

*Environmental
Services, Inc.*

Radiusreports@pierses.com



***905 Lena Avenue
Morgan Hill CA, 95020
Project #: Llagas Creek Reach 5***

Powered by the Cypress STARReport™ System

IDENTIFIED HAZARDOUS MATERIALS SITES RADIUS REPORT

TABLE OF CONTENTS

Cover Page	1
Table of Contents	2
About This Report	3
Site Summary Chart	4
One Mile Radius Map	5
Quarter Mile Radius Map	6
Site Vicinity Map	7
Surrounding Site Details	8
LUST: Leaking Underground Storage Tanks	8
Un-Locatable Sites	10
Notes	26

IDENTIFIED HAZARDOUS MATERIALS SITES

RADIUS REPORT

ABOUT THIS REPORT:

The databases searched to compile the enclosed report are gathered from numerous federal, state and local governing environmental entities. All of the databases required to be searched by ASTM Standard E 1527-00 – Standard Practice for Environmental Site Assessments: Phase I Environmental Site Assessment Process – Section 7.2.1.1 “Standard Environmental Records Sources” have been included in this report, and searched to the required distances from the subject property. Additionally, Cypress Technology Solutions, Inc (CTS) has acquired other valuable databases and integrated them into the Cypress **STAR**Report System in order to provide more valuable information to our clients regarding hazardous materials storage and release sites within a one-mile radius from the subject property.

CTS has created a sophisticated data update system, keeping our report databases as current as possible (surpassing ASTM E1527-00 requirements). CTS consistently requests and updates data from each of the government agencies used to create this report. Depending on the type of database, records are updated at the agencies at varying intervals (daily, monthly, quarterly, semi-annually, or annually). An overall data update (including all available updates) is loaded into our specialized software on a quarterly basis.

It should be clearly understood that this database/map report lists only reported and accurately entered sites. Numerous sites have yet to be discovered and therefore are not yet listed by any governmental agency. The most effective way to determine if a site may be listed by a government agency in the future is by performing an Environmental Transaction screen or Phase I Environmental Site Assessment, which include a professional site inspection and review of historical records. This radius report satisfies only one subsection requirement found within the ASTM Phase I Environmental Site Assessment reporting requirements. This report should not be considered a Phase I Environmental Site Assessment. If no sites are found for a database searched, the database and its description are excluded from the report details so as to report recorded sites only. Sites that include erroneous or incomplete address information may not show up on the report. Every attempt is made to include a listing of these unlocated sites in the report where there is a possibility of their impacting the subject property, but no guaranty can be made.

CTS has used a technology called Geocoding to locate the sites on the map. While this technology is the standard of care in the industry and is generally reliable for well formatted, complete and correct addresses, due to the limitations of this technology no guaranty of the accuracy of site placement can be made.

If you have any questions about this report, please contact Chris Olsen via email at Chris@CypressSolutions.com or via phone at 1-831-262-8859.

DISCLAIMER

This report contains data obtained from multiple governmental agencies. CTS cannot insure the accuracy of the enclosed information. CTS is in no way responsible for errors and/or omissions occurring in data, data conversion, site placement, or for the client's use of the information (report). CTS and its affiliates cannot be held liable for accuracy, storage, loss or expense suffered by customers resulting directly or indirectly from any data provided by CTS. No warranty expressed or implied is made in any way in connection with this report.

IDENTIFIED HAZARDOUS MATERIALS SITES

RADIUS REPORT

SUBJECT PROPERTY INFORMATION:

905 Lena Avenue
Morgan Hill CA, 95020

SITE SUMMARY CHART			UP TO 1/8 MILE	1/8 MILE TO 1/4 MILE	1/4 MILE TO 1/2 MILE	1/2 MILE TO 1 MILE
DATABASES SEARCHED TO ONE MILE						
■	NPL	National Priority List	0	0	0	0
■	PROP NPL	Proposed NPL	0	0	0	0
■	CORRACTS	Corrective Actions	0	0	0	0
■	TSD	Treatment, Storage and Disposal Sites	0	0	0	0
■	SMBRP	Site Mitigation and Brownfield's Reuse	0	0	0	0
■	SLIC	Spills, Leaks, Investigations, Cleanup Sites	0	0	0	0
■	DEED	Deed Restrictions	0	0	0	0
DATABASES SEARCHED TO ONE-HALF MILE						
◆	CERCLIS	Superfund Sites	0	0	0	-
◆	CERCLIS/ NFRAP	No Further Remedial Action Planned	0	0	0	-
◆	LUST	Leaking Underground Storage Tanks	0	3	0	-
◆	SWLF	Solid Waste Landfills	0	0	0	-
DATABASES SEARCHED TO ONE-QUARTER MILE						
●	WELLS	Water Wells	0	0	-	-
●	HAZMAT	Site Specific Local Hazmat	0	0	-	-
DATABASES SEARCHED TO ONE-EIGHTH MILE						
▲	ERNS	Emergency Response Notification System	0	-	-	-
▲	GENERATOR	Large/Small Hazmat Generators	0	-	-	-
▲	UST	Underground Storage Tanks	0	-	-	-
▲	AST	Above Ground Storage Tanks	0	-	-	-
▲	CLEANERS	Dry Cleaner Sites	0	-	-	-
▲	HAZNET	Hazardous Materials Transporters	0	-	-	-

PIERS ENVIRONMENTAL SERVICES, INC. 1330 S. BASCOM AVE. SUITE F, SAN JOSE, CA 95128
RADIUSREPORTS@PIERSES.COM PHONE: 408-559-1248 FAX: 408-559-1224 WWW.PIERSES.COM

DATE OF REPORT: 11-Jun-03

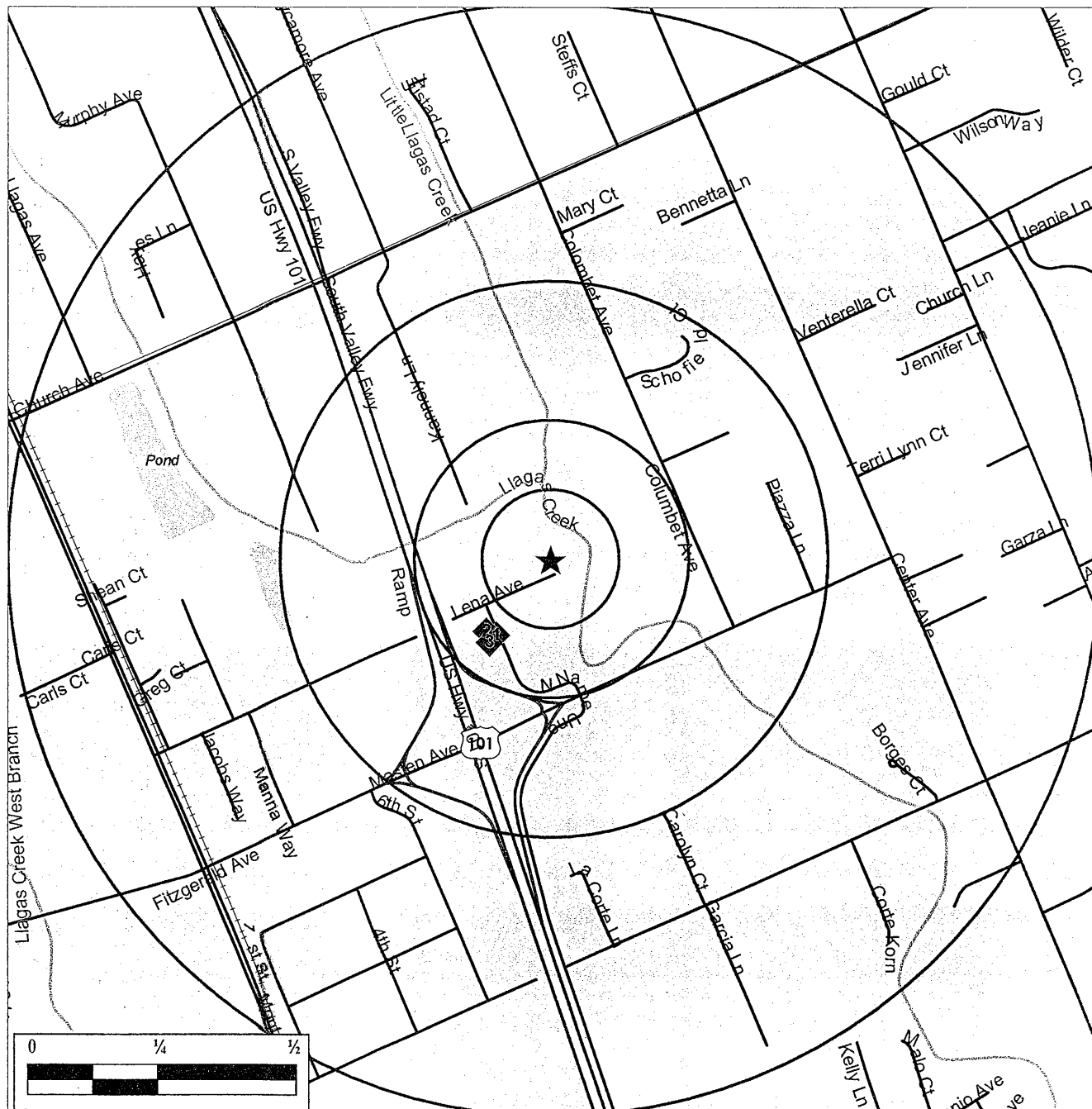
ADDRESS: 905 Lena Avenue

PAGE #: 4

IDENTIFIED HAZARDOUS MATERIALS SITES

RADIUS REPORT

One Mile Radius Map



	MAJOR ROADS		NPL		SLIC		HAZMAT		HAZNET
	ROADS		PROPOSED NPL		CERCLIS		ERNS		SUBJECT PROPERTY
	FREEWAYS		CORRACTS		CERCLIS/NFRAP		GENERATOR		
	RAILROAD TRACKS		TSD		SWLF		UST		
	PARKS		SMBRP		LUST		AST		
	PLACES, SCHOOLS		DEED		WELLS		CLEANERS		

PIERS ENVIRONMENTAL SERVICES, INC. 1330 S. BASCOM AVE. SUITE F, SAN JOSE, CA 95128
 RADIUSREPORTS@PIERSES.COM PHONE: 408-559-1248 FAX: 408-559-1224 WWW.PIERSES.COM

DATE OF REPORT: 11-Jun-03

ADDRESS: 905 Lena Avenue

PAGE #: 5

IDENTIFIED HAZARDOUS MATERIALS SITES

RADIUS REPORT

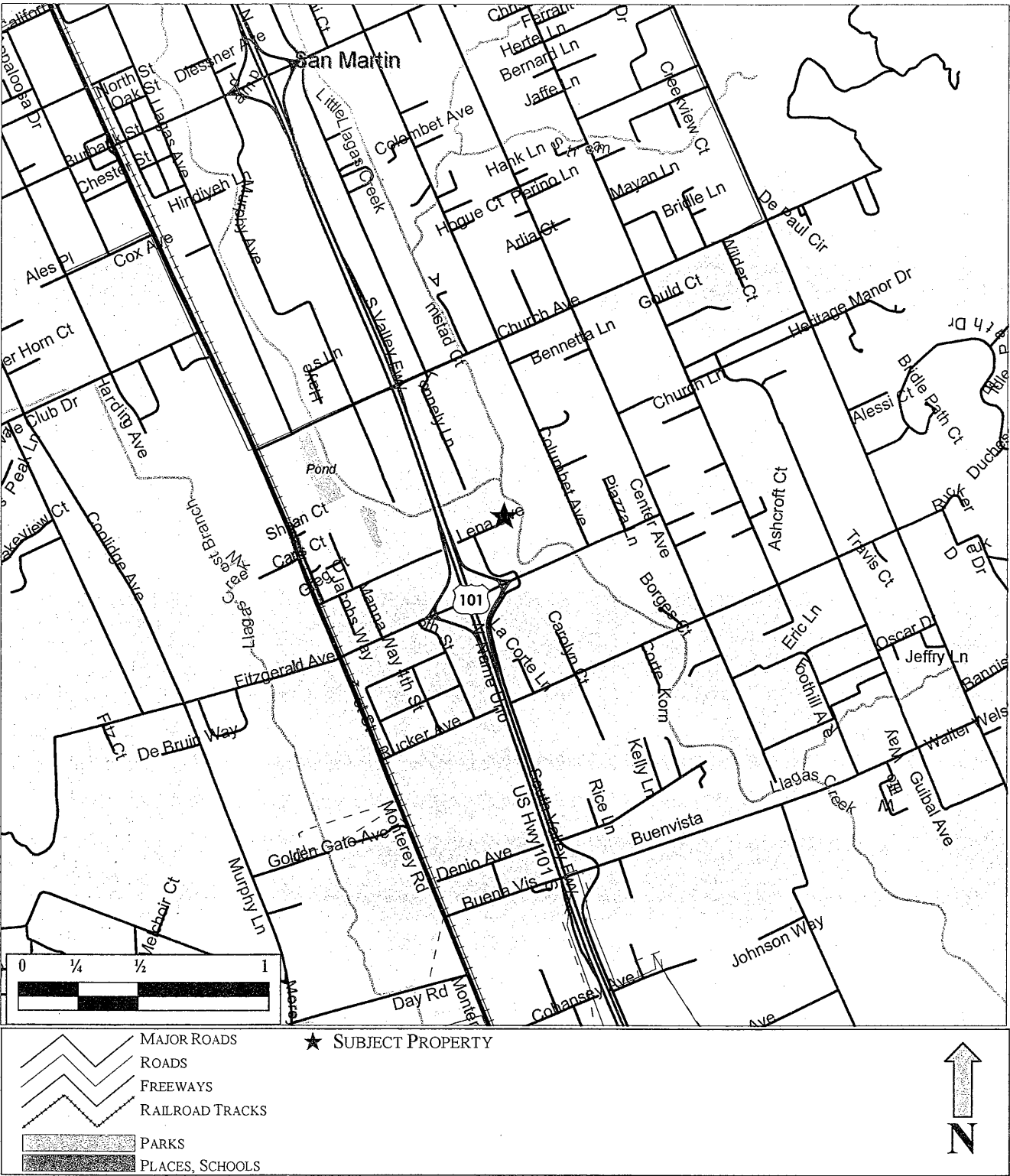
Quarter Mile Radius Map



	MAJOR ROADS		NPL		SLIC		HAZMAT		HAZNET
	ROADS		PROPOSED NPL		CERCLIS		ERNS		SUBJECT PROPERTY
	FREEWAYS		CORRACTS		CERCLIS/NFRAP		GENERATOR		
	RAILROAD TRACKS		TSD		SWLF		UST		
	PARKS		SMBRP		LUST		AST		
	PLACES, SCHOOLS		DEED		WELLS		CLEANERS		

PIERS ENVIRONMENTAL SERVICES, INC. 1330 S. BASCOM AVE. SUITE F, SAN JOSE, CA 95128
RADIUSREPORTS@PIERSES.COM PHONE: 408-559-1248 FAX: 408-559-1224 WWW.PIERSES.COM

**IDENTIFIED HAZARDOUS MATERIALS SITES
RADIUS REPORT
Site Vicinity Map**



PIERS ENVIRONMENTAL SERVICES, INC. 1330 S. BASCOM AVE. SUITE F, SAN JOSE, CA 95128
RADIUSREPORTS@PIERSES.COM PHONE: 408-559-1248 FAX: 408-559-1224 WWW.PIERSES.COM

DATE OF REPORT: 11-Jun-03	ADDRESS: 905 Lena Avenue	PAGE #: 7
---------------------------	--------------------------	-----------

DATE OF REPORT: 11-Jun-03	ADDRESS: 905 Lena Avenue	PAGE #: 7
---------------------------	--------------------------	-----------

DATE OF REPORT: 11-Jun-03	ADDRESS: 905 Lena Avenue	PAGE #: 7
---------------------------	--------------------------	-----------

IDENTIFIED HAZARDOUS MATERIALS SITES

RADIUS REPORT

Listings for Surrounding Sites - LUST Sites

LUST: Leaking Underground Storage Tanks

Database Searched to a One-Half Mile Radius

The below-listed sites are found on LUST databases. LUST records contain an inventory of reported leaking underground fuel storage tank incidents. Thousands of underground storage tanks have leaked within the state of California. These leaks can affect subsurface soils and groundwater. Both state and local agencies oversee and track these sites.

Source Agency: Nine California Regional Water Quality Control Boards (RWQCB), State Water Resources Control Board (SWRCB), Santa Clara Valley Water District (SCVWD), San Mateo County Environmental Health (SMCEH), San Francisco Local Oversight Program (LOP), Oakland Office of Emergency Services, Solano County LOP, Santa Cruz County Environmental Health.

GILROY MAINTENANCE YARD

11155 Noname Uno

Gilroy, CA

Site ID: CAR2LUST-43-3023

Distance: 884 Feet / South West

Agency ID: 43-3023

Site No

1

List: Bay Area RWQCB Leaking Underground Storage Tank Sites
Maximum Soil: 0
Maximum Groundwater: 0
Status: Case Closed
Agency: RWQCB Region 2

Gilroy Maintenance Yard

11155 Noname Uno

Gilroy, CA

Site ID: CASCVWD1-10S3E13J02

Distance: 917 Feet / South West

Agency ID: 10S3E13J02

Site No

2

List: Santa Clara Valley Water District Leaking Underground Storage Tank Sites
Date Listed: 8/3/1998
Date Closed: 1/29/2002

GILROY MAINTENANCE YARD

11155 Noname Uno

Gilroy, CA 95020

Site ID: CALUSTCA-T0608590757

Distance: 978 Feet / South West

Agency ID: T0608590757

Site No

3

List: SWRCB Leaking Underground Storage Tank Sites
Case Type: Other Groundwater. Groundwater that is not used for drinking water. Groundwater with no beneficial use. Groundwater with actual or potential use other than for drinking water.
Leak Cause: UNK
Leak Source: UNK
Case Closed Date: 1/29/2002
Status: Case Closed
Primary Substance Leaked Code: 12034
Responsible Party: CALTRANS

IDENTIFIED HAZARDOUS MATERIALS SITES
RADIUS REPORT
Listings for Surrounding Sites - LUST Sites

MTBE Tested:	Not Required to be Tested
Lead Agency:	Local Agency Lead
DISTANCE:	0
Agency:	SWRCB

IDENTIFIED HAZARDOUS MATERIALS SITES

RADIUS REPORT

Un-Locatable Sites

QUITO FIRE STATION
18870 saratoga-los Gatos Rd
, CA

Site ID: CACALUST-6157

Agency ID: 6157

List:
 Agency:
 Local Agency:

State Underground Storage Tank List
 SWRCB
 43003

REDWOOD FIRE STATION
21452 madrone Dr.
, CA

Site ID: CACALUST-5881

Agency ID: 5881

List:
 Agency:
 Local Agency:

State Underground Storage Tank List
 SWRCB
 43003

WEST VALLEY FIRE STATION
19800 cox Av
, CA

Site ID: CACALUST-614

Agency ID: 614

List:
 Agency:
 Local Agency:

State Underground Storage Tank List
 SWRCB
 43003

ampex
, CA

Site ID: CAR2SLIC-43S0029

Agency ID: 43S0029

List:
 Status:
 Comment:
 Agency:

Bay Area RWQCB Spills, Leaks, Investigations and Cleanups
 Referred to Other
 County Santa Clara, number 07S0029 changed to 43S0029, can be
 deleted?3/12/03
 RWQCB Region 2

Pacheco State Park
38778 Dinosaur Point Rd
Gilroy, CA 95020

Site ID: CAR3LUST-3395

Agency ID: 3395

List:
 Status:
 Lead Agency:
 Case Type:
 Primary Substance Leaked Code:
 Responsible Party:

Central Coast RWQCB Leaking Underground Storage Tank Sites
 Preliminary Site Assessment Underway
 Local Agency Lead
 Undefined
 8006619
 A. K. JAIN

IDENTIFIED HAZARDOUS MATERIALS SITES

RADIUS REPORT

Un-Locatable Sites

MTBE Tested:	Site NOT Tested for MTBE. Includes Unknown and Not Analyzed
Priority:	Currently Medium Priority
Agency:	RWQCB Region 3

**San Jose 1st And Hedding
, CA 95101**

Site ID: CAERNS02-620500

Agency ID: 620500

List:
Type of Incident:

2002 Emergency Response Notification System
RAILROAD NON-RELEASE

**Church Street-Llagas Creek
Church St
Gilroy, CA**

Site ID: CASCVWD1-10S4E31D01

Agency ID: 10S4E31D01

List:

Santa Clara Valley Water District Leaking Underground Storage
Tank Sites

Date Listed:

7/12/1990

**Former Don Pacheco Inn
8090 Pacheco Hwy
Gilroy, CA**

Site ID: CASCVWD1-11S5E23H01

Agency ID: 11S5E23H01

List:

Santa Clara Valley Water District Leaking Underground Storage
Tank Sites

Date Listed:

7/23/2001

**Pacheco State Park
38778 Dinosaur Point Rd
Gilroy, CA**

Site ID: CASCVWD1-10S4E36Q01

Agency ID: 10S4E36Q01

List:

Santa Clara Valley Water District Leaking Underground Storage
Tank Sites

Date Listed:

5/28/1998

**Calabasazf Creek
, CA**

Site ID: CAERNS87-4669

Agency ID: 4669

List:

1987 Emergency Response Notification System

Report Date:

5/6/1987

Location:

CALABASAZF CREEK

Time:

835

IDENTIFIED HAZARDOUS MATERIALS SITES
RADIUS REPORT
Un-Locatable Sites

Material Spilled:	GREEN SUBSTANCE
Quantity:	0
Quantity:	0
Quantity:	0
Units:	UNK
Quantity:	0
Quantity:	0
Quantity:	0
Units:	UNK
Waterway:	CALABASAZF CREEK - SAN FRANCISCO BAY
Injuries:	None
Death:	0
Damage Amount:	None
Action:	NONE
Description:	UNK
Miscellaneous:	
Agency:	FedEPA/ NRC

**Dry Creek
, CA**

Site ID: CAERNS87-6090

Agency ID: 6090

List:	1987 Emergency Response Notification System
Report Date:	6/5/1987
Location:	DRY CREEK
Time:	730
Material Spilled:	OIL
Quantity:	0
Quantity:	0
Quantity:	0
Units:	UNK
Quantity:	0
Quantity:	0
Quantity:	0
Units:	UNK
Waterway:	DRY CREEK
Injuries:	None
Death:	0
Damage Amount:	None
Action:	NONE
Action:	FIRE DEPT WAS LOOKING AT LOCATION 2 WKS AGO
Description:	UNK
Miscellaneous:	

IDENTIFIED HAZARDOUS MATERIALS SITES
RADIUS REPORT
Un-Locatable Sites

Agency: FedEPA/ NRC

**Bulk Fuel Tank Fuel Farm
, CA**

Site ID: CAERNS88-2179

Agency ID: 2179

List: 1988 Emergency Response Notification System
Report Date: 2/19/1988
Location: BULK FUEL TANK
Location: FUEL FARM
Time: 1340
Material Spilled: JP5 JET FUEL
Quantity: 700
Quantity: 0
Quantity: 0
Units: GAL
Quantity: 0
Quantity: 0
Quantity: 0
Units: NON
Waterway: SOIL
Injuries: None
Death: 0
Damage Amount: None
Action: OIL IS CONTAINED AND IS BEING RECOVERED WITH
VACUU
Action: AND CONTAMINATED WILL BE REMOVED
Description: 500,000 GALLON TANK/OVERFILLED DUE TO HUMAN
ERROR
Agency: FedEPA/ NRC

**Alviso Slough San Francisco Bay S,
, CA**

Site ID: CAERNS88-14773

Agency ID: 14773

List: 1988 Emergency Response Notification System
Report Date: 8/18/1988
Organization: FISHING BOAT 14703
Location: ALVISO SLOUGH
Location: SAN FRANCISCO BAY S, OF DUMBARTON BRIDGE
Time: 1400
Material Spilled: UNKNOWN OIL
Quantity: 0
Quantity: 0
Quantity: 0

IDENTIFIED HAZARDOUS MATERIALS SITES
RADIUS REPORT
Un-Locatable Sites

Units:	UNK
Quantity:	0
Quantity:	0
Quantity:	0
Units:	UNK
Waterway:	SAN FRANCISCO BAY
Injuries:	None
Death:	0
Damage Amount:	None
Action:	NONE
Description:	FISHING VESSEL/ UNKNOWN
Miscellaneous:	CF 8369 FE F/V WHITE WITH BLACK TRIM, 30 FT, CAB
Agency:	FedEPA/ NRC

**5 Miles South Of Above Address
, CA**

Site ID: CAERNS88-1938

Agency ID: 1938

List:	1988 Emergency Response Notification System
Report Date:	2/14/1988
Organization:	UNKNOWN
Location:	5 MILES SOUTH OF ABOVE ADDRESS
Time:	1235
Material Spilled:	WHITE CLOUD OF SMOKE
Quantity:	0
Quantity:	0
Quantity:	0
Units:	UNK
Quantity:	0
Quantity:	0
Quantity:	0
Units:	UNK
Waterway:	AIR
Injuries:	None
Death:	0
Damage Amount:	None
Action:	NONE
Description:	UNKNOWN/EXPLOSION HOUSE SHOOK WHITE MUSHROOM CLOUD
Agency:	FedEPA/ NRC

IDENTIFIED HAZARDOUS MATERIALS SITES

RADIUS REPORT

Un-Locatable Sites

Heading And 13th St Interseciton , CA

Site ID: CAERNS89-47

Agency ID: 47

List:	1989 Emergency Response Notification System
Report Date:	1/2/1989
Organization:	ICE COLD STORAGE
Location:	HEADING AND 13TH ST INTERSECITON
Time:	1100
Material Spilled:	AMMONIA
Quantity:	0
Quantity:	0
Quantity:	0
Units:	UNK
Quantity:	0
Quantity:	0
Quantity:	0
Units:	UNK
Waterway:	AIR
Damage Amount:	None
Action:	FIRE DEPT IS EVACUATING AREA
Description:	UNKNOWN LEAK AT ICE STORAGE
Agency:	FedEPA/ NRC

Environmental Safety Facility, Bld , CA

Site ID: CAERNS89-16850

Agency ID: 16850

List:	1989 Emergency Response Notification System
Report Date:	10/5/1989
Location:	ENVIRONMENTAL SAFETY FACILITY, BLDG C, 6400 OAK RD
Location:	STANFORD UNIVERSITY CAMPUS
Time:	1455
Material Spilled:	CESIUM
Material Spilled:	ETHANOL
Quantity:	5
Quantity:	1
Quantity:	0
Units:	OTH
Units:	OTH
Quantity:	0
Quantity:	0
Quantity:	0
Units:	NON

IDENTIFIED HAZARDOUS MATERIALS SITES

RADIUS REPORT

Un-Locatable Sites

Units:	NON
Waterway:	AIR
Injuries:	1
Damage Amount:	None
Action:	CHEMIST RECEIVED SOME SMALL 2ND DEGREE BURNS
Action:	BLDG WAS EVACUATED DUE TO FIRE ALARM
Description:	
Description:	
Miscellaneous:	5 GRAMS OF CESIUM SPILLED
Miscellaneous:	1.25 LITERS OF ETHANOL SPILLED
Agency:	FedEPA/ NRC

**State Highway 152 West Of
, CA**

Site ID: CAERNSCA-402257

Agency ID: 402257

List:	1990-2001 Emergency Response Notification System
Type of Incident:	MOBILE
Aircraft Type:	UNKNOWN
Type of Fixed Object:	UNKNOWN
Power Generating Facility:	Unknown
NPDES Compliance:	Unknown
Department of Transportation Regulated:	Unknown
Pipeline Aboveground:	ABOVE
Exposed Underwater:	Unknown
Pipeline Covered:	Unknown
Railroad Hotline:	No
Grade Crossing:	No
Railroad Milepost:	UNKNOWN
Tank Aboveground:	ABOVE
Transportable Container:	Unknown
Tank Regulated:	Unknown
Allision:	No
Structure Operational:	Yes

Incident

Aircraft Type:	UNKNOWN
Type of Fixed Object:	UNKNOWN
Power Generating Facility:	Unknown
NPDES Compliance:	Unknown
Dept of Transportation Regulated:	Unknown
Pipeline Aboveground:	ABOVE
Exposed Underwater:	Unknown

IDENTIFIED HAZARDOUS MATERIALS SITES
RADIUS REPORT
Un-Locatable Sites

Pipeline Covered:	Unknown
Railroad Hotline:	No
Grade Crossing:	No
Railroad Milepost:	UNKNOWN
Tank Aboveground:	ABOVE
Transportable Container:	Unknown
Tank Regulated:	Unknown
Allision:	No
Structure Operational:	Yes

Incident Details

Fire Involved:	No
Fire Extinguished:	Unknown
Any Evacuations:	No
Any Injuries:	Unknown
Any Fatalities:	Unknown
Any Damages:	No
Waterway Closed:	No
Road Closed:	No
Track Closed:	No
Release Secured:	Unknown
Description of Remedial Action:	CAL TRANS PERSONNEL COMPLETED CLEANUP / CALLER DID NOT HAVE DETAILS
Water Supply Contaminated:	Unknown
Additional Information:	SPILL SIZE IS UNKNOWN / CLEANUP IS COMPLETEPHONE # FOR RESPONSIBLE PARTY IS ONLY INFORMATION AVAILABLE
Offshore:	No

Material Inventory

Amount of Material:	100
Unit of Measure:	GALLON(S)
Name of Material:	OIL: DIESEL
If Reached Water:	YES
Amount in Water:	0
Unit of Measure Reach Water:	NONE

3960 Starview Dr
, CA

Site ID: CAERNSCA-565740

Agency ID: 565740

List:	1990-2001 Emergency Response Notification System
Type of Incident:	MOBILE

IDENTIFIED HAZARDOUS MATERIALS SITES
RADIUS REPORT
Un-Locatable Sites

Incident

Incident Details

Fire Involved:	No
Fire Extinguished:	Unknown
Any Evacuations:	No
Any Injuries:	No
Any Fatalities:	No
Any Damages:	No
Waterway Closed:	No
Road Closed:	No
Track Closed:	No
Release Secured:	Unknown
Description of Remedial Action:	NONE
Water Supply Contaminated:	Unknown
Additional Information:	THE CALLER HAD LIMITED INFORMATION.
Offshore:	No

Material Inventory

CAS Number:	000000-00-0
Amount of Material:	0
Unit of Measure:	UNKNOWN AMOUNT
Name of Material:	OIL, MISC: MOTOR
If Reached Water:	UNKNOWN
Amount in Water:	0
Unit of Measure Reach Water:	UNKNOWN AMOUNT

**Eb 237 At Lawrence Expressway Post
, CA**

Site ID: CARIMSCA-1993-26474

Agency ID: 1993-26474

List:	California Response Information Management System
Substance:	diesel
Quantity:	55 gal
Type:	PETROLEUM
Incident Description:	big rig jacked knifed ruptured fuel tank
Water Involved:	YES
Date:	1716
Injuries:	UNKNOWN
Fatalities:	UNKNOWN
Evacuations:	UNKNOWN
Cleanup By:	caltrans

IDENTIFIED HAZARDOUS MATERIALS SITES
RADIUS REPORT
Un-Locatable Sites

**San Jose Airport Adjacent To The G
, CA**

Site ID: CARIMSCA-1993-26504

Agency ID: 1993-26504

List:	California Response Information Management System
Substance:	JET FUEL
Quantity:	1,000 GAL EST
Type:	PETROLEUM
Incident Description:	UNKNOWN- FUEL TANK UNDERGROUND WAS LEAKING SPILLED INTO THE RIVER
Date:	700
Injuries:	UNKNOWN
Fatalities:	UNKNOWN
Evacuations:	UNKNOWN
Cleanup By:	SECURED TANK SAN JOSE FD HAZMAT ON SCENE

**Pump Station California Circle
, CA**

Site ID: CARIMSCA-1993-26558

Agency ID: 1993-26558

List:	California Response Information Management System
Substance:	diesel
Quantity:	20 to 25 gal
Type:	PETROLEUM
Incident Description:	human error
Water Involved:	YES
Waterway:	pentitentiary creek
Date:	1528

**650 Hammond Way
, CA**

Site ID: CARIMSCA-1993-26767

Agency ID: 1993-26767

List:	California Response Information Management System
Substance:	DIESEL
Quantity:	25 GAL
Type:	PETROLEUM
Incident Description:	VEHICLE ACCIDENT
Contained:	NO
Date:	538
Cleanup By:	DISCHARGER

IDENTIFIED HAZARDOUS MATERIALS SITES
RADIUS REPORT
Un-Locatable Sites

**1173 Calle Oriente
, CA**

Site ID: CARIMSCA-1993-26815

Agency ID: 1993-26815

List:	California Response Information Management System
Substance:	motor oil
Quantity:	5 gal
Type:	CHEMICAL
Incident Description:	vandalism
Contained:	NO
Date:	1343
Injuries:	UNKNOWN
Fatalities:	UNKNOWN
Evacuations:	UNKNOWN
Cleanup By:	city of milpitas

**Us 101 n/b 1/2 Mi N Of Bur
, CA**

Site ID: CARIMSCA-1993-27289

Agency ID: 1993-27289

List:	California Response Information Management System
Substance:	MOTOR OIL
Quantity:	6 QUARTS
Type:	CHEMICAL
Incident Description:	VEHICLE ACCIDENT- OIL SPILLED FROM ENGINE TO DIRT ONLY
Contained:	NO
Date:	915
Injuries:	UNKNOWN
Fatalities:	UNKNOWN
Evacuations:	UNKNOWN
Cleanup By:	CO. RD DPT.

**West Capital At South Abel
, CA**

Site ID: CARIMSCA-1993-27649

Agency ID: 1993-27649

List:	California Response Information Management System
Substance:	MOTOR OIL
Quantity:	5 GALLONS
Type:	CHEMICAL
Incident Description:	OIL LEAK ON VEHICLE FD FOLLED OIL TRAIL TO RESIDENCE AND LOCATED RESPONSIBLE
Date:	2041

IDENTIFIED HAZARDOUS MATERIALS SITES
RADIUS REPORT
Un-Locatable Sites

Injuries: UNKNOWN
Fatalities: UNKNOWN
Evacuations: UNKNOWN

**Nb 101 North Of William Right Shou
, CA**

Site ID: CARIMSCA-1993-27810

Agency ID: 1993-27810

List: California Response Information Management System
Substance: diesel
Quantity: 20 gal
Type: PETROLEUM
Incident Description: line on saddle tank broke
Contained: NO
Water Involved: YES
Date: 16:48
Cleanup By: t b d = to be determined

**Between Redwood Loop Trail And Opa
, CA**

Site ID: CARIMSCA-1993-28384

Agency ID: 1993-28384

List: California Response Information Management System
Substance: RAW SEWAGE
Quantity: 1000 GALS
Type: SEWAGE
Incident Description: VANDALISM
Contained: NO
Date: 17:30
Cleanup By: PARK PERSONNEL

**1722 Junction Ave 4 Alarm Fire Ele
, CA**

Site ID: CARIMSCA-1993-28432

Agency ID: 1993-28432

List: California Response Information Management System
Substance: RUNOFF PH 1 AND PH 13 ADDITIONAL 2000 GALS IN BUILDING
Quantity: 2000 +GALS
Type: CHEMICAL
Incident Description: RUNOFF CONTAINED IN PARKING LOT AND IMMEDIATE AREA
Date: 20:30
Cleanup By: REQUESTING SUPERFUND

IDENTIFIED HAZARDOUS MATERIALS SITES

RADIUS REPORT

Un-Locatable Sites

1735 Roger Lane , CA	Site ID: CARIMSCA-1993-28441 Agency ID: 1993-28441
List: Substance: Quantity: Incident Description: Contained: Date: Cleanup By:	California Response Information Management System CAUSTIC SUBSTANCE PH-14 5 GAL +/- 3-55 GAL DRUMS ABANDONED ONE LEAKING NO 08:53 UNDETERMINED
Uvas Creek, Southern Santa Clara C , CA	Site ID: CARIMSCA-1993-28482 Agency ID: 1993-28482
List: Substance: Quantity: Type: Incident Description: Water Involved: Date:	California Response Information Management System RECLAIMED WATER / POSSIBLE BACTERIA HAZARD 175,000 GAL SEWAGE TOOK PIPE OFF AND LEFT A VAL OPEN, EFFLUENT INTO UVAS CREEK WHICH IS DAMMED UP FOR THE GARLIC FESTIVAL, NORMALLY USED TO IRRIGATE AN ADJACENT FIELD YES 730
Sr 152 (pacheco Pass) At Dinosaur , CA	Site ID: CARIMSCA-1994-1143 Agency ID: 1994-1143
List: Substance: Quantity: Type: Incident Description: Contained: Water Involved: Date: Spill Location: Injuries: Fatalities: Evacuations: Cleanup By:	California Response Information Management System diesel 20 gallons PETROLEUM ruptured fuel tank - substance remained on asphalt NO YES 030794 1300 Road NO NO NO caltrans

IDENTIFIED HAZARDOUS MATERIALS SITES
RADIUS REPORT
Un-Locatable Sites

**Lawrence Expressway Overcrossing T
, CA**

Site ID: CARIMSCA-1994-1701

Agency ID: 1994-1701

List:	California Response Information Management System
Substance:	hydraulic oil
Quantity:	15 gallons
Type:	PETROLEUM
Incident Description:	ruptured hydraulic line
Contained:	NO
Water Involved:	YES
Spill Location:	Road
Injuries:	NO
Fatalities:	NO
Evacuations:	NO
Cleanup By:	santa clara hazmat

**Nelson Road Near Athletic Fields,
, CA**

Site ID: CARIMSCA-1994-1756

Agency ID: 1994-1756

List:	California Response Information Management System
Substance:	gasoline
Quantity:	3 to 8 gallons
Type:	PETROLEUM
Incident Description:	vehicle struck pothole dislodging gas tank
Contained:	NO
Water Involved:	YES
Date:	4/13/94 1615
Spill Location:	Road
Injuries:	UNKNOWN
Fatalities:	NO
Evacuations:	NO
Cleanup By:	univ personnel/contractor

**Nb 101 Just S. Of 880 Junction Clo
, CA**

Site ID: CARIMSCA-1996-14896

Agency ID: 1996-14896

List:	California Response Information Management System
Substance:	diesel fuel
Quantity:	200-400 gals.
Type:	PETROLEUM
Incident Description:	tanker truck lost control. he had big hole in tank dumping diesel

IDENTIFIED HAZARDOUS MATERIALS SITES
RADIUS REPORT
Un-Locatable Sites

Contained:	NO
Water Involved:	YES
Date:	1459/30 July 96
Spill Location:	Road
Injuries:	NO
Fatalities:	NO
Evacuations:	NO

onto roadway. no waterways affected. fire dept., caltrans and contractor on scene cleaning.

Former Don Pacheco Inn
8090 Pacheco Highway
Gilroy, CA 95020

Site ID: CALUSTCA-T0608529971

Agency ID: T0608529971

List:	SWRCB Leaking Underground Storage Tank Sites
Case Type:	Other Groundwater. Groundwater that is not used for drinking water. Groundwater with no beneficial use. Groundwater with actual or potential use other than for drinking water.
Historic Max MTBE Conc in GW Date:	2/12/2001
Historic Max MTBE Concentration in GW:	50
Status:	Preliminary Site Assessment Underway
Primary Substance Leaked Code:	8006619
Responsible Party:	FREDERICK SHARP
MTBE Tested:	MTBE Detected. Site tested for MTBE & MTBE detected
Lead Agency:	Local Agency Lead
Priority:	1B3
Case Number:	3385
DISTANCE:	0
Agency:	SWRCB

Pacheco State Park
38778 Dinosaur Point Rd
Gilroy, CA 95020

Site ID: CALUSTCA-T0608531207

Agency ID: T0608531207

List:	SWRCB Leaking Underground Storage Tank Sites
Case Type:	Undefined
Status:	Preliminary Site Assessment Underway
Primary Substance Leaked Code:	8006619
Responsible Party:	A. K. JAIN
MTBE Tested:	Site NOT Tested for MTBE. Includes Unknown and Not Analyzed
Lead Agency:	Local Agency Lead
Priority:	Currently Medium Priority
Case Number:	3395
DISTANCE:	0

IDENTIFIED HAZARDOUS MATERIALS SITES
RADIUS REPORT
Un-Locatable Sites

Agency:

SWRCB

Notes:

This image shows a single sheet of white paper with horizontal blue or grey ruling lines. The lines are evenly spaced and run across the width of the page. There is no handwriting or other markings on the paper.

PIERS ENVIRONMENTAL SERVICES, INC. 1330 S. BASCOM AVE. SUITE F, SAN JOSE, CA 95128
RADIUSREPORTS@PIERSES.COM PHONE: 408-559-1248 FAX: 408-559-1224 WWW.PIERSES.COM

*Environmental
Services, Inc.*

*Environmental
Services, Inc.*

1330 S. Bascom Ave, Suite F
San Jose, CA 95128

Phone: 408-559-1248

Fax: 408-559-1224

Radiusreports@pierses.com



***Identified Hazardous Materials Sites
Radius Report For:***

**14070 Llagas Avenue
San Martin CA, 95046
Project #: Reach 6 - 03026**

Powered by the Cypress STARReport™ System

IDENTIFIED HAZARDOUS MATERIALS SITES

RADIUS REPORT

TABLE OF CONTENTS

Cover Page	1
Table of Contents	2
About This Report	3
Site Summary Chart	4
One Mile Radius Map	5
Quarter Mile Radius Map	6
Site Vicinity Map	7
Subject Property Details	8
Surrounding Site Details	10
SMBRP: Site Mitigation and Brownfield's Reuse Program	10
CERCLIS-NFRAP: CERCLIS No Further Remedial Action Planned	13
SLIC: Spills, Leaks, Investigations & Cleanups	14
LUST: Leaking Underground Storage Tanks	15
WELLS: Water Wells	27
HAZMAT: Hazardous Materials Storage and Incident Records	28
ERNS: Emergency Response Notification System	30
GENERATOR: RCRA Small and Large Hazardous Materials Generators	44
UST: Underground Storage Tank Sites	45
AST: Aboveground Storage Tank Facilities	46
HAZNET: Hazardous Waste Information System	47
Un-Locatable Sites	48
Notes	64

IDENTIFIED HAZARDOUS MATERIALS SITES

RADIUS REPORT

ABOUT THIS REPORT:

The databases searched to compile the enclosed report are gathered from numerous federal, state and local governing environmental entities. All of the databases required to be searched by ASTM Standard E 1527-00 – Standard Practice for Environmental Site Assessments: Phase I Environmental Site Assessment Process – Section 7.2.1.1 “Standard Environmental Records Sources” have been included in this report, and searched to the required distances from the subject property. Additionally, Cypress Technology Solutions, Inc (CTS) has acquired other valuable databases and integrated them into the Cypress **STAR**Report System in order to provide more valuable information to our clients regarding hazardous materials storage and release sites within a one-mile radius from the subject property.

CTS has created a sophisticated data update system, keeping our report databases as current as possible (surpassing ASTM E1527-00 requirements). CTS consistently requests and updates data from each of the government agencies used to create this report. Depending on the type of database, records are updated at the agencies at varying intervals (daily, monthly, quarterly, semi-annually, or annually). An overall data update (including all available updates) is loaded into our specialized software on a quarterly basis.

It should be clearly understood that this database/map report lists only reported and accurately entered sites. Numerous sites have yet to be discovered and therefore are not yet listed by any governmental agency. The most effective way to determine if a site may be listed by a government agency in the future is by performing an Environmental Transaction screen or Phase I Environmental Site Assessment, which include a professional site inspection and review of historical records. This radius report satisfies only one subsection requirement found within the ASTM Phase I Environmental Site Assessment reporting requirements. This report should not be considered a Phase I Environmental Site Assessment. If no sites are found for a database searched, the database and its description are excluded from the report details so as to report recorded sites only. Sites that include erroneous or incomplete address information may not show up on the report. Every attempt is made to include a listing of these unlocated sites in the report where there is a possibility of their impacting the subject property, but no guaranty can be made.

CTS has used a technology called Geocoding to locate the sites on the map. While this technology is the standard of care in the industry and is generally reliable for well formatted, complete and correct addresses, due to the limitations of this technology no guaranty of the accuracy of site placement can be made.

If you have any questions about this report, please contact Chris Olsen via email at Chris@CypressSolutions.com or via phone at 1-831-262-8859.

DISCLAIMER

This report contains data obtained from multiple governmental agencies. CTS cannot insure the accuracy of the enclosed information. CTS is in no way responsible for errors and/or omissions occurring in data, data conversion, site placement, or for the client's use of the information (report). CTS and its affiliates cannot be held liable for accuracy, storage, loss or expense suffered by customers resulting directly or indirectly from any data provided by CTS. No warranty expressed or implied is made in any way in connection with this report.

IDENTIFIED HAZARDOUS MATERIALS SITES RADIUS REPORT

SUBJECT PROPERTY INFORMATION:

14070 Llagas Avenue
San Martin CA, 95046

SITE SUMMARY CHART			UP TO 1/8 MILE	1/8 MILE TO 1/4 MILE	1/4 MILE TO 1/2 MILE	1/2 MILE TO 1 MILE
DATABASES SEARCHED TO ONE MILE						
■	NPL	National Priority List	0	0	0	0
■	PROP NPL	Proposed NPL	0	0	0	0
■	CORRACTS	Corrective Actions	0	0	0	0
■	TSD	Treatment, Storage and Disposal Sites	0	0	0	0
■	SMBRP	Site Mitigation and Brownfield's Reuse	0	0	1	0
■	SLIC	Spills, Leaks, Investigations, Cleanup Sites	1	0	0	0
■	DEED	Deed Restrictions	0	0	0	0
DATABASES SEARCHED TO ONE-HALF MILE						
◆	CERCLIS	Superfund Sites	0	0	0	-
◆	CERCLIS/ NFRAP	No Further Remedial Action Planned	0	0	1	-
◆	LUST	Leaking Underground Storage Tanks	13	8	6	-
◆	SWLF	Solid Waste Landfills	0	0	0	-
DATABASES SEARCHED TO ONE-QUARTER MILE						
●	WELLS	Water Wells	4	0	-	-
●	HAZMAT	Site Specific Local Hazmat	2	0	-	-
DATABASES SEARCHED TO ONE-EIGHTH MILE						
▲	ERNS	Emergency Response Notification System	14	-	-	-
▲	GENERATOR	Large/Small Hazmat Generators	1	-	-	-
▲	UST	Underground Storage Tanks	3	-	-	-
▲	AST	Above Ground Storage Tanks	1	-	-	-
▲	CLEANERS	Dry Cleaner Sites	0	-	-	-
▲	HAZNET	Hazardous Materials Transporters	1	-	-	-

PIERS ENVIRONMENTAL SERVICES, INC. 1330 S. BASCOM AVE. SUITE F, SAN JOSE, CA 95128
RADIUSREPORTS@PIERSES.COM PHONE: 408-559-1248 FAX: 408-559-1224 WWW.PIERSES.COM

DATE OF REPORT: 13-Jun-03

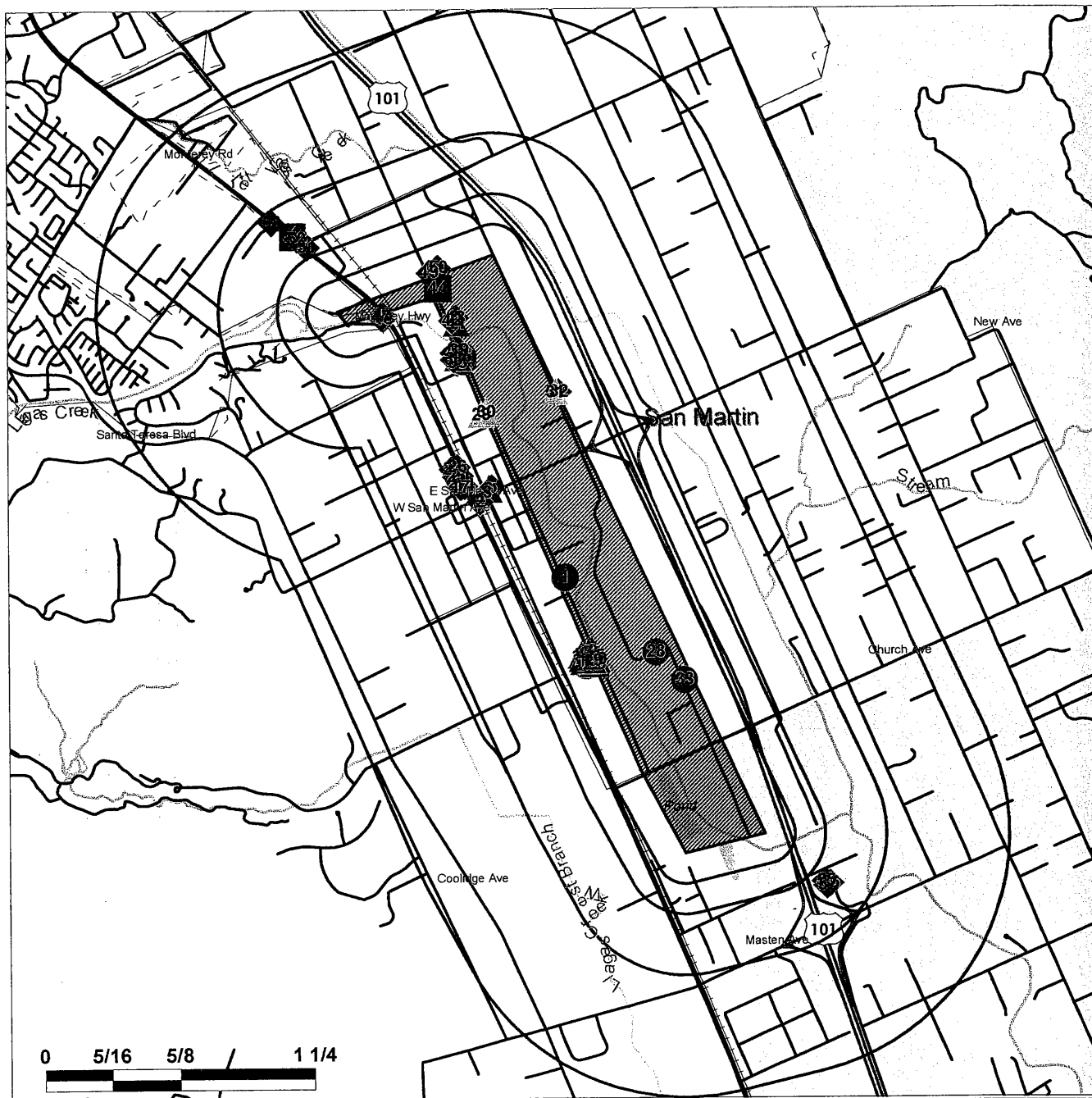
ADDRESS: 14070 Llagas Avenue

PAGE #: 4

IDENTIFIED HAZARDOUS MATERIALS SITES

RADIUS REPORT

One Mile Radius Map



0 5/16 5/8 1 1/4

	MAJOR ROADS		NPL		SLIC		HAZMAT		HAZNET
	ROADS		PROPOSED NPL		CERCLIS		ERNS		SUBJECT PROPERTY
	FREEWAYS		CORRACTS		CERCLIS/NFRAP		GENERATOR		
	RAILROAD TRACKS		TSD		SWLF		UST		
	PARKS		SMBRP		LUST		AST		
	PLACES, SCHOOLS		DEED		WELLS		CLEANERS		



PIERS ENVIRONMENTAL SERVICES, INC. 1330 S. BASCOM AVE. SUITE F, SAN JOSE, CA 95128
RADIUSREPORTS@PIERSES.COM PHONE: 408-559-1248 FAX: 408-559-1224 WWW.PIERSES.COM

DATE OF REPORT: 13-Jun-03

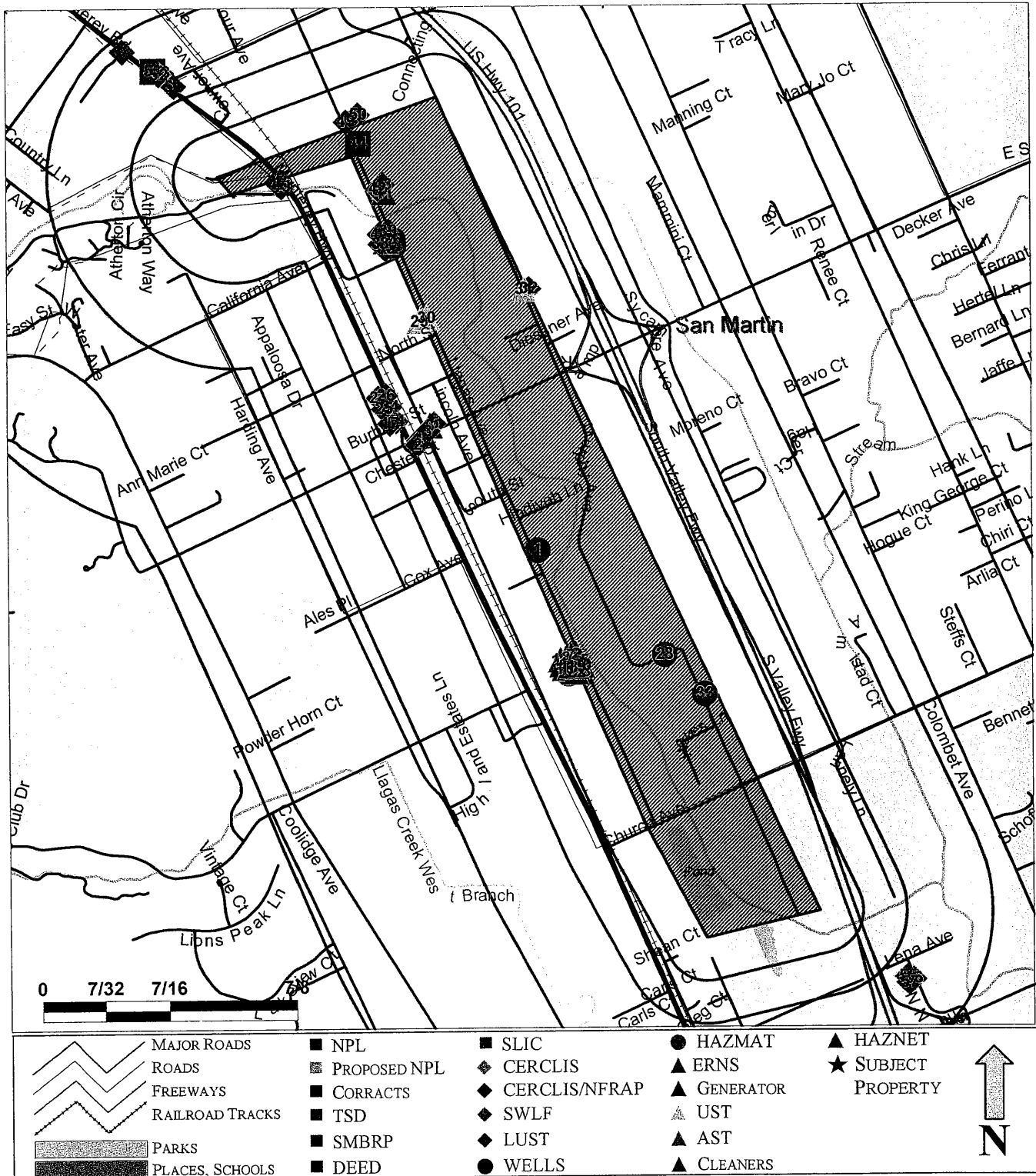
ADDRESS: 14070 Llagas Avenue

PAGE #: 5

IDENTIFIED HAZARDOUS MATERIALS SITES

RADIUS REPORT

Quarter Mile Radius Map



PIERS ENVIRONMENTAL SERVICES, INC. 1330 S. BASCOM AVE. SUITE F, SAN JOSE, CA 95128
 RADIUSREPORTS@PIERSES.COM PHONE: 408-559-1248 FAX: 408-559-1224 WWW.PIERSES.COM

DATE OF REPORT: 13-Jun-03

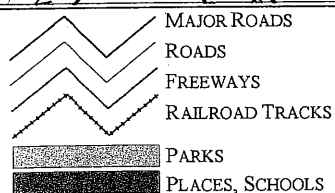
ADDRESS: 14070 Llagas Avenue

PAGE #: 6


IDENTIFIED HAZARDOUS MATERIALS SITES

RADIUS REPORT

Site Vicinity Map



★ SUBJECT PROPERTY



PIERS ENVIRONMENTAL SERVICES, INC. 1330 S. BASCOM AVE. SUITE F, SAN JOSE, CA 95128
RADIUSREPORTS@PIERSES.COM PHONE: 408-559-1248 FAX: 408-559-1224 WWW.PIERSES.COM

DATE OF REPORT: 13-Jun-03

ADDRESS: 14070 Llagas Avenue

PAGE #: 7

IDENTIFIED HAZARDOUS MATERIALS SITES

RADIUS REPORT

Subject Property Details

San Martin Transfer and recycling 14070 Llagas Avenue San Martin, CA		Site ID: CASTSWIS-43-AA-0003 Distance: 275 Feet / North West Agency ID: 43-AA-0003	Site No 43
List:	State Solid Waste Information System		
Surrounding Area Land Use:	Industrial,Commercial		
Operator:	South Valley Refuse Disposal Company		
Operator/Business Owner Phone:	4088423358		
Operator/Business Owner Address:	P.O. Box 515		
Operator/Business Owner Address:	7110 Alexander Street		
Operator/Business Owner City:	Gilroy		
Operator/Business Owner State:	CA		
Operator/Business Owner Zip:	95021		
Permit Date:	4/12/2002		
Permit Status:	Permitted		
Site Owner Information			
Owner:	South Valley Refuse Disposal Company		
Land Owner Phone:	4088423358		
Land Owner Address:	P.O. Box 515		
Land Owner Address:	7110 Alexander Street		
Land Owner City:	Gilroy		
Land Owner State:	CA		
Land Owner Zip:	95021		
Site Unit Information			
Category:	Transfer/Processing		
Unit Number:	1		
Activity:	Large Volume Transfer/Proc Facility		
Regulatory Status:	Permitted		
Operational Status:	Active		
Inspection Frequency:	Monthly		
Permitted Waste Types Accepted:	Construction/demolition,Green Materials,Industrial,Mixed municipal		
Throughput:	100		
Throughput Units:	Tons/day		
Capacity:	100		
Capacity Units:	Tons/day		
Acreage:	7.3		

IDENTIFIED HAZARDOUS MATERIALS SITES
RADIUS REPORT
Subject Property Details

San Martin Closed Landfill Site
14070 Llagas Road
San Martin, CA

Site ID: CASTSWIS-43-CR-0005
Distance: 172 Feet / North West
Agency ID: 43-CR-0005

Site No

42

List: State Solid Waste Information System

Site Owner Information

Owner:	South Valley Refuse Disposal Company
Land Owner Phone:	4088423358
Land Owner Address:	P.O. Box 515
Land Owner Address:	7110 Alexander Street
Land Owner City:	Gilroy
Land Owner State:	CA
Land Owner Zip:	95021

Site Unit Information

Category:	Disposal
Unit Number:	1
Activity:	Solid Waste Disposal Site
Regulatory Status:	Pre-regulations
Operational Status:	Closed
Inspection Frequency:	None
Throughput:	0
Capacity:	0
Acreage:	0
Disposal Acreage:	0
Remaining Capacity:	0
Last Tire Inspection Count:	0
Last Tire Inspection Count Date:	0

IDENTIFIED HAZARDOUS MATERIALS SITES

RADIUS REPORT

Listings for Surrounding Sites - SMBRPD Sites

SMBRP: Site Mitigation and Brownfield's Reuse Program Database Searched to a One Mile Radius

The below-listed sites are found on the SMBRP database. The DTSC has developed a database with information about sites in California that are known to be contaminated with hazardous substances as well as information on uncharacterized properties where further studies may reveal environmental problems. The Site Mitigation and Brownfields Reuse Program Database (SMBRPD), also known as "Cal Sites," is used primarily by DTSC's staff as an informational tool to evaluate and track activities at properties that may have been affected by the release of hazardous substances. The SMBRPD displays information in six categories. The categories are Cal Sites Properties (CS), School Property Evaluation Program Properties (SCH), Voluntary Cleanup Program Properties (VCP), Unconfirmed Properties Referred to Another Local or State Agency (REF), Unconfirmed Properties Needing Further Evaluation (RFE), and Properties where a No Further Action Determination (NFA) has been made. Each category contains information on properties based upon the type of work taking place at the site. For example, the Cal Sites database is now one of the six categories within SMPBRD and contains only confirmed sites considered as posing the greatest threat to the public and/or the environment, commonly known as State Superfund sites. Properties being evaluated by DTSC, as potential public school sites will be found within the School Property Evaluation Program, and those properties undergoing voluntary investigation and/or cleanup are in the Voluntary Cleanup Program.

Source Agency: California EPA – Department of Toxics Substances Control (DTSC)

WINSTON CHAN PROPERTY
14735 Monterey Hwy
San Martin, CA 95046

Site ID: CASMBRPD-43490061
 Distance: 1919 Feet / North West
 Agency ID: 43490061

Site No

54

List:	DTSC Brownfields Database
Branch Name:	NORTH COAST
Status Code Name:	CERTIFIED
Lead Name:	DEPT OF TOXIC SUBSTANCES CONTROL
Type Code Name:	RESPONSIBLE PARTY
National Priority List:	N
SICNAME:	ELECTRIC, GAS & SANITARY SERVICES
Groundwater:	Unknown
NUMSOURCES:	0

Site Activites

Key Value for Unique ID of AWP Activities:	1
Activity Code Name:	CERTIFICATION
STATNAME:	CERTIFIED
YDSREMOV:	0
YDSTREAT:	0
Date Activity Completed:	5/30/1987
Key Value for Unique ID of AWP Activities:	2
Activity Code Name:	I/SE, IORSE, FFA, FFSRA, VCA, EA
AWP Activity Code:	F&P

PIERS ENVIRONMENTAL SERVICES, INC. 1330 S. BASCOM AVE. SUITE F, SAN JOSE, CA 95128
RADIUSREPORTS@PIERSES.COM PHONE: 408-559-1248 FAX: 408-559-1224 WWW.PIERSES.COM

DATE OF REPORT: 13-Jun-03

ADDRESS: 14070 Llagas Avenue

PAGE #: 10

IDENTIFIED HAZARDOUS MATERIALS SITES
RADIUS REPORT
Listings for Surrounding Sites - SMBRPD Sites

STATNAME:	CERTIFIED
YDSREMOV:	0
YDSTREAT:	0
Date Activity Completed:	7/1/1985
Key Value for Unique ID of AWP Activities:	3
Activity Code Name:	REMOVAL ACTION
STATNAME:	CERTIFIED
YDSREMOV:	38
YDSTREAT:	0
Date Activity Completed:	1/31/1986

Alternate Addresses

All Street Addresses Associated with Site:	14735 MONTEREY ROAD AND STANSWEPT LANE
All Cities Associated with Site:	SAN MARTIN
All States Associated with Site:	CA
All Zip Codes Associated with Site:	95046
All Street Addresses Associated with Site:	SAN MARTIN/MORGAN HILL
All Cities Associated with Site:	SAN MARTIN
All States Associated with Site:	CA
All Street Addresses Associated with Site:	14735 MONTEREY ROAD
All Cities Associated with Site:	SAN MARTIN
All States Associated with Site:	CA
All Zip Codes Associated with Site:	95046
All Street Addresses Associated with Site:	14735 MONTEREY HWY
All Cities Associated with Site:	SAN MARTIN
All States Associated with Site:	CA
All Zip Codes Associated with Site:	95046

Background Information

Background:	<p>The Winston Chan Property is 1-acre site located in San Martin. From 1980 to 1984 a junk dealer and collector operated a business on the site accepting a wide range of goods, including auto parts, books, old chemicals, paints, solvents and pesticides.</p> <p>In November of 1984 inspections revealed poor housekeeping at the site, along with numerous containers, drums, and sacks of hazardous wastes. A Fence and Post Order was issued in July 1985. All drums and containers were removed from the site in December 1985, and three monitoring wells were installed. In January 1986, 38 cubic yards of soil and debris were removed along with an underground tank. Soil and groundwater samples were taken. The only chemicals of concern detected were DDT, DDE, and DDD in soil samples at low levels (none exceeding 180</p>
-------------	---

IDENTIFIED HAZARDOUS MATERIALS SITES
RADIUS REPORT
Listings for Surrounding Sites - SMBRPD Sites

parts per billion).

Comments

General Comments:	The Department certified that remedial actions were completed.
Date Entered in Comments Field:	5/30/1987
General Comments:	This is the date the site was first listed AWP pursuant to Section 25356.
Date Entered in Comments Field:	8/1/1985

Alternate Names

All Site Names Associated with Site:	WINSTON CHAN PROPERTY
All Site Names Associated with Site:	STARSWEPT LANE HOUSE

Special Program Information

PIERS ENVIRONMENTAL SERVICES, INC. 1330 S. BASCOM AVE. SUITE F, SAN JOSE, CA 95128
RADIUSREPORTS@PIERSES.COM PHONE: 408-559-1248 FAX: 408-559-1224 WWW.PIERSES.COM

DATE OF REPORT: 13-Jun-03

ADDRESS: 14070 Llagas Avenue

PAGE #: 12

IDENTIFIED HAZARDOUS MATERIALS SITES

RADIUS REPORT

Listings for Surrounding Sites - CERCLISNFA Sites

CERCLIS-NFRAP: CERCLIS No Further Remedial Action Planned Database Searched to a One-Half Mile Radius

The below-listed sites are found on the CERCLIS/NFRAP database. CERCLIS sites designated as "No Further Remedial Action Planned" or NFRAP sites are contained within this database. NFRAP sites may be properties where, following an initial investigation, no contamination was found, contamination was removed quickly, or the contamination was not serious enough to require Federal Superfund action.

Source Agency: Federal Environmental Protection Agency (EPA)

STARSWEPT LANE HOUSE
Cor Of Starswept Ln & Monterey
San Martin, CA 93101

Site ID: CACERNFA-0902240
Distance: 2423 Feet / North West
Agency ID: 0902240

Site No

58

List:	Previous CERCLIS Hazardous Waste Sites
SHORT_NAME:	STARSWEPT LANE HOUSE
Hazardous Waste:	False
Site Standard Metro Statistical Area Num:	7480
Non NPL Status Code:	NFRAP
Ownership Type Code Description:	Unknown
Federal Facility Description:	Not a Federal Facility
Agency:	Fed EPA

Action

Action Code:	1
Action Type Code Description:	DISCOVERY
Action Lead Type Code Description:	EPA Fund-Financed
Action Code:	1
Action Type Code Description:	PRELIMINARY ASSESSMENT
Action Qualifier Code Description:	NFRAP (No Further Remedial Action Planned)
Action Lead Type Code Description:	EPA Fund-Financed
Action Code:	1
Action Type Code Description:	ARCHIVE SITE
Action Lead Type Code Description:	EPA In-House

Operable Unit

Operable Unit Name: SITEWIDE

IDENTIFIED HAZARDOUS MATERIALS SITES
RADIUS REPORT
Listings for Surrounding Sites - SLIC Sites

SLIC: Spills, Leaks, Investigations & Cleanups

Database Searched to a One Mile Radius

The below-listed sites are found on the Regional Water Quality Control Board (RWQCB) SLIC database. The SLIC program focuses on unauthorized releases of pollutants to soil, surface waters, and groundwater. Unauthorized discharges from spills and leaks, other than from fuel underground storage tanks or other regulated sites, are investigated through the Spills, Leaks, Investigations and Cleanup (SLIC) program. This program is not restricted to particular pollutants (e.g. solvents, petroleum, and metals) or by the origin of the release. The RWQCB may require investigation and/or corrective action to mitigate an unauthorized discharge that pollutes or threatens to pollute waters of the state. The statutory authority for the program is derived from the California Water Code, Division 7, Section 13304.

Source Agency: Nine California Regional Water Quality Control Boards

SAN MARTIN AUTO WRECKERS
14155 Llagas Ave
San Martin, CA

Site ID: CAR3SLIC-SLT3S0901313
Distance: 235 Feet / North West
Agency ID: SLT3S0901313

Site No

44

List:
Status:
Case Type:
Agency:

Central Coast RWQCB Spills, Leaks, Investigations and Cleanups
Case Closed
Other ground water
RWQCB Region 3

IDENTIFIED HAZARDOUS MATERIALS SITES

RADIUS REPORT

Listings for Surrounding Sites - LUST Sites

LUST: Leaking Underground Storage Tanks Database Searched to a One-Half Mile Radius

The below-listed sites are found on LUST databases. LUST records contain an inventory of reported leaking underground fuel storage tank incidents. Thousands of underground storage tanks have leaked within the state of California. These leaks can affect subsurface soils and groundwater. Both state and local agencies oversee and track these sites.

Source Agency: Nine California Regional Water Quality Control Boards (RWQCB), State Water Resources Control Board (SWRCB), Santa Clara Valley Water District (SCVWD), San Mateo County Environmental Health (SMCEH), San Francisco Local Oversight Program (LOP), Oakland Office of Emergency Services, Solano County LOP, Santa Cruz County Environmental Health.

LICO DISTRIBUTING
14245 Monterey Hwy
San Martin, CA 95046

Site ID: CAR3LUST-329
Distance: 28 Feet / North West
Agency ID: 329

Site No

48

List:	Central Coast RWQCB Leaking Underground Storage Tank Sites
Status:	Case Closed
Lead Agency:	Local Agency Lead
Case Type:	Soil Only
Leak Cause:	UNK
Leak Source:	UNK
Case Closed Date:	5/17/2002
Primary Substance Leaked Code:	8006619
Responsible Party:	RICHARD LICO
MTBE Tested:	Site NOT Tested for MTBE. Includes Unknown and Not Analyzed
Priority:	Currently Unknown
Agency:	RWQCB Region 3
Abatement Method:	Other

Gladys Jackson Maintenance Yard
13600 Murphy Ave
Unincorporated, CA

Site ID: CAR3LUST-3387
Distance: 36 Feet / North
Agency ID: 3387

Site No

32

List:	Central Coast RWQCB Leaking Underground Storage Tank Sites
Status:	Case Closed
Lead Agency:	Local Agency Lead
Case Type:	Aquifer used for drinking water supply has been contaminated
Case Closed Date:	4/3/2001
Historic Max MTBE Conc in GW Date:	3/15/1996
Historic Max MTBE Concentration in GW:	2.5
Primary Substance Leaked Code:	12034
Responsible Party:	RAY HYBARGER
MTBE Tested:	MTBE Detected. Site tested for MTBE & MTBE detected

IDENTIFIED HAZARDOUS MATERIALS SITES

RADIUS REPORT

Listings for Surrounding Sites - LUST Sites

Agency: RWQCB Region 3							
LICO DISTRIBUTING 14245 Monterey Hwy San Martin, CA 95046	<table style="width: 100%; border: none;"> <tr> <td style="width: 30%;">Site ID:</td> <td>CALUSTCA-T0608500068</td> </tr> <tr> <td>Distance:</td> <td>51 Feet / North West</td> </tr> <tr> <td>Agency ID:</td> <td>T0608500068</td> </tr> </table>	Site ID:	CALUSTCA-T0608500068	Distance:	51 Feet / North West	Agency ID:	T0608500068
Site ID:	CALUSTCA-T0608500068						
Distance:	51 Feet / North West						
Agency ID:	T0608500068						
Site No <div style="font-size: 2em; font-weight: bold;">46</div>							
List: Case Type: Leak Cause: Leak Source: Case Closed Date: Status: Primary Substance Leaked Code: Responsible Party: MTBE Tested: Lead Agency: Priority: Case Number: Abatement Method: DISTANCE: Agency: Abatement Method:	SWRCB Leaking Underground Storage Tank Sites Soil Only UNK UNK 5/17/2002 Case Closed 8006619 RICHARD LICO Site NOT Tested for MTBE. Includes Unknown and Not Analyzed Local Agency Lead Currently Unknown 329 Other 0 SWRCB Other						
AIR & AUTO SALVAGE SERVICE 13895-a Llagas Ave San Martin, CA 95046	<table style="width: 100%; border: none;"> <tr> <td style="width: 30%;">Site ID:</td> <td>CALUSTCA-T0608502166</td> </tr> <tr> <td>Distance:</td> <td>61 Feet / North West</td> </tr> <tr> <td>Agency ID:</td> <td>T0608502166</td> </tr> </table>	Site ID:	CALUSTCA-T0608502166	Distance:	61 Feet / North West	Agency ID:	T0608502166
Site ID:	CALUSTCA-T0608502166						
Distance:	61 Feet / North West						
Agency ID:	T0608502166						
Site No <div style="font-size: 2em; font-weight: bold;">39</div>							
List: Case Type: Leak Cause: Leak Source: Case Closed Date: Status: Primary Substance Leaked Code: MTBE Tested: Lead Agency: Priority: Case Number: Abatement Method: DISTANCE: Agency: Abatement Method:	SWRCB Leaking Underground Storage Tank Sites Soil Only UNK UNK 1/22/1988 Case Closed 8006619 Site NOT Tested for MTBE. Includes Unknown and Not Analyzed Local Agency Lead Currently Unknown 453 No Action Required 0 SWRCB No Action Required						

IDENTIFIED HAZARDOUS MATERIALS SITES

RADIUS REPORT

Listings for Surrounding Sites - LUST Sites

LICO DISTRIBUTING
14245 Monterey Rd
San Martin, CA 95046

Site ID: CALUSTCA-T060859196
 Distance: 69 Feet / North West
 Agency ID: T060859196

Site No

47

List: SWRCB Leaking Underground Storage Tank Sites
 Case Type: Aquifer used for drinking water supply has been contaminated
 Leak Cause: Corrosion
 Leak Source: Tank
 Status: Preliminary Site Assessment Underway
 Primary Substance Leaked Code: 8006619
 Responsible Party: RICHARD LICO
 MTBE Tested: Site NOT Tested for MTBE. Includes Unknown and Not Analyzed
 Lead Agency: Local Agency Lead
 Case Number: 3278
 DISTANCE: 0
 Agency: SWRCB

AIR & AUTO SALVAGE SERVICE
13895-a Llagas Ave
San Martin, CA 95046

Site ID: CAR3LUST-453
 Distance: 78 Feet / North West
 Agency ID: 453

Site No

40

List: Central Coast RWQCB Leaking Underground Storage Tank Sites
 Status: Case Closed
 Lead Agency: Local Agency Lead
 Case Type: Soil Only
 Leak Cause: UNK
 Leak Source: UNK
 Case Closed Date: 1/22/1988
 Primary Substance Leaked Code: 8006619
 MTBE Tested: Site NOT Tested for MTBE. Includes Unknown and Not Analyzed
 Priority: Currently Unknown
 Water System: GWINN SCHOOL
 Agency: RWQCB Region 3
 Abatement Method: No Action Required

WESTERN REFRIGERATION
13805 Llagas Ave
San Martin, CA 95046

Site ID: CAR3LUST-456
 Distance: 87 Feet / North West
 Agency ID: 456

Site No

35

List: Central Coast RWQCB Leaking Underground Storage Tank Sites
 Status: Case Closed
 Lead Agency: Local Agency Lead

IDENTIFIED HAZARDOUS MATERIALS SITES

RADIUS REPORT

Listings for Surrounding Sites - LUST Sites

Case Type: Soil Only Leak Cause: UNK Leak Source: UNK Case Closed Date: 6/26/1987 Primary Substance Leaked Code: 8006619 MTBE Tested: Site NOT Tested for MTBE. Includes Unknown and Not Analyzed Priority: Currently Unknown Water System: NATURE QUALITY Agency: RWQCB Region 3 Abatement Method: No Action Required	
LICO DISTRIBUTING 14245 Monterey Rd San Martin, CA 95046	Site ID: CAR3LUST-3278 Distance: 108 Feet / North West Agency ID: 3278
Site No <div style="font-size: 2em; font-weight: bold;">45</div>	
List: Central Coast RWQCB Leaking Underground Storage Tank Sites Status: Preliminary Site Assessment Underway Lead Agency: Local Agency Lead Case Type: Aquifer used for drinking water supply has been contaminated Leak Cause: Corrosion Leak Source: Tank Primary Substance Leaked Code: 8006619 Responsible Party: RICHARD LICO MTBE Tested: Site NOT Tested for MTBE. Includes Unknown and Not Analyzed Agency: RWQCB Region 3	
Ted Kubota Farms, Inc. 14400 Llagas Ave Unincorporated, CA 95046	Site ID: CALUSTCA-T0608574710 Distance: 116 Feet / North West Agency ID: T0608574710
Site No <div style="font-size: 2em; font-weight: bold;">49</div>	
List: SWRCB Leaking Underground Storage Tank Sites Case Type: Soil Only Case Closed Date: 12/12/1995 Status: Case Closed Primary Substance Leaked Code: 8006619 Responsible Party: TED KUBOTA MTBE Tested: Site NOT Tested for MTBE. Includes Unknown and Not Analyzed Lead Agency: Local Agency Lead Priority: Currently Low Priority Case Number: 3404 DISTANCE: 0 Agency: SWRCB	

IDENTIFIED HAZARDOUS MATERIALS SITES

RADIUS REPORT

Listings for Surrounding Sites - LUST Sites

WESTERN REFRIGERATION
13805 Llagas Ave
San Martin, CA 95046

Site ID: CALUSTCA-T0608502169
 Distance: 131 Feet / North West
 Agency ID: T0608502169

Site No
38

List: SWRCB Leaking Underground Storage Tank Sites
 Case Type: Soil Only
 Leak Cause: UNK
 Leak Source: UNK
 Case Closed Date: 6/26/1987
 Status: Case Closed
 Primary Substance Leaked Code: 8006619
 MTBE Tested: Site NOT Tested for MTBE. Includes Unknown and Not Analyzed
 Lead Agency: Local Agency Lead
 Priority: Currently Unknown
 Case Number: 456
 Abatement Method: No Action Required
 DISTANCE: 0
 Agency: SWRCB
 Abatement Method: No Action Required

Ted Kubota Farms, Inc.
14400 Llagas Ave
Unincorporated, CA 95046

Site ID: CAR3LUST-3404
 Distance: 163 Feet / North West
 Agency ID: 3404

Site No
50

List: Central Coast RWQCB Leaking Underground Storage Tank Sites
 Status: Case Closed
 Lead Agency: Local Agency Lead
 Case Type: Soil Only
 Case Closed Date: 12/12/1995
 Primary Substance Leaked Code: 8006619
 Responsible Party: TED KUBOTA
 MTBE Tested: Site NOT Tested for MTBE. Includes Unknown and Not Analyzed
 Priority: Currently Low Priority
 Agency: RWQCB Region 3

San Martin Winery
13000 Depot St
Unincorporated, CA 95046

Site ID: CAR3LUST-3400
 Distance: 482 Feet / North West
 Agency ID: 3400

Site No
5

List: Central Coast RWQCB Leaking Underground Storage Tank Sites
 Status: Case Closed
 Lead Agency: Local Agency Lead

IDENTIFIED HAZARDOUS MATERIALS SITES

RADIUS REPORT

Listings for Surrounding Sites - LUST Sites

Case Type: Soil Only Enforcement Type: 1 Case Closed Date: 3/25/1991 Primary Substance Leaked Code: 8006619 Responsible Party: CELIA COHEN MTBE Tested: Site NOT Tested for MTBE. Includes Unknown and Not Analyzed Agency: RWQCB Region 3	
San Martin Winery 13000 Depot St Unincorporated, CA 95046	Site ID: CALUSTCA-T0608502232 Distance: 614 Feet / North West Agency ID: T0608502232
Site No <h1 style="font-size: 2em; margin: 0;">3</h1>	
List: SWRCB Leaking Underground Storage Tank Sites Case Type: Soil Only Enforcement Type: 1 Case Closed Date: 3/25/1991 Status: Case Closed Primary Substance Leaked Code: 8006619 Responsible Party: CELIA COHEN MTBE Tested: Site NOT Tested for MTBE. Includes Unknown and Not Analyzed Lead Agency: Local Agency Lead Case Number: 3400 DISTANCE: 0 Agency: SWRCB	
WES/DER WOOD PRODUCTS 40 San Martin Ave E San Martin, CA 95046	Site ID: CAR3LUST-459 Distance: 800 Feet / North West Agency ID: 459
Site No <h1 style="font-size: 2em; margin: 0;">4</h1>	
List: Central Coast RWQCB Leaking Underground Storage Tank Sites Status: Case Closed Lead Agency: Local Agency Lead Case Type: Soil Only Leak Cause: UNK Leak Source: UNK Case Closed Date: 7/22/1987 Primary Substance Leaked Code: 8006619 MTBE Tested: Site NOT Tested for MTBE. Includes Unknown and Not Analyzed Priority: Currently Unknown Water System: WEST SAN MARTIN WATER WORKS Agency: RWQCB Region 3 Abatement Method: No Action Required	

IDENTIFIED HAZARDOUS MATERIALS SITES

RADIUS REPORT

Listings for Surrounding Sites - LUST Sites

WES/DER WOOD PRODUCTS
40 San Martin Ave E
San Martin, CA 95046

Site ID: CALUSTCA-T0608502171
 Distance: 846 Feet / North West
 Agency ID: T0608502171

Site No

2

List: SWRCB Leaking Underground Storage Tank Sites
 Case Type: Soil Only
 Leak Cause: UNK
 Leak Source: UNK
 Case Closed Date: 7/22/1987
 Status: Case Closed
 Primary Substance Leaked Code: 8006619
 MTBE Tested: Site NOT Tested for MTBE. Includes Unknown and Not Analyzed
 Lead Agency: Local Agency Lead
 Priority: Currently Unknown
 Case Number: 459
 Abatement Method: No Action Required
 DISTANCE: 0
 Agency: SWRCB
 Abatement Method: No Action Required

SAN MARTIN SERVICE CENTER
13425 Monterey Hwy
San Martin, CA 95046

Site ID: CALUSTCA-T0608500034
 Distance: 991 Feet / North West
 Agency ID: T0608500034

Site No

26

List: SWRCB Leaking Underground Storage Tank Sites
 Case Type: Other Groundwater. Groundwater that is not used for drinking water. Groundwater with no beneficial use. Groundwater with actual or potential use other than for drinking water.
 Leak Cause: UNK
 Leak Source: UNK
 Case Closed Date: 6/21/1995
 Status: Case Closed
 Primary Substance Leaked Code: 8006619, 120
 MTBE Tested: Not Required to be Tested
 Lead Agency: Local Agency Lead
 Case Number: 2575
 Abatement Method: Excavate and Treat
 DISTANCE: 0
 Agency: SWRCB
 Abatement Method: Excavate and Treat

IDENTIFIED HAZARDOUS MATERIALS SITES

RADIUS REPORT

Listings for Surrounding Sites - LUST Sites

SAM'S AUTO BODY
13245 Monterey Hwy
San Martin, CA 95046

Site ID: CAR3LUST-458
 Distance: 1002 Feet / North West
 Agency ID: 458

Site No

24

List:	Central Coast RWQCB Leaking Underground Storage Tank Sites
Status:	Case Closed
Lead Agency:	Local Agency Lead
Case Type:	Soil Only
Leak Cause:	UNK
Leak Source:	UNK
Case Closed Date:	7/22/1987
Primary Substance Leaked Code:	8006619
Responsible Party:	MSGT COOLIDGE
MTBE Tested:	Site NOT Tested for MTBE. Includes Unknown and Not Analyzed
Priority:	Currently Unknown
Water System:	WEST SAN MARTIN WATER WORKS
Agency:	RWQCB Region 3
Abatement Method:	No Action Required

A FOREIGN AUTO
13075 Monterey Hwy
San Martin, CA 95046

Site ID: CAR3LUST-2120
 Distance: 1003 Feet / North West
 Agency ID: 2120

Site No

14

List:	Central Coast RWQCB Leaking Underground Storage Tank Sites
Status:	Case Closed
Lead Agency:	Local Agency Lead
Case Type:	Soil Only
Leak Cause:	UNK
Leak Source:	Tank
Case Closed Date:	6/11/1992
Primary Substance Leaked Code:	8006619
Responsible Party:	JOHN DOUGHTY
MTBE Tested:	Site NOT Tested for MTBE. Includes Unknown and Not Analyzed
Priority:	Currently Unknown
Water System:	WEST SAN MARTIN WATER WORKS
Agency:	RWQCB Region 3
Abatement Method:	Unknown

IDENTIFIED HAZARDOUS MATERIALS SITES

RADIUS REPORT

Listings for Surrounding Sites - LUST Sites

A FOREIGN AUTO
13075 Monterey Hwy
San Martin, CA 95046

Site ID: CALUSTCA-T0608500012
 Distance: 1103 Feet / North West
 Agency ID: T0608500012

Site No

17

List: SWRCB Leaking Underground Storage Tank Sites
 Case Type: Soil Only
 Leak Cause: UNK
 Leak Source: Tank
 Case Closed Date: 6/11/1992
 Status: Case Closed
 Primary Substance Leaked Code: 8006619
 Responsible Party: JOHN DOUGHTY
 MTBE Tested: Site NOT Tested for MTBE. Includes Unknown and Not Analyzed
 Lead Agency: Local Agency Lead
 Priority: Currently Unknown
 Case Number: 2120
 Abatement Method: Unknown
 DISTANCE: 0
 Agency: SWRCB
 Abatement Method: Unknown

SAM'S AUTO BODY
13245 Monterey Hwy
San Martin, CA 95046

Site ID: CALUSTCA-T0608502170
 Distance: 1105 Feet / North West
 Agency ID: T0608502170

Site No

25

List: SWRCB Leaking Underground Storage Tank Sites
 Case Type: Soil Only
 Leak Cause: UNK
 Leak Source: UNK
 Case Closed Date: 7/22/1987
 Status: Case Closed
 Primary Substance Leaked Code: 8006619
 Responsible Party: MSGT COOLIDGE
 MTBE Tested: Site NOT Tested for MTBE. Includes Unknown and Not Analyzed
 Lead Agency: Local Agency Lead
 Priority: Currently Unknown
 Case Number: 458
 Abatement Method: No Action Required
 DISTANCE: 0
 Agency: SWRCB
 Abatement Method: No Action Required

IDENTIFIED HAZARDOUS MATERIALS SITES

RADIUS REPORT

Listings for Surrounding Sites - LUST Sites

SAN MARTIN SERVICE CENTER
13425 Monterey Hwy
San Martin, CA 95046

Site ID: CAR3LUST-2575
Distance: 1112 Feet / North West
Agency ID: 2575

Site No

27

List: Central Coast RWQCB Leaking Underground Storage Tank Sites
Status: Case Closed
Lead Agency: Local Agency Lead
Case Type: Other Groundwater. Groundwater that is not used for drinking water. Groundwater with no beneficial use. Groundwater with actual or potential use other than for drinking water.
Leak Cause: UNK
Leak Source: UNK
Case Closed Date: 6/21/1995
Primary Substance Leaked Code: 8006619, 120
MTBE Tested: Not Required to be Tested
Water System: WEST SAN MARTIN WATER WORKS
Agency: RWQCB Region 3
Abatement Method: Excavate and Treat

Ultramar
14660 Monterey Avenue
Morgan Hill, CA 95037

Site ID: CALUSTCA-T0608502414
Distance: 1549 Feet / North West
Agency ID: T0608502414

Site No

51

List: SWRCB Leaking Underground Storage Tank Sites
Case Type: Aquifer used for drinking water supply has been contaminated
Historic Max MTBE Conc in GW Date: 6/8/1999
Historic Max MTBE Concentration in GW: 380
Status: Preliminary Site Assessment Underway
Primary Substance Leaked Code: 8006619
Responsible Party: MR. ROBERT FISHBURN
MTBE Tested: MTBE Detected. Site tested for MTBE & MTBE detected
Lead Agency: Local Agency Lead
Priority: Currently Low Priority
Case Number: 3408
DISTANCE: 0
Agency: SWRCB

Gilroy Maintenance Yard
11155 Nona Uno
Gilroy, CA

Site ID: CASCVWD1-10S3E13J02
Distance: 1668 Feet / South East
Agency ID: 10S3E13J02

Site No

55

List: Santa Clara Valley Water District Leaking Underground Storage Tank Sites
Date Listed: 8/3/1998

IDENTIFIED HAZARDOUS MATERIALS SITES

RADIUS REPORT

Listings for Surrounding Sites - LUST Sites

Date Closed: 1/29/2002

GILROY MAINTENANCE YARD
11155 Noname Uno
Gilroy, CA 95020

Site ID: CALUSTCA-T0608590757
 Distance: 1755 Feet / South East
 Agency ID: T0608590757

Site No

57

List: SWRCB Leaking Underground Storage Tank Sites
 Case Type: Other Groundwater. Groundwater that is not used for drinking water. Groundwater with no beneficial use. Groundwater with actual or potential use other than for drinking water.
 Leak Cause: UNK
 Leak Source: UNK
 Case Closed Date: 1/29/2002
 Status: Case Closed
 Primary Substance Leaked Code: 12034
 Responsible Party: CALTRANS
 MTBE Tested: Not Required to be Tested
 Lead Agency: Local Agency Lead
 DISTANCE: 0
 Agency: SWRCB

GILROY MAINTENANCE YARD
11155 Noname Uno
Gilroy, CA

Site ID: CAR2LUST-43-3023
 Distance: 1766 Feet / South East
 Agency ID: 43-3023

Site No

56

List: Bay Area RWQCB Leaking Underground Storage Tank Sites
 Maximum Soil: 0
 Maximum Groundwater: 0
 Status: Case Closed
 Agency: RWQCB Region 2

FORMERLY BOB'S RADIATOR SERVIC
14720 Monterey
San Martin, CA 95046

Site ID: CALUSTCA-T0608500055
 Distance: 1816 Feet / North West
 Agency ID: T0608500055

Site No

52

List: SWRCB Leaking Underground Storage Tank Sites
 Case Type: Undefined
 Leak Cause: UNK
 Leak Source: UNK
 Status: No Action
 Primary Substance Leaked Code: 12034
 MTBE Tested: Not Required to be Tested
 Lead Agency: Local Agency Lead
 Case Number: 2998
 Abatement Method: Unknown

IDENTIFIED HAZARDOUS MATERIALS SITES
RADIUS REPORT
Listings for Surrounding Sites - LUST Sites

DISTANCE: 0
Agency: SWRCB
Abatement Method: Unknown

FORMERLY BOB'S RADIATOR SERVICE
14720 Monterey
San Martin, CA 95046

Site ID: CAR3LUST-2998
Distance: 1831 Feet / North West
Agency ID: 2998

Site No

53

List: Central Coast RWQCB Leaking Underground Storage Tank Sites
Status: No Action
Lead Agency: Local Agency Lead
Case Type: Undefined
Leak Cause: UNK
Leak Source: UNK
Primary Substance Leaked Code: 12034
MTBE Tested: Not Required to be Tested
Agency: RWQCB Region 3
Abatement Method: Unknown

IDENTIFIED HAZARDOUS MATERIALS SITES

RADIUS REPORT

Listings for Surrounding Sites - Wells Sites

WELLS: Water Wells

Database Searched to a One-Quarter Mile Radius

The below-listed sites are found on the WELLS database. Public Water Wells that have been recorded into the State Water Resources Control Board Geotracker System show up on this database. Due to security reasons, limited information on public wells is available.

Source Agency: State Water Resources Control Board

NATURE QUALITY
13805 Llagas Ave
San Martin, CA

Site ID: CAWWELLS-1716
 Distance: 43 Feet / North West
 Agency ID: 1716

Site No

34

List:
 Agency:

Water Wells
 SWRCB

CHRIS BURNS
12475 Llagas Ave
San Martin, CA

Site ID: CAWWELLS-886
 Distance: 141 Feet / South
 Agency ID: 886

Site No

21

List:
 Agency:

Water Wells
 SWRCB

SOUTH COUNTY ANIMAL SHELTER
12370 Murphy Ave
San Martin, CA

Site ID: CAWWELLS-1780
 Distance: 165 Feet / South East
 Agency ID: 1780

Site No

33

List:
 Agency:

Water Wells
 SWRCB

SAN MARTIN LIONS CLUB
12415 Murphy Ave
San Martin, CA

Site ID: CAWWELLS-1760
 Distance: 482 Feet / South East
 Agency ID: 1760

Site No

28

List:
 Agency:

Water Wells
 SWRCB

IDENTIFIED HAZARDOUS MATERIALS SITES

RADIUS REPORT

Listings for Surrounding Sites - HazMat Sites

HAZMAT: Hazardous Materials Storage and Incident Records Database Searched to a One-Quarter Mile Radius

The below-listed sites are found on local HAZMAT databases. CTS gathers data from local fire and health departments where available. This data includes information on hazardous materials storage, use and disposal sites as well as incident reports, hazardous materials inventory and business plan documents, spills and releases.

Source Agency: State Water Resources Control Board (SWRCB) Waste Discharge System (WDS) database, State Water Information Management (SWIM) System; Various local fire and health departments including: the San Francisco County Public Health Hazardous Materials (HazMat) list, San Jose Fire Department HazMat list, Oakland HazMat list, Santa Clara County HazMat list, San Mateo County Environmental Health Department Business Inventory, Napa County Department of Environmental Management HazMat list, Fresno County Certified Unified Program Agency (CUPA) Resources List, San Leandro Environmental Services HazMat list, Contra Costa County Environmental Health Services HazMat list.

NATURE QUALITY COLD STORAGE 13805 Llagas Ave San Martin, CA 95046

Site ID: CASWIMCA-3 432002001
Distance: 72 Feet / North West
Agency ID: 3 432002001

Site No
36

List:	State Water Information Management System
Order Status:	A
Agency Type:	PR
FacilityType:	IND
Waste Type:	Nonhazardous washwater waste
Baseline Flow (millions gallons per day):	.4
RCRA Site:	N
Reclamation:	N
Pretreatment:	X
Water Quality Threat:	2
Complexity:	B
Type:	Non_NPDES
Type:	Reg_Facilities
Agency:	SWRCB

SAN MARTIN WINERY 12806 Llagas Ave San Martin, CA 95046

Site ID: CASWIMCA-3 432045001
Distance: 190 Feet / South East
Agency ID: 3 432045001

Site No
1

List:	State Water Information Management System
Order Status:	A
Agency Type:	PR
FacilityType:	AGR
Waste Type:	Designated process waste
Baseline Flow (millions gallons per day):	.021

IDENTIFIED HAZARDOUS MATERIALS SITES
RADIUS REPORT
Listings for Surrounding Sites - HazMat Sites

RCRA Site:	N
Reclamation:	N
Pretreatment:	X
Water Quality Threat:	3
Complexity:	C
Type:	Non_NPDES
Type:	Reg_Facilities
Agency:	SWRCB

IDENTIFIED HAZARDOUS MATERIALS SITES

RADIUS REPORT

Listings for Surrounding Sites - ERNS Sites

ERNS: Emergency Response Notification System Database Searched to a One-Eighth Mile Radius

The below-listed sites are found on the ERNS and RIMS (OES Response Information Management System) databases. ERNS and RIMS record and store information on reported releases of oil and hazardous substances that have been called into the Federal EPA and/or State of California OES. Minor to major spills are reported and these cases are sometimes turned over to other regulatory agencies for further investigation.

Source Agency: Federal Environmental Protection Agency (EPA), California Office of Emergency Services (OES)

**12475 Llagas Ave
San Martin, CA 95046**

Site ID: CAERNSCA-470435
Distance: 1 Feet / South East
Agency ID: 470435

Site No

13

List:	1990-2001 Emergency Response Notification System
Type of Incident:	FIXED
Aircraft Type:	UNKNOWN
Type of Fixed Object:	UNKNOWN
Power Generating Facility:	Unknown
NPDES Compliance:	Unknown
Department of Transportation Regulated:	Unknown
Pipeline Aboveground:	ABOVE
Exposed Underwater:	Unknown
Pipeline Covered:	Unknown
Railroad Hotline:	No
Grade Crossing:	No
Railroad Milepost:	UNKNOWN
Tank Aboveground:	ABOVE
Transportable Container:	Unknown
Tank Regulated:	Unknown
Allision:	No
Structure Operational:	Yes

Incident

Aircraft Type:	UNKNOWN
Type of Fixed Object:	UNKNOWN
Power Generating Facility:	Unknown
NPDES Compliance:	Unknown
Dept of Transportation Regulated:	Unknown
Pipeline Aboveground:	ABOVE
Exposed Underwater:	Unknown
Pipeline Covered:	Unknown
Railroad Hotline:	No
Grade Crossing:	No

PIERS ENVIRONMENTAL SERVICES, INC. 1330 S. BASCOM AVE. SUITE F, SAN JOSE, CA 95128
RADIUSREPORTS@PIERSES.COM PHONE: 408-559-1248 FAX: 408-559-1224 WWW.PIERSES.COM

DATE OF REPORT: 13-Jun-03

ADDRESS: 14070 Llagas Avenue

PAGE #: 30

IDENTIFIED HAZARDOUS MATERIALS SITES

RADIUS REPORT

Listings for Surrounding Sites - ERNS Sites

Railroad Milepost:	UNKNOWN
Tank Aboveground:	ABOVE
Transportable Container:	Unknown
Tank Regulated:	Unknown
Allision:	No
Structure Operational:	Yes

Incident Details

Fire Involved:	No
Fire Extinguished:	Unknown
Any Evacuations:	No
Any Injuries:	Unknown
Any Fatalities:	Unknown
Any Damages:	No
Waterway Closed:	No
Road Closed:	No
Track Closed:	No
Release Secured:	Unknown
Description of Remedial Action:	SWAPPED OUT CONTAINERS / ABSORBED WHAT WAS ON GROUND / REMOVED AFFECTED SOIL
Water Supply Contaminated:	Unknown
Additional Information:	AREA AFFECTED: 10 FT X 2 FT / TEMP: 52F / CLOUD COVER: OVERCAST / WIND CALM / CALLER WILL NOTIFY OES / COUNTY DEPT ENV HEALTH
Offshore:	No

Material Inventory

Amount of Material:	5
Unit of Measure:	GALLON(S)
Name of Material:	METAL HYDROXIDE SLUDGE
If Reached Water:	YES
Amount in Water:	0
Unit of Measure Reach Water:	NONE

**12475 Llag Ave
San Martin, CA 95046**

Site ID: CARIMSCA-98-0542
Distance: 2 Feet / South East
Agency ID: 98-0542

Site No

7

List:	California Response Information Management System
Substance:	Filter Cake
Quantity:	30
Measure:	Gal(s)
Type:	CHEMICAL
Incident Description:	Unloading a metal container and substance came out of container.
Contained:	Yes

PIERS ENVIRONMENTAL SERVICES, INC. 1330 S. BASCOM AVE. SUITE F, SAN JOSE, CA 95128
RADIUSREPORTS@PIERSES.COM PHONE: 408-559-1248 FAX: 408-559-1224 WWW.PIERSES.COM

DATE OF REPORT: 13-Jun-03

ADDRESS: 14070 Llagas Avenue

PAGE #: 31

IDENTIFIED HAZARDOUS MATERIALS SITES

RADIUS REPORT

Listings for Surrounding Sites - ERNS Sites

Water Involved: No Date: 2/5/98 Time: 1730 Spill Location: Merchant/Business Injuries: 0 Fatalities: 0 Evacuations: 0 Cleanup By: Reporting Party	
12475 Llagas Ave San Martin, CA 95046	Site ID: CARIMSCA-99-0155 Distance: 4 Feet / South East Agency ID: 99-0155
Site No 19	
List: California Response Information Management System Substance: metal hydroxide sludge Quantity: 5 Measure: Gal(s) Type: CHEMICAL Incident Description: A hazardous waste solid turned out to be more liquid than it was supposed to be and leaked out of the container. Contained: Yes Water Involved: No Date: 1/13/99 Time: 815 Spill Location: Other Injuries: 0 Fatalities: 0 Evacuations: 0 Cleanup By: Reporting Party	
12475 Llagas Av San Martin, CA 95046	Site ID: CARIMSCA-00-4334 Distance: 35 Feet / South East Agency ID: 00-4334
Site No 22	
List: California Response Information Management System Substance: PCB Oil Quantity: 100 Measure: Gal(s) Type: PETROLEUM Other: 7 ppm Incident Description: Believed to be caused by a faulty valve on a tanker truck. Investigation is ongoing. Spill is in process of being cleaned up. Contained: Yes Water Involved: No Date: 9/25/00	

IDENTIFIED HAZARDOUS MATERIALS SITES

RADIUS REPORT

Listings for Surrounding Sites - ERNS Sites

Time: 600
 Spill Location: Industrial Plant
 Injuries: 0
 Fatalities: 0
 Evacuations: 0
 Cleanup By: Reporting Party

**13805 Llagas Avenue
 San Martin, CA 95046**

Site ID: CARIMSCA-1996-13742
 Distance: 36 Feet / North West
 Agency ID: 1996-13742

Site No

37

List: California Response Information Management System
 Substance: pcb oil 17 ppm
 Quantity: 1 gal
 Type: PETROLEUM
 Incident Description: leaky bushing on a pad mounted transformer. spilled to concrete and was double washed by pg&e personnel.
 Contained: NO
 Water Involved: YES
 Date: 1200 15May96
 Spill Location: Road
 Injuries: NO
 Fatalities: NO
 Evacuations: NO
 Cleanup By: pg&e personnel

**12475 Llagas Ave
 San Martin, CA**

Site ID: CAERNSCA-423282
 Distance: 51 Feet / South East
 Agency ID: 423282

Site No

23

List: 1990-2001 Emergency Response Notification System
 Type of Incident: FIXED
 Aircraft Type: UNKNOWN
 Type of Fixed Object: UNKNOWN
 Power Generating Facility: Unknown
 NPDES Compliance: Unknown
 Department of Transportation Regulated: Unknown
 Pipeline Aboveground: ABOVE
 Exposed Underwater: Unknown
 Pipeline Covered: Unknown
 Railroad Hotline: No
 Grade Crossing: No
 Railroad Milepost: UNKNOWN
 Tank Aboveground: ABOVE
 Transportable Container: Unknown

IDENTIFIED HAZARDOUS MATERIALS SITES

RADIUS REPORT

Listings for Surrounding Sites - ERNS Sites

Tank Regulated:	Unknown
Allision:	No
Structure Operational:	Yes

Incident

Aircraft Type:	UNKNOWN
Type of Fixed Object:	UNKNOWN
Power Generating Facility:	Unknown
NPDES Compliance:	Unknown
Dept of Transportation Regulated:	Unknown
Pipeline Aboveground:	ABOVE
Exposed Underwater:	Unknown
Pipeline Covered:	Unknown
Railroad Hotline:	No
Grade Crossing:	No
Railroad Milepost:	UNKNOWN
Tank Aboveground:	ABOVE
Transportable Container:	Unknown
Tank Regulated:	Unknown
Allision:	No
Structure Operational:	Yes

Incident Details

Fire Involved:	No
Fire Extinguished:	Unknown
Any Evacuations:	No
Any Injuries:	Unknown
Any Fatalities:	Unknown
Any Damages:	No
Waterway Closed:	No
Road Closed:	No
Track Closed:	No
Release Secured:	Unknown
Description of Remedial Action:	RELEASE WAS SECURED / USED A BACK HOE TO RECOVER SPILLED MATERIAL
Water Supply Contaminated:	Unknown
Additional Information:	WILL NOTIFY:OES
Offshore:	No

Material Inventory

Amount of Material:	30
Unit of Measure:	GALLON(S)
Name of Material:	FILTER CAKE
If Reached Water:	YES
Amount in Water:	0
Unit of Measure Reach Water:	NONE

IDENTIFIED HAZARDOUS MATERIALS SITES

RADIUS REPORT

Listings for Surrounding Sites - ERNS Sites

**12475 Llagas Ave
San Martin, CA 95046**

Site ID: CAERNSCA-443987
Distance: 84 Feet / South East
Agency ID: 443987

Site No

9

List:	1990-2001 Emergency Response Notification System
Type of Incident:	MOBILE
Aircraft Type:	UNKNOWN
Type of Fixed Object:	UNKNOWN
Power Generating Facility:	Unknown
NPDES Compliance:	Unknown
Department of Transportation Regulated:	Unknown
Pipeline Aboveground:	ABOVE
Exposed Underwater:	Unknown
Pipeline Covered:	Unknown
Railroad Hotline:	No
Grade Crossing:	No
Railroad Milepost:	UNKNOWN
Tank Aboveground:	ABOVE
Transportable Container:	Unknown
Tank Regulated:	Unknown
Allision:	No
Structure Operational:	Yes

Incident

Aircraft Type:	UNKNOWN
Type of Fixed Object:	UNKNOWN
Power Generating Facility:	Unknown
NPDES Compliance:	Unknown
Dept of Transportation Regulated:	Unknown
Pipeline Aboveground:	ABOVE
Exposed Underwater:	Unknown
Pipeline Covered:	Unknown
Railroad Hotline:	No
Grade Crossing:	No
Railroad Milepost:	UNKNOWN
Tank Aboveground:	ABOVE
Transportable Container:	Unknown
Tank Regulated:	Unknown
Allision:	No
Structure Operational:	Yes

Incident Details

Fire Involved:	No
Fire Extinguished:	Unknown

PIERS ENVIRONMENTAL SERVICES, INC. 1330 S. BASCOM AVE. SUITE F, SAN JOSE, CA 95128
RADIUSREPORTS@PIERSES.COM PHONE: 408-559-1248 FAX: 408-559-1224 WWW.PIERSES.COM

DATE OF REPORT: 13-Jun-03

ADDRESS: 14070 Llagas Avenue

PAGE #: 35

IDENTIFIED HAZARDOUS MATERIALS SITES

RADIUS REPORT

Listings for Surrounding Sites - ERNS Sites

Any Evacuations:	No
Any Injuries:	Unknown
Any Fatalities:	Unknown
Any Damages:	No
Waterway Closed:	No
Road Closed:	No
Track Closed:	No
Release Secured:	Unknown
Description of Remedial Action:	SPILL CONTAINED WITH ABSORBENT MATERIAL/PLASTIC WAS PLACED ON GROUND TO STOP FURTHER RELEASE / SPILL SECURED
Water Supply Contaminated:	Unknown
Additional Information:	TEMP: 85F / CLOUD COVER: SUNNY / WIND: NONE CALLER WILL NOTIFY: LEPC / FD / CA OES
Offshore:	No

Material Inventory

Amount of Material:	3
Unit of Measure:	GALLON(S)
Name of Material:	HAZARDOUS WASTE SOLID
If Reached Water:	YES
Amount in Water:	0
Unit of Measure Reach Water:	NONE

**12475 Llagas Ave
San Martin, CA**

Site ID: CAERNSCA-362472
Distance: 85 Feet / South
Agency ID: 362472

Site No
8

List:	1990-2001 Emergency Response Notification System
Type of Incident:	FIXED
Aircraft Type:	UNKNOWN
Type of Fixed Object:	UNKNOWN
Power Generating Facility:	Unknown
NPDES Compliance:	Unknown
Department of Transportation Regulated:	Unknown
Pipeline Aboveground:	ABOVE
Exposed Underwater:	Unknown
Pipeline Covered:	Unknown
Railroad Hotline:	No
Grade Crossing:	No
Railroad Milepost:	UNKNOWN
Tank Aboveground:	ABOVE
Transportable Container:	Unknown
Tank Regulated:	Unknown
Allision:	No

IDENTIFIED HAZARDOUS MATERIALS SITES

RADIUS REPORT

Listings for Surrounding Sites - ERNS Sites

Structure Operational:	Yes
Incident	
Aircraft Type:	UNKNOWN
Type of Fixed Object:	UNKNOWN
Power Generating Facility:	Unknown
NPDES Compliance:	Unknown
Dept of Transportation Regulated:	Unknown
Pipeline Aboveground:	ABOVE
Exposed Underwater:	Unknown
Pipeline Covered:	Unknown
Railroad Hotline:	No
Grade Crossing:	No
Railroad Milepost:	UNKNOWN
Tank Aboveground:	ABOVE
Transportable Container:	Unknown
Tank Regulated:	Unknown
Allision:	No
Structure Operational:	Yes
Incident Details	
Fire Involved:	No
Fire Extinguished:	Unknown
Any Evacuations:	No
Any Injuries:	Unknown
Any Fatalities:	Unknown
Any Damages:	No
Waterway Closed:	No
Road Closed:	No
Track Closed:	No
Release Secured:	Unknown
Description of Remedial Action:	SOIL CLEANED UP AND AREA CORDONED OFF/SAMPLING WILL FOLLOW
Water Supply Contaminated:	Unknown
Additional Information:	WILL NOTIFY: DTSC/CNTY
Offshore:	No
Material Inventory	
Amount of Material:	2
Unit of Measure:	GALLON(S)
Name of Material:	FILTER CAKE (WASTE CODE F006)
If Reached Water:	YES
Amount in Water:	0
Unit of Measure Reach Water:	NONE

IDENTIFIED HAZARDOUS MATERIALS SITES

RADIUS REPORT

Listings for Surrounding Sites - ERNS Sites

**12475 Llagas Ave
San Martin, CA 95046**

Site ID: CAERNSCA-481771
Distance: 90 Feet / South
Agency ID: 481771

Site No

12

List:	1990-2001 Emergency Response Notification System
Type of Incident:	FIXED
Aircraft Type:	UNKNOWN
Type of Fixed Object:	UNKNOWN
Power Generating Facility:	Unknown
NPDES Compliance:	Unknown
Department of Transportation Regulated:	Unknown
Pipeline Aboveground:	ABOVE
Exposed Underwater:	Unknown
Pipeline Covered:	Unknown
Railroad Hotline:	No
Grade Crossing:	No
Railroad Milepost:	UNKNOWN
Tank Aboveground:	ABOVE
Transportable Container:	Unknown
Tank Regulated:	Unknown
Allision:	No
Structure Operational:	Yes

Incident

Aircraft Type:	UNKNOWN
Type of Fixed Object:	UNKNOWN
Power Generating Facility:	Unknown
NPDES Compliance:	Unknown
Dept of Transportation Regulated:	Unknown
Pipeline Aboveground:	ABOVE
Exposed Underwater:	Unknown
Pipeline Covered:	Unknown
Railroad Hotline:	No
Grade Crossing:	No
Railroad Milepost:	UNKNOWN
Tank Aboveground:	ABOVE
Transportable Container:	Unknown
Tank Regulated:	Unknown
Allision:	No
Structure Operational:	Yes

Incident Details

Fire Involved:	No
Fire Extinguished:	Unknown
Any Evacuations:	No

PIERS ENVIRONMENTAL SERVICES, INC. 1330 S. BASCOM AVE. SUITE F, SAN JOSE, CA 95128
RADIUSREPORTS@PIERSES.COM PHONE: 408-559-1248 FAX: 408-559-1224 WWW.PIERSES.COM

DATE OF REPORT: 13-Jun-03

ADDRESS: 14070 Llagas Avenue

PAGE #: 38

IDENTIFIED HAZARDOUS MATERIALS SITES

RADIUS REPORT

Listings for Surrounding Sites - ERNS Sites

Any Injuries:	Unknown
Any Fatalities:	Unknown
Any Damages:	No
Waterway Closed:	No
Road Closed:	No
Track Closed:	No
Release Secured:	Unknown
Description of Remedial Action:	BIN MOVED TO A REPAIR AREA / REMOVING THE WET DIRT FROM THE BIN
Water Supply Contaminated:	Unknown
Additional Information:	WILL NOTIFY: CA OES AND THE COUNTY
Offshore:	No

Material Inventory

Amount of Material:	2
Unit of Measure:	GALLON(S)
Name of Material:	HAZARDOUS WASTE SOLID NOS F006
If Reached Water:	YES
Amount in Water:	0
Unit of Measure Reach Water:	NONE

**12475 Llags Ave
San Martin, CA 95046**

Site ID: CARIMSCA-00-1190
Distance: 94 Feet / South East
Agency ID: 00-1190

Site No

15

List:	California Response Information Management System
Substance:	Copper Sludge
Quantity:	2
Measure:	Gal(s)
Type:	CHEMICAL
Incident Description:	Substance ate through a portion of the drum it was stored in
Contained:	Yes
Water Involved:	No
Date:	3/13/00
Time:	815
Spill Location:	Merchant/Business
Injuries:	0
Fatalities:	0
Evacuations:	0
Cleanup By:	Reporting Party

IDENTIFIED HAZARDOUS MATERIALS SITES

RADIUS REPORT

Listings for Surrounding Sites - ERNS Sites

12475 Llagas Av San Martin, CA 95046	Site ID: CARIMSCA-99-1841 Distance: 97 Feet / South Agency ID: 99-1841	Site No <h1 style="margin: 0;">18</h1>		
<table style="width: 100%; border: none;"> <tr> <td style="width: 40%; vertical-align: top;"> List: Substance: Quantity: Measure: Type: Incident Description: Contained: Water Involved: Date: Time: Spill Location: Injuries: Fatalities: Evacuations: Cleanup By: </td> <td style="width: 60%; vertical-align: top;"> California Response Information Management System Filter cake press 2.5 Gal(s) CHEMICAL Solid metal waste, bin had a leak and the liquid remaining in the substance leaked out Yes No 4/27/99 730 Industrial Plant 0 0 0 Reporting Party </td> </tr> </table>			List: Substance: Quantity: Measure: Type: Incident Description: Contained: Water Involved: Date: Time: Spill Location: Injuries: Fatalities: Evacuations: Cleanup By:	California Response Information Management System Filter cake press 2.5 Gal(s) CHEMICAL Solid metal waste, bin had a leak and the liquid remaining in the substance leaked out Yes No 4/27/99 730 Industrial Plant 0 0 0 Reporting Party
List: Substance: Quantity: Measure: Type: Incident Description: Contained: Water Involved: Date: Time: Spill Location: Injuries: Fatalities: Evacuations: Cleanup By:	California Response Information Management System Filter cake press 2.5 Gal(s) CHEMICAL Solid metal waste, bin had a leak and the liquid remaining in the substance leaked out Yes No 4/27/99 730 Industrial Plant 0 0 0 Reporting Party			
12475 Llagas Ave. San Martin, CA 95046	Site ID: CARIMSCA-98-3002 Distance: 102 Feet / South East Agency ID: 98-3002	Site No <h1 style="margin: 0;">20</h1>		
<table style="width: 100%; border: none;"> <tr> <td style="width: 40%; vertical-align: top;"> List: Substance: Quantity: Measure: Type: Other: Incident Description: Contained: Water Involved: Date: Time: Spill Location: Injuries: Fatalities: Evacuations: Cleanup By: </td> <td style="width: 60%; vertical-align: top;"> California Response Information Management System Hazwaste Electroplate type 3 Gal(s) OTHER Contaminated metal product with liquid. Roll off bin door seal failed and release product. Occured on concrete, able to contain. Yes No 6/30/98 1015 Industrial Plant Other 0 0 0 Reporting Party </td> </tr> </table>			List: Substance: Quantity: Measure: Type: Other: Incident Description: Contained: Water Involved: Date: Time: Spill Location: Injuries: Fatalities: Evacuations: Cleanup By:	California Response Information Management System Hazwaste Electroplate type 3 Gal(s) OTHER Contaminated metal product with liquid. Roll off bin door seal failed and release product. Occured on concrete, able to contain. Yes No 6/30/98 1015 Industrial Plant Other 0 0 0 Reporting Party
List: Substance: Quantity: Measure: Type: Other: Incident Description: Contained: Water Involved: Date: Time: Spill Location: Injuries: Fatalities: Evacuations: Cleanup By:	California Response Information Management System Hazwaste Electroplate type 3 Gal(s) OTHER Contaminated metal product with liquid. Roll off bin door seal failed and release product. Occured on concrete, able to contain. Yes No 6/30/98 1015 Industrial Plant Other 0 0 0 Reporting Party			

IDENTIFIED HAZARDOUS MATERIALS SITES

RADIUS REPORT

Listings for Surrounding Sites - ERNS Sites

**12475 Llagas Ave
San Martin, CA 95046**

Site ID: CAERNSCA-522826
Distance: 172 Feet / South
Agency ID: 522826

Site No

16

List:	1990-2001 Emergency Response Notification System
Type of Incident:	FIXED
Building ID:	DRUM PAD
Type of Fixed Object:	OTHER
Power Generating Facility:	Unknown
NPDES Compliance:	Unknown
Department of Transportation Regulated:	Unknown
Pipeline Aboveground:	ABOVE
Exposed Underwater:	No
Pipeline Covered:	Unknown
Railroad Hotline:	No
Grade Crossing:	No
Tank Aboveground:	ABOVE
Transportable Container:	Unknown
Tank Regulated:	Unknown
Allision:	No
Structure Operational:	Unknown

Incident

Building ID:	DRUM PAD
Type of Fixed Object:	OTHER
Power Generating Facility:	Unknown
NPDES Compliance:	Unknown
Dept of Transportation Regulated:	Unknown
Pipeline Aboveground:	ABOVE
Exposed Underwater:	No
Pipeline Covered:	Unknown
Railroad Hotline:	No
Grade Crossing:	No
Tank Aboveground:	ABOVE
Transportable Container:	Unknown
Tank Regulated:	Unknown
Allision:	No
Structure Operational:	Unknown

Incident Details

Fire Involved:	No
Fire Extinguished:	Unknown
Any Evacuations:	No
Any Injuries:	No
Any Fatalities:	No

IDENTIFIED HAZARDOUS MATERIALS SITES

RADIUS REPORT

Listings for Surrounding Sites - ERNS Sites

Any Damages:	No
Waterway Closed:	No
Road Closed:	No
Track Closed:	No
Release Secured:	Unknown
Description of Remedial Action:	ABSORBENTS APPLIED, MATERIAL CONTAINED, ISOLATED AREA, CLEANUP COMPLETED
Water Supply Contaminated:	Unknown
Additional Information:	CALLER HAS NO ADDITIONAL INFORMATION
Offshore:	No

Material Inventory

CAS Number:	000000-00-0
Amount of Material:	1
Unit of Measure:	BARREL(S)
Name of Material:	HAZARDOUS WASTE SOILID (EPA F006)
If Reached Water:	NO

**12475 Llagas Ave
San Martin, CA 95046**

Site ID: CAERNSCA-414932
Distance: 183 Feet / South
Agency ID: 414932

Site No

11

List:	1990-2001 Emergency Response Notification System
Type of Incident:	FIXED
Aircraft Type:	UNKNOWN
Type of Fixed Object:	UNKNOWN
Power Generating Facility:	Unknown
NPDES Compliance:	Unknown
Department of Transportation Regulated:	Unknown
Pipeline Aboveground:	ABOVE
Exposed Underwater:	Unknown
Pipeline Covered:	Unknown
Railroad Hotline:	No
Grade Crossing:	No
Railroad Milepost:	UNKNOWN
Tank Aboveground:	ABOVE
Transportable Container:	Unknown
Tank Regulated:	Unknown
Allision:	No
Structure Operational:	Yes

Incident

Aircraft Type:	UNKNOWN
Type of Fixed Object:	UNKNOWN
Power Generating Facility:	Unknown

IDENTIFIED HAZARDOUS MATERIALS SITES
RADIUS REPORT
Listings for Surrounding Sites - ERNS Sites

NPDES Compliance:	Unknown
Dept of Transportation Regulated:	Unknown
Pipeline Aboveground:	ABOVE
Exposed Underwater:	Unknown
Pipeline Covered:	Unknown
Railroad Hotline:	No
Grade Crossing:	No
Railroad Milepost:	UNKNOWN
Tank Aboveground:	ABOVE
Transportable Container:	Unknown
Tank Regulated:	Unknown
Allision:	No
Structure Operational:	Yes

Incident Details

Fire Involved:	No
Fire Extinguished:	Unknown
Any Evacuatuions:	No
Any Injuries:	Unknown
Any Fatalities:	Unknown
Any Damages:	No
Waterway Closed:	No
Road Closed:	No
Track Closed:	No
Release Secured:	Unknown
Description of Remedial Action:	SPILL WAS PUMPED INTO TANKS AND THE REST WAS CLEANED WITH ABSORBENTS
Water Supply Contaminated:	Unknown
Additional Information:	CALLER HAD NO ADDITIONAL INFORMATION
Offshore:	No

Material Inventory

Amount of Material:	54
Unit of Measure:	GALLON(S)
Name of Material:	WASTE CLEANING COMPOUND
If Reached Water:	YES
Amount in Water:	0
Unit of Measure Reach Water:	NONE

IDENTIFIED HAZARDOUS MATERIALS SITES

RADIUS REPORT

Listings for Surrounding Sites - RCRA Sites

GENERATOR: RCRA Small and Large Hazardous Materials Generators

Database Searched to a One-Eighth Mile Radius

The below-listed sites are found on the GENERATORS database. GENERATORS is a subset of data found within the Federal RCRA database (RCRIS). RCRA GENERATORS are federally permitted generators of varying amounts of hazardous materials. A listing on the GENERATOR database does not directly indicate a release has occurred, only that the site generates hazardous materials.

Source Agency: Federal Environmental Protection Agency (EPA)

SAN MARTIN WINERY
13000 Depot Bldg 12
San Martin, CA 95046

Site ID: CARCRA00-CAD982000168
 Distance: 556 Feet / North West
 Agency ID: CAD982000168

Site No

6

List: RCRA Generators
 Land Type: Private
 Agency: US EPA

Activites performed at RCRA Site

Activity Location: CA
 Generator RCRA Regulatory Status: RCRA Regulated
 Generator Indicator: 2

Site Owners

Owner/Operator Indicator: Current Owner
 Owner/Operator Name: G V L PARTNERS

Event Sources

Activity_Location: CA
 Source of Information: Notification

Site Type

Universe Type Owner: HQ
 Universe Type: SQG
 Universe Type Description: Small Generator

IDENTIFIED HAZARDOUS MATERIALS SITES

RADIUS REPORT

Listings for Surrounding Sites - UST Sites

UST: Underground Storage Tank Sites

Database Searched to a One-Eighth Mile Radius

The below-listed sites are found on UST databases. The databases include active and permitted UST facilities recorded with the SWRCB and local agencies. A listing on the UST databases does not directly indicate a release has occurred, only that the site currently or historically contained an underground storage tank.

Source Agency: State Water Resources Control Board (SWRCB), Santa Clara County Underground Storage Tank (UST) list, Marin County UST List, Kern County UST List, City of El Segundo UST List, City of San Rafael UST List, Yolo County UST List, Napa County UST List.

**SCC ROADS & AIRPORTS GLADYS
JACKSON YARD
13600 Murphy Av
San Martin, CA 95046**

Site ID: CASCUST-00946
Distance: 37 Feet / North
Agency ID: 00946

Site No
31

List: Santa Clara County Underground Storage Tank List
Facility ID: 211352
Owner Name: COUNTY OF SANTA CLARA
Agency: SCCEH

**PENINSULA BUILDING MATERIALS
13755 Llagas Av.
San Martin, CA 95046**

Site ID: CACALUST-7003
Distance: 61 Feet / North West
Agency ID: 7003

Site No
29

List: State Underground Storage Tank List
Agency: SWRCB
Local Agency: 43000

**PENINSULA BUILDING MATERIALS
13755 Llagas Av
San Martin, CA 95046**

Site ID: CASCUST-00932
Distance: 62 Feet / North West
Agency ID: 00932

Site No
30

List: Santa Clara County Underground Storage Tank List
Facility ID: 211353
Owner Name: PENINSULA BUILDING MATERIALS CO INC
Agency: SCCEH

IDENTIFIED HAZARDOUS MATERIALS SITES
RADIUS REPORT
Listings for Surrounding Sites - AST Sites

AST: Aboveground Storage Tank Facilities

Database Searched to a One-Eighth Mile Radius

The below-listed sites are found on the AST database. Active, permitted AST facilities recorded with the state are listed here. A listing on the AST database does not directly indicate a release has occurred, only that the site currently or historically contained an aboveground storage tank.

Source Agency: State Water Resources Control Board

SAN MARTIN TRANSFER STATION
14070 liagas Ave.
San Martin, CA 95046

Site ID: CACALAST-639
Distance: 238 Feet / North West
Agency ID: 639

Site No

41

List:
Own_Name:
Agency:

State Aboveground Storage Tank List
SOUTH VALLEY DISPOSAL
SWRCB

IDENTIFIED HAZARDOUS MATERIALS SITES
RADIUS REPORT
Listings for Surrounding Sites - HazNet Sites

HAZNET: Hazardous Waste Information System
Database Searched to a One-Eighth Mile Radius

The below-listed sites are found on the HAZNET database. Only facilities that transport hazardous materials have been itemized out of the entire HAZNET databases, which tracks materials from "cradle to grave."

Source Agency: California Environmental Protection Agency.

**ALLWASTE
TRANSPORTATION & REMEDIATION
INC.**

12475 Llagas Avenue

San Martin, CA 95046

Site ID: CAHAZNET-381
Distance: 169 Feet / South
Agency ID: 381

Site No

10

List:

Expiration Date:

Agency:

Hazardous Materials Transporters

2002/04/30

CalEPA

IDENTIFIED HAZARDOUS MATERIALS SITES

RADIUS REPORT

Un-Locatable Sites

QUITO FIRE STATION
18870 saratoga-los Gatos Rd
, CA

Site ID: CACALUST-6157

Agency ID: 6157

List:
 Agency:
 Local Agency:

State Underground Storage Tank List
 SWRCB
 43003

REDWOOD FIRE STATION
21452 madrone Dr.
, CA

Site ID: CACALUST-5881

Agency ID: 5881

List:
 Agency:
 Local Agency:

State Underground Storage Tank List
 SWRCB
 43003

WEST VALLEY FIRE STATION
19800 cox Av
, CA

Site ID: CACALUST-614

Agency ID: 614

List:
 Agency:
 Local Agency:

State Underground Storage Tank List
 SWRCB
 43003

ampex
, CA

Site ID: CAR2SLIC-43S0029

Agency ID: 43S0029

List:
 Status:
 Comment:
 Agency:

Bay Area RWQCB Spills, Leaks, Investigations and Cleanups
 Referred to Other
 County Santa Clara, number 07S0029 changed to 43S0029, can be
 deleted?3/12/03
 RWQCB Region 2

Pacheco State Park
38778 Dinosaur Point Rd
Gilroy, CA 95020

Site ID: CAR3LUST-3395

Agency ID: 3395

List:
 Status:
 Lead Agency:
 Case Type:
 Primary Substance Leaked Code:
 Responsible Party:

Central Coast RWQCB Leaking Underground Storage Tank Sites
 Preliminary Site Assessment Underway
 Local Agency Lead
 Undefined
 8006619
 A. K. JAIN

PIERS ENVIRONMENTAL SERVICES, INC. 1330 S. BASCOM AVE. SUITE F, SAN JOSE, CA 95128
 RADIUSREPORTS@PIERSES.COM PHONE: 408-559-1248 FAX: 408-559-1224 WWW.PIERSES.COM

DATE OF REPORT: 13-Jun-03

ADDRESS: 14070 Llagas Avenue

PAGE #: 48

IDENTIFIED HAZARDOUS MATERIALS SITES

RADIUS REPORT

Un-Locatable Sites

MTBE Tested: Site NOT Tested for MTBE. Includes Unknown and Not Analyzed
 Priority: Currently Medium Priority
 Agency: RWQCB Region 3

**San Jose 1st And Hedding
 , CA 95101**

Site ID: CAERNS02-620500
 Agency ID: 620500

List: 2002 Emergency Response Notification System
 Type of Incident: RAILROAD NON-RELEASE

**Church Street-Llagas Creek
 Church St
 Gilroy, CA**

Site ID: CASCVWD1-10S4E31D01
 Agency ID: 10S4E31D01

List: Santa Clara Valley Water District Leaking Underground Storage
 Tank Sites
 Date Listed: 7/12/1990

**Former Don Pacheco Inn
 8090 Pacheco Hwy
 Gilroy, CA**

Site ID: CASCVWD1-11S5E23H01
 Agency ID: 11S5E23H01

List: Santa Clara Valley Water District Leaking Underground Storage
 Tank Sites
 Date Listed: 7/23/2001

**Pacheco State Park
 38778 Dinosaur Point Rd
 Gilroy, CA**

Site ID: CASCVWD1-10S4E36Q01
 Agency ID: 10S4E36Q01

List: Santa Clara Valley Water District Leaking Underground Storage
 Tank Sites
 Date Listed: 5/28/1998

**Calabasazf Creek
 , CA**

Site ID: CAERNS87-4669
 Agency ID: 4669

List: 1987 Emergency Response Notification System
 Report Date: 5/6/1987
 Location: CALABASAZF CREEK
 Time: 835

IDENTIFIED HAZARDOUS MATERIALS SITES

RADIUS REPORT

Un-Locatable Sites

Material Spilled:	GREEN SUBSTANCE
Quantity:	0
Quantity:	0
Quantity:	0
Units:	UNK
Quantity:	0
Quantity:	0
Quantity:	0
Units:	UNK
Waterway:	CALABASAZF CREEK - SAN FRANCISCO BAY
Injuries:	None
Death:	0
Damage Amount:	None
Action:	NONE
Description:	UNK
Miscellaneous:	
Agency:	FedEPA/ NRC

**Dry Creek
, CA**

Site ID: CAERNS87-6090

Agency ID: 6090

List:	1987 Emergency Response Notification System
Report Date:	6/5/1987
Location:	DRY CREEK
Time:	730
Material Spilled:	OIL
Quantity:	0
Quantity:	0
Quantity:	0
Units:	UNK
Quantity:	0
Quantity:	0
Quantity:	0
Units:	UNK
Waterway:	DRY CREEK
Injuries:	None
Death:	0
Damage Amount:	None
Action:	NONE
Action:	FIRE DEPT WAS LOOKING AT LOCATION 2 WKS AGO
Description:	UNK
Miscellaneous:	

IDENTIFIED HAZARDOUS MATERIALS SITES
RADIUS REPORT
Un-Locatable Sites

Agency: FedEPA/ NRC

**Bulk Fuel Tank Fuel Farm
, CA**

Site ID: CAERNS88-2179

Agency ID: 2179

List: 1988 Emergency Response Notification System
Report Date: 2/19/1988
Location: BULK FUEL TANK
Location: FUEL FARM
Time: 1340
Material Spilled: JP5 JET FUEL
Quantity: 700
Quantity: 0
Quantity: 0
Units: GAL
Quantity: 0
Quantity: 0
Quantity: 0
Units: NON
Waterway: SOIL
Injuries: None
Death: 0
Damage Amount: None
Action: OIL IS CONTAINED AND IS BEING RECOVERED WITH
VACUU
AND CONTAMINATED WILL BE REMOVED
Description: 500,000 GALLON TANK/OVERFILLED DUE TO HUMAN
ERROR
Agency: FedEPA/ NRC

**Alviso Slough San Francisco Bay S,
, CA**

Site ID: CAERNS88-14773

Agency ID: 14773

List: 1988 Emergency Response Notification System
Report Date: 8/18/1988
Organization: FISHING BOAT 14703
Location: ALVISO SLOUGH
Location: SAN FRANCISCO BAY S, OF DUMBARTON BRIDGE
Time: 1400
Material Spilled: UNKNOWN OIL
Quantity: 0
Quantity: 0
Quantity: 0

IDENTIFIED HAZARDOUS MATERIALS SITES
RADIUS REPORT
Un-Locatable Sites

Units:	UNK
Quantity:	0
Quantity:	0
Quantity:	0
Units:	UNK
Waterway:	SAN FRANCISCO BAY
Injuries:	None
Death:	0
Damage Amount:	None
Action:	NONE
Description:	FISHING VESSEL/ UNKNOWN
Miscellaneous:	CF 8369 FE F/V WHITE WITH BLACK TRIM, 30 FT, CAB
Agency:	FedEPA/ NRC

**5 Miles South Of Above Address
, CA**

Site ID: CAERNS88-1938

Agency ID: 1938

List:	1988 Emergency Response Notification System
Report Date:	2/14/1988
Organization:	UNKNOWN
Location:	5 MILES SOUTH OF ABOVE ADDRESS
Time:	1235
Material Spilled:	WHITE CLOUD OF SMOKE
Quantity:	0
Quantity:	0
Quantity:	0
Units:	UNK
Quantity:	0
Quantity:	0
Quantity:	0
Units:	UNK
Waterway:	AIR
Injuries:	None
Death:	0
Damage Amount:	None
Action:	NONE
Description:	UNKNOWN/EXPLOSION HOUSE SHOOK WHITE MUSHROOM CLOUD
Agency:	FedEPA/ NRC

IDENTIFIED HAZARDOUS MATERIALS SITES

RADIUS REPORT

Un-Locatable Sites

Heading And 13th St Interseciton , CA

Site ID: CAERNS89-47

Agency ID: 47

List:	1989 Emergency Response Notification System
Report Date:	1/2/1989
Organization:	ICE COLD STORAGE
Location:	HEADING AND 13TH ST INTERSECITON
Time:	1100
Material Spilled:	AMMONIA
Quantity:	0
Quantity:	0
Quantity:	0
Units:	UNK
Quantity:	0
Quantity:	0
Quantity:	0
Units:	UNK
Waterway:	AIR
Damage Amount:	None
Action:	FIRE DEPT IS EVACUATING AREA
Description:	UNKNOWN LEAK AT ICE STORAGE
Agency:	FedEPA/ NRC

Environmental Safety Facility, Bld , CA

Site ID: CAERNS89-16850

Agency ID: 16850

List:	1989 Emergency Response Notification System
Report Date:	10/5/1989
Location:	ENVIRONMENTAL SAFETY FACILITY, BLDG C, 6400 OAK RD
Location:	STANFORD UNIVERSITY CAMPUS
Time:	1455
Material Spilled:	CESIUM
Material Spilled:	ETHANOL
Quantity:	5
Quantity:	1
Quantity:	0
Units:	OTH
Units:	OTH
Quantity:	0
Quantity:	0
Quantity:	0
Units:	NON

PIERS ENVIRONMENTAL SERVICES, INC. 1330 S. BASCOM AVE. SUITE F, SAN JOSE, CA 95128
 RADIUSREPORTS@PIERSES.COM PHONE: 408-559-1248 FAX: 408-559-1224 WWW.PIERSES.COM

DATE OF REPORT: 13-Jun-03

ADDRESS: 14070 Llagas Avenue

PAGE #: 53

IDENTIFIED HAZARDOUS MATERIALS SITES

RADIUS REPORT

Un-Locatable Sites

Units:	NON
Waterway:	AIR
Injuries:	1
Damage Amount:	None
Action:	CHEMIST RECEIVED SOME SMALL 2ND DEGREE BURNS
Action:	BLDG WAS EVACUATED DUE TO FIRE ALARM
Description:	
Description:	
Miscellaneous:	5 GRAMS OF CESIUM SPILLED
Miscellaneous:	1.25 LITERS OF ETHANOL SPILLED
Agency:	FedEPA/ NRC

**State Highway 152 West Of
, CA**

Site ID: CAERNSCA-402257

Agency ID: 402257

List:	1990-2001 Emergency Response Notification System
Type of Incident:	MOBILE
Aircraft Type:	UNKNOWN
Type of Fixed Object:	UNKNOWN
Power Generating Facility:	Unknown
NPDES Compliance:	Unknown
Department of Transportation Regulated:	Unknown
Pipeline Aboveground:	ABOVE
Exposed Underwater:	Unknown
Pipeline Covered:	Unknown
Railroad Hotline:	No
Grade Crossing:	No
Railroad Milepost:	UNKNOWN
Tank Aboveground:	ABOVE
Transportable Container:	Unknown
Tank Regulated:	Unknown
Allision:	No
Structure Operational:	Yes

Incident

Aircraft Type:	UNKNOWN
Type of Fixed Object:	UNKNOWN
Power Generating Facility:	Unknown
NPDES Compliance:	Unknown
Dept of Transportation Regulated:	Unknown
Pipeline Aboveground:	ABOVE
Exposed Underwater:	Unknown

IDENTIFIED HAZARDOUS MATERIALS SITES
RADIUS REPORT
Un-Locatable Sites

Pipeline Covered:	Unknown
Railroad Hotline:	No
Grade Crossing:	No
Railroad Milepost:	UNKNOWN
Tank Aboveground:	ABOVE
Transportable Container:	Unknown
Tank Regulated:	Unknown
Allision:	No
Structure Operational:	Yes

Incident Details

Fire Involved:	No
Fire Extinguished:	Unknown
Any Evacuations:	No
Any Injuries:	Unknown
Any Fatalities:	Unknown
Any Damages:	No
Waterway Closed:	No
Road Closed:	No
Track Closed:	No
Release Secured:	Unknown
Description of Remedial Action:	CAL TRANS PERSONNEL COMPLETED CLEANUP / CALLER DID NOT HAVE DETAILS
Water Supply Contaminated:	Unknown
Additional Information:	SPILL SIZE IS UNKNOWN / CLEANUP IS COMPLETE PHONE # FOR RESPONSIBLE PARTY IS ONLY INFORMATION AVAILABLE
Offshore:	No

Material Inventory

Amount of Material:	100
Unit of Measure:	GALLON(S)
Name of Material:	OIL: DIESEL
If Reached Water:	YES
Amount in Water:	0
Unit of Measure Reach Water:	NONE

3960 Starview Dr
, CA

Site ID: CAERNSCA-565740

Agency ID: 565740

List:	1990-2001 Emergency Response Notification System
Type of Incident:	MOBILE

PIERS ENVIRONMENTAL SERVICES, INC. 1330 S. BASCOM AVE. SUITE F, SAN JOSE, CA 95128
RADIUSREPORTS@PIERSES.COM PHONE: 408-559-1248 FAX: 408-559-1224 WWW.PIERSES.COM

DATE OF REPORT: 13-Jun-03

ADDRESS: 14070 Llagas Avenue

PAGE #: 55

IDENTIFIED HAZARDOUS MATERIALS SITES
RADIUS REPORT
Un-Locatable Sites

Incident

Incident Details

Fire Involved:	No
Fire Extinguished:	Unknown
Any Evacuations:	No
Any Injuries:	No
Any Fatalities:	No
Any Damages:	No
Waterway Closed:	No
Road Closed:	No
Track Closed:	No
Release Secured:	Unknown
Description of Remedial Action:	NONE
Water Supply Contaminated:	Unknown
Additional Information:	THE CALLER HAD LIMITED INFORMATION.
Offshore:	No

Material Inventory

CAS Number:	000000-00-0
Amount of Material:	0
Unit of Measure:	UNKNOWN AMOUNT
Name of Material:	OIL, MISC: MOTOR
If Reached Water:	UNKNOWN
Amount in Water:	0
Unit of Measure Reach Water:	UNKNOWN AMOUNT

**Eb 237 At Lawrence Expressway Post
, CA**

Site ID: CARIMSCA-1993-26474

Agency ID: 1993-26474

List:	California Response Information Management System
Substance:	diesel
Quantity:	55 gal
Type:	PETROLEUM
Incident Description:	big rig jacked knifed ruptured fuel tank
Water Involved:	YES
Date:	1716
Injuries:	UNKNOWN
Fatalities:	UNKNOWN
Evacuations:	UNKNOWN
Cleanup By:	caltrans

IDENTIFIED HAZARDOUS MATERIALS SITES
RADIUS REPORT
Un-Locatable Sites

**San Jose Airport Adjacent To The G
, CA**

Site ID: CARIMSCA-1993-26504

Agency ID: 1993-26504

List: California Response Information Management System
Substance: JET FUEL
Quantity: 1,000 GAL EST
Type: PETROLEUM
Incident Description: UNKNOWN- FUEL TANK UNDERGROUND WAS LEAKING
SPILLED INTO THE RIVER
Date: 700
Injuries: UNKNOWN
Fatalities: UNKNOWN
Evacuations: UNKNOWN
Cleanup By: SECURED TANK SAN JOSE FD HAZMAT ON SCENE

**Pump Station California Circle
, CA**

Site ID: CARIMSCA-1993-26558

Agency ID: 1993-26558

List: California Response Information Management System
Substance: diesel
Quantity: 20 to 25 gal
Type: PETROLEUM
Incident Description: human error
Water Involved: YES
Waterway: pentitentiary creek
Date: 1528

**650 Hammond Way
, CA**

Site ID: CARIMSCA-1993-26767

Agency ID: 1993-26767

List: California Response Information Management System
Substance: DIESEL
Quantity: 25 GAL
Type: PETROLEUM
Incident Description: VEHICLE ACCIDENT
Contained: NO
Date: 538
Cleanup By: DISCHARGER

PIERS ENVIRONMENTAL SERVICES, INC. 1330 S. BASCOM AVE. SUITE F, SAN JOSE, CA 95128
RADIUSREPORTS@PIERSES.COM PHONE: 408-559-1248 FAX: 408-559-1224 WWW.PIERSES.COM

DATE OF REPORT: 13-Jun-03

ADDRESS: 14070 Llagas Avenue

PAGE #: 57

IDENTIFIED HAZARDOUS MATERIALS SITES
RADIUS REPORT
Un-Locatable Sites

**1173 Calle Oriente
, CA**

Site ID: CARIMSCA-1993-26815

Agency ID: 1993-26815

List:	California Response Information Management System
Substance:	motor oil
Quantity:	5 gal
Type:	CHEMICAL
Incident Description:	vandalism
Contained:	NO
Date:	1343
Injuries:	UNKNOWN
Fatalities:	UNKNOWN
Evacuations:	UNKNOWN
Cleanup By:	city of milpitas

**Us 101 n/b 1/2 Mi N Of Bur
, CA**

Site ID: CARIMSCA-1993-27289

Agency ID: 1993-27289

List:	California Response Information Management System
Substance:	MOTOR OIL
Quantity:	6 QUARTS
Type:	CHEMICAL
Incident Description:	VEHICLE ACCIDENT- OIL SPILLED FROM ENGINE TO DIRT ONLY
Contained:	NO
Date:	915
Injuries:	UNKNOWN
Fatalities:	UNKNOWN
Evacuations:	UNKNOWN
Cleanup By:	CO. RD DPT.

**West Capital At South Abel
, CA**

Site ID: CARIMSCA-1993-27649

Agency ID: 1993-27649

List:	California Response Information Management System
Substance:	MOTOR OIL
Quantity:	5 GALLONS
Type:	CHEMICAL
Incident Description:	OIL LEAK ON VEHICLE FD FOLLED OIL TRAIL TO RESIDENCE AND LOCATED RESPONSIBLE
Date:	2041

IDENTIFIED HAZARDOUS MATERIALS SITES
RADIUS REPORT
Un-Locatable Sites

Injuries: UNKNOWN
Fatalities: UNKNOWN
Evacuations: UNKNOWN

**Nb 101 North Of William Right Shou
, CA**

Site ID: CARIMSCA-1993-27810

Agency ID: 1993-27810

List: California Response Information Management System
Substance: diesel
Quantity: 20 gal
Type: PETROLEUM
Incident Description: line on saddle tank broke
Contained: NO
Water Involved: YES
Date: 16:48
Cleanup By: t b d = to be determined

**Between Redwood Loop Trail And Opa
, CA**

Site ID: CARIMSCA-1993-28384

Agency ID: 1993-28384

List: California Response Information Management System
Substance: RAW SEWAGE
Quantity: 1000 GALS
Type: SEWAGE
Incident Description: VANDALISM
Contained: NO
Date: 17:30
Cleanup By: PARK PERSONNEL

**1722 Junction Ave 4 Alarm Fire Ele
, CA**

Site ID: CARIMSCA-1993-28432

Agency ID: 1993-28432

List: California Response Information Management System
Substance: RUNOFF PH 1 AND PH 13 ADDITIONAL 2000 GALS IN
BUILDING
Quantity: 2000 +GALS
Type: CHEMICAL
Incident Description: RUNOFF CONTAINED IN PARKING LOT AND IMMEDIATE
AREA
Date: 20:30
Cleanup By: REQUESTING SUPERFUND

PIERS ENVIRONMENTAL SERVICES, INC. 1330 S. BASCOM AVE. SUITE F, SAN JOSE, CA 95128
RADIUSREPORTS@PIERSES.COM PHONE: 408-559-1248 FAX: 408-559-1224 WWW.PIERSES.COM

DATE OF REPORT: 13-Jun-03

ADDRESS: 14070 Llagas Avenue

PAGE #: 59

IDENTIFIED HAZARDOUS MATERIALS SITES

RADIUS REPORT

Un-Locatable Sites

**1735 Roger Lane
, CA**

Site ID: CARIMSCA-1993-28441

Agency ID: 1993-28441

List: California Response Information Management System
 Substance: CAUSTIC SUBSTANCE PH-14
 Quantity: 5 GAL +/-
 Incident Description: 3-55 GAL DRUMS ABANDONED ONE LEAKING
 Contained: NO
 Date: 08:53
 Cleanup By: UNDETERMINED

**Uvas Creek, Southern Santa Clara C
, CA**

Site ID: CARIMSCA-1993-28482

Agency ID: 1993-28482

List: California Response Information Management System
 Substance: RECLAIMED WATER / POSSIBLE BACTERIA HAZARD
 Quantity: 175,000 GAL
 Type: SEWAGE
 Incident Description: TOOK PIPE OFF AND LEFT A VAL OPEN, EFFLUENT INTO
 UVAS CREEK WHICH IS DAMMED UP FOR THE GARLIC
 FESTIVAL, NORMALLY USED TO IRRIGATE AN
 ADJACENT FIELD
 Water Involved: YES
 Date: 730

**Sr 152 (pacheco Pass) At Dinosaur
, CA**

Site ID: CARIMSCA-1994-1143

Agency ID: 1994-1143

List: California Response Information Management System
 Substance: diesel
 Quantity: 20 gallons
 Type: PETROLEUM
 Incident Description: ruptured fuel tank - substance remained on asphalt
 Contained: NO
 Water Involved: YES
 Date: 030794 1300
 Spill Location: Road
 Injuries: NO
 Fatalities: NO
 Evacuations: NO
 Cleanup By: caltrans

IDENTIFIED HAZARDOUS MATERIALS SITES
RADIUS REPORT
Un-Locatable Sites

**Lawrence Expressway Overcrossing T
, CA**

Site ID: CARIMSCA-1994-1701

Agency ID: 1994-1701

List:	California Response Information Management System
Substance:	hydraulic oil
Quantity:	15 gallons
Type:	PETROLEUM
Incident Description:	ruptured hydraulic line
Contained:	NO
Water Involved:	YES
Spill Location:	Road
Injuries:	NO
Fatalities:	NO
Evacuations:	NO
Cleanup By:	santa clara hazmat

**Nelson Road Near Athletic Fields,
, CA**

Site ID: CARIMSCA-1994-1756

Agency ID: 1994-1756

List:	California Response Information Management System
Substance:	gasoline
Quantity:	3 to 8 gallons
Type:	PETROLEUM
Incident Description:	vehicle struck pothole dislodging gas tank
Contained:	NO
Water Involved:	YES
Date:	4/13/94 1615
Spill Location:	Road
Injuries:	UNKNOWN
Fatalities:	NO
Evacuations:	NO
Cleanup By:	univ personnel/contractor

**Nb 101 Just S. Of 880 Junction Clo
, CA**

Site ID: CARIMSCA-1996-14896

Agency ID: 1996-14896

List:	California Response Information Management System
Substance:	diesel fuel
Quantity:	200-400 gals.
Type:	PETROLEUM
Incident Description:	tanker truck lost control. he had big hole in tank dumping diesel

IDENTIFIED HAZARDOUS MATERIALS SITES
RADIUS REPORT
Un-Locatable Sites

Contained:	NO
Water Involved:	YES
Date:	1459/30 July 96
Spill Location:	Road
Injuries:	NO
Fatalities:	NO
Evacuations:	NO

Former Don Pacheco Inn
8090 Pacheco Highway
Gilroy, CA 95020

Site ID: CALUSTCA-T0608529971

Agency ID: T0608529971

List:	SWRCB Leaking Underground Storage Tank Sites
Case Type:	Other Groundwater. Groundwater that is not used for drinking water. Groundwater with no beneficial use. Groundwater with actual or potential use other than for drinking water.
Historic Max MTBE Conc in GW Date:	2/12/2001
Historic Max MTBE Concentration in GW:	50
Status:	Preliminary Site Assessment Underway
Primary Substance Leaked Code:	8006619
Responsible Party:	FREDERICK SHARP
MTBE Tested:	MTBE Detected. Site tested for MTBE & MTBE detected
Lead Agency:	Local Agency Lead
Priority:	1B3
Case Number:	3385
DISTANCE:	0
Agency:	SWRCB

Pacheco State Park
38778 Dinosaur Point Rd
Gilroy, CA 95020

Site ID: CALUSTCA-T0608531207

Agency ID: T0608531207

List:	SWRCB Leaking Underground Storage Tank Sites
Case Type:	Undefined
Status:	Preliminary Site Assessment Underway
Primary Substance Leaked Code:	8006619
Responsible Party:	A. K. JAIN
MTBE Tested:	Site NOT Tested for MTBE. Includes Unknown and Not Analyzed
Lead Agency:	Local Agency Lead
Priority:	Currently Medium Priority
Case Number:	3395
DISTANCE:	0

**IDENTIFIED HAZARDOUS MATERIALS SITES
RADIUS REPORT
Un-Locatable Sites**

Agency:

SWRCB

PIERS ENVIRONMENTAL SERVICES, INC. 1330 S. BASCOM AVE. SUITE F, SAN JOSE, CA 95128
RADIUSREPORTS@PIERSES.COM PHONE: 408-559-1248 FAX: 408-559-1224 WWW.PIERSES.COM

DATE OF REPORT: 13-Jun-03

ADDRESS: 14070 Llagas Avenue

PAGE #: 63

IDENTIFIED HAZARDOUS MATERIALS SITES RADIUS REPORT

Notes:

This image shows a single sheet of white paper with horizontal blue or grey ruling lines. The lines are evenly spaced and run across the width of the page. There is no handwriting or other markings on the paper.

--- End of Report ---

IDENTIFIED HAZARDOUS MATERIALS SITES

RADIUS REPORT

TABLE OF CONTENTS

Cover Page	1
Table of Contents	2
About This Report	3
Site Summary Chart	4
One Mile Radius Map	5
Quarter Mile Radius Map	6
Site Vicinity Map	7
Surrounding Site Details	8
SMBRP: Site Mitigation and Brownfield's Reuse Program	8
SLIC: Spills, Leaks, Investigations & Cleanups	12
LUST: Leaking Underground Storage Tanks	14
HAZMAT: Hazardous Materials Storage and Incident Records	25
GENERATOR: RCRA Small and Large Hazardous Materials Generators	27
CLEANERS: Dry Cleaner Facilities	29
Un-Locatable Sites	30
Notes	82

IDENTIFIED HAZARDOUS MATERIALS SITES

RADIUS REPORT

ABOUT THIS REPORT:

The databases searched to compile the enclosed report are gathered from numerous federal, state and local governing environmental entities. All of the databases required to be searched by ASTM Standard E 1527-00 – Standard Practice for Environmental Site Assessments: Phase I Environmental Site Assessment Process – Section 7.2.1.1 “Standard Environmental Records Sources” have been included in this report, and searched to the required distances from the subject property. Additionally, Cypress Technology Solutions, Inc (CTS) has acquired other valuable databases and integrated them into the Cypress **STAR**Report System in order to provide more valuable information to our clients regarding hazardous materials storage and release sites within a one-mile radius from the subject property.

CTS has created a sophisticated data update system, keeping our report databases as current as possible (surpassing ASTM E1527-00 requirements). CTS consistently requests and updates data from each of the government agencies used to create this report. Depending on the type of database, records are updated at the agencies at varying intervals (daily, monthly, quarterly, semi-annually, or annually). An overall data update (including all available updates) is loaded into our specialized software on a quarterly basis.

It should be clearly understood that this database/map report lists only reported and accurately entered sites. Numerous sites have yet to be discovered and therefore are not yet listed by any governmental agency. The most effective way to determine if a site may be listed by a government agency in the future is by performing an Environmental Transaction screen or Phase I Environmental Site Assessment, which include a professional site inspection and review of historical records. This radius report satisfies only one subsection requirement found within the ASTM Phase I Environmental Site Assessment reporting requirements. This report should not be considered a Phase I Environmental Site Assessment. If no sites are found for a database searched, the database and its description are excluded from the report details so as to report recorded sites only. Sites that include erroneous or incomplete address information may not show up on the report. Every attempt is made to include a listing of these unlocated sites in the report where there is a possibility of their impacting the subject property, but no guaranty can be made.

CTS has used a technology called Geocoding to locate the sites on the map. While this technology is the standard of care in the industry and is generally reliable for well formatted, complete and correct addresses, due to the limitations of this technology no guaranty of the accuracy of site placement can be made.

If you have any questions about this report, please contact Chris Olsen via email at Chris@CypressSolutions.com or via phone at 1-831-262-8859.

DISCLAIMER

This report contains data obtained from multiple governmental agencies. CTS cannot insure the accuracy of the enclosed information. CTS is in no way responsible for errors and/or omissions occurring in data, data conversion, site placement, or for the client's use of the information (report). CTS and its affiliates cannot be held liable for accuracy, storage, loss or expense suffered by customers resulting directly or indirectly from any data provided by CTS. No warranty expressed or implied is made in any way in connection with this report.

IDENTIFIED HAZARDOUS MATERIALS SITES

RADIUS REPORT

SUBJECT PROPERTY INFORMATION:

16845 Monterey Street
Morgan Hill CA, 95037

SITE SUMMARY CHART			UP TO 1/8 MILE	1/8 MILE TO 1/4 MILE	1/4 MILE TO 1/2 MILE	1/2 MILE TO 1 MILE
DATABASES SEARCHED TO ONE MILE						
■	NPL	National Priority List	0	0	0	0
■	PROP NPL	Proposed NPL	0	0	0	0
■	CORRACTS	Corrective Actions	0	0	0	0
■	TSD	Treatment, Storage and Disposal Sites	0	0	0	0
■	SMBRP	Site Mitigation and Brownfield's Reuse	0	0	2	1
■	SLIC	Spills, Leaks, Investigations, Cleanup Sites	0	0	2	3
■	DEED	Deed Restrictions	0	0	0	0
DATABASES SEARCHED TO ONE-HALF MILE						
◆	CERCLIS	Superfund Sites	0	0	0	-
◆	CERCLIS/ NFRAP	No Further Remedial Action Planned	0	0	0	-
◆	LUST	Leaking Underground Storage Tanks	3	15	12	-
◆	SWLF	Solid Waste Landfills	0	0	0	-
DATABASES SEARCHED TO ONE-QUARTER MILE						
●	WELLS	Water Wells	0	0	-	-
●	HAZMAT	Site Specific Local Hazmat	0	2	-	-
DATABASES SEARCHED TO ONE-EIGHTH MILE						
▲	ERNS	Emergency Response Notification System	0	-	-	-
▲	GENERATOR	Large/Small Hazmat Generators	3	-	-	-
▲	UST	Underground Storage Tanks	0	-	-	-
▲	AST	Above Ground Storage Tanks	0	-	-	-
▲	CLEANERS	Dry Cleaner Sites	1	-	-	-
▲	HAZNET	Hazardous Materials Transporters	0	-	-	-

PIERS ENVIRONMENTAL SERVICES, INC. 1330 S. BASCOM AVE. SUITE F, SAN JOSE, CA 95128
RADIUSREPORTS@PIERSES.COM PHONE: 408-559-1248 FAX: 408-559-1224 WWW.PIERSES.COM

DATE OF REPORT: 11-Jun-03

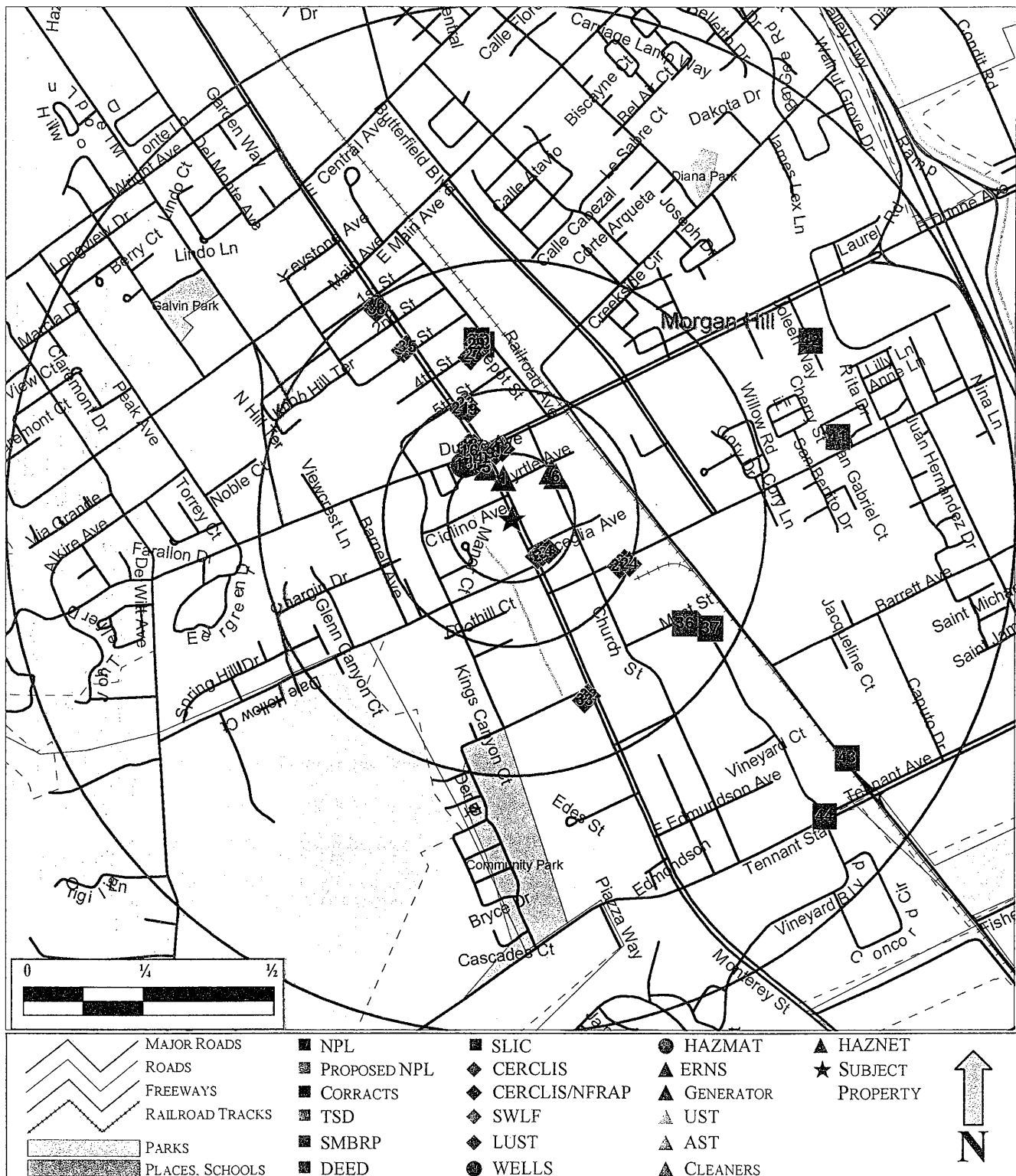
ADDRESS: 16845 Monterey Street

PAGE #: 4

IDENTIFIED HAZARDOUS MATERIALS SITES

RADIUS REPORT

One Mile Radius Map



PIERS ENVIRONMENTAL SERVICES, INC. 1330 S. BASCOM AVE. SUITE F, SAN JOSE, CA 95128
RADIUSREPORTS@PIERSES.COM PHONE: 408-559-1248 FAX: 408-559-1224 WWW.PIERSES.COM

DATE OF REPORT: 11-Jun-03

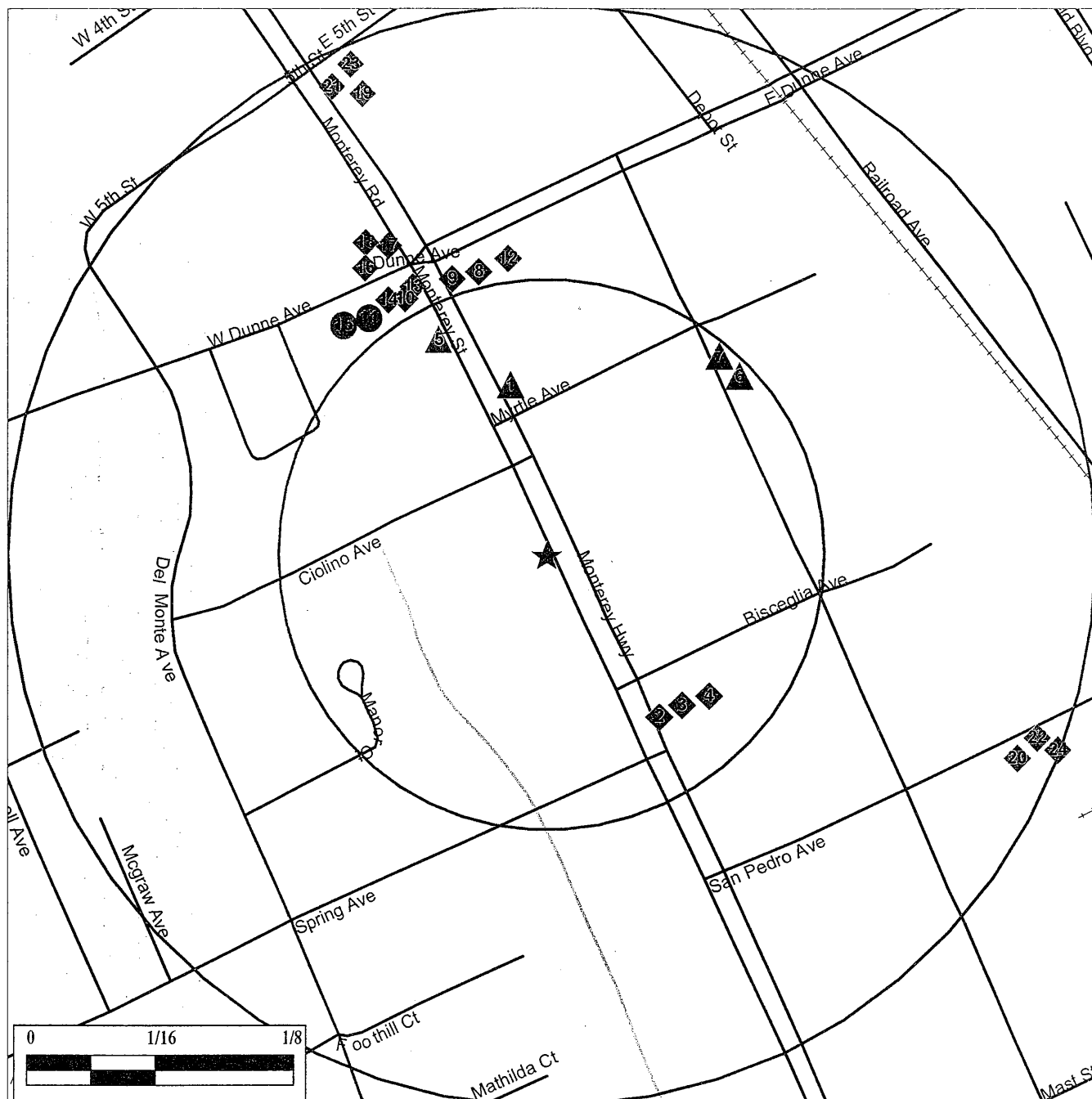
ADDRESS: 16845 Monterey Street

PAGE #: 5

IDENTIFIED HAZARDOUS MATERIALS SITES

RADIUS REPORT

Quarter Mile Radius Map




	MAJOR ROADS		NPL		SLIC		HAZMAT		HAZNET
	ROADS		PROPOSED NPL		CERCLIS		ERNS		SUBJECT PROPERTY
	FREEWAYS		CORRACTS		CERCLIS/NFRAP		GENERATOR		
	RAILROAD TRACKS		TSD		SWLF		UST		
	PARKS		SMBRP		LUST		AST		
	PLACES, SCHOOLS		DEED		WELLS		CLEANERS		

PIERS ENVIRONMENTAL SERVICES, INC. 1330 S. BASCOM AVE. SUITE F, SAN JOSE, CA 95128
 RADIUSREPORTS@PIERSES.COM PHONE: 408-559-1248 FAX: 408-559-1224 WWW.PIERSES.COM

IDENTIFIED HAZARDOUS MATERIALS SITES

RADIUS REPORT

Site Vicinity Map



PIERS ENVIRONMENTAL SERVICES, INC. 1330 S. BASCOM AVE. SUITE F, SAN JOSE, CA 95128
RADIUSREPORTS@PIERSES.COM PHONE: 408-559-1248 FAX: 408-559-1224 WWW.PIERSES.COM

DATE OF REPORT: 11-Jun-03

ADDRESS: 16845 Monterey Street

PAGE #: 7

IDENTIFIED HAZARDOUS MATERIALS SITES

RADIUS REPORT

Listings for Surrounding Sites - SMBRPD Sites

SMBRP: Site Mitigation and Brownfield's Reuse Program

Database Searched to a One Mile Radius

The below-listed sites are found on the SMBRP database. The DTSC has developed a database with information about sites in California that are known to be contaminated with hazardous substances as well as information on uncharacterized properties where further studies may reveal environmental problems. The Site Mitigation and Brownfields Reuse Program Database (SMBRPD), also known as "Cal Sites," is used primarily by DTSC's staff as an informational tool to evaluate and track activities at properties that may have been affected by the release of hazardous substances. The SMBRPD displays information in six categories. The categories are Cal Sites Properties (CS), School Property Evaluation Program Properties (SCH), Voluntary Cleanup Program Properties (VCP), Unconfirmed Properties Referred to Another Local or State Agency (REF), Unconfirmed Properties Needing Further Evaluation (RFE), and Properties where a No Further Action Determination (NFA) has been made. Each category contains information on properties based upon the type of work taking place at the site. For example, the Cal Sites database is now one of the six categories within SMPBRD and contains only confirmed sites considered as posing the greatest threat to the public and/or the environment, commonly known as State Superfund sites. Properties being evaluated by DTSC, as potential public school sites will be found within the School Property Evaluation Program, and those properties undergoing voluntary investigation and/or cleanup are in the Voluntary Cleanup Program.

Source Agency: California EPA – Department of Toxics Substances Control (DTSC)

SUNSWEEP
91 East 4th Street

Morgan Hill, CA 95037

Site ID: CASMBRPD-43200019

Distance: 1863 Feet / North

Agency ID: 43200019

Site No

31

List:	DTSC Brownfields Database
Branch Name:	NORTH COAST
Status Code Name:	PROPERTY/SITE REFERRED TO ANOTHER AGENCY
Lead Name:	N/A
Type Code Name:	N/A
SICNAME:	MANU - FOOD & KINDRED PRODUCTS
NUMSOURCES:	0

Site Activities

Key Value for Unique ID of AWP Activities:	0
YDSREMOV:	0
YDSTREAT:	0

Alternate Addresses

All Street Addresses Associated with Site:	91 EAST 4TH STREET
All Cities Associated with Site:	MORGAN HILL
All States Associated with Site:	CA
All Zip Codes Associated with Site:	95037

IDENTIFIED HAZARDOUS MATERIALS SITES

RADIUS REPORT

Listings for Surrounding Sites - SMBRPD Sites

Alternate Names

All Site Names Associated with Site: SUNSWEET

Special Program Information

CASTLE A.L. INC
190 Mast
Morgan Hill, CA 95037

Site ID: CASMBRPD-43510004
 Distance: 2098 Feet / South East
 Agency ID: 43510004

Site No
36

List:	DTSC Brownfields Database
Branch Name:	NORTH COAST
Status Code Name:	PROPERTY/SITE REFERRED TO RWQCB
Lead Name:	N/A
Type Code Name:	N/A
SICNAME:	WHOLESALE TRADE - NONDURABLE GOODS
NUMSOURCES:	0

Site Activities

Key Value for Unique ID of AWP Activities: 0
 YDSREMOV: 0
 YDSTREAT: 0

Alternate Addresses

All Street Addresses Associated with Site:	PO BOX 877
All Cities Associated with Site:	MORGAN HILL
All States Associated with Site:	CA
All Zip Codes Associated with Site:	95037
All Street Addresses Associated with Site:	190 MAST
All Cities Associated with Site:	MORGAN HILL
All States Associated with Site:	CA
All Zip Codes Associated with Site:	95037

Comments

General Comments:	QUESTIONNAIRE SENT
Date Entered in Comments Field:	8/1/1981
General Comments:	QUESTIONNAIRE RECEIVED
Date Entered in Comments Field:	8/12/1981
General Comments:	RATIONALE FOR NFA NO PROBLEM BASED ON QUEST
Date Entered in Comments Field:	9/30/1981

Alternate Names

All Site Names Associated with Site: CASTLE A.L. INC

IDENTIFIED HAZARDOUS MATERIALS SITES
RADIUS REPORT
Listings for Surrounding Sites - SMBRPD Sites

Special Program Information

ASCO AIR CONDITIONING
16250 Railroad Ave.
Morgan Hill, CA 95037

Site ID: CASMBRPD-43340081
Distance: 4281 Feet / South East
Agency ID: 43340081

Site No
43

List:	DTSC Brownfields Database
Branch Name:	NORTH COAST
Status Code Name:	PROPERTY/SITE REFERRED TO ANOTHER AGENCY
Lead Name:	N/A
Type Code Name:	N/A
SICNAME:	MANU - FABRICATED METAL PRODUCTS
Groundwater:	Confirmed
NUMSOURCES:	1

Site Activities

Key Value for Unique ID of AWP Activities:	1
STATNAME:	PROPERTY/SITE REFERRED TO ANOTHER AGENCY
YDSREMOV:	0
YDSTREAT:	0
Date Activity Completed:	7/1/1991

Alternate Addresses

All Street Addresses Associated with Site:	16250 RAILROAD AVE.
All Cities Associated with Site:	MORGAN HILL
All States Associated with Site:	CA
All Zip Codes Associated with Site:	95037

Comments

General Comments:	Though the operation process and waste handling practices at this site do not appear to be hazardous to human health and/or the environment, no verification has been conducted. The EPA's FIT program did not conduct a site reconnaissance visit to verify the facts. This fenced facility comprised of a single 20,000 sq ft warehouse building and asphalt pavement around it, was started in 1978 by James Price. Asco operates a business for sheet metal fabrication and servicing & installation of residential air conditioning units. Asco's operations involve a small quantity of hydrochloric acid (HCL), R-22 freon and generates wet lead scraps. The site was suspected to be potential source of high levels of methylene chloride in site soils of Olin Corp., an adjacent site. Both a history of chemical usage and waste disposal practice at asco
-------------------	---

IDENTIFIED HAZARDOUS MATERIALS SITES

RADIUS REPORT

Listings for Surrounding Sites - SMBRPD Sites

have proved asco to be harmless in the matter. Asco's location, process or waste management practice also do not appear to have potential of propagatin contamination through groundwater, surface water, air or contact routes. The site is currently under the oversight of the city of Morgan Hill Fire Department with no involvement of the Regional Water Quality control Board (RWQCB) or the Department.

Date Entered in Comments Field:

7/1/1991

Alternate Names

All Site Names Associated with Site:

ASCO AIR CONDITIONING

Special Program Information

IDENTIFIED HAZARDOUS MATERIALS SITES

RADIUS REPORT

Listings for Surrounding Sites - SLIC Sites

SLIC: Spills, Leaks, Investigations & Cleanups

Database Searched to a One Mile Radius

The below-listed sites are found on the Regional Water Quality Control Board (RWQCB) SLIC database. The SLIC program focuses on unauthorized releases of pollutants to soil, surface waters, and groundwater. Unauthorized discharges from spills and leaks, other than from fuel underground storage tanks or other regulated sites, are investigated through the Spills, Leaks, Investigations and Cleanup (SLIC) program. This program is not restricted to particular pollutants (e.g. solvents, petroleum, and metals) or by the origin of the release. The RWQCB may require investigation and/or corrective action to mitigate an unauthorized discharge that pollutes or threatens to pollute waters of the state. The statutory authority for the program is derived from the California Water Code, Division 7, Section 13304.

Source Agency: Nine California Regional Water Quality Control Boards

SUNSWEEP
91 East 4th St
Morgan Hill, CA 95037

Site ID: CAR2SLIC-43S0510
Distance: 1815 Feet / North
Agency ID: 43S0510

Site No
28

List: Bay Area RWQCB Spills, Leaks, Investigations and Cleanups
Status: Referred to Other
Case Type: No Tanks
Agency: RWQCB Region 2

CASTLE VEGTECH
16470 Vineyard Blvd.
Morgan Hill, CA

Site ID: CAR3SLIC-SL0608727312
Distance: 2353 Feet / South East
Agency ID: SL0608727312

Site No
37

List: Central Coast RWQCB Spills, Leaks, Investigations and Cleanups
Status: Remedial Action Underway
Case Type: Other ground water
Agency: RWQCB Region 3

HIGASHI-IRR
620 San Pedro
Morgan Hill, CA

Site ID: CAR3SLIC-SL0608533497
Distance: 3512 Feet / East
Agency ID: SL0608533497

Site No
41

List: Central Coast RWQCB Spills, Leaks, Investigations and Cleanups
Status: Remedial Action Underway
Case Type: aquifer water used for drinking water affected
Agency: RWQCB Region 3

IDENTIFIED HAZARDOUS MATERIALS SITES
RADIUS REPORT
Listings for Surrounding Sites - SLIC Sites

GLASS TEK/BALCUNAS 16840 Joleen Way Morgan Hill, CA	Site ID: CAR3SLIC-SLT3S5601369 Distance: 3613 Feet / North East Agency ID: SLT3S5601369	Site No 42
List: Status: Case Type: Agency:	Central Coast RWQCB Spills, Leaks, Investigations and Cleanups Remedial Action Underway aquifer water used for drinking water affected RWQCB Region 3	
OLIN CORPORATION 425 Tennant Ave. Morgan Hill, CA	Site ID: CAR3SLIC-SL0608756247 Distance: 4467 Feet / South East Agency ID: SL0608756247	Site No 44
List: Status: Case Type: Agency:	Central Coast RWQCB Spills, Leaks, Investigations and Cleanups Leak Being Confirmed A, W RWQCB Region 3	

IDENTIFIED HAZARDOUS MATERIALS SITES

RADIUS REPORT

Listings for Surrounding Sites - LUST Sites

LUST: Leaking Underground Storage Tanks **Database Searched to a One-Half Mile Radius**

The below-listed sites are found on LUST databases. LUST records contain an inventory of reported leaking underground fuel storage tank incidents. Thousands of underground storage tanks have leaked within the state of California. These leaks can affect subsurface soils and groundwater. Both state and local agencies oversee and track these sites.

Source Agency: Nine California Regional Water Quality Control Boards (RWQCB), State Water Resources Control Board (SWRCB), Santa Clara Valley Water District (SCVWD), San Mateo County Environmental Health (SMCEH), San Francisco Local Oversight Program (LOP), Oakland Office of Emergency Services, Solano County LOP, Santa Cruz County Environmental Health.

World Oil #52
16720 Monterey Hwy
Morgan Hill, CA 95037

Site ID: CAR3LUST-3411
Distance: 472 Feet / South East
Agency ID: 3411

Site No
2

List:	Central Coast RWQCB Leaking Underground Storage Tank Sites
Status:	Remedial Action Underway
Lead Agency:	Local Agency Lead
Case Type:	Aquifer used for drinking water supply has been contaminated
Enforcement Type:	LET
Historic Max MTBE Conc in GW Date:	12/8/1998
Historic Max MTBE Concentration in GW:	5860
Historic Max MTBE Concentration in Soil:	0
Primary Substance Leaked Code:	8006619
Responsible Party:	MR JOHN P HUNDLEY
MTBE Tested:	MTBE Detected. Site tested for MTBE & MTBE detected
Priority:	Currently High Priority
Agency:	RWQCB Region 3

World Oil #52
16720 Monterey Hwy
Morgan Hill, CA

Site ID: CASCVWD1-09S3E28L01
Distance: 484 Feet / South East
Agency ID: 09S3E28L01

Site No
3

List:	Santa Clara Valley Water District Leaking Underground Storage Tank Sites
Date Listed:	1/1/1987

World Oil #52
16720 Monterey Hwy
Morgan Hill, CA 95037

Site ID: CALUSTCA-T0608502184
Distance: 514 Feet / South East
Agency ID: T0608502184

Site No
4

List:	SWRCB Leaking Underground Storage Tank Sites
Case Type:	Aquifer used for drinking water supply has been contaminated
Enforcement Type:	LET

IDENTIFIED HAZARDOUS MATERIALS SITES

RADIUS REPORT

Listings for Surrounding Sites - LUST Sites

Historic Max MTBE Conc in GW Date: 12/8/1998
Historic Max MTBE Concentration in GW: 5860
Status: Remedial Action Underway
Primary Substance Leaked Code: 8006619
Responsible Party: MR JOHN P HUNDLEY
MTBE Tested: MTBE Detected. Site tested for MTBE & MTBE detected
Lead Agency: Local Agency Lead
Priority: Currently High Priority
Case Number: 3411
DISTANCE: 0
Agency: SWRCB

Don Love Exxon
16990 Monterey Rd
Morgan Hill, CA

Site ID: CASCVWD1-09S3E28F04
Distance: 700 Feet / North
Agency ID: 09S3E28F04

Site No

8

List: Santa Clara Valley Water District Leaking Underground Storage Tank Sites
Date Listed: 1/1/1901
Date Closed: 4/29/1994

Don Love Exxon
16990 Monterey Rd
Morgan Hill, CA 95037

Site ID: CAR3LUST-3383
Distance: 702 Feet / North
Agency ID: 3383

Site No

9

List: Central Coast RWQCB Leaking Underground Storage Tank Sites
Status: Case Closed
Lead Agency: Local Agency Lead
Case Type: Aquifer used for drinking water supply has been contaminated
Enforcement Type: 1
Case Closed Date: 4/29/1994
Primary Substance Leaked Code: 8006619
Responsible Party: UNKNOWN CONTACT
MTBE Tested: Site NOT Tested for MTBE. Includes Unknown and Not Analyzed
Agency: RWQCB Region 3

BP Facility #11224
16995 Monterey Rd
Morgan Hill, CA

Site ID: CASCVWD1-09S3E28F01
Distance: 706 Feet / North West
Agency ID: 09S3E28F01

Site No

10

List: Santa Clara Valley Water District Leaking Underground Storage Tank Sites
Date Listed: 1/1/1988

IDENTIFIED HAZARDOUS MATERIALS SITES

RADIUS REPORT

Listings for Surrounding Sites - LUST Sites

Don Love Exxon 16990 Monterey Rd Morgan Hill, CA 95037	Site ID: CALUSTCA-T0608569527 Distance: 719 Feet / North Agency ID: T0608569527 Site No 12
List: SWRCB Leaking Underground Storage Tank Sites Case Type: Aquifer used for drinking water supply has been contaminated Enforcement Type: 1 Case Closed Date: 4/29/1994 Status: Case Closed Primary Substance Leaked Code: 8006619 Responsible Party: UNKNOWN CONTACT MTBE Tested: Site NOT Tested for MTBE. Includes Unknown and Not Analyzed Lead Agency: Local Agency Lead Case Number: 3383 DISTANCE: 0 Agency: SWRCB	
BP Facility #11224 16995 Monterey Rd Morgan Hill, CA 95037	Site ID: CAR3LUST-3378 Distance: 722 Feet / North West Agency ID: 3378 Site No 13
List: Central Coast RWQCB Leaking Underground Storage Tank Sites Status: Remedial Action Underway Lead Agency: Local Agency Lead Case Type: Aquifer used for drinking water supply has been contaminated Enforcement Type: DLSEL Historic Max MTBE Conc in GW Date: 1/3/1996 Historic Max MTBE Concentration in GW: 4300 Primary Substance Leaked Code: 8006619 Responsible Party: SCOTT HOOTON MTBE Tested: MTBE Detected. Site tested for MTBE & MTBE detected Priority: Currently Medium Priority Agency: RWQCB Region 3	
BP Facility #11224 16995 Monterey Rd Morgan Hill, CA 95037	Site ID: CALUSTCA-T0608519223 Distance: 723 Feet / North West Agency ID: T0608519223 Site No 14
List: SWRCB Leaking Underground Storage Tank Sites Case Type: Aquifer used for drinking water supply has been contaminated Enforcement Type: DLSEL Historic Max MTBE Conc in GW Date: 1/3/1996 Historic Max MTBE Concentration in GW: 4300	

IDENTIFIED HAZARDOUS MATERIALS SITES

RADIUS REPORT

Listings for Surrounding Sites - LUST Sites

Status:	Remedial Action Underway
Primary Substance Leaked Code:	8006619
Responsible Party:	SCOTT HOOTON
MTBE Tested:	MTBE Detected. Site tested for MTBE & MTBE detected
Lead Agency:	Local Agency Lead
Priority:	Currently Medium Priority
Case Number:	3378
DISTANCE:	0
Agency:	SWRCB

UNOCAL #6169
17015 Monterey Hwy
Morgan Hill, CA 95037

Site ID: CALUSTCA-T0608500036
Distance: 819 Feet / North West
Agency ID: T0608500036

Site No

16

List:	SWRCB Leaking Underground Storage Tank Sites
Case Type:	Soil Only
Case Closed Date:	6/27/1996
Status:	Case Closed
Primary Substance Leaked Code:	12034
Responsible Party:	TIM ROSS
MTBE Tested:	Not Required to be Tested
Lead Agency:	Local Agency Lead
Case Number:	2717
Abatement Method:	Unknown
DISTANCE:	0
Agency:	SWRCB
Abatement Method:	Unknown

UNOCAL #6169
17015 Monterey Hwy
Morgan Hill, CA 95037

Site ID: CAR3LUST-2717
Distance: 838 Feet / North West
Agency ID: 2717

Site No

17

List:	Central Coast RWQCB Leaking Underground Storage Tank Sites
Status:	Case Closed
Lead Agency:	Local Agency Lead
Case Type:	Soil Only
Case Closed Date:	6/27/1996
Primary Substance Leaked Code:	12034
Responsible Party:	TIM ROSS
MTBE Tested:	Not Required to be Tested
Water System:	CITY OF MORGAN HILL
Agency:	RWQCB Region 3
Abatement Method:	Unknown

IDENTIFIED HAZARDOUS MATERIALS SITES

RADIUS REPORT

Listings for Surrounding Sites - LUST Sites

Unocal #6169 17015 Monterey St Morgan Hill, CA	Site ID: CASCVWD1-09S3E28F02 Distance: 871 Feet / North West Agency ID: 09S3E28F02	Site No 18
List:	Santa Clara Valley Water District Leaking Underground Storage Tank Sites	
Date Listed:	8/15/1990	
Date Closed:	6/27/1996	
Don Love Auto 17090 Monterey Hwy Morgan Hill, CA	Site ID: CASCVWD1-09S3E28C01 Distance: 1196 Feet / North West Agency ID: 09S3E28C01	Site No 19
List:	Santa Clara Valley Water District Leaking Underground Storage Tank Sites	
Date Listed:	1/1/1993	
Date Closed:	1/5/1998	
Redtree Properties 140 San Pedro Ave Morgan Hill, CA	Site ID: CASCVWD1-09S3E28K01 Distance: 1228 Feet / East Agency ID: 09S3E28K01	Site No 20
List:	Santa Clara Valley Water District Leaking Underground Storage Tank Sites	
Date Listed:	5/20/1992	
Date Closed:	11/12/1993	
Don Love Auto 17090 Monterey Hwy Morgan Hill, CA 95037	Site ID: CALUSTCA-T0608515837 Distance: 1243 Feet / North West Agency ID: T0608515837	Site No 21
List:	SWRCB Leaking Underground Storage Tank Sites	
Case Type:	Aquifer used for drinking water supply has been contaminated	
Enforcement Type:	1	
Case Closed Date:	1/5/1998	
Historic Max MTBE Conc in GW Date:	11/9/1996	
Historic Max MTBE Concentration in GW:	16	
Status:	Case Closed	
Primary Substance Leaked Code:	8006619	
Responsible Party:	UNKNOWN CONTACT	
MTBE Tested:	MTBE Detected. Site tested for MTBE & MTBE detected	
Lead Agency:	Local Agency Lead	
Priority:	Currently Medium Priority	
Case Number:	3382	

IDENTIFIED HAZARDOUS MATERIALS SITES

RADIUS REPORT

Listings for Surrounding Sites - LUST Sites

DISTANCE: 0
Agency: SWRCB

Redtree Properties
140 San Pedro Ave
Morgan Hill, CA 95037

Site ID: CAR3LUST-3396
Distance: 1254 Feet / East
Agency ID: 3396

Site No

22

List: Central Coast RWQCB Leaking Underground Storage Tank Sites
Status: Case Closed
Lead Agency: Local Agency Lead
Case Type: Soil Only
Case Closed Date: 11/12/1993
Primary Substance Leaked Code: UNK
Responsible Party: DIANE GORHAM
MTBE Tested: Not Required to be Tested
Agency: RWQCB Region 3

Don Love Auto
17090 Monterey Hwy
Morgan Hill, CA 95037

Site ID: CAR3LUST-3382
Distance: 1274 Feet / North West
Agency ID: 3382

Site No

23

List: Central Coast RWQCB Leaking Underground Storage Tank Sites
Status: Case Closed
Lead Agency: Local Agency Lead
Case Type: Aquifer used for drinking water supply has been contaminated
Enforcement Type: 1
Case Closed Date: 1/5/1998
Historic Max MTBE Conc in GW Date: 11/9/1996
Historic Max MTBE Concentration in GW: 16
Primary Substance Leaked Code: 8006619
Responsible Party: UNKNOWN CONTACT
MTBE Tested: MTBE Detected. Site tested for MTBE & MTBE detected
Priority: Currently Medium Priority
Agency: RWQCB Region 3

Redtree Properties
140 San Pedro Ave
Morgan Hill, CA 95037

Site ID: CALUSTCA-T0608526086
Distance: 1313 Feet / East
Agency ID: T0608526086

Site No

24

List: SWRCB Leaking Underground Storage Tank Sites
Case Type: Soil Only
Case Closed Date: 11/12/1993
Status: Case Closed
Primary Substance Leaked Code: UNK
Responsible Party: DIANE GORHAM

IDENTIFIED HAZARDOUS MATERIALS SITES

RADIUS REPORT

Listings for Surrounding Sites - LUST Sites

MTBE Tested: Lead Agency: Case Number: DISTANCE: Agency:	Not Required to be Tested Local Agency Lead 3396 0 SWRCB
--	--

Mason Electric (Rhino Gym) 70 E 4th St Morgan Hill, CA	Site ID: CASCVWD1-09S3E28C02 Distance: 1704 Feet / North Agency ID: 09S3E28C02	Site No <div style="font-size: 2em; font-weight: bold;">25</div>
---	--	---

List: Date Listed: Date Closed:	Santa Clara Valley Water District Leaking Underground Storage Tank Sites 1/1/1990 7/9/1996
---	--

Mason Electric (Rhino Gym) 70 E 4th St Morgan Hill, CA 95037	Site ID: CAR3LUST-3371 Distance: 1728 Feet / North Agency ID: 3371	Site No <div style="font-size: 2em; font-weight: bold;">26</div>
---	--	---

List: Status: Lead Agency: Case Type: Enforcement Type: Case Closed Date: Primary Substance Leaked Code: Responsible Party: MTBE Tested: Priority: Agency:	Central Coast RWQCB Leaking Underground Storage Tank Sites Case Closed Local Agency Lead Aquifer used for drinking water supply has been contaminated 1 7/9/1996 8006619 WILLIAM MASON, JR Site NOT Tested for MTBE. Includes Unknown and Not Analyzed Currently Low Priority RWQCB Region 3
--	--

Mason Electric (Rhino Gym) 70 E 4th St Morgan Hill, CA 95037	Site ID: CALUSTCA-T0608503355 Distance: 1728 Feet / North Agency ID: T0608503355	Site No <div style="font-size: 2em; font-weight: bold;">27</div>
---	--	---

List: Case Type: Enforcement Type: Case Closed Date: Status: Primary Substance Leaked Code: Responsible Party: MTBE Tested:	SWRCB Leaking Underground Storage Tank Sites Aquifer used for drinking water supply has been contaminated 1 7/9/1996 Case Closed 8006619 WILLIAM MASON, JR Site NOT Tested for MTBE. Includes Unknown and Not Analyzed
--	---

IDENTIFIED HAZARDOUS MATERIALS SITES

RADIUS REPORT

Listings for Surrounding Sites - LUST Sites

Lead Agency: Local Agency Lead
Priority: Currently Low Priority
Case Number: 3371
DISTANCE: 0
Agency: SWRCB

SUNSWEEP DRYERS
91 4th St E
Morgan Hill, CA 95037

Site ID: CALUSTCA-T0608500009
Distance: 1825 Feet / North
Agency ID: T0608500009

Site No
29

List: SWRCB Leaking Underground Storage Tank Sites
Case Type: Other Groundwater. Groundwater that is not used for drinking water. Groundwater with no beneficial use. Groundwater with actual or potential use other than for drinking water.

Leak Cause: UNK
Leak Source: UNK
Case Closed Date: 12/16/1998
Status: Case Closed
Primary Substance Leaked Code: 8006619
MTBE Tested: Site NOT Tested for MTBE. Includes Unknown and Not Analyzed

Lead Agency: Regional Water Quality Control Board Lead
Priority: Currently Unknown Priority
Case Number: 2113
Abatement Method: Unknown
DISTANCE: 0
Agency: SWRCB
Abatement Method: Unknown

SUNSWEEP DRYERS
91 4th St E
Morgan Hill, CA 95037

Site ID: CAR3LUST-2113
Distance: 1854 Feet / North
Agency ID: 2113

Site No
30

List: Central Coast RWQCB Leaking Underground Storage Tank Sites
Status: Case Closed
Lead Agency: Regional Water Quality Control Board Lead
Case Type: Other Groundwater. Groundwater that is not used for drinking water. Groundwater with no beneficial use. Groundwater with actual or potential use other than for drinking water.

Leak Cause: UNK
Leak Source: UNK
Case Closed Date: 12/16/1998
Primary Substance Leaked Code: 8006619
MTBE Tested: Site NOT Tested for MTBE. Includes Unknown and Not Analyzed

IDENTIFIED HAZARDOUS MATERIALS SITES

RADIUS REPORT

Listings for Surrounding Sites - LUST Sites

Priority: Currently Unknown Priority
Water System: CITY OF MORGAN HILL
Agency: RWQCB Region 3
Abatement Method: Unknown

NEMATOLLAH GHASSEM KHAM
16380 Monterey Hwy
Morgan Hill, CA 95037

Site ID: CAR3LUST-449
Distance: 1979 Feet / South East
Agency ID: 449

Site No

32

List: Central Coast RWQCB Leaking Underground Storage Tank Sites
Status: Case Closed
Lead Agency: Regional Water Quality Control Board Lead
Case Type: Undefined
Leak Cause: UNK
Leak Source: UNK
Case Closed Date: 10/7/1988
Primary Substance Leaked Code: 12035
MTBE Tested: Not Required to be Tested
Priority: Currently Unknown
Water System: CITY OF MORGAN HILL
Agency: RWQCB Region 3
Abatement Method: Excavate and Dispose

NEMATOLLAH GHASSEM KHAM
16380 Monterey Hwy
Morgan Hill, CA 95037

Site ID: CALUSTCA-T0608502163
Distance: 2013 Feet / South East
Agency ID: T0608502163

Site No

33

List: SWRCB Leaking Underground Storage Tank Sites
Case Type: Undefined
Leak Cause: UNK
Leak Source: UNK
Case Closed Date: 10/7/1988
Status: Case Closed
Primary Substance Leaked Code: 12035
MTBE Tested: Not Required to be Tested
Lead Agency: Regional Water Quality Control Board Lead
Priority: Currently Unknown
Case Number: 449
Abatement Method: Excavate and Dispose
DISTANCE: 0
Agency: SWRCB
Abatement Method: Excavate and Dispose

IDENTIFIED HAZARDOUS MATERIALS SITES

RADIUS REPORT

Listings for Surrounding Sites - LUST Sites

VACANT LOT
17305 Monterey Hwy
Morgan Hill, CA 95037

Site ID: CAR3LUST-2543
Distance: 2053 Feet / North West
Agency ID: 2543

Site No

34

List: Central Coast RWQCB Leaking Underground Storage Tank Sites
Status: Case Closed
Lead Agency: Local Agency Lead
Case Type: Soil Only
Leak Cause: UNK
Leak Source: UNK
Case Closed Date: 5/31/1995
Primary Substance Leaked Code: 51
MTBE Tested: Not Required to be Tested
Water System: CITY OF MORGAN HILL
Agency: RWQCB Region 3
Abatement Method: Unknown

VACANT LOT
17305 Monterey Hwy
Morgan Hill, CA 95037

Site ID: CALUSTCA-T0608500029
Distance: 2060 Feet / North West
Agency ID: T0608500029

Site No

35

List: SWRCB Leaking Underground Storage Tank Sites
Case Type: Soil Only
Leak Cause: UNK
Leak Source: UNK
Case Closed Date: 5/31/1995
Status: Case Closed
Primary Substance Leaked Code: 51
MTBE Tested: Not Required to be Tested
Lead Agency: Local Agency Lead
Case Number: 2543
Abatement Method: Unknown
DISTANCE: 0
Agency: SWRCB
Abatement Method: Unknown

Millhouse Mall
17485 Monterey Rd
Morgan Hill, CA

Site ID: CALUSTCA-T0608506075
Distance: 2550 Feet / North West
Agency ID: T0608506075

Site No

38

List: SWRCB Leaking Underground Storage Tank Sites
Case Type: Aquifer used for drinking water supply has been contaminated
Case Closed Date: 11/18/1998
Status: Case Closed

IDENTIFIED HAZARDOUS MATERIALS SITES

RADIUS REPORT

Listings for Surrounding Sites - LUST Sites

Primary Substance Leaked Code: 12035
 Responsible Party: UNKNOWN CONTACT
 MTBE Tested: Not Required to be Tested
 Lead Agency: Local Agency Lead
 Case Number: 3393
 DISTANCE: 0
 Agency: SWRCB

Millhouse Mall
17485 Monterey Rd
Morgan Hill, CA

Site ID: CAR3LUST-3393
 Distance: 2572 Feet / North West
 Agency ID: 3393

Site No

39

List: Central Coast RWQCB Leaking Underground Storage Tank Sites
 Status: Case Closed
 Lead Agency: Local Agency Lead
 Case Type: Aquifer used for drinking water supply has been contaminated
 Case Closed Date: 11/18/1998
 Primary Substance Leaked Code: 12035
 Responsible Party: UNKNOWN CONTACT
 MTBE Tested: Not Required to be Tested
 Agency: RWQCB Region 3

Millhouse Mall
17485 Monterey Rd
Morgan Hill, CA

Site ID: CASCVWD1-09S3E28D01
 Distance: 2590 Feet / North West
 Agency ID: 09S3E28D01

Site No

40

List: Santa Clara Valley Water District Leaking Underground Storage
 Tank Sites
 Date Listed: 9/11/1998
 Date Closed: 11/18/1998

IDENTIFIED HAZARDOUS MATERIALS SITES

RADIUS REPORT

Listings for Surrounding Sites - HazMat Sites

HAZMAT: Hazardous Materials Storage and Incident Records

Database Searched to a One-Quarter Mile Radius

The below-listed sites are found on local HAZMAT databases. CTS gathers data from local fire and health departments where available. This data includes information on hazardous materials storage, use and disposal sites as well as incident reports, hazardous materials inventory and business plan documents, spills and releases.

Source Agency: State Water Resources Control Board (SWRCB) Waste Discharge System (WDS) database, State Water Information Management (SWIM) System; Various local fire and health departments including: the San Francisco County Public Health Hazardous Materials (HazMat) list, San Jose Fire Department HazMat list, Oakland HazMat list, Santa Clara County HazMat list, San Mateo County Environmental Health Department Business Inventory, Napa County Department of Environmental Management HazMat list, Fresno County Certified Unified Program Agency (CUPA) Resources List, San Leandro Environmental Services HazMat list, Contra Costa County Environmental Health Services HazMat list.

BP SS# 11224
16995 16995 Monterey Hwy
Morgan Hill, CA 95037

Site ID: CACALWDS-3 430011001CAG993002 No
Distance: 716 Feet / North West
Agency ID: 3 430011001CAG993002

11

List:	Waste Disposal System
Order Status:	A
Agency Type:	PR
FacilityType:	OTH
Baseline Flow (millions gallons per day):	0
RCRA Site:	N
Water Quality Threat:	Discharges of waste which could degrade water quality without violating water quality objectives, or cause a minor impairment of designated beneficial uses.
Complexity:	Discharges having no waste treatment systems or must comply with best mgmt practices, discharges having passive treatment & disposal systems, i.e. septic systems w/ subsurface disposal systems, or dischargers having waste storage systems w/ land disposal.
Agency:	SWRCB

BP SS# 11224
16995 16995 Monterey Hwy
Morgan Hill, CA 95037

Site ID: CASWIMCA-3 430011001
Distance: 743 Feet / North West
Agency ID: 3 430011001

Site No

15

List:	State Water Information Management System
Order Status:	A
NPDES Number:	CAG993002
Agency Type:	PR
FacilityType:	OTH

IDENTIFIED HAZARDOUS MATERIALS SITES
RADIUS REPORT
Listings for Surrounding Sites - HazMat Sites

Baseline Flow (millions gallons per day):	0
RCRA Site:	N
Water Quality Threat:	3
Complexity:	C
Type:	Reg_Facilities
Agency:	SWRCB

IDENTIFIED HAZARDOUS MATERIALS SITES

RADIUS REPORT

Listings for Surrounding Sites - RCRA Sites

GENERATOR: RCRA Small and Large Hazardous Materials Generators Database Searched to a One-Eighth Mile Radius

The below-listed sites are found on the GENERATORS database. GENERATORS is a subset of data found within the Federal RCRA database (RCRIS). RCRA GENERATORS are federally permitted generators of varying amounts of hazardous materials. A listing on the GENERATOR database does not directly indicate a release has occurred, only that the site generates hazardous materials.

Source Agency: Federal Environmental Protection Agency (EPA)

TOWN AND COUNTRY CAR WASH
16940 Monterey Rd
Morgan Hill, CA 95037

Site ID: CARCRA00-CAD983670910
Distance: 417 Feet / North
Agency ID: CAD983670910

Site No
1

List: RCRA Generators
Land Type: Private
Agency: US EPA

Activites performed at RCRA Site

Activity Location: CA
Generator RCRA Regulatory Status: RCRA Regulated
Generator Indicator: 2

Site Owners

Owner/Operator Indicator: Current Owner
Owner/Operator Name: RICHARD GARMAN

Event Sources

Activity Location: CA
Source of Information: Notification

Site Type

Universe Type Owner: HQ
Universe Type: SQG
Universe Type Description: Small Generator

D AND A SPRAY
16890 Church St Bldg 12
Morgan Hill, CA 95037

Site ID: CARCRA00-CAR000011023
Distance: 628 Feet / North East
Agency ID: CAR000011023

Site No
6

List: RCRA Generators
Land Type: Private
Agency: US EPA

Activites performed at RCRA Site

Activity Location: CA

IDENTIFIED HAZARDOUS MATERIALS SITES

RADIUS REPORT

Listings for Surrounding Sites - RCRA Sites

Generator RCRA Regulatory Status:	RCRA Regulated		
Generator Indicator:	2		
Site Owners			
Owner/Operator Indicator:	Current Owner		
Owner/Operator Name:	BOB DALTON		
Event Sources			
Activity_Location:	CA		
Source of Information:	Notification		
Site Type			
Universe Type Owner:	HQ		
Universe Type:	SQG		
Universe Type Description:	Small Generator		
J&J TOOL & DIE 16890 Church St Building 18 Morgan Hill, CA 95037		Site ID:	CARCRA00-CAD981981772
		Distance:	630 Feet / North East
		Agency ID:	CAD981981772
		Site No	7
List:	RCRA Generators		
Agency:	US EPA		
Activites performed at RCRA Site			
Activity Location:	CA		
Generator RCRA Regulatory Status:	RCRA Regulated		
Generator Indicator:	2		
Site Owners			
Owner/Operator Indicator:	Current Owner		
Owner/Operator Name:	FLANAGAN & SON MAC		
Owner/Operator Indicator:	Current Operator		
Owner/Operator Name:	NOT REQUIRED		
Event Sources			
Activity_Location:	CA		
Source of Information:	EPA Inspection		
Site Type			
Universe Type Owner:	HQ		
Universe Type:	SQG		
Universe Type Description:	Small Generator		

IDENTIFIED HAZARDOUS MATERIALS SITES
RADIUS REPORT
Listings for Surrounding Sites - Cleaners Sites

CLEANERS: Dry Cleaner Facilities

Database Searched to a One-Eighth Mile Radius

The below-listed sites are found on the CLEANERS database. This is a database containing drycleaner related facilities that have air emissions permits with local air districts in California. Dry cleaners can be a source of contaminant releases to the environment.

Source Agency: Local Air Districts in California

Plaza Cleaners
16965 So Monterey, Ste 118
Morgan Hill, CA 95037

Site ID: CACLEANR-631-BAAQMD
Distance: 580 Feet / North West
Agency ID: 631-BAAQMD

Site No

5

List:
Agency:

Dry Cleaning Facilities
BAAQMD

IDENTIFIED HAZARDOUS MATERIALS SITES

RADIUS REPORT

Un-Locatable Sites

QUITO FIRE STATION
18870 saratoga-los Gatos Rd
, CA

Site ID: CACALUST-6157

Agency ID: 6157

List:
 Agency:
 Local Agency:

State Underground Storage Tank List
 SWRCB
 43003

REDWOOD FIRE STATION
21452 madrone Dr.
, CA

Site ID: CACALUST-5881

Agency ID: 5881

List:
 Agency:
 Local Agency:

State Underground Storage Tank List
 SWRCB
 43003

WEST VALLEY FIRE STATION
19800 cox Av
, CA

Site ID: CACALUST-614

Agency ID: 614

List:
 Agency:
 Local Agency:

State Underground Storage Tank List
 SWRCB
 43003

Piedmont One Hour Cleaner
San Jose, CA 95132

Site ID: CAR2SLIC-43S0940

Agency ID: 43S0940

List:
 Status:
 Comment:
 Case Type:
 Agency:

Bay Area RWQCB Spills, Leaks, Investigations and Cleanups
 Closed
 Soil Vapor Extraction Done, PCE < MCL in grndwtr
 No Tanks
 RWQCB Region 2

Kwick Way Muffler
San Jose, CA

Site ID: CAR2SLIC-43S0962

Agency ID: 43S0962

List:
 Status:
 Comment:
 Case Type:
 Agency:

Bay Area RWQCB Spills, Leaks, Investigations and Cleanups
 Active
 Release of hydraulic oil from hydraulic lifts. No action.
 No Tanks
 RWQCB Region 2

IDENTIFIED HAZARDOUS MATERIALS SITES

RADIUS REPORT

Un-Locatable Sites

North of Julian Road Redevelopment

Site ID: CAR2SLIC-43S0976

San Jose, CA

Agency ID: 43S0976

List: Bay Area RWQCB Spills, Leaks, Investigations and Cleanups
 Status: Active
 Comment: No Action.
 Agency: RWQCB Region 2

Former conner Metals

Site ID: CAR2SLIC-43S0943

San Jose, CA

Agency ID: 43S0943

List: Bay Area RWQCB Spills, Leaks, Investigations and Cleanups
 Status: Active
 Comment: source control. No action.
 Case Type: No Tanks
 Agency: RWQCB Region 2

Schlage Lock Company

Site ID: CAR2SLIC-43S0984

San Jose, CA

Agency ID: 43S0984

List: Bay Area RWQCB Spills, Leaks, Investigations and Cleanups
 Status: Closed
 Comment: Cutting oils and cooling oils discharged to a trench and sump system. Leakage from a trench resulted in underlying soil being contaminated with TPH. Contaminated soil was excavated and disposed of. Remaining contamination does not exceed 350mg/kg TPH.
 Case Type: No Tanks
 Agency: RWQCB Region 2

Cassie Cleaners

Site ID: CAR2SLIC-43S0953

San Jose, CA

Agency ID: 43S0953

List: Bay Area RWQCB Spills, Leaks, Investigations and Cleanups
 Status: Active
 Comment: Release of PCE from a dry cleaner
 Case Type: No Tanks
 Agency: RWQCB Region 2

IDENTIFIED HAZARDOUS MATERIALS SITES

RADIUS REPORT

Un-Locatable Sites

Swift Cleaners

Site ID: CAR2SLIC-43S0987

San Jose, CA

Agency ID: 43S0987

List: Bay Area RWQCB Spills, Leaks, Investigations and Cleanups
 Status: Active
 Comment: Release of PCE to soil and groundwater. Up to 11,000 ug/l PCE in groundwater. Up to 21 mg/kg PCE in soil.
 Case Type: No Tanks
 Agency: RWQCB Region 2

300 Phelan

Site ID: CAR2SLIC-43S0998

San Jose, CA

Agency ID: 43S0998

List: Bay Area RWQCB Spills, Leaks, Investigations and Cleanups
 Status: Active
 Agency: RWQCB Region 2

ampex

Site ID: CAR2SLIC-43S0029

, CA

Agency ID: 43S0029

List: Bay Area RWQCB Spills, Leaks, Investigations and Cleanups
 Status: Referred to Other
 Comment: County Santa Clara, number 07S0029 changed to 43S0029, can be deleted?3/12/03
 Agency: RWQCB Region 2

SummerHill Homes/BFI Facility

Site ID: CAR2SLIC-43S1002

San Jose, CA 95131

Agency ID: 43S1002

List: Bay Area RWQCB Spills, Leaks, Investigations and Cleanups
 Status: Active
 Comment: BFI facility conversion to residential. Approximately 13 acres.
 Case Type: Not Determined
 Agency: RWQCB Region 2

IDENTIFIED HAZARDOUS MATERIALS SITES

RADIUS REPORT

Un-Locatable Sites

ALVISO
N Of Hwy 237
San Jose, CA

Site ID: CAR2SLIC-43S0606

Agency ID: 43S0606

List:
 Status:
 Case Type:
 Agency:

Bay Area RWQCB Spills, Leaks, Investigations and Cleanups
 Referred to Other
 No Tanks
 RWQCB Region 2

Eldon Drapery and Dry Cleaning
San Jose, CA

Site ID: CAR2SLIC-43S0985

Agency ID: 43S0985

List:
 Status:
 Comment:

Bay Area RWQCB Spills, Leaks, Investigations and Cleanups
 Active
 September 25, 2001 report indicated : Grab Groundwater sample contained 180 ppb TCE, soil sampels contain up to 10 ppm PCE. Workplan approved July 17, 2002, for additional investigations to characterize groundwater and soil pollution
 RWQCB Region 2

Newby Island landfill/Sho
1601 Dixon Landing Rd
San Jose, CA

Site ID: CASAJOSE-854

Agency ID: 854

List:
 Class:
 Agency:

San Jose Hazardous Material Facilities
 Misc. Complex Facilities and Laboratories
 San Jose FD

BFI the Recyclery
1601 Dixon Landing Rd
San Jose, CA

Site ID: CASAJOSE-855

Agency ID: 855

List:
 Class:
 Agency:

San Jose Hazardous Material Facilities
 Misc. Complex Facilities and Laboratories
 San Jose FD

Verizon Wireless
1601 Dixon Landing Rd
San Jose, CA

Site ID: CASAJOSE-856

Agency ID: 856

List:
 Class:
 Agency:

San Jose Hazardous Material Facilities
 Misc. Complex Facilities and Laboratories
 San Jose FD

IDENTIFIED HAZARDOUS MATERIALS SITES
RADIUS REPORT
Un-Locatable Sites

Inland Truss North LLC
10384 Dougherty Av
San Jose, CA

Site ID: CASAJOSE-864

Agency ID: 864

List:
Class:
Agency:

San Jose Hazardous Material Facilities
Auto Wrecking/Misc. Simple Facilities
San Jose FD

Piazza Mobil Sweeping
800 Spreckles Av
San Jose, CA

Site ID: CASAJOSE-1984

Agency ID: 1984

List:
Class:
Agency:

San Jose Hazardous Material Facilities
Auto Wrecking/Misc. Simple Facilities
San Jose FD

Spreckles Rd Sanitary Pump
3288 Spreckles Av
San Jose, CA

Site ID: CASAJOSE-1985

Agency ID: 1985

List:
Class:
Agency:

San Jose Hazardous Material Facilities
City Facilities
San Jose FD

Colony Landscape & Maint
4911 Spreckles Av
San Jose, CA

Site ID: CASAJOSE-1986

Agency ID: 1986

List:
Class:
Agency:

San Jose Hazardous Material Facilities
Auto Wrecking/Misc. Simple Facilities
San Jose FD

City Towing and Body Shop
222 24th St
San Jose, CA

Site ID: CASAJOSE-2272

Agency ID: 2272

List:
Class:
Agency:

San Jose Hazardous Material Facilities
Auto Repair Facilities
San Jose FD

IDENTIFIED HAZARDOUS MATERIALS SITES

RADIUS REPORT

Un-Locatable Sites

Creative Plant Design, Inc
1205 N 5th St B
San Jose, CA

Site ID: CASAJOSE-2280

Agency ID: 2280

List:
 Class:
 Agency:

San Jose Hazardous Material Facilities
 Auto Wrecking/Misc. Simple Facilities
 San Jose FD

National Car Rental System
2413 Airport Blvd
San Jose, CA

Site ID: CASAJOSE-2301

Agency ID: 2301

List:
 Class:
 Agency:

San Jose Hazardous Material Facilities
 Auto Wrecking/Misc. Simple Facilities
 San Jose FD

Prime Exterminators
1752 Angela St A
San Jose, CA

Site ID: CASAJOSE-2314

Agency ID: 2314

List:
 Class:
 Agency:

San Jose Hazardous Material Facilities
 Auto Wrecking/Misc. Simple Facilities
 San Jose FD

Indigo Pool Service
1341 Archer St A
San Jose, CA

Site ID: CASAJOSE-2318

Agency ID: 2318

List:
 Class:
 Agency:

San Jose Hazardous Material Facilities
 Auto Wrecking/Misc. Simple Facilities
 San Jose FD

Precision Dental Ceramics
0 Business Cl D
San Jose, CA

Site ID: CASAJOSE-2354

Agency ID: 2354

List:
 Class:
 Agency:

San Jose Hazardous Material Facilities
 Auto Wrecking/Misc. Simple Facilities
 San Jose FD

IDENTIFIED HAZARDOUS MATERIALS SITES
RADIUS REPORT
Un-Locatable Sites

San Jose Municipal Water
1785 Crane Ridge
San Jose, CA

Site ID: CASAJOSE-2385

Agency ID: 2385

List:
Class:
Agency:

San Jose Hazardous Material Facilities
Auto Wrecking/Misc. Simple Facilities
San Jose FD

Home Depot
975 S De Anza Blvd
San Jose, CA

Site ID: CASAJOSE-2389

Agency ID: 2389

List:
Class:
Agency:

San Jose Hazardous Material Facilities
Auto Wrecking/Misc. Simple Facilities
San Jose FD

The Sequoia @ North Park
20 Descanso Dr
San Jose, CA

Site ID: CASAJOSE-2390

Agency ID: 2390

List:
Class:
Agency:

San Jose Hazardous Material Facilities
Auto Wrecking/Misc. Simple Facilities
San Jose FD

Irvine Apartment Community
60 Descanso Dr
San Jose, CA

Site ID: CASAJOSE-2391

Agency ID: 2391

List:
Class:
Agency:

San Jose Hazardous Material Facilities
Auto Wrecking/Misc. Simple Facilities
San Jose FD

The Pines @ North Park
80 Descanso Dr
San Jose, CA

Site ID: CASAJOSE-2392

Agency ID: 2392

List:
Class:
Agency:

San Jose Hazardous Material Facilities
Auto Wrecking/Misc. Simple Facilities
San Jose FD

IDENTIFIED HAZARDOUS MATERIALS SITES

RADIUS REPORT

Un-Locatable Sites

Solelectron Corp
5799 Fontanoso Wy 1
San Jose, CA

Site ID: CASAJOSE-2401

Agency ID: 2401

List:
 Class:
 Agency:

San Jose Hazardous Material Facilities
 Auto Wrecking/Misc. Simple Facilities
 San Jose FD

New Focus Inc
2584 Junction Av 1a
San Jose, CA

Site ID: CASAJOSE-2446

Agency ID: 2446

List:
 Class:
 Agency:

San Jose Hazardous Material Facilities
 Auto Wrecking/Misc. Simple Facilities
 San Jose FD

Fujitsu
2860 Junction Av
San Jose, CA

Site ID: CASAJOSE-2447

Agency ID: 2447

List:
 Class:
 Agency:

San Jose Hazardous Material Facilities
 Auto Wrecking/Misc. Simple Facilities
 San Jose FD

Abovenet
1735 Lundy Av A
San Jose, CA

Site ID: CASAJOSE-2483

Agency ID: 2483

List:
 Class:
 Agency:

San Jose Hazardous Material Facilities
 Misc. Complex Facilities and Laboratories with Underground
 Storage Tanks
 San Jose FD

Stryker Endoscopy
5900 Optical Ct
San Jose, CA

Site ID: CASAJOSE-2522

Agency ID: 2522

List:
 Class:
 Agency:

San Jose Hazardous Material Facilities
 Auto Wrecking/Misc. Simple Facilities
 San Jose FD

IDENTIFIED HAZARDOUS MATERIALS SITES
RADIUS REPORT
Un-Locatable Sites

Mega Systec Electronics
2365 Quimby Rd
San Jose, CA

Site ID: CASAJOSE-2550

Agency ID: 2550

List:
Class:
Agency:

San Jose Hazardous Material Facilities
Auto Wrecking/Misc. Simple Facilities
San Jose FD

Volker Precision Products
479 Reynolds Cir
San Jose, CA

Site ID: CASAJOSE-2555

Agency ID: 2555

List:
Class:
Agency:

San Jose Hazardous Material Facilities
Auto Wrecking/Misc. Simple Facilities
San Jose FD

Elite Metal
487 Reynolds Cir 1
San Jose, CA

Site ID: CASAJOSE-2556

Agency ID: 2556

List:
Class:
Agency:

San Jose Hazardous Material Facilities
Auto Wrecking/Misc. Simple Facilities
San Jose FD

Archstone Willow Glen Apt
3144 Rubino Dr
San Jose, CA

Site ID: CASAJOSE-2571

Agency ID: 2571

List:
Class:
Agency:

San Jose Hazardous Material Facilities
Auto Wrecking/Misc. Simple Facilities
San Jose FD

Archstone Willow Glen Apt
3200 Rubino Dr
San Jose, CA

Site ID: CASAJOSE-2572

Agency ID: 2572

List:
Class:
Agency:

San Jose Hazardous Material Facilities
Auto Wrecking/Misc. Simple Facilities
San Jose FD

IDENTIFIED HAZARDOUS MATERIALS SITES

RADIUS REPORT

Un-Locatable Sites

Hotel Valencia
355 Santana Row
San Jose, CA

Site ID: CASAJOSE-2604

Agency ID: 2604

List:
 Class:
 Agency:

San Jose Hazardous Material Facilities
 Misc. Complex Facilities and Laboratories
 San Jose FD

Walgreens #840
1334 Saratoga Av
San Jose, CA

Site ID: CASAJOSE-2608

Agency ID: 2608

List:
 Class:
 Agency:

San Jose Hazardous Material Facilities
 Auto Wrecking/Misc. Simple Facilities
 San Jose FD

San Jose Water Company
381 Williams Rd
San Jose, CA

Site ID: CASAJOSE-2708

Agency ID: 2708

List:
 Class:
 Agency:

San Jose Hazardous Material Facilities
 Misc. Complex Facilities and Laboratories
 San Jose FD

Goodyear Tire and Rubber Co
486 N Winchester Blvd
San Jose, CA

Site ID: CASAJOSE-2724

Agency ID: 2724

List:
 Class:
 Agency:

San Jose Hazardous Material Facilities
 Auto Repair Facilities
 San Jose FD

Dunn Edwards Corp
690 N Winchester Blvd
San Jose, CA

Site ID: CASAJOSE-2725

Agency ID: 2725

List:
 Class:
 Agency:

San Jose Hazardous Material Facilities
 Auto Wrecking/Misc. Simple Facilities
 San Jose FD

IDENTIFIED HAZARDOUS MATERIALS SITES
RADIUS REPORT
Un-Locatable Sites

Swan Cleaners
840 N Winchester Blvd
San Jose, CA

Site ID: CASAJOSE-2726

Agency ID: 2726

List:
Class:
Agency:

San Jose Hazardous Material Facilities
Auto Wrecking/Misc. Simple Facilities
San Jose FD

Gas Depot
425 S Winchester Blvd
San Jose, CA

Site ID: CASAJOSE-2727

Agency ID: 2727

List:
Class:
Agency:

San Jose Hazardous Material Facilities
Gasoline Stations with Underground Storage Tanks
San Jose FD

Belmont Villages San Jose
500 S Winchester Blvd
San Jose, CA

Site ID: CASAJOSE-2728

Agency ID: 2728

List:
Class:
Agency:

San Jose Hazardous Material Facilities
Auto Wrecking/Misc. Simple Facilities
San Jose FD

Rockefeller Group Bus Center
560 S Winchester Blvd
San Jose, CA

Site ID: CASAJOSE-2729

Agency ID: 2729

List:
Class:
Agency:

San Jose Hazardous Material Facilities
Misc. Complex Facilities and Laboratories
San Jose FD

Petro America #2
602 S Winchester Blvd 1
San Jose, CA

Site ID: CASAJOSE-2730

Agency ID: 2730

List:
Class:
Agency:

San Jose Hazardous Material Facilities
Gasoline Stations with Underground Storage Tanks
San Jose FD

IDENTIFIED HAZARDOUS MATERIALS SITES
RADIUS REPORT
Un-Locatable Sites

Hansra Gas and Mart
625 S Winchester Blvd A
San Jose, CA

Site ID: CASAJOSE-2731

Agency ID: 2731

List:
Class:
Agency:

San Jose Hazardous Material Facilities
Gasoline Stations with Underground Storage Tanks
San Jose FD

Chevron Food Mart #96027
1301 S Winchester Blvd
San Jose, CA

Site ID: CASAJOSE-2734

Agency ID: 2734

List:
Class:
Agency:

San Jose Hazardous Material Facilities
Gasoline Stations with Underground Storage Tanks
San Jose FD

Sang's Cleaners
1303 S Winchester Blvd 3
San Jose, CA

Site ID: CASAJOSE-2735

Agency ID: 2735

List:
Class:
Agency:

San Jose Hazardous Material Facilities
Auto Wrecking/Misc. Simple Facilities
San Jose FD

Winchester Cleaners
1308 S Winchester Blvd 1
San Jose, CA

Site ID: CASAJOSE-2736

Agency ID: 2736

List:
Class:
Agency:

San Jose Hazardous Material Facilities
Auto Wrecking/Misc. Simple Facilities
San Jose FD

Kragen Auto Parts #1098
1309 S Winchester Blvd
San Jose, CA

Site ID: CASAJOSE-2737

Agency ID: 2737

List:
Class:
Agency:

San Jose Hazardous Material Facilities
Auto Wrecking/Misc. Simple Facilities
San Jose FD

IDENTIFIED HAZARDOUS MATERIALS SITES

RADIUS REPORT

Un-Locatable Sites

Winchester Auto Stores
1366 S Winchester Blvd
San Jose, CA

Site ID: CASAJOSE-2738

Agency ID: 2738

List:
 Class:
 Agency:

San Jose Hazardous Material Facilities
 Auto Wrecking/Misc. Simple Facilities
 San Jose FD

Precision Tune Auto Care
1410 S Winchester Blvd
San Jose, CA

Site ID: CASAJOSE-2739

Agency ID: 2739

List:
 Class:
 Agency:

San Jose Hazardous Material Facilities
 Auto Wrecking/Misc. Simple Facilities
 San Jose FD

Kassa's Gas and Mart
1465 S Winchester Blvd
San Jose, CA

Site ID: CASAJOSE-2740

Agency ID: 2740

List:
 Class:
 Agency:

San Jose Hazardous Material Facilities
 Gasoline Stations with Underground Storage Tanks
 San Jose FD

San Jose 1st And Hedding
, CA 95101

Site ID: CAERNS02-620500

Agency ID: 620500

List:
 Type of Incident:

2002 Emergency Response Notification System
 RAILROAD NON-RELEASE

SANTOS LANDFILL
City Of Alviso Landfill
San Jose, CA 95002

Site ID: CACERC00-0905026

Agency ID: 0905026

List:
 SHORT_NAME:
 Hazardous Waste:
 Site Standard Metro Statistical Area Num:
 NPL Status Description:
 Ownership Type Code Description:
 Federal Facility Description:
 Agency:

National Priority List
 SANTOS LANDFILL
 False
 7400
 Site is Part of NPL Site
 Unknown
 Not a Federal Facility
 Fed EPA

IDENTIFIED HAZARDOUS MATERIALS SITES

RADIUS REPORT

Un-Locatable Sites

Action

Action Code: 1
 Action Type Code Description: DISCOVERY
 Action Lead Type Code Description: EPA Fund-Financed

Site Comments

EPA Region Code: 1
 Site Sequence Number: 9271842

Operable Unit

Operable Unit Name: SITEWIDE

Ancewicz Property
1098 S 5th St
San Jose, CA

Site ID: CASCVWD1-07S1E16M07
 Agency ID: 07S1E16M07

List: Santa Clara Valley Water District Leaking Underground Storage Tank Sites
 Date Listed: 11/7/2002

S.C. Valley Water District
Greystone Ln
San Jose, CA

Site ID: CASCVWD1-08S1E22L02
 Agency ID: 08S1E22L02

List: Santa Clara Valley Water District Leaking Underground Storage Tank Sites
 Date Listed: 3/14/1991
 Date Closed: 4/10/1991

"Sierra Precast, Inc."
1 Live Oak Ave
San Jose, CA

Site ID: CASCVWD1-09S3E07F02
 Agency ID: 09S3E07F02

List: Santa Clara Valley Water District Leaking Underground Storage Tank Sites
 Date Listed: 7/24/2002

Spreckles Sanitary Station
3288 Spreckles Ave
San Jose, CA

Site ID: CASCVWD1-06S1W03N01
 Agency ID: 06S1W03N01

List: Santa Clara Valley Water District Leaking Underground Storage Tank Sites
 Date Listed: 4/6/1996

IDENTIFIED HAZARDOUS MATERIALS SITES

RADIUS REPORT

Un-Locatable Sites

Date Closed: 1/25/1996

W.D. Smith Trust
800 Spreckles Ave
San Jose, CA

Site ID: CASCVWD1-06S1W04J01

Agency ID: 06S1W04J01

List: Santa Clara Valley Water District Leaking Underground Storage Tank Sites
 Date Listed: 5/22/1991
 Date Closed: 6/5/1995

Zycon Corporation Property
390 Bellomy St
San Jose, CA

Site ID: CASCVWD1-07S1W01M01

Agency ID: 07S1W01M01

List: Santa Clara Valley Water District Leaking Underground Storage Tank Sites
 Date Listed: 7/26/1993
 Date Closed: 6/19/1995

Calabasazf Creek
, CA

Site ID: CAERNS87-4669

Agency ID: 4669

List: 1987 Emergency Response Notification System
 Report Date: 5/6/1987
 Location: CALABASAZF CREEK
 Time: 835
 Material Spilled: GREEN SUBSTANCE
 Quantity: 0
 Quantity: 0
 Quantity: 0
 Units: UNK
 Quantity: 0
 Quantity: 0
 Quantity: 0
 Units: UNK
 Waterway: CALABASAZF CREEK - SAN FRANCISCO BAY
 Injuries: None
 Death: 0
 Damage Amount: None
 Action: NONE
 Description: UNK
 Miscellaneous:

IDENTIFIED HAZARDOUS MATERIALS SITES
RADIUS REPORT
Un-Locatable Sites

Agency: FedEPA/ NRC

**Dry Creek
, CA**

Site ID: CAERNS87-6090

Agency ID: 6090

List: 1987 Emergency Response Notification System
Report Date: 6/5/1987
Location: DRY CREEK
Time: 730
Material Spilled: OIL
Quantity: 0
Quantity: 0
Quantity: 0
Units: UNK
Quantity: 0
Quantity: 0
Quantity: 0
Units: UNK
Waterway: DRY CREEK
Injuries: None
Death: 0
Damage Amount: None
Action: NONE
Action: FIRE DEPT WAS LOOKING AT LOCATION 2 WKS AGO
Description: UNK
Miscellaneous:

Agency: FedEPA/ NRC

**Bulk Fuel Tank Fuel Farm
, CA**

Site ID: CAERNS88-2179

Agency ID: 2179

List: 1988 Emergency Response Notification System
Report Date: 2/19/1988
Location: BULK FUEL TANK
Location: FUEL FARM
Time: 1340
Material Spilled: JP5 JET FUEL
Quantity: 700
Quantity: 0
Quantity: 0
Units: GAL
Quantity: 0

IDENTIFIED HAZARDOUS MATERIALS SITES
RADIUS REPORT
Un-Locatable Sites

Quantity:	0
Quantity:	0
Units:	NON
Waterway:	SOIL
Injuries:	None
Death:	0
Damage Amount:	None
Action:	OIL IS CONTAINED AND IS BEING RECOVERED WITH VACUU
Action:	AND CONTAMINATED WILL BE REMOVED
Description:	500,000 GALLON TANK/OVERFILLED DUE TO HUMAN ERROR
Agency:	FedEPA/ NRC

**Alviso Slough San Francisco Bay S,
, CA**

Site ID: CAERNS88-14773

Agency ID: 14773

List:	1988 Emergency Response Notification System
Report Date:	8/18/1988
Organization:	FISHING BOAT 14703
Location:	ALVISO SLOUGH
Location:	SAN FRANCISCO BAY S, OF DUMBARTON BRIDGE
Time:	1400
Material Spilled:	UNKNOWN OIL
Quantity:	0
Quantity:	0
Quantity:	0
Units:	UNK
Quantity:	0
Quantity:	0
Quantity:	0
Units:	UNK
Waterway:	SAN FRANCISCO BAY
Injuries:	None
Death:	0
Damage Amount:	None
Action:	NONE
Description:	FISHING VESSEL/ UNKNOWN
Miscellaneous:	CF 8369 FE F/V WHITE WITH BLACK TRIM, 30 FT, CAB
Agency:	FedEPA/ NRC

IDENTIFIED HAZARDOUS MATERIALS SITES
RADIUS REPORT
Un-Locatable Sites

**5 Miles South Of Above Address
, CA**

Site ID: CAERNS88-1938

Agency ID: 1938

List:	1988 Emergency Response Notification System
Report Date:	2/14/1988
Organization:	UNKNOWN
Location:	5 MILES SOUTH OF ABOVE ADDRESS
Time:	1235
Material Spilled:	WHITE CLOUD OF SMOKE
Quantity:	0
Quantity:	0
Quantity:	0
Units:	UNK
Quantity:	0
Quantity:	0
Quantity:	0
Units:	UNK
Waterway:	AIR
Injuries:	None
Death:	0
Damage Amount:	None
Action:	NONE
Description:	UNKNOWN/EXPLOSION HOUSE SHOOK WHITE MUSHROOM CLOUD
Agency:	FedEPA/ NRC

**Heading And 13th St Interseciton
, CA**

Site ID: CAERNS89-47

Agency ID: 47

List:	1989 Emergency Response Notification System
Report Date:	1/2/1989
Organization:	ICE COLD STORAGE
Location:	HEADING AND 13TH ST INTERSECITON
Time:	1100
Material Spilled:	AMMONIA
Quantity:	0
Quantity:	0
Quantity:	0
Units:	UNK
Quantity:	0
Quantity:	0
Quantity:	0
Units:	UNK

IDENTIFIED HAZARDOUS MATERIALS SITES
RADIUS REPORT
Un-Locatable Sites

Waterway:	AIR
Damage Amount:	None
Action:	FIRE DEPT IS EVACUATING AREA
Description:	UNKNOWN LEAK AT ICE STORAGE
Agency:	FedEPA/ NRC

**Environmental Safety Facility, Bldg
, CA**

Site ID: CAERNS89-16850

Agency ID: 16850

List:	1989 Emergency Response Notification System
Report Date:	10/5/1989
Location:	ENVIRONMENTAL SAFETY FACILITY, BLDG C, 6400 OAK RD
Location:	STANFORD UNIVERSITY CAMPUS
Time:	1455
Material Spilled:	CESIUM
Material Spilled:	ETHANOL
Quantity:	5
Quantity:	1
Quantity:	0
Units:	OTH
Units:	OTH
Quantity:	0
Quantity:	0
Quantity:	0
Units:	NON
Units:	NON
Waterway:	AIR
Injuries:	1
Damage Amount:	None
Action:	CHEMIST RECEIVED SOME SMALL 2ND DEGREE BURNS
Action:	BLDG WAS EVACUATED DUE TO FIRE ALARM
Description:	
Description:	
Miscellaneous:	5 GRAMS OF CESIUM SPILLED
Miscellaneous:	1.25 LITERS OF ETHANOL SPILLED
Agency:	FedEPA/ NRC

IDENTIFIED HAZARDOUS MATERIALS SITES
RADIUS REPORT
Un-Locatable Sites

**State Highway 152 West Of
, CA**

Site ID: CAERNSCA-402257

Agency ID: 402257

List:	1990-2001 Emergency Response Notification System
Type of Incident:	MOBILE
Aircraft Type:	UNKNOWN
Type of Fixed Object:	UNKNOWN
Power Generating Facility:	Unknown
NPDES Compliance:	Unknown
Department of Transportation Regulated:	Unknown
Pipeline Aboveground:	ABOVE
Exposed Underwater:	Unknown
Pipeline Covered:	Unknown
Railroad Hotline:	No
Grade Crossing:	No
Railroad Milepost:	UNKNOWN
Tank Aboveground:	ABOVE
Transportable Container:	Unknown
Tank Regulated:	Unknown
Allision:	No
Structure Operational:	Yes

Incident

Aircraft Type:	UNKNOWN
Type of Fixed Object:	UNKNOWN
Power Generating Facility:	Unknown
NPDES Compliance:	Unknown
Dept of Transportation Regulated:	Unknown
Pipeline Aboveground:	ABOVE
Exposed Underwater:	Unknown
Pipeline Covered:	Unknown
Railroad Hotline:	No
Grade Crossing:	No
Railroad Milepost:	UNKNOWN
Tank Aboveground:	ABOVE
Transportable Container:	Unknown
Tank Regulated:	Unknown
Allision:	No
Structure Operational:	Yes

Incident Details

Fire Involved:	No
Fire Extinguished:	Unknown
Any Evacuations:	No

IDENTIFIED HAZARDOUS MATERIALS SITES

RADIUS REPORT

Un-Locatable Sites

Any Injuries:	Unknown
Any Fatalities:	Unknown
Any Damages:	No
Waterway Closed:	No
Road Closed:	No
Track Closed:	No
Release Secured:	Unknown
Description of Remedial Action:	CAL TRANS PERSONNEL COMPLETED CLEANUP / CALLER DID NOT HAVE DETAILS
Water Supply Contaminated:	Unknown
Additional Information:	SPILL SIZE IS UNKNOWN / CLEANUP IS COMPLETE PHONE # FOR RESPONSIBLE PARTY IS ONLY INFORMATION AVAILABLE
Offshore:	No

Material Inventory

Amount of Material:	100
Unit of Measure:	GALLON(S)
Name of Material:	OIL: DIESEL
If Reached Water:	YES
Amount in Water:	0
Unit of Measure Reach Water:	NONE

**3960 Starview Dr
, CA**

Site ID: CAERNSCA-565740

Agency ID: 565740

List:	1990-2001 Emergency Response Notification System
Type of Incident:	MOBILE

Incident

Incident Details

Fire Involved:	No
Fire Extinguished:	Unknown
Any Evacuations:	No
Any Injuries:	No
Any Fatalities:	No
Any Damages:	No
Waterway Closed:	No
Road Closed:	No
Track Closed:	No
Release Secured:	Unknown
Description of Remedial Action:	NONE
Water Supply Contaminated:	Unknown
Additional Information:	THE CALLER HAD LIMITED INFORMATION.

IDENTIFIED HAZARDOUS MATERIALS SITES
RADIUS REPORT
Un-Locatable Sites

Offshore: No

Material Inventory

CAS Number: 000000-00-0
Amount of Material: 0
Unit of Measure: UNKNOWN AMOUNT
Name of Material: OIL, MISC: MOTOR
If Reached Water: UNKNOWN
Amount in Water: 0
Unit of Measure Reach Water: UNKNOWN AMOUNT

NINE PAR DUMP
Los Esteros Rd
San Jose, CA 95002

Site ID: CACERNFA-0901761

Agency ID: 0901761

List: Previous CERCLIS Hazardous Waste Sites
SHORT_NAME: NINE PAR DUMP
Hazardous Waste: False
Site Standard Metro Statistical Area Num: 7400
Non NPL Status Code: NFRAP
Ownership Type Code Description: Unknown
Federal Facility Description: Not a Federal Facility
Agency: Fed EPA

Action

Action Code: 1
Action Type Code Description: DISCOVERY
Action Lead Type Code Description: EPA Fund-Financed

Action Code: 1
Action Type Code Description: PRELIMINARY ASSESSMENT
Action Qualifier Code Description: NFRAP (No Further Remedial Action Planned)
Action Lead Type Code Description: EPA Fund-Financed

Action Code: 1
Action Type Code Description: ARCHIVE SITE
Action Lead Type Code Description: EPA In-House

Operable Unit

Operable Unit Name: SITEWIDE

IDENTIFIED HAZARDOUS MATERIALS SITES
RADIUS REPORT
Un-Locatable Sites

**Eb 237 At Lawrence Expressway Post
, CA**

Site ID: CARIMSCA-1993-26474

Agency ID: 1993-26474

List:	California Response Information Management System
Substance:	diesel
Quantity:	55 gal
Type:	PETROLEUM
Incident Description:	big rig jacked knifed ruptured fuel tank
Water Involved:	YES
Date:	1716
Injuries:	UNKNOWN
Fatalities:	UNKNOWN
Evacuations:	UNKNOWN
Cleanup By:	caltrans

**San Jose Airport Adjacent To The G
, CA**

Site ID: CARIMSCA-1993-26504

Agency ID: 1993-26504

List:	California Response Information Management System
Substance:	JET FUEL
Quantity:	1,000 GAL EST
Type:	PETROLEUM
Incident Description:	UNKNOWN- FUEL TANK UNDERGROUND WAS LEAKING SPILLED INTO THE RIVER
Date:	700
Injuries:	UNKNOWN
Fatalities:	UNKNOWN
Evacuations:	UNKNOWN
Cleanup By:	SECURED TANK SAN JOSE FD HAZMAT ON SCENE

**Pump Station California Circle
, CA**

Site ID: CARIMSCA-1993-26558

Agency ID: 1993-26558

List:	California Response Information Management System
Substance:	diesel
Quantity:	20 to 25 gal
Type:	PETROLEUM
Incident Description:	human error
Water Involved:	YES
Waterway:	penitentiary creek
Date:	1528

IDENTIFIED HAZARDOUS MATERIALS SITES
RADIUS REPORT
Un-Locatable Sites

**650 Hammond Way
, CA**

Site ID: CARIMSCA-1993-26767

Agency ID: 1993-26767

List:	California Response Information Management System
Substance:	DIESEL
Quantity:	25 GAL
Type:	PETROLEUM
Incident Description:	VEHICLE ACCIDENT
Contained:	NO
Date:	538
Cleanup By:	DISCHARGER

**1173 Calle Oriente
, CA**

Site ID: CARIMSCA-1993-26815

Agency ID: 1993-26815

List:	California Response Information Management System
Substance:	motor oil
Quantity:	5 gal
Type:	CHEMICAL
Incident Description:	vandalism
Contained:	NO
Date:	1343
Injuries:	UNKNOWN
Fatalities:	UNKNOWN
Evacuations:	UNKNOWN
Cleanup By:	city of milpitas

**Us 101 n/b 1/2 Mi N Of Bur
, CA**

Site ID: CARIMSCA-1993-27289

Agency ID: 1993-27289

List:	California Response Information Management System
Substance:	MOTOR OIL
Quantity:	6 QUARTS
Type:	CHEMICAL
Incident Description:	VEHICLE ACCIDENT- OIL SPILLED FROM ENGINE TO DIRT ONLY
Contained:	NO
Date:	915
Injuries:	UNKNOWN
Fatalities:	UNKNOWN
Evacuations:	UNKNOWN

IDENTIFIED HAZARDOUS MATERIALS SITES

RADIUS REPORT

Un-Locatable Sites

Cleanup By: CO. RD DPT.

**West Capital At South Abel
, CA**

Site ID: CARIMSCA-1993-27649

Agency ID: 1993-27649

List: California Response Information Management System
 Substance: MOTOR OIL
 Quantity: 5 GALLONS
 Type: CHEMICAL
 Incident Description: OIL LEAK ON VEHICLE FD FOLLED OIL TRAIL TO
 RESIDENCE AND LOCATED RESPONSIBLE
 Date: 2041
 Injuries: UNKNOWN
 Fatalities: UNKNOWN
 Evacuations: UNKNOWN

**Nb 101 North Of William Right Shou
, CA**

Site ID: CARIMSCA-1993-27810

Agency ID: 1993-27810

List: California Response Information Management System
 Substance: diesel
 Quantity: 20 gal
 Type: PETROLEUM
 Incident Description: line on saddle tank broke
 Contained: NO
 Water Involved: YES
 Date: 16:48
 Cleanup By: t b d = to be determined

**Between Redwood Loop Trail And Opa
, CA**

Site ID: CARIMSCA-1993-28384

Agency ID: 1993-28384

List: California Response Information Management System
 Substance: RAW SEWAGE
 Quantity: 1000 GALS
 Type: SEWAGE
 Incident Description: VANDALISM
 Contained: NO
 Date: 17:30
 Cleanup By: PARK PERSONNEL

IDENTIFIED HAZARDOUS MATERIALS SITES
RADIUS REPORT
Un-Locatable Sites

**1722 Junction Ave 4 Alarm Fire Ele
, CA**

Site ID: CARIMSCA-1993-28432

Agency ID: 1993-28432

List: California Response Information Management System
Substance: RUNOFF PH 1 AND PH 13 ADDITIONAL 2000 GALS IN
BUILDING
Quantity: 2000 +GALS
Type: CHEMICAL
Incident Description: RUNOFF CONTAINED IN PARKING LOT AND IMMEDIATE
AREA
Date: 20:30
Cleanup By: REQUESTING SUPERFUND

**1735 Roger Lane
, CA**

Site ID: CARIMSCA-1993-28441

Agency ID: 1993-28441

List: California Response Information Management System
Substance: CAUSTIC SUBSTANCE PH-14
Quantity: 5 GAL +/-
Incident Description: 3-55 GAL DRUMS ABANDONED ONE LEAKING
Contained: NO
Date: 08:53
Cleanup By: UNDETERMINED

**Uvas Creek, Southern Santa Clara C
, CA**

Site ID: CARIMSCA-1993-28482

Agency ID: 1993-28482

List: California Response Information Management System
Substance: RECLAIMED WATER / POSSIBLE BACTERIA HAZARD
Quantity: 175,000 GAL
Type: SEWAGE
Incident Description: TOOK PIPE OFF AND LEFT A VAL OPEN, EFFLUENT INTO
UVAS CREEK WHICH IS DAMMED UP FOR THE GARLIC
FESTIVAL, NORMALLY USED TO IRRIGATE AN
ADJACENT FIELD
Water Involved: YES
Date: 730

IDENTIFIED HAZARDOUS MATERIALS SITES
RADIUS REPORT
Un-Locatable Sites

**Sr 152 (pacheco Pass) At Dinosaur
, CA**

Site ID: CARIMSCA-1994-1143

Agency ID: 1994-1143

List:	California Response Information Management System
Substance:	diesel
Quantity:	20 gallons
Type:	PETROLEUM
Incident Description:	ruptured fuel tank - substance remained on asphalt
Contained:	NO
Water Involved:	YES
Date:	030794 1300
Spill Location:	Road
Injuries:	NO
Fatalities:	NO
Evacuations:	NO
Cleanup By:	caltrans

**Lawrence Expressway Overcrossing T
, CA**

Site ID: CARIMSCA-1994-1701

Agency ID: 1994-1701

List:	California Response Information Management System
Substance:	hydraulic oil
Quantity:	15 gallons
Type:	PETROLEUM
Incident Description:	ruptured hydraulic line
Contained:	NO
Water Involved:	YES
Spill Location:	Road
Injuries:	NO
Fatalities:	NO
Evacuations:	NO
Cleanup By:	santa clara hazmat

**Nelson Road Near Athletic Fields,
, CA**

Site ID: CARIMSCA-1994-1756

Agency ID: 1994-1756

List:	California Response Information Management System
Substance:	gasoline
Quantity:	3 to 8 gallons
Type:	PETROLEUM
Incident Description:	vehicle struck pothole dislodging gas tank

IDENTIFIED HAZARDOUS MATERIALS SITES
RADIUS REPORT
Un-Locatable Sites

Contained:	NO
Water Involved:	YES
Date:	4/13/94 1615
Spill Location:	Road
Injuries:	UNKNOWN
Fatalities:	NO
Evacuations:	NO
Cleanup By:	univ personnel/contractor

**Nb 101 Just S. Of 880 Junction Clo
, CA**

Site ID: CARIMSCA-1996-14896

Agency ID: 1996-14896

List:	California Response Information Management System
Substance:	diesel fuel
Quantity:	200-400 gals.
Type:	PETROLEUM
Incident Description:	tanker truck lost control. he had big hole in tank dumping diesel onto roadway. no waterways affected. fire dept., caltrans and contractor on scene cleaning.

Contained:	NO
Water Involved:	YES
Date:	1459/30 July 96
Spill Location:	Road
Injuries:	NO
Fatalities:	NO
Evacuations:	NO

**San Jose Dry Wall
1609 Regatta Ln
San Jose, CA 95112**

Site ID: CALUSTCA-T0608501170

Agency ID: T0608501170

List:	SWRCB Leaking Underground Storage Tank Sites
Case Type:	Soil Only
Case Closed Date:	5/30/1996
Status:	Case Closed
Primary Substance Leaked Code:	12034
Responsible Party:	LINE S. VIEIRA
MTBE Tested:	Not Required to be Tested
Lead Agency:	Local Agency Lead
Priority:	Currently Low Priority
DISTANCE:	0
Agency:	SWRCB

IDENTIFIED HAZARDOUS MATERIALS SITES
RADIUS REPORT
Un-Locatable Sites

Gas & Shop
625 S Winchester
San Jose, CA 95128

Site ID: CALUSTCA-T0608500668

Agency ID: T0608500668

List: SWRCB Leaking Underground Storage Tank Sites
Case Type: Soil Only
Case Closed Date: 8/15/2000
Status: Case Closed
Primary Substance Leaked Code: 8006619
Responsible Party: UNKNOWN CONTACT
MTBE Tested: Site NOT Tested for MTBE. Includes Unknown and Not Analyzed
Lead Agency: Local Agency Lead
Priority: Currently Medium Priority
DISTANCE: 0
Agency: SWRCB

Shell
1410 Saratoga Ave
San Jose, CA 95129

Site ID: CALUSTCA-T0608501257

Agency ID: T0608501257

List: SWRCB Leaking Underground Storage Tank Sites
Case Type: Soil Only
Enforcement Type: 1
Case Closed Date: 10/12/1993
Status: Case Closed
Primary Substance Leaked Code: 8006619
Responsible Party: MR ALEX PEREZ
MTBE Tested: Site NOT Tested for MTBE. Includes Unknown and Not Analyzed
Lead Agency: Local Agency Lead
DISTANCE: 0
Agency: SWRCB

San Jose Unified School Dst
2222 Unified Way
San Jose, CA 95125

Site ID: CALUSTCA-T0608502454

Agency ID: T0608502454

List: SWRCB Leaking Underground Storage Tank Sites
Case Type: Other Groundwater. Groundwater that is not used for drinking water. Groundwater with no beneficial use. Groundwater with actual or potential use other than for drinking water.
Status: Preliminary Site Assessment Underway
Primary Substance Leaked Code: 12034

IDENTIFIED HAZARDOUS MATERIALS SITES
RADIUS REPORT
Un-Locatable Sites

Responsible Party:	MR. CARL CIMINO
MTBE Tested:	Not Required to be Tested
Lead Agency:	Local Agency Lead
Priority:	Currently Medium Priority
DISTANCE:	0
Agency:	SWRCB

Mission Valley Ford
780 E Brokaw Rd
San Jose, CA 95112

Site ID: CALUSTCA-T0608500895

Agency ID: T0608500895

List:	SWRCB Leaking Underground Storage Tank Sites
Case Type:	Soil Only
Enforcement Type:	1
Case Closed Date:	11/5/1996
Status:	Case Closed
Primary Substance Leaked Code:	12035
Responsible Party:	ERNEST SPENO
MTBE Tested:	Not Required to be Tested
Lead Agency:	Local Agency Lead
Priority:	Currently Low Priority
DISTANCE:	0
Agency:	SWRCB

Shell
910 N Bascom Ave
San Jose, CA 95128

Site ID: CALUSTCA-T0608501312

Agency ID: T0608501312

List:	SWRCB Leaking Underground Storage Tank Sites
Case Type:	Other Groundwater. Groundwater that is not used for drinking water. Groundwater with no beneficial use. Groundwater with actual or potential use other than for drinking water.
Enforcement Type:	1
Historic Max MTBE Conc in GW Date:	10/10/2001
Historic Max MTBE Concentration in GW:	22
Status:	Preliminary Site Assessment Underway
Primary Substance Leaked Code:	8006619
Responsible Party:	UNKNOWN CONTACT
MTBE Tested:	MTBE Detected. Site tested for MTBE & MTBE detected
Lead Agency:	Local Agency Lead
Priority:	Currently Low Priority
DISTANCE:	0
Agency:	SWRCB

IDENTIFIED HAZARDOUS MATERIALS SITES
RADIUS REPORT
Un-Locatable Sites

Superior Tile Company
1625 Remuda Ln
San Jose, CA 95112

Site ID: CALUSTCA-T0608501395

Agency ID: T0608501395

List:	SWRCB Leaking Underground Storage Tank Sites
Case Type:	Other Groundwater. Groundwater that is not used for drinking water. Groundwater with no beneficial use. Groundwater with actual or potential use other than for drinking water.
Enforcement Type:	1
Case Closed Date:	4/12/1999
Historic Max MTBE Conc in GW Date:	2/15/1996
Historic Max MTBE Concentration in GW:	310
Status:	Case Closed
Primary Substance Leaked Code:	8006619
Responsible Party:	MR. JERRY RIGGS
MTBE Tested:	MTBE Detected. Site tested for MTBE & MTBE detected
Lead Agency:	Local Agency Lead
DISTANCE:	0
Agency:	SWRCB

Chevron #9-6027
1301 S Winchester Blvd
San Jose, CA 95128

Site ID: CALUSTCA-T0608501844

Agency ID: T0608501844

List:	SWRCB Leaking Underground Storage Tank Sites
Case Type:	Aquifer used for drinking water supply has been contaminated
Enforcement Type:	1
Case Closed Date:	12/22/1998
Historic Max MTBE Conc in GW Date:	9/16/1998
Historic Max MTBE Concentration in GW:	2
Status:	Case Closed
Primary Substance Leaked Code:	8006619
Responsible Party:	MR. MARK LAFFERTY
MTBE Tested:	MTBE Detected. Site tested for MTBE & MTBE detected
Lead Agency:	Local Agency Lead
Priority:	Currently Medium Priority
DISTANCE:	0
Agency:	SWRCB

IDENTIFIED HAZARDOUS MATERIALS SITES

RADIUS REPORT

Un-Locatable Sites

SCC Office of Education
1245 N 5th Street
San Jose, CA 95110

Site ID: CALUSTCA-T0608501871

Agency ID: T0608501871

List:	SWRCB Leaking Underground Storage Tank Sites
Case Type:	Other Groundwater. Groundwater that is not used for drinking water. Groundwater with no beneficial use. Groundwater with actual or potential use other than for drinking water.
Case Closed Date:	5/8/2000
Historic Max MTBE Conc in GW Date:	3/20/2000
Historic Max MTBE Concentration in GW:	33
Status:	Case Closed
Primary Substance Leaked Code:	8006619
MTBE Tested:	MTBE Detected. Site tested for MTBE & MTBE detected
Lead Agency:	Local Agency Lead
Priority:	1B3
DISTANCE:	0
Agency:	SWRCB

Cal-Air Conditioning Co.
1775 S 1st St #66
San Jose, CA 95112

Site ID: CALUSTCA-T0608501886

Agency ID: T0608501886

List:	SWRCB Leaking Underground Storage Tank Sites
Case Type:	Soil Only
Case Closed Date:	5/25/1995
Status:	Case Closed
Primary Substance Leaked Code:	8006619
Responsible Party:	O.J. CLAYTON
MTBE Tested:	Site NOT Tested for MTBE. Includes Unknown and Not Analyzed
Lead Agency:	Local Agency Lead
DISTANCE:	0
Agency:	SWRCB

Almaden Air Force Station
Alamitos Rd N Hicks Rd
San Jose, CA 95110

Site ID: CALUSTCA-T0608542418

Agency ID: T0608542418

List:	SWRCB Leaking Underground Storage Tank Sites
Responsible Party:	Gerry Vincent
MTBE Tested:	Not Required to be Tested
DISTANCE:	0
Agency:	SWRCB

IDENTIFIED HAZARDOUS MATERIALS SITES
RADIUS REPORT
Un-Locatable Sites

Bay Transmissions
1474 Monterey Hwy
San Jose, CA 95110

Site ID: CALUSTCA-T0608501631

Agency ID: T0608501631

List: SWRCB Leaking Underground Storage Tank Sites
Case Type: Other Groundwater. Groundwater that is not used for drinking water. Groundwater with no beneficial use. Groundwater with actual or potential use other than for drinking water.
Enforcement Type: 1
Case Closed Date: 10/16/2002
Status: Case Closed
Primary Substance Leaked Code: 8006619
Responsible Party: C/O RICHARD DINAPOLI
MTBE Tested: Site NOT Tested for MTBE. Includes Unknown and Not Analyzed
Lead Agency: Local Agency Lead
Priority: Currently High Priority
DISTANCE: 0
Agency: SWRCB

Industrial Landscape
1199 E Taylor St
San Jose, CA 95133

Site ID: CALUSTCA-T0608501769

Agency ID: T0608501769

List: SWRCB Leaking Underground Storage Tank Sites
Case Type: Soil Only
Case Closed Date: 10/24/1995
Status: Case Closed
Primary Substance Leaked Code: 8006619
Responsible Party: DAVE MARSH
MTBE Tested: Site NOT Tested for MTBE. Includes Unknown and Not Analyzed
Lead Agency: Local Agency Lead
Priority: Currently Low Priority
DISTANCE: 0
Agency: SWRCB

Oree Electrical Company
1195 N 5th St
San Jose, CA 95112

Site ID: CALUSTCA-T0608501002

Agency ID: T0608501002

List: SWRCB Leaking Underground Storage Tank Sites
Case Type: Other Groundwater. Groundwater that is not used for drinking water. Groundwater with no beneficial use. Groundwater with

IDENTIFIED HAZARDOUS MATERIALS SITES
RADIUS REPORT
Un-Locatable Sites

Enforcement Type:	actual or potential use other than for drinking water. 1
Case Closed Date:	3/12/1997
Historic Max MTBE Conc in GW Date:	9/4/1996
Historic Max MTBE Concentration in GW:	38
Status:	Case Closed
Primary Substance Leaked Code:	12034
Responsible Party:	LOREN HOUCHEN
MTBE Tested:	MTBE Detected. Site tested for MTBE & MTBE detected
Lead Agency:	Local Agency Lead
Priority:	Currently Medium Priority
DISTANCE:	0
Agency:	SWRCB

P&G Investment Company
1775 Monterey Hwy Bldg. #64
San Jose, CA 95112

Site ID: CALUSTCA-T0608501770

Agency ID: T0608501770

List:	SWRCB Leaking Underground Storage Tank Sites
Case Type:	Soil Only
Case Closed Date:	12/28/1995
Status:	Case Closed
Primary Substance Leaked Code:	8006619
Responsible Party:	UNKNOWN CONTACT
MTBE Tested:	Site NOT Tested for MTBE. Includes Unknown and Not Analyzed
Lead Agency:	Local Agency Lead
Priority:	Currently Low Priority
DISTANCE:	0
Agency:	SWRCB

Arco (Independent)
602 S Winchester Blvd
San Jose, CA 95128

Site ID: CALUSTCA-T0608502298

Agency ID: T0608502298

List:	SWRCB Leaking Underground Storage Tank Sites
Case Type:	Soil Only
Enforcement Type:	1
Case Closed Date:	11/6/1990
Status:	Case Closed
Primary Substance Leaked Code:	8006619
Responsible Party:	BERTRAM BERNES
MTBE Tested:	Site NOT Tested for MTBE. Includes Unknown and Not Analyzed
Lead Agency:	Local Agency Lead

IDENTIFIED HAZARDOUS MATERIALS SITES
RADIUS REPORT
Un-Locatable Sites

DISTANCE: 0
Agency: SWRCB

Arco #2187
2375 Quimby Road
San Jose, CA 95112

Site ID: CALUSTCA-T0608575945

Agency ID: T0608575945

List: SWRCB Leaking Underground Storage Tank Sites
Case Type: Other Groundwater. Groundwater that is not used for drinking water. Groundwater with no beneficial use. Groundwater with actual or potential use other than for drinking water.

Historic Max MTBE Conc in GW Date: 8/1/2001
Historic Max MTBE Concentration in GW: 86000
Status: Preliminary Site Assessment Underway
Primary Substance Leaked Code: 8006619
Responsible Party: PAUL SUPPLE
MTBE Tested: MTBE Detected. Site tested for MTBE & MTBE detected
Lead Agency: Local Agency Lead
Priority: Currently Medium Priority
DISTANCE: 0
Agency: SWRCB

Almaden Air Force Station Almaden Air
Force Station
Mt. Umunhum Rd.
San Jose, CA 0

Site ID: CALUSTCA-T0607592375

Agency ID: T0607592375

List: SWRCB Leaking Underground Storage Tank Sites
Case Type: Undefined
Status: Preliminary Site Assessment Workplan Submitted
Primary Substance Leaked Code: NOT_SELECTED
MTBE Tested: Not Required to be Tested
Lead Agency: Regional Water Quality Control Board Lead
Beneficial Use: potable
DISTANCE: 0
Agency: SWRCB

Mohawk Packing
1660 Old Bayshore
San Jose, CA 95106

Site ID: CALUSTCA-T0608500783

Agency ID: T0608500783

List: SWRCB Leaking Underground Storage Tank Sites
Case Type: Other Groundwater. Groundwater that is not used for drinking water. Groundwater with no beneficial use. Groundwater with actual or potential use other than for drinking water.

Enforcement Type: 1

IDENTIFIED HAZARDOUS MATERIALS SITES
RADIUS REPORT
Un-Locatable Sites

Case Closed Date: 2/3/1999
Historic Max MTBE Conc in GW Date: 7/11/1996
Historic Max MTBE Concentration in GW: 5
Status: Case Closed
Primary Substance Leaked Code: 12034
Responsible Party: DEAN MILLER
MTBE Tested: MTBE Detected. Site tested for MTBE & MTBE detected
Lead Agency: Local Agency Lead
Priority: Currently Medium Priority
DISTANCE: 0
Agency: SWRCB

Chevron #9-6027
1301 South Winchester Boulevard
San Jose, CA 95113

Site ID: CALUSTCA-T0608511611
Agency ID: T0608511611

List: SWRCB Leaking Underground Storage Tank Sites
Case Type: Soil Only
Case Closed Date: 11/7/2001
Status: Case Closed
Primary Substance Leaked Code: 8006619
Responsible Party: MARK LAFFERTY
MTBE Tested: Site NOT Tested for MTBE. Includes Unknown and Not Analyzed
Lead Agency: Local Agency Lead
Priority: Currently Low Priority
DISTANCE: 0
Agency: SWRCB

Sierra Precast Inc.
1 Live Oak Ave
San Jose, CA 95038

Site ID: CALUSTCA-T0608502112
Agency ID: T0608502112

List: SWRCB Leaking Underground Storage Tank Sites
Case Type: Soil Only
Case Closed Date: 4/10/1996
Status: Case Closed
Primary Substance Leaked Code: 12034
Responsible Party: RAY SCHOLTZ
MTBE Tested: Not Required to be Tested
Lead Agency: Local Agency Lead
Priority: Currently Low Priority
DISTANCE: 0
Agency: SWRCB

IDENTIFIED HAZARDOUS MATERIALS SITES
RADIUS REPORT
Un-Locatable Sites

AT & T
1480 Saratoga Ave
San Jose, CA 95129

Site ID: CALUSTCA-T0608500192

Agency ID: T0608500192

List:	SWRCB Leaking Underground Storage Tank Sites
Case Type:	Soil Only
Enforcement Type:	1
Case Closed Date:	2/5/1992
Status:	Case Closed
Primary Substance Leaked Code:	12034
Responsible Party:	ED KOEHLER
MTBE Tested:	Not Required to be Tested
Lead Agency:	Local Agency Lead
DISTANCE:	0
Agency:	SWRCB

S.C. Valley Water District
Greystone Ln
San Jose, CA 95120

Site ID: CALUSTCA-T0608502226

Agency ID: T0608502226

List:	SWRCB Leaking Underground Storage Tank Sites
Case Type:	Soil Only
Case Closed Date:	4/10/1991
Status:	Case Closed
Primary Substance Leaked Code:	UNK
Responsible Party:	ANDREW BICK
MTBE Tested:	Not Required to be Tested
Lead Agency:	Local Agency Lead
DISTANCE:	0
Agency:	SWRCB

Rotten Robbie #07
1051 Saratoga-sunnyvale Rd
San Jose, CA 95129

Site ID: CALUSTCA-T0608501138

Agency ID: T0608501138

List:	SWRCB Leaking Underground Storage Tank Sites
Case Type:	Soil Only
Enforcement Type:	1
Case Closed Date:	4/24/1991
Status:	Case Closed
Primary Substance Leaked Code:	8006619
Responsible Party:	THOMAS L. ROBINSON
MTBE Tested:	Site NOT Tested for MTBE. Includes Unknown and Not Analyzed

IDENTIFIED HAZARDOUS MATERIALS SITES
RADIUS REPORT
Un-Locatable Sites

Lead Agency: Local Agency Lead
DISTANCE: 0
Agency: SWRCB

Penitencia Treatment Plant
355 Whitman Wy
San Jose, CA 95118

Site ID: CALUSTCA-T0608501227

Agency ID: T0608501227

List: SWRCB Leaking Underground Storage Tank Sites
Case Type: Other Groundwater. Groundwater that is not used for drinking water. Groundwater with no beneficial use. Groundwater with actual or potential use other than for drinking water.

Enforcement Type: 1
Case Closed Date: 7/19/1990
Status: Case Closed
Primary Substance Leaked Code: 12034
Responsible Party: WILLIAM MIGNEAULT
MTBE Tested: Not Required to be Tested
Lead Agency: Regional Water Quality Control Board Lead
Case Number: 43-1249
DISTANCE: 0
Agency: SWRCB

Gummow Property
1325 E Julian Ave
San Jose, CA 95116

Site ID: CALUSTCA-T0608501142

Agency ID: T0608501142

List: SWRCB Leaking Underground Storage Tank Sites
Case Type: Other Groundwater. Groundwater that is not used for drinking water. Groundwater with no beneficial use. Groundwater with actual or potential use other than for drinking water.

Enforcement Type: 1
Case Closed Date: 7/26/2000
Historic Max MTBE Conc in GW Date: 1/3/2000
Historic Max MTBE Concentration in GW: 1.7
Status: Case Closed
Primary Substance Leaked Code: 8006619
Responsible Party: UNKNOWN CONTACT
MTBE Tested: MTBE Detected. Site tested for MTBE & MTBE detected
Lead Agency: Local Agency Lead
Priority: Currently Medium Priority
DISTANCE: 0
Agency: SWRCB

IDENTIFIED HAZARDOUS MATERIALS SITES
RADIUS REPORT
Un-Locatable Sites

Stauffer Chemical Co.
1931 Monterey Rd
San Jose, CA 95112

Site ID: CALUSTCA-T0608572189

Agency ID: T0608572189

List:	SWRCB Leaking Underground Storage Tank Sites
Case Type:	Soil Only
Case Closed Date:	1/1/1985
Status:	Case Closed
Primary Substance Leaked Code:	UNK
Responsible Party:	LEE E. ERICKSON
MTBE Tested:	Not Required to be Tested
Lead Agency:	Local Agency Lead
DISTANCE:	0
Agency:	SWRCB

Spreckles Sanitary Station
3288 Spreckles Ave
San Jose, CA 95110

Site ID: CALUSTCA-T0608528407

Agency ID: T0608528407

List:	SWRCB Leaking Underground Storage Tank Sites
Case Type:	Other Groundwater. Groundwater that is not used for drinking water. Groundwater with no beneficial use. Groundwater with actual or potential use other than for drinking water.
Case Closed Date:	1/25/1996
Status:	Case Closed
Primary Substance Leaked Code:	12034
Responsible Party:	CITY OF SAN JOSE
MTBE Tested:	Not Required to be Tested
Lead Agency:	Local Agency Lead
Priority:	Currently Low Priority
DISTANCE:	0
Agency:	SWRCB

Coyote Creek Business Park
Silver Creek Valley @ Hwy 101
San Jose, CA

Site ID: CALUSTCA-T0608502138

Agency ID: T0608502138

List:	SWRCB Leaking Underground Storage Tank Sites
Case Type:	Soil Only
Case Closed Date:	3/9/1999
Status:	Case Closed
Primary Substance Leaked Code:	UNK
Responsible Party:	MCCANDESS MGMT CORP
MTBE Tested:	Not Required to be Tested

IDENTIFIED HAZARDOUS MATERIALS SITES

RADIUS REPORT

Un-Locatable Sites

Lead Agency: Local Agency Lead
Priority: Currently Low Priority
DISTANCE: 0
Agency: SWRCB

Goble Properties
441 Reynolds Cir
San Jose, CA 95112

Site ID: CALUSTCA-T0608586529

Agency ID: T0608586529

List: SWRCB Leaking Underground Storage Tank Sites
Case Type: Other Groundwater. Groundwater that is not used for drinking water. Groundwater with no beneficial use. Groundwater with actual or potential use other than for drinking water.

Case Closed Date: 2/7/2002
Historic Max MTBE Conc in GW Date: 9/5/2001
Historic Max MTBE Concentration in GW: 1
Status: Case Closed
Primary Substance Leaked Code: 12034
Responsible Party: MR. ERNEST GOBLE
MTBE Tested: MTBE Detected. Site tested for MTBE & MTBE detected
Lead Agency: Local Agency Lead
DISTANCE: 0
Agency: SWRCB

Tosco/76
151 Branham Lane
San Jose, CA 95136

Site ID: CALUSTCA-T0608502415

Agency ID: T0608502415

List: SWRCB Leaking Underground Storage Tank Sites
Case Type: Aquifer used for drinking water supply has been contaminated
Historic Max MTBE Conc in GW Date: 11/16/1998
Historic Max MTBE Concentration in GW: 200000
Status: Preliminary Site Assessment Underway
Primary Substance Leaked Code: 8006619
Responsible Party: UNKNOWN CONTACT
MTBE Tested: MTBE Detected. Site tested for MTBE & MTBE detected
Lead Agency: Local Agency Lead
Priority: Currently Medium Priority
DISTANCE: 0
Agency: SWRCB

IDENTIFIED HAZARDOUS MATERIALS SITES

RADIUS REPORT

Un-Locatable Sites

Moreland School District
4710 Campbell Ave
San Jose, CA 95130

Site ID: CALUSTCA-T0608500958

Agency ID: T0608500958

List:	SWRCB Leaking Underground Storage Tank Sites
Case Type:	Aquifer used for drinking water supply has been contaminated
Enforcement Type:	2
Case Closed Date:	5/8/1996
Status:	Case Closed
Primary Substance Leaked Code:	8006619
Responsible Party:	JOHN WINSLOW
MTBE Tested:	Site NOT Tested for MTBE. Includes Unknown and Not Analyzed
Lead Agency:	Local Agency Lead
Priority:	Currently Low Priority
DISTANCE:	0
Agency:	SWRCB

San Jose Concrete
1420 Old Bayshore Road
San Jose, CA 95112

Site ID: CALUSTCA-T0608502413

Agency ID: T0608502413

List:	SWRCB Leaking Underground Storage Tank Sites
Case Type:	Other Groundwater. Groundwater that is not used for drinking water. Groundwater with no beneficial use. Groundwater with actual or potential use other than for drinking water.
Historic Max MTBE Conc in GW Date:	10/24/2001
Historic Max MTBE Concentration in GW:	46
Status:	Preliminary Site Assessment Underway
Primary Substance Leaked Code:	8006619
Responsible Party:	UNKNOWN CONTACT
MTBE Tested:	MTBE Detected. Site tested for MTBE & MTBE detected
Lead Agency:	Local Agency Lead
Priority:	Currently Medium Priority
DISTANCE:	0
Agency:	SWRCB

Mike Rawiter Golf Shop
1560 Old Oakland Rd
San Jose, CA 95131

Site ID: CALUSTCA-T0608501708

Agency ID: T0608501708

List:	SWRCB Leaking Underground Storage Tank Sites
Case Type:	Other Groundwater. Groundwater that is not used for drinking water. Groundwater with no beneficial use. Groundwater with

IDENTIFIED HAZARDOUS MATERIALS SITES

RADIUS REPORT

Un-Locatable Sites

Case Closed Date:	11/20/1995
Status:	Case Closed
Primary Substance Leaked Code:	8006619
Responsible Party:	UNKNOWN
MTBE Tested:	Site NOT Tested for MTBE. Includes Unknown and Not Analyzed
Lead Agency:	Local Agency Lead
Priority:	Currently Medium Priority
DISTANCE:	0
Agency:	SWRCB

San Jose Pump Station, City of
3519 Gold St
San Jose, CA 95112

Site ID: CALUSTCA-T0608500420

Agency ID: T0608500420

List:	SWRCB Leaking Underground Storage Tank Sites
Case Type:	Soil Only
Enforcement Type:	1
Case Closed Date:	7/3/2000
Status:	Case Closed
Primary Substance Leaked Code:	12034
Responsible Party:	GARY LYNCH
MTBE Tested:	Not Required to be Tested
Lead Agency:	Local Agency Lead
Priority:	Currently Medium Priority
DISTANCE:	0
Agency:	SWRCB

SJSU
San Carlos & 7th
San Jose, CA 95192

Site ID: CALUSTCA-T0608502106

Agency ID: T0608502106

List:	SWRCB Leaking Underground Storage Tank Sites
Case Type:	Other Groundwater. Groundwater that is not used for drinking water. Groundwater with no beneficial use. Groundwater with actual or potential use other than for drinking water.
Enforcement Type:	1
Case Closed Date:	8/27/1998
Status:	Case Closed
Primary Substance Leaked Code:	2
Responsible Party:	ANEETA SHARMA
MTBE Tested:	Not Required to be Tested
Lead Agency:	Local Agency Lead
Priority:	Currently Medium Priority

IDENTIFIED HAZARDOUS MATERIALS SITES
RADIUS REPORT
Un-Locatable Sites

DISTANCE: 0
Agency: SWRCB

Rollie French Inc.
1191 N 5th St
San Jose, CA 95112

Site ID: CALUSTCA-T0608501118

Agency ID: T0608501118

List: SWRCB Leaking Underground Storage Tank Sites
Case Type: Other Groundwater. Groundwater that is not used for drinking water. Groundwater with no beneficial use. Groundwater with actual or potential use other than for drinking water.

Enforcement Type: 2
Case Closed Date: 12/3/2002
Historic Max MTBE Conc in GW Date: 12/6/2001
Historic Max MTBE Concentration in GW: 5
Status: Case Closed
Primary Substance Leaked Code: 8006619
Responsible Party: DOUGLAS AND VIOLET ALLEN
MTBE Tested: MTBE Detected. Site tested for MTBE & MTBE detected
Lead Agency: Local Agency Lead
Priority: Currently Medium Priority
DISTANCE: 0
Agency: SWRCB

Pierce Property
780 N Winchester Blvd
San Jose, CA 95128

Site ID: CALUSTCA-T0608501779

Agency ID: T0608501779

List: SWRCB Leaking Underground Storage Tank Sites
Case Type: Other Groundwater. Groundwater that is not used for drinking water. Groundwater with no beneficial use. Groundwater with actual or potential use other than for drinking water.

Enforcement Type: 1
Case Closed Date: 9/6/1995
Status: Case Closed
Primary Substance Leaked Code: 8006619
Responsible Party: JOE PIERCE
MTBE Tested: Site NOT Tested for MTBE. Includes Unknown and Not Analyzed

Lead Agency: Local Agency Lead
Priority: Currently Low Priority
DISTANCE: 0
Agency: SWRCB

IDENTIFIED HAZARDOUS MATERIALS SITES
RADIUS REPORT
Un-Locatable Sites

Arco #2144
1100 Tully Rd
San Jose, CA 95122

Site ID: CALUSTCA-T0608500157

Agency ID: T0608500157

List:	SWRCB Leaking Underground Storage Tank Sites
Case Type:	Other Groundwater. Groundwater that is not used for drinking water. Groundwater with no beneficial use. Groundwater with actual or potential use other than for drinking water.
Enforcement Type:	1
Historic Max MTBE Conc in GW Date:	6/28/2000
Historic Max MTBE Concentration in GW:	76000
Status:	Remedial Action Underway
Primary Substance Leaked Code:	8006619
Responsible Party:	PAUL SUPPLE
MTBE Tested:	MTBE Detected. Site tested for MTBE & MTBE detected
Lead Agency:	Local Agency Lead
Priority:	1B3
DISTANCE:	0
Agency:	SWRCB

Guadalupe Rubbish Disposal
15999 Guadalupe Mines Rd
San Jose, CA 95128

Site ID: CALUSTCA-T0608500698

Agency ID: T0608500698

List:	SWRCB Leaking Underground Storage Tank Sites
Case Type:	Soil Only
Enforcement Type:	1
Case Closed Date:	8/4/1998
Status:	Case Closed
Primary Substance Leaked Code:	12034
Responsible Party:	JIM LORD
MTBE Tested:	Not Required to be Tested
Lead Agency:	Local Agency Lead
Priority:	Currently Medium Priority
DISTANCE:	0
Agency:	SWRCB

San Jose Mercury News
750 Ridder Park Dr
San Jose, CA 95131

Site ID: CALUSTCA-T0608516695

Agency ID: T0608516695

List:	SWRCB Leaking Underground Storage Tank Sites
Case Type:	Other Groundwater. Groundwater that is not used for drinking water. Groundwater with no beneficial use. Groundwater with

IDENTIFIED HAZARDOUS MATERIALS SITES
RADIUS REPORT
Un-Locatable Sites

Enforcement Type:	actual or potential use other than for drinking water.
Case Closed Date:	1
Historic Max MTBE Conc in GW Date:	6/30/2000
Historic Max MTBE Concentration in GW:	10/3/1995
Status:	280
Primary Substance Leaked Code:	Case Closed
Responsible Party:	8006619
MTBE Tested:	LARRY BENANTI
Lead Agency:	MTBE Detected. Site tested for MTBE & MTBE detected
Priority:	Local Agency Lead
DISTANCE:	Currently Low Priority
Agency:	0
	SWRCB

Thrifty Oil #41
1465 S Winchester Blvd
San Jose, CA 95128

Site ID: CALUSTCA-T0608562901

Agency ID: T0608562901

List:	SWRCB Leaking Underground Storage Tank Sites
Case Type:	Soil Only
Enforcement Type:	1
Case Closed Date:	9/30/1996
Status:	Case Closed
Primary Substance Leaked Code:	12035
Responsible Party:	CHRIS PANATESCU
MTBE Tested:	Not Required to be Tested
Lead Agency:	Local Agency Lead
Priority:	Currently Low Priority
DISTANCE:	0
Agency:	SWRCB

ALMADEN AIR FORCE STATION
Unknown Mt Umunhum
San Jose, CA 95112

Site ID: CALUSTCA-T0608501928

Agency ID: T0608501928

List:	SWRCB Leaking Underground Storage Tank Sites
Case Type:	Soil Only
Leak Cause:	Unknown
Leak Source:	Unknown
Status:	Leak Being Confirmed
Primary Substance Leaked Code:	12034
Responsible Party:	BLANK RP
MTBE Tested:	Not Required to be Tested
Lead Agency:	Regional Water Quality Control Board Lead
Case Number:	N

IDENTIFIED HAZARDOUS MATERIALS SITES
RADIUS REPORT
Un-Locatable Sites

DISTANCE: 0
Agency: SWRCB

Dunn-Edwards Paints
690 N Winchester Blvd
San Jose, CA 95128

Site ID: CALUSTCA-T0608501223

Agency ID: T0608501223

List: SWRCB Leaking Underground Storage Tank Sites
Case Type: Other Groundwater. Groundwater that is not used for drinking water. Groundwater with no beneficial use. Groundwater with actual or potential use other than for drinking water.

Enforcement Type: 1
Case Closed Date: 8/17/1998
Status: Case Closed
Primary Substance Leaked Code: 116
Responsible Party: JOHN EDWARDS
MTBE Tested: Not Required to be Tested
Lead Agency: Local Agency Lead
Priority: Currently Medium Priority
DISTANCE: 0
Agency: SWRCB

Shell
1804 Saratoga
San Jose, CA 95129

Site ID: CALUSTCA-T0608501878

Agency ID: T0608501878

List: SWRCB Leaking Underground Storage Tank Sites
Case Type: Aquifer used for drinking water supply has been contaminated
Enforcement Type: 1
Historic Max MTBE Conc in GW Date: 12/27/2001
Historic Max MTBE Concentration in GW: 660
Status: Remedial Action Underway
Primary Substance Leaked Code: 8006619
Responsible Party: MR. LYNN WALKER
MTBE Tested: MTBE Detected. Site tested for MTBE & MTBE detected
Lead Agency: Local Agency Lead
Priority: 1B5
DISTANCE: 0
Agency: SWRCB

IDENTIFIED HAZARDOUS MATERIALS SITES
RADIUS REPORT
Un-Locatable Sites

Shell Oil Company
1705 Berryessa Road
San Jose, CA 95133

Site ID: CALUSTCA-T0608501266

Agency ID: T0608501266

List:	SWRCB Leaking Underground Storage Tank Sites
Case Type:	Other Groundwater. Groundwater that is not used for drinking water. Groundwater with no beneficial use. Groundwater with actual or potential use other than for drinking water.
Enforcement Type:	1
Case Closed Date:	7/23/1996
Historic Max MTBE Conc in GW Date:	5/17/1996
Historic Max MTBE Concentration in GW:	1
Status:	Case Closed
Primary Substance Leaked Code:	8006619
Responsible Party:	UNKNOWN CONTACT
MTBE Tested:	MTBE Detected. Site tested for MTBE & MTBE detected
Lead Agency:	Local Agency Lead
Priority:	Currently Low Priority
DISTANCE:	0
Agency:	SWRCB

San Jose Fire Station #22
6461 Bose Ln
San Jose, CA 95120

Site ID: CALUSTCA-T0608501171

Agency ID: T0608501171

List:	SWRCB Leaking Underground Storage Tank Sites
Case Type:	Aquifer used for drinking water supply has been contaminated
Enforcement Type:	1
Case Closed Date:	6/28/2000
Status:	Case Closed
Primary Substance Leaked Code:	12034
Responsible Party:	GARY LYNCH
MTBE Tested:	Not Required to be Tested
Lead Agency:	Local Agency Lead
Priority:	Currently Medium Priority
DISTANCE:	0
Agency:	SWRCB

IDENTIFIED HAZARDOUS MATERIALS SITES
RADIUS REPORT
Un-Locatable Sites

Unocal #5922
1410 S Winchester Blvd
San Jose, CA 95128

Site ID: CALUSTCA-T0608501616

Agency ID: T0608501616

List:	SWRCB Leaking Underground Storage Tank Sites
Case Type:	Soil Only
Case Closed Date:	5/16/1995
Status:	Case Closed
Primary Substance Leaked Code:	UNK
Responsible Party:	PENNY SILZER
MTBE Tested:	Not Required to be Tested
Lead Agency:	Local Agency Lead
DISTANCE:	0
Agency:	SWRCB

TOSCO - FACILITY #5962
3096 Landess Ave
San Jose, CA 95132

Site ID: CALUSTCA-T0608501518

Agency ID: T0608501518

List:	SWRCB Leaking Underground Storage Tank Sites
Case Type:	Aquifer used for drinking water supply has been contaminated
Enforcement Type:	1
Historic Max MTBE Conc in GW Date:	8/23/2001
Historic Max MTBE Concentration in GW:	1000
Status:	Preliminary Site Assessment Underway
Primary Substance Leaked Code:	8006619
Responsible Party:	MR DAVID CAMILLE
MTBE Tested:	MTBE Detected. Site tested for MTBE & MTBE detected
Lead Agency:	Local Agency Lead
Priority:	1B3
DISTANCE:	0
Agency:	SWRCB

B.P. Service Station
602 S Winchester Blvd
San Jose, CA 95128

Site ID: CALUSTCA-T0608500256

Agency ID: T0608500256

List:	SWRCB Leaking Underground Storage Tank Sites
Case Type:	Soil Only
Enforcement Type:	1
Case Closed Date:	10/31/1995
Status:	Case Closed
Primary Substance Leaked Code:	12035
Responsible Party:	SAME

IDENTIFIED HAZARDOUS MATERIALS SITES
RADIUS REPORT
Un-Locatable Sites

MTBE Tested:	Not Required to be Tested
Lead Agency:	Local Agency Lead
Priority:	Currently Low Priority
DISTANCE:	0
Agency:	SWRCB

Shell
1304 S Winchester Blvd
San Jose, CA 95128

Site ID: CALUSTCA-T0608501253

Agency ID: T0608501253

List:	SWRCB Leaking Underground Storage Tank Sites
Case Type:	Soil Only
Enforcement Type:	1
Case Closed Date:	10/13/1994
Status:	Case Closed
Primary Substance Leaked Code:	12035
Responsible Party:	MR ALEX PEREZ
MTBE Tested:	Not Required to be Tested
Lead Agency:	Local Agency Lead
DISTANCE:	0
Agency:	SWRCB

ARCO #2187
2375 Quimby Rd
San Jose, CA 95112

Site ID: CALUSTCA-T0608500173

Agency ID: T0608500173

List:	SWRCB Leaking Underground Storage Tank Sites
Case Type:	Aquifer used for drinking water supply has been contaminated
Enforcement Type:	1
Case Closed Date:	10/3/1995
Status:	Pollution Characterization
Primary Substance Leaked Code:	8006619
Responsible Party:	PAUL SUPPLE
MTBE Tested:	MTBE Detected. Site tested for MTBE & MTBE detected
Lead Agency:	Local Agency Lead
Beneficial Use:	MUN
Priority:	A2
DISTANCE:	0
Agency:	SWRCB

IDENTIFIED HAZARDOUS MATERIALS SITES
RADIUS REPORT
Un-Locatable Sites

Exxon #7-3667
425 S Winchester Blvd
San Jose, CA 95117

Site ID: CALUSTCA-T0608500575

Agency ID: T0608500575

List:	SWRCB Leaking Underground Storage Tank Sites
Case Type:	Other Groundwater. Groundwater that is not used for drinking water. Groundwater with no beneficial use. Groundwater with actual or potential use other than for drinking water.
Enforcement Type:	2
Case Closed Date:	11/25/1996
Historic Max MTBE Conc in GW Date:	4/10/1996
Historic Max MTBE Concentration in GW:	1
Status:	Case Closed
Primary Substance Leaked Code:	8006619
Responsible Party:	MARLA GUENSLER
MTBE Tested:	MTBE Detected. Site tested for MTBE & MTBE detected
Lead Agency:	Local Agency Lead
Priority:	Currently Low Priority
DISTANCE:	0
Agency:	SWRCB

Faith Plating
1775 S 1st St - Bldg 42
San Jose, CA 95112

Site ID: CALUSTCA-T0608500522

Agency ID: T0608500522

List:	SWRCB Leaking Underground Storage Tank Sites
Case Type:	Soil Only
Enforcement Type:	1
Case Closed Date:	2/11/1992
Status:	Case Closed
Primary Substance Leaked Code:	8006619
Responsible Party:	ROBERT POLLACK
MTBE Tested:	Site NOT Tested for MTBE. Includes Unknown and Not Analyzed
Lead Agency:	Local Agency Lead
DISTANCE:	0
Agency:	SWRCB

IDENTIFIED HAZARDOUS MATERIALS SITES
RADIUS REPORT
Un-Locatable Sites

Filice Estate Vineyards
10270 Monterey Rd
San Jose, CA

Site ID: CALUSTCA-T0608500614

Agency ID: T0608500614

List: SWRCB Leaking Underground Storage Tank Sites
Case Type: Soil Only
Enforcement Type: 1
Case Closed Date: 12/20/1989
Status: Case Closed
Primary Substance Leaked Code: 8006619
Responsible Party: CRAIG FILICE
MTBE Tested: Site NOT Tested for MTBE. Includes Unknown and Not Analyzed

Lead Agency: Local Agency Lead
DISTANCE: 0
Agency: SWRCB

W.D. Smith Trust
800 Spreckles Ave
San Jose, CA 95002

Site ID: CALUSTCA-T0608501577

Agency ID: T0608501577

List: SWRCB Leaking Underground Storage Tank Sites
Case Type: Other Groundwater. Groundwater that is not used for drinking water. Groundwater with no beneficial use. Groundwater with actual or potential use other than for drinking water.

Enforcement Type: 1
Case Closed Date: 6/5/1995
Status: Case Closed
Primary Substance Leaked Code: 8006619
Responsible Party: JANIS GRANGE, TRUSTEE
MTBE Tested: Site NOT Tested for MTBE. Includes Unknown and Not Analyzed

Lead Agency: Local Agency Lead
Priority: Currently Low Priority
DISTANCE: 0
Agency: SWRCB

TOSCO - FACILITY #5893
1152 Tully Rd
San Jose, CA 95122

Site ID: CALUSTCA-T0608501493

Agency ID: T0608501493

List: SWRCB Leaking Underground Storage Tank Sites
Case Type: Other Groundwater. Groundwater that is not used for drinking water. Groundwater with no beneficial use. Groundwater with

IDENTIFIED HAZARDOUS MATERIALS SITES
RADIUS REPORT
Un-Locatable Sites

Enforcement Type:	actual or potential use other than for drinking water.
Historic Max MTBE Conc in GW Date:	1
Historic Max MTBE Concentration in GW:	9/22/1999
Status:	3800
Primary Substance Leaked Code:	Preliminary Site Assessment Underway
Responsible Party:	8006619
MTBE Tested:	MR DAVID CAMILLE
Lead Agency:	MTBE Detected. Site tested for MTBE & MTBE detected
Priority:	Local Agency Lead
DISTANCE:	1B3
Agency:	0
	SWRCB

Coca Cola
1555 Old Bayshore
San Jose, CA 95112

Site ID: CALUSTCA-T0608533135

Agency ID: T0608533135

List:	SWRCB Leaking Underground Storage Tank Sites
Case Type:	Other Groundwater. Groundwater that is not used for drinking water. Groundwater with no beneficial use. Groundwater with actual or potential use other than for drinking water.
Enforcement Type:	1
Case Closed Date:	1/16/1996
Status:	Case Closed
Primary Substance Leaked Code:	12034
Responsible Party:	ANN MACDONALD
MTBE Tested:	Not Required to be Tested
Lead Agency:	Local Agency Lead
Priority:	Currently Low Priority
DISTANCE:	0
Agency:	SWRCB

IDENTIFIED HAZARDOUS MATERIALS SITES RADIUS REPORT

[illegible]

--- End of Report ---

7.3 SECOND PARTY QUALIFICATIONS

7.4 BIBLIOGRAPHY

- District, 2002. Hazardous Materials Investigation for Upper Llagas Creek (Reaches 4,5,6,7B, and 8) Scope of Services, February 2002.
- District, 1997. Upper Llagas Creek Project – PL 566, Summary Level I Hazardous Material Investigation of Reaches 4,5,6A, &A, 8A, & 8B Alignment and Reach 7A Parcel Acquisition, August 1997.
- EMCON Associates, 1988. Solid Waste Assessment Questionnaire, San Martin Transfer Station, San Martin, California, dated August 26, 1988.
- Haine's City Directories – San Jose City and Suburban: 1975 through 2003.
- PIERS, 2002. Selected Parcels Along Upper Llagas Creek, Reaches 7B and 4, Morgan Hill and Gilroy, Santa Clara County, CA, dated September, 2002.
- PIERS, 2002. Selected Parcels Along Upper Llagas Creek, Reaches 5 and 5, Gilroy and San Martin, Santa Clara County, CA, dated November, 2002.
- Polk's City Directories – Gilroy-Morgan Hill-San Martin: 1979, 1982, 1983.
- Regional Water Quality Control Board – Central Coast Region, 2003. Personal communication with Ms. Sue Gerdson, December, 2003.
- Rice, D.W., R. Grose, J. Michaelson, S. Clister, B. Doohar, D. MacQueem, S. Cullen, W. Katsenberg, L. Everett, and M. Marino (1995), California Leaking Underground Fuel Tank (LUFT) Historical Case Analyses, Lawrence Livermore National Laboratory, Livermore, California (UCRL-AR-121962).
- U. S. Geological Survey 7.5 Minute Topographic Quadrangle, Gilroy.
- U. S. Geological Survey 7.5 Minute Topographic Quadrangle, Mt. Madonna.
- U. S. Geological Survey, 1979. Flatland Deposits – Their Geology and Engineering and Their Importance to Comprehensive Planning (U. S. G. S. Professional Paper 943, Helly et al).
- Reports and documents for sites that were reviewed in the vicinity of the subject parcels are referenced directly in the text of this report.

7.5 CERTIFICATION PAGE