From: WILLIAM.HALEY@WasteConnections.com
Sent: Friday, November 13, 2026 5:23 PM
To: Karen Gork
Cc: Todd.Thalhamer@Calrecycle.ca.gov; LFrias@ph.lacounty.gov; NQuick@ph.lacounty.gov; RRagland@ph.lacounty.gov; BMcphillips@counsel.lacounty.gov; Wes.Mindermann@CalRecycle.ca.gov; mark.debie@calrecycle.ca.gov; mark.debie@calrecycle.ca.gov; emorofuji@ph.lacounty.gov; btway@ph.lacounty.gov; Relon.MarkAnthony@epa.gov; Holybee.Tyler@epa.gov; Friedli.Laura@epa.gov; John Perkey; Sarah Phillips; Gregory.Shaffer@dtsc.ca.gov; Natasha.DiPietro@dtsc.ca.gov; Gregory.Gentile@dtsc.ca.gov; Dylan Smith
Subject: Re: Chiquita Canyon Landfill – Geosynthetic Cover – Mitigation Measure 4.1
Attachments: RM22.1077-CCL-EVOH-FIG 1-(2026-11-12)-FIG 1.pdf; 2026-11-12_CCLF Reaction Area _October Reactive Wells_V1.0.pdf; Milestone 2B Chiquita Canyon LF Isopach_Oct.2026.pdf

Below is Chiquita's weekly update on the status of the installation of the 60-mil EVOH/HDPE geomembrane cover at the Chiquita Canyon Landfill, in accordance with Mitigation Measure 4.1 of the LEA's Compliance Order issued May 1, 2025.

As of November 6, 2026, D&E, on behalf of Chiquita, has installed approximately 5,180,583 square feet of tan 60-mil EVOH/HDPE geomembrane cover. Of this total, approximately 986,357 square feet has been deployed on top of the existing 30mil geomembrane to augment its effectiveness. Work conducted the week of November 2 included extensive repairs and detailing of existing panels, including boot fabrication, patching, extrusion welding, re-seaming, and sand bag placement as needed. Work continued during the week of November 9, 2026. Chiquita has included the below summary total of Liner quantities:

	New EVOH Liner Installed	EVOH over existing 30-mil Installed	Existing 30-mil Liner	Total Liner Coverage
8/7/2026	2,629,969	736,689	1,564,950	4,931,608
8/14/2026	2,752,615	736,689	1,564,950	5,054,254
8/21/2026	2,860,533	736,689	1,564,950	5,162,172
8/28/2026	2,972,601	736,689	1,564,950	5,274,240
9/4/2026	3,070,743	736,689	1,564,950	5,372,382
9/11/2026	3,130,545	736,689	1,564,950	5,432,184
9/18/2026	3,232,497	736,689	1,564,950	5,534,136
9/25/2026	3,411,786	736,689	1,564,950	5,713,425
10/2/2026	3,411,786	756,444	1,545,195	5,713,425
10/9/2026	3,499,254	796,226	1,545,195	5,840,675
10/16/2026	3,565,834	845,796	1,545,195	5,907,255
10/23/2026	3,812,309	986,357	1,404,634	6,153,730

10/30/2026	3,981,737	986,357	1,404,634	6,372,728
11/6/2026	4,194,226	986,357	1,404,634	6,372,728

The attached site map shows the approximate extent of geomembrane cover installed as of Wednesday, November 4, 2026, as well as the geomembrane coverage described in the revised draft workplan for extension of the geomembrane cover area submitted to the LEA, the US EPA, and DTSC on March 13, 2026. Also attached to this submission are the October 2026 monthly isopach map and a figure identifying wells showing signs of reaction as of November 12, 2026 based on the October Reaction Mitigation Area. Due to technical limitations, we are currently unable to create one figure including all of this data.

Thank you,

Bill Haley, PE
Sr. Project Engineer
O: 661.257.3655 | C: 661.964.5821
Chiquita Canyon Landfill | 29201 Henry Mayo Dr. | Castaic, CA 91384
Connect With the Future © *www.wasteconnections.com*

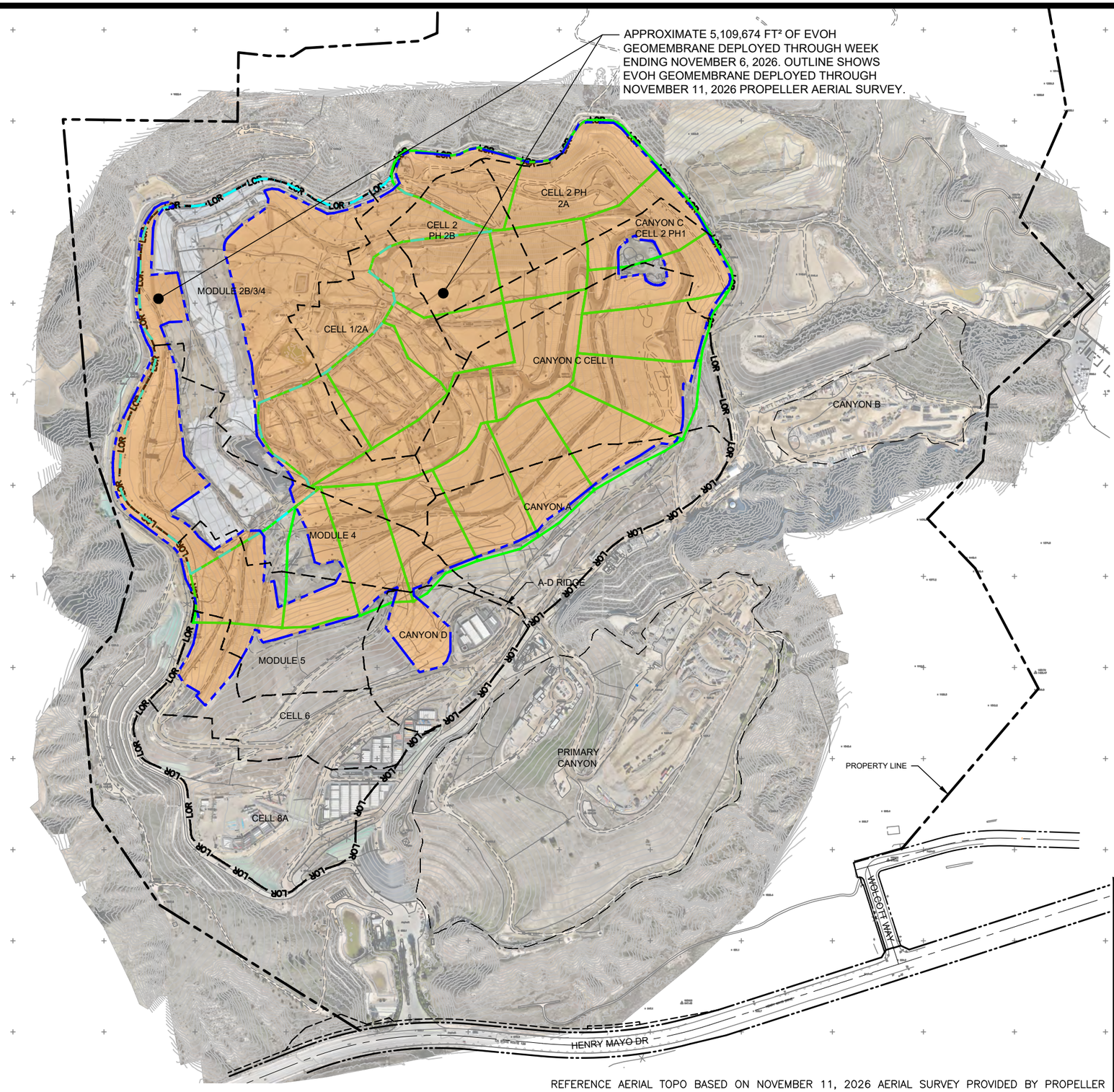

LEGEND:

- PROPERTY LINE
- APPROXIMATE LIMIT OF REFUSE
- CELL LIMIT
- EXISTING GEOMEMBRANE DEPLOYMENT AREA
- INITAL SUPPLEMENTAL GEOMEMBRANE DEPLOYMENT AREA
- SUBSEQUENT SUPPLEMENTAL GEOMEMBRANE AREA

NOTE:

1. EXISTING GEOMEMBRANE DEPLOYMENT AREA IS APPROXIMATELY 48.3 ACRES.
2. EXISTING GEOMEMBRANE IS 30-MIL HDPE, EXCEPT FOR 1.3 ACRES OF 40-MIL HDPE.
3. EACH PROPOSED DEPLOYMENT AREA IS APPROXIMATELY 5 ACRES.
4. NEW GEOMEMBRANE WILL BE 60-MIL HDPE WITH AN INTERNAL CORE EVOH RESIN BARRIER.

600' 0' 300' 600'

SCALE: 1" = 600'

REFERENCE AERIAL TOPO BASED ON NOVEMBER 11, 2026 AERIAL SURVEY PROVIDED BY PROPELLER

FIGURE 1

APPROXIMATE LIMITS OF DEPLOYED EVOH GEOMEMBRANE

CHIQUITA CANYON LANDFILL CASTAIC, CA

Geo-Logic ASSOCIATES

DRAWN BY: LP/RM	DATE: NOVEMBER 2026	JOB NO.: RM22.1077

P:\SITES\CHIQUITA CYN LF\MONITORING SUMMARY\FIGURES-WEEKLY\RM22.1077-CCL-EVOH-FIG 1-(2026-11-12).DWG November 12, 2026 - 2:55 PM BY: GLA-USER

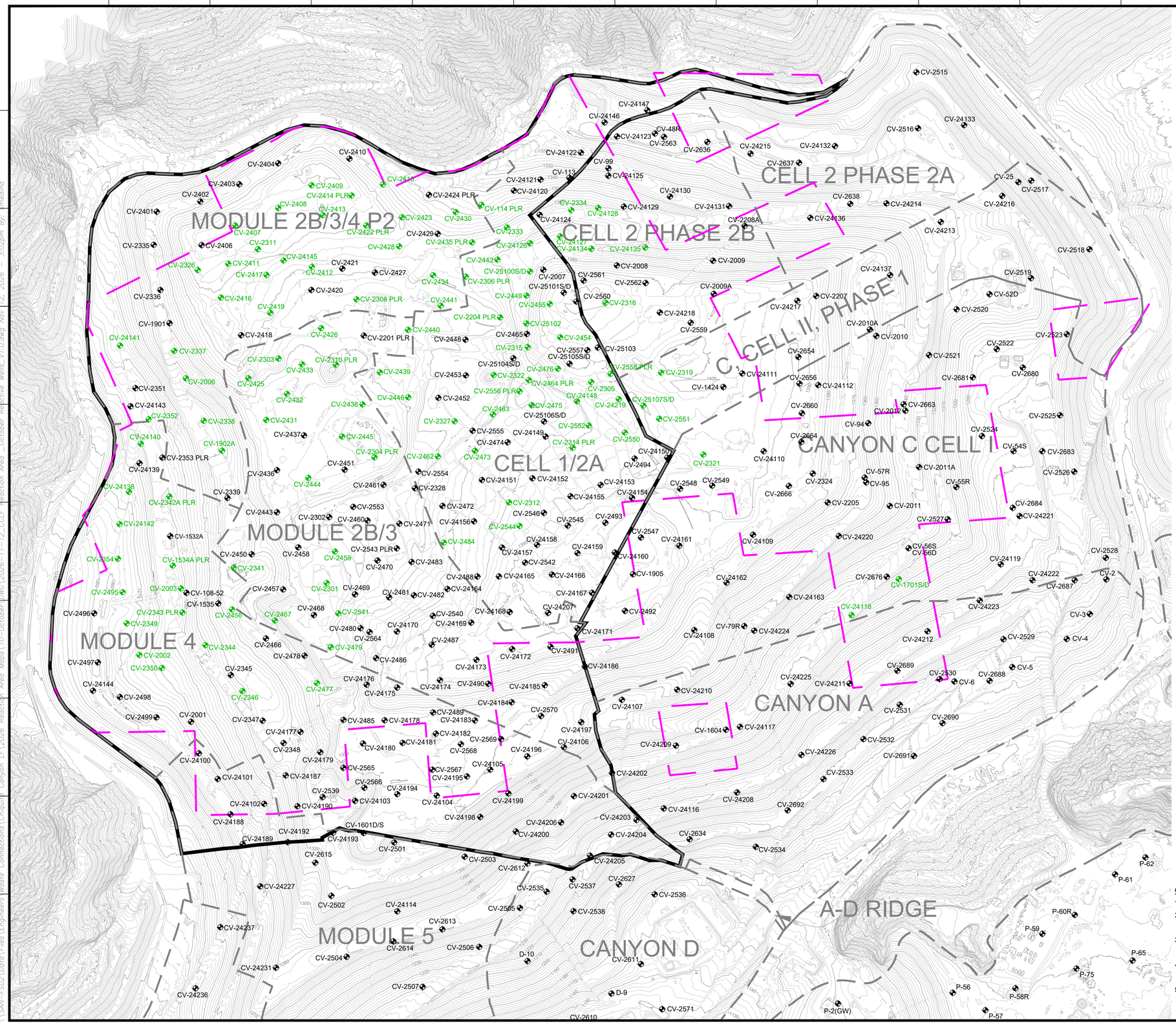

LEGEND

1150	EXISTING TOPOGRAPHIC CONTOUR
	EXISTING CELL LIMITS (APPROXIMATE)
	PROPOSED REACTION MITIGATION AREA BOUNDARY
	REACTION MITIGATION AREA BOUNDARY - CONDITION 9A
CV-XX	EXISTING VERTICAL WELLS
CV-XX PLR	EXISTING VERTICAL WELL - PRESSURIZED LEACHATE RELEASE
CV-XX	EXISTING VERTICAL WELLS - REACTIVE

GENERAL DRAWING NOTES:

1. EXISTING GCCS AS-BUILT DATED OCTOBER 30, 2026.
2. APPROXIMATED REACTION MITIGATION AREA BOUNDARY DATED NOVEMBER 10, 2026, BASED ON OCTOBER DATA, PER SOFA CONDITION 8(m) AS DEFINED IN 9B.
3. EXISTING TOPOGRAPHIC SURVEY INFORMATION SHOWN WAS PROVIDED BY PROPELLER AERIAL PHOTOGRAPHY DATED OCTOBER 28, 2026.
4. NORTH ARROW SHOWN HERE IS REFERENCE TO THE CALIFORNIA STATE PLANE ZONE V COORDINATE SYSTEM, NAD 83.
5. LOCATIONS OF EXISTING FEATURES ARE APPROXIMATE AND SHOULD BE USED FOR INFORMATIONAL PURPOSES ONLY. ACTUAL FIELD CONDITIONS MAY VARY AND ARE SUBJECT TO CHANGE BASED ON TOPOGRAPHIC OR SITE-SPECIFIC CONDITIONS.

NO.	REVISION	DATE

SHEET TITLE: REACTION AREA MAP - OCTOBER 2026 REACTIVE VERTICAL EXTRACTION WELLS

PROJECT TITLE: CHIQUITA CANYON LANDFILL CASTAIC, CALIFORNIA

CLIENT: CHIQUITA CANYON LANDFILL CASTAIC, CALIFORNIA

SCS ENGINEERS
ENVIRONMENTAL CONSULTANTS
3900 KILROY AIRPORT WAY, SUITE 300
LONG BEACH, CA 90806
PH: (562) 426-9544

PROJ. NO. 01204123.45 | DSN. BY: ISR | DWN. BY: ISR | CHK. BY: RNH/SRM | APP. BY: RNH | ACAD FILE: ENGINEERS

DATE: 11/12/2026

SCALE: AS SHOWN

SHEET: 1

S:\SAN_FS02\Data\Files\Engineers\Waste Connections\Chiquita Canyon LF\2026 Reaction Area Maps\10-October\DWG\2026_11-12_CCLF Reaction Area _October Reactive Wells_V1.0.dwg Nov 12, 2026 - 3:02pm By: tmedina

Chiquita Canyon Landfill -Isopach



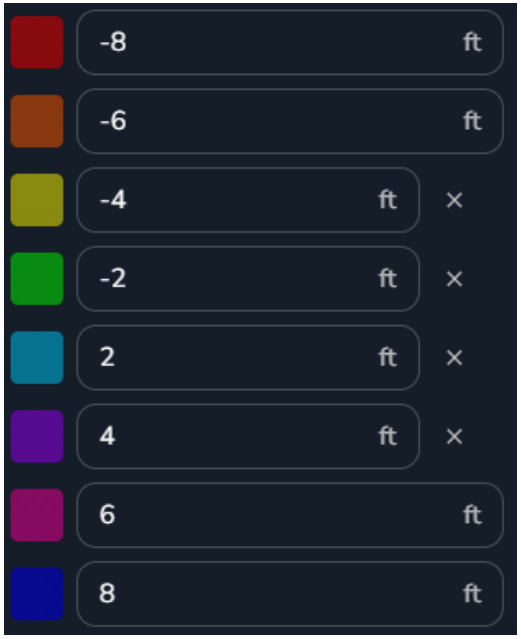

Oct 28, 2026 Survey Image. Oct 07, 2026 vs Oct 28, 2026