SCS ENGINEERS

November 13, 2026

Karen Gork
Chief Environmental Health Specialist
Los Angeles County Local Enforcement Agency
5050 Commerce Drive
Baldwin Park, California 91706

Subject: **October 2026 Monthly Report Pursuant to Milestones 1A-3 and 5 of the LEA June 6, 2024 Compliance Order and July 30, 2024 Letter, Chiquita Canyon Landfill, Castaic, California**

Dear Ms. Gork:

SCS Engineers (SCS), on behalf of Chiquita Canyon, LLC (Chiquita), hereby provides the Los Angeles County Department of Public Health, Solid Waste Management Program, acting as the Local Enforcement Agency (LEA) with a monthly report pursuant to Milestones 1A-3 and 5 of the LEA Compliance Order dated June 6, 2024 (Compliance Order) and subsequent related correspondence received from the LEA. This report covers the monthly period for October 2026.

Chiquita Canyon Landfill (CCL or Landfill) is a landfill/solid waste disposal facility located at 29201 Henry Mayo Drive in Castaic, California. In connection with the Landfill, Chiquita operates a landfill gas collection and control system. SCS prepared and submitted the Carbon Monoxide and Hydrogen Reading Summary Report (Summary Report) to the LEA on June 6, 2024, on behalf of Chiquita, in response to the directives in the LEA letters dated April 5, 2024 and May 28, 2024 regarding collection of landfill gas data and in accordance with Milestone 1A-2 of the Compliance Order. The LEA, in collaboration with the California Department of Resources, Recycling, and Recovery (CalRecycle), reviewed the Summary Report and determined that it complied with Milestone 1A-2. The LEA set forth several new requirements for Chiquita to comply with Milestone 1A-3 in follow-up correspondence dated July 30, 2024.

This report was prepared in accordance with Milestones 1A-3 and 5 of the Compliance Order, the LEA's follow-up correspondence dated July 30, 2024, Chiquita's letter dated September 3, 2024, the September 12, 2024, meeting with the LEA, and follow-up correspondence from the LEA dated November 19 and 27 and December 3, 2024.

Milestone 1A-3 Compliance Items

1. Submit the laboratory test results for monthly sampling of carbon monoxide (CO) and hydrogen (H2) from a set of landfill gas (LFG) wells selected by the LEA. Please see Table 1, columns labeled "CO" and "H2".

Results for wells monitored are shown in **Attachment A**.[1] The data is being submitted to the LEA in a standalone report signed by a licensed engineer, in accordance with Milestone 1A-3 of the Compliance Order. As noted in Chiquita's prior correspondence and monthly reports, this report does not include data from wells CV-100, CV-103, CV-1420, CV-1423, CV-1532, CV-2202, H-1403W, H-1560S, H-1774S, SC-2001W, TC-2383S, TC-2385A, and TC-2385S, as those wells have been abandoned, or from well CV-2332, as that well was never installed. All remaining wells were tested during the month of October 2026.

As discussed during the September 12, 2024 meeting, and as previously reported, graphics showing CO and H2 trends are provided in **Attachment D** and are discussed further below.

2. Provide data from readings for fixed gases (CH4, O2, and CO2) from a set of LFG wells selected by the LEA. See Table 1, column labeled "Fixed Gas CH4, O2, CO2."

The results for wells monitored are provided in **Attachment A**.

3. Collect down well temperatures at 34 wells to confirm the gas wellhead temperature readings per the requirement of the New Source Performance Standards (NSPS). See Table 1, column labeled "Down Well Temp Monitoring."

It is Chiquita's understanding from the LEA's November 27, 2024 correspondence, and as noted in prior monthly reports, that, at this time, Chiquita is only required to sample the wells at the annual frequency provided in the NSPS protocols, but that the LEA may require more frequent monitoring for up to ten (10) wells selected by the LEA. Chiquita is awaiting the LEA's selection of those wells.

Chiquita nevertheless provides in **Attachment B** the down-hole temperature graphs[2] concerning the following wells from fixed locations which contain the Lorentz Pumping System with integral temperature sensors while they were in operation during October 2026: CV-2302, CV-2303, CV-24017, CV-24065 and CV-24095.

As noted in our prior monthly reports, the following locations, CV-2301, CV-2350 and CV-2352, no longer have graphs available due to various equipment-related issues, including damaged casings. (See **Attachment B** Monitoring List).

---

[1] The lab(s) reported data from additional LFG wells outside of those selected for sampling by the LEA; the additional data is related to separate South Coast Air Quality Management District (South Coast AQMD) reporting requirements and therefore can be disregarded for purposes of this report.

[2] Each graph notes a single temperature data point due to changes in the software.

SCS will continue to collect down-hole temperatures for wells on an annual basis and will report the results as the data is obtained at each location. SCS has performed annual down-hole temperature monitoring at 24 locations as of the end of October 2026, (Results are shown in **Attachment B**). The remaining five (5) wells will be monitored in accordance with the annual requirements and as pumps are repaired or replaced (See **Attachment B** for well monitoring dates and remaining locations).

4. Sample the selected 40 wells for VOCs by method TO-15. See Table 1, column labeled "VOC (TO-15)."

The results for wells monitored are provided in **Attachment A**.[3] Please note that 31 locations for VOC sampling were tested during October 2026. Nine locations (CV-100, CV-103, CV-1532, CV-2202, H-1403W, H-1560S, H-1758N, H-1774S, and TC-2385A) were not sampled as they have been abandoned.

5. Continue to sample and monitor 6 horizontal wells as indicated in Attachment 1, well numbers highlighted in yellow. At this time, 42 horizontal wells may be released from continued sampling, however, wells may be included later depending on future data submissions. See Table 1, well numbers highlighted in blue.

As noted in the September 3, 2024 letter and reported in prior monthly reports, two (2) of the six (6) horizontal wells (H-1774S and H-1560S) were abandoned when the new vertical extraction wells were installed. Additionally, H-1403W has since been abandoned. Thus, data from those wells are not included. Data from the three (3) other horizontal wells are in **Attachment A**.

6. Add 20 vertical wells to the monthly wellhead temperature and LFG sampling protocols. See Table 1.

As conveyed by the LEA during our September 12, 2024 meeting, and restated in our prior monthly reports, we understand the LEA is requiring laboratory analytical data for fixed gases, CO, and H2, as well as field data. Laboratory results are in **Attachment A**. Field data with wellhead gas temperatures are shown on Table 2 in **Attachment A**.

We understand from the LEA's November 27, 2024 correspondence that laboratory analytical data will be required for the specified fixed gases.

As noted in prior monthly reports, sampling was not conducted at the following wells in October 2026 for the reasons identified below:

CV-1420 – Abandoned during 2024 GCCS Expansion due to declining gas flows.
CV-2202 – Abandoned during 2024 GCCS Expansion due to declining gas flows.

[3] Well CV-24142 is listed twice in Table 1 of the LEA's July 30, 2024 letter – one requires VOC sampling, and the other does not. Chiquita sampled this well for VOCs.

CV-2332 – This well does not exist. This well was proposed for installation in Fall 2023, but other wells were installed in the area in lieu of CV-2332 when the number of wells increased pursuant to the Stipulated Order for Abatement (Stipulated Order) with the South Coast Air Quality Management District (South Coast AQMD).

7. Plot to show the locations of the following 19 wells on the site map titled "Existing GCCS Map – LFG Vertical Extraction Wells" dated 06/06/2024: CV-24002, CV-24003, CV-24007, CV-24017, CV-24053, CV-24055, CV-24065, CV-24071, CV-24075, CV-24077, CV-24079, CV-24082, CV-24083, CV-24088, CV-24095, CV-24096, CV-24097, CV-24098 and H-1403W. For well H-1403W, provide the horizontal location of piping and an estimate where the high temperature (195°F) is most likely occurring. See Table 1, well numbers highlighted in red and H-1403W (highlighted in yellow).

The locations of the above-identified wells are shown on the Map in **Attachment C.**[4]

8. Include in the monthly report, a settlement/heat map as shown below, beginning with the earliest heat map data available for each month to present. The topographic maps should show 2-foot contour intervals if possible.

The LEA directed Chiquita on June 2, 2025 to submit isopach maps on a monthly basis to comply with this request. For ease of reference, we are submitting as **Attachment F** a copy of the October 2026 isopach map, which was initially submitted to the LEA with the weekly cover logs on November 10, 2026.

9. Provide the sampling results in a standalone report with the appropriate discussion, tables, QA/QC, methods and signed by a registered professional, etc., as described in the Compliance Order Milestone 1A-2 and 1A-3.

CCL has provided the above-requested information and the raw data in **Attachment A**, as well as a figure with settlement data (see **Attachment F**). Temperature graphs are provided for wells with Lorentz pumps (5 locations).

Please note that in addition to the wells listed in response to the request dated July 30, 2024 (in Table 1) that could not be tested, the following wells that only required analytical data could also not be tested, as previously reported, because they were abandoned during the 2024 and 2025 GCCS expansion due to declining gas flows in accordance with the requirements of the NSPS: CV-100, CV-103, CV-1420, CV-1423, CV-1532, CV-2202, H-1403W, H-1560S, H-1774S, SC-2001W, TC-2383S, TC-2385A, and TC-2385S. Finally, as also previously reported, CV-2332 was never installed.

[4] The LEA acknowledged in its November 20, 2024 correspondence that a high temperature is not occurring in well H-1403W. We therefore did not map the maximum temperature at well H-1403W.

Sampling Procedures

Gas samples were collected using Tedlar or Mylar bags, as described in Chiquita's September 3, 2024 letter and the prior monthly reports, and then delivered to certified laboratories for testing. All permanent gas (CH4, CO2, O2, N2, CO, and H2) data were analyzed within the requested 24 hours of sampling. SCS continues to believe that use of the EPA-approved 72-hour holding time for these samples would be appropriate and accurate. Nevertheless, in response to the LEA's March 17, 2025 correspondence, SCS will continue to request 24-hour holding times for all fixed gases, including CO, H2, and VOCs, collected using Mylar or Tedlar bags. However, if additional sampling is required or if the laboratories have a change in workload, this holding time may change, in which case the LEA will be notified accordingly. During October 2026, all wells were tested for VOCs (EPA method TO-15) and permanent gases (EPA methods 1946 and Alt-144) within 24 hours by providing the laboratory with duplicate bag samples as needed for VOC testing.

Additional gas and pressure data were collected using either an Envision Irwin Gas Meter or Landtec GEM 5000 Gas monitoring device. These instruments measure combustible gas concentrations in air directly on either of two scales, the first as a percent by volume of the lower explosive limit (LEL) of methane gas in air (0 to 5 percent) and the other as a percent by volume (0 to 100 percent) in the gas sampled. The detection limit for these instruments is approximately 0.10 percent by volume.

Gas monitoring testing procedures were as follows:

- Connect sample tubing, open test valve, observe pressure, and record data.
- Turn on sample pump, purge a minimum of one probe volume, and observe and record methane, oxygen, and carbon dioxide gas concentrations when readings have stabilized.
- Close test valve, disconnect sample instruments, and secure sample location.

Milestone 1A-3 Conclusions

October 2026 was the twenty-seventh monitoring performed pursuant to Milestone 1A-3 of the Compliance Order. The data collected in October 2026 and evaluated for this report are consistent with the data collected in the previous months of August 2024 through September 2026 as well as the data collected and evaluated by Chiquita's technical experts in accordance with the Stipulated Order to assess the Reaction Mitigation Area, including the October 2026 data most recently evaluated on November 10, 2026, as required by Conditions 9(a) and 9(b) of the Stipulated Order, most recently modified on October 28, 2026.[5] (See **Attachment E**.)

[5] This determination does not assess the status of the reaction, nor does it depict the boundary of the reaction area. Instead, the Reaction Mitigation Area map depicts the area within which Chiquita has agreed as part of the SOFA to implement additional mitigation measures.

For the reasons described in the attached Reaction Mitigation Area boundary determination, submitted on November 10, 2026, and in accordance with Condition No. 9(b) of the Stipulated Order, the extent of the data-determined Reaction Mitigation Area (dashed magenta line) was adjusted to encompass those grids corresponding to the area encompassed by last month's data-driven Reaction Mitigation Area boundary determination, and including Grid Nos. 32, 33, 36, 40, 64, 66, 67, 68, 86, 90, 163, 170, and 196. Six of these surface grids (66, 67, 86, 90, 163, and 170) conformed to the parameter criteria identified in the attached determination based exclusively on data recorded in October 2026, and seven of these surface grids (32, 33, 36, 40, 64, 68, and 196) conformed to the parameter criteria identified in the attached determination based in part on historical legacy concentration values, some over a year old, that were the most recent available data for H2 and/or CO within those wells.

As liquid levels continue to decrease due to the restarting and installation of multiple Lorentz Electric and Pneumatic Pumps which has increased overall liquid removal, we have seen the percentages of Permanent Gases, Carbon Monoxide, and Hydrogen and temperatures change as these gases move towards the extraction wells for removal. This continues to be demonstrated by the multiscale well graphics included in **Attachment D**, which includes graphics on permanent gases, temperature, and other trends over a twelve (12)-month period. Note that these graphs were created using standard landfill gas monitoring equipment and the results do not contain laboratory data. SCS has also included separate Hydrogen and Carbon Monoxide graphs using laboratory results for your use and review for each well.

Additionally, the installation of larger diameter piping has increased the gas collection and control system's capacity to collect landfill gas throughout the Landfill. Since March 2025, the flow rates of landfill gas combusted by the abatement devices have ranged from 13,500 cfm to 18,500 cfm. During October 2026, the overall gas extraction from the Landfill was approximately 733,970,880 cubic feet. The average daily landfill gas extraction rate in October was slightly higher than in September, primarily due to increased gas collection and control system runtime and collection system improvements, including header reconfigurations and system modifications associated with the EVOH deployment. Also, the Hero thermal oxidizer (Tox) unit was taken out of service on October 28 and replaced by Zeeco #2 Tox in the new North Tox Station area. The Parnel Tox now serves as a backup unit and will remain offline unless needed for operation.

Although future increases in this extraction rate may occur as gas collection and control system improvements continue, the Landfill may be approaching its theoretical maximum gas generation rate, as previously discussed. SCS will continue efforts to maximize gas and heat extraction as the collection systems expand and as the gas composition in the wells in the Reaction Mitigation Area changes, with increased vacuum and liquid removal potentially allowing more reaction gas and normal landfill gas to be extracted.

Chiquita will continue to evaluate the data in future monthly reports as additional data is collected.

Milestone 5 Compliance Items

This report includes in **Attachment D** individual maps overlayed with the following data for October 2026 in an easily understood format, in accordance with Milestone 5 of the Compliance Order:

- Defined Reaction Mitigation Area;
- Expansion of Reaction Mitigation Area, if any;
- Weekly TMP data; and
- LFG data including, but not limited to, CH4, CO2, O2, Temperature, CO, and H2 data.

Milestone 5 also requires "settlement with heat maps," but as discussed earlier in this report and in accordance with LEA correspondence dated November 27 and December 3, 2024, this requirement is satisfied by Chiquita's submittal of its monthly isopach maps to the LEA, which was done on November 10, 2026. For the LEA's convenience, the October 2026 isopach map is included herein as **Attachment F**.

The signatories below are a licensed professional, the site project manager, and a Regional Manager VP of SCS Engineers.

Sincerely,

Rachelle Huber
Project Manager
SCS Engineers

Arthur E Jones Jr
Vice President
SCS Engineers

Jenny Kim, P.E.
Project Manager
SCS Engineers

Attachments:

Attachment A – Laboratory Analysis and LFG Extraction Well Instrument and Temperature Data
Attachment B – Down Well Temperatures and List of Wells for Monitoring
Attachment C – Item 7 - Well Location Map

Attachment D – Milestone 5 Compliance Data
Attachment E – November 10, 2026 Reaction Mitigation Area Report
Attachment F – October 2026 Isopach Map

Electronic Data of Laboratory Results and Extraction Well data are in Excel format, with additional PDFs for gas well data.

cc: John Perkey, Chiquita Canyon
Kevin Green, Chiquita Canyon
William Haley, Chiquita Canyon
Dylan Smith, Chiquita Canyon
Sarah Phillips, Chiquita Canyon
Tessa Lenz, Chiquita Canyon
Pat Sullivan, SCS Engineers
Liza Frias, Los Angeles County Department of Public Health
Nichole Quick, M.D., Los Angeles County Department of Public Health
Beverly Tway, Los Angeles County LEA
Eric Morofuji, Los Angeles County LEA
Renee Jensen, LEA Counsel
Blaine McPhillips, Senior Deputy County Counsel
Emiko Thompson, Los Angeles County Department of Public Works
Alex Garcia, Los Angeles County Department of Regional Planning
Phillip Chen, Los Angeles County Department of Regional Planning
Steven Jareb, Los Angeles County Department of Regional Planning
Wes Mindermann, CalRecycle
Todd Thalhamer, CalRecycle
Emel Wadhwani, CalRecycle
Lor Xiong, CalRecycle
Jeff Linberg, California Air Recourses Board
Nancy Fletcher, California Air Recourses Board
Jack Cheng, South Coast Air Quality Management Board
Larry Israel, South Coast Air Quality Management Board
Enrique Casas, Los Angeles Regional Water Quality Control Board
Joshua Wirtschafter, United States Environmental Protection Agency
Laura Friedli, United States Environmental Protection Agency
Tyler Holybee, United States Environmental Protection Agency
Mark Anthony Relon, United States Environmental Protection Agency
Gregory Schaffer, Department of Toxic Substances Control
Natasha DiPietro, Department of Toxic Substances Control
Gregory Gentile, Department of Toxic Substances Control

Attachment A

Laboratory Analysis

And

LFG Extraction Well Instrument and Temperature Data

SGS

LA Cert #04140
EPA Methods TO3, TO14A, TO15, 25C/3C, ASTM D1946, RSK-175
TX Cert T104704450-14-6
EPA Methods TO14A, TO15
ALASKA CS-LAP 24-002
EPA Methods TO14A, TO15

October 20, 2026

SCS Field Services
ATTN: Cornelius Fong
3900 Kilroy Airport Way, Suite 100
Long Beach, CA 90806

LABORATORY TEST RESULTS

Project Reference: Chiquita Canyon Landfill
Project Number: 07224200.24 Task 1
Lab Number: 26CI00619-01/10

Enclosed are the results for sample(s) received 10/5/26 by SGS North America, Inc. Samples were received intact. Analyses were performed according to specifications on the chain of custody provided with the sample(s).

Report Narrative:

- Modifications to EPA TO-15 – samples were collected in Mylar bags. Quadratic regression calibration was required for 1,2,4-trimethylbenzene and dichlorobenzenes.
- Unless otherwise noted in the report, sample analyses were performed within method performance criteria and meet all requirements of the TNI Standards.
- The enclosed results relate only to the sample(s).

Preliminary results were e-mailed to Cornelius Fong, Zain Khan, Art Jones and Ali Ferrara on 10/19/26.

SGS appreciates the opportunity to provide testing services to your company. If you have any questions regarding these results, please call me at (626) 964-4032.

Sincerely,

Annika Sotelo-Sanchez
Lab Manager
Annika.sotelo-sanchez@sgs.com

Note: The cover letter is an integral part of this analytical report.

AirTECHNOLOGY Laboratories, Inc.
18501 E. Gale Ave., Suite 130
City of Industry, CA 91748
Ph: 626-964-4032
Fx: 626-964-5832

CHAIN OF CUSTODY RECORD

TURNAROUND TIME

Standard ■ 48 hours ☐
Same Day ☐ 72 hours ☐
24 hours ☐ 96 hours ☐
Other:

DELIVERABLES

EDD ■
EDF ☐
Level 3 ☐
Level 4 ☐

PAGE: 1 **OF**

Condition upon receipt:
Sealed Yes ☐ No ☐
Intact Yes ☐ No ☐
Chilled _____ deg C

Project No.:	07224200.24 Task 1
Project Name:	Chiquita Canyon Landfill
Report To:	Cornelius Fong
Company:	SCS Engineers
Street:	3900 Kilroy Airport Way, Suite 300
City/State/Zip:	Long Beach, CA 90806-6816
Phone& Fax:	562-743-7895
e-mail:	cfong@scsengineers.com

BILLING

P.O. No.:
Bill to:
07FSAccountspayable@scsengineers.com
3900 Kilroy Airport Way, Suite 300
Long Beach, CA 90806-6816

ANALYSIS REQUEST

LAB USE ONLY	SAMPLE IDENTIFICATION	SAMPLE DATE	SAMPLE TIME	CONTAINER QTY/TYPE	MATRIX	PRESERVATION	CH4, CO2, O2, N2 ASTM D1946	Carbon Monoxide EPA ALT-144	Hydrogen ASTM D1946	VOCs EPA TO-15		
26CI00619-01	CV-2348	10/05/26	8:50AM	1L	Gas	N	X	X	X			
-02	CV-2347	10/05/26	8:55AM	1L	Gas	N	X	X	X			
-03	CV-2346	10/05/26	9:00AM	1L	Gas	N	X	X	X			
-04	CV-2345	10/05/26	9:05AM	1L	Gas	N	X	X	X			
-05	CV-2344	10/05/26	9:10AM	1L	Gas	N	X	X	X			
-06	H-2273W	10/05/26	9:15AM	2-1L	Gas	N	X	X	X	X		
-07	CV-108-52	10/05/26	9:20AM	2-1L	Gas	N	X	X	X	X		
-08	CV-2351	10/05/26	9:22AM	2-1L	Gas	N	X	X	X	X		
-09	CV-24140	10/05/26	9:24AM	2-1L	Gas	N	X	X	X	X		
-10	CV-24139	10/05/26	9:26AM	2-1L	Gas	N	X	X	X	X		

AUTHORIZATION TO PERFORM WORK	COMPANY SCS	DATE/TIME 10-5-26 9:47	
SAMPLED BY	COMPANY SCS	DATE/TIME 10-5-26 9:47	
RELINQUISHED BY	DATE/TIME 10-5-26 9:47	RECEIVED BY Ruben G	DATE/TIME 10/5/26 9:47
RELINQUISHED BY Ruben G	DATE/TIME 10/5/26 12:02	RECEIVED BY	DATE/TIME 10/5/26 1202
RELINQUISHED BY	DATE/TIME	RECEIVED BY	DATE/TIME

METHOD OF TRANSPORT (circle one): Walk-In FedEx UPS **Courier** ATLI Other_____

COMMENTS
Report full list of TO-15 compounds
Raw landfill gas samples
FLAMMABLE

DISTRIBUTION: White & Yellow - Lab Copies / Pink - Customer Copy

Preservation: **H**=HCl **N**=None / Container: **B**=Bag **C**=Can **V**=VOA **O**=Other

Client: SCS Engineers - Long Beach, CA (SCSENG-LOCA)
Attn: Cornelius Fong
Project Name: Chiquita Canyon Landfill
Project No.: 07224200.24 Task 6
Date Received: 10/05/26
Matrix: Air
Reporting Units: ppbv

EPA Method TO-15

Lab No.:	26CI00619-006		26CI00619-007		26CI00619-008		26CI00619-009	
Client Sample I.D.:	H-2273W		CV-108-52		CV-2351		CV-24140	
Date/Time Sampled:	10/5/26 9:15		10/5/26 9:20		10/5/26 9:22		10/5/26 9:24	
Date/Time Analyzed:	10/5/26 22:26		10/5/26 23:07		10/5/26 23:47		10/6/26 0:28	
QC Batch No.:	261005MS2A1		261005MS2A1		261005MS2A1		261005MS2A1	
Analyst Initials:	GD		GD		GD		GD	
Dilution Factor:	1,200		600		400		9,600	
ANALYTE	Result ppbv	RL ppbv	Result ppbv	RL ppbv	Result ppbv	RL ppbv	Result ppbv	RL ppbv
Dichlorodifluoromethane (12)	ND	1,200	ND	600	ND	400	ND	9,600
Chloromethane	ND	1,200	ND	600	ND	400	ND	9,600
1,2-Cl-1,1,2,2-F ethane (114)	ND	1,200	ND	600	ND	400	ND	9,600
Vinyl Chloride	ND	1,200	ND	600	ND	400	ND	9,600
Bromomethane	ND	1,200	ND	600	ND	400	ND	9,600
Chloroethane	ND	1,200	ND	600	ND	400	ND	9,600
Trichlorofluoromethane (11)	ND	1,200	ND	600	ND	400	ND	9,600
1,1-Dichloroethene	ND	1,200	ND	600	ND	400	ND	9,600
Carbon Disulfide	1,300	1,200	ND	600	ND	400	ND	9,600
1,1,2-Cl 1,2,2-F ethane (113)	ND	1,200	ND	600	ND	400	ND	9,600
Acetone	120,000	1,200	75,000	600	38,000	400	540,000	9,600
Methylene Chloride	ND	1,200	ND	600	ND	400	ND	9,600
t-1,2-Dichloroethene	ND	1,200	ND	600	ND	400	ND	9,600
1,1-Dichloroethane	ND	1,200	ND	600	ND	400	ND	9,600
Vinyl Acetate	ND	1,200	ND	600	ND	400	ND	9,600
c-1,2-Dichloroethene	ND	1,200	ND	600	ND	400	ND	9,600
2-Butanone	93,000	2,400	54,000	1,200	33,000	800	250,000	19,000
t-Butyl Methyl Ether (MTBE)	ND	1,200	ND	600	ND	400	ND	9,600
Chloroform	ND	1,200	ND	600	ND	400	ND	9,600
1,1,1-Trichloroethane	ND	1,200	ND	600	ND	400	ND	9,600
Carbon Tetrachloride	ND	1,200	ND	600	ND	400	ND	9,600
Benzene	54,000	1,200	35,000	600	15,000	400	89,000	9,600
1,2-Dichloroethane	ND	1,200	ND	600	ND	400	ND	9,600
Trichloroethene	ND	1,200	ND	600	ND	400	ND	9,600
1,2-Dichloropropane	ND	1,200	ND	600	ND	400	ND	9,600
Bromodichloromethane	ND	1,200	ND	600	ND	400	ND	9,600
c-1,3-Dichloropropene	ND	1,200	ND	600	ND	400	ND	9,600
4-Methyl-2-Pentanone	3,500	1,200	1,800	600	1,500	400	ND	9,600
Toluene	3,600	1,200	2,400	600	1,500	400	ND	9,600
t-1,3-Dichloropropene	ND	1,200	ND	600	ND	400	ND	9,600
1,1,2-Trichloroethane	ND	1,200	ND	600	ND	400	ND	9,600
Tetrachloroethene	ND	1,200	ND	600	ND	400	ND	9,600
2-Hexanone	ND	1,200	ND	600	ND	400	ND	9,600
Dibromochloromethane	ND	1,200	ND	600	ND	400	ND	9,600

Client: SCS Engineers - Long Beach, CA (SCSENG-LOCA)
Attn: Cornelius Fong
Project Name: Chiquita Canyon Landfill
Project No.: 07224200.24 Task 6
Date Received: 10/05/26
Matrix: Air
Reporting Units: ppbv

EPA Method TO-15

Lab No.:	26CI00619-006		26CI00619-007		26CI00619-008		26CI00619-009	
Client Sample I.D.:	H-2273W		CV-108-52		CV-2351		CV-24140	
Date/Time Sampled:	10/5/26 9:15		10/5/26 9:20		10/5/26 9:22		10/5/26 9:24	
Date/Time Analyzed:	10/5/26 22:26		10/5/26 23:07		10/5/26 23:47		10/6/26 0:28	
QC Batch No.:	261005MS2A1		261005MS2A1		261005MS2A1		261005MS2A1	
Analyst Initials:	GD		GD		GD		GD	
Dilution Factor:	1,200		600		400		9,600	
ANALYTE	Result ppbv	RL ppbv	Result ppbv	RL ppbv	Result ppbv	RL ppbv	Result ppbv	RL ppbv
1,2-Dibromoethane	ND	1,200	ND	600	ND	400	ND	9,600
Chlorobenzene	ND	1,200	ND	600	ND	400	ND	9,600
Ethylbenzene	ND	1,200	ND	600	ND	400	ND	9,600
p,&m-Xylene	ND	1,200	ND	600	ND	400	ND	9,600
o-Xylene	ND	1,200	ND	600	ND	400	ND	9,600
Styrene	ND	1,200	ND	600	ND	400	ND	9,600
Bromoform	ND	1,200	ND	600	ND	400	ND	9,600
1,1,2,2-Tetrachloroethane	ND	1,200	ND	600	ND	400	ND	9,600
Benzyl Chloride	ND Q	1,200	ND Q	600	ND Q	400	ND Q	9,600
4-Ethyl Toluene	ND	1,200	ND	600	ND	400	ND	9,600
1,3,5-Trimethylbenzene	ND	1,200	ND	600	ND	400	ND	9,600
1,2,4-Trimethylbenzene	ND	1,200	ND	600	ND	400	ND	9,600
1,3-Dichlorobenzene	ND	1,200	ND	600	ND	400	ND	9,600
1,4-Dichlorobenzene	ND	1,200	ND	600	ND	400	ND	9,600
1,2-Dichlorobenzene	ND	1,200	ND	600	ND	400	ND	9,600
1,2,4-Trichlorobenzene	ND	1,200	ND	600	ND	400	ND	9,600
Hexachlorobutadiene	ND	1,200	ND	600	ND	400	ND	9,600
1,3-Butadiene	ND	6,000	ND	3,000	ND	2,000	ND	48,000
Isopropanol	110,000	6,000	79,000	3,000	34,000	2,000	92,000	48,000
n-Hexane	ND	6,000	ND	3,000	ND	2,000	ND	48,000
Ethyl Acetate	14,000	6,000	3,500	3,000	2,100	2,000	ND	48,000
Tetrahydrofuran	66,000	6,000	35,000	3,000	21,000	2,000	200,000	48,000
Cyclohexane	ND	6,000	ND	3,000	ND	2,000	ND	48,000
Heptane	6,500	6,000	4,000	3,000	ND	2,000	ND	48,000
1,4-Dioxane	ND	6,000	ND	3,000	ND	2,000	ND	48,000

RL = Reporting Limit
ND = Not Detected (below RL)
Q = Analyte exhibited low recovery in the continuing calibration verification indicating possible low bias

Reviewed/Approved By: _____ Date 10/16/26
Annika Sotelo-Sanchez
Lab Manager

The cover letter is an integral part of this analytical report

Client: SCS Engineers - Long Beach, CA (SCSENG-LOCA)
Attn: Cornelius Fong
Project Name: Chiquita Canyon Landfill
Project No.: 07224200.24 Task 6
Date Received: 10/05/26
Matrix: Air
Reporting Units: ppbv

EPA Method TO-15

Lab No.:	26CI00619-010
Client Sample I.D.:	CV-24139
Date/Time Sampled:	10/5/26 9:26
Date/Time Analyzed:	10/6/26 1:08
QC Batch No.:	261005MS2A1
Analyst Initials:	GD
Dilution Factor:	10,000

ANALYTE	Result ppbv	RL ppbv
Dichlorodifluoromethane (12)	ND	10,000
Chloromethane	ND	10,000
1,2-Cl-1,1,2,2-F ethane (114)	ND	10,000
Vinyl Chloride	ND	10,000
Bromomethane	ND	10,000
Chloroethane	ND	10,000
Trichlorofluoromethane (11)	ND	10,000
1,1-Dichloroethene	ND	10,000
Carbon Disulfide	ND	10,000
1,1,2-Cl 1,2,2-F ethane (113)	ND	10,000
Acetone	710,000	10,000
Methylene Chloride	ND	10,000
t-1,2-Dichloroethene	ND	10,000
1,1-Dichloroethane	ND	10,000
Vinyl Acetate	ND	10,000
c-1,2-Dichloroethene	ND	10,000
2-Butanone	390,000	20,000
t-Butyl Methyl Ether (MTBE)	ND	10,000
Chloroform	ND	10,000
1,1,1-Trichloroethane	ND	10,000
Carbon Tetrachloride	ND	10,000
Benzene	100,000	10,000
1,2-Dichloroethane	ND	10,000
Trichloroethene	ND	10,000
1,2-Dichloropropane	ND	10,000
Bromodichloromethane	ND	10,000
c-1,3-Dichloropropene	ND	10,000
4-Methyl-2-Pentanone	ND	10,000
Toluene	ND	10,000
t-1,3-Dichloropropene	ND	10,000
1,1,2-Trichloroethane	ND	10,000
Tetrachloroethene	ND	10,000
2-Hexanone	ND	10,000
Dibromochloromethane	ND	10,000

Client: SCS Engineers - Long Beach, CA (SCSENG-LOCA)
Attn: Cornelius Fong
Project Name: Chiquita Canyon Landfill
Project No.: 07224200.24 Task 6
Date Received: 10/05/26
Matrix: Air
Reporting Units: ppbv

EPA Method TO-15

Lab No.:	26CI00619-010
Client Sample I.D.:	CV-24139
Date/Time Sampled:	10/5/26 9:26
Date/Time Analyzed:	10/6/26 1:08
QC Batch No.:	261005MS2A1
Analyst Initials:	GD
Dilution Factor:	10,000

ANALYTE	Result ppbv	RL ppbv
1,2-Dibromoethane	ND	10,000
Chlorobenzene	ND	10,000
Ethylbenzene	ND	10,000
p.&m-Xylene	ND	10,000
o-Xylene	ND	10,000
Styrene	ND	10,000
Bromoform	ND	10,000
1,1,2,2-Tetrachloroethane	ND	10,000
Benzyl Chloride	ND Q	10,000
4-Ethyl Toluene	ND	10,000
1,3,5-Trimethylbenzene	ND	10,000
1,2,4-Trimethylbenzene	ND	10,000
1,3-Dichlorobenzene	ND	10,000
1,4-Dichlorobenzene	ND	10,000
1,2-Dichlorobenzene	ND	10,000
1,2,4-Trichlorobenzene	ND	10,000
Hexachlorobutadiene	ND	10,000
1,3-Butadiene	ND	50,000
Isopropanol	99,000	50,000
n-Hexane	55,000	50,000
Ethyl Acetate	ND	50,000
Tetrahydrofuran	230,000	50,000
Cyclohexane	ND	50,000
Heptane	ND	50,000
1,4-Dioxane	ND	50,000

RL = Reporting Limit
ND = Not Detected (below RL)
Q = Analyte exhibited low recovery in the continuing calibration verification indicating possible low bias

Reviewed/Approved By: _____ Date 10/10/26
Annika Sotelo-Sanchez
Lab Manager

The cover letter is an integral part of this analytical report

Client: SCS Engineers - Long Beach, CA (SCSENG-LOCA)
Attn: Cornelius Fong
Project Name: Chiquita Canyon Landfill
Project No.: 07224200.24 Task 6
Date Received: 10/05/26
Matrix: Air
Reporting Units: ppbv

EPA Method TO-15

Lab No.:	METHOD BLANK
Client Sample I.D.:	-
Date/Time Sampled:	-
Date/Time Analyzed:	10/5/26 15:17
QC Batch No.:	261005MS2A1
Analyst Initials:	GD
Dilution Factor:	0.20

ANALYTE	Result ppbv	RL ppbv
Dichlorodifluoromethane (12)	ND	0.20
Chloromethane	ND	0.20
1,2-Cl-1,1,2,2-F ethane (114)	ND	0.20
Vinyl Chloride	ND	0.20
Bromomethane	ND	0.20
Chloroethane	ND	0.20
Trichlorofluoromethane (11)	ND	0.20
1,1-Dichloroethene	ND	0.20
Carbon Disulfide	ND	0.20
1,1,2-Cl 1,2,2-F ethane (113)	ND	0.20
Acetone	0.28	0.20
Methylene Chloride	ND	0.20
t-1,2-Dichloroethene	ND	0.20
1,1-Dichloroethane	ND	0.20
Vinyl Acetate	ND	0.20
c-1,2-Dichloroethene	ND	0.20
2-Butanone	ND	0.40
t-Butyl Methyl Ether (MTBE)	ND	0.20
Chloroform	ND	0.20
1,1,1-Trichloroethane	ND	0.20
Carbon Tetrachloride	ND	0.20
Benzene	ND	0.20
1,2-Dichloroethane	ND	0.20
Trichloroethene	ND	0.20
1,2-Dichloropropane	ND	0.20
Bromodichloromethane	ND	0.20
c-1,3-Dichloropropene	ND	0.20
4-Methyl-2-Pentanone	ND	0.20
Toluene	ND	0.20
t-1,3-Dichloropropene	ND	0.20
1,1,2-Trichloroethane	ND	0.20
Tetrachloroethene	ND	0.20
2-Hexanone	ND	0.20
Dibromochloromethane	ND	0.20

Client: SCS Engineers - Long Beach, CA (SCSENG-LOCA)
Attn: Cornelius Fong
Project Name: Chiquita Canyon Landfill
Project No.: 07224200.24 Task 6
Date Received: 10/05/26
Matrix: Air
Reporting Units: ppbv

EPA Method TO-15

Lab No.:	METHOD BLANK
Client Sample I.D.:	-
Date/Time Sampled:	-
Date/Time Analyzed:	10/5/26 15:17
QC Batch No.:	261005MS2A1
Analyst Initials:	GD
Dilution Factor:	0.20

ANALYTE	Result ppbv	RL ppbv
1,2-Dibromoethane	ND	0.20
Chlorobenzene	ND	0.20
Ethylbenzene	ND	0.20
p,&m-Xylene	ND	0.20
o-Xylene	ND	0.20
Styrene	ND	0.20
Bromoform	ND	0.20
1,1,2,2-Tetrachloroethane	ND	0.20
Benzyl Chloride	ND Q	0.20
4-Ethyl Toluene	ND	0.20
1,3,5-Trimethylbenzene	ND	0.20
1,2,4-Trimethylbenzene	ND	0.20
1,3-Dichlorobenzene	ND	0.20
1,4-Dichlorobenzene	ND	0.20
1,2-Dichlorobenzene	ND	0.20
1,2,4-Trichlorobenzene	ND	0.20
Hexachlorobutadiene	ND	0.20
1,3-Butadiene	ND	1.0
Isopropanol	ND	1.0
n-Hexane	ND	1.0
Ethyl Acetate	ND	1.0
Tetrahydrofuran	ND	1.0
Cyclohexane	ND	1.0
Heptane	ND	1.0
1,4-Dioxane	ND	1.0

RL = Reporting Limit
ND = Not Detected (below RL)
Q = Analyte exhibited low recovery in the continuing calibration verification indicating possible low bias

Reviewed/Approved By: _____ Date 10/16/26
Annika Sotelo-Sanchez
Lab Manager

The cover letter is an integral part of this analytical report

LCS/LCSD Recovery and RPD Summary Report

QC Batch #: 261005MS2A1

Matrix: Air

Reporting Units: ppbv

EPA Method TO-15
LABORATORY CONTROL SAMPLE SUMMARY

Lab No.:	METHOD BLANK			LCS		LCSD					
Date/Time Analyzed:	10/5/26 15:17			10/5/26 14:01		10/5/26 14:38					
Analyst Initials:	GD			GD		GD					
Dilution Factor:	0.20			1.0		1.0					
ANALYTE	Result ppbv	RL ppbv	AMT. ppbv	Result ppbv	% Rec.	Result ppbv	% Rec.	RPD	Low %Rec	High %Rec	Max. RPD
1,1-Dichloroethene	ND	0.20	10	9.80	98	9.84	98	0.4	70	130	30
Methylene Chloride	ND	0.20	10	9.63	96	9.85	99	2.3	70	130	30
Trichloroethene	ND	0.20	10	9.84	98	10.1	101	2.2	70	130	30
Toluene	ND	0.20	10	10.4	104	10.5	105	1.3	70	130	30
1,1,2,2-Tetrachloroethane	ND	0.20	10	8.14	81	8.49	85	4.3	70	130	30

ND = Not Detected (below RL)
RL = Reporting Limit

Reviewed/Approved By: _____ Date: 10/16/26
Annika Sotelo-Sanchez
Lab Manager

The cover letter is an integral part of this analytical report

Client: SCS Engineers - Long Beach, CA (SCSENG-LOCA)
Attn: Cornelius Fong
Project Name: Chiquita Canyon Landfill
Project No.: 07224200.24 Task 1
Date Received: 10/5/26
Matrix: Air
Reporting Units: ppmv

EPA ALT-144 (CO by FID)

Lab No.:	26CI00619-001		26CI00619-002		26CI00619-003		26CI00619-004	
Client Sample I.D.:	CV-2348		CV-2347		CV-2346		CV-2345	
Date/Time Sampled:	10/5/26 8:50		10/5/26 8:55		10/5/26 9:00		10/5/26 9:05	
Date/Time Analyzed:	10/5/26 14:40		10/5/26 14:55		10/5/26 15:25		10/5/26 15:39	
QC Batch No.:	261005GC8A1		261005GC8A1		261005GC8A1		261005GC8A1	
Analyst Initials:	AC/MJ		AC/MJ		AC/MJ		AC/MJ	
Dilution Factor:	1.0		1.0		1.0		1.0	
ANALYTE	Result ppmv	RL ppmv	Result ppmv	RL ppmv	Result ppmv	RL ppmv	Result ppmv	RL ppmv
Carbon Monoxide	420	10	660	10	380	10	230	10

Results normalized including non-methane hydrocarbons

ND = Not Detected (below RL)
RL = Reporting Limit

Reviewed/Approved By: _____ **Date** 10/8/26

Annika Sotelo-Sanchez
Lab Manager

The cover letter is an integral part of this analytical report

Client: SCS Engineers - Long Beach, CA (SCSENG-LOCA)
Attn: Cornelius Fong
Project Name: Chiquita Canyon Landfill
Project No.: 07224200.24 Task 1
Date Received: 10/5/26
Matrix: Air
Reporting Units: ppmv

EPA ALT-144 (CO by FID)

Lab No.:	26CI00619-005		26CI00619-006		26CI00619-007		26CI00619-008	
Client Sample I.D.:	CV-2344		H-2273W		CV-108-52		CV-2351	
Date/Time Sampled:	10/5/26 9:10		10/5/26 9:15		10/5/26 9:20		10/5/26 9:22	
Date/Time Analyzed:	10/5/26 15:54		10/5/26 16:22		10/5/26 18:32		10/5/26 18:46	
QC Batch No.:	261005GC8A1		261005GC8A1		261005GC8A1		261005GC8A1	
Analyst Initials:	AC/MJ		AC/MJ		AC/MJ		AC/MJ	
Dilution Factor:	1.0		1.0		1.0		1.0	
ANALYTE	Result ppmv	RL ppmv	Result ppmv	RL ppmv	Result ppmv	RL ppmv	Result ppmv	RL ppmv
Carbon Monoxide	1,200	10	81	10	64	10	ND	10

Results normalized including non-methane hydrocarbons

ND = Not Detected (below RL)
RL = Reporting Limit

Reviewed/Approved By: _____ Date 10/8/26
Annika Sotelo-Sanchez
Lab Manager

The cover letter is an integral part of this analytical report

Client: SCS Engineers - Long Beach, CA (SCSENG-LOCA)
Attn: Cornelius Fong
Project Name: Chiquita Canyon Landfill
Project No.: 07224200.24 Task 1
Date Received: 10/5/26
Matrix: Air
Reporting Units: ppmv

EPA ALT-144 (CO by FID)

Lab No.:	26CI00619-009		26CI00619-010					
Client Sample I.D.:	CV-24140		CV-24139					
Date/Time Sampled:	10/5/26 9:24		10/5/26 9:26					
Date/Time Analyzed:	10/5/26 19:00		10/5/26 19:15					
QC Batch No.:	261005GC8A1		261005GC8A1					
Analyst Initials:	AC/MJ		AC/MJ					
Dilution Factor:	1.0		1.0					
ANALYTE	Result ppmv	RL ppmv	Result ppmv	RL ppmv				
Carbon Monoxide	1,200	10	490	10				

Results normalized including non-methane hydrocarbons

ND = Not Detected (below RL)
RL = Reporting Limit

Reviewed/Approved By: _____ **Date** 10/8/26
Annika Sotelo-Sanchez
Lab Manager

The cover letter is an integral part of this analytical report

QC Batch No: 261005GC8A1
Matrix: Air
Reporting Units: ppmv

EPA ALT-144 (CO by FID)
LABORATORY CONTROL SAMPLE SUMMARY

Lab No.:	METHOD BLANK			LCS		LCSD					
Date Analyzed:	10/5/26 14:26			10/5/26 13:43		10/5/26 13:57					
Analyst Initials:	VM			VM		VM					
Dilution Factor:	1.0			1.0		1.0			Limits		
ANALYTE	Result ppmv	RL ppmv	SPIKE AMT. ppmv	Result ppmv	% Rec.	Result ppmv	% Rec.	RPD %	Low %Rec	High %Rec	Max. RPD
Carbon Monoxide	ND	10	1,010	942	93	931	92	1.2	70	130	30

ND = Not Detected (below RL)
RL = Reporting Limit

Reviewed/Approved By: _____ **Date** 10/8/26

Annika Sotelo-Sanchez
Lab Manager

The cover letter is an integral part of this analytical report

Client: SCS Engineers - Long Beach, CA (SCSENG-LOCA)
Attn: Cornelius Fong
Project Name: Chiquita Canyon Landfill
Project No.: 07224200.24 Task 1
Date Received: 10/5/26
Matrix: Air
Reporting Units: % v/v

ASTM D1946

Lab No.:	26CI00619-001			26CI00619-002			26CI00619-003			26CI00619-004		
Client Sample I.D.:	CV-2348			CV-2347			CV-2346			CV-2345		
Date/Time Sampled:	10/5/26 8:50			10/5/26 8:55			10/5/26 9:00			10/5/26 9:05		
Date/Time Analyzed:	10/5/26 14:40			10/5/26 14:55			10/5/26 15:25			10/5/26 15:39		
QC Batch No.:	261005GC8A1			261005GC8A1			261005GC8A1			261005GC8A1		
Analyst Initials:	AC/MJ			AC/MJ			AC/MJ			AC/MJ		
Dilution Factor:	1.0			1.0			1.0			1.0		
ANALYTE	Result % v/v	RL % v/v	MDL % v/v	Result % v/v	RL % v/v	MDL % v/v	Result % v/v	RL % v/v	MDL % v/v	Result % v/v	RL % v/v	MDL % v/v
Hydrogen	3.4	1.0	0.059	5.0	1.0	0.059	3.8	1.0	0.059	2.6	1.0	0.059

Results normalized including non-methane hydrocarbons

MDL = Method Detection Limit
ND= Not Detected (below MDL)
RL = Reporting Limit
J = Trace amount. Analyte concentration between RL and MDL.

Reviewed/Approved By: _____ Date 10/8/26
Annika Sotelo-Sanchez
Lab Manager

The cover letter is an integral part of this analytical report

Client: SCS Engineers - Long Beach, CA (SCSENG-LOCA)
Attn: Cornelius Fong
Project Name: Chiquita Canyon Landfill
Project No.: 07224200.24 Task 1
Date Received: 10/5/26
Matrix: Air
Reporting Units: % v/v

ASTM D1946

Lab No.:	26CI00619-005			26CI00619-006			26CI00619-007			26CI00619-008		
Client Sample I.D.:	CV-2344			H-2273W			CV-108-52			CV-2351		
Date/Time Sampled:	10/5/26 9:10			10/5/26 9:15			10/5/26 9:20			10/5/26 9:22		
Date/Time Analyzed:	10/5/26 15:54			10/5/26 16:22			10/5/26 18:32			10/5/26 18:46		
QC Batch No.:	261005GC8A1			261005GC8A1			261005GC8A1			261005GC8A1		
Analyst Initials:	AC/MJ			AC/MJ			AC/MJ			AC/MJ		
Dilution Factor:	1.0			1.0			1.0			1.0		
ANALYTE	Result % v/v	RL % v/v	MDL % v/v	Result % v/v	RL % v/v	MDL % v/v	Result % v/v	RL % v/v	MDL % v/v	Result % v/v	RL % v/v	MDL % v/v
Hydrogen	9.3	1.0	0.059	0.84 J	1.0	0.059	0.70 J	1.0	0.059	ND	1.0	0.059

Results normalized including non-methane hydrocarbons

MDL = Method Detection Limit
ND= Not Detected (below MDL)
RL = Reporting Limit
J = Trace amount. Analyte concentration between RL and MDL.

Reviewed/Approved By: _____ Date 10/8/26
Annika Sotelo-Sanchez
Lab Manager

The cover letter is an integral part of this analytical report

Client: SCS Engineers - Long Beach, CA (SCSENG-LOCA)
Attn: Cornelius Fong
Project Name: Chiquita Canyon Landfill
Project No.: 07224200.24 Task 1
Date Received: 10/5/26
Matrix: Air
Reporting Units: % v/v

ASTM D1946

Lab No.:	26CI00619-009			26CI00619-010								
Client Sample I.D.:	CV-24140			CV-24139								
Date/Time Sampled:	10/5/26 9:24			10/5/26 9:26								
Date/Time Analyzed:	10/5/26 19:00			10/5/26 19:15								
QC Batch No.:	261005GC8A1			261005GC8A1								
Analyst Initials:	AC/MJ			AC/MJ								
Dilution Factor:	1.0			1.0								
ANALYTE	**Result % v/v**	**RL % v/v**	**MDL % v/v**	**Result % v/v**	**RL % v/v**	**MDL % v/v**						
Hydrogen	20	1.0	0.059	16	1.0	0.059						

Results normalized including non-methane hydrocarbons

MDL = Method Detection Limit
ND= Not Detected (below MDL)
RL = Reporting Limit
J = Trace amount. Analyte concentration between RL and MDL.

Reviewed/Approved By: _____ **Date** 10/8/26
Annika Sotelo-Sanchez
Lab Manager

The cover letter is an integral part of this analytical report

QC Batch No: 261005GC8A1
Matrix: Air
Reporting Units: % v/v

ASTM D1946
LABORATORY CONTROL SAMPLE SUMMARY

Lab No.:	METHOD BLANK				LCS		LCSD					
Date Analyzed:	10/5/26 14:26				10/5/26 13:43		10/5/26 13:57					
Analyst Initials:	VM				VM		VM					
Dilution Factor:	1.0				1.0		1.0			Limits		
ANALYTE	Result % v/v	RL % v/v	MDL % v/v	SPIKE AMT. % v/v	Result % v/v	% Rec.	Result % v/v	% Rec.	RPD %	Low %Rec	High %Rec	Max. RPD
Hydrogen	ND	1.0	0.059	5.0	5.60	113	5.62	113	0.3	70	130	30

MDL = Method Detection Limit
ND= Not Detected (below MDL)
RL = Reporting Limit
J = Trace amount. Analyte concentration between RL and MDL.

Reviewed/Approved By: _____ **Date** 10/8/26

Annika Sotelo-Sanchez
Lab Manager

The cover letter is an integral part of this analytical report

Client: SCS Engineers - Long Beach, CA (SCSENG-LOCA)
Attn: Cornelius Fong
Project Name: Chiquita Canyon Landfill
Project No.: 07224200.24 Task 1
Date Received: 10/5/26
Matrix: Air
Reporting Units: % v/v

ASTM D1946

Lab No.:	26CI00619-001		26CI00619-002		26CI00619-003		26CI00619-004	
Client Sample I.D.:	CV-2348		CV-2347		CV-2346		CV-2345	
Date/Time Sampled:	10/5/26 8:50		10/5/26 8:55		10/5/26 9:00		10/5/26 9:05	
Date/Time Analyzed:	10/5/26 14:40		10/5/26 14:55		10/5/26 15:25		10/5/26 15:39	
QC Batch No.:	261005GC8A1		261005GC8A1		261005GC8A1		261005GC8A1	
Analyst Initials:	AC/MJ		AC/MJ		AC/MJ		AC/MJ	
Dilution Factor:	1.0		1.0		1.0		1.0	
ANALYTE	Result % v/v	RL % v/v	Result % v/v	RL % v/v	Result % v/v	RL % v/v	Result % v/v	RL % v/v
Carbon Dioxide	39	0.010	39	0.010	35	0.010	49	0.010
Oxygen/Argon	3.2	0.50	2.2	0.50	6.2	0.50	2.1	0.50
Nitrogen	42	1.0	45	1.0	41	1.0	28	1.0
Methane	12	0.0010	8.3	0.0010	13	0.0010	17	0.0010

Results normalized including non-methane hydrocarbons

ND = Not Detected (below RL)
RL = Reporting Limit

Reviewed/Approved By: _____ **Date** 10/8/26
Annika Sotelo-Sanchez
Lab Manager

The cover letter is an integral part of this analytical report

Client: SCS Engineers - Long Beach, CA (SCSENG-LOCA)
Attn: Cornelius Fong
Project Name: Chiquita Canyon Landfill
Project No.: 07224200.24 Task 1
Date Received: 10/5/26
Matrix: Air
Reporting Units: % v/v

ASTM D1946

Lab No.:	26CI00619-005		26CI00619-006		26CI00619-007		26CI00619-008	
Client Sample I.D.:	CV-2344		H-2273W		CV-108-52		CV-2351	
Date/Time Sampled:	10/5/26 9:10		10/5/26 9:15		10/5/26 9:20		10/5/26 9:22	
Date/Time Analyzed:	10/5/26 15:54		10/5/26 16:22		10/5/26 18:32		10/5/26 18:46	
QC Batch No.:	261005GC8A1		261005GC8A1		261005GC8A1		261005GC8A1	
Analyst Initials:	AC/MJ		AC/MJ		AC/MJ		AC/MJ	
Dilution Factor:	1.0		1.0		1.0		1.0	
ANALYTE	Result % v/v	RL % v/v	Result % v/v	RL % v/v	Result % v/v	RL % v/v	Result % v/v	RL % v/v
Carbon Dioxide	61	0.010	32	0.010	34	0.010	1.6	0.010
Oxygen/Argon	1.5	0.50	2.0	0.50	4.9	0.50	21	0.50
Nitrogen	18	1.0	50	1.0	19	1.0	76	1.0
Methane	10	0.0010	15	0.0010	41	0.0010	ND	0.0010

Results normalized including non-methane hydrocarbons

ND = Not Detected (below RL)
RL = Reporting Limit

Reviewed/Approved By: _____ Date 10/8/26
Annika Sotelo-Sanchez
Lab Manager

The cover letter is an integral part of this analytical report

Client: SCS Engineers - Long Beach, CA (SCSENG-LOCA)
Attn: Cornelius Fong
Project Name: Chiquita Canyon Landfill
Project No.: 07224200.24 Task 1
Date Received: 10/5/26
Matrix: Air
Reporting Units: % v/v

ASTM D1946

Lab No.:	26CI00619-009		26CI00619-010					
Client Sample I.D.:	CV-24140		CV-24139					
Date/Time Sampled:	10/5/26 9:24		10/5/26 9:26					
Date/Time Analyzed:	10/5/26 19:00		10/5/26 19:15					
QC Batch No.:	261005GC8A1		261005GC8A1					
Analyst Initials:	AC/MJ		AC/MJ					
Dilution Factor:	1.0		1.0					
ANALYTE	**Result % v/v**	**RL % v/v**	**Result % v/v**	**RL % v/v**				
Carbon Dioxide	66	0.010	50	0.010				
Oxygen/Argon	2.4	0.50	6.1	0.50				
Nitrogen	8.6	1.0	23	1.0				
Methane	ND	0.0010	ND	0.0010				

Results normalized including non-methane hydrocarbons

ND = Not Detected (below RL)
RL = Reporting Limit

Reviewed/Approved By: _____ **Date** 10/8/26
Annika Sotelo-Sanchez
Lab Manager

The cover letter is an integral part of this analytical report

QC Batch No: 261005GC8A1
Matrix: Air
Reporting Units: % v/v

ASTM D1946
LABORATORY CONTROL SAMPLE SUMMARY

Lab No.:	METHOD BLANK			LCS		LCSD					
Date Analyzed:	10/5/26 14:26			10/5/26 13:43		10/5/26 13:57					
Analyst Initials:	VM			VM		VM					
Dilution Factor:	1.0			1.0		1.0			Limits		
ANALYTE	Result % v/v	RL % v/v	SPIKE AMT. % v/v	Result % v/v	% Rec.	Result % v/v	% Rec.	RPD %	Low %Rec	High %Rec	Max. RPD
Carbon Dioxide	ND	0.010	10	9.96	99	9.92	99	0.4	70	130	30
Oxygen/Argon	ND	0.50	15	14.4	96	14.4	96	0.4	70	130	30
Nitrogen	ND	1.0	70	69.4	99	69.4	100	0.1	70	130	30
Methane	ND	0.0010	0.10	0.0862	85	0.0856	85	0.8	70	130	30

ND = Not Detected (below RL)
RL = Reporting Limit

Reviewed/Approved By: _____ **Date** 10/8/26

Annika Sotelo-Sanchez
Lab Manager

The cover letter is an integral part of this analytical report

SGS

LA Cert #04140
EPA Methods TO3, TO14A, TO15, 25C/3C, ASTM D1946, RSK-175

TX Cert T104704450-14-6
EPA Methods TO14A, TO15

ALASKA CS-LAP 24-002
EPA Methods TO14A, TO15

November 9, 2026

SCS Field Services
ATTN: Cornelius Fong
3900 Kilroy Airport Way, Suite 100
Long Beach, CA 90806

LABORATORY TEST RESULTS

Project Reference: Chiquita Canyon Landfill
Project Number: 07224200.24 Task 1
Lab Number: 26CI00622-01/10

Enclosed are the results for sample(s) received 10/6/26 by SGS North America, Inc. Samples were received intact. Analyses were performed according to specifications on the chain of custody provided with the sample(s).

Report Narrative:

- Modifications to EPA TO-15 – samples were collected in Mylar bags.
- Unless otherwise noted in the report, sample analyses were performed within method performance criteria and meet all requirements of the TNI Standards.
- The enclosed results relate only to the sample(s).

Preliminary results were e-mailed to Cornelius Fong, Zain Khan, Art Jones and Ali Ferrara on 11/5/26.

SGS appreciates the opportunity to provide testing services to your company. If you have any questions regarding these results, please call me at (626) 964-4032.

Sincerely,

Annika Sotelo-Sanchez
Lab Manager
Annika.sotelo-sanchez@sgs.com

Note: The cover letter is an integral part of this analytical report.

Air TECHNOLOGY Laboratories, Inc.
18501 E. Gale Ave., Suite 130
City of Industry, CA 91748
Ph: 626-964-4032
Fx: 626-964-5832

CHAIN OF CUSTODY RECORD

TURNAROUND TIME
Standard ■ 48 hours ☐
Same Day ☐ 72 hours ☐
24 hours ☐ 96 hours ☐
Other:

DELIVERABLES
EDD ■
EDF ☐
Level 3 ☐
Level 4 ☐

PAGE: 1 OF

Condition upon receipt:
Sealed Yes ☐ No ☐
Intact Yes ☐ No ☐
Chilled _____ deg C

Project No.:	07224200.24 Task 1
Project Name:	Chiquita Canyon Landfill
Report To:	Cornelius Fong
Company:	SCS Engineers
Street:	3900 Kilroy Airport Way, Suite 300
City/State/Zip:	Long Beach, CA 90806-6816
Phone& Fax:	562-743-7895
e-mail:	cfong@scsengineers.com

BILLING
P.O. No.:
Bill to:
07FSAccountspayable@scsengineers.com
3900 Kilroy Airport Way, Suite 300
Long Beach, CA 90806-6816

ANALYSIS REQUEST

LAB USE ONLY	SAMPLE IDENTIFICATION	SAMPLE DATE	SAMPLE TIME	CONTAINER QTY/TYPE	MATRIX	PRESERVATION	CH4, CO2, O2, N2 ASTM D1946	Carbon Monoxide EPA ALT-144	Hydrogen ASTM D1946	VOCs EPA TO-15		
26CI00622-01	CV-2301	10/06/26	6:45AM	2-1L	Gas	N	X	X	X	X		
-02	CV-2302	10/06/26	6:50AM	2-1L	Gas	N	X	X	X	X		
-03	CV-2303	10/06/26	7:00AM	2-1L	Gas	N	X	X	X	X		
-04	CV-24007	10/06/26	7:05AM	2-1L	Gas	N	X	X	X	X		
-05	H-1770N	10/06/26	7:10AM	2-1L	Gas	N	X	X	X	X		
-06	CV-2333	10/06/26	7:20AM	1L	Gas	N	X	X	X			
-07	CV-24126	10/06/26	7:25AM	1L	Gas	N	X					
-08	CV-2334	10/06/26	7:30AM	1L	Gas	N	X	X	X			
-09	CV-24128	10/06/26	7:35AM	1L	Gas	N	X	X	X			
-10	CV-24049	10/06/26	7:45AM	1L	Gas	N	X	X	X			

AUTHORIZATION TO PERFORM WORK	COMPANY SCS	DATE/TIME 10-6-26 8:20	
SAMPLED BY	COMPANY SCS	DATE/TIME 10-6-26 8:20	
RELINQUISHED BY	DATE/TIME 10-6-26 8:20a	RECEIVED BY Ruben G	DATE/TIME 10/6/26 9:13
RELINQUISHED BY Ruben G	DATE/TIME 10/6/26 11:45	RECEIVED BY	DATE/TIME
RELINQUISHED BY	DATE/TIME	RECEIVED BY	DATE/TIME

METHOD OF TRANSPORT (circle one): Walk-In FedEx UPS **Courier** ATLI Other_____

COMMENTS
Report full list of TO-15 compounds
Raw landfill gas samples
FLAMMABLE

DISTRIBUTION: White & Yellow - Lab Copies / Pink - Customer Copy

Preservation: **H**=HCl **N**=None / Container: **B**=Bag **C**=Can **V**=VOA **O**=Other

Client: SCS Engineers - Long Beach, CA (SCSENG-LOCA)
Attn: Cornelius Fong
Project Name: Chiquita Canyon Landfill
Project No.: 07224200.24 Task 1
Date Received: 10/06/26
Matrix: Air
Reporting Units: ppbv

EPA Method TO-15

Lab No.:	26CI00622-001		26CI00622-002		26CI00622-003		26CI00622-004	
Client Sample I.D.:	CV-2301		CV-2302		CV-2303		CV-24007	
Date/Time Sampled:	10/6/26 6:45		10/6/26 6:50		10/6/26 7:00		10/6/26 7:05	
Date/Time Analyzed:	10/6/26 16:50		10/6/26 17:28		10/6/26 18:05		10/6/26 18:43	
QC Batch No.:	261006MS2A1		261006MS2A1		261006MS2A1		261006MS2A1	
Analyst Initials:	VM		VM		VM		VM	
Dilution Factor:	4,500		700		8,000		8,000	
ANALYTE	Result ppbv	RL ppbv	Result ppbv	RL ppbv	Result ppbv	RL ppbv	Result ppbv	RL ppbv
Dichlorodifluoromethane (12)	ND	4,500	ND	700	ND	8,000	ND	8,000
Chloromethane	ND	4,500	ND	700	ND	8,000	9,000	8,000
1,2-Cl-1,1,2,2-F ethane (114)	ND	4,500	ND	700	ND	8,000	ND	8,000
Vinyl Chloride	ND	4,500	ND	700	ND	8,000	ND	8,000
Bromomethane	ND	4,500	ND	700	ND	8,000	ND	8,000
Chloroethane	ND	4,500	ND	700	ND	8,000	ND	8,000
Trichlorofluoromethane (11)	ND	4,500	ND	700	ND	8,000	ND	8,000
1,1-Dichloroethene	ND	4,500	ND	700	ND	8,000	ND	8,000
Carbon Disulfide	4,800	4,500	ND	700	ND	8,000	ND	8,000
1,1,2-Cl 1,2,2-F ethane (113)	ND	4,500	ND	700	ND	8,000	ND	8,000
Acetone	510,000	4,500	170,000	700	920,000	8,000	1,000,000	8,000
Methylene Chloride	ND	4,500	ND	700	ND	8,000	ND	8,000
t-1,2-Dichloroethene	ND	4,500	ND	700	ND	8,000	ND	8,000
1,1-Dichloroethane	ND	4,500	ND	700	ND	8,000	ND	8,000
Vinyl Acetate	ND	4,500	ND	700	ND	8,000	ND	8,000
c-1,2-Dichloroethene	ND	4,500	ND	700	ND	8,000	ND	8,000
2-Butanone	270,000	9,000	130,000	1,400	500,000	16,000	620,000	16,000
t-Butyl Methyl Ether (MTBE)	ND	4,500	ND	700	ND	8,000	ND	8,000
Chloroform	ND	4,500	ND	700	ND	8,000	ND	8,000
1,1,1-Trichloroethane	ND	4,500	ND	700	ND	8,000	ND	8,000
Carbon Tetrachloride	ND	4,500	ND	700	ND	8,000	ND	8,000
Benzene	80,000	4,500	56,000	700	170,000	8,000	280,000	8,000
1,2-Dichloroethane	ND	4,500	ND	700	ND	8,000	ND	8,000
Trichloroethene	ND	4,500	ND	700	ND	8,000	ND	8,000
1,2-Dichloropropane	ND	4,500	ND	700	ND	8,000	ND	8,000
Bromodichloromethane	ND	4,500	ND	700	ND	8,000	ND	8,000
c-1,3-Dichloropropene	ND	4,500	ND	700	ND	8,000	ND	8,000
4-Methyl-2-Pentanone	ND	4,500	2,900	700	ND	8,000	14,000	8,000
Toluene	ND	4,500	3,900	700	ND	8,000	16,000	8,000
t-1,3-Dichloropropene	ND	4,500	ND	700	ND	8,000	ND	8,000
1,1,2-Trichloroethane	ND	4,500	ND	700	ND	8,000	ND	8,000
Tetrachloroethene	ND	4,500	ND	700	ND	8,000	ND	8,000
2-Hexanone	ND	4,500	ND	700	ND	8,000	ND	8,000
Dibromochloromethane	ND	4,500	ND	700	ND	8,000	ND	8,000

Client: SCS Engineers - Long Beach, CA (SCSENG-LOCA)
Attn: Cornelius Fong
Project Name: Chiquita Canyon Landfill
Project No.: 07224200.24 Task 1
Date Received: 10/06/26
Matrix: Air
Reporting Units: ppbv

EPA Method TO-15

Lab No.:	26CI00622-001		26CI00622-002		26CI00622-003		26CI00622-004	
Client Sample I.D.:	CV-2301		CV-2302		CV-2303		CV-24007	
Date/Time Sampled:	10/6/26 6:45		10/6/26 6:50		10/6/26 7:00		10/6/26 7:05	
Date/Time Analyzed:	10/6/26 16:50		10/6/26 17:28		10/6/26 18:05		10/6/26 18:43	
QC Batch No.:	261006MS2A1		261006MS2A1		261006MS2A1		261006MS2A1	
Analyst Initials:	VM		VM		VM		VM	
Dilution Factor:	4,500		700		8,000		8,000	
ANALYTE	Result ppbv	RL ppbv	Result ppbv	RL ppbv	Result ppbv	RL ppbv	Result ppbv	RL ppbv
1,2-Dibromoethane	ND	4,500	ND	700	ND	8,000	ND	8,000
Chlorobenzene	ND	4,500	ND	700	ND	8,000	ND	8,000
Ethylbenzene	ND	4,500	ND	700	ND	8,000	ND	8,000
p,&m-Xylene	ND	4,500	ND	700	ND	8,000	ND	8,000
o-Xylene	ND	4,500	ND	700	ND	8,000	ND	8,000
Styrene	ND	4,500	ND	700	ND	8,000	ND	8,000
Bromoform	ND	4,500	ND	700	ND	8,000	ND	8,000
1,1,2,2-Tetrachloroethane	ND	4,500	ND	700	ND	8,000	ND	8,000
Benzyl Chloride	ND	4,500	ND	700	ND	8,000	ND	8,000
4-Ethyl Toluene	ND	4,500	ND	700	ND	8,000	ND	8,000
1,3,5-Trimethylbenzene	ND	4,500	ND	700	ND	8,000	ND	8,000
1,2,4-Trimethylbenzene	ND	4,500	ND	700	ND	8,000	ND	8,000
1,3-Dichlorobenzene	ND	4,500	ND	700	ND	8,000	ND	8,000
1,4-Dichlorobenzene	ND	4,500	ND	700	ND	8,000	ND	8,000
1,2-Dichlorobenzene	ND	4,500	ND	700	ND	8,000	ND	8,000
1,2,4-Trichlorobenzene	ND	4,500	ND	700	ND	8,000	ND	8,000
Hexachlorobutadiene	ND	4,500	ND	700	ND	8,000	ND	8,000
1,3-Butadiene	ND	23,000	ND	3,500	ND	40,000	ND	40,000
Isopropanol	110,000	23,000	88,000	3,500	120,000	40,000	250,000	40,000
n-Hexane	ND	23,000	ND	3,500	ND	40,000	ND	40,000
Ethyl Acetate	46,000	23,000	18,000	3,500	50,000	40,000	ND	40,000
Tetrahydrofuran	190,000	23,000	90,000	3,500	290,000	40,000	590,000	40,000
Cyclohexane	ND Q	23,000	ND Q	3,500	ND Q	40,000	ND Q	40,000
Heptane	ND	23,000	5,200	3,500	ND	40,000	ND	40,000
1,4-Dioxane	ND	23,000	ND	3,500	ND	40,000	ND	40,000

RL = Reporting Limit
ND = Not Detected (below RL)
Q = Analyte exhibited low recovery in the ICV, results may contain a bias

Reviewed/Approved By: _____ Date 11/3/26
Annika Sotelo-Sanchez
Lab Manager

The cover letter is an integral part of this analytical report

Client: SCS Engineers - Long Beach, CA (SCSENG-LOCA)
Attn: Cornelius Fong
Project Name: Chiquita Canyon Landfill
Project No.: 07224200.24 Task 1
Date Received: 10/06/26
Matrix: Air
Reporting Units: ppbv

EPA Method TO-15

Lab No.:	26CI00622-005							
Client Sample I.D.:	H-1770N							
Date/Time Sampled:	10/6/26 7:10							
Date/Time Analyzed:	10/6/26 19:22							
QC Batch No.:	261006MS2A1							
Analyst Initials:	VM							
Dilution Factor:	3,500							
ANALYTE	**Result ppbv**	**RL ppbv**						
Dichlorodifluoromethane (12)	ND	3,500						
Chloromethane	ND	3,500						
1,2-Cl-1,1,2,2-F ethane (114)	ND	3,500						
Vinyl Chloride	ND	3,500						
Bromomethane	ND	3,500						
Chloroethane	ND	3,500						
Trichlorofluoromethane (11)	ND	3,500						
1,1-Dichloroethene	ND	3,500						
Carbon Disulfide	ND	3,500						
1,1,2-Cl 1,2,2-F ethane (113)	ND	3,500						
Acetone	340,000	3,500						
Methylene Chloride	ND	3,500						
t-1,2-Dichloroethene	ND	3,500						
1,1-Dichloroethane	ND	3,500						
Vinyl Acetate	ND	3,500						
c-1,2-Dichloroethene	ND	3,500						
2-Butanone	180,000	7,000						
t-Butyl Methyl Ether (MTBE)	ND	3,500						
Chloroform	ND	3,500						
1,1,1-Trichloroethane	ND	3,500						
Carbon Tetrachloride	ND	3,500						
Benzene	140,000	3,500						
1,2-Dichloroethane	ND	3,500						
Trichloroethene	ND	3,500						
1,2-Dichloropropane	ND	3,500						
Bromodichloromethane	ND	3,500						
c-1,3-Dichloropropene	ND	3,500						
4-Methyl-2-Pentanone	3,700	3,500						
Toluene	5,500	3,500						
t-1,3-Dichloropropene	ND	3,500						
1,1,2-Trichloroethane	ND	3,500						
Tetrachloroethene	ND	3,500						
2-Hexanone	ND	3,500						
Dibromochloromethane	ND	3,500						

Client: SCS Engineers - Long Beach, CA (SCSENG-LOCA)
Attn: Cornelius Fong
Project Name: Chiquita Canyon Landfill
Project No.: 07224200.24 Task 1
Date Received: 10/06/26
Matrix: Air
Reporting Units: ppbv

EPA Method TO-15

Lab No.:	26CI00622-005
Client Sample I.D.:	H-1770N
Date/Time Sampled:	10/6/26 7:10
Date/Time Analyzed:	10/6/26 19:22
QC Batch No.:	261006MS2A1
Analyst Initials:	VM
Dilution Factor:	3,500

ANALYTE	Result ppbv	RL ppbv
1,2-Dibromoethane	ND	3,500
Chlorobenzene	ND	3,500
Ethylbenzene	ND	3,500
p,&m-Xylene	ND	3,500
o-Xylene	ND	3,500
Styrene	ND	3,500
Bromoform	ND	3,500
1,1,2,2-Tetrachloroethane	ND	3,500
Benzyl Chloride	ND	3,500
4-Ethyl Toluene	ND	3,500
1,3,5-Trimethylbenzene	ND	3,500
1,2,4-Trimethylbenzene	ND	3,500
1,3-Dichlorobenzene	ND	3,500
1,4-Dichlorobenzene	ND	3,500
1,2-Dichlorobenzene	ND	3,500
1,2,4-Trichlorobenzene	ND	3,500
Hexachlorobutadiene	ND	3,500
1,3-Butadiene	ND	18,000
Isopropanol	160,000	18,000
n-Hexane	ND	18,000
Ethyl Acetate	ND	18,000
Tetrahydrofuran	170,000	18,000
Cyclohexane	ND Q	18,000
Heptane	ND	18,000
1,4-Dioxane	ND	18,000

RL = Reporting Limit
ND = Not Detected (below RL)
Q = Analyte exhibited low recovery in the ICV, results may contain a bias

Reviewed/Approved By: _____ Date 11/3/26
Anmika Sotelo-Sanchez
Lab Manager

The cover letter is an integral part of this analytical report

Client: SCS Engineers - Long Beach, CA (SCSENG-LOCA)
Attn: Cornelius Fong
Project Name: Chiquita Canyon Landfill
Project No.: 07224200.24 Task 1
Date Received: 10/06/26
Matrix: Air
Reporting Units: ppbv

EPA Method TO-15

Lab No.:	METHOD-BLANK
Client Sample I.D.:	-
Date/Time Sampled:	-
Date/Time Analyzed:	10/6/26 16:13
QC Batch No.:	261006MS2A1
Analyst Initials:	VM
Dilution Factor:	0.20

ANALYTE	Result ppbv	RL ppbv
Dichlorodifluoromethane (12)	ND	0.20
Chloromethane	ND	0.20
1,2-Cl-1,1,2,2-F ethane (114)	ND	0.20
Vinyl Chloride	ND	0.20
Bromomethane	ND	0.20
Chloroethane	ND	0.20
Trichlorofluoromethane (11)	ND	0.20
1,1-Dichloroethene	ND	0.20
Carbon Disulfide	ND	0.20
1,1,2-Cl 1,2,2-F ethane (113)	ND	0.20
Acetone	ND	0.20
Methylene Chloride	ND	0.20
t-1,2-Dichloroethene	ND	0.20
1,1-Dichloroethane	ND	0.20
Vinyl Acetate	ND	0.20
c-1,2-Dichloroethene	ND	0.20
2-Butanone	ND	0.40
t-Butyl Methyl Ether (MTBE)	ND	0.20
Chloroform	ND	0.20
1,1,1-Trichloroethane	ND	0.20
Carbon Tetrachloride	ND	0.20
Benzene	ND	0.20
1,2-Dichloroethane	ND	0.20
Trichloroethene	ND	0.20
1,2-Dichloropropane	ND	0.20
Bromodichloromethane	ND	0.20
c-1,3-Dichloropropene	ND	0.20
4-Methyl-2-Pentanone	ND	0.20
Toluene	ND	0.20
t-1,3-Dichloropropene	ND	0.20
1,1,2-Trichloroethane	ND	0.20
Tetrachloroethene	ND	0.20
2-Hexanone	ND	0.20
Dibromochloromethane	ND	0.20

Client: SCS Engineers - Long Beach, CA (SCSENG-LOCA)
Attn: Cornelius Fong
Project Name: Chiquita Canyon Landfill
Project No.: 07224200.24 Task 1
Date Received: 10/06/26
Matrix: Air
Reporting Units: ppbv

EPA Method TO-15

Lab No.:	METHOD-BLANK
Client Sample I.D.:	-
Date/Time Sampled:	-
Date/Time Analyzed:	10/6/26 16:13
QC Batch No.:	261006MS2A1
Analyst Initials:	VM
Dilution Factor:	0.20

ANALYTE	Result ppbv	RL ppbv
1,2-Dibromoethane	ND	0.20
Chlorobenzene	ND	0.20
Ethylbenzene	ND	0.20
p,&m-Xylene	ND	0.20
o-Xylene	ND	0.20
Styrene	ND	0.20
Bromoform	ND	0.20
1,1,2,2-Tetrachloroethane	ND	0.20
Benzyl Chloride	ND	0.20
4-Ethyl Toluene	ND	0.20
1,3,5-Trimethylbenzene	ND	0.20
1,2,4-Trimethylbenzene	ND	0.20
1,3-Dichlorobenzene	ND	0.20
1,4-Dichlorobenzene	ND	0.20
1,2-Dichlorobenzene	ND	0.20
1,2,4-Trichlorobenzene	ND	0.20
Hexachlorobutadiene	ND	0.20
1,3-Butadiene	ND	1.0
Isopropanol	ND	1.0
n-Hexane	ND	1.0
Ethyl Acetate	ND	1.0
Tetrahydrofuran	ND	1.0
Cyclohexane	ND Q	1.0
Heptane	ND	1.0
1,4-Dioxane	ND	1.0

RL = Reporting Limit
ND = Not Detected (below RL)
Q = Analyte exhibited low recovery in the ICV, results may contain a bias

Reviewed/Approved By: _____ Date 11/3/26
Annika Sotelo-Sanchez
Lab Manager

The cover letter is an integral part of this analytical report

LCS/LCSD Recovery and RPD Summary Report

QC Batch #: 261006MS2A1

Matrix: Air

Reporting Units: ppbv

EPA Method TO-15
LABORATORY CONTROL SAMPLE SUMMARY

Lab No.:	**METHOD BLANK**			**LCS**		**LCSD**					
Date/Time Analyzed:	**10/6/26 16:13**			**10/6/26 14:14**		**10/6/26 14:51**					
Analyst Initials:	**VM**			**VM**		**VM**					
Dilution Factor:	**0.20**			**1.0**		**1.0**					
ANALYTE	**Result ppbv**	**RL ppbv**	**AMT. ppbv**	**Result ppbv**	**% Rec.**	**Result ppbv**	**% Rec.**	**RPD**	**Low %Rec**	**High %Rec**	**Max. RPD**
1,1-Dichloroethene	ND	0.20	10	9.37	94	9.53	95	1.6	70	130	30
Methylene Chloride	ND	0.20	10	9.31	93	9.83	98	5.4	70	130	30
Trichloroethene	ND	0.20	10	10.0	100	9.69	97	3.5	70	130	30
Toluene	ND	0.20	10	10.4	104	10.1	101	3.0	70	130	30
1,1,2,2-Tetrachloroethane	ND	0.20	10	7.76	78	8.11	81	4.3	70	130	30

ND = Not Detected (below RL)
RL = Reporting Limit

Reviewed/Approved By: _____ **Date:** 11-01-26

Annika Sotelo-Sanchez
Lab Manager

The cover letter is an integral part of this analytical report

Client: SCS Engineers - Long Beach, CA (SCSENG-LOCA)
Attn: Cornelius Fong
Project Name: Chiquita Canyon Landfill
Project No.: 07224200.24 Task 1
Date Received: 10/6/26
Matrix: Air
Reporting Units: ppmv

EPA ALT-144 (CO by FID)

Lab No.:	26CI00622-001		26CI00622-002		26CI00622-003		26CI00622-004	
Client Sample I.D.:	CV-2301		CV-2302		CV-2303		CV-24007	
Date/Time Sampled:	10/6/26 6:45		10/6/26 6:50		10/6/26 7:00		10/6/26 7:05	
Date/Time Analyzed:	10/6/26 17:40		10/6/26 17:54		10/6/26 18:08		10/6/26 18:23	
QC Batch No.:	261006GC8A2		261006GC8A2		261006GC8A2		261006GC8A2	
Analyst Initials:	AC/MJ		AC/MJ		AC/MJ		AC/MJ	
Dilution Factor:	1.0		1.0		1.0		1.0	
ANALYTE	Result ppmv	RL ppmv	Result ppmv	RL ppmv	Result ppmv	RL ppmv	Result ppmv	RL ppmv
Carbon Monoxide	530	10	200	10	1,700	10	1,600	10

Results normalized including non-methane hydrocarbons

ND = Not Detected (below RL)
RL = Reporting Limit

Reviewed/Approved By: _____ **Date** 10/13/26
Annika Sotelo-Sanchez
Lab Manager

The cover letter is an integral part of this analytical report

Client: SCS Engineers - Long Beach, CA (SCSENG-LOCA)
Attn: Cornelius Fong
Project Name: Chiquita Canyon Landfill
Project No.: 07224200.24 Task 1
Date Received: 10/6/26
Matrix: Air
Reporting Units: ppmv

EPA ALT-144 (CO by FID)

Lab No.:	26CI00622-005		26CI00622-006		26CI00622-008		26CI00622-009	
Client Sample I.D.:	H-1770N		CV-2333		CV-2334		CV-24128	
Date/Time Sampled:	10/6/26 7:10		10/6/26 7:20		10/6/26 7:30		10/6/26 7:35	
Date/Time Analyzed:	10/6/26 18:37		10/6/26 18:52		10/6/26 19:21		10/6/26 19:35	
QC Batch No.:	261006GC8A2		261006GC8A2		261006GC8A2		261006GC8A2	
Analyst Initials:	AC/MJ		AC/MJ		AC/MJ		AC/MJ	
Dilution Factor:	1.0		1.0		1.0		1.0	
ANALYTE	Result ppmv	RL ppmv	Result ppmv	RL ppmv	Result ppmv	RL ppmv	Result ppmv	RL ppmv
Carbon Monoxide	130	10	2,900	10	3,000	10	2,100	10

Results normalized including non-methane hydrocarbons

ND = Not Detected (below RL)
RL = Reporting Limit

Reviewed/Approved By: _____ **Date** 10/13/26
Annika Sotelo-Sanchez
Lab Manager

The cover letter is an integral part of this analytical report

Client: SCS Engineers - Long Beach, CA (SCSENG-LOCA)
Attn: Cornelius Fong
Project Name: Chiquita Canyon Landfill
Project No.: 07224200.24 Task 1
Date Received: 10/6/26
Matrix: Air
Reporting Units: ppmv

EPA ALT-144 (CO by FID)

Lab No.:	26CI00622-010							
Client Sample I.D.:	CV-24049							
Date/Time Sampled:	10/6/26 7:45							
Date/Time Analyzed:	10/6/26 19:50							
QC Batch No.:	261006GC8A2							
Analyst Initials:	AC/MJ							
Dilution Factor:	1.0							
ANALYTE	**Result ppmv**	**RL ppmv**						
Carbon Monoxide	1,500	10						

Results normalized including non-methane hydrocarbons

ND = Not Detected (below RL)
RL = Reporting Limit

Reviewed/Approved By: _____ **Date** 10/13/26
Annika Sotelo-Sanchez
Lab Manager

The cover letter is an integral part of this analytical report

QC Batch No: 261006GC8A2
Matrix: Air
Reporting Units: ppmv

EPA ALT-144 (CO by FID)
LABORATORY CONTROL SAMPLE SUMMARY

Lab No.:	METHOD BLANK			LCS		LCSD					
Date Analyzed:	10/6/26 16:39			10/6/26 15:56		10/6/26 16:10					
Analyst Initials:	AC/MJ			AC/MJ		AC/MJ					
Dilution Factor:	1.0			1.0		1.0			Limits		
ANALYTE	Result ppmv	RL ppmv	SPIKE AMT. ppmv	Result ppmv	% Rec.	Result ppmv	% Rec.	RPD %	Low %Rec	High %Rec	Max. RPD
Carbon Monoxide	ND	10	1,010	1,050	104	1,040	103	0.3	70	130	30

ND = Not Detected (below RL)
RL = Reporting Limit

Reviewed/Approved By: _____ Date 10/13/26
Annika Sotelo-Sanchez
Lab Manager

The cover letter is an integral part of this analytical report

Client: SCS Engineers - Long Beach, CA (SCSENG-LOCA)
Attn: Cornelius Fong
Project Name: Chiquita Canyon Landfill
Project No.: 07224200.24 Task 1
Date Received: 10/6/26
Matrix: Air
Reporting Units: % v/v

ASTM D1946

Lab No.:	26CI00622-001			26CI00622-002			26CI00622-003			26CI00622-004		
Client Sample I.D.:	CV-2301			CV-2302			CV-2303			CV-24007		
Date/Time Sampled:	10/6/26 6:45			10/6/26 6:50			10/6/26 7:00			10/6/26 7:05		
Date/Time Analyzed:	10/6/26 17:40			10/6/26 17:54			10/6/26 18:08			10/6/26 18:23		
QC Batch No.:	261006GC8A2			261006GC8A2			261006GC8A2			261006GC8A2		
Analyst Initials:	AC/MJ			AC/MJ			AC/MJ			AC/MJ		
Dilution Factor:	1.0			1.0			1.0			1.0		
ANALYTE	**Result % v/v**	**RL % v/v**	**MDL % v/v**	**Result % v/v**	**RL % v/v**	**MDL % v/v**	**Result % v/v**	**RL % v/v**	**MDL % v/v**	**Result % v/v**	**RL % v/v**	**MDL % v/v**
Hydrogen	**5.8**	1.0	0.059	**3.8**	1.0	0.059	**18**	1.0	0.059	**17**	1.0	0.059

Results normalized including non-methane hydrocarbons

MDL = Method Detection Limit
ND= Not Detected (below MDL)
RL = Reporting Limit
J = Trace amount. Analyte concentration between RL and MDL.

Reviewed/Approved By: _____ **Date** 10/13/26
Annika Sotelo-Sanchez
Lab Manager

The cover letter is an integral part of this analytical report

Client: SCS Engineers - Long Beach, CA (SCSENG-LOCA)
Attn: Cornelius Fong
Project Name: Chiquita Canyon Landfill
Project No.: 07224200.24 Task 1
Date Received: 10/6/26
Matrix: Air
Reporting Units: % v/v

ASTM D1946

Lab No.:	26CI00622-005			26CI00622-006			26CI00622-008			26CI00622-009		
Client Sample I.D.:	H-1770N			CV-2333			CV-2334			CV-24128		
Date/Time Sampled:	10/6/26 7:10			10/6/26 7:20			10/6/26 7:30			10/6/26 7:35		
Date/Time Analyzed:	10/6/26 18:37			10/6/26 18:52			10/6/26 19:21			10/6/26 19:35		
QC Batch No.:	261006GC8A2			261006GC8A2			261006GC8A2			261006GC8A2		
Analyst Initials:	AC/MJ			AC/MJ			AC/MJ			AC/MJ		
Dilution Factor:	1.0			1.0			1.0			1.0		
ANALYTE	Result % v/v	RL % v/v	MDL % v/v	Result % v/v	RL % v/v	MDL % v/v	Result % v/v	RL % v/v	MDL % v/v	Result % v/v	RL % v/v	MDL % v/v
Hydrogen	1.9	1.0	0.059	18	1.0	0.059	17	1.0	0.059	8.5	1.0	0.059

Results normalized including non-methane hydrocarbons

MDL = Method Detection Limit
ND= Not Detected (below MDL)
RL = Reporting Limit
J = Trace amount. Analyte concentration between RL and MDL.

Reviewed/Approved By: _____ Date 10/13/26
Annika Sotelo-Sanchez
Lab Manager

The cover letter is an integral part of this analytical report

Client: SCS Engineers - Long Beach, CA (SCSENG-LOCA)
Attn: Cornelius Fong
Project Name: Chiquita Canyon Landfill
Project No.: 07224200.24 Task 1
Date Received: 10/6/26
Matrix: Air
Reporting Units: % v/v

ASTM D1946

Lab No.:	26CI00622-010		
Client Sample I.D.:	CV-24049		
Date/Time Sampled:	10/6/26 7:45		
Date/Time Analyzed:	10/6/26 19:50		
QC Batch No.:	261006GC8A2		
Analyst Initials:	AC/MJ		
Dilution Factor:	1.0		

ANALYTE	Result % v/v	RL % v/v	MDL % v/v
Hydrogen	13	1.0	0.059

Results normalized including non-methane hydrocarbons

MDL = Method Detection Limit
ND= Not Detected (below MDL)
RL = Reporting Limit
J = Trace amount. Analyte concentration between RL and MDL.

Reviewed/Approved By: _____ Date 10/13/26
Annika Sotelo-Sanchez
Lab Manager

The cover letter is an integral part of this analytical report

QC Batch No: 261006GC8A2
Matrix: Air
Reporting Units: % v/v

ASTM D1946
LABORATORY CONTROL SAMPLE SUMMARY

Lab No.:	METHOD BLANK				LCS		LCSD					
Date Analyzed:	10/6/26 16:39				10/6/26 15:56		10/6/26 16:10					
Analyst Initials:	AC/MJ				AC/MJ		AC/MJ					
Dilution Factor:	1.0				1.0		1.0			Limits		
ANALYTE	Result % v/v	RL % v/v	MDL % v/v	SPIKE AMT. % v/v	Result % v/v	% Rec.	Result % v/v	% Rec.	RPD %	Low %Rec	High %Rec	Max. RPD
Hydrogen	ND	1.0	0.059	5.0	5.13	103	5.09	102	0.7	70	130	30

MDL = Method Detection Limit
ND= Not Detected (below MDL)
RL = Reporting Limit
J = Trace amount. Analyte concentration between RL and MDL.

Reviewed/Approved By: _____ **Date** 10/13/26
Annika Sotelo-Sanchez
Lab Manager

The cover letter is an integral part of this analytical report

Client: SCS Engineers - Long Beach, CA (SCSENG-LOCA)
Attn: Cornelius Fong
Project Name: Chiquita Canyon Landfill
Project No.: 07224200.24 Task 1
Date Received: 10/6/26
Matrix: Air
Reporting Units: % v/v

ASTM D1946

Lab No.:	26CI00622-001		26CI00622-002		26CI00622-003		26CI00622-004	
Client Sample I.D.:	CV-2301		CV-2302		CV-2303		CV-24007	
Date/Time Sampled:	10/6/26 6:45		10/6/26 6:50		10/6/26 7:00		10/6/26 7:05	
Date/Time Analyzed:	10/6/26 17:40		10/6/26 17:54		10/6/26 18:08		10/6/26 18:23	
QC Batch No.:	261006GC8A2		261006GC8A2		261006GC8A2		261006GC8A2	
Analyst Initials:	AC/MJ		AC/MJ		AC/MJ		AC/MJ	
Dilution Factor:	1.0		1.0		1.0		1.0	
ANALYTE	Result % v/v	RL % v/v	Result % v/v	RL % v/v	Result % v/v	RL % v/v	Result % v/v	RL % v/v
Carbon Dioxide	40	0.010	44	0.010	67	0.010	68	0.010
Oxygen/Argon	5.5	0.50	1.5	0.50	2.1	0.50	1.2	0.50
Nitrogen	27	1.0	6.3	1.0	7.7	1.0	7.4	1.0
Methane	21	0.0010	44	0.0010	4.2	0.0010	5.1	0.0010

Results normalized including non-methane hydrocarbons

ND = Not Detected (below RL)
RL = Reporting Limit

Reviewed/Approved By: _____ Date 10/13/26
Annika Sotelo-Sanchez
Lab Manager

The cover letter is an integral part of this analytical report

Client:	**SCS Engineers - Long Beach, CA (SCSENG-LOCA)**
Attn:	**Cornelius Fong**
Project Name:	**Chiquita Canyon Landfill**
Project No.:	**07224200.24 Task 1**
Date Received:	**10/6/26**
Matrix:	**Air**
Reporting Units:	**% v/v**

ASTM D1946

Lab No.:	26CI00622-005		26CI00622-006		26CI00622-007		26CI00622-008	
Client Sample I.D.:	H-1770N		CV-2333		CV-24126		CV-2334	
Date/Time Sampled:	10/6/26 7:10		10/6/26 7:20		10/6/26 7:25		10/6/26 7:30	
Date/Time Analyzed:	10/6/26 18:37		10/6/26 18:52		10/6/26 19:06		10/6/26 19:21	
QC Batch No.:	261006GC8A2		261006GC8A2		261006GC8A2		261006GC8A2	
Analyst Initials:	AC/MJ		AC/MJ		AC/MJ		AC/MJ	
Dilution Factor:	1.0		1.0		1.0		1.0	
ANALYTE	**Result % v/v**	**RL % v/v**	**Result % v/v**	**RL % v/v**	**Result % v/v**	**RL % v/v**	**Result % v/v**	**RL % v/v**
Carbon Dioxide	54	0.010	70	0.010	33	0.010	70	0.010
Oxygen/Argon	1.3	0.50	1.4	0.50	4.6	0.50	2.0	0.50
Nitrogen	22	1.0	6.2	1.0	50	1.0	7.3	1.0
Methane	21	0.0010	2.1	0.0010	6.1	0.0010	2.2	0.0010

Results normalized including non-methane hydrocarbons

ND = Not Detected (below RL)
RL = Reporting Limit

Reviewed/Approved By: _____ **Date** 10/13/26

Annika Sotelo-Sanchez
Lab Manager

The cover letter is an integral part of this analytical report

Client: SCS Engineers - Long Beach, CA (SCSENG-LOCA)
Attn: Cornelius Fong
Project Name: Chiquita Canyon Landfill
Project No.: 07224200.24 Task 1
Date Received: 10/6/26
Matrix: Air
Reporting Units: % v/v

ASTM D1946

Lab No.:	26CI00622-009		26CI00622-010					
Client Sample I.D.:	CV-24128		CV-24049					
Date/Time Sampled:	10/6/26 7:35		10/6/26 7:45					
Date/Time Analyzed:	10/6/26 19:35		10/6/26 19:50					
QC Batch No.:	261006GC8A2		261006GC8A2					
Analyst Initials:	AC/MJ		AC/MJ					
Dilution Factor:	1.0		1.0					
ANALYTE	**Result % v/v**	**RL % v/v**	**Result % v/v**	**RL % v/v**				
Carbon Dioxide	57	0.010	63	0.010				
Oxygen/Argon	1.5	0.50	2.1	0.50				
Nitrogen	13	1.0	16	1.0				
Methane	19	0.0010	4.0	0.0010				

Results normalized including non-methane hydrocarbons

ND = Not Detected (below RL)
RL = Reporting Limit

Reviewed/Approved By: _____ **Date** 10/13/26
Annika Sotelo-Sanchez
Lab Manager

The cover letter is an integral part of this analytical report

QC Batch No: 261006GC8A2
Matrix: Air
Reporting Units: % v/v

ASTM D1946
LABORATORY CONTROL SAMPLE SUMMARY

Lab No.:	METHOD BLANK			LCS		LCSD					
Date Analyzed:	10/6/26 16:39			10/6/26 15:56		10/6/26 16:10					
Analyst Initials:	AC/MJ			AC/MJ		AC/MJ					
Dilution Factor:	1.0			1.0		1.0			Limits		
ANALYTE	Result % v/v	RL % v/v	SPIKE AMT. % v/v	Result % v/v	% Rec.	Result % v/v	% Rec.	RPD %	Low %Rec	High %Rec	Max. RPD
Carbon Dioxide	ND	0.010	10	9.30	93	9.32	93	0.2	70	130	30
Oxygen/Argon	ND	0.50	15	14.6	97	14.7	97	0.4	70	130	30
Nitrogen	ND	1.0	70	69.4	99	69.5	100	0.3	70	130	30
Methane	ND	0.0010	0.10	0.0987	98	0.0984	97	0.3	70	130	30

ND = Not Detected (below RL)
RL = Reporting Limit

Reviewed/Approved By: _____ **Date** 10/13/26
Annika Sotelo-Sanchez
Lab Manager

The cover letter is an integral part of this analytical report

SGS

LA Cert #04140
EPA Methods TO3, TO14A, TO15, 25C/3C, ASTM D1946, RSK-175

TX Cert T104704450-14-6
EPA Methods TO14A, TO15

ALASKA CS-LAP 24-002
EPA Methods TO14A, TO15

November 9, 2026

SCS Field Services
ATTN: Cornelius Fong
3900 Kilroy Airport Way, Suite 100
Long Beach, CA 90806

LABORATORY TEST RESULTS

Project Reference: Chiquita Canyon Landfill
Project Number: 07224200.24 Task 1
Lab Number: 26CI00629-01/10

Enclosed are the results for sample(s) received 10/7/26 by SGS North America, Inc. Samples were received intact. Analyses were performed according to specifications on the chain of custody provided with the sample(s).

Report Narrative:

- Modifications to EPA TO-15 – samples were collected in Mylar bags.
- Unless otherwise noted in the report, sample analyses were performed within method performance criteria and meet all requirements of the TNI Standards.
- The enclosed results relate only to the sample(s).

Preliminary results were e-mailed to Cornelius Fong, Zain Khan, Art Jones and Ali Ferrara on 11/5/26.

SGS appreciates the opportunity to provide testing services to your company. If you have any questions regarding these results, please call me at (626) 964-4032.

Sincerely,

Annika Sotelo-Sanchez
Lab Manager
Annika.sotelo-sanchez@sgs.com

Note: The cover letter is an integral part of this analytical report.

Air TECHNOLOGY Laboratories, Inc.
18501 E. Gale Ave., Suite 130
City of Industry, CA 91748
Ph: 626-964-4032
Fx: 626-964-5832

CHAIN OF CUSTODY RECORD

TURNAROUND TIME				DELIVERABLES		PAGE: 1 OF
Standard	■	48 hours	☐	EDD	■	Condition upon receipt:
Same Day	☐	72 hours	☐	EDF	☐	Sealed Yes ☐ No ☐
24 hours	☐	96 hours	☐	Level 3	☐	Intact Yes ☐ No ☐
Other:				Level 4	☐	Chilled _____ deg C

Project No.:	07224200.24 Task 1
Project Name:	Chiquita Canyon Landfill
Report To:	Cornelius Fong
Company:	SCS Engineers
Street:	3900 Kilroy Airport Way, Suite 300
City/State/Zip:	Long Beach, CA 90806-6816
Phone& Fax:	562-743-7895
e-mail:	cfong@scsengineers.com

BILLING	
P.O. No.:	
Bill to:	
	07FSAccountspayable@scsengineers.com
	3900 Kilroy Airport Way, Suite 300
	Long Beach, CA 90806-6816

LAB USE ONLY	SAMPLE IDENTIFICATION	SAMPLE DATE	SAMPLE TIME	CONTAINER QTY/TYPE	MATRIX	PRESERVATION	ANALYSIS REQUEST: CH4, CO2, O2, N2 ASTM D1946	Carbon Monoxide EPA ALT-144	Hydrogen ASTM D1946	VOCs EPA TO-15		
26CI00629-01	CV-2305	10/07/26	6:50AM	1L	Gas	N	X	X	X			
-02	CV-2312	10/07/26	7:10AM	2-1L	Gas	N	X	X	X	X		
-03	CV-24063	10/07/26	7:20AM	1L	Gas	N	X	X	X			
-04	CV-24062	10/07/26	7:25AM	1L	Gas	N	X	X	X			
-05	CV-24064	10/07/26	7:30AM	1L	Gas	N	X	X	X			
-06	CV-2315	10/07/26	7:35AM	2-1L	Gas	N	X	X	X	X		
-07	CV-24053	10/07/26	7:45AM	2-1L	Gas	N	X	X	X	X		
-08	CV-24070	10/07/26	7:55AM	1L	Gas	N	X	X	X			
-09	CV-24101	10/07/26	8:05AM	2-1L	Gas	N	X	X	X	X		
-10	CV-2001	10/07/26	8:10AM	2-1L	Gas	N	X	X	X	X		

AUTHORIZATION TO PERFORM WORK		COMPANY SCS	DATE/TIME 10-7-26 8:20	
SAMPLED BY		COMPANY SCS	DATE/TIME 10-726-820	
RELINQUISHED BY	DATE/TIME 10-726 8:20	RECEIVED BY	DATE/TIME 10/7/26 9:15	
RELINQUISHED BY	DATE/TIME 10/7/26 12:33	RECEIVED BY	DATE/TIME 10/7/26 12:33	
RELINQUISHED BY	DATE/TIME	RECEIVED BY	DATE/TIME	

METHOD OF TRANSPORT (circle one): Walk-In FedEx UPS **Courier** ATLI Other_____

COMMENTS
Report full list of TO-15 compounds
Raw landfill gas samples
FLAMMABLE

DISTRIBUTION: White & Yellow - Lab Copies / Pink - Customer Copy

Preservation: **H**=HCl **N**=None / Container: **B**=Bag **C**=Can **V**=VOA **O**=Other *Rev. 03 - 5/7/09*

Client: SCS Engineers - Long Beach, CA (SCSENG-LOCA)
Attn: Cornelius Fong
Project Name: Chiquita Canyon Landfill
Project No.: 07224200.24 Task 1
Date Received: 10/07/26
Matrix: Air
Reporting Units: ppbv

EPA Method TO-15

Lab No.:	26CI00629-002		26CI00629-006		26CI00629-007		26CI00629-009	
Client Sample I.D.:	CV-2312		CV-2315		CV-24053		CV-24101	
Date/Time Sampled:	10/7/26 7:10		10/7/26 7:35		10/7/26 7:45		10/7/26 8:05	
Date/Time Analyzed:	10/7/26 18:53		10/7/26 18:14		10/7/26 19:31		10/7/26 20:10	
QC Batch No.:	261007MS2A1		261007MS2A1		261007MS2A1		261007MS2A1	
Analyst Initials:	GD		GD		GD		GD	
Dilution Factor:	9,000		15,000		1,200		3,000	
ANALYTE	Result ppbv	RL ppbv	Result ppbv	RL ppbv	Result ppbv	RL ppbv	Result ppbv	RL ppbv
Dichlorodifluoromethane (12)	ND	9,000	ND	15,000	ND	1,200	ND	3,000
Chloromethane	ND	9,000	ND	15,000	ND	1,200	ND	3,000
1,2-Cl-1,1,2,2-F ethane (114)	ND	9,000	ND	15,000	ND	1,200	ND	3,000
Vinyl Chloride	ND	9,000	ND	15,000	ND	1,200	ND	3,000
Bromomethane	ND	9,000	ND	15,000	ND	1,200	ND	3,000
Chloroethane	ND	9,000	ND	15,000	ND	1,200	ND	3,000
Trichlorofluoromethane (11)	ND	9,000	ND	15,000	ND	1,200	ND	3,000
1,1-Dichloroethene	ND	9,000	ND	15,000	ND	1,200	ND	3,000
Carbon Disulfide	ND	9,000	18,000	15,000	2,500	1,200	ND	3,000
1,1,2-Cl 1,2,2-F ethane (113)	ND	9,000	ND	15,000	ND	1,200	ND	3,000
Acetone	580,000	9,000	1,100,000	15,000	340,000	1,200	230,000	3,000
Methylene Chloride	ND	9,000	ND	15,000	ND	1,200	ND	3,000
t-1,2-Dichloroethene	ND	9,000	ND	15,000	ND	1,200	ND	3,000
1,1-Dichloroethane	ND	9,000	ND	15,000	ND	1,200	ND	3,000
Vinyl Acetate	ND	9,000	ND	15,000	ND	1,200	ND	3,000
c-1,2-Dichloroethene	ND	9,000	ND	15,000	ND	1,200	ND	3,000
2-Butanone	310,000	18,000	530,000	30,000	240,000	2,400	140,000	6,000
t-Butyl Methyl Ether (MTBE)	ND	9,000	ND	15,000	ND	1,200	ND	3,000
Chloroform	ND	9,000	ND	15,000	ND	1,200	ND	3,000
1,1,1-Trichloroethane	ND	9,000	ND	15,000	ND	1,200	ND	3,000
Carbon Tetrachloride	ND	9,000	ND	15,000	ND	1,200	ND	3,000
Benzene	160,000	9,000	130,000	15,000	70,000	1,200	18,000	3,000
1,2-Dichloroethane	ND	9,000	ND	15,000	ND	1,200	ND	3,000
Trichloroethene	ND	9,000	ND	15,000	ND	1,200	ND	3,000
1,2-Dichloropropane	ND	9,000	ND	15,000	ND	1,200	ND	3,000
Bromodichloromethane	ND	9,000	ND	15,000	ND	1,200	ND	3,000
c-1,3-Dichloropropene	ND	9,000	ND	15,000	ND	1,200	ND	3,000
4-Methyl-2-Pentanone	ND	9,000	ND	15,000	3,600	1,200	ND	3,000
Toluene	ND	9,000	ND	15,000	3,300	1,200	ND	3,000
t-1,3-Dichloropropene	ND	9,000	ND	15,000	ND	1,200	ND	3,000
1,1,2-Trichloroethane	ND	9,000	ND	15,000	ND	1,200	ND	3,000
Tetrachloroethene	ND	9,000	ND	15,000	ND	1,200	ND	3,000
2-Hexanone	ND	9,000	ND	15,000	ND	1,200	ND	3,000
Dibromochloromethane	ND	9,000	ND	15,000	ND	1,200	ND	3,000

Client: SCS Engineers - Long Beach, CA (SCSENG-LOCA)
Attn: Cornelius Fong
Project Name: Chiquita Canyon Landfill
Project No.: 07224200.24 Task 1
Date Received: 10/07/26
Matrix: Air
Reporting Units: ppbv

EPA Method TO-15

Lab No.:	26CI00629-002		26CI00629-006		26CI00629-007		26CI00629-009	
Client Sample I.D.:	CV-2312		CV-2315		CV-24053		CV-24101	
Date/Time Sampled:	10/7/26 7:10		10/7/26 7:35		10/7/26 7:45		10/7/26 8:05	
Date/Time Analyzed:	10/7/26 18:53		10/7/26 18:14		10/7/26 19:31		10/7/26 20:10	
QC Batch No.:	261007MS2A1		261007MS2A1		261007MS2A1		261007MS2A1	
Analyst Initials:	GD		GD		GD		GD	
Dilution Factor:	9,000		15,000		1,200		3,000	
ANALYTE	Result ppbv	RL ppbv	Result ppbv	RL ppbv	Result ppbv	RL ppbv	Result ppbv	RL ppbv
1,2-Dibromoethane	ND	9,000	ND	15,000	ND	1,200	ND	3,000
Chlorobenzene	ND	9,000	ND	15,000	ND	1,200	ND	3,000
Ethylbenzene	ND	9,000	ND	15,000	ND	1,200	ND	3,000
p,&m-Xylene	ND	9,000	ND	15,000	ND	1,200	ND	3,000
o-Xylene	ND	9,000	ND	15,000	ND	1,200	ND	3,000
Styrene	ND	9,000	ND	15,000	ND	1,200	ND	3,000
Bromoform	ND	9,000	ND	15,000	ND	1,200	ND	3,000
1,1,2,2-Tetrachloroethane	ND	9,000	ND	15,000	ND	1,200	ND	3,000
Benzyl Chloride	ND	9,000	ND	15,000	ND	1,200	ND	3,000
4-Ethyl Toluene	ND	9,000	ND	15,000	ND	1,200	ND	3,000
1,3,5-Trimethylbenzene	ND	9,000	ND	15,000	ND	1,200	ND	3,000
1,2,4-Trimethylbenzene	ND	9,000	ND	15,000	ND	1,200	ND	3,000
1,3-Dichlorobenzene	ND	9,000	ND	15,000	ND	1,200	ND	3,000
1,4-Dichlorobenzene	ND	9,000	ND	15,000	ND	1,200	ND	3,000
1,2-Dichlorobenzene	ND	9,000	ND	15,000	ND	1,200	ND	3,000
1,2,4-Trichlorobenzene	ND Q2	9,000	ND Q2	15,000	ND Q2	1,200	ND Q2	3,000
Hexachlorobutadiene	ND Q2	9,000	ND Q2	15,000	ND Q2	1,200	ND Q2	3,000
1,3-Butadiene	ND	45,000	ND	75,000	ND	6,000	ND	15,000
Isopropanol	99,000	45,000	100,000	75,000	93,000	6,000	95,000	15,000
n-Hexane	ND	45,000	ND	75,000	ND	6,000	ND	15,000
Ethyl Acetate	ND	45,000	ND	75,000	12,000	6,000	ND	15,000
Tetrahydrofuran	240,000	45,000	350,000	75,000	150,000	6,000	80,000	15,000
Cyclohexane	ND Q1	45,000	ND Q1	75,000	ND Q1	6,000	ND Q1	15,000
Heptane	ND	45,000	ND	75,000	6,600	6,000	ND	15,000
1,4-Dioxane	ND	45,000	ND	75,000	ND	6,000	ND	15,000

RL = Reporting Limit
ND = Not Detected (below RL)
Q1 = Analyte exhibited low recovery in the ICV, results may contain a bias
Q2 = Analyte exhibited low recovery in the CCV, results may contain a bias

Reviewed/Approved By: _____ Date 11/3/26
Annika Sotelo-Sanchez
Lab Manager

Client: SCS Engineers - Long Beach, CA (SCSENG-LOCA)
Attn: Cornelius Fong
Project Name: Chiquita Canyon Landfill
Project No.: 07224200.24 Task 1
Date Received: 10/07/26
Matrix: Air
Reporting Units: ppbv

EPA Method TO-15

Lab No.:	26CI00629-010							
Client Sample I.D.:	CV-2001							
Date/Time Sampled:	10/7/26 8:10							
Date/Time Analyzed:	10/7/26 20:49							
QC Batch No.:	261007MS2A1							
Analyst Initials:	GD							
Dilution Factor:	7,000							

ANALYTE	Result ppbv	RL ppbv						
Dichlorodifluoromethane (12)	ND	7,000						
Chloromethane	ND	7,000						
1,2-Cl-1,1,2,2-F ethane (114)	ND	7,000						
Vinyl Chloride	ND	7,000						
Bromomethane	ND	7,000						
Chloroethane	ND	7,000						
Trichlorofluoromethane (11)	ND	7,000						
1,1-Dichloroethene	ND	7,000						
Carbon Disulfide	ND	7,000						
1,1,2-Cl 1,2,2-F ethane (113)	ND	7,000						
Acetone	160,000	7,000						
Methylene Chloride	ND	7,000						
t-1,2-Dichloroethene	ND	7,000						
1,1-Dichloroethane	ND	7,000						
Vinyl Acetate	ND	7,000						
c-1,2-Dichloroethene	ND	7,000						
2-Butanone	110,000	14,000						
t-Butyl Methyl Ether (MTBE)	ND	7,000						
Chloroform	ND	7,000						
1,1,1-Trichloroethane	ND	7,000						
Carbon Tetrachloride	ND	7,000						
Benzene	78,000	7,000						
1,2-Dichloroethane	ND	7,000						
Trichloroethene	ND	7,000						
1,2-Dichloropropane	ND	7,000						
Bromodichloromethane	ND	7,000						
c-1,3-Dichloropropene	ND	7,000						
4-Methyl-2-Pentanone	ND	7,000						
Toluene	ND	7,000						
t-1,3-Dichloropropene	ND	7,000						
1,1,2-Trichloroethane	ND	7,000						
Tetrachloroethene	ND	7,000						
2-Hexanone	ND	7,000						
Dibromochloromethane	ND	7,000						

Client: SCS Engineers - Long Beach, CA (SCSENG-LOCA)
Attn: Cornelius Fong
Project Name: Chiquita Canyon Landfill
Project No.: 07224200.24 Task 1
Date Received: 10/07/26
Matrix: Air
Reporting Units: ppbv

EPA Method TO-15

Lab No.:	26CI00629-010							
Client Sample I.D.:	CV-2001							
Date/Time Sampled:	10/7/26 8:10							
Date/Time Analyzed:	10/7/26 20:49							
QC Batch No.:	261007MS2A1							
Analyst Initials:	GD							
Dilution Factor:	7,000							
ANALYTE	**Result ppbv**	**RL ppbv**						
1,2-Dibromoethane	ND	7,000						
Chlorobenzene	ND	7,000						
Ethylbenzene	ND	7,000						
p,&m-Xylene	ND	7,000						
o-Xylene	ND	7,000						
Styrene	ND	7,000						
Bromoform	ND	7,000						
1,1,2,2-Tetrachloroethane	ND	7,000						
Benzyl Chloride	ND	7,000						
4-Ethyl Toluene	ND	7,000						
1,3,5-Trimethylbenzene	ND	7,000						
1,2,4-Trimethylbenzene	ND	7,000						
1,3-Dichlorobenzene	ND	7,000						
1,4-Dichlorobenzene	ND	7,000						
1,2-Dichlorobenzene	ND	7,000						
1,2,4-Trichlorobenzene	ND Q2	7,000						
Hexachlorobutadiene	ND Q2	7,000						
1,3-Butadiene	ND	35,000						
Isopropanol	100,000	35,000						
n-Hexane	ND	35,000						
Ethyl Acetate	ND	35,000						
Tetrahydrofuran	69,000	35,000						
Cyclohexane	ND Q1	35,000						
Heptane	ND	35,000						
1,4-Dioxane	ND	35,000						

RL = Reporting Limit
ND = Not Detected (below RL)
Q1 = Analyte exhibited low recovery in the ICV, results may contain a bias
Q2 = Analyte exhibited low recovery in the CCV, results may contain a bias

Reviewed/Approved By: _____ Date 11/3/26
Annika Sotelo-Sanchez
Lab Manager

Client: SCS Engineers - Long Beach, CA (SCSENG-LOCA)
Attn: Cornelius Fong
Project Name: Chiquita Canyon Landfill
Project No.: 07224200.24 Task 1
Date Received: 10/07/26
Matrix: Air
Reporting Units: ppbv

EPA Method TO-15

Lab No.:	METHOD-BLANK
Client Sample I.D.:	-
Date/Time Sampled:	-
Date/Time Analyzed:	10/7/26 13:38
QC Batch No.:	261007MS2A1
Analyst Initials:	GD
Dilution Factor:	0.20

ANALYTE	Result ppbv	RL ppbv
Dichlorodifluoromethane (12)	ND	0.20
Chloromethane	ND	0.20
1,2-Cl-1,1,2,2-F ethane (114)	ND	0.20
Vinyl Chloride	ND	0.20
Bromomethane	ND	0.20
Chloroethane	ND	0.20
Trichlorofluoromethane (11)	ND	0.20
1,1-Dichloroethene	ND	0.20
Carbon Disulfide	ND	0.20
1,1,2-Cl 1,2,2-F ethane (113)	ND	0.20
Acetone	0.29	0.20
Methylene Chloride	ND	0.20
t-1,2-Dichloroethene	ND	0.20
1,1-Dichloroethane	ND	0.20
Vinyl Acetate	ND	0.20
c-1,2-Dichloroethene	ND	0.20
2-Butanone	ND	0.40
t-Butyl Methyl Ether (MTBE)	ND	0.20
Chloroform	ND	0.20
1,1,1-Trichloroethane	ND	0.20
Carbon Tetrachloride	ND	0.20
Benzene	ND	0.20
1,2-Dichloroethane	ND	0.20
Trichloroethene	ND	0.20
1,2-Dichloropropane	ND	0.20
Bromodichloromethane	ND	0.20
c-1,3-Dichloropropene	ND	0.20
4-Methyl-2-Pentanone	ND	0.20
Toluene	ND	0.20
t-1,3-Dichloropropene	ND	0.20
1,1,2-Trichloroethane	ND	0.20
Tetrachloroethene	ND	0.20
2-Hexanone	ND	0.20
Dibromochloromethane	ND	0.20

Client: SCS Engineers - Long Beach, CA (SCSENG-LOCA)
Attn: Cornelius Fong
Project Name: Chiquita Canyon Landfill
Project No.: 07224200.24 Task 1
Date Received: 10/07/26
Matrix: Air
Reporting Units: ppbv

EPA Method TO-15

Lab No.:	METHOD-BLANK
Client Sample I.D.:	-
Date/Time Sampled:	-
Date/Time Analyzed:	10/7/26 13:38
QC Batch No.:	261007MS2A1
Analyst Initials:	GD
Dilution Factor:	0.20

ANALYTE	Result ppbv	RL ppbv
1,2-Dibromoethane	ND	0.20
Chlorobenzene	ND	0.20
Ethylbenzene	ND	0.20
p,&m-Xylene	ND	0.20
o-Xylene	ND	0.20
Styrene	ND	0.20
Bromoform	ND	0.20
1,1,2,2-Tetrachloroethane	ND	0.20
Benzyl Chloride	ND	0.20
4-Ethyl Toluene	ND	0.20
1,3,5-Trimethylbenzene	ND	0.20
1,2,4-Trimethylbenzene	ND	0.20
1,3-Dichlorobenzene	ND	0.20
1,4-Dichlorobenzene	ND	0.20
1,2-Dichlorobenzene	ND	0.20
1,2,4-Trichlorobenzene	ND Q2	0.20
Hexachlorobutadiene	ND Q2	0.20
1,3-Butadiene	ND	1.0
Isopropanol	ND	1.0
n-Hexane	ND	1.0
Ethyl Acetate	ND	1.0
Tetrahydrofuran	ND	1.0
Cyclohexane	ND Q1	1.0
Heptane	ND	1.0
1,4-Dioxane	ND	1.0

RL = Reporting Limit
ND = Not Detected (below RL)
Q1 = Analyte exhibited low recovery in the ICV, results may contain a bias
Q2 = Analyte exhibited low recovery in the CCV, results may contain a bias

Reviewed/Approved By: _____ Date 11/3/26
Aurika Sotelo-Sanchez
Lab Manager

LCS/LCSD Recovery and RPD Summary Report

QC Batch #: 261007MS2A1

Matrix: Air

Reporting Units: ppbv

EPA Method TO-15
LABORATORY CONTROL SAMPLE SUMMARY

Lab No.:	METHOD BLANK			LCS		LCSD					
Date/Time Analyzed:	10/7/26 13:38			10/7/26 12:24		10/7/26 13:01					
Analyst Initials:	GD			GD		GD					
Dilution Factor:	0.20			1.0		1.0					
ANALYTE	Result ppbv	RL ppbv	AMT. ppbv	Result ppbv	% Rec.	Result ppbv	% Rec.	RPD	Low %Rec	High %Rec	Max. RPD
1,1-Dichloroethene	ND	0.20	10	11.6	116	11.9	119	2.5	70	130	30
Methylene Chloride	ND	0.20	10	11.3	113	11.7	117	3.7	70	130	30
Trichloroethene	ND	0.20	10	11.6	116	11.4	114	1.7	70	130	30
Toluene	ND	0.20	10	12.2	122	12.1	121	1.4	70	130	30
1,1,2,2-Tetrachloroethane	ND	0.20	10	9.84	98	10.3	103	4.6	70	130	30

ND = Not Detected (below RL)
RL = Reporting Limit

Reviewed/Approved By: _____ Date: 11/3/26
Annika Sotelo-Sanchez
Lab Manager

The cover letter is an integral part of this analytical report

Client: SCS Engineers - Long Beach, CA (SCSENG-LOCA)
Attn: Cornelius Fong
Project Name: Chiquita Canyon Landfill
Project No.: 07224200.24 Task 1
Date Received: 10/7/26
Matrix: Air
Reporting Units: ppmv

EPA ALT-144 (CO by FID)

Lab No.:	26CI00629-001		26CI00629-002		26CI00629-003		26CI00629-004	
Client Sample I.D.:	CV-2305		CV-2312		CV-24063		CV-24062	
Date/Time Sampled:	10/7/26 6:50		10/7/26 7:10		10/7/26 7:20		10/7/26 7:25	
Date/Time Analyzed:	10/7/26 14:03		10/7/26 14:17		10/7/26 14:32		10/7/26 14:46	
QC Batch No.:	261007GC8A2		261007GC8A2		261007GC8A2		261007GC8A2	
Analyst Initials:	KD		KD		KD		KD	
Dilution Factor:	1.0		1.0		1.0		1.0	
ANALYTE	Result ppmv	RL ppmv	Result ppmv	RL ppmv	Result ppmv	RL ppmv	Result ppmv	RL ppmv
Carbon Monoxide	1,200	10	2,600	10	1,000	10	720	10

Results normalized including non-methane hydrocarbons

ND = Not Detected (below RL)
RL = Reporting Limit

Reviewed/Approved By: _____ **Date** 10/9/26
Annika Sotelo-Sanchez
Lab Manager

The cover letter is an integral part of this analytical report

Client: SCS Engineers - Long Beach, CA (SCSENG-LOCA)
Attn: Cornelius Fong
Project Name: Chiquita Canyon Landfill
Project No.: 07224200.24 Task 1
Date Received: 10/7/26
Matrix: Air
Reporting Units: ppmv

EPA ALT-144 (CO by FID)

Lab No.:	26CI00629-005		26CI00629-006		26CI00629-007		26CI00629-008	
Client Sample I.D.:	CV-24064		CV-2315		CV-24053		CV-24070	
Date/Time Sampled:	10/7/26 7:30		10/7/26 7:35		10/7/26 7:45		10/7/26 7:55	
Date/Time Analyzed:	10/7/26 15:01		10/7/26 15:15		10/7/26 15:30		10/7/26 15:44	
QC Batch No.:	261007GC8A2		261007GC8A2		261007GC8A2		261007GC8A2	
Analyst Initials:	KD		KD		KD		KD	
Dilution Factor:	1.0		1.0		1.0		1.0	
ANALYTE	Result ppmv	RL ppmv	Result ppmv	RL ppmv	Result ppmv	RL ppmv	Result ppmv	RL ppmv
Carbon Monoxide	1,600	10	1,900	10	150	10	830	10

Results normalized including non-methane hydrocarbons

ND = Not Detected (below RL)
RL = Reporting Limit

Reviewed/Approved By: _____ **Date** 10/14/26
Annika Sotelo-Sanchez
Lab Manager

The cover letter is an integral part of this analytical report

Client: SCS Engineers - Long Beach, CA (SCSENG-LOCA)
Attn: Cornelius Fong
Project Name: Chiquita Canyon Landfill
Project No.: 07224200.24 Task 1
Date Received: 10/7/26
Matrix: Air
Reporting Units: ppmv

EPA ALT-144 (CO by FID)

Lab No.:	26CI00629-009		26CI00629-010					
Client Sample I.D.:	CV-24101		CV-2001					
Date/Time Sampled:	10/7/26 8:05		10/7/26 8:10					
Date/Time Analyzed:	10/7/26 15:58		10/7/26 16:13					
QC Batch No.:	261007GC8A2		261007GC8A2					
Analyst Initials:	KD		KD					
Dilution Factor:	1.0		1.0					
ANALYTE	Result ppmv	RL ppmv	Result ppmv	RL ppmv				
Carbon Monoxide	43	10	900	10				

Results normalized including non-methane hydrocarbons

ND = Not Detected (below RL)
RL = Reporting Limit

Reviewed/Approved By: _____ **Date** 10/14/26
Annika Sotelo-Sanchez
Lab Manager

The cover letter is an integral part of this analytical report

QC Batch No: 261007GC8A2
Matrix: Air
Reporting Units: ppmv

EPA ALT-144 (CO by FID)
LABORATORY CONTROL SAMPLE SUMMARY

Lab No.:	METHOD BLANK			LCS		LCSD					
Date Analyzed:	10/7/26 13:49			10/7/26 13:05		10/7/26 13:20					
Analyst Initials:	AC/MJ			AC/MJ		AC/MJ					
Dilution Factor:	1.0			1.0		1.0			Limits		
ANALYTE	Result ppmv	RL ppmv	SPIKE AMT. ppmv	Result ppmv	% Rec.	Result ppmv	% Rec.	RPD %	Low %Rec	High %Rec	Max. RPD
Carbon Monoxide	ND	10	1,010	1,020	101	1,020	101	0.4	70	130	30

ND = Not Detected (below RL)
RL = Reporting Limit

Reviewed/Approved By: _____ **Date** 10/14/26

Annika Sotelo-Sanchez
Lab Manager

The cover letter is an integral part of this analytical report

Client: SCS Engineers - Long Beach, CA (SCSENG-LOCA)
Attn: Cornelius Fong
Project Name: Chiquita Canyon Landfill
Project No.: 07224200.24 Task 1
Date Received: 10/7/26
Matrix: Air
Reporting Units: % v/v

ASTM D1946

Lab No.:	26CI00629-001			26CI00629-002			26CI00629-003			26CI00629-004		
Client Sample I.D.:	CV-2305			CV-2312			CV-24063			CV-24062		
Date/Time Sampled:	10/7/26 6:50			10/7/26 7:10			10/7/26 7:20			10/7/26 7:25		
Date/Time Analyzed:	10/7/26 14:03			10/7/26 14:17			10/7/26 14:32			10/7/26 14:46		
QC Batch No.:	261007GC8A2			261007GC8A2			261007GC8A2			261007GC8A2		
Analyst Initials:	KD			KD			KD			KD		
Dilution Factor:	1.0			1.0			1.0			1.0		
ANALYTE	Result % v/v	RL % v/v	MDL % v/v	Result % v/v	RL % v/v	MDL % v/v	Result % v/v	RL % v/v	MDL % v/v	Result % v/v	RL % v/v	MDL % v/v
Hydrogen	4.8	1.0	0.059	15	1.0	0.059	8.4	1.0	0.059	10	1.0	0.059

Results normalized including non-methane hydrocarbons

MDL = Method Detection Limit
ND= Not Detected (below MDL)
RL = Reporting Limit
J = Trace amount. Analyte concentration between RL and MDL.

Reviewed/Approved By: _____
Annika Sotelo-Sanchez
Lab Manager

Date 10/14/26

The cover letter is an integral part of this analytical report

Client: SCS Engineers - Long Beach, CA (SCSENG-LOCA)
Attn: Cornelius Fong
Project Name: Chiquita Canyon Landfill
Project No.: 07224200.24 Task 1
Date Received: 10/7/26
Matrix: Air
Reporting Units: % v/v

ASTM D1946

Lab No.:	26CI00629-005			26CI00629-006			26CI00629-007			26CI00629-008		
Client Sample I.D.:	CV-24064			CV-2315			CV-24053			CV-24070		
Date/Time Sampled:	10/7/26 7:30			10/7/26 7:35			10/7/26 7:45			10/7/26 7:55		
Date/Time Analyzed:	10/7/26 15:01			10/7/26 15:15			10/7/26 15:30			10/7/26 15:44		
QC Batch No.:	261007GC8A2			261007GC8A2			261007GC8A2			261007GC8A2		
Analyst Initials:	KD			KD			KD			KD		
Dilution Factor:	1.0			1.0			1.0			1.0		
ANALYTE	Result % v/v	RL % v/v	MDL % v/v	Result % v/v	RL % v/v	MDL % v/v	Result % v/v	RL % v/v	MDL % v/v	Result % v/v	RL % v/v	MDL % v/v
Hydrogen	13	1.0	0.059	16	1.0	0.059	1.8	1.0	0.059	6.3	1.0	0.059

Results normalized including non-methane hydrocarbons

MDL = Method Detection Limit
ND= Not Detected (below MDL)
RL = Reporting Limit
J = Trace amount. Analyte concentration between RL and MDL.

Reviewed/Approved By: _____ Date 10/14/26
Annika Sotelo-Sanchez
Lab Manager

The cover letter is an integral part of this analytical report

Client: SCS Engineers - Long Beach, CA (SCSENG-LOCA)
Attn: Cornelius Fong
Project Name: Chiquita Canyon Landfill
Project No.: 07224200.24 Task 1
Date Received: 10/7/26
Matrix: Air
Reporting Units: % v/v

ASTM D1946

Lab No.:	26CI00629-009			26CI00629-010								
Client Sample I.D.:	CV-24101			CV-2001								
Date/Time Sampled:	10/7/26 8:05			10/7/26 8:10								
Date/Time Analyzed:	10/7/26 15:58			10/7/26 16:13								
QC Batch No.:	261007GC8A2			261007GC8A2								
Analyst Initials:	KD			KD								
Dilution Factor:	1.0			1.0								
ANALYTE	Result % v/v	RL % v/v	MDL % v/v	Result % v/v	RL % v/v	MDL % v/v						
Hydrogen	0.57 J	1.0	0.059	8.4	1.0	0.059						

Results normalized including non-methane hydrocarbons

MDL = Method Detection Limit
ND= Not Detected (below MDL)
RL = Reporting Limit
J = Trace amount. Analyte concentration between RL and MDL.

Reviewed/Approved By: _____ Date 10/14/26
Annika Sotelo-Sanchez
Lab Manager

The cover letter is an integral part of this analytical report

QC Batch No: 261007GC8A2
Matrix: Air
Reporting Units: % v/v

ASTM D1946
LABORATORY CONTROL SAMPLE SUMMARY

Lab No.:	METHOD BLANK				LCS		LCSD					
Date Analyzed:	10/7/26 13:49				10/7/26 13:05		10/7/26 13:20					
Analyst Initials:	AC/MJ				AC/MJ		AC/MJ					
Dilution Factor:	1.0				1.0		1.0			Limits		
ANALYTE	Result % v/v	RL % v/v	MDL % v/v	SPIKE AMT. % v/v	Result % v/v	% Rec.	Result % v/v	% Rec.	RPD %	Low %Rec	High %Rec	Max. RPD
Hydrogen	ND	1.0	0.059	5.0	4.38	88	4.33	87	1.2	70	130	30

MDL = Method Detection Limit
ND= Not Detected (below MDL)
RL = Reporting Limit
J = Trace amount. Analyte concentration between RL and MDL.

Reviewed/Approved By: _____ **Date** 10/14/26
Annika Sotelo-Sanchez
Lab Manager

The cover letter is an integral part of this analytical report

Client: SCS Engineers - Long Beach, CA (SCSENG-LOCA)
Attn: Cornelius Fong
Project Name: Chiquita Canyon Landfill
Project No.: 07224200.24 Task 1
Date Received: 10/7/26
Matrix: Air
Reporting Units: % v/v

ASTM D1946

Lab No.:	26CI00629-001		26CI00629-002		26CI00629-003		26CI00629-004	
Client Sample I.D.:	CV-2305		CV-2312		CV-24063		CV-24062	
Date/Time Sampled:	10/7/26 6:50		10/7/26 7:10		10/7/26 7:20		10/7/26 7:25	
Date/Time Analyzed:	10/7/26 14:03		10/7/26 14:17		10/7/26 14:32		10/7/26 14:46	
QC Batch No.:	261007GC8A2		261007GC8A2		261007GC8A2		261007GC8A2	
Analyst Initials:	KD		KD		KD		KD	
Dilution Factor:	1.0		1.0		1.0		1.0	
ANALYTE	Result % v/v	RL % v/v	Result % v/v	RL % v/v	Result % v/v	RL % v/v	Result % v/v	RL % v/v
Carbon Dioxide	45	0.010	75	0.010	48	0.010	61	0.010
Oxygen/Argon	4.7	0.50	1.6	0.50	7.6	0.50	1.1	0.50
Nitrogen	29	1.0	6.2	1.0	28	1.0	5.3	1.0
Methane	16	0.0010	1.3	0.0010	7.0	0.0010	21	0.0010

Results normalized including non-methane hydrocarbons

ND = Not Detected (below RL)
RL = Reporting Limit

Reviewed/Approved By: _____ Date 10/14/26
Annika Sotelo-Sanchez
Lab Manager

The cover letter is an integral part of this analytical report

Client: SCS Engineers - Long Beach, CA (SCSENG-LOCA)
Attn: Cornelius Fong
Project Name: Chiquita Canyon Landfill
Project No.: 07224200.24 Task 1
Date Received: 10/7/26
Matrix: Air
Reporting Units: % v/v

ASTM D1946

Lab No.:	26CI00629-005		26CI00629-006		26CI00629-007		26CI00629-008	
Client Sample I.D.:	CV-24064		CV-2315		CV-24053		CV-24070	
Date/Time Sampled:	10/7/26 7:30		10/7/26 7:35		10/7/26 7:45		10/7/26 7:55	
Date/Time Analyzed:	10/7/26 15:01		10/7/26 15:15		10/7/26 15:30		10/7/26 15:44	
QC Batch No.:	261007GC8A2		261007GC8A2		261007GC8A2		261007GC8A2	
Analyst Initials:	KD		KD		KD		KD	
Dilution Factor:	1.0		1.0		1.0		1.0	
ANALYTE	Result % v/v	RL % v/v	Result % v/v	RL % v/v	Result % v/v	RL % v/v	Result % v/v	RL % v/v
Carbon Dioxide	75	0.010	71	0.010	42	0.010	59	0.010
Oxygen/Argon	1.9	0.50	1.9	0.50	1.7	0.50	2.0	0.50
Nitrogen	6.6	1.0	7.0	1.0	26	1.0	7.2	1.0
Methane	1.8	0.0010	1.8	0.0010	28	0.0010	25	0.0010

Results normalized including non-methane hydrocarbons

ND = Not Detected (below RL)
RL = Reporting Limit

Reviewed/Approved By: _____ Date 10/14/26
Annika Sotelo-Sanchez
Lab Manager

The cover letter is an integral part of this analytical report

Client: SCS Engineers - Long Beach, CA (SCSENG-LOCA)
Attn: Cornelius Fong
Project Name: Chiquita Canyon Landfill
Project No.: 07224200.24 Task 1
Date Received: 10/7/26
Matrix: Air
Reporting Units: % v/v

ASTM D1946

Lab No.:	26CI00629-009		26CI00629-010					
Client Sample I.D.:	CV-24101		CV-2001					
Date/Time Sampled:	10/7/26 8:05		10/7/26 8:10					
Date/Time Analyzed:	10/7/26 15:58		10/7/26 16:13					
QC Batch No.:	261007GC8A2		261007GC8A2					
Analyst Initials:	KD		KD					
Dilution Factor:	1.0		1.0					
ANALYTE	**Result % v/v**	**RL % v/v**	**Result % v/v**	**RL % v/v**				
Carbon Dioxide	48	0.010	69	0.010				
Oxygen/Argon	1.3	0.50	3.0	0.50				
Nitrogen	4.7	1.0	11	1.0				
Methane	45	0.0010	8.0	0.0010				

Results normalized including non-methane hydrocarbons

ND = Not Detected (below RL)
RL = Reporting Limit

Reviewed/Approved By: _____ **Date** 10/14/26
Annika Sotelo-Sanchez
Lab Manager

The cover letter is an integral part of this analytical report

QC Batch No: 261007GC8A2
Matrix: Air
Reporting Units: % v/v

ASTM D1946
LABORATORY CONTROL SAMPLE SUMMARY

Lab No.:	METHOD BLANK			LCS		LCSD					
Date Analyzed:	10/7/26 13:49			10/7/26 13:05		10/7/26 13:20					
Analyst Initials:	AC/MJ			AC/MJ		AC/MJ					
Dilution Factor:	1.0			1.0		1.0			Limits		
ANALYTE	Result % v/v	RL % v/v	SPIKE AMT. % v/v	Result % v/v	% Rec.	Result % v/v	% Rec.	RPD %	Low %Rec	High %Rec	Max. RPD
Carbon Dioxide	ND	0.010	10	8.93	89	8.94	89	0.2	70	130	30
Oxygen/Argon	ND	0.50	15	14.8	98	14.8	99	0.3	70	130	30
Nitrogen	ND	1.0	70	69.5	100	69.7	100	0.4	70	130	30
Methane	ND	0.0010	0.10	0.0972	96	0.0968	96	0.4	70	130	30

ND = Not Detected (below RL)
RL = Reporting Limit

Reviewed/Approved By: _____ **Date** 10/14/26
Annika Sotelo-Sanchez
Lab Manager

The cover letter is an integral part of this analytical report

SGS

LA Cert #04140
EPA Methods TO3, TO14A, TO15, 25C/3C, ASTM D1946, RSK-175

TX Cert T104704450-14-6
EPA Methods TO14A, TO15

ALASKA CS-LAP 24-002
EPA Methods TO14A, TO15

November 9, 2026

SCS Field Services
ATTN: Cornelius Fong
3900 Kilroy Airport Way, Suite 100
Long Beach, CA 90806

LABORATORY TEST RESULTS

Project Reference: Chiquita Canyon Landfill
Project Number: 07224200.24 Task 1
Lab Number: 26CI00641-01/10

Enclosed are the results for sample(s) received 10/8/26 by SGS North America, Inc. Samples were received intact. Analyses were performed according to specifications on the chain of custody provided with the sample(s).

Report Narrative:

- Modifications to EPA TO-15 – samples were collected in Mylar bags.
- Unless otherwise noted in the report, sample analyses were performed within method performance criteria and meet all requirements of the TNI Standards.
- The enclosed results relate only to the sample(s).

Preliminary results were e-mailed to Cornelius Fong, Zain Khan, Art Jones and Ali Ferrara on 11/5/26.

SGS appreciates the opportunity to provide testing services to your company. If you have any questions regarding these results, please call me at (626) 964-4032.

Sincerely,

Annika Sotelo-Sanchez
Lab Manager
Annika.sotelo-sanchez@sgs.com

Note: The cover letter is an integral part of this analytical report.

AirTECHNOLOGY Laboratories, Inc.
18501 E. Gale Ave., Suite 130
City of Industry, CA 91748
Ph: 626-964-4032
Fx: 626-964-5832

CHAIN OF CUSTODY RECORD

TURNAROUND TIME				DELIVERABLES		PAGE: 1 OF
Standard	■	48 hours	☐	EDD	■	Condition upon receipt:
Same Day	☐	72 hours	☐	EDF	☐	Sealed Yes ☐ No ☐
24 hours	☐	96 hours	☐	Level 3	☐	Intact Yes ☐ No ☐
Other:				Level 4	☐	Chilled _____ deg C

Project No.:	07224200.24 Task 1
Project Name:	Chiquita Canyon Landfill
Report To:	Cornelius Fong
Company:	SCS Engineers
Street:	3900 Kilroy Airport Way, Suite 300
City/State/Zip:	Long Beach, CA 90806-6816
Phone& Fax:	562-743-7895
e-mail:	cfong@scsengineers.com

BILLING

P.O. No.:	
Bill to:	
	07FSAccountspayable@scsengineers.com
	3900 Kilroy Airport Way, Suite 300
	Long Beach, CA 90806-6816

LAB USE ONLY	SAMPLE IDENTIFICATION	SAMPLE DATE	SAMPLE TIME	CONTAINER QTY/TYPE	MATRIX	PRESERVATION	ANALYSIS REQUEST: CH4, CO2, O2, N2 ASTM D1946	Carbon Monoxide EPA ALT-144	Hydrogen ASTM D1946	VOCs EPA TO-15		
26CI00641-01	CV-24123	10/08/26	7:30AM	1L	Gas	N	X					
-02	CV-99	10/08/26	7:35AM	1L	Gas	N	X	X	X			
-03	CV-113	10/08/26	7:40AM	2-1L	Gas	N	X	X	X	X		
-04	CV-24121	10/08/26	7:45AM	1L	Gas	N	X	X	X			
-05	CV-114	10/08/26	7:50AM	1L	Gas	N	X	X	X			
-06	CV-24127	10/08/26	7:55Am	2-1L	Gas	N	X	X	X	X		
-07	CV-2007	10/08/26	8:00AM	2-1L	Gas	N	X	X	X	X		
-08	CV-1902A	10/08/26	8:05AM	2-1L	Gas	N	X	X	X	X		
-09	CV-2337	10/08/26	8:10AM	1L	Gas	N	X	X	X			
-10	CV-24122	10/08/26	8:15	2-1L	Gas	N	X	X	X	X		

AUTHORIZATION TO PERFORM WORK	COMPANY SCS	DATE/TIME 10-8-26 8:40	
SAMPLED BY	COMPANY SCS	DATE/TIME 10-8-26 8:40	
RELINQUISHED BY	DATE/TIME 10-8-26 8:40	RECEIVED BY EM	DATE/TIME 10.8.26 9:[illegible]am
RELINQUISHED BY EM	DATE/TIME 10.8.26	RECEIVED BY Ruben G	DATE/TIME 10/8/26 9:12.
RELINQUISHED BY Ruben G	DATE/TIME 10/8/26 12:04	RECEIVED BY LISA Hernandez	DATE/TIME 10/8/26 1204

METHOD OF TRANSPORT (circle one): Walk-In FedEx UPS **Courier** ATLI Other_____

COMMENTS
Report full list of TO-15 compounds
Raw landfill gas samples
FLAMMABLE

DISTRIBUTION: White & Yellow - Lab Copies / Pink - Customer Copy

Preservation: **H**=HCl **N**=None / Container: **B**=Bag **C**=Can **V**=VOA **O**=Other *Rev. 03 - 5/7/09*

Client: SCS Engineers - Long Beach, CA (SCSENG-LOCA)
Attn: Cornelius Fong
Project Name: Chiquita Canyon Landfill 07224200.24 Task 1
Project No.: 07224200.24 Task 1
Date Received: 10/08/26
Matrix: Air
Reporting Units: ppbv

EPA Method TO-15

Lab No.:	26CI00641-003		26CI00641-006		26CI00641-007		26CI00641-008	
Client Sample I.D.:	CV-113		CV-24127		CV-2007		CV-1902A	
Date/Time Sampled:	10/8/24 7:40		10/8/24 7:55		10/8/26 8:00		10/8/26 8:05	
Date/Time Analyzed:	10/8/26 14:42		10/8/26 15:20		10/8/26 15:58		10/8/26 17:13	
QC Batch No.:	261008MS2A1		261008MS2A1		261008MS2A1		261008MS2A1	
Analyst Initials:	GD		GD		GD		GD	
Dilution Factor:	1,000		6,000		7,000		15,000	
ANALYTE	Result ppbv	RL ppbv	Result ppbv	RL ppbv	Result ppbv	RL ppbv	Result ppbv	RL ppbv
Dichlorodifluoromethane (12)	ND	1,000	ND	6,000	ND	7,000	ND	15,000
Chloromethane	ND	1,000	ND	6,000	ND	7,000	ND	15,000
1,2-Cl-1,1,2,2-F ethane (114)	ND	1,000	ND	6,000	ND	7,000	ND	15,000
Vinyl Chloride	ND	1,000	ND	6,000	ND	7,000	ND	15,000
Bromomethane	ND	1,000	ND	6,000	ND	7,000	ND	15,000
Chloroethane	ND	1,000	ND	6,000	ND	7,000	ND	15,000
Trichlorofluoromethane (11)	ND	1,000	ND	6,000	ND	7,000	ND	15,000
1,1-Dichloroethene	ND	1,000	ND	6,000	ND	7,000	ND	15,000
Carbon Disulfide	ND	1,000	ND	6,000	ND	7,000	ND	15,000
1,1,2-Cl 1,2,2-F ethane (113)	ND	1,000	ND	6,000	ND	7,000	ND	15,000
Acetone	110,000	1,000	720,000	6,000	350,000	7,000	680,000	15,000
Methylene Chloride	ND	1,000	ND	6,000	ND	7,000	ND	15,000
t-1,2-Dichloroethene	ND	1,000	ND	6,000	ND	7,000	ND	15,000
1,1-Dichloroethane	ND	1,000	ND	6,000	ND	7,000	ND	15,000
Vinyl Acetate	ND	1,000	ND	6,000	ND	7,000	ND	15,000
c-1,2-Dichloroethene	ND	1,000	ND	6,000	ND	7,000	ND	15,000
2-Butanone	56,000	2,000	380,000	12,000	270,000	14,000	360,000	30,000
t-Butyl Methyl Ether (MTBE)	ND	1,000	ND	6,000	ND	7,000	ND	15,000
Chloroform	ND	1,000	ND	6,000	ND	7,000	ND	15,000
1,1,1-Trichloroethane	ND	1,000	ND	6,000	ND	7,000	ND	15,000
Carbon Tetrachloride	ND	1,000	ND	6,000	ND	7,000	ND	15,000
Benzene	3,500	1,000	120,000	6,000	280,000	7,000	110,000	15,000
1,2-Dichloroethane	ND	1,000	ND	6,000	ND	7,000	ND	15,000
Trichloroethene	ND	1,000	ND	6,000	ND	7,000	ND	15,000
1,2-Dichloropropane	ND	1,000	ND	6,000	ND	7,000	ND	15,000
Bromodichloromethane	ND	1,000	ND	6,000	ND	7,000	ND	15,000
c-1,3-Dichloropropene	ND	1,000	ND	6,000	ND	7,000	ND	15,000
4-Methyl-2-Pentanone	ND	1,000	ND	6,000	10,000	7,000	ND	15,000
Toluene	ND	1,000	ND	6,000	11,000	7,000	ND	15,000
t-1,3-Dichloropropene	ND	1,000	ND	6,000	ND	7,000	ND	15,000
1,1,2-Trichloroethane	ND	1,000	ND	6,000	ND	7,000	ND	15,000
Tetrachloroethene	ND	1,000	ND	6,000	ND	7,000	ND	15,000
2-Hexanone	ND	1,000	ND	6,000	ND	7,000	ND	15,000
Dibromochloromethane	ND	1,000	ND	6,000	ND	7,000	ND	15,000

Client: SCS Engineers - Long Beach, CA (SCSENG-LOCA)
Attn: Cornelius Fong
Project Name: Chiquita Canyon Landfill 07224200.24 Task 1
Project No.: 07224200.24 Task 1
Date Received: 10/08/26
Matrix: Air
Reporting Units: ppbv

EPA Method TO-15

Lab No.:	26CI00641-003		26CI00641-006		26CI00641-007		26CI00641-008	
Client Sample I.D.:	CV-113		CV-24127		CV-2007		CV-1902A	
Date/Time Sampled:	10/8/24 7:40		10/8/24 7:55		10/8/26 8:00		10/8/26 8:05	
Date/Time Analyzed:	10/8/26 14:42		10/8/26 15:20		10/8/26 15:58		10/8/26 17:13	
QC Batch No.:	261008MS2A1		261008MS2A1		261008MS2A1		261008MS2A1	
Analyst Initials:	GD		GD		GD		GD	
Dilution Factor:	1,000		6,000		7,000		15,000	
ANALYTE	Result ppbv	RL ppbv	Result ppbv	RL ppbv	Result ppbv	RL ppbv	Result ppbv	RL ppbv
1,2-Dibromoethane	ND	1,000	ND	6,000	ND	7,000	ND	15,000
Chlorobenzene	ND	1,000	ND	6,000	ND	7,000	ND	15,000
Ethylbenzene	ND	1,000	ND	6,000	ND	7,000	ND	15,000
p,&m-Xylene	ND	1,000	ND	6,000	ND	7,000	ND	15,000
o-Xylene	ND	1,000	ND	6,000	ND	7,000	ND	15,000
Styrene	ND	1,000	ND	6,000	ND	7,000	ND	15,000
Bromoform	ND	1,000	ND	6,000	ND	7,000	ND	15,000
1,1,2,2-Tetrachloroethane	ND	1,000	ND	6,000	ND	7,000	ND	15,000
Benzyl Chloride	ND	1,000	ND	6,000	ND	7,000	ND	15,000
4-Ethyl Toluene	ND	1,000	ND	6,000	ND	7,000	ND	15,000
1,3,5-Trimethylbenzene	ND	1,000	ND	6,000	ND	7,000	ND	15,000
1,2,4-Trimethylbenzene	ND	1,000	ND	6,000	ND	7,000	ND	15,000
1,3-Dichlorobenzene	ND	1,000	ND	6,000	ND	7,000	ND	15,000
1,4-Dichlorobenzene	ND	1,000	ND	6,000	ND	7,000	ND	15,000
1,2-Dichlorobenzene	ND	1,000	ND	6,000	ND	7,000	ND	15,000
1,2,4-Trichlorobenzene	ND	1,000	ND	6,000	ND	7,000	ND	15,000
Hexachlorobutadiene	ND	1,000	ND	6,000	ND	7,000	ND	15,000
1,3-Butadiene	ND	5,000	ND	30,000	ND	35,000	ND	75,000
Isopropanol	28,000	5,000	120,000	30,000	130,000	35,000	110,000	75,000
n-Hexane	ND	5,000	ND	30,000	ND	35,000	ND	75,000
Ethyl Acetate	ND	5,000	38,000	30,000	ND	35,000	ND	75,000
Tetrahydrofuran	13,000	5,000	200,000	30,000	230,000	35,000	220,000	75,000
Cyclohexane	ND Q	5,000	ND Q	30,000	ND Q	35,000	ND Q	75,000
Heptane	ND	5,000	ND	30,000	ND	35,000	ND	75,000
1,4-Dioxane	ND	5,000	ND	30,000	ND	35,000	ND	75,000

RL = Reporting Limit
ND = Not Detected (below RL)
Q = Analyte exhibited low recovery in the ICV, results may contain a bias

Reviewed/Approved By: _____ Date 11/3/26
Annika Sotelo-Sanchez
Lab Manager

The cover letter is an integral part of this analytical report

Client: SCS Engineers - Long Beach, CA (SCSENG-LOCA)
Attn: Cornelius Fong
Project Name: Chiquita Canyon Landfill 07224200.24 Task 1
Project No.: 07224200.24 Task 1
Date Received: 10/08/26
Matrix: Air
Reporting Units: ppbv

EPA Method TO-15

Lab No.:	26CI00641-010
Client Sample I.D.:	CV-24122
Date/Time Sampled:	10/8/26 8:15
Date/Time Analyzed:	10/8/26 16:36
QC Batch No.:	261008MS2A1
Analyst Initials:	GD
Dilution Factor:	2,000

ANALYTE	Result ppbv	RL ppbv
Dichlorodifluoromethane (12)	ND	2,000
Chloromethane	ND	2,000
1,2-Cl-1,1,2,2-F ethane (114)	ND	2,000
Vinyl Chloride	ND	2,000
Bromomethane	ND	2,000
Chloroethane	ND	2,000
Trichlorofluoromethane (11)	ND	2,000
1,1-Dichloroethene	ND	2,000
Carbon Disulfide	ND	2,000
1,1,2-Cl 1,2,2-F ethane (113)	ND	2,000
Acetone	150,000	2,000
Methylene Chloride	ND	2,000
t-1,2-Dichloroethene	ND	2,000
1,1-Dichloroethane	ND	2,000
Vinyl Acetate	ND	2,000
c-1,2-Dichloroethene	ND	2,000
2-Butanone	110,000	4,000
t-Butyl Methyl Ether (MTBE)	ND	2,000
Chloroform	ND	2,000
1,1,1-Trichloroethane	ND	2,000
Carbon Tetrachloride	ND	2,000
Benzene	25,000	2,000
1,2-Dichloroethane	ND	2,000
Trichloroethene	ND	2,000
1,2-Dichloropropane	ND	2,000
Bromodichloromethane	ND	2,000
c-1,3-Dichloropropene	ND	2,000
4-Methyl-2-Pentanone	3,500	2,000
Toluene	2,700	2,000
t-1,3-Dichloropropene	ND	2,000
1,1,2-Trichloroethane	ND	2,000
Tetrachloroethene	ND	2,000
2-Hexanone	ND	2,000
Dibromochloromethane	ND	2,000

Client: SCS Engineers - Long Beach, CA (SCSENG-LOCA)
Attn: Cornelius Fong
Project Name: Chiquita Canyon Landfill 07224200.24 Task 1
Project No.: 07224200.24 Task 1
Date Received: 10/08/26
Matrix: Air
Reporting Units: ppbv

EPA Method TO-15

Lab No.:	26CI00641-010							
Client Sample I.D.:	CV-24122							
Date/Time Sampled:	10/8/26 8:15							
Date/Time Analyzed:	10/8/26 16:36							
QC Batch No.:	261008MS2A1							
Analyst Initials:	GD							
Dilution Factor:	2,000							
ANALYTE	**Result ppbv**	**RL ppbv**						
1,2-Dibromoethane	ND	2,000						
Chlorobenzene	ND	2,000						
Ethylbenzene	ND	2,000						
p,&m-Xylene	ND	2,000						
o-Xylene	ND	2,000						
Styrene	ND	2,000						
Bromoform	ND	2,000						
1,1,2,2-Tetrachloroethane	ND	2,000						
Benzyl Chloride	ND	2,000						
4-Ethyl Toluene	ND	2,000						
1,3,5-Trimethylbenzene	ND	2,000						
1,2,4-Trimethylbenzene	ND	2,000						
1,3-Dichlorobenzene	ND	2,000						
1,4-Dichlorobenzene	ND	2,000						
1,2-Dichlorobenzene	ND	2,000						
1,2,4-Trichlorobenzene	ND	2,000						
Hexachlorobutadiene	ND	2,000						
1,3-Butadiene	ND	10,000						
Isopropanol	96,000	10,000						
n-Hexane	ND	10,000						
Ethyl Acetate	ND	10,000						
Tetrahydrofuran	61,000	10,000						
Cyclohexane	ND Q	10,000						
Heptane	ND	10,000						
1,4-Dioxane	ND	10,000						

RL = Reporting Limit
ND = Not Detected (below RL)
Q = Analyte exhibited low recovery in the ICV, results may contain a bias

Reviewed/Approved By: _____ Date 11/3/26
Annika Sotelo-Sanchez
Lab Manager

The cover letter is an integral part of this analytical report

Client: SCS Engineers - Long Beach, CA (SCSENG-LOCA)
Attn: Cornelius Fong
Project Name: Chiquita Canyon Landfill 07224200.24 Task 1
Project No.: 07224200.24 Task 1
Date Received: 10/08/26
Matrix: Air
Reporting Units: ppbv

EPA Method TO-15

Lab No.:	METHOD-BLANK
Client Sample I.D.:	-
Date/Time Sampled:	-
Date/Time Analyzed:	10/8/26 12:51
QC Batch No.:	261008MS2A1
Analyst Initials:	GD
Dilution Factor:	0.20

ANALYTE	Result ppbv	RL ppbv
Dichlorodifluoromethane (12)	ND	0.20
Chloromethane	ND	0.20
1,2-Cl-1,1,2,2-F ethane (114)	ND	0.20
Vinyl Chloride	ND	0.20
Bromomethane	ND	0.20
Chloroethane	ND	0.20
Trichlorofluoromethane (11)	ND	0.20
1,1-Dichloroethene	ND	0.20
Carbon Disulfide	ND	0.20
1,1,2-Cl 1,2,2-F ethane (113)	ND	0.20
Acetone	0.33	0.20
Methylene Chloride	ND	0.20
t-1,2-Dichloroethene	ND	0.20
1,1-Dichloroethane	ND	0.20
Vinyl Acetate	ND	0.20
c-1,2-Dichloroethene	ND	0.20
2-Butanone	ND	0.40
t-Butyl Methyl Ether (MTBE)	ND	0.20
Chloroform	ND	0.20
1,1,1-Trichloroethane	ND	0.20
Carbon Tetrachloride	ND	0.20
Benzene	ND	0.20
1,2-Dichloroethane	ND	0.20
Trichloroethene	ND	0.20
1,2-Dichloropropane	ND	0.20
Bromodichloromethane	ND	0.20
c-1,3-Dichloropropene	ND	0.20
4-Methyl-2-Pentanone	ND	0.20
Toluene	ND	0.20
t-1,3-Dichloropropene	ND	0.20
1,1,2-Trichloroethane	ND	0.20
Tetrachloroethene	ND	0.20
2-Hexanone	ND	0.20
Dibromochloromethane	ND	0.20

Client: SCS Engineers - Long Beach, CA (SCSENG-LOCA)
Attn: Cornelius Fong
Project Name: Chiquita Canyon Landfill 07224200.24 Task 1
Project No.: 07224200.24 Task 1
Date Received: 10/08/26
Matrix: Air
Reporting Units: ppbv

EPA Method TO-15

Lab No.:	METHOD-BLANK
Client Sample I.D.:	-
Date/Time Sampled:	-
Date/Time Analyzed:	10/8/26 12:51
QC Batch No.:	261008MS2A1
Analyst Initials:	GD
Dilution Factor:	0.20

ANALYTE	Result ppbv	RL ppbv
1,2-Dibromoethane	ND	0.20
Chlorobenzene	ND	0.20
Ethylbenzene	ND	0.20
p,&m-Xylene	ND	0.20
o-Xylene	ND	0.20
Styrene	ND	0.20
Bromoform	ND	0.20
1,1,2,2-Tetrachloroethane	ND	0.20
Benzyl Chloride	ND	0.20
4-Ethyl Toluene	ND	0.20
1,3,5-Trimethylbenzene	ND	0.20
1,2,4-Trimethylbenzene	ND	0.20
1,3-Dichlorobenzene	ND	0.20
1,4-Dichlorobenzene	ND	0.20
1,2-Dichlorobenzene	ND	0.20
1,2,4-Trichlorobenzene	ND	0.20
Hexachlorobutadiene	ND	0.20
1,3-Butadiene	ND	1.0
Isopropanol	ND	1.0
n-Hexane	ND	1.0
Ethyl Acetate	ND	1.0
Tetrahydrofuran	ND	1.0
Cyclohexane	ND Q	1.0
Heptane	ND	1.0
1,4-Dioxane	ND	1.0

RL = Reporting Limit
ND = Not Detected (below RL)
Q = Analyte exhibited low recovery in the ICV, results may contain a bias

Reviewed/Approved By: _____ Date 11/3/26
Annika Sotelo-Sanchez
Lab Manager

The cover letter is an integral part of this analytical report

LCS/LCSD Recovery and RPD Summary Report

QC Batch #: 261008MS2A1

Matrix: Air

Reporting Units: ppbv

EPA Method TO-15
LABORATORY CONTROL SAMPLE SUMMARY

Lab No.:	METHOD BLANK			LCS		LCSD					
Date/Time Analyzed:	10/8/26 12:51			10/8/26 11:35		10/8/26 12:13					
Analyst Initials:	GD			GD		GD					
Dilution Factor:	0.20			1.0		1.0					
ANALYTE	**Result ppbv**	**RL ppbv**	**AMT. ppbv**	**Result ppbv**	**% Rec.**	**Result ppbv**	**% Rec.**	**RPD**	**Low %Rec**	**High %Rec**	**Max. RPD**
1,1-Dichloroethene	ND	0.20	10	11.4	114	11.3	113	0.4	70	130	30
Methylene Chloride	ND	0.20	10	11.0	110	11.4	114	3.9	70	130	30
Trichloroethene	ND	0.20	10	11.4	114	11.1	111	2.7	70	130	30
Toluene	ND	0.20	10	11.8	118	11.8	118	0.4	70	130	30
1,1,2,2-Tetrachloroethane	ND	0.20	10	9.37	94	9.55	95	1.9	70	130	30

ND = Not Detected (below RL)
RL = Reporting Limit

Reviewed/Approved By: _____ **Date:** 11/3/26

Annika Sotelo-Sanchez
Lab Manager

The cover letter is an integral part of this analytical report

Client: SCS Engineers - Long Beach, CA (SCSENG-LOCA)
Attn: Cornelius Fong
Project Name: Chiquita Canyon Landfill
Project No.: 07224200.24 Task 1
Date Received: 10/08/26
Matrix: Air
Reporting Units: ppmv

EPA ALT-144 (CO by FID)

Lab No.:	26CI00641-002		26CI00641-003		26CI00641-004		26CI00641-005	
Client Sample I.D.:	CV-99		CV-113		CV-24121		CV-114	
Date/Time Sampled:	10/8/26 7:35		10/8/26 7:40		10/8/26 7:45		10/8/26 7:50	
Date/Time Analyzed:	10/8/26 16:49		10/8/26 17:03		10/8/26 17:18		10/8/26 17:32	
QC Batch No.:	261008GC8A2		261008GC8A2		261008GC8A2		261008GC8A2	
Analyst Initials:	AC/MJ		AC/MJ		AC/MJ		AC/MJ	
Dilution Factor:	1.0		1.0		1.0		1.0	
ANALYTE	Result ppmv	RL ppmv	Result ppmv	RL ppmv	Result ppmv	RL ppmv	Result ppmv	RL ppmv
Carbon Monoxide	110	10	19	10	ND	10	2,000	10

Results normalized including non-methane hydrocarbons

ND = Not Detected (below RL)
RL = Reporting Limit

Reviewed/Approved By: _____ Date 10-26-26
Annika Sotelo-Sanchez
Lab Manager

The cover letter is an integral part of this analytical report

Client: SCS Engineers - Long Beach, CA (SCSENG-LOCA)
Attn: Cornelius Fong
Project Name: Chiquita Canyon Landfill
Project No.: 07224200.24 Task 1
Date Received: 10/08/26
Matrix: Air
Reporting Units: ppmv

EPA ALT-144 (CO by FID)

Lab No.:	26CI00641-006		26CI00641-007		26CI00641-008		26CI00641-009	
Client Sample I.D.:	CV-24127		CV-2007		CV-1902A		CV-2337	
Date/Time Sampled:	10/8/26 7:55		10/8/26 8:00		10/8/26 8:05		10/8/26 8:10	
Date/Time Analyzed:	10/8/26 17:47		10/8/26 18:01		10/8/26 18:16		10/8/26 18:30	
QC Batch No.:	261008GC8A2		261008GC8A2		261008GC8A2		261008GC8A2	
Analyst Initials:	AC/MJ		AC/MJ		AC/MJ		AC/MJ	
Dilution Factor:	1.0		1.0		1.0		1.0	
ANALYTE	Result ppmv	RL ppmv	Result ppmv	RL ppmv	Result ppmv	RL ppmv	Result ppmv	RL ppmv
Carbon Monoxide	1,400	10	950	10	680	10	3,700	10

Results normalized including non-methane hydrocarbons

ND = Not Detected (below RL)
RL = Reporting Limit

Reviewed/Approved By: _____ Date 10-26-26
Annika Sotelo-Sanchez
Lab Manager

The cover letter is an integral part of this analytical report

Client: SCS Engineers - Long Beach, CA (SCSENG-LOCA)
Attn: Cornelius Fong
Project Name: Chiquita Canyon Landfill
Project No.: 07224200.24 Task 1
Date Received: 10/08/26
Matrix: Air
Reporting Units: ppmv

EPA ALT-144 (CO by FID)

Lab No.:	26CI00641-010							
Client Sample I.D.:	CV-24122							
Date/Time Sampled:	10/8/26 8:15							
Date/Time Analyzed:	10/8/26 18:45							
QC Batch No.:	261008GC8A2							
Analyst Initials:	AC/MJ							
Dilution Factor:	1.0							
ANALYTE	**Result ppmv**	**RL ppmv**						
Carbon Monoxide	130	10						

Results normalized including non-methane hydrocarbons

ND = Not Detected (below RL)
RL = Reporting Limit

Reviewed/Approved By: _____ **Date** 10-26-26
Annika Sotelo-Sanchez
Lab Manager

The cover letter is an integral part of this analytical report

QC Batch No: 261008GC8A2
Matrix: Air
Reporting Units: ppmv

EPA ALT-144 (CO by FID)
LABORATORY CONTROL SAMPLE SUMMARY

Lab No.:	METHOD BLANK			LCS		LCSD					
Date Analyzed:	10/8/26 16:06			10/8/26 15:37		10/8/26 15:51					
Analyst Initials:	AC/MJ			AC/MJ		AC/MJ					
Dilution Factor:	1.0			1.0		1.0			Limits		
ANALYTE	Result ppmv	RL ppmv	SPIKE AMT. ppmv	Result ppmv	% Rec.	Result ppmv	% Rec.	RPD %	Low %Rec	High %Rec	Max. RPD
Carbon Monoxide	ND	10	1,010	1,020	101	1,010	100	0.4	70	130	30

ND = Not Detected (below RL)
RL = Reporting Limit

Reviewed/Approved By: _____ **Date** 10-26-26
Mark Johnson
Operations Manager

The cover letter is an integral part of this analytical report

Client: SCS Engineers - Long Beach, CA (SCSENG-LOCA)
Attn: Cornelius Fong
Project Name: Chiquita Canyon Landfill
Project No.: 07224200.24 Task 1
Date Received: 10/08/26
Matrix: Air
Reporting Units: % v/v

ASTM D1946

Lab No.:	26CI00641-002			26CI00641-003			26CI00641-004			26CI00641-005		
Client Sample I.D.:	CV-99			CV-113			CV-24121			CV-114		
Date/Time Sampled:	10/8/26 7:35			10/8/26 7:40			10/8/26 7:45			10/8/26 7:50		
Date/Time Analyzed:	10/8/26 16:49			10/8/26 17:03			10/8/26 17:18			10/8/26 17:32		
QC Batch No.:	261008GC8A2			261008GC8A2			261008GC8A2			261008GC8A2		
Analyst Initials:	AC/MJ			AC/MJ			AC/MJ			AC/MJ		
Dilution Factor:	1.0			1.0			1.0			1.0		
ANALYTE	Result % v/v	RL % v/v	MDL % v/v	Result % v/v	RL % v/v	MDL % v/v	Result % v/v	RL % v/v	MDL % v/v	Result % v/v	RL % v/v	MDL % v/v
Hydrogen	1.1	1.0	0.059	0.49 J	1.0	0.059	ND	1.0	0.059	16	1.0	0.059

Results normalized including non-methane hydrocarbons

MDL = Method Detection Limit
ND= Not Detected (below MDL)
RL = Reporting Limit
J = Trace amount. Analyte concentration between RL and MDL.

Reviewed/Approved By: _____
Annika Sotelo-Sanchez
Lab Manager

Date 10-26-26

The cover letter is an integral part of this analytical report

Client: SCS Engineers - Long Beach, CA (SCSENG-LOCA)
Attn: Cornelius Fong
Project Name: Chiquita Canyon Landfill
Project No.: 07224200.24 Task 1
Date Received: 10/08/26
Matrix: Air
Reporting Units: % v/v

ASTM D1946

Lab No.:	26CI00641-006			26CI00641-007			26CI00641-008			26CI00641-009		
Client Sample I.D.:	CV-24127			CV-2007			CV-1902A			CV-2337		
Date/Time Sampled:	10/8/26 7:55			10/8/26 8:00			10/8/26 8:05			10/8/26 8:10		
Date/Time Analyzed:	10/8/26 17:47			10/8/26 18:01			10/8/26 18:16			10/8/26 18:30		
QC Batch No.:	261008GC8A2			261008GC8A2			261008GC8A2			261008GC8A2		
Analyst Initials:	AC/MJ			AC/MJ			AC/MJ			AC/MJ		
Dilution Factor:	1.0			1.0			1.0			1.0		
ANALYTE	Result % v/v	RL % v/v	MDL % v/v	Result % v/v	RL % v/v	MDL % v/v	Result % v/v	RL % v/v	MDL % v/v	Result % v/v	RL % v/v	MDL % v/v
Hydrogen	8.7	1.0	0.059	6.6	1.0	0.059	16	1.0	0.059	17	1.0	0.059

Results normalized including non-methane hydrocarbons

MDL = Method Detection Limit
ND= Not Detected (below MDL)
RL = Reporting Limit
J = Trace amount. Analyte concentration between RL and MDL.

Reviewed/Approved By: _____
Annika Sotelo-Sanchez
Lab Manager

Date 10-26-26

The cover letter is an integral part of this analytical report

Client: SCS Engineers - Long Beach, CA (SCSENG-LOCA)
Attn: Cornelius Fong
Project Name: Chiquita Canyon Landfill
Project No.: 07224200.24 Task 1
Date Received: 10/08/26
Matrix: Air
Reporting Units: % v/v

ASTM D1946

Lab No.:	26CI00641-010		
Client Sample I.D.:	CV-24122		
Date/Time Sampled:	10/8/26 8:15		
Date/Time Analyzed:	10/8/26 18:45		
QC Batch No.:	261008GC8A2		
Analyst Initials:	AC/MJ		
Dilution Factor:	1.0		

ANALYTE	Result % v/v	RL % v/v	MDL % v/v
Hydrogen	0.80 J	1.0	0.059

Results normalized including non-methane hydrocarbons

MDL = Method Detection Limit
ND= Not Detected (below MDL)
RL = Reporting Limit
J = Trace amount. Analyte concentration between RL and MDL.

Reviewed/Approved By: _____
Annika Sotelo-Sanchez
Lab Manager

Date 10-26-26

The cover letter is an integral part of this analytical report

QC Batch No: 261008GC8A2
Matrix: Air
Reporting Units: % v/v

ASTM D1946
LABORATORY CONTROL SAMPLE SUMMARY

Lab No.:	METHOD BLANK				LCS		LCSD					
Date Analyzed:	10/8/26 16:06				10/8/26 15:37		10/8/26 15:51					
Analyst Initials:	AC/KD				AC/KD		AC/KD					
Dilution Factor:	1.0				1.0		1.0			Limits		
ANALYTE	Result % v/v	RL % v/v	MDL % v/v	SPIKE AMT. % v/v	Result % v/v	% Rec.	Result % v/v	% Rec.	RPD %	Low %Rec	High %Rec	Max. RPD
Hydrogen	ND	1.0	0.059	5.0	5.67	114	5.84	117	2.9	70	130	30

MDL = Method Detection Limit
ND= Not Detected (below MDL)
RL = Reporting Limit
J = Trace amount. Analyte concentration between RL and MDL.

Reviewed/Approved By: _____
Annika Sotelo-Sanchez
Lab Manager

Date 10-26-26

The cover letter is an integral part of this analytical report

Client: SCS Engineers - Long Beach, CA (SCSENG-LOCA)
Attn: Cornelius Fong
Project Name: Chiquita Canyon Landfill
Project No.: 07224200.24 Task 1
Date Received: 10/08/26
Matrix: Air
Reporting Units: % v/v

ASTM D1946

Lab No.:	26CI00641-001		26CI00641-002		26CI00641-003		26CI00641-004	
Client Sample I.D.:	CV-24123		CV-99		CV-113		CV-24121	
Date/Time Sampled:	10/8/26 7:30		10/8/26 7:35		10/8/26 7:40		10/8/26 7:45	
Date/Time Analyzed:	10/8/26 16:34		10/8/26 16:49		10/8/26 17:03		10/8/26 17:18	
QC Batch No.:	261008GC8A2		261008GC8A2		261008GC8A2		261008GC8A2	
Analyst Initials:	AC/MJ		AC/MJ		AC/MJ		AC/MJ	
Dilution Factor:	1.0		1.0		1.0		1.0	
ANALYTE	**Result % v/v**	**RL % v/v**	**Result % v/v**	**RL % v/v**	**Result % v/v**	**RL % v/v**	**Result % v/v**	**RL % v/v**
Carbon Dioxide	49	0.010	16	0.010	4.6	0.010	58	0.010
Oxygen/Argon	2.6	0.50	16	0.50	19	0.50	2.5	0.50
Nitrogen	9.6	1.0	58	1.0	73	1.0	9.2	1.0
Methane	37	0.0010	8.4	0.0010	2.6	0.0010	30	0.0010

Results normalized including non-methane hydrocarbons

ND = Not Detected (below RL)
RL = Reporting Limit

Reviewed/Approved By: _____ Date 10-26-26
Annika Sotelo-Sanchez
Lab Manager

The cover letter is an integral part of this analytical report

Client: SCS Engineers - Long Beach, CA (SCSENG-LOCA)
Attn: Cornelius Fong
Project Name: Chiquita Canyon Landfill
Project No.: 07224200.24 Task 1
Date Received: 10/08/26
Matrix: Air
Reporting Units: % v/v

ASTM D1946

Lab No.:	26CI00641-005		26CI00641-006		26CI00641-007		26CI00641-008	
Client Sample I.D.:	CV-114		CV-24127		CV-2007		CV-1902A	
Date/Time Sampled:	10/8/26 7:50		10/8/26 7:55		10/8/26 8:00		10/8/26 8:05	
Date/Time Analyzed:	10/8/26 17:32		10/8/26 17:47		10/8/26 18:01		10/8/26 18:16	
QC Batch No.:	261008GC8A2		261008GC8A2		261008GC8A2		261008GC8A2	
Analyst Initials:	AC/MJ		AC/MJ		AC/MJ		AC/MJ	
Dilution Factor:	1.0		1.0		1.0		1.0	
ANALYTE	Result % v/v	RL % v/v	Result % v/v	RL % v/v	Result % v/v	RL % v/v	Result % v/v	RL % v/v
Carbon Dioxide	68	0.010	46	0.010	71	0.010	58	0.010
Oxygen/Argon	2.6	0.50	2.5	0.50	1.5	0.50	4.6	0.50
Nitrogen	9.4	1.0	27	1.0	7.7	1.0	17	1.0
Methane	3.2	0.0010	14	0.0010	12	0.0010	2.3	0.0010

Results normalized including non-methane hydrocarbons

ND = Not Detected (below RL)
RL = Reporting Limit

Reviewed/Approved By: _____ Date 10-26-26
Annika Sotelo-Sanchez
Lab Manager

The cover letter is an integral part of this analytical report

Client: SCS Engineers - Long Beach, CA (SCSENG-LOCA)
Attn: Cornelius Fong
Project Name: Chiquita Canyon Landfill
Project No.: 07224200.24 Task 1
Date Received: 10/08/26
Matrix: Air
Reporting Units: % v/v

ASTM D1946

Lab No.:	26CI00641-009		26CI00641-010					
Client Sample I.D.:	CV-2337		CV-24122					
Date/Time Sampled:	10/8/26 8:10		10/8/26 8:15					
Date/Time Analyzed:	10/8/26 18:30		10/8/26 18:45					
QC Batch No.:	261008GC8A2		261008GC8A2					
Analyst Initials:	AC/MJ		AC/MJ					
Dilution Factor:	1.0		1.0					
ANALYTE	**Result % v/v**	**RL % v/v**	**Result % v/v**	**RL % v/v**				
Carbon Dioxide	70	0.010	27	0.010				
Oxygen/Argon	1.8	0.50	8.1	0.50				
Nitrogen	6.5	1.0	30	1.0				
Methane	2.9	0.0010	34	0.0010				

Results normalized including non-methane hydrocarbons

ND = Not Detected (below RL)
RL = Reporting Limit

Reviewed/Approved By: _____ Date 10-26-26
Annika Sotelo-Sanchez
Lab Manager

The cover letter is an integral part of this analytical report

QC Batch No: 261008GC8A2
Matrix: Air
Reporting Units: % v/v

ASTM D1946
LABORATORY CONTROL SAMPLE SUMMARY

Lab No.:	METHOD BLANK			LCS		LCSD					
Date Analyzed:	10/8/26 16:06			10/8/26 15:37		10/8/26 15:51					
Analyst Initials:	AC/KD			AC/KD		AC/KD					
Dilution Factor:	1.0			1.0		1.0			Limits		
ANALYTE	Result % v/v	RL % v/v	SPIKE AMT. % v/v	Result % v/v	% Rec.	Result % v/v	% Rec.	RPD %	Low %Rec	High %Rec	Max. RPD
Carbon Dioxide	ND	0.010	10	9.74	97	9.74	97	0.1	70	130	30
Oxygen/Argon	ND	0.50	15	14.7	98	14.7	98	0.3	70	130	30
Nitrogen	ND	1.0	70	70.4	101	70.2	101	0.2	70	130	30
Methane	ND	0.0010	0.10	0.0989	98	0.0984	97	0.5	70	130	30

ND = Not Detected (below RL)
RL = Reporting Limit

Reviewed/Approved By: _____ **Date** 10-26-26
Annika Sotelo-Sanchez
Lab Manager

The cover letter is an integral part of this analytical report

LA Cert #04140
EPA Methods TO3, TO14A, TO15, 25C/3C, ASTM D1946, RSK-175

TX Cert T104704450-14-6
EPA Methods TO14A, TO15

ALASKA CS-LAP 24-002
EPA Methods TO14A, TO15

October 20, 2026

SCS Field Services
ATTN: Cornelius Fong
3900 Kilroy Airport Way, Suite 100
Long Beach, CA 90806

LABORATORY TEST RESULTS

Project Reference: Chiquita Canyon Landfill
Project Number: 07224200.24 Task 1
Lab Number: 26CI00655-01/10

Enclosed are the results for sample(s) received 10/9/26 by SGS North America, Inc. Samples were received intact. Analyses were performed according to specifications on the chain of custody provided with the sample(s).

Report Narrative:

- Modifications to EPA TO-15 – samples were collected in Mylar bags.
- Unless otherwise noted in the report, sample analyses were performed within method performance criteria and meet all requirements of the TNI Standards.
- The enclosed results relate only to the sample(s).

Preliminary results were e-mailed to Cornelius Fong, Zain Khan, Art Jones and Ali Ferrara on 10/19/26.

SGS appreciates the opportunity to provide testing services to your company. If you have any questions regarding these results, please call me at (626) 964-4032.

Sincerely,

Annika Sotelo-Sanchez
Lab Manager
Annika.sotelo-sanchez@sgs.com

Note: The cover letter is an integral part of this analytical report.

AirTECHNOLOGY Laboratories, Inc.
18501 E. Gale Ave., Suite 130
City of Industry, CA 91748
Ph: 626-964-4032
Fx: 626-964-5832

CHAIN OF CUSTODY RECORD

TURNAROUND TIME
Standard ■ 48 hours ☐
Same Day ☐ 72 hours ☐
24 hours ☐ 96 hours ☐
Other:

DELIVERABLES
EDD ■
EDF ☐
Level 3 ☐
Level 4 ☐

PAGE: 1 OF

Condition upon receipt:
Sealed Yes ☐ No ☐
Intact Yes ☐ No ☐
Chilled _____ deg C

Project No.:	07224200.24 Task 1
Project Name:	Chiquita Canyon Landfill
Report To:	Cornelius Fong
Company:	SCS Engineers
Street:	3900 Kilroy Airport Way, Suite 300
City/State/Zip:	Long Beach, CA 90806-6816
Phone& Fax:	562-743-7895
e-mail:	cfong@scsengineers.com

BILLING
P.O. No.:
Bill to:
07FSAccountspayable@scsengineers.com
3900 Kilroy Airport Way, Suite 300
Long Beach, CA 90806-6816

ANALYSIS REQUEST

LAB USE ONLY	SAMPLE IDENTIFICATION	SAMPLE DATE	SAMPLE TIME	CONTAINER QTY/TYPE	MATRIX	PRESERVATION	CH4, CO2, O2, N2 ASTM D1946	Carbon Monoxide EPA ALT-144	Hydrogen ASTM D1946	VOCs EPA TO-15		
26CI00655-01	CV-24138	10/09/26	8:35AM	2-1L	Gas	N	X	X	X	X		
-02	CV-24142	10/09/26	8:30AM	2-1L	Gas	N	X	X	X	X		
-03	H-2165W	10/09/26	8:20AM	2-1L	Gas	N	X	X	X	X		
-04	CV-24143	10/09/26	8:25AM	2-1L	Gas	N	X	X	X	X		
-05	CV-2350	10/09/26	7:20AM	2-1L	Gas	N	X	X	X	X		
-06	CV-24144	10/09/26	8:05AM	1L	Gas	N	X					
-07	CV-24099	10/09/26	8:15AM	1L	Gas	N	X					
-08	CV-24134	10/09/26	7:45AM	1L	Gas	N	X					
-09	CV-24141	10/09/26	8:40AM	1L	Gas	N	X	X	X			
-10	CV-24084	10/09/26	810AM	1L	Gas	N	X					

	COMPANY	DATE/TIME		COMPANY	DATE/TIME
AUTHORIZATION TO PERFORM WORK					
SAMPLED BY		10/9/26			10/9/26
RELINQUISHED BY		10/9/26 9:52	RECEIVED BY	Ruben G	10/9/26 9:52
RELINQUISHED BY	Ruben G	10/9/26 1209	RECEIVED BY		10/9/26 12:09
RELINQUISHED BY			RECEIVED BY		

METHOD OF TRANSPORT (circle one): Walk-In FedEx UPS **Courier** ATLI Other_____

COMMENTS
Report full list of TO-15 compounds
Raw landfill gas samples
FLAMMABLE

DISTRIBUTION: White & Yellow - Lab Copies / Pink - Customer Copy

Preservation: **H**=HCl **N**=None / Container: **B**=Bag **C**=Can **V**=VOA **O**=Other

Client: SCS Engineers - Long Beach, CA (SCSENG-LOCA)
Attn: Cornelius Fong
Project Name: Chiquita Canyon Landfill
Project No.: 07224200.24 Task 1
Date Received: 10/09/26
Matrix: Air
Reporting Units: ppbv

EPA Method TO-15

Lab No.:	26CI00655-001		26CI00655-002		26CI00655-003		26CI00655-004	
Client Sample I.D.:	CV-24138		CV-24142		H-2165W		CV-24143	
Date/Time Sampled:	10/9/26 8:35		10/9/26 8:30		10/9/26 8:20		10/9/26 8:25	
Date/Time Analyzed:	10/9/26 17:13		10/9/26 18:01		10/9/26 18:40		10/9/26 19:19	
QC Batch No.:	261009MS2A1		261009MS2A1		261009MS2A1		261009MS2A1	
Analyst Initials:	GD		GD		GD		GD	
Dilution Factor:	4,000		3,000		1,400		700	
ANALYTE	Result ppbv	RL ppbv	Result ppbv	RL ppbv	Result ppbv	RL ppbv	Result ppbv	RL ppbv
Dichlorodifluoromethane (12)	ND	4,000	ND	3,000	ND	1,400	ND	700
Chloromethane	ND	4,000	ND	3,000	ND	1,400	ND	700
1,2-Cl-1,1,2,2-F ethane (114)	ND	4,000	ND	3,000	ND	1,400	ND	700
Vinyl Chloride	ND	4,000	ND	3,000	ND	1,400	ND	700
Bromomethane	ND	4,000	ND	3,000	ND	1,400	ND	700
Chloroethane	ND	4,000	ND	3,000	ND	1,400	ND	700
Trichlorofluoromethane (11)	4,800	4,000	ND	3,000	ND	1,400	ND	700
1,1-Dichloroethene	ND	4,000	ND	3,000	ND	1,400	ND	700
Carbon Disulfide	ND	4,000	ND	3,000	ND	1,400	ND	700
1,1,2-Cl 1,2,2-F ethane (113)	ND	4,000	ND	3,000	ND	1,400	ND	700
Acetone	350,000	4,000	310,000	3,000	150,000	1,400	99,000	700
Methylene Chloride	ND	4,000	ND	3,000	ND	1,400	ND	700
t-1,2-Dichloroethene	ND	4,000	ND	3,000	ND	1,400	ND	700
1,1-Dichloroethane	ND	4,000	ND	3,000	ND	1,400	ND	700
Vinyl Acetate	ND	4,000	ND	3,000	ND	1,400	ND	700
c-1,2-Dichloroethene	ND	4,000	ND	3,000	ND	1,400	ND	700
2-Butanone	170,000	8,000	150,000	6,000	89,000	2,800	56,000	1,400
t-Butyl Methyl Ether (MTBE)	ND	4,000	ND	3,000	ND	1,400	ND	700
Chloroform	ND	4,000	ND	3,000	ND	1,400	ND	700
1,1,1-Trichloroethane	ND	4,000	ND	3,000	ND	1,400	ND	700
Carbon Tetrachloride	ND	4,000	ND	3,000	ND	1,400	ND	700
Benzene	52,000	4,000	70,000	3,000	120,000	1,400	16,000	700
1,2-Dichloroethane	ND	4,000	ND	3,000	ND	1,400	ND	700
Trichloroethene	ND	4,000	ND	3,000	ND	1,400	ND	700
1,2-Dichloropropane	ND	4,000	ND	3,000	ND	1,400	ND	700
Bromodichloromethane	ND	4,000	ND	3,000	ND	1,400	ND	700
c-1,3-Dichloropropene	ND	4,000	ND	3,000	ND	1,400	ND	700
4-Methyl-2-Pentanone	ND	4,000	ND	3,000	2,700	1,400	790	700
Toluene	ND	4,000	3,600	3,000	3,400	1,400	ND	700
t-1,3-Dichloropropene	ND	4,000	ND	3,000	ND	1,400	ND	700
1,1,2-Trichloroethane	ND	4,000	ND	3,000	ND	1,400	ND	700
Tetrachloroethene	ND	4,000	ND	3,000	ND	1,400	ND	700
2-Hexanone	ND	4,000	ND	3,000	ND	1,400	ND	700
Dibromochloromethane	ND	4,000	ND	3,000	ND	1,400	ND	700

Client: SCS Engineers - Long Beach, CA (SCSENG-LOCA)
Attn: Cornelius Fong
Project Name: Chiquita Canyon Landfill
Project No.: 07224200.24 Task 1
Date Received: 10/09/26
Matrix: Air
Reporting Units: ppbv

EPA Method TO-15

Lab No.:	26CI00655-001		26CI00655-002		26CI00655-003		26CI00655-004	
Client Sample I.D.:	CV-24138		CV-24142		H-2165W		CV-24143	
Date/Time Sampled:	10/9/26 8:35		10/9/26 8:30		10/9/26 8:20		10/9/26 8:25	
Date/Time Analyzed:	10/9/26 17:13		10/9/26 18:01		10/9/26 18:40		10/9/26 19:19	
QC Batch No.:	261009MS2A1		261009MS2A1		261009MS2A1		261009MS2A1	
Analyst Initials:	GD		GD		GD		GD	
Dilution Factor:	4,000		3,000		1,400		700	
ANALYTE	Result ppbv	RL ppbv	Result ppbv	RL ppbv	Result ppbv	RL ppbv	Result ppbv	RL ppbv
1,2-Dibromoethane	ND	4,000	ND	3,000	ND	1,400	ND	700
Chlorobenzene	ND	4,000	ND	3,000	ND	1,400	ND	700
Ethylbenzene	ND	4,000	ND	3,000	ND	1,400	ND	700
p,&m-Xylene	ND	4,000	ND	3,000	ND	1,400	ND	700
o-Xylene	ND	4,000	ND	3,000	ND	1,400	ND	700
Styrene	ND	4,000	ND	3,000	ND	1,400	ND	700
Bromoform	ND	4,000	ND	3,000	ND	1,400	ND	700
1,1,2,2-Tetrachloroethane	ND	4,000	ND	3,000	ND	1,400	ND	700
Benzyl Chloride	ND	4,000	ND	3,000	ND	1,400	ND	700
4-Ethyl Toluene	ND	4,000	ND	3,000	ND	1,400	ND	700
1,3,5-Trimethylbenzene	ND	4,000	ND	3,000	ND	1,400	ND	700
1,2,4-Trimethylbenzene	ND	4,000	ND	3,000	ND	1,400	ND	700
1,3-Dichlorobenzene	ND	4,000	ND	3,000	ND	1,400	ND	700
1,4-Dichlorobenzene	ND	4,000	ND	3,000	ND	1,400	ND	700
1,2-Dichlorobenzene	ND	4,000	ND	3,000	ND	1,400	ND	700
1,2,4-Trichlorobenzene	ND	4,000	ND	3,000	ND	1,400	ND	700
Hexachlorobutadiene	ND	4,000	ND	3,000	ND	1,400	ND	700
1,3-Butadiene	ND	20,000	ND	15,000	ND	7,000	ND	3,500
Isopropanol	**60,000**	20,000	**68,000**	15,000	**94,000**	7,000	**78,000**	3,500
n-Hexane	**29,000**	20,000	ND	15,000	**14,000**	7,000	ND	3,500
Ethyl Acetate	ND	20,000	**20,000**	15,000	**15,000**	7,000	**3,800**	3,500
Tetrahydrofuran	**110,000**	20,000	**100,000**	15,000	**70,000**	7,000	**41,000**	3,500
Cyclohexane	ND	20,000	ND	15,000	ND	7,000	ND	3,500
Heptane	ND	20,000	ND	15,000	ND	7,000	ND	3,500
1,4-Dioxane	ND	20,000	ND	15,000	ND	7,000	ND	3,500

RL = Reporting Limit
ND = Not Detected (below RL)

Reviewed/Approved By: _____ Date 10/16/26
Annika Sotelo-Sanchez
Lab Manager

The cover letter is an integral part of this analytical report

Client: SCS Engineers - Long Beach, CA (SCSENG-LOCA)
Attn: Cornelius Fong
Project Name: Chiquita Canyon Landfill
Project No.: 07224200.24 Task 1
Date Received: 10/09/26
Matrix: Air
Reporting Units: ppbv

EPA Method TO-15

Lab No.:	26CI00655-005
Client Sample I.D.:	CV-2350
Date/Time Sampled:	10/9/26 7:20
Date/Time Analyzed:	10/9/26 19:58
QC Batch No.:	261009MS2A1
Analyst Initials:	GD
Dilution Factor:	7,000

ANALYTE	Result ppbv	RL ppbv
Dichlorodifluoromethane (12)	ND	7,000
Chloromethane	ND	7,000
1,2-Cl-1,1,2,2-F ethane (114)	ND	7,000
Vinyl Chloride	ND	7,000
Bromomethane	ND	7,000
Chloroethane	ND	7,000
Trichlorofluoromethane (11)	ND	7,000
1,1-Dichloroethene	ND	7,000
Carbon Disulfide	ND	7,000
1,1,2-Cl 1,2,2-F ethane (113)	ND	7,000
Acetone	160,000	7,000
Methylene Chloride	ND	7,000
t-1,2-Dichloroethene	ND	7,000
1,1-Dichloroethane	ND	7,000
Vinyl Acetate	ND	7,000
c-1,2-Dichloroethene	ND	7,000
2-Butanone	59,000	14,000
t-Butyl Methyl Ether (MTBE)	ND	7,000
Chloroform	ND	7,000
1,1,1-Trichloroethane	ND	7,000
Carbon Tetrachloride	ND	7,000
Benzene	67,000	7,000
1,2-Dichloroethane	ND	7,000
Trichloroethene	ND	7,000
1,2-Dichloropropane	ND	7,000
Bromodichloromethane	ND	7,000
c-1,3-Dichloropropene	ND	7,000
4-Methyl-2-Pentanone	ND	7,000
Toluene	ND	7,000
t-1,3-Dichloropropene	ND	7,000
1,1,2-Trichloroethane	ND	7,000
Tetrachloroethene	ND	7,000
2-Hexanone	ND	7,000
Dibromochloromethane	ND	7,000

Client: SCS Engineers - Long Beach, CA (SCSENG-LOCA)
Attn: Cornelius Fong
Project Name: Chiquita Canyon Landfill
Project No.: 07224200.24 Task 1
Date Received: 10/09/26
Matrix: Air
Reporting Units: ppbv

EPA Method TO-15

Lab No.:	26CI00655-005
Client Sample I.D.:	CV-2350
Date/Time Sampled:	10/9/26 7:20
Date/Time Analyzed:	10/9/26 19:58
QC Batch No.:	261009MS2A1
Analyst Initials:	GD
Dilution Factor:	7,000

ANALYTE	Result ppbv	RL ppbv
1,2-Dibromoethane	ND	7,000
Chlorobenzene	ND	7,000
Ethylbenzene	ND	7,000
p,&m-Xylene	ND	7,000
o-Xylene	ND	7,000
Styrene	ND	7,000
Bromoform	ND	7,000
1,1,2,2-Tetrachloroethane	ND	7,000
Benzyl Chloride	ND	7,000
4-Ethyl Toluene	ND	7,000
1,3,5-Trimethylbenzene	ND	7,000
1,2,4-Trimethylbenzene	ND	7,000
1,3-Dichlorobenzene	ND	7,000
1,4-Dichlorobenzene	ND	7,000
1,2-Dichlorobenzene	ND	7,000
1,2,4-Trichlorobenzene	ND	7,000
Hexachlorobutadiene	ND	7,000
1,3-Butadiene	ND	35,000
Isopropanol	83,000	35,000
n-Hexane	ND	35,000
Ethyl Acetate	ND	35,000
Tetrahydrofuran	53,000	35,000
Cyclohexane	ND	35,000
Heptane	ND	35,000
1,4-Dioxane	ND	35,000

RL = Reporting Limit
ND = Not Detected (below RL)

Reviewed/Approved By: _____ Date 10/6/26
Annika Sotelo-Sanchez
Lab Manager

The cover letter is an integral part of this analytical report

Client: SCS Engineers - Long Beach, CA (SCSENG-LOCA)
Attn: Cornelius Fong
Project Name: Chiquita Canyon Landfill
Project No.: 07224200.24 Task 1
Date Received: 10/09/26
Matrix: Air
Reporting Units: ppbv

EPA Method TO-15

Lab No.:	METHOD-BLAN
Client Sample I.D.:	-
Date/Time Sampled:	-
Date/Time Analyzed:	10/9/26 7:01
QC Batch No.:	261009MS2A1
Analyst Initials:	GD
Dilution Factor:	0.20

ANALYTE	Result ppbv	RL ppbv
Dichlorodifluoromethane (12)	ND	0.20
Chloromethane	ND	0.20
1,2-Cl-1,1,2,2-F ethane (114)	ND	0.20
Vinyl Chloride	ND	0.20
Bromomethane	ND	0.20
Chloroethane	ND	0.20
Trichlorofluoromethane (11)	ND	0.20
1,1-Dichloroethene	ND	0.20
Carbon Disulfide	ND	0.20
1,1,2-Cl 1,2,2-F ethane (113)	ND	0.20
Acetone	0.35	0.20
Methylene Chloride	ND	0.20
t-1,2-Dichloroethene	ND	0.20
1,1-Dichloroethane	ND	0.20
Vinyl Acetate	ND	0.20
c-1,2-Dichloroethene	ND	0.20
2-Butanone	ND	0.40
t-Butyl Methyl Ether (MTBE)	ND	0.20
Chloroform	ND	0.20
1,1,1-Trichloroethane	ND	0.20
Carbon Tetrachloride	ND	0.20
Benzene	ND	0.20
1,2-Dichloroethane	ND	0.20
Trichloroethene	ND	0.20
1,2-Dichloropropane	ND	0.20
Bromodichloromethane	ND	0.20
c-1,3-Dichloropropene	ND	0.20
4-Methyl-2-Pentanone	ND	0.20
Toluene	ND	0.20
t-1,3-Dichloropropene	ND	0.20
1,1,2-Trichloroethane	ND	0.20
Tetrachloroethene	ND	0.20
2-Hexanone	ND	0.20
Dibromochloromethane	ND	0.20

Client: SCS Engineers - Long Beach, CA (SCSENG-LOCA)
Attn: Cornelius Fong
Project Name: Chiquita Canyon Landfill
Project No.: 07224200.24 Task 1
Date Received: 10/09/26
Matrix: Air
Reporting Units: ppbv

EPA Method TO-15

Lab No.:	METHOD-BLAN
Client Sample I.D.:	-
Date/Time Sampled:	-
Date/Time Analyzed:	10/9/26 7:01
QC Batch No.:	261009MS2A1
Analyst Initials:	GD
Dilution Factor:	0.20

ANALYTE	Result ppbv	RL ppbv
1,2-Dibromoethane	ND	0.20
Chlorobenzene	ND	0.20
Ethylbenzene	ND	0.20
p,&m-Xylene	ND	0.20
o-Xylene	ND	0.20
Styrene	ND	0.20
Bromoform	ND	0.20
1,1,2,2-Tetrachloroethane	ND	0.20
Benzyl Chloride	ND	0.20
4-Ethyl Toluene	ND	0.20
1,3,5-Trimethylbenzene	ND	0.20
1,2,4-Trimethylbenzene	ND	0.20
1,3-Dichlorobenzene	ND	0.20
1,4-Dichlorobenzene	ND	0.20
1,2-Dichlorobenzene	ND	0.20
1,2,4-Trichlorobenzene	ND	0.20
Hexachlorobutadiene	ND	0.20
1,3-Butadiene	ND	1.0
Isopropanol	ND	1.0
n-Hexane	ND	1.0
Ethyl Acetate	ND	1.0
Tetrahydrofuran	ND	1.0
Cyclohexane	ND	1.0
Heptane	ND	1.0
1,4-Dioxane	ND	1.0

RL = Reporting Limit
ND = Not Detected (below RL)

Reviewed/Approved By: _____ Date 10/10/26
Annika Sotelo-Sanchez
Lab Manager

The cover letter is an integral part of this analytical report

LCS/LCSD Recovery and RPD Summary Report

QC Batch #: 261009MS2A1

Matrix: Air

Reporting Units: ppbv

EPA Method TO-15
LABORATORY CONTROL SAMPLE SUMMARY

Lab No.:	METHOD BLANK			LCS		LCSD					
Date/Time Analyzed:	10/9/26 7:01			10/9/26 5:44		10/9/26 6:23					
Analyst Initials:	GD			GD		GD					
Dilution Factor:	0.20			1.0		1.0					
ANALYTE	Result ppbv	RL ppbv	AMT. ppbv	Result ppbv	% Rec.	Result ppbv	% Rec.	RPD	Low %Rec	High %Rec	Max. RPD
1,1-Dichloroethene	ND	0.20	10	11.0	110	10.9	109	0.5	70	130	30
Methylene Chloride	ND	0.20	10	10.6	106	10.9	109	1.9	70	130	30
Trichloroethene	ND	0.20	10	11.5	115	11.3	113	1.3	70	130	30
Toluene	ND	0.20	10	11.7	117	11.7	117	0.1	70	130	30
1,1,2,2-Tetrachloroethane	ND	0.20	10	9.24	92	9.22	92	0.2	70	130	30

ND = Not Detected (below RL)
RL = Reporting Limit

Reviewed/Approved By: _____ Date: 10/16/26
Annika Sotelo-Sanchez
Lab Manager

The cover letter is an integral part of this analytical report

Client: SCS Engineers - Long Beach, CA (SCSENG-LOCA)
Attn: Cornelius Fong
Project Name: Chiquita Canyon Landfill
Project No.: 07224200.24 Task 1
Date Received: 10/9/26
Matrix: Air
Reporting Units: ppmv

EPA ALT-144 (CO by FID)

Lab No.:	26CI00655-001		26CI00655-002		26CI00655-003		26CI00655-004	
Client Sample I.D.:	CV-24138		CV-24142		H-2165W		CV-24143	
Date/Time Sampled:	10/9/26 8:35		10/9/26 8:30		10/9/26 8:20		10/9/26 8:25	
Date/Time Analyzed:	10/9/26 15:58		10/9/26 16:13		10/9/26 16:27		10/9/26 16:42	
QC Batch No.:	261008GC8A4		261008GC8A4		261008GC8A4		261008GC8A4	
Analyst Initials:	AC/MJ		AC/MJ		AC/MJ		AC/MJ	
Dilution Factor:	1.0		1.0		1.0		1.0	
ANALYTE	Result ppmv	RL ppmv	Result ppmv	RL ppmv	Result ppmv	RL ppmv	Result ppmv	RL ppmv
Carbon Monoxide	1,700	10	1,100	10	230	10	13	10

Results normalized including non-methane hydrocarbons

ND = Not Detected (below RL)
RL = Reporting Limit

Reviewed/Approved By: _____ **Date** 10/14/26
Annika Sotelo-Sanchez
Lab Manager

The cover letter is an integral part of this analytical report

Client: SCS Engineers - Long Beach, CA (SCSENG-LOCA)
Attn: Cornelius Fong
Project Name: Chiquita Canyon Landfill
Project No.: 07224200.24 Task 1
Date Received: 10/9/26
Matrix: Air
Reporting Units: ppmv

EPA ALT-144 (CO by FID)

Lab No.:	26CI00655-005		26CI00655-009					
Client Sample I.D.:	CV-2350		CV-24141					
Date/Time Sampled:	10/9/26 7:20		10/9/26 8:40					
Date/Time Analyzed:	10/9/26 16:56		10/9/26 17:54					
QC Batch No.:	261008GC8A4		261008GC8A4					
Analyst Initials:	AC/MJ		AC/MJ					
Dilution Factor:	1.0		1.0					
ANALYTE	**Result ppmv**	**RL ppmv**	**Result ppmv**	**RL ppmv**				
Carbon Monoxide	3,200	10	110	10				

Results normalized including non-methane hydrocarbons

ND = Not Detected (below RL)
RL = Reporting Limit

Reviewed/Approved By: _____ **Date** 10/14/26
Annika Sotelo-Sanchez
Lab Manager

The cover letter is an integral part of this analytical report

QC Batch No: 261008GC8A4
Matrix: Air
Reporting Units: ppmv

EPA ALT-144 (CO by FID)
LABORATORY CONTROL SAMPLE SUMMARY

Lab No.:	METHOD BLANK			LCS		LCSD					
Date Analyzed:	10/9/26 8:14			10/9/26 3:41		10/9/26 3:56					
Analyst Initials:	KD			KD		KD					
Dilution Factor:	1.0			1.0		1.0			Limits		
ANALYTE	Result ppmv	RL ppmv	SPIKE AMT. ppmv	Result ppmv	% Rec.	Result ppmv	% Rec.	RPD %	Low %Rec	High %Rec	Max. RPD
Carbon Monoxide	ND	10	1,010	1,050	104	1,040	103	0.9	70	130	30

ND = Not Detected (below RL)
RL = Reporting Limit

Reviewed/Approved By: _____ **Date** 10/14/26
Annika Sotelo-Sanchez
Lab Manager

The cover letter is an integral part of this analytical report

Client: SCS Engineers - Long Beach, CA (SCSENG-LOCA)
Attn: Cornelius Fong
Project Name: Chiquita Canyon Landfill
Project No.: 07224200.24 Task 1
Date Received: 10/9/26
Matrix: Air
Reporting Units: % v/v

ASTM D1946

Lab No.:	26CI00655-001			26CI00655-002			26CI00655-003			26CI00655-004		
Client Sample I.D.:	CV-24138			CV-24142			H-2165W			CV-24143		
Date/Time Sampled:	10/9/26 8:35			10/9/26 8:30			10/9/26 8:20			10/9/26 8:25		
Date/Time Analyzed:	10/9/26 15:58			10/9/26 16:13			10/9/26 16:27			10/9/26 16:42		
QC Batch No.:	261008GC8A4			261008GC8A4			261008GC8A4			261008GC8A4		
Analyst Initials:	AC/MJ			AC/MJ			AC/MJ			AC/MJ		
Dilution Factor:	1.0			1.0			1.0			1.0		
ANALYTE	**Result % v/v**	**RL % v/v**	**MDL % v/v**	**Result % v/v**	**RL % v/v**	**MDL % v/v**	**Result % v/v**	**RL % v/v**	**MDL % v/v**	**Result % v/v**	**RL % v/v**	**MDL % v/v**
Hydrogen	**34**	1.0	0.059	**16**	1.0	0.059	**2.8**	1.0	0.059	**0.60 J**	1.0	0.059

Results normalized including non-methane hydrocarbons

MDL = Method Detection Limit
ND= Not Detected (below MDL)
RL = Reporting Limit
J = Trace amount. Analyte concentration between RL and MDL.

Reviewed/Approved By: _____ **Date** 10/14/26
Annika Sotelo-Sanchez
Lab Manager

The cover letter is an integral part of this analytical report

Client: SCS Engineers - Long Beach, CA (SCSENG-LOCA)
Attn: Cornelius Fong
Project Name: Chiquita Canyon Landfill
Project No.: 07224200.24 Task 1
Date Received: 10/9/26
Matrix: Air
Reporting Units: % v/v

ASTM D1946

Lab No.:	26CI00655-005			26CI00655-009								
Client Sample I.D.:	CV-2350			CV-24141								
Date/Time Sampled:	10/9/26 7:20			10/9/26 8:40								
Date/Time Analyzed:	10/9/26 16:56			10/9/26 17:54								
QC Batch No.:	261008GC8A4			261008GC8A4								
Analyst Initials:	AC/MJ			AC/MJ								
Dilution Factor:	1.0			1.0								
ANALYTE	Result % v/v	RL % v/v	MDL % v/v	Result % v/v	RL % v/v	MDL % v/v						
Hydrogen	16	1.0	0.059	2.8	1.0	0.059						

Results normalized including non-methane hydrocarbons

MDL = Method Detection Limit
ND= Not Detected (below MDL)
RL = Reporting Limit
J = Trace amount. Analyte concentration between RL and MDL.

Reviewed/Approved By: _____ Date 10/14/26
Annika Sotelo-Sanchez
Lab Manager

The cover letter is an integral part of this analytical report

QC Batch No: 261008GC8A4
Matrix: Air
Reporting Units: % v/v

ASTM D1946
LABORATORY CONTROL SAMPLE SUMMARY

Lab No.:	METHOD BLANK				LCS		LCSD					
Date Analyzed:	10/9/26 8:14				10/9/26 3:41		10/9/26 3:56					
Analyst Initials:	KD				KD		KD					
Dilution Factor:	1.0				1.0		1.0			Limits		
ANALYTE	Result % v/v	RL % v/v	MDL % v/v	SPIKE AMT. % v/v	Result % v/v	% Rec.	Result % v/v	% Rec.	RPD %	Low %Rec	High %Rec	Max. RPD
Hydrogen	ND	1.0	0.059	5.0	5.47	110	5.46	110	0.2	70	130	30

MDL = Method Detection Limit
ND= Not Detected (below MDL)
RL = Reporting Limit
J = Trace amount. Analyte concentration between RL and MDL.

Reviewed/Approved By: _____ **Date** 10/14/26
Annika Sotelo-Sanchez
Lab Manager

The cover letter is an integral part of this analytical report

Client: SCS Engineers - Long Beach, CA (SCSENG-LOCA)
Attn: Cornelius Fong
Project Name: Chiquita Canyon Landfill
Project No.: 07224200.24 Task 1
Date Received: 10/9/26
Matrix: Air
Reporting Units: % v/v

ASTM D1946

Lab No.:	26CI00655-001		26CI00655-002		26CI00655-003		26CI00655-004	
Client Sample I.D.:	CV-24138		CV-24142		H-2165W		CV-24143	
Date/Time Sampled:	10/9/26 8:35		10/9/26 8:30		10/9/26 8:20		10/9/26 8:25	
Date/Time Analyzed:	10/9/26 15:58		10/9/26 16:13		10/9/26 16:27		10/9/26 16:42	
QC Batch No.:	261008GC8A4		261008GC8A4		261008GC8A4		261008GC8A4	
Analyst Initials:	AC/MJ		AC/MJ		AC/MJ		AC/MJ	
Dilution Factor:	1.0		1.0		1.0		1.0	
ANALYTE	Result % v/v	RL % v/v	Result % v/v	RL % v/v	Result % v/v	RL % v/v	Result % v/v	RL % v/v
Carbon Dioxide	37	0.010	44	0.010	68	0.010	2.5	0.010
Oxygen/Argon	2.6	0.50	8.0	0.50	1.6	0.50	21	0.50
Nitrogen	14	1.0	29	1.0	9.3	1.0	76	1.0
Methane	12	0.0010	1.3	0.0010	18	0.0010	0.20	0.0010

Results normalized including non-methane hydrocarbons

ND = Not Detected (below RL)
RL = Reporting Limit

Reviewed/Approved By: _____ **Date** 10/14/26
Annika Sotelo-Sanchez
Lab Manager

The cover letter is an integral part of this analytical report

Client: SCS Engineers - Long Beach, CA (SCSENG-LOCA)
Attn: Cornelius Fong
Project Name: Chiquita Canyon Landfill
Project No.: 07224200.24 Task 1
Date Received: 10/9/26
Matrix: Air
Reporting Units: % v/v

ASTM D1946

Lab No.:	26CI00655-005		26CI00655-006		26CI00655-007		26CI00655-008	
Client Sample I.D.:	CV-2350		CV-24144		CV-24099		CV-24134	
Date/Time Sampled:	10/9/26 7:20		10/9/26 8:05		10/9/26 8:15		10/9/26 7:45	
Date/Time Analyzed:	10/9/26 16:56		10/9/26 17:10		10/9/26 17:25		10/9/26 17:39	
QC Batch No.:	261008GC8A4		261008GC8A4		261008GC8A4		261008GC8A4	
Analyst Initials:	AC/MJ		AC/MJ		AC/MJ		AC/MJ	
Dilution Factor:	1.0		1.0		1.0		1.0	
ANALYTE	Result % v/v	RL % v/v	Result % v/v	RL % v/v	Result % v/v	RL % v/v	Result % v/v	RL % v/v
Carbon Dioxide	66	0.010	40	0.010	72	0.010	64	0.010
Oxygen/Argon	3.0	0.50	1.3	0.50	1.8	0.50	1.8	0.50
Nitrogen	11	1.0	4.7	1.0	6.5	1.0	6.0	1.0
Methane	3.8	0.0010	53	0.0010	18	0.0010	14	0.0010

Results normalized including non-methane hydrocarbons

ND = Not Detected (below RL)
RL = Reporting Limit

Reviewed/Approved By: _____ Date 10/14/26
Annika Sotelo-Sanchez
Lab Manager

The cover letter is an integral part of this analytical report

Client: SCS Engineers - Long Beach, CA (SCSENG-LOCA)
Attn: Cornelius Fong
Project Name: Chiquita Canyon Landfill
Project No.: 07224200.24 Task 1
Date Received: 10/9/26
Matrix: Air
Reporting Units: % v/v

ASTM D1946

Lab No.:	26CI00655-009		26CI00655-010					
Client Sample I.D.:	CV-24141		CV-24084					
Date/Time Sampled:	10/9/26 8:40		10/9/26 8:10					
Date/Time Analyzed:	10/9/26 17:54		10/9/26 18:08					
QC Batch No.:	261008GC8A4		261008GC8A4					
Analyst Initials:	AC/MJ		AC/MJ					
Dilution Factor:	1.0		1.0					
ANALYTE	**Result % v/v**	**RL % v/v**	**Result % v/v**	**RL % v/v**				
Carbon Dioxide	10	0.010	75	0.010				
Oxygen/Argon	17	0.50	2.2	0.50				
Nitrogen	67	1.0	7.3	1.0				
Methane	3.2	0.0010	2.2	0.0010				

Results normalized including non-methane hydrocarbons

ND = Not Detected (below RL)
RL = Reporting Limit

Reviewed/Approved By: _____ Date 10/14/26
Annika Sotelo-Sanchez
Lab Manager

The cover letter is an integral part of this analytical report

QC Batch No: 261008GC8A4
Matrix: Air
Reporting Units: % v/v

ASTM D1946
LABORATORY CONTROL SAMPLE SUMMARY

Lab No.:	METHOD BLANK			LCS		LCSD					
Date Analyzed:	10/9/26 8:14			10/9/26 3:41		10/9/26 3:56					
Analyst Initials:	KD			KD		KD					
Dilution Factor:	1.0			1.0		1.0			Limits		
ANALYTE	Result % v/v	RL % v/v	SPIKE AMT. % v/v	Result % v/v	% Rec.	Result % v/v	% Rec.	RPD %	Low %Rec	High %Rec	Max. RPD
Carbon Dioxide	ND	0.010	10	9.75	97	9.77	98	0.2	70	130	30
Oxygen/Argon	ND	0.50	15	14.9	99	15.0	99	0.2	70	130	30
Nitrogen	ND	1.0	70	71.1	102	71.5	102	0.5	70	130	30
Methane	ND	0.0010	0.10	0.0968	96	0.0954	94	1.5	70	130	30

ND = Not Detected (below RL)
RL = Reporting Limit

Reviewed/Approved By: _____ **Date** 10/14/26
Annika Sotelo-Sanchez
Lab Manager

The cover letter is an integral part of this analytical report

SGS

LA Cert #04140
EPA Methods TO3, TO14A, TO15, 25C/3C, ASTM D1946, RSK-175
TX Cert T104704450-14-6
EPA Methods TO14A, TO15
ALASKA CS-LAP 24-002
EPA Methods TO14A, TO15

November 9, 2026

SCS Field Services
ATTN: Cornelius Fong
3900 Kilroy Airport Way, Suite 100
Long Beach, CA 90806

LABORATORY TEST RESULTS

Project Reference: Chiquita Canyon Landfill
Project Number: 07224200.24 Task 1
Lab Number: 26CI00665-01/08

Enclosed are the results for sample(s) received 10/12/26 by SGS North America, Inc. Samples were received intact. Analyses were performed according to specifications on the chain of custody provided with the sample(s).

Report Narrative:

- Modifications to EPA TO-15 – samples were collected in Mylar bags.
- Unless otherwise noted in the report, sample analyses were performed within method performance criteria and meet all requirements of the TNI Standards.
- The enclosed results relate only to the sample(s).

Preliminary results were e-mailed to Cornelius Fong, Zain Khan, Art Jones and Ali Ferrara on 11/5/26.

SGS appreciates the opportunity to provide testing services to your company. If you have any questions regarding these results, please call me at (626) 964-4032.

Sincerely,

Annika Sotelo-Sanchez
Lab Manager
Annika.sotelo-sanchez@sgs.com

Note: The cover letter is an integral part of this analytical report.

AirTECHNOLOGY Laboratories, Inc.
18501 E. Gale Ave., Suite 130
City of Industry, CA 91748
Ph: 626-964-4032
Fx: 626-964-5832

CHAIN OF CUSTODY RECORD

TURNAROUND TIME: Standard ■ 48 hours ☐ | Same Day ☐ 72 hours ☐ | 24 hours ☐ 96 hours ☐ | Other:

DELIVERABLES: EDD ■ | EDF ☐ | Level 3 ☐ | Level 4 ☐

PAGE: 1 OF

Condition upon receipt:
Sealed Yes ☐ No ☐
Intact Yes ☐ No ☐
Chilled _____ deg C

Project No.:	07224200.24 Task 1
Project Name:	Chiquita Canyon Landfill
Report To:	Cornelius Fong
Company:	SCS Engineers
Street:	3900 Kilroy Airport Way, Suite 300
City/State/Zip:	Long Beach, CA 90806-6816
Phone& Fax:	562-743-7895
e-mail:	cfong@scsengineers.com

BILLING

P.O. No.:
Bill to:
07FSAccountspayable@scsengineers.com
3900 Kilroy Airport Way, Suite 300
Long Beach, CA 90806-6816

ANALYSIS REQUEST

LAB USE ONLY	SAMPLE IDENTIFICATION	SAMPLE DATE	SAMPLE TIME	CONTAINER QTY/TYPE	MATRIX	PRESERVATION	CH4, CO2, O2, N2 ASTM D1946	Carbon Monoxide EPA ALT-144	Hydrogen ASTM D1946	VOCs EPA TO-15		
26CI00665-01	CV-1532A	10/12/26	7:20AM	2-1L	Gas	N	X	X	X	X		
-02	CV-2354	10/12/26	8:48AM	1L	Gas	N	X	X	X			
-03	CV-24066	10/12/26	8:58AM	1L	Gas	N	X	X	X			
-04	CV-2341	10/12/26	9:06AM	1L	Gas	N	X	X	X			
-05	CV-2002	10/12/26	9:11AM	2-1L	Gas	N	X	X	X	X		
-06	CV-1535	10/12/26	9:20AM	2-1L	Gas	N	X	X	X	X		
-07	CV-2349	10/12/26	9:30AM	1L	Gas	N	X	X	X			
-08	CV-2353	10/12/26	9:50AM	1L	Gas	N	X	X	X			
					Gas	N						
					Gas	N						

AUTHORIZATION TO PERFORM WORK	COMPANY SCS	DATE/TIME 10-12-26 10:26	
SAMPLED BY	COMPANY SCS	DATE/TIME 10-12-26 10:26	
RELINQUISHED BY	DATE/TIME 10-12-26 10:26	RECEIVED BY Ruben G	DATE/TIME 10/12/26 10:40
RELINQUISHED BY Ruben G	DATE/TIME 10/12/26 11:55	RECEIVED BY Lisa Hernandez	DATE/TIME 10/12/26 1155
RELINQUISHED BY	DATE/TIME	RECEIVED BY	DATE/TIME

METHOD OF TRANSPORT (circle one): Walk-In FedEx UPS **Courier** ATLI Other_____

COMMENTS
Report full list of TO-15 compounds
Raw landfill gas samples
FLAMMABLE

DISTRIBUTION: White & Yellow - Lab Copies / Pink - Customer Copy

Preservation: **H**=HCl **N**=None / Container: **B**=Bag **C**=Can **V**=VOA **O**=Other

Client: SCS Engineers - Long Beach, CA (SCSENG-LOCA)
Attn: Cornelius Fong
Project Name: Chiquita Canyon Landfill
Project No.: 07224200.24 Task 1
Date Received: 10/12/26
Matrix: Air
Reporting Units: ppbv

EPA Method TO-15

Lab No.:	26CI00665-001		26CI00665-005		26CI00665-006			
Client Sample I.D.:	CV-1532A		CV-2002		CV-1535			
Date/Time Sampled:	10/12/26 7:20		10/12/26 9:11		10/12/26 9:20			
Date/Time Analyzed:	10/12/26 16:50		10/12/26 17:27		10/12/26 16:06			
QC Batch No.:	261012MS2A1		261012MS2A1		261012MS2A1			
Analyst Initials:	VM		VM		VM			
Dilution Factor:	12,000		1,000		1,000			
ANALYTE	Result ppbv	RL ppbv	Result ppbv	RL ppbv	Result ppbv	RL ppbv		
Dichlorodifluoromethane (12)	ND	12,000	ND	1,000	ND	1,000		
Chloromethane	ND	12,000	ND	1,000	ND	1,000		
1,2-Cl-1,1,2,2-F ethane (114)	ND	12,000	ND	1,000	ND	1,000		
Vinyl Chloride	ND	12,000	ND	1,000	ND	1,000		
Bromomethane	ND	12,000	ND	1,000	ND	1,000		
Chloroethane	ND	12,000	ND	1,000	ND	1,000		
Trichlorofluoromethane (11)	ND	12,000	ND	1,000	ND	1,000		
1,1-Dichloroethene	ND	12,000	ND	1,000	ND	1,000		
Carbon Disulfide	ND	12,000	ND	1,000	ND	1,000		
1,1,2-Cl 1,2,2-F ethane (113)	ND	12,000	ND	1,000	ND	1,000		
Acetone	620,000	12,000	130,000	1,000	94,000	1,000		
Methylene Chloride	ND	12,000	ND	1,000	ND	1,000		
t-1,2-Dichloroethene	ND	12,000	ND	1,000	ND	1,000		
1,1-Dichloroethane	ND	12,000	ND	1,000	ND	1,000		
Vinyl Acetate	ND	12,000	ND	1,000	ND	1,000		
c-1,2-Dichloroethene	ND	12,000	ND	1,000	ND	1,000		
2-Butanone	260,000	24,000	86,000	2,000	84,000	2,000		
t-Butyl Methyl Ether (MTBE)	ND	12,000	ND	1,000	ND	1,000		
Chloroform	ND	12,000	ND	1,000	ND	1,000		
1,1,1-Trichloroethane	ND	12,000	ND	1,000	ND	1,000		
Carbon Tetrachloride	ND	12,000	ND	1,000	ND	1,000		
Benzene	120,000	12,000	42,000	1,000	56,000	1,000		
1,2-Dichloroethane	ND	12,000	ND	1,000	ND	1,000		
Trichloroethene	ND	12,000	ND	1,000	ND	1,000		
1,2-Dichloropropane	ND	12,000	ND	1,000	ND	1,000		
Bromodichloromethane	ND	12,000	ND	1,000	ND	1,000		
c-1,3-Dichloropropene	ND	12,000	ND	1,000	ND	1,000		
4-Methyl-2-Pentanone	ND	12,000	2,300	1,000	2,800	1,000		
Toluene	ND	12,000	2,400	1,000	3,600	1,000		
t-1,3-Dichloropropene	ND	12,000	ND	1,000	ND	1,000		
1,1,2-Trichloroethane	ND	12,000	ND	1,000	ND	1,000		
Tetrachloroethene	ND	12,000	ND	1,000	ND	1,000		
2-Hexanone	ND	12,000	ND	1,000	ND	1,000		
Dibromochloromethane	ND	12,000	ND	1,000	ND	1,000		

Client: SCS Engineers - Long Beach, CA (SCSENG-LOCA)
Attn: Cornelius Fong
Project Name: Chiquita Canyon Landfill
Project No.: 07224200.24 Task 1
Date Received: 10/12/26
Matrix: Air
Reporting Units: ppbv

EPA Method TO-15

Lab No.:	26CI00665-001		26CI00665-005		26CI00665-006			
Client Sample I.D.:	CV-1532A		CV-2002		CV-1535			
Date/Time Sampled:	10/12/26 7:20		10/12/26 9:11		10/12/26 9:20			
Date/Time Analyzed:	10/12/26 16:50		10/12/26 17:27		10/12/26 16:06			
QC Batch No.:	261012MS2A1		261012MS2A1		261012MS2A1			
Analyst Initials:	VM		VM		VM			
Dilution Factor:	12,000		1,000		1,000			
ANALYTE	Result ppbv	RL ppbv	Result ppbv	RL ppbv	Result ppbv	RL ppbv		
1,2-Dibromoethane	ND	12,000	ND	1,000	ND	1,000		
Chlorobenzene	ND	12,000	ND	1,000	ND	1,000		
Ethylbenzene	ND	12,000	ND	1,000	ND	1,000		
p,&m-Xylene	ND	12,000	ND	1,000	ND	1,000		
o-Xylene	ND	12,000	ND	1,000	ND	1,000		
Styrene	ND	12,000	ND	1,000	ND	1,000		
Bromoform	ND	12,000	ND	1,000	ND	1,000		
1,1,2,2-Tetrachloroethane	ND	12,000	ND	1,000	ND	1,000		
Benzyl Chloride	ND	12,000	ND	1,000	ND	1,000		
4-Ethyl Toluene	ND	12,000	ND	1,000	ND	1,000		
1,3,5-Trimethylbenzene	ND	12,000	ND	1,000	ND	1,000		
1,2,4-Trimethylbenzene	ND	12,000	ND	1,000	ND	1,000		
1,3-Dichlorobenzene	ND	12,000	ND	1,000	ND	1,000		
1,4-Dichlorobenzene	ND	12,000	ND	1,000	ND	1,000		
1,2-Dichlorobenzene	ND	12,000	ND	1,000	ND	1,000		
1,2,4-Trichlorobenzene	ND	12,000	ND	1,000	ND	1,000		
Hexachlorobutadiene	ND	12,000	ND	1,000	ND	1,000		
1,3-Butadiene	ND	60,000	ND	5,000	ND	5,000		
Isopropanol	120,000	60,000	110,000	5,000	97,000	5,000		
n-Hexane	ND	60,000	ND	5,000	ND	5,000		
Ethyl Acetate	ND	60,000	ND	5,000	5,800	5,000		
Tetrahydrofuran	140,000	60,000	54,000	5,000	52,000	5,000		
Cyclohexane	ND Q	60,000	ND Q	5,000	ND Q	5,000		
Heptane	ND	60,000	ND	5,000	ND	5,000		
1,4-Dioxane	ND	60,000	ND	5,000	ND	5,000		

RL = Reporting Limit
ND = Not Detected (below RL)
Q = Analyte exhibited low recovery in the ICV, results may contain a bias.

Reviewed/Approved By: _____ Date 11/3/26
Annika Sotelo-Sanchez
Lab Manager

The cover letter is an integral part of this analytical report

Client: SCS Engineers - Long Beach, CA (SCSENG-LOCA)
Attn: Cornelius Fong
Project Name: Chiquita Canyon Landfill
Project No.: 07224200.24 Task 1
Date Received: 10/12/26
Matrix: Air
Reporting Units: ppbv

EPA Method TO-15

Lab No.:	METHOD-BLAN
Client Sample I.D.:	-
Date/Time Sampled:	-
Date/Time Analyzed:	10/12/26 12:28
QC Batch No.:	261012MS2A1
Analyst Initials:	VM
Dilution Factor:	0.20

ANALYTE	Result ppbv	RL ppbv
Dichlorodifluoromethane (12)	ND	0.20
Chloromethane	ND	0.20
1,2-Cl-1,1,2,2-F ethane (114)	ND	0.20
Vinyl Chloride	ND	0.20
Bromomethane	ND	0.20
Chloroethane	ND	0.20
Trichlorofluoromethane (11)	ND	0.20
1,1-Dichloroethene	ND	0.20
Carbon Disulfide	ND	0.20
1,1,2-Cl 1,2,2-F ethane (113)	ND	0.20
Acetone	0.22	0.20
Methylene Chloride	ND	0.20
t-1,2-Dichloroethene	ND	0.20
1,1-Dichloroethane	ND	0.20
Vinyl Acetate	ND	0.20
c-1,2-Dichloroethene	ND	0.20
2-Butanone	ND	0.40
t-Butyl Methyl Ether (MTBE)	ND	0.20
Chloroform	ND	0.20
1,1,1-Trichloroethane	ND	0.20
Carbon Tetrachloride	ND	0.20
Benzene	ND	0.20
1,2-Dichloroethane	ND	0.20
Trichloroethene	ND	0.20
1,2-Dichloropropane	ND	0.20
Bromodichloromethane	ND	0.20
c-1,3-Dichloropropene	ND	0.20
4-Methyl-2-Pentanone	ND	0.20
Toluene	ND	0.20
t-1,3-Dichloropropene	ND	0.20
1,1,2-Trichloroethane	ND	0.20
Tetrachloroethene	ND	0.20
2-Hexanone	ND	0.20
Dibromochloromethane	ND	0.20

Client: SCS Engineers - Long Beach, CA (SCSENG-LOCA)
Attn: Cornelius Fong
Project Name: Chiquita Canyon Landfill
Project No.: 07224200.24 Task 1
Date Received: 10/12/26
Matrix: Air
Reporting Units: ppbv

EPA Method TO-15

Lab No.:	METHOD-BLAN
Client Sample I.D.:	-
Date/Time Sampled:	-
Date/Time Analyzed:	10/12/26 12:28
QC Batch No.:	261012MS2A1
Analyst Initials:	VM
Dilution Factor:	0.20

ANALYTE	Result ppbv	RL ppbv
1,2-Dibromoethane	ND	0.20
Chlorobenzene	ND	0.20
Ethylbenzene	ND	0.20
p,&m-Xylene	ND	0.20
o-Xylene	ND	0.20
Styrene	ND	0.20
Bromoform	ND	0.20
1,1,2,2-Tetrachloroethane	ND	0.20
Benzyl Chloride	ND	0.20
4-Ethyl Toluene	ND	0.20
1,3,5-Trimethylbenzene	ND	0.20
1,2,4-Trimethylbenzene	ND	0.20
1,3-Dichlorobenzene	ND	0.20
1,4-Dichlorobenzene	ND	0.20
1,2-Dichlorobenzene	ND	0.20
1,2,4-Trichlorobenzene	ND	0.20
Hexachlorobutadiene	ND	0.20
1,3-Butadiene	ND	1.0
Isopropanol	ND	1.0
n-Hexane	ND	1.0
Ethyl Acetate	ND	1.0
Tetrahydrofuran	ND	1.0
Cyclohexane	ND Q	1.0
Heptane	ND	1.0
1,4-Dioxane	ND	1.0

RL = Reporting Limit
ND = Not Detected (below RL)
Q = Analyte exhibited low recovery in the ICV, results may contain a bias.

Reviewed/Approved By: _____ Date 11/3/26
Annika Sotelo-Sanchez
Lab Manager

The cover letter is an integral part of this analytical report

LCS/LCSD Recovery and RPD Summary Report

QC Batch #: 261012MS2A1

Matrix: Air

Reporting Units: ppbv

EPA Method TO-15
LABORATORY CONTROL SAMPLE SUMMARY

Lab No.:	METHOD BLANK			LCS		LCSD					
Date/Time Analyzed:	10/12/26 12:28			10/12/26 11:10		10/12/26 11:49					
Analyst Initials:	VM			VM		VM					
Dilution Factor:	0.20			1.0		1.0					
ANALYTE	**Result ppbv**	**RL ppbv**	**AMT. ppbv**	**Result ppbv**	**% Rec.**	**Result ppbv**	**% Rec.**	**RPD**	**Low %Rec**	**High %Rec**	**Max. RPD**
1,1-Dichloroethene	ND	0.20	10	10.3	103	10.0	100	2.9	70	130	30
Methylene Chloride	ND	0.20	10	10.5	105	9.81	98	6.8	70	130	30
Trichloroethene	ND	0.20	10	10.7	107	10.3	103	3.4	70	130	30
Toluene	ND	0.20	10	10.6	106	10.4	104	2.2	70	130	30
1,1,2,2-Tetrachloroethane	ND	0.20	10	8.67	87	8.70	87	0.4	70	130	30

ND = Not Detected (below RL)
RL = Reporting Limit

Reviewed/Approved By: _____ Date: 11-1-26
Annika Sotelo-Sanchez
Lab Manager

The cover letter is an integral part of this analytical report

Client: SCS Engineers - Long Beach, CA (SCSENG-LOCA)
Attn: Cornelius Fong
Project Name: Chiquita Canyon Landfill
Project No.: 07224200.24 Task 1
Date Received: 10/12/26
Matrix: Air
Reporting Units: ppmv

EPA ALT-144 (CO by FID)

Lab No.:	26CI00665-001		26CI00665-002		26CI00665-003		26CI00665-004	
Client Sample I.D.:	CV-1532A		CV-2354		CV-24066		CV-2341	
Date/Time Sampled:	10/12/26 7:20		10/12/26 8:48		10/12/26 8:58		10/12/26 9:06	
Date/Time Analyzed:	10/12/26 20:10		10/12/26 20:25		10/12/26 20:39		10/12/26 20:54	
QC Batch No.:	261012GC8A2		261012GC8A2		261012GC8A2		261012GC8A2	
Analyst Initials:	AC/MJ		AC/MJ		AC/MJ		AC/MJ	
Dilution Factor:	1.0		1.0		1.0		1.0	
ANALYTE	Result ppmv	RL ppmv	Result ppmv	RL ppmv	Result ppmv	RL ppmv	Result ppmv	RL ppmv
Carbon Monoxide	1,400	10	1,700	10	140	10	1,000	10

Results normalized including non-methane hydrocarbons

ND = Not Detected (below RL)
RL = Reporting Limit

Reviewed/Approved By: _____ Date 10-26-26
Anmika Sotelo-Sanchez
Lab Manager

The cover letter is an integral part of this analytical report

Client: SCS Engineers - Long Beach, CA (SCSENG-LOCA)
Attn: Cornelius Fong
Project Name: Chiquita Canyon Landfill
Project No.: 07224200.24 Task 1
Date Received: 10/12/26
Matrix: Air
Reporting Units: ppmv

EPA ALT-144 (CO by FID)

Lab No.:	26CI00665-005		26CI00665-006		26CI00665-007		26CI00665-008	
Client Sample I.D.:	CV-2002		CV-1535		CV-2349		CV-2353	
Date/Time Sampled:	10/12/26 9:11		10/12/26 9:20		10/12/26 9:30		10/12/26 9:50	
Date/Time Analyzed:	10/12/26 21:08		10/12/26 21:22		10/12/26 21:37		10/12/26 21:51	
QC Batch No.:	261012GC8A2		261012GC8A2		261012GC8A2		261012GC8A2	
Analyst Initials:	AC/MJ		AC/MJ		AC/MJ		AC/MJ	
Dilution Factor:	1.0		1.0		1.0		1.0	
ANALYTE	Result ppmv	RL ppmv	Result ppmv	RL ppmv	Result ppmv	RL ppmv	Result ppmv	RL ppmv
Carbon Monoxide	38	10	19	10	2,700	10	510	10

Results normalized including non-methane hydrocarbons

ND = Not Detected (below RL)
RL = Reporting Limit

Reviewed/Approved By: _____ Date 10-26-26
Annika Sotelo-Sanchez
Lab Manager

The cover letter is an integral part of this analytical report

QC Batch No: 261012GC8A2
Matrix: Air
Reporting Units: ppmv

EPA ALT-144 (CO by FID)
LABORATORY CONTROL SAMPLE SUMMARY

Lab No.:	METHOD BLANK			LCS		LCSD					
Date Analyzed:	10/12/26 19:56			10/12/26 19:11		10/12/26 19:27					
Analyst Initials:	AC/MJ			AC/MJ		AC/MJ					
Dilution Factor:	1.0			1.0		1.0			Limits		
ANALYTE	Result ppmv	RL ppmv	SPIKE AMT. ppmv	Result ppmv	% Rec.	Result ppmv	% Rec.	RPD %	Low %Rec	High %Rec	Max. RPD
Carbon Monoxide	ND	10	1,010	1,050	104	1,030	102	2.1	70	130	30

ND = Not Detected (below RL)
RL = Reporting Limit

Reviewed/Approved By: _____ **Date** 10-26-26
Annika Sotelo-Sanchez
Lab Manager

The cover letter is an integral part of this analytical report

Client: SCS Engineers - Long Beach, CA (SCSENG-LOCA)
Attn: Cornelius Fong
Project Name: Chiquita Canyon Landfill
Project No.: 07224200.24 Task 1
Date Received: 10/12/26
Matrix: Air
Reporting Units: % v/v

ASTM D1946

Lab No.:	26CI00665-001			26CI00665-002			26CI00665-003			26CI00665-004		
Client Sample I.D.:	CV-1532A			CV-2354			CV-24066			CV-2341		
Date/Time Sampled:	10/12/26 7:20			10/12/26 8:48			10/12/26 8:58			10/12/26 9:06		
Date/Time Analyzed:	10/12/26 20:10			10/12/26 20:25			10/12/26 20:39			10/12/26 20:54		
QC Batch No.:	261012GC8A2			261012GC8A2			261012GC8A2			261012GC8A2		
Analyst Initials:	AC/MJ			AC/MJ			AC/MJ			AC/MJ		
Dilution Factor:	1.0			1.0			1.0			1.0		
ANALYTE	Result % v/v	RL % v/v	MDL % v/v	Result % v/v	RL % v/v	MDL % v/v	Result % v/v	RL % v/v	MDL % v/v	Result % v/v	RL % v/v	MDL % v/v
Hydrogen	22	1.0	0.059	19	1.0	0.059	1.8	1.0	0.059	16	1.0	0.059

Results normalized including non-methane hydrocarbons

MDL = Method Detection Limit
ND= Not Detected (below MDL)
RL = Reporting Limit
J = Trace amount. Analyte concentration between RL and MDL.

Reviewed/Approved By: _____
Annika Sotelo-Sanchez
Lab Manager

Date 10-26-26

The cover letter is an integral part of this analytical report

Client: SCS Engineers - Long Beach, CA (SCSENG-LOCA)
Attn: Cornelius Fong
Project Name: Chiquita Canyon Landfill
Project No.: 07224200.24 Task 1
Date Received: 10/12/26
Matrix: Air
Reporting Units: % v/v

ASTM D1946

Lab No.:	26CI00665-005			26CI00665-006			26CI00665-007			26CI00665-008		
Client Sample I.D.:	CV-2002			CV-1535			CV-2349			CV-2353		
Date/Time Sampled:	10/12/26 9:11			10/12/26 9:20			10/12/26 9:30			10/12/26 9:50		
Date/Time Analyzed:	10/12/26 21:08			10/12/26 21:22			10/12/26 21:37			10/12/26 21:51		
QC Batch No.:	261012GC8A2			261012GC8A2			261012GC8A2			261012GC8A2		
Analyst Initials:	AC/MJ			AC/MJ			AC/MJ			AC/MJ		
Dilution Factor:	1.0			1.0			1.0			1.0		
ANALYTE	Result % v/v	RL % v/v	MDL % v/v	Result % v/v	RL % v/v	MDL % v/v	Result % v/v	RL % v/v	MDL % v/v	Result % v/v	RL % v/v	MDL % v/v
Hydrogen	1.1	1.0	0.059	0.50 J	1.0	0.059	19	1.0	0.059	19	1.0	0.059

Results normalized including non-methane hydrocarbons

MDL = Method Detection Limit
ND= Not Detected (below MDL)
RL = Reporting Limit
J = Trace amount. Analyte concentration between RL and MDL.

Reviewed/Approved By: _____
Annika Sotelo-Sanchez
Lab Manager

Date 10-26-26

The cover letter is an integral part of this analytical report

QC Batch No: 261012GC8A2
Matrix: Air
Reporting Units: % v/v

ASTM D1946
LABORATORY CONTROL SAMPLE SUMMARY

Lab No.:	METHOD BLANK				LCS		LCSD					
Date Analyzed:	10/12/26 19:56				10/12/26 19:11		10/12/26 19:27					
Analyst Initials:	AC/MJ				AC/MJ		AC/MJ					
Dilution Factor:	1.0				1.0		1.0			Limits		
ANALYTE	Result % v/v	RL % v/v	MDL % v/v	SPIKE AMT. % v/v	Result % v/v	% Rec.	Result % v/v	% Rec.	RPD %	Low %Rec	High %Rec	Max. RPD
Hydrogen	ND	1.0	0.059	5.0	5.60	113	5.61	113	0.2	70	130	30

MDL = Method Detection Limit
ND= Not Detected (below MDL)
RL = Reporting Limit
J = Trace amount. Analyte concentration between RL and MDL.

Reviewed/Approved By: _____
Annika Sotelo-Sanchez
Lab Manager

Date 10-26-26

The cover letter is an integral part of this analytical report

Client: SCS Engineers - Long Beach, CA (SCSENG-LOCA)
Attn: Cornelius Fong
Project Name: Chiquita Canyon Landfill
Project No.: 07224200.24 Task 1
Date Received: 10/12/26
Matrix: Air
Reporting Units: % v/v

ASTM D1946

Lab No.:	26CI00665-001		26CI00665-002		26CI00665-003		26CI00665-004	
Client Sample I.D.:	CV-1532A		CV-2354		CV-24066		CV-2341	
Date/Time Sampled:	10/12/26 7:20		10/12/26 8:48		10/12/26 8:58		10/12/26 9:06	
Date/Time Analyzed:	10/12/26 20:10		10/12/26 20:25		10/12/26 20:39		10/12/26 20:54	
QC Batch No.:	261012GC8A2		261012GC8A2		261012GC8A2		261012GC8A2	
Analyst Initials:	AC/MJ		AC/MJ		AC/MJ		AC/MJ	
Dilution Factor:	1.0		1.0		1.0		1.0	
ANALYTE	Result % v/v	RL % v/v	Result % v/v	RL % v/v	Result % v/v	RL % v/v	Result % v/v	RL % v/v
Carbon Dioxide	69	0.010	71	0.010	16	0.010	60	0.010
Oxygen/Argon	1.5	0.50	0.89	0.50	14	0.50	1.3	0.50
Nitrogen	5.4	1.0	3.2	1.0	63	1.0	5.4	1.0
Methane	0.94	0.0010	3.6	0.0010	5.3	0.0010	16	0.0010

Results normalized including non-methane hydrocarbons

ND = Not Detected (below RL)
RL = Reporting Limit

Reviewed/Approved By: _____ **Date** 10-26-26

Annika Sotelo-Sanchez
Lab Manager

The cover letter is an integral part of this analytical report

Client: SCS Engineers - Long Beach, CA (SCSENG-LOCA)
Attn: Cornelius Fong
Project Name: Chiquita Canyon Landfill
Project No.: 07224200.24 Task 1
Date Received: 10/12/26
Matrix: Air
Reporting Units: % v/v

ASTM D1946

Lab No.:	26CI00665-005		26CI00665-006		26CI00665-007		26CI00665-008	
Client Sample I.D.:	CV-2002		CV-1535		CV-2349		CV-2353	
Date/Time Sampled:	10/12/26 9:11		10/12/26 9:20		10/12/26 9:30		10/12/26 9:50	
Date/Time Analyzed:	10/12/26 21:08		10/12/26 21:22		10/12/26 21:37		10/12/26 21:51	
QC Batch No.:	261012GC8A2		261012GC8A2		261012GC8A2		261012GC8A2	
Analyst Initials:	AC/MJ		AC/MJ		AC/MJ		AC/MJ	
Dilution Factor:	1.0		1.0		1.0		1.0	
ANALYTE	Result % v/v	RL % v/v	Result % v/v	RL % v/v	Result % v/v	RL % v/v	Result % v/v	RL % v/v
Carbon Dioxide	29	0.010	42	0.010	72	0.010	58	0.010
Oxygen/Argon	6.2	0.50	0.95	0.50	0.74	0.50	3.7	0.50
Nitrogen	52	1.0	14	1.0	3.0	1.0	16	1.0
Methane	12	0.0010	43	0.0010	3.4	0.0010	2.2	0.0010

Results normalized including non-methane hydrocarbons

ND = Not Detected (below RL)
RL = Reporting Limit

Reviewed/Approved By: _____ Date 10-26-26
Annika Sotelo-Sanchez
Lab Manager

The cover letter is an integral part of this analytical report

QC Batch No: 261012GC8A2
Matrix: Air
Reporting Units: % v/v

ASTM D1946
LABORATORY CONTROL SAMPLE SUMMARY

Lab No.:	METHOD BLANK			LCS		LCSD					
Date Analyzed:	10/12/26 19:56			10/12/26 19:11		10/12/26 19:27					
Analyst Initials:	AC/MJ			AC/MJ		AC/MJ					
Dilution Factor:	1.0			1.0		1.0			Limits		
ANALYTE	Result % v/v	RL % v/v	SPIKE AMT. % v/v	Result % v/v	% Rec.	Result % v/v	% Rec.	RPD %	Low %Rec	High %Rec	Max. RPD
Carbon Dioxide	ND	0.010	10	10.8	108	10.4	104	3.5	70	130	30
Oxygen/Argon	ND	0.50	15	14.0	93	14.1	94	1.1	70	130	30
Nitrogen	ND	1.0	70	69.2	99	69.3	99	0.1	70	130	30
Methane	ND	0.0010	0.10	0.0970	96	0.0953	94	1.8	70	130	30

ND = Not Detected (below RL)
RL = Reporting Limit

Reviewed/Approved By: _____ **Date** 10-26-26
Annika Sotelo-Sanchez
Lab Manager

The cover letter is an integral part of this analytical report

SGS

LA Cert #04140
EPA Methods TO3, TO14A, TO15, 25C/3C, ASTM D1946, RSK-175

TX Cert T104704450-14-6
EPA Methods TO14A, TO15

ALASKA CS-LAP 24-002
EPA Methods TO14A, TO15

October 28, 2026

SCS Field Services
ATTN: Cornelius Fong
3900 Kilroy Airport Way, Suite 100
Long Beach, CA 90806

LABORATORY TEST RESULTS

Project Reference: Chiquita Canyon Landfill
Project Number: 07224200.24 Task 1
Lab Number: 26CI00679-01/12

Enclosed are the results for sample(s) received 10/13/26 by SGS North America, Inc. Samples were received intact. Analyses were performed according to specifications on the chain of custody provided with the sample(s).

Report Narrative:

- Modifications to EPA TO-15 – samples were collected in Mylar bags. Quadratic regression calibration was required for 1,2,4-trimethylbenzene and dichlorobenzenes.
- Unless otherwise noted in the report, sample analyses were performed within method performance criteria and meet all requirements of the TNI Standards.
- The enclosed results relate only to the sample(s).

Preliminary results were e-mailed to Cornelius Fong, Zain Khan, Art Jones and Ali Ferrara on 10/22/26.

SGS appreciates the opportunity to provide testing services to your company. If you have any questions regarding these results, please call me at (626) 964-4032.

Sincerely,

Annika Sotelo-Sanchez
Lab Manager
Annika.sotelo-sanchez@sgs.com

Note: The cover letter is an integral part of this analytical report.

AirTECHNOLOGY Laboratories, Inc.
18501 E. Gale Ave., Suite 130
City of Industry, CA 91748
Ph: 626-964-4032
Fx: 626-964-5832

CHAIN OF CUSTODY RECORD

TURNAROUND TIME				DELIVERABLES		PAGE: 1 OF
Standard	■	48 hours	☐	EDD	■	Condition upon receipt:
Same Day	☐	72 hours	☐	EDF	☐	Sealed Yes ☐ No ☐
24 hours	☐	96 hours	☐	Level 3	☐	Intact Yes ☐ No ☐
Other:				Level 4	☐	Chilled _____ deg C

Project No.:	07224200.24 Task 1
Project Name:	Chiquita Canyon Landfill
Report To:	Cornelius Fong
Company:	SCS Engineers
Street:	3900 Kilroy Airport Way, Suite 300
City/State/Zip:	Long Beach, CA 90806-6816
Phone& Fax:	562-743-7895
e-mail:	cfong@scsengineers.com

BILLING

P.O. No.:	
Bill to:	
	07FSAccountspayable@scsengineers.com
	3900 Kilroy Airport Way, Suite 300
	Long Beach, CA 90806-6816

ANALYSIS REQUEST

LAB USE ONLY	SAMPLE IDENTIFICATION	SAMPLE DATE	SAMPLE TIME	CONTAINER QTY/TYPE	MATRIX	PRESERVATION	CH4, CO2, O2, N2 ASTM D1946	Carbon Monoxide EPA ALT-144	Hydrogen ASTM D1946	VOCs EPA TO-15		
26CI00679-01	CV-2328	10/13/26	7:10AM	1L	Gas	N	X	X	X			
-02	CV-24069	10/13/26	7:25AM	1L	Gas	N	X	X	X			
-03	CV-24071	10/13/26	7:30AM	1L	Gas	N	X	X	X			
-04	CV-24017	10/13/26	7:35AM	2-1L	Gas	N	X	X	X	X		
-05	CV-24120	10/13/26	7:45AM	1L	Gas	N	X	X	X			
-06	CV-24125	10/13/26	7:50AM	1L	Gas	N	X	X	X			
-07	CV-~~241255~~ 24055 HO 10/13/26	10/13/26	8:00AM		Gas	N	X	X	X	HO 10/13/26		
-08	CV-2314	10/13/26	8:10AM	1L	Gas	N	X	X	X			
-09	CV-24065	10/13/26	8:20AM	2-1L	Gas	N	X	X	X	X		
-10	CV-24100	10/13/26	8:40AM	1L	Gas	N	X	X	X			

AUTHORIZATION TO PERFORM WORK	COMPANY SCS	DATE/TIME 10-13-26 9:29	
SAMPLED BY	COMPANY SCS	DATE/TIME 10-13-26 9:29	
RELINQUISHED BY	DATE/TIME 10-13-26 9:29	RECEIVED BY	DATE/TIME 10/13/26 9:29
RELINQUISHED BY	DATE/TIME 10/13/26 12:28	RECEIVED BY LISA Hernandez	DATE/TIME 10/13/26 1228
RELINQUISHED BY	DATE/TIME	RECEIVED BY	DATE/TIME

METHOD OF TRANSPORT (circle one): Walk-In FedEx UPS **Courier** ATLI Other_____

COMMENTS
Report full list of TO-15 compounds
Raw landfill gas samples
FLAMMABLE

DISTRIBUTION: White & Yellow - Lab Copies / Pink - Customer Copy

Preservation: **H**=HCl **N**=None / Container: **B**=Bag **C**=Can **V**=VOA **O**=Other *Rev. 03 - 5/7/09*

AirTECHNOLOGY Laboratories, Inc.
18501 E. Gale Ave., Suite 130
City of Industry, CA 91748
Ph: 626-964-4032
Fx: 626-964-5832

CHAIN OF CUSTODY RECORD

TURNAROUND TIME				DELIVERABLES		PAGE: 1 OF
Standard	■	48 hours	☐	EDD	■	Condition upon receipt:
Same Day	☐	72 hours	☐	EDF	☐	Sealed Yes ☐ No ☐
24 hours	☐	96 hours	☐	Level 3	☐	Intact Yes ☐ No ☐
Other:				Level 4	☐	Chilled _____ deg C

Project No.:	07224200.24 Task 1
Project Name:	Chiquita Canyon Landfill
Report To:	Cornelius Fong
Company:	SCS Engineers
Street:	3900 Kilroy Airport Way, Suite 300
City/State/Zip:	Long Beach, CA 90806-6816
Phone& Fax:	562-743-7895
e-mail:	cfong@scsengineers.com

BILLING

P.O. No.:	
Bill to:	
	07FSAccountspayable@scsengineers.com
	3900 Kilroy Airport Way, Suite 300
	Long Beach, CA 90806-6816

ANALYSIS REQUEST

LAB USE ONLY	SAMPLE IDENTIFICATION	SAMPLE DATE	SAMPLE TIME	CONTAINER QTY/TYPE	MATRIX	PRESERVATION	CH4, CO2, O2, N2 ASTM D1946	Carbon Monoxide EPA ALT-144	Hydrogen ASTM D1946	VOCs EPA TO-15		
26C100679-11	CV-24102	10/13/26	8:45AM	1L	Gas	N	X					
↓ -12	CV-24095	10/13/26	8:55AM	2-1L	Gas	N	X	X	X	X		
					Gas	N						
					Gas	N						
					Gas	N						
					Gas	N						
					Gas	N						
					Gas	N						
					Gas	N						
					Gas	N						
					Gas	N						

	COMPANY	DATE/TIME
AUTHORIZATION TO PERFORM WORK	SCS	10-13-26 9:09
SAMPLED BY	SCS	10-13-26 9:29
RELINQUISHED BY		10-13-26 9:09
RECEIVED BY	Ruben G	10/13/26 9:29
RELINQUISHED BY Ruben G		10/13/26 12:28
RECEIVED BY	LISA Hernandez	10/13/26 1228
RELINQUISHED BY		
RECEIVED BY		

METHOD OF TRANSPORT (circle one): Walk-In FedEx UPS **Courier** ATLI Other_____

COMMENTS
Report full list of TO-15 compounds
Raw landfill gas samples
FLAMMABLE

DISTRIBUTION: White & Yellow - Lab Copies / Pink - Customer Copy

Preservation: **H**=HCl **N**=None / Container: **B**=Bag **C**=Can **V**=VOA **O**=Other *Rev. 03 - 5/7/09*

Client: SCS Engineers - Long Beach, CA (SCSENG-LOCA)
Attn: Cornelius Fong
Project Name: Chiquita Canyon Landfill
Project No.: 07224200.24 Task 1
Date Received: 10/13/26
Matrix: Air
Reporting Units: ppbv

EPA Method TO-15

Lab No.:	26CI00679-004		26CI00679-009		26CI00679-012			
Client Sample I.D.:	CV-24017		CV-24065		CV-24095			
Date/Time Sampled:	10/13/26 7:35		10/13/26 8:20		10/13/26 8:55			
Date/Time Analyzed:	10/13/26 16:24		10/13/26 17:01		10/13/26 17:38			
QC Batch No.:	261013MS2A1		261013MS2A1		261013MS2A1			
Analyst Initials:	GD		GD		GD			
Dilution Factor:	2,000		2,000		7,000			
ANALYTE	Result ppbv	RL ppbv	Result ppbv	RL ppbv	Result ppbv	RL ppbv		
Dichlorodifluoromethane (12)	ND	2,000	ND	2,000	ND	7,000		
Chloromethane	ND	2,000	ND	2,000	ND	7,000		
1,2-Cl-1,1,2,2-F ethane (114)	ND	2,000	ND	2,000	ND	7,000		
Vinyl Chloride	ND	2,000	ND	2,000	ND	7,000		
Bromomethane	ND	2,000	ND	2,000	ND	7,000		
Chloroethane	ND	2,000	ND	2,000	ND	7,000		
Trichlorofluoromethane (11)	ND	2,000	ND	2,000	ND	7,000		
1,1-Dichloroethene	ND	2,000	ND	2,000	ND	7,000		
Carbon Disulfide	2,300	2,000	ND	2,000	ND	7,000		
1,1,2-Cl 1,2,2-F ethane (113)	ND	2,000	ND	2,000	ND	7,000		
Acetone	250,000	2,000	220,000	2,000	1,100,000	7,000		
Methylene Chloride	ND	2,000	ND	2,000	ND	7,000		
t-1,2-Dichloroethene	ND	2,000	ND	2,000	ND	7,000		
1,1-Dichloroethane	ND	2,000	ND	2,000	ND	7,000		
Vinyl Acetate	ND	2,000	ND	2,000	ND	7,000		
c-1,2-Dichloroethene	ND	2,000	ND	2,000	ND	7,000		
2-Butanone	140,000	4,000	130,000	4,000	590,000	14,000		
t-Butyl Methyl Ether (MTBE)	ND	2,000	ND	2,000	ND	7,000		
Chloroform	ND	2,000	ND	2,000	ND	7,000		
1,1,1-Trichloroethane	ND	2,000	ND	2,000	ND	7,000		
Carbon Tetrachloride	ND	2,000	ND	2,000	ND	7,000		
Benzene	100,000	2,000	62,000	2,000	170,000	7,000		
1,2-Dichloroethane	ND	2,000	ND	2,000	ND	7,000		
Trichloroethene	ND	2,000	ND	2,000	ND	7,000		
1,2-Dichloropropane	ND	2,000	ND	2,000	ND	7,000		
Bromodichloromethane	ND	2,000	ND	2,000	ND	7,000		
c-1,3-Dichloropropene	ND	2,000	ND	2,000	ND	7,000		
4-Methyl-2-Pentanone	2,500	2,000	3,700	2,000	9,300	7,000		
Toluene	3,800	2,000	3,300	2,000	8,900	7,000		
t-1,3-Dichloropropene	ND	2,000	ND	2,000	ND	7,000		
1,1,2-Trichloroethane	ND	2,000	ND	2,000	ND	7,000		
Tetrachloroethene	ND	2,000	ND	2,000	ND	7,000		
2-Hexanone	ND	2,000	ND	2,000	ND	7,000		
Dibromochloromethane	ND	2,000	ND	2,000	ND	7,000		

Client: SCS Engineers - Long Beach, CA (SCSENG-LOCA)
Attn: Cornelius Fong
Project Name: Chiquita Canyon Landfill
Project No.: 07224200.24 Task 1
Date Received: 10/13/26
Matrix: Air
Reporting Units: ppbv

EPA Method TO-15

Lab No.:	26CI00679-004		26CI00679-009		26CI00679-012			
Client Sample I.D.:	CV-24017		CV-24065		CV-24095			
Date/Time Sampled:	10/13/26 7:35		10/13/26 8:20		10/13/26 8:55			
Date/Time Analyzed:	10/13/26 16:24		10/13/26 17:01		10/13/26 17:38			
QC Batch No.:	261013MS2A1		261013MS2A1		261013MS2A1			
Analyst Initials:	GD		GD		GD			
Dilution Factor:	2,000		2,000		7,000			
ANALYTE	**Result ppbv**	**RL ppbv**	**Result ppbv**	**RL ppbv**	**Result ppbv**	**RL ppbv**		
1,2-Dibromoethane	ND	2,000	ND	2,000	ND	7,000		
Chlorobenzene	ND	2,000	ND	2,000	ND	7,000		
Ethylbenzene	ND	2,000	ND	2,000	ND	7,000		
p,&m-Xylene	ND	2,000	ND	2,000	ND	7,000		
o-Xylene	ND	2,000	ND	2,000	ND	7,000		
Styrene	ND	2,000	ND	2,000	ND	7,000		
Bromoform	ND	2,000	ND	2,000	ND	7,000		
1,1,2,2-Tetrachloroethane	ND	2,000	ND	2,000	ND	7,000		
Benzyl Chloride	ND	2,000	ND	2,000	ND	7,000		
4-Ethyl Toluene	ND	2,000	ND	2,000	ND	7,000		
1,3,5-Trimethylbenzene	ND	2,000	ND	2,000	ND	7,000		
1,2,4-Trimethylbenzene	ND	2,000	ND	2,000	ND	7,000		
1,3-Dichlorobenzene	ND	2,000	ND	2,000	ND	7,000		
1,4-Dichlorobenzene	ND	2,000	ND	2,000	ND	7,000		
1,2-Dichlorobenzene	ND	2,000	ND	2,000	ND	7,000		
1,2,4-Trichlorobenzene	ND	2,000	ND	2,000	ND	7,000		
Hexachlorobutadiene	ND	2,000	ND	2,000	ND	7,000		
1,3-Butadiene	ND	10,000	ND	10,000	ND	35,000		
Isopropanol	44,000	10,000	81,000	10,000	160,000	35,000		
n-Hexane	ND	10,000	11,000	10,000	ND	35,000		
Ethyl Acetate	17,000	10,000	ND	10,000	47,000	35,000		
Tetrahydrofuran	100,000	10,000	92,000	10,000	420,000	35,000		
Cyclohexane	ND	10,000	ND	10,000	ND	35,000		
Heptane	ND	10,000	ND	10,000	ND	35,000		
1,4-Dioxane	ND	10,000	ND	10,000	ND	35,000		

RL = Reporting Limit
ND = Not Detected (below RL)

Reviewed/Approved By: _____ Date 10/18/26
Annika Sotelo-Sanchez
Lab Manager

The cover letter is an integral part of this analytical report

Client: SCS Engineers - Long Beach, CA (SCSENG-LOCA)
Attn: Cornelius Fong
Project Name: Chiquita Canyon Landfill
Project No.: 07224200.24 Task 1
Date Received: 10/13/26
Matrix: Air
Reporting Units: ppbv

EPA Method TO-15

Lab No.:	METHOD-BLAN
Client Sample I.D.:	-
Date/Time Sampled:	-
Date/Time Analyzed:	10/13/26 15:47
QC Batch No.:	261013MS2A1
Analyst Initials:	GD
Dilution Factor:	0.20

ANALYTE	Result ppbv	RL ppbv
Dichlorodifluoromethane (12)	ND	0.20
Chloromethane	ND	0.20
1,2-Cl-1,1,2,2-F ethane (114)	ND	0.20
Vinyl Chloride	ND	0.20
Bromomethane	ND	0.20
Chloroethane	ND	0.20
Trichlorofluoromethane (11)	ND	0.20
1,1-Dichloroethene	ND	0.20
Carbon Disulfide	ND	0.20
1,1,2-Cl 1,2,2-F ethane (113)	ND	0.20
Acetone	ND	0.20
Methylene Chloride	ND	0.20
t-1,2-Dichloroethene	ND	0.20
1,1-Dichloroethane	ND	0.20
Vinyl Acetate	ND	0.20
c-1,2-Dichloroethene	ND	0.20
2-Butanone	ND	0.40
t-Butyl Methyl Ether (MTBE)	ND	0.20
Chloroform	ND	0.20
1,1,1-Trichloroethane	ND	0.20
Carbon Tetrachloride	ND	0.20
Benzene	ND	0.20
1,2-Dichloroethane	ND	0.20
Trichloroethene	ND	0.20
1,2-Dichloropropane	ND	0.20
Bromodichloromethane	ND	0.20
c-1,3-Dichloropropene	ND	0.20
4-Methyl-2-Pentanone	ND	0.20
Toluene	ND	0.20
t-1,3-Dichloropropene	ND	0.20
1,1,2-Trichloroethane	ND	0.20
Tetrachloroethene	ND	0.20
2-Hexanone	ND	0.20
Dibromochloromethane	ND	0.20

Client: SCS Engineers - Long Beach, CA (SCSENG-LOCA)
Attn: Cornelius Fong
Project Name: Chiquita Canyon Landfill
Project No.: 07224200.24 Task 1
Date Received: 10/13/26
Matrix: Air
Reporting Units: ppbv

EPA Method TO-15

Lab No.:	METHOD-BLAN
Client Sample I.D.:	-
Date/Time Sampled:	-
Date/Time Analyzed:	10/13/26 15:47
QC Batch No.:	261013MS2A1
Analyst Initials:	GD
Dilution Factor:	0.20

ANALYTE	Result ppbv	RL ppbv
1,2-Dibromoethane	ND	0.20
Chlorobenzene	ND	0.20
Ethylbenzene	ND	0.20
p,&m-Xylene	ND	0.20
o-Xylene	ND	0.20
Styrene	ND	0.20
Bromoform	ND	0.20
1,1,2,2-Tetrachloroethane	ND	0.20
Benzyl Chloride	ND	0.20
4-Ethyl Toluene	ND	0.20
1,3,5-Trimethylbenzene	ND	0.20
1,2,4-Trimethylbenzene	ND	0.20
1,3-Dichlorobenzene	ND	0.20
1,4-Dichlorobenzene	ND	0.20
1,2-Dichlorobenzene	ND	0.20
1,2,4-Trichlorobenzene	ND	0.20
Hexachlorobutadiene	ND	0.20
1,3-Butadiene	ND	1.0
Isopropanol	ND	1.0
n-Hexane	ND	1.0
Ethyl Acetate	ND	1.0
Tetrahydrofuran	ND	1.0
Cyclohexane	ND	1.0
Heptane	ND	1.0
1,4-Dioxane	ND	1.0

RL = Reporting Limit
ND = Not Detected (below RL)

Reviewed/Approved By: _____ Date 10/15/26
Annika Sotelo-Sanchez
Lab Manager

The cover letter is an integral part of this analytical report

LCS/LCSD Recovery and RPD Summary Report

QC Batch #: 261013MS2A1

Matrix: Air

Reporting Units: ppbv

EPA Method TO-15
LABORATORY CONTROL SAMPLE SUMMARY

Lab No.:	METHOD BLANK			LCS		LCSD					
Date/Time Analyzed:	10/13/26 15:47			10/13/26 14:32		10/13/26 15:09					
Analyst Initials:	GD			GD		GD					
Dilution Factor:	0.20			1.0		1.0					
ANALYTE	Result ppbv	RL ppbv	AMT. ppbv	Result ppbv	% Rec.	Result ppbv	% Rec.	RPD	Low %Rec	High %Rec	Max. RPD
1,1-Dichloroethene	ND	0.20	10	10.7	107	10.3	103	3.3	70	130	30
Methylene Chloride	ND	0.20	10	10.2	102	10.3	103	1.6	70	130	30
Trichloroethene	ND	0.20	10	11.0	110	11.1	111	1.3	70	130	30
Toluene	ND	0.20	10	11.7	117	11.5	115	1.7	70	130	30
1,1,2,2-Tetrachloroethane	ND	0.20	10	8.89	89	9.13	91	2.6	70	130	30

ND = Not Detected (below RL)
RL = Reporting Limit

Reviewed/Approved By: _____ **Date:** 10/13/26
Annika Sotelo-Sanchez
Lab Manager

The cover letter is an integral part of this analytical report

Client: SCS Engineers - Long Beach, CA (SCSENG-LOCA)
Attn: Cornelius Fong
Project Name: Chiquita Canyon Landfill
Project No.: 07224200.24 Task 1
Date Received: 10/13/26
Matrix: Air
Reporting Units: ppmv

EPA ALT-144 (CO by FID)

Lab No.:	26CI00679-001		26CI00679-002		26CI00679-003		26CI00679-004	
Client Sample I.D.:	CV-2328		CV-24069		CV-24071		CV-24017	
Date/Time Sampled:	10/13/26 7:10		10/13/26 7:25		10/13/26 7:30		10/13/26 7:35	
Date/Time Analyzed:	10/13/26 17:23		10/13/26 17:37		10/13/26 17:52		10/13/26 18:06	
QC Batch No.:	261013GC8A2		261013GC8A2		261013GC8A2		261013GC8A2	
Analyst Initials:	AC/MJ		AC/MJ		AC/MJ		AC/MJ	
Dilution Factor:	1.0		1.0		1.0		1.0	
ANALYTE	Result ppmv	RL ppmv	Result ppmv	RL ppmv	Result ppmv	RL ppmv	Result ppmv	RL ppmv
Carbon Monoxide	1,500	10	540	10	440	10	870	10

Results normalized including non-methane hydrocarbons

ND = Not Detected (below RL)
RL = Reporting Limit

Reviewed/Approved By: _____ **Date** 10/22/26
Annika Sotelo-Sanchez
Lab Manager

The cover letter is an integral part of this analytical report

Client: SCS Engineers - Long Beach, CA (SCSENG-LOCA)
Attn: Cornelius Fong
Project Name: Chiquita Canyon Landfill
Project No.: 07224200.24 Task 1
Date Received: 10/13/26
Matrix: Air
Reporting Units: ppmv

EPA ALT-144 (CO by FID)

Lab No.:	26CI00679-005		26CI00679-006		26CI00679-007		26CI00679-008	
Client Sample I.D.:	CV-24120		CV-24125		CV-24055		CV-2314	
Date/Time Sampled:	10/13/26 7:45		10/13/26 7:50		10/13/26 8:00		10/13/26 8:10	
Date/Time Analyzed:	10/13/26 18:21		10/13/26 18:35		10/13/26 18:49		10/13/26 19:04	
QC Batch No.:	261013GC8A2		261013GC8A2		261013GC8A2		261013GC8A2	
Analyst Initials:	AC/MJ		AC/MJ		AC/MJ		AC/MJ	
Dilution Factor:	1.0		1.0		1.0		1.0	
ANALYTE	Result ppmv	RL ppmv	Result ppmv	RL ppmv	Result ppmv	RL ppmv	Result ppmv	RL ppmv
Carbon Monoxide	330	10	25	10	1,200	10	2,700	10

Results normalized including non-methane hydrocarbons

ND = Not Detected (below RL)
RL = Reporting Limit

Reviewed/Approved By: _____ **Date** 10/22/26
Annika Sotelo-Sanchez
Lab Manager

The cover letter is an integral part of this analytical report

Client: SCS Engineers - Long Beach, CA (SCSENG-LOCA)
Attn: Cornelius Fong
Project Name: Chiquita Canyon Landfill
Project No.: 07224200.24 Task 1
Date Received: 10/13/26
Matrix: Air
Reporting Units: ppmv

EPA ALT-144 (CO by FID)

Lab No.:	26CI00679-009		26CI00679-010		26CI00679-012			
Client Sample I.D.:	CV-24065		CV-24100		CV-24095			
Date/Time Sampled:	10/13/26 8:20		10/13/26 8:40		10/13/26 8:55			
Date/Time Analyzed:	10/13/26 19:18		10/13/26 19:33		10/14/26 8:36			
QC Batch No.:	261013GC8A2		261013GC8A2		261013GC8A2			
Analyst Initials:	AC/MJ		AC/MJ		AC/MJ			
Dilution Factor:	1.0		1.0		1.0			
ANALYTE	Result ppmv	RL ppmv	Result ppmv	RL ppmv	Result ppmv	RL ppmv		
Carbon Monoxide	390	10	68	10	2,600	10		

Results normalized including non-methane hydrocarbons

ND = Not Detected (below RL)
RL = Reporting Limit

Reviewed/Approved By: _____ Date 10/22/26
Annika Sotelo-Sanchez
Lab Manager

The cover letter is an integral part of this analytical report

QC Batch No: 261013GC8A2
Matrix: Air
Reporting Units: ppmv

EPA ALT-144 (CO by FID)
LABORATORY CONTROL SAMPLE SUMMARY

Lab No.:	METHOD BLANK			LCS		LCSD					
Date Analyzed:	10/13/26 17:08			10/13/26 16:25		10/13/26 16:40					
Analyst Initials:	AC/MJ			AC/MJ		AC/MJ					
Dilution Factor:	1.0			1.0		1.0			Limits		
ANALYTE	Result ppmv	RL ppmv	SPIKE AMT. ppmv	Result ppmv	% Rec.	Result ppmv	% Rec.	RPD %	Low %Rec	High %Rec	Max. RPD
Carbon Monoxide	ND	10	1,010	1,010	100	997	99	0.9	70	130	30

ND = Not Detected (below RL)
RL = Reporting Limit

Reviewed/Approved By: _____ **Date** 10/22/26
Annika Sotelo-Sanchez
Lab Manager

The cover letter is an integral part of this analytical report

Client: SCS Engineers - Long Beach, CA (SCSENG-LOCA)
Attn: Cornelius Fong
Project Name: Chiquita Canyon Landfill
Project No.: 07224200.24 Task 1
Date Received: 10/13/26
Matrix: Air
Reporting Units: % v/v

ASTM D1946

Lab No.:	26CI00679-001			26CI00679-002			26CI00679-003			26CI00679-004		
Client Sample I.D.:	CV-2328			CV-24069			CV-24071			CV-24017		
Date/Time Sampled:	10/13/26 7:10			10/13/26 7:25			10/13/26 7:30			10/13/26 7:35		
Date/Time Analyzed:	10/13/26 17:23			10/13/26 17:37			10/13/26 17:52			10/13/26 18:06		
QC Batch No.:	261013GC8A2			261013GC8A2			261013GC8A2			261013GC8A2		
Analyst Initials:	AC/MJ			AC/MJ			AC/MJ			AC/MJ		
Dilution Factor:	1.0			1.0			1.0			1.0		
ANALYTE	**Result % v/v**	**RL % v/v**	**MDL % v/v**	**Result % v/v**	**RL % v/v**	**MDL % v/v**	**Result % v/v**	**RL % v/v**	**MDL % v/v**	**Result % v/v**	**RL % v/v**	**MDL % v/v**
Hydrogen	12	1.0	0.059	4.3	1.0	0.059	6.2	1.0	0.059	11	1.0	0.059

Results normalized including non-methane hydrocarbons

MDL = Method Detection Limit
ND= Not Detected (below MDL)
RL = Reporting Limit
J = Trace amount. Analyte concentration between RL and MDL.

Reviewed/Approved By: _____ Date 10/27/26
Annika Sotelo-Sanchez
Lab Manager

The cover letter is an integral part of this analytical report

Client: SCS Engineers - Long Beach, CA (SCSENG-LOCA)
Attn: Cornelius Fong
Project Name: Chiquita Canyon Landfill
Project No.: 07224200.24 Task 1
Date Received: 10/13/26
Matrix: Air
Reporting Units: % v/v

ASTM D1946

Lab No.:	26CI00679-005			26CI00679-006			26CI00679-007			26CI00679-008		
Client Sample I.D.:	CV-24120			CV-24125			CV-24055			CV-2314		
Date/Time Sampled:	10/13/26 7:45			10/13/26 7:50			10/13/26 8:00			10/13/26 8:10		
Date/Time Analyzed:	10/13/26 18:21			10/13/26 18:35			10/13/26 18:49			10/13/26 19:04		
QC Batch No.:	261013GC8A2			261013GC8A2			261013GC8A2			261013GC8A2		
Analyst Initials:	AC/MJ			AC/MJ			AC/MJ			AC/MJ		
Dilution Factor:	1.0			1.0			1.0			1.0		
ANALYTE	**Result % v/v**	**RL % v/v**	**MDL % v/v**	**Result % v/v**	**RL % v/v**	**MDL % v/v**	**Result % v/v**	**RL % v/v**	**MDL % v/v**	**Result % v/v**	**RL % v/v**	**MDL % v/v**
Hydrogen	2.2	1.0	0.059	0.52 J	1.0	0.059	5.8	1.0	0.059	13	1.0	0.059

Results normalized including non-methane hydrocarbons

MDL = Method Detection Limit
ND= Not Detected (below MDL)
RL = Reporting Limit
J = Trace amount. Analyte concentration between RL and MDL.

Reviewed/Approved By: _____ Date 10/22/26
Annika Sotelo-Sanchez
Lab Manager

The cover letter is an integral part of this analytical report

Client: SCS Engineers - Long Beach, CA (SCSENG-LOCA)
Attn: Cornelius Fong
Project Name: Chiquita Canyon Landfill
Project No.: 07224200.24 Task 1
Date Received: 10/13/26
Matrix: Air
Reporting Units: % v/v

ASTM D1946

Lab No.:	26CI00679-009			26CI00679-010			26CI00679-012					
Client Sample I.D.:	CV-24065			CV-24100			CV-24095					
Date/Time Sampled:	10/13/26 8:20			10/13/26 8:40			10/13/26 8:55					
Date/Time Analyzed:	10/13/26 19:18			10/13/26 19:33			10/14/26 8:36					
QC Batch No.:	261013GC8A2			261013GC8A2			261013GC8A2					
Analyst Initials:	AC/MJ			AC/MJ			AC/MJ					
Dilution Factor:	1.0			1.0			1.0					
ANALYTE	Result % v/v	RL % v/v	MDL % v/v	Result % v/v	RL % v/v	MDL % v/v	Result % v/v	RL % v/v	MDL % v/v			
Hydrogen	2.2	1.0	0.059	1.1	1.0	0.059	22	1.0	0.059			

Results normalized including non-methane hydrocarbons

MDL = Method Detection Limit
ND= Not Detected (below MDL)
RL = Reporting Limit
J = Trace amount. Analyte concentration between RL and MDL.

Reviewed/Approved By: _____ Date 10/22/26
Annika Sotelo-Sanchez
Lab Manager

The cover letter is an integral part of this analytical report

QC Batch No: 261013GC8A2
Matrix: Air
Reporting Units: % v/v

ASTM D1946
LABORATORY CONTROL SAMPLE SUMMARY

Lab No.:	METHOD BLANK				LCS		LCSD					
Date Analyzed:	10/13/26 17:08				10/13/26 16:25		10/13/26 16:40					
Analyst Initials:	AC/MJ				AC/MJ		AC/MJ					
Dilution Factor:	1.0				1.0		1.0			Limits		
ANALYTE	Result % v/v	RL % v/v	MDL % v/v	SPIKE AMT. % v/v	Result % v/v	% Rec.	Result % v/v	% Rec.	RPD %	Low %Rec	High %Rec	Max. RPD
Hydrogen	ND	1.0	0.059	5.0	4.90	99	4.81	97	1.8	70	130	30

MDL = Method Detection Limit
ND= Not Detected (below MDL)
RL = Reporting Limit
J = Trace amount. Analyte concentration between RL and MDL.

Reviewed/Approved By: _____ **Date** 10/22/26

Annika Sotelo-Sanchez
Lab Manager

The cover letter is an integral part of this analytical report

Client: SCS Engineers - Long Beach, CA (SCSENG-LOCA)
Attn: Cornelius Fong
Project Name: Chiquita Canyon Landfill
Project No.: 07224200.24 Task 1
Date Received: 10/13/26
Matrix: Air
Reporting Units: % v/v

ASTM D1946

Lab No.:	26CI00679-001		26CI00679-002		26CI00679-003		26CI00679-004	
Client Sample I.D.:	CV-2328		CV-24069		CV-24071		CV-24017	
Date/Time Sampled:	10/13/26 7:10		10/13/26 7:25		10/13/26 7:30		10/13/26 7:35	
Date/Time Analyzed:	10/13/26 17:23		10/13/26 17:37		10/13/26 17:52		10/13/26 18:06	
QC Batch No.:	261013GC8A2		261013GC8A2		261013GC8A2		261013GC8A2	
Analyst Initials:	AC/MJ		AC/MJ		AC/MJ		AC/MJ	
Dilution Factor:	1.0		1.0		1.0		1.0	
ANALYTE	Result % v/v	RL % v/v	Result % v/v	RL % v/v	Result % v/v	RL % v/v	Result % v/v	RL % v/v
Carbon Dioxide	76	0.010	35	0.010	51	0.010	56	0.010
Oxygen/Argon	2.0	0.50	2.1	0.50	1.6	0.50	3.3	0.50
Nitrogen	7.1	1.0	49	1.0	5.9	1.0	12	1.0
Methane	2.4	0.0010	9.3	0.0010	35	0.0010	17	0.0010

Results normalized including non-methane hydrocarbons

ND = Not Detected (below RL)
RL = Reporting Limit

Reviewed/Approved By: _____ **Date** 10/22/26
Annika Sotelo-Sanchez
Lab Manager

The cover letter is an integral part of this analytical report

Client: SCS Engineers - Long Beach, CA (SCSENG-LOCA)
Attn: Cornelius Fong
Project Name: Chiquita Canyon Landfill
Project No.: 07224200.24 Task 1
Date Received: 10/13/26
Matrix: Air
Reporting Units: % v/v

ASTM D1946

Lab No.:	26CI00679-005		26CI00679-006		26CI00679-007		26CI00679-008	
Client Sample I.D.:	CV-24120		CV-24125		CV-24055		CV-2314	
Date/Time Sampled:	10/13/26 7:45		10/13/26 7:50		10/13/26 8:00		10/13/26 8:10	
Date/Time Analyzed:	10/13/26 18:21		10/13/26 18:35		10/13/26 18:49		10/13/26 19:04	
QC Batch No.:	261013GC8A2		261013GC8A2		261013GC8A2		261013GC8A2	
Analyst Initials:	AC/MJ		AC/MJ		AC/MJ		AC/MJ	
Dilution Factor:	1.0		1.0		1.0		1.0	
ANALYTE	Result % v/v	RL % v/v	Result % v/v	RL % v/v	Result % v/v	RL % v/v	Result % v/v	RL % v/v
Carbon Dioxide	24	0.010	53	0.010	43	0.010	78	0.010
Oxygen/Argon	15	0.50	1.8	0.50	5.6	0.50	1.6	0.50
Nitrogen	56	1.0	6.5	1.0	40	1.0	5.8	1.0
Methane	2.4	0.0010	38	0.0010	5.4	0.0010	0.53	0.0010

Results normalized including non-methane hydrocarbons

ND = Not Detected (below RL)
RL = Reporting Limit

Reviewed/Approved By: _____ **Date** 10/22/26
Annika Sotelo-Sanchez
Lab Manager

The cover letter is an integral part of this analytical report

Client: SCS Engineers - Long Beach, CA (SCSENG-LOCA)
Attn: Cornelius Fong
Project Name: Chiquita Canyon Landfill
Project No.: 07224200.24 Task 1
Date Received: 10/13/26
Matrix: Air
Reporting Units: % v/v

ASTM D1946

Lab No.:	26CI00679-009		26CI00679-010		26CI00679-011		26CI00679-012	
Client Sample I.D.:	CV-24065		CV-24100		CV-24102		CV-24095	
Date/Time Sampled:	10/13/26 8:20		10/13/26 8:40		10/13/26 8:45		10/13/26 8:55	
Date/Time Analyzed:	10/13/26 19:18		10/13/26 19:33		10/13/26 19:47		10/14/26 8:36	
QC Batch No.:	261013GC8A2		261013GC8A2		261013GC8A2		261013GC8A2	
Analyst Initials:	AC/MJ		AC/MJ		AC/MJ		AC/MJ	
Dilution Factor:	1.0		1.0		1.0		1.0	
ANALYTE	Result % v/v	RL % v/v	Result % v/v	RL % v/v	Result % v/v	RL % v/v	Result % v/v	RL % v/v
Carbon Dioxide	34	0.010	69	0.010	50	0.010	69	0.010
Oxygen/Argon	6.1	0.50	3.5	0.50	0.77	0.50	0.86	0.50
Nitrogen	51	1.0	13	1.0	5.6	1.0	4.0	1.0
Methane	6.7	0.0010	14	0.0010	42	0.0010	2.6	0.0010

Results normalized including non-methane hydrocarbons

ND = Not Detected (below RL)
RL = Reporting Limit

Reviewed/Approved By: _____ Date 10/27/26
Aunika Sotelo-Sanchez
Lab Manager

The cover letter is an integral part of this analytical report

QC Batch No: 261013GC8A2
Matrix: Air
Reporting Units: % v/v

ASTM D1946
LABORATORY CONTROL SAMPLE SUMMARY

Lab No.:	METHOD BLANK			LCS		LCSD					
Date Analyzed:	10/13/26 17:08			10/13/26 16:25		10/13/26 16:40					
Analyst Initials:	AC/MJ			AC/MJ		AC/MJ					
Dilution Factor:	1.0			1.0		1.0			Limits		
ANALYTE	Result % v/v	RL % v/v	SPIKE AMT. % v/v	Result % v/v	% Rec.	Result % v/v	% Rec.	RPD %	Low %Rec	High %Rec	Max. RPD
Carbon Dioxide	ND	0.010	10	9.39	94	9.42	94	0.4	70	130	30
Oxygen/Argon	ND	0.50	15	14.4	95	14.3	95	0.3	70	130	30
Nitrogen	ND	1.0	70	68.6	98	68.5	98	0.1	70	130	30
Methane	ND	0.0010	0.10	0.0968	96	0.0960	95	0.9	70	130	30

ND = Not Detected (below RL)
RL = Reporting Limit

Reviewed/Approved By: _____ **Date** 10/27/26

Annika Sotelo-Sanchez
Lab Manager

The cover letter is an integral part of this analytical report

SGS

LA Cert #04140
EPA Methods TO3, TO14A, TO15, 25C/3C, ASTM D1946, RSK-175

TX Cert T104704450-14-6
EPA Methods TO14A, TO15

ALASKA CS-LAP 24-002
EPA Methods TO14A, TO15

November 5, 2026

SCS Field Services
ATTN: Cornelius Fong
3900 Kilroy Airport Way, Suite 100
Long Beach, CA 90806

LABORATORY TEST RESULTS

Project Reference: Chiquita Canyon Landfill
Project Number: 07224200.24 Task 1
Lab Number: 26CI00684-01

Enclosed are the results for sample(s) received 10/14/26 by SGS North America, Inc. Samples were received intact. Analyses were performed according to specifications on the chain of custody provided with the sample(s).

Report Narrative:

- Unless otherwise noted in the report, sample analyses were performed within method performance criteria and meet all requirements of the TNI Standards.
- The enclosed results relate only to the sample(s).

Preliminary results were e-mailed to Cornelius Fong, Zain Khan, Art Jones and Ali Ferrara on 10/26/26.

SGS appreciates the opportunity to provide testing services to your company. If you have any questions regarding these results, please call me at (626) 964-4032.

Sincerely,

Annika Sotelo-Sanchez
Lab Manager
Annika.sotelo-sanchez@sgs.com

Note: The cover letter is an integral part of this analytical report.

AirTECHNOLOGY Laboratories, Inc.
18501 E. Gale Ave., Suite 130
City of Industry, CA 91748
Ph: 626-964-4032
Fx: 626-964-5832

CHAIN OF CUSTODY RECORD

TURNAROUND TIME
Standard ■ 48 hours ☐
Same Day ☐ 72 hours ☐
24 hours ☐ 96 hours ☐
Other:

DELIVERABLES
EDD ■
EDF ☐
Level 3 ☐
Level 4 ☐

PAGE: 1 **OF**

Condition upon receipt:
Sealed Yes ☐ No ☐
Intact Yes ☐ No ☐
Chilled _____ deg C

Project No.:	07224200.24 Task 1
Project Name:	Chiquita Canyon Landfill
Report To:	Cornelius Fong
Company:	SCS Engineers
Street:	3900 Kilroy Airport Way, Suite 300
City/State/Zip:	Long Beach, CA 90806-6816
Phone& Fax:	562-743-7895
e-mail:	cfong@scsengineers.com

BILLING
P.O. No.:
Bill to: 07FSAccountspayable@scsengineers.com
3900 Kilroy Airport Way, Suite 300
Long Beach, CA 90806-6816

ANALYSIS REQUEST

LAB USE ONLY	SAMPLE IDENTIFICATION	SAMPLE DATE	SAMPLE TIME	CONTAINER QTY/TYPE	MATRIX	PRESERVATION	CH4, CO2, O2, N2 ASTM D1946	Carbon Monoxide EPA ALT-144	Hydrogen ASTM D1946	VOCs EPA TO-15		
26CI00684-01	CV-2352	10/14/26	7:45AM	1L	Gas	N	X	X	X			
					Gas	N						
					Gas	N						
					Gas	N						
					Gas	N						
					Gas	N						
					Gas	N						
					Gas	N						
					Gas	N						
					Gas	N						

AUTHORIZATION TO PERFORM WORK	COMPANY SCS	DATE/TIME 10-14-26 8:10	
SAMPLED BY	COMPANY SCS	DATE/TIME 10-14-26 8:10	
RELINQUISHED BY	DATE/TIME 10-14-26 8:18A	RECEIVED BY Ruben G	DATE/TIME 10-14-26 9:10
RELINQUISHED BY Ruben G	DATE/TIME 10/14/26 11:54	RECEIVED BY LISA Hernandez	DATE/TIME 10/14/26 11:54
RELINQUISHED BY	DATE/TIME	RECEIVED BY	DATE/TIME

METHOD OF TRANSPORT (circle one): Walk-In FedEx UPS **Courier** ATLI Other_____

COMMENTS
Report full list of TO-15 compounds
Raw landfill gas samples
FLAMMABLE

DISTRIBUTION: White & Yellow - Lab Copies / Pink - Customer Copy

Preservation: **H**=HCl **N**=None / Container: **B**=Bag **C**=Can **V**=VOA **O**=Other *Rev. 03 - 5/7/09*

Client: SCS Engineers - Long Beach, CA (SCSENG-LOCA)
Attn: Cornelius Fong
Project Name: Chiquita Canyon Landfill
Project No.: 07224200.24 Task 1
Date Received: 10/14/26
Matrix: Air
Reporting Units: ppmv

EPA ALT-144 (CO by FID)

Lab No.:	**26CI00684-001**							
Client Sample I.D.:	**CV-2352**							
Date/Time Sampled:	**10/14/26 7:45**							
Date/Time Analyzed:	**10/14/26 20:05**							
QC Batch No.:	**261014GC8A2**							
Analyst Initials:	**AC/MJ**							
Dilution Factor:	**1.0**							
ANALYTE	**Result ppmv**	**RL ppmv**						
Carbon Monoxide	750	10						

Results normalized including non-methane hydrocarbons

ND = Not Detected (below RL)
RL = Reporting Limit

Reviewed/Approved By: _____ **Date** 10/27/26
Annika Sotelo-Sanchez
Lab Manager

The cover letter is an integral part of this analytical report

QC Batch No: 261014GC8A2
Matrix: Air
Reporting Units: ppmv

EPA ALT-144 (CO by FID)
LABORATORY CONTROL SAMPLE SUMMARY

Lab No.:	METHOD BLANK			LCS		LCSD					
Date Analyzed:	10/14/26 19:51			10/14/26 19:08		10/14/26 19:22					
Analyst Initials:	AC			AC		AC					
Dilution Factor:	1.0			1.0		1.0			Limits		
ANALYTE	Result ppmv	RL ppmv	SPIKE AMT. ppmv	Result ppmv	% Rec.	Result ppmv	% Rec.	RPD %	Low %Rec	High %Rec	Max. RPD
Carbon Monoxide	ND	10	1,010	1,020	101	1,010	100	0.4	70	130	30

ND = Not Detected (below RL)
RL = Reporting Limit

Reviewed/Approved By: _____ **Date** 10/27/26
Mark Johnson
Operations Manager

The cover letter is an integral part of this analytical report

Client: SCS Engineers - Long Beach, CA (SCSENG-LOCA)
Attn: Cornelius Fong
Project Name: Chiquita Canyon Landfill
Project No.: 07224200.24 Task 1
Date Received: 10/14/26
Matrix: Air
Reporting Units: % v/v

ASTM D1946

Lab No.:	26CI00684-001							
Client Sample I.D.:	CV-2352							
Date/Time Sampled:	10/14/26 7:45							
Date/Time Analyzed:	10/14/26 20:05							
QC Batch No.:	261014GC8A2							
Analyst Initials:	AC/MJ							
Dilution Factor:	1.0							
ANALYTE	**Result % v/v**	**RL % v/v**						
Carbon Dioxide	69	0.010						
Oxygen/Argon	1.1	0.50						
Nitrogen	3.9	1.0						
Methane	2.6	0.0010						

Results normalized including non-methane hydrocarbons

ND = Not Detected (below RL)
RL = Reporting Limit

Reviewed/Approved By: _____ **Date** 10/27/26
Annika Sotelo-Sanchez
Lab Manager

The cover letter is an integral part of this analytical report

QC Batch No: 261014GC8A2
Matrix: Air
Reporting Units: % v/v

ASTM D1946
LABORATORY CONTROL SAMPLE SUMMARY

Lab No.:	METHOD BLANK			LCS		LCSD					
Date Analyzed:	10/14/26 19:51			10/14/26 19:08		10/14/26 19:22					
Analyst Initials:	AC/MJ			AC/MJ		AC/MJ					
Dilution Factor:	1.0			1.0		1.0			Limits		
ANALYTE	Result % v/v	RL % v/v	SPIKE AMT. % v/v	Result % v/v	% Rec.	Result % v/v	% Rec.	RPD %	Low %Rec	High %Rec	Max. RPD
Carbon Dioxide	ND	0.010	10	8.54	85	8.54	85	0.1	70	130	30
Oxygen/Argon	ND	0.50	15	14.4	96	14.4	96	0.1	70	130	30
Nitrogen	ND	1.0	70	67.9	97	68.2	98	0.4	70	130	30
Methane	ND	0.0010	0.10	0.0945	94	0.0943	93	0.2	70	130	30

ND = Not Detected (below RL)
RL = Reporting Limit

Reviewed/Approved By: _____ **Date** 10/22/26
Annika Sotelo-Sanchez
Lab Manager

The cover letter is an integral part of this analytical report

Client: SCS Engineers - Long Beach, CA (SCSENG-LOCA)
Attn: Cornelius Fong
Project Name: Chiquita Canyon Landfill
Project No.: 07224200.24 Task 1
Date Received: 10/14/26
Matrix: Air
Reporting Units: % v/v

ASTM D1946

Lab No.:	26CI00684-001								
Client Sample I.D.:	CV-2352								
Date/Time Sampled:	10/14/26 7:45								
Date/Time Analyzed:	10/14/26 20:05								
QC Batch No.:	261014GC8A2								
Analyst Initials:	AC/MJ								
Dilution Factor:	1.0								
ANALYTE	Result % v/v	RL % v/v	MDL % v/v						
Hydrogen	21	1.0	0.059						

Results normalized including non-methane hydrocarbons

MDL = Method Detection Limit
ND= Not Detected (below MDL)
RL = Reporting Limit
J = Trace amount. Analyte concentration between RL and MDL.

Reviewed/Approved By: _____ **Date** 10/27/26
Annika Sotelo-Sanchez
Lab Manager

The cover letter is an integral part of this analytical report

QC Batch No: 261014GC8A2
Matrix: Air
Reporting Units: % v/v

ASTM D1946
LABORATORY CONTROL SAMPLE SUMMARY

Lab No.:	METHOD BLANK				LCS		LCSD					
Date Analyzed:	10/14/26 19:51				10/14/26 19:08		10/14/26 19:22					
Analyst Initials:	AC/MJ				AC/MJ		AC/MJ					
Dilution Factor:	1.0				1.0		1.0			Limits		
ANALYTE	Result % v/v	RL % v/v	MDL % v/v	SPIKE AMT. % v/v	Result % v/v	% Rec.	Result % v/v	% Rec.	RPD %	Low %Rec	High %Rec	Max. RPD
Hydrogen	0.37 J	1.0	0.059	5.0	4.10	75	4.15	76	1.1	70	130	30

MDL = Method Detection Limit
ND= Not Detected (below MDL)
RL = Reporting Limit
J = Trace amount. Analyte concentration between RL and MDL.

Reviewed/Approved By: _____ Date 10/22/26
Annika Sotelo-Sanchez
Lab Manager

The cover letter is an integral part of this analytical report

All LFG Extraction Wells - October 2026
Chiquita Canyon Landfill

Point Name	Record Date	CH4 [%]	CO2 [%]	O2 [%]	Bal Gas [%]	CO Reading [ppmv]	H2 Reading [ppmv]	CH4:CO2	BalO2 [%]	Init Temp [°F]
A-01	10/2/2026 9:54:34 AM	57.3	38.3	0.0	4.4			1.5	0.0	87.7
A-02	10/2/2026 10:19:40 AM	53.6	37.7	0.0	8.7			1.4	0.0	100.7
A-03	10/2/2026 10:24:38 AM	54.5	37.3	0.0	8.2			1.5	0.0	122.8
A-04	10/2/2026 10:30:21 AM	58.2	38.9	0.0	2.9			1.5	0.0	99.1
A-05	10/2/2026 11:00:13 AM	57.0	38.2	0.0	4.8			1.5	0.0	98.1
B-01	10/15/2026 9:42:03 AM	2.6	22.7	0.0	74.7			0.1	0.0	76.6
B-01	10/15/2026 9:42:47 AM	2.5	18.1	0.0	79.4			0.1	0.0	76.8
B-02R	10/15/2026 9:49:20 AM	23.6	28.4	0.0	48.0			0.8	0.0	76.3
B-03R	10/15/2026 9:57:50 AM	15.9	26.4	0.0	57.7			0.6	0.0	84.3
B-05	10/15/2026 10:15:11 AM	16.4	27.1	0.3	56.2			0.6	187.3	91.2
B-05	10/15/2026 10:16:16 AM	16.7	27.0	0.3	56.0			0.6	186.7	91.8
B-06	10/15/2026 10:24:00 AM	20.3	27.5	0.0	52.2			0.7	0.0	83.7
B-06	10/15/2026 10:25:28 AM	19.5	27.4	0.0	53.1			0.7	0.0	82.0
B-07R	10/15/2026 8:40:24 AM	34.8	27.3	5.8	32.1			1.3	5.5	84.5
B-07R	10/15/2026 8:44:21 AM	38.8	29.9	4.2	27.1			1.3	6.5	84.1
B-08	10/15/2026 10:31:17 AM	1.2	1.7	19.1	78.0			0.7	4.1	85.5
B-08	10/15/2026 10:32:33 AM	1.4	2.1	18.7	77.8			0.7	4.2	85.7
B-09	10/15/2026 8:30:40 AM	32.4	32.1	0.0	35.5			1.0	0.0	91.6
B-10	10/15/2026 8:20:43 AM	22.4	28.3	0.0	49.3			0.8	0.0	90.1
B-11	10/15/2026 7:45:54 AM	33.8	30.9	0.0	35.3			1.1	0.0	93.9
B-12	10/15/2026 10:04:07 AM	20.6	27.7	0.0	51.7			0.7	0.0	96.0
B-13	10/15/2026 9:28:18 AM	28.3	30.3	0.0	41.4			0.9	0.0	92.6
B-14	10/15/2026 7:36:56 AM	23.1	28.0	0.0	48.9			0.8	0.0	92.3
C-03	10/2/2026 10:08:27 AM	31.4	30.4	6.5	31.7			1.0	4.9	97.7
C-03	10/2/2026 10:14:05 AM	25.4	24.1	9.2	41.3			1.1	4.5	97.6
C-07	10/30/2026 7:45:07 AM	46.4	36.4	1.6	15.6			1.3	9.8	82.5
C-08	10/7/2026 2:08:03 PM	1.4	1.3	20.3	77.0			1.1	3.8	112.3
C-08	10/7/2026 2:09:01 PM	1.2	1.2	20.3	77.3			1.0	3.8	112.8
C-08	10/15/2026 10:36:17 AM	0.6	0.4	20.6	78.4			1.5	3.8	88.8
C-10	10/7/2026 1:33:34 PM	53.9	38.2	0.0	7.9			1.4	0.0	128.0
C-10	10/15/2026 10:50:48 AM	58.4	41.6	0.0	0.0			1.4	0.0	99.1
C-11	10/30/2026 8:40:23 AM	57.7	41.2	0.0	1.1			1.4	0.0	83.3
C-11	10/30/2026 8:42:04 AM	56.6	42.2	0.0	1.2			1.3	0.0	84.0
C-12	10/12/2026 8:01:11 AM	58.8	38.6	0.0	2.6			1.5	0.0	60.7
C-15	10/12/2026 8:18:41 AM	11.0	7.6	17.4	64.0			1.4	3.7	59.5
C-15	10/12/2026 8:19:51 AM	10.6	7.5	17.4	64.5			1.4	3.7	59.4
C-19	10/30/2026 9:25:58 AM	57.2	42.8	0.0	0.0			1.3	0.0	62.9
C-19	10/30/2026 9:37:13 AM	56.7	42.5	0.0	0.8			1.3	0.0	96.9
C-27	10/12/2026 8:10:27 AM	0.0	0.5	21.5	78.0			0.0	3.6	58.0
C-27	10/12/2026 8:11:56 AM	0.0	0.3	21.6	78.1			0.0	3.6	57.2
C-28	10/7/2026 10:34:56 AM	53.9	39.0	0.0	7.1			1.4	0.0	109.8

All LFG Extraction Wells - October 2026
Chiquita Canyon Landfill

Point Name	Record Date	CH4 [%]	CO2 [%]	O2 [%]	Bal Gas [%]	CO Reading [ppmv]	H2 Reading [ppmv]	CH4:CO2	BalO2 [%]	Init Temp [°F]
C-29	10/7/2026 1:15:35 PM	28.8	61.0	0.0	10.2			0.5	0.0	117.2
C-30	10/11/2026 12:48:07 PM	54.6	40.7	0.0	4.7			1.3	0.0	122.4
CV-02	10/15/2026 1:09:20 PM	13.0	23.2	0.0	63.8			0.6	0.0	123.1
CV-03	10/15/2026 1:22:41 PM	37.7	34.2	0.0	28.1			1.1	0.0	118.9
CV-04	10/15/2026 1:16:04 PM	41.5	34.5	0.2	23.8			1.2	119.0	115.1
CV-05	10/29/2026 10:09:35 AM	57.7	37.6	0.0	4.7			1.5	0.0	106.8
CV-06	10/1/2026 12:56:38 PM	49.8	46.8	0.0	3.4			1.1	0.0	105.0
CV-108-52	10/5/2026 9:20:00 AM					64				
CV-108-52	10/5/2026 9:20:00 AM						7000			
CV-108-52	10/15/2026 9:19:36 AM	45.2	36.7	2.4	15.7			1.2	6.5	82.1
CV-108-52	10/15/2026 9:59:53 AM	52.4	43.9	0.0	3.8			1.2	0.0	88.1
CV-108-52	10/27/2026 9:27:50 AM	39.5	34.3	3.8	22.4			1.2	5.9	71.4
CV-113	10/8/2026 7:40:00 AM					19				
CV-113	10/8/2026 7:40:00 AM						4900			
CV-113	10/13/2026 9:10:42 AM	1.9	3.0	20.5	74.6			0.6	3.6	65.1
CV-113	10/13/2026 9:12:18 AM	0.3	0.8	21.2	77.7			0.4	3.7	63.5
CV-113	10/26/2026 8:55:15 AM	0.0	1.9	20.8	77.3			0.0	3.7	62.8
CV-114	10/5/2026 9:10:28 AM	1.6	71.1	0.0	27.3			0.0	0.0	185.6
CV-114	10/5/2026 9:15:00 AM					3590				
CV-114	10/5/2026 9:15:00 AM						164700			
CV-114	10/8/2026 7:50:00 AM					2000				
CV-114	10/8/2026 7:50:00 AM						160000			
CV-114	10/12/2026 8:20:24 AM	1.7	79.2	0.4	18.7			0.0	46.8	179.7
CV-114	10/12/2026 8:25:00 AM					3630				
CV-114	10/19/2026 8:03:05 AM	1.9	81.7	1.3	15.1			0.0	11.6	182.3
CV-114	10/26/2026 7:50:00 AM					2750				
CV-114	10/26/2026 7:56:07 AM	1.6	70.4	1.5	26.5			0.0	17.7	149.1
CV-1424	10/28/2026 9:01:47 AM	36.4	37.4	0.0	26.2			1.0	0.0	108.7
CV-1532A	10/5/2026 10:20:24 AM	4.6	78.3	1.2	15.9			0.1	13.3	117.0
CV-1532A	10/5/2026 10:21:19 AM	3.8	73.0	2.6	20.6			0.1	7.9	117.5
CV-1532A	10/6/2026 2:20:00 PM					1270				
CV-1532A	10/6/2026 2:20:00 PM						105700			
CV-1532A	10/6/2026 2:26:45 PM	11.4	68.1	1.6	18.9			0.2	11.8	152.9
CV-1532A	10/12/2026 7:20:00 AM					1400				
CV-1532A	10/12/2026 7:20:00 AM						220000			
CV-1532A	10/13/2026 1:38:14 PM	12.2	68.2	0.3	19.3			0.2	64.3	101.5

All LFG Extraction Wells - October 2026
Chiquita Canyon Landfill

Point Name	Record Date	CH4 [%]	CO2 [%]	O2 [%]	Bal Gas [%]	CO Reading [ppmv]	H2 Reading [ppmv]	CH4:CO2	BalO2 [%]	Init Temp [°F]
CV-1532A	10/28/2026 1:57:18 PM	0.8	71.1	0.4	27.7			0.0	69.3	93.4
CV-1534A-P	10/14/2026 8:40:47 AM	1.4	82.0	0.7	15.9			0.0	22.7	97.0
CV-1534A-P	10/14/2026 2:05:58 PM	3.0	80.2	0.0	16.8			0.0	0.0	122.1
CV-1534A-P	10/16/2026 2:37:47 PM	3.4	83.3	0.0	13.3			0.0	0.0	104.0
CV-1535	10/1/2026 11:49:37 AM	33.3	37.4	0.0	29.3			0.9	0.0	123.5
CV-1535	10/12/2026 9:20:00 AM					19				
CV-1535	10/12/2026 9:20:00 AM						5000			
CV-1535	10/27/2026 9:40:08 AM	43.8	43.0	0.0	13.2			1.0	0.0	121.4
CV-1601D	10/6/2026 1:23:13 PM	48.2	43.7	0.0	8.1			1.1	0.0	116.7
CV-1601D	10/19/2026 1:28:34 PM	51.3	42.4	0.1	6.2			1.2	62.0	112.3
CV-1601S	10/6/2026 1:25:22 PM	46.2	43.6	0.0	10.2			1.1	0.0	118.9
CV-1601S	10/19/2026 1:31:41 PM	47.8	42.7	0.0	9.5			1.1	0.0	115.2
CV-1604	10/7/2026 11:06:06 AM	50.4	40.6	0.0	9.0			1.2	0.0	115.1
CV-1604	10/7/2026 11:06:43 AM	55.3	43.8	0.0	0.9			1.3	0.0	120.5
CV-1604	10/27/2026 9:19:46 AM						12000			
CV-1604	10/27/2026 9:21:23 AM	46.4	47.4	0.0	6.2			1.0	0.0	131.9
CV-1604	10/27/2026 9:29:24 AM	43.8	48.1	0.0	8.1			0.9	0.0	126.0
CV-1604	10/27/2026 9:35:00 AM					5.75				
CV-1604	10/27/2026 9:35:00 AM						3500			
CV-1701D	10/5/2026 12:18:15 PM						103000			
CV-1701D	10/5/2026 12:20:57 PM	16.4	49.2	3.2	31.3			0.3	9.9	131.9
CV-1701D	10/5/2026 12:26:05 PM	19.3	54.0	0.2	26.5			0.4	132.7	126.0
CV-1701D	10/22/2026 9:55:32 AM	3.7	80.6	0.0	15.7			0.0	0.0	79.4
CV-1701S	10/2/2026 1:15:58 PM	0.1	0.0	21.2	78.8			2.5	3.7	120.7
CV-1701S	10/5/2026 12:37:35 PM						132000			
CV-1701S	10/5/2026 12:43:02 PM	24.6	54.5	0.0	20.9			0.5	0.0	121.9
CV-1701S	10/5/2026 12:50:10 PM	20.3	58.6	0.0	21.2			0.3	0.0	142.1
CV-1701S	10/5/2026 12:55:01 PM	20.5	60.6	0.0	18.9			0.3	0.0	144.4
CV-1901	10/12/2026 1:12:08 PM	19.2	71.7	0.0	9.1			0.3	0.0	101.8
CV-1901	10/29/2026 9:49:57 AM	17.0	71.0	0.0	12.0			0.2	0.0	109.0
CV-1902A	10/6/2026 1:35:00 PM					928				
CV-1902A	10/6/2026 1:35:00 PM						147500			
CV-1902A	10/6/2026 1:35:09 PM	24.8	60.5	2.9	11.8			0.4	4.1	173.0
CV-1902A	10/8/2026 8:05:00 AM					680				
CV-1902A	10/8/2026 8:05:00 AM						160000			

All LFG Extraction Wells - October 2026
Chiquita Canyon Landfill

Point Name	Record Date	CH4 [%]	CO2 [%]	O2 [%]	Bal Gas [%]	CO Reading [ppmv]	H2 Reading [ppmv]	CH4:CO2	BalO2 [%]	Init Temp [°F]
CV-1902A	10/12/2026 2:05:00 PM					897				
CV-1902A	10/12/2026 2:10:10 PM	4.7	58.6	7.7	29.0			0.1	3.8	150.3
CV-1902A	10/12/2026 2:15:05 PM	6.9	64.8	4.0	24.3			0.1	6.1	150.5
CV-1902A	10/14/2026 8:47:31 AM	47.2	45.2	1.9	5.7			1.0	3.0	71.8
CV-1902A	10/27/2026 8:58:44 AM	1.7	63.1	4.6	30.6			0.0	6.7	151.1
CV-1905	10/5/2026 10:16:44 AM	52.4	45.2	0.0	2.4			1.2	0.0	115.0
CV-2001	10/7/2026 8:10:00 AM					900				
CV-2001	10/7/2026 8:10:00 AM						84000			
CV-2001	10/13/2026 9:02:59 AM	0.0	0.0	19.9	80.1				4.0	79.2
CV-2001	10/28/2026 1:04:00 PM	4.8	56.5	6.7	32.0			0.1	4.8	94.6
CV-2001	10/28/2026 1:04:53 PM	5.0	58.9	5.0	31.1			0.1	6.2	95.6
CV-2002	10/1/2026 1:25:00 PM					3575				
CV-2002	10/1/2026 1:26:06 PM	17.3	72.3	0.2	10.2			0.2	51.0	183.0
CV-2002	10/7/2026 7:58:33 AM	11.5	81.6	0.0	6.9			0.1	0.0	183.1
CV-2002	10/7/2026 8:00:00 AM					3120				
CV-2002	10/7/2026 8:00:00 AM						112700			
CV-2002	10/12/2026 9:11:00 AM					38				
CV-2002	10/12/2026 9:11:00 AM						11000			
CV-2002	10/14/2026 9:10:00 AM					2910				
CV-2002	10/14/2026 9:10:01 AM	34.0	65.9	0.1	0.0			0.5	0.0	179.5
CV-2002	10/21/2026 9:09:45 AM	27.6	56.5	0.4	15.5			0.5	38.8	177.0
CV-2002	10/21/2026 9:35:00 AM					1970				
CV-2002	10/26/2026 8:25:00 AM	3.9	0.0	0.0	96.1				0.0	183.3
CV-2003	10/14/2026 8:51:20 AM	12.4	77.9	0.0	9.7			0.2	0.0	104.0
CV-2003	10/27/2026 9:24:09 AM	12.4	77.0	0.0	10.6			0.2	0.0	99.3
CV-2006	10/5/2026 2:00:00 PM					2730				
CV-2006	10/5/2026 2:00:00 PM						99100			
CV-2006	10/5/2026 2:01:20 PM	18.5	81.4	0.0	0.1			0.2	0.0	186.5
CV-2006	10/12/2026 2:22:55 PM	6.8	82.4	0.0	10.8			0.1	0.0	186.2
CV-2006	10/12/2026 2:30:00 PM					2200				
CV-2006	10/19/2026 8:43:05 AM	11.8	0.0	0.0	88.2				0.0	181.9
CV-2006	10/26/2026 10:13:00 AM					3940				
CV-2006	10/26/2026 10:13:24 AM	13.2	74.3	0.0	12.5			0.2	0.0	180.9
CV-2007	10/8/2026 8:00:00 AM					950				
CV-2007	10/8/2026 8:00:00 AM						66000			
CV-2007	10/8/2026 4:07:26 PM	17.7	75.7	0.0	6.6			0.2	0.0	120.7
CV-2007	10/23/2026 8:27:51 AM	11.8	82.2	0.0	6.0			0.1	0.0	100.7
CV-2008	10/15/2026 10:22:38 AM	20.4	79.6	0.0	0.0			0.3	0.0	105.7

All LFG Extraction Wells - October 2026
Chiquita Canyon Landfill

Point Name	Record Date	CH4 [%]	CO2 [%]	O2 [%]	Bal Gas [%]	CO Reading [ppmv]	H2 Reading [ppmv]	CH4:CO2	BalO2 [%]	Init Temp [°F]
CV-2008	10/26/2026 10:22:04 AM	19.1	80.9	0.0	0.0			0.2	0.0	109.1
CV-2009	10/21/2026 10:35:02 AM	26.6	34.7	7.7	31.0			0.8	4.0	121.1
CV-2009	10/21/2026 10:48:28 AM	43.5	51.2	0.1	5.2			0.8	52.0	134.0
CV-2009	10/21/2026 10:50:36 AM	43.0	51.4	0.2	5.4			0.8	27.0	130.7
CV-2009A	10/1/2026 1:08:47 PM	26.7	72.0	0.0	1.3			0.4	0.0	155.9
CV-2009A	10/1/2026 1:10:00 PM					1430				
CV-2009A	10/8/2026 10:27:00 AM					1400				
CV-2009A	10/8/2026 10:27:00 AM						88300			
CV-2009A	10/8/2026 10:29:30 AM	20.1	69.7	0.0	10.2			0.3	0.0	155.9
CV-2009A	10/12/2026 9:29:55 AM	39.8	57.0	0.0	3.2			0.7	0.0	125.8
CV-2009A	10/15/2026 1:43:38 PM	15.9	77.6	0.0	6.5			0.2	0.0	137.3
CV-2009A	10/15/2026 1:44:31 PM	18.9	75.5	0.0	5.6			0.3	0.0	140.1
CV-2010	10/7/2026 1:55:15 PM	39.9	51.2	0.0	8.9			0.8	0.0	108.8
CV-2010	10/27/2026 9:18:52 AM	46.9	47.1	0.0	6.0			1.0	0.0	135.3
CV-2010	10/27/2026 9:22:29 AM	43.9	50.1	0.0	6.0			0.9	0.0	132.8
CV-2010A	10/7/2026 1:45:33 PM	40.4	46.1	0.0	13.5			0.9	0.0	101.0
CV-2011	10/2/2026 1:35:35 PM	49.8	46.8	0.0	3.4			1.1	0.0	128.5
CV-2011A	10/1/2026 3:25:00 PM					1080				
CV-2011A	10/1/2026 3:36:07 PM	36.8	50.2	0.1	12.9			0.7	129.0	152.4
CV-2011A	10/8/2026 2:15:00 PM						212300			
CV-2011A	10/8/2026 3:15:00 PM					1230				
CV-2011A	10/8/2026 3:16:07 PM	22.6	57.2	0.0	20.2			0.4	0.0	152.2
CV-2011A	10/9/2026 3:15:55 PM	27.6	53.5	0.6	18.3			0.5	30.5	153.0
CV-2011A	10/15/2026 12:00:36 PM	29.0	61.1	0.0	9.9			0.5	0.0	149.2
CV-2011A	10/15/2026 2:20:00 PM					950				
CV-2011A	10/15/2026 2:21:49 PM	30.6	0.0	0.3	69.1				230.3	150.7
CV-2011A	10/21/2026 7:38:06 AM	15.3	56.7	0.0	28.0			0.3	0.0	148.4
CV-2011A	10/21/2026 7:41:03 AM	14.8	57.7	0.0	27.5			0.3	0.0	148.5
CV-2011A	10/21/2026 7:56:00 AM					347				
CV-2011A	10/28/2026 10:13:00 AM					1360				
CV-2011A	10/28/2026 10:13:45 AM	28.3	52.5	0.0	19.1			0.5	0.0	150.9
CV-2012	10/28/2026 7:58:00 AM	46.1	47.5	0.0	6.4			1.0	0.0	125.7
CV-2201-PL	10/12/2026 9:55:12 AM	3.1	77.8	0.3	18.8			0.0	62.7	122.7
CV-2201-PL	10/19/2026 10:11:29 AM	3.2	77.9	0.2	18.7			0.0	93.5	129.8

All LFG Extraction Wells - October 2026
Chiquita Canyon Landfill

Point Name	Record Date	CH4 [%]	CO2 [%]	O2 [%]	Bal Gas [%]	CO Reading [ppmv]	H2 Reading [ppmv]	CH4:CO2	BalO2 [%]	Init Temp [°F]
CV-2204-PL	10/5/2026 10:32:30 AM	29.3	68.6	0.0	2.1			0.4	0.0	186.0
CV-2204-PL	10/5/2026 10:35:00 AM					1500				
CV-2204-PL	10/5/2026 10:35:00 AM						158900			
CV-2204-PL	10/12/2026 9:30:53 AM	20.9	62.7	0.0	16.4			0.3	0.0	188.0
CV-2204-PL	10/12/2026 9:35:00 AM					1065				
CV-2204-PL	10/19/2026 1:29:48 PM	1.0	6.8	0.8	91.4			0.1	114.3	184.1
CV-2204-PL	10/26/2026 9:38:08 AM	4.8	78.3	0.2	16.7			0.1	83.5	192.0
CV-2204-PL	10/26/2026 9:45:00 AM					1040				
CV-2205	10/1/2026 3:20:00 PM					3130				
CV-2205	10/1/2026 3:22:01 PM	16.8	67.3	0.0	15.9			0.2	0.0	149.6
CV-2205	10/1/2026 3:22:33 PM	16.9	68.7	0.0	14.4			0.2	0.0	152.5
CV-2205	10/8/2026 3:00:58 PM	0.0	0.0	21.9	78.1				3.6	142.5
CV-2205	10/9/2026 2:26:07 PM	37.4	50.1	0.0	12.5			0.7	0.0	141.9
CV-2207	10/28/2026 9:16:37 AM	46.0	53.5	0.0	0.5			0.9	0.0	121.1
CV-2208A	10/1/2026 2:25:43 PM	34.2	64.0	0.0	1.8			0.5	0.0	157.1
CV-2208A	10/1/2026 2:30:00 PM					1050				
CV-2208A	10/8/2026 9:37:03 AM	15.0	70.7	0.0	14.3			0.2	0.0	154.8
CV-2208A	10/8/2026 9:40:00 AM					1330				
CV-2208A	10/8/2026 9:40:00 AM						212400			
CV-2208A	10/9/2026 2:48:08 PM	12.8	60.8	0.1	26.3			0.2	263.0	147.4
CV-2208A	10/12/2026 1:41:53 PM	38.2	61.3	0.5	0.0			0.6	0.0	124.7
CV-2301	10/6/2026 6:45:00 AM					530				
CV-2301	10/6/2026 6:45:00 AM						58000			
CV-2301	10/8/2026 8:59:00 AM						40600			
CV-2301	10/8/2026 8:59:48 AM	19.2	24.3	11.4	45.1			0.8	4.0	178.1
CV-2301	10/9/2026 8:59:00 AM					615				
CV-2301	10/14/2026 2:31:57 PM	3.1	0.6	20.7	75.6			5.2	3.7	168.0
CV-2301	10/14/2026 2:37:51 PM	22.1	49.8	6.0	22.1			0.4	3.7	158.7
CV-2301	10/14/2026 2:50:00 PM					1900				
CV-2301	10/20/2026 10:21:00 AM					1380				
CV-2301	10/20/2026 10:21:58 AM	1.0	81.4	0.0	17.6			0.0	0.0	173.4
CV-2301	10/20/2026 10:22:29 AM	1.0	83.3	0.0	15.7			0.0	0.0	174.9
CV-2301	10/28/2026 10:20:00 AM					817				
CV-2301	10/28/2026 10:34:33 AM	15.3	15.6	14.5	54.6			1.0	3.8	174.2

All LFG Extraction Wells - October 2026
Chiquita Canyon Landfill

Point Name	Record Date	CH4 [%]	CO2 [%]	O2 [%]	Bal Gas [%]	CO Reading [ppmv]	H2 Reading [ppmv]	CH4:CO2	BalO2 [%]	Init Temp [°F]
CV-2301	10/28/2026 10:44:22 AM	20.9	35.6	8.6	34.9			0.6	4.1	171.0
CV-2301	10/28/2026 10:53:27 AM	14.9	56.2	4.4	24.5			0.3	5.6	166.6
CV-2302	10/5/2026 1:40:12 PM	43.5	47.2	0.7	8.6			0.9	12.3	130.1
CV-2302	10/6/2026 6:50:00 AM					200				
CV-2302	10/6/2026 6:50:00 AM						38000			
CV-2302	10/20/2026 10:18:40 AM	37.6	48.2	1.5	12.7			0.8	8.5	128.2
CV-2303	10/1/2026 2:05:00 PM					2170				
CV-2303	10/1/2026 2:06:56 PM	8.5	73.0	0.8	17.7			0.1	22.1	194.0
CV-2303	10/1/2026 2:08:57 PM	7.5	78.8	0.0	13.7			0.1	0.0	193.6
CV-2303	10/6/2026 7:00:00 AM					1700				
CV-2303	10/6/2026 7:00:00 AM						180000			
CV-2303	10/6/2026 8:44:21 AM	5.7	73.0	0.0	21.3			0.1	0.0	191.3
CV-2303	10/6/2026 8:45:00 AM					2230				
CV-2303	10/6/2026 8:45:00 AM						180700			
CV-2303	10/13/2026 9:39:42 AM	7.8	48.8	0.0	43.4			0.2	0.0	194.9
CV-2303	10/13/2026 9:40:00 AM					2940				
CV-2303	10/13/2026 9:41:09 AM	7.5	72.6	0.0	19.9			0.1	0.0	194.1
CV-2303	10/20/2026 9:12:16 AM	1.5	70.9	0.3	27.3			0.0	91.0	162.7
CV-2303	10/20/2026 9:15:00 AM					694				
CV-2303	10/27/2026 9:39:12 AM	4.1	85.3	0.0	10.6			0.0	0.0	190.1
CV-2303	10/27/2026 9:45:00 AM					1880				
CV-2304-PL	10/2/2026 8:54:44 AM	1.7	74.1	0.0	24.3			0.0	0.0	172.3
CV-2304-PL	10/6/2026 9:55:00 AM					1920				
CV-2304-PL	10/6/2026 9:55:00 AM						182600			
CV-2304-PL	10/6/2026 9:55:56 AM	6.9	63.9	0.0	29.2			0.1	0.0	177.1
CV-2304-PL	10/13/2026 10:20:00 AM					2090				
CV-2304-PL	10/13/2026 10:25:01 AM	10.4	70.1	0.1	19.4			0.1	194.0	171.5
CV-2304-PL	10/16/2026 2:27:02 PM	2.3	84.6	0.0	13.1			0.0	0.0	161.0
CV-2304-PL	10/20/2026 9:50:00 AM					1930				
CV-2304-PL	10/20/2026 9:52:32 AM	3.1	77.2	0.0	19.7			0.0	0.0	171.9
CV-2304-PL	10/28/2026 7:51:00 AM					2200				

All LFG Extraction Wells - October 2026
Chiquita Canyon Landfill

Point Name	Record Date	CH4 [%]	CO2 [%]	O2 [%]	Bal Gas [%]	CO Reading [ppmv]	H2 Reading [ppmv]	CH4:CO2	BalO2 [%]	Init Temp [°F]
CV-2304-PL	10/28/2026 7:51:44 AM	2.5	85.7	0.3	11.5			0.0	38.3	167.8
CV-2305	10/7/2026 6:50:00 AM					1200				
CV-2305	10/7/2026 6:50:00 AM						48000			
CV-2305	10/7/2026 10:00:10 AM	21.2	78.7	0.1	0.0			0.3	0.0	161.8
CV-2305	10/7/2026 10:10:00 AM					2040				
CV-2305	10/7/2026 10:10:00 AM						52900			
CV-2305	10/14/2026 10:00:00 AM					1610				
CV-2305	10/14/2026 10:00:14 AM	0.0	0.0	0.0	100.0				0.0	160.4
CV-2305	10/15/2026 2:25:00 PM					1900				
CV-2305	10/19/2026 2:24:51 PM	39.4	55.7	0.0	4.9			0.7	0.0	164.6
CV-2305	10/19/2026 2:25:00 PM					1900				
CV-2305	10/26/2026 1:42:00 PM					1790				
CV-2305	10/26/2026 1:42:55 PM	33.6	51.7	0.0	14.7			0.6	0.0	164.2
CV-2306-PL	10/9/2026 2:58:09 PM	20.5	70.6	0.2	8.7			0.3	43.5	152.9
CV-2306-PL	10/12/2026 9:21:57 AM	11.8	74.6	0.6	13.0			0.2	21.7	179.0
CV-2306-PL	10/12/2026 9:25:00 AM					1170				
CV-2306-PL	10/19/2026 1:14:17 PM	17.0	79.8	0.0	3.2			0.2	0.0	160.6
CV-2306-PL	10/26/2026 9:27:46 AM	3.0	76.7	0.0	20.3			0.0	0.0	181.1
CV-2306-PL	10/26/2026 9:40:00 AM					1200				
CV-2308-PL	10/12/2026 9:59:27 AM	3.0	77.0	0.4	19.6			0.0	49.0	105.5
CV-2308-PL	10/19/2026 10:07:15 AM	3.3	77.5	0.5	18.7			0.0	37.4	120.5
CV-2310-PL	10/6/2026 9:01:50 AM	8.2	76.1	0.0	15.7			0.1	0.0	198.0
CV-2310-PL	10/6/2026 9:05:00 AM					1840				
CV-2310-PL	10/6/2026 9:05:00 AM						166700			
CV-2310-PL	10/13/2026 9:48:45 AM	8.8	74.3	0.1	16.8			0.1	168.0	195.0
CV-2310-PL	10/13/2026 9:50:00 AM					1210				
CV-2310-PL	10/20/2026 8:55:15 AM	1.9	84.1	0.1	13.9			0.0	139.0	194.0
CV-2310-PL	10/20/2026 9:03:00 AM					1460				
CV-2310-PL	10/27/2026 9:30:00 AM					1390				
CV-2310-PL	10/27/2026 9:30:14 AM	5.2	84.2	0.2	10.4			0.1	52.0	193.0
CV-2311	10/4/2026 2:50:00 PM						115250			
CV-2311	10/5/2026 2:47:20 PM	22.7	69.4	0.1	7.8			0.3	78.0	171.8
CV-2311	10/5/2026 2:50:00 PM					1050				
CV-2311	10/5/2026 2:50:00 PM						115250			
CV-2311	10/13/2026 8:10:00 AM					1630				
CV-2311	10/13/2026 8:27:30 AM	24.1	44.6	5.3	26.0			0.5	4.9	153.0

All LFG Extraction Wells - October 2026
Chiquita Canyon Landfill

Point Name	Record Date	CH4 [%]	CO2 [%]	O2 [%]	Bal Gas [%]	CO Reading [ppmv]	H2 Reading [ppmv]	CH4:CO2	BalO2 [%]	Init Temp [°F]
CV-2311	10/13/2026 8:43:22 AM	8.2	61.6	3.3	26.9			0.1	8.2	163.1
CV-2311	10/20/2026 8:04:54 AM	10.7	66.8	0.2	22.3			0.2	111.5	145.6
CV-2311	10/20/2026 8:10:00 AM					1030				
CV-2311	10/27/2026 7:29:00 AM					1550				
CV-2311	10/27/2026 7:31:48 AM	40.7	50.4	0.2	3.7		5	0.8	18.5	134.2
CV-2312-PL	10/7/2026 7:10:00 AM					2600				
CV-2312-PL	10/7/2026 7:10:00 AM						150000			
CV-2312-PL	10/7/2026 12:50:00 PM					2840				
CV-2312-PL	10/7/2026 12:50:00 PM						122600			
CV-2312-PL	10/7/2026 1:07:45 PM	8.3	79.1	0.1	12.5			0.1	125.0	170.5
CV-2312-PL	10/14/2026 2:20:00 AM					3620				
CV-2312-PL	10/14/2026 1:46:53 PM	49.4	50.4	0.2	0.0			1.0	0.0	169.8
CV-2312-PL	10/21/2026 7:40:00 AM					3440				
CV-2312-PL	10/21/2026 7:44:02 AM	1.4	82.6	0.0	16.0			0.0	0.0	169.9
CV-2312-PL	10/28/2026 9:25:00 AM					2385				
CV-2312-PL	10/28/2026 9:36:36 AM	4.0	0.0	0.0	96.0				0.0	169.7
CV-2314-PL	10/1/2026 12:43:36 PM	6.9	81.9	0.1	11.1			0.1	111.0	185.9
CV-2314-PL	10/1/2026 12:45:00 PM					2630				
CV-2314-PL	10/7/2026 1:10:00 PM					3640				
CV-2314-PL	10/7/2026 1:10:00 PM						111100			
CV-2314-PL	10/7/2026 1:14:53 PM	7.9	80.8	0.0	11.3			0.1	0.0	186.1
CV-2314-PL	10/13/2026 8:10:00 AM					2700				
CV-2314-PL	10/13/2026 8:10:00 AM						130000			
CV-2314-PL	10/14/2026 10:43:05 AM	10.7	77.0	0.6	11.7			0.1	19.5	185.1
CV-2314-PL	10/14/2026 10:45:00 AM					4850				
CV-2314-PL	10/20/2026 1:18:21 PM	1.0	84.5	0.3	14.2			0.0	47.3	184.9
CV-2314-PL	10/20/2026 1:25:00 PM					4230				
CV-2314-PL	10/27/2026 9:46:52 AM	3.6	79.7	0.0	16.7			0.0	0.0	184.6
CV-2314-PL	10/27/2026 9:50:00 AM					2750				
CV-2315	10/5/2026 10:37:05 AM	27.9	63.7	0.0	8.4			0.4	0.0	181.6
CV-2315	10/5/2026 10:40:00 AM					1660				
CV-2315	10/5/2026 10:40:00 AM						114600			
CV-2315	10/7/2026 7:35:00 AM					1900				
CV-2315	10/7/2026 7:35:00 AM						160000			
CV-2315	10/12/2026 9:36:43 AM	20.3	67.7	0.1	11.9			0.3	119.0	187.8
CV-2315	10/12/2026 9:40:00 AM					1610				
CV-2315	10/19/2026 1:40:32 PM	7.4	75.3	1.1	16.2			0.1	14.7	182.9
CV-2315	10/26/2026 9:49:22 AM	3.7	75.2	0.4	20.7			0.0	51.8	167.2

All LFG Extraction Wells - October 2026
Chiquita Canyon Landfill

Point Name	Record Date	CH4 [%]	CO2 [%]	O2 [%]	Bal Gas [%]	CO Reading [ppmv]	H2 Reading [ppmv]	CH4:CO2	BalO2 [%]	Init Temp [°F]
CV-2315	10/26/2026 9:55:00 AM					2780				
CV-2315	10/28/2026 1:23:00 PM					2680				
CV-2315	10/28/2026 1:29:59 PM	12.1	78.0	0.0	9.9			0.2	0.0	181.5
CV-2316	10/1/2026 12:50:00 PM					2910				
CV-2316	10/1/2026 12:51:51 PM	15.6	76.8	0.0	7.6			0.2	0.0	152.0
CV-2316	10/8/2026 10:16:00 AM					3450				
CV-2316	10/8/2026 10:16:00 AM						126600			
CV-2316	10/8/2026 10:18:06 AM	14.9	75.3	0.0	9.8			0.2	0.0	152.7
CV-2316	10/9/2026 2:55:26 PM	25.5	60.4	0.0	14.1			0.4	0.0	151.0
CV-2316	10/15/2026 10:10:00 AM					2530				
CV-2316	10/15/2026 10:29:41 AM	2.8	3.2	19.8	74.2			0.9	3.7	150.1
CV-2316	10/15/2026 10:36:21 AM	26.1	66.8	0.6	6.5			0.4	10.8	149.6
CV-2316	10/21/2026 7:28:00 AM					874				
CV-2316	10/21/2026 7:28:37 AM	21.9	66.4	0.2	11.5			0.3	57.5	146.9
CV-2319	10/7/2026 10:06:35 AM	27.0	66.8	0.0	6.2			0.4	0.0	181.8
CV-2319	10/7/2026 10:35:00 AM					4740				
CV-2319	10/7/2026 10:35:00 AM						100900			
CV-2319	10/15/2026 8:30:00 AM					3370				
CV-2319	10/15/2026 8:32:16 AM	30.9	68.5	0.4	0.2			0.5	0.5	177.1
CV-2319	10/19/2026 2:34:50 PM	29.8	70.2	0.0	0.0			0.4	0.0	178.6
CV-2319	10/26/2026 1:49:54 PM	34.3	52.2	0.0	13.5			0.7	0.0	186.2
CV-2319	10/26/2026 1:52:00 PM					5340				
CV-2321	10/7/2026 8:30:00 AM					2880				
CV-2321	10/7/2026 8:30:00 AM						59500			
CV-2321	10/7/2026 8:55:42 AM	30.7	66.8	0.7	1.8			0.5	2.6	144.5
CV-2321	10/23/2026 12:49:29 PM	21.5	68.3	0.4	9.8			0.3	24.5	143.9
CV-2322	10/14/2026 10:13:17 AM	18.0	62.7	0.1	19.2			0.3	192.0	98.8
CV-2322	10/28/2026 1:51:57 PM	3.3	78.0	0.7	18.0			0.0	25.7	125.4
CV-2324	10/27/2026 10:25:50 AM	49.8	43.0	0.1	7.1			1.2	71.0	119.9
CV-2326	10/6/2026 10:20:00 AM					3330				
CV-2326	10/6/2026 10:20:00 AM						168000			
CV-2326	10/6/2026 10:21:44 AM	14.5	71.2	0.0	14.3			0.2	0.0	183.6
CV-2326	10/13/2026 8:50:00 AM					2340				
CV-2326	10/13/2026 8:51:37 AM	19.4	68.3	0.5	11.8			0.3	23.6	181.8
CV-2326	10/20/2026 8:19:12 AM	16.8	64.4	0.0	18.8			0.3	0.0	170.5

All LFG Extraction Wells - October 2026
Chiquita Canyon Landfill

Point Name	Record Date	CH4 [%]	CO2 [%]	O2 [%]	Bal Gas [%]	CO Reading [ppmv]	H2 Reading [ppmv]	CH4:CO2	BalO2 [%]	Init Temp [°F]
CV-2326	10/20/2026 8:27:00 AM					2730				
CV-2326	10/27/2026 7:35:00 AM					2290				
CV-2326	10/27/2026 7:35:28 AM	18.2	63.4	0.1	5.2		13.1	0.3	52.0	182.2
CV-2327	10/14/2026 10:15:08 AM	1.4	86.5	0.0	12.1			0.0	0.0	187.3
CV-2327	10/14/2026 10:17:15 AM	1.2	87.1	0.0	11.7			0.0	0.0	187.5
CV-2327	10/20/2026 8:14:16 AM	1.7	82.3	0.0	16.0			0.0	0.0	168.3
CV-2327	10/20/2026 8:15:00 AM					2920				
CV-2327	10/27/2026 1:20:00 PM					1015				
CV-2327	10/27/2026 1:21:08 PM	8.8	82.0	0.0	9.2			0.1	0.0	170.9
CV-2328	10/7/2026 1:54:08 PM	20.6	79.4	0.0	0.0			0.3	0.0	182.2
CV-2328	10/7/2026 1:55:00 PM					2540				
CV-2328	10/7/2026 1:55:00 PM						107000			
CV-2328	10/13/2026 7:10:00 AM					1500				
CV-2328	10/13/2026 7:10:00 AM						120000			
CV-2328	10/14/2026 2:00:00 AM					1920				
CV-2328	10/14/2026 1:59:51 PM	30.6	69.4	0.0	0.0			0.4	0.0	177.0
CV-2328	10/21/2026 7:27:22 AM	12.6	79.1	0.0	8.3			0.2	0.0	177.0
CV-2328	10/21/2026 7:30:00 AM					1850				
CV-2328	10/27/2026 1:45:00 PM					1030				
CV-2328	10/27/2026 1:45:18 PM	22.2	74.1	0.0	3.7			0.3	0.0	175.0
CV-2333	10/5/2026 9:05:55 AM	2.1	69.9	0.1	27.9			0.0	279.0	189.5
CV-2333	10/5/2026 9:10:00 AM					3940				
CV-2333	10/5/2026 9:10:00 AM						188100			
CV-2333	10/6/2026 7:20:00 AM					2900				
CV-2333	10/6/2026 7:20:00 AM						180000			
CV-2333	10/12/2026 8:16:31 AM	1.4	75.5	0.1	23.0			0.0	230.0	189.9
CV-2333	10/12/2026 8:20:00 AM					4480				
CV-2333	10/19/2026 7:47:41 AM	1.2	80.3	0.8	17.7			0.0	22.1	189.4
CV-2333	10/26/2026 7:31:30 AM	0.5	67.5	0.5	31.5			0.0	63.0	190.2
CV-2333	10/26/2026 7:35:00 AM					3385				
CV-2334	10/1/2026 2:15:00 PM					3170				
CV-2334	10/1/2026 2:17:12 PM	9.9	77.6	0.0	12.5			0.1	0.0	163.0
CV-2334	10/6/2026 7:30:00 AM					3000				
CV-2334	10/6/2026 7:30:00 AM						170000			
CV-2334	10/8/2026 9:22:00 AM					2755				

All LFG Extraction Wells - October 2026
Chiquita Canyon Landfill

Point Name	Record Date	CH4 [%]	CO2 [%]	O2 [%]	Bal Gas [%]	CO Reading [ppmv]	H2 Reading [ppmv]	CH4:CO2	BalO2 [%]	Init Temp [°F]
CV-2334	10/8/2026 9:22:00 AM						118400			
CV-2334	10/8/2026 9:23:57 AM	8.3	75.4	0.0	16.3			0.1	0.0	167.5
CV-2334	10/9/2026 2:33:11 PM	5.0	79.2	0.3	15.5			0.1	51.7	167.4
CV-2334	10/15/2026 2:10:00 PM					116				
CV-2334	10/15/2026 2:13:15 PM	9.5	75.8	0.1	14.6			0.1	146.0	167.2
CV-2334	10/20/2026 1:16:00 PM					3650				
CV-2334	10/20/2026 1:18:18 PM	10.5	69.7	0.1	19.7			0.2	197.0	174.0
CV-2334	10/26/2026 10:25:00 AM					4230				
CV-2334	10/26/2026 10:30:53 AM	6.4	70.1	0.3	23.2			0.1	77.3	174.4
CV-2335	10/12/2026 1:42:28 PM	58.2	41.8	0.0	0.0			1.4	0.0	84.7
CV-2335	10/16/2026 11:13:19 AM	51.6	43.9	0.4	4.1			1.2	10.3	99.2
CV-2336	10/12/2026 1:35:29 PM	22.5	39.4	9.1	29.0			0.6	3.2	67.6
CV-2336	10/12/2026 1:36:24 PM	21.5	37.6	9.3	31.6			0.6	3.4	67.6
CV-2336	10/29/2026 9:46:44 AM	13.7	77.3	0.2	8.8			0.2	44.0	65.8
CV-2337	10/8/2026 8:10:00 AM					3700				
CV-2337	10/8/2026 8:10:00 AM						170000			
CV-2337	10/12/2026 1:06:18 PM	8.7	78.5	0.0	12.8			0.1	0.0	152.7
CV-2337	10/12/2026 1:07:36 PM	7.9	79.2	0.0	12.9			0.1	0.0	153.3
CV-2337	10/12/2026 2:40:00 PM					2690				
CV-2337	10/19/2026 8:50:56 AM	10.2	0.0	0.0	89.8				0.0	153.8
CV-2337	10/19/2026 8:52:22 AM	11.7	0.0	0.0	88.3				0.0	154.0
CV-2337	10/26/2026 10:02:00 AM					4270				
CV-2337	10/26/2026 10:10:07 AM	14.6	73.3	0.0	12.1			0.2	0.0	153.9
CV-2338	10/6/2026 1:30:00 PM					544				
CV-2338	10/6/2026 1:30:00 PM						170850			
CV-2338	10/6/2026 1:30:15 PM	23.5	69.1	1.2	6.2			0.3	5.2	181.8
CV-2338	10/12/2026 2:20:06 PM	9.4	72.7	2.6	15.3			0.1	5.9	182.4
CV-2338	10/12/2026 2:22:00 PM					791				
CV-2338	10/19/2026 8:35:13 AM	10.2	0.0	4.1	85.7				20.9	166.7
CV-2338	10/26/2026 10:17:35 AM	12.3	74.4	0.0	13.3			0.2	0.0	189.0
CV-2338	10/26/2026 10:20:00 AM					1760				

All LFG Extraction Wells - October 2026
Chiquita Canyon Landfill

Point Name	Record Date	CH4 [%]	CO2 [%]	O2 [%]	Bal Gas [%]	CO Reading [ppmv]	H2 Reading [ppmv]	CH4:CO2	BalO2 [%]	Init Temp [°F]
CV-2339	10/14/2026 8:32:38 AM	0.8	14.4	16.4	68.4			0.1	4.2	72.3
CV-2339	10/27/2026 8:51:02 AM	0.6	23.0	15.2	61.2			0.0	4.0	64.9
CV-2341	10/1/2026 11:15:14 AM	22.7	51.3	0.7	25.3			0.4	36.1	122.1
CV-2341	10/12/2026 9:06:00 AM					1000				
CV-2341	10/12/2026 9:06:00 AM						160000			
CV-2341	10/27/2026 10:14:44 AM	0.9	83.8	0.0	15.3			0.0	0.0	165.0
CV-2341	10/27/2026 10:15:18 AM	0.7	85.5	0.0	13.8			0.0	0.0	165.0
CV-2342A-P	10/1/2026 10:40:00 AM					644				
CV-2342A-P	10/1/2026 10:43:03 AM	9.7	65.4	0.0	24.9			0.1	0.0	150.4
CV-2342A-P	10/6/2026 2:31:08 PM	16.9	67.1	0.0	16.0			0.3	0.0	185.4
CV-2342A-P	10/6/2026 2:35:00 PM					781				
CV-2342A-P	10/6/2026 2:35:00 PM						196300			
CV-2342A-P	10/13/2026 1:32:09 PM	18.2	69.5	0.1	12.2			0.3	122.0	186.1
CV-2342A-P	10/13/2026 1:35:00 PM					986				
CV-2342A-P	10/19/2026 9:49:06 AM	14.0	71.6	0.0	14.4			0.2	0.0	179.0
CV-2342A-P	10/26/2026 9:06:00 AM					1060				
CV-2342A-P	10/26/2026 9:06:09 AM	14.5	0.0	0.0	85.5				0.0	169.8
CV-2343-PL	10/1/2026 10:35:00 AM					2990				
CV-2343-PL	10/1/2026 10:35:17 AM	17.2	62.1	0.0	20.7			0.3	0.0	189.6
CV-2343-PL	10/6/2026 2:10:00 AM					3530				
CV-2343-PL	10/6/2026 2:10:00 PM						183200			
CV-2343-PL	10/6/2026 2:10:26 PM	12.5	73.2	0.3	14.0			0.2	46.7	191.1
CV-2343-PL	10/13/2026 2:59:12 PM	15.5	72.7	0.0	11.8			0.2	0.0	186.1
CV-2343-PL	10/13/2026 3:00:00 PM					4680				
CV-2343-PL	10/19/2026 9:38:06 AM	6.4	74.2	0.0	19.4			0.1	0.0	191.1
CV-2343-PL	10/26/2026 9:14:56 AM	7.9	0.0	0.0	92.1				0.0	191.2
CV-2343-PL	10/26/2026 9:17:00 AM					4380				
CV-2344	10/1/2026 10:30:00 AM					1810				
CV-2344	10/1/2026 10:30:08 AM	19.5	65.9	0.0	14.6			0.3	0.0	144.2
CV-2344	10/5/2026 9:10:00 AM					1200				
CV-2344	10/5/2026 9:10:00 AM						93000			
CV-2344	10/5/2026 1:45:00 PM					3.96				
CV-2344	10/5/2026 1:45:00 PM						0			
CV-2344	10/5/2026 1:45:14 PM	29.7	70.3	0.0	0.0			0.4	0.0	154.5

All LFG Extraction Wells - October 2026
Chiquita Canyon Landfill

Point Name	Record Date	CH4 [%]	CO2 [%]	O2 [%]	Bal Gas [%]	CO Reading [ppmv]	H2 Reading [ppmv]	CH4:CO2	BalO2 [%]	Init Temp [°F]
CV-2344	10/14/2026 8:20:00 AM	24.6	61.5	0.1	13.8			0.4	138.0	151.3
CV-2344	10/19/2026 9:31:02 AM	23.9	65.3	0.0	10.8			0.4	0.0	154.5
CV-2344	10/26/2026 9:19:27 AM	14.8	0.0	0.0	85.2				0.0	146.1
CV-2344	10/26/2026 9:22:00 AM					2010				
CV-2345	10/5/2026 9:05:00 AM					230				
CV-2345	10/5/2026 9:05:00 AM						26000			
CV-2345	10/14/2026 2:16:01 PM	15.4	53.7	0.3	30.6			0.3	102.0	133.2
CV-2345	10/14/2026 2:17:33 PM	15.6	55.0	0.2	29.2			0.3	146.0	132.2
CV-2345	10/27/2026 9:50:50 AM	32.5	65.0	2.4	0.1			0.5	0.0	127.6
CV-2346	10/1/2026 10:21:20 AM	6.3	78.5	0.0	15.2			0.1	0.0	185.8
CV-2346	10/1/2026 10:25:00 AM					2210				
CV-2346	10/5/2026 9:00:00 AM					380				
CV-2346	10/5/2026 9:00:00 AM						38000			
CV-2346	10/5/2026 1:30:00 PM					105				
CV-2346	10/5/2026 1:30:00 PM						5100			
CV-2346	10/5/2026 1:31:20 PM	16.0	82.2	0.0	1.8			0.2	0.0	188.5
CV-2346	10/13/2026 3:04:35 PM	14.2	72.7	0.0	13.1			0.2	0.0	186.6
CV-2346	10/19/2026 9:19:00 AM	7.5	79.3	0.0	13.2			0.1	0.0	190.1
CV-2346	10/26/2026 9:26:46 AM	21.3	0.0	0.0	78.7				0.0	187.6
CV-2346	10/26/2026 9:28:00 AM					2520				
CV-2347	10/5/2026 8:55:00 AM					660				
CV-2347	10/5/2026 8:55:00 AM						50000			
CV-2347	10/14/2026 2:22:29 PM	7.8	41.9	0.0	50.3			0.2	0.0	137.2
CV-2347	10/14/2026 2:23:22 PM	7.6	42.1	0.0	50.3			0.2	0.0	138.2
CV-2347	10/27/2026 9:55:17 AM	11.4	54.3	0.1	34.2			0.2	342.0	141.3
CV-2348	10/1/2026 12:08:04 PM	16.3	42.3	0.0	41.4			0.4	0.0	139.9
CV-2348	10/1/2026 12:08:31 PM	17.7	49.7	0.1	32.5			0.4	325.0	140.2
CV-2348	10/5/2026 8:50:00 AM					420				
CV-2348	10/5/2026 8:50:00 AM						34000			
CV-2348	10/27/2026 10:00:49 AM	6.9	80.9	1.2	11.0			0.1	9.2	156.3
CV-2349	10/1/2026 1:30:00 PM					2780				
CV-2349	10/1/2026 1:36:07 PM	17.3	76.1	0.0	6.6			0.2	0.0	159.2
CV-2349	10/7/2026 7:53:34 AM	7.7	69.2	0.0	23.1			0.1	0.0	173.1
CV-2349	10/7/2026 7:55:00 AM					3360				
CV-2349	10/7/2026 7:55:00 AM						177400			
CV-2349	10/12/2026 9:30:00 AM					2700				

All LFG Extraction Wells - October 2026
Chiquita Canyon Landfill

Point Name	Record Date	CH4 [%]	CO2 [%]	O2 [%]	Bal Gas [%]	CO Reading [ppmv]	H2 Reading [ppmv]	CH4:CO2	BalO2 [%]	Init Temp [°F]
CV-2349	10/12/2026 9:30:00 AM						190000			
CV-2349	10/14/2026 9:03:12 AM	0.0	0.0	0.0	100.0				0.0	176.3
CV-2349	10/14/2026 9:05:00 AM					4140				
CV-2349	10/19/2026 10:18:23 AM	18.4	68.9	0.0	12.7			0.3	0.0	186.7
CV-2349	10/26/2026 8:13:00 AM					4350				
CV-2349	10/26/2026 8:20:52 AM	3.9	0.0	0.0	96.1				0.0	172.0
CV-2350	10/9/2026 7:20:00 AM					3200				
CV-2350	10/9/2026 7:20:00 AM						160000			
CV-2350	10/9/2026 9:55:13 AM	5.2	71.7	0.8	22.3			0.1	27.9	128.2
CV-2350	10/30/2026 8:45:43 AM	4.7	74.6	1.5	19.2			0.1	12.8	98.1
CV-2351	10/5/2026 9:22:00 AM					0				
CV-2351	10/5/2026 9:22:00 AM						0			
CV-2351	10/13/2026 10:36:28 AM	1.8	3.9	17.4	76.9			0.5	4.4	85.8
CV-2351	10/20/2026 11:30:58 AM	14.4	24.4	11.4	49.8			0.6	4.4	98.1
CV-2351	10/20/2026 11:31:30 AM	14.7	24.4	11.2	49.7			0.6	4.4	98.3
CV-2352	10/5/2026 10:27:07 AM	12.5	80.6	1.1	5.8			0.2	5.3	138.1
CV-2352	10/5/2026 10:27:58 AM	12.7	76.7	1.9	8.7			0.2	4.6	139.1
CV-2352	10/6/2026 2:40:00 PM					920				
CV-2352	10/6/2026 2:40:00 PM						181100			
CV-2352	10/6/2026 2:52:49 PM	34.6	65.4	0.0	0.0			0.5	0.0	187.9
CV-2352	10/6/2026 2:54:54 PM	30.1	69.6	0.0	0.3			0.4	0.0	191.9
CV-2352	10/13/2026 1:26:37 PM	19.0	62.1	3.3	15.6			0.3	4.7	116.3
CV-2352	10/14/2026 7:45:00 AM					750				
CV-2352	10/14/2026 7:45:00 AM						210000			
CV-2352	10/20/2026 11:24:50 AM	4.2	77.6	1.7	16.5			0.1	9.7	117.5
CV-2353-PL	10/12/2026 9:50:00 AM					510				
CV-2353-PL	10/12/2026 9:50:00 AM						190000			
CV-2353-PL	10/13/2026 10:50:34 AM	3.8	64.1	3.1	29.0			0.1	9.4	122.9
CV-2353-PL	10/27/2026 9:09:06 AM	2.5	69.8	2.1	25.6			0.0	12.2	112.1
CV-2354	10/12/2026 8:48:00 AM					1700				
CV-2354	10/12/2026 8:48:00 AM						190000			

All LFG Extraction Wells - October 2026
Chiquita Canyon Landfill

Point Name	Record Date	CH4 [%]	CO2 [%]	O2 [%]	Bal Gas [%]	CO Reading [ppmv]	H2 Reading [ppmv]	CH4:CO2	BalO2 [%]	Init Temp [°F]
CV-2354	10/13/2026 2:05:00 PM					3700				
CV-2354	10/13/2026 2:47:46 PM	21.3	71.8	0.1	6.8			0.3	68.0	183.1
CV-2354	10/13/2026 2:51:36 PM	22.0	74.0	0.0	4.0			0.3	0.0	183.2
CV-2354	10/14/2026 8:09:06 AM	13.2	74.6	0.5	11.7			0.2	23.4	188.5
CV-2354	10/20/2026 9:24:58 AM	0.0	0.0	0.0	100.0				0.0	187.9
CV-2354	10/20/2026 9:35:00 AM					2620				
CV-2354	10/26/2026 8:00:00 AM					2330				
CV-2354	10/26/2026 8:01:14 AM	7.2	0.0	0.0	92.8				0.0	185.6
CV-24001	10/1/2026 10:35:13 AM	55.8	44.2	0.0	0.0			1.3	0.0	111.6
CV-24001	10/16/2026 11:10:24 AM	53.6	46.3	0.1	0.0			1.2	0.0	99.7
CV-24002	10/1/2026 10:28:47 AM	35.8	42.8	0.0	21.4			0.8	0.0	113.4
CV-24002	10/16/2026 11:02:56 AM	32.5	48.2	2.0	17.3			0.7	8.7	107.9
CV-24003	10/1/2026 10:26:19 AM	30.1	46.3	0.4	23.2			0.7	58.0	108.6
CV-24003	10/16/2026 10:53:24 AM	34.5	49.6	0.7	15.2			0.7	21.7	108.5
CV-24004	10/1/2026 10:22:35 AM	31.1	49.5	0.0	19.4			0.6	0.0	119.2
CV-24004	10/16/2026 10:50:01 AM	34.7	54.6	0.2	10.5			0.6	52.5	117.0
CV-24006	10/1/2026 2:07:02 PM	11.1	78.6	0.2	10.1			0.1	50.5	125.7
CV-24006	10/16/2026 11:23:08 AM	16.6	71.1	1.6	10.7			0.2	6.7	109.7
CV-24007	10/1/2026 1:58:09 PM	6.5	75.9	0.2	17.4			0.1	87.0	162.0
CV-24007	10/5/2026 2:42:07 PM	33.7	62.9	0.2	3.2			0.5	16.0	163.1
CV-24007	10/5/2026 2:45:00 PM					1950				
CV-24007	10/5/2026 2:45:00 PM						145200			
CV-24007	10/6/2026 7:05:00 AM					1600				
CV-24007	10/6/2026 7:05:00 AM						170000			
CV-24007	10/13/2026 8:04:39 AM	15.0	71.4	0.0	13.6			0.2	0.0	160.8
CV-24007	10/13/2026 8:05:00 AM					1820				
CV-24007	10/20/2026 7:59:27 AM	28.9	48.4	0.3	22.4			0.6	74.7	157.7
CV-24007	10/20/2026 8:05:00 AM					652.5				
CV-24007	10/27/2026 7:23:00 AM					627				
CV-24007	10/27/2026 7:26:10 AM	23.5	42.4	0.7	27.5		5.9	0.6	39.3	155.0
CV-24008	10/5/2026 2:35:00 PM					1170				
CV-24008	10/5/2026 2:35:00 PM						93500			
CV-24008	10/5/2026 2:36:24 PM	34.4	64.3	0.2	1.1			0.5	5.5	180.8
CV-24008	10/13/2026 8:00:00 AM					674.5				
CV-24008	10/13/2026 8:00:07 AM	22.3	59.3	1.1	17.3			0.4	15.7	177.9

All LFG Extraction Wells - October 2026
Chiquita Canyon Landfill

Point Name	Record Date	CH4 [%]	CO2 [%]	O2 [%]	Bal Gas [%]	CO Reading [ppmv]	H2 Reading [ppmv]	CH4:CO2	BalO2 [%]	Init Temp [°F]
CV-24008	10/20/2026 1:33:04 PM	23.7	56.8	0.2	19.3			0.4	96.5	178.3
CV-24008	10/20/2026 1:35:00 PM					1340				
CV-24008	10/28/2026 1:43:00 PM					1270				
CV-24008	10/28/2026 1:45:56 PM	43.6	56.4	0.0	0.0			0.8	0.0	178.0
CV-24009	10/5/2026 2:29:57 PM	9.7	71.3	0.1	18.9			0.1	189.0	171.6
CV-24009	10/5/2026 2:30:00 PM					1480				
CV-24009	10/5/2026 2:30:00 PM						161600			
CV-24009	10/12/2026 2:35:00 PM					1630				
CV-24009	10/12/2026 3:01:53 PM	1.6	1.2	19.7	77.5			1.3	3.9	162.4
CV-24009	10/12/2026 3:04:11 PM	12.1	75.6	0.3	12.0			0.2	40.0	161.8
CV-24009	10/20/2026 10:45:00 AM					1690				
CV-24009	10/20/2026 10:45:09 AM	0.0	0.0	0.2	99.8				499.0	167.1
CV-24009	10/26/2026 9:10:27 AM	5.0	73.9	0.0	21.1			0.1	0.0	170.4
CV-24009	10/26/2026 9:15:00 AM					1650				
CV-24010	10/13/2026 1:46:29 PM	4.3	31.3	9.2	55.2			0.1	6.0	84.4
CV-24010	10/13/2026 1:48:32 PM	4.5	32.9	8.8	53.8			0.1	6.1	85.0
CV-24010	10/29/2026 10:11:43 AM	2.5	20.5	13.9	63.1			0.1	4.5	74.8
CV-24011	10/5/2026 2:51:36 PM	30.7	62.6	0.0	6.7			0.5	0.0	184.0
CV-24011	10/5/2026 3:05:00 PM					1680				
CV-24011	10/5/2026 3:05:00 PM						143000			
CV-24011	10/13/2026 8:55:00 AM					1350				
CV-24011	10/13/2026 8:56:51 AM	24.6	64.1	0.1	11.2			0.4	112.0	179.0
CV-24011	10/20/2026 8:14:22 AM	15.0	64.9	0.1	20.0			0.2	200.0	180.6
CV-24011	10/20/2026 8:21:00 AM					1010				
CV-24011	10/27/2026 7:38:35 AM	14.0	66.2	0.0	6.5		13.3	0.2	0.0	179.5
CV-24011	10/27/2026 7:40:00 AM					1060				
CV-24012	10/6/2026 8:27:56 AM	6.9	77.3	0.0	15.8			0.1	0.0	184.5
CV-24012	10/8/2026 12:47:00 PM					2200				
CV-24012	10/8/2026 12:47:00 PM						149100			
CV-24012	10/8/2026 12:49:01 PM	8.6	77.7	0.0	13.7			0.1	0.0	185.2
CV-24012	10/13/2026 9:09:34 AM	15.5	67.8	0.0	16.7			0.2	0.0	183.1
CV-24012	10/13/2026 9:10:00 AM					1980				
CV-24012	10/20/2026 8:32:12 AM	7.2	74.7	0.0	18.1			0.1	0.0	161.5
CV-24012	10/20/2026 8:42:00 AM					2030				
CV-24012	10/27/2026 7:56:22 AM	2.1	73.2	0.3	6.5		17.9	0.0	21.7	175.0
CV-24012	10/27/2026 8:05:00 AM					1680				

All LFG Extraction Wells - October 2026
Chiquita Canyon Landfill

Point Name	Record Date	CH4 [%]	CO2 [%]	O2 [%]	Bal Gas [%]	CO Reading [ppmv]	H2 Reading [ppmv]	CH4:CO2	BalO2 [%]	Init Temp [°F]
CV-24013	10/5/2026 2:21:29 PM	9.4	71.6	0.2	18.8			0.1	94.0	194.1
CV-24013	10/5/2026 2:23:25 PM	9.8	71.7	0.1	18.4			0.1	184.0	193.1
CV-24013	10/5/2026 2:25:00 PM					1240				
CV-24013	10/5/2026 2:25:00 PM						102200			
CV-24013	10/12/2026 2:28:38 PM	7.3	75.8	0.3	16.6			0.1	55.3	190.6
CV-24013	10/12/2026 2:30:00 PM					2160				
CV-24013	10/20/2026 10:26:00 AM					0				
CV-24013	10/20/2026 10:37:58 AM	2.1	76.6	0.2	21.1			0.0	105.5	192.1
CV-24013	10/20/2026 10:39:00 AM	2.0	80.7	0.1	17.2			0.0	172.0	192.1
CV-24013	10/26/2026 8:40:00 AM					2690				
CV-24013	10/26/2026 9:04:28 AM	2.3	73.2	0.1	24.4			0.0	244.0	189.6
CV-24014	10/5/2026 10:02:26 AM	14.3	64.5	0.0	21.2			0.2	0.0	184.8
CV-24014	10/5/2026 10:05:00 AM					1540				
CV-24014	10/12/2026 9:02:55 AM	5.3	72.3	0.1	22.3			0.1	223.0	184.1
CV-24014	10/12/2026 9:05:00 AM					1850				
CV-24014	10/19/2026 9:31:08 AM	15.7	57.9	5.9	20.5			0.3	3.5	178.5
CV-24014	10/19/2026 9:51:45 AM	14.9	51.2	6.6	27.3			0.3	4.1	175.9
CV-24014	10/19/2026 9:53:51 AM	16.9	56.5	4.3	22.3			0.3	5.2	178.5
CV-24014	10/26/2026 8:55:00 AM					1710				
CV-24014	10/26/2026 9:00:03 AM	2.4	73.3	0.1	24.2			0.0	242.0	185.3
CV-24015	10/5/2026 9:05:00 AM					2050				
CV-24015	10/5/2026 9:47:53 AM	14.8	73.5	0.0	11.7			0.2	0.0	190.3
CV-24015	10/5/2026 9:50:00 AM						211500			
CV-24015	10/12/2026 8:49:21 AM	5.0	74.7	0.0	20.3			0.1	0.0	188.7
CV-24015	10/12/2026 8:50:00 AM					1740				
CV-24015	10/19/2026 8:46:02 AM	6.8	71.6	2.5	19.1			0.1	7.6	188.5
CV-24015	10/26/2026 8:42:12 AM	1.8	72.7	0.0	25.5			0.0	0.0	148.7
CV-24015	10/26/2026 9:10:00 AM					2060				

All LFG Extraction Wells - October 2026
Chiquita Canyon Landfill

Point Name	Record Date	CH4 [%]	CO2 [%]	O2 [%]	Bal Gas [%]	CO Reading [ppmv]	H2 Reading [ppmv]	CH4:CO2	BalO2 [%]	Init Temp [°F]
CV-24016	10/5/2026 3:10:00 PM					1270				
CV-24016	10/5/2026 3:10:00 PM						81000			
CV-24016	10/5/2026 3:10:01 PM	26.2	52.3	0.1	21.4			0.5	214.0	179.3
CV-24016	10/13/2026 9:22:57 AM	22.3	53.4	0.0	24.3			0.4	0.0	172.4
CV-24016	10/13/2026 9:25:00 AM					1280				
CV-24016	10/20/2026 8:25:16 AM	12.9	59.2	0.0	27.9			0.2	0.0	150.8
CV-24016	10/20/2026 8:32:00 AM					621				
CV-24016	10/28/2026 1:55:00 PM					1370				
CV-24016	10/28/2026 1:58:37 PM	23.5	48.5	0.0	28.0			0.5	0.0	173.8
CV-24017	10/6/2026 8:15:00 AM					998				
CV-24017	10/6/2026 8:15:00 AM						110250			
CV-24017	10/6/2026 8:18:44 AM	21.6	68.5	0.5	9.4			0.3	18.8	186.4
CV-24017	10/13/2026 7:35:00 AM					870				
CV-24017	10/13/2026 7:35:00 AM						110000			
CV-24017	10/13/2026 9:00:00 AM					1440				
CV-24017	10/13/2026 9:00:37 AM	28.1	62.3	0.9	8.7			0.5	9.7	184.0
CV-24017	10/20/2026 8:10:46 AM	11.9	65.1	2.6	20.4			0.2	7.8	144.2
CV-24017	10/20/2026 8:20:00 AM					546				
CV-24018	10/1/2026 2:24:27 PM	6.9	73.6	0.2	19.3			0.1	96.5	142.0
CV-24018	10/20/2026 8:43:20 AM	5.7	76.6	0.0	17.7			0.1	0.0	141.1
CV-24018	10/20/2026 8:52:00 AM					1340				
CV-24019	10/6/2026 8:38:03 AM	7.5	75.1	0.0	17.4			0.1	0.0	186.9
CV-24019	10/6/2026 8:40:00 AM					2040				
CV-24019	10/6/2026 8:40:00 AM						147100			
CV-24019	10/13/2026 9:19:02 AM	8.5	70.0	1.8	19.7			0.1	10.9	185.7
CV-24019	10/13/2026 9:20:00 AM					2090				
CV-24019	10/20/2026 8:38:10 AM	2.0	84.5	0.0	13.5			0.0	0.0	157.4
CV-24019	10/20/2026 8:47:00 AM					2150				
CV-24019	10/28/2026 2:00:00 PM					1310				
CV-24019	10/28/2026 2:19:39 PM	8.0	60.6	5.6	25.8			0.1	4.6	175.6
CV-24019	10/28/2026 2:23:25 PM	8.3	71.3	2.5	17.9			0.1	7.2	182.3

All LFG Extraction Wells - October 2026
Chiquita Canyon Landfill

Point Name	Record Date	CH4 [%]	CO2 [%]	O2 [%]	Bal Gas [%]	CO Reading [ppmv]	H2 Reading [ppmv]	CH4:CO2	BalO2 [%]	Init Temp [°F]
CV-24020	10/1/2026 10:18:21 AM	0.2	0.4	18.7	80.7			0.5	4.3	89.3
CV-24020	10/1/2026 10:19:12 AM	0.2	0.5	18.6	80.7			0.4	4.3	89.6
CV-24020	10/27/2026 1:43:02 PM	3.3	11.1	19.0	66.6			0.3	3.5	80.9
CV-24021	10/12/2026 10:03:14 AM	0.0	4.3	18.6	77.1			0.0	4.1	77.1
CV-24021	10/12/2026 10:04:11 AM	0.0	2.2	18.9	78.9			0.0	4.2	77.0
CV-24021	10/19/2026 10:03:05 AM	0.0	3.9	19.3	76.8			0.0	4.0	85.3
CV-24021	10/19/2026 10:04:00 AM	0.0	2.0	19.5	78.5			0.0	4.0	85.0
CV-24022-P	10/5/2026 10:05:37 AM	14.5	70.3	0.0	15.2			0.2	0.0	195.0
CV-24022-P	10/5/2026 10:15:00 AM					1820				
CV-24022-P	10/5/2026 10:15:00 AM						204100			
CV-24022-P	10/12/2026 9:05:55 AM	6.7	72.5	0.0	20.8			0.1	0.0	194.6
CV-24022-P	10/12/2026 9:10:00 AM					1830				
CV-24022-P	10/19/2026 10:17:11 AM	8.6	20.1	11.8	59.5			0.4	5.0	193.6
CV-24022-P	10/19/2026 10:20:24 AM	17.5	64.7	2.9	14.9			0.3	5.1	193.1
CV-24022-P	10/26/2026 9:15:47 AM	2.4	71.9	0.1	25.6			0.0	256.0	194.8
CV-24022-P	10/26/2026 9:20:00 AM					2660				
CV-24023	10/5/2026 9:56:28 AM	17.3	65.3	0.0	17.4			0.3	0.0	196.0
CV-24023	10/5/2026 10:00:00 AM					1570				
CV-24023	10/5/2026 10:00:00 AM						219900			
CV-24023	10/12/2026 8:57:52 AM	6.3	72.5	0.0	21.2			0.1	0.0	196.0
CV-24023	10/12/2026 9:00:00 AM					1420				
CV-24023	10/19/2026 9:13:32 AM	13.1	75.4	0.3	11.2			0.2	37.3	73.4
CV-24024-P	10/12/2026 8:40:20 AM	4.0	74.4	0.4	21.2			0.1	53.0	119.4
CV-24024-P	10/26/2026 9:52:59 AM	1.3	71.6	1.5	25.6			0.0	17.1	126.1
CV-24025	10/6/2026 8:48:11 AM	4.9	73.0	0.1	22.0			0.1	220.0	175.0
CV-24025	10/6/2026 8:55:00 AM					1600				
CV-24025	10/6/2026 8:55:00 AM						95800			
CV-24025	10/13/2026 9:30:00 AM					1400				

All LFG Extraction Wells - October 2026
Chiquita Canyon Landfill

Point Name	Record Date	CH4 [%]	CO2 [%]	O2 [%]	Bal Gas [%]	CO Reading [ppmv]	H2 Reading [ppmv]	CH4:CO2	BalO2 [%]	Init Temp [°F]
CV-24025	10/13/2026 9:30:25 AM	9.9	38.9	0.8	50.4			0.3	63.0	171.3
CV-24025	10/20/2026 9:15:32 AM	2.3	56.1	0.4	41.2			0.0	103.0	166.9
CV-24025	10/20/2026 9:20:00 AM					1220				
CV-24025	10/27/2026 1:06:00 PM					1070				
CV-24025	10/27/2026 1:07:19 PM	7.6	39.7	1.0	51.7			0.2	51.7	159.9
CV-24025	10/27/2026 1:11:31 PM	6.3	41.3	0.4	52.0			0.2	130.0	164.1
CV-24026	10/6/2026 8:33:11 AM	3.2	69.4	0.0	27.4			0.0	0.0	185.6
CV-24026	10/6/2026 8:35:00 AM					1810				
CV-24026	10/6/2026 8:35:00 AM						185900			
CV-24026	10/13/2026 9:15:00 AM					1830				
CV-24026	10/13/2026 9:15:01 AM	4.5	72.4	0.1	23.0			0.1	230.0	183.1
CV-24026	10/14/2026 2:03:56 PM	1.1	84.4	0.0	14.5			0.0	0.0	179.4
CV-24026	10/14/2026 2:05:14 PM	0.9	84.7	0.0	14.4			0.0	0.0	180.0
CV-24026	10/20/2026 8:47:29 AM	3.5	74.9	0.0	21.6			0.0	0.0	169.0
CV-24026	10/20/2026 8:57:00 AM					2300				
CV-24026	10/27/2026 8:03:10 AM	1.0	70.7	1.3	7.1		19.9	0.0	5.5	183.7
CV-24026	10/27/2026 8:10:00 AM					1730				
CV-24027	10/12/2026 10:23:27 AM	1.4	73.3	1.8	23.5			0.0	13.1	148.7
CV-24027	10/12/2026 10:25:25 AM	1.4	78.9	0.0	19.7			0.0	0.0	142.6
CV-24027	10/19/2026 9:53:44 AM	1.1	74.7	1.2	23.0			0.0	19.2	106.6
CV-24028	10/5/2026 10:09:40 AM	15.3	69.7	0.0	15.0			0.2	0.0	196.0
CV-24028	10/5/2026 10:20:00 AM					1060				
CV-24028	10/5/2026 10:20:00 AM						193900			
CV-24028	10/12/2026 9:10:41 AM	8.9	74.4	0.0	16.7			0.1	0.0	193.8
CV-24028	10/12/2026 9:15:00 AM					1090				
CV-24028	10/19/2026 10:27:10 AM	21.7	67.4	2.8	8.1			0.3	2.9	192.1
CV-24028	10/26/2026 9:19:05 AM	2.3	73.6	0.0	24.1			0.0	0.0	192.6
CV-24028	10/26/2026 9:30:00 AM					1010				
CV-24029	10/13/2026 1:30:27 PM	0.0	1.6	19.9	78.5			0.0	3.9	85.4
CV-24029	10/13/2026 1:31:38 PM	0.0	1.7	19.9	78.4			0.0	3.9	85.6

All LFG Extraction Wells - October 2026
Chiquita Canyon Landfill

Point Name	Record Date	CH4 [%]	CO2 [%]	O2 [%]	Bal Gas [%]	CO Reading [ppmv]	H2 Reading [ppmv]	CH4:CO2	BalO2 [%]	Init Temp [°F]
CV-24029	10/26/2026 8:42:58 AM	0.0	1.6	21.2	77.2			0.0	3.6	69.3
CV-24029	10/26/2026 8:45:48 AM	0.0	1.0	21.2	77.8			0.0	3.7	71.7
CV-24030	10/5/2026 9:25:00 AM					1700				
CV-24030	10/5/2026 9:25:00 AM						161900			
CV-24030	10/5/2026 9:28:07 AM	9.6	75.3	0.4	14.7			0.1	36.8	188.0
CV-24030	10/12/2026 8:30:38 AM	3.4	68.4	2.7	25.5			0.0	9.4	189.0
CV-24030	10/12/2026 8:35:00 AM					1760				
CV-24030	10/19/2026 8:28:51 AM	5.8	74.5	2.6	17.1			0.1	6.6	184.0
CV-24030	10/26/2026 8:00:00 AM					1450				
CV-24030	10/26/2026 8:08:42 AM	0.2	7.9	16.9	75.0			0.0	4.4	184.0
CV-24030	10/26/2026 8:26:38 AM	1.2	44.6	9.3	44.9			0.0	4.8	184.0
CV-24031	10/6/2026 9:09:18 AM	30.9	60.2	0.0	8.9			0.5	0.0	160.9
CV-24031	10/6/2026 9:15:00 AM					748				
CV-24031	10/6/2026 9:15:00 AM						75500			
CV-24031	10/13/2026 9:55:09 AM	33.7	59.3	0.0	7.0			0.6	0.0	159.7
CV-24031	10/13/2026 10:00:00 AM					696				
CV-24031	10/20/2026 9:22:14 AM	20.3	61.0	0.0	18.7			0.3	0.0	159.5
CV-24031	10/20/2026 9:30:00 AM					828				
CV-24031	10/27/2026 1:21:37 PM	35.6	62.4	0.2	1.8			0.6	9.0	150.8
CV-24031	10/27/2026 1:23:00 PM					655				
CV-24032	10/6/2026 9:05:15 AM	19.6	67.3	0.0	13.1			0.3	0.0	187.8
CV-24032	10/6/2026 9:10:00 AM					656.5				
CV-24032	10/6/2026 9:10:00 AM						101800			
CV-24032	10/13/2026 9:52:02 AM	29.1	61.0	0.1	9.8			0.5	98.0	187.8
CV-24032	10/13/2026 9:55:00 AM					838				
CV-24032	10/20/2026 9:18:30 AM	7.2	52.7	0.1	40.0			0.1	400.0	157.8
CV-24032	10/20/2026 9:25:00 AM					913				
CV-24032	10/27/2026 1:17:28 PM	18.9	56.9	0.1	24.1			0.3	241.0	180.4
CV-24032	10/27/2026 1:18:00 PM					871				
CV-24033	10/6/2026 8:55:22 AM	6.2	74.0	0.0	19.8			0.1	0.0	196.0
CV-24033	10/6/2026 9:00:00 AM					1920				
CV-24033	10/6/2026 9:00:00 AM						174800			

All LFG Extraction Wells - October 2026
Chiquita Canyon Landfill

Point Name	Record Date	CH4 [%]	CO2 [%]	O2 [%]	Bal Gas [%]	CO Reading [ppmv]	H2 Reading [ppmv]	CH4:CO2	BalO2 [%]	Init Temp [°F]
CV-24033	10/13/2026 9:43:49 AM	7.4	72.4	0.0	20.2			0.1	0.0	195.4
CV-24033	10/13/2026 9:45:00 AM					2210				
CV-24033	10/20/2026 9:01:07 AM	1.6	83.8	0.2	14.4			0.0	72.0	178.3
CV-24033	10/20/2026 9:08:00 AM					1990				
CV-24033	10/27/2026 9:33:42 AM	3.3	79.5	0.6	16.6			0.0	27.7	191.2
CV-24033	10/27/2026 9:36:00 AM					364				
CV-24034	10/5/2026 10:20:55 AM	22.9	73.3	0.5	3.3			0.3	6.6	192.3
CV-24034	10/5/2026 10:25:00 AM					1220				
CV-24034	10/5/2026 10:25:00 AM						160300			
CV-24034	10/12/2026 9:14:51 AM	9.1	77.4	0.5	13.0			0.1	26.0	178.8
CV-24034	10/12/2026 9:20:00 AM					1220				
CV-24034	10/19/2026 10:33:39 AM	23.1	75.5	0.7	0.7			0.3	1.0	158.3
CV-24034	10/26/2026 9:23:11 AM	2.7	76.7	0.2	20.4			0.0	102.0	163.6
CV-24034	10/26/2026 9:35:00 AM					960				
CV-24035-P	10/5/2026 9:01:20 AM	3.0	79.9	0.1	17.0			0.0	170.0	190.7
CV-24035-P	10/5/2026 9:05:00 AM					1780				
CV-24035-P	10/5/2026 9:05:00 AM						160250			
CV-24035-P	10/12/2026 8:12:51 AM	2.1	83.3	0.2	14.4			0.0	72.0	177.4
CV-24035-P	10/12/2026 8:15:00 AM					1280				
CV-24035-P	10/19/2026 7:53:03 AM	1.9	86.8	0.5	10.8			0.0	21.6	154.2
CV-24035-P	10/26/2026 7:34:51 AM	1.0	74.7	0.2	24.1			0.0	120.5	167.6
CV-24035-P	10/26/2026 7:40:00 AM					2590				
CV-24036	10/1/2026 2:38:36 PM	43.7	31.3	2.9	22.1			1.4	7.6	95.4
CV-24036	10/1/2026 2:41:30 PM	43.9	32.3	2.5	21.3			1.4	8.5	112.1
CV-24036	10/13/2026 10:01:17 AM	64.1	33.3	2.6	0.0			1.9	0.0	90.9
CV-24036	10/27/2026 1:18:30 PM	52.8	38.9	1.5	6.8			1.4	4.5	96.2
CV-24037	10/14/2026 9:22:40 AM	27.7	62.4	0.5	9.4			0.4	18.8	140.4
CV-24037	10/14/2026 9:23:32 AM	25.1	63.8	0.3	10.8			0.4	36.0	139.9
CV-24037	10/27/2026 1:25:03 PM	22.5	67.1	0.1	10.3			0.3	103.0	142.5
CV-24038	10/6/2026 9:21:55 AM	15.0	73.3	0.0	11.7			0.2	0.0	197.8
CV-24038	10/6/2026 9:45:00 AM					1800				
CV-24038	10/6/2026 9:45:00 AM						175200			

All LFG Extraction Wells - October 2026
Chiquita Canyon Landfill

Point Name	Record Date	CH4 [%]	CO2 [%]	O2 [%]	Bal Gas [%]	CO Reading [ppmv]	H2 Reading [ppmv]	CH4:CO2	BalO2 [%]	Init Temp [°F]
CV-24038	10/13/2026 10:25:00 AM					2310				
CV-24038	10/13/2026 10:30:34 AM	10.0	69.8	0.1	20.1			0.1	201.0	196.8
CV-24038	10/20/2026 9:40:09 AM	5.5	74.3	0.1	20.1			0.1	201.0	173.4
CV-24038	10/20/2026 9:45:00 AM					1720				
CV-24038	10/27/2026 1:34:48 PM	9.0	83.6	0.2	7.2			0.1	36.0	190.8
CV-24038	10/27/2026 1:35:00 PM					1270				
CV-24039	10/14/2026 10:03:24 AM	0.0	1.5	15.5	83.0			0.0	5.4	87.6
CV-24039	10/29/2026 9:06:21 AM	0.2	76.6	0.5	22.7			0.0	45.4	145.2
CV-24039	10/29/2026 9:09:35 AM	0.2	59.6	0.1	40.1			0.0	401.0	168.8
CV-24039	10/29/2026 9:24:00 AM					1960				
CV-24040	10/12/2026 9:48:38 AM	0.4	10.9	17.1	71.6			0.0	4.2	77.6
CV-24040	10/12/2026 9:49:30 AM	0.3	10.4	17.4	71.9			0.0	4.1	79.2
CV-24040	10/19/2026 9:45:24 AM	0.0	12.9	16.7	70.4			0.0	4.2	81.5
CV-24040	10/19/2026 9:46:19 AM	0.0	12.9	16.8	70.3			0.0	4.2	79.7
CV-24041	10/12/2026 10:39:21 AM	2.3	69.5	1.4	26.8			0.0	19.1	104.1
CV-24041	10/28/2026 2:08:25 PM	0.8	76.3	2.1	20.8			0.0	9.9	188.8
CV-24041	10/28/2026 2:11:24 PM	1.0	74.8	1.2	23.0			0.0	19.2	190.6
CV-24042	10/5/2026 10:26:57 AM	26.7	69.2	0.0	4.1			0.4	0.0	179.4
CV-24042	10/5/2026 10:30:00 AM					1670				
CV-24042	10/5/2026 10:30:00 AM						127800			
CV-24042	10/12/2026 9:25:52 AM	16.4	73.7	0.1	9.8			0.2	98.0	176.5
CV-24042	10/12/2026 9:30:00 AM					1110				
CV-24042	10/21/2026 10:25:01 AM	11.2	70.5	0.3	18.0			0.2	60.0	179.7
CV-24042	10/21/2026 10:30:00 AM					1000				
CV-24042	10/29/2026 9:44:29 AM	27.3	42.8	0.0	29.9			0.6	0.0	173.9
CV-24042	10/29/2026 9:47:00 AM					1540				
CV-24043	10/14/2026 1:47:12 PM	40.8	53.1	0.0	6.1			0.8	0.0	123.9
CV-24043	10/23/2026 9:50:21 AM	42.1	56.5	0.0	1.4			0.7	0.0	99.7

All LFG Extraction Wells - October 2026
Chiquita Canyon Landfill

Point Name	Record Date	CH4 [%]	CO2 [%]	O2 [%]	Bal Gas [%]	CO Reading [ppmv]	H2 Reading [ppmv]	CH4:CO2	BalO2 [%]	Init Temp [°F]
CV-24044	10/1/2026 2:44:15 PM	24.3	65.6	0.2	9.9			0.4	49.5	156.7
CV-24044	10/6/2026 9:14:58 AM	35.8	64.2	0.0	0.0			0.6	0.0	160.8
CV-24044	10/6/2026 9:30:00 AM					559				
CV-24044	10/6/2026 9:30:00 AM						71100			
CV-24044	10/13/2026 10:07:48 AM	42.0	57.9	0.0	0.1			0.7	0.0	159.6
CV-24044	10/13/2026 10:10:00 AM					768				
CV-24044	10/20/2026 9:31:15 AM	20.3	69.2	0.0	10.5			0.3	0.0	156.2
CV-24044	10/20/2026 9:35:00 AM					590				
CV-24044	10/27/2026 1:27:37 PM	28.0	71.8	0.2	0.0			0.4	0.0	144.5
CV-24044	10/27/2026 1:29:00 PM					523				
CV-24045	10/6/2026 9:18:26 AM	32.4	67.6	0.0	0.0			0.5	0.0	192.5
CV-24045	10/6/2026 9:40:00 AM					1720				
CV-24045	10/6/2026 9:40:00 AM						165200			
CV-24045	10/13/2026 10:15:00 AM					1860				
CV-24045	10/13/2026 10:19:32 AM	13.7	70.8	0.5	15.0			0.2	30.0	190.1
CV-24045	10/20/2026 9:36:52 AM	9.2	70.3	1.0	19.5			0.1	19.5	159.0
CV-24045	10/20/2026 9:40:00 AM					1000				
CV-24045	10/28/2026 8:31:00 AM					2100				
CV-24045	10/28/2026 8:35:55 AM	5.8	82.9	0.4	10.9			0.1	27.3	182.8
CV-24046	10/6/2026 9:48:56 AM	11.0	73.7	0.0	15.3			0.1	0.0	160.6
CV-24046	10/6/2026 9:50:00 AM					2240				
CV-24046	10/6/2026 9:50:00 AM						238200			
CV-24046	10/6/2026 9:50:27 AM	6.4	68.7	0.0	24.9			0.1	0.0	163.7
CV-24046	10/13/2026 10:36:36 AM	6.0	67.4	0.0	26.6			0.1	0.0	101.7
CV-24046	10/28/2026 2:01:56 PM	4.0	62.6	2.5	30.9			0.1	12.4	188.7
CV-24048	10/14/2026 10:07:06 AM	9.3	84.7	0.0	6.0			0.1	0.0	93.2
CV-24048	10/21/2026 9:40:34 AM	9.4	73.3	1.6	15.7			0.1	9.8	74.4
CV-24049	10/5/2026 1:54:02 PM	12.2	71.5	0.0	16.3			0.2	0.0	191.8
CV-24049	10/6/2026 7:45:00 AM					1500				
CV-24049	10/6/2026 7:45:00 AM						130000			
CV-24049	10/12/2026 9:50:41 AM	18.6	72.2	0.0	9.2			0.3	0.0	190.2
CV-24049	10/12/2026 9:55:00 AM					2350				

All LFG Extraction Wells - October 2026
Chiquita Canyon Landfill

Point Name	Record Date	CH4 [%]	CO2 [%]	O2 [%]	Bal Gas [%]	CO Reading [ppmv]	H2 Reading [ppmv]	CH4:CO2	BalO2 [%]	Init Temp [°F]
CV-24049	10/19/2026 2:12:04 PM	8.2	82.5	0.1	9.2			0.1	92.0	165.7
CV-24049	10/21/2026 9:48:34 AM	1.0	88.8	0.6	9.6			0.0	16.0	86.6
CV-24050	10/14/2026 1:56:37 PM	26.5	36.4	0.0	37.1			0.7	0.0	119.7
CV-24050	10/23/2026 9:57:56 AM	28.8	39.4	0.0	31.8			0.7	0.0	119.2
CV-24051	10/14/2026 9:17:39 AM	25.4	61.5	1.4	11.7			0.4	8.4	84.3
CV-24051	10/28/2026 3:16:14 PM	23.0	59.5	2.7	14.8			0.4	5.5	93.1
CV-24052	10/14/2026 9:55:08 AM	34.8	55.6	0.2	9.4			0.6	47.0	109.0
CV-24052	10/21/2026 9:30:34 AM	36.7	53.9	0.8	8.6			0.7	10.8	90.2
CV-24053	10/7/2026 7:45:00 AM					150				
CV-24053	10/7/2026 7:45:00 AM						18000			
CV-24053	10/14/2026 10:00:56 AM	24.3	43.4	0.6	31.7			0.6	52.8	98.9
CV-24053	10/21/2026 9:35:37 AM	29.0	44.5	0.4	26.1			0.7	65.3	95.8
CV-24054	10/5/2026 10:39:53 AM	27.1	72.0	0.0	0.9			0.4	0.0	178.7
CV-24054	10/8/2026 10:49:29 AM	20.7	74.7	0.0	4.6			0.3	0.0	181.9
CV-24054	10/8/2026 10:50:00 AM					1690				
CV-24054	10/8/2026 10:50:00 AM						124300			
CV-24054	10/12/2026 9:39:55 AM	19.7	68.4	0.3	11.6			0.3	38.7	178.0
CV-24054	10/12/2026 9:45:00 AM					1610				
CV-24054	10/19/2026 1:52:27 PM	10.0	74.9	0.3	14.8			0.1	49.3	144.5
CV-24055	10/7/2026 9:17:41 AM	4.3	54.3	2.1	39.3			0.1	18.7	147.2
CV-24055	10/8/2026 1:04:27 PM	13.6	56.7	1.8	27.9			0.2	15.5	141.4
CV-24055	10/8/2026 1:05:00 PM					1730				
CV-24055	10/13/2026 8:00:00 AM					1200				
CV-24055	10/13/2026 8:00:00 AM						58000			
CV-24055	10/23/2026 8:01:24 AM	2.9	32.9	6.5	57.7			0.1	8.9	148.1
CV-24055	10/26/2026 1:50:00 PM					1120				
CV-24055	10/26/2026 1:52:32 PM	7.1	33.0	5.4	54.5			0.2	10.1	140.5
CV-24055	10/26/2026 1:57:36 PM	6.5	38.5	4.3	50.7			0.2	11.8	149.7
CV-24056	10/1/2026 11:17:57 AM	21.3	40.1	0.2	38.4			0.5	192.0	126.8
CV-24056	10/27/2026 10:10:39 AM	9.9	66.5	1.1	22.5			0.1	20.5	142.2
CV-24057	10/1/2026 11:22:04 AM	17.8	62.3	0.0	19.9			0.3	0.0	149.1
CV-24057	10/1/2026 11:23:35 AM	18.4	62.6	0.0	19.0			0.3	0.0	144.7

All LFG Extraction Wells - October 2026
Chiquita Canyon Landfill

Point Name	Record Date	CH4 [%]	CO2 [%]	O2 [%]	Bal Gas [%]	CO Reading [ppmv]	H2 Reading [ppmv]	CH4:CO2	BalO2 [%]	Init Temp [°F]
CV-24057	10/20/2026 10:05:00 AM					1440				
CV-24057	10/20/2026 10:07:18 AM	14.2	70.5	0.1	15.2			0.2	152.0	149.0
CV-24057	10/29/2026 9:57:38 AM	15.4	53.7	0.0	30.8			0.3	0.0	147.1
CV-24057	10/29/2026 10:03:00 AM					1280				
CV-24058	10/1/2026 11:00:38 AM	23.0	34.3	0.0	42.7			0.7	0.0	115.5
CV-24058	10/23/2026 9:40:08 AM	17.4	31.6	0.2	50.8			0.6	254.0	109.7
CV-24059	10/8/2026 8:51:41 AM	6.1	79.1	0.0	14.8			0.1	0.0	160.9
CV-24059	10/8/2026 8:55:00 AM					906				
CV-24059	10/8/2026 8:55:00 AM						117900			
CV-24059	10/14/2026 2:50:51 PM	39.8	53.1	1.9	5.2			0.7	2.7	161.9
CV-24059	10/14/2026 2:55:00 PM					382				
CV-24059	10/21/2026 8:09:59 AM	25.7	63.3	0.0	11.0			0.4	0.0	160.3
CV-24059	10/21/2026 8:10:00 AM					796				
CV-24059	10/28/2026 10:15:00 AM					514				
CV-24059	10/28/2026 10:15:01 AM	30.6	61.7	0.0	7.7			0.5	0.0	161.6
CV-24060	10/5/2026 1:35:04 PM	23.6	61.9	1.6	12.9			0.4	8.1	126.0
CV-24060	10/28/2026 3:26:43 PM	23.4	55.3	2.1	19.2			0.4	9.1	122.0
CV-24061	10/5/2026 9:20:09 AM	29.9	70.1	0.0	0.0			0.4	0.0	138.6
CV-24061	10/5/2026 9:21:00 AM	29.7	70.3	0.0	0.0			0.4	0.0	138.5
CV-24061	10/8/2026 1:16:49 PM	32.4	65.9	0.0	1.7			0.5	0.0	145.0
CV-24061	10/8/2026 1:17:00 PM					644.5				
CV-24061	10/8/2026 1:17:00 PM						82400			
CV-24061	10/9/2026 2:29:59 PM	37.6	57.3	0.0	5.1			0.7	0.0	144.3
CV-24061	10/28/2026 3:10:53 PM	27.6	63.5	0.0	8.9			0.4	0.0	130.7
CV-24062	10/7/2026 7:25:00 AM					720				
CV-24062	10/7/2026 7:25:00 AM						100000			
CV-24062	10/7/2026 1:40:00 PM					1010				
CV-24062	10/7/2026 1:40:00 PM						86900			
CV-24062	10/7/2026 1:46:54 PM	36.5	63.4	0.0	0.1			0.6	0.0	179.2
CV-24062	10/14/2026 1:50:00 PM					773.5				
CV-24062	10/14/2026 1:54:36 PM	38.7	61.2	0.1	0.0			0.6	0.0	178.8
CV-24062	10/20/2026 1:50:00 PM					1210				
CV-24062	10/20/2026 1:53:31 PM	26.7	64.8	0.0	8.5			0.4	0.0	171.9
CV-24062	10/27/2026 1:28:50 PM	24.4	71.6	0.0	4.0			0.3	0.0	173.0

All LFG Extraction Wells - October 2026
Chiquita Canyon Landfill

Point Name	Record Date	CH4 [%]	CO2 [%]	O2 [%]	Bal Gas [%]	CO Reading [ppmv]	H2 Reading [ppmv]	CH4:CO2	BalO2 [%]	Init Temp [°F]
CV-24062	10/27/2026 1:35:00 PM					418				
CV-24063	10/7/2026 7:20:00 AM					1000				
CV-24063	10/7/2026 7:20:00 AM						84000			
CV-24063	10/14/2026 11:04:24 AM	11.9	76.6	0.0	11.5			0.2	0.0	172.9
CV-24063	10/15/2026 2:00:00 PM					2200				
CV-24063	10/15/2026 2:00:03 PM	20.7	74.9	0.1	4.3			0.3	43.0	164.1
CV-24063	10/20/2026 8:25:00 AM					2170				
CV-24063	10/20/2026 8:28:54 AM	8.4	68.0	3.5	20.1			0.1	5.7	160.1
CV-24063	10/29/2026 9:05:28 AM	14.4	78.5	0.0	7.0			0.2	0.0	180.9
CV-24063	10/29/2026 9:11:00 AM					1575				
CV-24064-P	10/7/2026 7:30:00 AM					1600				
CV-24064-P	10/7/2026 7:30:00 AM						130000			
CV-24064-P	10/7/2026 1:27:02 PM	16.4	81.5	0.1	2.0			0.2	20.0	191.2
CV-24064-P	10/7/2026 1:30:00 PM					1820				
CV-24064-P	10/7/2026 1:30:00 PM						99100			
CV-24064-P	10/14/2026 10:31:46 AM	42.2	57.8	0.0	0.0			0.7	0.0	190.2
CV-24064-P	10/14/2026 10:35:00 AM					2400				
CV-24064-P	10/20/2026 1:06:11 PM	15.9	70.4	0.0	13.7			0.2	0.0	189.8
CV-24064-P	10/20/2026 1:10:00 PM					2330				
CV-24064-P	10/27/2026 9:32:00 AM					1370				
CV-24064-P	10/27/2026 9:32:22 AM	6.5	82.2	0.0	11.3			0.1	0.0	191.7
CV-24065-T	10/7/2026 9:03:42 AM	9.1	42.6	1.4	46.9			0.2	33.5	123.0
CV-24065-T	10/13/2026 8:20:00 AM					390				
CV-24065-T	10/13/2026 8:20:00 AM						22000			
CV-24065-T	10/23/2026 7:50:35 AM	11.0	40.6	2.4	46.0			0.3	19.2	120.2
CV-24066	10/1/2026 11:46:06 AM	14.1	41.1	0.0	44.8			0.3	0.0	113.7
CV-24066	10/12/2026 8:58:00 AM					140				
CV-24066	10/12/2026 8:58:00 AM						18000			
CV-24066	10/27/2026 10:07:03 AM	16.8	39.1	0.1	44.0			0.4	440.0	112.4
CV-24066	10/27/2026 10:07:36 AM	18.8	42.5	0.2	38.5			0.4	192.5	113.8
CV-24067	10/5/2026 9:50:00 AM					1510				
CV-24067	10/5/2026 9:50:00 AM						37900			
CV-24067	10/5/2026 9:52:19 AM	18.2	37.3	0.0	44.5			0.5	0.0	154.8
CV-24067	10/5/2026 9:53:08 AM	19.3	45.4	0.0	35.3			0.4	0.0	153.9
CV-24067	10/12/2026 1:47:14 PM	17.6	60.6	0.0	21.8			0.3	0.0	162.2
CV-24067	10/12/2026 1:48:00 PM					1890				
CV-24067	10/20/2026 10:37:20 AM	1.7	84.6	0.0	13.7			0.0	0.0	155.2
CV-24067	10/20/2026 1:02:55 PM	0.1	79.5	0.1	20.3			0.0	203.0	124.3

All LFG Extraction Wells - October 2026
Chiquita Canyon Landfill

Point Name	Record Date	CH4 [%]	CO2 [%]	O2 [%]	Bal Gas [%]	CO Reading [ppmv]	H2 Reading [ppmv]	CH4:CO2	BalO2 [%]	Init Temp [°F]
CV-24067	10/20/2026 1:10:22 PM	0.1	79.0	0.0	20.9			0.0	0.0	125.9
CV-24067	10/21/2026 10:08:23 AM	0.9	85.9	0.0	13.2			0.0	0.0	136.7
CV-24068	10/1/2026 10:49:56 AM	22.5	39.9	0.1	37.5			0.6	375.0	129.1
CV-24068	10/28/2026 3:36:18 PM	21.8	38.3	0.3	39.6			0.6	132.0	138.7
CV-24069	10/5/2026 10:11:52 AM	10.2	42.9	0.6	46.3			0.2	77.2	129.2
CV-24069	10/13/2026 7:25:00 AM					540				
CV-24069	10/13/2026 7:25:00 AM						43000			
CV-24069	10/20/2026 10:13:43 AM	9.7	46.6	0.6	43.1			0.2	71.8	121.6
CV-24070	10/7/2026 7:55:00 AM					830				
CV-24070	10/7/2026 7:55:00 AM						63000			
CV-24070	10/13/2026 8:28:43 AM	41.7	50.5	0.0	7.8			0.8	0.0	137.5
CV-24070	10/13/2026 8:31:35 AM	34.8	54.6	0.0	10.7			0.6	0.0	136.8
CV-24070	10/13/2026 8:32:52 AM	38.2	53.5	0.0	8.3			0.7	0.0	136.5
CV-24070	10/28/2026 3:30:21 PM	34.1	59.1	0.1	6.7			0.6	67.0	141.1
CV-24071	10/5/2026 1:31:44 PM	31.9	60.5	0.1	7.5			0.5	75.0	135.9
CV-24071	10/13/2026 7:30:00 AM					440				
CV-24071	10/13/2026 7:30:00 AM						62000			
CV-24071	10/20/2026 1:36:52 PM	22.7	58.1	0.6	18.6			0.4	31.0	133.8
CV-24072	10/6/2026 9:17:31 AM	43.9	55.2	0.0	0.9			0.8	0.0	115.6
CV-24072	10/20/2026 1:46:34 PM	38.9	58.7	0.1	2.3			0.7	23.0	113.1
CV-24072	10/20/2026 1:47:58 PM	42.4	57.3	0.1	0.2			0.7	2.0	114.8
CV-24073-T	10/6/2026 10:40:13 AM	9.2	79.5	0.1	11.2			0.1	112.0	157.9
CV-24073-T	10/8/2026 8:29:21 AM	35.8	0.0	0.0	64.2				0.0	157.3
CV-24073-T	10/8/2026 8:30:00 AM					1620				
CV-24073-T	10/8/2026 8:30:00 AM						40600			
CV-24073-T	10/14/2026 2:15:00 AM					1230				
CV-24073-T	10/14/2026 1:40:58 PM	49.5	50.4	0.1	0.0			1.0	0.0	141.8
CV-24073-T	10/21/2026 9:20:23 AM	28.5	68.2	0.9	2.4			0.4	2.7	130.5
CV-24074	10/6/2026 10:36:57 AM	1.5	81.7	0.1	16.7			0.0	167.0	143.8
CV-24074	10/6/2026 10:37:47 AM	0.9	84.4	0.1	14.6			0.0	146.0	144.1
CV-24074	10/21/2026 9:17:10 AM	11.9	78.1	0.6	9.4			0.2	15.7	147.7

All LFG Extraction Wells - October 2026
Chiquita Canyon Landfill

Point Name	Record Date	CH4 [%]	CO2 [%]	O2 [%]	Bal Gas [%]	CO Reading [ppmv]	H2 Reading [ppmv]	CH4:CO2	BalO2 [%]	Init Temp [°F]
CV-24074	10/26/2026 2:19:33 PM	16.6	79.1	0.0	4.3			0.2	0.0	144.2
CV-24074	10/26/2026 2:20:00 PM					4170				
CV-24075-T	10/7/2026 1:15:00 PM					1970				
CV-24075-T	10/7/2026 1:15:00 PM						102100			
CV-24075-T	10/7/2026 1:19:39 PM	8.1	81.3	0.0	10.6			0.1	0.0	184.0
CV-24075-T	10/14/2026 10:38:34 AM	23.5	65.4	1.6	9.5			0.4	5.9	180.8
CV-24075-T	10/14/2026 10:43:00 AM					2600				
CV-24075-T	10/20/2026 1:13:29 PM	4.4	77.9	1.0	16.7			0.1	16.7	182.7
CV-24075-T	10/20/2026 1:20:00 PM					2240				
CV-24075-T	10/27/2026 9:42:13 AM	10.8	79.0	0.2	10.0			0.1	50.0	185.0
CV-24075-T	10/27/2026 9:45:00 AM					1850				
CV-24076	10/8/2026 8:12:44 AM	34.7	59.4	0.0	5.9			0.6	0.0	169.6
CV-24076	10/8/2026 8:13:00 AM					897				
CV-24076	10/8/2026 8:13:00 AM						36600			
CV-24076	10/14/2026 1:20:00 PM					714				
CV-24076	10/14/2026 1:25:50 PM	21.1	34.3	4.1	40.5			0.6	9.9	169.8
CV-24076	10/20/2026 1:26:41 PM	10.7	48.5	2.3	38.5			0.2	16.7	172.0
CV-24076	10/20/2026 1:35:00 PM					853				
CV-24076	10/27/2026 1:12:00 PM					306				
CV-24076	10/27/2026 1:15:12 PM	25.2	44.3	1.7	28.8			0.6	16.9	170.4
CV-24077	10/1/2026 11:31:54 AM	12.3	60.9	0.0	26.8			0.2	0.0	154.6
CV-24077	10/1/2026 11:32:36 AM	12.2	61.4	0.0	26.4			0.2	0.0	155.0
CV-24077	10/5/2026 9:55:00 AM					1200				
CV-24077	10/5/2026 9:55:00 AM						34800			
CV-24077	10/5/2026 9:57:24 AM	15.9	68.8	0.0	15.3			0.2	0.0	157.0
CV-24077	10/12/2026 1:33:29 PM	15.7	59.0	0.0	25.3			0.3	0.0	154.3
CV-24077	10/12/2026 1:34:22 PM	15.5	62.9	0.0	21.6			0.2	0.0	154.3
CV-24077	10/12/2026 1:37:00 PM					1255				
CV-24077	10/19/2026 8:06:13 AM	10.7	86.7	0.0	2.6			0.1	0.0	165.6
CV-24077	10/26/2026 10:33:00 AM					1680				
CV-24077	10/26/2026 10:42:39 AM	19.7	76.7	0.0	3.6			0.3	0.0	167.0
CV-24078	10/1/2026 11:35:52 AM	5.2	56.9	0.2	37.7			0.1	188.5	139.9
CV-24078	10/1/2026 11:38:13 AM	5.1	57.6	0.1	37.2			0.1	372.0	136.9
CV-24078	10/29/2026 2:33:32 PM	0.1	2.5	20.1	77.3			0.0	3.8	143.0
CV-24078	10/29/2026 2:34:09 PM	0.3	2.7	19.9	77.1			0.1	3.9	135.2

All LFG Extraction Wells - October 2026
Chiquita Canyon Landfill

Point Name	Record Date	CH4 [%]	CO2 [%]	O2 [%]	Bal Gas [%]	CO Reading [ppmv]	H2 Reading [ppmv]	CH4:CO2	BalO2 [%]	Init Temp [°F]
CV-24079-T	10/1/2026 10:44:33 AM	16.4	65.9	0.0	17.7			0.2	0.0	163.1
CV-24079-T	10/1/2026 10:45:49 AM	20.6	61.5	0.0	17.9			0.3	0.0	158.3
CV-24079-T	10/8/2026 1:29:25 PM	24.2	70.1	0.0	5.7			0.3	0.0	169.5
CV-24079-T	10/8/2026 1:30:00 PM					1460				
CV-24079-T	10/8/2026 1:30:00 PM						89300			
CV-24079-T	10/15/2026 9:55:00 AM					943				
CV-24079-T	10/15/2026 9:55:26 AM	36.7	49.4	0.3	13.6			0.7	45.3	153.1
CV-24079-T	10/21/2026 8:20:00 AM					845				
CV-24079-T	10/21/2026 8:20:35 AM	24.4	53.8	0.0	21.8			0.5	0.0	160.5
CV-24079-T	10/29/2026 9:33:30 AM	36.5	53.4	0.0	10.1			0.7	0.0	148.7
CV-24079-T	10/29/2026 9:37:00 AM					618				
CV-24080	10/1/2026 10:37:25 AM	28.9	60.3	0.0	10.8			0.5	0.0	124.6
CV-24080	10/20/2026 10:01:50 AM	25.8	67.2	0.0	7.0			0.4	0.0	122.3
CV-24081-T	10/5/2026 10:20:22 AM	45.9	47.2	0.0	6.9			1.0	0.0	123.2
CV-24081-T	10/20/2026 10:34:15 AM	42.5	54.0	0.2	3.3			0.8	16.5	111.9
CV-24082	10/13/2026 8:20:39 AM	41.0	46.8	0.0	12.2			0.9	0.0	91.3
CV-24082	10/20/2026 1:17:39 PM	11.0	77.8	0.1	11.1			0.1	111.0	110.4
CV-24083	10/5/2026 1:27:20 PM	43.2	48.9	0.7	7.2			0.9	10.3	126.5
CV-24083	10/20/2026 1:30:38 PM	43.7	53.7	0.4	2.2			0.8	5.5	122.4
CV-24084-T	10/8/2026 8:45:28 AM	6.6	83.6	0.0	9.8			0.1	0.0	187.3
CV-24084-T	10/8/2026 8:49:00 AM					2580				
CV-24084-T	10/8/2026 8:49:00 AM						98400			
CV-24084-T	10/14/2026 2:08:09 PM	16.5	76.8	0.1	6.6			0.2	66.0	185.4
CV-24084-T	10/14/2026 2:35:00 PM					3470				
CV-24084-T	10/21/2026 7:58:02 AM	2.1	87.9	0.0	10.0			0.0	0.0	186.7
CV-24084-T	10/21/2026 8:00:00 AM					3570				
CV-24084-T	10/28/2026 10:01:00 AM					3430				
CV-24084-T	10/28/2026 10:09:28 AM	10.3	83.0	0.0	6.7			0.1	0.0	186.1
CV-24085	10/13/2026 7:46:04 AM	13.8	24.0	0.0	62.3			0.6	0.0	126.3
CV-24085	10/20/2026 8:58:14 AM	15.7	27.7	0.2	56.4			0.6	234.9	129.8
CV-24085	10/20/2026 9:00:17 AM	16.4	28.7	0.0	54.9			0.6	0.0	126.4
CV-24086	10/1/2026 10:23:35 AM	35.8	46.3	0.0	17.9			0.8	0.0	126.5
CV-24086	10/1/2026 10:26:49 AM	34.5	49.2	0.0	16.3			0.7	0.0	128.4
CV-24086	10/20/2026 9:52:55 AM	25.7	36.8	2.9	34.6			0.7	11.9	127.0

All LFG Extraction Wells - October 2026
Chiquita Canyon Landfill

Point Name	Record Date	CH4 [%]	CO2 [%]	O2 [%]	Bal Gas [%]	CO Reading [ppmv]	H2 Reading [ppmv]	CH4:CO2	BalO2 [%]	Init Temp [°F]
CV-24087	10/5/2026 9:29:12 AM	40.4	39.3	1.1	19.2			1.0	17.5	122.9
CV-24087	10/16/2026 2:21:06 PM	36.4	36.2	1.3	26.1			1.0	20.1	123.7
CV-24088	10/6/2026 8:57:17 AM	0.0	0.0	21.0	79.0				3.8	113.0
CV-24088	10/6/2026 8:57:43 AM	0.0	0.0	20.9	79.1				3.8	113.5
CV-24088	10/20/2026 2:13:44 PM	42.2	55.7	0.2	1.9			0.8	9.5	111.1
CV-24089	10/6/2026 1:52:18 PM	23.3	35.3	0.0	41.4			0.7	0.0	135.4
CV-24089	10/6/2026 1:52:58 PM	23.6	35.7	0.0	40.7			0.7	0.0	135.5
CV-24089	10/21/2026 8:41:14 AM	21.3	35.9	0.0	42.8			0.6	0.0	131.6
CV-24089	10/21/2026 8:41:57 AM	21.0	35.3	0.0	43.8			0.6	0.0	127.9
CV-24090	10/6/2026 2:20:58 PM	37.0	49.6	0.0	13.4			0.7	0.0	122.7
CV-24090	10/16/2026 1:07:33 PM	32.0	41.5	0.0	26.5			0.8	0.0	120.1
CV-24090	10/16/2026 2:06:36 PM	34.7	42.7	0.0	22.6			0.8	0.0	108.7
CV-24091	10/5/2026 8:37:42 AM	55.7	42.2	0.0	2.1			1.3	0.0	103.1
CV-24091	10/16/2026 1:54:01 PM	56.6	41.1	0.0	2.3			1.4	0.0	114.8
CV-24092	10/5/2026 10:12:32 AM	50.5	41.1	0.1	8.3			1.2	83.0	120.5
CV-24093	10/5/2026 10:29:23 AM	8.3	17.6	18.1	56.0			0.5	3.1	93.0
CV-24093	10/19/2026 1:03:14 PM	45.4	44.7	0.0	10.0			1.0	0.0	123.9
CV-24093	10/19/2026 1:04:36 PM	44.9	44.0	0.0	11.1			1.0	0.0	123.9
CV-24094	10/14/2026 9:41:42 AM	7.2	37.8	11.6	43.4			0.2	3.7	82.6
CV-24094	10/14/2026 9:43:51 AM	7.9	37.1	11.9	43.1			0.2	3.6	82.8
CV-24094	10/27/2026 3:08:25 PM	15.9	29.9	11.3	42.9			0.5	3.8	90.7
CV-24095	10/1/2026 1:39:15 PM	13.6	74.0	0.0	12.4			0.2	0.0	191.4
CV-24095	10/1/2026 1:40:00 PM					2820				
CV-24095	10/7/2026 7:46:52 AM	7.9	76.2	0.0	15.9			0.1	0.0	192.4
CV-24095	10/7/2026 7:50:00 AM					2510				
CV-24095	10/7/2026 7:50:00 AM						177850			
CV-24095	10/13/2026 8:55:00 AM					2600				
CV-24095	10/13/2026 8:55:00 AM						220000			

All LFG Extraction Wells - October 2026
Chiquita Canyon Landfill

Point Name	Record Date	CH4 [%]	CO2 [%]	O2 [%]	Bal Gas [%]	CO Reading [ppmv]	H2 Reading [ppmv]	CH4:CO2	BalO2 [%]	Init Temp [°F]
CV-24095	10/14/2026 8:45:00 AM					4450				
CV-24095	10/14/2026 8:54:32 AM	13.8	65.5	0.0	20.7			0.2	0.0	183.9
CV-24095	10/14/2026 8:57:33 AM	14.5	72.3	0.0	13.2			0.2	0.0	185.5
CV-24095	10/21/2026 9:05:00 AM					3490				
CV-24095	10/21/2026 9:07:57 AM	3.3	72.8	0.0	23.9			0.0	0.0	183.5
CV-24095	10/28/2026 1:44:00 PM					3640				
CV-24095	10/28/2026 1:49:19 PM	5.1	73.7	0.1	21.2			0.1	302.3	189.5
CV-24096	10/13/2026 9:34:28 AM	34.8	48.4	2.1	14.7			0.7	7.0	73.8
CV-24096	10/20/2026 10:15:07 AM	43.1	56.2	0.7	0.0			0.8	0.0	86.9
CV-24097	10/9/2026 9:52:16 AM	49.0	42.9	3.3	4.8			1.1	1.5	96.5
CV-24097	10/20/2026 10:23:00 AM	54.8	45.1	0.1	0.0			1.2	0.0	83.1
CV-24098	10/9/2026 9:47:06 AM	34.2	48.8	3.1	13.9			0.7	4.5	87.6
CV-24098	10/30/2026 9:03:31 AM	43.6	40.5	2.4	13.5			1.1	5.6	62.4
CV-24099	10/9/2026 9:43:11 AM	17.5	76.3	1.2	5.0			0.2	4.2	89.3
CV-24099	10/30/2026 8:58:53 AM	0.3	3.0	20.0	76.7			0.1	3.8	59.8
CV-24100	10/9/2026 9:32:42 AM	17.6	72.6	1.1	8.7			0.2	7.9	127.4
CV-24100	10/13/2026 8:40:00 AM					68				
CV-24100	10/13/2026 8:40:00 AM						11000			
CV-24100	10/28/2026 1:11:35 PM	17.2	69.0	1.0	12.8			0.2	12.8	79.4
CV-24101	10/7/2026 8:05:00 AM					43				
CV-24101	10/7/2026 8:05:00 AM						5700			
CV-24101	10/9/2026 9:29:11 AM	45.0	50.3	0.5	4.2			0.9	8.4	106.7
CV-24101	10/9/2026 9:35:13 AM	7.5	68.6	4.5	19.4			0.1	4.3	101.3
CV-24101	10/30/2026 8:50:38 AM	38.9	58.0	1.1	2.0			0.7	1.8	118.8
CV-24102	10/5/2026 9:46:47 AM						17000			
CV-24102	10/5/2026 9:47:47 AM	45.4	50.0	0.0	4.6			0.9	0.0	113.3
CV-24102	10/20/2026 7:43:14 AM	43.5	54.6	0.0	1.9			0.8	0.0	67.5
CV-24103	10/7/2026 1:43:57 PM	47.0	44.1	0.0	9.0			1.1	0.0	118.1
CV-24103	10/20/2026 8:08:37 AM	32.9	36.9	0.0	30.2			0.9	0.0	96.6
CV-24103	10/20/2026 8:09:28 AM	32.0	37.3	0.0	30.7			0.9	0.0	86.4

All LFG Extraction Wells - October 2026
Chiquita Canyon Landfill

Point Name	Record Date	CH4 [%]	CO2 [%]	O2 [%]	Bal Gas [%]	CO Reading [ppmv]	H2 Reading [ppmv]	CH4:CO2	BalO2 [%]	Init Temp [°F]
CV-24104	10/6/2026 10:03:06 AM	43.0	51.0	0.0	6.0			0.8	0.0	106.8
CV-24104	10/16/2026 1:28:06 PM	41.9	52.3	0.0	5.8			0.8	0.0	102.7
CV-24105	10/6/2026 10:12:00 AM	37.3	38.2	0.2	24.3			1.0	121.5	115.6
CV-24105	10/26/2026 11:52:29 AM	42.9	39.5	0.1	17.5			1.1	125.1	118.5
CV-24105	10/26/2026 11:59:16 AM	43.8	40.5	0.1	15.6			1.1	312.4	118.2
CV-24107	10/1/2026 9:49:11 AM	44.4	48.2	0.1	7.3			0.9	73.0	107.1
CV-24107	10/1/2026 9:49:55 AM	43.4	48.6	0.0	8.0			0.9	0.0	106.8
CV-24107	10/5/2026 2:01:12 PM	40.1	39.5	0.2	20.2			1.0	101.0	133.4
CV-24107	10/5/2026 2:02:11 PM	38.9	37.7	0.3	23.1			1.0	77.0	131.4
CV-24108	10/29/2026 1:54:39 PM	44.9	52.3	0.3	2.5			0.9	8.3	132.7
CV-24109	10/27/2026 10:05:14 AM	32.2	43.1	0.2	24.5			0.7	122.5	99.2
CV-24110	10/5/2026 12:49:56 PM	30.6	64.3	0.0	5.1			0.5	0.0	127.9
CV-24110	10/5/2026 12:58:09 PM	29.9	65.0	0.0	5.1			0.5	0.0	127.9
CV-24111	10/28/2026 9:07:29 AM	42.2	53.8	0.0	4.0			0.8	0.0	115.8
CV-24112	10/28/2026 9:51:49 AM	46.3	40.5	0.0	13.2			1.1	0.0	128.7
CV-24114	10/30/2026 8:14:45 AM	56.7	41.7	0.0	1.6			1.4	0.0	66.1
CV-24114	10/30/2026 8:15:25 AM	56.4	41.9	0.0	1.7			1.3	0.0	65.2
CV-24116	10/7/2026 1:15:47 PM	50.5	44.2	0.0	5.3			1.1	0.0	123.6
CV-24117	10/7/2026 11:12:31 AM	41.7	36.9	0.0	21.4			1.1	0.0	115.7
CV-24118	10/4/2026 1:56:57 PM	17.2	56.0	1.0	25.9			0.3	26.2	133.5
CV-24118	10/4/2026 2:02:35 PM	16.8	56.0	0.9	26.2			0.3	27.9	133.4
CV-24118	10/4/2026 2:05:50 PM	13.2	62.2	0.5	24.2			0.2	44.7	131.4
CV-24119	10/5/2026 1:54:25 PM						94000			
CV-24119	10/5/2026 1:56:15 PM	44.4	45.1	0.0	10.6			1.0	0.0	139.2
CV-24119	10/5/2026 1:59:15 PM	43.8	45.5	0.0	10.7			1.0	0.0	142.0
CV-24119	10/16/2026 1:40:45 PM	36.6	49.3	0.0	14.1			0.7	0.0	139.8
CV-24120	10/11/2026 11:39:56 AM	1.4	15.5	17.5	65.7			0.1	3.8	80.2

All LFG Extraction Wells - October 2026
Chiquita Canyon Landfill

Point Name	Record Date	CH4 [%]	CO2 [%]	O2 [%]	Bal Gas [%]	CO Reading [ppmv]	H2 Reading [ppmv]	CH4:CO2	BalO2 [%]	Init Temp [°F]
CV-24120	10/11/2026 11:41:48 AM	1.8	16.4	16.7	65.1			0.1	3.9	81.0
CV-24120	10/11/2026 11:43:43 AM	2.2	25.3	15.6	57.0			0.1	3.6	80.0
CV-24120	10/13/2026 7:45:00 AM					330				
CV-24120	10/13/2026 7:45:00 AM						22000			
CV-24120	10/26/2026 8:47:43 AM	1.8	22.0	16.6	59.6			0.1	3.6	64.2
CV-24121	10/8/2026 7:45:00 AM					0				
CV-24121	10/8/2026 7:45:00 AM						0			
CV-24121	10/11/2026 11:46:36 AM	34.7	60.0	0.0	5.2			0.6	0.0	123.1
CV-24121	10/26/2026 8:43:18 AM	32.5	64.4	0.3	2.8			0.5	9.3	107.9
CV-24122	10/8/2026 8:15:00 AM					130				
CV-24122	10/8/2026 8:15:00 AM						8000			
CV-24122	10/11/2026 11:03:13 AM	36.1	28.6	7.8	27.6			1.3	3.5	76.6
CV-24122	10/11/2026 11:04:24 AM	36.3	29.3	7.7	26.8			1.2	3.5	77.2
CV-24122	10/26/2026 9:00:07 AM	56.8	41.1	0.1	2.0			1.4	20.0	67.2
CV-24123	10/13/2026 7:41:04 AM	44.7	52.1	0.0	3.2			0.9	0.0	115.5
CV-24124	10/11/2026 11:32:16 AM	6.4	61.2	3.0	29.4			0.1	9.7	134.4
CV-24124	10/11/2026 11:33:07 AM	6.2	60.5	2.9	30.4			0.1	10.3	133.5
CV-24124	10/26/2026 8:29:17 AM	5.4	70.4	1.6	22.6			0.1	14.1	139.0
CV-24125-T	10/11/2026 11:13:09 AM	43.4	51.5	0.0	5.1			0.8	168.3	93.4
CV-24125-T	10/11/2026 11:14:42 AM	43.4	49.5	0.0	7.0			0.9	0.0	91.8
CV-24125-T	10/13/2026 7:50:00 AM					25				
CV-24125-T	10/13/2026 7:50:00 AM						5200			
CV-24125-T	10/26/2026 9:10:30 AM	27.6	64.6	1.5	6.3			0.4	4.2	107.5
CV-24126	10/5/2026 1:44:55 PM	21.6	40.1	2.1	36.2			0.5	17.2	176.6
CV-24126	10/5/2026 1:45:00 PM					1710				
CV-24126	10/5/2026 1:45:00 PM						60600			
CV-24126	10/12/2026 10:30:00 AM					1750				
CV-24126	10/12/2026 10:33:32 AM	12.8	40.8	2.7	43.7			0.3	16.2	176.7
CV-24126	10/21/2026 9:39:03 AM	6.3	53.5	0.8	39.4			0.1	49.3	181.5
CV-24126	10/21/2026 10:25:00 AM					2560				
CV-24126	10/26/2026 10:06:44 AM	8.4	41.5	2.8	47.3			0.2	16.9	175.9

All LFG Extraction Wells - October 2026
Chiquita Canyon Landfill

Point Name	Record Date	CH4 [%]	CO2 [%]	O2 [%]	Bal Gas [%]	CO Reading [ppmv]	H2 Reading [ppmv]	CH4:CO2	BalO2 [%]	Init Temp [°F]
CV-24126	10/26/2026 10:10:00 AM					2260				
CV-24127	10/5/2026 1:40:00 PM					3660				
CV-24127	10/5/2026 1:40:00 PM						169300			
CV-24127	10/5/2026 1:40:34 PM	37.6	62.3	0.1	0.0			0.6	0.0	174.6
CV-24127	10/8/2026 7:55:00 AM					1400				
CV-24127	10/8/2026 7:55:00 AM						87000			
CV-24127	10/12/2026 2:03:41 PM	35.6	61.8	0.0	2.6			0.6	0.0	162.8
CV-24127	10/12/2026 2:05:00 PM					1320				
CV-24127	10/20/2026 1:09:24 PM	16.5	40.5	0.9	42.1			0.4	46.8	145.5
CV-24127	10/20/2026 1:11:00 PM					1720				
CV-24127	10/26/2026 10:12:05 AM	18.1	35.7	1.6	44.6			0.5	27.9	144.5
CV-24127	10/26/2026 10:15:00 AM					1070				
CV-24128	10/6/2026 7:35:00 AM					2100				
CV-24128	10/6/2026 7:35:00 AM						85000			
CV-24128	10/11/2026 11:24:46 AM	21.2	57.1	0.3	21.4			0.4	73.6	93.5
CV-24128	10/11/2026 11:27:14 AM	15.2	63.7	0.0	21.1			0.2	526.8	92.9
CV-24128	10/26/2026 9:21:22 AM	39.8	58.6	0.3	1.3			0.7	4.3	125.5
CV-24129	10/11/2026 11:18:44 AM	47.1	49.5	0.0	3.5			1.0	0.0	125.4
CV-24129	10/26/2026 9:19:27 AM	37.9	62.1	0.0	0.0			0.6	0.0	129.7
CV-24130	10/13/2026 10:45:08 AM	21.0	67.1	0.8	11.1			0.3	13.9	104.0
CV-24130	10/26/2026 9:15:29 AM	18.5	69.8	0.0	11.7			0.3	0.0	115.9
CV-24131	10/13/2026 8:05:37 AM	37.8	44.0	1.7	16.5			0.9	9.7	124.8
CV-24132	10/21/2026 9:06:50 AM	56.8	40.9	0.0	2.3			1.4	0.0	127.0
CV-24133	10/11/2026 1:33:58 PM	46.4	36.4	0.0	17.2			1.3	0.0	118.3
CV-24134-T	10/5/2026 1:35:00 PM					3080				
CV-24134-T	10/5/2026 1:35:00 PM						120200			
CV-24134-T	10/5/2026 1:37:24 PM	38.3	61.6	0.1	0.0			0.6	0.0	152.9
CV-24134-T	10/12/2026 1:55:00 PM					2690				
CV-24134-T	10/12/2026 1:57:36 PM	32.6	67.4	0.0	0.0			0.5	0.0	134.5
CV-24134-T	10/26/2026 10:15:41 AM	15.5	71.2	0.0	13.3			0.2	0.0	150.2
CV-24134-T	10/26/2026 10:20:00 AM					3350				
CV-24135	10/1/2026 2:21:13 PM	22.2	76.8	0.0	1.0			0.3	0.0	149.2
CV-24135	10/1/2026 2:25:00 PM					4780				
CV-24135	10/8/2026 9:30:29 AM	9.1	75.8	0.0	15.1			0.1	0.0	150.2
CV-24135	10/8/2026 9:33:00 AM					4380				
CV-24135	10/8/2026 9:33:00 AM						140300			

All LFG Extraction Wells - October 2026
Chiquita Canyon Landfill

Point Name	Record Date	CH4 [%]	CO2 [%]	O2 [%]	Bal Gas [%]	CO Reading [ppmv]	H2 Reading [ppmv]	CH4:CO2	BalO2 [%]	Init Temp [°F]
CV-24135	10/9/2026 2:21:33 PM	7.7	70.6	0.2	21.5			0.1	107.5	150.2
CV-24135	10/12/2026 1:48:07 PM	25.9	71.3	0.0	2.8			0.4	0.0	146.0
CV-24135	10/12/2026 1:50:00 PM					4640				
CV-24135	10/20/2026 1:01:34 PM	15.0	74.4	0.0	10.6			0.2	0.0	141.1
CV-24135	10/20/2026 1:04:00 PM					3660				
CV-24136	10/21/2026 9:59:57 AM	25.4	46.8	0.0	27.8			0.5	0.0	132.0
CV-24136	10/21/2026 10:00:59 AM	25.2	45.4	0.0	29.4			0.6	0.0	131.5
CV-24137	10/7/2026 10:16:57 AM	44.3	44.8	0.0	10.9			1.0	0.0	98.0
CV-24138	10/5/2026 10:30:00 AM					1010				
CV-24138	10/5/2026 10:30:00 AM						148300			
CV-24138	10/5/2026 10:33:11 AM	13.8	80.4	0.0	5.8			0.2	0.0	163.0
CV-24138	10/9/2026 8:35:00 AM					1700				
CV-24138	10/9/2026 8:35:00 AM						340000			
CV-24138	10/14/2026 8:39:51 AM	31.0	46.3	2.0	20.7			0.7	10.4	71.2
CV-24138	10/20/2026 9:45:06 AM	3.0	75.0	0.4	21.6			0.0	54.0	162.1
CV-24138	10/20/2026 9:45:39 AM	3.0	77.0	0.7	19.3			0.0	27.6	162.7
CV-24138	10/20/2026 9:50:00 AM					1430				
CV-24138	10/26/2026 8:54:48 AM	26.4	0.0	3.8	69.8				18.4	64.0
CV-24138	10/28/2026 1:38:07 PM	18.9	46.1	4.9	30.2			0.4	6.2	89.6
CV-24139	10/5/2026 9:26:00 AM					490				
CV-24139	10/5/2026 9:26:00 AM						160000			
CV-24139	10/13/2026 9:58:30 AM	5.1	43.1	6.8	45.0			0.1	6.6	86.1
CV-24139	10/13/2026 10:05:24 AM	5.4	44.3	6.9	43.4			0.1	6.3	87.8
CV-24139	10/20/2026 9:36:34 AM	5.7	59.3	4.8	30.2			0.1	6.3	86.8
CV-24140	10/1/2026 1:48:19 PM	9.8	72.6	0.0	17.6			0.1	0.0	160.2
CV-24140	10/1/2026 1:50:00 PM					1640				
CV-24140	10/5/2026 9:24:00 AM					1200				
CV-24140	10/5/2026 9:24:00 AM						200000			
CV-24140	10/7/2026 7:35:17 AM	5.1	75.2	0.1	19.6			0.1	196.0	124.2
CV-24140	10/20/2026 9:32:41 AM	3.1	80.7	0.3	15.9			0.0	53.0	123.9
CV-24141	10/9/2026 8:40:00 AM					110				
CV-24141	10/9/2026 8:40:00 AM						28000			
CV-24141	10/13/2026 10:39:49 AM	2.6	6.2	17.1	74.1			0.4	4.3	82.9
CV-24141	10/20/2026 11:37:36 AM	16.2	29.5	8.0	46.3			0.5	5.8	98.1
CV-24141	10/20/2026 11:38:22 AM	15.8	28.7	8.3	47.2			0.6	5.7	98.4

All LFG Extraction Wells - October 2026
Chiquita Canyon Landfill

Point Name	Record Date	CH4 [%]	CO2 [%]	O2 [%]	Bal Gas [%]	CO Reading [ppmv]	H2 Reading [ppmv]	CH4:CO2	BalO2 [%]	Init Temp [°F]
CV-24142	10/9/2026 8:30:00 AM					1100				
CV-24142	10/9/2026 8:30:00 AM						160000			
CV-24142	10/13/2026 9:50:57 AM	0.7	15.3	15.1	68.9			0.0	4.6	131.8
CV-24142	10/13/2026 9:53:09 AM	0.4	11.5	16.2	71.9			0.0	4.4	133.1
CV-24142	10/20/2026 9:49:21 AM	2.1	44.4	8.8	44.7			0.0	5.1	170.7
CV-24142	10/20/2026 9:50:53 AM	2.3	46.1	8.6	43.0			0.0	5.0	170.8
CV-24142	10/20/2026 9:55:00 AM					1500				
CV-24142	10/26/2026 8:33:34 AM	4.6	0.0	2.3	93.1				40.5	162.2
CV-24142	10/26/2026 8:35:00 AM					2360				
CV-24143	10/9/2026 8:25:00 AM					13				
CV-24143	10/9/2026 8:25:00 AM						6000			
CV-24143	10/13/2026 10:32:36 AM	0.2	1.5	18.8	79.5			0.1	4.2	82.0
CV-24143	10/20/2026 10:07:52 AM	0.1	0.6	20.8	78.5			0.2	3.8	
CV-24143	10/20/2026 11:27:21 AM	0.5	5.7	19.5	74.3			0.1	3.8	98.9
CV-24144	10/9/2026 9:50:12 AM	44.0	44.5	0.9	10.6			1.0	11.8	103.6
CV-24144	10/20/2026 10:27:56 AM	57.6	42.2	0.0	0.2			1.4	0.0	102.6
CV-24145	10/6/2026 8:24:47 AM	14.7	64.1	0.0	21.2			0.2	0.0	186.6
CV-24145	10/6/2026 8:30:00 AM					1890				
CV-24145	10/6/2026 8:30:00 AM						192300			
CV-24145	10/13/2026 9:05:00 AM					1810				
CV-24145	10/13/2026 9:05:57 AM	19.8	67.2	0.1	12.9			0.3	129.0	185.8
CV-24145	10/20/2026 8:29:22 AM	12.3	55.7	0.0	32.0			0.2	0.0	183.5
CV-24145	10/20/2026 8:37:00 AM					1450				
CV-24145	10/27/2026 7:48:00 AM					1480				
CV-24145	10/27/2026 7:48:16 AM	7.2	69.3	0.5	3.5		19.5	0.1	7.0	183.6
CV-24146	10/11/2026 10:57:32 AM	53.8	42.0	0.0	4.3			1.3	0.0	114.0
CV-24146	10/11/2026 10:58:21 AM	53.7	41.7	0.0	4.6			1.3	0.0	114.1
CV-24146	10/26/2026 2:24:24 PM	53.2	39.9	0.1	6.8			1.3	68.0	115.0
CV-24147	10/11/2026 12:23:46 PM	51.7	41.8	0.0	6.5			1.2	0.0	114.0
CV-24147	10/26/2026 2:32:01 PM	43.6	39.2	0.1	17.1			1.1	171.0	113.6
CV-24148	10/8/2026 8:06:00 AM					1300				
CV-24148	10/8/2026 8:06:00 AM						45200			
CV-24148	10/8/2026 8:07:38 AM	25.2	74.8	0.0	0.0			0.3	0.0	170.4
CV-24148	10/14/2026 10:28:57 AM	33.0	66.9	0.0	0.1			0.5	0.0	170.2
CV-24148	10/14/2026 10:30:00 AM					931				
CV-24148	10/20/2026 1:01:45 PM	15.8	74.6	0.0	9.6			0.2	0.0	187.3
CV-24148	10/20/2026 1:05:00 PM					2190				
CV-24148	10/27/2026 9:25:00 AM					459				

All LFG Extraction Wells - October 2026
Chiquita Canyon Landfill

Point Name	Record Date	CH4 [%]	CO2 [%]	O2 [%]	Bal Gas [%]	CO Reading [ppmv]	H2 Reading [ppmv]	CH4:CO2	BalO2 [%]	Init Temp [°F]
CV-24148	10/27/2026 9:25:01 AM	25.3	61.2	0.0	13.5			0.4	0.0	178.9
CV-24149	10/6/2026 10:44:57 AM	29.3	62.9	0.1	7.7			0.5	77.0	130.7
CV-24149	10/21/2026 10:11:53 AM	30.3	62.2	0.7	6.8			0.5	9.7	125.3
CV-24150	10/14/2026 10:00:43 AM	52.0	44.5	0.4	3.1			1.2	7.8	98.0
CV-24150	10/23/2026 12:57:21 PM	50.2	49.4	0.0	0.4			1.0	0.0	107.4
CV-24151	10/6/2026 9:38:28 AM	44.0	53.9	0.0	2.1			0.8	0.0	119.0
CV-24151	10/21/2026 8:48:45 AM	48.8	50.6	0.1	0.5			1.0	5.0	94.6
CV-24152	10/6/2026 10:33:25 AM	20.9	69.6	0.1	9.4			0.3	94.0	145.3
CV-24152	10/12/2026 1:24:58 PM	24.1	75.9	0.0	0.0			0.3	0.0	143.5
CV-24152	10/21/2026 9:13:13 AM	19.6	75.7	0.3	4.4			0.3	14.7	143.0
CV-24153	10/14/2026 9:10:54 AM	48.4	49.4	0.0	2.2			1.0	0.0	101.3
CV-24153	10/28/2026 10:35:24 AM	34.4	65.1	0.0	0.5			0.5	0.0	125.5
CV-24154	10/5/2026 10:26:46 AM	49.9	44.9	2.0	3.2			1.1	1.6	108.3
CV-24154	10/19/2026 1:25:47 PM	44.5	52.4	0.0	3.1			0.8	0.0	105.2
CV-24154	10/19/2026 1:27:05 PM	44.0	52.4	0.0	3.6			0.8	0.0	104.8
CV-24154	10/27/2026 3:12:02 PM	37.3	60.1	0.1	2.5			0.6	25.0	111.1
CV-24155	10/6/2026 10:50:19 AM	39.5	46.9	0.0	13.6			0.8	0.0	129.6
CV-24155	10/21/2026 9:00:18 AM	31.3	50.0	0.2	18.5			0.6	92.5	113.8
CV-24156	10/6/2026 9:07:16 AM	25.6	69.2	0.0	5.2			0.4	0.0	137.0
CV-24156	10/20/2026 2:00:07 PM	23.9	71.9	0.2	4.0			0.3	20.0	137.3
CV-24157	10/13/2026 9:54:23 AM	47.8	48.5	0.0	3.7			1.0	0.0	88.4
CV-24157	10/20/2026 2:16:38 PM	49.7	47.8	0.1	2.4			1.0	24.0	107.1
CV-24158	10/6/2026 9:55:20 AM	34.5	65.5	0.0	0.0			0.5	0.0	129.7
CV-24158	10/28/2026 10:57:48 AM	32.4	64.8	0.0	2.8			0.5	0.0	128.4
CV-24159	10/5/2026 8:12:22 AM	29.3	70.7	0.0	0.0			0.4	0.0	94.5
CV-24159	10/16/2026 1:28:43 PM	37.0	55.0	0.0	8.0			0.7	0.0	128.8
CV-24160	10/5/2026 10:21:24 AM	50.0	48.0	0.0	2.0			1.0	0.0	127.9
CV-24160	10/19/2026 1:09:34 PM	50.4	43.6	0.0	6.0			1.2	0.0	126.8
CV-24160	10/22/2026 9:23:28 AM	48.5	51.5	0.0	0.0			0.9	0.0	115.6
CV-24161	10/16/2026 2:08:44 PM	38.7	48.6	0.0	12.7			0.8	0.0	121.1
CV-24162	10/2/2026 10:15:26 AM	42.7	40.5	0.2	16.6			1.1	75.5	102.9
CV-24163	10/2/2026 10:37:25 AM	39.6	55.7	0.0	4.7			0.7	0.0	129.0
CV-24164	10/5/2026 1:22:17 PM	21.1	70.5	0.2	8.2			0.3	41.0	137.4
CV-24164	10/20/2026 1:23:41 PM	19.7	76.2	0.2	3.9			0.3	19.5	135.5
CV-24165	10/13/2026 8:51:02 AM	29.9	55.4	0.0	14.7			0.5	0.0	97.2
CV-24165	10/13/2026 8:53:23 AM	32.8	54.8	0.0	12.5			0.6	0.0	103.4
CV-24165	10/28/2026 10:43:12 AM	26.8	70.6	0.0	2.6			0.4	0.0	130.2

All LFG Extraction Wells - October 2026
Chiquita Canyon Landfill

Point Name	Record Date	CH4 [%]	CO2 [%]	O2 [%]	Bal Gas [%]	CO Reading [ppmv]	H2 Reading [ppmv]	CH4:CO2	BalO2 [%]	Init Temp [°F]
CV-24166	10/5/2026 9:51:28 AM	50.1	44.8	0.0	5.1			1.1	0.0	120.5
CV-24166	10/28/2026 10:54:08 AM	45.1	46.3	0.0	8.6			1.0	0.0	118.1
CV-24167	10/14/2026 7:34:51 AM	37.3	37.2	0.0	25.5			1.0	0.0	116.9
CV-24167	10/16/2026 1:33:35 PM	36.3	39.5	0.0	24.2			0.9	0.0	119.4
CV-24168	10/5/2026 9:36:47 AM	20.0	78.5	0.0	1.5			0.3	0.0	132.0
CV-24168	10/5/2026 9:37:34 AM	21.4	77.1	0.0	1.5			0.3	0.0	132.4
CV-24168	10/16/2026 2:27:21 PM	36.7	50.6	0.0	12.7			0.7	0.0	121.2
CV-24169	10/5/2026 1:19:32 PM	15.4	59.7	0.2	24.7			0.3	123.5	122.7
CV-24169	10/16/2026 2:24:06 PM	27.0	37.0	0.1	35.9			0.7	359.0	118.1
CV-24170	10/5/2026 1:12:37 PM	4.8	83.4	0.1	11.7			0.1	117.0	133.0
CV-24170	10/20/2026 9:44:45 AM	4.3	86.9	0.5	8.3			0.0	16.6	130.2
CV-24171	10/5/2026 10:08:31 AM	2.2	1.0	19.9	76.9			2.2	3.9	126.7
CV-24171	10/5/2026 10:10:10 AM	5.9	3.7	18.3	72.1			1.6	3.9	126.3
CV-24171	10/7/2026 1:11:13 PM	49.0	48.0	0.0	3.0			1.0	0.0	126.8
CV-24171	10/16/2026 1:46:59 PM	50.8	46.2	0.0	3.0			1.1	0.0	126.2
CV-24172	10/5/2026 8:42:40 AM	42.1	41.4	1.9	14.6			1.0	7.7	122.1
CV-24172	10/16/2026 2:03:51 PM	44.2	40.6	0.9	14.3			1.1	15.9	124.3
CV-24173	10/5/2026 8:55:14 AM	9.9	86.5	0.0	3.6			0.1	0.0	134.8
CV-24173	10/16/2026 2:10:21 PM	17.8	74.2	0.0	8.0			0.2	0.0	133.5
CV-24174	10/5/2026 9:14:59 AM	27.6	39.6	0.0	32.8			0.7	0.0	114.3
CV-24174	10/16/2026 12:56:19 PM	18.0	36.4	0.0	45.6			0.5	0.0	125.5
CV-24175	10/5/2026 9:19:51 AM	25.0	69.9	0.0	5.1			0.4	0.0	121.4
CV-24175	10/16/2026 2:15:19 PM	21.7	59.9	0.0	18.4			0.4	0.0	120.3
CV-24176	10/13/2026 7:57:31 AM	21.5	34.8	0.0	43.7			0.6	0.0	123.0
CV-24176	10/13/2026 7:59:50 AM	15.4	30.8	0.0	53.8			0.5	0.0	118.3
CV-24176	10/13/2026 8:02:48 AM	18.2	33.3	0.0	48.6			0.5	0.0	120.4
CV-24176	10/13/2026 8:04:26 AM	19.6	34.6	0.0	45.9			0.6	0.0	121.2
CV-24176	10/20/2026 8:43:13 AM	22.1	34.6	0.0	43.3			0.6	0.0	123.9

All LFG Extraction Wells - October 2026
Chiquita Canyon Landfill

Point Name	Record Date	CH4 [%]	CO2 [%]	O2 [%]	Bal Gas [%]	CO Reading [ppmv]	H2 Reading [ppmv]	CH4:CO2	BalO2 [%]	Init Temp [°F]
CV-24176	10/20/2026 8:47:05 AM	20.9	32.3	0.0	46.8			0.6	0.0	121.8
CV-24177	10/1/2026 12:17:47 PM	10.1	70.0	0.0	19.9			0.1	0.0	112.7
CV-24177	10/1/2026 12:18:53 PM	9.5	78.3	0.0	12.2			0.1	0.0	112.5
CV-24177	10/20/2026 9:10:56 AM	5.1	12.3	13.6	69.0			0.4	5.1	111.0
CV-24177	10/20/2026 9:12:54 AM	2.8	11.9	15.7	69.7			0.2	4.4	109.5
CV-24178	10/6/2026 1:45:58 PM	27.4	47.2	0.3	25.1			0.6	83.7	134.4
CV-24178	10/20/2026 8:31:02 AM	24.5	39.3	0.1	36.0			0.6	277.2	122.2
CV-24178	10/20/2026 8:34:39 AM	20.0	31.7	0.0	48.3			0.6	0.0	108.0
CV-24179	10/5/2026 1:22:35 PM	17.0	54.8	0.0	28.2			0.3	0.0	138.4
CV-24179	10/5/2026 1:23:47 PM	16.5	55.8	0.0	27.7			0.3	0.0	137.8
CV-24179	10/18/2026 1:40:49 PM	21.5	51.7	0.0	26.8			0.4	0.0	138.1
CV-24180	10/6/2026 1:40:43 PM	1.9	8.9	17.7	71.5			0.2	4.0	107.2
CV-24180	10/6/2026 1:41:19 PM	2.0	9.5	17.5	71.0			0.2	4.1	107.2
CV-24180	10/7/2026 1:16:31 PM	16.2	65.1	0.0	18.7			0.2	0.0	127.8
CV-24180	10/7/2026 1:19:30 PM	16.5	64.3	0.0	19.2			0.3	0.0	127.7
CV-24180	10/19/2026 10:25:42 AM	32.1	49.4	0.0	18.5			0.6	0.0	129.2
CV-24181	10/6/2026 9:48:02 AM	41.8	43.1	0.0	15.1			1.0	0.0	125.4
CV-24181	10/16/2026 9:01:38 AM	27.8	44.1	0.0	28.1			0.6	0.0	109.6
CV-24182	10/11/2026 2:00:38 PM	28.9	38.1	0.6	32.4			0.8	54.9	82.7
CV-24182	10/11/2026 2:01:09 PM	29.0	38.5	0.6	31.9			0.8	54.0	88.8
CV-24182	10/21/2026 8:29:16 AM	30.0	40.0	0.6	29.4			0.8	47.3	111.7
CV-24182	10/21/2026 8:31:14 AM	29.3	38.3	0.2	32.2			0.8	139.9	104.2
CV-24183	10/6/2026 1:59:33 PM	47.5	46.7	0.0	5.8			1.0	0.0	114.6
CV-24183	10/16/2026 9:19:49 AM	46.4	43.4	0.0	10.2			1.1	0.0	99.1
CV-24184	10/5/2026 1:48:34 PM	17.2	18.8	9.1	54.9			0.9	6.0	127.9
CV-24184	10/5/2026 1:49:11 PM	16.7	17.7	9.5	56.1			0.9	5.9	127.1
CV-24184	10/16/2026 9:52:16 AM	1.5	3.1	17.7	77.7			0.5	4.4	108.5
CV-24184	10/16/2026 9:53:32 AM	1.5	3.1	17.7	77.7			0.5	4.4	102.1
CV-24185	10/6/2026 2:05:47 PM	44.2	42.6	0.0	13.2			1.0	0.0	124.3

All LFG Extraction Wells - October 2026
Chiquita Canyon Landfill

Point Name	Record Date	CH4 [%]	CO2 [%]	O2 [%]	Bal Gas [%]	CO Reading [ppmv]	H2 Reading [ppmv]	CH4:CO2	BalO2 [%]	Init Temp [°F]
CV-24185	10/20/2026 10:00:09 AM	46.4	41.9	0.0	11.7			1.1	0.0	121.6
CV-24185	10/20/2026 10:02:17 AM	44.8	45.4	0.0	9.8			1.0	0.0	121.5
CV-24186	10/6/2026 2:09:54 PM	41.6	38.6	1.5	18.3			1.1	12.2	128.5
CV-24186	10/20/2026 9:51:14 AM	52.5	38.3	0.0	9.2			1.4	0.0	125.8
CV-24186	10/20/2026 9:52:40 AM	51.6	38.5	0.0	9.9			1.3	0.0	126.1
CV-24187	10/5/2026 9:37:22 AM						17000			
CV-24187	10/5/2026 9:38:05 AM	43.9	45.9	0.0	10.2			1.0	0.0	128.3
CV-24187	10/18/2026 1:18:23 PM	41.8	40.1	0.0	18.1			1.0	0.0	128.0
CV-24187	10/18/2026 1:20:38 PM	42.6	43.1	0.0	14.3			1.0	0.0	126.9
CV-24188	10/5/2026 9:52:49 AM						26000			
CV-24188	10/5/2026 9:54:37 AM	51.5	44.0	0.0	4.5			1.2	0.0	118.0
CV-24188	10/5/2026 9:56:38 AM	50.3	45.8	0.0	4.0			1.1	0.0	119.2
CV-24188	10/21/2026 9:41:23 AM	51.4	45.6	0.0	3.0			1.1	0.0	115.9
CV-24189	10/5/2026 10:08:11 AM						35000			
CV-24189	10/5/2026 10:08:41 AM	46.7	41.5	0.0	11.8			1.1	0.0	120.4
CV-24189	10/21/2026 9:31:02 AM	39.4	34.6	0.4	25.6			1.1	63.9	115.9
CV-24189	10/21/2026 9:36:32 AM	41.6	36.4	0.7	21.3			1.1	30.5	106.2
CV-24189	10/21/2026 9:37:35 AM	43.3	36.7	0.8	19.2			1.2	24.6	103.6
CV-24190	10/5/2026 10:22:41 AM	50.9	45.0	0.0	4.1			1.1	0.0	123.8
CV-24190	10/5/2026 10:24:47 AM						38000			
CV-24190	10/5/2026 10:25:56 AM	50.7	45.3	0.0	4.1			1.1	0.0	126.0
CV-24190	10/5/2026 10:27:25 AM	50.4	44.8	0.0	4.8			1.1	0.0	125.7
CV-24190	10/20/2026 7:50:18 AM	52.7	44.3	0.0	3.1			1.2	0.0	122.8
CV-24190	10/20/2026 7:56:48 AM	50.0	45.8	0.0	4.2			1.1	0.0	122.7
CV-24192	10/5/2026 10:14:19 AM						42000			
CV-24192	10/5/2026 10:14:47 AM	52.0	41.3	0.0	6.7			1.3	0.0	121.7
CV-24192	10/5/2026 10:15:42 AM	51.1	42.4	0.0	6.5			1.2	0.0	121.0
CV-24192	10/20/2026 8:01:09 AM	51.1	41.1	0.0	7.8			1.2	0.0	120.0
CV-24192	10/20/2026 8:02:14 AM	50.0	42.6	0.0	7.4			1.2	0.0	120.0
CV-24193	10/5/2026 10:35:49 AM						44000			
CV-24193	10/5/2026 10:37:19 AM	51.2	42.4	0.0	6.3			1.2	0.0	120.7
CV-24193	10/5/2026 10:38:01 AM	51.0	42.1	0.0	6.9			1.2	0.0	120.7
CV-24193	10/19/2026 1:45:01 PM	52.9	42.6	0.0	4.5			1.2	0.0	117.8
CV-24194	10/6/2026 9:53:09 AM	50.7	43.5	0.0	5.8			1.2	0.0	108.7
CV-24194	10/16/2026 1:23:17 PM	49.7	45.3	0.0	5.0			1.1	0.0	109.1
CV-24195	10/6/2026 10:06:39 AM	48.7	44.5	0.0	6.8			1.1	0.0	121.3
CV-24195	10/16/2026 1:36:19 PM	48.1	44.3	0.0	7.6			1.1	0.0	121.0

All LFG Extraction Wells - October 2026
Chiquita Canyon Landfill

Point Name	Record Date	CH4 [%]	CO2 [%]	O2 [%]	Bal Gas [%]	CO Reading [ppmv]	H2 Reading [ppmv]	CH4:CO2	BalO2 [%]	Init Temp [°F]
CV-24196	10/7/2026 9:36:39 AM	45.3	49.2	0.0	5.6			0.9	0.0	125.6
CV-24196	10/16/2026 9:36:22 AM	44.5	49.1	0.0	6.4			0.9	0.0	124.4
CV-24197	10/7/2026 9:44:53 AM	45.9	44.6	0.0	9.5			1.0	0.0	129.5
CV-24197	10/20/2026 9:38:33 AM	43.7	42.0	0.0	14.3			1.0	0.0	127.3
CV-24197	10/20/2026 9:39:51 AM	42.9	42.0	0.0	15.2			1.0	0.0	125.9
CV-24198	10/11/2026 1:47:56 PM	41.7	39.7	0.0	18.6			1.0	0.0	124.5
CV-24198	10/11/2026 1:50:00 PM	41.4	40.5	0.0	18.1			1.0	0.0	123.2
CV-24198	10/26/2026 11:24:40 AM	42.6	39.0	0.0	18.4			1.1	0.0	126.6
CV-24198	10/26/2026 11:25:54 AM	42.6	39.6	0.0	17.8			1.1	0.0	125.4
CV-24199	10/11/2026 1:43:42 PM	44.1	41.0	0.0	15.0			1.1	0.0	126.5
CV-24199	10/21/2026 12:06:25 PM	40.6	39.3	0.0	20.1			1.0	0.0	127.2
CV-24199	10/21/2026 12:07:22 PM	47.0	42.2	0.0	10.8			1.1	0.0	124.9
CV-24200	10/12/2026 10:17:15 AM	49.1	41.8	0.0	9.2			1.2	0.0	120.2
CV-24200	10/12/2026 10:19:58 AM	48.5	41.6	0.0	9.9			1.2	0.0	120.4
CV-24200	10/26/2026 11:16:36 AM	47.7	38.8	0.0	13.5			1.2	0.0	121.3
CV-24200	10/26/2026 11:17:56 AM	46.4	39.8	0.0	13.8			1.2	0.0	121.3
CV-24201	10/7/2026 12:30:34 PM	47.0	47.5	0.0	5.5			1.0	0.0	129.2
CV-24201	10/12/2026 10:01:01 AM	49.2	47.3	0.0	3.5			1.0	0.0	136.7
CV-24201	10/12/2026 10:07:26 AM	48.9	48.0	0.0	3.1			1.0	0.0	134.4
CV-24201	10/12/2026 10:10:17 AM	49.0	47.7	0.0	3.3			1.0	0.0	135.7
CV-24201	10/21/2026 11:44:39 AM	49.4	46.0	0.0	4.7			1.1	0.0	133.8
CV-24201	10/21/2026 11:46:35 AM	49.5	46.1	0.0	4.4			1.1	0.0	132.1
CV-24202	10/7/2026 12:52:32 PM	37.6	38.2	0.3	24.0			1.0	77.3	128.5
CV-24202	10/21/2026 11:31:05 AM	37.8	47.0	0.0	15.2			0.8	0.0	110.8
CV-24202	10/21/2026 11:33:16 AM	39.1	43.7	0.0	17.1			0.9	0.0	102.8
CV-24203	10/7/2026 1:20:41 PM	53.8	44.6	0.0	1.6			1.2	0.0	124.6
CV-24203	10/7/2026 1:22:01 PM	53.8	44.6	0.0	1.6			1.2	0.0	125.7
CV-24203	10/21/2026 11:11:12 AM	47.6	45.4	0.0	7.0			1.0	0.0	126.3
CV-24203	10/21/2026 11:13:17 AM	46.9	46.0	0.0	7.1			1.0	0.0	125.8
CV-24204	10/7/2026 1:24:28 PM	50.7	46.2	0.0	3.1			1.1	0.0	127.0
CV-24204	10/21/2026 11:04:31 AM	50.6	45.0	0.0	4.4			1.1	0.0	124.8
CV-24204	10/23/2026 2:53:18 PM	51.6	42.6	0.0	5.8			1.2	0.0	126.0

All LFG Extraction Wells - October 2026
Chiquita Canyon Landfill

Point Name	Record Date	CH4 [%]	CO2 [%]	O2 [%]	Bal Gas [%]	CO Reading [ppmv]	H2 Reading [ppmv]	CH4:CO2	BalO2 [%]	Init Temp [°F]
CV-24205	10/12/2026 10:29:39 AM	49.9	42.6	0.0	7.5			1.2	0.0	121.8
CV-24205	10/12/2026 10:33:06 AM	49.3	42.8	0.0	7.9			1.2	0.0	122.0
CV-24205	10/21/2026 11:01:12 AM	48.0	38.7	0.0	13.3			1.2	0.0	121.3
CV-24206	10/7/2026 12:20:18 PM	48.1	44.6	0.0	7.3			1.1	0.0	114.2
CV-24206	10/21/2026 11:53:14 AM	37.9	40.2	0.0	21.9			0.9	0.0	83.5
CV-24206	10/21/2026 11:55:56 AM	37.8	40.2	0.0	22.0			0.9	0.0	84.8
CV-24207	10/13/2026 9:17:29 AM	46.0	50.0	0.0	4.1			0.9	0.0	134.1
CV-24207	10/13/2026 9:21:58 AM	48.0	47.9	0.0	4.0			1.0	0.0	129.2
CV-24207	10/16/2026 1:42:03 PM	46.1	52.8	0.0	1.1			0.9	0.0	136.6
CV-24207	10/16/2026 1:43:12 PM	46.8	52.2	0.0	1.0			0.9	0.0	135.6
CV-24208	10/7/2026 1:10:45 PM	39.1	49.9	0.0	11.0			0.8	0.0	130.4
CV-24208	10/7/2026 1:11:55 PM	40.2	52.3	0.0	7.5			0.8	0.0	129.8
CV-24209	10/7/2026 10:53:50 AM	8.0	66.6	0.0	25.4			0.1	0.0	122.1
CV-24209	10/27/2026 7:50:00 AM					196				
CV-24209	10/27/2026 7:50:00 AM						12500			
CV-24209	10/27/2026 7:57:22 AM						0			
CV-24209	10/27/2026 8:02:43 AM	17.4	40.8	0.2	41.6			0.4	244.8	105.9
CV-24209	10/27/2026 8:05:32 AM	10.4	35.4	0.0	54.2			0.3	0.0	102.6
CV-24210	10/7/2026 10:23:50 AM	34.3	37.7	0.0	28.0			0.9	0.0	115.8
CV-24211	10/5/2026 9:09:21 AM						0			
CV-24211	10/5/2026 9:11:47 AM	17.5	69.1	0.0	13.4			0.3	0.0	125.9
CV-24211	10/5/2026 9:13:45 AM	15.7	67.4	0.0	16.9			0.2	0.0	126.7
CV-24211	10/16/2026 1:20:04 PM	14.9	85.1	0.0	0.0			0.2	0.0	119.6
CV-24212	10/16/2026 1:35:57 PM	7.1	74.6	2.1	16.2			0.1	7.7	120.9
CV-24213	10/7/2026 1:38:07 PM	42.2	45.7	0.0	12.1			0.9	0.0	120.7
CV-24213	10/7/2026 1:39:26 PM	43.3	47.1	0.0	9.6			0.9	0.0	120.8
CV-24214	10/12/2026 9:10:49 AM	6.7	40.6	4.4	48.3			0.2	11.0	125.4
CV-24215	10/13/2026 10:18:39 AM	44.6	46.1	0.1	9.2			1.0	92.0	94.7
CV-24216	10/26/2026 12:35:04 PM	28.9	30.8	0.0	40.3			0.9	0.0	98.5
CV-24216	10/26/2026 12:38:32 PM	28.9	31.6	0.0	39.5			0.9	0.0	97.8
CV-24217	10/28/2026 9:22:44 AM	41.5	53.3	0.0	5.2			0.8	0.0	99.4

All LFG Extraction Wells - October 2026
Chiquita Canyon Landfill

Point Name	Record Date	CH4 [%]	CO2 [%]	O2 [%]	Bal Gas [%]	CO Reading [ppmv]	H2 Reading [ppmv]	CH4:CO2	BalO2 [%]	Init Temp [°F]
CV-24218	10/26/2026 10:31:44 AM	40.1	58.5	0.0	1.4			0.7	0.0	127.7
CV-24218	10/28/2026 9:29:05 AM	8.5	12.2	12.0	67.3			0.7	5.6	71.0
CV-24219	10/7/2026 9:55:01 AM	11.1	77.4	0.0	11.5			0.1	0.0	182.9
CV-24219	10/7/2026 10:05:00 AM					2760				
CV-24219	10/7/2026 10:05:00 AM						112300			
CV-24219	10/14/2026 9:51:23 AM	13.8	76.5	0.0	9.7			0.2	0.0	190.2
CV-24219	10/14/2026 9:55:00 AM					3800				
CV-24219	10/19/2026 2:14:33 PM	12.9	77.8	0.0	9.3			0.2	0.0	190.6
CV-24219	10/29/2026 2:53:17 PM	11.7	82.3	0.0	6.0			0.1	0.0	190.9
CV-24219	10/29/2026 2:54:00 PM					2600				
CV-24220	10/29/2026 10:44:45 AM	8.6	52.7	1.2	37.5			0.2	31.3	125.2
CV-24220	10/29/2026 1:41:39 PM	8.2	52.9	1.5	37.4			0.2	24.9	130.0
CV-24221	10/12/2026 1:06:47 PM	37.3	35.7	0.0	27.0			1.0	0.0	126.4
CV-24222	10/5/2026 2:04:17 PM						37000			
CV-24222	10/5/2026 2:05:26 PM	48.3	41.0	0.0	10.7			1.2	0.0	124.1
CV-24222	10/5/2026 2:06:10 PM	48.1	41.0	0.0	10.9			1.2	0.0	124.0
CV-24223	10/5/2026 2:17:03 PM	30.1	50.8	1.8	17.4			0.6	9.9	129.7
CV-24223	10/5/2026 2:22:54 PM	32.8	52.6	0.6	14.0			0.6	24.1	124.0
CV-24224	10/7/2026 10:32:22 AM	55.9	44.1	0.0	0.0			1.3	0.0	105.5
CV-24225	10/16/2026 1:28:49 PM	49.7	45.8	1.2	3.3			1.1	2.8	105.0
CV-24226	10/16/2026 1:07:08 PM	56.5	43.2	0.1	0.2			1.3	2.0	124.8
CV-24227	10/14/2026 2:02:56 PM	47.5	40.5	0.0	12.0			1.2	0.0	119.2
CV-24231	10/27/2026 1:22:51 PM	41.8	39.7	0.0	18.5			1.1	0.0	126.9
CV-24236	10/26/2026 8:08:05 AM	43.2	35.8	0.0	21.0			1.2	0.0	107.3
CV-24236	10/26/2026 8:11:12 AM	38.1	35.8	0.0	26.1			1.1	0.0	105.3
CV-24237	10/14/2026 2:30:08 PM	26.7	24.5	7.2	41.6			1.1	5.8	113.1
CV-24243	10/6/2026 9:14:38 AM	50.9	39.6	0.9	8.6			1.3	10.1	118.7
CV-24243	10/6/2026 9:19:33 AM	48.2	39.5	1.4	11.0			1.2	7.9	120.6
CV-24244	10/26/2026 8:25:10 AM	48.4	37.7	0.5	13.5			1.3	29.3	111.1
CV-24245	10/6/2026 11:03:32 AM	39.7	36.4	0.0	23.9			1.1	0.0	117.5
CV-24246	10/6/2026 10:59:06 AM	31.4	30.0	4.3	34.3			1.0	8.0	114.0
CV-24253	10/12/2026 1:53:54 PM	47.9	40.5	0.0	11.5			1.2	0.0	95.6
CV-25	10/11/2026 1:40:27 PM	52.1	39.4	0.0	8.5			1.3	0.0	81.8
CV-2501	10/5/2026 10:32:57 AM	49.8	43.2	0.0	7.0			1.2	0.0	130.1

All LFG Extraction Wells - October 2026
Chiquita Canyon Landfill

Point Name	Record Date	CH4 [%]	CO2 [%]	O2 [%]	Bal Gas [%]	CO Reading [ppmv]	H2 Reading [ppmv]	CH4:CO2	BalO2 [%]	Init Temp [°F]
CV-2502	10/6/2026 12:54:40 PM	53.2	41.9	0.1	4.8			1.3	48.0	122.0
CV-2502	10/6/2026 12:55:42 PM	52.5	41.5	0.0	6.0			1.3	0.0	125.3
CV-2503	10/26/2026 11:09:55 AM	44.0	39.2	0.0	16.8			1.1	0.0	130.2
CV-2503	10/26/2026 11:10:59 AM	46.8	40.6	0.0	12.6			1.2	0.0	130.3
CV-2504	10/15/2026 1:11:52 PM	43.1	39.9	0.0	17.0			1.1	0.0	130.5
CV-2505	10/6/2026 10:01:28 AM	48.9	42.0	0.1	9.0			1.2	90.0	126.0
CV-2506	10/6/2026 10:23:28 AM	40.8	38.8	0.0	20.4			1.1	0.0	122.3
CV-2507	10/6/2026 10:26:09 AM	50.1	42.6	0.0	7.3			1.2	0.0	125.5
CV-2508	10/6/2026 10:30:02 AM	47.4	40.8	0.0	11.8			1.2	0.0	121.3
CV-2509	10/6/2026 10:33:39 AM	44.3	39.6	0.0	16.1			1.1	0.0	117.3
CV-2510	10/6/2026 10:51:16 AM	51.8	42.2	0.0	6.0			1.2	0.0	116.8
CV-25100D	10/15/2026 9:55:22 AM	9.7	32.7	0.3	57.3			0.3	191.0	114.8
CV-25100D	10/23/2026 8:31:22 AM	7.6	30.8	2.7	58.9			0.2	21.8	109.9
CV-25100S	10/5/2026 1:50:00 PM					3260				
CV-25100S	10/5/2026 1:50:00 PM						171900			
CV-25100S	10/5/2026 1:50:36 PM	14.3	72.4	0.0	13.3			0.2	0.0	187.3
CV-25100S	10/12/2026 10:12:19 AM	6.4	74.8	0.1	18.7			0.1	187.0	182.4
CV-25100S	10/12/2026 10:20:00 AM					3540				
CV-25100S	10/19/2026 2:20:05 PM	5.5	66.5	0.2	27.8			0.1	139.0	160.2
CV-25100S	10/26/2026 10:02:04 AM	4.1	73.4	0.2	22.3			0.1	111.5	171.4
CV-25100S	10/26/2026 10:05:00 AM					3360				
CV-25101D	10/7/2026 9:21:07 AM	10.1	21.7	11.6	56.6			0.5	4.9	115.2
CV-25101D	10/7/2026 9:21:30 AM	10.3	21.6	11.5	56.6			0.5	4.9	115.0
CV-25101D	10/14/2026 10:36:27 AM	6.6	11.8	15.9	65.7			0.6	4.1	93.4
CV-25101D	10/14/2026 10:37:54 AM	6.6	11.8	15.9	65.7			0.6	4.1	93.6
CV-25101D	10/23/2026 8:08:10 AM	4.5	13.1	16.7	65.7			0.3	3.9	88.5
CV-25101S	10/7/2026 9:28:22 AM	0.0	0.1	20.4	79.5			0.0	3.9	94.9
CV-25101S	10/23/2026 8:12:41 AM	0.0	0.3	21.5	78.2			0.0	3.6	56.2
CV-25102	10/5/2026 10:44:01 AM	29.4	67.7	0.0	2.9			0.4	0.0	196.5
CV-25102	10/5/2026 10:47:04 AM	21.0	71.4	0.0	7.6			0.3	0.0	196.6
CV-25102	10/5/2026 10:50:00 AM					1760				

All LFG Extraction Wells - October 2026
Chiquita Canyon Landfill

Point Name	Record Date	CH4 [%]	CO2 [%]	O2 [%]	Bal Gas [%]	CO Reading [ppmv]	H2 Reading [ppmv]	CH4:CO2	BalO2 [%]	Init Temp [°F]
CV-25102	10/5/2026 10:50:00 AM						171500			
CV-25102	10/12/2026 9:47:40 AM	15.6	72.2	0.8	11.4			0.2	14.3	188.6
CV-25102	10/12/2026 9:50:00 AM					1460				
CV-25102	10/19/2026 1:59:47 PM	4.5	45.8	0.7	49.0			0.1	70.0	153.3
CV-25102	10/26/2026 9:57:52 AM	3.8	74.3	0.2	21.7			0.1	108.5	159.4
CV-25102	10/26/2026 10:00:00 AM					1510				
CV-25103	10/7/2026 9:10:42 AM	22.3	39.4	2.6	35.7			0.6	13.7	111.3
CV-25103	10/23/2026 7:54:23 AM	12.0	31.5	8.2	48.3			0.4	5.9	65.5
CV-25104D	10/7/2026 1:41:02 PM	15.5	57.7	6.6	20.2			0.3	3.1	114.4
CV-25104D	10/21/2026 9:57:54 AM	4.3	83.1	0.1	12.5			0.1	125.0	80.0
CV-25104S	10/14/2026 10:19:36 AM	4.6	86.0	0.0	9.4			0.1	0.0	101.3
CV-25104S	10/28/2026 1:48:59 PM	10.5	69.8	0.0	19.7			0.2	0.0	81.9
CV-25105D	10/7/2026 8:45:38 AM	16.2	77.7	0.0	6.1			0.2	0.0	129.0
CV-25105D	10/23/2026 7:34:58 AM	14.0	83.7	0.0	2.3			0.2	0.0	130.0
CV-25105S	10/7/2026 8:43:07 AM	5.2	9.1	11.9	73.8			0.6	6.2	89.1
CV-25105S	10/23/2026 7:37:14 AM	6.3	22.6	8.8	62.3			0.3	7.1	122.9
CV-25106D	10/14/2026 8:32:23 AM	0.0	0.0	21.5	78.5				3.7	69.2
CV-25106D	10/14/2026 8:33:16 AM	0.0	0.0	21.4	78.6				3.7	68.5
CV-25106D	10/14/2026 10:26:29 AM	0.1	3.3	19.7	76.9			0.0	3.9	80.7
CV-25106D	10/14/2026 10:29:13 AM	0.0	0.4	20.2	79.4			0.0	3.9	82.0
CV-25106D	10/21/2026 10:04:19 AM	4.1	12.0	13.6	70.3			0.3	5.2	65.4
CV-25106D	10/21/2026 10:05:25 AM	4.2	11.8	13.6	70.4			0.4	5.2	65.5
CV-25106S	10/14/2026 8:11:49 AM	0.0	0.0	21.8	78.2				3.6	73.0
CV-25106S	10/14/2026 8:16:58 AM	0.0	0.0	21.7	78.3				3.6	74.0
CV-25106S	10/14/2026 10:40:17 AM	0.0	0.0	20.2	79.8				4.0	88.5
CV-25106S	10/14/2026 10:41:40 AM	0.0	0.0	20.1	79.9				4.0	88.9
CV-25106S	10/21/2026 10:08:18 AM	5.0	10.2	16.1	68.7			0.5	4.3	67.9
CV-25107D	10/7/2026 9:35:00 AM					607				
CV-25107D	10/7/2026 9:35:00 AM						17100			
CV-25107D	10/7/2026 9:49:36 AM	5.5	74.5	0.0	20.0			0.1	0.0	183.7
CV-25107D	10/14/2026 9:47:26 AM	12.1	77.2	0.1	10.6			0.2	106.0	175.4

All LFG Extraction Wells - October 2026
Chiquita Canyon Landfill

Point Name	Record Date	CH4 [%]	CO2 [%]	O2 [%]	Bal Gas [%]	CO Reading [ppmv]	H2 Reading [ppmv]	CH4:CO2	BalO2 [%]	Init Temp [°F]
CV-25107D	10/14/2026 9:50:00 AM					4790				
CV-25107D	10/19/2026 2:06:52 PM	12.1	78.2	0.0	9.7			0.2	0.0	174.4
CV-25107D	10/26/2026 1:33:46 PM	35.2	64.8	0.0	0.0			0.5	0.0	177.3
CV-25107D	10/26/2026 1:37:00 PM					4850				
CV-25107S	10/14/2026 1:03:00 PM	32.1	57.2	0.0	10.7			0.6	0.0	138.7
CV-25107S	10/14/2026 1:04:46 PM	31.2	60.4	0.0	8.4			0.5	0.0	140.2
CV-25107S	10/23/2026 12:37:31 PM	48.7	45.6	0.0	5.7			1.1	0.0	130.1
CV-2511	10/25/2026 1:41:37 PM	50.8	42.4	0.0	6.8			1.2	0.0	127.9
CV-2511	10/25/2026 1:43:46 PM	49.6	42.8	0.0	7.6			1.2	0.0	128.5
CV-2512	10/26/2026 8:37:27 AM	43.9	41.1	0.0	15.1			1.1	0.0	124.0
CV-2512	10/26/2026 8:39:05 AM	43.4	41.4	0.0	15.2			1.0	0.0	115.9
CV-2513	10/6/2026 11:08:13 AM	45.5	39.8	0.0	14.7			1.1	0.0	122.1
CV-2514	10/25/2026 1:56:15 PM	52.5	41.8	0.0	5.8			1.3	0.0	126.0
CV-2514	10/25/2026 1:58:13 PM	52.6	41.7	0.0	5.7			1.3	0.0	125.9
CV-2515	10/11/2026 1:09:51 PM	46.9	32.7	0.0	20.4			1.4	0.0	106.8
CV-2515	10/19/2026 12:45:02 PM	33.4	27.7	0.0	38.9			1.2	0.0	115.3
CV-2516	10/21/2026 9:24:53 AM	52.1	41.8	0.0	6.1			1.2	0.0	125.2
CV-2517	10/11/2026 1:56:15 PM	27.6	30.3	0.0	42.1			0.9	0.0	104.5
CV-2518	10/11/2026 2:09:07 PM	53.1	36.4	0.0	10.5			1.5	0.0	108.8
CV-2519	10/26/2026 12:20:49 PM	44.6	39.9	0.0	15.5			1.1	0.0	121.0
CV-2519	10/26/2026 12:21:35 PM	44.1	40.2	0.0	15.7			1.1	0.0	120.4
CV-2520	10/12/2026 1:33:46 PM	32.9	46.7	0.0	20.4			0.7	0.0	132.7
CV-2520	10/12/2026 1:36:33 PM	31.4	48.8	0.0	19.8			0.6	0.0	134.0
CV-2520	10/15/2026 11:00:02 AM	34.3	55.2	0.0	10.5			0.6	0.0	129.1
CV-2520	10/26/2026 12:46:13 PM	41.7	49.3	0.0	9.1			0.8	0.0	122.3
CV-2521	10/21/2026 8:05:25 AM	41.8	44.2	0.0	14.1			0.9	0.0	106.6
CV-2521	10/21/2026 8:08:50 AM	39.8	45.5	0.0	14.8			0.9	0.0	103.2
CV-2522	10/12/2026 10:09:46 AM	47.1	41.2	0.0	11.7			1.1	0.0	126.6
CV-2523	10/7/2026 9:04:26 AM	52.7	36.9	0.0	10.4			1.4	0.0	126.3
CV-2524	10/12/2026 10:26:15 AM	36.6	41.3	0.5	21.6			0.9	43.2	136.9
CV-2524	10/12/2026 10:32:01 AM	37.2	39.6	1.7	21.5			0.9	12.6	117.1
CV-2524	10/15/2026 12:40:07 PM	34.4	48.6	0.0	17.0			0.7	0.0	90.0
CV-2524	10/15/2026 12:41:42 PM	10.3	50.1	0.0	39.6			0.2	0.0	109.5
CV-2525	10/7/2026 9:33:19 AM	43.5	30.8	0.0	25.7			1.4	0.0	118.8
CV-2526	10/7/2026 10:22:15 AM	49.8	39.3	0.0	10.9			1.3	0.0	122.5
CV-2526	10/25/2026 3:01:05 PM	45.9	36.7	0.0	17.4			1.2	0.0	121.2
CV-2526	10/25/2026 3:02:03 PM	44.9	37.9	0.0	17.3			1.2	0.0	120.0
CV-2527	10/15/2026 9:13:34 AM	46.9	45.3	0.0	7.8			1.0	0.0	122.7
CV-2527	10/21/2026 7:44:28 AM	44.6	44.4	0.0	11.0			1.0	0.0	114.2

All LFG Extraction Wells - October 2026
Chiquita Canyon Landfill

Point Name	Record Date	CH4 [%]	CO2 [%]	O2 [%]	Bal Gas [%]	CO Reading [ppmv]	H2 Reading [ppmv]	CH4:CO2	BalO2 [%]	Init Temp [°F]
CV-2528	10/15/2026 10:52:46 AM	44.1	34.2	0.0	21.7			1.3	0.0	110.9
CV-2529	10/1/2026 2:11:34 PM	53.0	41.3	0.0	5.7			1.3	0.0	113.6
CV-2529	10/1/2026 2:22:39 PM	50.6	40.2	1.2	8.0			1.3	6.5	116.3
CV-2530	10/1/2026 12:52:54 PM	46.8	42.8	1.0	9.4			1.1	9.4	113.7
CV-2531	10/1/2026 1:05:05 PM	33.8	50.7	0.0	15.5			0.7	0.0	135.8
CV-2531	10/1/2026 1:06:22 PM	35.7	50.1	0.0	14.2			0.7	0.0	139.7
CV-2531	10/19/2026 9:33:35 AM	34.7	55.5	0.0	9.8			0.6	0.0	125.3
CV-2532	10/1/2026 1:10:46 PM	52.9	42.5	0.2	4.4			1.2	22.0	124.3
CV-2533	10/1/2026 1:15:51 PM	51.4	40.2	1.4	7.0			1.3	5.0	131.9
CV-2533	10/1/2026 1:18:14 PM	54.0	42.3	2.2	1.5			1.3	0.7	130.8
CV-2534	10/1/2026 1:28:03 PM	53.0	44.2	0.0	2.8			1.2	0.0	108.5
CV-2535	10/6/2026 10:05:13 AM	32.4	35.3	0.0	32.3			0.9	0.0	113.8
CV-2536	10/7/2026 2:12:34 PM	46.9	44.9	1.1	7.1			1.0	6.2	120.9
CV-2537	10/6/2026 10:18:52 AM	39.8	38.0	0.0	22.2			1.0	0.0	118.1
CV-2538	10/6/2026 10:13:04 AM	46.8	40.7	0.0	12.5			1.1	0.0	124.7
CV-2539	10/5/2026 10:31:03 AM						19000			
CV-2539	10/5/2026 10:31:24 AM	41.4	42.9	0.0	15.7			1.0	0.0	120.8
CV-2539	10/19/2026 1:48:21 PM	40.4	41.3	0.0	18.3			1.0	0.0	122.9
CV-2540	10/5/2026 1:17:02 PM	7.2	79.1	0.1	13.6			0.1	136.0	140.4
CV-2540	10/20/2026 1:07:16 PM	16.2	72.0	0.4	11.4			0.2	28.5	128.7
CV-2541	10/1/2026 10:39:57 AM	20.0	63.4	0.0	16.6			0.3	0.0	140.5
CV-2541	10/1/2026 10:41:27 AM	18.9	66.3	0.0	14.8			0.3	0.0	141.2
CV-2541	10/20/2026 10:05:18 AM	20.0	70.0	0.0	10.0			0.3	0.0	137.6
CV-2541	10/20/2026 10:09:25 AM	19.8	70.9	0.0	9.3			0.3	0.0	139.0
CV-2542	10/13/2026 9:45:50 AM	38.9	55.1	0.0	6.0			0.7	0.0	131.5
CV-2542	10/13/2026 9:49:39 AM	39.0	55.4	0.0	5.6			0.7	0.0	131.1
CV-2542	10/20/2026 2:21:44 PM	37.2	57.5	0.5	4.8			0.6	9.6	131.0

All LFG Extraction Wells - October 2026
Chiquita Canyon Landfill

Point Name	Record Date	CH4 [%]	CO2 [%]	O2 [%]	Bal Gas [%]	CO Reading [ppmv]	H2 Reading [ppmv]	CH4:CO2	BalO2 [%]	Init Temp [°F]
CV-2543-PL	10/5/2026 1:29:34 PM	19.2	54.2	3.4	23.2			0.4	6.8	124.9
CV-2543-PL	10/20/2026 1:33:56 PM	21.4	63.9	1.5	13.2			0.3	8.8	108.9
CV-2544	10/1/2026 3:05:00 PM					1485				
CV-2544	10/1/2026 3:09:28 PM	19.5	79.0	0.0	1.5			0.2	0.0	148.0
CV-2544	10/6/2026 9:47:15 AM	5.3	85.4	0.0	9.3			0.1	0.0	100.0
CV-2544	10/8/2026 1:42:00 PM					1830				
CV-2544	10/8/2026 1:42:00 PM						80200			
CV-2544	10/8/2026 1:50:01 PM	14.5	80.0	0.2	5.3			0.2	26.5	147.0
CV-2544	10/9/2026 3:03:49 PM	5.0	82.3	0.0	12.7			0.1	0.0	149.0
CV-2544	10/15/2026 8:57:55 AM	14.2	0.0	0.2	85.6				428.0	146.0
CV-2544	10/15/2026 9:00:00 AM					2620				
CV-2544	10/21/2026 8:44:50 AM	9.7	83.7	0.3	6.3			0.1	21.0	115.0
CV-2544	10/21/2026 10:25:00 AM					1810				
CV-2544	10/21/2026 10:30:51 AM	10.9	77.8	0.0	11.3			0.1	0.0	147.0
CV-2544	10/28/2026 9:53:00 AM					2120				
CV-2544	10/28/2026 10:00:15 AM	18.2	81.7	0.0	0.1			0.2	0.0	149.0
CV-2545	10/6/2026 10:25:38 AM	33.3	58.3	0.3	8.1			0.6	27.0	127.1
CV-2545	10/21/2026 9:02:56 AM	28.9	62.4	0.1	8.6			0.5	86.0	114.0
CV-2546	10/6/2026 10:27:52 AM	16.5	74.5	0.0	9.0			0.2	0.0	140.5
CV-2546	10/6/2026 10:28:18 AM	15.7	76.8	0.0	7.5			0.2	0.0	139.5
CV-2546	10/21/2026 9:06:15 AM	13.2	81.6	0.2	5.0			0.2	25.0	127.8
CV-2547	10/5/2026 10:23:50 AM	49.3	48.2	1.1	1.4			1.0	1.3	112.6
CV-2548	10/14/2026 10:22:00 AM	14.7	76.8	0.0	8.5			0.2	0.0	139.4
CV-2548	10/14/2026 10:24:34 AM	13.6	78.2	0.0	8.2			0.2	0.0	139.0
CV-2548	10/27/2026 2:50:53 PM	17.3	76.5	0.0	6.2			0.2	0.0	82.5
CV-2549	10/14/2026 10:34:53 AM	28.1	68.3	0.0	3.6			0.4	0.0	132.3
CV-2549	10/14/2026 10:37:44 AM	36.4	60.6	0.0	3.0			0.6	0.0	125.9
CV-2549	10/14/2026 10:40:50 AM	36.8	59.4	0.0	3.8			0.6	0.0	122.9
CV-2549	10/27/2026 2:37:39 PM	11.9	81.9	0.0	6.2			0.1	0.0	135.5
CV-2550	10/8/2026 7:45:44 AM	4.1	87.6	0.0	8.3			0.0	0.0	178.5
CV-2550	10/8/2026 7:47:00 AM					2135				
CV-2550	10/8/2026 7:47:00 AM						94550			

All LFG Extraction Wells - October 2026
Chiquita Canyon Landfill

Point Name	Record Date	CH4 [%]	CO2 [%]	O2 [%]	Bal Gas [%]	CO Reading [ppmv]	H2 Reading [ppmv]	CH4:CO2	BalO2 [%]	Init Temp [°F]
CV-2550	10/14/2026 10:12:38 AM	9.2	78.7	0.1	12.0			0.1	120.0	188.3
CV-2550	10/14/2026 10:15:00 AM					3465				
CV-2550	10/20/2026 10:25:00 AM					2330				
CV-2550	10/20/2026 10:25:09 AM	1.8	77.4	0.0	20.8			0.0	0.0	193.8
CV-2550	10/27/2026 8:28:00 AM					2040				
CV-2550	10/27/2026 9:05:33 AM	8.3	84.1	0.0	7.6			0.1	0.0	190.2
CV-2551	10/7/2026 9:02:15 AM	26.8	67.7	0.0	5.5			0.4	0.0	174.6
CV-2551	10/7/2026 9:05:00 AM					2900				
CV-2551	10/7/2026 9:05:00 AM						88000			
CV-2551	10/14/2026 9:44:23 AM	12.5	78.1	0.1	9.3			0.2	93.0	174.7
CV-2551	10/14/2026 9:45:00 AM					4260				
CV-2551	10/19/2026 1:59:11 PM	13.7	80.0	0.0	6.3			0.2	0.0	175.5
CV-2551	10/19/2026 2:00:43 PM	12.0	78.0	0.0	10.0			0.2	0.0	178.4
CV-2551	10/26/2026 1:30:43 PM	36.5	63.4	0.0	0.1			0.6	0.0	169.7
CV-2551	10/26/2026 1:31:00 PM					2620				
CV-2552	10/8/2026 7:56:00 AM					1800				
CV-2552	10/8/2026 7:56:00 AM						73900			
CV-2552	10/8/2026 7:57:49 AM	22.3	76.9	0.2	0.6			0.3	3.0	167.0
CV-2552	10/14/2026 10:20:00 AM					1310				
CV-2552	10/14/2026 10:24:31 AM	9.2	78.1	0.0	12.7			0.1	0.0	164.0
CV-2552	10/14/2026 10:25:20 AM	29.6	68.6	0.0	1.8			0.4	0.0	165.4
CV-2552	10/20/2026 12:55:00 PM					1390				
CV-2552	10/20/2026 12:56:48 PM	19.3	73.7	0.3	6.7			0.3	22.3	162.4
CV-2552	10/27/2026 9:20:00 AM					790				
CV-2552	10/27/2026 9:20:28 AM	32.5	67.5	0.0	0.0			0.5	0.0	163.8
CV-2553	10/5/2026 1:37:17 PM	28.4	62.1	0.1	9.4			0.5	94.0	101.5
CV-2553	10/20/2026 10:27:54 AM	28.8	63.6	0.0	7.6			0.5	0.0	121.4
CV-2554	10/7/2026 1:49:48 PM	39.9	60.1	0.0	0.0			0.7	0.0	137.7
CV-2554	10/20/2026 1:56:58 PM	25.3	67.8	0.1	6.8			0.4	68.0	111.3
CV-2555	10/6/2026 9:31:28 AM	40.9	58.2	0.0	0.9			0.7	0.0	124.2
CV-2555	10/21/2026 9:25:00 AM	28.6	68.9	0.2	2.3			0.4	11.5	126.5

All LFG Extraction Wells - October 2026
Chiquita Canyon Landfill

Point Name	Record Date	CH4 [%]	CO2 [%]	O2 [%]	Bal Gas [%]	CO Reading [ppmv]	H2 Reading [ppmv]	CH4:CO2	BalO2 [%]	Init Temp [°F]
CV-2556-PL	10/7/2026 1:24:09 PM	8.0	81.9	0.0	10.1			0.1	0.0	177.0
CV-2556-PL	10/7/2026 1:25:00 PM					1580				
CV-2556-PL	10/7/2026 1:25:00 PM						62100			
CV-2556-PL	10/14/2026 10:35:34 AM	26.4	43.2	3.2	27.2			0.6	8.5	168.0
CV-2556-PL	10/14/2026 10:40:00 AM					1130				
CV-2556-PL	10/20/2026 1:09:50 PM	12.5	54.7	1.5	31.3			0.2	20.9	174.5
CV-2556-PL	10/20/2026 1:15:00 PM					1250				
CV-2556-PL	10/27/2026 9:37:37 AM	18.5	43.6	2.4	35.5			0.4	14.8	169.9
CV-2556-PL	10/27/2026 9:40:00 AM					614				
CV-2557	10/1/2026 9:59:43 AM	12.7	81.4	0.0	5.9			0.2	0.0	138.9
CV-2557	10/23/2026 7:41:36 AM	13.6	47.9	0.0	38.5			0.3	0.0	145.4
CV-2557	10/26/2026 2:25:00 AM					1690				
CV-2557	10/26/2026 2:27:50 PM	17.7	45.6	0.3	36.4			0.4	121.3	142.9
CV-2558-PL	10/7/2026 10:20:00 AM					1420				
CV-2558-PL	10/7/2026 10:20:00 AM						79000			
CV-2558-PL	10/7/2026 10:26:07 AM	20.1	72.5	0.0	7.4			0.3	0.0	193.8
CV-2558-PL	10/15/2026 7:50:00 AM					2085				
CV-2558-PL	10/15/2026 7:55:07 AM	9.4	79.2	0.4	11.0			0.1	27.5	178.7
CV-2558-PL	10/19/2026 3:01:52 PM	18.1	77.6	0.0	4.3			0.2	0.0	185.2
CV-2558-PL	10/26/2026 1:56:00 PM					3210				
CV-2558-PL	10/26/2026 2:05:56 PM	12.3	76.7	0.0	11.0			0.2	0.0	189.3
CV-2559	10/14/2026 1:18:10 PM	11.1	74.8	0.0	14.1			0.1	0.0	119.7
CV-2559	10/26/2026 10:35:04 AM	23.5	71.0	0.0	5.5			0.3	0.0	130.4
CV-2560	10/14/2026 2:00:11 PM	10.2	75.3	0.0	14.5			0.1	0.0	121.8
CV-2560	10/23/2026 8:16:58 AM	10.2	85.3	0.0	4.5			0.1	0.0	129.1
CV-2561	10/14/2026 10:56:57 AM	15.4	36.5	1.2	46.9			0.4	39.1	97.6
CV-2561	10/23/2026 8:22:59 AM	8.3	33.7	1.6	56.4			0.2	35.3	115.0
CV-2562	10/26/2026 10:27:44 AM	33.3	51.8	0.2	14.7			0.6	73.5	128.0
CV-2563	10/21/2026 8:53:45 AM	42.3	53.0	0.0	4.7			0.8	0.0	96.3
CV-2564	10/1/2026 10:35:23 AM	32.0	57.3	0.0	10.7			0.6	0.0	117.1
CV-2564	10/20/2026 9:58:48 AM	27.2	65.8	0.7	6.3			0.4	9.0	112.0
CV-2564	10/22/2026 8:57:59 AM	29.4	70.3	0.0	0.3			0.4	0.0	107.5
CV-2565	10/7/2026 1:29:08 PM	39.3	44.1	0.0	16.6			0.9	0.0	118.7
CV-2566	10/7/2026 1:37:30 PM	48.4	45.6	0.0	6.0			1.1	0.0	118.3
CV-2566	10/20/2026 8:17:20 AM	47.8	45.0	0.0	7.2			1.1	0.0	97.3

All LFG Extraction Wells - October 2026
Chiquita Canyon Landfill

Point Name	Record Date	CH4 [%]	CO2 [%]	O2 [%]	Bal Gas [%]	CO Reading [ppmv]	H2 Reading [ppmv]	CH4:CO2	BalO2 [%]	Init Temp [°F]
CV-2566	10/20/2026 8:18:09 AM	47.6	45.4	0.0	7.0			1.0	0.0	98.0
CV-2567	10/6/2026 9:56:41 AM	49.6	43.2	0.0	7.2			1.1	0.0	118.3
CV-2567	10/16/2026 1:32:11 PM	47.1	46.2	0.0	6.7			1.0	0.0	110.6
CV-2568	10/6/2026 10:15:58 AM	31.0	38.3	0.0	30.7			0.8	0.0	115.9
CV-2568	10/16/2026 9:13:33 AM	25.8	37.5	0.0	36.7			0.7	0.0	100.3
CV-2569	10/7/2026 9:28:38 AM	39.5	42.8	0.2	17.6			0.9	117.1	106.6
CV-2569	10/16/2026 9:27:53 AM	35.5	40.9	0.0	23.6			0.9	0.0	112.7
CV-2570	10/7/2026 9:14:44 AM	49.2	42.8	0.0	8.0			1.2	0.0	107.0
CV-2570	10/16/2026 9:42:57 AM	45.1	42.6	0.0	12.3			1.1	0.0	115.5
CV-2571	10/6/2026 9:29:44 AM	48.4	36.6	0.0	15.0			1.3	0.0	97.1
CV-2572	10/25/2026 2:07:36 PM	51.1	40.0	0.0	8.9			1.3	0.0	122.5
CV-2572	10/25/2026 2:09:00 PM	50.6	39.8	0.0	9.6			1.3	0.0	122.5
CV-2602	10/12/2026 1:20:30 PM	45.5	40.1	0.0	14.4			1.1	0.0	109.1
CV-2602	10/12/2026 1:27:29 PM	45.3	40.6	0.0	14.1			1.1	0.0	105.7
CV-2602	10/12/2026 1:30:13 PM	45.2	41.0	0.0	13.8			1.1	0.0	102.8
CV-2603	10/6/2026 10:16:01 AM	35.6	35.3	0.0	29.1			1.0	0.0	123.0
CV-2603	10/31/2026 11:36:27 AM	32.8	31.5	0.0	35.7			1.0	0.0	118.9
CV-2603	10/31/2026 11:37:52 AM	33.0	31.4	0.0	35.6			1.1	0.0	117.7
CV-2605	10/19/2026 9:30:44 AM	35.3	35.7	0.0	29.0			1.0	0.0	131.2
CV-2605	10/19/2026 9:33:32 AM	36.4	37.6	0.0	26.0			1.0	0.0	128.9
CV-2606	10/6/2026 12:49:31 PM	43.8	40.0	0.0	16.2			1.1	0.0	125.2
CV-2606	10/6/2026 1:00:30 PM	46.8	40.2	0.0	13.0			1.2	0.0	124.4
CV-2608	10/6/2026 1:37:58 PM	50.5	42.0	0.0	7.5			1.2	0.0	127.3
CV-2610	10/14/2026 2:25:38 PM	44.3	38.7	0.0	17.0			1.1	0.0	115.5
CV-2610	10/14/2026 2:28:40 PM	44.9	38.9	0.0	16.2			1.2	0.0	115.4
CV-2611	10/6/2026 9:41:09 AM	55.5	41.7	0.0	2.8			1.3	0.0	104.0
CV-2612	10/6/2026 2:12:42 PM	51.3	44.1	0.0	4.6			1.2	0.0	128.1
CV-2612	10/6/2026 2:15:50 PM	51.0	44.0	0.0	5.0			1.2	0.0	128.2
CV-2612	10/23/2026 2:31:53 PM	56.4	41.3	0.0	2.3			1.4	0.0	127.2
CV-2612	10/25/2026 12:51:07 PM	56.8	40.2	0.0	3.0			1.4	0.0	128.5
CV-2613	10/6/2026 12:27:53 PM	53.1	36.7	0.0	10.2			1.4	0.0	122.0
CV-2613	10/25/2026 1:00:43 PM	50.0	39.2	0.0	10.8			1.3	0.0	121.4
CV-2614	10/6/2026 12:49:39 PM	51.7	40.8	0.0	7.5			1.3	0.0	126.7
CV-2614	10/25/2026 1:11:41 PM	52.8	40.7	0.0	6.5			1.3	0.0	127.2
CV-2614	10/25/2026 1:13:05 PM	51.6	40.8	0.0	7.6			1.3	0.0	127.4
CV-2615	10/6/2026 1:17:41 PM	45.7	47.0	0.0	7.3			1.0	0.0	117.0
CV-2627	10/23/2026 2:47:20 PM	53.3	42.4	0.2	4.1			1.3	20.5	100.1
CV-2627	10/23/2026 2:48:03 PM	53.8	41.7	0.0	4.5			1.3	0.0	110.6
CV-2634	10/23/2026 3:05:30 PM	0.3	2.7	21.8	75.2			0.1	3.4	73.3

All LFG Extraction Wells - October 2026
Chiquita Canyon Landfill

Point Name	Record Date	CH4 [%]	CO2 [%]	O2 [%]	Bal Gas [%]	CO Reading [ppmv]	H2 Reading [ppmv]	CH4:CO2	BalO2 [%]	Init Temp [°F]
CV-2636	10/4/2026 12:36:28 PM	43.9	42.5	2.3	11.2			1.0	4.8	114.2
CV-2636	10/4/2026 12:37:35 PM	44.9	42.8	2.0	10.4			1.0	5.2	114.3
CV-2636	10/4/2026 12:41:29 PM	46.0	43.9	1.4	8.7			1.0	6.2	114.5
CV-2637	10/4/2026 12:12:43 PM	30.4	45.7	0.0	23.9			0.7	0.0	123.3
CV-2637	10/4/2026 12:19:05 PM	29.6	45.9	0.0	24.5			0.6	0.0	122.3
CV-2637	10/4/2026 12:20:22 PM	29.8	47.4	0.0	22.8			0.6	0.0	123.6
CV-2638	10/26/2026 1:49:28 PM	6.3	33.5	10.2	50.0			0.2	4.9	88.0
CV-2638	10/26/2026 1:53:31 PM	3.8	18.1	11.5	66.6			0.2	5.8	89.9
CV-2654	10/30/2026 1:42:21 PM	46.9	49.9	0.0	3.2			0.9	0.0	96.9
CV-2656	10/30/2026 1:52:10 PM	43.7	49.1	0.0	7.2			0.9	0.0	103.9
CV-2660	10/30/2026 2:01:04 PM	34.7	62.0	0.0	3.3			0.6	0.0	92.5
CV-2663	10/15/2026 11:17:22 AM	25.3	45.1	3.2	26.4			0.6	8.3	133.4
CV-2664	10/29/2026 1:45:00 PM	28.2	68.2	0.0	3.6			0.4	0.0	130.1
CV-2664	10/29/2026 1:50:06 PM	28.1	68.7	0.0	3.2			0.4	0.0	130.5
CV-2676	10/2/2026 12:59:21 PM	21.3	57.3	2.4	19.0			0.4	8.1	142.7
CV-2676	10/2/2026 1:01:54 PM	20.2	59.5	2.0	18.3			0.3	9.2	145.0
CV-2676	10/4/2026 1:15:09 PM	22.3	53.6	1.3	22.8			0.4	17.4	141.3
CV-2676	10/4/2026 1:34:55 PM	11.1	62.1	0.3	26.4			0.2	77.7	135.0
CV-2676	10/4/2026 1:36:45 PM	9.4	63.6	0.1	26.9			0.1	207.1	132.9
CV-2676	10/22/2026 9:49:45 AM	18.6	78.0	0.9	2.5			0.2	2.8	140.2
CV-2676	10/22/2026 9:51:07 AM	18.3	77.7	0.6	3.4			0.2	5.7	140.2
CV-2680	10/12/2026 9:59:18 AM	43.7	41.2	0.0	15.1			1.1	0.0	129.5
CV-2681	10/29/2026 1:35:25 PM	35.0	37.1	0.0	27.9			0.9	0.0	120.4
CV-2683	10/12/2026 10:47:06 AM	19.0	51.3	0.0	29.7			0.4	0.0	76.6
CV-2684	10/15/2026 1:47:53 PM	42.7	38.8	0.2	18.3			1.1	91.5	94.9

All LFG Extraction Wells - October 2026
Chiquita Canyon Landfill

Point Name	Record Date	CH4 [%]	CO2 [%]	O2 [%]	Bal Gas [%]	CO Reading [ppmv]	H2 Reading [ppmv]	CH4:CO2	BalO2 [%]	Init Temp [°F]
CV-2687	10/15/2026 12:50:35 PM	50.8	39.1	0.2	9.9			1.3	49.5	115.2
CV-2688	10/25/2026 3:07:57 PM	57.0	41.3	0.0	1.7			1.4	0.0	122.5
CV-2688	10/25/2026 3:12:18 PM	55.7	42.3	0.0	2.0			1.3	0.0	124.9
CV-2688	10/25/2026 3:13:10 PM	55.4	42.6	0.0	2.0			1.3	0.0	125.2
CV-2689	10/5/2026 8:53:44 AM	0.9	62.7	0.0	36.4			0.0	0.0	110.5
CV-2689	10/5/2026 8:54:48 AM	0.9	61.6	0.0	37.5			0.0	0.0	112.5
CV-2690	10/25/2026 3:22:21 PM	55.2	42.5	0.0	2.2			1.3	0.0	116.2
CV-2691	10/25/2026 2:18:48 PM	55.3	40.5	0.0	4.2			1.4	0.0	126.5
CV-2691	10/25/2026 2:21:41 PM	54.0	41.3	0.0	4.7			1.3	0.0	126.8
CV-2692	10/1/2026 1:22:44 PM	54.5	42.4	0.0	3.1			1.3	0.0	127.7
CV-2695	10/6/2026 9:05:24 AM	53.6	42.1	0.0	4.3			1.3	0.0	115.0
CV-2695	10/6/2026 9:07:08 AM	53.8	41.9	0.0	4.3			1.3	0.0	115.3
CV-48R	10/21/2026 8:40:04 AM	55.0	43.0	0.0	2.0			1.3	0.0	119.0
CV-52D	10/29/2026 1:55:52 PM	42.9	44.7	0.0	12.4			1.0	0.0	102.3
CV-55R	10/1/2026 3:39:53 PM	46.8	50.0	0.0	3.2			0.9	0.0	152.6
CV-55R	10/1/2026 3:40:00 PM					346				
CV-55R	10/2/2026 1:31:08 PM	34.4	49.6	0.1	16.0			0.7	177.3	153.3
CV-55R	10/8/2026 4:21:03 PM	33.6	47.8	0.0	18.6			0.7	0.0	152.1
CV-55R	10/8/2026 4:23:00 PM					337				
CV-55R	10/8/2026 4:23:00 PM						171500			
CV-55R	10/15/2026 12:04:54 PM	34.6	55.5	0.0	9.9			0.6	0.0	149.3
CV-55R	10/15/2026 2:25:00 PM					413				
CV-55R	10/15/2026 2:25:15 PM	31.1	53.1	0.1	15.7			0.6	157.0	148.4
CV-55R	10/21/2026 7:59:43 AM	32.2	48.9	0.4	18.5			0.7	46.3	151.3
CV-55R	10/21/2026 8:10:00 AM					565				
CV-55R	10/28/2026 10:17:30 AM	34.1	51.3	0.0	14.6			0.7	0.0	151.8
CV-55R	10/28/2026 10:18:00 AM					377				
CV-56D	10/5/2026 1:25:09 PM						28000			
CV-56D	10/5/2026 1:26:11 PM	43.7	44.0	0.0	12.4			1.0	0.0	118.5
CV-56D	10/5/2026 1:29:58 PM	43.7	39.3	0.0	17.0			1.1	0.0	123.2
CV-56D	10/5/2026 1:31:19 PM	43.5	40.2	0.0	16.2			1.1	0.0	124.3
CV-56S	10/5/2026 1:21:51 PM	40.8	37.2	0.3	21.7			1.1	77.4	120.0
CV-56S	10/5/2026 1:23:15 PM						28000			
CV-57R	10/28/2026 9:01:33 AM	56.4	38.3	0.0	5.3			1.5	0.0	87.1
CV-57R	10/28/2026 9:03:25 AM	54.7	39.7	0.0	5.6			1.4	0.0	87.8
CV-79R	10/7/2026 10:39:08 AM	53.7	43.9	0.0	2.4			1.2	0.0	135.0
CV-79R	10/7/2026 10:40:02 AM	53.3	44.1	0.0	2.6			1.2	0.0	134.8

All LFG Extraction Wells - October 2026
Chiquita Canyon Landfill

Point Name	Record Date	CH4 [%]	CO2 [%]	O2 [%]	Bal Gas [%]	CO Reading [ppmv]	H2 Reading [ppmv]	CH4:CO2	BalO2 [%]	Init Temp [°F]
CV-94	10/7/2026 2:12:32 PM	52.4	39.2	0.0	8.4			1.3	0.0	115.6
CV-94	10/27/2026 8:09:55 AM	29.3	32.1	0.3	38.3			0.9	127.7	109.2
CV-95	10/28/2026 8:50:54 AM	24.1	29.0	0.3	46.6			0.8	155.3	58.1
CV-99	10/8/2026 7:35:00 AM					110				
CV-99	10/8/2026 7:35:00 AM						11000			
CV-99	10/13/2026 10:56:53 AM	30.3	59.4	1.7	8.6			0.5	5.1	81.9
CV-99	10/26/2026 9:07:28 AM	26.5	67.8	1.1	4.6			0.4	4.2	70.0
D-02	10/29/2026 8:29:01 AM	62.6	37.0	0.0	0.4			1.7	0.0	84.0
D-03	10/29/2026 8:33:23 AM	59.5	37.5	0.0	3.0			1.6	0.0	85.3
D-03	10/29/2026 8:35:45 AM	58.1	38.9	0.0	3.0			1.5	0.0	85.5
D-04	10/29/2026 2:19:49 PM	57.7	37.7	0.0	4.6			1.5	0.0	85.1
D-09	10/14/2026 1:44:01 PM	50.7	41.2	0.0	8.2			1.2	0.0	116.1
D-09	10/14/2026 1:56:17 PM	50.7	41.0	0.0	8.3			1.2	0.0	115.7
D-10	10/14/2026 9:39:12 AM	56.4	40.4	0.0	3.2			1.4	0.0	80.6
FP-001	10/26/2026 8:06:22 AM	21.1	18.8	6.3	53.8			1.1	8.5	71.2
FP-002	10/26/2026 8:17:25 AM	3.1	7.7	15.1	74.1			0.4	4.9	79.8
FP-003	10/26/2026 8:22:11 AM	34.0	35.0	2.7	28.3			1.0	10.5	77.3
FP-005	10/26/2026 10:47:11 AM	0.1	2.2	18.5	79.2			0.0	4.3	82.7
FP-005	10/26/2026 10:48:16 AM	0.1	2.2	18.5	79.2			0.0	4.3	82.7
FP-006	10/26/2026 7:42:53 AM	12.0	46.4	5.3	36.3			0.3	6.8	72.7
FP-006	10/26/2026 7:54:57 AM	8.1	34.1	8.6	49.2			0.2	5.7	100.6
FP-008	10/13/2026 2:08:50 PM	4.3	35.8	10.9	49.0			0.1	4.5	101.5
FP-008	10/13/2026 2:10:07 PM	4.4	36.6	10.7	48.3			0.1	4.5	101.7
FP-009	10/26/2026 10:01:07 AM	11.5	69.6	2.0	16.9			0.2	8.5	103.7
FP-010	10/26/2026 10:11:25 AM	15.3	75.4	0.4	8.9			0.2	22.3	118.8
FP-011	10/26/2026 10:17:07 AM	17.8	35.0	6.5	40.7			0.5	6.3	82.1
FP-011	10/26/2026 10:18:24 AM	17.6	35.7	6.4	40.3			0.5	6.3	83.4
FP-012	10/1/2026 10:13:53 AM	1.2	6.0	19.6	73.2			0.2	3.7	88.6
FP-013	10/27/2026 1:52:45 PM	4.8	5.4	16.1	73.7			0.9	4.6	77.4
FP-014	10/26/2026 9:42:52 AM	0.9	8.0	18.8	72.3			0.1	3.8	70.7
FP-014	10/26/2026 9:45:06 AM	0.8	8.3	18.7	72.2			0.1	3.9	72.9
FP-015	10/26/2026 8:16:04 AM	1.1	7.0	19.4	72.5			0.2	3.7	58.3
FP-015	10/26/2026 8:20:11 AM	1.8	13.9	16.5	67.8			0.1	4.1	67.4
FP-016	10/26/2026 8:02:50 AM	0.0	1.8	21.5	76.7			0.0	3.6	58.0
FP-016	10/26/2026 8:07:54 AM	10.1	43.3	6.1	40.5			0.2	6.6	81.0
FP-017	10/14/2026 1:45:15 PM	12.4	14.9	10.6	62.1			0.8	5.9	85.0
FP-018	10/14/2026 1:35:36 PM	16.9	16.9	11.5	54.7			1.0	4.8	90.3
FP-019	10/1/2026 2:46:49 PM	52.1	45.6	0.1	2.2			1.1	22.0	89.1
FP-020	10/27/2026 1:34:08 PM	15.6	30.3	8.2	45.9			0.5	5.6	86.4
FP-021	10/29/2026 8:55:59 AM	6.8	11.9	16.2	65.1			0.6	4.0	74.7

All LFG Extraction Wells - October 2026
Chiquita Canyon Landfill

Point Name	Record Date	CH4 [%]	CO2 [%]	O2 [%]	Bal Gas [%]	CO Reading [ppmv]	H2 Reading [ppmv]	CH4:CO2	BalO2 [%]	Init Temp [°F]
FP-022	10/14/2026 1:53:39 PM	0.6	10.1	12.3	77.0			0.1	6.3	98.5
FP-023	10/1/2026 10:10:40 AM	11.1	33.5	9.3	46.1			0.3	5.0	84.7
FP-023	10/14/2026 1:59:43 PM	0.2	1.5	19.3	79.0			0.1	4.1	90.9
FP-024	10/14/2026 10:11:24 AM	4.6	19.7	14.4	61.3			0.2	4.3	77.2
FP-025	10/21/2026 9:37:43 AM	6.7	13.5	13.0	66.8			0.5	5.1	75.3
FP-026	10/28/2026 1:56:51 PM	7.9	27.7	8.4	56.0			0.3	6.7	90.5
FP-027	10/14/2026 11:06:20 AM	0.2	4.6	19.8	75.4			0.0	3.8	84.6
FP-028	10/14/2026 11:11:01 AM	0.0	0.1	21.1	78.8			0.0	3.7	82.8
FP-029	10/14/2026 11:10:56 AM	1.1	7.2	16.4	75.3			0.2	4.6	80.8
FP-029	10/14/2026 1:40:35 PM	45.0	34.8	0.5	19.7			1.3	39.4	108.1
FP-030	10/27/2026 1:20:42 PM	34.7	27.5	7.1	30.7			1.3	4.3	90.9
FP-031	10/1/2026 2:36:36 PM	3.5	4.8	16.8	74.9			0.7	4.5	100.6
FP-032	10/1/2026 2:33:13 PM	3.5	7.5	12.6	76.4			0.5	6.1	95.8
FP-033	10/1/2026 2:30:35 PM	0.3	4.2	17.4	78.1			0.1	4.5	103.4
FP-034	10/1/2026 2:28:01 PM	0.4	5.6	15.2	78.8			0.1	5.2	101.6
FP-035	10/1/2026 2:20:56 PM	17.0	26.8	8.2	48.0			0.6	5.9	95.1
FP-036	10/1/2026 2:16:59 PM	12.3	19.7	10.1	57.9			0.6	5.7	93.2
FP-036	10/14/2026 1:49:15 PM	13.4	30.7	8.1	47.8			0.4	5.9	89.6
FP-037	10/1/2026 2:14:56 PM	1.6	5.5	17.6	75.3			0.3	4.3	102.5
FP-038	10/1/2026 11:06:27 AM	19.3	23.1	6.7	50.9			0.8	7.6	92.8
FP-039	10/1/2026 11:08:31 AM	24.1	23.4	6.5	46.0			1.0	7.1	92.8
FP-040	10/13/2026 10:44:10 AM	12.2	43.0	7.3	37.5			0.3	5.1	97.4
FP-041	10/13/2026 10:59:04 AM	11.1	13.7	10.4	64.8			0.8	6.2	74.2
FP-041	10/15/2026 9:50:37 AM	10.5	14.9	9.6	65.1			0.7	6.8	75.9
FP-042	10/13/2026 9:39:27 AM	0.2	1.9	18.8	79.1			0.1	4.2	80.0
FP-043	10/13/2026 10:56:16 AM	3.3	7.3	14.0	75.4			0.5	5.4	80.3
FP-044	10/13/2026 10:53:23 AM	0.1	1.9	19.0	79.0			0.1	4.2	80.0
FP-045	10/1/2026 11:25:06 AM	1.4	18.2	16.9	63.5			0.1	3.8	115.2
FP-046	10/29/2026 10:22:39 AM	8.3	28.9	10.4	52.4			0.3	5.0	87.8
FP-047	10/26/2026 8:41:32 AM	0.9	7.9	17.7	73.5			0.1	4.2	63.7
FP-050	10/6/2026 10:42:51 AM	19.9	41.7	5.2	33.2			0.5	6.4	102.8
FP-051	10/6/2026 10:47:24 AM	35.6	32.4	2.7	29.3			1.1	10.9	100.4
FP-052	10/6/2026 9:19:52 AM	3.2	11.3	15.3	70.2			0.3	4.6	86.4
FP-053	10/6/2026 9:14:10 AM	6.8	10.3	14.4	68.5			0.7	4.8	85.5
FP-054	10/6/2026 10:30:16 AM	12.6	25.4	8.2	53.8			0.5	6.6	98.8
FP-055	10/5/2026 1:24:34 PM	3.3	12.6	10.6	73.5			0.3	6.9	112.8
FP-056	10/5/2026 10:17:00 AM	5.3	7.9	15.5	71.3			0.7	4.6	99.2
FP-057	10/23/2026 12:44:40 PM	38.1	31.3	2.9	27.7			1.2	9.6	87.4
FP-058	10/23/2026 12:41:30 PM	30.6	32.8	3.4	33.2			0.9	9.8	85.4
FP-059	10/23/2026 1:03:30 PM	32.2	27.3	7.6	32.9			1.2	4.3	92.2
FP-060	10/27/2026 2:59:49 PM	14.0	13.4	13.8	58.8			1.0	4.3	81.5
FP-061	10/26/2026 8:31:17 AM	0.2	2.2	20.7	76.9			0.1	3.7	62.0
FP-061	10/26/2026 8:34:35 AM	5.2	55.3	5.8	33.7			0.1	5.8	110.1
FP-062	10/13/2026 10:09:19 AM	8.3	63.5	3.2	25.0			0.1	7.8	155.7
FP-063	10/13/2026 10:14:09 AM	0.2	2.2	18.8	78.8			0.1	4.2	77.5
FP-064	10/28/2026 9:54:43 AM	18.5	21.0	6.4	54.1			0.9	8.5	74.1
FP-064	10/29/2026 1:18:50 PM	27.5	27.4	3.0	42.1			1.0	14.0	82.5
FP-065	10/30/2026 11:28:54 AM	17.1	18.5	7.9	56.5			0.9	7.2	68.8

All LFG Extraction Wells - October 2026
Chiquita Canyon Landfill

Point Name	Record Date	CH4 [%]	CO2 [%]	O2 [%]	Bal Gas [%]	CO Reading [ppmv]	H2 Reading [ppmv]	CH4:CO2	BalO2 [%]	Init Temp [°F]
FP-065	10/30/2026 11:31:34 AM	16.7	19.3	8.0	56.0			0.9	7.0	68.6
FP-065	10/30/2026 11:32:30 AM	17.1	19.2	7.7	56.0			0.9	7.3	68.6
FP-066	10/28/2026 9:36:00 AM	17.7	18.6	7.5	56.2			1.0	7.5	72.5
H-01 (EXP-0	10/11/2026 12:16:38 PM	9.7	47.6	0.0	42.7			0.2	0.0	85.8
H-01 (EXP-0	10/21/2026 7:02:48 AM	6.1	46.2	0.0	47.7			0.1	0.0	51.3
H-02 (EXP-0	10/11/2026 12:13:55 PM	15.7	45.3	1.5	37.5			0.3	25.9	103.2
H-02 (EXP-0	10/11/2026 12:38:00 PM	14.4	48.4	0.1	37.1			0.3	464.3	106.5
H-02 (EXP-0	10/26/2026 2:55:41 PM	32.4	23.7	8.2	35.7			1.4	4.4	83.9
H-02 (EXP-0	10/29/2026 10:49:10 AM	15.7	58.0	0.0	26.3			0.3	0.0	106.3
H-03 (EXP-0	10/11/2026 12:08:55 PM	53.9	41.2	0.0	4.9			1.3	0.0	98.9
H-03 (EXP-0	10/11/2026 12:10:18 PM	54.5	41.9	0.0	3.7			1.3	0.0	100.4
H-03 (EXP-0	10/29/2026 10:43:03 AM	0.5	60.2	0.1	39.2			0.0	392.0	144.8
H-03 (EXP-0	10/29/2026 10:43:35 AM	0.3	55.7	0.0	44.0			0.0	0.0	142.4
H-04 (EXP-0	10/11/2026 12:02:35 PM	3.7	54.1	0.0	42.2			0.1	0.0	132.4
H-04 (EXP-0	10/11/2026 12:03:10 PM	3.5	54.2	0.0	42.3			0.1	0.0	132.6
H-04 (EXP-0	10/30/2026 12:39:04 PM	1.7	54.8	0.6	42.9			0.0	71.5	133.3
H-04 (EXP-0	10/30/2026 12:40:01 PM	1.6	55.8	0.4	42.2			0.0	105.5	132.6
H-08 (EXP-0	10/11/2026 11:57:19 AM	49.3	48.3	0.0	2.4			1.0	0.0	122.9
H-08 (EXP-0	10/26/2026 2:38:02 PM	40.8	37.6	3.9	17.7			1.1	4.5	85.9
H-10 (EXP-1	10/11/2026 11:52:55 AM	11.5	66.0	0.0	22.5			0.2	0.0	130.8
H-10 (EXP-1	10/21/2026 7:55:24 AM	10.3	71.2	0.0	18.5			0.1	0.0	131.1
H-10 (EXP-1	10/21/2026 7:56:38 AM	10.0	71.8	0.0	18.2			0.1	0.0	130.9
H-1404C	10/6/2026 1:49:43 PM	1.1	5.7	15.1	78.1			0.2	5.2	112.9
H-1404C	10/21/2026 8:49:22 AM	4.1	8.3	17.3	70.4			0.5	4.1	69.6
H-1404C	10/21/2026 8:58:51 AM	10.4	29.9	0.5	59.1			0.3	113.7	77.8
H-1404C	10/21/2026 8:59:51 AM	10.7	30.2	0.4	58.8			0.4	158.8	76.5
H-1405C	10/1/2026 12:03:01 PM	9.6	25.1	0.6	64.7			0.4	107.8	120.7
H-1405C	10/27/2026 10:03:57 AM	1.4	36.9	16.4	45.3			0.0	2.8	75.7
H-1406W	10/9/2026 9:40:07 AM	0.9	11.0	17.8	70.3			0.1	3.9	86.2
H-1406W	10/30/2026 8:54:12 AM	0.5	5.5	19.6	74.4			0.1	3.8	62.4
H-1408E	10/5/2026 9:47:27 AM	16.8	26.3	4.2	52.7			0.6	12.5	119.9
H-1408E	10/29/2026 8:28:36 AM	21.7	23.8	3.4	51.1			0.9	15.0	125.0
H-1408W	10/14/2026 2:16:42 PM	2.6	5.8	15.5	76.1			0.4	4.9	93.8
H-1408W	10/14/2026 2:17:40 PM	3.0	6.3	14.4	76.3			0.5	5.3	93.8
H-1409N	10/6/2026 2:13:47 PM	25.1	29.1	0.0	45.8			0.9	0.0	120.9

All LFG Extraction Wells - October 2026
Chiquita Canyon Landfill

Point Name	Record Date	CH4 [%]	CO2 [%]	O2 [%]	Bal Gas [%]	CO Reading [ppmv]	H2 Reading [ppmv]	CH4:CO2	BalO2 [%]	Init Temp [°F]
H-1409N	10/16/2026 2:00:27 PM	25.1	28.0	0.0	46.9			0.9	0.0	119.0
H-1410S	10/6/2026 10:16:46 AM	46.2	40.6	0.1	13.1			1.1	131.0	109.7
H-1563N	10/1/2026 11:11:38 AM	30.6	31.9	0.4	37.1			1.0	92.8	127.4
H-1563N	10/23/2026 9:54:29 AM	29.5	36.3	0.6	33.6			0.8	56.0	126.9
H-1563S	10/1/2026 12:05:41 PM	8.1	21.2	0.0	70.7			0.4	0.0	107.8
H-1563S	10/23/2026 1:32:41 PM	0.0	0.0	21.2	78.8				3.7	90.9
H-1563S	10/23/2026 1:34:44 PM	0.0	0.0	21.1	78.9				3.7	96.0
H-1565E	10/2/2026 9:10:38 AM	21.7	32.3	2.2	43.7			0.7	19.6	115.0
H-1565E	10/5/2026 9:49:03 AM	12.3	23.3	3.8	60.6			0.5	15.9	117.7
H-1565E	10/28/2026 10:40:53 AM	10.1	21.6	4.6	63.7			0.5	13.8	130.9
H-1568N	10/2/2026 9:19:59 AM	51.9	44.9	0.0	3.2			1.2	0.0	121.0
H-1568N	10/5/2026 9:44:55 AM	42.9	44.4	0.0	12.7			1.0	0.0	121.7
H-1568N	10/28/2026 10:48:27 AM	15.8	21.4	10.2	52.6			0.7	5.2	120.7
H-1568N	10/28/2026 10:49:42 AM	29.1	28.7	0.7	41.5			1.0	59.3	119.4
H-1571S	10/7/2026 11:03:16 AM	39.2	39.0	0.0	21.8			1.0	0.0	119.2
H-1571S	10/27/2026 9:57:04 AM						34000			
H-1571S	10/27/2026 9:59:48 AM	39.8	41.4	0.0	18.8			1.0	0.0	110.6
H-1571S	10/27/2026 10:05:00 AM					68.6				
H-1571S	10/27/2026 10:05:00 AM						23900			
H-1572N	10/20/2026 8:13:36 AM	49.1	40.5	0.0	10.4			1.2	0.0	110.2
H-1572S	10/7/2026 11:09:46 AM	55.0	43.4	0.0	1.6			1.3	0.0	113.4
H-1753N	10/1/2026 2:48:44 PM	45.6	36.7	3.3	14.4			1.2	4.4	96.7
H-1753N	10/27/2026 1:29:28 PM	48.9	36.4	2.9	11.8			1.3	4.1	90.2
H-1753S	10/1/2026 11:03:46 AM	40.6	36.8	0.0	22.6			1.1	0.0	108.8
H-1753S	10/14/2026 2:17:10 PM	0.0	1.2	20.6	78.2			0.0	3.8	115.6
H-1753S	10/23/2026 9:47:01 AM	33.0	35.6	0.0	31.4			0.9	0.0	112.5
H-1756S	10/9/2026 9:14:40 AM	5.9	10.5	14.0	69.6			0.6	5.0	87.0
H-1756S	10/9/2026 9:16:21 AM	6.3	10.8	14.0	68.9			0.6	4.9	87.1
H-1756S	10/23/2026 2:01:10 PM	7.7	11.9	13.5	66.9			0.6	5.0	93.2
H-1757S	10/1/2026 12:00:48 PM	37.0	46.2	0.0	16.8			0.8	0.0	105.5
H-1757S	10/23/2026 1:38:38 PM	0.0	0.0	21.1	78.9				3.7	103.4
H-1760S	10/5/2026 9:04:55 AM	33.3	52.6	0.0	14.1			0.6	0.0	121.7
H-1760S	10/16/2026 1:01:36 PM	23.3	40.2	0.0	36.5			0.6	0.0	119.6
H-1762N	10/5/2026 8:22:50 AM	27.9	35.8	0.1	36.2			0.8	362.0	119.9
H-1762N	10/16/2026 1:36:47 PM	25.2	30.1	0.3	44.4			0.8	148.0	117.7
H-1763N	10/5/2026 10:18:30 AM	28.9	30.4	3.9	36.8			1.0	9.4	120.8
H-1763S	10/7/2026 10:49:00 AM	18.9	26.8	0.0	54.3			0.7	0.0	124.9
H-1764N	10/2/2026 9:37:30 AM	56.2	41.8	0.0	2.0			1.3	0.0	119.3
H-1764S	10/7/2026 10:56:56 AM	10.0	22.8	2.3	64.9			0.4	28.2	107.1

All LFG Extraction Wells - October 2026
Chiquita Canyon Landfill

Point Name	Record Date	CH4 [%]	CO2 [%]	O2 [%]	Bal Gas [%]	CO Reading [ppmv]	H2 Reading [ppmv]	CH4:CO2	BalO2 [%]	Init Temp [°F]
H-1764S	10/27/2026 10:40:43 AM						17000			
H-1764S	10/27/2026 10:42:15 AM	38.3	42.7	0.0	19.1			0.9	0.0	113.1
H-1764S	10/27/2026 10:47:27 AM	34.8	41.3	0.0	23.9			0.8	0.0	112.4
H-1764S	10/27/2026 11:05:00 AM					27.4				
H-1764S	10/27/2026 11:05:00 AM						4600			
H-1767N	10/5/2026 9:00:49 AM						0			
H-1767N	10/5/2026 9:01:53 AM	41.2	53.4	0.0	5.4			0.8	0.0	106.3
H-1767N	10/5/2026 9:02:50 AM	40.3	53.7	0.0	6.1			0.8	0.0	106.5
H-1769N	10/1/2026 10:19:14 AM	1.2	8.5	11.7	78.6			0.1	6.7	108.0
H-1769N	10/16/2026 10:47:06 AM	1.9	10.8	9.0	78.3			0.2	8.7	93.6
H-1770N	10/6/2026 7:10:00 AM					130				
H-1770N	10/6/2026 7:10:00 AM						19000			
H-1770N	10/12/2026 12:51:00 PM	30.2	59.8	0.0	10.0			0.5	0.0	89.2
H-1770N	10/16/2026 10:56:15 AM	29.4	69.1	0.1	1.4			0.4	14.0	93.4
H-1770S	10/1/2026 11:52:13 AM	35.0	53.7	0.0	11.3			0.7	0.0	115.1
H-1770S	10/27/2026 9:47:36 AM	34.5	65.2	0.0	0.3			0.5	0.0	94.8
H-1771A	10/13/2026 8:39:55 AM	33.5	34.7	0.0	31.8			1.0	0.0	108.1
H-1771B	10/7/2026 8:54:07 AM	21.8	37.6	0.3	40.3			0.6	134.3	97.4
H-1771B	10/23/2026 7:45:46 AM	24.1	38.1	0.5	37.3			0.6	74.6	82.5
H-1774N	10/1/2026 10:32:31 AM	40.5	54.2	0.0	5.3			0.7	0.0	118.7
H-1774N	10/16/2026 11:07:49 AM	42.3	57.6	0.1	0.0			0.7	0.0	116.0
H-1801S	10/20/2026 9:37:27 AM	14.5	82.1	0.0	3.4			0.2	0.0	106.5
H-1802S	10/20/2026 7:52:10 AM	42.0	34.7	0.0	23.3			1.2	0.0	116.3
H-1803N-PI	10/5/2026 9:43:41 AM	17.8	73.5	0.0	8.7			0.2	0.0	198.0
H-1803N-PI	10/5/2026 9:45:00 AM					1630				
H-1803N-PI	10/5/2026 9:45:00 AM						182100			
H-1803N-PI	10/12/2026 8:45:00 AM					1870				
H-1803N-PI	10/12/2026 8:45:17 AM	5.0	78.3	0.2	16.5			0.1	82.5	198.0
H-1803N-PI	10/19/2026 8:39:30 AM	7.6	78.8	0.2	13.4			0.1	67.0	194.0
H-1803N-PI	10/26/2026 8:35:00 AM					774				
H-1803N-PI	10/26/2026 8:36:36 AM	2.2	75.5	0.1	22.2			0.0	222.0	196.0
H-1804B	10/27/2026 2:54:35 PM	56.0	44.0	0.0	0.0			1.3	0.0	111.7
H-1804N	10/13/2026 8:29:44 AM	28.2	70.3	0.0	1.5			0.4	0.0	125.5
H-1804S	10/16/2026 2:16:38 PM	40.6	36.9	0.0	22.5			1.1	0.0	116.1
H-1805A	10/28/2026 8:48:29 AM	5.8	7.7	17.9	68.6			0.8	3.8	55.1

All LFG Extraction Wells - October 2026
Chiquita Canyon Landfill

Point Name	Record Date	CH4 [%]	CO2 [%]	O2 [%]	Bal Gas [%]	CO Reading [ppmv]	H2 Reading [ppmv]	CH4:CO2	BalO2 [%]	Init Temp [°F]
H-1805A	10/28/2026 8:53:42 AM	30.5	39.9	2.5	27.1			0.8	10.8	56.0
H-1805B	10/16/2026 2:05:21 PM	23.0	27.8	3.2	46.0			0.8	14.4	94.5
H-1805B	10/22/2026 9:40:53 AM	34.2	35.8	0.0	30.0			1.0	0.0	69.1
H-1805S	10/7/2026 10:29:02 AM	56.0	43.0	0.0	1.0			1.3	0.0	116.2
H-1806A	10/28/2026 9:39:43 AM	46.9	42.6	0.0	10.5			1.1	0.0	116.8
H-1806B	10/20/2026 8:29:41 AM	15.9	27.2	0.0	56.9			0.6	0.0	109.1
H-1806N	10/21/2026 10:16:57 AM	45.3	48.8	0.0	5.9			0.9	0.0	129.4
H-1806S	10/28/2026 10:04:49 AM	30.8	61.4	0.0	7.8			0.5	0.0	131.7
H-1806S	10/28/2026 10:06:37 AM	29.0	63.0	0.0	8.0			0.5	0.0	130.2
H-1807A	10/7/2026 2:09:40 PM	54.5	40.2	0.0	5.3			1.4	0.0	117.1
H-1807A	10/27/2026 9:30:18 AM	56.1	41.9	0.0	2.0			1.3	0.0	119.6
H-1807N	10/26/2026 2:01:03 PM	38.2	31.3	1.8	28.7			1.2	15.9	93.0
H-1807S	10/28/2026 9:29:40 AM	42.0	35.4	0.0	22.6			1.2	0.0	75.3
H-1952S	10/6/2026 9:02:15 AM	56.6	38.0	0.1	5.3			1.5	53.0	115.5
H-1952S	10/20/2026 2:07:30 PM	51.5	42.6	0.0	5.9			1.2	0.0	116.6
H-1955C	10/28/2026 8:37:43 AM	16.5	21.5	5.9	56.1			0.8	9.5	59.5
H-1955C	10/28/2026 8:38:50 AM	16.5	20.6	6.1	56.8			0.8	9.3	58.6
H-1955N	10/13/2026 8:21:57 AM	38.0	38.9	0.0	23.1			1.0	0.0	93.4
H-1956B	10/2/2026 12:39:18 PM	38.3	56.2	0.0	5.5			0.7	0.0	127.8
H-1956B	10/5/2026 12:40:47 PM	38.3	53.0	0.0	8.7			0.7	0.0	126.8
H-1956B	10/16/2026 1:54:23 PM	40.5	58.4	0.0	1.1			0.7	0.0	124.9
H-1956N	10/21/2026 10:26:37 AM	46.8	38.9	0.0	14.3			1.2	0.0	111.8
H-1956S	10/7/2026 10:35:29 AM	47.7	39.1	0.0	13.2			1.2	0.0	112.1
H-1957B	10/27/2026 10:19:27 AM	49.0	44.9	0.0	6.1			1.1	0.0	115.8
H-1957N	10/21/2026 10:10:13 AM	53.0	44.0	0.0	3.0			1.2	0.0	118.5
H-1957S	10/20/2026 9:49:20 AM	14.0	79.8	0.0	6.2			0.2	0.0	102.6
H-1958C	10/7/2026 2:03:02 PM	52.5	41.6	0.0	5.9			1.3	0.0	117.3
H-1958C	10/7/2026 2:06:15 PM	53.1	37.7	0.0	9.2			1.4	0.0	122.1
H-1958N	10/26/2026 1:58:16 PM	53.3	40.6	0.0	6.1			1.3	0.0	95.1
H-1958S	10/28/2026 9:20:37 AM	39.3	30.2	4.3	26.2			1.3	6.1	70.2
H-1962N	10/1/2026 2:01:33 PM	12.3	66.0	0.3	21.4			0.2	71.3	153.1
H-1962N	10/1/2026 2:02:08 PM	14.8	66.2	0.2	18.8			0.2	94.0	153.1
H-1962N	10/5/2026 9:34:39 AM	20.6	53.7	0.3	25.4			0.4	84.7	152.7
H-1962N	10/5/2026 9:35:00 AM					751.5				
H-1962N	10/5/2026 9:35:00 AM						68450			
H-1962N	10/8/2026 2:17:00 PM					1620				
H-1962N	10/8/2026 2:17:00 PM						122300			

All LFG Extraction Wells - October 2026
Chiquita Canyon Landfill

Point Name	Record Date	CH4 [%]	CO2 [%]	O2 [%]	Bal Gas [%]	CO Reading [ppmv]	H2 Reading [ppmv]	CH4:CO2	BalO2 [%]	Init Temp [°F]
H-1962N	10/8/2026 2:17:28 PM	17.3	71.9	0.0	10.8			0.2	0.0	160.2
H-1962N	10/9/2026 2:09:21 PM	31.7	60.6	0.4	7.3			0.5	18.3	159.1
H-1962N	10/9/2026 2:09:53 PM	31.8	60.2	0.4	7.6			0.5	19.0	159.1
H-1962N	10/15/2026 9:14:09 AM	34.7	47.6	0.4	17.3			0.7	43.3	154.0
H-1962N	10/15/2026 9:15:00 AM					991				
H-1962N	10/16/2026 10:59:53 AM	19.9	63.0	0.5	16.6			0.3	33.2	160.1
H-1962N	10/21/2026 8:30:00 AM					276.5				
H-1962N	10/21/2026 8:31:48 AM	25.6	41.8	0.6	32.0			0.6	53.3	147.6
H-1962N	10/28/2026 10:41:00 AM					331				
H-1962N	10/28/2026 10:41:21 AM	17.4	33.3	0.3	49.0			0.5	153.2	139.1
H-1963N	10/1/2026 10:16:26 AM	14.2	54.8	3.9	27.1			0.3	6.9	144.5
H-1963N	10/16/2026 10:41:56 AM	14.4	56.4	4.0	25.2			0.3	6.3	145.8
H-1963N	10/26/2026 1:35:00 PM					1850				
H-1963N	10/26/2026 1:37:06 PM	23.4	62.1	1.9	12.6			0.4	6.6	147.3
H-1966N	10/1/2026 10:40:13 AM	32.8	37.6	0.0	29.6			0.9	0.0	110.4
H-1966N	10/16/2026 11:19:36 AM	33.0	37.3	0.2	29.5			0.9	147.5	109.8
H-1967E	10/14/2026 12:39:41 PM	44.1	33.6	4.2	18.1			1.3	4.3	103.6
H-1967E	10/14/2026 12:49:38 PM	43.6	34.5	4.0	18.0			1.3	4.5	102.9
H-1967E	10/14/2026 1:22:25 PM	43.0	34.4	4.1	18.6			1.2	4.6	101.9
H-1967E	10/14/2026 1:33:17 PM	43.7	34.6	4.0	17.8			1.3	4.5	104.1
H-1967W	10/2/2026 1:40:15 PM	59.5	37.7	0.0	2.8			1.6	0.0	104.6
H-2050E	10/26/2026 2:16:12 PM	50.5	49.5	0.0	0.0			1.0	0.0	96.1
H-2050W	10/6/2026 10:36:30 AM	23.3	30.8	0.0	45.9			0.8	0.0	107.2
H-2051W	10/2/2026 1:46:39 PM	57.7	38.9	0.0	3.4			1.5	0.0	122.3
H-2053E	10/14/2026 9:59:18 AM	34.9	35.5	0.0	29.5			1.0	0.0	117.6
H-2053E	10/14/2026 10:05:40 AM	33.5	36.9	0.0	29.6			0.9	0.0	117.4
H-2055E	10/7/2026 12:39:49 PM	44.1	39.1	0.0	16.8			1.1	0.0	116.6
H-2055E	10/21/2026 11:38:40 AM	39.9	38.3	0.0	21.9			1.0	0.0	96.5
H-2056B	10/26/2026 9:21:09 AM	35.6	32.1	0.0	32.3			1.1	0.0	113.9
H-2056B	10/26/2026 9:24:07 AM	35.2	34.3	0.0	30.5			1.0	0.0	109.8
H-2056W	10/2/2026 1:53:28 PM	57.0	39.1	0.0	3.9			1.5	0.0	115.1
H-2057E	10/14/2026 12:18:57 PM	52.7	38.6	0.6	8.0			1.4	12.7	126.5
H-2058E	10/14/2026 2:11:28 PM	51.7	39.9	0.0	8.4			1.3	0.0	113.4
H-2058E	10/14/2026 2:15:08 PM	50.3	41.0	0.0	8.7			1.2	0.0	113.5
H-2058W	10/2/2026 1:59:44 PM	56.8	39.6	0.0	3.6			1.4	0.0	115.3

All LFG Extraction Wells - October 2026
Chiquita Canyon Landfill

Point Name	Record Date	CH4 [%]	CO2 [%]	O2 [%]	Bal Gas [%]	CO Reading [ppmv]	H2 Reading [ppmv]	CH4:CO2	BalO2 [%]	Init Temp [°F]
H-2059E	10/26/2026 10:02:46 AM	54.8	42.3	0.0	3.0			1.3	0.0	109.4
H-2059E	10/26/2026 10:03:56 AM	54.6	42.1	0.0	3.4			1.3	0.0	114.8
H-2059W	10/14/2026 2:21:22 PM	50.9	46.0	0.4	2.7			1.1	6.8	126.5
H-2161E	10/26/2026 10:09:11 AM	50.7	40.8	0.0	8.5			1.2	0.0	126.0
H-2161E	10/26/2026 10:11:03 AM	50.5	42.0	0.0	7.5			1.2	0.0	126.1
H-2161W	10/30/2026 8:28:02 AM	53.6	38.7	0.4	7.3			1.4	18.3	106.2
H-2163C	10/6/2026 1:29:05 PM	43.4	42.4	0.0	14.2			1.0	0.0	109.3
H-2163C	10/19/2026 1:37:16 PM	41.1	40.4	0.0	18.5			1.0	0.0	90.1
H-2163W	10/14/2026 2:07:56 PM	41.4	41.0	0.8	16.8			1.0	21.0	121.8
H-2164E	10/11/2026 1:31:15 PM	37.1	36.8	0.0	26.2			1.0	0.0	75.7
H-2164E	10/21/2026 11:24:42 AM	39.8	51.9	0.0	8.4			0.8	0.0	121.0
H-2165E	10/7/2026 1:07:42 PM	45.6	46.8	0.1	7.5			1.0	75.0	124.4
H-2165W	10/8/2026 2:39:54 PM	0.1	0.1	21.9	77.9			1.0	3.6	142.7
H-2165W	10/8/2026 2:42:00 PM					808				
H-2165W	10/8/2026 2:42:00 PM						39500			
H-2165W	10/9/2026 8:20:00 AM					230				
H-2165W	10/9/2026 8:20:00 AM						28000			
H-2165W	10/9/2026 1:56:27 PM	17.3	72.4	0.0	10.3			0.2	0.0	141.1
H-2165W	10/9/2026 2:03:34 PM	19.5	70.2	0.0	10.3			0.3	0.0	141.7
H-2165W	10/14/2026 2:27:33 PM	20.2	19.0	10.3	50.5			1.1	4.9	113.3
H-2165W	10/28/2026 1:20:43 PM	19.0	65.9	0.2	14.9			0.3	74.5	140.2
H-2165W	10/28/2026 1:32:37 PM	7.0	76.2	0.1	16.7			0.1	167.0	138.2
H-2166E	10/27/2026 9:10:55 AM	46.2	44.3	0.0	9.5			1.0	0.0	112.7
H-2168C	10/5/2026 12:43:48 PM	52.3	43.2	0.0	4.5			1.2	0.0	105.2
H-2168E	10/27/2026 7:59:36 AM	30.9	33.9	0.0	35.2			0.9	0.0	118.3
H-2169C	10/16/2026 1:58:37 PM	51.0	42.6	0.0	6.4			1.2	0.0	116.5
H-2169E	10/20/2026 8:40:25 AM	49.8	37.0	0.0	13.2			1.3	0.0	93.6
H-2169E	10/27/2026 8:42:49 AM	39.5	35.3	0.0	25.2			1.1	0.0	118.7
H-2170N	10/7/2026 9:18:28 AM	30.3	33.0	0.0	36.7			0.9	0.0	120.8
H-2170S	10/15/2026 1:02:53 PM	31.0	32.5	0.2	36.3			1.0	181.5	105.9
H-2171A	10/11/2026 1:27:07 PM	18.4	24.2	2.5	54.9			0.8	22.0	100.3
H-2171B	10/11/2026 2:02:29 PM	39.6	32.5	0.0	27.9			1.2	0.0	113.0
H-2171N	10/11/2026 1:16:26 PM	30.1	27.4	0.0	42.5			1.1	0.0	99.2
H-2171N	10/19/2026 12:38:06 PM	17.2	25.5	0.0	57.3			0.7	0.0	110.6
H-2171S	10/7/2026 9:13:55 AM	28.1	29.6	0.0	42.3			0.9	0.0	121.0
H-2272W	10/5/2026 9:42:19 AM						9000			
H-2272W	10/5/2026 9:43:25 AM	29.4	34.2	0.0	36.4			0.9	0.0	128.6
H-2272W	10/5/2026 9:44:12 AM	28.8	34.2	0.0	37.0			0.8	0.0	128.1

All LFG Extraction Wells - October 2026
Chiquita Canyon Landfill

Point Name	Record Date	CH4 [%]	CO2 [%]	O2 [%]	Bal Gas [%]	CO Reading [ppmv]	H2 Reading [ppmv]	CH4:CO2	BalO2 [%]	Init Temp [°F]
H-2272W	10/20/2026 7:40:14 AM	23.1	30.8	0.0	46.1			0.8	0.0	120.6
H-2273W	10/5/2026 9:15:00 AM					81				
H-2273W	10/5/2026 9:15:00 AM						8400			
H-2273W	10/9/2026 9:24:29 AM	15.2	32.3	0.7	51.8			0.5	74.0	126.7
H-2273W	10/18/2026 1:32:49 PM	19.2	31.3	0.0	49.5			0.6	0.0	124.9
H-2273W	10/18/2026 1:34:40 PM	19.1	31.2	0.0	49.7			0.6	0.0	121.7
H-2274B	10/6/2026 2:03:38 PM	50.0	42.5	0.0	7.5			1.2	0.0	113.9
H-2274B	10/20/2026 10:11:38 AM	51.8	42.2	0.0	6.0			1.2	0.0	109.3
H-2274B	10/20/2026 10:13:16 AM	50.6	42.5	0.0	6.9			1.2	0.0	109.9
H-2274W	10/9/2026 9:08:56 AM	11.8	28.1	1.9	58.2			0.4	30.6	92.0
H-2274W	10/23/2026 1:56:29 PM	28.5	39.0	0.1	32.4			0.7	324.0	95.7
H-2275E	10/7/2026 10:45:48 AM	44.2	37.4	0.4	18.0			1.2	45.0	103.7
H-2275W	10/1/2026 12:13:53 PM	18.9	30.5	0.0	50.6			0.6	0.0	123.5
H-2275W	10/1/2026 12:13:58 PM	18.9	30.5	0.0	50.6			0.6	0.0	123.5
H-2275W	10/1/2026 12:14:57 PM	18.5	30.0	0.3	51.2			0.6	170.7	126.7
H-2275W	10/18/2026 1:52:04 PM	26.8	34.4	1.9	36.9			0.8	19.1	136.6
H-2275W	10/18/2026 2:02:20 PM	5.0	12.9	7.6	74.5			0.4	9.9	129.7
H-2275W	10/18/2026 2:06:47 PM	2.3	7.3	14.2	76.4			0.3	5.4	127.8
H-2276A	10/5/2026 9:25:46 AM	43.1	40.1	0.4	16.4			1.1	41.0	113.6
H-2276A	10/16/2026 2:18:43 PM	33.4	40.6	0.4	25.6			0.8	64.0	112.5
H-2276B	10/6/2026 2:16:14 PM	52.6	38.0	0.0	9.4			1.4	0.0	122.8
H-2276B	10/16/2026 1:58:34 PM	51.4	37.3	0.0	11.3			1.4	0.0	122.1
H-2276E	10/7/2026 10:26:16 AM	39.2	35.3	0.0	25.5			1.1	0.0	114.6
H-2276W	10/1/2026 11:57:14 AM	19.9	37.8	0.0	42.3			0.5	0.0	107.1
H-2276W	10/23/2026 1:42:21 PM	0.0	0.0	21.1	78.9				3.7	100.7
H-2277A	10/1/2026 10:32:20 AM	40.3	48.8	0.2	10.7			0.8	53.5	94.2
H-2277A	10/20/2026 9:55:56 AM	37.1	33.2	4.9	24.8			1.1	5.1	85.5
H-2277A	10/22/2026 9:10:27 AM	41.0	37.9	4.0	17.1			1.1	4.3	58.2
H-2277B	10/5/2026 8:34:16 AM	38.6	40.8	0.0	20.6			0.9	0.0	113.2
H-2277B	10/16/2026 1:50:52 PM	30.0	31.9	0.0	38.1			0.9	0.0	113.7
H-23 (EXP-2	10/11/2026 1:44:34 PM	3.0	69.8	0.0	27.2			0.0	0.0	80.2
H-2301E	10/19/2026 12:36:54 PM	49.7	40.4	0.0	9.9			1.2	0.0	108.6
H-2301E	10/25/2026 3:39:18 PM	54.1	40.0	0.0	5.9			1.4	0.0	109.7
H-2301E	10/25/2026 3:40:09 PM	54.4	40.6	0.0	5.0			1.3	0.0	110.3
H-2301N	10/19/2026 12:47:00 PM	43.6	52.9	0.0	3.5			0.8	0.0	122.9
H-2301N	10/19/2026 12:49:05 PM	43.3	52.4	0.0	4.3			0.8	0.0	122.7

All LFG Extraction Wells - October 2026
Chiquita Canyon Landfill

Point Name	Record Date	CH4 [%]	CO2 [%]	O2 [%]	Bal Gas [%]	CO Reading [ppmv]	H2 Reading [ppmv]	CH4:CO2	BalO2 [%]	Init Temp [°F]
H-2301W	10/19/2026 9:14:10 AM	0.6	6.0	20.1	73.4			0.1	3.7	74.2
H-2301W	10/19/2026 9:15:23 AM	0.4	4.5	20.2	75.0			0.1	3.7	76.9
H-2301W	10/19/2026 9:17:16 AM	0.2	3.6	20.2	76.0			0.1	3.8	77.4
H-2302C	10/23/2026 2:17:24 PM	53.2	40.0	0.0	6.8			1.3	0.0	120.1
H-2302C	10/23/2026 2:18:40 PM	52.4	40.4	0.0	7.2			1.3	0.0	122.9
H-2302E	10/23/2026 1:51:40 PM	57.6	40.9	0.0	1.5			1.4	0.0	100.8
H-2303E	10/19/2026 1:11:43 PM	55.3	42.6	0.0	2.1			1.3	0.0	99.9
H-2303E	10/19/2026 1:12:42 PM	54.2	41.1	0.1	4.6			1.3	46.0	100.6
H-2303E	10/19/2026 1:13:57 PM	55.4	40.5	0.0	4.1			1.4	0.0	100.8
H-2303E	10/19/2026 1:35:36 PM	55.7	40.4	0.0	3.9			1.4	0.0	99.4
H-2303N	10/6/2026 12:11:32 PM	21.4	25.6	3.6	49.4			0.8	13.7	112.9
H-2303N	10/6/2026 12:36:46 PM	19.4	24.7	4.3	51.6			0.8	11.9	114.8
H-2303N	10/6/2026 1:51:55 PM	21.2	26.1	3.9	48.8			0.8	12.6	115.5
H-2303N	10/6/2026 1:57:00 PM	21.7	25.9	3.8	48.7			0.8	13.0	115.0
H-2303S	10/26/2026 1:50:51 PM	40.7	47.5	0.0	11.8			0.9	0.0	110.0
H-2303S	10/26/2026 1:52:11 PM	40.0	45.1	0.0	14.9			0.9	0.0	110.0
H-2304E	10/19/2026 1:54:39 PM	55.2	41.6	0.0	3.2			1.3	0.0	99.0
H-2304E	10/19/2026 2:07:04 PM	55.0	41.8	0.0	3.2			1.3	0.0	98.9
H-2304S	10/19/2026 9:42:20 AM	38.0	35.3	0.1	26.5			1.1	189.5	124.2
H-2304S	10/19/2026 9:46:32 AM	51.3	42.0	0.0	6.6			1.2	0.0	120.1
H-2304S	10/19/2026 9:47:12 AM	51.0	42.0	0.0	7.1			1.2	0.0	121.1
H-2305N	10/6/2026 1:15:51 PM	18.5	30.9	0.0	50.6			0.6	0.0	108.2
H-2305N	10/6/2026 1:24:25 PM	17.4	30.6	0.0	52.0			0.6	0.0	106.9
H-2305N	10/6/2026 1:26:24 PM	17.2	29.7	0.0	53.1			0.6	0.0	106.9
H-2305S	10/19/2026 9:55:47 AM	46.0	40.5	0.0	13.5			1.1	0.0	128.7
H-2305S	10/19/2026 10:03:20 AM	46.0	40.1	0.0	14.0			1.1	0.0	126.9
H-2306N	10/26/2026 9:35:19 AM	32.4	30.9	0.0	36.8			1.0	0.0	118.6
H-2306N	10/26/2026 9:46:41 AM	38.9	35.6	0.0	25.5			1.1	0.0	108.9
H-2307S	10/12/2026 2:03:58 PM	43.9	38.7	0.4	17.1			1.1	47.4	92.3
H-2307S	10/12/2026 2:10:29 PM	44.3	38.6	0.5	16.6			1.1	36.1	91.4
H-2307S	10/12/2026 2:12:25 PM	44.8	38.5	0.4	16.3			1.2	40.8	91.1
H-2308S	10/12/2026 1:41:18 PM	42.1	38.8	0.0	19.1			1.1	0.0	93.9

All LFG Extraction Wells - October 2026
Chiquita Canyon Landfill

Point Name	Record Date	CH4 [%]	CO2 [%]	O2 [%]	Bal Gas [%]	CO Reading [ppmv]	H2 Reading [ppmv]	CH4:CO2	BalO2 [%]	Init Temp [°F]
H-2308S	10/12/2026 1:46:42 PM	41.4	39.2	0.0	19.4			1.1	0.0	93.4
H-2309N	10/6/2026 1:02:56 PM	50.0	42.0	0.1	7.9			1.2	79.0	110.3
H-2309S	10/23/2026 2:04:50 PM	44.5	38.5	0.0	17.0			1.2	0.0	121.4
H-2309S	10/31/2026 11:21:47 AM	42.4	36.2	0.0	21.4			1.2	0.0	130.8
H-2310N	10/26/2026 9:13:20 AM	36.9	33.6	0.0	29.5			1.1	0.0	113.4
H-2310N	10/26/2026 9:16:40 AM	40.8	36.2	0.0	23.1			1.1	0.0	112.2
H-2310S	10/26/2026 2:23:00 PM	22.4	37.2	0.0	40.4			0.6	0.0	97.0
H-2310S	10/26/2026 2:26:16 PM	18.4	34.1	0.1	47.4			0.5	474.0	110.6
H-2401S	10/26/2026 8:29:41 AM	55.1	40.2	0.3	4.4			1.4	15.8	111.7
H-2401S	10/26/2026 8:45:38 AM	54.2	40.8	0.3	4.8			1.3	18.3	111.8
H-2401S	10/26/2026 8:46:39 AM	54.7	40.7	0.3	4.4			1.3	16.8	111.8
H-2402N	10/6/2026 10:48:29 AM	43.5	40.6	0.0	15.9			1.1	0.0	116.4
H-2402S	10/6/2026 9:47:30 AM	46.6	40.6	0.0	12.8			1.1	0.0	114.9
H-2403N	10/6/2026 10:45:58 AM	40.9	38.1	1.5	19.5			1.1	13.0	118.8
H-2403S	10/6/2026 10:05:45 AM	51.6	41.7	0.4	6.4			1.2	17.2	98.7
H-2403S	10/6/2026 10:16:27 AM	52.3	42.0	0.2	5.5			1.2	23.0	100.8
H-2403S	10/6/2026 10:24:30 AM	52.4	42.5	0.1	5.1			1.2	101.2	103.1
H-2404N	10/6/2026 10:42:37 AM	47.5	42.2	0.0	10.3			1.1	0.0	117.3
H-2404S	10/6/2026 10:56:19 AM	50.9	41.0	0.0	8.1			1.2	0.0	115.4
H-2405N	10/28/2026 2:45:32 PM	21.2	33.9	0.2	44.7			0.6	223.5	125.7
H-2405N	10/28/2026 2:47:48 PM	16.6	32.4	0.2	50.8			0.5	254.0	126.8
H-29	10/12/2026 9:45:55 AM	16.1	44.0	1.1	38.8			0.4	35.3	125.1
H-72	10/13/2026 10:09:38 AM	30.8	58.5	0.0	10.7			0.5	0.0	85.9
H-72	10/13/2026 10:10:43 AM	30.1	59.4	0.0	10.5			0.5	0.0	88.4
H-74	10/21/2026 9:34:21 AM	49.4	41.5	0.0	9.1			1.2	0.0	99.5
H-75	10/26/2026 12:26:31 PM	31.2	34.2	0.0	34.6			0.9	0.0	95.4
H-75	10/26/2026 12:29:22 PM	30.2	34.2	0.0	35.6			0.9	0.0	94.6
H-79	10/21/2026 7:51:18 AM	46.7	48.1	0.0	5.2			1.0	0.0	119.7
P-02R	10/16/2026 12:30:19 PM	32.7	31.1	0.0	36.2			1.1	0.0	91.8
P-02R	10/16/2026 12:31:24 PM	31.9	31.0	0.0	37.1			1.0	0.0	92.8
P-02R	10/27/2026 7:28:05 AM	23.6	28.5	0.0	47.9			0.8	0.0	84.5
P-03R	10/12/2026 1:29:05 PM	36.3	33.0	0.0	30.7			1.1	0.0	92.8
P-04	10/12/2026 1:04:14 PM	25.1	31.7	0.0	43.2			0.8	0.0	100.5
P-05	10/12/2026 1:19:21 PM	28.6	33.4	0.0	38.0			0.9	0.0	102.4
P-05	10/12/2026 1:21:18 PM	28.7	32.7	0.0	38.6			0.9	0.0	105.7
P-06R	10/12/2026 12:41:17 PM	30.2	32.8	0.0	37.0			0.9	0.0	113.3
P-07R	10/14/2026 1:33:57 PM	33.1	28.6	0.0	38.3			1.2	0.0	92.7
P-08R	10/14/2026 2:04:43 PM	57.0	36.2	0.0	6.8			1.6	0.0	100.0
P-08R	10/27/2026 7:22:34 AM	56.8	31.7	0.0	11.5			1.8	0.0	92.9
P-09	10/16/2026 12:41:26 PM	47.3	36.1	0.0	16.6			1.3	0.0	93.5
P-10	10/16/2026 12:48:04 PM	34.2	33.6	0.0	32.2			1.0	0.0	94.5

All LFG Extraction Wells - October 2026
Chiquita Canyon Landfill

Point Name	Record Date	CH4 [%]	CO2 [%]	O2 [%]	Bal Gas [%]	CO Reading [ppmv]	H2 Reading [ppmv]	CH4:CO2	BalO2 [%]	Init Temp [°F]
P-11	10/12/2026 12:27:35 PM	42.5	36.1	0.0	21.4			1.2	0.0	102.9
P-11	10/12/2026 12:29:24 PM	42.5	35.7	0.0	21.8			1.2	0.0	103.4
P-12	10/12/2026 12:52:30 PM	56.1	40.6	0.0	3.3			1.4	0.0	81.7
P-12	10/12/2026 12:55:00 PM	56.3	39.9	0.0	3.8			1.4	0.0	81.9
P-12	10/14/2026 1:39:23 PM	32.9	27.4	0.0	39.7			1.2	0.0	90.3
P-12	10/19/2026 10:46:46 AM	53.2	39.2	0.0	7.6			1.4	0.0	86.0
P-12	10/19/2026 10:48:50 AM	53.6	38.6	0.0	7.8			1.4	0.0	86.6
P-13	10/19/2026 10:31:53 AM	51.4	34.5	0.0	14.1			1.5	0.0	87.3
P-14	10/12/2026 12:11:45 PM	23.1	27.9	0.3	48.7			0.8	162.3	83.7
P-14	10/12/2026 12:13:59 PM	22.8	27.9	0.3	49.0			0.8	163.3	83.8
P-15R	10/1/2026 8:01:56 AM	49.9	32.9	0.0	17.2			1.5	0.0	78.8
P-16	10/1/2026 8:21:40 AM	53.2	35.2	0.0	11.6			1.5	0.0	89.7
P-17	10/1/2026 8:11:35 AM	36.7	31.3	0.0	32.0			1.2	0.0	103.7
P-17	10/1/2026 8:12:34 AM	35.5	31.0	0.0	33.5			1.1	0.0	112.8
P-18RD	10/1/2026 8:55:33 AM	51.6	34.5	0.0	13.9			1.5	0.0	89.3
P-18RD	10/1/2026 8:56:58 AM	50.9	35.1	0.0	14.0			1.5	0.0	89.6
P-18RS	10/1/2026 9:00:44 AM	43.0	32.5	0.0	24.5			1.3	0.0	94.1
P-19	10/1/2026 8:42:28 AM	33.6	30.7	0.0	35.7			1.1	0.0	87.8
P-20R	10/1/2026 9:46:36 AM	47.2	33.5	0.0	19.3			1.4	0.0	100.5
P-21	10/1/2026 9:54:57 AM	27.6	29.9	0.1	42.4			0.9	424.0	93.5
P-21RD	10/1/2026 12:34:52 PM	40.8	34.2	0.0	25.0			1.2	0.0	104.5
P-21RS	10/1/2026 12:31:54 PM	45.4	36.9	0.0	17.7			1.2	0.0	110.3
P-22RD	10/12/2026 10:28:30 AM	52.1	40.8	0.0	7.1			1.3	0.0	113.4
P-22RS	10/12/2026 10:24:16 AM	31.7	30.0	0.0	38.3			1.1	0.0	120.3
P-23	10/1/2026 10:08:09 AM	4.5	20.9	0.7	73.9			0.2	105.6	103.9
P-24	10/1/2026 12:44:34 PM	22.7	26.3	0.0	51.0			0.9	0.0	104.1
P-26	10/1/2026 1:06:50 PM	46.1	34.5	0.6	18.8			1.3	31.3	91.4
P-27	10/1/2026 1:39:12 PM	24.1	25.6	0.0	50.3			0.9	0.0	100.5
P-28	10/1/2026 1:56:43 PM	53.5	40.6	0.0	5.9			1.3	0.0	101.1
P-28	10/1/2026 1:57:35 PM	53.3	40.1	0.0	6.6			1.3	0.0	103.1
P-28	10/2/2026 8:14:33 AM	54.8	36.7	0.0	8.5			1.5	0.0	84.8
P-29R	10/2/2026 8:21:05 AM	38.7	31.5	0.0	29.8			1.2	0.0	85.9
P-30R	10/2/2026 8:26:14 AM	28.5	28.3	0.0	43.2			1.0	0.0	88.1
P-32R1	10/2/2026 8:43:31 AM	30.1	31.1	0.1	38.7			1.0	387.0	112.7
P-32R2	10/2/2026 8:51:11 AM	30.1	31.1	0.0	38.8			1.0	0.0	109.8
P-33	10/2/2026 9:00:23 AM	35.7	34.1	0.3	29.9			1.0	99.7	94.3
P-36	10/2/2026 9:23:04 AM	13.5	25.8	0.4	60.3			0.5	150.8	110.2
P-36	10/2/2026 2:30:17 PM	13.9	25.5	0.3	60.3			0.5	201.0	120.3
P-36	10/2/2026 2:33:29 PM	14.2	26.7	0.2	58.9			0.5	294.5	120.3
P-37	10/1/2026 1:03:26 PM	9.4	24.2	0.3	66.1			0.4	220.3	109.1
P-37	10/1/2026 1:12:50 PM	9.5	24.9	0.3	65.3			0.4	217.7	108.5
P-37	10/1/2026 2:05:04 PM	9.0	24.6	0.8	65.6			0.4	82.0	108.1

All LFG Extraction Wells - October 2026
Chiquita Canyon Landfill

Point Name	Record Date	CH4 [%]	CO2 [%]	O2 [%]	Bal Gas [%]	CO Reading [ppmv]	H2 Reading [ppmv]	CH4:CO2	BalO2 [%]	Init Temp [°F]
P-38RD	10/2/2026 1:44:22 PM	43.6	37.2	0.0	19.2			1.2	0.0	109.2
P-38RS	10/2/2026 1:30:26 PM	32.3	33.1	0.0	34.6			1.0	0.0	107.9
P-39	10/5/2026 1:37:06 PM	51.4	39.6	0.2	8.8			1.3	44.0	111.7
P-41	10/2/2026 1:07:36 PM	37.0	32.1	2.4	28.5			1.2	11.9	119.1
P-42R	10/5/2026 1:46:40 PM	51.0	41.3	0.0	7.7			1.2	0.0	116.5
P-43	10/5/2026 1:57:07 PM	24.3	30.2	0.5	45.0			0.8	90.0	119.4
P-44RD	10/6/2026 1:28:00 PM	49.4	37.4	0.2	13.0			1.3	65.0	110.4
P-44RS	10/5/2026 2:07:26 PM	21.1	29.2	0.1	49.6			0.7	496.0	122.5
P-44RS	10/5/2026 2:09:37 PM	21.9	29.9	0.0	48.2			0.7	0.0	123.3
P-45RD	10/6/2026 1:50:51 PM	43.0	39.3	0.0	17.7			1.1	0.0	118.9
P-45RS	10/6/2026 1:43:31 PM	3.0	23.3	0.0	73.7			0.1	0.0	117.0
P-46RD	10/6/2026 2:09:40 PM	49.5	40.7	0.0	9.8			1.2	0.0	115.4
P-46RS	10/6/2026 2:01:10 PM	19.6	30.8	0.0	49.6			0.6	0.0	122.8
P-47	10/6/2026 2:35:57 PM	18.4	28.4	0.0	53.2			0.6	0.0	122.2
P-47	10/6/2026 2:52:48 PM	17.1	29.4	0.0	53.5			0.6	0.0	124.3
P-47	10/6/2026 3:07:43 PM	13.5	27.7	0.1	58.7			0.5	587.0	126.2
P-47	10/7/2026 12:44:16 PM	16.9	26.7	0.1	56.3			0.6	563.0	123.1
P-47	10/7/2026 12:50:44 PM	14.9	26.6	0.1	58.4			0.6	584.0	124.4
P-48	10/14/2026 1:12:48 PM	15.2	21.3	1.2	62.3			0.7	51.9	92.9
P-48	10/14/2026 1:16:36 PM	17.8	23.2	0.0	59.0			0.8	0.0	129.3
P-49RD	10/7/2026 2:11:04 PM	51.2	41.6	0.0	7.2			1.2	0.0	115.2
P-49RS	10/7/2026 2:07:42 PM	33.3	34.9	0.1	31.7			1.0	317.0	115.5
P-52	10/13/2026 1:35:40 PM	29.2	33.3	0.0	37.5			0.9	0.0	116.2
P-53	10/13/2026 1:44:08 PM	18.9	28.5	0.0	52.6			0.7	0.0	114.2
P-53	10/13/2026 1:59:44 PM	21.1	32.9	0.0	46.0			0.6	0.0	103.4
P-54	10/13/2026 1:57:36 PM	19.4	31.5	0.0	49.1			0.6	0.0	103.4
P-55	10/13/2026 2:07:42 PM	30.8	31.6	0.0	37.6			1.0	0.0	101.6
P-55	10/13/2026 2:08:21 PM	30.6	31.2	0.0	38.2			1.0	0.0	102.0
P-56	10/14/2026 10:39:06 AM	12.9	25.5	0.5	61.1			0.5	122.2	102.6
P-57	10/14/2026 10:29:34 AM	9.0	20.7	3.9	66.4			0.4	17.0	83.3
P-60R	10/14/2026 12:34:56 PM	56.5	37.6	0.0	5.9			1.5	0.0	89.4
P-61	10/14/2026 12:27:37 PM	43.9	36.1	0.0	20.0			1.2	0.0	87.0
P-65	10/14/2026 12:47:26 PM	30.5	29.7	0.0	39.8			1.0	0.0	87.3

All LFG Extraction Wells - October 2026
Chiquita Canyon Landfill

Point Name	Record Date	CH4 [%]	CO2 [%]	O2 [%]	Bal Gas [%]	CO Reading [ppmv]	H2 Reading [ppmv]	CH4:CO2	BalO2 [%]	Init Temp [°F]
P-71	10/7/2026 1:36:52 PM	37.5	36.5	0.0	26.0			1.0	0.0	112.5
P-71	10/7/2026 1:38:43 PM	37.8	37.1	0.0	25.1			1.0	0.0	113.3
P-75	10/14/2026 10:51:42 AM	54.9	37.3	0.0	7.8			1.5	0.0	92.6
P-76	10/14/2026 12:57:06 PM	23.8	29.5	0.0	46.7			0.8	0.0	109.8
P-79	10/1/2026 8:34:34 AM	14.3	24.9	1.3	59.5			0.6	45.8	87.9
SC-2000E	10/6/2026 10:08:44 AM	39.2	38.1	0.0	22.7			1.0	0.0	122.8
SC-2501E	10/5/2026 9:30:00 AM					1420				
SC-2501E	10/5/2026 9:30:00 AM						172800			
SC-2501E	10/5/2026 9:32:48 AM	18.0	69.8	1.0	11.2			0.3	11.2	189.3
SC-2501E	10/12/2026 8:34:12 AM	6.0	73.9	1.2	18.9			0.1	15.8	189.7
SC-2501E	10/12/2026 8:40:00 AM					1370				
SC-2501E	10/19/2026 8:32:58 AM	7.4	78.1	1.1	13.4			0.1	12.2	189.6
SC-2501E	10/26/2026 8:30:00 AM					1310				
SC-2501E	10/26/2026 8:31:05 AM	2.2	70.0	0.4	27.4			0.0	68.5	189.0
SC-2501W	10/5/2026 9:52:13 AM	14.2	73.4	0.0	12.4			0.2	0.0	188.4
SC-2501W	10/5/2026 9:55:00 AM					689.5				
SC-2501W	10/5/2026 9:55:00 AM						183900			
SC-2501W	10/12/2026 8:53:05 AM	4.5	69.9	0.0	25.6			0.1	0.0	188.1
SC-2501W	10/12/2026 8:55:00 AM					629.5				
SC-2501W	10/19/2026 9:01:11 AM	10.8	69.2	3.6	16.4			0.2	4.6	187.1
SC-2501W	10/19/2026 9:06:10 AM	14.9	70.9	2.1	12.1			0.2	5.8	184.8
SC-2501W	10/26/2026 8:45:00 AM					720				
SC-2501W	10/26/2026 8:49:39 AM	1.8	74.5	0.4	23.3			0.0	58.3	181.7
SW-10	10/30/2026 9:36:29 AM	17.9	30.8	3.7	47.6			0.6	12.9	76.3
SW-115	10/29/2026 1:15:22 PM	38.6	32.4	2.3	26.7			1.2	11.6	86.3
SW-1445	10/20/2026 10:37:03 AM	0.5	0.4	20.7	78.4			1.3	3.8	85.8
SW-1455	10/20/2026 10:40:06 AM	0.3	0.1	20.7	78.9			3.0	3.8	82.7
SW-154	10/21/2026 7:27:28 AM	0.0	1.8	19.0	79.2			0.0	4.2	55.3
SW-154	10/21/2026 7:28:11 AM	0.0	1.8	18.9	79.3			0.0	4.2	55.6
SW-154	10/26/2026 2:49:59 PM	0.1	1.5	19.2	79.2			0.1	4.1	87.7
SW-17-135	10/20/2026 10:44:36 AM	18.7	16.0	3.0	62.3			1.2	20.8	93.2
SW-187	10/29/2026 2:45:40 PM	19.5	36.0	2.6	41.9			0.5	16.1	79.7
SW-20	10/14/2026 1:47:38 PM	0.1	2.3	18.2	79.4			0.0	4.4	88.6
SW-2501D	10/20/2026 10:59:49 AM	1.3	3.8	19.7	75.2			0.3	3.8	85.8
SW-2501M	10/20/2026 11:06:20 AM	19.4	27.6	10.7	42.3			0.7	4.0	88.3
SW-2501M	10/20/2026 11:08:50 AM	24.8	59.6	2.8	12.8			0.4	4.6	84.4
SW-2501S	10/20/2026 11:02:56 AM	5.7	9.0	9.9	75.4			0.6	7.6	91.7
SW-30	10/20/2026 11:15:27 AM	5.5	28.0	9.8	56.7			0.2	5.8	91.2
SW-32	10/20/2026 10:53:39 AM	10.6	35.5	8.0	45.9			0.3	5.7	84.7
SW-64	10/20/2026 11:13:01 AM	17.1	82.6	0.3	0.0			0.2	0.0	86.1
SW-65	10/7/2026 1:20:41 PM	38.1	30.6	0.8	30.5			1.2	38.1	107.8
SW-66	10/21/2026 7:18:25 AM	6.6	8.5	15.0	69.9			0.8	4.7	83.9

All LFG Extraction Wells - October 2026
Chiquita Canyon Landfill

Point Name	Record Date	CH4 [%]	CO2 [%]	O2 [%]	Bal Gas [%]	CO Reading [ppmv]	H2 Reading [ppmv]	CH4:CO2	BalO2 [%]	Init Temp [°F]
SW-66	10/21/2026 7:31:15 AM	6.3	6.6	15.2	71.9			1.0	4.7	84.3
SW-66	10/26/2026 2:48:34 PM	5.1	6.8	14.7	73.4			0.8	5.0	87.3
SW-68	10/20/2026 10:51:19 AM	15.1	36.2	1.9	46.8			0.4	24.6	88.7
SW-70	10/30/2026 12:51:59 PM	15.6	66.4	1.2	16.8			0.2	14.0	87.6
SW-71	10/1/2026 12:49:09 PM	15.3	17.9	6.7	60.1			0.9	9.0	105.9
SW-72	10/2/2026 9:15:52 AM	23.6	24.3	4.0	48.1			1.0	12.0	76.9
SW-80	10/12/2026 9:11:32 AM	29.7	28.8	0.1	41.4			1.0	414.0	78.9
SW-9	10/21/2026 8:05:06 AM	0.3	24.5	10.9	64.3			0.0	5.9	73.9
SW-9	10/21/2026 8:07:12 AM	0.3	25.8	10.6	63.3			0.0	6.0	73.4
TC-1961C	10/7/2026 10:59:44 AM	21.5	30.6	0.0	47.9			0.7	0.0	120.8
TC-1961C	10/27/2026 10:57:25 AM	2.9	20.0	0.0	77.1			0.1	0.0	113.5
TC-1961C	10/27/2026 11:00:00 AM					12.3				
TC-1961C	10/27/2026 11:00:00 AM						4400			
TC-1961E	10/28/2026 10:00:04 AM	50.8	42.6	0.0	6.6			1.2	0.0	121.4
TC-2174	10/5/2026 9:12:45 AM	2.7	78.8	0.1	18.4			0.0	184.0	185.5
TC-2174	10/5/2026 9:20:00 AM					2050				
TC-2174	10/5/2026 9:20:00 AM						171000			
TC-2174	10/12/2026 8:25:21 AM	4.6	78.2	0.6	16.6			0.1	27.7	185.0
TC-2174	10/12/2026 8:30:00 AM					2410				
TC-2174	10/19/2026 8:09:44 AM	4.3	80.0	0.4	15.3			0.1	38.3	185.0
TC-2174	10/26/2026 7:39:38 AM	1.8	73.8	0.4	24.0			0.0	60.0	185.0
TC-2174	10/26/2026 7:45:00 AM					1820				
VL-02	10/29/2026 9:47:14 AM	59.6	36.2	0.1	4.1			1.6	41.0	92.6
WTD-01	10/15/2026 12:48:37 PM	24.2	53.6	0.9	21.3			0.5	22.9	149.0
WTD-01	10/20/2026 9:05:00 AM					716				
WTD-01	10/20/2026 9:45:36 AM	3.3	72.6	0.0	24.1			0.0	0.0	151.5
WTD-01	10/29/2026 1:21:00 PM					663				
WTD-01	10/29/2026 1:30:07 PM	35.5	56.3	1.3	6.9			0.6	5.3	151.3
WTD-02	10/15/2026 12:43:22 PM	26.0	48.6	1.6	23.9			0.5	15.4	151.8
WTD-02	10/20/2026 8:55:00 AM					421				
WTD-02	10/20/2026 9:10:37 AM	23.4	48.7	1.9	26.0			0.5	13.7	125.9
WTD-03	10/15/2026 12:32:11 PM	19.3	35.4	8.3	37.0			0.5	4.4	93.1
WTD-03	10/30/2026 1:04:00 PM	1.1	2.5	20.5	75.9			0.4	3.7	71.3
WTD-04	10/15/2026 12:24:53 PM	23.1	38.7	4.8	33.4			0.6	6.9	91.0
WTD-04	10/30/2026 1:07:53 PM	3.5	5.5	18.8	72.2			0.6	3.8	72.8

All LFG Extraction Wells - October 2026
Chiquita Canyon Landfill

Point Name	Record Date	Adj Temp [°F]	Init Stat Press ["H2O]	Adj Stat Press ["H2O]	Init Flow [scfm]	Adj Flow [scfm]	Init Diff Press ["H2O]	Adj Diff Press ["H2O]	Sys Pressure ["H2O]	Avail Pressure ["H2O]
A-01	10/2/2026 9:54:34 AM	87.7	-20.48	-20.47			20.756	20.754	-20.16	0.31
A-02	10/2/2026 10:19:40 AM	100.7	-11.52	-11.53			11.900	11.849	-11.24	0.29
A-03	10/2/2026 10:24:38 AM	122.9	-19.86	-20.02			20.282	20.432	-19.07	0.95
A-04	10/2/2026 10:30:21 AM	99.1	-19.62	-19.66			19.964	20.079	-18.69	0.97
A-05	10/2/2026 11:00:13 AM	98.1	-18.87	-18.98			19.343	19.391	-18.61	0.37
B-01	10/15/2026 9:42:03 AM	76.7	-2.93	-2.32	6.2	4.2	9.471	4.392	-20.98	-18.66
B-01	10/15/2026 9:42:47 AM	76.8	-2.26	-2.27	4.3	4.2	4.534	4.467	-21.31	-19.04
B-02R	10/15/2026 9:49:20 AM	76.3	-8.05	-8.06	6.0	6.0	3.658	3.721	-20.45	-12.39
B-03R	10/15/2026 9:57:50 AM	84.1	-0.82	-0.90	1.5	1.9	0.549	0.855	-1.98	-1.08
B-05	10/15/2026 10:15:11 AM	91.8	-0.32	-0.48	5.2	9.7	0.162	0.564	-1.51	-1.03
B-05	10/15/2026 10:16:16 AM	91.8	-0.51	-0.50	9.3	9.8	0.522	0.569	-1.10	-0.6
B-06	10/15/2026 10:24:00 AM	82.2	-0.19	-0.29	1.0	5.4	0.006	0.175	-1.15	-0.86
B-06	10/15/2026 10:25:28 AM	82.0	-0.29	-0.27	4.5	4.0	0.119	0.094	-0.64	-0.37
B-07R	10/15/2026 8:40:24 AM	84.6	-0.14	-0.12	1.4	1.2	0.036	0.028	0.10	0.22
B-07R	10/15/2026 8:44:21 AM	84.3	-0.13	-0.13	0.5	1.1	0.005	0.022	0.14	0.27
B-08	10/15/2026 10:31:17 AM	85.6	-2.57	-2.42	2.0	2.5	0.076	0.125	-2.03	0.39
B-08	10/15/2026 10:32:33 AM	85.8	-2.48	-2.56	2.5	2.2	0.121	0.099	-2.05	0.51
B-09	10/15/2026 8:30:40 AM	91.8	-0.29	-0.26	4.6	4.6	2.180	2.167	-3.02	-2.76
B-10	10/15/2026 8:20:43 AM	90.3	-0.28	-0.26	4.1	4.1	1.725	1.757	-2.75	-2.49
B-11	10/15/2026 7:45:54 AM	92.9	-0.11	-0.16	4.0	3.9	0.036	0.034	-2.15	-1.99
B-12	10/15/2026 10:04:07 AM	96.1	-0.47	-0.47	2.4	3.4	0.035	0.072	-1.95	-1.48
B-13	10/15/2026 9:28:18 AM	93.0	-0.53	-0.58	11.9	12.8	0.853	0.993	-20.87	-20.29
B-14	10/15/2026 7:36:56 AM	91.9	-0.35	-0.34	2.3	2.5	0.560	0.647	-2.18	-1.84
C-03	10/2/2026 10:08:27 AM	97.7	-20.66	-20.73			20.965	21.033	-20.36	0.37
C-03	10/2/2026 10:14:05 AM	97.6	-20.59	-20.62			20.904	20.897	-20.33	0.29
C-07	10/30/2026 7:45:07 AM	82.6	-23.68	-23.72			23.805	23.786	0.01	23.73
C-08	10/7/2026 2:08:03 PM	112.5	-7.13	-7.16	0.6	0.6	0.007	0.009	-7.15	0.01
C-08	10/7/2026 2:09:01 PM	112.8	-7.05	-7.13	0.6	1.1	0.008	0.023	-7.12	0.01
C-08	10/15/2026 10:36:17 AM	91.5	-21.24	-20.99			0.095	0.000	-21.08	-0.09
C-10	10/7/2026 1:33:34 PM	128.0	-7.99	-8.03			8.101	8.110	-8.12	-0.09
C-10	10/15/2026 10:50:48 AM	99.4	-20.72	-20.72	56.1	56.1	20.984	20.981	0.31	21.03
C-11	10/30/2026 8:40:23 AM	84.2	-21.85	-21.73	3.1	3.2	0.204	0.220	-21.98	-0.25
C-11	10/30/2026 8:42:04 AM	84.0	-21.63	-21.63	3.2	3.2	0.218	0.215	-21.86	-0.23
C-12	10/12/2026 8:01:11 AM	60.6	-18.16	-18.18	2.1	2.1	0.026	0.025	-17.75	0.43
C-15	10/12/2026 8:18:41 AM	59.5	-18.13	-18.17	1.5	1.2	0.005	0.003	-17.76	0.41
C-15	10/12/2026 8:19:51 AM	59.4	-18.10	-18.04	2.3	1.9	0.011	0.008	-17.76	0.28
C-19	10/30/2026 9:25:58 AM	62.9	106.98	-5.31			0.000	5.375	0.01	5.32
C-19	10/30/2026 9:37:13 AM	97.1	-7.36	-4.89			7.412	4.986	0.01	4.9
C-27	10/12/2026 8:10:27 AM	57.9	-18.13	-18.03	0.4	0.4	0.002	0.003	-17.76	0.27
C-27	10/12/2026 8:11:56 AM	57.0	-17.87	-17.95	0.2	0.3	0.001	0.002	-17.72	0.23
C-28	10/7/2026 10:34:56 AM	109.9	-5.42	-5.42	2.4	2.4	1.529	1.578	-8.10	-2.68

All LFG Extraction Wells - October 2026
Chiquita Canyon Landfill

Point Name	Record Date	Adj Temp [°F]	Init Stat Press ["H2O]	Adj Stat Press ["H2O]	Init Flow [scfm]	Adj Flow [scfm]	Init Diff Press ["H2O]	Adj Diff Press ["H2O]	Sys Pressure ["H2O]	Avail Pressure ["H2O]
C-29	10/7/2026 1:15:35 PM	117.5	-1.34	-1.34			1.344	1.337	-7.92	-6.58
C-30	10/11/2026 12:48:07 PM	122.8	-3.56	-3.55	4.4	4.4	0.125	0.123	-20.56	-17.01
CV-02	10/15/2026 1:09:20 PM	122.9	-2.67	-1.99	0.9	1.1	0.086	0.140	-21.26	-19.27
CV-03	10/15/2026 1:22:41 PM	119.1	-4.11	-4.08	10.3	10.4	0.683	0.696	-6.63	-2.55
CV-04	10/15/2026 1:16:04 PM	114.8	-0.28	-0.32	11.5	12.2	0.028	0.031	-2.17	-1.85
CV-05	10/29/2026 10:09:35 AM	106.9	-23.67	-23.86	4.1	4.7	0.373	0.490	-23.77	0.09
CV-06	10/1/2026 12:56:38 PM	105.1	-8.30	-8.31	4.0	4.0	0.102	0.103	-12.33	-4.02
CV-108-52	10/5/2026 9:20:00 AM									
CV-108-52	10/5/2026 9:20:00 AM									
CV-108-52	10/15/2026 9:19:36 AM	82.0	-5.60	-4.39			0.079	0.000	-5.44	-1.05
CV-108-52	10/15/2026 9:59:53 AM	88.7	-4.06	-5.39			0.045	0.040	-3.92	1.47
CV-108-52	10/27/2026 9:27:50 AM	72.3	-4.36	-4.16			0.000	0.000	-4.24	-0.08
CV-113	10/8/2026 7:40:00 AM									
CV-113	10/8/2026 7:40:00 AM									
CV-113	10/13/2026 9:10:42 AM	64.7	-11.54	-11.54	9.4	10.6	0.107	0.136	-11.36	0.18
CV-113	10/13/2026 9:12:18 AM	63.4	-11.49	-11.42	9.3	9.9	0.104	0.119	-11.23	0.19
CV-113	10/26/2026 8:55:15 AM	63.2	-7.84	-7.84	3.2	2.8	0.059	0.047	-7.81	0.03
CV-114	10/5/2026 9:10:28 AM	185.4	-7.92	-7.88			8.263	8.215	-8.84	-0.96
CV-114	10/5/2026 9:15:00 AM									
CV-114	10/5/2026 9:15:00 AM									
CV-114	10/8/2026 7:50:00 AM									
CV-114	10/8/2026 7:50:00 AM									
CV-114	10/12/2026 8:20:24 AM	179.6	-8.97	-8.91			9.061	9.098	1.77	10.68
CV-114	10/12/2026 8:25:00 AM									
CV-114	10/19/2026 8:03:05 AM	182.3	-8.96	-8.78			8.900	8.804	-9.03	-0.25
CV-114	10/26/2026 7:50:00 AM									
CV-114	10/26/2026 7:56:07 AM	162.8	-8.42	-8.29	58.3	57.1	8.574	8.393	-7.81	0.48
CV-1424	10/28/2026 9:01:47 AM	107.3	-3.62	-2.08	22.5	9.0	3.202	0.507	-17.80	-15.72
CV-1532A	10/5/2026 10:20:24 AM	117.3	-9.23	-6.58			9.641	6.911	-9.22	-2.64
CV-1532A	10/5/2026 10:21:19 AM	117.6	-7.81	-7.86			8.169	8.227	-9.30	-1.44
CV-1532A	10/6/2026 2:20:00 PM									
CV-1532A	10/6/2026 2:20:00 PM									
CV-1532A	10/6/2026 2:26:45 PM	153.1	-4.57	-4.10			4.638	4.024	-3.37	0.73
CV-1532A	10/12/2026 7:20:00 AM									
CV-1532A	10/12/2026 7:20:00 AM									
CV-1532A	10/13/2026 1:38:14 PM	101.6	-9.61	-8.45			10.021	8.902	-10.71	-2.26

All LFG Extraction Wells - October 2026
Chiquita Canyon Landfill

Point Name	Record Date	Adj Temp [°F]	Init Stat Press ["H2O]	Adj Stat Press ["H2O]	Init Flow [scfm]	Adj Flow [scfm]	Init Diff Press ["H2O]	Adj Diff Press ["H2O]	Sys Pressure ["H2O]	Avail Pressure ["H2O]
CV-1532A	10/28/2026 1:57:18 PM	93.5	-10.53	-10.56			10.600	10.626	-10.42	0.14
CV-1534A-P	10/14/2026 8:40:47 AM	96.8	-13.30	-11.27			13.485	11.341	0.00	11.27
CV-1534A-P	10/14/2026 2:05:58 PM	120.3	-9.21	-9.16			9.281	9.179	0.00	9.16
CV-1534A-P	10/16/2026 2:37:47 PM	103.8	-13.02	-13.20			13.015	13.194	0.00	13.2
CV-1535	10/1/2026 11:49:37 AM	123.0	-3.03	-2.15	0.0	0.0	0.035	0.081	-8.07	-5.92
CV-1535	10/12/2026 9:20:00 AM									
CV-1535	10/12/2026 9:20:00 AM									
CV-1535	10/27/2026 9:40:08 AM	121.4	-2.36	-2.25			0.186	0.184	-12.17	-9.92
CV-1601D	10/6/2026 1:23:13 PM	116.6	-0.45	-0.45	7.7	7.7	1.264	1.250	-11.46	-11.01
CV-1601D	10/19/2026 1:28:34 PM	113.6	-0.36	-0.68	6.0	12.8	0.762	3.461	-13.56	-12.88
CV-1601S	10/6/2026 1:25:22 PM	118.9	-0.43	-0.44	5.3	5.5	0.590	0.630	-11.99	-11.55
CV-1601S	10/19/2026 1:31:41 PM	115.1	-0.77	-0.77	5.5	5.3	0.632	0.599	-13.61	-12.84
CV-1604	10/7/2026 11:06:06 AM	117.6	0.19	-0.31	0.0	2.5	-0.045	0.130	-5.85	-5.54
CV-1604	10/7/2026 11:06:43 AM	120.7	-0.50	-0.50	0.9	1.0	0.018	0.022	-5.62	-5.12
CV-1604	10/27/2026 9:19:46 AM									
CV-1604	10/27/2026 9:21:23 AM	130.6	-3.80	-3.32	5.7	1.6	0.209	0.017	-15.46	-12.14
CV-1604	10/27/2026 9:29:24 AM	126.0	-2.61	-2.60	2.3	2.3	0.585	0.571	-15.27	-12.67
CV-1604	10/27/2026 9:35:00 AM									
CV-1604	10/27/2026 9:35:00 AM									
CV-1701D	10/5/2026 12:18:15 PM									
CV-1701D	10/5/2026 12:20:57 PM	126.4	-16.39	-0.39	1.2	0.3	0.405	0.017	-16.69	-16.3
CV-1701D	10/5/2026 12:26:05 PM	129.4	-0.40	-0.31	0.5	0.5	0.064	0.067	-16.44	-16.13
CV-1701D	10/22/2026 9:55:32 AM	79.6	-6.70	-6.80	6.2	6.3	9.872	10.027	3.41	10.21
CV-1701S	10/2/2026 1:15:58 PM	120.7	-1.80	-0.42	3.6	12.5	0.081	1.003	-16.30	-15.88
CV-1701S	10/5/2026 12:37:35 PM									
CV-1701S	10/5/2026 12:43:02 PM	138.8	3.56	-0.32	3.7	5.2	0.086	0.178	-16.65	-16.33
CV-1701S	10/5/2026 12:50:10 PM	142.2	-0.72	-0.72	4.2	4.2	4.975	4.963	-16.53	-15.81
CV-1701S	10/5/2026 12:55:01 PM	144.4	-0.98	-0.98	4.5	4.4	0.439	0.431	-16.71	-15.73
CV-1901	10/12/2026 1:12:08 PM	102.3	-0.56	-0.56	1.4	1.3	0.038	0.036	-12.42	-11.86
CV-1901	10/29/2026 9:49:57 AM	109.0	-2.01	-0.72	1.4	1.5	0.042	0.044	-12.90	-12.18
CV-1902A	10/6/2026 1:35:00 PM									
CV-1902A	10/6/2026 1:35:00 PM									
CV-1902A	10/6/2026 1:35:09 PM	171.1	-7.83	-7.58			7.922	7.719	-7.87	-0.29
CV-1902A	10/8/2026 8:05:00 AM									
CV-1902A	10/8/2026 8:05:00 AM									

All LFG Extraction Wells - October 2026
Chiquita Canyon Landfill

Point Name	Record Date	Adj Temp [°F]	Init Stat Press ["H2O]	Adj Stat Press ["H2O]	Init Flow [scfm]	Adj Flow [scfm]	Init Diff Press ["H2O]	Adj Diff Press ["H2O]	Sys Pressure ["H2O]	Avail Pressure ["H2O]
CV-1902A	10/12/2026 2:05:00 PM									
CV-1902A	10/12/2026 2:10:10 PM	147.8	-12.40	-7.52			12.543	7.801	-12.21	-4.69
CV-1902A	10/12/2026 2:15:05 PM	147.3	-9.81	-9.96			10.135	10.239	-11.63	-1.67
CV-1902A	10/14/2026 8:47:31 AM	71.9	-4.53	-4.22			0.137	0.100	-5.49	-1.27
CV-1902A	10/27/2026 8:58:44 AM	155.9	-11.18	-11.28			11.127	11.253	-11.11	0.17
CV-1905	10/5/2026 10:16:44 AM	115.2	-3.55	-3.67	9.0	10.6	0.518	0.719	-11.05	-7.38
CV-2001	10/7/2026 8:10:00 AM									
CV-2001	10/7/2026 8:10:00 AM									
CV-2001	10/13/2026 9:02:59 AM	79.5	-17.60	-17.59	0.5	1.4	0.002	0.012	-17.65	-0.06
CV-2001	10/28/2026 1:04:00 PM	94.1	-16.01	-16.43	2.7	2.4	0.045	0.036	-16.46	-0.03
CV-2001	10/28/2026 1:04:53 PM	95.6	-16.85	-16.68	2.0	4.1	0.025	0.108	-16.94	-0.26
CV-2002	10/1/2026 1:25:00 PM									
CV-2002	10/1/2026 1:26:06 PM	183.1	-6.72	-6.32			6.967	6.609	-7.42	-1.1
CV-2002	10/7/2026 7:58:33 AM	183.0	-8.35	-8.09			8.569	8.331	-9.42	-1.33
CV-2002	10/7/2026 8:00:00 AM									
CV-2002	10/7/2026 8:00:00 AM									
CV-2002	10/12/2026 9:11:00 AM									
CV-2002	10/12/2026 9:11:00 AM									
CV-2002	10/14/2026 9:10:00 AM									
CV-2002	10/14/2026 9:10:01 AM	179.4	-19.06	-18.37			19.319	18.706	-19.68	-1.31
CV-2002	10/21/2026 9:09:45 AM	177.0	-10.45	-10.41	189.1	188.5	10.508	10.442	-10.12	0.29
CV-2002	10/21/2026 9:35:00 AM									
CV-2002	10/26/2026 8:25:00 AM	183.7	-9.01	-9.01			9.374	9.361	-10.24	-1.23
CV-2003	10/14/2026 8:51:20 AM	105.3	-6.61	-5.09	3.2	1.2	1.104	0.141	-10.40	-5.31
CV-2003	10/27/2026 9:24:09 AM	99.0	-2.31	-2.03	1.1	2.1	0.134	0.449	-4.49	-2.46
CV-2006	10/5/2026 2:00:00 PM									
CV-2006	10/5/2026 2:00:00 PM									
CV-2006	10/5/2026 2:01:20 PM	186.5	-5.88	-5.67	6.1	16.3	0.054	0.392	-8.26	-2.59
CV-2006	10/12/2026 2:22:55 PM	186.2	-11.10	-10.80	7.3	5.7	0.079	0.048	-12.66	-1.86
CV-2006	10/12/2026 2:30:00 PM									
CV-2006	10/19/2026 8:43:05 AM	181.9	-6.51	-6.49	15.5	10.2	0.352	0.153	-10.67	-4.18
CV-2006	10/26/2026 10:13:00 AM									
CV-2006	10/26/2026 10:13:24 AM	181.0	-5.29	-5.27	13.6	12.7	0.268	0.235	-8.18	-2.91
CV-2007	10/8/2026 8:00:00 AM									
CV-2007	10/8/2026 8:00:00 AM									
CV-2007	10/8/2026 4:07:26 PM	120.7	-0.06	-0.06	1.1	1.8	0.004	0.009	-5.12	-5.06
CV-2007	10/23/2026 8:27:51 AM	100.7	-1.21	-1.22	1.5	1.7	0.006	0.008	-12.78	-11.56
CV-2008	10/15/2026 10:22:38 AM	101.6	-2.65	-1.53	0.4	1.9	0.035	0.973	-2.48	-0.95

All LFG Extraction Wells - October 2026
Chiquita Canyon Landfill

Point Name	Record Date	Adj Temp [°F]	Init Stat Press ["H2O]	Adj Stat Press ["H2O]	Init Flow [scfm]	Adj Flow [scfm]	Init Diff Press ["H2O]	Adj Diff Press ["H2O]	Sys Pressure ["H2O]	Avail Pressure ["H2O]
CV-2008	10/26/2026 10:22:04 AM	109.7	-4.96	-4.97	0.1	0.3	0.005	0.018	-5.56	-0.59
CV-2009	10/21/2026 10:35:02 AM	120.7	-2.51	-2.49	19.6	20.3	0.507	0.544	-4.09	-1.6
CV-2009	10/21/2026 10:48:28 AM	134.0	-3.16	-3.12	14.2	13.8	0.271	0.255	-4.08	-0.96
CV-2009	10/21/2026 10:50:36 AM	130.7	-2.38	-1.90	20.8	13.0	0.579	0.224	-4.51	-2.61
CV-2009A	10/1/2026 1:08:47 PM	155.9	0.20	0.18	4.8	4.7	0.153	0.150	-0.89	-1.07
CV-2009A	10/1/2026 1:10:00 PM									
CV-2009A	10/8/2026 10:27:00 AM									
CV-2009A	10/8/2026 10:27:00 AM									
CV-2009A	10/8/2026 10:29:30 AM	155.8	0.45	0.46	5.1	5.3	0.178	0.188	-0.02	-0.48
CV-2009A	10/12/2026 9:29:55 AM	125.8	-3.53	-3.51	16.6	16.8	1.797	1.838	-4.89	-1.38
CV-2009A	10/15/2026 1:43:38 PM	138.0	1.12	0.93	16.0	15.7	1.676	1.620	-0.35	-1.28
CV-2009A	10/15/2026 1:44:31 PM	140.1	0.96	0.96	15.5	15.6	1.575	1.603	-0.34	-1.3
CV-2010	10/7/2026 1:55:15 PM	108.9	-5.73	-5.35	0.0	16.3	-0.047	0.345	-5.46	-0.11
CV-2010	10/27/2026 9:18:52 AM	134.9	-18.26	-18.26	3.8	4.3	0.021	0.025	-20.13	-1.87
CV-2010	10/27/2026 9:22:29 AM	132.7	-15.50	-15.51	0.7	3.5	0.001	0.017	-20.43	-4.92
CV-2010A	10/7/2026 1:45:33 PM	101.1	-5.23	-5.22	15.8	15.8	0.676	0.679	-5.71	-0.49
CV-2011	10/2/2026 1:35:35 PM	128.6	-3.85	-4.09	11.3	10.7	0.171	0.152	-15.45	-11.36
CV-2011A	10/1/2026 3:25:00 PM									
CV-2011A	10/1/2026 3:36:07 PM	152.4	-4.24	-4.25	64.3	60.9	1.157	1.037	-15.22	-10.97
CV-2011A	10/8/2026 2:15:00 PM									
CV-2011A	10/8/2026 3:15:00 PM									
CV-2011A	10/8/2026 3:16:07 PM	152.3	1.08	1.09	38.8	34.8	0.414	0.334	-2.62	-3.71
CV-2011A	10/9/2026 3:15:55 PM	152.8	-3.57	-3.57	73.1	79.4	1.499	1.771	-12.15	-8.58
CV-2011A	10/15/2026 12:00:36 PM	149.0	-5.78	-5.88	77.2	76.3	1.651	1.612	-14.46	-8.58
CV-2011A	10/15/2026 2:20:00 PM									
CV-2011A	10/15/2026 2:21:49 PM	150.7	-0.16	-0.14	48.2	48.2	0.638	0.635	-4.38	-4.24
CV-2011A	10/21/2026 7:38:06 AM	148.3	-0.98	-0.87	17.0	15.3	0.825	0.672	-4.90	-4.03
CV-2011A	10/21/2026 7:41:03 AM	148.3	-0.69	-0.71	15.1	19.0	0.656	1.038	-4.78	-4.07
CV-2011A	10/21/2026 7:56:00 AM									
CV-2011A	10/28/2026 10:13:00 AM									
CV-2011A	10/28/2026 10:13:45 AM	150.8	-5.37	-5.15	22.9	24.3	1.524	1.708	-13.54	-8.39
CV-2012	10/28/2026 7:58:00 AM	125.7	-6.06	-6.08	6.4	6.2	0.055	0.052	-19.28	-13.2
CV-2201-PL	10/12/2026 9:55:12 AM	122.5	-4.06	-4.17			3.944	4.059	-4.18	-0.01
CV-2201-PL	10/19/2026 10:11:29 AM	129.8	-3.74	-3.63			3.654	3.552	-3.68	-0.05

All LFG Extraction Wells - October 2026
Chiquita Canyon Landfill

Point Name	Record Date	Adj Temp [°F]	Init Stat Press ["H2O]	Adj Stat Press ["H2O]	Init Flow [scfm]	Adj Flow [scfm]	Init Diff Press ["H2O]	Adj Diff Press ["H2O]	Sys Pressure ["H2O]	Avail Pressure ["H2O]
CV-2204-PL	10/5/2026 10:32:30 AM	122.2	-6.24	-5.39			6.812	5.900	-6.62	-1.23
CV-2204-PL	10/5/2026 10:35:00 AM									
CV-2204-PL	10/5/2026 10:35:00 AM									
CV-2204-PL	10/12/2026 9:30:53 AM	85.1	-9.72	-9.34			10.081	9.714	-10.12	-0.78
CV-2204-PL	10/12/2026 9:35:00 AM									
CV-2204-PL	10/19/2026 1:29:48 PM	192.1	-1.71	-1.66			1.700	1.658	-4.64	-2.98
CV-2204-PL	10/26/2026 9:38:08 AM	73.9	-5.87	-5.47			4.937	5.740	-5.85	-0.38
CV-2204-PL	10/26/2026 9:45:00 AM									
CV-2205	10/1/2026 3:20:00 PM									
CV-2205	10/1/2026 3:22:01 PM	152.3	0.61	-4.43	33.2	14.5	0.298	0.058	-14.68	-10.25
CV-2205	10/1/2026 3:22:33 PM	152.5	-4.72	-4.72	9.3	11.3	0.024	0.035	-14.79	-10.07
CV-2205	10/8/2026 3:00:58 PM	142.5	0.00	0.02	115.5	116.7	3.585	3.657	-6.19	-6.21
CV-2205	10/9/2026 2:26:07 PM	141.9	-9.38	-9.37	44.5	44.9	0.542	0.551	-17.06	-7.69
CV-2207	10/28/2026 9:16:37 AM	120.6	-2.15	-2.10	7.1	3.7	0.013	0.004	-15.84	-13.74
CV-2208A	10/1/2026 2:25:43 PM	157.1	-1.53	-1.53	13.5	12.1	0.051	0.041	-4.94	-3.41
CV-2208A	10/1/2026 2:30:00 PM									
CV-2208A	10/8/2026 9:37:03 AM	155.0	0.71	0.71	45.3	45.7	0.567	0.576	-0.99	-1.7
CV-2208A	10/8/2026 9:40:00 AM									
CV-2208A	10/8/2026 9:40:00 AM									
CV-2208A	10/9/2026 2:48:08 PM	146.8	-2.60	-2.60	23.1	23.2	0.148	0.148	-5.78	-3.18
CV-2208A	10/12/2026 1:41:53 PM	125.3	-6.74	-6.74	27.0	31.0	0.196	0.258	-7.92	-1.18
CV-2301	10/6/2026 6:45:00 AM									
CV-2301	10/6/2026 6:45:00 AM									
CV-2301	10/8/2026 8:59:00 AM									
CV-2301	10/8/2026 8:59:48 AM	177.0	-7.38	-6.93			7.874	7.537	-7.67	-0.74
CV-2301	10/9/2026 8:59:00 AM									
CV-2301	10/14/2026 2:31:57 PM	157.2	-16.74	-3.13			17.063	3.125	-19.49	-16.36
CV-2301	10/14/2026 2:37:51 PM	158.4	-2.43	-2.38			2.423	2.383	-6.87	-4.49
CV-2301	10/14/2026 2:50:00 PM									
CV-2301	10/20/2026 10:21:00 AM									
CV-2301	10/20/2026 10:21:58 AM	175.0	1.66	-3.46			0.000	3.410	-6.68	-3.22
CV-2301	10/20/2026 10:22:29 AM	174.4	-3.47	-3.37			3.405	3.330	-5.10	-1.73
CV-2301	10/28/2026 10:20:00 AM									
CV-2301	10/28/2026 10:34:33 AM	171.0	-7.08	-4.30			7.256	4.287	-15.87	-11.57

All LFG Extraction Wells - October 2026
Chiquita Canyon Landfill

Point Name	Record Date	Adj Temp [°F]	Init Stat Press ["H2O]	Adj Stat Press ["H2O]	Init Flow [scfm]	Adj Flow [scfm]	Init Diff Press ["H2O]	Adj Diff Press ["H2O]	Sys Pressure ["H2O]	Avail Pressure ["H2O]
CV-2301	10/28/2026 10:44:22 AM	168.4	-1.80	-1.79			1.796	1.784	-16.70	-14.91
CV-2301	10/28/2026 10:53:27 AM	167.3	-1.14	-0.97			1.129	1.046	-16.35	-15.38
CV-2302	10/5/2026 1:40:12 PM	130.3	-9.11	-9.11			9.261	9.315	0.00	9.11
CV-2302	10/6/2026 6:50:00 AM									
CV-2302	10/6/2026 6:50:00 AM									
CV-2302	10/20/2026 10:18:40 AM	129.5	-13.36	-13.84			13.622	14.099	0.34	14.18
CV-2303	10/1/2026 2:05:00 PM									
CV-2303	10/1/2026 2:06:56 PM	193.7	0.13	0.20			0.000	0.000	-0.73	-0.93
CV-2303	10/1/2026 2:08:57 PM	193.5	2.64	2.63			0.000	0.000	-0.88	-3.51
CV-2303	10/6/2026 7:00:00 AM									
CV-2303	10/6/2026 7:00:00 AM									
CV-2303	10/6/2026 8:44:21 AM	191.5	-4.71	-4.63			4.687	4.955	-6.15	-1.52
CV-2303	10/6/2026 8:45:00 AM									
CV-2303	10/6/2026 8:45:00 AM									
CV-2303	10/13/2026 9:39:42 AM	194.2	1.44	-3.17			0.000	3.132	-4.71	-1.54
CV-2303	10/13/2026 9:40:00 AM									
CV-2303	10/13/2026 9:41:09 AM	194.3	-3.55	-3.46			3.479	3.415	-4.51	-1.05
CV-2303	10/20/2026 9:12:16 AM	163.4	-6.47	-6.40			6.599	6.584	-6.59	-0.19
CV-2303	10/20/2026 9:15:00 AM									
CV-2303	10/27/2026 9:39:12 AM	190.1	-4.20	-4.05			4.236	4.033	-2.17	1.88
CV-2303	10/27/2026 9:45:00 AM									
CV-2304-PL	10/2/2026 8:54:44 AM	172.5	-10.47	-10.41			0.027	0.000	-10.67	-0.26
CV-2304-PL	10/6/2026 9:55:00 AM									
CV-2304-PL	10/6/2026 9:55:00 AM									
CV-2304-PL	10/6/2026 9:55:56 AM	177.3	-9.44	-9.39			10.014	9.850	-9.60	-0.21
CV-2304-PL	10/13/2026 10:20:00 AM									
CV-2304-PL	10/13/2026 10:25:01 AM	171.8	-12.24	-12.13			12.965	12.762	-13.12	-0.99
CV-2304-PL	10/16/2026 2:27:02 PM	160.9	-11.47	-11.51			11.558	11.404	-0.04	11.47
CV-2304-PL	10/20/2026 9:50:00 AM									
CV-2304-PL	10/20/2026 9:52:32 AM	171.9	-5.04	-4.89			0.168	0.067	-4.78	0.11
CV-2304-PL	10/28/2026 7:51:00 AM									

All LFG Extraction Wells - October 2026
Chiquita Canyon Landfill

Point Name	Record Date	Adj Temp [°F]	Init Stat Press ["H2O]	Adj Stat Press ["H2O]	Init Flow [scfm]	Adj Flow [scfm]	Init Diff Press ["H2O]	Adj Diff Press ["H2O]	Sys Pressure ["H2O]	Avail Pressure ["H2O]
CV-2304-PL	10/28/2026 7:51:44 AM	168.2	-10.71	-10.58			10.796	10.741	-11.02	-0.44
CV-2305	10/7/2026 6:50:00 AM									
CV-2305	10/7/2026 6:50:00 AM									
CV-2305	10/7/2026 10:00:10 AM	161.7	-3.58	-3.54			0.072	0.044	-5.15	-1.61
CV-2305	10/7/2026 10:10:00 AM									
CV-2305	10/7/2026 10:10:00 AM									
CV-2305	10/14/2026 10:00:00 AM									
CV-2305	10/14/2026 10:00:14 AM	160.3	-7.75	-7.75			0.697	0.588	-11.41	-3.66
CV-2305	10/15/2026 2:25:00 PM									
CV-2305	10/19/2026 2:24:51 PM	164.7	-5.06	-5.05			0.457	0.458	-7.89	-2.84
CV-2305	10/19/2026 2:25:00 PM									
CV-2305	10/26/2026 1:42:00 PM									
CV-2305	10/26/2026 1:42:55 PM	164.2	-5.05	-5.05			0.248	0.245	-7.44	-2.39
CV-2306-PL	10/9/2026 2:58:09 PM	153.0	-1.58	-1.58			0.000	0.000	-2.74	-1.16
CV-2306-PL	10/12/2026 9:21:57 AM	64.7	-11.42	-10.99			11.834	11.356	-11.83	-0.84
CV-2306-PL	10/12/2026 9:25:00 AM									
CV-2306-PL	10/19/2026 1:14:17 PM	160.8	-0.25	-0.51			0.343	0.413	0.12	0.63
CV-2306-PL	10/26/2026 9:27:46 AM	182.3	-7.31	-7.15			7.557	7.397	-7.08	0.07
CV-2306-PL	10/26/2026 9:40:00 AM									
CV-2308-PL	10/12/2026 9:59:27 AM	104.1	-11.96	-11.74			11.839	11.701	-12.24	-0.5
CV-2308-PL	10/19/2026 10:07:15 AM	121.8	-9.87	-9.87			9.932	9.946	-10.78	-0.91
CV-2310-PL	10/6/2026 9:01:50 AM	131.6	-6.47	-6.40			6.850	6.685	-7.12	-0.72
CV-2310-PL	10/6/2026 9:05:00 AM									
CV-2310-PL	10/6/2026 9:05:00 AM									
CV-2310-PL	10/13/2026 9:48:45 AM	105.0	-11.13	-10.78			11.875	11.519	-12.51	-1.73
CV-2310-PL	10/13/2026 9:50:00 AM									
CV-2310-PL	10/20/2026 8:55:15 AM	67.5	-10.37	-10.28			10.586	10.481	-9.01	1.27
CV-2310-PL	10/20/2026 9:03:00 AM									
CV-2310-PL	10/27/2026 9:30:00 AM									
CV-2310-PL	10/27/2026 9:30:14 AM	61.2	-10.18	-10.03			10.244	9.841	-10.02	0.01
CV-2311	10/4/2026 2:50:00 PM									
CV-2311	10/5/2026 2:47:20 PM	172.4	-4.11	-4.07			4.092	4.087	-7.60	-3.53
CV-2311	10/5/2026 2:50:00 PM									
CV-2311	10/5/2026 2:50:00 PM									
CV-2311	10/13/2026 8:10:00 AM									
CV-2311	10/13/2026 8:27:30 AM	158.5	-7.14	-2.12			7.405	2.124	-14.43	-12.31

All LFG Extraction Wells - October 2026
Chiquita Canyon Landfill

Point Name	Record Date	Adj Temp [°F]	Init Stat Press ["H2O]	Adj Stat Press ["H2O]	Init Flow [scfm]	Adj Flow [scfm]	Init Diff Press ["H2O]	Adj Diff Press ["H2O]	Sys Pressure ["H2O]	Avail Pressure ["H2O]
CV-2311	10/13/2026 8:43:22 AM	162.5	-0.41	-0.41			0.409	0.423	-14.78	-14.37
CV-2311	10/20/2026 8:04:54 AM	144.5	-5.04	-5.04			4.932	4.932	-11.91	-6.87
CV-2311	10/20/2026 8:10:00 AM									
CV-2311	10/27/2026 7:29:00 AM									
CV-2311	10/27/2026 7:31:48 AM	134.8	-11.35	-11.11			11.251	11.186	-4.53	6.58
CV-2312-PL	10/7/2026 7:10:00 AM									
CV-2312-PL	10/7/2026 7:10:00 AM									
CV-2312-PL	10/7/2026 12:50:00 PM									
CV-2312-PL	10/7/2026 12:50:00 PM									
CV-2312-PL	10/7/2026 1:07:45 PM	170.4	-1.68	-1.38	23.2	21.0	1.605	1.313	-2.39	-1.01
CV-2312-PL	10/14/2026 2:20:00 AM									
CV-2312-PL	10/14/2026 1:46:53 PM	169.9	-21.10	-19.88	81.4	79.3	21.308	20.145	-8.45	11.43
CV-2312-PL	10/21/2026 7:40:00 AM									
CV-2312-PL	10/21/2026 7:44:02 AM	169.8	-2.82	-2.58	31.1	29.5	2.910	2.616	-3.92	-1.34
CV-2312-PL	10/28/2026 9:25:00 AM									
CV-2312-PL	10/28/2026 9:36:36 AM	169.7	-2.84	-2.78	28.8	30.4	2.466	2.754	-5.73	-2.95
CV-2314-PL	10/1/2026 12:43:36 PM	185.8	-6.54	-6.07			6.792	6.249	-6.53	-0.46
CV-2314-PL	10/1/2026 12:45:00 PM									
CV-2314-PL	10/7/2026 1:10:00 PM									
CV-2314-PL	10/7/2026 1:10:00 PM									
CV-2314-PL	10/7/2026 1:14:53 PM	186.1	-4.97	-4.59			4.845	4.504	-4.91	-0.32
CV-2314-PL	10/13/2026 8:10:00 AM									
CV-2314-PL	10/13/2026 8:10:00 AM									
CV-2314-PL	10/14/2026 10:43:05 AM	185.2	-12.03	-11.79			12.599	12.200	-12.29	-0.5
CV-2314-PL	10/14/2026 10:45:00 AM									
CV-2314-PL	10/20/2026 1:18:21 PM	185.0	-8.47	-8.42			8.781	8.798	-8.96	-0.54
CV-2314-PL	10/20/2026 1:25:00 PM									
CV-2314-PL	10/27/2026 9:46:52 AM	184.6	-7.29	-7.16			7.921	7.846	-12.55	-5.39
CV-2314-PL	10/27/2026 9:50:00 AM									
CV-2315	10/5/2026 10:37:05 AM	181.8	-3.79	-3.59			3.771	3.381	-3.97	-0.38
CV-2315	10/5/2026 10:40:00 AM									
CV-2315	10/5/2026 10:40:00 AM									
CV-2315	10/7/2026 7:35:00 AM									
CV-2315	10/7/2026 7:35:00 AM									
CV-2315	10/12/2026 9:36:43 AM	187.7	-6.84	-6.40			7.164	6.748	-7.89	-1.49
CV-2315	10/12/2026 9:40:00 AM									
CV-2315	10/19/2026 1:40:32 PM	188.9	-0.35	-0.33			0.253	0.287	-5.84	-5.51
CV-2315	10/26/2026 9:49:22 AM	165.3	-4.57	-4.29			4.131	4.704	0.00	4.29

All LFG Extraction Wells - October 2026
Chiquita Canyon Landfill

Point Name	Record Date	Adj Temp [°F]	Init Stat Press ["H2O]	Adj Stat Press ["H2O]	Init Flow [scfm]	Adj Flow [scfm]	Init Diff Press ["H2O]	Adj Diff Press ["H2O]	Sys Pressure ["H2O]	Avail Pressure ["H2O]
CV-2315	10/26/2026 9:55:00 AM									
CV-2315	10/28/2026 1:23:00 PM									
CV-2315	10/28/2026 1:29:59 PM	181.6	-1.00	-0.88			0.970	0.858	-8.69	-7.81
CV-2316	10/1/2026 12:50:00 PM									
CV-2316	10/1/2026 12:51:51 PM	152.1	0.22	0.21	19.0	19.1	0.244	0.245	-0.03	-0.24
CV-2316	10/8/2026 10:16:00 AM									
CV-2316	10/8/2026 10:16:00 AM									
CV-2316	10/8/2026 10:18:06 AM	152.8	0.36	0.37	23.3	23.5	0.367	0.372	0.23	-0.14
CV-2316	10/9/2026 2:55:26 PM	151.0	-1.34	-1.23	44.4	42.3	1.337	1.213	-1.95	-0.72
CV-2316	10/15/2026 10:10:00 AM									
CV-2316	10/15/2026 10:29:41 AM	149.9	-2.39	-2.61	57.5	59.6	2.220	2.391	-3.01	-0.4
CV-2316	10/15/2026 10:36:21 AM	149.6	-2.14	-2.10	54.5	54.5	1.990	1.992	-2.26	-0.16
CV-2316	10/21/2026 7:28:00 AM									
CV-2316	10/21/2026 7:28:37 AM	146.9	-2.37	-2.30			2.318	2.282	-1.67	0.63
CV-2319	10/7/2026 10:06:35 AM	181.8	1.44	1.43			0.000	0.000	-4.57	-6
CV-2319	10/7/2026 10:35:00 AM									
CV-2319	10/7/2026 10:35:00 AM									
CV-2319	10/15/2026 8:30:00 AM									
CV-2319	10/15/2026 8:32:16 AM	177.3	-5.37	-5.05			5.821	5.569	-10.64	-5.59
CV-2319	10/19/2026 2:34:50 PM	179.9	-4.23	-4.00			4.075	3.853	-8.04	-4.04
CV-2319	10/26/2026 1:49:54 PM	186.4	-9.79	-9.44			10.074	9.760	-11.52	-2.08
CV-2319	10/26/2026 1:52:00 PM									
CV-2321	10/7/2026 8:30:00 AM									
CV-2321	10/7/2026 8:30:00 AM									
CV-2321	10/7/2026 8:55:42 AM	144.5	-4.07	-3.91			0.133	0.236	-11.01	-7.1
CV-2321	10/23/2026 12:49:29 PM	144.0	-4.79	-4.81	4.4	4.2	0.057	0.051	-12.22	-7.41
CV-2322	10/14/2026 10:13:17 AM	99.4	-11.95	-11.78			11.961	11.817	-11.67	0.11
CV-2322	10/28/2026 1:51:57 PM	125.9	-11.50	-11.70			11.438	11.570	-11.52	0.18
CV-2324	10/27/2026 10:25:50 AM	120.1	-1.65	-1.64	14.1	13.8	0.128	0.122	-14.22	-12.58
CV-2326	10/6/2026 10:20:00 AM									
CV-2326	10/6/2026 10:20:00 AM									
CV-2326	10/6/2026 10:21:44 AM	183.5	-8.76	-8.53			9.349	9.143	-9.12	-0.59
CV-2326	10/13/2026 8:50:00 AM									
CV-2326	10/13/2026 8:51:37 AM	181.7	-11.12	-11.08			11.583	11.383	-13.94	-2.86
CV-2326	10/20/2026 8:19:12 AM	170.5	-11.18	-11.13			11.135	11.065	-11.20	-0.07

All LFG Extraction Wells - October 2026
Chiquita Canyon Landfill

Point Name	Record Date	Adj Temp [°F]	Init Stat Press ["H2O]	Adj Stat Press ["H2O]	Init Flow [scfm]	Adj Flow [scfm]	Init Diff Press ["H2O]	Adj Diff Press ["H2O]	Sys Pressure ["H2O]	Avail Pressure ["H2O]
CV-2326	10/20/2026 8:27:00 AM									
CV-2326	10/27/2026 7:35:00 AM									
CV-2326	10/27/2026 7:35:28 AM	182.2	-10.53	-10.43			10.510	10.365	-10.51	-0.08
CV-2327	10/14/2026 10:15:08 AM	187.7	-6.40	-6.20			6.912	6.702	-10.39	-4.19
CV-2327	10/14/2026 10:17:15 AM	187.7	-6.39	-6.38			6.817	6.842	-10.50	-4.12
CV-2327	10/20/2026 8:14:16 AM	168.7	-5.71	-5.39			5.778	5.415	-10.86	-5.47
CV-2327	10/20/2026 8:15:00 AM									
CV-2327	10/27/2026 1:20:00 PM									
CV-2327	10/27/2026 1:21:08 PM	171.1	-6.26	-6.07			6.363	6.077	-11.37	-5.3
CV-2328	10/7/2026 1:54:08 PM	182.2	5.62	5.60	47.0	46.9	5.672	5.660	-5.79	-11.39
CV-2328	10/7/2026 1:55:00 PM									
CV-2328	10/7/2026 1:55:00 PM									
CV-2328	10/13/2026 7:10:00 AM									
CV-2328	10/13/2026 7:10:00 AM									
CV-2328	10/14/2026 2:00:00 AM									
CV-2328	10/14/2026 1:59:51 PM	117.3	-9.79	-9.35	61.5	62.9	10.026	9.509	-9.82	-0.47
CV-2328	10/21/2026 7:27:22 AM	72.9	-3.50	-3.45	36.8	39.9	3.529	3.465	-4.64	-1.19
CV-2328	10/21/2026 7:30:00 AM									
CV-2328	10/27/2026 1:45:00 PM									
CV-2328	10/27/2026 1:45:18 PM	77.5	-8.26	-8.09	56.7	61.0	8.472	8.317	-8.34	-0.25
CV-2333	10/5/2026 9:05:55 AM	189.5	-8.42	-8.09			8.789	8.407	-9.60	-1.51
CV-2333	10/5/2026 9:10:00 AM									
CV-2333	10/5/2026 9:10:00 AM									
CV-2333	10/6/2026 7:20:00 AM									
CV-2333	10/6/2026 7:20:00 AM									
CV-2333	10/12/2026 8:16:31 AM	189.9	-8.38	-8.37			8.403	8.378	-10.13	-1.76
CV-2333	10/12/2026 8:20:00 AM									
CV-2333	10/19/2026 7:47:41 AM	189.5	-9.54	-9.32			9.409	9.237	-9.63	-0.31
CV-2333	10/26/2026 7:31:30 AM	190.2	-8.67	-8.42	52.9	52.4	8.793	8.610	-8.60	-0.18
CV-2333	10/26/2026 7:35:00 AM									
CV-2334	10/1/2026 2:15:00 PM									
CV-2334	10/1/2026 2:17:12 PM	163.1	0.42	0.42	48.6	47.5	6.975	6.676	-5.59	-6.01
CV-2334	10/6/2026 7:30:00 AM									
CV-2334	10/6/2026 7:30:00 AM									
CV-2334	10/8/2026 9:22:00 AM									

All LFG Extraction Wells - October 2026
Chiquita Canyon Landfill

Point Name	Record Date	Adj Temp [°F]	Init Stat Press ["H2O]	Adj Stat Press ["H2O]	Init Flow [scfm]	Adj Flow [scfm]	Init Diff Press ["H2O]	Adj Diff Press ["H2O]	Sys Pressure ["H2O]	Avail Pressure ["H2O]
CV-2334	10/8/2026 9:22:00 AM									
CV-2334	10/8/2026 9:23:57 AM	167.6	1.78	1.79	48.0	48.2	6.818	6.880	-3.64	-5.43
CV-2334	10/9/2026 2:33:11 PM	166.9	-5.77	-5.76	2.1	1.8	0.013	0.010	-6.94	-1.18
CV-2334	10/15/2026 2:10:00 PM									
CV-2334	10/15/2026 2:13:15 PM	167.1	-3.11	-2.90	6.2	1.8	0.112	0.009	-3.89	-0.99
CV-2334	10/20/2026 1:16:00 PM									
CV-2334	10/20/2026 1:18:18 PM	174.0	-3.80	-3.80	30.1	30.4	2.728	2.778	-7.38	-3.58
CV-2334	10/26/2026 10:25:00 AM									
CV-2334	10/26/2026 10:30:53 AM	174.4	-7.16	-7.07	32.9	26.5	0.763	0.494	-3.42	3.65
CV-2335	10/12/2026 1:42:28 PM	88.5	-1.84	-3.17			1.812	3.105	-9.81	-6.64
CV-2335	10/16/2026 11:13:19 AM	100.1	-2.82	-2.88			2.802	2.902	-6.34	-3.46
CV-2336	10/12/2026 1:35:29 PM	67.6	-11.71	-11.78			11.792	11.817	-11.76	0.02
CV-2336	10/12/2026 1:36:24 PM	67.6	-11.63	-11.61			11.628	11.552	-11.68	-0.07
CV-2336	10/29/2026 9:46:44 AM	65.9	-1.29	-1.39			1.283	1.388	-12.12	-10.73
CV-2337	10/8/2026 8:10:00 AM									
CV-2337	10/8/2026 8:10:00 AM									
CV-2337	10/12/2026 1:06:18 PM	153.2	-9.05	-3.37	24.3	23.3	1.743	1.570	-12.12	-8.75
CV-2337	10/12/2026 1:07:36 PM	153.3	-3.65	-3.57	23.3	23.2	1.576	1.566	-12.22	-8.65
CV-2337	10/12/2026 2:40:00 PM									
CV-2337	10/19/2026 8:50:56 AM	154.0	0.16	-3.26	22.1	19.7	1.406	1.129	-9.88	-6.62
CV-2337	10/19/2026 8:52:22 AM	154.0	-3.45	-3.44	18.9	19.2	1.030	1.072	-9.67	-6.23
CV-2337	10/26/2026 10:02:00 AM									
CV-2337	10/26/2026 10:10:07 AM	153.9	-1.89	-1.87	24.1	24.3	1.671	1.692	-7.84	-5.97
CV-2338	10/6/2026 1:30:00 PM									
CV-2338	10/6/2026 1:30:00 PM									
CV-2338	10/6/2026 1:30:15 PM	182.5	-5.69	-5.52			5.714	5.515	-5.94	-0.42
CV-2338	10/12/2026 2:20:06 PM	183.5	-8.98	-8.40			9.170	8.629	-8.78	-0.38
CV-2338	10/12/2026 2:22:00 PM									
CV-2338	10/19/2026 8:35:13 AM	166.7	-6.67	-6.65			6.995	6.985	-8.01	-1.36
CV-2338	10/26/2026 10:17:35 AM	189.4	-5.48	-5.43			6.085	6.095	-5.82	-0.39
CV-2338	10/26/2026 10:20:00 AM									

All LFG Extraction Wells - October 2026
Chiquita Canyon Landfill

Point Name	Record Date	Adj Temp [°F]	Init Stat Press ["H2O]	Adj Stat Press ["H2O]	Init Flow [scfm]	Adj Flow [scfm]	Init Diff Press ["H2O]	Adj Diff Press ["H2O]	Sys Pressure ["H2O]	Avail Pressure ["H2O]
CV-2339	10/14/2026 8:32:38 AM	74.6	-12.77	-6.81			13.011	7.007	-13.27	-6.46
CV-2339	10/27/2026 8:51:02 AM	67.1	-6.30	-1.66			6.295	1.660	-11.58	-9.92
CV-2341	10/1/2026 11:15:14 AM	122.2	-7.43	-6.17	0.0	0.0	7.417	6.133	-8.18	-2.01
CV-2341	10/12/2026 9:06:00 AM									
CV-2341	10/12/2026 9:06:00 AM									
CV-2341	10/27/2026 10:14:44 AM	74.3	-1.19	-1.18			1.190	1.211	-11.53	-10.35
CV-2341	10/27/2026 10:15:18 AM	70.4	-1.20	-1.21			1.207	1.205	-11.78	-10.57
CV-2342A-F	10/1/2026 10:40:00 AM									
CV-2342A-F	10/1/2026 10:43:03 AM	150.5	-5.45	-5.43			5.943	6.122	-8.20	-2.77
CV-2342A-F	10/6/2026 2:31:08 PM	185.5	-5.52	-5.35			5.563	5.488	-7.85	-2.5
CV-2342A-F	10/6/2026 2:35:00 PM									
CV-2342A-F	10/6/2026 2:35:00 PM									
CV-2342A-F	10/13/2026 1:32:09 PM	185.9	-9.17	-9.10			9.556	9.451	-12.02	-2.92
CV-2342A-F	10/13/2026 1:35:00 PM									
CV-2342A-F	10/19/2026 9:49:06 AM	178.8	-7.27	-6.78			0.000	0.000	0.04	6.82
CV-2342A-F	10/26/2026 9:06:00 AM									
CV-2342A-F	10/26/2026 9:06:09 AM	172.6	-7.12	-7.12			7.565	7.556	-9.09	-1.97
CV-2343-PL	10/1/2026 10:35:00 AM									
CV-2343-PL	10/1/2026 10:35:17 AM	189.8	-8.41	-8.13			8.935	8.735	-9.25	-1.12
CV-2343-PL	10/6/2026 2:10:00 AM									
CV-2343-PL	10/6/2026 2:10:00 PM									
CV-2343-PL	10/6/2026 2:10:26 PM	190.5	-9.08	-8.72			9.256	8.889	-9.75	-1.03
CV-2343-PL	10/13/2026 2:59:12 PM	186.4	-13.14	-12.81			13.669	13.351	-13.85	-1.04
CV-2343-PL	10/13/2026 3:00:00 PM									
CV-2343-PL	10/19/2026 9:38:06 AM	190.5	-8.30	-8.13			8.967	8.680	-9.67	-1.54
CV-2343-PL	10/26/2026 9:14:56 AM	190.7	-9.39	-9.14			9.805	9.660	-10.11	-0.97
CV-2343-PL	10/26/2026 9:17:00 AM									
CV-2344	10/1/2026 10:30:00 AM									
CV-2344	10/1/2026 10:30:08 AM	145.3	-5.73	-5.73			6.273	6.308	-8.35	-2.62
CV-2344	10/5/2026 9:10:00 AM									
CV-2344	10/5/2026 9:10:00 AM									
CV-2344	10/5/2026 1:45:00 PM									
CV-2344	10/5/2026 1:45:00 PM									
CV-2344	10/5/2026 1:45:14 PM	154.7	-6.59	-6.35			6.494	6.361	-8.79	-2.44

All LFG Extraction Wells - October 2026
Chiquita Canyon Landfill

Point Name	Record Date	Adj Temp [°F]	Init Stat Press ["H2O]	Adj Stat Press ["H2O]	Init Flow [scfm]	Adj Flow [scfm]	Init Diff Press ["H2O]	Adj Diff Press ["H2O]	Sys Pressure ["H2O]	Avail Pressure ["H2O]
CV-2344	10/14/2026 8:20:00 AM	151.9	-12.13	-11.88			12.408	12.045	-14.82	-2.94
CV-2344	10/19/2026 9:31:02 AM	154.9	-6.62	-6.49			7.115	7.039	-9.59	-3.1
CV-2344	10/26/2026 9:19:27 AM	146.3	-7.14	-7.08			7.739	7.551	-9.84	-2.76
CV-2344	10/26/2026 9:22:00 AM									
CV-2345	10/5/2026 9:05:00 AM									
CV-2345	10/5/2026 9:05:00 AM									
CV-2345	10/14/2026 2:16:01 PM	132.8	-8.05	-8.06			8.064	8.019	-15.91	-7.85
CV-2345	10/14/2026 2:17:33 PM	132.6	-8.06	-8.07			8.039	8.087	-16.12	-8.05
CV-2345	10/27/2026 9:50:50 AM	128.6	-5.40	-5.29			5.519	5.502	-11.86	-6.57
CV-2346	10/1/2026 10:21:20 AM	185.4	-7.33	-7.33			7.728	7.728	-9.62	-2.29
CV-2346	10/1/2026 10:25:00 AM									
CV-2346	10/5/2026 9:00:00 AM									
CV-2346	10/5/2026 9:00:00 AM									
CV-2346	10/5/2026 1:30:00 PM									
CV-2346	10/5/2026 1:30:00 PM									
CV-2346	10/5/2026 1:31:20 PM	188.7	-7.45	-7.28			7.393	7.203	-9.34	-2.06
CV-2346	10/13/2026 3:04:35 PM	186.8	-11.20	-11.12			11.710	11.546	-14.15	-3.03
CV-2346	10/19/2026 9:19:00 AM	189.7	-7.57	-7.75			8.053	8.269	-11.97	-4.22
CV-2346	10/26/2026 9:26:46 AM	188.3	-8.13	-7.55			8.671	8.060	-10.27	-2.72
CV-2346	10/26/2026 9:28:00 AM									
CV-2347	10/5/2026 8:55:00 AM									
CV-2347	10/5/2026 8:55:00 AM									
CV-2347	10/14/2026 2:22:29 PM	137.4	-6.34	-6.38			6.392	6.363	-16.07	-9.69
CV-2347	10/14/2026 2:23:22 PM	138.5	-6.40	-6.42			6.425	6.579	-15.24	-8.82
CV-2347	10/27/2026 9:55:17 AM	141.5	-4.15	-4.14			4.168	4.151	-11.49	-7.35
CV-2348	10/1/2026 12:08:04 PM	139.9	-7.46	-7.44	0.0	0.0	7.546	7.389	-7.42	0.02
CV-2348	10/1/2026 12:08:31 PM	140.2	-7.43	-7.42	0.0	0.0	7.531	7.527	-7.40	0.02
CV-2348	10/5/2026 8:50:00 AM									
CV-2348	10/5/2026 8:50:00 AM									
CV-2348	10/27/2026 10:00:49 AM	156.5	-11.87	-12.08			12.025	12.152	0.34	12.42
CV-2349	10/1/2026 1:30:00 PM									
CV-2349	10/1/2026 1:36:07 PM	158.7	-0.05	-0.07			0.050	0.048	-2.05	-1.98
CV-2349	10/7/2026 7:53:34 AM	173.5	-1.25	-0.80			1.197	0.866	-2.02	-1.22
CV-2349	10/7/2026 7:55:00 AM									
CV-2349	10/7/2026 7:55:00 AM									
CV-2349	10/12/2026 9:30:00 AM									

All LFG Extraction Wells - October 2026
Chiquita Canyon Landfill

Point Name	Record Date	Adj Temp [°F]	Init Stat Press ["H2O]	Adj Stat Press ["H2O]	Init Flow [scfm]	Adj Flow [scfm]	Init Diff Press ["H2O]	Adj Diff Press ["H2O]	Sys Pressure ["H2O]	Avail Pressure ["H2O]
CV-2349	10/12/2026 9:30:00 AM									
CV-2349	10/14/2026 9:03:12 AM	178.4	-2.39	-2.37			2.408	2.441	-2.57	-0.2
CV-2349	10/14/2026 9:05:00 AM									
CV-2349	10/19/2026 10:18:23 AM	186.0	-1.78	-1.69			1.679	1.786	-1.79	-0.1
CV-2349	10/26/2026 8:13:00 AM									
CV-2349	10/26/2026 8:20:52 AM	175.1	0.40	0.39			0.000	0.000	0.72	0.33
CV-2350	10/9/2026 7:20:00 AM									
CV-2350	10/9/2026 7:20:00 AM									
CV-2350	10/9/2026 9:55:13 AM	128.3	-13.84	-13.86			13.995	14.149	-13.70	0.16
CV-2350	10/30/2026 8:45:43 AM	98.1	-13.16	-12.83			13.153	12.755	-14.51	-1.68
CV-2351	10/5/2026 9:22:00 AM									
CV-2351	10/5/2026 9:22:00 AM									
CV-2351	10/13/2026 10:36:28 AM	85.9	-9.56	-9.61			9.862	9.887	-9.63	-0.02
CV-2351	10/20/2026 11:30:58 AM	98.3	-6.09	-5.92			6.224	6.020	-5.98	-0.06
CV-2351	10/20/2026 11:31:30 AM	98.4	-5.54	-5.54			5.649	5.649	-5.44	0.1
CV-2352	10/5/2026 10:27:07 AM	136.5	-7.47	-4.29			7.815	4.296	-7.44	-3.15
CV-2352	10/5/2026 10:27:58 AM	139.2	-5.16	-5.12			5.625	5.643	-7.55	-2.43
CV-2352	10/6/2026 2:40:00 PM									
CV-2352	10/6/2026 2:40:00 PM									
CV-2352	10/6/2026 2:52:49 PM	192.7	71.93	-3.01			0.000	2.895	-6.77	-3.76
CV-2352	10/6/2026 2:54:54 PM	192.2	-3.80	-3.69			3.997	3.693	-5.98	-2.29
CV-2352	10/13/2026 1:26:37 PM	115.7	-8.48	-8.42			8.869	8.844	-9.82	-1.4
CV-2352	10/14/2026 7:45:00 AM									
CV-2352	10/14/2026 7:45:00 AM									
CV-2352	10/20/2026 11:24:50 AM	114.9	-5.69	-5.46			5.878	5.607	-5.56	-0.1
CV-2353-PL	10/12/2026 9:50:00 AM									
CV-2353-PL	10/12/2026 9:50:00 AM									
CV-2353-PL	10/13/2026 10:50:34 AM	122.8	-12.75	-12.61			12.987	12.847	-12.70	-0.09
CV-2353-PL	10/27/2026 9:09:06 AM	109.4	-11.28	-11.46			11.312	11.453	-11.37	0.09
CV-2354	10/12/2026 8:48:00 AM									
CV-2354	10/12/2026 8:48:00 AM									

All LFG Extraction Wells - October 2026
Chiquita Canyon Landfill

Point Name	Record Date	Adj Temp [ ]	Init Stat Press ["H2O]	Adj Stat Press ["H2O]	Init Flow [scfm]	Adj Flow [scfm]	Init Diff Press ["H2O]	Adj Diff Press ["H2O]	Sys Pressure ["H2O]	Avail Pressure ["H2O]
CV-2354	10/13/2026 2:05:00 PM									
CV-2354	10/13/2026 2:47:46 PM	182.9	2.18	1.64			0.000	0.000	2.02	0.38
CV-2354	10/13/2026 2:51:36 PM	185.2	1.50	1.58			0.000	0.000	1.35	-0.23
CV-2354	10/14/2026 8:09:06 AM	188.4	-5.28	-4.70			5.200	4.709	-8.38	-3.68
CV-2354	10/20/2026 9:24:58 AM	188.7	-3.19	-2.80			3.082	2.727	-5.78	-2.98
CV-2354	10/20/2026 9:35:00 AM									
CV-2354	10/26/2026 8:00:00 AM									
CV-2354	10/26/2026 8:01:14 AM	185.6	-2.45	-2.25			2.446	2.111	-5.18	-2.93
CV-24001	10/1/2026 10:35:13 AM	111.5	-1.45	-1.46			1.443	1.441	-2.53	-1.07
CV-24001	10/16/2026 11:10:24 AM	99.6	-3.56	-3.63			3.591	3.624	-6.02	-2.39
CV-24002	10/1/2026 10:28:47 AM	113.4	-3.39	-3.38			3.394	3.378	-10.62	-7.24
CV-24002	10/16/2026 11:02:56 AM	106.7	-4.00	-3.96			4.046	3.962	-12.52	-8.56
CV-24003	10/1/2026 10:26:19 AM	109.0	-1.84	-1.87	1.5	2.5	0.006	0.016	-10.99	-9.12
CV-24003	10/16/2026 10:53:24 AM	108.9	-2.26	-2.28	0.8	1.5	0.002	0.006	-12.57	-10.29
CV-24004	10/1/2026 10:22:35 AM	121.1	-2.52	-2.26	7.4	3.7	0.151	0.038	-8.74	-6.48
CV-24004	10/16/2026 10:50:01 AM	117.0	-2.75	-2.90	4.9	2.6	0.065	0.018	-10.33	-7.43
CV-24006	10/1/2026 2:07:02 PM	125.9	-0.04	-0.05	3.0	4.4	0.025	0.053	-4.09	-4.04
CV-24006	10/16/2026 11:23:08 AM	109.8	-0.39	-0.46	1.2	1.5	0.004	0.006	-4.91	-4.45
CV-24007	10/1/2026 1:58:09 PM	162.2	-0.41	-0.40	5.0	5.4	0.073	0.084	0.34	0.74
CV-24007	10/5/2026 2:42:07 PM	162.8	-0.31	-0.30	5.6	5.6	0.091	0.090	-12.00	-11.7
CV-24007	10/5/2026 2:45:00 PM									
CV-24007	10/5/2026 2:45:00 PM									
CV-24007	10/6/2026 7:05:00 AM									
CV-24007	10/6/2026 7:05:00 AM									
CV-24007	10/13/2026 8:04:39 AM	161.1	-1.73	-1.71	5.8	6.1	0.097	0.109	-16.17	-14.46
CV-24007	10/13/2026 8:05:00 AM									
CV-24007	10/20/2026 7:59:27 AM	157.8	-2.74	-2.74	36.0	35.2	3.797	3.647	-14.69	-11.95
CV-24007	10/20/2026 8:05:00 AM									
CV-24007	10/27/2026 7:23:00 AM									
CV-24007	10/27/2026 7:26:10 AM	155.0	-15.52	-15.40	54.0	54.0	8.868	8.863	-3.08	12.32
CV-24008	10/5/2026 2:35:00 PM									
CV-24008	10/5/2026 2:35:00 PM									
CV-24008	10/5/2026 2:36:24 PM	180.9	-6.95	-6.94	99.1	98.6	7.120	7.048	-8.17	-1.23
CV-24008	10/13/2026 8:00:00 AM									
CV-24008	10/13/2026 8:00:07 AM	177.9	-13.59	-13.56	136.1	136.0	13.757	13.737	-15.42	-1.86

All LFG Extraction Wells - October 2026
Chiquita Canyon Landfill

Point Name	Record Date	Adj Temp [°F]	Init Stat Press ["H2O]	Adj Stat Press ["H2O]	Init Flow [scfm]	Adj Flow [scfm]	Init Diff Press ["H2O]	Adj Diff Press ["H2O]	Sys Pressure ["H2O]	Avail Pressure ["H2O]
CV-24008	10/20/2026 1:33:04 PM	178.5	-8.42	-8.35	107.4	107.3	8.377	8.362	-9.93	-1.58
CV-24008	10/20/2026 1:35:00 PM									
CV-24008	10/28/2026 1:43:00 PM									
CV-24008	10/28/2026 1:45:56 PM	178.0	-7.41	-7.41	102.1	102.3	7.541	7.565	-11.25	-3.84
CV-24009	10/5/2026 2:29:57 PM	171.5	-4.93	-4.93			0.030	0.032	-8.23	-3.3
CV-24009	10/5/2026 2:30:00 PM									
CV-24009	10/5/2026 2:30:00 PM									
CV-24009	10/12/2026 2:35:00 PM									
CV-24009	10/12/2026 3:01:53 PM	162.1	-9.84	-2.56			0.940	0.281	-13.29	-10.73
CV-24009	10/12/2026 3:04:11 PM	161.9	-1.60	-1.57			0.143	0.136	-13.25	-11.68
CV-24009	10/20/2026 10:45:00 AM									
CV-24009	10/20/2026 10:45:09 AM	167.1	-2.79	-2.76			0.095	0.084	-2.16	0.6
CV-24009	10/26/2026 9:10:27 AM	170.4	-9.97	-9.72			5.295	5.007	-4.70	5.02
CV-24009	10/26/2026 9:15:00 AM									
CV-24010	10/13/2026 1:46:29 PM	84.4	-10.76	-10.54			10.647	10.464	-10.47	0.07
CV-24010	10/13/2026 1:48:32 PM	84.9	-10.63	-10.66			10.454	10.484	-10.55	0.11
CV-24010	10/29/2026 10:11:43 AM	75.0	-11.24	-11.15			11.662	11.618	-11.30	-0.15
CV-24011	10/5/2026 2:51:36 PM	184.1	-2.22	-2.15	34.9	33.1	3.718	3.339	-6.47	-4.32
CV-24011	10/5/2026 3:05:00 PM									
CV-24011	10/5/2026 3:05:00 PM									
CV-24011	10/13/2026 8:55:00 AM									
CV-24011	10/13/2026 8:56:51 AM	179.1	-4.96	-4.80	47.9	48.5	7.027	7.197	-12.85	-8.05
CV-24011	10/20/2026 8:14:22 AM	180.6	-4.72	-4.66	45.0	45.8	6.216	6.426	-10.44	-5.78
CV-24011	10/20/2026 8:21:00 AM									
CV-24011	10/27/2026 7:38:35 AM	179.6	-9.76	-9.55	12.4	13.1	0.471	0.526	-4.97	4.58
CV-24011	10/27/2026 7:40:00 AM									
CV-24012	10/6/2026 8:27:56 AM	184.5	-3.98	-3.92			3.983	3.900	-11.54	-7.62
CV-24012	10/8/2026 12:47:00 PM									
CV-24012	10/8/2026 12:47:00 PM									
CV-24012	10/8/2026 12:49:01 PM	185.4	-0.43	-0.30			0.416	0.322	-7.43	-7.13
CV-24012	10/13/2026 9:09:34 AM	183.3	-8.45	-8.42			9.019	9.052	-14.93	-6.51
CV-24012	10/13/2026 9:10:00 AM									
CV-24012	10/20/2026 8:32:12 AM	161.5	-6.72	-6.72			6.768	6.670	-12.13	-5.41
CV-24012	10/20/2026 8:42:00 AM									
CV-24012	10/27/2026 7:56:22 AM	176.0	-11.19	-11.11			11.153	11.060	-6.32	4.79
CV-24012	10/27/2026 8:05:00 AM									

All LFG Extraction Wells - October 2026
Chiquita Canyon Landfill

Point Name	Record Date	Adj Temp [ ]	Init Stat Press ["H2O]	Adj Stat Press ["H2O]	Init Flow [scfm]	Adj Flow [scfm]	Init Diff Press ["H2O]	Adj Diff Press ["H2O]	Sys Pressure ["H2O]	Avail Pressure ["H2O]
CV-24013	10/5/2026 2:21:29 PM	193.2	1.24	-4.74			0.000	4.706	-7.96	-3.22
CV-24013	10/5/2026 2:23:25 PM	194.0	-4.70	-4.66			4.667	4.676	-7.97	-3.31
CV-24013	10/5/2026 2:25:00 PM									
CV-24013	10/5/2026 2:25:00 PM									
CV-24013	10/12/2026 2:28:38 PM	190.0	-9.89	-9.88			10.181	10.100	-13.38	-3.5
CV-24013	10/12/2026 2:30:00 PM									
CV-24013	10/20/2026 10:26:00 AM									
CV-24013	10/20/2026 10:37:58 AM	191.5	-0.36	-2.03			0.363	2.012	-0.13	1.9
CV-24013	10/20/2026 10:39:00 AM	191.6	-2.27	-2.21			2.235	2.150	0.17	2.38
CV-24013	10/26/2026 8:40:00 AM									
CV-24013	10/26/2026 9:04:28 AM	189.0	-9.76	-9.67			9.968	9.896	-8.81	0.86
CV-24014	10/5/2026 10:02:26 AM	185.3	-4.43	-4.31	38.3	37.3	4.494	4.282	-5.73	-1.42
CV-24014	10/5/2026 10:05:00 AM									
CV-24014	10/12/2026 9:02:55 AM	184.2	-7.36	-7.18	49.5	49.0	7.637	7.478	-8.93	-1.75
CV-24014	10/12/2026 9:05:00 AM									
CV-24014	10/19/2026 9:31:08 AM	171.4	-7.24	-2.79	49.2	30.6	7.464	2.800	-8.12	-5.33
CV-24014	10/19/2026 9:51:45 AM	178.5	-4.52	-7.68	38.7	50.6	4.543	7.898	-8.30	-0.62
CV-24014	10/19/2026 9:53:51 AM	179.1	-6.41	-6.41	47.0	47.0	6.786	6.790	-6.90	-0.49
CV-24014	10/26/2026 8:55:00 AM									
CV-24014	10/26/2026 9:00:03 AM	185.4	-6.51	-6.40			6.721	6.564	-6.31	0.09
CV-24015	10/5/2026 9:05:00 AM									
CV-24015	10/5/2026 9:47:53 AM	190.2	-6.06	-5.73			6.537	6.041	-7.92	-2.19
CV-24015	10/5/2026 9:50:00 AM									
CV-24015	10/12/2026 8:49:21 AM	188.6	-7.00	-6.61			7.220	6.760	-8.01	-1.4
CV-24015	10/12/2026 8:50:00 AM									
CV-24015	10/19/2026 8:46:02 AM	188.4	-7.59	-7.43			7.731	7.494	-7.96	-0.53
CV-24015	10/26/2026 8:42:12 AM	147.6	-7.83	-7.41			7.952	7.605	-7.41	0
CV-24015	10/26/2026 9:10:00 AM									

All LFG Extraction Wells - October 2026
Chiquita Canyon Landfill

Point Name	Record Date	Adj Temp [°F]	Init Stat Press ["H2O]	Adj Stat Press ["H2O]	Init Flow [scfm]	Adj Flow [scfm]	Init Diff Press ["H2O]	Adj Diff Press ["H2O]	Sys Pressure ["H2O]	Avail Pressure ["H2O]
CV-24016	10/5/2026 3:10:00 PM									
CV-24016	10/5/2026 3:10:00 PM									
CV-24016	10/5/2026 3:10:01 PM	179.3	-4.57	-4.55			4.592	4.557	-5.56	-1.01
CV-24016	10/13/2026 9:22:57 AM	172.3	-7.50	-7.46			8.060	8.054	-10.37	-2.91
CV-24016	10/13/2026 9:25:00 AM									
CV-24016	10/20/2026 8:25:16 AM	140.2	-7.39	-7.39			7.261	7.274	-8.51	-1.12
CV-24016	10/20/2026 8:32:00 AM									
CV-24016	10/28/2026 1:55:00 PM									
CV-24016	10/28/2026 1:58:37 PM	173.7	-4.81	-4.76			5.068	5.043	-7.82	-3.06
CV-24017	10/6/2026 8:15:00 AM									
CV-24017	10/6/2026 8:15:00 AM									
CV-24017	10/6/2026 8:18:44 AM	186.6	-5.45	-5.39			5.703	5.669	-10.42	-5.03
CV-24017	10/13/2026 7:35:00 AM									
CV-24017	10/13/2026 7:35:00 AM									
CV-24017	10/13/2026 9:00:00 AM									
CV-24017	10/13/2026 9:00:37 AM	183.9	-9.44	-9.22			10.005	9.773	-13.94	-4.72
CV-24017	10/20/2026 8:10:46 AM	144.5	-7.50	-7.39			7.542	7.536	-10.94	-3.55
CV-24017	10/20/2026 8:20:00 AM									
CV-24018	10/1/2026 2:24:27 PM	142.5	-0.42	-0.33			0.254	0.310	-7.85	-7.52
CV-24018	10/20/2026 8:43:20 AM	142.1	-0.71	-0.71			0.708	0.707	-11.23	-10.52
CV-24018	10/20/2026 8:52:00 AM									
CV-24019	10/6/2026 8:38:03 AM	186.7	-4.99	-4.72			4.938	5.079	-10.06	-5.34
CV-24019	10/6/2026 8:40:00 AM									
CV-24019	10/6/2026 8:40:00 AM									
CV-24019	10/13/2026 9:19:02 AM	185.9	-8.09	-7.75			8.650	8.290	-13.80	-6.05
CV-24019	10/13/2026 9:20:00 AM									
CV-24019	10/20/2026 8:38:10 AM	157.8	-5.77	-5.42			5.815	5.641	-11.12	-5.7
CV-24019	10/20/2026 8:47:00 AM									
CV-24019	10/28/2026 2:00:00 PM									
CV-24019	10/28/2026 2:19:39 PM	180.5	-2.57	-0.94			2.576	0.928	-9.16	-8.22
CV-24019	10/28/2026 2:23:25 PM	181.5	-0.69	-0.59			0.710	0.618	-9.76	-9.17

All LFG Extraction Wells - October 2026
Chiquita Canyon Landfill

Point Name	Record Date	Adj Temp [°F]	Init Stat Press ["H2O]	Adj Stat Press ["H2O]	Init Flow [scfm]	Adj Flow [scfm]	Init Diff Press ["H2O]	Adj Diff Press ["H2O]	Sys Pressure ["H2O]	Avail Pressure ["H2O]
CV-24020	10/1/2026 10:18:21 AM	89.2	-9.07	-8.63			9.170	8.736	-9.14	-0.51
CV-24020	10/1/2026 10:19:12 AM	89.5	-8.96	-9.07			8.947	9.025	-8.90	0.17
CV-24020	10/27/2026 1:43:02 PM	82.0	-12.87	-11.48	69.6	65.7	12.966	11.511	-13.17	-1.69
CV-24021	10/12/2026 10:03:14 AM	77.6	-12.05	-11.80			11.888	11.778	-11.96	-0.16
CV-24021	10/12/2026 10:04:11 AM	76.8	-11.91	-11.93			11.826	11.846	-11.88	0.05
CV-24021	10/19/2026 10:03:05 AM	84.7	-10.68	-10.59			10.805	10.706	-10.64	-0.05
CV-24021	10/19/2026 10:04:00 AM	85.1	-10.57	-10.57			10.736	10.728	-10.51	0.06
CV-24022-P	10/5/2026 10:05:37 AM	195.3	-6.48	-6.28			7.005	6.806	-6.77	-0.49
CV-24022-P	10/5/2026 10:15:00 AM									
CV-24022-P	10/5/2026 10:15:00 AM									
CV-24022-P	10/12/2026 9:05:55 AM	194.6	-9.02	-8.64			9.275	8.916	-9.96	-1.32
CV-24022-P	10/12/2026 9:10:00 AM									
CV-24022-P	10/19/2026 10:17:11 AM	193.0	-4.37	-8.30			4.376	8.610	-8.27	0.03
CV-24022-P	10/19/2026 10:20:24 AM	192.9	-7.49	-7.36			7.790	7.734	-8.00	-0.64
CV-24022-P	10/26/2026 9:15:47 AM	194.8	-5.39	-5.35			5.535	5.496	-5.35	0
CV-24022-P	10/26/2026 9:20:00 AM									
CV-24023	10/5/2026 9:56:28 AM	100.4	-5.82	-5.73			6.302	6.177	-6.05	-0.32
CV-24023	10/5/2026 10:00:00 AM									
CV-24023	10/5/2026 10:00:00 AM									
CV-24023	10/12/2026 8:57:52 AM	84.9	-6.91	-6.66			7.102	6.993	-7.16	-0.5
CV-24023	10/12/2026 9:00:00 AM									
CV-24023	10/19/2026 9:13:32 AM	70.5	-7.02	-7.00			7.209	7.151	-6.92	0.08
CV-24024-P	10/12/2026 8:40:20 AM	120.0	-6.86	-6.66			7.052	6.939	-8.35	-1.69
CV-24024-P	10/26/2026 9:52:59 AM	126.5	-6.82	-6.85			7.091	7.167	-7.45	-0.6
CV-24025	10/6/2026 8:48:11 AM	175.3	-4.65	-4.59			4.602	4.551	-6.98	-2.39
CV-24025	10/6/2026 8:55:00 AM									
CV-24025	10/6/2026 8:55:00 AM									
CV-24025	10/13/2026 9:30:00 AM									

All LFG Extraction Wells - October 2026
Chiquita Canyon Landfill

Point Name	Record Date	Adj Temp [°F]	Init Stat Press ["H2O]	Adj Stat Press ["H2O]	Init Flow [scfm]	Adj Flow [scfm]	Init Diff Press ["H2O]	Adj Diff Press ["H2O]	Sys Pressure ["H2O]	Avail Pressure ["H2O]
CV-24025	10/13/2026 9:30:25 AM	171.3	-7.02	-6.82			7.563	7.537	-9.65	-2.83
CV-24025	10/20/2026 9:15:32 AM	150.1	-6.05	-5.95			6.112	6.017	-7.81	-1.86
CV-24025	10/20/2026 9:20:00 AM									
CV-24025	10/27/2026 1:06:00 PM									
CV-24025	10/27/2026 1:07:19 PM	161.1	-9.35	-9.31			9.164	9.087	1.34	10.65
CV-24025	10/27/2026 1:11:31 PM	164.1	-7.53	-7.32			7.344	7.279	-9.00	-1.68
CV-24026	10/6/2026 8:33:11 AM	184.9	-5.05	-4.72			5.297	5.043	-7.33	-2.61
CV-24026	10/6/2026 8:35:00 AM									
CV-24026	10/6/2026 8:35:00 AM									
CV-24026	10/13/2026 9:15:00 AM									
CV-24026	10/13/2026 9:15:01 AM	184.3	-8.08	-7.86			8.658	8.429	-13.57	-5.71
CV-24026	10/14/2026 2:03:56 PM	179.7	-7.35	-7.31			7.406	7.344	-10.53	-3.22
CV-24026	10/14/2026 2:05:14 PM	179.2	-7.10	-7.12			7.122	7.140	-10.42	-3.3
CV-24026	10/20/2026 8:47:29 AM	169.5	-7.05	-6.91			7.157	7.071	-8.80	-1.89
CV-24026	10/20/2026 8:57:00 AM									
CV-24026	10/27/2026 8:03:10 AM	183.6	-9.80	-9.47			9.852	9.725	-6.39	3.08
CV-24026	10/27/2026 8:10:00 AM									
CV-24027	10/12/2026 10:23:27 AM	142.1	-12.10	-5.52			12.020	5.390	-12.08	-6.56
CV-24027	10/12/2026 10:25:25 AM	142.9	-6.04	-6.00			6.030	5.975	-12.21	-6.21
CV-24027	10/19/2026 9:53:44 AM	105.8	-10.20	-10.20			10.355	10.325	-10.85	-0.65
CV-24028	10/5/2026 10:09:40 AM	196.2	-9.53	-9.44			10.171	10.050	-9.82	-0.38
CV-24028	10/5/2026 10:20:00 AM									
CV-24028	10/5/2026 10:20:00 AM									
CV-24028	10/12/2026 9:10:41 AM	193.2	-11.71	-11.67			12.087	12.181	-12.37	-0.7
CV-24028	10/12/2026 9:15:00 AM									
CV-24028	10/19/2026 10:27:10 AM	192.6	-9.17	-9.11			9.477	9.391	-9.91	-0.8
CV-24028	10/26/2026 9:19:05 AM	192.2	-9.83	-9.60			9.993	9.959	-9.73	-0.13
CV-24028	10/26/2026 9:30:00 AM									
CV-24029	10/13/2026 1:30:27 PM	85.5	-12.30	-12.38	23.8	23.9	12.189	12.305	-12.11	0.27
CV-24029	10/13/2026 1:31:38 PM	85.7	-12.20	-12.28	23.8	23.8	12.125	12.167	-12.09	0.19

All LFG Extraction Wells - October 2026
Chiquita Canyon Landfill

Point Name	Record Date	Adj Temp [°F]	Init Stat Press ["H2O]	Adj Stat Press ["H2O]	Init Flow [scfm]	Adj Flow [scfm]	Init Diff Press ["H2O]	Adj Diff Press ["H2O]	Sys Pressure ["H2O]	Avail Pressure ["H2O]
CV-24029	10/26/2026 8:42:58 AM	69.6	-8.96	-8.94			9.165	9.138	-8.85	0.09
CV-24029	10/26/2026 8:45:48 AM	70.4	-9.08	-9.08			9.272	9.300	-8.89	0.19
CV-24030	10/5/2026 9:25:00 AM									
CV-24030	10/5/2026 9:25:00 AM									
CV-24030	10/5/2026 9:28:07 AM	94.8	-0.56	-0.50			0.606	0.425	-8.06	-7.56
CV-24030	10/12/2026 8:30:38 AM	58.1	-3.55	-3.38			3.584	3.404	-9.21	-5.83
CV-24030	10/12/2026 8:35:00 AM									
CV-24030	10/19/2026 8:28:51 AM	64.9	-2.64	-2.20			2.593	1.871	-8.42	-6.22
CV-24030	10/26/2026 8:00:00 AM									
CV-24030	10/26/2026 8:08:42 AM	67.3	-8.09	-8.04			8.273	8.212	-6.38	1.66
CV-24030	10/26/2026 8:26:38 AM	69.9	-5.81	-5.72			6.039	5.794	-5.80	-0.08
CV-24031	10/6/2026 9:09:18 AM	161.0	-3.17	-3.17			3.166	3.157	-10.36	-7.19
CV-24031	10/6/2026 9:15:00 AM									
CV-24031	10/6/2026 9:15:00 AM									
CV-24031	10/13/2026 9:55:09 AM	159.7	-4.19	-4.15			4.180	4.139	-12.29	-8.14
CV-24031	10/13/2026 10:00:00 AM									
CV-24031	10/20/2026 9:22:14 AM	159.4	-3.41	-3.34			3.347	3.281	-10.75	-7.41
CV-24031	10/20/2026 9:30:00 AM									
CV-24031	10/27/2026 1:21:37 PM	150.8	-3.87	-3.87			3.880	3.858	-11.94	-8.07
CV-24031	10/27/2026 1:23:00 PM									
CV-24032	10/6/2026 9:05:15 AM	188.0	-4.93	-4.87			4.939	4.850	-6.11	-1.24
CV-24032	10/6/2026 9:10:00 AM									
CV-24032	10/6/2026 9:10:00 AM									
CV-24032	10/13/2026 9:52:02 AM	187.8	-4.72	-4.72			5.394	5.391	-6.45	-1.73
CV-24032	10/13/2026 9:55:00 AM									
CV-24032	10/20/2026 9:18:30 AM	158.2	-5.60	-5.37			5.717	5.596	-6.45	-1.08
CV-24032	10/20/2026 9:25:00 AM									
CV-24032	10/27/2026 1:17:28 PM	180.4	-4.50	-4.38			4.478	4.297	-4.95	-0.57
CV-24032	10/27/2026 1:18:00 PM									
CV-24033	10/6/2026 8:55:22 AM	196.0	-5.05	-4.99			5.243	5.247	-6.19	-1.2
CV-24033	10/6/2026 9:00:00 AM									
CV-24033	10/6/2026 9:00:00 AM									

All LFG Extraction Wells - October 2026
Chiquita Canyon Landfill

Point Name	Record Date	Adj Temp [°F]	Init Stat Press ["H2O]	Adj Stat Press ["H2O]	Init Flow [scfm]	Adj Flow [scfm]	Init Diff Press ["H2O]	Adj Diff Press ["H2O]	Sys Pressure ["H2O]	Avail Pressure ["H2O]
CV-24033	10/13/2026 9:43:49 AM	194.9	-5.14	-5.10			5.787	5.787	-6.27	-1.17
CV-24033	10/13/2026 9:45:00 AM									
CV-24033	10/20/2026 9:01:07 AM	179.5	-6.35	-6.21			6.397	6.318	-6.42	-0.21
CV-24033	10/20/2026 9:08:00 AM									
CV-24033	10/27/2026 9:33:42 AM	191.4	-4.96	-4.95			4.972	4.979	-4.57	0.38
CV-24033	10/27/2026 9:36:00 AM									
CV-24034	10/5/2026 10:20:55 AM	192.4	-8.76	-8.64			9.224	9.252	-9.18	-0.54
CV-24034	10/5/2026 10:25:00 AM									
CV-24034	10/5/2026 10:25:00 AM									
CV-24034	10/12/2026 9:14:51 AM	176.7	-11.33	-11.20			11.680	11.604	-12.25	-1.05
CV-24034	10/12/2026 9:20:00 AM									
CV-24034	10/19/2026 10:33:39 AM	158.2	-8.90	-8.90			9.237	9.192	-9.01	-0.11
CV-24034	10/26/2026 9:23:11 AM	163.2	-10.06	-9.76			10.204	9.932	-8.74	1.02
CV-24034	10/26/2026 9:35:00 AM									
CV-24035-P	10/5/2026 9:01:20 AM	189.8	-6.57	-6.60			6.818	6.848	-8.97	-2.37
CV-24035-P	10/5/2026 9:05:00 AM									
CV-24035-P	10/5/2026 9:05:00 AM									
CV-24035-P	10/12/2026 8:12:51 AM	176.7	-8.04	-8.03			8.122	8.107	-9.66	-1.63
CV-24035-P	10/12/2026 8:15:00 AM									
CV-24035-P	10/19/2026 7:53:03 AM	154.2	-9.04	-8.78			8.856	8.659	-8.87	-0.09
CV-24035-P	10/26/2026 7:34:51 AM	168.5	-7.72	-6.48			7.869	6.673	-5.37	1.11
CV-24035-P	10/26/2026 7:40:00 AM									
CV-24036	10/1/2026 2:38:36 PM	95.4	-0.83	-0.81			0.000	0.000	-7.77	-6.96
CV-24036	10/1/2026 2:41:30 PM	112.2	-7.93	-7.97			8.027	8.027	-7.74	0.23
CV-24036	10/13/2026 10:01:17 AM	90.7	-11.91	-11.69	15.5	15.4	12.709	12.435	-12.87	-1.18
CV-24036	10/27/2026 1:18:30 PM	97.3	-12.36	-12.15			12.319	12.226	-12.19	-0.04
CV-24037	10/14/2026 9:22:40 AM	139.3	-10.20	-5.04			10.494	5.448	-10.46	-5.42
CV-24037	10/14/2026 9:23:32 AM	140.5	-4.70	-4.99			5.111	4.984	-10.37	-5.38
CV-24037	10/27/2026 1:25:03 PM	143.1	-3.89	-1.50			3.878	1.484	-10.64	-9.14
CV-24038	10/6/2026 9:21:55 AM	197.8	-4.20	-4.14			4.172	4.117	-10.25	-6.11
CV-24038	10/6/2026 9:45:00 AM									
CV-24038	10/6/2026 9:45:00 AM									

All LFG Extraction Wells - October 2026
Chiquita Canyon Landfill

Point Name	Record Date	Adj Temp [°F]	Init Stat Press ["H2O]	Adj Stat Press ["H2O]	Init Flow [scfm]	Adj Flow [scfm]	Init Diff Press ["H2O]	Adj Diff Press ["H2O]	Sys Pressure ["H2O]	Avail Pressure ["H2O]
CV-24038	10/13/2026 10:25:00 AM									
CV-24038	10/13/2026 10:30:34 AM	196.8	-6.40	-6.40			7.107	7.039	-12.68	-6.28
CV-24038	10/20/2026 9:40:09 AM	173.4	-5.11	-5.08			5.353	5.329	-11.51	-6.43
CV-24038	10/20/2026 9:45:00 AM									
CV-24038	10/27/2026 1:34:48 PM	190.7	-9.16	-9.08			9.201	9.191	-14.74	-5.66
CV-24038	10/27/2026 1:35:00 PM									
CV-24039	10/14/2026 10:03:24 AM	88.3	-12.53	-12.40			12.299	12.397	-12.30	0.1
CV-24039	10/29/2026 9:06:21 AM	161.0	-12.49	-12.19			12.738	12.554	-14.51	-2.32
CV-24039	10/29/2026 9:09:35 AM	170.9	-12.23	-9.08			12.589	9.432	-14.48	-5.4
CV-24039	10/29/2026 9:24:00 AM									
CV-24040	10/12/2026 9:48:38 AM	78.1	-13.74	-13.59			13.869	13.777	-13.74	-0.15
CV-24040	10/12/2026 9:49:30 AM	79.0	-13.53	-13.48			13.765	13.655	-13.81	-0.33
CV-24040	10/19/2026 9:45:24 AM	82.6	-10.87	-10.84			10.999	10.906	-10.96	-0.12
CV-24040	10/19/2026 9:46:19 AM	79.6	-11.00	-10.87			11.110	11.056	-11.17	-0.3
CV-24041	10/12/2026 10:39:21 AM	103.1	-10.73	-10.37			10.738	10.406	-10.82	-0.45
CV-24041	10/28/2026 2:08:25 PM	189.8	-9.23	-5.46			9.313	5.514	-11.73	-6.27
CV-24041	10/28/2026 2:11:24 PM	190.8	-6.75	-6.68			6.835	6.754	-11.61	-4.93
CV-24042	10/5/2026 10:26:57 AM	178.7	-8.69	-8.50			9.334	9.054	-9.54	-1.04
CV-24042	10/5/2026 10:30:00 AM									
CV-24042	10/5/2026 10:30:00 AM									
CV-24042	10/12/2026 9:25:52 AM	182.4	-14.03	-13.52			14.413	13.964	-14.91	-1.39
CV-24042	10/12/2026 9:30:00 AM									
CV-24042	10/21/2026 10:25:01 AM	178.5	-7.06	-6.91			7.133	7.017	-6.73	0.18
CV-24042	10/21/2026 10:30:00 AM									
CV-24042	10/29/2026 9:44:29 AM	179.2	-12.05	-11.83			12.220	11.926	-12.60	-0.77
CV-24042	10/29/2026 9:47:00 AM									
CV-24043	10/14/2026 1:47:12 PM	124.5	-6.05	-5.94			5.921	5.965	-6.47	-0.53
CV-24043	10/23/2026 9:50:21 AM	100.2	-10.13	-10.10			10.593	10.507	-10.73	-0.63

All LFG Extraction Wells - October 2026
Chiquita Canyon Landfill

Point Name	Record Date	Adj Temp [ ]	Init Stat Press ["H2O]	Adj Stat Press ["H2O]	Init Flow [scfm]	Adj Flow [scfm]	Init Diff Press ["H2O]	Adj Diff Press ["H2O]	Sys Pressure ["H2O]	Avail Pressure ["H2O]
CV-24044	10/1/2026 2:44:15 PM	156.5	-2.94	-2.94			2.924	2.947	-7.20	-4.26
CV-24044	10/6/2026 9:14:58 AM	161.0	-4.88	-4.72			5.311	5.224	-9.67	-4.95
CV-24044	10/6/2026 9:30:00 AM									
CV-24044	10/6/2026 9:30:00 AM									
CV-24044	10/13/2026 10:07:48 AM	158.8	-8.15	-8.13			8.989	8.980	-13.26	-5.13
CV-24044	10/13/2026 10:10:00 AM									
CV-24044	10/20/2026 9:31:15 AM	155.7	-6.13	-6.05			6.288	6.241	-10.99	-4.94
CV-24044	10/20/2026 9:35:00 AM									
CV-24044	10/27/2026 1:27:37 PM	144.8	-8.05	-8.00			7.984	7.915	-11.63	-3.63
CV-24044	10/27/2026 1:29:00 PM									
CV-24045	10/6/2026 9:18:26 AM	192.0	-3.01	-3.00			3.003	2.985	-9.89	-6.89
CV-24045	10/6/2026 9:40:00 AM									
CV-24045	10/6/2026 9:40:00 AM									
CV-24045	10/13/2026 10:15:00 AM									
CV-24045	10/13/2026 10:19:32 AM	188.9	-6.23	-6.09			6.933	6.898	-12.98	-6.89
CV-24045	10/20/2026 9:36:52 AM	157.5	-11.29	-11.23			11.403	11.349	-11.18	0.05
CV-24045	10/20/2026 9:40:00 AM									
CV-24045	10/28/2026 8:31:00 AM									
CV-24045	10/28/2026 8:35:55 AM	182.2	-6.09	-6.09			6.099	6.124	-11.18	-5.09
CV-24046	10/6/2026 9:48:56 AM	163.5	0.50	-3.04			0.000	3.032	1.21	4.25
CV-24046	10/6/2026 9:50:00 AM									
CV-24046	10/6/2026 9:50:00 AM									
CV-24046	10/6/2026 9:50:27 AM	164.1	-3.17	-3.13			3.132	3.133	-2.86	0.27
CV-24046	10/13/2026 10:36:36 AM	99.8	-3.93	-3.80			3.921	3.791	-3.71	0.09
CV-24046	10/28/2026 2:01:56 PM	189.6	-5.81	-2.39			5.890	2.400	-6.03	-3.64
CV-24048	10/14/2026 10:07:06 AM	92.9	-10.62	-11.84			10.681	11.823	-12.77	-0.93
CV-24048	10/21/2026 9:40:34 AM	75.3	-6.97	-6.79			7.095	7.088	-7.01	-0.22
CV-24049	10/5/2026 1:54:02 PM	191.8	-3.02	-2.98			2.997	2.974	-7.74	-4.76
CV-24049	10/6/2026 7:45:00 AM									
CV-24049	10/6/2026 7:45:00 AM									
CV-24049	10/12/2026 9:50:41 AM	190.2	-6.95	-6.95			7.299	7.247	-13.00	-6.05
CV-24049	10/12/2026 9:55:00 AM									

All LFG Extraction Wells - October 2026
Chiquita Canyon Landfill

Point Name	Record Date	Adj Temp [°F]	Init Stat Press ["H2O]	Adj Stat Press ["H2O]	Init Flow [scfm]	Adj Flow [scfm]	Init Diff Press ["H2O]	Adj Diff Press ["H2O]	Sys Pressure ["H2O]	Avail Pressure ["H2O]
CV-24049	10/19/2026 2:12:04 PM	174.9	-2.32	-2.26			2.307	2.249	-8.18	-5.92
CV-24049	10/21/2026 9:48:34 AM	88.0	-6.62	-6.92			6.768	7.074	-6.62	0.3
CV-24050	10/14/2026 1:56:37 PM	120.1	-10.78	-10.42			10.857	10.451	-11.05	-0.63
CV-24050	10/23/2026 9:57:56 AM	118.9	-12.17	-12.15			12.618	12.599	-12.47	-0.32
CV-24051	10/14/2026 9:17:39 AM	84.0	-12.12	-11.90			12.384	12.144	-12.45	-0.55
CV-24051	10/28/2026 3:16:14 PM	92.9	-10.28	-9.90			10.341	10.029	-10.66	-0.76
CV-24052	10/14/2026 9:55:08 AM	109.3	-5.87	-5.89			6.349	6.393	-10.28	-4.39
CV-24052	10/21/2026 9:30:34 AM	90.4	-3.67	-3.69			3.736	3.704	-5.64	-1.95
CV-24053	10/7/2026 7:45:00 AM									
CV-24053	10/7/2026 7:45:00 AM									
CV-24053	10/14/2026 10:00:56 AM	99.3	-9.98	-9.83			10.399	10.324	-11.67	-1.84
CV-24053	10/21/2026 9:35:37 AM	78.1	-6.29	-5.60			6.377	5.714	-6.97	-1.37
CV-24054	10/5/2026 10:39:53 AM	178.9	-9.08	-8.97			9.655	9.587	-9.66	-0.69
CV-24054	10/8/2026 10:49:29 AM	181.9	-5.67	-5.62			6.154	6.159	-5.98	-0.36
CV-24054	10/8/2026 10:50:00 AM									
CV-24054	10/8/2026 10:50:00 AM									
CV-24054	10/12/2026 9:39:55 AM	178.1	-13.69	-13.50			14.077	13.995	-14.40	-0.9
CV-24054	10/12/2026 9:45:00 AM									
CV-24054	10/19/2026 1:52:27 PM	142.1	-2.33	-2.33			2.285	2.278	-9.43	-7.1
CV-24055	10/7/2026 9:17:41 AM	147.4	-0.48	-0.49			0.478	0.488	-7.10	-6.61
CV-24055	10/8/2026 1:04:27 PM	141.5	-0.32	-0.34			0.303	0.304	-7.29	-6.95
CV-24055	10/8/2026 1:05:00 PM									
CV-24055	10/13/2026 8:00:00 AM									
CV-24055	10/13/2026 8:00:00 AM									
CV-24055	10/23/2026 8:01:24 AM	147.7	-2.47	-2.48			2.466	2.481	-12.94	-10.46
CV-24055	10/26/2026 1:50:00 PM									
CV-24055	10/26/2026 1:52:32 PM	140.5	-8.11	-7.03			8.091	7.043	-1.34	5.69
CV-24055	10/26/2026 1:57:36 PM	149.7	-7.12	-7.07			7.095	7.017	-4.01	3.06
CV-24056	10/1/2026 11:17:57 AM	127.3	-4.61	-3.71	0.0	0.0	4.537	3.660		
CV-24056	10/27/2026 10:10:39 AM	142.1	-4.41	-4.41			4.413	4.413	-6.91	-2.5
CV-24057	10/1/2026 11:22:04 AM	147.9	-1.72	-0.93			0.657	0.178	-6.71	-5.78
CV-24057	10/1/2026 11:23:35 AM	144.6	-0.47	-0.46			0.199	0.200	-6.94	-6.48

All LFG Extraction Wells - October 2026
Chiquita Canyon Landfill

Point Name	Record Date	Adj Temp [°F]	Init Stat Press ["H2O]	Adj Stat Press ["H2O]	Init Flow [scfm]	Adj Flow [scfm]	Init Diff Press ["H2O]	Adj Diff Press ["H2O]	Sys Pressure ["H2O]	Avail Pressure ["H2O]
CV-24057	10/20/2026 10:05:00 AM									
CV-24057	10/20/2026 10:07:18 AM	149.4	-0.11	-0.11			0.000	0.000	-10.85	-10.74
CV-24057	10/29/2026 9:57:38 AM	147.2	-1.62	-1.60	8.4	6.1	0.203	0.105	-14.80	-13.2
CV-24057	10/29/2026 10:03:00 AM									
CV-24058	10/1/2026 11:00:38 AM	116.5	-6.39	-5.71	0.0	0.0	6.504	5.742	-7.46	-1.75
CV-24058	10/23/2026 9:40:08 AM	110.6	-7.44	-7.43			8.026	8.001	-10.80	-3.37
CV-24059	10/8/2026 8:51:41 AM	160.7	-5.39	-5.39	7.6	7.2	0.172	0.153	-10.61	-5.22
CV-24059	10/8/2026 8:55:00 AM									
CV-24059	10/8/2026 8:55:00 AM									
CV-24059	10/14/2026 2:50:51 PM	161.9	-9.77	-9.77	18.1	16.9	0.970	0.850	-17.88	-8.11
CV-24059	10/14/2026 2:55:00 PM									
CV-24059	10/21/2026 8:09:59 AM	160.2	-3.31	-3.31	11.6	11.5	0.392	0.388	-10.68	-7.37
CV-24059	10/21/2026 8:10:00 AM									
CV-24059	10/28/2026 10:15:00 AM									
CV-24059	10/28/2026 10:15:01 AM	161.5	-5.45	-5.27	30.8	30.2	2.806	2.703	-17.05	-11.78
CV-24060	10/5/2026 1:35:04 PM	126.0	-4.14	-4.13			4.162	4.145	-9.48	-5.35
CV-24060	10/28/2026 3:26:43 PM	122.0	-8.82	-1.35			8.975	1.341	-17.21	-15.86
CV-24061	10/5/2026 9:20:09 AM	138.6	-0.84	-1.44			0.837	1.448	-10.71	-9.27
CV-24061	10/5/2026 9:21:00 AM	138.6	-1.55	-1.56			1.555	1.536	-10.49	-8.93
CV-24061	10/8/2026 1:16:49 PM	144.2	0.13	0.13			0.000	0.000	-6.76	-6.89
CV-24061	10/8/2026 1:17:00 PM									
CV-24061	10/8/2026 1:17:00 PM									
CV-24061	10/9/2026 2:29:59 PM	142.9	-0.81	-0.81			0.789	0.780	-8.91	-8.1
CV-24061	10/28/2026 3:10:53 PM	128.4	-2.33	-0.80			2.319	0.785	-10.93	-10.13
CV-24062	10/7/2026 7:25:00 AM									
CV-24062	10/7/2026 7:25:00 AM									
CV-24062	10/7/2026 1:40:00 PM									
CV-24062	10/7/2026 1:40:00 PM									
CV-24062	10/7/2026 1:46:54 PM	179.8	-3.83	-3.79			3.829	3.779	-4.83	-1.04
CV-24062	10/14/2026 1:50:00 PM									
CV-24062	10/14/2026 1:54:36 PM	178.3	-9.98	-9.77			10.150	9.896	-11.75	-1.98
CV-24062	10/20/2026 1:50:00 PM									
CV-24062	10/20/2026 1:53:31 PM	171.8	-6.63	-6.60			6.785	6.824	-7.71	-1.11
CV-24062	10/27/2026 1:28:50 PM	173.2	-9.44	-9.44			9.636	9.615	-11.64	-2.2

All LFG Extraction Wells - October 2026
Chiquita Canyon Landfill

Point Name	Record Date	Adj Temp [°F]	Init Stat Press ["H2O]	Adj Stat Press ["H2O]	Init Flow [scfm]	Adj Flow [scfm]	Init Diff Press ["H2O]	Adj Diff Press ["H2O]	Sys Pressure ["H2O]	Avail Pressure ["H2O]
CV-24062	10/27/2026 1:35:00 PM									
CV-24063	10/7/2026 7:20:00 AM									
CV-24063	10/7/2026 7:20:00 AM									
CV-24063	10/14/2026 11:04:24 AM	174.2	-10.41	-10.56			10.525	10.651	-11.27	-0.71
CV-24063	10/15/2026 2:00:00 PM									
CV-24063	10/15/2026 2:00:03 PM	163.8	-3.53	-3.37			3.222	3.428	-4.00	-0.63
CV-24063	10/20/2026 8:25:00 AM									
CV-24063	10/20/2026 8:28:54 AM	160.1	-6.94	-6.91			6.976	6.943	-9.45	-2.54
CV-24063	10/29/2026 9:05:28 AM	180.9	-13.65	-13.52			13.897	13.611	-12.77	0.75
CV-24063	10/29/2026 9:11:00 AM									
CV-24064-P	10/7/2026 7:30:00 AM									
CV-24064-P	10/7/2026 7:30:00 AM									
CV-24064-P	10/7/2026 1:27:02 PM	191.1	-4.92	-4.54			4.749	4.570	-5.68	-1.14
CV-24064-P	10/7/2026 1:30:00 PM									
CV-24064-P	10/7/2026 1:30:00 PM									
CV-24064-P	10/14/2026 10:31:46 AM	190.2	-10.53	-10.11			10.986	10.594	-11.89	-1.78
CV-24064-P	10/14/2026 10:35:00 AM									
CV-24064-P	10/20/2026 1:06:11 PM	190.6	-7.91	-7.58			8.071	7.637	-8.68	-1.1
CV-24064-P	10/20/2026 1:10:00 PM									
CV-24064-P	10/27/2026 9:32:00 AM									
CV-24064-P	10/27/2026 9:32:22 AM	191.4	-5.79	-5.73			6.286	6.313	-12.40	-6.67
CV-24065-T	10/7/2026 9:03:42 AM	123.1	-3.46	-3.51			3.454	3.493	-7.67	-4.16
CV-24065-T	10/13/2026 8:20:00 AM									
CV-24065-T	10/13/2026 8:20:00 AM									
CV-24065-T	10/23/2026 7:50:35 AM	120.4	-6.26	-6.26			6.720	6.730	-13.22	-6.96
CV-24066	10/1/2026 11:46:06 AM	113.8	-1.21	-1.18	0.0	0.0	1.181	1.176	-7.95	-6.77
CV-24066	10/12/2026 8:58:00 AM									
CV-24066	10/12/2026 8:58:00 AM									
CV-24066	10/27/2026 10:07:03 AM	112.7	-1.61	-1.61			1.606	1.628	-2.02	-0.41
CV-24066	10/27/2026 10:07:36 AM	114.0	-1.61	-1.61			1.602	1.599	-11.87	-10.26
CV-24067	10/5/2026 9:50:00 AM									
CV-24067	10/5/2026 9:50:00 AM									
CV-24067	10/5/2026 9:52:19 AM	154.1	-4.73	-3.30			0.000	0.000	-6.10	-2.8
CV-24067	10/5/2026 9:53:08 AM	153.8	-3.49	-3.27			0.000	0.000	-6.69	-3.42
CV-24067	10/12/2026 1:47:14 PM	162.1	-3.53	-3.49			0.159	0.089	-7.53	-4.04
CV-24067	10/12/2026 1:48:00 PM									
CV-24067	10/20/2026 10:37:20 AM	153.9	0.72	0.89	6.3	6.0	0.112	0.104	1.18	0.29
CV-24067	10/20/2026 1:02:55 PM	123.9	0.77	0.78	2.9	3.0	0.022	0.025	-1.02	-1.8

All LFG Extraction Wells - October 2026
Chiquita Canyon Landfill

Point Name	Record Date	Adj Temp [°F]	Init Stat Press ["H2O]	Adj Stat Press ["H2O]	Init Flow [scfm]	Adj Flow [scfm]	Init Diff Press ["H2O]	Adj Diff Press ["H2O]	Sys Pressure ["H2O]	Avail Pressure ["H2O]
CV-24067	10/20/2026 1:10:22 PM	134.5	-0.67	-0.68	3.3	2.6	0.029	0.019	-1.57	-0.89
CV-24067	10/21/2026 10:08:23 AM	137.1	0.40	0.27			0.153	0.039	0.50	0.23
CV-24068	10/1/2026 10:49:56 AM	129.5	-4.57	-4.59	0.0	0.0	4.670	4.666	-5.97	-1.38
CV-24068	10/28/2026 3:36:18 PM	138.6	-8.21	-5.43			8.270	5.366	-12.37	-6.94
CV-24069	10/5/2026 10:11:52 AM	129.0	-1.48	-1.48			1.455	1.449	-11.45	-9.97
CV-24069	10/13/2026 7:25:00 AM									
CV-24069	10/13/2026 7:25:00 AM									
CV-24069	10/20/2026 10:13:43 AM	120.6	-1.44	-1.45			1.429	1.435	-12.92	-11.47
CV-24070	10/7/2026 7:55:00 AM									
CV-24070	10/7/2026 7:55:00 AM									
CV-24070	10/13/2026 8:28:43 AM	135.7	-14.47	-9.06	25.8	14.3	4.590	1.365	-18.36	-9.3
CV-24070	10/13/2026 8:31:35 AM	136.5	-11.75	-11.75	20.5	20.4	2.843	2.811	-18.72	-6.97
CV-24070	10/13/2026 8:32:52 AM	136.4	-11.67	-11.67	20.5	20.4	2.843	2.835	-18.90	-7.23
CV-24070	10/28/2026 3:30:21 PM	141.0	-9.93	-9.99	12.0	11.9	3.278	3.190	-17.82	-7.83
CV-24071	10/5/2026 1:31:44 PM	135.9	-0.72	-0.72	9.2	10.8	0.558	0.757	-8.37	-7.65
CV-24071	10/13/2026 7:30:00 AM									
CV-24071	10/13/2026 7:30:00 AM									
CV-24071	10/20/2026 1:36:52 PM	134.0	-0.60	-0.52	9.1	8.6	0.540	0.483	-8.68	-8.16
CV-24072	10/6/2026 9:17:31 AM	117.1	-4.01	-2.31			4.014	2.304	-10.15	-7.84
CV-24072	10/20/2026 1:46:34 PM	114.8	0.39	-0.16			0.000	0.141	-8.22	-8.06
CV-24072	10/20/2026 1:47:58 PM	115.0	-0.25	-0.39			0.259	0.403	-7.09	-6.7
CV-24073-T	10/6/2026 10:40:13 AM	158.0	-2.40	-2.40			2.393	2.382	-8.61	-6.21
CV-24073-T	10/8/2026 8:29:21 AM	157.5	-0.72	-0.72			0.716	0.721	-7.04	-6.32
CV-24073-T	10/8/2026 8:30:00 AM									
CV-24073-T	10/8/2026 8:30:00 AM									
CV-24073-T	10/14/2026 2:15:00 AM									
CV-24073-T	10/14/2026 1:40:58 PM	141.9	-7.03	-6.74			7.216	6.957	-9.53	-2.79
CV-24073-T	10/21/2026 9:20:23 AM	130.5	-4.92	-4.48			5.088	4.512	-6.05	-1.57
CV-24074	10/6/2026 10:36:57 AM	143.8	-1.00	-1.00			1.067	1.067	-8.50	-7.5
CV-24074	10/6/2026 10:37:47 AM	143.7	-0.96	-0.80			0.987	0.336	-8.61	-7.81
CV-24074	10/21/2026 9:17:10 AM	149.5	-4.66	-4.64			4.676	4.749	-5.75	-1.11

All LFG Extraction Wells - October 2026
Chiquita Canyon Landfill

Point Name	Record Date	Adj Temp [°F]	Init Stat Press ["H2O]	Adj Stat Press ["H2O]	Init Flow [scfm]	Adj Flow [scfm]	Init Diff Press ["H2O]	Adj Diff Press ["H2O]	Sys Pressure ["H2O]	Avail Pressure ["H2O]
CV-24074	10/26/2026 2:19:33 PM	144.8	-7.92	-7.91			7.937	8.026	-6.03	1.88
CV-24074	10/26/2026 2:20:00 PM									
CV-24075-T	10/7/2026 1:15:00 PM									
CV-24075-T	10/7/2026 1:15:00 PM									
CV-24075-T	10/7/2026 1:19:39 PM	183.8	-4.45	-4.43			4.434	4.411	-4.82	-0.39
CV-24075-T	10/14/2026 10:38:34 AM	180.5	-11.37	-10.78			11.823	11.347	-11.76	-0.98
CV-24075-T	10/14/2026 10:43:00 AM									
CV-24075-T	10/20/2026 1:13:29 PM	182.8	-8.12	-8.12			8.382	8.382	-8.37	-0.25
CV-24075-T	10/20/2026 1:20:00 PM									
CV-24075-T	10/27/2026 9:42:13 AM	184.8	-6.74	-6.74			7.329	7.365	-11.54	-4.8
CV-24075-T	10/27/2026 9:45:00 AM									
CV-24076	10/8/2026 8:12:44 AM	169.2	-5.11	-5.05			5.471	5.383	-7.07	-2.02
CV-24076	10/8/2026 8:13:00 AM									
CV-24076	10/8/2026 8:13:00 AM									
CV-24076	10/14/2026 1:20:00 PM									
CV-24076	10/14/2026 1:25:50 PM	169.6	-7.99	-7.79			8.076	8.082	-10.61	-2.82
CV-24076	10/20/2026 1:26:41 PM	172.1	-5.95	-5.93			6.135	6.156	-8.05	-2.12
CV-24076	10/20/2026 1:35:00 PM									
CV-24076	10/27/2026 1:12:00 PM									
CV-24076	10/27/2026 1:15:12 PM	169.7	-8.20	-8.09			8.342	8.154	-11.51	-3.42
CV-24077	10/1/2026 11:31:54 AM	154.6	-2.93	-2.92	0.0	0.0	-2.934	-2.929	-7.87	-4.95
CV-24077	10/1/2026 11:32:36 AM	155.0	-2.75	-2.78	0.0	0.0	-2.868	-2.972	-7.76	-4.98
CV-24077	10/5/2026 9:55:00 AM									
CV-24077	10/5/2026 9:55:00 AM									
CV-24077	10/5/2026 9:57:24 AM	156.9	-4.66	-4.61			4.687	4.632	-10.73	-6.12
CV-24077	10/12/2026 1:33:29 PM	153.9	-6.58	-3.01			6.771	2.922	-13.45	-10.44
CV-24077	10/12/2026 1:34:22 PM	154.6	-2.58	-2.51			2.547	2.454	-13.65	-11.14
CV-24077	10/12/2026 1:37:00 PM									
CV-24077	10/19/2026 8:06:13 AM	165.4	-0.29	-0.20			0.283	0.222	-12.19	-11.99
CV-24077	10/26/2026 10:33:00 AM									
CV-24077	10/26/2026 10:42:39 AM	167.9	0.29	-2.65			0.000	2.641	-9.87	-7.22
CV-24078	10/1/2026 11:35:52 AM	137.2	-1.77	-1.64	7.5	9.9	0.018	0.031	-8.17	-6.53
CV-24078	10/1/2026 11:38:13 AM	136.9	-1.68	-1.68	5.1	5.9	0.008	0.011	-8.23	-6.55
CV-24078	10/29/2026 2:33:32 PM	134.5	-5.40	-1.74	15.3	2.5	0.676	0.017	-13.14	-11.4
CV-24078	10/29/2026 2:34:09 PM	134.8	-1.57	-1.55	1.9	2.6	0.010	0.020	-13.91	-12.36

All LFG Extraction Wells - October 2026
Chiquita Canyon Landfill

Point Name	Record Date	Adj Temp [ ]	Init Stat Press ["H2O]	Adj Stat Press ["H2O]	Init Flow [scfm]	Adj Flow [scfm]	Init Diff Press ["H2O]	Adj Diff Press ["H2O]	Sys Pressure ["H2O]	Avail Pressure ["H2O]
CV-24079-T	10/1/2026 10:44:33 AM	159.7	-1.19	-1.85	0.0	0.0	1.153	1.579	-5.90	-4.05
CV-24079-T	10/1/2026 10:45:49 AM	157.4	-1.52	-1.51	0.0	0.0	1.518	1.511	-5.90	-4.39
CV-24079-T	10/8/2026 1:29:25 PM	170.6	-0.61	-0.56			0.610	0.563	-5.86	-5.3
CV-24079-T	10/8/2026 1:30:00 PM									
CV-24079-T	10/8/2026 1:30:00 PM									
CV-24079-T	10/15/2026 9:55:00 AM									
CV-24079-T	10/15/2026 9:55:26 AM	153.5	-4.79	-4.76			5.517	5.524	-11.45	-6.69
CV-24079-T	10/21/2026 8:20:00 AM									
CV-24079-T	10/21/2026 8:20:35 AM	161.0	-2.47	-2.41			2.461	2.425	-7.17	-4.76
CV-24079-T	10/29/2026 9:33:30 AM	149.5	-6.77	-6.76			6.936	6.932	-14.91	-8.15
CV-24079-T	10/29/2026 9:37:00 AM									
CV-24080	10/1/2026 10:37:25 AM	124.6	-1.11	-1.00	8.2	7.7	0.048	0.042	-6.79	-5.79
CV-24080	10/20/2026 10:01:50 AM	123.1	-1.23	-1.24	5.3	5.6	0.077	0.085	-11.32	-10.08
CV-24081-T	10/5/2026 10:20:22 AM	123.4	-2.66	-2.65			2.603	2.601	-11.03	-8.38
CV-24081-T	10/20/2026 10:34:15 AM	112.1	-1.99	-1.98			1.984	1.963	-9.43	-7.45
CV-24082	10/13/2026 8:20:39 AM	91.3	-8.38	-8.37			8.433	8.427	-17.72	-9.35
CV-24082	10/20/2026 1:17:39 PM	112.9	-0.22	-0.22			0.126	0.113	-12.12	-11.9
CV-24083	10/5/2026 1:27:20 PM	126.7	-6.41	-6.24			6.552	6.434	-6.76	-0.52
CV-24083	10/20/2026 1:30:38 PM	122.3	-5.82	-5.82			5.779	5.779	-5.72	0.1
CV-24084-T	10/8/2026 8:45:28 AM	187.1	-6.66	-6.07			7.029	6.612	-9.47	-3.4
CV-24084-T	10/8/2026 8:49:00 AM									
CV-24084-T	10/8/2026 8:49:00 AM									
CV-24084-T	10/14/2026 2:08:09 PM	185.5	-13.52	-13.48			13.739	13.569	-16.92	-3.44
CV-24084-T	10/14/2026 2:35:00 PM									
CV-24084-T	10/21/2026 7:58:02 AM	186.8	-4.87	-5.05			4.786	5.088	-8.99	-3.94
CV-24084-T	10/21/2026 8:00:00 AM									
CV-24084-T	10/28/2026 10:01:00 AM									
CV-24084-T	10/28/2026 10:09:28 AM	186.3	-7.75	-7.75			7.927	7.909	-15.12	-7.37
CV-24085	10/13/2026 7:46:04 AM	126.6	-2.93	-2.93	18.3	18.3	0.925	0.928	-17.90	-14.97
CV-24085	10/20/2026 8:58:14 AM	126.6	-1.95	-1.45	17.9	8.8	0.888	0.213	-15.85	-14.4
CV-24085	10/20/2026 9:00:17 AM	126.0	-1.35	-1.35	7.0	6.7	0.135	0.124	-15.92	-14.57
CV-24086	10/1/2026 10:23:35 AM	128.1	0.08	-0.08	24.1	34.9	0.382	0.802	-5.92	-5.84
CV-24086	10/1/2026 10:26:49 AM	128.3	-0.11	-0.10	24.8	24.8	0.414	0.413	-4.88	-4.78
CV-24086	10/20/2026 9:52:55 AM	126.8	-1.07	-1.06	10.9	11.1	0.326	0.340	0.33	1.39

All LFG Extraction Wells - October 2026
Chiquita Canyon Landfill

Point Name	Record Date	Adj Temp [°F]	Init Stat Press ["H2O]	Adj Stat Press ["H2O]	Init Flow [scfm]	Adj Flow [scfm]	Init Diff Press ["H2O]	Adj Diff Press ["H2O]	Sys Pressure ["H2O]	Avail Pressure ["H2O]
CV-24087	10/5/2026 9:29:12 AM	122.9	-2.71	-2.66	54.8	51.8	8.334	7.446	-9.13	-6.47
CV-24087	10/16/2026 2:21:06 PM	123.7	-2.87	-2.88	61.7	61.3	10.632	10.492	-11.72	-8.84
CV-24088	10/6/2026 8:57:17 AM	113.3	-0.01	-0.01			0.000	0.000	-11.01	-11
CV-24088	10/6/2026 8:57:43 AM	113.3	-0.01	-0.01			0.000	0.000	-10.96	-10.95
CV-24088	10/20/2026 2:13:44 PM	111.7	-2.15	-2.11			2.154	2.106	-10.52	-8.41
CV-24089	10/6/2026 1:52:18 PM	135.6	-2.10	-1.97	51.1	45.3	7.439	5.830	-11.46	-9.49
CV-24089	10/6/2026 1:52:58 PM	135.5	-1.94	-1.94	45.2	44.5	5.785	5.628	-11.74	-9.8
CV-24089	10/21/2026 8:41:14 AM	128.2	-1.51	-0.86	15.1	5.2	4.990	0.595	-10.26	-9.4
CV-24089	10/21/2026 8:41:57 AM	127.9	-0.85	-0.84	5.2	4.9	0.588	0.526	-10.43	-9.59
CV-24090	10/6/2026 2:20:58 PM	122.8	-1.24	-1.23			1.217	1.225	-11.53	-10.3
CV-24090	10/16/2026 1:07:33 PM	117.3	-1.95	-1.13			1.817	1.029	-16.19	-15.06
CV-24090	10/16/2026 2:06:36 PM	108.4	-0.83	-0.83			0.730	0.683	-16.71	-15.88
CV-24091	10/5/2026 8:37:42 AM	102.9	-14.75	-14.89	5.1	3.7	0.070	0.038	-15.14	-0.25
CV-24091	10/16/2026 1:54:01 PM	114.9	-16.97	-16.88	4.2	5.0	0.050	0.069	-17.31	-0.43
CV-24092	10/5/2026 10:12:32 AM	120.5	-5.76	-5.74	47.0	47.0	6.140	6.158	-13.80	-8.06
CV-24093	10/5/2026 10:29:23 AM	93.2	-0.51	-0.51	4.2	3.9	0.039	0.033	0.62	1.13
CV-24093	10/19/2026 1:03:14 PM	123.8	-3.51	-3.15	34.9	32.4	2.889	2.484	-5.64	-2.49
CV-24093	10/19/2026 1:04:36 PM	124.0	-2.82	-2.88	27.6	28.2	1.808	1.879	-5.88	-3
CV-24094	10/14/2026 9:41:42 AM	82.6	-13.70	-13.36	2.8	3.4	0.156	0.237	-14.09	-0.73
CV-24094	10/14/2026 9:43:51 AM	82.9	-13.75	-13.86	3.4	3.2	0.237	0.210	-14.03	-0.17
CV-24094	10/27/2026 3:08:25 PM	90.2	-14.78	-9.42	1.5	1.0	0.254	0.113	-15.13	-5.71
CV-24095	10/1/2026 1:39:15 PM	191.5	-4.30	-4.24			4.263	4.242	-5.42	-1.18
CV-24095	10/1/2026 1:40:00 PM									
CV-24095	10/7/2026 7:46:52 AM	192.4	-3.56	-3.12			3.575	3.098	-6.34	-3.22
CV-24095	10/7/2026 7:50:00 AM									
CV-24095	10/7/2026 7:50:00 AM									
CV-24095	10/13/2026 8:55:00 AM									
CV-24095	10/13/2026 8:55:00 AM									

All LFG Extraction Wells - October 2026
Chiquita Canyon Landfill

Point Name	Record Date	Adj Temp [°F]	Init Stat Press ["H2O]	Adj Stat Press ["H2O]	Init Flow [scfm]	Adj Flow [scfm]	Init Diff Press ["H2O]	Adj Diff Press ["H2O]	Sys Pressure ["H2O]	Avail Pressure ["H2O]
CV-24095	10/14/2026 8:45:00 AM									
CV-24095	10/14/2026 8:54:32 AM	186.1	2.79	-1.43			0.000	1.377	6.16	7.59
CV-24095	10/14/2026 8:57:33 AM	185.8	-0.55	-0.40			0.558	0.471	0.77	1.17
CV-24095	10/21/2026 9:05:00 AM									
CV-24095	10/21/2026 9:07:57 AM	182.8	8.44	8.49			0.000	0.000	17.92	9.43
CV-24095	10/28/2026 1:44:00 PM									
CV-24095	10/28/2026 1:49:19 PM	189.3	23.33	22.68			0.000	0.000	23.60	0.92
CV-24096	10/13/2026 9:34:28 AM	74.3	-5.31	-5.19			5.475	5.325	-7.73	-2.54
CV-24096	10/20/2026 10:15:07 AM	87.0	-3.59	-3.46			3.589	3.466	-4.42	-0.96
CV-24097	10/9/2026 9:52:16 AM	96.9	-5.04	-4.89			5.315	5.187	-5.09	-0.2
CV-24097	10/20/2026 10:23:00 AM	84.0	-3.70	-3.77			3.696	3.785	-3.61	0.16
CV-24098	10/9/2026 9:47:06 AM	89.1	-13.90	-13.88			14.163	14.230	-13.73	0.15
CV-24098	10/30/2026 9:03:31 AM	62.4	-16.55	-16.99			16.742	17.167	-16.64	0.35
CV-24099	10/9/2026 9:43:11 AM	89.5	-13.97	-13.97			14.345	14.315	-14.08	-0.11
CV-24099	10/30/2026 8:58:53 AM	60.0	-13.16	-13.88			13.323	14.005	-12.86	1.02
CV-24100	10/9/2026 9:32:42 AM	127.2	-6.42	-3.40			6.838	3.409	-14.36	-10.96
CV-24100	10/13/2026 8:40:00 AM									
CV-24100	10/13/2026 8:40:00 AM									
CV-24100	10/28/2026 1:11:35 PM	77.9	-9.34	-9.36			0.064	0.009	-16.95	-7.59
CV-24101	10/7/2026 8:05:00 AM									
CV-24101	10/7/2026 8:05:00 AM									
CV-24101	10/9/2026 9:29:11 AM	108.8	-9.31	-8.10			9.628	8.326	-11.08	-2.98
CV-24101	10/9/2026 9:35:13 AM	101.6	-13.84	-13.72			0.000	0.000	-13.85	-0.13
CV-24101	10/30/2026 8:50:38 AM	113.3	-17.32	-17.06			17.439	17.147	-17.41	-0.35
CV-24102	10/5/2026 9:46:47 AM									
CV-24102	10/5/2026 9:47:47 AM	113.5	-0.49	-0.49			0.485	0.485	-12.42	-11.93
CV-24102	10/20/2026 7:43:14 AM	67.6	-0.86	-0.85			0.868	0.861	-16.04	-15.19
CV-24103	10/7/2026 1:43:57 PM	118.2	-0.14	-0.14	5.1	5.3	0.552	0.584	-7.15	-7.01
CV-24103	10/20/2026 8:08:37 AM	89.3	-1.32	-1.21	2.7	1.0	0.147	0.020	-16.96	-15.75
CV-24103	10/20/2026 8:09:28 AM	86.0	-1.20	-1.19	1.2	1.1	0.029	0.024	-10.78	-9.59

All LFG Extraction Wells - October 2026
Chiquita Canyon Landfill

Point Name	Record Date	Adj Temp [°F]	Init Stat Press ["H2O]	Adj Stat Press ["H2O]	Init Flow [scfm]	Adj Flow [scfm]	Init Diff Press ["H2O]	Adj Diff Press ["H2O]	Sys Pressure ["H2O]	Avail Pressure ["H2O]
CV-24104	10/6/2026 10:03:06 AM	106.9	-2.04	-1.52	6.5	3.8	4.540	1.581	-12.99	-11.47
CV-24104	10/16/2026 1:28:06 PM	101.9	-0.80	-0.21	3.6	3.1	1.393	1.016	-16.53	-16.32
CV-24105	10/6/2026 10:12:00 AM	115.5	-1.12	-0.96	15.3	11.5	1.478	0.835	-12.60	-11.64
CV-24105	10/26/2026 11:52:29 AM	118.5	-0.25	-0.25	11.8	11.7	0.875	0.872	-14.22	-13.97
CV-24105	10/26/2026 11:59:16 AM	118.2	-0.18	-0.18	11.3	11.3	2.692	2.716	-14.09	-13.91
CV-24107	10/1/2026 9:49:11 AM	106.9	0.92	0.92			0.000	0.000	1.02	0.1
CV-24107	10/1/2026 9:49:55 AM	106.7	0.93	0.93			0.000	0.000	1.02	0.09
CV-24107	10/5/2026 2:01:12 PM	131.8	-7.33	-2.90			7.377	2.837	-12.21	-9.31
CV-24107	10/5/2026 2:02:11 PM	131.2	-2.65	-2.64			2.602	2.590	-12.92	-10.28
CV-24108	10/29/2026 1:54:39 PM	132.9	-0.84	-0.84	4.9	4.4	0.066	0.054	-13.38	-12.54
CV-24109	10/27/2026 10:05:14 AM	99.1	-4.25	-4.25			4.207	4.205	-21.92	-17.67
CV-24110	10/5/2026 12:49:56 PM	82.5	-0.30	-0.41	10.2	12.5	0.287	0.399	-9.56	-9.15
CV-24110	10/5/2026 12:58:09 PM	127.9	-0.31	-0.18	10.2	8.0	0.285	0.174	-9.60	-9.42
CV-24111	10/28/2026 9:07:29 AM	115.4	-5.31	-4.80			5.593	4.823	-17.39	-12.59
CV-24112	10/28/2026 9:51:49 AM	128.2	-2.47	-2.26	35.8	28.9	0.831	0.540	-17.37	-15.11
CV-24114	10/30/2026 8:14:45 AM	65.5	5.06	4.99	4.3	3.6	0.045	0.031	5.05	0.06
CV-24114	10/30/2026 8:15:25 AM	65.2	5.06	5.06	3.9	3.9	0.038	0.037	5.09	0.03
CV-24116	10/7/2026 1:15:47 PM	123.4	-2.84	-2.79	0.0	0.0	3.368	2.551	-7.94	-5.15
CV-24117	10/7/2026 11:12:31 AM	115.9	-0.23	-0.22	0.0	0.0	0.174	0.171	-4.90	-4.68
CV-24118	10/4/2026 1:56:57 PM	133.4	-6.71	-6.71			6.747	6.740	-16.74	-10.03
CV-24118	10/4/2026 2:02:35 PM	131.6	-6.34	-0.54			6.361	0.586	-16.37	-15.83
CV-24118	10/4/2026 2:05:50 PM	131.8	-0.33	-1.09			0.354	1.096	-16.93	-15.84
CV-24119	10/5/2026 1:54:25 PM									
CV-24119	10/5/2026 1:56:15 PM	140.0	0.14	-0.80			0.000	0.764	-13.48	-12.68
CV-24119	10/5/2026 1:59:15 PM	142.4	-1.04	-1.05			1.037	1.041	-13.41	-12.36
CV-24119	10/16/2026 1:40:45 PM	140.4	-4.47	-5.05			4.272	4.934	-16.57	-11.52
CV-24120	10/11/2026 11:39:56 AM	80.4	-3.02	-2.56			2.995	2.527	-10.10	-7.54

All LFG Extraction Wells - October 2026
Chiquita Canyon Landfill

Point Name	Record Date	Adj Temp [°F]	Init Stat Press ["H2O]	Adj Stat Press ["H2O]	Init Flow [scfm]	Adj Flow [scfm]	Init Diff Press ["H2O]	Adj Diff Press ["H2O]	Sys Pressure ["H2O]	Avail Pressure ["H2O]
CV-24120	10/11/2026 11:41:48 AM	80.1	-1.37	-10.22			1.315	10.180	-10.15	0.07
CV-24120	10/11/2026 11:43:43 AM	79.3	-1.72	-1.72			1.633	1.671	-10.03	-8.31
CV-24120	10/13/2026 7:45:00 AM									
CV-24120	10/13/2026 7:45:00 AM									
CV-24120	10/26/2026 8:47:43 AM	64.2	-8.10	-8.14			8.235	8.307	-8.19	-0.05
CV-24121	10/8/2026 7:45:00 AM									
CV-24121	10/8/2026 7:45:00 AM									
CV-24121	10/11/2026 11:46:36 AM	123.1	-7.51	-7.39			7.499	7.344	-10.08	-2.69
CV-24121	10/26/2026 8:43:18 AM	105.1	-5.94	-4.62			6.021	4.627	-8.27	-3.65
CV-24122	10/8/2026 8:15:00 AM									
CV-24122	10/8/2026 8:15:00 AM									
CV-24122	10/11/2026 11:03:13 AM	76.8	-6.50	-6.17	0.9	0.8	0.015	0.012	-6.46	-0.29
CV-24122	10/11/2026 11:04:24 AM	77.3	-3.59	-3.56	0.8	0.8	0.012	0.012	-6.77	-3.21
CV-24122	10/26/2026 9:00:07 AM	67.6	-3.50	-3.56	0.6	0.4	0.018	0.006	-3.37	0.19
CV-24123	10/13/2026 7:41:04 AM	115.5	-5.19	-5.15			0.056	0.044	-11.43	-6.28
CV-24124	10/11/2026 11:32:16 AM	134.0	-4.37	-4.36			4.365	4.364	-10.04	-5.68
CV-24124	10/11/2026 11:33:07 AM	134.0	-4.41	-4.37			4.418	4.385	-10.23	-5.86
CV-24124	10/26/2026 8:29:17 AM	139.0	-2.87	-2.87			2.871	2.861	-7.93	-5.06
CV-24125-T	10/11/2026 11:13:09 AM	92.2	-13.22	-6.14			13.374	6.242	-13.52	-7.38
CV-24125-T	10/11/2026 11:14:42 AM	92.0	-3.24	-3.25			3.271	3.278	-13.34	-10.09
CV-24125-T	10/13/2026 7:50:00 AM									
CV-24125-T	10/13/2026 7:50:00 AM									
CV-24125-T	10/26/2026 9:10:30 AM	107.6	-8.44	-8.44			8.549	8.519	-11.07	-2.63
CV-24126	10/5/2026 1:44:55 PM	176.6	-4.44	-4.33			4.415	4.289	-4.86	-0.53
CV-24126	10/5/2026 1:45:00 PM									
CV-24126	10/5/2026 1:45:00 PM									
CV-24126	10/12/2026 10:30:00 AM									
CV-24126	10/12/2026 10:33:32 AM	176.7	-7.32	-6.95			7.635	7.329	-8.07	-1.12
CV-24126	10/21/2026 9:39:03 AM	181.9	-3.82	-3.69			3.918	3.856	0.00	3.69
CV-24126	10/21/2026 10:25:00 AM									
CV-24126	10/26/2026 10:06:44 AM	175.9	-6.06	-5.95			6.356	6.244	-5.71	0.24

All LFG Extraction Wells - October 2026
Chiquita Canyon Landfill

Point Name	Record Date	Adj Temp [ ]	Init Stat Press ["H2O]	Adj Stat Press ["H2O]	Init Flow [scfm]	Adj Flow [scfm]	Init Diff Press ["H2O]	Adj Diff Press ["H2O]	Sys Pressure ["H2O]	Avail Pressure ["H2O]
CV-24126	10/26/2026 10:10:00 AM									
CV-24127	10/5/2026 1:40:00 PM									
CV-24127	10/5/2026 1:40:00 PM									
CV-24127	10/5/2026 1:40:34 PM	175.5	-5.40	-5.27			5.562	5.406	-5.67	-0.4
CV-24127	10/8/2026 7:55:00 AM									
CV-24127	10/8/2026 7:55:00 AM									
CV-24127	10/12/2026 2:03:41 PM	162.8	-9.15	-9.10			9.347	9.279	-9.56	-0.46
CV-24127	10/12/2026 2:05:00 PM									
CV-24127	10/20/2026 1:09:24 PM	145.5	-6.38	-6.17			6.291	6.137	-7.96	-1.79
CV-24127	10/20/2026 1:11:00 PM									
CV-24127	10/26/2026 10:12:05 AM	144.5	-5.93	-5.71			6.157	5.948	-5.59	0.12
CV-24127	10/26/2026 10:15:00 AM									
CV-24128	10/6/2026 7:35:00 AM									
CV-24128	10/6/2026 7:35:00 AM									
CV-24128	10/11/2026 11:24:46 AM	93.8	-1.28	-0.81			1.214	0.786	-13.28	-12.47
CV-24128	10/11/2026 11:27:14 AM	92.8	-0.67	-0.67			0.657	0.672	-13.24	-12.57
CV-24128	10/26/2026 9:21:22 AM	125.5	-0.28	-0.28			0.257	0.267	-10.02	-9.74
CV-24129	10/11/2026 11:18:44 AM	125.5	-9.88	-9.90			10.201	10.216	-12.86	-2.96
CV-24129	10/26/2026 9:19:27 AM	129.6	-8.06	-7.78			8.119	7.928	-10.38	-2.6
CV-24130	10/13/2026 10:45:08 AM	104.4	-5.01	-5.00			5.303	5.298	-8.99	-3.99
CV-24130	10/26/2026 9:15:29 AM	117.7	-0.85	-0.85			0.843	0.845	-5.39	-4.54
CV-24131	10/13/2026 8:05:37 AM	124.9	-5.73	-5.73	29.2	28.8	2.378	2.311	-15.58	-9.85
CV-24132	10/21/2026 9:06:50 AM	127.1	-4.39	-4.41	2.1	3.9	0.012	0.043	-6.57	-2.16
CV-24133	10/11/2026 1:33:58 PM	118.5	-4.46	-4.44	5.9	6.1	0.094	0.104	-4.77	-0.33
CV-24134-T	10/5/2026 1:35:00 PM									
CV-24134-T	10/5/2026 1:35:00 PM									
CV-24134-T	10/5/2026 1:37:24 PM	152.2	-1.66	-1.62			1.651	1.620	-2.03	-0.41
CV-24134-T	10/12/2026 1:55:00 PM									
CV-24134-T	10/12/2026 1:57:36 PM	135.1	-3.83	-3.81			3.827	3.825	-3.89	-0.08
CV-24134-T	10/26/2026 10:15:41 AM	150.1	-5.72	-5.41			5.893	5.654	-6.30	-0.89
CV-24134-T	10/26/2026 10:20:00 AM									
CV-24135	10/1/2026 2:21:13 PM	149.1	-1.00	-1.01			0.955	0.955	-1.95	-0.94
CV-24135	10/1/2026 2:25:00 PM									
CV-24135	10/8/2026 9:30:29 AM	150.3	0.65	0.65			0.000	0.000	0.54	-0.11
CV-24135	10/8/2026 9:33:00 AM									
CV-24135	10/8/2026 9:33:00 AM									

All LFG Extraction Wells - October 2026
Chiquita Canyon Landfill

Point Name	Record Date	Adj Temp [°F]	Init Stat Press ["H2O]	Adj Stat Press ["H2O]	Init Flow [scfm]	Adj Flow [scfm]	Init Diff Press ["H2O]	Adj Diff Press ["H2O]	Sys Pressure ["H2O]	Avail Pressure ["H2O]
CV-24135	10/9/2026 2:21:33 PM	150.3	-1.22	-1.20			1.215	1.198	-1.86	-0.66
CV-24135	10/12/2026 1:48:07 PM	146.2	-3.30	-3.24			3.245	3.200	-4.27	-1.03
CV-24135	10/12/2026 1:50:00 PM									
CV-24135	10/20/2026 1:01:34 PM	140.2	-6.23	-6.21			6.189	6.110	-7.81	-1.6
CV-24135	10/20/2026 1:04:00 PM									
CV-24136	10/21/2026 9:59:57 AM	132.0	-2.66	-2.67			2.654	2.653	-5.16	-2.49
CV-24136	10/21/2026 10:00:59 AM	131.7	-2.65	-2.66			2.638	2.637	-5.16	-2.5
CV-24137	10/7/2026 10:16:57 AM	101.5	-1.79	-1.13	0.0	0.0	1.755	0.870	-9.35	-8.22
CV-24138	10/5/2026 10:30:00 AM									
CV-24138	10/5/2026 10:30:00 AM									
CV-24138	10/5/2026 10:33:11 AM	163.1	-4.61	-4.45			4.535	4.498	-4.43	0.02
CV-24138	10/9/2026 8:35:00 AM									
CV-24138	10/9/2026 8:35:00 AM									
CV-24138	10/14/2026 8:39:51 AM	71.0	-7.86	-7.71			7.986	7.837	-8.79	-1.08
CV-24138	10/20/2026 9:45:06 AM	162.3	-5.51	-5.25			4.729	4.374	-5.64	-0.39
CV-24138	10/20/2026 9:45:39 AM	163.1	-5.04	-4.99			4.819	4.380	-5.51	-0.52
CV-24138	10/20/2026 9:50:00 AM									
CV-24138	10/26/2026 8:54:48 AM	64.1	-4.55	-4.25			5.188	4.253	-3.79	0.46
CV-24138	10/28/2026 1:38:07 PM	89.6	-6.00	-5.96			6.138	6.140	-5.94	0.02
CV-24139	10/5/2026 9:26:00 AM									
CV-24139	10/5/2026 9:26:00 AM									
CV-24139	10/13/2026 9:58:30 AM	87.2	-11.50	-11.34			11.706	11.620	-11.57	-0.23
CV-24139	10/13/2026 10:05:24 AM	88.7	-11.25	-11.25			11.426	11.435	-12.36	-1.11
CV-24139	10/20/2026 9:36:34 AM	86.9	-10.11	-9.92			9.777	9.631	-10.22	-0.3
CV-24140	10/1/2026 1:48:19 PM	160.2	-2.37	-2.27			2.426	2.232	-3.79	-1.52
CV-24140	10/1/2026 1:50:00 PM									
CV-24140	10/5/2026 9:24:00 AM									
CV-24140	10/5/2026 9:24:00 AM									
CV-24140	10/7/2026 7:35:17 AM	123.3	-2.86	-2.68			2.847	2.685	-3.22	-0.54
CV-24140	10/20/2026 9:32:41 AM	124.1	-9.10	-8.93			8.891	8.773	-8.94	-0.01
CV-24141	10/9/2026 8:40:00 AM									
CV-24141	10/9/2026 8:40:00 AM									
CV-24141	10/13/2026 10:39:49 AM	82.8	-9.12	-9.00			9.468	9.387	-9.86	-0.86
CV-24141	10/20/2026 11:37:36 AM	97.6	-0.09	-0.56			0.094	0.558	-5.62	-5.06
CV-24141	10/20/2026 11:38:22 AM	98.4	-0.81	-0.81			0.814	0.813	-6.02	-5.21

All LFG Extraction Wells - October 2026
Chiquita Canyon Landfill

Point Name	Record Date	Adj Temp [ ]	Init Stat Press ["H2O]	Adj Stat Press ["H2O]	Init Flow [scfm]	Adj Flow [scfm]	Init Diff Press ["H2O]	Adj Diff Press ["H2O]	Sys Pressure ["H2O]	Avail Pressure ["H2O]
CV-24142	10/9/2026 8:30:00 AM									
CV-24142	10/9/2026 8:30:00 AM									
CV-24142	10/13/2026 9:50:57 AM	132.1	-5.63	-4.68			5.825	4.585	-7.76	-3.08
CV-24142	10/13/2026 9:53:09 AM	133.3	-4.74	-4.72			4.673	4.607	-7.96	-3.24
CV-24142	10/20/2026 9:49:21 AM	170.9	-4.19	-3.99			4.114	3.816	-4.11	-0.12
CV-24142	10/20/2026 9:50:53 AM	171.1	-2.92	-2.92			2.956	3.525	-2.79	0.13
CV-24142	10/20/2026 9:55:00 AM									
CV-24142	10/26/2026 8:33:34 AM	162.2	-4.04	-3.95			3.915	4.255	-4.26	-0.31
CV-24142	10/26/2026 8:35:00 AM									
CV-24143	10/9/2026 8:25:00 AM									
CV-24143	10/9/2026 8:25:00 AM									
CV-24143	10/13/2026 10:32:36 AM	82.0	-10.38	-10.33			10.760	10.718	-10.43	-0.1
CV-24143	10/20/2026 10:07:52 AM	88.1		-0.01				0.020		
CV-24143	10/20/2026 11:27:21 AM	98.8	-3.86	-3.89			3.864	3.908	-3.67	0.22
CV-24144	10/9/2026 9:50:12 AM	103.6	-4.82	-4.99	6.7	7.0	4.848	5.366	-4.52	0.47
CV-24144	10/20/2026 10:27:56 AM	102.7	-3.18	-3.22			3.228	3.219	-3.10	0.12
CV-24145	10/6/2026 8:24:47 AM	186.3	-4.96	-4.94			0.000	0.000	-11.23	-6.29
CV-24145	10/6/2026 8:30:00 AM									
CV-24145	10/6/2026 8:30:00 AM									
CV-24145	10/13/2026 9:05:00 AM									
CV-24145	10/13/2026 9:05:57 AM	186.3	-7.36	-7.33			0.263	0.138	-14.74	-7.41
CV-24145	10/20/2026 8:29:22 AM	184.0	-6.23	-6.17			0.050	0.063	-11.84	-5.67
CV-24145	10/20/2026 8:37:00 AM									
CV-24145	10/27/2026 7:48:00 AM									
CV-24145	10/27/2026 7:48:16 AM	183.5	-11.00	-10.98	50.1	50.3	4.887	4.921	-6.31	4.67
CV-24146	10/11/2026 10:57:32 AM	114.1	-6.89	-7.03	26.0	26.2	0.896	0.912	-8.35	-1.32
CV-24146	10/11/2026 10:58:21 AM	114.1	-6.99	-6.50	24.4	25.2	0.787	0.841	-7.86	-1.36
CV-24146	10/26/2026 2:24:24 PM	115.0	-6.26	-6.29	25.5	27.1	0.853	0.959	-7.28	-0.99
CV-24147	10/11/2026 12:23:46 PM	114.0	-8.02	-8.35	8.6	11.4	0.020	0.035	-8.77	-0.42
CV-24147	10/26/2026 2:32:01 PM	113.1	-7.36	-6.75	8.9	15.1	0.020	0.059	-7.90	-1.15
CV-24148	10/8/2026 8:06:00 AM									
CV-24148	10/8/2026 8:06:00 AM									
CV-24148	10/8/2026 8:07:38 AM	170.5	-6.19	-6.18			6.533	6.525	-7.80	-1.62
CV-24148	10/14/2026 10:28:57 AM	170.7	-10.54	-10.45			11.009	10.907	-11.78	-1.33
CV-24148	10/14/2026 10:30:00 AM									
CV-24148	10/20/2026 1:01:45 PM	187.5	-4.25	-4.25			4.258	4.218	-8.25	-4
CV-24148	10/20/2026 1:05:00 PM									
CV-24148	10/27/2026 9:25:00 AM									

All LFG Extraction Wells - October 2026
Chiquita Canyon Landfill

Point Name	Record Date	Adj Temp [ ]	Init Stat Press ["H2O]	Adj Stat Press ["H2O]	Init Flow [scfm]	Adj Flow [scfm]	Init Diff Press ["H2O]	Adj Diff Press ["H2O]	Sys Pressure ["H2O]	Avail Pressure ["H2O]
CV-24148	10/27/2026 9:25:01 AM	178.9	-4.93	-4.72			4.925	5.279	-11.74	-7.02
CV-24149	10/6/2026 10:44:57 AM	130.8	-1.02	-1.03	17.0	14.8	0.076	0.058	-9.36	-8.33
CV-24149	10/21/2026 10:11:53 AM	125.1	-1.00	-0.96	9.8	17.2	0.025	0.077	-6.86	-5.9
CV-24150	10/14/2026 10:00:43 AM	99.1	-2.59	-2.59			2.565	2.558	-14.21	-11.62
CV-24150	10/23/2026 12:57:21 PM	76.6	-1.38	-1.37			1.364	1.356	-11.04	-9.67
CV-24151	10/6/2026 9:38:28 AM	119.2	-4.47	-3.73			4.480	3.733	-9.41	-5.68
CV-24151	10/21/2026 8:48:45 AM	94.6	-0.85	-0.89			0.831	0.834	-5.37	-4.48
CV-24152	10/6/2026 10:33:25 AM	145.5	-1.53	-1.21	31.7	28.4	2.458	1.978	-6.36	-5.15
CV-24152	10/12/2026 1:24:58 PM	143.5	-2.85	-2.82			0.000	0.000	-9.61	-6.79
CV-24152	10/21/2026 9:13:13 AM	143.0	-0.55	-0.50	25.8	24.8	1.628	1.495	-4.64	-4.14
CV-24153	10/14/2026 9:10:54 AM	101.4	-3.54	-3.54			3.481	3.476	-14.18	-10.64
CV-24153	10/28/2026 10:35:24 AM	96.4	-2.56	-2.38			2.555	2.387	-11.86	-9.48
CV-24154	10/5/2026 10:26:46 AM	110.8	-3.63	-3.25			3.587	3.223	0.59	3.84
CV-24154	10/19/2026 1:25:47 PM	104.4	-2.75	-1.50			2.737	1.513	-3.76	-2.26
CV-24154	10/19/2026 1:27:05 PM	104.6	-1.35	-1.35			1.353	1.361	-5.19	-3.84
CV-24154	10/27/2026 3:12:02 PM	111.2	-2.50	-2.48			2.518	2.504	-13.38	-10.9
CV-24155	10/6/2026 10:50:19 AM	129.7	-1.89	-1.76			1.867	1.747	-8.99	-7.23
CV-24155	10/21/2026 9:00:18 AM	113.2	-2.77	-2.45			2.759	2.459	-5.96	-3.51
CV-24156	10/6/2026 9:07:16 AM	137.1	-2.31	-2.31	48.1	50.0	0.617	0.668	-10.55	-8.24
CV-24156	10/20/2026 2:00:07 PM	137.3	-0.91	-0.91	53.3	53.1	0.758	0.751	-10.10	-9.19
CV-24157	10/13/2026 9:54:23 AM	88.7	-3.59	-3.59			3.327	3.295	-15.75	-12.16
CV-24157	10/20/2026 2:16:38 PM	107.0	-1.52	-1.49			1.463	1.457	-10.84	-9.35
CV-24158	10/6/2026 9:55:20 AM	129.7	-1.97	-1.96	12.1	11.7	0.404	0.378	-10.38	-8.42
CV-24158	10/28/2026 10:57:48 AM	128.2	-3.98	-3.97	13.3	12.7	0.494	0.451	-14.93	-10.96
CV-24159	10/5/2026 8:12:22 AM	95.5	-0.54	-0.56	3.4	2.4	0.026	0.013	-0.52	0.04
CV-24159	10/16/2026 1:28:43 PM	129.2	-1.25	-1.30	10.9	13.2	0.281	0.414	-5.66	-4.36
CV-24160	10/5/2026 10:21:24 AM	128.0	-1.28	-1.29	13.9	14.5	0.460	0.496	-8.18	-6.89
CV-24160	10/19/2026 1:09:34 PM	127.4	-1.24	-1.22	7.1	7.3	0.322	0.345	-8.94	-7.72
CV-24160	10/22/2026 9:23:28 AM	115.9	-0.70	-0.74	6.8	9.9	0.107	0.225	-3.00	-2.26
CV-24161	10/16/2026 2:08:44 PM	121.1	-4.04	-4.25			3.936	4.440	-0.04	4.21
CV-24162	10/2/2026 10:15:26 AM	103.6	-2.96	-3.10			2.984	3.112	-18.65	-15.55
CV-24163	10/2/2026 10:37:25 AM	129.1	-1.81	-2.22			1.808	2.214	-17.59	-15.37
CV-24164	10/5/2026 1:22:17 PM	137.5	-0.22	-0.22	9.6	9.5	0.222	0.216	-9.32	-9.1
CV-24164	10/20/2026 1:23:41 PM	136.1	-0.13	-0.13	6.7	6.9	0.108	0.115	-11.19	-11.06
CV-24165	10/13/2026 8:51:02 AM	103.9	-15.29	-7.72			15.345	7.923	-15.38	-7.66
CV-24165	10/13/2026 8:53:23 AM	103.3	-7.39	-7.39			7.481	7.484	-14.45	-7.06
CV-24165	10/28/2026 10:43:12 AM	130.2	-6.30	-6.10			6.844	6.798	-14.57	-8.47

All LFG Extraction Wells - October 2026
Chiquita Canyon Landfill

Point Name	Record Date	Adj Temp [°F]	Init Stat Press ["H2O]	Adj Stat Press ["H2O]	Init Flow [scfm]	Adj Flow [scfm]	Init Diff Press ["H2O]	Adj Diff Press ["H2O]	Sys Pressure ["H2O]	Avail Pressure ["H2O]
CV-24166	10/5/2026 9:51:28 AM	120.5	-8.10	-8.10			8.473	8.473	-11.19	-3.09
CV-24166	10/28/2026 10:54:08 AM	114.9	-9.49	-7.50			10.157	8.099	-13.75	-6.25
CV-24167	10/14/2026 7:34:51 AM	116.9	-14.87	-14.97			14.811	14.883	-16.16	-1.19
CV-24167	10/16/2026 1:33:35 PM	119.6	-12.49	-12.47			12.537	12.447	-13.66	-1.19
CV-24168	10/5/2026 9:36:47 AM	131.7	0.46	-0.66			0.000	0.644	-6.02	-5.36
CV-24168	10/5/2026 9:37:34 AM	132.7	-0.60	-0.60			0.579	0.579	-4.76	-4.16
CV-24168	10/16/2026 2:27:21 PM	123.6	-3.92	-3.92			3.903	3.927	-11.73	-7.81
CV-24169	10/5/2026 1:19:32 PM	122.7	-1.63	-1.64			1.640	1.625	-9.38	-7.74
CV-24169	10/16/2026 2:24:06 PM	118.1	-2.61	-2.59			2.599	2.609	-14.92	-12.33
CV-24170	10/5/2026 1:12:37 PM	133.0	-0.65	-0.64	12.0	10.1	0.093	0.066	-7.84	-7.2
CV-24170	10/20/2026 9:44:45 AM	130.3	-1.40	-1.42	13.2	14.7	0.113	0.141	-13.18	-11.76
CV-24171	10/5/2026 10:08:31 AM	126.5	-3.05	-2.76	24.4	19.3	0.791	0.495	-13.09	-10.33
CV-24171	10/5/2026 10:10:10 AM	126.2	-2.57	-2.57	19.2	19.2	0.491	0.489	-12.93	-10.36
CV-24171	10/7/2026 1:11:13 PM	127.6	-0.02	-0.01	24.2	24.0	0.776	0.764	-6.49	-6.48
CV-24171	10/16/2026 1:46:59 PM	126.1	-3.70	-3.70	33.0	33.3	1.445	1.476	-16.30	-12.6
CV-24172	10/5/2026 8:42:40 AM	122.0	-0.25	-0.25	9.5	9.4	0.244	0.243	-13.99	-13.74
CV-24172	10/16/2026 2:03:51 PM	124.2	-0.16	-0.15	3.3	6.4	0.030	0.111	-16.81	-16.66
CV-24173	10/5/2026 8:55:14 AM	134.8	-0.56	-0.57	14.7	15.2	0.518	0.552	-13.79	-13.22
CV-24173	10/16/2026 2:10:21 PM	133.2	-0.51	-0.46	16.5	15.6	0.648	0.580	-17.13	-16.67
CV-24174	10/5/2026 9:14:59 AM	112.8	-1.22	-1.22			1.204	1.208	-12.96	-11.74
CV-24174	10/16/2026 12:56:19 PM	123.0	-2.46	-1.15			2.442	1.207	-16.20	-15.05
CV-24175	10/5/2026 9:19:51 AM	121.4	-1.00	-1.01	7.2	7.4	0.140	0.148	-12.60	-11.59
CV-24175	10/16/2026 2:15:19 PM	120.2	-0.37	-0.84	12.9	7.2	0.452	0.142	-16.57	-15.73
CV-24176	10/13/2026 7:57:31 AM	119.4	-10.88	-5.85	77.8	17.6	4.029	0.202	-14.51	-8.66
CV-24176	10/13/2026 7:59:50 AM	118.7	-5.38	-5.67	24.3	28.3	0.382	0.517	-16.05	-10.38
CV-24176	10/13/2026 8:02:48 AM	120.7	-7.39	-7.39	56.6	59.8	2.094	2.347	-16.62	-9.23
CV-24176	10/13/2026 8:04:26 AM	121.2	-7.72	-7.72	58.5	56.9	2.247	2.124	-17.62	-9.9
CV-24176	10/20/2026 8:43:13 AM	122.1	-6.42	-4.14	51.4	21.6	1.740	0.303	-14.39	-10.25

All LFG Extraction Wells - October 2026
Chiquita Canyon Landfill

Point Name	Record Date	Adj Temp [ ]	Init Stat Press ["H2O]	Adj Stat Press ["H2O]	Init Flow [scfm]	Adj Flow [scfm]	Init Diff Press ["H2O]	Adj Diff Press ["H2O]	Sys Pressure ["H2O]	Avail Pressure ["H2O]
CV-24176	10/20/2026 8:47:05 AM	121.9	-4.32	-4.32	27.9	28.8	0.505	0.538	-13.91	-9.59
CV-24177	10/1/2026 12:17:47 PM	112.6	0.04	-0.38	0.0	0.0	-0.075	0.466	-1.21	-0.83
CV-24177	10/1/2026 12:18:53 PM	112.6	-0.47	-0.49	0.0	0.0	0.584	0.582	-1.05	-0.56
CV-24177	10/20/2026 9:10:56 AM	110.5	-10.48	-0.71			10.750	0.701	-15.13	-14.42
CV-24177	10/20/2026 9:12:54 AM	109.4	-0.40	-0.40			0.391	0.387	-15.62	-15.22
CV-24178	10/6/2026 1:45:58 PM	134.4	-3.53	-3.05	38.6	30.1	4.227	2.558	-11.00	-7.95
CV-24178	10/20/2026 8:31:02 AM	111.8	-4.87	-2.50	36.4	5.9	3.689	0.094	-16.40	-13.9
CV-24178	10/20/2026 8:34:39 AM	106.7	-2.14	-2.12	4.8	5.3	0.062	0.074	-16.42	-14.3
CV-24179	10/5/2026 1:22:35 PM	137.8	-1.26	-1.11	10.6	9.0	0.317	0.228	-10.69	-9.58
CV-24179	10/5/2026 1:23:47 PM	137.8	-1.11	-1.11	9.0	9.8	0.224	0.267	-10.51	-9.4
CV-24179	10/18/2026 1:40:49 PM	138.1	-0.62	-0.62	8.0	8.4	0.179	0.196	-13.41	-12.79
CV-24180	10/6/2026 1:40:43 PM	107.2	-0.29	-0.28	2.3	2.3	0.014	0.014	-10.12	-9.84
CV-24180	10/6/2026 1:41:19 PM	107.2	-0.29	-0.29	4.5	4.7	0.054	0.059	-10.12	-9.83
CV-24180	10/7/2026 1:16:31 PM	127.7	-4.56	-4.25	16.0	15.9	0.717	0.709	-7.66	-3.41
CV-24180	10/7/2026 1:19:30 PM	127.6	-4.77	-4.04	15.0	15.9	0.631	0.707	-7.79	-3.75
CV-24180	10/19/2026 10:25:42 AM	129.2	-7.53	-6.95	14.6	3.9	0.598	0.043	-13.82	-6.87
CV-24181	10/6/2026 9:48:02 AM	123.0	-2.98	-2.20	89.2	25.1	7.138	0.552	-9.73	-7.53
CV-24181	10/16/2026 9:01:38 AM	107.5	-2.18	-2.06	36.5	27.3	1.139	0.634	-8.69	-6.63
CV-24182	10/11/2026 2:00:38 PM	85.0	-3.01	-3.01			3.038	3.036	-5.54	-2.53
CV-24182	10/11/2026 2:01:09 PM	89.0	-3.00	-3.01			3.026	3.015	-5.44	-2.43
CV-24182	10/21/2026 8:29:16 AM	106.2	-3.60	-1.10			3.610	1.094	-9.36	-8.26
CV-24182	10/21/2026 8:31:14 AM	103.4	-0.94	-0.96			0.940	0.965	-9.80	-8.84
CV-24183	10/6/2026 1:59:33 PM	114.7	-0.86	-0.86			0.837	0.837	-12.07	-11.21
CV-24183	10/16/2026 9:19:49 AM	97.4	-2.17	-1.78			2.093	1.738	-15.42	-13.64
CV-24184	10/5/2026 1:48:34 PM	127.0	-0.82	-0.42	13.2	5.5	3.785	0.658	-11.36	-10.94
CV-24184	10/5/2026 1:49:11 PM	127.1	-0.37	-0.37	5.6	5.6	0.674	0.678	-11.60	-11.23
CV-24184	10/16/2026 9:52:16 AM	104.4	-0.42	-0.22	4.9	2.1	0.492	0.092	-15.26	-15.04
CV-24184	10/16/2026 9:53:32 AM	102.0	-0.10	-0.12	2.2	2.1	0.094	0.090	-15.80	-15.68
CV-24185	10/6/2026 2:05:47 PM	124.2	-1.16	-1.16	29.8	30.1	2.458	2.503	-12.05	-10.89

All LFG Extraction Wells - October 2026
Chiquita Canyon Landfill

Point Name	Record Date	Adj Temp [°F]	Init Stat Press ["H2O]	Adj Stat Press ["H2O]	Init Flow [scfm]	Adj Flow [scfm]	Init Diff Press ["H2O]	Adj Diff Press ["H2O]	Sys Pressure ["H2O]	Avail Pressure ["H2O]
CV-24185	10/20/2026 10:00:09 AM	121.3	-0.97	-0.70	27.0	20.9	1.994	1.193	-9.95	-9.25
CV-24185	10/20/2026 10:02:17 AM	121.0	-0.58	-0.58	16.9	16.8	0.782	0.770	-15.41	-14.83
CV-24186	10/6/2026 2:09:54 PM	128.4	-1.18	-1.17	47.3	46.0	1.459	1.375	-13.74	-12.57
CV-24186	10/20/2026 9:51:14 AM	126.0	-2.23	-2.23	26.5	28.6	1.953	2.270	-20.08	-17.85
CV-24186	10/20/2026 9:52:40 AM	126.1	-2.25	-2.25	27.8	27.9	2.138	2.159	-6.36	-4.11
CV-24187	10/5/2026 9:37:22 AM									
CV-24187	10/5/2026 9:38:05 AM	128.4	-1.17	-1.15	13.5	13.8	0.505	0.528	-12.19	-11.04
CV-24187	10/18/2026 1:18:23 PM	127.4	-0.83	-0.45	13.8	9.4	0.526	0.245	-12.69	-12.24
CV-24187	10/18/2026 1:20:38 PM	127.0	-0.26	-0.28	6.8	7.0	0.128	0.133	-12.22	-11.94
CV-24188	10/5/2026 9:52:49 AM									
CV-24188	10/5/2026 9:54:37 AM	119.1	-1.22	-2.38	7.6	13.6	0.154	0.500	-12.89	-10.51
CV-24188	10/5/2026 9:56:38 AM	119.3	-2.89	-3.08	14.0	14.4	0.533	0.566	-12.44	-9.36
CV-24188	10/21/2026 9:41:23 AM	115.8	-1.67	-1.68	6.4	6.3	0.110	0.106	-9.53	-7.85
CV-24189	10/5/2026 10:08:11 AM									
CV-24189	10/5/2026 10:08:41 AM	120.6	-3.09	-3.08	11.8	12.0	2.960	3.095	-12.72	-9.64
CV-24189	10/21/2026 9:31:02 AM	111.2	-2.70	-1.61	10.2	3.3	2.187	0.231	-9.26	-7.65
CV-24189	10/21/2026 9:36:32 AM	104.1	-1.20	-0.97	3.3	2.2	1.177	0.518	-9.70	-8.73
CV-24189	10/21/2026 9:37:35 AM	103.1	-0.89	-0.89	2.3	2.4	0.551	0.593	-9.54	-8.65
CV-24190	10/5/2026 10:22:41 AM	125.5	-0.21	-1.31	2.6	14.1	0.018	0.544	-11.84	-10.53
CV-24190	10/5/2026 10:24:47 AM									
CV-24190	10/5/2026 10:25:56 AM	125.7	-1.78	-1.36	18.3	15.0	0.922	0.621	-11.73	-10.37
CV-24190	10/5/2026 10:27:25 AM	125.9	-1.66	-1.69	13.5	13.9	0.504	0.534	-11.78	-10.09
CV-24190	10/20/2026 7:50:18 AM	122.9	-3.69	-3.97	9.5	15.2	0.247	0.638	-15.42	-11.45
CV-24190	10/20/2026 7:56:48 AM	123.1	-4.39	-4.45	13.6	14.7	0.514	0.600	-15.53	-11.08
CV-24192	10/5/2026 10:14:19 AM									
CV-24192	10/5/2026 10:14:47 AM	121.3	-11.29	-11.01	18.3	20.6	0.450	0.567	-11.99	-0.98
CV-24192	10/5/2026 10:15:42 AM	121.3	-11.31	-10.64	20.4	21.9	0.559	0.643	-12.11	-1.47
CV-24192	10/20/2026 8:01:09 AM	120.1	-15.55	-15.54	22.4	23.7	0.679	0.765	-17.12	-1.58
CV-24192	10/20/2026 8:02:14 AM	120.0	-15.73	-15.55	24.3	23.1	0.802	0.725	-17.01	-1.46
CV-24193	10/5/2026 10:35:49 AM									
CV-24193	10/5/2026 10:37:19 AM	120.7	-10.31	-10.84	8.7	9.4	0.101	0.118	-12.23	-1.39
CV-24193	10/5/2026 10:38:01 AM	120.6	-11.11	-11.13	8.7	8.5	0.100	0.096	-12.30	-1.17
CV-24193	10/19/2026 1:45:01 PM	117.8	-12.05	-12.05	9.9	9.9	0.172	0.172	-13.93	-1.88
CV-24194	10/6/2026 9:53:09 AM	109.0	-3.47	-4.23	7.8	9.5	1.283	1.884	-13.45	-9.22
CV-24194	10/16/2026 1:23:17 PM	109.2	-4.96	-5.20	10.7	12.2	2.420	3.150	-16.61	-11.41
CV-24195	10/6/2026 10:06:39 AM	121.4	-1.17	-1.17	6.5	6.4	0.908	0.869	-13.07	-11.9
CV-24195	10/16/2026 1:36:19 PM	121.1	-0.16	-0.14	8.6	8.7	1.550	1.593	-16.83	-16.69

All LFG Extraction Wells - October 2026
Chiquita Canyon Landfill

Point Name	Record Date	Adj Temp [°F]	Init Stat Press ["H2O]	Adj Stat Press ["H2O]	Init Flow [scfm]	Adj Flow [scfm]	Init Diff Press ["H2O]	Adj Diff Press ["H2O]	Sys Pressure ["H2O]	Avail Pressure ["H2O]
CV-24196	10/7/2026 9:36:39 AM	125.7	-1.19	-1.19	4.0	5.4	0.021	0.038	-10.49	-9.3
CV-24196	10/16/2026 9:36:22 AM	122.8	-1.95	-1.40	12.4	5.1	0.201	0.034	-15.36	-13.96
CV-24197	10/7/2026 9:44:53 AM	129.3	-1.30	-1.30	18.3	18.5	0.930	0.945	-10.60	-9.3
CV-24197	10/20/2026 9:38:33 AM	126.1	-1.91	-1.48	23.9	13.5	1.582	0.506	-19.55	-18.07
CV-24197	10/20/2026 9:39:51 AM	125.8	-1.40	-1.40	13.5	13.8	0.503	0.527	-19.62	-18.22
CV-24198	10/11/2026 1:47:56 PM	124.4	-1.08	-1.17	9.7	8.9	0.616	0.515	-6.97	-5.8
CV-24198	10/11/2026 1:50:00 PM	123.4	-0.92	-0.94	8.0	7.6	1.371	1.235	-6.68	-5.74
CV-24198	10/26/2026 11:24:40 AM	125.6	-0.69	-0.30	11.1	6.1	2.661	0.788	-12.66	-12.36
CV-24198	10/26/2026 11:25:54 AM	125.3	-0.22	-0.21	5.7	5.9	0.698	0.733	-12.62	-12.41
CV-24199	10/11/2026 1:43:42 PM	126.3	-1.42	-1.44	20.0	21.0	2.627	2.894	-6.52	-5.08
CV-24199	10/21/2026 12:06:25 PM	124.6	-1.92	-0.52	31.9	8.8	6.679	0.501	-15.21	-14.69
CV-24199	10/21/2026 12:07:22 PM	124.7	-0.31	-0.32	10.8	10.8	0.748	0.751	-15.70	-15.38
CV-24200	10/12/2026 10:17:15 AM	120.4	-1.44	-1.53	12.1	12.9	1.670	1.889	-16.62	-15.09
CV-24200	10/12/2026 10:19:58 AM	120.3	-1.58	-1.58	13.1	12.9	1.903	1.842	-16.68	-15.1
CV-24200	10/26/2026 11:16:36 AM	121.2	-0.89	-0.86	15.8	14.5	1.580	1.342	-12.81	-11.95
CV-24200	10/26/2026 11:17:56 AM	121.1	-0.76	-0.76	12.5	12.4	1.000	0.984	-12.77	-12.01
CV-24201	10/7/2026 12:30:34 PM	129.3	1.55	1.54	8.3	8.4	0.190	0.193	-8.12	-9.66
CV-24201	10/12/2026 10:01:01 AM	136.6	-3.55	-3.43	23.9	22.8	1.618	1.469	-16.80	-13.37
CV-24201	10/12/2026 10:07:26 AM	135.5	-2.75	-2.78	15.4	15.4	1.173	1.189	-16.13	-13.35
CV-24201	10/12/2026 10:10:17 AM	135.6	-2.88	-2.89	20.2	20.3	1.142	1.161	-16.20	-13.31
CV-24201	10/21/2026 11:44:39 AM	132.5	-2.63	-1.58	22.6	14.3	1.427	0.566	-16.81	-15.23
CV-24201	10/21/2026 11:46:35 AM	132.2	-1.40	-1.38	14.4	14.5	0.577	0.586	-16.91	-15.53
CV-24202	10/7/2026 12:52:32 PM	128.3	-1.19	-1.19			1.197	1.196	-8.03	-6.84
CV-24202	10/21/2026 11:31:05 AM	103.6	-1.67	-0.70			1.685	0.694	-11.62	-10.92
CV-24202	10/21/2026 11:33:16 AM	102.8	-0.63	-0.63			0.634	0.623	-15.26	-14.63
CV-24203	10/7/2026 1:20:41 PM	125.3	0.32	-0.06	9.4	15.7	0.539	1.501	-5.58	-5.52
CV-24203	10/7/2026 1:22:01 PM	125.7	-0.25	-0.24	18.5	10.9	2.097	0.722	-4.58	-4.34
CV-24203	10/21/2026 11:11:12 AM	125.8	-1.51	-1.03	14.1	12.0	1.281	0.924	-7.58	-6.55
CV-24203	10/21/2026 11:13:17 AM	125.8	-1.00	-0.98	10.0	10.2	0.646	0.671	-8.72	-7.74
CV-24204	10/7/2026 1:24:28 PM	127.0	-2.82	-2.81	11.7	11.6	0.308	0.305	-8.41	-5.6
CV-24204	10/21/2026 11:04:31 AM	124.7	-3.94	-3.94	11.5	10.6	0.313	0.264	-9.11	-5.17
CV-24204	10/23/2026 2:53:18 PM	126.2	-5.71	-5.99	14.7	16.4	0.515	0.641	-14.88	-8.89

All LFG Extraction Wells - October 2026
Chiquita Canyon Landfill

Point Name	Record Date	Adj Temp [°F]	Init Stat Press ["H2O]	Adj Stat Press ["H2O]	Init Flow [scfm]	Adj Flow [scfm]	Init Diff Press ["H2O]	Adj Diff Press ["H2O]	Sys Pressure ["H2O]	Avail Pressure ["H2O]
CV-24205	10/12/2026 10:29:39 AM	122.0	-6.38	-6.56	19.5	21.6	0.501	0.619	-16.85	-10.29
CV-24205	10/12/2026 10:33:06 AM	122.0	-6.52	-6.53	21.8	21.5	0.631	0.616	-16.41	-9.88
CV-24205	10/21/2026 11:01:12 AM	121.2	-3.57	-3.62	22.7	23.6	0.675	0.730	-9.29	-5.67
CV-24206	10/7/2026 12:20:18 PM	114.7	-0.47	-0.47			0.459	0.463	-4.40	-3.93
CV-24206	10/21/2026 11:53:14 AM	84.8	-1.95	-0.85			1.954	0.849	-11.86	-11.01
CV-24206	10/21/2026 11:55:56 AM	84.7	-0.95	-0.95			0.957	0.958	-12.26	-11.31
CV-24207	10/13/2026 9:17:29 AM	130.3	-11.08	-5.71	29.2	14.0	5.792	1.286	-16.46	-10.75
CV-24207	10/13/2026 9:21:58 AM	128.9	-5.37	-6.05	14.0	19.9	1.294	2.619	-16.21	-10.16
CV-24207	10/16/2026 1:42:03 PM	135.7	-1.68	-0.20	38.4	30.5	1.988	1.248	-15.02	-14.82
CV-24207	10/16/2026 1:43:12 PM	135.6	-0.27	-0.20	30.6	30.7	1.253	1.264	-15.00	-14.8
CV-24208	10/7/2026 1:10:45 PM	129.8	-1.32	-0.48	29.0	20.8	2.028	1.034	-7.40	-6.92
CV-24208	10/7/2026 1:11:55 PM	129.8	-0.38	-0.38	20.8	20.8	1.043	1.043	-7.38	-7
CV-24209	10/7/2026 10:53:50 AM	122.4	-0.25	-0.22	0.0	0.0	0.085	0.087	-8.07	-7.85
CV-24209	10/27/2026 7:50:00 AM									
CV-24209	10/27/2026 7:50:00 AM									
CV-24209	10/27/2026 7:57:22 AM									
CV-24209	10/27/2026 8:02:43 AM	104.6	-10.98	-1.93			11.042	1.932	-12.93	-11
CV-24209	10/27/2026 8:05:32 AM	102.6	-2.01	-2.01			2.023	2.021	-13.54	-11.53
CV-24210	10/7/2026 10:23:50 AM	117.1	-7.17	-6.86	0.0	0.0	7.142	6.789	-7.87	-1.01
CV-24211	10/5/2026 9:09:21 AM									
CV-24211	10/5/2026 9:11:47 AM	126.6	-12.08	-2.48			12.297	2.492	-19.90	-17.42
CV-24211	10/5/2026 9:13:45 AM	126.6	-1.82	-1.83			1.820	1.836	-19.90	-18.07
CV-24211	10/16/2026 1:20:04 PM	119.9	-5.23	-5.31			5.273	5.240	-21.11	-15.8
CV-24212	10/16/2026 1:35:57 PM	123.6	-3.96	-4.00			3.845	3.810	-17.90	-13.9
CV-24213	10/7/2026 1:38:07 PM	121.5	0.76	-0.06	0.0	0.0	-0.757	0.169	-3.55	-3.49
CV-24213	10/7/2026 1:39:26 PM	120.7	-0.51	-0.51	0.0	0.0	0.493	0.497	-3.23	-2.72
CV-24214	10/12/2026 9:10:49 AM	124.1	-3.51	-3.50			3.451	3.445	-9.60	-6.1
CV-24215	10/13/2026 10:18:39 AM	94.7	-3.22	-3.45	9.4	8.7	0.143	0.124	-16.07	-12.62
CV-24216	10/26/2026 12:35:04 PM	99.7	-12.84	-11.69			12.904	11.813	-14.21	-2.52
CV-24216	10/26/2026 12:38:32 PM	98.5	-12.51	-12.51			12.509	12.509	-14.33	-1.82
CV-24217	10/28/2026 9:22:44 AM	99.4	-1.19	-1.19			1.196	1.198	-16.25	-15.06

All LFG Extraction Wells - October 2026
Chiquita Canyon Landfill

Point Name	Record Date	Adj Temp [°F]	Init Stat Press ["H2O]	Adj Stat Press ["H2O]	Init Flow [scfm]	Adj Flow [scfm]	Init Diff Press ["H2O]	Adj Diff Press ["H2O]	Sys Pressure ["H2O]	Avail Pressure ["H2O]
CV-24218	10/26/2026 10:31:44 AM	127.0	-3.24	-3.02			3.241	3.021	-9.18	-6.16
CV-24218	10/28/2026 9:29:05 AM	71.0	-0.45	-0.44			0.000	0.000	-16.69	-16.25
CV-24219	10/7/2026 9:55:01 AM	182.4	-4.06	-3.79			4.025	3.746	-6.26	-2.47
CV-24219	10/7/2026 10:05:00 AM									
CV-24219	10/7/2026 10:05:00 AM									
CV-24219	10/14/2026 9:51:23 AM	189.9	-8.08	-7.92			8.317	8.240	-11.53	-3.61
CV-24219	10/14/2026 9:55:00 AM									
CV-24219	10/19/2026 2:14:33 PM	190.4	-4.52	-4.36			4.483	4.071	-7.67	-3.31
CV-24219	10/29/2026 2:53:17 PM	191.0	-5.75	-5.75			5.655	5.763	-8.12	-2.37
CV-24219	10/29/2026 2:54:00 PM									
CV-24220	10/29/2026 10:44:45 AM	125.4	-3.57	-3.56			3.544	3.531	-18.94	-15.38
CV-24220	10/29/2026 1:41:39 PM	129.7	-6.97	-4.78			6.960	4.816	-19.51	-14.73
CV-24221	10/12/2026 1:06:47 PM	126.3	-9.95	-9.95	17.7	18.0	0.884	0.913	-18.06	-8.11
CV-24222	10/5/2026 2:04:17 PM									
CV-24222	10/5/2026 2:05:26 PM	124.1	-12.34	-12.42	21.7	22.8	1.332	1.473	-13.33	-0.91
CV-24222	10/5/2026 2:06:10 PM	124.1	-12.22	-12.25	23.1	23.4	1.509	1.548	-13.36	-1.11
CV-24223	10/5/2026 2:17:03 PM	127.8	-9.41	-2.58			9.506	2.598	-11.07	-8.49
CV-24223	10/5/2026 2:22:54 PM	124.0	-2.74	-2.72			2.760	2.713	-14.44	-11.72
CV-24224	10/7/2026 10:32:22 AM	105.6	-0.10	-0.14	0.0	0.0	-0.026	0.155		
CV-24225	10/16/2026 1:28:49 PM	107.1	-0.86	-1.13			0.432	0.914	-22.01	-20.88
CV-24226	10/16/2026 1:07:08 PM	125.2	-4.97	-4.95			5.083	5.061	0.03	4.98
CV-24227	10/14/2026 2:02:56 PM	119.2	-6.65	-4.95	33.9	24.0	2.715	1.347	-18.69	-13.74
CV-24231	10/27/2026 1:22:51 PM	126.9	-0.98	-0.96	29.7	30.0	0.569	0.581	-17.91	-16.95
CV-24236	10/26/2026 8:08:05 AM	106.8	-3.69	-3.41	11.9	9.0	0.883	0.507	-14.79	-11.38
CV-24236	10/26/2026 8:11:12 AM	104.4	-2.72	-2.71	5.3	5.2	0.571	0.558	-8.64	-5.93
CV-24237	10/14/2026 2:30:08 PM	113.1	-1.34	-1.34	24.0	24.0	0.740	0.736	-21.89	-20.55
CV-24243	10/6/2026 9:14:38 AM	120.3	-0.02	-0.04	2.6	5.3	0.018	0.077	-14.63	-14.59
CV-24243	10/6/2026 9:19:33 AM	121.1	-0.04	-0.04	5.2	4.7	0.073	0.059	-14.76	-14.72
CV-24244	10/26/2026 8:25:10 AM	111.3	-1.28	-1.28	10.9	11.1	0.318	0.328	-12.53	-11.25
CV-24245	10/6/2026 11:03:32 AM	117.5	-1.28	-1.27	24.1	24.1	1.274	1.272	-12.88	-11.61
CV-24246	10/6/2026 10:59:06 AM	114.1	-1.49	-1.30	39.6	33.7	4.115	2.978	-7.10	-5.8
CV-24253	10/12/2026 1:53:54 PM	95.6	-2.08	-2.09	25.7	25.8	1.471	1.487	-19.92	-17.83
CV-25	10/11/2026 1:40:27 PM	82.4	-4.87	-4.86	6.3	4.6	0.048	0.026	-4.71	0.15
CV-2501	10/5/2026 10:32:57 AM	130.2	-1.56	-1.55	23.3	22.9	0.142	0.137	-9.53	-7.98

All LFG Extraction Wells - October 2026
Chiquita Canyon Landfill

Point Name	Record Date	Adj Temp [ ]	Init Stat Press ["H2O]	Adj Stat Press ["H2O]	Init Flow [scfm]	Adj Flow [scfm]	Init Diff Press ["H2O]	Adj Diff Press ["H2O]	Sys Pressure ["H2O]	Avail Pressure ["H2O]
CV-2502	10/6/2026 12:54:40 PM	125.0	0.43	-0.56	6.6	42.4	0.012	0.473	-12.08	-11.52
CV-2502	10/6/2026 12:55:42 PM	125.3	-0.72	-0.72	40.0	40.0	0.421	0.421	-11.82	-11.1
CV-2503	10/26/2026 11:09:55 AM	130.3	-1.63	-0.87	43.5	28.3	0.501	0.212	-10.76	-9.89
CV-2503	10/26/2026 11:10:59 AM	130.2	-0.78	-0.78	28.2	28.8	0.210	0.220	-11.64	-10.86
CV-2504	10/15/2026 1:11:52 PM	130.4	-0.83	-0.76	100.7	97.8	2.660	2.507	-8.84	-8.08
CV-2505	10/6/2026 10:01:28 AM	126.1	-2.93	-2.92	36.9	34.6	0.825	0.729	-13.41	-10.49
CV-2506	10/6/2026 10:23:28 AM	122.4	-1.77	-1.59	34.6	33.3	0.732	0.679	-12.65	-11.06
CV-2507	10/6/2026 10:26:09 AM	125.5	-2.07	-2.06	39.7	37.5	1.915	1.704	-12.55	-10.49
CV-2508	10/6/2026 10:30:02 AM	121.4	-10.82	-10.79	69.5	73.2	1.175	1.304	-12.60	-1.81
CV-2509	10/6/2026 10:33:39 AM	117.4	-9.42	-9.25	60.6	58.3	2.248	2.080	-13.68	-4.43
CV-2510	10/6/2026 10:51:16 AM	116.8	-8.07	-8.08	36.6	35.0	3.518	3.222	-14.28	-6.2
CV-25100D	10/15/2026 9:55:22 AM	115.5	-6.41	-4.45			6.623	4.457	-10.80	-6.35
CV-25100D	10/23/2026 8:31:22 AM	109.3	-4.73	-4.73			5.186	5.183	-12.69	-7.96
CV-25100S	10/5/2026 1:50:00 PM									
CV-25100S	10/5/2026 1:50:00 PM									
CV-25100S	10/5/2026 1:50:36 PM	188.1	-6.91	-6.85			7.100	7.048	-7.61	-0.76
CV-25100S	10/12/2026 10:12:19 AM	182.9	-10.16	-10.12			10.572	10.528	-11.07	-0.95
CV-25100S	10/12/2026 10:20:00 AM									
CV-25100S	10/19/2026 2:20:05 PM	164.4	-2.26	-2.23			2.232	2.219	-8.37	-6.14
CV-25100S	10/26/2026 10:02:04 AM	171.4	-9.71	-9.70			9.889	9.863	-6.78	2.92
CV-25100S	10/26/2026 10:05:00 AM									
CV-25101D	10/7/2026 9:21:07 AM	114.4	-1.18	-1.16			1.163	1.135	-8.33	-7.17
CV-25101D	10/7/2026 9:21:30 AM	115.2	-1.20	-1.20			1.192	1.186	-8.31	-7.11
CV-25101D	10/14/2026 10:36:27 AM	93.2	-2.02	-2.00			2.037	2.016	-11.41	-9.41
CV-25101D	10/14/2026 10:37:54 AM	93.7	-2.04	-2.03			2.051	2.036	-11.67	-9.64
CV-25101D	10/23/2026 8:08:10 AM	88.4	-3.34	-3.34			3.355	3.355	-12.29	-8.95
CV-25101S	10/7/2026 9:28:22 AM	95.0	-0.69	-0.70			0.682	0.680	-8.23	-7.53
CV-25101S	10/23/2026 8:12:41 AM	56.3	-1.33	-1.33			1.333	1.331	-12.55	-11.22
CV-25102	10/5/2026 10:44:01 AM	196.8	0.66	0.66			0.000	0.000	-9.60	-10.26
CV-25102	10/5/2026 10:47:04 AM	197.3	0.57	-5.40			0.000	5.939	-9.49	-4.09
CV-25102	10/5/2026 10:50:00 AM									

All LFG Extraction Wells - October 2026
Chiquita Canyon Landfill

Point Name	Record Date	Adj Temp [°F]	Init Stat Press ["H2O]	Adj Stat Press ["H2O]	Init Flow [scfm]	Adj Flow [scfm]	Init Diff Press ["H2O]	Adj Diff Press ["H2O]	Sys Pressure ["H2O]	Avail Pressure ["H2O]
CV-25102	10/5/2026 10:50:00 AM									
CV-25102	10/12/2026 9:47:40 AM	188.3	-10.50	-10.49	5.9	5.9	10.953	10.884	-13.91	-3.42
CV-25102	10/12/2026 9:50:00 AM									
CV-25102	10/19/2026 1:59:47 PM	151.9	-2.55	-2.53			2.541	2.538	-9.26	-6.73
CV-25102	10/26/2026 9:57:52 AM	159.9	-9.92	-9.76			10.108	10.122	-5.73	4.03
CV-25102	10/26/2026 10:00:00 AM									
CV-25103	10/7/2026 9:10:42 AM	111.3	-0.11	-0.11			0.093	0.092	-9.76	-9.65
CV-25103	10/23/2026 7:54:23 AM	65.5	-0.98	-0.98			0.983	0.980	-13.66	-12.68
CV-25104D	10/7/2026 1:41:02 PM	114.4	-5.53	-5.43			5.634	5.515	-5.65	-0.22
CV-25104D	10/21/2026 9:57:54 AM	80.0	-1.29	-1.54			1.324	1.574	-6.80	-5.26
CV-25104S	10/14/2026 10:19:36 AM	101.3	-5.00	-5.04			5.006	5.038	-11.50	-6.46
CV-25104S	10/28/2026 1:48:59 PM	83.6	-8.28	-7.88			8.325	7.936	-10.73	-2.85
CV-25105D	10/7/2026 8:45:38 AM	83.0	-1.41	-1.42			1.396	1.415	-9.01	-7.59
CV-25105D	10/23/2026 7:34:58 AM	130.0	-4.80	-4.80			5.201	5.194	-11.55	-6.75
CV-25105S	10/7/2026 8:43:07 AM	89.0	-0.17	-0.17			0.165	0.170	-8.98	-8.81
CV-25105S	10/23/2026 7:37:14 AM	122.9	-6.85	-6.79			7.246	7.120	-11.55	-4.76
CV-25106D	10/14/2026 8:32:23 AM	68.7	-13.41	-13.49			13.499	13.599	-13.26	0.23
CV-25106D	10/14/2026 8:33:16 AM	68.4	-13.65	-13.81			13.708	13.837	-13.50	0.31
CV-25106D	10/14/2026 10:26:29 AM	81.7	-11.98	-11.68			12.088	11.723	-11.92	-0.24
CV-25106D	10/14/2026 10:29:13 AM	82.0	-11.46	-11.48			11.527	11.537	-12.02	-0.54
CV-25106D	10/21/2026 10:04:19 AM	65.1	-7.09	-7.09			7.307	7.251	-7.07	0.02
CV-25106D	10/21/2026 10:05:25 AM	65.5	-7.09	-7.09			7.332	7.332	-7.18	-0.09
CV-25106S	10/14/2026 8:11:49 AM	73.1	-14.37	-14.25			14.342	14.244	-14.18	0.07
CV-25106S	10/14/2026 8:16:58 AM	74.2	-14.37	-14.25			14.381	14.256	-14.20	0.05
CV-25106S	10/14/2026 10:40:17 AM	88.8	-12.17	-11.99			12.226	12.080	-12.00	-0.01
CV-25106S	10/14/2026 10:41:40 AM	88.9	-12.30	-12.30			12.410	12.491	-12.21	0.09
CV-25106S	10/21/2026 10:08:18 AM	68.1	-6.96	-7.03			7.188	7.223	-6.97	0.06
CV-25107D	10/7/2026 9:35:00 AM									
CV-25107D	10/7/2026 9:35:00 AM									
CV-25107D	10/7/2026 9:49:36 AM	183.3	1.46	1.34			0.000	0.000	4.37	3.03
CV-25107D	10/14/2026 9:47:26 AM	175.9	-11.42	-11.33			11.742	11.635	-12.12	-0.79

All LFG Extraction Wells - October 2026
Chiquita Canyon Landfill

Point Name	Record Date	Adj Temp [ ]	Init Stat Press ["H2O]	Adj Stat Press ["H2O]	Init Flow [scfm]	Adj Flow [scfm]	Init Diff Press ["H2O]	Adj Diff Press ["H2O]	Sys Pressure ["H2O]	Avail Pressure ["H2O]
CV-25107D	10/14/2026 9:50:00 AM									
CV-25107D	10/19/2026 2:06:52 PM	175.0	-7.67	-7.58			7.974	7.927	-8.08	-0.5
CV-25107D	10/26/2026 1:33:46 PM	177.7	-4.97	-4.93			5.113	4.851	-6.07	-1.14
CV-25107D	10/26/2026 1:37:00 PM									
CV-25107S	10/14/2026 1:03:00 PM	139.3	-3.56	-3.86			3.538	3.823	-10.98	-7.12
CV-25107S	10/14/2026 1:04:46 PM	140.2	-2.64	-2.58			2.605	2.544	-11.75	-9.17
CV-25107S	10/23/2026 12:37:31 PM	130.0	-4.96	-4.41			4.983	4.428	-10.18	-5.77
CV-2511	10/25/2026 1:41:37 PM	128.3	-0.50	-0.77	7.8	20.9	0.016	0.115	-13.51	-12.74
CV-2511	10/25/2026 1:43:46 PM	128.9	-0.88	-0.86	22.3	21.1	0.131	0.117	-13.69	-12.83
CV-2512	10/26/2026 8:37:27 AM	119.1	-0.46	-0.14	17.1	14.6	0.076	0.055	-14.23	-14.09
CV-2512	10/26/2026 8:39:05 AM	115.6	-0.07	-0.07	22.5	23.4	0.129	0.140	-14.11	-14.04
CV-2513	10/6/2026 11:08:13 AM	122.2	-2.21	-1.94	20.4	17.5	0.912	0.673	-10.58	-8.64
CV-2514	10/25/2026 1:56:15 PM	126.0	-1.76	-2.33	27.0	29.8	1.705	2.091	-7.79	-5.46
CV-2514	10/25/2026 1:58:13 PM	125.8	-2.22	-2.20	32.3	32.1	1.372	1.352	-7.49	-5.29
CV-2515	10/11/2026 1:09:51 PM	108.5	-2.11	-2.08	1.4	4.3	0.004	0.043	-4.27	-2.19
CV-2515	10/19/2026 12:45:02 PM	115.4	-0.70	-0.70	3.6	3.8	0.029	0.034	-14.05	-13.35
CV-2516	10/21/2026 9:24:53 AM	125.0	-4.07	-4.08	15.5	15.4	1.571	1.554	-7.40	-3.32
CV-2517	10/11/2026 1:56:15 PM	107.2	-3.67	-3.79	2.6	5.2	0.019	0.073	-4.77	-0.98
CV-2518	10/11/2026 2:09:07 PM	108.9	-2.14	-2.11	7.7	5.7	0.015	0.008	-0.37	1.74
CV-2519	10/26/2026 12:20:49 PM	120.6	-1.18	-1.00	15.4	6.6	0.647	0.119	-16.42	-15.42
CV-2519	10/26/2026 12:21:35 PM	120.4	-0.94	-0.93	7.6	7.2	0.156	0.142	-16.43	-15.5
CV-2520	10/12/2026 1:33:46 PM	132.8	-1.58	-1.51	0.7	1.8	0.002	0.009	-17.08	-15.57
CV-2520	10/12/2026 1:36:33 PM	133.5	-1.64	-1.76	2.7	6.0	0.021	0.101	-17.57	-15.81
CV-2520	10/15/2026 11:00:02 AM	130.2	-1.74	-1.78	4.4	4.8	0.045	0.055	-16.61	-14.83
CV-2520	10/26/2026 12:46:13 PM	122.3	-13.88	-13.86	3.0	2.7	2.452	1.970	-16.77	-2.91
CV-2521	10/21/2026 8:05:25 AM	105.2	-7.39	-2.00			7.164	2.013	-8.46	-6.46
CV-2521	10/21/2026 8:08:50 AM	102.2	-1.38	-1.36			1.390	1.371	-8.74	-7.38
CV-2522	10/12/2026 10:09:46 AM	127.3	-4.28	-4.27	2.8	3.6	0.021	0.036	-18.42	-14.15
CV-2523	10/7/2026 9:04:26 AM	126.3	-3.01	-2.99	31.8	31.8	2.802	2.809	-9.24	-6.25
CV-2524	10/12/2026 10:26:15 AM	137.9	-2.99	-3.10	8.8	9.8	0.220	0.268	-17.05	-13.95
CV-2524	10/12/2026 10:32:01 AM	115.5	-1.23	-1.22	3.1	3.0	0.026	0.025	-17.52	-16.3
CV-2524	10/15/2026 12:40:07 PM	106.5	0.28	-0.57			0.071	0.000	-16.83	-16.26
CV-2524	10/15/2026 12:41:42 PM	109.5	-0.84	-0.84			0.000	0.000	-15.81	-14.97
CV-2525	10/7/2026 9:33:19 AM	118.7	-11.38	-12.39	61.1	64.0	10.569	11.626	-9.05	3.34
CV-2526	10/7/2026 10:22:15 AM	122.8	-0.57	-0.72	4.9	7.4	0.066	0.150	-8.56	-7.84
CV-2526	10/25/2026 3:01:05 PM	120.5	-2.40	-1.82	18.8	9.6	0.226	0.059	-19.37	-17.55
CV-2526	10/25/2026 3:02:03 PM	119.9	-1.71	-1.69	7.3	6.7	0.034	0.029	-19.28	-17.59
CV-2527	10/15/2026 9:13:34 AM	122.3	-5.48	-5.46			5.753	5.743	-16.55	-11.09
CV-2527	10/21/2026 7:44:28 AM	114.4	-2.46	-1.80			2.473	1.814	-6.87	-5.07

All LFG Extraction Wells - October 2026
Chiquita Canyon Landfill

Point Name	Record Date	Adj Temp [ ]	Init Stat Press ["H2O]	Adj Stat Press ["H2O]	Init Flow [scfm]	Adj Flow [scfm]	Init Diff Press ["H2O]	Adj Diff Press ["H2O]	Sys Pressure ["H2O]	Avail Pressure ["H2O]
CV-2528	10/15/2026 10:52:46 AM	111.0	-4.99	-4.99	18.7	20.2	0.220	0.256	-20.96	-15.97
CV-2529	10/1/2026 2:11:34 PM	116.1	15.86	-0.10	1.2	4.0	0.154	1.777	-18.17	-18.07
CV-2529	10/1/2026 2:22:39 PM	116.2	-7.01	-3.37	2.0	3.7	0.009	0.032	-17.44	-14.07
CV-2530	10/1/2026 12:52:54 PM	113.4	-12.29	-11.73			12.132	11.638	-12.24	-0.51
CV-2531	10/1/2026 1:05:05 PM	139.2	7.81	-0.73			0.000	0.684	-12.42	-11.69
CV-2531	10/1/2026 1:06:22 PM	139.8	-1.36	-1.38			1.317	1.329	-14.18	-12.8
CV-2531	10/19/2026 9:33:35 AM	125.4	-6.39	-6.82			6.496	6.959	-16.81	-9.99
CV-2532	10/1/2026 1:10:46 PM	124.3	-14.83	-14.83			14.724	14.730	-15.20	-0.37
CV-2533	10/1/2026 1:15:51 PM	130.0	-1.00	-0.04	11.8	12.3	0.386	0.418	-15.33	-15.29
CV-2533	10/1/2026 1:18:14 PM	130.2	-0.23	-0.18	11.5	10.4	0.364	0.300	-15.36	-15.18
CV-2534	10/1/2026 1:28:03 PM	108.4	-0.64	-1.02	25.4	27.0	0.823	0.930	-9.75	-8.73
CV-2535	10/6/2026 10:05:13 AM	113.7	-1.67	-1.37	8.1	5.0	7.143	2.729	-10.15	-8.78
CV-2536	10/7/2026 2:12:34 PM	123.2	-4.64	-4.44	2.1	2.2	0.507	0.515	-6.85	-2.41
CV-2537	10/6/2026 10:18:52 AM	118.5	-3.57	-1.09	62.3	43.4	3.486	1.712		
CV-2538	10/6/2026 10:13:04 AM	124.6	-1.52	-1.12	11.2	4.5	2.612	0.421	-11.63	-10.51
CV-2539	10/5/2026 10:31:03 AM									
CV-2539	10/5/2026 10:31:24 AM	121.0	-1.37	-1.37			1.379	1.379	-11.48	-10.11
CV-2539	10/19/2026 1:48:21 PM	122.9	-1.02	-1.01			0.981	0.987	-13.14	-12.13
CV-2540	10/5/2026 1:17:02 PM	140.5	-1.63	-1.66			1.621	1.647	-9.59	-7.93
CV-2540	10/20/2026 1:07:16 PM	129.2	-6.66	-5.96			6.584	5.908	-11.56	-5.6
CV-2541	10/1/2026 10:39:57 AM	141.0	-0.81	-0.77	0.0	0.0	0.708	0.708	-6.42	-5.65
CV-2541	10/1/2026 10:41:27 AM	141.1	-0.75	-0.64	0.0	0.0	0.596	0.494	-6.22	-5.58
CV-2541	10/20/2026 10:05:18 AM	137.2	-1.01	-0.99			0.999	0.991	-10.38	-9.39
CV-2541	10/20/2026 10:09:25 AM	139.9	-0.91	-0.91			0.899	0.903	-9.60	-8.69
CV-2542	10/13/2026 9:45:50 AM	131.5	-15.99	-16.00			15.706	15.808	-15.92	0.08
CV-2542	10/13/2026 9:49:39 AM	131.1	-16.51	-16.13			16.673	16.257	-16.43	-0.3
CV-2542	10/20/2026 2:21:44 PM	130.9	-11.32	-11.26			11.158	11.081	0.08	11.34

All LFG Extraction Wells - October 2026
Chiquita Canyon Landfill

Point Name	Record Date	Adj Temp [°F]	Init Stat Press ["H2O]	Adj Stat Press ["H2O]	Init Flow [scfm]	Adj Flow [scfm]	Init Diff Press ["H2O]	Adj Diff Press ["H2O]	Sys Pressure ["H2O]	Avail Pressure ["H2O]
CV-2543-PL	10/5/2026 1:29:34 PM	125.6	-6.54	-6.60			6.760	6.727	-6.56	0.04
CV-2543-PL	10/20/2026 1:33:56 PM	108.6	-6.37	-6.87			6.323	6.816	-6.33	0.54
CV-2544	10/1/2026 3:05:00 PM									
CV-2544	10/1/2026 3:09:28 PM	98.8	-1.75	-1.82	24.8	26.1	1.765	1.797	-5.38	-3.56
CV-2544	10/6/2026 9:47:15 AM		-3.63				3.656		-7.38	-3.75
CV-2544	10/8/2026 1:42:00 PM									
CV-2544	10/8/2026 1:42:00 PM									
CV-2544	10/8/2026 1:50:01 PM	95.1	0.03	0.02			0.000	0.000	-3.24	-3.26
CV-2544	10/9/2026 3:03:49 PM	95.1	-7.58	-7.51			7.638	7.554	0.13	7.64
CV-2544	10/15/2026 8:57:55 AM	75.8	-4.58	-4.55			4.528	4.530	-8.53	-3.98
CV-2544	10/15/2026 9:00:00 AM									
CV-2544	10/21/2026 8:44:50 AM	115.0	-3.04	-3.19			2.959	3.144	-3.21	-0.02
CV-2544	10/21/2026 10:25:00 AM									
CV-2544	10/21/2026 10:30:51 AM	66.6	-3.33	-3.29	34.0	35.8	3.338	3.220	-4.27	-0.98
CV-2544	10/28/2026 9:53:00 AM									
CV-2544	10/28/2026 10:00:15 AM	69.7	-2.78	-2.70			2.756	2.635	-5.37	-2.67
CV-2545	10/6/2026 10:25:38 AM	127.0	-1.63	-1.61			1.597	1.608	-5.56	-3.95
CV-2545	10/21/2026 9:02:56 AM	114.2	-1.47	-1.45			1.516	1.465	-4.01	-2.56
CV-2546	10/6/2026 10:27:52 AM	139.5	-1.54	-1.41			1.512	1.412	-5.32	-3.91
CV-2546	10/6/2026 10:28:18 AM	139.6	-1.40	-1.42			1.407	1.384	-5.68	-4.26
CV-2546	10/21/2026 9:06:15 AM	127.7	-1.22	-1.23			1.239	1.219	-4.05	-2.82
CV-2547	10/5/2026 10:23:50 AM	112.9	-1.24	-1.25	30.6	30.6	1.212	1.208	-3.11	-1.86
CV-2548	10/14/2026 10:22:00 AM	139.5	-9.31	-7.81	78.4	66.6	8.574	6.131	-16.30	-8.49
CV-2548	10/14/2026 10:24:34 AM	138.9	-8.70	-9.06	75.2	79.7	7.871	8.865	-14.99	-5.93
CV-2548	10/27/2026 2:50:53 PM	138.9	-10.81	-10.11	43.0	39.2	11.511	10.501	-20.00	-9.89
CV-2549	10/14/2026 10:34:53 AM	132.4	-3.37	-3.44	40.1	41.2	2.158	2.278	-18.19	-14.75
CV-2549	10/14/2026 10:37:44 AM	126.1	-2.01	-2.00	2.8	2.9	0.010	0.011	-19.20	-17.2
CV-2549	10/14/2026 10:40:50 AM	130.3	-2.28	-2.27	20.2	18.4	0.533	0.449	-17.74	-15.47
CV-2549	10/27/2026 2:37:39 PM	134.6	-1.45	-1.34	4.8	3.7	0.504	0.300	-21.48	-20.14
CV-2550	10/8/2026 7:45:44 AM	178.6	-6.68	-6.40			6.796	6.340	-8.18	-1.78
CV-2550	10/8/2026 7:47:00 AM									
CV-2550	10/8/2026 7:47:00 AM									

All LFG Extraction Wells - October 2026
Chiquita Canyon Landfill

Point Name	Record Date	Adj Temp [°F]	Init Stat Press ["H2O]	Adj Stat Press ["H2O]	Init Flow [scfm]	Adj Flow [scfm]	Init Diff Press ["H2O]	Adj Diff Press ["H2O]	Sys Pressure ["H2O]	Avail Pressure ["H2O]
CV-2550	10/14/2026 10:12:38 AM	188.2	-13.02	-12.81			13.388	13.297	-13.89	-1.08
CV-2550	10/14/2026 10:15:00 AM									
CV-2550	10/20/2026 10:25:00 AM									
CV-2550	10/20/2026 10:25:09 AM	193.5	-7.58	-7.46			8.067	8.063	-8.38	-0.92
CV-2550	10/27/2026 8:28:00 AM									
CV-2550	10/27/2026 9:05:33 AM	190.0	-6.97	-6.91			7.361	7.302	-13.05	-6.14
CV-2551	10/7/2026 9:02:15 AM	174.9	-3.68	-3.35			3.631	3.355	-5.24	-1.89
CV-2551	10/7/2026 9:05:00 AM									
CV-2551	10/7/2026 9:05:00 AM									
CV-2551	10/14/2026 9:44:23 AM	176.0	-0.88	-0.74			0.929	0.739	-12.93	-12.19
CV-2551	10/14/2026 9:45:00 AM									
CV-2551	10/19/2026 1:59:11 PM	176.5	0.76	-2.20			0.000	2.152	-8.26	-6.06
CV-2551	10/19/2026 2:00:43 PM	177.8	-2.28	-2.11			2.263	2.100	-7.82	-5.71
CV-2551	10/26/2026 1:30:43 PM	169.2	-4.98	-4.68			4.909	4.900	-6.28	-1.6
CV-2551	10/26/2026 1:31:00 PM									
CV-2552	10/8/2026 7:56:00 AM									
CV-2552	10/8/2026 7:56:00 AM									
CV-2552	10/8/2026 7:57:49 AM	166.9	-7.22	-7.08			7.410	7.283	0.10	7.18
CV-2552	10/14/2026 10:20:00 AM									
CV-2552	10/14/2026 10:24:31 AM	165.4	0.53	-3.90			0.000	3.897	-12.49	-8.59
CV-2552	10/14/2026 10:25:20 AM	165.4	-3.85	-3.74			3.861	3.749	-12.40	-8.66
CV-2552	10/20/2026 12:55:00 PM									
CV-2552	10/20/2026 12:56:48 PM	162.4	-8.66	-8.65			8.889	8.865	0.15	8.8
CV-2552	10/27/2026 9:20:00 AM									
CV-2552	10/27/2026 9:20:28 AM	163.8	-7.75	-7.50			8.272	8.009	0.04	7.54
CV-2553	10/5/2026 1:37:17 PM	100.3	-0.16	-0.17			0.144	0.164	-9.66	-9.49
CV-2553	10/20/2026 10:27:54 AM	121.5	-0.01	-0.02			0.000	0.008	-11.38	-11.36
CV-2554	10/7/2026 1:49:48 PM	138.5	-4.93	-4.87			4.927	4.864	-4.80	0.07
CV-2554	10/20/2026 1:56:58 PM	111.6	-8.02	-8.09			8.250	8.268	-8.03	0.06
CV-2555	10/6/2026 9:31:28 AM	123.5	-3.52	-2.12	31.5	4.8	6.493	0.150	-3.47	-1.35
CV-2555	10/21/2026 9:25:00 AM	127.2	-0.13	-0.13	12.2	10.8	0.957	0.758	-6.57	-6.44

All LFG Extraction Wells - October 2026
Chiquita Canyon Landfill

Point Name	Record Date	Adj Temp [°F]	Init Stat Press ["H2O]	Adj Stat Press ["H2O]	Init Flow [scfm]	Adj Flow [scfm]	Init Diff Press ["H2O]	Adj Diff Press ["H2O]	Sys Pressure ["H2O]	Avail Pressure ["H2O]
CV-2556-PL	10/7/2026 1:24:09 PM	116.0	-2.12	-2.11			2.120	2.115	-2.13	-0.02
CV-2556-PL	10/7/2026 1:25:00 PM									
CV-2556-PL	10/7/2026 1:25:00 PM									
CV-2556-PL	10/14/2026 10:35:34 AM	77.1	-6.40	-6.11			6.836	6.649	-6.64	-0.53
CV-2556-PL	10/14/2026 10:40:00 AM									
CV-2556-PL	10/20/2026 1:09:50 PM	174.5	-4.54	-4.53			4.505	4.505	-8.46	-3.93
CV-2556-PL	10/20/2026 1:15:00 PM									
CV-2556-PL	10/27/2026 9:37:37 AM	169.9	-4.25	-4.19			4.290	4.267	-11.87	-7.68
CV-2556-PL	10/27/2026 9:40:00 AM									
CV-2557	10/1/2026 9:59:43 AM	142.6	-2.82	-2.64			2.840	2.561	-6.49	-3.85
CV-2557	10/23/2026 7:41:36 AM	145.3	-6.57	-6.48			6.905	6.774	-11.55	-5.07
CV-2557	10/26/2026 2:25:00 AM									
CV-2557	10/26/2026 2:27:50 PM	142.5	-8.25	-7.91			8.194	7.949	-4.16	3.75
CV-2558-PL	10/7/2026 10:20:00 AM									
CV-2558-PL	10/7/2026 10:20:00 AM									
CV-2558-PL	10/7/2026 10:26:07 AM	195.2	8.60	8.09			0.000	0.000	0.06	-8.03
CV-2558-PL	10/15/2026 7:50:00 AM									
CV-2558-PL	10/15/2026 7:55:07 AM	178.6	-7.64	-7.08			4.992	7.392	0.04	7.12
CV-2558-PL	10/19/2026 3:01:52 PM	185.4	-2.23	-1.42			1.900	1.115	-0.04	1.38
CV-2558-PL	10/26/2026 1:56:00 PM									
CV-2558-PL	10/26/2026 2:05:56 PM	191.3	4.09	3.74			0.000	0.000	-0.11	-3.85
CV-2559	10/14/2026 1:18:10 PM	119.6	-0.99	-1.01			0.972	1.005	-3.54	-2.53
CV-2559	10/26/2026 10:35:04 AM	130.3	-3.21	-2.06			3.215	2.055	-8.15	-6.09
CV-2560	10/14/2026 2:00:11 PM	121.8	-0.70	-0.69			0.708	0.694	-11.45	-10.76
CV-2560	10/23/2026 8:16:58 AM	128.9	-0.97	-0.97			0.970	0.982	-12.64	-11.67
CV-2561	10/14/2026 10:56:57 AM	97.6	-0.98	-0.98			0.928	0.939	-1.08	-0.1
CV-2561	10/23/2026 8:22:59 AM	115.0	-3.04	-3.03			3.037	3.030	-8.28	-5.25
CV-2562	10/26/2026 10:27:44 AM	128.0	-6.50	-6.12			6.862	6.402	-6.65	-0.53
CV-2563	10/21/2026 8:53:45 AM	96.2	-0.29	-0.29	0.2	1.1	0.001	0.025	-2.19	-1.9
CV-2564	10/1/2026 10:35:23 AM	117.4	-3.95	-3.27	0.0	0.0	3.960	2.925	-8.71	-5.44
CV-2564	10/20/2026 9:58:48 AM	112.1	-3.65	-3.52			3.659	3.514	-7.53	-4.01
CV-2564	10/22/2026 8:57:59 AM	107.4	-3.85	-4.14			3.865	4.165	-7.11	-2.97
CV-2565	10/7/2026 1:29:08 PM	118.4	-0.64	-0.64			0.652	0.653	-8.00	-7.36
CV-2566	10/7/2026 1:37:30 PM	118.7	-1.68	-1.68			1.686	1.692	-7.19	-5.51
CV-2566	10/20/2026 8:17:20 AM	98.5	-3.85	-2.16			3.852	2.162	-15.29	-13.13

All LFG Extraction Wells - October 2026
Chiquita Canyon Landfill

Point Name	Record Date	Adj Temp [°F]	Init Stat Press ["H2O]	Adj Stat Press ["H2O]	Init Flow [scfm]	Adj Flow [scfm]	Init Diff Press ["H2O]	Adj Diff Press ["H2O]	Sys Pressure ["H2O]	Avail Pressure ["H2O]
CV-2566	10/20/2026 8:18:09 AM	97.9	-1.95	-1.94			1.959	1.950	-15.44	-13.5
CV-2567	10/6/2026 9:56:41 AM	118.4	-3.44	-3.44			3.366	3.366	-13.07	-9.63
CV-2567	10/16/2026 1:32:11 PM	105.1	-3.02	-1.79			2.985	1.705	-16.79	-15
CV-2568	10/6/2026 10:15:58 AM	115.9	-1.45	-1.45			1.436	1.419	-13.25	-11.8
CV-2568	10/16/2026 9:13:33 AM	95.4	-1.65	-1.23			1.661	1.308	-12.00	-10.77
CV-2569	10/7/2026 9:28:38 AM	107.4	-1.87	-1.86			1.862	1.865	-10.42	-8.56
CV-2569	10/16/2026 9:27:53 AM	102.4	-2.68	-1.16			2.595	1.125	-15.62	-14.46
CV-2570	10/7/2026 9:14:44 AM	106.0	-1.80	-1.80			1.799	1.797	-9.18	-7.38
CV-2570	10/16/2026 9:42:57 AM	104.9	-2.56	-1.84			2.503	1.823	-15.40	-13.56
CV-2571	10/6/2026 9:29:44 AM	97.1	-10.72	-10.74	65.9	65.7	2.722	2.702	-16.00	-5.26
CV-2572	10/25/2026 2:07:36 PM	122.5	-3.19	-3.31	36.3	39.7	3.603	4.320	-7.70	-4.39
CV-2572	10/25/2026 2:09:00 PM	122.5	-3.32	-3.34	39.6	39.6	4.301	4.310	-8.11	-4.77
CV-2602	10/12/2026 1:20:30 PM	107.8	-6.33	-3.65	62.6	27.0	5.107	0.931	-13.05	-9.4
CV-2602	10/12/2026 1:27:29 PM	104.2	-3.16	-2.69	28.8	22.4	1.898	1.141	-18.36	-15.67
CV-2602	10/12/2026 1:30:13 PM	102.7	-2.49	-2.49	22.4	22.3	1.138	1.129	-18.43	-15.94
CV-2603	10/6/2026 10:16:01 AM	123.1	-1.82	-1.82	19.5	19.5	0.886	0.883	-10.49	-8.67
CV-2603	10/31/2026 11:36:27 AM	118.2	-1.57	-1.22	24.7	20.5	1.419	0.974	-15.02	-13.8
CV-2603	10/31/2026 11:37:52 AM	117.7	-1.19	-1.18	19.8	20.5	0.905	0.971	-15.25	-14.07
CV-2605	10/19/2026 9:30:44 AM	130.5	-1.05	-0.69	16.9	9.8	6.217	2.055	-10.16	-9.47
CV-2605	10/19/2026 9:33:32 AM	129.4	-0.41	-0.41	5.0	5.0	0.534	0.536	-9.57	-9.16
CV-2606	10/6/2026 12:49:31 PM	124.9	-1.12	-0.78	13.4	9.7	0.418	0.220	-11.28	-10.5
CV-2606	10/6/2026 1:00:30 PM	124.4	-0.63	-0.63	8.9	9.0	0.512	0.519	-11.08	-10.45
CV-2608	10/6/2026 1:37:58 PM	127.3	-1.23	-1.22	19.2	18.5	0.869	0.808	-11.97	-10.75
CV-2610	10/14/2026 2:25:38 PM	115.4	-2.88	-2.23	23.2	17.5	3.419	1.923	-19.80	-17.57
CV-2610	10/14/2026 2:28:40 PM	115.5	-2.14	-2.15	17.0	17.4	1.819	1.908	-19.00	-16.85
CV-2611	10/6/2026 9:41:09 AM	103.8	-3.68	-3.67	7.5	7.4	1.148	1.133	-14.08	-10.41
CV-2612	10/6/2026 2:12:42 PM	128.2	-0.05	-0.07	12.8	14.0	0.453	0.536	-10.55	-10.48
CV-2612	10/6/2026 2:15:50 PM	128.2	-0.13	-0.14	13.5	13.5	0.502	0.504	-10.83	-10.69
CV-2612	10/23/2026 2:31:53 PM	127.5	-0.31	-0.40			0.000	0.000	-12.10	-11.7
CV-2612	10/25/2026 12:51:07 PM	128.9	-0.98	-1.17	15.9	18.0	0.714	0.918	-11.13	-9.96
CV-2613	10/6/2026 12:27:53 PM	122.1	-0.01	-0.01	13.2	14.5	0.405	0.490	-10.16	-10.15
CV-2613	10/25/2026 1:00:43 PM	121.4	-0.06	-0.09	15.3	16.8	0.542	0.657	-10.82	-10.73
CV-2614	10/6/2026 12:49:39 PM	126.7	-0.42	-0.37	21.7	21.2	1.107	1.061	-12.46	-12.09
CV-2614	10/25/2026 1:11:41 PM	127.3	-0.68	-0.76	22.0	23.6	1.139	1.307	-13.18	-12.42
CV-2614	10/25/2026 1:13:05 PM	127.3	-0.76	-0.76	23.9	24.2	1.343	1.374	-13.26	-12.5
CV-2615	10/6/2026 1:17:41 PM	117.0	-0.18	-0.18	6.0	5.3	0.763	0.581	-11.42	-11.24
CV-2627	10/23/2026 2:47:20 PM	109.9	4.70	-0.29			0.000	0.000	-15.89	-15.6
CV-2627	10/23/2026 2:48:03 PM	110.6	-0.37	-0.40			0.000	0.000	-15.84	-15.44
CV-2634	10/23/2026 3:05:30 PM	73.4	-16.12	-16.27	0.8	0.7	0.013	0.009	-15.91	0.36

All LFG Extraction Wells - October 2026
Chiquita Canyon Landfill

Point Name	Record Date	Adj Temp [°F]	Init Stat Press ["H2O]	Adj Stat Press ["H2O]	Init Flow [scfm]	Adj Flow [scfm]	Init Diff Press ["H2O]	Adj Diff Press ["H2O]	Sys Pressure ["H2O]	Avail Pressure ["H2O]
CV-2636	10/4/2026 12:36:28 PM	114.2	-3.71	-4.07	5.7	7.8	0.677	1.298	-12.55	-8.48
CV-2636	10/4/2026 12:37:35 PM	114.3	-4.90	-4.90	7.6	7.7	1.211	1.259	-12.53	-7.63
CV-2636	10/4/2026 12:41:29 PM	114.8	-10.07	-8.73	15.2	10.8	1.491	0.751	-12.37	-3.64
CV-2637	10/4/2026 12:12:43 PM	123.4	-5.37	-5.37	4.3	4.0	0.390	0.341	-8.84	-3.47
CV-2637	10/4/2026 12:19:05 PM	122.6	-5.12	-5.33	4.4	5.2	0.416	0.571	-8.60	-3.27
CV-2637	10/4/2026 12:20:22 PM	123.8	-5.71	-5.71	5.5	5.6	0.653	0.676	-8.83	-3.12
CV-2638	10/26/2026 1:49:28 PM	89.8	-8.93	-8.82			0.000	0.000	-8.96	-0.14
CV-2638	10/26/2026 1:53:31 PM	90.8	-8.78	-8.90			0.000	0.000	-8.60	0.3
CV-2654	10/30/2026 1:42:21 PM	94.3	-1.07	-0.85	5.3	1.6	7.303	0.628	-15.10	-14.25
CV-2656	10/30/2026 1:52:10 PM	98.5	-1.41	-1.04	6.1	0.9	9.804	0.199	-15.04	-14
CV-2660	10/30/2026 2:01:04 PM	90.5	-1.42	-1.05	5.1	1.2	6.682	0.372	-14.97	-13.92
CV-2663	10/15/2026 11:17:22 AM	128.0	-0.33	-1.78	12.9	6.6	1.075	0.281	-14.14	-12.36
CV-2664	10/29/2026 1:45:00 PM	130.7	0.04	-0.03	4.8	6.5	0.148	0.271	-13.37	-13.34
CV-2664	10/29/2026 1:50:06 PM	130.5	-0.02	-0.03	8.6	8.6	1.620	1.619	-13.39	-13.36
CV-2676	10/2/2026 12:59:21 PM	143.3	-15.36	-13.07			15.682	13.349	-15.56	-2.49
CV-2676	10/2/2026 1:01:54 PM	145.0	-12.76	-12.76			13.059	13.120	-15.94	-3.18
CV-2676	10/4/2026 1:15:09 PM	125.2	-14.10	-1.82			14.102	1.780	-16.38	-14.56
CV-2676	10/4/2026 1:34:55 PM	132.8	-1.19	-0.38			1.215	0.401	-16.39	-16.01
CV-2676	10/4/2026 1:36:45 PM	133.2	-0.58	-0.58			0.591	0.591	-16.82	-16.24
CV-2676	10/22/2026 9:49:45 AM	140.2	-9.59	-9.67			9.571	9.609	-9.20	0.47
CV-2676	10/22/2026 9:51:07 AM	140.4	-9.82	-9.82			9.823	9.823	-9.72	0.1
CV-2680	10/12/2026 9:59:18 AM	129.1	-3.91	-3.74	7.7	6.7	6.690	5.119	-18.51	-14.77
CV-2681	10/29/2026 1:35:25 PM	121.1	-17.43	-17.29			17.422	17.319	-17.23	0.06
CV-2683	10/12/2026 10:47:06 AM	76.6	-6.94	-6.31	15.8	14.8	4.991	4.407	-16.63	-10.32
CV-2684	10/15/2026 1:47:53 PM	96.4	-0.57	-0.58			0.554	0.554	-7.26	-6.68

All LFG Extraction Wells - October 2026
Chiquita Canyon Landfill

Point Name	Record Date	Adj Temp [ ]	Init Stat Press ["H2O]	Adj Stat Press ["H2O]	Init Flow [scfm]	Adj Flow [scfm]	Init Diff Press ["H2O]	Adj Diff Press ["H2O]	Sys Pressure ["H2O]	Avail Pressure ["H2O]
CV-2687	10/15/2026 12:50:35 PM	115.4	-2.68	-2.79	1.8	3.1	0.065	0.199	-21.35	-18.56
CV-2688	10/25/2026 3:07:57 PM	122.7	-0.61	-0.84	8.4	9.8	0.446	0.607	-22.03	-21.19
CV-2688	10/25/2026 3:12:18 PM	125.0	-8.42	-10.67	22.6	25.6	0.679	0.880	-21.62	-10.95
CV-2688	10/25/2026 3:13:10 PM	125.2	-11.79	-11.79	24.9	23.7	0.834	0.757	-22.16	-10.37
CV-2689	10/5/2026 8:53:44 AM	111.6	-14.77	-14.77			14.971	14.913	-15.11	-0.34
CV-2689	10/5/2026 8:54:48 AM	112.5	-14.77	-14.77			15.054	15.068	-15.10	-0.33
CV-2690	10/25/2026 3:22:21 PM	117.5	-18.93	-20.95	3.9	1.7	0.021	0.004	-21.54	-0.59
CV-2691	10/25/2026 2:18:48 PM	126.4	-3.78	-4.13	21.1	25.0	2.873	4.063	-21.47	-17.34
CV-2691	10/25/2026 2:21:41 PM	126.8	-4.49	-4.78	24.2	26.8	0.774	0.948	-21.24	-16.46
CV-2692	10/1/2026 1:22:44 PM	127.8	-0.62	-0.61	29.3	29.4	1.129	1.141	-9.22	-8.61
CV-2695	10/6/2026 9:05:24 AM	115.2	-1.37	-1.58	17.9	20.4	0.411	0.536	-14.60	-13.02
CV-2695	10/6/2026 9:07:08 AM	115.3	-1.63	-1.60	20.6	20.0	0.546	0.514	-14.85	-13.25
CV-48R	10/21/2026 8:40:04 AM	119.2	-2.23	-2.27	4.2	4.6	0.114	0.137	-2.33	-0.06
CV-52D	10/29/2026 1:55:52 PM	102.7	-18.32	-18.24	1.9	1.9	1.030	1.019	-19.56	-1.32
CV-55R	10/1/2026 3:39:53 PM	152.8	-5.40	-5.39	3.4	1.2	0.081	0.011	-14.35	-8.96
CV-55R	10/1/2026 3:40:00 PM									
CV-55R	10/2/2026 1:31:08 PM	153.6	-5.72	-6.03	6.5	8.1	0.287	0.449	-15.00	-8.97
CV-55R	10/8/2026 4:21:03 PM	152.2	-1.81	-1.83	3.1	4.7	0.065	0.147	-6.23	-4.4
CV-55R	10/8/2026 4:23:00 PM									
CV-55R	10/8/2026 4:23:00 PM									
CV-55R	10/15/2026 12:04:54 PM	149.7	-6.79	-7.15	6.7	9.2	0.306	0.571	-15.45	-8.3
CV-55R	10/15/2026 2:25:00 PM									
CV-55R	10/15/2026 2:25:15 PM	148.7	-4.51	-4.34	4.2	6.0	0.120	0.245	-7.37	-3.03
CV-55R	10/21/2026 7:59:43 AM	151.6	-4.01	-4.00	6.2	5.8	0.258	0.227	-8.04	-4.04
CV-55R	10/21/2026 8:10:00 AM									
CV-55R	10/28/2026 10:17:30 AM	151.7	-10.01	-9.80	7.7	8.3	0.410	0.469	-15.71	-5.91
CV-55R	10/28/2026 10:18:00 AM									
CV-56D	10/5/2026 1:25:09 PM									
CV-56D	10/5/2026 1:26:11 PM	118.7	-2.01	-2.01	19.6	19.4	8.255	8.058	-16.25	-14.24
CV-56D	10/5/2026 1:29:58 PM	123.7	-2.59	-2.46	10.8	9.5	2.485	1.932	-16.40	-13.94
CV-56D	10/5/2026 1:31:19 PM	124.3	-2.49	-2.50	9.1	9.5	1.774	1.945	-16.43	-13.93
CV-56S	10/5/2026 1:21:51 PM	120.0	-1.93	-1.98	4.1	3.6	0.353	0.276	-16.58	-14.6
CV-56S	10/5/2026 1:23:15 PM									
CV-57R	10/28/2026 9:01:33 AM	87.3	-1.21	-1.20	0.4	0.4	0.004	0.004	-18.32	-17.12
CV-57R	10/28/2026 9:03:25 AM	104.8	-3.36	-4.09	5.5	5.7	0.618	0.673	-19.27	-15.18
CV-79R	10/7/2026 10:39:08 AM	135.1	-5.63	-4.43	6.2	6.0	0.047	0.044	-9.95	-5.52
CV-79R	10/7/2026 10:40:02 AM	134.8	-3.93	-3.93	5.5	5.7	0.037	0.040	-10.17	-6.24

All LFG Extraction Wells - October 2026
Chiquita Canyon Landfill

Point Name	Record Date	Adj Temp [ ]	Init Stat Press ["H2O]	Adj Stat Press ["H2O]	Init Flow [scfm]	Adj Flow [scfm]	Init Diff Press ["H2O]	Adj Diff Press ["H2O]	Sys Pressure ["H2O]	Avail Pressure ["H2O]
CV-94	10/7/2026 2:12:32 PM	115.6	-0.75	-0.77	0.0	0.0	-0.066	-0.654	-5.99	-5.22
CV-94	10/27/2026 8:09:55 AM	109.0	-16.15	-16.25	10.6	11.0	0.731	0.782	-17.43	-1.18
CV-95	10/28/2026 8:50:54 AM	58.2	-0.93	-0.93	0.6	0.6	0.008	0.006	-23.75	-22.82
CV-99	10/8/2026 7:35:00 AM									
CV-99	10/8/2026 7:35:00 AM									
CV-99	10/13/2026 10:56:53 AM	82.0	-15.58	-15.34	1.7	1.6	0.060	0.052	-15.25	0.09
CV-99	10/26/2026 9:07:28 AM	70.0	-11.31	-11.18	0.3	1.0	0.002	0.021	-11.13	0.05
D-02	10/29/2026 8:29:01 AM	84.1	-25.83	-25.81	11.3	10.2	0.111	0.090	-26.01	-0.2
D-03	10/29/2026 8:33:23 AM	85.3	-2.36	-2.35	7.8	7.1	0.050	0.041	0.46	2.81
D-03	10/29/2026 8:35:45 AM	85.5	-2.34	-2.34	3.3	3.3	0.009	0.009	-2.19	0.15
D-04	10/29/2026 2:19:49 PM	85.1	-22.88	-22.90	8.6	5.3	0.095	0.036	-22.83	0.07
D-09	10/14/2026 1:44:01 PM	116.2	-15.22	-15.28	8.5	9.1	1.583	1.783	-16.57	-1.29
D-09	10/14/2026 1:56:17 PM	116.0	-15.82	-16.41	9.1	9.5	0.540	0.584	-16.38	0.03
D-10	10/14/2026 9:39:12 AM	81.7	-19.57	-19.49	1.7	1.9	0.017	0.023	-19.59	-0.1
FP-001	10/26/2026 8:06:22 AM	71.5	-0.38	-0.37	9.5	8.0	0.530	0.373	-15.31	-14.94
FP-002	10/26/2026 8:17:25 AM	81.6	-0.16	-0.17	13.1	12.7	3.377	3.192	-6.37	-6.2
FP-003	10/26/2026 8:22:11 AM	77.6	-0.14	-0.15	2.4	2.3	0.572	0.524	-7.37	-7.22
FP-005	10/26/2026 10:47:11 AM	82.7	-0.66	-0.66	5.6	5.6	3.167	3.234	-6.90	-6.24
FP-005	10/26/2026 10:48:16 AM	82.7	-0.70	-0.70	7.0	6.9	5.071	4.943	-6.77	-6.07
FP-006	10/26/2026 7:42:53 AM	73.0	-1.95	-1.94	0.5	0.5	0.023	0.026	-7.77	-5.83
FP-006	10/26/2026 7:54:57 AM	100.7	-4.60	-4.59	5.8	5.6	3.542	3.416	-7.73	-3.14
FP-008	10/13/2026 2:08:50 PM	101.7	-9.16	-9.11	13.0	14.6	3.586	4.495	-12.07	-2.96
FP-008	10/13/2026 2:10:07 PM	101.7	-9.41	-9.42	14.6	14.6	4.536	4.505	-13.10	-3.68
FP-009	10/26/2026 10:01:07 AM	103.8	-1.39	-1.35	5.0	4.8	0.510	0.480	-5.93	-4.58
FP-010	10/26/2026 10:11:25 AM	118.6	-0.82	-0.82	10.4	9.5	2.310	1.923	-8.88	-8.06
FP-011	10/26/2026 10:17:07 AM	82.5	-1.16	-1.16	3.4	3.4	0.231	0.231	-8.90	-7.74
FP-011	10/26/2026 10:18:24 AM	83.4	-1.66	-1.65	4.5	4.6	0.404	0.424	-8.64	-6.99
FP-012	10/1/2026 10:13:53 AM	89.4	-0.16	-0.16	0.6	0.7	0.008	0.010	-10.83	-10.67
FP-013	10/27/2026 1:52:45 PM	79.0	-0.82	-0.81	16.8	16.7	5.634	5.589	-16.25	-15.44
FP-014	10/26/2026 9:42:52 AM	71.1	-6.45	-6.44	3.2	3.8	0.211	0.295	-6.61	-0.17
FP-014	10/26/2026 9:45:06 AM	73.0	-6.42	-6.42	3.4	3.1	0.234	0.190	-6.53	-0.11
FP-015	10/26/2026 8:16:04 AM	58.5	-0.33	-0.33	0.5	0.4	0.004	0.003	-2.64	-2.31
FP-015	10/26/2026 8:20:11 AM	69.3	-1.02	-1.01	2.7	2.8	0.148	0.150	-4.59	-3.58
FP-016	10/26/2026 8:02:50 AM	58.1	-3.10	-3.10	0.9	0.8	0.014	0.013	-7.96	-4.86
FP-016	10/26/2026 8:07:54 AM	81.4	-4.27	-4.26	14.2	13.9	4.017	3.867	-7.94	-3.68
FP-017	10/14/2026 1:45:15 PM	85.1	-1.15	-1.18	10.5	10.5	2.191	2.186	-6.78	-5.6
FP-018	10/14/2026 1:35:36 PM	90.3	-6.36	-6.36	8.9	8.3	1.603	1.395	-11.21	-4.85
FP-019	10/1/2026 2:46:49 PM	89.1	-0.46	-0.47	2.3	2.6	0.110	0.138	-6.57	-6.1
FP-020	10/27/2026 1:34:08 PM	86.3	-6.48	-5.65			0.000	0.000	-11.68	-6.03
FP-021	10/29/2026 8:55:59 AM	74.8	-6.92	-7.01			0.000	0.084	-7.32	-0.31

All LFG Extraction Wells - October 2026
Chiquita Canyon Landfill

Point Name	Record Date	Adj Temp [°F]	Init Stat Press ["H2O]	Adj Stat Press ["H2O]	Init Flow [scfm]	Adj Flow [scfm]	Init Diff Press ["H2O]	Adj Diff Press ["H2O]	Sys Pressure ["H2O]	Avail Pressure ["H2O]
FP-022	10/14/2026 1:53:39 PM	98.7	-8.03	-8.22	0.9	0.9	0.017	0.017	-9.05	-0.83
FP-023	10/1/2026 10:10:40 AM	84.8	-0.73	-0.72	6.8	6.9	0.911	0.939	-8.45	-7.73
FP-023	10/14/2026 1:59:43 PM	91.1	-0.48	-0.46	0.4	0.3	0.003	0.001	-0.56	-0.1
FP-024	10/14/2026 10:11:24 AM	77.5	-0.99	-0.98	1.5	1.1	0.043	0.023	-11.78	-10.8
FP-025	10/21/2026 9:37:43 AM	75.4	-1.29	-1.31	3.4	3.2	0.220	0.207	-6.94	-5.63
FP-026	10/28/2026 1:56:51 PM	90.6	-9.22	-9.27			9.214	9.266	-0.01	9.26
FP-027	10/14/2026 11:06:20 AM	84.6	-1.08	-1.06	22.6	22.0	10.285	9.727	-11.34	-10.28
FP-028	10/14/2026 11:11:01 AM	82.8	-0.68	-0.68	6.3	6.3	0.792	0.797	-11.39	-10.71
FP-029	10/14/2026 11:10:56 AM	80.9	-1.22	-1.22	15.7	15.9	4.861	4.981	-11.55	-10.33
FP-029	10/14/2026 1:40:35 PM	108.3	-0.21	-0.21	5.8	5.8	0.042	0.042	-6.41	-6.2
FP-030	10/27/2026 1:20:42 PM	90.9	-1.31	-1.31	13.7	14.1	3.823	4.041	-12.08	-10.77
FP-031	10/1/2026 2:36:36 PM	100.9	-1.82	-1.92	0.5	0.1	0.076	0.004	-7.72	-5.8
FP-032	10/1/2026 2:33:13 PM	96.1	-3.04	-3.08	2.4	2.4	0.629	0.620	-7.70	-4.62
FP-033	10/1/2026 2:30:35 PM	104.0	-1.85	-1.96	1.5	1.7	0.044	0.059	-4.04	-2.08
FP-034	10/1/2026 2:28:01 PM	101.8	-0.13	-0.13	2.3	2.5	0.112	0.125	-7.70	-7.57
FP-035	10/1/2026 2:20:56 PM	95.2	-1.73	-1.72	3.5	3.5	0.250	0.256	-7.63	-5.91
FP-036	10/1/2026 2:16:59 PM	93.3	-1.02	-1.02	2.2	2.2	1.187	1.201	-7.19	-6.17
FP-036	10/14/2026 1:49:15 PM	89.6	-5.42	-5.42	0.6	0.9	0.086	0.207	-9.12	-3.7
FP-037	10/1/2026 2:14:56 PM	102.5	-0.26	-0.24			0.000	0.000	-8.27	-8.03
FP-038	10/1/2026 11:06:27 AM	92.8	-0.43	-0.41	31.1	37.5	1.137	1.650	-4.87	-4.46
FP-039	10/1/2026 11:08:31 AM	93.2	-0.67	-0.61	13.6	14.8	3.627	4.310	-6.64	-6.03
FP-040	10/13/2026 10:44:10 AM	97.4	-1.75	-1.76	19.7	19.6	7.963	7.924	-9.35	-7.59
FP-041	10/13/2026 10:59:04 AM	74.2	-0.50	-0.49	26.3	26.7	13.745	14.147	-5.12	-4.63
FP-041	10/15/2026 9:50:37 AM	76.1	-0.22	-0.24	24.5	25.9	3.541	3.951	-8.83	-8.59
FP-042	10/13/2026 9:39:27 AM	80.8	-4.10	-4.24	0.8	1.0	0.011	0.021	-3.89	0.35
FP-043	10/13/2026 10:56:16 AM	80.4	-0.78	-0.79	22.2	22.3	9.862	9.919	-13.14	-12.35
FP-044	10/13/2026 10:53:23 AM	80.0	-0.27	-0.27	7.6	7.8	1.133	1.185	-12.71	-12.44
FP-045	10/1/2026 11:25:06 AM	115.1	-0.04	-0.03			-0.023	-0.025		
FP-046	10/29/2026 10:22:39 AM	87.8	-1.94	-1.93	16.9	16.9	5.806	5.827	-10.31	-8.38
FP-047	10/26/2026 8:41:32 AM	64.4	-0.06	-0.06	1.4	1.5	0.039	0.042	-0.01	0.05
FP-050	10/6/2026 10:42:51 AM	103.0	-0.41	-0.39	7.0	6.8	0.303	0.284	-9.66	-9.27
FP-051	10/6/2026 10:47:24 AM	100.8	-0.38	-0.38	19.2	19.2	0.466	0.467	-9.36	-8.98
FP-052	10/6/2026 9:19:52 AM	86.4	-0.22	-0.22	18.1	18.1	1.974	1.983	-10.56	-10.34
FP-053	10/6/2026 9:14:10 AM	85.7	-0.33	-0.34			0.108	0.094	-10.55	-10.21
FP-054	10/6/2026 10:30:16 AM	98.9	-0.44	-0.44			0.000	0.000	-6.17	-5.73
FP-055	10/5/2026 1:24:34 PM	113.0	-0.12	-0.11	7.4	7.4	1.146	1.137	-9.38	-9.27
FP-056	10/5/2026 10:17:00 AM	99.2	-0.28	-0.28	11.6	11.6	2.741	2.740	-11.26	-10.98
FP-057	10/23/2026 12:44:40 PM	87.3	-0.95	-0.94	15.7	15.6	4.974	4.919	-10.30	-9.36
FP-058	10/23/2026 12:41:30 PM	85.5	-2.86	-2.84	8.1	8.1	1.313	1.306	-10.00	-7.16
FP-059	10/23/2026 1:03:30 PM	94.5	-0.71	-0.69	8.1	8.0	1.316	1.317	-11.42	-10.73
FP-060	10/27/2026 2:59:49 PM	81.8	-0.96	-0.97	5.0	5.1	0.495	0.513	-16.84	-15.87
FP-061	10/26/2026 8:31:17 AM	62.4	-1.91	-1.91	0.5	0.5	0.005	0.005	-6.94	-5.03
FP-061	10/26/2026 8:34:35 AM	110.5	-4.43	-4.42	8.9	8.9	1.669	1.657	-6.84	-2.42
FP-062	10/13/2026 10:09:19 AM	155.8	-9.32	-9.32	26.9	24.4	1.023	0.842	-10.75	-1.43
FP-063	10/13/2026 10:14:09 AM	78.3	-10.50	-10.54	2.2	2.7	0.030	0.044	-10.42	0.12
FP-064	10/28/2026 9:54:43 AM	74.2	-0.36	-0.38	2.3	1.9	0.102	0.067	-17.02	-16.64
FP-064	10/29/2026 1:18:50 PM	81.8	-0.25	-0.27	7.1	10.4	0.062	0.133	-17.42	-17.15
FP-065	10/30/2026 11:28:54 AM	68.8	-0.51	-0.49	9.4	7.7	0.511	0.346	-19.04	-18.55

All LFG Extraction Wells - October 2026
Chiquita Canyon Landfill

Point Name	Record Date	Adj Temp [°F]	Init Stat Press ["H2O]	Adj Stat Press ["H2O]	Init Flow [scfm]	Adj Flow [scfm]	Init Diff Press ["H2O]	Adj Diff Press ["H2O]	Sys Pressure ["H2O]	Avail Pressure ["H2O]
FP-065	10/30/2026 11:31:34 AM	68.6	-0.50	-0.48	7.8	6.4	0.353	0.242	-19.19	-18.71
FP-065	10/30/2026 11:32:30 AM	68.6	-0.46	-0.45	6.4	6.4	0.236	0.240	-19.24	-18.79
FP-066	10/28/2026 9:36:00 AM	72.6	-0.40	-0.41	5.0	5.2	0.490	0.521	-16.96	-16.55
H-01 (EXP-0	10/11/2026 12:16:38 PM	85.9	-4.90	-4.89			4.918	4.914	-15.62	-10.73
H-01 (EXP-0	10/21/2026 7:02:48 AM	51.3	-6.86	-6.97			6.759	6.797	-0.34	6.63
H-02 (EXP-0	10/11/2026 12:13:55 PM	103.2	-8.02	-8.02			8.000	8.007	-15.59	-7.57
H-02 (EXP-0	10/11/2026 12:38:00 PM	106.6	-7.57	-7.68			7.624	7.638	-15.50	-7.82
H-02 (EXP-0	10/26/2026 2:55:41 PM	83.9	-12.68	-12.51			12.569	12.498	-0.01	12.5
H-02 (EXP-0	10/29/2026 10:49:10 AM	103.4	-15.86	-15.54			16.455	16.193	-16.06	-0.52
H-03 (EXP-0	10/11/2026 12:08:55 PM	99.3	-13.09	-13.43			13.066	13.346	-15.76	-2.33
H-03 (EXP-0	10/11/2026 12:10:18 PM	100.7	-14.20	-14.31			14.229	14.238	-15.54	-1.23
H-03 (EXP-0	10/29/2026 10:43:03 AM	143.0	-15.53	-12.21			16.099	12.691	-15.69	-3.48
H-03 (EXP-0	10/29/2026 10:43:35 AM	142.2	-10.80	-10.80			11.404	11.404	-15.95	-5.15
H-04 (EXP-0	10/11/2026 12:02:35 PM	132.4	-14.77	-14.77			14.698	14.711	-15.39	-0.62
H-04 (EXP-0	10/11/2026 12:03:10 PM	132.6	-14.77	-14.77			14.716	14.662	-15.39	-0.62
H-04 (EXP-0	10/30/2026 12:39:04 PM	132.3	-17.12	-16.40			17.290	16.492	-17.83	-1.43
H-04 (EXP-0	10/30/2026 12:40:01 PM	132.6	-16.09	-16.09			16.222	16.217	-17.83	-1.74
H-08 (EXP-0	10/11/2026 11:57:19 AM	122.9	-13.32	-13.34			13.208	13.192	-14.92	-1.58
H-08 (EXP-0	10/26/2026 2:38:02 PM	85.6	-13.18	-13.19			13.260	13.315	0.00	13.19
H-10 (EXP-1	10/11/2026 11:52:55 AM	130.8	-9.74	-9.74			9.764	9.748	-15.03	-5.29
H-10 (EXP-1	10/21/2026 7:55:24 AM	131.2	-7.07	-7.20			7.019	7.088	-0.43	6.77
H-10 (EXP-1	10/21/2026 7:56:38 AM	130.8	-7.27	-7.18			7.158	7.063	4.38	11.56
H-1404C	10/6/2026 1:49:43 PM	112.9	-0.58	-0.58	0.8	0.8	0.013	0.013	-10.57	-9.99
H-1404C	10/21/2026 8:49:22 AM	69.5	-0.29	-0.29	0.1	0.2	0.001	0.002	-9.95	-9.66
H-1404C	10/21/2026 8:58:51 AM	77.6	-0.21	-0.20	0.3	0.3	0.007	0.007	-9.98	-9.78
H-1404C	10/21/2026 8:59:51 AM	76.4	-0.26	-0.26	0.3	0.3	0.009	0.009	-10.49	-10.23
H-1405C	10/1/2026 12:03:01 PM	120.9	-4.83	-4.33	5.0	5.0	0.163	0.166	-4.71	-0.38
H-1405C	10/27/2026 10:03:57 AM	75.8	-0.10	-0.12	5.5	5.3	0.177	0.167	0.22	0.34
H-1406W	10/9/2026 9:40:07 AM	88.4	-14.14	-5.27	2.9	2.0	0.054	0.024	-14.14	-8.87
H-1406W	10/30/2026 8:54:12 AM		-6.08		2.8		0.044		-17.76	-11.68
H-1408E	10/5/2026 9:47:27 AM	119.9	-1.82	-1.70	38.9	36.0	9.848	8.389	-11.24	-9.54
H-1408E	10/29/2026 8:28:36 AM	125.0	-1.08	-1.19	27.2	25.5	4.835	4.244	-19.97	-18.78
H-1408W	10/14/2026 2:16:42 PM	93.7	-0.08	-0.08	2.4	2.5	0.007	0.008	-17.04	-16.96
H-1408W	10/14/2026 2:17:40 PM	93.8	-0.07	-0.09	2.9	0.8	0.011	0.001	-17.70	-17.61
H-1409N	10/6/2026 2:13:47 PM	120.8	-1.21	-1.22	1.3	1.3	0.455	0.481	-13.09	-11.87

All LFG Extraction Wells - October 2026
Chiquita Canyon Landfill

Point Name	Record Date	Adj Temp [ ]	Init Stat Press ["H2O]	Adj Stat Press ["H2O]	Init Flow [scfm]	Adj Flow [scfm]	Init Diff Press ["H2O]	Adj Diff Press ["H2O]	Sys Pressure ["H2O]	Avail Pressure ["H2O]
H-1409N	10/16/2026 2:00:27 PM	119.0	-0.70	-0.70	0.7	0.7	0.137	0.134	-17.83	-17.13
H-1410S	10/6/2026 10:16:46 AM	109.7	-9.71	-8.52	0.5	0.0	0.002	-0.011	-11.10	-2.58
H-1563N	10/1/2026 11:11:38 AM	127.8	-3.37	-2.53	5.7	2.0	0.204	0.026	-7.01	-4.48
H-1563N	10/23/2026 9:54:29 AM	127.1	-2.87	-2.89	3.4	4.0	0.073	0.105	-10.95	-8.06
H-1563S	10/1/2026 12:05:41 PM	107.8	-0.32	-0.30	0.0	0.0	-0.035	-0.031	-7.84	-7.54
H-1563S	10/23/2026 1:32:41 PM	92.0	0.01	-0.02	1.7	2.1	0.284	0.444	-12.12	-12.1
H-1563S	10/23/2026 1:34:44 PM	96.0	-0.03	-0.02	9.3	9.3	0.527	0.529	-12.11	-12.09
H-1565E	10/2/2026 9:10:38 AM	115.0	-7.76	-8.14	4.1	4.7	0.107	0.141	-8.10	0.04
H-1565E	10/5/2026 9:49:03 AM	118.2	-6.43	-6.34	2.7	2.8	0.047	0.050	-6.14	0.2
H-1565E	10/28/2026 10:40:53 AM	128.7	-14.77	-12.57	4.3	3.1	0.124	0.063	-14.83	-2.26
H-1568N	10/2/2026 9:19:59 AM	121.2	-2.27	-2.67	3.2	3.9	1.102	1.716	-14.01	-11.34
H-1568N	10/5/2026 9:44:55 AM	121.6	-2.61	-1.99	8.6	4.9	1.572	0.520	-11.00	-9.01
H-1568N	10/28/2026 10:48:27 AM	120.3	-2.99	-0.17	9.1	6.1	1.757	0.777	-14.86	-14.69
H-1568N	10/28/2026 10:49:42 AM	118.1	-0.05	-0.08	6.6	6.1	0.917	0.774	-14.97	-14.89
H-1571S	10/7/2026 11:03:16 AM	119.2	-1.46	-1.46	0.7	0.9	0.001	0.002	-5.90	-4.44
H-1571S	10/27/2026 9:57:04 AM									
H-1571S	10/27/2026 9:59:48 AM	111.3	-3.01	-3.00	1.2	1.3	0.029	0.033	-15.35	-12.35
H-1571S	10/27/2026 10:05:00 AM									
H-1571S	10/27/2026 10:05:00 AM									
H-1572N	10/20/2026 8:13:36 AM	114.4	-0.90	-0.92	3.2	3.0	0.218	0.194	-19.94	-19.02
H-1572S	10/7/2026 11:09:46 AM	113.7	-1.27	-1.42	5.5	7.4	0.065	0.117	-4.57	-3.15
H-1753N	10/1/2026 2:48:44 PM	97.2	-0.68	-0.67	10.2	10.4	0.235	0.241	-7.69	-7.02
H-1753N	10/27/2026 1:29:28 PM	90.4	-0.50	-0.49	9.4	10.0	0.196	0.223	-12.24	-11.75
H-1753S	10/1/2026 11:03:46 AM	109.4	-1.57	-1.46	10.6	6.9	0.244	0.103	-3.51	-2.05
H-1753S	10/14/2026 2:17:10 PM	115.4	-1.91	-1.91	2.1	2.1	0.088	0.090	-6.41	-4.5
H-1753S	10/23/2026 9:47:01 AM	112.7	-2.53	-2.54	2.9	2.9	0.170	0.180	-10.87	-8.33
H-1756S	10/9/2026 9:14:40 AM	87.0	-0.41	-0.42	5.2	5.1	0.034	0.032	-13.59	-13.17
H-1756S	10/9/2026 9:16:21 AM	87.3	-0.43	-0.43	5.9	5.5	0.042	0.038	-14.35	-13.92
H-1756S	10/23/2026 2:01:10 PM	98.2	-0.16	-0.47	3.9	20.2	0.019	0.511	-13.45	-12.98
H-1757S	10/1/2026 12:00:48 PM	105.3	-0.35	-0.36	0.0	0.0	-0.009	-0.013	-6.32	-5.96
H-1757S	10/23/2026 1:38:38 PM		-0.01		20.0		0.903		-11.71	-11.7
H-1760S	10/5/2026 9:04:55 AM	121.5	-2.43	-1.95	6.3	3.8	0.253	0.091	-13.68	-11.73
H-1760S	10/16/2026 1:01:36 PM	118.8	-1.89	-1.71	1.8	1.1	0.021	0.007	-16.83	-15.12
H-1762N	10/5/2026 8:22:50 AM	120.2	-0.62	-0.62	7.4	6.8	1.175	0.988	-12.82	-12.2
H-1762N	10/16/2026 1:36:47 PM	117.6	-0.17	-0.13	1.7	2.3	0.059	0.114	-13.64	-13.51
H-1763N	10/5/2026 10:18:30 AM	120.9	-0.99	-0.98	19.2	19.2	2.379	2.364	-11.05	-10.07
H-1763S	10/7/2026 10:49:00 AM	124.8	-1.65	-1.50	27.3	28.9	0.942	1.054	-7.91	-6.41
H-1764N	10/2/2026 9:37:30 AM	120.3	-1.88	-2.33	1.8	2.9	0.071	0.184	-12.22	-9.89
H-1764S	10/7/2026 10:56:56 AM	106.9	-0.44	-0.40	0.9	0.9	0.005	0.005	-5.65	-5.25

All LFG Extraction Wells - October 2026
Chiquita Canyon Landfill

Point Name	Record Date	Adj Temp [°F]	Init Stat Press ["H2O]	Adj Stat Press ["H2O]	Init Flow [scfm]	Adj Flow [scfm]	Init Diff Press ["H2O]	Adj Diff Press ["H2O]	Sys Pressure ["H2O]	Avail Pressure ["H2O]
H-1764S	10/27/2026 10:40:43 AM									
H-1764S	10/27/2026 10:42:15 AM	113.9	-9.25	-9.25	1.4	1.7	0.005	0.007	-14.05	-4.8
H-1764S	10/27/2026 10:47:27 AM	112.5	-9.25	-9.25	1.9	2.1	0.073	0.091	-14.43	-5.18
H-1764S	10/27/2026 11:05:00 AM									
H-1764S	10/27/2026 11:05:00 AM									
H-1767N	10/5/2026 9:00:49 AM									
H-1767N	10/5/2026 9:01:53 AM	106.4	-1.18	-0.99	20.8	16.7	0.983	0.631	-20.15	-19.16
H-1767N	10/5/2026 9:02:50 AM	106.5	-0.89	-0.89	16.3	15.3	0.600	0.531	-20.48	-19.59
H-1769N	10/1/2026 10:19:14 AM	108.0	-0.44	-0.44	4.3	2.3	0.049	0.014	-8.79	-8.35
H-1769N	10/16/2026 10:47:06 AM	93.7	-0.92	-0.88	3.2	2.2	0.026	0.013	-9.71	-8.83
H-1770N	10/6/2026 7:10:00 AM									
H-1770N	10/6/2026 7:10:00 AM									
H-1770N	10/12/2026 12:51:00 PM	87.5	-2.87	-2.79	3.9	3.9	1.616	1.597	-15.39	-12.6
H-1770N	10/16/2026 10:56:15 AM	93.4	-2.08	-2.10	2.8	3.0	0.159	0.177	-12.23	-10.13
H-1770S	10/1/2026 11:52:13 AM	115.8	-0.41	-0.39	1.9	1.1	0.430	0.143	-6.98	-6.59
H-1770S	10/27/2026 9:47:36 AM	94.8	-0.56	-0.56	1.3	1.2	0.035	0.030	-9.22	-8.66
H-1771A	10/13/2026 8:39:55 AM	108.0	-0.61	-0.60	5.5	5.4	0.628	0.614	-2.56	-1.96
H-1771B	10/7/2026 8:54:07 AM	97.5	-0.45	-0.44	0.5	0.5	0.005	0.005	-7.66	-7.22
H-1771B	10/23/2026 7:45:46 AM	82.9	-1.62	-1.62	0.5	0.5	0.005	0.005	-13.33	-11.71
H-1774N	10/1/2026 10:32:31 AM	118.4	-1.24	-1.00	7.5	6.3	1.193	0.839	-10.40	-9.4
H-1774N	10/16/2026 11:07:49 AM	116.2	-1.79	-1.80	6.5	6.5	0.882	0.876	-12.88	-11.08
H-1801S	10/20/2026 9:37:27 AM	106.9	-1.54	-1.54	2.6	2.6	0.139	0.143	-22.42	-20.88
H-1802S	10/20/2026 7:52:10 AM	118.3	-1.29	-1.29	7.9	8.0	1.340	1.371	-20.58	-19.29
H-1803N-PI	10/5/2026 9:43:41 AM	86.4	-8.47	-6.42	76.4	73.8	8.936	6.862	-8.67	-2.25
H-1803N-PI	10/5/2026 9:45:00 AM									
H-1803N-PI	10/5/2026 9:45:00 AM									
H-1803N-PI	10/12/2026 8:45:00 AM									
H-1803N-PI	10/12/2026 8:45:17 AM	64.3	-7.10	-6.95	77.3	76.8	7.329	7.184	-7.97	-1.02
H-1803N-PI	10/19/2026 8:39:30 AM	69.0	-8.33	-8.10	82.4	80.3	8.408	7.946	-7.98	0.12
H-1803N-PI	10/26/2026 8:35:00 AM									
H-1803N-PI	10/26/2026 8:36:36 AM	64.2	-7.23	-7.07	69.9	77.1	7.399	7.193	-7.32	-0.25
H-1804B	10/27/2026 2:54:35 PM	111.4	-5.41	-5.32	7.9	8.7	0.399	0.478	-21.37	-16.05
H-1804N	10/13/2026 8:29:44 AM	126.0	-3.09	-2.82	9.4	9.9	1.913	2.110	-4.75	-1.93
H-1804S	10/16/2026 2:16:38 PM	116.6	-10.64	-10.83	5.6	7.6	0.201	0.371	-10.80	0.03
H-1805A	10/28/2026 8:48:29 AM	55.1	-2.78	-2.78	4.3	1.7	0.022	0.004	-21.39	-18.61

All LFG Extraction Wells - October 2026
Chiquita Canyon Landfill

Point Name	Record Date	Adj Temp [°F]	Init Stat Press ["H2O]	Adj Stat Press ["H2O]	Init Flow [scfm]	Adj Flow [scfm]	Init Diff Press ["H2O]	Adj Diff Press ["H2O]	Sys Pressure ["H2O]	Avail Pressure ["H2O]
H-1805A	10/28/2026 8:53:42 AM	56.8	-2.78	-2.77	1.6	2.7	0.003	0.008	-21.53	-18.76
H-1805B	10/16/2026 2:05:21 PM	99.3	-0.85	-1.19	0.7	2.0	0.010	0.085	-21.13	-19.94
H-1805B	10/22/2026 9:40:53 AM	68.9	-9.92	-10.40	1.9	4.0	0.069	0.320	-9.76	0.64
H-1805S	10/7/2026 10:29:02 AM	117.5	-0.34	-0.52	0.0	3.8	-0.016	0.030	-6.80	-6.28
H-1806A	10/28/2026 9:39:43 AM	116.9	-1.49	-1.38	25.4	22.1	1.500	1.137	-18.31	-16.93
H-1806B	10/20/2026 8:29:41 AM	115.2	-1.87	-1.87	4.9	4.7	0.511	0.467	-19.60	-17.73
H-1806N	10/21/2026 10:16:57 AM	129.4	-2.30	-2.32	7.0	8.4	0.066	0.095	-5.46	-3.14
H-1806S	10/28/2026 10:04:49 AM	131.7	-0.83	-0.82	8.4	8.9	0.460	0.517	-20.91	-20.09
H-1806S	10/28/2026 10:06:37 AM	130.0	-0.38	-0.32	2.8	3.3	0.052	0.070	-21.01	-20.69
H-1807A	10/7/2026 2:09:40 PM	118.5	-5.69	-5.69	0.0	0.0	-0.469	-0.437	-6.18	-0.49
H-1807A	10/27/2026 9:30:18 AM	120.0	-19.65	-19.86	1.5	2.7	0.003	0.010	-20.71	-0.85
H-1807N	10/26/2026 2:01:03 PM	93.3	-0.28	-0.31	0.9	1.1	0.005	0.007	-9.37	-9.06
H-1807S	10/28/2026 9:29:40 AM	76.5	-6.82	-11.49	4.1	3.0	0.020	0.011	-20.32	-8.83
H-1952S	10/6/2026 9:02:15 AM	115.5	-2.26	-2.24	14.8	14.9	4.658	4.750	-11.14	-8.9
H-1952S	10/20/2026 2:07:30 PM	116.7	-1.70	-1.73	14.7	14.7	4.616	4.626	-10.44	-8.71
H-1955C	10/28/2026 8:37:43 AM	59.3	-1.26	-1.13	7.9	0.7	1.195	0.009	-21.92	-20.79
H-1955C	10/28/2026 8:38:50 AM	58.6	-1.12	-1.11	0.7	0.7	0.009	0.009	-21.46	-20.35
H-1955N	10/13/2026 8:21:57 AM	93.7	-2.41	-2.56	7.0	8.6	0.302	0.450	-4.86	-2.3
H-1956B	10/2/2026 12:39:18 PM	127.8	-2.26	-2.28	13.8	14.1	0.452	0.471	-15.40	-13.12
H-1956B	10/5/2026 12:40:47 PM	126.8	-2.47	-2.47	13.9	13.9	0.457	0.457	-15.93	-13.46
H-1956B	10/16/2026 1:54:23 PM	125.0	-2.96	-3.01	11.4	16.3	0.307	0.624	-18.55	-15.54
H-1956N	10/21/2026 10:26:37 AM	111.7	-2.59	-2.60	14.7	14.8	1.380	1.400	-4.26	-1.66
H-1956S	10/7/2026 10:35:29 AM	112.3	-8.88	-8.46	0.0	1.8	-0.015	0.068	-9.66	-1.2
H-1957B	10/27/2026 10:19:27 AM	115.9	-2.40	-2.40	12.5	11.9	0.999	0.905	-15.33	-12.93
H-1957N	10/21/2026 10:10:13 AM	118.5	-1.89	-1.92	7.8	7.8	0.394	0.394	-5.94	-4.02
H-1957S	10/20/2026 9:49:20 AM	102.9	-2.97	-3.01	1.0	1.0	0.022	0.021	-6.48	-3.47
H-1958C	10/7/2026 2:03:02 PM	122.3	0.76	-0.16	0.0	18.6	-0.004	2.082	-5.16	-5
H-1958C	10/7/2026 2:06:15 PM	122.1	-0.37	-0.40	9.6	9.6	0.541	0.542	-5.91	-5.51
H-1958N	10/26/2026 1:58:16 PM	104.0	-0.06	-0.06	43.1	43.7	2.320	2.417	-8.44	-8.38
H-1958S	10/28/2026 9:20:37 AM	70.6	-0.54	-0.54	1.4	1.2	0.011	0.009	-20.52	-19.98
H-1962N	10/1/2026 2:01:33 PM	153.1	-0.51	-0.50			0.492	0.486	-13.70	-13.2
H-1962N	10/1/2026 2:02:08 PM	153.0	-0.52	-0.52			0.523	0.522	-13.64	-13.12
H-1962N	10/5/2026 9:34:39 AM	152.6	-0.93	-0.93			0.934	0.930	-14.01	-13.08
H-1962N	10/5/2026 9:35:00 AM									
H-1962N	10/5/2026 9:35:00 AM									
H-1962N	10/8/2026 2:17:00 PM									
H-1962N	10/8/2026 2:17:00 PM									

All LFG Extraction Wells - October 2026
Chiquita Canyon Landfill

Point Name	Record Date	Adj Temp [ ]	Init Stat Press ["H2O]	Adj Stat Press ["H2O]	Init Flow [scfm]	Adj Flow [scfm]	Init Diff Press ["H2O]	Adj Diff Press ["H2O]	Sys Pressure ["H2O]	Avail Pressure ["H2O]
H-1962N	10/8/2026 2:17:28 PM	160.0	0.06	0.07			0.000	0.000	-5.42	-5.49
H-1962N	10/9/2026 2:09:21 PM	159.2	-0.82	-0.81			0.797	0.817	-12.49	-11.68
H-1962N	10/9/2026 2:09:53 PM	159.1	-0.81	-0.82			0.806	0.801	-12.52	-11.7
H-1962N	10/15/2026 9:14:09 AM	154.0	-1.22	-1.20			1.213	1.211	-14.11	-12.91
H-1962N	10/15/2026 9:15:00 AM									
H-1962N	10/16/2026 10:59:53 AM	160.2	-1.00	-0.94			0.966	0.984	-12.36	-11.42
H-1962N	10/21/2026 8:30:00 AM									
H-1962N	10/21/2026 8:31:48 AM	147.6	-1.21	-1.21			1.183	1.176	-6.12	-4.91
H-1962N	10/28/2026 10:41:00 AM									
H-1962N	10/28/2026 10:41:21 AM	139.1	-2.60	-2.58			2.586	2.566	-13.82	-11.24
H-1963N	10/1/2026 10:16:26 AM	144.6	-0.73	-0.72	1.3	0.5	0.005	0.001	-8.11	-7.39
H-1963N	10/16/2026 10:41:56 AM	145.9	-1.23	-1.25	1.8	2.0	0.009	0.011	-10.91	-9.66
H-1963N	10/26/2026 1:35:00 PM									
H-1963N	10/26/2026 1:37:06 PM	147.2	-7.98	-7.79	72.4	71.9	7.382	7.279	-0.67	7.12
H-1966N	10/1/2026 10:40:13 AM	110.6	-0.36	-0.33	3.0	3.1	0.993	1.013	-2.66	-2.33
H-1966N	10/16/2026 11:19:36 AM	110.0	-0.56	-0.59	4.8	4.9	2.492	2.595	-6.66	-6.07
H-1967E	10/14/2026 12:39:41 PM	102.6	-20.29	-13.95	5.2	2.0	0.046	0.006	-20.41	-6.46
H-1967E	10/14/2026 12:49:38 PM	102.0	-14.49	-9.30	0.6	0.8	0.001	0.001	-20.25	-10.95
H-1967E	10/14/2026 1:22:25 PM	101.7	-7.68	-13.85	13.7	13.3	0.238	0.228	-20.66	-6.81
H-1967E	10/14/2026 1:33:17 PM	104.2	-13.66	-13.65	13.7	13.7	0.244	0.242	-20.35	-6.7
H-1967W	10/2/2026 1:40:15 PM	104.8	-6.48	-6.83	47.8	49.6	2.932	3.170	-11.22	-4.39
H-2050E	10/26/2026 2:16:12 PM	96.3	-8.99	-9.04	14.5	14.5	4.356	4.377	-13.07	-4.03
H-2050W	10/6/2026 10:36:30 AM	106.6	-1.15	-1.04	1.2	0.0	0.146	-0.059	-4.78	-3.74
H-2051W	10/2/2026 1:46:39 PM	122.1	-3.71	-6.08	3.5	4.2	0.016	0.023	-11.22	-5.14
H-2053E	10/14/2026 9:59:18 AM	117.6	-4.94	-4.13	26.3	20.8	0.895	0.562	-19.03	-14.9
H-2053E	10/14/2026 10:05:40 AM	117.4	-3.87	-3.85	20.0	21.3	0.519	0.584	-19.36	-15.51
H-2055E	10/7/2026 12:39:49 PM	117.0	-0.20	-0.20	0.8	0.8	0.159	0.165	-8.10	-7.9
H-2055E	10/21/2026 11:38:40 AM	96.6	-0.73	-0.72	1.5	1.4	0.548	0.521	-15.22	-14.5
H-2056B	10/26/2026 9:21:09 AM	112.3	-2.27	-0.93	8.7	2.6	1.591	0.142	-8.70	-7.77
H-2056B	10/26/2026 9:24:07 AM	109.8	-0.78	-0.80	3.4	3.5	1.246	1.303	-9.41	-8.61
H-2056W	10/2/2026 1:53:28 PM	114.9	-2.02	-2.50	44.4	48.4	2.552	3.030	-12.61	-10.11
H-2057E	10/14/2026 12:18:57 PM	126.6	-15.75	-15.43	36.2	35.8	1.778	1.742	-19.73	-4.3
H-2058E	10/14/2026 2:11:28 PM	113.5	-3.88	-4.37	25.2	27.9	1.051	1.288	-14.68	-10.31
H-2058E	10/14/2026 2:15:08 PM	113.6	-4.47	-4.06	30.9	27.9	1.228	1.004	-14.34	-10.28
H-2058W	10/2/2026 1:59:44 PM	114.6	-0.60	-1.32	41.4	51.0	2.206	3.359	-11.37	-10.05

All LFG Extraction Wells - October 2026
Chiquita Canyon Landfill

Point Name	Record Date	Adj Temp [°F]	Init Stat Press ["H2O]	Adj Stat Press ["H2O]	Init Flow [scfm]	Adj Flow [scfm]	Init Diff Press ["H2O]	Adj Diff Press ["H2O]	Sys Pressure ["H2O]	Avail Pressure ["H2O]
H-2059E	10/26/2026 10:02:46 AM	110.9	-14.81	-14.90	2.4	0.8	0.124	0.012	-14.88	0.02
H-2059E	10/26/2026 10:03:56 AM	114.5	-14.53	-14.91	5.7	7.5	0.043	0.075	-14.84	0.07
H-2059W	10/14/2026 2:21:22 PM	126.5	-1.48	-1.43	23.9	23.6	1.337	1.303	-21.72	-20.29
H-2161E	10/26/2026 10:09:11 AM	126.1	-6.02	-6.33	46.6	49.7	2.885	3.287	-14.50	-8.17
H-2161E	10/26/2026 10:11:03 AM	126.1	-7.08	-7.03	51.7	53.0	3.566	3.754	-13.90	-6.87
H-2161W	10/30/2026 8:28:02 AM	106.2	-14.71	-15.65	38.6	36.6	1.975	1.781	-16.49	-0.84
H-2163C	10/6/2026 1:29:05 PM	109.4	-0.29	-0.30	0.1	0.1	0.003	0.002	-11.44	-11.14
H-2163C	10/19/2026 1:37:16 PM	88.5	-0.62	-0.59	0.5	0.6	0.062	0.087	-13.66	-13.07
H-2163W	10/14/2026 2:07:56 PM	121.8	-3.44	-3.43	23.8	24.6	3.660	3.897	-17.80	-14.37
H-2164E	10/11/2026 1:31:15 PM	77.8	-0.81	-0.85	6.0	8.6	0.212	0.438	-7.09	-6.24
H-2164E	10/21/2026 11:24:42 AM	121.2	-0.20	-0.19	3.3	3.2	0.227	0.223	-11.77	-11.58
H-2165E	10/7/2026 1:07:42 PM	124.4	-2.41	-2.16	10.5	9.3	2.351	1.843	-6.88	-4.72
H-2165W	10/8/2026 2:39:54 PM	141.2	0.00	0.00	32.8	33.6	7.201	7.551	-8.13	-8.13
H-2165W	10/8/2026 2:42:00 PM									
H-2165W	10/8/2026 2:42:00 PM									
H-2165W	10/9/2026 8:20:00 AM									
H-2165W	10/9/2026 8:20:00 AM									
H-2165W	10/9/2026 1:56:27 PM	141.0	-2.47	-2.68	35.8	39.2	8.634	10.425	-12.13	-9.45
H-2165W	10/9/2026 2:03:34 PM	140.6	-2.76	-2.74	39.0	39.2	10.347	10.394	-13.27	-10.53
H-2165W	10/14/2026 2:27:33 PM	113.2	-2.08	-1.55	16.0	10.6	1.604	0.706	-19.68	-18.13
H-2165W	10/28/2026 1:20:43 PM	139.6	-3.38	-3.39	100.9	100.0	14.162	13.910	-17.57	-14.18
H-2165W	10/28/2026 1:32:37 PM	140.0	-1.22	-1.22	1.2	6.2	0.030	0.850	-16.63	-15.41
H-2166E	10/27/2026 9:10:55 AM	113.7	-0.96	-0.96	11.8	12.0	0.880	0.913	-14.66	-13.7
H-2168C	10/5/2026 12:43:48 PM	105.5	-15.46	-15.45	7.6	8.7	0.077	0.099	-15.36	0.09
H-2168E	10/27/2026 7:59:36 AM	117.9	-1.42	-1.41	11.1	10.6	0.782	0.723	-15.49	-14.08
H-2169C	10/16/2026 1:58:37 PM	116.5	-4.52	-4.67	26.2	29.1	0.897	1.110	-18.70	-14.03
H-2169E	10/20/2026 8:40:25 AM	94.5	-0.47	-0.47	4.1	5.1	0.021	0.032	-19.19	-18.72
H-2169E	10/27/2026 8:42:49 AM	118.6	-1.43	-1.43	6.6	7.0	0.056	0.064	-21.36	-19.93
H-2170N	10/7/2026 9:18:28 AM	120.8	-1.86	-1.86	14.9	14.8	1.420	1.400	-7.68	-5.82
H-2170S	10/15/2026 1:02:53 PM	105.3	-2.00	-2.31	5.2	6.5	0.170	0.258	-21.41	-19.1
H-2171A	10/11/2026 1:27:07 PM	100.3	-1.83	-1.82	5.5	5.5	3.202	3.231	-4.76	-2.94
H-2171B	10/11/2026 2:02:29 PM	113.4	-1.61	-1.66	4.8	4.6	0.149	0.136	-1.76	-0.1
H-2171N	10/11/2026 1:16:26 PM	99.5	-1.84	-1.82	0.8	1.6	0.004	0.016	-5.17	-3.35
H-2171N	10/19/2026 12:38:06 PM	111.5	-1.19	-1.38	2.6	4.2	0.043	0.110	-13.82	-12.44
H-2171S	10/7/2026 9:13:55 AM	123.4	-2.94	-2.58	32.9	28.4	7.041	5.230	-8.52	-5.94
H-2272W	10/5/2026 9:42:19 AM									
H-2272W	10/5/2026 9:43:25 AM	128.3	-0.83	-0.79	5.9	3.7	3.887	1.544	-12.47	-11.68
H-2272W	10/5/2026 9:44:12 AM	128.1	-0.78	-0.79	3.7	3.9	1.539	1.657	-12.30	-11.51

All LFG Extraction Wells - October 2026
Chiquita Canyon Landfill

Point Name	Record Date	Adj Temp [°F]	Init Stat Press ["H2O]	Adj Stat Press ["H2O]	Init Flow [scfm]	Adj Flow [scfm]	Init Diff Press ["H2O]	Adj Diff Press ["H2O]	Sys Pressure ["H2O]	Avail Pressure ["H2O]
H-2272W	10/20/2026 7:40:14 AM	118.0	-0.55	-0.55	2.4	2.2	0.607	0.522	-16.13	-15.58
H-2273W	10/5/2026 9:15:00 AM									
H-2273W	10/5/2026 9:15:00 AM									
H-2273W	10/9/2026 9:24:29 AM	126.6	-0.95	-0.95	5.6	5.6	0.201	0.201	-12.32	-11.37
H-2273W	10/18/2026 1:32:49 PM	122.6	-0.42	-0.34	2.2	2.1	0.031	0.028	-12.32	-11.98
H-2273W	10/18/2026 1:34:40 PM	121.3	-0.32	-0.32	3.3	3.2	0.069	0.066	-12.41	-12.09
H-2274B	10/6/2026 2:03:38 PM	114.0	-5.06	-5.13	10.2	10.7	0.286	0.312	-11.53	-6.4
H-2274B	10/20/2026 10:11:38 AM	109.3	-6.42	-8.06	11.5	15.6	0.361	0.667	-15.10	-7.04
H-2274B	10/20/2026 10:13:16 AM	110.0	-8.12	-8.11	15.2	15.6	0.628	0.661	-17.06	-8.95
H-2274W	10/9/2026 9:08:56 AM	92.4	-0.93	-0.93	0.9	0.8	0.005	0.004	-13.41	-12.48
H-2274W	10/23/2026 1:56:29 PM	115.4	-0.24	-0.29	1.2	9.0	0.009	0.515	-12.75	-12.46
H-2275E	10/7/2026 10:45:48 AM	104.0	-1.09	-1.06	0.0	0.0	-0.015	-0.013	-8.50	-7.44
H-2275W	10/1/2026 12:13:53 PM	125.6	0.23	-0.04	16.3	14.2	1.733	1.310	-1.14	-1.1
H-2275W	10/1/2026 12:13:58 PM	125.6	0.23	-0.04	16.3	14.2	1.733	1.310	-1.14	-1.1
H-2275W	10/1/2026 12:14:57 PM	126.8	-0.04	-0.05	13.5	15.1	1.190	1.492	-1.19	-1.14
H-2275W	10/18/2026 1:52:04 PM	130.9	-1.30	-0.59	24.4	3.0	13.281	0.196	-12.29	-11.7
H-2275W	10/18/2026 2:02:20 PM	129.4	-0.51	-0.51	2.3	2.3	0.034	0.034	-12.61	-12.1
H-2275W	10/18/2026 2:06:47 PM	121.4	-0.47	-0.47	2.1	1.4	0.028	0.013	-12.47	-12
H-2276A	10/5/2026 9:25:46 AM	113.3	-1.97	-1.22	6.2	4.3	0.090	0.042	-9.53	-8.31
H-2276A	10/16/2026 2:18:43 PM	112.6	-0.98	-1.05	3.9	4.3	0.034	0.043	-11.65	-10.6
H-2276B	10/6/2026 2:16:14 PM	122.8	-7.93	-8.07	37.3	37.5	3.349	3.396	-13.25	-5.18
H-2276B	10/16/2026 1:58:34 PM	122.1	-10.21	-9.45	44.2	40.7	4.702	3.983	-17.51	-8.06
H-2276E	10/7/2026 10:26:16 AM	114.6	-0.96	-0.92	0.0	0.0	-0.001	0.000	-7.00	-6.08
H-2276W	10/1/2026 11:57:14 AM	103.5	-6.37	-5.26	0.0	0.0	-0.006	-0.018	-7.96	-2.7
H-2276W	10/23/2026 1:42:21 PM	101.4	-0.03	-0.05	35.3	35.4	7.753	7.810	-11.79	-11.74
H-2277A	10/1/2026 10:32:20 AM	94.3	-5.96	-2.12	2.8	23.1	0.049	3.383	-5.58	-3.46
H-2277A	10/20/2026 9:55:56 AM	85.7	-5.40	-5.40	1.3	2.0	0.010	0.025	-5.15	0.25
H-2277A	10/22/2026 9:10:27 AM	58.2	-5.21	-5.40	2.4	1.9	0.035	0.020	-4.33	1.07
H-2277B	10/5/2026 8:34:16 AM	112.5	-4.04	-2.33	0.4	1.0	0.046	0.264	-14.12	-11.79
H-2277B	10/16/2026 1:50:52 PM	114.4	-5.70	-3.79	1.4	0.9	0.498	0.230	-16.54	-12.75
H-23 (EXP-2	10/11/2026 1:44:34 PM	80.8	-4.74	-4.72	2.7	3.3	0.016	0.024	-4.55	0.17
H-2301E	10/19/2026 12:36:54 PM	109.0	-0.15	-0.15	12.4	12.2	0.349	0.337	-10.29	-10.14
H-2301E	10/25/2026 3:39:18 PM	110.1	-0.48	-0.67	11.3	18.6	0.289	0.777	-11.19	-10.52
H-2301E	10/25/2026 3:40:09 PM	110.3	-0.77	-0.79	20.0	20.1	0.903	0.913	-11.19	-10.4
H-2301N	10/19/2026 12:47:00 PM	122.7	-0.97	-1.55	3.6	8.5	0.017	0.094	-10.35	-8.8
H-2301N	10/19/2026 12:49:05 PM	122.7	-1.89	-1.98	8.1	8.1	0.086	0.085	-10.53	-8.55

All LFG Extraction Wells - October 2026
Chiquita Canyon Landfill

Point Name	Record Date	Adj Temp [ ]	Init Stat Press ["H2O]	Adj Stat Press ["H2O]	Init Flow [scfm]	Adj Flow [scfm]	Init Diff Press ["H2O]	Adj Diff Press ["H2O]	Sys Pressure ["H2O]	Avail Pressure ["H2O]
H-2301W	10/19/2026 9:14:10 AM	76.1	-8.79	-6.82	0.4	0.4	0.015	0.014	-9.68	-2.86
H-2301W	10/19/2026 9:15:23 AM	77.0	-7.10	-7.10	0.3	0.3	0.011	0.011	-10.05	-2.95
H-2301W	10/19/2026 9:17:16 AM	77.5	-2.12	-2.18	0.3	0.4	0.008	0.014	-10.27	-8.09
H-2302C	10/23/2026 2:17:24 PM	122.6	-0.11	-0.59	3.9	8.9	0.097	0.503	-11.17	-10.58
H-2302C	10/23/2026 2:18:40 PM	123.0	-0.66	-0.66	8.9	9.0	0.503	0.514	-11.25	-10.59
H-2302E	10/23/2026 1:51:40 PM	100.9	-10.90	-10.81	14.4	14.0	0.266	0.250	-11.20	-0.39
H-2303E	10/19/2026 1:11:43 PM	100.6	-7.80	-7.79	4.9	5.8	0.030	0.043	-7.53	0.26
H-2303E	10/19/2026 1:12:42 PM	100.6	-7.87	-7.83	1.7	3.4	0.004	0.014	-7.53	0.3
H-2303E	10/19/2026 1:13:57 PM	100.9	-7.79	-7.76	3.8	5.0	0.018	0.031	-7.57	0.19
H-2303E	10/19/2026 1:35:36 PM	99.9	-7.97	-7.77	0.5	1.3	0.005	0.032	-7.63	0.14
H-2303N	10/6/2026 12:11:32 PM	114.2	-4.73	-2.57	44.3	19.8	2.555	0.505	-9.91	-7.34
H-2303N	10/6/2026 12:36:46 PM	114.9	-1.67	-1.67	21.1	21.0	2.812	2.796	-9.86	-8.19
H-2303N	10/6/2026 1:51:55 PM	114.9	-1.78	-2.49	19.0	26.0	0.465	0.875	-10.29	-7.8
H-2303N	10/6/2026 1:57:00 PM	115.0	-2.67	-2.65	31.2	31.5	1.259	1.286	-10.50	-7.85
H-2303S	10/26/2026 1:50:51 PM	109.9	-2.86	-5.98	8.1	14.2	1.365	4.259	-11.87	-5.89
H-2303S	10/26/2026 1:52:11 PM	110.0	-6.08	-6.09	13.9	14.1	4.038	4.197	-10.29	-4.2
H-2304E	10/19/2026 1:54:39 PM	99.4	-3.08	-3.05			0.000	0.000	-7.01	-3.96
H-2304E	10/19/2026 2:07:04 PM	99.8	-3.11	-3.10	82.7	82.7	4.247	4.253	-6.98	-3.88
H-2304S	10/19/2026 9:42:20 AM	121.8	-1.34	-0.07	17.7	5.0	6.713	0.522	-10.49	-10.42
H-2304S	10/19/2026 9:46:32 AM	121.0	-0.01	-0.35	5.2	9.8	0.569	2.030	-10.59	-10.24
H-2304S	10/19/2026 9:47:12 AM	121.0	-0.36	-0.36	9.7	9.7	1.964	1.975	-10.62	-10.26
H-2305N	10/6/2026 1:15:51 PM	106.9	-0.79	-5.23	1.6	12.3	0.006	0.347	-9.73	-4.5
H-2305N	10/6/2026 1:24:25 PM	106.9	-5.98	-0.90	9.9	2.3	0.224	0.012	-9.77	-8.87
H-2305N	10/6/2026 1:26:24 PM	106.9	-0.75	-0.74	2.4	2.4	0.013	0.013	-9.81	-9.07
H-2305S	10/19/2026 9:55:47 AM	128.2	-3.67	-2.38	30.2	10.6	1.208	0.149	-12.23	-9.85
H-2305S	10/19/2026 10:03:20 AM	125.3	-1.45	-0.94	10.1	5.0	2.163	0.521	-11.16	-10.22
H-2306N	10/26/2026 9:35:19 AM	105.8	-2.44	-0.98	25.7	8.2	1.530	0.151	-14.61	-13.63
H-2306N	10/26/2026 9:46:41 AM	109.5	-0.77	-0.77	2.5	2.6	0.132	0.134	-14.25	-13.48
H-2307S	10/12/2026 2:03:58 PM	92.0	-1.61	-1.24	20.2	15.3	0.906	0.520	-20.33	-19.09
H-2307S	10/12/2026 2:10:29 PM	91.2	-1.13	-1.24	15.1	15.6	0.500	0.540	-20.05	-18.81
H-2307S	10/12/2026 2:12:25 PM	91.0	-1.24	-1.25	16.0	16.0	0.563	0.564	-20.84	-19.59
H-2308S	10/12/2026 1:41:18 PM	91.7	-2.07	-2.00	18.5	17.3	0.427	0.369	-18.38	-16.38

All LFG Extraction Wells - October 2026
Chiquita Canyon Landfill

Point Name	Record Date	Adj Temp [ ]	Init Stat Press ["H2O]	Adj Stat Press ["H2O]	Init Flow [scfm]	Adj Flow [scfm]	Init Diff Press ["H2O]	Adj Diff Press ["H2O]	Sys Pressure ["H2O]	Avail Pressure ["H2O]
H-2308S	10/12/2026 1:46:42 PM	93.4	-1.92	-1.92	18.2	18.1	0.734	0.723	-18.79	-16.87
H-2309N	10/6/2026 1:02:56 PM	110.3	-7.03	-8.76	2.4	2.0	0.036	0.027	-11.62	-2.86
H-2309S	10/23/2026 2:04:50 PM	121.4	-5.75	-5.77	35.4	35.5	2.949	2.965	-13.65	-7.88
H-2309S	10/31/2026 11:21:47 AM	101.7	-6.46	-2.03	49.4	9.4	3.287	0.111	-15.09	-13.06
H-2310N	10/26/2026 9:13:20 AM	112.5	-1.49	-1.10	14.1	5.3	1.242	0.174	-8.49	-7.39
H-2310N	10/26/2026 9:16:40 AM	112.1	-0.91	-0.90	5.4	5.2	0.596	0.550	-9.03	-8.13
H-2310S	10/26/2026 2:23:00 PM	106.9	-0.06	-6.97	0.3	6.9	0.011	5.116	-13.00	-6.03
H-2310S	10/26/2026 2:26:16 PM	110.5	-7.09	-7.09	6.9	6.9	5.199	5.177	-13.11	-6.02
H-2401S	10/26/2026 8:29:41 AM	111.7	-12.15	-12.15	37.2	37.2	1.817	1.817	-14.64	-2.49
H-2401S	10/26/2026 8:45:38 AM	111.8	-12.17	-12.32	35.1	37.9	1.621	1.890	-14.50	-2.18
H-2401S	10/26/2026 8:46:39 AM	111.8	-12.23	-12.23	37.2	37.2	1.820	1.820	-14.36	-2.13
H-2402N	10/6/2026 10:48:29 AM	116.4	-0.23	-0.23	0.7	0.7	0.048	0.052	-12.08	-11.85
H-2402S	10/6/2026 9:47:30 AM	114.9	-0.34	-0.33	14.8	15.0	0.501	0.516	-14.23	-13.9
H-2403N	10/6/2026 10:45:58 AM	118.8	-0.26	-0.27	6.1	6.7	0.771	0.913	-12.44	-12.17
H-2403S	10/6/2026 10:05:45 AM	99.7	-7.73	-8.12	3.7	4.9	0.283	0.507	-14.37	-6.25
H-2403S	10/6/2026 10:16:27 AM	101.5	-5.79	-7.76	2.0	9.6	0.024	0.578	-13.97	-6.21
H-2403S	10/6/2026 10:24:30 AM	103.1	-7.78	-7.74	9.0	8.9	0.513	0.500	-13.72	-5.98
H-2404N	10/6/2026 10:42:37 AM	117.4	-3.99	-3.05	13.0	8.9	3.460	1.640	-12.99	-9.94
H-2404S	10/6/2026 10:56:19 AM	115.5	-7.06	-7.06	18.2	19.7	0.396	0.463	-7.06	0
H-2405N	10/28/2026 2:45:32 PM	126.7	-0.19	-0.56	7.5	15.2	1.187	5.010	-15.29	-14.73
H-2405N	10/28/2026 2:47:48 PM	126.9	-0.63	-0.63	15.4	15.4	5.103	5.114	-15.76	-15.13
H-29	10/12/2026 9:45:55 AM	126.2	-13.48	-13.92	4.8	4.3	6.398	5.208	-19.10	-5.18
H-72	10/13/2026 10:09:38 AM	86.6	-3.65	-5.64	0.7	5.5	0.010	0.608	-15.65	-10.01
H-72	10/13/2026 10:10:43 AM	88.8	-11.11	-11.26	6.3	6.0	0.812	0.749	-15.31	-4.05
H-74	10/21/2026 9:34:21 AM	100.7	-4.25	-4.32	7.1	7.5	1.044	1.167	-4.91	-0.59
H-75	10/26/2026 12:26:31 PM	95.4	-2.94	-0.47	52.1	3.3	3.409	0.013	-16.73	-16.26
H-75	10/26/2026 12:29:22 PM	94.9	-1.84	-1.91	2.7	2.7	1.864	1.888	-16.66	-14.75
H-79	10/21/2026 7:51:18 AM	119.4	-0.39	-0.39	4.2	5.7	0.023	0.043	-7.63	-7.24
P-02R	10/16/2026 12:30:19 PM	92.9	-0.17	-0.27	4.8	9.2	0.139	0.507	-15.91	-15.64
P-02R	10/16/2026 12:31:24 PM	92.8	-0.29	-0.30	9.2	9.1	0.505	0.502	-16.11	-15.81
P-02R	10/27/2026 7:28:05 AM	84.0	-0.75	-0.69	12.4	11.1	0.923	0.727	-15.44	-14.75
P-03R	10/12/2026 1:29:05 PM	92.9	-1.33	-1.32	2.8	2.8	0.793	0.790	-17.26	-15.94
P-04	10/12/2026 1:04:14 PM	100.5	-0.99	-1.00			0.986	0.988	-15.91	-14.91
P-05	10/12/2026 1:19:21 PM	105.2	-0.26	-0.50			0.258	0.504	-14.48	-13.98
P-05	10/12/2026 1:21:18 PM	105.8	-0.58	-0.58			0.578	0.580	-14.13	-13.55
P-06R	10/12/2026 12:41:17 PM	113.3	-1.53	-1.52	11.0	10.6	0.756	0.714	-13.81	-12.29
P-07R	10/14/2026 1:33:57 PM	90.3	-6.92	-6.58	8.3	7.0	7.306	5.099	-16.35	-9.77
P-08R	10/14/2026 2:04:43 PM	100.5	-13.54	-13.73	6.7	6.3	0.284	0.252	-14.10	-0.37
P-08R	10/27/2026 7:22:34 AM	89.5	-9.67	-6.76	5.2	1.7	0.167	0.017	-14.20	-7.44
P-09	10/16/2026 12:41:26 PM	98.8	-0.36	-0.34			0.354	0.347	-6.81	-6.47
P-10	10/16/2026 12:48:04 PM	94.5	-0.18	-0.15	2.7	2.6	0.754	0.703	-7.62	-7.47

All LFG Extraction Wells - October 2026
Chiquita Canyon Landfill

Point Name	Record Date	Adj Temp [°F]	Init Stat Press ["H2O]	Adj Stat Press ["H2O]	Init Flow [scfm]	Adj Flow [scfm]	Init Diff Press ["H2O]	Adj Diff Press ["H2O]	Sys Pressure ["H2O]	Avail Pressure ["H2O]
P-11	10/12/2026 12:27:35 PM	103.3	-0.90	-0.56	6.7	7.1	4.765	5.391	-10.58	-10.02
P-11	10/12/2026 12:29:24 PM	103.4	-0.59	-0.59	7.1	7.0	5.405	5.260	-9.76	-9.17
P-12	10/12/2026 12:52:30 PM	82.1	-11.31	-11.39	1.5	3.3	0.003	0.013	-11.20	0.19
P-12	10/12/2026 12:55:00 PM	81.9	-11.39	-11.45	3.2	3.5	0.013	0.016	-11.35	0.1
P-12	10/14/2026 1:39:23 PM	90.0	-7.09	-6.57	59.6	24.0	4.451	0.716	-15.36	-8.79
P-12	10/19/2026 10:46:46 AM	86.4	-9.90	-9.70	2.7	4.7	0.009	0.027	-9.85	-0.15
P-12	10/19/2026 10:48:50 AM	86.5	-9.84	-9.73	4.5	5.3	0.025	0.035	-9.76	-0.03
P-13	10/19/2026 10:31:53 AM	86.7	-0.41	-0.41	4.4	4.4	0.386	0.381	-10.50	-10.09
P-14	10/12/2026 12:11:45 PM	83.8	-0.97	-0.98	7.4	7.4	5.566	5.645	-11.29	-10.31
P-14	10/12/2026 12:13:59 PM	83.8	-0.93	-0.93	7.4	7.4	5.584	5.643	-11.28	-10.35
P-15R	10/1/2026 8:01:56 AM	79.0	-1.14	-1.14	1.3	1.4	0.183	0.186	-9.46	-8.32
P-16	10/1/2026 8:21:40 AM	90.0	-2.73	-2.73	5.4	5.4	3.060	3.067	-8.59	-5.86
P-17	10/1/2026 8:11:35 AM	112.3	-0.36	-1.06	3.4	20.1	0.015	0.516	-8.88	-7.82
P-17	10/1/2026 8:12:34 AM	113.0	-1.12	-1.13	19.3	19.9	0.477	0.509	-8.19	-7.06
P-18RD	10/1/2026 8:55:33 AM	89.5	-7.35	-7.30	0.2	0.4	0.006	0.020	-7.60	-0.3
P-18RD	10/1/2026 8:56:58 AM	89.7	-7.45	-7.23	0.6	0.2	0.037	0.004	-7.72	-0.49
P-18RS	10/1/2026 9:00:44 AM	94.1	-1.25	-1.25	4.6	4.7	2.244	2.290	-7.59	-6.34
P-19	10/1/2026 8:42:28 AM	87.9	-0.94	-0.94	7.8	7.9	0.366	0.378	-6.93	-5.99
P-20R	10/1/2026 9:46:36 AM	100.4	-1.75	-1.75	2.8	2.8	0.811	0.799	-7.25	-5.5
P-21	10/1/2026 9:54:57 AM	93.5	-0.54	-0.54	5.1	5.5	2.696	3.099	-7.09	-6.55
P-21RD	10/1/2026 12:34:52 PM	104.7	-2.41	-2.38	15.0	14.4	1.397	1.289	-5.11	-2.73
P-21RS	10/1/2026 12:31:54 PM	110.3	-3.96	-3.88	25.5	24.7	1.501	1.404	-4.94	-1.06
P-22RD	10/12/2026 10:28:30 AM	112.9	-4.75	-4.74	3.9	3.6	4.117	3.540	-8.23	-3.49
P-22RS	10/12/2026 10:24:16 AM	120.2	-1.17	-1.17	26.1	25.9	1.592	1.563	-7.81	-6.64
P-23	10/1/2026 10:08:09 AM	102.3	-0.22	-0.22	1.0	0.6	0.006	0.003	-6.66	-6.44
P-24	10/1/2026 12:44:34 PM	104.2	-1.05	-1.05	3.2	3.2	1.082	1.063	-4.92	-3.87
P-26	10/1/2026 1:06:50 PM	91.6	-1.22	-1.22	2.8	2.7	0.792	0.778	-5.18	-3.96
P-27	10/1/2026 1:39:12 PM	100.9	-0.29	-0.35	1.8	2.3	0.867	1.368	-4.69	-4.34
P-28	10/1/2026 1:56:43 PM	102.1	0.44	0.67	2.9	0.3	2.152	0.016	-5.51	-6.18
P-28	10/1/2026 1:57:35 PM	103.4	0.70	0.70	0.3	0.3	0.020	0.020	-5.98	-6.68
P-28	10/2/2026 8:14:33 AM	86.0	-0.69	-0.70	3.5	3.8	3.155	3.625	-7.20	-6.5
P-29R	10/2/2026 8:21:05 AM	88.4	-0.83	-1.11	1.4	1.8	0.012	0.019	-7.09	-5.98
P-30R	10/2/2026 8:26:14 AM	88.2	-5.17	-5.08	9.1	8.8	1.665	1.557	-6.67	-1.59
P-32R1	10/2/2026 8:43:31 AM	112.7	-1.73	-1.73	4.5	4.4	5.333	5.116	-6.29	-4.56
P-32R2	10/2/2026 8:51:11 AM	109.8	-1.98	-2.00	8.1	9.0	0.084	0.103	-5.43	-3.43
P-33	10/2/2026 9:00:23 AM	94.3	-1.76	-1.78	3.5	3.5	1.273	1.245	-5.43	-3.65
P-36	10/2/2026 9:23:04 AM	110.1	-2.47	-2.35			2.495	2.340	-3.64	-1.29
P-36	10/2/2026 2:30:17 PM	120.3	-0.10	-0.41	1.3	3.5	0.197	1.371	-1.80	-1.39
P-36	10/2/2026 2:33:29 PM	120.3	-0.50	-0.50	4.0	4.0	1.771	1.789	-1.92	-1.42
P-37	10/1/2026 1:03:26 PM	108.8	-2.64	-2.22	3.0	2.8	2.337	1.992	-0.34	1.88
P-37	10/1/2026 1:12:50 PM	108.4	-2.30	-2.52	2.8	3.0	2.135	2.369	-0.05	2.47
P-37	10/1/2026 2:05:04 PM	108.4	-0.19	-0.19	1.3	1.3	0.409	0.419	-2.82	-2.63

All LFG Extraction Wells - October 2026
Chiquita Canyon Landfill

Point Name	Record Date	Adj Temp [°F]	Init Stat Press ["H2O]	Adj Stat Press ["H2O]	Init Flow [scfm]	Adj Flow [scfm]	Init Diff Press ["H2O]	Adj Diff Press ["H2O]	Sys Pressure ["H2O]	Avail Pressure ["H2O]
P-38RD	10/2/2026 1:44:22 PM	109.1	-2.13	-2.20	19.8	20.6	0.503	0.541	-2.15	0.05
P-38RS	10/2/2026 1:30:26 PM	107.9	-2.26	-2.21	4.0	3.8	1.674	1.572	-1.26	0.95
P-39	10/5/2026 1:37:06 PM	112.6	-4.16	-4.09	1.4	1.5	0.041	0.048	-3.99	0.1
P-41	10/2/2026 1:07:36 PM	118.3	-4.26	-4.05			0.204	0.251	-4.20	-0.15
P-42R	10/5/2026 1:46:40 PM	116.5	-3.52	-3.55	2.2	2.2	0.518	0.504	-3.80	-0.25
P-43	10/5/2026 1:57:07 PM	119.5	-1.83	-1.87			1.829	1.864	-3.94	-2.07
P-44RD	10/6/2026 1:28:00 PM	111.8	-3.30	-3.30	1.1	1.1	0.124	0.124	-3.27	0.03
P-44RS	10/5/2026 2:07:26 PM	123.2	-2.40	-2.38	9.2	9.2	0.547	0.548	-3.56	-1.18
P-44RS	10/5/2026 2:09:37 PM	123.3	-2.33	-2.33	9.0	9.2	0.520	0.541	-3.44	-1.11
P-45RD	10/6/2026 1:50:51 PM	119.1	-3.17	-3.11	5.5	5.5	0.190	0.191	-3.31	-0.2
P-45RS	10/6/2026 1:43:31 PM	117.2	-0.06	-0.06	3.4	3.4	3.001	3.115	0.29	0.35
P-46RD	10/6/2026 2:09:40 PM	117.7	-3.46	-3.57	1.8	1.9	0.021	0.022	-3.24	0.33
P-46RS	10/6/2026 2:01:10 PM	122.7	-0.78	-0.78	15.1	15.2	1.452	1.472	-3.22	-2.44
P-47	10/6/2026 2:35:57 PM	126.9	0.10	-0.24			0.012	0.000	-3.83	-3.59
P-47	10/6/2026 2:52:48 PM	123.9	0.05	-0.03	5.6	6.3	3.435	4.336	-3.15	-3.12
P-47	10/6/2026 3:07:43 PM	124.1	-0.21	-0.06	14.1	4.9	4.302	0.510	-3.69	-3.63
P-47	10/7/2026 12:44:16 PM	124.0	0.03	-0.02	5.1	7.1	0.554	1.085	-3.50	-3.48
P-47	10/7/2026 12:50:44 PM	124.5	-0.04	-0.04	6.8	6.8	0.988	0.976	-3.69	-3.65
P-48	10/14/2026 1:12:48 PM	121.4	0.06	-0.84	0.6	9.9	0.002	0.627	-7.05	-6.21
P-48	10/14/2026 1:16:36 PM	131.0	-0.78	-0.79	5.3	3.2	0.179	0.064	-6.98	-6.19
P-49RD	10/7/2026 2:11:04 PM	115.2	-3.36	-3.36	7.1	7.7	0.325	0.373	-4.17	-0.81
P-49RS	10/7/2026 2:07:42 PM	115.6	-0.52	-0.52	15.4	16.0	0.548	0.590	-4.19	-3.67
P-52	10/13/2026 1:35:40 PM	116.3	-0.33	-0.32	10.4	10.4	2.279	2.265	-13.86	-13.54
P-53	10/13/2026 1:44:08 PM	114.5	-0.62	-0.60	8.7	8.7	1.580	1.593	-14.70	-14.1
P-53	10/13/2026 1:59:44 PM	103.5	-5.89	-5.97	28.0	28.4	4.925	5.086	-7.52	-1.55
P-54	10/13/2026 1:57:36 PM	103.4	-6.37	-5.23	48.9	43.7	5.526	4.381	-7.54	-2.31
P-55	10/13/2026 2:07:42 PM	102.0	-2.59	-5.03			0.021	0.113	-17.03	-12
P-55	10/13/2026 2:08:21 PM	102.0	-5.33	-5.29			0.142	0.101	-16.36	-11.07
P-56	10/14/2026 10:39:06 AM	102.7	-1.17	-1.30			0.000	0.000	-17.19	-15.89
P-57	10/14/2026 10:29:34 AM	83.3	-0.47	-0.49	1.6	1.9	0.003	0.004	-16.74	-16.25
P-60R	10/14/2026 12:34:56 PM	90.0	-2.75	-2.90	2.3	2.4	0.109	0.117	-3.15	-0.25
P-61	10/14/2026 12:27:37 PM	87.7	-0.36	-0.38	6.1	5.6	3.874	3.274	-4.00	-3.62
P-65	10/14/2026 12:47:26 PM	87.3	-1.12	-1.11	2.2	2.2	1.257	1.246	-3.54	-2.43

All LFG Extraction Wells - October 2026
Chiquita Canyon Landfill

Point Name	Record Date	Adj Temp [°F]	Init Stat Press ["H2O]	Adj Stat Press ["H2O]	Init Flow [scfm]	Adj Flow [scfm]	Init Diff Press ["H2O]	Adj Diff Press ["H2O]	Sys Pressure ["H2O]	Avail Pressure ["H2O]
P-71	10/7/2026 1:36:52 PM	113.0	-0.43	-0.50	4.5	5.3	2.180	3.025	-5.01	-4.51
P-71	10/7/2026 1:38:43 PM	113.3	-0.53	-0.53	5.2	5.3	2.962	3.045	-4.93	-4.4
P-75	10/14/2026 10:51:42 AM	92.9	-3.53	-3.50	12.9	12.8	1.005	0.990	0.34	3.84
P-76	10/14/2026 12:57:06 PM	110.0	-0.83	-0.80	6.5	6.5	0.863	0.860	-2.27	-1.47
P-79	10/1/2026 8:34:34 AM	87.2	-0.25	-0.25			0.259	0.256	-5.78	-5.53
SC-2000E	10/6/2026 10:08:44 AM	123.2	-4.54	-4.19	4.2	2.2	0.376	0.104	-10.80	-6.61
SC-2501E	10/5/2026 9:30:00 AM									
SC-2501E	10/5/2026 9:30:00 AM									
SC-2501E	10/5/2026 9:32:48 AM	189.3	-3.28	-3.26			3.266	3.253	-9.46	-6.2
SC-2501E	10/12/2026 8:34:12 AM	189.7	-3.16	-3.14			3.148	3.111	-9.72	-6.58
SC-2501E	10/12/2026 8:40:00 AM									
SC-2501E	10/19/2026 8:32:58 AM	189.6	-3.02	-3.00	20.4	20.5	3.018	3.023	-9.83	-6.83
SC-2501E	10/26/2026 8:30:00 AM									
SC-2501E	10/26/2026 8:31:05 AM	189.0	-9.06	-8.80	35.5	35.2	9.307	9.135	-1.95	6.85
SC-2501W	10/5/2026 9:52:13 AM	188.5	-3.23	-3.21	21.1	21.0	3.223	3.193	-6.59	-3.38
SC-2501W	10/5/2026 9:55:00 AM									
SC-2501W	10/5/2026 9:55:00 AM									
SC-2501W	10/12/2026 8:53:05 AM	188.0	-3.01	-2.99	20.4	20.4	3.012	2.995	-6.40	-3.41
SC-2501W	10/12/2026 8:55:00 AM									
SC-2501W	10/19/2026 9:01:11 AM	184.7	-3.12	-2.39	20.9	18.3	3.132	2.390	-6.76	-4.37
SC-2501W	10/19/2026 9:06:10 AM	184.7	-2.35	-2.35	18.2	18.1	2.376	2.356	-8.67	-6.32
SC-2501W	10/26/2026 8:45:00 AM									
SC-2501W	10/26/2026 8:49:39 AM	182.3	-10.11	-9.93	37.5	37.2	10.341	10.163	-2.35	7.58
SW-10	10/30/2026 9:36:29 AM	76.3	-14.57	-14.54	2.1	3.3	0.028	0.066	-16.29	-1.75
SW-115	10/29/2026 1:15:22 PM	86.3	-17.74	-17.75	24.4	25.0	3.767	3.938	-21.26	-3.51
SW-1445	10/20/2026 10:37:03 AM	86.1	-1.83	-1.83	1.8	1.7	0.004	0.004	-1.71	0.12
SW-1455	10/20/2026 10:40:06 AM	82.9	-1.30	-1.31	1.4	1.1	0.003	0.002	-1.03	0.28
SW-154	10/21/2026 7:27:28 AM	55.4	-7.06	-7.07			0.006	0.001	-6.88	0.19
SW-154	10/21/2026 7:28:11 AM	55.6	-7.15	-7.06		0.0	0.003	0.000	-6.96	0.1
SW-154	10/26/2026 2:49:59 PM	88.0	-13.84	-13.52			0.006	0.020	-13.75	-0.23
SW-17-135	10/20/2026 10:44:36 AM	93.3	-1.62	-1.62	3.2	3.1	0.013	0.012	-1.37	0.25
SW-187	10/29/2026 2:45:40 PM	79.9	-15.54	-15.57	8.5	7.9	0.017	0.015	-15.35	0.22
SW-20	10/14/2026 1:47:38 PM	89.8	-6.06	-6.06	1.9	2.6	0.004	0.008	-16.75	-10.69
SW-2501D	10/20/2026 10:59:49 AM	85.8	-11.81	-11.85	1.0	0.7	0.099	0.051	-11.52	0.33
SW-2501M	10/20/2026 11:06:20 AM	89.1	-11.98	-11.81	0.6	0.6	0.032	0.038	-11.77	0.04
SW-2501M	10/20/2026 11:08:50 AM	84.3	-9.13	-9.29	1.9	1.8	0.022	0.020	-10.53	-1.24
SW-2501S	10/20/2026 11:02:56 AM	91.9	-11.55	-11.54	0.7	0.7	0.047	0.046	-11.50	0.04
SW-30	10/20/2026 11:15:27 AM	91.3	-9.18	-9.27	3.1	4.5	0.012	0.026	-9.07	0.2
SW-32	10/20/2026 10:53:39 AM	84.7	-9.10	-9.13			0.000	0.000	-9.02	0.11
SW-64	10/20/2026 11:13:01 AM	86.3	-9.44	-9.48	3.0	3.4	0.011	0.014	-9.15	0.33
SW-65	10/7/2026 1:20:41 PM	107.9	-7.27	-7.14	1.8	2.4	0.020	0.035	-7.79	-0.65
SW-66	10/21/2026 7:18:25 AM	84.0	-6.84	-6.80			0.087	0.115	-6.75	0.05

All LFG Extraction Wells - October 2026
Chiquita Canyon Landfill

Point Name	Record Date	Adj Temp [°F]	Init Stat Press ["H2O]	Adj Stat Press ["H2O]	Init Flow [scfm]	Adj Flow [scfm]	Init Diff Press ["H2O]	Adj Diff Press ["H2O]	Sys Pressure ["H2O]	Avail Pressure ["H2O]
SW-66	10/21/2026 7:31:15 AM	84.3	-7.05	-7.07			0.099	0.110	-7.00	0.07
SW-66	10/26/2026 2:48:34 PM	87.4	-13.22	-13.16	13.1	12.9	0.383	0.372	-13.71	-0.55
SW-68	10/20/2026 10:51:19 AM									
SW-70	10/30/2026 12:51:59 PM	87.6	-17.12	-17.14	38.5	36.7	0.362	0.330	-17.00	0.14
SW-71	10/1/2026 12:49:09 PM	106.1	-4.42	-4.53	1.4	1.9	0.216	0.405	-4.72	-0.19
SW-72	10/2/2026 9:15:52 AM	76.7	-4.25	-4.52	3.1	3.3	0.056	0.064	-3.83	0.69
SW-80	10/12/2026 9:11:32 AM	78.9	-15.82	-15.88	9.5	9.5	0.562	0.556	-16.66	-0.78
SW-9	10/21/2026 8:05:06 AM	73.9	-7.07	-7.10	5.1	6.0	0.006	0.008	-6.96	0.14
SW-9	10/21/2026 8:07:12 AM	73.5	-7.09	-7.22	5.7	5.5	0.008	0.007	-6.88	0.34
TC-1961C	10/7/2026 10:59:44 AM	120.9	-0.79	-0.75	4.4	4.3	0.044	0.043	-5.94	-5.19
TC-1961C	10/27/2026 10:57:25 AM	108.3	-2.03	-1.10	5.7	2.0	0.075	0.009	-14.35	-13.25
TC-1961C	10/27/2026 11:00:00 AM									
TC-1961C	10/27/2026 11:00:00 AM									
TC-1961E	10/28/2026 10:00:04 AM	121.4	-3.95	-3.98	11.6	11.9	0.316	0.330	-21.27	-17.29
TC-2174	10/5/2026 9:12:45 AM	185.5	-4.67	-4.64			4.657	4.622	0.19	4.83
TC-2174	10/5/2026 9:20:00 AM									
TC-2174	10/5/2026 9:20:00 AM									
TC-2174	10/12/2026 8:25:21 AM	64.6	-5.94	-5.70			6.050	5.914	-5.52	0.18
TC-2174	10/12/2026 8:30:00 AM									
TC-2174	10/19/2026 8:09:44 AM	66.0	-4.81	-4.76			4.791	4.781	0.00	4.76
TC-2174	10/26/2026 7:39:38 AM	67.2	-6.08	-5.79			6.253	5.953	-5.01	0.78
TC-2174	10/26/2026 7:45:00 AM									
VL-02	10/29/2026 9:47:14 AM	93.2	-25.71	-25.54	26.9	24.1	0.924	0.744	-25.02	0.52
WTD-01	10/15/2026 12:48:37 PM	148.6	-5.39	-5.43			5.395	5.388	-6.80	-1.37
WTD-01	10/20/2026 9:05:00 AM									
WTD-01	10/20/2026 9:45:36 AM	151.6	-5.30	-5.05			5.608	5.424	0.04	5.09
WTD-01	10/29/2026 1:21:00 PM									
WTD-01	10/29/2026 1:30:07 PM	151.3	-7.02	-6.97			6.970	6.932	-9.55	-2.58
WTD-02	10/15/2026 12:43:22 PM	152.0	-6.10	-6.18			6.102	6.211	-8.18	-2
WTD-02	10/20/2026 8:55:00 AM									
WTD-02	10/20/2026 9:10:37 AM	126.4	-4.93	-4.91			4.959	4.946	0.04	4.95
WTD-03	10/15/2026 12:32:11 PM	93.1	-4.93	-4.96			4.929	4.929	-4.95	0.01
WTD-03	10/30/2026 1:04:00 PM	71.5	-7.31	-7.31			7.461	7.462	-7.07	0.24
WTD-04	10/15/2026 12:24:53 PM	92.1	-4.98	-4.92			4.971	4.954	-4.99	-0.07
WTD-04	10/30/2026 1:07:53 PM	73.2	-7.31	-7.31			7.405	7.413	-7.07	0.24

All LFG Extraction Wells - October 2026
Chiquita Canyon Landfill

Point Name	Record Date	Elev [ft]	Latitude	Longitude	Comments
A-01	10/2/2026 9:54:34 AM	1171	34.4312423	-118.6437358	
A-02	10/2/2026 10:19:40 AM	1176	34.4316170	-118.6432943	
A-03	10/2/2026 10:24:38 AM	1186	34.4320172	-118.6428395	
A-04	10/2/2026 10:30:21 AM	1181	34.4321827	-118.6422298	
A-05	10/2/2026 11:00:13 AM	1199	34.4325148	-118.6416465	
B-01	10/15/2026 9:42:03 AM	1228	34.4338327	-118.6396150	Valve Adjustment:Decreased Flow/Vacuum
B-01	10/15/2026 9:42:47 AM	1257	34.4338635	-118.6396228	
B-02R	10/15/2026 9:49:20 AM	1230	34.4335517	-118.6394978	
B-03R	10/15/2026 9:57:50 AM	1224	34.4337750	-118.6388302	
B-05	10/15/2026 10:15:11 AM	1229	34.4336478	-118.6382673	Valve Adjustment:Increased Flow/Vacuum
B-05	10/15/2026 10:16:16 AM	1225	34.4336350	-118.6382537	
B-06	10/15/2026 10:24:00 AM	1215	34.4340060	-118.6377523	Valve Adjustment:NSPS/EG CAI,Increased Flow/Vacuum
B-06	10/15/2026 10:25:28 AM	1223	34.4340005	-118.6377617	
B-07R	10/15/2026 8:40:24 AM	1209	34.4342683	-118.6374348	Valve Adjustment:NSPS/EG CAI,High O2
B-07R	10/15/2026 8:44:21 AM	1218	34.4342967	-118.6374173	Valve Adjustment:NSPS/EG CAI,Valve 100% Open
B-08	10/15/2026 10:31:17 AM	1214	34.4337567	-118.6373473	Valve Adjustment:NSPS/EG CAI,High O2
B-08	10/15/2026 10:32:33 AM	1219	34.4337597	-118.6373453	Valve Adjustment:NSPS/EG CAI,High O2,Valve 100% Open
B-09	10/15/2026 8:30:40 AM	1209	34.4342230	-118.6370422	
B-10	10/15/2026 8:20:43 AM	1215	34.4340177	-118.6365603	
B-11	10/15/2026 7:45:54 AM	1135	34.4348195	-118.6368992	
B-12	10/15/2026 10:04:07 AM	1234	34.4340307	-118.6385145	
B-13	10/15/2026 9:28:18 AM	1216	34.4344228	-118.6379017	
B-14	10/15/2026 7:36:56 AM	1126	34.4349272	-118.6370592	
C-03	10/2/2026 10:08:27 AM	1181	34.4313988	-118.6435058	Valve Adjustment:NSPS/EG CAI,High O2
C-03	10/2/2026 10:14:05 AM	1178	34.4314065	-118.6435102	
C-07	10/30/2026 7:45:07 AM	1180	34.4326502	-118.6414108	
C-08	10/7/2026 2:08:03 PM	1214	34.4336443	-118.6408657	Valve Adjustment:NSPS/EG CAI,High O2,Reduce Sys. Vac. - Flare Down
C-08	10/7/2026 2:09:01 PM	1202	34.4336578	-118.6408897	Valve Adjustment:NSPS/EG CAI,High O2
C-08	10/15/2026 10:36:17 AM	1206	34.4336378	-118.6408875	Valve Adjustment:NSPS/EG CAI,High O2
C-10	10/7/2026 1:33:34 PM	1217	34.4347155	-118.6411920	
C-10	10/15/2026 10:50:48 AM	1219	34.4347102	-118.6411980	Well Comment:no system port
C-11	10/30/2026 8:40:23 AM	1229	34.4352452	-118.6413125	Valve Adjustment:Orifice Plate Changed (See OP Log),Increased Flow/Vacuum,Barely Open
C-11	10/30/2026 8:42:04 AM	1225	34.4352543	-118.6413192	
C-12	10/12/2026 8:01:11 AM	1229	34.4359790	-118.6408937	
C-15	10/12/2026 8:18:41 AM	1222	34.4362605	-118.6410425	Valve Adjustment:NSPS/EG CAI,High O2
C-15	10/12/2026 8:19:51 AM	1216	34.4362612	-118.6410545	Valve Adjustment:NSPS/EG CAI,High O2
C-19	10/30/2026 9:25:58 AM	1225	34.4375628	-118.6421692	Valve Adjustment:NSPS/EG CAI,Increased Flow/Vacuum,Barely Open
C-19	10/30/2026 9:37:13 AM	1235	34.4375552	-118.6421372	Valve Adjustment:NSPS/EG CAC,Decreased Flow/Vacuum
C-27	10/12/2026 8:10:27 AM	1232	34.4361657	-118.6409727	Valve Adjustment:NSPS/EG CAI,No Flow Measurement,High O2
C-27	10/12/2026 8:11:56 AM	1230	34.4361715	-118.6409765	Valve Adjustment:NSPS/EG CAI,No Flow Measurement,High O2
C-28	10/7/2026 10:34:56 AM	1225	34.4354315	-118.6413833	

All LFG Extraction Wells - October 2026
Chiquita Canyon Landfill

Point Name	Record Date	Elev [ft]	Latitude	Longitude	Comments
C-29	10/7/2026 1:15:35 PM	1224	34.4348522	-118.6412445	Valve Adjustment:Reduce Sys. Vac. - Flare Down
C-30	10/11/2026 12:48:07 PM	1255	34.4342467	-118.6412777	
CV-02	10/15/2026 1:09:20 PM	1243	34.4335615	-118.6413793	
CV-03	10/15/2026 1:22:41 PM	1228	34.4333350	-118.6414513	
CV-04	10/15/2026 1:16:04 PM	1213	34.4330932	-118.6416653	
CV-05	10/29/2026 10:09:35 AM	1228	34.4328008	-118.6422102	
CV-06	10/1/2026 12:56:38 PM	1216	34.4326683	-118.6428417	Valve Adjustment:Audible Flow,Reduce Sys. Vac. - Flare Down
CV-108-52	10/5/2026 9:20:00 AM				AirTech Lab
CV-108-52	10/5/2026 9:20:00 AM				AirTech Lab; [User entered 0.70%]
CV-108-52	10/15/2026 9:19:36 AM	1281	34.4333927	-118.6506805	Valve Adjustment:Surging Liquid in Header,Surging Liquid in Well (Watered In)
CV-108-52	10/15/2026 9:59:53 AM	1279	34.4333993	-118.6506800	
CV-108-52	10/27/2026 9:27:50 AM	1269	34.4334052	-118.6506810	Valve Adjustment:Decreased Flow/Vacuum,Barely Open,Surging Liquid in Header,Surging Liquid in Well (Watered In),Plugged/Pinched Suspected
CV-113	10/8/2026 7:40:00 AM				Air Tech Lab
CV-113	10/8/2026 7:40:00 AM				Air Tech Lab; [User entered 0.49%]
CV-113	10/13/2026 9:10:42 AM	1342	34.4369538	-118.6467380	Valve Adjustment:NSPS/EG CAI,High O2
CV-113	10/13/2026 9:12:18 AM	1347	34.4369753	-118.6467238	Valve Adjustment:NSPS/EG CAI,High O2
CV-113	10/26/2026 8:55:15 AM	1345	34.4369627	-118.6466888	Valve Adjustment:Barely Open,Surging Liquid in Header,Plugged/Pinched Suspected
CV-114	10/5/2026 9:10:28 AM	1327	34.4367214	-118.6476548	Valve Adjustment:No Flow Measurement,High Temp
CV-114	10/5/2026 9:15:00 AM				AtmAA
CV-114	10/5/2026 9:15:00 AM				AtmAA; [User entered 16.47%]
CV-114	10/8/2026 7:50:00 AM				Air Tech Lab
CV-114	10/8/2026 7:50:00 AM				Air Tech Lab; [User entered 16%]
CV-114	10/12/2026 8:20:24 AM	1346	34.4367139	-118.6476408	Valve Adjustment:No Flow Measurement,High Temp
CV-114	10/12/2026 8:25:00 AM				AtmAA
CV-114	10/19/2026 8:03:05 AM	1358	34.4367345	-118.6475930	Valve Adjustment:No Flow Measurement,High Temp
CV-114	10/26/2026 7:50:00 AM				AtmAA
CV-114	10/26/2026 7:56:07 AM	1324	34.4367433	-118.6475920	Valve Adjustment:No Flow Measurement,High Temp
CV-1424	10/28/2026 9:01:47 AM	1390	34.4351240	-118.6450777	Valve Adjustment:Decreased Flow/Vacuum
CV-1532A	10/5/2026 10:20:24 AM	1288	34.4338692	-118.6508322	Valve Adjustment:No Flow Measurement,Decreased Flow/Vacuum;Well Condition:Pnumatic Pump Installed
CV-1532A	10/5/2026 10:21:19 AM	1289	34.4338695	-118.6508305	Valve Adjustment:No Flow Measurement;Well Condition:Pnumatic Pump Installed
CV-1532A	10/6/2026 2:20:00 PM				AtmAA
CV-1532A	10/6/2026 2:20:00 PM				AtmAA; [User entered 10.57%]
CV-1532A	10/6/2026 2:26:45 PM	1289	34.4338809	-118.6508387	Valve Adjustment:No Flow Measurement,High Temp;Well Condition:Pnumatic Pump Installed
CV-1532A	10/12/2026 7:20:00 AM				Air Tech Lab
CV-1532A	10/12/2026 7:20:00 AM				Air Tech Lab; [User entered 22%]
CV-1532A	10/13/2026 1:38:14 PM	1281	34.4338696	-118.6508325	Valve Adjustment:No Flow Measurement,High Temp;Well Condition:Pnumatic Pump Installed

All LFG Extraction Wells - October 2026
Chiquita Canyon Landfill

Point Name	Record Date	Elev [ft]	Latitude	Longitude	Comments
CV-1532A	10/28/2026 1:57:18 PM	1261	34.4338928	-118.6508632	
CV-1534A-P	10/14/2026 8:40:47 AM	1273	34.4336458	-118.6507752	Valve Comment:No system port;Valve Adjustment:Surging Liquid in Header,Surging Liquid in Well (Watered In)
CV-1534A-P	10/14/2026 2:05:58 PM	1263	34.4336457	-118.6508092	Valve Adjustment:Surging Liquid in Header
CV-1534A-P	10/16/2026 2:37:47 PM	1275	34.4336390	-118.6507953	Valve Adjustment:Increased Flow/Vacuum
CV-1535	10/1/2026 11:49:37 AM	1237	34.4333467	-118.6504323	,
CV-1535	10/12/2026 9:20:00 AM				Air Tech Lab
CV-1535	10/12/2026 9:20:00 AM				Air Tech Lab; [User entered 0.50%]
CV-1535	10/27/2026 9:40:08 AM	1300	34.4332972	-118.6503385	Valve Adjustment:Decreased Flow/Vacuum,Barely Open
CV-1601D	10/6/2026 1:23:13 PM	1315	34.4310945	-118.6486722	Valve Adjustment:Audible Flow
CV-1601D	10/19/2026 1:28:34 PM	1318	34.4311020	-118.6486638	Valve Adjustment:Audible Flow,Increased Flow/Vacuum
CV-1601S	10/6/2026 1:25:22 PM	1317	34.4311045	-118.6486698	Valve Adjustment:Audible Flow
CV-1601S	10/19/2026 1:31:41 PM	1319	34.4310898	-118.6486692	Valve Adjustment:Audible Flow
CV-1604	10/7/2026 11:06:06 AM	1224	34.4322208	-118.6450458	NSPS/EG CAI,Positive Static Press.,Reduced System Vacuum,Increased Flow/Vacuum
CV-1604	10/7/2026 11:06:43 AM	1237	34.4321707	-118.6450723	NSPS/EG CAC,Reduced System Vacuum
CV-1604	10/27/2026 9:19:46 AM				[User entered 1.2%]
CV-1604	10/27/2026 9:21:23 AM	1276	34.4321658	-118.6450368	Valve Adjustment:NSPS/EG CAI,NSPS/EG CAC,High Temp,Decreased Flow/Vacuum
CV-1604	10/27/2026 9:29:24 AM	1275	34.4321645	-118.6450343	
CV-1604	10/27/2026 9:35:00 AM				AtmAA
CV-1604	10/27/2026 9:35:00 AM				AtmAA; [User entered 0.35%]
CV-1701D	10/5/2026 12:18:15 PM				[User entered 10.3%]
CV-1701D	10/5/2026 12:20:57 PM	1311	34.4335848	-118.6433357	Valve Adjustment:NSPS/EG CAI,NSPS/EG CAC,High Temp,Decreased Flow/Vacuum,Plugged/Pinched Suspected
CV-1701D	10/5/2026 12:26:05 PM	1297	34.4335702	-118.6433157	Valve Adjustment:Barely Open,Plugged/Pinched Suspected
CV-1701D	10/22/2026 9:55:32 AM	1302	34.4335922	-118.6433443	Valve Adjustment:Increased Flow/Vacuum
CV-1701S	10/2/2026 1:15:58 PM	1284	34.4335842	-118.6433235	Valve Adjustment:NSPS/EG CAI,High O2,Valve 100% Closed
CV-1701S	10/5/2026 12:37:35 PM				[User entered 13.2%]
CV-1701S	10/5/2026 12:43:02 PM	1294	34.4336068	-118.6433237	Valve Adjustment:NSPS/EG CAI,NSPS/EG CAC,High Temp,Positive Static Press.,Increased Flow/Vacuum
CV-1701S	10/5/2026 12:50:10 PM	1294	34.4335947	-118.6433128	Valve Adjustment:Orifice Plate Changed (See OP Log),High Temp,Barely Open
CV-1701S	10/5/2026 12:55:01 PM	1297	34.4335860	-118.6433388	Valve Adjustment:Orifice Plate Changed (See OP Log)
CV-1901	10/12/2026 1:12:08 PM	1320	34.4357073	-118.6508405	Valve Adjustment:Audible Flow,Barely Open
CV-1901	10/29/2026 9:49:57 AM	1340	34.4357018	-118.6507973	Valve Adjustment:Barely Open
CV-1902A	10/6/2026 1:35:00 PM				AtmAA
CV-1902A	10/6/2026 1:35:00 PM				AtmAA; [User entered 14.75%]
CV-1902A	10/6/2026 1:35:09 PM	1308	34.4346043	-118.6503060	Valve Adjustment:No Flow Measurement,High Temp;Well Condition:Pnumatic Pump Installed
CV-1902A	10/8/2026 8:05:00 AM				Air Tech Lab
CV-1902A	10/8/2026 8:05:00 AM				Air Tech Lab; [User entered 16%]

All LFG Extraction Wells - October 2026
Chiquita Canyon Landfill

Point Name	Record Date	Elev [ft]	Latitude	Longitude	Comments
CV-1902A	10/12/2026 2:05:00 PM				AtmAA
CV-1902A	10/12/2026 2:10:10 PM	1314	34.4346093	-118.6502908	Valve Adjustment:NSPS/EG CAI,No Flow Measurement,High Temp,Decreased Flow/Vacuum;Well Condition:Pnumatic Pump Installed
CV-1902A	10/12/2026 2:15:05 PM	1323	34.4345917	-118.6502860	Valve Adjustment:NSPS/EG CAC,No Flow Measurement,Barely Open;Well Condition:Pnumatic Pump Installed
CV-1902A	10/14/2026 8:47:31 AM	1272	34.4334097	-118.6506608	Valve Adjustment:Surging Liquid in Header,Surging Liquid in Well (Watered In)
CV-1902A	10/27/2026 8:58:44 AM	1312	34.4346133	-118.6503133	Valve Adjustment:High Temp,Surging Liquid in Header,Surging Liquid in Well (Watered In),Plugged/Pinched Suspected
CV-1905	10/5/2026 10:16:44 AM	1409	34.4334913	-118.6459937	Valve Adjustment:Increased Flow/Vacuum
CV-2001	10/7/2026 8:10:00 AM				Air Tech Lab
CV-2001	10/7/2026 8:10:00 AM				Air Tech Lab; [User entered 8.4%]
CV-2001	10/13/2026 9:02:59 AM	1261	34.4322843	-118.6505782	Valve Adjustment:NSPS/EG CAI,High O2
CV-2001	10/28/2026 1:04:00 PM	1277	34.4322745	-118.6505570	Valve Adjustment:NSPS/EG CAI,High O2
CV-2001	10/28/2026 1:04:53 PM	1272	34.4322787	-118.6505497	Valve Adjustment:NSPS/EG CAC
CV-2002	10/1/2026 1:25:00 PM				AtmAA
CV-2002	10/1/2026 1:26:06 PM	1266	34.4328060	-118.6511704	Valve Adjustment:No Flow Measurement,High Temp
CV-2002	10/7/2026 7:58:33 AM	1272	34.4328125	-118.6511807	Valve Adjustment:No Flow Measurement,High Temp
CV-2002	10/7/2026 8:00:00 AM				AtmAA
CV-2002	10/7/2026 8:00:00 AM				AtmAA; [User entered 11.27%]
CV-2002	10/12/2026 9:11:00 AM				Air Tech Lab
CV-2002	10/12/2026 9:11:00 AM				Air Tech Lab; [User entered 1.1%]
CV-2002	10/14/2026 9:10:00 AM				AtmAA
CV-2002	10/14/2026 9:10:01 AM	1259	34.4328188	-118.6511890	Valve Adjustment:No Flow Measurement,High Temp
CV-2002	10/21/2026 9:09:45 AM	1267	34.4328043	-118.6511802	Valve Adjustment:No Flow Measurement,High Temp
CV-2002	10/21/2026 9:35:00 AM				AtmAA
CV-2002	10/26/2026 8:25:00 AM	1264	34.4328012	-118.6511712	Valve Adjustment:No Flow Measurement,High Temp
CV-2003	10/14/2026 8:51:20 AM	1271	34.4334112	-118.6507148	Valve Adjustment:Decreased Flow/Vacuum
CV-2003	10/27/2026 9:24:09 AM	1267	34.4333863	-118.6507220	Valve Adjustment:Decreased Flow/Vacuum
CV-2006	10/5/2026 2:00:00 PM				AtmAA
CV-2006	10/5/2026 2:00:00 PM				AtmAA; [User entered 9.91%]
CV-2006	10/5/2026 2:01:20 PM	1319	34.4352112	-118.6506820	Valve Adjustment:High Temp
CV-2006	10/12/2026 2:22:55 PM	1315	34.4352008	-118.6506438	Valve Adjustment:High Temp
CV-2006	10/12/2026 2:30:00 PM				AtmAA
CV-2006	10/19/2026 8:43:05 AM	1318	34.4352068	-118.6506673	Valve Adjustment:High Temp
CV-2006	10/26/2026 10:13:00 AM				AtmAA
CV-2006	10/26/2026 10:13:24 AM	1331	34.4352198	-118.6506809	Valve Adjustment:High Temp
CV-2007	10/8/2026 8:00:00 AM				Air Tech Lab
CV-2007	10/8/2026 8:00:00 AM				Air Tech Lab; [User entered 6.6%]
CV-2007	10/8/2026 4:07:26 PM	1385	34.4361637	-118.6469770	Valve Adjustment:High Temp
CV-2007	10/23/2026 8:27:51 AM	1368	34.4361682	-118.6469857	Valve Adjustment:Barely Open
CV-2008	10/15/2026 10:22:38 AM	1377	34.4362155	-118.6462403	Valve Adjustment:Decreased Flow/Vacuum

All LFG Extraction Wells - October 2026
Chiquita Canyon Landfill

Point Name	Record Date	Elev [ft]	Latitude	Longitude	Comments
CV-2008	10/26/2026 10:22:04 AM	1378	34.4362005	-118.6462415	Valve Adjustment:Barely Open
CV-2009	10/21/2026 10:35:02 AM	1369	34.4362573	-118.6452568	Valve Adjustment:NSPS/EG CAI,High O2
CV-2009	10/21/2026 10:48:28 AM	1368	34.4362643	-118.6452525	Valve Adjustment:NSPS/EG CAI,High Temp
CV-2009	10/21/2026 10:50:36 AM	1377	34.4362610	-118.6452680	Valve Adjustment:NSPS/EG CAC
CV-2009A	10/1/2026 1:08:47 PM	1400	34.4359783	-118.6452544	Valve Adjustment:High Temp,Positive Static Press.;Well Condition:Lorentz Pump Installed
CV-2009A	10/1/2026 1:10:00 PM				AtmAA
CV-2009A	10/8/2026 10:27:00 AM				AtmAA
CV-2009A	10/8/2026 10:27:00 AM				AtmAA; [User entered 8.83%]
CV-2009A	10/8/2026 10:29:30 AM	1393	34.4359750	-118.6452709	Valve Adjustment:NSPS/EG CAI,High Temp,Reduce Sys. Vac. - Flare Down;Well Condition:Lorentz Pump Installed
CV-2009A	10/12/2026 9:29:55 AM	1390	34.4359805	-118.6452727	Valve Adjustment:Audible Flow
CV-2009A	10/15/2026 1:43:38 PM	1397	34.4359773	-118.6452606	Valve Adjustment:NSPS/EG CAI,Positive Static Press.,Increased Flow/Vacuum,Valve 100% Open,Surging Liquid in Header;Well Condition:Lorentz Pump Installed
CV-2009A	10/15/2026 1:44:31 PM	1393	34.4359731	-118.6452517	Valve Adjustment:Surging Liquid in Header;Well Condition:Lorentz Pump Installed
CV-2010	10/7/2026 1:55:15 PM	1365	34.4356557	-118.6435205	Reduced System Vacuum,
CV-2010	10/27/2026 9:18:52 AM	1342	34.4356400	-118.6435837	Valve Adjustment:NSPS/EG CAI,High Temp
CV-2010	10/27/2026 9:22:29 AM	1346	34.4356433	-118.6435885	Valve Adjustment:NSPS/EG CAI,High Temp,Barely Open
CV-2010A	10/7/2026 1:45:33 PM	1365	34.4357785	-118.6436018	Reduced System Vacuum,
CV-2011	10/2/2026 1:35:35 PM	1344	34.4342072	-118.6434560	Valve Adjustment:Increased Flow/Vacuum
CV-2011A	10/1/2026 3:25:00 PM				AtmAA
CV-2011A	10/1/2026 3:36:07 PM	1322	34.4345131	-118.6431851	Valve Adjustment:High Temp;Well Condition:Lorentz Pump Installed
CV-2011A	10/8/2026 2:15:00 PM				AtmAA; [User entered 21.23%]
CV-2011A	10/8/2026 3:15:00 PM				AtmAA
CV-2011A	10/8/2026 3:16:07 PM	1333	34.4345334	-118.6431520	Valve Adjustment:NSPS/EG CAI,High Temp,Reduce Sys. Vac. - Flare Down;Well Condition:Lorentz Pump Installed
CV-2011A	10/9/2026 3:15:55 PM	1331	34.4345304	-118.6431785	Valve Adjustment:High Temp;Well Condition:Lorentz Pump Installed
CV-2011A	10/15/2026 12:00:36 PM	1339	34.4345523	-118.6431847	Valve Adjustment:Increased Flow/Vacuum
CV-2011A	10/15/2026 2:20:00 PM				AtmAA
CV-2011A	10/15/2026 2:21:49 PM	1335	34.4345164	-118.6431640	Valve Adjustment:High Temp;Well Condition:Lorentz Pump Installed
CV-2011A	10/21/2026 7:38:06 AM	1350	34.4345180	-118.6431962	Valve Adjustment:NSPS/EG CAI,High Temp,Reduce Sys. Vac. - Flare Down;Well Condition:Lorentz Pump Installed
CV-2011A	10/21/2026 7:41:03 AM	1349	34.4345110	-118.6431857	Valve Adjustment:High Temp;Well Condition:Lorentz Pump Installed
CV-2011A	10/21/2026 7:56:00 AM				AtmAA
CV-2011A	10/28/2026 10:13:00 AM				AtmAA
CV-2011A	10/28/2026 10:13:45 AM	1339	34.4345328	-118.6431708	Valve Adjustment:High Temp;Well Condition:Lorentz Pump Installed
CV-2012	10/28/2026 7:58:00 AM	1337	34.4350087	-118.6433150	
CV-2201-PL	10/12/2026 9:55:12 AM	1349	34.4355588	-118.6488377	Valve Adjustment:Barely Open,Surging Liquid in Header
CV-2201-PL	10/19/2026 10:11:29 AM	1353	34.4355545	-118.6488307	Valve Adjustment:Barely Open

All LFG Extraction Wells - October 2026
Chiquita Canyon Landfill

Point Name	Record Date	Elev [ft]	Latitude	Longitude	Comments
CV-2204-PL	10/5/2026 10:32:30 AM	1360	34.4357507	-118.6474848	Valve Adjustment:No Flow Measurement,High Temp
CV-2204-PL	10/5/2026 10:35:00 AM				AtmAA
CV-2204-PL	10/5/2026 10:35:00 AM				AtmAA; [User entered 15.89%]
CV-2204-PL	10/12/2026 9:30:53 AM	1355	34.4357728	-118.6474637	Valve Adjustment:No Flow Measurement,High Temp
CV-2204-PL	10/12/2026 9:35:00 AM				AtmAA
CV-2204-PL	10/19/2026 1:29:48 PM	1339	34.4357665	-118.6474788	Valve Adjustment:No Flow Measurement,High Temp
CV-2204-PL	10/26/2026 9:38:08 AM	1367	34.4357645	-118.6474750	Valve Adjustment:No Flow Measurement,High Temp
CV-2204-PL	10/26/2026 9:45:00 AM				AtmAA
CV-2205	10/1/2026 3:20:00 PM				AtmAA
CV-2205	10/1/2026 3:22:01 PM	1384	34.4342401	-118.6440823	Valve Adjustment:NSPS/EG CAC,High Temp,Increased Flow/Vacuum;Well Condition:Lorentz Pump Installed
CV-2205	10/1/2026 3:22:33 PM	1382	34.4342402	-118.6440817	
CV-2205	10/8/2026 3:00:58 PM	1383	34.4342398	-118.6440879	Valve Adjustment:NSPS/EG CAI,High Temp,Reduce Sys. Vac. - Flare Down;Well Condition:Lorentz Pump Installed
CV-2205	10/9/2026 2:26:07 PM	1367	34.4342666	-118.6441150	Valve Adjustment:High Temp
CV-2207	10/28/2026 9:16:37 AM	1380	34.4359750	-118.6442458	Valve Adjustment:Decreased Flow/Vacuum;Well Comment:valve stuck open
CV-2208A	10/1/2026 2:25:43 PM	1362	34.4365430	-118.6449451	Valve Adjustment:High Temp;Well Condition:Lorentz Pump Installed
CV-2208A	10/1/2026 2:30:00 PM				AtmAA
CV-2208A	10/8/2026 9:37:03 AM	1321	34.4365630	-118.6449713	Valve Adjustment:NSPS/EG CAI,High Temp,Positive Static Press.,Reduce Sys. Vac. - Flare Down;Well Condition:Lorentz Pump Installed
CV-2208A	10/8/2026 9:40:00 AM				AtmAA
CV-2208A	10/8/2026 9:40:00 AM				AtmAA; [User entered 21.24%]
CV-2208A	10/9/2026 2:48:08 PM	1334	34.4365650	-118.6449620	Valve Adjustment:High Temp
CV-2208A	10/12/2026 1:41:53 PM	1330	34.4365416	-118.6449162	Well Condition:Lorentz Pump Installed
CV-2301	10/6/2026 6:45:00 AM				Air Tech Lab
CV-2301	10/6/2026 6:45:00 AM				Air Tech Lab; [User entered 5.8%]
CV-2301	10/8/2026 8:59:00 AM				AtmAA; [User entered 4.06%]
CV-2301	10/8/2026 8:59:48 AM	1339	34.4335322	-118.6492086	Valve Adjustment:NSPS/EG CAI,High Temp,Valve 100% Open,Reduce Sys. Vac. - Flare Down
CV-2301	10/9/2026 8:59:00 AM				AtmAA
CV-2301	10/14/2026 2:31:57 PM	1344	34.4335161	-118.6492138	Valve Adjustment:NSPS/EG CAI,No Flow Measurement,High Temp,High O2,Decreased Flow/Vacuum
CV-2301	10/14/2026 2:37:51 PM	1344	34.4335164	-118.6492196	Valve Adjustment:NSPS/EG CAC,No Flow Measurement,High Temp
CV-2301	10/14/2026 2:50:00 PM				AtmAA
CV-2301	10/20/2026 10:21:00 AM				AtmAA
CV-2301	10/20/2026 10:21:58 AM	1359	34.4335005	-118.6492372	Valve Adjustment:NSPS/EG CAI,No Flow Measurement,Positive Static Press.,Increased Flow/Vacuum
CV-2301	10/20/2026 10:22:29 AM	1350	34.4335027	-118.6492465	Valve Adjustment:NSPS/EG CAC,No Flow Measurement,High Temp
CV-2301	10/28/2026 10:20:00 AM				AtmAA
CV-2301	10/28/2026 10:34:33 AM	1350	34.4335077	-118.6492471	Valve Adjustment:NSPS/EG CAI,No Flow Measurement,High Temp,Decreased Flow/Vacuum

All LFG Extraction Wells - October 2026
Chiquita Canyon Landfill

Point Name	Record Date	Elev [ft]	Latitude	Longitude	Comments
CV-2301	10/28/2026 10:44:22 AM	1349	34.4335101	-118.6492470	Valve Adjustment:NSPS/EG CAI,No Flow Measurement,High Temp,Decreased Flow/Vacuum
CV-2301	10/28/2026 10:53:27 AM	1350	34.4335130	-118.6492439	Valve Adjustment:NSPS/EG CAC,No Flow Measurement,High Temp
CV-2302	10/5/2026 1:40:12 PM	1362	34.4339972	-118.6492128	Valve Adjustment:Surging Liquid in Header,Surging Liquid in Well (Watered In),Plugged/Pinched Suspected
CV-2302	10/6/2026 6:50:00 AM				Air Tech Lab
CV-2302	10/6/2026 6:50:00 AM				Air Tech Lab; [User entered 3.8%]
CV-2302	10/20/2026 10:18:40 AM	1355	34.4340363	-118.6492000	Valve Comment:Valve stuck open;Valve Adjustment:Valve 100% Open
CV-2303	10/1/2026 2:05:00 PM				AtmAA
CV-2303	10/1/2026 2:06:56 PM	1363	34.4353755	-118.6496889	Valve Adjustment:No Flow Measurement,High Temp,Positive Static Press.;Well Condition:Lorentz Pump Installed
CV-2303	10/1/2026 2:08:57 PM	1363	34.4353762	-118.6496904	Valve Adjustment:No Flow Measurement,High Temp,Positive Static Press.;Well Condition:Lorentz Pump Installed
CV-2303	10/6/2026 7:00:00 AM				Air Tech Lab
CV-2303	10/6/2026 7:00:00 AM				Air Tech Lab; [User entered 18%]
CV-2303	10/6/2026 8:44:21 AM	1358	34.4353561	-118.6496917	Valve Adjustment:No Flow Measurement,High Temp;Well Condition:Lorentz Pump Installed
CV-2303	10/6/2026 8:45:00 AM				AtmAA
CV-2303	10/6/2026 8:45:00 AM				AtmAA; [User entered 18.07%]
CV-2303	10/13/2026 9:39:42 AM	1348	34.4353741	-118.6496725	Valve Adjustment:NSPS/EG CAI,No Flow Measurement,High Temp,Positive Static Press.,Increased Flow/Vacuum;Well Condition:Lorentz Pump Installed
CV-2303	10/13/2026 9:40:00 AM				AtmAA
CV-2303	10/13/2026 9:41:09 AM	1350	34.4353792	-118.6496793	Valve Adjustment:NSPS/EG CAC,No Flow Measurement,High Temp;Well Condition:Lorentz Pump Installed
CV-2303	10/20/2026 9:12:16 AM	1361	34.4353637	-118.6496977	Valve Adjustment:No Flow Measurement,High Temp;Well Condition:Lorentz Pump Installed
CV-2303	10/20/2026 9:15:00 AM				AtmAA
CV-2303	10/27/2026 9:39:12 AM	1354	34.4353652	-118.6496897	Valve Adjustment:No Flow Measurement,High Temp;Well Condition:Lorentz Pump Installed
CV-2303	10/27/2026 9:45:00 AM				AtmAA
CV-2304-PL	10/2/2026 8:54:44 AM	1344	34.4345565	-118.6487427	Valve Adjustment:NSPS/EG CAI,High Temp,Surging Liquid in Well (Watered In)
CV-2304-PL	10/6/2026 9:55:00 AM				AtmAA
CV-2304-PL	10/6/2026 9:55:00 AM				AtmAA; [User entered 18.26%]
CV-2304-PL	10/6/2026 9:55:56 AM	1345	34.4345468	-118.6487563	Valve Adjustment:No Flow Measurement,High Temp
CV-2304-PL	10/13/2026 10:20:00 AM				AtmAA
CV-2304-PL	10/13/2026 10:25:01 AM	1344	34.4345807	-118.6487895	Valve Adjustment:No Flow Measurement,High Temp
CV-2304-PL	10/16/2026 2:27:02 PM	1340	34.4345550	-118.6487268	Valve Adjustment:NSPS/EG CAI,High Temp,Increased Flow/Vacuum
CV-2304-PL	10/20/2026 9:50:00 AM				AtmAA
CV-2304-PL	10/20/2026 9:52:32 AM	1344	34.4345455	-118.6487437	Valve Adjustment:No Flow Measurement,High Temp
CV-2304-PL	10/28/2026 7:51:00 AM				AtmAA

All LFG Extraction Wells - October 2026
Chiquita Canyon Landfill

Point Name	Record Date	Elev [ft]	Latitude	Longitude	Comments
CV-2304-PL	10/28/2026 7:51:44 AM	1335	34.4345607	-118.6487458	Valve Adjustment:No Flow Measurement,High Temp
CV-2305	10/7/2026 6:50:00 AM				Air Tech Lab
CV-2305	10/7/2026 6:50:00 AM				Air Tech Lab; [User entered 4.8%]
CV-2305	10/7/2026 10:00:10 AM	1382	34.4352220	-118.6465280	Valve Adjustment:High Temp;Well Condition:Lorentz Pump Installed
CV-2305	10/7/2026 10:10:00 AM				AtmAA
CV-2305	10/7/2026 10:10:00 AM				AtmAA; [User entered 5.29%]
CV-2305	10/14/2026 10:00:00 AM				AtmAA
CV-2305	10/14/2026 10:00:14 AM	1379	34.4352547	-118.6465750	Valve Adjustment:High Temp;Well Condition:Lorentz Pump Installed
CV-2305	10/15/2026 2:25:00 PM				AtmAA
CV-2305	10/19/2026 2:24:51 PM	1385	34.4352206	-118.6465402	Valve Adjustment:High Temp;Well Condition:Lorentz Pump Installed
CV-2305	10/19/2026 2:25:00 PM				AtmAA
CV-2305	10/26/2026 1:42:00 PM				AtmAA
CV-2305	10/26/2026 1:42:55 PM	1387	34.4352147	-118.6465097	Valve Adjustment:High Temp;Well Condition:Lorentz Pump Installed
CV-2306-PL	10/9/2026 2:58:09 PM	1381	34.4359712	-118.6452498	Valve Adjustment:NSPS/EG CAI,Barely Open,Surging Liquid in Header,Surging Liquid in Well (Watered In);Well Condition:Lorentz Pump Installed
CV-2306-PL	10/12/2026 9:21:57 AM	1338	34.4360799	-118.6478273	Valve Adjustment:No Flow Measurement,High Temp
CV-2306-PL	10/12/2026 9:25:00 AM				AtmAA
CV-2306-PL	10/19/2026 1:14:17 PM	1361	34.4360843	-118.6478370	Valve Adjustment:NSPS/EG CAI,No Flow Measurement,High Temp,Barely Open,Surging Liquid in Header;Well Comment:no system sample port installed
CV-2306-PL	10/26/2026 9:27:46 AM	1354	34.4360833	-118.6478073	Valve Adjustment:No Flow Measurement,High Temp
CV-2306-PL	10/26/2026 9:40:00 AM				AtmAA
CV-2308-PL	10/12/2026 9:59:27 AM	1362	34.4358808	-118.6489167	Valve Adjustment:Barely Open
CV-2308-PL	10/19/2026 10:07:15 AM	1356	34.4358812	-118.6489032	Valve Adjustment:Barely Open,Surging Liquid in Well (Watered In)
CV-2310-PL	10/6/2026 9:01:50 AM	1350	34.4353270	-118.6491490	Valve Adjustment:No Flow Measurement,High Temp
CV-2310-PL	10/6/2026 9:05:00 AM				AtmAA
CV-2310-PL	10/6/2026 9:05:00 AM				AtmAA; [User entered 16.67%]
CV-2310-PL	10/13/2026 9:48:45 AM	1352	34.4353264	-118.6491417	Valve Adjustment:No Flow Measurement,High Temp
CV-2310-PL	10/13/2026 9:50:00 AM				AtmAA
CV-2310-PL	10/20/2026 8:55:15 AM	1364	34.4353198	-118.6491393	Valve Adjustment:No Flow Measurement,High Temp
CV-2310-PL	10/20/2026 9:03:00 AM				AtmAA
CV-2310-PL	10/27/2026 9:30:00 AM				AtmAA
CV-2310-PL	10/27/2026 9:30:14 AM	1358	34.4353197	-118.6491362	Valve Adjustment:No Flow Measurement,High Temp
CV-2311	10/4/2026 2:50:00 PM				AtmAA; [User entered 11.525%]
CV-2311	10/5/2026 2:47:20 PM	1374	34.4363029	-118.6498600	Valve Adjustment:No Flow Measurement,High Temp;Well Condition:Lorentz Pump Installed
CV-2311	10/5/2026 2:50:00 PM				AtmAA
CV-2311	10/5/2026 2:50:00 PM				AtmAA; [User entered 11.525%]
CV-2311	10/13/2026 8:10:00 AM				AtmAA
CV-2311	10/13/2026 8:27:30 AM	1363	34.4363182	-118.6499245	Valve Adjustment:NSPS/EG CAI,No Flow Measurement,High Temp,High O2,Barely Open;Well Condition:Lorentz Pump Installed

All LFG Extraction Wells - October 2026
Chiquita Canyon Landfill

Point Name	Record Date	Elev [ft]	Latitude	Longitude	Comments
CV-2311	10/13/2026 8:43:22 AM	1366	34.4363281	-118.6499057	Valve Adjustment:NSPS/EG CAC,No Flow Measurement,High Temp;Well Condition:Lorentz Pump Installed
CV-2311	10/20/2026 8:04:54 AM	1372	34.4362927	-118.6499013	Valve Adjustment:No Flow Measurement,High Temp;Well Condition:Lorentz Pump Installed
CV-2311	10/20/2026 8:10:00 AM				AtmAA
CV-2311	10/27/2026 7:29:00 AM				AtmAA
CV-2311	10/27/2026 7:31:48 AM	1368	34.4363073	-118.6498915	Valve Adjustment:No Flow Measurement,High Temp;Well Condition:Lorentz Pump Installed
CV-2312-PL	10/7/2026 7:10:00 AM				Air Tech Lab
CV-2312-PL	10/7/2026 7:10:00 AM				Air Tech Lab; [User entered 15%]
CV-2312-PL	10/7/2026 12:50:00 PM				AtmAA
CV-2312-PL	10/7/2026 12:50:00 PM				AtmAA; [User entered 12.26%]
CV-2312-PL	10/7/2026 1:07:45 PM	1392	34.4342181	-118.6473752	Valve Adjustment:No Flow Measurement,High Temp
CV-2312-PL	10/14/2026 2:20:00 AM				AtmAA
CV-2312-PL	10/14/2026 1:46:53 PM	1367	34.4342048	-118.6473710	Valve Adjustment:No Flow Measurement,High Temp
CV-2312-PL	10/21/2026 7:40:00 AM				AtmAA
CV-2312-PL	10/21/2026 7:44:02 AM	1368	34.4342236	-118.6473616	Valve Adjustment:No Flow Measurement,High Temp
CV-2312-PL	10/28/2026 9:25:00 AM				AtmAA
CV-2312-PL	10/28/2026 9:36:36 AM	1382	34.4342164	-118.6473681	Valve Adjustment:No Flow Measurement,High Temp
CV-2314-PL	10/1/2026 12:43:36 PM	1426	34.4346924	-118.6466941	Valve Adjustment:No Flow Measurement,High Temp
CV-2314-PL	10/1/2026 12:45:00 PM				AtmAA
CV-2314-PL	10/7/2026 1:10:00 PM				AtmAA
CV-2314-PL	10/7/2026 1:10:00 PM				AtmAA; [User entered 11.11%]
CV-2314-PL	10/7/2026 1:14:53 PM	1391	34.4347083	-118.6467203	Valve Adjustment:No Flow Measurement,High Temp
CV-2314-PL	10/13/2026 8:10:00 AM				AirTech Lab
CV-2314-PL	10/13/2026 8:10:00 AM				AirTech Lab; [User entered 13%]
CV-2314-PL	10/14/2026 10:43:05 AM	1378	34.4346860	-118.6467076	Valve Adjustment:No Flow Measurement,High Temp
CV-2314-PL	10/14/2026 10:45:00 AM				AtmAA
CV-2314-PL	10/20/2026 1:18:21 PM	1382	34.4346781	-118.6467092	Valve Adjustment:No Flow Measurement,High Temp
CV-2314-PL	10/20/2026 1:25:00 PM				AtmAA
CV-2314-PL	10/27/2026 9:46:52 AM	1363	34.4346988	-118.6467082	Valve Adjustment:No Flow Measurement,High Temp
CV-2314-PL	10/27/2026 9:50:00 AM				AtmAA
CV-2315	10/5/2026 10:37:05 AM	1380	34.4355043	-118.6471937	Valve Adjustment:No Flow Measurement,High Temp;Well Condition:Lorentz Pump Installed
CV-2315	10/5/2026 10:40:00 AM				AtmAA
CV-2315	10/5/2026 10:40:00 AM				AtmAA; [User entered 11.46%]
CV-2315	10/7/2026 7:35:00 AM				Air Tech Lab
CV-2315	10/7/2026 7:35:00 AM				Air Tech Lab; [User entered 16%]
CV-2315	10/12/2026 9:36:43 AM	1373	34.4355208	-118.6472041	Valve Adjustment:No Flow Measurement,High Temp;Well Condition:Lorentz Pump Installed
CV-2315	10/12/2026 9:40:00 AM				AtmAA
CV-2315	10/19/2026 1:40:32 PM	1399	34.4355100	-118.6471957	Valve Adjustment:No Flow Measurement,High Temp,Barely Open,Surging Liquid in Header;Well Condition:Lorentz Pump Installed
CV-2315	10/26/2026 9:49:22 AM	1393	34.4355050	-118.6471943	Valve Adjustment:No Flow Measurement,High Temp;Well Condition:Lorentz Pump Installed

All LFG Extraction Wells - October 2026
Chiquita Canyon Landfill

Point Name	Record Date	Elev [ft]	Latitude	Longitude	Comments
CV-2315	10/26/2026 9:55:00 AM				AtmAA
CV-2315	10/28/2026 1:23:00 PM				AtmAA
CV-2315	10/28/2026 1:29:59 PM	1383	34.4354981	-118.6471915	Valve Adjustment:No Flow Measurement,High Temp;Well Condition:Lorentz Pump Installed
CV-2316	10/1/2026 12:50:00 PM				AtmAA
CV-2316	10/1/2026 12:51:51 PM	1402	34.4360001	-118.6463641	Valve Adjustment:High Temp,Positive Static Press.;Well Condition:Lorentz Pump Installed
CV-2316	10/8/2026 10:16:00 AM				AtmAA
CV-2316	10/8/2026 10:16:00 AM				AtmAA; [User entered 12.66%]
CV-2316	10/8/2026 10:18:06 AM	1378	34.4360331	-118.6463725	Valve Adjustment:NSPS/EG CAI,High Temp,Positive Static Press.,Reduce Sys. Vac. - Flare Down;Well Condition:Lorentz Pump Installed
CV-2316	10/9/2026 2:55:26 PM	1399	34.4360364	-118.6463871	Valve Adjustment:High Temp;Well Condition:Lorentz Pump Installed
CV-2316	10/15/2026 10:10:00 AM				AtmAA
CV-2316	10/15/2026 10:29:41 AM	1398	34.4360349	-118.6463942	Valve Adjustment:NSPS/EG CAI,High Temp,High O2,Increased Flow/Vacuum,Valve 100% Open;Well Condition:Lorentz Pump Installed
CV-2316	10/15/2026 10:36:21 AM	1399	34.4360340	-118.6463926	Valve Adjustment:NSPS/EG CAC,High Temp;Well Condition:Lorentz Pump Installed
CV-2316	10/21/2026 7:28:00 AM				AtmAA
CV-2316	10/21/2026 7:28:37 AM	1404	34.4360218	-118.6463982	Valve Adjustment:High Temp;Well Condition:Lorentz Pump Installed
CV-2319	10/7/2026 10:06:35 AM	1395	34.4353185	-118.6458024	Valve Adjustment:High Temp,Positive Static Press.,Reduce Sys. Vac. - Flare Down;Well Condition:Lorentz Pump Installed
CV-2319	10/7/2026 10:35:00 AM				AtmAA
CV-2319	10/7/2026 10:35:00 AM				AtmAA; [User entered 10.09%]
CV-2319	10/15/2026 8:30:00 AM				AtmAA
CV-2319	10/15/2026 8:32:16 AM	1390	34.4352942	-118.6457968	Valve Adjustment:No Flow Measurement,High Temp;Well Condition:Lorentz Pump Installed
CV-2319	10/19/2026 2:34:50 PM	1389	34.4352891	-118.6458091	Valve Adjustment:High Temp;Well Condition:Lorentz Pump Installed
CV-2319	10/26/2026 1:49:54 PM	1406	34.4352978	-118.6457914	Valve Adjustment:High Temp
CV-2319	10/26/2026 1:52:00 PM				AtmAA
CV-2321	10/7/2026 8:30:00 AM				AtmAA
CV-2321	10/7/2026 8:30:00 AM				AtmAA; [User entered 5.95%]
CV-2321	10/7/2026 8:55:42 AM	1386	34.4346615	-118.6453595	Valve Adjustment:High Temp;Well Condition:Lorentz Pump Installed
CV-2321	10/23/2026 12:49:29 PM	1398	34.4346375	-118.6453655	
CV-2322	10/14/2026 10:13:17 AM	1375	34.4352762	-118.6475300	Valve Adjustment:Decreased Flow/Vacuum
CV-2322	10/28/2026 1:51:57 PM	1375	34.4352513	-118.6475243	Valve Comment:Hard pipped
CV-2324	10/27/2026 10:25:50 AM	1366	34.4345013	-118.6442482	
CV-2326	10/6/2026 10:20:00 AM				AtmAA
CV-2326	10/6/2026 10:20:00 AM				AtmAA; [User entered 16.8%]
CV-2326	10/6/2026 10:21:44 AM	1366	34.4361253	-118.6504630	Valve Adjustment:No Flow Measurement,High Temp
CV-2326	10/13/2026 8:50:00 AM				AtmAA
CV-2326	10/13/2026 8:51:37 AM	1360	34.4361211	-118.6504453	Valve Adjustment:No Flow Measurement,High Temp;Well Condition:Lorentz Pump Installed
CV-2326	10/20/2026 8:19:12 AM	1364	34.4360953	-118.6504412	Valve Adjustment:No Flow Measurement,High Temp;Well Condition:Lorentz Pump Installed

All LFG Extraction Wells - October 2026
Chiquita Canyon Landfill

Point Name	Record Date	Elev [ft]	Latitude	Longitude	Comments
CV-2326	10/20/2026 8:27:00 AM				AtmAA
CV-2326	10/27/2026 7:35:00 AM				AtmAA
CV-2326	10/27/2026 7:35:28 AM	1377	34.4361160	-118.6504487	Valve Adjustment:No Flow Measurement,High Temp;Well Condition:Lorentz Pump Installed
CV-2327	10/14/2026 10:15:08 AM	1358	34.4348855	-118.6479172	Valve Adjustment:NSPS/EG CAI,High Temp,Barely Open,Surging Liquid in Header,Surging Liquid in Well (Watered In);Well Comment:hard pipped
CV-2327	10/14/2026 10:17:15 AM	1361	34.4348778	-118.6478978	Valve Adjustment:High Temp,Barely Open
CV-2327	10/20/2026 8:14:16 AM				Valve Adjustment:No Flow Measurement,High Temp
CV-2327	10/20/2026 8:15:00 AM				AtmAA
CV-2327	10/27/2026 1:20:00 PM				AtmAA
CV-2327	10/27/2026 1:21:08 PM	1349	34.4348757	-118.6479237	Valve Adjustment:No Flow Measurement,High Temp
CV-2328	10/7/2026 1:54:08 PM	1355	34.4343377	-118.6483650	Valve Adjustment:NSPS/EG CAI,No Flow Measurement,High Temp,Positive Static Press.,Reduce Sys. Vac. - Flare Down;Well Condition:Lorentz Pump Installed
CV-2328	10/7/2026 1:55:00 PM				AtmAA
CV-2328	10/7/2026 1:55:00 PM				AtmAA; [User entered 10.7%]
CV-2328	10/13/2026 7:10:00 AM				AirTech Lab
CV-2328	10/13/2026 7:10:00 AM				AirTech Lab; [User entered 12%]
CV-2328	10/14/2026 2:00:00 AM				AtmAA
CV-2328	10/14/2026 1:59:51 PM	1354	34.4342994	-118.6483576	Valve Adjustment:No Flow Measurement,High Temp;Well Condition:Lorentz Pump Installed
CV-2328	10/21/2026 7:27:22 AM	1363	34.4343083	-118.6483360	Valve Adjustment:No Flow Measurement,High O2;Well Condition:Lorentz Pump Installed
CV-2328	10/21/2026 7:30:00 AM				AtmAA
CV-2328	10/27/2026 1:45:00 PM				AtmAA
CV-2328	10/27/2026 1:45:18 PM	1347	34.4343054	-118.6483361	Valve Adjustment:No Flow Measurement,High Temp;Well Condition:Lorentz Pump Installed
CV-2333	10/5/2026 9:05:55 AM	1347	34.4365228	-118.6473614	Valve Adjustment:No Flow Measurement,High Temp
CV-2333	10/5/2026 9:10:00 AM				AtmAA
CV-2333	10/5/2026 9:10:00 AM				AtmAA; [User entered 18.81%]
CV-2333	10/6/2026 7:20:00 AM				Air Tech Lab
CV-2333	10/6/2026 7:20:00 AM				Air Tech Lab; [User entered 18%]
CV-2333	10/12/2026 8:16:31 AM	1355	34.4365159	-118.6473711	Valve Adjustment:No Flow Measurement,High Temp
CV-2333	10/12/2026 8:20:00 AM				AtmAA
CV-2333	10/19/2026 7:47:41 AM	1364	34.4365182	-118.6473652	Valve Adjustment:No Flow Measurement,High Temp
CV-2333	10/26/2026 7:31:30 AM	1364	34.4365258	-118.6473663	Valve Adjustment:No Flow Measurement,High Temp
CV-2333	10/26/2026 7:35:00 AM				AtmAA
CV-2334	10/1/2026 2:15:00 PM				AtmAA
CV-2334	10/1/2026 2:17:12 PM	1357	34.4366637	-118.6467074	Valve Adjustment:High Temp,Positive Static Press.,Valve 100% Open,Surging Liquid in Header;Well Condition:Lorentz Pump Installed
CV-2334	10/6/2026 7:30:00 AM				Air Tech Lab
CV-2334	10/6/2026 7:30:00 AM				Air Tech Lab; [User entered 17%]
CV-2334	10/8/2026 9:22:00 AM				AtmAA

All LFG Extraction Wells - October 2026
Chiquita Canyon Landfill

Point Name	Record Date	Elev [ft]	Latitude	Longitude	Comments
CV-2334	10/8/2026 9:22:00 AM				AtmAA; [User entered 11.84%]
CV-2334	10/8/2026 9:23:57 AM	1335	34.4366783	-118.6466932	Valve Adjustment:NSPS/EG CAI,High Temp,Positive Static Press.,Valve 100% Open;Well Condition:Lorentz Pump Installed
CV-2334	10/9/2026 2:33:11 PM	1360	34.4366908	-118.6467072	Valve Comment:orifice plate insert is shot;Valve Adjustment:NSPS/EG CAC
CV-2334	10/15/2026 2:10:00 PM				AtmAA
CV-2334	10/15/2026 2:13:15 PM	1373	34.4366719	-118.6467114	Valve Adjustment:High Temp;Well Condition:Lorentz Pump Installed
CV-2334	10/20/2026 1:16:00 PM				AtmAA
CV-2334	10/20/2026 1:18:18 PM	1378	34.4366895	-118.6466878	Valve Adjustment:High Temp
CV-2334	10/26/2026 10:25:00 AM				AtmAA
CV-2334	10/26/2026 10:30:53 AM	1359	34.4366605	-118.6466982	Valve Adjustment:High Temp;Well Condition:Lorentz Pump Installed
CV-2335	10/12/2026 1:42:28 PM	1342	34.4363720	-118.6509800	Valve Adjustment:Increased Flow/Vacuum
CV-2335	10/16/2026 11:13:19 AM	1344	34.4363773	-118.6509698	Valve Adjustment:Barely Open,Surging Liquid in Header,Surging Liquid in Well (Watered In)
CV-2336	10/12/2026 1:35:29 PM	1342	34.4359815	-118.6508910	Valve Adjustment:NSPS/EG CAI,High O2,Decreased Flow/Vacuum,Barely Open,Surging Liquid in Well (Watered In);Well Comment:Pump not working;Well Condition:Pnumatic Pump Installed
CV-2336	10/12/2026 1:36:24 PM	1342	34.4359937	-118.6508828	
CV-2336	10/29/2026 9:46:44 AM	1338	34.4359770	-118.6508580	Valve Adjustment:Barely Open,Surging Liquid in Header
CV-2337	10/8/2026 8:10:00 AM				Air Tech Lab
CV-2337	10/8/2026 8:10:00 AM				Air Tech Lab; [User entered 17%]
CV-2337	10/12/2026 1:06:18 PM	1332	34.4354448	-118.6507618	Valve Adjustment:NSPS/EG CAI,High Temp,Decreased Flow/Vacuum;Well Condition:Lorentz Pump Installed
CV-2337	10/12/2026 1:07:36 PM	1347	34.4354423	-118.6507533	
CV-2337	10/12/2026 2:40:00 PM				AtmAA
CV-2337	10/19/2026 8:50:56 AM	1324	34.4354524	-118.6507670	Valve Adjustment:NSPS/EG CAI,High Temp,Increased Flow/Vacuum;Well Condition:Lorentz Pump Installed
CV-2337	10/19/2026 8:52:22 AM	1324	34.4354525	-118.6507673	Valve Adjustment:NSPS/EG CAC,High Temp;Well Condition:Lorentz Pump Installed
CV-2337	10/26/2026 10:02:00 AM				AtmAA
CV-2337	10/26/2026 10:10:07 AM	1336	34.4354587	-118.6507805	Valve Adjustment:High Temp;Well Condition:Lorentz Pump Installed
CV-2338	10/6/2026 1:30:00 PM				AtmAA
CV-2338	10/6/2026 1:30:00 PM				AtmAA; [User entered 17.085%]
CV-2338	10/6/2026 1:30:15 PM	1308	34.4348524	-118.6504625	Valve Adjustment:No Flow Measurement,High Temp;Well Condition:Lorentz Pump Installed
CV-2338	10/12/2026 2:20:06 PM	1308	34.4348392	-118.6504742	Valve Adjustment:High Temp;Well Condition:Lorentz Pump Installed
CV-2338	10/12/2026 2:22:00 PM				AtmAA
CV-2338	10/19/2026 8:35:13 AM	1310	34.4348776	-118.6504713	Valve Adjustment:No Flow Measurement,High Temp;Well Condition:Lorentz Pump Installed
CV-2338	10/26/2026 10:17:35 AM	1317	34.4348429	-118.6504854	Valve Adjustment:No Flow Measurement,High Temp;Well Condition:Lorentz Pump Installed
CV-2338	10/26/2026 10:20:00 AM				AtmAA

All LFG Extraction Wells - October 2026
Chiquita Canyon Landfill

Point Name	Record Date	Elev [ft]	Latitude	Longitude	Comments
CV-2339	10/14/2026 8:32:38 AM	1316	34.4341978	-118.6502665	Valve Adjustment:High O2,Surging Liquid in Header,Surging Liquid in Well (Watered In),Plugged/Pinched Suspected
CV-2339	10/27/2026 8:51:02 AM	1306	34.4341803	-118.6502798	Valve Adjustment:High O2,Barely Open,Surging Liquid in Header,Surging Liquid in Well (Watered In)
CV-2341	10/1/2026 11:15:14 AM	1260	34.4335760	-118.6502675	,
CV-2341	10/12/2026 9:06:00 AM				Air Tech Lab
CV-2341	10/12/2026 9:06:00 AM				Air Tech Lab; [User entered 16%]
CV-2341	10/27/2026 10:14:44 AM	1309	34.4336138	-118.6502072	Valve Adjustment:NSPS/EG CAI,High O2,Barely Open,Surging Liquid in Header,Surging Liquid in Well (Watered In)
CV-2341	10/27/2026 10:15:18 AM	1320	34.4336088	-118.6502003	Valve Adjustment:High Temp,Barely Open,Surging Liquid in Header,Surging Liquid in Well (Watered In);Well Condition:Pnumatic Pump Installed
CV-2342A-P	10/1/2026 10:40:00 AM				AtmAA
CV-2342A-P	10/1/2026 10:43:03 AM	1291	34.4342305	-118.6508517	Valve Adjustment:No Flow Measurement,High Temp
CV-2342A-P	10/6/2026 2:31:08 PM	1292	34.4342088	-118.6508299	Valve Adjustment:No Flow Measurement,High Temp
CV-2342A-P	10/6/2026 2:35:00 PM				AtmAA
CV-2342A-P	10/6/2026 2:35:00 PM				AtmAA; [User entered 19.63%]
CV-2342A-P	10/13/2026 1:32:09 PM	1284	34.4341937	-118.6508305	Valve Adjustment:No Flow Measurement,High Temp
CV-2342A-P	10/13/2026 1:35:00 PM				AtmAA
CV-2342A-P	10/19/2026 9:49:06 AM	1276	34.4342114	-118.6508477	Valve Adjustment:No Flow Measurement,High Temp
CV-2342A-P	10/26/2026 9:06:00 AM				AtmAA
CV-2342A-P	10/26/2026 9:06:09 AM	1286	34.4342277	-118.6508363	Valve Adjustment:No Flow Measurement,High Temp
CV-2343-PL	10/1/2026 10:35:00 AM				AtmAA
CV-2343-PL	10/1/2026 10:35:17 AM	1283	34.4332247	-118.6506852	Valve Adjustment:No Flow Measurement,High Temp
CV-2343-PL	10/6/2026 2:10:00 AM				AtmAA
CV-2343-PL	10/6/2026 2:10:00 PM				AtmAA; [User entered 18.32%]
CV-2343-PL	10/6/2026 2:10:26 PM	1273	34.4332192	-118.6506725	Valve Adjustment:No Flow Measurement,High Temp
CV-2343-PL	10/13/2026 2:59:12 PM	1286	34.4332242	-118.6506667	Valve Adjustment:No Flow Measurement,High Temp
CV-2343-PL	10/13/2026 3:00:00 PM				AtmAA
CV-2343-PL	10/19/2026 9:38:06 AM	1276	34.4332329	-118.6506864	Valve Adjustment:No Flow Measurement,High Temp
CV-2343-PL	10/26/2026 9:14:56 AM	1280	34.4332343	-118.6506979	Valve Adjustment:No Flow Measurement,High Temp
CV-2343-PL	10/26/2026 9:17:00 AM				AtmAA
CV-2344	10/1/2026 10:30:00 AM				AtmAA
CV-2344	10/1/2026 10:30:08 AM	1296	34.4329702	-118.6504377	Valve Adjustment:No Flow Measurement,High Temp;Well Condition:Lorentz Pump Installed
CV-2344	10/5/2026 9:10:00 AM				AirTech Lab
CV-2344	10/5/2026 9:10:00 AM				AirTech Lab; [User entered 9.3%]
CV-2344	10/5/2026 1:45:00 PM				AtmAA
CV-2344	10/5/2026 1:45:00 PM				<0.10 AtmAA; [User entered 0%]
CV-2344	10/5/2026 1:45:14 PM	1283	34.4329717	-118.6504578	Valve Adjustment:No Flow Measurement,High Temp,Valve 100% Open;Well Condition:Lorentz Pump Installed

All LFG Extraction Wells - October 2026
Chiquita Canyon Landfill

Point Name	Record Date	Elev [ft]	Latitude	Longitude	Comments
CV-2344	10/14/2026 8:20:00 AM	1278	34.4330002	-118.6504248	Valve Adjustment:No Flow Measurement,High Temp;Well Condition:Lorentz Pump Installed
CV-2344	10/19/2026 9:31:02 AM	1285	34.4329718	-118.6504336	Valve Adjustment:No Flow Measurement,High Temp;Well Condition:Lorentz Pump Installed
CV-2344	10/26/2026 9:19:27 AM	1288	34.4329881	-118.6504708	Valve Adjustment:No Flow Measurement,High Temp;Well Condition:Lorentz Pump Installed
CV-2344	10/26/2026 9:22:00 AM				AtmAA
CV-2345	10/5/2026 9:05:00 AM				AirTech Lab
CV-2345	10/5/2026 9:05:00 AM				AirTech Lab; [User entered 2.6%]
CV-2345	10/14/2026 2:16:01 PM	1287	34.4327457	-118.6502047	Valve Adjustment:NSPS/EG CAI,High Temp;Well Repairs:Valve
CV-2345	10/14/2026 2:17:33 PM	1283	34.4327295	-118.6502045	Valve Adjustment:NSPS/EG CAI,High Temp
CV-2345	10/27/2026 9:50:50 AM	1287	34.4327238	-118.6501897	Valve Adjustment:Valve 100% Open,Surging Liquid in Header,Surging Liquid in Well (Watered In);Well Condition:Lorentz Pump Installed
CV-2346	10/1/2026 10:21:20 AM	1295	34.4325897	-118.6500658	Valve Adjustment:No Flow Measurement,High Temp
CV-2346	10/1/2026 10:25:00 AM				AtmAA
CV-2346	10/5/2026 9:00:00 AM				AirTech Lab
CV-2346	10/5/2026 9:00:00 AM				AirTech Lab; [User entered 3.8%]
CV-2346	10/5/2026 1:30:00 PM				AtmAA
CV-2346	10/5/2026 1:30:00 PM				AtmAA; [User entered 0.51%]
CV-2346	10/5/2026 1:31:20 PM	1298	34.4325887	-118.6500532	Valve Adjustment:No Flow Measurement,High Temp;Well Condition:Lorentz Pump Installed
CV-2346	10/13/2026 3:04:35 PM	1311	34.4325761	-118.6500531	Valve Adjustment:No Flow Measurement,High Temp
CV-2346	10/19/2026 9:19:00 AM	1284	34.4325953	-118.6500748	Valve Adjustment:No Flow Measurement,High Temp
CV-2346	10/26/2026 9:26:46 AM	1300	34.4326132	-118.6500934	Valve Adjustment:No Flow Measurement,High Temp
CV-2346	10/26/2026 9:28:00 AM				AtmAA
CV-2347	10/5/2026 8:55:00 AM				AirTech Lab
CV-2347	10/5/2026 8:55:00 AM				AirTech Lab; [User entered 5.0%]
CV-2347	10/14/2026 2:22:29 PM	1299	34.4323547	-118.6498545	Valve Adjustment:NSPS/EG CAI,High Temp;Well Repairs:Valve
CV-2347	10/14/2026 2:23:22 PM	1302	34.4323488	-118.6498568	Valve Adjustment:NSPS/EG CAI,High Temp
CV-2347	10/27/2026 9:55:17 AM	1302	34.4323595	-118.6498455	Valve Comment:well too tall for system adjustment
CV-2348	10/1/2026 12:08:04 PM	1230	34.4321572	-118.6497275	NSPS/EG CAI,High Temp
CV-2348	10/1/2026 12:08:31 PM	1243	34.4321698	-118.6496717	NSPS/EG CAI,High Temp
CV-2348	10/5/2026 8:50:00 AM				AirTech Lab
CV-2348	10/5/2026 8:50:00 AM				AirTech Lab; [User entered 3.4%]
CV-2348	10/27/2026 10:00:49 AM	1303	34.4321608	-118.6496330	Valve Comment:hard piped
CV-2349	10/1/2026 1:30:00 PM				AtmAA
CV-2349	10/1/2026 1:36:07 PM	1268	34.4331296	-118.6512426	Valve Adjustment:No Flow Measurement,High Temp,Positive Static Press.;Well Condition:Lorentz Pump Installed
CV-2349	10/7/2026 7:53:34 AM	1266	34.4331766	-118.6512079	Valve Adjustment:No Flow Measurement,High Temp;Well Condition:Lorentz Pump Installed
CV-2349	10/7/2026 7:55:00 AM				AtmAA
CV-2349	10/7/2026 7:55:00 AM				AtmAA; [User entered 17.74%]
CV-2349	10/12/2026 9:30:00 AM				Air Tech Lab

All LFG Extraction Wells - October 2026
Chiquita Canyon Landfill

Point Name	Record Date	Elev [ft]	Latitude	Longitude	Comments
CV-2349	10/12/2026 9:30:00 AM				Air Tech Lab; [User entered 19%]
CV-2349	10/14/2026 9:03:12 AM	1252	34.4331575	-118.6512528	Valve Adjustment:No Flow Measurement,High Temp;Well Condition:Lorentz Pump Installed
CV-2349	10/14/2026 9:05:00 AM				AtmAA
CV-2349	10/19/2026 10:18:23 AM	1256	34.4331389	-118.6512554	Valve Adjustment:No Flow Measurement,High Temp;Well Condition:Lorentz Pump Installed
CV-2349	10/26/2026 8:13:00 AM				AtmAA
CV-2349	10/26/2026 8:20:52 AM	1259	34.4331426	-118.6512523	Valve Adjustment:No Flow Measurement,High Temp,Positive Static Press.,Valve 100% Open,Surging Liquid in Well (Watered In);Well Condition:Lorentz Pump Installed
CV-2350	10/9/2026 7:20:00 AM				AirTech Lab
CV-2350	10/9/2026 7:20:00 AM				AirTech Lab; [User entered 16%]
CV-2350	10/9/2026 9:55:13 AM	1272	34.4327698	-118.6509062	Valve Comment:valve to tall
CV-2350	10/30/2026 8:45:43 AM	1287	34.4327715	-118.6508803	Valve Comment:Well stuck open
CV-2351	10/5/2026 9:22:00 AM				AirTech Lab
CV-2351	10/5/2026 9:22:00 AM				AirTech Lab; [User entered 0%]
CV-2351	10/13/2026 10:36:28 AM	1290	34.4351478	-118.6511460	Valve Adjustment:NSPS/EG CAI,High O2;Well Repairs:Valve
CV-2351	10/20/2026 11:30:58 AM	1313	34.4351258	-118.6511558	Valve Adjustment:NSPS/EG CAI,High O2
CV-2351	10/20/2026 11:31:30 AM	1316	34.4351255	-118.6511607	Valve Adjustment:NSPS/EG CAI,High O2
CV-2352	10/5/2026 10:27:07 AM	1289	34.4348720	-118.6510565	Valve Adjustment:No Flow Measurement,High Temp,Decreased Flow/Vacuum;Well Condition:Pnumatic Pump Installed
CV-2352	10/5/2026 10:27:58 AM	1280	34.4348648	-118.6510460	Valve Adjustment:No Flow Measurement,High Temp;Well Condition:Pnumatic Pump Installed
CV-2352	10/6/2026 2:40:00 PM				AtmAA
CV-2352	10/6/2026 2:40:00 PM				AtmAA; [User entered 18.11%]
CV-2352	10/6/2026 2:52:49 PM	1291	34.4348567	-118.6510447	Valve Adjustment:NSPS/EG CAI,No Flow Measurement,High Temp,Positive Static Press.,Valve 100% Open;Well Condition:Pnumatic Pump Installed
CV-2352	10/6/2026 2:54:54 PM	1294	34.4348615	-118.6510497	Valve Adjustment:NSPS/EG CAC,No Flow Measurement,High Temp;Well Condition:Pnumatic Pump Installed
CV-2352	10/13/2026 1:26:37 PM	1290	34.4348819	-118.6510380	Valve Adjustment:No Flow Measurement,High Temp;Well Condition:Pnumatic Pump Installed
CV-2352	10/14/2026 7:45:00 AM				Air Tech Lab
CV-2352	10/14/2026 7:45:00 AM				Air Tech Lab; [User entered 21%]
CV-2352	10/20/2026 11:24:50 AM	1310	34.4348563	-118.6510607	Valve Adjustment:Decreased Flow/Vacuum
CV-2353-PL	10/12/2026 9:50:00 AM				Air Tech Lab
CV-2353-PL	10/12/2026 9:50:00 AM				Air Tech Lab; [User entered 19%]
CV-2353-PL	10/13/2026 10:50:34 AM	1300	34.4345223	-118.6508995	Valve Adjustment:Decreased Flow/Vacuum
CV-2353-PL	10/27/2026 9:09:06 AM	1290	34.4345567	-118.6508875	Valve Adjustment:Barely Open,Surging Liquid in Header,Surging Liquid in Well (Watered In),Plugged/Pinched Suspected
CV-2354	10/12/2026 8:48:00 AM				Air Tech Lab
CV-2354	10/12/2026 8:48:00 AM				Air Tech Lab; [User entered 19%]

All LFG Extraction Wells - October 2026
Chiquita Canyon Landfill

Point Name	Record Date	Elev [ft]	Latitude	Longitude	Comments
CV-2354	10/13/2026 2:05:00 PM				AtmAA
CV-2354	10/13/2026 2:47:46 PM	1256	34.4336680	-118.6513265	Valve Adjustment:NSPS/EG CAI,Audible Flow,High Temp,Positive Static Press.,Valve 100% Open
CV-2354	10/13/2026 2:51:36 PM	1258	34.4336942	-118.6513695	Valve Adjustment:NSPS/EG CAI,Audible Flow,High Temp,Positive Static Press.,Valve 100% Open
CV-2354	10/14/2026 8:09:06 AM	1258	34.4336914	-118.6513433	Valve Adjustment:No Flow Measurement,High Temp;Well Condition:Lorentz Pump Installed
CV-2354	10/20/2026 9:24:58 AM	1259	34.4336749	-118.6513728	Valve Adjustment:No Flow Measurement,High Temp;Well Condition:Lorentz Pump Installed
CV-2354	10/20/2026 9:35:00 AM				AtmAA
CV-2354	10/26/2026 8:00:00 AM				AtmAA
CV-2354	10/26/2026 8:01:14 AM	1250	34.4336876	-118.6513269	Valve Adjustment:No Flow Measurement,High Temp;Well Condition:Lorentz Pump Installed
CV-24001	10/1/2026 10:35:13 AM	1351	34.4366578	-118.6509298	Valve Adjustment:Surging Liquid in Header,Surging Liquid in Well (Watered In)
CV-24001	10/16/2026 11:10:24 AM	1358	34.4366368	-118.6509238	Valve Adjustment:Barely Open,Surging Liquid in Header,Surging Liquid in Well (Watered In)
CV-24002	10/1/2026 10:28:47 AM	1348	34.4367400	-118.6504680	Valve Adjustment:Barely Open
CV-24002	10/16/2026 11:02:56 AM	1360	34.4367310	-118.6504795	Valve Adjustment:Surging Liquid in Header,Surging Liquid in Well (Watered In)
CV-24003	10/1/2026 10:26:19 AM	1366	34.4368710	-118.6500847	Valve Adjustment:Barely Open
CV-24003	10/16/2026 10:53:24 AM	1366	34.4368812	-118.6500950	Valve Adjustment:Barely Open
CV-24004	10/1/2026 10:22:35 AM	1356	34.4370343	-118.6496905	Valve Adjustment:Decreased Flow/Vacuum
CV-24004	10/16/2026 10:50:01 AM	1359	34.4370480	-118.6496915	Valve Adjustment:Barely Open
CV-24006	10/1/2026 2:07:02 PM	1365	34.4363578	-118.6504565	Valve Adjustment:Barely Open
CV-24006	10/16/2026 11:23:08 AM	1390	34.4363475	-118.6504615	Valve Adjustment:Barely Open
CV-24007	10/1/2026 1:58:09 PM	1370	34.4364853	-118.6501027	Valve Adjustment:High Temp,Barely Open
CV-24007	10/5/2026 2:42:07 PM	1382	34.4365029	-118.6501276	Valve Adjustment:High Temp;Well Condition:Pnumatic Pump Installed
CV-24007	10/5/2026 2:45:00 PM				AtmAA
CV-24007	10/5/2026 2:45:00 PM				AtmAA; [User entered 14.52%]
CV-24007	10/6/2026 7:05:00 AM				Air Tech Lab
CV-24007	10/6/2026 7:05:00 AM				Air Tech Lab; [User entered 17%]
CV-24007	10/13/2026 8:04:39 AM	1348	34.4365156	-118.6501192	Valve Adjustment:High Temp;Well Condition:Pnumatic Pump Installed
CV-24007	10/13/2026 8:05:00 AM				AtmAA
CV-24007	10/20/2026 7:59:27 AM	1375	34.4365000	-118.6501305	Valve Adjustment:High Temp;Well Condition:Pnumatic Pump Installed
CV-24007	10/20/2026 8:05:00 AM				AtmAA
CV-24007	10/27/2026 7:23:00 AM				AtmAA
CV-24007	10/27/2026 7:26:10 AM	1367	34.4365188	-118.6501122	Valve Adjustment:High Temp;Well Condition:Pnumatic Pump Installed
CV-24008	10/5/2026 2:35:00 PM				AtmAA
CV-24008	10/5/2026 2:35:00 PM				AtmAA; [User entered 9.35%]
CV-24008	10/5/2026 2:36:24 PM	1381	34.4366696	-118.6497049	Valve Adjustment:High Temp;Well Condition:Pnumatic Pump Installed
CV-24008	10/13/2026 8:00:00 AM				AtmAA
CV-24008	10/13/2026 8:00:07 AM	1343	34.4366744	-118.6497093	Valve Adjustment:No Flow Measurement,High Temp;Well Condition:Pnumatic Pump Installed

All LFG Extraction Wells - October 2026
Chiquita Canyon Landfill

Point Name	Record Date	Elev [ft]	Latitude	Longitude	Comments
CV-24008	10/20/2026 1:33:04 PM	1381	34.4366687	-118.6496927	Valve Adjustment:No Flow Measurement,High Temp;Well Condition:Pnumatic Pump Installed
CV-24008	10/20/2026 1:35:00 PM				AtmAA
CV-24008	10/28/2026 1:43:00 PM				AtmAA
CV-24008	10/28/2026 1:45:56 PM	1371	34.4366602	-118.6496919	Valve Adjustment:No Flow Measurement,High Temp;Well Condition:Pnumatic Pump Installed
CV-24009	10/5/2026 2:29:57 PM	1396	34.4368281	-118.6493659	Valve Adjustment:High Temp;Well Condition:Pnumatic Pump Installed
CV-24009	10/5/2026 2:30:00 PM				AtmAA
CV-24009	10/5/2026 2:30:00 PM				AtmAA; [User entered 16.16%]
CV-24009	10/12/2026 2:35:00 PM				AtmAA
CV-24009	10/12/2026 3:01:53 PM	1381	34.4368519	-118.6493547	Valve Adjustment:NSPS/EG CAI,High Temp,High O2,Barely Open;Well Condition:Pnumatic Pump Installed
CV-24009	10/12/2026 3:04:11 PM	1382	34.4368523	-118.6493550	Valve Adjustment:NSPS/EG CAC,High Temp;Well Condition:Pnumatic Pump Installed
CV-24009	10/20/2026 10:45:00 AM				AtmAA
CV-24009	10/20/2026 10:45:09 AM	1407	34.4368397	-118.6493510	Valve Adjustment:No Flow Measurement,High Temp;Well Condition:Pnumatic Pump Installed
CV-24009	10/26/2026 9:10:27 AM	1382	34.4368870	-118.6493395	Valve Adjustment:High Temp
CV-24009	10/26/2026 9:15:00 AM				AtmAA
CV-24010	10/13/2026 1:46:29 PM	1370	34.4370803	-118.6489423	Valve Adjustment:NSPS/EG CAI,High O2
CV-24010	10/13/2026 1:48:32 PM	1361	34.4370875	-118.6489487	Valve Adjustment:NSPS/EG CAI,High O2
CV-24010	10/29/2026 10:11:43 AM	1367	34.4370872	-118.6489228	Valve Adjustment:High O2,Barely Open,Surging Liquid in Well (Watered In),Plugged/Pinched Suspected
CV-24011	10/5/2026 2:51:36 PM	1376	34.4361656	-118.6501634	Valve Adjustment:High Temp;Well Condition:Lorentz Pump Installed
CV-24011	10/5/2026 3:05:00 PM				AtmAA
CV-24011	10/5/2026 3:05:00 PM				AtmAA; [User entered 14.3%]
CV-24011	10/13/2026 8:55:00 AM				AtmAA
CV-24011	10/13/2026 8:56:51 AM	1373	34.4361846	-118.6501772	Valve Adjustment:High Temp;Well Condition:Lorentz Pump Installed
CV-24011	10/20/2026 8:14:22 AM	1367	34.4361803	-118.6501930	Valve Adjustment:High Temp;Well Condition:Lorentz Pump Installed
CV-24011	10/20/2026 8:21:00 AM				AtmAA
CV-24011	10/27/2026 7:38:35 AM	1368	34.4361983	-118.6501825	Valve Adjustment:High Temp;Well Condition:Lorentz Pump Installed
CV-24011	10/27/2026 7:40:00 AM				AtmAA
CV-24012	10/6/2026 8:27:56 AM	1356	34.4361719	-118.6493699	Valve Adjustment:No Flow Measurement,High Temp
CV-24012	10/8/2026 12:47:00 PM				AtmAA
CV-24012	10/8/2026 12:47:00 PM				AtmAA; [User entered 14.91%]
CV-24012	10/8/2026 12:49:01 PM	1364	34.4361889	-118.6493765	Valve Adjustment:No Flow Measurement,High Temp;Well Condition:Lorentz Pump Installed
CV-24012	10/13/2026 9:09:34 AM	1347	34.4361937	-118.6493816	Valve Adjustment:No Flow Measurement,High Temp
CV-24012	10/13/2026 9:10:00 AM				AtmAA
CV-24012	10/20/2026 8:32:12 AM	1356	34.4361755	-118.6493702	Valve Adjustment:No Flow Measurement,High Temp
CV-24012	10/20/2026 8:42:00 AM				AtmAA
CV-24012	10/27/2026 7:56:22 AM	1370	34.4361667	-118.6493672	Valve Adjustment:No Flow Measurement,High Temp
CV-24012	10/27/2026 8:05:00 AM				AtmAA

All LFG Extraction Wells - October 2026
Chiquita Canyon Landfill

Point Name	Record Date	Elev [ft]	Latitude	Longitude	Comments
CV-24013	10/5/2026 2:21:29 PM	1389	34.4365862	-118.6492099	Valve Adjustment:NSPS/EG CAI,No Flow Measurement,High Temp,Positive Static Press.,Increased Flow/Vacuum;Well Condition:Lorentz Pump Installed
CV-24013	10/5/2026 2:23:25 PM	1384	34.4365849	-118.6492218	Valve Adjustment:NSPS/EG CAC,No Flow Measurement,High Temp;Well Condition:Lorentz Pump Installed
CV-24013	10/5/2026 2:25:00 PM				AtmAA
CV-24013	10/5/2026 2:25:00 PM				AtmAA; [User entered 10.22%]
CV-24013	10/12/2026 2:28:38 PM	1384	34.4366003	-118.6492113	Valve Adjustment:No Flow Measurement,High Temp;Well Condition:Lorentz Pump Installed
CV-24013	10/12/2026 2:30:00 PM				AtmAA
CV-24013	10/20/2026 10:26:00 AM				AtmAA <50
CV-24013	10/20/2026 10:37:58 AM	1387	34.4365990	-118.6492432	Valve Adjustment:NSPS/EG CAI,No Flow Measurement,High Temp,Increased Flow/Vacuum;Well Condition:Lorentz Pump Installed
CV-24013	10/20/2026 10:39:00 AM	1389	34.4365873	-118.6492443	Valve Adjustment:NSPS/EG CAC,No Flow Measurement,High Temp;Well Condition:Lorentz Pump Installed
CV-24013	10/26/2026 8:40:00 AM				AtmAA
CV-24013	10/26/2026 9:04:28 AM	1375	34.4366167	-118.6492220	Valve Adjustment:No Flow Measurement,High Temp;Well Condition:Pnumatic Pump Installed
CV-24014	10/5/2026 10:02:26 AM	1377	34.4367768	-118.6489462	Valve Adjustment:No Flow Measurement,High Temp;Well Condition:Pnumatic Pump Installed
CV-24014	10/5/2026 10:05:00 AM				AtmAA
CV-24014	10/12/2026 9:02:55 AM	1363	34.4367680	-118.6489501	Valve Adjustment:No Flow Measurement,High Temp;Well Condition:Pnumatic Pump Installed
CV-24014	10/12/2026 9:05:00 AM				AtmAA
CV-24014	10/19/2026 9:31:08 AM	1371	34.4367722	-118.6489468	Valve Adjustment:NSPS/EG CAI,No Flow Measurement,High Temp,High O2,Decreased Flow/Vacuum;Well Condition:Pnumatic Pump Installed
CV-24014	10/19/2026 9:51:45 AM	1361	34.4367312	-118.6489362	Valve Adjustment:NSPS/EG CAI,No Flow Measurement,High Temp,High O2,Valve 100% Open;Well Condition:Pnumatic Pump Installed
CV-24014	10/19/2026 9:53:51 AM	1362	34.4367470	-118.6489430	Valve Adjustment:NSPS/EG CAC,No Flow Measurement,High Temp,Surging Liquid in Well (Watered In);Well Condition:Pnumatic Pump Installed
CV-24014	10/26/2026 8:55:00 AM				AtmAA
CV-24014	10/26/2026 9:00:03 AM	1375	34.4367802	-118.6489480	Valve Adjustment:No Flow Measurement,High Temp;Well Condition:Pnumatic Pump Installed
CV-24015	10/5/2026 9:05:00 AM				AtmAA
CV-24015	10/5/2026 9:47:53 AM	1362	34.4368707	-118.6486319	Valve Adjustment:No Flow Measurement,High Temp;Well Condition:Pnumatic Pump Installed
CV-24015	10/5/2026 9:50:00 AM				AtmAA; [User entered 21.15%]
CV-24015	10/12/2026 8:49:21 AM	1358	34.4368663	-118.6486188	Valve Adjustment:No Flow Measurement,High Temp
CV-24015	10/12/2026 8:50:00 AM				AtmAA
CV-24015	10/19/2026 8:46:02 AM	1358	34.4368550	-118.6486105	Valve Adjustment:No Flow Measurement,High Temp
CV-24015	10/26/2026 8:42:12 AM	1369	34.4368685	-118.6486118	Valve Adjustment:No Flow Measurement,High Temp
CV-24015	10/26/2026 9:10:00 AM				AtmAA

All LFG Extraction Wells - October 2026
Chiquita Canyon Landfill

Point Name	Record Date	Elev [ft]	Latitude	Longitude	Comments
CV-24016	10/5/2026 3:10:00 PM				AtmAA
CV-24016	10/5/2026 3:10:00 PM				AtmAA; [User entered 8.1%]
CV-24016	10/5/2026 3:10:01 PM	1369	34.4358753	-118.6502619	Valve Adjustment:No Flow Measurement,High Temp;Well Condition:Pnumatic Pump Installed
CV-24016	10/13/2026 9:22:57 AM	1356	34.4359100	-118.6502401	Valve Adjustment:No Flow Measurement,High Temp;Well Condition:Lorentz Pump Installed
CV-24016	10/13/2026 9:25:00 AM				AtmAA
CV-24016	10/20/2026 8:25:16 AM	1359	34.4359088	-118.6502452	Valve Adjustment:No Flow Measurement,High Temp;Well Condition:Lorentz Pump Installed
CV-24016	10/20/2026 8:32:00 AM				AtmAA
CV-24016	10/28/2026 1:55:00 PM				AtmAA
CV-24016	10/28/2026 1:58:37 PM	1365	34.4358960	-118.6502289	Valve Adjustment:No Flow Measurement,High Temp;Well Condition:Lorentz Pump Installed
CV-24017	10/6/2026 8:15:00 AM				AtmAA
CV-24017	10/6/2026 8:15:00 AM				AtmAA; [User entered 11.025%]
CV-24017	10/6/2026 8:18:44 AM	1359	34.4360966	-118.6498290	Valve Adjustment:No Flow Measurement,High Temp;Well Condition:Lorentz Pump Installed
CV-24017	10/13/2026 7:35:00 AM				AirTech Lab
CV-24017	10/13/2026 7:35:00 AM				AirTech Lab; [User entered 11%]
CV-24017	10/13/2026 9:00:00 AM				AtmAA
CV-24017	10/13/2026 9:00:37 AM	1358	34.4360946	-118.6498110	Valve Adjustment:No Flow Measurement,High Temp;Well Condition:Lorentz Pump Installed
CV-24017	10/20/2026 8:10:46 AM	1367	34.4360937	-118.6498095	Valve Adjustment:No Flow Measurement,High Temp;Well Condition:Lorentz Pump Installed
CV-24017	10/20/2026 8:20:00 AM				AtmAA
CV-24018	10/1/2026 2:24:27 PM	1364	34.4356030	-118.6500470	Valve Adjustment:High Temp,Barely Open
CV-24018	10/20/2026 8:43:20 AM	1366	34.4356048	-118.6500672	Valve Adjustment:No Flow Measurement,High Temp;Well Condition:Lorentz Pump Installed
CV-24018	10/20/2026 8:52:00 AM				AtmAA
CV-24019	10/6/2026 8:38:03 AM	1357	34.4357802	-118.6497777	Valve Adjustment:No Flow Measurement,High Temp;Well Condition:Pnumatic Pump Installed
CV-24019	10/6/2026 8:40:00 AM				AtmAA
CV-24019	10/6/2026 8:40:00 AM				AtmAA; [User entered 14.71%]
CV-24019	10/13/2026 9:19:02 AM	1343	34.4357677	-118.6497812	Valve Adjustment:No Flow Measurement,High Temp;Well Condition:Pnumatic Pump Installed
CV-24019	10/13/2026 9:20:00 AM				AtmAA
CV-24019	10/20/2026 8:38:10 AM	1359	34.4357703	-118.6497688	Valve Adjustment:No Flow Measurement,High Temp;Well Condition:Pnumatic Pump Installed
CV-24019	10/20/2026 8:47:00 AM				AtmAA
CV-24019	10/28/2026 2:00:00 PM				AtmAA
CV-24019	10/28/2026 2:19:39 PM	1362	34.4357594	-118.6497524	Valve Adjustment:NSPS/EG CAI,No Flow Measurement,High Temp,Decreased Flow/Vacuum;Well Condition:Pnumatic Pump Installed
CV-24019	10/28/2026 2:23:25 PM	1362	34.4357650	-118.6497630	Valve Adjustment:NSPS/EG CAC,No Flow Measurement,High Temp;Well Condition:Pnumatic Pump Installed

All LFG Extraction Wells - October 2026
Chiquita Canyon Landfill

Point Name	Record Date	Elev [ft]	Latitude	Longitude	Comments
CV-24020	10/1/2026 10:18:21 AM	1354	34.4359782	-118.6493603	Valve Adjustment:NSPS/EG CAI,High O2,Barely Open,Surging Liquid in Well (Watered In);Well Comment:Pump is not cycling;Well Condition:Pnumatic Pump Installed
CV-24020	10/1/2026 10:19:12 AM	1353	34.4359988	-118.6493642	
CV-24020	10/27/2026 1:43:02 PM	1344	34.4359673	-118.6493675	Valve Adjustment:High O2,Decreased Flow/Vacuum,Surging Liquid in Header,Surging Liquid in Well (Watered In)
CV-24021	10/12/2026 10:03:14 AM	1358	34.4361602	-118.6490508	Valve Adjustment:NSPS/EG CAI,High O2,Barely Open,Surging Liquid in Well (Watered In);Well Comment:No pump
CV-24021	10/12/2026 10:04:11 AM	1356	34.4361630	-118.6490522	
CV-24021	10/19/2026 10:03:05 AM	1358	34.4361407	-118.6490242	Valve Adjustment:NSPS/EG CAI,High O2,Barely Open,Surging Liquid in Well (Watered In);Well Comment:No pump
CV-24021	10/19/2026 10:04:00 AM	1353	34.4361538	-118.6490523	
CV-24022-P	10/5/2026 10:05:37 AM	1368	34.4365143	-118.6488160	Valve Adjustment:No Flow Measurement,High Temp;Well Condition:Lorentz Pump Installed
CV-24022-P	10/5/2026 10:15:00 AM				AtmAA
CV-24022-P	10/5/2026 10:15:00 AM				AtmAA; [User entered 20.41%]
CV-24022-P	10/12/2026 9:05:55 AM	1353	34.4365030	-118.6487995	Valve Adjustment:No Flow Measurement,High Temp;Well Condition:Pnumatic Pump Installed
CV-24022-P	10/12/2026 9:10:00 AM				AtmAA
CV-24022-P	10/19/2026 10:17:11 AM	1367	34.4365070	-118.6488078	Valve Adjustment:NSPS/EG CAI,High Temp,High O2,Decreased Flow/Vacuum,Surging Liquid in Well (Watered In);Well Condition:Lorentz Pump Installed
CV-24022-P	10/19/2026 10:20:24 AM	1377	34.4364918	-118.6487968	Valve Adjustment:NSPS/EG CAC,No Flow Measurement,High Temp,Surging Liquid in Well (Watered In);Well Condition:Lorentz Pump Installed
CV-24022-P	10/26/2026 9:15:47 AM	1378	34.4365128	-118.6487942	Valve Adjustment:No Flow Measurement,High Temp;Well Condition:Lorentz Pump Installed
CV-24022-P	10/26/2026 9:20:00 AM				AtmAA
CV-24023	10/5/2026 9:56:28 AM	1378	34.4365830	-118.6484418	Valve Adjustment:No Flow Measurement,High Temp;Well Condition:Lorentz Pump Installed
CV-24023	10/5/2026 10:00:00 AM				AtmAA
CV-24023	10/5/2026 10:00:00 AM				AtmAA; [User entered 21.99%]
CV-24023	10/12/2026 8:57:52 AM	1357	34.4365777	-118.6484385	Valve Adjustment:No Flow Measurement,High Temp;Well Condition:Lorentz Pump Installed
CV-24023	10/12/2026 9:00:00 AM				AtmAA
CV-24023	10/19/2026 9:13:32 AM	1358	34.4365767	-118.6484285	Valve Adjustment:No Flow Measurement,High Temp;Well Condition:Lorentz Pump Installed
CV-24024-P	10/12/2026 8:40:20 AM	1352	34.4367917	-118.6481581	Valve Adjustment:No Flow Measurement
CV-24024-P	10/26/2026 9:52:59 AM	1348	34.4367897	-118.6481470	
CV-24025	10/6/2026 8:48:11 AM	1351	34.4352726	-118.6499583	Valve Adjustment:No Flow Measurement,High Temp;Well Condition:Lorentz Pump Installed
CV-24025	10/6/2026 8:55:00 AM				AtmAA
CV-24025	10/6/2026 8:55:00 AM				AtmAA; [User entered 9.58%]
CV-24025	10/13/2026 9:30:00 AM				AtmAA

All LFG Extraction Wells - October 2026
Chiquita Canyon Landfill

Point Name	Record Date	Elev [ft]	Latitude	Longitude	Comments
CV-24025	10/13/2026 9:30:25 AM	1351	34.4352769	-118.6499522	Valve Adjustment:No Flow Measurement,High Temp;Well Condition:Lorentz Pump Installed
CV-24025	10/20/2026 9:15:32 AM	1362	34.4352758	-118.6499472	Valve Adjustment:No Flow Measurement,High Temp;Well Condition:Lorentz Pump Installed
CV-24025	10/20/2026 9:20:00 AM				AtmAA
CV-24025	10/27/2026 1:06:00 PM				AtmAA
CV-24025	10/27/2026 1:07:19 PM	1363	34.4352633	-118.6499468	Valve Adjustment:No Flow Measurement,High Temp;Well Condition:Lorentz Pump Installed
CV-24025	10/27/2026 1:11:31 PM	1364	34.4352673	-118.6499348	Valve Adjustment:No Flow Measurement,High Temp;Well Condition:Lorentz Pump Installed
CV-24026	10/6/2026 8:33:11 AM	1348	34.4356357	-118.6493168	Valve Adjustment:No Flow Measurement,High Temp;Well Condition:Lorentz Pump Installed
CV-24026	10/6/2026 8:35:00 AM				AtmAA
CV-24026	10/6/2026 8:35:00 AM				AtmAA; [User entered 18.59%]
CV-24026	10/13/2026 9:15:00 AM				AtmAA
CV-24026	10/13/2026 9:15:01 AM	1341	34.4356417	-118.6492942	Valve Adjustment:No Flow Measurement,High Temp;Well Condition:Lorentz Pump Installed
CV-24026	10/14/2026 2:03:56 PM	1344	34.4356532	-118.6492787	Valve Adjustment:NSPS/EG CAI,High Temp
CV-24026	10/14/2026 2:05:14 PM	1339	34.4356545	-118.6492977	Valve Adjustment:NSPS/EG CAI,High Temp
CV-24026	10/20/2026 8:47:29 AM	1352	34.4356617	-118.6492728	Valve Adjustment:No Flow Measurement,High Temp;Well Condition:Lorentz Pump Installed
CV-24026	10/20/2026 8:57:00 AM				AtmAA
CV-24026	10/27/2026 8:03:10 AM	1347	34.4356590	-118.6492655	Valve Adjustment:No Flow Measurement,High Temp;Well Condition:Lorentz Pump Installed
CV-24026	10/27/2026 8:10:00 AM				AtmAA
CV-24027	10/12/2026 10:23:27 AM	1355	34.4361162	-118.6487305	Valve Adjustment:NSPS/EG CAI,High Temp,Decreased Flow/Vacuum;Well Comment:Pump now working
CV-24027	10/12/2026 10:25:25 AM	1352	34.4361358	-118.6487270	
CV-24027	10/19/2026 9:53:44 AM	1346	34.4361013	-118.6487250	Valve Adjustment:Barely Open,Surging Liquid in Well (Watered In);Well Comment:Pneumatic pump not working;Well Condition:Pnumatic Pump Installed
CV-24028	10/5/2026 10:09:40 AM	1368	34.4363487	-118.6484808	Valve Adjustment:No Flow Measurement,High Temp
CV-24028	10/5/2026 10:20:00 AM				AtmAA
CV-24028	10/5/2026 10:20:00 AM				AtmAA; [User entered 19.39%]
CV-24028	10/12/2026 9:10:41 AM	1352	34.4363445	-118.6484793	Valve Adjustment:No Flow Measurement,High Temp;Well Condition:Pnumatic Pump Installed
CV-24028	10/12/2026 9:15:00 AM				AtmAA
CV-24028	10/19/2026 10:27:10 AM	1359	34.4363425	-118.6484845	Valve Adjustment:No Flow Measurement,High Temp;Well Condition:Pnumatic Pump Installed
CV-24028	10/26/2026 9:19:05 AM	1365	34.4363485	-118.6484540	Valve Adjustment:No Flow Measurement,High Temp;Well Condition:Pnumatic Pump Installed
CV-24028	10/26/2026 9:30:00 AM				AtmAA
CV-24029	10/13/2026 1:30:27 PM	1352	34.4364430	-118.6480605	Valve Adjustment:NSPS/EG CAI,High O2
CV-24029	10/13/2026 1:31:38 PM	1357	34.4364432	-118.6480622	Valve Adjustment:NSPS/EG CAI,High O2

All LFG Extraction Wells - October 2026
Chiquita Canyon Landfill

Point Name	Record Date	Elev [ft]	Latitude	Longitude	Comments
CV-24029	10/26/2026 8:42:58 AM	1365	34.4364557	-118.6480623	Valve Adjustment:NSPS/EG CAI,High O2
CV-24029	10/26/2026 8:45:48 AM	1371	34.4364472	-118.6479758	Valve Adjustment:NSPS/EG CAI,High O2
CV-24030	10/5/2026 9:25:00 AM				AtmAA
CV-24030	10/5/2026 9:25:00 AM				AtmAA; [User entered 16.19%]
CV-24030	10/5/2026 9:28:07 AM	1334	34.4366529	-118.6479344	Valve Adjustment:No Flow Measurement,High Temp;Well Condition:Lorentz Pump Installed
CV-24030	10/12/2026 8:30:38 AM	1357	34.4366337	-118.6478806	Valve Adjustment:No Flow Measurement,High Temp
CV-24030	10/12/2026 8:35:00 AM				AtmAA
CV-24030	10/19/2026 8:28:51 AM	1347	34.4366518	-118.6478630	Valve Adjustment:No Flow Measurement,High Temp;Well Condition:Lorentz Pump Installed
CV-24030	10/26/2026 8:00:00 AM				AtmAA
CV-24030	10/26/2026 8:08:42 AM	1346	34.4366688	-118.6478717	Valve Adjustment:NSPS/EG CAI,No Flow Measurement,High Temp,High O2;Well Condition:Lorentz Pump Installed
CV-24030	10/26/2026 8:26:38 AM	1348	34.4366353	-118.6478892	Valve Adjustment:NSPS/EG CAC,No Flow Measurement,High Temp,Valve 100% Open;Well Condition:Lorentz Pump Installed
CV-24031	10/6/2026 9:09:18 AM	1338	34.4348833	-118.6498161	Valve Adjustment:No Flow Measurement,High Temp;Well Condition:Lorentz Pump Installed
CV-24031	10/6/2026 9:15:00 AM				AtmAA
CV-24031	10/6/2026 9:15:00 AM				AtmAA; [User entered 7.55%]
CV-24031	10/13/2026 9:55:09 AM	1348	34.4348800	-118.6498126	Valve Adjustment:No Flow Measurement,High Temp;Well Condition:Lorentz Pump Installed
CV-24031	10/13/2026 10:00:00 AM				AtmAA
CV-24031	10/20/2026 9:22:14 AM	1351	34.4348922	-118.6498493	Valve Adjustment:No Flow Measurement,High Temp;Well Condition:Lorentz Pump Installed
CV-24031	10/20/2026 9:30:00 AM				AtmAA
CV-24031	10/27/2026 1:21:37 PM	1355	34.4348732	-118.6498372	Valve Adjustment:No Flow Measurement,High Temp;Well Condition:Lorentz Pump Installed
CV-24031	10/27/2026 1:23:00 PM				AtmAA
CV-24032	10/6/2026 9:05:15 AM	1340	34.4351052	-118.6496157	Valve Adjustment:No Flow Measurement,High Temp;Well Condition:Lorentz Pump Installed
CV-24032	10/6/2026 9:10:00 AM				AtmAA
CV-24032	10/6/2026 9:10:00 AM				AtmAA; [User entered 10.18%]
CV-24032	10/13/2026 9:52:02 AM	1348	34.4351177	-118.6496220	Valve Adjustment:No Flow Measurement,High Temp;Well Condition:Lorentz Pump Installed
CV-24032	10/13/2026 9:55:00 AM				AtmAA
CV-24032	10/20/2026 9:18:30 AM	1350	34.4350932	-118.6496392	Valve Adjustment:No Flow Measurement,High Temp;Well Condition:Lorentz Pump Installed
CV-24032	10/20/2026 9:25:00 AM				AtmAA
CV-24032	10/27/2026 1:17:28 PM	1346	34.4350978	-118.6496215	Valve Adjustment:No Flow Measurement,High Temp;Well Condition:Lorentz Pump Installed
CV-24032	10/27/2026 1:18:00 PM				AtmAA
CV-24033	10/6/2026 8:55:22 AM	1349	34.4353149	-118.6495093	Valve Adjustment:No Flow Measurement,High Temp;Well Condition:Lorentz Pump Installed
CV-24033	10/6/2026 9:00:00 AM				AtmAA
CV-24033	10/6/2026 9:00:00 AM				AtmAA; [User entered 17.48%]

All LFG Extraction Wells - October 2026
Chiquita Canyon Landfill

Point Name	Record Date	Elev [ft]	Latitude	Longitude	Comments
CV-24033	10/13/2026 9:43:49 AM	1341	34.4353394	-118.6494553	Valve Adjustment:No Flow Measurement,High Temp;Well Condition:Lorentz Pump Installed
CV-24033	10/13/2026 9:45:00 AM				AtmAA
CV-24033	10/20/2026 9:01:07 AM	1344	34.4353260	-118.6494727	Valve Adjustment:No Flow Measurement,High Temp;Well Condition:Lorentz Pump Installed
CV-24033	10/20/2026 9:08:00 AM				AtmAA
CV-24033	10/27/2026 9:33:42 AM	1340	34.4353325	-118.6494565	Valve Adjustment:No Flow Measurement,High Temp;Well Condition:Lorentz Pump Installed
CV-24033	10/27/2026 9:36:00 AM				AtmAA
CV-24034	10/5/2026 10:20:55 AM	1347	34.4361115	-118.6481385	Valve Adjustment:No Flow Measurement,High Temp;Well Condition:Lorentz Pump Installed
CV-24034	10/5/2026 10:25:00 AM				AtmAA
CV-24034	10/5/2026 10:25:00 AM				AtmAA; [User entered 16.03%]
CV-24034	10/12/2026 9:14:51 AM	1346	34.4360931	-118.6481343	Valve Adjustment:No Flow Measurement,High Temp;Well Condition:Lorentz Pump Installed
CV-24034	10/12/2026 9:20:00 AM				AtmAA
CV-24034	10/19/2026 10:33:39 AM	1343	34.4361173	-118.6481330	Valve Adjustment:No Flow Measurement,High Temp;Well Condition:Lorentz Pump Installed
CV-24034	10/26/2026 9:23:11 AM	1355	34.4361138	-118.6481187	Valve Adjustment:No Flow Measurement,High Temp;Well Condition:Lorentz Pump Installed
CV-24034	10/26/2026 9:35:00 AM				AtmAA
CV-24035-P	10/5/2026 9:01:20 AM	1356	34.4363825	-118.6476899	Valve Adjustment:No Flow Measurement,High Temp
CV-24035-P	10/5/2026 9:05:00 AM				AtmAA
CV-24035-P	10/5/2026 9:05:00 AM				AtmAA; [User entered 16.025%]
CV-24035-P	10/12/2026 8:12:51 AM	1334	34.4363888	-118.6477247	Valve Adjustment:No Flow Measurement,High Temp
CV-24035-P	10/12/2026 8:15:00 AM				AtmAA
CV-24035-P	10/19/2026 7:53:03 AM	1359	34.4363812	-118.6477022	Valve Adjustment:No Flow Measurement,High Temp
CV-24035-P	10/26/2026 7:34:51 AM	1363	34.4363873	-118.6477213	Valve Adjustment:No Flow Measurement,High Temp;Well Condition:Lorentz Pump Installed
CV-24035-P	10/26/2026 7:40:00 AM				AtmAA
CV-24036	10/1/2026 2:38:36 PM	1326	34.4344837	-118.6497002	
CV-24036	10/1/2026 2:41:30 PM	1324	34.4344327	-118.6497067	Valve Adjustment:Barely Open,Surging Liquid in Well (Watered In)
CV-24036	10/13/2026 10:01:17 AM	1343	34.4344459	-118.6497195	Valve Adjustment:No Flow Measurement;Well Condition:Lorentz Pump Installed
CV-24036	10/27/2026 1:18:30 PM	1335	34.4344287	-118.6497123	Valve Adjustment:Valve 100% Open
CV-24037	10/14/2026 9:22:40 AM	1347	34.4347343	-118.6494167	Valve Adjustment:NSPS/EG CAI,High Temp,Decreased Flow/Vacuum,Surging Liquid in Header,Surging Liquid in Well (Watered In);Well Condition:Lorentz Pump Installed
CV-24037	10/14/2026 9:23:32 AM	1335	34.4347388	-118.6494270	Valve Adjustment:High Temp
CV-24037	10/27/2026 1:25:03 PM	1337	34.4347253	-118.6494467	Valve Adjustment:High Temp,Decreased Flow/Vacuum,Barely Open
CV-24038	10/6/2026 9:21:55 AM	1341	34.4350108	-118.6488846	Valve Adjustment:No Flow Measurement,High Temp;Well Condition:Lorentz Pump Installed
CV-24038	10/6/2026 9:45:00 AM				AtmAA
CV-24038	10/6/2026 9:45:00 AM				AtmAA; [User entered 17.52%]

All LFG Extraction Wells - October 2026
Chiquita Canyon Landfill

Point Name	Record Date	Elev [ft]	Latitude	Longitude	Comments
CV-24038	10/13/2026 10:25:00 AM				AtmAA
CV-24038	10/13/2026 10:30:34 AM	1345	34.4350161	-118.6488790	Valve Adjustment:No Flow Measurement,High Temp;Well Condition:Lorentz Pump Installed
CV-24038	10/20/2026 9:40:09 AM	1346	34.4349932	-118.6488720	Valve Adjustment:No Flow Measurement,High Temp;Well Condition:Lorentz Pump Installed
CV-24038	10/20/2026 9:45:00 AM				AtmAA
CV-24038	10/27/2026 1:34:48 PM	1340	34.4349813	-118.6488955	Valve Adjustment:No Flow Measurement,High Temp;Well Condition:Lorentz Pump Installed
CV-24038	10/27/2026 1:35:00 PM				AtmAA
CV-24039	10/14/2026 10:03:24 AM	1340	34.4352898	-118.6486623	Valve Adjustment:NSPS/EG CAI,High O2,Decreased Flow/Vacuum
CV-24039	10/29/2026 9:06:21 AM	1353	34.4352855	-118.6486837	Valve Adjustment:NSPS/EG CAI,High O2,Decreased Flow/Vacuum,Barely Open,Surging Liquid in Well (Watered In)
CV-24039	10/29/2026 9:09:35 AM	1346	34.4352822	-118.6486853	Valve Adjustment:High Temp,Decreased Flow/Vacuum,Barely Open,Surging Liquid in Well (Watered In)
CV-24039	10/29/2026 9:24:00 AM				AtmAA
CV-24040	10/12/2026 9:48:38 AM	1351	34.4356277	-118.6483878	Valve Adjustment:NSPS/EG CAI,High O2,Decreased Flow/Vacuum,Barely Open,Surging Liquid in Well (Watered In);Well Comment:Pump not on
CV-24040	10/12/2026 9:49:30 AM	1351	34.4356298	-118.6483895	
CV-24040	10/19/2026 9:45:24 AM	1342	34.4356363	-118.6483980	Valve Adjustment:NSPS/EG CAI,High O2,Barely Open,Surging Liquid in Well (Watered In);Well Comment:Lorentz not working;Well Condition:Lorentz Pump Installed
CV-24040	10/19/2026 9:46:19 AM	1350	34.4356317	-118.6483480	
CV-24041	10/12/2026 10:39:21 AM	1355	34.4358593	-118.6480405	Valve Adjustment:Decreased Flow/Vacuum,Surging Liquid in Well (Watered In);Well Comment:Pump is shut off
CV-24041	10/28/2026 2:08:25 PM	1351	34.4358580	-118.6480325	Valve Adjustment:NSPS/EG CAI,High Temp,Decreased Flow/Vacuum,Barely Open,Surging Liquid in Well (Watered In);Well Condition:Pnumatic Pump Installed
CV-24041	10/28/2026 2:11:24 PM	1348	34.4358708	-118.6480425	
CV-24042	10/5/2026 10:26:57 AM	1366	34.4362412	-118.6474735	Valve Adjustment:No Flow Measurement,High Temp;Well Condition:Pnumatic Pump Installed
CV-24042	10/5/2026 10:30:00 AM				AtmAA
CV-24042	10/5/2026 10:30:00 AM				AtmAA; [User entered 12.78%]
CV-24042	10/12/2026 9:25:52 AM	1355	34.4362343	-118.6474632	Valve Adjustment:No Flow Measurement,High Temp;Well Condition:Pnumatic Pump Installed
CV-24042	10/12/2026 9:30:00 AM				AtmAA
CV-24042	10/21/2026 10:25:01 AM	1379	34.4362488	-118.6474547	Valve Adjustment:No Flow Measurement,High Temp
CV-24042	10/21/2026 10:30:00 AM				AtmAA
CV-24042	10/29/2026 9:44:29 AM	1372	34.4362488	-118.6474630	Valve Adjustment:No Flow Measurement,High Temp
CV-24042	10/29/2026 9:47:00 AM				AtmAA
CV-24043	10/14/2026 1:47:12 PM	1334	34.4341020	-118.6497205	Valve Adjustment:Decreased Flow/Vacuum
CV-24043	10/23/2026 9:50:21 AM	1328	34.4340847	-118.6497070	Valve Adjustment:Surging Liquid in Well (Watered In),Reduce Sys. Vac. - Flare Down,Plugged/Pinched Suspected

All LFG Extraction Wells - October 2026
Chiquita Canyon Landfill

Point Name	Record Date	Elev [ft]	Latitude	Longitude	Comments
CV-24044	10/1/2026 2:44:15 PM	1325	34.4343717	-118.6493843	
CV-24044	10/6/2026 9:14:58 AM	1336	34.4343898	-118.6494009	Valve Adjustment:No Flow Measurement,High Temp;Well Condition:Lorentz Pump Installed
CV-24044	10/6/2026 9:30:00 AM				AtmAA
CV-24044	10/6/2026 9:30:00 AM				AtmAA; [User entered 7.11%]
CV-24044	10/13/2026 10:07:48 AM	1340	34.4343752	-118.6494181	Valve Adjustment:No Flow Measurement,High Temp;Well Condition:Lorentz Pump Installed
CV-24044	10/13/2026 10:10:00 AM				AtmAA
CV-24044	10/20/2026 9:31:15 AM	1348	34.4343875	-118.6494082	Valve Adjustment:No Flow Measurement,High Temp;Well Condition:Lorentz Pump Installed
CV-24044	10/20/2026 9:35:00 AM				AtmAA
CV-24044	10/27/2026 1:27:37 PM	1342	34.4343812	-118.6494005	Valve Adjustment:No Flow Measurement,High Temp;Well Condition:Lorentz Pump Installed
CV-24044	10/27/2026 1:29:00 PM				AtmAA
CV-24045	10/6/2026 9:18:26 AM	1330	34.4347425	-118.6490522	Valve Adjustment:No Flow Measurement,High Temp;Well Condition:Lorentz Pump Installed
CV-24045	10/6/2026 9:40:00 AM				AtmAA
CV-24045	10/6/2026 9:40:00 AM				AtmAA; [User entered 16.52%]
CV-24045	10/13/2026 10:15:00 AM				AtmAA
CV-24045	10/13/2026 10:19:32 AM				Valve Adjustment:No Flow Measurement,High Temp;Well Condition:Lorentz Pump Installed
CV-24045	10/20/2026 9:36:52 AM	1349	34.4347358	-118.6490812	Valve Adjustment:No Flow Measurement,High Temp;Well Condition:Lorentz Pump Installed
CV-24045	10/20/2026 9:40:00 AM				AtmAA
CV-24045	10/28/2026 8:31:00 AM				AtmAA
CV-24045	10/28/2026 8:35:55 AM	1325	34.4347417	-118.6490777	Valve Adjustment:No Flow Measurement,High Temp;Well Condition:Lorentz Pump Installed
CV-24046	10/6/2026 9:48:56 AM	1338	34.4350683	-118.6483901	Valve Adjustment:NSPS/EG CAI,No Flow Measurement,High Temp,Positive Static Press.,Valve 100% Open;Well Condition:Lorentz Pump Installed
CV-24046	10/6/2026 9:50:00 AM				AtmAA
CV-24046	10/6/2026 9:50:00 AM				AtmAA; [User entered 23.82%]
CV-24046	10/6/2026 9:50:27 AM	1345	34.4350811	-118.6483687	Valve Adjustment:NSPS/EG CAC,No Flow Measurement,High Temp;Well Condition:Lorentz Pump Installed
CV-24046	10/13/2026 10:36:36 AM	1357	34.4350704	-118.6483756	Valve Adjustment:No Flow Measurement;Well Condition:Lorentz Pump Installed
CV-24046	10/28/2026 2:01:56 PM	1364	34.4350422	-118.6483772	
CV-24048	10/14/2026 10:07:06 AM	1357	34.4355578	-118.6477955	
CV-24048	10/21/2026 9:40:34 AM	1363	34.4355692	-118.6478120	Valve Adjustment:Barely Open,Plugged/Pinched Suspected
CV-24049	10/5/2026 1:54:02 PM	1380	34.4359354	-118.6471909	Valve Adjustment:No Flow Measurement,High Temp;Well Condition:Lorentz Pump Installed
CV-24049	10/6/2026 7:45:00 AM				Air Tech Lab
CV-24049	10/6/2026 7:45:00 AM				Air Tech Lab; [User entered 13%]
CV-24049	10/12/2026 9:50:41 AM	1373	34.4359270	-118.6472321	Valve Adjustment:No Flow Measurement,High Temp;Well Condition:Lorentz Pump Installed
CV-24049	10/12/2026 9:55:00 AM				AtmAA

All LFG Extraction Wells - October 2026
Chiquita Canyon Landfill

Point Name	Record Date	Elev [ft]	Latitude	Longitude	Comments
CV-24049	10/19/2026 2:12:04 PM	1366	34.4359557	-118.6472107	Valve Adjustment:No Flow Measurement,High Temp;Well Condition:Lorentz Pump Installed
CV-24049	10/21/2026 9:48:34 AM	1386	34.4353690	-118.6472333	Valve Adjustment:Barely Open,Plugged/Pinched Suspected;Well Condition:Lorentz Pump Installed
CV-24050	10/14/2026 1:56:37 PM	1325	34.4337228	-118.6499650	Valve Adjustment:Decreased Flow/Vacuum
CV-24050	10/23/2026 9:57:56 AM	1309	34.4337277	-118.6499713	Valve Adjustment:Valve 100% Open
CV-24051	10/14/2026 9:17:39 AM	1348	34.4344863	-118.6490048	Valve Adjustment:Barely Open,Surging Liquid in Header,Surging Liquid in Well (Watered In)
CV-24051	10/28/2026 3:16:14 PM	1340	34.4344680	-118.6490077	Valve Adjustment:Decreased Flow/Vacuum
CV-24052	10/14/2026 9:55:08 AM	1361	34.4350670	-118.6480575	Valve Adjustment:Barely Open
CV-24052	10/21/2026 9:30:34 AM	1364	34.4350573	-118.6480560	Valve Adjustment:Barely Open
CV-24053	10/7/2026 7:45:00 AM				Air Tech Lab
CV-24053	10/7/2026 7:45:00 AM				Air Tech Lab; [User entered 1.8%]
CV-24053	10/14/2026 10:00:56 AM	1372	34.4352492	-118.6477860	
CV-24053	10/21/2026 9:35:37 AM	1362	34.4352495	-118.6477953	Valve Adjustment:Decreased Flow/Vacuum,Barely Open,Surging Liquid in Header,Surging Liquid in Well (Watered In)
CV-24054	10/5/2026 10:39:53 AM	1381	34.4356377	-118.6471680	Valve Adjustment:No Flow Measurement,High Temp;Well Condition:Lorentz Pump Installed
CV-24054	10/8/2026 10:49:29 AM	1389	34.4356378	-118.6471874	Valve Adjustment:No Flow Measurement,High Temp;Well Condition:Pnumatic Pump Installed
CV-24054	10/8/2026 10:50:00 AM				AtmAA
CV-24054	10/8/2026 10:50:00 AM				AtmAA; [User entered 12.43%]
CV-24054	10/12/2026 9:39:55 AM	1376	34.4356301	-118.6471909	Valve Adjustment:No Flow Measurement,High Temp;Well Condition:Pnumatic Pump Installed
CV-24054	10/12/2026 9:45:00 AM				AtmAA
CV-24054	10/19/2026 1:52:27 PM	1387	34.4356423	-118.6471845	Valve Adjustment:No Flow Measurement,High Temp;Well Condition:Pnumatic Pump Installed
CV-24055	10/7/2026 9:17:41 AM	1397	34.4358747	-118.6469135	Valve Adjustment:High Temp,Barely Open,Reduce Sys. Vac. - Flare Down
CV-24055	10/8/2026 1:04:27 PM	1408	34.4358576	-118.6469167	Valve Adjustment:No Flow Measurement,High Temp;Well Condition:Lorentz Pump Installed
CV-24055	10/8/2026 1:05:00 PM				AtmAA
CV-24055	10/13/2026 8:00:00 AM				AirTech Lab
CV-24055	10/13/2026 8:00:00 AM				AirTech Lab; [User entered 5.8%]
CV-24055	10/23/2026 8:01:24 AM	1376	34.4358887	-118.6468980	Valve Adjustment:High Temp,Barely Open
CV-24055	10/26/2026 1:50:00 PM				AtmAA
CV-24055	10/26/2026 1:52:32 PM	1403	34.4358885	-118.6469375	Valve Adjustment:NSPS/EG CAI,No Flow Measurement,High Temp,High O2,Valve 100% Open;Well Condition:Lorentz Pump Installed
CV-24055	10/26/2026 1:57:36 PM	1407	34.4358640	-118.6469690	Valve Adjustment:NSPS/EG CAC,No Flow Measurement,Valve 100% Open;Well Condition:Lorentz Pump Installed
CV-24056	10/1/2026 11:17:57 AM	1273	34.4332637	-118.6502377	,
CV-24056	10/27/2026 10:10:39 AM	1309	34.4332722	-118.6501570	Valve Adjustment:High Temp
CV-24057	10/1/2026 11:22:04 AM	1358	34.4334823	-118.6495673	NSPS/EG CAI,High Temp
CV-24057	10/1/2026 11:23:35 AM	1335	34.4334777	-118.6495710	NSPS/EG CAI,High Temp

All LFG Extraction Wells - October 2026
Chiquita Canyon Landfill

Point Name	Record Date	Elev [ft]	Latitude	Longitude	Comments
CV-24057	10/20/2026 10:05:00 AM				AtmAA
CV-24057	10/20/2026 10:07:18 AM	1345	34.4334542	-118.6496723	Valve Adjustment:High Temp;Well Condition:Lorentz Pump Installed
CV-24057	10/29/2026 9:57:38 AM	1331	34.4334627	-118.6496378	Valve Adjustment:High Temp;Well Condition:Lorentz Pump Installed
CV-24057	10/29/2026 10:03:00 AM				AtmAA
CV-24058	10/1/2026 11:00:38 AM	1378	34.4337850	-118.6493668	,
CV-24058	10/23/2026 9:40:08 AM	1325	34.4337957	-118.6494525	Valve Adjustment:Surging Liquid in Header,Surging Liquid in Well (Watered In)
CV-24059	10/8/2026 8:51:41 AM	1346	34.4337686	-118.6490478	Valve Adjustment:High Temp;Well Condition:Lorentz Pump Installed
CV-24059	10/8/2026 8:55:00 AM				AtmAA
CV-24059	10/8/2026 8:55:00 AM				AtmAA; [User entered 11.79%]
CV-24059	10/14/2026 2:50:51 PM				Valve Adjustment:High Temp;Well Condition:Lorentz Pump Installed
CV-24059	10/14/2026 2:55:00 PM				AtmAA
CV-24059	10/21/2026 8:09:59 AM	1348	34.4337456	-118.6490902	Valve Adjustment:High Temp;Well Condition:Lorentz Pump Installed
CV-24059	10/21/2026 8:10:00 AM				AtmAA
CV-24059	10/28/2026 10:15:00 AM				AtmAA
CV-24059	10/28/2026 10:15:01 AM	1352	34.4337644	-118.6490877	Valve Adjustment:High Temp;Well Condition:Lorentz Pump Installed
CV-24060	10/5/2026 1:35:04 PM	1366	34.4340277	-118.6487642	Valve Adjustment:Barely Open
CV-24060	10/28/2026 3:26:43 PM	1333	34.4340238	-118.6487863	Valve Adjustment:Decreased Flow/Vacuum,Barely Open
CV-24061	10/5/2026 9:20:09 AM	1366	34.4343322	-118.6486125	Valve Adjustment:No Flow Measurement,High Temp,Increased Flow/Vacuum;Well Condition:Lorentz Pump Installed
CV-24061	10/5/2026 9:21:00 AM	1363	34.4343512	-118.6486278	Valve Adjustment:No Flow Measurement;Well Condition:Lorentz Pump Installed
CV-24061	10/8/2026 1:16:49 PM	1365	34.4343394	-118.6486369	Valve Adjustment:NSPS/EG CAI,No Flow Measurement,High Temp,Reduce Sys. Vac. - Flare Down;Well Condition:Lorentz Pump Installed
CV-24061	10/8/2026 1:17:00 PM				AtmAA
CV-24061	10/8/2026 1:17:00 PM				AtmAA; [User entered 8.24%]
CV-24061	10/9/2026 2:29:59 PM	1348	34.4343300	-118.6486314	Valve Adjustment:No Flow Measurement,High Temp;Well Condition:Lorentz Pump Installed
CV-24061	10/28/2026 3:10:53 PM	1344	34.4343515	-118.6486243	Valve Adjustment:Decreased Flow/Vacuum,Barely Open
CV-24062	10/7/2026 7:25:00 AM				Air Tech Lab
CV-24062	10/7/2026 7:25:00 AM				Air Tech Lab; [User entered 10%]
CV-24062	10/7/2026 1:40:00 PM				AtmAA
CV-24062	10/7/2026 1:40:00 PM				AtmAA; [User entered 8.69%]
CV-24062	10/7/2026 1:46:54 PM	1358	34.4345908	-118.6481121	Valve Adjustment:No Flow Measurement,High Temp;Well Condition:Lorentz Pump Installed
CV-24062	10/14/2026 1:50:00 PM				AtmAA
CV-24062	10/14/2026 1:54:36 PM	1392	34.4347840	-118.6474829	Valve Adjustment:No Flow Measurement,High Temp;Well Condition:Lorentz Pump Installed
CV-24062	10/20/2026 1:50:00 PM				AtmAA
CV-24062	10/20/2026 1:53:31 PM	1361	34.4345402	-118.6480944	Valve Adjustment:No Flow Measurement,High Temp;Well Condition:Lorentz Pump Installed
CV-24062	10/27/2026 1:28:50 PM	1354	34.4345748	-118.6480889	Valve Adjustment:No Flow Measurement,High Temp;Well Condition:Lorentz Pump Installed

All LFG Extraction Wells - October 2026
Chiquita Canyon Landfill

Point Name	Record Date	Elev [ft]	Latitude	Longitude	Comments
CV-24062	10/27/2026 1:35:00 PM				AtmAA
CV-24063	10/7/2026 7:20:00 AM				Air Tech Lab
CV-24063	10/7/2026 7:20:00 AM				Air Tech Lab; [User entered 8.4%]
CV-24063	10/14/2026 11:04:24 AM	1357	34.4349425	-118.6475325	
CV-24063	10/15/2026 2:00:00 PM				AtmAA
CV-24063	10/15/2026 2:00:03 PM	1371	34.4349290	-118.6475112	Valve Adjustment:No Flow Measurement,High Temp;Well Condition:Lorentz Pump Installed
CV-24063	10/20/2026 8:25:00 AM				AtmAA
CV-24063	10/20/2026 8:28:54 AM	1338	34.4349407	-118.6475349	Valve Adjustment:No Flow Measurement,High Temp;Well Condition:Lorentz Pump Installed
CV-24063	10/29/2026 9:05:28 AM	1367	34.4349508	-118.6475065	Valve Adjustment:No Flow Measurement,High O2;Well Condition:Lorentz Pump Installed
CV-24063	10/29/2026 9:11:00 AM				AtmAA
CV-24064-P	10/7/2026 7:30:00 AM				Air Tech Lab
CV-24064-P	10/7/2026 7:30:00 AM				Air Tech Lab; [User entered 13%]
CV-24064-P	10/7/2026 1:27:02 PM	1369	34.4352363	-118.6471818	Valve Adjustment:No Flow Measurement,High Temp
CV-24064-P	10/7/2026 1:30:00 PM				AtmAA
CV-24064-P	10/7/2026 1:30:00 PM				AtmAA; [User entered 9.91%]
CV-24064-P	10/14/2026 10:31:46 AM	1370	34.4352258	-118.6471772	Valve Adjustment:No Flow Measurement,High Temp
CV-24064-P	10/14/2026 10:35:00 AM				AtmAA
CV-24064-P	10/20/2026 1:06:11 PM	1389	34.4352065	-118.6471550	Valve Adjustment:No Flow Measurement,High Temp
CV-24064-P	10/20/2026 1:10:00 PM				AtmAA
CV-24064-P	10/27/2026 9:32:00 AM				AtmAA
CV-24064-P	10/27/2026 9:32:22 AM	1365	34.4352240	-118.6471637	Valve Adjustment:No Flow Measurement,High Temp
CV-24065-T	10/7/2026 9:03:42 AM	1387	34.4356232	-118.6467870	Valve Adjustment:Reduce Sys. Vac. - Flare Down
CV-24065-T	10/13/2026 8:20:00 AM				AirTech Lab
CV-24065-T	10/13/2026 8:20:00 AM				AirTech Lab; [User entered 2.2%]
CV-24065-T	10/23/2026 7:50:35 AM	1389	34.4356337	-118.6468187	Valve Adjustment:Barely Open,Surging Liquid in Header,Surging Liquid in Well (Watered In);Well Condition:Lorentz Pump Installed
CV-24066	10/1/2026 11:46:06 AM	1345	34.4329975	-118.6497830	,
CV-24066	10/12/2026 8:58:00 AM				Air Tech Lab
CV-24066	10/12/2026 8:58:00 AM				Air Tech Lab; [User entered 1.8%]
CV-24066	10/27/2026 10:07:03 AM	1311	34.4329933	-118.6498095	Valve Adjustment:Barely Open
CV-24066	10/27/2026 10:07:36 AM	1316	34.4330003	-118.6498018	Valve Adjustment:Barely Open
CV-24067	10/5/2026 9:50:00 AM				AtmAA
CV-24067	10/5/2026 9:50:00 AM				AtmAA; [User entered 3.79%]
CV-24067	10/5/2026 9:52:19 AM	1332	34.4331765	-118.6497242	Valve Adjustment:High Temp,Decreased Flow/Vacuum;Well Condition:Lorentz Pump Installed
CV-24067	10/5/2026 9:53:08 AM	1327	34.4331795	-118.6497305	Well Condition:Lorentz Pump Installed
CV-24067	10/12/2026 1:47:14 PM	1333	34.4331705	-118.6497558	Valve Adjustment:High Temp;Well Condition:Lorentz Pump Installed
CV-24067	10/12/2026 1:48:00 PM				AtmAA
CV-24067	10/20/2026 10:37:20 AM	1318	34.4331943	-118.6497365	Valve Adjustment:NSPS/EG CAI,High Temp,Positive Static Press.
CV-24067	10/20/2026 1:02:55 PM	1338	34.4331780	-118.6497257	Valve Adjustment:NSPS/EG CAI,Positive Static Press.

All LFG Extraction Wells - October 2026
Chiquita Canyon Landfill

Point Name	Record Date	Elev [ft]	Latitude	Longitude	Comments
CV-24067	10/20/2026 1:10:22 PM	1328	34.4331892	-118.6497325	Valve Adjustment:NSPS/EG CAI,High Temp
CV-24067	10/21/2026 10:08:23 AM	1339	34.4332014	-118.6497393	Valve Adjustment:Positive Static Press.,Surging Liquid in Header,Surging Liquid in Well (Watered In);Well Condition:Lorentz Pump Installed
CV-24068	10/1/2026 10:49:56 AM	1332	34.4331862	-118.6488587	,
CV-24068	10/28/2026 3:36:18 PM	1331	34.4332332	-118.6493393	Valve Adjustment:High Temp,Decreased Flow/Vacuum
CV-24069	10/5/2026 10:11:52 AM	1343	34.4333995	-118.6489268	Valve Adjustment:Surging Liquid in Header;Well Condition:Lorentz Pump Installed
CV-24069	10/13/2026 7:25:00 AM				AirTech Lab
CV-24069	10/13/2026 7:25:00 AM				AirTech Lab; [User entered 4.3%]
CV-24069	10/20/2026 10:13:43 AM	1355	34.4334203	-118.6489493	Valve Adjustment:Barely Open
CV-24070	10/7/2026 7:55:00 AM				Air Tech Lab
CV-24070	10/7/2026 7:55:00 AM				Air Tech Lab; [User entered 6.3%]
CV-24070	10/13/2026 8:28:43 AM	1349	34.4336972	-118.6487070	Valve Adjustment:NSPS/EG CAI,High Temp,Decreased Flow/Vacuum;Well Condition:Lorentz Pump Installed
CV-24070	10/13/2026 8:31:35 AM	1351	34.4337005	-118.6487097	Valve Adjustment:High Temp,Increased Flow/Vacuum;Well Condition:Lorentz Pump Installed
CV-24070	10/13/2026 8:32:52 AM	1355	34.4336922	-118.6487155	Valve Adjustment:High Temp
CV-24070	10/28/2026 3:30:21 PM	1341	34.4337172	-118.6486983	Valve Adjustment:High Temp,Surging Liquid in Header,Surging Liquid in Well (Watered In)
CV-24071	10/5/2026 1:31:44 PM	1364	34.4339772	-118.6484670	Valve Adjustment:High Temp,Barely Open
CV-24071	10/13/2026 7:30:00 AM				AirTech Lab
CV-24071	10/13/2026 7:30:00 AM				AirTech Lab; [User entered 6.2%]
CV-24071	10/20/2026 1:36:52 PM	1363	34.4339780	-118.6484802	Valve Adjustment:High Temp,Barely Open
CV-24072	10/6/2026 9:17:31 AM	1360	34.4341832	-118.6480333	Valve Adjustment:Decreased Flow/Vacuum,Barely Open
CV-24072	10/20/2026 1:46:34 PM	1373	34.4341603	-118.6480570	Valve Adjustment:NSPS/EG CAI,Positive Static Press.,Increased Flow/Vacuum,Barely Open
CV-24072	10/20/2026 1:47:58 PM	1371	34.4341482	-118.6480473	Valve Adjustment:Barely Open
CV-24073-T	10/6/2026 10:40:13 AM	1373	34.4346458	-118.6476872	Valve Adjustment:High Temp
CV-24073-T	10/8/2026 8:29:21 AM	1368	34.4346280	-118.6476969	Valve Adjustment:No Flow Measurement,High Temp;Well Condition:Lorentz Pump Installed
CV-24073-T	10/8/2026 8:30:00 AM				AtmAA
CV-24073-T	10/8/2026 8:30:00 AM				AtmAA; [User entered 4.06%]
CV-24073-T	10/14/2026 2:15:00 AM				AtmAA
CV-24073-T	10/14/2026 1:40:58 PM	1361	34.4346204	-118.6477104	Valve Adjustment:No Flow Measurement,High Temp;Well Condition:Lorentz Pump Installed
CV-24073-T	10/21/2026 9:20:23 AM	1373	34.4346302	-118.6477107	Valve Adjustment:High Temp,Decreased Flow/Vacuum,Barely Open
CV-24074	10/6/2026 10:36:57 AM	1377	34.4347450	-118.6473783	Valve Adjustment:NSPS/EG CAI,High Temp,Barely Open
CV-24074	10/6/2026 10:37:47 AM	1378	34.4347282	-118.6473973	Valve Adjustment:High Temp,Surging Liquid in Header,Surging Liquid in Well (Watered In)
CV-24074	10/21/2026 9:17:10 AM	1380	34.4347235	-118.6474133	Valve Adjustment:Barely Open

All LFG Extraction Wells - October 2026
Chiquita Canyon Landfill

Point Name	Record Date	Elev [ft]	Latitude	Longitude	Comments
CV-24074	10/26/2026 2:19:33 PM	1378	34.4347533	-118.6474125	Valve Adjustment:No Flow Measurement,High Temp;Well Condition:Lorentz Pump Installed
CV-24074	10/26/2026 2:20:00 PM				AtmAA
CV-24075-T	10/7/2026 1:15:00 PM				AtmAA
CV-24075-T	10/7/2026 1:15:00 PM				AtmAA; [User entered 10.21%]
CV-24075-T	10/7/2026 1:19:39 PM	1379	34.4350411	-118.6471380	Valve Adjustment:No Flow Measurement,High Temp;Well Condition:Lorentz Pump Installed
CV-24075-T	10/14/2026 10:38:34 AM	1369	34.4350300	-118.6471145	Valve Adjustment:No Flow Measurement,High Temp;Well Condition:Lorentz Pump Installed
CV-24075-T	10/14/2026 10:43:00 AM				AtmAA
CV-24075-T	10/20/2026 1:13:29 PM	1383	34.4350148	-118.6471352	Valve Adjustment:No Flow Measurement,High Temp
CV-24075-T	10/20/2026 1:20:00 PM				AtmAA
CV-24075-T	10/27/2026 9:42:13 AM	1358	34.4350190	-118.6471231	Valve Adjustment:No Flow Measurement,High Temp
CV-24075-T	10/27/2026 9:45:00 AM				AtmAA
CV-24076	10/8/2026 8:12:44 AM	1370	34.4353056	-118.6468911	Valve Adjustment:High Temp
CV-24076	10/8/2026 8:13:00 AM				AtmAA
CV-24076	10/8/2026 8:13:00 AM				AtmAA; [User entered 3.66%]
CV-24076	10/14/2026 1:20:00 PM				AtmAA
CV-24076	10/14/2026 1:25:50 PM	1391	34.4353069	-118.6468365	Valve Adjustment:No Flow Measurement,High Temp
CV-24076	10/20/2026 1:26:41 PM	1387	34.4353046	-118.6468876	Valve Adjustment:High Temp
CV-24076	10/20/2026 1:35:00 PM				AtmAA
CV-24076	10/27/2026 1:12:00 PM				AtmAA
CV-24076	10/27/2026 1:15:12 PM	1381	34.4352981	-118.6468803	Valve Adjustment:High Temp
CV-24077	10/1/2026 11:31:54 AM	1309	34.4327422	-118.6493305	NSPS/EG CAI,High Temp
CV-24077	10/1/2026 11:32:36 AM	1276	34.4327537	-118.6493477	NSPS/EG CAI,High Temp
CV-24077	10/5/2026 9:55:00 AM				AtmAA
CV-24077	10/5/2026 9:55:00 AM				AtmAA; [User entered 3.48%]
CV-24077	10/5/2026 9:57:24 AM	1345	34.4326825	-118.6493105	Valve Adjustment:No Flow Measurement,High Temp
CV-24077	10/12/2026 1:33:29 PM	1335	34.4326547	-118.6492958	Valve Adjustment:No Flow Measurement,High Temp,Decreased Flow/Vacuum;Well Condition:Lorentz Pump Installed
CV-24077	10/12/2026 1:34:22 PM	1330	34.4326567	-118.6492973	Valve Adjustment:No Flow Measurement,High Temp;Well Condition:Lorentz Pump Installed
CV-24077	10/12/2026 1:37:00 PM				AtmAA
CV-24077	10/19/2026 8:06:13 AM	1322	34.4326841	-118.6492981	Valve Adjustment:No Flow Measurement,High Temp;Well Condition:Lorentz Pump Installed
CV-24077	10/26/2026 10:33:00 AM				AtmAA
CV-24077	10/26/2026 10:42:39 AM	1342	34.4326750	-118.6493113	Valve Adjustment:NSPS/EG CAI,No Flow Measurement,High Temp,Increased Flow/Vacuum;Well Condition:Lorentz Pump Installed
CV-24078	10/1/2026 11:35:52 AM	1325	34.4328482	-118.6494428	NSPS/EG CAI,High Temp
CV-24078	10/1/2026 11:38:13 AM	1316	34.4329320	-118.6494478	NSPS/EG CAI,High Temp
CV-24078	10/29/2026 2:33:32 PM	1335	34.4329038	-118.6494423	Valve Adjustment:NSPS/EG CAI,High Temp,High O2,Decreased Flow/Vacuum,Plugged/Pinched Suspected
CV-24078	10/29/2026 2:34:09 PM	1334	34.4329120	-118.6494465	Valve Adjustment:High Temp,High O2,Barely Open,Surging Liquid in Well (Watered In),Plugged/Pinched Suspected

All LFG Extraction Wells - October 2026
Chiquita Canyon Landfill

Point Name	Record Date	Elev [ft]	Latitude	Longitude	Comments
CV-24079-T	10/1/2026 10:44:33 AM	1332	34.4331265	-118.6490283	NSPS/EG CAI,High Temp
CV-24079-T	10/1/2026 10:45:49 AM	1316	34.4330688	-118.6490750	NSPS/EG CAI,High Temp
CV-24079-T	10/8/2026 1:29:25 PM	1334	34.4329806	-118.6491200	Valve Adjustment:No Flow Measurement,High Temp;Well Condition:Lorentz Pump Installed
CV-24079-T	10/8/2026 1:30:00 PM				AtmAA
CV-24079-T	10/8/2026 1:30:00 PM				AtmAA; [User entered 8.93%]
CV-24079-T	10/15/2026 9:55:00 AM				AtmAA
CV-24079-T	10/15/2026 9:55:26 AM	1341	34.4330031	-118.6491493	Valve Adjustment:No Flow Measurement,High Temp;Well Condition:Lorentz Pump Installed
CV-24079-T	10/21/2026 8:20:00 AM				AtmAA
CV-24079-T	10/21/2026 8:20:35 AM	1339	34.4329773	-118.6491478	Valve Adjustment:No Flow Measurement,High Temp;Well Condition:Lorentz Pump Installed
CV-24079-T	10/29/2026 9:33:30 AM	1355	34.4329805	-118.6491170	Valve Adjustment:No Flow Measurement,High Temp;Well Condition:Lorentz Pump Installed
CV-24079-T	10/29/2026 9:37:00 AM				AtmAA
CV-24080	10/1/2026 10:37:25 AM	1319	34.4330903	-118.6489828	,
CV-24080	10/20/2026 10:01:50 AM	1352	34.4331302	-118.6488867	Valve Adjustment:Barely Open,Surging Liquid in Header,Surging Liquid in Well (Watered In)
CV-24081-T	10/5/2026 10:20:22 AM	1361	34.4334095	-118.6485748	Valve Adjustment:Surging Liquid in Header
CV-24081-T	10/20/2026 10:34:15 AM	1356	34.4334027	-118.6486028	Valve Adjustment:Barely Open
CV-24082	10/13/2026 8:20:39 AM	1370	34.4334127	-118.6483465	Well Condition:Lorentz Pump Installed
CV-24082	10/20/2026 1:17:39 PM	1366	34.4334127	-118.6483330	Valve Adjustment:Barely Open
CV-24083	10/5/2026 1:27:20 PM	1360	34.4337050	-118.6483548	Valve Adjustment:Decreased Flow/Vacuum
CV-24083	10/20/2026 1:30:38 PM	1350	34.4337117	-118.6483442	Valve Adjustment:Barely Open,Surging Liquid in Header,Surging Liquid in Well (Watered In)
CV-24084-T	10/8/2026 8:45:28 AM	1359	34.4338557	-118.6480412	Valve Adjustment:No Flow Measurement,High Temp;Well Condition:Lorentz Pump Installed
CV-24084-T	10/8/2026 8:49:00 AM				AtmAA
CV-24084-T	10/8/2026 8:49:00 AM				AtmAA; [User entered 9.84%]
CV-24084-T	10/14/2026 2:08:09 PM	1361	34.4338344	-118.6480157	Valve Adjustment:No Flow Measurement,High Temp
CV-24084-T	10/14/2026 2:35:00 PM				AtmAA
CV-24084-T	10/21/2026 7:58:02 AM	1362	34.4338508	-118.6480398	Valve Adjustment:No Flow Measurement,High Temp;Well Condition:Lorentz Pump Installed
CV-24084-T	10/21/2026 8:00:00 AM				AtmAA
CV-24084-T	10/28/2026 10:01:00 AM				AtmAA
CV-24084-T	10/28/2026 10:09:28 AM	1362	34.4338593	-118.6480405	Valve Adjustment:No Flow Measurement,High Temp;Well Condition:Lorentz Pump Installed
CV-24085	10/13/2026 7:46:04 AM	1349	34.4324025	-118.6490128	
CV-24085	10/20/2026 8:58:14 AM	1334	34.4323912	-118.6490293	Valve Adjustment:Decreased Flow/Vacuum
CV-24085	10/20/2026 9:00:17 AM	1338	34.4323893	-118.6490205	Well Comment:Pump removed
CV-24086	10/1/2026 10:23:35 AM	1306	34.4328508	-118.6486713	NSPS/EG CAI,Positive Static Press.,Increased Flow/Vacuum
CV-24086	10/1/2026 10:26:49 AM	1289	34.4329258	-118.6487752	NSPS/EG CAC,
CV-24086	10/20/2026 9:52:55 AM	1381	34.4328897	-118.6487175	Valve Comment:Well to tall;Valve Adjustment:Barely Open

All LFG Extraction Wells - October 2026
Chiquita Canyon Landfill

Point Name	Record Date	Elev [ft]	Latitude	Longitude	Comments
CV-24087	10/5/2026 9:29:12 AM	1379	34.4330035	-118.6481327	Valve Adjustment:Surging Liquid in Header,Surging Liquid in Well (Watered In)
CV-24087	10/16/2026 2:21:06 PM	1375	34.4329922	-118.6481218	Valve Adjustment:Surging Liquid in Header,Surging Liquid in Well (Watered In)
CV-24088	10/6/2026 8:57:17 AM	1365	34.4335740	-118.6476583	Valve Adjustment:NSPS/EG CAI,High O2,Barely Open,Surging Liquid in Well (Watered In),Plugged/Pinched Suspected
CV-24088	10/6/2026 8:57:43 AM	1370	34.4335828	-118.6476708	Valve Adjustment:High O2,Barely Open,Surging Liquid in Well (Watered In),Plugged/Pinched Suspected
CV-24088	10/20/2026 2:13:44 PM	1363	34.4335687	-118.6476607	Valve Adjustment:Barely Open
CV-24089	10/6/2026 1:52:18 PM	1340	34.4324398	-118.6481140	Valve Adjustment:NSPS/EG CAI,High Temp,Decreased Flow/Vacuum,Barely Open
CV-24089	10/6/2026 1:52:58 PM	1344	34.4324387	-118.6481118	Valve Adjustment:High Temp
CV-24089	10/21/2026 8:41:14 AM	1352	34.4324388	-118.6480933	Valve Adjustment:NSPS/EG CAI,NSPS/EG CAC,High Temp,Decreased Flow/Vacuum;Well Condition:Lorentz Pump Installed
CV-24089	10/21/2026 8:41:57 AM	1362	34.4324273	-118.6480972	Valve Adjustment:Barely Open,Reduce Sys. Vac. - Flare Down;Well Condition:Lorentz Pump Installed
CV-24090	10/6/2026 2:20:58 PM	1361	34.4327115	-118.6475608	Valve Adjustment:Barely Open,Surging Liquid in Header,Surging Liquid in Well (Watered In)
CV-24090	10/16/2026 1:07:33 PM	1380	34.4326705	-118.6475293	Valve Adjustment:Decreased Flow/Vacuum
CV-24090	10/16/2026 2:06:36 PM	1379	34.4326837	-118.6475283	Valve Adjustment:Barely Open,Surging Liquid in Header,Surging Liquid in Well (Watered In)
CV-24091	10/5/2026 8:37:42 AM	1387	34.4329888	-118.6468927	Valve Adjustment:Valve 100% Open
CV-24091	10/16/2026 1:54:01 PM	1384	34.4329925	-118.6468858	Valve Adjustment:Valve 100% Open
CV-24092	10/5/2026 10:12:32 AM	1402	34.4332692	-118.6461317	Valve Adjustment:Surging Liquid in Header,Surging Liquid in Well (Watered In)
CV-24093	10/5/2026 10:29:23 AM	1404	34.4340495	-118.6463532	Valve Adjustment:High O2
CV-24093	10/19/2026 1:03:14 PM	1391	34.4340448	-118.6463648	Valve Adjustment:NSPS/EG CAC,Decreased Flow/Vacuum;Well Condition:Lorentz Pump Installed
CV-24093	10/19/2026 1:04:36 PM	1389	34.4340480	-118.6463453	Well Condition:Lorentz Pump Installed
CV-24094	10/14/2026 9:41:42 AM	1385	34.4345953	-118.6460798	
CV-24094	10/14/2026 9:43:51 AM	1383	34.4345930	-118.6460808	Valve Adjustment:NSPS/EG CAI,High O2
CV-24094	10/27/2026 3:08:25 PM	1373	34.4345732	-118.6460877	Valve Adjustment:Surging Liquid in Header,Surging Liquid in Well (Watered In)
CV-24095	10/1/2026 1:39:15 PM	1266	34.4333804	-118.6513103	Valve Adjustment:No Flow Measurement,High Temp;Well Condition:Lorentz Pump Installed
CV-24095	10/1/2026 1:40:00 PM				AtmAA
CV-24095	10/7/2026 7:46:52 AM	1262	34.4333871	-118.6513499	Valve Adjustment:No Flow Measurement,High Temp;Well Condition:Lorentz Pump Installed
CV-24095	10/7/2026 7:50:00 AM				AtmAA
CV-24095	10/7/2026 7:50:00 AM				AtmAA; [User entered 17.785%]
CV-24095	10/13/2026 8:55:00 AM				AirTech Lab
CV-24095	10/13/2026 8:55:00 AM				AirTech Lab; [User entered 22%]

All LFG Extraction Wells - October 2026
Chiquita Canyon Landfill

Point Name	Record Date	Elev [ft]	Latitude	Longitude	Comments
CV-24095	10/14/2026 8:45:00 AM				AtmAA
CV-24095	10/14/2026 8:54:32 AM	1249	34.4334090	-118.6513108	Valve Adjustment:NSPS/EG CAI,No Flow Measurement,High Temp,Positive Static Press.,Valve 100% Open;Well Condition:Lorentz Pump Installed
CV-24095	10/14/2026 8:57:33 AM	1253	34.4334021	-118.6512909	Valve Adjustment:NSPS/EG CAC,High Temp,Valve 100% Open;Well Condition:Lorentz Pump Installed
CV-24095	10/21/2026 9:05:00 AM				AtmAA
CV-24095	10/21/2026 9:07:57 AM	1251	34.4333891	-118.6512906	Valve Adjustment:High Temp,Positive Static Press.,Valve 100% Open,Surging Liquid in Header,Surging Liquid in Well (Watered In);Well Condition:Lorentz Pump Installed
CV-24095	10/28/2026 1:44:00 PM				AtmAA
CV-24095	10/28/2026 1:49:19 PM	1246	34.4333928	-118.6513045	Valve Adjustment:No Flow Measurement,High Temp,Positive Static Press.,Valve 100% Open,Surging Liquid in Well (Watered In);Well Condition:Lorentz Pump Installed
CV-24096	10/13/2026 9:34:28 AM	1259	34.4332163	-118.6515758	Valve Adjustment:Decreased Flow/Vacuum
CV-24096	10/20/2026 10:15:07 AM	1260	34.4332130	-118.6515765	Valve Adjustment:Decreased Flow/Vacuum
CV-24097	10/9/2026 9:52:16 AM	1258	34.4328030	-118.6515373	Valve Adjustment:Surging Liquid in Header,Surging Liquid in Well (Watered In)
CV-24097	10/20/2026 10:23:00 AM	1261	34.4327982	-118.6515418	Valve Adjustment:Increased Flow/Vacuum
CV-24098	10/9/2026 9:47:06 AM	1254	34.4325168	-118.6513090	Valve Comment:valve stuck open
CV-24098	10/30/2026 9:03:31 AM	1253	34.4325147	-118.6513247	Valve Adjustment:Decreased Flow/Vacuum
CV-24099	10/9/2026 9:43:11 AM	1262	34.4323290	-118.6509152	Valve Comment:valve stuck open
CV-24099	10/30/2026 8:58:53 AM	1257	34.4323622	-118.6509288	Valve Adjustment:High O2,Surging Liquid in Header,Surging Liquid in Well (Watered In)
CV-24100	10/9/2026 9:32:42 AM	1265	34.4320448	-118.6504815	Valve Adjustment:Decreased Flow/Vacuum
CV-24100	10/13/2026 8:40:00 AM				AirTech Lab
CV-24100	10/13/2026 8:40:00 AM				AirTech Lab; [User entered 1.1%]
CV-24100	10/28/2026 1:11:35 PM	1268	34.4320253	-118.6504672	
CV-24101	10/7/2026 8:05:00 AM				Air Tech Lab
CV-24101	10/7/2026 8:05:00 AM				Air Tech Lab; [User entered 0.57%]
CV-24101	10/9/2026 9:29:11 AM	1260	34.4318288	-118.6502790	Valve Adjustment:Decreased Flow/Vacuum
CV-24101	10/9/2026 9:35:13 AM	1266	34.4322790	-118.6505590	Valve Adjustment:Decreased Flow/Vacuum
CV-24101	10/30/2026 8:50:38 AM	1265	34.4318332	-118.6502830	Valve Adjustment:Decreased Flow/Vacuum,Surging Liquid in Header,Surging Liquid in Well (Watered In)
CV-24102	10/5/2026 9:46:47 AM				[User entered 1.7%]
CV-24102	10/5/2026 9:47:47 AM	1276	34.4316302	-118.6497823	Well Comment:Pump off upon arrival;Well Condition:Pnumatic Pump Installed
CV-24102	10/20/2026 7:43:14 AM	1291	34.4316243	-118.6497798	
CV-24103	10/7/2026 1:43:57 PM	1312	34.4316462	-118.6488533	Valve Adjustment:Reduce Sys. Vac. - Flare Down
CV-24103	10/20/2026 8:08:37 AM	1318	34.4316375	-118.6488277	Valve Adjustment:Decreased Flow/Vacuum
CV-24103	10/20/2026 8:09:28 AM	1320	34.4316458	-118.6488357	Valve Adjustment:Barely Open

All LFG Extraction Wells - October 2026
Chiquita Canyon Landfill

Point Name	Record Date	Elev [ft]	Latitude	Longitude	Comments
CV-24104	10/6/2026 10:03:06 AM	1371	34.4318858	-118.6480622	Valve Adjustment:Audible Flow,Decreased Flow/Vacuum,Surging Liquid in Header
CV-24104	10/16/2026 1:28:06 PM	1359	34.4318787	-118.6480740	Valve Adjustment:Decreased Flow/Vacuum
CV-24105	10/6/2026 10:12:00 AM	1338	34.4319223	-118.6476472	Valve Adjustment:Audible Flow,Decreased Flow/Vacuum
CV-24105	10/26/2026 11:52:29 AM	1342	34.4318972	-118.6476540	
CV-24105	10/26/2026 11:59:16 AM	1335	34.4318835	-118.6476368	Valve Adjustment:Orifice Plate Changed (See OP Log)
CV-24107	10/1/2026 9:49:11 AM	1332	34.4325475	-118.6461675	Valve Adjustment:NSPS/EG CAI,Positive Static Press.,Reduce Sys. Vac. - Flare Down,Plugged/Pinched Suspected;Well Condition:Lorentz Pump Installed
CV-24107	10/1/2026 9:49:55 AM	1321	34.4325503	-118.6461780	
CV-24107	10/5/2026 2:01:12 PM	1325	34.4325360	-118.6461660	Valve Adjustment:NSPS/EG CAI,High Temp,Decreased Flow/Vacuum
CV-24107	10/5/2026 2:02:11 PM	1331	34.4325088	-118.6461568	
CV-24108	10/29/2026 1:54:39 PM	1362	34.4331460	-118.6454373	Valve Adjustment:High Temp
CV-24109	10/27/2026 10:05:14 AM	1372	34.4339968	-118.6448790	
CV-24110	10/5/2026 12:49:56 PM	1401	34.4345940	-118.6446747	Valve Adjustment:Audible Flow,Barely Open,Surging Liquid in Header
CV-24110	10/5/2026 12:58:09 PM	1389	34.4346125	-118.6446795	Valve Adjustment:Barely Open,Surging Liquid in Header
CV-24111	10/28/2026 9:07:29 AM	1396	34.4353060	-118.6449755	Valve Adjustment:Decreased Flow/Vacuum
CV-24112	10/28/2026 9:51:49 AM	1394	34.4352108	-118.6442192	Valve Adjustment:Decreased Flow/Vacuum
CV-24114	10/30/2026 8:14:45 AM	1288	34.4308152	-118.6485402	Valve Adjustment:NSPS/EG CAI,Positive Static Press.,Surging Liquid in Header,Surging Liquid in Well (Watered In)
CV-24114	10/30/2026 8:15:25 AM	1291	34.4308038	-118.6485343	Valve Adjustment:Positive Static Press.,Valve 100% Open,Surging Liquid in Header,Surging Liquid in Well (Watered In)
CV-24116	10/7/2026 1:15:47 PM	1302	34.4318295	-118.6456920	Reduced System Vacuum,
CV-24117	10/7/2026 11:12:31 AM	1220	34.4322765	-118.6449067	Reduced System Vacuum,
CV-24118	10/4/2026 1:56:57 PM	1305	34.4332800	-118.6438337	Valve Adjustment:NSPS/EG CAI,High Temp
CV-24118	10/4/2026 2:02:35 PM	1313	34.4332835	-118.6437865	Valve Adjustment:NSPS/EG CAC,High Temp,Decreased Flow/Vacuum;Well Condition:Lorentz Pump Installed
CV-24118	10/4/2026 2:05:50 PM	1300	34.4332840	-118.6438367	Valve Adjustment:High Temp,Increased Flow/Vacuum;Well Condition:Lorentz Pump Installed
CV-24119	10/5/2026 1:54:25 PM				[User entered 9.4%]
CV-24119	10/5/2026 1:56:15 PM	1275	34.4337405	-118.6422982	Valve Adjustment:NSPS/EG CAI,NSPS/EG CAC,High Temp,Positive Static Press.,Increased Flow/Vacuum;Well Condition:Lorentz Pump Installed
CV-24119	10/5/2026 1:59:15 PM	1265	34.4337392	-118.6423163	Valve Adjustment:High Temp
CV-24119	10/16/2026 1:40:45 PM	1262	34.4337458	-118.6422997	Valve Adjustment:NSPS/EG CAI,High Temp,Increased Flow/Vacuum
CV-24120	10/11/2026 11:39:56 AM	1327	34.4368333	-118.6472933	Valve Adjustment:NSPS/EG CAI,High O2,Decreased Flow/Vacuum,Barely Open;Well Comment:Pump is active;Well Condition:Lorentz Pump Installed

All LFG Extraction Wells - October 2026
Chiquita Canyon Landfill

Point Name	Record Date	Elev [ft]	Latitude	Longitude	Comments
CV-24120	10/11/2026 11:41:48 AM	1337	34.4368582	-118.6473053	Valve Adjustment:High O2,Increased Flow/Vacuum;Well Condition:Lorentz Pump Installed
CV-24120	10/11/2026 11:43:43 AM	1342	34.4368572	-118.6473058	Valve Adjustment:High O2;Well Comment:pump is active;Well Condition:Lorentz Pump Installed
CV-24120	10/13/2026 7:45:00 AM				AirTech Lab
CV-24120	10/13/2026 7:45:00 AM				AirTech Lab; [User entered 2.2%]
CV-24120	10/26/2026 8:47:43 AM	1343	34.4368492	-118.6472845	Valve Adjustment:High O2,Barely Open,Surging Liquid in Well (Watered In),Plugged/Pinched Suspected
CV-24121	10/8/2026 7:45:00 AM				Air Tech Lab
CV-24121	10/8/2026 7:45:00 AM				Air Tech Lab; [User entered 0%]
CV-24121	10/11/2026 11:46:36 AM	1315	34.4369642	-118.6470602	Well Condition:Pnumatic Pump Installed
CV-24121	10/26/2026 8:43:18 AM	1332	34.4369440	-118.6470143	Valve Adjustment:Decreased Flow/Vacuum,Barely Open
CV-24122	10/8/2026 8:15:00 AM				Air Tech Lab
CV-24122	10/8/2026 8:15:00 AM				Air Tech Lab; [User entered 0.80%]
CV-24122	10/11/2026 11:03:13 AM	1329	34.4371482	-118.6465982	Valve Adjustment:NSPS/EG CAI,High O2,Valve 100% Open,Decreased Flow/Vacuum
CV-24122	10/11/2026 11:04:24 AM	1331	34.4371513	-118.6466175	Valve Adjustment:High O2
CV-24122	10/26/2026 9:00:07 AM	1325	34.4371835	-118.6466002	Valve Adjustment:Barely Open
CV-24123	10/13/2026 7:41:04 AM	1304	34.4373083	-118.6462545	Valve Adjustment:NSPS/EG CAI,No Flow Measurement;Well Comment:Needs o.p
CV-24124	10/11/2026 11:32:16 AM	1351	34.4366597	-118.6470652	Valve Adjustment:NSPS/EG CAI,High Temp;Well Condition:Lorentz Pump Installed
CV-24124	10/11/2026 11:33:07 AM	1347	34.4366562	-118.6470670	Valve Adjustment:High Temp
CV-24124	10/26/2026 8:29:17 AM	1360	34.4366192	-118.6470542	Valve Comment:well too tall for valve adjustment;Valve Adjustment:Barely Open
CV-24125-T	10/11/2026 11:13:09 AM	1327	34.4369640	-118.6463433	Valve Adjustment:Decreased Flow/Vacuum;Well Comment:pump offline;Well Condition:Pnumatic Pump Installed
CV-24125-T	10/11/2026 11:14:42 AM	1326	34.4369793	-118.6463447	Well Comment:pump offline;Well Condition:Pnumatic Pump Installed
CV-24125-T	10/13/2026 7:50:00 AM				AirTech Lab
CV-24125-T	10/13/2026 7:50:00 AM				AirTech Lab; [User entered 0.52%]
CV-24125-T	10/26/2026 9:10:30 AM	1329	34.4369813	-118.6463262	Valve Adjustment:Barely Open,Surging Liquid in Well (Watered In),Reduce Sys. Vac. - Flare Down,Plugged/Pinched Suspected
CV-24126	10/5/2026 1:44:55 PM	1395	34.4363788	-118.6471306	Valve Adjustment:No Flow Measurement,High Temp;Well Condition:Lorentz Pump Installed
CV-24126	10/5/2026 1:45:00 PM				AtmAA
CV-24126	10/5/2026 1:45:00 PM				AtmAA; [User entered 6.06%]
CV-24126	10/12/2026 10:30:00 AM				AtmAA
CV-24126	10/12/2026 10:33:32 AM	1373	34.4363782	-118.6471488	Valve Adjustment:No Flow Measurement,High Temp;Well Condition:Lorentz Pump Installed
CV-24126	10/21/2026 9:39:03 AM	1377	34.4363716	-118.6471400	Valve Adjustment:No Flow Measurement,High Temp;Well Condition:Lorentz Pump Installed
CV-24126	10/21/2026 10:25:00 AM				AtmAA
CV-24126	10/26/2026 10:06:44 AM	1384	34.4363908	-118.6471158	Valve Adjustment:No Flow Measurement,High Temp;Well Condition:Lorentz Pump Installed

All LFG Extraction Wells - October 2026
Chiquita Canyon Landfill

Point Name	Record Date	Elev [ft]	Latitude	Longitude	Comments
CV-24126	10/26/2026 10:10:00 AM				AtmAA
CV-24127	10/5/2026 1:40:00 PM				AtmAA
CV-24127	10/5/2026 1:40:00 PM				AtmAA; [User entered 16.93%]
CV-24127	10/5/2026 1:40:34 PM	1389	34.4364620	-118.6468379	Valve Adjustment:No Flow Measurement,High Temp
CV-24127	10/8/2026 7:55:00 AM				Air Tech Lab
CV-24127	10/8/2026 7:55:00 AM				Air Tech Lab; [User entered 8.7%]
CV-24127	10/12/2026 2:03:41 PM	1371	34.4364350	-118.6468297	Valve Adjustment:No Flow Measurement,High Temp;Well Condition:Pnumatic Pump Installed
CV-24127	10/12/2026 2:05:00 PM				AtmAA
CV-24127	10/20/2026 1:09:24 PM	1390	34.4364220	-118.6468258	Valve Adjustment:No Flow Measurement,High Temp;Well Condition:Pnumatic Pump Installed
CV-24127	10/20/2026 1:11:00 PM				AtmAA
CV-24127	10/26/2026 10:12:05 AM	1380	34.4364655	-118.6468258	Valve Adjustment:No Flow Measurement,High Temp
CV-24127	10/26/2026 10:15:00 AM				AtmAA
CV-24128	10/6/2026 7:35:00 AM				Air Tech Lab
CV-24128	10/6/2026 7:35:00 AM				Air Tech Lab; [User entered 8.5%]
CV-24128	10/11/2026 11:24:46 AM	1341	34.4367018	-118.6464375	Valve Adjustment:Decreased Flow/Vacuum;Well Comment:lorentz fittings need to be secured;Well Condition:Lorentz Pump Installed
CV-24128	10/11/2026 11:27:14 AM	1355	34.4367043	-118.6464543	Valve Adjustment:Barely Open;Well Comment:fittings secured;Well Condition:Lorentz Pump Installed
CV-24128	10/26/2026 9:21:22 AM	1351	34.4366997	-118.6464018	Valve Adjustment:Barely Open
CV-24129	10/11/2026 11:18:44 AM	1359	34.4367120	-118.6461722	Well Condition:Lorentz Pump Installed
CV-24129	10/26/2026 9:19:27 AM	1344	34.4366958	-118.6461875	Valve Adjustment:Decreased Flow/Vacuum
CV-24130	10/13/2026 10:45:08 AM	1334	34.4368048	-118.6457155	
CV-24130	10/26/2026 9:15:29 AM	1337	34.4368097	-118.6456940	Valve Adjustment:Barely Open
CV-24131	10/13/2026 8:05:37 AM	1347	34.4367155	-118.6450875	
CV-24132	10/21/2026 9:06:50 AM	1297	34.4372433	-118.6440277	
CV-24133	10/11/2026 1:33:58 PM	1269	34.4374272	-118.6427337	
CV-24134-T	10/5/2026 1:35:00 PM				AtmAA
CV-24134-T	10/5/2026 1:35:00 PM				AtmAA; [User entered 12.02%]
CV-24134-T	10/5/2026 1:37:24 PM	1375	34.4363521	-118.6465107	Valve Adjustment:No Flow Measurement,High Temp;Well Condition:Lorentz Pump Installed
CV-24134-T	10/12/2026 1:55:00 PM				AtmAA
CV-24134-T	10/12/2026 1:57:36 PM	1373	34.4363373	-118.6465005	Valve Adjustment:No Flow Measurement,High Temp;Well Condition:Lorentz Pump Installed
CV-24134-T	10/26/2026 10:15:41 AM	1362	34.4363582	-118.6464838	Valve Adjustment:High Temp,Decreased Flow/Vacuum,Barely Open
CV-24134-T	10/26/2026 10:20:00 AM				AtmAA
CV-24135	10/1/2026 2:21:13 PM	1369	34.4363715	-118.6459641	Valve Adjustment:No Flow Measurement,High Temp;Well Condition:Lorentz Pump Installed
CV-24135	10/1/2026 2:25:00 PM				AtmAA
CV-24135	10/8/2026 9:30:29 AM	1334	34.4363929	-118.6459824	Valve Adjustment:NSPS/EG CAI,No Flow Measurement,High Temp,Reduce Sys. Vac. - Flare Down;Well Condition:Lorentz Pump Installed
CV-24135	10/8/2026 9:33:00 AM				AtmAA
CV-24135	10/8/2026 9:33:00 AM				AtmAA; [User entered 14.03%]

All LFG Extraction Wells - October 2026
Chiquita Canyon Landfill

Point Name	Record Date	Elev [ft]	Latitude	Longitude	Comments
CV-24135	10/9/2026 2:21:33 PM	1337	34.4363655	-118.6459712	Valve Adjustment:NSPS/EG CAC,Barely Open
CV-24135	10/12/2026 1:48:07 PM	1356	34.4363670	-118.6459552	Valve Adjustment:No Flow Measurement,High Temp;Well Condition:Lorentz Pump Installed
CV-24135	10/12/2026 1:50:00 PM				AtmAA
CV-24135	10/20/2026 1:01:34 PM	1372	34.4363608	-118.6459633	Valve Adjustment:No Flow Measurement,High Temp;Well Condition:Lorentz Pump Installed
CV-24135	10/20/2026 1:04:00 PM				AtmAA
CV-24136	10/21/2026 9:59:57 AM	1338	34.4366477	-118.6442640	Valve Adjustment:NSPS/EG CAI,High Temp
CV-24136	10/21/2026 10:00:59 AM	1346	34.4366308	-118.6442698	Valve Adjustment:NSPS/EG CAI,High Temp
CV-24137	10/7/2026 10:16:57 AM	1362	34.4361498	-118.6434460	Reduced System Vacuum,
CV-24138	10/5/2026 10:30:00 AM				AtmAA
CV-24138	10/5/2026 10:30:00 AM				AtmAA; [User entered 14.83%]
CV-24138	10/5/2026 10:33:11 AM	1268	34.4342515	-118.6512367	Valve Adjustment:No Flow Measurement,High Temp;Well Condition:Pnumatic Pump Installed
CV-24138	10/9/2026 8:35:00 AM				AirTech Lab
CV-24138	10/9/2026 8:35:00 AM				AirTech Lab; [User entered 34%]
CV-24138	10/14/2026 8:39:51 AM	1251	34.4342492	-118.6512454	Valve Adjustment:No Flow Measurement;Well Condition:Pnumatic Pump Installed
CV-24138	10/20/2026 9:45:06 AM	1273	34.4342702	-118.6512490	Valve Adjustment:NSPS/EG CAI,High Temp
CV-24138	10/20/2026 9:45:39 AM	1269	34.4342578	-118.6512550	Valve Adjustment:Decreased Flow/Vacuum
CV-24138	10/20/2026 9:50:00 AM				AtmAA
CV-24138	10/26/2026 8:54:48 AM	1264	34.4342392	-118.6512476	Valve Adjustment:No Flow Measurement;Well Condition:Pnumatic Pump Installed
CV-24138	10/28/2026 1:38:07 PM	1271	34.4342475	-118.6512448	Valve Adjustment:No Flow Measurement,High Temp;Well Condition:Pnumatic Pump Installed
CV-24139	10/5/2026 9:26:00 AM				AirTech Lab
CV-24139	10/5/2026 9:26:00 AM				AirTech Lab; [User entered 16%]
CV-24139	10/13/2026 9:58:30 AM	1270	34.4344962	-118.6511488	Valve Adjustment:NSPS/EG CAI,High O2,Decreased Flow/Vacuum
CV-24139	10/13/2026 10:05:24 AM	1282	34.4345010	-118.6511348	Valve Adjustment:NSPS/EG CAI,High O2
CV-24139	10/20/2026 9:36:34 AM	1280	34.4344932	-118.6511610	Valve Adjustment:Decreased Flow/Vacuum
CV-24140	10/1/2026 1:48:19 PM	1277	34.4346619	-118.6511102	Valve Adjustment:No Flow Measurement,High Temp;Well Condition:Lorentz Pump Installed
CV-24140	10/1/2026 1:50:00 PM				AtmAA
CV-24140	10/5/2026 9:24:00 AM				AirTech Lab
CV-24140	10/5/2026 9:24:00 AM				AirTech Lab; [User entered 20%]
CV-24140	10/7/2026 7:35:17 AM	1262	34.4347003	-118.6511350	Valve Adjustment:No Flow Measurement;Well Condition:Pnumatic Pump Installed
CV-24140	10/20/2026 9:32:41 AM	1289	34.4346620	-118.6511293	Valve Adjustment:Decreased Flow/Vacuum
CV-24141	10/9/2026 8:40:00 AM				AirTech Lab
CV-24141	10/9/2026 8:40:00 AM				AirTech Lab; [User entered 2.8%]
CV-24141	10/13/2026 10:39:49 AM	1309	34.4354888	-118.6513068	Valve Adjustment:NSPS/EG CAI,High O2,Decreased Flow/Vacuum,Barely Open
CV-24141	10/20/2026 11:37:36 AM	1321	34.4355025	-118.6513060	Valve Adjustment:NSPS/EG CAI,High O2,Increased Flow/Vacuum
CV-24141	10/20/2026 11:38:22 AM	1322	34.4355042	-118.6513167	Valve Adjustment:NSPS/EG CAI,High O2

All LFG Extraction Wells - October 2026
Chiquita Canyon Landfill

Point Name	Record Date	Elev [ft]	Latitude	Longitude	Comments
CV-24142	10/9/2026 8:30:00 AM				AirTech Lab
CV-24142	10/9/2026 8:30:00 AM				AirTech Lab; [User entered 16%]
CV-24142	10/13/2026 9:50:57 AM	1263	34.4339872	-118.6513415	Valve Adjustment:NSPS/EG CAI,High Temp,High O2,Decreased Flow/Vacuum,Barely Open
CV-24142	10/13/2026 9:53:09 AM	1259	34.4339902	-118.6513427	Valve Adjustment:NSPS/EG CAI,High Temp,High O2
CV-24142	10/20/2026 9:49:21 AM	1263	34.4339808	-118.6513523	Valve Adjustment:NSPS/EG CAI,High Temp,High O2,Decreased Flow/Vacuum
CV-24142	10/20/2026 9:50:53 AM	1265	34.4339877	-118.6513557	Valve Adjustment:NSPS/EG CAI,High Temp,High O2
CV-24142	10/20/2026 9:55:00 AM				AtmAA
CV-24142	10/26/2026 8:33:34 AM	1264	34.4339968	-118.6513323	Valve Adjustment:No Flow Measurement,High Temp;Well Condition:Pnumatic Pump Installed
CV-24142	10/26/2026 8:35:00 AM				AtmAA
CV-24143	10/9/2026 8:25:00 AM				AirTech Lab
CV-24143	10/9/2026 8:25:00 AM				AirTech Lab; [User entered 0.60%]
CV-24143	10/13/2026 10:32:36 AM	1280	34.4349943	-118.6511975	Valve Adjustment:NSPS/EG CAI,High O2,Surging Liquid in Well (Watered In)
CV-24143	10/20/2026 10:07:52 AM	1265	34.4334068	-118.6513140	
CV-24143	10/20/2026 11:27:21 AM	1305	34.4349920	-118.6512225	Valve Adjustment:NSPS/EG CAI,High O2,Surging Liquid in Well (Watered In)
CV-24144	10/9/2026 9:50:12 AM	1250	34.4325598	-118.6515443	Valve Adjustment:Surging Liquid in Header,Surging Liquid in Well (Watered In)
CV-24144	10/20/2026 10:27:56 AM	1242	34.4325768	-118.6516008	Valve Adjustment:Increased Flow/Vacuum
CV-24145	10/6/2026 8:24:47 AM	1358	34.4362166	-118.6496496	Valve Adjustment:High Temp
CV-24145	10/6/2026 8:30:00 AM				AtmAA
CV-24145	10/6/2026 8:30:00 AM				AtmAA; [User entered 19.23%]
CV-24145	10/13/2026 9:05:00 AM				AtmAA
CV-24145	10/13/2026 9:05:57 AM	1352	34.4362332	-118.6496244	Valve Adjustment:High Temp
CV-24145	10/20/2026 8:29:22 AM	1358	34.4362300	-118.6496495	Valve Adjustment:High Temp
CV-24145	10/20/2026 8:37:00 AM				AtmAA
CV-24145	10/27/2026 7:48:00 AM				AtmAA
CV-24145	10/27/2026 7:48:16 AM	1347	34.4362227	-118.6496248	Valve Adjustment:High Temp
CV-24146	10/11/2026 10:57:32 AM	1287	34.4374218	-118.6463783	Valve Adjustment:Increased Flow/Vacuum,Valve 100% Open
CV-24146	10/11/2026 10:58:21 AM	1295	34.4374145	-118.6463880	
CV-24146	10/26/2026 2:24:24 PM	1304	34.4374040	-118.6463803	Valve Adjustment:Valve 100% Open
CV-24147	10/11/2026 12:23:46 PM	1279	34.4375180	-118.6459748	
CV-24147	10/26/2026 2:32:01 PM	1269	34.4375210	-118.6459465	Valve Adjustment:Decreased Flow/Vacuum
CV-24148	10/8/2026 8:06:00 AM				AtmAA
CV-24148	10/8/2026 8:06:00 AM				AtmAA; [User entered 4.52%]
CV-24148	10/8/2026 8:07:38 AM	1375	34.4350508	-118.6466810	Valve Adjustment:No Flow Measurement,High Temp;Well Condition:Lorentz Pump Installed
CV-24148	10/14/2026 10:28:57 AM	1371	34.4350551	-118.6466685	Valve Adjustment:No Flow Measurement,High Temp;Well Condition:Lorentz Pump Installed
CV-24148	10/14/2026 10:30:00 AM				AtmAA
CV-24148	10/20/2026 1:01:45 PM	1396	34.4350322	-118.6466487	Valve Adjustment:No Flow Measurement,High Temp;Well Condition:Lorentz Pump Installed
CV-24148	10/20/2026 1:05:00 PM				AtmAA
CV-24148	10/27/2026 9:25:00 AM				AtmAA

All LFG Extraction Wells - October 2026
Chiquita Canyon Landfill

Point Name	Record Date	Elev [ft]	Latitude	Longitude	Comments
CV-24148	10/27/2026 9:25:01 AM	1369	34.4350521	-118.6466708	Valve Adjustment:Other - See Daily Log,High Temp;Well Condition:Lorentz Pump Installed
CV-24149	10/6/2026 10:44:57 AM	1382	34.4347705	-118.6469770	Valve Adjustment:Barely Open
CV-24149	10/21/2026 10:11:53 AM	1391	34.4347792	-118.6469795	Valve Adjustment:Barely Open
CV-24150	10/14/2026 10:00:43 AM	1389	34.4346133	-118.6457270	
CV-24150	10/23/2026 12:57:21 PM	1383	34.4345897	-118.6457595	
CV-24151	10/6/2026 9:38:28 AM	1368	34.4344147	-118.6476165	Valve Adjustment:Decreased Flow/Vacuum
CV-24151	10/21/2026 8:48:45 AM	1382	34.4344072	-118.6476175	Valve Adjustment:Barely Open
CV-24152	10/6/2026 10:33:25 AM	1386	34.4344493	-118.6471642	Valve Adjustment:High Temp,Decreased Flow/Vacuum
CV-24152	10/12/2026 1:24:58 PM	1382	34.4344253	-118.6471452	Well Condition:Lorentz Pump Installed
CV-24152	10/21/2026 9:13:13 AM	1389	34.4344565	-118.6471782	Valve Adjustment:High Temp,Barely Open
CV-24153	10/14/2026 9:10:54 AM	1392	34.4343637	-118.6463988	
CV-24153	10/28/2026 10:35:24 AM	1391	34.4343745	-118.6464210	Valve Adjustment:Decreased Flow/Vacuum
CV-24154	10/5/2026 10:26:46 AM	1400	34.4342587	-118.6460838	
CV-24154	10/19/2026 1:25:47 PM	1396	34.4342617	-118.6460785	Valve Adjustment:Decreased Flow/Vacuum
CV-24154	10/19/2026 1:27:05 PM	1398	34.4342588	-118.6460848	Valve Adjustment:Barely Open,Surging Liquid in Header;Well Condition:Lorentz Pump Installed
CV-24154	10/27/2026 3:12:02 PM	1370	34.4343558	-118.6464210	Valve Adjustment:Barely Open
CV-24155	10/6/2026 10:50:19 AM	1387	34.4343055	-118.6466925	Valve Adjustment:Decreased Flow/Vacuum
CV-24155	10/21/2026 9:00:18 AM	1388	34.4342820	-118.6467182	Valve Adjustment:Decreased Flow/Vacuum
CV-24156	10/6/2026 9:07:16 AM	1362	34.4340580	-118.6476863	Well Condition:Lorentz Pump Installed
CV-24156	10/20/2026 2:00:07 PM	1370	34.4340773	-118.6477162	Valve Adjustment:High Temp,Barely Open
CV-24157	10/13/2026 9:54:23 AM	1391	34.4338025	-118.6473227	Well Condition:Lorentz Pump Installed
CV-24157	10/20/2026 2:16:38 PM	1381	34.4337802	-118.6473482	Valve Adjustment:Barely Open
CV-24158	10/6/2026 9:55:20 AM	1403	34.4339060	-118.6470513	
CV-24158	10/28/2026 10:57:48 AM	1406	34.4339228	-118.6470583	
CV-24159	10/5/2026 8:12:22 AM	1400	34.4337778	-118.6466640	Valve Adjustment:Barely Open
CV-24159	10/16/2026 1:28:43 PM	1397	34.4337762	-118.6466325	Valve Adjustment:Barely Open
CV-24160	10/5/2026 10:21:24 AM	1429	34.4337700	-118.6463337	Valve Adjustment:Barely Open
CV-24160	10/19/2026 1:09:34 PM	1395	34.4337707	-118.6463065	
CV-24160	10/22/2026 9:23:28 AM	1400	34.4337973	-118.6462587	Valve Adjustment:Increased Flow/Vacuum
CV-24161	10/16/2026 2:08:44 PM	1391	34.4338800	-118.6455790	Valve Adjustment:Increased Flow/Vacuum
CV-24162	10/2/2026 10:15:26 AM	1372	34.4335697	-118.6451063	Valve Adjustment:Increased Flow/Vacuum
CV-24163	10/2/2026 10:37:25 AM	1346	34.4334538	-118.6444853	Valve Adjustment:Increased Flow/Vacuum
CV-24164	10/5/2026 1:22:17 PM	1363	34.4334727	-118.6479822	Valve Adjustment:Barely Open
CV-24164	10/20/2026 1:23:41 PM	1350	34.4334595	-118.6479863	Valve Adjustment:Barely Open
CV-24165	10/13/2026 8:51:02 AM	1396	34.4335297	-118.6472665	Valve Adjustment:Decreased Flow/Vacuum;Well Condition:Lorentz Pump Installed
CV-24165	10/13/2026 8:53:23 AM	1393	34.4335230	-118.6472758	Well Condition:Lorentz Pump Installed
CV-24165	10/28/2026 10:43:12 AM	1403	34.4335590	-118.6472620	Valve Adjustment:Surging Liquid in Header,Surging Liquid in Well (Watered In)

All LFG Extraction Wells - October 2026
Chiquita Canyon Landfill

Point Name	Record Date	Elev [ft]	Latitude	Longitude	Comments
CV-24166	10/5/2026 9:51:28 AM	1398	34.4335953	-118.6468950	Valve Adjustment:Surging Liquid in Header,Surging Liquid in Well (Watered In)
CV-24166	10/28/2026 10:54:08 AM	1407	34.4335747	-118.6468822	Valve Adjustment:Decreased Flow/Vacuum
CV-24167	10/14/2026 7:34:51 AM	1425	34.4335150	-118.6464808	
CV-24167	10/16/2026 1:33:35 PM	1408	34.4334850	-118.6464742	Valve Adjustment:Valve 100% Open
CV-24168	10/5/2026 9:36:47 AM	1403	34.4332787	-118.6473237	Valve Adjustment:NSPS/EG CAI,High Temp,Positive Static Press.,Increased Flow/Vacuum
CV-24168	10/5/2026 9:37:34 AM	1393	34.4332885	-118.6473277	Valve Adjustment:NSPS/EG CAC,High Temp,Barely Open,Surging Liquid in Well (Watered In),Reduce Sys. Vac. - Flare Down
CV-24168	10/16/2026 2:27:21 PM	1398	34.4332898	-118.6473063	Valve Adjustment:Barely Open,Surging Liquid in Header,Surging Liquid in Well (Watered In)
CV-24169	10/5/2026 1:19:32 PM	1387	34.4332047	-118.6477187	Valve Adjustment:Barely Open
CV-24169	10/16/2026 2:24:06 PM	1380	34.4331987	-118.6477078	Valve Adjustment:Surging Liquid in Header,Surging Liquid in Well (Watered In)
CV-24170	10/5/2026 1:12:37 PM	1359	34.4331113	-118.6485112	Valve Adjustment:Barely Open
CV-24170	10/20/2026 9:44:45 AM	1363	34.4331138	-118.6485197	Valve Adjustment:Barely Open
CV-24171	10/5/2026 10:08:31 AM	1397	34.4331625	-118.6466415	Valve Adjustment:NSPS/EG CAI,High O2,Decreased Flow/Vacuum,Barely Open
CV-24171	10/5/2026 10:10:10 AM	1397	34.4331585	-118.6466408	Valve Adjustment:High O2,Surging Liquid in Header,Surging Liquid in Well (Watered In),Plugged/Pinched Suspected
CV-24171	10/7/2026 1:11:13 PM	1385	34.4331618	-118.6466500	Valve Adjustment:NSPS/EG CAC,Barely Open
CV-24171	10/16/2026 1:46:59 PM	1405	34.4331755	-118.6466190	Valve Adjustment:Surging Liquid in Header,Surging Liquid in Well (Watered In)
CV-24172	10/5/2026 8:42:40 AM	1388	34.4329647	-118.6473105	Valve Adjustment:Barely Open
CV-24172	10/16/2026 2:03:51 PM	1388	34.4329655	-118.6473010	Valve Adjustment:Surging Liquid in Header,Surging Liquid in Well (Watered In)
CV-24173	10/5/2026 8:55:14 AM	1388	34.4328685	-118.6476800	Valve Adjustment:High Temp,Barely Open
CV-24173	10/16/2026 2:10:21 PM	1386	34.4328793	-118.6476612	Valve Adjustment:High Temp,Barely Open
CV-24174	10/5/2026 9:14:59 AM	1393	34.4327035	-118.6480697	Valve Adjustment:Barely Open
CV-24174	10/16/2026 12:56:19 PM	1380	34.4327208	-118.6480285	Valve Adjustment:Decreased Flow/Vacuum;Well Condition:Lorentz Pump Installed
CV-24175	10/5/2026 9:19:51 AM	1388	34.4325927	-118.6484772	Valve Adjustment:Barely Open
CV-24175	10/16/2026 2:15:19 PM	1373	34.4326382	-118.6484562	Valve Adjustment:Surging Liquid in Header,Surging Liquid in Well (Watered In)
CV-24176	10/13/2026 7:57:31 AM	1345	34.4326040	-118.6489007	Valve Comment:No smaller OP available;Valve Adjustment:NSPS/EG CAC,Decreased Flow/Vacuum;Well Condition:Lorentz Pump Installed
CV-24176	10/13/2026 7:59:50 AM	1350	34.4326015	-118.6488982	Valve Adjustment:Increased Flow/Vacuum
CV-24176	10/13/2026 8:02:48 AM	1342	34.4325963	-118.6489020	Valve Adjustment:Increased Flow/Vacuum
CV-24176	10/13/2026 8:04:26 AM	1351	34.4326063	-118.6488838	Well Condition:Lorentz Pump Installed
CV-24176	10/20/2026 8:43:13 AM	1342	34.4325910	-118.6488907	Valve Adjustment:Decreased Flow/Vacuum;Well Condition:Lorentz Pump Installed

All LFG Extraction Wells - October 2026
Chiquita Canyon Landfill

Point Name	Record Date	Elev [ft]	Latitude	Longitude	Comments
CV-24176	10/20/2026 8:47:05 AM	1337	34.4325617	-118.6488920	Well Condition:Lorentz Pump Installed
CV-24177	10/1/2026 12:17:47 PM	1325	34.4321932	-118.6493842	NSPS/EG CAI,Positive Static Press.,Increased Flow/Vacuum
CV-24177	10/1/2026 12:18:53 PM	1319	34.4322452	-118.6493423	NSPS/EG CAC,
CV-24177	10/20/2026 9:10:56 AM	1296	34.4322325	-118.6494693	Valve Adjustment:NSPS/EG CAI,High O2,Decreased Flow/Vacuum,Barely Open;Well Repairs:Sample Port
CV-24177	10/20/2026 9:12:54 AM	1317	34.4322455	-118.6494535	Valve Adjustment:High O2;Well Condition:Lorentz Pump Installed
CV-24178	10/6/2026 1:45:58 PM	1342	34.4323850	-118.6486078	Valve Adjustment:High Temp,Decreased Flow/Vacuum
CV-24178	10/20/2026 8:31:02 AM	1364	34.4323928	-118.6485902	Valve Adjustment:Decreased Flow/Vacuum;Well Condition:Lorentz Pump Installed
CV-24178	10/20/2026 8:34:39 AM	1347	34.4323867	-118.6485990	Valve Adjustment:Barely Open
CV-24179	10/5/2026 1:22:35 PM	1314	34.4320982	-118.6491768	Valve Adjustment:NSPS/EG CAI,High Temp,Decreased Flow/Vacuum,Barely Open
CV-24179	10/5/2026 1:23:47 PM	1321	34.4321005	-118.6491990	
CV-24179	10/18/2026 1:40:49 PM	1310	34.4321143	-118.6492132	
CV-24180	10/6/2026 1:40:43 PM	1337	34.4321397	-118.6488213	Valve Adjustment:High O2,Barely Open,Surging Liquid in Well (Watered In),Plugged/Pinched Suspected
CV-24180	10/6/2026 1:41:19 PM	1335	34.4321342	-118.6488352	Valve Adjustment:Barely Open
CV-24180	10/7/2026 1:16:31 PM	1336	34.4321418	-118.6488257	Valve Adjustment:NSPS/EG CAC,Reduce Sys. Vac. - Flare Down;Well Condition:Pnumatic Pump Installed
CV-24180	10/7/2026 1:19:30 PM	1338	34.4321405	-118.6488257	Valve Adjustment:Reduce Sys. Vac. - Flare Down;Well Condition:Pnumatic Pump Installed
CV-24180	10/19/2026 10:25:42 AM	1348	34.4321262	-118.6488272	Valve Adjustment:Audible Flow,Decreased Flow/Vacuum
CV-24181	10/6/2026 9:48:02 AM	1352	34.4321830	-118.6483805	Valve Adjustment:Audible Flow,Decreased Flow/Vacuum,Surging Liquid in Header
CV-24181	10/16/2026 9:01:38 AM	1345	34.4321633	-118.6483903	Valve Adjustment:Decreased Flow/Vacuum,Reduce Sys. Vac. - Flare Down
CV-24182	10/11/2026 2:00:38 PM	1357	34.4322548	-118.6480742	
CV-24182	10/11/2026 2:01:09 PM	1357	34.4322617	-118.6480708	
CV-24182	10/21/2026 8:29:16 AM	1358	34.4322458	-118.6480657	Valve Adjustment:Decreased Flow/Vacuum,Reduce Sys. Vac. - Flare Down
CV-24182	10/21/2026 8:31:14 AM	1366	34.4322467	-118.6480708	Valve Adjustment:Barely Open,Reduce Sys. Vac. - Flare Down
CV-24183	10/6/2026 1:59:33 PM	1344	34.4323655	-118.6476707	Valve Adjustment:Barely Open
CV-24183	10/16/2026 9:19:49 AM	1358	34.4323370	-118.6476617	Valve Adjustment:Decreased Flow/Vacuum,Barely Open,Reduce Sys. Vac. - Flare Down
CV-24184	10/5/2026 1:48:34 PM	1372	34.4325085	-118.6472553	Valve Adjustment:NSPS/EG CAI,High O2,Decreased Flow/Vacuum
CV-24184	10/5/2026 1:49:11 PM	1364	34.4325043	-118.6472537	
CV-24184	10/16/2026 9:52:16 AM	1352	34.4325262	-118.6472672	Valve Comment:Changed OP from 0.75 to 0.50;Valve Adjustment:NSPS/EG CAI,Orifice Plate Changed (See OP Log),High O2,Decreased Flow/Vacuum,Barely Open;Well Comment:No pump
CV-24184	10/16/2026 9:53:32 AM	1350	34.4325232	-118.6472752	
CV-24185	10/6/2026 2:05:47 PM	1360	34.4326693	-118.6469647	Valve Adjustment:Surging Liquid in Header,Surging Liquid in Well (Watered In)

All LFG Extraction Wells - October 2026
Chiquita Canyon Landfill

Point Name	Record Date	Elev [ft]	Latitude	Longitude	Comments
CV-24185	10/20/2026 10:00:09 AM	1360	34.4326772	-118.6469565	Valve Adjustment:Decreased Flow/Vacuum,Reduce Sys. Vac. - Flare Down;Well Condition:Lorentz Pump Installed
CV-24185	10/20/2026 10:02:17 AM	1364	34.4326633	-118.6469430	Well Condition:Lorentz Pump Installed
CV-24186	10/6/2026 2:09:54 PM	1365	34.4328392	-118.6465602	Valve Adjustment:Barely Open
CV-24186	10/20/2026 9:51:14 AM	1372	34.4328193	-118.6465888	Valve Adjustment:Increased Flow/Vacuum;Well Condition:Lorentz Pump Installed
CV-24186	10/20/2026 9:52:40 AM	1359	34.4328258	-118.6465523	Valve Adjustment:Reduce Sys. Vac. - Flare Down;Well Condition:Lorentz Pump Installed
CV-24187	10/5/2026 9:37:22 AM				[User entered 1.7%]
CV-24187	10/5/2026 9:38:05 AM	1313	34.4318655	-118.6495982	
CV-24187	10/18/2026 1:18:23 PM	1289	34.4318828	-118.6495912	Valve Adjustment:Decreased Flow/Vacuum
CV-24187	10/18/2026 1:20:38 PM	1276	34.4319122	-118.6495835	
CV-24188	10/5/2026 9:52:49 AM				[User entered 2.6%]
CV-24188	10/5/2026 9:54:37 AM	1267	34.4315343	-118.6501262	Valve Adjustment:Increased Flow/Vacuum
CV-24188	10/5/2026 9:56:38 AM	1270	34.4315012	-118.6501248	
CV-24188	10/21/2026 9:41:23 AM	1268	34.4315092	-118.6500997	Valve Adjustment:Reduce Sys. Vac. - Flare Down
CV-24189	10/5/2026 10:08:11 AM				[User entered 3.5%]
CV-24189	10/5/2026 10:08:41 AM	1260	34.4313010	-118.6499988	
CV-24189	10/21/2026 9:31:02 AM	1270	34.4313108	-118.6499943	Valve Adjustment:Decreased Flow/Vacuum
CV-24189	10/21/2026 9:36:32 AM	1266	34.4312975	-118.6499825	Valve Adjustment:Orifice Plate Changed (See OP Log),Decreased Flow/Vacuum,Reduce Sys. Vac. - Flare Down
CV-24189	10/21/2026 9:37:35 AM	1269	34.4313048	-118.6499802	Valve Adjustment:Reduce Sys. Vac. - Flare Down
CV-24190	10/5/2026 10:22:41 AM	1313	34.4315822	-118.6494813	Valve Adjustment:Increased Flow/Vacuum
CV-24190	10/5/2026 10:24:47 AM				[User entered 3.8%]
CV-24190	10/5/2026 10:25:56 AM	1308	34.4316010	-118.6494755	Valve Adjustment:Decreased Flow/Vacuum
CV-24190	10/5/2026 10:27:25 AM	1313	34.4315833	-118.6494730	
CV-24190	10/20/2026 7:50:18 AM	1307	34.4315867	-118.6494920	Valve Adjustment:Increased Flow/Vacuum
CV-24190	10/20/2026 7:56:48 AM	1309	34.4315695	-118.6494952	Valve Adjustment:Plugged/Pinched Suspected
CV-24192	10/5/2026 10:14:19 AM				[User entered 4.2%]
CV-24192	10/5/2026 10:14:47 AM	1294	34.4313203	-118.6495047	Valve Adjustment:Increased Flow/Vacuum
CV-24192	10/5/2026 10:15:42 AM	1295	34.4313195	-118.6494982	
CV-24192	10/20/2026 8:01:09 AM	1305	34.4313343	-118.6495118	Valve Adjustment:Increased Flow/Vacuum,Valve 100% Open
CV-24192	10/20/2026 8:02:14 AM	1305	34.4313302	-118.6495103	Valve Adjustment:Valve 100% Open
CV-24193	10/5/2026 10:35:49 AM				[User entered 4.4%]
CV-24193	10/5/2026 10:37:19 AM	1325	34.4314955	-118.6490677	Valve Adjustment:Increased Flow/Vacuum,Plugged/Pinched Suspected
CV-24193	10/5/2026 10:38:01 AM	1334	34.4315075	-118.6490523	
CV-24193	10/19/2026 1:45:01 PM	1326	34.4315000	-118.6490687	Valve Adjustment:Audible Flow
CV-24194	10/6/2026 9:53:09 AM	1351	34.4318648	-118.6485003	Valve Adjustment:Audible Flow,Increased Flow/Vacuum
CV-24194	10/16/2026 1:23:17 PM	1353	34.4318547	-118.6485125	Valve Adjustment:Audible Flow,Increased Flow/Vacuum
CV-24195	10/6/2026 10:06:39 AM	1355	34.4318503	-118.6478635	Valve Adjustment:Audible Flow
CV-24195	10/16/2026 1:36:19 PM	1352	34.4318360	-118.6478463	Valve Adjustment:Barely Open

All LFG Extraction Wells - October 2026
Chiquita Canyon Landfill

Point Name	Record Date	Elev [ft]	Latitude	Longitude	Comments
CV-24196	10/7/2026 9:36:39 AM	1338	34.4320550	-118.6471742	Valve Adjustment:Reduce Sys. Vac. - Flare Down
CV-24196	10/16/2026 9:36:22 AM	1342	34.4320583	-118.6471862	Valve Adjustment:Decreased Flow/Vacuum,Barely Open
CV-24197	10/7/2026 9:44:53 AM	1340	34.4323805	-118.6465672	Valve Adjustment:Reduce Sys. Vac. - Flare Down
CV-24197	10/20/2026 9:38:33 AM	1355	34.4323492	-118.6465955	Valve Adjustment:Decreased Flow/Vacuum;Well Condition:Lorentz Pump Installed
CV-24197	10/20/2026 9:39:51 AM	1355	34.4323378	-118.6465795	
CV-24198	10/11/2026 1:47:56 PM	1333	34.4315613	-118.6475893	Valve Adjustment:Decreased Flow/Vacuum
CV-24198	10/11/2026 1:50:00 PM	1331	34.4315632	-118.6475907	Valve Adjustment:Orifice Plate Changed (See OP Log)
CV-24198	10/26/2026 11:24:40 AM	1321	34.4315423	-118.6475837	Valve Adjustment:Decreased Flow/Vacuum
CV-24198	10/26/2026 11:25:54 AM	1316	34.4315500	-118.6475990	Valve Adjustment:Barely Open
CV-24199	10/11/2026 1:43:42 PM	1332	34.4317798	-118.6473228	
CV-24199	10/21/2026 12:06:25 PM	1341	34.4317500	-118.6472990	Valve Adjustment:Decreased Flow/Vacuum
CV-24199	10/21/2026 12:07:22 PM	1327	34.4317660	-118.6473162	
CV-24200	10/12/2026 10:17:15 AM	1282	34.4314510	-118.6472310	Valve Adjustment:Increased Flow/Vacuum
CV-24200	10/12/2026 10:19:58 AM	1284	34.4314435	-118.6472347	
CV-24200	10/26/2026 11:16:36 AM	1280	34.4314282	-118.6472140	Valve Adjustment:Decreased Flow/Vacuum
CV-24200	10/26/2026 11:17:56 AM	1280	34.4314372	-118.6472218	
CV-24201	10/7/2026 12:30:34 PM	1282	34.4317565	-118.6466512	Valve Adjustment:Reduce Sys. Vac. - Flare Down;Well Condition:Pnumatic Pump Installed
CV-24201	10/12/2026 10:01:01 AM	1275	34.4317408	-118.6466577	Valve Adjustment:NSPS/EG CAI,NSPS/EG CAC,Decreased Flow/Vacuum;Well Condition:Pnumatic Pump Installed
CV-24201	10/12/2026 10:07:26 AM	1283	34.4317447	-118.6466565	Valve Adjustment:Decreased Flow/Vacuum;Well Condition:Pnumatic Pump Installed
CV-24201	10/12/2026 10:10:17 AM	1276	34.4317430	-118.6466400	
CV-24201	10/21/2026 11:44:39 AM	1272	34.4317518	-118.6466217	Valve Adjustment:NSPS/EG CAI,High Temp,Decreased Flow/Vacuum;Well Condition:Pnumatic Pump Installed
CV-24201	10/21/2026 11:46:35 AM	1280	34.4317397	-118.6466103	Valve Adjustment:High Temp
CV-24202	10/7/2026 12:52:32 PM	1277	34.4319498	-118.6462648	Valve Adjustment:Reduce Sys. Vac. - Flare Down
CV-24202	10/21/2026 11:31:05 AM	1299	34.4319163	-118.6462715	Valve Adjustment:Decreased Flow/Vacuum,Reduce Sys. Vac. - Flare Down
CV-24202	10/21/2026 11:33:16 AM	1291	34.4319105	-118.6462767	
CV-24203	10/7/2026 1:20:41 PM	1247	34.4314840	-118.6458877	NSPS/EG CAI,Positive Static Press.,Reduced System Vacuum,Increased Flow/Vacuum
CV-24203	10/7/2026 1:22:01 PM	1276	34.4315870	-118.6459542	NSPS/EG CAC,
CV-24203	10/21/2026 11:11:12 AM	1252	34.4315353	-118.6459930	Valve Adjustment:Decreased Flow/Vacuum,Reduce Sys. Vac. - Flare Down;Well Condition:Lorentz Pump Installed
CV-24203	10/21/2026 11:13:17 AM	1250	34.4315388	-118.6459905	Well Condition:Lorentz Pump Installed
CV-24204	10/7/2026 1:24:28 PM	1243	34.4313332	-118.6461417	Reduced System Vacuum,
CV-24204	10/21/2026 11:04:31 AM	1235	34.4314163	-118.6462510	Valve Adjustment:Reduce Sys. Vac. - Flare Down;Well Condition:Lorentz Pump Installed
CV-24204	10/23/2026 2:53:18 PM	1242	34.4314307	-118.6462728	Valve Adjustment:Increased Flow/Vacuum

All LFG Extraction Wells - October 2026
Chiquita Canyon Landfill

Point Name	Record Date	Elev [ft]	Latitude	Longitude	Comments
CV-24205	10/12/2026 10:29:39 AM	1232	34.4312333	-118.6464707	Valve Adjustment:Increased Flow/Vacuum;Well Condition:Lorentz Pump Installed
CV-24205	10/12/2026 10:33:06 AM	1232	34.4312257	-118.6464703	
CV-24205	10/21/2026 11:01:12 AM	1243	34.4312177	-118.6464755	Valve Adjustment:Reduce Sys. Vac. - Flare Down;Well Condition:Lorentz Pump Installed
CV-24206	10/7/2026 12:20:18 PM	1275	34.4315277	-118.6467975	Valve Adjustment:Reduce Sys. Vac. - Flare Down
CV-24206	10/21/2026 11:53:14 AM	1279	34.4314998	-118.6467502	Valve Adjustment:Decreased Flow/Vacuum;Well Condition:Pnumatic Pump Installed
CV-24206	10/21/2026 11:55:56 AM	1281	34.4315088	-118.6467700	Well Condition:Pnumatic Pump Installed
CV-24207	10/13/2026 9:17:29 AM	1391	34.4332648	-118.6469367	Valve Adjustment:NSPS/EG CAI,NSPS/EG CAC,High Temp,Decreased Flow/Vacuum;Well Condition:Lorentz Pump Installed
CV-24207	10/13/2026 9:21:58 AM	1398	34.4332830	-118.6469443	Valve Adjustment:Increased Flow/Vacuum
CV-24207	10/16/2026 1:42:03 PM	1399	34.4332727	-118.6469487	Valve Adjustment:NSPS/EG CAI,High Temp,Decreased Flow/Vacuum,Barely Open,Surging Liquid in Header
CV-24207	10/16/2026 1:43:12 PM	1391	34.4332818	-118.6469353	Valve Adjustment:High Temp,Barely Open
CV-24208	10/7/2026 1:10:45 PM	1234	34.4319692	-118.6451693	NSPS/EG CAI,High Temp,Reduced System Vacuum
CV-24208	10/7/2026 1:11:55 PM	1224	34.4319732	-118.6452162	NSPS/EG CAC,Reduced System Vacuum
CV-24209	10/7/2026 10:53:50 AM	1280	34.4321392	-118.6455367	Reduced System Vacuum,
CV-24209	10/27/2026 7:50:00 AM				AtmAA
CV-24209	10/27/2026 7:50:00 AM				AtmAA; [User entered 1.25%]
CV-24209	10/27/2026 7:57:22 AM				[User entered 0%]
CV-24209	10/27/2026 8:02:43 AM	1301	34.4321965	-118.6456122	Valve Adjustment:Decreased Flow/Vacuum;Well Condition:Pnumatic Pump Installed
CV-24209	10/27/2026 8:05:32 AM	1293	34.4321852	-118.6456072	Well Condition:Pnumatic Pump Installed
CV-24210	10/7/2026 10:23:50 AM	1293	34.4326153	-118.6456165	Reduced System Vacuum,
CV-24211	10/5/2026 9:09:21 AM				
CV-24211	10/5/2026 9:11:47 AM	1284	34.4326920	-118.6438595	Valve Adjustment:Decreased Flow/Vacuum;Well Condition:Lorentz Pump Installed;Well Repairs:Sample Port
CV-24211	10/5/2026 9:13:45 AM	1263	34.4327110	-118.6438488	
CV-24211	10/16/2026 1:20:04 PM	1259	34.4327057	-118.6438438	Valve Adjustment:Increased Flow/Vacuum
CV-24212	10/16/2026 1:35:57 PM	1245	34.4331677	-118.6430517	Valve Adjustment:Increased Flow/Vacuum
CV-24213	10/7/2026 1:38:07 PM	1312	34.4364662	-118.6428582	NSPS/EG CAI,Positive Static Press.,Reduced System Vacuum,Increased Flow/Vacuum
CV-24213	10/7/2026 1:39:26 PM	1293	34.4365572	-118.6428947	NSPS/EG CAC,Reduced System Vacuum
CV-24214	10/12/2026 9:10:49 AM	1303	34.4367293	-118.6435282	Valve Adjustment:Surging Liquid in Well (Watered In);Well Comment:No pump
CV-24215	10/13/2026 10:18:39 AM	1305	34.4369377	-118.6448080	
CV-24216	10/26/2026 12:35:04 PM	1288	34.4368510	-118.6423502	Valve Adjustment:Decreased Flow/Vacuum
CV-24216	10/26/2026 12:38:32 PM	1310	34.4367905	-118.6423563	Valve Adjustment:Barely Open,Plugged/Pinched Suspected
CV-24217	10/28/2026 9:22:44 AM	1394	34.4359348	-118.6443728	Valve Adjustment:Barely Open

All LFG Extraction Wells - October 2026
Chiquita Canyon Landfill

Point Name	Record Date	Elev [ft]	Latitude	Longitude	Comments
CV-24218	10/26/2026 10:31:44 AM	1387	34.4357990	-118.6457917	Valve Adjustment:Decreased Flow/Vacuum
CV-24218	10/28/2026 9:29:05 AM	1401	34.4357792	-118.6442213	Valve Adjustment:High O2,Barely Open
CV-24219	10/7/2026 9:55:01 AM	1377	34.4350948	-118.6462297	Valve Adjustment:No Flow Measurement,High Temp;Well Condition:Lorentz Pump Installed
CV-24219	10/7/2026 10:05:00 AM				AtmAA
CV-24219	10/7/2026 10:05:00 AM				AtmAA; [User entered 11.23%]
CV-24219	10/14/2026 9:51:23 AM	1381	34.4350898	-118.6462272	Valve Adjustment:No Flow Measurement,High Temp;Well Condition:Lorentz Pump Installed
CV-24219	10/14/2026 9:55:00 AM				AtmAA
CV-24219	10/19/2026 2:14:33 PM	1387	34.4350971	-118.6462281	Valve Adjustment:No Flow Measurement,High Temp;Well Condition:Lorentz Pump Installed
CV-24219	10/29/2026 2:53:17 PM	1370	34.4351000	-118.6462330	Valve Adjustment:No Flow Measurement,High Temp;Well Condition:Lorentz Pump Installed
CV-24219	10/29/2026 2:54:00 PM				AtmAA
CV-24220	10/29/2026 10:44:45 AM	1346	34.4339457	-118.6439592	
CV-24220	10/29/2026 1:41:39 PM	1343	34.4339545	-118.6439797	Valve Adjustment:Decreased Flow/Vacuum,Barely Open
CV-24221	10/12/2026 1:06:47 PM	1296	34.4341100	-118.6421472	
CV-24222	10/5/2026 2:04:17 PM				[User entered 3.7%]
CV-24222	10/5/2026 2:05:26 PM	1262	34.4335902	-118.6419962	Valve Adjustment:Increased Flow/Vacuum;Well Condition:Lorentz Pump Installed
CV-24222	10/5/2026 2:06:10 PM	1255	34.4335897	-118.6419962	
CV-24223	10/5/2026 2:17:03 PM	1266	34.4334255	-118.6425155	Valve Adjustment:Decreased Flow/Vacuum;Well Comment:pump offline upon arrival;Well Condition:Pnumatic Pump Installed;Well Repairs:Sample Port
CV-24223	10/5/2026 2:22:54 PM	1261	34.4334112	-118.6425438	Well Condition:Pnumatic Pump Installed;Well Repairs:Sample Port
CV-24224	10/7/2026 10:32:22 AM	1293	34.4331410	-118.6448115	Reduced System Vacuum,
CV-24225	10/16/2026 1:28:49 PM	1300	34.4326973	-118.6444408	Valve Adjustment:Increased Flow/Vacuum
CV-24226	10/16/2026 1:07:08 PM	1253	34.4321127	-118.6443178	Valve Adjustment:Valve 100% Open
CV-24227	10/14/2026 2:02:56 PM	1249	34.4309447	-118.6498163	Valve Adjustment:Decreased Flow/Vacuum
CV-24231	10/27/2026 1:22:51 PM	1283	34.4302694	-118.6496755	
CV-24236	10/26/2026 8:08:05 AM	1203	34.4301312	-118.6504890	Valve Adjustment:Decreased Flow/Vacuum
CV-24236	10/26/2026 8:11:12 AM	1214	34.4301208	-118.6504913	Valve Adjustment:Orifice Plate Changed (See OP Log)
CV-24237	10/14/2026 2:30:08 PM	1221	34.4306227	-118.6502245	Valve Adjustment:High O2,Surging Liquid in Header,Surging Liquid in Well (Watered In),Plugged/Pinched Suspected
CV-24243	10/6/2026 9:14:38 AM	1206	34.4287570	-118.6506538	Valve Adjustment:Increased Flow/Vacuum
CV-24243	10/6/2026 9:19:33 AM	1213	34.4287717	-118.6506657	
CV-24244	10/26/2026 8:25:10 AM	1186	34.4290277	-118.6513230	Valve Adjustment:Reduce Sys. Vac. - Flare Down
CV-24245	10/6/2026 11:03:32 AM	1161	34.4284413	-118.6501377	,
CV-24246	10/6/2026 10:59:06 AM	1201	34.4286718	-118.6493993	,
CV-24253	10/12/2026 1:53:54 PM	1157	34.4284465	-118.6498328	
CV-25	10/11/2026 1:40:27 PM	1247	34.4370023	-118.6421308	
CV-2501	10/5/2026 10:32:57 AM	1320	34.4313148	-118.6484903	Valve Adjustment:Audible Flow,Surging Liquid in Header;Well Condition:Lorentz Pump Installed

All LFG Extraction Wells - October 2026
Chiquita Canyon Landfill

Point Name	Record Date	Elev [ft]	Latitude	Longitude	Comments
CV-2502	10/6/2026 12:54:40 PM	1307	34.4308707	-118.6490878	Valve Adjustment:NSPS/EG CAI,Positive Static Press.,Increased Flow/Vacuum;Well Condition:Lorentz Pump Installed
CV-2502	10/6/2026 12:55:42 PM	1314	34.4308795	-118.6490958	Valve Adjustment:NSPS/EG CAC
CV-2503	10/26/2026 11:09:55 AM	1289	34.4312207	-118.6477547	Valve Adjustment:Decreased Flow/Vacuum;Well Condition:Lorentz Pump Installed
CV-2503	10/26/2026 11:10:59 AM	1300	34.4312122	-118.6477593	Well Condition:Lorentz Pump Installed
CV-2504	10/15/2026 1:11:52 PM	1273	34.4303835	-118.6489443	Valve Adjustment:Barely Open
CV-2505	10/6/2026 10:01:28 AM	1224	34.4307778	-118.6471457	,
CV-2506	10/6/2026 10:23:28 AM	1234	34.4304395	-118.6476043	,
CV-2507	10/6/2026 10:26:09 AM	1168	34.4301053	-118.6482213	,
CV-2508	10/6/2026 10:30:02 AM	1207	34.4292617	-118.6491455	,
CV-2509	10/6/2026 10:33:39 AM	1129	34.4291430	-118.6491612	,
CV-2510	10/6/2026 10:51:16 AM	1184	34.4291785	-118.6497915	,
CV-25100D	10/15/2026 9:55:22 AM	1368	34.4361415	-118.6471372	Valve Adjustment:Decreased Flow/Vacuum
CV-25100D	10/23/2026 8:31:22 AM	1367	34.4361850	-118.6471267	Valve Adjustment:Barely Open
CV-25100S	10/5/2026 1:50:00 PM				AtmAA
CV-25100S	10/5/2026 1:50:00 PM				AtmAA; [User entered 17.19%]
CV-25100S	10/5/2026 1:50:36 PM	1383	34.4361422	-118.6471523	Valve Adjustment:No Flow Measurement,High Temp;Well Condition:Lorentz Pump Installed
CV-25100S	10/12/2026 10:12:19 AM	1350	34.4361680	-118.6471477	Valve Adjustment:No Flow Measurement,High Temp;Well Condition:Pnumatic Pump Installed
CV-25100S	10/12/2026 10:20:00 AM				AtmAA
CV-25100S	10/19/2026 2:20:05 PM	1369	34.4361552	-118.6471430	Valve Adjustment:No Flow Measurement,High Temp
CV-25100S	10/26/2026 10:02:04 AM	1372	34.4361600	-118.6471295	Valve Adjustment:No Flow Measurement,High Temp;Well Condition:Pnumatic Pump Installed
CV-25100S	10/26/2026 10:05:00 AM				AtmAA
CV-25101D	10/7/2026 9:21:07 AM	1396	34.4359755	-118.6467747	Valve Adjustment:NSPS/EG CAI,High O2,Barely Open,Reduce Sys. Vac. - Flare Down
CV-25101D	10/7/2026 9:21:30 AM	1398	34.4359808	-118.6467843	Valve Adjustment:High O2,Reduce Sys. Vac. - Flare Down
CV-25101D	10/14/2026 10:36:27 AM	1388	34.4359902	-118.6467833	Valve Adjustment:NSPS/EG CAI,No Flow Measurement,High O2,Valve 100% Open
CV-25101D	10/14/2026 10:37:54 AM	1393	34.4359893	-118.6467908	Valve Adjustment:NSPS/EG CAI,High O2,Valve 100% Open
CV-25101D	10/23/2026 8:08:10 AM	1399	34.4359780	-118.6467872	Valve Adjustment:Barely Open,Surging Liquid in Header,Surging Liquid in Well (Watered In)
CV-25101S	10/7/2026 9:28:22 AM	1394	34.4359682	-118.6467760	Valve Adjustment:High O2,Barely Open
CV-25101S	10/23/2026 8:12:41 AM	1403	34.4359870	-118.6467840	Valve Adjustment:High O2,Barely Open,Surging Liquid in Header,Surging Liquid in Well (Watered In),Plugged/Pinched Suspected
CV-25102	10/5/2026 10:44:01 AM	1377	34.4357771	-118.6471901	Valve Adjustment:NSPS/EG CAI,No Flow Measurement,High Temp,Positive Static Press.;Well Condition:Lorentz Pump Installed
CV-25102	10/5/2026 10:47:04 AM	1377	34.4357796	-118.6471901	Valve Adjustment:NSPS/EG CAC,No Flow Measurement,High Temp;Well Condition:Lorentz Pump Installed
CV-25102	10/5/2026 10:50:00 AM				AtmAA

All LFG Extraction Wells - October 2026
Chiquita Canyon Landfill

Point Name	Record Date	Elev [ft]	Latitude	Longitude	Comments
CV-25102	10/5/2026 10:50:00 AM				AtmAA; [User entered 17.15%]
CV-25102	10/12/2026 9:47:40 AM	1370	34.4357802	-118.6472005	Valve Adjustment:No Flow Measurement,High Temp;Well Condition:Lorentz Pump Installed
CV-25102	10/12/2026 9:50:00 AM				AtmAA
CV-25102	10/19/2026 1:59:47 PM	1385	34.4357797	-118.6471997	Valve Adjustment:No Flow Measurement,High Temp;Well Condition:Lorentz Pump Installed
CV-25102	10/26/2026 9:57:52 AM	1367	34.4357883	-118.6471948	Valve Adjustment:No Flow Measurement,High Temp;Well Condition:Lorentz Pump Installed
CV-25102	10/26/2026 10:00:00 AM				AtmAA
CV-25103	10/7/2026 9:10:42 AM	1399	34.4356608	-118.6466507	Valve Adjustment:Reduce Sys. Vac. - Flare Down
CV-25103	10/23/2026 7:54:23 AM	1371	34.4356725	-118.6467003	Valve Adjustment:Barely Open
CV-25104D	10/7/2026 1:41:02 PM	1364	34.4353708	-118.6472599	Valve Adjustment:NSPS/EG CAI,No Flow Measurement,High O2;Well Condition:Lorentz Pump Installed
CV-25104D	10/21/2026 9:57:54 AM	1373	34.4353657	-118.6472412	Valve Adjustment:Barely Open
CV-25104S	10/14/2026 10:19:36 AM	1365	34.4353700	-118.6472473	Valve Adjustment:No Flow Measurement
CV-25104S	10/28/2026 1:48:59 PM	1361	34.4353623	-118.6472335	Valve Adjustment:Decreased Flow/Vacuum
CV-25105D	10/7/2026 8:45:38 AM	1382	34.4353875	-118.6466865	Valve Adjustment:Reduce Sys. Vac. - Flare Down
CV-25105D	10/23/2026 7:34:58 AM	1379	34.4353988	-118.6466928	Valve Adjustment:Barely Open
CV-25105S	10/7/2026 8:43:07 AM	1392	34.4353807	-118.6466953	Valve Adjustment:Barely Open,Reduce Sys. Vac. - Flare Down
CV-25105S	10/23/2026 7:37:14 AM	1378	34.4353883	-118.6467082	Valve Adjustment:High O2,Barely Open
CV-25106D	10/14/2026 8:32:23 AM	1365	34.4350433	-118.6473722	Valve Adjustment:NSPS/EG CAI,High O2
CV-25106D	10/14/2026 8:33:16 AM	1356	34.4350525	-118.6473722	Valve Adjustment:NSPS/EG CAI,High O2
CV-25106D	10/14/2026 10:26:29 AM	1360	34.4350447	-118.6473540	Valve Adjustment:NSPS/EG CAI,High O2,Decreased Flow/Vacuum
CV-25106D	10/14/2026 10:29:13 AM	1356	34.4350603	-118.6473747	Valve Adjustment:NSPS/EG CAI,High O2
CV-25106D	10/21/2026 10:04:19 AM	1373	34.4350533	-118.6473637	Valve Adjustment:High O2,Barely Open,Surging Liquid in Header,Surging Liquid in Well (Watered In)
CV-25106D	10/21/2026 10:05:25 AM	1378	34.4350557	-118.6473632	Valve Adjustment:High O2,Surging Liquid in Header,Surging Liquid in Well (Watered In)
CV-25106S	10/14/2026 8:11:49 AM	1368	34.4350452	-118.6473740	Valve Adjustment:NSPS/EG CAI,High O2
CV-25106S	10/14/2026 8:16:58 AM	1361	34.4350482	-118.6473697	Valve Adjustment:NSPS/EG CAI,High O2
CV-25106S	10/14/2026 10:40:17 AM	1361	34.4350345	-118.6473707	Valve Adjustment:NSPS/EG CAI,High O2,Decreased Flow/Vacuum,Surging Liquid in Well (Watered In);Well Repairs:Valve
CV-25106S	10/14/2026 10:41:40 AM	1371	34.4350325	-118.6473682	Valve Adjustment:NSPS/EG CAI,High O2
CV-25106S	10/21/2026 10:08:18 AM	1377	34.4350210	-118.6473675	
CV-25107D	10/7/2026 9:35:00 AM				AtmAA
CV-25107D	10/7/2026 9:35:00 AM				AtmAA; [User entered 1.71%]
CV-25107D	10/7/2026 9:49:36 AM	1392	34.4350601	-118.6459750	Valve Adjustment:No Flow Measurement,High Temp,Positive Static Press.,Reduce Sys. Vac. - Flare Down;Well Condition:Pnumatic Pump Installed
CV-25107D	10/14/2026 9:47:26 AM	1381	34.4350461	-118.6459656	Valve Adjustment:No Flow Measurement,High Temp;Well Condition:Pnumatic Pump Installed

All LFG Extraction Wells - October 2026
Chiquita Canyon Landfill

Point Name	Record Date	Elev [ft]	Latitude	Longitude	Comments
CV-25107D	10/14/2026 9:50:00 AM				AtmAA
CV-25107D	10/19/2026 2:06:52 PM	1388	34.4350328	-118.6459703	Valve Adjustment:No Flow Measurement,High Temp;Well Condition:Pnumatic Pump Installed
CV-25107D	10/26/2026 1:33:46 PM	1381	34.4350529	-118.6459471	Valve Adjustment:No Flow Measurement,High Temp;Well Condition:Pnumatic Pump Installed
CV-25107D	10/26/2026 1:37:00 PM				AtmAA
CV-25107S	10/14/2026 1:03:00 PM	1378	34.4350513	-118.6459590	Valve Adjustment:NSPS/EG CAI,High Temp
CV-25107S	10/14/2026 1:04:46 PM	1383	34.4350523	-118.6459548	Valve Adjustment:NSPS/EG CAI,High Temp
CV-25107S	10/23/2026 12:37:31 PM	1380	34.4350573	-118.6459630	Valve Adjustment:Decreased Flow/Vacuum
CV-2511	10/25/2026 1:41:37 PM	1249	34.4296802	-118.6501445	Valve Adjustment:Increased Flow/Vacuum
CV-2511	10/25/2026 1:43:46 PM	1246	34.4296480	-118.6501708	
CV-2512	10/26/2026 8:37:27 AM	1242	34.4292342	-118.6506203	Valve Adjustment:Decreased Flow/Vacuum
CV-2512	10/26/2026 8:39:05 AM	1260	34.4292550	-118.6506097	
CV-2513	10/6/2026 11:08:13 AM	1079	34.4288960	-118.6488625	,
CV-2514	10/25/2026 1:56:15 PM	1137	34.4296072	-118.6478092	Valve Adjustment:Increased Flow/Vacuum
CV-2514	10/25/2026 1:58:13 PM	1136	34.4296163	-118.6478098	Valve Adjustment:Orifice Plate Changed (See OP Log)
CV-2515	10/11/2026 1:09:51 PM	1277	34.4378590	-118.6431908	
CV-2515	10/19/2026 12:45:02 PM	1285	34.4378808	-118.6432105	
CV-2516	10/21/2026 9:24:53 AM	1315	34.4374012	-118.6431863	
CV-2517	10/11/2026 1:56:15 PM	1264	34.4369707	-118.6420463	Valve Adjustment:Increased Flow/Vacuum
CV-2518	10/11/2026 2:09:07 PM	1257	34.4363818	-118.6414603	
CV-2519	10/26/2026 12:20:49 PM	1289	34.4361325	-118.6420513	Valve Adjustment:Decreased Flow/Vacuum
CV-2519	10/26/2026 12:21:35 PM	1299	34.4361188	-118.6420465	
CV-2520	10/12/2026 1:33:46 PM	1316	34.4358692	-118.6427840	Valve Adjustment:NSPS/EG CAI,High Temp
CV-2520	10/12/2026 1:36:33 PM	1325	34.4358668	-118.6427887	Valve Adjustment:NSPS/EG CAI,High Temp,Valve 100% Closed
CV-2520	10/15/2026 11:00:02 AM	1313	34.4358873	-118.6428093	Valve Adjustment:Increased Flow/Vacuum
CV-2520	10/26/2026 12:46:13 PM	1309	34.4359822	-118.6425053	
CV-2521	10/21/2026 8:05:25 AM	1327	34.4354770	-118.6430615	Valve Adjustment:Decreased Flow/Vacuum,Reduce Sys. Vac. - Flare Down
CV-2521	10/21/2026 8:08:50 AM	1335	34.4354788	-118.6430518	Valve Adjustment:Reduce Sys. Vac. - Flare Down
CV-2522	10/12/2026 10:09:46 AM	1283	34.4355295	-118.6423718	
CV-2523	10/7/2026 9:04:26 AM	1269	34.4356787	-118.6416522	
CV-2524	10/12/2026 10:26:15 AM	1294	34.4347888	-118.6424972	Valve Adjustment:NSPS/EG CAI,High Temp
CV-2524	10/12/2026 10:32:01 AM	1297	34.4347853	-118.6425123	Valve Adjustment:NSPS/EG CAC,Valve 100% Closed
CV-2524	10/15/2026 12:40:07 PM	1284	34.4347998	-118.6425260	Valve Adjustment:NSPS/EG CAI,Positive Static Press.
CV-2524	10/15/2026 12:41:42 PM	1284	34.4347990	-118.6425210	Valve Adjustment:NSPS/EG CAC
CV-2525	10/7/2026 9:33:19 AM	1273	34.4349932	-118.6417192	Valve Adjustment:NSPS/EG CAI
CV-2526	10/7/2026 10:22:15 AM	1255	34.4345093	-118.6415827	
CV-2526	10/25/2026 3:01:05 PM	1266	34.4345138	-118.6415868	Valve Adjustment:Decreased Flow/Vacuum
CV-2526	10/25/2026 3:02:03 PM	1264	34.4345120	-118.6415925	
CV-2527	10/15/2026 9:13:34 AM	1310	34.4341023	-118.6428637	
CV-2527	10/21/2026 7:44:28 AM	1316	34.4340958	-118.6428763	Valve Adjustment:Decreased Flow/Vacuum

All LFG Extraction Wells - October 2026
Chiquita Canyon Landfill

Point Name	Record Date	Elev [ft]	Latitude	Longitude	Comments
CV-2528	10/15/2026 10:52:46 AM	1243	34.4337760	-118.6412690	
CV-2529	10/1/2026 2:11:34 PM	1224	34.4331145	-118.6423493	Valve Adjustment:NSPS/EG CAI,NSPS/EG CAC,Positive Static Press.,Increased Flow/Vacuum
CV-2529	10/1/2026 2:22:39 PM	1229	34.4331200	-118.6423433	Valve Adjustment:Orifice Plate Changed (See OP Log),Increased Flow/Vacuum,Plugged/Pinched Suspected
CV-2530	10/1/2026 12:52:54 PM	1229	34.4327895	-118.6429522	Valve Adjustment:Reduce Sys. Vac. - Flare Down
CV-2531	10/1/2026 1:05:05 PM	1219	34.4325418	-118.6433428	Valve Adjustment:NSPS/EG CAI,High Temp,Positive Static Press.,Increased Flow/Vacuum,Reduce Sys. Vac. - Flare Down
CV-2531	10/1/2026 1:06:22 PM	1216	34.4325318	-118.6433167	Valve Adjustment:NSPS/EG CAC,High Temp,Reduce Sys. Vac. - Flare Down
CV-2531	10/19/2026 9:33:35 AM	1225	34.4325342	-118.6433478	Valve Adjustment:Increased Flow/Vacuum
CV-2532	10/1/2026 1:10:46 PM	1209	34.4322257	-118.6437093	Valve Adjustment:Reduce Sys. Vac. - Flare Down
CV-2533	10/1/2026 1:15:51 PM	1206	34.4318977	-118.6441093	Valve Adjustment:NSPS/EG CAI,Audible Flow,High Temp,Decreased Flow/Vacuum,Reduce Sys. Vac. - Flare Down
CV-2533	10/1/2026 1:18:14 PM	1213	34.4318990	-118.6441013	Valve Adjustment:NSPS/EG CAC,Reduce Sys. Vac. - Flare Down
CV-2534	10/1/2026 1:28:03 PM	1220	34.4316793	-118.6444603	Valve Adjustment:Audible Flow,Increased Flow/Vacuum,Reduce Sys. Vac. - Flare Down
CV-2535	10/6/2026 10:05:13 AM	1234	34.4311742	-118.6469100	,
CV-2536	10/7/2026 2:12:34 PM	1174	34.4310158	-118.6458708	Valve Adjustment:Reduce Sys. Vac. - Flare Down,Plugged/Pinched Suspected
CV-2537	10/6/2026 10:18:52 AM	1234	34.4310395	-118.6465747	,
CV-2538	10/6/2026 10:13:04 AM	1214	34.4308343	-118.6467192	,
CV-2539	10/5/2026 10:31:03 AM				[User entered 1.9%]
CV-2539	10/5/2026 10:31:24 AM	1331	34.4316992	-118.6491918	
CV-2539	10/19/2026 1:48:21 PM	1330	34.4317282	-118.6492102	Valve Adjustment:Barely Open
CV-2540	10/5/2026 1:17:02 PM	1374	34.4332595	-118.6481043	Valve Adjustment:High Temp;Well Condition:Lorentz Pump Installed
CV-2540	10/20/2026 1:07:16 PM	1379	34.4332583	-118.6480993	Valve Adjustment:Decreased Flow/Vacuum
CV-2541	10/1/2026 10:39:57 AM	1378	34.4331362	-118.6490738	NSPS/EG CAI,High Temp
CV-2541	10/1/2026 10:41:27 AM	1329	34.4329943	-118.6491577	NSPS/EG CAI,High Temp
CV-2541	10/20/2026 10:05:18 AM	1348	34.4332672	-118.6490708	Valve Adjustment:NSPS/EG CAI,High Temp,Barely Open
CV-2541	10/20/2026 10:09:25 AM	1311	34.4332497	-118.6490627	Valve Adjustment:High Temp,Barely Open,Surging Liquid in Header,Surging Liquid in Well (Watered In);Well Condition:Lorentz Pump Installed
CV-2542	10/13/2026 9:45:50 AM	1399	34.4337248	-118.6471695	Valve Comment:No sample port located on well-head;Valve Adjustment:High Temp,Valve 100% Open
CV-2542	10/13/2026 9:49:39 AM	1394	34.4337205	-118.6471817	Valve Adjustment:High Temp,Valve 100% Open;Well Condition:Lorentz Pump Installed
CV-2542	10/20/2026 2:21:44 PM	1369	34.4337093	-118.6471860	Valve Comment:hard pipped

All LFG Extraction Wells - October 2026
Chiquita Canyon Landfill

Point Name	Record Date	Elev [ft]	Latitude	Longitude	Comments
CV-2543-PL	10/5/2026 1:29:34 PM	1363	34.4338122	-118.6484650	Valve Adjustment:Barely Open,Surging Liquid in Well (Watered In),Reduce Sys. Vac. - Flare Down,Plugged/Pinched Suspected
CV-2543-PL	10/20/2026 1:33:56 PM	1353	34.4338097	-118.6484690	Valve Adjustment:Barely Open,Surging Liquid in Header,Surging Liquid in Well (Watered In)
CV-2544	10/1/2026 3:05:00 PM				AtmAA
CV-2544	10/1/2026 3:09:28 PM	1383	34.4340318	-118.6472159	Valve Adjustment:No Flow Measurement,High Temp;Well Condition:Lorentz Pump Installed
CV-2544	10/6/2026 9:47:15 AM	1396	34.4340487	-118.6472173	Valve Adjustment:Barely Open
CV-2544	10/8/2026 1:42:00 PM				AtmAA
CV-2544	10/8/2026 1:42:00 PM				AtmAA; [User entered 8.02%]
CV-2544	10/8/2026 1:50:01 PM	1373	34.4340232	-118.6472355	Valve Adjustment:NSPS/EG CAI,No Flow Measurement,High Temp,Reduce Sys. Vac. - Flare Down;Well Condition:Lorentz Pump Installed
CV-2544	10/9/2026 3:03:49 PM	1378	34.4340355	-118.6472097	Valve Adjustment:No Flow Measurement,High Temp;Well Condition:Lorentz Pump Installed
CV-2544	10/15/2026 8:57:55 AM	1385	34.4340433	-118.6472414	Valve Adjustment:No Flow Measurement,High Temp;Well Condition:Lorentz Pump Installed
CV-2544	10/15/2026 9:00:00 AM				AtmAA
CV-2544	10/21/2026 8:44:50 AM	1395	34.4340440	-118.6472322	Valve Adjustment:Valve 100% Open;Well Condition:Lorentz Pump Installed
CV-2544	10/21/2026 10:25:00 AM				AtmAA
CV-2544	10/21/2026 10:30:51 AM	1394	34.4340212	-118.6472496	Valve Adjustment:No Flow Measurement,High Temp;Well Condition:Lorentz Pump Installed
CV-2544	10/28/2026 9:53:00 AM				AtmAA
CV-2544	10/28/2026 10:00:15 AM	1387	34.4340332	-118.6472341	Valve Adjustment:No Flow Measurement,High Temp;Well Condition:Lorentz Pump Installed
CV-2545	10/6/2026 10:25:38 AM	1392	34.4340462	-118.6467247	Valve Adjustment:Barely Open
CV-2545	10/21/2026 9:02:56 AM	1390	34.4340417	-118.6467352	Valve Adjustment:Barely Open
CV-2546	10/6/2026 10:27:52 AM	1389	34.4341368	-118.6469617	Valve Adjustment:NSPS/EG CAI,High Temp,Decreased Flow/Vacuum
CV-2546	10/6/2026 10:28:18 AM	1380	34.4341262	-118.6469700	
CV-2546	10/21/2026 9:06:15 AM	1392	34.4341322	-118.6469787	Valve Adjustment:Barely Open
CV-2547	10/5/2026 10:23:50 AM	1404	34.4339400	-118.6459860	Valve Adjustment:Barely Open
CV-2548	10/14/2026 10:22:00 AM	1390	34.4343468	-118.6455753	Valve Adjustment:NSPS/EG CAI,High Temp
CV-2548	10/14/2026 10:24:34 AM	1394	34.4343398	-118.6455845	Valve Adjustment:NSPS/EG CAI,High Temp
CV-2548	10/27/2026 2:50:53 PM	1397	34.4343442	-118.6455782	Valve Adjustment:Decreased Flow/Vacuum
CV-2549	10/14/2026 10:34:53 AM	1390	34.4343763	-118.6452617	Valve Adjustment:NSPS/EG CAI,High Temp
CV-2549	10/14/2026 10:37:44 AM	1394	34.4343790	-118.6452622	Valve Adjustment:NSPS/EG CAC,Valve 100% Closed
CV-2549	10/14/2026 10:40:50 AM	1401	34.4343637	-118.6452703	Valve Adjustment:Increased Flow/Vacuum
CV-2549	10/27/2026 2:37:39 PM	1395	34.4343777	-118.6452767	Valve Adjustment:Barely Open
CV-2550	10/8/2026 7:45:44 AM	1358	34.4348322	-118.6461769	Valve Adjustment:No Flow Measurement,High Temp;Well Condition:Pnumatic Pump Installed
CV-2550	10/8/2026 7:47:00 AM				AtmAA
CV-2550	10/8/2026 7:47:00 AM				AtmAA; [User entered 9.455%]

All LFG Extraction Wells - October 2026
Chiquita Canyon Landfill

Point Name	Record Date	Elev [ft]	Latitude	Longitude	Comments
CV-2550	10/14/2026 10:12:38 AM	1363	34.4348179	-118.6461638	Valve Adjustment:No Flow Measurement,High Temp
CV-2550	10/14/2026 10:15:00 AM				AtmAA
CV-2550	10/20/2026 10:25:00 AM				AtmAA
CV-2550	10/20/2026 10:25:09 AM	1418	34.4347793	-118.6462079	Valve Adjustment:No Flow Measurement,High Temp;Well Condition:Pnumatic Pump Installed
CV-2550	10/27/2026 8:28:00 AM				AtmAA
CV-2550	10/27/2026 9:05:33 AM	1371	34.4348092	-118.6461587	Valve Adjustment:No Flow Measurement,High Temp
CV-2551	10/7/2026 9:02:15 AM	1388	34.4349314	-118.6458139	Valve Adjustment:No Flow Measurement,High Temp
CV-2551	10/7/2026 9:05:00 AM				AtmAA
CV-2551	10/7/2026 9:05:00 AM				AtmAA; [User entered 8.8%]
CV-2551	10/14/2026 9:44:23 AM	1384	34.4349461	-118.6458280	Valve Adjustment:No Flow Measurement,High Temp;Well Condition:Pnumatic Pump Installed
CV-2551	10/14/2026 9:45:00 AM				AtmAA
CV-2551	10/19/2026 1:59:11 PM	1391	34.4349370	-118.6458087	Valve Adjustment:NSPS/EG CAI,High Temp,Positive Static Press.;Well Condition:Pnumatic Pump Installed
CV-2551	10/19/2026 2:00:43 PM	1391	34.4349221	-118.6458140	Valve Adjustment:NSPS/EG CAC,No Flow Measurement,High Temp;Well Condition:Pnumatic Pump Installed
CV-2551	10/26/2026 1:30:43 PM	1384	34.4349314	-118.6458134	Valve Adjustment:No Flow Measurement,High Temp;Well Condition:Pnumatic Pump Installed
CV-2551	10/26/2026 1:31:00 PM				AtmAA
CV-2552	10/8/2026 7:56:00 AM				AtmAA
CV-2552	10/8/2026 7:56:00 AM				AtmAA; [User entered 7.39%]
CV-2552	10/8/2026 7:57:49 AM	1365	34.4348867	-118.6465251	Valve Adjustment:No Flow Measurement,High Temp;Well Condition:Lorentz Pump Installed
CV-2552	10/14/2026 10:20:00 AM				AtmAA
CV-2552	10/14/2026 10:24:31 AM	1372	34.4348700	-118.6465292	Valve Adjustment:NSPS/EG CAI,No Flow Measurement,High Temp,Positive Static Press.,Increased Flow/Vacuum;Well Condition:Lorentz Pump Installed
CV-2552	10/14/2026 10:25:20 AM	1371	34.4348711	-118.6465274	Valve Adjustment:NSPS/EG CAC,No Flow Measurement,High Temp;Well Condition:Lorentz Pump Installed
CV-2552	10/20/2026 12:55:00 PM				AtmAA
CV-2552	10/20/2026 12:56:48 PM	1403	34.4348935	-118.6464941	Valve Adjustment:No Flow Measurement,High Temp;Well Condition:Lorentz Pump Installed
CV-2552	10/27/2026 9:20:00 AM				AtmAA
CV-2552	10/27/2026 9:20:28 AM	1386	34.4348682	-118.6465187	Valve Adjustment:No Flow Measurement,High Temp;Well Condition:Lorentz Pump Installed
CV-2553	10/5/2026 1:37:17 PM	1352	34.4341418	-118.6489052	Valve Adjustment:Surging Liquid in Header,Surging Liquid in Well (Watered In)
CV-2553	10/20/2026 10:27:54 AM	1358	34.4341523	-118.6489277	Valve Adjustment:Barely Open,Surging Liquid in Header,Surging Liquid in Well (Watered In)
CV-2554	10/7/2026 1:49:48 PM	1349	34.4344776	-118.6482824	Valve Adjustment:No Flow Measurement,High Temp
CV-2554	10/20/2026 1:56:58 PM	1352	34.4344463	-118.6482719	Valve Adjustment:No Flow Measurement,High Temp
CV-2555	10/6/2026 9:31:28 AM	1358	34.4348280	-118.6476827	Valve Adjustment:Decreased Flow/Vacuum
CV-2555	10/21/2026 9:25:00 AM	1364	34.4347980	-118.6477015	Valve Adjustment:Barely Open;Well Condition:Lorentz Pump Installed

All LFG Extraction Wells - October 2026
Chiquita Canyon Landfill

Point Name	Record Date	Elev [ft]	Latitude	Longitude	Comments
CV-2556-PL	10/7/2026 1:24:09 PM	1372	34.4351567	-118.6472305	Valve Adjustment:No Flow Measurement,High Temp;Well Condition:Lorentz Pump Installed
CV-2556-PL	10/7/2026 1:25:00 PM				AtmAA
CV-2556-PL	10/7/2026 1:25:00 PM				AtmAA; [User entered 6.21%]
CV-2556-PL	10/14/2026 10:35:34 AM	1368	34.4351441	-118.6472111	Valve Adjustment:No Flow Measurement,High Temp;Well Condition:Lorentz Pump Installed
CV-2556-PL	10/14/2026 10:40:00 AM				AtmAA
CV-2556-PL	10/20/2026 1:09:50 PM	1385	34.4351523	-118.6471843	Valve Adjustment:No Flow Measurement,High Temp;Well Condition:Lorentz Pump Installed
CV-2556-PL	10/20/2026 1:15:00 PM				AtmAA
CV-2556-PL	10/27/2026 9:37:37 AM	1358	34.4351474	-118.6472073	Valve Adjustment:No Flow Measurement,High Temp;Well Condition:Lorentz Pump Installed
CV-2556-PL	10/27/2026 9:40:00 AM				AtmAA
CV-2557	10/1/2026 9:59:43 AM				Valve Adjustment:No Flow Measurement,High Temp;Well Condition:Lorentz Pump Installed
CV-2557	10/23/2026 7:41:36 AM	1379	34.4354878	-118.6464727	Valve Adjustment:Barely Open
CV-2557	10/26/2026 2:25:00 AM				AtmAA
CV-2557	10/26/2026 2:27:50 PM	1393	34.4354987	-118.6465005	Valve Adjustment:No Flow Measurement,High Temp;Well Condition:Lorentz Pump Installed
CV-2558-PL	10/7/2026 10:20:00 AM				AtmAA
CV-2558-PL	10/7/2026 10:20:00 AM				AtmAA; [User entered 7.9%]
CV-2558-PL	10/7/2026 10:26:07 AM	1392	34.4352826	-118.6463073	Valve Adjustment:No Flow Measurement,High Temp,Positive Static Press.,Reduce Sys. Vac. - Flare Down
CV-2558-PL	10/15/2026 7:50:00 AM				AtmAA
CV-2558-PL	10/15/2026 7:55:07 AM	1374	34.4352905	-118.6463116	Valve Adjustment:No Flow Measurement,High Temp
CV-2558-PL	10/19/2026 3:01:52 PM	1382	34.4352922	-118.6463004	Valve Adjustment:No Flow Measurement,High Temp
CV-2558-PL	10/26/2026 1:56:00 PM				AtmAA
CV-2558-PL	10/26/2026 2:05:56 PM	1392	34.4353005	-118.6463043	Valve Adjustment:No Flow Measurement,High Temp
CV-2559	10/14/2026 1:18:10 PM	1382	34.4357478	-118.6454847	
CV-2559	10/26/2026 10:35:04 AM	1378	34.4357438	-118.6454758	Valve Adjustment:Decreased Flow/Vacuum
CV-2560	10/14/2026 2:00:11 PM	1375	34.4359123	-118.6466733	
CV-2560	10/23/2026 8:16:58 AM	1397	34.4359143	-118.6466467	Valve Adjustment:Barely Open
CV-2561	10/14/2026 10:56:57 AM	1404	34.4360692	-118.6466087	Valve Adjustment:Barely Open
CV-2561	10/23/2026 8:22:59 AM	1390	34.4360923	-118.6465938	
CV-2562	10/26/2026 10:27:44 AM	1388	34.4360737	-118.6459482	Valve Adjustment:Decreased Flow/Vacuum
CV-2563	10/21/2026 8:53:45 AM	1318	34.4373355	-118.6457557	
CV-2564	10/1/2026 10:35:23 AM	1332	34.4331273	-118.6487683	,
CV-2564	10/20/2026 9:58:48 AM	1375	34.4331097	-118.6487635	Valve Adjustment:Barely Open,Surging Liquid in Header,Surging Liquid in Well (Watered In)
CV-2564	10/22/2026 8:57:59 AM	1363	34.4331277	-118.6487333	Valve Adjustment:Increased Flow/Vacuum
CV-2565	10/7/2026 1:29:08 PM	1321	34.4319777	-118.6489995	Valve Adjustment:Reduce Sys. Vac. - Flare Down
CV-2566	10/7/2026 1:37:30 PM	1315	34.4318077	-118.6487742	Valve Adjustment:Reduce Sys. Vac. - Flare Down
CV-2566	10/20/2026 8:17:20 AM	1331	34.4318085	-118.6487808	Valve Adjustment:Decreased Flow/Vacuum;Well Repairs:Sample Port

All LFG Extraction Wells - October 2026
Chiquita Canyon Landfill

Point Name	Record Date	Elev [ft]	Latitude	Longitude	Comments
CV-2566	10/20/2026 8:18:09 AM	1332	34.4318042	-118.6487768	
CV-2567	10/6/2026 9:56:41 AM	1361	34.4319817	-118.6480868	Valve Adjustment:Barely Open
CV-2567	10/16/2026 1:32:11 PM	1361	34.4319567	-118.6480623	Valve Adjustment:Decreased Flow/Vacuum
CV-2568	10/6/2026 10:15:58 AM	1356	34.4321693	-118.6477362	Valve Adjustment:Barely Open
CV-2568	10/16/2026 9:13:33 AM	1345	34.4321560	-118.6477472	Valve Adjustment:Decreased Flow/Vacuum,Barely Open,Reduce Sys. Vac. - Flare Down
CV-2569	10/7/2026 9:28:38 AM	1346	34.4322197	-118.6473822	Valve Adjustment:Reduce Sys. Vac. - Flare Down
CV-2569	10/16/2026 9:27:53 AM	1346	34.4322083	-118.6473938	Valve Adjustment:Decreased Flow/Vacuum,Barely Open
CV-2570	10/7/2026 9:14:44 AM	1346	34.4324227	-118.6469763	Valve Adjustment:Reduce Sys. Vac. - Flare Down
CV-2570	10/16/2026 9:42:57 AM	1350	34.4324173	-118.6469828	Valve Adjustment:Decreased Flow/Vacuum,Barely Open
CV-2571	10/6/2026 9:29:44 AM	1136	34.4299740	-118.6457260	
CV-2572	10/25/2026 2:07:36 PM	1143	34.4298073	-118.6470653	Valve Adjustment:Increased Flow/Vacuum
CV-2572	10/25/2026 2:09:00 PM	1145	34.4297982	-118.6470607	
CV-2602	10/12/2026 1:20:30 PM	1143	34.4284610	-118.6498065	Valve Adjustment:Decreased Flow/Vacuum
CV-2602	10/12/2026 1:27:29 PM	1140	34.4284638	-118.6498008	Valve Adjustment:Orifice Plate Changed (See OP Log),Decreased Flow/Vacuum
CV-2602	10/12/2026 1:30:13 PM	1156	34.4284477	-118.6498122	
CV-2603	10/6/2026 10:16:01 AM	1133	34.4283460	-118.6487607	
CV-2603	10/31/2026 11:36:27 AM				Valve Adjustment:Decreased Flow/Vacuum,Barely Open
CV-2603	10/31/2026 11:37:52 AM				
CV-2605	10/19/2026 9:30:44 AM	1097	34.4275490	-118.6489678	Valve Adjustment:NSPS/EG CAI,NSPS/EG CAC,High Temp,Decreased Flow/Vacuum
CV-2605	10/19/2026 9:33:32 AM	1096	34.4275365	-118.6489615	Valve Adjustment:Barely Open
CV-2606	10/6/2026 12:49:31 PM	1134	34.4289035	-118.6484102	Valve Adjustment:Decreased Flow/Vacuum
CV-2606	10/6/2026 1:00:30 PM	1131	34.4288885	-118.6484395	Valve Comment:1.25 inch swapped for 1 inch;Valve Adjustment:Orifice Plate Changed (See OP Log)
CV-2608	10/6/2026 1:37:58 PM	1144	34.4293240	-118.6480945	
CV-2610	10/14/2026 2:25:38 PM	1143	34.4298190	-118.6465757	Valve Adjustment:Decreased Flow/Vacuum
CV-2610	10/14/2026 2:28:40 PM	1135	34.4298417	-118.6465630	
CV-2611	10/6/2026 9:41:09 AM	1152	34.4303287	-118.6459532	
CV-2612	10/6/2026 2:12:42 PM	1237	34.4311973	-118.6471187	Valve Adjustment:NSPS/EG CAC,Increased Flow/Vacuum
CV-2612	10/6/2026 2:15:50 PM	1240	34.4312040	-118.6471148	
CV-2612	10/23/2026 2:31:53 PM	1247	34.4311923	-118.6470982	Valve Adjustment:Increased Flow/Vacuum
CV-2612	10/25/2026 12:51:07 PM	1247	34.4311822	-118.6471032	
CV-2613	10/6/2026 12:27:53 PM	1261	34.4306343	-118.6480012	
CV-2613	10/25/2026 1:00:43 PM	1257	34.4306243	-118.6480025	
CV-2614	10/6/2026 12:49:39 PM	1256	34.4305072	-118.6484780	
CV-2614	10/25/2026 1:11:41 PM	1269	34.4304778	-118.6484630	
CV-2614	10/25/2026 1:13:05 PM	1261	34.4305033	-118.6484748	
CV-2615	10/6/2026 1:17:41 PM	1303	34.4312122	-118.6492760	
CV-2627	10/23/2026 2:47:20 PM	1195	34.4309913	-118.6461867	Valve Adjustment:NSPS/EG CAI,High O2,Increased Flow/Vacuum
CV-2627	10/23/2026 2:48:03 PM	1200	34.4309955	-118.6461843	Valve Adjustment:NSPS/EG CAC
CV-2634	10/23/2026 3:05:30 PM	1217	34.4313830	-118.6454765	Valve Adjustment:NSPS/EG CAI,High O2,Increased Flow/Vacuum

All LFG Extraction Wells - October 2026
Chiquita Canyon Landfill

Point Name	Record Date	Elev [ft]	Latitude	Longitude	Comments
CV-2636	10/4/2026 12:36:28 PM	1303	34.4372455	-118.6453228	Valve Adjustment:Orifice Plate Changed (See OP Log),Reconnected this Date,Increased Flow/Vacuum
CV-2636	10/4/2026 12:37:35 PM	1307	34.4372548	-118.6453127	
CV-2636	10/4/2026 12:41:29 PM	1319	34.4372585	-118.6453315	Valve Adjustment:Orifice Plate Changed (See OP Log),Decreased Flow/Vacuum
CV-2637	10/4/2026 12:12:43 PM	1300	34.4370983	-118.6444123	Valve Adjustment:Orifice Plate Changed (See OP Log),Reconnected this Date
CV-2637	10/4/2026 12:19:05 PM	1297	34.4370845	-118.6444105	Valve Adjustment:Increased Flow/Vacuum
CV-2637	10/4/2026 12:20:22 PM	1305	34.4370948	-118.6444073	Valve Adjustment:Surging Liquid in Header
CV-2638	10/26/2026 1:49:28 PM	1357	34.4364012	-118.6436538	Valve Adjustment:High O2,Barely Open,Surging Liquid in Header,Surging Liquid in Well (Watered In),Plugged/Pinched Suspected
CV-2638	10/26/2026 1:53:31 PM	1370	34.4364128	-118.6436243	Valve Adjustment:High O2,Barely Open,Surging Liquid in Header,Surging Liquid in Well (Watered In),Plugged/Pinched Suspected
CV-2654	10/30/2026 1:42:21 PM	1390	34.4354388	-118.6443882	Valve Adjustment:Audible Flow,Decreased Flow/Vacuum,Barely Open;Well Comment:Well Startup
CV-2656	10/30/2026 1:52:10 PM	1379	34.4352252	-118.6443585	Valve Adjustment:Audible Flow,Decreased Flow/Vacuum,Barely Open;Well Comment:Well Startup
CV-2660	10/30/2026 2:01:04 PM	1388	34.4349837	-118.6443595	Valve Adjustment:Audible Flow,Decreased Flow/Vacuum,Barely Open;Well Comment:Well Startup
CV-2663	10/15/2026 11:17:22 AM	1338	34.4350717	-118.6433355	Valve Adjustment:NSPS/EG CAI,High Temp,Increased Flow/Vacuum
CV-2664	10/29/2026 1:45:00 PM	1379	34.4347430	-118.6443745	Valve Adjustment:NSPS/EG CAI,NSPS/EG CAC,Increased Flow/Vacuum
CV-2664	10/29/2026 1:50:06 PM	1379	34.4347583	-118.6443756	Valve Adjustment:Orifice Plate Changed (See OP Log)
CV-2676	10/2/2026 12:59:21 PM	1319	34.4336318	-118.6434847	Valve Adjustment:NSPS/EG CAI,High Temp,Decreased Flow/Vacuum
CV-2676	10/2/2026 1:01:54 PM	1321	34.4336347	-118.6434862	Valve Adjustment:NSPS/EG CAI,High Temp
CV-2676	10/4/2026 1:15:09 PM	1320	34.4336178	-118.6435032	Valve Adjustment:NSPS/EG CAI,NSPS/EG CAC,High Temp,Decreased Flow/Vacuum;Well Condition:Pnumatic Pump Installed
CV-2676	10/4/2026 1:34:55 PM	1303	34.4336232	-118.6434928	Valve Adjustment:NSPS/EG CAI,High Temp,Decreased Flow/Vacuum;Well Comment:fastened bolts on 3 flanges;Well Condition:Pnumatic Pump Installed
CV-2676	10/4/2026 1:36:45 PM	1316	34.4336215	-118.6434797	Valve Adjustment:High Temp;Well Condition:Pnumatic Pump Installed
CV-2676	10/22/2026 9:49:45 AM	1316	34.4336248	-118.6434842	Valve Adjustment:NSPS/EG CAI,High Temp,Increased Flow/Vacuum
CV-2676	10/22/2026 9:51:07 AM	1321	34.4336222	-118.6434912	Valve Adjustment:NSPS/EG CAI,High Temp
CV-2680	10/12/2026 9:59:18 AM	1289	34.4353732	-118.6421153	
CV-2681	10/29/2026 1:35:25 PM	1286	34.4352918	-118.6426348	
CV-2683	10/12/2026 10:47:06 AM	1280	34.4347068	-118.6424752	
CV-2684	10/15/2026 1:47:53 PM	1273	34.4342127	-118.6422015	

All LFG Extraction Wells - October 2026
Chiquita Canyon Landfill

Point Name	Record Date	Elev [ft]	Latitude	Longitude	Comments
CV-2687	10/15/2026 12:50:35 PM	1259	34.4336002	-118.6415832	
CV-2688	10/25/2026 3:07:57 PM	1206	34.4327457	-118.6424110	Valve Adjustment:Orifice Plate Changed (See OP Log),Increased Flow/Vacuum
CV-2688	10/25/2026 3:12:18 PM	1214	34.4327492	-118.6424045	Valve Adjustment:Increased Flow/Vacuum
CV-2688	10/25/2026 3:13:10 PM	1214	34.4327382	-118.6424017	
CV-2689	10/5/2026 8:53:44 AM	1241	34.4328180	-118.6433785	Valve Adjustment:Increased Flow/Vacuum,Valve 100% Open
CV-2689	10/5/2026 8:54:48 AM	1239	34.4328143	-118.6433695	Valve Adjustment:Valve 100% Open;Well Condition:Pnumatic Pump Installed
CV-2690	10/25/2026 3:22:21 PM	1208	34.4324163	-118.6429335	Valve Adjustment:Orifice Plate Changed (See OP Log),Barely Open,Plugged/Pinched Suspected
CV-2691	10/25/2026 2:18:48 PM	1209	34.4321047	-118.6431942	Valve Adjustment:Orifice Plate Changed (See OP Log),Increased Flow/Vacuum
CV-2691	10/25/2026 2:21:41 PM	1220	34.4321217	-118.6431903	Valve Adjustment:Increased Flow/Vacuum
CV-2692	10/1/2026 1:22:44 PM	1212	34.4316443	-118.6444730	Valve Adjustment:Audible Flow,Reduce Sys. Vac. - Flare Down
CV-2695	10/6/2026 9:05:24 AM	1186	34.4288692	-118.6501702	Valve Adjustment:Increased Flow/Vacuum
CV-2695	10/6/2026 9:07:08 AM	1187	34.4288947	-118.6501587	
CV-48R	10/21/2026 8:40:04 AM	1314	34.4373462	-118.6458502	
CV-52D	10/29/2026 1:55:52 PM	1304	34.4359468	-118.6424698	
CV-55R	10/1/2026 3:39:53 PM	1311	34.4343637	-118.6427844	Valve Adjustment:High Temp;Well Condition:Lorentz Pump Installed
CV-55R	10/1/2026 3:40:00 PM				AtmAA
CV-55R	10/2/2026 1:31:08 PM	1304	34.4343660	-118.6427898	Valve Adjustment:NSPS/EG CAI,High Temp,Increased Flow/Vacuum
CV-55R	10/8/2026 4:21:03 PM	1307	34.4343736	-118.6427628	Valve Adjustment:High Temp;Well Condition:Lorentz Pump Installed
CV-55R	10/8/2026 4:23:00 PM				AtmAA
CV-55R	10/8/2026 4:23:00 PM				AtmAA; [User entered 17.15%]
CV-55R	10/15/2026 12:04:54 PM	1320	34.4343865	-118.6427820	Valve Adjustment:Increased Flow/Vacuum
CV-55R	10/15/2026 2:25:00 PM				AtmAA
CV-55R	10/15/2026 2:25:15 PM	1312	34.4343726	-118.6427699	Valve Adjustment:High Temp;Well Condition:Lorentz Pump Installed
CV-55R	10/21/2026 7:59:43 AM	1311	34.4343815	-118.6427742	Valve Adjustment:High Temp;Well Condition:Lorentz Pump Installed
CV-55R	10/21/2026 8:10:00 AM				AtmAA
CV-55R	10/28/2026 10:17:30 AM	1317	34.4343723	-118.6427872	Valve Adjustment:High Temp;Well Condition:Lorentz Pump Installed
CV-55R	10/28/2026 10:18:00 AM				AtmAA
CV-56D	10/5/2026 1:25:09 PM				[User entered 2.8%]
CV-56D	10/5/2026 1:26:11 PM	1278	34.4337902	-118.6431765	
CV-56D	10/5/2026 1:29:58 PM	1302	34.4338033	-118.6431735	Valve Adjustment:Orifice Plate Changed (See OP Log),Decreased Flow/Vacuum
CV-56D	10/5/2026 1:31:19 PM	1311	34.4337852	-118.6431783	
CV-56S	10/5/2026 1:21:51 PM	1309	34.4337940	-118.6431753	
CV-56S	10/5/2026 1:23:15 PM				[User entered 2.8%]
CV-57R	10/28/2026 9:01:33 AM	1350	34.4343203	-118.6435825	Valve Adjustment:NSPS/EG CAI,No Flow Measurement
CV-57R	10/28/2026 9:03:25 AM	1346	34.4343192	-118.6435880	Valve Adjustment:NSPS/EG CAC,Increased Flow/Vacuum
CV-79R	10/7/2026 10:39:08 AM	1286	34.4332393	-118.6447707	NSPS/EG CAI,High Temp,Reduced System Vacuum
CV-79R	10/7/2026 10:40:02 AM	1319	34.4332717	-118.6448863	NSPS/EG CAI,High Temp,Reduced System Vacuum

All LFG Extraction Wells - October 2026
Chiquita Canyon Landfill

Point Name	Record Date	Elev [ft]	Latitude	Longitude	Comments
CV-94	10/7/2026 2:12:32 PM	1339	34.4348067	-118.6437693	Reduced System Vacuum,
CV-94	10/27/2026 8:09:55 AM	1356	34.4349008	-118.6436578	
CV-95	10/28/2026 8:50:54 AM	1349	34.4342952	-118.6436243	
CV-99	10/8/2026 7:35:00 AM				Air Tech Lab
CV-99	10/8/2026 7:35:00 AM				Air Tech Lab; [User entered 1.1%]
CV-99	10/13/2026 10:56:53 AM	1326	34.4370515	-118.6463180	
CV-99	10/26/2026 9:07:28 AM	1328	34.4370458	-118.6463270	Valve Adjustment:High O2,Decreased Flow/Vacuum,Surging Liquid in Header,Surging Liquid in Well (Watered In)
D-02	10/29/2026 8:29:01 AM	1181	34.4311763	-118.6443023	
D-03	10/29/2026 8:33:23 AM	1180	34.4311758	-118.6442965	Valve Adjustment:NSPS/EG CAI
D-03	10/29/2026 8:35:45 AM	1177	34.4311602	-118.6443023	Valve Adjustment:NSPS/EG CAC,Increased Flow/Vacuum
D-04	10/29/2026 2:19:49 PM	1163	34.4311902	-118.6443190	
D-09	10/14/2026 1:44:01 PM	1123	34.4301145	-118.6463467	
D-09	10/14/2026 1:56:17 PM	1131	34.4301145	-118.6463403	Valve Adjustment:Orifice Plate Changed (See OP Log),Increased Flow/Vacuum,Valve 100% Open
D-10	10/14/2026 9:39:12 AM	1139	34.4302168	-118.6458177	Valve Adjustment:Plugged/Pinched Suspected
FP-001	10/26/2026 8:06:22 AM	1349	34.4366500	-118.6458215	
FP-002	10/26/2026 8:17:25 AM	1354	34.4366450	-118.6461997	
FP-003	10/26/2026 8:22:11 AM	1367	34.4365860	-118.6465238	
FP-005	10/26/2026 10:47:11 AM	1359	34.4364482	-118.6472658	Valve Adjustment:NSPS/EG CAI,High O2
FP-005	10/26/2026 10:48:16 AM	1362	34.4364602	-118.6472662	Valve Adjustment:NSPS/EG CAI,High O2
FP-006	10/26/2026 7:42:53 AM	1356	34.4363967	-118.6476583	Valve Adjustment:NSPS/EG CAI,High O2
FP-006	10/26/2026 7:54:57 AM	1360	34.4363795	-118.6476368	Valve Adjustment:NSPS/EG CAI,High O2
FP-008	10/13/2026 2:08:50 PM	1355	34.4363168	-118.6481665	Valve Adjustment:NSPS/EG CAI,High O2,Valve 100% Open
FP-008	10/13/2026 2:10:07 PM	1354	34.4363173	-118.6481585	Valve Adjustment:NSPS/EG CAI,High O2
FP-009	10/26/2026 10:01:07 AM	1372	34.4366750	-118.6489215	
FP-010	10/26/2026 10:11:25 AM	1372	34.4366168	-118.6492608	
FP-011	10/26/2026 10:17:07 AM	1369	34.4365395	-118.6495222	Valve Adjustment:NSPS/EG CAI,High O2
FP-011	10/26/2026 10:18:24 AM	1363	34.4365625	-118.6495185	Valve Adjustment:NSPS/EG CAI,High O2
FP-012	10/1/2026 10:13:53 AM	1372	34.4366628	-118.6499175	
FP-013	10/27/2026 1:52:45 PM	1337	34.4365548	-118.6502735	
FP-014	10/26/2026 9:42:52 AM	1365	34.4365010	-118.6482295	Valve Adjustment:NSPS/EG CAI,High O2
FP-014	10/26/2026 9:45:06 AM	1359	34.4365062	-118.6482260	Valve Adjustment:NSPS/EG CAI,High O2
FP-015	10/26/2026 8:16:04 AM	1347	34.4364478	-118.6479122	
FP-015	10/26/2026 8:20:11 AM	1354	34.4364465	-118.6479167	Valve Adjustment:NSPS/EG CAI,High Temp
FP-016	10/26/2026 8:02:50 AM	1357	34.4365125	-118.6477003	Valve Adjustment:NSPS/EG CAI,High O2
FP-016	10/26/2026 8:07:54 AM	1362	34.4365120	-118.6476885	Valve Adjustment:NSPS/EG CAI,High O2
FP-017	10/14/2026 1:45:15 PM	1361	34.4343887	-118.6486573	Valve Adjustment:Surging Liquid in Well (Watered In)
FP-018	10/14/2026 1:35:36 PM	1327	34.4344530	-118.6490867	
FP-019	10/1/2026 2:46:49 PM	1321	34.4346340	-118.6491400	
FP-020	10/27/2026 1:34:08 PM	1333	34.4349392	-118.6492973	
FP-021	10/29/2026 8:55:59 AM	1353	34.4351422	-118.6495538	

All LFG Extraction Wells - October 2026
Chiquita Canyon Landfill

Point Name	Record Date	Elev [ft]	Latitude	Longitude	Comments
FP-022	10/14/2026 1:53:39 PM	1348	34.4352078	-118.6491912	
FP-023	10/1/2026 10:10:40 AM	1355	34.4359702	-118.6495930	Valve Adjustment:Reduce Sys. Vac. - Flare Down
FP-023	10/14/2026 1:59:43 PM	1353	34.4355213	-118.6494220	
FP-024	10/14/2026 10:11:24 AM	1355	34.4355087	-118.6477905	
FP-025	10/21/2026 9:37:43 AM	1360	34.4353575	-118.6477700	
FP-026	10/28/2026 1:56:51 PM	1367	34.4350878	-118.6481382	
FP-027	10/14/2026 11:06:20 AM	1360	34.4348597	-118.6482052	
FP-028	10/14/2026 11:11:01 AM	1351	34.4346853	-118.6482542	
FP-029	10/14/2026 11:10:56 AM	1345	34.4345540	-118.6482932	
FP-029	10/14/2026 1:40:35 PM	1333	34.4343653	-118.6488808	
FP-030	10/27/2026 1:20:42 PM	1342	34.4344987	-118.6497217	
FP-031	10/1/2026 2:36:36 PM	1331	34.4348108	-118.6497710	Valve Adjustment:Barely Open
FP-032	10/1/2026 2:33:13 PM	1333	34.4350767	-118.6498325	Valve Adjustment:Barely Open
FP-033	10/1/2026 2:30:35 PM	1348	34.4353245	-118.6499643	
FP-034	10/1/2026 2:28:01 PM	1352	34.4355980	-118.6500318	
FP-035	10/1/2026 2:20:56 PM	1356	34.4358420	-118.6501038	
FP-036	10/1/2026 2:16:59 PM	1355	34.4361243	-118.6501980	
FP-036	10/14/2026 1:49:15 PM	1338	34.4349388	-118.6492838	
FP-037	10/1/2026 2:14:56 PM	1361	34.4362607	-118.6502760	
FP-038	10/1/2026 11:06:27 AM	1302	34.4341320	-118.6498283	,
FP-039	10/1/2026 11:08:31 AM	1322	34.4341422	-118.6498880	,
FP-040	10/13/2026 10:44:10 AM	1308	34.4352878	-118.6510448	
FP-041	10/13/2026 10:59:04 AM	1288	34.4340343	-118.6506297	
FP-041	10/15/2026 9:50:37 AM	1291	34.4340288	-118.6506457	
FP-042	10/13/2026 9:39:27 AM	1264	34.4332793	-118.6512900	Valve Adjustment:NSPS/EG CAI,High O2
FP-043	10/13/2026 10:56:16 AM	1286	34.4342457	-118.6507888	
FP-044	10/13/2026 10:53:23 AM	1286	34.4345188	-118.6507765	
FP-045	10/1/2026 11:25:06 AM	1309	34.4334880	-118.6495977	,
FP-046	10/29/2026 10:22:39 AM	1371	34.4365638	-118.6472980	
FP-047	10/26/2026 8:41:32 AM	1349	34.4367125	-118.6469377	
FP-050	10/6/2026 10:42:51 AM	1372	34.4348833	-118.6472618	
FP-051	10/6/2026 10:47:24 AM	1376	34.4347073	-118.6469978	
FP-052	10/6/2026 9:19:52 AM	1351	34.4342113	-118.6480682	
FP-053	10/6/2026 9:14:10 AM	1340	34.4340393	-118.6477192	
FP-054	10/6/2026 10:30:16 AM	1375	34.4343413	-118.6470943	
FP-055	10/5/2026 1:24:34 PM	1363	34.4335837	-118.6481778	Valve Adjustment:Barely Open
FP-056	10/5/2026 10:17:00 AM	1365	34.4334503	-118.6486260	
FP-057	10/23/2026 12:44:40 PM	1392	34.4347797	-118.6455818	
FP-058	10/23/2026 12:41:30 PM	1386	34.4349638	-118.6458610	
FP-059	10/23/2026 1:03:30 PM	1394	34.4346245	-118.6458963	
FP-060	10/27/2026 2:59:49 PM	1372	34.4348087	-118.6461403	
FP-061	10/26/2026 8:31:17 AM	1351	34.4364407	-118.6479392	Valve Adjustment:NSPS/EG CAI,No Flow Measurement,High O2
FP-061	10/26/2026 8:34:35 AM	1369	34.4364482	-118.6479343	Valve Adjustment:NSPS/EG CAI,High O2,Increased Flow/Vacuum
FP-062	10/13/2026 10:09:19 AM	1285	34.4349348	-118.6512028	Valve Adjustment:NSPS/EG CAI,High Temp
FP-063	10/13/2026 10:14:09 AM	1300	34.4349615	-118.6511787	Valve Adjustment:NSPS/EG CAI,High O2
FP-064	10/28/2026 9:54:43 AM	1388	34.4351758	-118.6442458	
FP-064	10/29/2026 1:18:50 PM	1383	34.4351799	-118.6442382	Valve Adjustment:Increased Flow/Vacuum
FP-065	10/30/2026 11:28:54 AM				Valve Adjustment:NSPS/EG CAI,Decreased Flow/Vacuum

All LFG Extraction Wells - October 2026
Chiquita Canyon Landfill

Point Name	Record Date	Elev [ft]	Latitude	Longitude	Comments
FP-065	10/30/2026 11:31:34 AM				Valve Adjustment:NSPS/EG CAC,Decreased Flow/Vacuum
FP-065	10/30/2026 11:32:30 AM				
FP-066	10/28/2026 9:36:00 AM	1393	34.4354823	-118.6441240	
H-01 (EXP-0	10/11/2026 12:16:38 PM	1253	34.4376913	-118.6441733	
H-01 (EXP-0	10/21/2026 7:02:48 AM	1246	34.4376895	-118.6441638	
H-02 (EXP-0	10/11/2026 12:13:55 PM	1261	34.4376805	-118.6446107	Well Repairs:Sample Port
H-02 (EXP-0	10/11/2026 12:38:00 PM	1262	34.4377013	-118.6446275	Well Repairs:Sample Port
H-02 (EXP-0	10/26/2026 2:55:41 PM	1252	34.4377212	-118.6446393	Valve Comment:hard pipped
H-02 (EXP-0	10/29/2026 10:49:10 AM	1255	34.4376632	-118.6445873	Valve Comment:Hard pipped;Valve Adjustment:Surging Liquid in Header,Surging Liquid in Well (Watered In)
H-03 (EXP-0	10/11/2026 12:08:55 PM	1238	34.4377153	-118.6446258	Valve Adjustment:Increased Flow/Vacuum
H-03 (EXP-0	10/11/2026 12:10:18 PM	1237	34.4377037	-118.6446058	
H-03 (EXP-0	10/29/2026 10:43:03 AM	1252	34.4376857	-118.6446975	Valve Adjustment:NSPS/EG CAI,High Temp,Decreased Flow/Vacuum
H-03 (EXP-0	10/29/2026 10:43:35 AM	1247	34.4376948	-118.6446977	Valve Adjustment:High Temp
H-04 (EXP-0	10/11/2026 12:02:35 PM	1250	34.4377142	-118.6447105	Valve Adjustment:High Temp
H-04 (EXP-0	10/11/2026 12:03:10 PM	1249	34.4377032	-118.6447070	Valve Adjustment:High Temp
H-04 (EXP-0	10/30/2026 12:39:04 PM	1246	34.4377072	-118.6447213	Valve Adjustment:NSPS/EG CAI,High Temp,Decreased Flow/Vacuum,Barely Open
H-04 (EXP-0	10/30/2026 12:40:01 PM	1211	34.4377338	-118.6447368	
H-08 (EXP-0	10/11/2026 11:57:19 AM	1284	34.4378113	-118.6465665	
H-08 (EXP-0	10/26/2026 2:38:02 PM	1292	34.4378208	-118.6465515	Valve Comment:hard pipped
H-10 (EXP-1	10/11/2026 11:52:55 AM	1293	34.4374230	-118.6471110	Valve Adjustment:NSPS/EG CAC
H-10 (EXP-1	10/21/2026 7:55:24 AM	1305	34.4374418	-118.6470908	Valve Adjustment:NSPS/EG CAI,High Temp
H-10 (EXP-1	10/21/2026 7:56:38 AM	1308	34.4374417	-118.6470968	Valve Adjustment:NSPS/EG CAC
H-1404C	10/6/2026 1:49:43 PM	1339	34.4324363	-118.6483253	Valve Adjustment:High O2,Barely Open
H-1404C	10/21/2026 8:49:22 AM	1363	34.4324008	-118.6483025	Valve Adjustment:NSPS/EG CAI,High O2,Barely Open,Reduce Sys. Vac. - Flare Down
H-1404C	10/21/2026 8:58:51 AM	1353	34.4324132	-118.6483093	Valve Adjustment:NSPS/EG CAC,Decreased Flow/Vacuum,Reduce Sys. Vac. - Flare Down
H-1404C	10/21/2026 8:59:51 AM	1350	34.4324153	-118.6483155	
H-1405C	10/1/2026 12:03:01 PM	1270	34.4325608	-118.6498338	NSPS/EG CAC,
H-1405C	10/27/2026 10:03:57 AM	1294	34.4325780	-118.6497258	Valve Adjustment:High O2,Barely Open,Surging Liquid in Header,Surging Liquid in Well (Watered In)
H-1406W	10/9/2026 9:40:07 AM	1252	34.4321787	-118.6507513	Valve Adjustment:High O2,Decreased Flow/Vacuum
H-1406W	10/30/2026 8:54:12 AM	1261	34.4321575	-118.6507707	Valve Adjustment:High O2,Surging Liquid in Header,Surging Liquid in Well (Watered In),Plugged/Pinched Suspected
H-1408E	10/5/2026 9:47:27 AM	1394	34.4333370	-118.6471710	Valve Adjustment:Decreased Flow/Vacuum,Barely Open
H-1408E	10/29/2026 8:28:36 AM	1390	34.4333302	-118.6471635	Valve Adjustment:Barely Open
H-1408W	10/14/2026 2:16:42 PM	1264	34.4311905	-118.6500027	Valve Adjustment:NSPS/EG CAI,High O2,Barely Open,Surging Liquid in Header,Surging Liquid in Well (Watered In)
H-1408W	10/14/2026 2:17:40 PM	1263	34.4311873	-118.6500173	Valve Adjustment:High O2,Barely Open
H-1409N	10/6/2026 2:13:47 PM	1366	34.4328883	-118.6469580	Valve Adjustment:Barely Open

All LFG Extraction Wells - October 2026
Chiquita Canyon Landfill

Point Name	Record Date	Elev [ft]	Latitude	Longitude	Comments
H-1409N	10/16/2026 2:00:27 PM	1370	34.4328632	-118.6469330	Valve Adjustment:Barely Open
H-1410S	10/6/2026 10:16:46 AM	1227	34.4309493	-118.6466607	,
H-1563N	10/1/2026 11:11:38 AM	1289	34.4338422	-118.6498690	,
H-1563N	10/23/2026 9:54:29 AM	1323	34.4338597	-118.6498297	Valve Adjustment:Barely Open
H-1563S	10/1/2026 12:05:41 PM	1266	34.4323692	-118.6495207	,
H-1563S	10/23/2026 1:32:41 PM	1318	34.4324182	-118.6496515	Valve Adjustment:NSPS/EG CAI,Orifice Plate Changed (See OP Log),Positive Static Press.,Increased Flow/Vacuum
H-1563S	10/23/2026 1:34:44 PM	1316	34.4324190	-118.6496428	Valve Adjustment:NSPS/EG CAC,Barely Open,Surging Liquid in Well (Watered In),Plugged/Pinched Suspected
H-1565E	10/2/2026 9:10:38 AM	1398	34.4335152	-118.6472163	Valve Adjustment:Increased Flow/Vacuum
H-1565E	10/5/2026 9:49:03 AM	1387	34.4335365	-118.6472315	
H-1565E	10/28/2026 10:40:53 AM	1387	34.4335503	-118.6472228	Valve Adjustment:Decreased Flow/Vacuum
H-1568N	10/2/2026 9:19:59 AM	1394	34.4333490	-118.6471673	Valve Adjustment:Increased Flow/Vacuum
H-1568N	10/5/2026 9:44:55 AM	1410	34.4333352	-118.6471958	Valve Adjustment:Decreased Flow/Vacuum,Barely Open
H-1568N	10/28/2026 10:48:27 AM	1397	34.4333580	-118.6471670	Valve Adjustment:NSPS/EG CAI,High O2,Decreased Flow/Vacuum,Barely Open
H-1568N	10/28/2026 10:49:42 AM	1400	34.4333678	-118.6471605	Valve Adjustment:NSPS/EG CAC,Barely Open
H-1571S	10/7/2026 11:03:16 AM	1260	34.4321410	-118.6451548	Reduced System Vacuum,
H-1571S	10/27/2026 9:57:04 AM				[User entered 3.4%]
H-1571S	10/27/2026 9:59:48 AM	1278	34.4321460	-118.6452468	
H-1571S	10/27/2026 10:05:00 AM				AtmAA
H-1571S	10/27/2026 10:05:00 AM				AtmAA; [User entered 2.39%]
H-1572N	10/20/2026 8:13:36 AM	1357	34.4337032	-118.6447377	
H-1572S	10/7/2026 11:09:46 AM	1253	34.4321920	-118.6447460	Reduced System Vacuum,
H-1753N	10/1/2026 2:48:44 PM	1327	34.4347035	-118.6493362	Valve Adjustment:Barely Open
H-1753N	10/27/2026 1:29:28 PM	1345	34.4347397	-118.6493218	Valve Adjustment:Barely Open
H-1753S	10/1/2026 11:03:46 AM	1319	34.4338785	-118.6494968	,
H-1753S	10/14/2026 2:17:10 PM	1331	34.4339230	-118.6496187	
H-1753S	10/23/2026 9:47:01 AM	1333	34.4339240	-118.6495940	Valve Adjustment:Surging Liquid in Header,Surging Liquid in Well (Watered In),Reduce Sys. Vac. - Flare Down
H-1756S	10/9/2026 9:14:40 AM	1284	34.4325588	-118.6502840	Valve Adjustment:High O2,Barely Open
H-1756S	10/9/2026 9:16:21 AM	1288	34.4325582	-118.6502907	Valve Adjustment:High O2,Barely Open
H-1756S	10/23/2026 2:01:10 PM	1296	34.4325688	-118.6502952	Valve Adjustment:Increased Flow/Vacuum
H-1757S	10/1/2026 12:00:48 PM	1247	34.4327513	-118.6497655	,
H-1757S	10/23/2026 1:38:38 PM	1317	34.4327122	-118.6497743	
H-1760S	10/5/2026 9:04:55 AM	1391	34.4327160	-118.6478953	Valve Adjustment:Decreased Flow/Vacuum
H-1760S	10/16/2026 1:01:36 PM	1391	34.4327218	-118.6478980	Valve Adjustment:Decreased Flow/Vacuum
H-1762N	10/5/2026 8:22:50 AM	1385	34.4334677	-118.6468670	Valve Adjustment:Barely Open
H-1762N	10/16/2026 1:36:47 PM	1400	34.4334373	-118.6468523	Valve Adjustment:Barely Open
H-1763N	10/5/2026 10:18:30 AM	1413	34.4335733	-118.6461862	Valve Adjustment:Barely Open
H-1763S	10/7/2026 10:49:00 AM	1286	34.4324753	-118.6461955	Reduced System Vacuum,
H-1764N	10/2/2026 9:37:30 AM	1364	34.4331562	-118.6456325	Valve Adjustment:Increased Flow/Vacuum
H-1764S	10/7/2026 10:56:56 AM	1302	34.4320172	-118.6452820	Reduced System Vacuum,

All LFG Extraction Wells - October 2026
Chiquita Canyon Landfill

Point Name	Record Date	Elev [ft]	Latitude	Longitude	Comments
H-1764S	10/27/2026 10:40:43 AM				[User entered 1.7%]
H-1764S	10/27/2026 10:42:15 AM	1288	34.4321595	-118.6454297	Valve Adjustment:Plugged/Pinched Suspected;Well Repairs:Flex Hose
H-1764S	10/27/2026 10:47:27 AM	1285	34.4321435	-118.6454303	Valve Adjustment:Orifice Plate Changed (See OP Log),Plugged/Pinched Suspected
H-1764S	10/27/2026 11:05:00 AM				AtmAA
H-1764S	10/27/2026 11:05:00 AM				AtmAA; [User entered 0.46%]
H-1767N	10/5/2026 9:00:49 AM				
H-1767N	10/5/2026 9:01:53 AM	1249	34.4326707	-118.6436085	Valve Adjustment:Decreased Flow/Vacuum
H-1767N	10/5/2026 9:02:50 AM	1242	34.4326640	-118.6435908	
H-1769N	10/1/2026 10:19:14 AM	1373	34.4370240	-118.6494760	Valve Adjustment:Barely Open
H-1769N	10/16/2026 10:47:06 AM	1364	34.4370102	-118.6495005	Valve Adjustment:High O2,Surging Liquid in Header,Surging Liquid in Well (Watered In)
H-1770N	10/6/2026 7:10:00 AM				Air Tech Lab
H-1770N	10/6/2026 7:10:00 AM				Air Tech Lab; [User entered 1.9%]
H-1770N	10/12/2026 12:51:00 PM	1354	34.4367962	-118.6500230	Valve Adjustment:Audible Flow,Decreased Flow/Vacuum,Barely Open
H-1770N	10/16/2026 10:56:15 AM	1356	34.4368122	-118.6500553	Valve Adjustment:Surging Liquid in Header,Surging Liquid in Well (Watered In)
H-1770S	10/1/2026 11:52:13 AM	1266	34.4330837	-118.6502382	,
H-1770S	10/27/2026 9:47:36 AM	1291	34.4331150	-118.6502248	Valve Adjustment:Barely Open
H-1771A	10/13/2026 8:39:55 AM	1368	34.4363203	-118.6464072	
H-1771B	10/7/2026 8:54:07 AM	1366	34.4355443	-118.6466325	Valve Adjustment:Barely Open,Reduce Sys. Vac. - Flare Down
H-1771B	10/23/2026 7:45:46 AM	1370	34.4355460	-118.6466703	Valve Adjustment:Barely Open
H-1774N	10/1/2026 10:32:31 AM	1353	34.4367285	-118.6507977	Valve Adjustment:Decreased Flow/Vacuum,Barely Open
H-1774N	10/16/2026 11:07:49 AM	1348	34.4367428	-118.6508213	Valve Adjustment:Surging Liquid in Header,Surging Liquid in Well (Watered In)
H-1801S	10/20/2026 9:37:27 AM	1347	34.4337477	-118.6441003	
H-1802S	10/20/2026 7:52:10 AM	1353	34.4335563	-118.6447442	
H-1803N-PI	10/5/2026 9:43:41 AM	1358	34.4370152	-118.6486037	Valve Adjustment:No Flow Measurement,High Temp
H-1803N-PI	10/5/2026 9:45:00 AM				AtmAA
H-1803N-PI	10/5/2026 9:45:00 AM				AtmAA; [User entered 18.21%]
H-1803N-PI	10/12/2026 8:45:00 AM				AtmAA
H-1803N-PI	10/12/2026 8:45:17 AM	1350	34.4370105	-118.6485929	Valve Adjustment:No Flow Measurement,High Temp
H-1803N-PI	10/19/2026 8:39:30 AM	1346	34.4370355	-118.6485820	Valve Adjustment:No Flow Measurement,High Temp
H-1803N-PI	10/26/2026 8:35:00 AM				AtmAA
H-1803N-PI	10/26/2026 8:36:36 AM	1356	34.4370460	-118.6485933	Valve Adjustment:No Flow Measurement,High Temp
H-1804B	10/27/2026 2:54:35 PM	1386	34.4342357	-118.6456360	Valve Adjustment:Surging Liquid in Header,Surging Liquid in Well (Watered In)
H-1804N	10/13/2026 8:29:44 AM	1358	34.4363648	-118.6456833	
H-1804S	10/16/2026 2:16:38 PM	1357	34.4330925	-118.6456757	Valve Adjustment:Increased Flow/Vacuum
H-1805A	10/28/2026 8:48:29 AM	1396	34.4351177	-118.6451265	Valve Adjustment:NSPS/EG CAI,High O2,Surging Liquid in Well (Watered In),Plugged/Pinched Suspected;Well Comment:Valve stuck

All LFG Extraction Wells - October 2026
Chiquita Canyon Landfill

Point Name	Record Date	Elev [ft]	Latitude	Longitude	Comments
H-1805A	10/28/2026 8:53:42 AM	1386	34.4351490	-118.6451153	Valve Adjustment:High O2,Surging Liquid in Header,Surging Liquid in Well (Watered In),Plugged/Pinched Suspected;Well Comment:valve stuck
H-1805B	10/16/2026 2:05:21 PM	1370	34.4337340	-118.6451552	Valve Adjustment:Increased Flow/Vacuum
H-1805B	10/22/2026 9:40:53 AM	1380	34.4337307	-118.6451660	Valve Adjustment:Increased Flow/Vacuum
H-1805S	10/7/2026 10:29:02 AM	1299	34.4328765	-118.6452257	Reduced System Vacuum,
H-1806A	10/28/2026 9:39:43 AM	1389	34.4354438	-118.6442500	Valve Adjustment:Surging Liquid in Header,Surging Liquid in Well (Watered In)
H-1806B	10/20/2026 8:29:41 AM	1357	34.4338975	-118.6444607	
H-1806N	10/21/2026 10:16:57 AM	1365	34.4363578	-118.6442868	
H-1806S	10/28/2026 10:04:49 AM	1299	34.4328782	-118.6444572	Valve Adjustment:NSPS/EG CAI,High Temp
H-1806S	10/28/2026 10:06:37 AM	1296	34.4328783	-118.6444538	Valve Adjustment:NSPS/EG CAC
H-1807A	10/7/2026 2:09:40 PM	1352	34.4353228	-118.6435770	Reduced System Vacuum,
H-1807A	10/27/2026 9:30:18 AM	1344	34.4353320	-118.6436342	
H-1807N	10/26/2026 2:01:03 PM	1355	34.4364713	-118.6435170	Valve Adjustment:Barely Open
H-1807S	10/28/2026 9:29:40 AM	1315	34.4338430	-118.6434848	
H-1952S	10/6/2026 9:02:15 AM	1376	34.4338040	-118.6476125	Valve Adjustment:Barely Open
H-1952S	10/20/2026 2:07:30 PM	1369	34.4338100	-118.6476210	Valve Adjustment:Barely Open
H-1955C	10/28/2026 8:37:43 AM	1377	34.4350352	-118.6454412	Valve Adjustment:NSPS/EG CAI,High O2,Decreased Flow/Vacuum,Barely Open,Surging Liquid in Well (Watered In)
H-1955C	10/28/2026 8:38:50 AM	1383	34.4350362	-118.6454478	Valve Adjustment:High O2,Barely Open,Surging Liquid in Header,Surging Liquid in Well (Watered In)
H-1955N	10/13/2026 8:21:57 AM	1354	34.4364770	-118.6455235	
H-1956B	10/2/2026 12:39:18 PM	1389	34.4342742	-118.6447500	
H-1956B	10/5/2026 12:40:47 PM	1391	34.4342572	-118.6447683	Valve Adjustment:Audible Flow
H-1956B	10/16/2026 1:54:23 PM	1393	34.4343043	-118.6447955	Valve Adjustment:Increased Flow/Vacuum
H-1956N	10/21/2026 10:26:37 AM	1360	34.4364630	-118.6448742	
H-1956S	10/7/2026 10:35:29 AM	1306	34.4331743	-118.6448110	Reduced System Vacuum,
H-1957B	10/27/2026 10:19:27 AM	1364	34.4345512	-118.6441183	
H-1957N	10/21/2026 10:10:13 AM	1352	34.4364415	-118.6441938	
H-1957S	10/20/2026 9:49:20 AM	1347	34.4337572	-118.6441158	
H-1958C	10/7/2026 2:03:02 PM	1358	34.4354127	-118.6434328	NSPS/EG CAI,Positive Static Press.,Reduced System Vacuum
H-1958C	10/7/2026 2:06:15 PM	1302	34.4353378	-118.6434003	NSPS/EG CAC,Reduced System Vacuum
H-1958N	10/26/2026 1:58:16 PM	1342	34.4364500	-118.6435127	Valve Adjustment:Barely Open
H-1958S	10/28/2026 9:20:37 AM	1312	34.4339987	-118.6433472	
H-1962N	10/1/2026 2:01:33 PM	1359	34.4366190	-118.6501305	Valve Adjustment:NSPS/EG CAI,High Temp,Barely Open
H-1962N	10/1/2026 2:02:08 PM	1368	34.4366688	-118.6501442	Valve Adjustment:High Temp,Barely Open
H-1962N	10/5/2026 9:34:39 AM	1370	34.4366588	-118.6501247	Valve Comment:Well is hard piped;Valve Adjustment:No Flow Measurement,High Temp,Barely Open
H-1962N	10/5/2026 9:35:00 AM				AtmAA
H-1962N	10/5/2026 9:35:00 AM				AtmAA; [User entered 6.845%]
H-1962N	10/8/2026 2:17:00 PM				AtmAA
H-1962N	10/8/2026 2:17:00 PM				AtmAA; [User entered 12.23%]

All LFG Extraction Wells - October 2026
Chiquita Canyon Landfill

Point Name	Record Date	Elev [ft]	Latitude	Longitude	Comments
H-1962N	10/8/2026 2:17:28 PM	1365	34.4366672	-118.6501351	Valve Adjustment:NSPS/EG CAI,No Flow Measurement,High Temp,Reduce Sys. Vac. - Flare Down
H-1962N	10/9/2026 2:09:21 PM	1374	34.4366549	-118.6501316	Valve Adjustment:No Flow Measurement,High Temp,High O2,Surging Liquid in Well (Watered In)
H-1962N	10/9/2026 2:09:53 PM	1374	34.4366560	-118.6501353	Valve Adjustment:No Flow Measurement,High Temp
H-1962N	10/15/2026 9:14:09 AM	1366	34.4366678	-118.6501586	Valve Adjustment:No Flow Measurement,High Temp
H-1962N	10/15/2026 9:15:00 AM				AtmAA
H-1962N	10/16/2026 10:59:53 AM	1353	34.4366603	-118.6501423	Valve Adjustment:High Temp
H-1962N	10/21/2026 8:30:00 AM				AtmAA
H-1962N	10/21/2026 8:31:48 AM	1363	34.4366663	-118.6501240	Valve Adjustment:No Flow Measurement,High Temp
H-1962N	10/28/2026 10:41:00 AM				AtmAA
H-1962N	10/28/2026 10:41:21 AM	1366	34.4366593	-118.6501270	Valve Adjustment:No Flow Measurement,High Temp
H-1963N	10/1/2026 10:16:26 AM	1369	34.4369340	-118.6495320	Valve Adjustment:Barely Open
H-1963N	10/16/2026 10:41:56 AM	1378	34.4369048	-118.6495538	Valve Adjustment:High Temp,Barely Open
H-1963N	10/26/2026 1:35:00 PM				AtmAA
H-1963N	10/26/2026 1:37:06 PM	1377	34.4369168	-118.6495507	Valve Adjustment:High Temp
H-1966N	10/1/2026 10:40:13 AM	1346	34.4365742	-118.6507673	Valve Adjustment:Barely Open
H-1966N	10/16/2026 11:19:36 AM	1340	34.4365680	-118.6508235	Valve Adjustment:Surging Liquid in Header,Surging Liquid in Well (Watered In)
H-1967E	10/14/2026 12:39:41 PM	1125	34.4301955	-118.6458277	Valve Adjustment:Decreased Flow/Vacuum
H-1967E	10/14/2026 12:49:38 PM	1131	34.4301963	-118.6458500	Valve Adjustment:Decreased Flow/Vacuum
H-1967E	10/14/2026 1:22:25 PM	1127	34.4302002	-118.6458290	Valve Adjustment:Increased Flow/Vacuum
H-1967E	10/14/2026 1:33:17 PM	1141	34.4302050	-118.6458368	
H-1967W	10/2/2026 1:40:15 PM	1197	34.4299143	-118.6508098	Valve Adjustment:Audible Flow,Increased Flow/Vacuum
H-2050E	10/26/2026 2:16:12 PM	1090	34.4291298	-118.6474923	
H-2050W	10/6/2026 10:36:30 AM	1171	34.4291333	-118.6490365	,
H-2051W	10/2/2026 1:46:39 PM	1191	34.4298928	-118.6507613	Valve Adjustment:Audible Flow,Increased Flow/Vacuum
H-2053E	10/14/2026 9:59:18 AM	1138	34.4302137	-118.6458042	Valve Adjustment:Decreased Flow/Vacuum
H-2053E	10/14/2026 10:05:40 AM	1132	34.4302100	-118.6457987	
H-2055E	10/7/2026 12:39:49 PM	1271	34.4317727	-118.6466370	Valve Adjustment:Reduce Sys. Vac. - Flare Down
H-2055E	10/21/2026 11:38:40 AM	1334	34.4317398	-118.6466250	Valve Adjustment:Barely Open
H-2056B	10/26/2026 9:21:09 AM	1140	34.4297225	-118.6474612	Valve Adjustment:Decreased Flow/Vacuum
H-2056B	10/26/2026 9:24:07 AM	1137	34.4297303	-118.6474707	Valve Adjustment:Orifice Plate Changed (See OP Log)
H-2056W	10/2/2026 1:53:28 PM	1191	34.4299098	-118.6508112	Valve Adjustment:Audible Flow,Increased Flow/Vacuum,Surging Liquid in Header
H-2057E	10/14/2026 12:18:57 PM	1130	34.4301915	-118.6458132	
H-2058E	10/14/2026 2:11:28 PM	1137	34.4300503	-118.6464562	Valve Adjustment:Increased Flow/Vacuum
H-2058E	10/14/2026 2:15:08 PM	1143	34.4300608	-118.6464453	
H-2058W	10/2/2026 1:59:44 PM	1166	34.4299412	-118.6508222	Valve Adjustment:Audible Flow,Increased Flow/Vacuum,Surging Liquid in Header

All LFG Extraction Wells - October 2026
Chiquita Canyon Landfill

Point Name	Record Date	Elev [ft]	Latitude	Longitude	Comments
H-2059E	10/26/2026 10:02:46 AM	1182	34.4306632	-118.6462727	Valve Adjustment:Orifice Plate Changed (See OP Log),Increased Flow/Vacuum,Valve 100% Open,Plugged/Pinched Suspected
H-2059E	10/26/2026 10:03:56 AM	1184	34.4306732	-118.6462562	Valve Adjustment:Valve 100% Open
H-2059W	10/14/2026 2:21:22 PM	1224	34.4310812	-118.6502577	Valve Adjustment:Surging Liquid in Header,Surging Liquid in Well (Watered In)
H-2161E	10/26/2026 10:09:11 AM	1189	34.4308443	-118.6464740	Valve Adjustment:Increased Flow/Vacuum
H-2161E	10/26/2026 10:11:03 AM	1187	34.4308488	-118.6464695	
H-2161W	10/30/2026 8:28:02 AM	1239	34.4309458	-118.6502013	Valve Adjustment:Surging Liquid in Header,Surging Liquid in Well (Watered In)
H-2163C	10/6/2026 1:29:05 PM	1319	34.4311048	-118.6486698	Valve Adjustment:Audible Flow
H-2163C	10/19/2026 1:37:16 PM	1321	34.4310935	-118.6486700	Valve Adjustment:Barely Open
H-2163W	10/14/2026 2:07:56 PM	1262	34.4311600	-118.6498822	Valve Adjustment:Surging Liquid in Header,Surging Liquid in Well (Watered In)
H-2164E	10/11/2026 1:31:15 PM	1278	34.4318967	-118.6460858	
H-2164E	10/21/2026 11:24:42 AM	1284	34.4318793	-118.6460577	Valve Adjustment:Orifice Plate Changed (See OP Log),Reduce Sys. Vac. - Flare Down
H-2165E	10/7/2026 1:07:42 PM	1211	34.4319337	-118.6451458	Reduced System Vacuum,
H-2165W	10/8/2026 2:39:54 PM	1272	34.4321403	-118.6504176	Valve Adjustment:NSPS/EG CAI,High Temp,Reduce Sys. Vac. - Flare Down
H-2165W	10/8/2026 2:42:00 PM				AtmAA
H-2165W	10/8/2026 2:42:00 PM				AtmAA; [User entered 3.95%]
H-2165W	10/9/2026 8:20:00 AM				AirTech Lab
H-2165W	10/9/2026 8:20:00 AM				AirTech Lab; [User entered 2.8%]
H-2165W	10/9/2026 1:56:27 PM	1262	34.4321532	-118.6504107	Valve Adjustment:NSPS/EG CAI,High Temp
H-2165W	10/9/2026 2:03:34 PM	1263	34.4321532	-118.6504110	Valve Adjustment:High Temp
H-2165W	10/14/2026 2:27:33 PM	1208	34.4306437	-118.6502693	Valve Adjustment:NSPS/EG CAI,High O2,Decreased Flow/Vacuum,Surging Liquid in Header,Surging Liquid in Well (Watered In)
H-2165W	10/28/2026 1:20:43 PM	1269	34.4321362	-118.6504207	Valve Adjustment:NSPS/EG CAI,High Temp
H-2165W	10/28/2026 1:32:37 PM	1270	34.4321455	-118.6504200	Valve Adjustment:NSPS/EG CAI,High Temp,Decreased Flow/Vacuum
H-2166E	10/27/2026 9:10:55 AM	1363	34.4356333	-118.6438530	
H-2168C	10/5/2026 12:43:48 PM	1388	34.4344143	-118.6448122	Valve Adjustment:Audible Flow
H-2168E	10/27/2026 7:59:36 AM	1366	34.4345408	-118.6439077	
H-2169C	10/16/2026 1:58:37 PM	1387	34.4340457	-118.6450263	Valve Adjustment:Increased Flow/Vacuum
H-2169E	10/20/2026 8:40:25 AM	1383	34.4342115	-118.6442043	
H-2169E	10/27/2026 8:42:49 AM	1377	34.4342248	-118.6442222	
H-2170N	10/7/2026 9:18:28 AM	1271	34.4358033	-118.6414448	
H-2170S	10/15/2026 1:02:53 PM	1248	34.4335840	-118.6415052	
H-2171A	10/11/2026 1:27:07 PM	1271	34.4374277	-118.6425223	
H-2171B	10/11/2026 2:02:29 PM	1263	34.4364990	-118.6416717	
H-2171N	10/11/2026 1:16:26 PM	1264	34.4379762	-118.6433002	
H-2171N	10/19/2026 12:38:06 PM	1254	34.4379788	-118.6433372	
H-2171S	10/7/2026 9:13:55 AM	1263	34.4358018	-118.6414483	
H-2272W	10/5/2026 9:42:19 AM				[User entered 0.9%]
H-2272W	10/5/2026 9:43:25 AM	1291	34.4317068	-118.6497710	Valve Adjustment:Decreased Flow/Vacuum
H-2272W	10/5/2026 9:44:12 AM	1288	34.4317120	-118.6497780	

All LFG Extraction Wells - October 2026
Chiquita Canyon Landfill

Point Name	Record Date	Elev [ft]	Latitude	Longitude	Comments
H-2272W	10/20/2026 7:40:14 AM	1292	34.4317208	-118.6497890	
H-2273W	10/5/2026 9:15:00 AM				AirTech Lab
H-2273W	10/5/2026 9:15:00 AM				AirTech Lab; [User entered 0.84%]
H-2273W	10/9/2026 9:24:29 AM	1296	34.4321295	-118.6499565	Valve Adjustment:Barely Open
H-2273W	10/18/2026 1:32:49 PM	1271	34.4321768	-118.6499738	Valve Adjustment:Decreased Flow/Vacuum
H-2273W	10/18/2026 1:34:40 PM	1309	34.4321880	-118.6499705	
H-2274B	10/6/2026 2:03:38 PM	1350	34.4326700	-118.6469407	Valve Adjustment:Surging Liquid in Header,Surging Liquid in Well (Watered In)
H-2274B	10/20/2026 10:11:38 AM	1360	34.4326672	-118.6469512	Valve Adjustment:Increased Flow/Vacuum
H-2274B	10/20/2026 10:13:16 AM	1357	34.4326643	-118.6469478	
H-2274W	10/9/2026 9:08:56 AM	1285	34.4327732	-118.6503693	Valve Adjustment:Barely Open
H-2274W	10/23/2026 1:56:29 PM	1305	34.4327967	-118.6503715	Valve Adjustment:Increased Flow/Vacuum
H-2275E	10/7/2026 10:45:48 AM	1302	34.4325265	-118.6463383	Reduced System Vacuum,
H-2275W	10/1/2026 12:13:53 PM	1240	34.4322483	-118.6493415	NSPS/EG CAI,Positive Static Press.,Increased Flow/Vacuum
H-2275W	10/1/2026 12:13:58 PM	1266	34.4321935	-118.6493825	,
H-2275W	10/1/2026 12:14:57 PM	1283	34.4322323	-118.6492793	NSPS/EG CAC,
H-2275W	10/18/2026 1:52:04 PM	1319	34.4322537	-118.6494043	Valve Adjustment:NSPS/EG CAI,NSPS/EG CAC,Orifice Plate Changed (See OP Log),High Temp,Decreased Flow/Vacuum
H-2275W	10/18/2026 2:02:20 PM	1323	34.4322338	-118.6493765	Valve Adjustment:NSPS/EG CAI,High O2,Decreased Flow/Vacuum,Barely Open
H-2275W	10/18/2026 2:06:47 PM	1314	34.4322358	-118.6493840	Valve Adjustment:High O2,Valve 100% Closed
H-2276A	10/5/2026 9:25:46 AM	1378	34.4328647	-118.6482832	Valve Adjustment:Decreased Flow/Vacuum,Barely Open
H-2276A	10/16/2026 2:18:43 PM	1373	34.4328448	-118.6482785	Valve Adjustment:Barely Open
H-2276B	10/6/2026 2:16:14 PM	1363	34.4328888	-118.6469245	Valve Adjustment:Surging Liquid in Header,Surging Liquid in Well (Watered In)
H-2276B	10/16/2026 1:58:34 PM	1371	34.4328948	-118.6469297	Valve Adjustment:Decreased Flow/Vacuum
H-2276E	10/7/2026 10:26:16 AM	1362	34.4327433	-118.6453283	Reduced System Vacuum,
H-2276W	10/1/2026 11:57:14 AM	1234	34.4327312	-118.6500043	,
H-2276W	10/23/2026 1:42:21 PM	1310	34.4326815	-118.6499648	
H-2277A	10/1/2026 10:32:20 AM	1332	34.4330183	-118.6487063	,
H-2277A	10/20/2026 9:55:56 AM	1370	34.4330158	-118.6487362	Valve Adjustment:Barely Open,Surging Liquid in Header,Surging Liquid in Well (Watered In),Plugged/Pinched Suspected
H-2277A	10/22/2026 9:10:27 AM	1353	34.4330495	-118.6487105	Valve Adjustment:Increased Flow/Vacuum
H-2277B	10/5/2026 8:34:16 AM	1386	34.4330568	-118.6469253	Valve Adjustment:Decreased Flow/Vacuum,Barely Open
H-2277B	10/16/2026 1:50:52 PM	1384	34.4330593	-118.6468948	Valve Adjustment:Decreased Flow/Vacuum
H-23 (EXP-2	10/11/2026 1:44:34 PM	1258	34.4370027	-118.6421282	
H-2301E	10/19/2026 12:36:54 PM	1020	34.4270899	-118.6479936	
H-2301E	10/25/2026 3:39:18 PM	1013	34.4271120	-118.6479815	Valve Adjustment:Increased Flow/Vacuum
H-2301E	10/25/2026 3:40:09 PM	1026	34.4270728	-118.6480055	
H-2301N	10/19/2026 12:47:00 PM	1036	34.4270845	-118.6480017	Valve Adjustment:Increased Flow/Vacuum
H-2301N	10/19/2026 12:49:05 PM	1036	34.4270829	-118.6480024	

All LFG Extraction Wells - October 2026
Chiquita Canyon Landfill

Point Name	Record Date	Elev [ft]	Latitude	Longitude	Comments
H-2301W	10/19/2026 9:14:10 AM	1122	34.4275022	-118.6506445	Valve Adjustment:NSPS/EG CAI,High O2,Decreased Flow/Vacuum,Valve 100% Closed,Plugged/Pinched Suspected
H-2301W	10/19/2026 9:15:23 AM	1115	34.4274788	-118.6506437	Valve Adjustment:High O2,Valve 100% Closed,Surging Liquid in Well (Watered In),Plugged/Pinched Suspected
H-2301W	10/19/2026 9:17:16 AM	1120	34.4274938	-118.6506305	Valve Adjustment:Valve 100% Closed
H-2302C	10/23/2026 2:17:24 PM	1119	34.4284068	-118.6490155	Valve Adjustment:Increased Flow/Vacuum,Barely Open
H-2302C	10/23/2026 2:18:40 PM	1121	34.4284063	-118.6490086	
H-2302E	10/23/2026 1:51:40 PM	1076	34.4275294	-118.6472472	
H-2303E	10/19/2026 1:11:43 PM	1067	34.4279053	-118.6471872	
H-2303E	10/19/2026 1:12:42 PM	1067	34.4279091	-118.6471935	Valve Adjustment:Increased Flow/Vacuum
H-2303E	10/19/2026 1:13:57 PM	1067	34.4279092	-118.6471934	
H-2303E	10/19/2026 1:35:36 PM	1070	34.4279015	-118.6471859	Valve Comment:op 140 to 075;Valve Adjustment:Orifice Plate Changed (See OP Log),Decreased Flow/Vacuum,Valve 100% Closed,Surging Liquid in Well (Watered In),Plugged/Pinched Suspected
H-2303N	10/6/2026 12:11:32 PM	1143	34.4290357	-118.6484317	Valve Adjustment:Decreased Flow/Vacuum
H-2303N	10/6/2026 12:36:46 PM	1141	34.4290277	-118.6484395	Valve Adjustment:Orifice Plate Changed (See OP Log)
H-2303N	10/6/2026 1:51:55 PM	1155	34.4290213	-118.6484425	Valve Adjustment:Increased Flow/Vacuum
H-2303N	10/6/2026 1:57:00 PM	1151	34.4290290	-118.6484585	
H-2303S	10/26/2026 1:50:51 PM	1108	34.4272611	-118.6496092	Valve Adjustment:Increased Flow/Vacuum
H-2303S	10/26/2026 1:52:11 PM	1109	34.4272629	-118.6496094	
H-2304E	10/19/2026 1:54:39 PM	1079	34.4282224	-118.6469094	
H-2304E	10/19/2026 2:07:04 PM	1082	34.4282262	-118.6469180	
H-2304S	10/19/2026 9:42:20 AM	1091	34.4274825	-118.6489413	Valve Adjustment:Decreased Flow/Vacuum
H-2304S	10/19/2026 9:46:32 AM	1097	34.4274900	-118.6489238	Valve Adjustment:Increased Flow/Vacuum
H-2304S	10/19/2026 9:47:12 AM	1095	34.4274857	-118.6489415	
H-2305N	10/6/2026 1:15:51 PM	1150	34.4289758	-118.6485958	Valve Comment:not fully watered in;Valve Adjustment:Increased Flow/Vacuum,Surging Liquid in Well (Watered In)
H-2305N	10/6/2026 1:24:25 PM	1149	34.4289858	-118.6486057	Valve Adjustment:Decreased Flow/Vacuum
H-2305N	10/6/2026 1:26:24 PM	1151	34.4289583	-118.6485750	
H-2305S	10/19/2026 9:55:47 AM	1059	34.4274523	-118.6485018	Valve Adjustment:Orifice Plate Changed (See OP Log),Decreased Flow/Vacuum
H-2305S	10/19/2026 10:03:20 AM	1057	34.4274558	-118.6484857	Valve Comment:changed OP to .75 decreased valve to 2 percent open
H-2306N	10/26/2026 9:35:19 AM	1124	34.4294140	-118.6475682	Valve Adjustment:Decreased Flow/Vacuum
H-2306N	10/26/2026 9:46:41 AM	1141	34.4293977	-118.6475553	Valve Adjustment:Orifice Plate Changed (See OP Log)
H-2307S	10/12/2026 2:03:58 PM	1148	34.4284430	-118.6498368	Valve Adjustment:Decreased Flow/Vacuum
H-2307S	10/12/2026 2:10:29 PM	1161	34.4284375	-118.6498407	Valve Adjustment:Increased Flow/Vacuum
H-2307S	10/12/2026 2:12:25 PM	1152	34.4284552	-118.6498508	
H-2308S	10/12/2026 1:41:18 PM	1158	34.4284430	-118.6498538	Valve Adjustment:Decreased Flow/Vacuum

All LFG Extraction Wells - October 2026
Chiquita Canyon Landfill

Point Name	Record Date	Elev [ft]	Latitude	Longitude	Comments
H-2308S	10/12/2026 1:46:42 PM	1155	34.4284553	-118.6498308	Valve Adjustment:Orifice Plate Changed (See OP Log)
H-2309N	10/6/2026 1:02:56 PM	1292	34.4307973	-118.6489410	Valve Adjustment:Audible Flow,Increased Flow/Vacuum
H-2309S	10/23/2026 2:04:50 PM	1126	34.4281819	-118.6487479	
H-2309S	10/31/2026 11:21:47 AM				Valve Adjustment:Decreased Flow/Vacuum,Barely Open
H-2310N	10/26/2026 9:13:20 AM	1178	34.4298865	-118.6478532	Valve Adjustment:Decreased Flow/Vacuum
H-2310N	10/26/2026 9:16:40 AM	1171	34.4298718	-118.6478550	Valve Adjustment:Orifice Plate Changed (See OP Log)
H-2310S	10/26/2026 2:23:00 PM	1094	34.4291957	-118.6475656	Valve Adjustment:Increased Flow/Vacuum
H-2310S	10/26/2026 2:26:16 PM	1094	34.4291973	-118.6475645	
H-2401S	10/26/2026 8:29:41 AM	1168	34.4288737	-118.6511823	Valve Adjustment:Reduce Sys. Vac. - Flare Down
H-2401S	10/26/2026 8:45:38 AM	1193	34.4288763	-118.6511858	Valve Adjustment:Increased Flow/Vacuum
H-2401S	10/26/2026 8:46:39 AM	1213	34.4288783	-118.6512173	Valve Adjustment:Valve 100% Open
H-2402N	10/6/2026 10:48:29 AM	1181	34.4290910	-118.6503128	,
H-2402S	10/6/2026 9:47:30 AM	1212	34.4287738	-118.6504862	
H-2403N	10/6/2026 10:45:58 AM	1286	34.4293263	-118.6501628	,
H-2403S	10/6/2026 10:05:45 AM	1193	34.4287653	-118.6498972	Valve Adjustment:Increased Flow/Vacuum;Well Repairs:None
H-2403S	10/6/2026 10:16:27 AM	1190	34.4287553	-118.6498872	Valve Adjustment:Orifice Plate Changed (See OP Log),Increased Flow/Vacuum
H-2403S	10/6/2026 10:24:30 AM	1184	34.4287550	-118.6498912	
H-2404N	10/6/2026 10:42:37 AM	1214	34.4293353	-118.6495290	,
H-2404S	10/6/2026 10:56:19 AM	1112	34.4288022	-118.6493663	,
H-2405N	10/28/2026 2:45:32 PM	1257	34.4299954	-118.6495167	Valve Adjustment:Increased Flow/Vacuum
H-2405N	10/28/2026 2:47:48 PM	1258	34.4299929	-118.6495153	
H-29	10/12/2026 9:45:55 AM	1274	34.4354223	-118.6417633	
H-72	10/13/2026 10:09:38 AM	1321	34.4369100	-118.6448237	Valve Adjustment:Increased Flow/Vacuum
H-72	10/13/2026 10:10:43 AM	1318	34.4369095	-118.6447995	
H-74	10/21/2026 9:34:21 AM	1307	34.4371727	-118.6433167	
H-75	10/26/2026 12:26:31 PM	1277	34.4363932	-118.6420972	Valve Adjustment:Orifice Plate Changed (See OP Log),Decreased Flow/Vacuum
H-75	10/26/2026 12:29:22 PM	1276	34.4363767	-118.6421112	
H-79	10/21/2026 7:51:18 AM	1318	34.4339115	-118.6428100	Valve Adjustment:Reduce Sys. Vac. - Flare Down
P-02R	10/16/2026 12:30:19 PM	1165	34.4297522	-118.6439314	Valve Adjustment:Increased Flow/Vacuum,Barely Open
P-02R	10/16/2026 12:31:24 PM	1166	34.4297424	-118.6439448	
P-02R	10/27/2026 7:28:05 AM	1154	34.4297645	-118.6439238	
P-03R	10/12/2026 1:29:05 PM	1164	34.4298510	-118.6442052	
P-04	10/12/2026 1:04:14 PM	1148	34.4294771	-118.6445688	Valve Adjustment:No Flow Measurement
P-05	10/12/2026 1:19:21 PM	1144	34.4291660	-118.6447700	Valve Adjustment:Increased Flow/Vacuum
P-05	10/12/2026 1:21:18 PM	1144	34.4291655	-118.6447717	
P-06R	10/12/2026 12:41:17 PM	1139	34.4288606	-118.6450433	
P-07R	10/14/2026 1:33:57 PM	1169	34.4298356	-118.6432899	Valve Adjustment:Decreased Flow/Vacuum
P-08R	10/14/2026 2:04:43 PM	1158	34.4293959	-118.6437501	
P-08R	10/27/2026 7:22:34 AM	1171	34.4294032	-118.6437425	
P-09	10/16/2026 12:41:26 PM	1156	34.4290177	-118.6442762	Valve Adjustment:No Flow Measurement
P-10	10/16/2026 12:48:04 PM	1154	34.4287145	-118.6446265	

All LFG Extraction Wells - October 2026
Chiquita Canyon Landfill

Point Name	Record Date	Elev [ft]	Latitude	Longitude	Comments
P-11	10/12/2026 12:27:35 PM	1140	34.4285084	-118.6449583	Valve Adjustment:Increased Flow/Vacuum,Barely Open
P-11	10/12/2026 12:29:24 PM	1143	34.4285084	-118.6449553	
P-12	10/12/2026 12:52:30 PM	1118	34.4288675	-118.6456015	Valve Adjustment:Increased Flow/Vacuum,Barely Open
P-12	10/12/2026 12:55:00 PM	1118	34.4288674	-118.6456017	
P-12	10/14/2026 1:39:23 PM	1171	34.4298358	-118.6432918	Valve Adjustment:Orifice Plate Changed (See OP Log),Decreased Flow/Vacuum
P-12	10/19/2026 10:46:46 AM	1106	34.4288464	-118.6456117	Valve Adjustment:Increased Flow/Vacuum
P-12	10/19/2026 10:48:50 AM	1107	34.4288463	-118.6456124	
P-13	10/19/2026 10:31:53 AM	1103	34.4285108	-118.6457995	
P-14	10/12/2026 12:11:45 PM	1123	34.4280306	-118.6460641	Valve Adjustment:Orifice Plate Changed (See OP Log)
P-14	10/12/2026 12:13:59 PM	1122	34.4280289	-118.6460631	
P-15R	10/1/2026 8:01:56 AM	1104	34.4277707	-118.6459242	
P-16	10/1/2026 8:21:40 AM	1107	34.4275213	-118.6456130	
P-17	10/1/2026 8:11:35 AM	1098	34.4273643	-118.6453317	Valve Adjustment:Increased Flow/Vacuum
P-17	10/1/2026 8:12:34 AM	1099	34.4273710	-118.6453477	
P-18RD	10/1/2026 8:55:33 AM	1109	34.4270743	-118.6450183	Valve Adjustment:NSPS/EG CAI,No Flow Measurement
P-18RD	10/1/2026 8:56:58 AM	1106	34.4271007	-118.6450188	Valve Adjustment:Valve 100% Open
P-18RS	10/1/2026 9:00:44 AM	1111	34.4270910	-118.6450243	
P-19	10/1/2026 8:42:28 AM	1083	34.4268678	-118.6452048	
P-20R	10/1/2026 9:46:36 AM	1111	34.4268470	-118.6448425	
P-21	10/1/2026 9:54:57 AM	1106	34.4264992	-118.6448012	
P-21RD	10/1/2026 12:34:52 PM	1128	34.4263905	-118.6443893	
P-21RS	10/1/2026 12:31:54 PM	1123	34.4263972	-118.6443942	
P-22RD	10/12/2026 10:28:30 AM	1187	34.4269049	-118.6438141	
P-22RS	10/12/2026 10:24:16 AM	1186	34.4269034	-118.6438131	
P-23	10/1/2026 10:08:09 AM	1099	34.4261302	-118.6447223	
P-24	10/1/2026 12:44:34 PM	1102	34.4260700	-118.6442837	
P-26	10/1/2026 1:06:50 PM	1123	34.4265177	-118.6432242	
P-27	10/1/2026 1:39:12 PM	1126	34.4268158	-118.6427788	
P-28	10/1/2026 1:56:43 PM	1138	34.4270273	-118.6422988	Valve Adjustment:NSPS/EG CAI,Positive Static Press.,Valve 100% Closed
P-28	10/1/2026 1:57:35 PM	1141	34.4270457	-118.6422710	Valve Adjustment:NSPS/EG CAI,Positive Static Press.
P-28	10/2/2026 8:14:33 AM	1150	34.4270603	-118.6422533	Valve Adjustment:NSPS/EG CAC,Increased Flow/Vacuum
P-29R	10/2/2026 8:21:05 AM	1154	34.4271777	-118.6418370	
P-30R	10/2/2026 8:26:14 AM	1166	34.4274112	-118.6415998	
P-32R1	10/2/2026 8:43:31 AM	1180	34.4282220	-118.6410547	
P-32R2	10/2/2026 8:51:11 AM	1183	34.4284423	-118.6409335	
P-33	10/2/2026 9:00:23 AM	1192	34.4288360	-118.6407972	
P-36	10/2/2026 9:23:04 AM	1214	34.4301813	-118.6400590	
P-36	10/2/2026 2:30:17 PM	1167	34.4302220	-118.6400648	Valve Adjustment:Orifice Plate Changed (See OP Log),Increased Flow/Vacuum
P-36	10/2/2026 2:33:29 PM	1188	34.4302222	-118.6400702	
P-37	10/1/2026 1:03:26 PM	1249	34.4304617	-118.6403566	Valve Adjustment:Decreased Flow/Vacuum,Valve 100% Closed,Reduce Sys. Vac. - Flare Down
P-37	10/1/2026 1:12:50 PM	1241	34.4304739	-118.6403719	
P-37	10/1/2026 2:05:04 PM	1233	34.4304809	-118.6403552	Valve Adjustment:Barely Open

All LFG Extraction Wells - October 2026
Chiquita Canyon Landfill

Point Name	Record Date	Elev [ft]	Latitude	Longitude	Comments
P-38RD	10/2/2026 1:44:22 PM	1227	34.4299712	-118.6406360	
P-38RS	10/2/2026 1:30:26 PM	1229	34.4299662	-118.6406425	
P-39	10/5/2026 1:37:06 PM	1233	34.4294890	-118.6409899	
P-41	10/2/2026 1:07:36 PM	1228	34.4288727	-118.6414248	Valve Adjustment:No Flow Measurement,Surging Liquid in Header
P-42R	10/5/2026 1:46:40 PM	1227	34.4284175	-118.6417112	
P-43	10/5/2026 1:57:07 PM	1224	34.4282702	-118.6418207	
P-44RD	10/6/2026 1:28:00 PM	1231	34.4281210	-118.6419382	
P-44RS	10/5/2026 2:07:26 PM	1219	34.4281437	-118.6419033	Valve Adjustment:Decreased Flow/Vacuum
P-44RS	10/5/2026 2:09:37 PM	1219	34.4281460	-118.6419088	
P-45RD	10/6/2026 1:50:51 PM	1219	34.4277145	-118.6424660	
P-45RS	10/6/2026 1:43:31 PM	1218	34.4277314	-118.6424864	
P-46RD	10/6/2026 2:09:40 PM	1210	34.4276571	-118.6426413	
P-46RS	10/6/2026 2:01:10 PM	1215	34.4276752	-118.6426520	
P-47	10/6/2026 2:35:57 PM	1206	34.4274456	-118.6432549	Valve Comment:Swap to QED Wellhead;Valve Adjustment:NSPS/EG CAI,Orifice Plate Changed (See OP Log),Positive Static Press.,Increased Flow/Vacuum
P-47	10/6/2026 2:52:48 PM	1207	34.4274419	-118.6432629	Valve Comment:Swap from 125 op to 050 op;Valve Adjustment:NSPS/EG CAI,Orifice Plate Changed (See OP Log),Positive Static Press.,Increased Flow/Vacuum,Valve 100% Open
P-47	10/6/2026 3:07:43 PM	1207	34.4274503	-118.6432567	Valve Comment:Swap 050 to 075 OP;Valve Adjustment:NSPS/EG CAC,Orifice Plate Changed (See OP Log),Decreased Flow/Vacuum
P-47	10/7/2026 12:44:16 PM	1238	34.4274541	-118.6432775	Valve Adjustment:NSPS/EG CAI,Increased Flow/Vacuum,Barely Open,Reduce Sys. Vac. - Flare Down
P-47	10/7/2026 12:50:44 PM	1238	34.4274495	-118.6432651	Valve Adjustment:NSPS/EG CAC,Reduce Sys. Vac. - Flare Down
P-48	10/14/2026 1:12:48 PM	1204	34.4275809	-118.6435635	Valve Adjustment:NSPS/EG CAI,Positive Static Press.,Increased Flow/Vacuum,Barely Open
P-48	10/14/2026 1:16:36 PM	1204	34.4275615	-118.6435757	Valve Adjustment:NSPS/EG CAC
P-49RD	10/7/2026 2:11:04 PM	1207	34.4279753	-118.6438398	Valve Adjustment:Reduce Sys. Vac. - Flare Down
P-49RS	10/7/2026 2:07:42 PM	1207	34.4279812	-118.6438500	Valve Adjustment:Reduce Sys. Vac. - Flare Down
P-52	10/13/2026 1:35:40 PM	1205	34.4287129	-118.6432643	
P-53	10/13/2026 1:44:08 PM	1207	34.4290977	-118.6430694	
P-53	10/13/2026 1:59:44 PM	1216	34.4293898	-118.6428873	
P-54	10/13/2026 1:57:36 PM	1215	34.4293982	-118.6428948	Valve Adjustment:Orifice Plate Changed (See OP Log),Decreased Flow/Vacuum
P-55	10/13/2026 2:07:42 PM	1224	34.4297268	-118.6427427	Valve Adjustment:No Flow Measurement,Increased Flow/Vacuum,Barely Open
P-55	10/13/2026 2:08:21 PM	1223	34.4297278	-118.6427406	
P-56	10/14/2026 10:39:06 AM	1229	34.4300998	-118.6428134	Valve Adjustment:No Flow Measurement,Increased Flow/Vacuum,Barely Open
P-57	10/14/2026 10:29:34 AM	1236	34.4299781	-118.6424428	
P-60R	10/14/2026 12:34:56 PM	1241	34.4307685	-118.6415505	
P-61	10/14/2026 12:27:37 PM	1243	34.4311143	-118.6411283	
P-65	10/14/2026 12:47:26 PM	1227	34.4303818	-118.6409613	

All LFG Extraction Wells - October 2026
Chiquita Canyon Landfill

Point Name	Record Date	Elev [ft]	Latitude	Longitude	Comments
P-71	10/7/2026 1:36:52 PM	1223	34.4279725	-118.6432082	Valve Adjustment:Orifice Plate Changed (See OP Log),Increased Flow/Vacuum,Barely Open,Reduce Sys. Vac. - Flare Down
P-71	10/7/2026 1:38:43 PM	1222	34.4279720	-118.6432166	Valve Adjustment:Reduce Sys. Vac. - Flare Down
P-75	10/14/2026 10:51:42 AM	1234	34.4303147	-118.6415310	
P-76	10/14/2026 12:57:06 PM	1232	34.4302160	-118.6404639	
P-79	10/1/2026 8:34:34 AM	1045	34.4270132	-118.6460593	
SC-2000E	10/6/2026 10:08:44 AM	1224	34.4307253	-118.6467495	,
SC-2501E	10/5/2026 9:30:00 AM				AtmAA
SC-2501E	10/5/2026 9:30:00 AM				AtmAA; [User entered 17.28%]
SC-2501E	10/5/2026 9:32:48 AM	1338	34.4366810	-118.6479287	Valve Adjustment:No Flow Measurement,High Temp
SC-2501E	10/12/2026 8:34:12 AM	1355	34.4366764	-118.6479083	Valve Adjustment:No Flow Measurement,High Temp
SC-2501E	10/12/2026 8:40:00 AM				AtmAA
SC-2501E	10/19/2026 8:32:58 AM	1349	34.4366970	-118.6479103	Valve Adjustment:No Flow Measurement,High Temp
SC-2501E	10/26/2026 8:30:00 AM				AtmAA
SC-2501E	10/26/2026 8:31:05 AM	1342	34.4367045	-118.6479280	Valve Adjustment:No Flow Measurement,High Temp
SC-2501W	10/5/2026 9:52:13 AM	1357	34.4367895	-118.6485313	Valve Adjustment:No Flow Measurement,High Temp
SC-2501W	10/5/2026 9:55:00 AM				AtmAA
SC-2501W	10/5/2026 9:55:00 AM				AtmAA; [User entered 18.39%]
SC-2501W	10/12/2026 8:53:05 AM	1353	34.4367766	-118.6485206	Valve Adjustment:No Flow Measurement,High Temp
SC-2501W	10/12/2026 8:55:00 AM				AtmAA
SC-2501W	10/19/2026 9:01:11 AM	1360	34.4367875	-118.6485268	Valve Adjustment:NSPS/EG CAI,No Flow Measurement,High Temp,High O2,Decreased Flow/Vacuum
SC-2501W	10/19/2026 9:06:10 AM	1356	34.4367858	-118.6485278	Valve Adjustment:NSPS/EG CAC,No Flow Measurement,High Temp
SC-2501W	10/26/2026 8:45:00 AM				AtmAA
SC-2501W	10/26/2026 8:49:39 AM	1356	34.4367955	-118.6485262	Valve Adjustment:Audible Flow,High Temp
SW-10	10/30/2026 9:36:29 AM	1340	34.4370280	-118.6503545	
SW-115	10/29/2026 1:15:22 PM	1214	34.4348128	-118.6412320	
SW-1445	10/20/2026 10:37:03 AM	1228	34.4325305	-118.6520090	
SW-1455	10/20/2026 10:40:06 AM	1223	34.4325225	-118.6519773	
SW-154	10/21/2026 7:27:28 AM	1259	34.4379947	-118.6456285	Valve Adjustment:NSPS/EG CAI,High O2
SW-154	10/21/2026 7:28:11 AM	1265	34.4379940	-118.6456350	
SW-154	10/26/2026 2:49:59 PM	1282	34.4379795	-118.6456508	
SW-17-135	10/20/2026 10:44:36 AM	1229	34.4325010	-118.6519780	
SW-187	10/29/2026 2:45:40 PM	1295	34.4372757	-118.6473708	
SW-20	10/14/2026 1:47:38 PM	1169	34.4302294	-118.6436472	Valve Adjustment:High O2
SW-2501D	10/20/2026 10:59:49 AM	1241	34.4335307	-118.6519767	
SW-2501M	10/20/2026 11:06:20 AM	1234	34.4335177	-118.6519842	
SW-2501M	10/20/2026 11:08:50 AM	1238	34.4335117	-118.6519867	Valve Adjustment:Increased Flow/Vacuum
SW-2501S	10/20/2026 11:02:56 AM	1247	34.4335243	-118.6519785	
SW-30	10/20/2026 11:15:27 AM	1243	34.4336673	-118.6519627	
SW-32	10/20/2026 10:53:39 AM	1252	34.4335100	-118.6520123	
SW-64	10/20/2026 11:13:01 AM	1237	34.4336650	-118.6519608	
SW-65	10/7/2026 1:20:41 PM	1216	34.4348303	-118.6412135	
SW-66	10/21/2026 7:18:25 AM	1258	34.4379893	-118.6456373	Valve Adjustment:NSPS/EG CAI,High O2

All LFG Extraction Wells - October 2026
Chiquita Canyon Landfill

Point Name	Record Date	Elev [ft]	Latitude	Longitude	Comments
SW-66	10/21/2026 7:31:15 AM	1257	34.4379910	-118.6456365	
SW-66	10/26/2026 2:48:34 PM	1288	34.4379842	-118.6456302	
SW-68	10/20/2026 10:51:19 AM	1255	34.4335128	-118.6520138	
SW-70	10/30/2026 12:51:59 PM	1314	34.4372523	-118.6473557	
SW-71	10/1/2026 12:49:09 PM	1122	34.4259735	-118.6438272	
SW-72	10/2/2026 9:15:52 AM	1205	34.4296403	-118.6401632	
SW-80	10/12/2026 9:11:32 AM	1220	34.4382728	-118.6433680	
SW-9	10/21/2026 8:05:06 AM	1321	34.4372342	-118.6473667	Valve Adjustment:NSPS/EG CAI,High O2
SW-9	10/21/2026 8:07:12 AM	1323	34.4372408	-118.6473622	Valve Adjustment:NSPS/EG CAI,High O2
TC-1961C	10/7/2026 10:59:44 AM	1280	34.4321913	-118.6454472	Reduced System Vacuum,
TC-1961C	10/27/2026 10:57:25 AM	1284	34.4321682	-118.6454312	Valve Adjustment:Decreased Flow/Vacuum;Well Repairs:Flex Hose
TC-1961C	10/27/2026 11:00:00 AM				AtmAA
TC-1961C	10/27/2026 11:00:00 AM				AtmAA; [User entered 0.44%]
TC-1961E	10/28/2026 10:00:04 AM	1300	34.4328465	-118.6445060	
TC-2174	10/5/2026 9:12:45 AM	1323	34.4367394	-118.6476585	Valve Adjustment:No Flow Measurement,High Temp
TC-2174	10/5/2026 9:20:00 AM				AtmAA
TC-2174	10/5/2026 9:20:00 AM				AtmAA; [User entered 17.1%]
TC-2174	10/12/2026 8:25:21 AM	1344	34.4367282	-118.6476314	Valve Adjustment:No Flow Measurement,High Temp
TC-2174	10/12/2026 8:30:00 AM				AtmAA
TC-2174	10/19/2026 8:09:44 AM	1340	34.4367462	-118.6476253	Valve Adjustment:No Flow Measurement,High Temp
TC-2174	10/26/2026 7:39:38 AM	1348	34.4367500	-118.6475992	Valve Adjustment:No Flow Measurement,High Temp
TC-2174	10/26/2026 7:45:00 AM				AtmAA
VL-02	10/29/2026 9:47:14 AM	1162	34.4311838	-118.6442992	
WTD-01	10/15/2026 12:48:37 PM	1284	34.4350037	-118.6514505	
WTD-01	10/20/2026 9:05:00 AM				AtmAA
WTD-01	10/20/2026 9:45:36 AM	1293	34.4349784	-118.6514623	Valve Adjustment:No Flow Measurement,High Temp
WTD-01	10/29/2026 1:21:00 PM				AtmAA
WTD-01	10/29/2026 1:30:07 PM	1261	34.4349967	-118.6514470	Valve Adjustment:No Flow Measurement,High Temp
WTD-02	10/15/2026 12:43:22 PM	1274	34.4346720	-118.6513192	
WTD-02	10/20/2026 8:55:00 AM				AtmAA
WTD-02	10/20/2026 9:10:37 AM				Valve Adjustment:No Flow Measurement,High Temp
WTD-03	10/15/2026 12:32:11 PM	1261	34.4343778	-118.6514420	
WTD-03	10/30/2026 1:04:00 PM	1266	34.4343815	-118.6514653	
WTD-04	10/15/2026 12:24:53 PM	1264	34.4341603	-118.6515983	
WTD-04	10/30/2026 1:07:53 PM	1265	34.4341375	-118.6515932	

Table 2. Monthly LEA Selected Wells - October 2026
Chiquita Canyon Landill

Point Name	Record Date	CH4 [%]	CO2 [%]	O2 [%]	Bal Gas [%]	CO Reading [ppmv]	H2 Reading [ppmv]	Init Probe Temp [°F]	Adj Probe Temp [°F]	Init Stat Press ["H2O]	Adj Stat Press ["H2O]	Comments
CV-108-52	10/5/2026 9:20:00 AM					64						AirTech Lab
CV-108-52	10/5/2026 9:20:00 AM						7000					AirTech Lab; [User entered 0.70%]
CV-108-52	10/15/2026 9:19:36 AM	45.2	36.7	2.4	15.7			82.1	82.0	-5.60	-4.39	Valve Adjustment:Surging Liquid in Header,Surging Liquid in Well (Watered In)
CV-108-52	10/15/2026 9:59:53 AM	52.4	43.9	0.0	3.8			88.1	88.7	-4.06	-5.39	
CV-108-52	10/27/2026 9:27:50 AM	39.5	34.3	3.8	22.4			71.4	72.3	-4.36	-4.16	Valve Adjustment:Decreased Flow/Vacuum,Barely Open,Surging Liquid in Header,Surging Liquid in Well (Watered In),Plugged/Pinched Suspected
CV-113	10/8/2026 7:40:00 AM					19						Air Tech Lab
CV-113	10/8/2026 7:40:00 AM						4900					Air Tech Lab; [User entered 0.49%]
CV-113	10/13/2026 9:10:42 AM	1.9	3.0	20.5	74.6			65.1	64.7	-11.54	-11.54	Valve Adjustment:NSPS/EG CAI,High O2
CV-113	10/13/2026 9:12:18 AM	0.3	0.8	21.2	77.7			63.5	63.4	-11.49	-11.42	Valve Adjustment:NSPS/EG CAI,High O2
CV-113	10/26/2026 8:55:15 AM	0.0	1.9	20.8	77.3			62.8	63.2	-7.84	-7.84	Valve Adjustment:Barely Open,Surging Liquid in Header,Plugged/Pinched Suspected
CV-114	10/5/2026 9:10:28 AM	1.6	71.1	0.0	27.3			185.6	185.4	-7.92	-7.88	Valve Adjustment:No Flow Measurement,High Temp
CV-114	10/5/2026 9:15:00 AM					3590						AtmAA
CV-114	10/5/2026 9:15:00 AM						164700					AtmAA; [User entered 16.47%]
CV-114	10/8/2026 7:50:00 AM					2000						Air Tech Lab
CV-114	10/8/2026 7:50:00 AM						160000					Air Tech Lab; [User entered 16%]
CV-114	10/12/2026 8:20:24 AM	1.7	79.2	0.4	18.7			179.7	179.6	-8.97	-8.91	Valve Adjustment:No Flow Measurement,High Temp
CV-114	10/12/2026 8:25:00 AM					3630						AtmAA
CV-114	10/19/2026 8:03:05 AM	1.9	81.7	1.3	15.1			182.3	182.3	-8.96	-8.78	Valve Adjustment:No Flow Measurement,High Temp
CV-114	10/26/2026 7:50:00 AM					2750						AtmAA
CV-114	10/26/2026 7:56:07 AM	1.6	70.4	1.5	26.5			149.1	162.8	-8.42	-8.29	Valve Adjustment:No Flow Measurement,High Temp
CV-1532A	10/5/2026 10:20:24 AM	4.6	78.3	1.2	15.9			117.0	117.3	-9.23	-6.58	Valve Adjustment:No Flow Measurement,Decreased Flow/Vacuum;Well Condition:Pnumatic Pump Installed
CV-1532A	10/5/2026 10:21:19 AM	3.8	73.0	2.6	20.6			117.5	117.6	-7.81	-7.86	Valve Adjustment:No Flow Measurement;Well Condition:Pnumatic Pump Installed
CV-1532A	10/6/2026 2:20:00 PM					1270						AtmAA

Table 2. Monthly LEA Selected Wells - October 2026
Chiquita Canyon Landill

Point Name	Record Date	CH4 [%]	CO2 [%]	O2 [%]	Bal Gas [%]	CO Reading [ppmv]	H2 Reading [ppmv]	Init Temp [°F]	Adj Temp [°F]	Init Stat Press ["H2O]	Adj Stat Press ["H2O]	Comments
CV-1532A	10/6/2026 2:20:00 PM						105700					AtmAA; [User entered 10.57%]
CV-1532A	10/6/2026 2:26:45 PM	11.4	68.1	1.6	18.9			152.9	153.1	-4.57	-4.10	Valve Adjustment:No Flow Measurement,High Temp;Well Condition:Pnumatic Pump Installed
CV-1532A	10/12/2026 7:20:00 AM					1400						Air Tech Lab
CV-1532A	10/12/2026 7:20:00 AM						220000					Air Tech Lab; [User entered 22%]
CV-1532A	10/13/2026 1:38:14 PM	12.2	68.2	0.3	19.3			101.5	101.6	-9.61	-8.45	Valve Adjustment:No Flow Measurement,High Temp;Well Condition:Pnumatic Pump Installed
CV-1532A	10/28/2026 1:57:18 PM	0.8	71.1	0.4	27.7			93.4	93.5	-10.53	-10.56	
CV-1535	10/1/2026 11:49:37 AM	33.3	37.4	0.0	29.3			123.5	123.0	-3.03	-2.15	,
CV-1535	10/12/2026 9:20:00 AM					19						Air Tech Lab
CV-1535	10/12/2026 9:20:00 AM						5000					Air Tech Lab; [User entered 0.50%]
CV-1535	10/27/2026 9:40:08 AM	43.8	43.0	0.0	13.2			121.4	121.4	-2.36	-2.25	Valve Adjustment:Decreased Flow/Vacuum,Barely Open
CV-1902A	10/6/2026 1:35:00 PM					928						AtmAA
CV-1902A	10/6/2026 1:35:00 PM						147500					AtmAA; [User entered 14.75%]
CV-1902A	10/6/2026 1:35:09 PM	24.8	60.5	2.9	11.8			173.0	171.1	-7.83	-7.58	Valve Adjustment:No Flow Measurement,High Temp;Well Condition:Pnumatic Pump Installed
CV-1902A	10/8/2026 8:05:00 AM					680						Air Tech Lab
CV-1902A	10/8/2026 8:05:00 AM						160000					Air Tech Lab; [User entered 16%]
CV-1902A	10/12/2026 2:05:00 PM					897						AtmAA
CV-1902A	10/12/2026 2:10:10 PM	4.7	58.6	7.7	29.0			150.3	147.8	-12.40	-7.52	Valve Adjustment:NSPS/EG CAI,No Flow Measurement,High Temp,Decreased Flow/Vacuum;Well Condition:Pnumatic Pump Installed
CV-1902A	10/12/2026 2:15:05 PM	6.9	64.8	4.0	24.3			150.5	147.3	-9.81	-9.96	Valve Adjustment:NSPS/EG CAC,No Flow Measurement,Barely Open;Well Condition:Pnumatic Pump Installed
CV-1902A	10/14/2026 8:47:31 AM	47.2	45.2	1.9	5.7			71.8	71.9	-4.53	-4.22	Valve Adjustment:Surging Liquid in Header,Surging Liquid in Well (Watered In)
CV-1902A	10/27/2026 8:58:44 AM	1.7	63.1	4.6	30.6			151.1	155.9	-11.18	-11.28	Valve Adjustment:High Temp,Surging Liquid in Header,Surging Liquid in Well (Watered In),Plugged/Pinched Suspected
CV-2001	10/7/2026 8:10:00 AM					900						Air Tech Lab
CV-2001	10/7/2026 8:10:00 AM						84000					Air Tech Lab; [User entered 8.4%]

Table 2. Monthly LEA Selected Wells - October 2026
Chiquita Canyon Landill

Point Name	Record Date	CH4 [%]	CO2 [%]	O2 [%]	Bal Gas [%]	CO Reading [ppmv]	H2 Reading [ppmv]	Init Probe Temp [°F]	Adj Probe Temp [°F]	Init Stat Press ["H2O]	Adj Stat Press ["H2O]	Comments
CV-2001	10/13/2026 9:02:59 AM	0.0	0.0	19.9	80.1			79.2	79.5	-17.60	-17.59	Valve Adjustment:NSPS/EG CAI,High O2
CV-2001	10/28/2026 1:04:00 PM	4.8	56.5	6.7	32.0			94.6	94.1	-16.01	-16.43	Valve Adjustment:NSPS/EG CAI,High O2
CV-2001	10/28/2026 1:04:53 PM	5.0	58.9	5.0	31.1			95.6	95.6	-16.85	-16.68	Valve Adjustment:NSPS/EG CAC
CV-2002	10/1/2026 1:25:00 PM					3575						AtmAA
CV-2002	10/1/2026 1:26:06 PM	17.3	72.3	0.2	10.2			183.0	183.1	-6.72	-6.32	Valve Adjustment:No Flow Measurement,High Temp
CV-2002	10/7/2026 7:58:33 AM	11.5	81.6	0.0	6.9			183.1	183.0	-8.35	-8.09	Valve Adjustment:No Flow Measurement,High Temp
CV-2002	10/7/2026 8:00:00 AM					3120						AtmAA
CV-2002	10/7/2026 8:00:00 AM						112700					AtmAA; [User entered 11.27%]
CV-2002	10/12/2026 9:11:00 AM					38						Air Tech Lab
CV-2002	10/12/2026 9:11:00 AM						11000					Air Tech Lab; [User entered 1.1%]
CV-2002	10/14/2026 9:10:00 AM					2910						AtmAA
CV-2002	10/14/2026 9:10:01 AM	34.0	65.9	0.1	0.0			179.5	179.4	-19.06	-18.37	Valve Adjustment:No Flow Measurement,High Temp
CV-2002	10/21/2026 9:09:45 AM	27.6	56.5	0.4	15.5			177.0	177.0	-10.45	-10.41	Valve Adjustment:No Flow Measurement,High Temp
CV-2002	10/21/2026 9:35:00 AM					1970						AtmAA
CV-2002	10/26/2026 8:25:00 AM	3.9	0.0	0.0	96.1			183.3	183.7	-9.01	-9.01	Valve Adjustment:No Flow Measurement,High Temp
CV-2007	10/8/2026 8:00:00 AM					950						Air Tech Lab
CV-2007	10/8/2026 8:00:00 AM						66000					Air Tech Lab; [User entered 6.6%]
CV-2007	10/8/2026 4:07:26 PM	17.7	75.7	0.0	6.6			120.7	120.7	-0.06	-0.06	Valve Adjustment:High Temp
CV-2007	10/23/2026 8:27:51 AM	11.8	82.2	0.0	6.0			100.7	100.7	-1.21	-1.22	Valve Adjustment:Barely Open
CV-2301	10/6/2026 6:45:00 AM					530						Air Tech Lab
CV-2301	10/6/2026 6:45:00 AM						58000					Air Tech Lab; [User entered 5.8%]
CV-2301	10/8/2026 8:59:00 AM						40600					AtmAA; [User entered 4.06%]
CV-2301	10/8/2026 8:59:48 AM	19.2	24.3	11.4	45.1			178.1	177.0	-7.38	-6.93	Valve Adjustment:NSPS/EG CAI,High Temp,Valve 100% Open,Reduce Sys. Vac. - Flare Down
CV-2301	10/9/2026 8:59:00 AM					615						AtmAA
CV-2301	10/14/2026 2:31:57 PM	3.1	0.6	20.7	75.6			168.0	157.2	-16.74	-3.13	Valve Adjustment:NSPS/EG CAI,No Flow Measurement,High Temp,High O2,Decreased Flow/Vacuum
CV-2301	10/14/2026 2:37:51 PM	22.1	49.8	6.0	22.1			158.7	158.4	-2.43	-2.38	Valve Adjustment:NSPS/EG CAC,No Flow Measurement,High Temp
CV-2301	10/14/2026 2:50:00 PM					1900						AtmAA
CV-2301	10/20/2026 10:21:00 AM					1380						AtmAA

Table 2. Monthly LEA Selected Wells - October 2026
Chiquita Canyon Landill

Point Name	Record Date	CH4 [%]	CO2 [%]	O2 [%]	Bal Gas [%]	CO Reading [ppmv]	H2 Reading [ppmv]	Init Probe Temp [ ]	Adj Probe Temp [ ]	Init Stat Press ["H2O]	Adj Stat Press ["H2O]	Comments
CV-2301	10/20/2026 10:21:58 AM	1.0	81.4	0.0	17.6			173.4	175.0	1.66	-3.46	Valve Adjustment:NSPS/EG CAI,No Flow Measurement,Positive Static Press.,Increased Flow/Vacuum
CV-2301	10/20/2026 10:22:29 AM	1.0	83.3	0.0	15.7			174.9	174.4	-3.47	-3.37	Valve Adjustment:NSPS/EG CAC,No Flow Measurement,High Temp
CV-2301	10/28/2026 10:20:00 AM					817						AtmAA
CV-2301	10/28/2026 10:34:33 AM	15.3	15.6	14.5	54.6			174.2	171.0	-7.08	-4.30	Valve Adjustment:NSPS/EG CAI,No Flow Measurement,High Temp,Decreased Flow/Vacuum
CV-2301	10/28/2026 10:44:22 AM	20.9	35.6	8.6	34.9			171.0	168.4	-1.80	-1.79	Valve Adjustment:NSPS/EG CAI,No Flow Measurement,High Temp,Decreased Flow/Vacuum
CV-2301	10/28/2026 10:53:27 AM	14.9	56.2	4.4	24.5			166.6	167.3	-1.14	-0.97	Valve Adjustment:NSPS/EG CAC,No Flow Measurement,High Temp
CV-2302	10/5/2026 1:40:12 PM	43.5	47.2	0.7	8.6			130.1	130.3	-9.11	-9.11	Valve Adjustment:Surging Liquid in Header,Surging Liquid in Well (Watered In),Plugged/Pinched Suspected
CV-2302	10/6/2026 6:50:00 AM					200						Air Tech Lab
CV-2302	10/6/2026 6:50:00 AM						38000					Air Tech Lab; [User entered 3.8%]
CV-2302	10/20/2026 10:18:40 AM	37.6	48.2	1.5	12.7			128.2	129.5	-13.36	-13.84	Valve Comment:Valve stuck open;Valve Adjustment:Valve 100% Open
CV-2303	10/1/2026 2:05:00 PM					2170						AtmAA
CV-2303	10/1/2026 2:06:56 PM	8.5	73.0	0.8	17.7			194.0	193.7	0.13	0.20	Valve Adjustment:No Flow Measurement,High Temp,Positive Static Press.;Well Condition:Lorentz Pump Installed
CV-2303	10/1/2026 2:08:57 PM	7.5	78.8	0.0	13.7			193.6	193.5	2.64	2.63	Valve Adjustment:No Flow Measurement,High Temp,Positive Static Press.;Well Condition:Lorentz Pump Installed
CV-2303	10/6/2026 7:00:00 AM					1700						Air Tech Lab
CV-2303	10/6/2026 7:00:00 AM						180000					Air Tech Lab; [User entered 18%]
CV-2303	10/6/2026 8:44:21 AM	5.7	73.0	0.0	21.3			191.3	191.5	-4.71	-4.63	Valve Adjustment:No Flow Measurement,High Temp;Well Condition:Lorentz Pump Installed
CV-2303	10/6/2026 8:45:00 AM					2230						AtmAA
CV-2303	10/6/2026 8:45:00 AM						180700					AtmAA; [User entered 18.07%]
CV-2303	10/13/2026 9:39:42 AM	7.8	48.8	0.0	43.4			194.9	194.2	1.44	-3.17	Valve Adjustment:NSPS/EG CAI,No Flow Measurement,High Temp,Positive Static Press.,Increased Flow/Vacuum;Well Condition:Lorentz Pump Installed

Table 2. Monthly LEA Selected Wells - October 2026
Chiquita Canyon Landill

Point Name	Record Date	CH4 [%]	CO2 [%]	O2 [%]	Bal Gas [%]	CO Reading [ppmv]	H2 Reading [ppmv]	Init Probe Temp [ ]	Adj Probe Temp [ ]	Init Stat Press ["H2O]	Adj Stat Press ["H2O]	Comments
CV-2303	10/13/2026 9:40:00 AM					2940						AtmAA
CV-2303	10/13/2026 9:41:09 AM	7.5	72.6	0.0	19.9			194.1	194.3	-3.55	-3.46	Valve Adjustment:NSPS/EG CAC,No Flow Measurement,High Temp;Well Condition:Lorentz Pump Installed
CV-2303	10/20/2026 9:12:16 AM	1.5	70.9	0.3	27.3			162.7	163.4	-6.47	-6.40	Valve Adjustment:No Flow Measurement,High Temp;Well Condition:Lorentz Pump Installed
CV-2303	10/20/2026 9:15:00 AM					694						AtmAA
CV-2303	10/27/2026 9:39:12 AM	4.1	85.3	0.0	10.6			190.1	190.1	-4.20	-4.05	Valve Adjustment:No Flow Measurement,High Temp;Well Condition:Lorentz Pump Installed
CV-2303	10/27/2026 9:45:00 AM					1880						AtmAA
CV-2305	10/7/2026 6:50:00 AM					1200						Air Tech Lab
CV-2305	10/7/2026 6:50:00 AM						48000					Air Tech Lab; [User entered 4.8%]
CV-2305	10/7/2026 10:00:10 AM	21.2	78.7	0.1	0.0			161.8	161.7	-3.58	-3.54	Valve Adjustment:High Temp;Well Condition:Lorentz Pump Installed
CV-2305	10/7/2026 10:10:00 AM					2040						AtmAA
CV-2305	10/7/2026 10:10:00 AM						52900					AtmAA; [User entered 5.29%]
CV-2305	10/14/2026 10:00:00 AM					1610						AtmAA
CV-2305	10/14/2026 10:00:14 AM	0.0	0.0	0.0	100.0			160.4	160.3	-7.75	-7.75	Valve Adjustment:High Temp;Well Condition:Lorentz Pump Installed
CV-2305	10/15/2026 2:25:00 PM					1900						AtmAA
CV-2305	10/19/2026 2:24:51 PM	39.4	55.7	0.0	4.9			164.6	164.7	-5.06	-5.05	Valve Adjustment:High Temp;Well Condition:Lorentz Pump Installed
CV-2305	10/19/2026 2:25:00 PM					1900						AtmAA
CV-2305	10/26/2026 1:42:00 PM					1790						AtmAA
CV-2305	10/26/2026 1:42:55 PM	33.6	51.7	0.0	14.7			164.2	164.2	-5.05	-5.05	Valve Adjustment:High Temp;Well Condition:Lorentz Pump Installed
CV-2312-PLR	10/7/2026 7:10:00 AM					2600						Air Tech Lab
CV-2312-PLR	10/7/2026 7:10:00 AM						150000					Air Tech Lab; [User entered 15%]
CV-2312-PLR	10/7/2026 12:50:00 PM					2840						AtmAA
CV-2312-PLR	10/7/2026 12:50:00 PM						122600					AtmAA; [User entered 12.26%]
CV-2312-PLR	10/7/2026 1:07:45 PM	8.3	79.1	0.1	12.5			170.5	170.4	-1.68	-1.38	Valve Adjustment:No Flow Measurement,High Temp
CV-2312-PLR	10/14/2026 2:20:00 AM					3620						AtmAA
CV-2312-PLR	10/14/2026 1:46:53 PM	49.4	50.4	0.2	0.0			169.8	169.9	-21.10	-19.88	Valve Adjustment:No Flow Measurement,High Temp
CV-2312-PLR	10/21/2026 7:40:00 AM					3440						AtmAA
CV-2312-PLR	10/21/2026 7:44:02 AM	1.4	82.6	0.0	16.0			169.9	169.8	-2.82	-2.58	Valve Adjustment:No Flow Measurement,High Temp
CV-2312-PLR	10/28/2026 9:25:00 AM					2385						AtmAA

Table 2. Monthly LEA Selected Wells - October 2026
Chiquita Canyon Landill

Point Name	Record Date	CH4 [%]	CO2 [%]	O2 [%]	Bal Gas [%]	CO Reading [ppmv]	H2 Reading [ppmv]	Init Probe Temp [ ]	Adj Probe Temp [ ]	Init Stat Press ["H2O]	Adj Stat Press ["H2O]	Comments
CV-2312-PLR	10/28/2026 9:36:36 AM	4.0	0.0	0.0	96.0			169.7	169.7	-2.84	-2.78	Valve Adjustment:No Flow Measurement,High Temp
CV-2314-PLR	10/1/2026 12:43:36 PM	6.9	81.9	0.1	11.1			185.9	185.8	-6.54	-6.07	Valve Adjustment:No Flow Measurement,High Temp
CV-2314-PLR	10/1/2026 12:45:00 PM					2630						AtmAA
CV-2314-PLR	10/7/2026 1:10:00 PM					3640						AtmAA
CV-2314-PLR	10/7/2026 1:10:00 PM						111100					AtmAA; [User entered 11.11%]
CV-2314-PLR	10/7/2026 1:14:53 PM	7.9	80.8	0.0	11.3			186.1	186.1	-4.97	-4.59	Valve Adjustment:No Flow Measurement,High Temp
CV-2314-PLR	10/13/2026 8:10:00 AM					2700						AirTech Lab
CV-2314-PLR	10/13/2026 8:10:00 AM						130000					AirTech Lab; [User entered 13%]
CV-2314-PLR	10/14/2026 10:43:05 AM	10.7	77.0	0.6	11.7			185.1	185.2	-12.03	-11.79	Valve Adjustment:No Flow Measurement,High Temp
CV-2314-PLR	10/14/2026 10:45:00 AM					4850						AtmAA
CV-2314-PLR	10/20/2026 1:18:21 PM	1.0	84.5	0.3	14.2			184.9	185.0	-8.47	-8.42	Valve Adjustment:No Flow Measurement,High Temp
CV-2314-PLR	10/20/2026 1:25:00 PM					4230						AtmAA
CV-2314-PLR	10/27/2026 9:46:52 AM	3.6	79.7	0.0	16.7			184.6	184.6	-7.29	-7.16	Valve Adjustment:No Flow Measurement,High Temp
CV-2314-PLR	10/27/2026 9:50:00 AM					2750						AtmAA
CV-2315	10/5/2026 10:37:05 AM	27.9	63.7	0.0	8.4			181.6	181.8	-3.79	-3.59	Valve Adjustment:No Flow Measurement,High Temp;Well Condition:Lorentz Pump Installed
CV-2315	10/5/2026 10:40:00 AM					1660						AtmAA
CV-2315	10/5/2026 10:40:00 AM						114600					AtmAA; [User entered 11.46%]
CV-2315	10/7/2026 7:35:00 AM					1900						Air Tech Lab
CV-2315	10/7/2026 7:35:00 AM						160000					Air Tech Lab; [User entered 16%]
CV-2315	10/12/2026 9:36:43 AM	20.3	67.7	0.1	11.9			187.8	187.7	-6.84	-6.40	Valve Adjustment:No Flow Measurement,High Temp;Well Condition:Lorentz Pump Installed
CV-2315	10/12/2026 9:40:00 AM					1610						AtmAA
CV-2315	10/19/2026 1:40:32 PM	7.4	75.3	1.1	16.2			182.9	188.9	-0.35	-0.33	Valve Adjustment:No Flow Measurement,High Temp,Barely Open,Surging Liquid in Header;Well Condition:Lorentz Pump Installed
CV-2315	10/26/2026 9:49:22 AM	3.7	75.2	0.4	20.7			167.2	165.3	-4.57	-4.29	Valve Adjustment:No Flow Measurement,High Temp;Well Condition:Lorentz Pump Installed
CV-2315	10/26/2026 9:55:00 AM					2780						AtmAA
CV-2315	10/28/2026 1:23:00 PM					2680						AtmAA

Table 2. Monthly LEA Selected Wells - October 2026
Chiquita Canyon Landill

Point Name	Record Date	CH4 [%]	CO2 [%]	O2 [%]	Bal Gas [%]	CO Reading [ppmv]	H2 Reading [ppmv]	Init Probe Temp [ ]	Adj Probe Temp [ ]	Init Stat Press ["H2O]	Adj Stat Press ["H2O]	Comments
CV-2315	10/28/2026 1:29:59 PM	12.1	78.0	0.0	9.9			181.5	181.6	-1.00	-0.88	Valve Adjustment:No Flow Measurement,High Temp;Well Condition:Lorentz Pump Installed
CV-2328	10/7/2026 1:54:08 PM	20.6	79.4	0.0	0.0			182.2	182.2	5.62	5.60	Valve Adjustment:NSPS/EG CAI,No Flow Measurement,High Temp,Positive Static Press.,Reduce Sys. Vac. - Flare Down;Well Condition:Lorentz Pump Installed
CV-2328	10/7/2026 1:55:00 PM					2540						AtmAA
CV-2328	10/7/2026 1:55:00 PM						107000					AtmAA; [User entered 10.7%]
CV-2328	10/13/2026 7:10:00 AM					1500						AirTech Lab
CV-2328	10/13/2026 7:10:00 AM						120000					AirTech Lab; [User entered 12%]
CV-2328	10/14/2026 2:00:00 AM					1920						AtmAA
CV-2328	10/14/2026 1:59:51 PM	30.6	69.4	0.0	0.0			177.0	117.3	-9.79	-9.35	Valve Adjustment:No Flow Measurement,High Temp;Well Condition:Lorentz Pump Installed
CV-2328	10/21/2026 7:27:22 AM	12.6	79.1	0.0	8.3			177.0	72.9	-3.50	-3.45	Valve Adjustment:No Flow Measurement,High O2;Well Condition:Lorentz Pump Installed
CV-2328	10/21/2026 7:30:00 AM					1850						AtmAA
CV-2328	10/27/2026 1:45:00 PM					1030						AtmAA
CV-2328	10/27/2026 1:45:18 PM	22.2	74.1	0.0	3.7			175.0	77.5	-8.26	-8.09	Valve Adjustment:No Flow Measurement,High Temp;Well Condition:Lorentz Pump Installed
CV-2333	10/5/2026 9:05:55 AM	2.1	69.9	0.1	27.9			189.5	189.5	-8.42	-8.09	Valve Adjustment:No Flow Measurement,High Temp
CV-2333	10/5/2026 9:10:00 AM					3940						AtmAA
CV-2333	10/5/2026 9:10:00 AM						188100					AtmAA; [User entered 18.81%]
CV-2333	10/6/2026 7:20:00 AM					2900						Air Tech Lab
CV-2333	10/6/2026 7:20:00 AM						180000					Air Tech Lab; [User entered 18%]
CV-2333	10/12/2026 8:16:31 AM	1.4	75.5	0.1	23.0			189.9	189.9	-8.38	-8.37	Valve Adjustment:No Flow Measurement,High Temp
CV-2333	10/12/2026 8:20:00 AM					4480						AtmAA
CV-2333	10/19/2026 7:47:41 AM	1.2	80.3	0.8	17.7			189.4	189.5	-9.54	-9.32	Valve Adjustment:No Flow Measurement,High Temp
CV-2333	10/26/2026 7:31:30 AM	0.5	67.5	0.5	31.5			190.2	190.2	-8.67	-8.42	Valve Adjustment:No Flow Measurement,High Temp
CV-2333	10/26/2026 7:35:00 AM					3385						AtmAA
CV-2334	10/1/2026 2:15:00 PM					3170						AtmAA

Table 2. Monthly LEA Selected Wells - October 2026
Chiquita Canyon Landill

Point Name	Record Date	CH4 [%]	CO2 [%]	O2 [%]	Bal Gas [%]	CO Reading [ppmv]	H2 Reading [ppmv]	Init Temp [°F]	Adj Temp [°F]	Init Stat Press ["H2O]	Adj Stat Press ["H2O]	Comments
CV-2334	10/1/2026 2:17:12 PM	9.9	77.6	0.0	12.5			163.0	163.1	0.42	0.42	Valve Adjustment:High Temp,Positive Static Press.,Valve 100% Open,Surging Liquid in Header;Well Condition:Lorentz Pump Installed
CV-2334	10/6/2026 7:30:00 AM					3000						Air Tech Lab
CV-2334	10/6/2026 7:30:00 AM						170000					Air Tech Lab; [User entered 17%]
CV-2334	10/8/2026 9:22:00 AM					2755						AtmAA
CV-2334	10/8/2026 9:22:00 AM						118400					AtmAA; [User entered 11.84%]
CV-2334	10/8/2026 9:23:57 AM	8.3	75.4	0.0	16.3			167.5	167.6	1.78	1.79	Valve Adjustment:NSPS/EG CAI,High Temp,Positive Static Press.,Valve 100% Open;Well Condition:Lorentz Pump Installed
CV-2334	10/9/2026 2:33:11 PM	5.0	79.2	0.3	15.5			167.4	166.9	-5.77	-5.76	Valve Comment:orifice plate insert is shot;Valve Adjustment:NSPS/EG CAC
CV-2334	10/15/2026 2:10:00 PM					116						AtmAA
CV-2334	10/15/2026 2:13:15 PM	9.5	75.8	0.1	14.6			167.2	167.1	-3.11	-2.90	Valve Adjustment:High Temp;Well Condition:Lorentz Pump Installed
CV-2334	10/20/2026 1:16:00 PM					3650						AtmAA
CV-2334	10/20/2026 1:18:18 PM	10.5	69.7	0.1	19.7			174.0	174.0	-3.80	-3.80	Valve Adjustment:High Temp
CV-2334	10/26/2026 10:25:00 AM					4230						AtmAA
CV-2334	10/26/2026 10:30:53 AM	6.4	70.1	0.3	23.2			174.4	174.4	-7.16	-7.07	Valve Adjustment:High Temp;Well Condition:Lorentz Pump Installed
CV-2337	10/8/2026 8:10:00 AM					3700						Air Tech Lab
CV-2337	10/8/2026 8:10:00 AM						170000					Air Tech Lab; [User entered 17%]
CV-2337	10/12/2026 1:06:18 PM	8.7	78.5	0.0	12.8			152.7	153.2	-9.05	-3.37	Valve Adjustment:NSPS/EG CAI,High Temp,Decreased Flow/Vacuum;Well Condition:Lorentz Pump Installed
CV-2337	10/12/2026 1:07:36 PM	7.9	79.2	0.0	12.9			153.3	153.3	-3.65	-3.57	
CV-2337	10/12/2026 2:40:00 PM					2690						AtmAA
CV-2337	10/19/2026 8:50:56 AM	10.2	0.0	0.0	89.8			153.8	154.0	0.16	-3.26	Valve Adjustment:NSPS/EG CAI,High Temp,Increased Flow/Vacuum;Well Condition:Lorentz Pump Installed
CV-2337	10/19/2026 8:52:22 AM	11.7	0.0	0.0	88.3			154.0	154.0	-3.45	-3.44	Valve Adjustment:NSPS/EG CAC,High Temp;Well Condition:Lorentz Pump Installed
CV-2337	10/26/2026 10:02:00 AM					4270						AtmAA
CV-2337	10/26/2026 10:10:07 AM	14.6	73.3	0.0	12.1			153.9	153.9	-1.89	-1.87	Valve Adjustment:High Temp;Well Condition:Lorentz Pump Installed
CV-2341	10/1/2026 11:15:14 AM	22.7	51.3	0.7	25.3			122.1	122.2	-7.43	-6.17	,
CV-2341	10/12/2026 9:06:00 AM					1000						Air Tech Lab

Table 2. Monthly LEA Selected Wells - October 2026
Chiquita Canyon Landill

Point Name	Record Date	CH4 [%]	CO2 [%]	O2 [%]	Bal Gas [%]	CO Reading [ppmv]	H2 Reading [ppmv]	Init Probe Temp [ ]	Adj Probe Temp [ ]	Init Stat Press ["H2O]	Adj Stat Press ["H2O]	Comments
CV-2341	10/12/2026 9:06:00 AM						160000					Air Tech Lab; [User entered 16%]
CV-2341	10/27/2026 10:14:44 AM	0.9	83.8	0.0	15.3			165.0	74.3	-1.19	-1.18	Valve Adjustment:NSPS/EG CAI,High O2,Barely Open,Surging Liquid in Header,Surging Liquid in Well (Watered In)
CV-2341	10/27/2026 10:15:18 AM	0.7	85.5	0.0	13.8			165.0	70.4	-1.20	-1.21	Valve Adjustment:High Temp,Barely Open,Surging Liquid in Header,Surging Liquid in Well (Watered In);Well Condition:Pnumatic Pump Installed
CV-2344	10/1/2026 10:30:00 AM					1810						AtmAA
CV-2344	10/1/2026 10:30:08 AM	19.5	65.9	0.0	14.6			144.2	145.3	-5.73	-5.73	Valve Adjustment:No Flow Measurement,High Temp;Well Condition:Lorentz Pump Installed
CV-2344	10/5/2026 9:10:00 AM					1200						AirTech Lab
CV-2344	10/5/2026 9:10:00 AM						93000					AirTech Lab; [User entered 9.3%]
CV-2344	10/5/2026 1:45:00 PM					3.96						AtmAA
CV-2344	10/5/2026 1:45:00 PM						0					<0.10 AtmAA; [User entered 0%]
CV-2344	10/5/2026 1:45:14 PM	29.7	70.3	0.0	0.0			154.5	154.7	-6.59	-6.35	Valve Adjustment:No Flow Measurement,High Temp,Valve 100% Open;Well Condition:Lorentz Pump Installed
CV-2344	10/14/2026 8:20:00 AM	24.6	61.5	0.1	13.8			151.3	151.9	-12.13	-11.88	Valve Adjustment:No Flow Measurement,High Temp;Well Condition:Lorentz Pump Installed
CV-2344	10/19/2026 9:31:02 AM	23.9	65.3	0.0	10.8			154.5	154.9	-6.62	-6.49	Valve Adjustment:No Flow Measurement,High Temp;Well Condition:Lorentz Pump Installed
CV-2344	10/26/2026 9:19:27 AM	14.8	0.0	0.0	85.2			146.1	146.3	-7.14	-7.08	Valve Adjustment:No Flow Measurement,High Temp;Well Condition:Lorentz Pump Installed
CV-2344	10/26/2026 9:22:00 AM					2010						AtmAA
CV-2345	10/5/2026 9:05:00 AM					230						AirTech Lab
CV-2345	10/5/2026 9:05:00 AM						26000					AirTech Lab; [User entered 2.6%]
CV-2345	10/14/2026 2:16:01 PM	15.4	53.7	0.3	30.6			133.2	132.8	-8.05	-8.06	Valve Adjustment:NSPS/EG CAI,High Temp;Well Repairs:Valve
CV-2345	10/14/2026 2:17:33 PM	15.6	55.0	0.2	29.2			132.2	132.6	-8.06	-8.07	Valve Adjustment:NSPS/EG CAI,High Temp

Table 2. Monthly LEA Selected Wells - October 2026
Chiquita Canyon Landill

Point Name	Record Date	CH4 [%]	CO2 [%]	O2 [%]	Bal Gas [%]	CO Reading [ppmv]	H2 Reading [ppmv]	Init °F Temp [ ]	Adj °F Temp [ ]	Init Stat Press ["H2O]	Adj Stat Press ["H2O]	Comments
CV-2345	10/27/2026 9:50:50 AM	32.5	65.0	2.4	0.1			127.6	128.6	-5.40	-5.29	Valve Adjustment:Valve 100% Open,Surging Liquid in Header,Surging Liquid in Well (Watered In);Well Condition:Lorentz Pump Installed
CV-2346	10/1/2026 10:21:20 AM	6.3	78.5	0.0	15.2			185.8	185.4	-7.33	-7.33	Valve Adjustment:No Flow Measurement,High Temp
CV-2346	10/1/2026 10:25:00 AM					2210						AtmAA
CV-2346	10/5/2026 9:00:00 AM					380						AirTech Lab
CV-2346	10/5/2026 9:00:00 AM						38000					AirTech Lab; [User entered 3.8%]
CV-2346	10/5/2026 1:30:00 PM					105						AtmAA
CV-2346	10/5/2026 1:30:00 PM						5100					AtmAA; [User entered 0.51%]
CV-2346	10/5/2026 1:31:20 PM	16.0	82.2	0.0	1.8			188.5	188.7	-7.45	-7.28	Valve Adjustment:No Flow Measurement,High Temp;Well Condition:Lorentz Pump Installed
CV-2346	10/13/2026 3:04:35 PM	14.2	72.7	0.0	13.1			186.6	186.8	-11.20	-11.12	Valve Adjustment:No Flow Measurement,High Temp
CV-2346	10/19/2026 9:19:00 AM	7.5	79.3	0.0	13.2			190.1	189.7	-7.57	-7.75	Valve Adjustment:No Flow Measurement,High Temp
CV-2346	10/26/2026 9:26:46 AM	21.3	0.0	0.0	78.7			187.6	188.3	-8.13	-7.55	Valve Adjustment:No Flow Measurement,High Temp
CV-2346	10/26/2026 9:28:00 AM					2520						AtmAA
CV-2347	10/5/2026 8:55:00 AM					660						AirTech Lab
CV-2347	10/5/2026 8:55:00 AM						50000					AirTech Lab; [User entered 5.0%]
CV-2347	10/14/2026 2:22:29 PM	7.8	41.9	0.0	50.3			137.2	137.4	-6.34	-6.38	Valve Adjustment:NSPS/EG CAI,High Temp;Well Repairs:Valve
CV-2347	10/14/2026 2:23:22 PM	7.6	42.1	0.0	50.3			138.2	138.5	-6.40	-6.42	Valve Adjustment:NSPS/EG CAI,High Temp
CV-2347	10/27/2026 9:55:17 AM	11.4	54.3	0.1	34.2			141.3	141.5	-4.15	-4.14	Valve Comment:well too tall for system adjustment
CV-2348	10/1/2026 12:08:04 PM	16.3	42.3	0.0	41.4			139.9	139.9	-7.46	-7.44	NSPS/EG CAI,High Temp
CV-2348	10/1/2026 12:08:31 PM	17.7	49.7	0.1	32.5			140.2	140.2	-7.43	-7.42	NSPS/EG CAI,High Temp
CV-2348	10/5/2026 8:50:00 AM					420						AirTech Lab
CV-2348	10/5/2026 8:50:00 AM						34000					AirTech Lab; [User entered 3.4%]
CV-2348	10/27/2026 10:00:49 AM	6.9	80.9	1.2	11.0			156.3	156.5	-11.87	-12.08	Valve Comment:hard piped
CV-2349	10/1/2026 1:30:00 PM					2780						AtmAA
CV-2349	10/1/2026 1:36:07 PM	17.3	76.1	0.0	6.6			159.2	158.7	-0.05	-0.07	Valve Adjustment:No Flow Measurement,High Temp,Positive Static Press.;Well Condition:Lorentz Pump Installed

Table 2. Monthly LEA Selected Wells - October 2026
Chiquita Canyon Landill

Point Name	Record Date	CH4 [%]	CO2 [%]	O2 [%]	Bal Gas [%]	CO Reading [ppmv]	H2 Reading [ppmv]	Init Temp [°F]	Adj Temp [°F]	Init Stat Press ["H2O]	Adj Stat Press ["H2O]	Comments
CV-2349	10/7/2026 7:53:34 AM	7.7	69.2	0.0	23.1			173.1	173.5	-1.25	-0.80	Valve Adjustment:No Flow Measurement,High Temp;Well Condition:Lorentz Pump Installed
CV-2349	10/7/2026 7:55:00 AM					3360						AtmAA
CV-2349	10/7/2026 7:55:00 AM						177400					AtmAA; [User entered 17.74%]
CV-2349	10/12/2026 9:30:00 AM					2700						Air Tech Lab
CV-2349	10/12/2026 9:30:00 AM						190000					Air Tech Lab; [User entered 19%]
CV-2349	10/14/2026 9:03:12 AM	0.0	0.0	0.0	100.0			176.3	178.4	-2.39	-2.37	Valve Adjustment:No Flow Measurement,High Temp;Well Condition:Lorentz Pump Installed
CV-2349	10/14/2026 9:05:00 AM					4140						AtmAA
CV-2349	10/19/2026 10:18:23 AM	18.4	68.9	0.0	12.7			186.7	186.0	-1.78	-1.69	Valve Adjustment:No Flow Measurement,High Temp;Well Condition:Lorentz Pump Installed
CV-2349	10/26/2026 8:13:00 AM					4350						AtmAA
CV-2349	10/26/2026 8:20:52 AM	3.9	0.0	0.0	96.1			172.0	175.1	0.40	0.39	Valve Adjustment:No Flow Measurement,High Temp,Positive Static Press.,Valve 100% Open,Surging Liquid in Well (Watered In);Well Condition:Lorentz Pump Installed
CV-2350	10/9/2026 7:20:00 AM					3200						AirTech Lab
CV-2350	10/9/2026 7:20:00 AM						160000					AirTech Lab; [User entered 16%]
CV-2350	10/9/2026 9:55:13 AM	5.2	71.7	0.8	22.3			128.2	128.3	-13.84	-13.86	Valve Comment:valve to tall
CV-2350	10/30/2026 8:45:43 AM	4.7	74.6	1.5	19.2			98.1	98.1	-13.16	-12.83	Valve Comment:Well stuck open
CV-2351	10/5/2026 9:22:00 AM					0						AirTech Lab
CV-2351	10/5/2026 9:22:00 AM						0					AirTech Lab; [User entered 0%]
CV-2351	10/13/2026 10:36:28 AM	1.8	3.9	17.4	76.9			85.8	85.9	-9.56	-9.61	Valve Adjustment:NSPS/EG CAI,High O2;Well Repairs:Valve
CV-2351	10/20/2026 11:30:58 AM	14.4	24.4	11.4	49.8			98.1	98.3	-6.09	-5.92	Valve Adjustment:NSPS/EG CAI,High O2
CV-2351	10/20/2026 11:31:30 AM	14.7	24.4	11.2	49.7			98.3	98.4	-5.54	-5.54	Valve Adjustment:NSPS/EG CAI,High O2
CV-2352	10/5/2026 10:27:07 AM	12.5	80.6	1.1	5.8			138.1	136.5	-7.47	-4.29	Valve Adjustment:No Flow Measurement,High Temp,Decreased Flow/Vacuum;Well Condition:Pnumatic Pump Installed
CV-2352	10/5/2026 10:27:58 AM	12.7	76.7	1.9	8.7			139.1	139.2	-5.16	-5.12	Valve Adjustment:No Flow Measurement,High Temp;Well Condition:Pnumatic Pump Installed
CV-2352	10/6/2026 2:40:00 PM					920						AtmAA
CV-2352	10/6/2026 2:40:00 PM						181100					AtmAA; [User entered 18.11%]

Table 2. Monthly LEA Selected Wells - October 2026
Chiquita Canyon Landill

Point Name	Record Date	CH4 [%]	CO2 [%]	O2 [%]	Bal Gas [%]	CO Reading [ppmv]	H2 Reading [ppmv]	Init Probe Temp [°F]	Adj Probe Temp [°F]	Init Stat Press ["H2O]	Adj Stat Press ["H2O]	Comments
CV-2352	10/6/2026 2:52:49 PM	34.6	65.4	0.0	0.0			187.9	192.7	71.93	-3.01	Valve Adjustment:NSPS/EG CAI,No Flow Measurement,High Temp,Positive Static Press.,Valve 100% Open;Well Condition:Pnumatic Pump Installed
CV-2352	10/6/2026 2:54:54 PM	30.1	69.6	0.0	0.3			191.9	192.2	-3.80	-3.69	Valve Adjustment:NSPS/EG CAC,No Flow Measurement,High Temp;Well Condition:Pnumatic Pump Installed
CV-2352	10/13/2026 1:26:37 PM	19.0	62.1	3.3	15.6			116.3	115.7	-8.48	-8.42	Valve Adjustment:No Flow Measurement,High Temp;Well Condition:Pnumatic Pump Installed
CV-2352	10/14/2026 7:45:00 AM					750						Air Tech Lab
CV-2352	10/14/2026 7:45:00 AM						210000					Air Tech Lab; [User entered 21%]
CV-2352	10/20/2026 11:24:50 AM	4.2	77.6	1.7	16.5			117.5	114.9	-5.69	-5.46	Valve Adjustment:Decreased Flow/Vacuum
CV-2353-PLR	10/12/2026 9:50:00 AM					510						Air Tech Lab
CV-2353-PLR	10/12/2026 9:50:00 AM						190000					Air Tech Lab; [User entered 19%]
CV-2353-PLR	10/13/2026 10:50:34 AM	3.8	64.1	3.1	29.0			122.9	122.8	-12.75	-12.61	Valve Adjustment:Decreased Flow/Vacuum
CV-2353-PLR	10/27/2026 9:09:06 AM	2.5	69.8	2.1	25.6			112.1	109.4	-11.28	-11.46	Valve Adjustment:Barely Open,Surging Liquid in Header,Surging Liquid in Well (Watered In),Plugged/Pinched Suspected
CV-2354	10/12/2026 8:48:00 AM					1700						Air Tech Lab
CV-2354	10/12/2026 8:48:00 AM						190000					Air Tech Lab; [User entered 19%]
CV-2354	10/13/2026 2:05:00 PM					3700						AtmAA
CV-2354	10/13/2026 2:47:46 PM	21.3	71.8	0.1	6.8			183.1	182.9	2.18	1.64	Valve Adjustment:NSPS/EG CAI,Audible Flow,High Temp,Positive Static Press.,Valve 100% Open
CV-2354	10/13/2026 2:51:36 PM	22.0	74.0	0.0	4.0			183.2	185.2	1.50	1.58	Valve Adjustment:NSPS/EG CAI,Audible Flow,High Temp,Positive Static Press.,Valve 100% Open
CV-2354	10/14/2026 8:09:06 AM	13.2	74.6	0.5	11.7			188.5	188.4	-5.28	-4.70	Valve Adjustment:No Flow Measurement,High Temp;Well Condition:Lorentz Pump Installed
CV-2354	10/20/2026 9:24:58 AM	0.0	0.0	0.0	100.0			187.9	188.7	-3.19	-2.80	Valve Adjustment:No Flow Measurement,High Temp;Well Condition:Lorentz Pump Installed
CV-2354	10/20/2026 9:35:00 AM					2620						AtmAA
CV-2354	10/26/2026 8:00:00 AM					2330						AtmAA

Table 2. Monthly LEA Selected Wells - October 2026
Chiquita Canyon Landill

Point Name	Record Date	CH4 [%]	CO2 [%]	O2 [%]	Bal Gas [%]	CO Reading [ppmv]	H2 Reading [ppmv]	Init Probe Temp [ ]	Adj Probe Temp [ ]	Init Stat Press ["H2O]	Adj Stat Press ["H2O]	Comments
CV-2354	10/26/2026 8:01:14 AM	7.2	0.0	0.0	92.8			185.6	185.6	-2.45	-2.25	Valve Adjustment:No Flow Measurement,High Temp;Well Condition:Lorentz Pump Installed
CV-24002	10/1/2026 10:28:47 AM	35.8	42.8	0.0	21.4			113.4	113.4	-3.39	-3.38	Valve Adjustment:Barely Open
CV-24002	10/16/2026 11:02:56 AM	32.5	48.2	2.0	17.3			107.9	106.7	-4.00	-3.96	Valve Adjustment:Surging Liquid in Header,Surging Liquid in Well (Watered In)
CV-24003	10/1/2026 10:26:19 AM	30.1	46.3	0.4	23.2			108.6	109.0	-1.84	-1.87	Valve Adjustment:Barely Open
CV-24003	10/16/2026 10:53:24 AM	34.5	49.6	0.7	15.2			108.5	108.9	-2.26	-2.28	Valve Adjustment:Barely Open
CV-24007	10/1/2026 1:58:09 PM	6.5	75.9	0.2	17.4			162.0	162.2	-0.41	-0.40	Valve Adjustment:High Temp,Barely Open
CV-24007	10/5/2026 2:42:07 PM	33.7	62.9	0.2	3.2			163.1	162.8	-0.31	-0.30	Valve Adjustment:High Temp;Well Condition:Pnumatic Pump Installed
CV-24007	10/5/2026 2:45:00 PM					1950						AtmAA
CV-24007	10/5/2026 2:45:00 PM						145200					AtmAA; [User entered 14.52%]
CV-24007	10/6/2026 7:05:00 AM					1600						Air Tech Lab
CV-24007	10/6/2026 7:05:00 AM						170000					Air Tech Lab; [User entered 17%]
CV-24007	10/13/2026 8:04:39 AM	15.0	71.4	0.0	13.6			160.8	161.1	-1.73	-1.71	Valve Adjustment:High Temp;Well Condition:Pnumatic Pump Installed
CV-24007	10/13/2026 8:05:00 AM					1820						AtmAA
CV-24007	10/20/2026 7:59:27 AM	28.9	48.4	0.3	22.4			157.7	157.8	-2.74	-2.74	Valve Adjustment:High Temp;Well Condition:Pnumatic Pump Installed
CV-24007	10/20/2026 8:05:00 AM					652.5						AtmAA
CV-24007	10/27/2026 7:23:00 AM					627						AtmAA
CV-24007	10/27/2026 7:26:10 AM	23.5	42.4	0.7	27.5		5.9	155.0	155.0	-15.52	-15.40	Valve Adjustment:High Temp;Well Condition:Pnumatic Pump Installed
CV-24017	10/6/2026 8:15:00 AM					998						AtmAA
CV-24017	10/6/2026 8:15:00 AM						110250					AtmAA; [User entered 11.025%]
CV-24017	10/6/2026 8:18:44 AM	21.6	68.5	0.5	9.4			186.4	186.6	-5.45	-5.39	Valve Adjustment:No Flow Measurement,High Temp;Well Condition:Lorentz Pump Installed
CV-24017	10/13/2026 7:35:00 AM					870						AirTech Lab
CV-24017	10/13/2026 7:35:00 AM						110000					AirTech Lab; [User entered 11%]
CV-24017	10/13/2026 9:00:00 AM					1440						AtmAA
CV-24017	10/13/2026 9:00:37 AM	28.1	62.3	0.9	8.7			184.0	183.9	-9.44	-9.22	Valve Adjustment:No Flow Measurement,High Temp;Well Condition:Lorentz Pump Installed
CV-24017	10/20/2026 8:10:46 AM	11.9	65.1	2.6	20.4			144.2	144.5	-7.50	-7.39	Valve Adjustment:No Flow Measurement,High Temp;Well Condition:Lorentz Pump Installed
CV-24017	10/20/2026 8:20:00 AM					546						AtmAA

Table 2. Monthly LEA Selected Wells - October 2026
Chiquita Canyon Landill

Point Name	Record Date	CH4 [%]	CO2 [%]	O2 [%]	Bal Gas [%]	CO Reading [ppmv]	H2 Reading [ppmv]	Init °F Temp [ ]	Adj °F Temp [ ]	Init Stat Press ["H2O]	Adj Stat Press ["H2O]	Comments
CV-24049	10/5/2026 1:54:02 PM	12.2	71.5	0.0	16.3			191.8	191.8	-3.02	-2.98	Valve Adjustment:No Flow Measurement,High Temp;Well Condition:Lorentz Pump Installed
CV-24049	10/6/2026 7:45:00 AM					1500						Air Tech Lab
CV-24049	10/6/2026 7:45:00 AM						130000					Air Tech Lab; [User entered 13%]
CV-24049	10/12/2026 9:50:41 AM	18.6	72.2	0.0	9.2			190.2	190.2	-6.95	-6.95	Valve Adjustment:No Flow Measurement,High Temp;Well Condition:Lorentz Pump Installed
CV-24049	10/12/2026 9:55:00 AM					2350						AtmAA
CV-24049	10/19/2026 2:12:04 PM	8.2	82.5	0.1	9.2			165.7	174.9	-2.32	-2.26	Valve Adjustment:No Flow Measurement,High Temp;Well Condition:Lorentz Pump Installed
CV-24049	10/21/2026 9:48:34 AM	1.0	88.8	0.6	9.6			86.6	88.0	-6.62	-6.92	Valve Adjustment:Barely Open,Plugged/Pinched Suspected;Well Condition:Lorentz Pump Installed
CV-24053	10/7/2026 7:45:00 AM					150						Air Tech Lab
CV-24053	10/7/2026 7:45:00 AM						18000					Air Tech Lab; [User entered 1.8%]
CV-24053	10/14/2026 10:00:56 AM	24.3	43.4	0.6	31.7			98.9	99.3	-9.98	-9.83	
CV-24053	10/21/2026 9:35:37 AM	29.0	44.5	0.4	26.1			95.8	78.1	-6.29	-5.60	Valve Adjustment:Decreased Flow/Vacuum,Barely Open,Surging Liquid in Header,Surging Liquid in Well (Watered In)
CV-24055	10/7/2026 9:17:41 AM	4.3	54.3	2.1	39.3			147.2	147.4	-0.48	-0.49	Valve Adjustment:High Temp,Barely Open,Reduce Sys. Vac. - Flare Down
CV-24055	10/8/2026 1:04:27 PM	13.6	56.7	1.8	27.9			141.4	141.5	-0.32	-0.34	Valve Adjustment:No Flow Measurement,High Temp;Well Condition:Lorentz Pump Installed
CV-24055	10/8/2026 1:05:00 PM					1730						AtmAA
CV-24055	10/13/2026 8:00:00 AM					1200						AirTech Lab
CV-24055	10/13/2026 8:00:00 AM						58000					AirTech Lab; [User entered 5.8%]
CV-24055	10/23/2026 8:01:24 AM	2.9	32.9	6.5	57.7			148.1	147.7	-2.47	-2.48	Valve Adjustment:High Temp,Barely Open
CV-24055	10/26/2026 1:50:00 PM					1120						AtmAA
CV-24055	10/26/2026 1:52:32 PM	7.1	33.0	5.4	54.5			140.5	140.5	-8.11	-7.03	Valve Adjustment:NSPS/EG CAI,No Flow Measurement,High Temp,High O2,Valve 100% Open;Well Condition:Lorentz Pump Installed
CV-24055	10/26/2026 1:57:36 PM	6.5	38.5	4.3	50.7			149.7	149.7	-7.12	-7.07	Valve Adjustment:NSPS/EG CAC,No Flow Measurement,Valve 100% Open;Well Condition:Lorentz Pump Installed
CV-24062	10/7/2026 7:25:00 AM					720						Air Tech Lab

Table 2. Monthly LEA Selected Wells - October 2026
Chiquita Canyon Landill

Point Name	Record Date	CH4 [%]	CO2 [%]	O2 [%]	Bal Gas [%]	CO Reading [ppmv]	H2 Reading [ppmv]	Init Temp [°F]	Adj Temp [°F]	Init Stat Press ["H2O]	Adj Stat Press ["H2O]	Comments
CV-24062	10/7/2026 7:25:00 AM						100000					Air Tech Lab; [User entered 10%]
CV-24062	10/7/2026 1:40:00 PM					1010						AtmAA
CV-24062	10/7/2026 1:40:00 PM						86900					AtmAA; [User entered 8.69%]
CV-24062	10/7/2026 1:46:54 PM	36.5	63.4	0.0	0.1			179.2	179.8	-3.83	-3.79	Valve Adjustment:No Flow Measurement,High Temp;Well Condition:Lorentz Pump Installed
CV-24062	10/14/2026 1:50:00 PM					773.5						AtmAA
CV-24062	10/14/2026 1:54:36 PM	38.7	61.2	0.1	0.0			178.8	178.3	-9.98	-9.77	Valve Adjustment:No Flow Measurement,High Temp;Well Condition:Lorentz Pump Installed
CV-24062	10/20/2026 1:50:00 PM					1210						AtmAA
CV-24062	10/20/2026 1:53:31 PM	26.7	64.8	0.0	8.5			171.9	171.8	-6.63	-6.60	Valve Adjustment:No Flow Measurement,High Temp;Well Condition:Lorentz Pump Installed
CV-24062	10/27/2026 1:28:50 PM	24.4	71.6	0.0	4.0			173.0	173.2	-9.44	-9.44	Valve Adjustment:No Flow Measurement,High Temp;Well Condition:Lorentz Pump Installed
CV-24062	10/27/2026 1:35:00 PM					418						AtmAA
CV-24063	10/7/2026 7:20:00 AM					1000						Air Tech Lab
CV-24063	10/7/2026 7:20:00 AM						84000					Air Tech Lab; [User entered 8.4%]
CV-24063	10/14/2026 11:04:24 AM	11.9	76.6	0.0	11.5			172.9	174.2	-10.41	-10.56	
CV-24063	10/15/2026 2:00:00 PM					2200						AtmAA
CV-24063	10/15/2026 2:00:03 PM	20.7	74.9	0.1	4.3			164.1	163.8	-3.53	-3.37	Valve Adjustment:No Flow Measurement,High Temp;Well Condition:Lorentz Pump Installed
CV-24063	10/20/2026 8:25:00 AM					2170						AtmAA
CV-24063	10/20/2026 8:28:54 AM	8.4	68.0	3.5	20.1			160.1	160.1	-6.94	-6.91	Valve Adjustment:No Flow Measurement,High Temp;Well Condition:Lorentz Pump Installed
CV-24063	10/29/2026 9:05:28 AM	14.4	78.5	0.0	7.0			180.9	180.9	-13.65	-13.52	Valve Adjustment:No Flow Measurement,High O2;Well Condition:Lorentz Pump Installed
CV-24063	10/29/2026 9:11:00 AM					1575						AtmAA
CV-24064-PLR	10/7/2026 7:30:00 AM					1600						Air Tech Lab
CV-24064-PLR	10/7/2026 7:30:00 AM						130000					Air Tech Lab; [User entered 13%]
CV-24064-PLR	10/7/2026 1:27:02 PM	16.4	81.5	0.1	2.0			191.2	191.1	-4.92	-4.54	Valve Adjustment:No Flow Measurement,High Temp
CV-24064-PLR	10/7/2026 1:30:00 PM					1820						AtmAA
CV-24064-PLR	10/7/2026 1:30:00 PM						99100					AtmAA; [User entered 9.91%]
CV-24064-PLR	10/14/2026 10:31:46 AM	42.2	57.8	0.0	0.0			190.2	190.2	-10.53	-10.11	Valve Adjustment:No Flow Measurement,High Temp

Table 2. Monthly LEA Selected Wells - October 2026
Chiquita Canyon Landill

Point Name	Record Date	CH4 [%]	CO2 [%]	O2 [%]	Bal Gas [%]	CO Reading [ppmv]	H2 Reading [ppmv]	Init Temp [°F]	Adj Temp [°F]	Init Stat Press ["H2O]	Adj Stat Press ["H2O]	Comments
CV-24064-PLR	10/14/2026 10:35:00 AM					2400						AtmAA
CV-24064-PLR	10/20/2026 1:06:11 PM	15.9	70.4	0.0	13.7			189.8	190.6	-7.91	-7.58	Valve Adjustment:No Flow Measurement,High Temp
CV-24064-PLR	10/20/2026 1:10:00 PM					2330						AtmAA
CV-24064-PLR	10/27/2026 9:32:00 AM					1370						AtmAA
CV-24064-PLR	10/27/2026 9:32:22 AM	6.5	82.2	0.0	11.3			191.7	191.4	-5.79	-5.73	Valve Adjustment:No Flow Measurement,High Temp
CV-24065-TP1	10/7/2026 9:03:42 AM	9.1	42.6	1.4	46.9			123.0	123.1	-3.46	-3.51	Valve Adjustment:Reduce Sys. Vac. - Flare Down
CV-24065-TP1	10/13/2026 8:20:00 AM					390						AirTech Lab
CV-24065-TP1	10/13/2026 8:20:00 AM						22000					AirTech Lab; [User entered 2.2%]
CV-24065-TP1	10/23/2026 7:50:35 AM	11.0	40.6	2.4	46.0			120.2	120.4	-6.26	-6.26	Valve Adjustment:Barely Open,Surging Liquid in Header,Surging Liquid in Well (Watered In);Well Condition:Lorentz Pump Installed
CV-24066	10/1/2026 11:46:06 AM	14.1	41.1	0.0	44.8			113.7	113.8	-1.21	-1.18	,
CV-24066	10/12/2026 8:58:00 AM					140						Air Tech Lab
CV-24066	10/12/2026 8:58:00 AM						18000					Air Tech Lab; [User entered 1.8%]
CV-24066	10/27/2026 10:07:03 AM	16.8	39.1	0.1	44.0			112.4	112.7	-1.61	-1.61	Valve Adjustment:Barely Open
CV-24066	10/27/2026 10:07:36 AM	18.8	42.5	0.2	38.5			113.8	114.0	-1.61	-1.61	Valve Adjustment:Barely Open
CV-24069	10/5/2026 10:11:52 AM	10.2	42.9	0.6	46.3			129.2	129.0	-1.48	-1.48	Valve Adjustment:Surging Liquid in Header;Well Condition:Lorentz Pump Installed
CV-24069	10/13/2026 7:25:00 AM					540						AirTech Lab
CV-24069	10/13/2026 7:25:00 AM						43000					AirTech Lab; [User entered 4.3%]
CV-24069	10/20/2026 10:13:43 AM	9.7	46.6	0.6	43.1			121.6	120.6	-1.44	-1.45	Valve Adjustment:Barely Open
CV-24070	10/7/2026 7:55:00 AM					830						Air Tech Lab
CV-24070	10/7/2026 7:55:00 AM						63000					Air Tech Lab; [User entered 6.3%]
CV-24070	10/13/2026 8:28:43 AM	41.7	50.5	0.0	7.8			137.5	135.7	-14.47	-9.06	Valve Adjustment:NSPS/EG CAI,High Temp,Decreased Flow/Vacuum;Well Condition:Lorentz Pump Installed
CV-24070	10/13/2026 8:31:35 AM	34.8	54.6	0.0	10.7			136.8	136.5	-11.75	-11.75	Valve Adjustment:High Temp,Increased Flow/Vacuum;Well Condition:Lorentz Pump Installed
CV-24070	10/13/2026 8:32:52 AM	38.2	53.5	0.0	8.3			136.5	136.4	-11.67	-11.67	Valve Adjustment:High Temp
CV-24070	10/28/2026 3:30:21 PM	34.1	59.1	0.1	6.7			141.1	141.0	-9.93	-9.99	Valve Adjustment:High Temp,Surging Liquid in Header,Surging Liquid in Well (Watered In)

Table 2. Monthly LEA Selected Wells - October 2026
Chiquita Canyon Landill

Point Name	Record Date	CH4 [%]	CO2 [%]	O2 [%]	Bal Gas [%]	CO Reading [ppmv]	H2 Reading [ppmv]	Init Probe Temp [ ]	Adj Probe Temp [ ]	Init Stat Press ["H2O]	Adj Stat Press ["H2O]	Comments
CV-24071	10/5/2026 1:31:44 PM	31.9	60.5	0.1	7.5			135.9	135.9	-0.72	-0.72	Valve Adjustment:High Temp,Barely Open
CV-24071	10/13/2026 7:30:00 AM					440						AirTech Lab
CV-24071	10/13/2026 7:30:00 AM						62000					AirTech Lab; [User entered 6.2%]
CV-24071	10/20/2026 1:36:52 PM	22.7	58.1	0.6	18.6			133.8	134.0	-0.60	-0.52	Valve Adjustment:High Temp,Barely Open
CV-24075-TP1	10/7/2026 1:15:00 PM					1970						AtmAA
CV-24075-TP1	10/7/2026 1:15:00 PM						102100					AtmAA; [User entered 10.21%]
CV-24075-TP1	10/7/2026 1:19:39 PM	8.1	81.3	0.0	10.6			184.0	183.8	-4.45	-4.43	Valve Adjustment:No Flow Measurement,High Temp;Well Condition:Lorentz Pump Installed
CV-24075-TP1	10/14/2026 10:38:34 AM	23.5	65.4	1.6	9.5			180.8	180.5	-11.37	-10.78	Valve Adjustment:No Flow Measurement,High Temp;Well Condition:Lorentz Pump Installed
CV-24075-TP1	10/14/2026 10:43:00 AM					2600						AtmAA
CV-24075-TP1	10/20/2026 1:13:29 PM	4.4	77.9	1.0	16.7			182.7	182.8	-8.12	-8.12	Valve Adjustment:No Flow Measurement,High Temp
CV-24075-TP1	10/20/2026 1:20:00 PM					2240						AtmAA
CV-24075-TP1	10/27/2026 9:42:13 AM	10.8	79.0	0.2	10.0			185.0	184.8	-6.74	-6.74	Valve Adjustment:No Flow Measurement,High Temp
CV-24075-TP1	10/27/2026 9:45:00 AM					1850						AtmAA
CV-24077	10/1/2026 11:31:54 AM	12.3	60.9	0.0	26.8			154.6	154.6	-2.93	-2.92	NSPS/EG CAI,High Temp
CV-24077	10/1/2026 11:32:36 AM	12.2	61.4	0.0	26.4			155.0	155.0	-2.75	-2.78	NSPS/EG CAI,High Temp
CV-24077	10/5/2026 9:55:00 AM					1200						AtmAA
CV-24077	10/5/2026 9:55:00 AM						34800					AtmAA; [User entered 3.48%]
CV-24077	10/5/2026 9:57:24 AM	15.9	68.8	0.0	15.3			157.0	156.9	-4.66	-4.61	Valve Adjustment:No Flow Measurement,High Temp
CV-24077	10/12/2026 1:33:29 PM	15.7	59.0	0.0	25.3			154.3	153.9	-6.58	-3.01	Valve Adjustment:No Flow Measurement,High Temp,Decreased Flow/Vacuum;Well Condition:Lorentz Pump Installed
CV-24077	10/12/2026 1:34:22 PM	15.5	62.9	0.0	21.6			154.3	154.6	-2.58	-2.51	Valve Adjustment:No Flow Measurement,High Temp;Well Condition:Lorentz Pump Installed
CV-24077	10/12/2026 1:37:00 PM					1255						AtmAA
CV-24077	10/19/2026 8:06:13 AM	10.7	86.7	0.0	2.6			165.6	165.4	-0.29	-0.20	Valve Adjustment:No Flow Measurement,High Temp;Well Condition:Lorentz Pump Installed
CV-24077	10/26/2026 10:33:00 AM					1680						AtmAA

Table 2. Monthly LEA Selected Wells - October 2026
Chiquita Canyon Landill

Point Name	Record Date	CH4 [%]	CO2 [%]	O2 [%]	Bal Gas [%]	CO Reading [ppmv]	H2 Reading [ppmv]	Init Well Temp [°F]	Adj Well Temp [°F]	Init Stat Press ["H2O]	Adj Stat Press ["H2O]	Comments
CV-24077	10/26/2026 10:42:39 AM	19.7	76.7	0.0	3.6			167.0	167.9	0.29	-2.65	Valve Adjustment:NSPS/EG CAI,No Flow Measurement,High Temp,Increased Flow/Vacuum;Well Condition:Lorentz Pump Installed
CV-24079-TP8	10/1/2026 10:44:33 AM	16.4	65.9	0.0	17.7			163.1	159.7	-1.19	-1.85	NSPS/EG CAI,High Temp
CV-24079-TP8	10/1/2026 10:45:49 AM	20.6	61.5	0.0	17.9			158.3	157.4	-1.52	-1.51	NSPS/EG CAI,High Temp
CV-24079-TP8	10/8/2026 1:29:25 PM	24.2	70.1	0.0	5.7			169.5	170.6	-0.61	-0.56	Valve Adjustment:No Flow Measurement,High Temp;Well Condition:Lorentz Pump Installed
CV-24079-TP8	10/8/2026 1:30:00 PM					1460						AtmAA
CV-24079-TP8	10/8/2026 1:30:00 PM						89300					AtmAA; [User entered 8.93%]
CV-24079-TP8	10/15/2026 9:55:00 AM					943						AtmAA
CV-24079-TP8	10/15/2026 9:55:26 AM	36.7	49.4	0.3	13.6			153.1	153.5	-4.79	-4.76	Valve Adjustment:No Flow Measurement,High Temp;Well Condition:Lorentz Pump Installed
CV-24079-TP8	10/21/2026 8:20:00 AM					845						AtmAA
CV-24079-TP8	10/21/2026 8:20:35 AM	24.4	53.8	0.0	21.8			160.5	161.0	-2.47	-2.41	Valve Adjustment:No Flow Measurement,High Temp;Well Condition:Lorentz Pump Installed
CV-24079-TP8	10/29/2026 9:33:30 AM	36.5	53.4	0.0	10.1			148.7	149.5	-6.77	-6.76	Valve Adjustment:No Flow Measurement,High Temp;Well Condition:Lorentz Pump Installed
CV-24079-TP8	10/29/2026 9:37:00 AM					618						AtmAA
CV-24082	10/13/2026 8:20:39 AM	41.0	46.8	0.0	12.2			91.3	91.3	-8.38	-8.37	Well Condition:Lorentz Pump Installed
CV-24082	10/20/2026 1:17:39 PM	11.0	77.8	0.1	11.1			110.4	112.9	-0.22	-0.22	Valve Adjustment:Barely Open
CV-24083	10/5/2026 1:27:20 PM	43.2	48.9	0.7	7.2			126.5	126.7	-6.41	-6.24	Valve Adjustment:Decreased Flow/Vacuum
CV-24083	10/20/2026 1:30:38 PM	43.7	53.7	0.4	2.2			122.4	122.3	-5.82	-5.82	Valve Adjustment:Barely Open,Surging Liquid in Header,Surging Liquid in Well (Watered In)
CV-24084-TP1	10/8/2026 8:45:28 AM	6.6	83.6	0.0	9.8			187.3	187.1	-6.66	-6.07	Valve Adjustment:No Flow Measurement,High Temp;Well Condition:Lorentz Pump Installed
CV-24084-TP1	10/8/2026 8:49:00 AM					2580						AtmAA
CV-24084-TP1	10/8/2026 8:49:00 AM						98400					AtmAA; [User entered 9.84%]
CV-24084-TP1	10/14/2026 2:08:09 PM	16.5	76.8	0.1	6.6			185.4	185.5	-13.52	-13.48	Valve Adjustment:No Flow Measurement,High Temp
CV-24084-TP1	10/14/2026 2:35:00 PM					3470						AtmAA
CV-24084-TP1	10/21/2026 7:58:02 AM	2.1	87.9	0.0	10.0			186.7	186.8	-4.87	-5.05	Valve Adjustment:No Flow Measurement,High Temp;Well Condition:Lorentz Pump Installed

Table 2. Monthly LEA Selected Wells - October 2026
Chiquita Canyon Landill

Point Name	Record Date	CH4 [%]	CO2 [%]	O2 [%]	Bal Gas [%]	CO Reading [ppmv]	H2 Reading [ppmv]	Init Probe Temp [°F]	Adj Probe Temp [°F]	Init Stat Press ["H2O]	Adj Stat Press ["H2O]	Comments
CV-24084-TP1	10/21/2026 8:00:00 AM					3570						AtmAA
CV-24084-TP1	10/28/2026 10:01:00 AM					3430						AtmAA
CV-24084-TP1	10/28/2026 10:09:28 AM	10.3	83.0	0.0	6.7			186.1	186.3	-7.75	-7.75	Valve Adjustment:No Flow Measurement,High Temp;Well Condition:Lorentz Pump Installed
CV-24088	10/6/2026 8:57:17 AM	0.0	0.0	21.0	79.0			113.0	113.3	-0.01	-0.01	Valve Adjustment:NSPS/EG CAI,High O2,Barely Open,Surging Liquid in Well (Watered In),Plugged/Pinched Suspected
CV-24088	10/6/2026 8:57:43 AM	0.0	0.0	20.9	79.1			113.5	113.3	-0.01	-0.01	Valve Adjustment:High O2,Barely Open,Surging Liquid in Well (Watered In),Plugged/Pinched Suspected
CV-24088	10/20/2026 2:13:44 PM	42.2	55.7	0.2	1.9			111.1	111.7	-2.15	-2.11	Valve Adjustment:Barely Open
CV-24095	10/1/2026 1:39:15 PM	13.6	74.0	0.0	12.4			191.4	191.5	-4.30	-4.24	Valve Adjustment:No Flow Measurement,High Temp;Well Condition:Lorentz Pump Installed
CV-24095	10/1/2026 1:40:00 PM					2820						AtmAA
CV-24095	10/7/2026 7:46:52 AM	7.9	76.2	0.0	15.9			192.4	192.4	-3.56	-3.12	Valve Adjustment:No Flow Measurement,High Temp;Well Condition:Lorentz Pump Installed
CV-24095	10/7/2026 7:50:00 AM					2510						AtmAA
CV-24095	10/7/2026 7:50:00 AM						177850					AtmAA; [User entered 17.785%]
CV-24095	10/13/2026 8:55:00 AM					2600						AirTech Lab
CV-24095	10/13/2026 8:55:00 AM						220000					AirTech Lab; [User entered 22%]
CV-24095	10/14/2026 8:45:00 AM					4450						AtmAA
CV-24095	10/14/2026 8:54:32 AM	13.8	65.5	0.0	20.7			183.9	186.1	2.79	-1.43	Valve Adjustment:NSPS/EG CAI,No Flow Measurement,High Temp,Positive Static Press.,Valve 100% Open;Well Condition:Lorentz Pump Installed
CV-24095	10/14/2026 8:57:33 AM	14.5	72.3	0.0	13.2			185.5	185.8	-0.55	-0.40	Valve Adjustment:NSPS/EG CAC,High Temp,Valve 100% Open;Well Condition:Lorentz Pump Installed
CV-24095	10/21/2026 9:05:00 AM					3490						AtmAA
CV-24095	10/21/2026 9:07:57 AM	3.3	72.8	0.0	23.9			183.5	182.8	8.44	8.49	Valve Adjustment:High Temp,Positive Static Press.,Valve 100% Open,Surging Liquid in Header,Surging Liquid in Well (Watered In);Well Condition:Lorentz Pump Installed
CV-24095	10/28/2026 1:44:00 PM					3640						AtmAA

Table 2. Monthly LEA Selected Wells - October 2026
Chiquita Canyon Landill

Point Name	Record Date	CH4 [%]	CO2 [%]	O2 [%]	Bal Gas [%]	CO Reading [ppmv]	H2 Reading [ppmv]	Init Temp [°F]	Adj Temp [°F]	Init Stat Press ["H2O]	Adj Stat Press ["H2O]	Comments
CV-24095	10/28/2026 1:49:19 PM	5.1	73.7	0.1	21.2			189.5	189.3	23.33	22.68	Valve Adjustment:No Flow Measurement,High Temp,Positive Static Press.,Valve 100% Open,Surging Liquid in Well (Watered In);Well Condition:Lorentz Pump Installed
CV-24096	10/13/2026 9:34:28 AM	34.8	48.4	2.1	14.7			73.8	74.3	-5.31	-5.19	Valve Adjustment:Decreased Flow/Vacuum
CV-24096	10/20/2026 10:15:07 AM	43.1	56.2	0.7	0.0			86.9	87.0	-3.59	-3.46	Valve Adjustment:Decreased Flow/Vacuum
CV-24097	10/9/2026 9:52:16 AM	49.0	42.9	3.3	4.8			96.5	96.9	-5.04	-4.89	Valve Adjustment:Surging Liquid in Header,Surging Liquid in Well (Watered In)
CV-24097	10/20/2026 10:23:00 AM	54.8	45.1	0.1	0.0			83.1	84.0	-3.70	-3.77	Valve Adjustment:Increased Flow/Vacuum
CV-24098	10/9/2026 9:47:06 AM	34.2	48.8	3.1	13.9			87.6	89.1	-13.90	-13.88	Valve Comment:valve stuck open
CV-24098	10/30/2026 9:03:31 AM	43.6	40.5	2.4	13.5			62.4	62.4	-16.55	-16.99	Valve Adjustment:Decreased Flow/Vacuum
CV-24099	10/9/2026 9:43:11 AM	17.5	76.3	1.2	5.0			89.3	89.5	-13.97	-13.97	Valve Comment:valve stuck open
CV-24099	10/30/2026 8:58:53 AM	0.3	3.0	20.0	76.7			59.8	60.0	-13.16	-13.88	Valve Adjustment:High O2,Surging Liquid in Header,Surging Liquid in Well (Watered In)
CV-24100	10/9/2026 9:32:42 AM	17.6	72.6	1.1	8.7			127.4	127.2	-6.42	-3.40	Valve Adjustment:Decreased Flow/Vacuum
CV-24100	10/13/2026 8:40:00 AM					68						AirTech Lab
CV-24100	10/13/2026 8:40:00 AM						11000					AirTech Lab; [User entered 1.1%]
CV-24100	10/28/2026 1:11:35 PM	17.2	69.0	1.0	12.8			79.4	77.9	-9.34	-9.36	
CV-24101	10/7/2026 8:05:00 AM					43						Air Tech Lab
CV-24101	10/7/2026 8:05:00 AM						5700					Air Tech Lab; [User entered 0.57%]
CV-24101	10/9/2026 9:29:11 AM	45.0	50.3	0.5	4.2			106.7	108.8	-9.31	-8.10	Valve Adjustment:Decreased Flow/Vacuum
CV-24101	10/9/2026 9:35:13 AM	7.5	68.6	4.5	19.4			101.3	101.6	-13.84	-13.72	Valve Adjustment:Decreased Flow/Vacuum
CV-24101	10/30/2026 8:50:38 AM	38.9	58.0	1.1	2.0			118.8	113.3	-17.32	-17.06	Valve Adjustment:Decreased Flow/Vacuum,Surging Liquid in Header,Surging Liquid in Well (Watered In)
CV-24102	10/5/2026 9:46:47 AM						17000					[User entered 1.7%]
CV-24102	10/5/2026 9:47:47 AM	45.4	50.0	0.0	4.6			113.3	113.5	-0.49	-0.49	Well Comment:Pump off upon arrival;Well Condition:Pnumatic Pump Installed
CV-24102	10/20/2026 7:43:14 AM	43.5	54.6	0.0	1.9			67.5	67.6	-0.86	-0.85	

Table 2. Monthly LEA Selected Wells - October 2026
Chiquita Canyon Landill

Point Name	Record Date	CH4 [%]	CO2 [%]	O2 [%]	Bal Gas [%]	CO Reading [ppmv]	H2 Reading [ppmv]	Init Temp [°F]	Adj Temp [°F]	Init Stat Press ["H2O]	Adj Stat Press ["H2O]	Comments
CV-24120	10/11/2026 11:39:56 AM	1.4	15.5	17.5	65.7			80.2	80.4	-3.02	-2.56	Valve Adjustment:NSPS/EG CAI,High O2,Decreased Flow/Vacuum,Barely Open;Well Comment:Pump is active;Well Condition:Lorentz Pump Installed
CV-24120	10/11/2026 11:41:48 AM	1.8	16.4	16.7	65.1			81.0	80.1	-1.37	-10.22	Valve Adjustment:High O2,Increased Flow/Vacuum;Well Condition:Lorentz Pump Installed
CV-24120	10/11/2026 11:43:43 AM	2.2	25.3	15.6	57.0			80.0	79.3	-1.72	-1.72	Valve Adjustment:High O2;Well Comment:pump is active;Well Condition:Lorentz Pump Installed
CV-24120	10/13/2026 7:45:00 AM					330						AirTech Lab
CV-24120	10/13/2026 7:45:00 AM						22000					AirTech Lab; [User entered 2.2%]
CV-24120	10/26/2026 8:47:43 AM	1.8	22.0	16.6	59.6			64.2	64.2	-8.10	-8.14	Valve Adjustment:High O2,Barely Open,Surging Liquid in Well (Watered In),Plugged/Pinched Suspected
CV-24121	10/8/2026 7:45:00 AM					0						Air Tech Lab
CV-24121	10/8/2026 7:45:00 AM						0					Air Tech Lab; [User entered 0%]
CV-24121	10/11/2026 11:46:36 AM	34.7	60.0	0.0	5.2			123.1	123.1	-7.51	-7.39	Well Condition:Pnumatic Pump Installed
CV-24121	10/26/2026 8:43:18 AM	32.5	64.4	0.3	2.8			107.9	105.1	-5.94	-4.62	Valve Adjustment:Decreased Flow/Vacuum,Barely Open
CV-24122	10/8/2026 8:15:00 AM					130						Air Tech Lab
CV-24122	10/8/2026 8:15:00 AM						8000					Air Tech Lab; [User entered 0.80%]
CV-24122	10/11/2026 11:03:13 AM	36.1	28.6	7.8	27.6			76.6	76.8	-6.50	-6.17	Valve Adjustment:NSPS/EG CAI,High O2,Valve 100% Open,Decreased Flow/Vacuum
CV-24122	10/11/2026 11:04:24 AM	36.3	29.3	7.7	26.8			77.2	77.3	-3.59	-3.56	Valve Adjustment:High O2
CV-24122	10/26/2026 9:00:07 AM	56.8	41.1	0.1	2.0			67.2	67.6	-3.50	-3.56	Valve Adjustment:Barely Open
CV-24123	10/13/2026 7:41:04 AM	44.7	52.1	0.0	3.2			115.5	115.5	-5.19	-5.15	Valve Adjustment:NSPS/EG CAI,No Flow Measurement;Well Comment:Needs o.p
CV-24125-TP2(	10/11/2026 11:13:09 AM	43.4	51.5	0.0	5.1			93.4	92.2	-13.22	-6.14	Valve Adjustment:Decreased Flow/Vacuum;Well Comment:pump offline;Well Condition:Pnumatic Pump Installed
CV-24125-TP2(	10/11/2026 11:14:42 AM	43.4	49.5	0.0	7.0			91.8	92.0	-3.24	-3.25	Well Comment:pump offline;Well Condition:Pnumatic Pump Installed
CV-24125-TP2(	10/13/2026 7:50:00 AM					25						AirTech Lab
CV-24125-TP2(	10/13/2026 7:50:00 AM						5200					AirTech Lab; [User entered 0.52%]

Table 2. Monthly LEA Selected Wells - October 2026
Chiquita Canyon Landill

Point Name	Record Date	CH4 [%]	CO2 [%]	O2 [%]	Bal Gas [%]	CO Reading [ppmv]	H2 Reading [ppmv]	Init °F Temp [ ]	Adj °F Temp [ ]	Init Stat Press ["H2O]	Adj Stat Press ["H2O]	Comments
CV-24125-TP2	10/26/2026 9:10:30 AM	27.6	64.6	1.5	6.3			107.5	107.6	-8.44	-8.44	Valve Adjustment:Barely Open,Surging Liquid in Well (Watered In),Reduce Sys. Vac. - Flare Down,Plugged/Pinched Suspected
CV-24126	10/5/2026 1:44:55 PM	21.6	40.1	2.1	36.2			176.6	176.6	-4.44	-4.33	Valve Adjustment:No Flow Measurement,High Temp;Well Condition:Lorentz Pump Installed
CV-24126	10/5/2026 1:45:00 PM					1710						AtmAA
CV-24126	10/5/2026 1:45:00 PM						60600					AtmAA; [User entered 6.06%]
CV-24126	10/12/2026 10:30:00 AM					1750						AtmAA
CV-24126	10/12/2026 10:33:32 AM	12.8	40.8	2.7	43.7			176.7	176.7	-7.32	-6.95	Valve Adjustment:No Flow Measurement,High Temp;Well Condition:Lorentz Pump Installed
CV-24126	10/21/2026 9:39:03 AM	6.3	53.5	0.8	39.4			181.5	181.9	-3.82	-3.69	Valve Adjustment:No Flow Measurement,High Temp;Well Condition:Lorentz Pump Installed
CV-24126	10/21/2026 10:25:00 AM					2560						AtmAA
CV-24126	10/26/2026 10:06:44 AM	8.4	41.5	2.8	47.3			175.9	175.9	-6.06	-5.95	Valve Adjustment:No Flow Measurement,High Temp;Well Condition:Lorentz Pump Installed
CV-24126	10/26/2026 10:10:00 AM					2260						AtmAA
CV-24127	10/5/2026 1:40:00 PM					3660						AtmAA
CV-24127	10/5/2026 1:40:00 PM						169300					AtmAA; [User entered 16.93%]
CV-24127	10/5/2026 1:40:34 PM	37.6	62.3	0.1	0.0			174.6	175.5	-5.40	-5.27	Valve Adjustment:No Flow Measurement,High Temp
CV-24127	10/8/2026 7:55:00 AM					1400						Air Tech Lab
CV-24127	10/8/2026 7:55:00 AM						87000					Air Tech Lab; [User entered 8.7%]
CV-24127	10/12/2026 2:03:41 PM	35.6	61.8	0.0	2.6			162.8	162.8	-9.15	-9.10	Valve Adjustment:No Flow Measurement,High Temp;Well Condition:Pnumatic Pump Installed
CV-24127	10/12/2026 2:05:00 PM					1320						AtmAA
CV-24127	10/20/2026 1:09:24 PM	16.5	40.5	0.9	42.1			145.5	145.5	-6.38	-6.17	Valve Adjustment:No Flow Measurement,High Temp;Well Condition:Pnumatic Pump Installed
CV-24127	10/20/2026 1:11:00 PM					1720						AtmAA
CV-24127	10/26/2026 10:12:05 AM	18.1	35.7	1.6	44.6			144.5	144.5	-5.93	-5.71	Valve Adjustment:No Flow Measurement,High Temp
CV-24127	10/26/2026 10:15:00 AM					1070						AtmAA
CV-24128	10/6/2026 7:35:00 AM					2100						Air Tech Lab
CV-24128	10/6/2026 7:35:00 AM						85000					Air Tech Lab; [User entered 8.5%]

Table 2. Monthly LEA Selected Wells - October 2026
Chiquita Canyon Landill

Point Name	Record Date	CH4 [%]	CO2 [%]	O2 [%]	Bal Gas [%]	CO Reading [ppmv]	H2 Reading [ppmv]	Init °F Temp [ ]	Adj °F Temp [ ]	Init Stat Press ["H2O]	Adj Stat Press ["H2O]	Comments
CV-24128	10/11/2026 11:24:46 AM	21.2	57.1	0.3	21.4			93.5	93.8	-1.28	-0.81	Valve Adjustment:Decreased Flow/Vacuum;Well Comment:lorentz fittings need to be secured;Well Condition:Lorentz Pump Installed
CV-24128	10/11/2026 11:27:14 AM	15.2	63.7	0.0	21.1			92.9	92.8	-0.67	-0.67	Valve Adjustment:Barely Open;Well Comment:fittings secured;Well Condition:Lorentz Pump Installed
CV-24128	10/26/2026 9:21:22 AM	39.8	58.6	0.3	1.3			125.5	125.5	-0.28	-0.28	Valve Adjustment:Barely Open
CV-24134-TP1	10/5/2026 1:35:00 PM					3080						AtmAA
CV-24134-TP1	10/5/2026 1:35:00 PM						120200					AtmAA; [User entered 12.02%]
CV-24134-TP1	10/5/2026 1:37:24 PM	38.3	61.6	0.1	0.0			152.9	152.2	-1.66	-1.62	Valve Adjustment:No Flow Measurement,High Temp;Well Condition:Lorentz Pump Installed
CV-24134-TP1	10/12/2026 1:55:00 PM					2690						AtmAA
CV-24134-TP1	10/12/2026 1:57:36 PM	32.6	67.4	0.0	0.0			134.5	135.1	-3.83	-3.81	Valve Adjustment:No Flow Measurement,High Temp;Well Condition:Lorentz Pump Installed
CV-24134-TP1	10/26/2026 10:15:41 AM	15.5	71.2	0.0	13.3			150.2	150.1	-5.72	-5.41	Valve Adjustment:High Temp,Decreased Flow/Vacuum,Barely Open
CV-24134-TP1	10/26/2026 10:20:00 AM					3350						AtmAA
CV-24138	10/5/2026 10:30:00 AM					1010						AtmAA
CV-24138	10/5/2026 10:30:00 AM						148300					AtmAA; [User entered 14.83%]
CV-24138	10/5/2026 10:33:11 AM	13.8	80.4	0.0	5.8			163.0	163.1	-4.61	-4.45	Valve Adjustment:No Flow Measurement,High Temp;Well Condition:Pnumatic Pump Installed
CV-24138	10/9/2026 8:35:00 AM					1700						AirTech Lab
CV-24138	10/9/2026 8:35:00 AM						340000					AirTech Lab; [User entered 34%]
CV-24138	10/14/2026 8:39:51 AM	31.0	46.3	2.0	20.7			71.2	71.0	-7.86	-7.71	Valve Adjustment:No Flow Measurement;Well Condition:Pnumatic Pump Installed
CV-24138	10/20/2026 9:45:06 AM	3.0	75.0	0.4	21.6			162.1	162.3	-5.51	-5.25	Valve Adjustment:NSPS/EG CAI,High Temp
CV-24138	10/20/2026 9:45:39 AM	3.0	77.0	0.7	19.3			162.7	163.1	-5.04	-4.99	Valve Adjustment:Decreased Flow/Vacuum
CV-24138	10/20/2026 9:50:00 AM					1430						AtmAA
CV-24138	10/26/2026 8:54:48 AM	26.4	0.0	3.8	69.8			64.0	64.1	-4.55	-4.25	Valve Adjustment:No Flow Measurement;Well Condition:Pnumatic Pump Installed
CV-24138	10/28/2026 1:38:07 PM	18.9	46.1	4.9	30.2			89.6	89.6	-6.00	-5.96	Valve Adjustment:No Flow Measurement,High Temp;Well Condition:Pnumatic Pump Installed
CV-24139	10/5/2026 9:26:00 AM					490						AirTech Lab

Table 2. Monthly LEA Selected Wells - October 2026
Chiquita Canyon Landill

Point Name	Record Date	CH4 [%]	CO2 [%]	O2 [%]	Bal Gas [%]	CO Reading [ppmv]	H2 Reading [ppmv]	Init Temp [°F]	Adj Temp [°F]	Init Stat Press ["H2O]	Adj Stat Press ["H2O]	Comments
CV-24139	10/5/2026 9:26:00 AM						160000					AirTech Lab; [User entered 16%]
CV-24139	10/13/2026 9:58:30 AM	5.1	43.1	6.8	45.0			86.1	87.2	-11.50	-11.34	Valve Adjustment:NSPS/EG CAI,High O2,Decreased Flow/Vacuum
CV-24139	10/13/2026 10:05:24 AM	5.4	44.3	6.9	43.4			87.8	88.7	-11.25	-11.25	Valve Adjustment:NSPS/EG CAI,High O2
CV-24139	10/20/2026 9:36:34 AM	5.7	59.3	4.8	30.2			86.8	86.9	-10.11	-9.92	Valve Adjustment:Decreased Flow/Vacuum
CV-24140	10/1/2026 1:48:19 PM	9.8	72.6	0.0	17.6			160.2	160.2	-2.37	-2.27	Valve Adjustment:No Flow Measurement,High Temp;Well Condition:Lorentz Pump Installed
CV-24140	10/1/2026 1:50:00 PM					1640						AtmAA
CV-24140	10/5/2026 9:24:00 AM					1200						AirTech Lab
CV-24140	10/5/2026 9:24:00 AM						200000					AirTech Lab; [User entered 20%]
CV-24140	10/7/2026 7:35:17 AM	5.1	75.2	0.1	19.6			124.2	123.3	-2.86	-2.68	Valve Adjustment:No Flow Measurement;Well Condition:Pnumatic Pump Installed
CV-24140	10/20/2026 9:32:41 AM	3.1	80.7	0.3	15.9			123.9	124.1	-9.10	-8.93	Valve Adjustment:Decreased Flow/Vacuum
CV-24141	10/9/2026 8:40:00 AM					110						AirTech Lab
CV-24141	10/9/2026 8:40:00 AM						28000					AirTech Lab; [User entered 2.8%]
CV-24141	10/13/2026 10:39:49 AM	2.6	6.2	17.1	74.1			82.9	82.8	-9.12	-9.00	Valve Adjustment:NSPS/EG CAI,High O2,Decreased Flow/Vacuum,Barely Open
CV-24141	10/20/2026 11:37:36 AM	16.2	29.5	8.0	46.3			98.1	97.6	-0.09	-0.56	Valve Adjustment:NSPS/EG CAI,High O2,Increased Flow/Vacuum
CV-24141	10/20/2026 11:38:22 AM	15.8	28.7	8.3	47.2			98.4	98.4	-0.81	-0.81	Valve Adjustment:NSPS/EG CAI,High O2
CV-24142	10/9/2026 8:30:00 AM					1100						AirTech Lab
CV-24142	10/9/2026 8:30:00 AM						160000					AirTech Lab; [User entered 16%]
CV-24142	10/13/2026 9:50:57 AM	0.7	15.3	15.1	68.9			131.8	132.1	-5.63	-4.68	Valve Adjustment:NSPS/EG CAI,High Temp,High O2,Decreased Flow/Vacuum,Barely Open
CV-24142	10/13/2026 9:53:09 AM	0.4	11.5	16.2	71.9			133.1	133.3	-4.74	-4.72	Valve Adjustment:NSPS/EG CAI,High Temp,High O2
CV-24142	10/20/2026 9:49:21 AM	2.1	44.4	8.8	44.7			170.7	170.9	-4.19	-3.99	Valve Adjustment:NSPS/EG CAI,High Temp,High O2,Decreased Flow/Vacuum
CV-24142	10/20/2026 9:50:53 AM	2.3	46.1	8.6	43.0			170.8	171.1	-2.92	-2.92	Valve Adjustment:NSPS/EG CAI,High Temp,High O2
CV-24142	10/20/2026 9:55:00 AM					1500						AtmAA
CV-24142	10/26/2026 8:33:34 AM	4.6	0.0	2.3	93.1			162.2	162.2	-4.04	-3.95	Valve Adjustment:No Flow Measurement,High Temp;Well Condition:Pnumatic Pump Installed

Table 2. Monthly LEA Selected Wells - October 2026
Chiquita Canyon Landill

Point Name	Record Date	CH4 [%]	CO2 [%]	O2 [%]	Bal Gas [%]	CO Reading [ppmv]	H2 Reading [ppmv]	Init Probe Temp [°F]	Adj Probe Temp [°F]	Init Stat Press ["H2O]	Adj Stat Press ["H2O]	Comments
CV-24142	10/26/2026 8:35:00 AM					2360						AtmAA
CV-24143	10/9/2026 8:25:00 AM					13						AirTech Lab
CV-24143	10/9/2026 8:25:00 AM						6000					AirTech Lab; [User entered 0.60%]
CV-24143	10/13/2026 10:32:36 AM	0.2	1.5	18.8	79.5			82.0	82.0	-10.38	-10.33	Valve Adjustment:NSPS/EG CAI,High O2,Surging Liquid in Well (Watered In)
CV-24143	10/20/2026 10:07:52 AM	0.1	0.6	20.8	78.5				88.1		-0.01	
CV-24143	10/20/2026 11:27:21 AM	0.5	5.7	19.5	74.3			98.9	98.8	-3.86	-3.89	Valve Adjustment:NSPS/EG CAI,High O2,Surging Liquid in Well (Watered In)
CV-24144	10/9/2026 9:50:12 AM	44.0	44.5	0.9	10.6			103.6	103.6	-4.82	-4.99	Valve Adjustment:Surging Liquid in Header,Surging Liquid in Well (Watered In)
CV-24144	10/20/2026 10:27:56 AM	57.6	42.2	0.0	0.2			102.6	102.7	-3.18	-3.22	Valve Adjustment:Increased Flow/Vacuum
CV-99	10/8/2026 7:35:00 AM					110						Air Tech Lab
CV-99	10/8/2026 7:35:00 AM						11000					Air Tech Lab; [User entered 1.1%]
CV-99	10/13/2026 10:56:53 AM	30.3	59.4	1.7	8.6			81.9	82.0	-15.58	-15.34	
CV-99	10/26/2026 9:07:28 AM	26.5	67.8	1.1	4.6			70.0	70.0	-11.31	-11.18	Valve Adjustment:High O2,Decreased Flow/Vacuum,Surging Liquid in Header,Surging Liquid in Well (Watered In)
H-1770N	10/6/2026 7:10:00 AM					130						Air Tech Lab
H-1770N	10/6/2026 7:10:00 AM						19000					Air Tech Lab; [User entered 1.9%]
H-1770N	10/12/2026 12:51:00 PM	30.2	59.8	0.0	10.0			89.2	87.5	-2.87	-2.79	Valve Adjustment:Audible Flow,Decreased Flow/Vacuum,Barely Open
H-1770N	10/16/2026 10:56:15 AM	29.4	69.1	0.1	1.4			93.4	93.4	-2.08	-2.10	Valve Adjustment:Surging Liquid in Header,Surging Liquid in Well (Watered In)
H-2165W	10/8/2026 2:39:54 PM	0.1	0.1	21.9	77.9			142.7	141.2	0.00	0.00	Valve Adjustment:NSPS/EG CAI,High Temp,Reduce Sys. Vac. - Flare Down
H-2165W	10/8/2026 2:42:00 PM					808						AtmAA
H-2165W	10/8/2026 2:42:00 PM						39500					AtmAA; [User entered 3.95%]
H-2165W	10/9/2026 8:20:00 AM					230						AirTech Lab
H-2165W	10/9/2026 8:20:00 AM						28000					AirTech Lab; [User entered 2.8%]
H-2165W	10/9/2026 1:56:27 PM	17.3	72.4	0.0	10.3			141.1	141.0	-2.47	-2.68	Valve Adjustment:NSPS/EG CAI,High Temp
H-2165W	10/9/2026 2:03:34 PM	19.5	70.2	0.0	10.3			141.7	140.6	-2.76	-2.74	Valve Adjustment:High Temp

Table 2. Monthly LEA Selected Wells - October 2026
Chiquita Canyon Landill

Point Name	Record Date	CH4 [%]	CO2 [%]	O2 [%]	Bal Gas [%]	CO Reading [ppmv]	H2 Reading [ppmv]	Init Temp [°F]	Adj Temp [°F]	Init Stat Press ["H2O]	Adj Stat Press ["H2O]	Comments
H-2165W	10/14/2026 2:27:33 PM	20.2	19.0	10.3	50.5			113.3	113.2	-2.08	-1.55	Valve Adjustment:NSPS/EG CAI,High O2,Decreased Flow/Vacuum,Surging Liquid in Header,Surging Liquid in Well (Watered In)
H-2165W	10/28/2026 1:20:43 PM	19.0	65.9	0.2	14.9			140.2	139.6	-3.38	-3.39	Valve Adjustment:NSPS/EG CAI,High Temp
H-2165W	10/28/2026 1:32:37 PM	7.0	76.2	0.1	16.7			138.2	140.0	-1.22	-1.22	Valve Adjustment:NSPS/EG CAI,High Temp,Decreased Flow/Vacuum
H-2273W	10/5/2026 9:15:00 AM					81						AirTech Lab
H-2273W	10/5/2026 9:15:00 AM						8400					AirTech Lab; [User entered 0.84%]
H-2273W	10/9/2026 9:24:29 AM	15.2	32.3	0.7	51.8			126.7	126.6	-0.95	-0.95	Valve Adjustment:Barely Open
H-2273W	10/18/2026 1:32:49 PM	19.2	31.3	0.0	49.5			124.9	122.6	-0.42	-0.34	Valve Adjustment:Decreased Flow/Vacuum
H-2273W	10/18/2026 1:34:40 PM	19.1	31.2	0.0	49.7			121.7	121.3	-0.32	-0.32	

Attachment B

Down Well Temperatures

And

List of Wells for Monitoring

LEA Selected Wells for Down Hole Temperature Monitoring
October 2026

Well Number	Down Well Temp Monitoring Monthly	Last Date Monitored for Downwell Temperatures - 2025	2026 Downwell Temperature Monitoring Date	Comments
CV-100	NA	NA	NA	Abandoned Well
CV-103	NA	3/3/2025	NA	Abandoned Well
CV-108-52	Yes	3/4/2025	3/2/2026 and 7/6/2026	
CV-113	Yes	3/10/2025	3/2/2026	
CV-1532	NA	NA	NA	Abandoned Well
CV-1532A	Yes	3/10/2025	2/6/2026 , 3/25/2026 and 6/17/2026	
CV-1535	Yes	3/4/2025	3/2/2026 and 7/6/2026	
CV-1902A	Yes	3/18/2025	2/6/2026, 3/2/2026 and 6/12/2026	
CV-2001	Yes	3/4/2025	3/3/2026 and 6/24/2026	
CV-2002	Yes	6/2/2025	3/4/2026 and 7/6/2026	
CV-2007	Yes	3/5/2025	3/4/2026	
CV-2202	NA	NA	NA	Abandoned Well
CV-2301	Yes	3/11/2025	2/6/2026, 3/5/2026 and 6/12/2026	Lorentz pump removed, no graph possible
CV-2302	Yes	3/11/2025	6/25/2026	Graph Attached 10-1 to 10-31-2026
CV-2303	Yes	3/11/2025	9/29/2026	Graph Attached 10-1 to 10-31-2026
CV-2312	Yes	3/5/2025	TBD - Pump Installed	
CV-2315	Yes	3/19/2025	6/25/2026	Pump Offline
CV-2341	Yes	3/5/2025	TBD - Pump Installed	

LEA Selected Wells for Down Hole Temperature Monitoring
October 2026

Well Number	Down Well Temp Monitoring Monthly	Last Date Monitored for Downwell Temperatures - 2025	2026 Downwell Temperature Monitoring Date	Comments
CV-2350	Yes	3/12/2025	TBD - Pump Installed	Lorentz pump is damaged and unable to be removed for repairs, no graphing possible.
CV-2351	Yes	3/12/2025	3/10/2026	
CV-2352	Yes	3/12/2025	4/24/2026 and 4/30/2026	Lorentz pump removed, no graph possible
CV-2353	Yes	5/30/2025	3/10/2026, 4/30/2026 and 6/12/2026	
CV-24007	Yes	3/6/2025	3/10/2026 and 6/12/2026	
CV-24017	Yes	3/6/2025	7/21/2026	Graph Attached 10-1 to 10-31-2026
CV-24053	Yes	3/6/2025	TBD - Pump Installed	
CV-24065	Yes	3/6/2025	7/16/2026	Graph Attached 10-1 to 10-31-2026
CV-24095	Yes	3/7/2025	TBD - Pump Installed	Graph Attached 10-1 to 10-31-2026
CV-24101	Yes	3/7/2025	7/1/2026	
CV-24122	Yes	3/7/2025	3/10/2026	
CV-24127	Yes	3/7/2025	3/10/2026	
CV-24138	Yes	4/1/2025	8/6/2026	
CV-24139	Yes	8/18/2025	8/6/2026	
CV-24143	Yes	3/10/2025	6/12/2026	

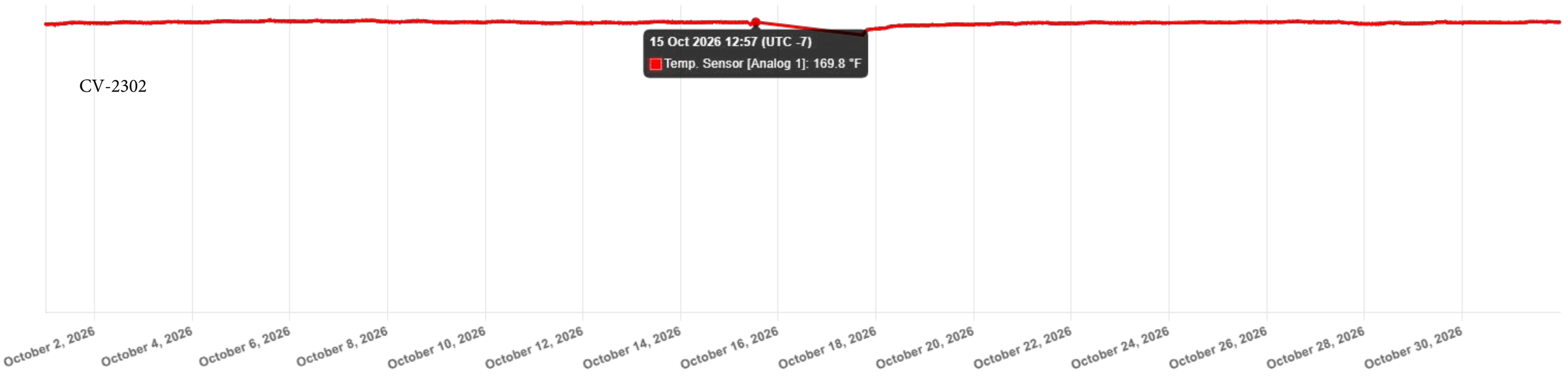
15 Oct 2026 12:57 (UTC -7)
Temp. Sensor [Analog 1]: 169.8 °F
CV-2302
October 2, 2026
October 4, 2026
October 6, 2026
October 8, 2026
October 10, 2026
October 12, 2026
October 14, 2026
October 16, 2026
October 18, 2026
October 20, 2026
October 22, 2026
October 24, 2026
October 26, 2026
October 28, 2026
October 30, 2026

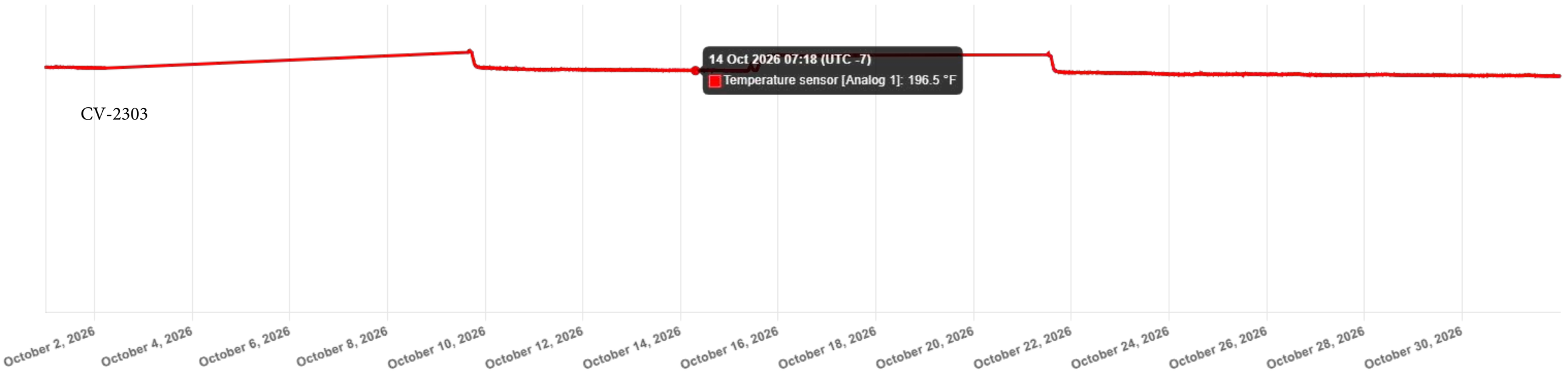
14 Oct 2026 07:18 (UTC -7)
Temperature sensor [Analog 1]: 196.5 °F
CV-2303
October 2, 2026
October 4, 2026
October 6, 2026
October 8, 2026
October 10, 2026
October 12, 2026
October 14, 2026
October 16, 2026
October 18, 2026
October 20, 2026
October 22, 2026
October 24, 2026
October 26, 2026
October 28, 2026
October 30, 2026

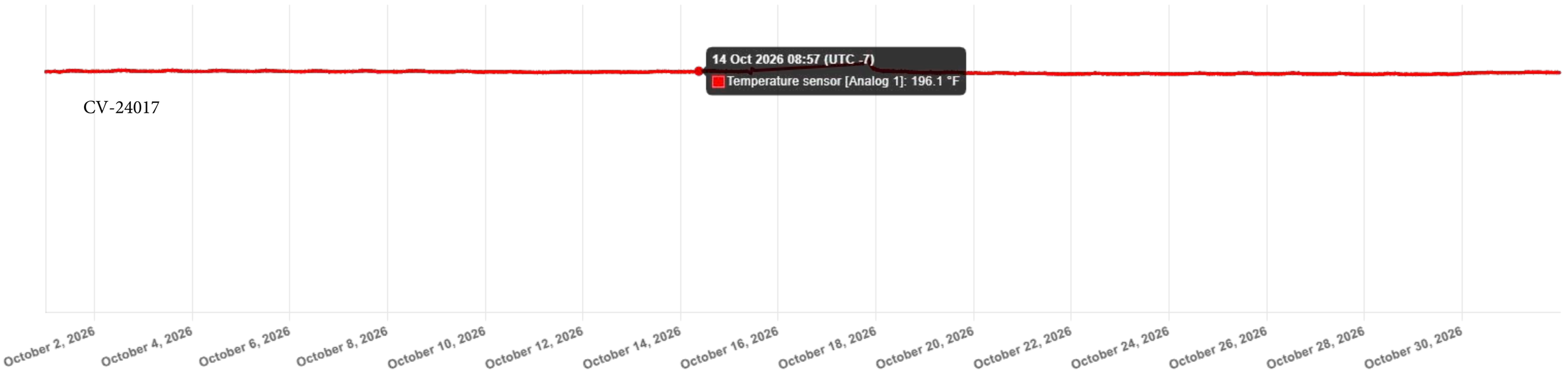
14 Oct 2026 08:57 (UTC -7)
Temperature sensor [Analog 1]: 196.1 °F
CV-24017
October 2, 2026
October 4, 2026
October 6, 2026
October 8, 2026
October 10, 2026
October 12, 2026
October 14, 2026
October 16, 2026
October 18, 2026
October 20, 2026
October 22, 2026
October 24, 2026
October 26, 2026
October 28, 2026
October 30, 2026

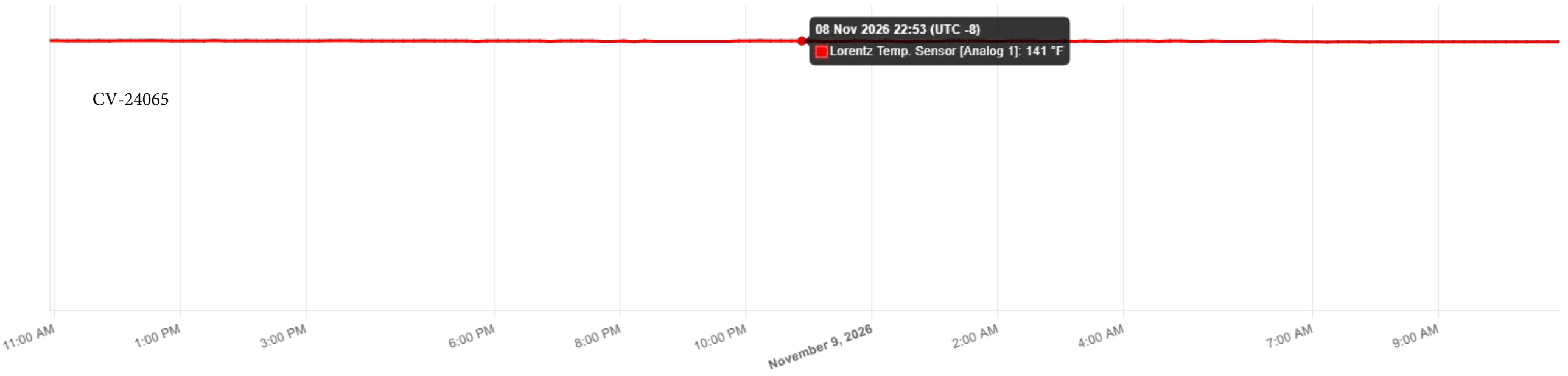
08 Nov 2026 22:53 (UTC -8)
Lorentz Temp. Sensor [Analog 1]: 141 °F
CV-24065
11:00 AM
1:00 PM
3:00 PM
6:00 PM
8:00 PM
10:00 PM
November 9, 2026
2:00 AM
4:00 AM
7:00 AM
9:00 AM

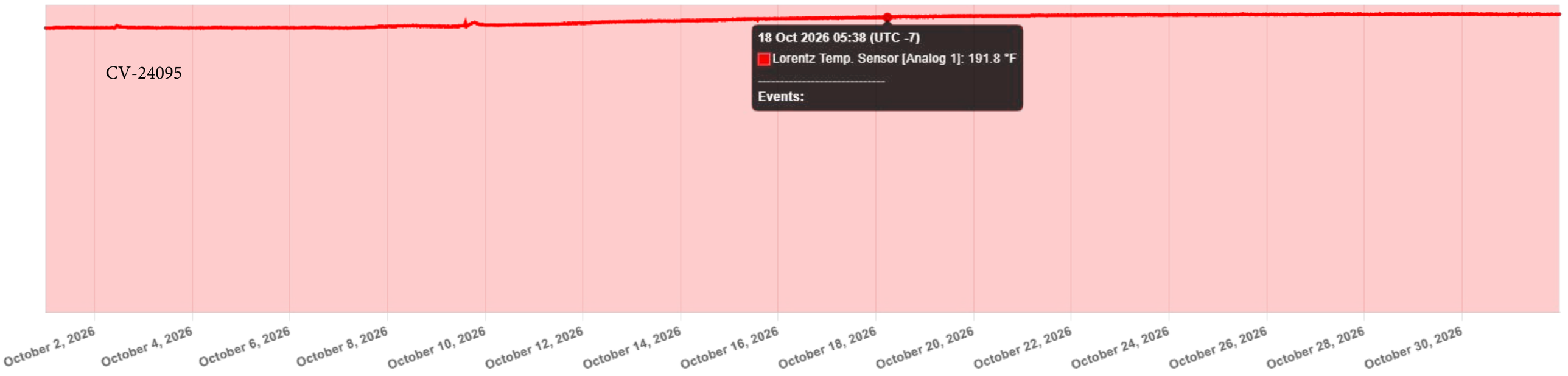
CV-24095
18 Oct 2026 05:38 (UTC -7)
Lorentz Temp. Sensor [Analog 1]: 191.8 °F
Events:
October 2, 2026
October 4, 2026
October 6, 2026
October 8, 2026
October 10, 2026
October 12, 2026
October 14, 2026
October 16, 2026
October 18, 2026
October 20, 2026
October 22, 2026
October 24, 2026
October 26, 2026
October 28, 2026
October 30, 2026

Attachment C

Item 7 – Well Location Map

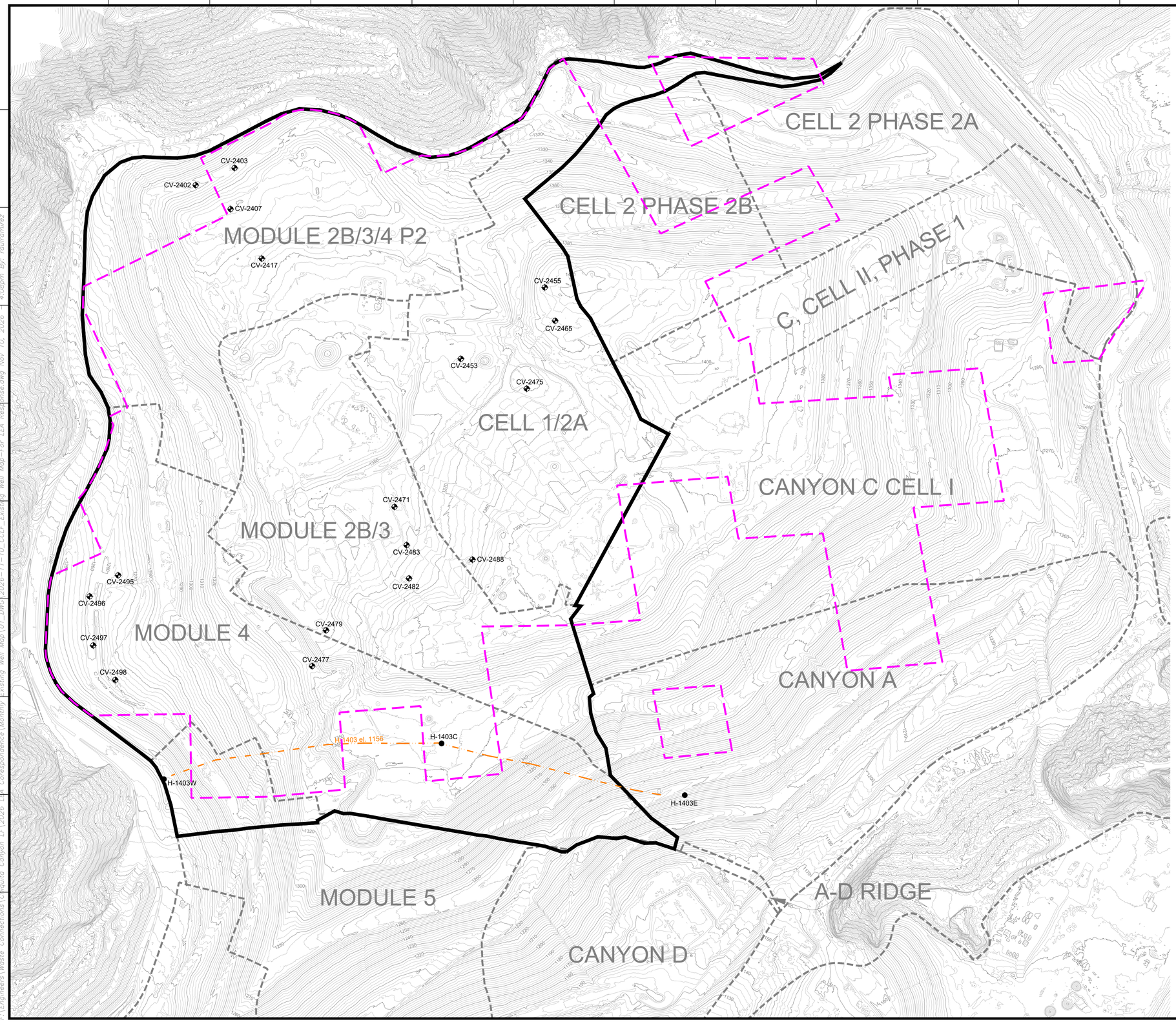

N

GRAPHIC SCALE

150 75 0 150 300 150

SCALE: 1"=150'

LEGEND

- 1150 — TOPOGRAPHIC CONTOUR
- EXISTING CELL LIMITS (APPROXIMATE)
- REACTION MITIGATION AREA BOUNDARY (APPOXIMATE, BASED ON DATA ANALYSIS)
- REACTION MITIGATION AREA BOUNDARY - CONDITION 9A
- EXISTING HORIZONTAL COLLECTOR PERFORATED PIPE
- ● H-XX — EXISTING HORIZONTAL COLLECTOR
- ◆ CV-XX — EXISTING VERTICAL LFG EXTRACTION WELL

GENERAL DRAWING NOTES:

1. EXISTING TOPOGRAPHIC SURVEY INFORMATION SHOWN WAS PROVIDED BY PROPELLER, DATED OCTOBER 28, 2026.
2. NORTH ARROW SHOWN HERE IS REFERENCE TO THE CALIFORNIA STATE PLANE ZONE V COORDINATE SYSTEM, NAD 83.
3. THE LOCATION OF ANY EXISTING GCCS COMPONENTS AND OTHER FEATURES ARE APPROXIMATE AND SHOULD BE USED FOR INFORMATION PURPOSES ONLY.
4. APPROXIMATED REACTION MITIGATION AREA BOUNDARY ADJUSTMENTS DATED NOVEMBER 10, 2026, BASED ON OCTOBER 2026 DATA.

NO.	REVISION	DATE

SHEET TITLE: EXISTING VERTICAL & HORIZONTAL LFG EXTRACTION WELL MAP

PROJECT TITLE: CHIQUITA CANYON LANDFILL CASTAIC, CALIFORNIA

CLIENT: CHIQUITA CANYON LANDFILL CASTAIC, CALIFORNIA

SCS ENGINEERS
ENVIRONMENTAL CONSULTANTS
3900 KILROY AIRPORT WAY, SUITE 300
LONG BEACH, CA 90806
PH: (562) 426-9544

PROJ. NO: 01204123.45 | DWN. BY: RR | ACAD FILE: FIELD SERVICES
DSN. BY: - | CHK. BY: RNH | APP. BY: RNH

DATE: 11/10/2026

SCALE: AS SHOWN

SHEET: 1

F:\Engineers\Waste Connections\Chiquita Canyon LF\2026 LEA Correspondence\Monthly Existing Well Map\01_DWG\2026-11-10_CCLF_Existing Well Map-For LEA Response.dwg Nov 10, 2026 4:08pm By: raulramirez

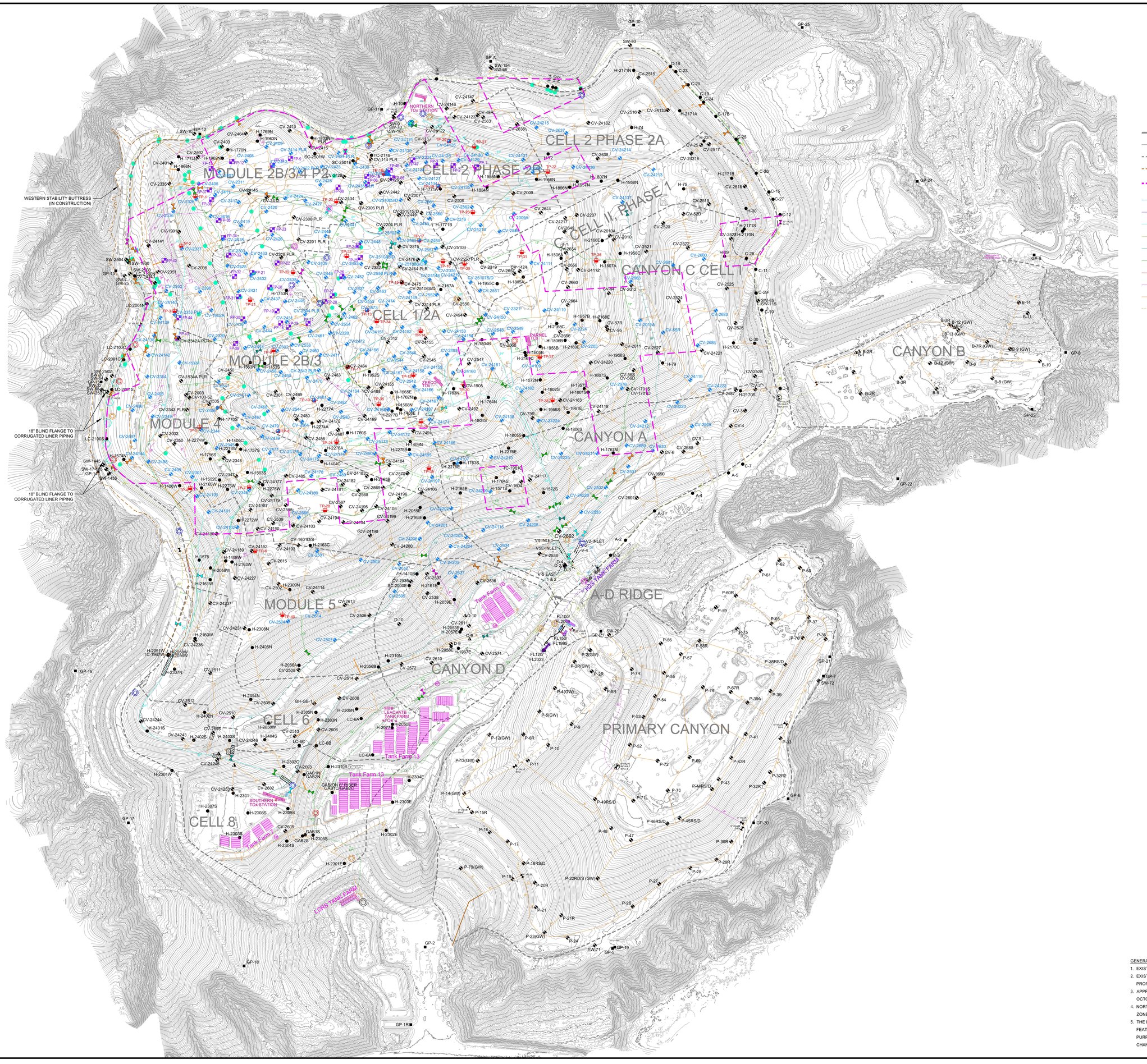

LEGEND

- 1150 — TOPOGRAPHIC CONTOUR
- EXISTING CELL LIMITS (APPROXIMATE)
- WESTERN BUTRESS FILL LIMITS
- REACTION MITIGATION AREA BOUNDARY (APPROXIMATE) -BASED ON DATA REVIEW
- 36" — EXISTING 36" LFG COLLECTION HEADER PIPING
- 30" — EXISTING 30" LFG COLLECTION HEADER PIPING
- 24" — EXISTING 24" LFG COLLECTION HEADER PIPING
- 20" — EXISTING 20" LFG COLLECTION HEADER PIPING
- 18" — EXISTING 18" LFG COLLECTION HEADER PIPING
- 12" — EXISTING 12" LFG COLLECTION HEADER PIPING
- 10" — EXISTING 10" LFG COLLECTION HEADER PIPING
- 8" — EXISTING 8" LFG COLLECTION LATERAL PIPING
- 4"/6" — EXISTING 4"/6" LFG COLLECTION LATERAL PIPING
- BELOW-GRADE PIPES ARE SHOWN DASHED
- EXISTING FRAC TANKS
- EXISTING TOx UNITS
- EXISTING FLARE
- EXISTING BLOWER SKIDS
- EXISTING LFG CONTROL LOCATIONS
- EXISTING ACTIVATED CARBON VESSEL
- EXISTING HDPE LINER RISER
- EXISTING CORRUGATED LINER RISER
- CV/B/D/P-XX — EXISTING LFG VERTICAL EXTRACTION WELL - MAIN CANYON, CANYON B, D, PRIMARY CANYON
- CV-XX PLR — EXISTING LFG VERTICAL EXTRACTION WELL - PRESSURIZED LEACHATE RELEASE
- BH-GB — EXISTING GABION LFG COLLECTOR WELL
- SW-XX — EXISTING SOIL VAPOR EXTRACTION WELL
- FP-XX — EXISTING SURFACE COLLECTOR WELLHEAD
- H/TC/SC-XX — EXISTING HORIZONTAL, TRENCH, SLOPE, OR COLLECTOR WELL
- C-XX — EXISTING REMOTE VERTICAL WELLHEAD
- GP-XX — EXISTING PERIMETER MIGRATION PROBE
- TP-XX — EXISTING TEMPERATURE PROBE
- EXISTING ISOLATION VALVE
- EXISTING BLIND FLANGE
- EXISTING LFG END CAP
- EXISTING SAMPLE POINT
- CV-XX — EXISTING LFG VERTICAL EXTRACTION WELL - WITH PUMP
- EXISTING CONDENSATE SUMP - WITH NO PUMP
- EXISTING CONDENSATE SUMP - WITH ONE PUMP
- EXISTING CONDENSATE SUMP - WITH TWO PUMPS
- EXISTING CONDENSATE SUMP - WITH THREE PUMPS

GENERAL DRAWING NOTES:

1. EXISTING GCCS AS-BUILT DATED NOVEMBER 13, 2026.
2. EXISTING TOPOGRAPHIC SURVEY INFORMATION SHOWN WAS PROVIDED BY PROPELLER AERIAL PHOTOGRAPHY DATED NOVEMBER 11, 2026.
3. APPROXIMATED REACTION MITIGATION AREA BOUNDARY ADJUSTMENTS DATED OCTOBER 10, 2026, BASED ON OCTOBER 2026 DATA.
4. NORTH ARROW SHOWN HERE IS REFERENCE TO THE CALIFORNIA STATE PLANE ZONE V COORDINATE SYSTEM, NAD 83.
5. THE LOCATION OF ANY EXISTING PIPING, VALVES, TIE-IN LOCATIONS AND OTHER FEATURES ARE APPROXIMATE AND SHOULD BE USED FOR INFORMATION PURPOSES ONLY. ACTUAL FIELD CONDITIONS MAY VARY AND ARE SUBJECT TO CHANGE BASED ON TOPOGRAPHIC FEATURES AND SITE-SPECIFIC FACTORS.

NO.	REVISION	DATE

SHEET TITLE: EXISTING GCCS MASTER AS-BUILT MAP

PROJECT TITLE: CHIQUITA CANYON LANDFILL CASTAIC, CALIFORNIA

CLIENT: CHIQUITA CANYON LANDFILL CASTAIC, CALIFORNIA

SCS ENGINEERS
ENVIRONMENTAL CONSULTANTS
3900 KILROY AIRPORT WAY, SUITE 300
LONG BEACH, CA 90806
PH: (562) 426-9544

PROJ. NO: 01204123.45 | DSN. BY: APB | DWN. BY: - | CHK. BY: - | APP. BY: - | ACAD. FILE: ACADASBUILT-MASTERS

DSN. BY: SRM / RNH

DATE: 11/13/2026

SCALE: AS SHOWN

1 of 1

\\lbc-fs01\Data\CAD\ASBUILT - MASTERS\CHIQUITA\AOMD Weekly Asbuilt\2026-11-13_Weekly AOMD Master GCCS_Temp.dwg Nov 13, 2026 - 3:07pm By: abroeckx

Attachment D

Milestone 5 Compliance Data

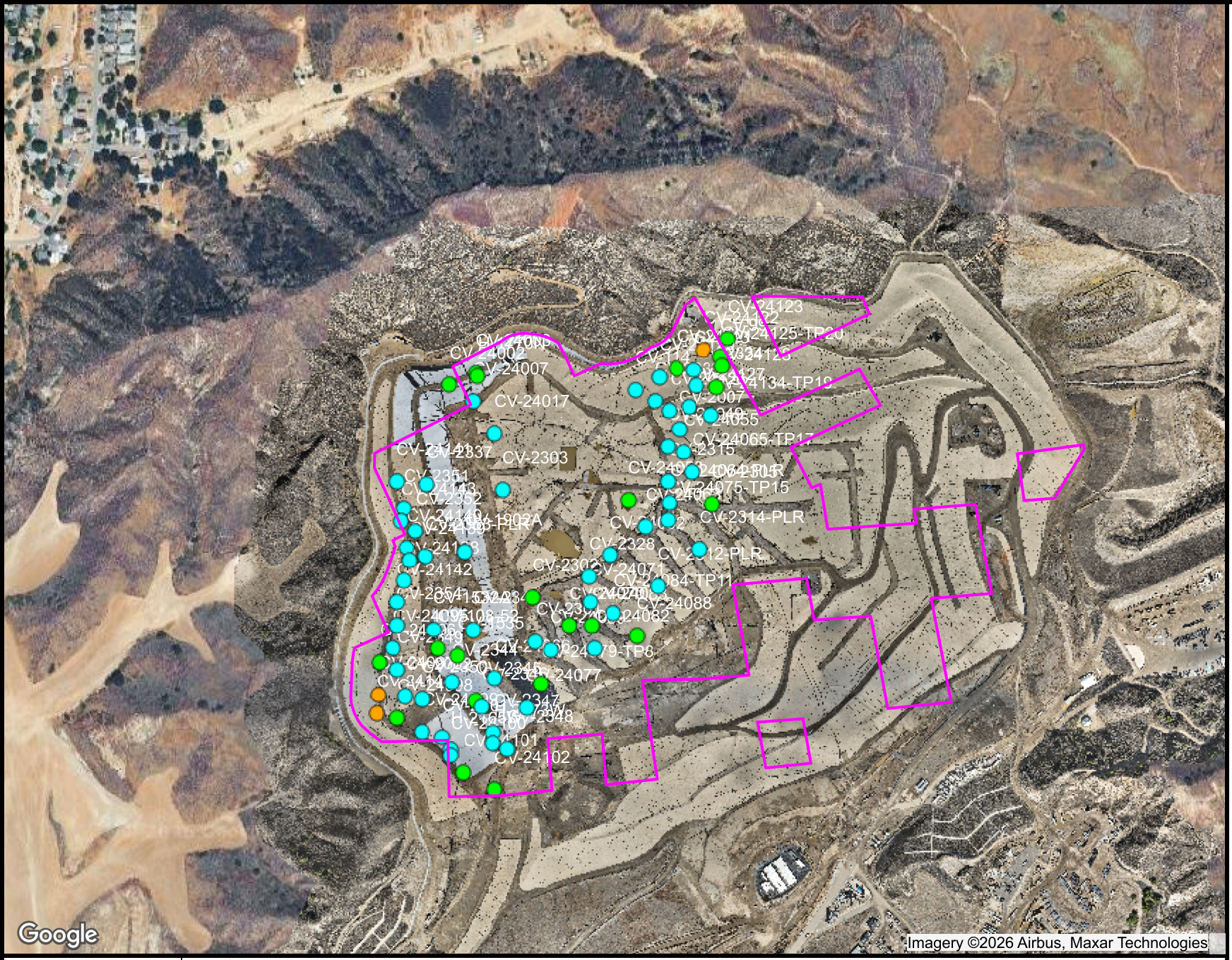

Ranges Mapped

		# Points
	>= 0 and < 25	57
	>= 25 and < 48	22
	>= 48 and < 52	
	>= 52 and < 58	3
	>= 58 and < 101	
	N/A	

Point Type Legend

- calibration record
- flare-engine-ghg
- monitoring probe
- sample port
- well

N

SCSeTools

Chiquita Canyon Landfill

Range Map

Parameter: CH4 (mid range)

Analysis Method: MostRecent

Date Range: 10/01/2026 - 10/31/2026

Map generation date : 11/10/2026

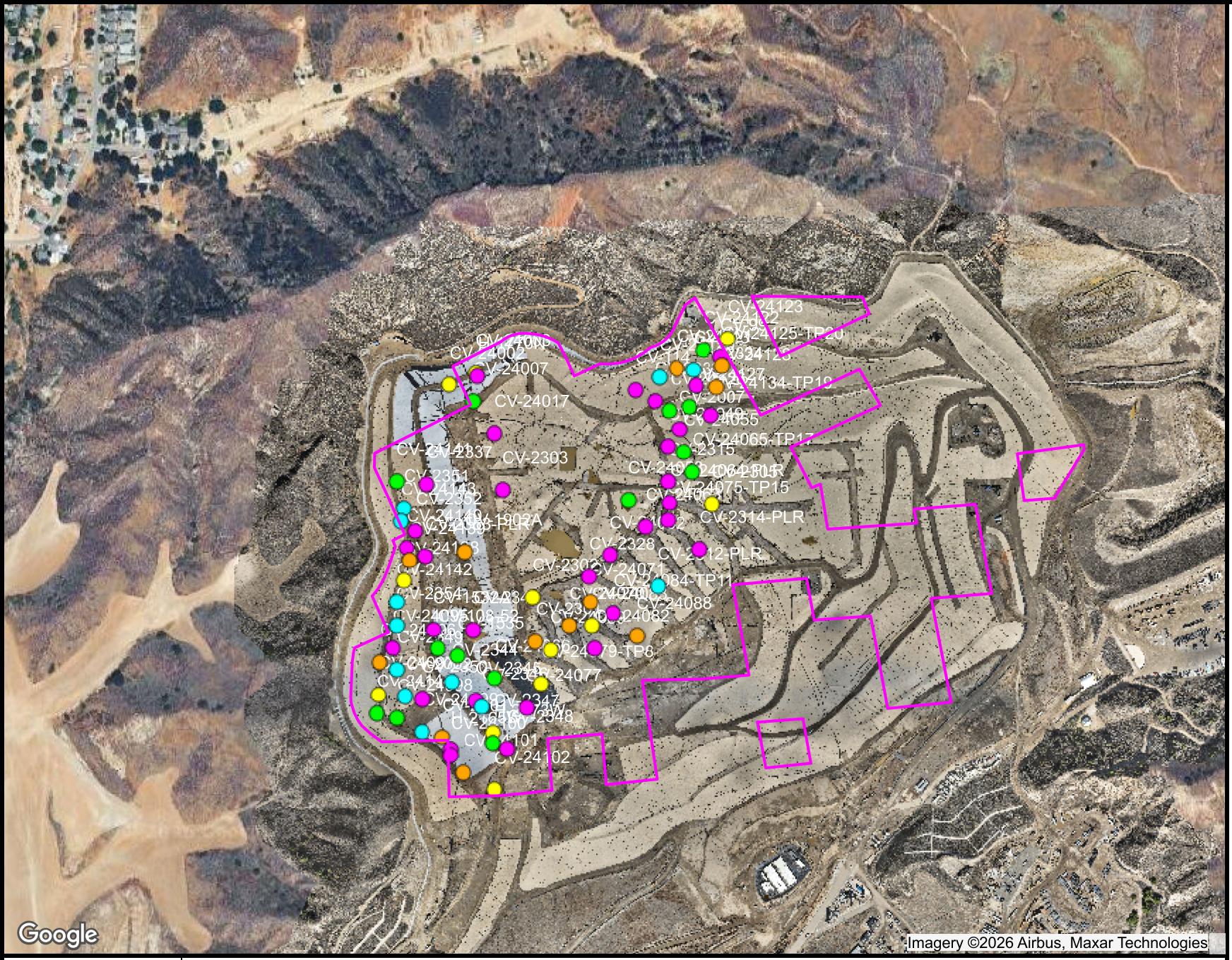

Ranges Mapped

		# Points
	>= 0 and < 25	12
	>= 25 and < 45	14
	>= 45 and < 55	12
	>= 55 and < 65	12
	>= 65 and < 101	32
	N/A	

Point Type Legend

- calibration record
- flare-engine-ghg
- monitoring probe
- sample port
- well

N

SCSeTools

Chiquita Canyon Landfill

Range Map

Parameter: CO2 (mid range)

Analysis Method: MostRecent

Date Range: 10/01/2026 - 10/31/2026

Map generation date : 11/10/2026

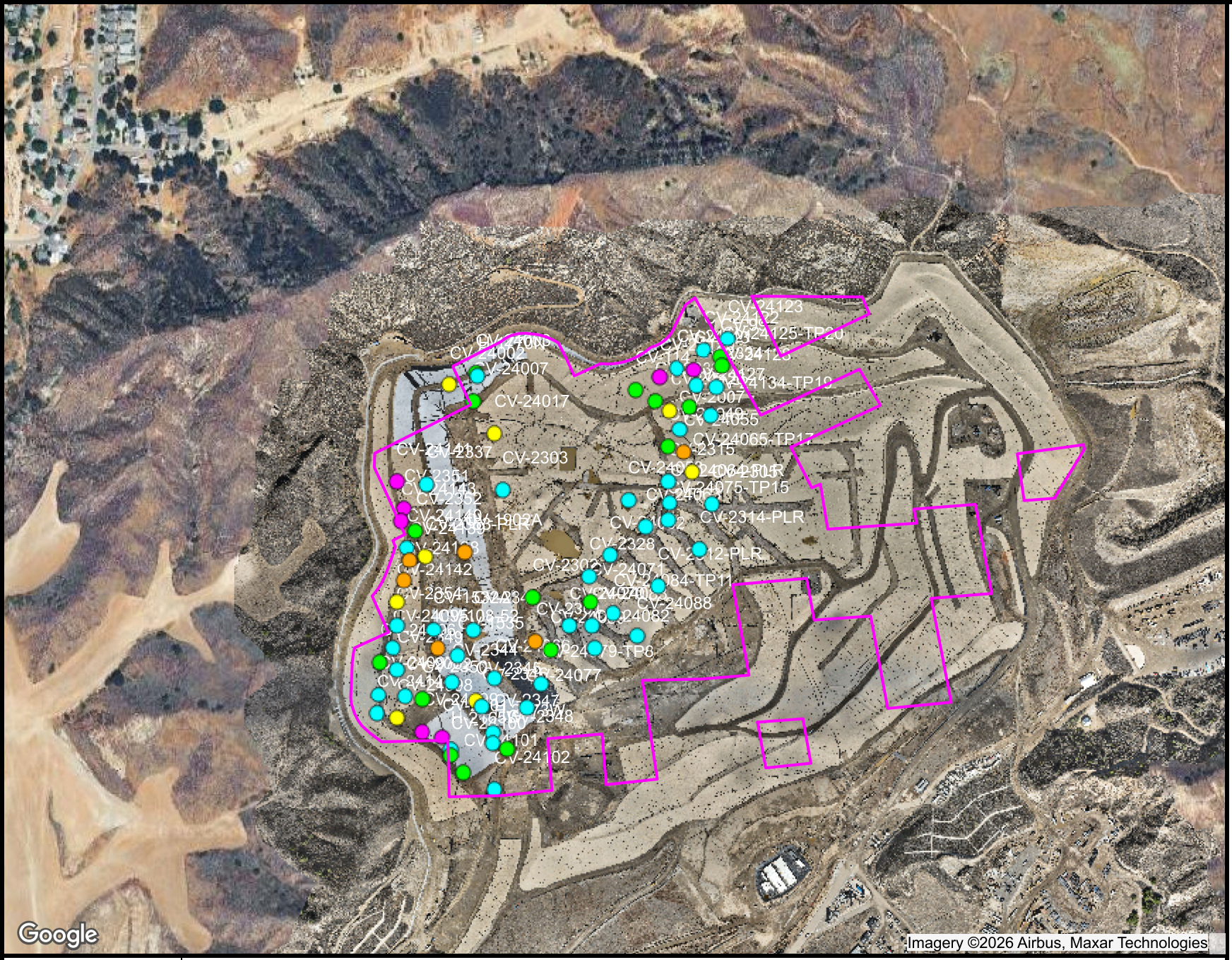

Ranges Mapped

	# Points
>= 0 and < 0.5	44
>= 0.5 and < 2	17
>= 2 and < 3.5	8
>= 3.5 and < 5	6
>= 5 and < 101	7
N/A	

Point Type Legend

- calibration record
- flare-engine-ghg
- monitoring probe
- sample port
- well

N

SCSeTools

Chiquita Canyon Landfill

Range Map

Parameter: O2 (mid range)

Analysis Method: MostRecent

Date Range: 10/01/2026 - 10/31/2026

Map generation date : 11/10/2026

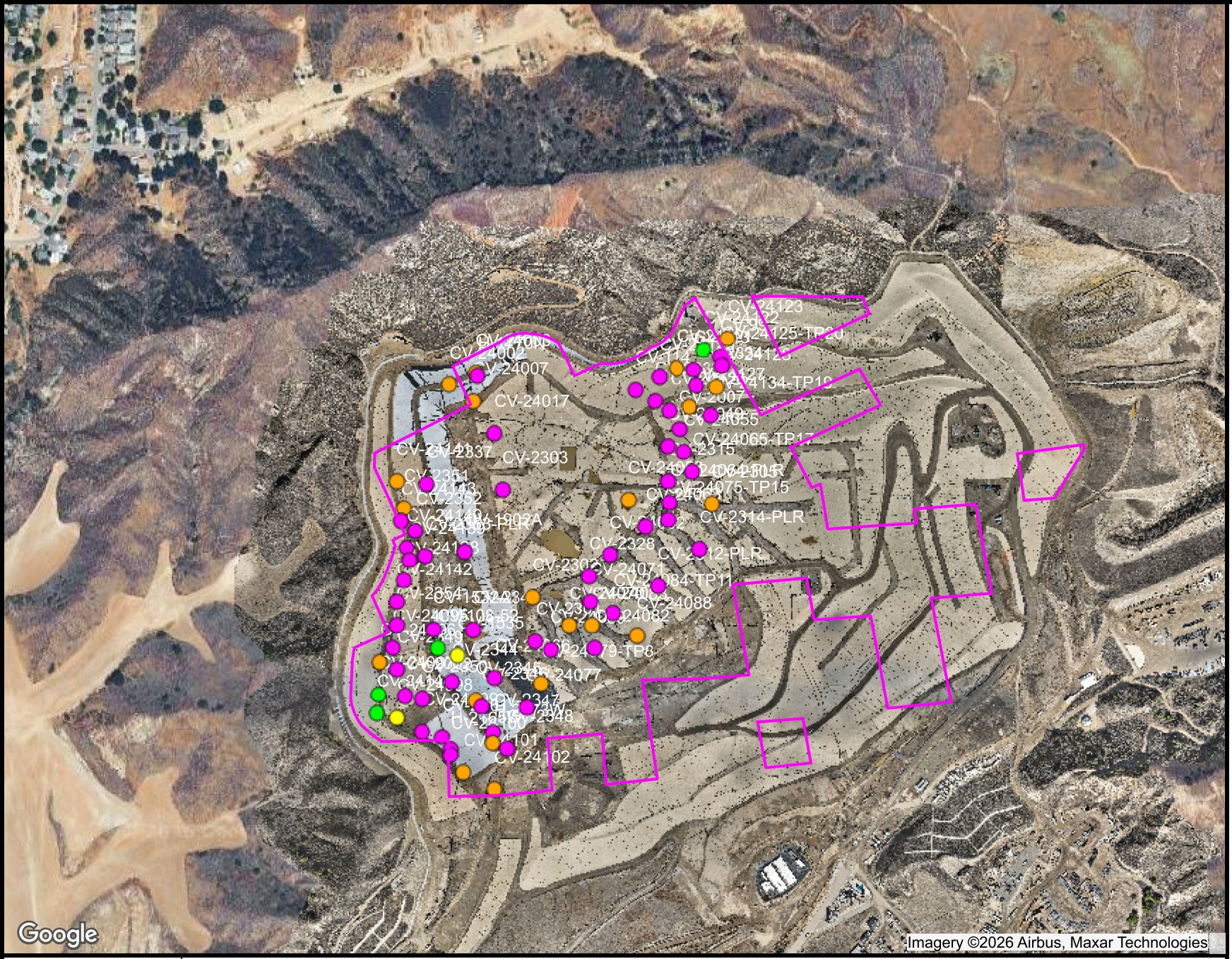

Ranges Mapped

		# Points
	>= 0 and < 0.5	55
	>= 0.5 and < 0.9	21
	>= 0.9 and < 1.1	2
	>= 1.1 and < 1.5	4
	>= 1.5 and < 101	
	N/A	

Point Type Legend

- calibration record
- flare-engine-ghg
- monitoring probe
- sample port
- well

N

SCSeTools

Chiquita Canyon Landfill

Range Map

Parameter: CH4/CO2 Ratio (high range)

Analysis Method: MostRecent

Date Range: 10/01/2026 - 10/31/2026

Map generation date : 11/10/2026

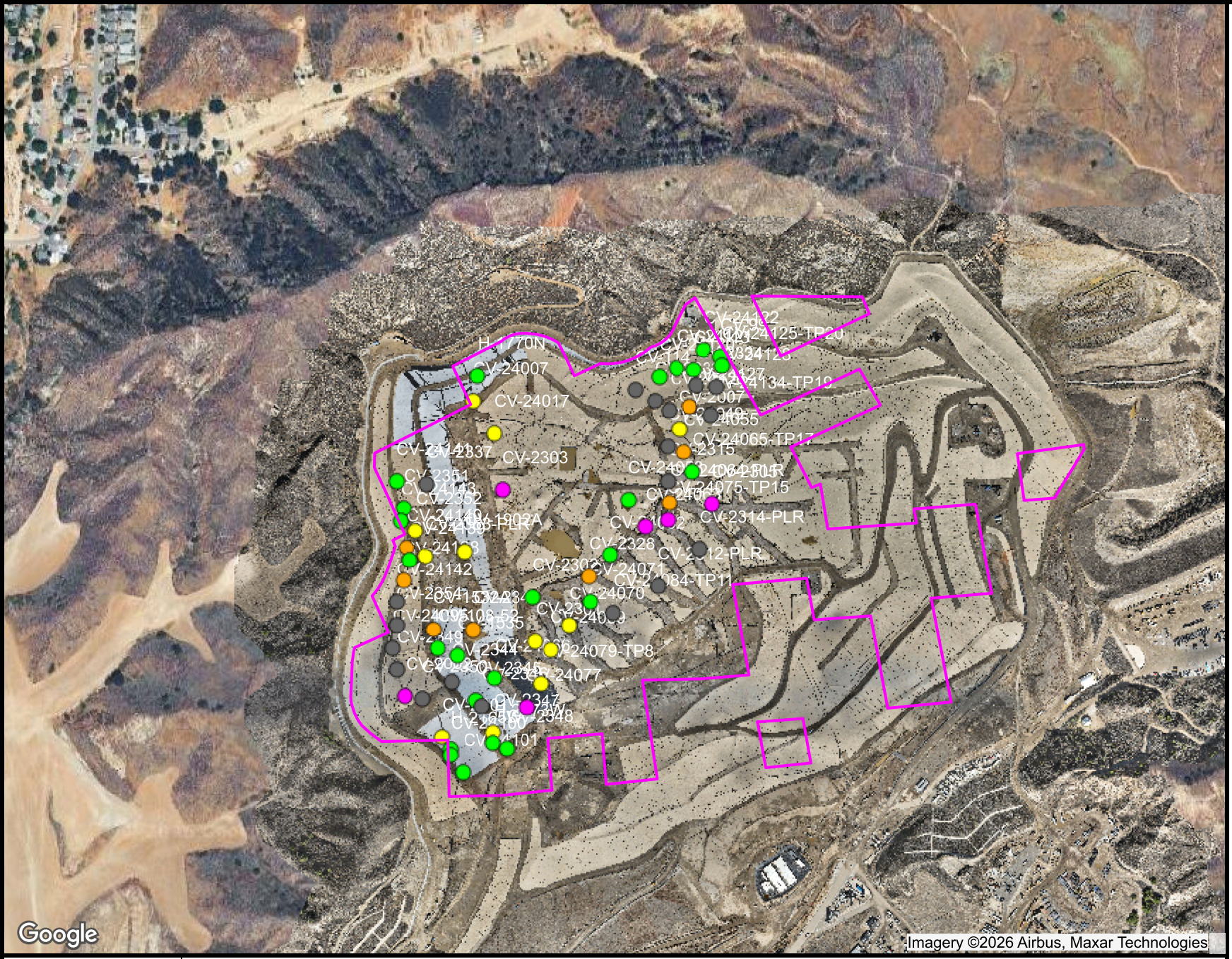

Ranges Mapped

		# Points
	>= 0 and < 500	25
	>= 500 and < 1000	12
	>= 1000 and < 1500	8
	>= 1500 and < 2000	6
	>= 2000 and < 10000	19

Point Type Legend

- calibration record
- flare-engine-ghg
- monitoring probe
- sample port
- well

N

SCSeTools

Chiquita Canyon Landfill

Range Map

Parameter: CO LAB (mid range)

Analysis Method: MostRecent

Date Range: 10/01/2026 - 10/31/2026

Map generation date : 11/10/2026

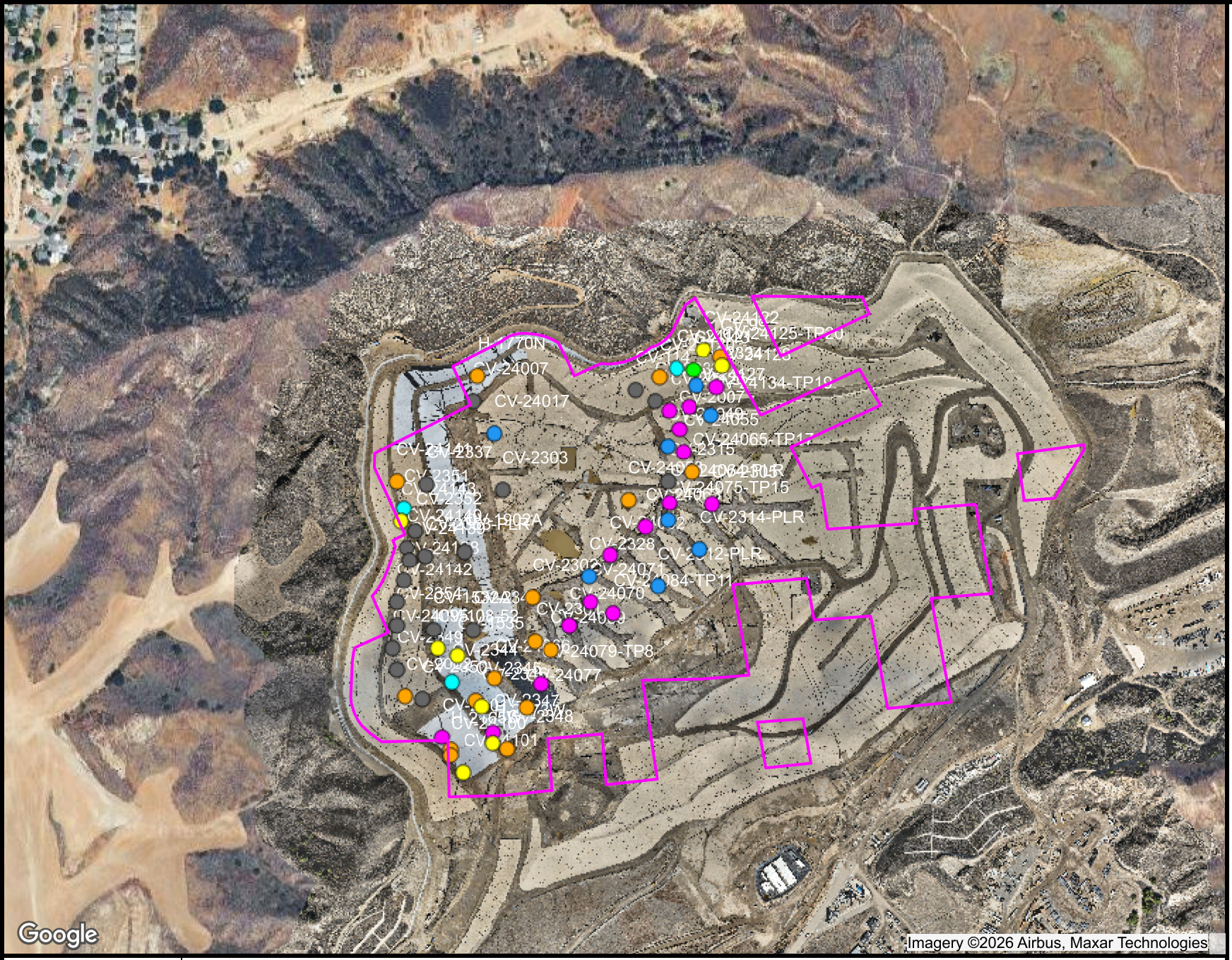

Ranges Mapped

		# Points
	>= 0 and < 2000	3
	>= 2000 and < 5000	1
	>= 5000 and < 10000	8
	>= 10000 and < 50000	16
	>= 50000 and < 100000	15
	>= 100000 and < 150000	8
	>= 150000 and < 1000000	19

Point Type Legend

- calibration record
- flare-engine-ghg
- monitoring probe
- sample port
- well

N

SCSeTools

Chiquita Canyon Landfill

Range Map

Parameter: H2 LAB (mid range)

Analysis Method: MostRecent

Date Range: 10/01/2026 - 10/31/2026

Map generation date : 11/10/2026

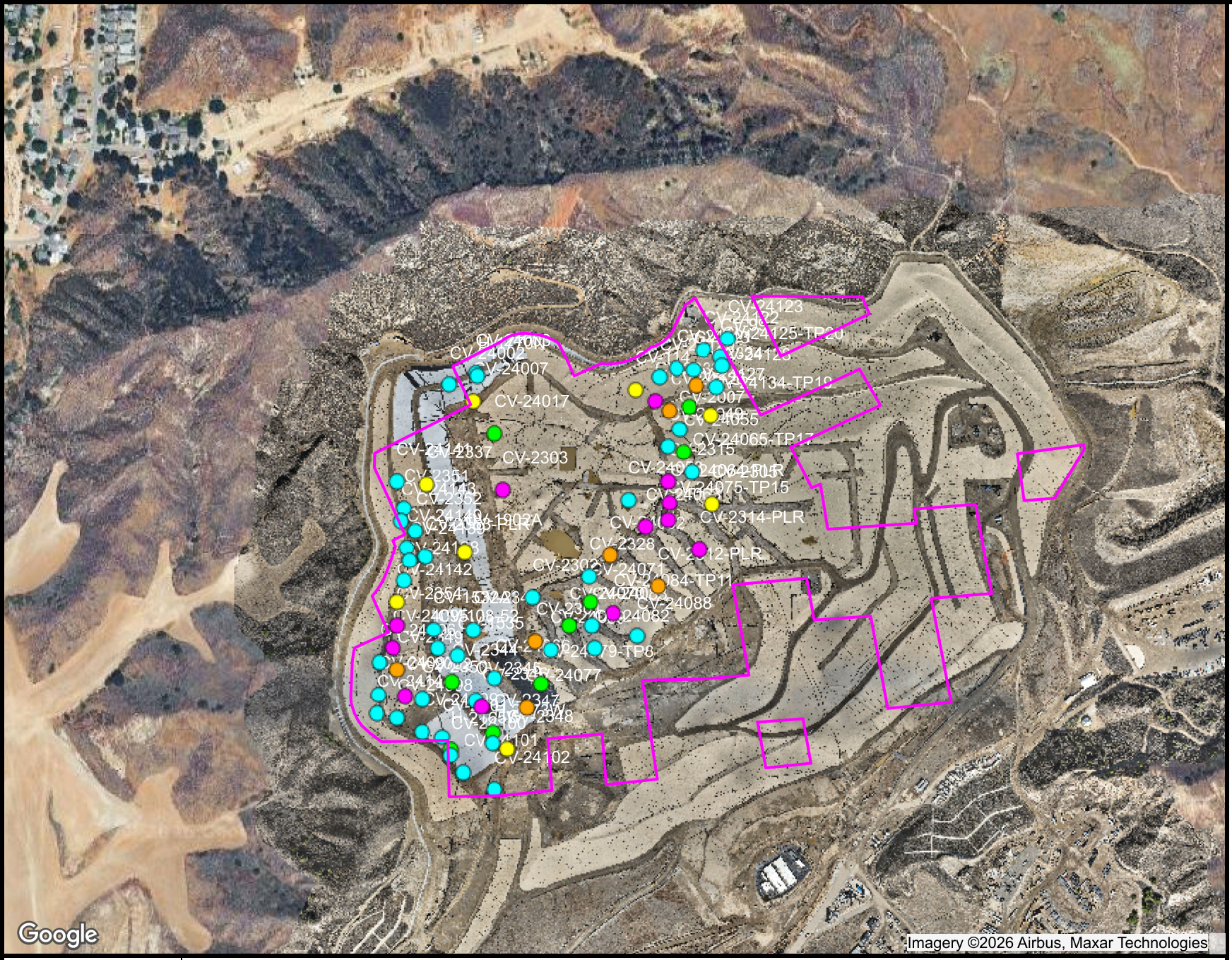

Ranges Mapped

		# Points
	>= -50 and < 131	46
	>= 131 and < 150	9
	>= 150 and < 165	8
	>= 165 and < 180	7
	>= 180 and < 999	12
	N/A	

Point Type Legend

- calibration record
- flare-engine-ghg
- monitoring probe
- sample port
- well

N

SCSeTools

Chiquita Canyon Landfill

Range Map

Parameter: Adj Temp (high range)

Analysis Method: MostRecent

Date Range: 10/01/2026 - 10/31/2026

Map generation date : 11/10/2026

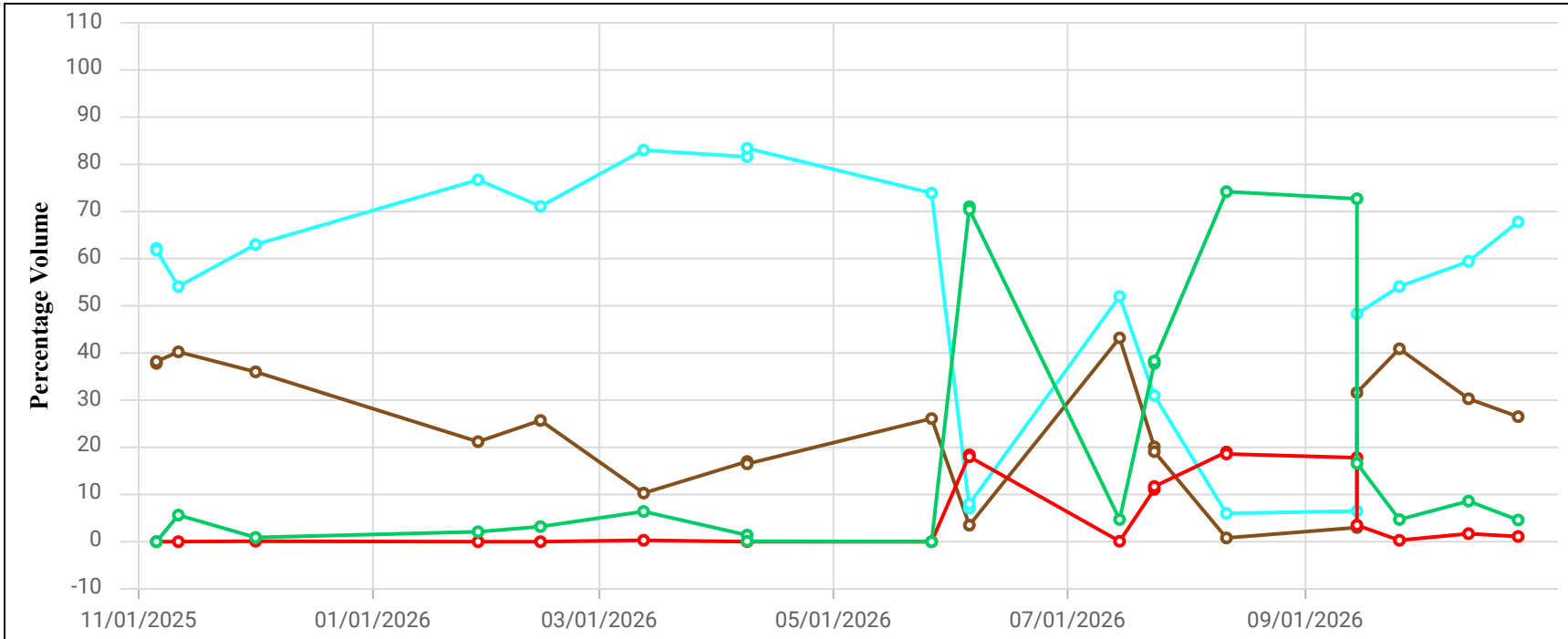

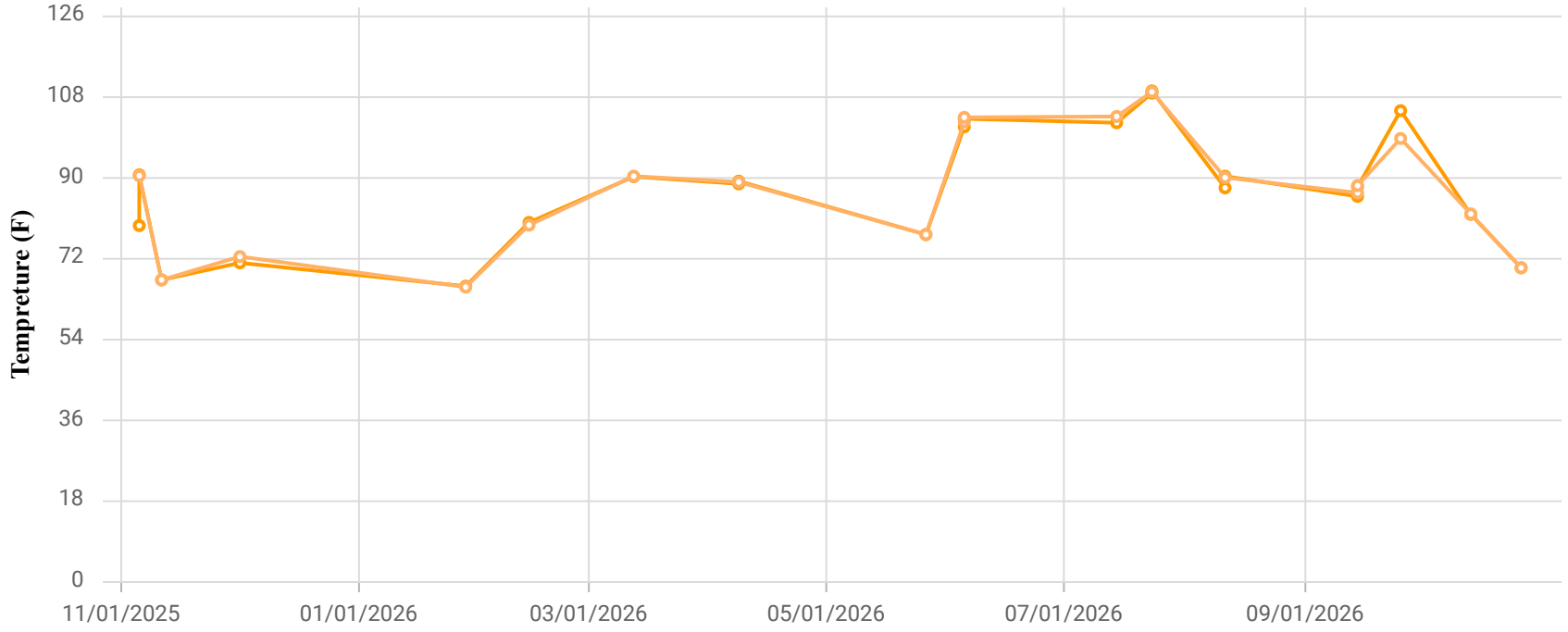

Point ID / Name

CHIWCV99 / CV-99

Parameter / Unit

- Init. Flow / scfm
- % CH4 / %
- % CO2 / %
- % O2 / %
- % Bal Gas / %
- Init Static Press / in. H2O
- Init. Temp / Deg. F
- Adj. Temp / Deg. F

Chiquita Canyon Landfill
Parameter Chart: Multiscale
Date Range: 11/01/2025 - 10/31/2026
Chart generation date: 11/4/26

SCSeTools

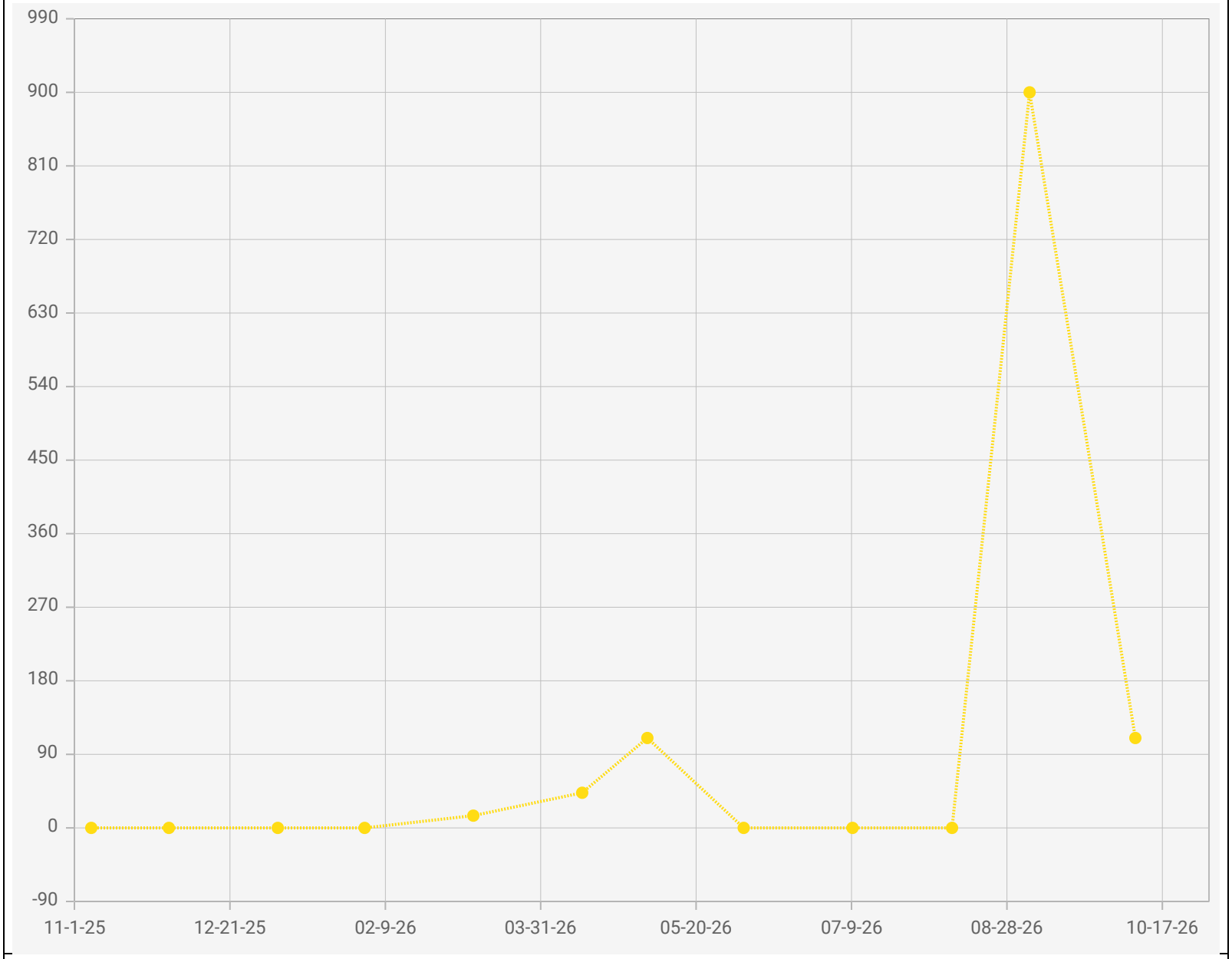

Point IDs / Names

CV-99 / CV-99

Parameter / Unit

Carbon Monoxide / ppmv

Chiquita Canyon Landfill - LAB DATA
Points Chart
Date Range : 11/01/2025 to 10/31/2026

Chart generation date : 11/09/2026

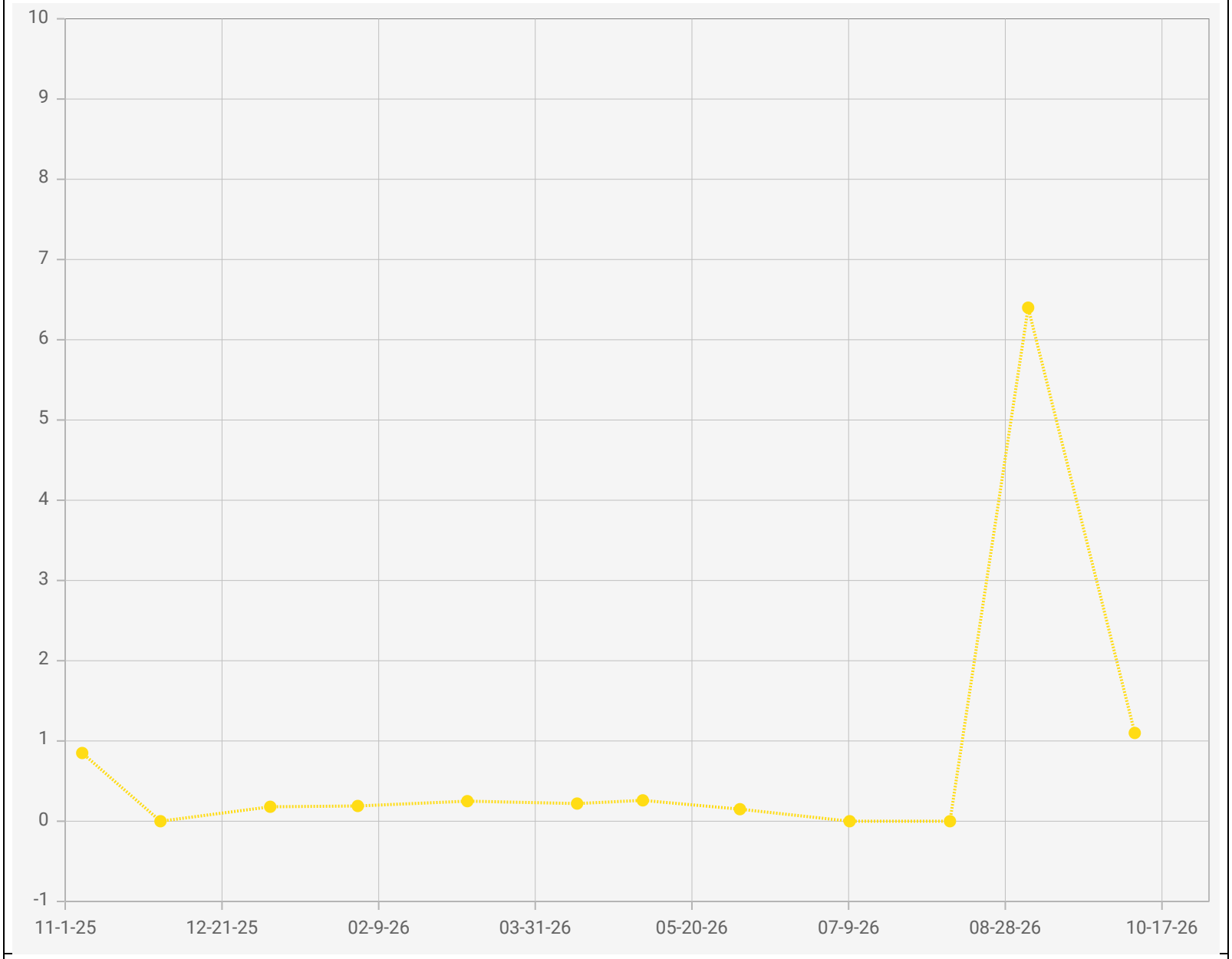

Point IDs / Names

CV-99 / CV-99

Parameter / Unit

Hydrogen / % v/v

Chiquita Canyon Landfill - LAB DATA
Points Chart
Date Range : 11/01/2025 to 10/31/2026

Chart generation date : 11/09/2026

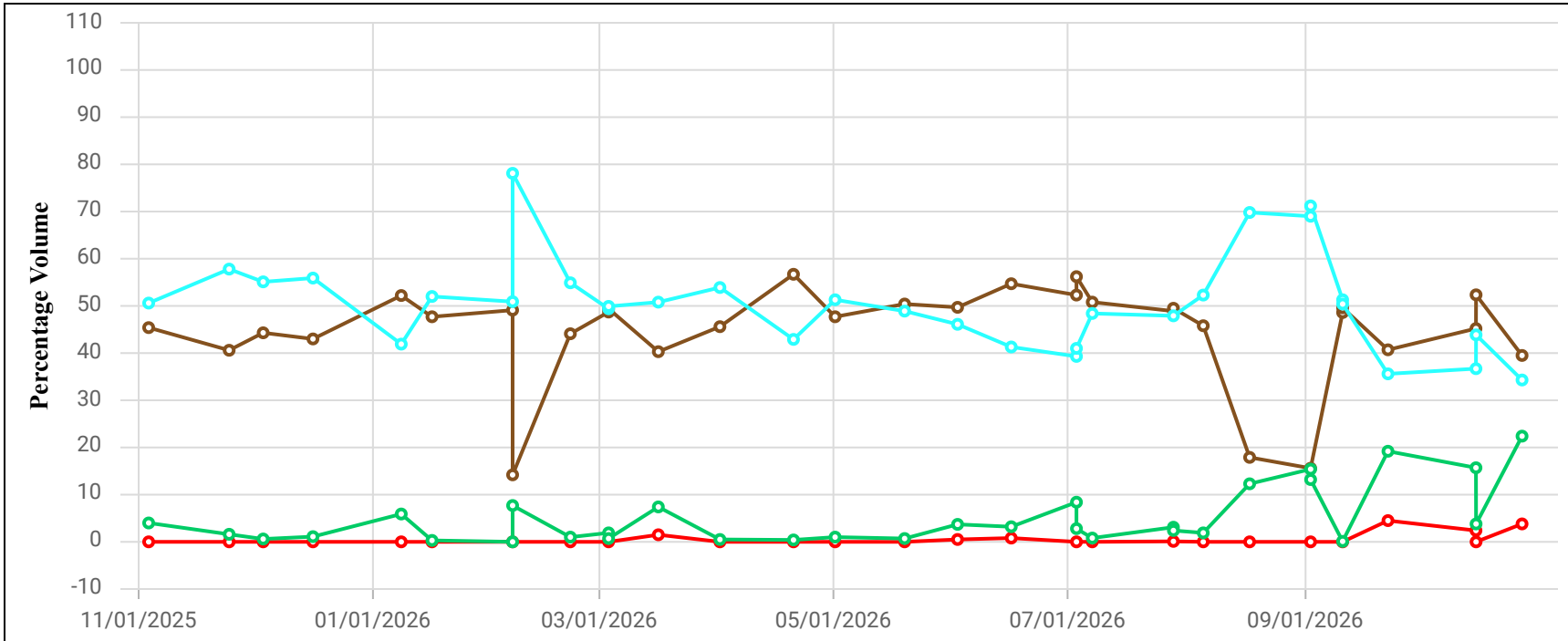

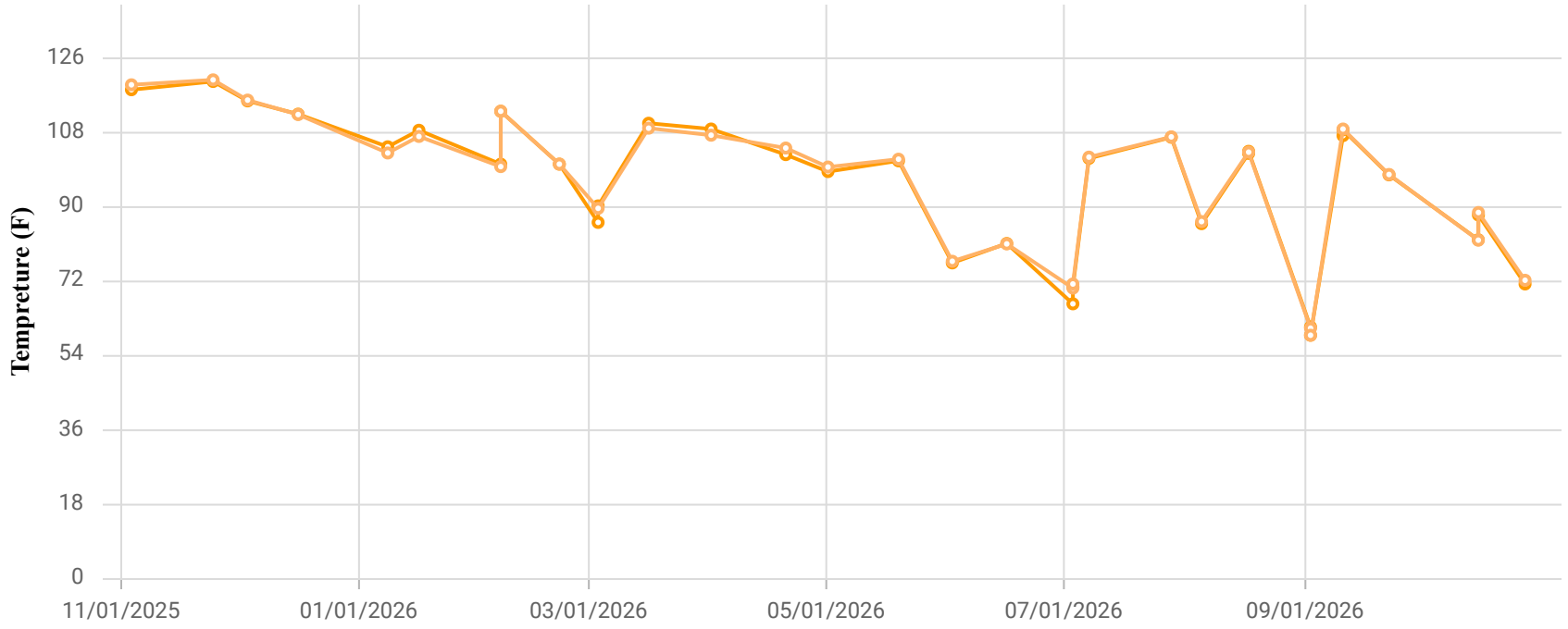

Point ID / Name

CV108-52 / CV-108-52

Parameter / Unit

- Init. Flow / scfm
- % CH4 / %
- % CO2 / %
- % O2 / %
- % Bal Gas / %
- Init Static Press / in. H2O
- Init. Temp / Deg. F
- Adj. Temp / Deg. F

Chiquita Canyon Landfill
Parameter Chart: Multiscale
Date Range: 11/01/2025 - 10/31/2026
Chart generation date: 11/4/26

SCSeTools

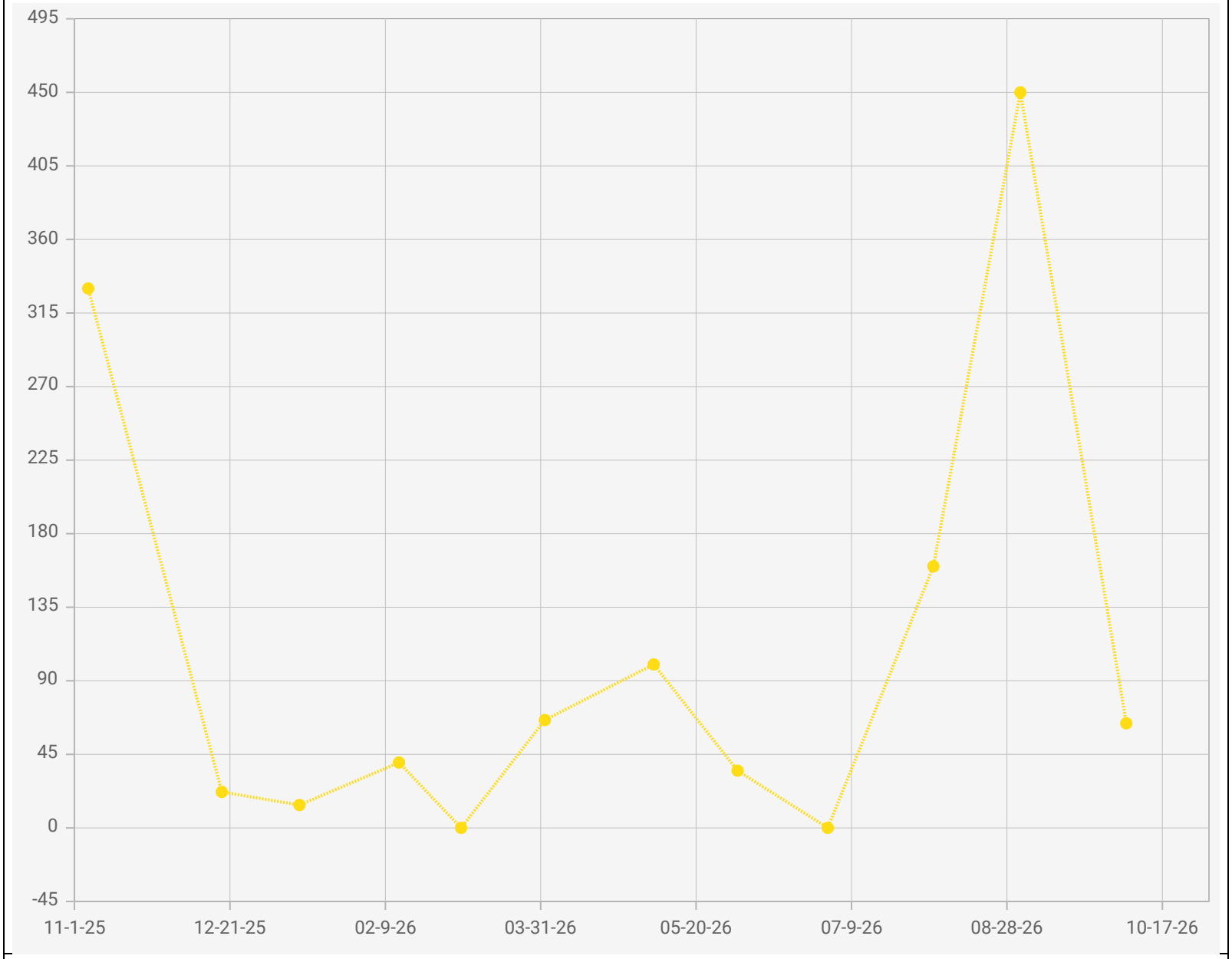

Chiquita Canyon Landfill - LAB DATA
Points Chart
Date Range : 11/01/2025 to 10/31/2026

Chart generation date : 11/09/2026

Point IDs / Names

CV-108-52 / CV-108-52

Parameter / Unit

Carbon Monoxide /

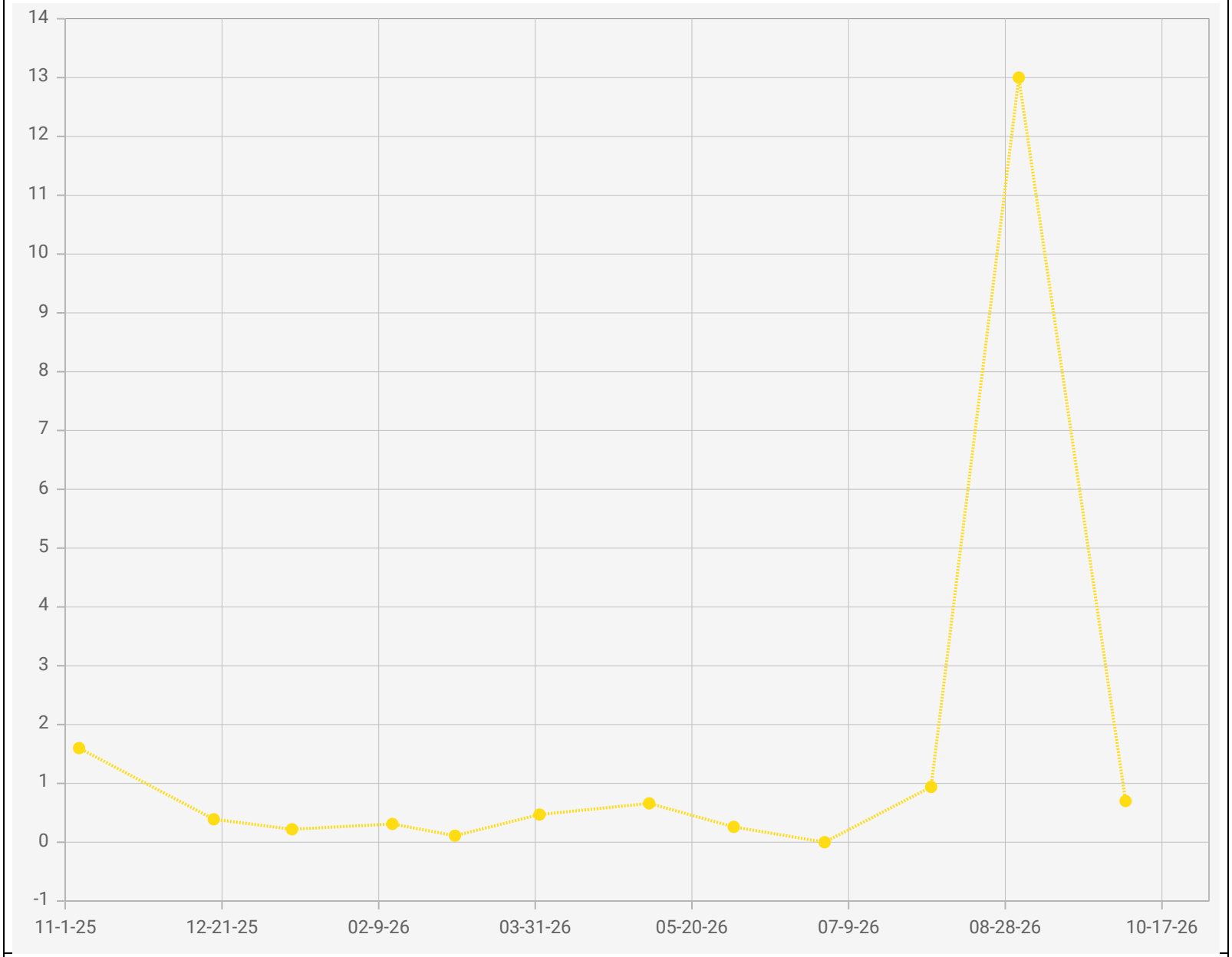

Point IDs / Names

CV-108-52 / CV-108-52

Parameter / Unit

Hydrogen / % v/v

Chiquita Canyon Landfill - LAB DATA
Points Chart
Date Range : 11/01/2025 to 10/31/2026

Chart generation date : 11/09/2026

SCSeTools

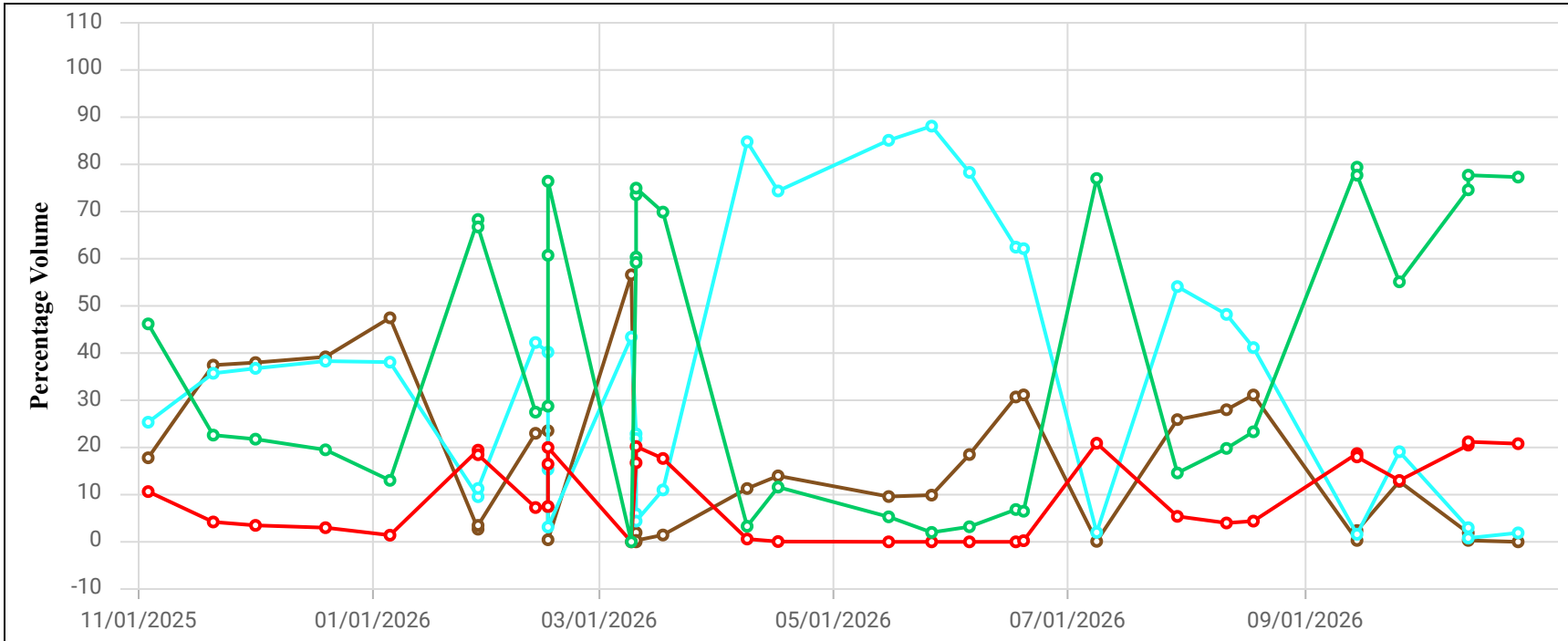

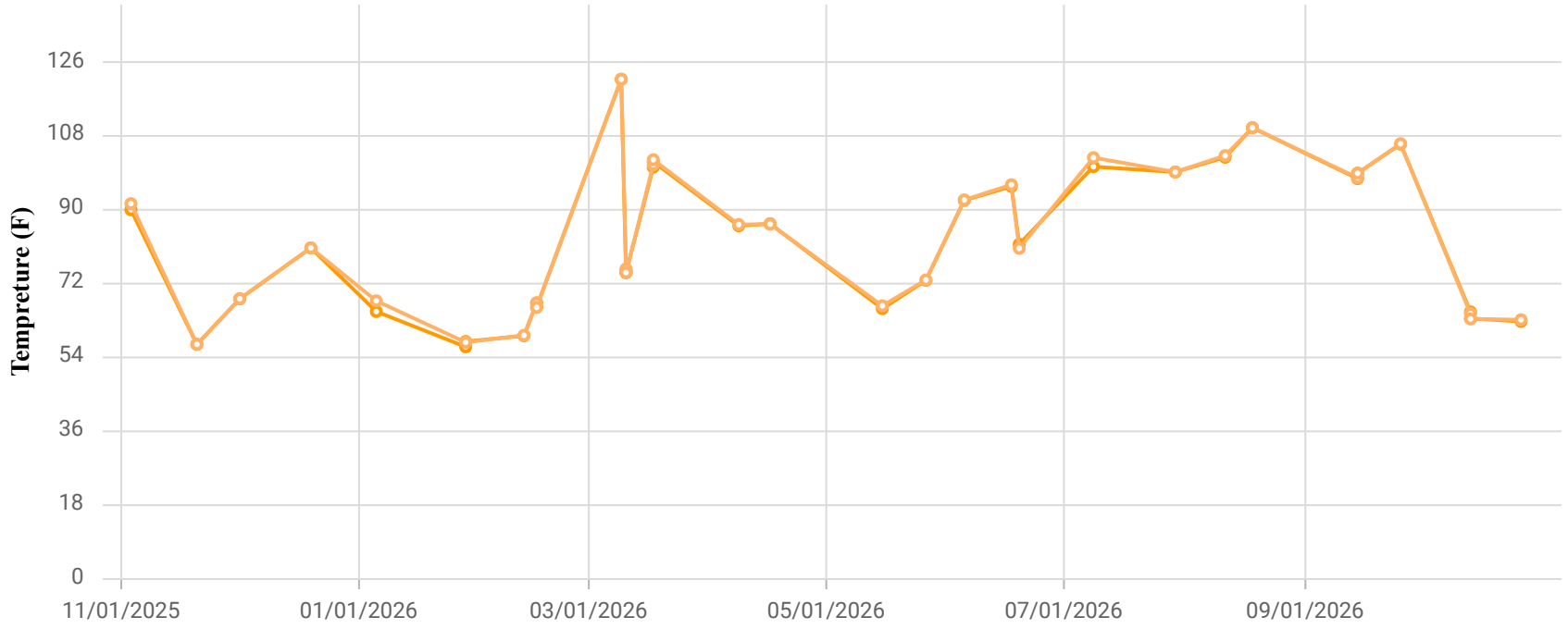

Point ID / Name

CHWCV113 / CV-113

Parameter / Unit

- Init. Flow / scfm
- % CH4 / %
- % CO2 / %
- % O2 / %
- % Bal Gas / %
- Init Static Press / in. H2O
- Init. Temp / Deg. F
- Adj. Temp / Deg. F

Chiquita Canyon Landfill
Parameter Chart: Multiscale
Date Range: 11/01/2025 - 10/31/2026
Chart generation date: 11/4/26

SCSeTools

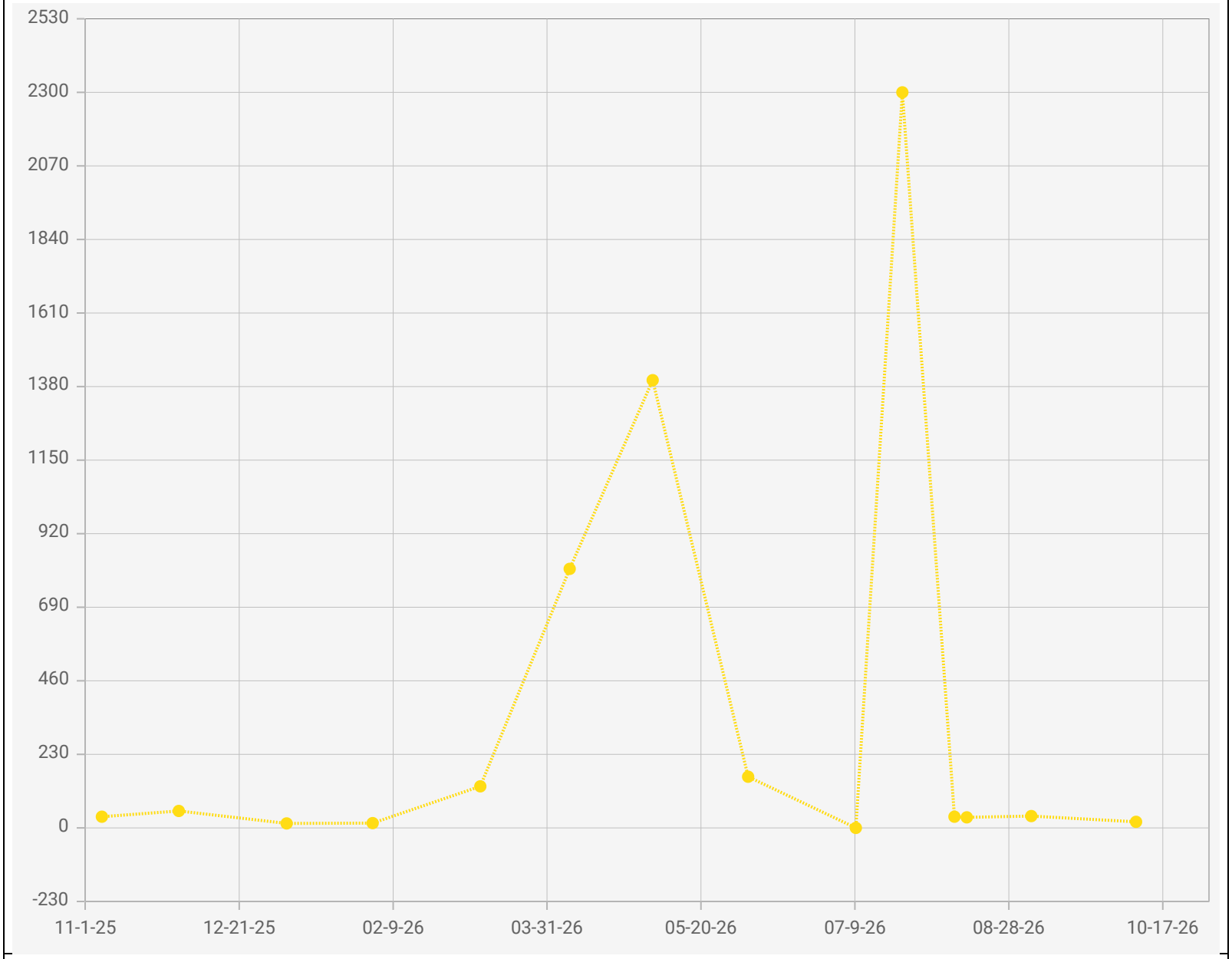

Point IDs / Names

CV-113 / CV-113

Parameter / Unit

Carbon Monoxide /

Chiquita Canyon Landfill - LAB DATA
Points Chart
Date Range : 11/01/2025 to 10/31/2026

Chart generation date : 11/09/2026

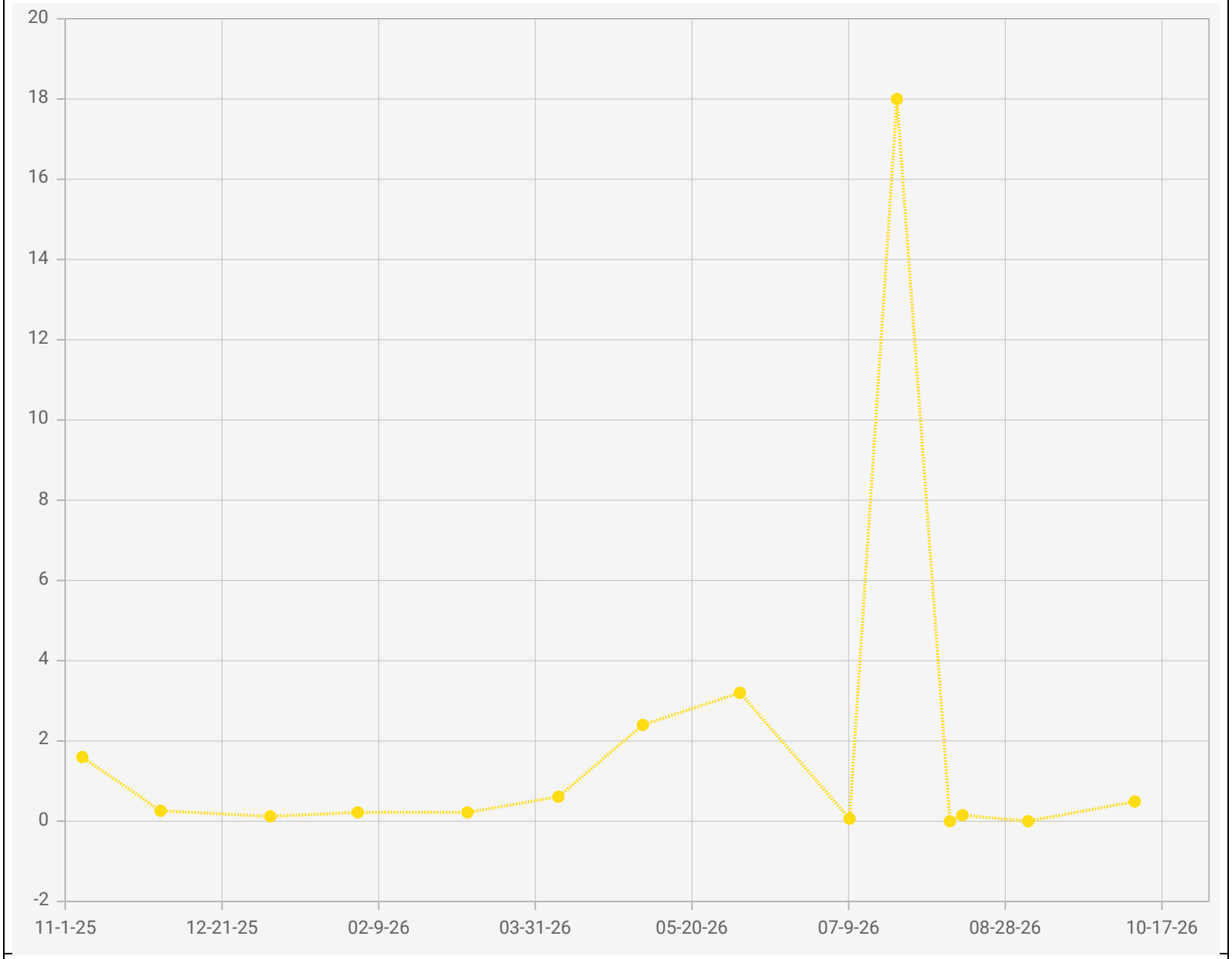

Point IDs / Names

CV-113 / CV-113

Parameter / Unit

Hydrogen / % v/v

Chiquita Canyon Landfill - LAB DATA
Points Chart
Date Range : 11/01/2025 to 10/31/2026

Chart generation date : 11/09/2026

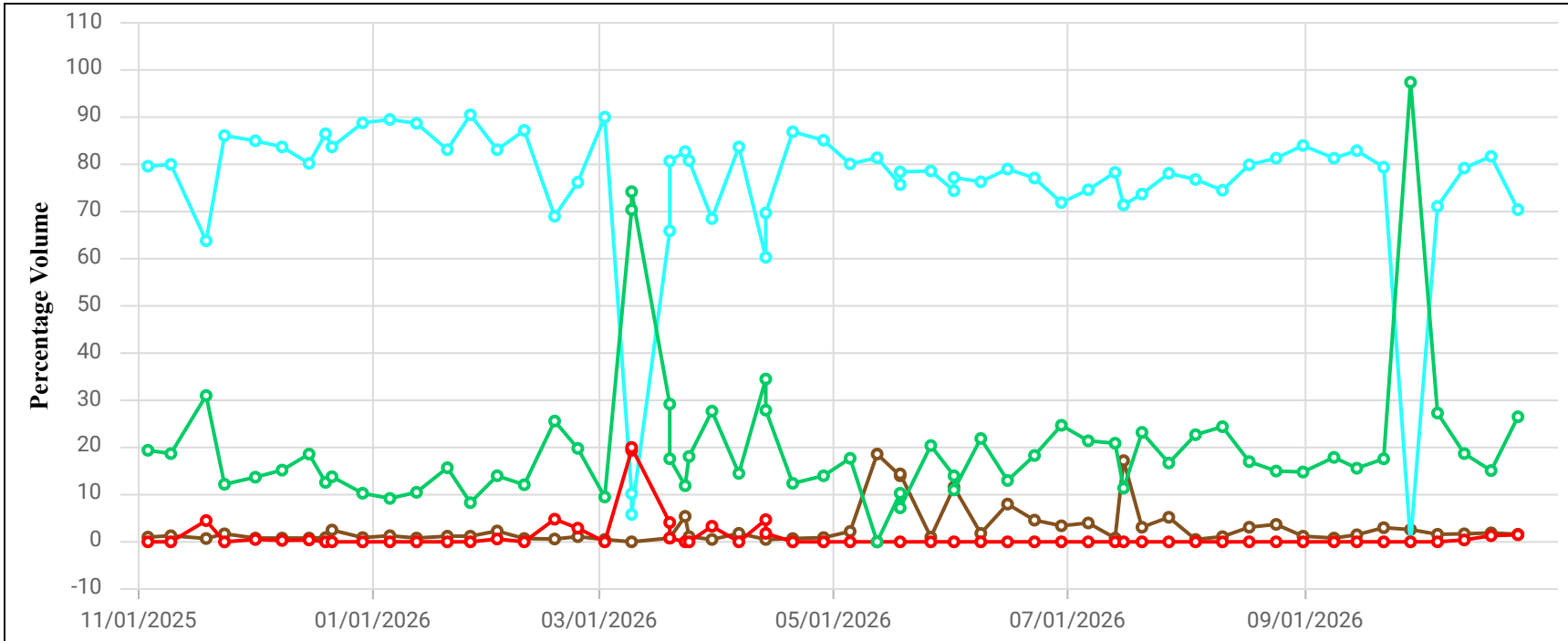

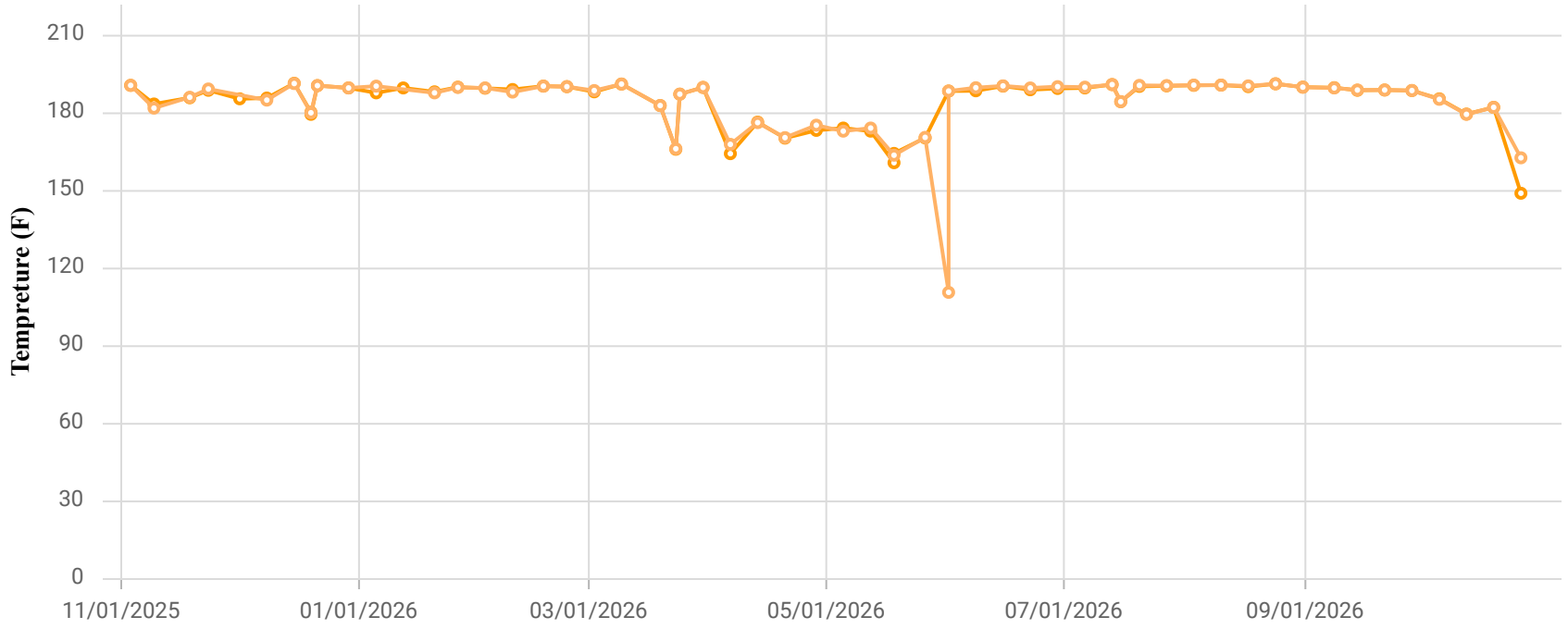

Point ID / Name

CHWCV114 / CV-114

Parameter / Unit

- Init. Flow / scfm
- % CH4 / %
- % CO2 / %
- % O2 / %
- % Bal Gas / %
- Init Static Press / in. H2O
- Init. Temp / Deg. F
- Adj. Temp / Deg. F

Chiquita Canyon Landfill
Parameter Chart: Multiscale
Date Range: 11/01/2025 - 10/31/2026
Chart generation date: 11/4/26

SCSeTools

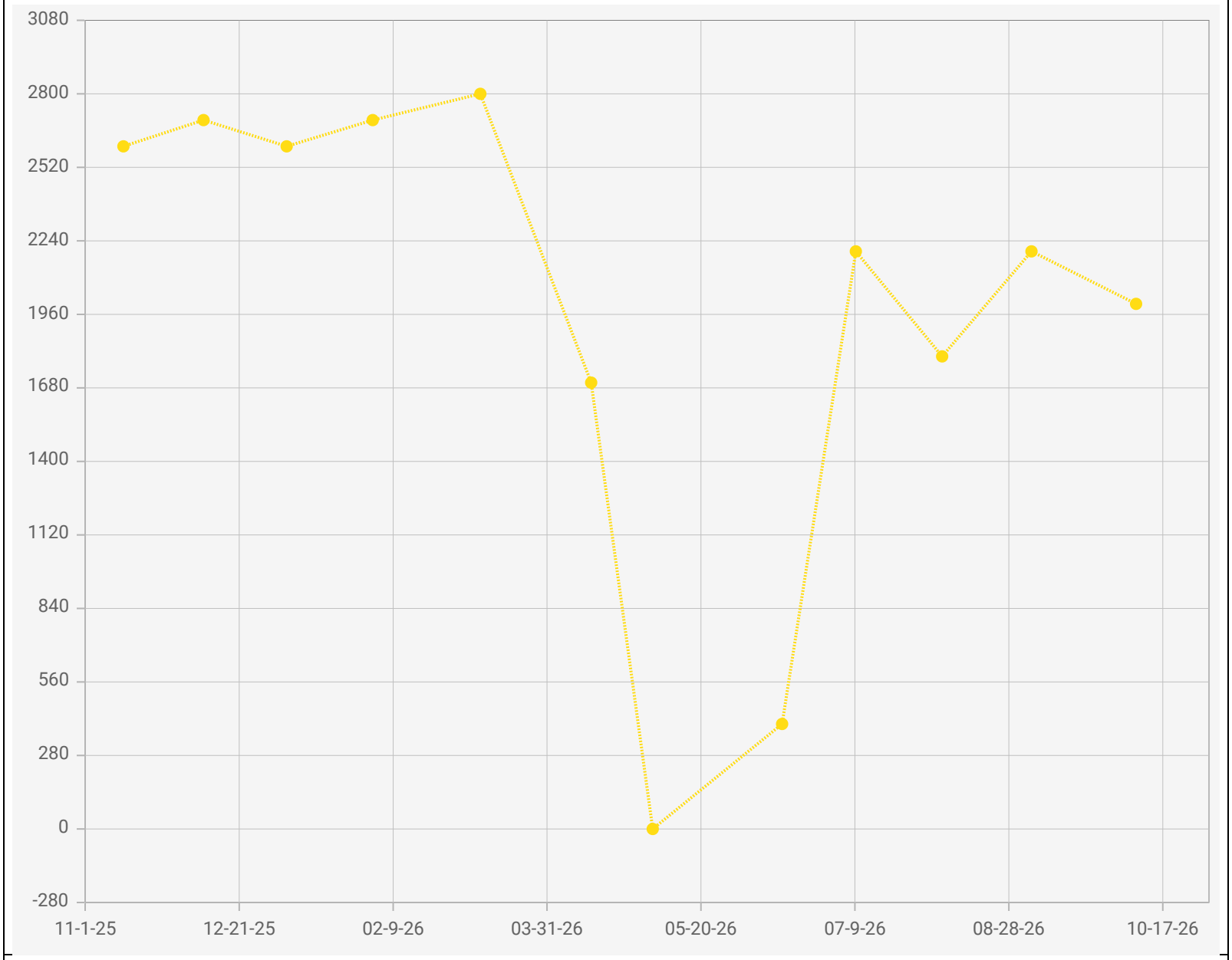

Point IDs / Names

CV-114 / CV-114

Parameter / Unit

Carbon Monoxide / ppmv

Chiquita Canyon Landfill - LAB DATA
Points Chart
Date Range : 11/01/2025 to 10/31/2026

Chart generation date : 11/09/2026

SCSeTools

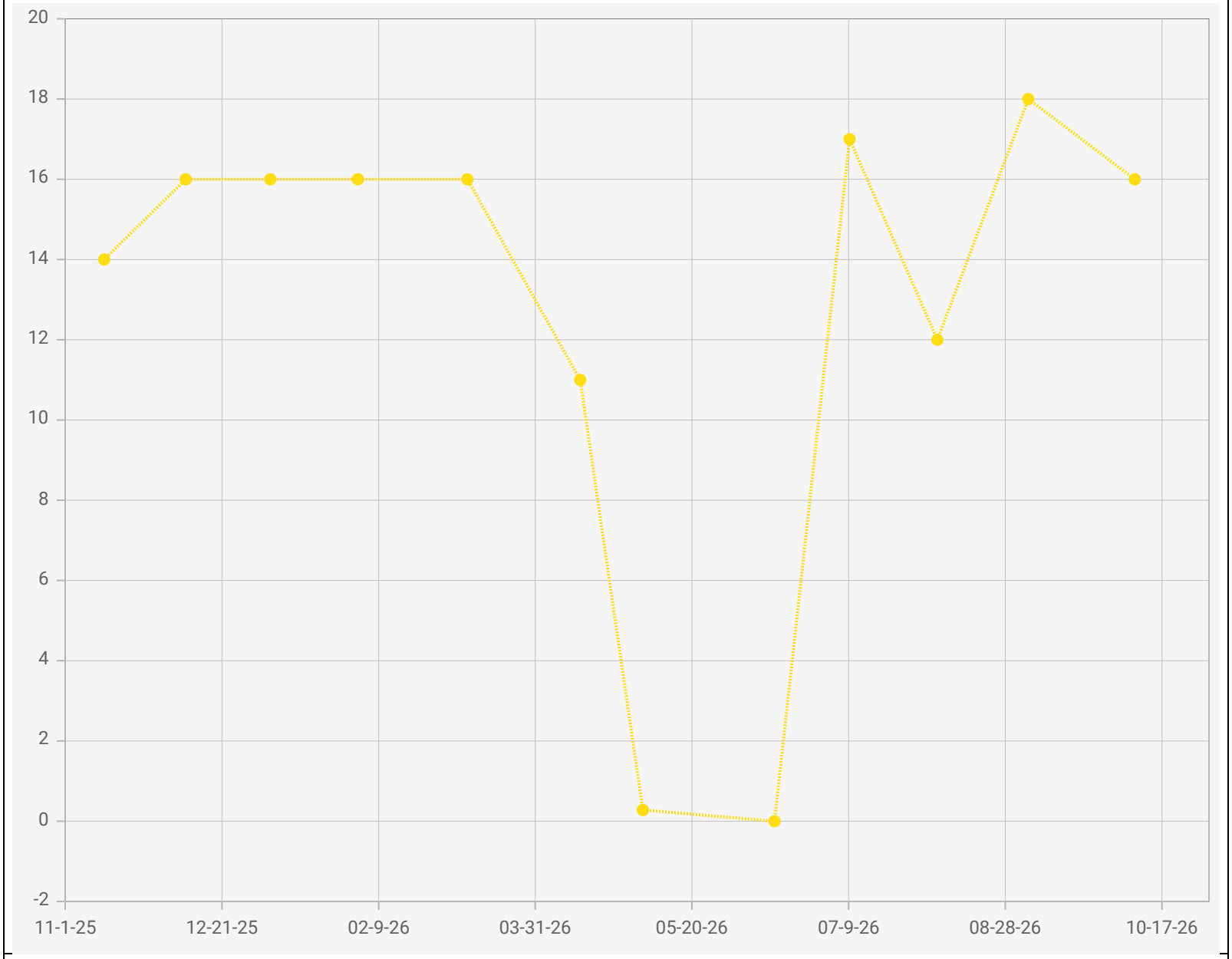

Point IDs / Names

CV-114 / CV-114

Parameter / Unit

Hydrogen / % v/v

Chiquita Canyon Landfill - LAB DATA
Points Chart
Date Range : 11/01/2025 to 10/31/2026

Chart generation date : 11/09/2026

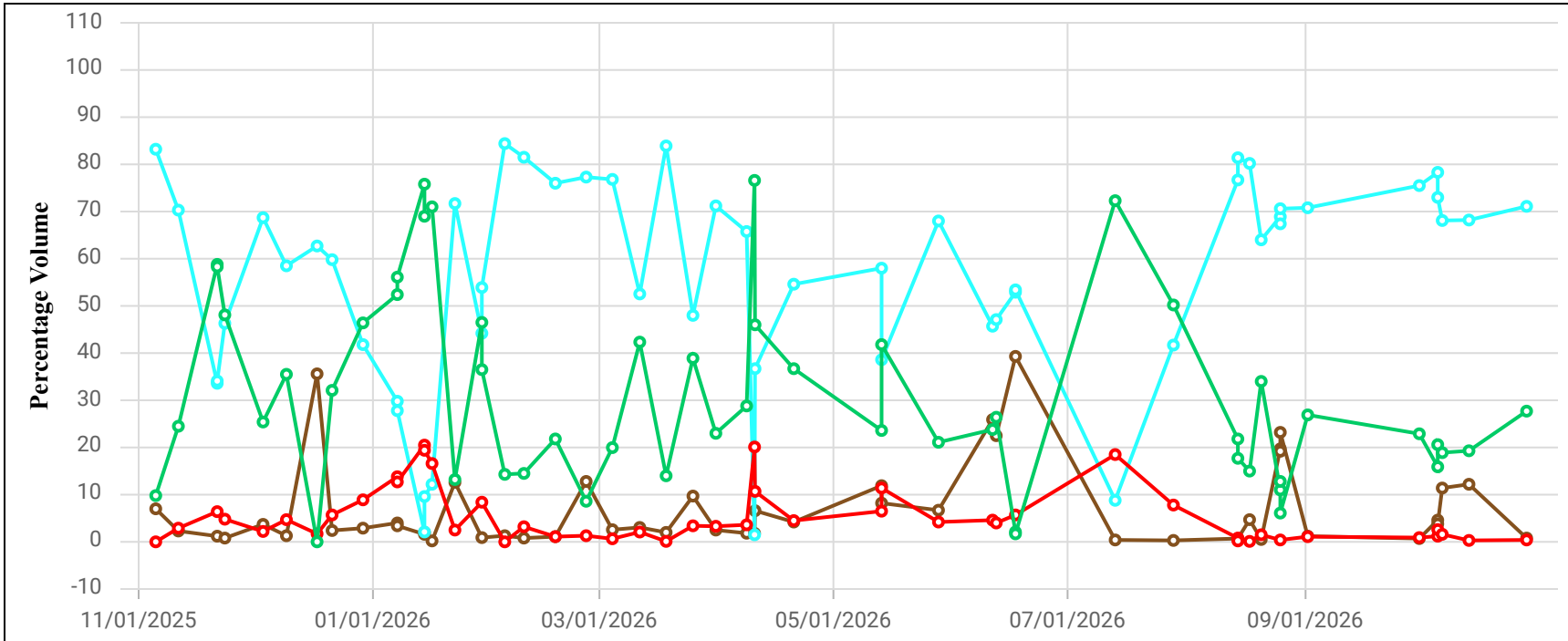

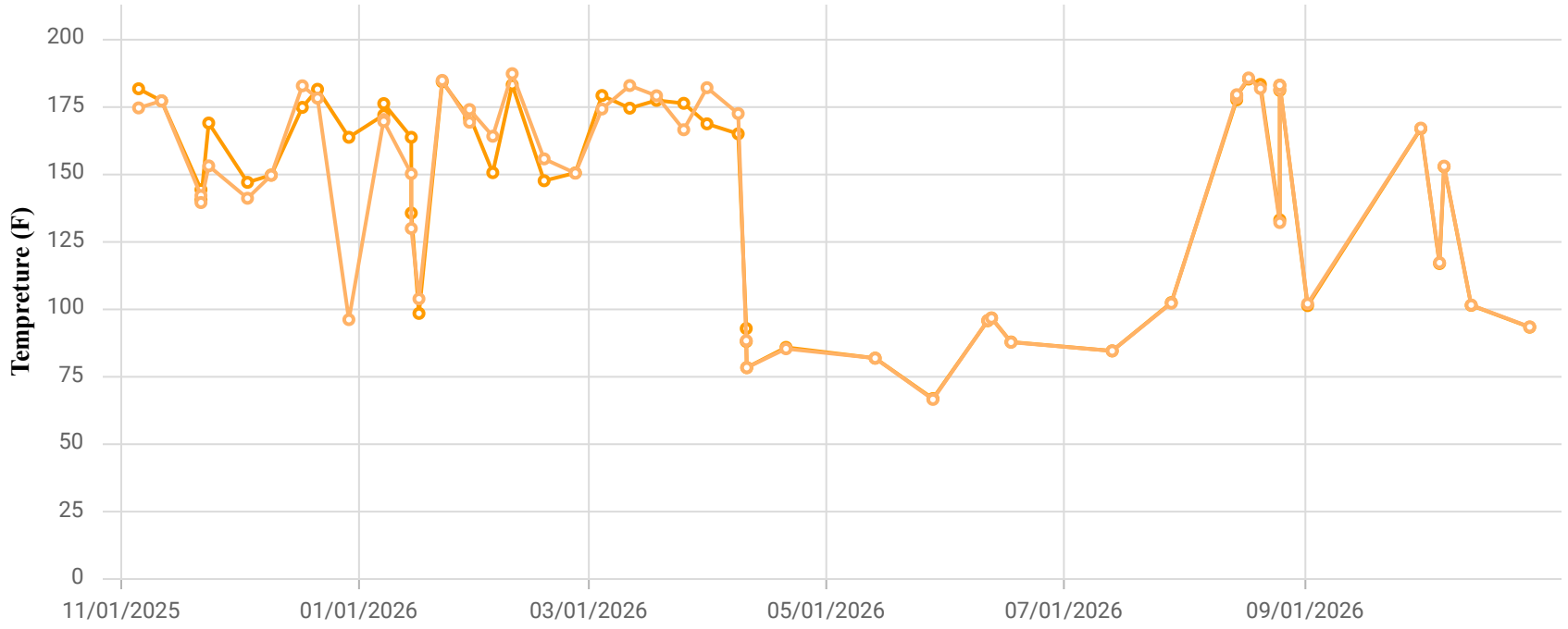

Point ID / Name

CCV1532A / CV-1532A

Parameter / Unit

- Init. Flow / scfm
- % CH4 / %
- % CO2 / %
- % O2 / %
- % Bal Gas / %
- Init Static Press / in. H2O
- Init. Temp / Deg. F
- Adj. Temp / Deg. F

Chiquita Canyon Landfill
Parameter Chart: Multiscale
Date Range: 11/01/2025 - 10/31/2026
Chart generation date: 11/4/26

SCSeTools

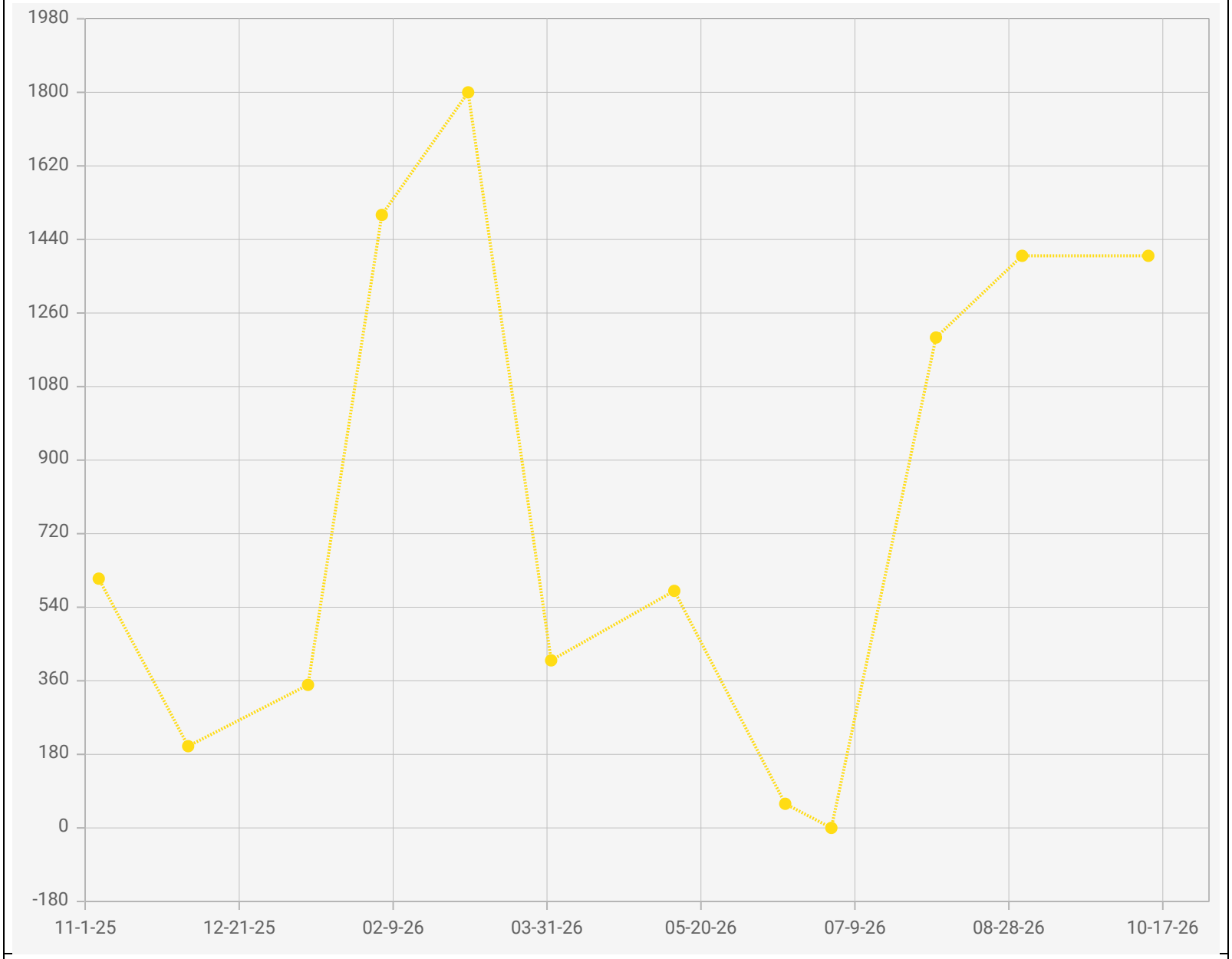

Chiquita Canyon Landfill - LAB DATA
Points Chart
Date Range : 11/01/2025 to 10/31/2026

Chart generation date : 11/09/2026

Point IDs / Names

CV-1532A / CV-1532A

Parameter / Unit

Carbon Monoxide / ppmv

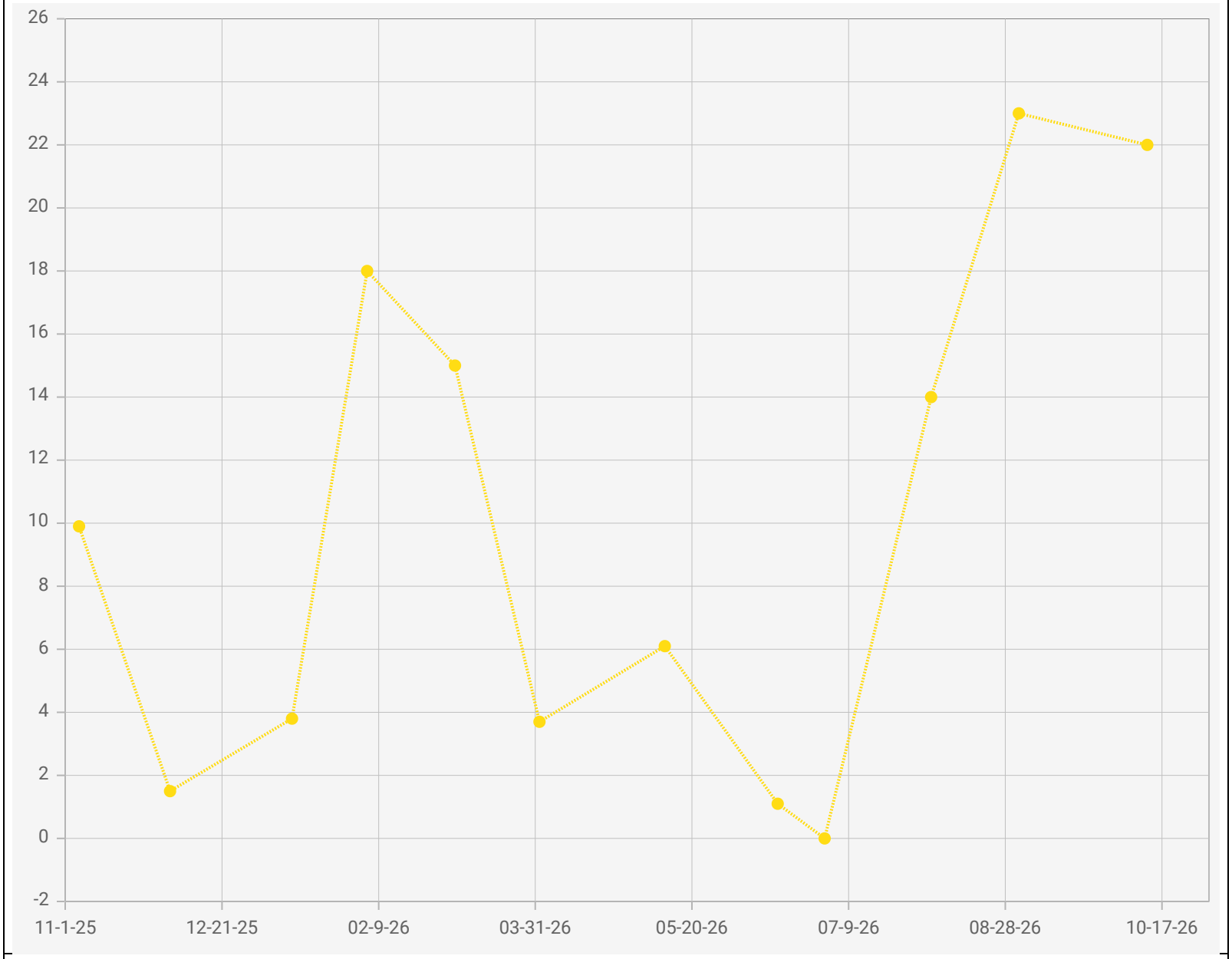

Point IDs / Names

CV-1532A / CV-1532A

Parameter / Unit

Hydrogen / % v/v

Chiquita Canyon Landfill - LAB DATA
Points Chart
Date Range : 11/01/2025 to 10/31/2026

Chart generation date : 11/09/2026

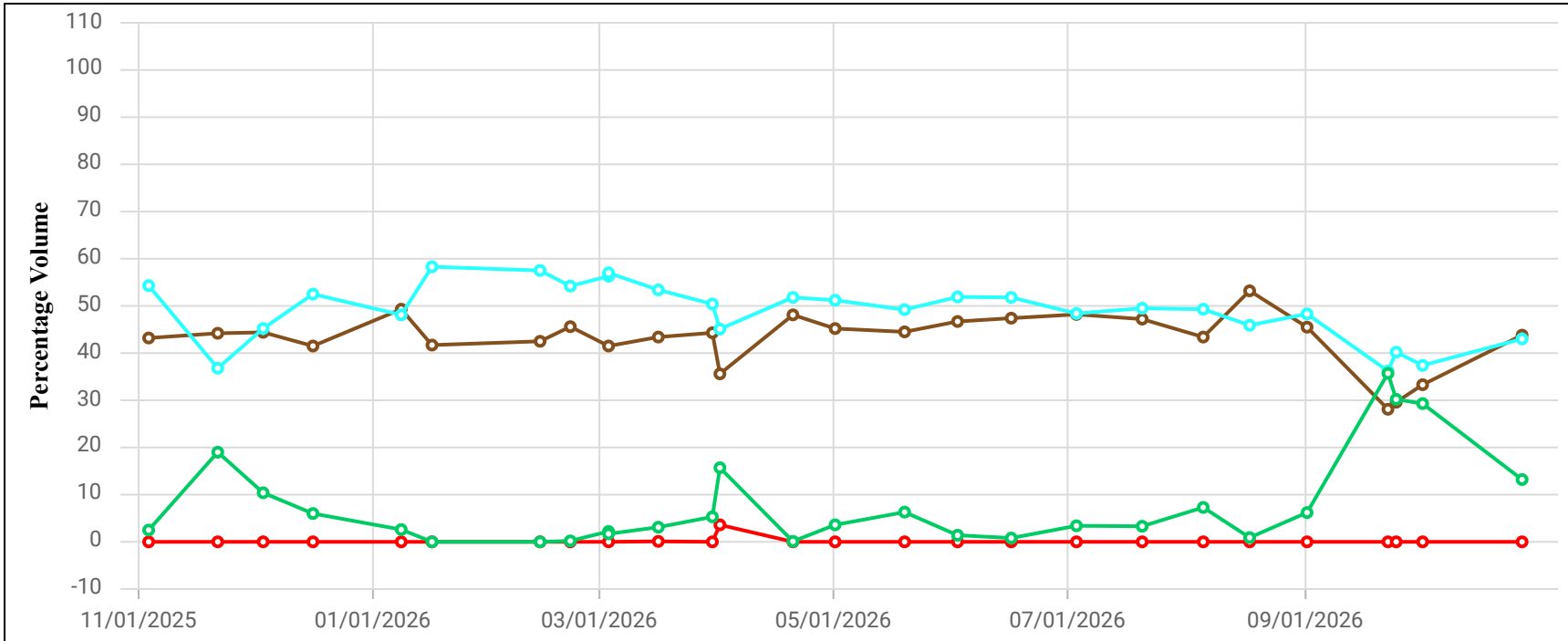

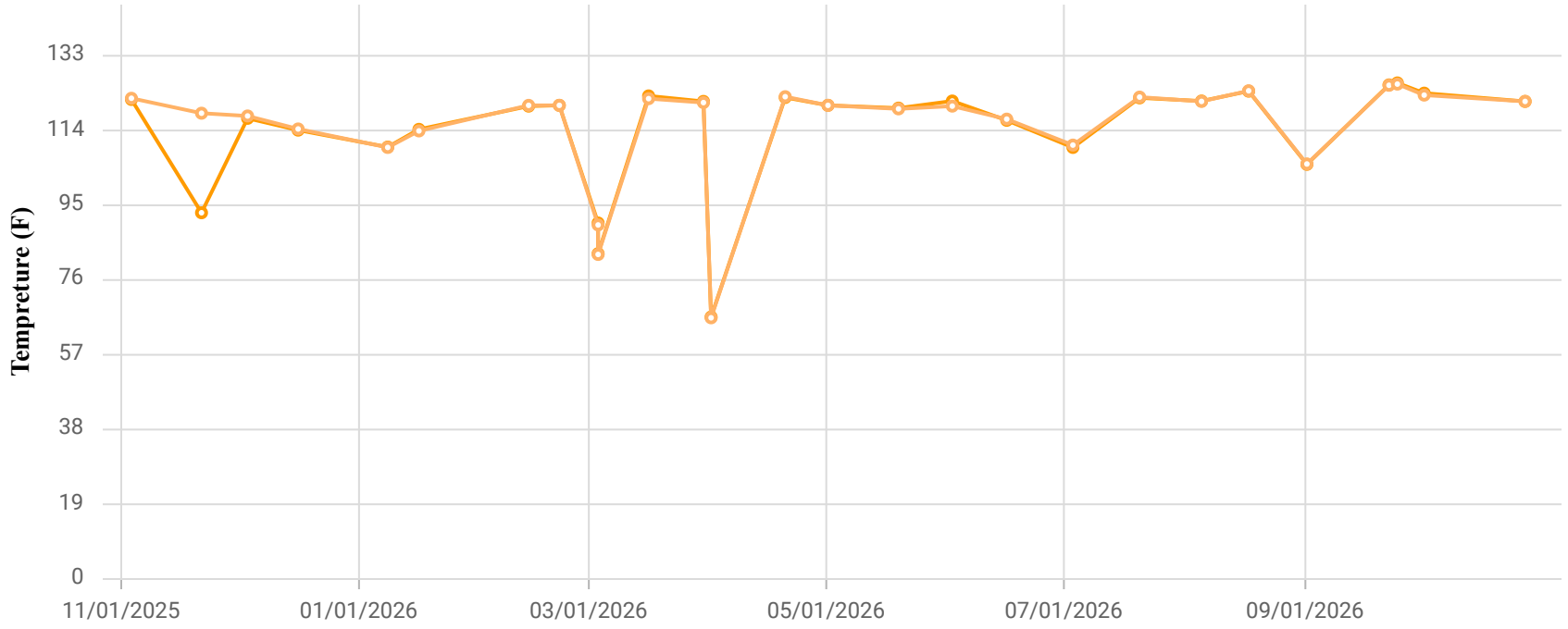

Point ID / Name

CHCV1535 / CV-1535

Parameter / Unit

- Init. Flow / scfm
- % CH4 / %
- % CO2 / %
- % O2 / %
- % Bal Gas / %
- Init Static Press / in. H2O
- Init. Temp / Deg. F
- Adj. Temp / Deg. F

Chiquita Canyon Landfill
Parameter Chart: Multiscale
Date Range: 11/01/2025 - 10/31/2026
Chart generation date: 11/4/26

SCSeTools

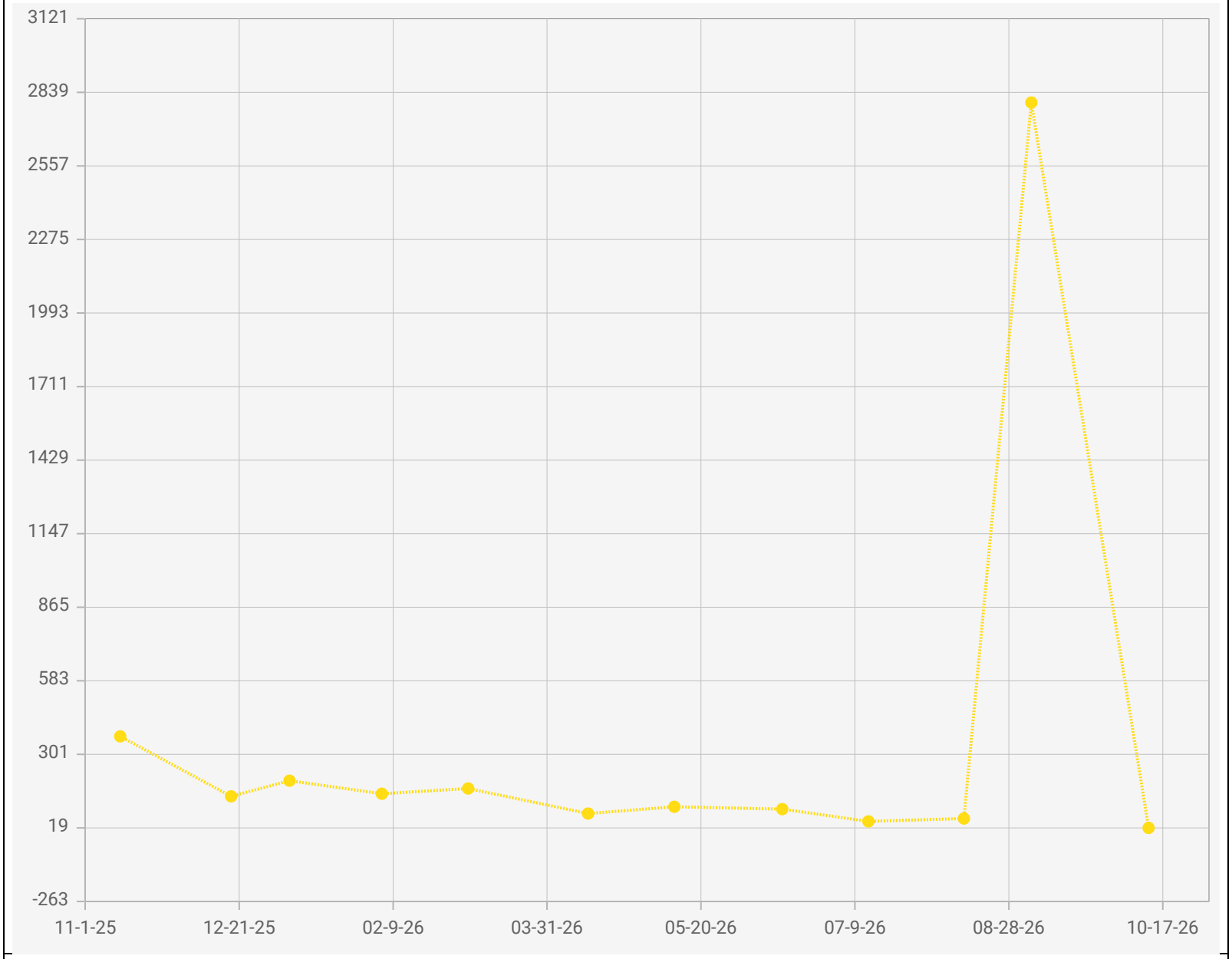

Chiquita Canyon Landfill - LAB DATA
Points Chart
Date Range : 11/01/2025 to 10/31/2026

Chart generation date : 11/09/2026

Point IDs / Names

CV-1535 / CV-1535

Parameter / Unit

Carbon Monoxide /

SCSeTools

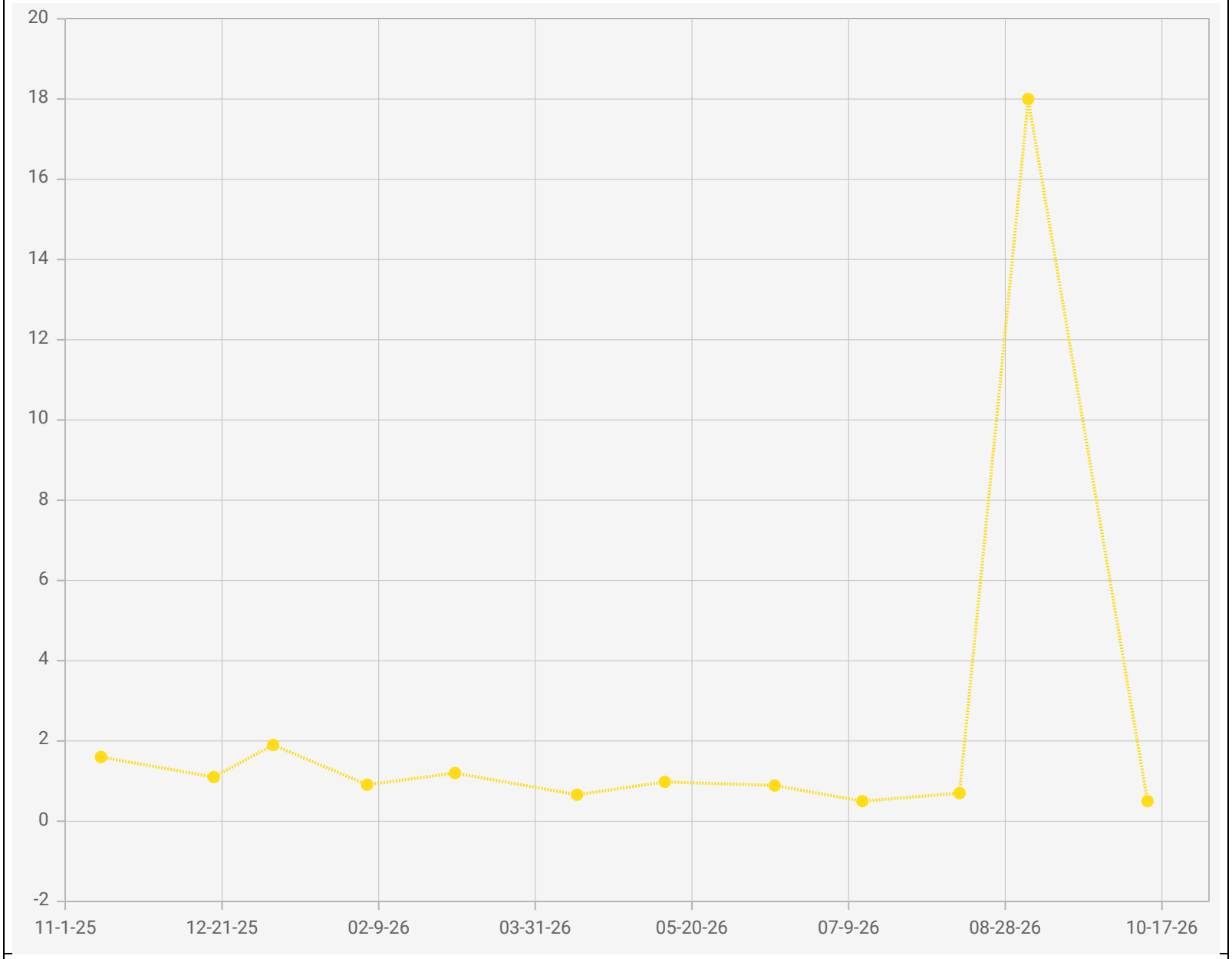

Point IDs / Names

CV-1535 / CV-1535

Parameter / Unit

Hydrogen / % v/v

Chiquita Canyon Landfill - LAB DATA
Points Chart
Date Range : 11/01/2025 to 10/31/2026

Chart generation date : 11/09/2026

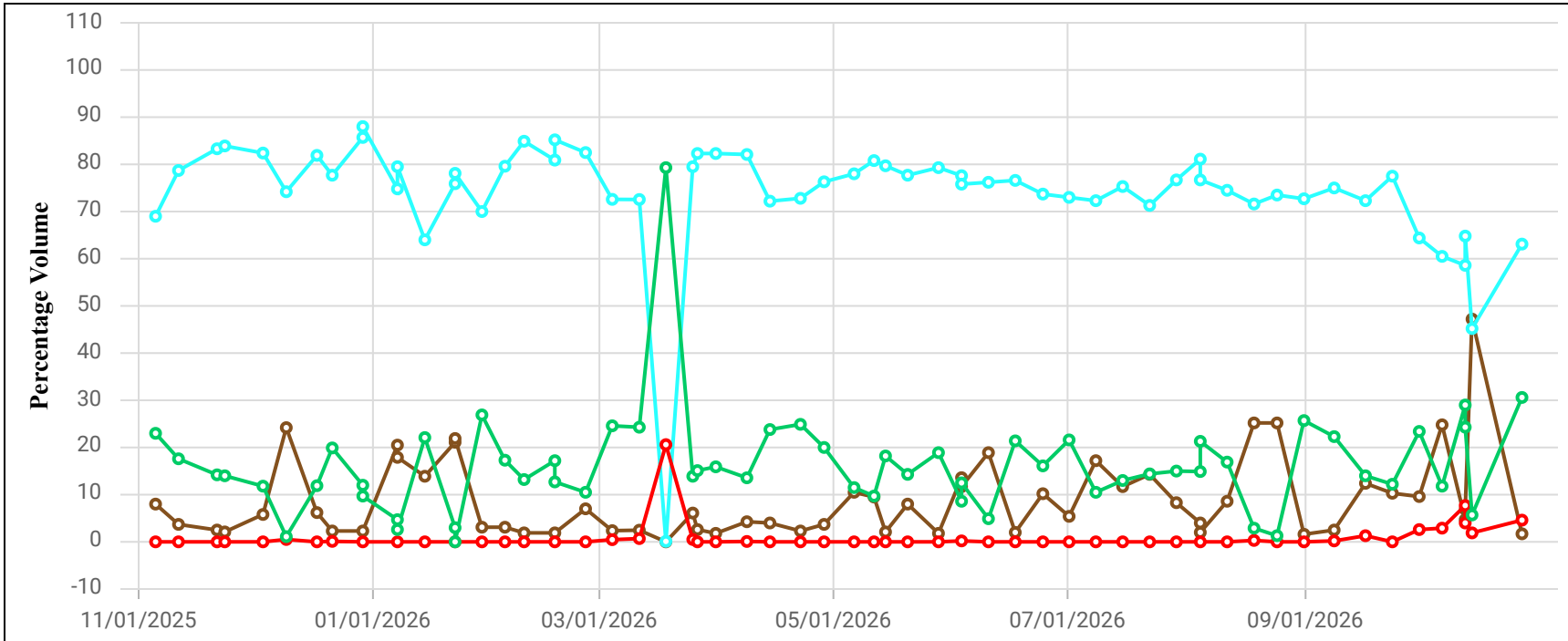

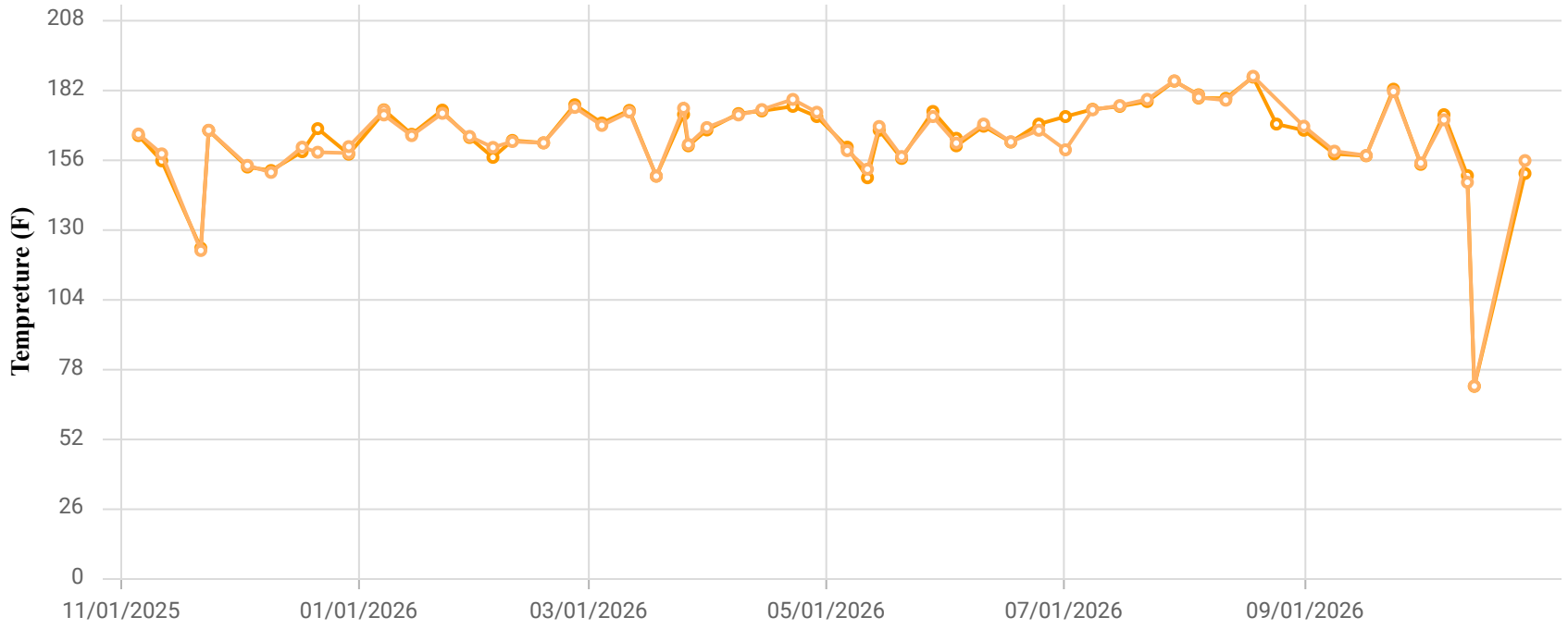

Point ID / Name

CCV1902A / CV-1902A

Parameter / Unit

- Init. Flow / scfm
- % CH4 / %
- % CO2 / %
- % O2 / %
- % Bal Gas / %
- Init Static Press / in. H2O
- Init. Temp / Deg. F
- Adj. Temp / Deg. F

Chiquita Canyon Landfill
Parameter Chart: Multiscale
Date Range: 11/01/2025 - 10/31/2026
Chart generation date: 11/4/26

SCSeTools

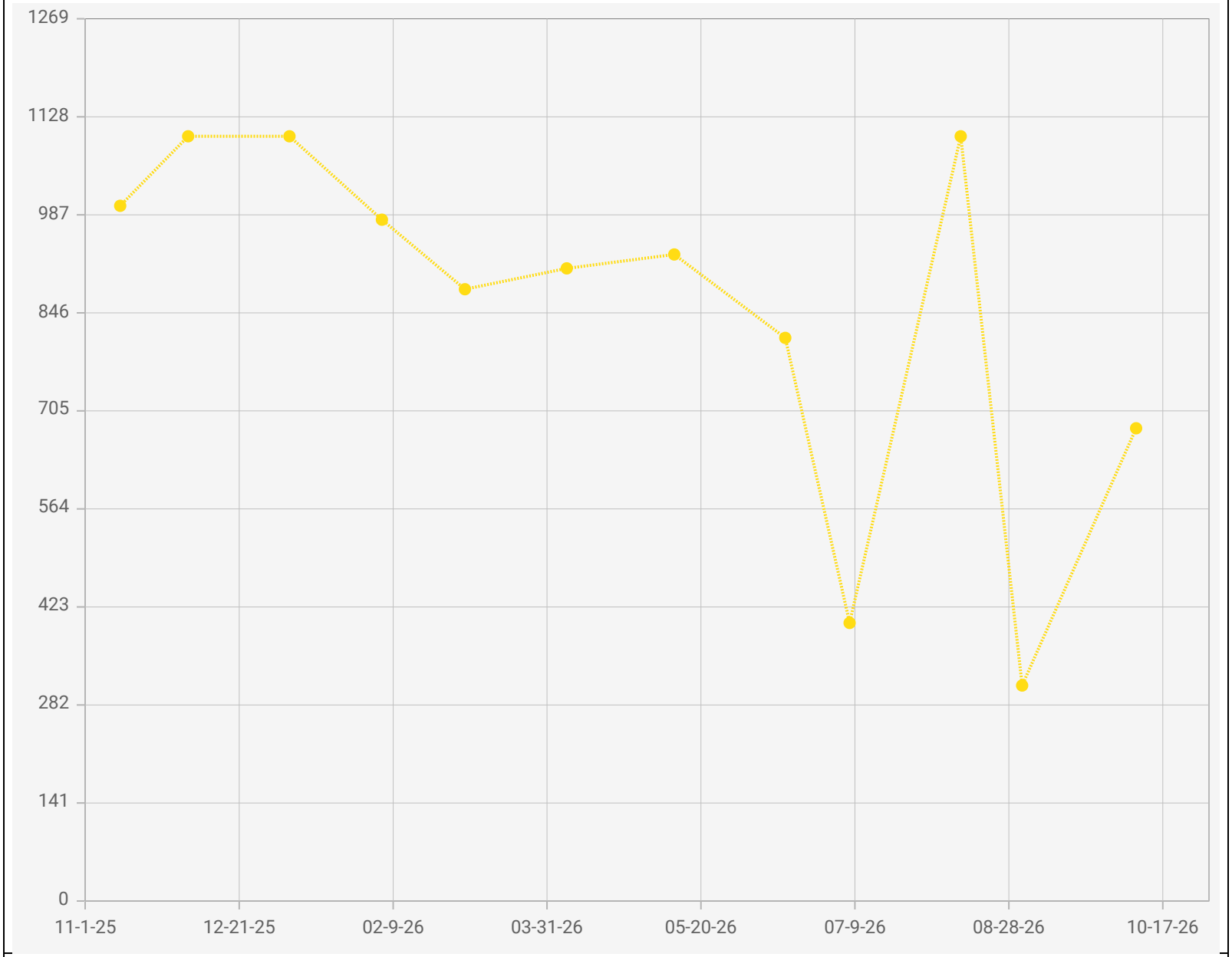

Point IDs / Names

CV-1902A / CV-1902A

Parameter / Unit

Carbon Monoxide /

Chiquita Canyon Landfill - LAB DATA
Points Chart
Date Range : 11/01/2025 to 10/31/2026

Chart generation date : 11/09/2026

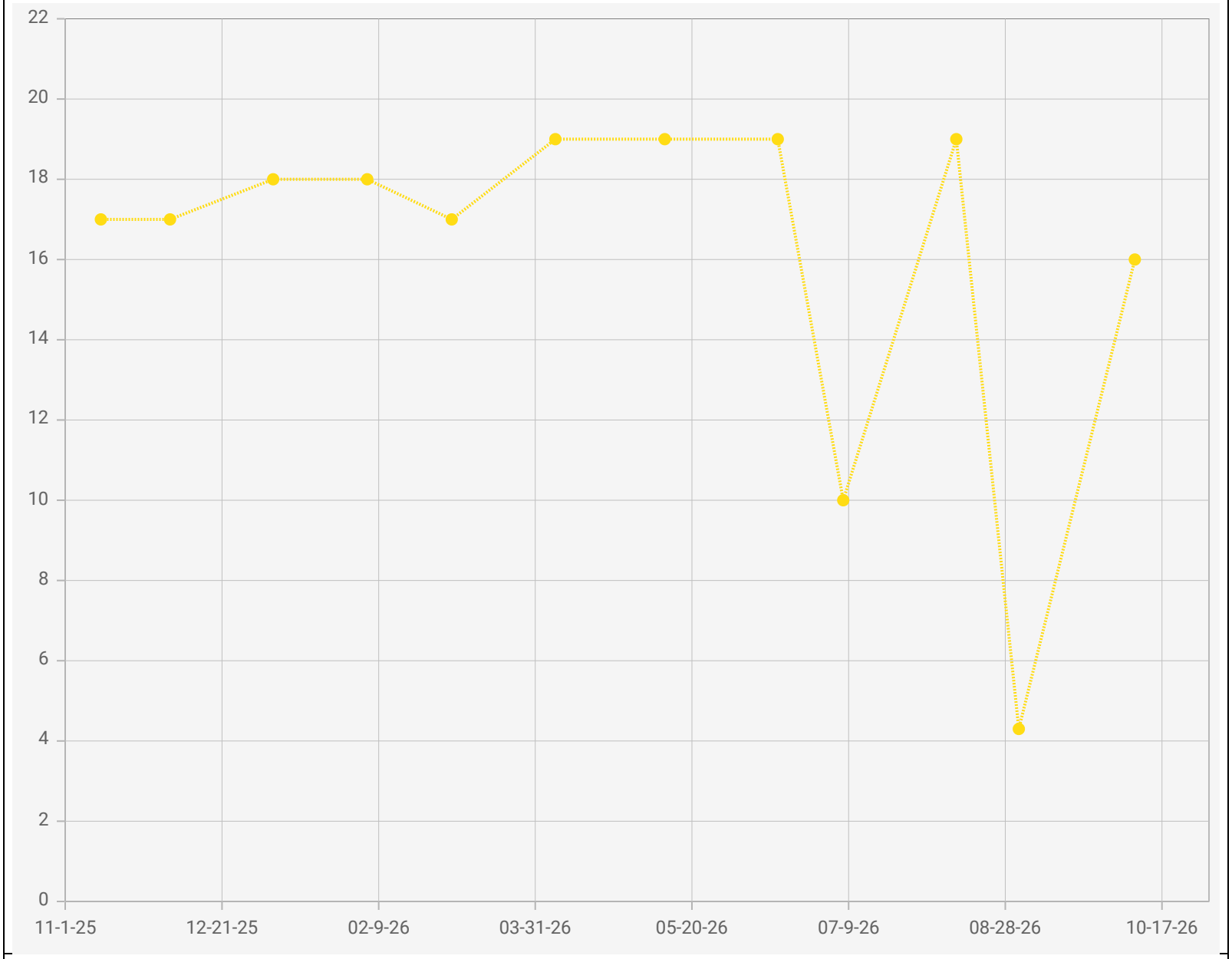

Point IDs / Names

CV-1902A / CV-1902A

Parameter / Unit

Hydrogen / % v/v

Chiquita Canyon Landfill - LAB DATA
Points Chart
Date Range : 11/01/2025 to 10/31/2026

Chart generation date : 11/09/2026

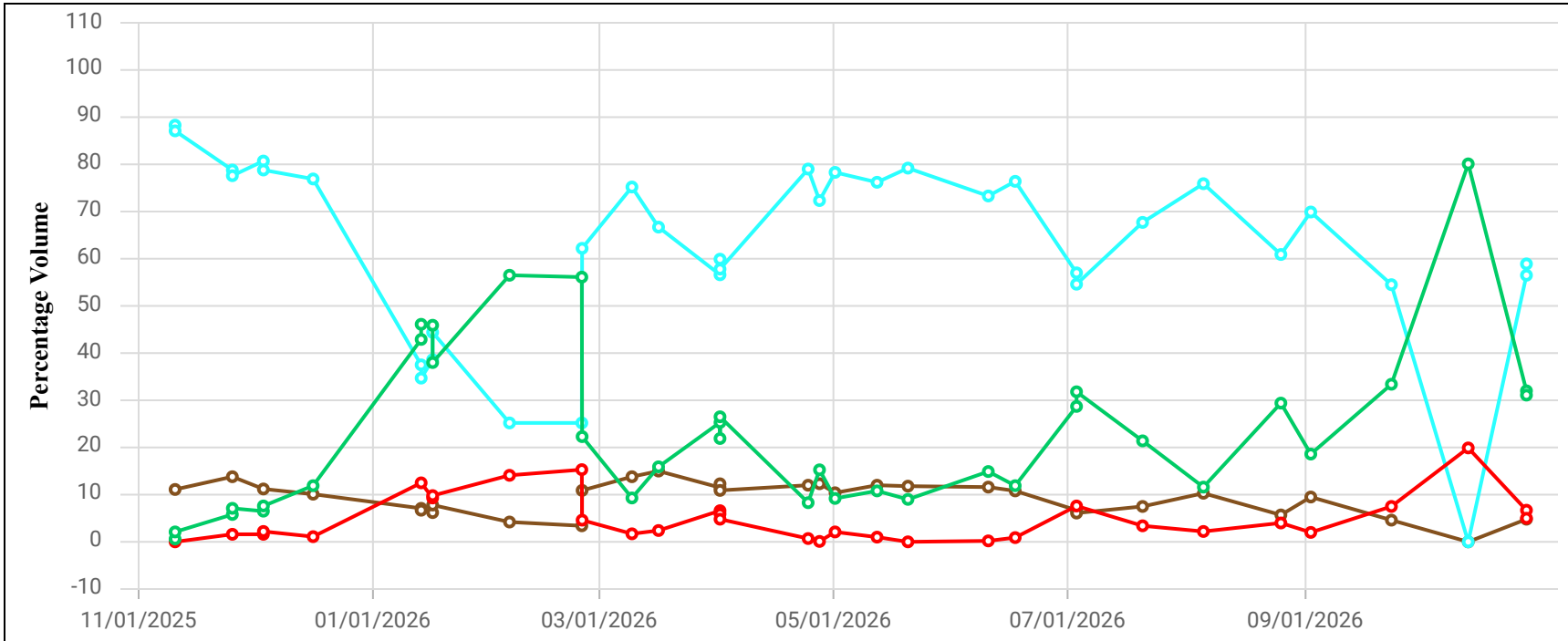

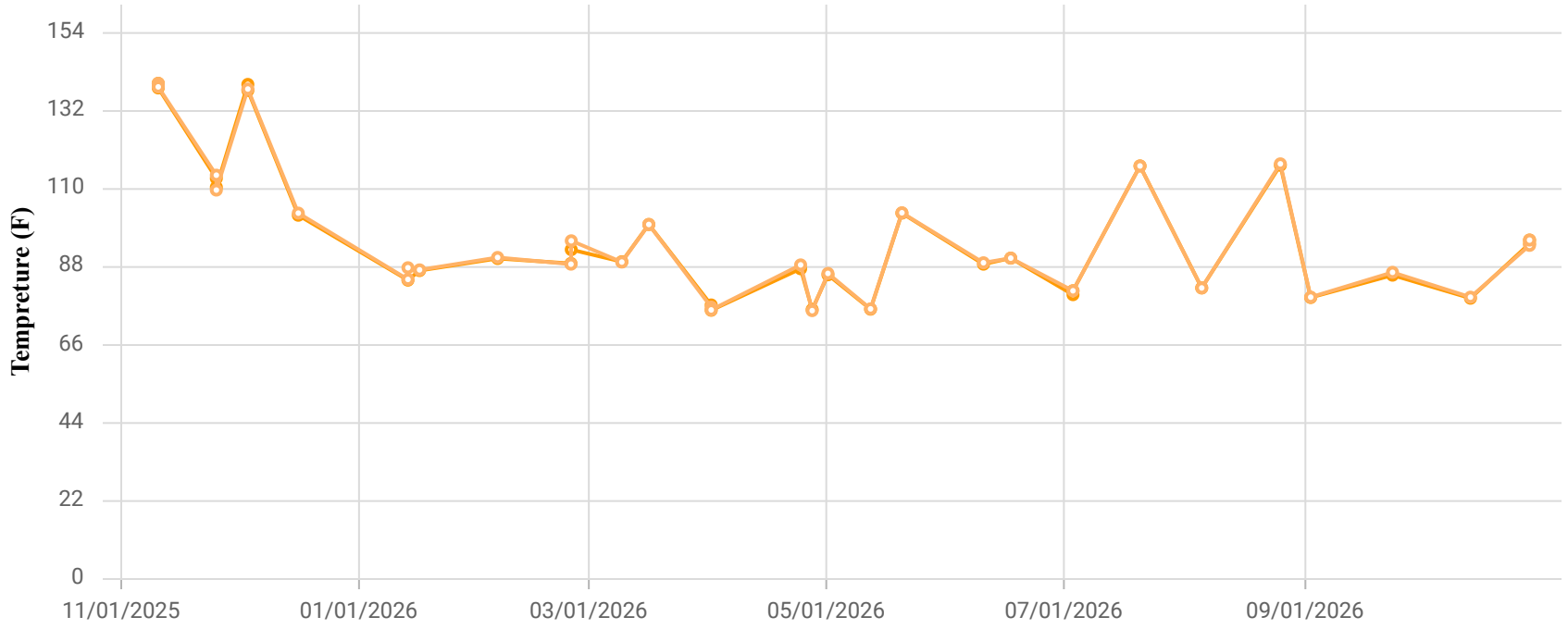

Point ID / Name

CHCV2001 / CV-2001

Parameter / Unit

- Init. Flow / scfm
- % CH4 / %
- % CO2 / %
- % O2 / %
- % Bal Gas / %
- Init Static Press / in. H2O
- Init. Temp / Deg. F
- Adj. Temp / Deg. F

Chiquita Canyon Landfill
Parameter Chart: Multiscale
Date Range: 11/01/2025 - 10/31/2026
Chart generation date: 11/4/26

SCSeTools

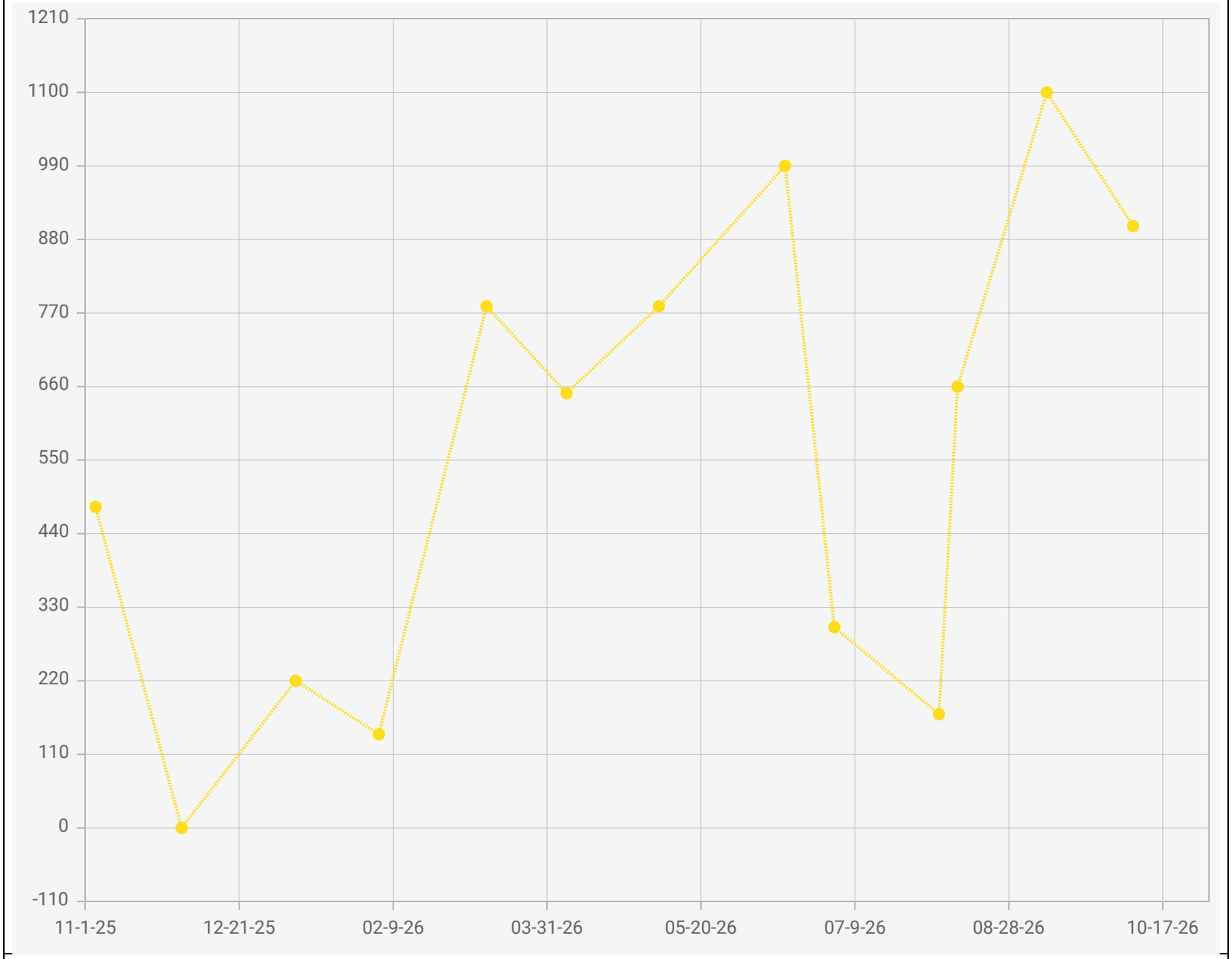

Point IDs / Names

CV-2001 / CV-2001

Parameter / Unit

Carbon Monoxide / ppmv

Chiquita Canyon Landfill - LAB DATA
Points Chart
Date Range : 11/01/2025 to 10/31/2026

Chart generation date : 11/09/2026

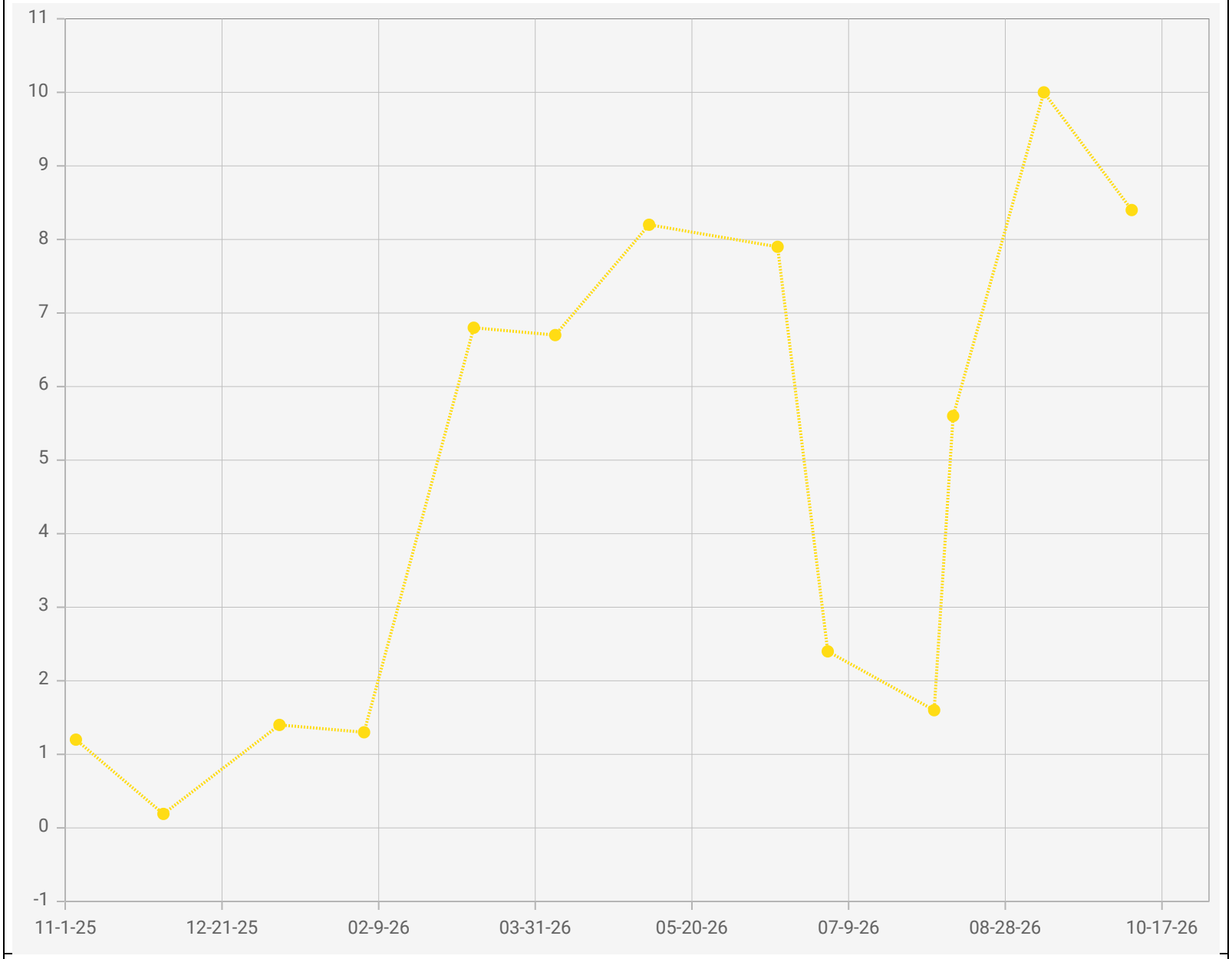

Point IDs / Names

CV-2001 / CV-2001

Parameter / Unit

Hydrogen / % v/v

Chiquita Canyon Landfill - LAB DATA
Points Chart
Date Range : 11/01/2025 to 10/31/2026

Chart generation date : 11/09/2026

SCSeTools

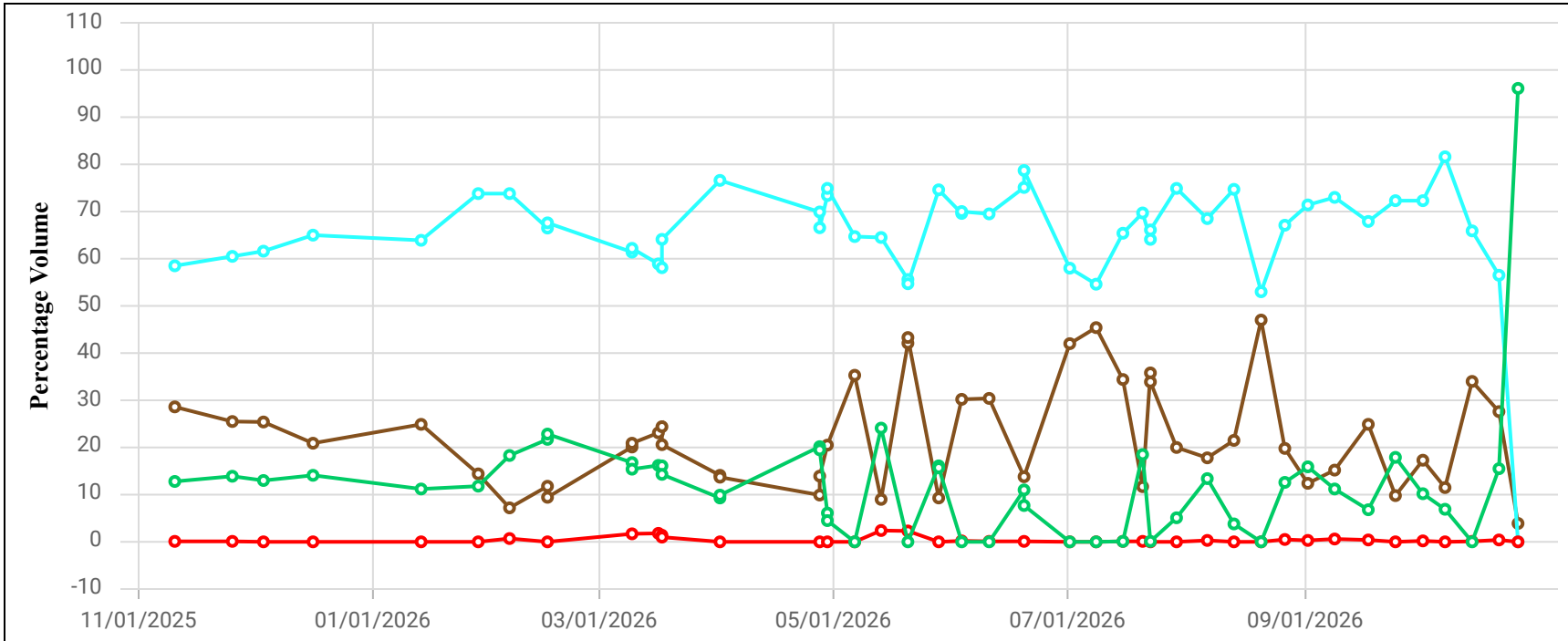

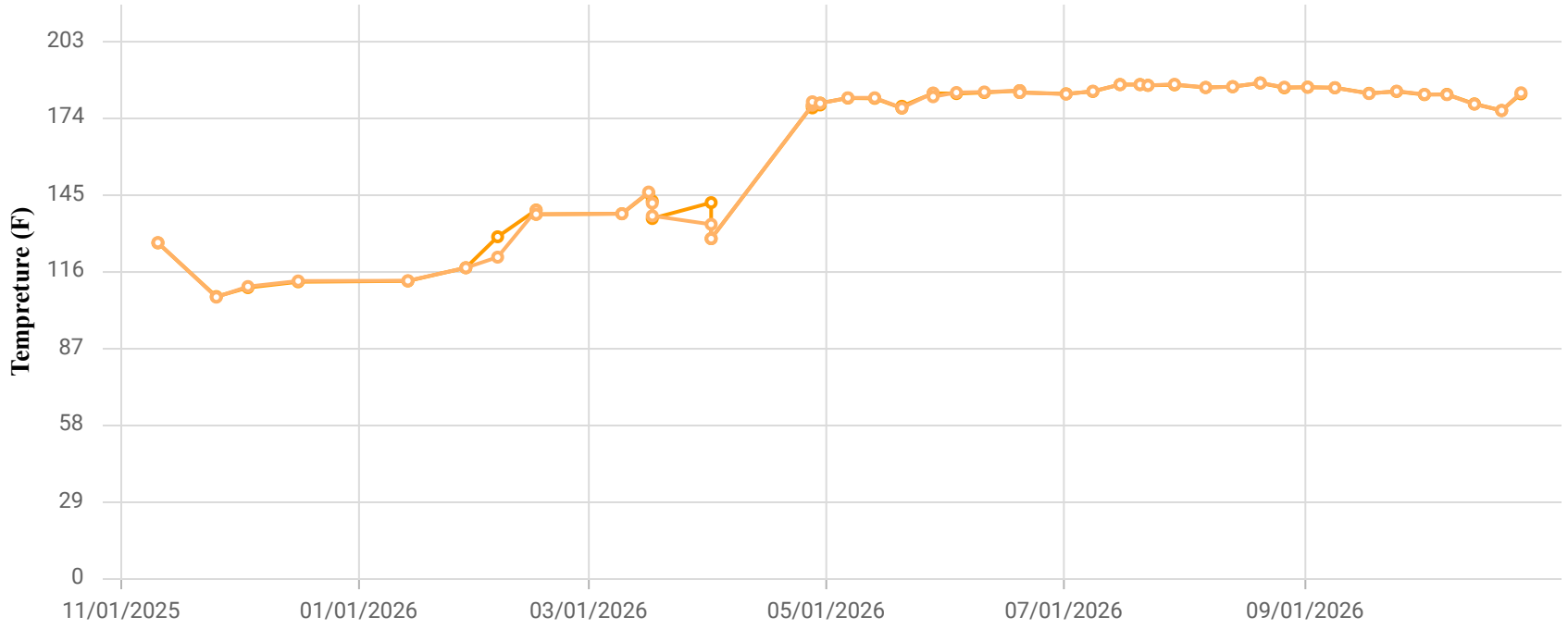

Point ID / Name

CHCV2002 / CV-2002

Parameter / Unit

- Init. Flow / scfm
- % CH4 / %
- % CO2 / %
- % O2 / %
- % Bal Gas / %
- Init Static Press / in. H2O
- Init. Temp / Deg. F
- Adj. Temp / Deg. F

Chiquita Canyon Landfill
Parameter Chart: Multiscale
Date Range: 11/01/2025 - 10/31/2026
Chart generation date: 11/4/26

SCSeTools

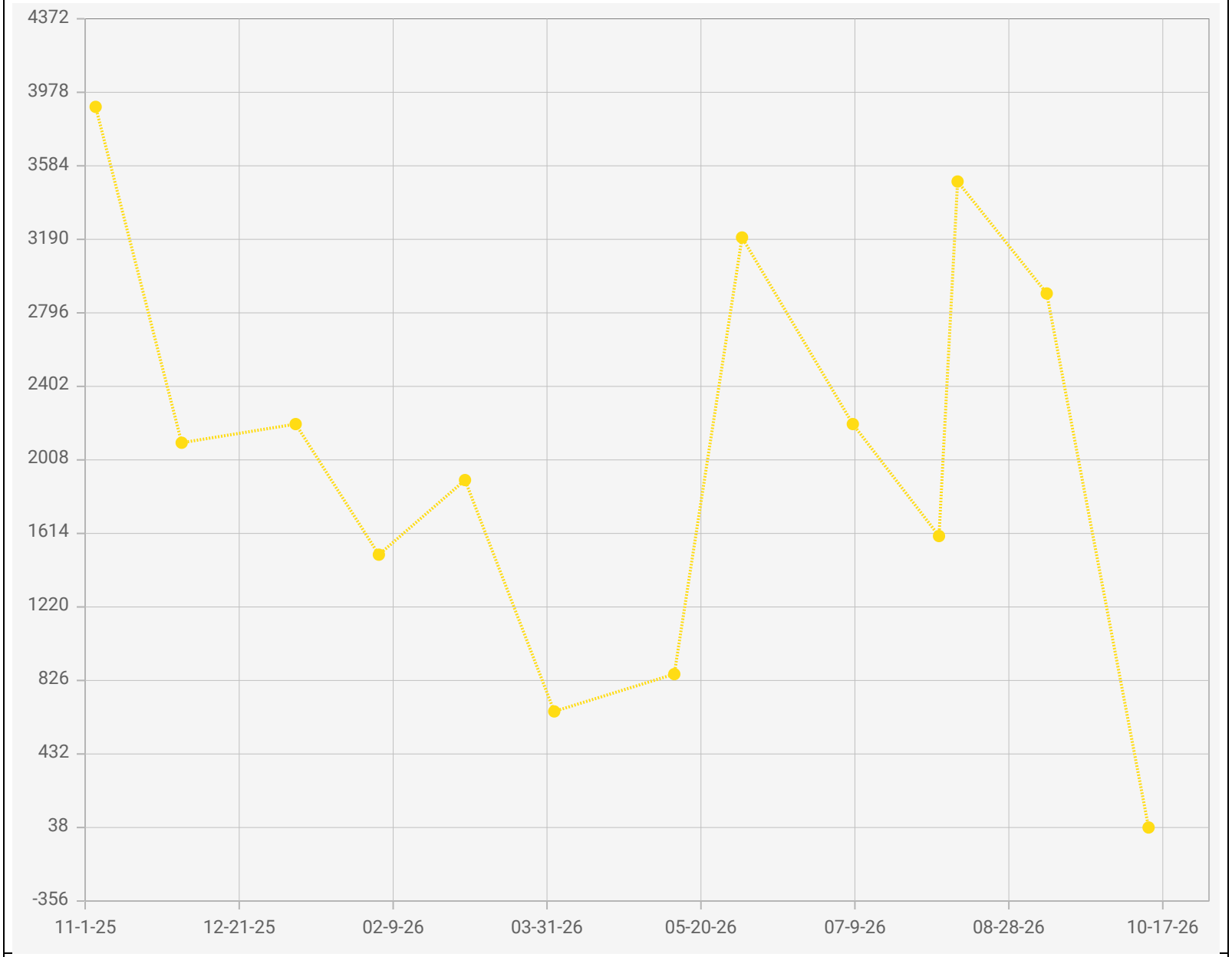

Chiquita Canyon Landfill - LAB DATA
Points Chart
Date Range : 11/01/2025 to 10/31/2026

Chart generation date : 11/09/2026

Point IDs / Names

CV-2002 / CV-2002

Parameter / Unit

Carbon Monoxide / ppmv

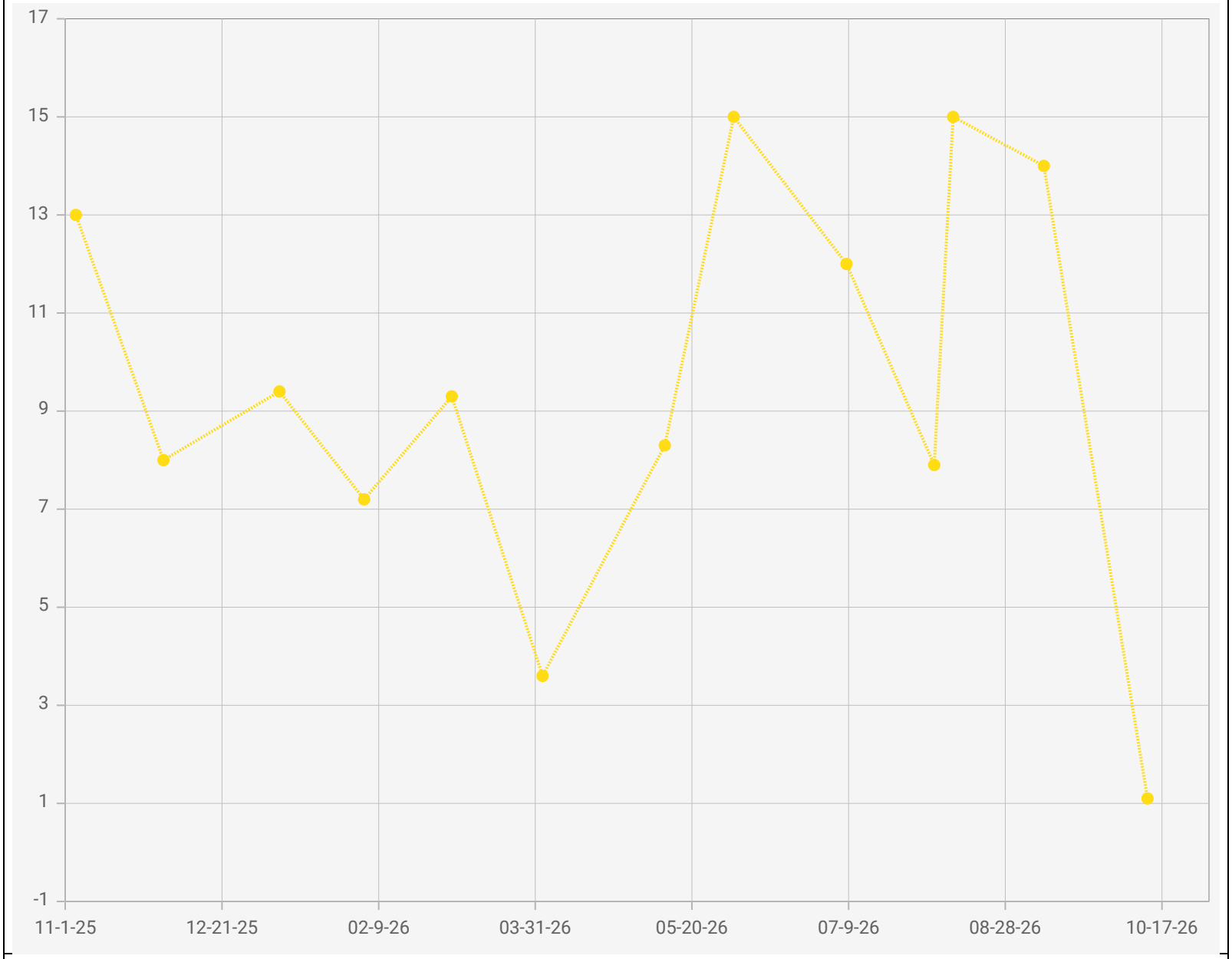

Point IDs / Names

CV-2002 / CV-2002

Parameter / Unit

Hydrogen / % v/v

Chiquita Canyon Landfill - LAB DATA
Points Chart
Date Range : 11/01/2025 to 10/31/2026

Chart generation date : 11/09/2026

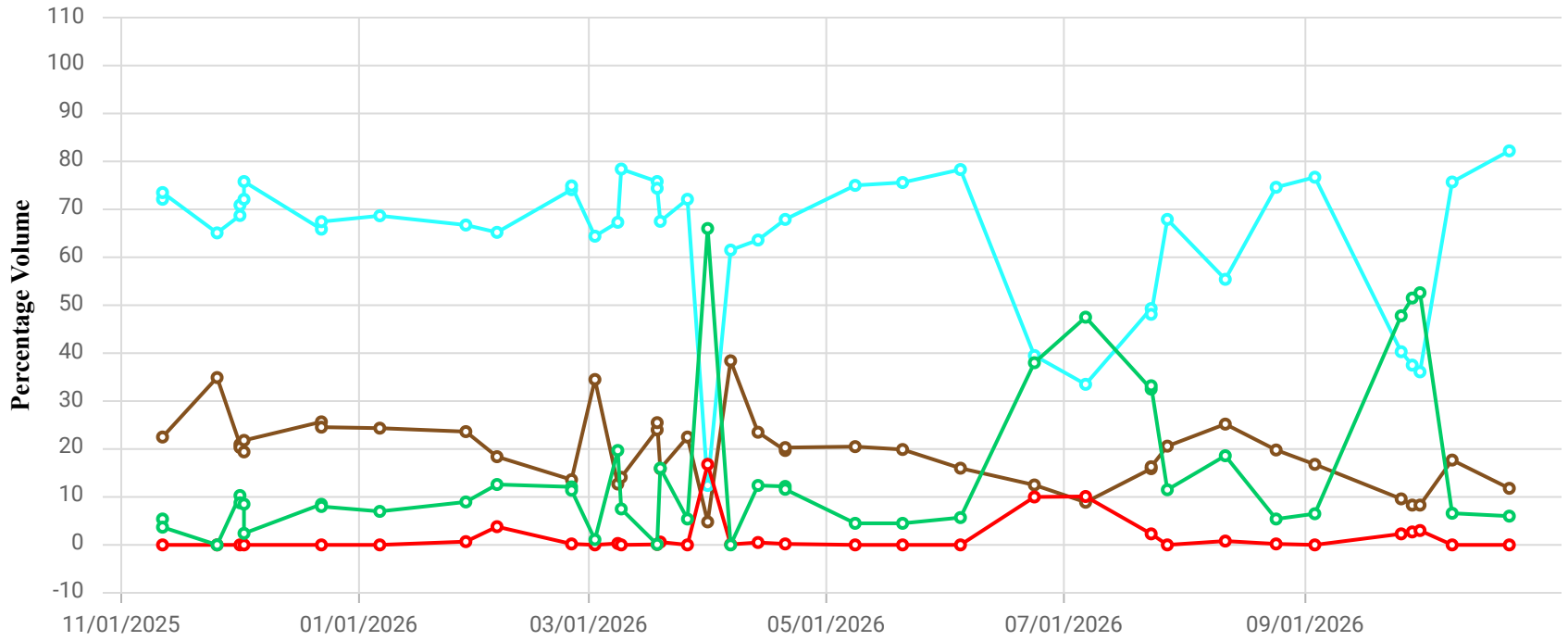

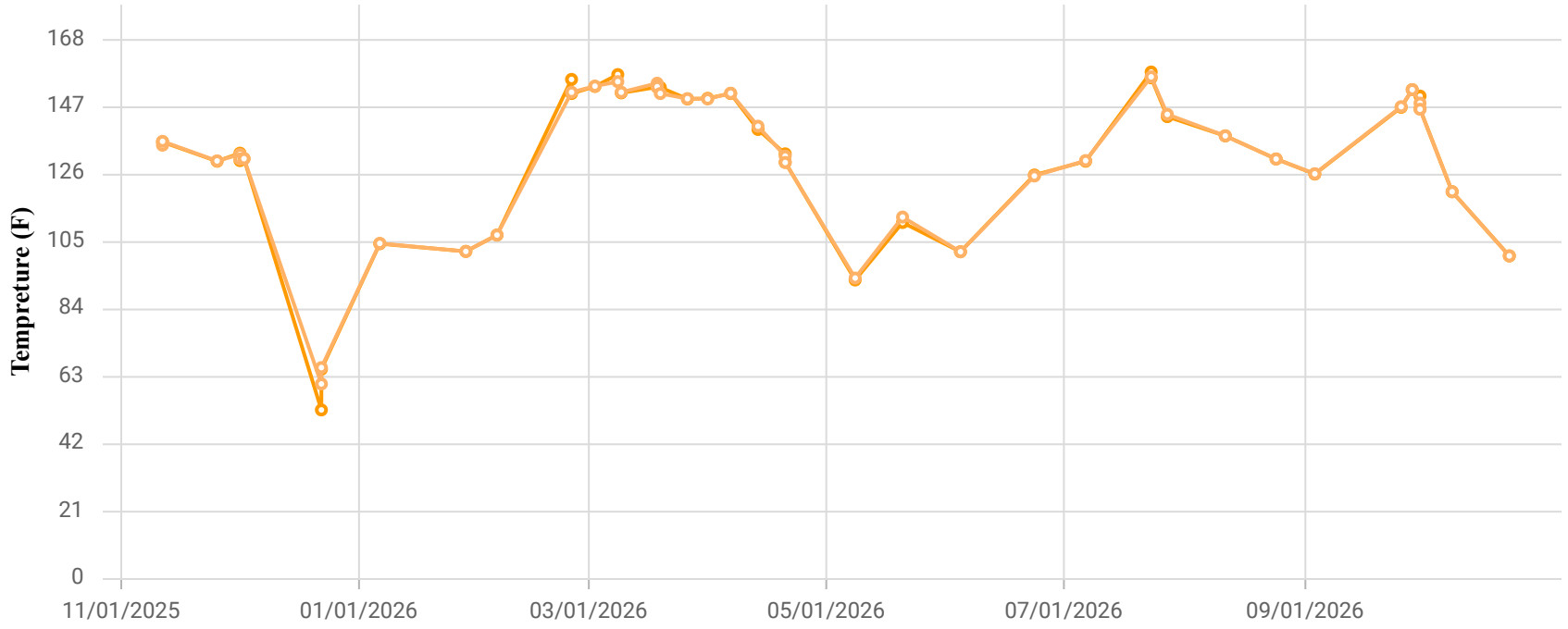

Point ID / Name

CHCV2007 / CV-2007

Parameter / Unit

- Init. Flow / scfm
- % CH4 / %
- % CO2 / %
- % O2 / %
- % Bal Gas / %
- Init Static Press / in. H2O
- Init. Temp / Deg. F
- Adj. Temp / Deg. F

Chiquita Canyon Landfill
Parameter Chart: Multiscale
Date Range: 11/01/2025 - 10/31/2026
Chart generation date: 11/4/26

SCSeTools

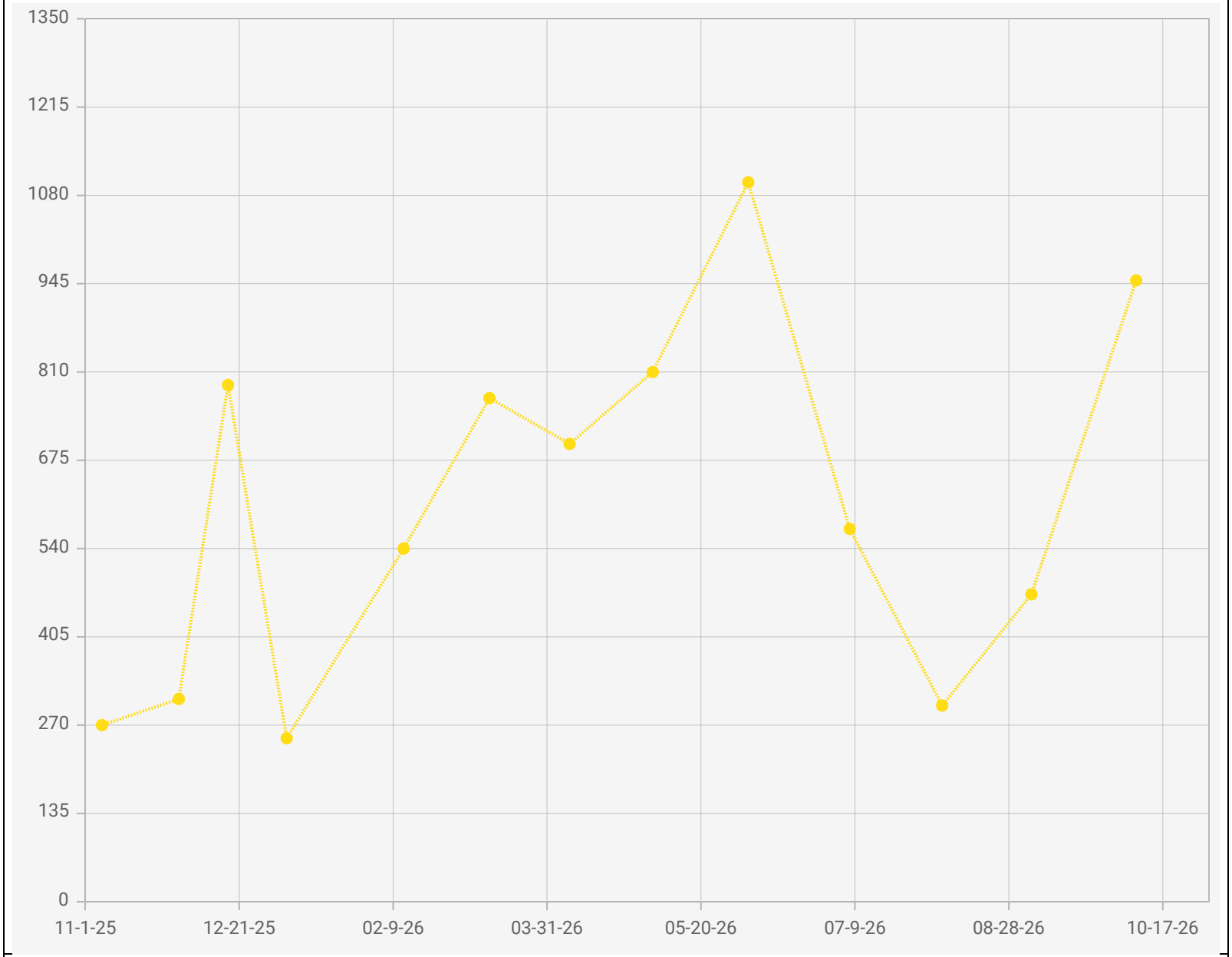

Point IDs / Names

CV-2007 / CV-2007

Parameter / Unit

Carbon Monoxide /

Chiquita Canyon Landfill - LAB DATA
Points Chart
Date Range : 11/01/2025 to 10/31/2026

Chart generation date : 11/09/2026

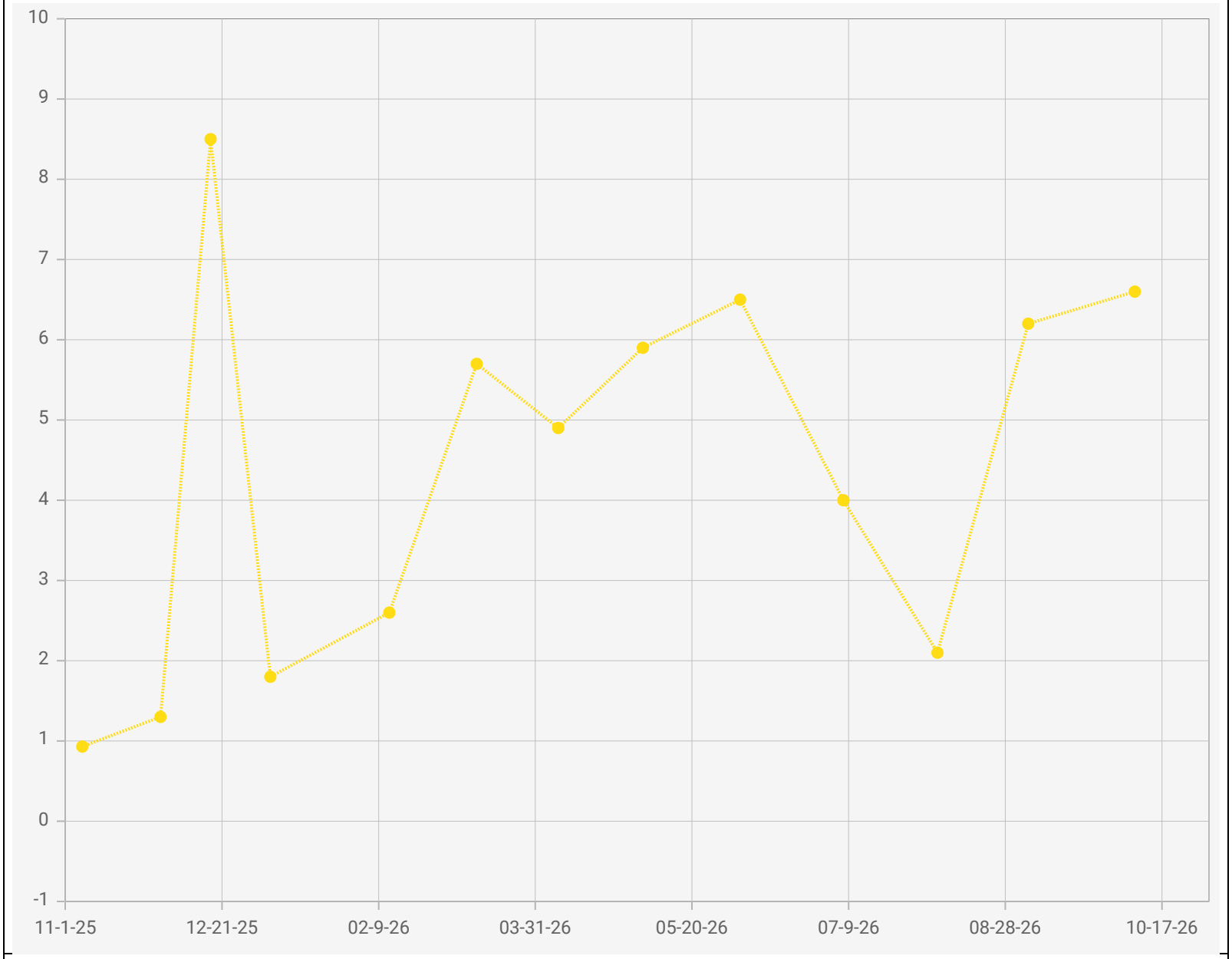

Point IDs / Names

CV-2007 / CV-2007

Parameter / Unit

Hydrogen / % v/v

Chiquita Canyon Landfill - LAB DATA
Points Chart
Date Range : 11/01/2025 to 10/31/2026

Chart generation date : 11/09/2026



Point ID / Name

CHCV2301 / CV-2301

Parameter / Unit

- Init. Flow / scfm
- % CH4 / %
- % CO2 / %
- % O2 / %
- % Bal Gas / %
- Init Static Press / in. H2O
- Init. Temp / Deg. F
- Adj. Temp / Deg. F

Chiquita Canyon Landfill
Parameter Chart: Multiscale
Date Range: 11/01/2025 - 10/31/2026
Chart generation date: 11/4/26

SCSeTools

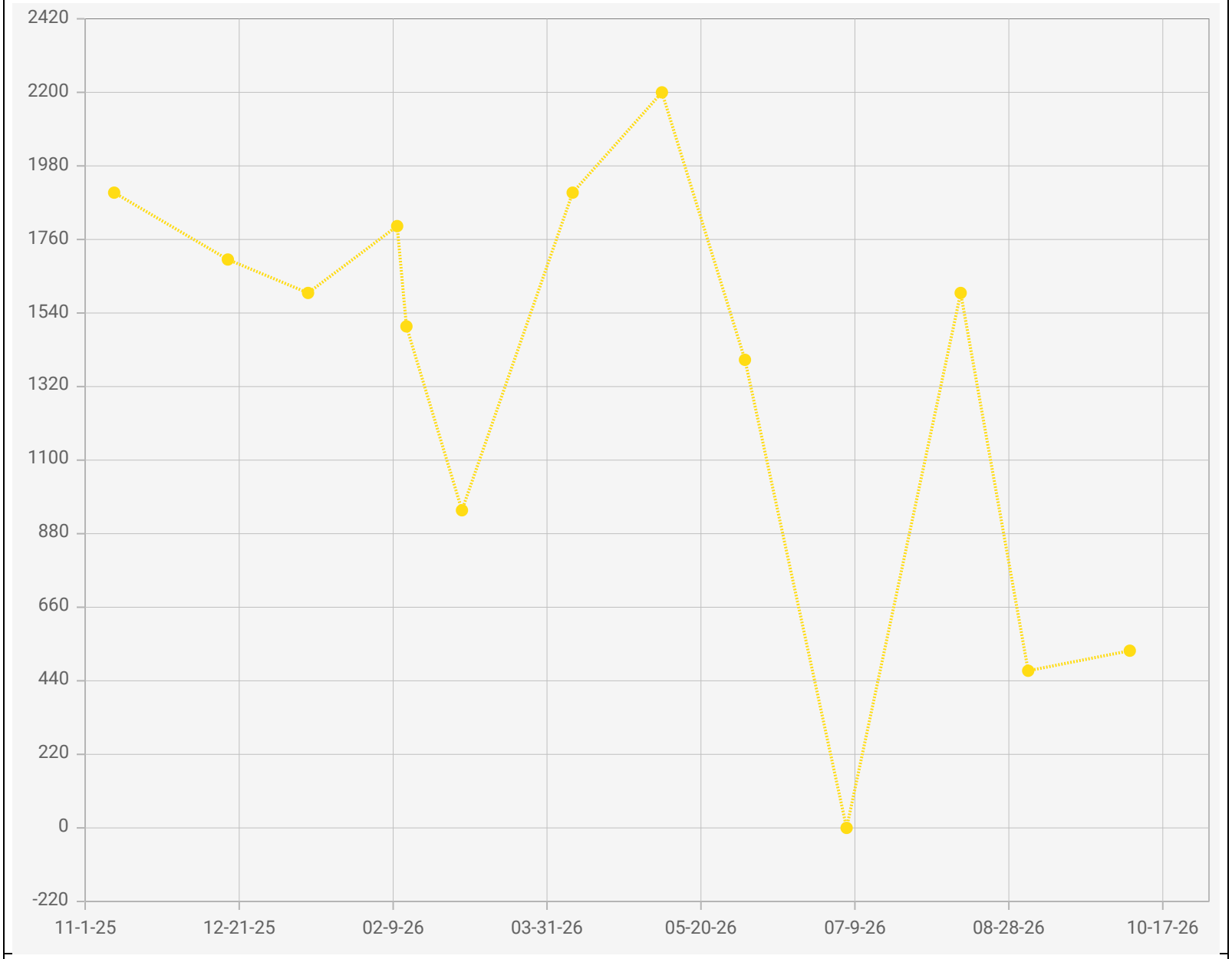

Point IDs / Names

CV-2301 / CV-2301

Parameter / Unit

Carbon Monoxide / ppmv

Chiquita Canyon Landfill - LAB DATA
Points Chart
Date Range : 11/01/2025 to 10/31/2026

Chart generation date : 11/09/2026

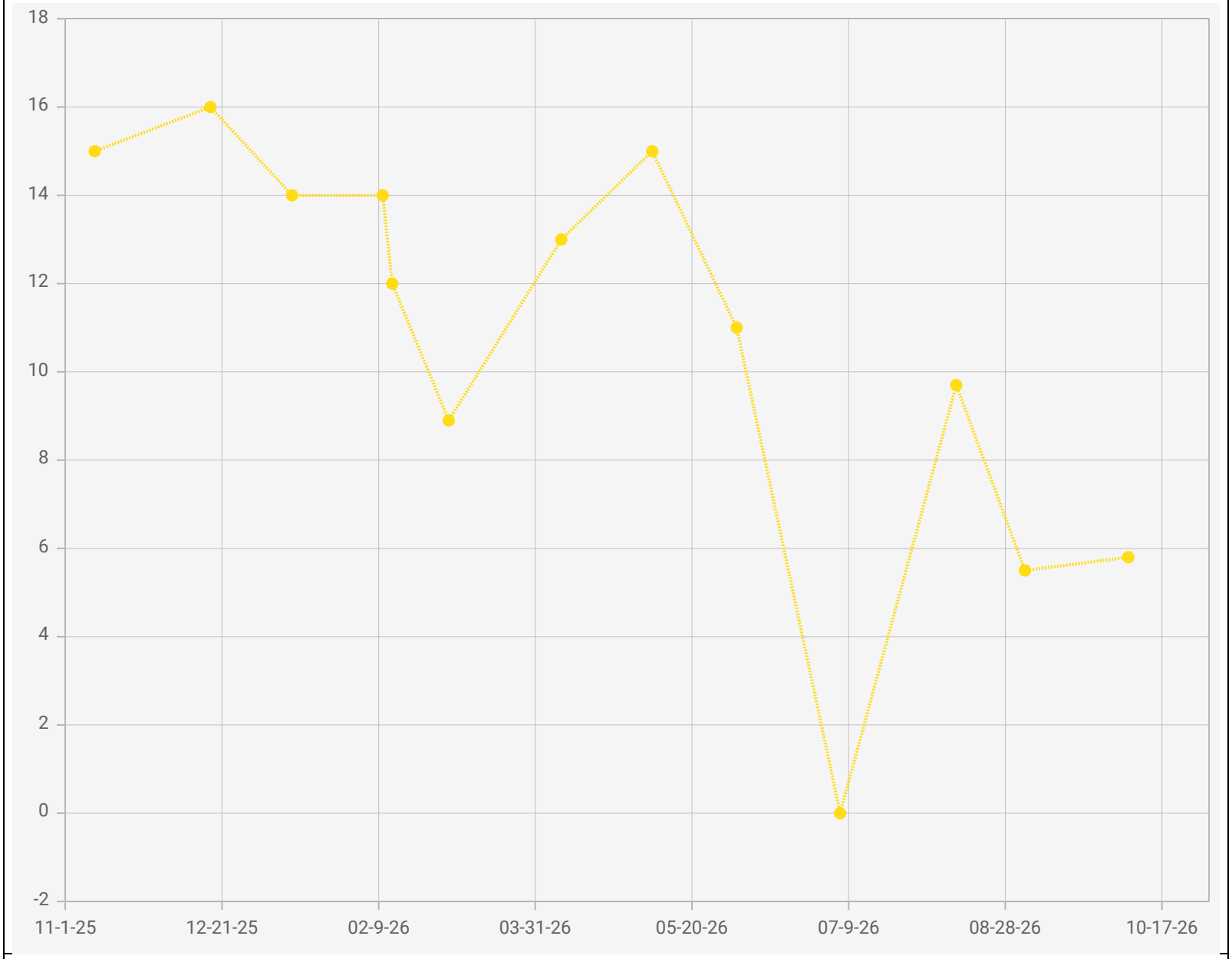

Point IDs / Names

CV-2301 / CV-2301

Parameter / Unit

Hydrogen / % v/v

Chiquita Canyon Landfill - LAB DATA
Points Chart
Date Range : 11/01/2025 to 10/31/2026

Chart generation date : 11/09/2026

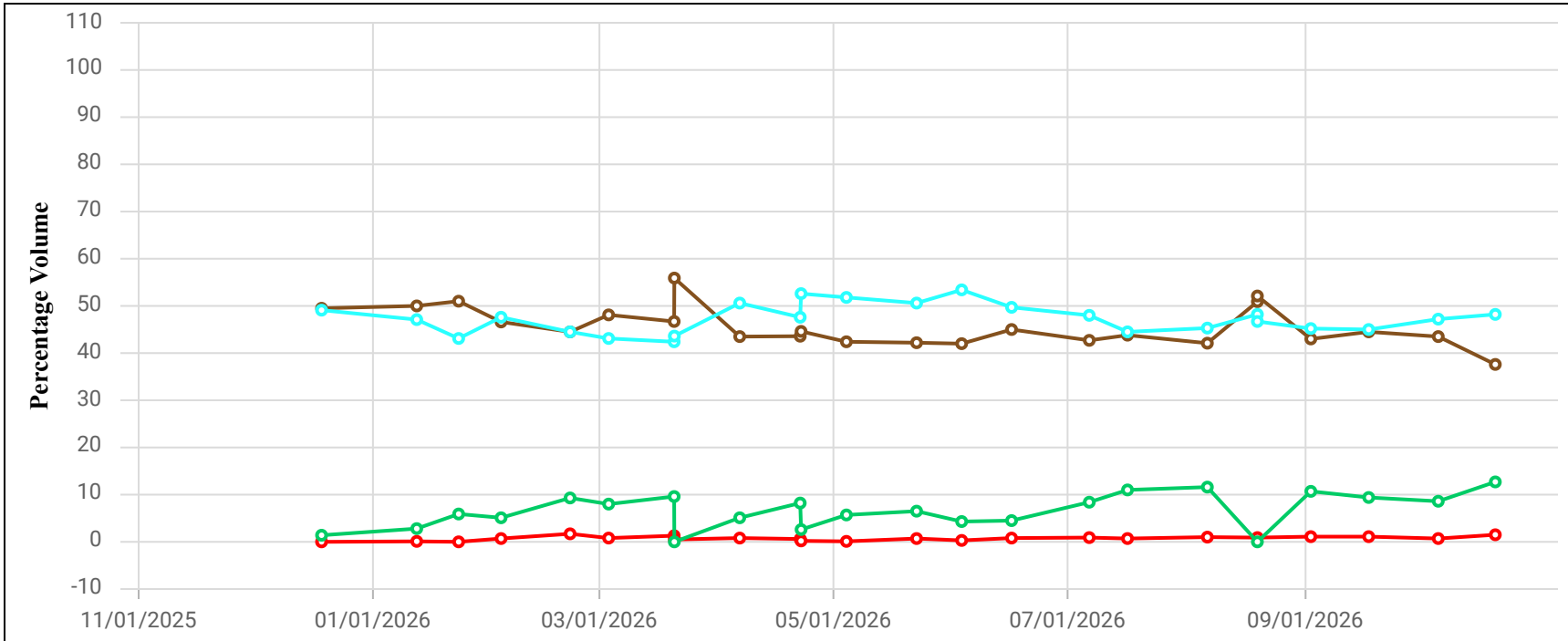

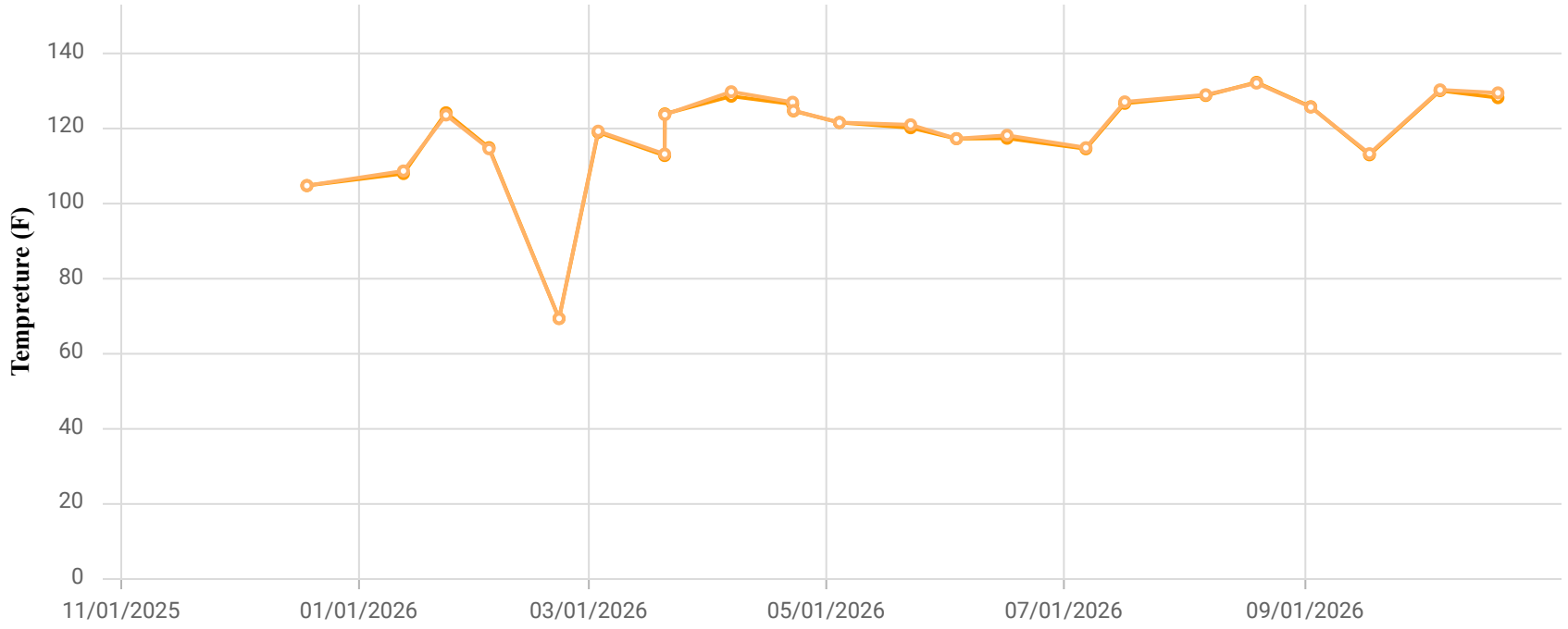

Point ID / Name

CHCV2302 / CV-2302

Parameter / Unit

- Init. Flow / scfm
- % CH4 / %
- % CO2 / %
- % O2 / %
- % Bal Gas / %
- Init Static Press / in. H2O
- Init. Temp / Deg. F
- Adj. Temp / Deg. F

Chiquita Canyon Landfill
Parameter Chart: Multiscale
Date Range: 11/01/2025 - 10/31/2026
Chart generation date: 11/4/26

SCSeTools

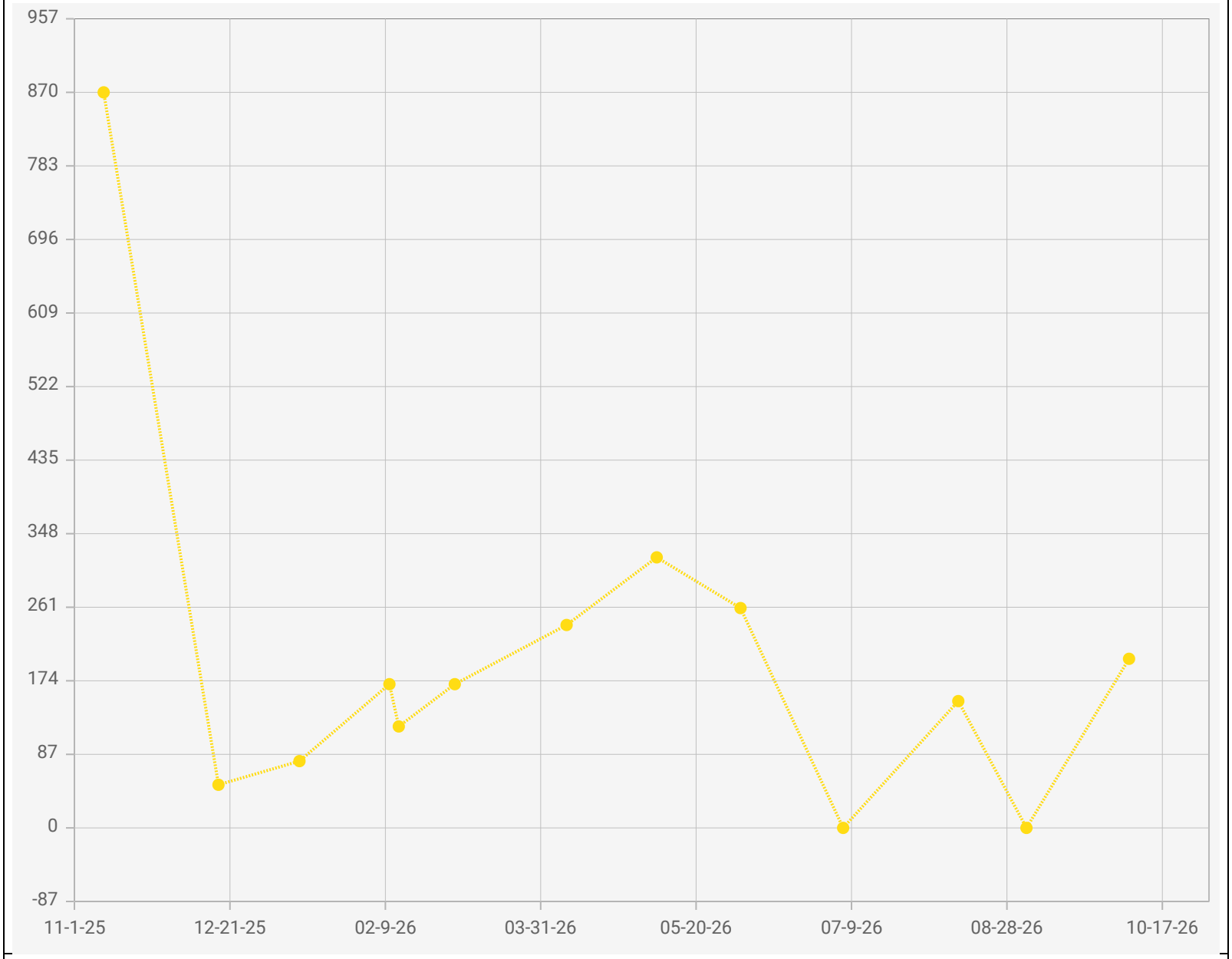

Point IDs / Names

CV-2302 / CV-2302

Parameter / Unit

Carbon Monoxide / ppmv

Chiquita Canyon Landfill - LAB DATA
Points Chart
Date Range : 11/01/2025 to 10/31/2026

Chart generation date : 11/09/2026

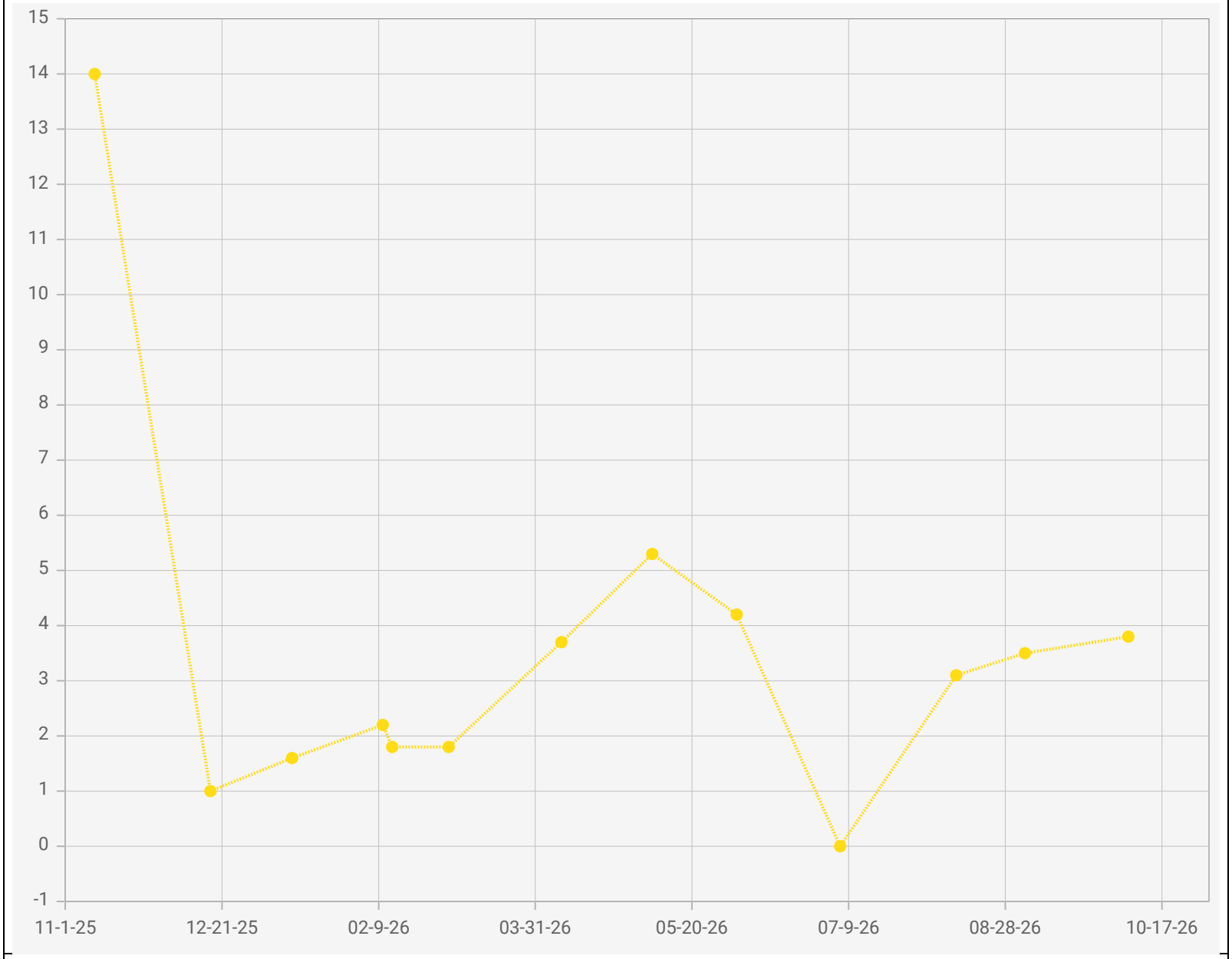

Point IDs / Names

CV-2302 / CV-2302

Parameter / Unit

Hydrogen / % v/v

Chiquita Canyon Landfill - LAB DATA
Points Chart
Date Range : 11/01/2025 to 10/31/2026

Chart generation date : 11/09/2026

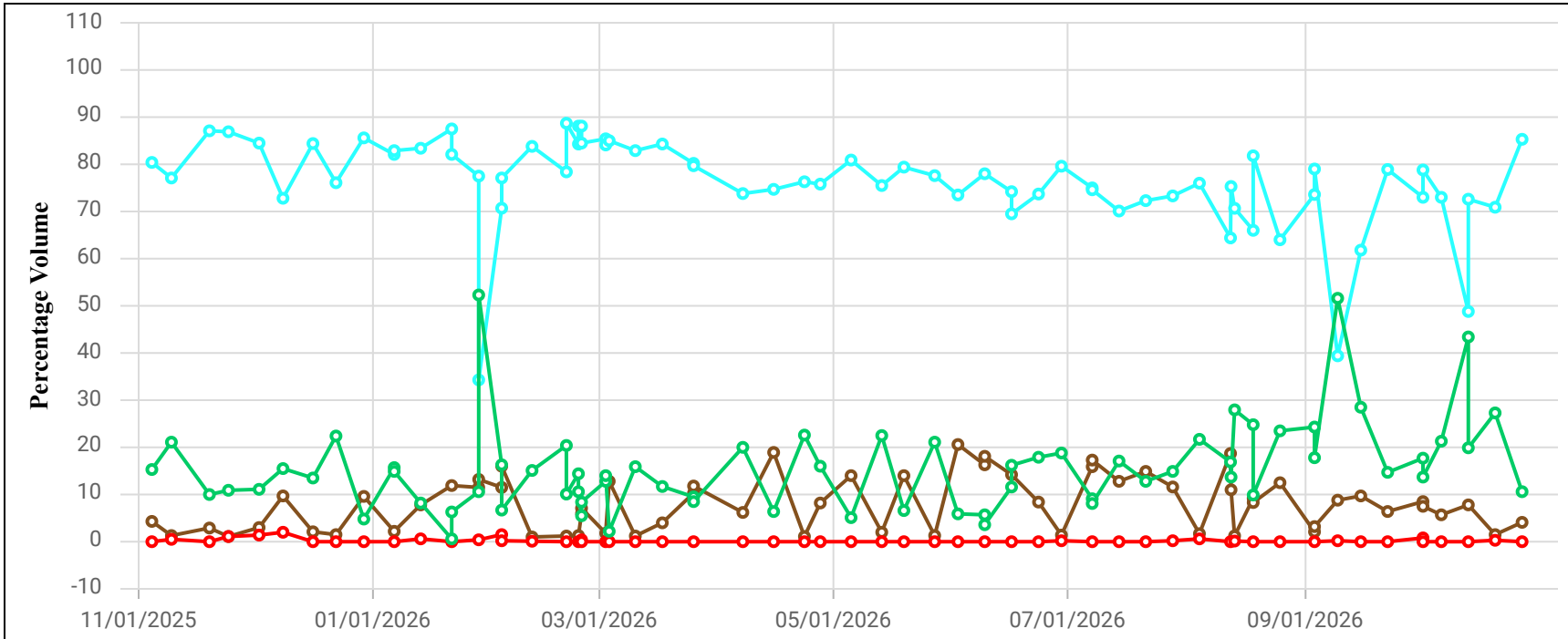

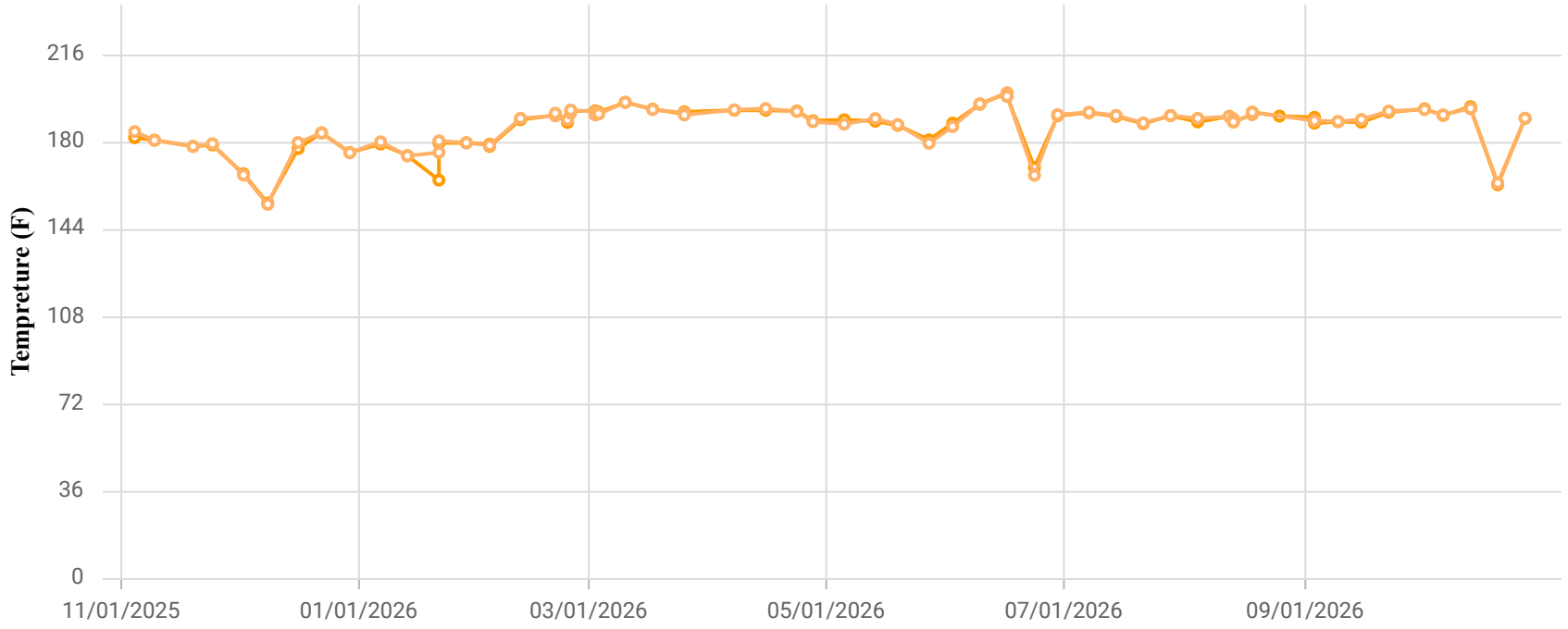

Point ID / Name

CHCV2303 / CV-2303

Parameter / Unit

- Init. Flow / scfm
- % CH4 / %
- % CO2 / %
- % O2 / %
- % Bal Gas / %
- Init Static Press / in. H2O
- Init. Temp / Deg. F
- Adj. Temp / Deg. F

Chiquita Canyon Landfill
Parameter Chart: Multiscale
Date Range: 11/01/2025 - 10/31/2026
Chart generation date: 11/4/26

SCSeTools

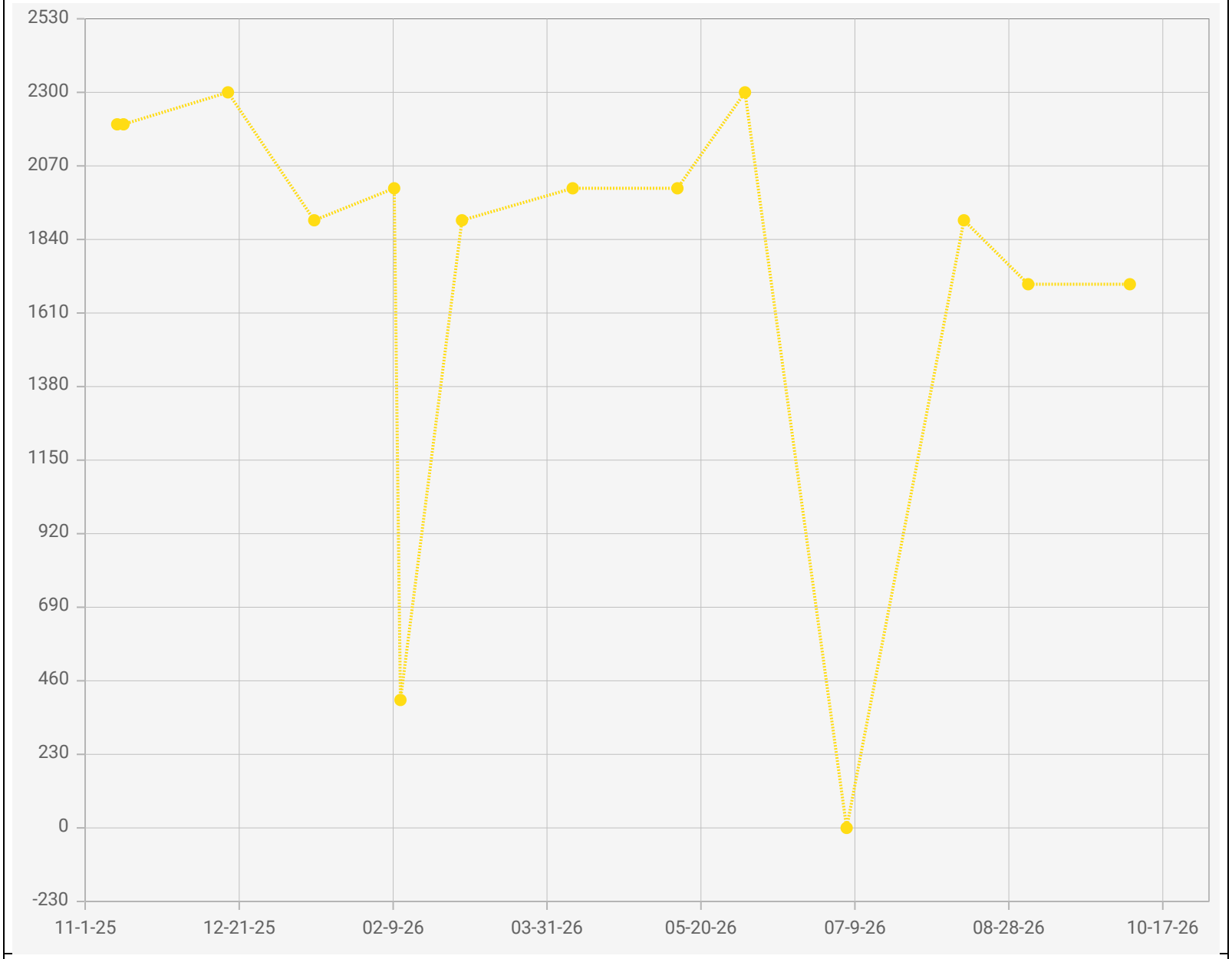

Point IDs / Names

CV-2303 / CV-2303

Parameter / Unit

Carbon Monoxide / ppmv

Chiquita Canyon Landfill - LAB DATA
Points Chart
Date Range : 11/01/2025 to 10/31/2026

Chart generation date : 11/09/2026

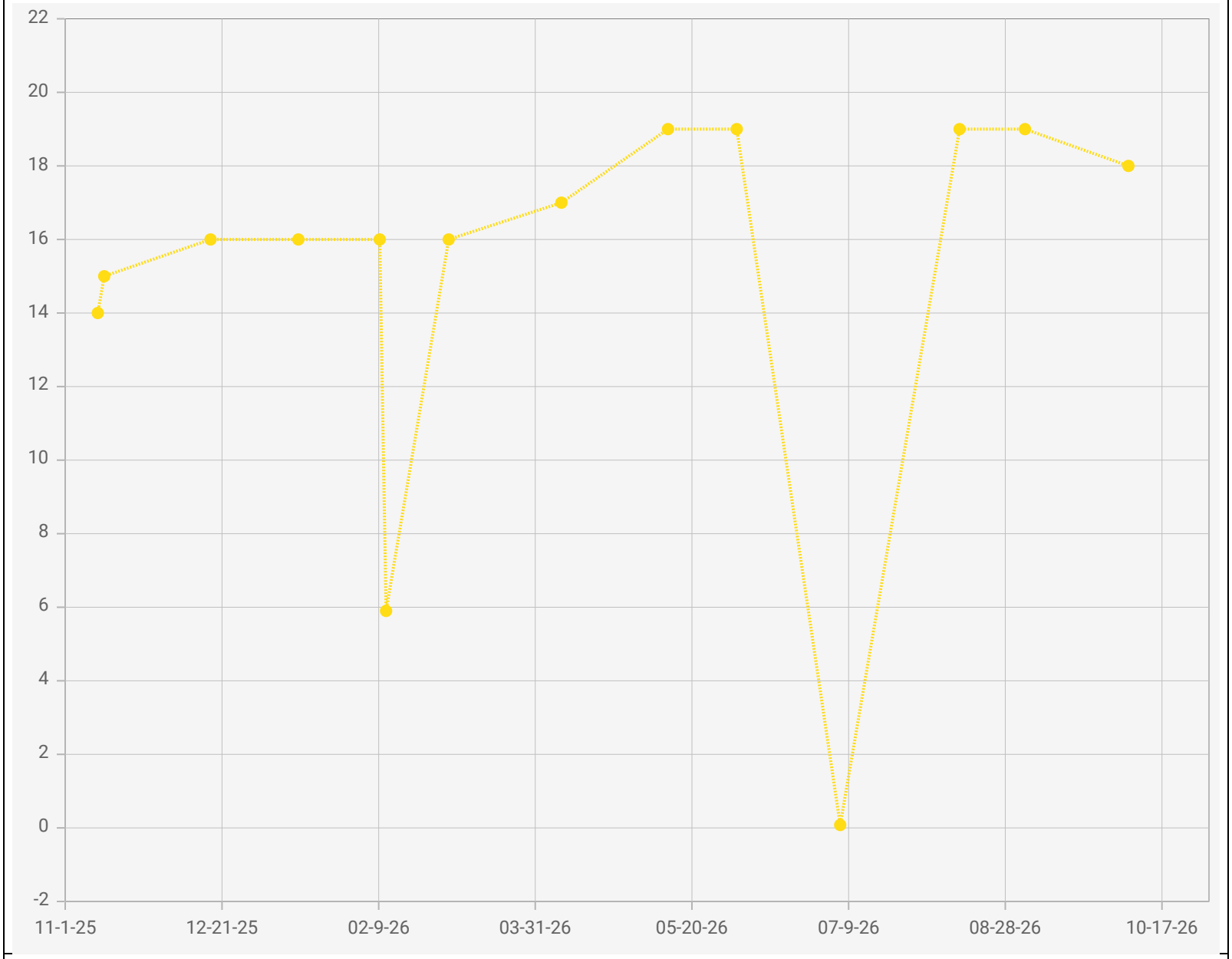

Point IDs / Names

CV-2303 / CV-2303

Parameter / Unit

Hydrogen / % v/v

Chiquita Canyon Landfill - LAB DATA
Points Chart
Date Range : 11/01/2025 to 10/31/2026

Chart generation date : 11/09/2026

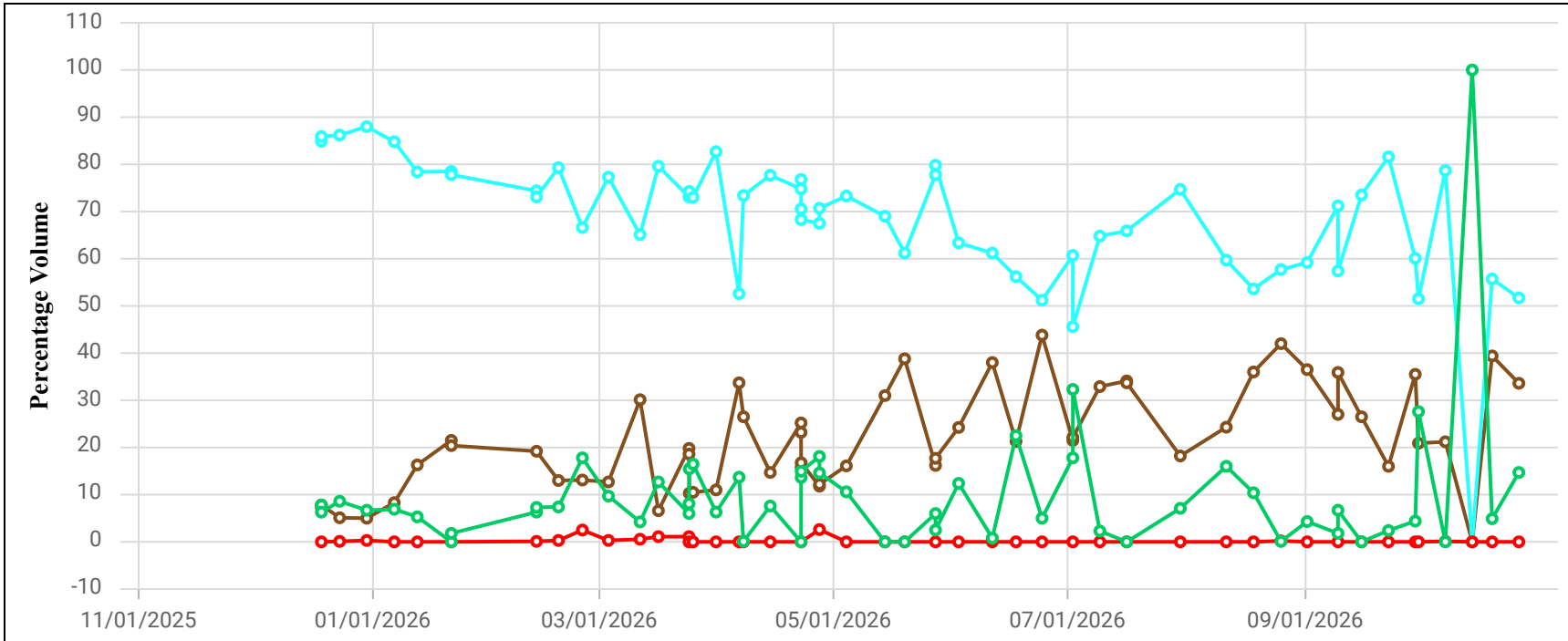

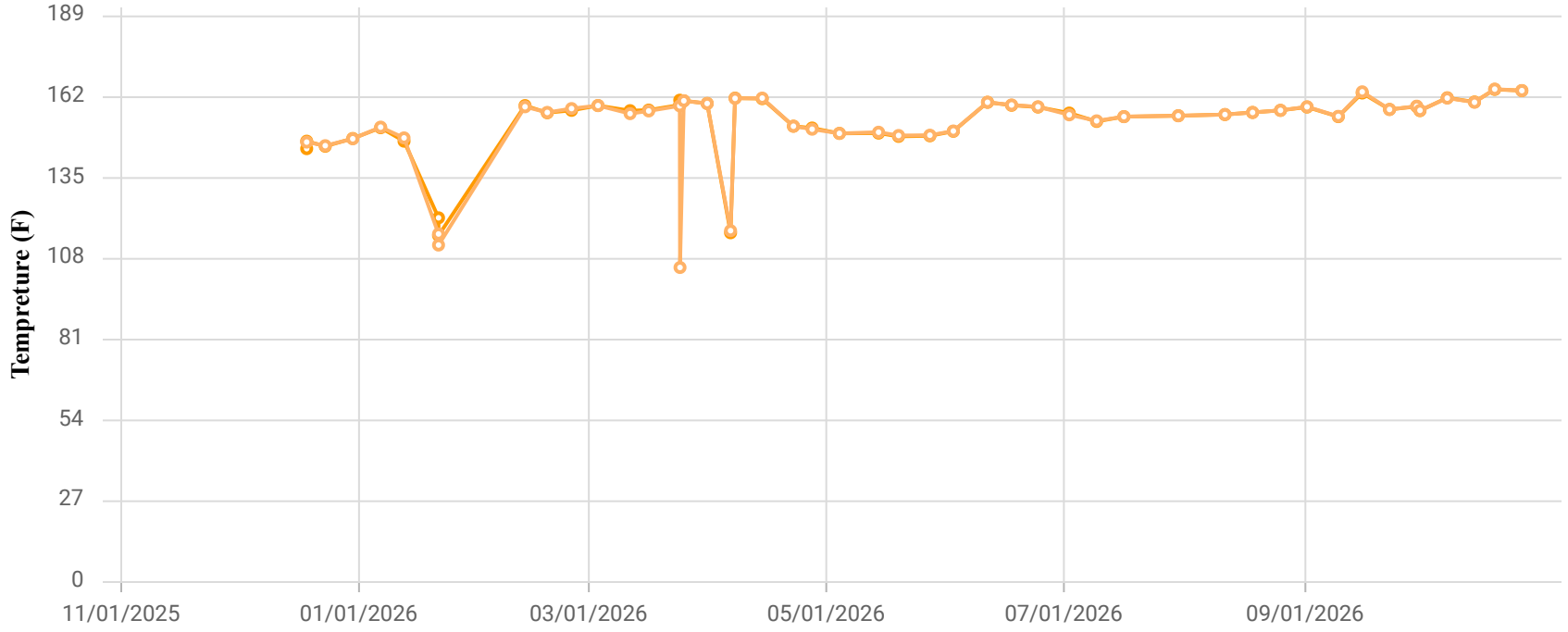

Point ID / Name

CHCV2305 / CV-2305

Parameter / Unit

- Init. Flow / scfm
- % CH4 / %
- % CO2 / %
- % O2 / %
- % Bal Gas / %
- Init Static Press / in. H2O
- Init. Temp / Deg. F
- Adj. Temp / Deg. F

Chiquita Canyon Landfill
Parameter Chart: Multiscale
Date Range: 11/01/2025 - 10/31/2026
Chart generation date: 11/4/26

SCSeTools

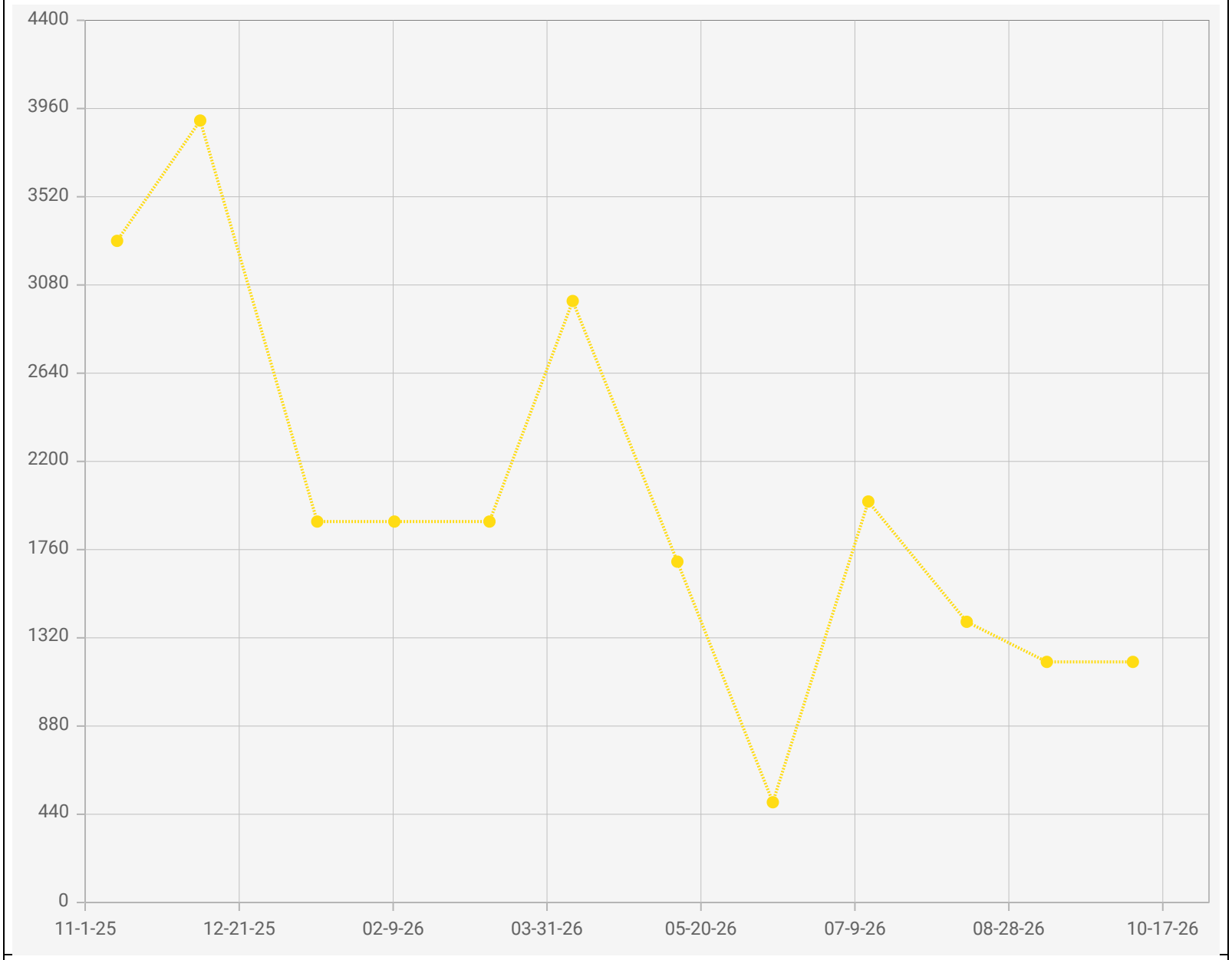

Point IDs / Names

CV-2305 / CV-2305

Parameter / Unit

Carbon Monoxide / ppmv

Chiquita Canyon Landfill - LAB DATA
Points Chart
Date Range : 11/01/2025 to 10/31/2026

Chart generation date : 11/09/2026

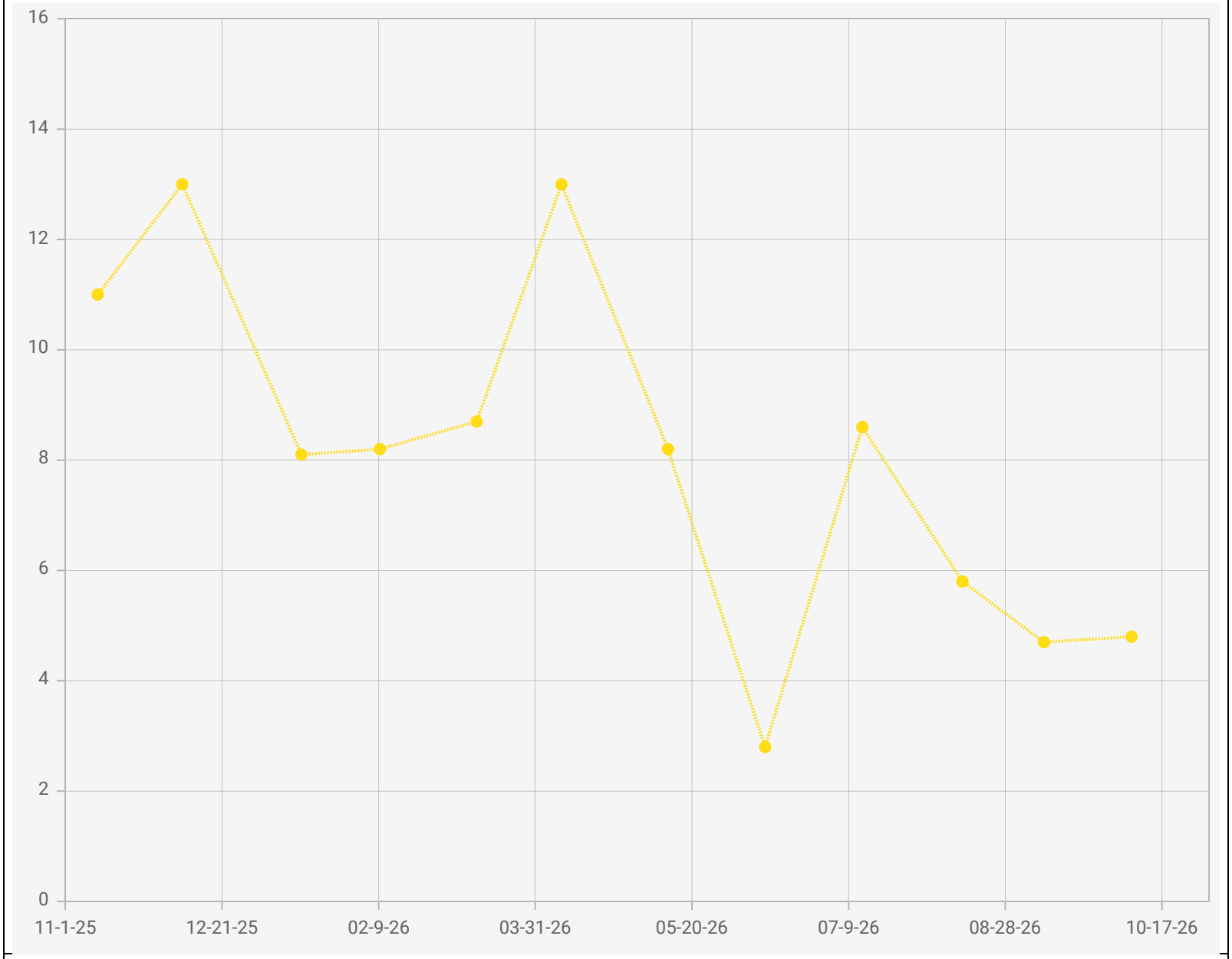

Point IDs / Names

CV-2305 / CV-2305

Parameter / Unit

Hydrogen / % v/v

Chiquita Canyon Landfill - LAB DATA
Points Chart
Date Range : 11/01/2025 to 10/31/2026

Chart generation date : 11/09/2026

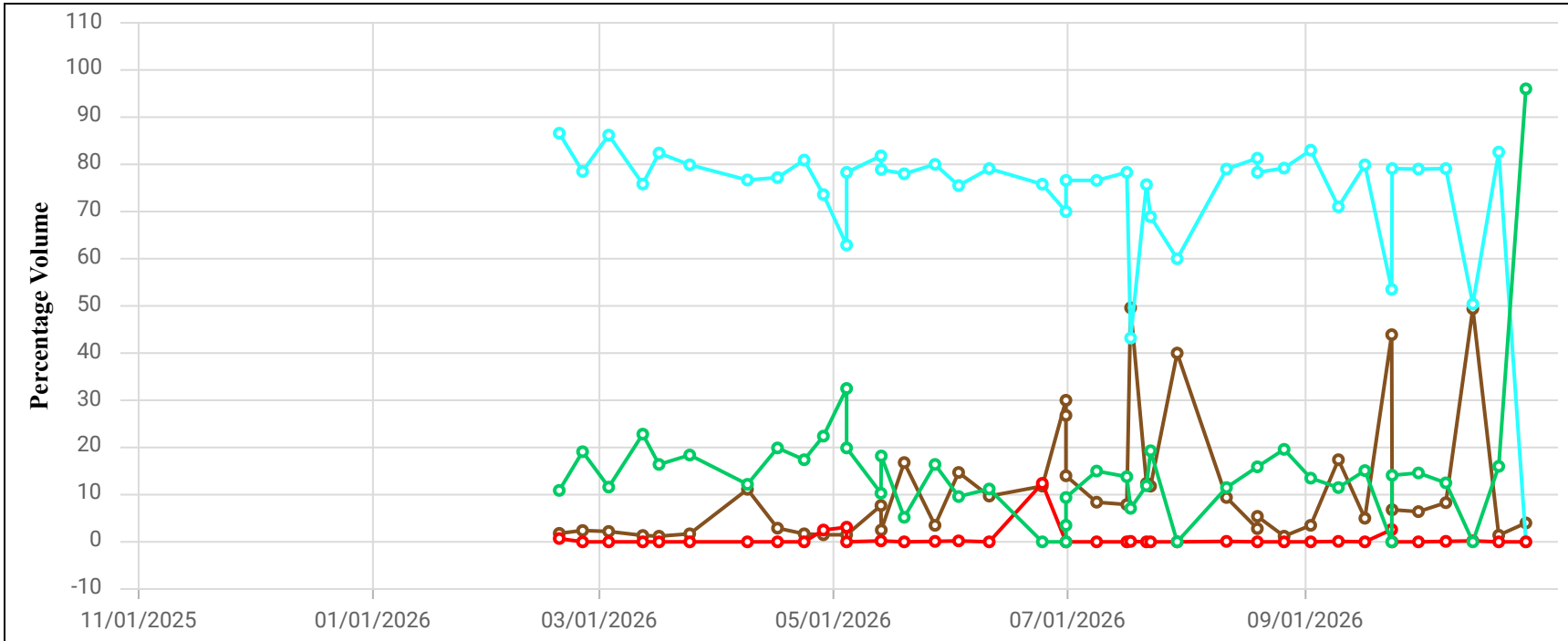

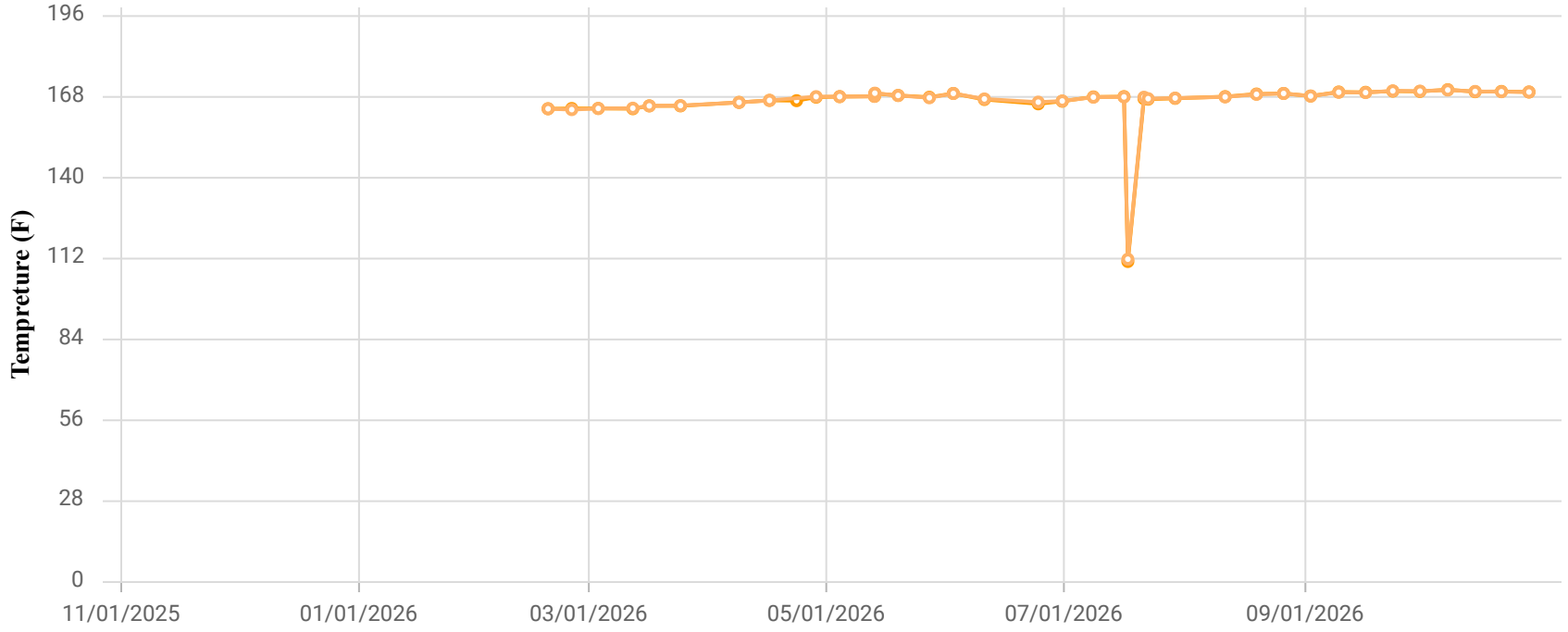

Point ID / Name

CHCV2312 / CV-2312-PLR

Parameter / Unit

- Init. Flow / scfm
- % CH4 / %
- % CO2 / %
- % O2 / %
- % Bal Gas / %
- Init Static Press / in. H2O
- Init. Temp / Deg. F
- Adj. Temp / Deg. F

Chiquita Canyon Landfill
Parameter Chart: Multiscale
Date Range: 11/01/2025 - 10/31/2026
Chart generation date: 11/4/26

SCSeTools

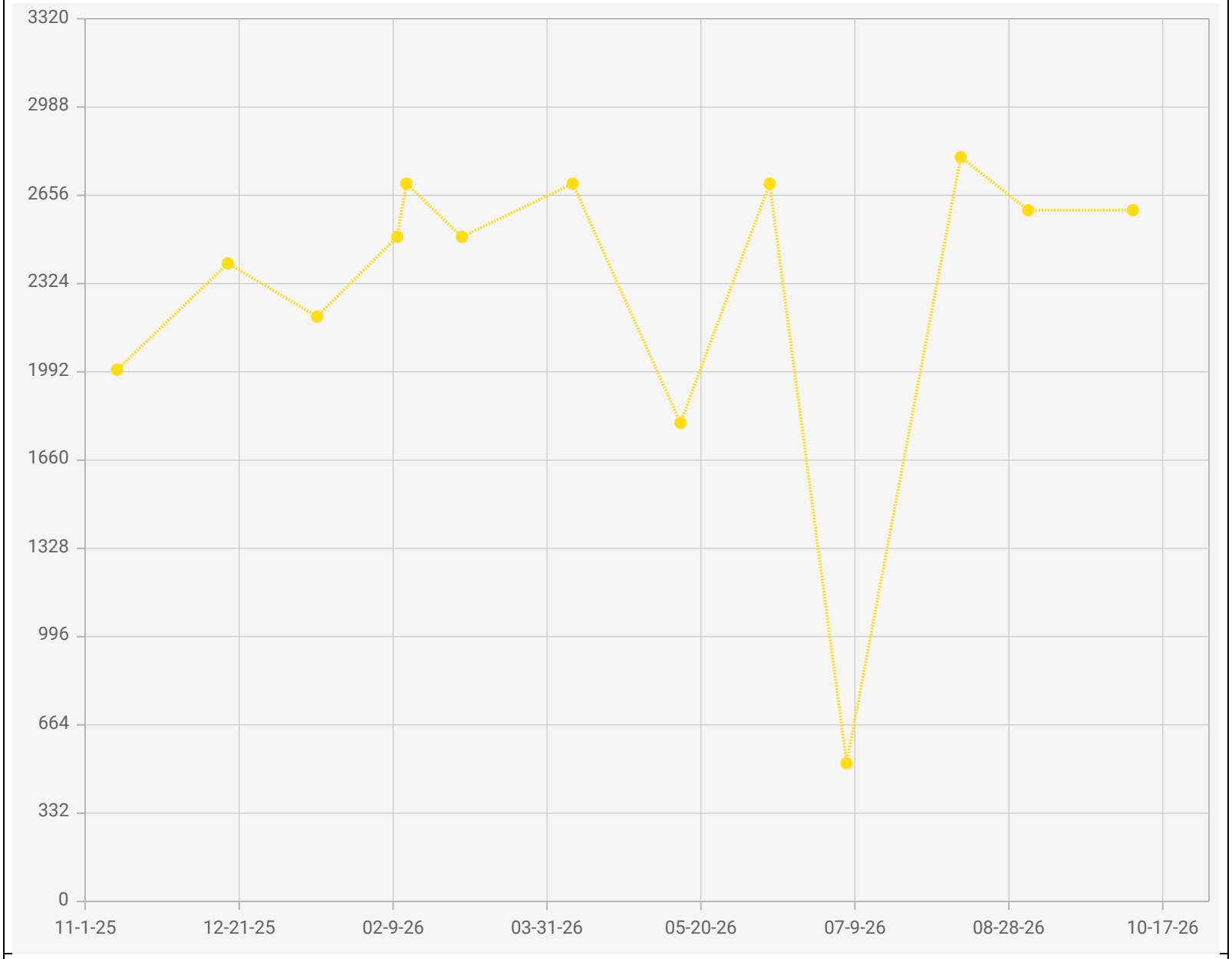

Point IDs / Names

CV-2312 / CV-2312

Parameter / Unit

Carbon Monoxide /

Chiquita Canyon Landfill - LAB DATA
Points Chart
Date Range : 11/01/2025 to 10/31/2026

Chart generation date : 11/09/2026

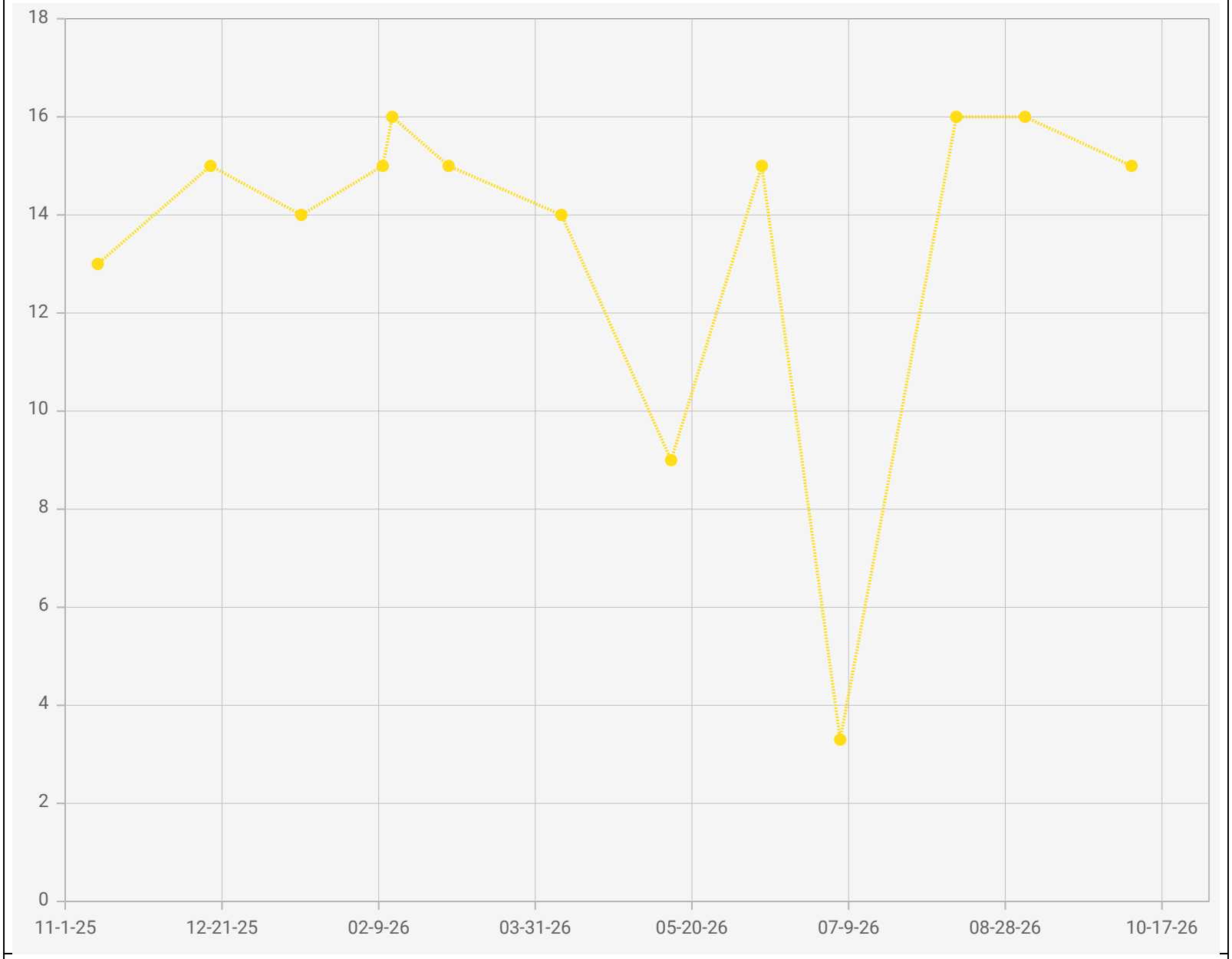

Point IDs / Names

CV-2312 / CV-2312

Parameter / Unit

Hydrogen / % v/v

Chiquita Canyon Landfill - LAB DATA
Points Chart
Date Range : 11/01/2025 to 10/31/2026

Chart generation date : 11/09/2026

SCSeTools

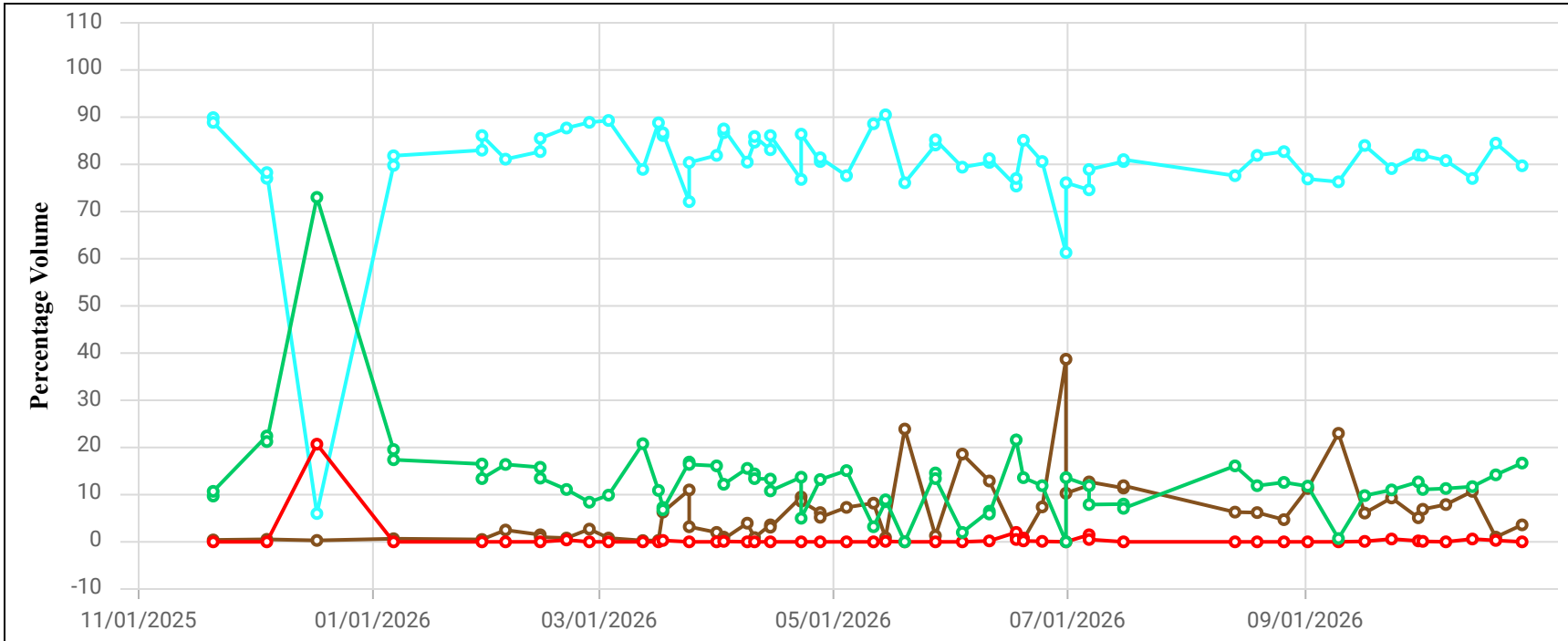

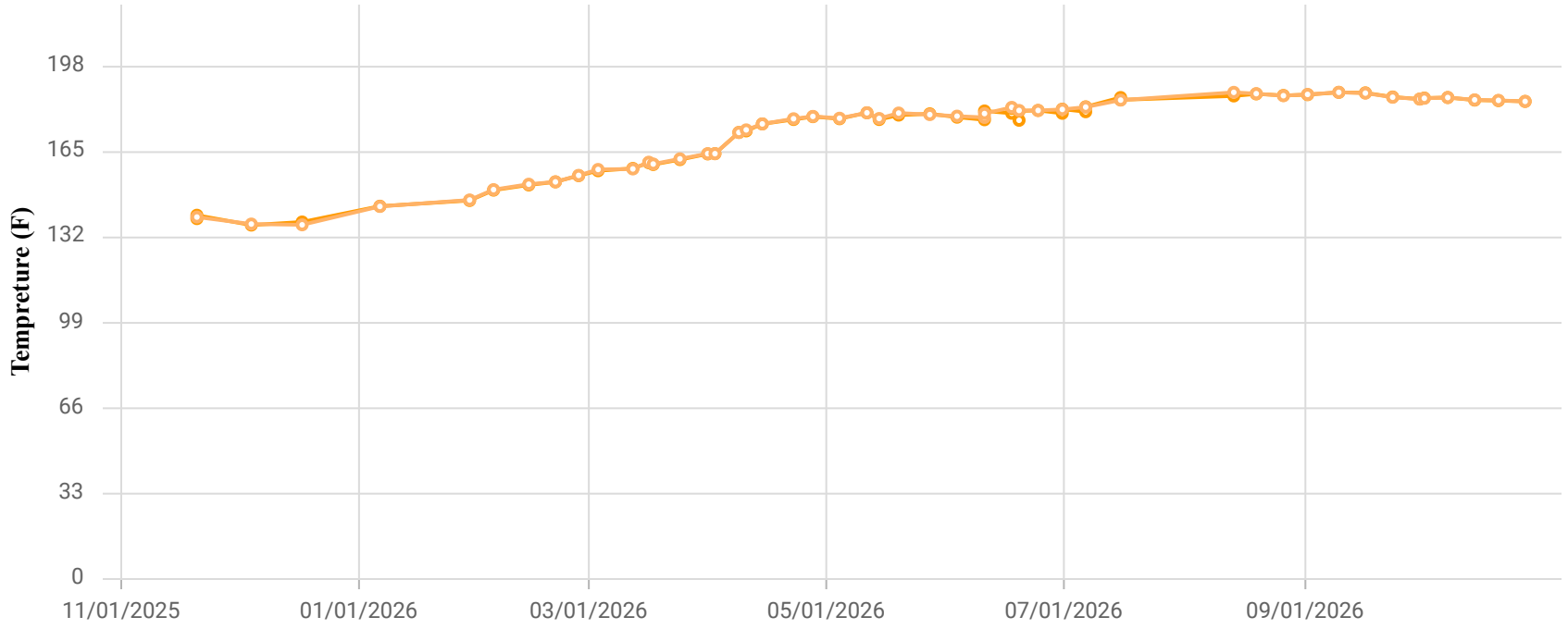

Point ID / Name

CHCV2314 / CV-2314-PLR

Parameter / Unit

- Init. Flow / scfm
- % CH4 / %
- % CO2 / %
- % O2 / %
- % Bal Gas / %
- Init Static Press / in. H2O
- Init. Temp / Deg. F
- Adj. Temp / Deg. F

Chiquita Canyon Landfill
Parameter Chart: Multiscale
Date Range: 11/01/2025 - 10/31/2026
Chart generation date: 11/4/26

SCSeTools

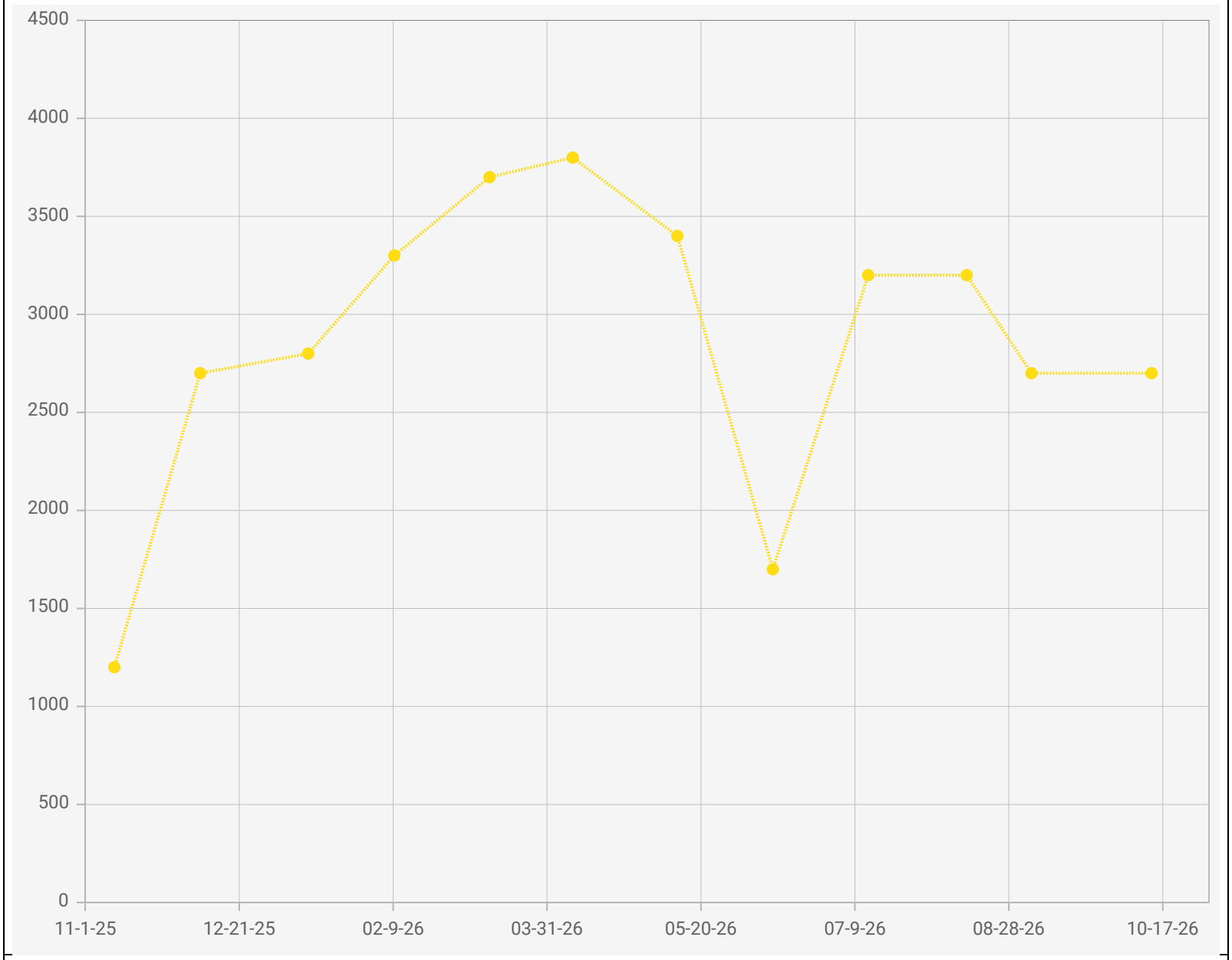

Point IDs / Names

CV-2314 / CV-2314

Parameter / Unit

Carbon Monoxide / ppmv

Chiquita Canyon Landfill - LAB DATA
Points Chart
Date Range : 11/01/2025 to 10/31/2026

Chart generation date : 11/09/2026

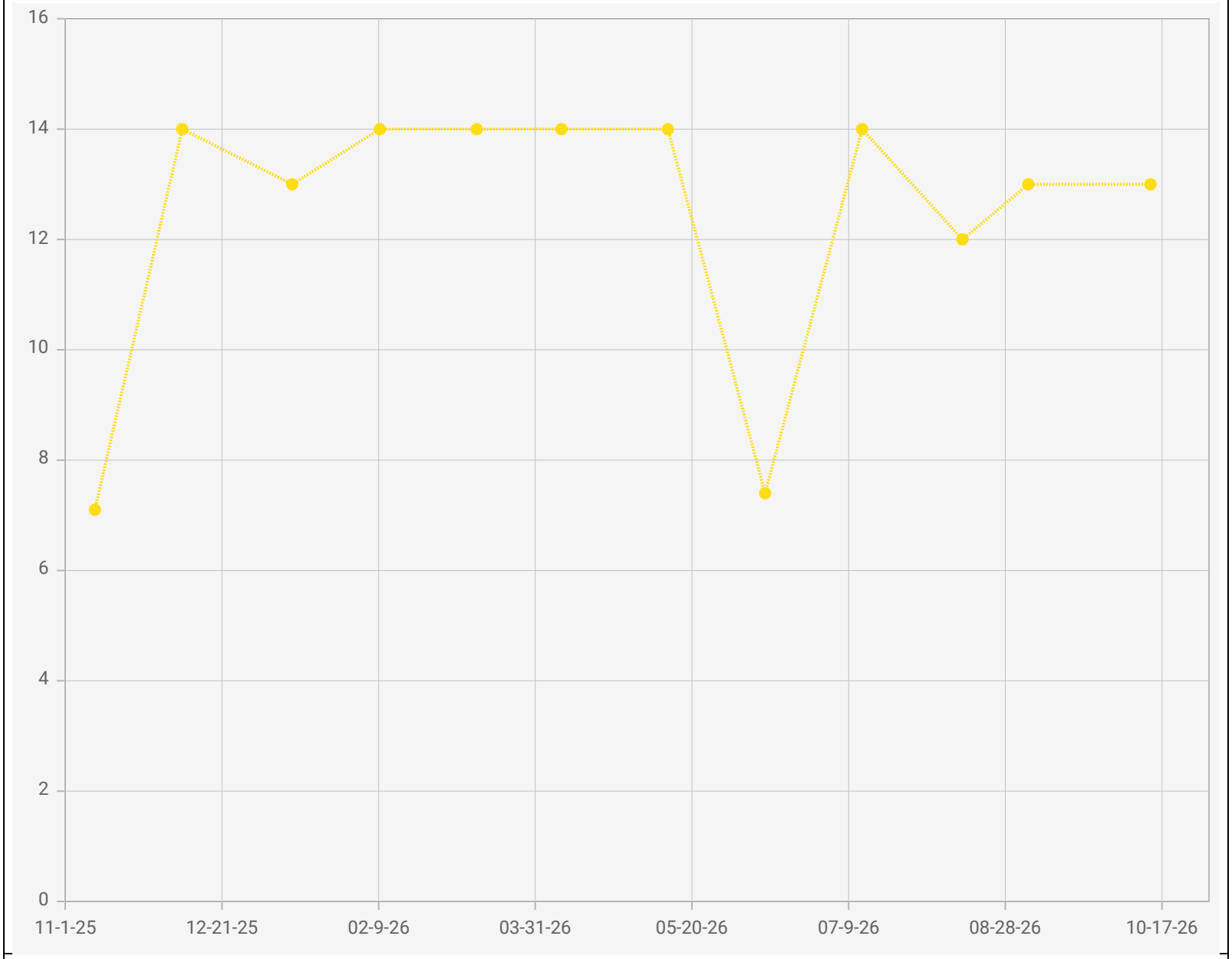

Point IDs / Names

CV-2314 / CV-2314

Parameter / Unit

Hydrogen / % v/v

Chiquita Canyon Landfill - LAB DATA
Points Chart
Date Range : 11/01/2025 to 10/31/2026

Chart generation date : 11/09/2026

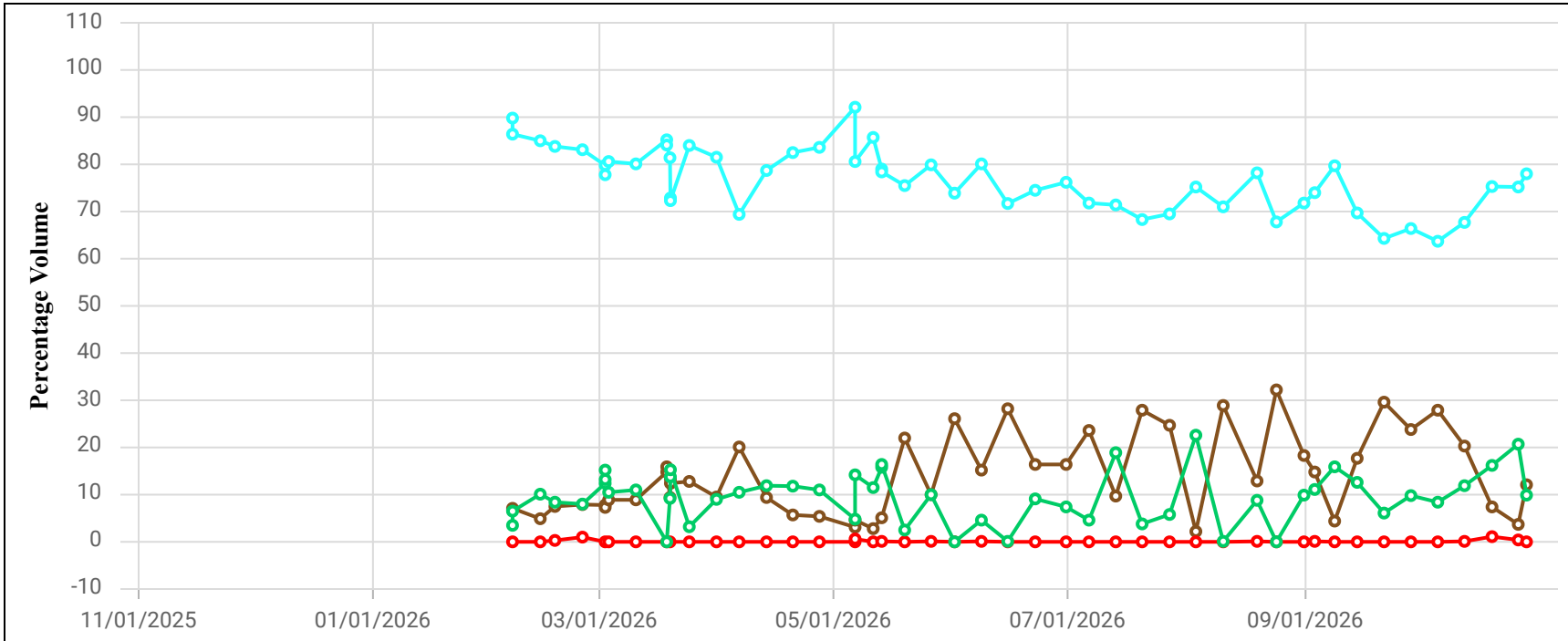

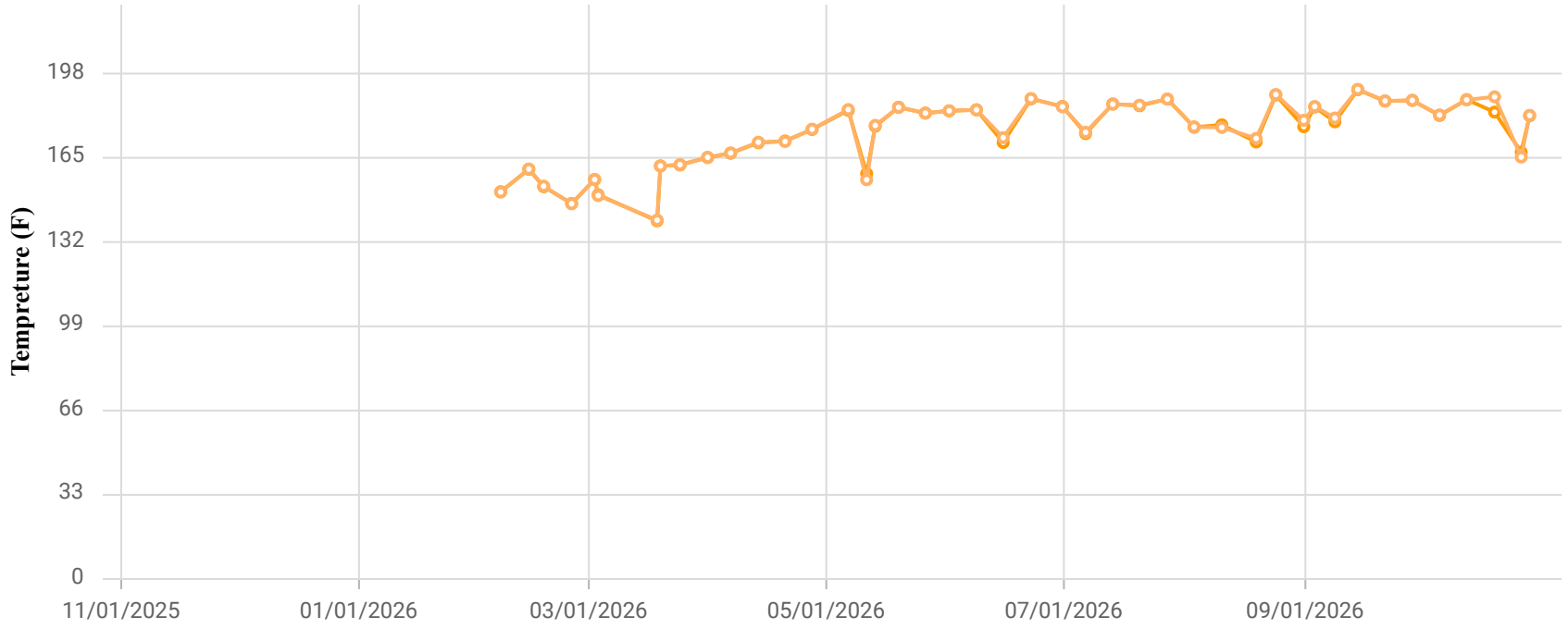

Point ID / Name

CHCV2315 / CV-2315

Parameter / Unit

- Init. Flow / scfm
- % CH4 / %
- % CO2 / %
- % O2 / %
- % Bal Gas / %
- Init Static Press / in. H2O
- Init. Temp / Deg. F
- Adj. Temp / Deg. F

Chiquita Canyon Landfill
Parameter Chart: Multiscale
Date Range: 11/01/2025 - 10/31/2026
Chart generation date: 11/4/26

SCSeTools

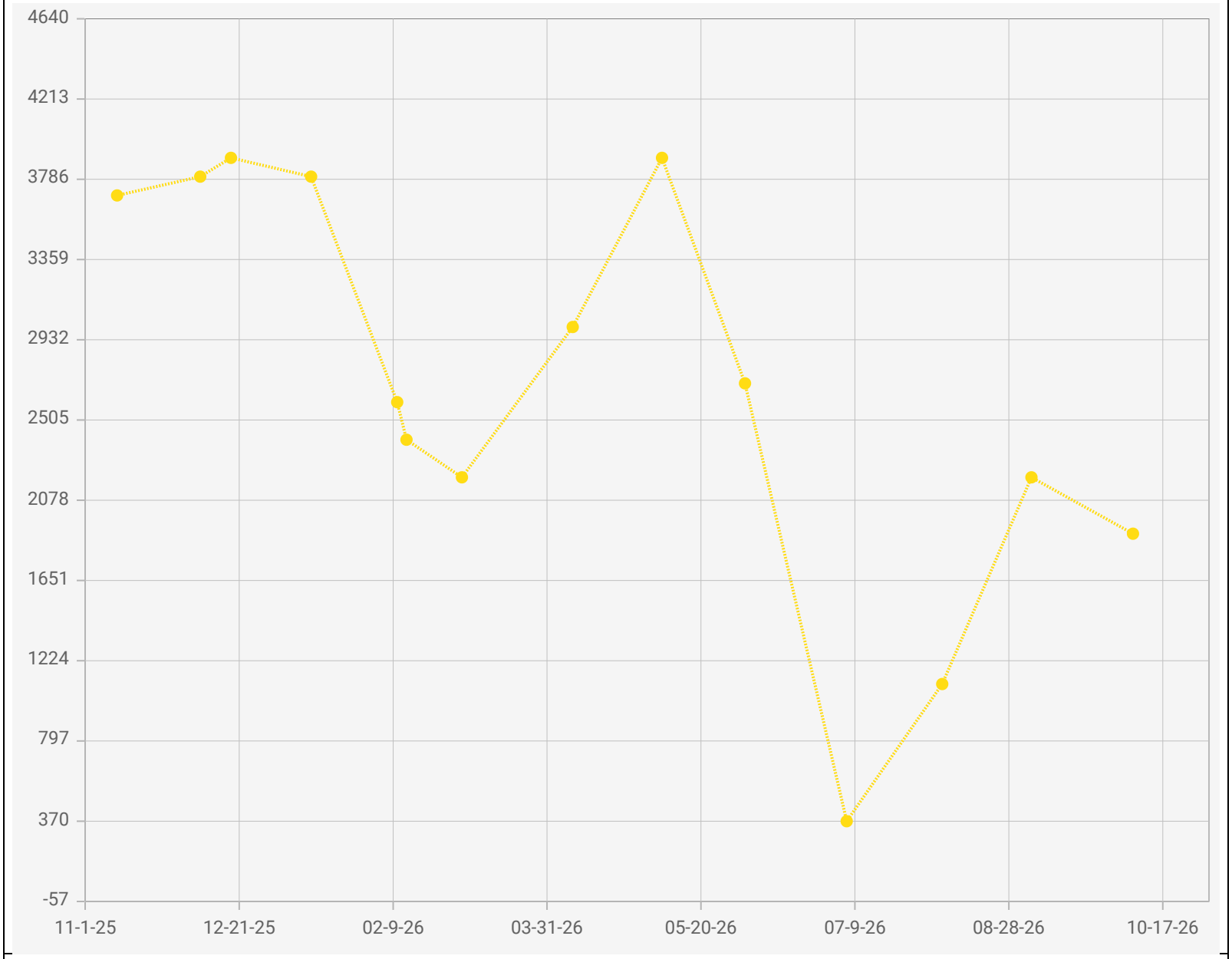

Point IDs / Names

CV-2315 / CV-2315

Parameter / Unit

Carbon Monoxide /

Chiquita Canyon Landfill - LAB DATA
Points Chart
Date Range : 11/01/2025 to 10/31/2026

Chart generation date : 11/09/2026

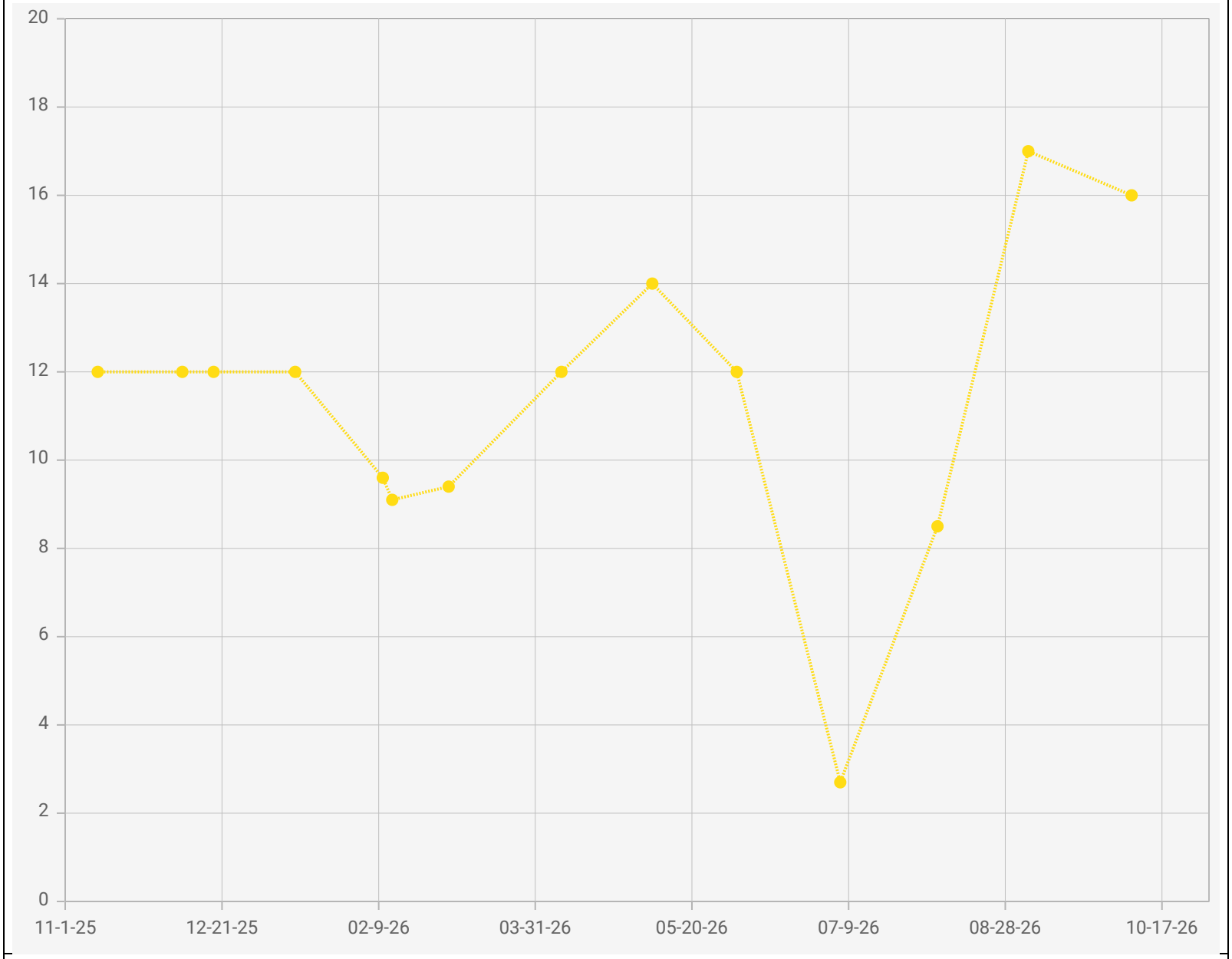

Point IDs / Names

CV-2315 / CV-2315

Parameter / Unit

Hydrogen / % v/v

Chiquita Canyon Landfill - LAB DATA
Points Chart
Date Range : 11/01/2025 to 10/31/2026

Chart generation date : 11/09/2026

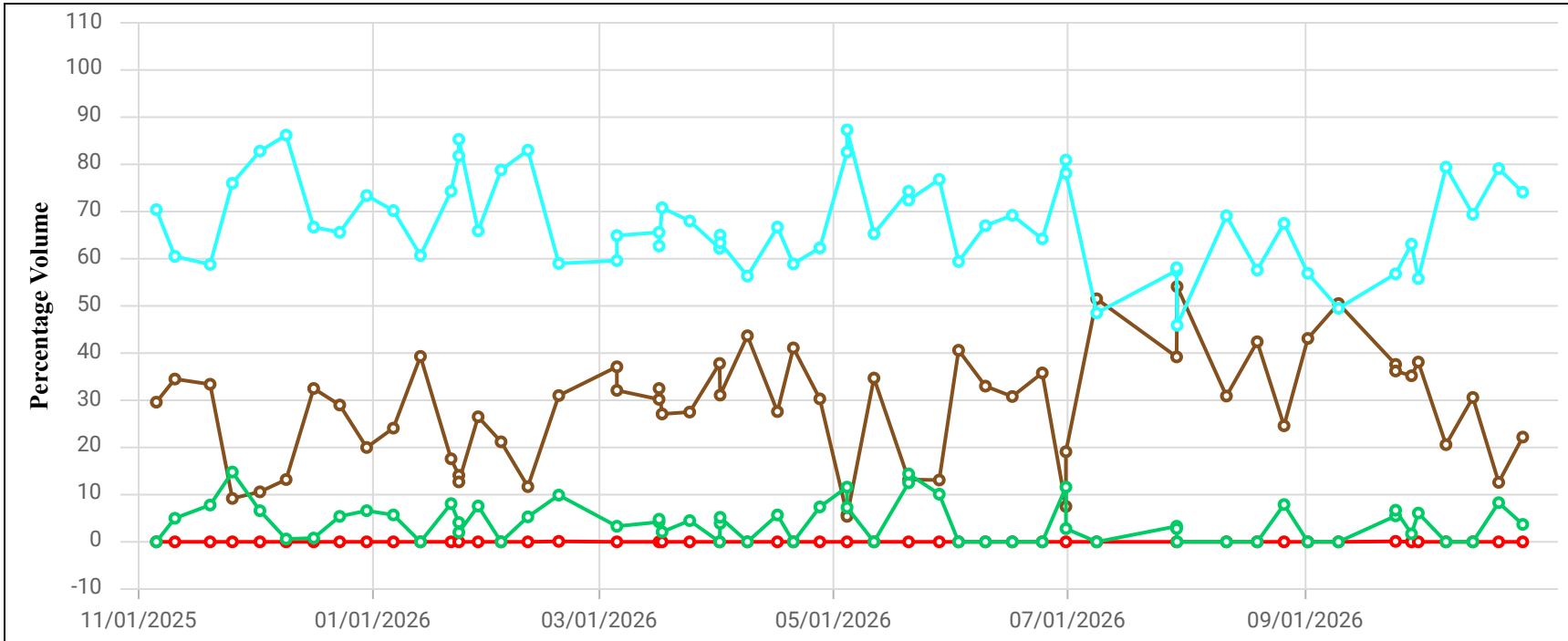

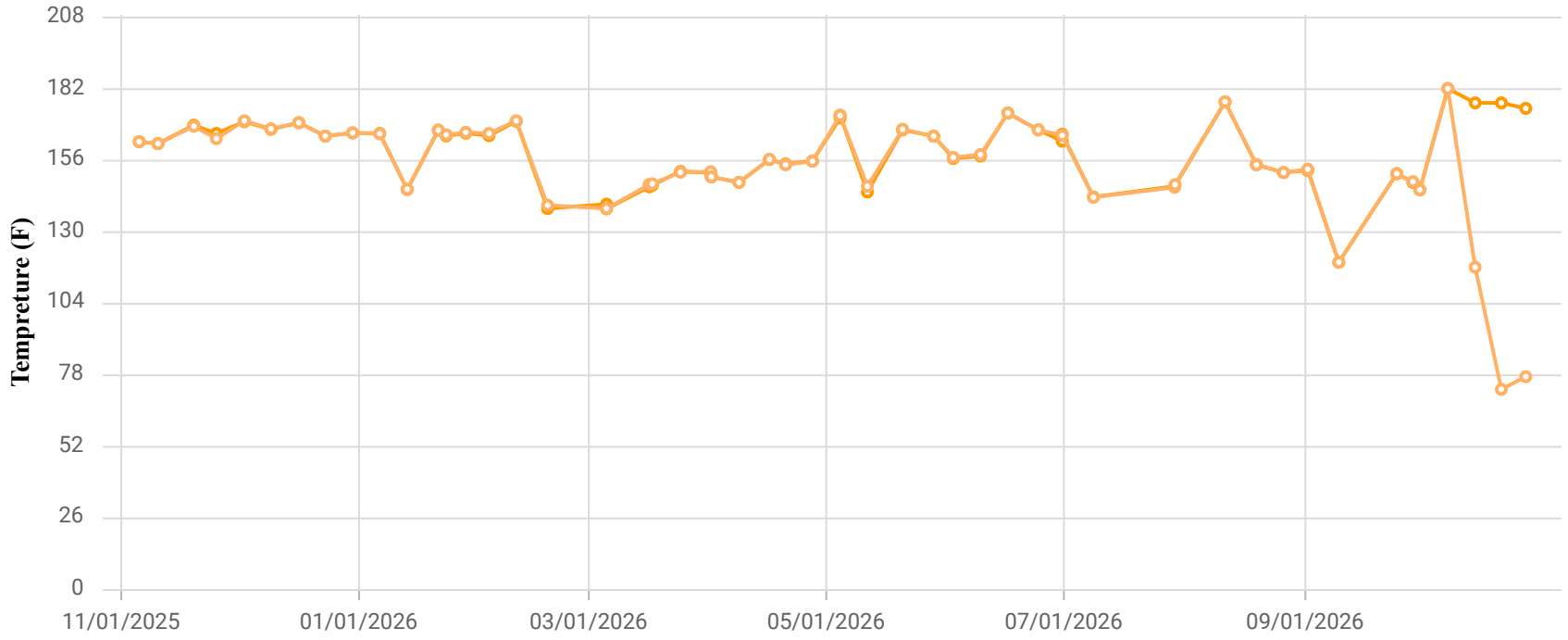

Point ID / Name

CHCV2328 / CV-2328

Parameter / Unit

- Init. Flow / scfm
- % CH4 / %
- % CO2 / %
- % O2 / %
- % Bal Gas / %
- Init Static Press / in. H2O
- Init. Temp / Deg. F
- Adj. Temp / Deg. F

Chiquita Canyon Landfill
Parameter Chart: Multiscale
Date Range: 11/01/2025 - 10/31/2026
Chart generation date: 11/4/26

SCSeTools

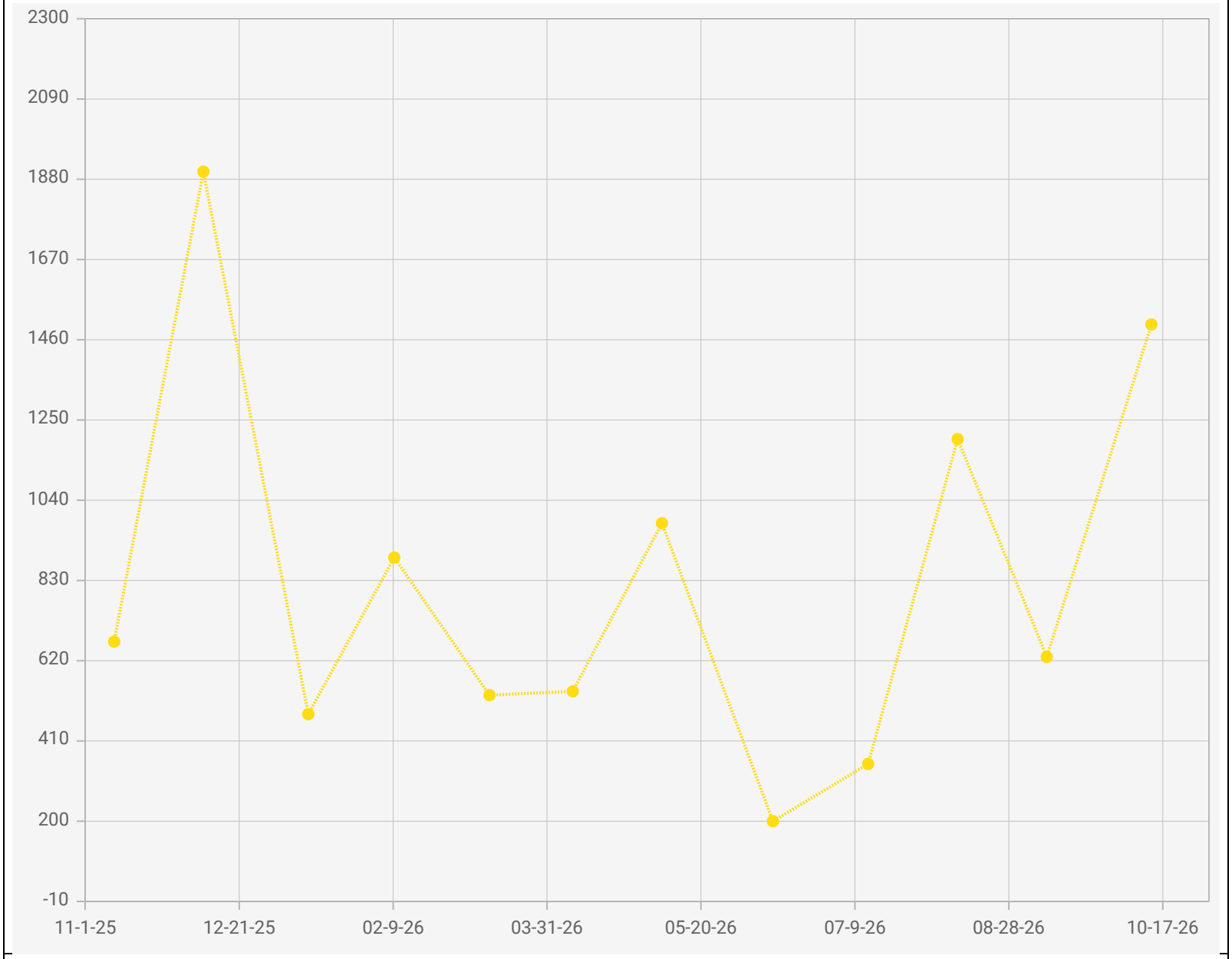

Point IDs / Names

CV-2328 / CV-2328

Parameter / Unit

Carbon Monoxide / ppmv

Chiquita Canyon Landfill - LAB DATA
Points Chart
Date Range : 11/01/2025 to 10/31/2026

Chart generation date : 11/09/2026

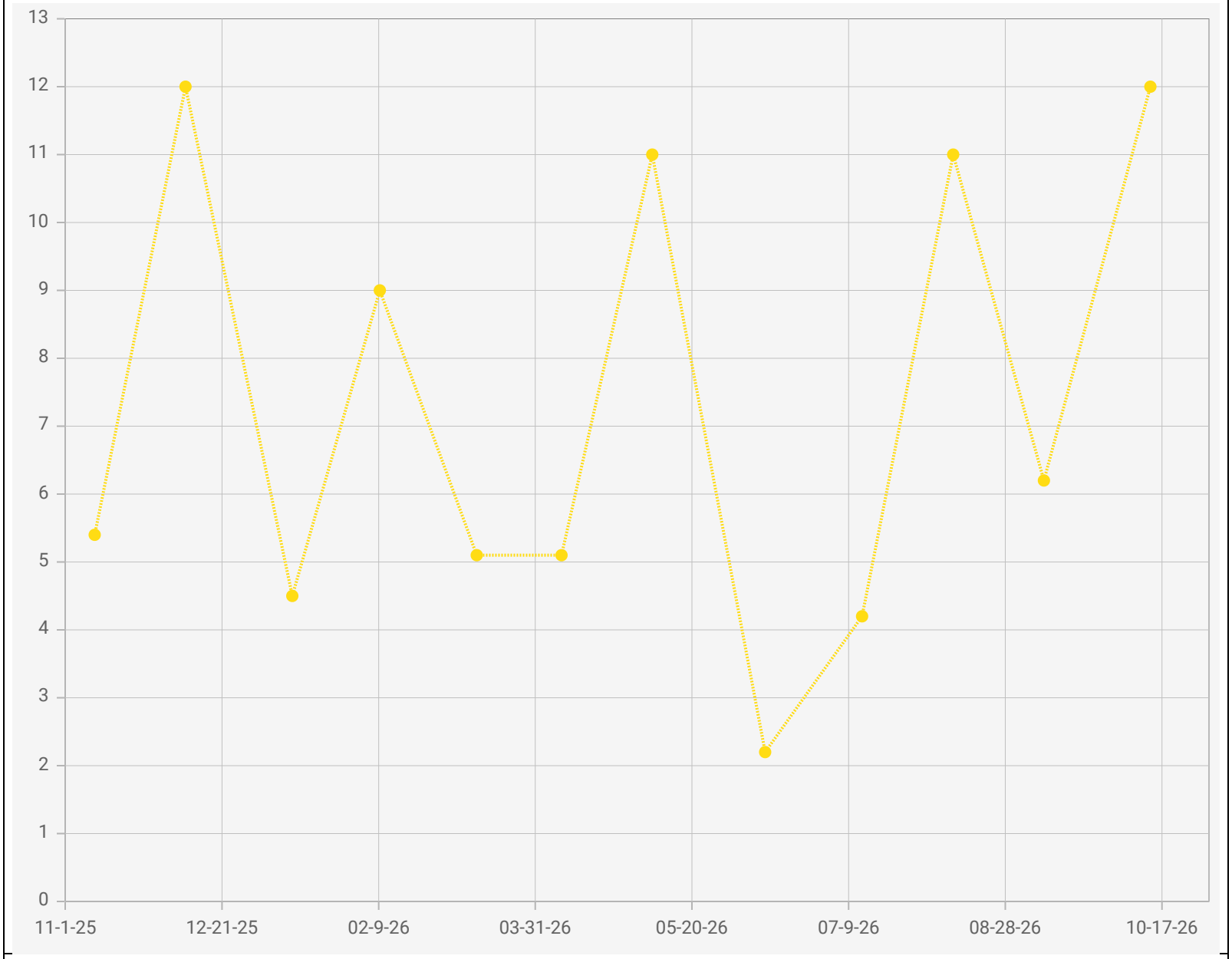

Point IDs / Names

CV-2328 / CV-2328

Parameter / Unit

Hydrogen / % v/v

Chiquita Canyon Landfill - LAB DATA
Points Chart
Date Range : 11/01/2025 to 10/31/2026

Chart generation date : 11/09/2026

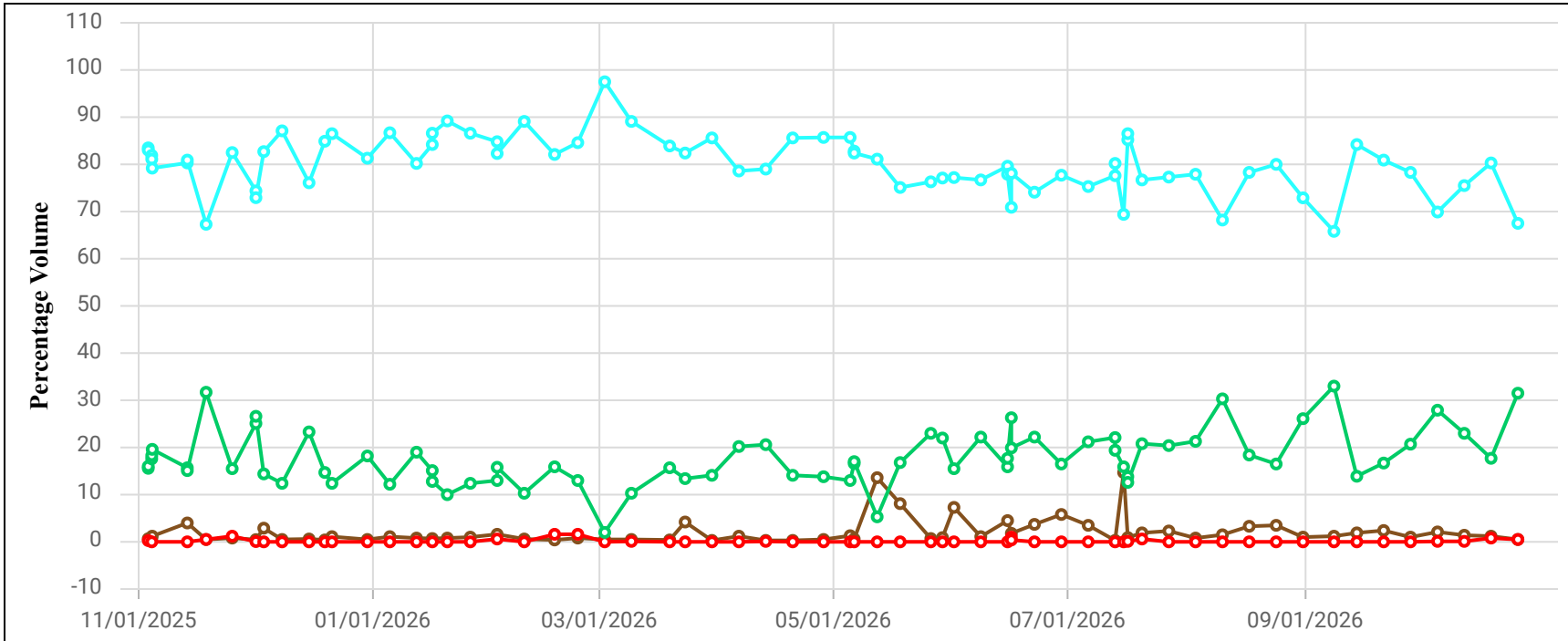

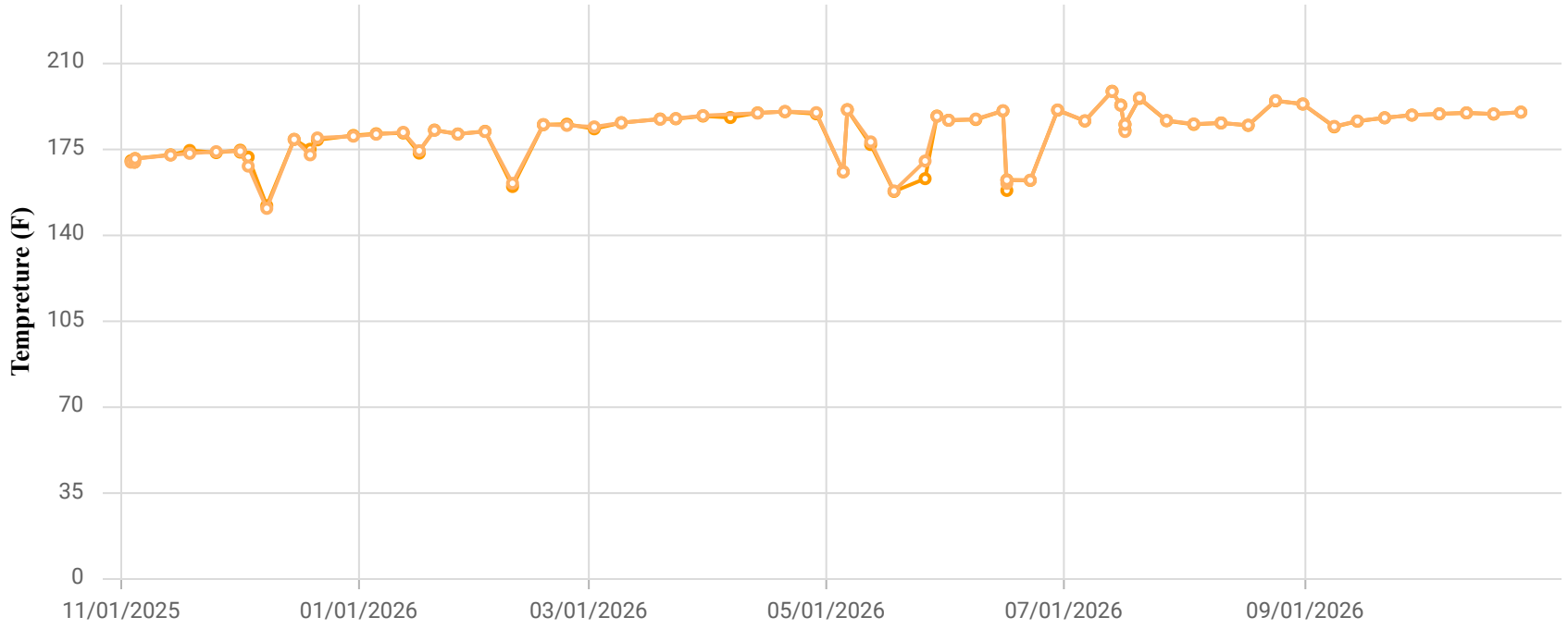

Point ID / Name

CHCV2333 / CV-2333

Parameter / Unit

- Init. Flow / scfm
- % CH4 / %
- % CO2 / %
- % O2 / %
- % Bal Gas / %
- Init Static Press / in. H2O
- Init. Temp / Deg. F
- Adj. Temp / Deg. F

Chiquita Canyon Landfill
Parameter Chart: Multiscale
Date Range: 11/01/2025 - 10/31/2026
Chart generation date: 11/4/26

SCSeTools

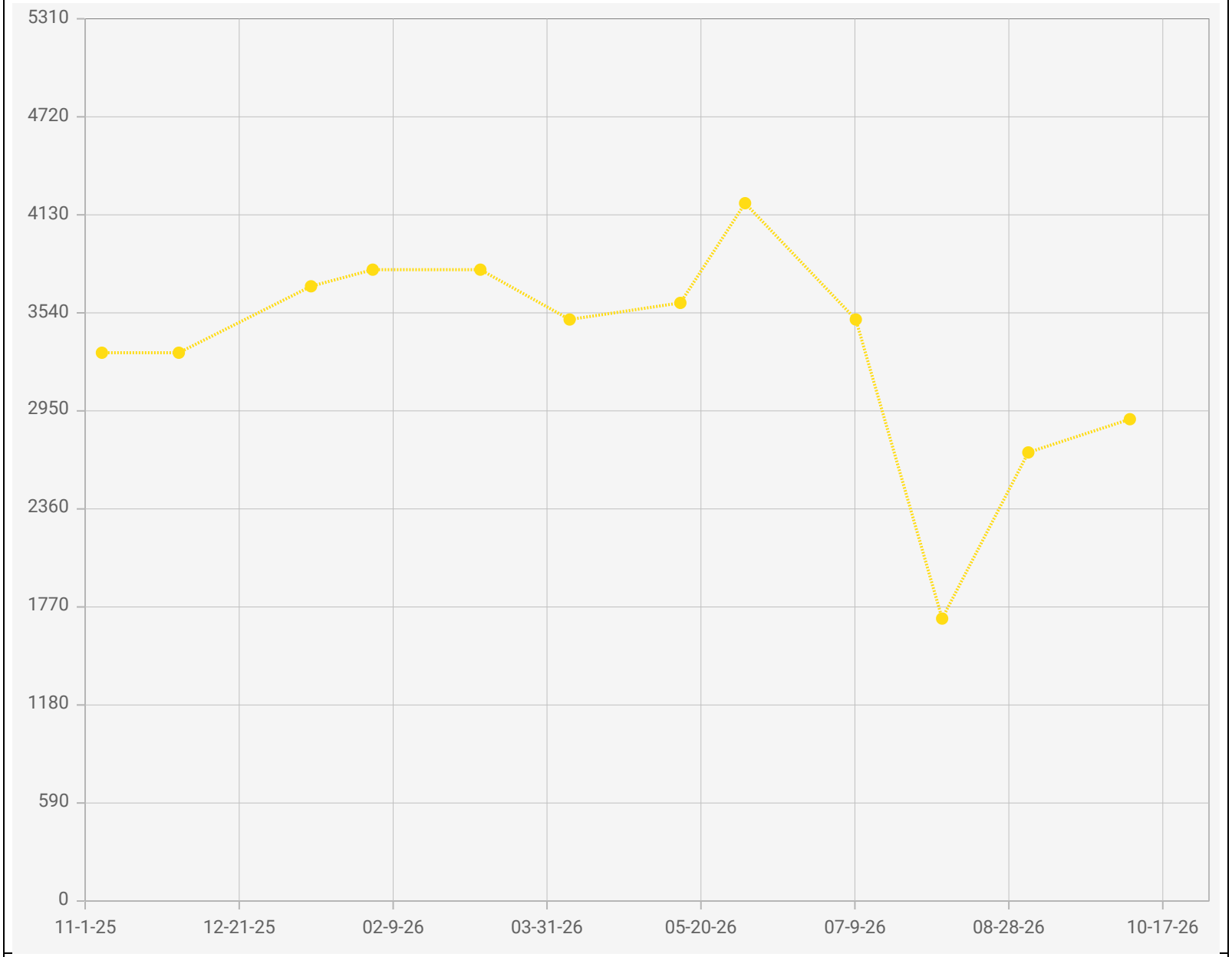

Point IDs / Names

CV-2333 / CV-2333

Parameter / Unit

Carbon Monoxide / ppmv

Chiquita Canyon Landfill - LAB DATA
Points Chart
Date Range : 11/01/2025 to 10/31/2026

Chart generation date : 11/09/2026

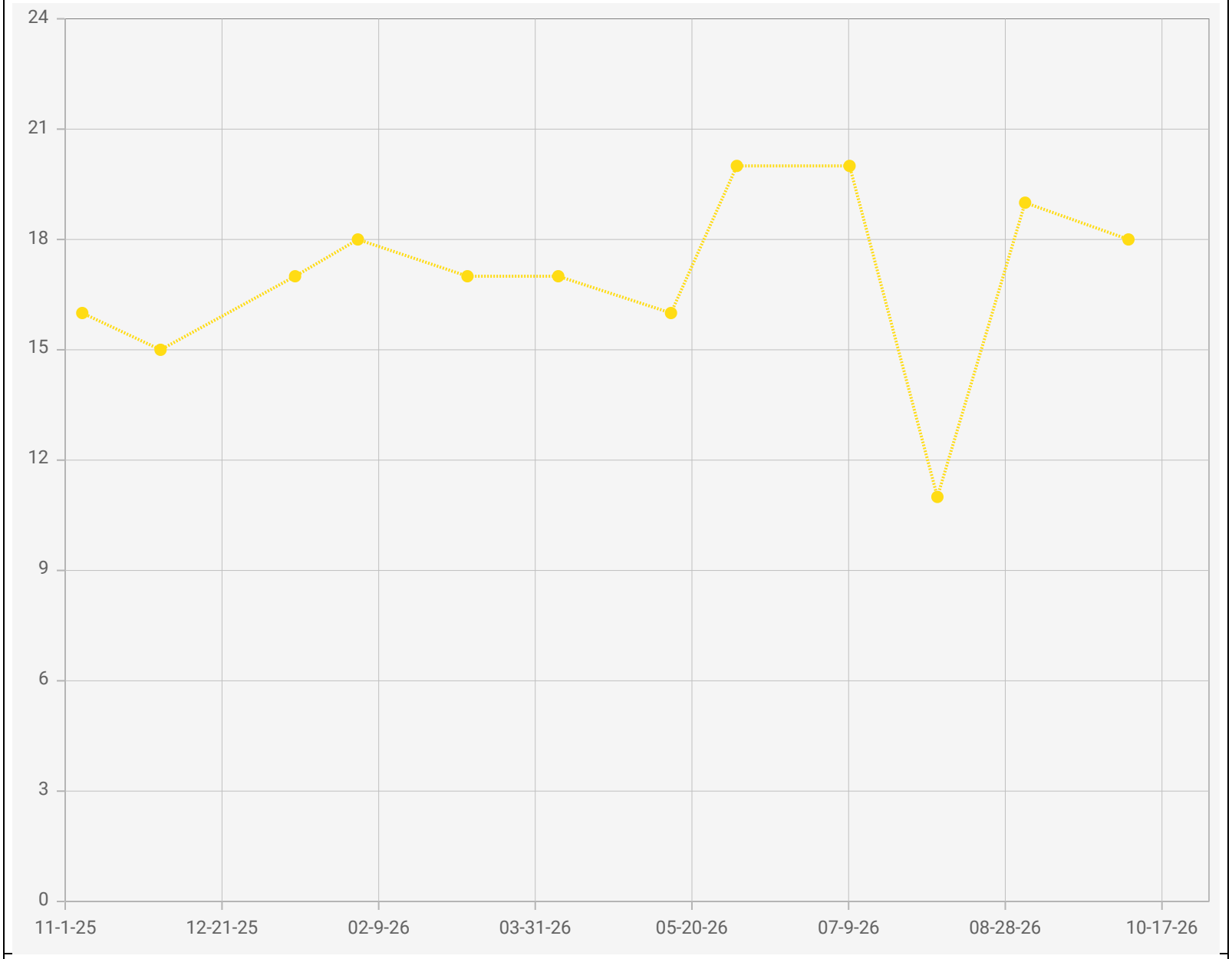

Point IDs / Names

CV-2333 / CV-2333

Parameter / Unit

Hydrogen / % v/v

Chiquita Canyon Landfill - LAB DATA
Points Chart
Date Range : 11/01/2025 to 10/31/2026

Chart generation date : 11/09/2026

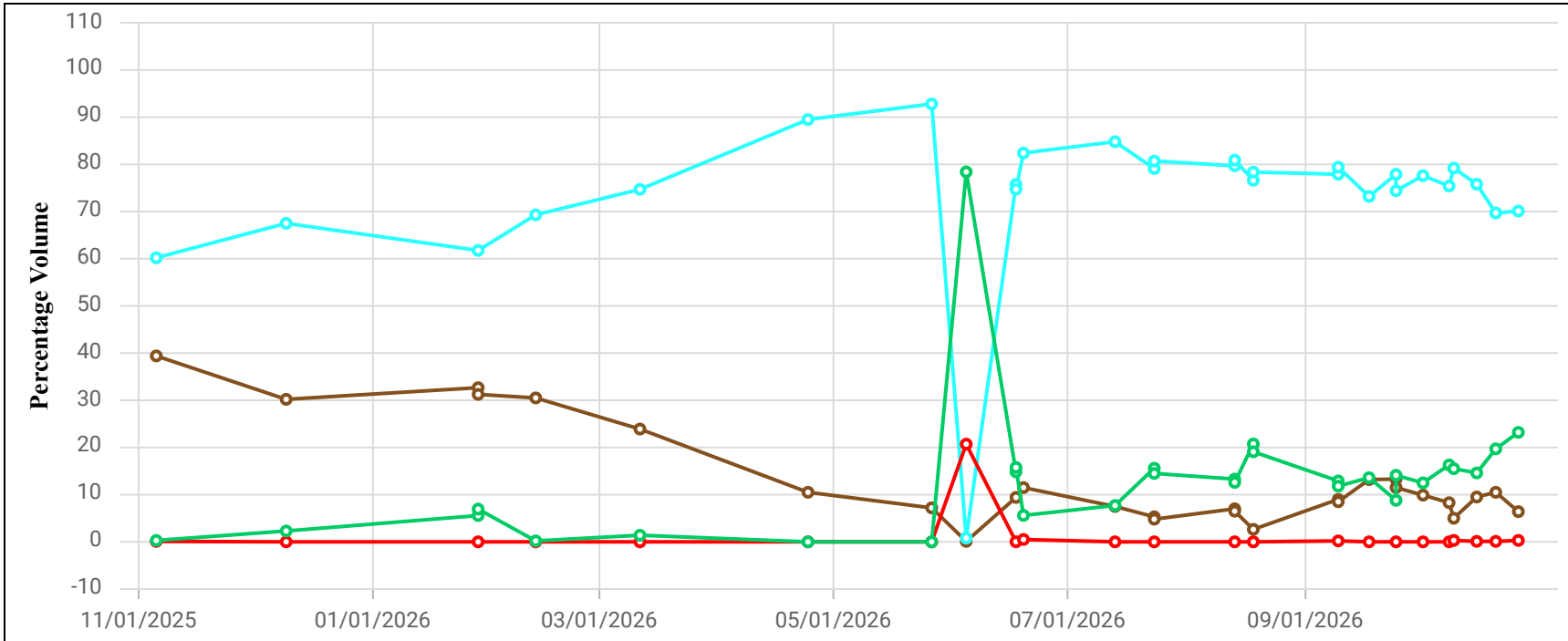

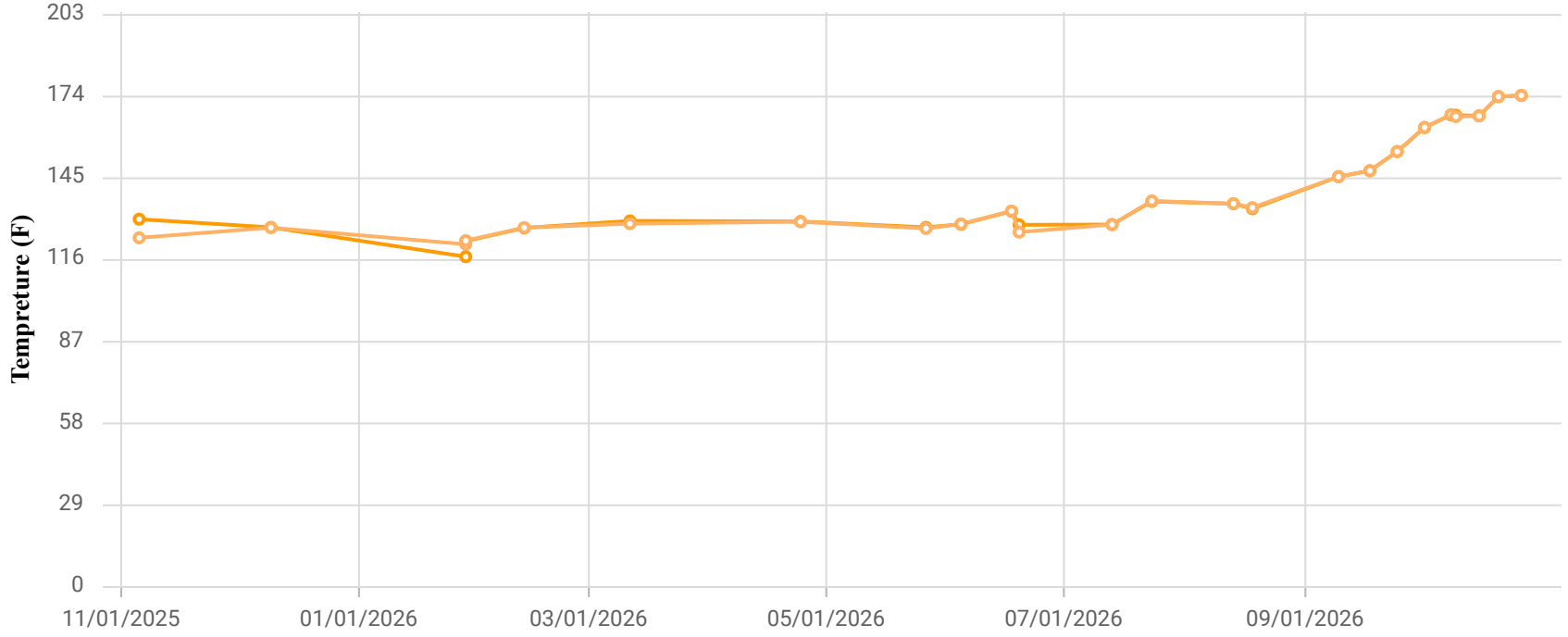

Point ID / Name

CHCV2334 / CV-2334

Parameter / Unit

- Init. Flow / scfm
- % CH4 / %
- % CO2 / %
- % O2 / %
- % Bal Gas / %
- Init Static Press / in. H2O
- Init. Temp / Deg. F
- Adj. Temp / Deg. F

Chiquita Canyon Landfill
Parameter Chart: Multiscale
Date Range: 11/01/2025 - 10/31/2026
Chart generation date: 11/4/26

SCSeTools

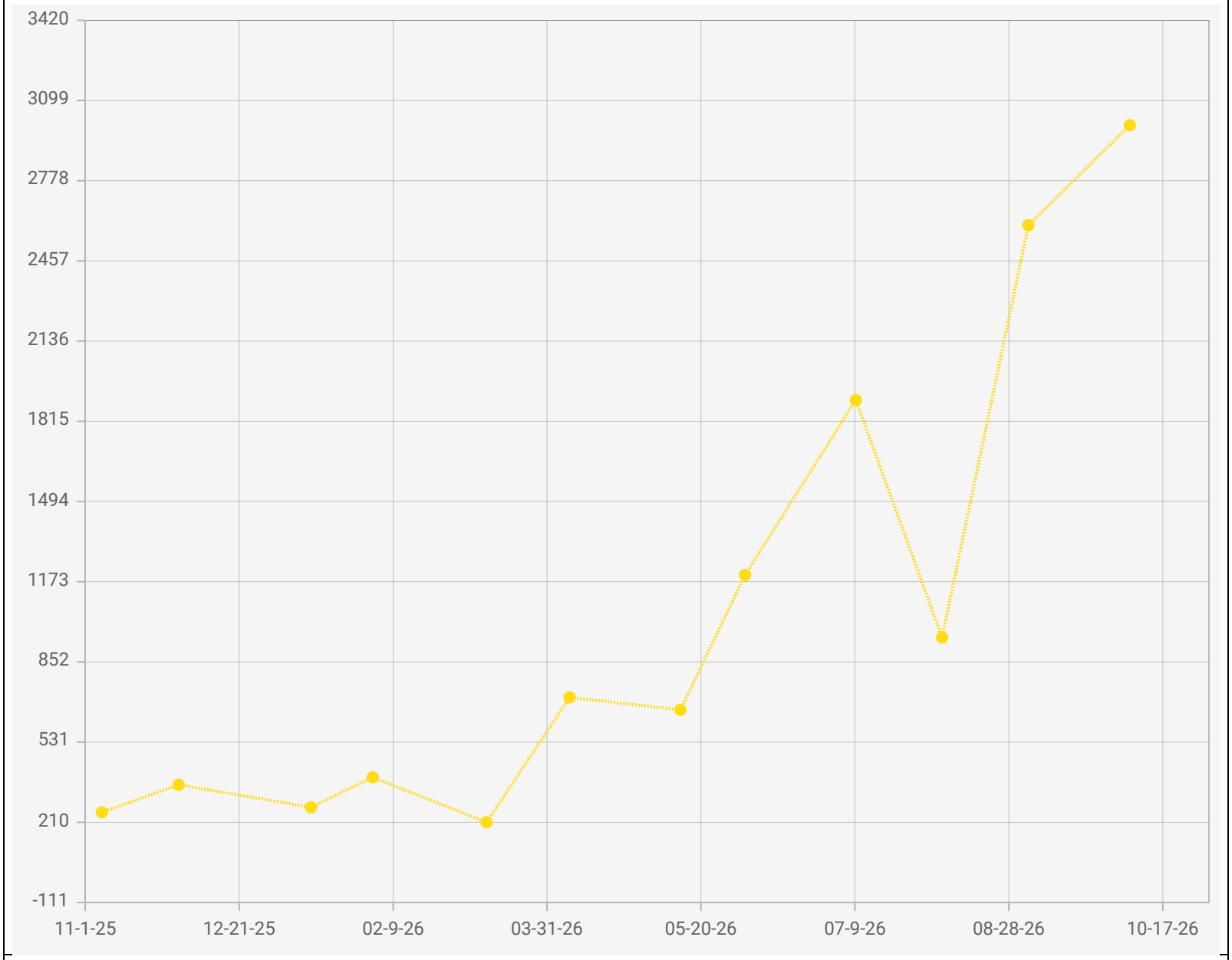

Point IDs / Names

CV-2334 / CV-2334

Parameter / Unit

Carbon Monoxide / ppmv

Chiquita Canyon Landfill - LAB DATA
Points Chart
Date Range : 11/01/2025 to 10/31/2026

Chart generation date : 11/09/2026

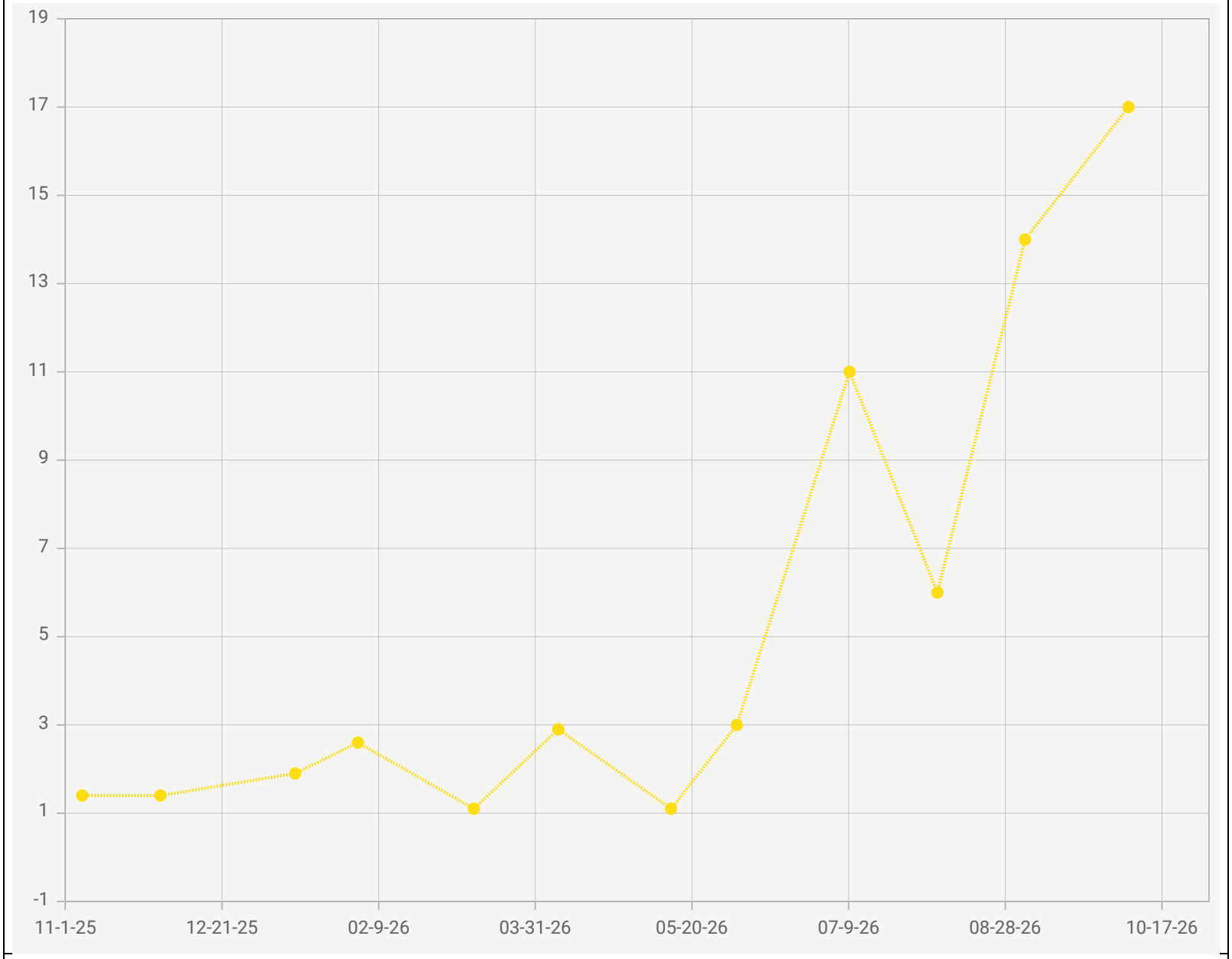

Point IDs / Names

CV-2334 / CV-2334

Parameter / Unit

Hydrogen / % v/v

Chiquita Canyon Landfill - LAB DATA
Points Chart
Date Range : 11/01/2025 to 10/31/2026

Chart generation date : 11/09/2026

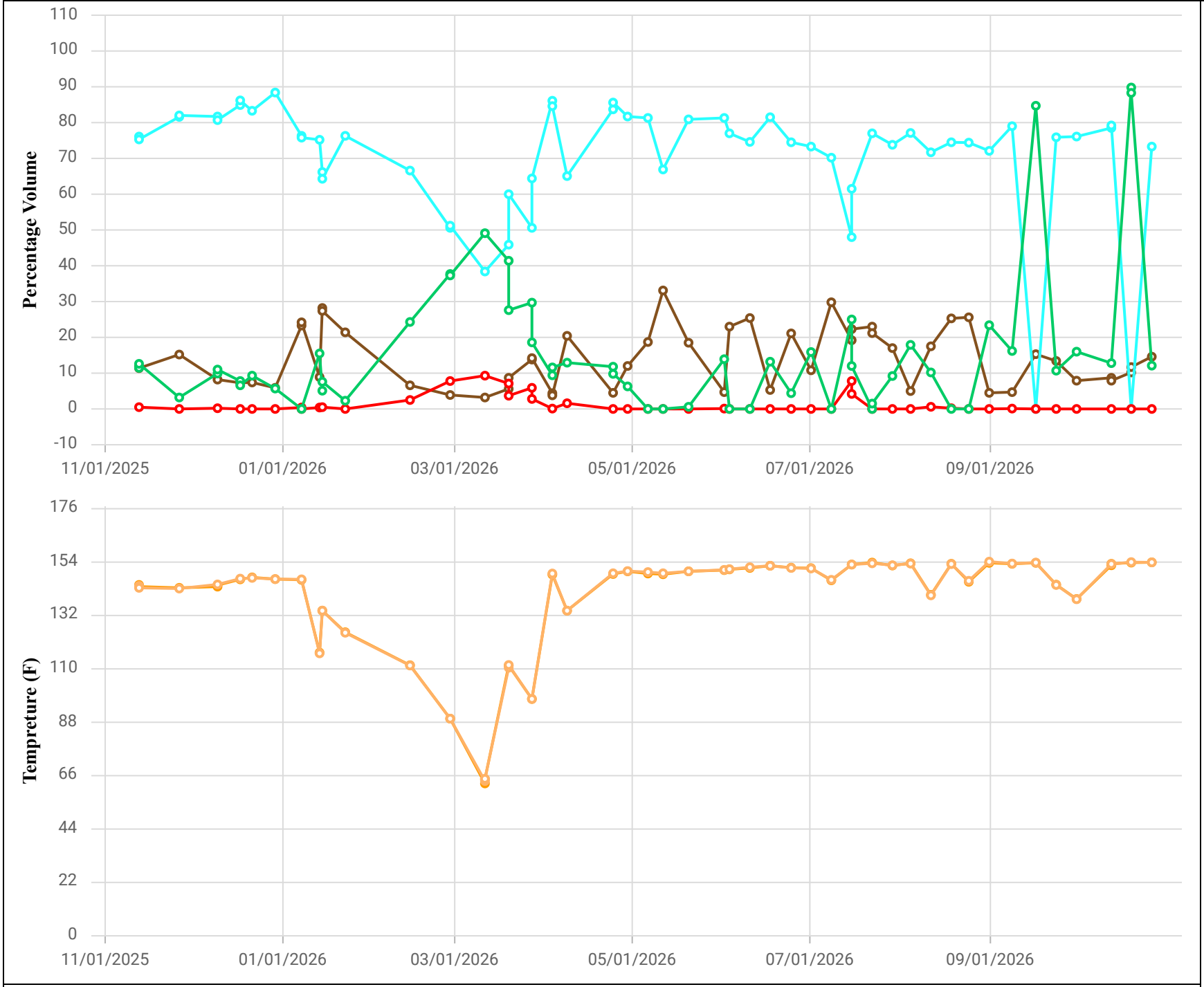

Point ID / Name

CHCV2337 / CV-2337

Parameter / Unit

- Init. Flow / scfm
- % CH4 / %
- % CO2 / %
- % O2 / %
- % Bal Gas / %
- Init Static Press / in. H2O
- Init. Temp / Deg. F
- Adj. Temp / Deg. F

Chiquita Canyon Landfill
Parameter Chart: Multiscale
Date Range: 11/01/2025 - 10/31/2026
Chart generation date: 11/4/26

SCSeTools

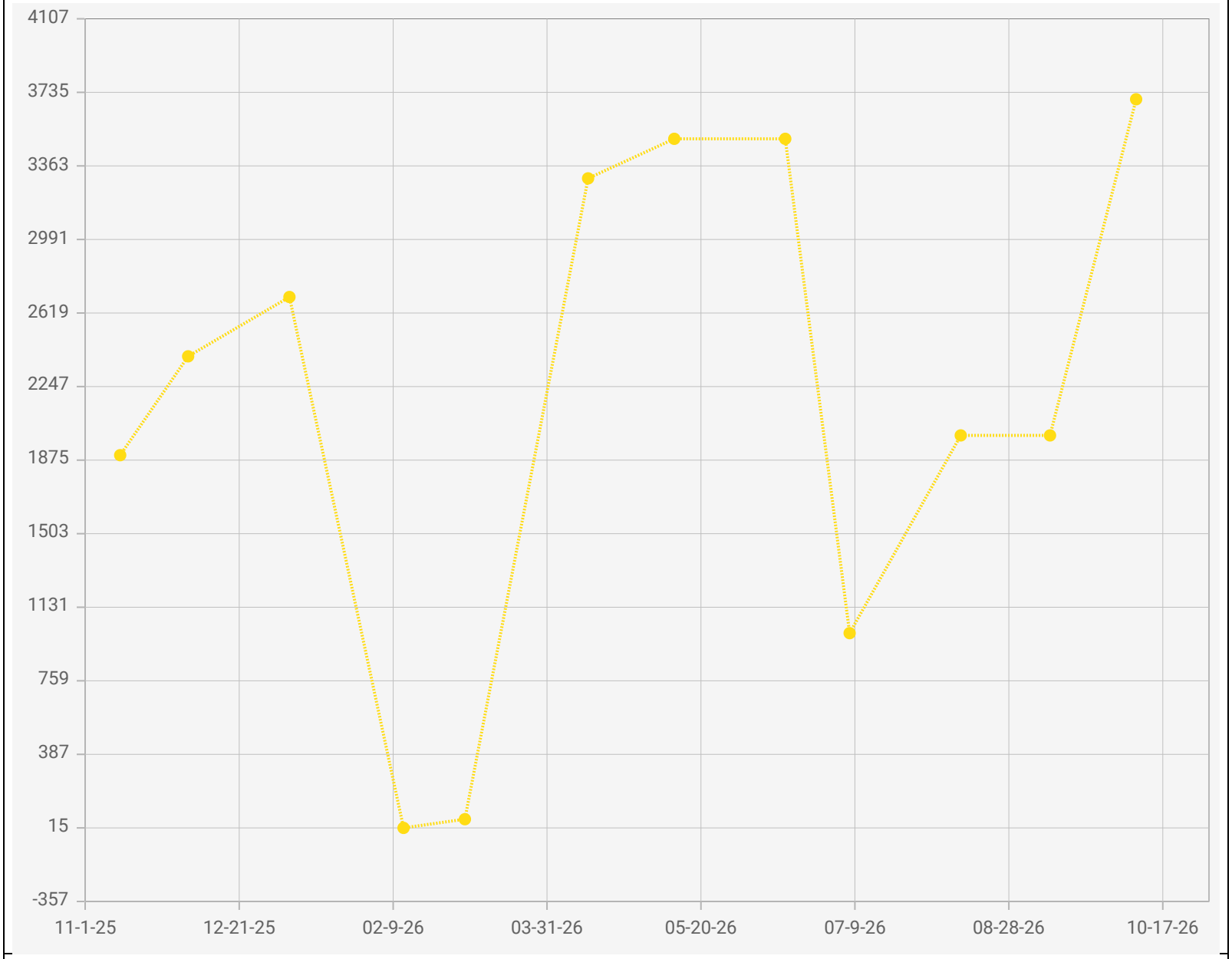

Point IDs / Names

CV-2337 / CV-2337

Parameter / Unit

Carbon Monoxide / ppmv

Chiquita Canyon Landfill - LAB DATA
Points Chart
Date Range : 11/01/2025 to 10/31/2026

Chart generation date : 11/09/2026



Point IDs / Names

CV-2337 / CV-2337

Parameter / Unit

Hydrogen / % v/v

Chiquita Canyon Landfill - LAB DATA
Points Chart
Date Range : 11/01/2025 to 10/31/2026

Chart generation date : 11/09/2026

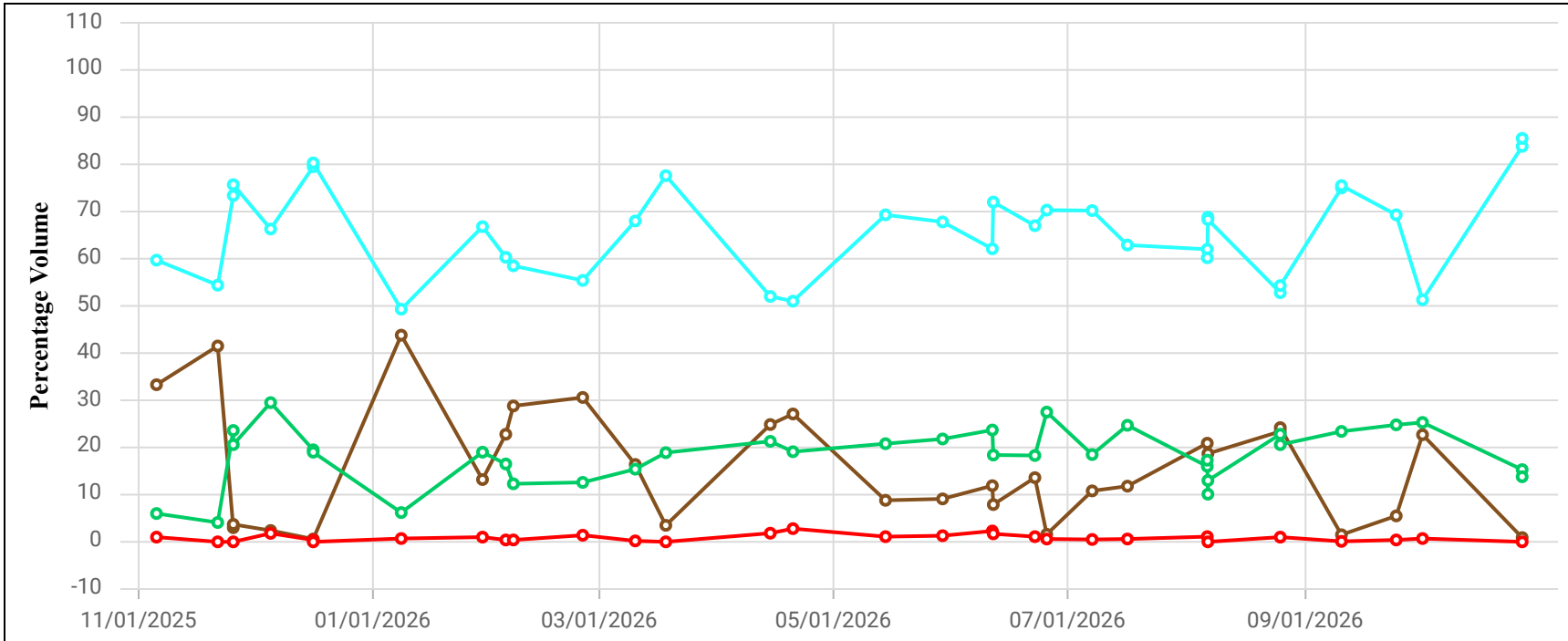

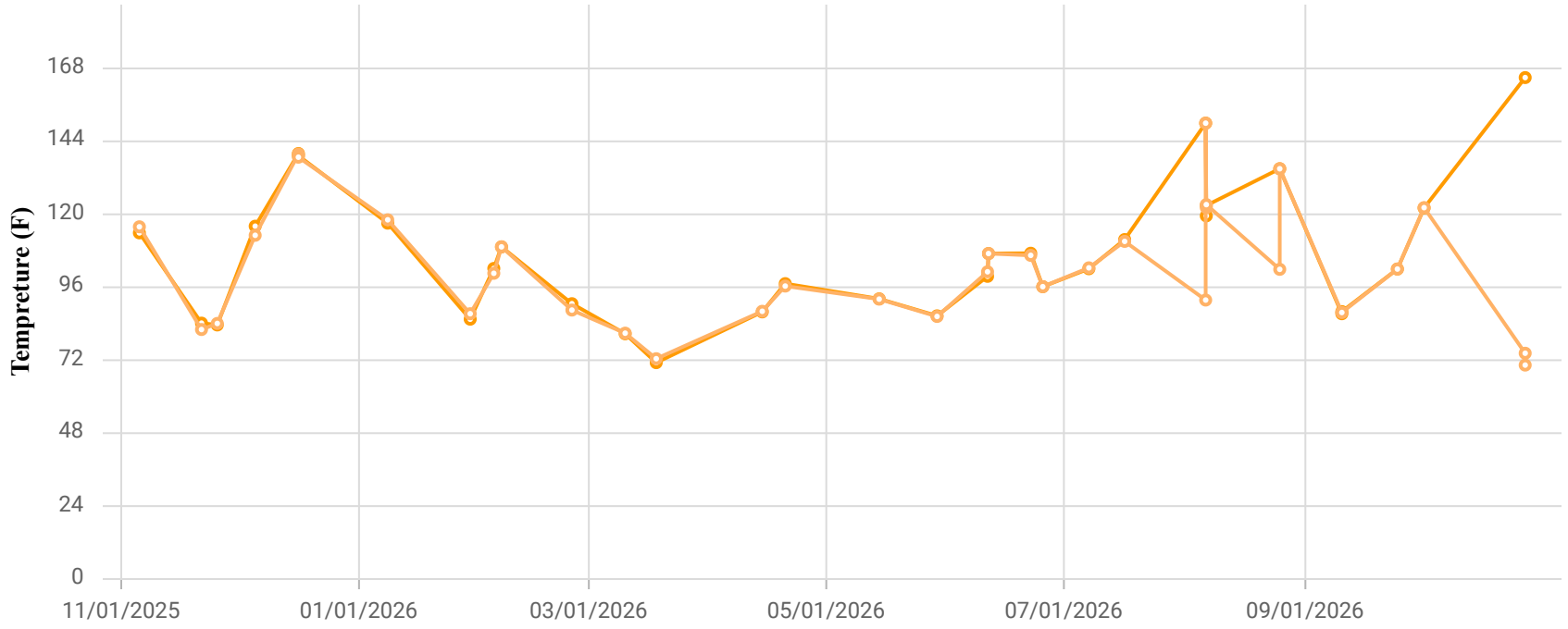

Point ID / Name

CHCV2341 / CV-2341

Parameter / Unit

- Init. Flow / scfm
- % CH4 / %
- % CO2 / %
- % O2 / %
- % Bal Gas / %
- Init Static Press / in. H2O
- Init. Temp / Deg. F
- Adj. Temp / Deg. F

Chiquita Canyon Landfill
Parameter Chart: Multiscale
Date Range: 11/01/2025 - 10/31/2026
Chart generation date: 11/4/26

SCSeTools

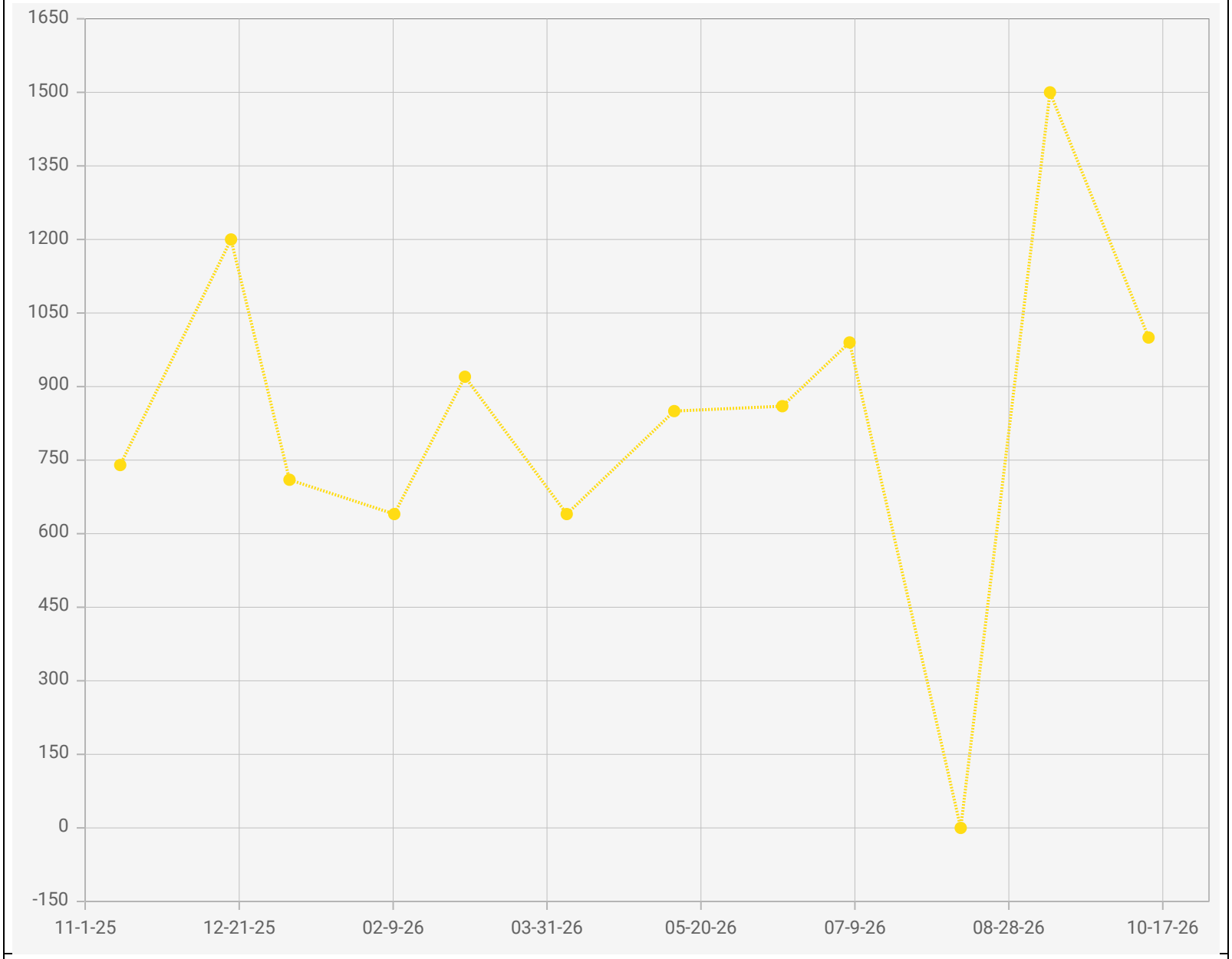

Point IDs / Names

CV-2341 / CV-2341

Parameter / Unit

Carbon Monoxide /

Chiquita Canyon Landfill - LAB DATA
Points Chart
Date Range : 11/01/2025 to 10/31/2026

Chart generation date : 11/09/2026

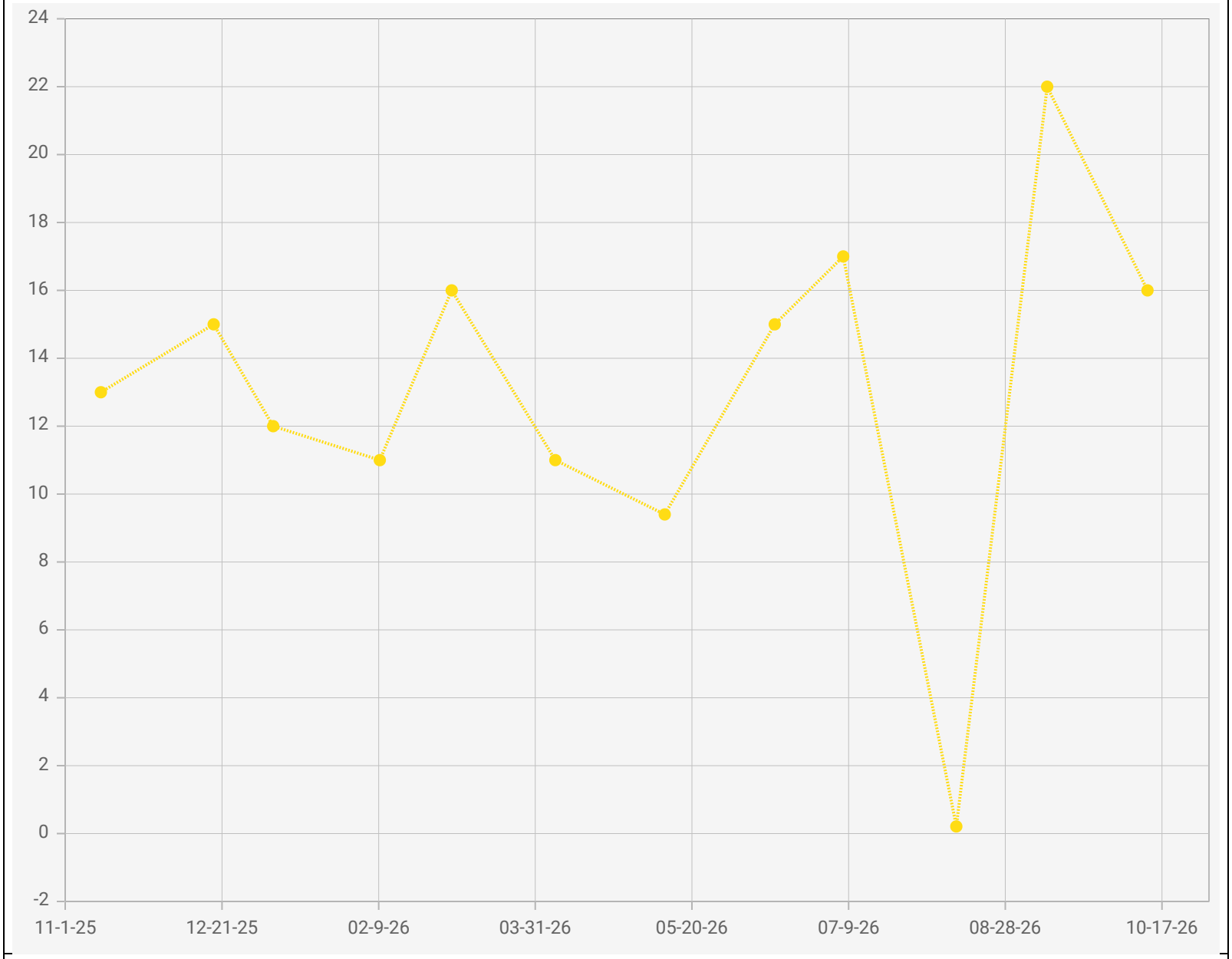

Point IDs / Names

CV-2341 / CV-2341

Parameter / Unit

Hydrogen / % v/v

Chiquita Canyon Landfill - LAB DATA
Points Chart
Date Range : 11/01/2025 to 10/31/2026

Chart generation date : 11/09/2026

SCSeTools

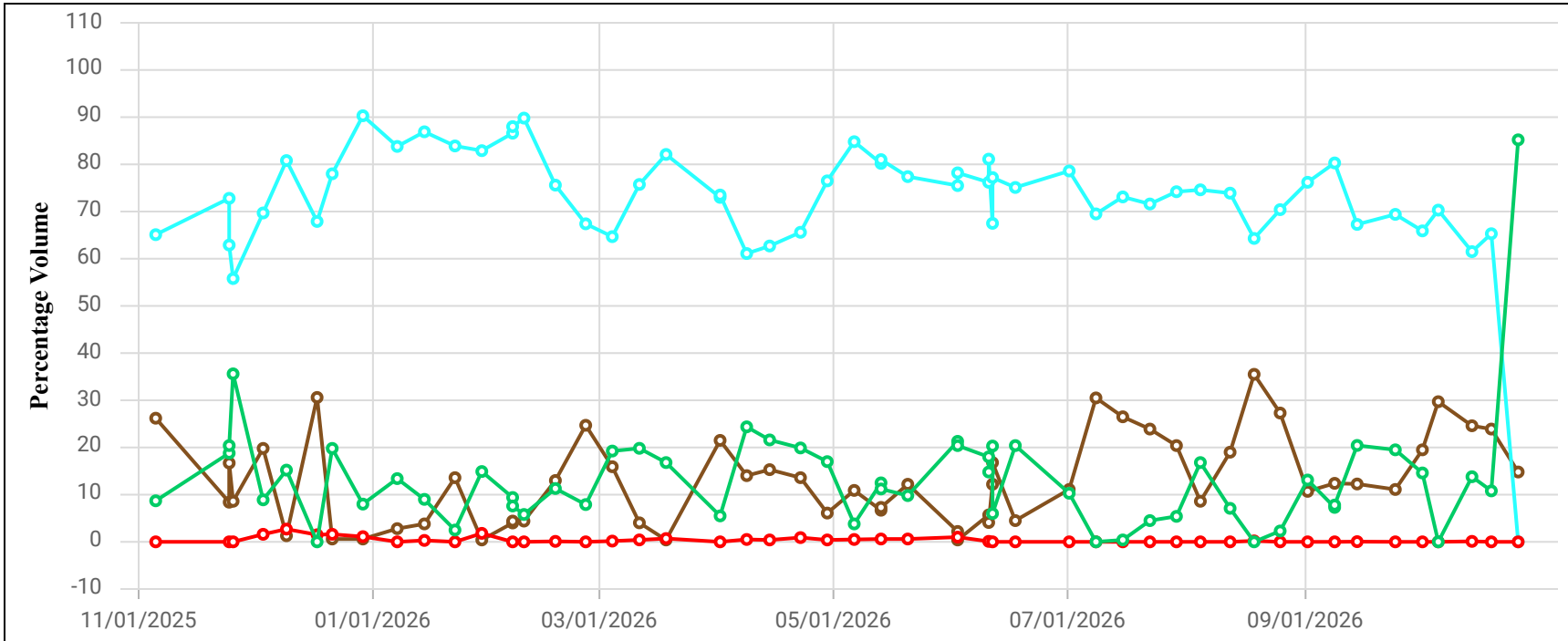

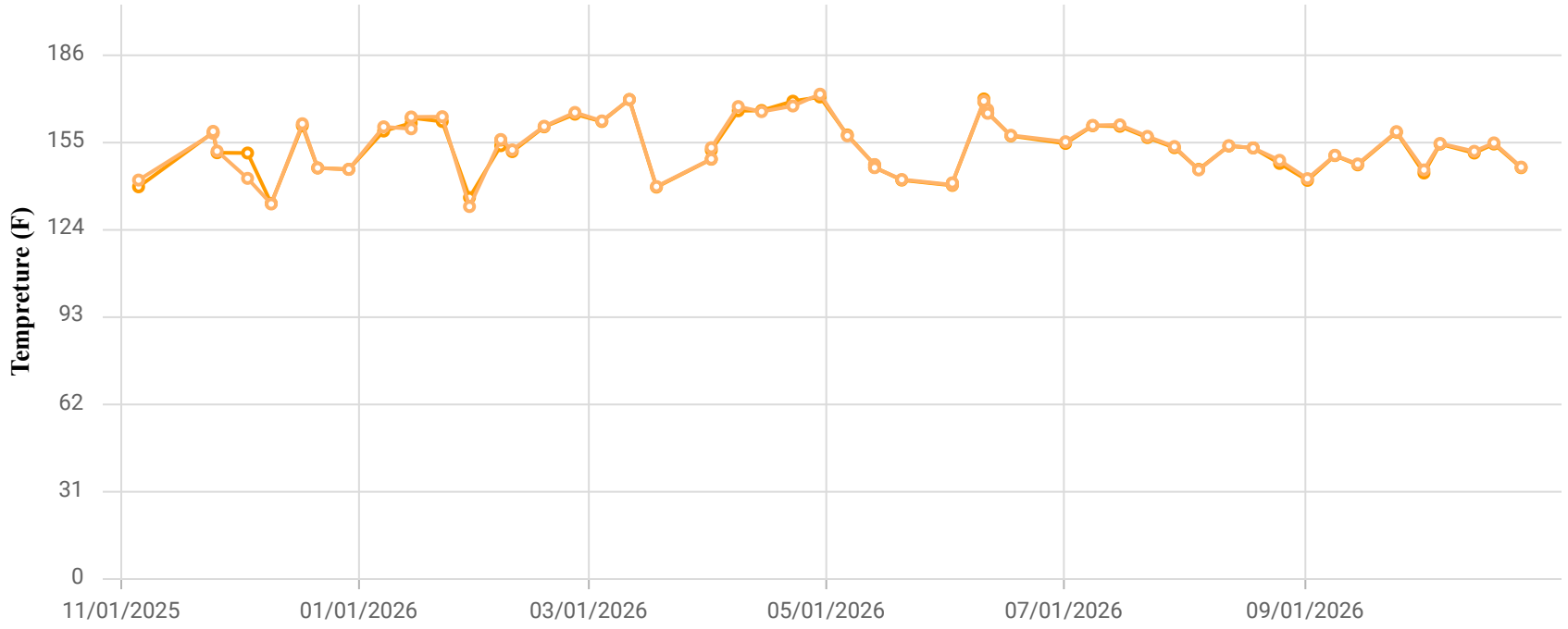

Point ID / Name

CHCV2344 / CV-2344

Parameter / Unit

- Init. Flow / scfm
- % CH4 / %
- % CO2 / %
- % O2 / %
- % Bal Gas / %
- Init Static Press / in. H2O
- Init. Temp / Deg. F
- Adj. Temp / Deg. F

Chiquita Canyon Landfill
Parameter Chart: Multiscale
Date Range: 11/01/2025 - 10/31/2026
Chart generation date: 11/4/26

SCSeTools

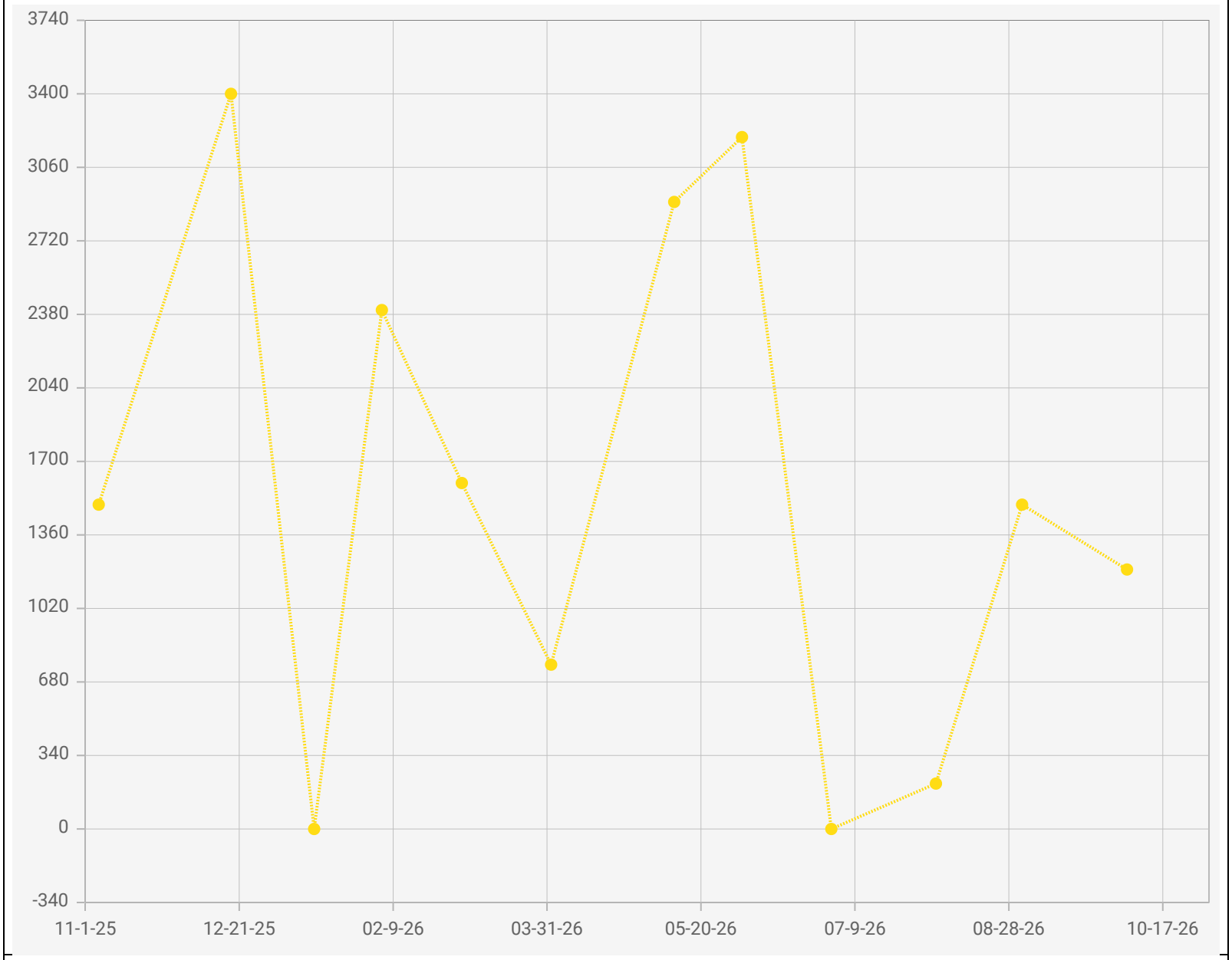

Point IDs / Names

CV-2344 / CV-2344

Parameter / Unit

Carbon Monoxide / ppmv

Chiquita Canyon Landfill - LAB DATA
Points Chart
Date Range : 11/01/2025 to 10/31/2026

Chart generation date : 11/09/2026

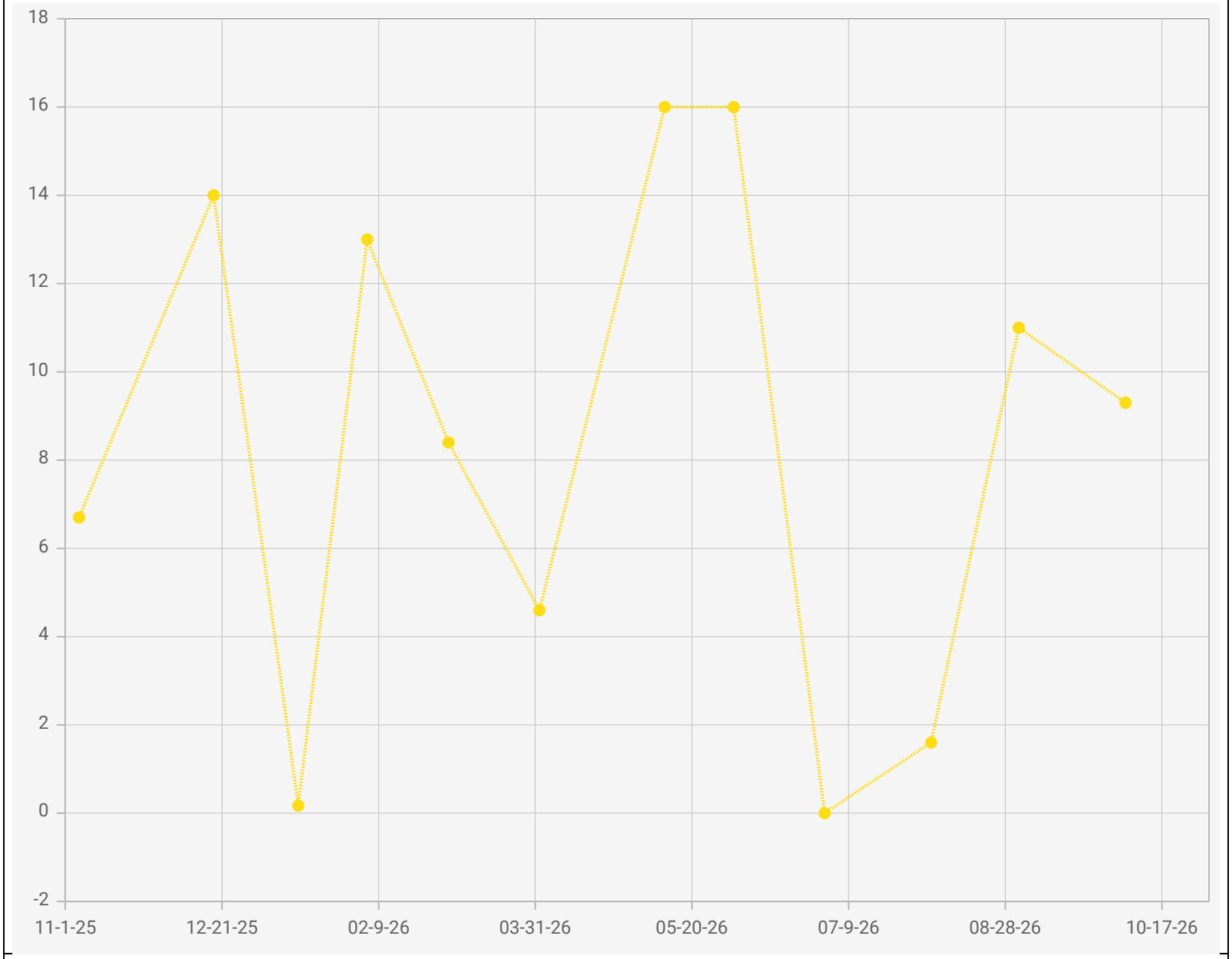

Point IDs / Names

CV-2344 / CV-2344

Parameter / Unit

Hydrogen / % v/v

Chiquita Canyon Landfill - LAB DATA
Points Chart
Date Range : 11/01/2025 to 10/31/2026

Chart generation date : 11/09/2026

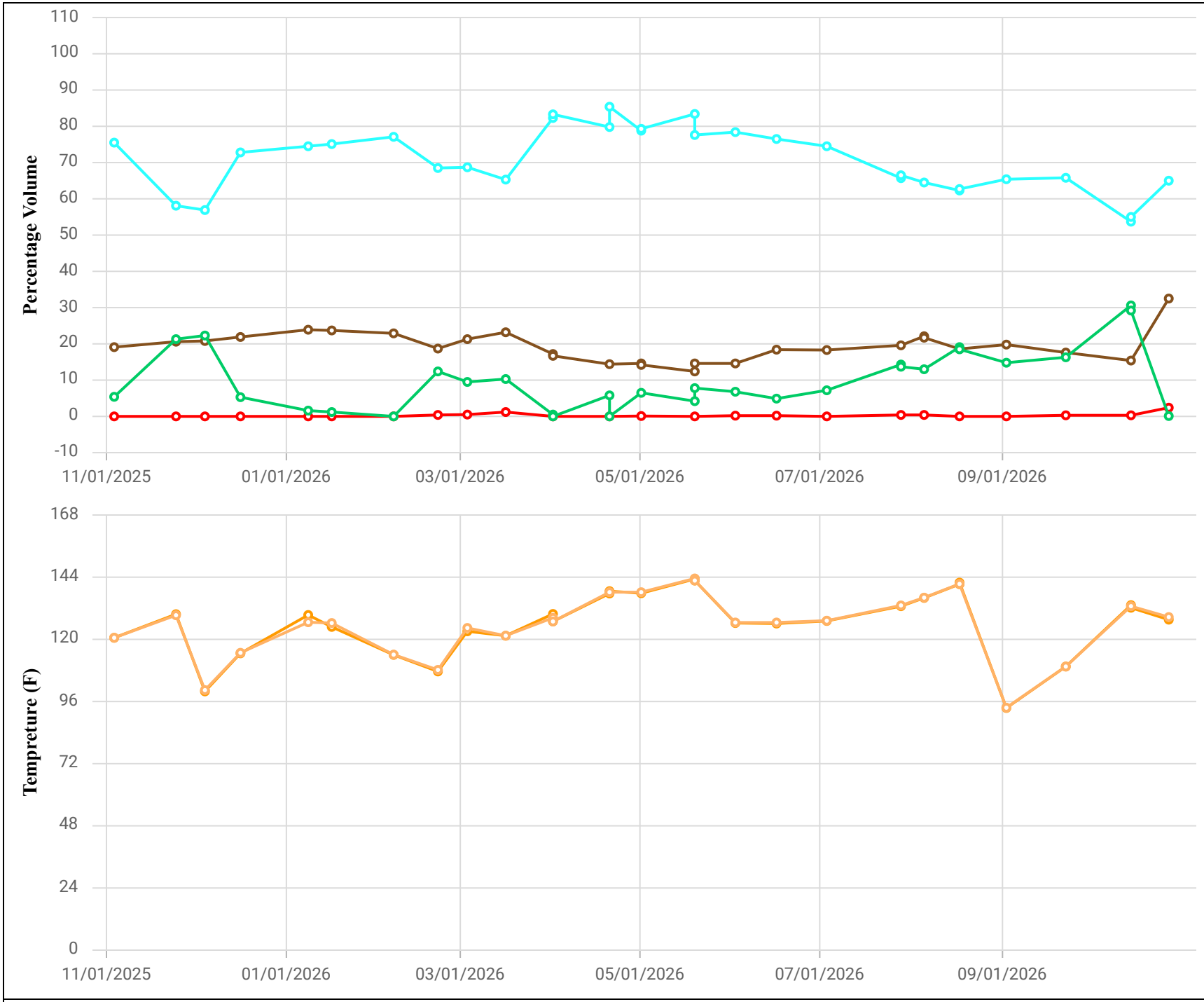

Point ID / Name

CHCV2345 / CV-2345

Parameter / Unit

- Init. Flow / scfm
- % CH4 / %
- % CO2 / %
- % O2 / %
- % Bal Gas / %
- Init Static Press / in. H2O
- Init. Temp / Deg. F
- Adj. Temp / Deg. F

Chiquita Canyon Landfill
Parameter Chart: Multiscale
Date Range: 11/01/2025 - 10/31/2026
Chart generation date: 11/4/26

SCSeTools

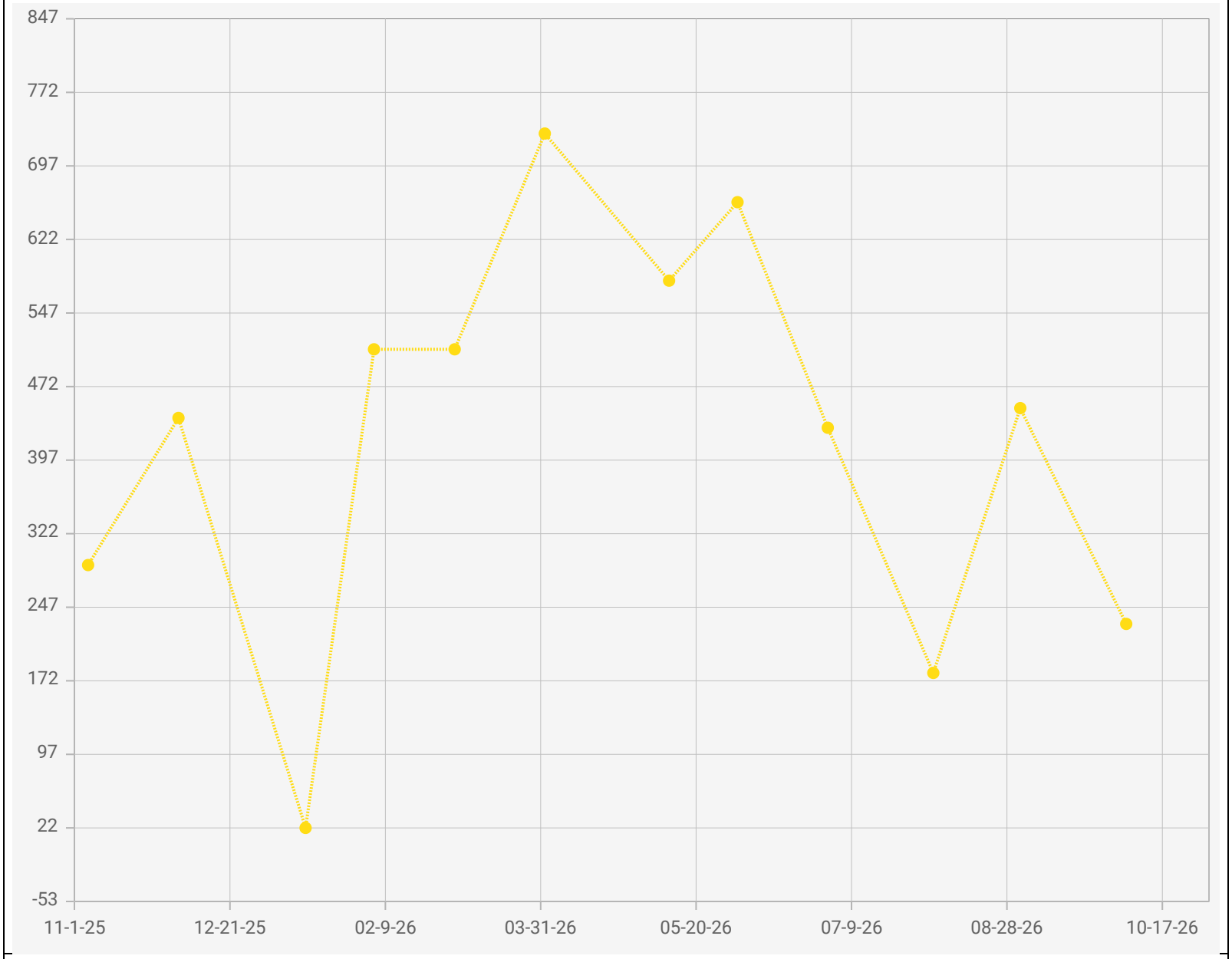

Point IDs / Names

CV-2345 / CV-2345

Parameter / Unit

Carbon Monoxide / ppmv

Chiquita Canyon Landfill - LAB DATA
Points Chart
Date Range : 11/01/2025 to 10/31/2026

Chart generation date : 11/09/2026

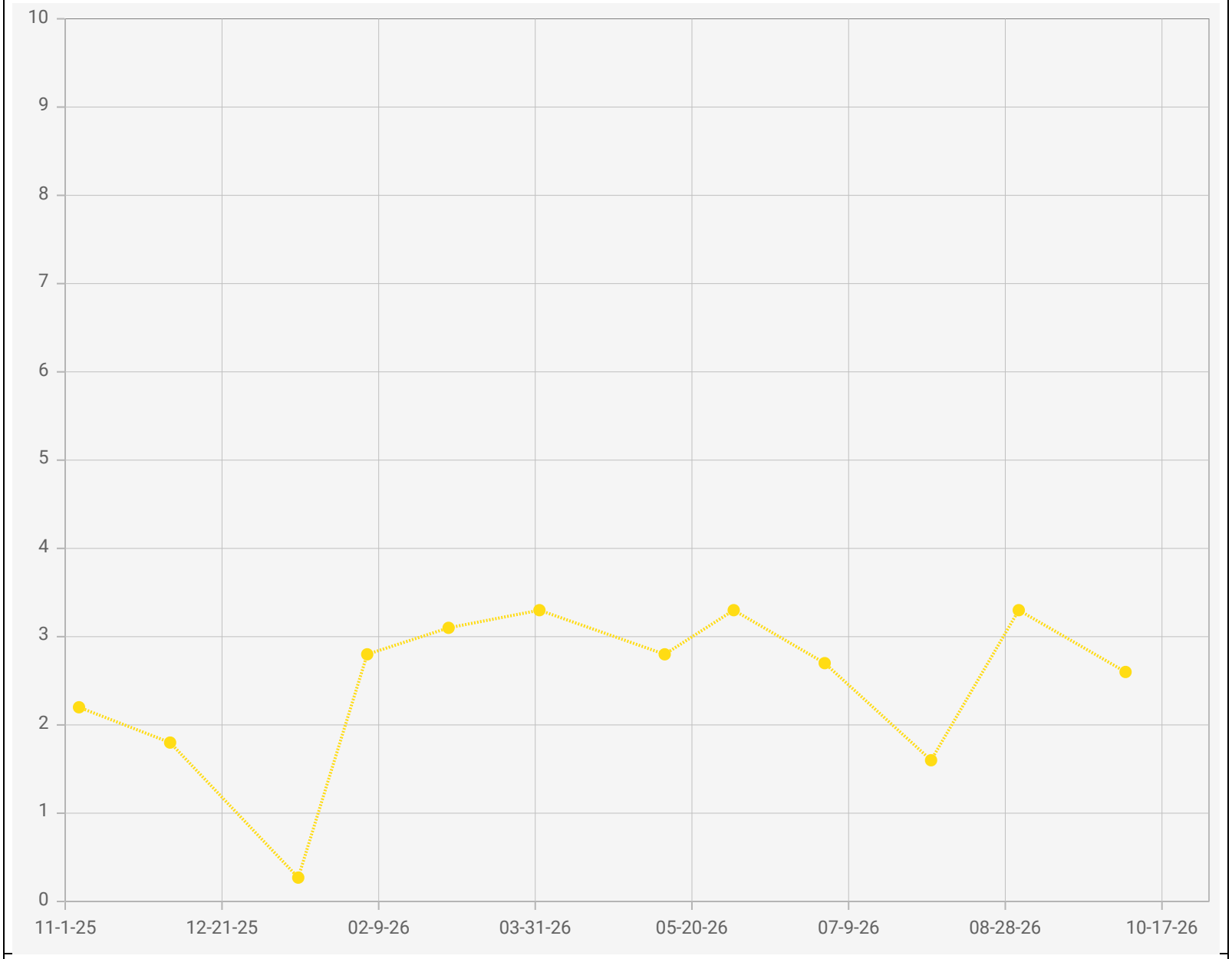

Point IDs / Names

CV-2345 / CV-2345

Parameter / Unit

Hydrogen / % v/v

Chiquita Canyon Landfill - LAB DATA
Points Chart
Date Range : 11/01/2025 to 10/31/2026

Chart generation date : 11/09/2026

SCSeTools

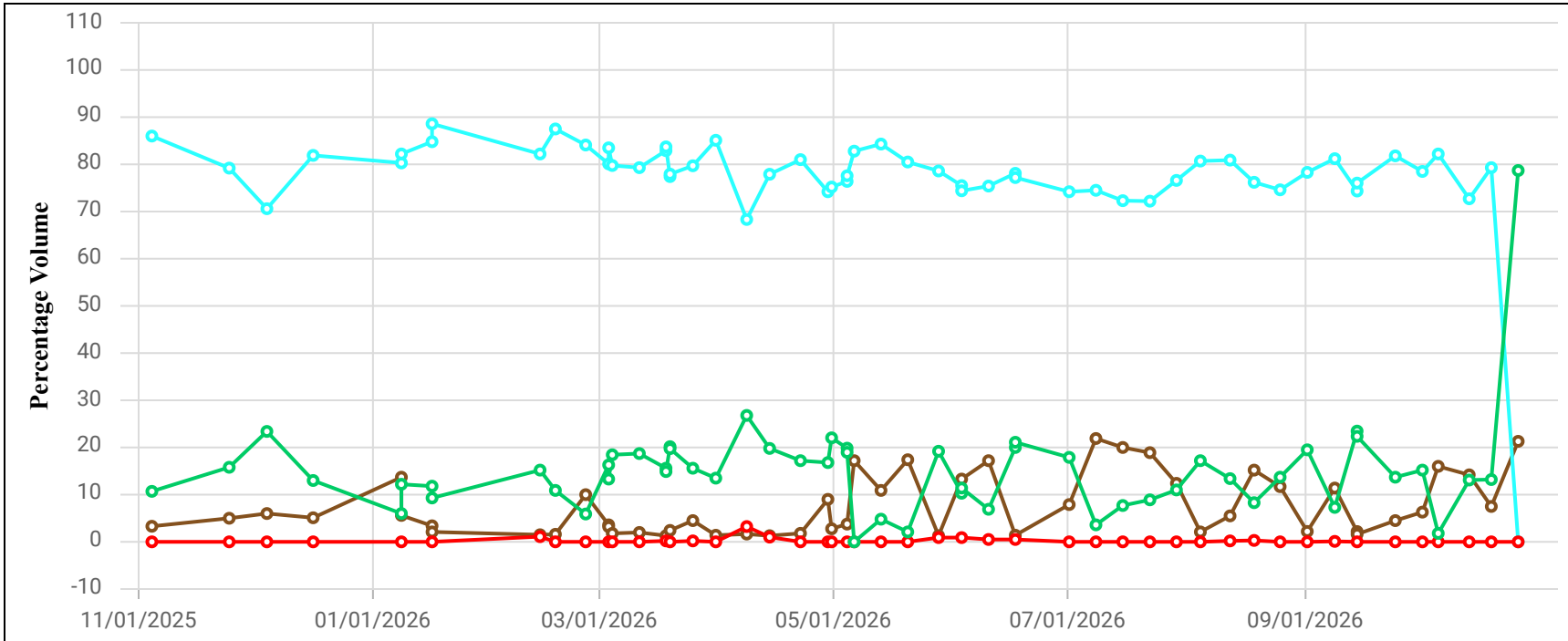

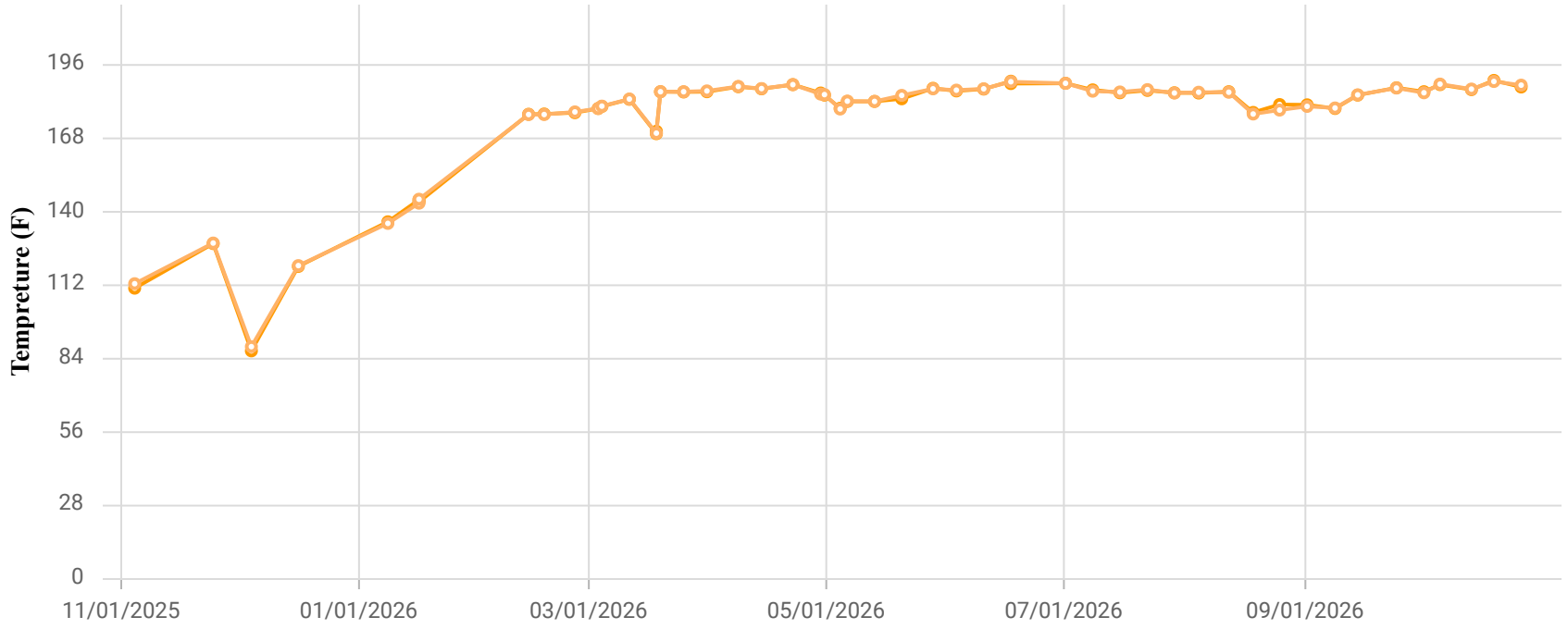

Point ID / Name

CHCV2346 / CV-2346

Parameter / Unit

- Init. Flow / scfm
- % CH4 / %
- % CO2 / %
- % O2 / %
- % Bal Gas / %
- Init Static Press / in. H2O
- Init. Temp / Deg. F
- Adj. Temp / Deg. F

Chiquita Canyon Landfill
Parameter Chart: Multiscale
Date Range: 11/01/2025 - 10/31/2026
Chart generation date: 11/4/26

SCSeTools

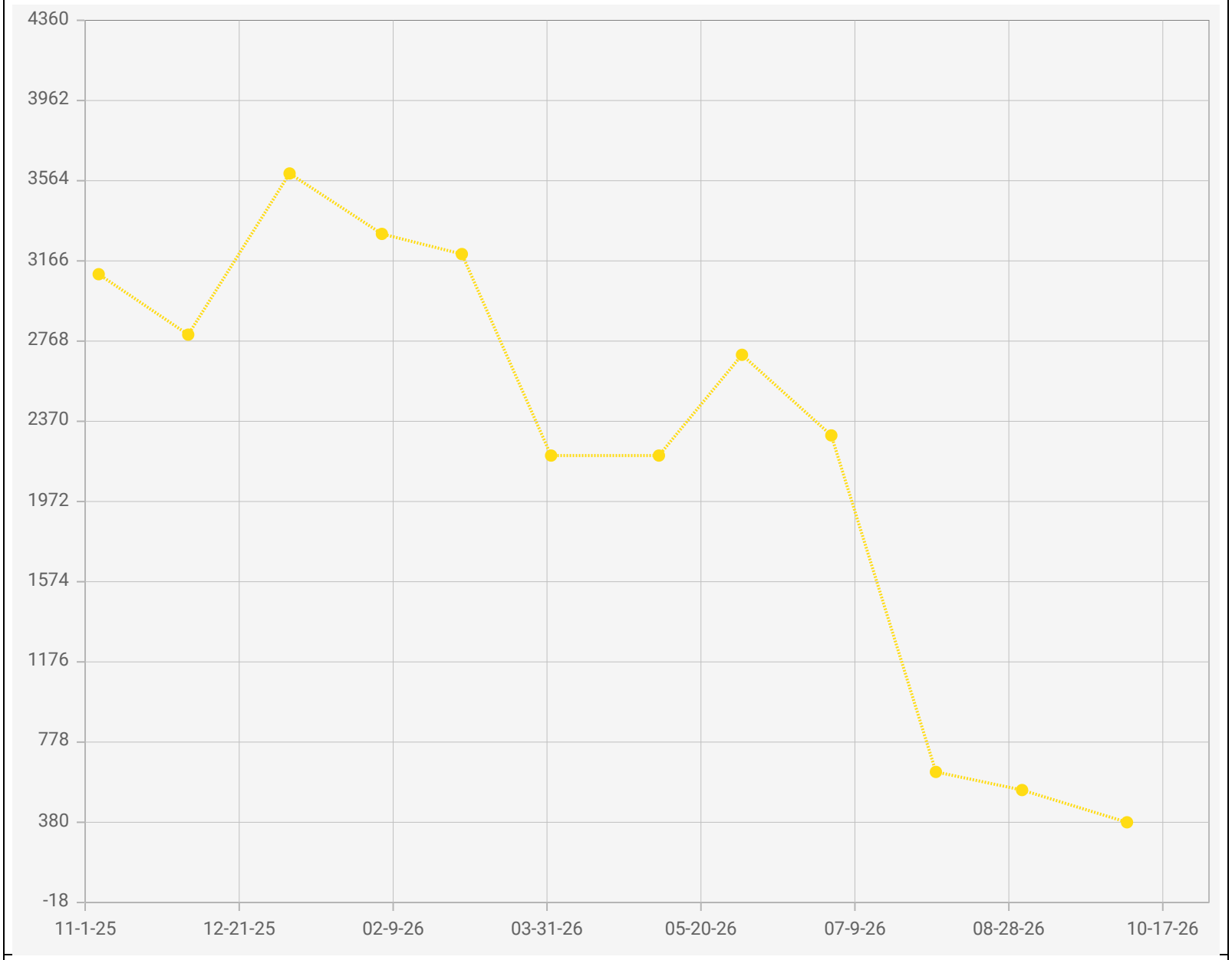

Point IDs / Names

CV-2346 / CV-2346

Parameter / Unit

Carbon Monoxide / ppmv

Chiquita Canyon Landfill - LAB DATA
Points Chart
Date Range : 11/01/2025 to 10/31/2026

Chart generation date : 11/09/2026

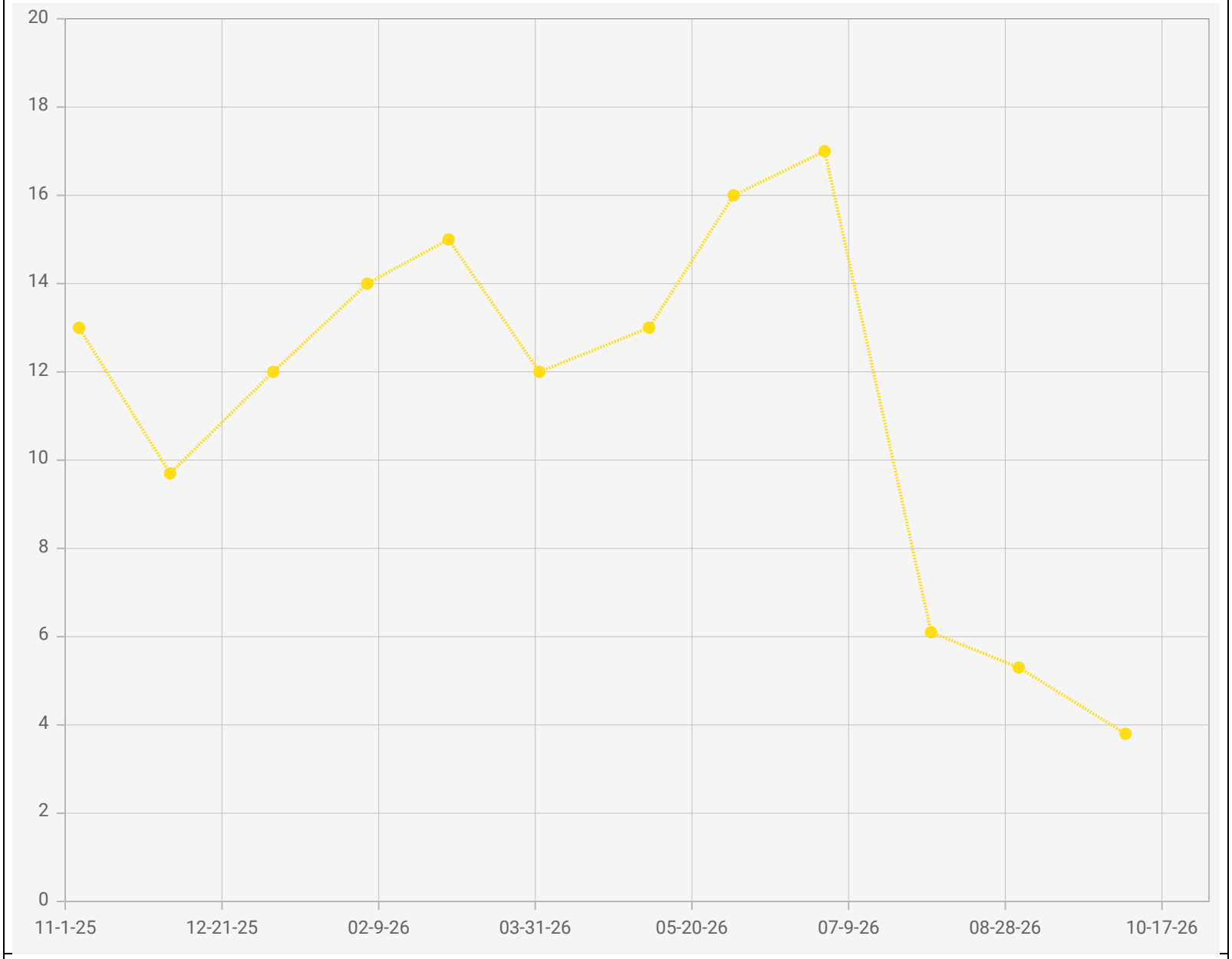

Point IDs / Names

CV-2346 / CV-2346

Parameter / Unit

Hydrogen / % v/v

Chiquita Canyon Landfill - LAB DATA
Points Chart
Date Range : 11/01/2025 to 10/31/2026

Chart generation date : 11/09/2026

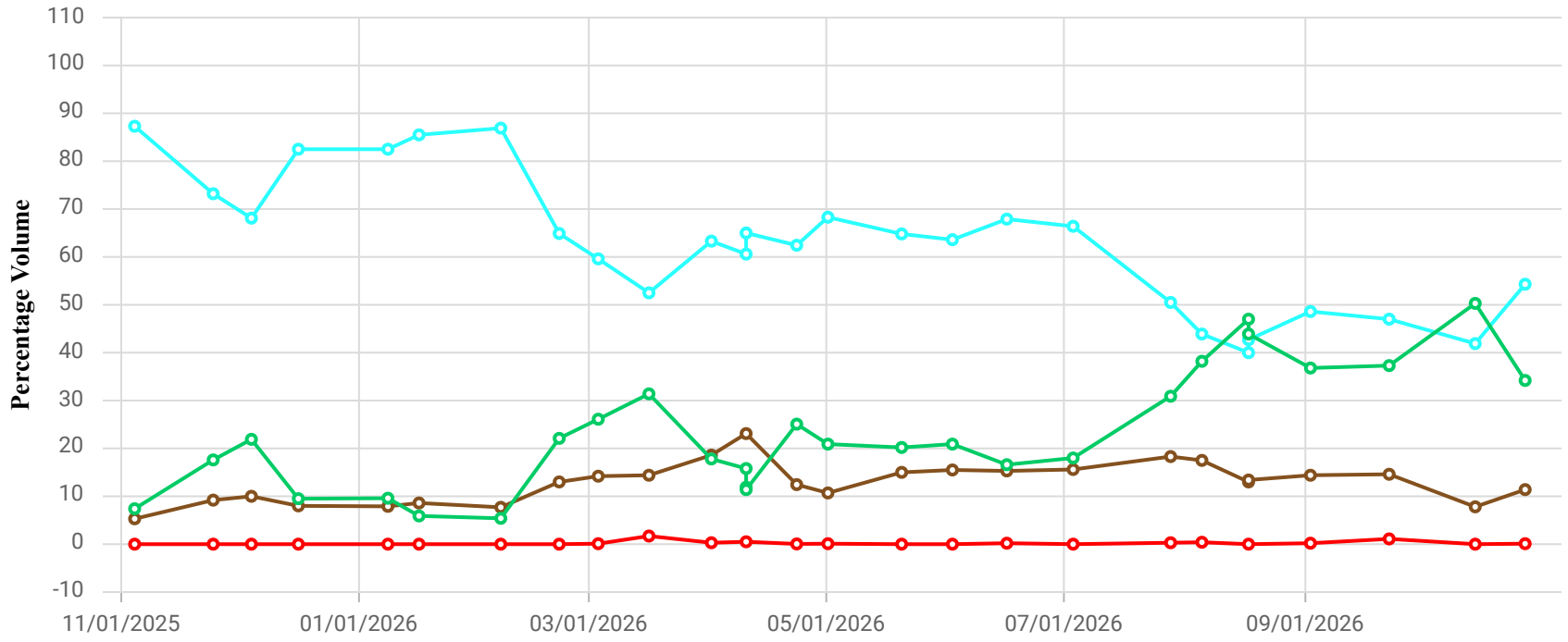

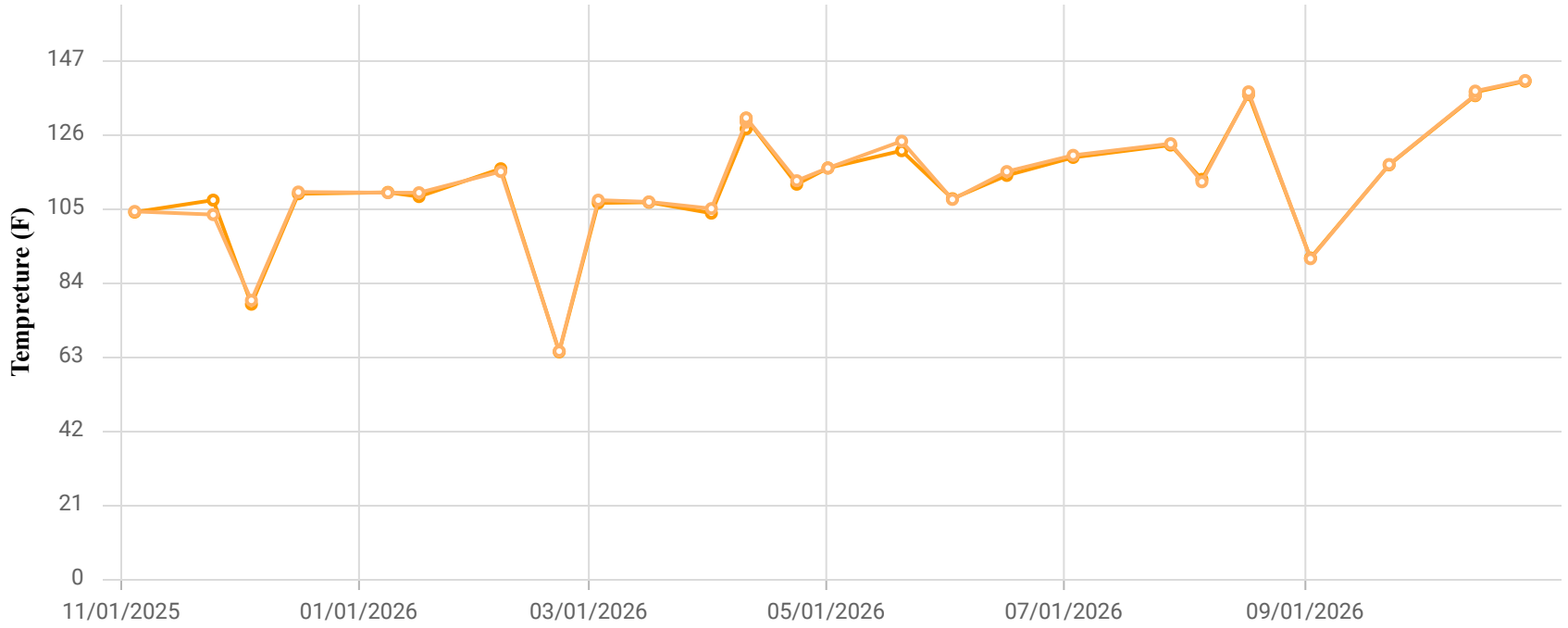

Point ID / Name

CHCV2347 / CV-2347

Parameter / Unit

- Init. Flow / scfm
- % CH4 / %
- % CO2 / %
- % O2 / %
- % Bal Gas / %
- Init Static Press / in. H2O
- Init. Temp / Deg. F
- Adj. Temp / Deg. F

Chiquita Canyon Landfill
Parameter Chart: Multiscale
Date Range: 11/01/2025 - 10/31/2026
Chart generation date: 11/4/26

SCSeTools

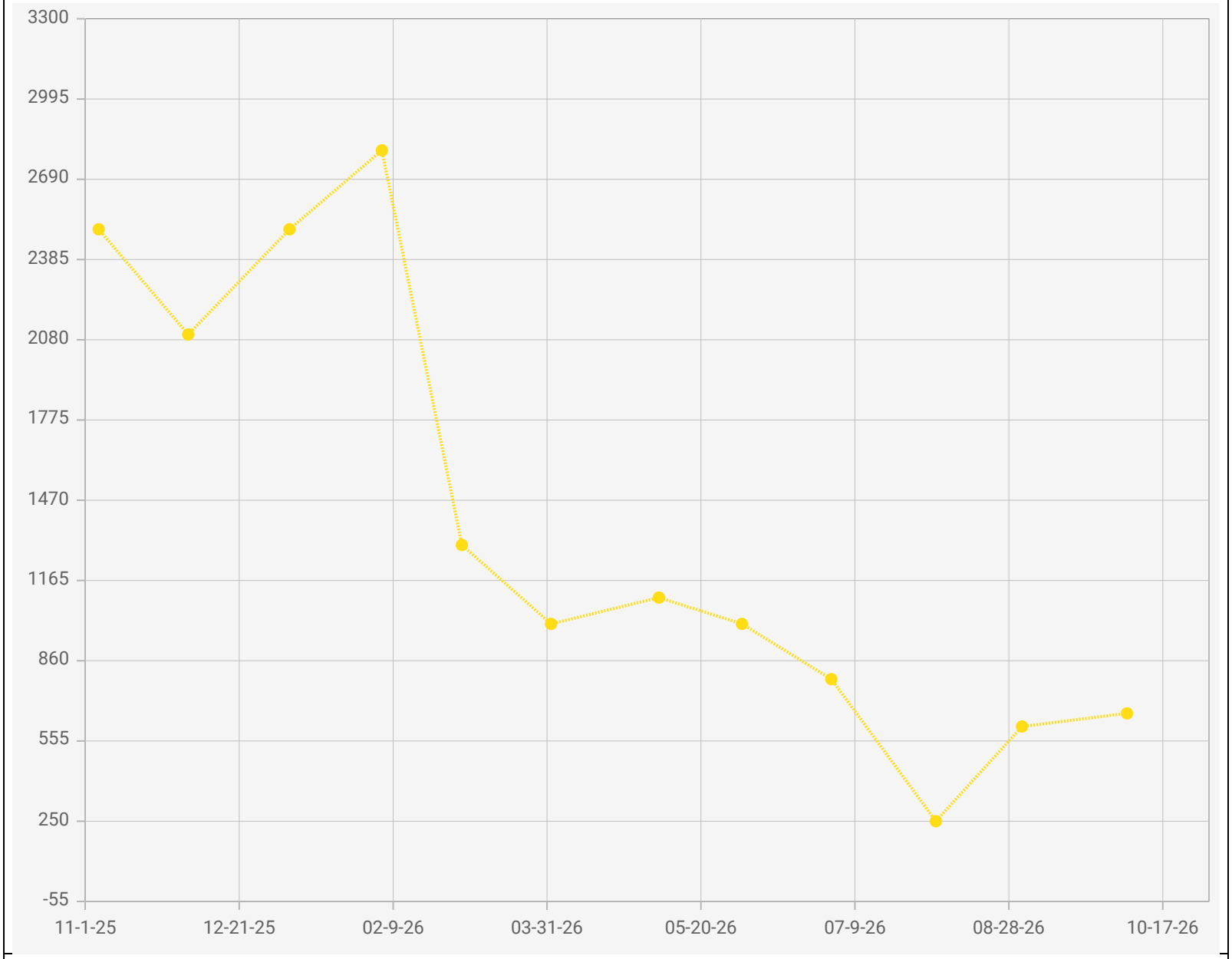

Point IDs / Names

CV-2347 / CV-2347

Parameter / Unit

Carbon Monoxide / ppmv

Chiquita Canyon Landfill - LAB DATA
Points Chart
Date Range : 11/01/2025 to 10/31/2026

Chart generation date : 11/09/2026

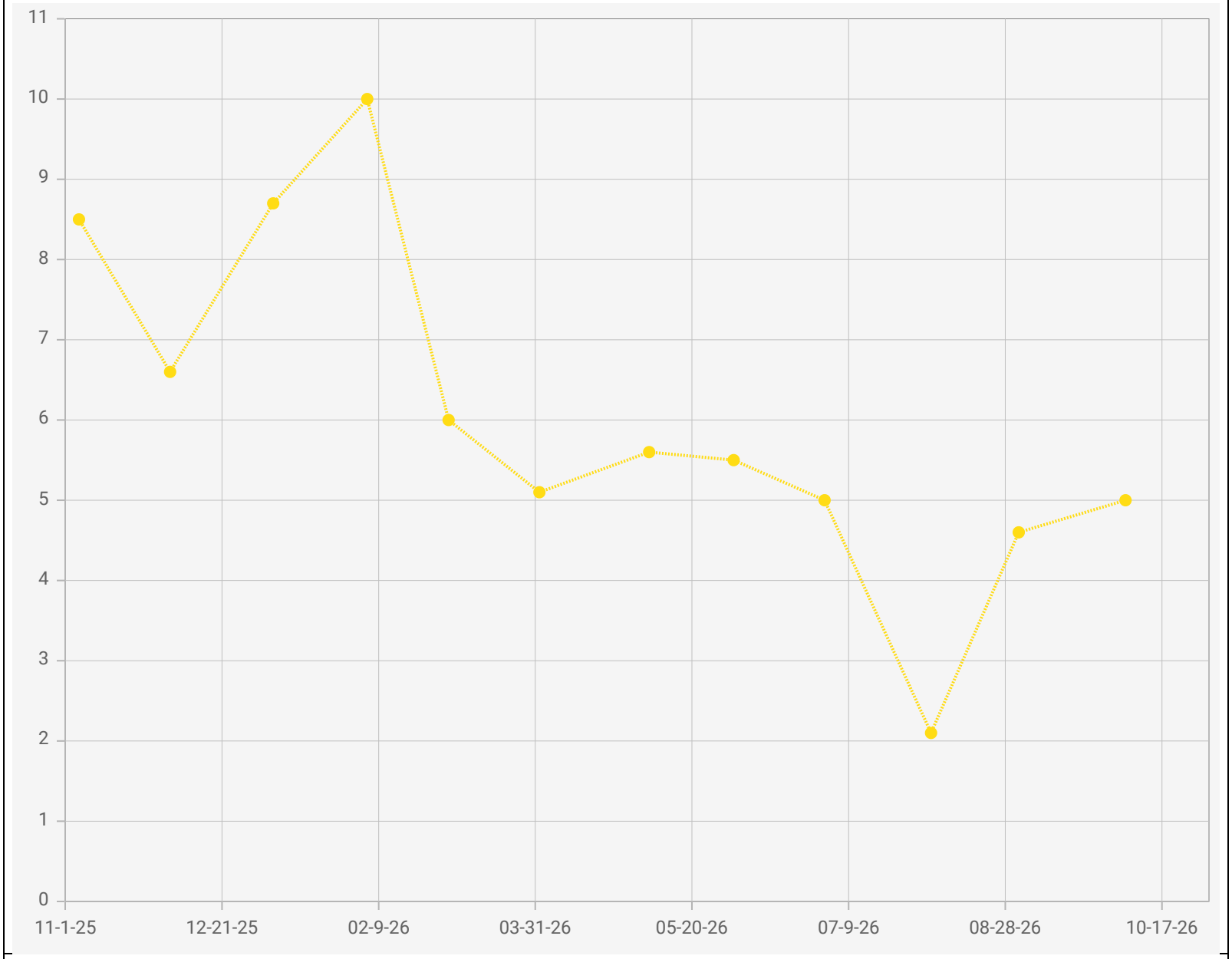

Point IDs / Names

CV-2347 / CV-2347

Parameter / Unit

Hydrogen / % v/v

Chiquita Canyon Landfill - LAB DATA
Points Chart
Date Range : 11/01/2025 to 10/31/2026

Chart generation date : 11/09/2026

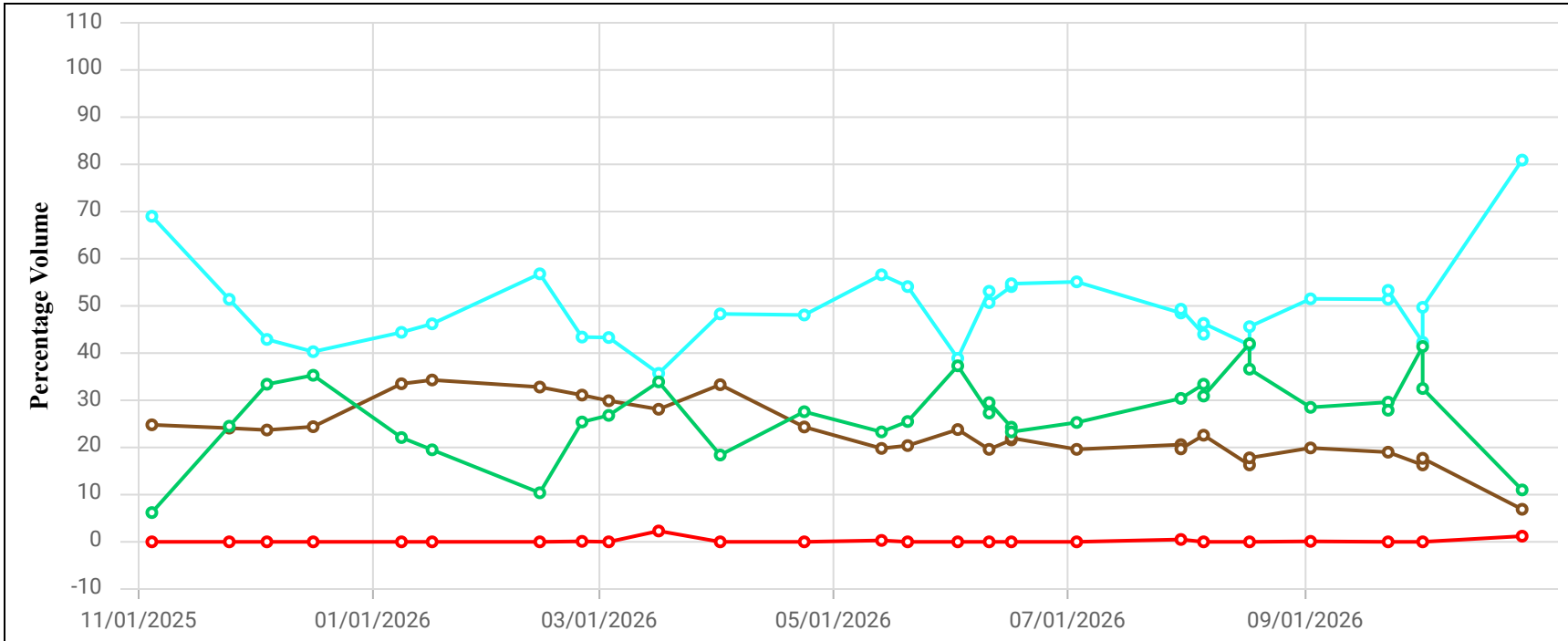

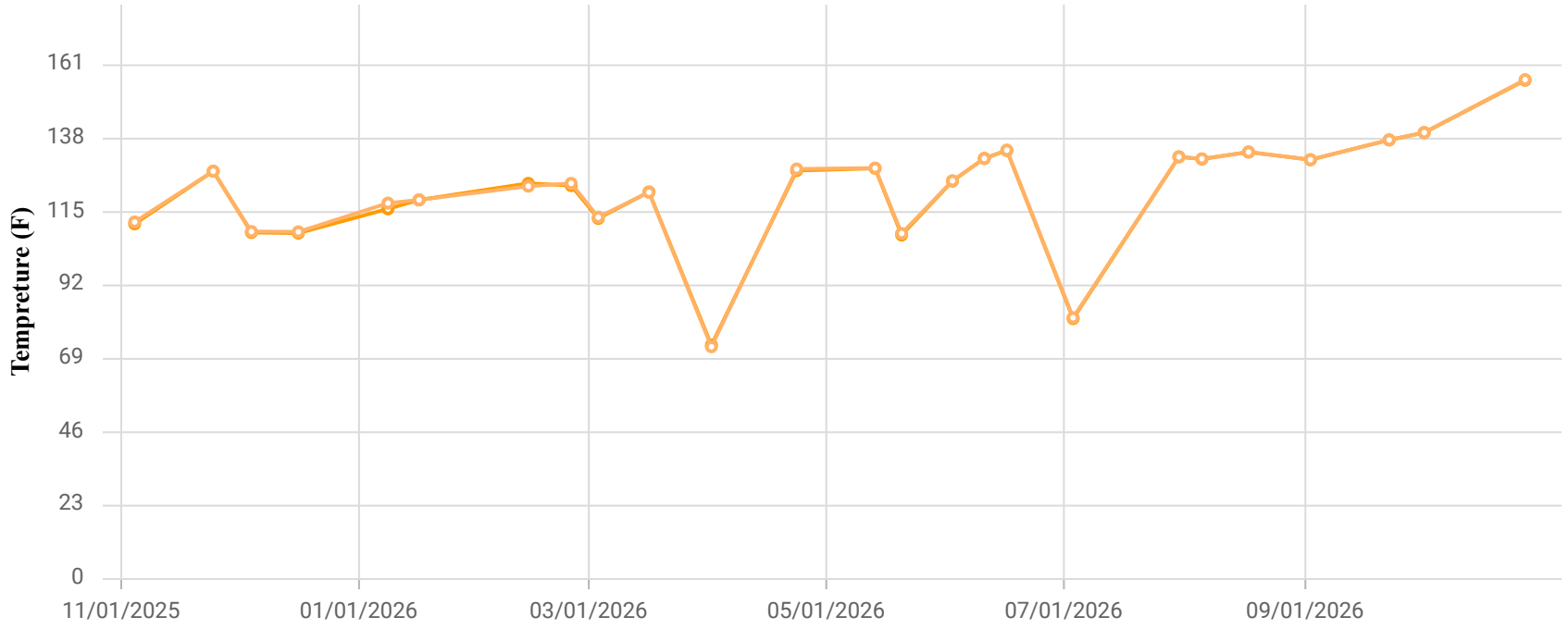

Point ID / Name

CHCV2348 / CV-2348

Parameter / Unit

- Init. Flow / scfm
- % CH4 / %
- % CO2 / %
- % O2 / %
- % Bal Gas / %
- Init Static Press / in. H2O
- Init. Temp / Deg. F
- Adj. Temp / Deg. F

Chiquita Canyon Landfill
Parameter Chart: Multiscale
Date Range: 11/01/2025 - 10/31/2026
Chart generation date: 11/4/26

SCSeTools

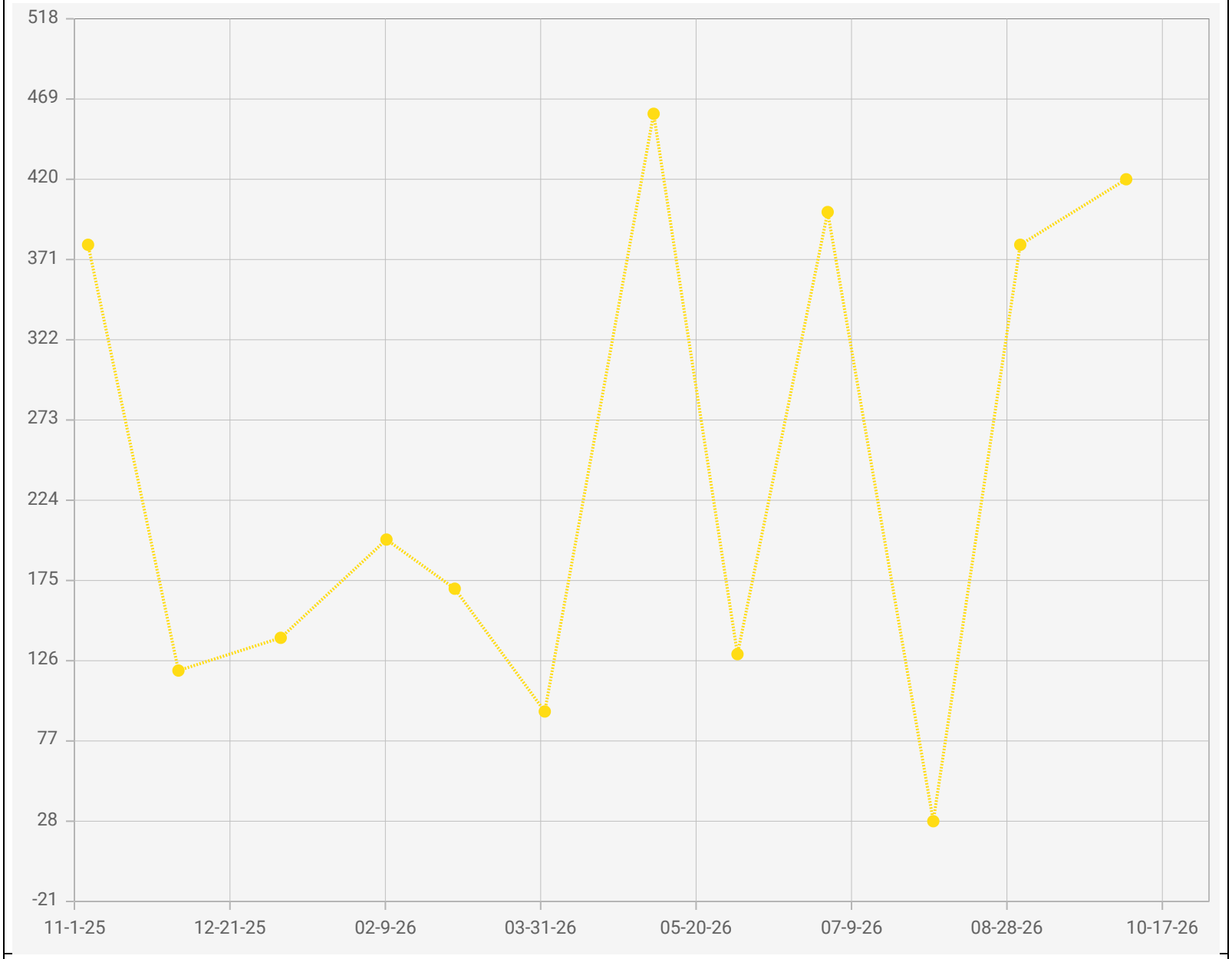

Point IDs / Names

CV-2348 / CV-2348

Parameter / Unit

Carbon Monoxide / ppmv

Chiquita Canyon Landfill - LAB DATA
Points Chart
Date Range : 11/01/2025 to 10/31/2026

Chart generation date : 11/09/2026

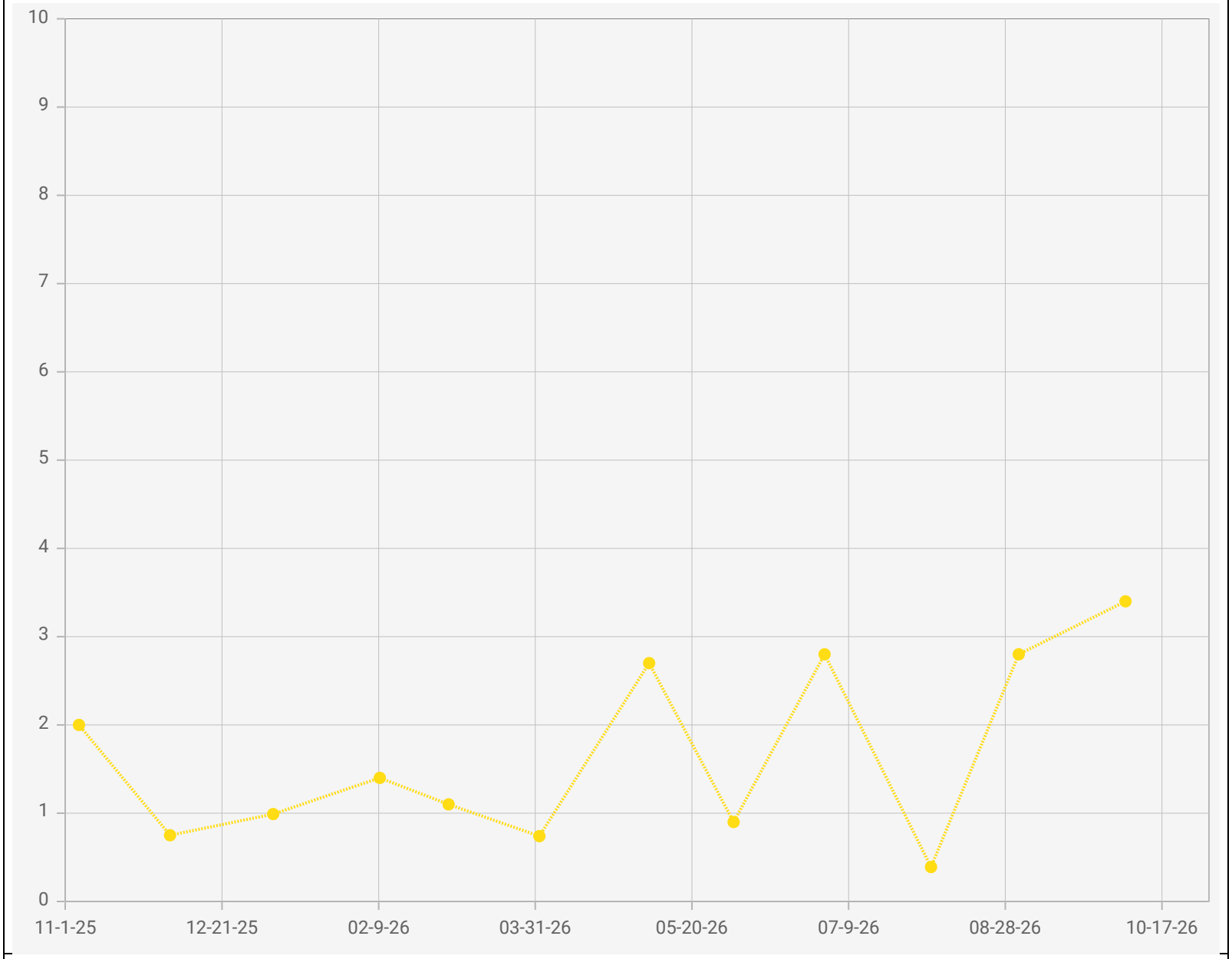

Point IDs / Names

CV-2348 / CV-2348

Parameter / Unit

Hydrogen / % v/v

Chiquita Canyon Landfill - LAB DATA
Points Chart
Date Range : 11/01/2025 to 10/31/2026

Chart generation date : 11/09/2026

SCSeTools

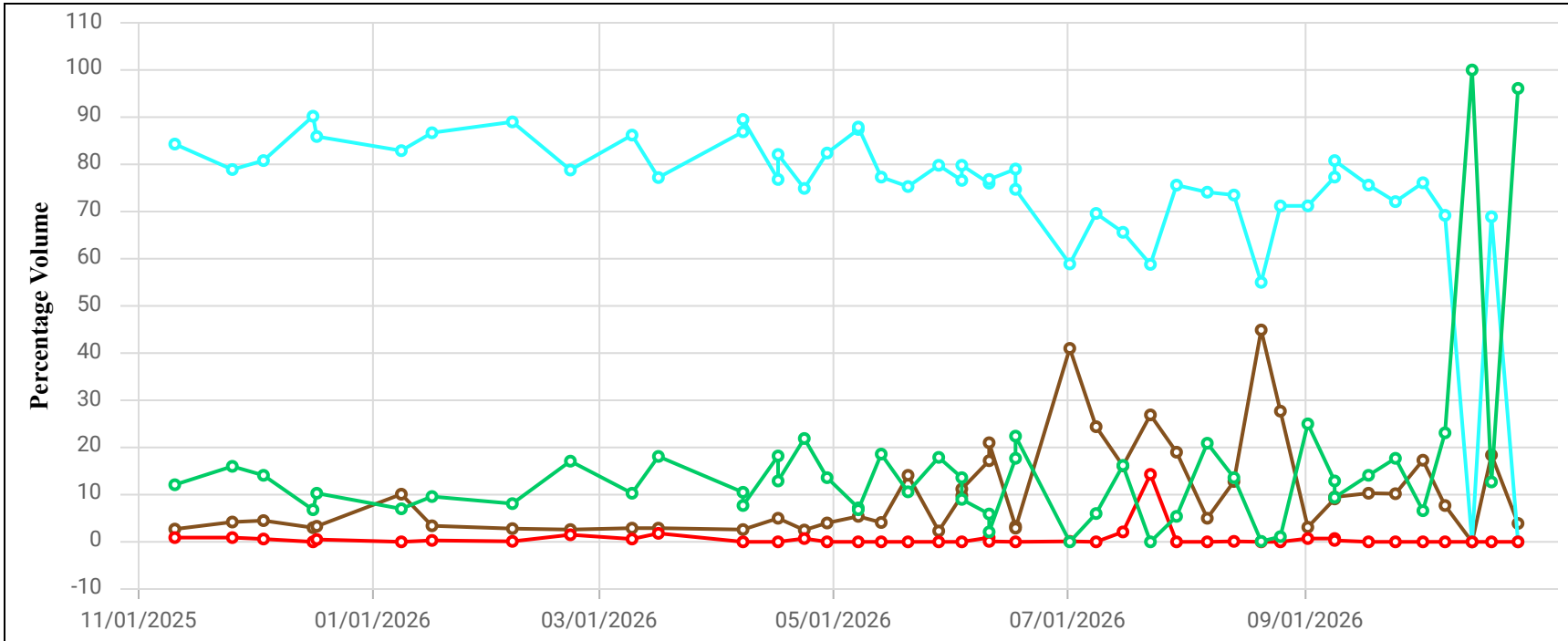

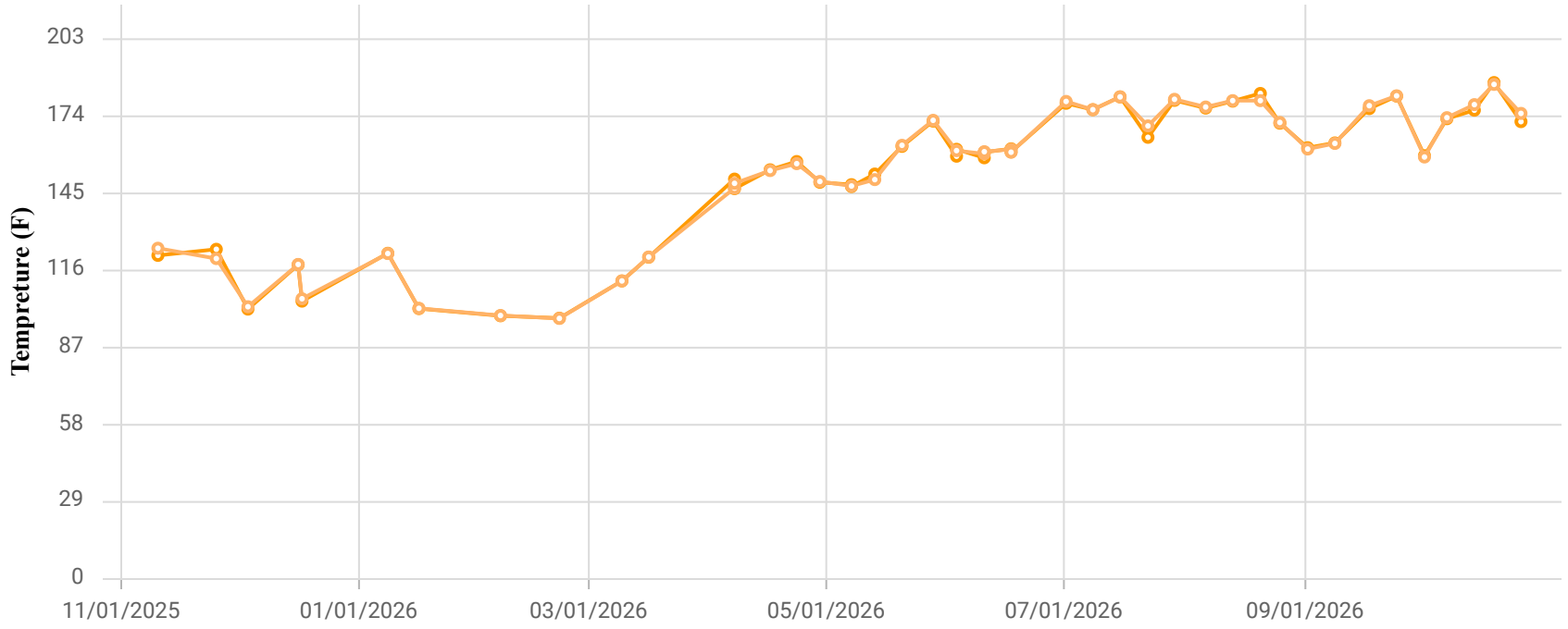

Point ID / Name

CHCV2349 / CV-2349

Parameter / Unit

- Init. Flow / scfm
- % CH4 / %
- % CO2 / %
- % O2 / %
- % Bal Gas / %
- Init Static Press / in. H2O
- Init. Temp / Deg. F
- Adj. Temp / Deg. F

Chiquita Canyon Landfill
Parameter Chart: Multiscale
Date Range: 11/01/2025 - 10/31/2026
Chart generation date: 11/4/26

SCSeTools

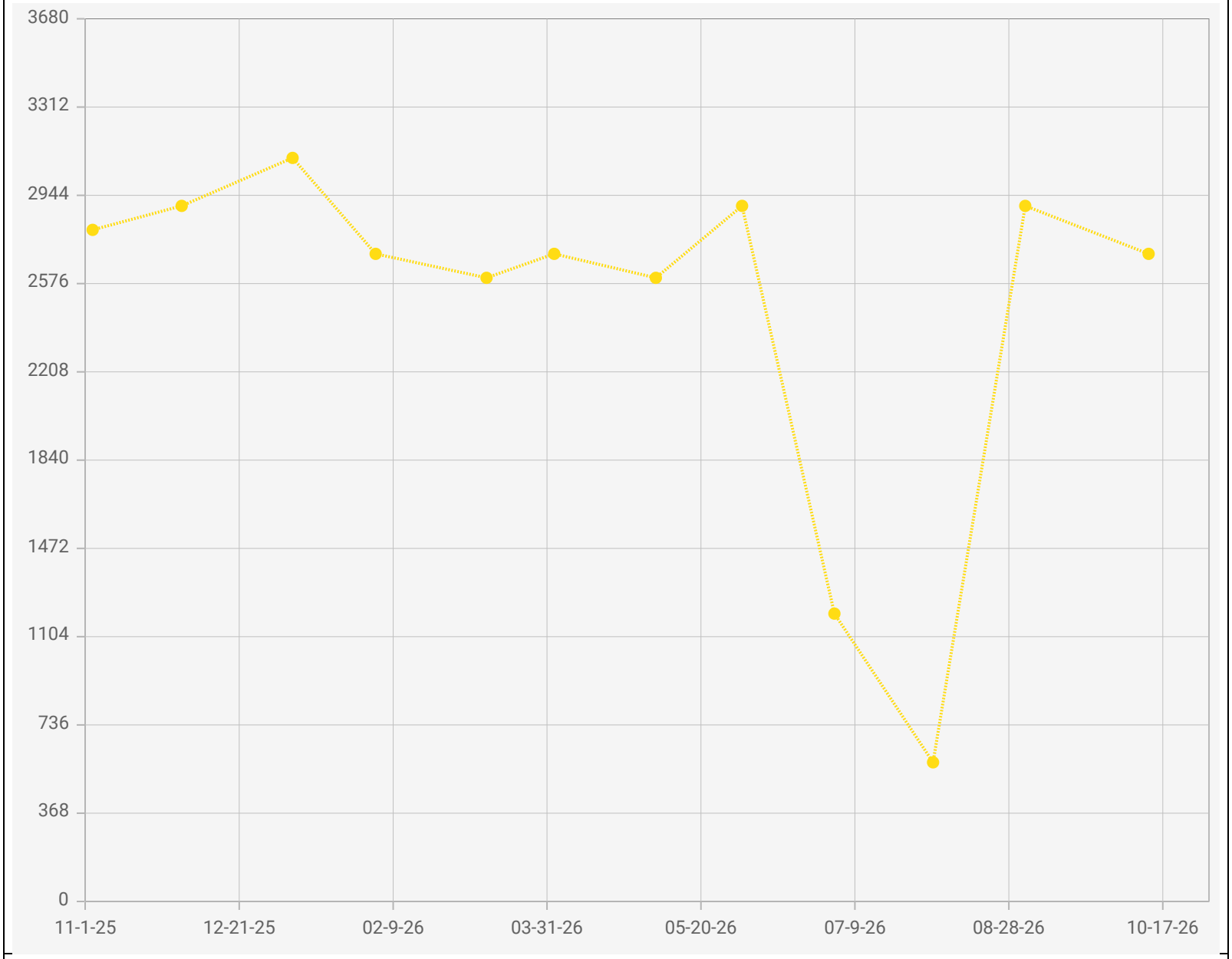

Point IDs / Names

CV-2349 / CV-2349

Parameter / Unit

Carbon Monoxide / ppmv

Chiquita Canyon Landfill - LAB DATA
Points Chart
Date Range : 11/01/2025 to 10/31/2026

Chart generation date : 11/09/2026

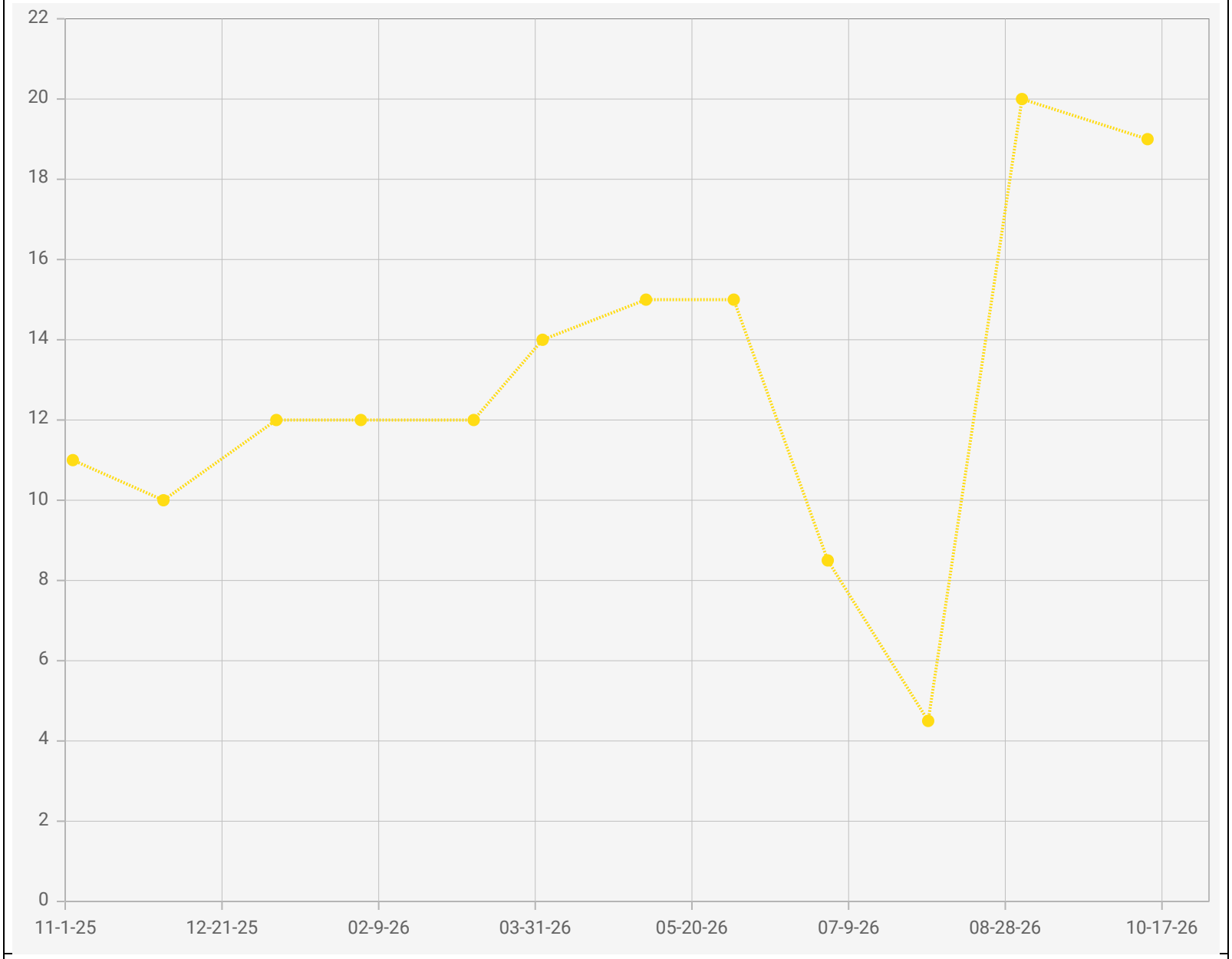

Point IDs / Names

CV-2349 / CV-2349

Parameter / Unit

Hydrogen / % v/v

Chiquita Canyon Landfill - LAB DATA
Points Chart
Date Range : 11/01/2025 to 10/31/2026

Chart generation date : 11/09/2026

SCSeTools

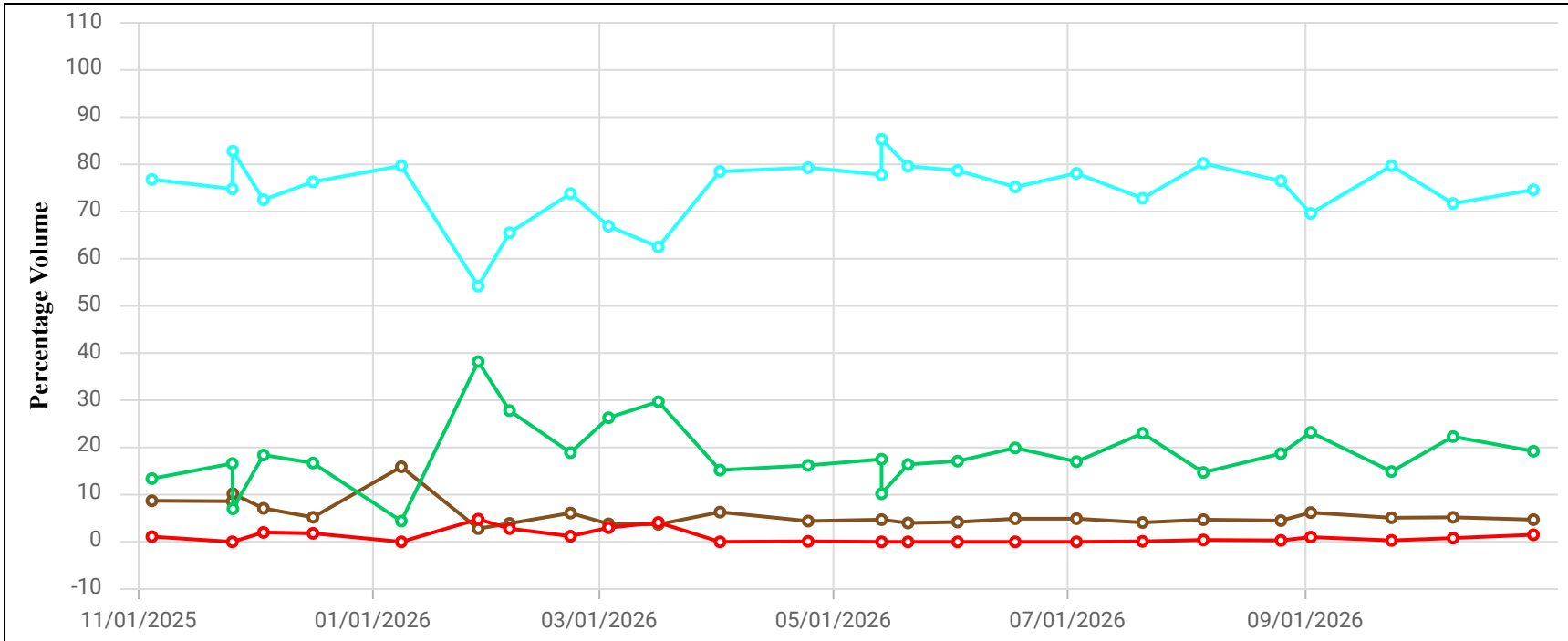

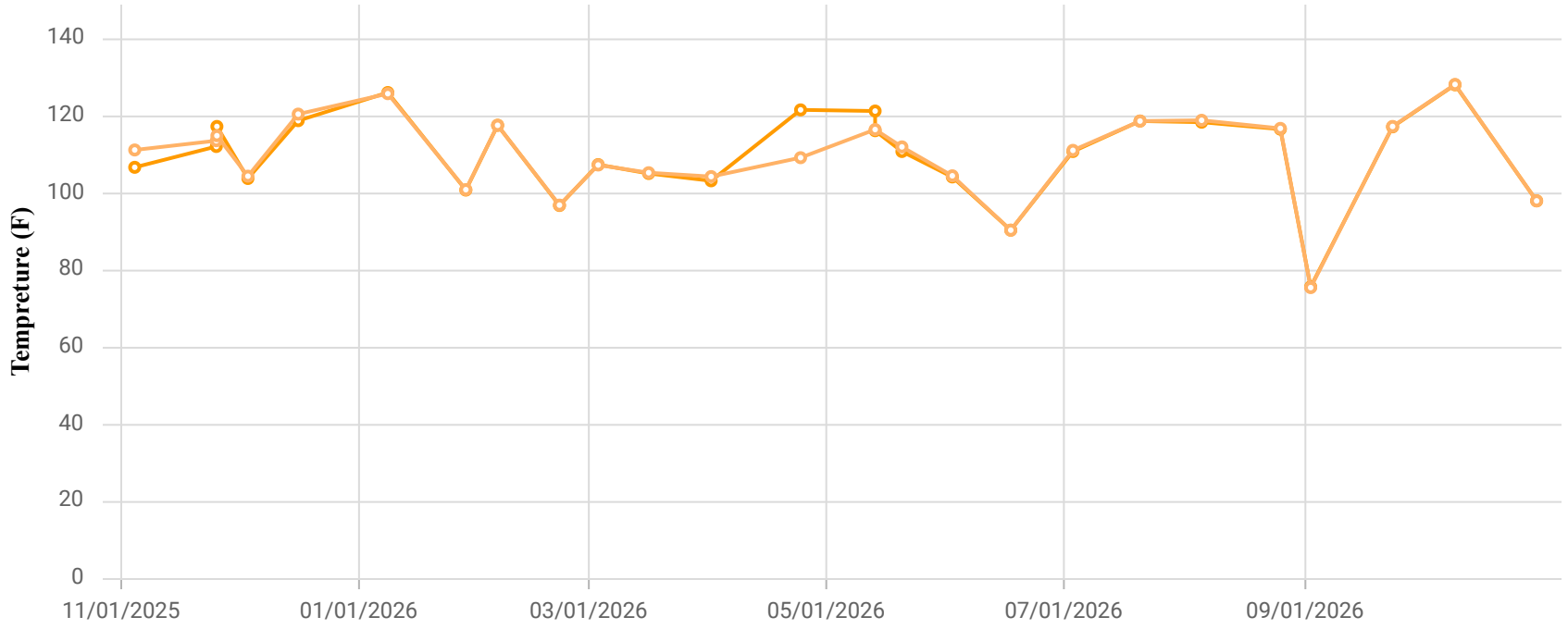

Point ID / Name

CHCV2350 / CV-2350

Parameter / Unit

- Init. Flow / scfm
- % CH4 / %
- % CO2 / %
- % O2 / %
- % Bal Gas / %
- Init Static Press / in. H2O
- Init. Temp / Deg. F
- Adj. Temp / Deg. F

Chiquita Canyon Landfill
Parameter Chart: Multiscale
Date Range: 11/01/2025 - 10/31/2026
Chart generation date: 11/4/26

SCSeTools

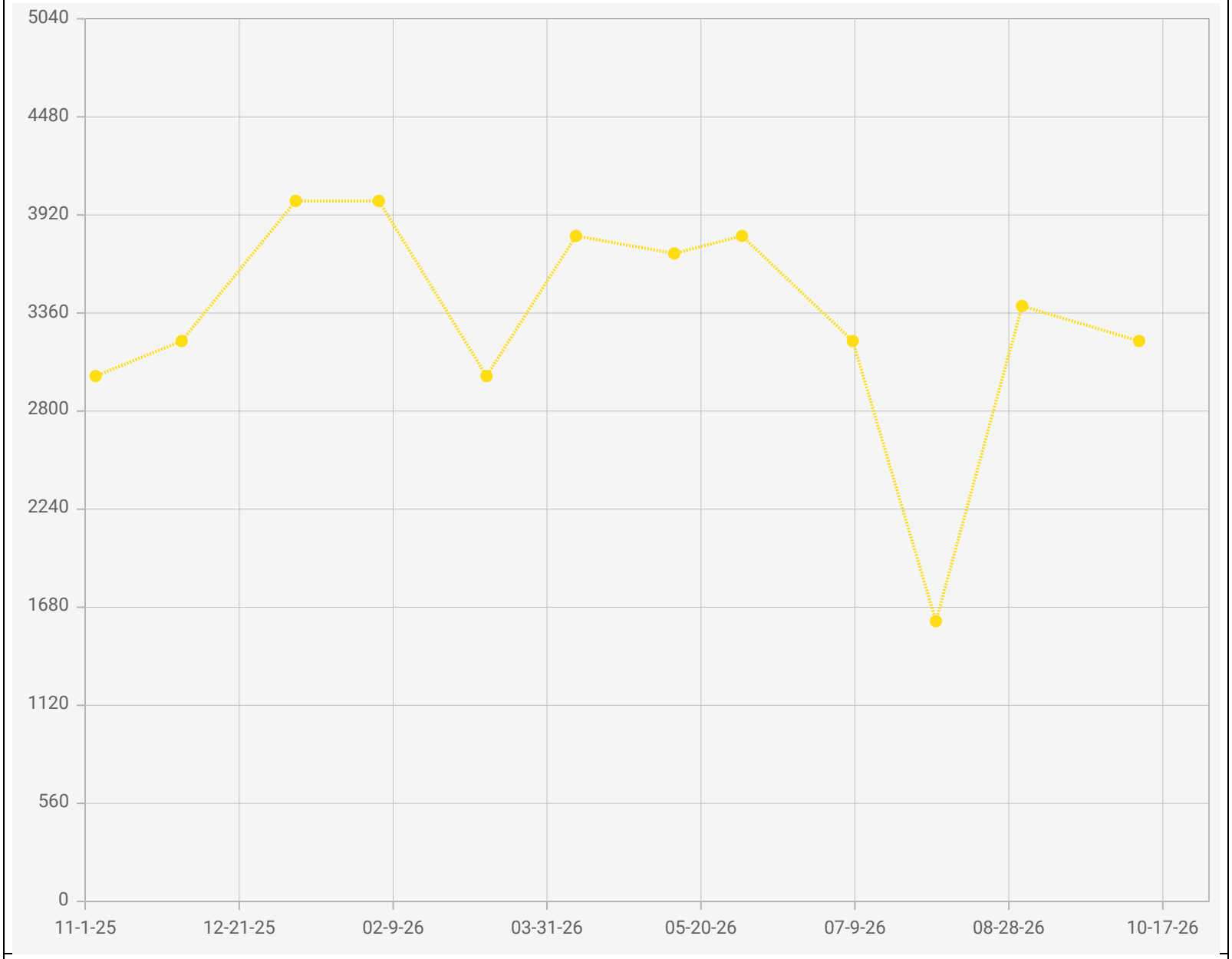

Point IDs / Names

CV-2350 / CV-2350

Parameter / Unit

Carbon Monoxide / ppmv

Chiquita Canyon Landfill - LAB DATA
Points Chart
Date Range : 11/01/2025 to 10/31/2026

Chart generation date : 11/09/2026

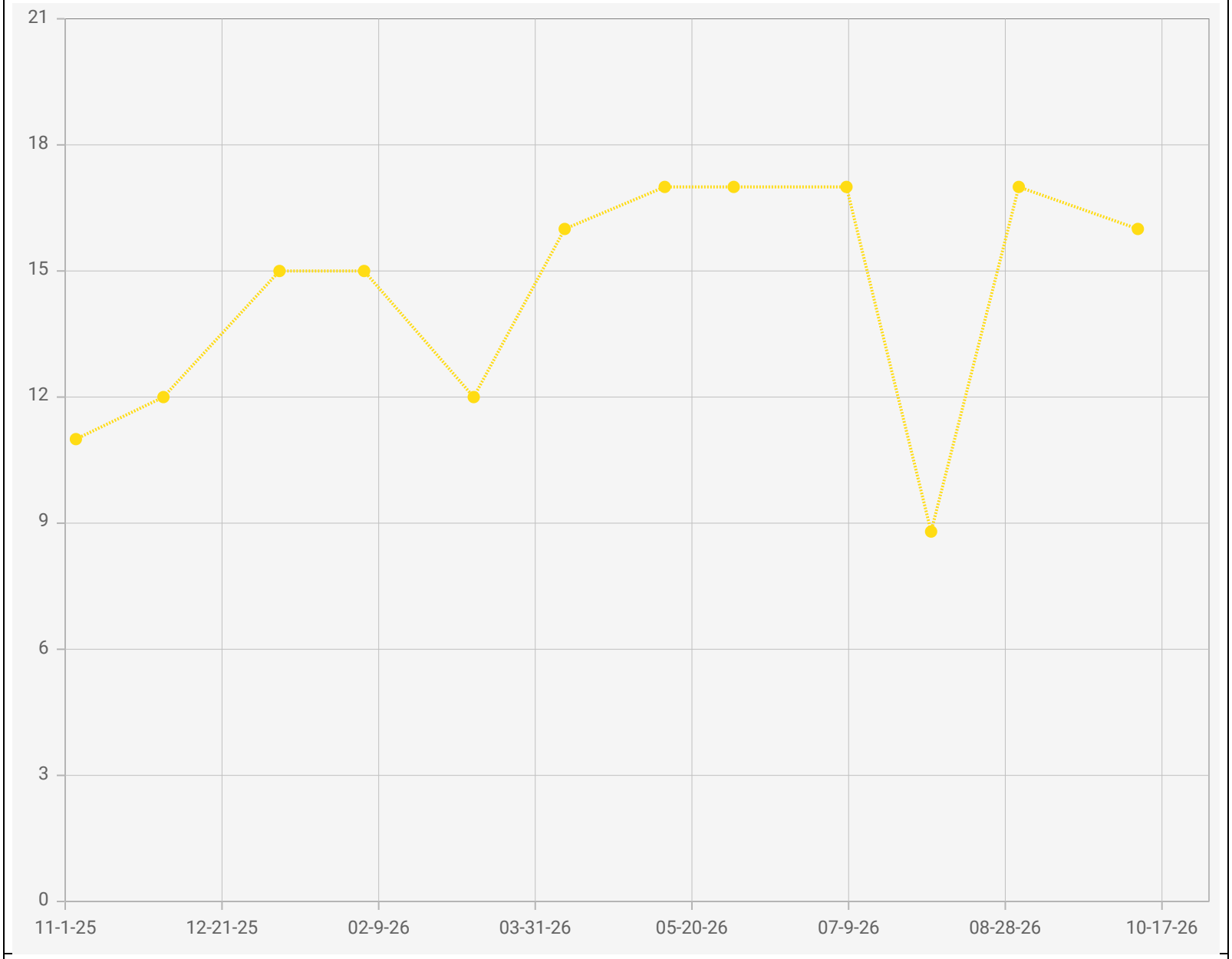

Point IDs / Names

CV-2350 / CV-2350

Parameter / Unit

Hydrogen / % v/v

Chiquita Canyon Landfill - LAB DATA
Points Chart
Date Range : 11/01/2025 to 10/31/2026

Chart generation date : 11/09/2026

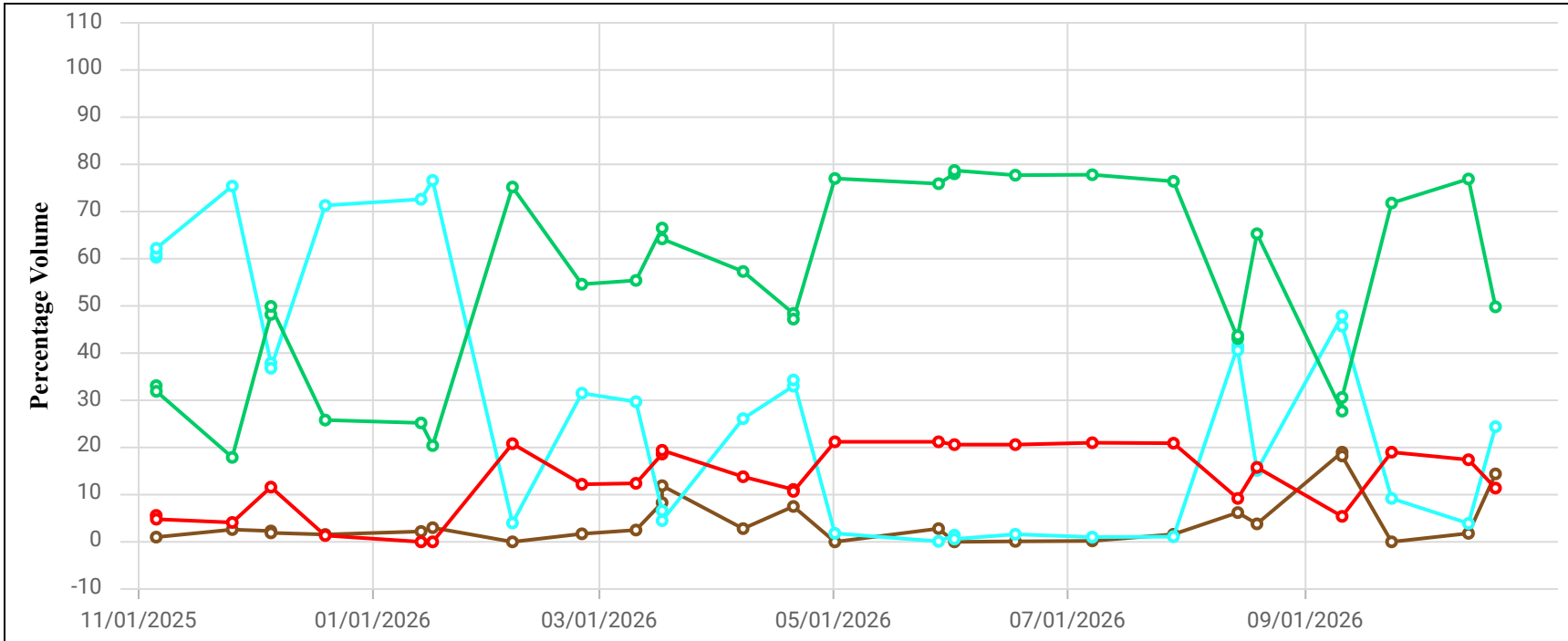

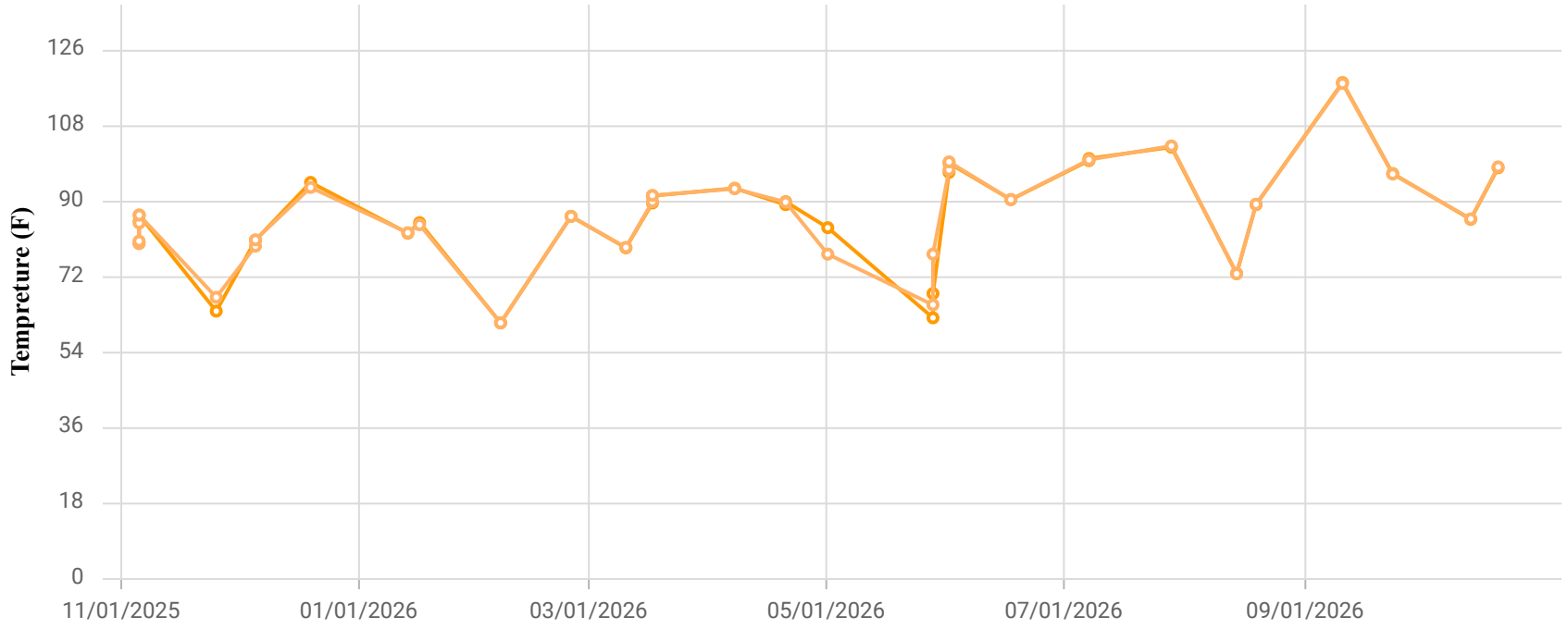

Point ID / Name

CHCV2351 / CV-2351

Parameter / Unit

- Init. Flow / scfm
- % CH4 / %
- % CO2 / %
- % O2 / %
- % Bal Gas / %
- Init Static Press / in. H2O
- Init. Temp / Deg. F
- Adj. Temp / Deg. F

Chiquita Canyon Landfill
Parameter Chart: Multiscale
Date Range: 11/01/2025 - 10/31/2026
Chart generation date: 11/4/26

SCSeTools

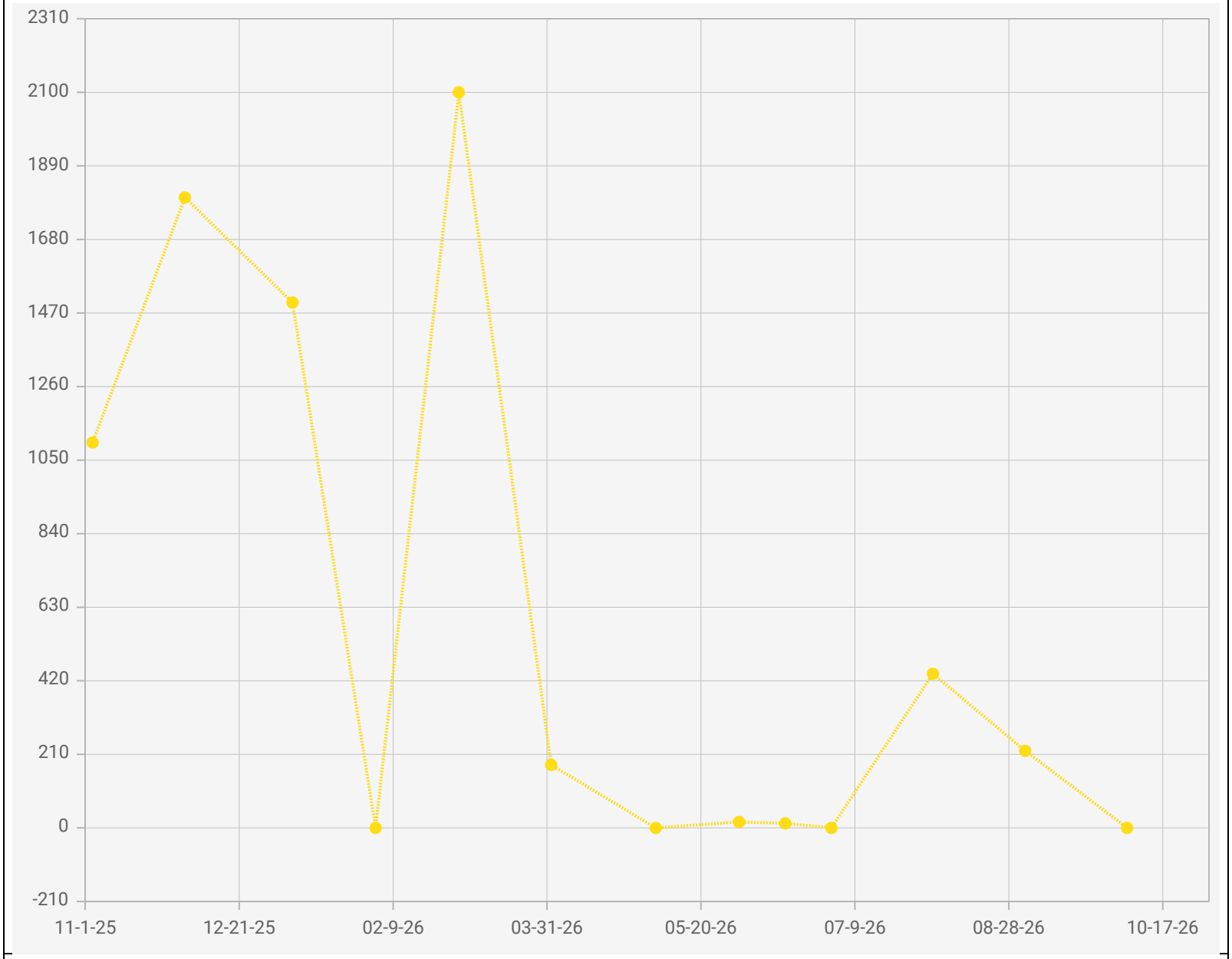

Point IDs / Names

CV-2351 / CV-2351

Parameter / Unit

Carbon Monoxide / ppmv

Chiquita Canyon Landfill - LAB DATA
Points Chart
Date Range : 11/01/2025 to 10/31/2026

Chart generation date : 11/09/2026

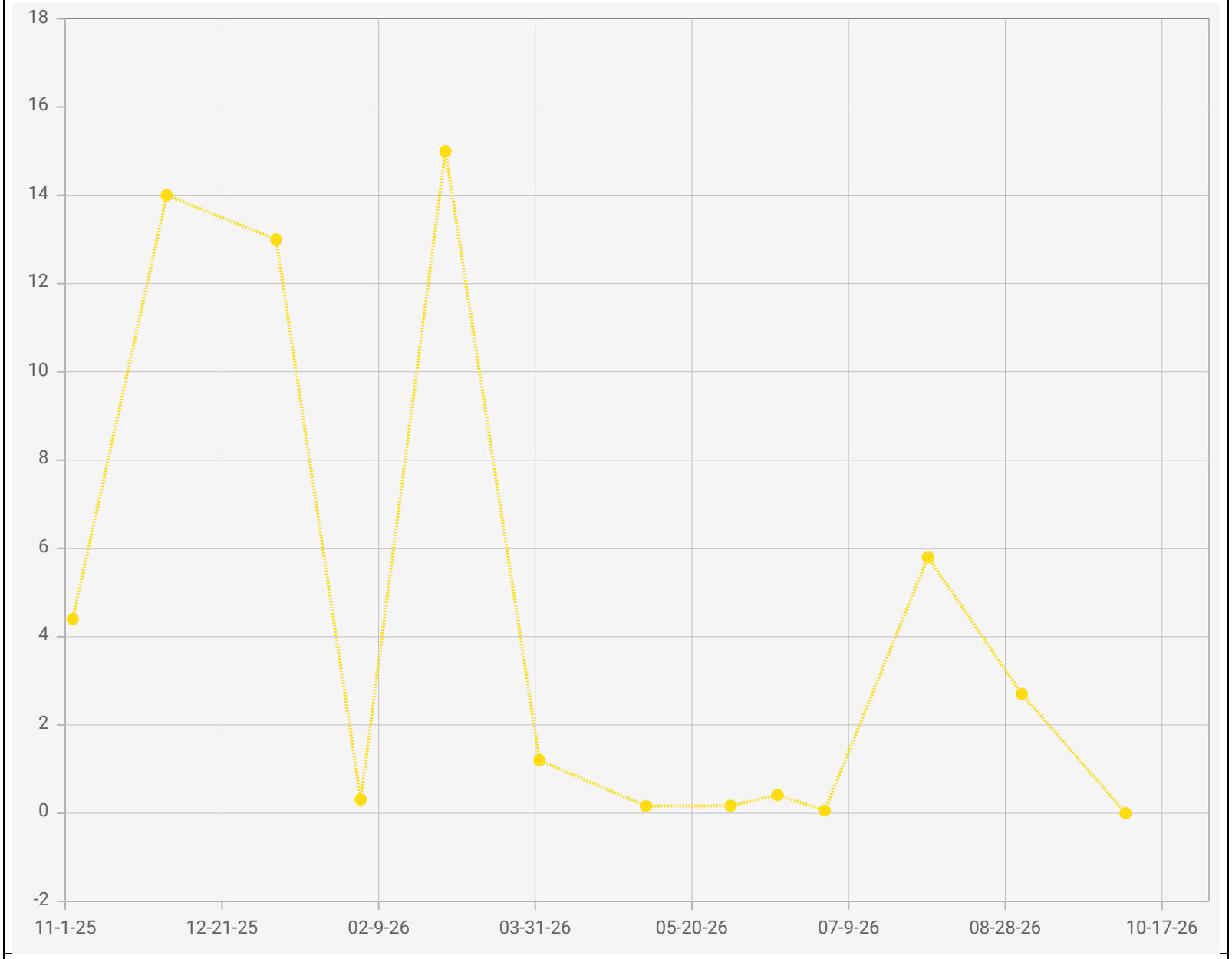

Point IDs / Names

CV-2351 / CV-2351

Parameter / Unit

Hydrogen / % v/v

Chiquita Canyon Landfill - LAB DATA
Points Chart
Date Range : 11/01/2025 to 10/31/2026

Chart generation date : 11/09/2026

SCSeTools

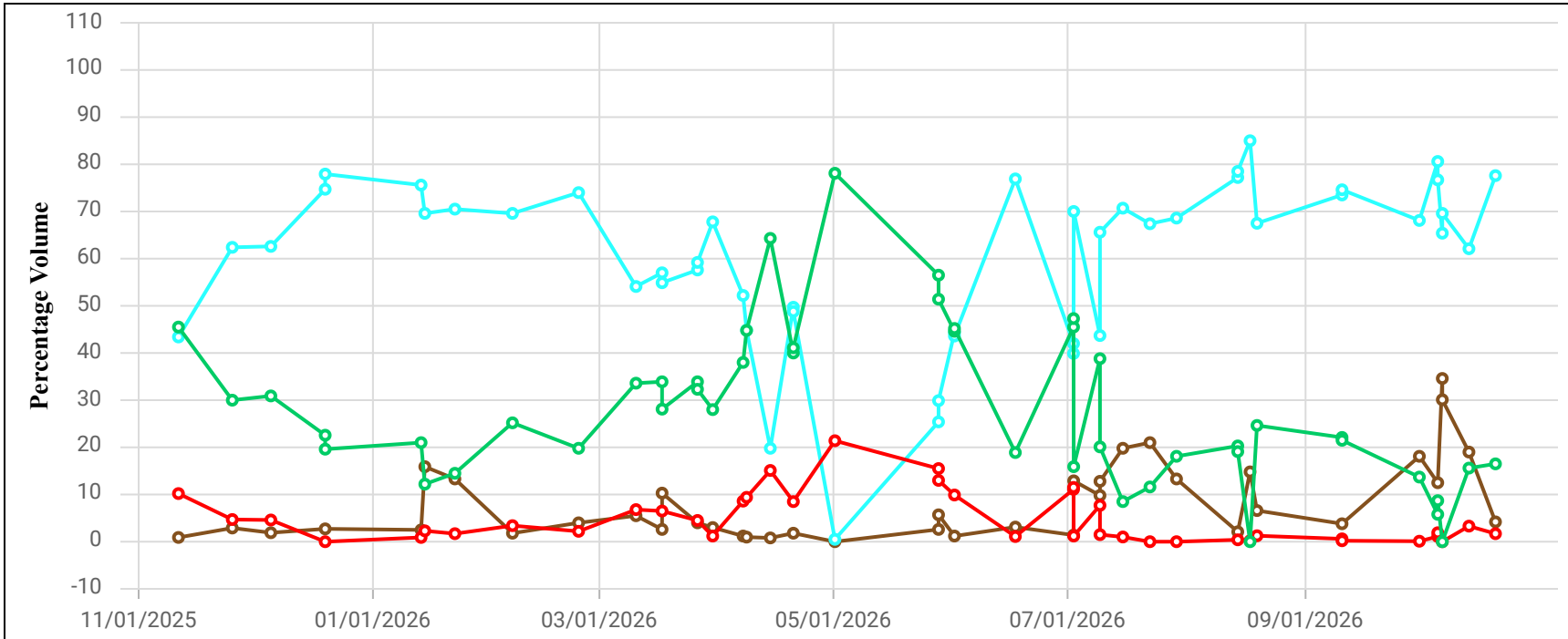

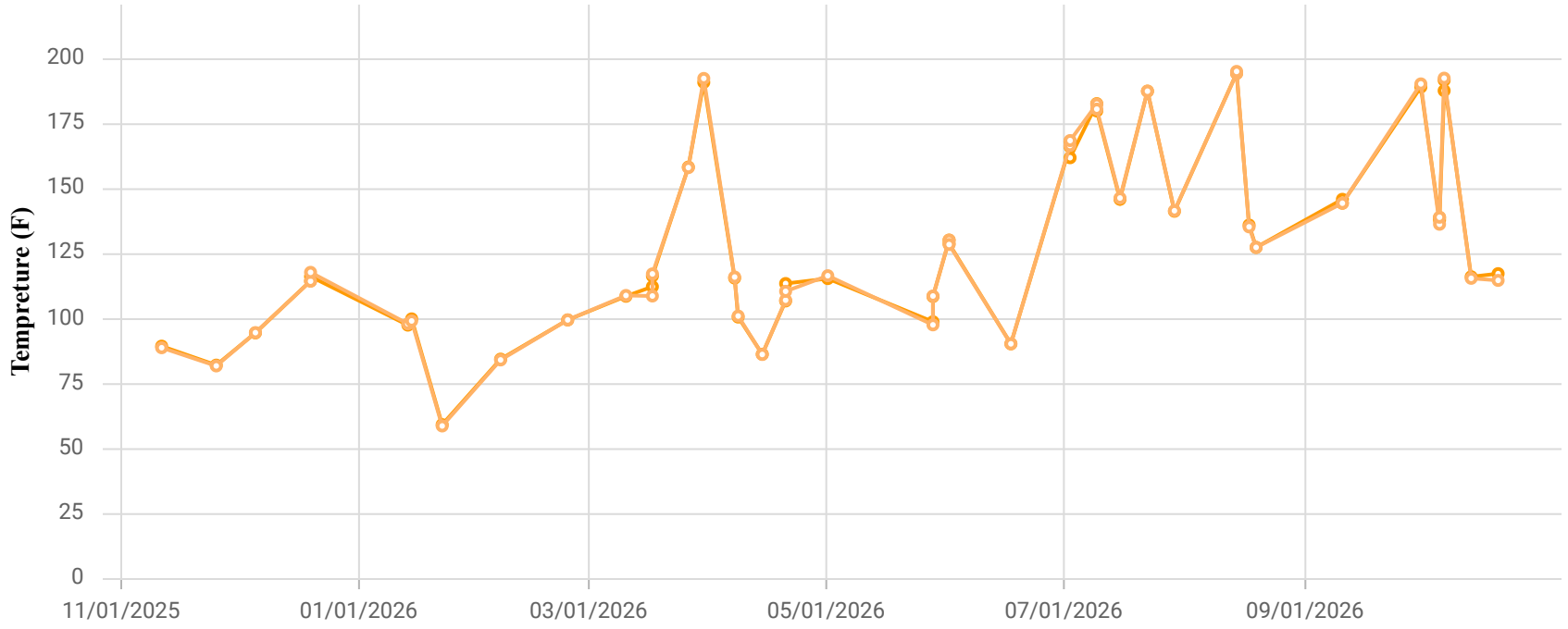

Point ID / Name

CHCV2352 / CV-2352

Parameter / Unit

- Init. Flow / scfm
- % CH4 / %
- % CO2 / %
- % O2 / %
- % Bal Gas / %
- Init Static Press / in. H2O
- Init. Temp / Deg. F
- Adj. Temp / Deg. F

Chiquita Canyon Landfill
Parameter Chart: Multiscale
Date Range: 11/01/2025 - 10/31/2026
Chart generation date: 11/4/26

SCSeTools

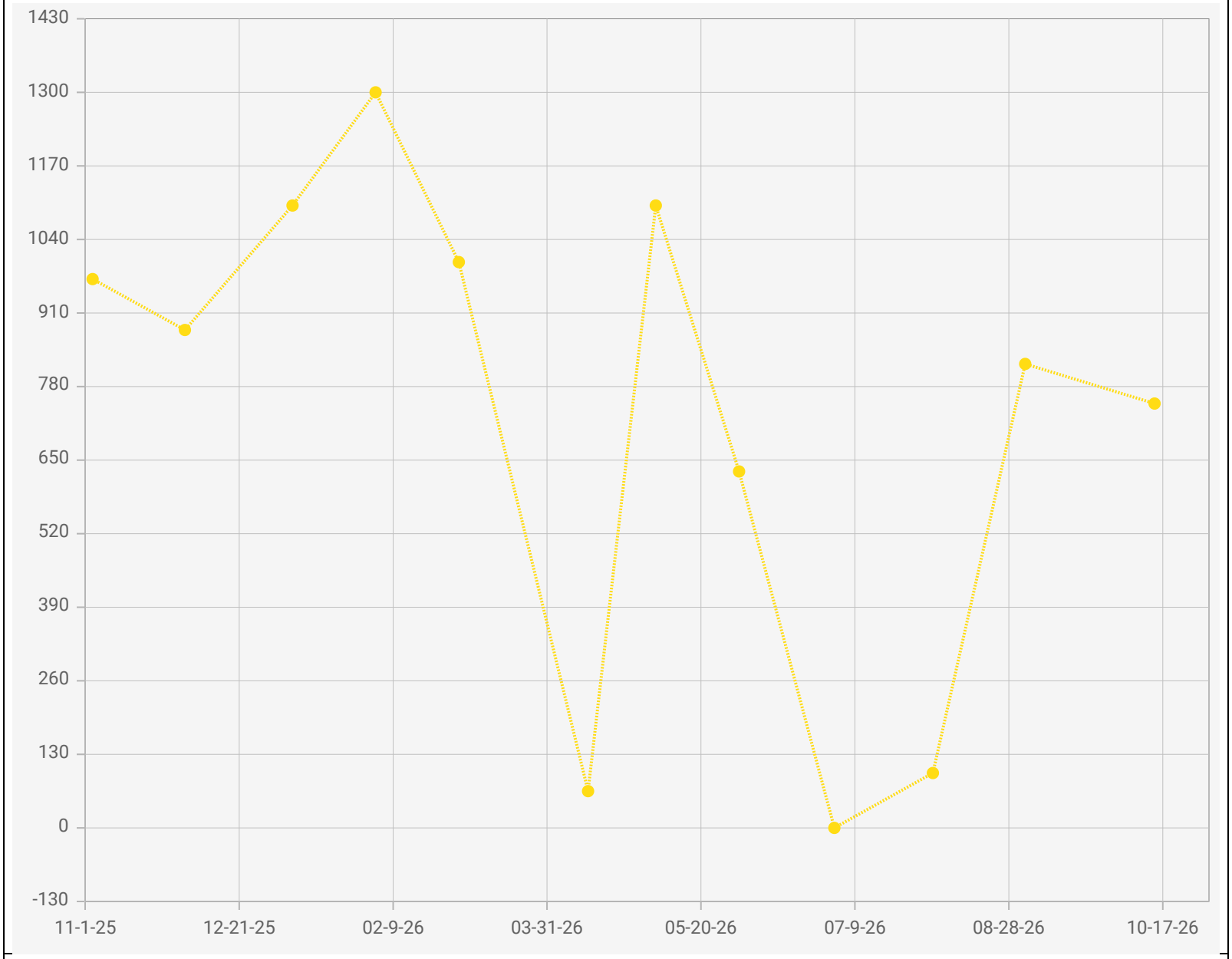

Point IDs / Names

CV-2352 / CV-2352

Parameter / Unit

Carbon Monoxide /

Chiquita Canyon Landfill - LAB DATA
Points Chart
Date Range : 11/01/2025 to 10/31/2026

Chart generation date : 11/09/2026

SCSeTools



Point IDs / Names

CV-2352 / CV-2352

Parameter / Unit

Hydrogen / % v/v

Chiquita Canyon Landfill - LAB DATA
Points Chart
Date Range : 11/01/2025 to 10/31/2026

Chart generation date : 11/09/2026

SCSeTools

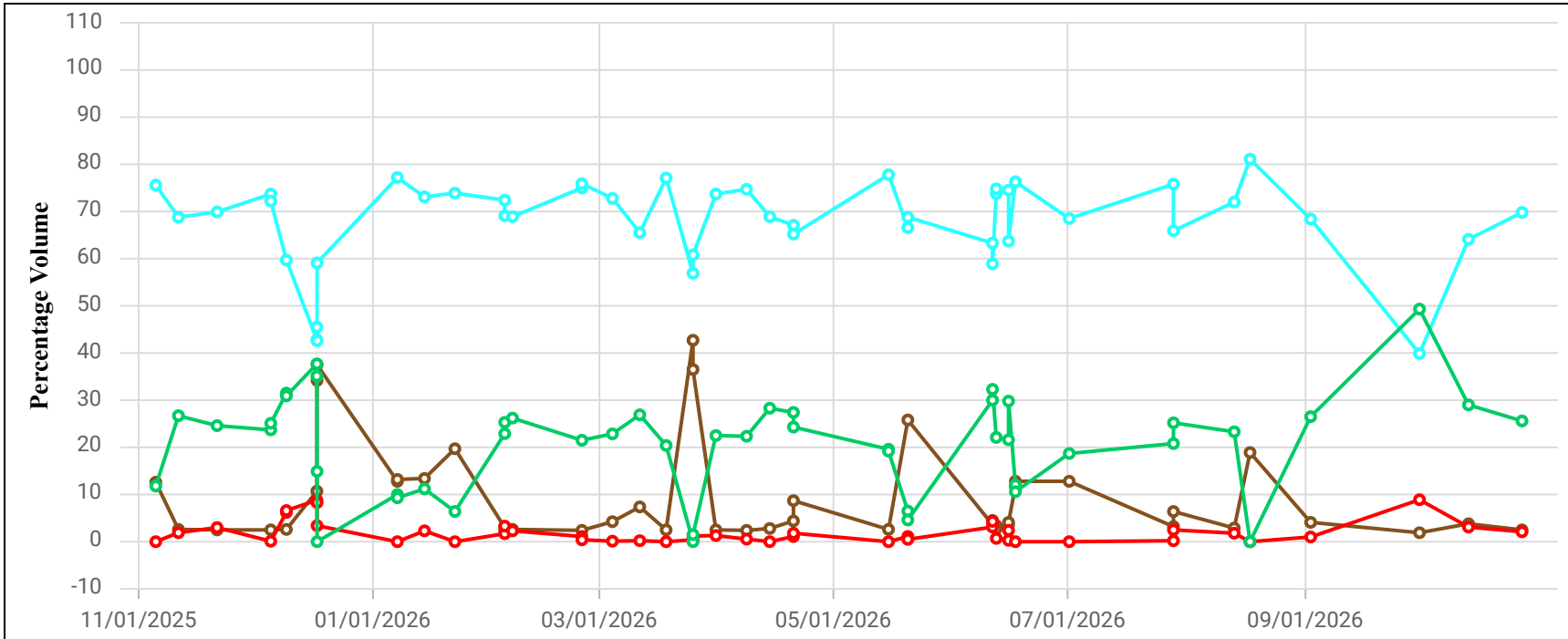

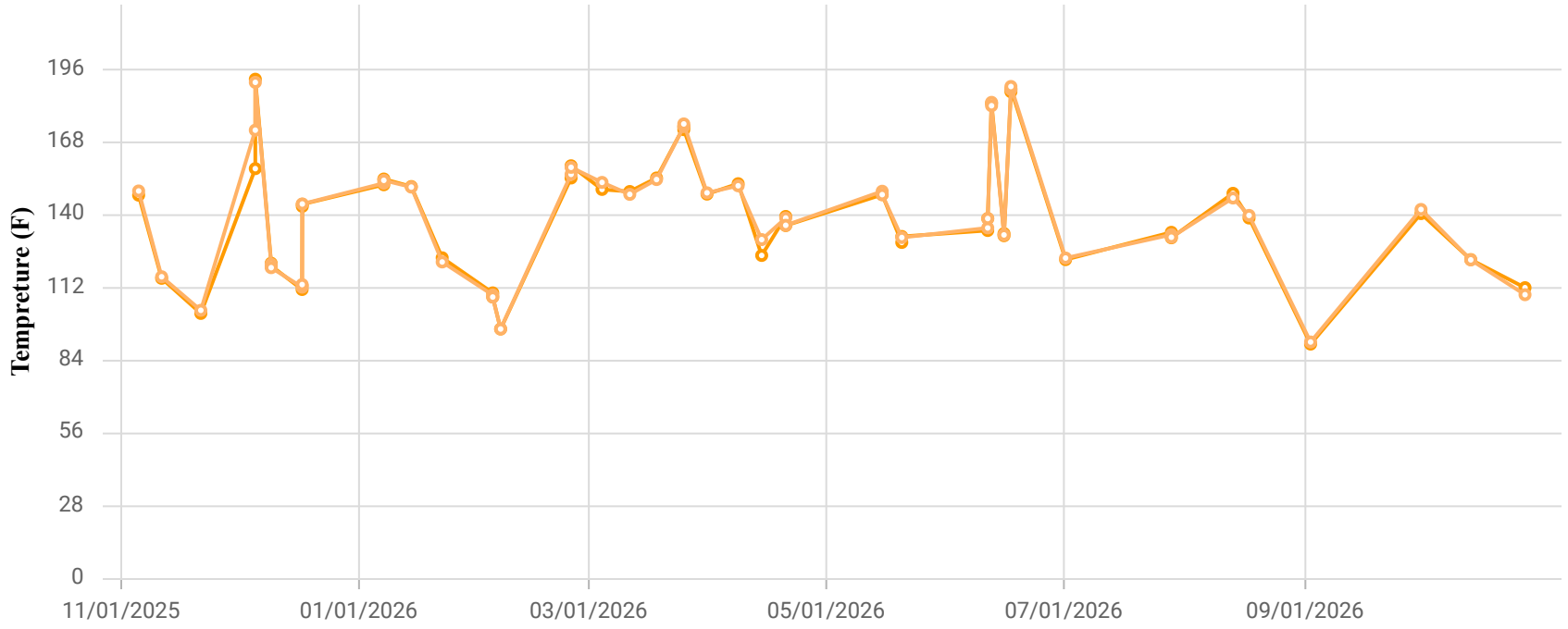

Point ID / Name

CHCV2353 / CV-2353-PLR

Parameter / Unit

- Init. Flow / scfm
- % CH4 / %
- % CO2 / %
- % O2 / %
- % Bal Gas / %
- Init Static Press / in. H2O
- Init. Temp / Deg. F
- Adj. Temp / Deg. F

Chiquita Canyon Landfill
Parameter Chart: Multiscale
Date Range: 11/01/2025 - 10/31/2026
Chart generation date: 11/4/26

SCSeTools

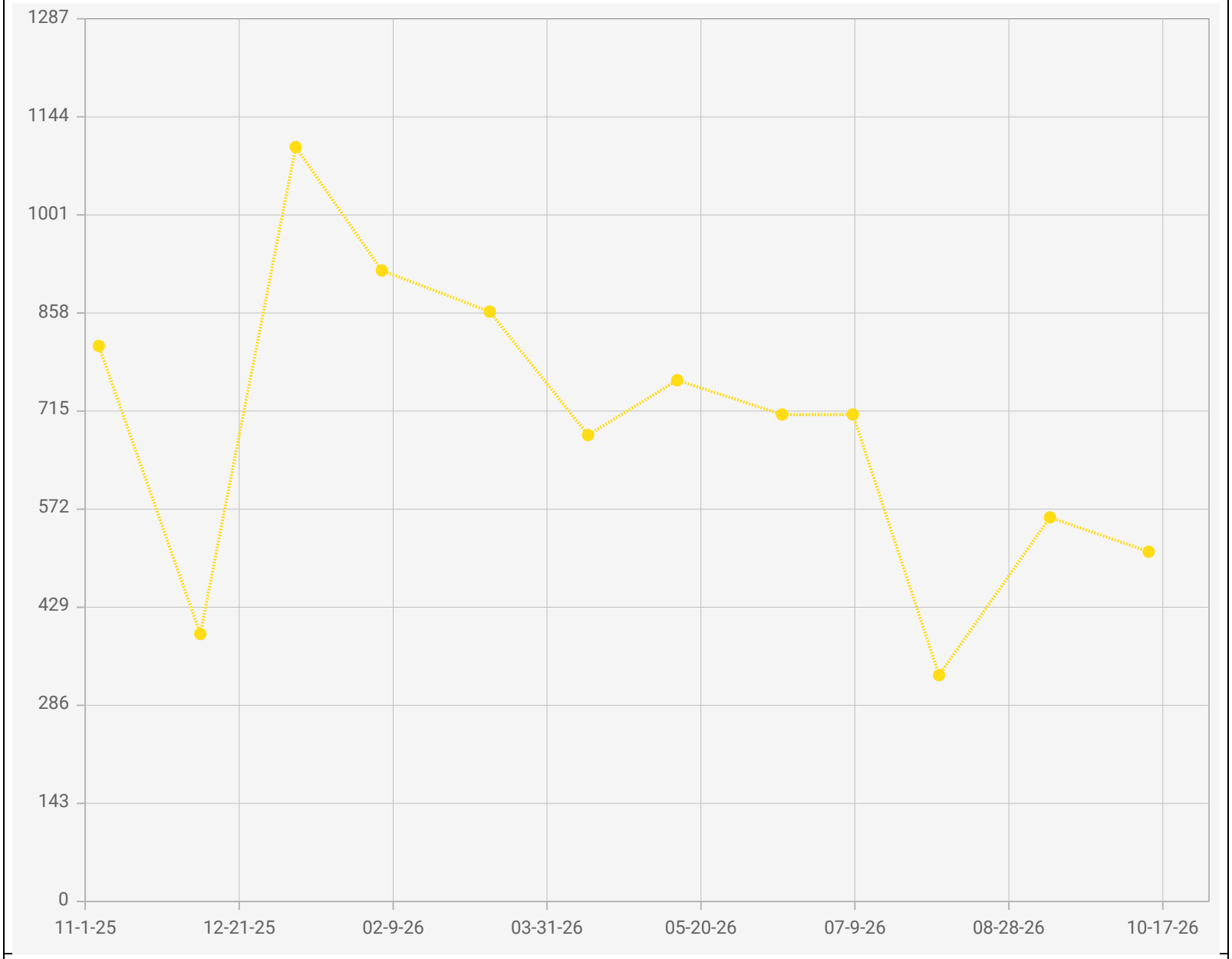

Point IDs / Names

CV-2353 / CV-2353

Parameter / Unit

Carbon Monoxide / ppmv

Chiquita Canyon Landfill - LAB DATA
Points Chart
Date Range : 11/01/2025 to 10/31/2026

Chart generation date : 11/09/2026

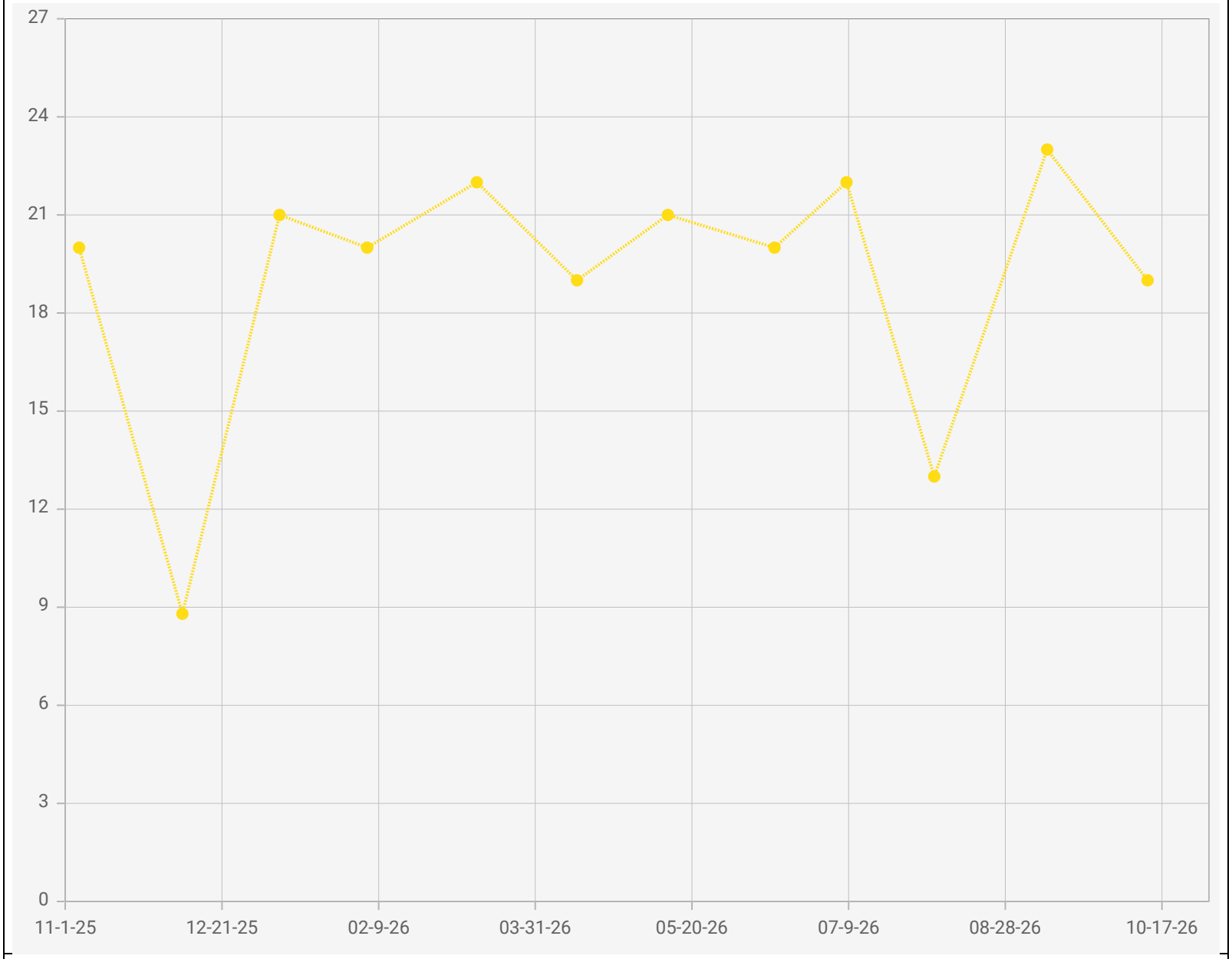

Point IDs / Names

CV-2353 / CV-2353

Parameter / Unit

Hydrogen / % v/v

Chiquita Canyon Landfill - LAB DATA
Points Chart
Date Range : 11/01/2025 to 10/31/2026

Chart generation date : 11/09/2026

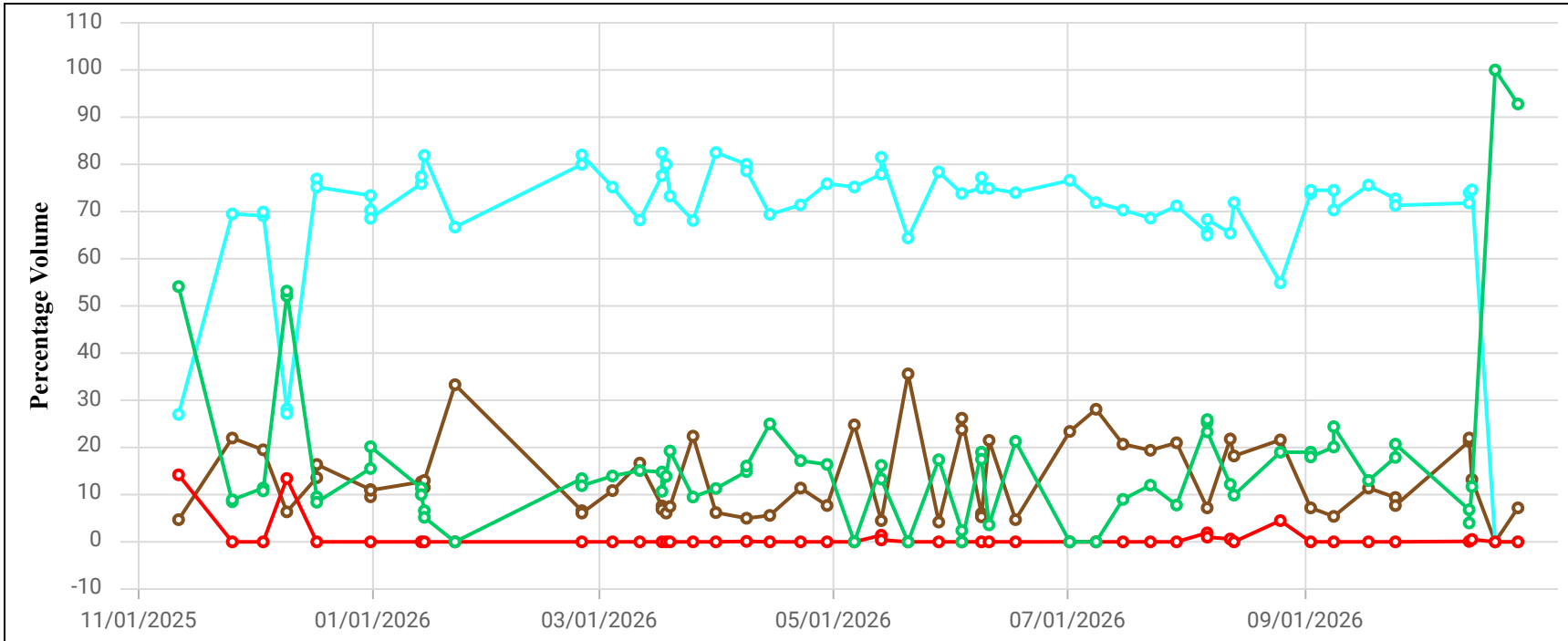

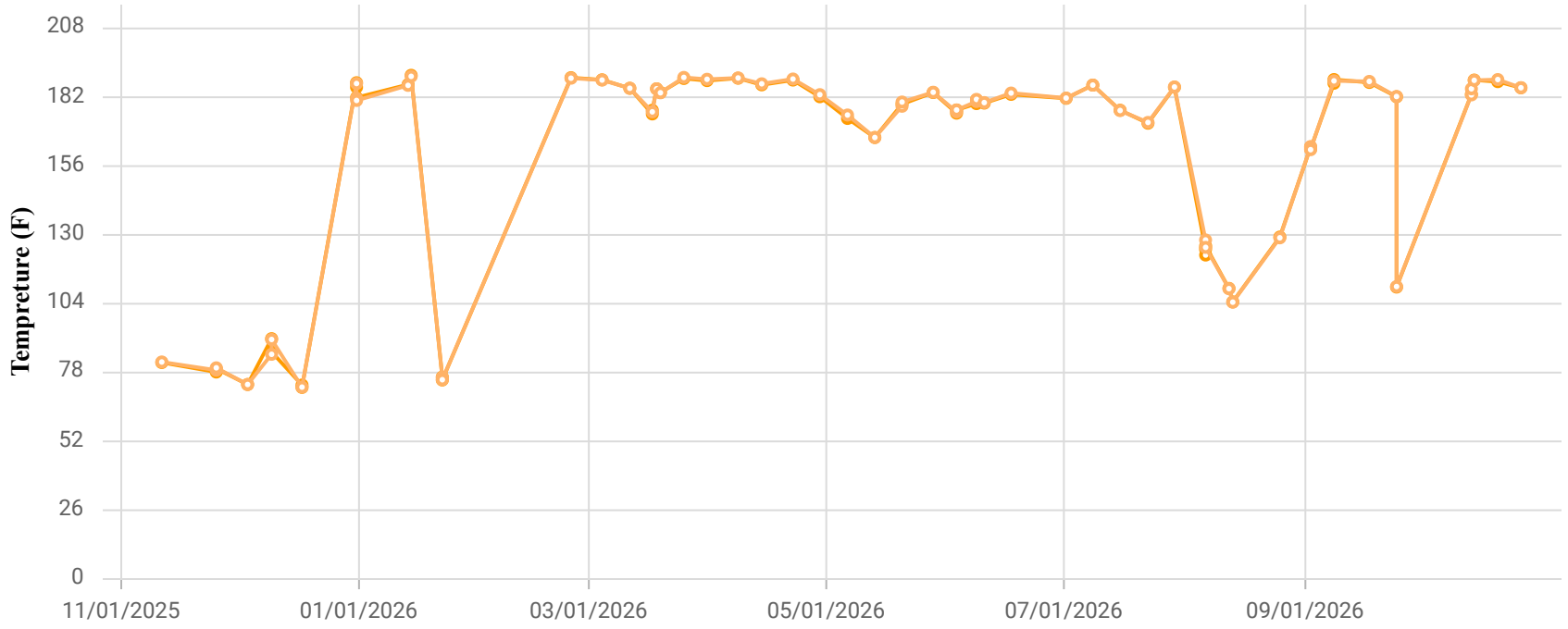

Point ID / Name

CHCV2354 / CV-2354

Parameter / Unit

- Init. Flow / scfm
- % CH4 / %
- % CO2 / %
- % O2 / %
- % Bal Gas / %
- Init Static Press / in. H2O
- Init. Temp / Deg. F
- Adj. Temp / Deg. F

Chiquita Canyon Landfill
Parameter Chart: Multiscale
Date Range: 11/01/2025 - 10/31/2026
Chart generation date: 11/4/26

SCSeTools

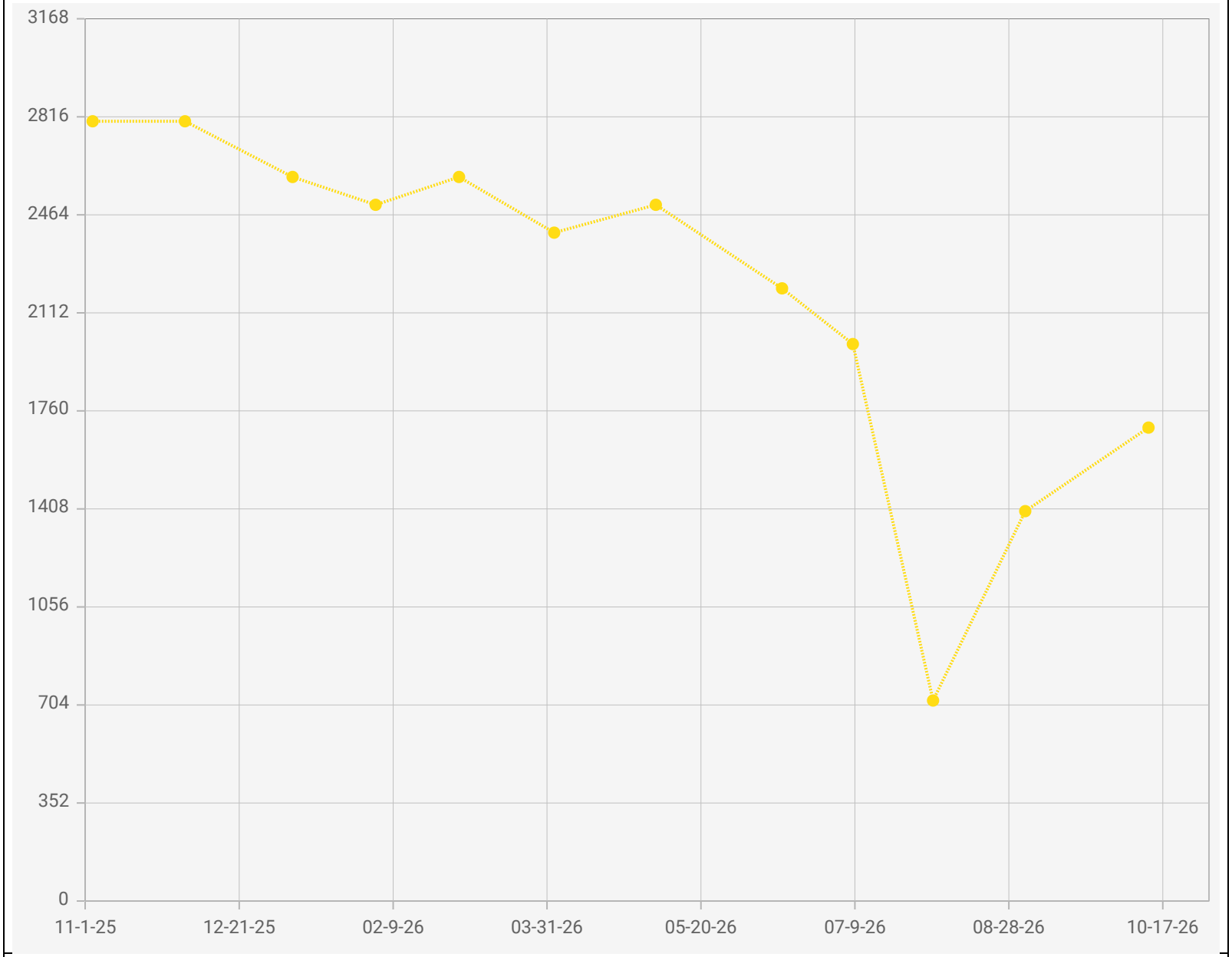

Chiquita Canyon Landfill - LAB DATA
Points Chart
Date Range : 11/01/2025 to 10/31/2026

Chart generation date : 11/09/2026

Point IDs / Names

CV-2354 / CV-2354

Parameter / Unit

Carbon Monoxide /

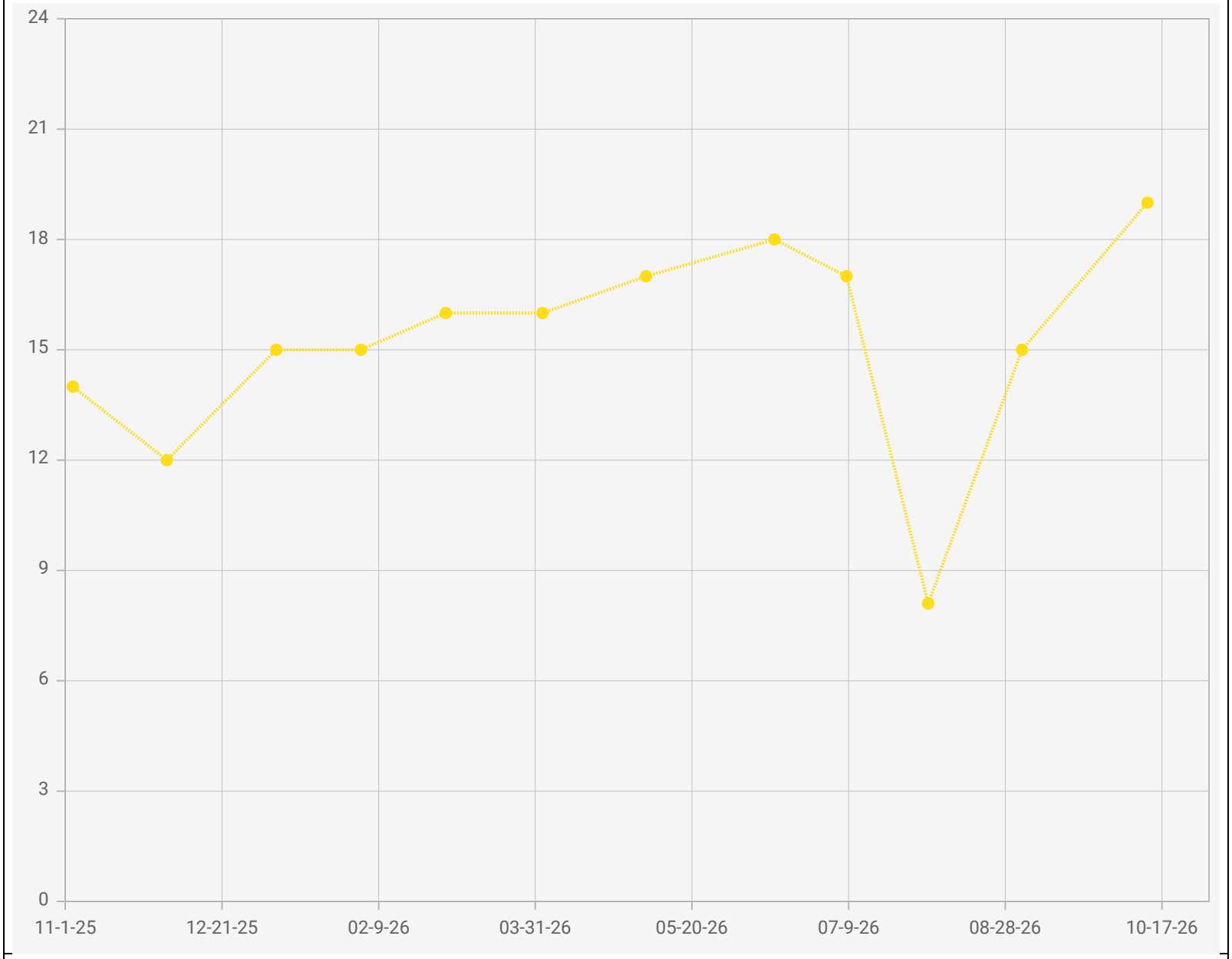

Point IDs / Names

CV-2354 / CV-2354

Parameter / Unit

Hydrogen / % v/v

Chiquita Canyon Landfill - LAB DATA
Points Chart
Date Range : 11/01/2025 to 10/31/2026

Chart generation date : 11/09/2026

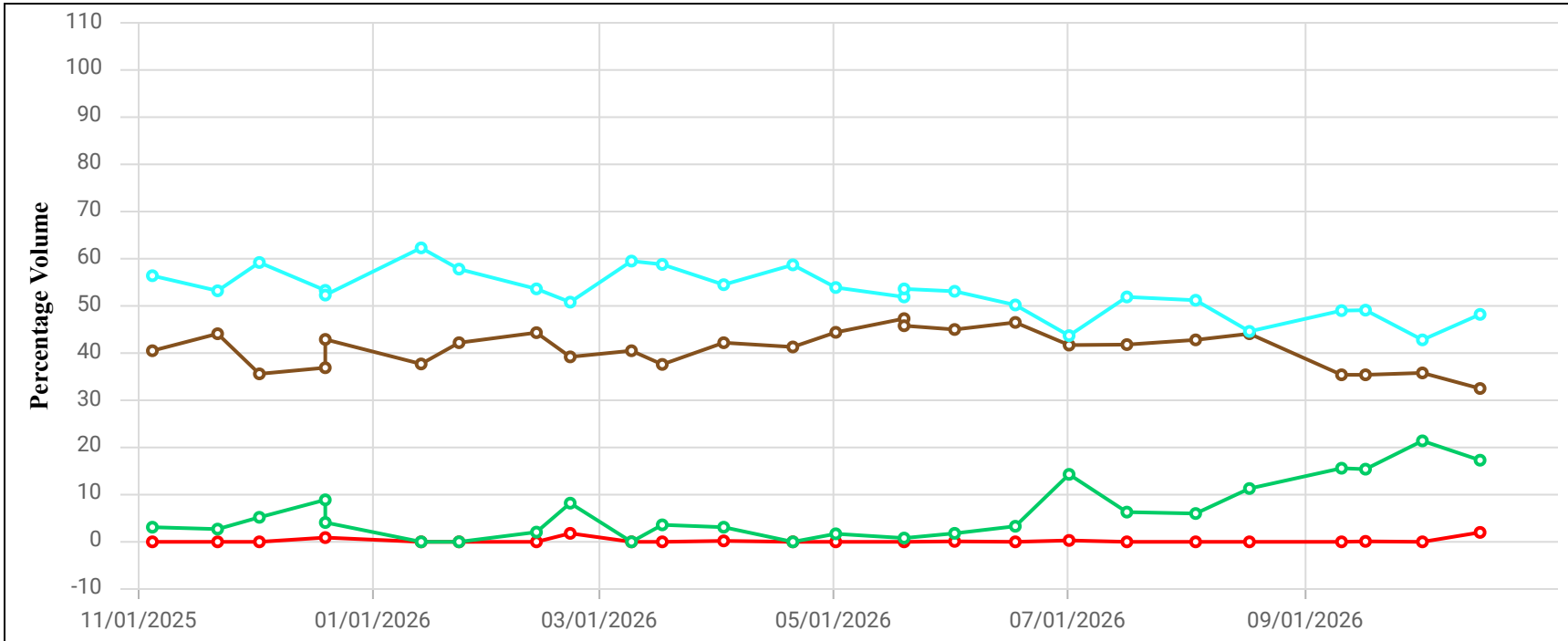

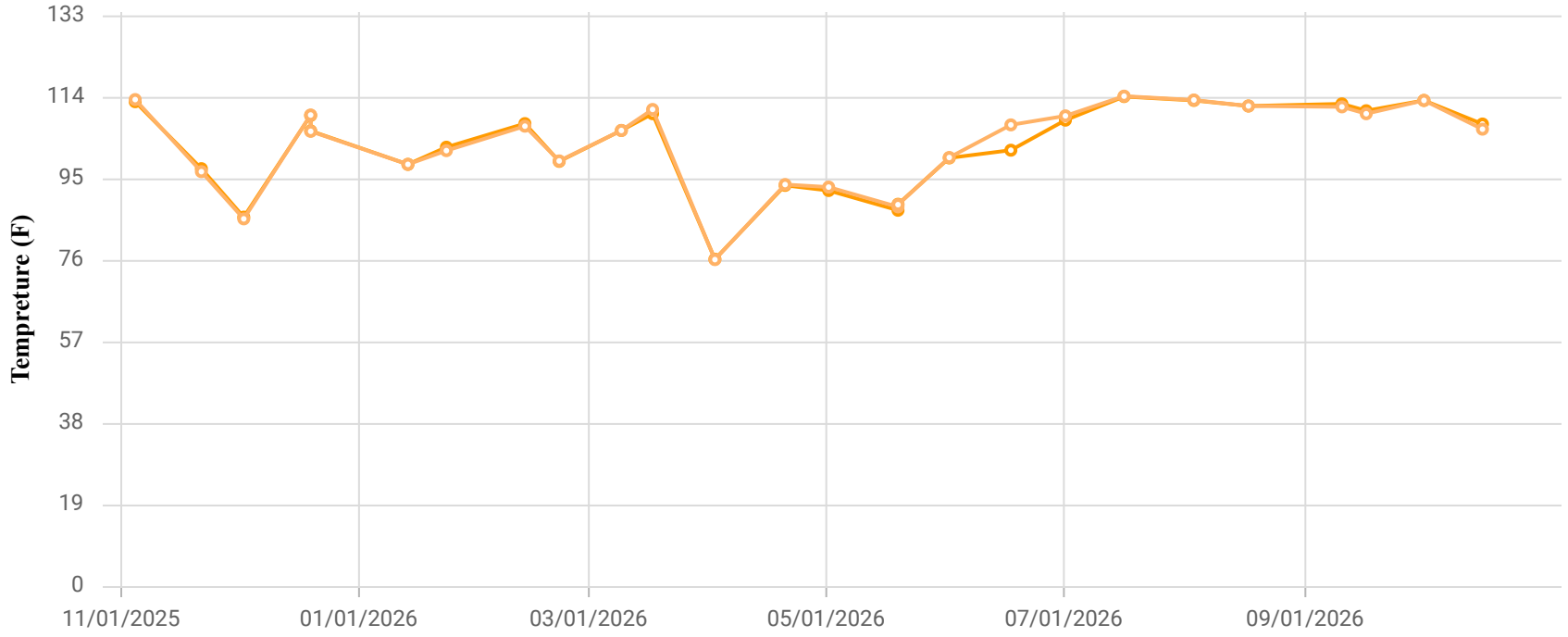

Point ID / Name

CCV24002 / CV-24002

Parameter / Unit

- Init. Flow / scfm
- % CH4 / %
- % CO2 / %
- % O2 / %
- % Bal Gas / %
- Init Static Press / in. H2O
- Init. Temp / Deg. F
- Adj. Temp / Deg. F

Chiquita Canyon Landfill
Parameter Chart: Multiscale
Date Range: 11/01/2025 - 10/31/2026
Chart generation date: 11/4/26

SCSeTools

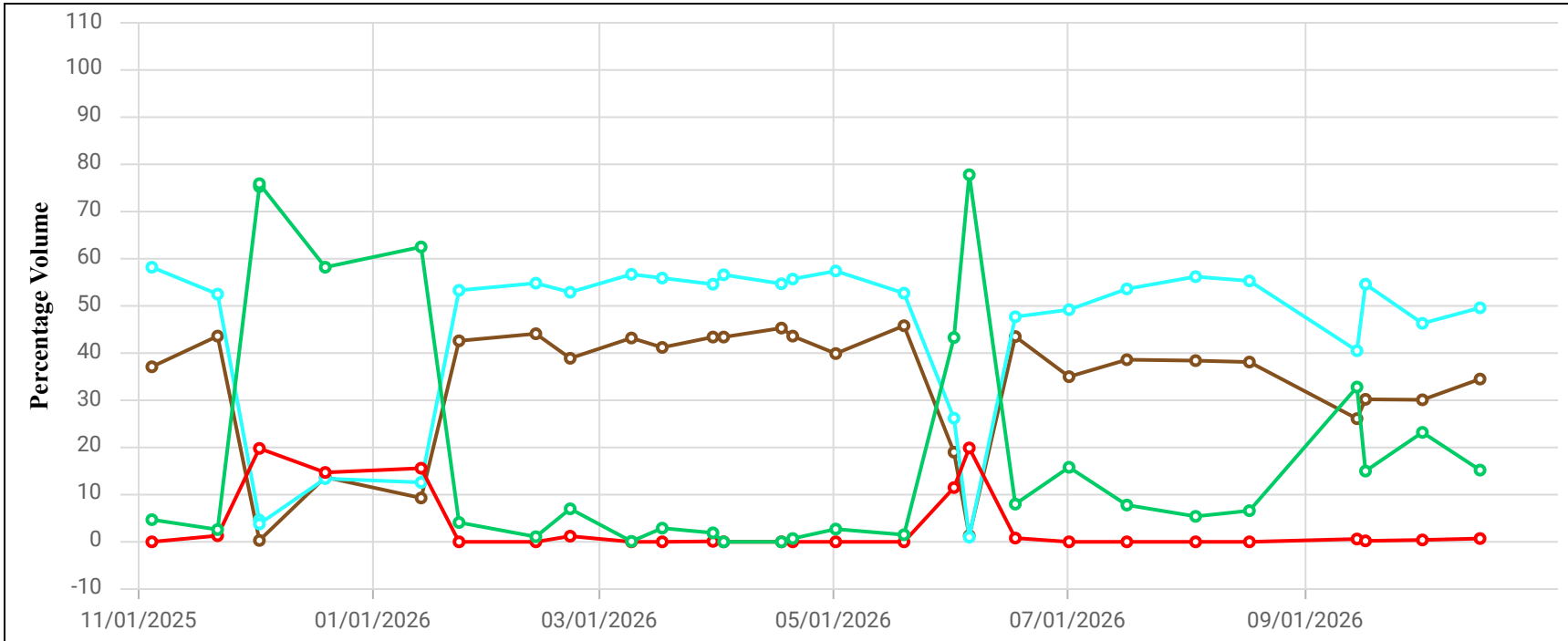

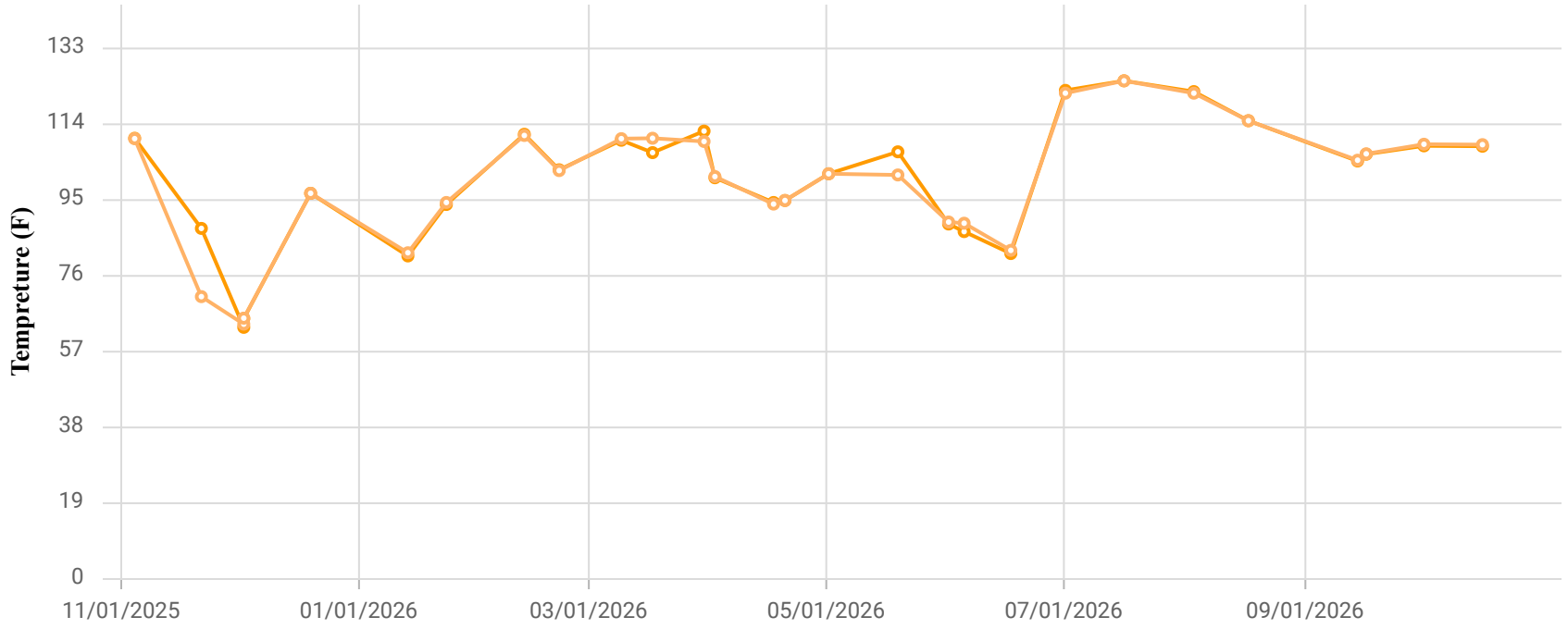

Point ID / Name

CCV24003 / CV-24003

Parameter / Unit

- Init. Flow / scfm
- % CH4 / %
- % CO2 / %
- % O2 / %
- % Bal Gas / %
- Init Static Press / in. H2O
- Init. Temp / Deg. F
- Adj. Temp / Deg. F

Chiquita Canyon Landfill
Parameter Chart: Multiscale
Date Range: 11/01/2025 - 10/31/2026
Chart generation date: 11/4/26

SCSeTools

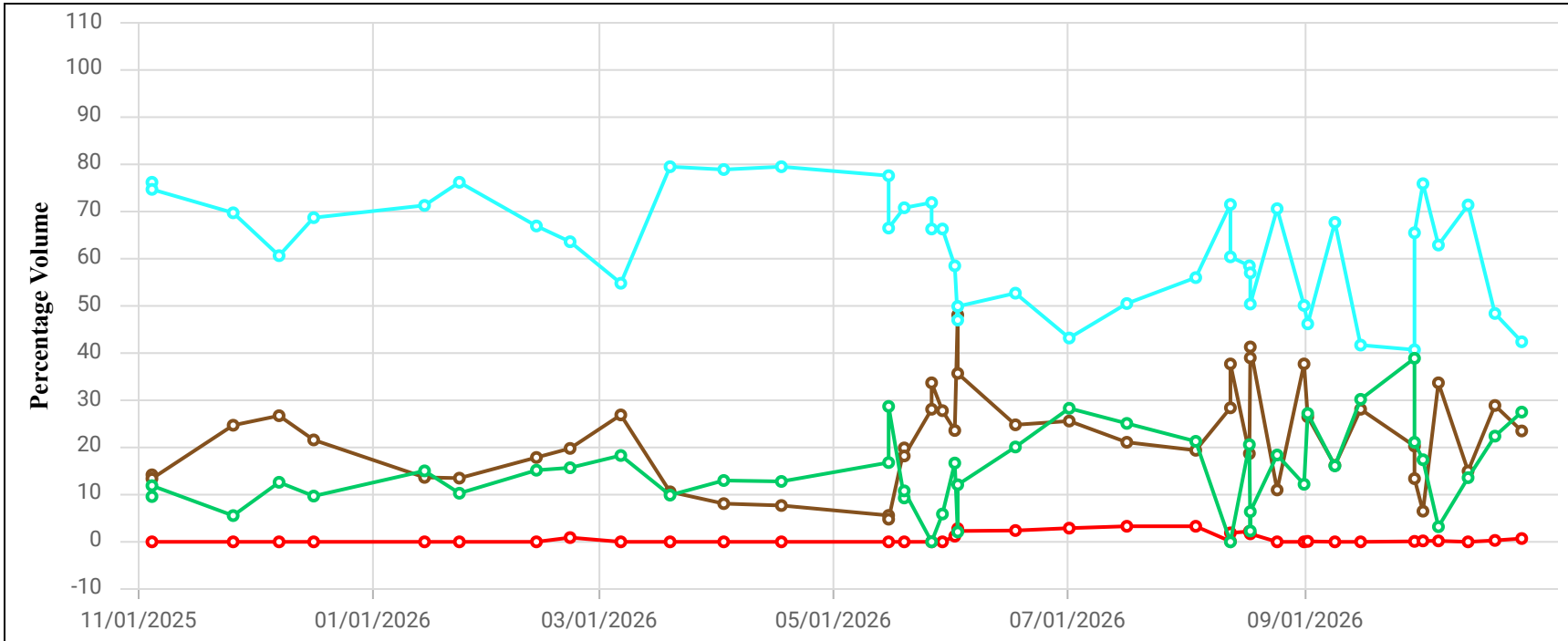

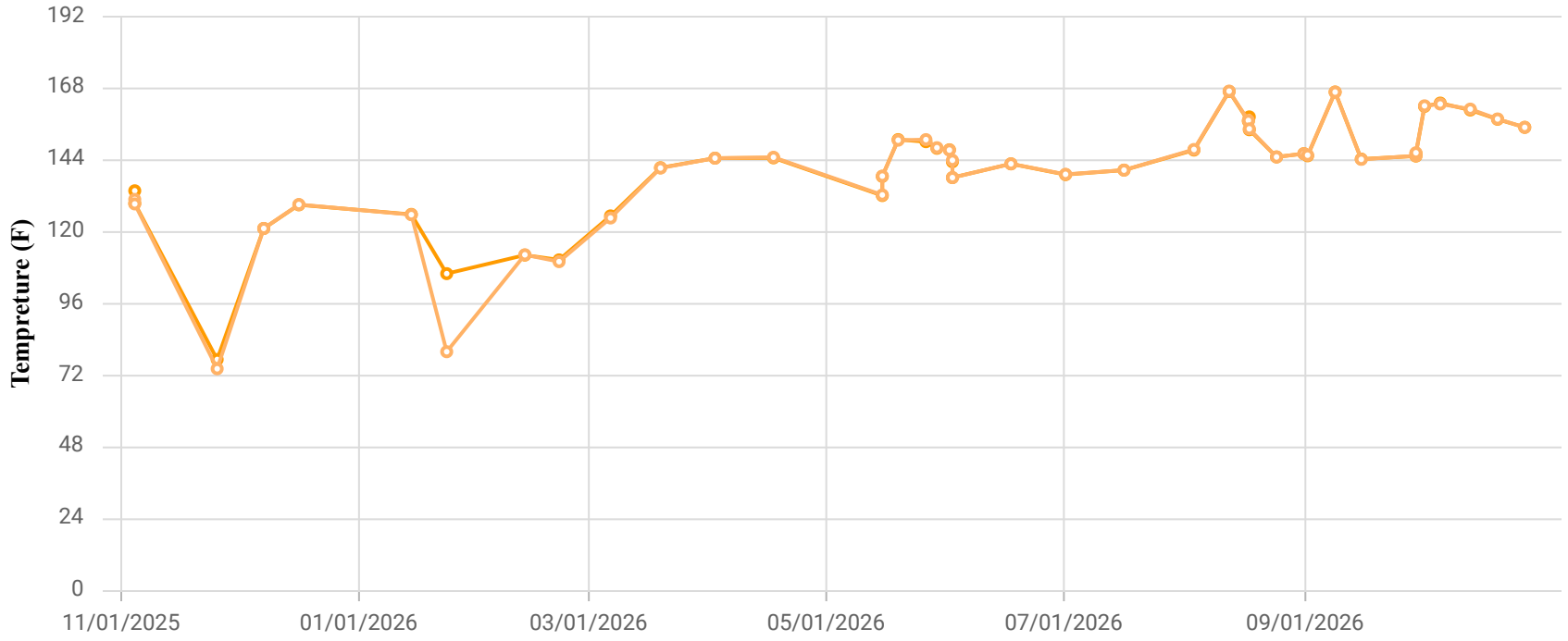

Point ID / Name

CCV24007 / CV-24007

Parameter / Unit

- Init. Flow / scfm
- % CH4 / %
- % CO2 / %
- % O2 / %
- % Bal Gas / %
- Init Static Press / in. H2O
- Init. Temp / Deg. F
- Adj. Temp / Deg. F

Chiquita Canyon Landfill
Parameter Chart: Multiscale
Date Range: 11/01/2025 - 10/31/2026
Chart generation date: 11/4/26

SCSeTools

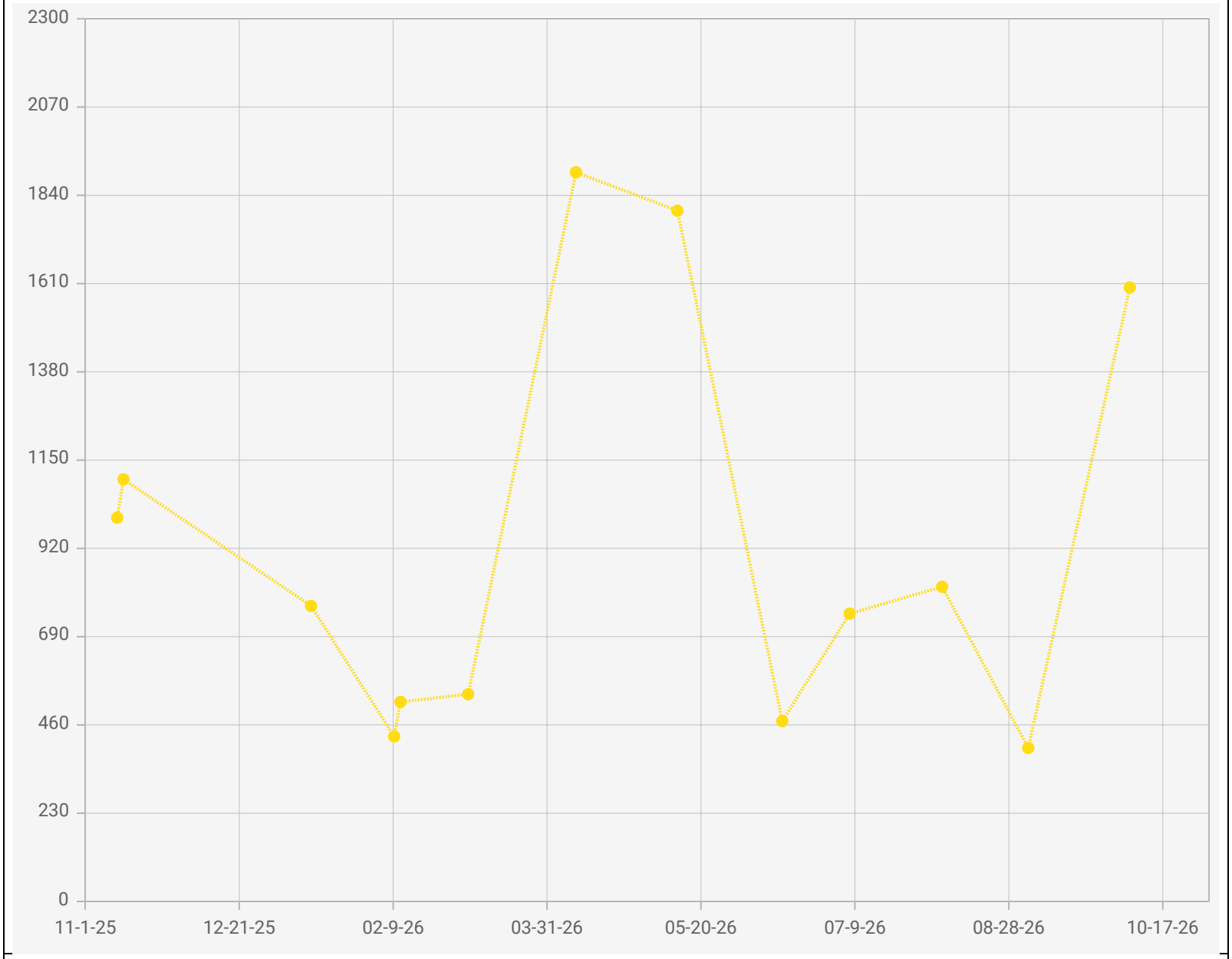

Point IDs / Names

CV-24007 / CV-24007

Parameter / Unit

Carbon Monoxide / ppmv

Chiquita Canyon Landfill - LAB DATA
Points Chart
Date Range : 11/01/2025 to 10/31/2026

Chart generation date : 11/09/2026

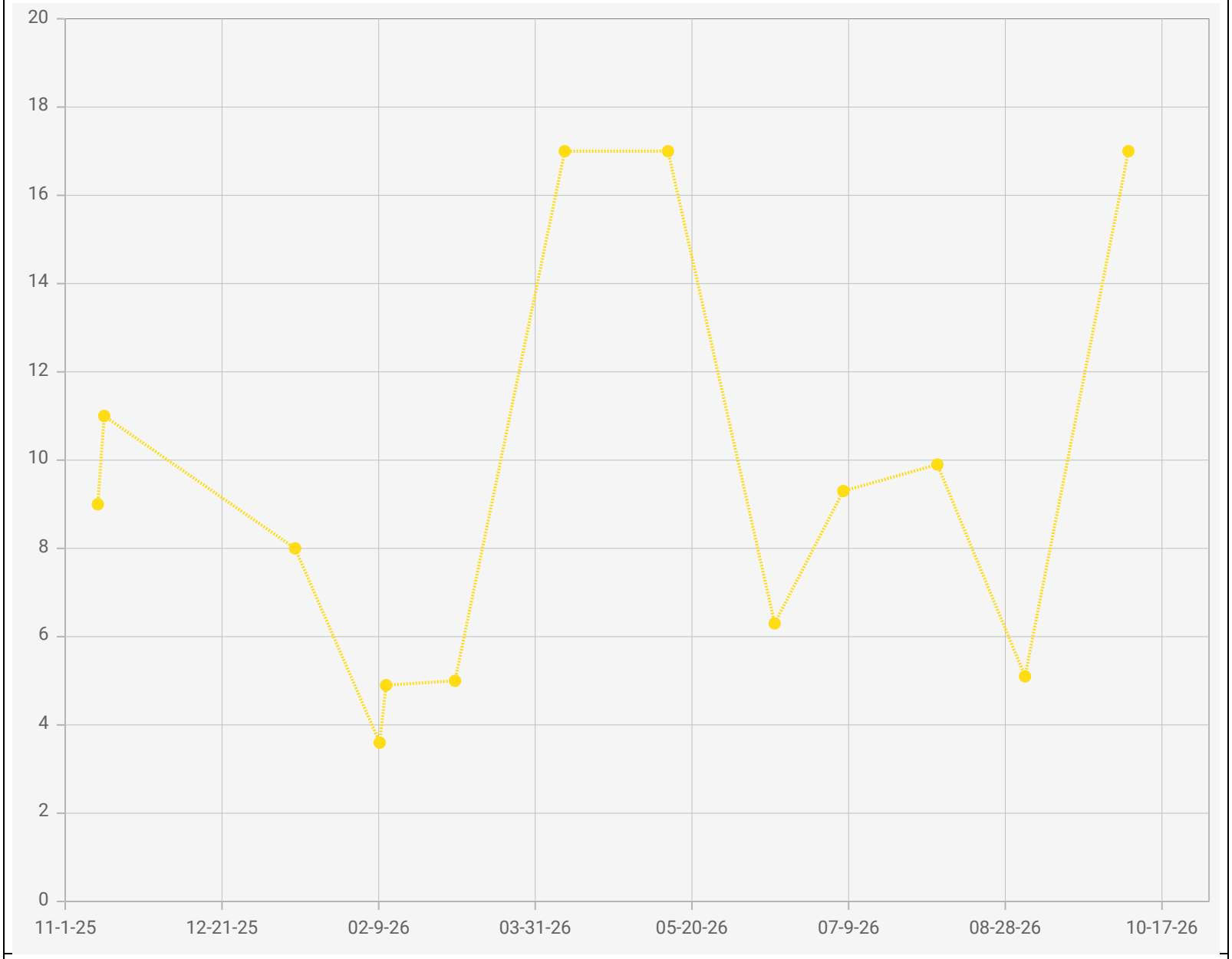

Point IDs / Names

CV-24007 / CV-24007

Parameter / Unit

Hydrogen / % v/v

Chiquita Canyon Landfill - LAB DATA
Points Chart
Date Range : 11/01/2025 to 10/31/2026

Chart generation date : 11/09/2026

SCSeTools

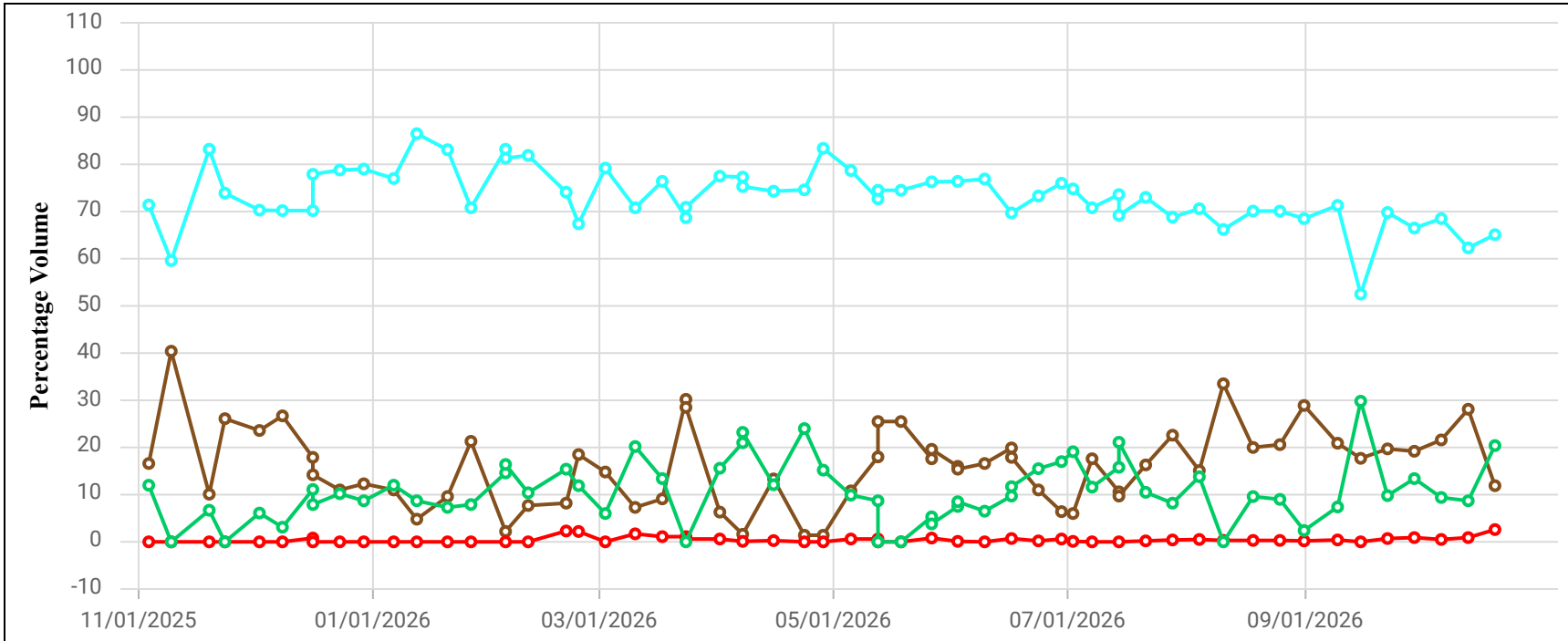

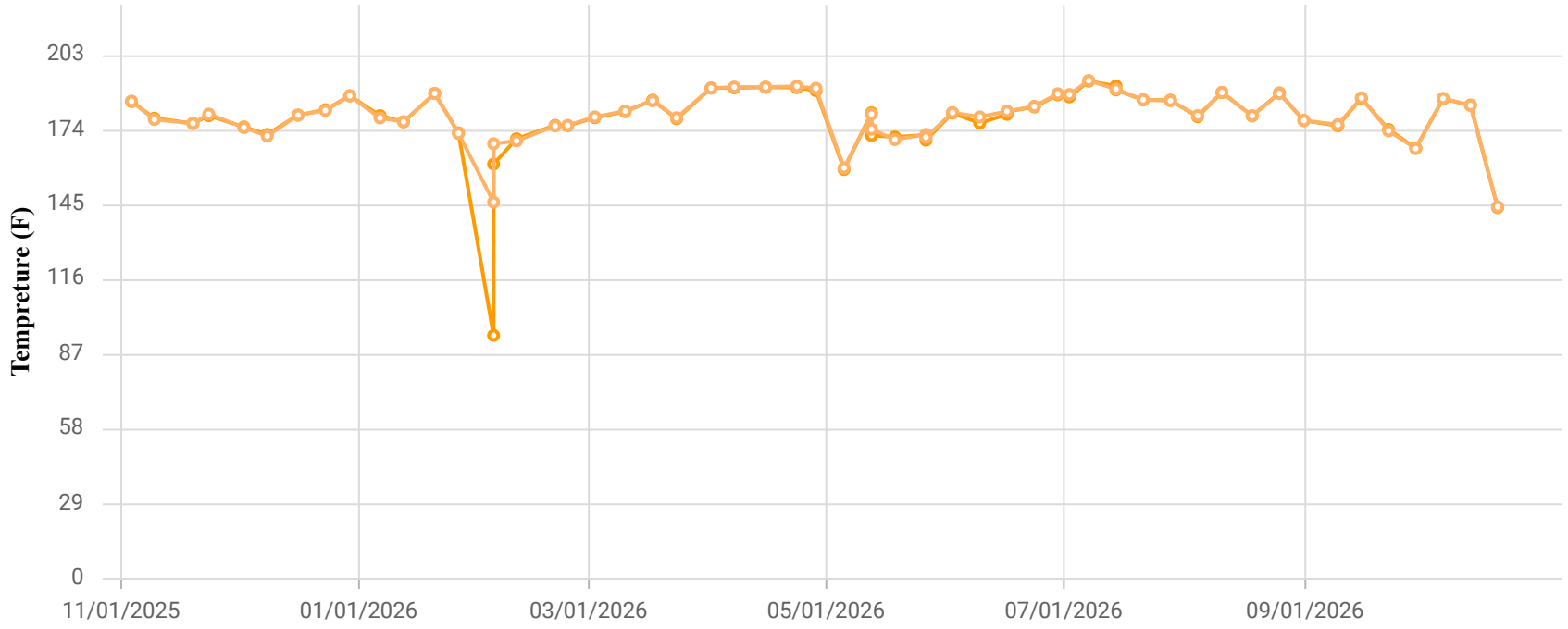

Point ID / Name

CCV24017 / CV-24017

Parameter / Unit

- Init. Flow / scfm
- % CH4 / %
- % CO2 / %
- % O2 / %
- % Bal Gas / %
- Init Static Press / in. H2O
- Init. Temp / Deg. F
- Adj. Temp / Deg. F

Chiquita Canyon Landfill
Parameter Chart: Multiscale
Date Range: 11/01/2025 - 10/31/2026
Chart generation date: 11/4/26

SCSeTools

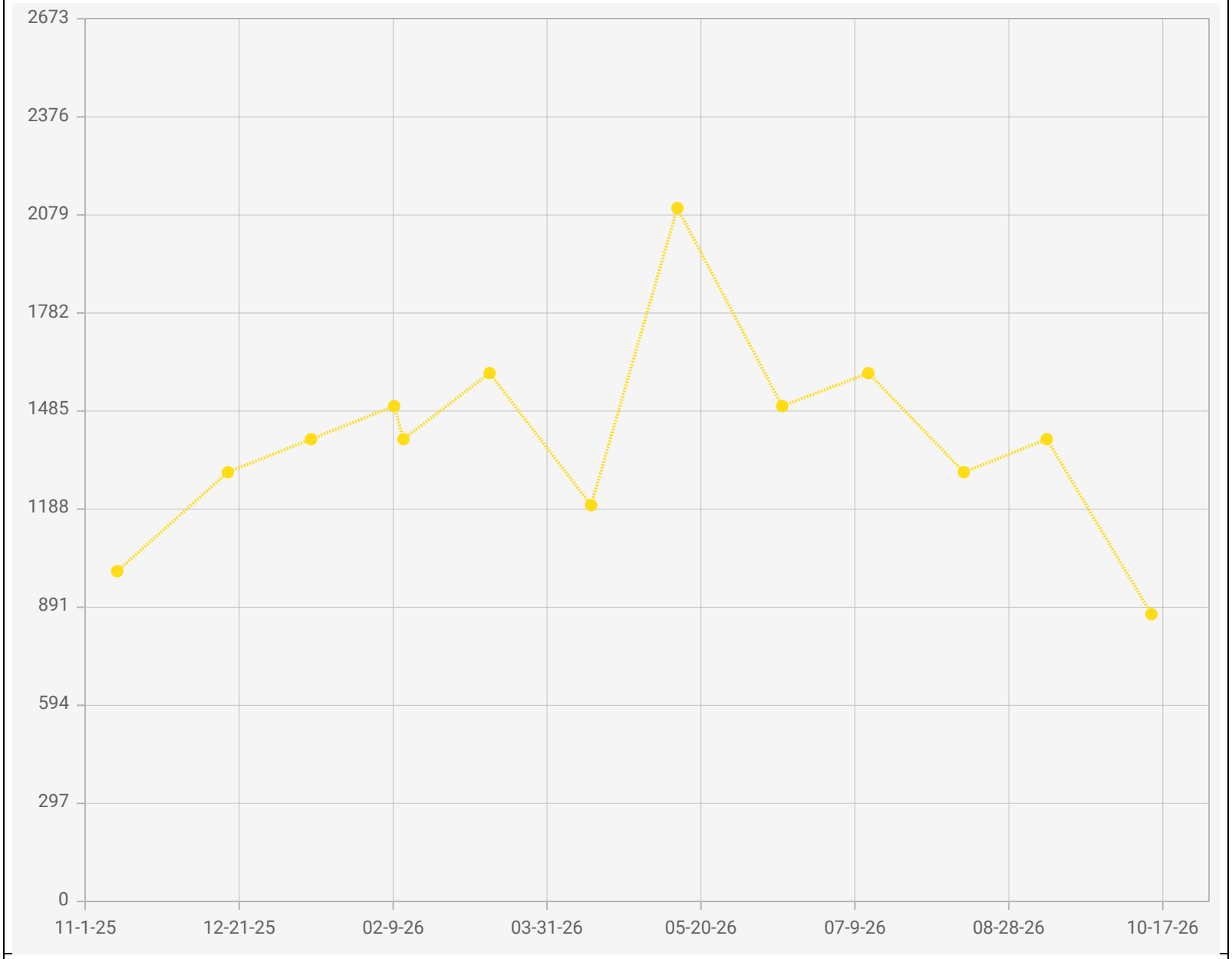

Point IDs / Names

CV-24017 / CV-24017

Parameter / Unit

Carbon Monoxide / ppmv

Chiquita Canyon Landfill - LAB DATA
Points Chart
Date Range : 11/01/2025 to 10/31/2026

Chart generation date : 11/09/2026

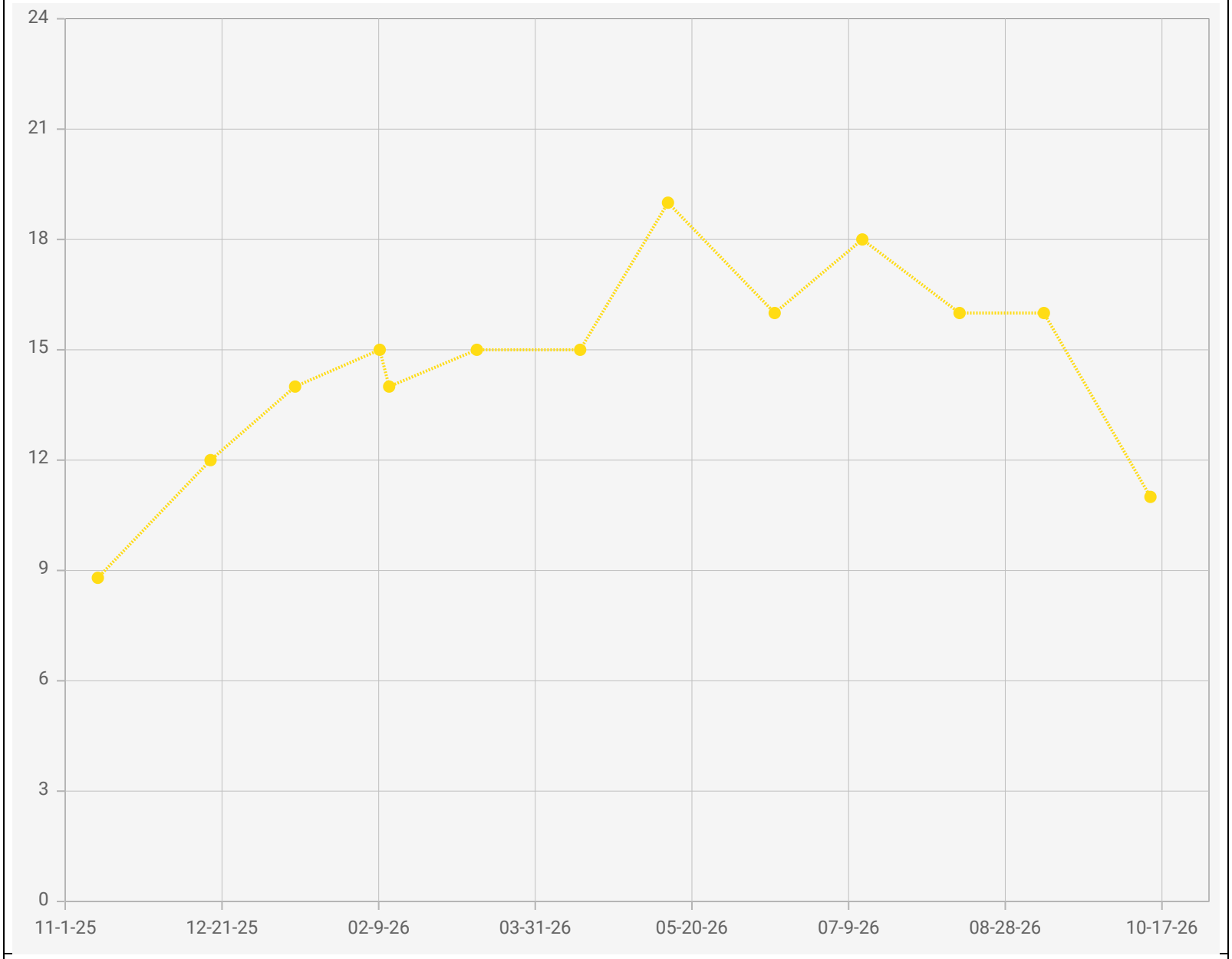

Point IDs / Names

CV-24017 / CV-24017

Parameter / Unit

Hydrogen / % v/v

Chiquita Canyon Landfill - LAB DATA
Points Chart
Date Range : 11/01/2025 to 10/31/2026

Chart generation date : 11/09/2026

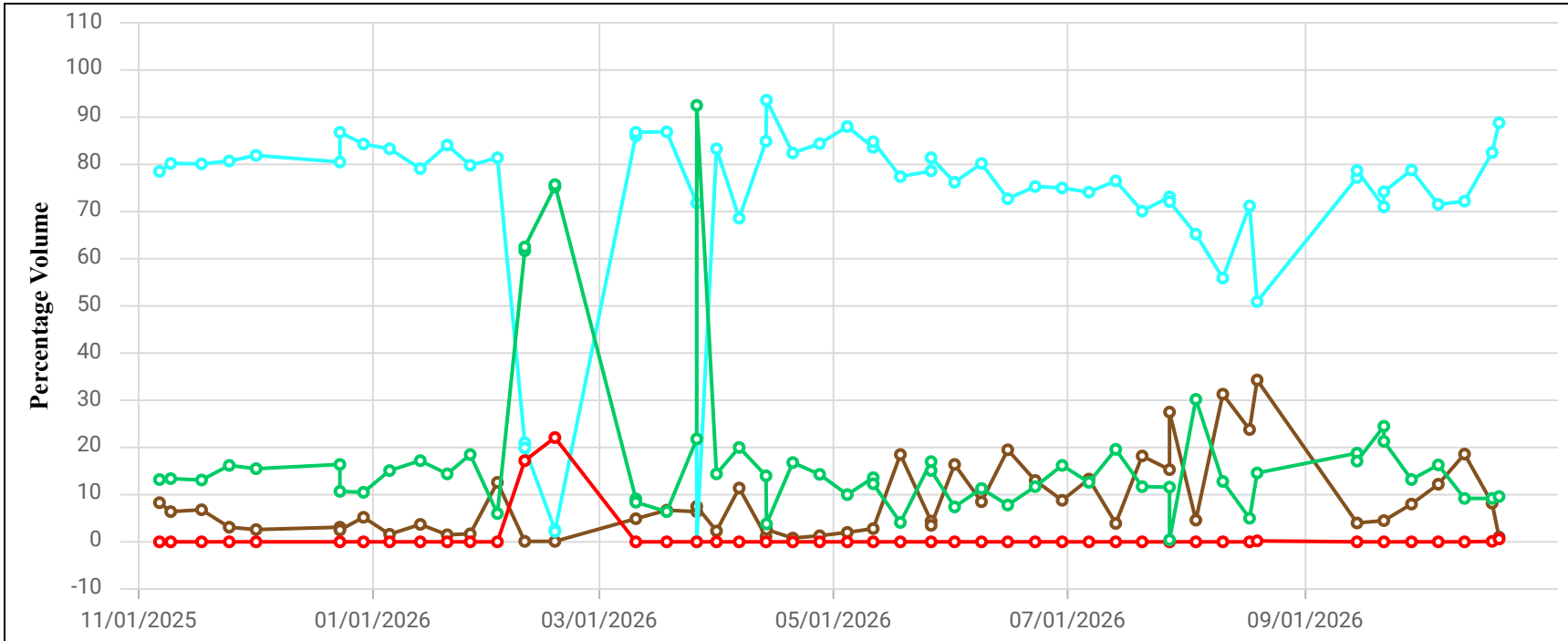

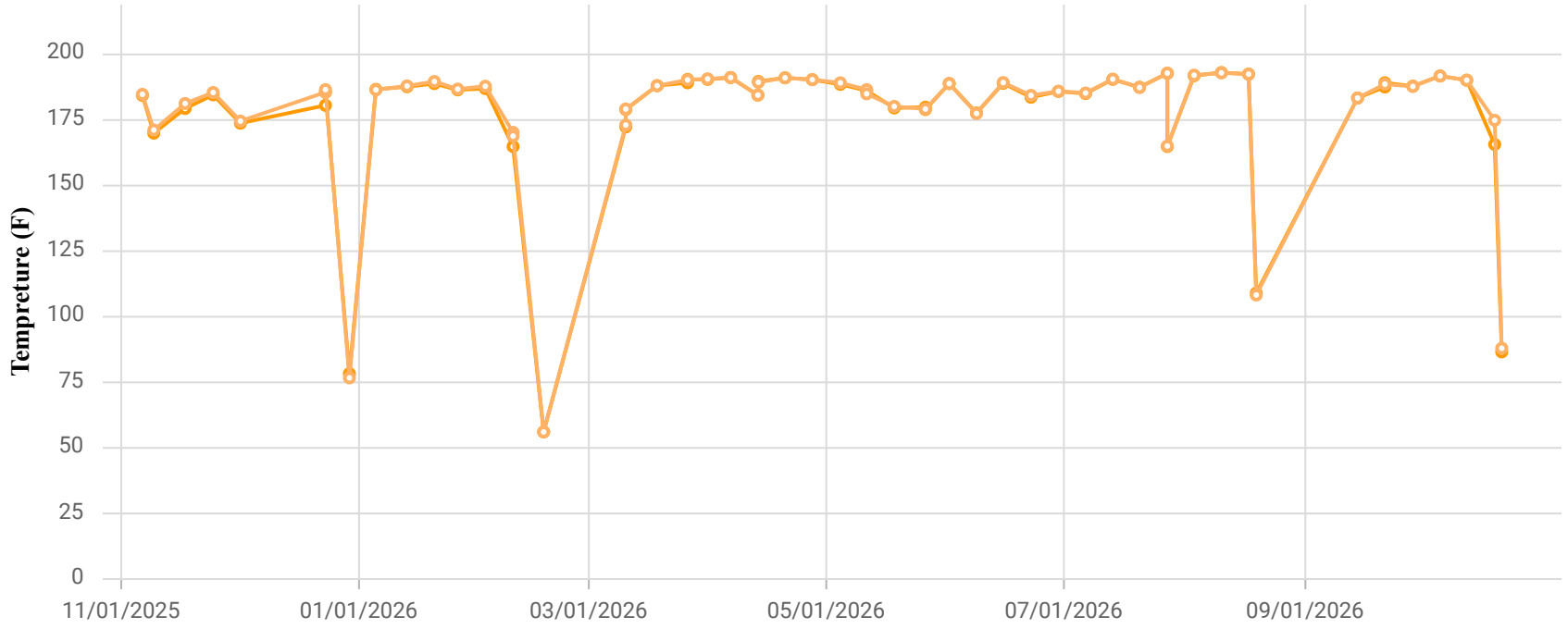

Point ID / Name

CCV24049 / CV-24049

Parameter / Unit

- Init. Flow / scfm
- % CH4 / %
- % CO2 / %
- % O2 / %
- % Bal Gas / %
- Init Static Press / in. H2O
- Init. Temp / Deg. F
- Adj. Temp / Deg. F

Chiquita Canyon Landfill
Parameter Chart: Multiscale
Date Range: 11/01/2025 - 10/31/2026
Chart generation date: 11/4/26

SCSeTools

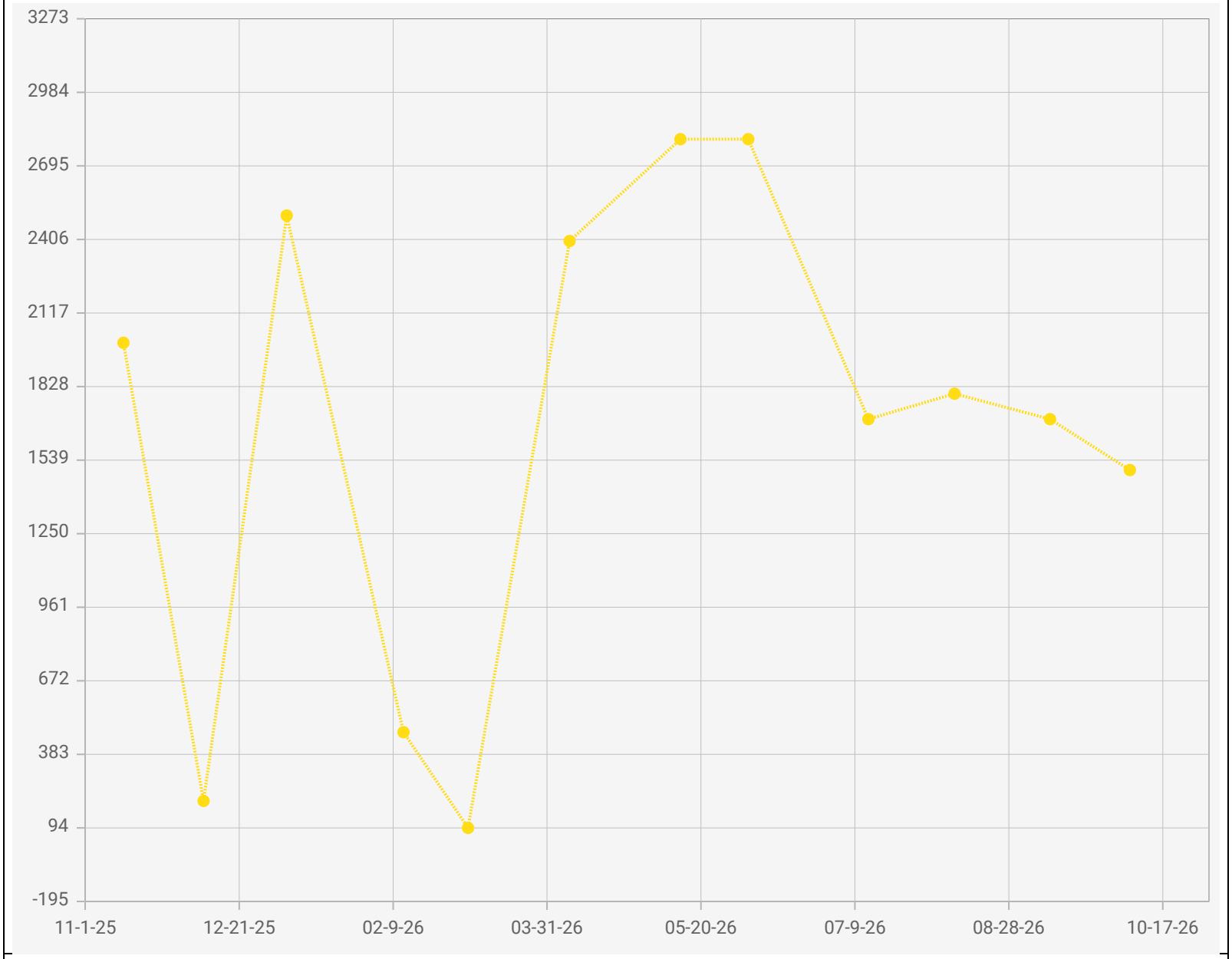

Point IDs / Names

CV-24049 / CV-24049

Parameter / Unit

Carbon Monoxide / ppmv

Chiquita Canyon Landfill - LAB DATA
Points Chart
Date Range : 11/01/2025 to 10/31/2026

Chart generation date : 11/09/2026

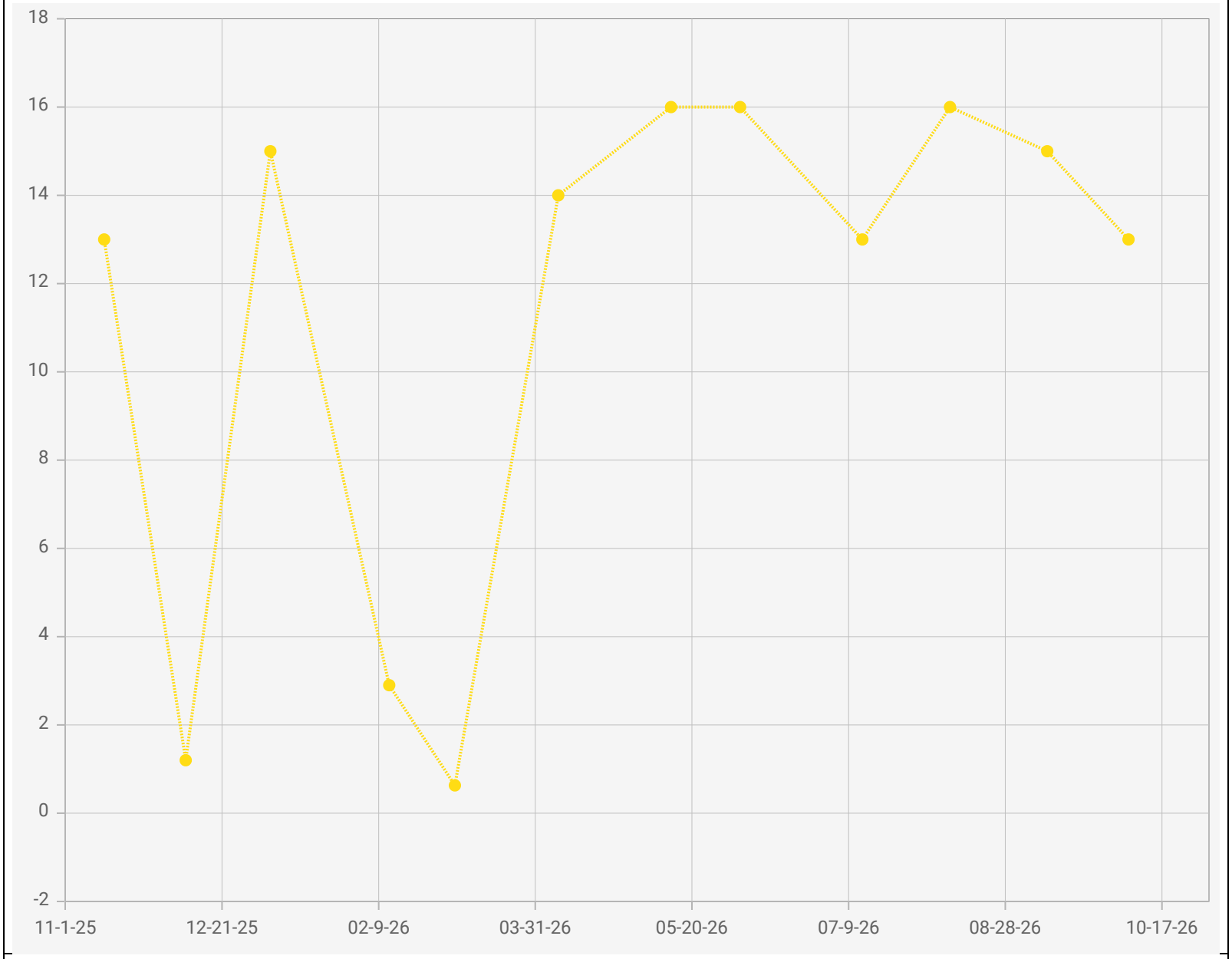

Point IDs / Names

CV-24049 / CV-24049

Parameter / Unit

Hydrogen / % v/v

Chiquita Canyon Landfill - LAB DATA
Points Chart
Date Range : 11/01/2025 to 10/31/2026

Chart generation date : 11/09/2026

SCSeTools

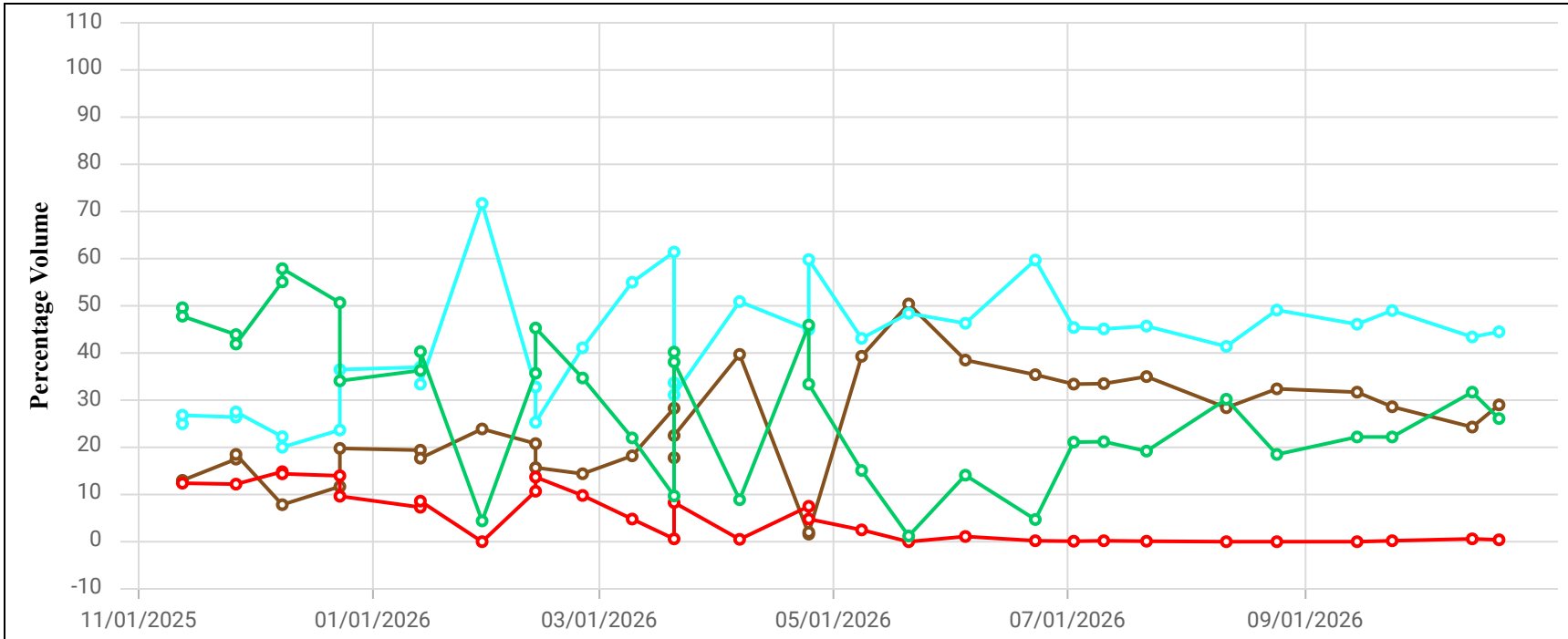

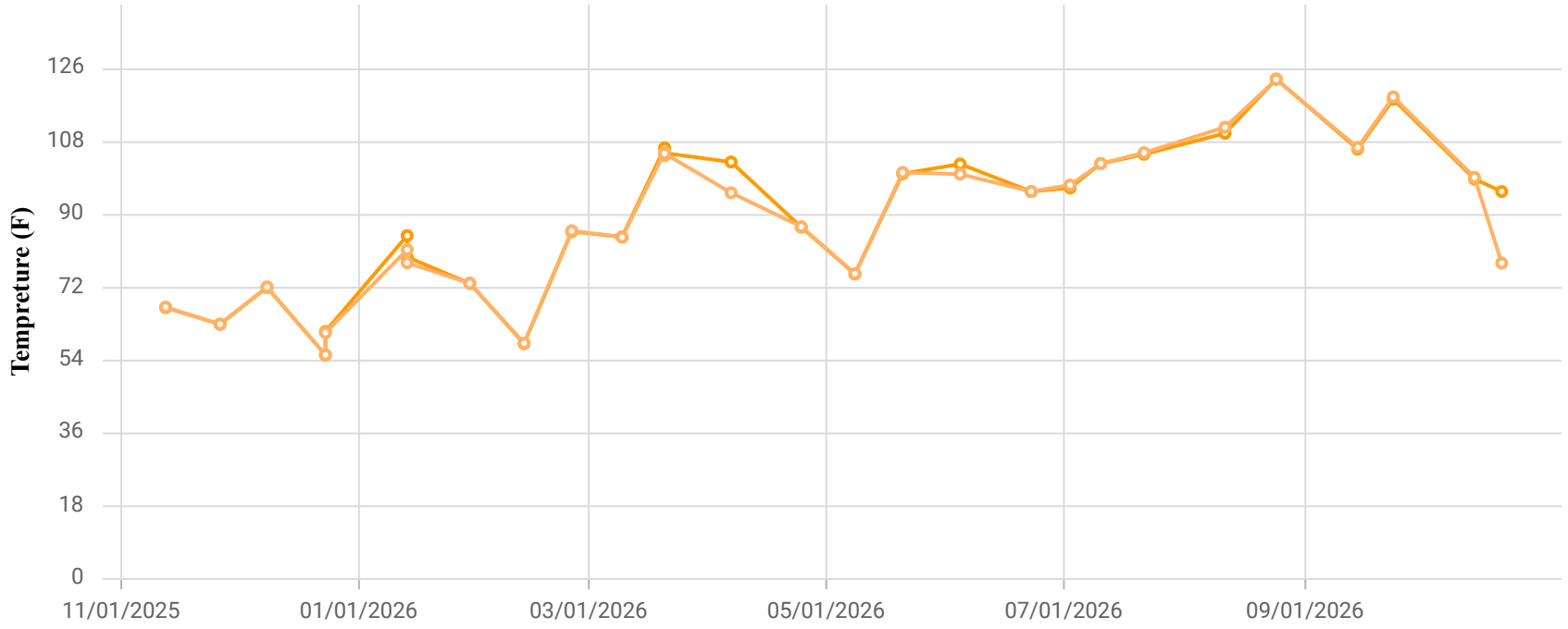

Point ID / Name

CCV24053 / CV-24053

Parameter / Unit

- Init. Flow / scfm
- % CH4 / %
- % CO2 / %
- % O2 / %
- % Bal Gas / %
- Init Static Press / in. H2O
- Init. Temp / Deg. F
- Adj. Temp / Deg. F

Chiquita Canyon Landfill
Parameter Chart: Multiscale
Date Range: 11/01/2025 - 10/31/2026
Chart generation date: 11/4/26

SCSeTools

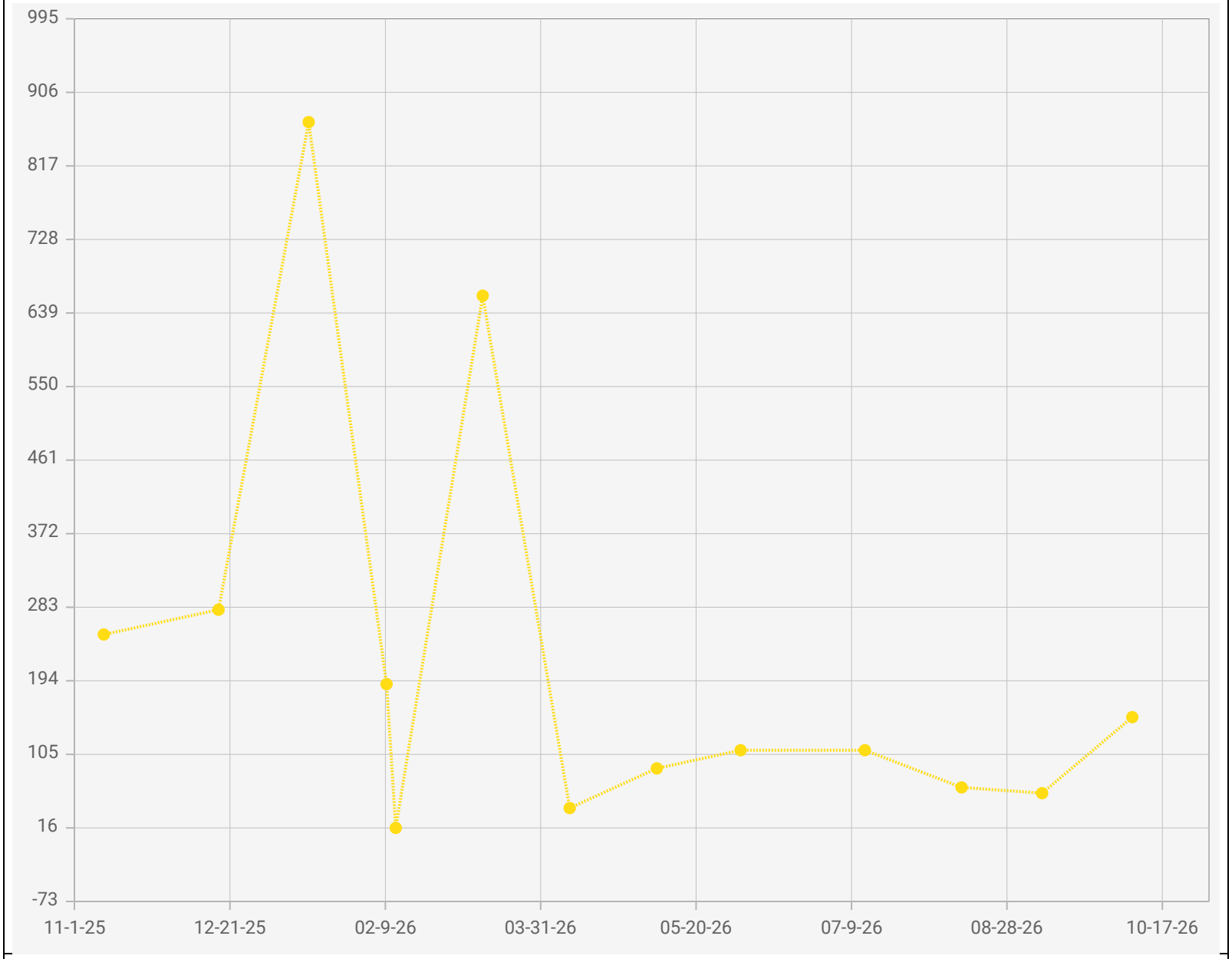

Point IDs / Names

CV-24053 / CV-24053

Parameter / Unit

Carbon Monoxide / ppmv

Chiquita Canyon Landfill - LAB DATA
Points Chart
Date Range : 11/01/2025 to 10/31/2026

Chart generation date : 11/09/2026

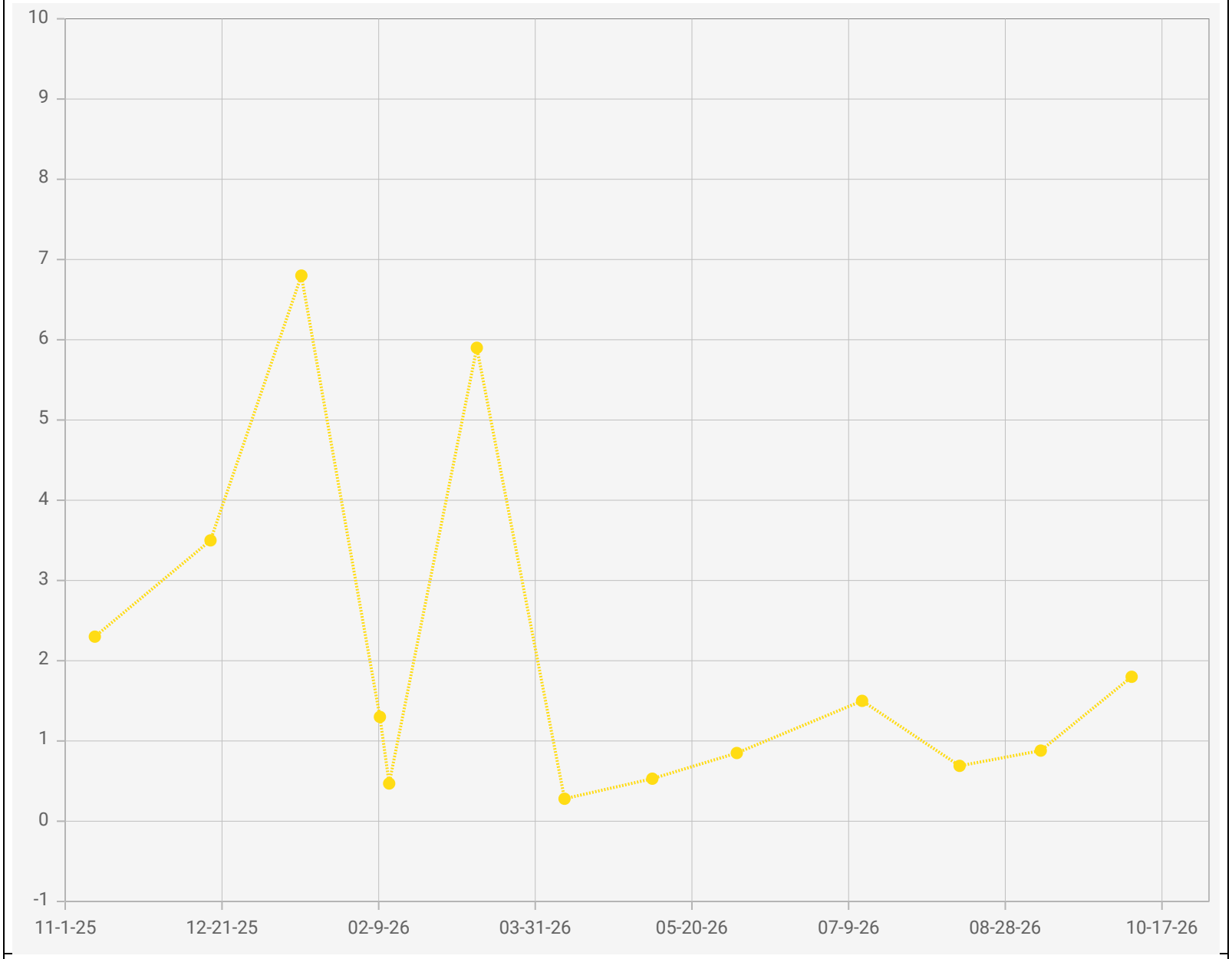

Point IDs / Names

CV-24053 / CV-24053

Parameter / Unit

Hydrogen / % v/v

Chiquita Canyon Landfill - LAB DATA
Points Chart
Date Range : 11/01/2025 to 10/31/2026

Chart generation date : 11/09/2026

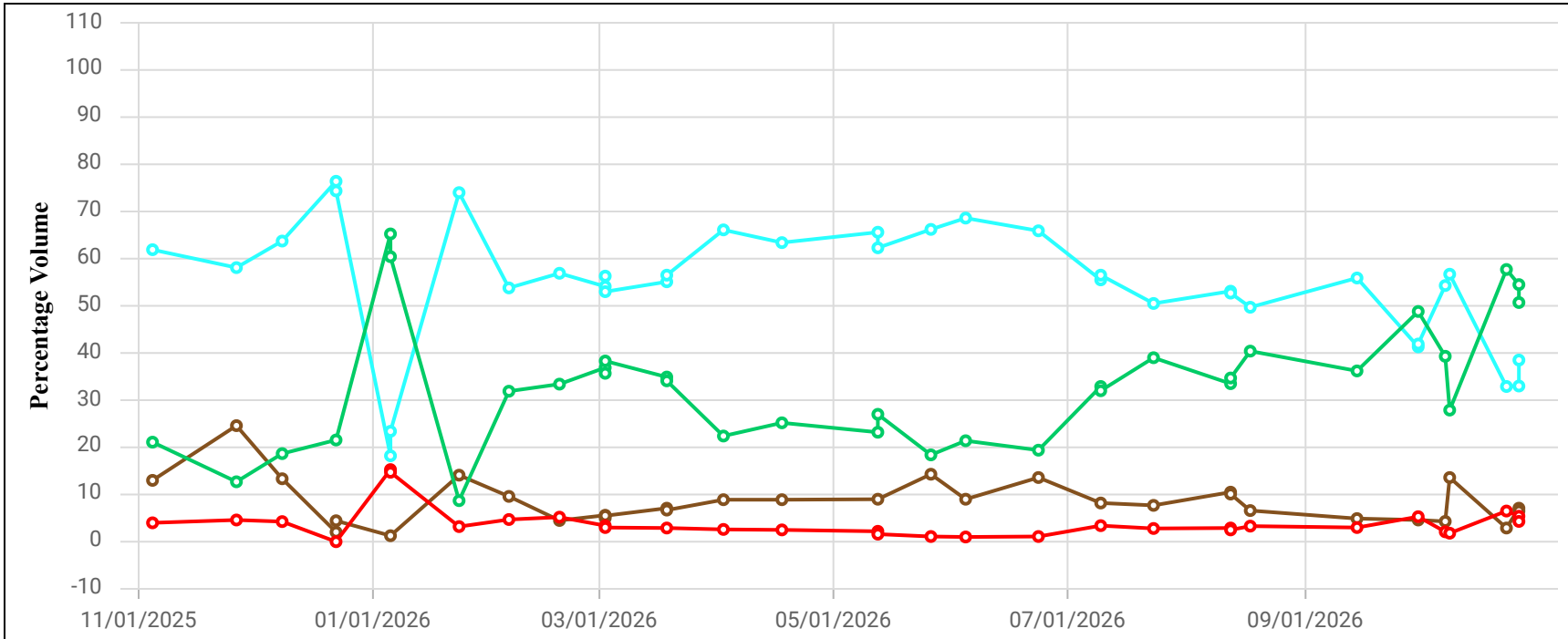

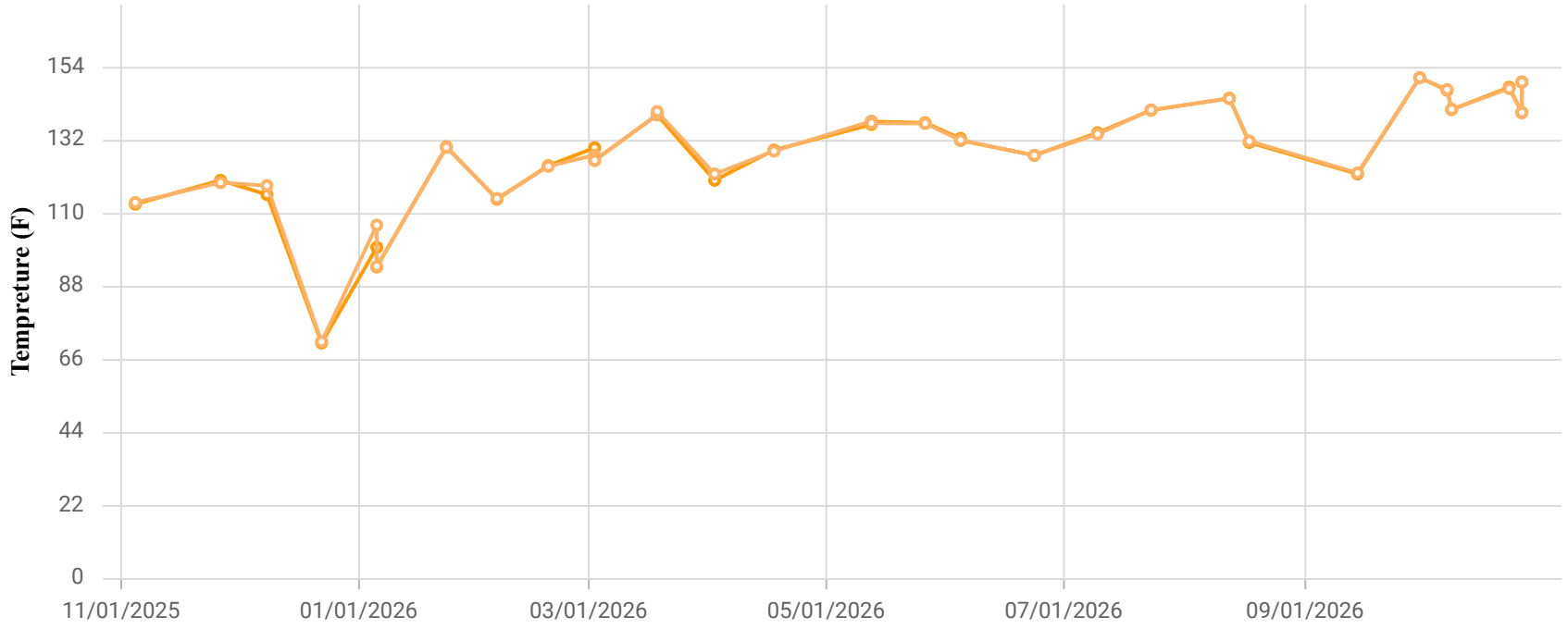

Point ID / Name

CCV24055 / CV-24055

Parameter / Unit

- Init. Flow / scfm
- % CH4 / %
- % CO2 / %
- % O2 / %
- % Bal Gas / %
- Init Static Press / in. H2O
- Init. Temp / Deg. F
- Adj. Temp / Deg. F

Chiquita Canyon Landfill
Parameter Chart: Multiscale
Date Range: 11/01/2025 - 10/31/2026
Chart generation date: 11/4/26

SCSeTools

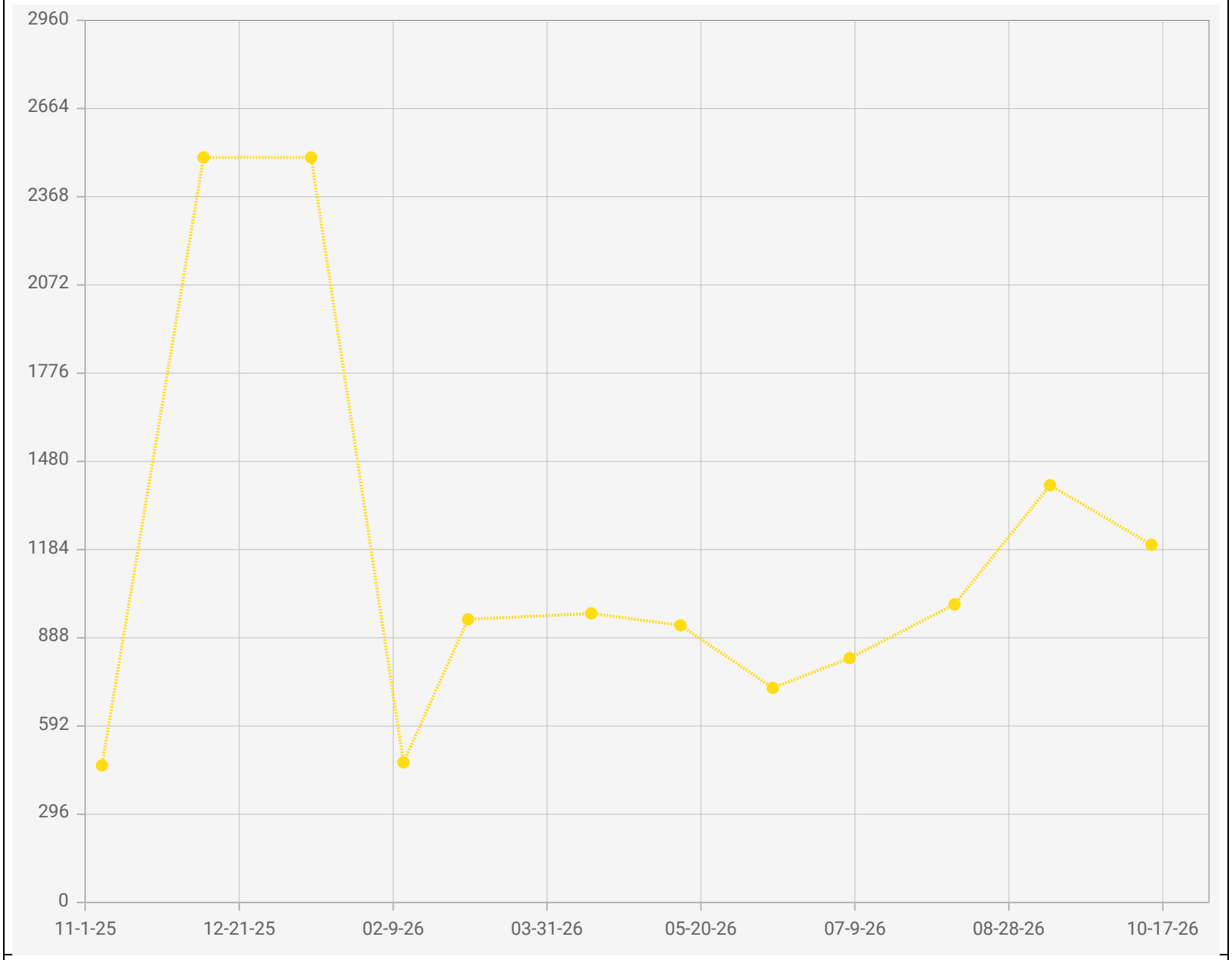

Point IDs / Names

CV-24055 / CV-24055

Parameter / Unit

Carbon Monoxide / ppmv

Chiquita Canyon Landfill - LAB DATA
Points Chart
Date Range : 11/01/2025 to 10/31/2026

Chart generation date : 11/09/2026

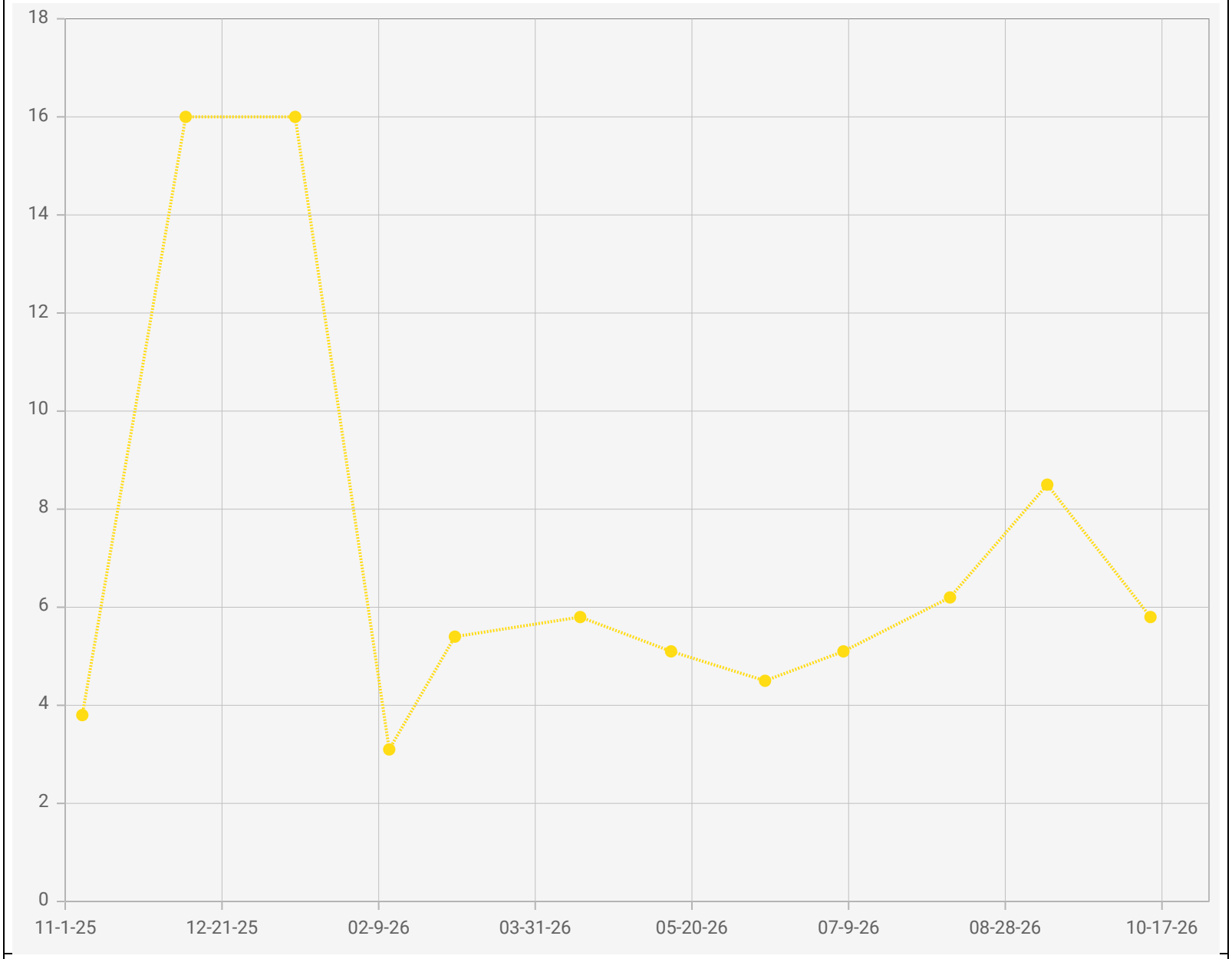

Chiquita Canyon Landfill - LAB DATA
Points Chart
Date Range : 11/01/2025 to 10/31/2026

Chart generation date : 11/09/2026

Point IDs / Names

CV-24055 / CV-24055

Parameter / Unit

Hydrogen / % v/v

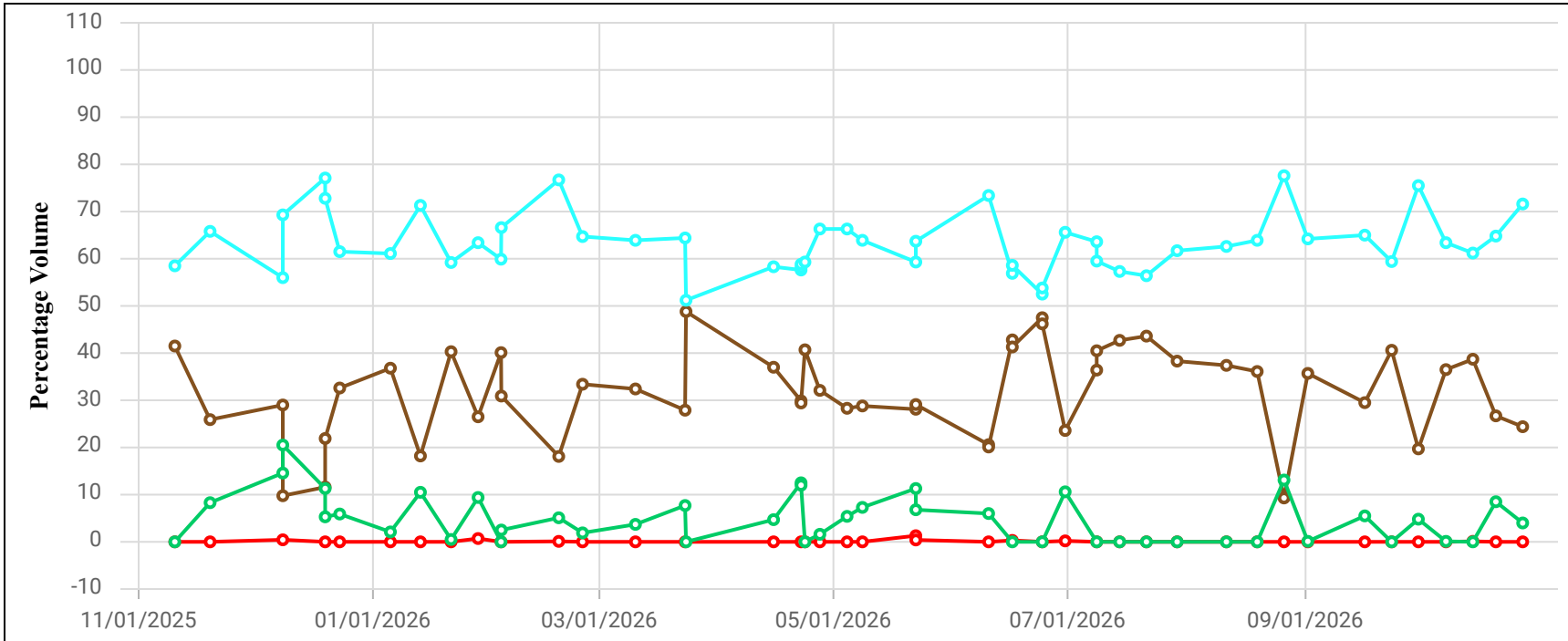

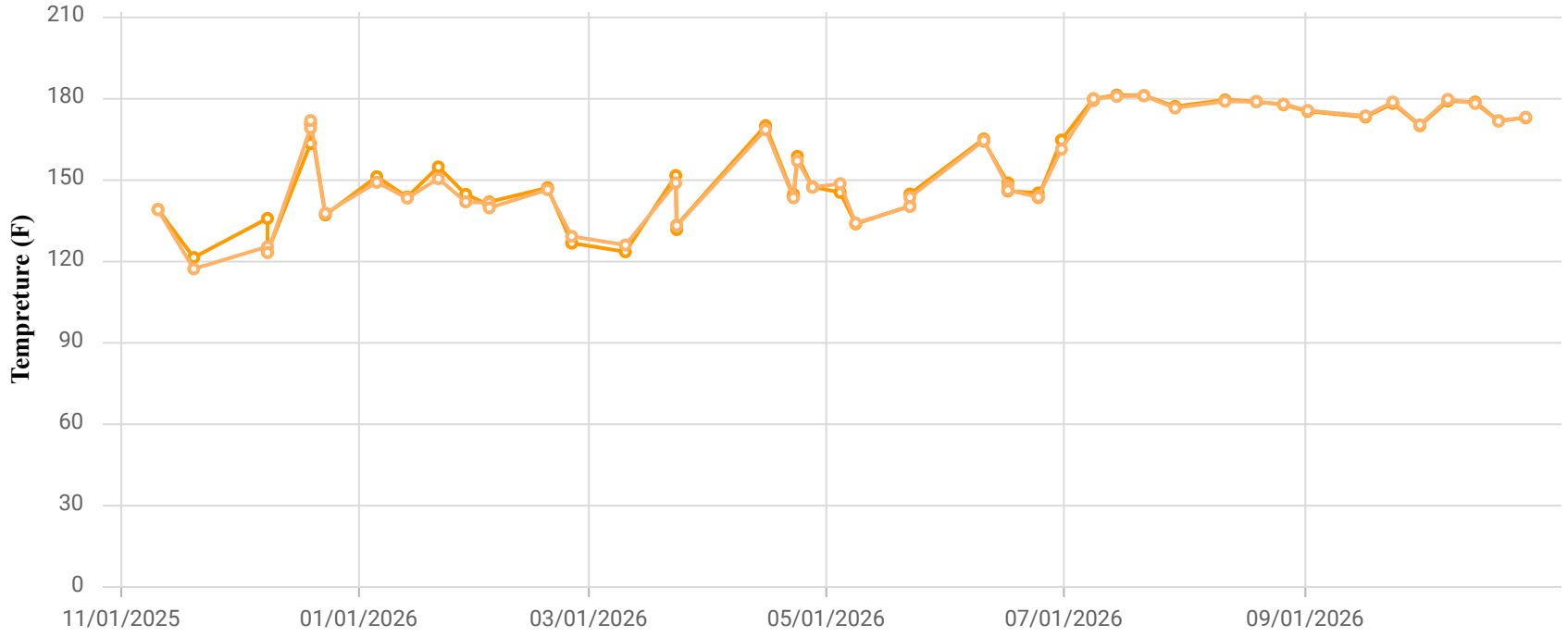

Point ID / Name

CCV24062 / CV-24062

Parameter / Unit

- Init. Flow / scfm
- % CH4 / %
- % CO2 / %
- % O2 / %
- % Bal Gas / %
- Init Static Press / in. H2O
- Init. Temp / Deg. F
- Adj. Temp / Deg. F

Chiquita Canyon Landfill
Parameter Chart: Multiscale
Date Range: 11/01/2025 - 10/31/2026
Chart generation date: 11/4/26

SCSeTools

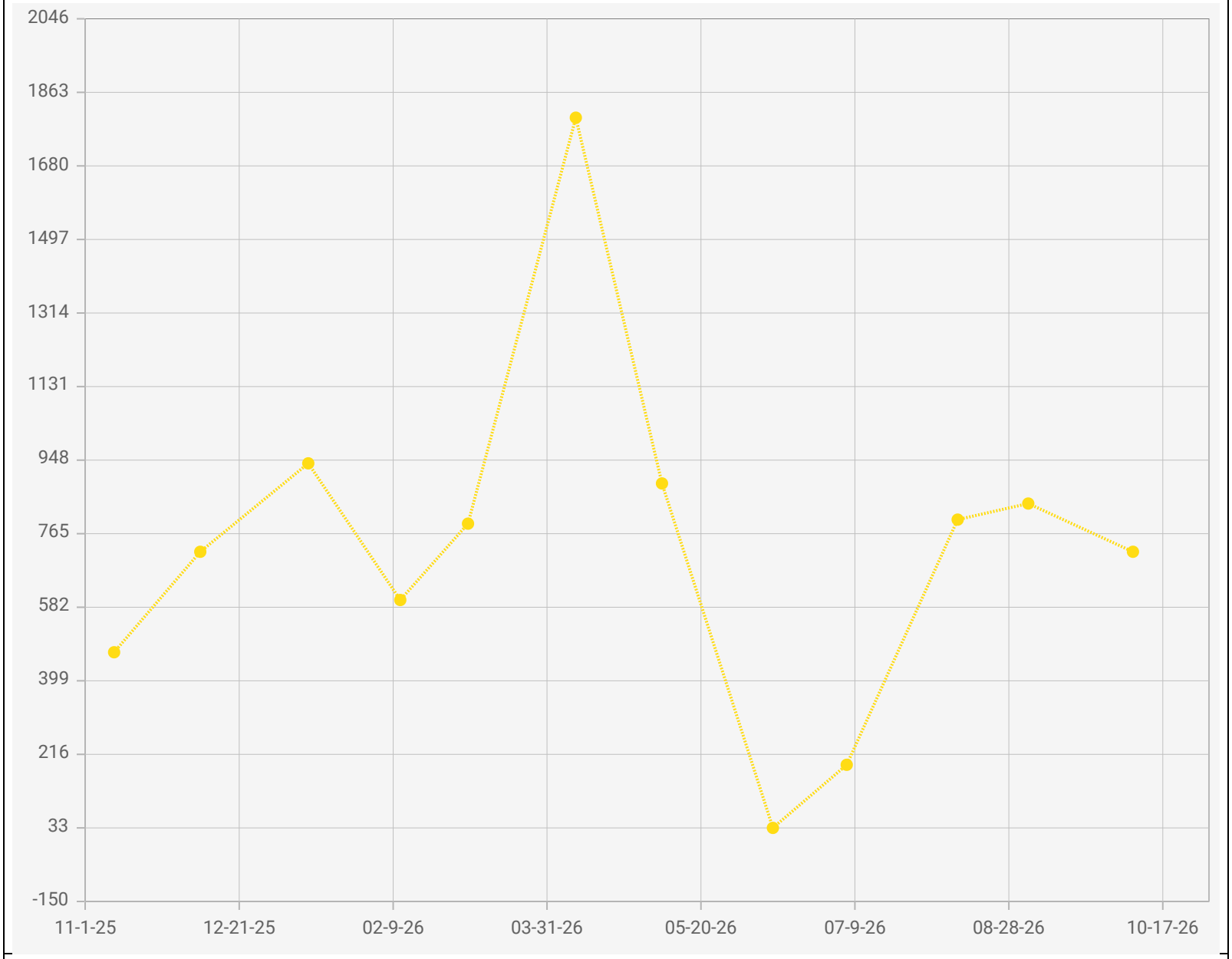

Point IDs / Names

CV-24062 / CV-24062

Parameter / Unit

Carbon Monoxide / ppmv

Chiquita Canyon Landfill - LAB DATA
Points Chart
Date Range : 11/01/2025 to 10/31/2026

Chart generation date : 11/09/2026

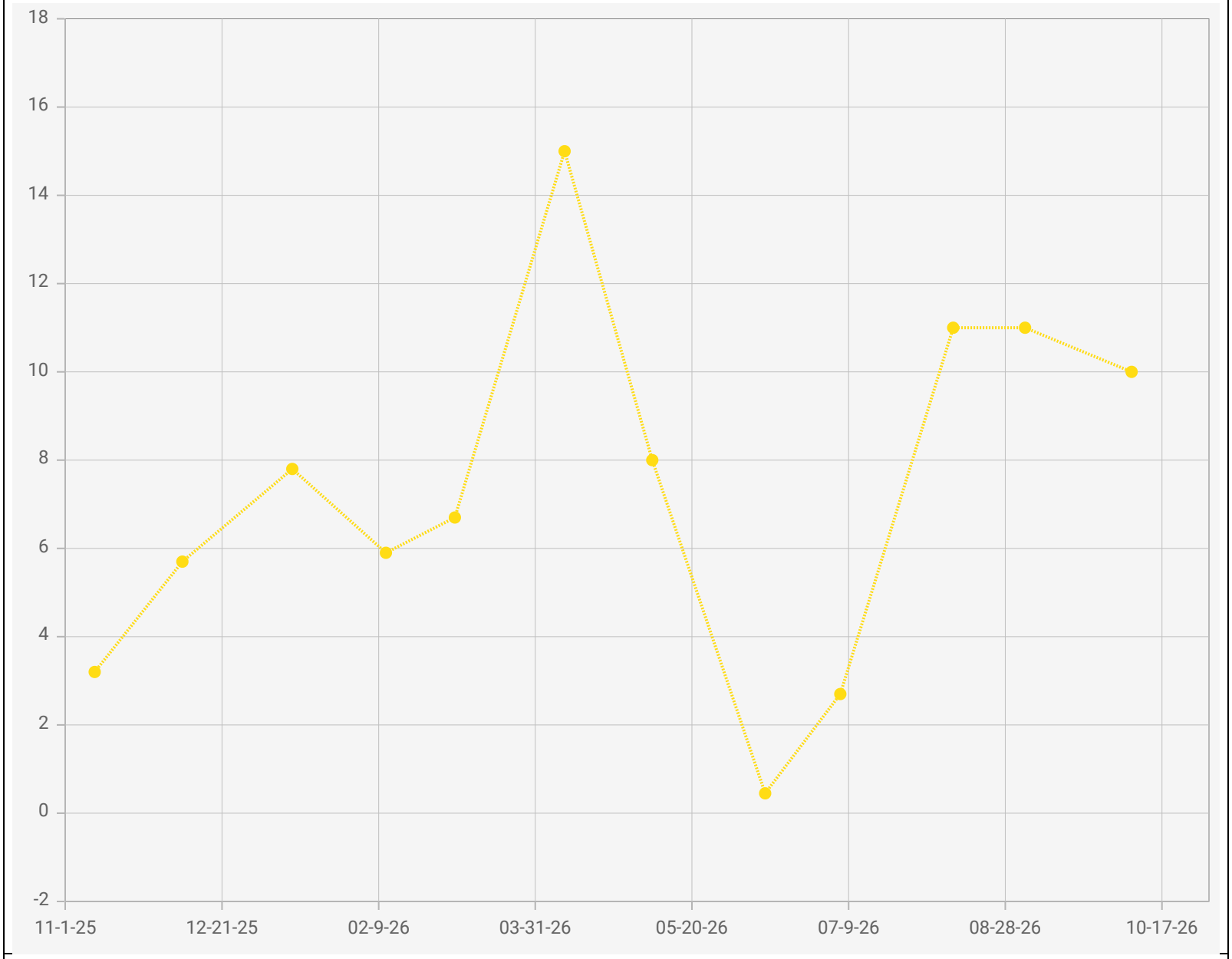

Point IDs / Names

CV-24062 / CV-24062

Parameter / Unit

Hydrogen / % v/v

Chiquita Canyon Landfill - LAB DATA
Points Chart
Date Range : 11/01/2025 to 10/31/2026

Chart generation date : 11/09/2026

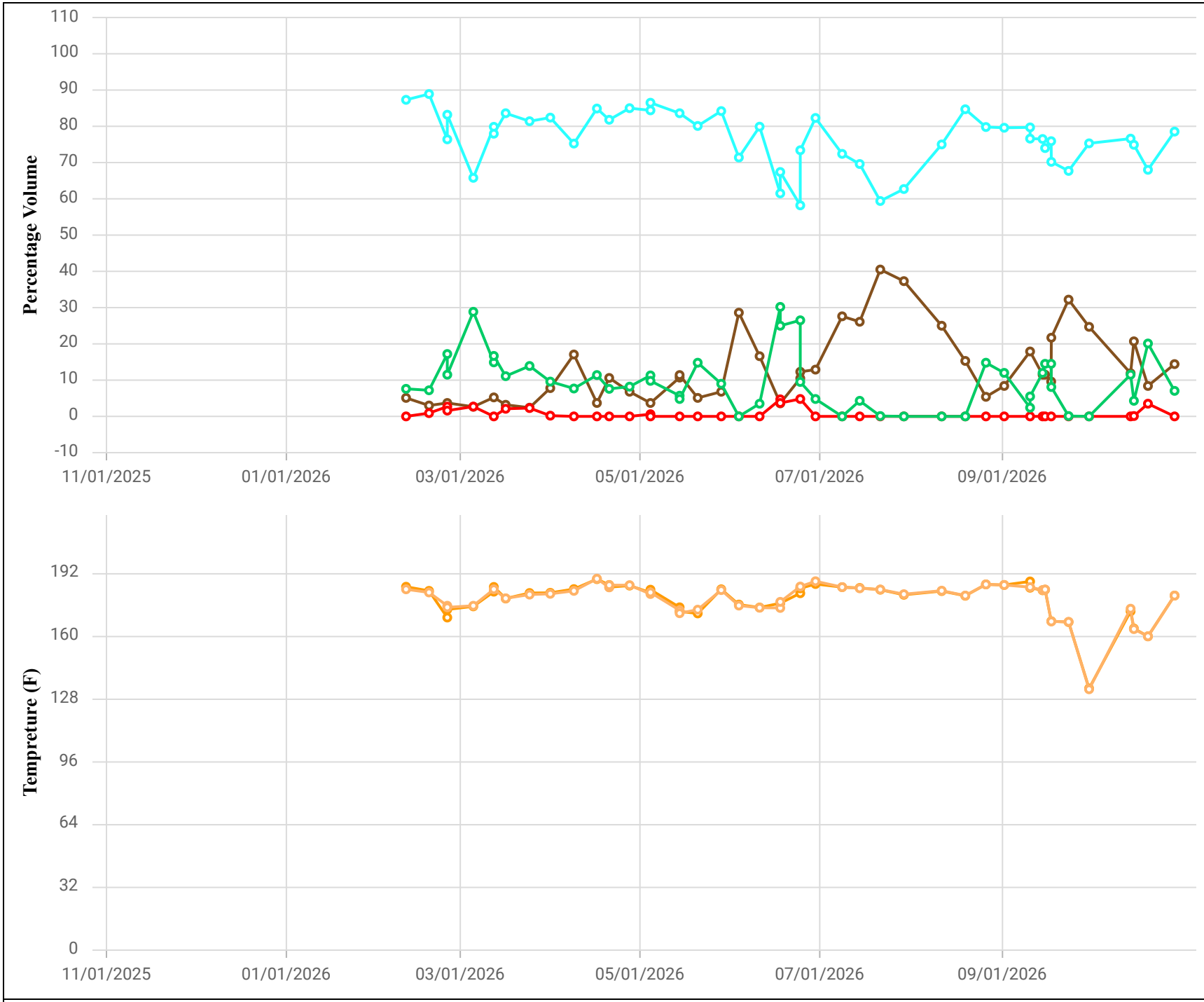

Point ID / Name

CCV24063 / CV-24063

Parameter / Unit

- Init. Flow / scfm
- % CH4 / %
- % CO2 / %
- % O2 / %
- % Bal Gas / %
- Init Static Press / in. H2O
- Init. Temp / Deg. F
- Adj. Temp / Deg. F

Chiquita Canyon Landfill
Parameter Chart: Multiscale
Date Range: 11/01/2025 - 10/31/2026
Chart generation date: 11/4/26

SCSeTools

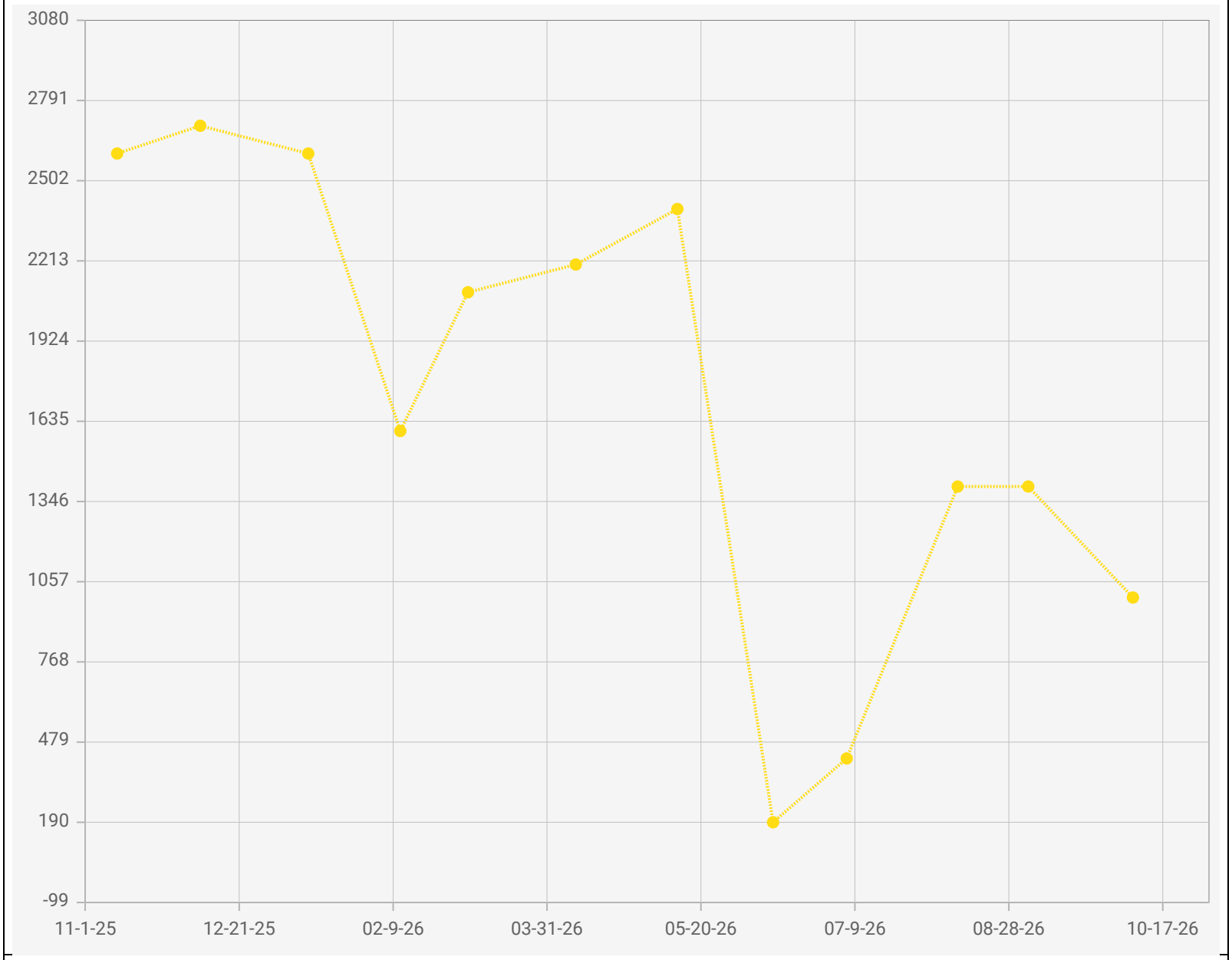

Point IDs / Names

CV-24063 / CV-24063

Parameter / Unit

Carbon Monoxide / ppmv

Chiquita Canyon Landfill - LAB DATA
Points Chart
Date Range : 11/01/2025 to 10/31/2026

Chart generation date : 11/09/2026

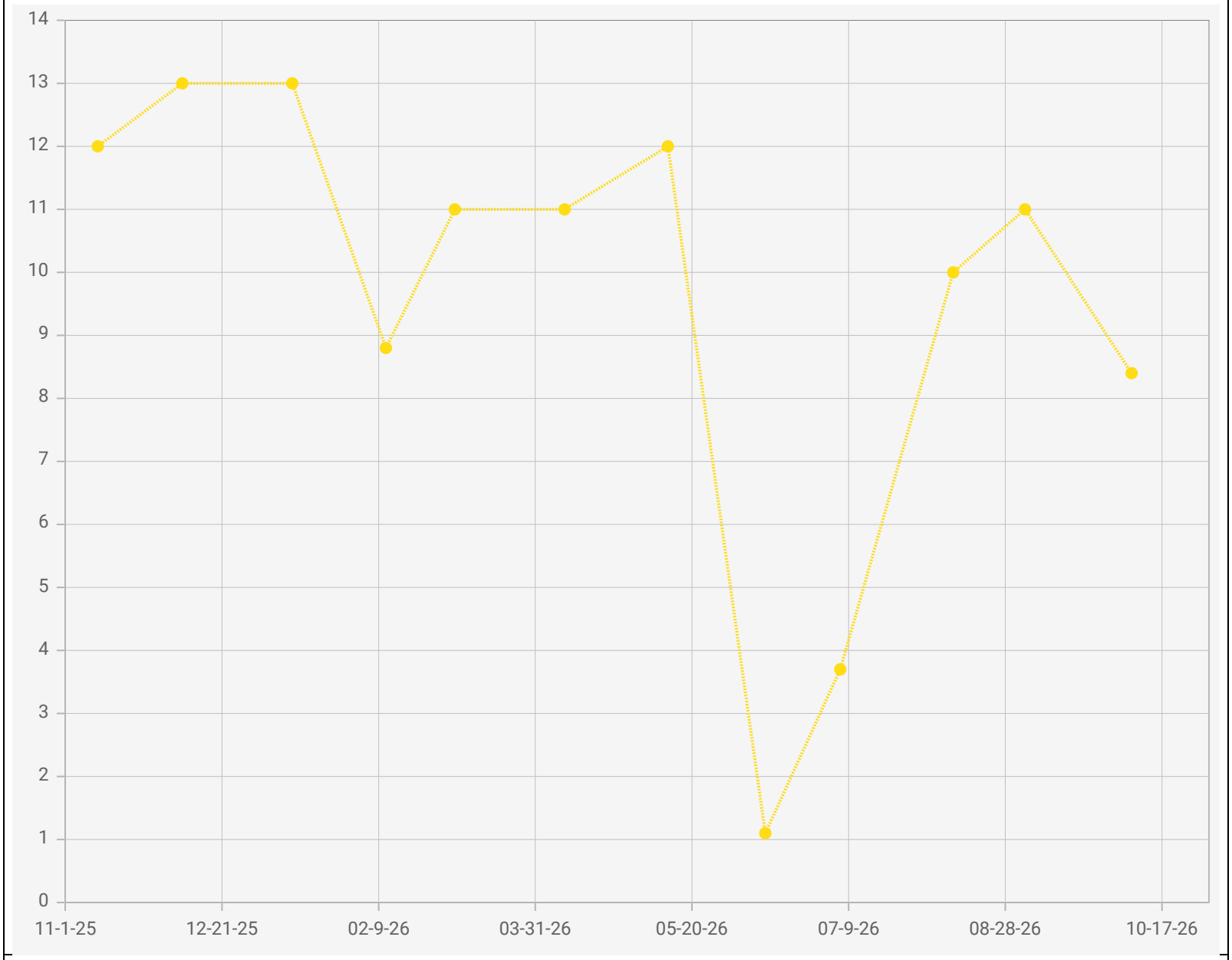

Point IDs / Names

CV-24063 / CV-24063

Parameter / Unit

Hydrogen / % v/v

Chiquita Canyon Landfill - LAB DATA
Points Chart
Date Range : 11/01/2025 to 10/31/2026

Chart generation date : 11/09/2026

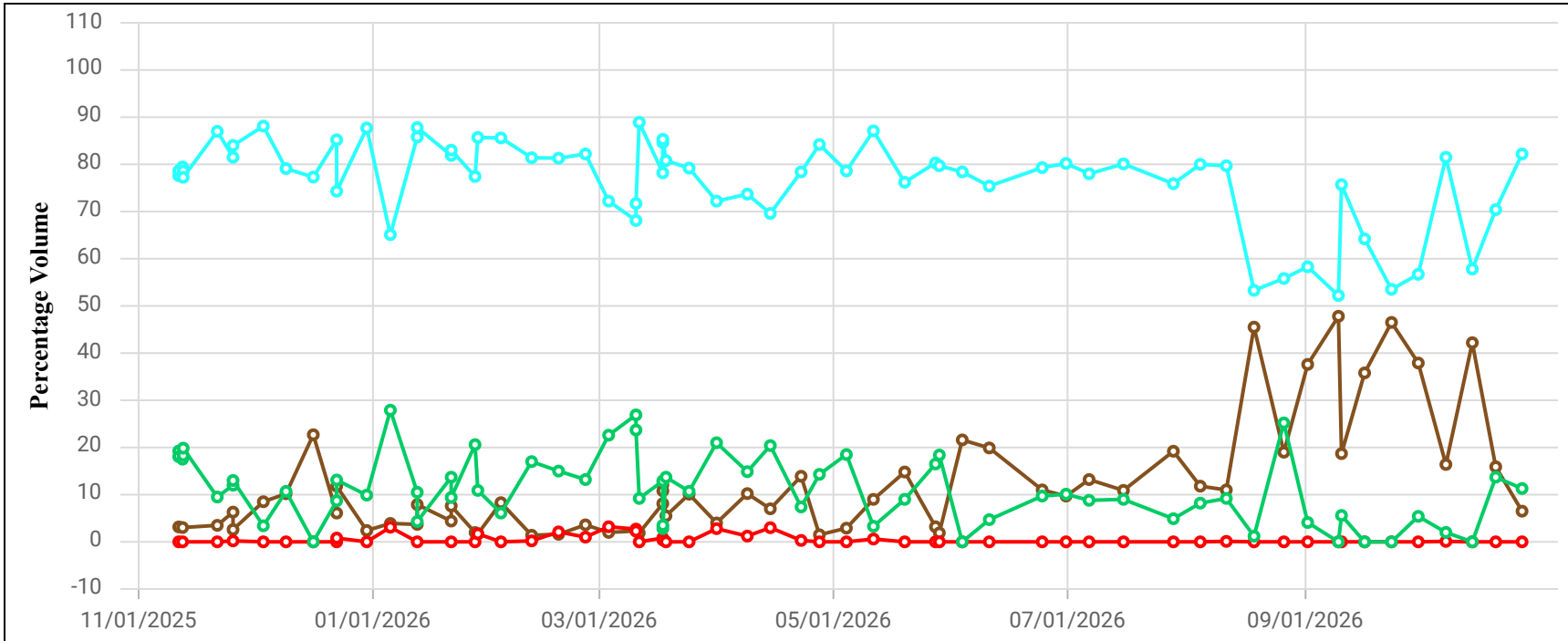

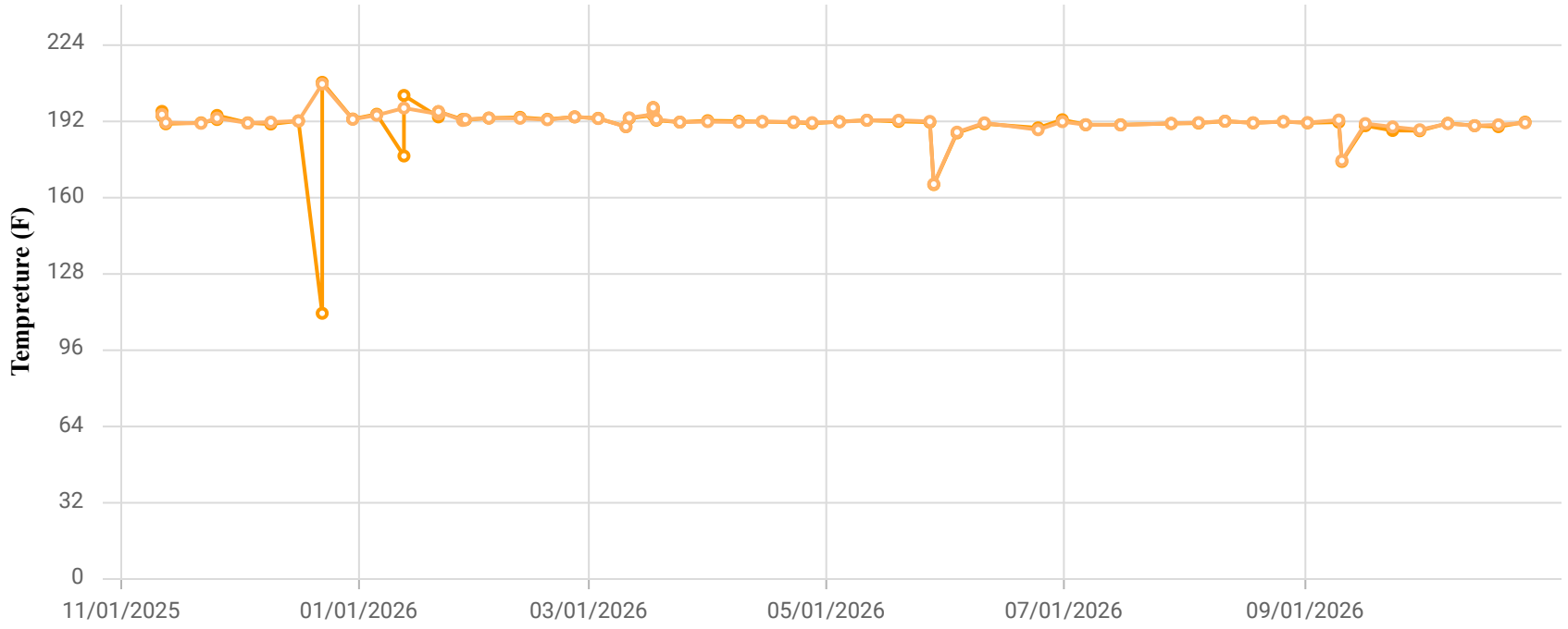

Point ID / Name

CCV24064 / CV-24064-PLR

Parameter / Unit

- Init. Flow / scfm
- % CH4 / %
- % CO2 / %
- % O2 / %
- % Bal Gas / %
- Init Static Press / in. H2O
- Init. Temp / Deg. F
- Adj. Temp / Deg. F

Chiquita Canyon Landfill
Parameter Chart: Multiscale
Date Range: 11/01/2025 - 10/31/2026
Chart generation date: 11/4/26

SCSeTools

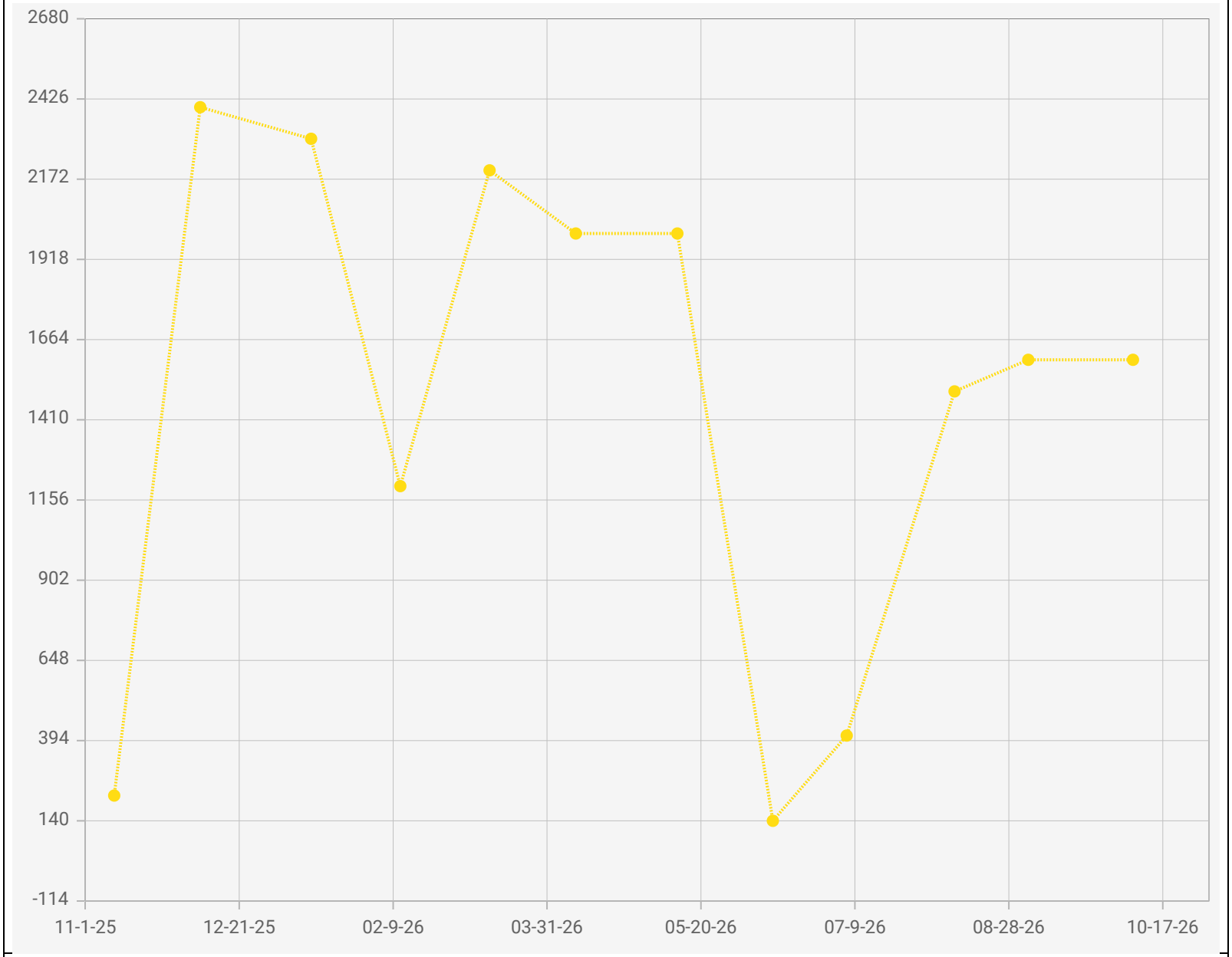

Point IDs / Names

CV-24064 / CV-24064

Parameter / Unit

Carbon Monoxide / ppmv

Chiquita Canyon Landfill - LAB DATA
Points Chart
Date Range : 11/01/2025 to 10/31/2026

Chart generation date : 11/09/2026

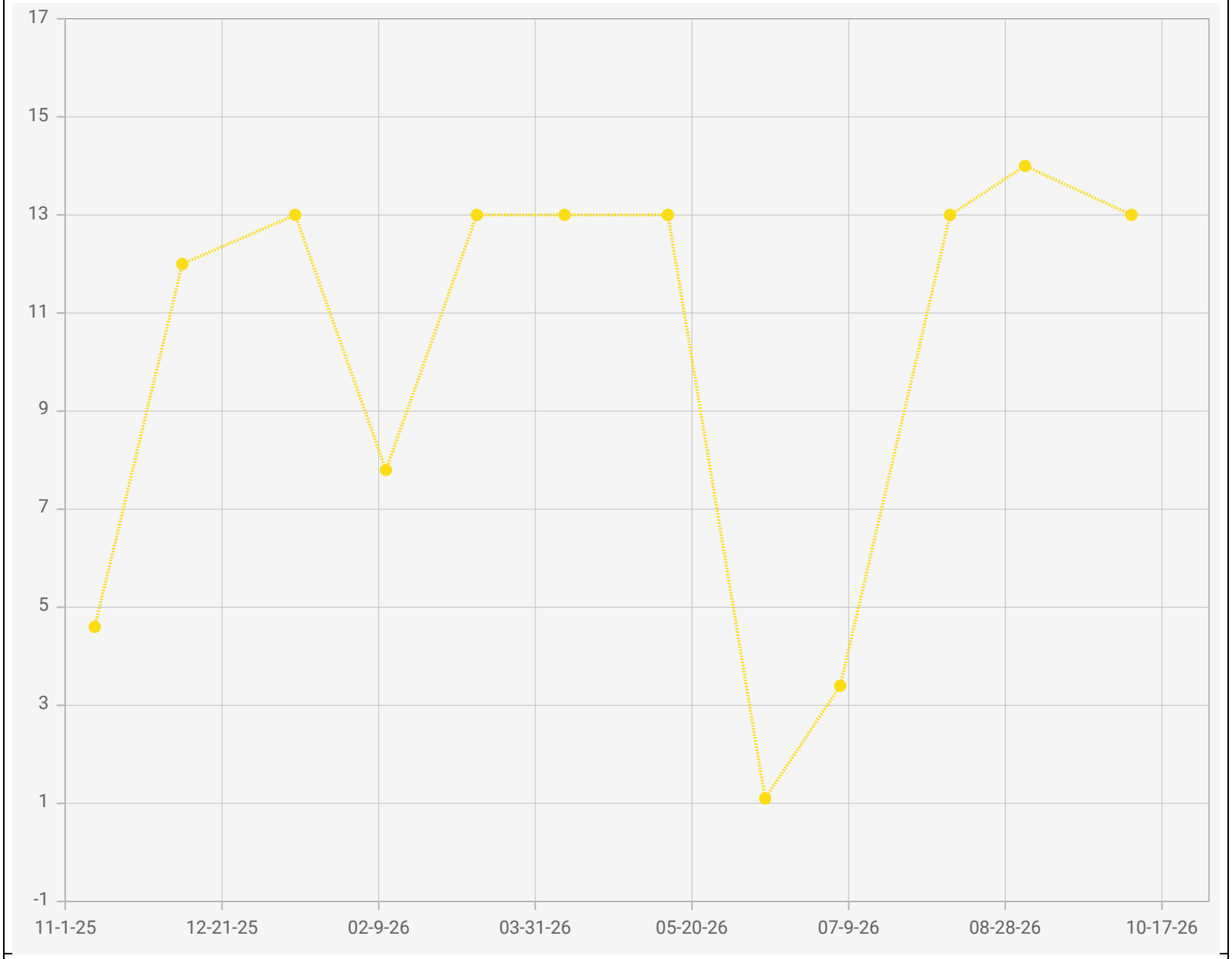

Point IDs / Names

CV-24064 / CV-24064

Parameter / Unit

Hydrogen / % v/v

Chiquita Canyon Landfill - LAB DATA
Points Chart
Date Range : 11/01/2025 to 10/31/2026

Chart generation date : 11/09/2026

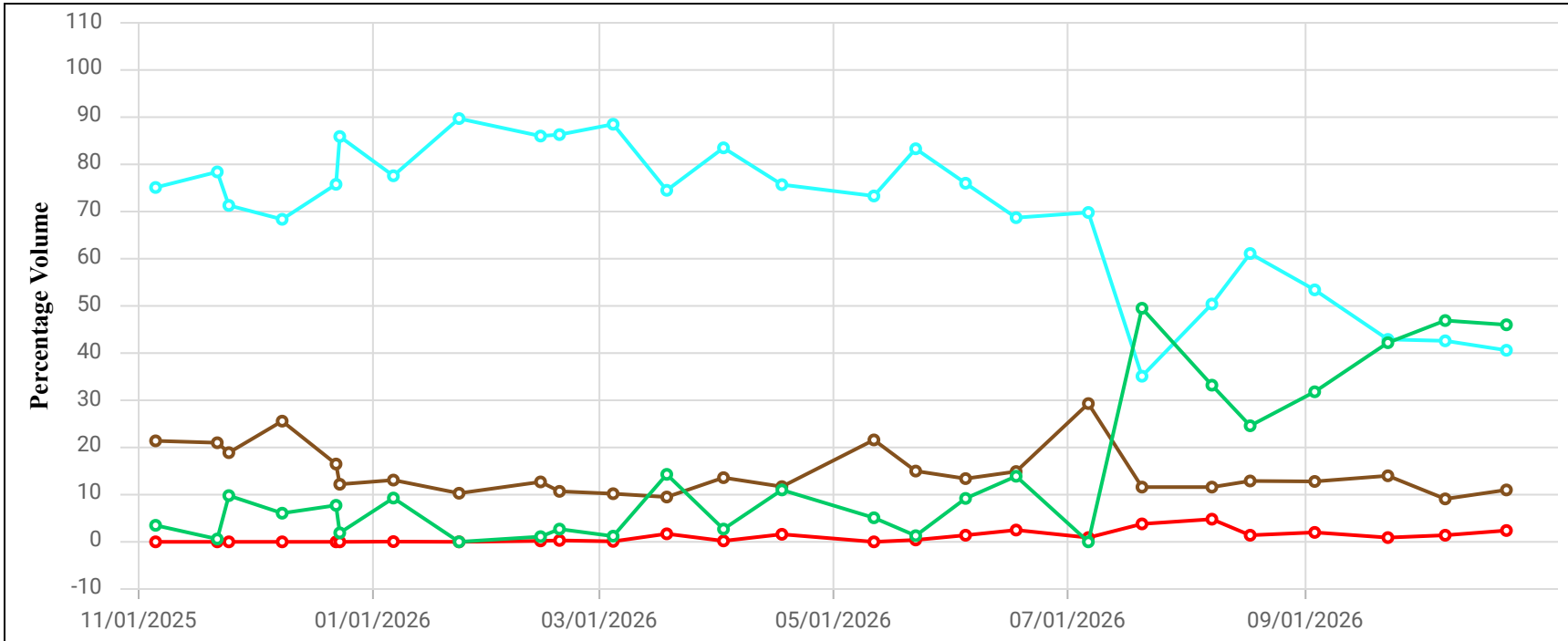

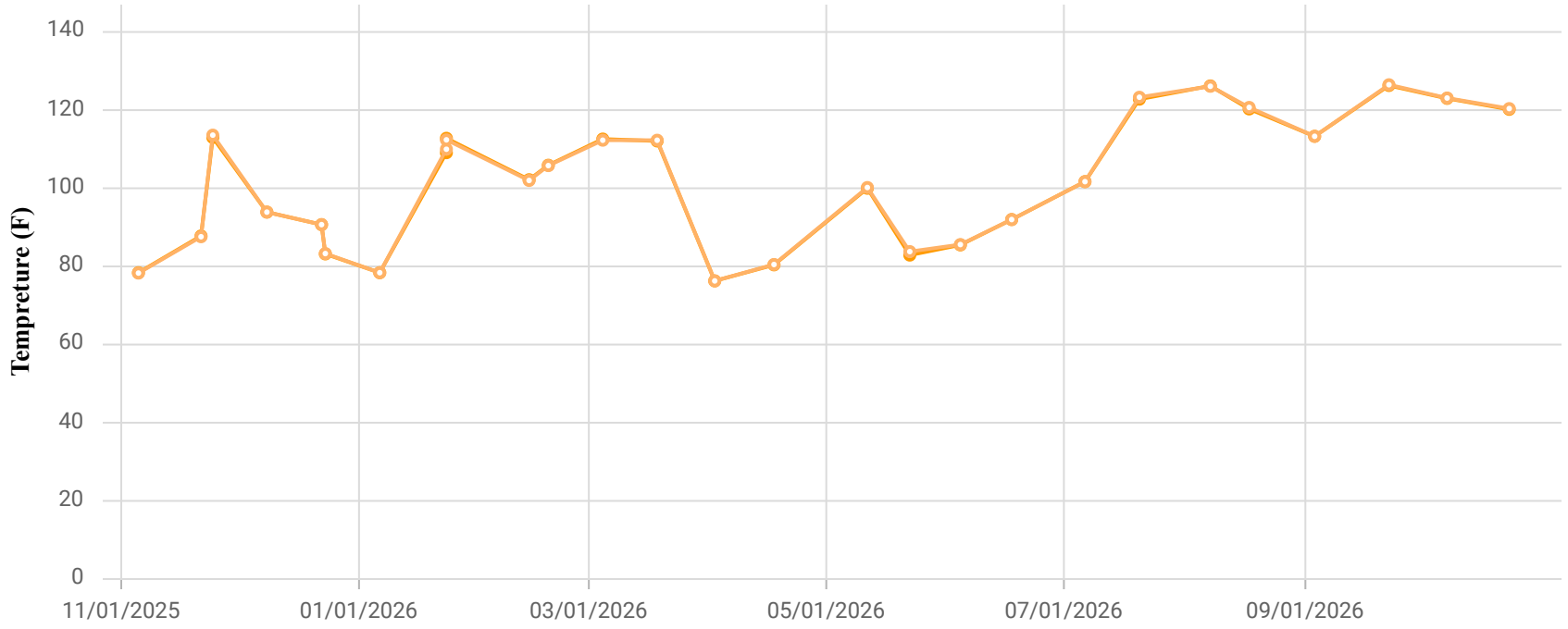

Point ID / Name

CCV24065 / CV-24065-TP17

Parameter / Unit

- Init. Flow / scfm
- % CH4 / %
- % CO2 / %
- % O2 / %
- % Bal Gas / %
- Init Static Press / in. H2O
- Init. Temp / Deg. F
- Adj. Temp / Deg. F

Chiquita Canyon Landfill
Parameter Chart: Multiscale
Date Range: 11/01/2025 - 10/31/2026
Chart generation date: 11/4/26

SCSeTools

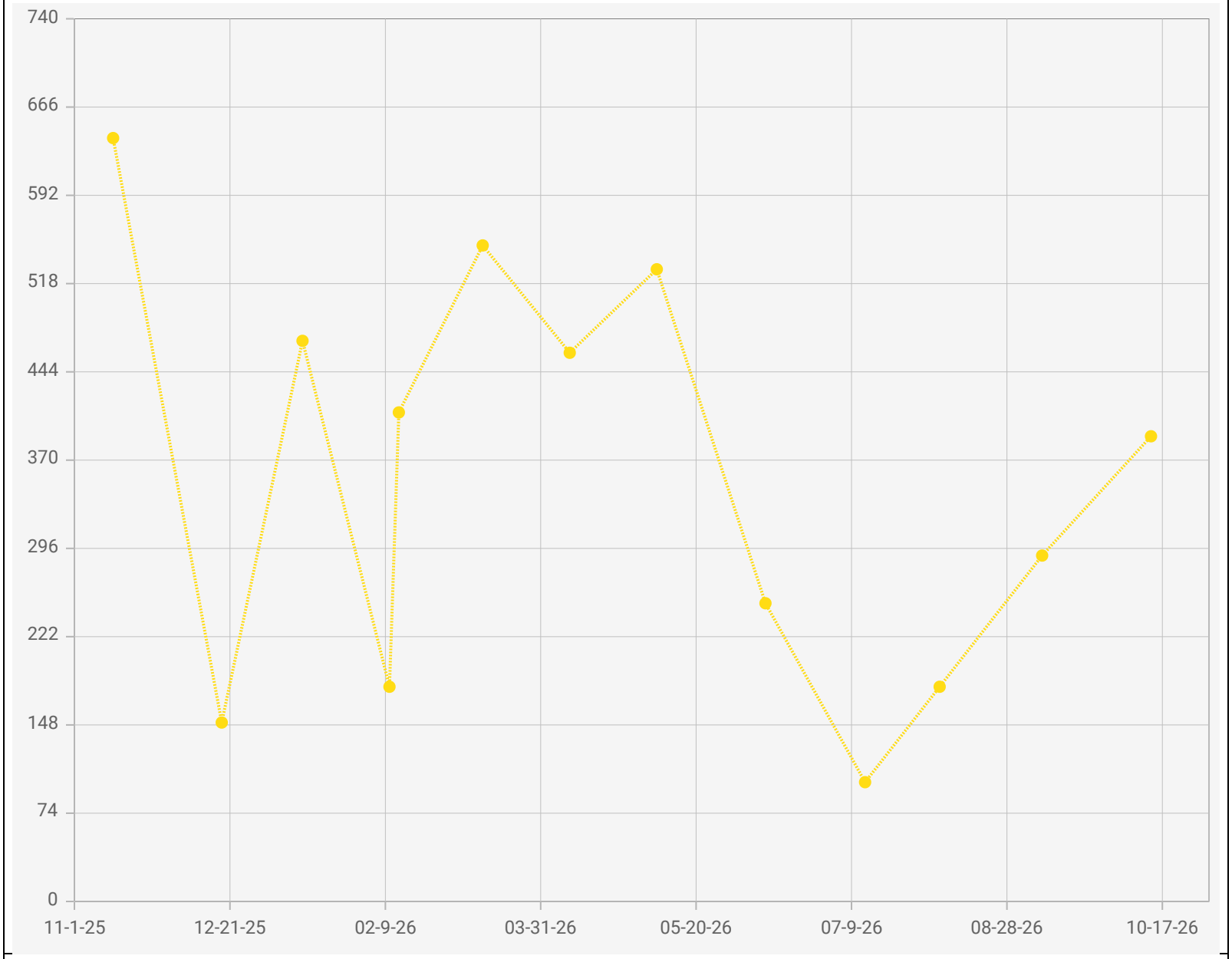

Point IDs / Names

CV-24065 / CV-24065

Parameter / Unit

Carbon Monoxide / ppmv

Chiquita Canyon Landfill - LAB DATA
Points Chart
Date Range : 11/01/2025 to 10/31/2026

Chart generation date : 11/09/2026

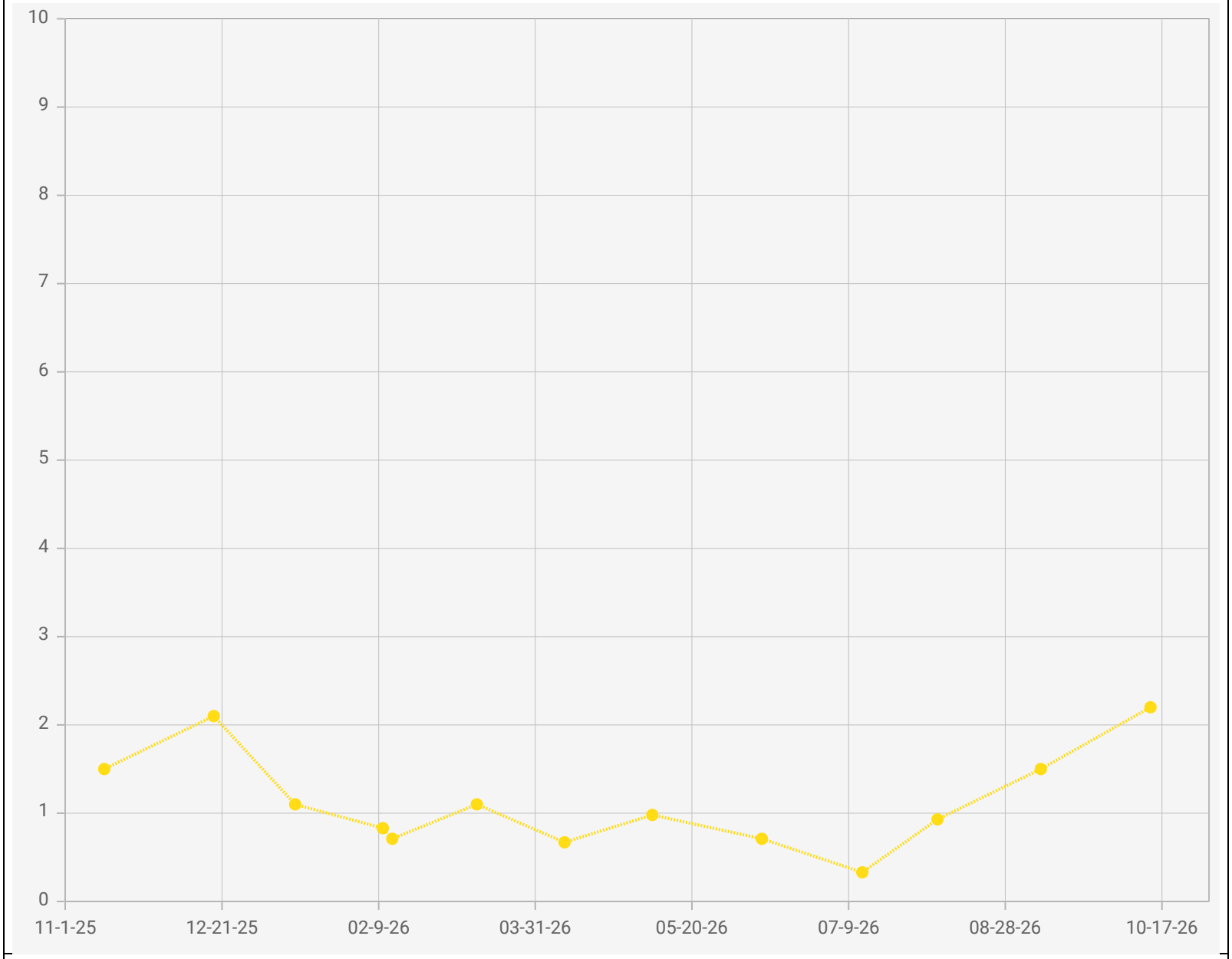

Point IDs / Names

CV-24065 / CV-24065

Parameter / Unit

Hydrogen / % v/v

Chiquita Canyon Landfill - LAB DATA
Points Chart
Date Range : 11/01/2025 to 10/31/2026

Chart generation date : 11/09/2026

SCSeTools

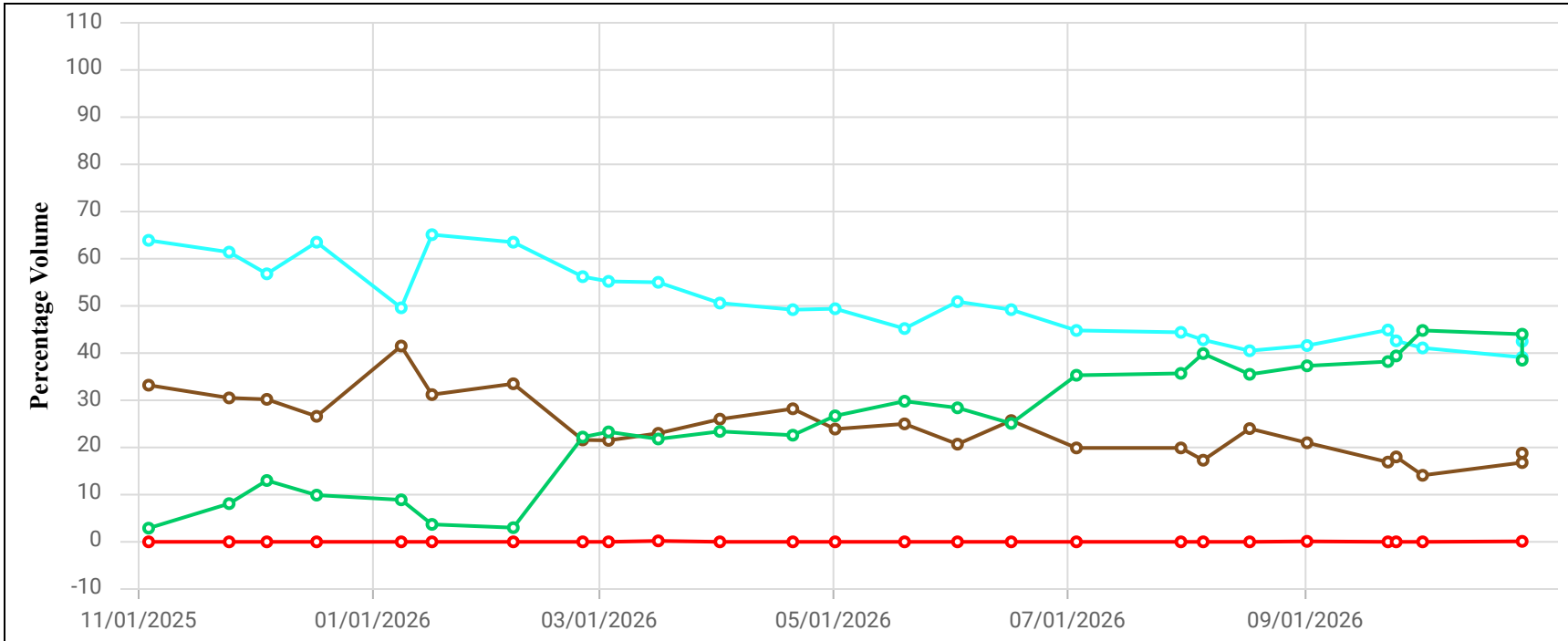

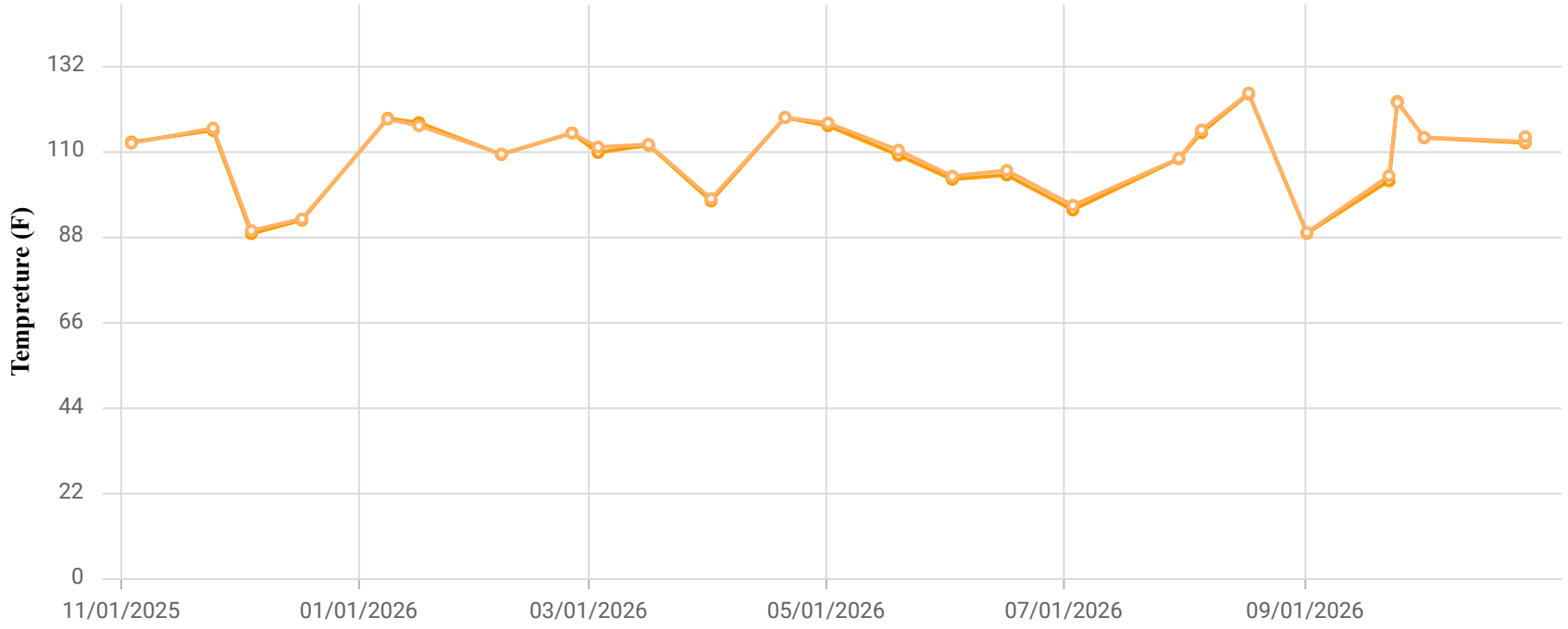

Point ID / Name

CCV24066 / CV-24066

Parameter / Unit

- Init. Flow / scfm
- % CH4 / %
- % CO2 / %
- % O2 / %
- % Bal Gas / %
- Init Static Press / in. H2O
- Init. Temp / Deg. F
- Adj. Temp / Deg. F

Chiquita Canyon Landfill
Parameter Chart: Multiscale
Date Range: 11/01/2025 - 10/31/2026
Chart generation date: 11/4/26

SCSeTools

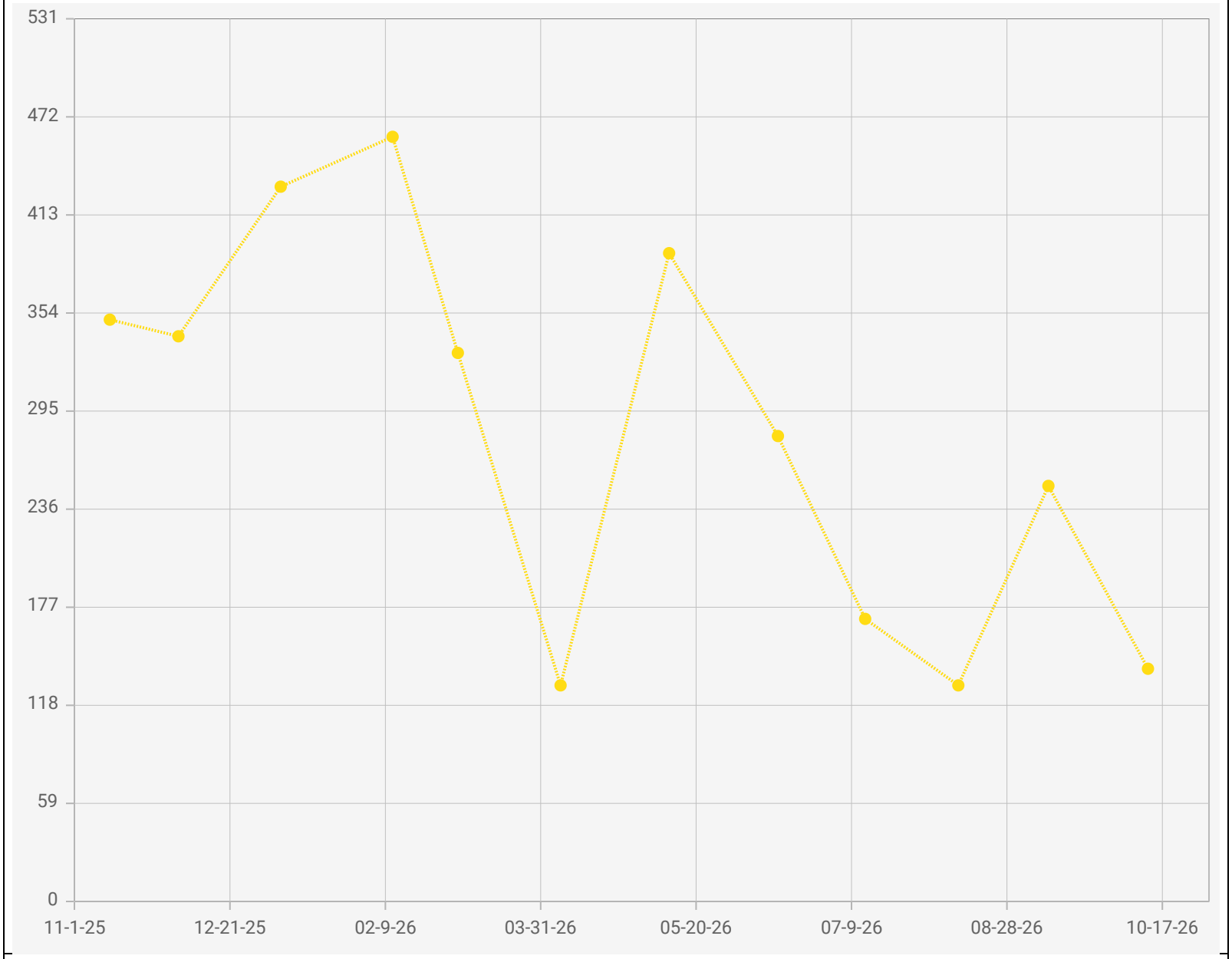

Point IDs / Names

CV-24066 / CV-24066

Parameter / Unit

Carbon Monoxide / ppmv

Chiquita Canyon Landfill - LAB DATA
Points Chart
Date Range : 11/01/2025 to 10/31/2026

Chart generation date : 11/09/2026

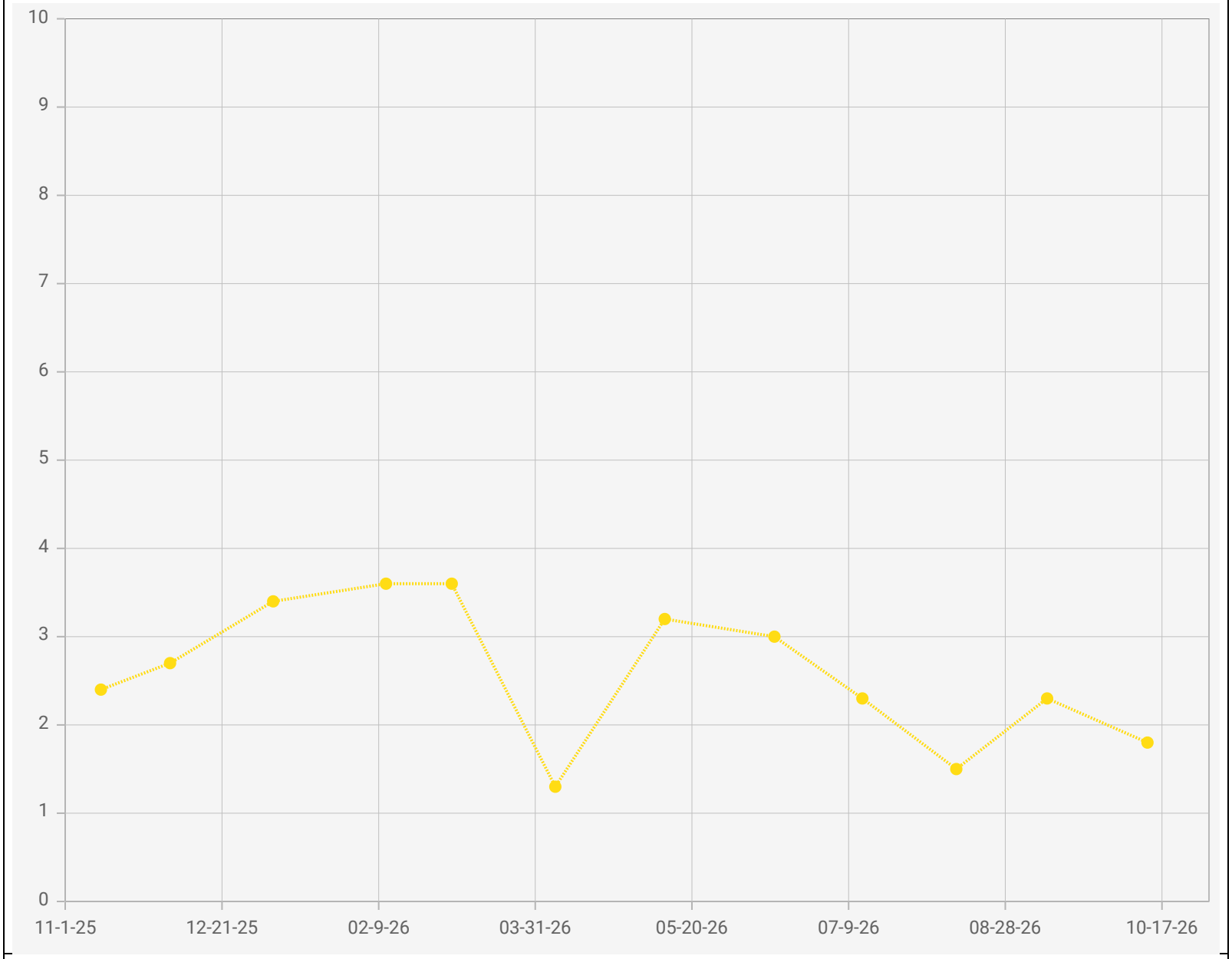

Point IDs / Names

CV-24066 / CV-24066

Parameter / Unit

Hydrogen / % v/v

Chiquita Canyon Landfill - LAB DATA
Points Chart
Date Range : 11/01/2025 to 10/31/2026

Chart generation date : 11/09/2026

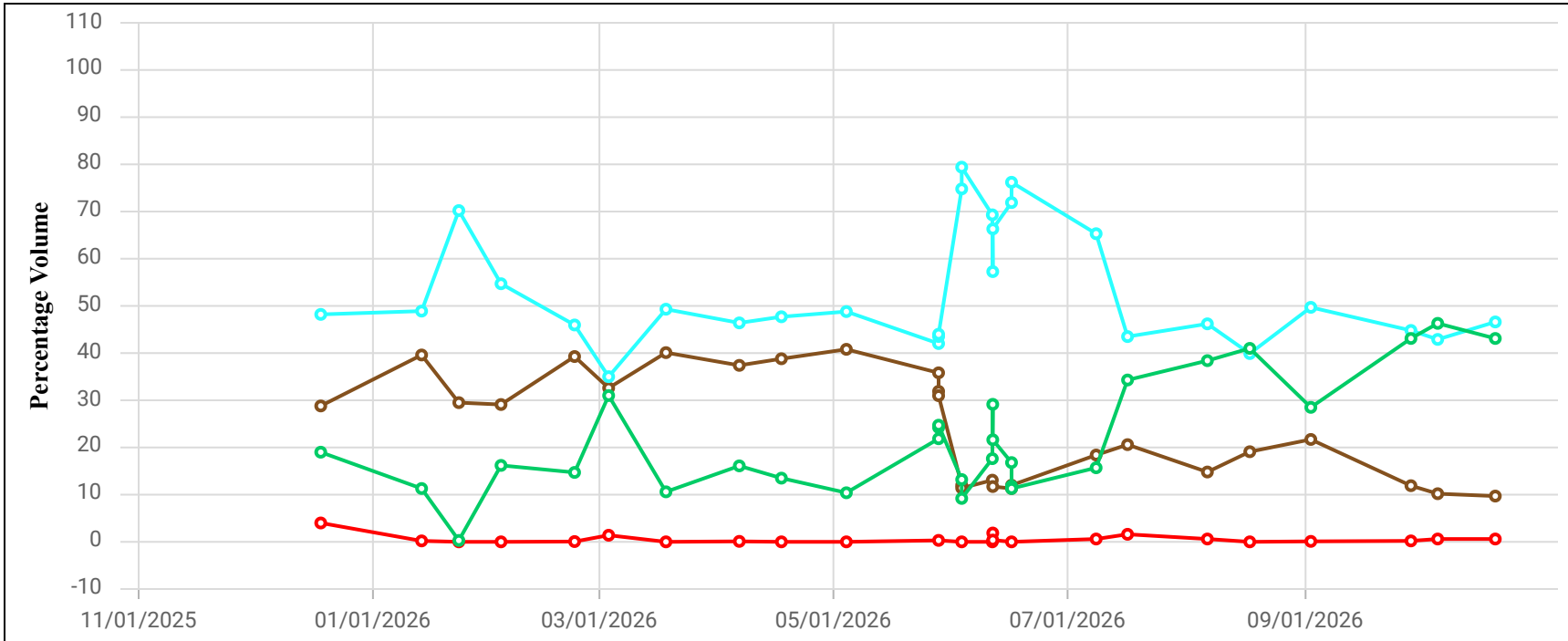

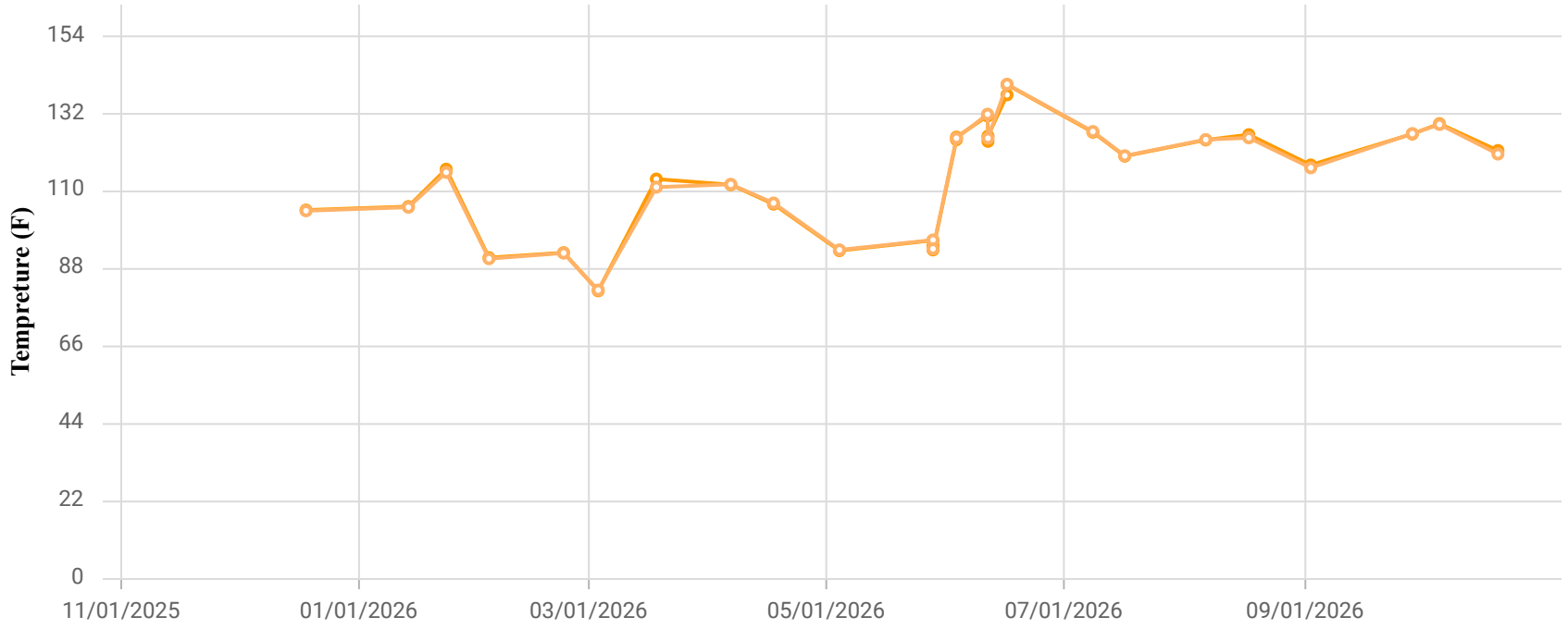

Point ID / Name

CCV24069 / CV-24069

Parameter / Unit

- Init. Flow / scfm
- % CH4 / %
- % CO2 / %
- % O2 / %
- % Bal Gas / %
- Init Static Press / in. H2O
- Init. Temp / Deg. F
- Adj. Temp / Deg. F

Chiquita Canyon Landfill
Parameter Chart: Multiscale
Date Range: 11/01/2025 - 10/31/2026
Chart generation date: 11/4/26

SCSeTools



Point IDs / Names

CV-24069 / CV-24069

Parameter / Unit

Carbon Monoxide / ppmv

Chiquita Canyon Landfill - LAB DATA
Points Chart
Date Range : 11/01/2025 to 10/31/2026

Chart generation date : 11/09/2026

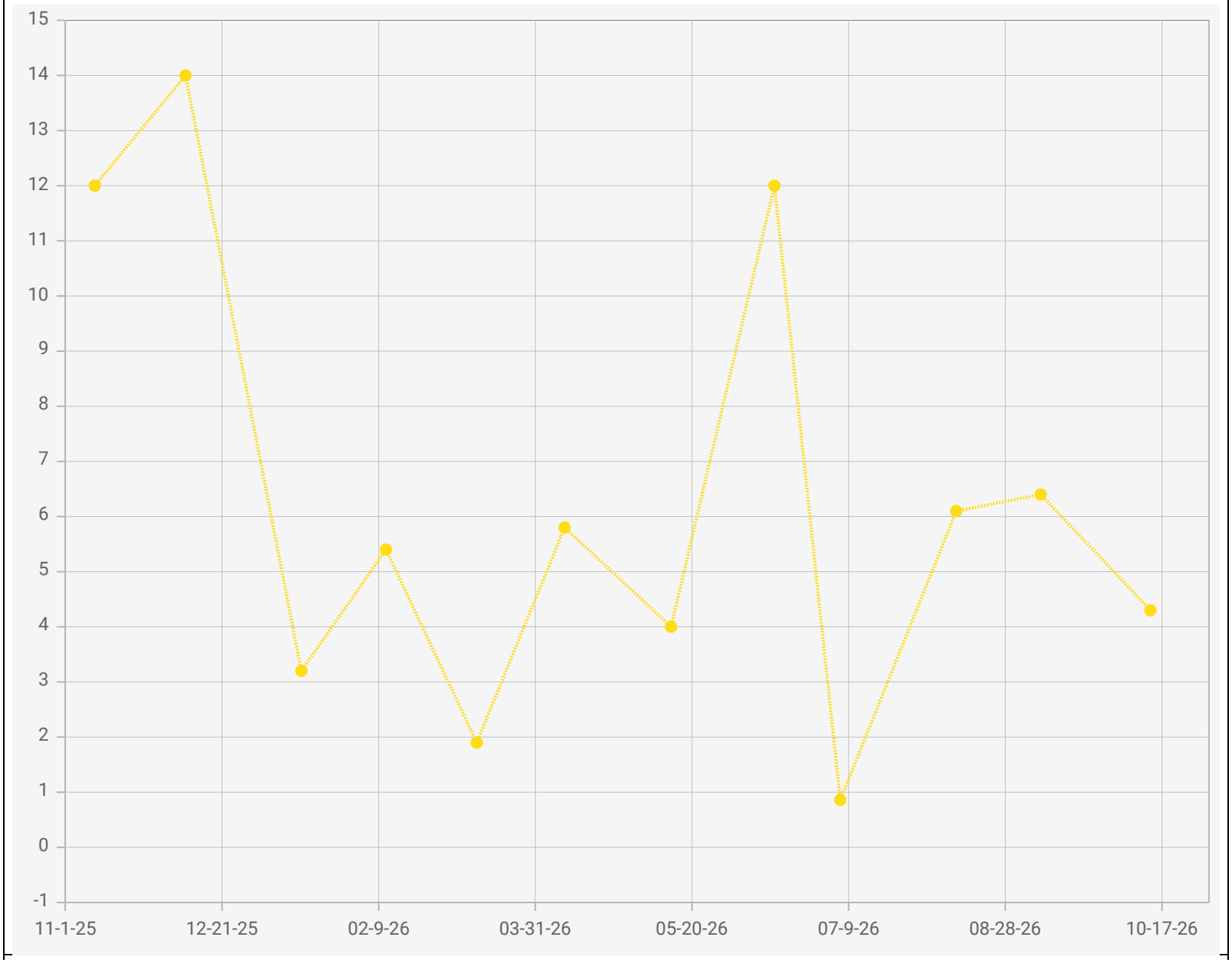

Point IDs / Names

CV-24069 / CV-24069

Parameter / Unit

Hydrogen / % v/v

Chiquita Canyon Landfill - LAB DATA
Points Chart
Date Range : 11/01/2025 to 10/31/2026

Chart generation date : 11/09/2026

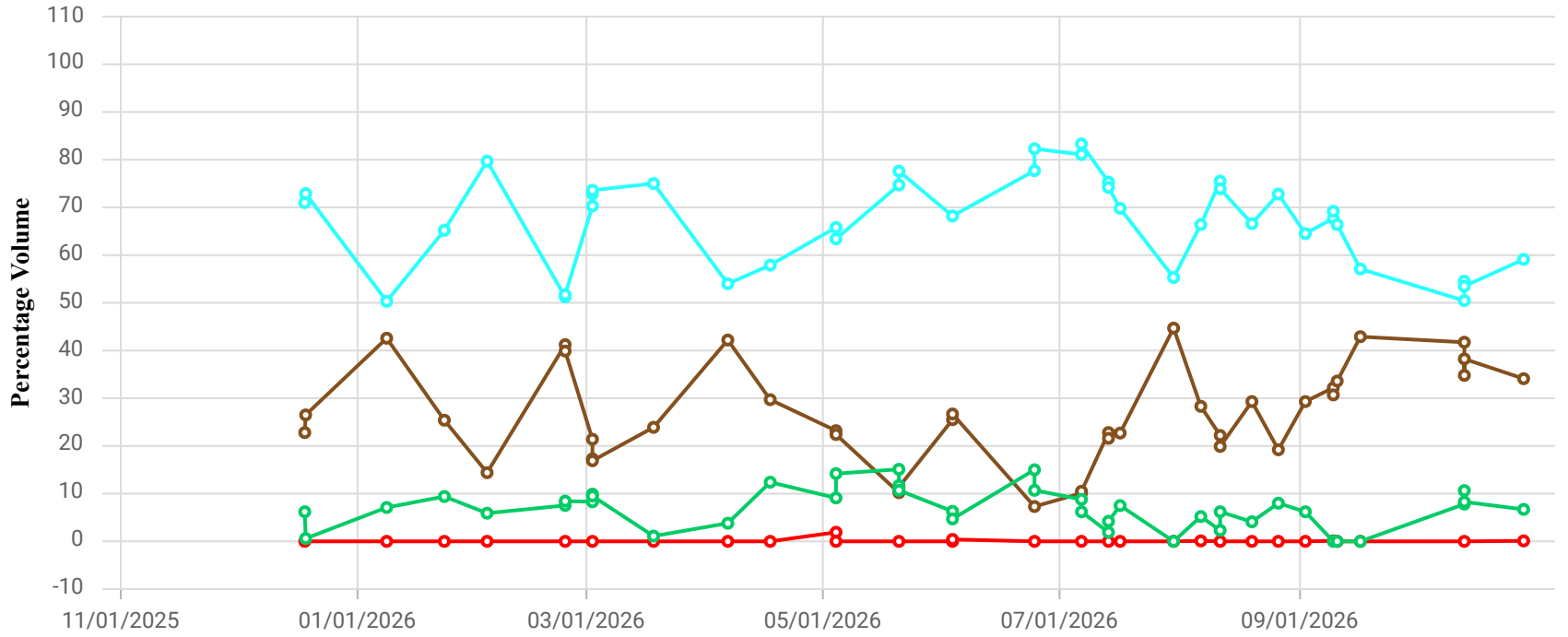

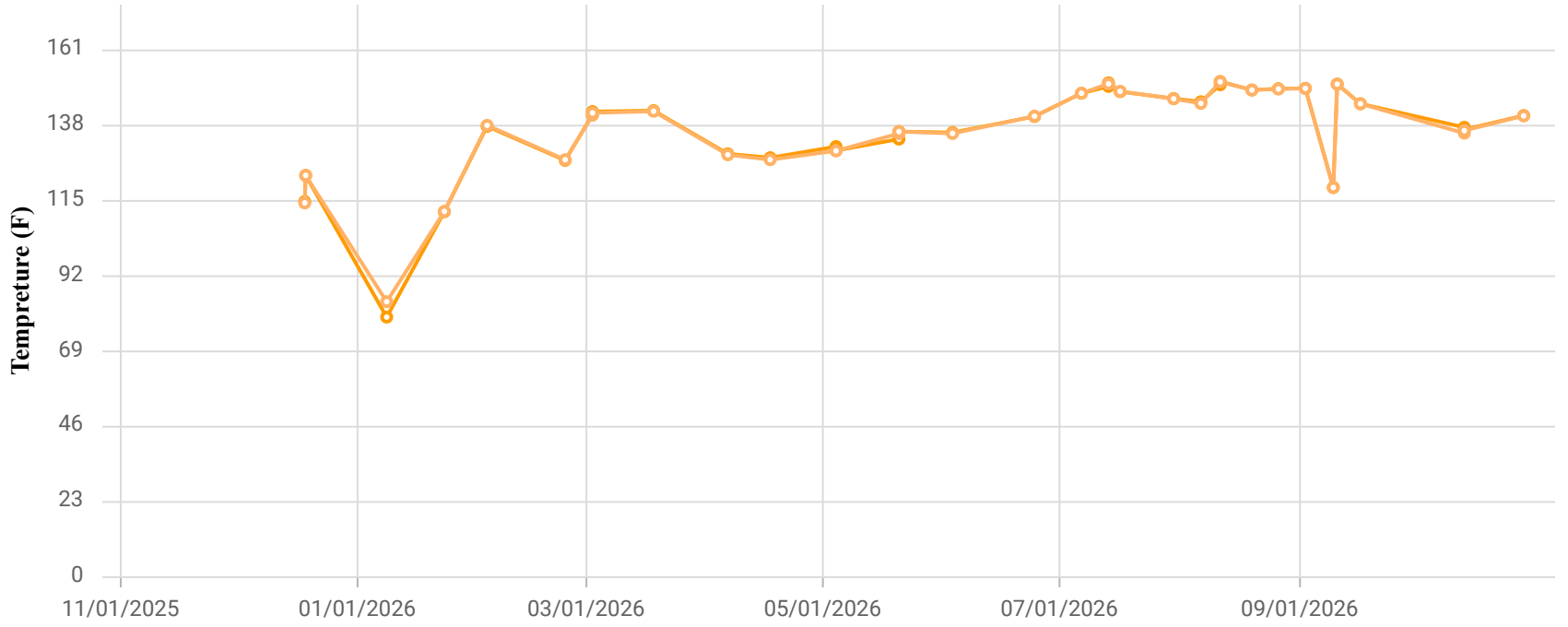

Point ID / Name

CCV24070 / CV-24070

Parameter / Unit

- Init. Flow / scfm
- % CH4 / %
- % CO2 / %
- % O2 / %
- % Bal Gas / %
- Init Static Press / in. H2O
- Init. Temp / Deg. F
- Adj. Temp / Deg. F

Chiquita Canyon Landfill
Parameter Chart: Multiscale
Date Range: 11/01/2025 - 10/31/2026
Chart generation date: 11/4/26

SCSeTools

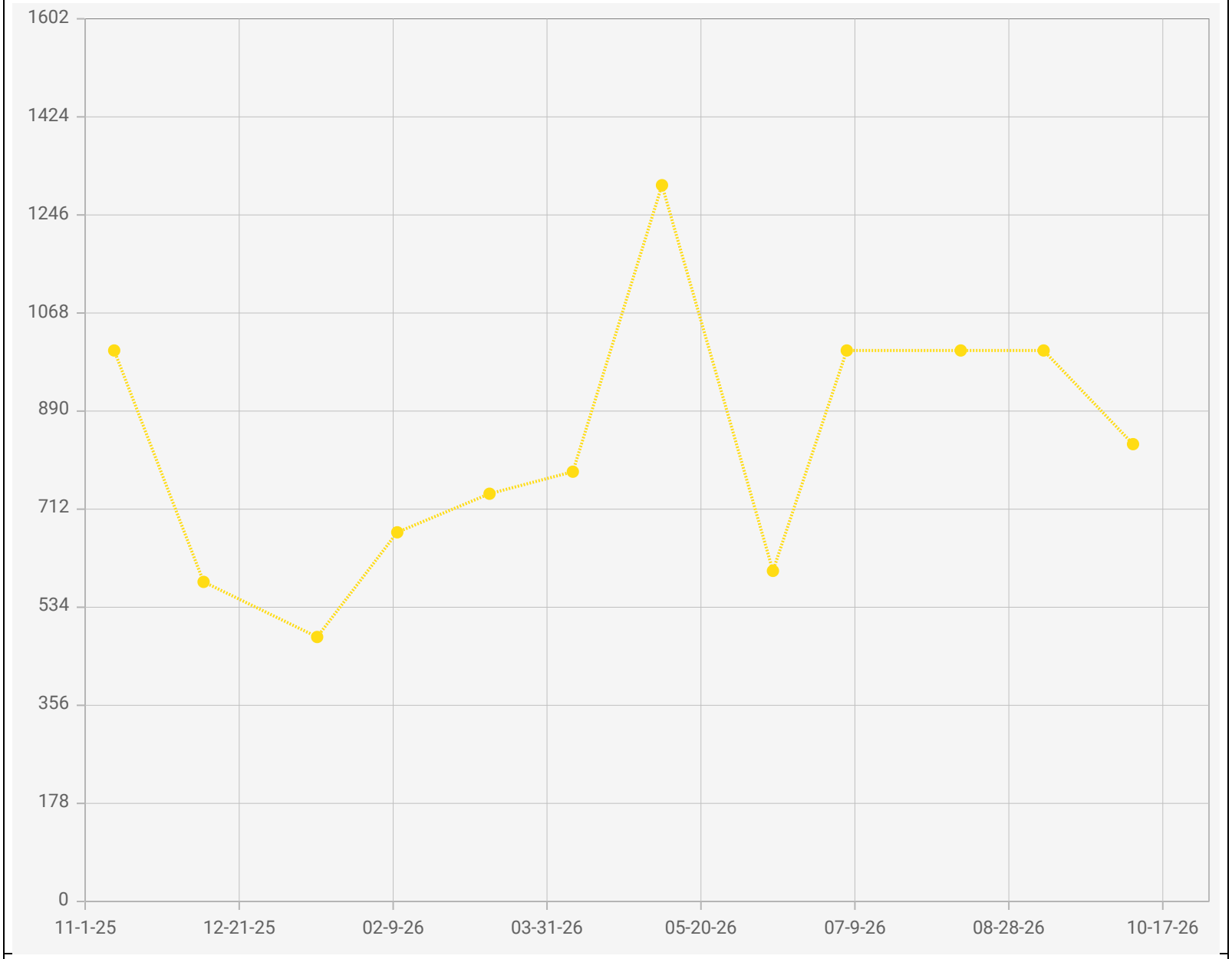

Point IDs / Names

CV-24070 / CV-24070

Parameter / Unit

Carbon Monoxide / ppmv

Chiquita Canyon Landfill - LAB DATA
Points Chart
Date Range : 11/01/2025 to 10/31/2026

Chart generation date : 11/09/2026

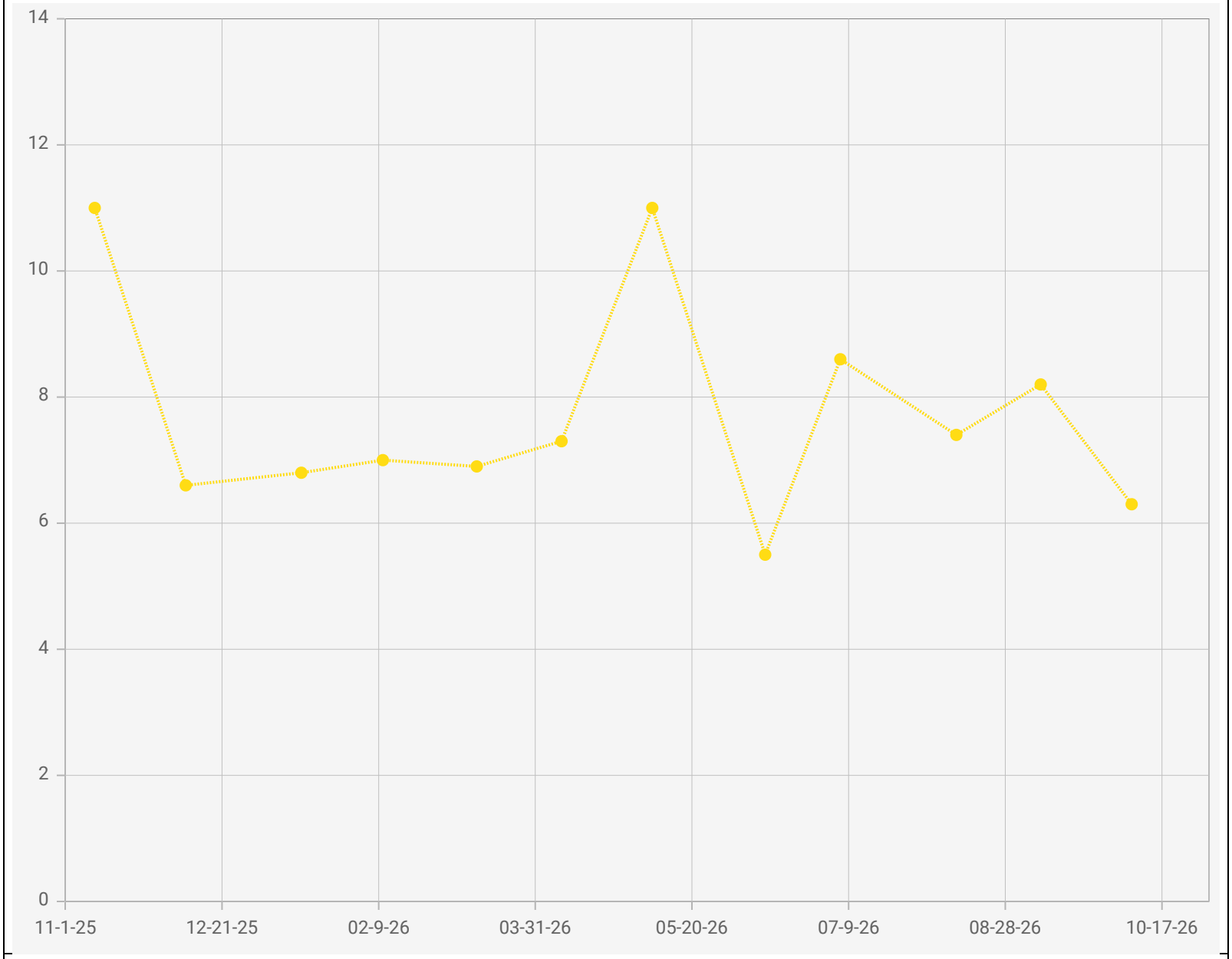

Point IDs / Names

CV-24070 / CV-24070

Parameter / Unit

Hydrogen / % v/v

Chiquita Canyon Landfill - LAB DATA
Points Chart
Date Range : 11/01/2025 to 10/31/2026

Chart generation date : 11/09/2026

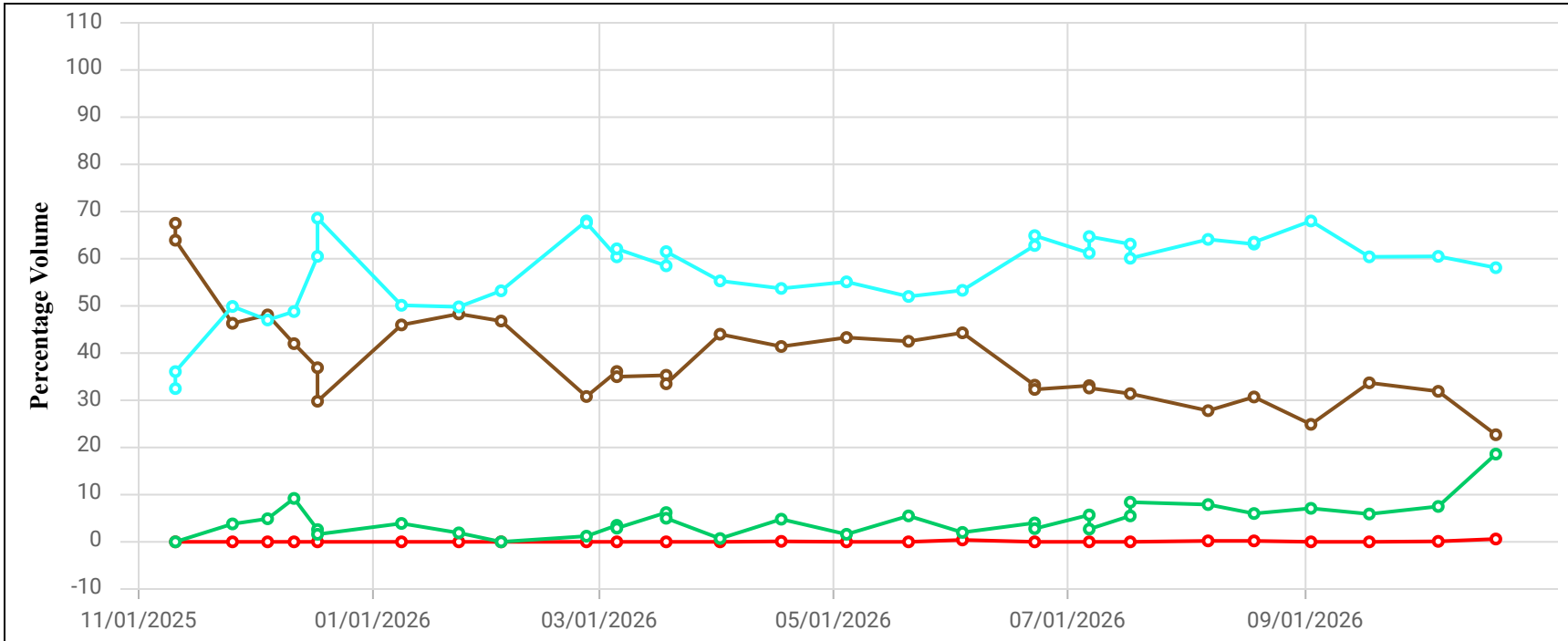

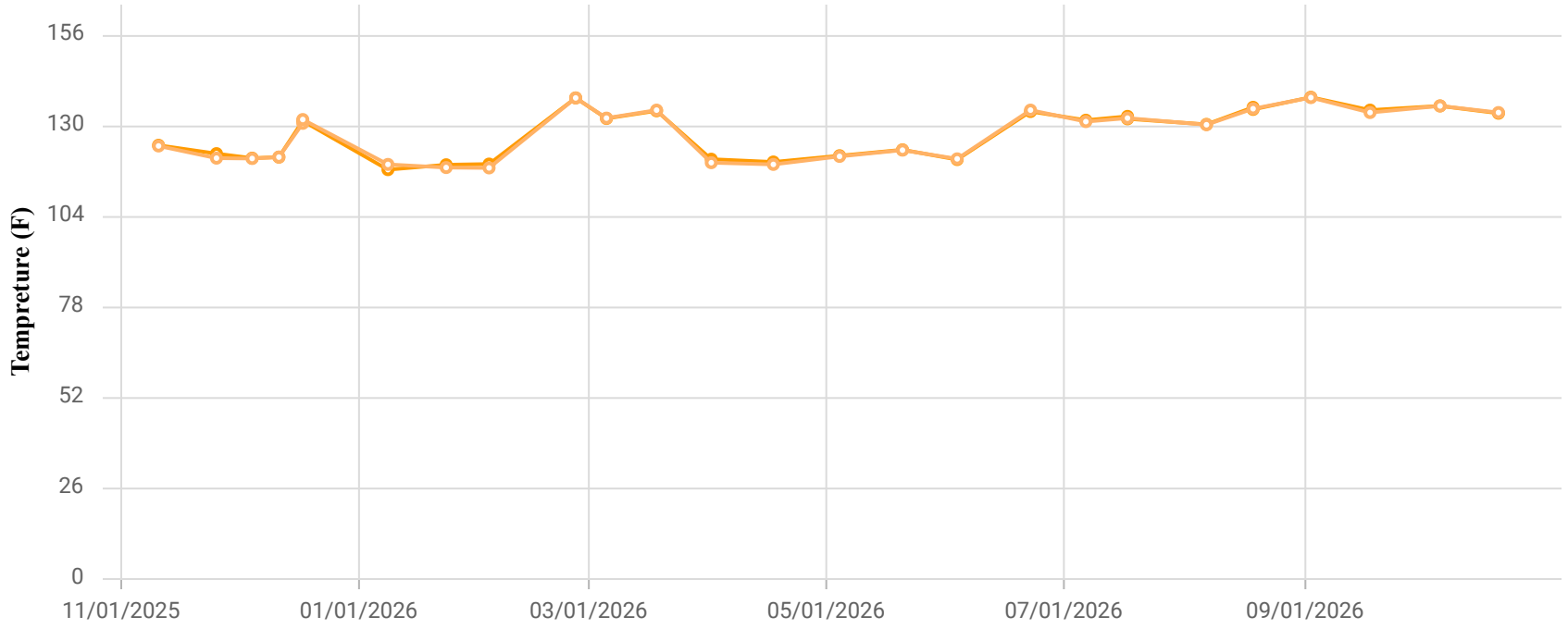

Point ID / Name

CCV24071 / CV-24071

Parameter / Unit

- Init. Flow / scfm
- % CH4 / %
- % CO2 / %
- % O2 / %
- % Bal Gas / %
- Init Static Press / in. H2O
- Init. Temp / Deg. F
- Adj. Temp / Deg. F

Chiquita Canyon Landfill
Parameter Chart: Multiscale
Date Range: 11/01/2025 - 10/31/2026
Chart generation date: 11/4/26

SCSeTools

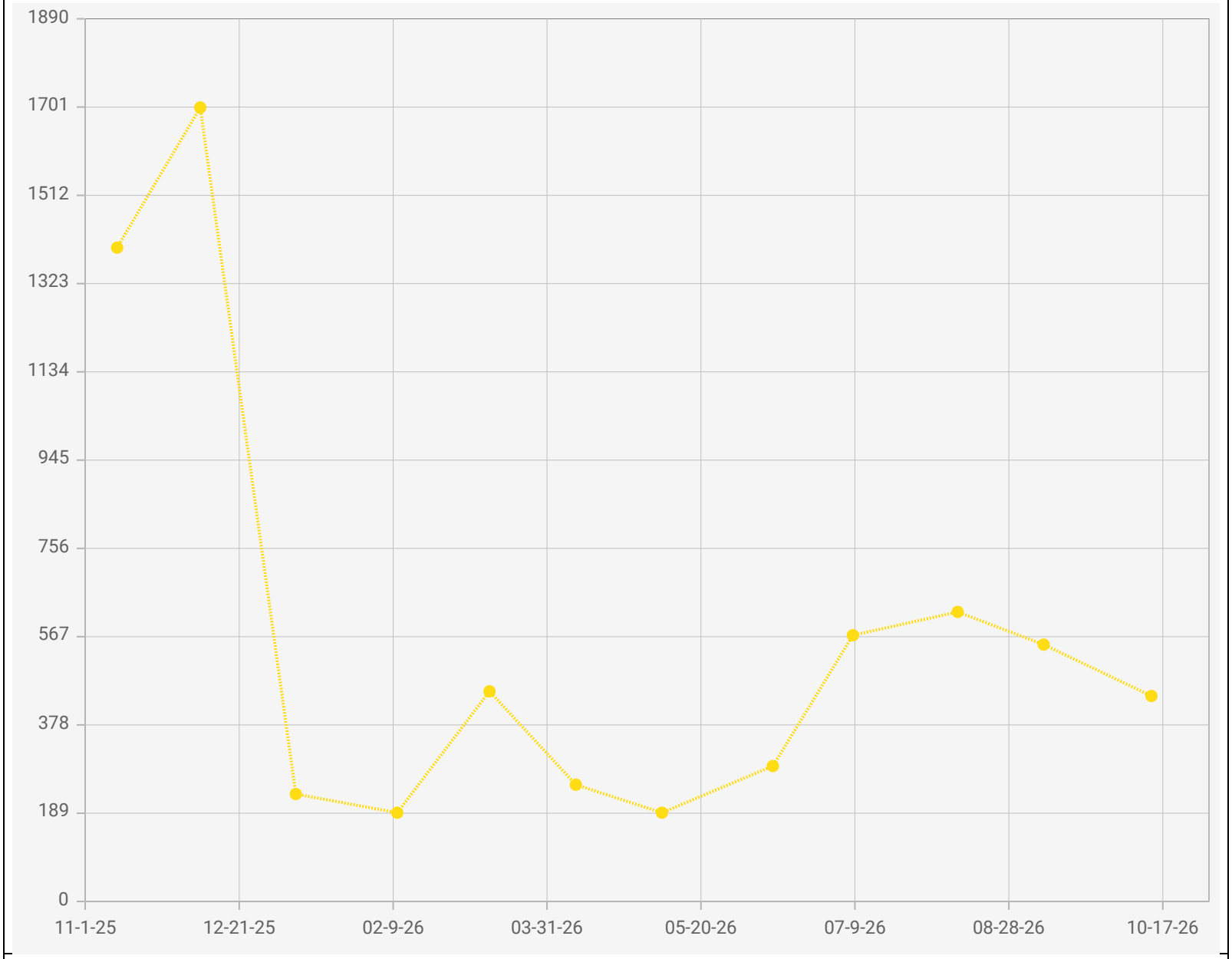

Chiquita Canyon Landfill - LAB DATA
Points Chart
Date Range : 11/01/2025 to 10/31/2026

Chart generation date : 11/09/2026

Point IDs / Names

CV-24071 / CV-24071

Parameter / Unit

Carbon Monoxide / ppmv

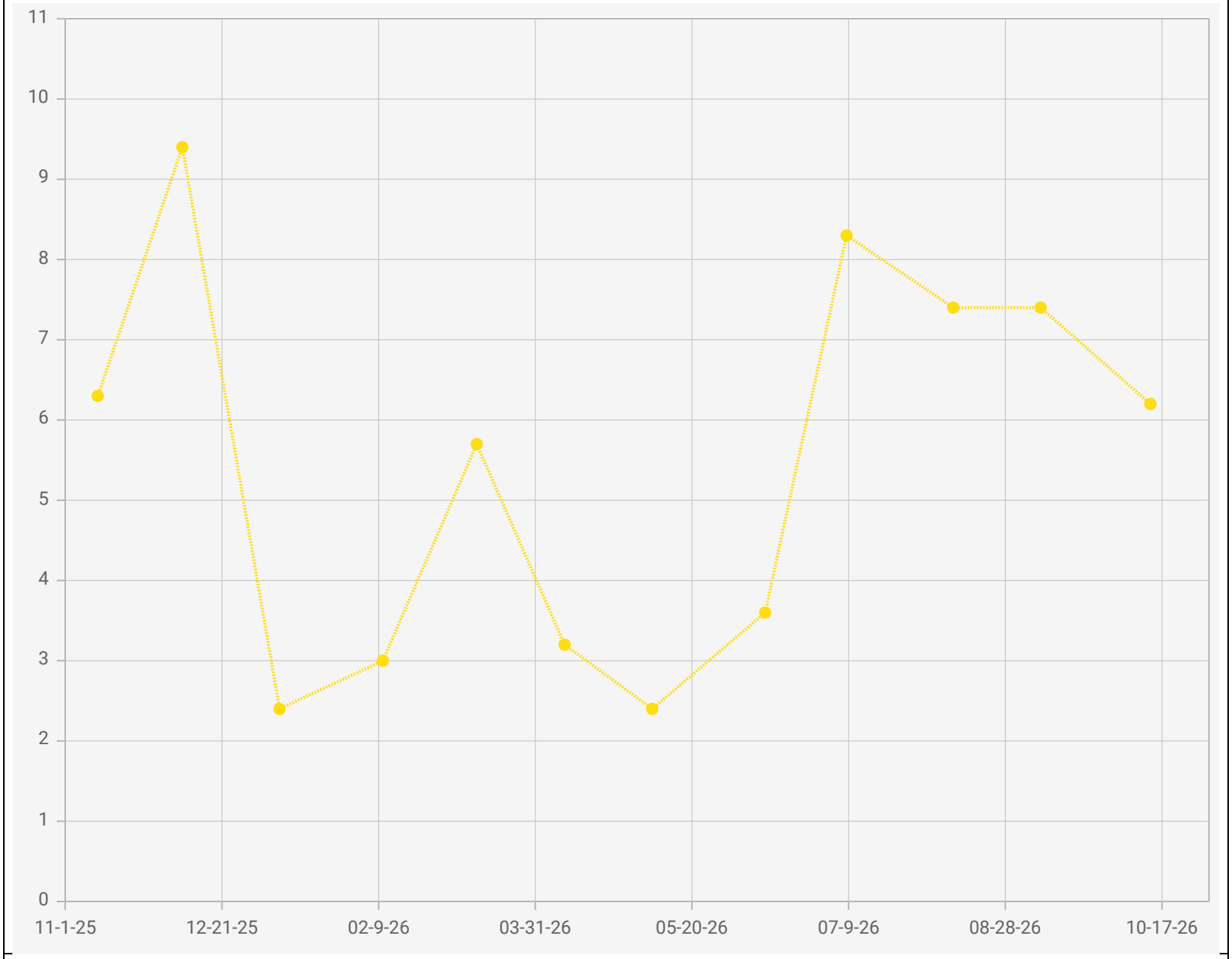

Point IDs / Names

CV-24071 / CV-24071

Parameter / Unit

Hydrogen / % v/v

Chiquita Canyon Landfill - LAB DATA
Points Chart
Date Range : 11/01/2025 to 10/31/2026

Chart generation date : 11/09/2026

SCSeTools

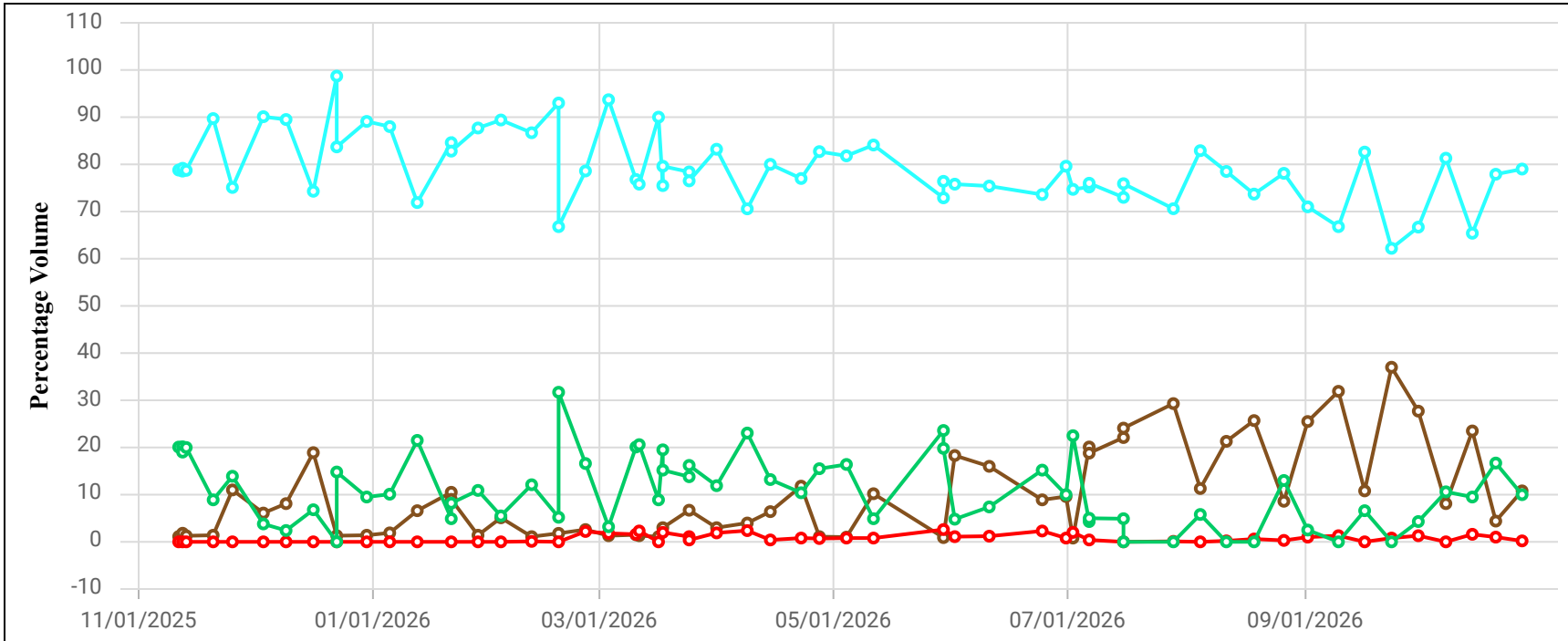

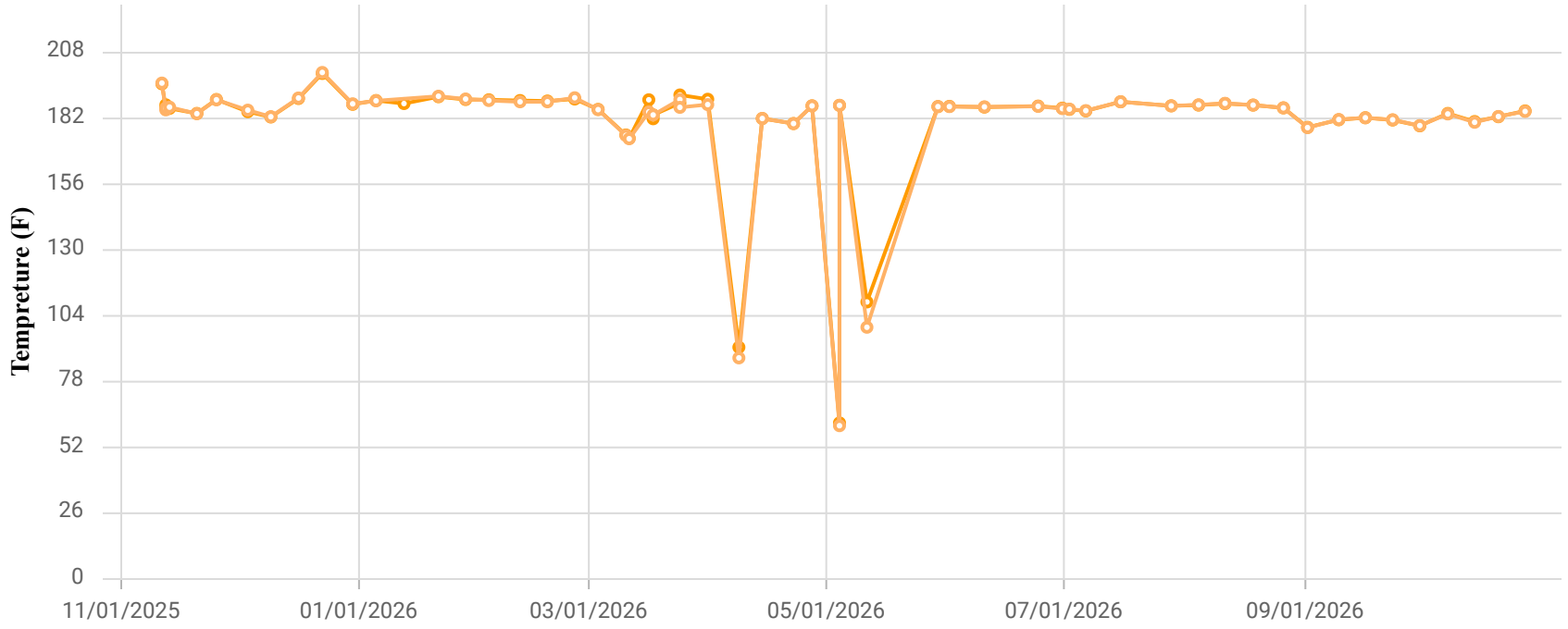

Point ID / Name

CCV24075 / CV-24075-TP15

Parameter / Unit

- Init. Flow / scfm
- % CH4 / %
- % CO2 / %
- % O2 / %
- % Bal Gas / %
- Init Static Press / in. H2O
- Init. Temp / Deg. F
- Adj. Temp / Deg. F

Chiquita Canyon Landfill
Parameter Chart: Multiscale
Date Range: 11/01/2025 - 10/31/2026
Chart generation date: 11/4/26

SCSeTools

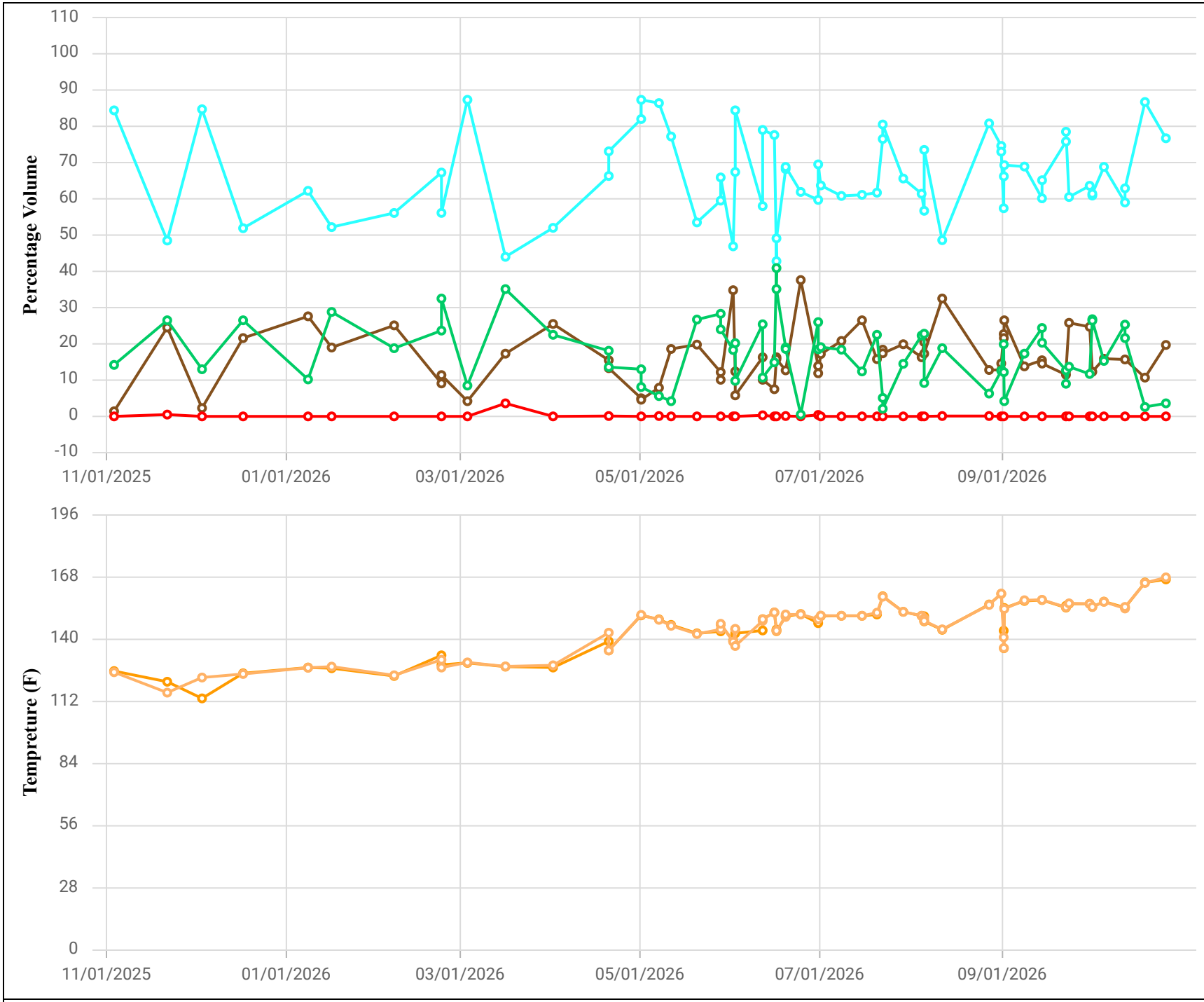

Point ID / Name

CCV24077 / CV-24077

Parameter / Unit

- Init. Flow / scfm
- % CH4 / %
- % CO2 / %
- % O2 / %
- % Bal Gas / %
- Init Static Press / in. H2O
- Init. Temp / Deg. F
- Adj. Temp / Deg. F

Chiquita Canyon Landfill
Parameter Chart: Multiscale
Date Range: 11/01/2025 - 10/31/2026
Chart generation date: 11/4/26

SCSeTools

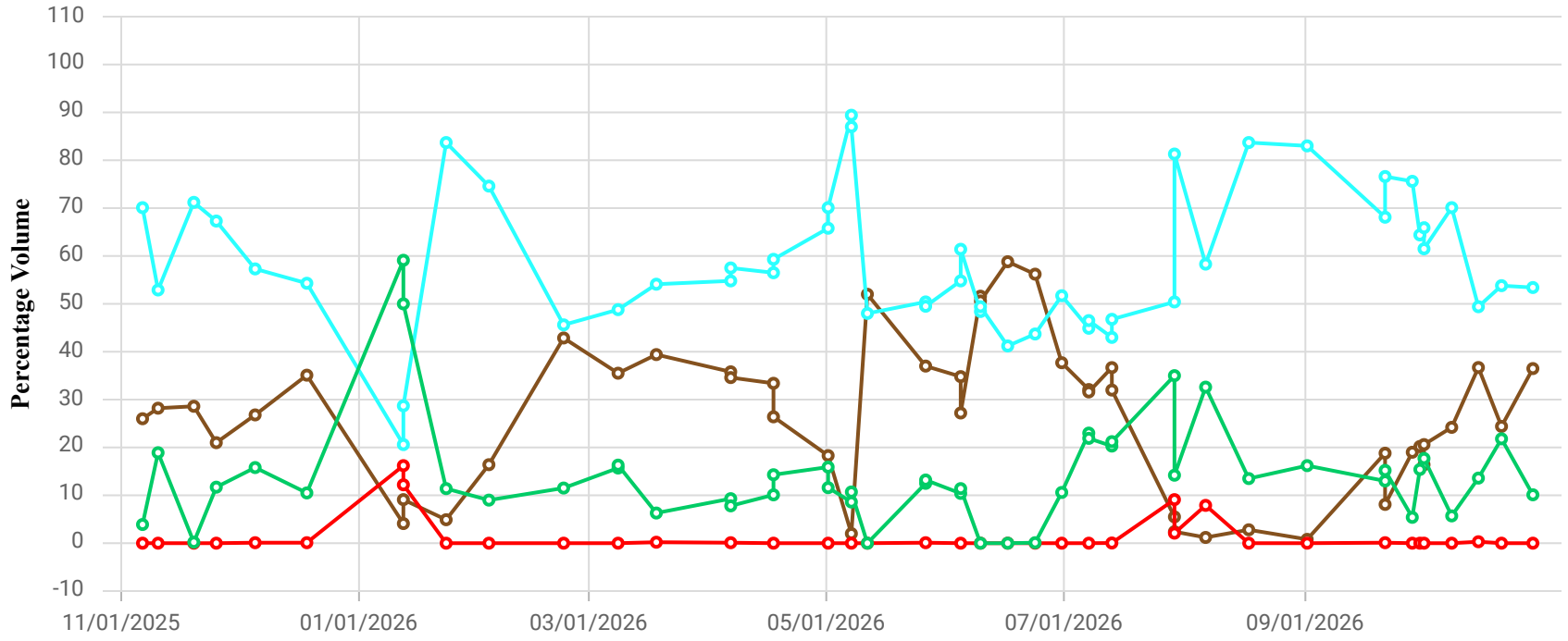

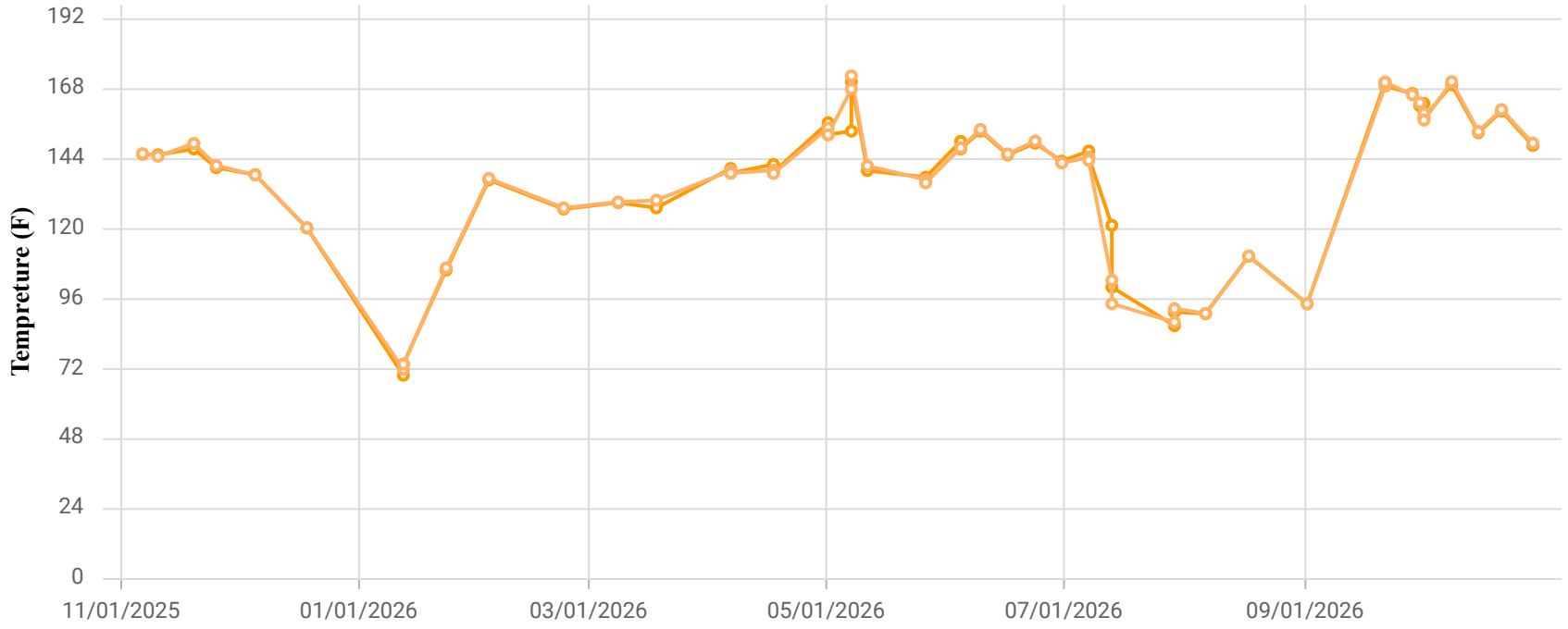

Point ID / Name

CCV24079 / CV-24079-TP8

Parameter / Unit

- Init. Flow / scfm
- % CH4 / %
- % CO2 / %
- % O2 / %
- % Bal Gas / %
- Init Static Press / in. H2O
- Init. Temp / Deg. F
- Adj. Temp / Deg. F

Chiquita Canyon Landfill
Parameter Chart: Multiscale
Date Range: 11/01/2025 - 10/31/2026
Chart generation date: 11/4/26

SCSeTools

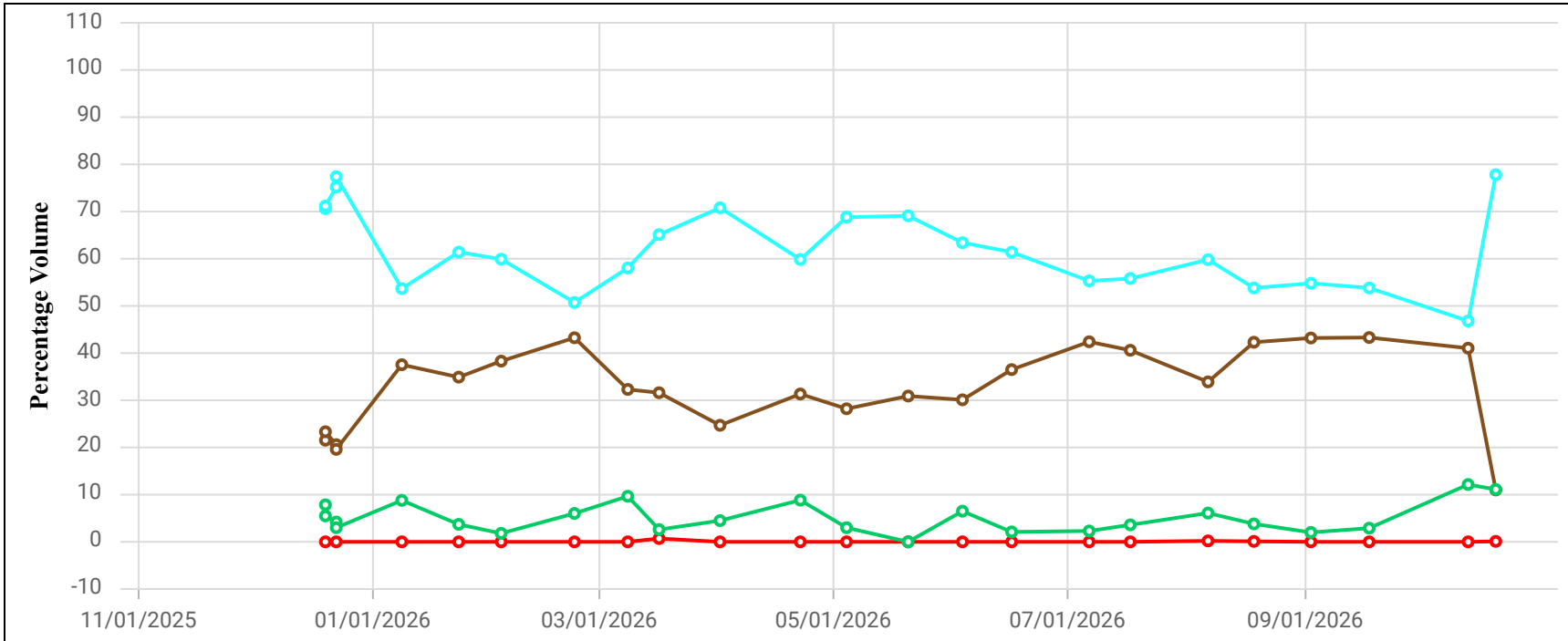

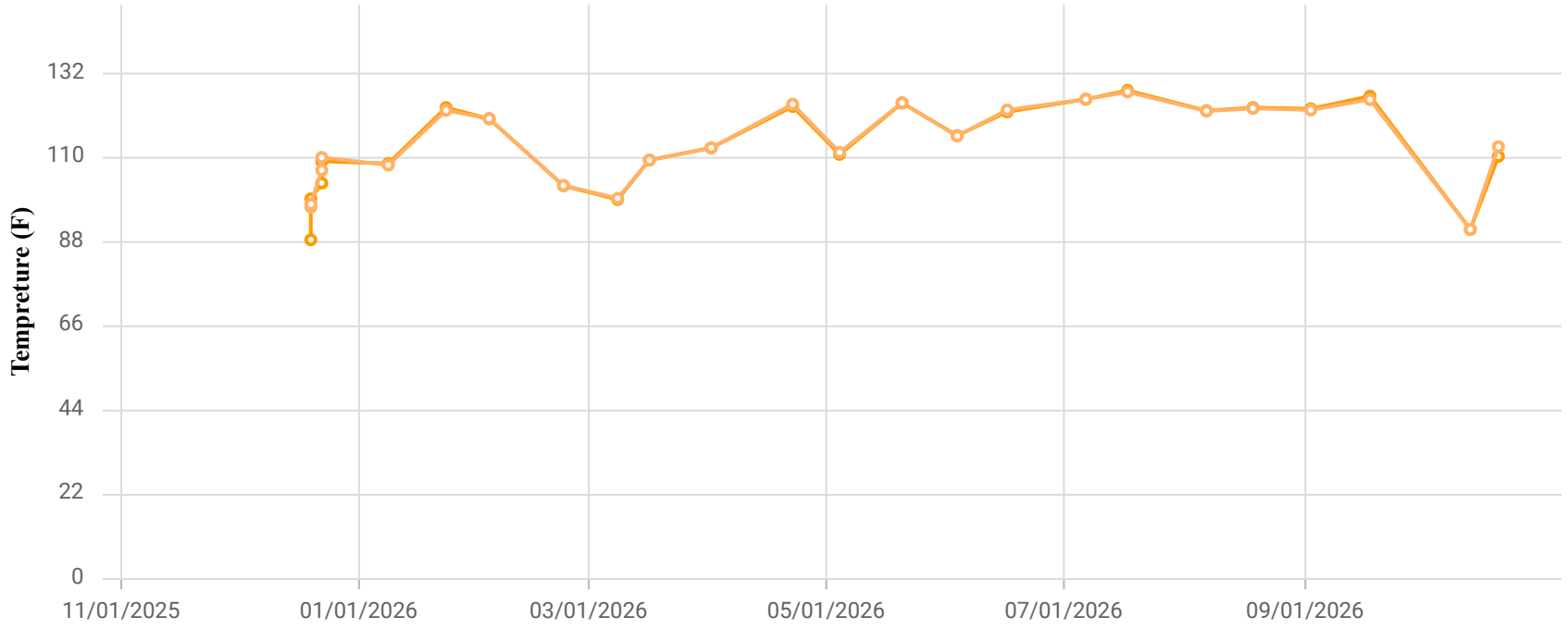

Point ID / Name

CCV24082 / CV-24082

Parameter / Unit

- Init. Flow / scfm
- % CH4 / %
- % CO2 / %
- % O2 / %
- % Bal Gas / %
- Init Static Press / in. H2O
- Init. Temp / Deg. F
- Adj. Temp / Deg. F

Chiquita Canyon Landfill
Parameter Chart: Multiscale
Date Range: 11/01/2025 - 10/31/2026
Chart generation date: 11/4/26

SCSeTools

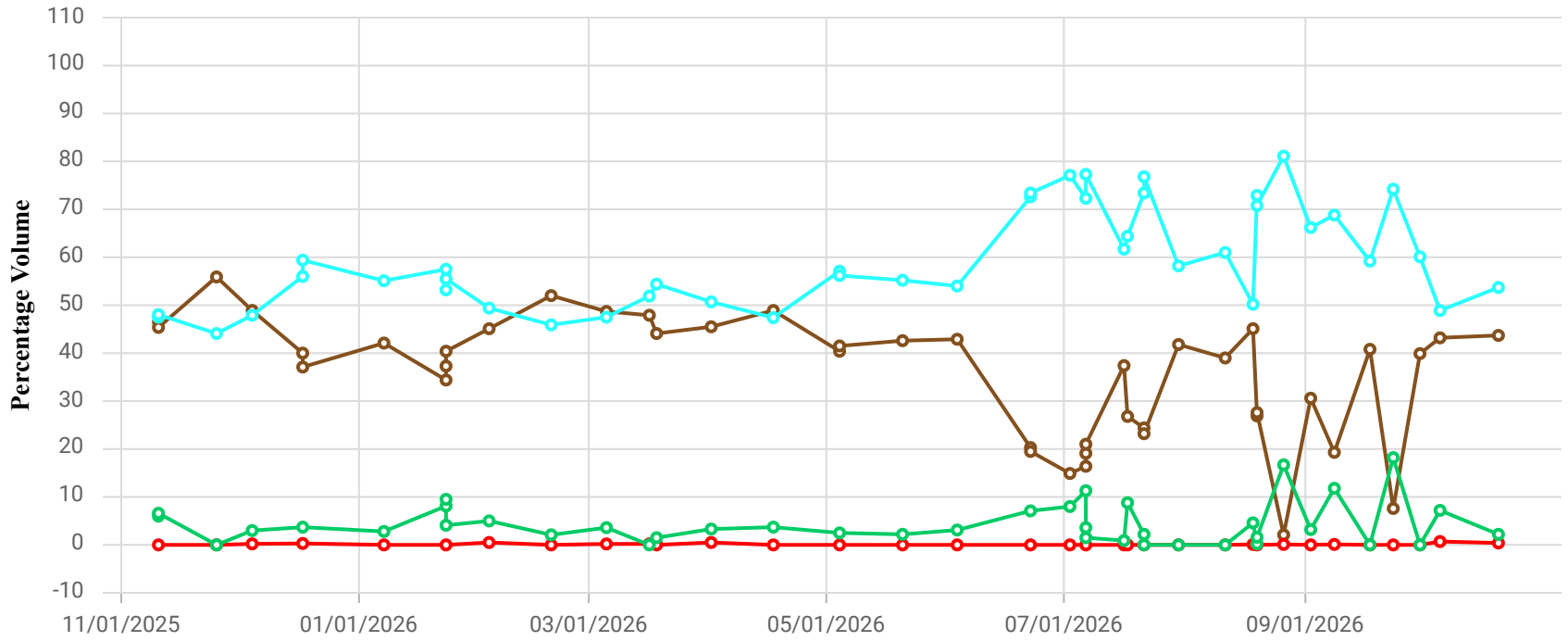

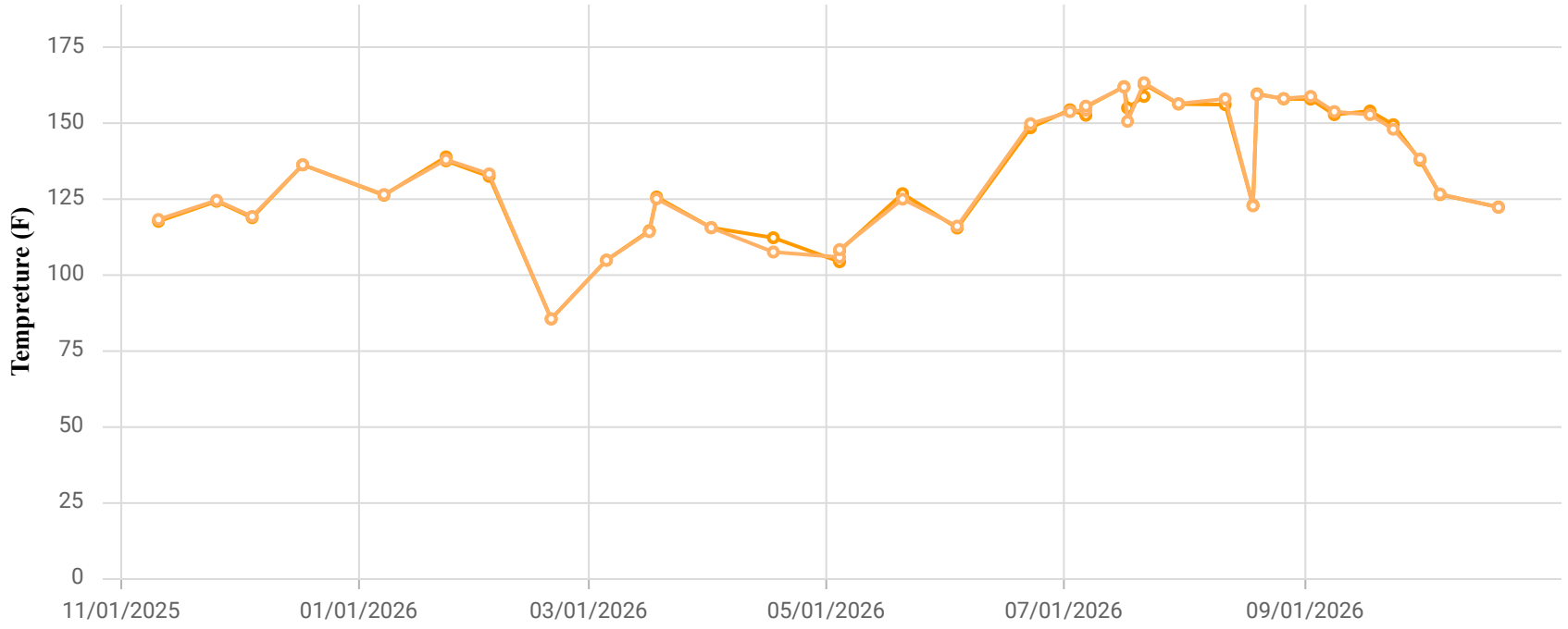

Point ID / Name

CCV24083 / CV-24083

Parameter / Unit

- Init. Flow / scfm
- % CH4 / %
- % CO2 / %
- % O2 / %
- % Bal Gas / %
- Init Static Press / in. H2O
- Init. Temp / Deg. F
- Adj. Temp / Deg. F

Chiquita Canyon Landfill
Parameter Chart: Multiscale
Date Range: 11/01/2025 - 10/31/2026
Chart generation date: 11/4/26

SCSeTools

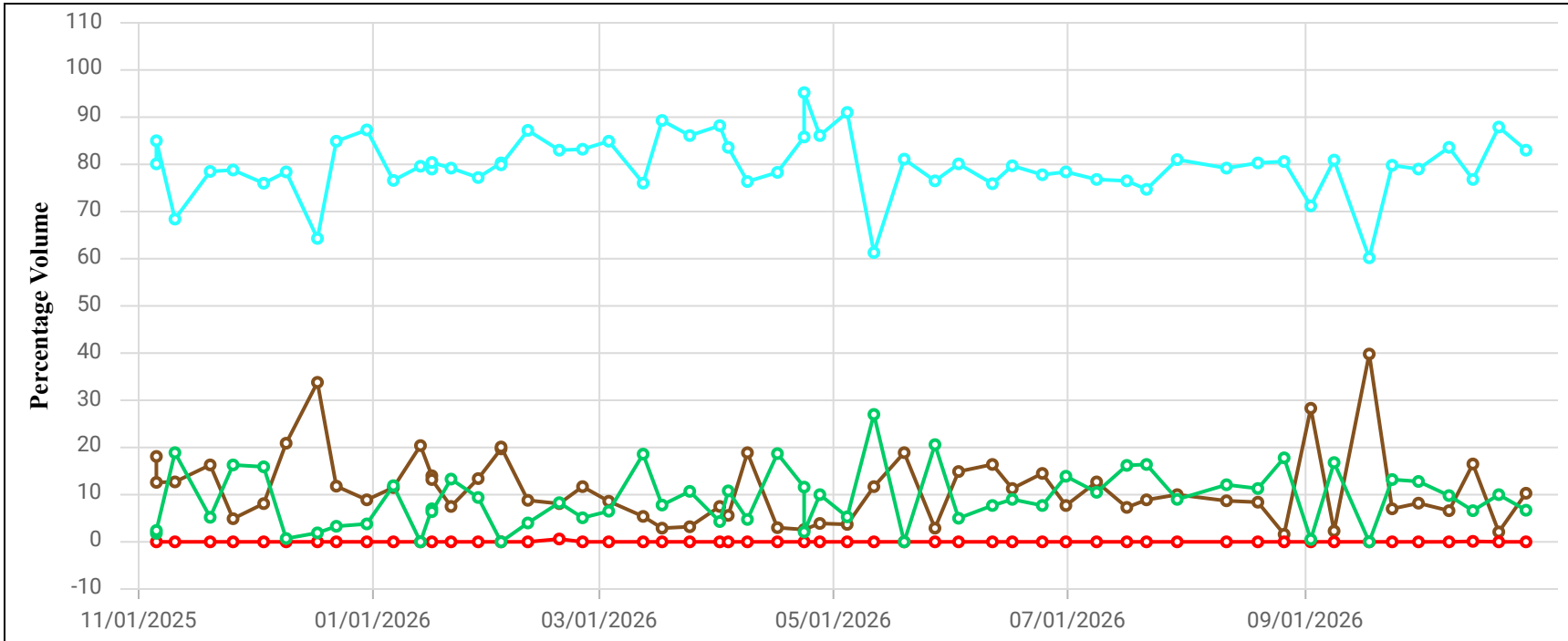

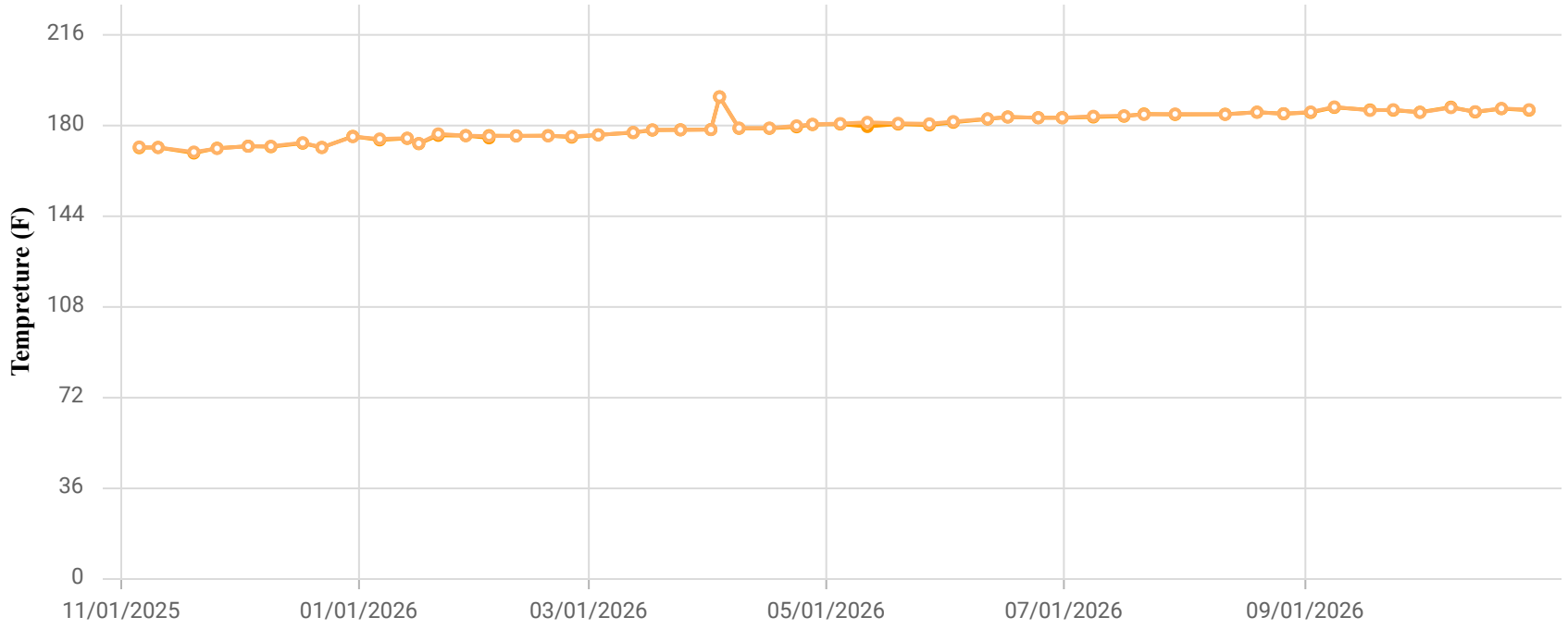

Point ID / Name

CCV24084 / CV-24084-TP11

Parameter / Unit

- Init. Flow / scfm
- % CH4 / %
- % CO2 / %
- % O2 / %
- % Bal Gas / %
- Init Static Press / in. H2O
- Init. Temp / Deg. F
- Adj. Temp / Deg. F

Chiquita Canyon Landfill
Parameter Chart: Multiscale
Date Range: 11/01/2025 - 10/31/2026
Chart generation date: 11/4/26

SCSeTools

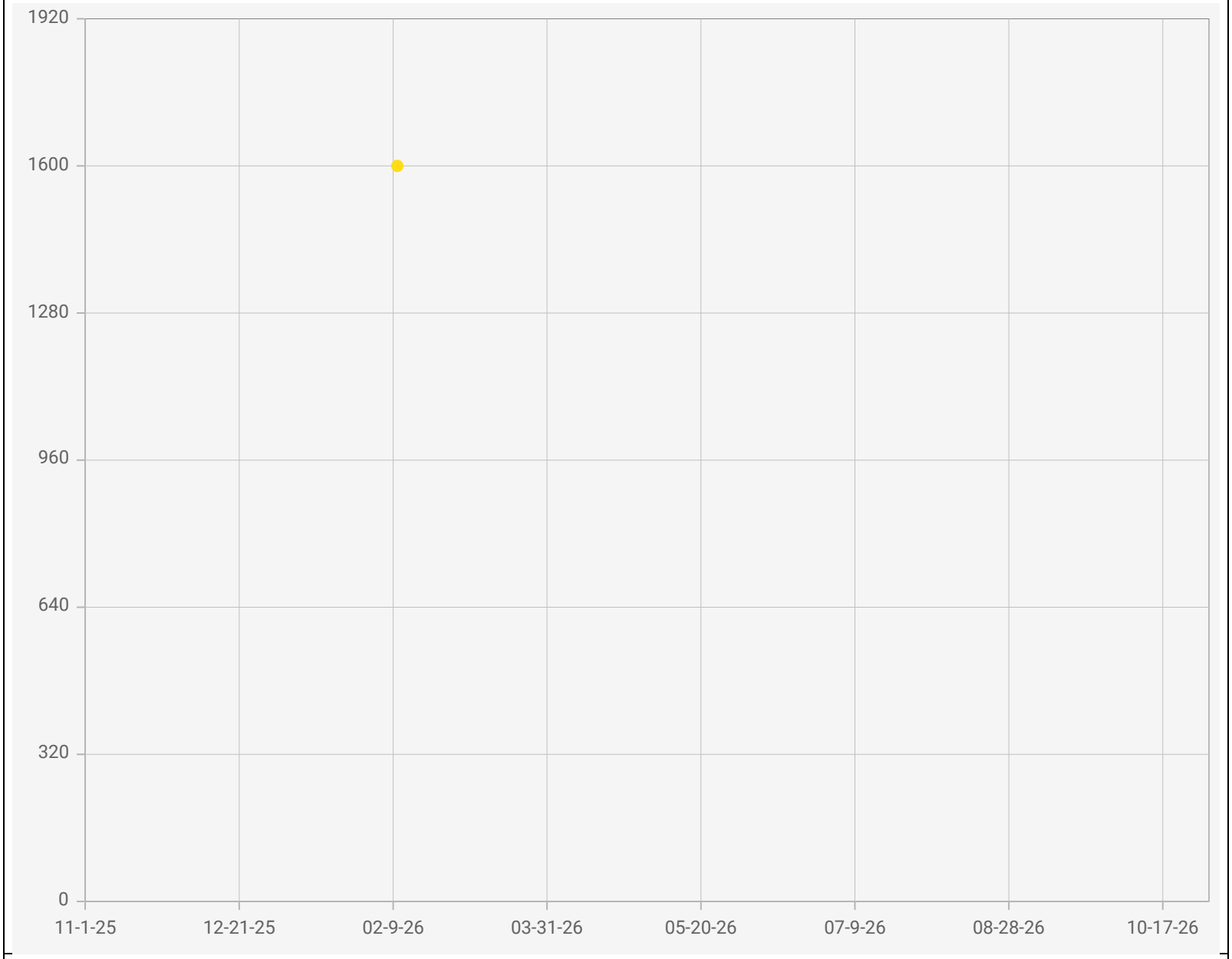

Point IDs / Names

CV-24084-TP11 / CV-24084-TP11

Parameter / Unit

Carbon Monoxide / ppmv

Chiquita Canyon Landfill - LAB DATA
Points Chart
Date Range : 11/01/2025 to 10/31/2026

Chart generation date : 11/09/2026

SCSeTools

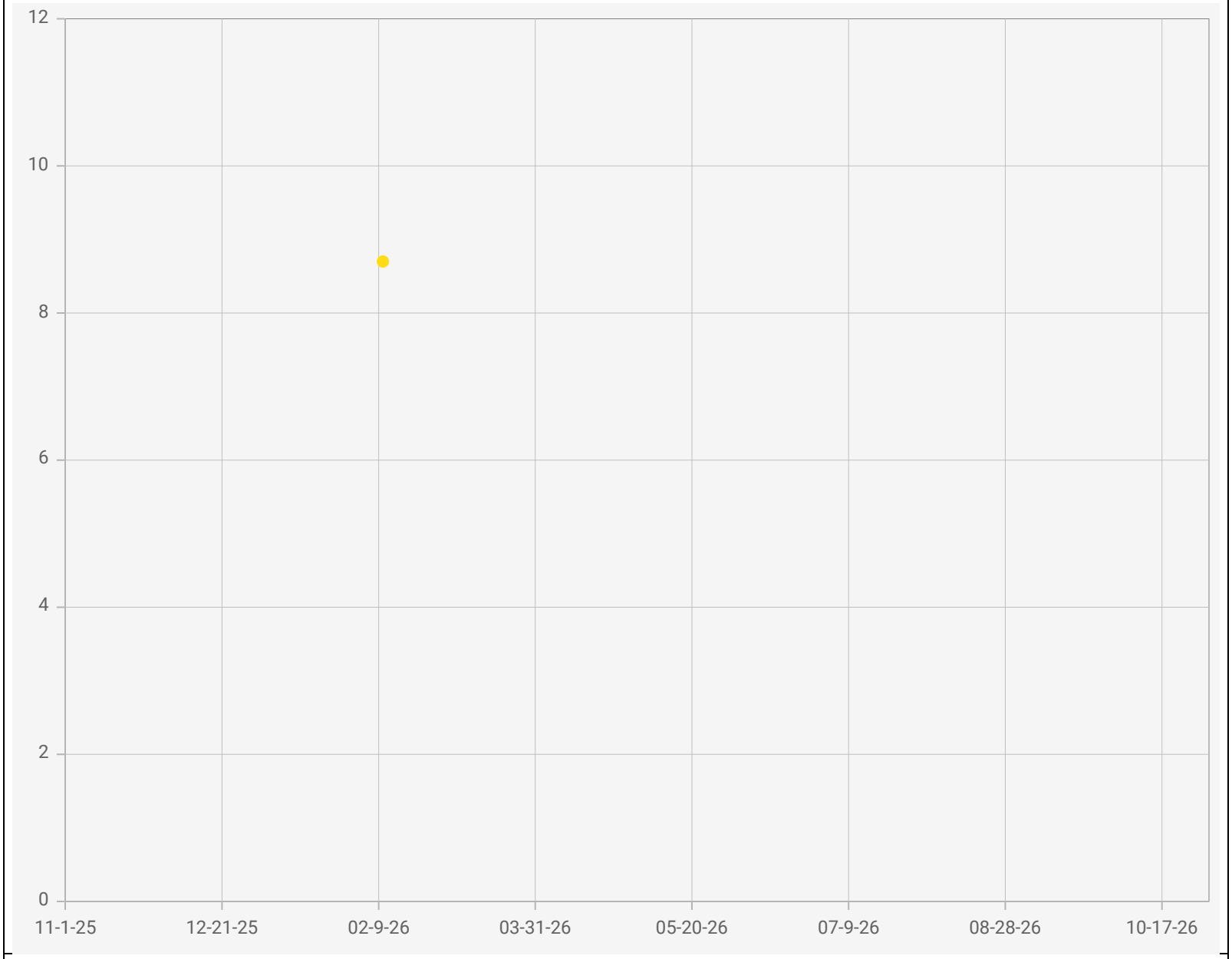

Point IDs / Names

CV-24084-TP11 / CV-24084-TP11

Parameter / Unit

Hydrogen / % v/v

Chiquita Canyon Landfill - LAB DATA
Points Chart
Date Range : 11/01/2025 to 10/31/2026

Chart generation date : 11/09/2026

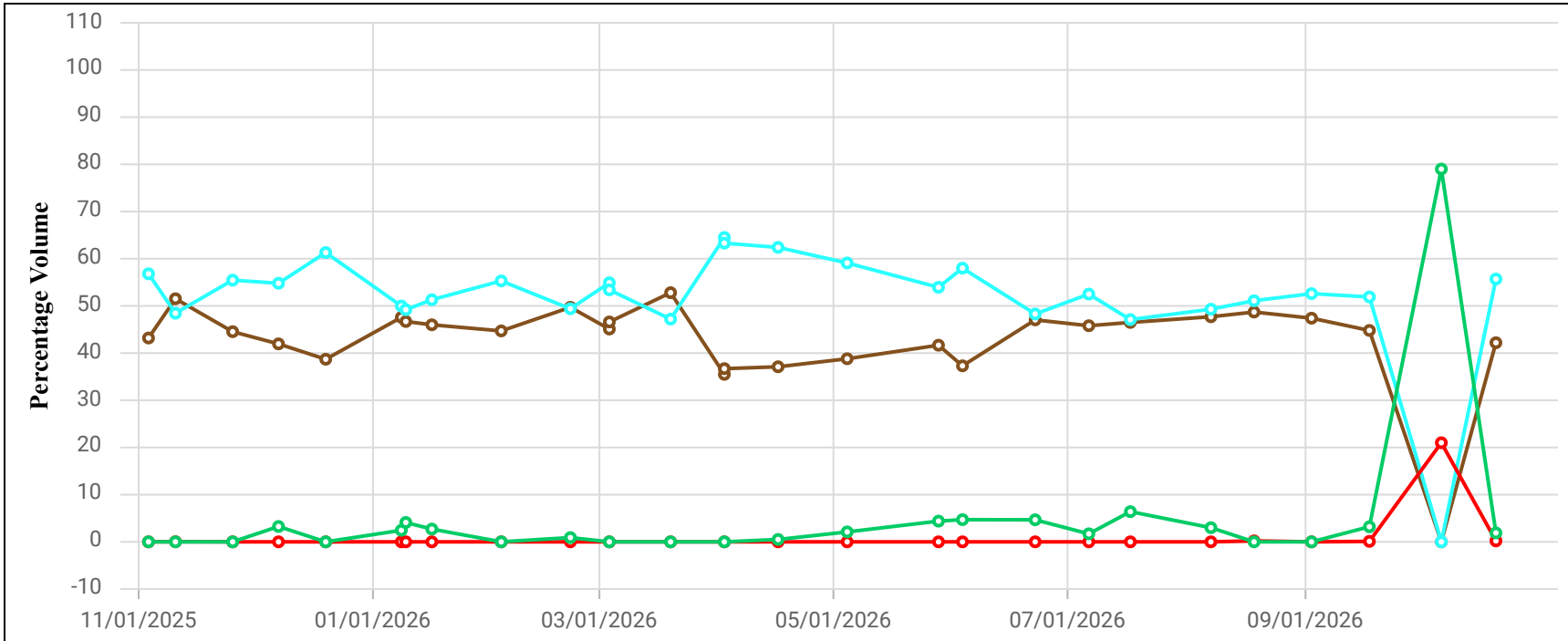

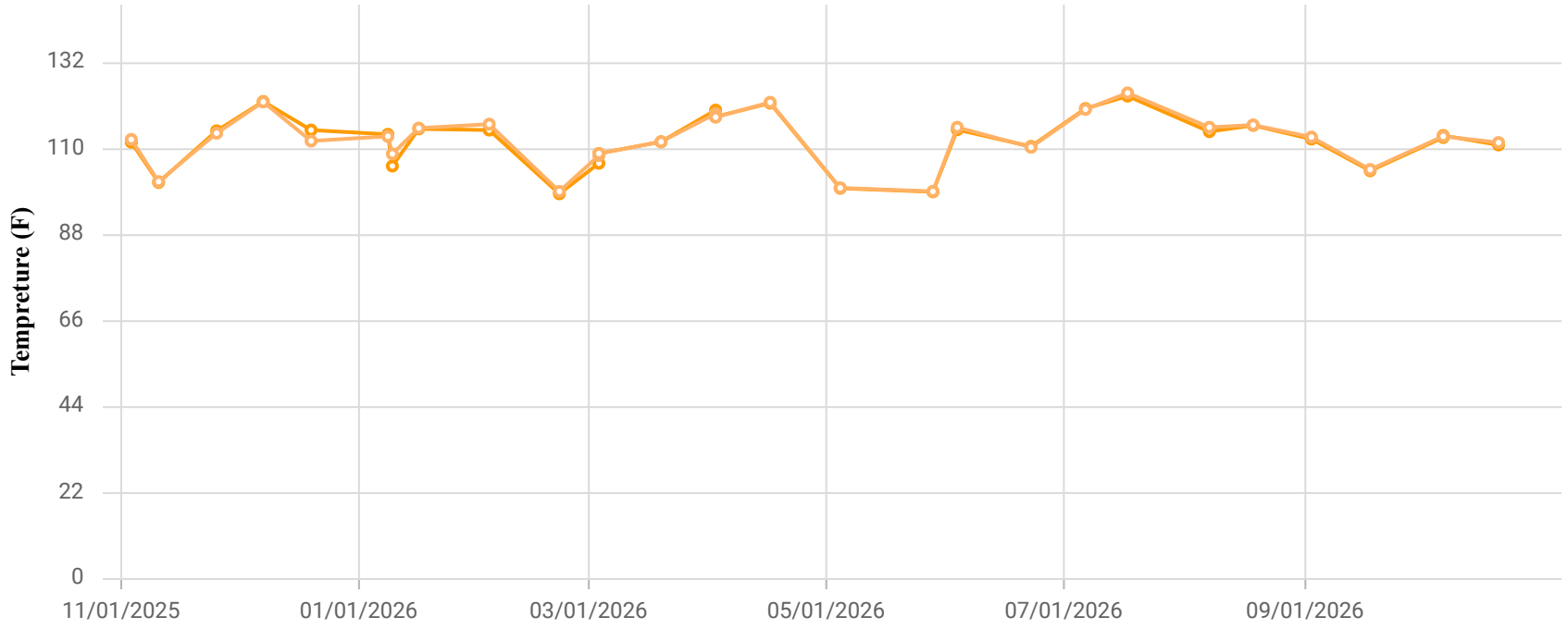

Point ID / Name

CCV24088 / CV-24088

Parameter / Unit

- Init. Flow / scfm
- % CH4 / %
- % CO2 / %
- % O2 / %
- % Bal Gas / %
- Init Static Press / in. H2O
- Init. Temp / Deg. F
- Adj. Temp / Deg. F

Chiquita Canyon Landfill
Parameter Chart: Multiscale
Date Range: 11/01/2025 - 10/31/2026
Chart generation date: 11/4/26

SCSeTools

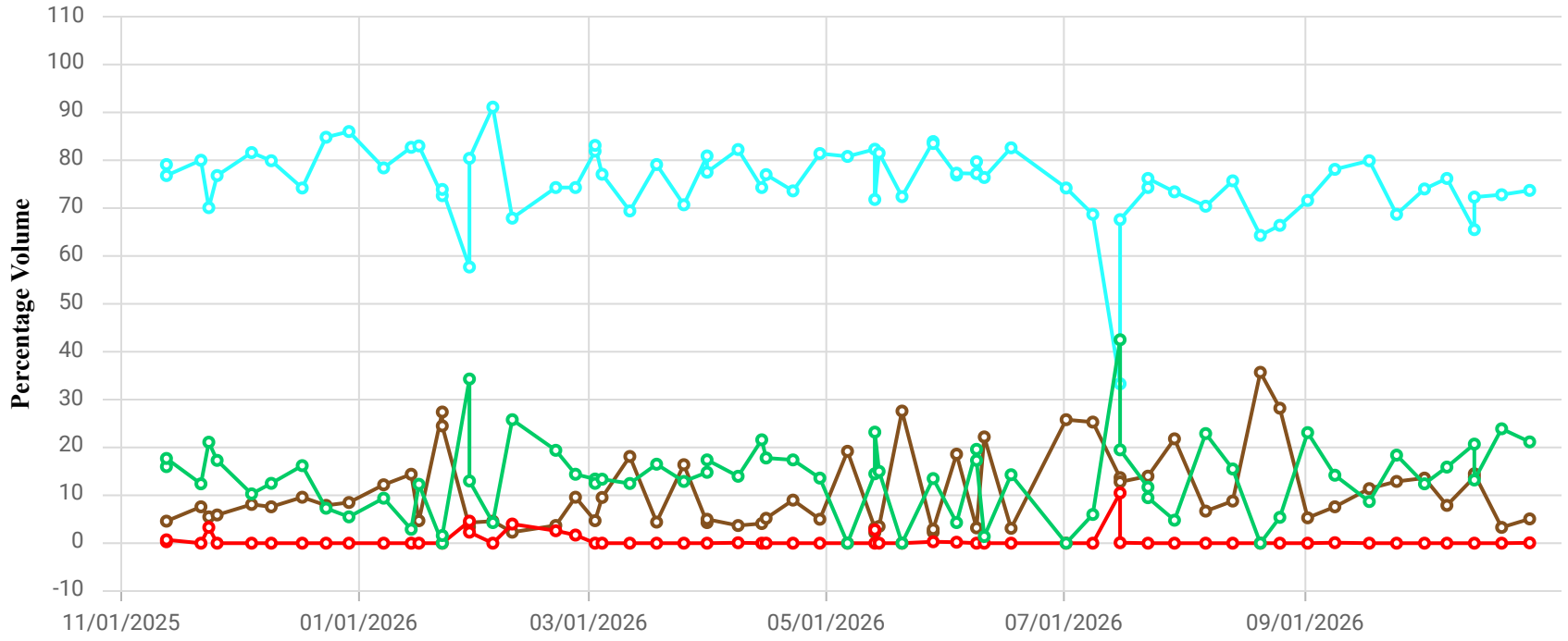

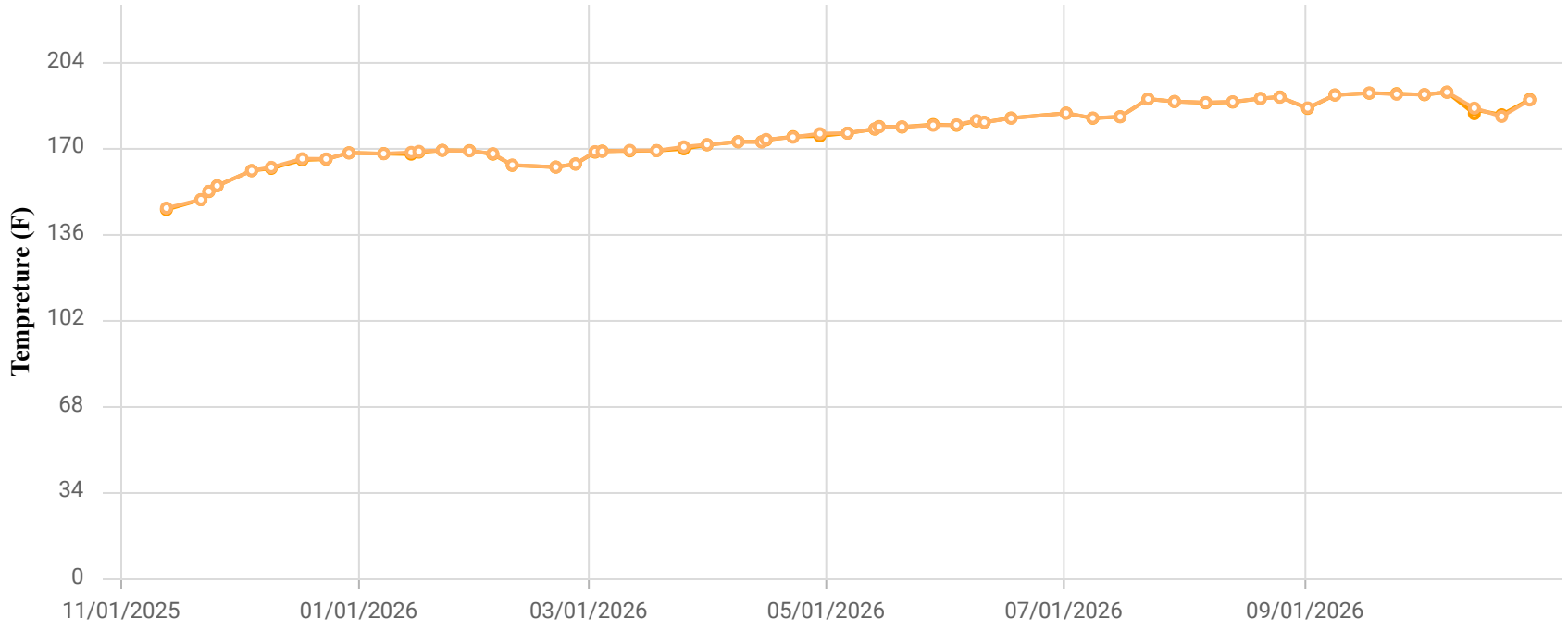

Point ID / Name

CCV24095 / CV-24095

Parameter / Unit

- Init. Flow / scfm
- % CH4 / %
- % CO2 / %
- % O2 / %
- % Bal Gas / %
- Init Static Press / in. H2O
- Init. Temp / Deg. F
- Adj. Temp / Deg. F

Chiquita Canyon Landfill
Parameter Chart: Multiscale
Date Range: 11/01/2025 - 10/31/2026
Chart generation date: 11/4/26

SCSeTools

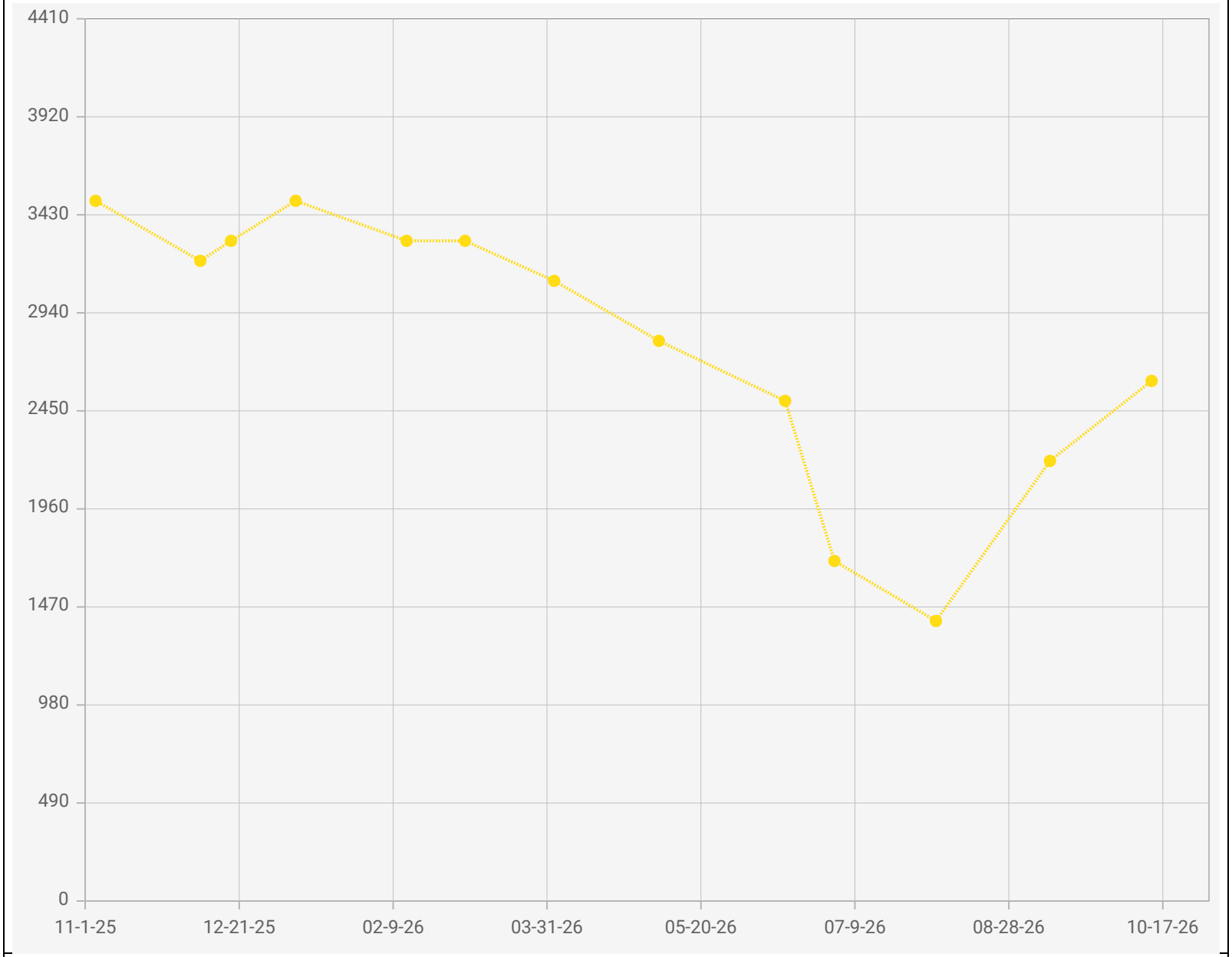

Chiquita Canyon Landfill - LAB DATA
Points Chart
Date Range : 11/01/2025 to 10/31/2026

Chart generation date : 11/09/2026

Point IDs / Names

CV-24095 / CV-24095

Parameter / Unit

Carbon Monoxide / ppmv

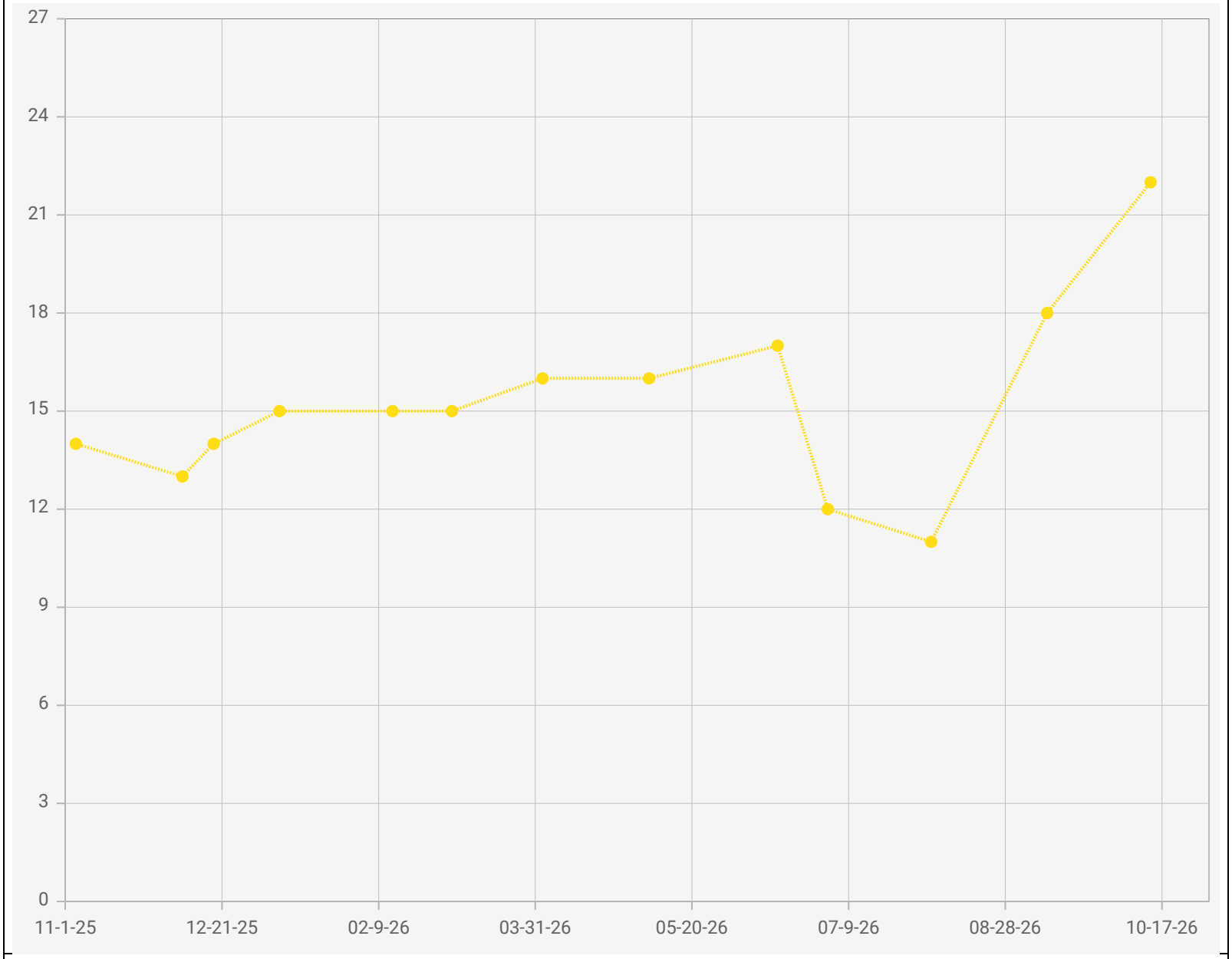

Point IDs / Names

CV-24095 / CV-24095

Parameter / Unit

Hydrogen / % v/v

Chiquita Canyon Landfill - LAB DATA
Points Chart
Date Range : 11/01/2025 to 10/31/2026

Chart generation date : 11/09/2026

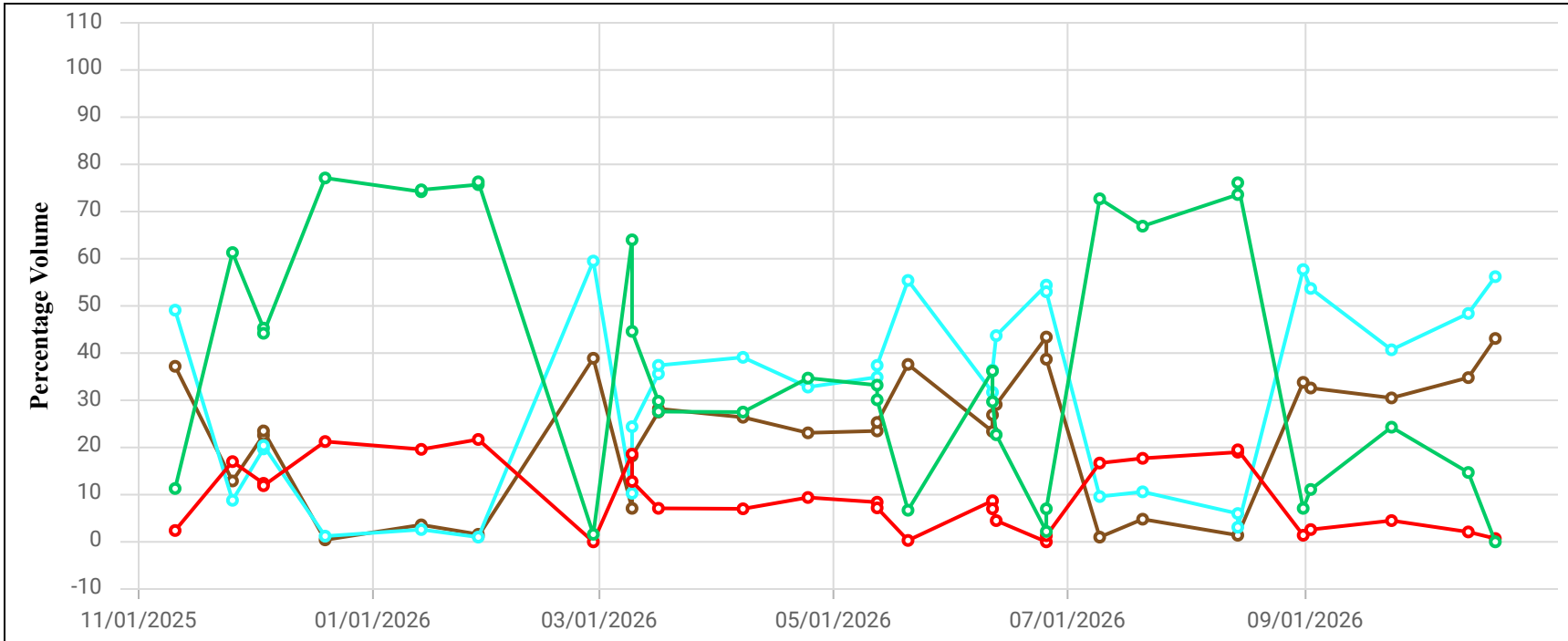

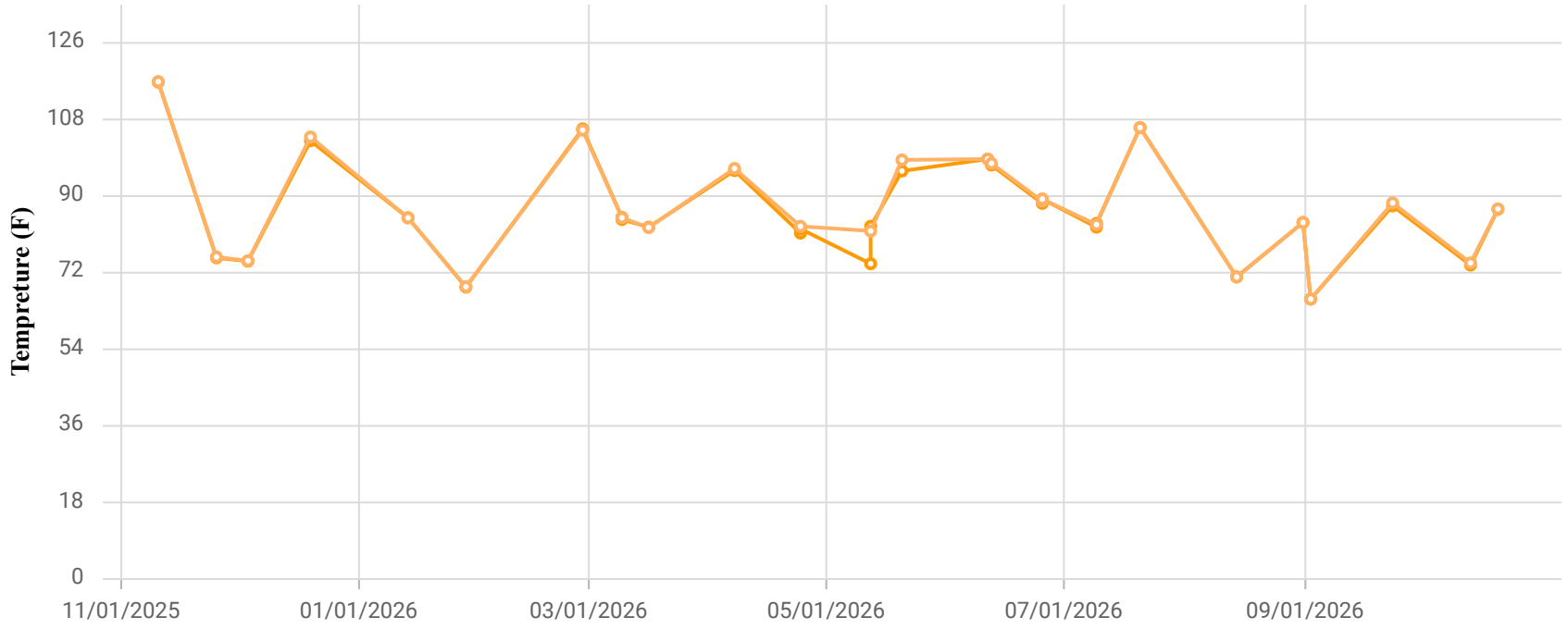

Point ID / Name

CCV24096 / CV-24096

Parameter / Unit

- Init. Flow / scfm
- % CH4 / %
- % CO2 / %
- % O2 / %
- % Bal Gas / %
- Init Static Press / in. H2O
- Init. Temp / Deg. F
- Adj. Temp / Deg. F

Chiquita Canyon Landfill
Parameter Chart: Multiscale
Date Range: 11/01/2025 - 10/31/2026
Chart generation date: 11/4/26

SCSeTools

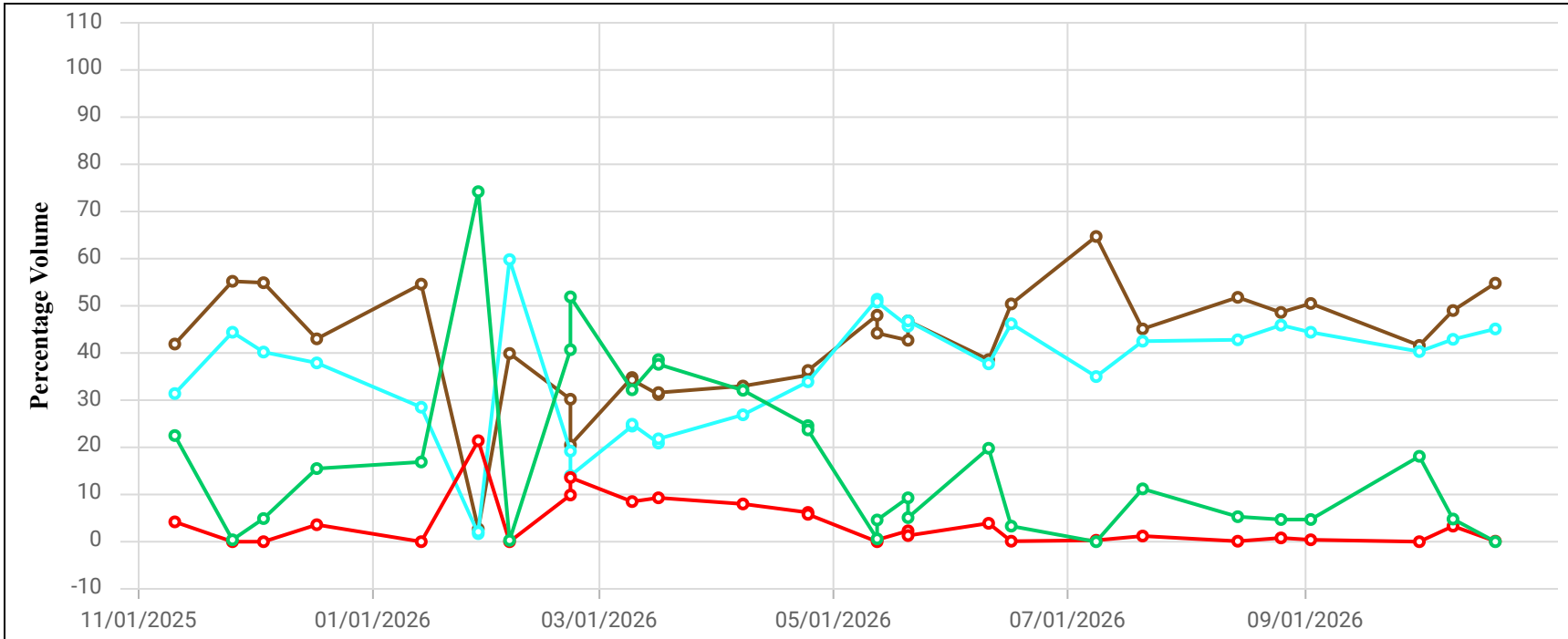

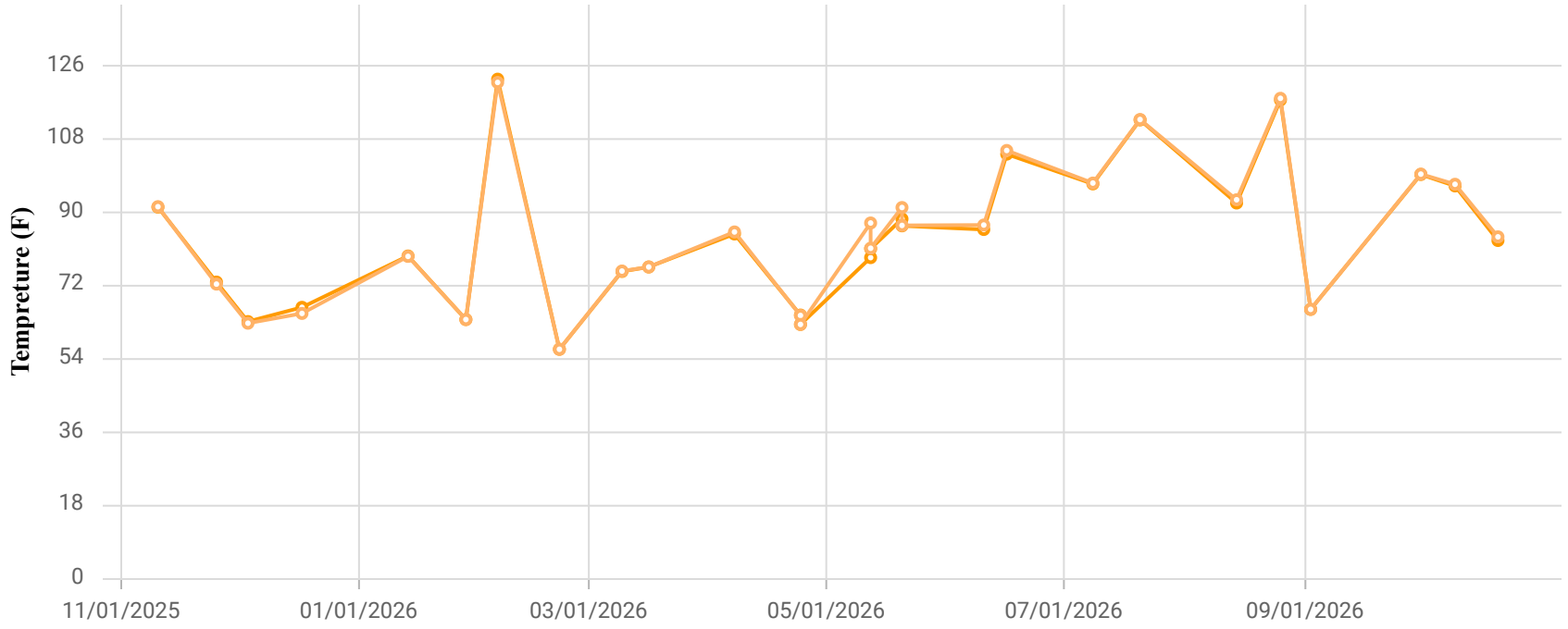

Point ID / Name

CCV24097 / CV-24097

Parameter / Unit

- Init. Flow / scfm
- % CH4 / %
- % CO2 / %
- % O2 / %
- % Bal Gas / %
- Init Static Press / in. H2O
- Init. Temp / Deg. F
- Adj. Temp / Deg. F

Chiquita Canyon Landfill
Parameter Chart: Multiscale
Date Range: 11/01/2025 - 10/31/2026
Chart generation date: 11/4/26

SCSeTools

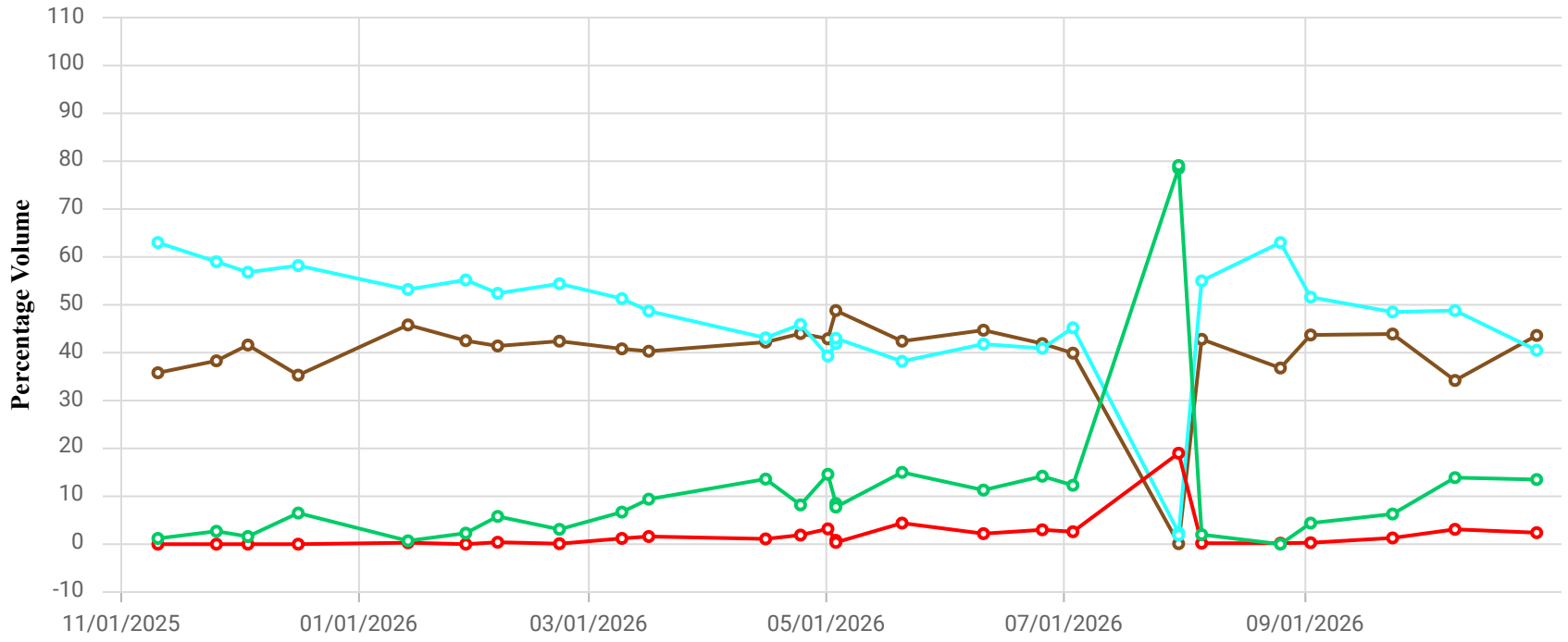

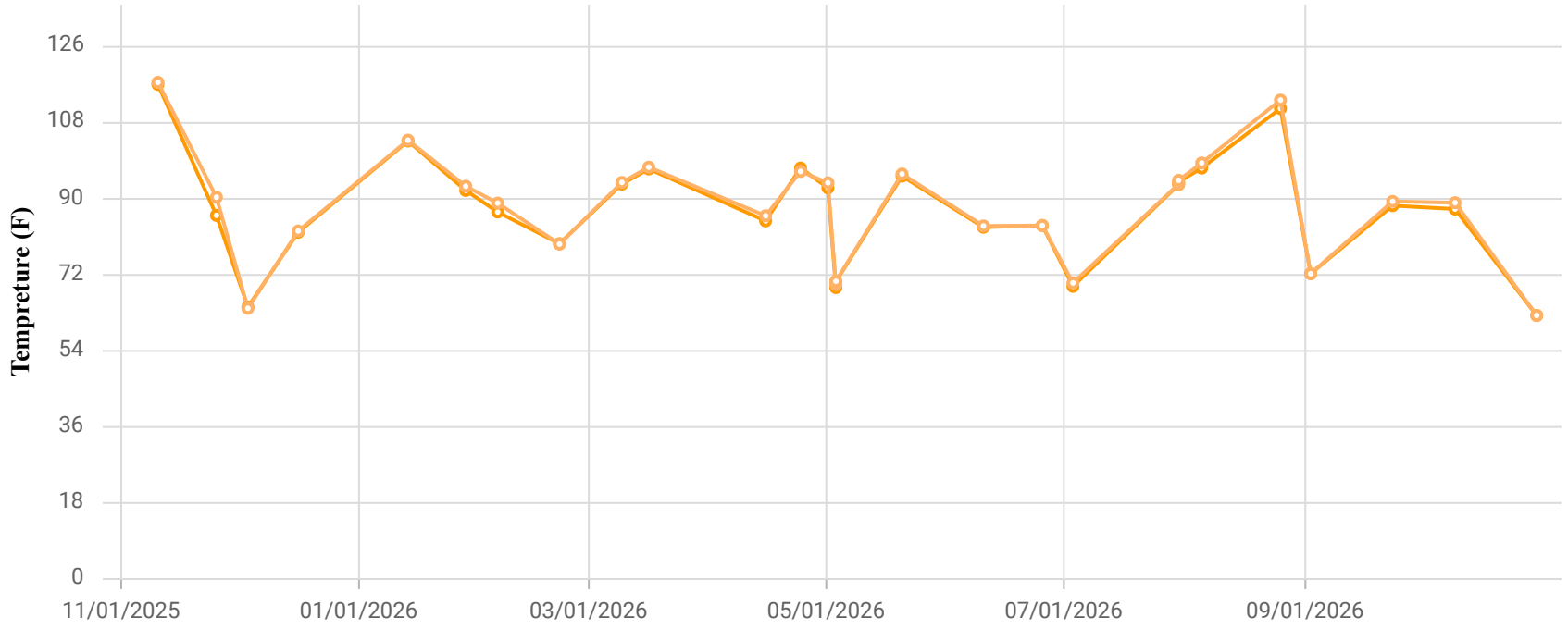

Point ID / Name

CCV24098 / CV-24098

Parameter / Unit

- Init. Flow / scfm
- % CH4 / %
- % CO2 / %
- % O2 / %
- % Bal Gas / %
- Init Static Press / in. H2O
- Init. Temp / Deg. F
- Adj. Temp / Deg. F

Chiquita Canyon Landfill
Parameter Chart: Multiscale
Date Range: 11/01/2025 - 10/31/2026
Chart generation date: 11/4/26

SCSeTools

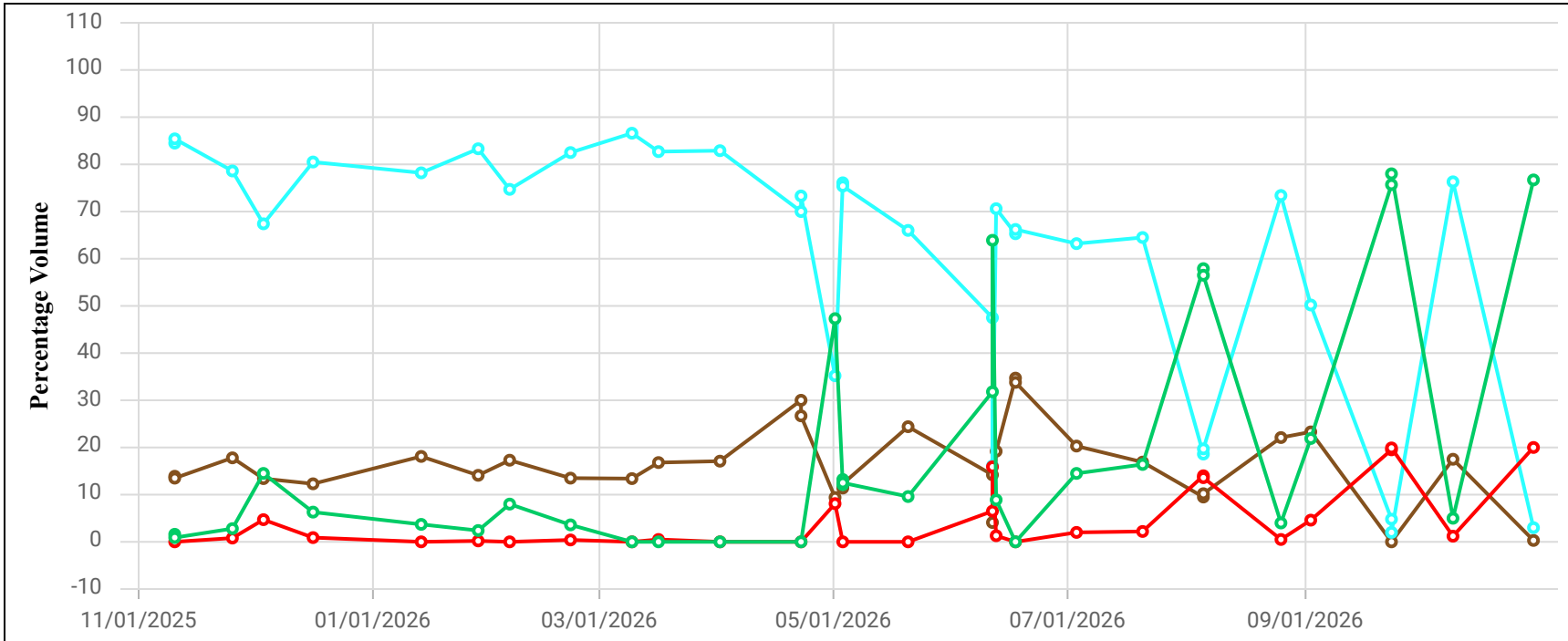

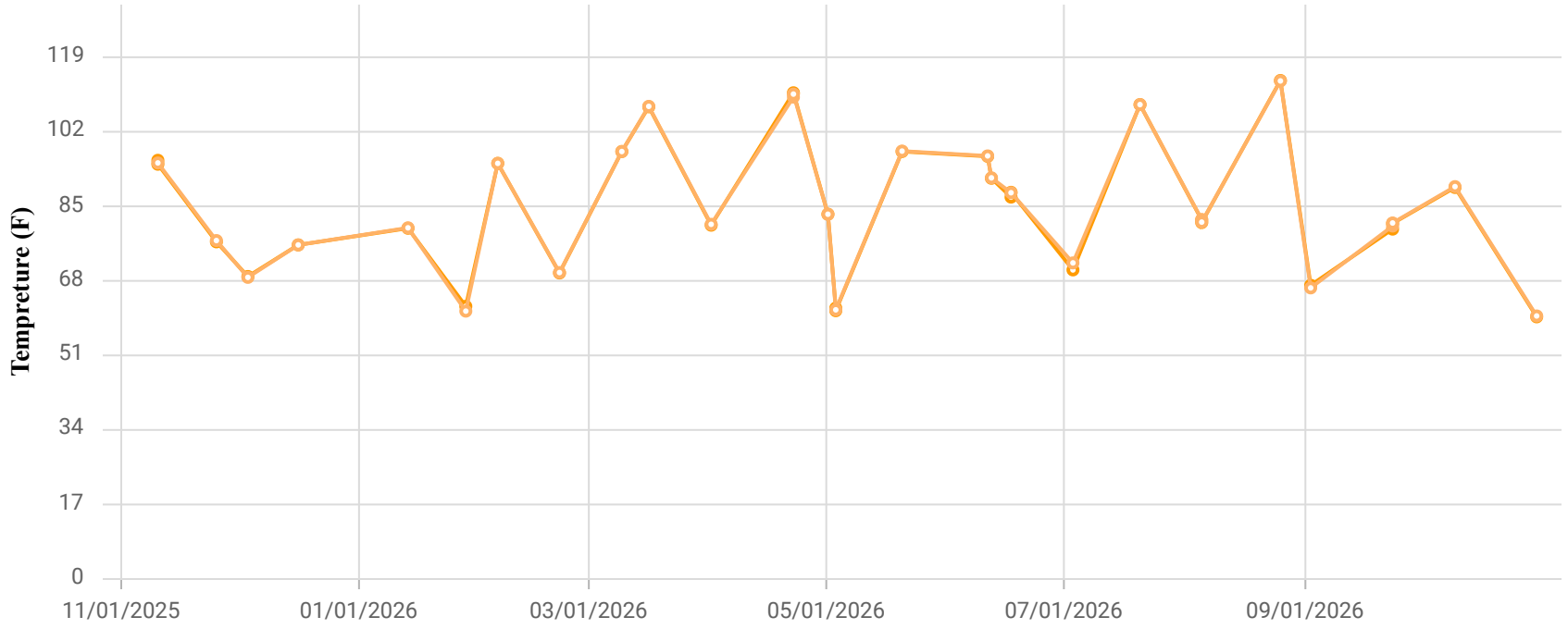

Point ID / Name

CCV24099 / CV-24099

Parameter / Unit

- Init. Flow / scfm
- % CH4 / %
- % CO2 / %
- % O2 / %
- % Bal Gas / %
- Init Static Press / in. H2O
- Init. Temp / Deg. F
- Adj. Temp / Deg. F

Chiquita Canyon Landfill
Parameter Chart: Multiscale
Date Range: 11/01/2025 - 10/31/2026
Chart generation date: 11/4/26

SCSeTools

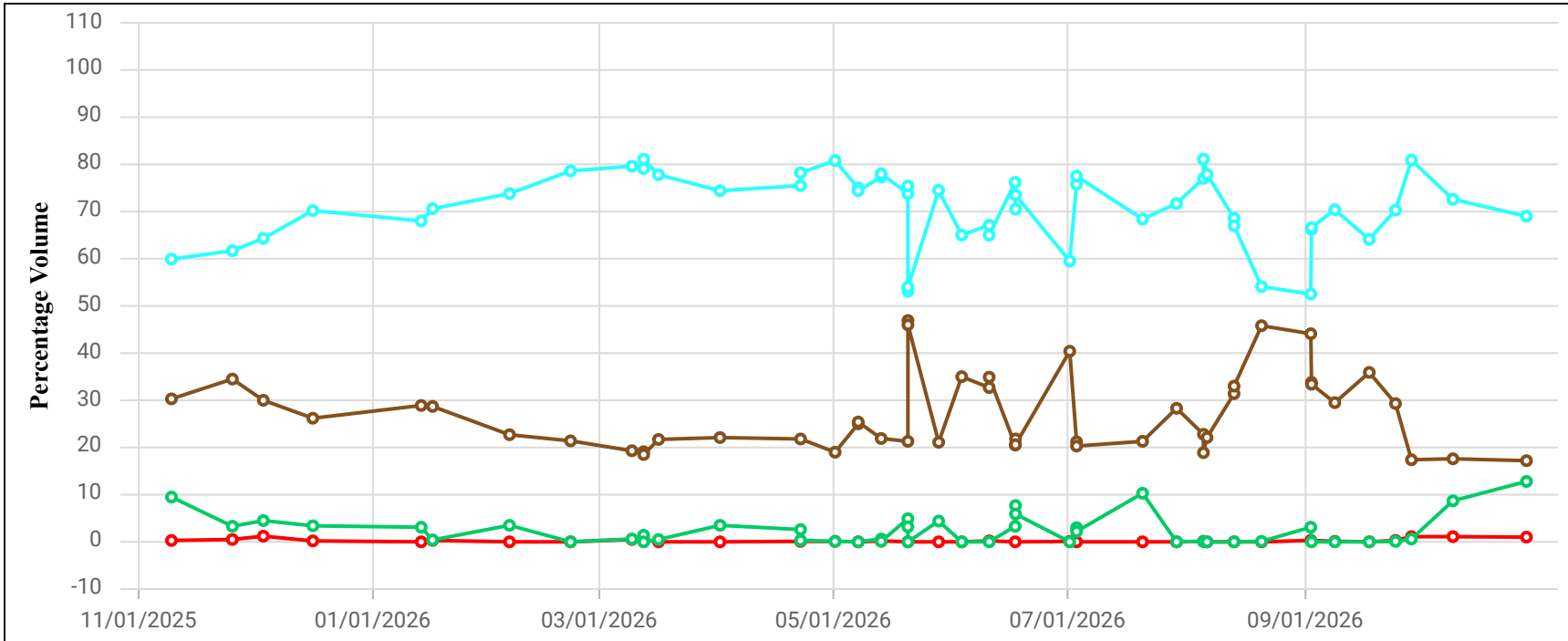

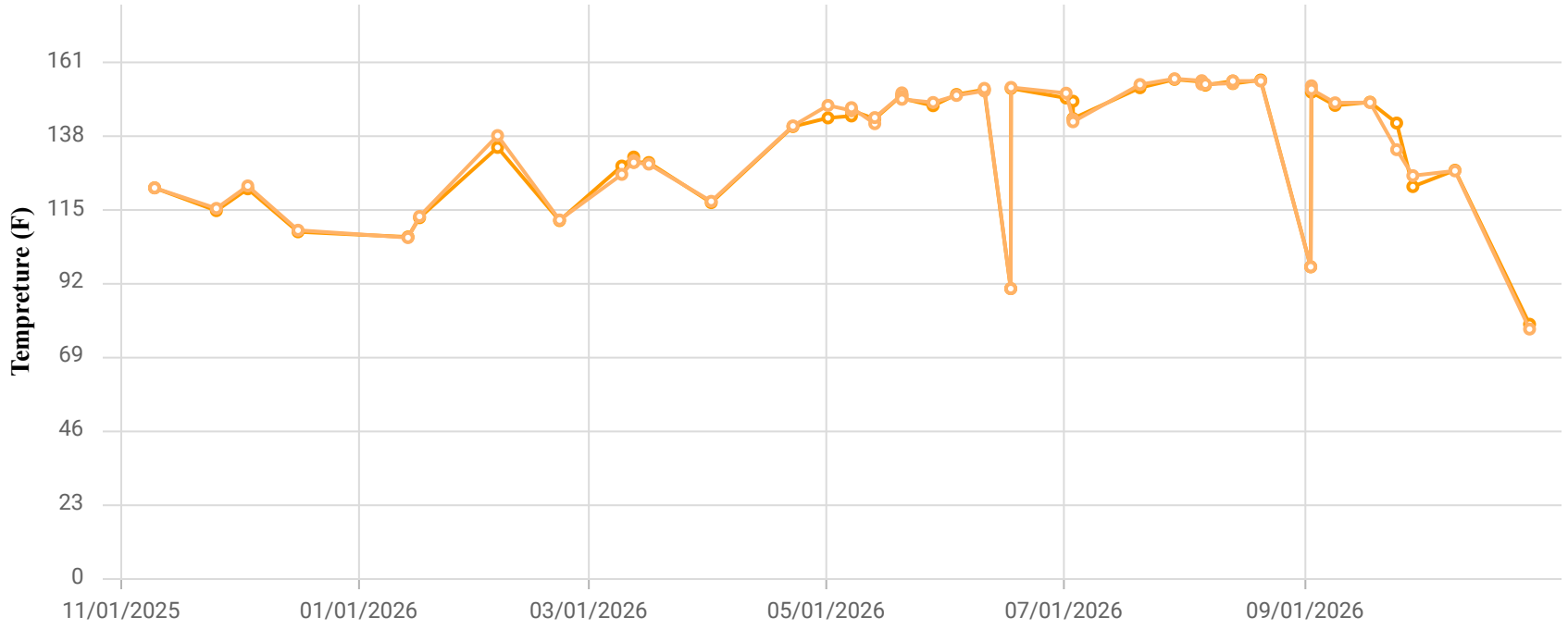

Point ID / Name

CCV24100 / CV-24100

Parameter / Unit

- Init. Flow / scfm
- % CH4 / %
- % CO2 / %
- % O2 / %
- % Bal Gas / %
- Init Static Press / in. H2O
- Init. Temp / Deg. F
- Adj. Temp / Deg. F

Chiquita Canyon Landfill
Parameter Chart: Multiscale
Date Range: 11/01/2025 - 10/31/2026
Chart generation date: 11/4/26

SCSeTools

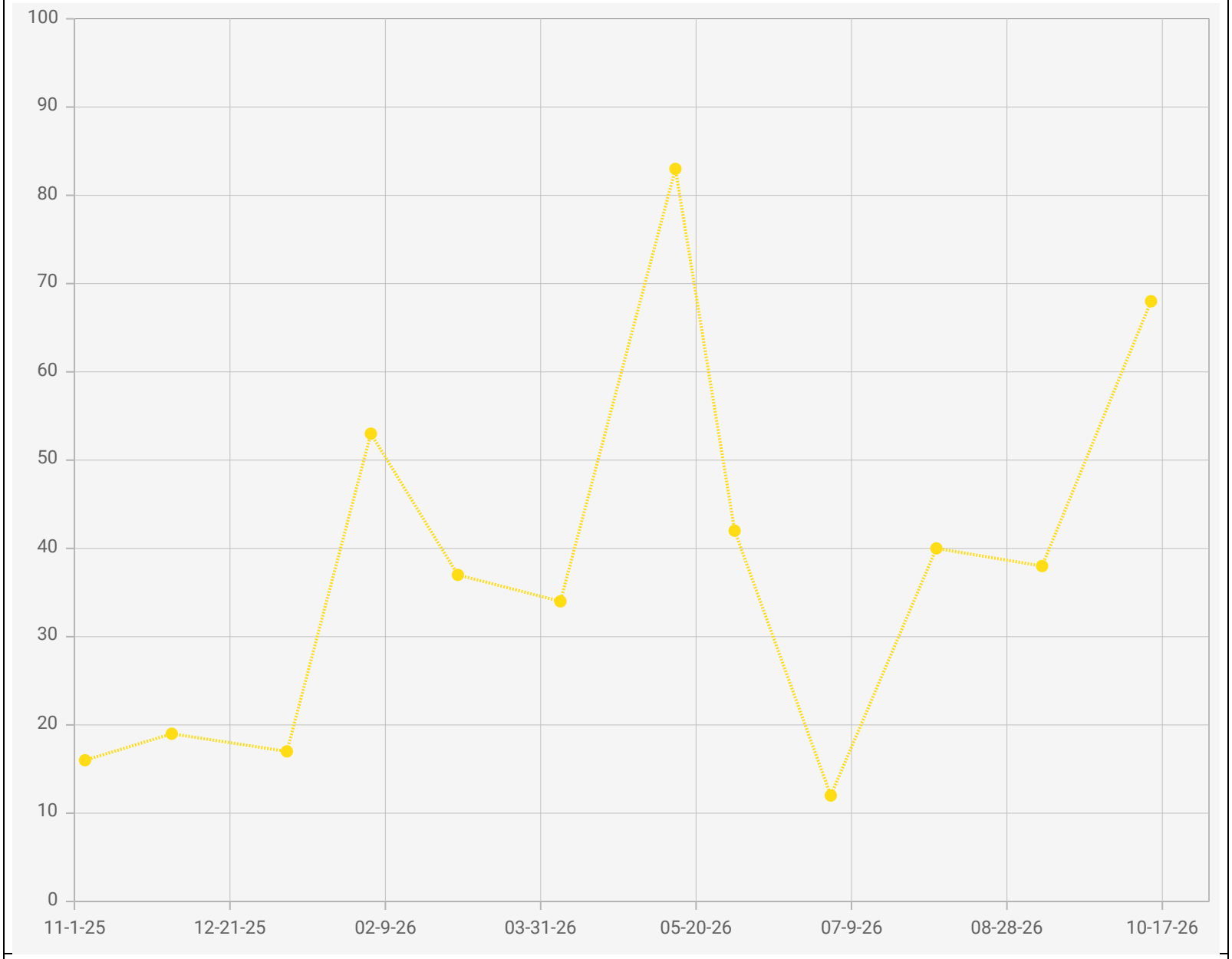

Point IDs / Names

CV-24100 / CV-24100

Parameter / Unit

Carbon Monoxide / ppmv

Chiquita Canyon Landfill - LAB DATA
Points Chart
Date Range : 11/01/2025 to 10/31/2026

Chart generation date : 11/09/2026

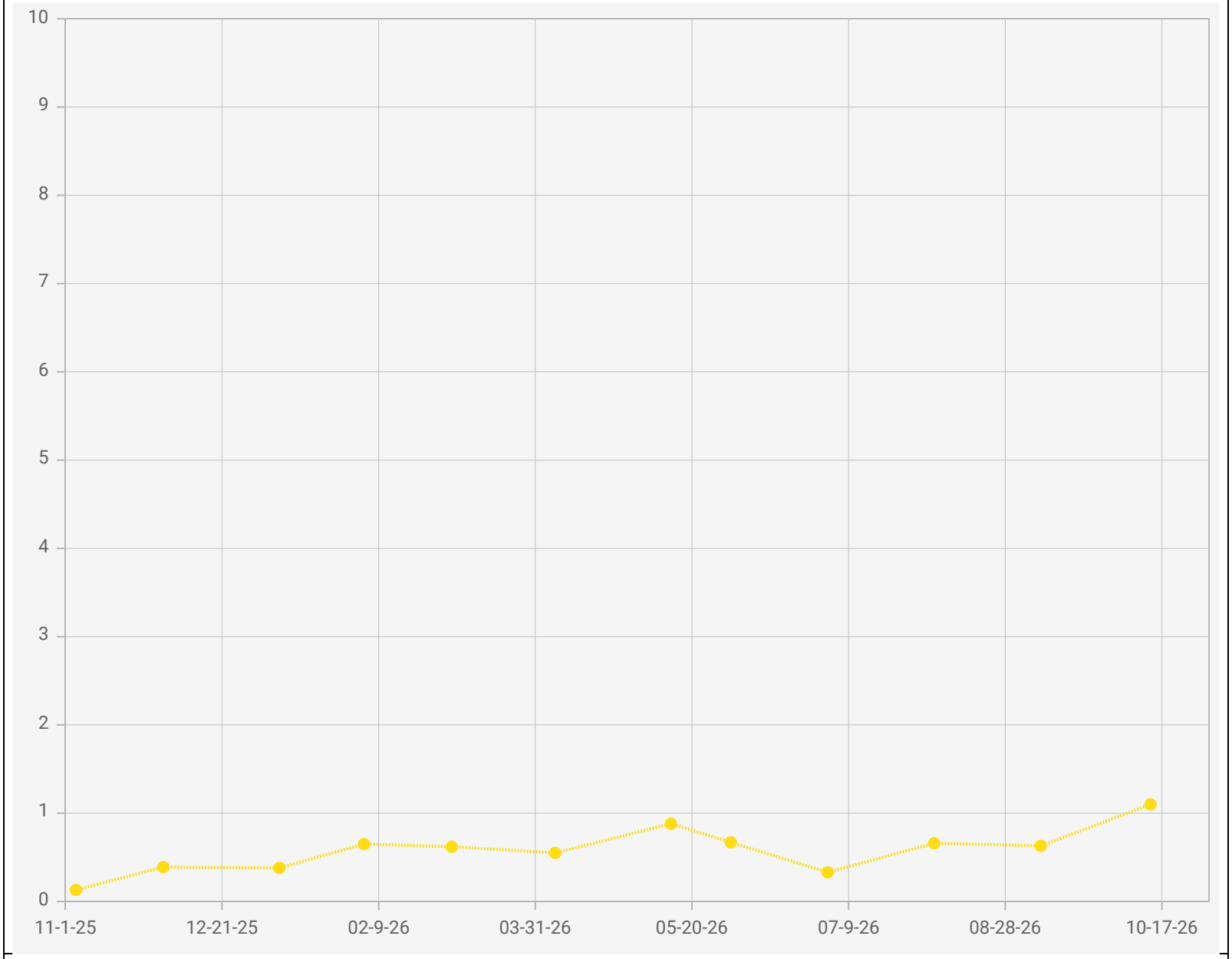

Chiquita Canyon Landfill - LAB DATA
Points Chart
Date Range : 11/01/2025 to 10/31/2026

Chart generation date : 11/09/2026

Point IDs / Names

CV-24100 / CV-24100

Parameter / Unit

Hydrogen / % v/v

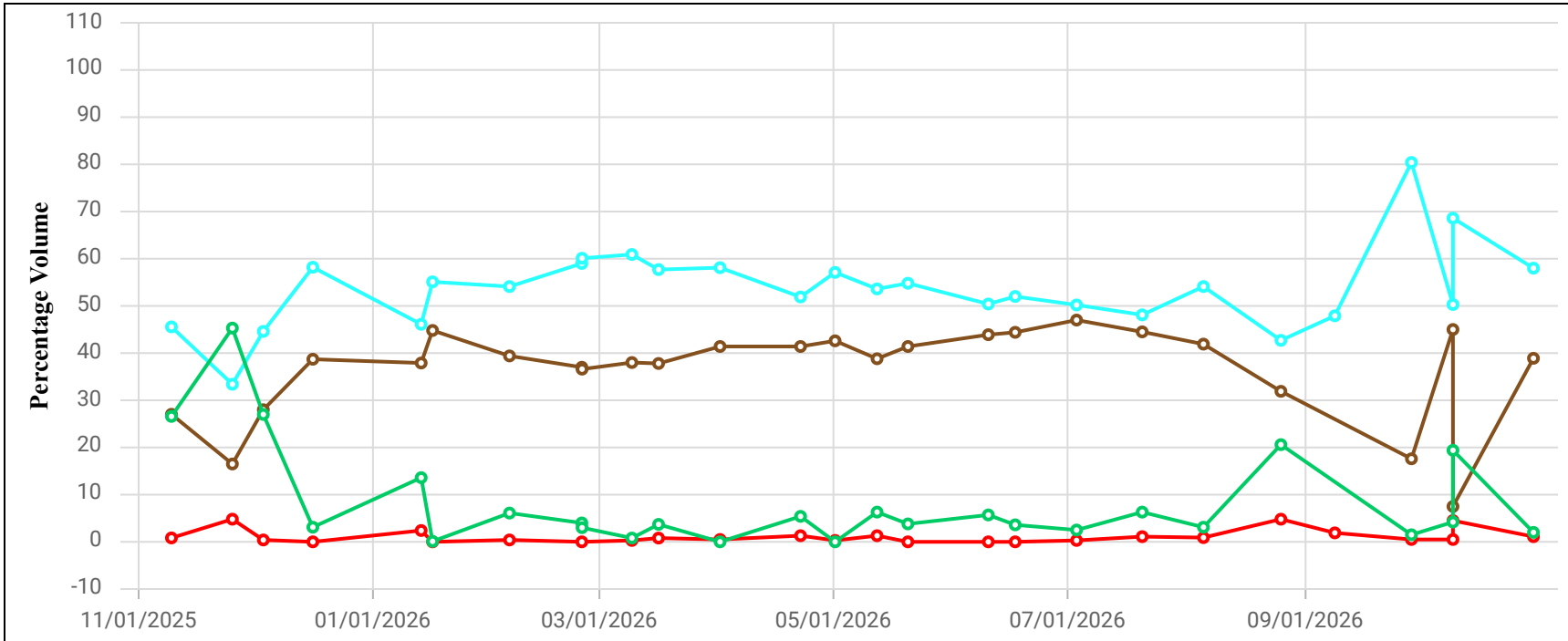

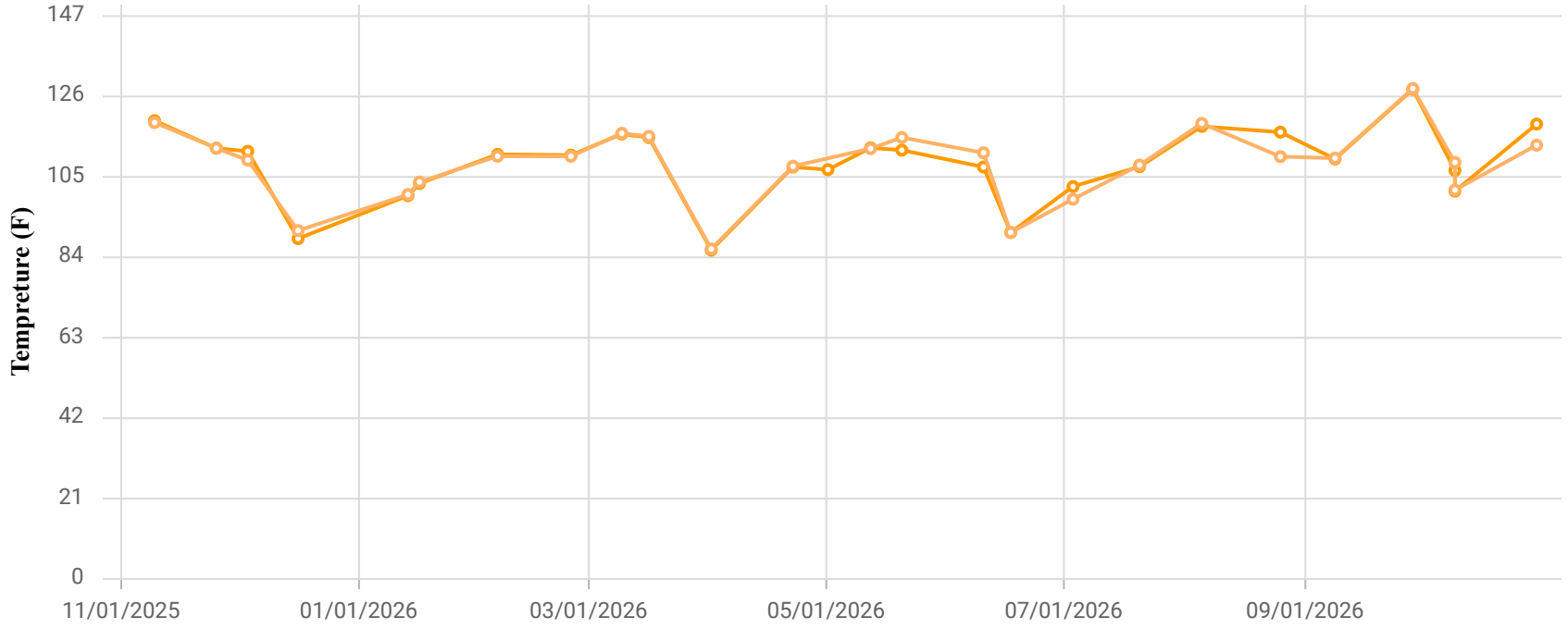

Point ID / Name

CCV24101 / CV-24101

Parameter / Unit

- Init. Flow / scfm
- % CH4 / %
- % CO2 / %
- % O2 / %
- % Bal Gas / %
- Init Static Press / in. H2O
- Init. Temp / Deg. F
- Adj. Temp / Deg. F

Chiquita Canyon Landfill
Parameter Chart: Multiscale
Date Range: 11/01/2025 - 10/31/2026
Chart generation date: 11/4/26

SCSeTools

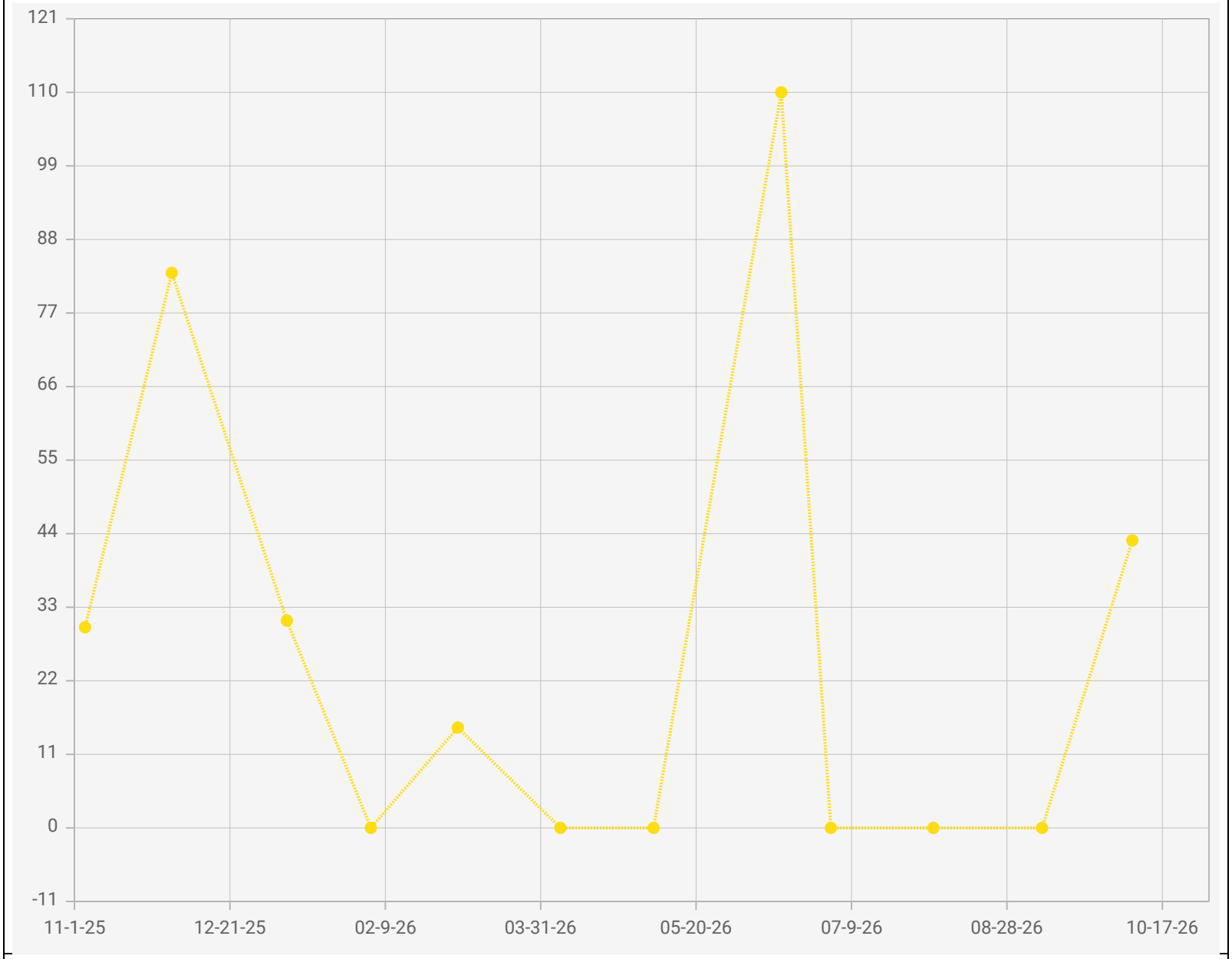

Point IDs / Names

CV-24101 / CV-24101

Parameter / Unit

Carbon Monoxide / ppmv

Chiquita Canyon Landfill - LAB DATA
Points Chart
Date Range : 11/01/2025 to 10/31/2026

Chart generation date : 11/09/2026

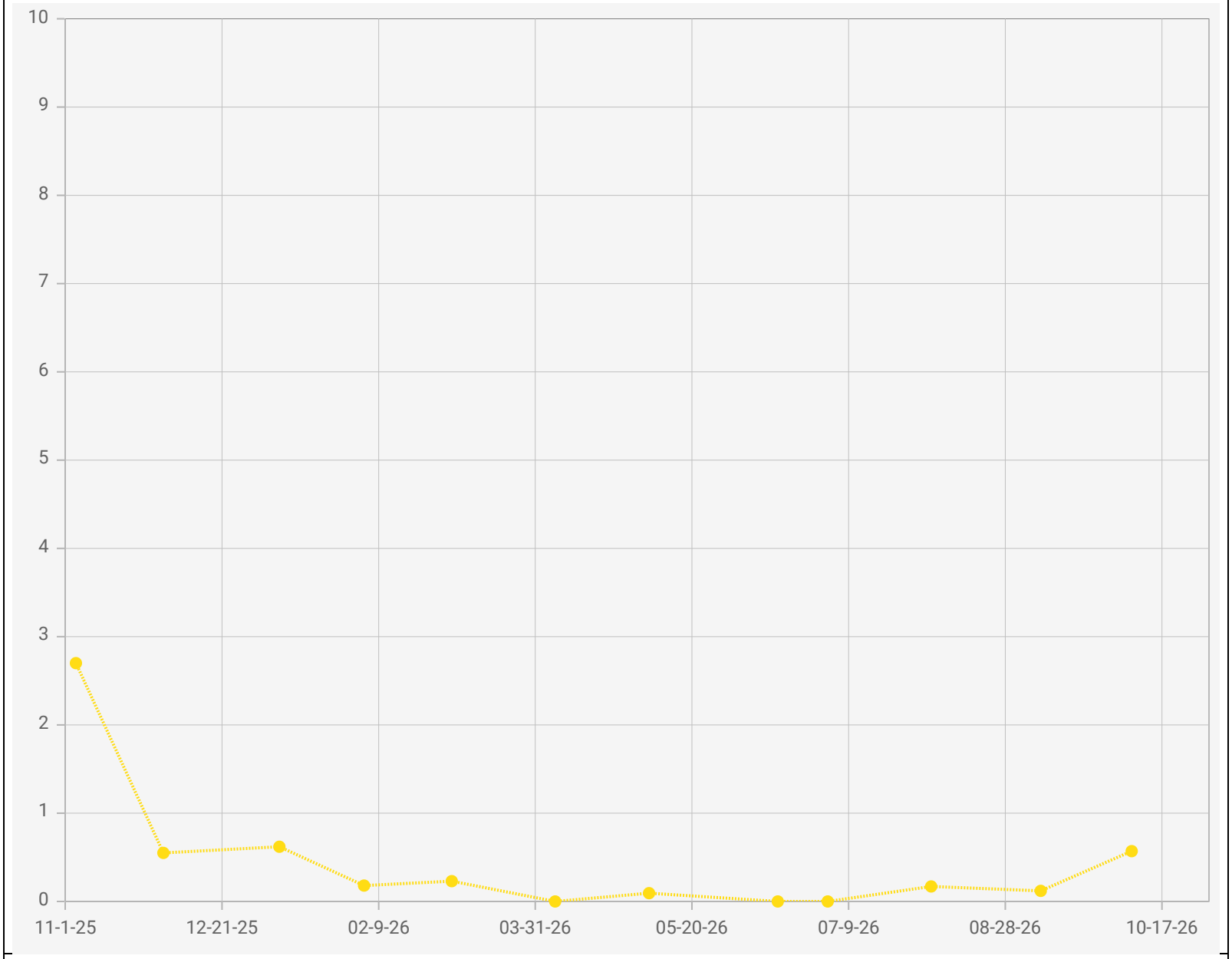

Point IDs / Names

CV-24101 / CV-24101

Parameter / Unit

Hydrogen / % v/v

Chiquita Canyon Landfill - LAB DATA
Points Chart
Date Range : 11/01/2025 to 10/31/2026

Chart generation date : 11/09/2026

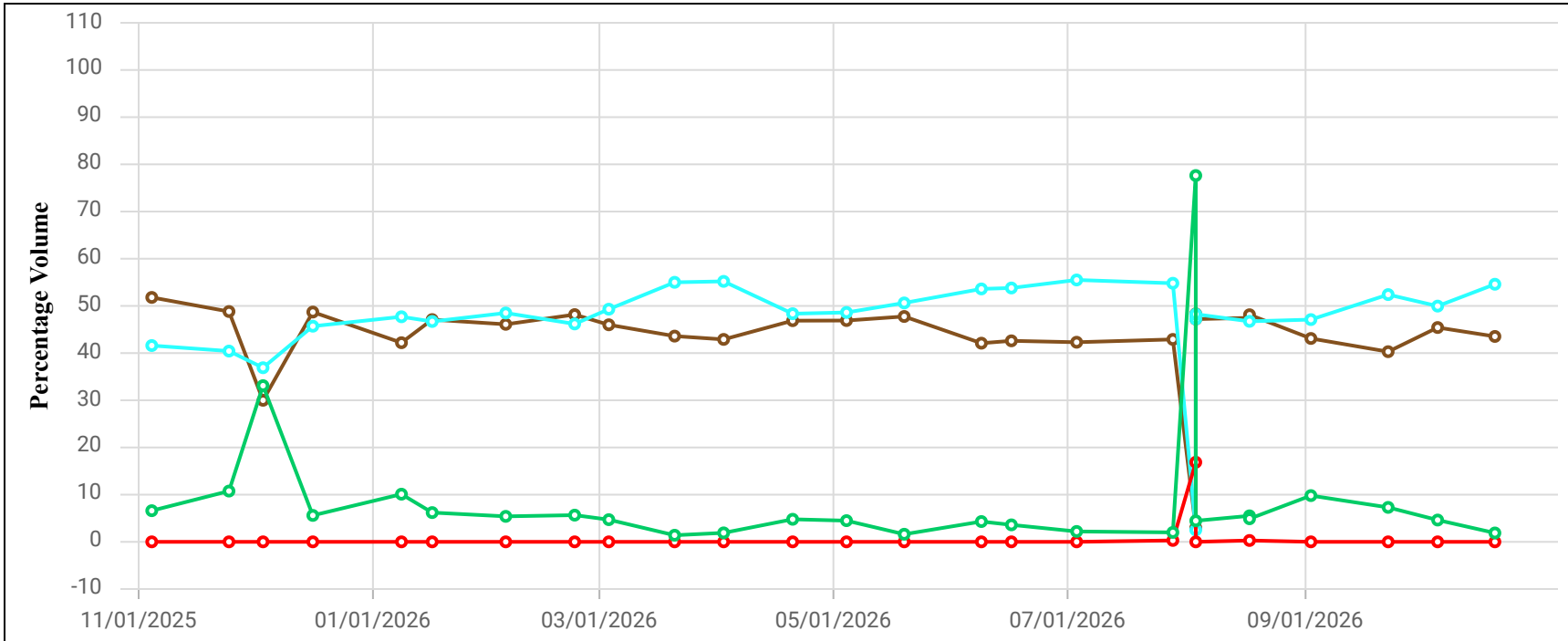

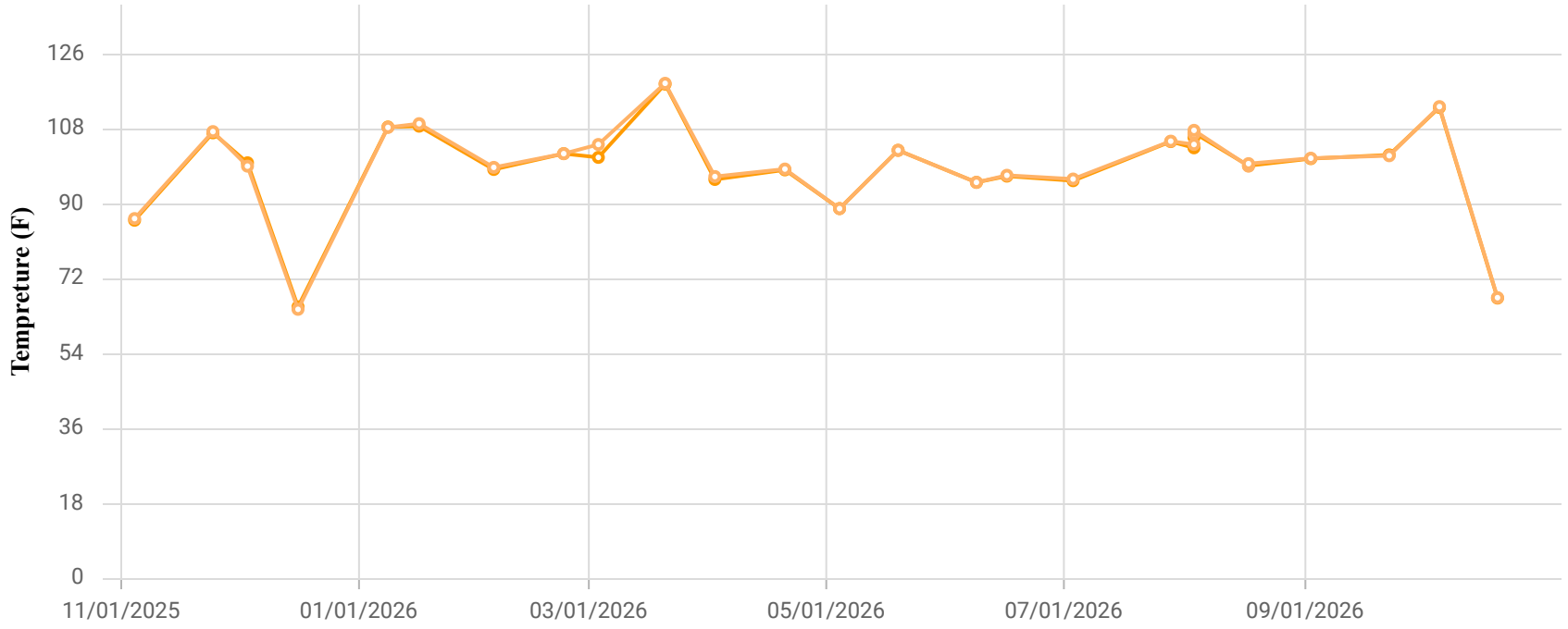

Point ID / Name

CCV24102 / CV-24102

Parameter / Unit

- Init. Flow / scfm
- % CH4 / %
- % CO2 / %
- % O2 / %
- % Bal Gas / %
- Init Static Press / in. H2O
- Init. Temp / Deg. F
- Adj. Temp / Deg. F

Chiquita Canyon Landfill
Parameter Chart: Multiscale
Date Range: 11/01/2025 - 10/31/2026
Chart generation date: 11/4/26

SCSeTools

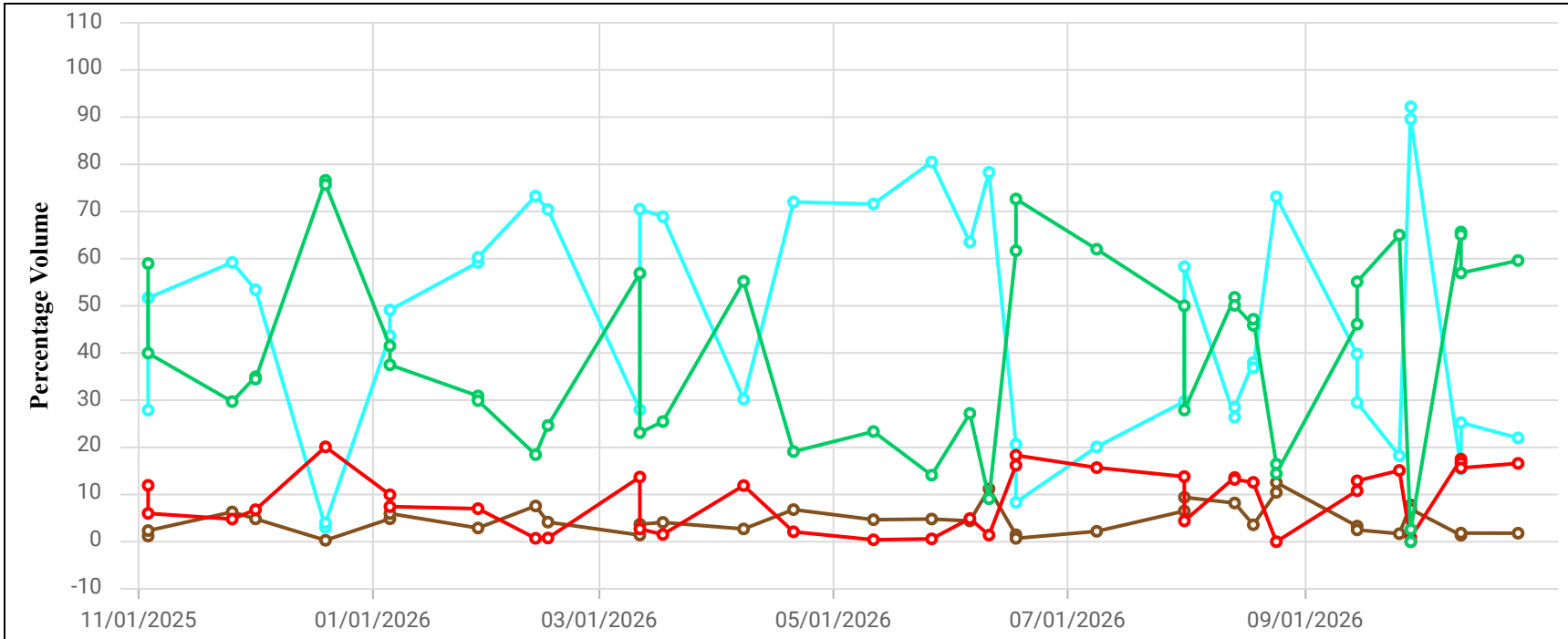

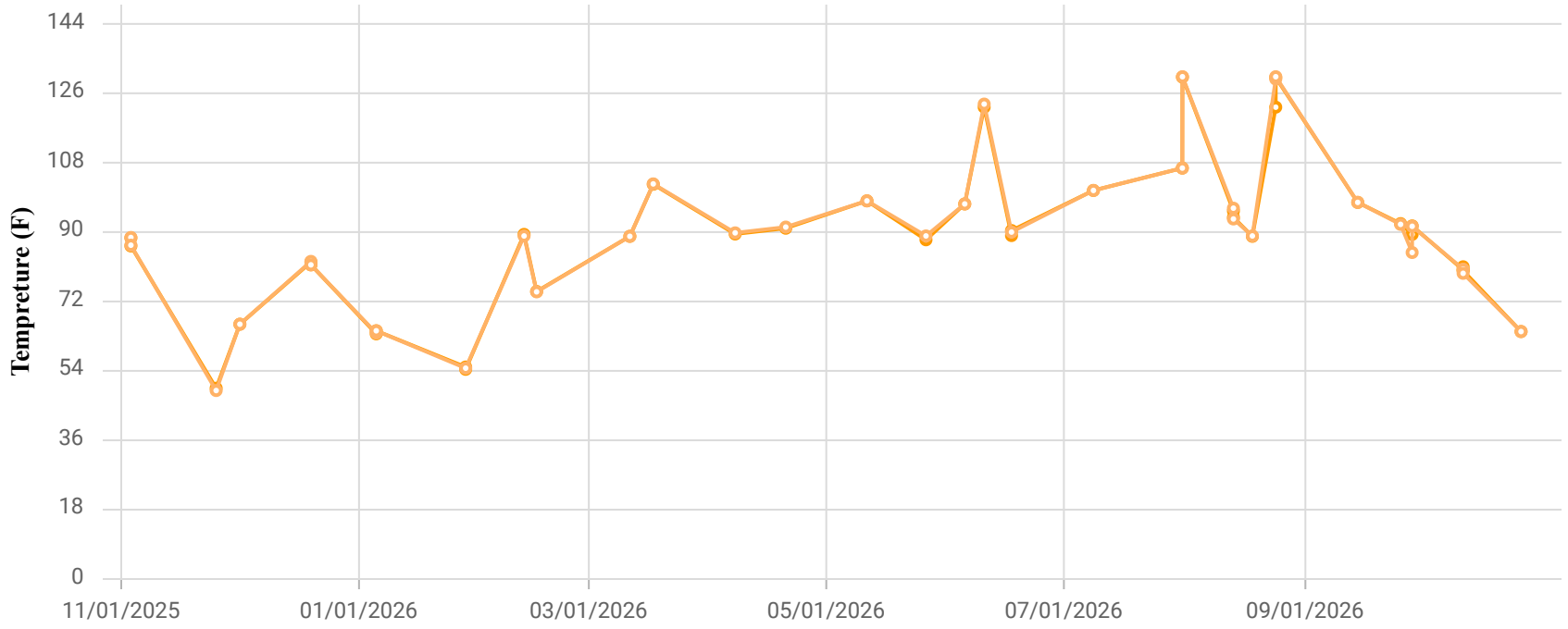

Point ID / Name

CCV24120 / CV-24120

Parameter / Unit

- Init. Flow / scfm
- % CH4 / %
- % CO2 / %
- % O2 / %
- % Bal Gas / %
- Init Static Press / in. H2O
- Init. Temp / Deg. F
- Adj. Temp / Deg. F

Chiquita Canyon Landfill
Parameter Chart: Multiscale
Date Range: 11/01/2025 - 10/31/2026
Chart generation date: 11/4/26

SCSeTools

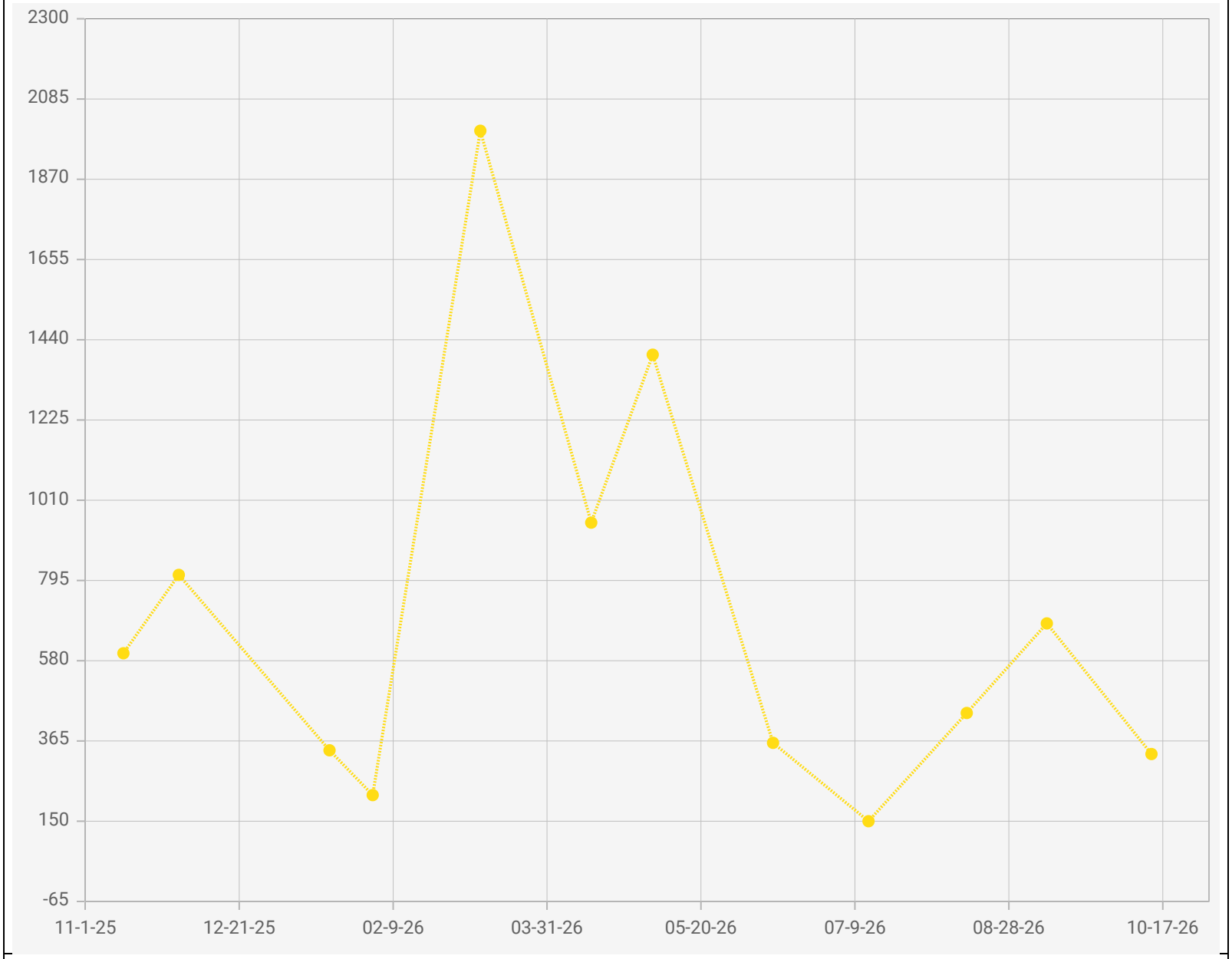

Point IDs / Names

CV-24120 / CV-24120

Parameter / Unit

Carbon Monoxide / ppmv

Chiquita Canyon Landfill - LAB DATA
Points Chart
Date Range : 11/01/2025 to 10/31/2026

Chart generation date : 11/09/2026

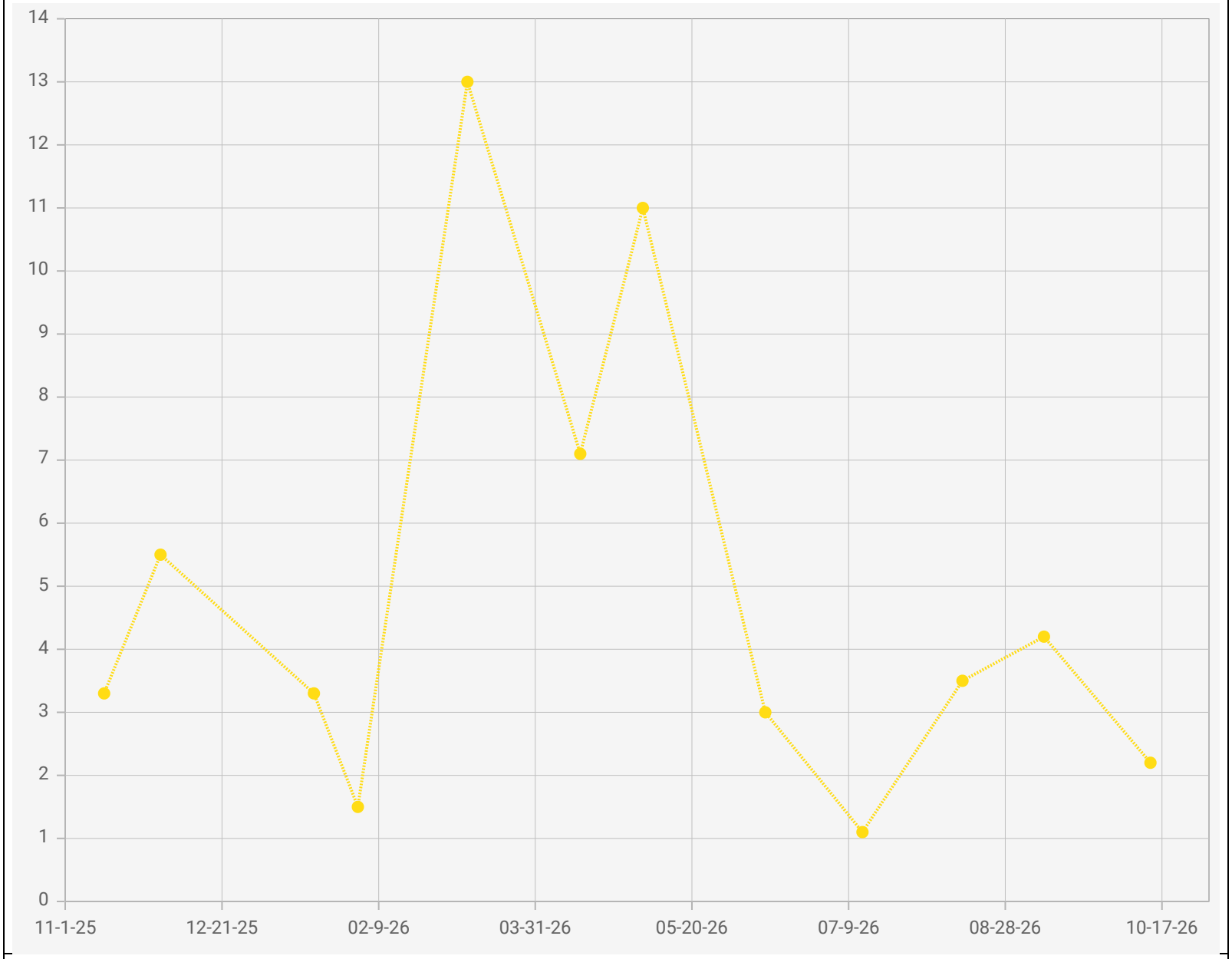

Point IDs / Names

CV-24120 / CV-24120

Parameter / Unit

Hydrogen / % v/v

Chiquita Canyon Landfill - LAB DATA
Points Chart
Date Range : 11/01/2025 to 10/31/2026

Chart generation date : 11/09/2026

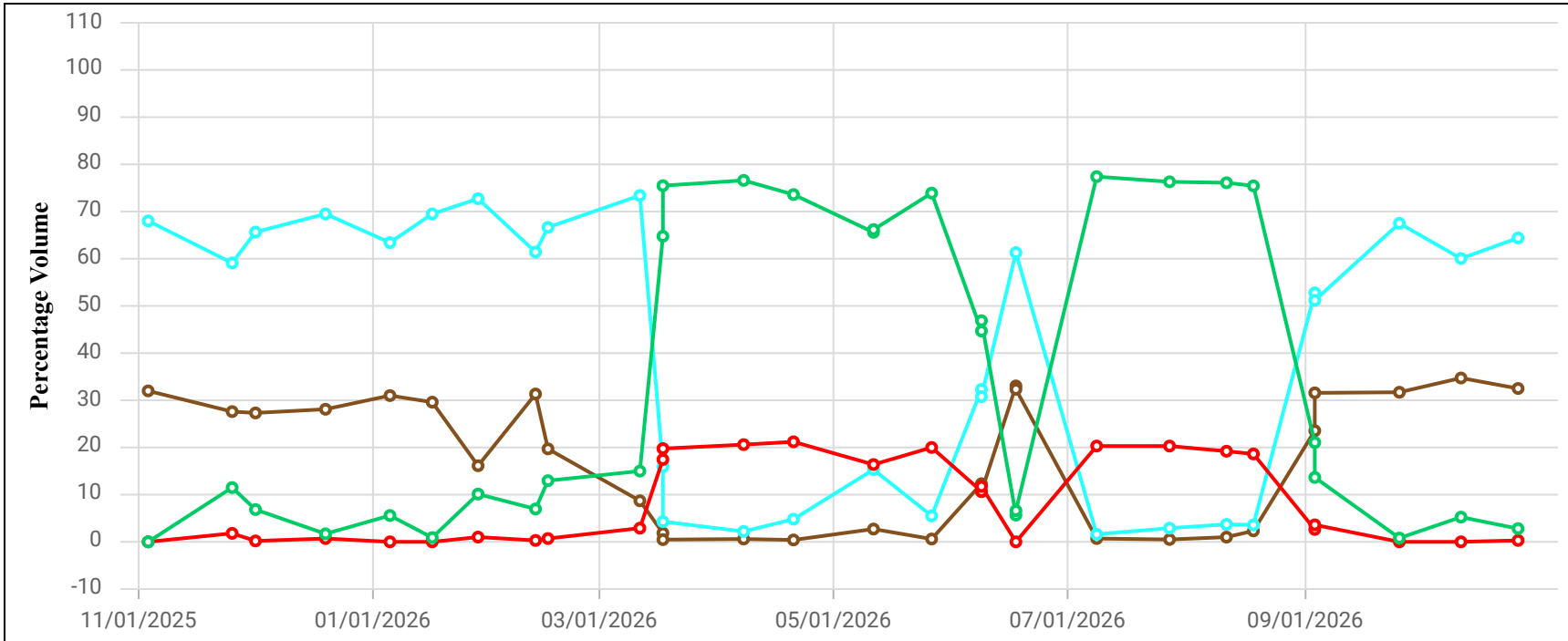

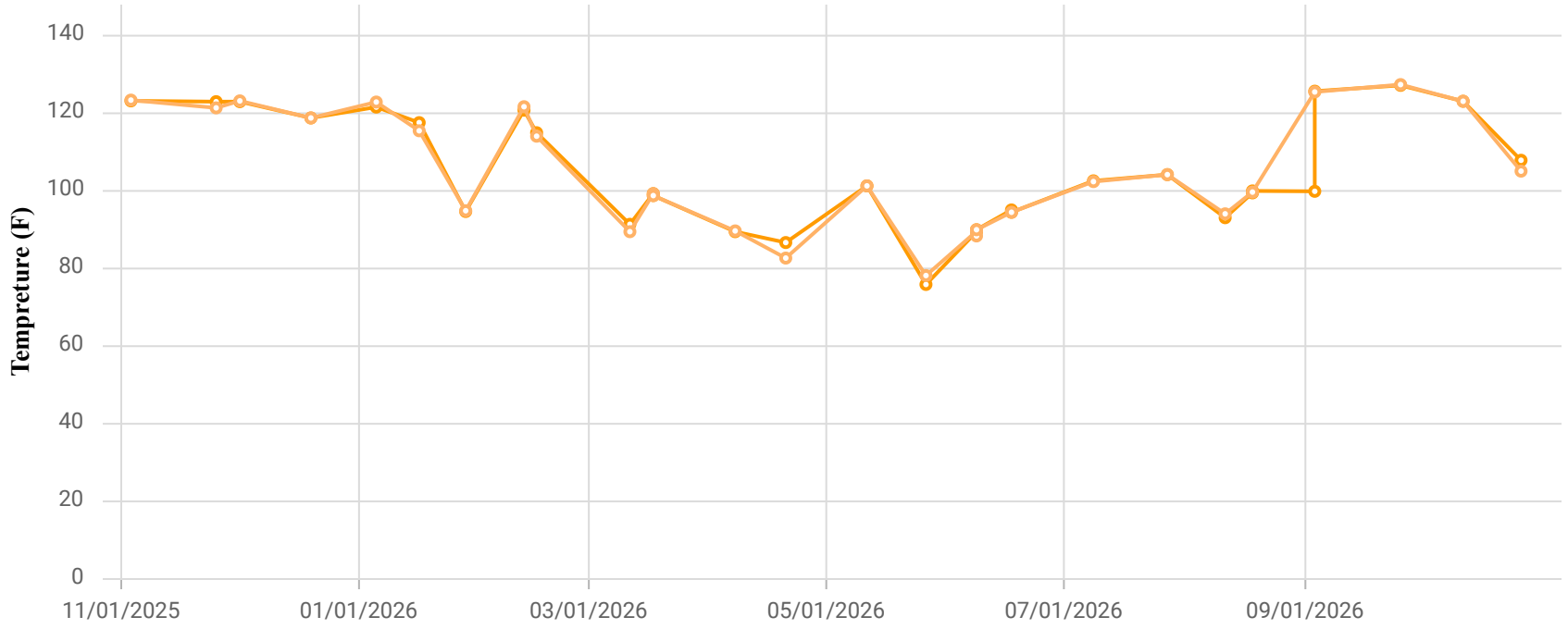

Point ID / Name

CCV24121 / CV-24121

Parameter / Unit

- Init. Flow / scfm
- % CH4 / %
- % CO2 / %
- % O2 / %
- % Bal Gas / %
- Init Static Press / in. H2O
- Init. Temp / Deg. F
- Adj. Temp / Deg. F

Chiquita Canyon Landfill
Parameter Chart: Multiscale
Date Range: 11/01/2025 - 10/31/2026
Chart generation date: 11/4/26

SCSeTools

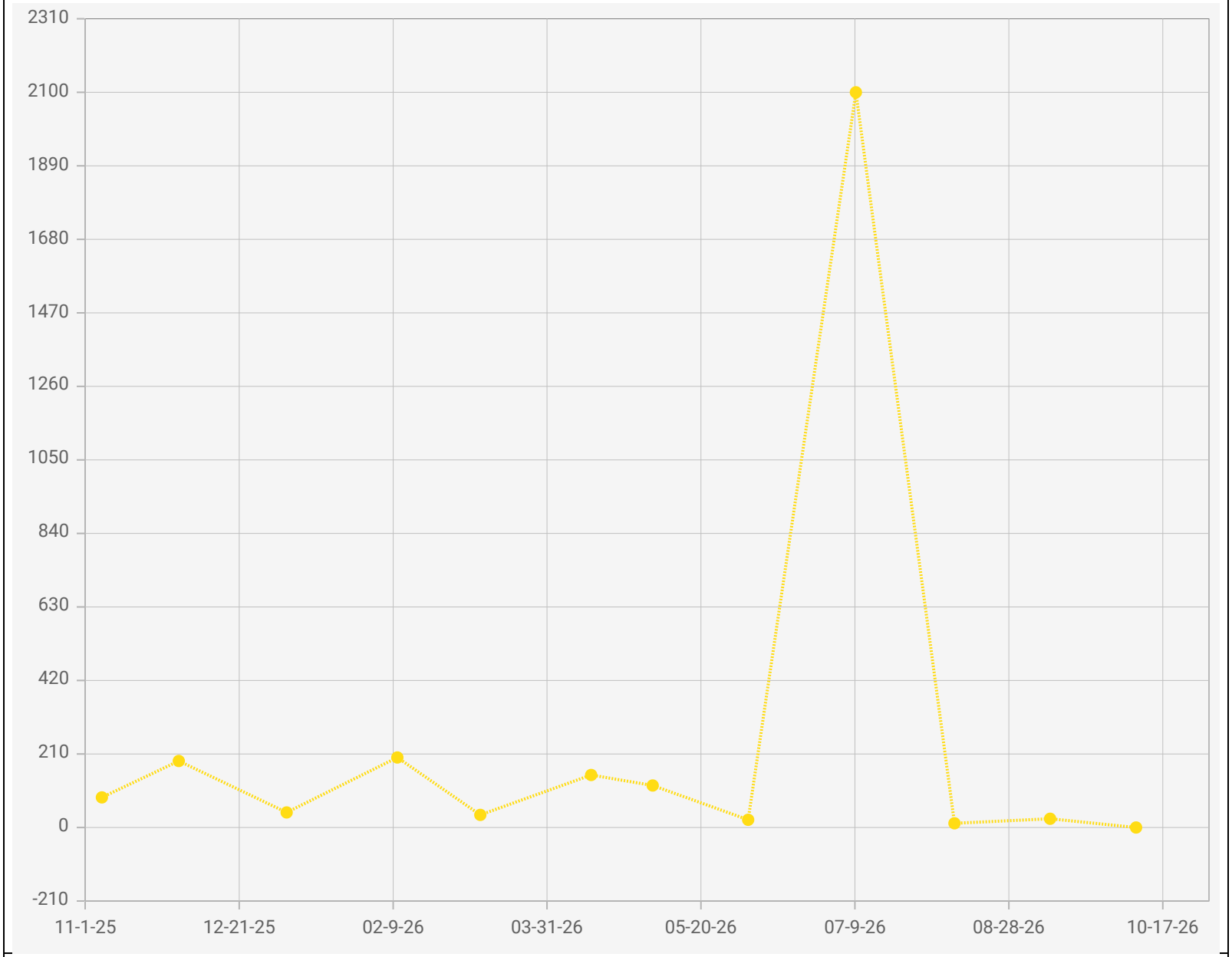

Point IDs / Names

CV-24121 / CV-24121

Parameter / Unit

Carbon Monoxide / ppmv

Chiquita Canyon Landfill - LAB DATA
Points Chart
Date Range : 11/01/2025 to 10/31/2026

Chart generation date : 11/09/2026

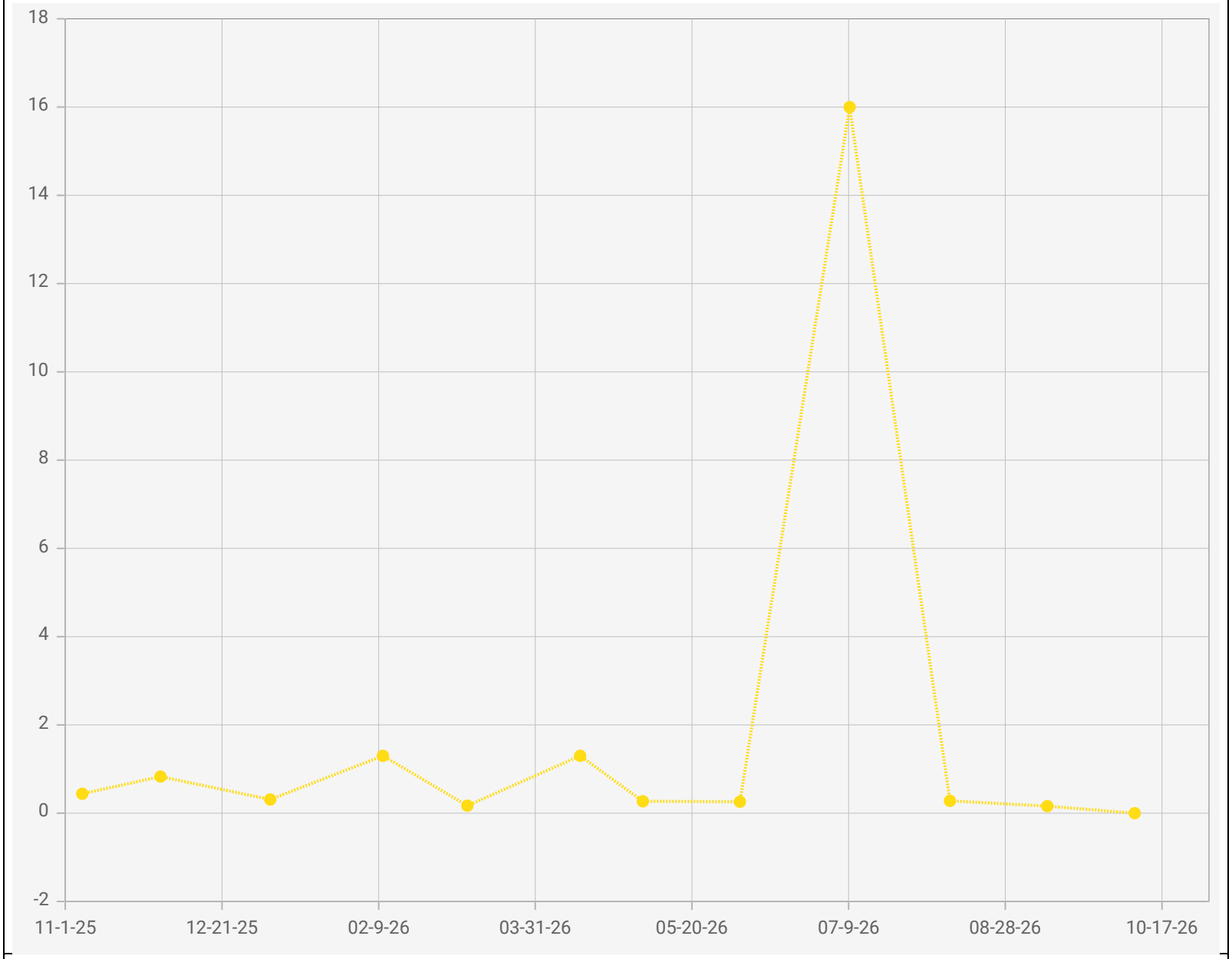

Point IDs / Names

CV-24121 / CV-24121

Parameter / Unit

Hydrogen / % v/v

Chiquita Canyon Landfill - LAB DATA
Points Chart
Date Range : 11/01/2025 to 10/31/2026

Chart generation date : 11/09/2026

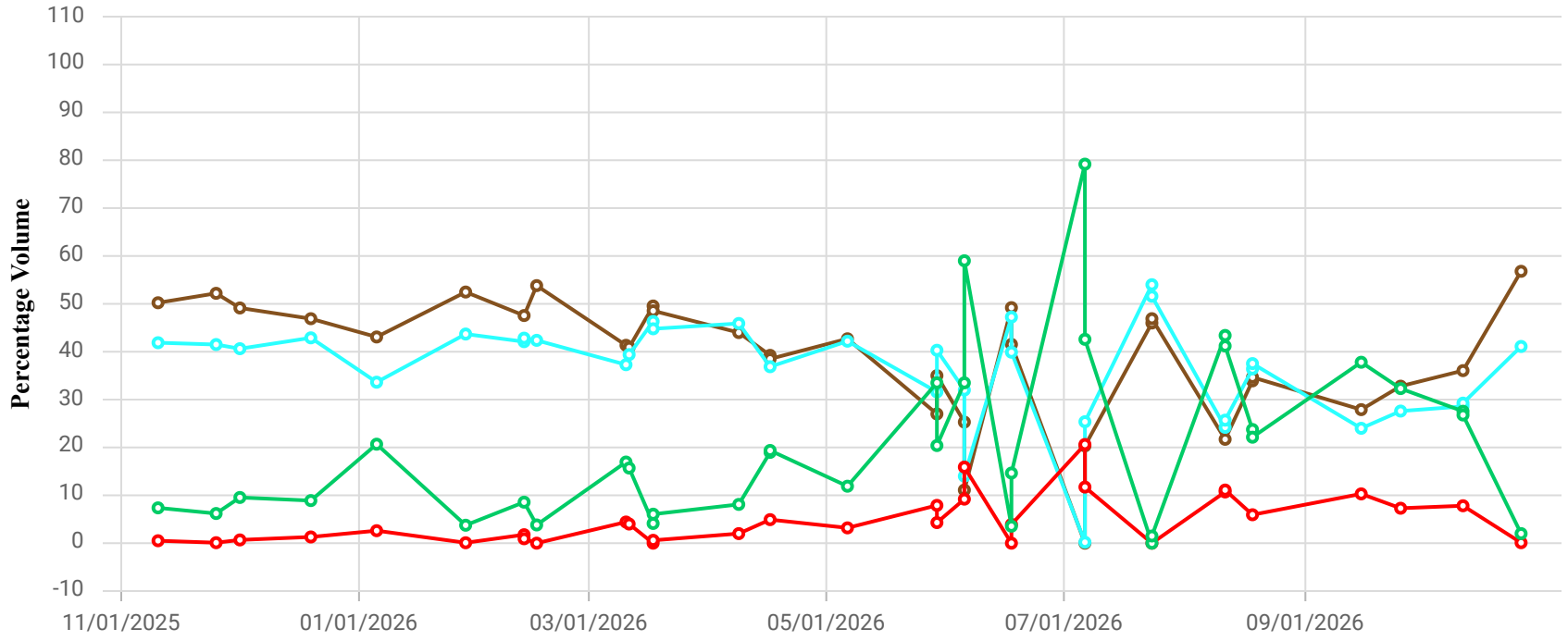

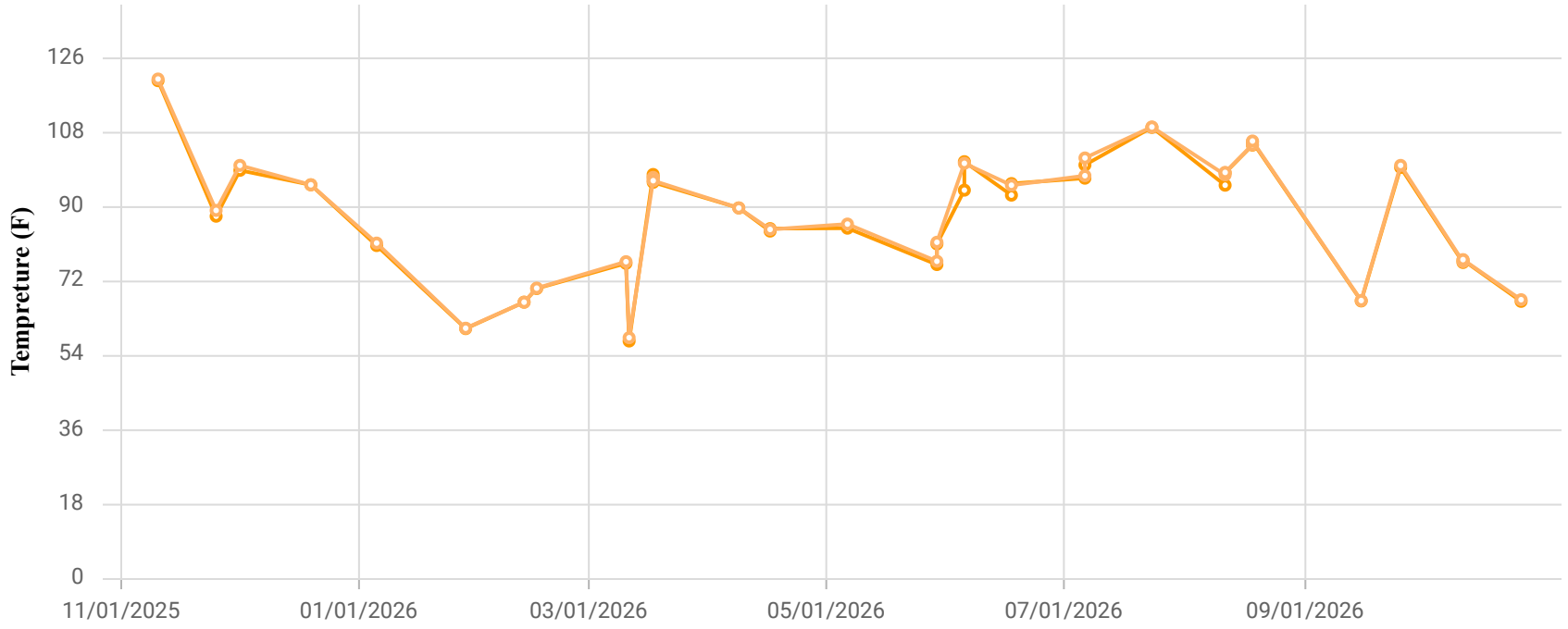

Point ID / Name

CCV24122 / CV-24122

Parameter / Unit

- Init. Flow / scfm
- % CH4 / %
- % CO2 / %
- % O2 / %
- % Bal Gas / %
- Init Static Press / in. H2O
- Init. Temp / Deg. F
- Adj. Temp / Deg. F

Chiquita Canyon Landfill
Parameter Chart: Multiscale
Date Range: 11/01/2025 - 10/31/2026
Chart generation date: 11/4/26

SCSeTools

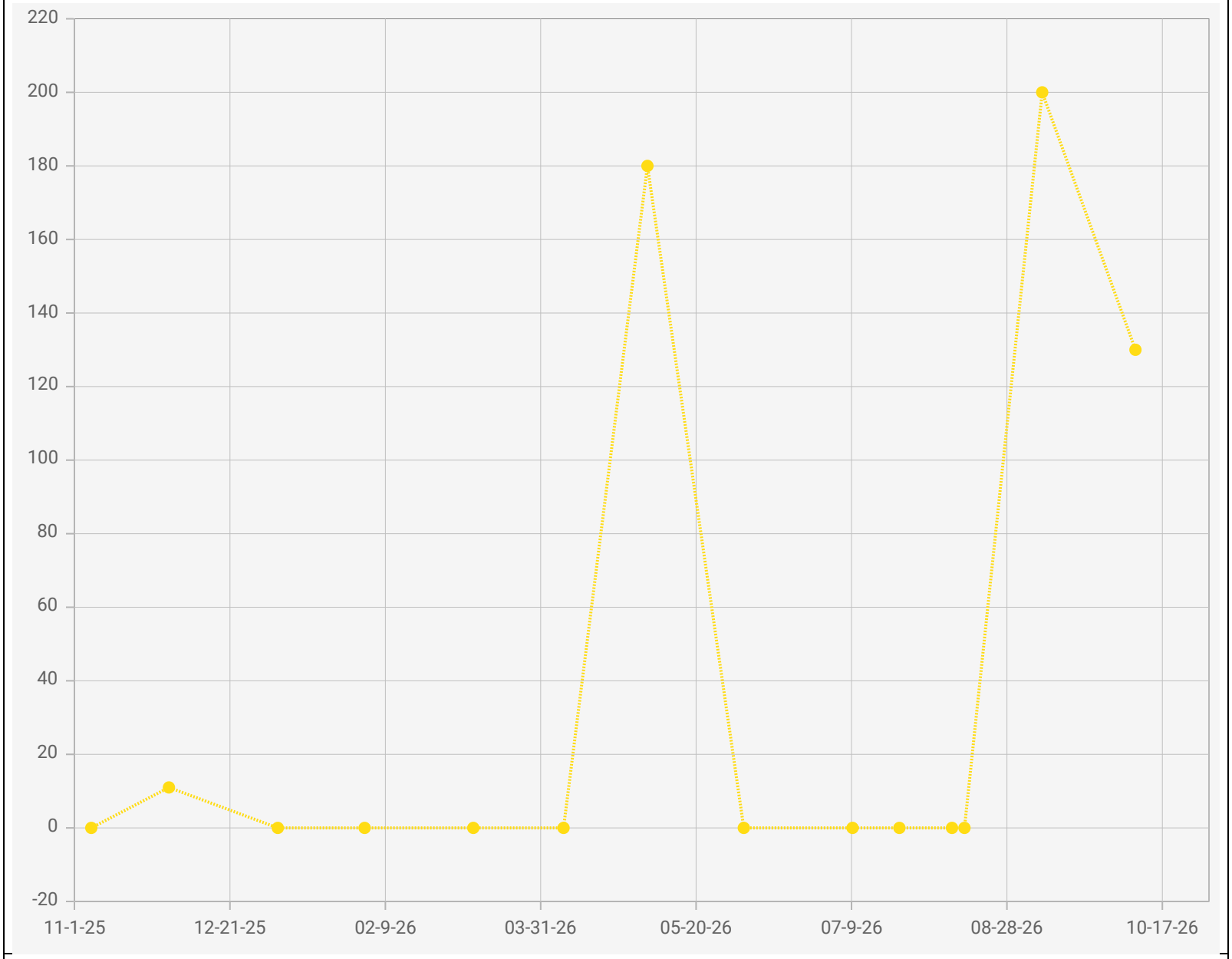

Point IDs / Names

CV-24122 / CV-24122

Parameter / Unit

Carbon Monoxide / ppmv

Chiquita Canyon Landfill - LAB DATA
Points Chart
Date Range : 11/01/2025 to 10/31/2026

Chart generation date : 11/09/2026

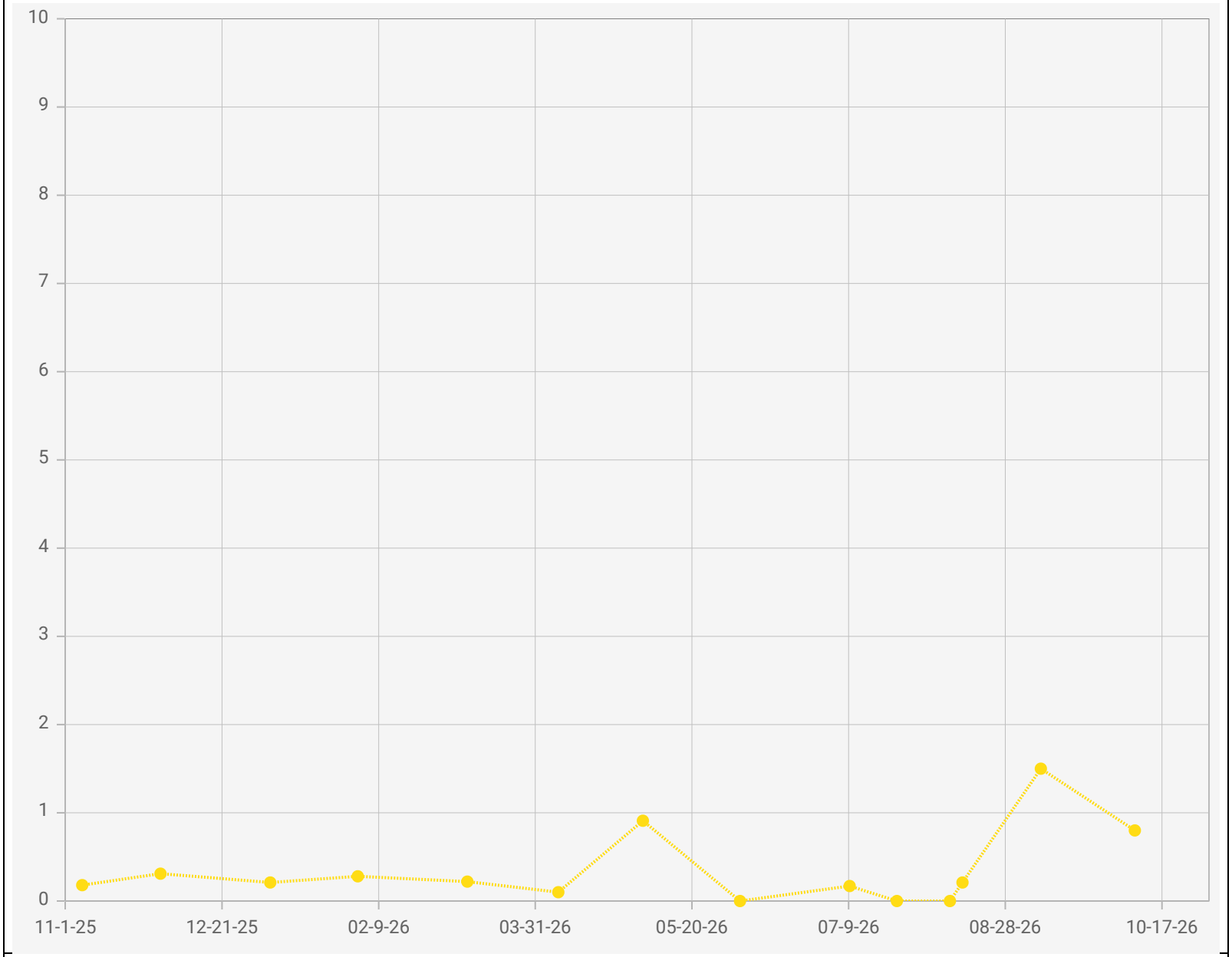

Point IDs / Names

CV-24122 / CV-24122

Parameter / Unit

Hydrogen / % v/v

Chiquita Canyon Landfill - LAB DATA
Points Chart
Date Range : 11/01/2025 to 10/31/2026

Chart generation date : 11/09/2026

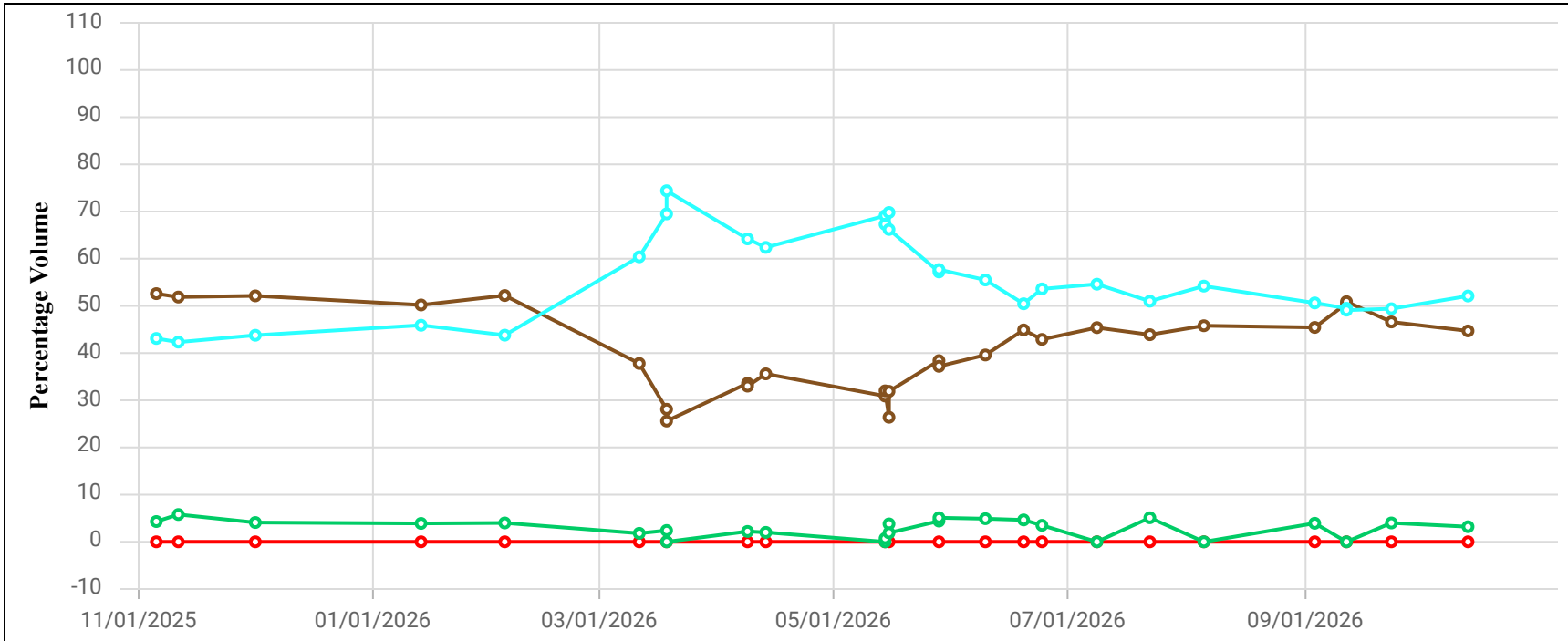

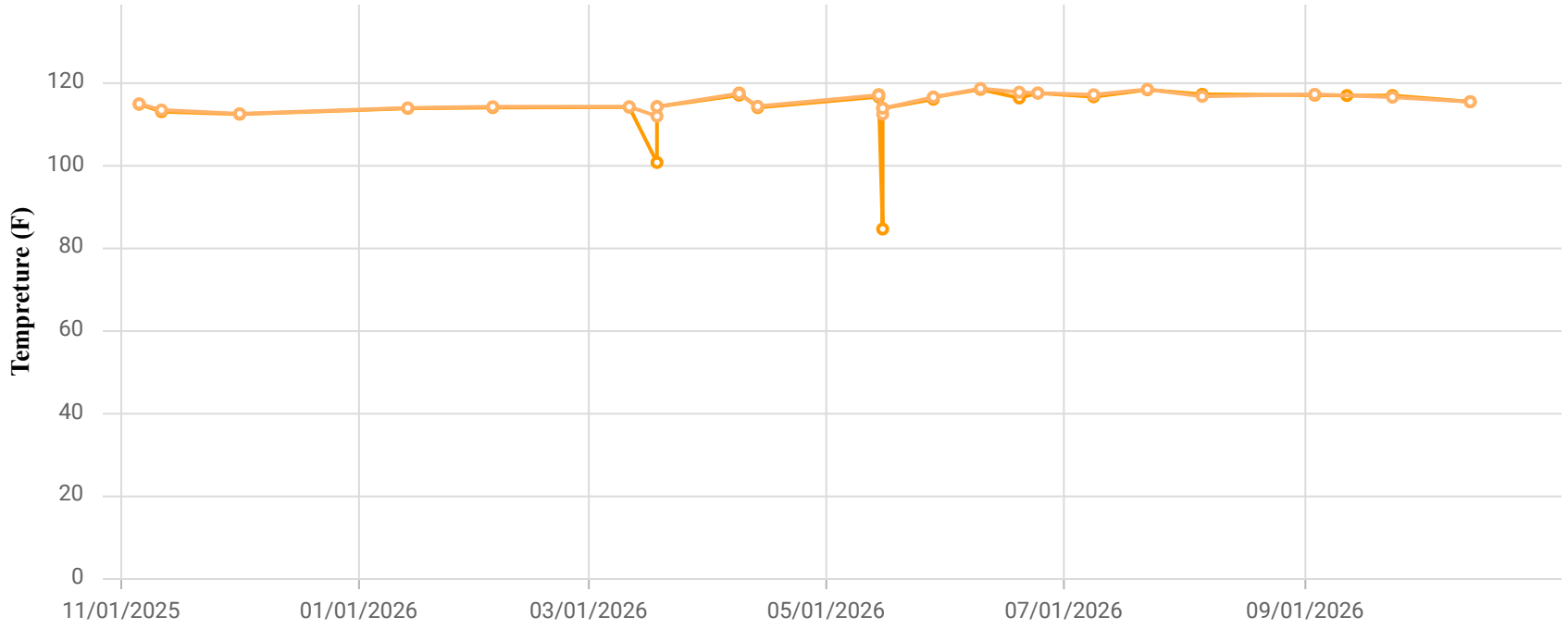

Point ID / Name

CCV24123 / CV-24123

Parameter / Unit

- Init. Flow / scfm
- % CH4 / %
- % CO2 / %
- % O2 / %
- % Bal Gas / %
- Init Static Press / in. H2O
- Init. Temp / Deg. F
- Adj. Temp / Deg. F

Chiquita Canyon Landfill
Parameter Chart: Multiscale
Date Range: 11/01/2025 - 10/31/2026
Chart generation date: 11/4/26

SCSeTools

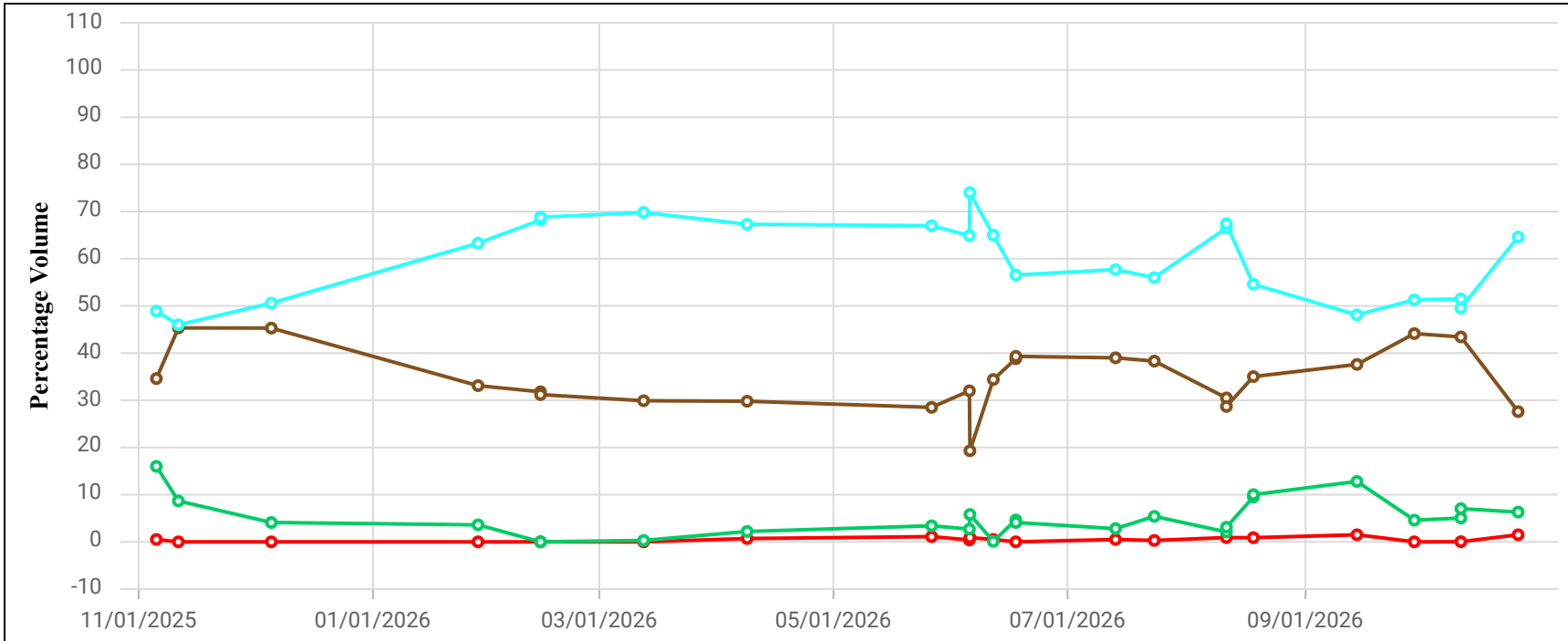

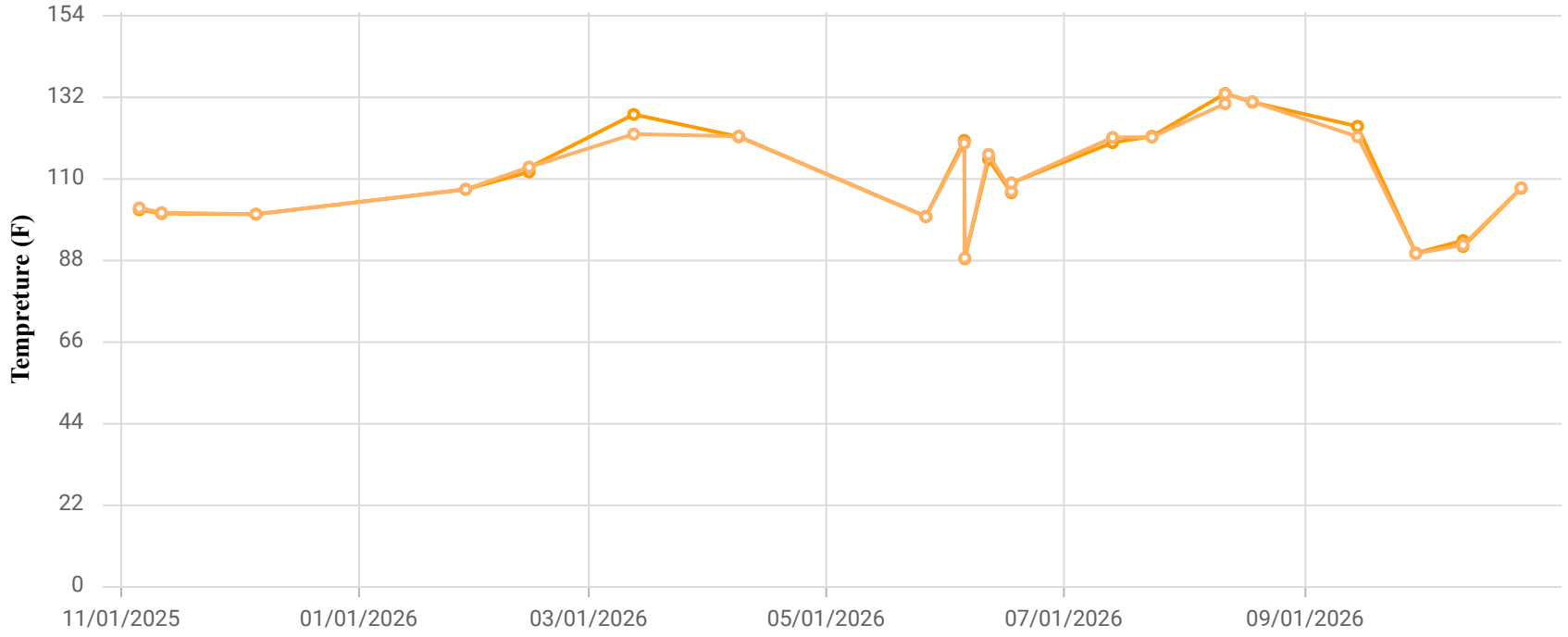

Point ID / Name

CCV24125 / CV-24125-TP20

Parameter / Unit

- Init. Flow / scfm
- % CH4 / %
- % CO2 / %
- % O2 / %
- % Bal Gas / %
- Init Static Press / in. H2O
- Init. Temp / Deg. F
- Adj. Temp / Deg. F

Chiquita Canyon Landfill
Parameter Chart: Multiscale
Date Range: 11/01/2025 - 10/31/2026
Chart generation date: 11/4/26

SCSeTools

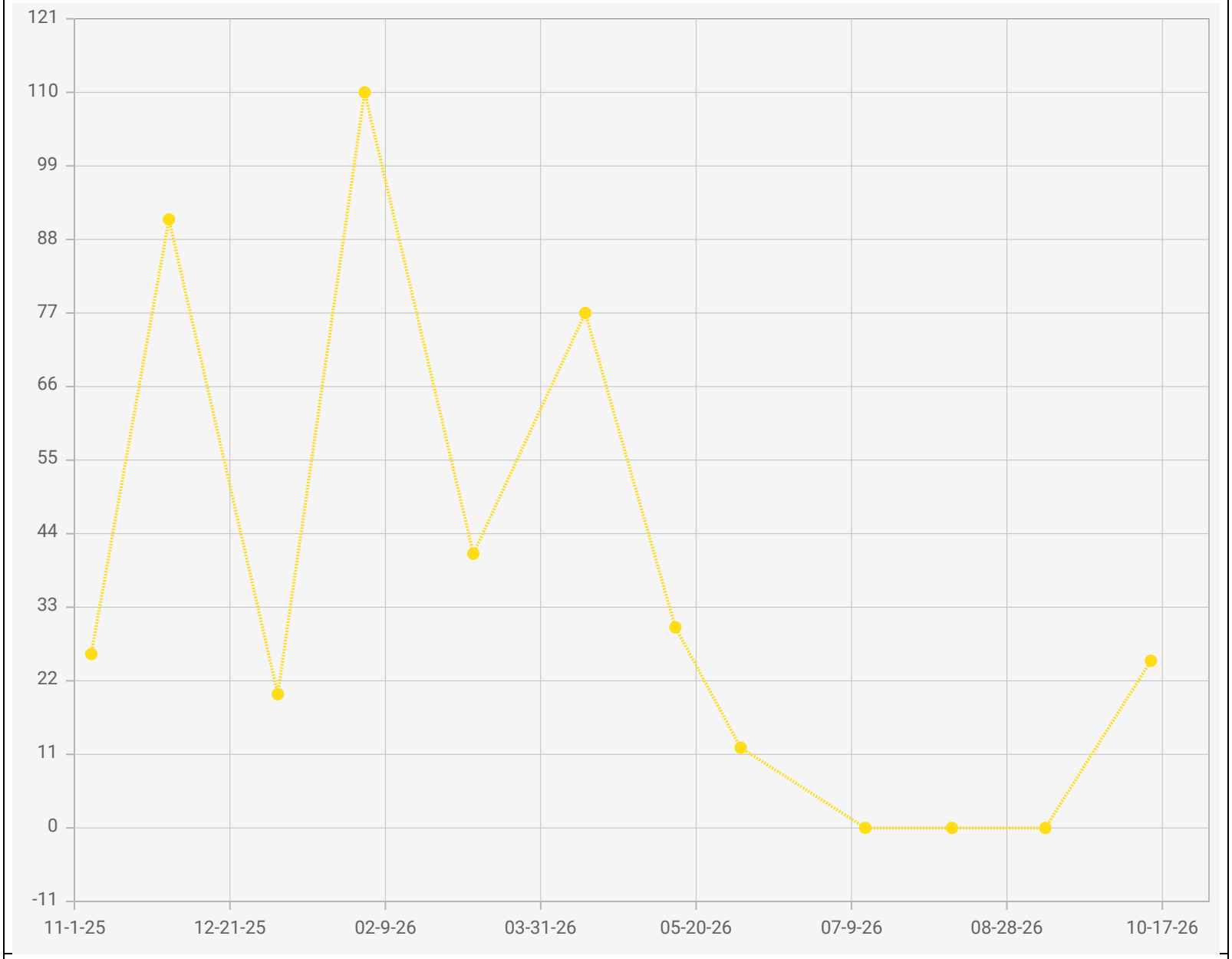

Point IDs / Names

CV-24125 / CV-24125

Parameter / Unit

Carbon Monoxide / ppmv

Chiquita Canyon Landfill - LAB DATA
Points Chart
Date Range : 11/01/2025 to 10/31/2026

Chart generation date : 11/09/2026

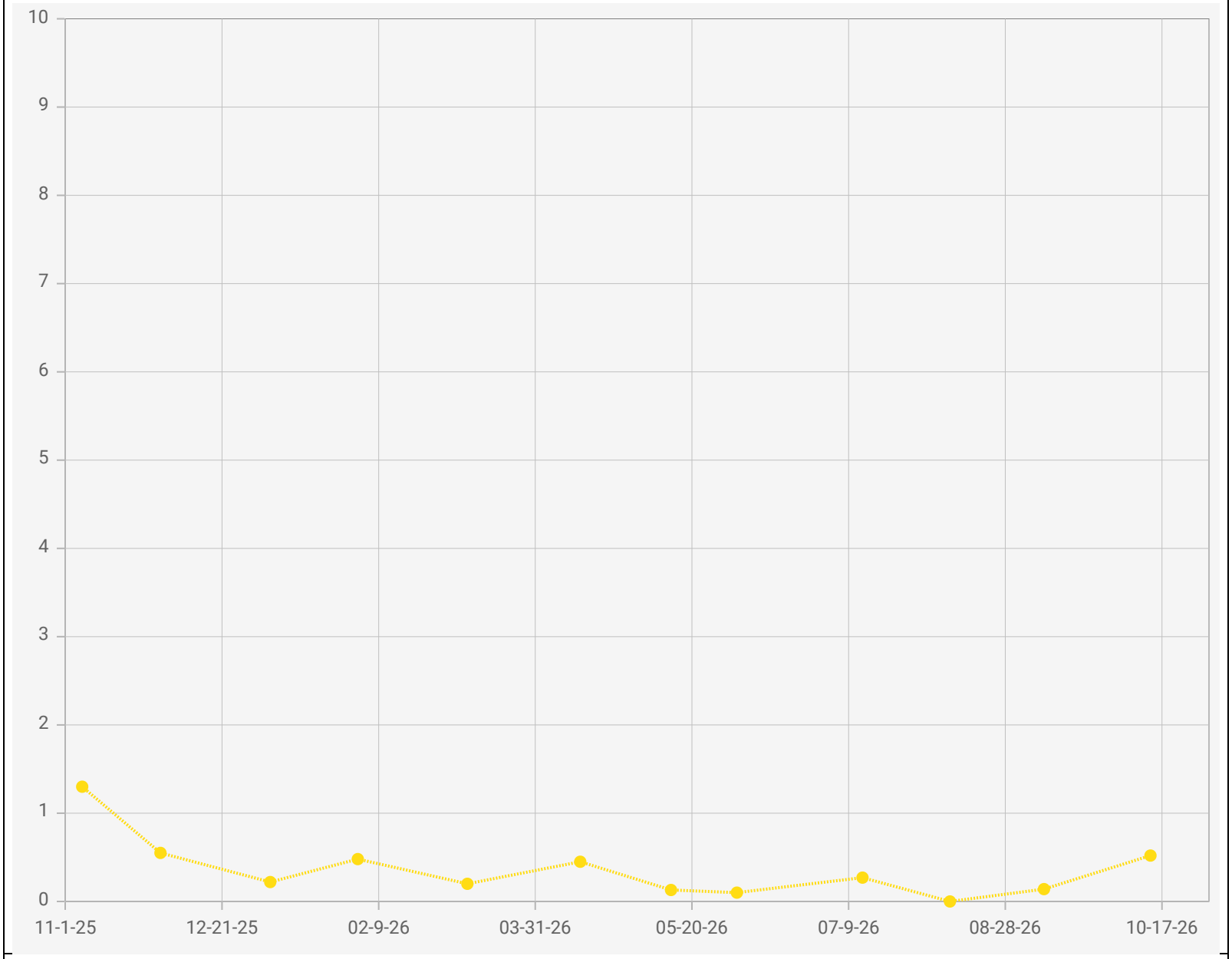

Point IDs / Names

CV-24125 / CV-24125

Parameter / Unit

Hydrogen / % v/v

Chiquita Canyon Landfill - LAB DATA
Points Chart
Date Range : 11/01/2025 to 10/31/2026

Chart generation date : 11/09/2026

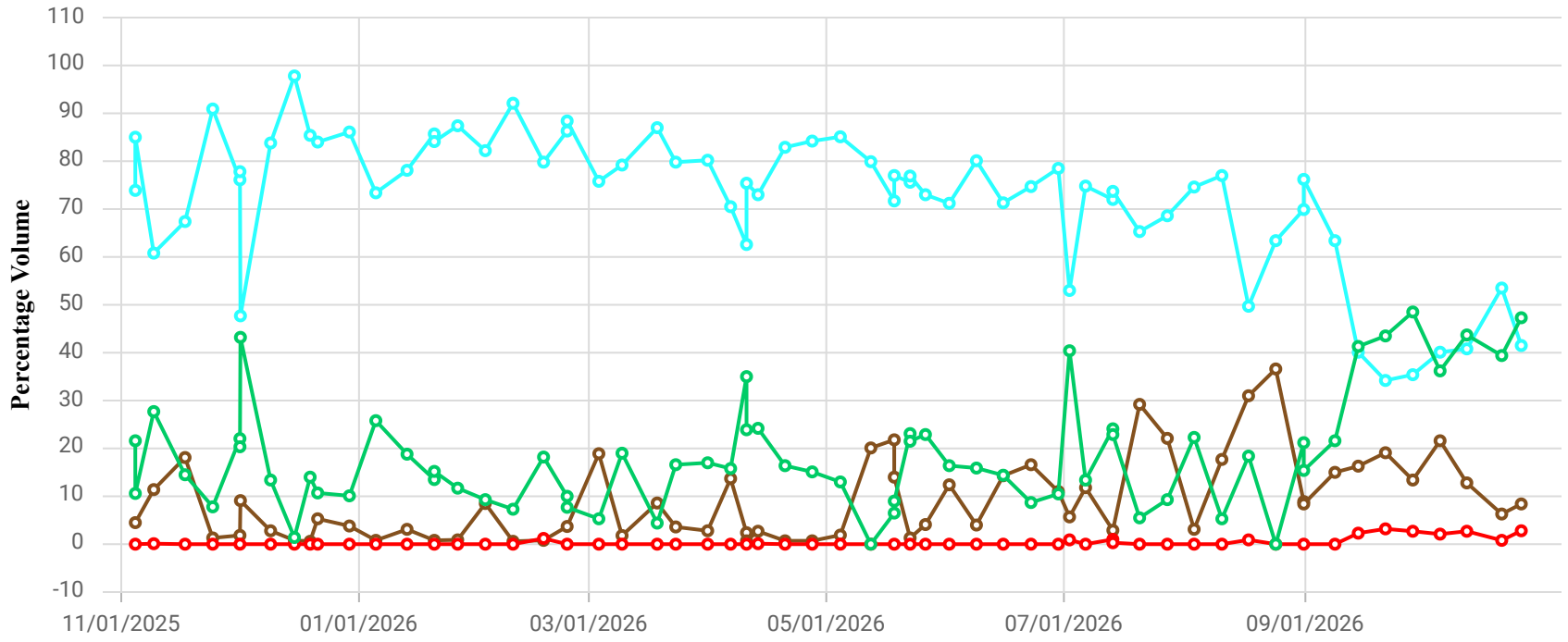

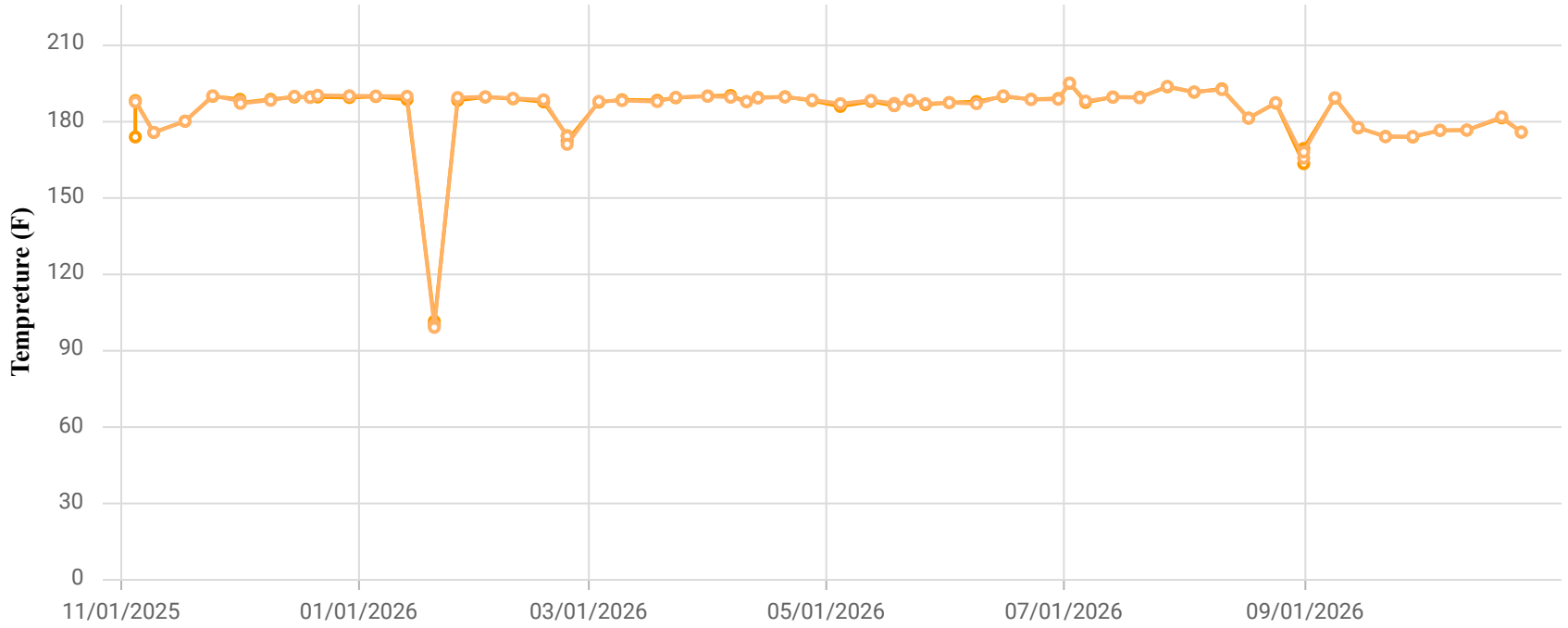

Point ID / Name

CCV24126 / CV-24126

Parameter / Unit

- Init. Flow / scfm
- % CH4 / %
- % CO2 / %
- % O2 / %
- % Bal Gas / %
- Init Static Press / in. H2O
- Init. Temp / Deg. F
- Adj. Temp / Deg. F

Chiquita Canyon Landfill
Parameter Chart: Multiscale
Date Range: 11/01/2025 - 10/31/2026
Chart generation date: 11/4/26

SCSeTools

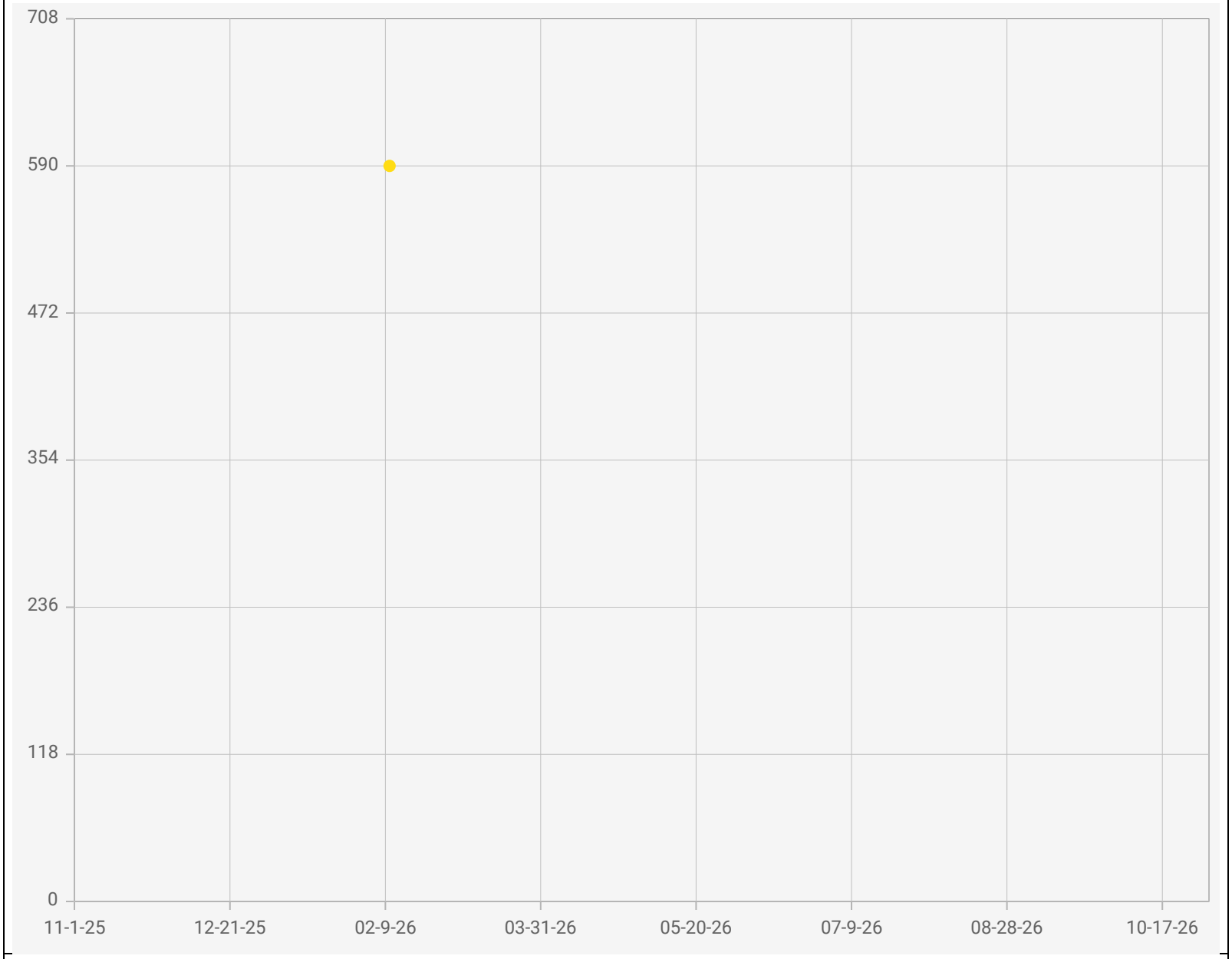

Point IDs / Names

CV-24126 / CV-24126

Parameter / Unit

Carbon Monoxide / ppmv

Chiquita Canyon Landfill - LAB DATA
Points Chart
Date Range : 11/01/2025 to 10/31/2026

Chart generation date : 11/09/2026

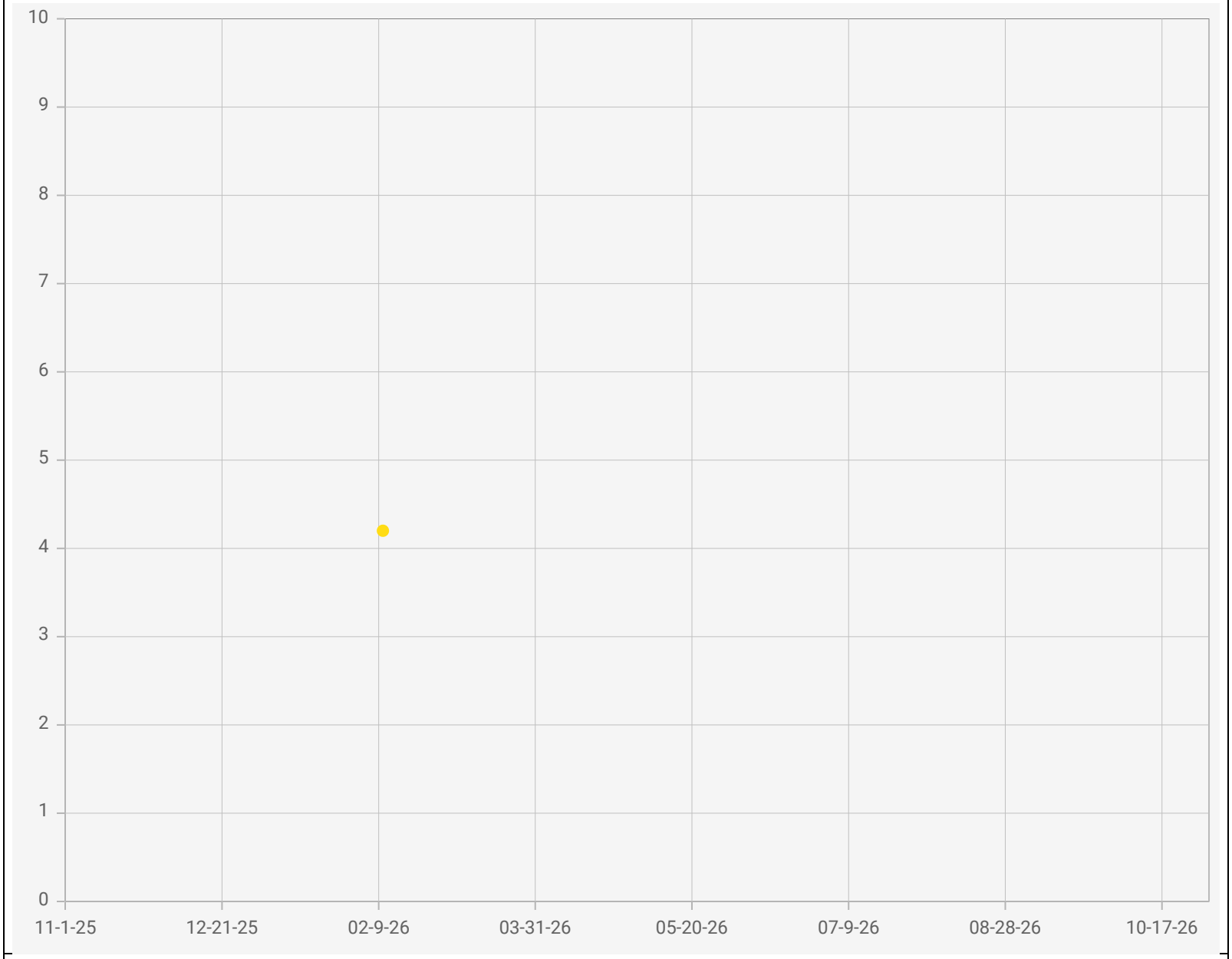

Point IDs / Names

CV-24126 / CV-24126

Parameter / Unit

Hydrogen / % v/v

Chiquita Canyon Landfill - LAB DATA
Points Chart
Date Range : 11/01/2025 to 10/31/2026

Chart generation date : 11/09/2026

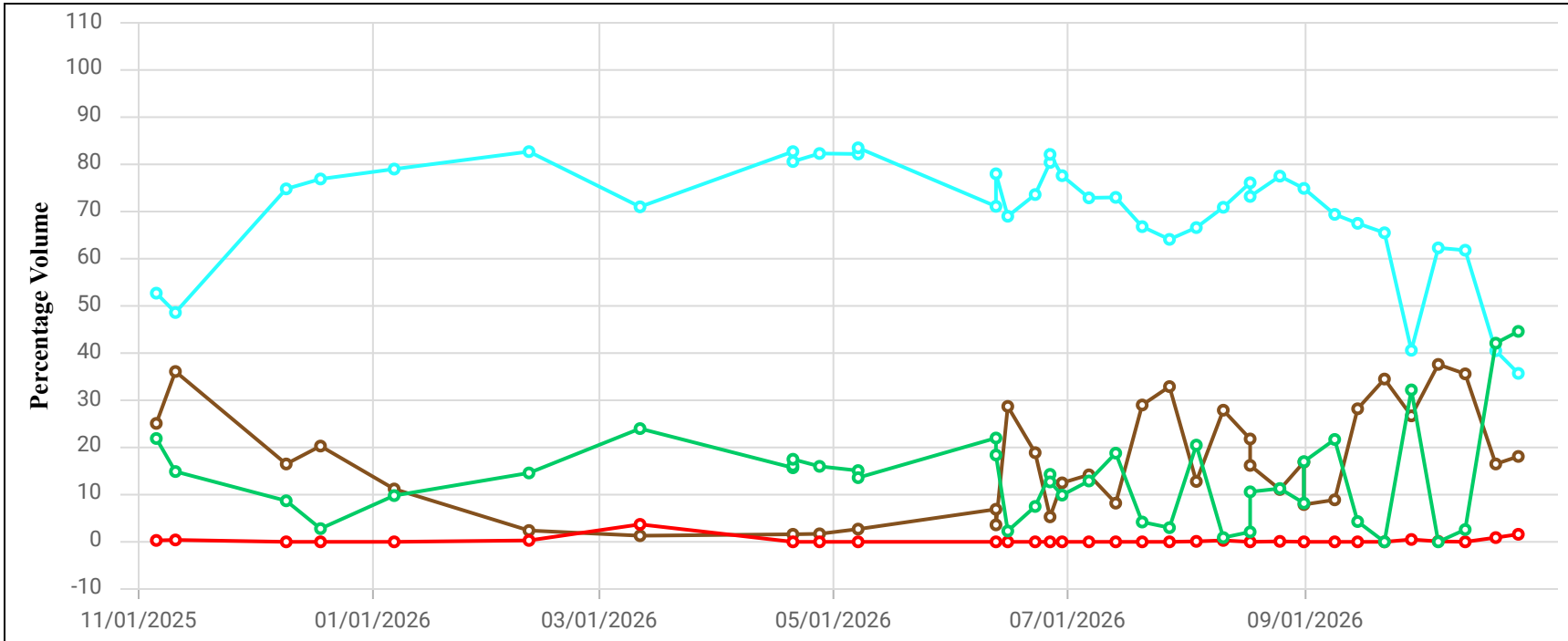

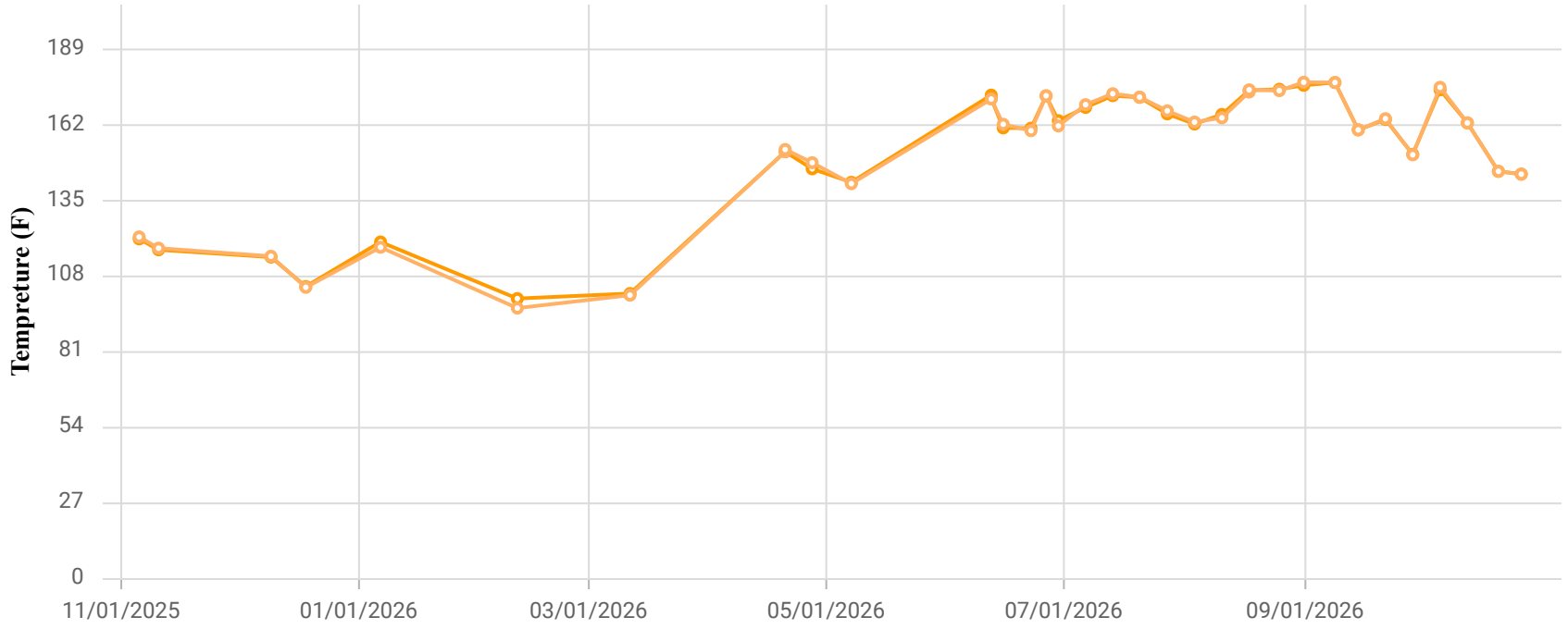

Point ID / Name

CCV24127 / CV-24127

Parameter / Unit

- Init. Flow / scfm
- % CH4 / %
- % CO2 / %
- % O2 / %
- % Bal Gas / %
- Init Static Press / in. H2O
- Init. Temp / Deg. F
- Adj. Temp / Deg. F

Chiquita Canyon Landfill
Parameter Chart: Multiscale
Date Range: 11/01/2025 - 10/31/2026
Chart generation date: 11/4/26

SCSeTools

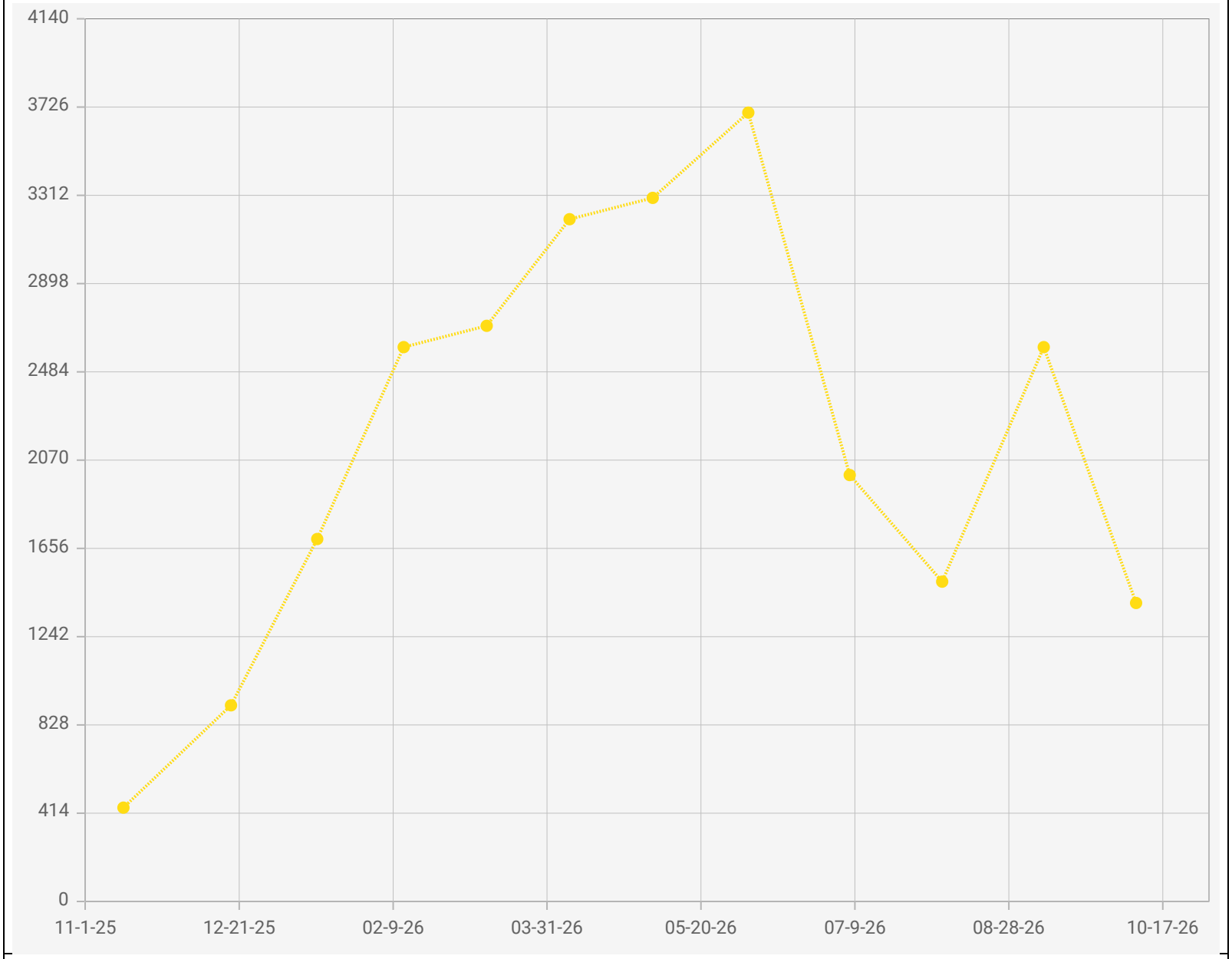

Point IDs / Names

CV-24127 / CV-24127

Parameter / Unit

Carbon Monoxide / ppmv

Chiquita Canyon Landfill - LAB DATA
Points Chart
Date Range : 11/01/2025 to 10/31/2026

Chart generation date : 11/09/2026

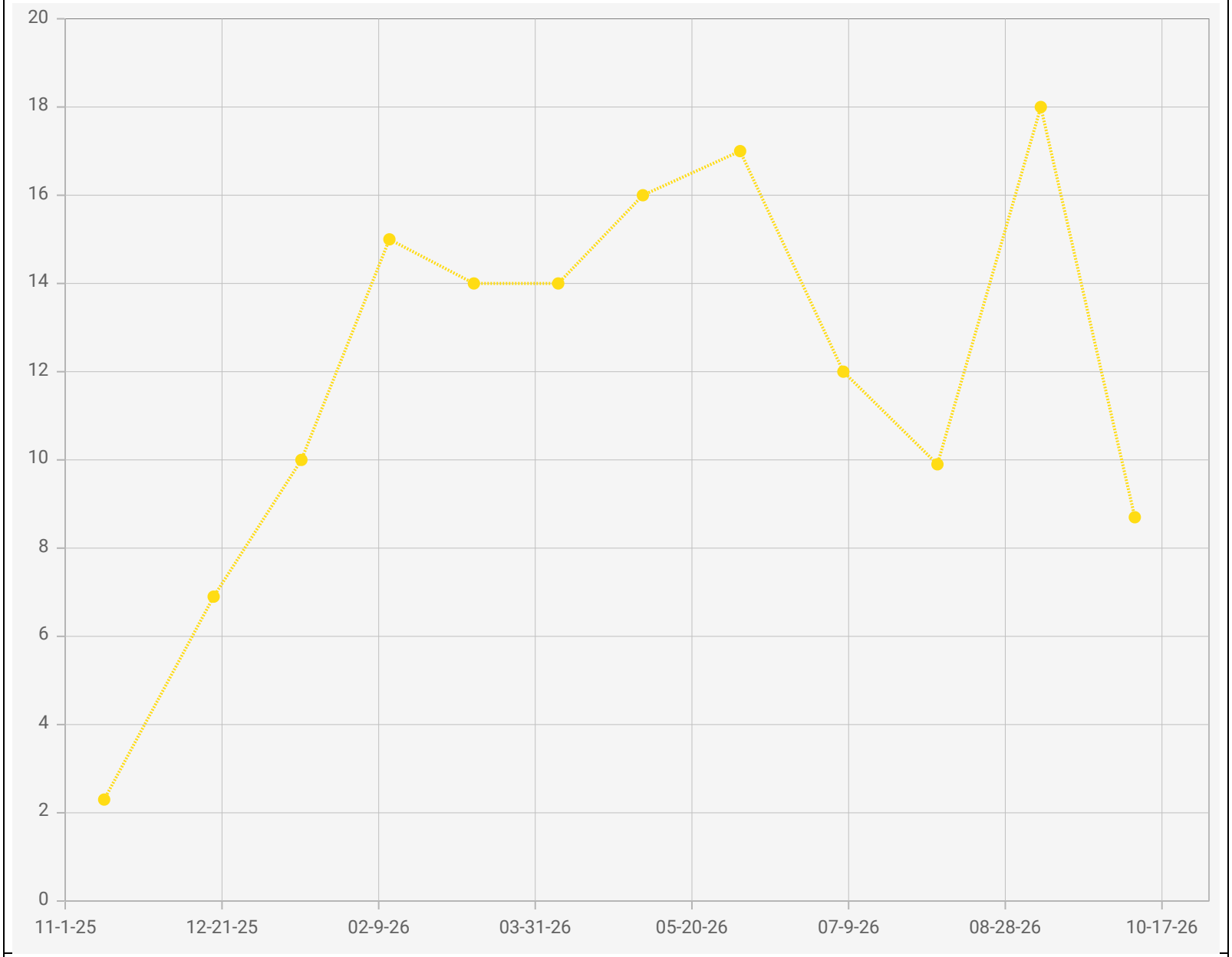

Point IDs / Names

CV-24127 / CV-24127

Parameter / Unit

Hydrogen / % v/v

Chiquita Canyon Landfill - LAB DATA
Points Chart
Date Range : 11/01/2025 to 10/31/2026

Chart generation date : 11/09/2026

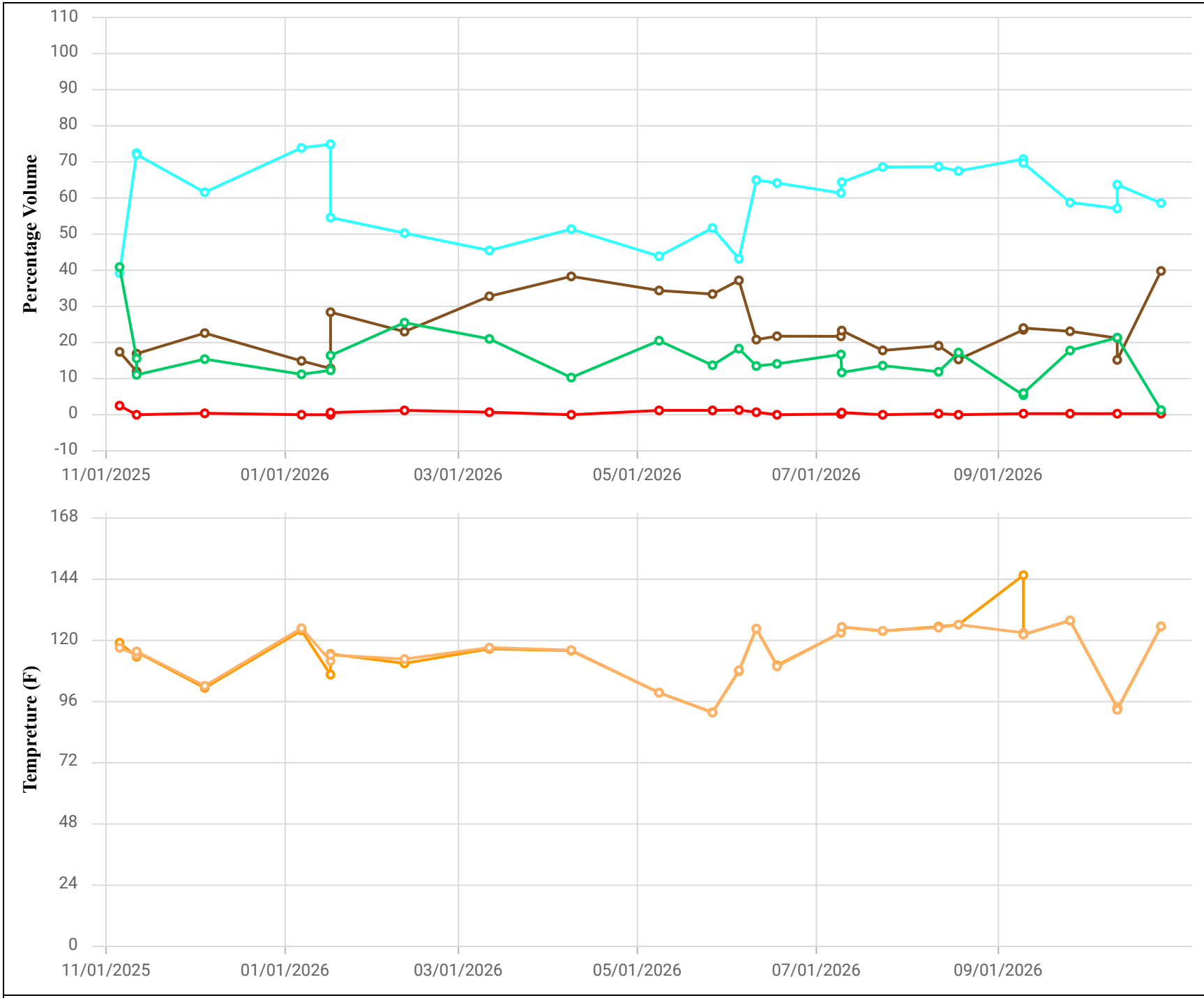

Point ID / Name

CCV24128 / CV-24128

Parameter / Unit

- Init. Flow / scfm
- % CH4 / %
- % CO2 / %
- % O2 / %
- % Bal Gas / %
- Init Static Press / in. H2O
- Init. Temp / Deg. F
- Adj. Temp / Deg. F

Chiquita Canyon Landfill
Parameter Chart: Multiscale
Date Range: 11/01/2025 - 10/31/2026
Chart generation date: 11/4/26

SCSeTools

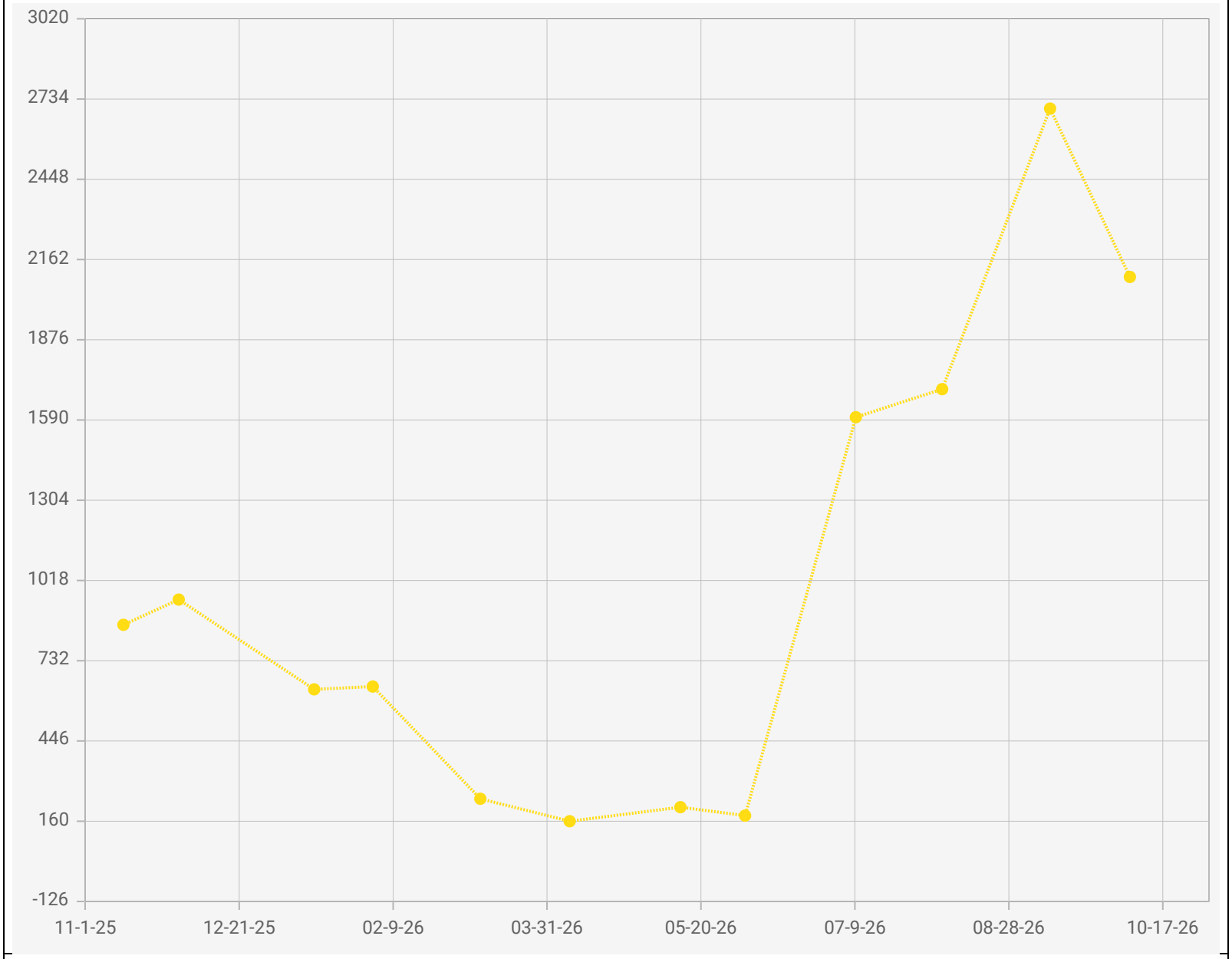

Point IDs / Names

CV-24128 / CV-24128

Parameter / Unit

Carbon Monoxide / ppmv

Chiquita Canyon Landfill - LAB DATA
Points Chart
Date Range : 11/01/2025 to 10/31/2026

Chart generation date : 11/09/2026

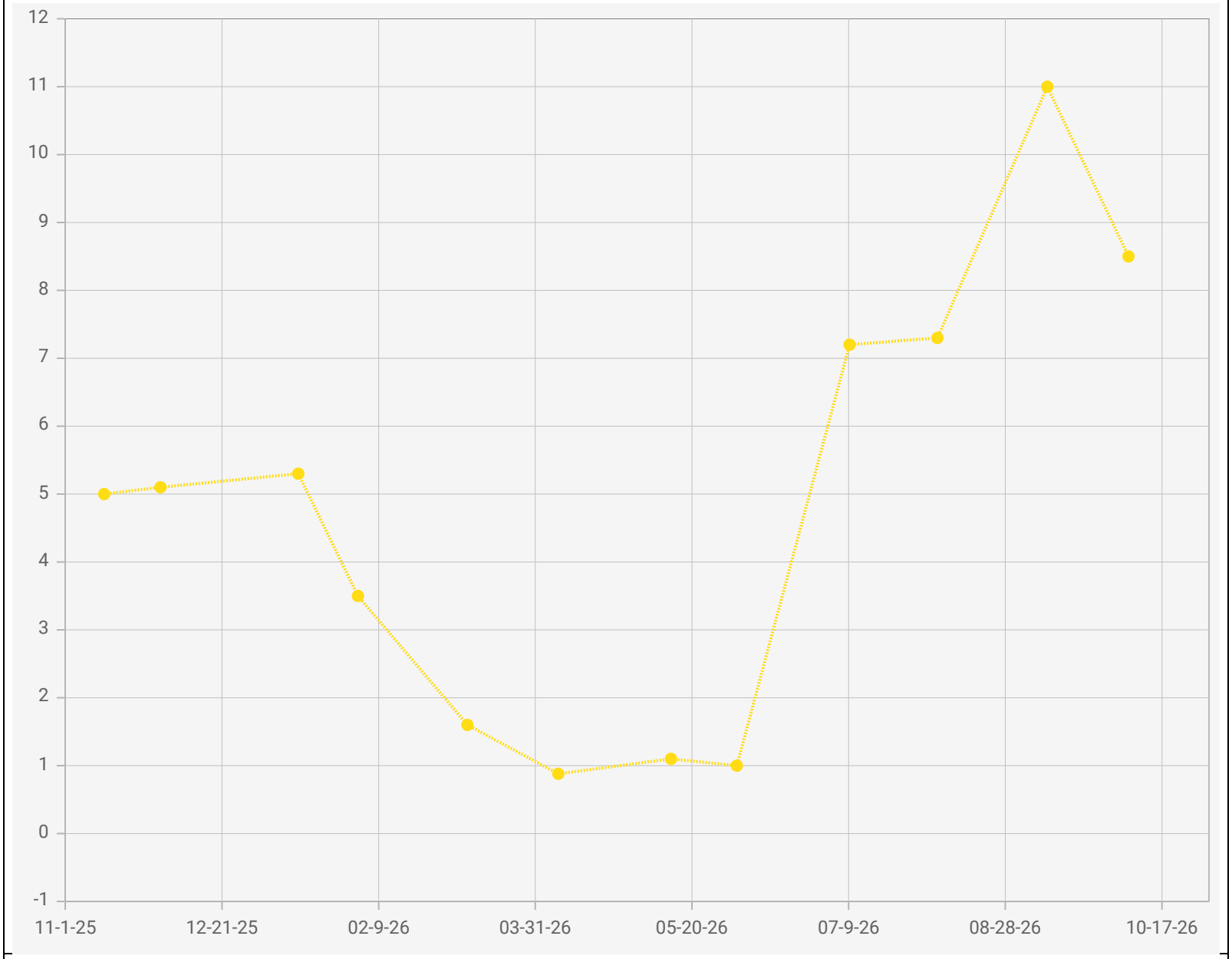

Point IDs / Names

CV-24128 / CV-24128

Parameter / Unit

Hydrogen / % v/v

Chiquita Canyon Landfill - LAB DATA
Points Chart
Date Range : 11/01/2025 to 10/31/2026

Chart generation date : 11/09/2026

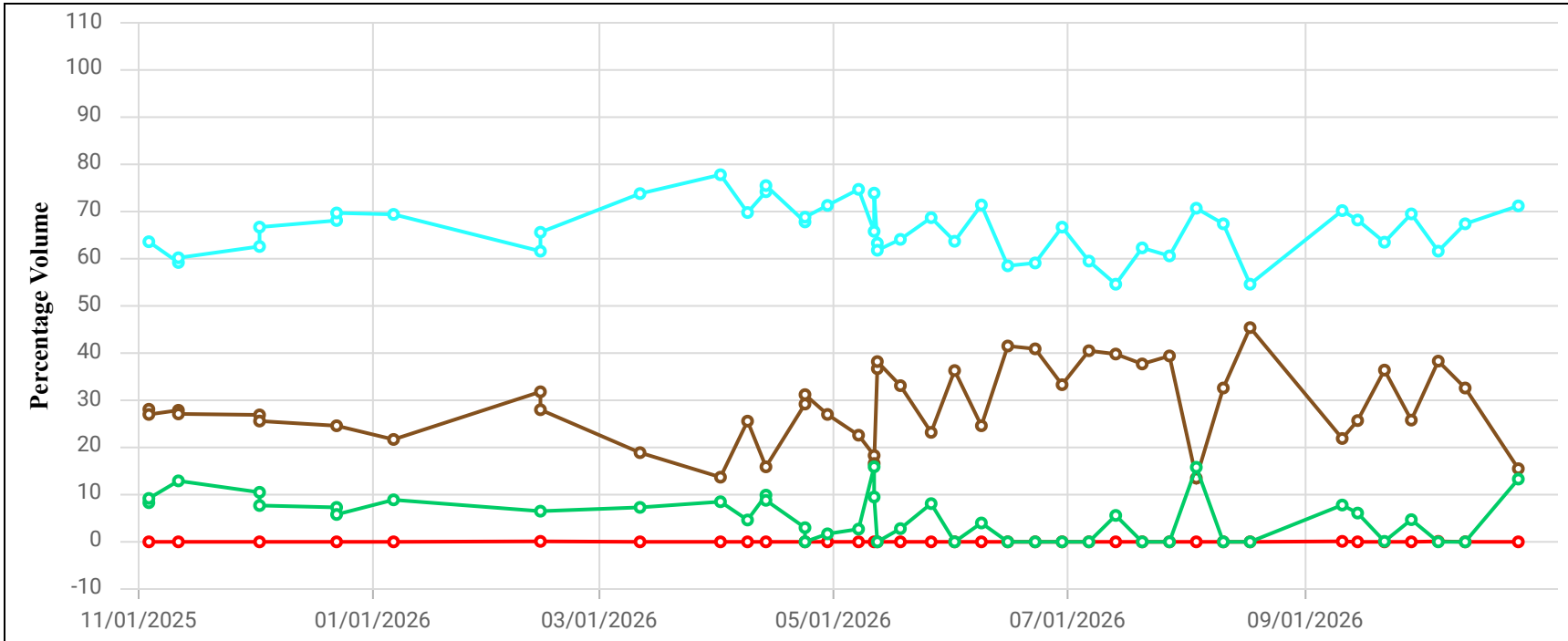

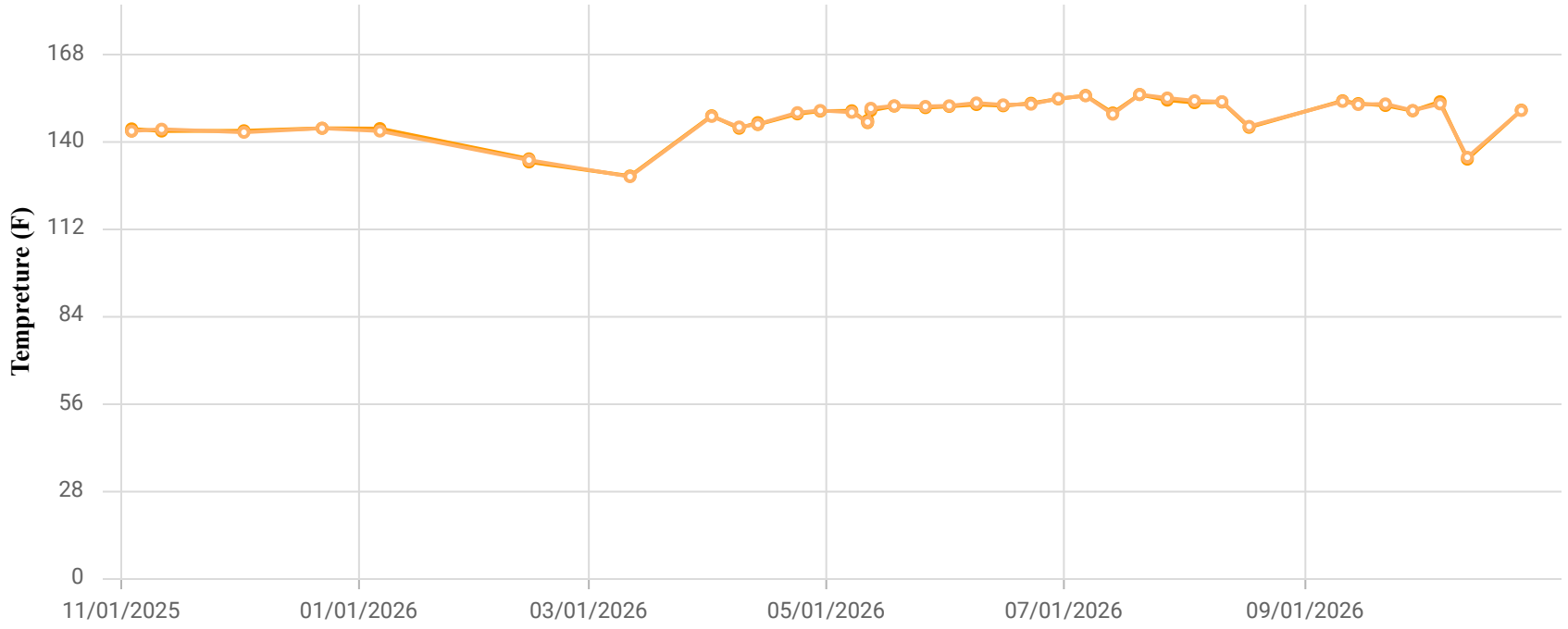

Point ID / Name

CCV24134 / CV-24134-TP19

Parameter / Unit

- Init. Flow / scfm
- % CH4 / %
- % CO2 / %
- % O2 / %
- % Bal Gas / %
- Init Static Press / in. H2O
- Init. Temp / Deg. F
- Adj. Temp / Deg. F

Chiquita Canyon Landfill
Parameter Chart: Multiscale
Date Range: 11/01/2025 - 10/31/2026
Chart generation date: 11/4/26

SCSeTools

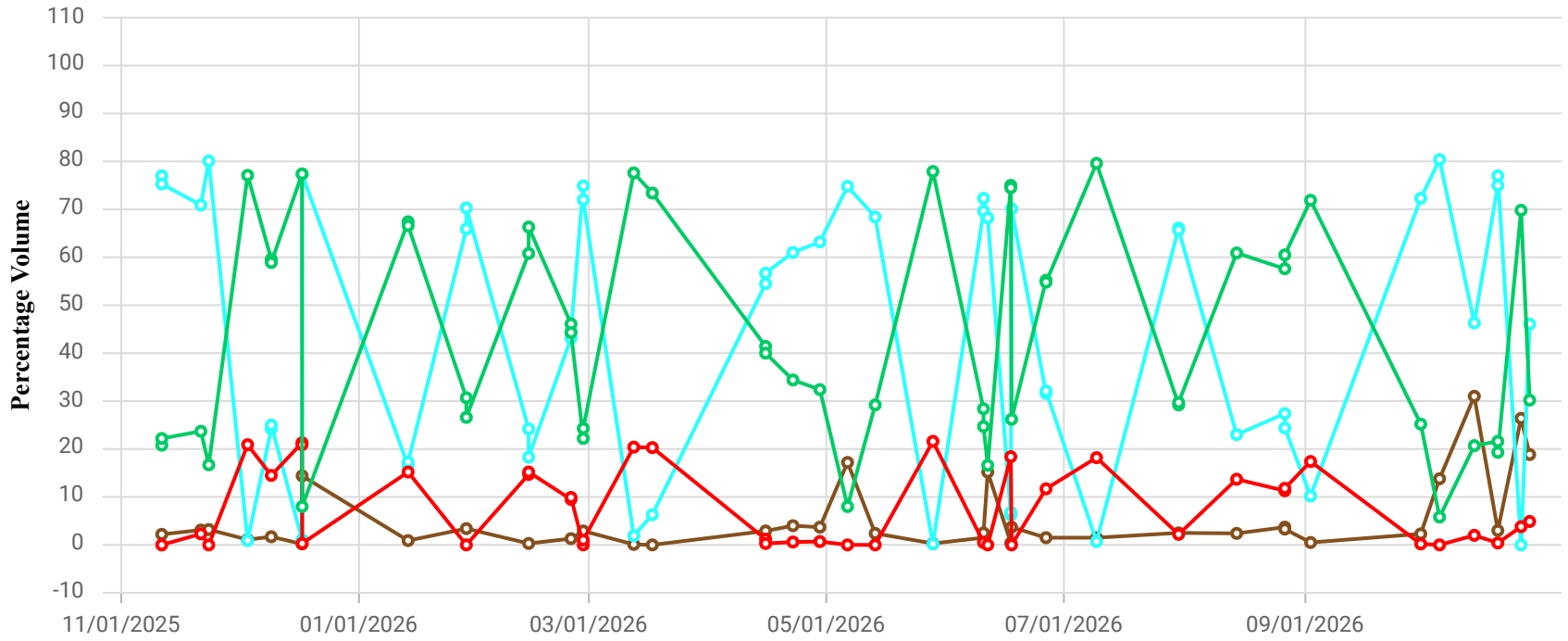

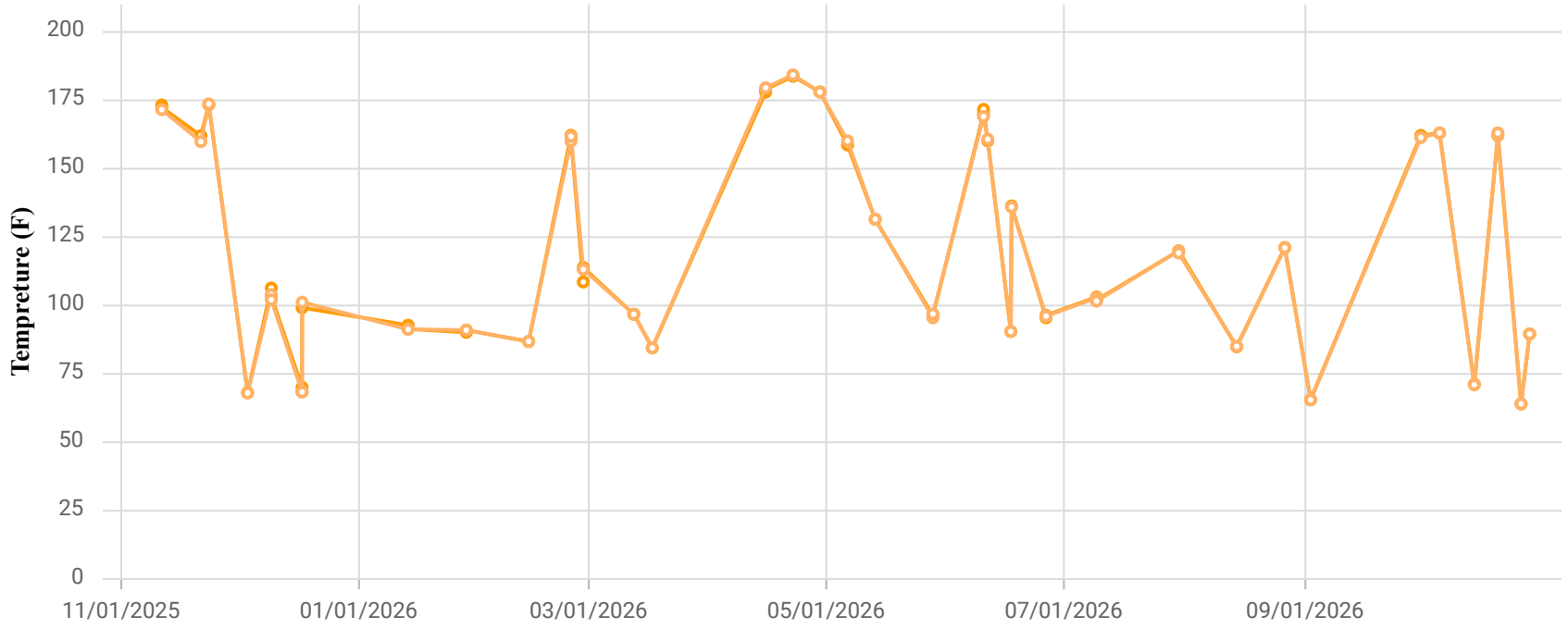

Point ID / Name

CCV24138 / CV-24138

Parameter / Unit

- Init. Flow / scfm
- % CH4 / %
- % CO2 / %
- % O2 / %
- % Bal Gas / %
- Init Static Press / in. H2O
- Init. Temp / Deg. F
- Adj. Temp / Deg. F

Chiquita Canyon Landfill
Parameter Chart: Multiscale
Date Range: 11/01/2025 - 10/31/2026
Chart generation date: 11/4/26

SCSeTools

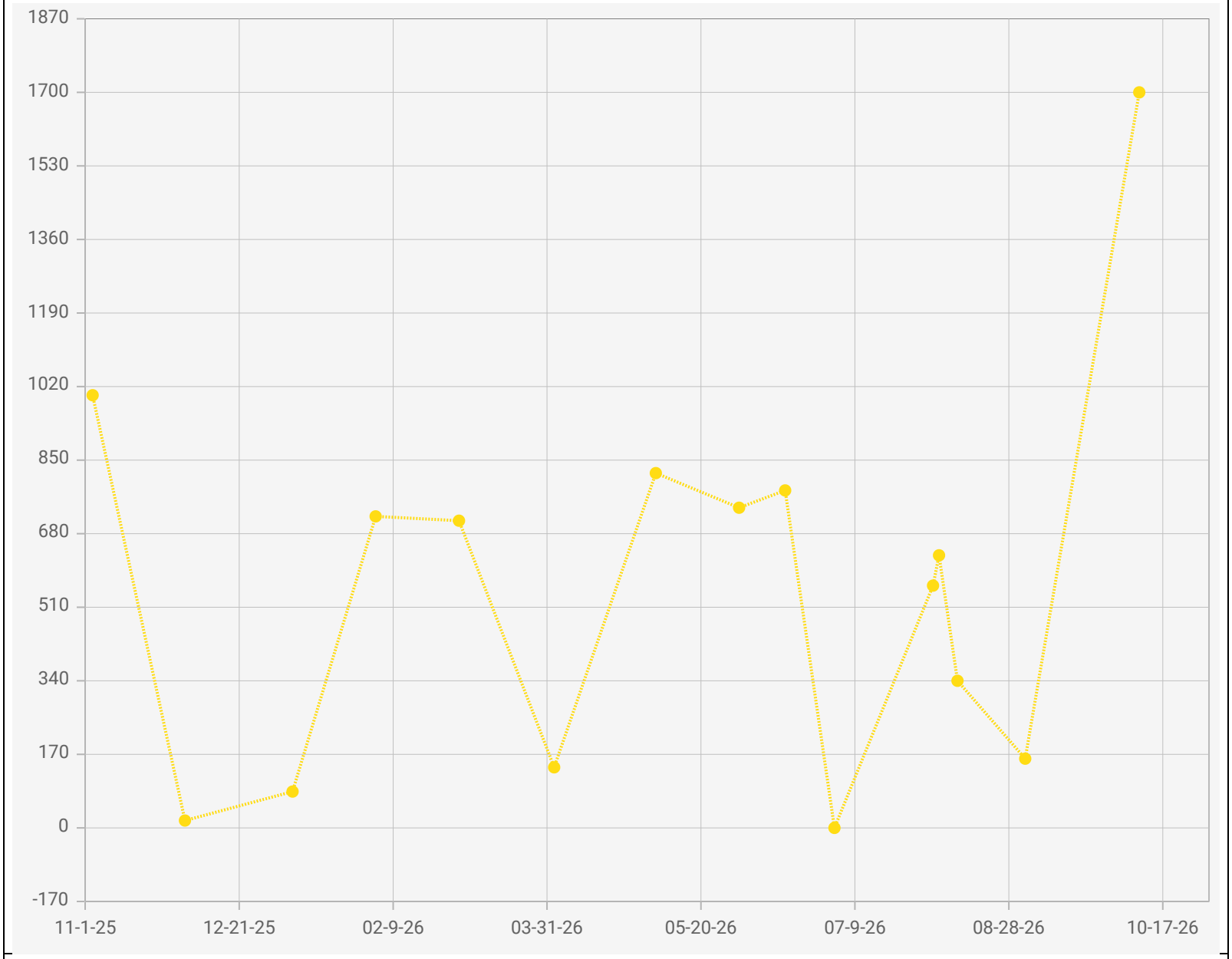

Point IDs / Names

CV-24138 / CV-24138

Parameter / Unit

Carbon Monoxide / ppmv

Chiquita Canyon Landfill - LAB DATA
Points Chart
Date Range : 11/01/2025 to 10/31/2026

Chart generation date : 11/09/2026

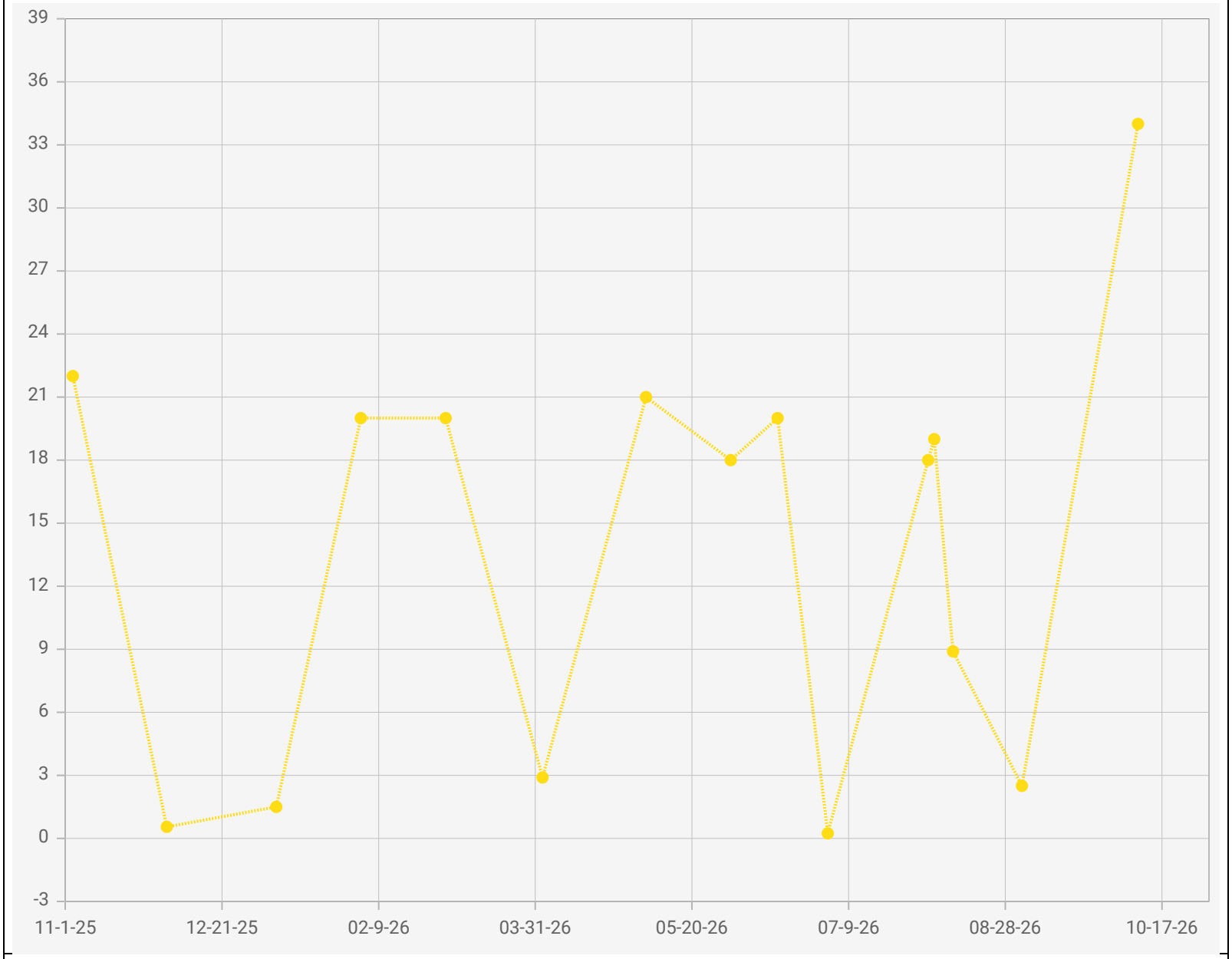

Point IDs / Names

CV-24138 / CV-24138

Parameter / Unit

Hydrogen / % v/v

Chiquita Canyon Landfill - LAB DATA
Points Chart
Date Range : 11/01/2025 to 10/31/2026

Chart generation date : 11/09/2026

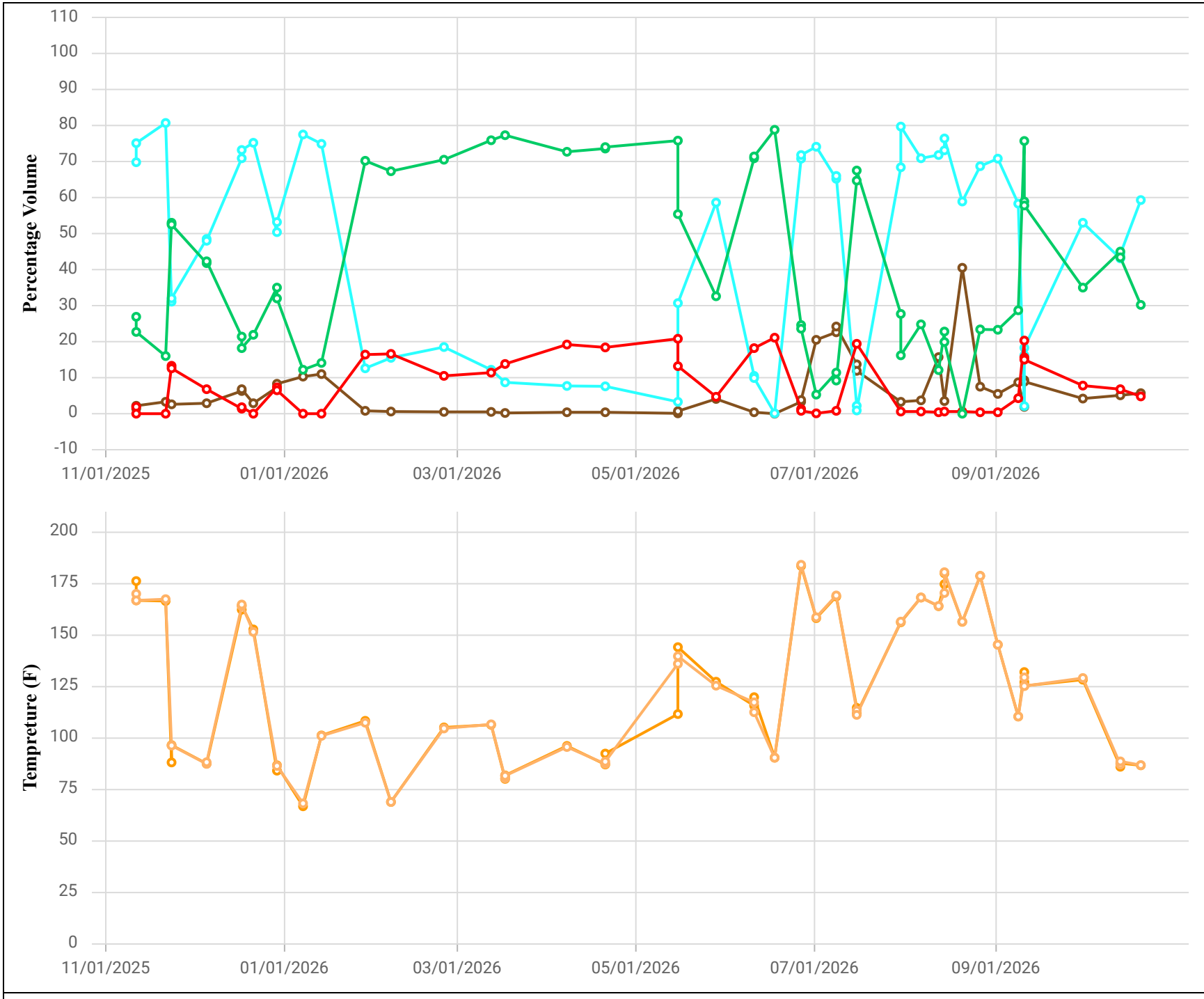

Point ID / Name

CCV24139 / CV-24139

Parameter / Unit

- Init. Flow / scfm
- % CH4 / %
- % CO2 / %
- % O2 / %
- % Bal Gas / %
- Init Static Press / in. H2O
- Init. Temp / Deg. F
- Adj. Temp / Deg. F

Chiquita Canyon Landfill
Parameter Chart: Multiscale
Date Range: 11/01/2025 - 10/31/2026
Chart generation date: 11/4/26

SCSeTools

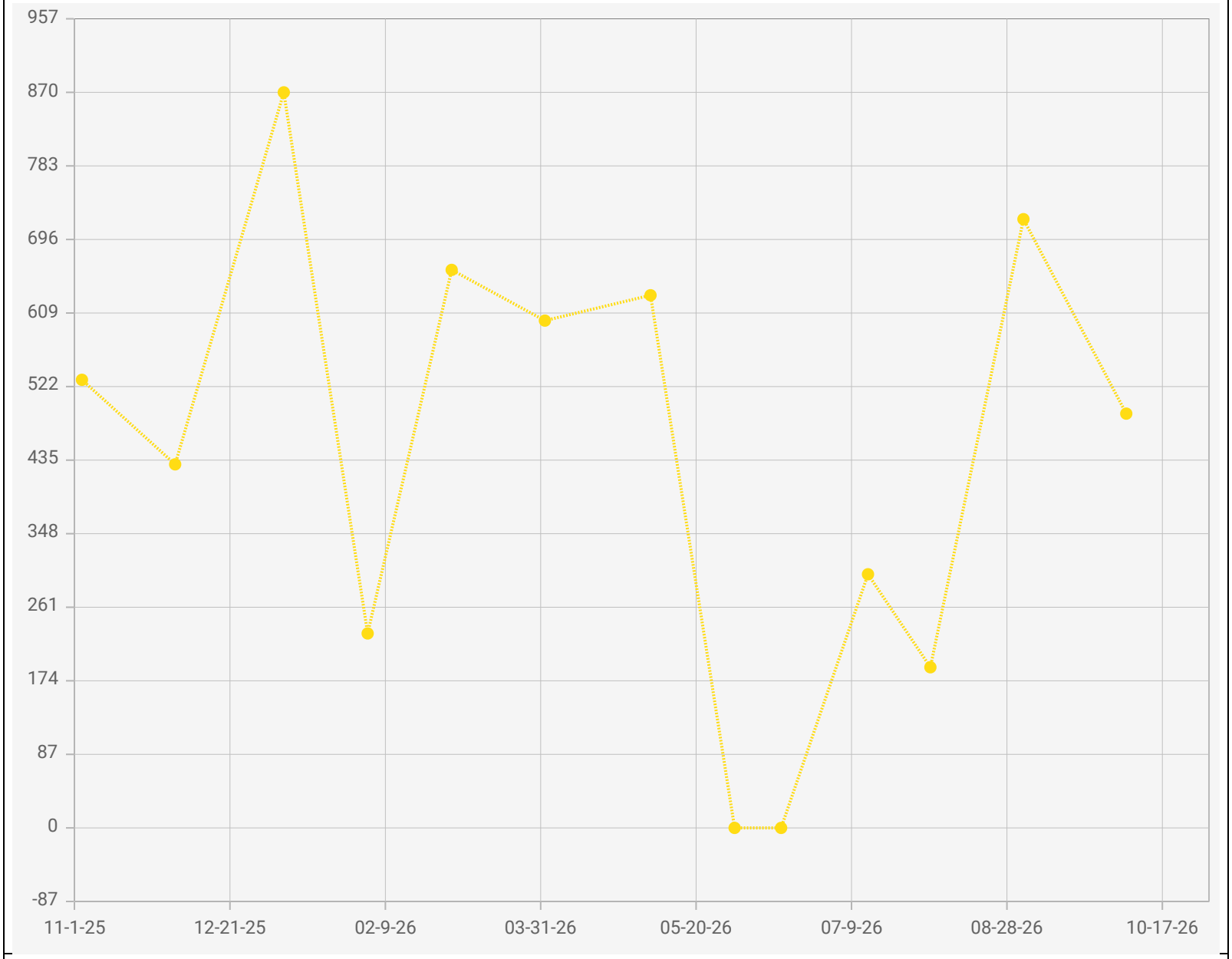

Point IDs / Names

CV-24139 / CV-24139

Parameter / Unit

Carbon Monoxide /

Chiquita Canyon Landfill - LAB DATA
Points Chart
Date Range : 11/01/2025 to 10/31/2026

Chart generation date : 11/09/2026

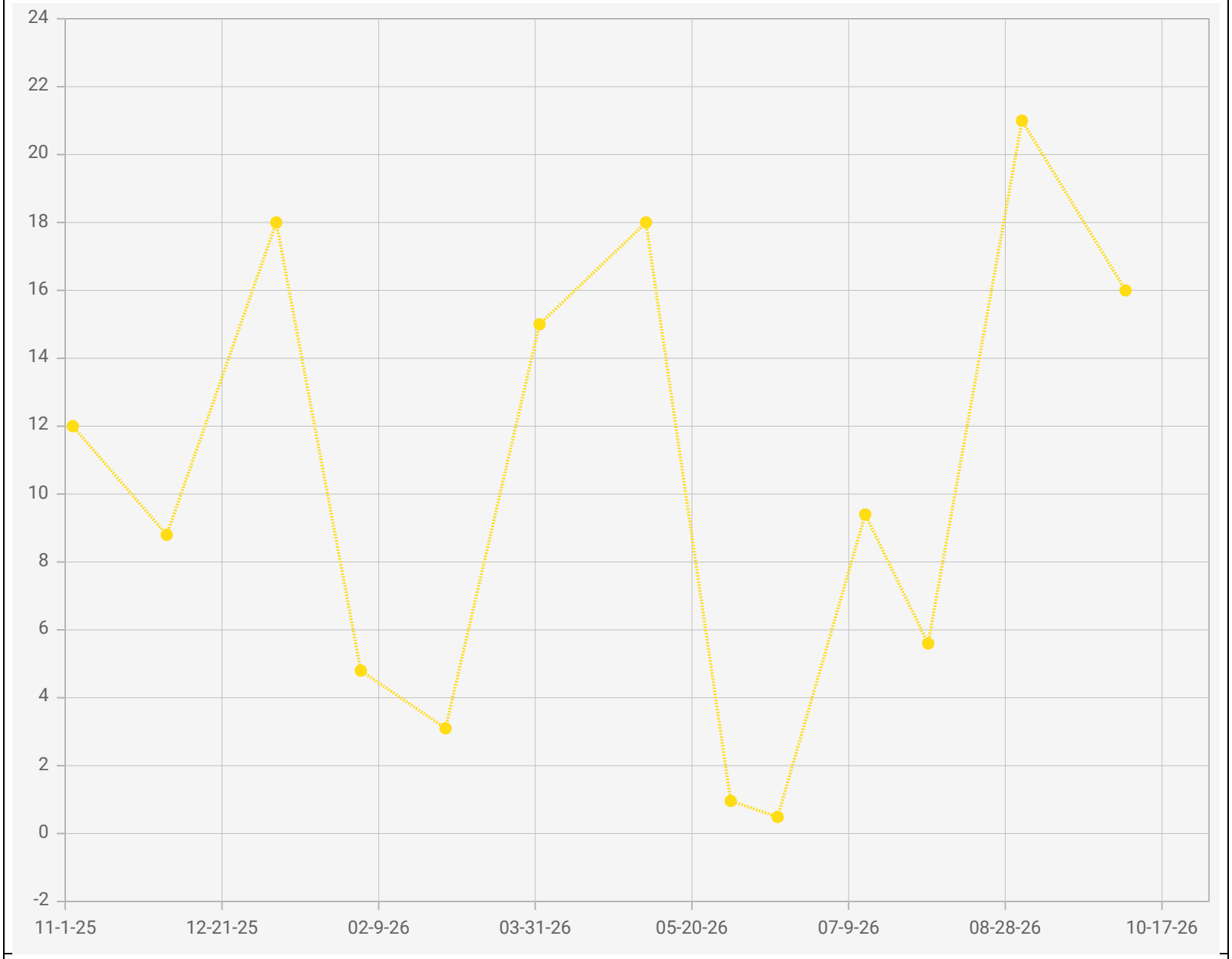

Point IDs / Names

CV-24139 / CV-24139

Parameter / Unit

Hydrogen / % v/v

Chiquita Canyon Landfill - LAB DATA
Points Chart
Date Range : 11/01/2025 to 10/31/2026

Chart generation date : 11/09/2026

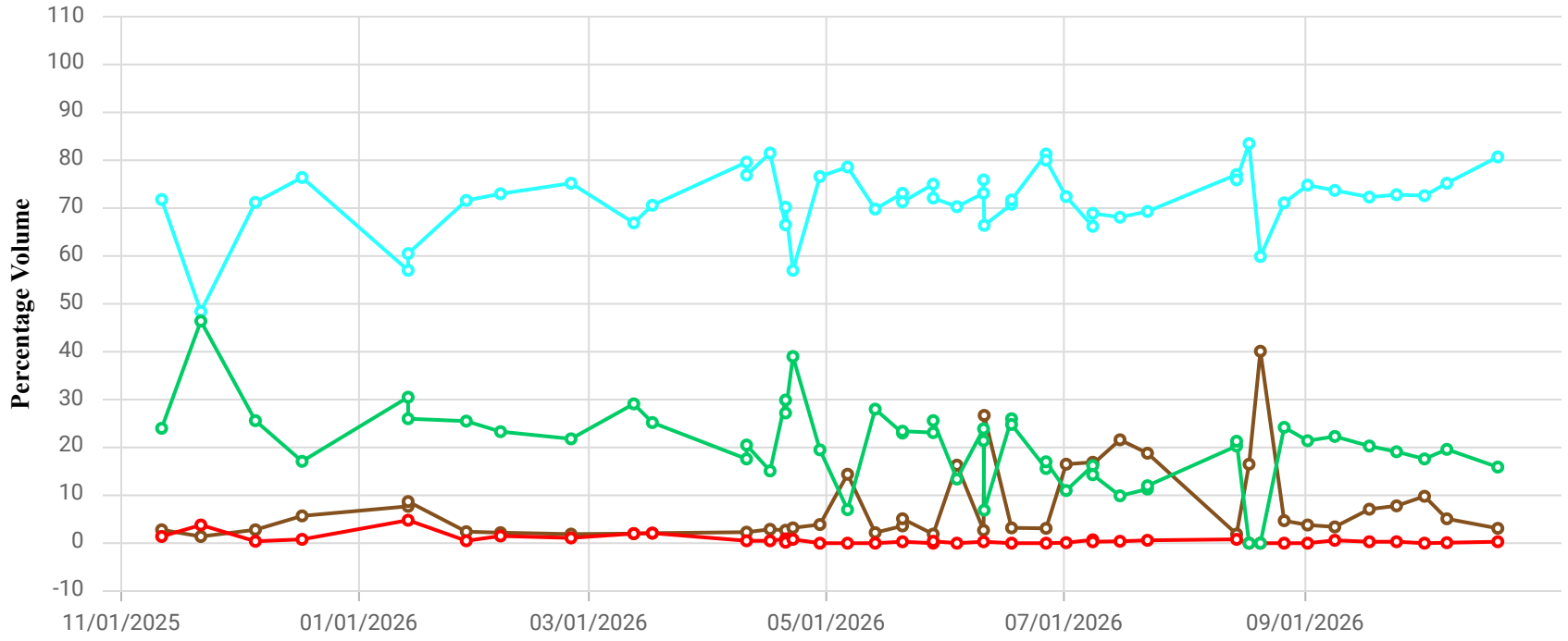

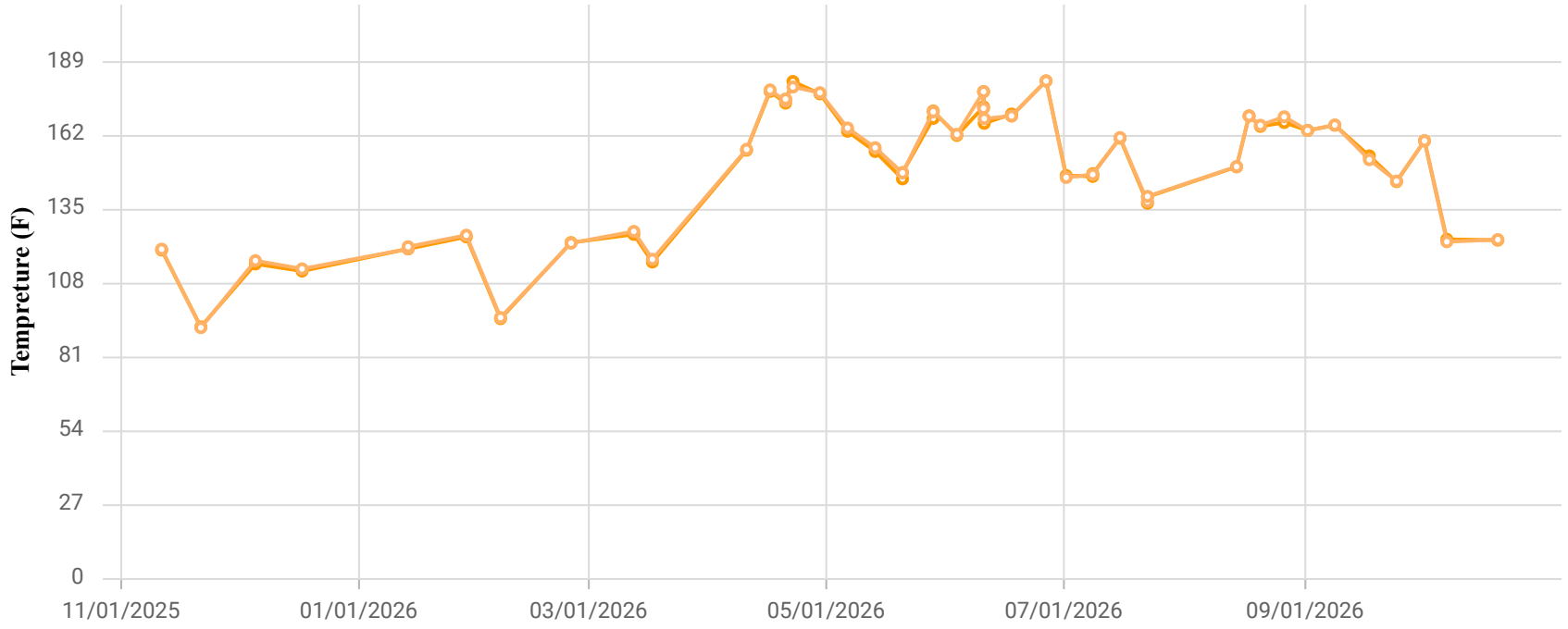

Point ID / Name

CCV24140 / CV-24140

Parameter / Unit

- Init. Flow / scfm
- % CH4 / %
- % CO2 / %
- % O2 / %
- % Bal Gas / %
- Init Static Press / in. H2O
- Init. Temp / Deg. F
- Adj. Temp / Deg. F

Chiquita Canyon Landfill
Parameter Chart: Multiscale
Date Range: 11/01/2025 - 10/31/2026
Chart generation date: 11/4/26

SCSeTools

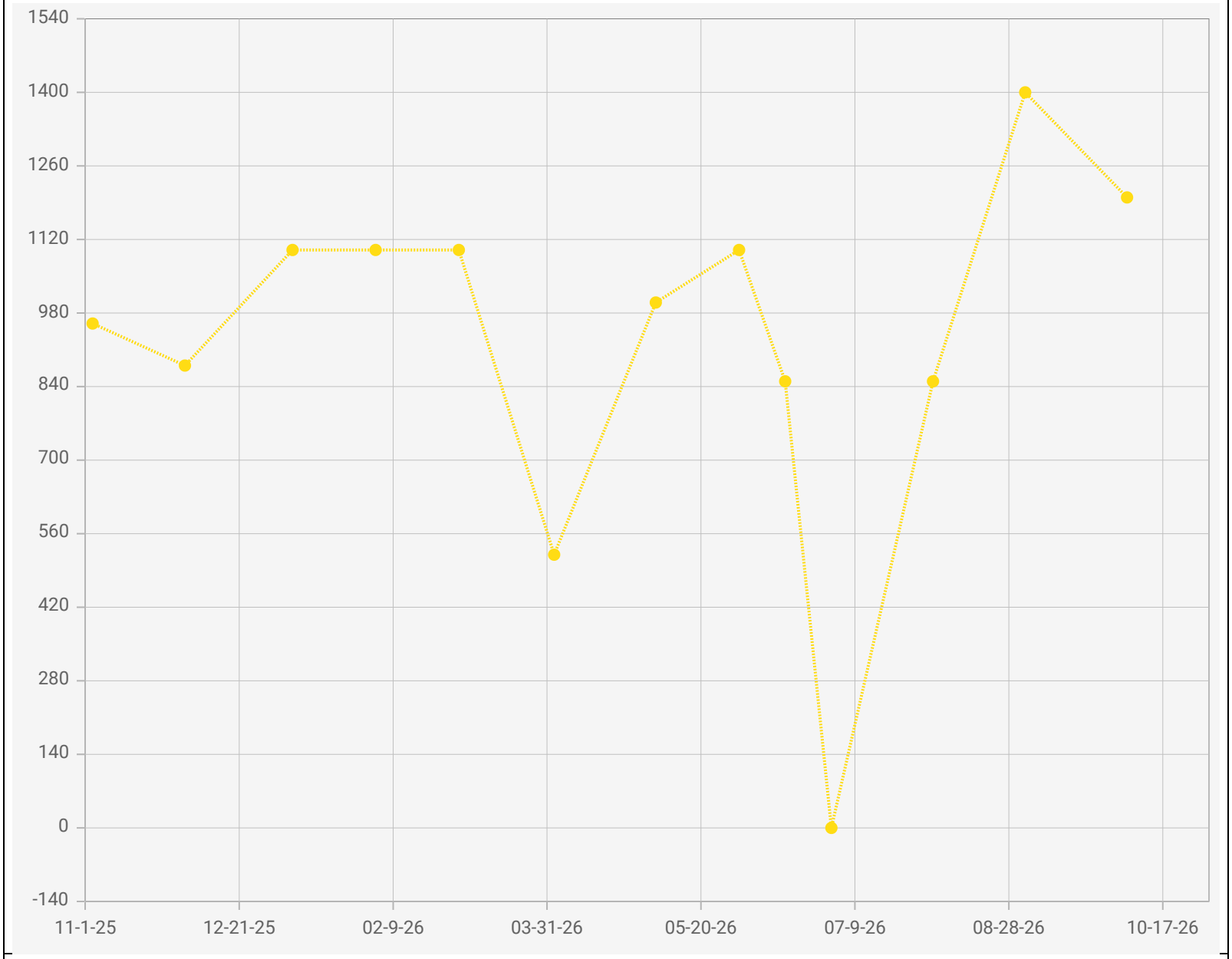

Point IDs / Names

CV-24140 / CV-24140

Parameter / Unit

Carbon Monoxide /

Chiquita Canyon Landfill - LAB DATA
Points Chart
Date Range : 11/01/2025 to 10/31/2026

Chart generation date : 11/09/2026

SCSeTools

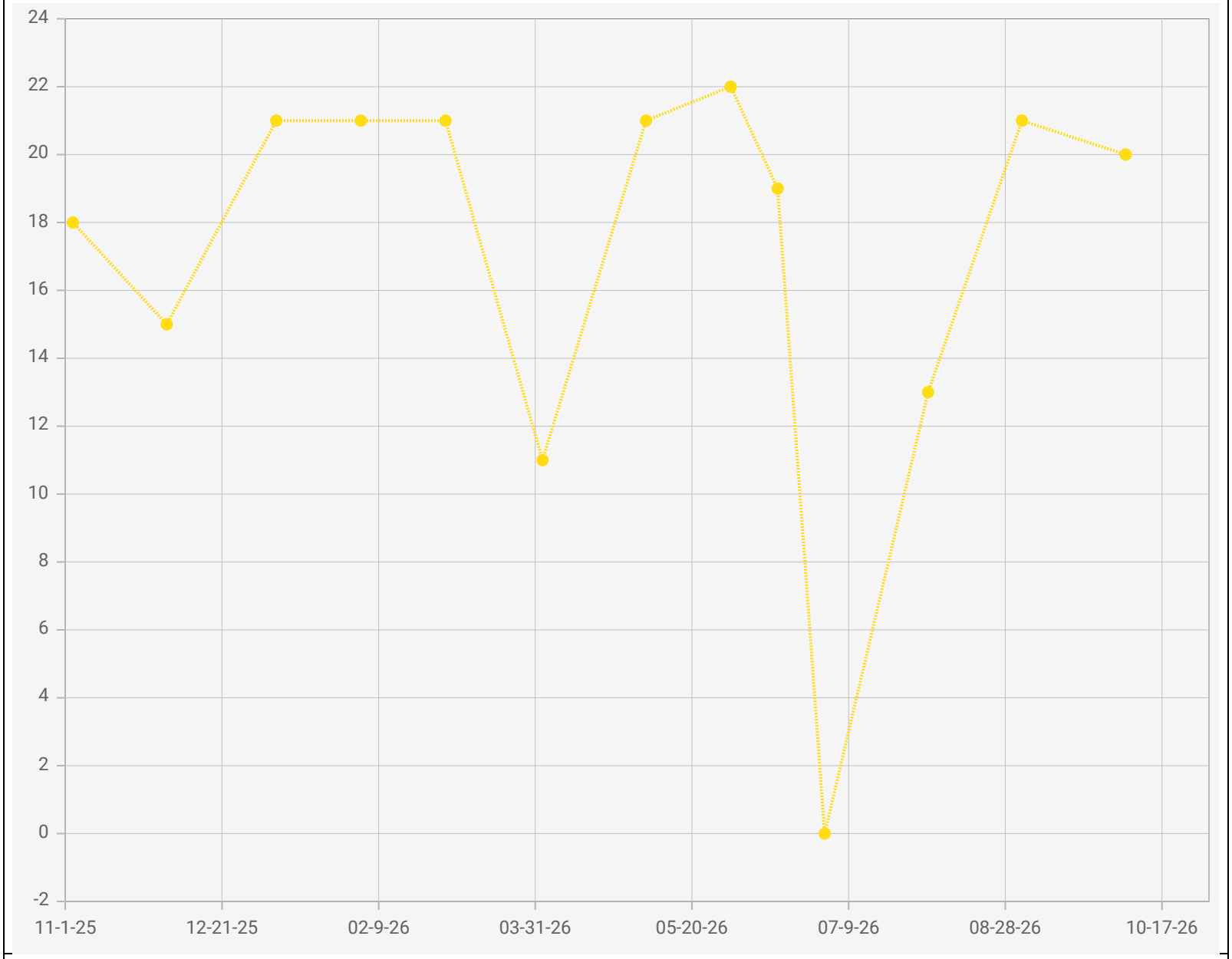

Point IDs / Names

CV-24140 / CV-24140

Parameter / Unit

Hydrogen / % v/v

Chiquita Canyon Landfill - LAB DATA
Points Chart
Date Range : 11/01/2025 to 10/31/2026

Chart generation date : 11/09/2026

SCSeTools

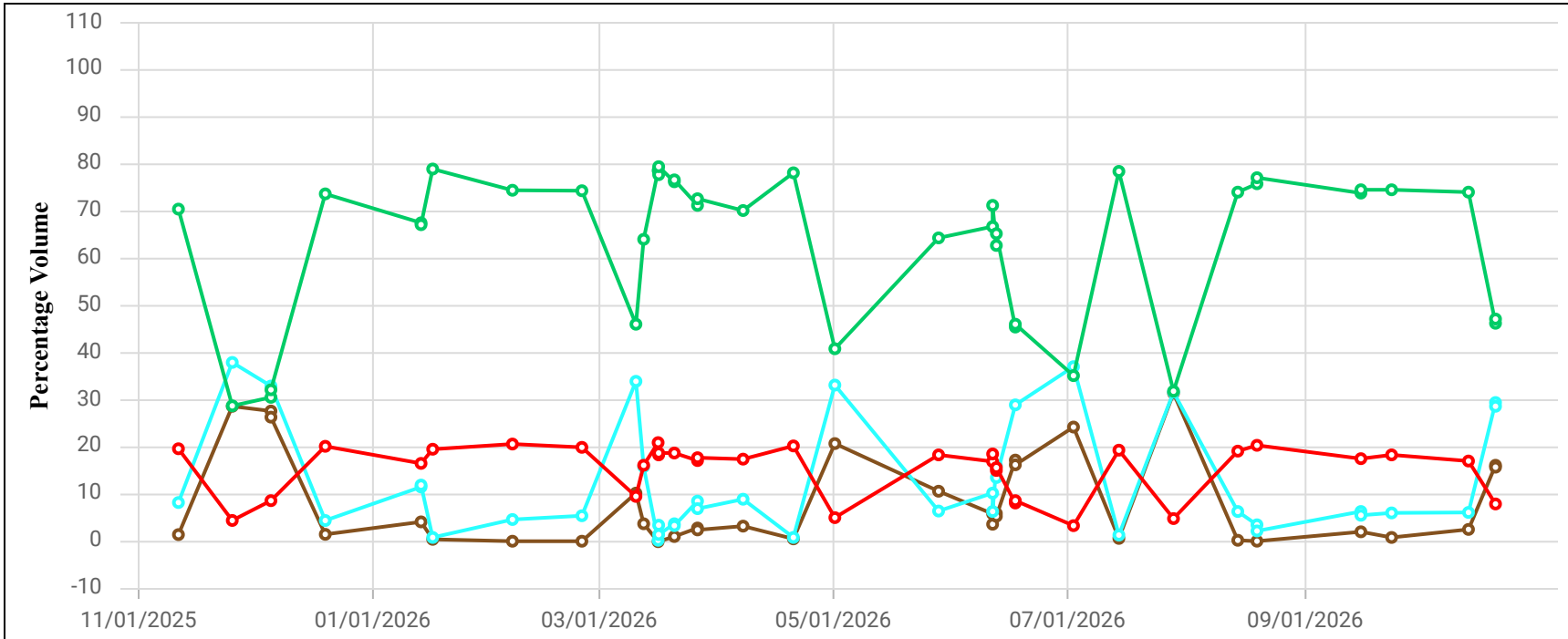

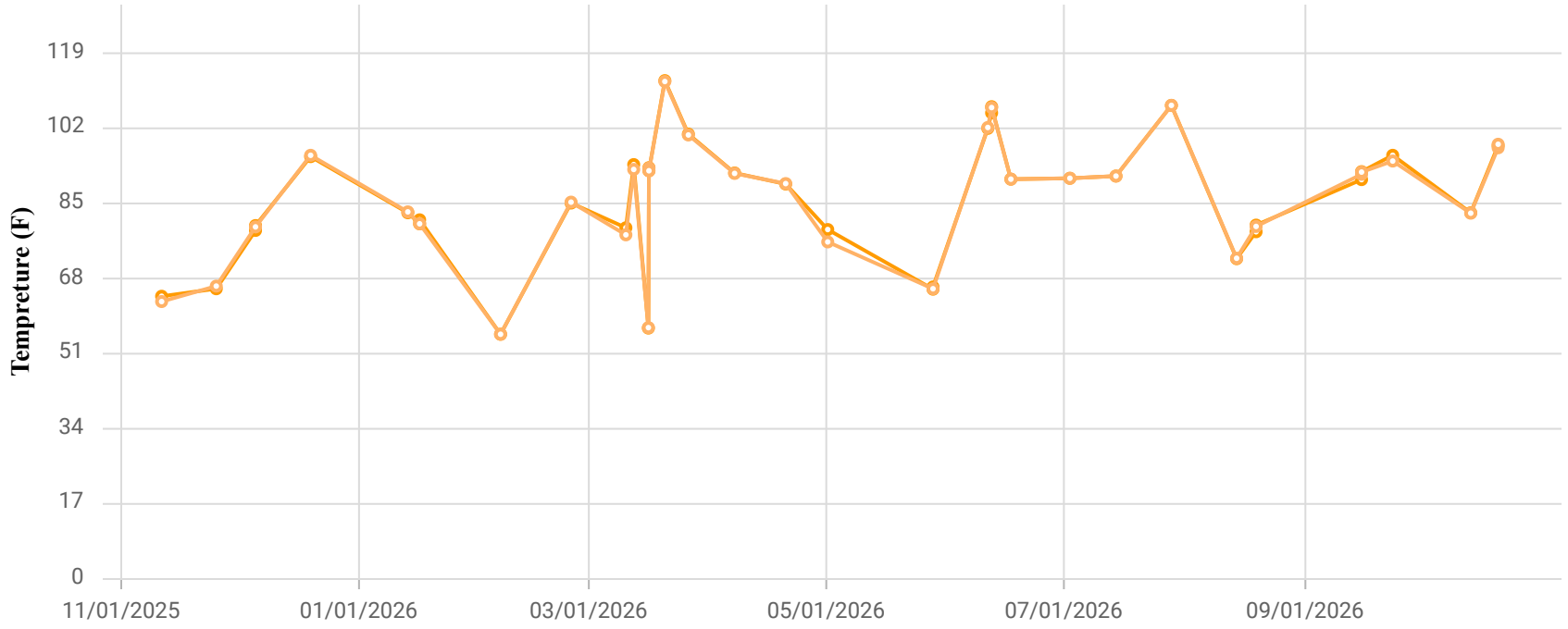

Point ID / Name

CCV24141 / CV-24141

Parameter / Unit

- Init. Flow / scfm
- % CH4 / %
- % CO2 / %
- % O2 / %
- % Bal Gas / %
- Init Static Press / in. H2O
- Init. Temp / Deg. F
- Adj. Temp / Deg. F

Chiquita Canyon Landfill
Parameter Chart: Multiscale
Date Range: 11/01/2025 - 10/31/2026
Chart generation date: 11/4/26

SCSeTools

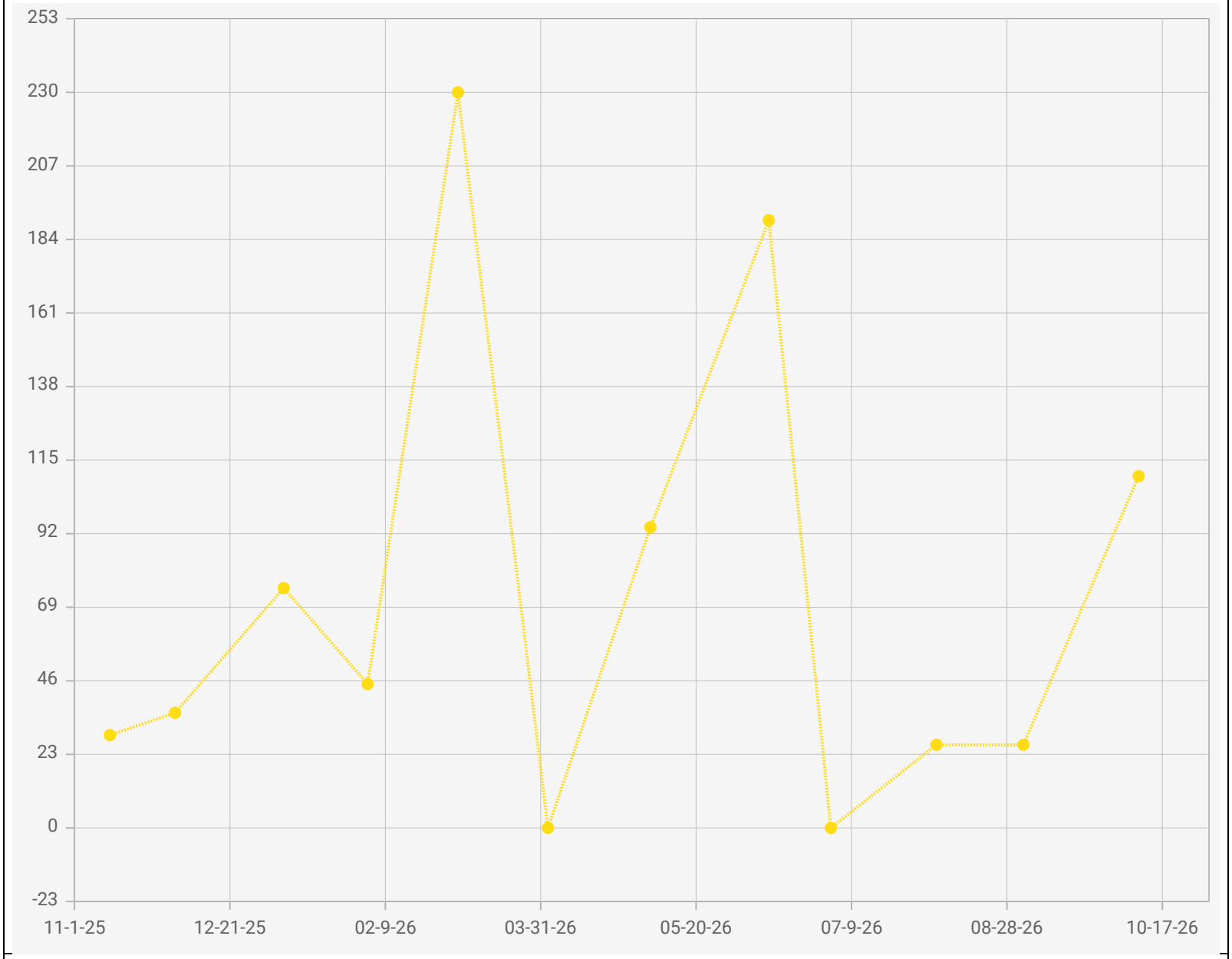

Point IDs / Names

CV-24141 / CV-24141

Parameter / Unit

Carbon Monoxide / ppmv

Chiquita Canyon Landfill - LAB DATA
Points Chart
Date Range : 11/01/2025 to 10/31/2026

Chart generation date : 11/09/2026

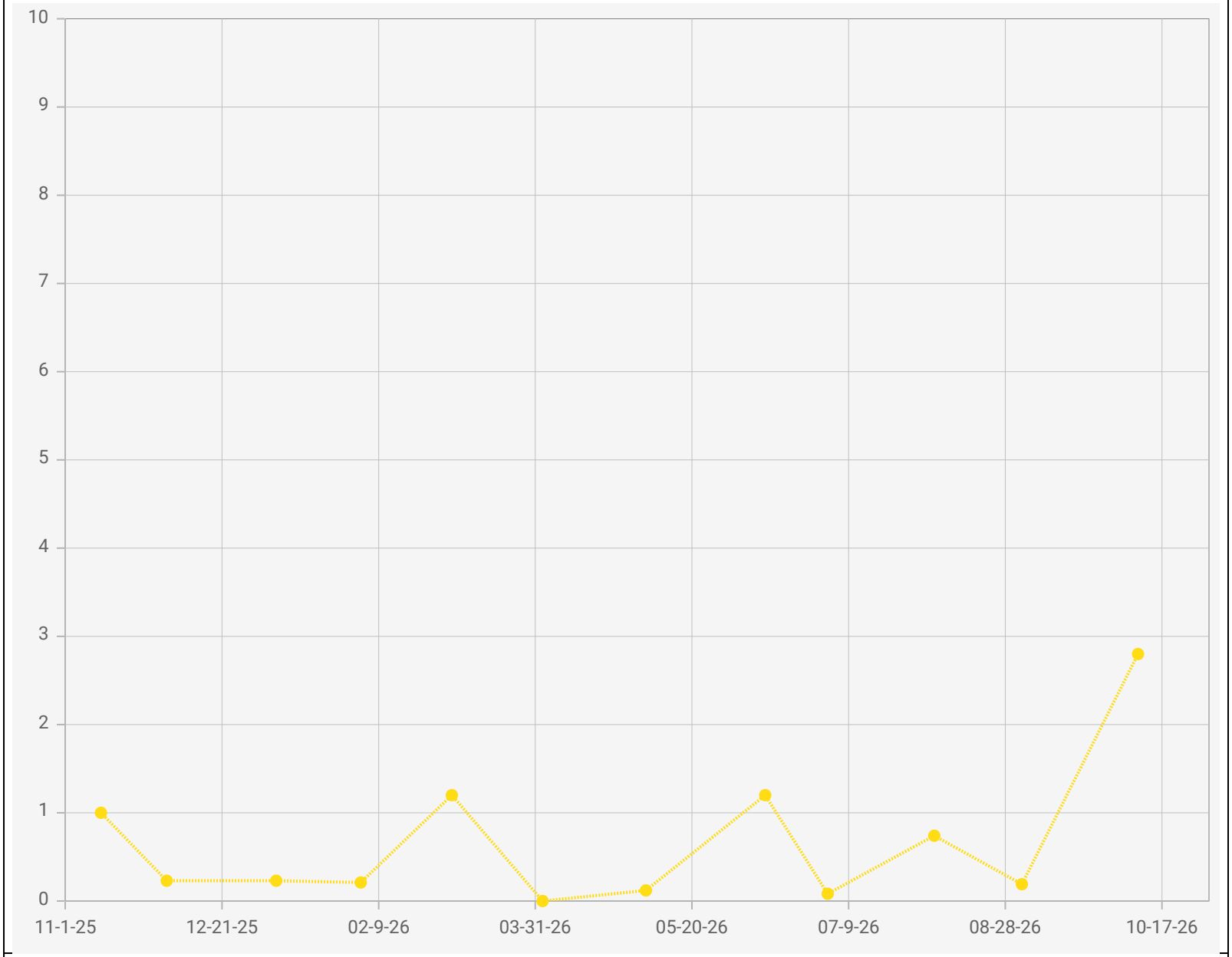

Point IDs / Names

CV-24141 / CV-24141

Parameter / Unit

Hydrogen / % v/v

Chiquita Canyon Landfill - LAB DATA
Points Chart
Date Range : 11/01/2025 to 10/31/2026

Chart generation date : 11/09/2026

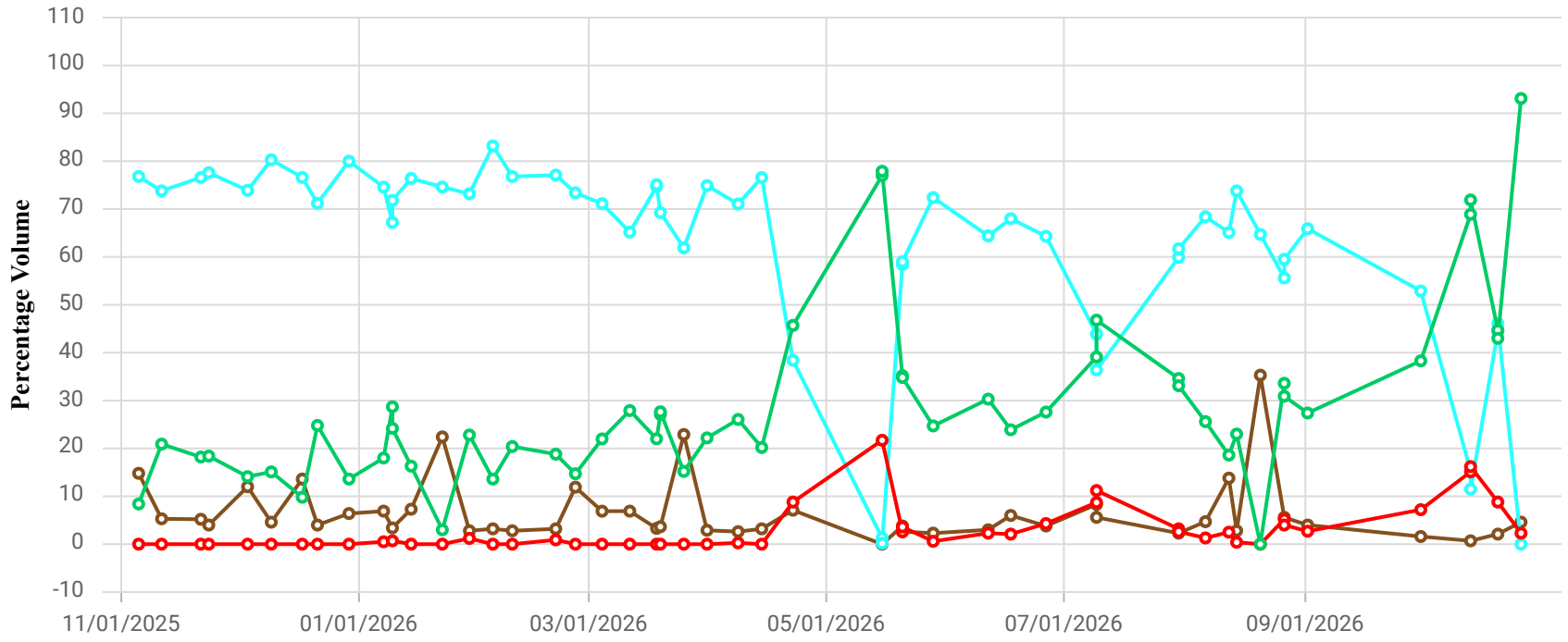

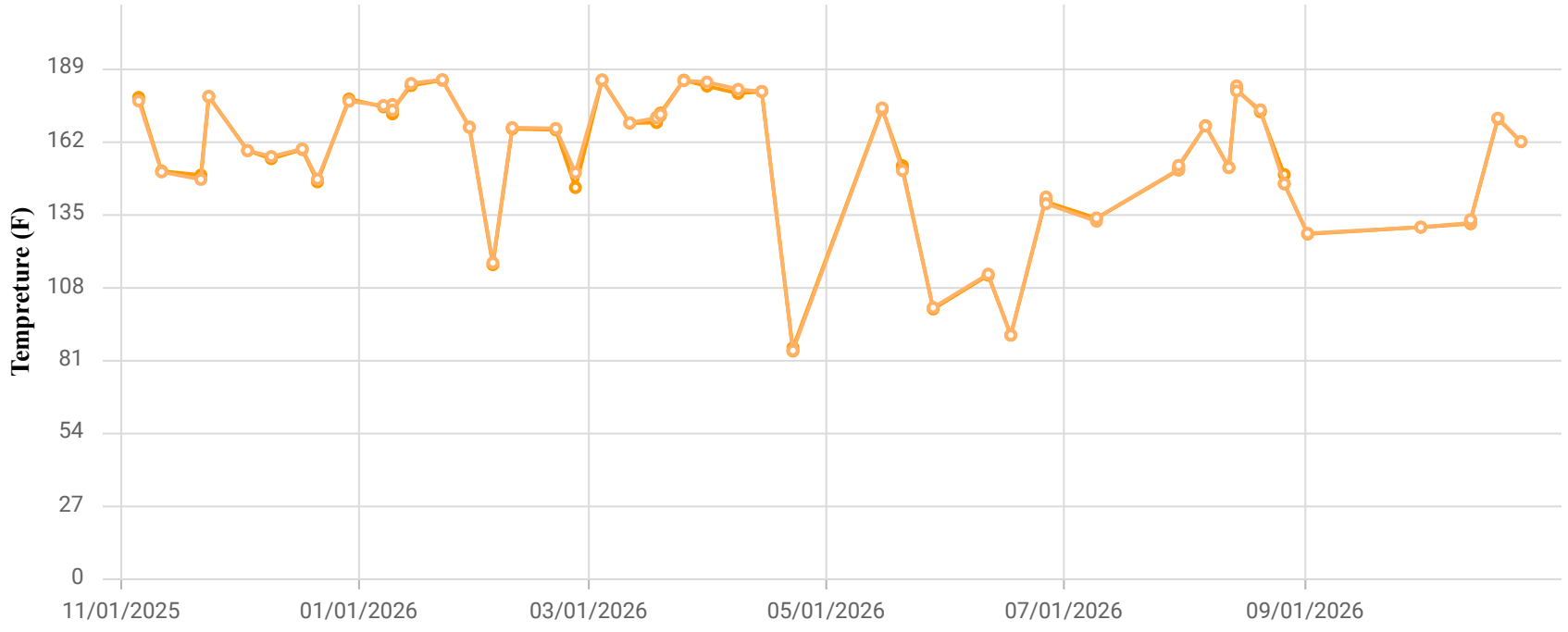

Point ID / Name

CCV24142 / CV-24142

Parameter / Unit

- Init. Flow / scfm
- % CH4 / %
- % CO2 / %
- % O2 / %
- % Bal Gas / %
- Init Static Press / in. H2O
- Init. Temp / Deg. F
- Adj. Temp / Deg. F

Chiquita Canyon Landfill
Parameter Chart: Multiscale
Date Range: 11/01/2025 - 10/31/2026
Chart generation date: 11/4/26

SCSeTools

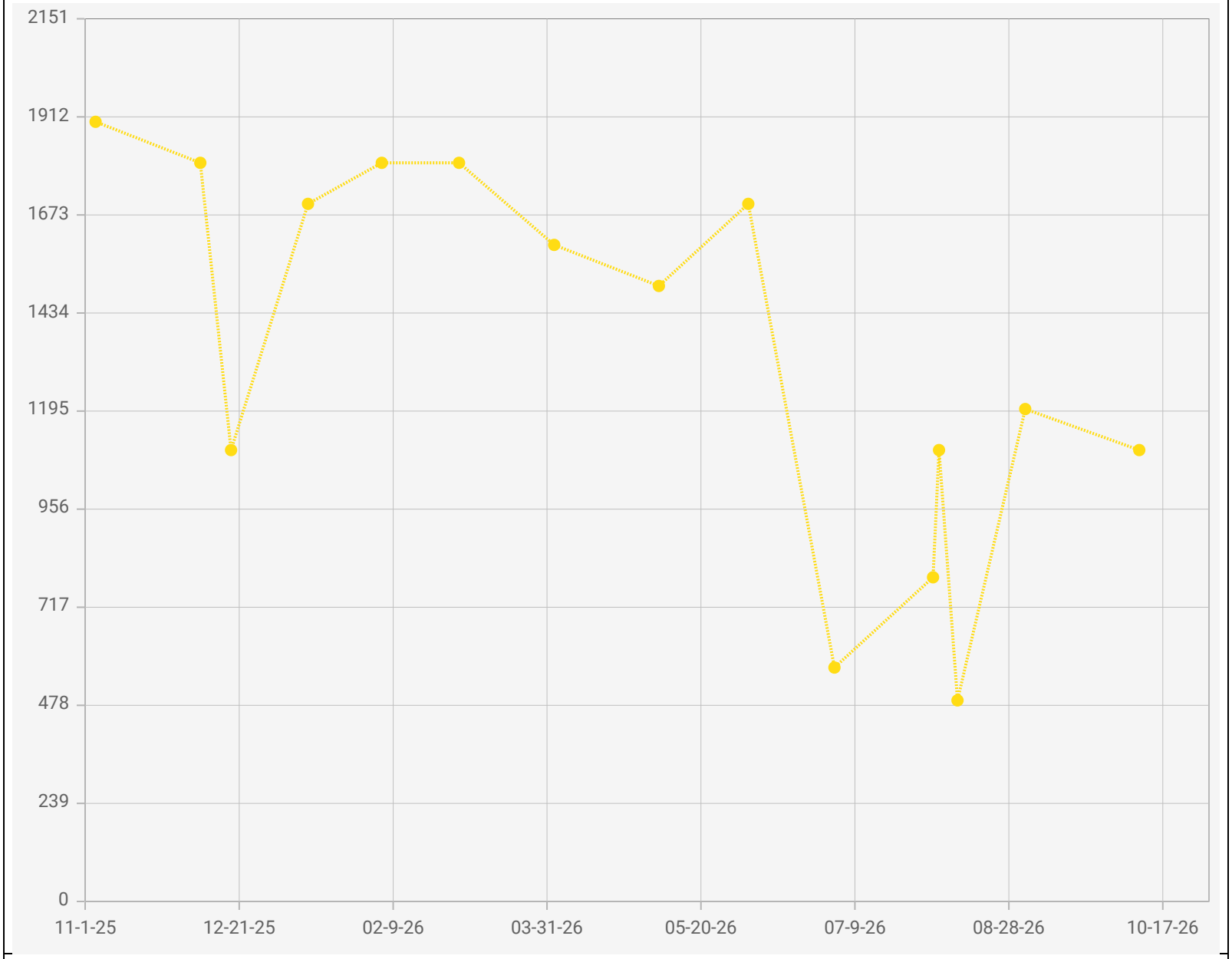

Point IDs / Names

CV-24142 / CV-24142

Parameter / Unit

Carbon Monoxide /

Chiquita Canyon Landfill - LAB DATA
Points Chart
Date Range : 11/01/2025 to 10/31/2026

Chart generation date : 11/09/2026

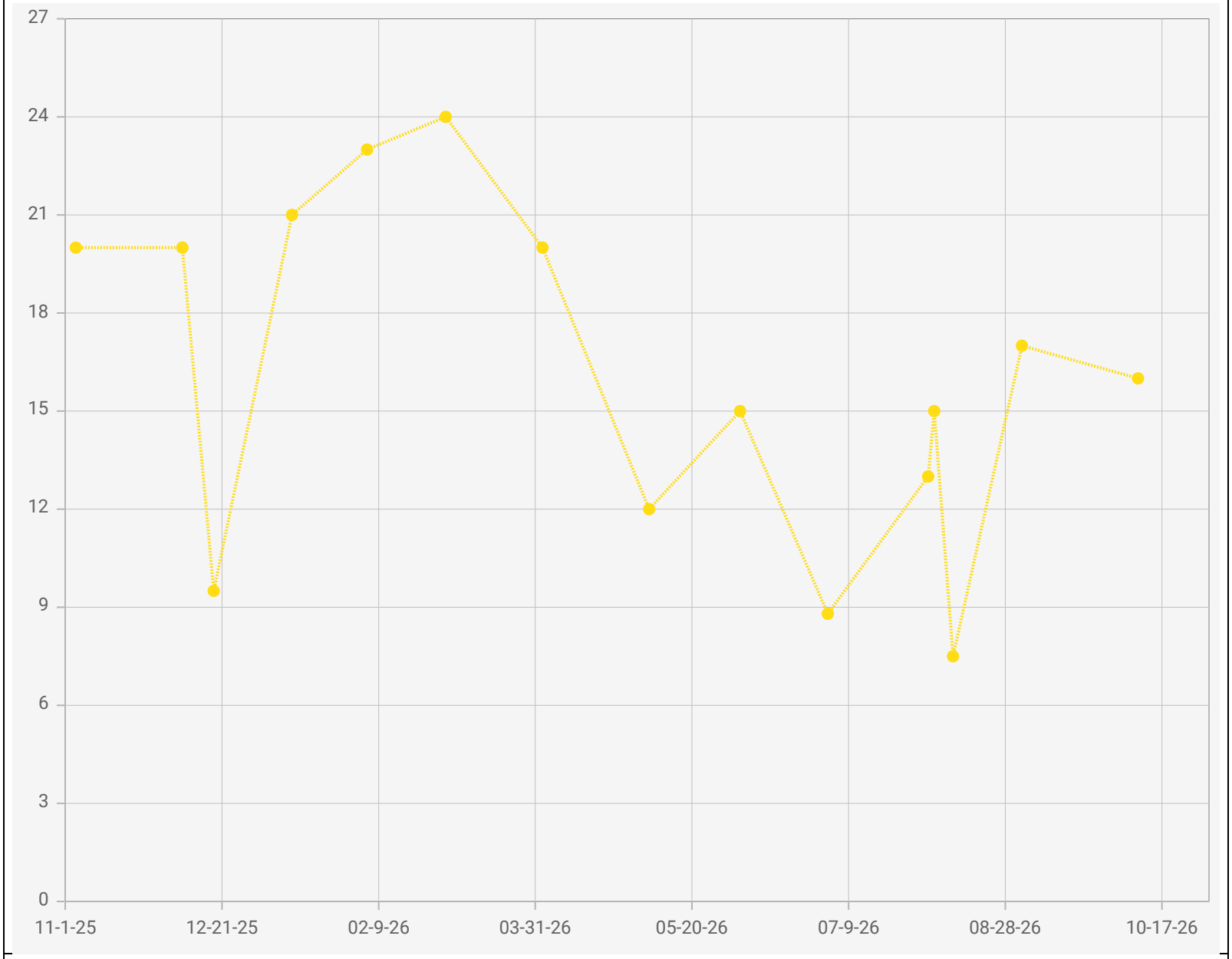

Point IDs / Names

CV-24142 / CV-24142

Parameter / Unit

Hydrogen / % v/v

Chiquita Canyon Landfill - LAB DATA
Points Chart
Date Range : 11/01/2025 to 10/31/2026

Chart generation date : 11/09/2026

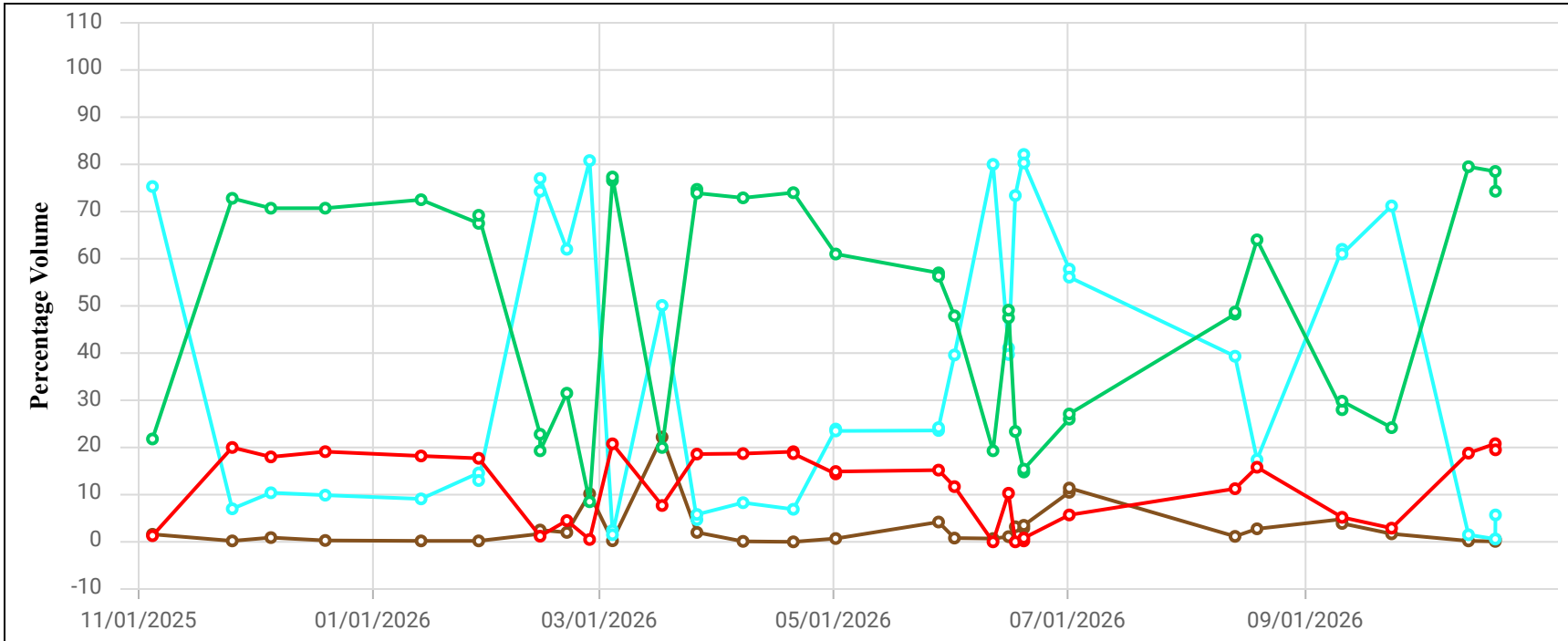

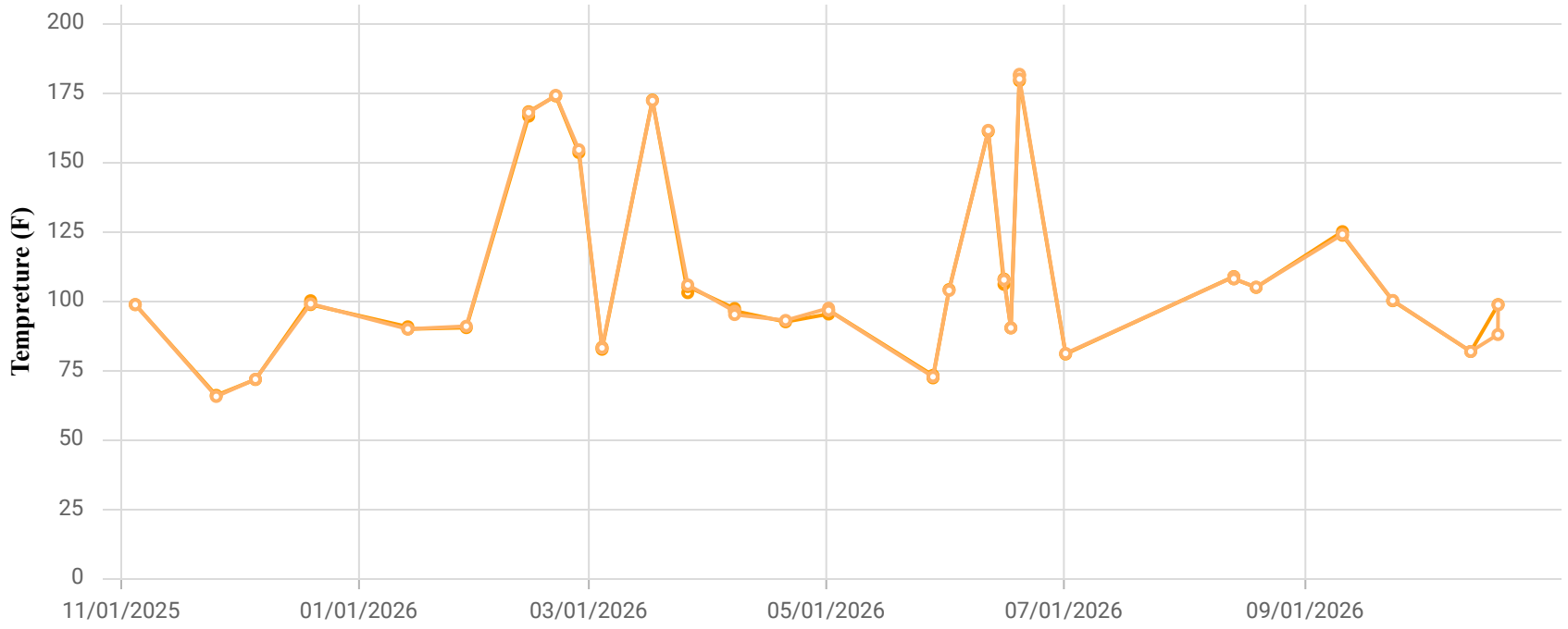

Point ID / Name

CCV24143 / CV-24143

Parameter / Unit

- Init. Flow / scfm
- % CH4 / %
- % CO2 / %
- % O2 / %
- % Bal Gas / %
- Init Static Press / in. H2O
- Init. Temp / Deg. F
- Adj. Temp / Deg. F

Chiquita Canyon Landfill
Parameter Chart: Multiscale
Date Range: 11/01/2025 - 10/31/2026
Chart generation date: 11/4/26

SCSeTools

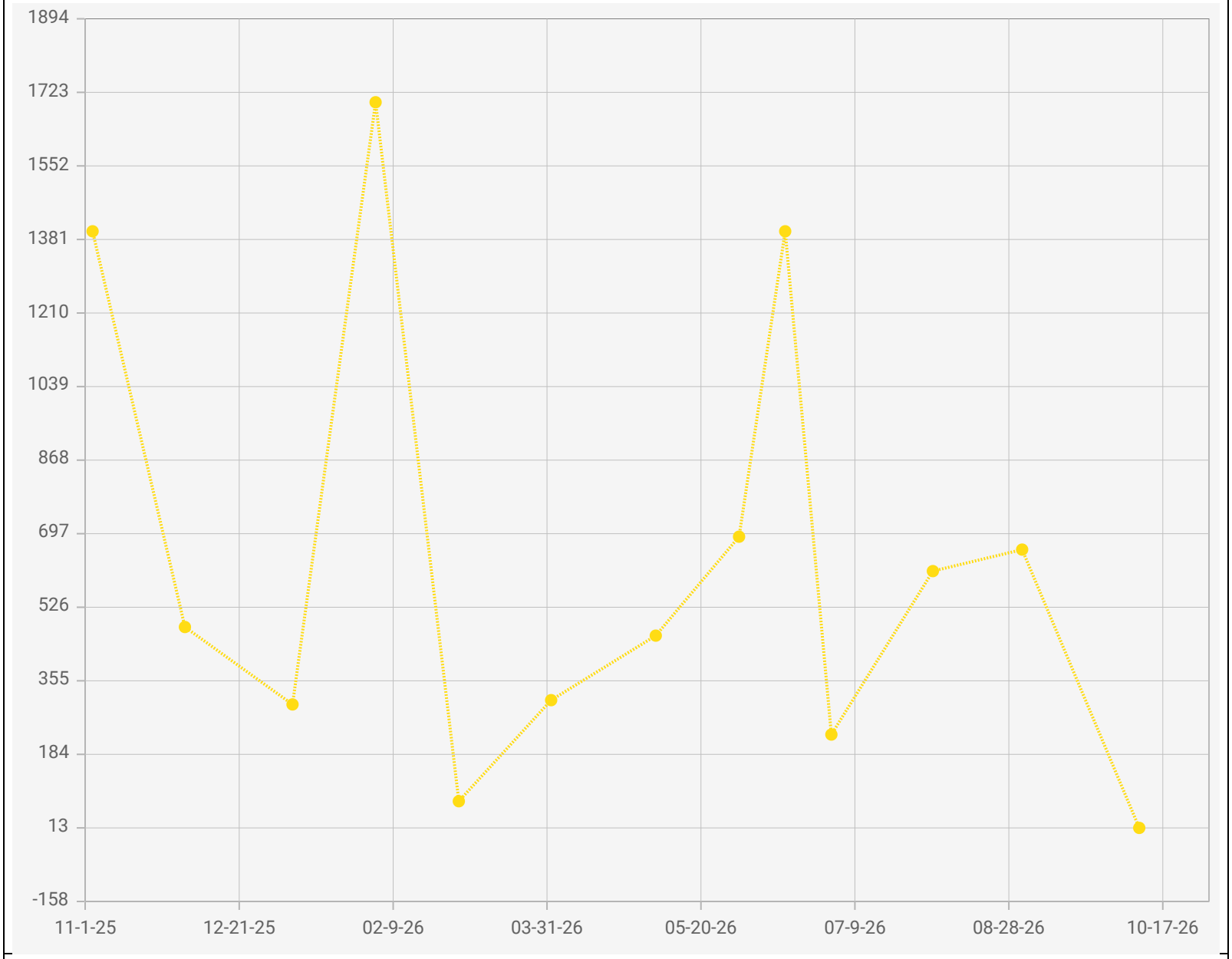

Point IDs / Names

CV-24143 / CV-24143

Parameter / Unit

Carbon Monoxide /

Chiquita Canyon Landfill - LAB DATA
Points Chart
Date Range : 11/01/2025 to 10/31/2026

Chart generation date : 11/09/2026

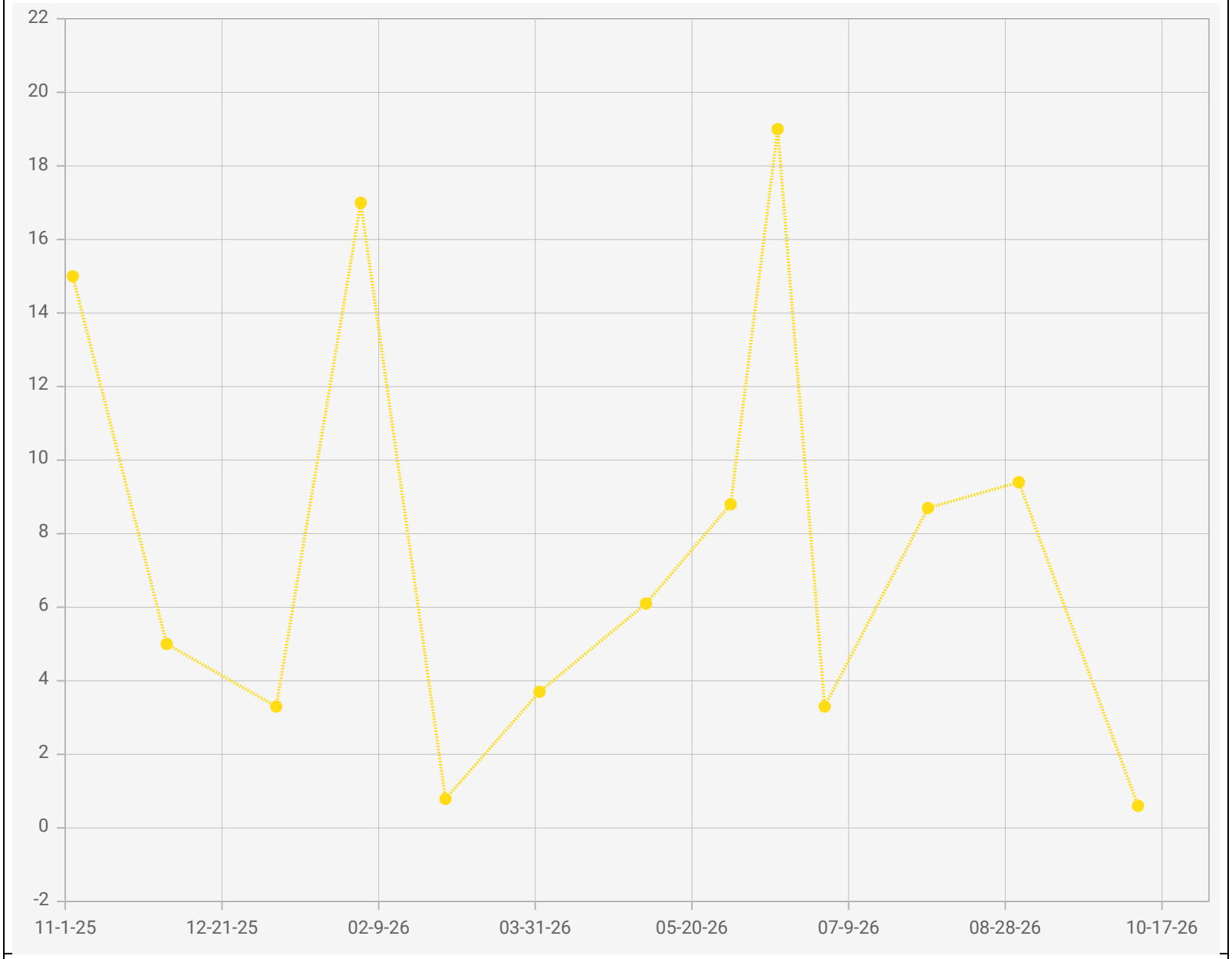

Point IDs / Names

CV-24143 / CV-24143

Parameter / Unit

Hydrogen / % v/v

Chiquita Canyon Landfill - LAB DATA
Points Chart
Date Range : 11/01/2025 to 10/31/2026

Chart generation date : 11/09/2026

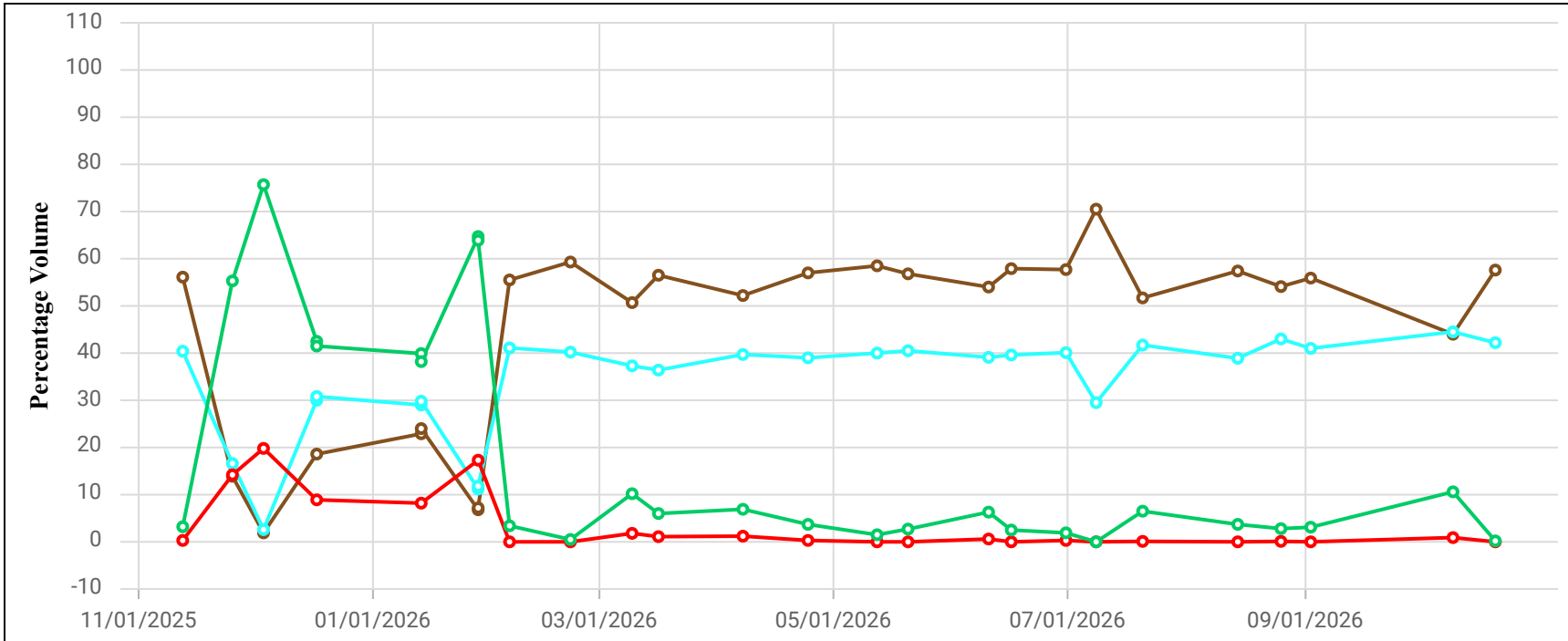

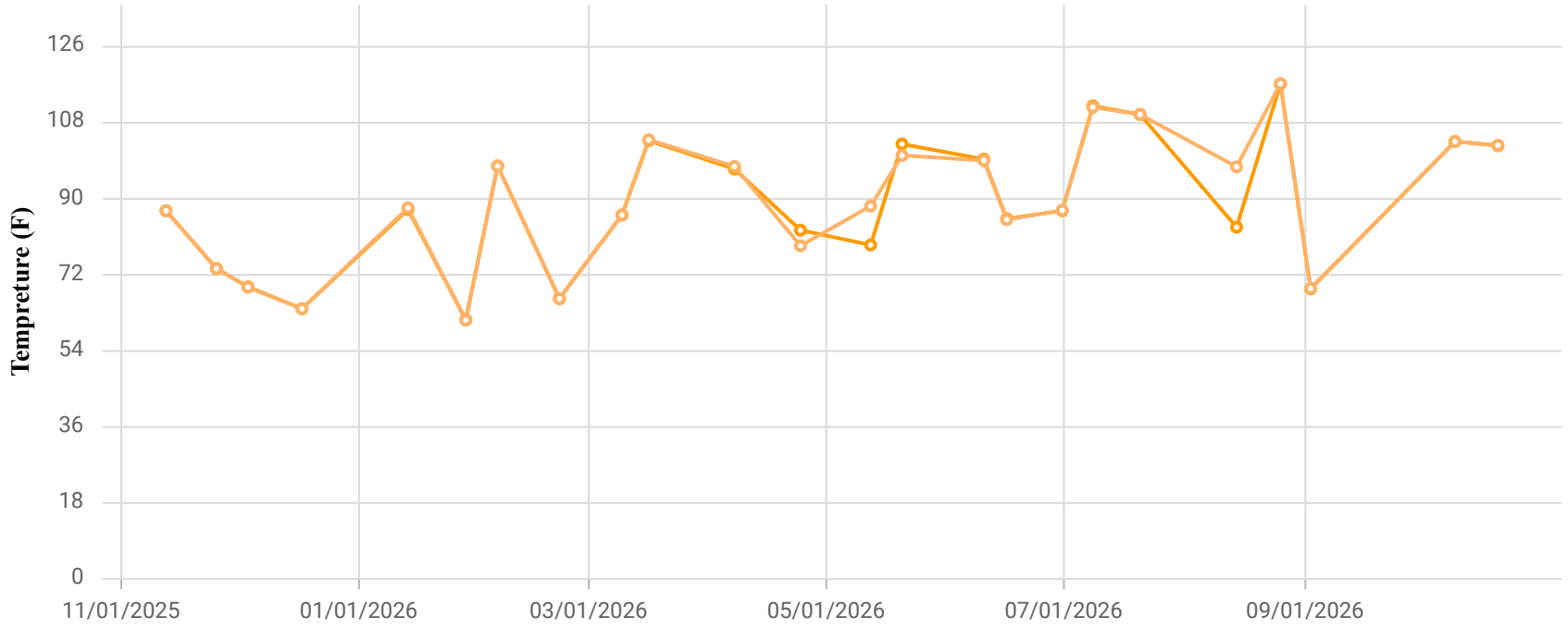

Point ID / Name

CCV24144 / CV-24144

Parameter / Unit

- Init. Flow / scfm
- % CH4 / %
- % CO2 / %
- % O2 / %
- % Bal Gas / %
- Init Static Press / in. H2O
- Init. Temp / Deg. F
- Adj. Temp / Deg. F

Chiquita Canyon Landfill
Parameter Chart: Multiscale
Date Range: 11/01/2025 - 10/31/2026
Chart generation date: 11/4/26

SCSeTools

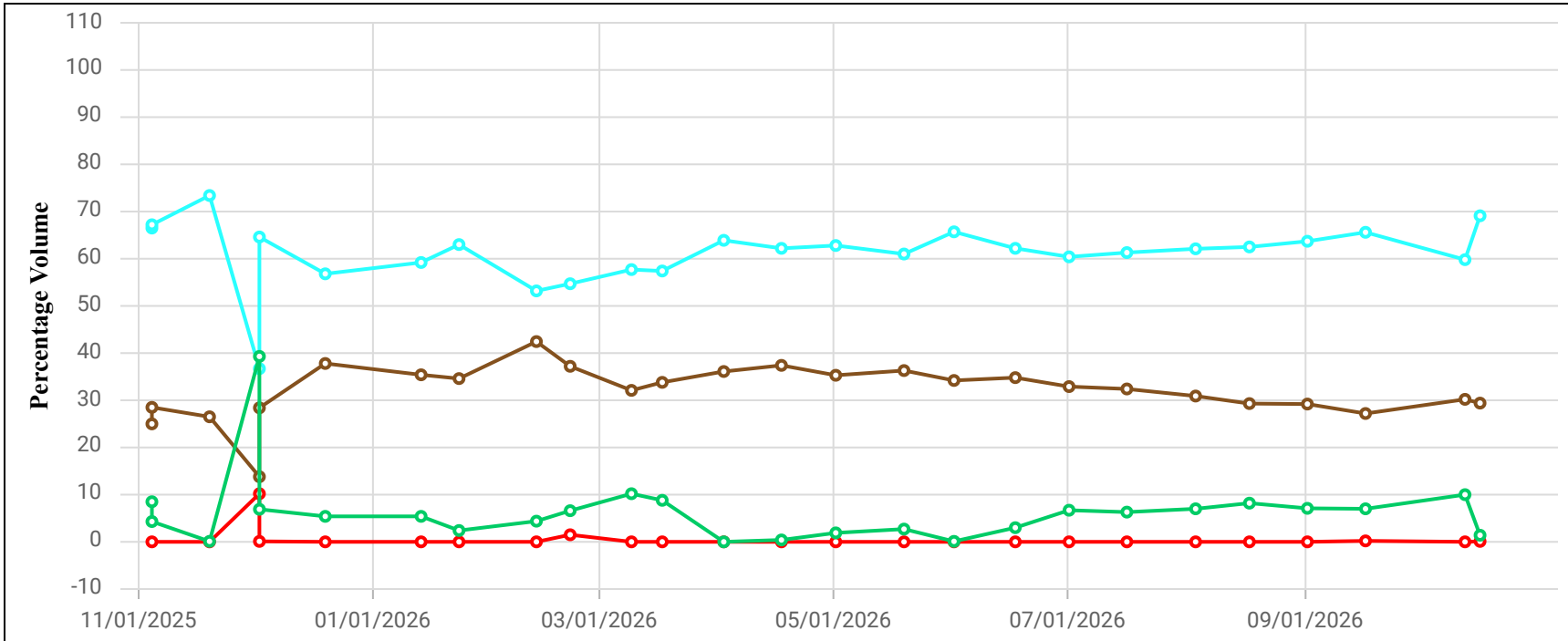

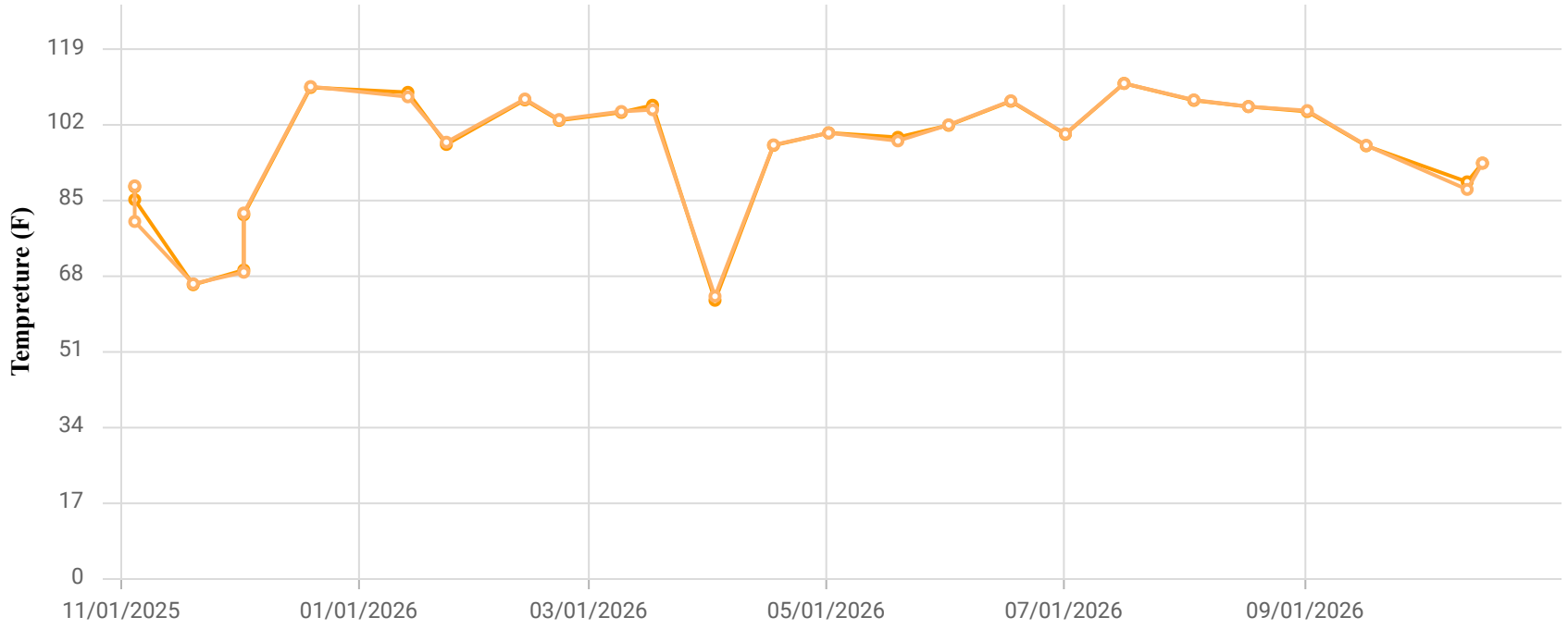

Point ID / Name

CHH1770N / H-1770N

Parameter / Unit

- Init. Flow / scfm
- % CH4 / %
- % CO2 / %
- % O2 / %
- % Bal Gas / %
- Init Static Press / in. H2O
- Init. Temp / Deg. F
- Adj. Temp / Deg. F

Chiquita Canyon Landfill
Parameter Chart: Multiscale
Date Range: 11/01/2025 - 10/31/2026
Chart generation date: 11/4/26

SCSeTools

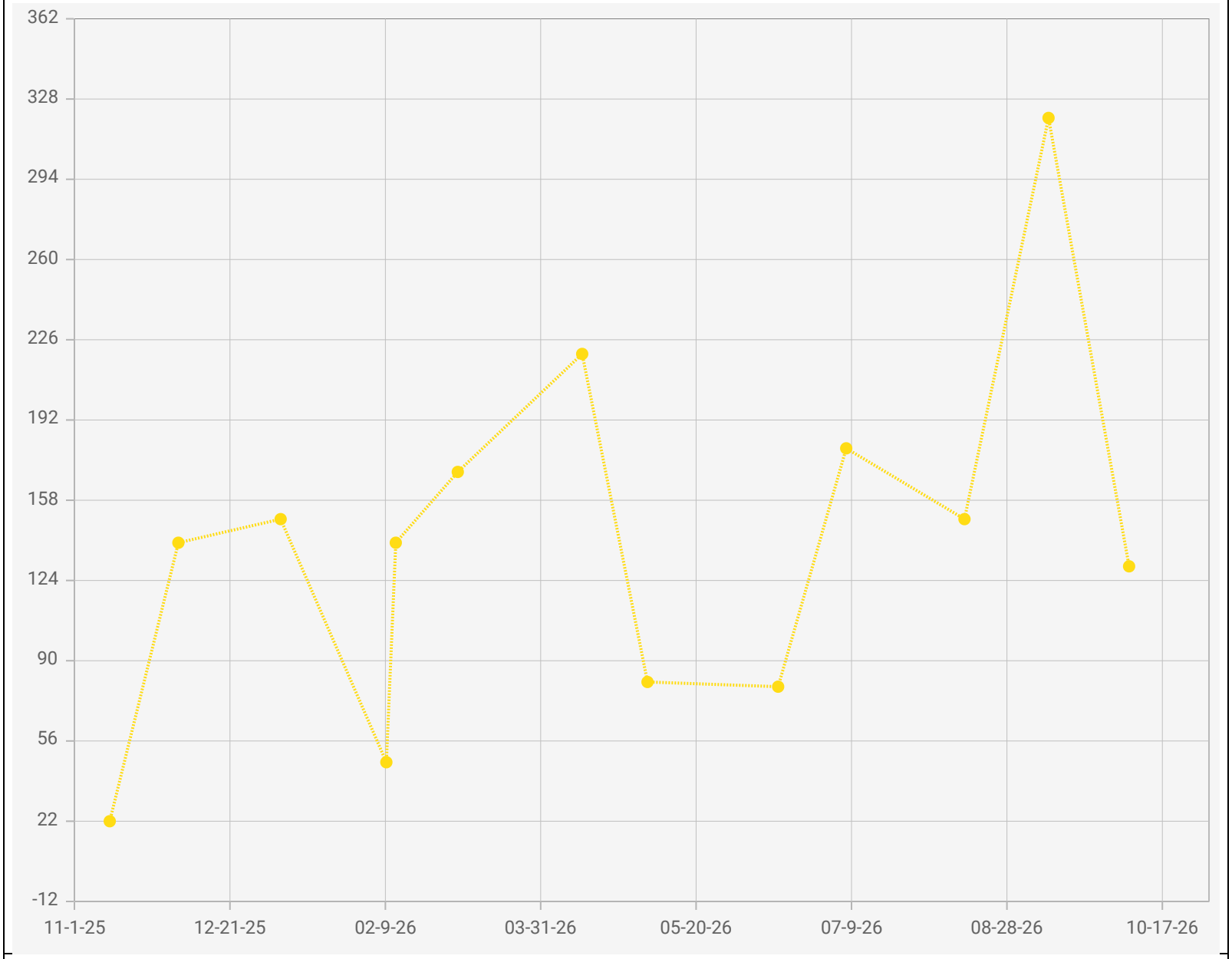

Point IDs / Names

H-1770N / H-1770N

Parameter / Unit

Carbon Monoxide / ppmv

Chiquita Canyon Landfill - LAB DATA
Points Chart
Date Range : 11/01/2025 to 10/31/2026

Chart generation date : 11/09/2026

SCSeTools

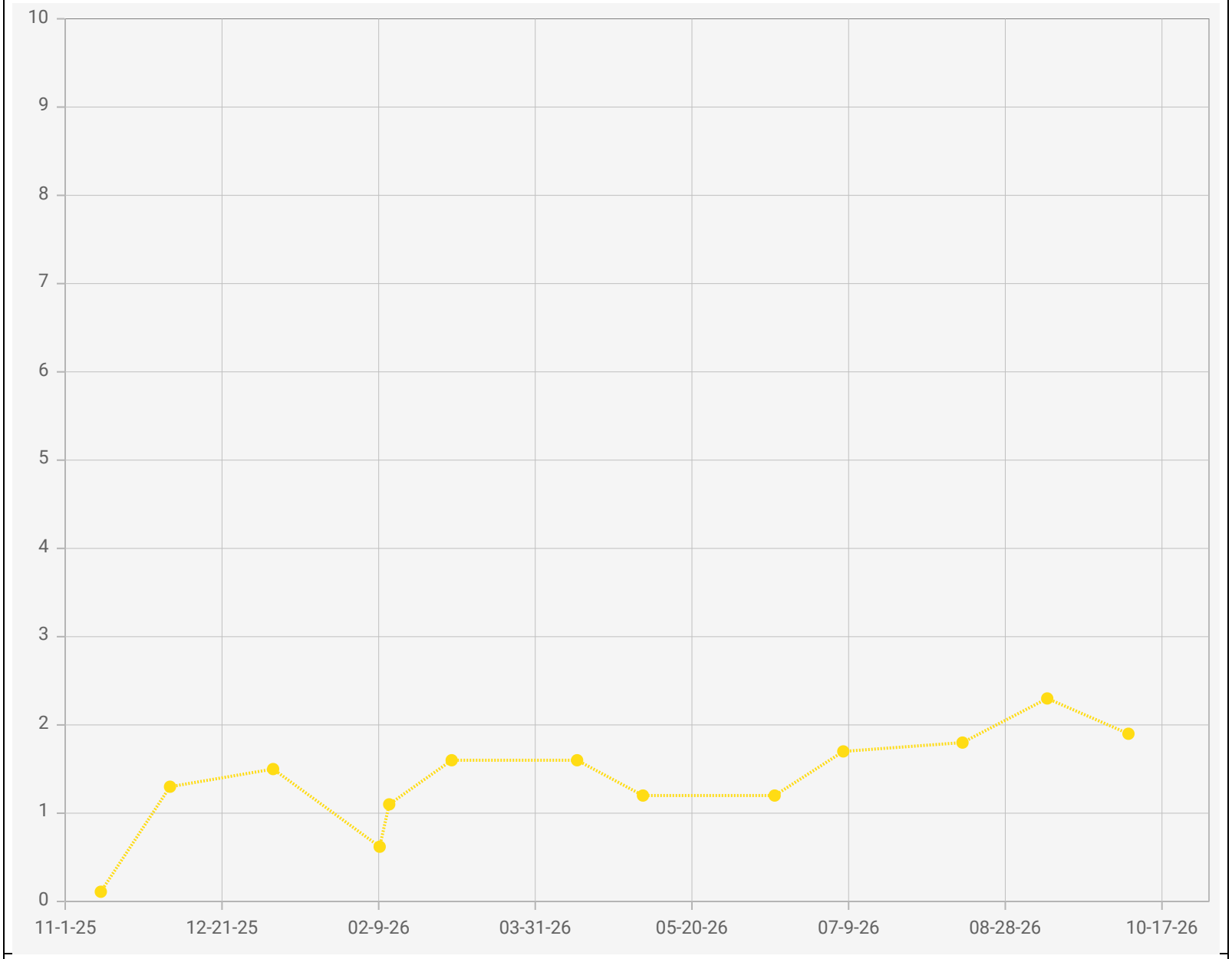

Point IDs / Names

H-1770N / H-1770N

Parameter / Unit

Hydrogen / % v/v

Chiquita Canyon Landfill - LAB DATA
Points Chart
Date Range : 11/01/2025 to 10/31/2026

Chart generation date : 11/09/2026

SCSeTools

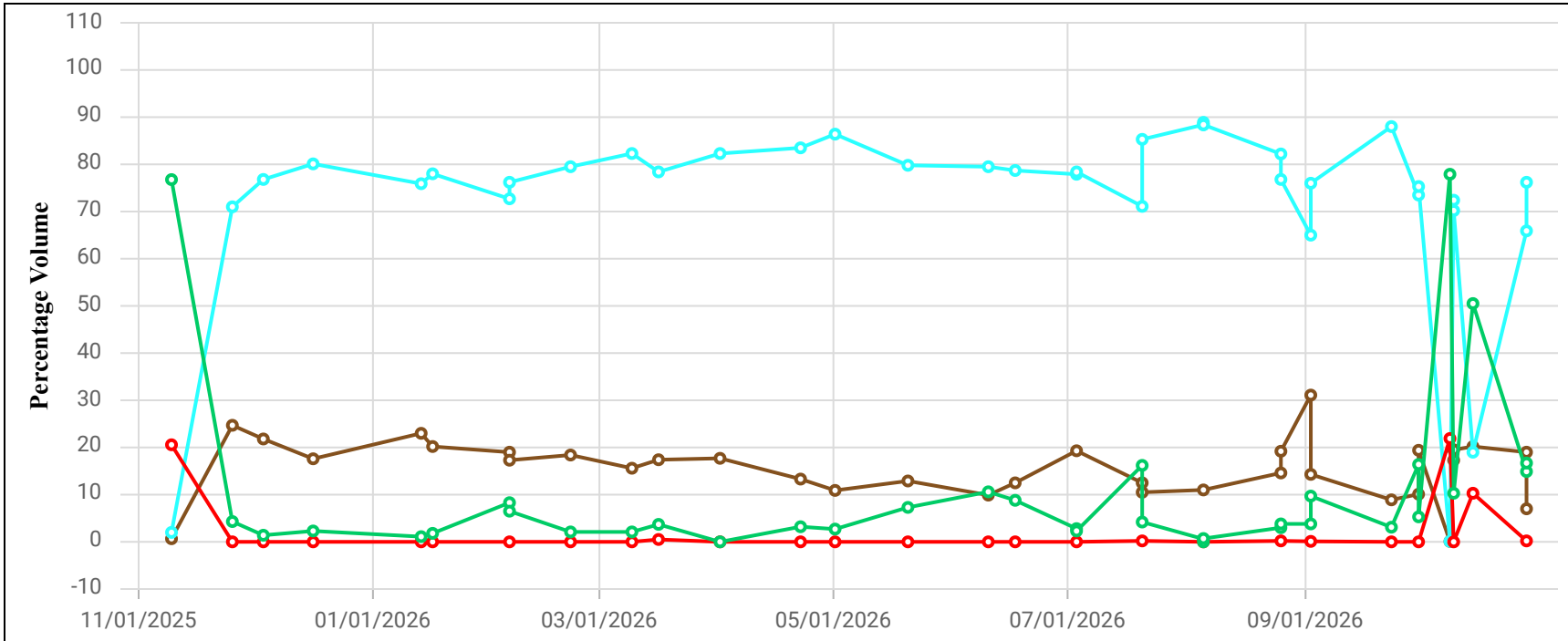

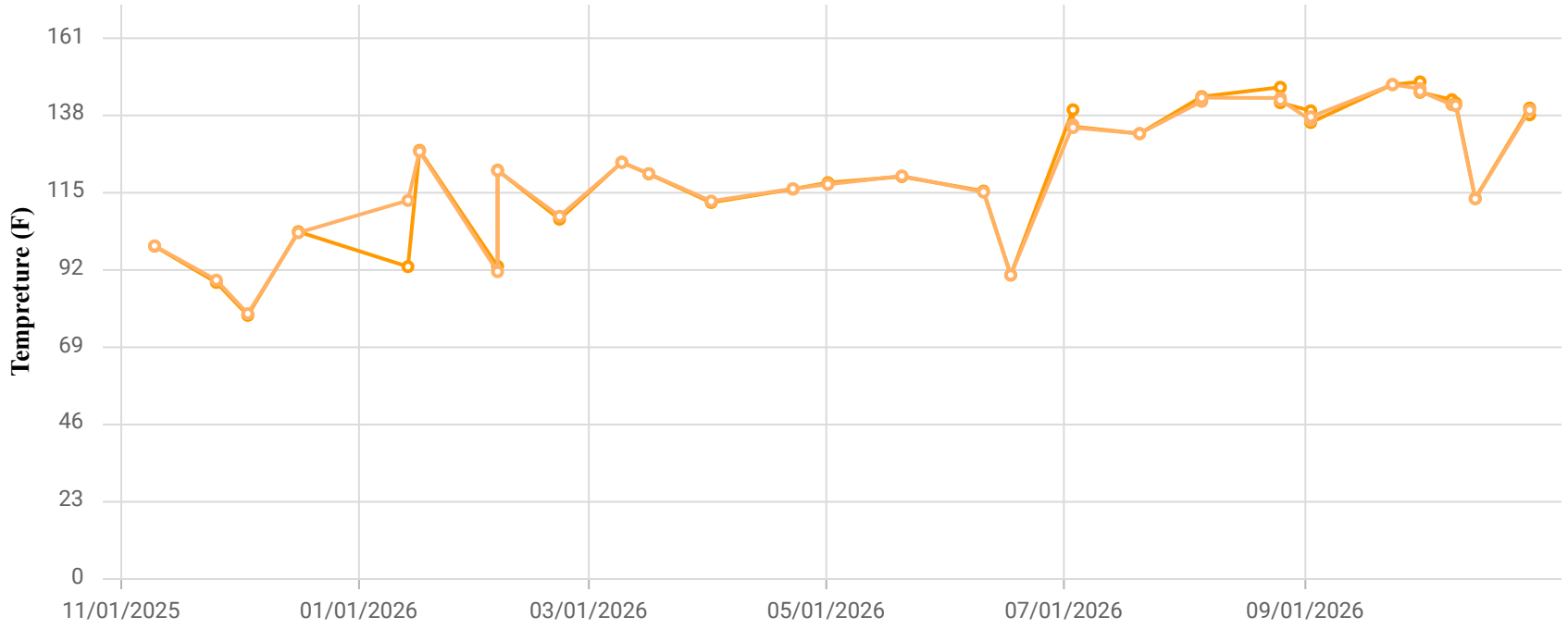

Point ID / Name

CHH2165W / H-2165W

Parameter / Unit

- Init. Flow / scfm
- % CH4 / %
- % CO2 / %
- % O2 / %
- % Bal Gas / %
- Init Static Press / in. H2O
- Init. Temp / Deg. F
- Adj. Temp / Deg. F

Chiquita Canyon Landfill
Parameter Chart: Multiscale
Date Range: 11/01/2025 - 10/31/2026
Chart generation date: 11/4/26

SCSeTools

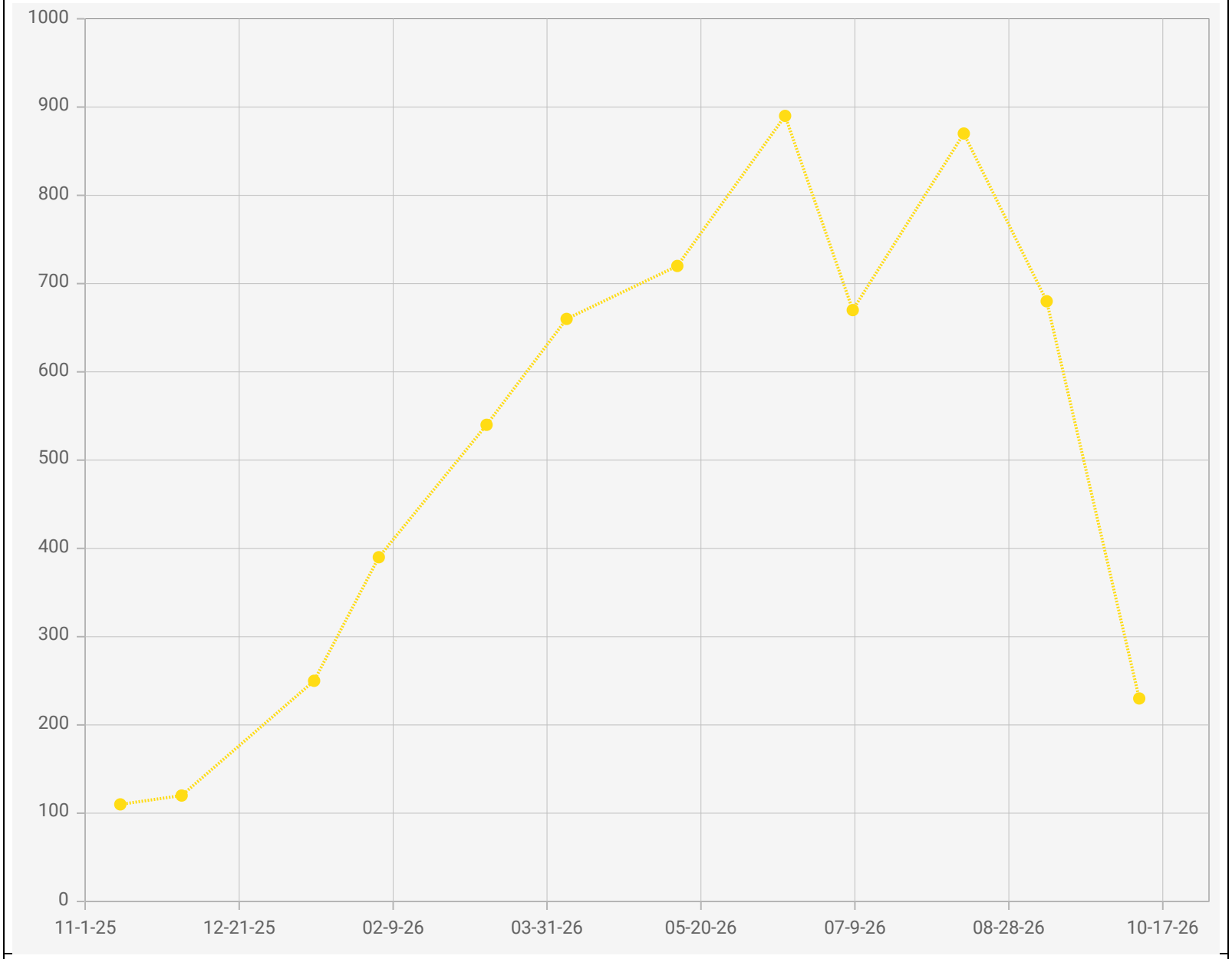

Point IDs / Names

H-2165W / H-2165W

Parameter / Unit

Carbon Monoxide / ppmv

Chiquita Canyon Landfill - LAB DATA
Points Chart
Date Range : 11/01/2025 to 10/31/2026

Chart generation date : 11/09/2026

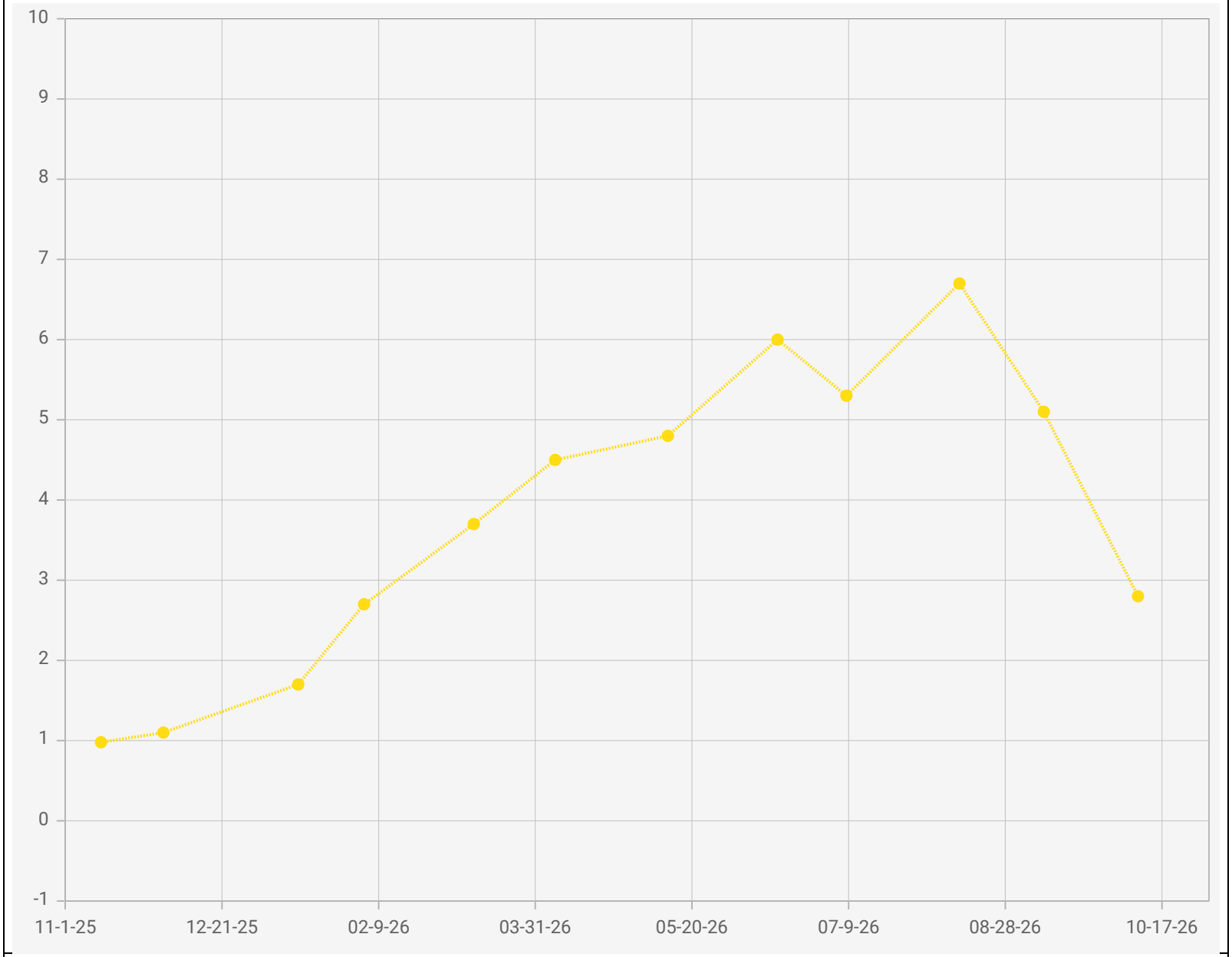

Point IDs / Names

H-2165W / H-2165W

Parameter / Unit

Hydrogen / % v/v

Chiquita Canyon Landfill - LAB DATA
Points Chart
Date Range : 11/01/2025 to 10/31/2026

Chart generation date : 11/09/2026

SCSeTools

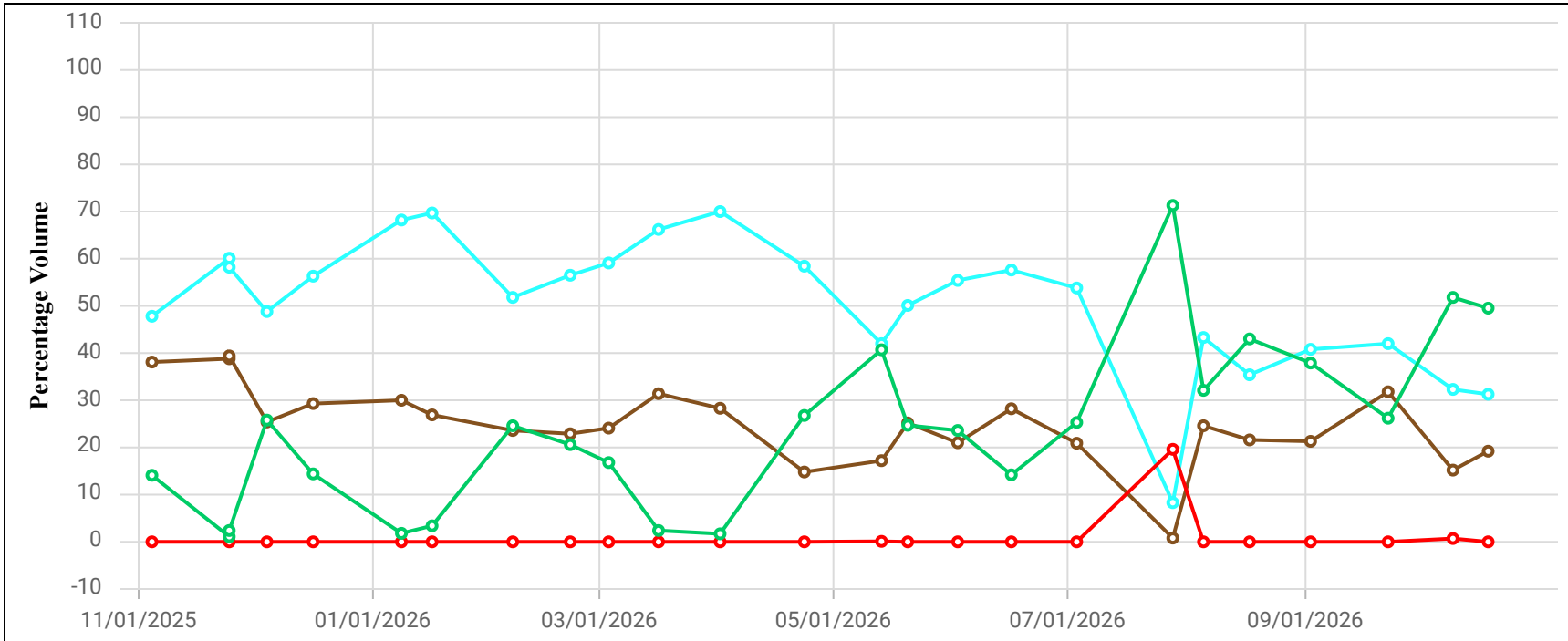

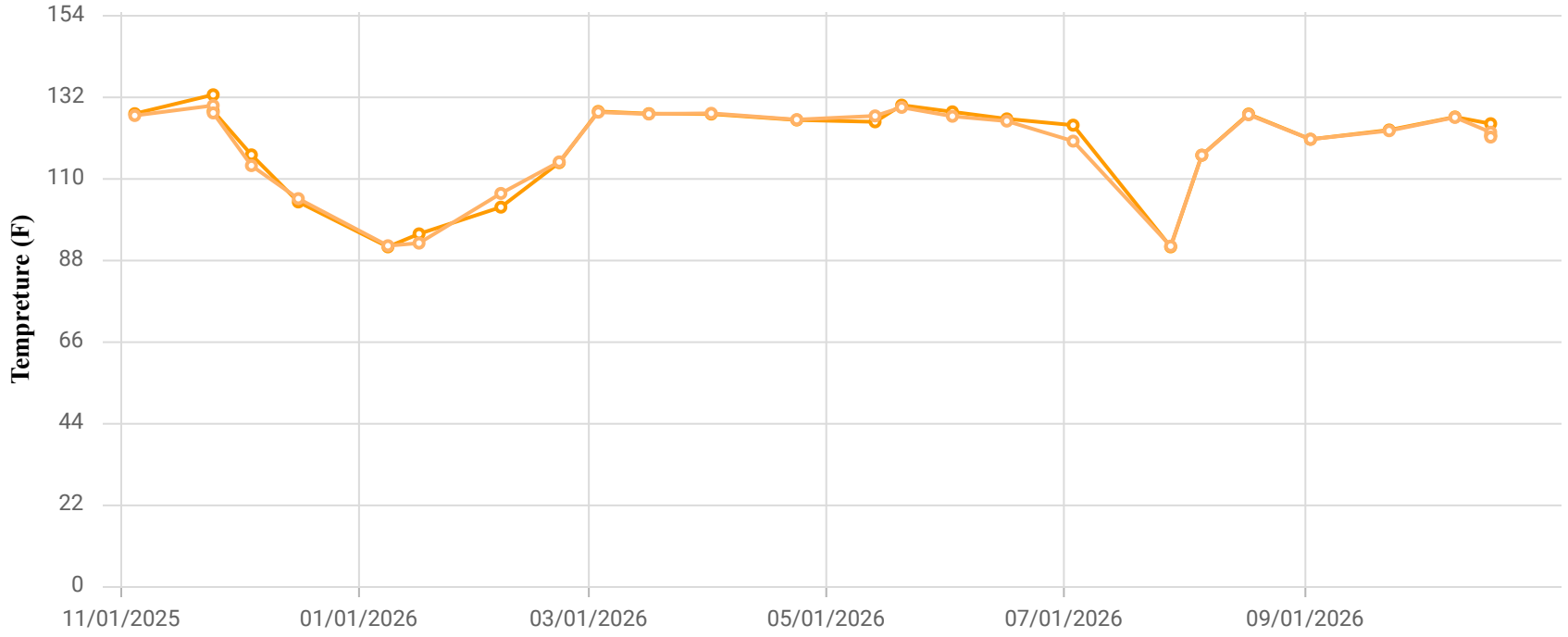

Point ID / Name

CHH2273W / H-2273W

Parameter / Unit

- Init. Flow / scfm
- % CH4 / %
- % CO2 / %
- % O2 / %
- % Bal Gas / %
- Init Static Press / in. H2O
- Init. Temp / Deg. F
- Adj. Temp / Deg. F

Chiquita Canyon Landfill
Parameter Chart: Multiscale
Date Range: 11/01/2025 - 10/31/2026
Chart generation date: 11/4/26

SCSeTools

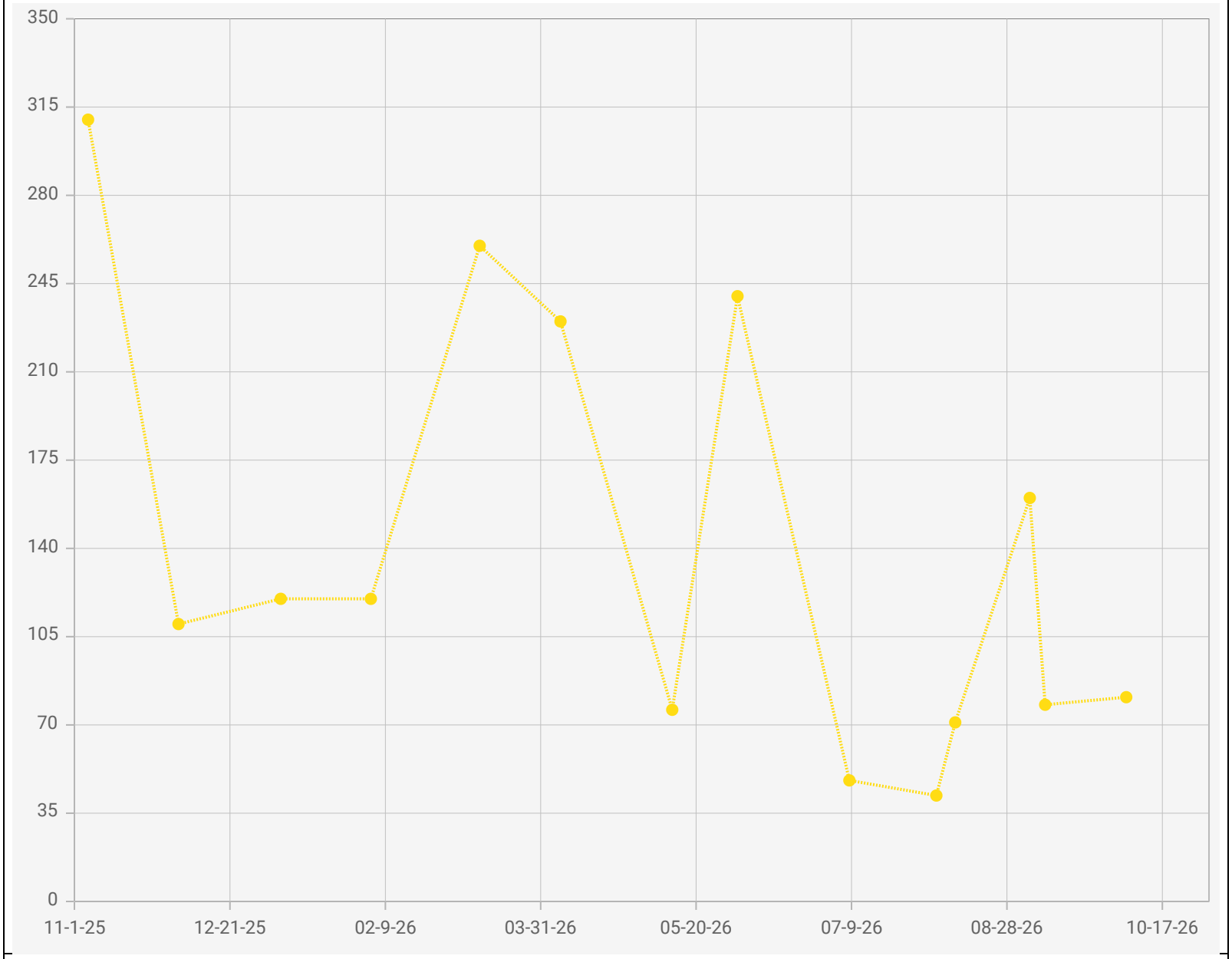

Point IDs / Names

H-2273W / H-2273W

Parameter / Unit

Carbon Monoxide / ppmv

Chiquita Canyon Landfill - LAB DATA
Points Chart
Date Range : 11/01/2025 to 10/31/2026

Chart generation date : 11/09/2026

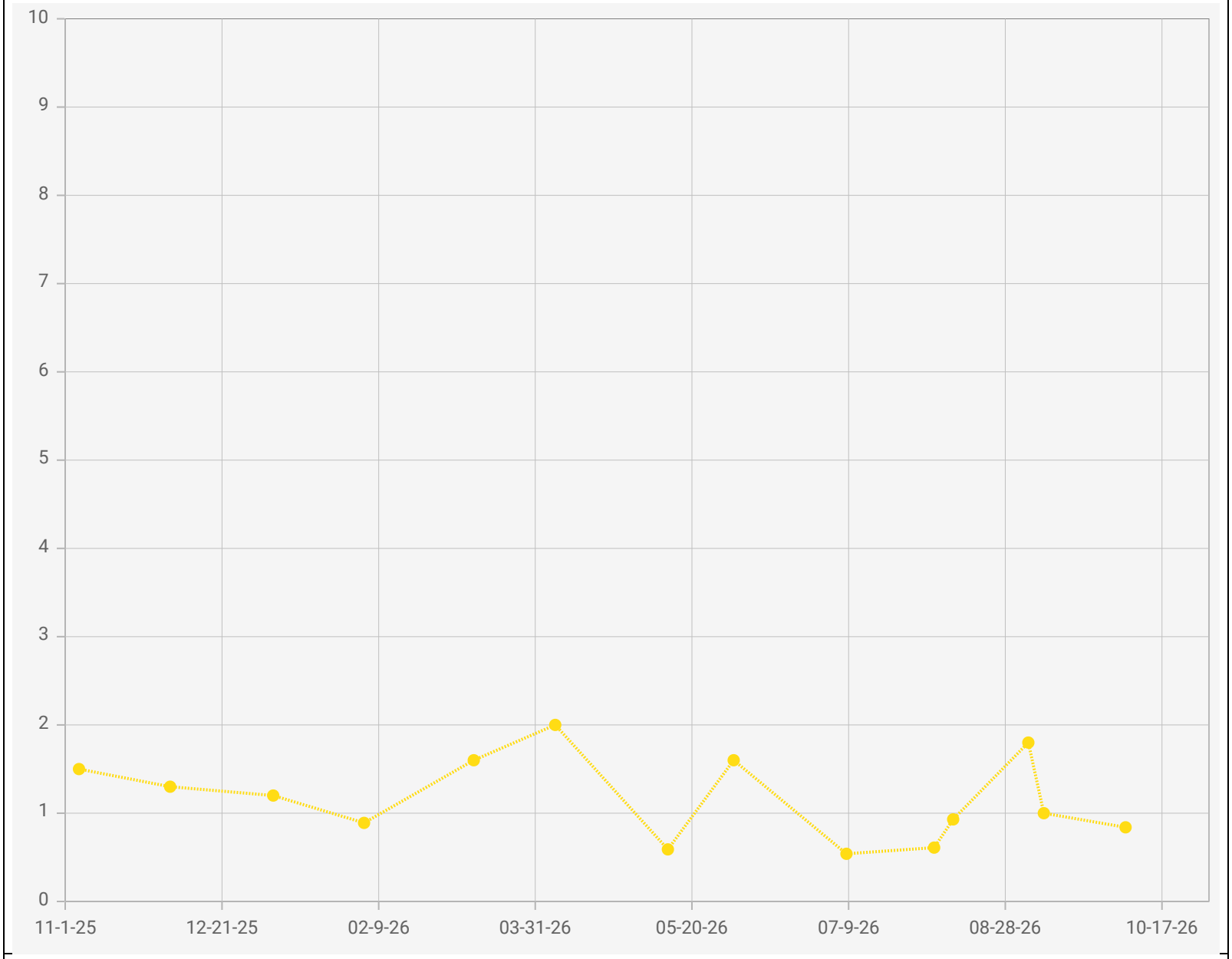

Point IDs / Names

H-2273W / H-2273W

Parameter / Unit

Hydrogen / % v/v

Chiquita Canyon Landfill - LAB DATA
Points Chart
Date Range : 11/01/2025 to 10/31/2026

Chart generation date : 11/09/2026

SCSeTools

Monthly Maximum Borehole Report - October 2026 - Chiquita Canyon Landfill



Max Temps - 20:55:42 10-31-2026

Current | 7 Day | 30 Day

BOREHOLE	MAX TEMP (°F)	@ DEPTH (FT)
TP01	190	100
TP02	159	60
TP03	233	45
TP04	161	60
TP05	172	75
TP06	141	100
TP07	208	100
TP08	184	45
TP09	209	125
TP10	161	125
TP11	220	125
TP12	149	125
TP13	185	140
TP14	174	150
TP15	198	100
TP16	158	30
TP17	155	125
TP18	215	45
TP19	254	150
TP20	143	45
TP21	248	110
TP22	199	15
TP23	257	75
TP24	226	265
TP25	275	130
TP26	181	150
TP27	156	100
TP28	146	170
TP29	192	240
TP30	176	190
TP31	194	180
TP32	171	130
TP33	201	45
TP34	155	120
TP35	175	140
TP36	174	165
TP37	186	180
TP38	172	165
TP39	160	160
TP40	150	185

Solid Waste Borehole Maximum Temperature Profiles Over 6 Weeks

for 8/27/2026 12:00 AM to 10/7/2026 12:00 AM

SCS ENGINEERS

07224053.00 | October 8, 2026

274 Granite Run Drive
Lancaster, PA 17601
717-550-6330

From October 1, 2026, through October 7, 2026, there were two recorded temperature increases and three recorded temperature decreases that triggered the notification limits set forth in the LEA's October 4, 2024, letter.

Chiquita provides the following updates:

- TP-08
    - The 45-foot thermocouple showed an increase in maximum temperature of 13°F from 157°F to 170°F from September 26th to October 1st, and then a decrease in maximum temperature of 18°F from 170°F to 152°F from October 1st to October 4th.

- TP-19
    - A discrepancy was identified during the review of data from nine weeks prior. Upon investigation, the Site determined that the associated battery had failed and subsequently replaced it. During this inspection, the temperature reading from the 125-foot thermocouple was observed to be anomalously low. Further evaluation indicated that the 125-foot thermocouple required replacement. As an interim measure, the Site installed a 120-foot thermocouple that was available onsite and ordered a replacement 125-foot thermocouple. The replacement 125-foot thermocouple is anticipated to be installed upon receipt in October 2026.

- TP-24
    - The 210-foot thermocouple showed an increase in maximum temperature of 14°F from 194°F to 208°F from October 4th to October 7th.

- TP-25
    - The 110-foot thermocouple showed a decrease in maximum temperature of 32°F from 251°F to 219°F from October 2nd to October 6th.

- TP-29
    - The 15-foot thermocouple showed a decrease in maximum temperature of 10°F from 117°F to 107°F from September 28th to October 4th.

- TP-31
    - All thermocouples reported temperatures of 0°F from October 6th to October 7th. Upon investigation, the Site determined the cause was likely a failure of the associated battery, which was replaced on October 7th.

Vertical Temperature Profiles from Temperature Probes at Chiquita Landfill for TP-1

Maximum data for 8/27/2026 12:00 AM to 10/7/2026 12:00 AM

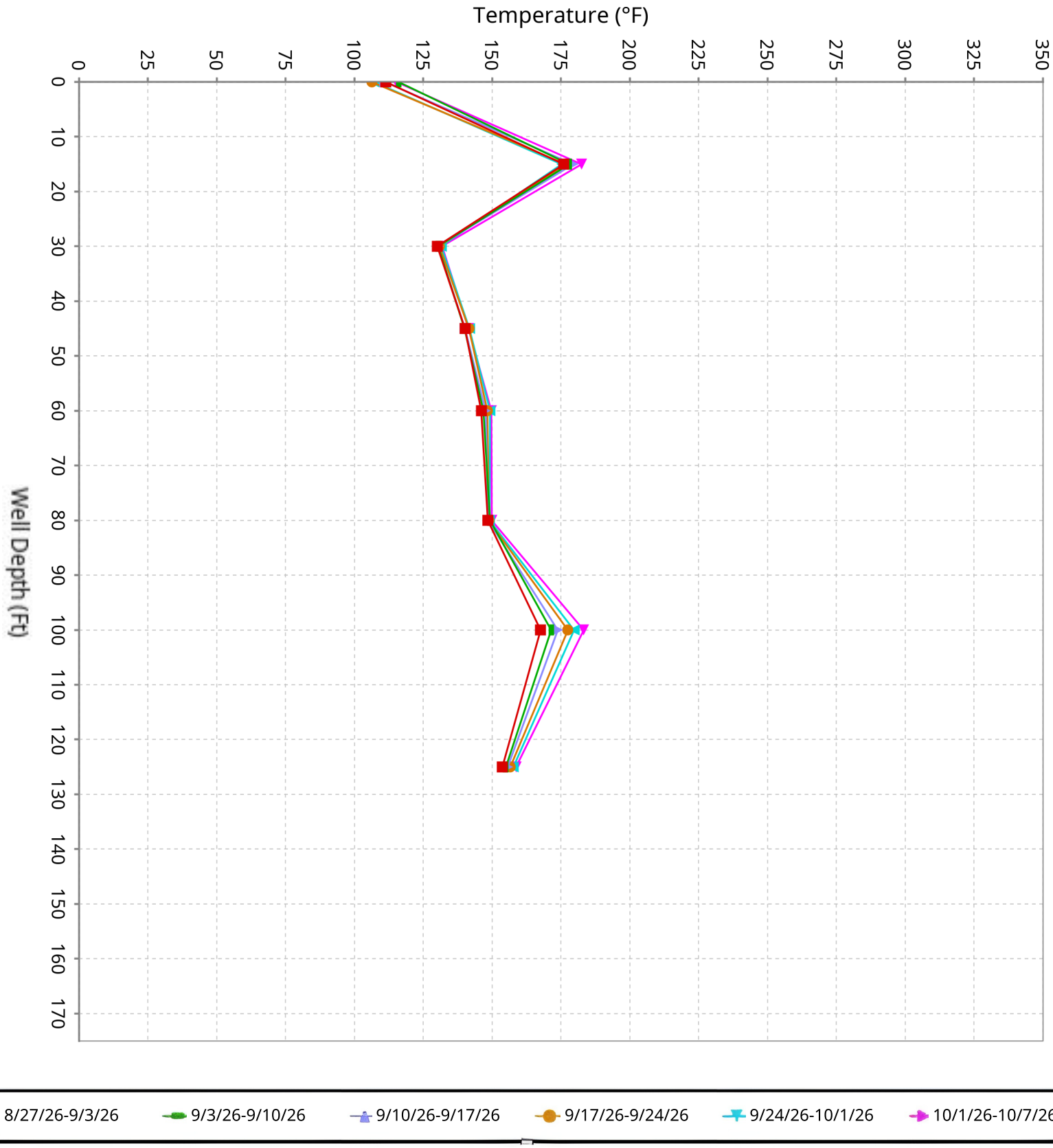

SCS ENGINEERS

Vertical Temperature Profiles from Temperature Probes at Chiquita Landfill for TP-2

Maximum data for 8/27/2026 12:00 AM to 10/7/2026 12:00 AM

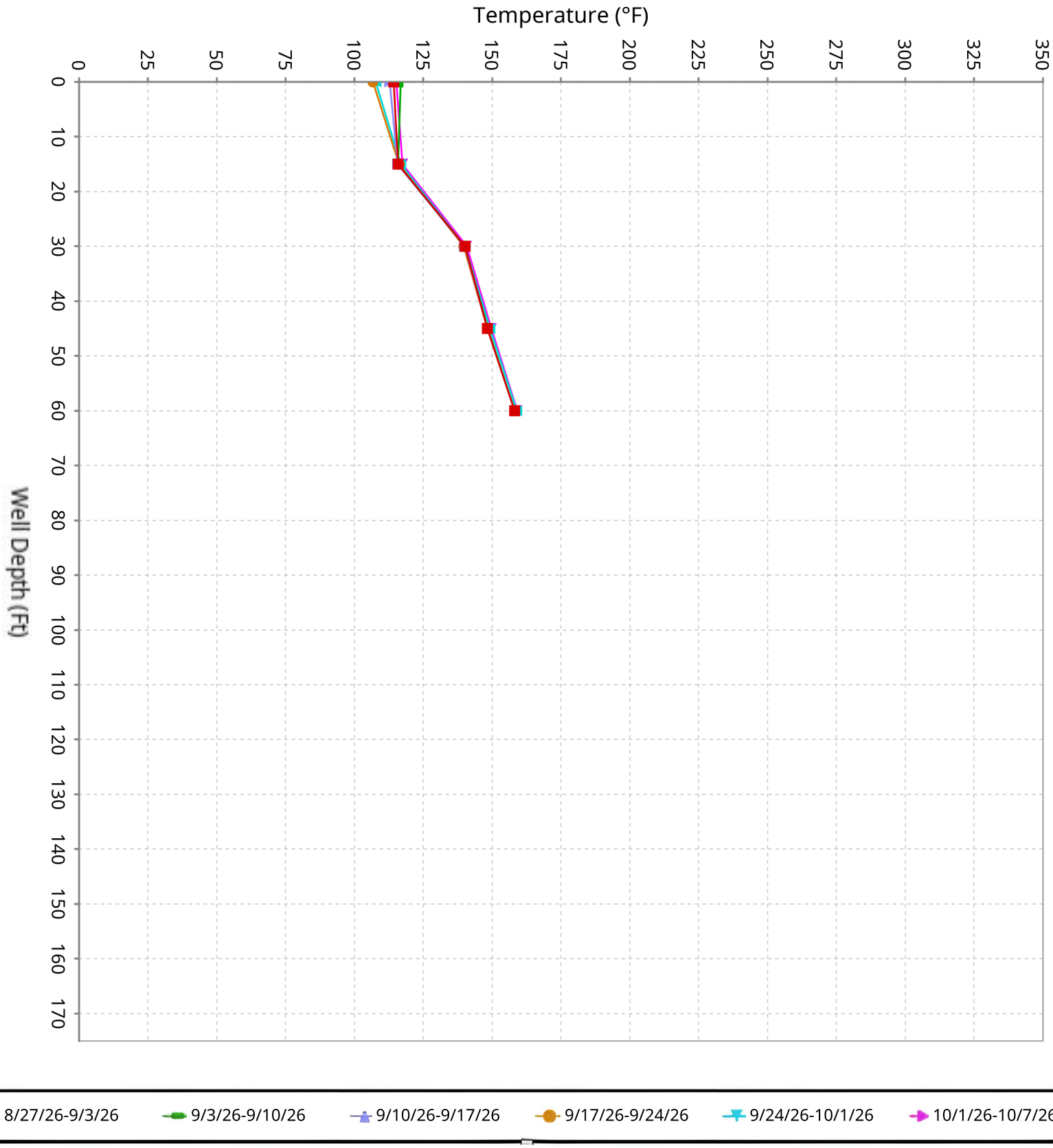

SCS ENGINEERS

Vertical Temperature Profiles from Temperature Probes at Chiquita Landfill for TP-3

Maximum data for 8/27/2026 12:00 AM to 10/7/2026 12:00 AM

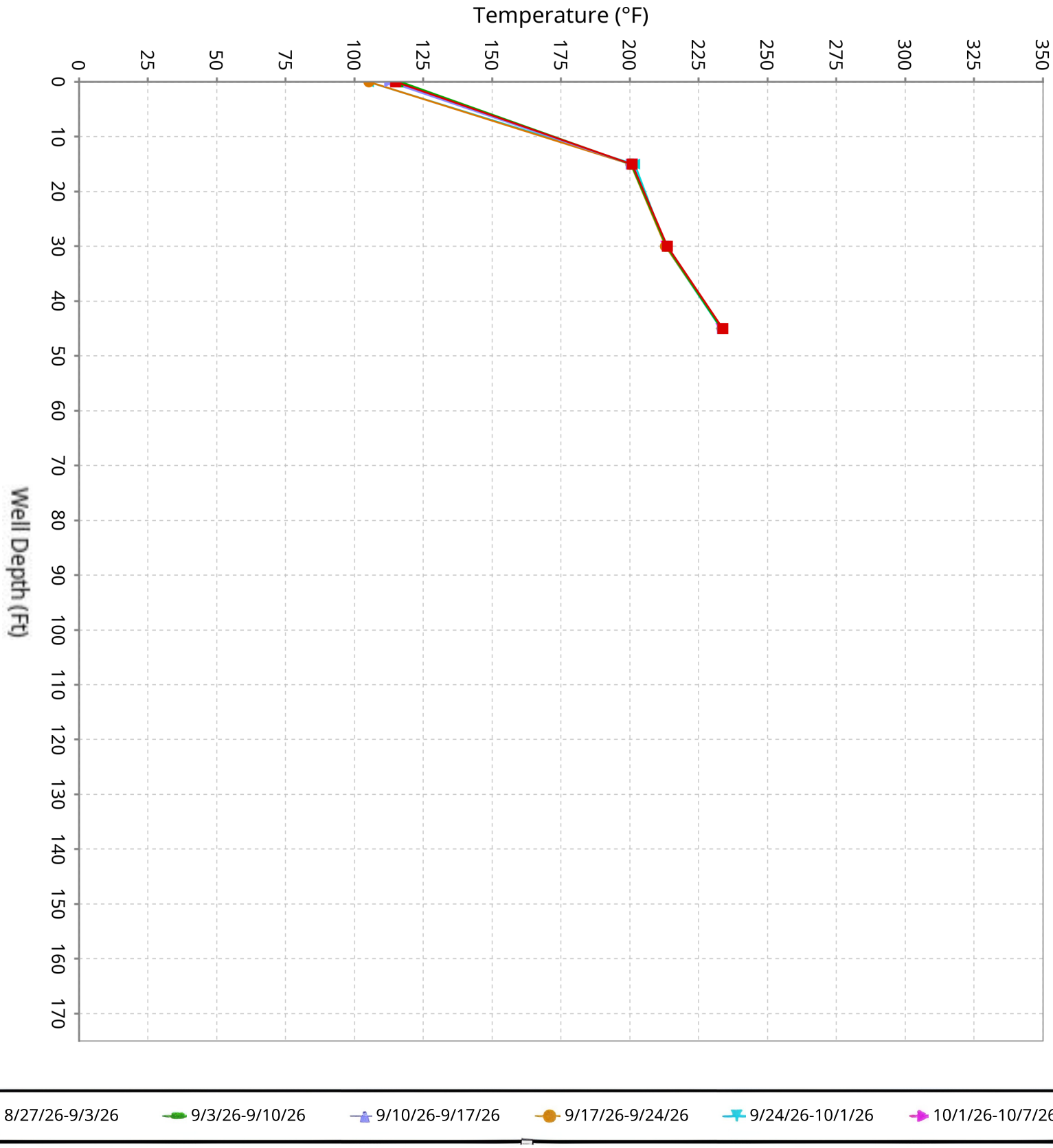

SCS ENGINEERS

Vertical Temperature Profiles from Temperature Probes at Chiquita Landfill for TP-4

Maximum data for 8/27/2026 12:00 AM to 10/7/2026 12:00 AM

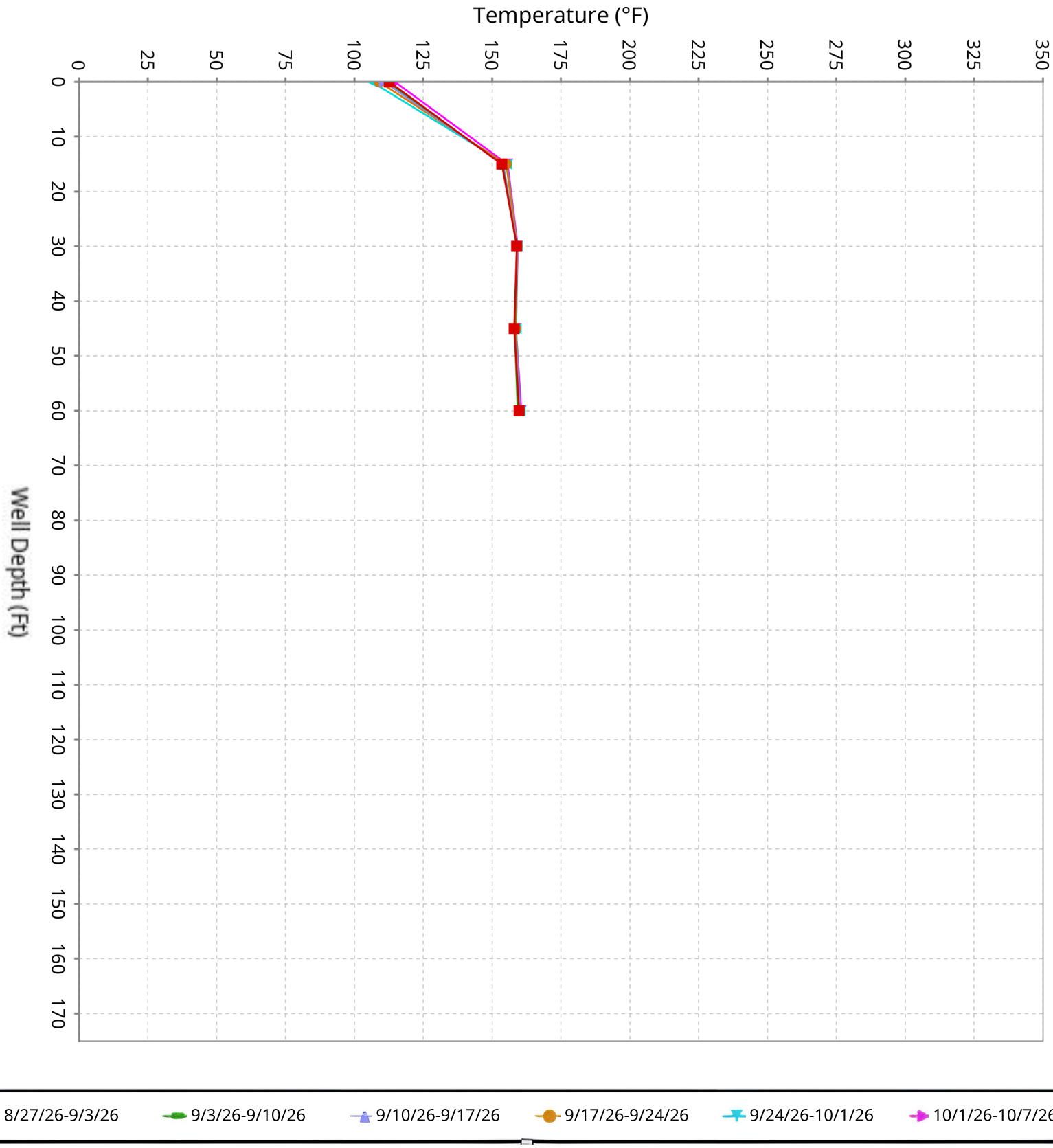

SCS ENGINEERS

Vertical Temperature Profiles from Temperature Probes at Chiquita Landfill for TP-5

Maximum data for 8/27/2026 12:00 AM to 10/7/2026 12:00 AM

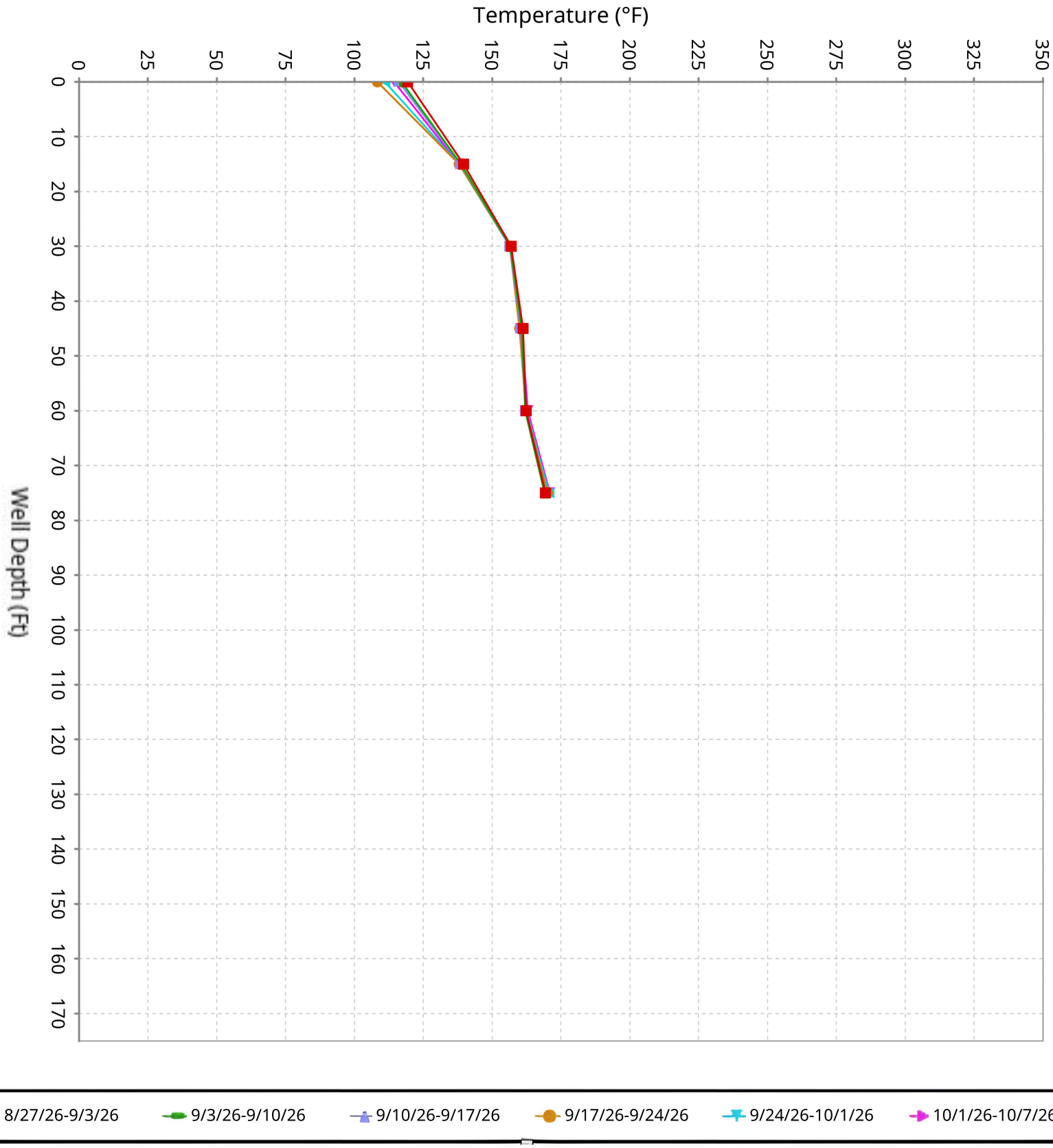

SCS ENGINEERS

Vertical Temperature Profiles from Temperature Probes at Chiquita Landfill for TP-6

Maximum data for 8/27/2026 12:00 AM to 10/7/2026 12:00 AM

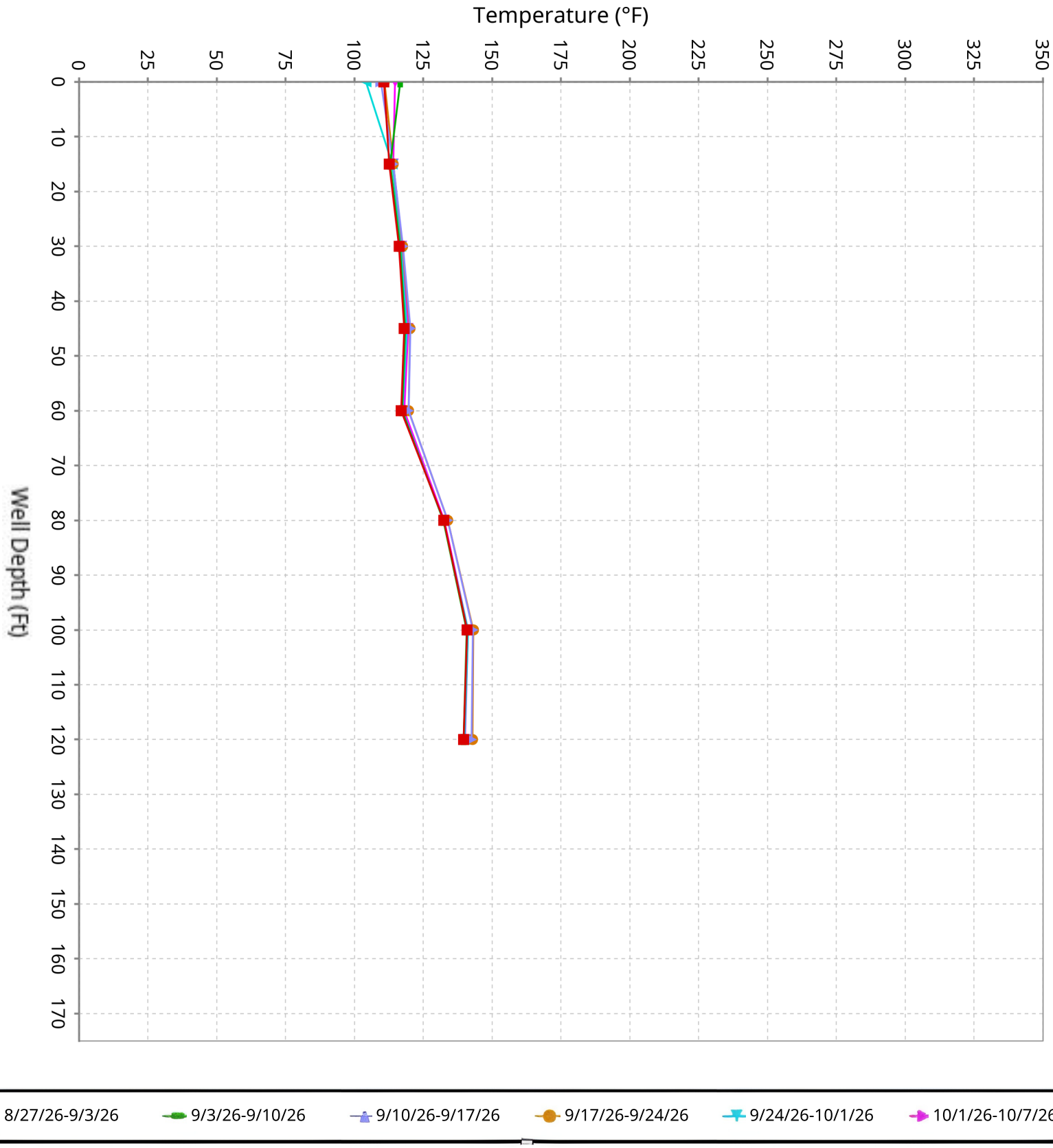

SCS ENGINEERS

Vertical Temperature Profiles from Temperature Probes at Chiquita Landfill for TP-7

Maximum data for 8/27/2026 12:00 AM to 10/7/2026 12:00 AM

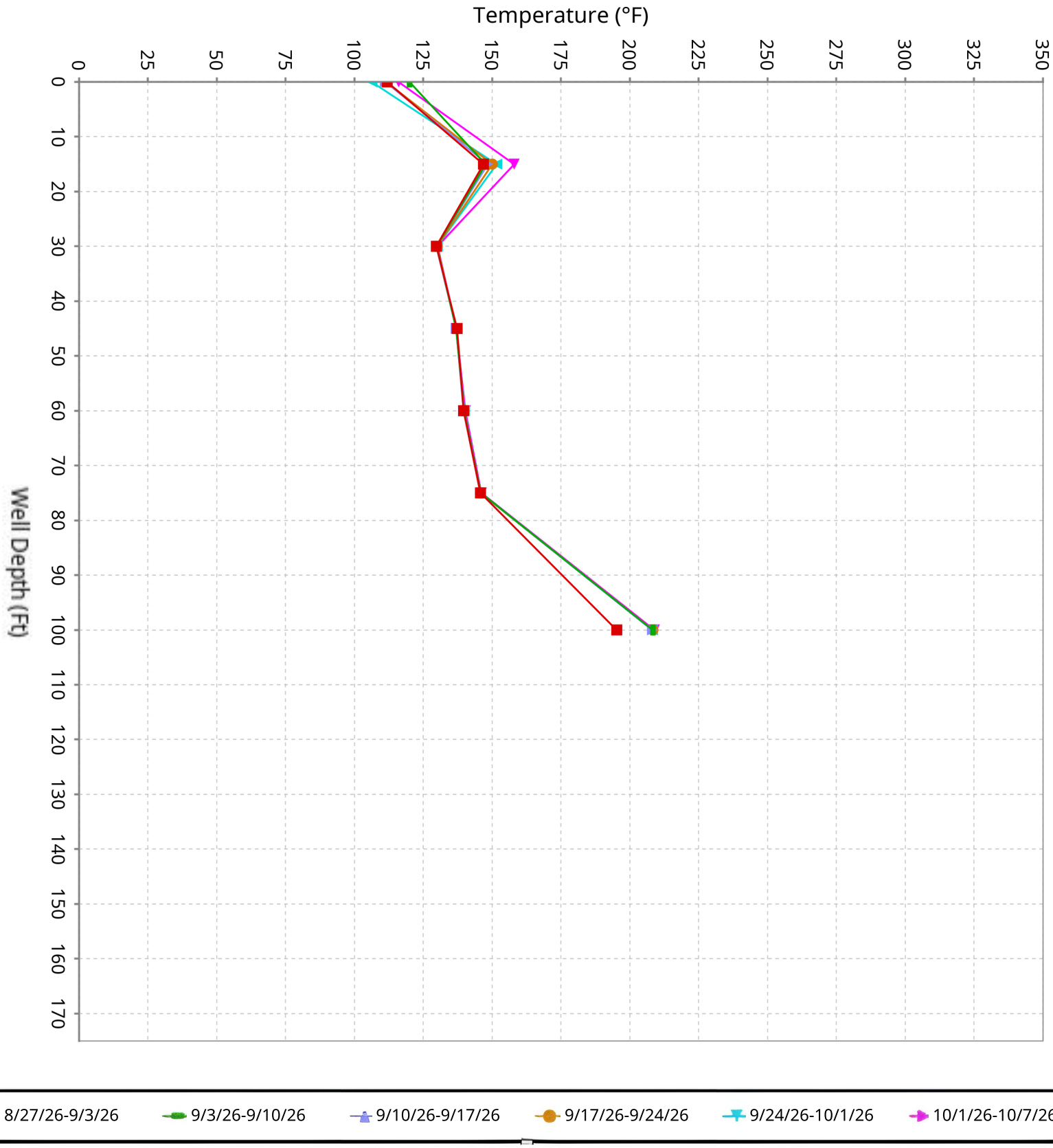

SCS ENGINEERS

Vertical Temperature Profiles from Temperature Probes at Chiquita Landfill for TP-8

Maximum data for 8/27/2026 12:00 AM to 10/7/2026 12:00 AM

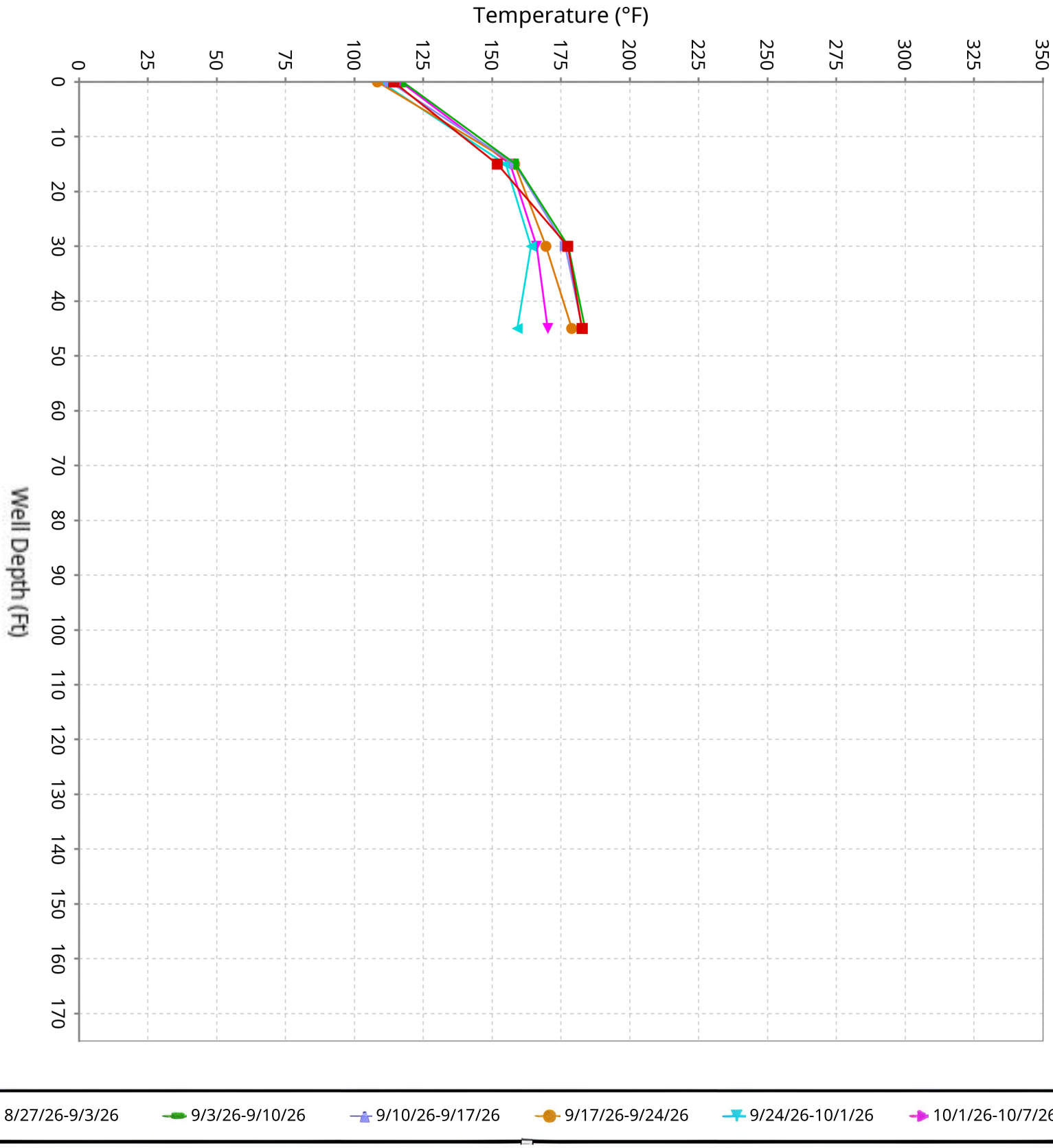

SCS ENGINEERS

Vertical Temperature Profiles from Temperature Probes at Chiquita Landfill for TP-9

Maximum data for 8/27/2026 12:00 AM to 10/7/2026 12:00 AM

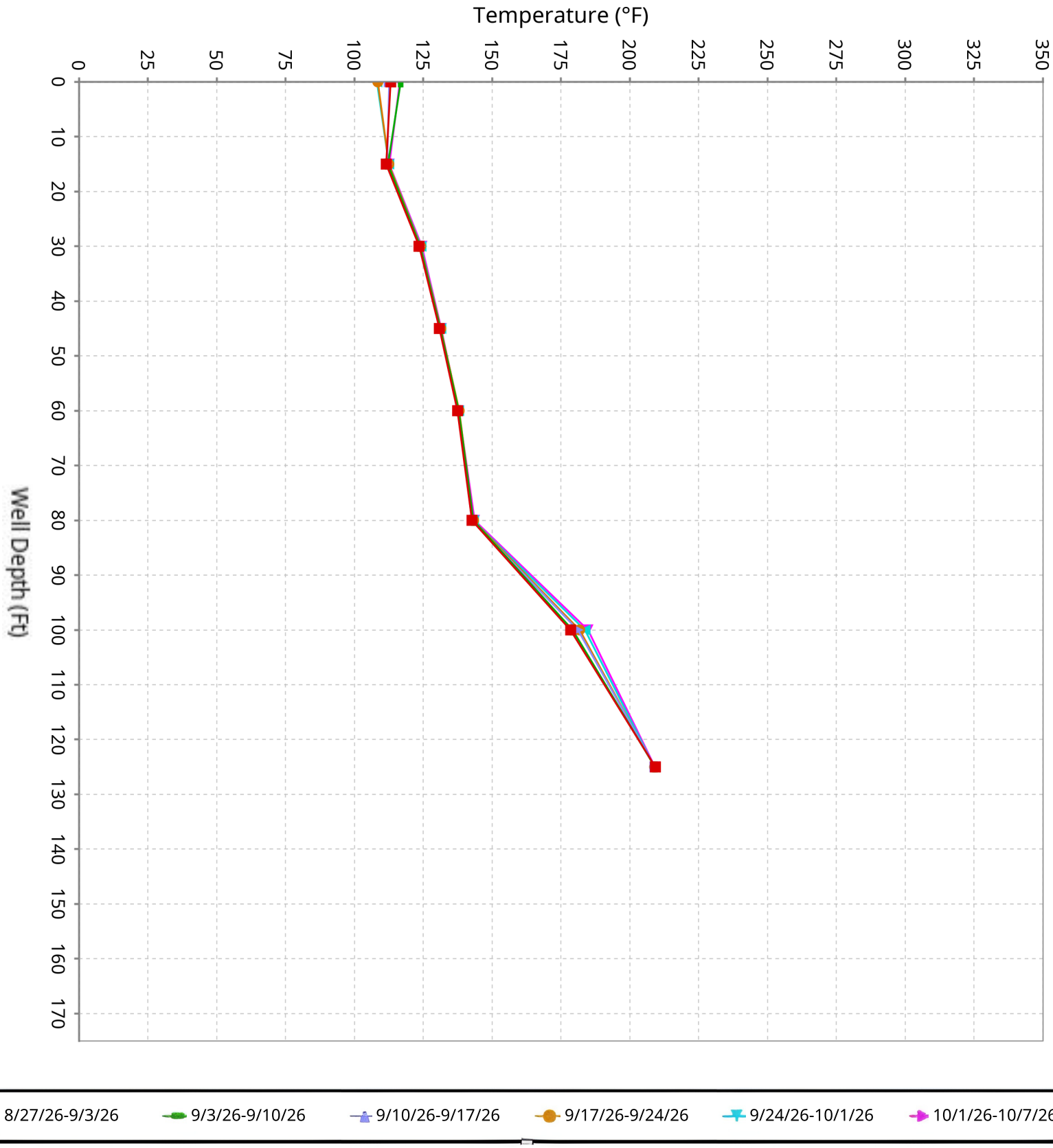

SCS ENGINEERS

Vertical Temperature Profiles from Temperature Probes at Chiquita Landfill for TP-10

Maximum data for 8/27/2026 12:00 AM to 10/7/2026 12:00 AM

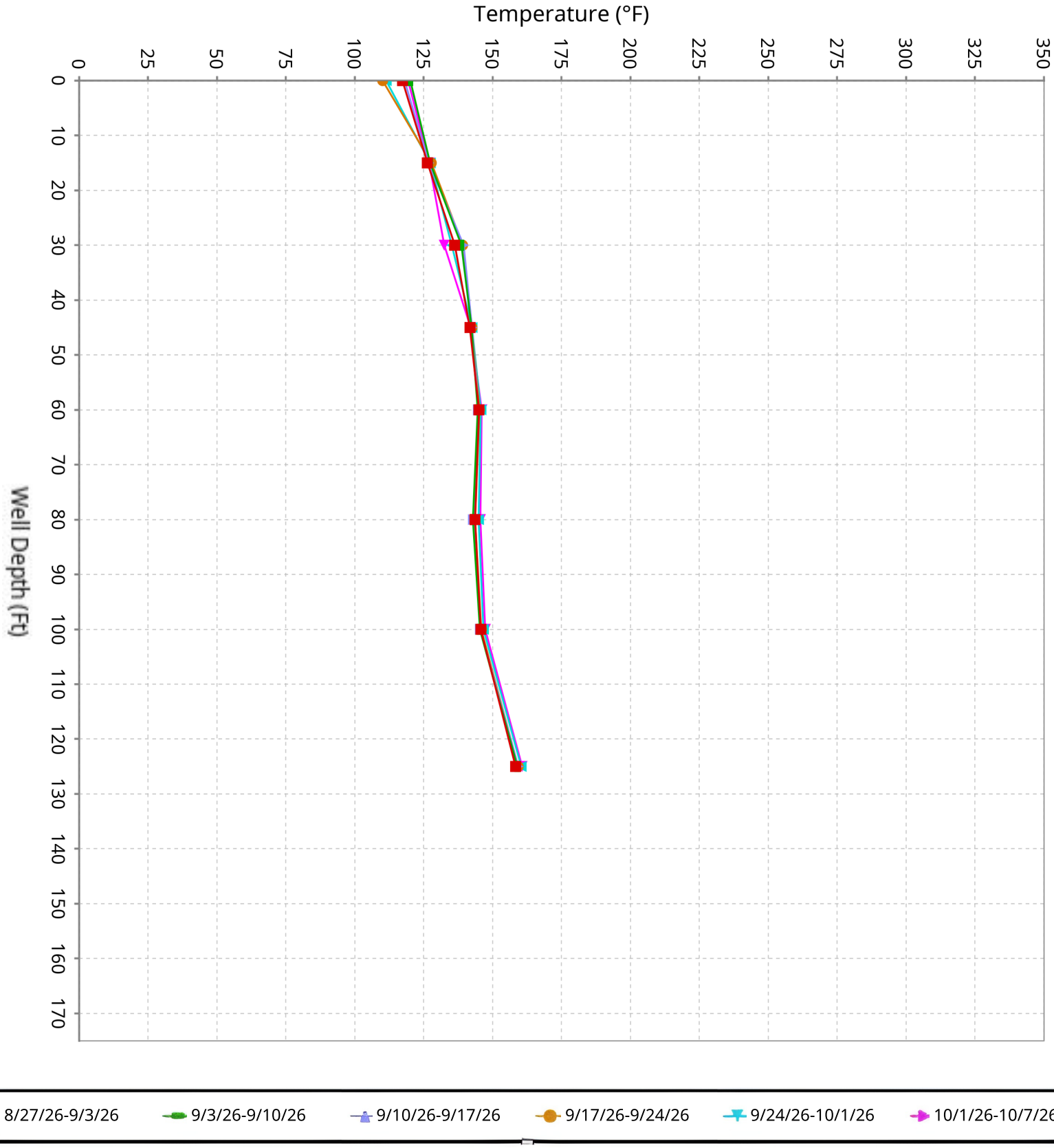

SCS ENGINEERS

Vertical Temperature Profiles from Temperature Probes at Chiquita Landfill for TP-11

Maximum data for 8/27/2026 12:00 AM to 10/7/2026 12:00 AM

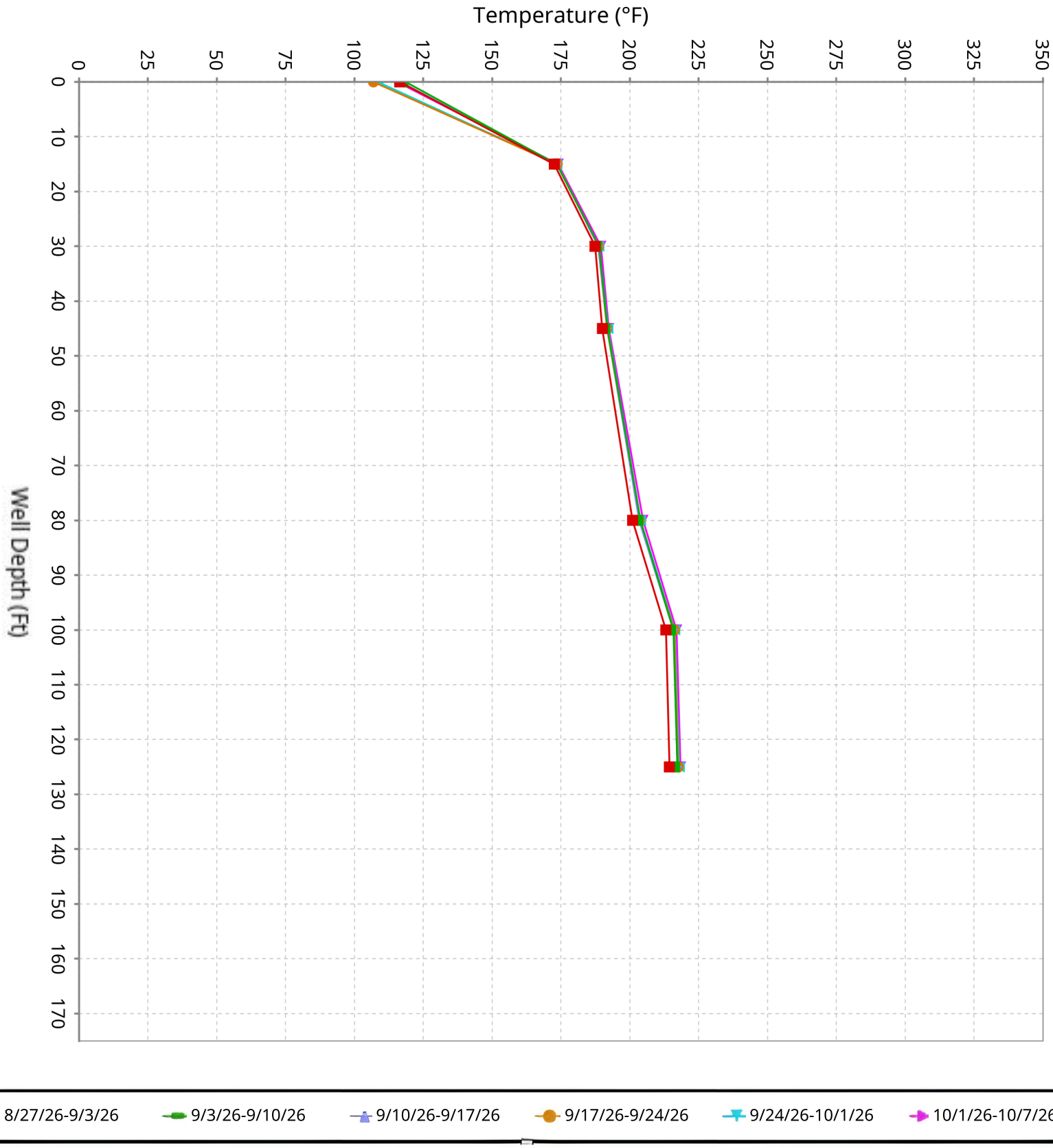

SCS ENGINEERS

Vertical Temperature Profiles from Temperature Probes at Chiquita Landfill for TP-12

Maximum data for 8/27/2026 12:00 AM to 10/7/2026 12:00 AM

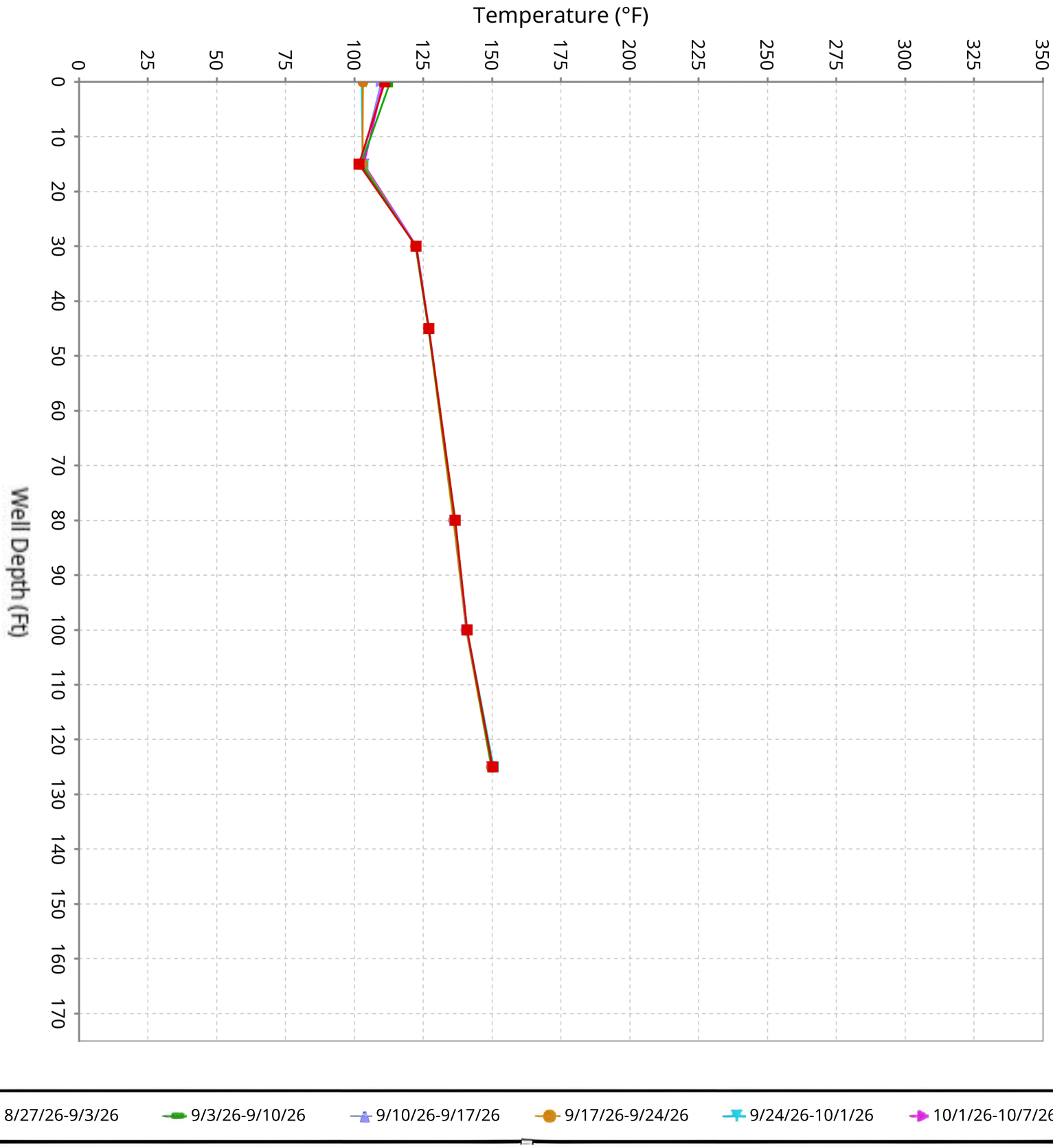

SCS ENGINEERS

Vertical Temperature Profiles from Temperature Probes at Chiquita Landfill for TP-13

Maximum data for 8/27/2026 12:00 AM to 10/7/2026 12:00 AM

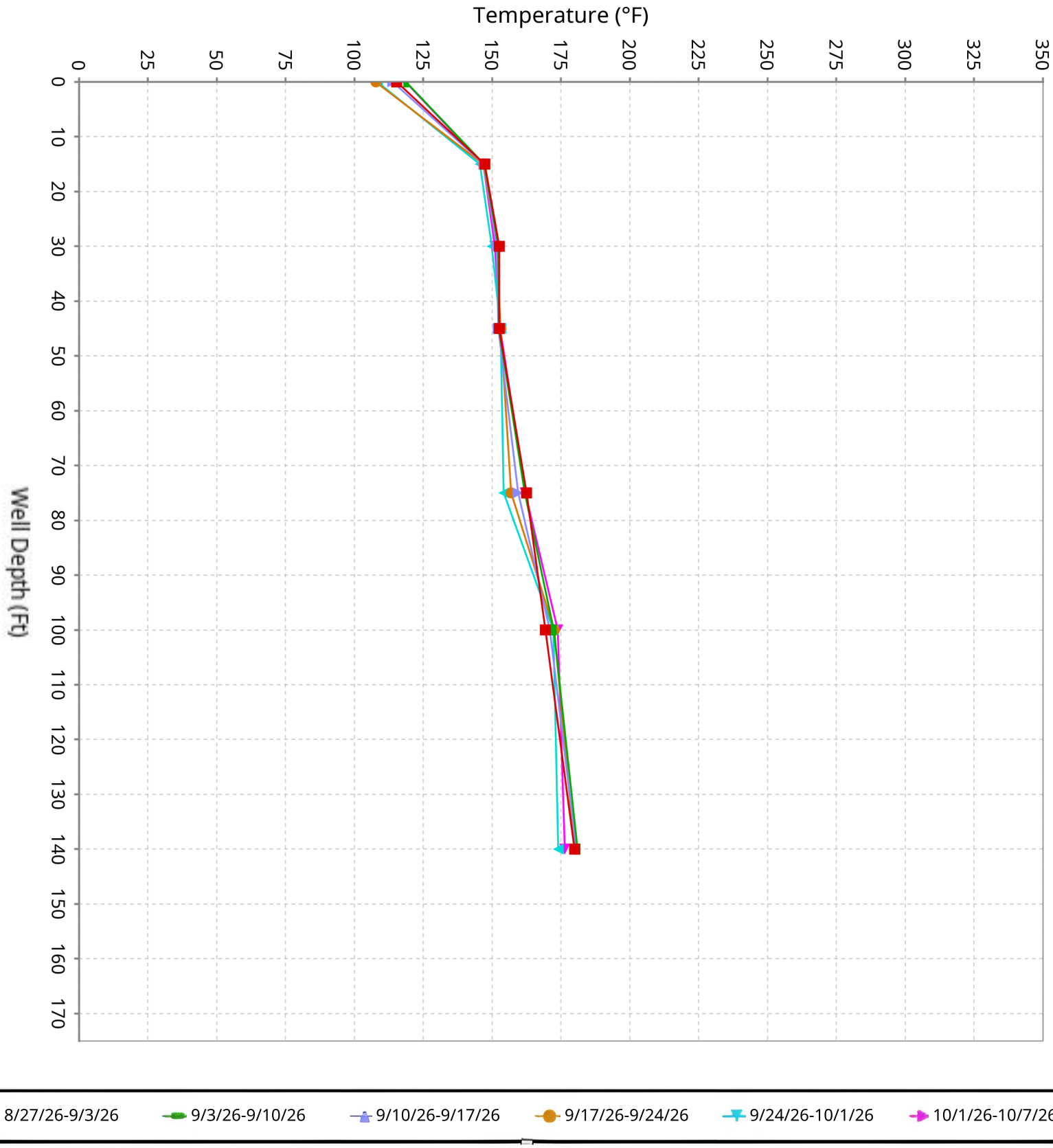

SCS ENGINEERS

Vertical Temperature Profiles from Temperature Probes at Chiquita Landfill for TP-14

Maximum data for 8/27/2026 12:00 AM to 10/7/2026 12:00 AM

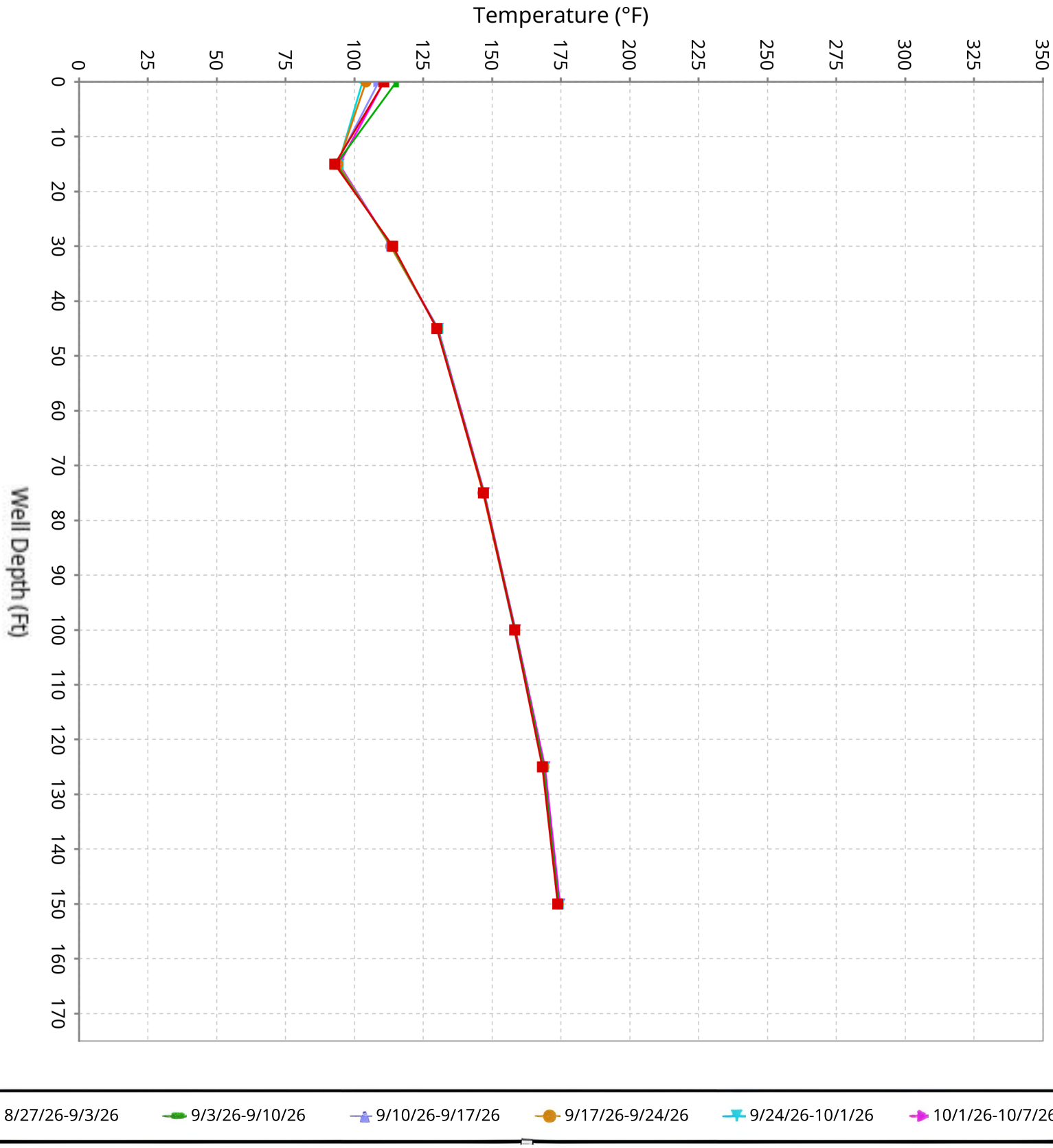

SCS ENGINEERS

Vertical Temperature Profiles from Temperature Probes at Chiquita Landfill for TP-15

Maximum data for 8/27/2026 12:00 AM to 10/7/2026 12:00 AM

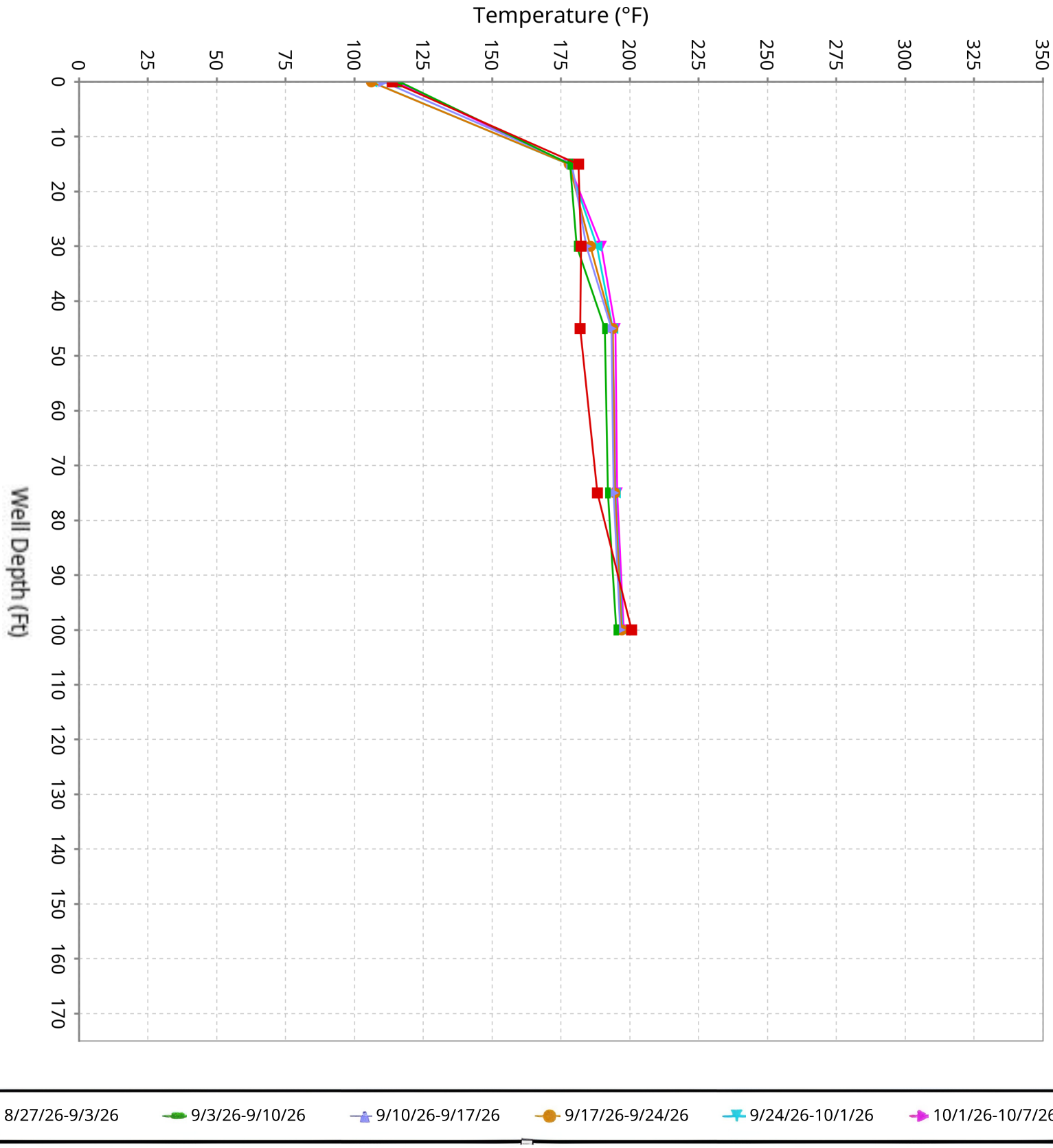

SCS ENGINEERS

Vertical Temperature Profiles from Temperature Probes at Chiquita Landfill for TP-16

Maximum data for 8/27/2026 12:00 AM to 10/7/2026 12:00 AM

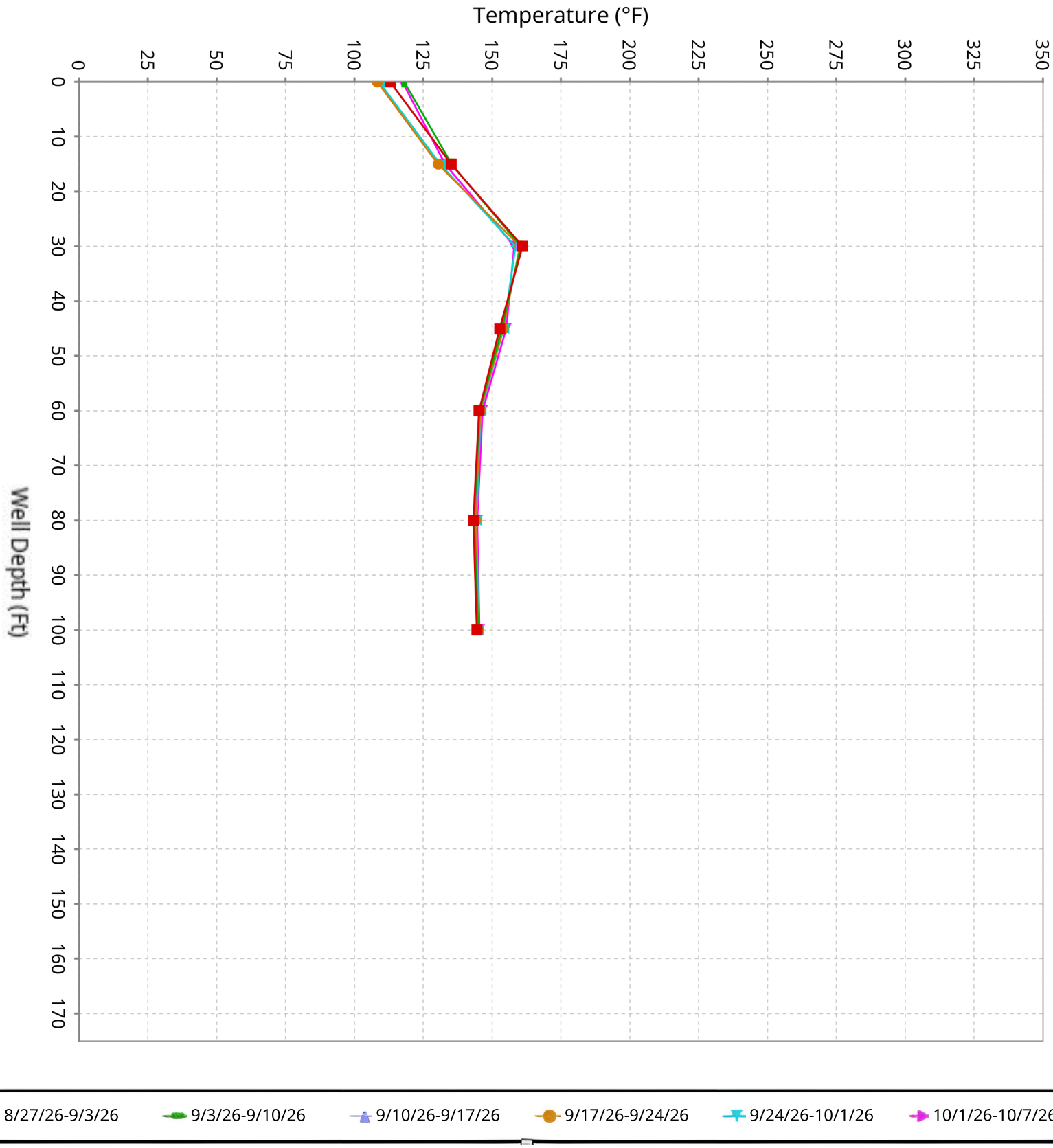

SCS ENGINEERS

Vertical Temperature Profiles from Temperature Probes at Chiquita Landfill for TP-17

Maximum data for 8/27/2026 12:00 AM to 10/7/2026 12:00 AM

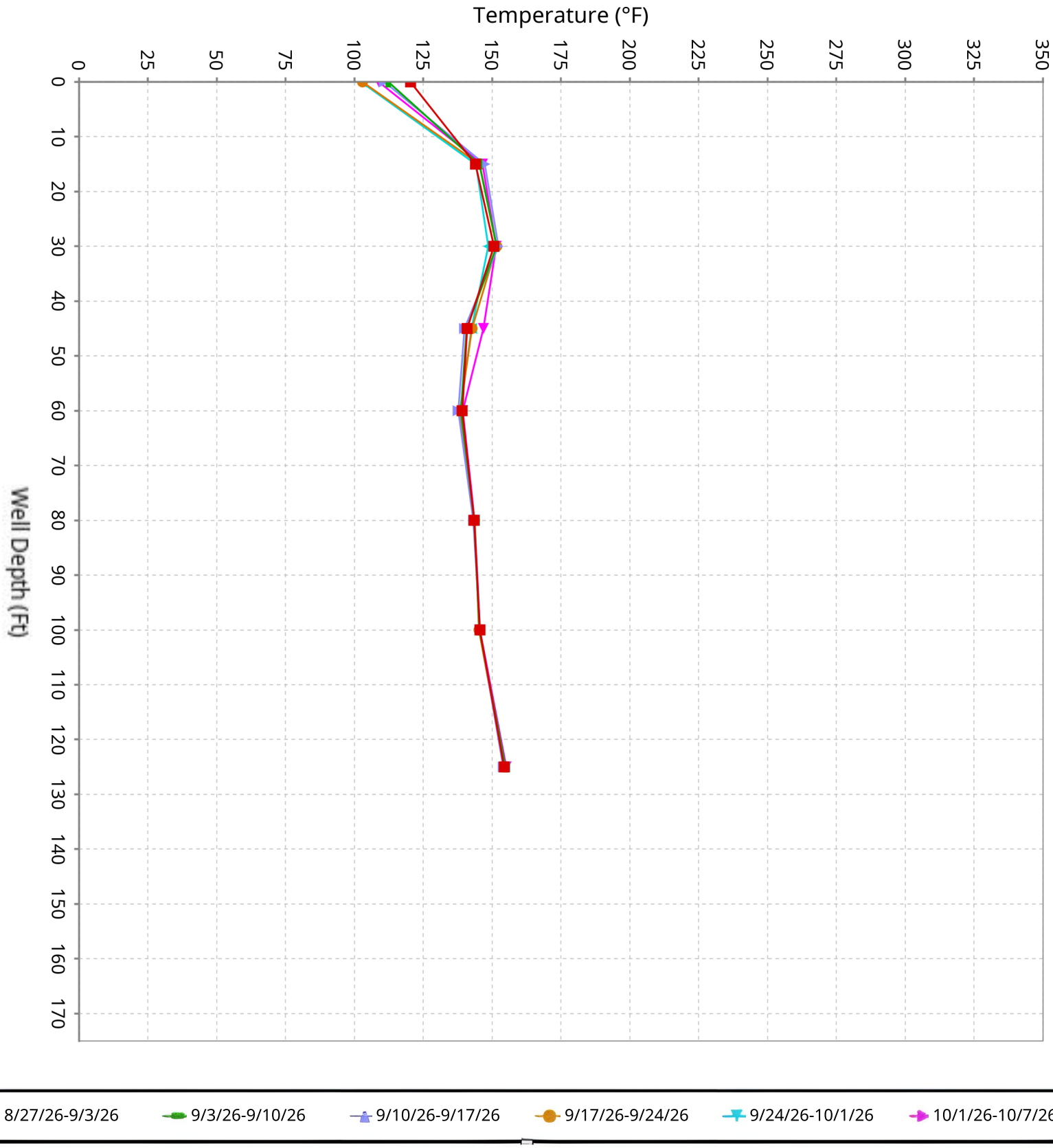

SCS ENGINEERS

Vertical Temperature Profiles from Temperature Probes at Chiquita Landfill for TP-18

Maximum data for 8/27/2026 12:00 AM to 10/7/2026 12:00 AM

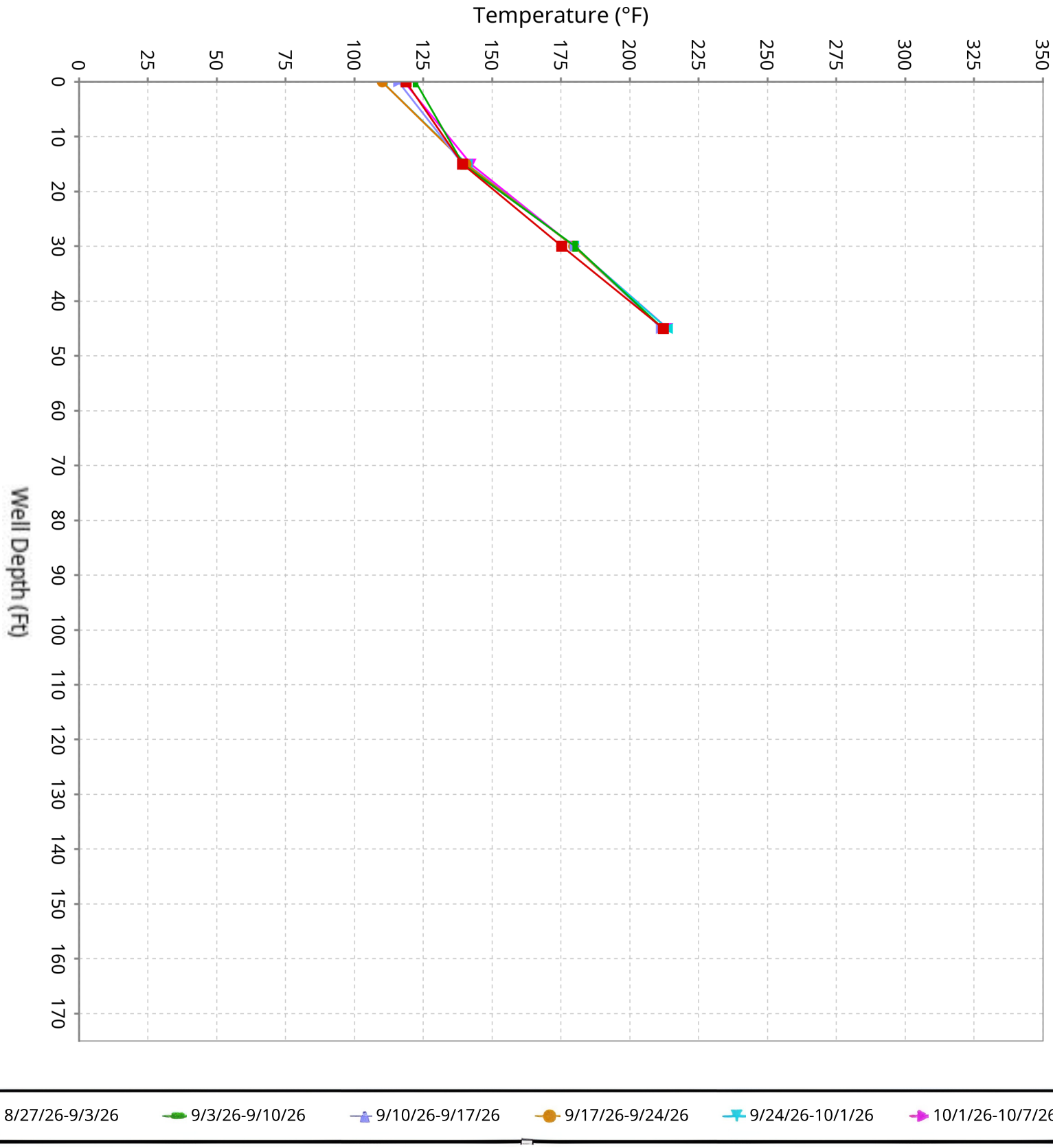

SCS ENGINEERS

Vertical Temperature Profiles from Temperature Probes at Chiquita Landfill for TP-19

Maximum data for 8/27/2026 12:00 AM to 10/7/2026 12:00 AM

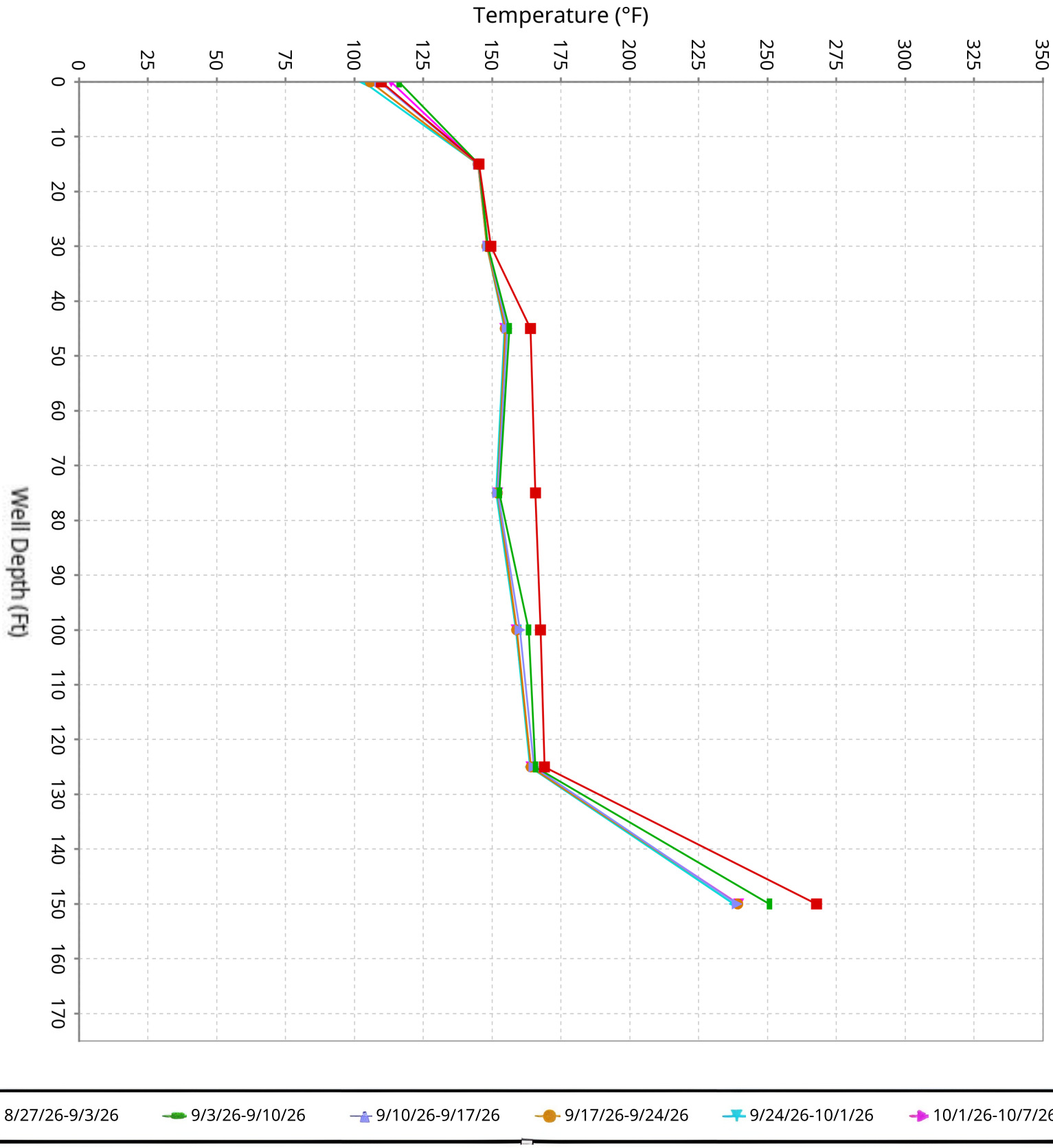

SCS ENGINEERS

Vertical Temperature Profiles from Temperature Probes at Chiquita Landfill for TP-20

Maximum data for 8/27/2026 12:00 AM to 10/7/2026 12:00 AM

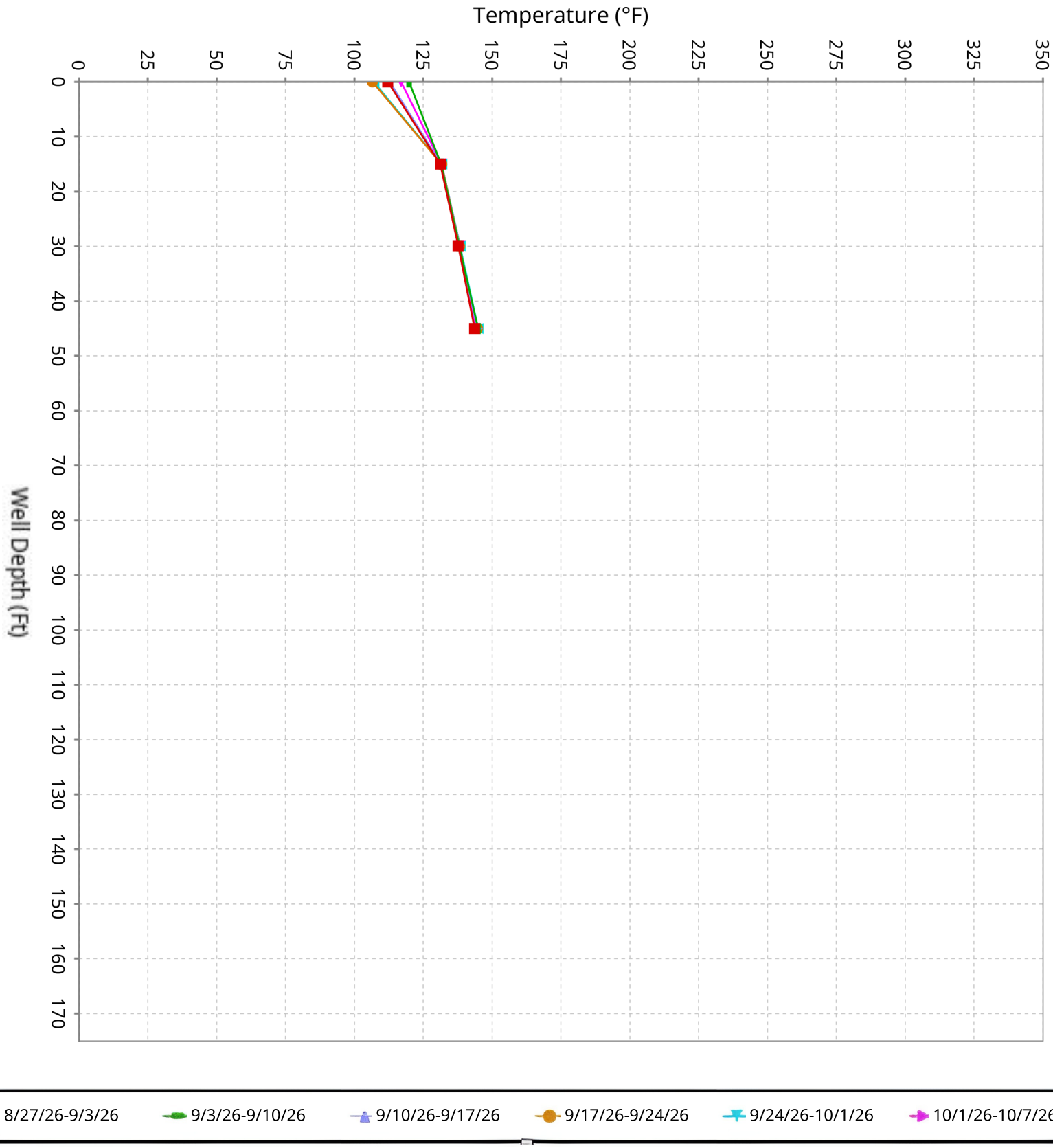

SCS ENGINEERS

Vertical Temperature Profiles from Temperature Probes at Chiquita Landfill for TP-21

Maximum data for 8/27/2026 12:00 AM to 10/7/2026 12:00 AM

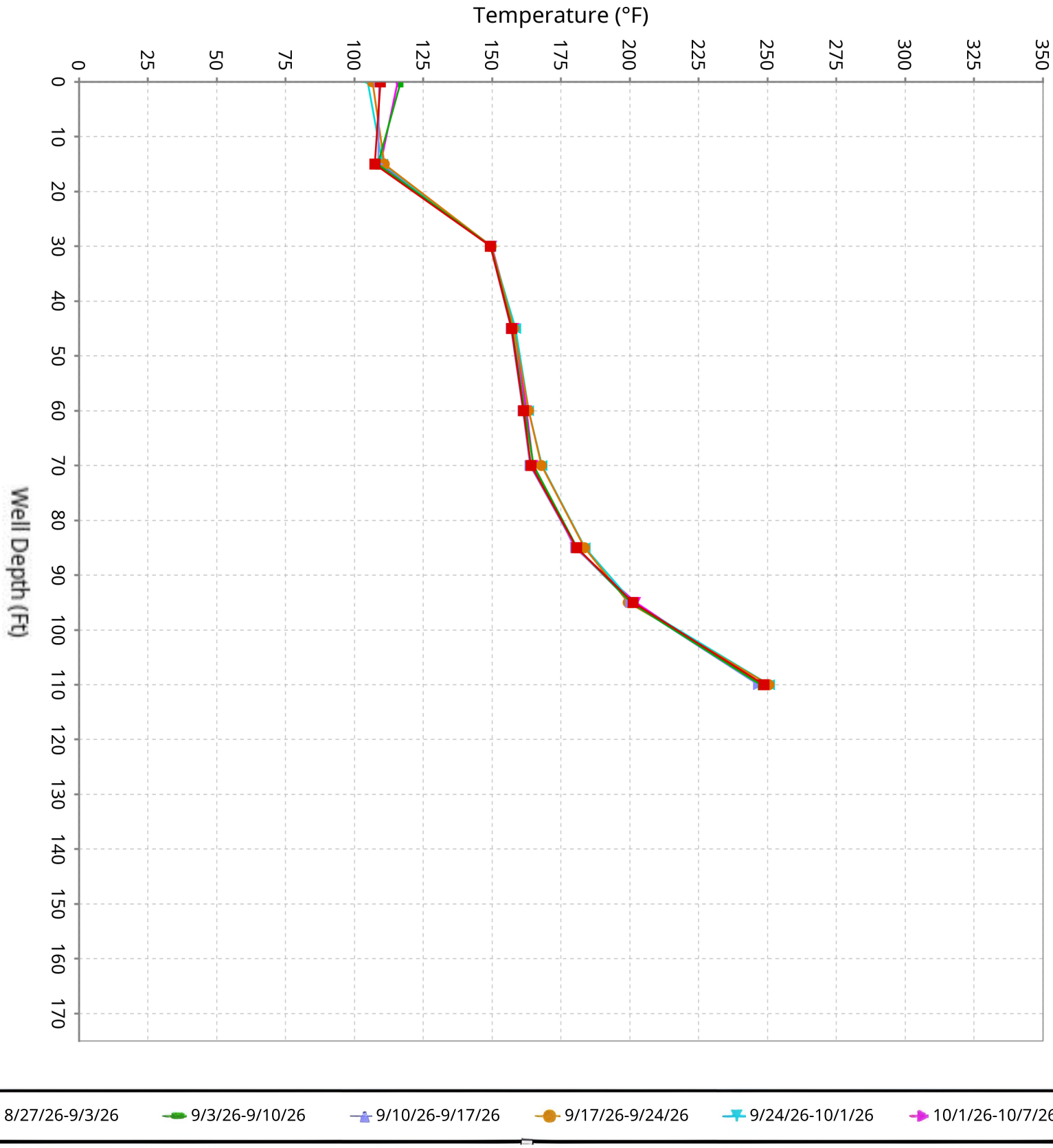

SCS ENGINEERS

Vertical Temperature Profiles from Temperature Probes at Chiquita Landfill for TP-22

Maximum data for 8/27/2026 12:00 AM to 10/7/2026 12:00 AM

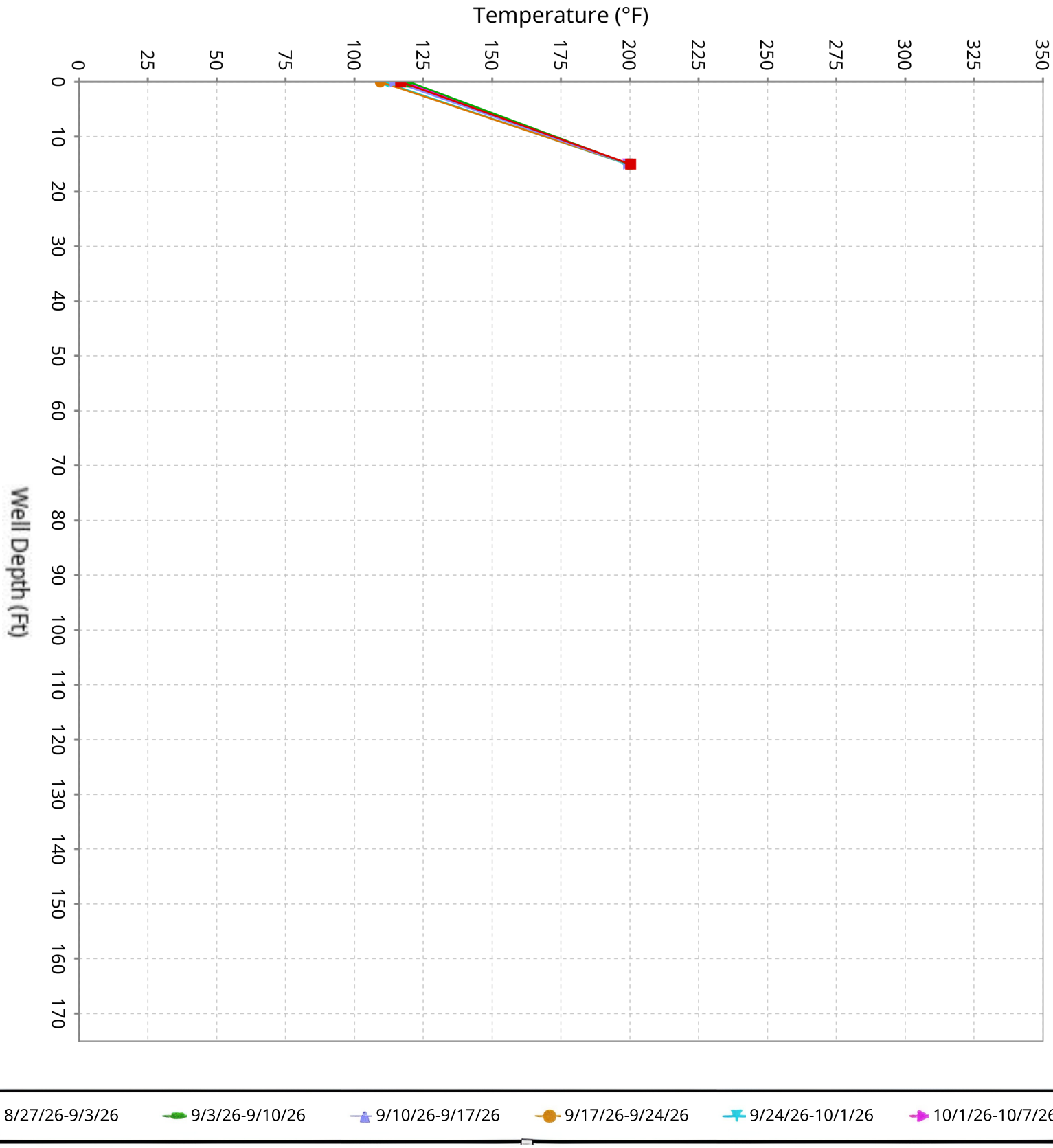

SCS ENGINEERS

Vertical Temperature Profiles from Temperature Probes at Chiquita Landfill for TP-23

Maximum data for 8/27/2026 12:00 AM to 10/7/2026 12:00 AM

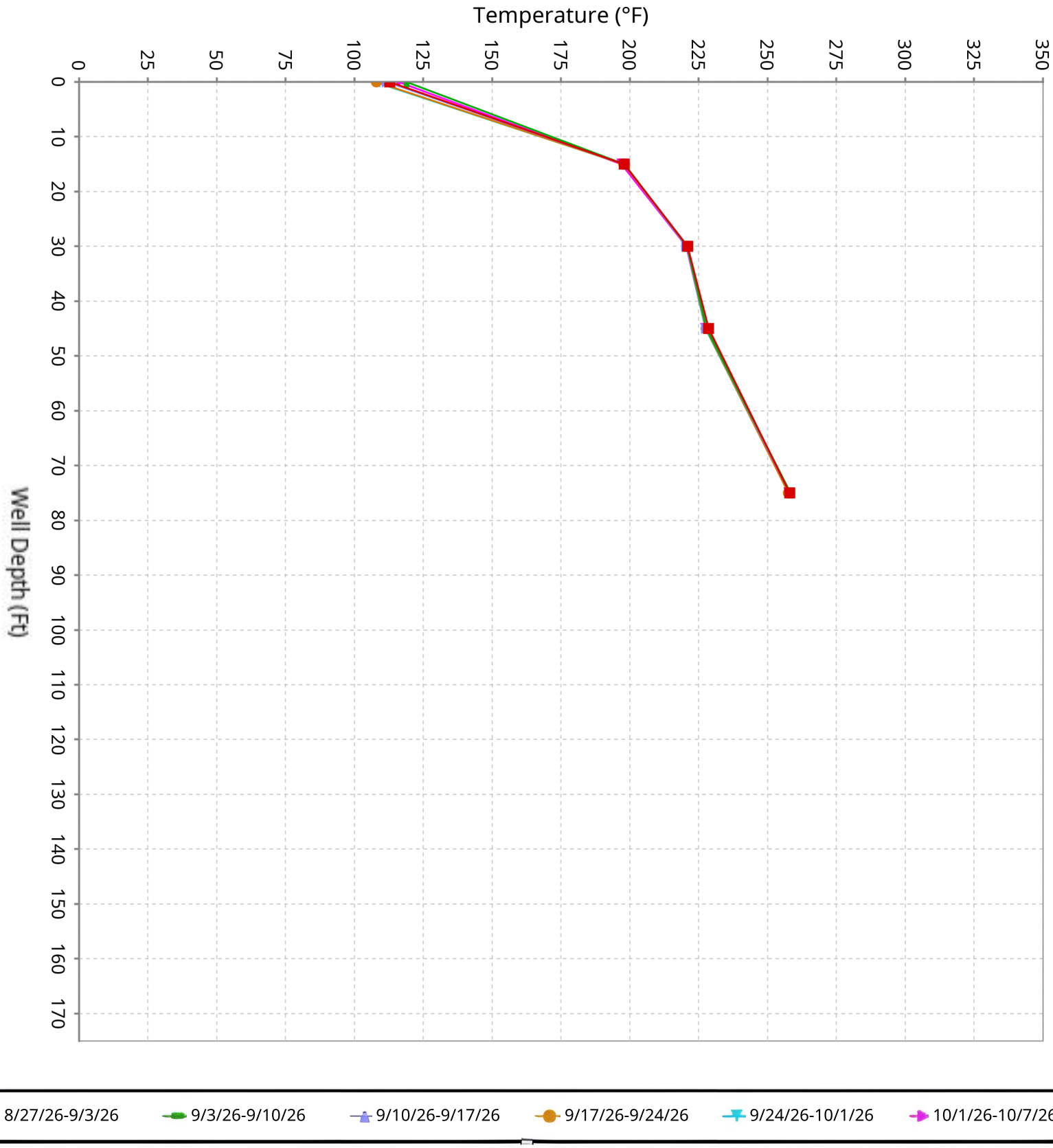

SCS ENGINEERS

Vertical Temperature Profiles from Temperature Probes at Chiquita Landfill for TP-24

Maximum data for 8/27/2026 12:00 AM to 10/7/2026 12:00 AM

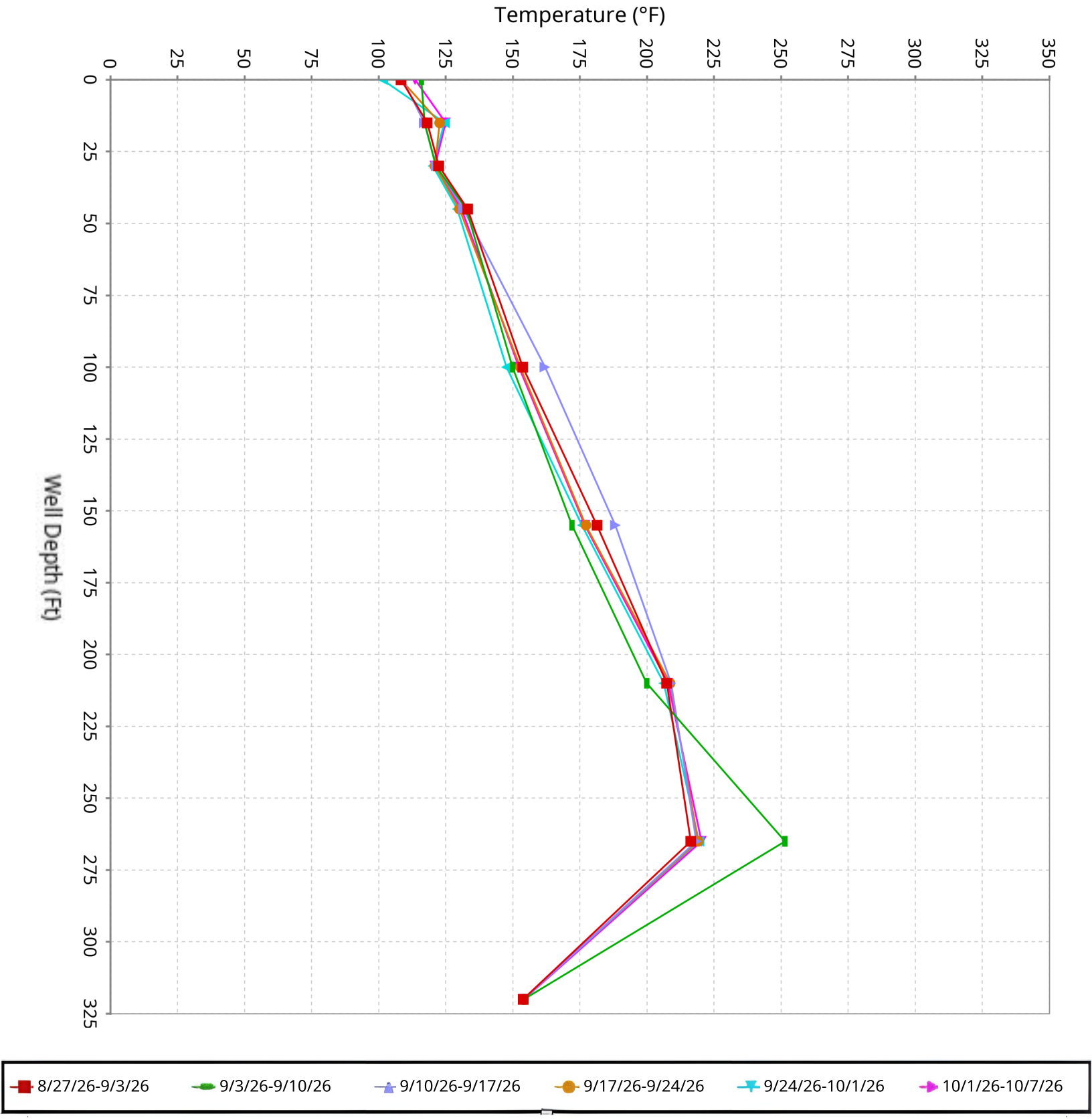

SCS ENGINEERS

Vertical Temperature Profiles from Temperature Probes at Chiquita Landfill for TP-25

Maximum data for 8/27/2026 12:00 AM to 10/7/2026 12:00 AM

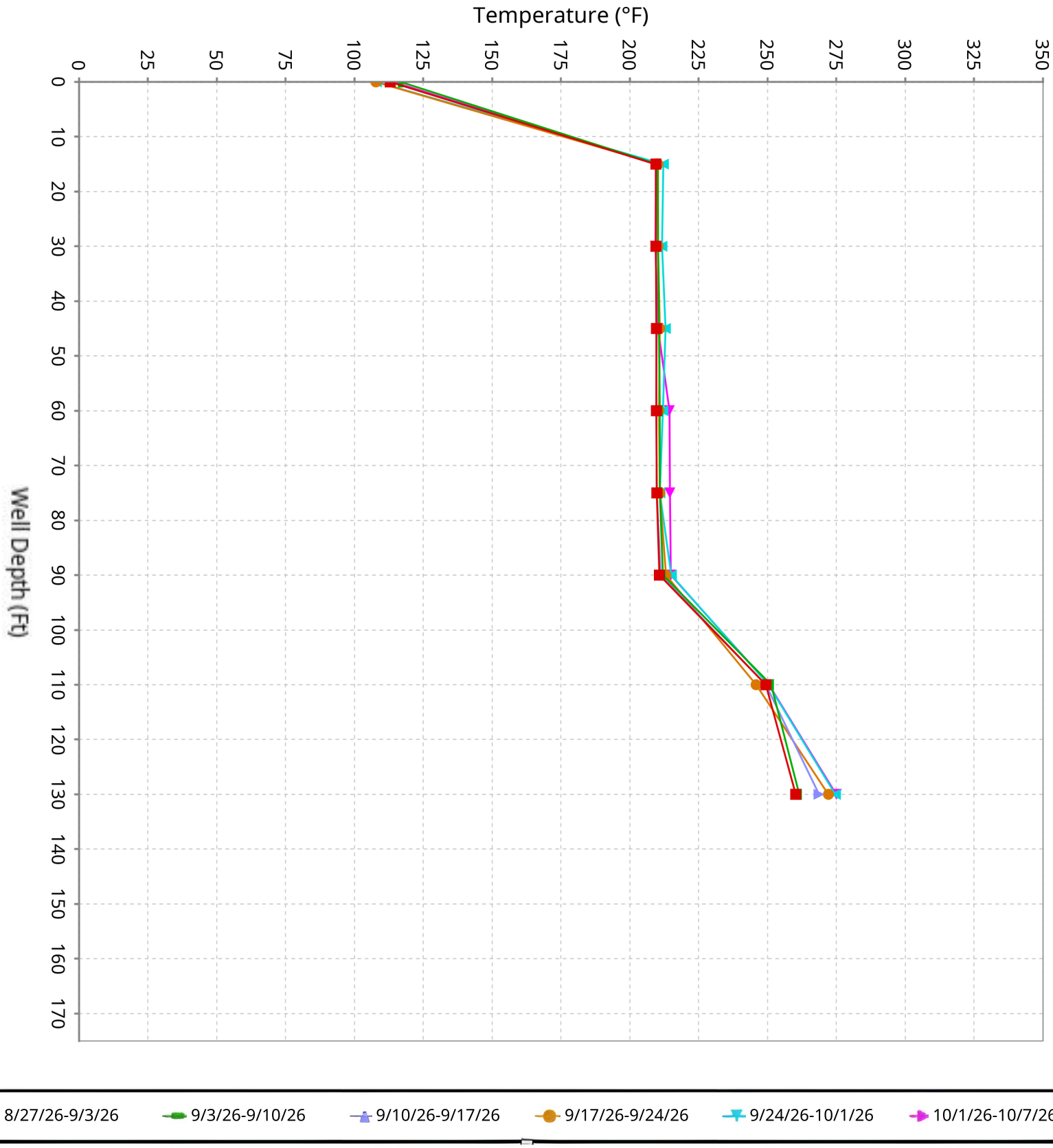

SCS ENGINEERS

Vertical Temperature Profiles from Temperature Probes at Chiquita Landfill for TP-26

Maximum data for 8/27/2026 12:00 AM to 10/7/2026 12:00 AM

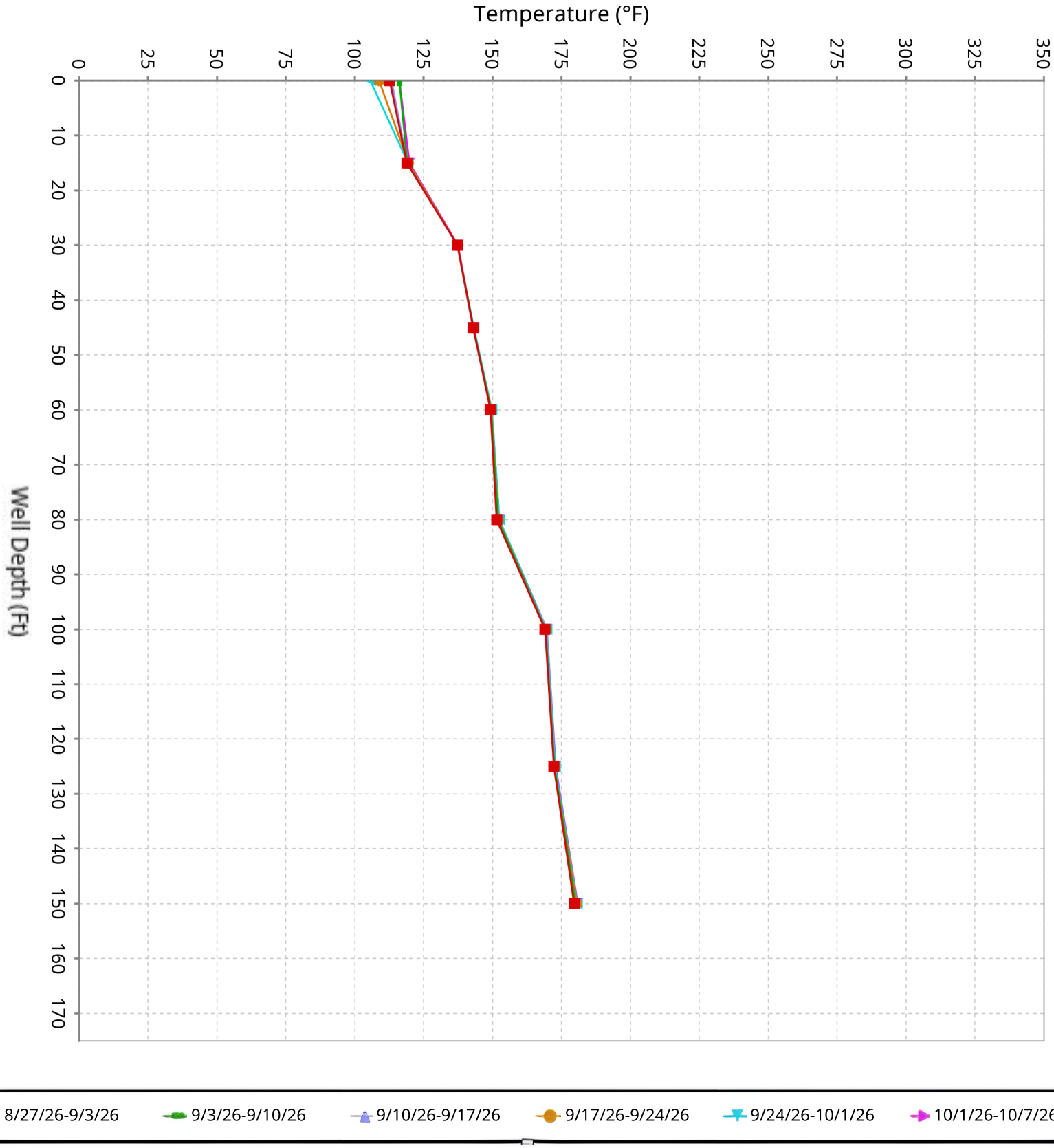

SCS ENGINEERS

Vertical Temperature Profiles from Temperature Probes at Chiquita Landfill for TP-27

Maximum data for 8/27/2026 12:00 AM to 10/7/2026 12:00 AM

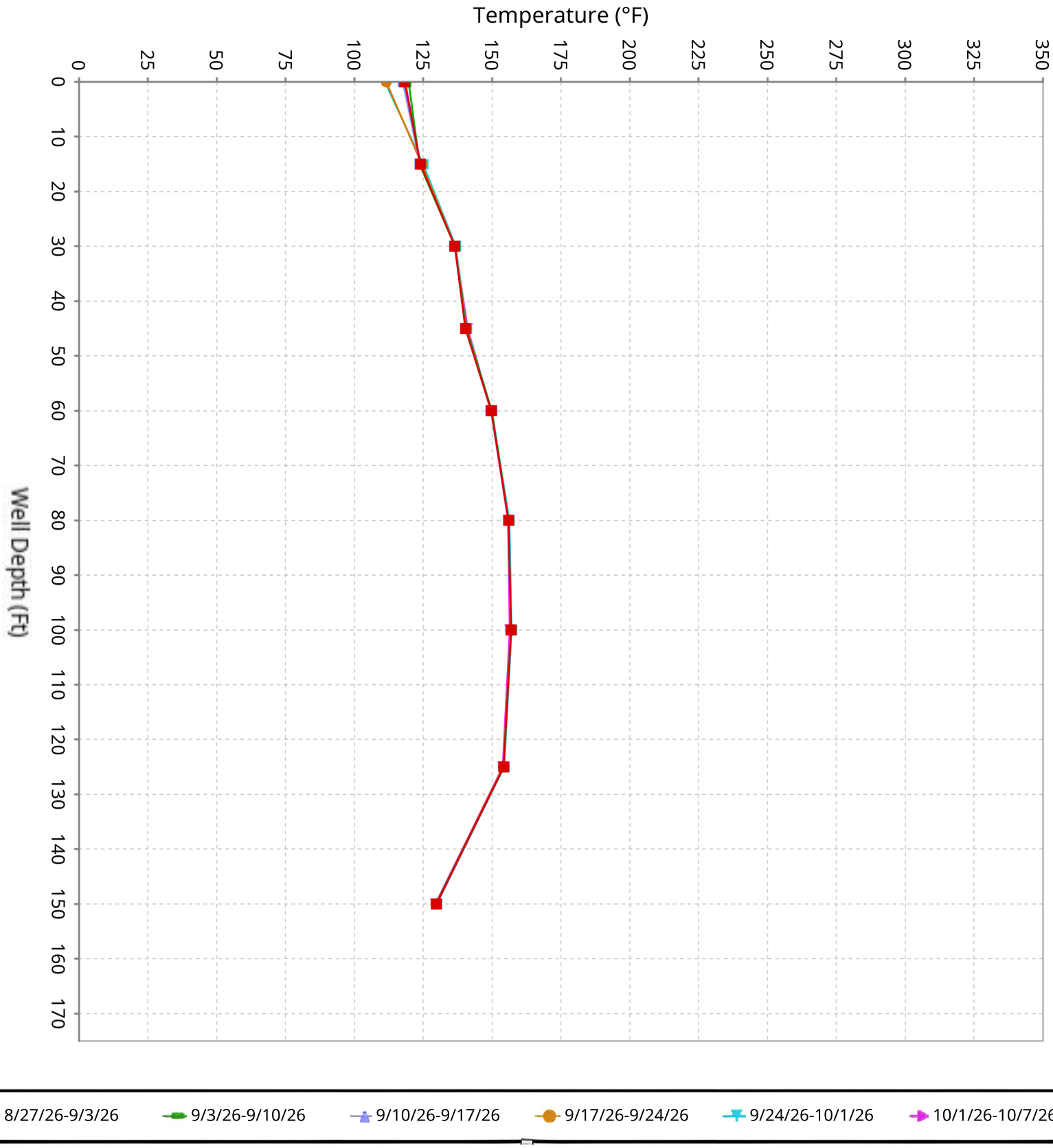

SCS ENGINEERS

Vertical Temperature Profiles from Temperature Probes at Chiquita Landfill for TP-28

Maximum data for 8/27/2026 12:00 AM to 10/7/2026 12:00 AM

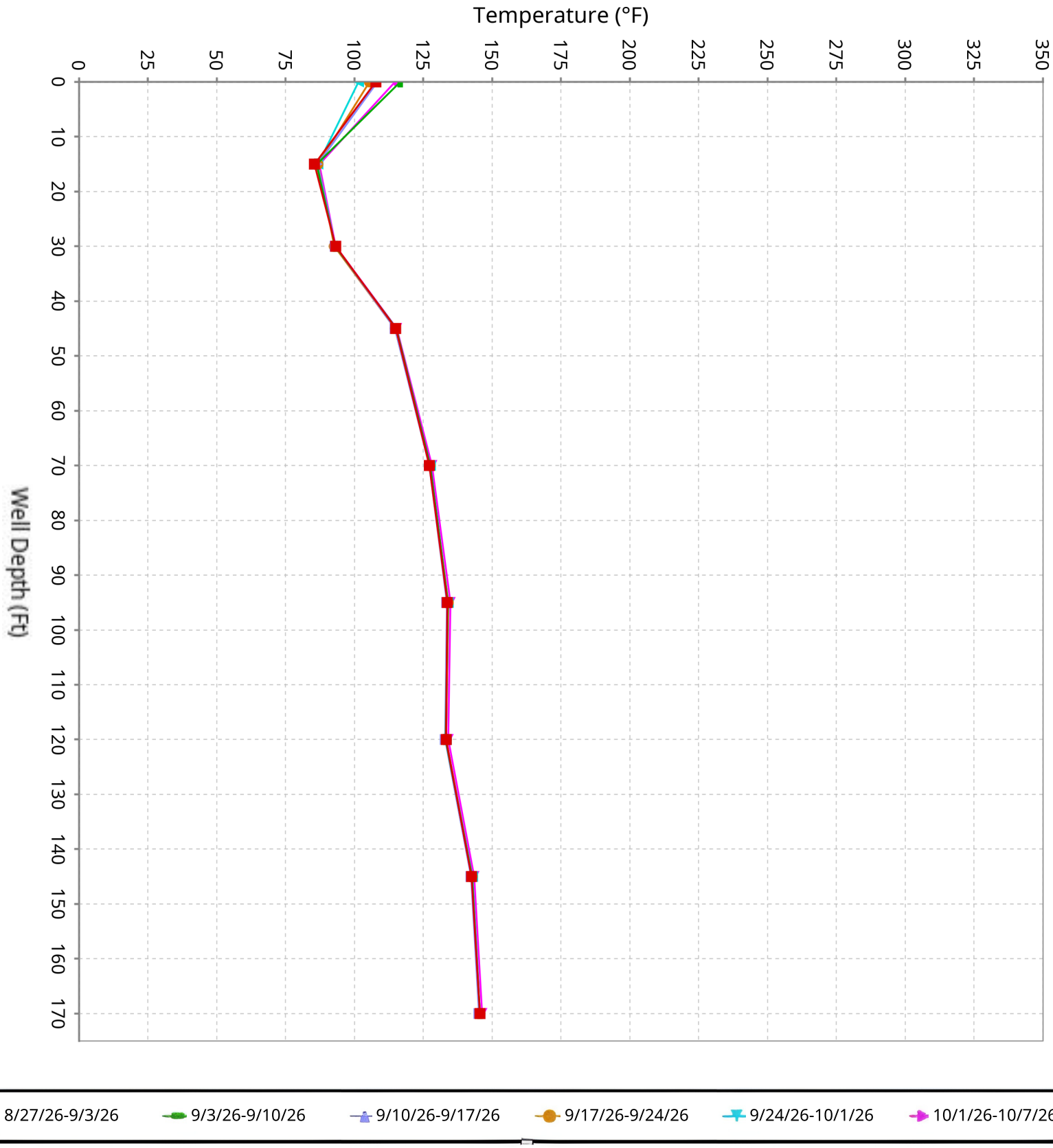

SCS ENGINEERS

Vertical Temperature Profiles from Temperature Probes at Chiquita Landfill for TP-29

Maximum data for 8/27/2026 12:00 AM to 10/7/2026 12:00 AM

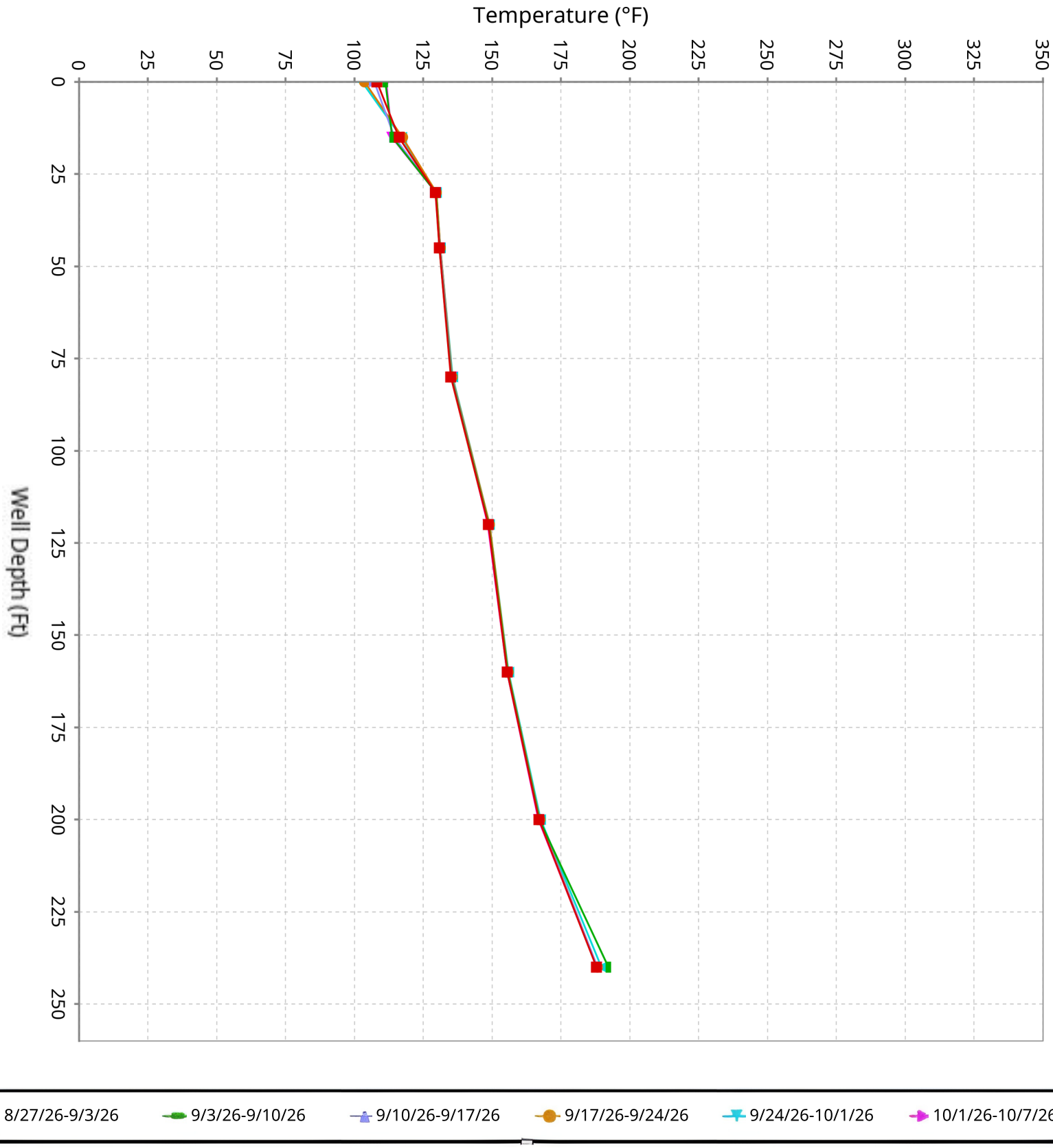

SCS ENGINEERS

Vertical Temperature Profiles from Temperature Probes at Chiquita Landfill for TP-30

Maximum data for 8/27/2026 12:00 AM to 10/7/2026 12:00 AM

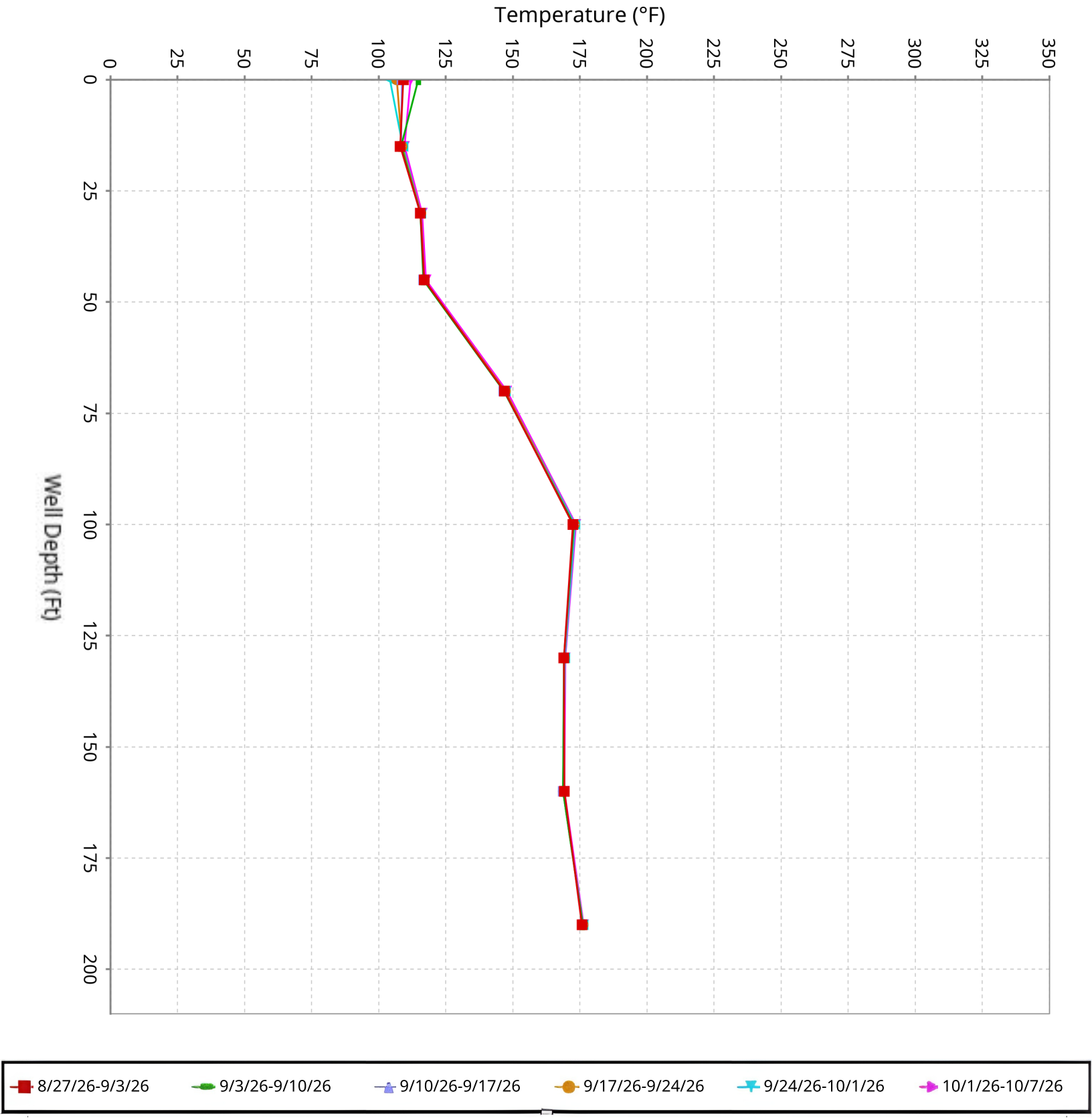

SCS ENGINEERS

Vertical Temperature Profiles from Temperature Probes at Chiquita Landfill for TP-31

Maximum data for 8/27/2026 12:00 AM to 10/7/2026 12:00 AM

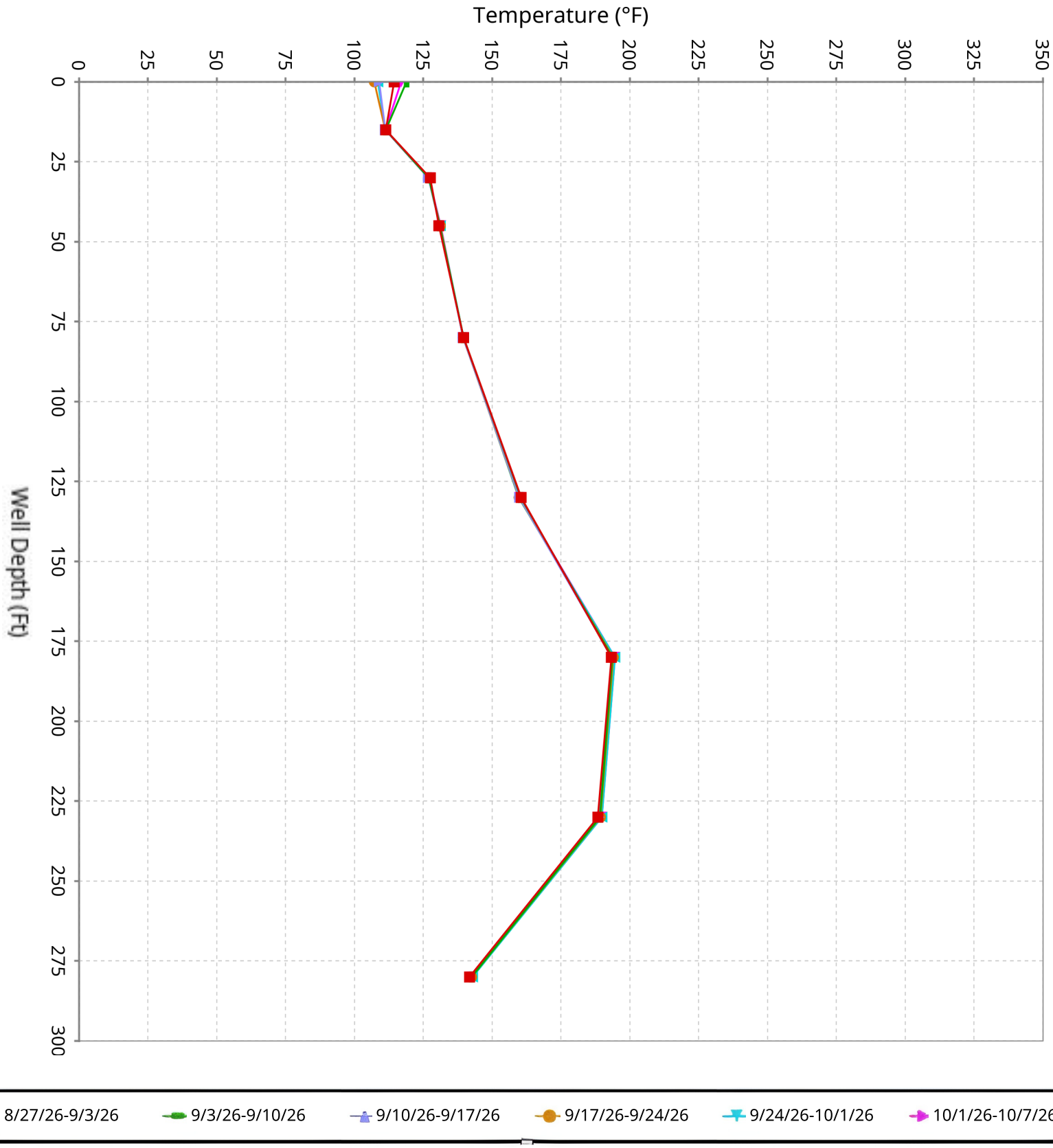

SCS ENGINEERS

Vertical Temperature Profiles from Temperature Probes at Chiquita Landfill for TP-32

Maximum data for 8/27/2026 12:00 AM to 10/7/2026 12:00 AM

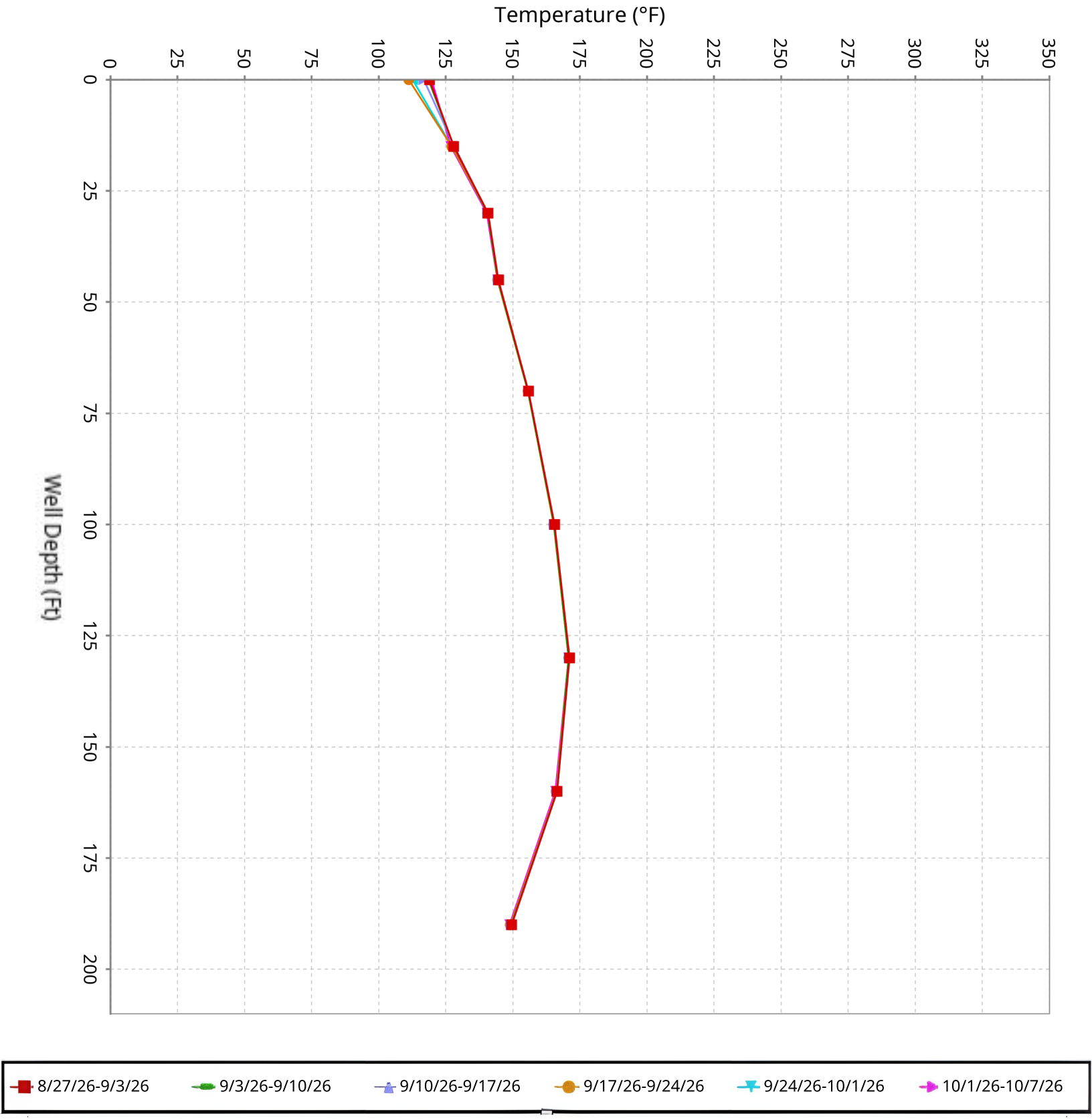

SCS ENGINEERS

Vertical Temperature Profiles from Temperature Probes at Chiquita Landfill for TP-33

Maximum data for 8/27/2026 12:00 AM to 10/7/2026 12:00 AM

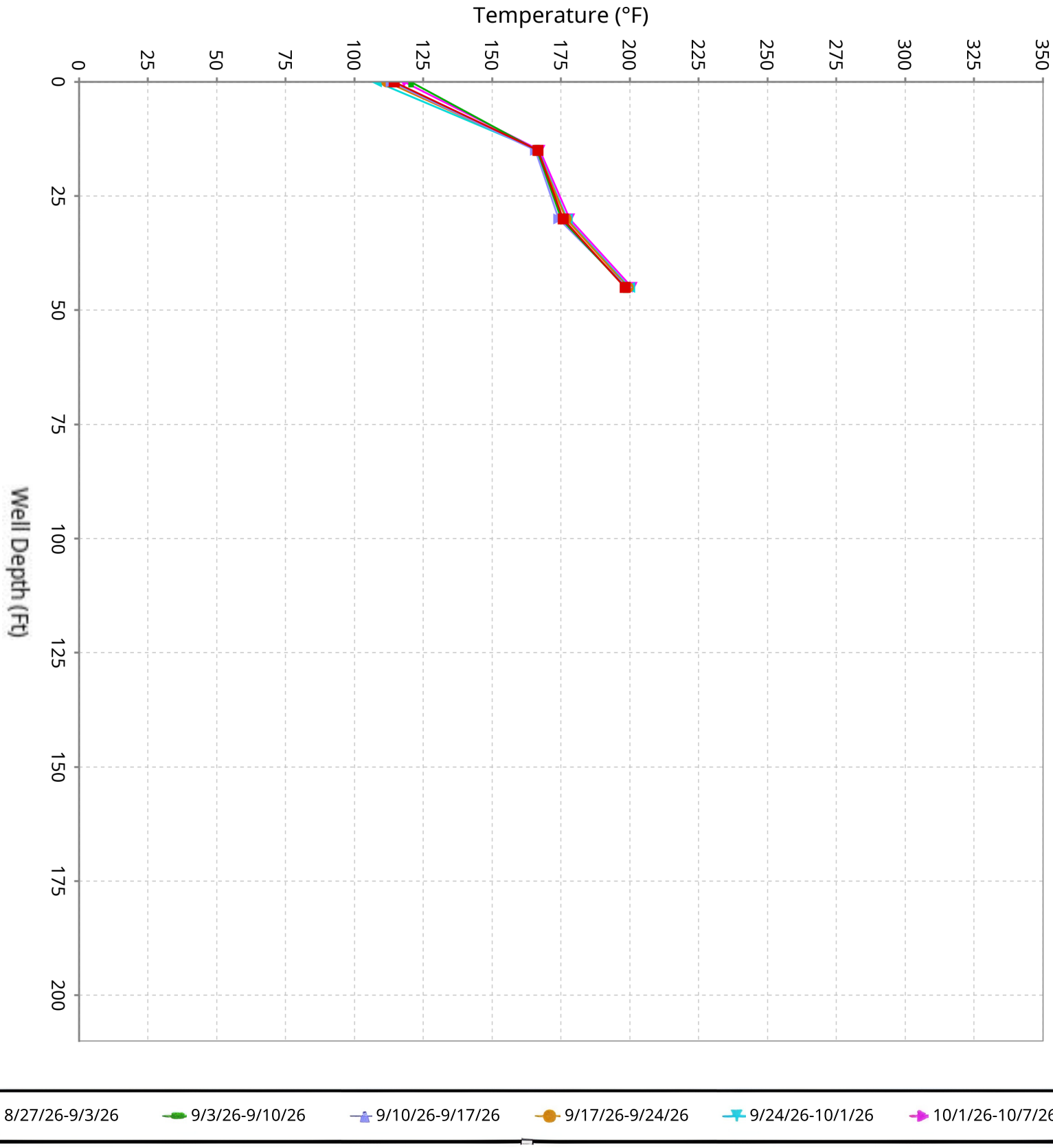

SCS ENGINEERS

Vertical Temperature Profiles from Temperature Probes at Chiquita Landfill for TP-34

Maximum data for 8/27/2026 12:00 AM to 10/7/2026 12:00 AM

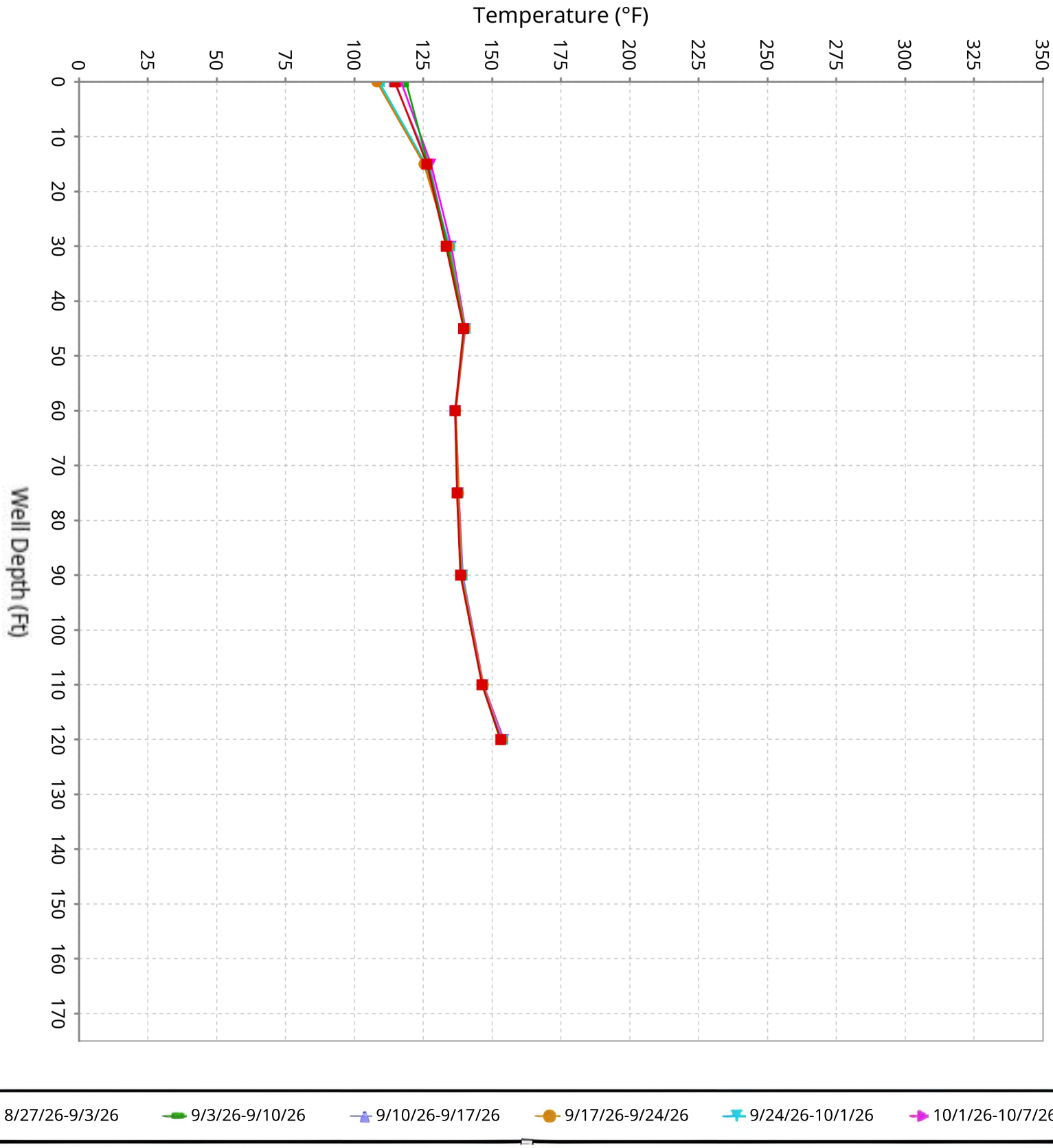

SCS ENGINEERS

Vertical Temperature Profiles from Temperature Probes at Chiquita Landfill for TP-35

Maximum data for 8/27/2026 12:00 AM to 10/7/2026 12:00 AM

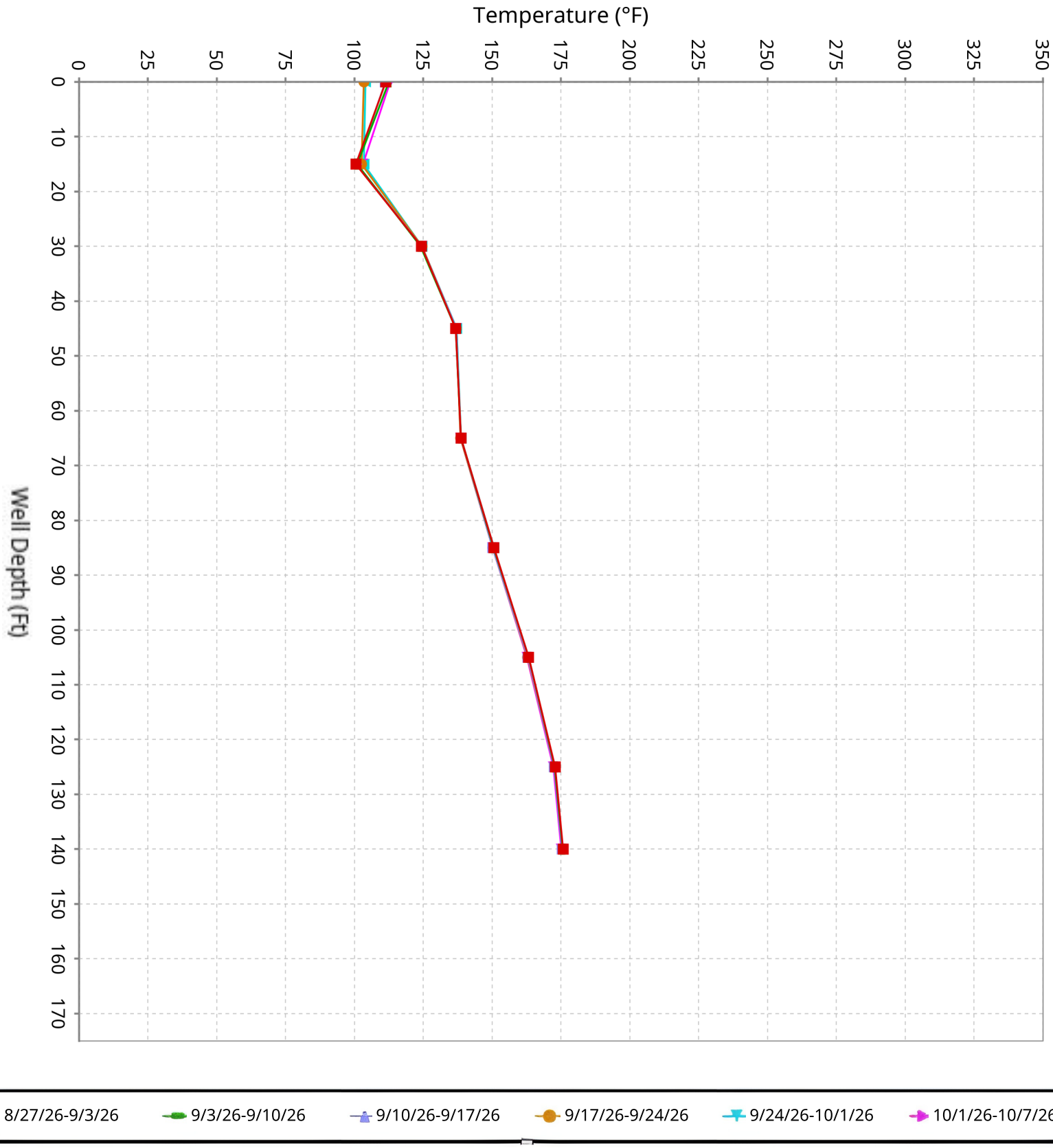

SCS ENGINEERS

Vertical Temperature Profiles from Temperature Probes at Chiquita Landfill for TP-36

Maximum data for 8/27/2026 12:00 AM to 10/7/2026 12:00 AM

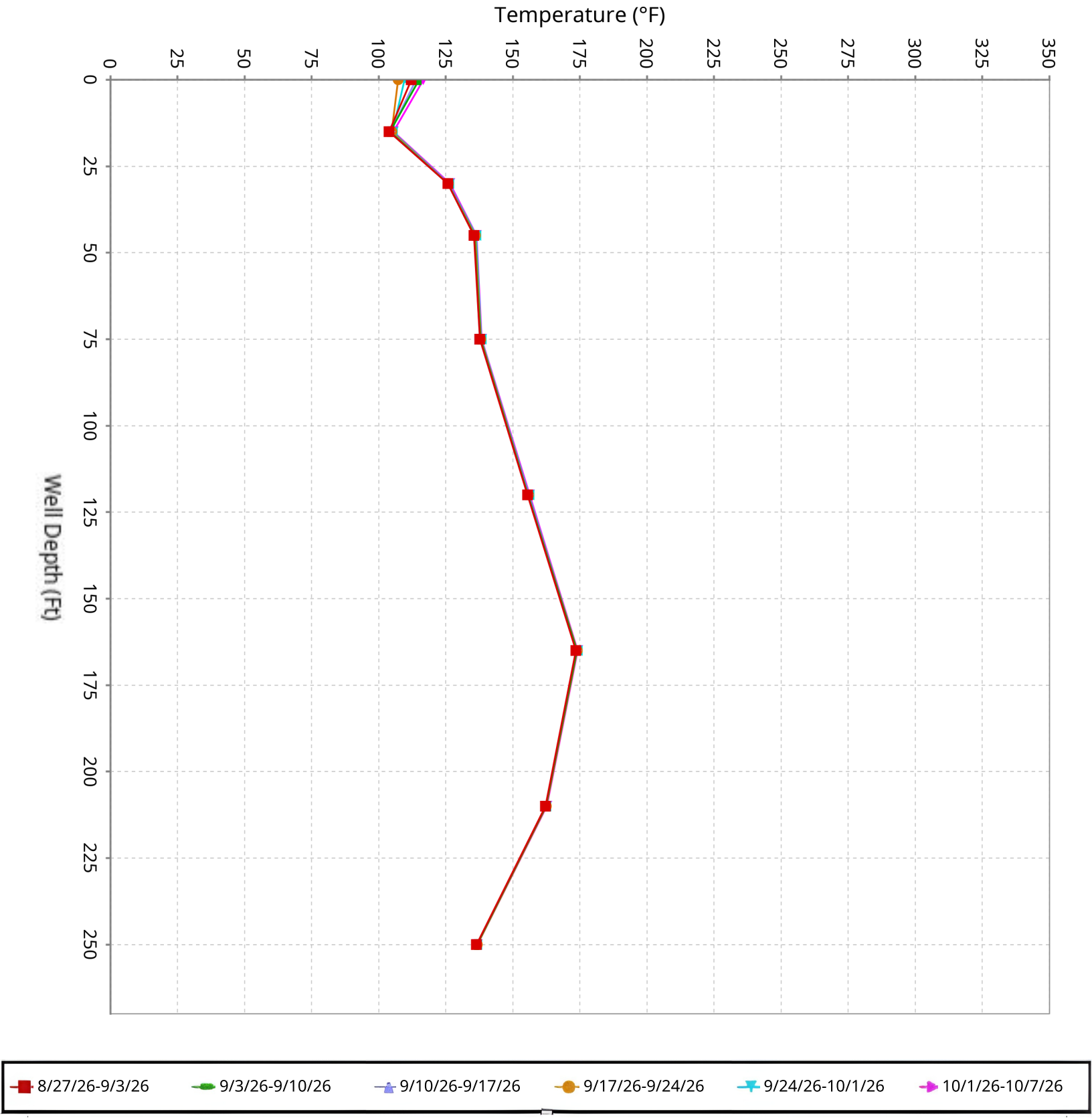

SCS ENGINEERS

Vertical Temperature Profiles from Temperature Probes at Chiquita Landfill for TP-37

Maximum data for 8/27/2026 12:00 AM to 10/7/2026 12:00 AM

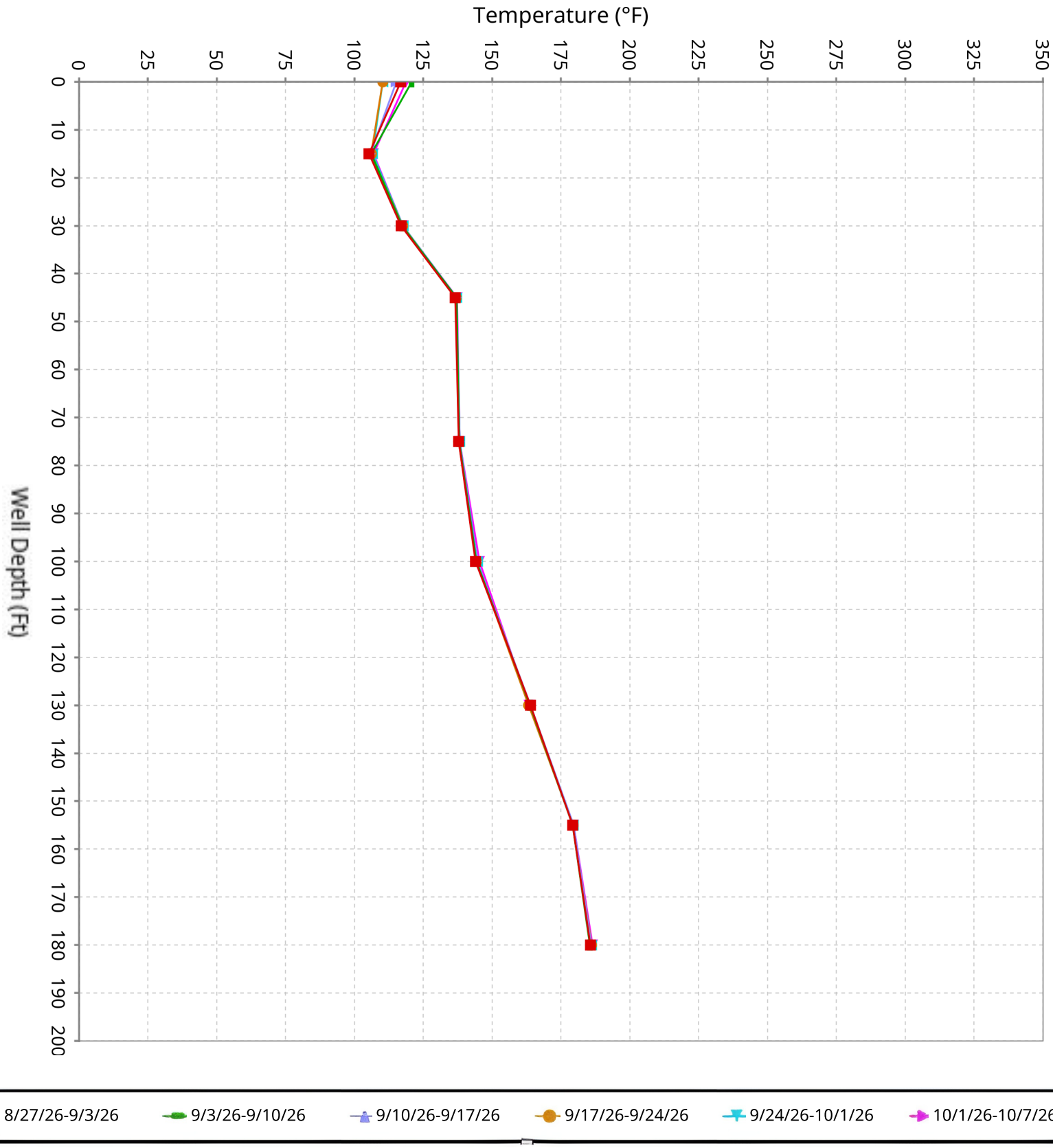

SCS ENGINEERS

Vertical Temperature Profiles from Temperature Probes at Chiquita Landfill for TP-38

Maximum data for 8/27/2026 12:00 AM to 10/7/2026 12:00 AM

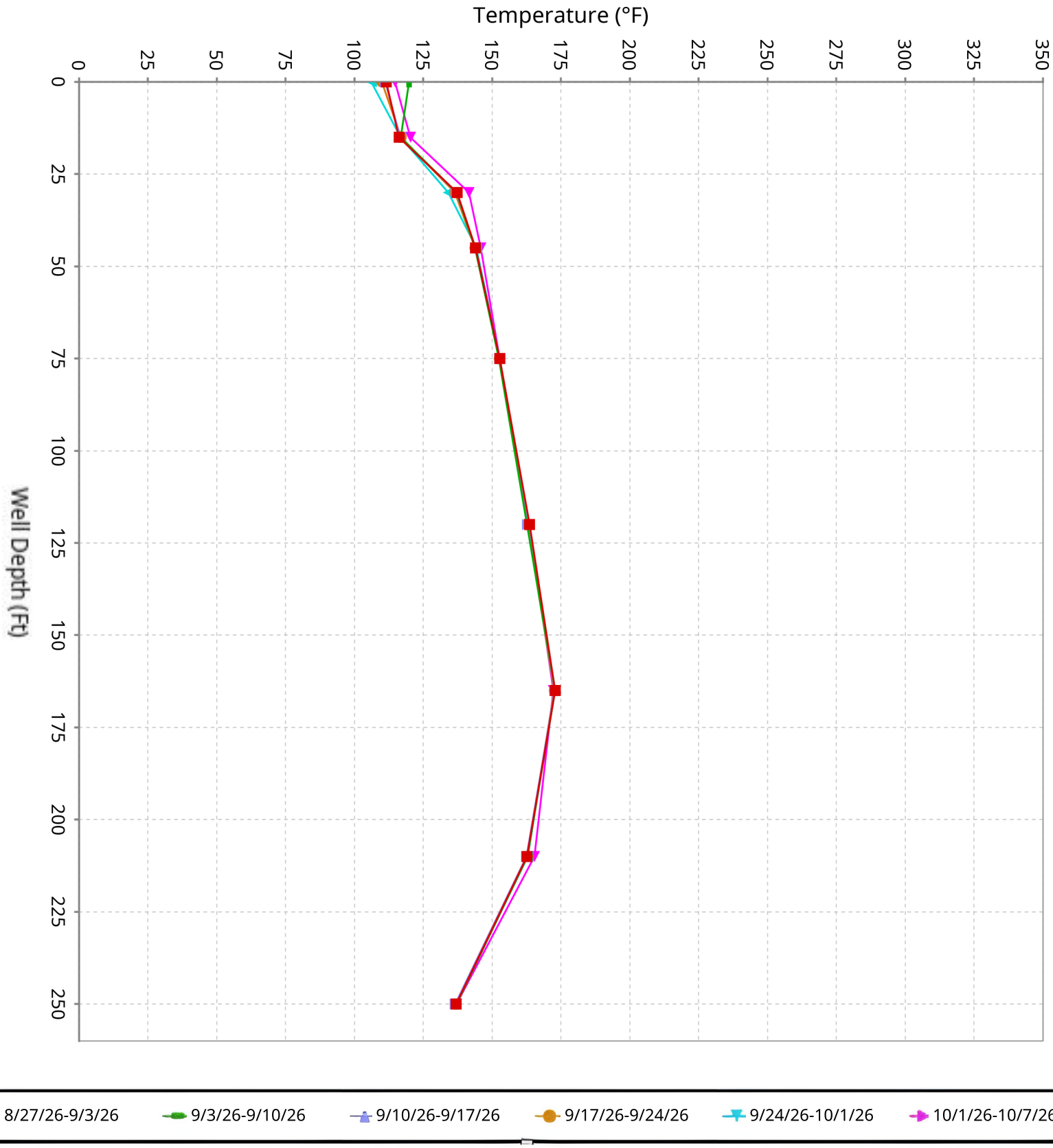

SCS ENGINEERS

Vertical Temperature Profiles from Temperature Probes at Chiquita Landfill for TP-39

Maximum data for 8/27/2026 12:00 AM to 10/7/2026 12:00 AM

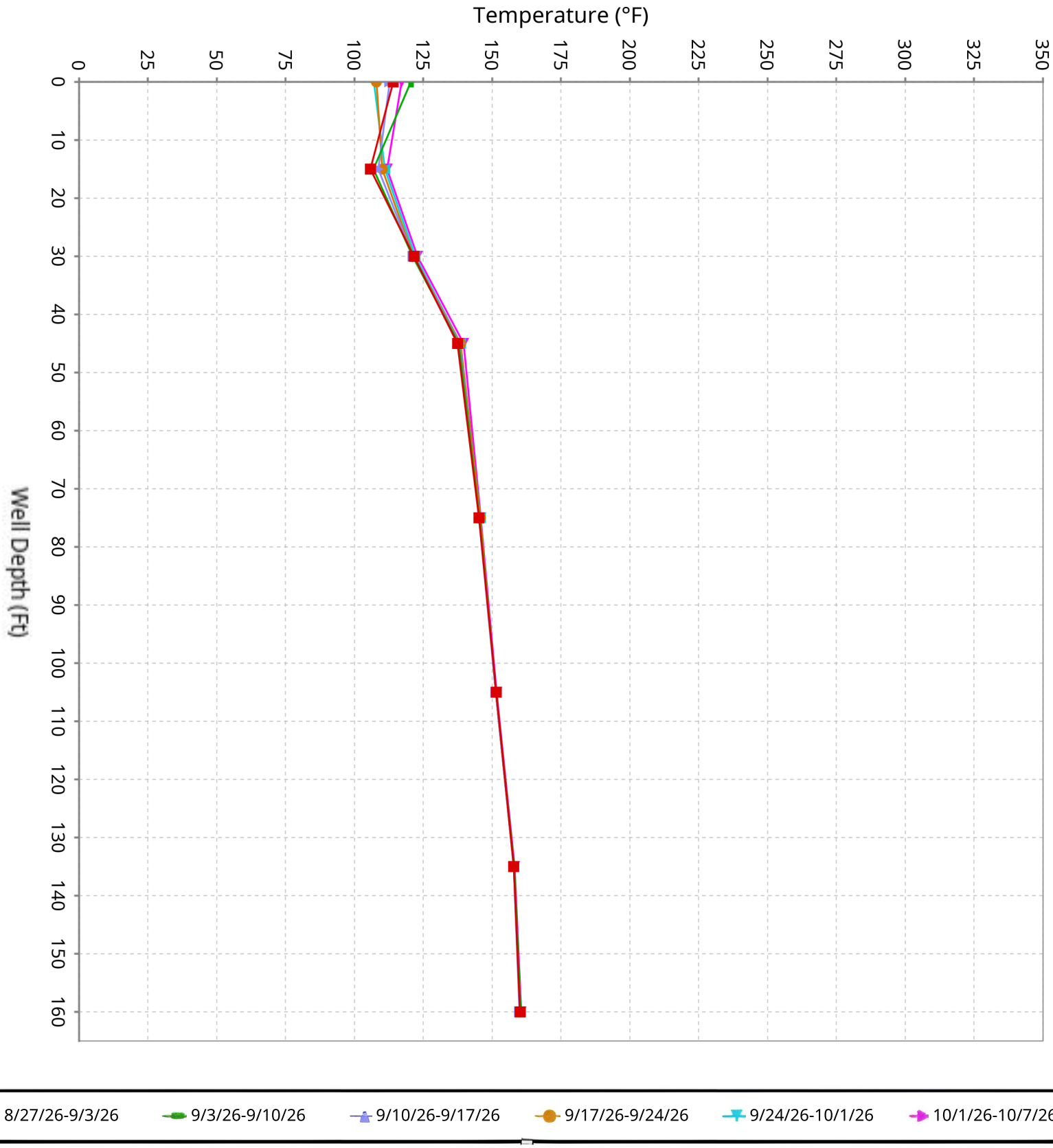

SCS ENGINEERS

Vertical Temperature Profiles from Temperature Probes at Chiquita Landfill for TP-40

Maximum data for 8/27/2026 12:00 AM to 10/7/2026 12:00 AM

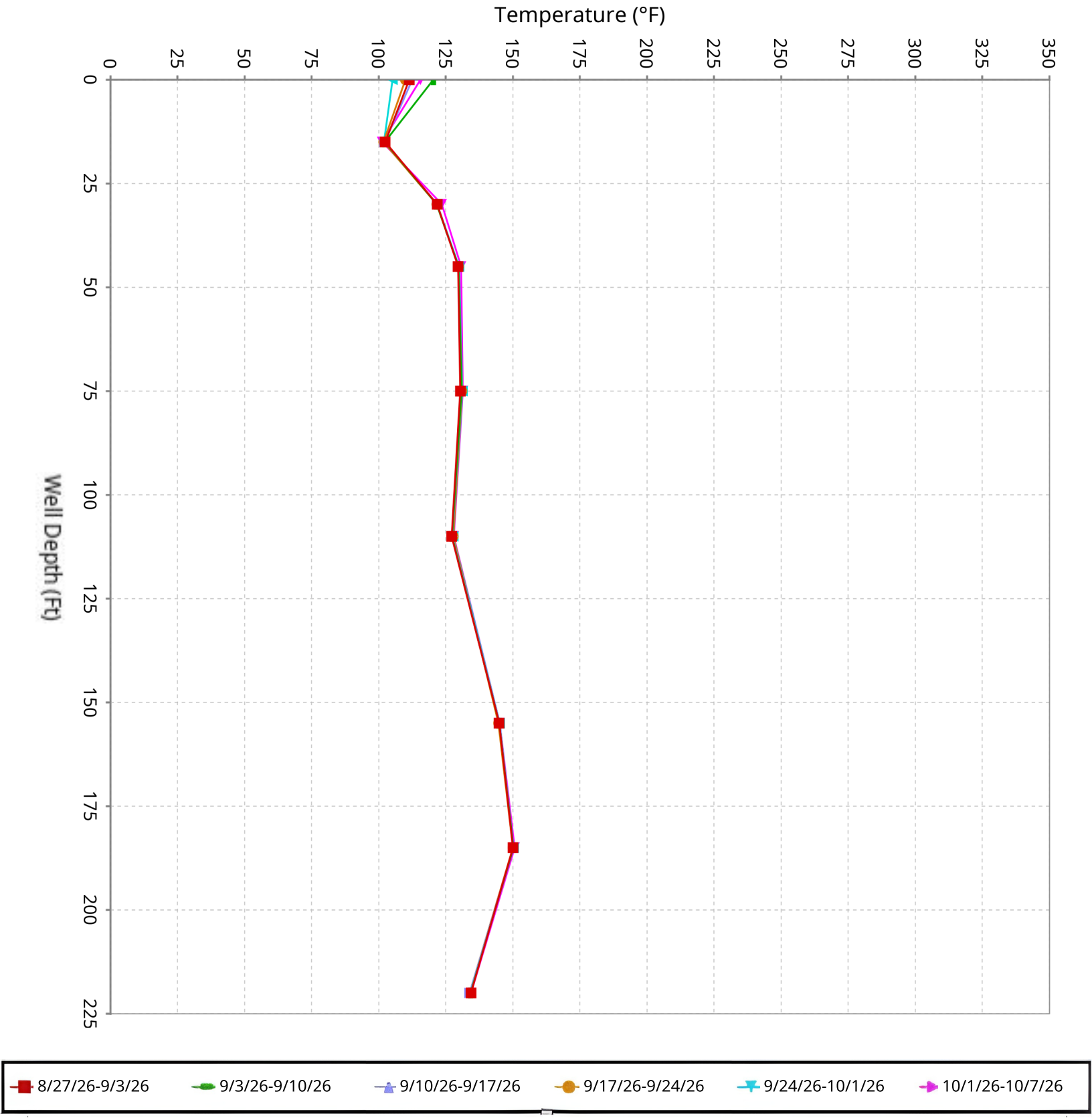

SCS ENGINEERS

Maximum Vertical Temperature Map from Temperature Probes at Chiquita Landfill



Max Temps - 04:58:45 10-08-2026

Current | 7 Day | 30 Day

BOREHOLE	MAX TEMP (°F)	@ DEPTH (FT)
TP01	183	100
TP02	159	60
TP03	233	45
TP04	160	60
TP05	170	75
TP06	141	100
TP07	208	100
TP08	166	30
TP09	209	125
TP10	160	125
TP11	218	125
TP12	149	125
TP13	176	140
TP14	174	150
TP15	197	100
TP16	158	30
TP17	155	125
TP18	213	45
TP19	239	150
TP20	143	45
TP21	247	110
TP22	199	15
TP23	257	75
TP24	220	265
TP25	275	130
TP26	180	150
TP27	156	100
TP28	146	170
TP29	188	240
TP30	176	190
TP31	194	180
TP32	170	130
TP33	200	45
TP34	154	120
TP35	175	140
TP36	174	165
TP37	186	180
TP38	172	165
TP39	160	160
TP40	150	185

TP-19
A discrepancy was identified during the review of data from nine weeks prior. Upon investigation, the Site determined that the associated battery had failed and subsequently replaced it. During this inspection, the temperature reading from the 125-foot thermocouple was observed to be anomalously low. Further evaluation indicated that the 125-foot thermocouple required replacement. As an interim measure, the Site installed a 120-foot thermocouple that was available onsite and ordered a replacement 125-foot thermocouple. The replacement 125-foot thermocouple is anticipated to be installed upon receipt in October 2026.

TP-31
All thermocouples reported temperatures of 0°F from October 6th to October 7th. Upon investigation, the Site determined the cause was likely a failure of the associated battery, which was replaced on October 7th.

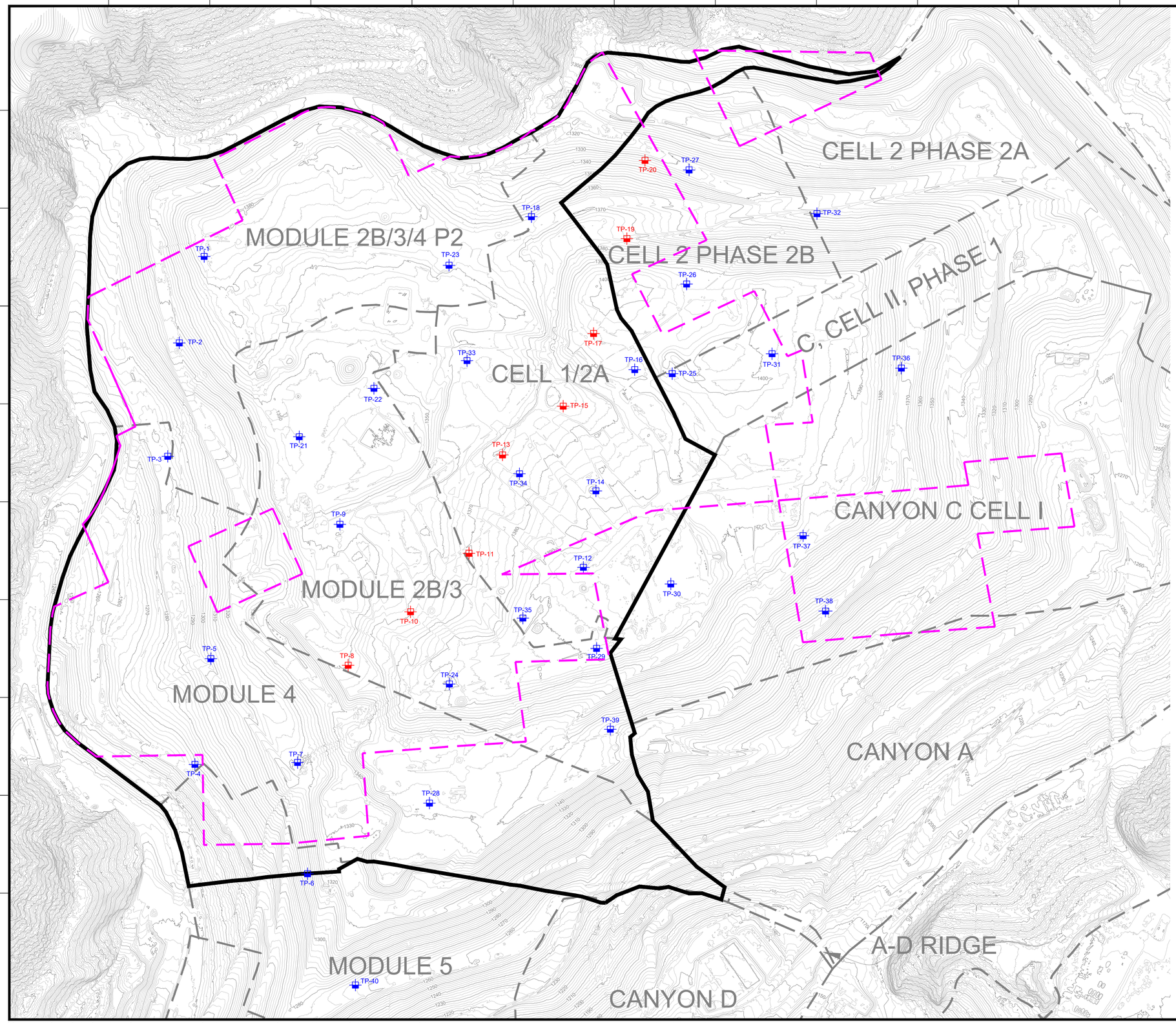

N

GRAPHIC SCALE

140 70 0 140 280 420

SCALE: 1"=140'

LEGEND

- 1150 — EXISTING TOPOGRAPHIC CONTOUR
- EXISTING CELL LIMITS (APPROXIMATE)
- REACTION MITIGATION AREA BOUNDARY (APPROXIMATE)
- REACTION MITIGATION AREA BOUNDARY - CONDITION 9A
- TP-XX — EXISTING TEMPERATURE PROBE - STANDALONE
- TP-XX — EXISTING TEMPERATURE PROBES - INSTALLED WITHIN WELL CASING

GENERAL DRAWING NOTES:

1. REACTION MITIGATION AREA BOUNDARY ADJUSTMENTS UPDATED SEPTEMBER 10, 2026, BASED ON AUGUST 2026 DATA.
2. EXISTING TOPOGRAPHIC SURVEY INFORMATION SHOWN WAS PROVIDED BY PROPELLER DATED SEPTEMBER 2, 2026.
3. NORTH ARROW SHOWN HERE IS REFERENCE TO THE CALIFORNIA STATE PLANE ZONE V COORDINATE SYSTEM, NAD 83.

DATE

REVISION

NO.

SHEET TITLE: EXISTING TEMPERATURE PROBE MAP

PROJECT TITLE: CHIQUITA CANYON LANDFILL CASTAIC, CALIFORNIA

CLIENT: CHIQUITA CANYON LANDFILL CASTAIC, CALIFORNIA

SCS ENGINEERS
ENVIRONMENTAL CONSULTANTS
3900 KILROY AIRPORT WAY, SUITE 300
LONG BEACH, CA 90806
PH: (562) 426-9544

PROJ. NO. 01204123.45 | DSN. BY: RNH | DWN. BY: CNW | CHK. BY: RNH | ACAD FILE: | APP. BY: RNH

DATE: 09/10/2026

SCALE: AS SHOWN

SHEET: 1

\\san-fs02\Data\Files\Engineers\Waste Connections\Chiquita Canyon LF\2026 TMP Reports\TMP Map Updates\2026-09-10_CCLF_Existing Temperature Probe Map.dwg Sep 10, 2026 - 4:10pm By: cway

Solid Waste Borehole Maximum Temperature Profiles Over 6 Weeks

for 9/3/2026 12:00 AM to 10/14/2026 12:00 AM

SCS ENGINEERS

07224053.00 | October 15, 2026

274 Granite Run Drive
Lancaster, PA 17601
717-550-6330

From October 8, 2026, through October 14, 2026, there were six recorded temperature increases and six recorded temperature decreases that triggered the notification limits set forth in the LEA's October 4, 2024, letter.

Chiquita provides the following updates:

- TP-08
  - The 45-foot thermocouple showed an increase in maximum temperature of 12°F from 152°F to 164°F from October 4th to October 10th, and then a decrease in maximum temperature of 12°F from 164°F to 152°F from October 10th to October 14th.

- TP-13
  - A discrepancy was identified during the review of data on October 14th. Upon investigation, the Site determined that the associated battery had failed and subsequently replaced it. Upon further investigation, there is an input/output (I/O) card issue, which the Site is investigating further.
  - The 45-foot thermocouple showed an increase in maximum temperature of 12°F from 173°F to 185°F from October 7th to October 9th.
  - The 140-foot thermocouple showed an increase in maximum temperature of 10°F from 150°F to 160°F from October 11th to October 14th.

- TP-16
  - The 15-foot thermocouple showed a decrease in maximum temperature of 10°F from 133°F to 123°F from October 8th to October 13th.

- TP-19
  - A discrepancy was identified during the review of data from ten weeks prior. Upon investigation, the Site determined that the associated battery had failed and subsequently replaced it. During this inspection, the temperature reading from the 125-foot thermocouple was observed to be anomalously low. Further evaluation indicated that the 125-foot thermocouple required replacement. As an interim measure, the Site installed a 120-foot thermocouple that was available onsite and ordered a replacement 125-foot thermocouple. The replacement 125-foot thermocouple is anticipated to be installed upon receipt in October 2026.The 150-foot thermocouple showed an increase in maximum temperature of 19°F from 236°F to 255°F from October 10th to October 12th, and then a decrease in maximum temperature of 17°F from 255°F to 238°F from October 12th to October 14th.

- TP-24
  - The 155-foot thermocouple showed an increase in maximum temperature of 12°F from 168°F to 180°F from October 11th to October 14th.

    - The 210-foot thermocouple showed a decrease in maximum temperature of 15°F from 208°F to 193°F from October 7th to October 11th, and then an increase in maximum temperature of 16°F from 193°F to 209°F from October 11th to October 14th.

- TP-25
    - The 110-foot thermocouple showed a decrease in maximum temperature of 40°F from 251°F to 211°F from October 2nd to October 12th.

- TP-29
    - The 15-foot thermocouple showed a decrease in maximum temperature of 12°F from 116°F to 104°F from October 10th to October 14th.

- TP-31
    - All thermocouples reported temperatures of 0°F from October 6th to October 14th. Upon investigation, the Site determined the cause was likely a failure of the associated battery, which was replaced on October 7th. Further review of the data showed that all temperature readings decreased simultaneously, suggesting the issue may be related to the wiring connected to the remote I/O card or a malfunctioning I/O card rather than actual temperature changes. The site is investigating further.

Vertical Temperature Profiles from Temperature Probes at Chiquita Landfill for TP-1

Maximum data for 9/3/2026 12:00 AM to 10/14/2026 12:00 AM

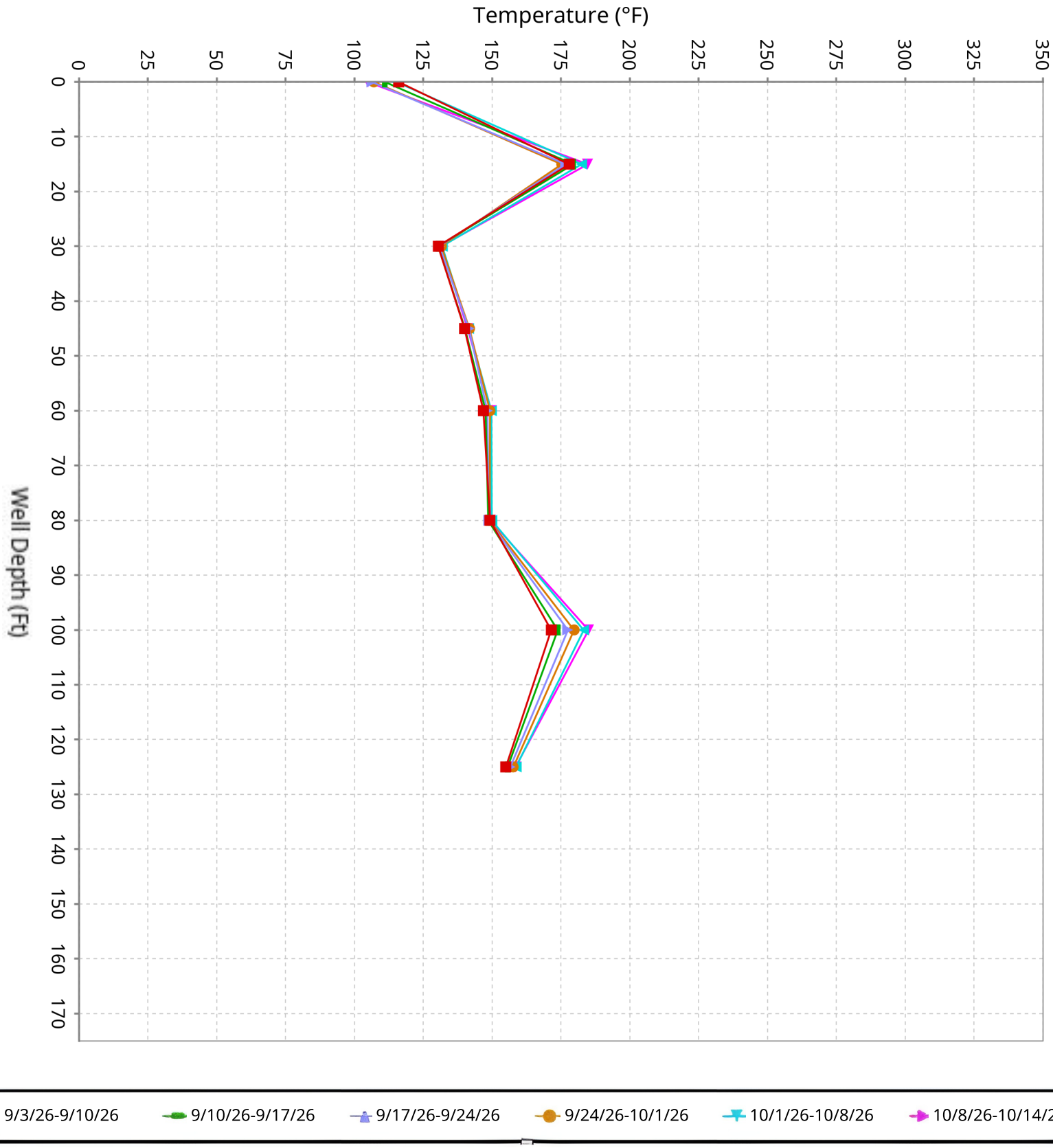

SCS ENGINEERS

Vertical Temperature Profiles from Temperature Probes at Chiquita Landfill for TP-2

Maximum data for 9/3/2026 12:00 AM to 10/14/2026 12:00 AM

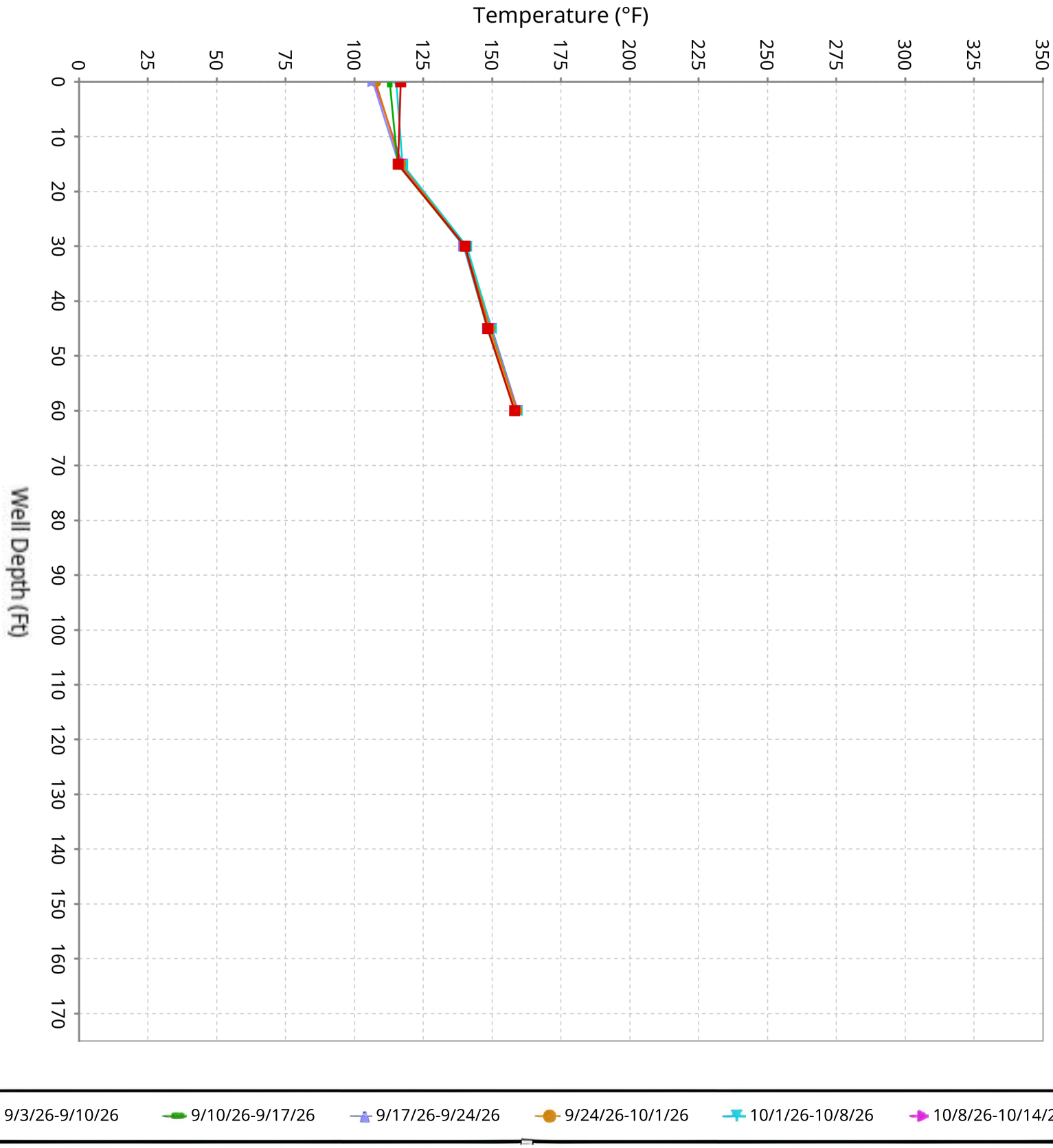

SCS ENGINEERS

Vertical Temperature Profiles from Temperature Probes at Chiquita Landfill for TP-3

Maximum data for 9/3/2026 12:00 AM to 10/14/2026 12:00 AM

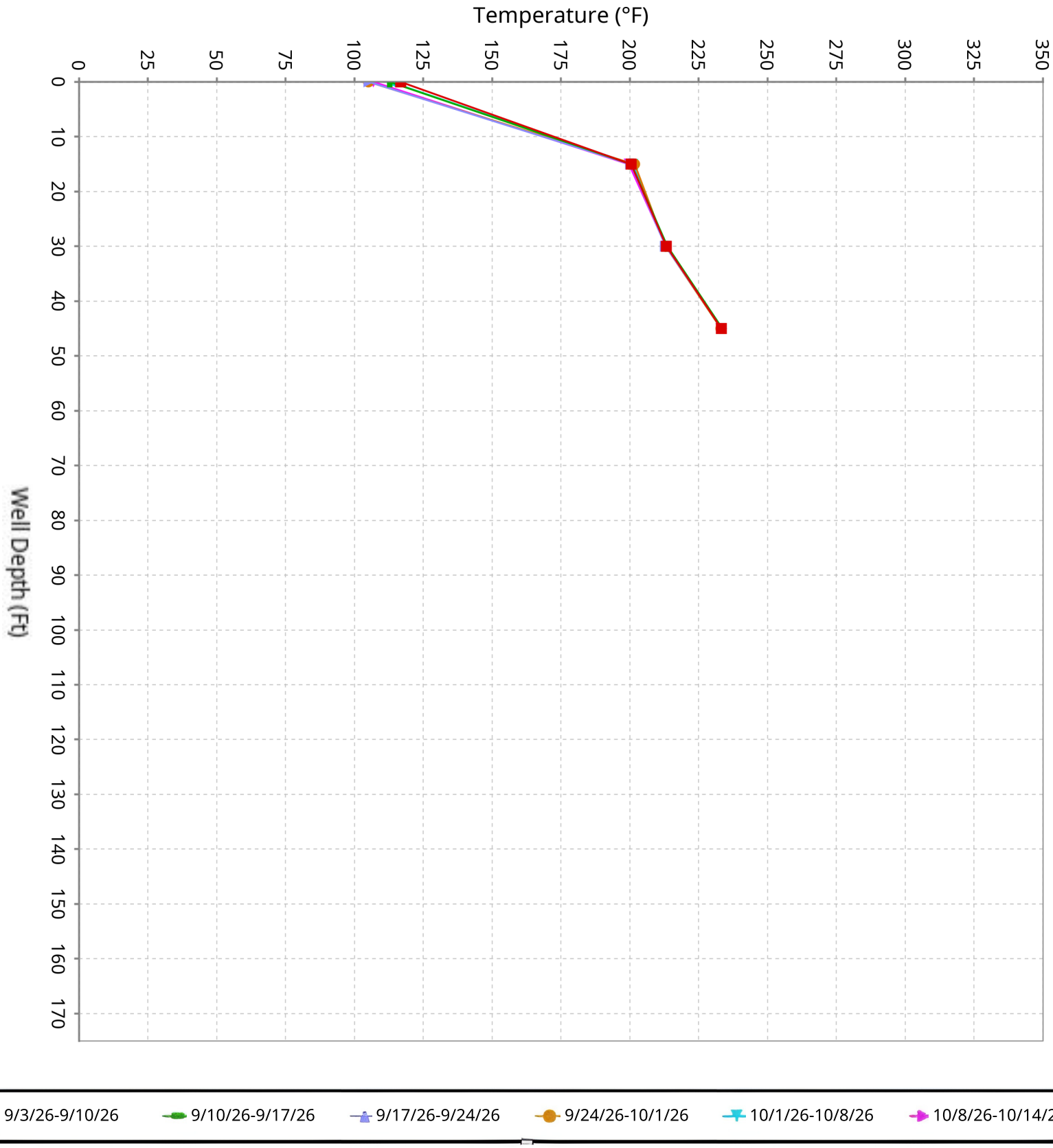

SCS ENGINEERS

Vertical Temperature Profiles from Temperature Probes at Chiquita Landfill for TP-4

Maximum data for 9/3/2026 12:00 AM to 10/14/2026 12:00 AM

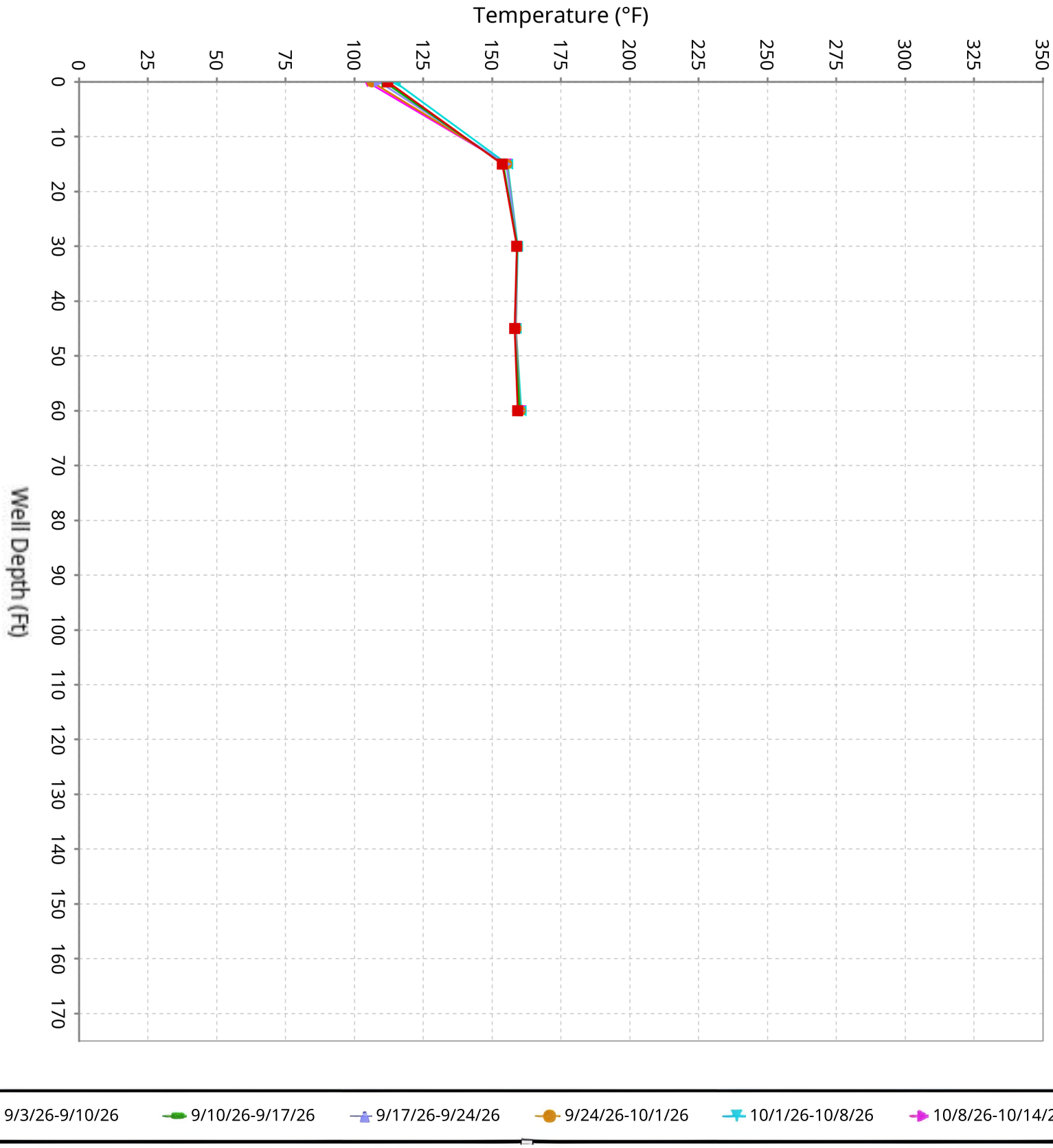

SCS ENGINEERS

Vertical Temperature Profiles from Temperature Probes at Chiquita Landfill for TP-5

Maximum data for 9/3/2026 12:00 AM to 10/14/2026 12:00 AM

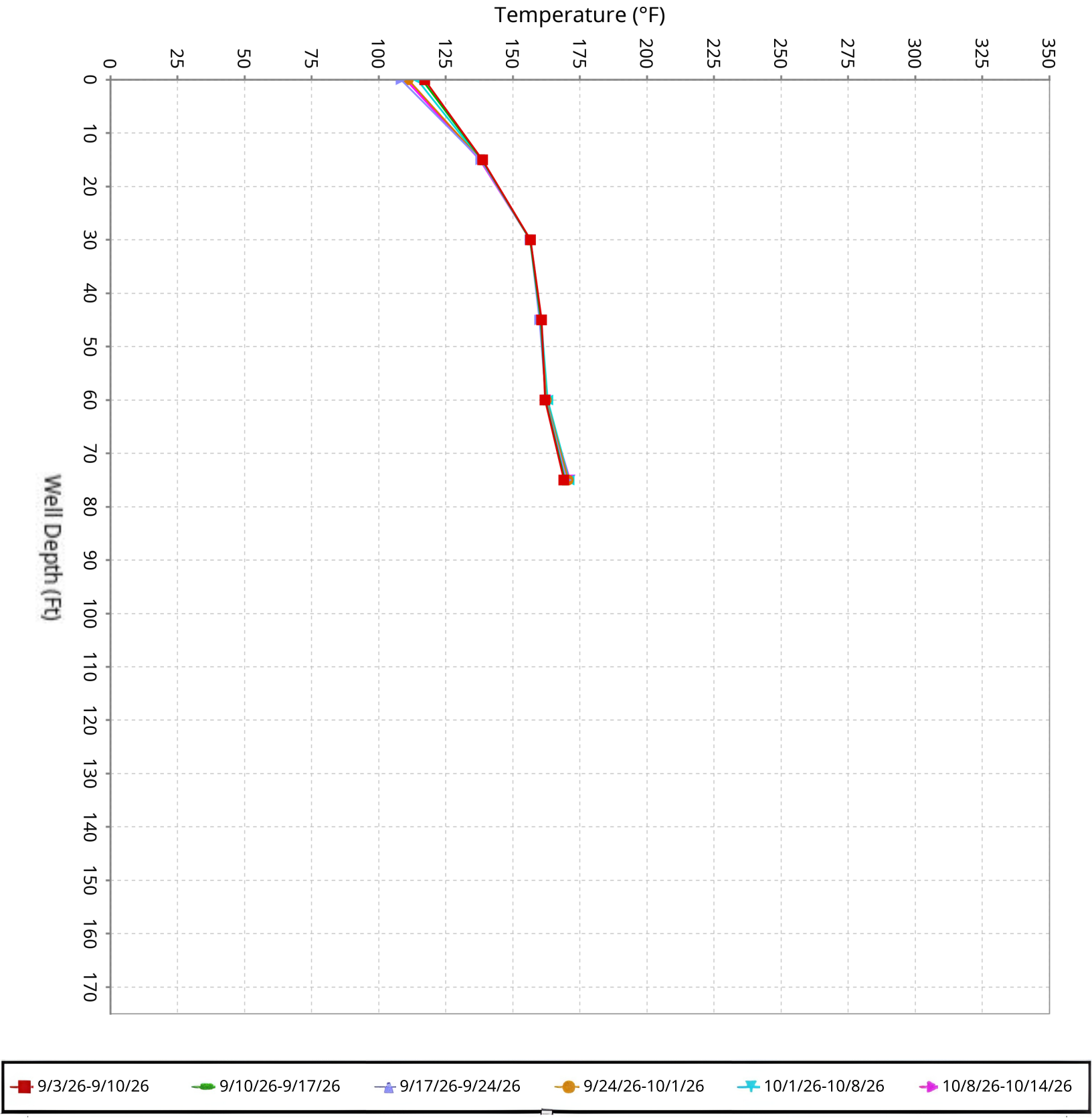

SCS ENGINEERS

Vertical Temperature Profiles from Temperature Probes at Chiquita Landfill for TP-6

Maximum data for 9/3/2026 12:00 AM to 10/14/2026 12:00 AM

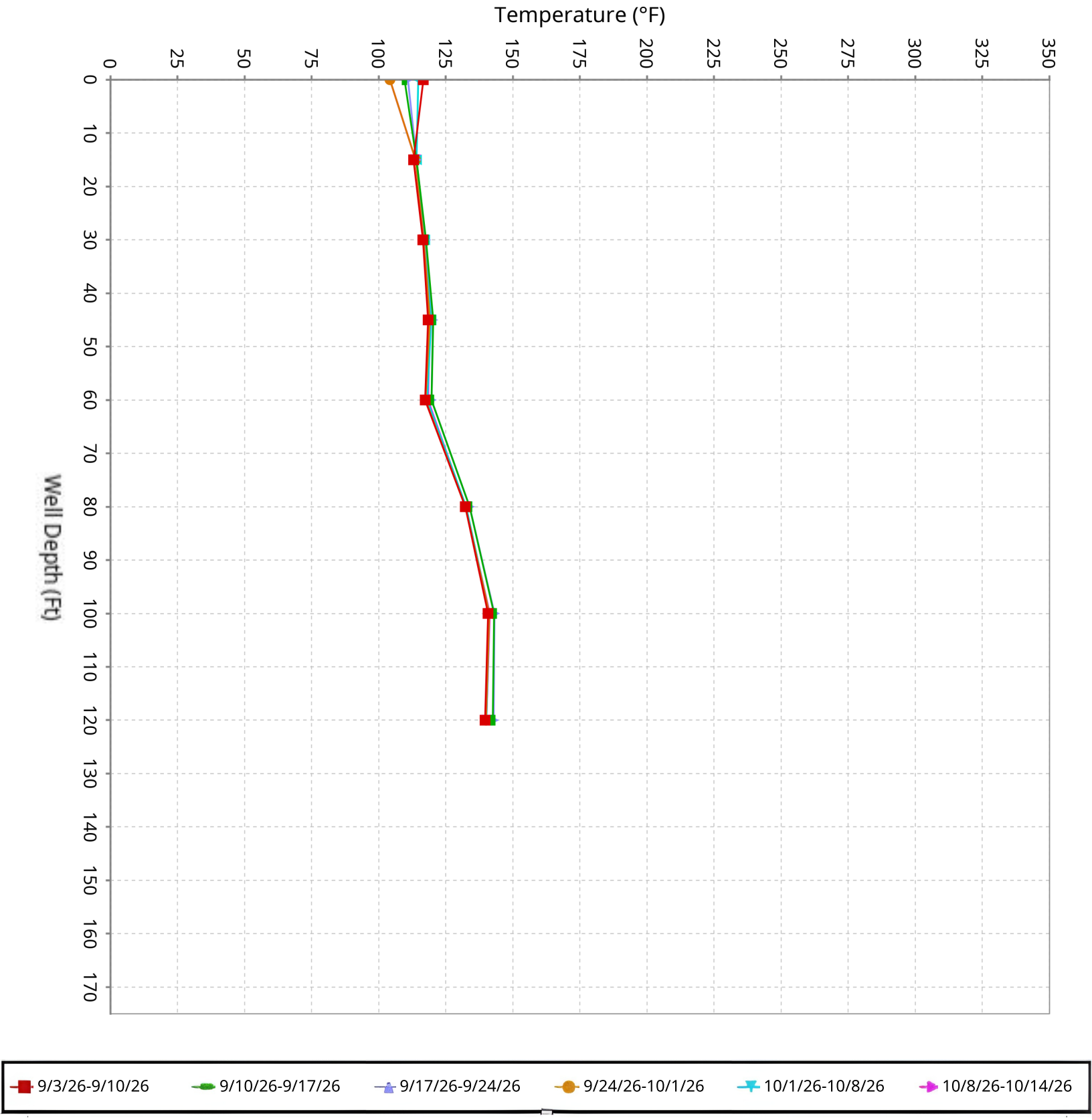

SCS ENGINEERS

Vertical Temperature Profiles from Temperature Probes at Chiquita Landfill for TP-7

Maximum data for 9/3/2026 12:00 AM to 10/14/2026 12:00 AM

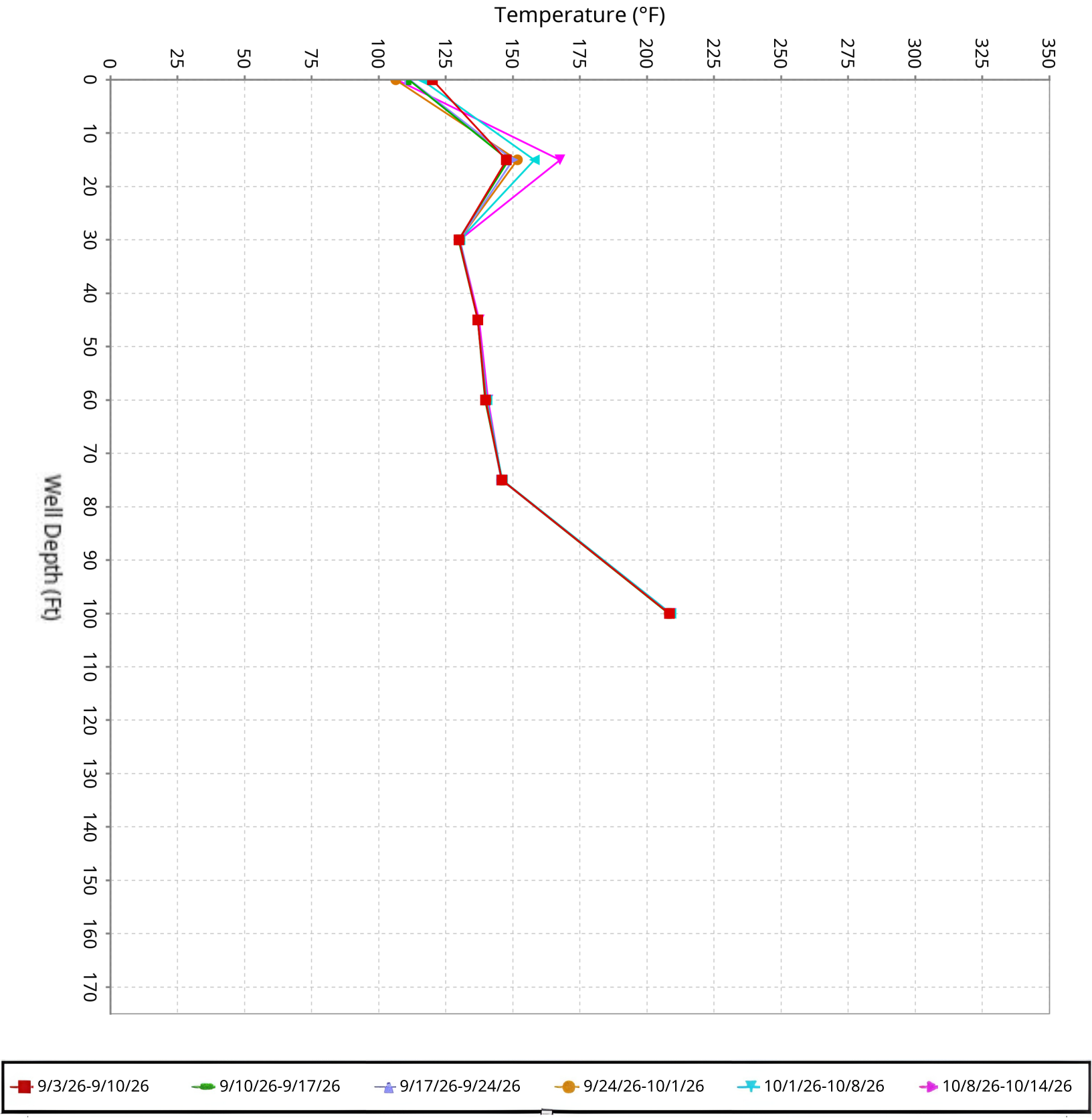

SCS ENGINEERS

Vertical Temperature Profiles from Temperature Probes at Chiquita Landfill for TP-8

Maximum data for 9/3/2026 12:00 AM to 10/14/2026 12:00 AM

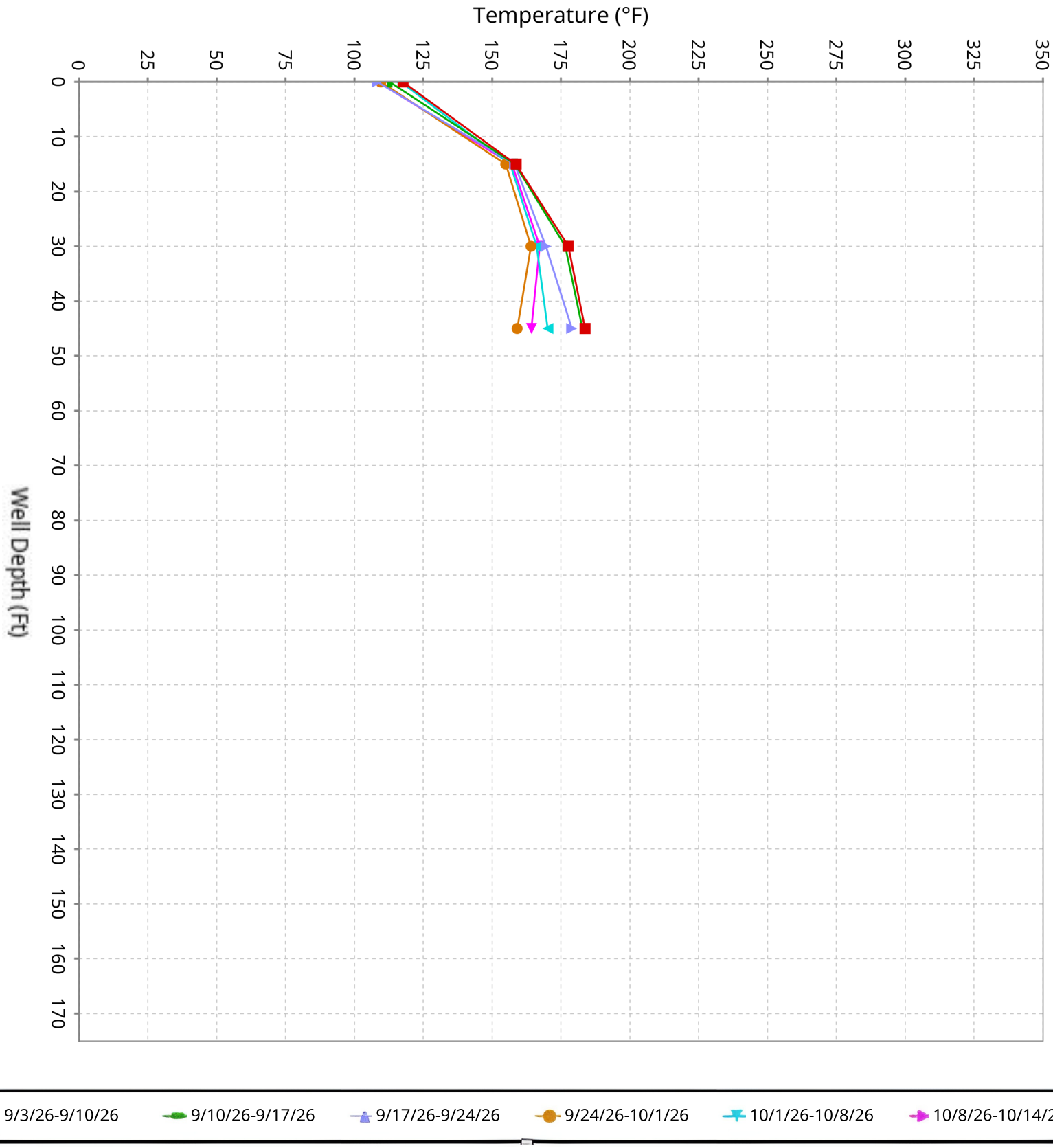

SCS ENGINEERS

Vertical Temperature Profiles from Temperature Probes at Chiquita Landfill for TP-9

Maximum data for 9/3/2026 12:00 AM to 10/14/2026 12:00 AM

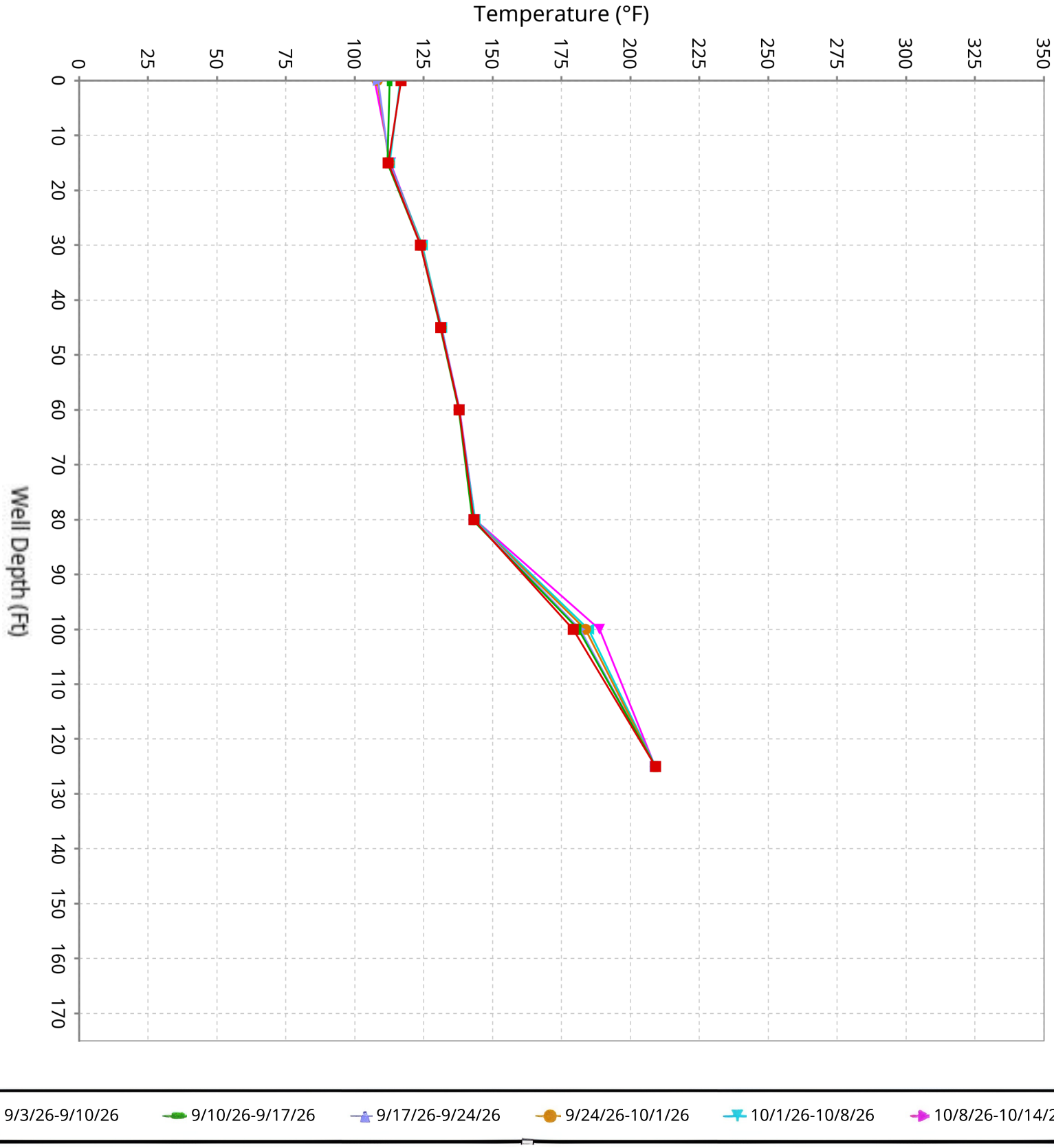

SCS ENGINEERS

Vertical Temperature Profiles from Temperature Probes at Chiquita Landfill for TP-10

Maximum data for 9/3/2026 12:00 AM to 10/14/2026 12:00 AM

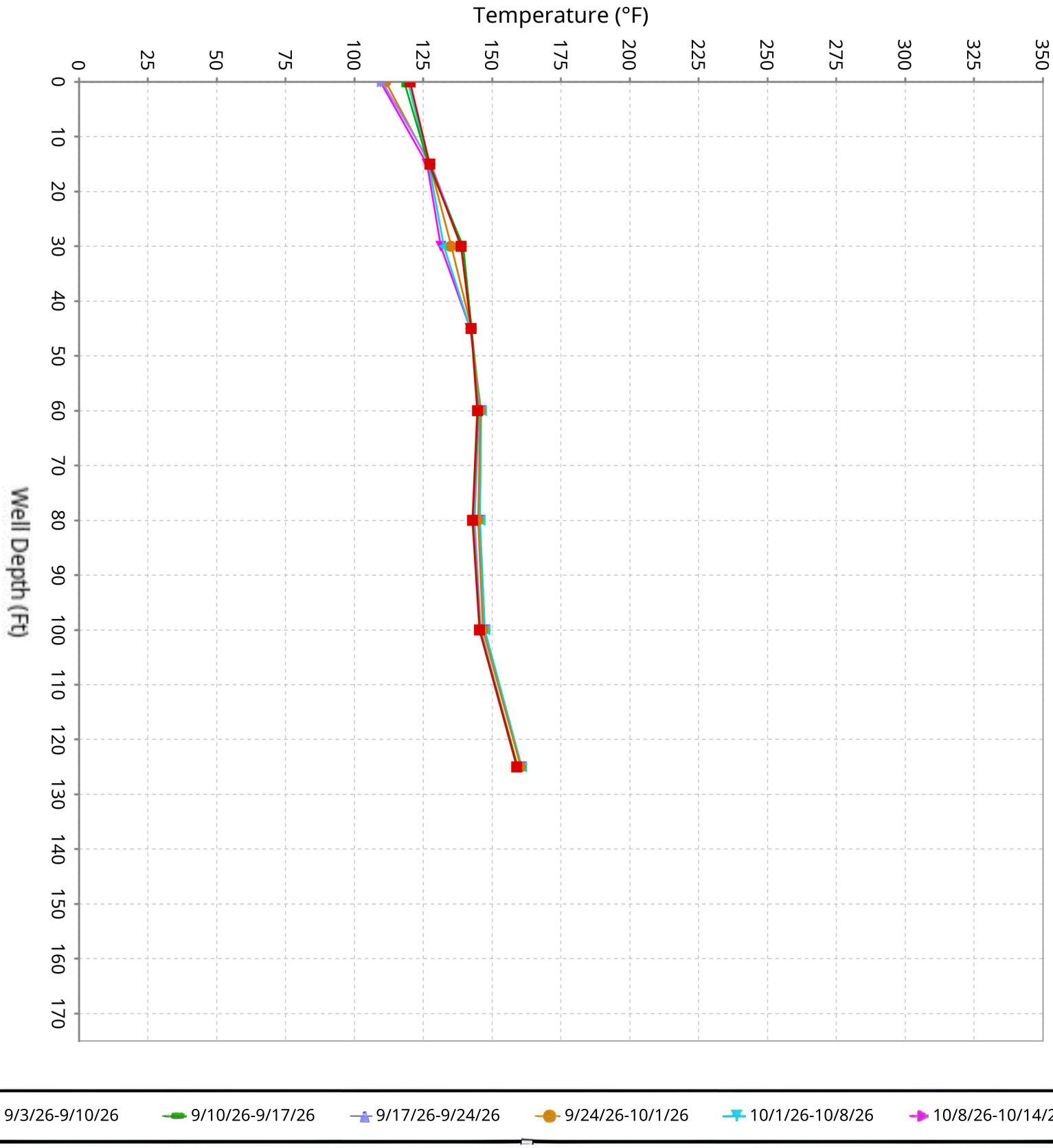

SCS ENGINEERS

Vertical Temperature Profiles from Temperature Probes at Chiquita Landfill for TP-11

Maximum data for 9/3/2026 12:00 AM to 10/14/2026 12:00 AM

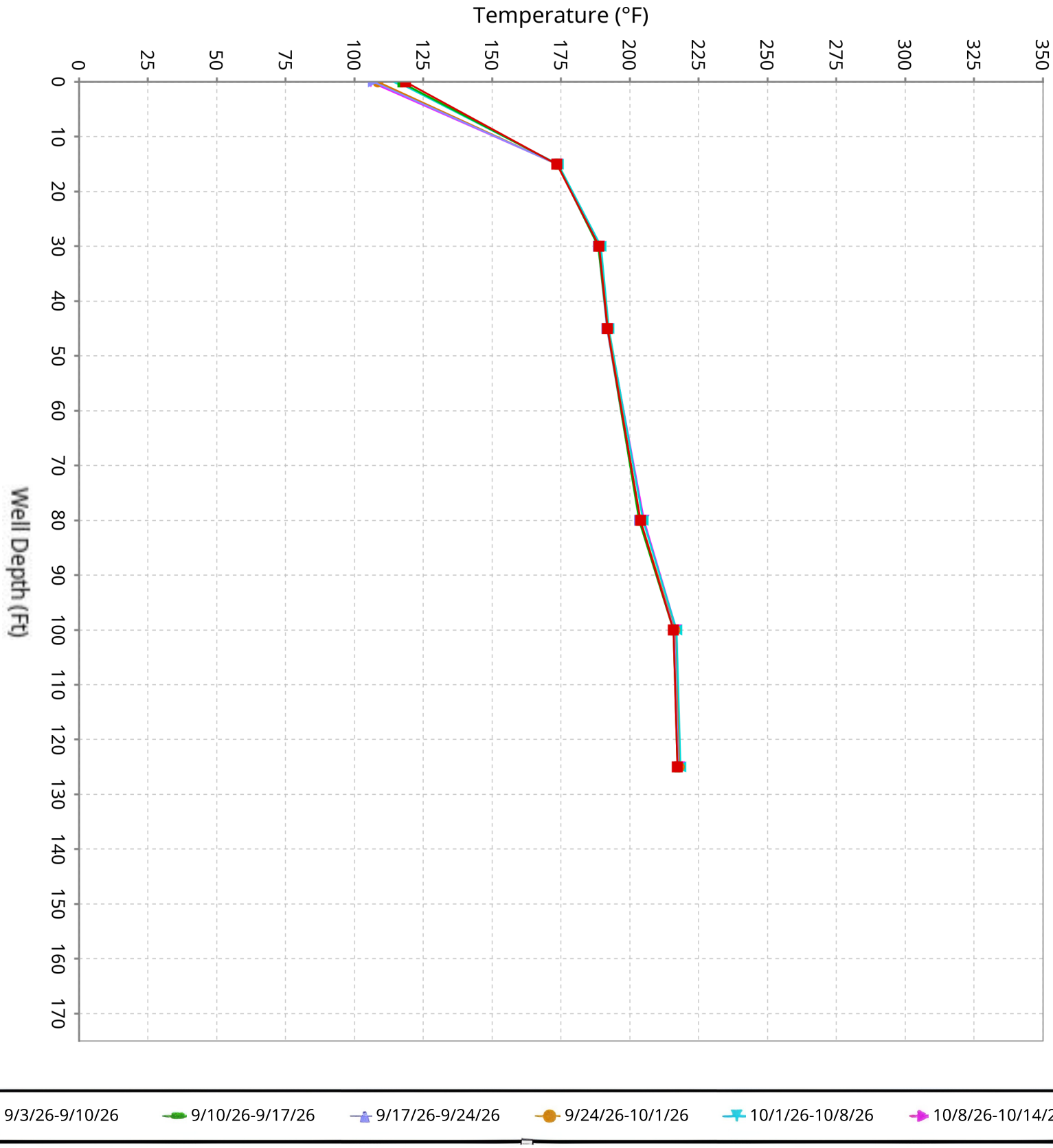

SCS ENGINEERS

Vertical Temperature Profiles from Temperature Probes at Chiquita Landfill for TP-12

Maximum data for 9/3/2026 12:00 AM to 10/14/2026 12:00 AM

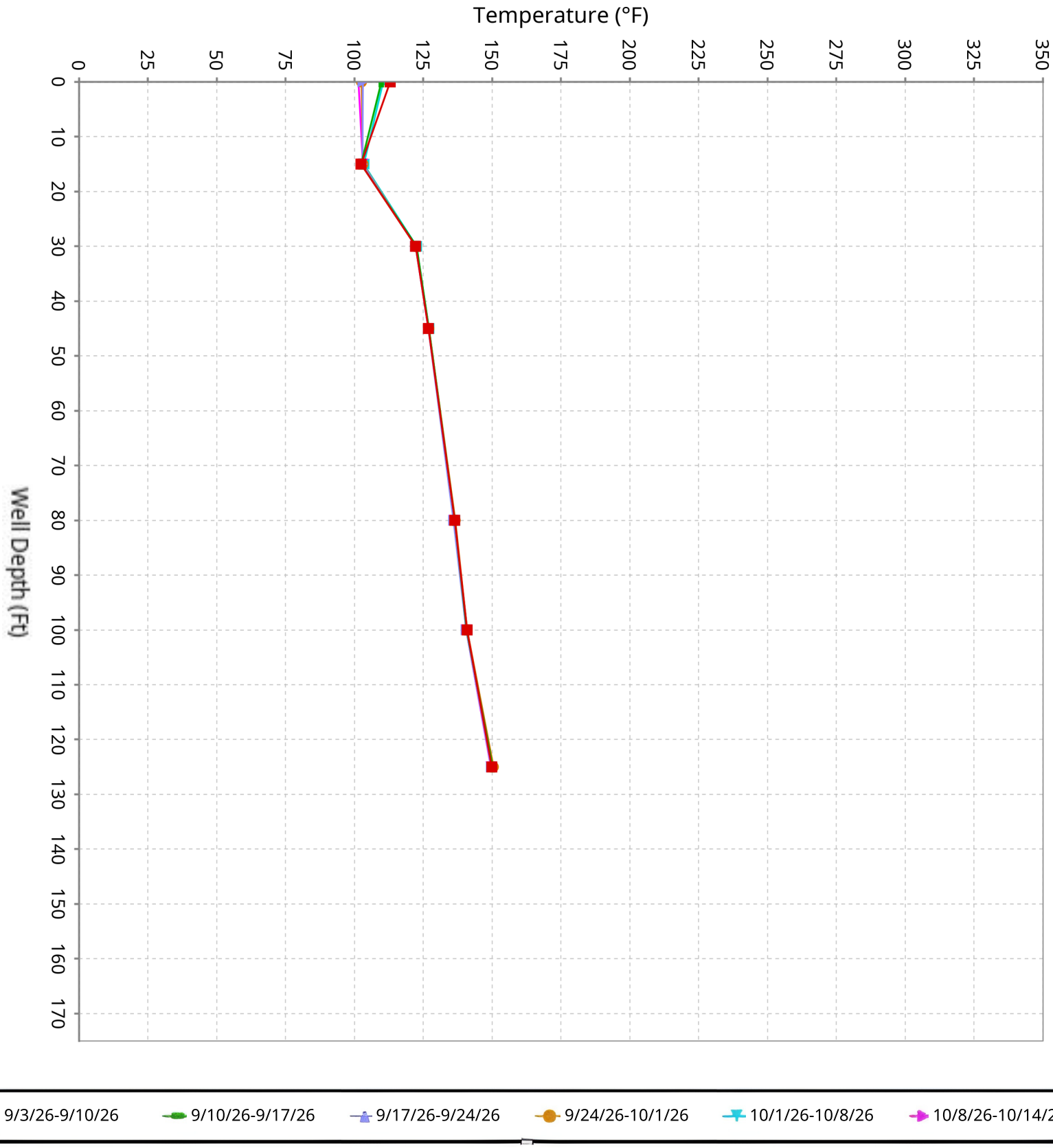

SCS ENGINEERS

Vertical Temperature Profiles from Temperature Probes at Chiquita Landfill for TP-13

Maximum data for 9/3/2026 12:00 AM to 10/14/2026 12:00 AM

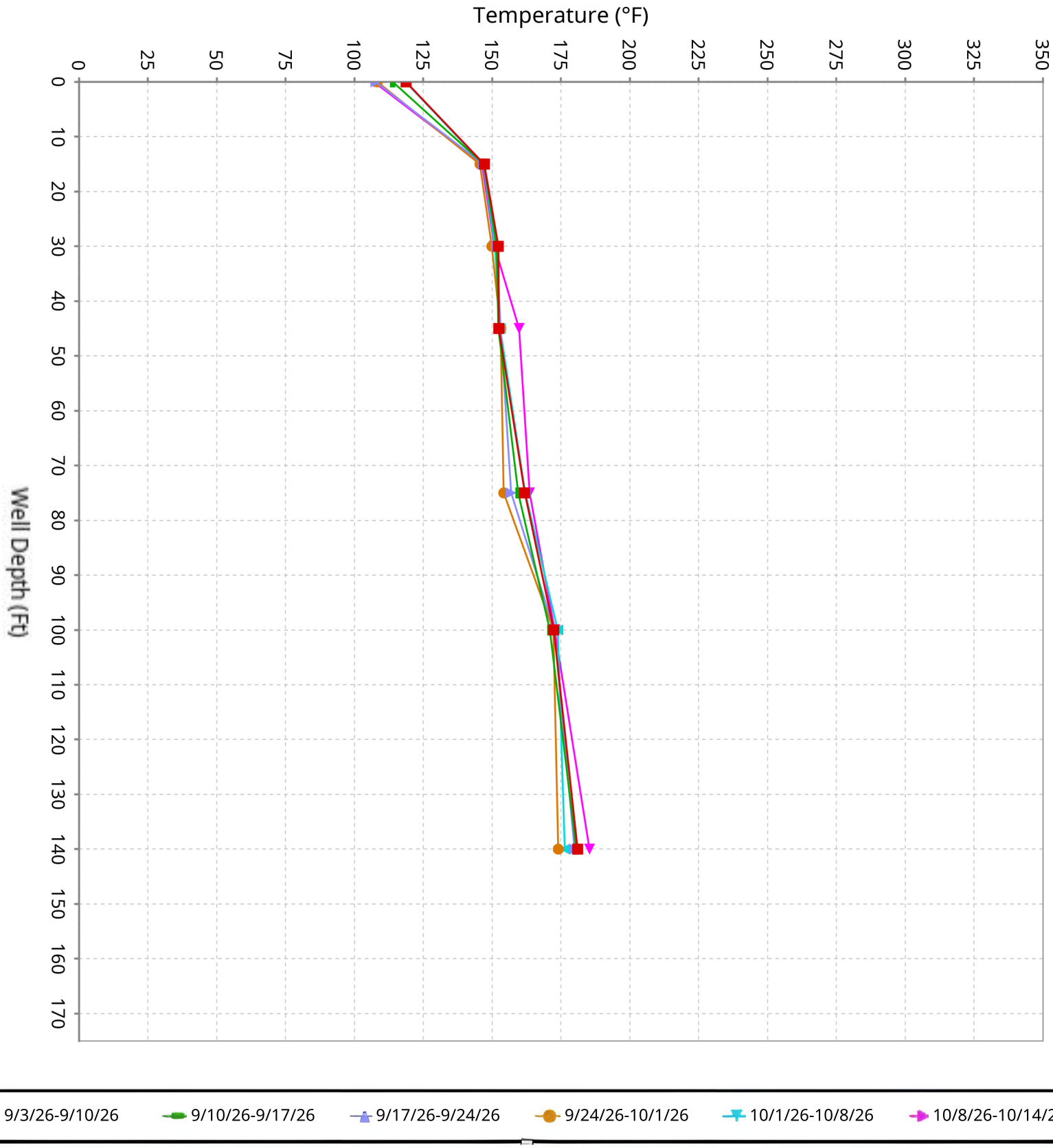

SCS ENGINEERS

Vertical Temperature Profiles from Temperature Probes at Chiquita Landfill for TP-14

Maximum data for 9/3/2026 12:00 AM to 10/14/2026 12:00 AM

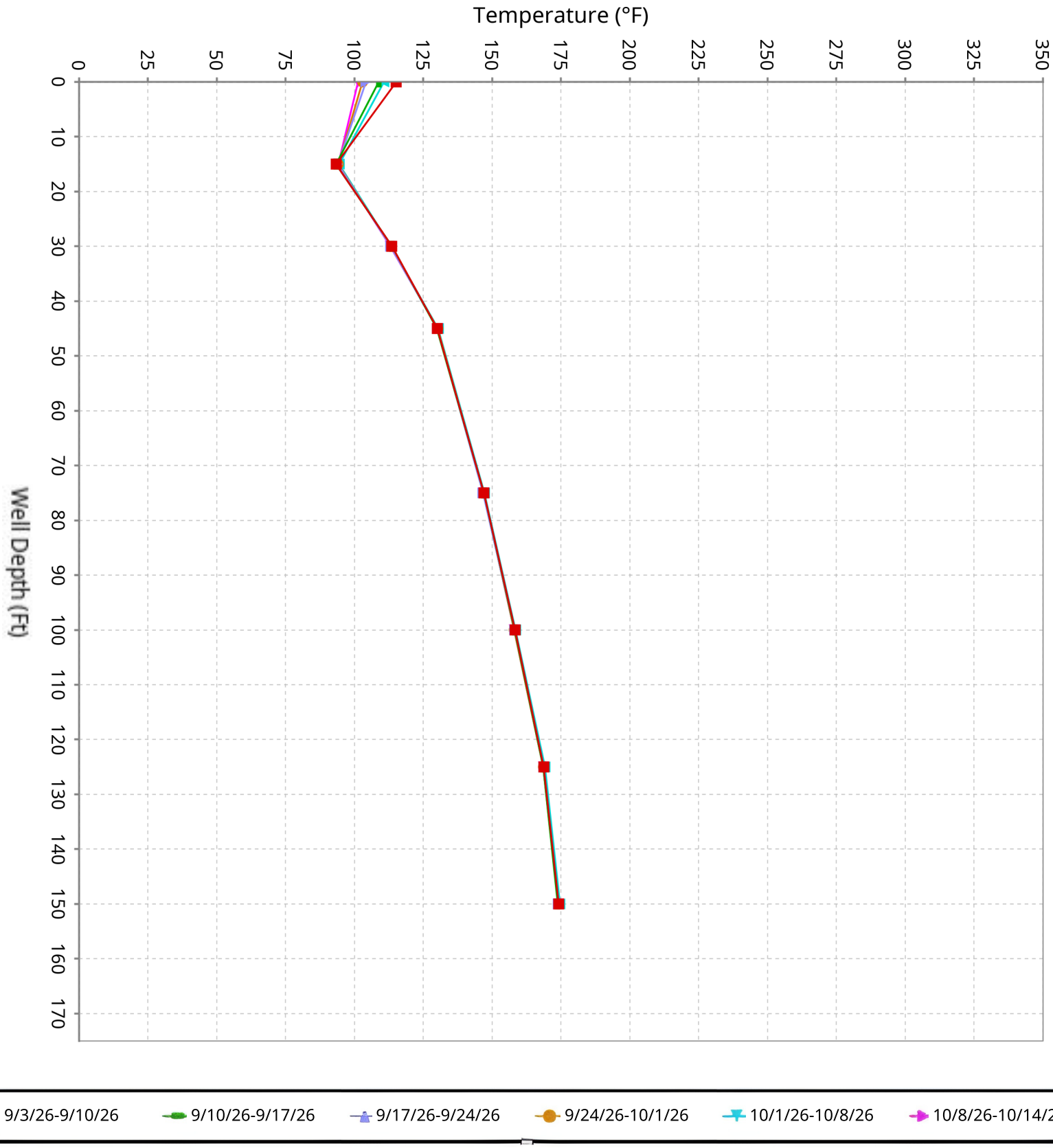

SCS ENGINEERS

Vertical Temperature Profiles from Temperature Probes at Chiquita Landfill for TP-15

Maximum data for 9/3/2026 12:00 AM to 10/14/2026 12:00 AM

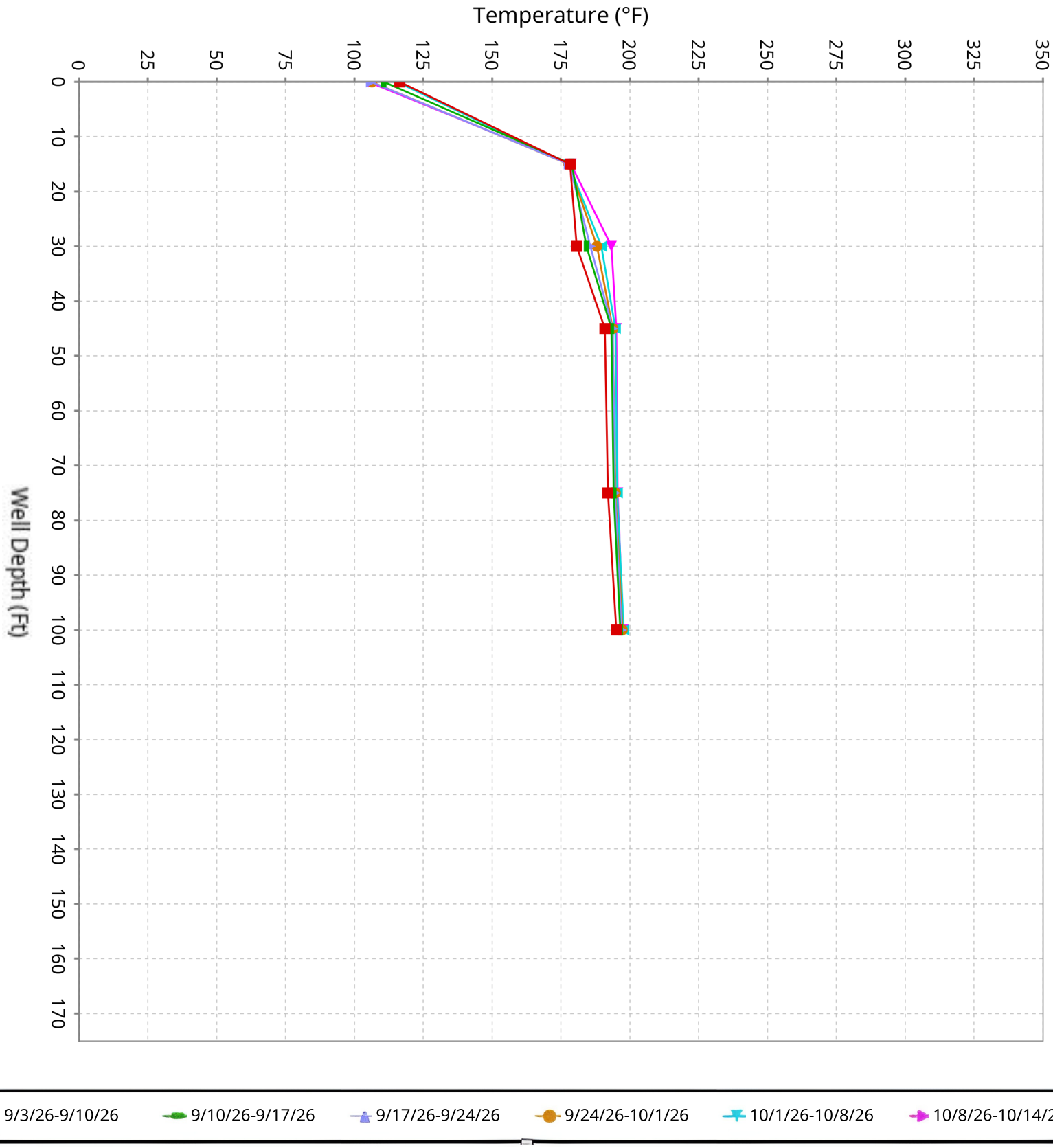

SCS ENGINEERS

Vertical Temperature Profiles from Temperature Probes at Chiquita Landfill for TP-16

Maximum data for 9/3/2026 12:00 AM to 10/14/2026 12:00 AM

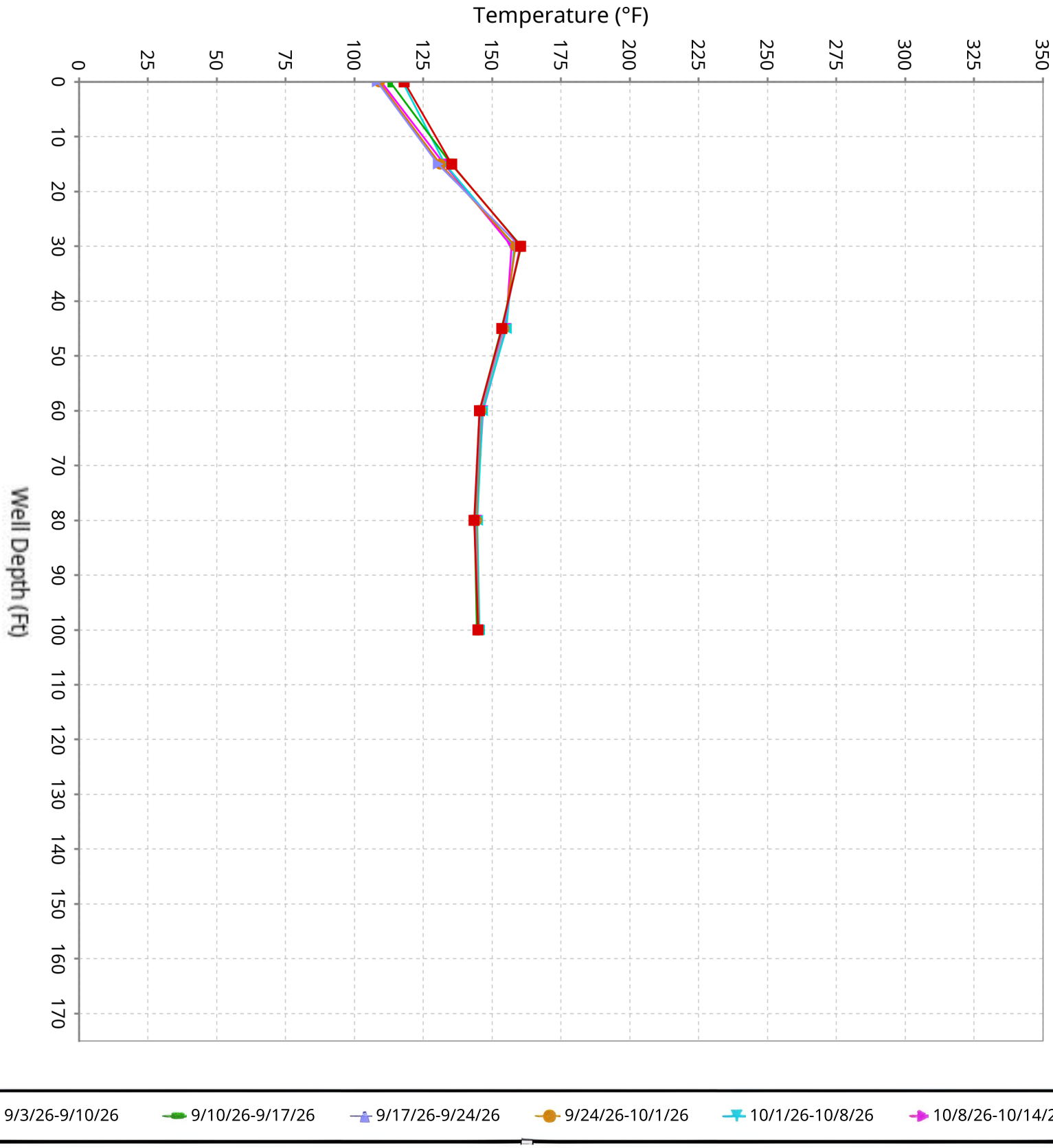

SCS ENGINEERS

Vertical Temperature Profiles from Temperature Probes at Chiquita Landfill for TP-17

Maximum data for 9/3/2026 12:00 AM to 10/14/2026 12:00 AM

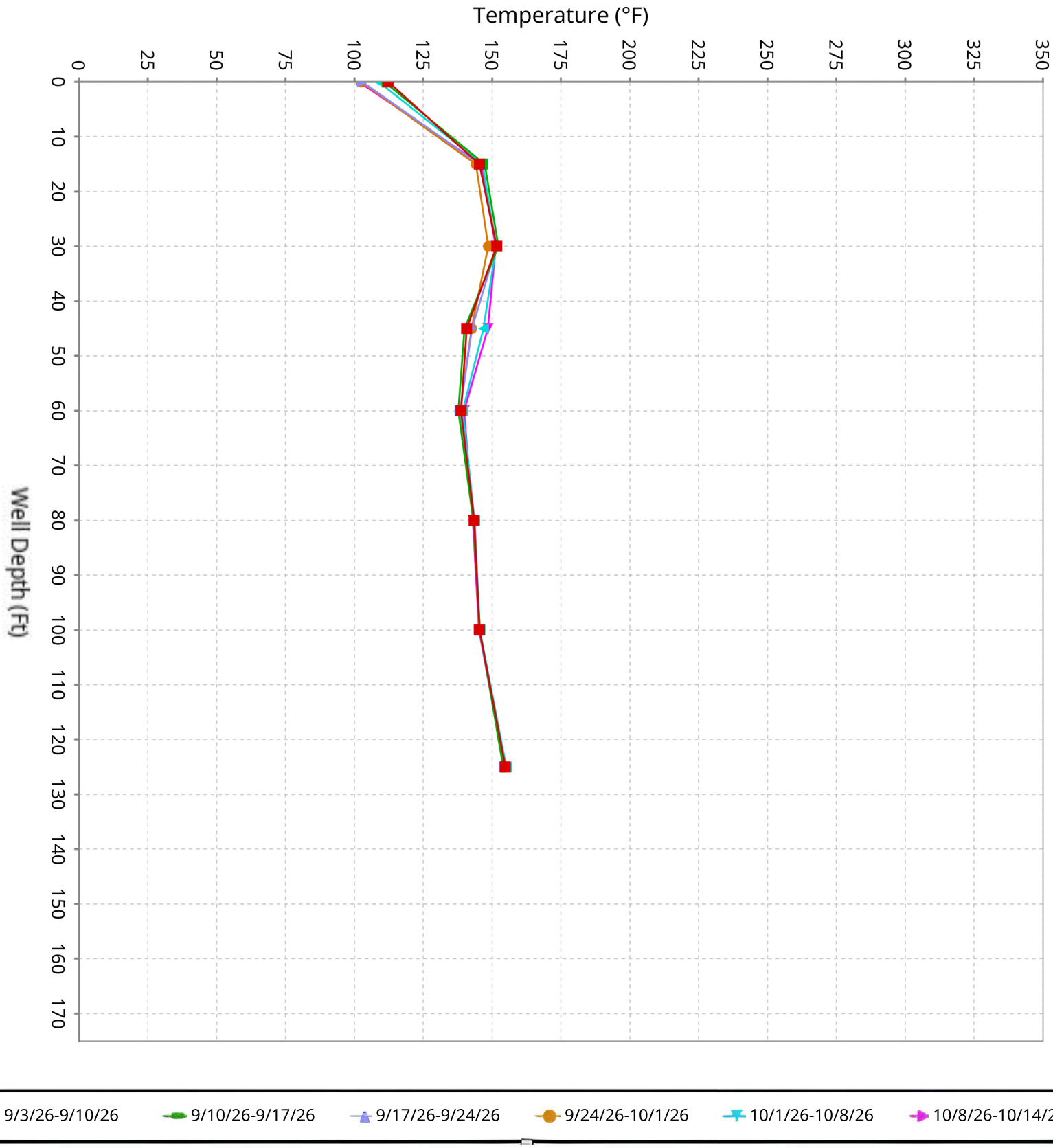

SCS ENGINEERS

Vertical Temperature Profiles from Temperature Probes at Chiquita Landfill for TP-18

Maximum data for 9/3/2026 12:00 AM to 10/14/2026 12:00 AM

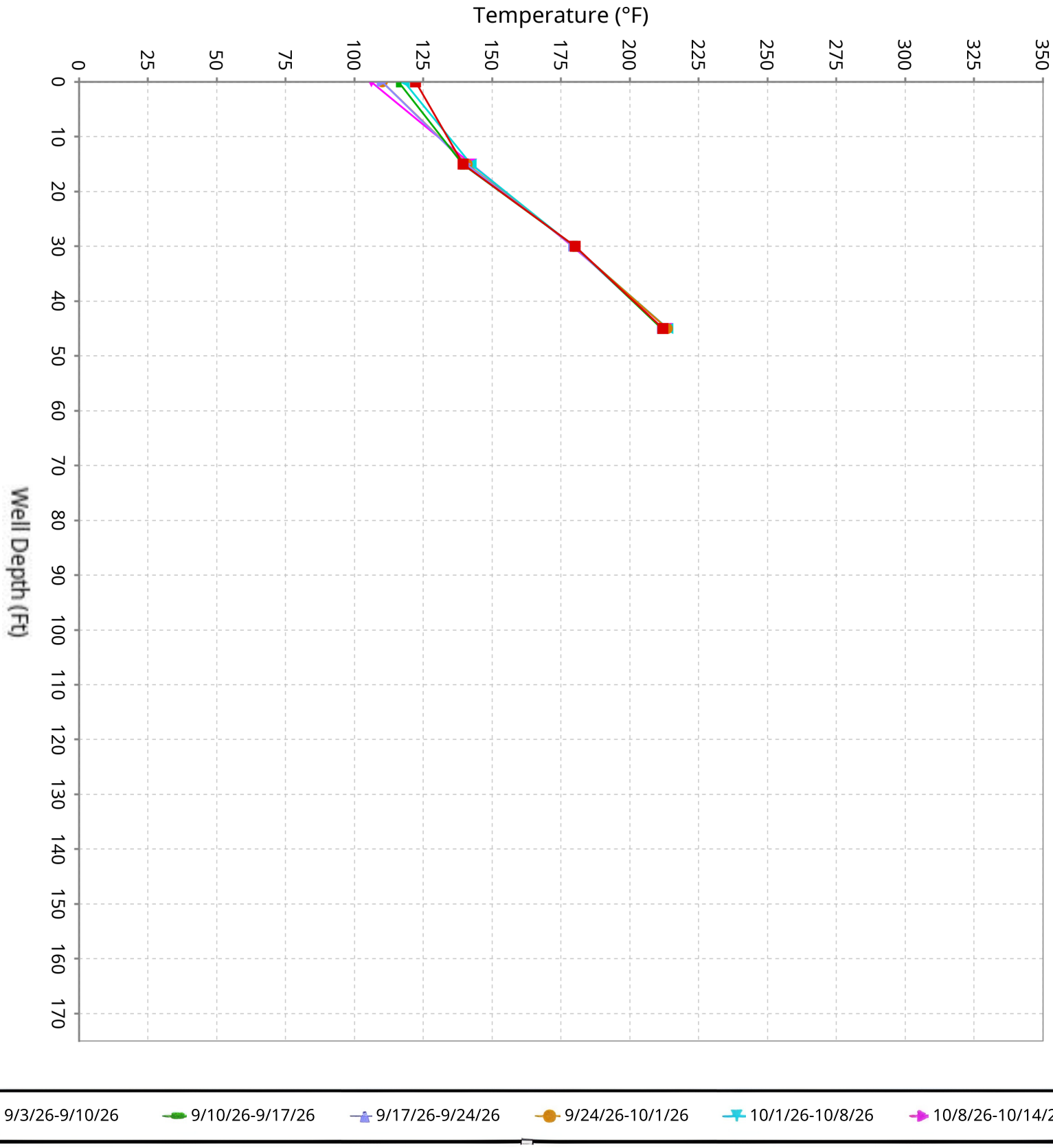

SCS ENGINEERS

Vertical Temperature Profiles from Temperature Probes at Chiquita Landfill for TP-19

Maximum data for 9/3/2026 12:00 AM to 10/14/2026 12:00 AM

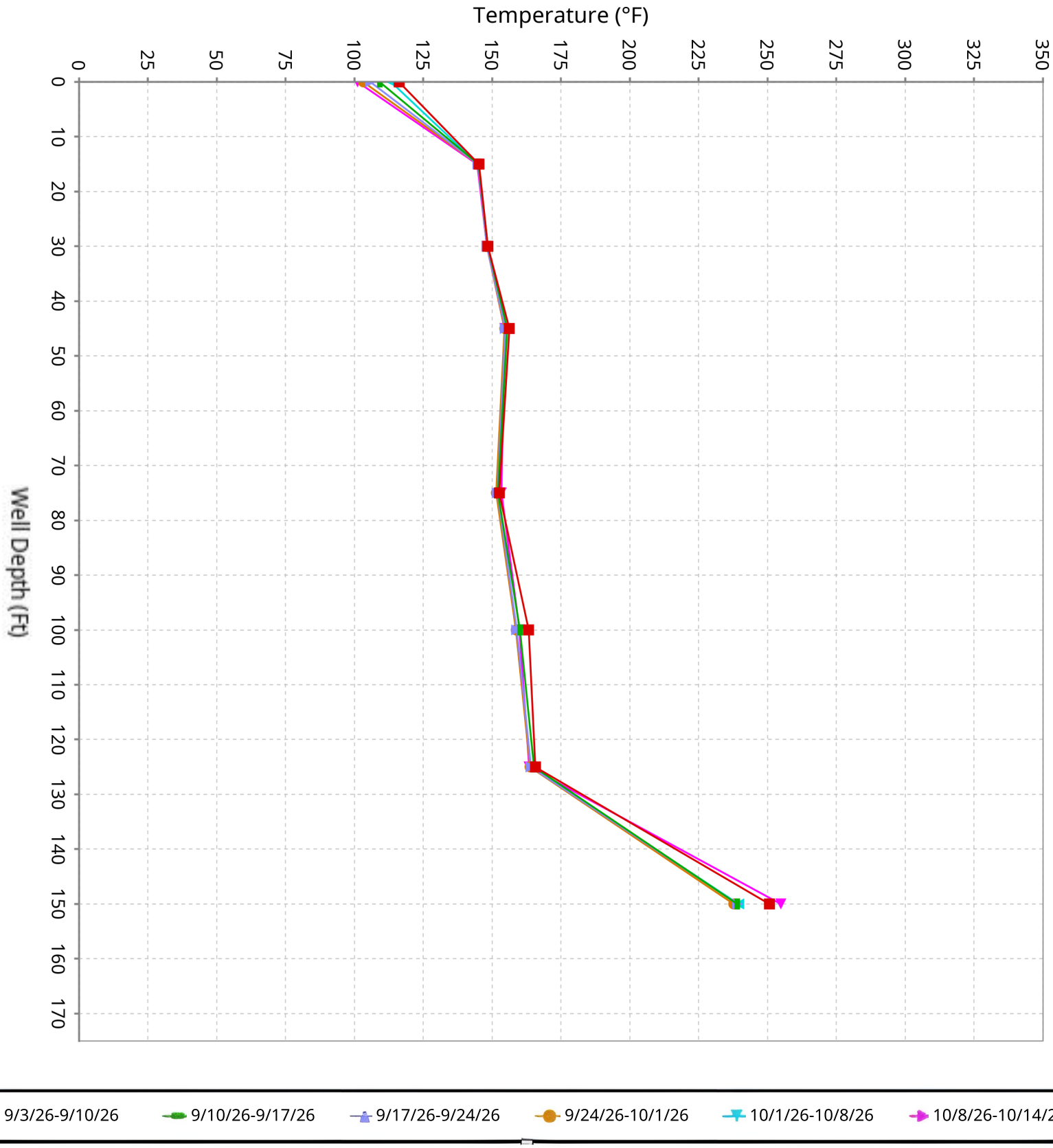

SCS ENGINEERS

Vertical Temperature Profiles from Temperature Probes at Chiquita Landfill for TP-20

Maximum data for 9/3/2026 12:00 AM to 10/14/2026 12:00 AM

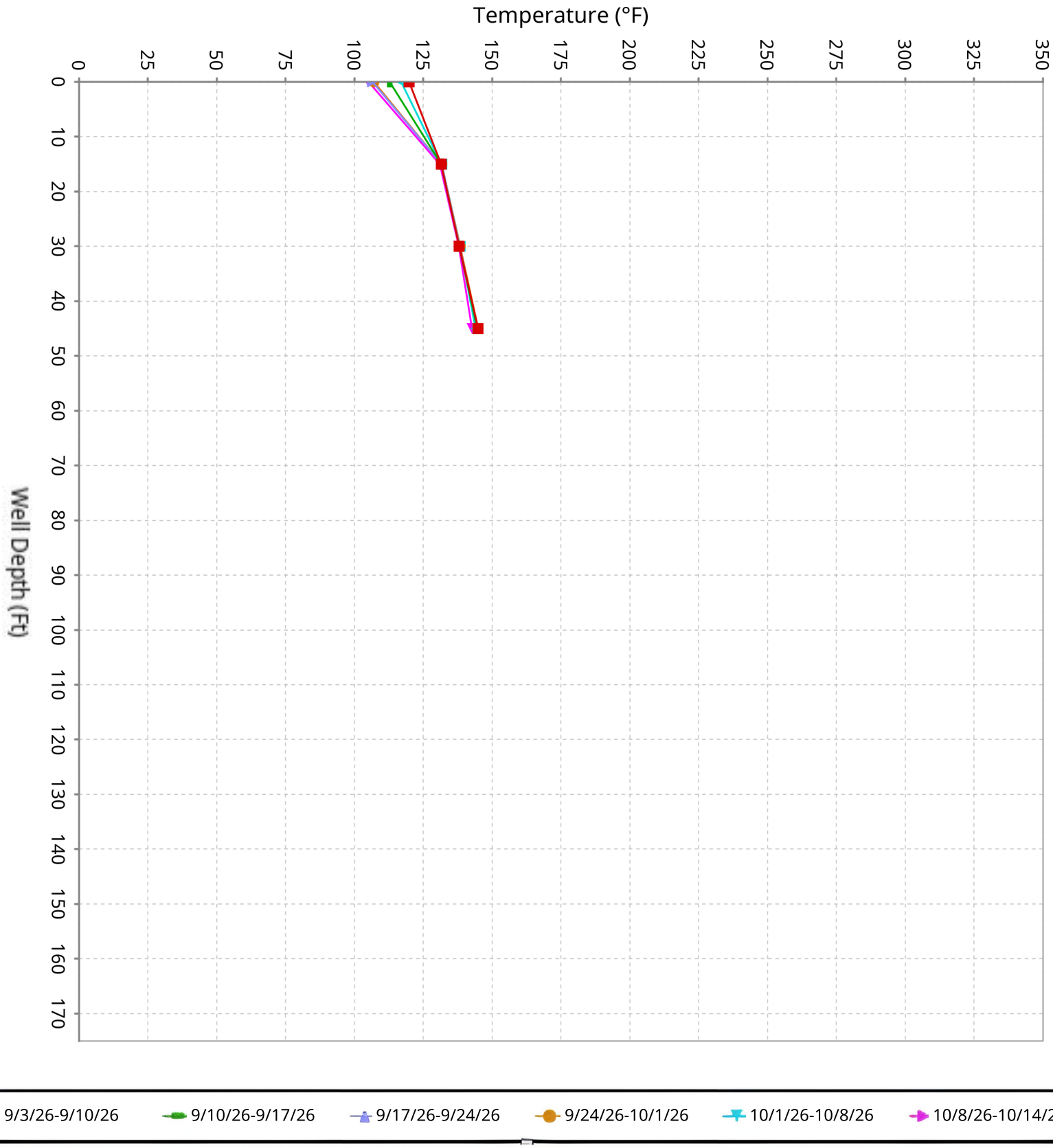

SCS ENGINEERS

Vertical Temperature Profiles from Temperature Probes at Chiquita Landfill for TP-21

Maximum data for 9/3/2026 12:00 AM to 10/14/2026 12:00 AM

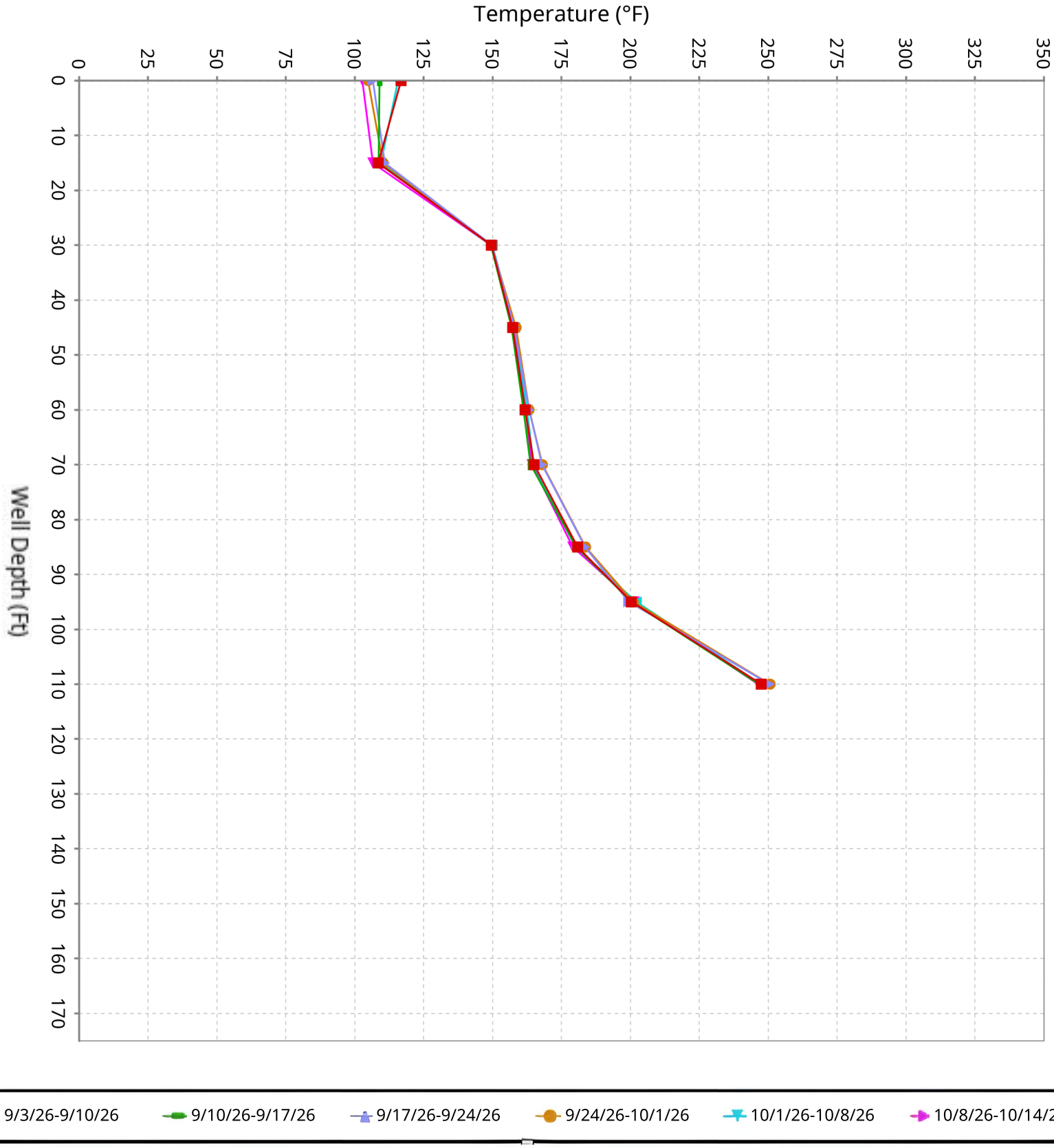

SCS ENGINEERS

Vertical Temperature Profiles from Temperature Probes at Chiquita Landfill for TP-22

Maximum data for 9/3/2026 12:00 AM to 10/14/2026 12:00 AM

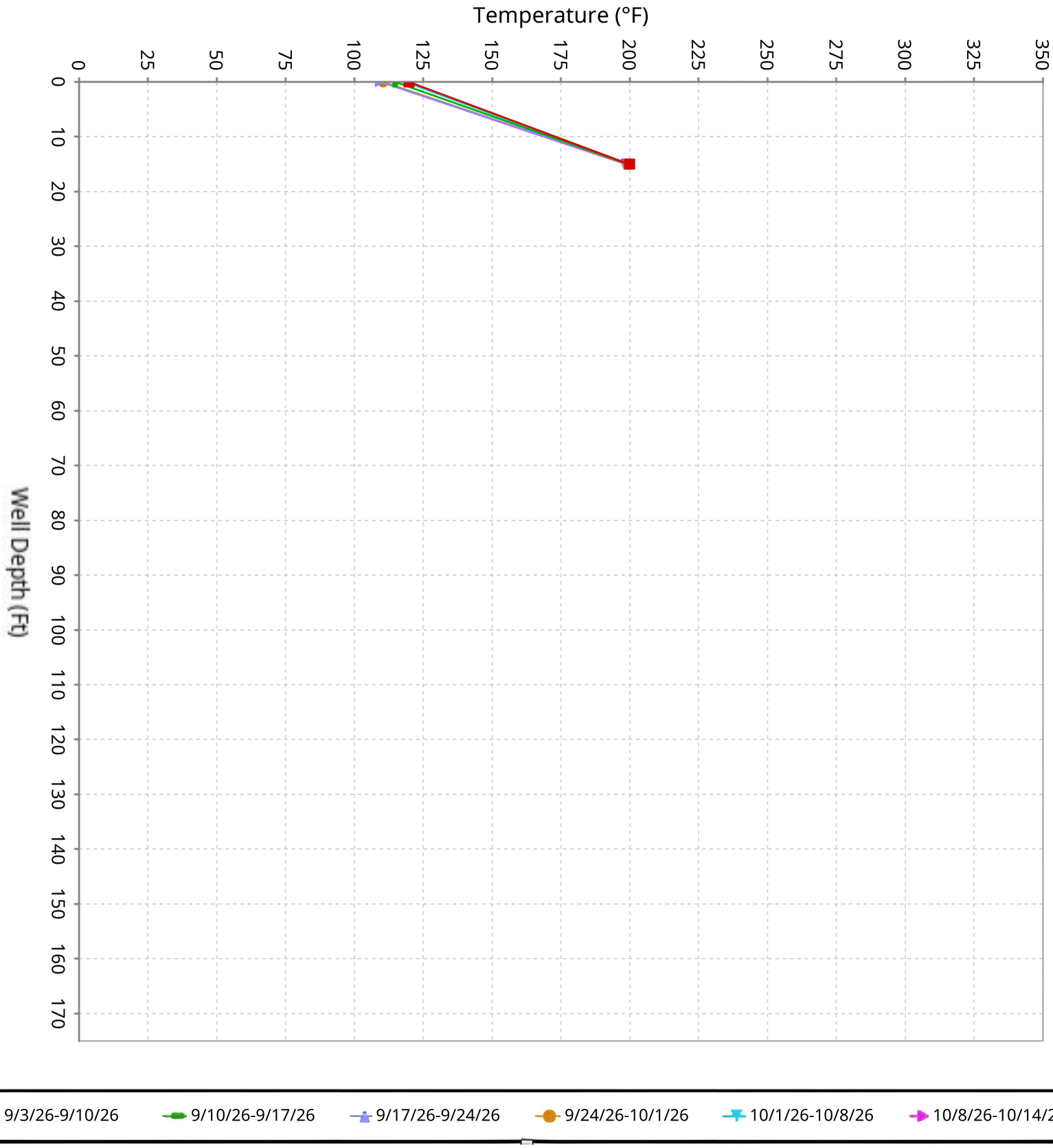

SCS ENGINEERS

Vertical Temperature Profiles from Temperature Probes at Chiquita Landfill for TP-23

Maximum data for 9/3/2026 12:00 AM to 10/14/2026 12:00 AM

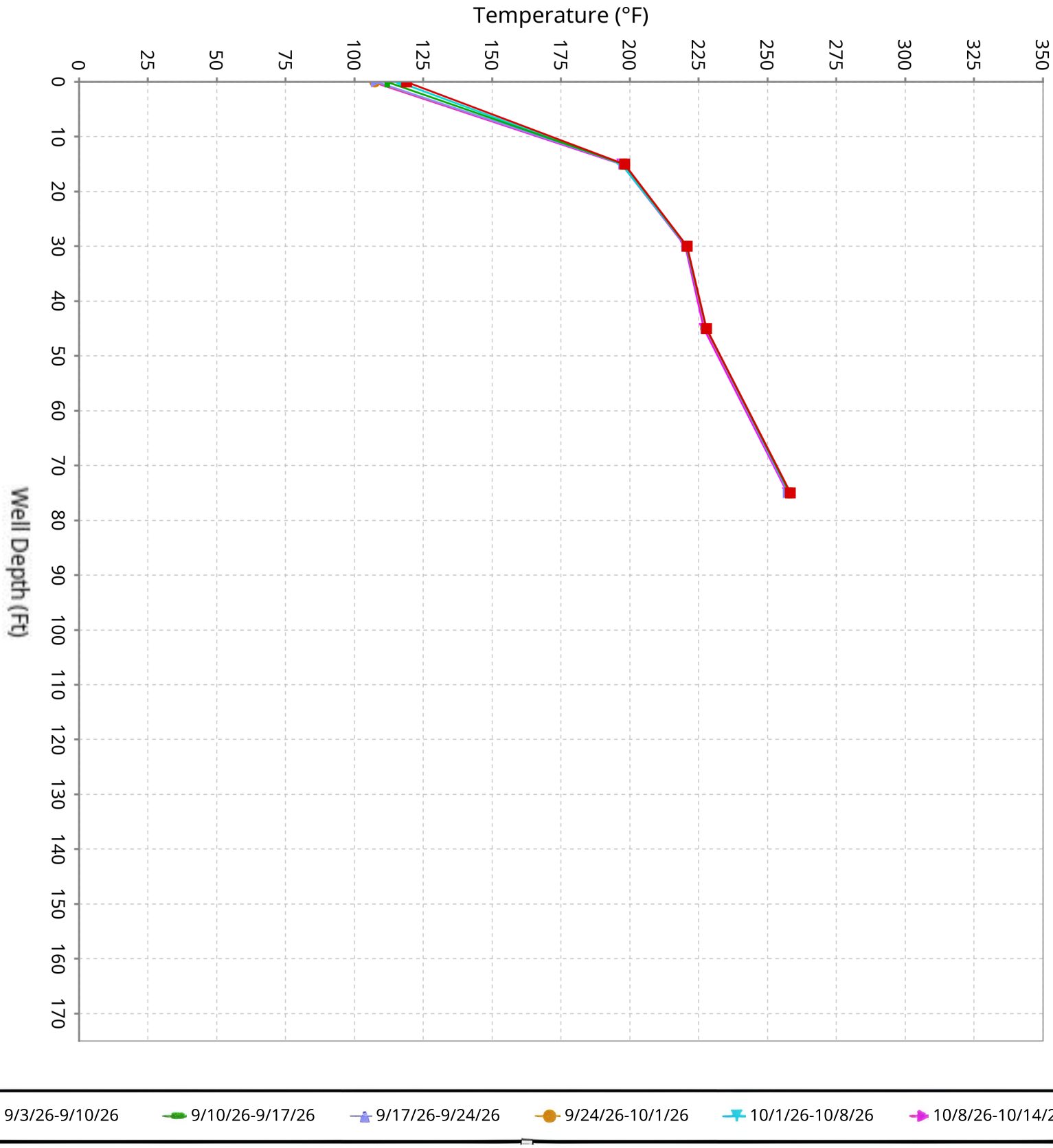

SCS ENGINEERS

Vertical Temperature Profiles from Temperature Probes at Chiquita Landfill for TP-24

Maximum data for 9/3/2026 12:00 AM to 10/14/2026 12:00 AM

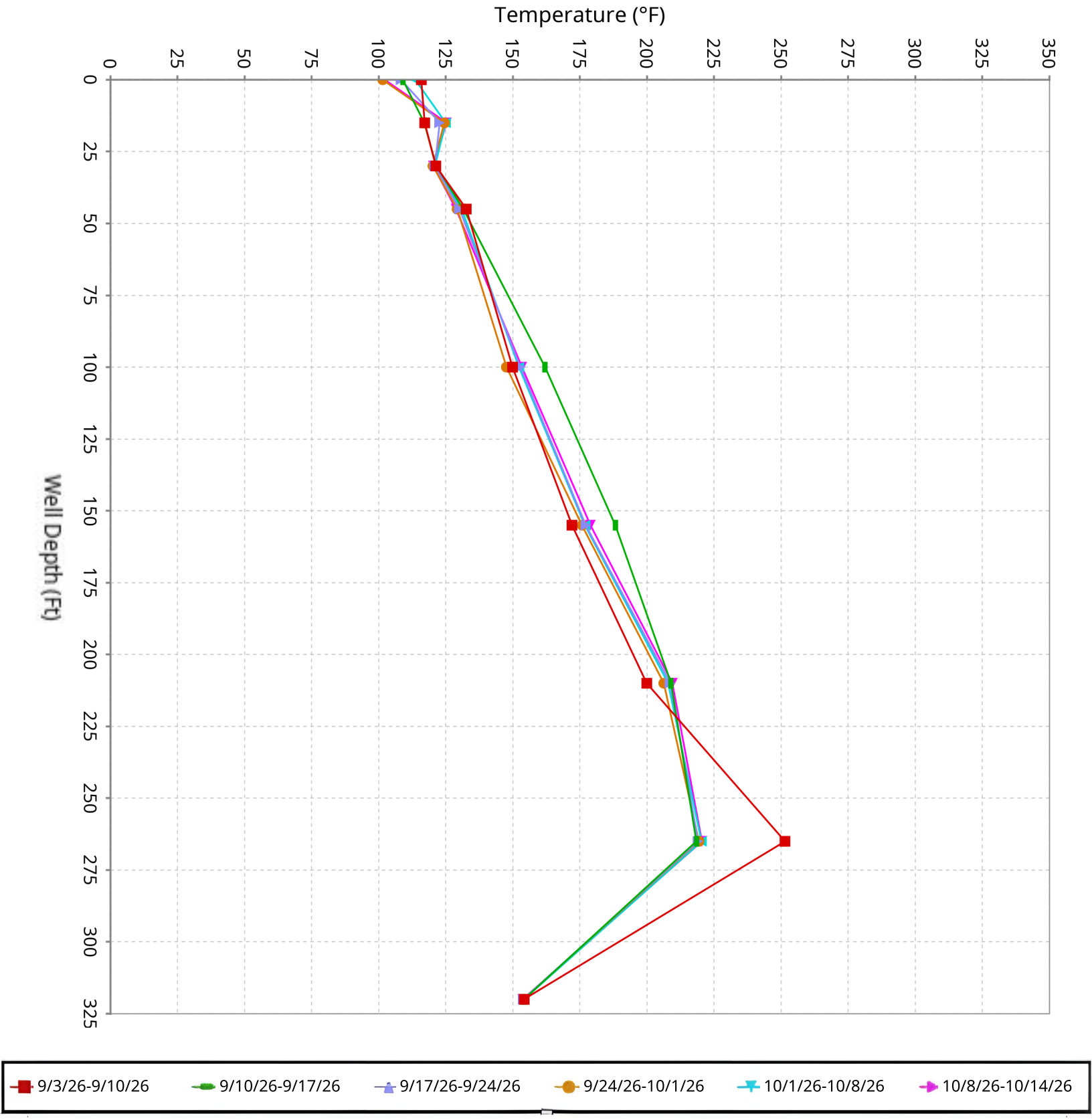

SCS ENGINEERS

Vertical Temperature Profiles from Temperature Probes at Chiquita Landfill for TP-25

Maximum data for 9/3/2026 12:00 AM to 10/14/2026 12:00 AM

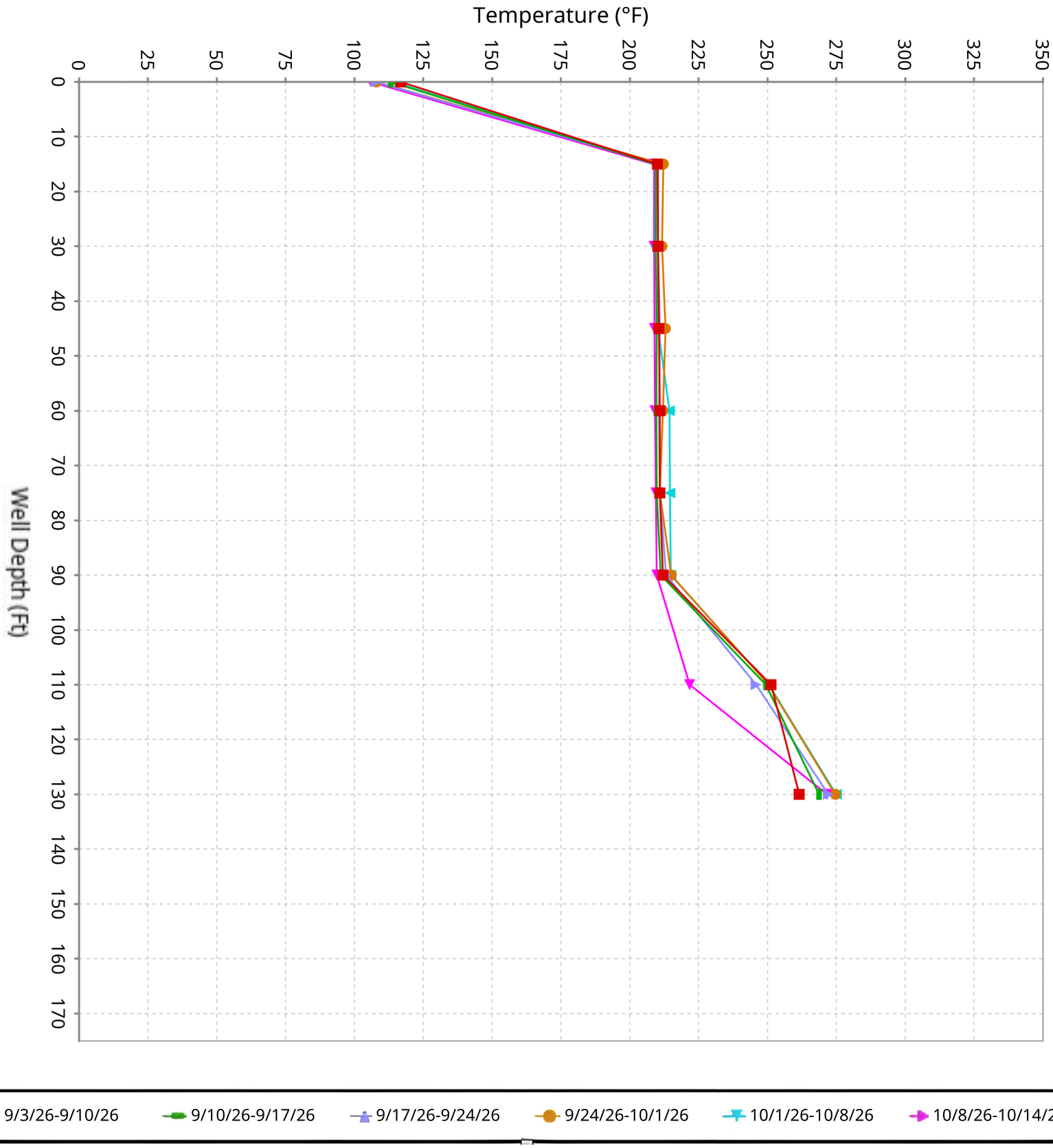

SCS ENGINEERS

Vertical Temperature Profiles from Temperature Probes at Chiquita Landfill for TP-26

Maximum data for 9/3/2026 12:00 AM to 10/14/2026 12:00 AM

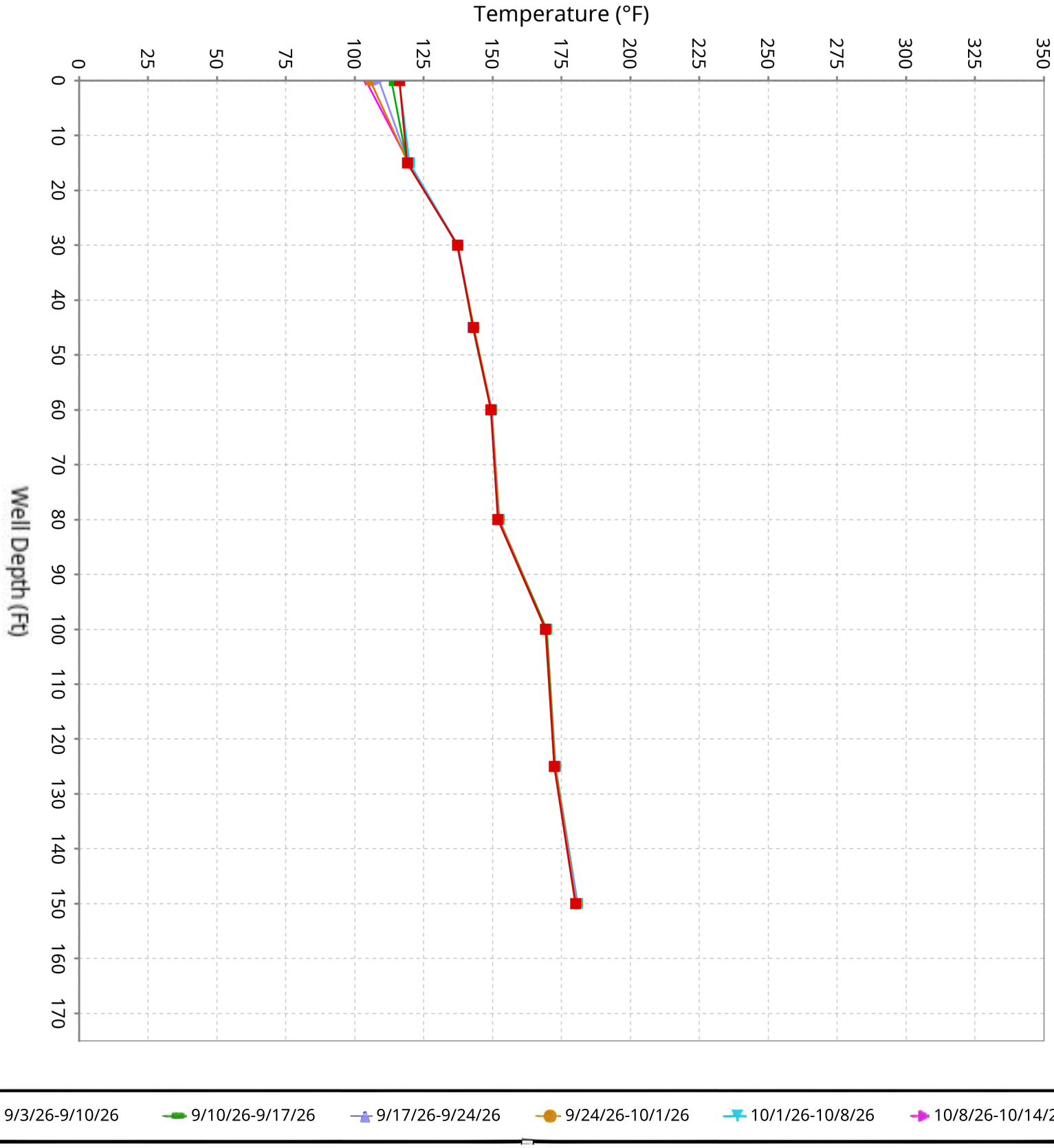

SCS ENGINEERS

Vertical Temperature Profiles from Temperature Probes at Chiquita Landfill for TP-27

Maximum data for 9/3/2026 12:00 AM to 10/14/2026 12:00 AM

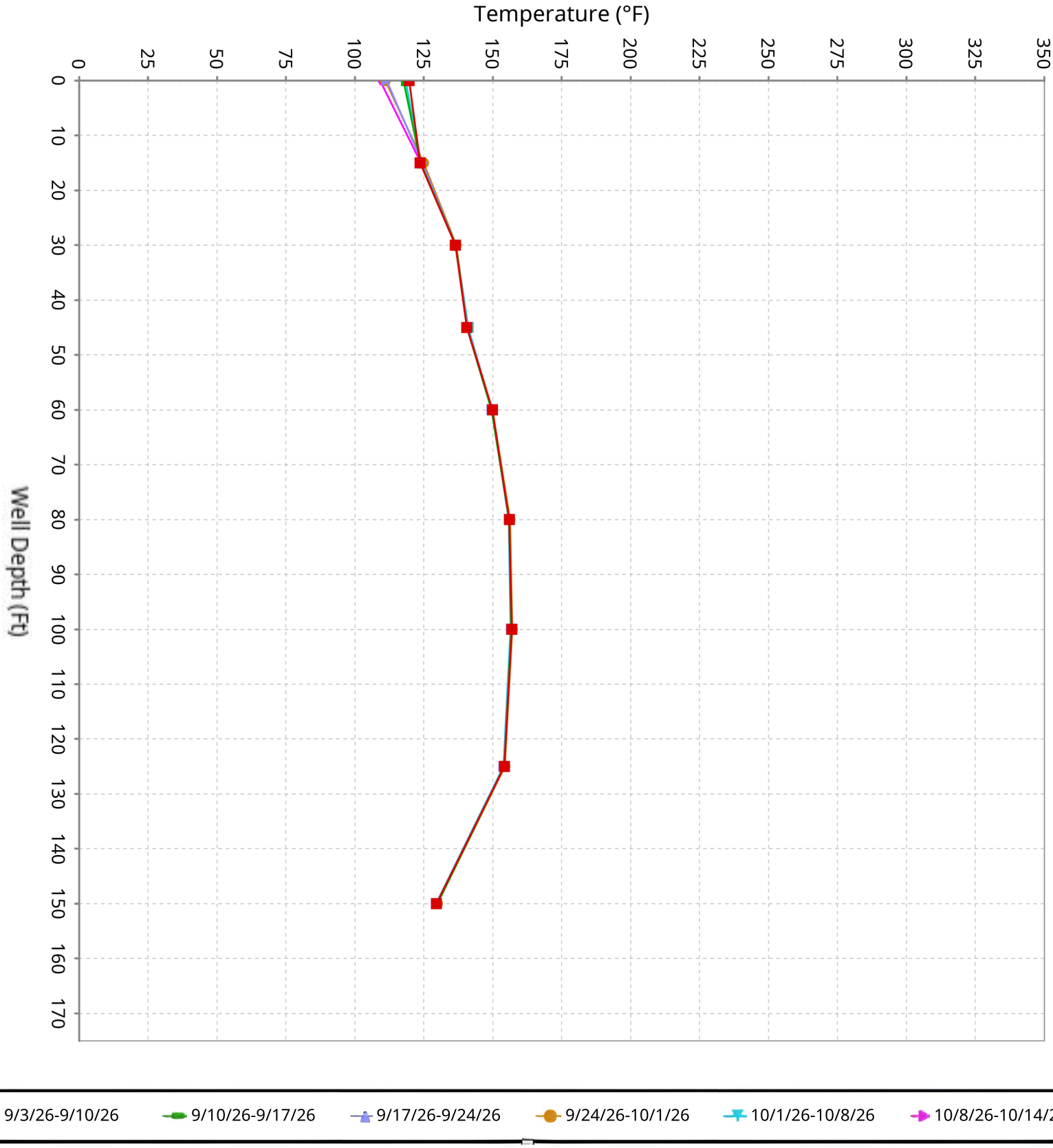

SCS ENGINEERS

Vertical Temperature Profiles from Temperature Probes at Chiquita Landfill for TP-28

Maximum data for 9/3/2026 12:00 AM to 10/14/2026 12:00 AM

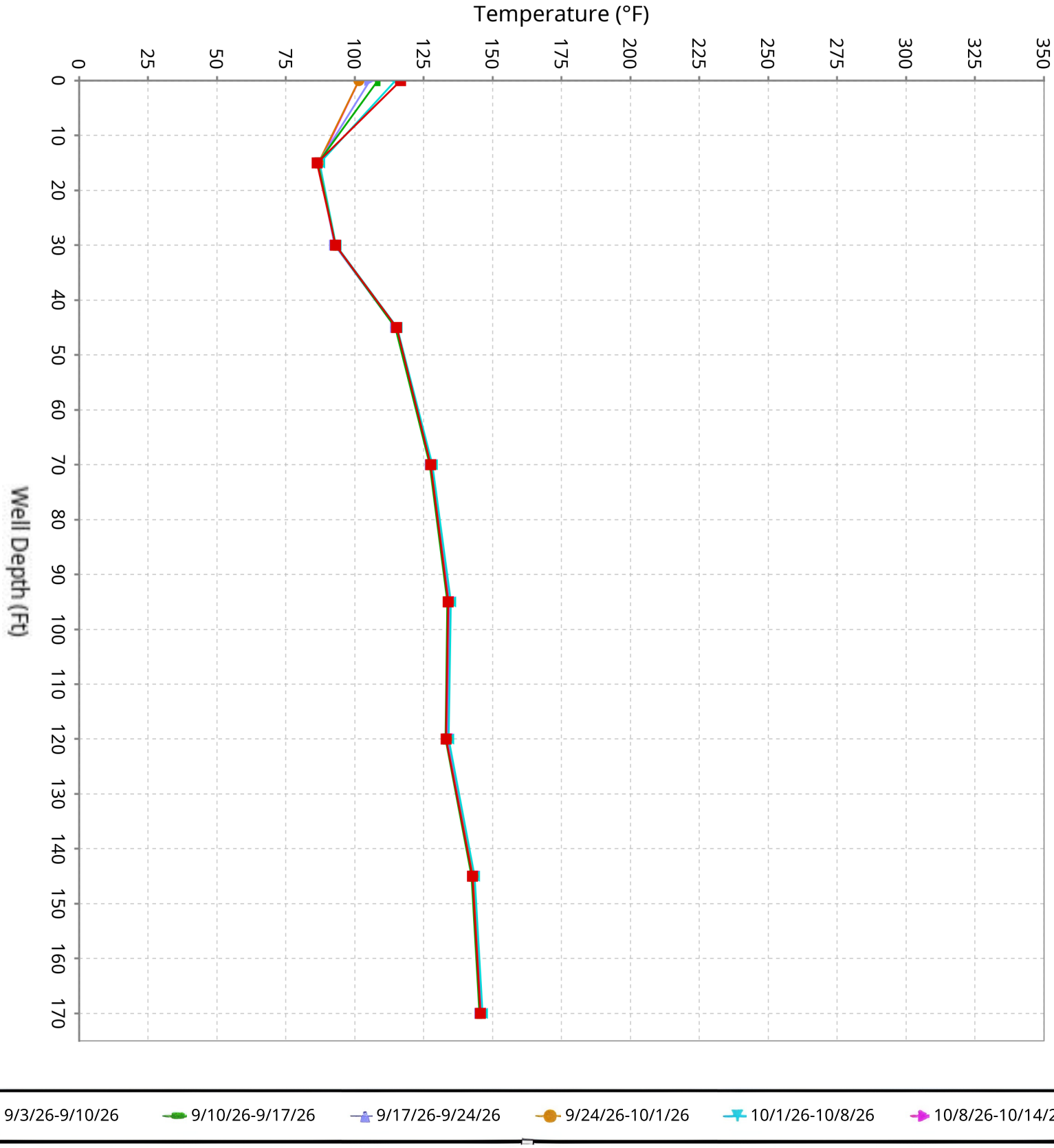

SCS ENGINEERS

Vertical Temperature Profiles from Temperature Probes at Chiquita Landfill for TP-29

Maximum data for 9/3/2026 12:00 AM to 10/14/2026 12:00 AM

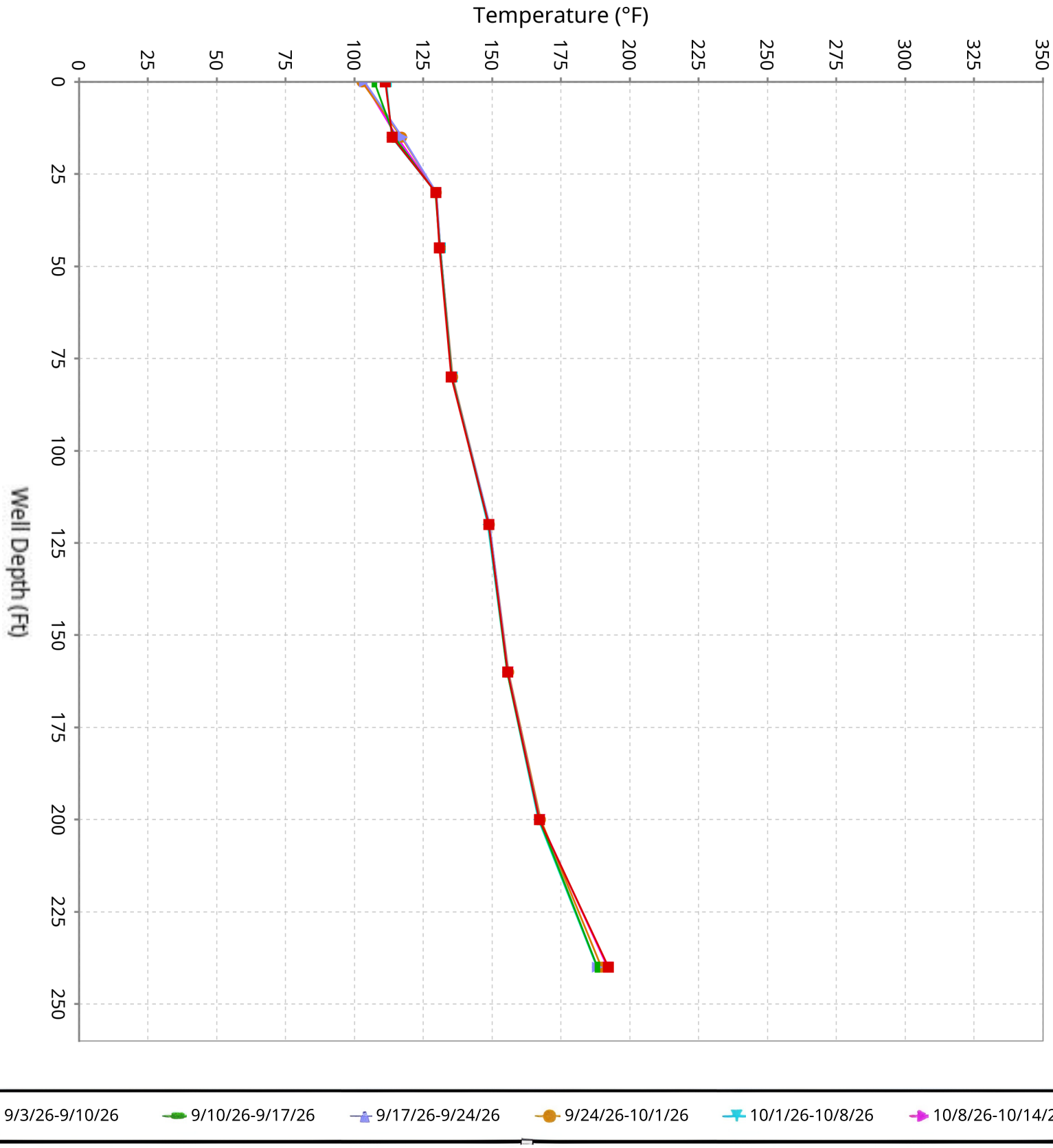

SCS ENGINEERS

Vertical Temperature Profiles from Temperature Probes at Chiquita Landfill for TP-30

Maximum data for 9/3/2026 12:00 AM to 10/14/2026 12:00 AM

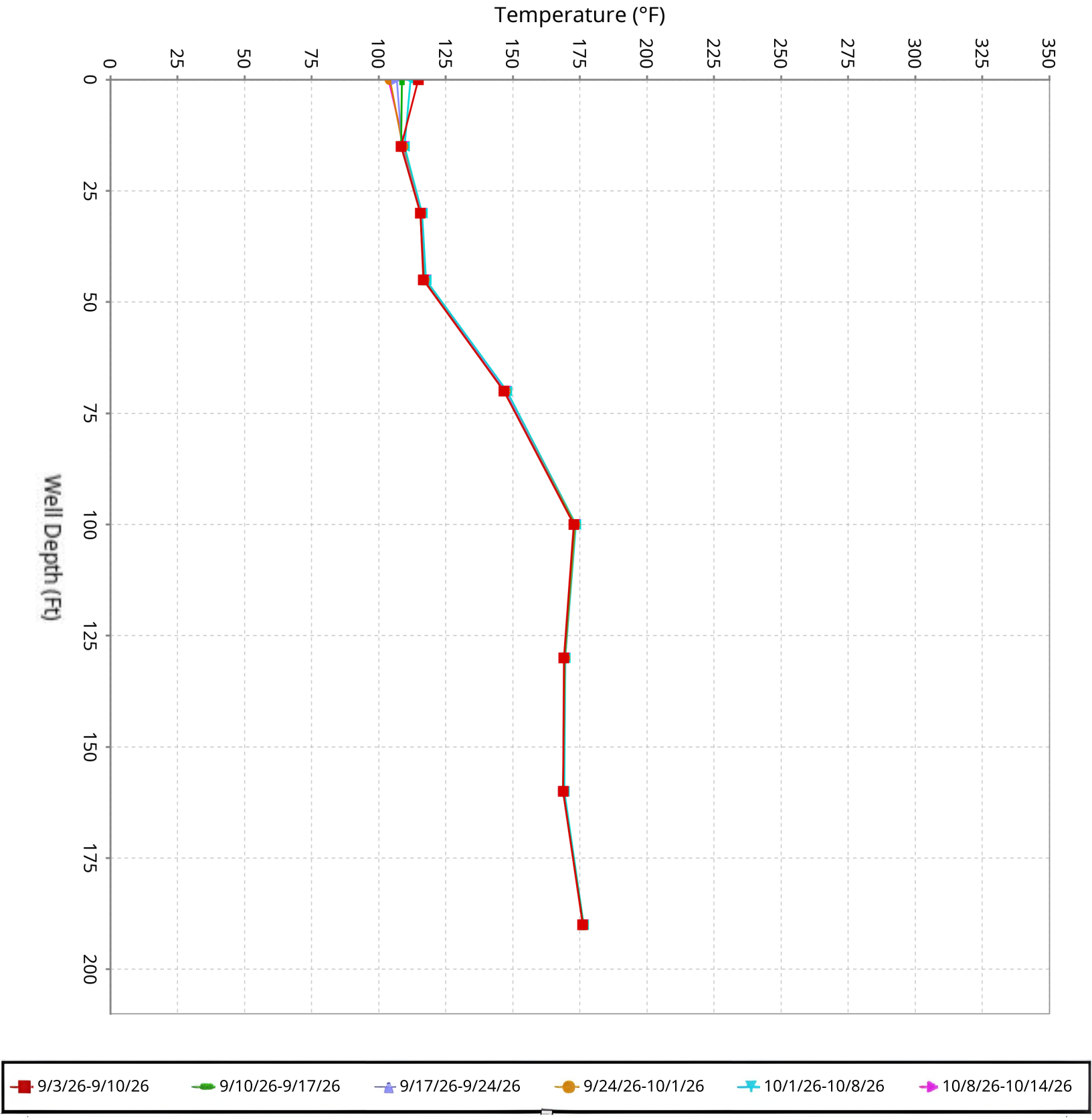

SCS ENGINEERS

Vertical Temperature Profiles from Temperature Probes at Chiquita Landfill for TP-31

Maximum data for 9/3/2026 12:00 AM to 10/14/2026 12:00 AM

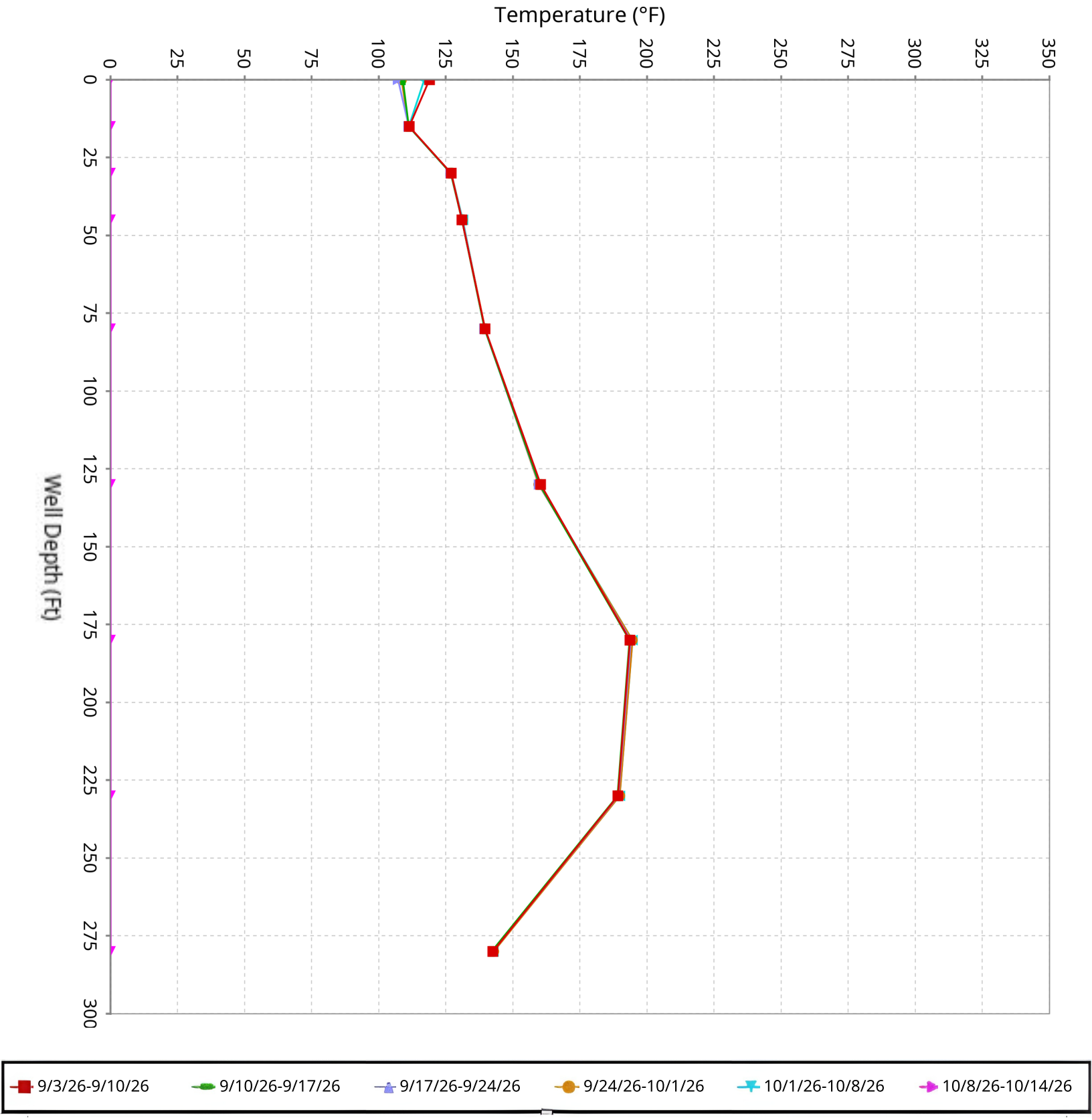

SCS ENGINEERS

Vertical Temperature Profiles from Temperature Probes at Chiquita Landfill for TP-32

Maximum data for 9/3/2026 12:00 AM to 10/14/2026 12:00 AM

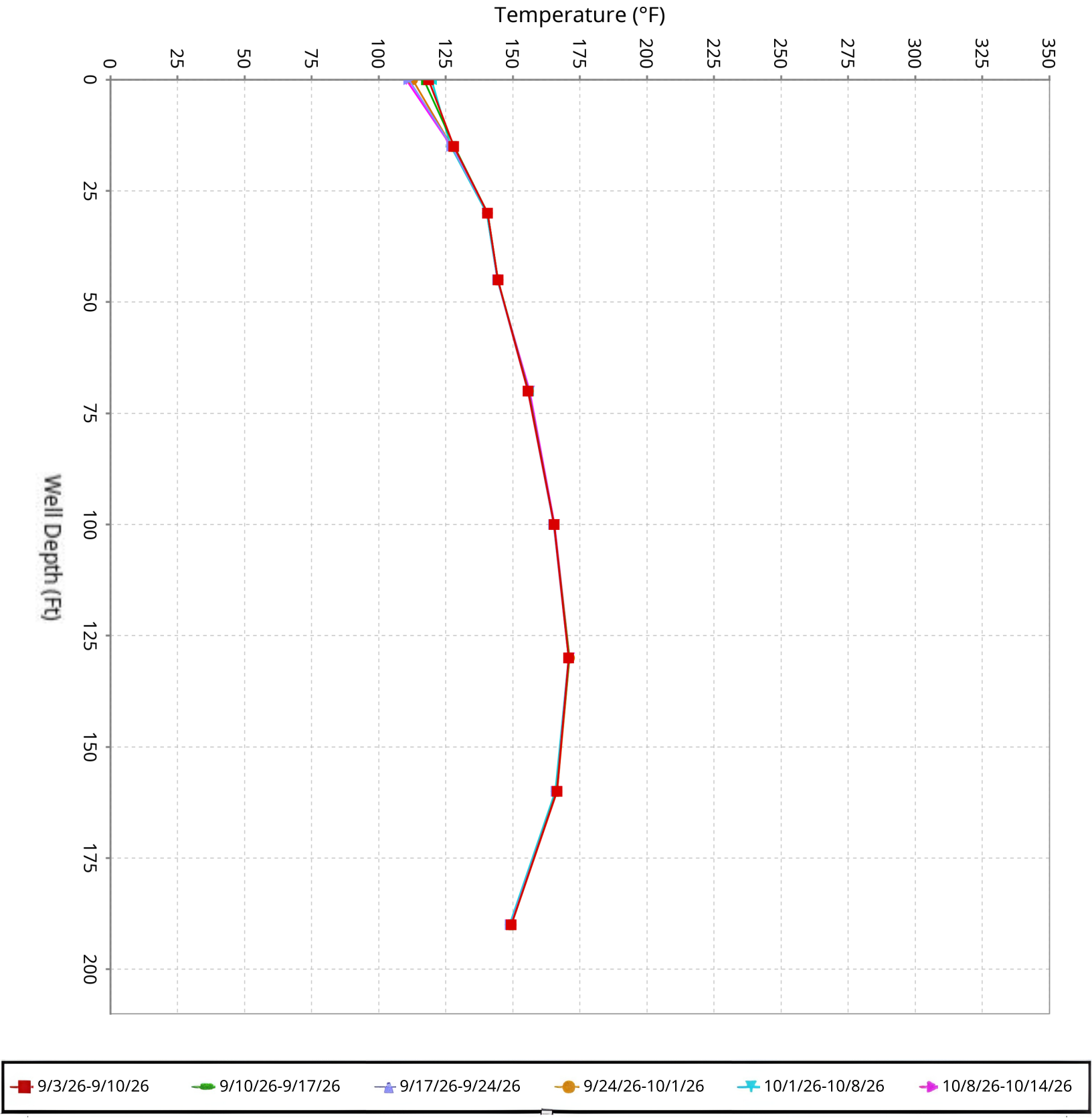

SCS ENGINEERS

Vertical Temperature Profiles from Temperature Probes at Chiquita Landfill for TP-33

Maximum data for 9/3/2026 12:00 AM to 10/14/2026 12:00 AM

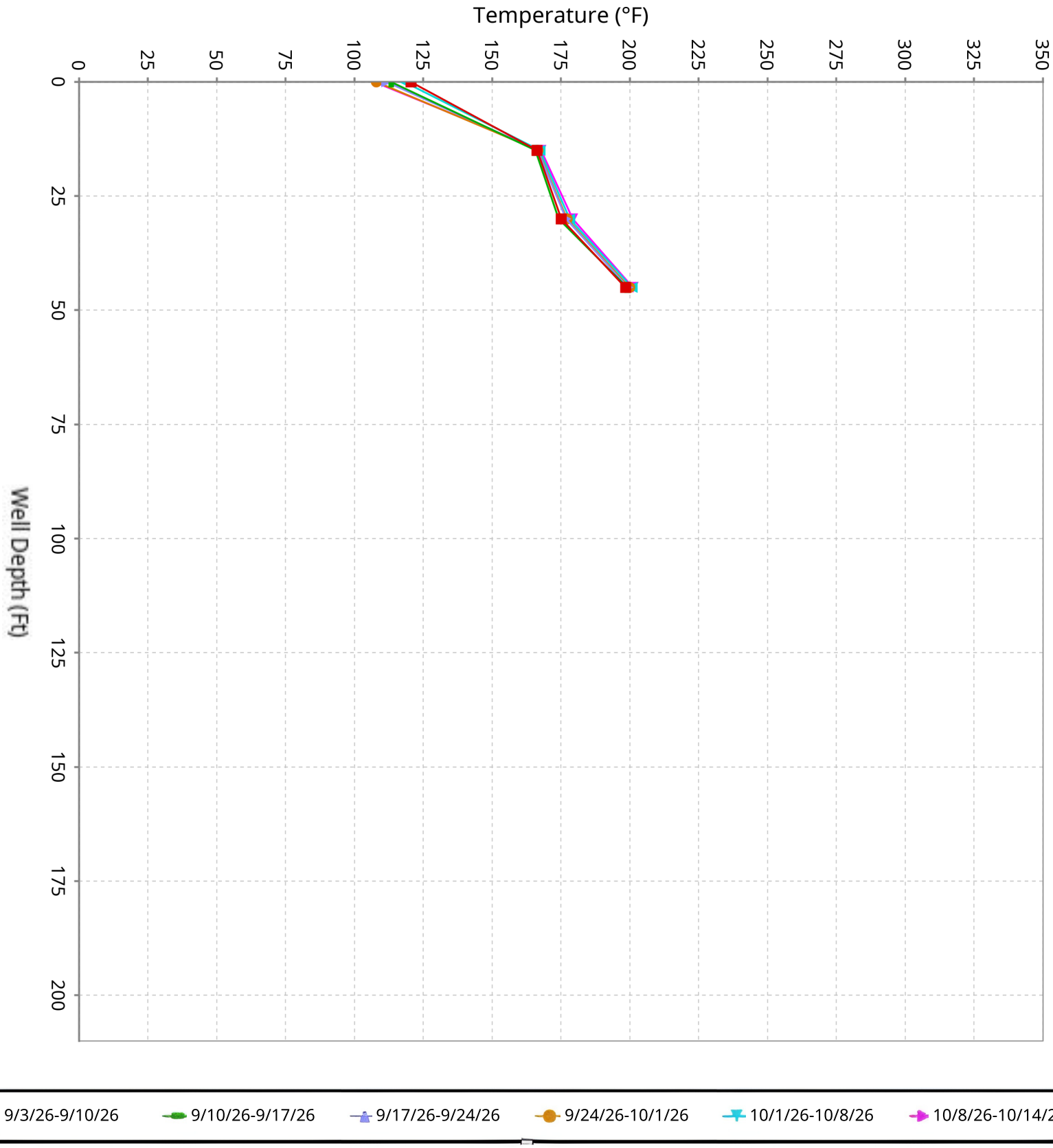

SCS ENGINEERS

Vertical Temperature Profiles from Temperature Probes at Chiquita Landfill for TP-34

Maximum data for 9/3/2026 12:00 AM to 10/14/2026 12:00 AM

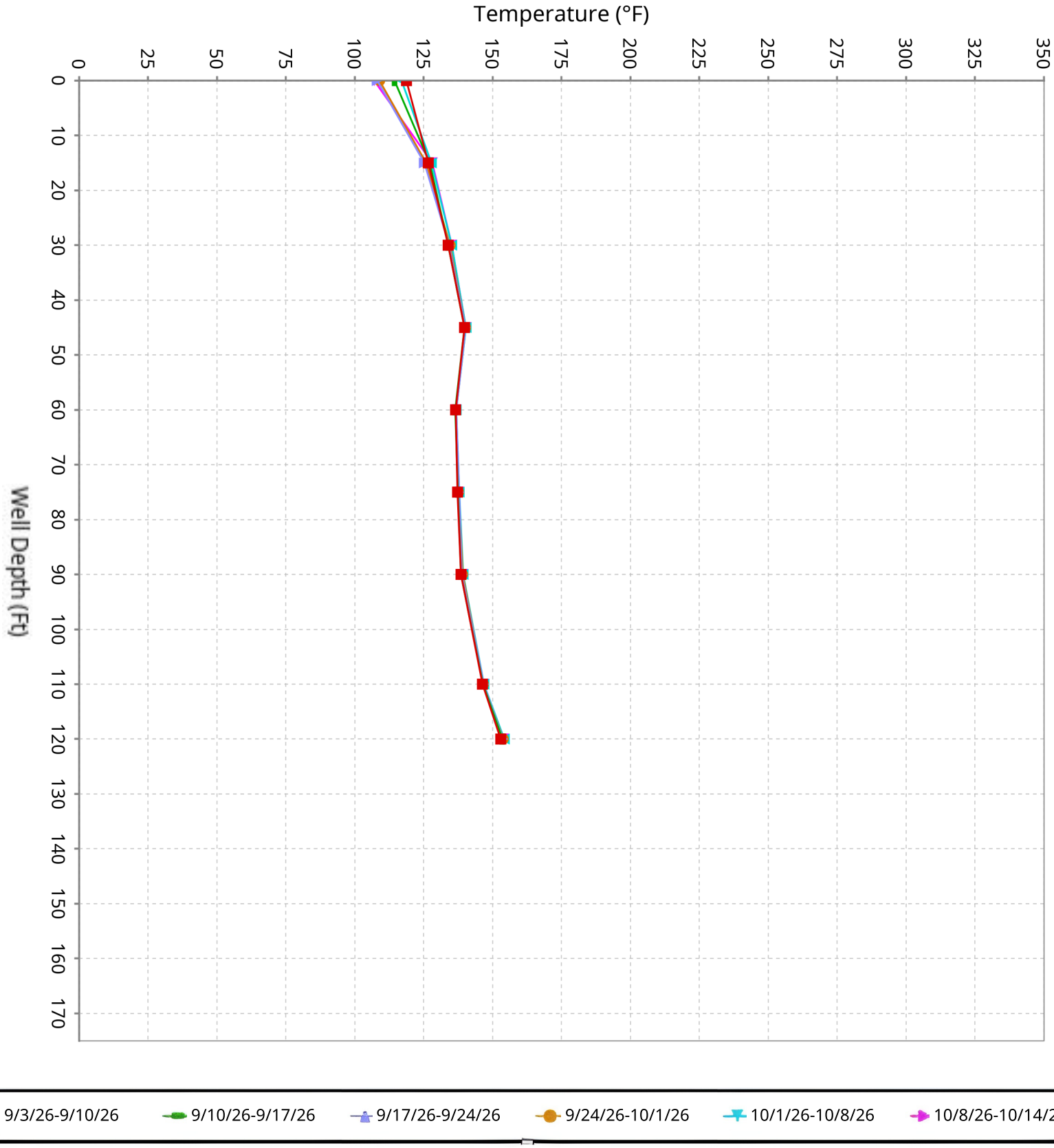

SCS ENGINEERS

Vertical Temperature Profiles from Temperature Probes at Chiquita Landfill for TP-35

Maximum data for 9/3/2026 12:00 AM to 10/14/2026 12:00 AM

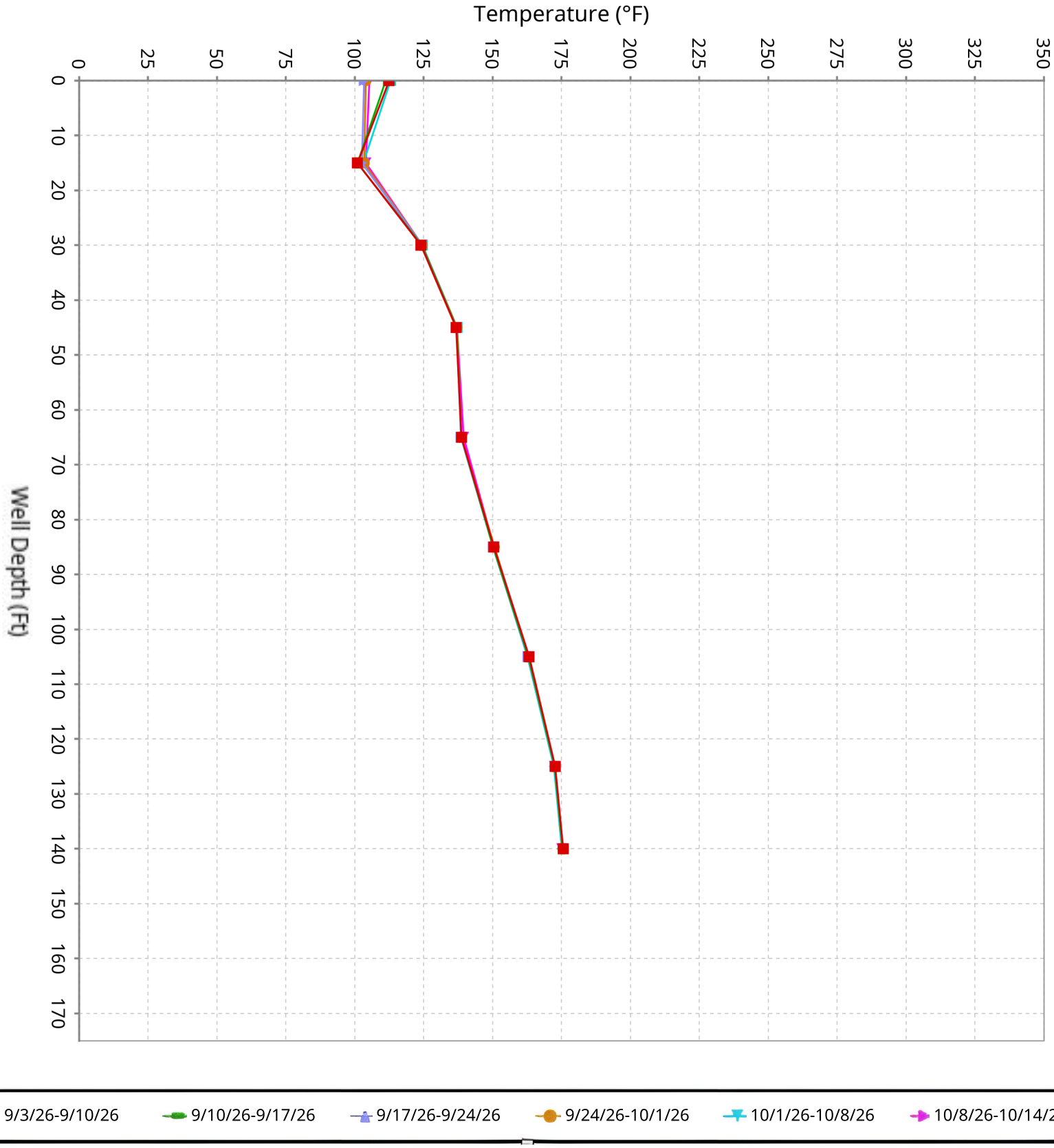

SCS ENGINEERS

Vertical Temperature Profiles from Temperature Probes at Chiquita Landfill for TP-36

Maximum data for 9/3/2026 12:00 AM to 10/14/2026 12:00 AM

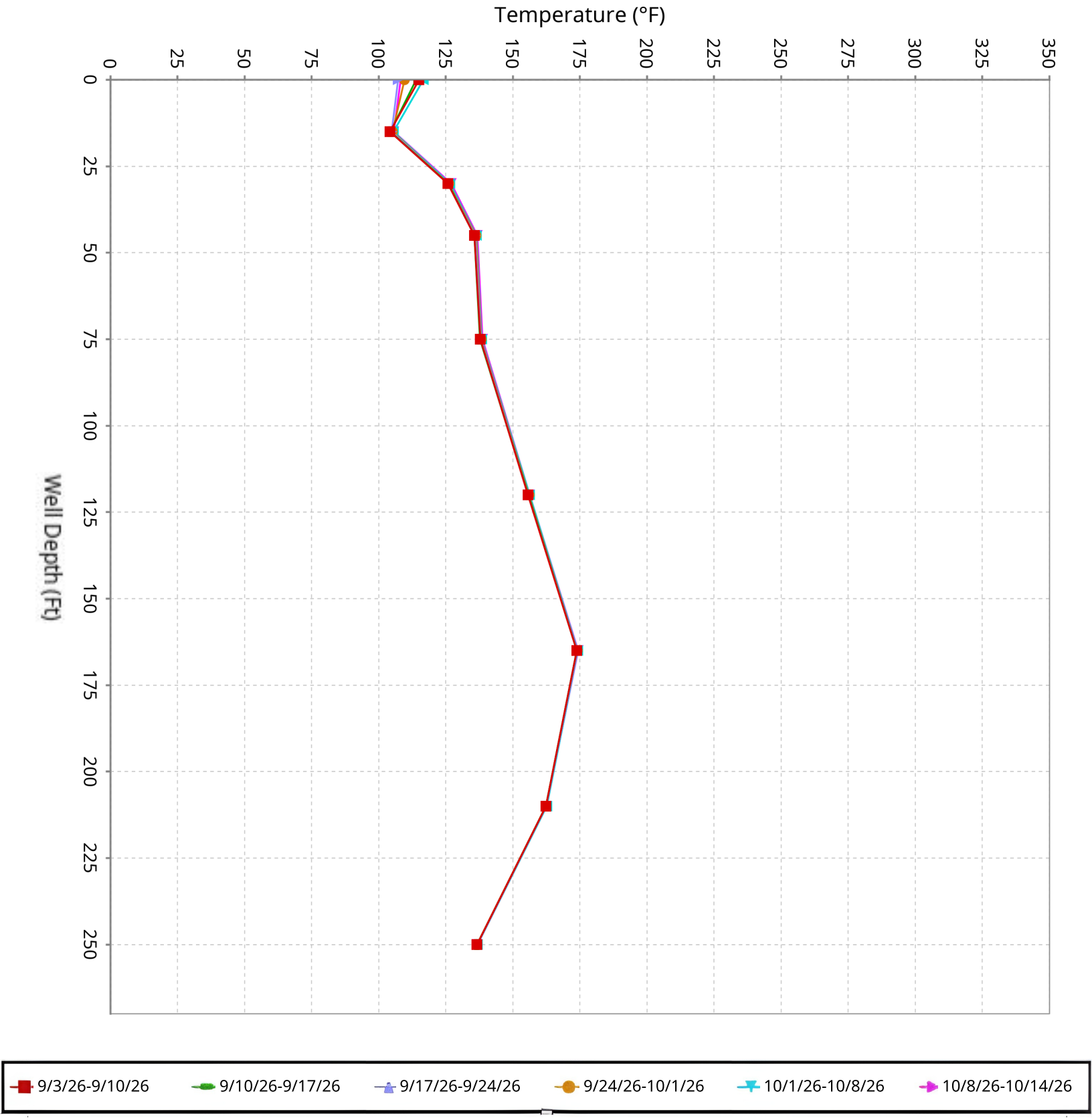

SCS ENGINEERS

Vertical Temperature Profiles from Temperature Probes at Chiquita Landfill for TP-37

Maximum data for 9/3/2026 12:00 AM to 10/14/2026 12:00 AM

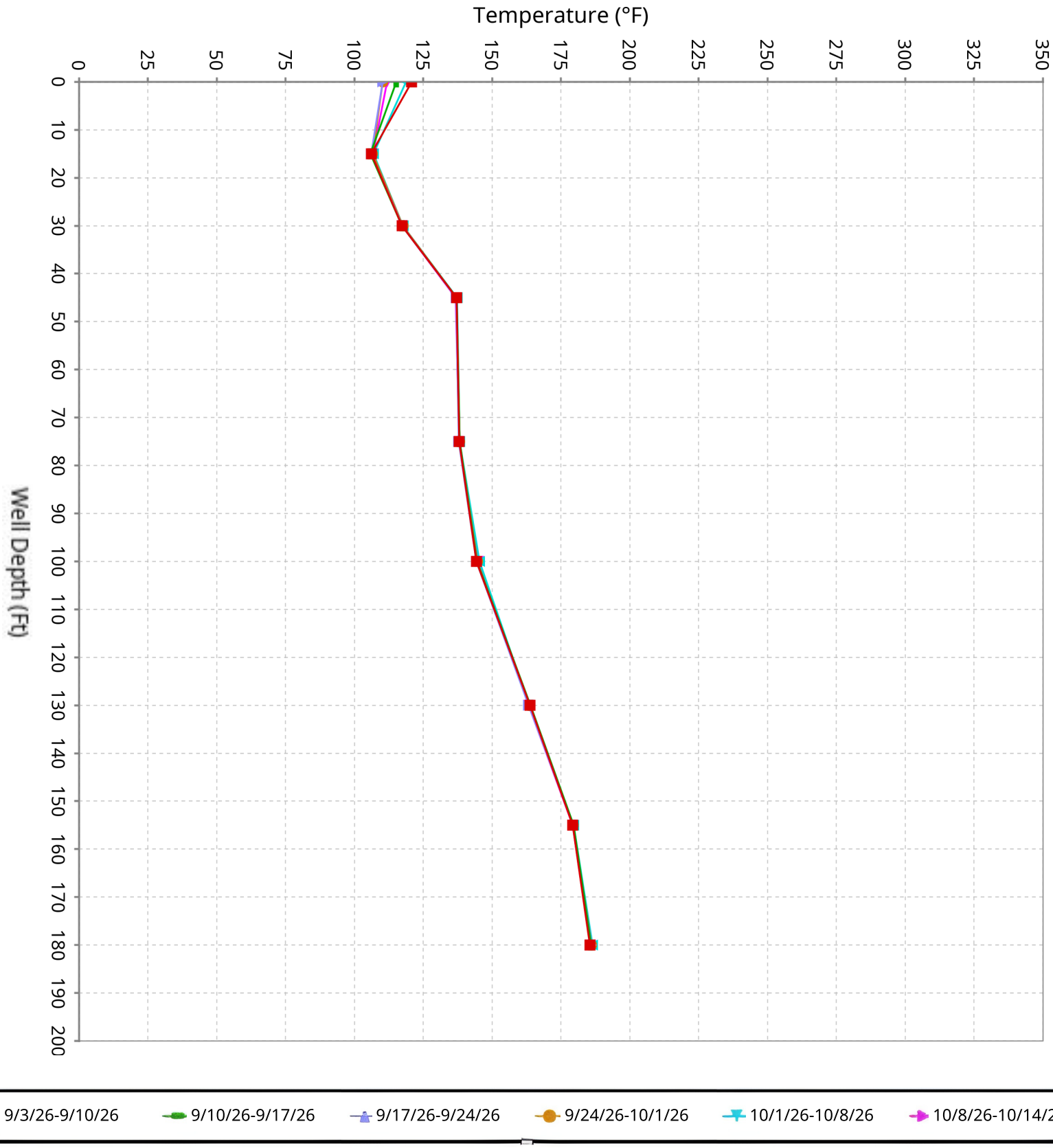

SCS ENGINEERS

Vertical Temperature Profiles from Temperature Probes at Chiquita Landfill for TP-38

Maximum data for 9/3/2026 12:00 AM to 10/14/2026 12:00 AM

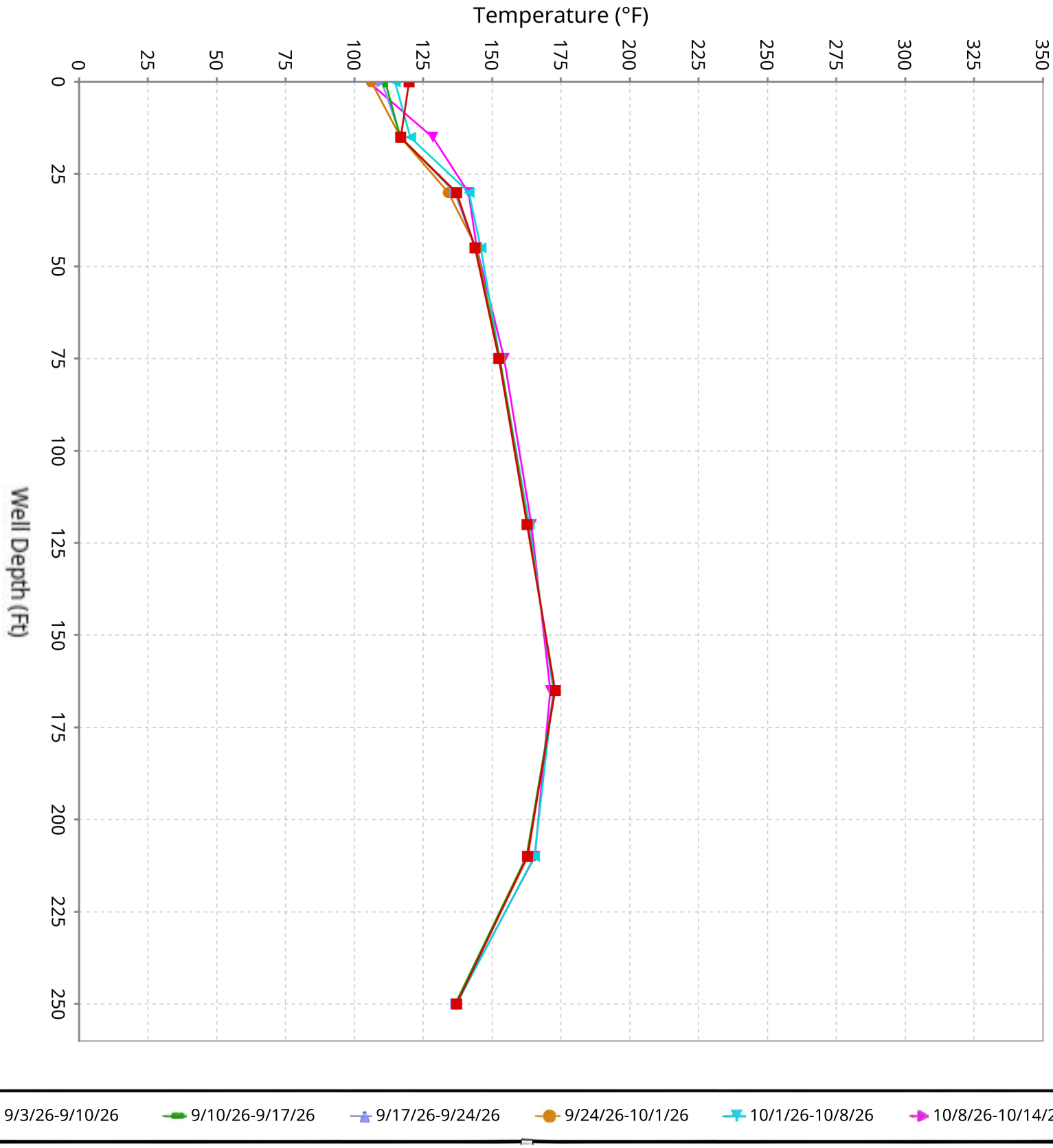

SCS ENGINEERS

Vertical Temperature Profiles from Temperature Probes at Chiquita Landfill for TP-39

Maximum data for 9/3/2026 12:00 AM to 10/14/2026 12:00 AM

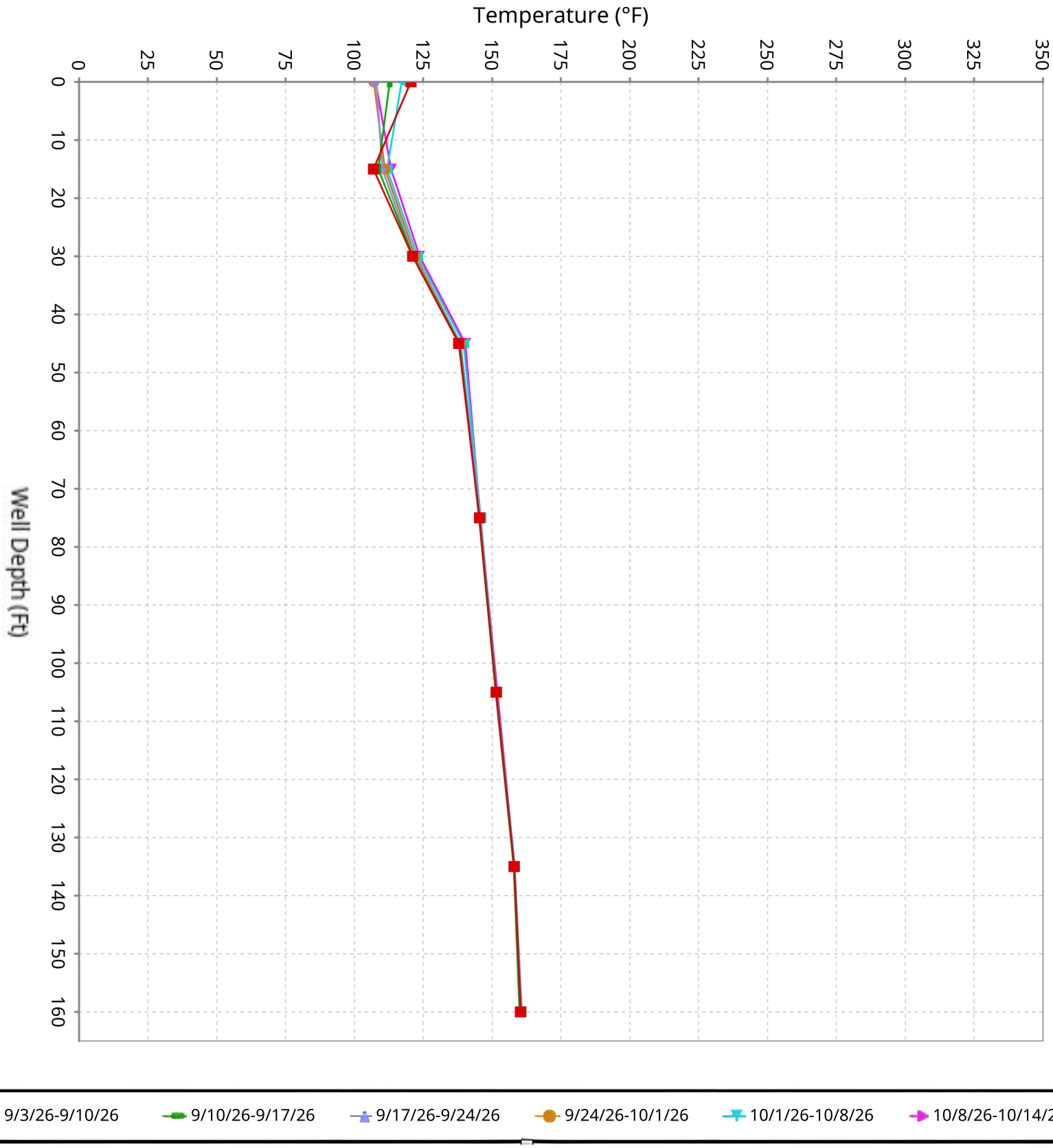

SCS ENGINEERS

Vertical Temperature Profiles from Temperature Probes at Chiquita Landfill for TP-40

Maximum data for 9/3/2026 12:00 AM to 10/14/2026 12:00 AM

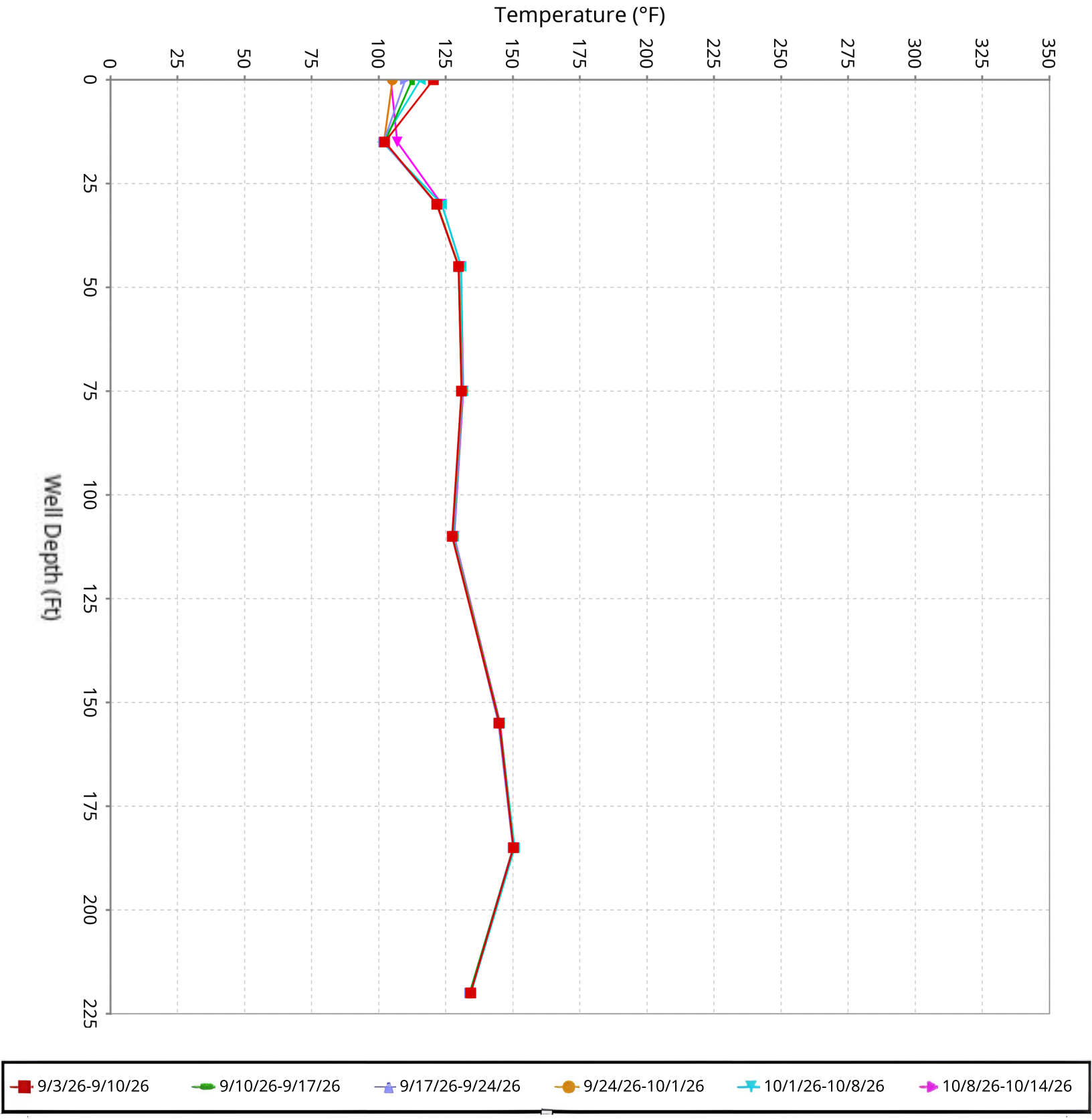

SCS ENGINEERS

Maximum Vertical Temperature Map from Temperature Probes at Chiquita Landfill



Max Temps - 04:58:46 10-15-2026

Current | 7 Day | 30 Day

BOREHOLE	MAX TEMP (°F)	@ DEPTH (FT)
TP01	185	100
TP02	159	60
TP03	233	45
TP04	160	60
TP05	171	75
TP06	141	100
TP07	208	100
TP08	167	30
TP09	208	125
TP10	160	125
TP11	218	125
TP12	149	125
TP13	185	140
TP14	174	150
TP15	197	100
TP16	157	30
TP17	154	125
TP18	213	45
TP19	254	150
TP20	142	45
TP21	246	110
TP22	198	15
TP23	257	75
TP24	220	265
TP25	271	130
TP26	180	150
TP27	156	100
TP28	145	170
TP29	191	240
TP30	176	190
TP31	0	15
TP32	171	130
TP33	201	45
TP34	154	120
TP35	175	140
TP36	174	165
TP37	185	180
TP38	171	165
TP39	160	160
TP40	150	185

TP-13

A discrepancy was identified during the review of data on October 14th. Upon investigation, the Site determined that the associated battery had failed and subsequently replaced it. Upon further investigation, there is an input/output (I/O) card issue, which the Site is investigating further.

TP-19

A discrepancy was identified during the review of data from nine weeks prior. Upon investigation, the Site determined that the associated battery had failed and subsequently replaced it. During this inspection, the temperature reading from the 125-foot thermocouple was observed to be anomalously low. Further evaluation indicated that the 125-foot thermocouple required replacement. As an interim measure, the Site installed a 120-foot thermocouple that was available onsite and ordered a replacement 125-foot thermocouple. The replacement 125-foot thermocouple is anticipated to be installed upon receipt in October 2026.

TP-31

All thermocouples reported temperatures of 0°F from October 6th to October 14th. Upon investigation, the Site determined the cause was likely a failure of the associated battery, which was replaced on October 7th. Further review of the data showed that all temperature readings decreased simultaneously, suggesting the issue may be related to the wiring connected to the remote I/O card or a malfunctioning I/O card rather than actual temperature changes. The site is investigating further.

Solid Waste Borehole Maximum Temperature Profiles Over 6 Weeks

for 9/10/2026 12:00 AM to 10/21/2026 12:00 AM

SCS ENGINEERS

07224053.00 | October 22, 2026

274 Granite Run Drive
Lancaster, PA 17601
717-550-6330

From October 15, 2026, through October 21, 2026, there were five recorded temperature increases and five recorded temperature decreases that triggered the notification limits set forth in the LEA's October 4, 2024, letter.

Chiquita provides the following updates:

- TP-08
  - The 15-foot thermocouple showed an increase in maximum temperature of 12°F from 148°F to 160°F from October 16th to October 18th.
  - The 30-foot thermocouple showed an increase in maximum temperature of 17°F from 156°F to 173°F from October 16th to October 18th, and then a decrease in maximum temperature of 15°F from 173°F to 158°F from October 18th to October 21st.
  - The 45-foot thermocouple showed an increase in maximum temperature of 37°F from 147°F to 184°F from October 16th to October 18th, and then a decrease in maximum temperature of 33°F from 184°F to 151°F from October 18th to October 21st. One potential factor contributing to the observed temperature changes is the removal of liquids from wells near TP-08.

- TP-13
  - A discrepancy was identified during the review of data on October 14th. Upon investigation, the Site determined that the associated battery had failed and subsequently replaced it. Upon further investigation, the Site determined that there was an input/output (I/O) card issue. On October 16th, the I/O card was replaced, along with a new antenna.
  - The 45-foot thermocouple remained consistent with previously recorded temperatures.
  - The 140-foot thermocouple remained consistent with previously recorded temperatures.

- TP-16
  - The 15-foot thermocouple remained consistent with previously recorded temperatures.

- TP-19
  - A discrepancy was identified during the review of data from ten weeks prior. Upon investigation, the Site determined that the associated battery had failed and subsequently replaced it. During this inspection, the temperature reading from the 125-foot thermocouple was observed to be anomalously low. Further evaluation indicated that the 125-foot thermocouple required replacement. As an interim measure, the Site installed a 120-foot thermocouple that was available onsite and ordered a replacement 125-foot

thermocouple. The replacement 125-foot thermocouple has been received on site and will be installed when the weather permits.
    - The 150-foot thermocouple remained consistent with previously recorded temperatures.

- TP-24
    - The 155-foot thermocouple showed a decrease in maximum temperature of 12°F from 180°F to 168°F from October 15th to October 20th.
    - The 210-foot thermocouple showed a decrease in maximum temperature of 14°F from 208°F to 194°F from October 15th to October 20th, and then an increase in maximum temperature of 10°F from 194°F to 204°F from October 20th to October 21st.

- TP-25
    - The 110-foot thermocouple showed a decrease in maximum temperature of 32°F from 251°F to 219° from October 2nd to October 21st.

- TP-29
    - The 15-foot thermocouple showed an increase in maximum temperature of 10°F from 106°F to 116°F from October 17th to October 21st.

- TP-31
    - All thermocouples reported temperatures of 0°F from October 6th to October 14th. Upon investigation, the Site determined the cause was likely a failure of the associated battery, which was replaced on October 7th. Further review of the data showed that all temperature readings decreased simultaneously, suggesting the issue may be related to the wiring connected to the remote I/O card or a malfunctioning I/O card rather than actual temperature changes. On October 16th, the I/O card was replaced, along with a new antenna. Further investigation determined that the terminal box also required replacement. A replacement terminal box was installed; however, the issue persisted. As a result, a replacement instrument box has been ordered and will be installed upon receipt.

Vertical Temperature Profiles from Temperature Probes at Chiquita Landfill for TP-1

Maximum data for 9/10/2026 12:00 AM to 10/21/2026 12:00 AM

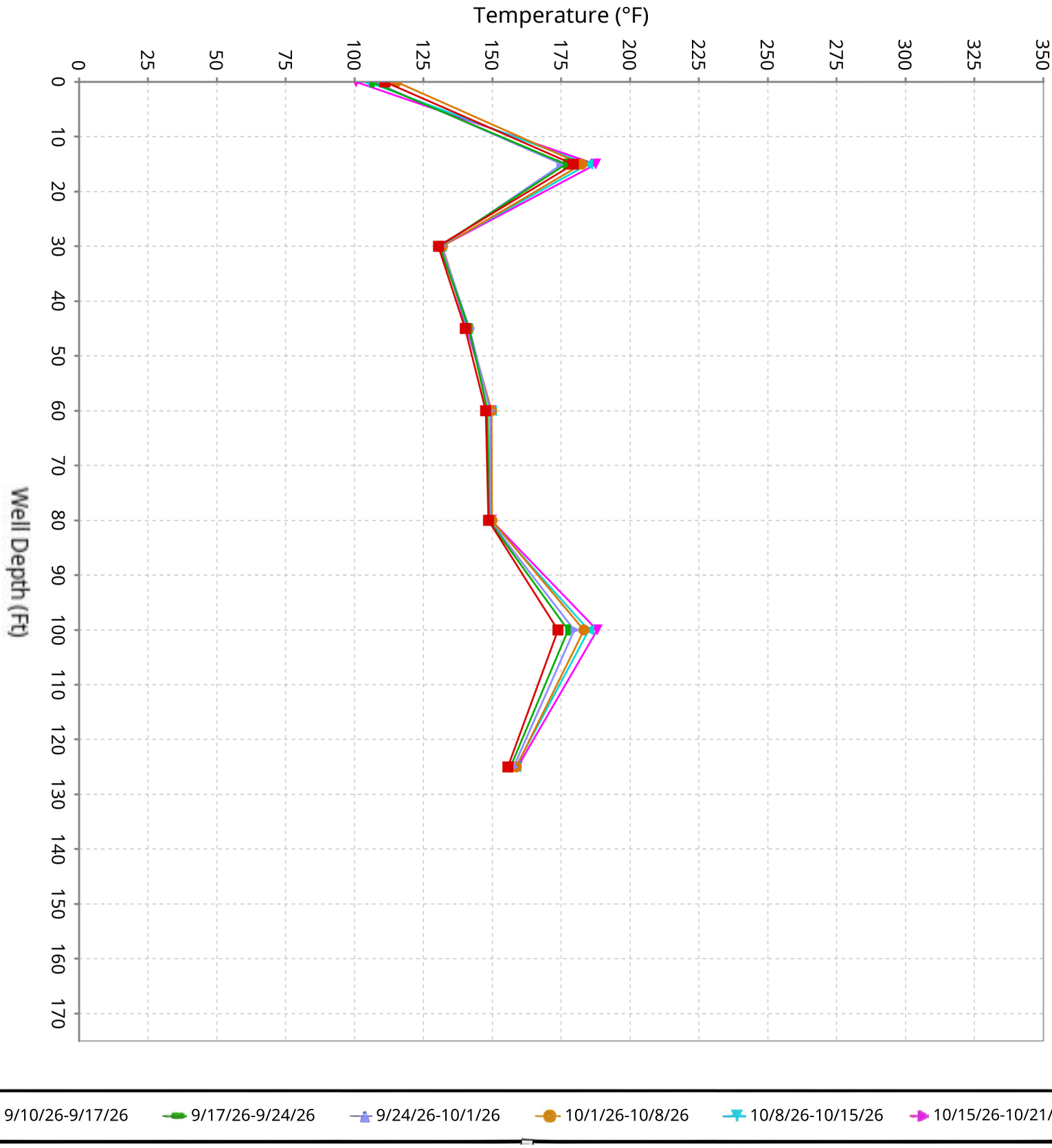

SCS ENGINEERS

Vertical Temperature Profiles from Temperature Probes at Chiquita Landfill for TP-2

Maximum data for 9/10/2026 12:00 AM to 10/21/2026 12:00 AM

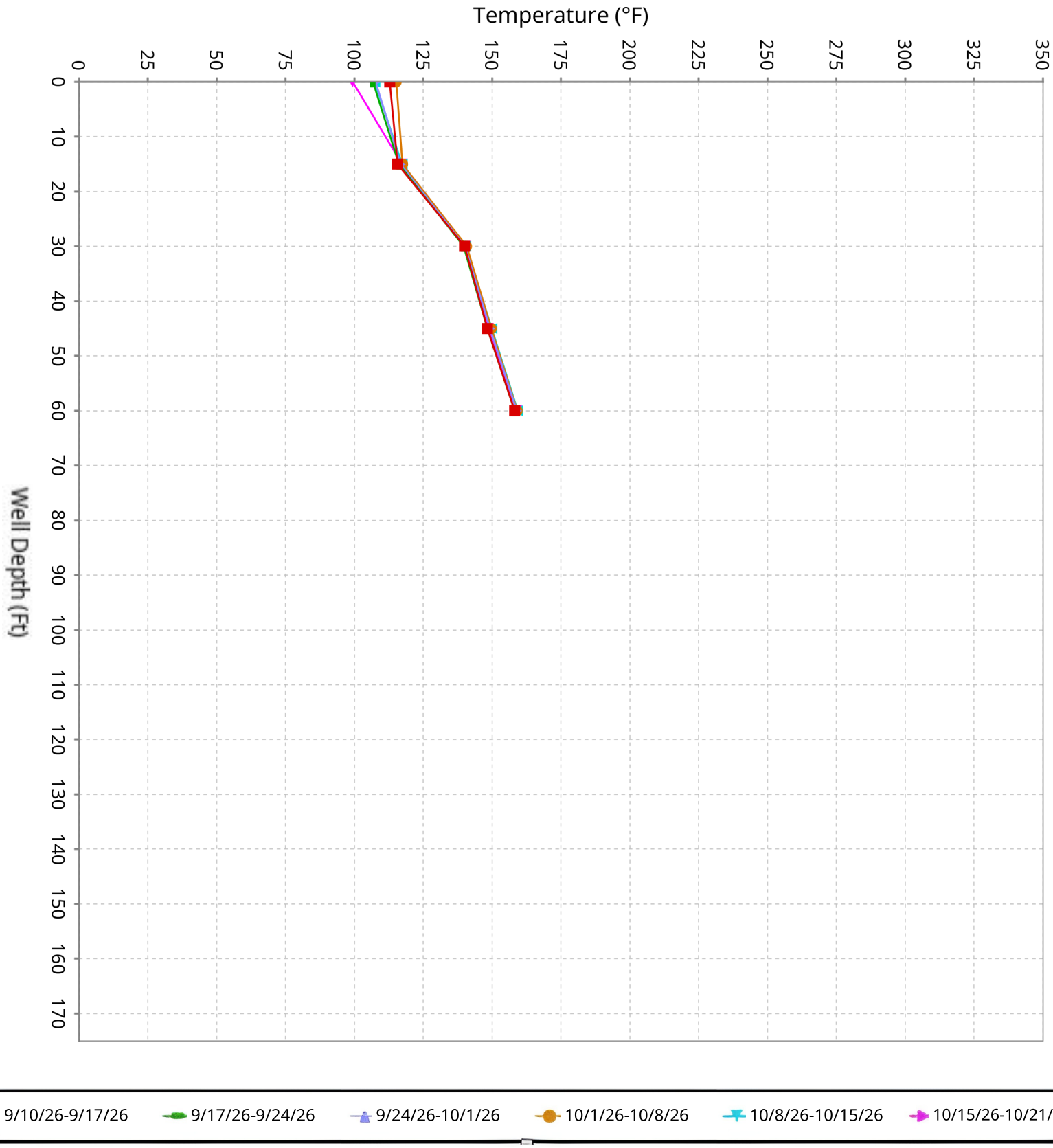

SCS ENGINEERS

Vertical Temperature Profiles from Temperature Probes at Chiquita Landfill for TP-3

Maximum data for 9/10/2026 12:00 AM to 10/21/2026 12:00 AM

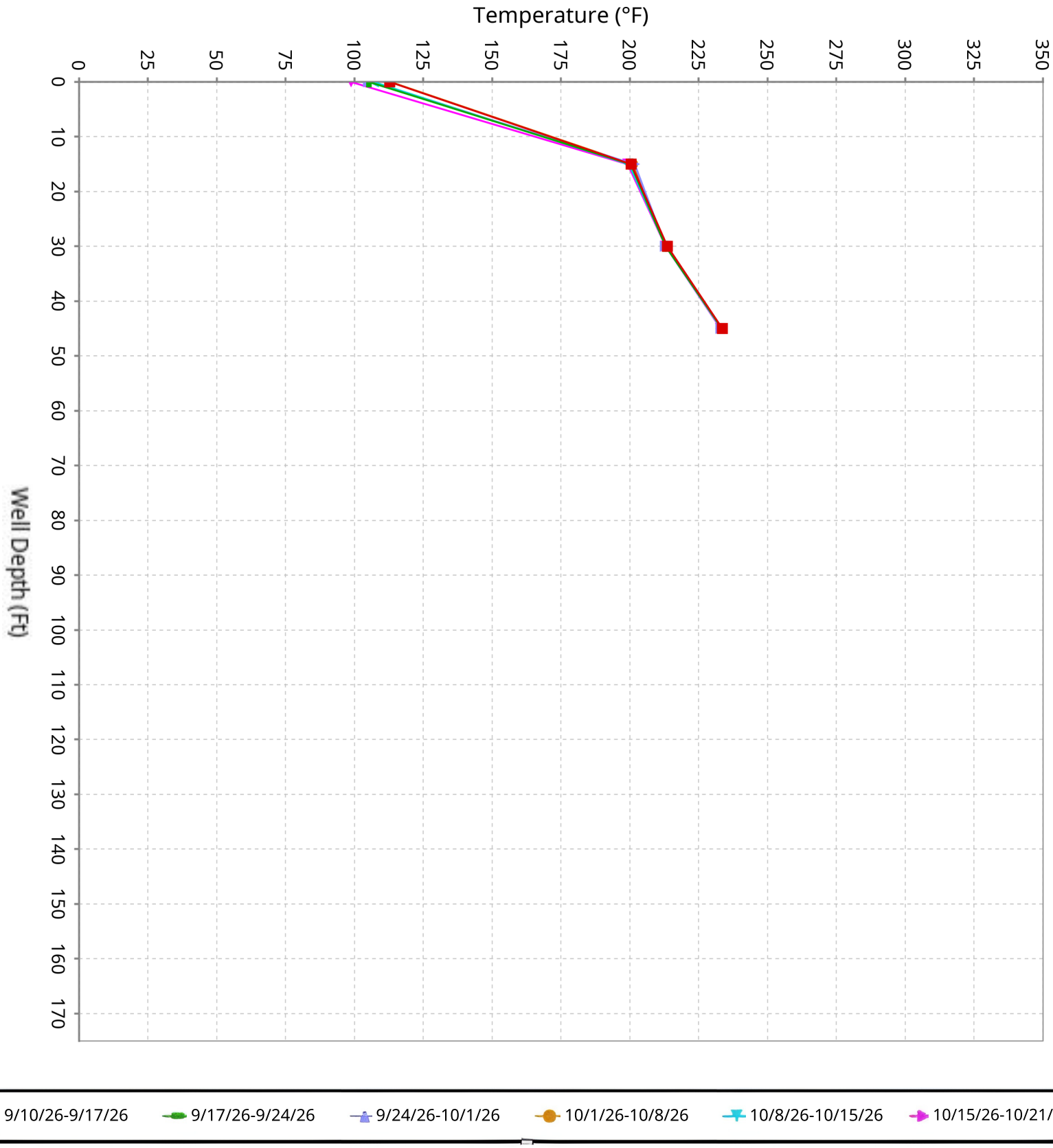

SCS ENGINEERS

Vertical Temperature Profiles from Temperature Probes at Chiquita Landfill for TP-4

Maximum data for 9/10/2026 12:00 AM to 10/21/2026 12:00 AM

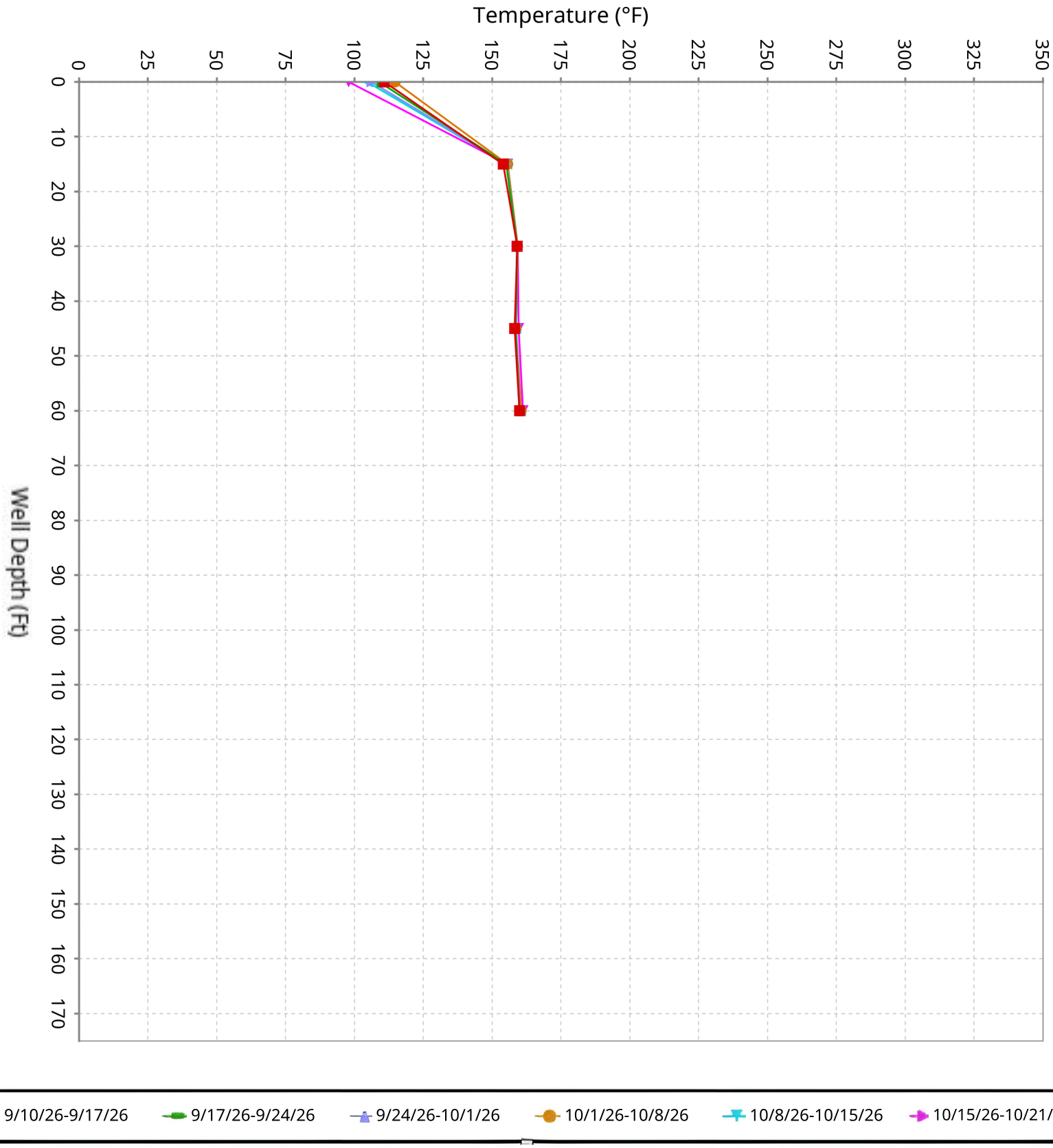

SCS ENGINEERS

Vertical Temperature Profiles from Temperature Probes at Chiquita Landfill for TP-5

Maximum data for 9/10/2026 12:00 AM to 10/21/2026 12:00 AM

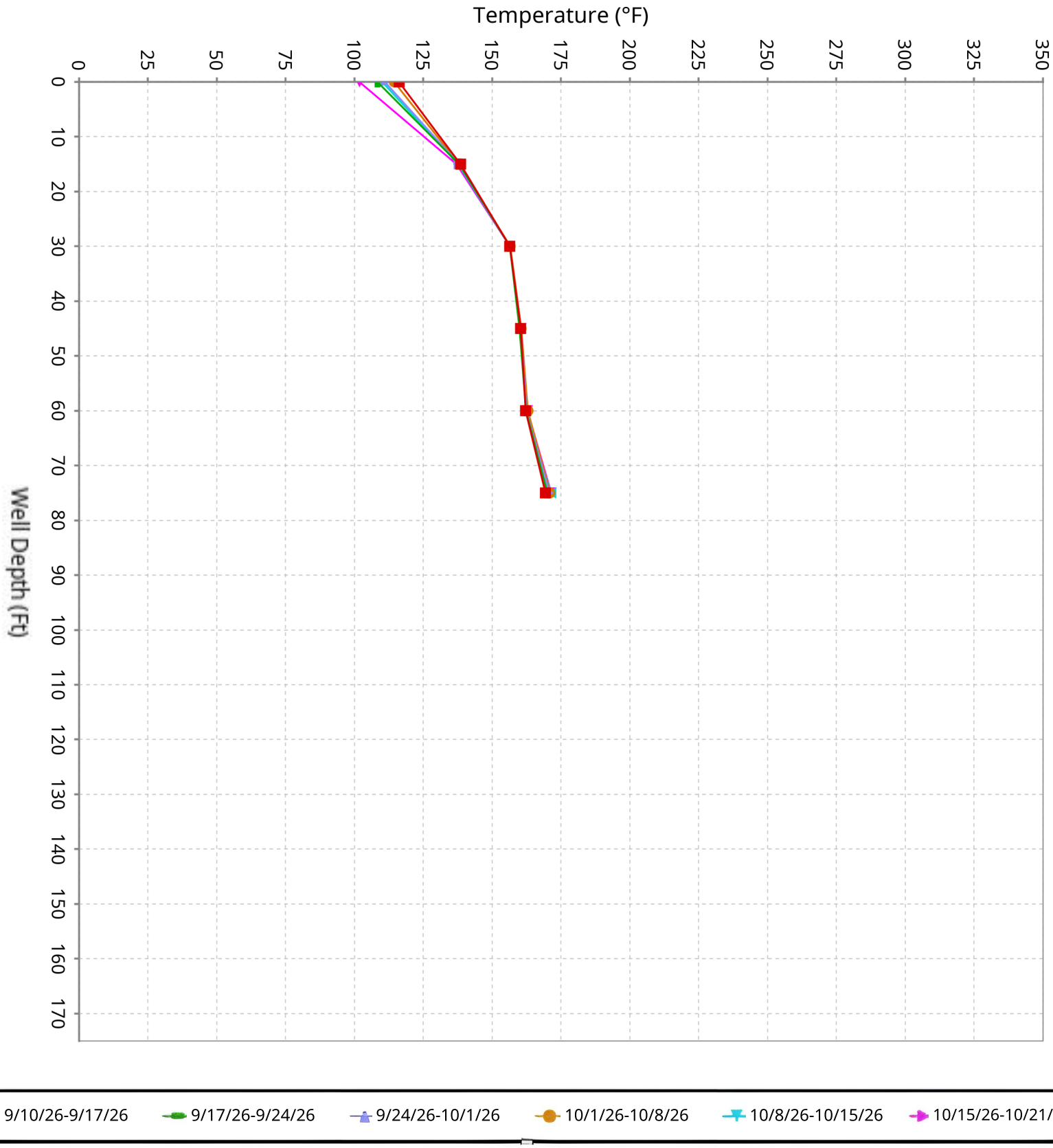

SCS ENGINEERS

Vertical Temperature Profiles from Temperature Probes at Chiquita Landfill for TP-6

Maximum data for 9/10/2026 12:00 AM to 10/21/2026 12:00 AM

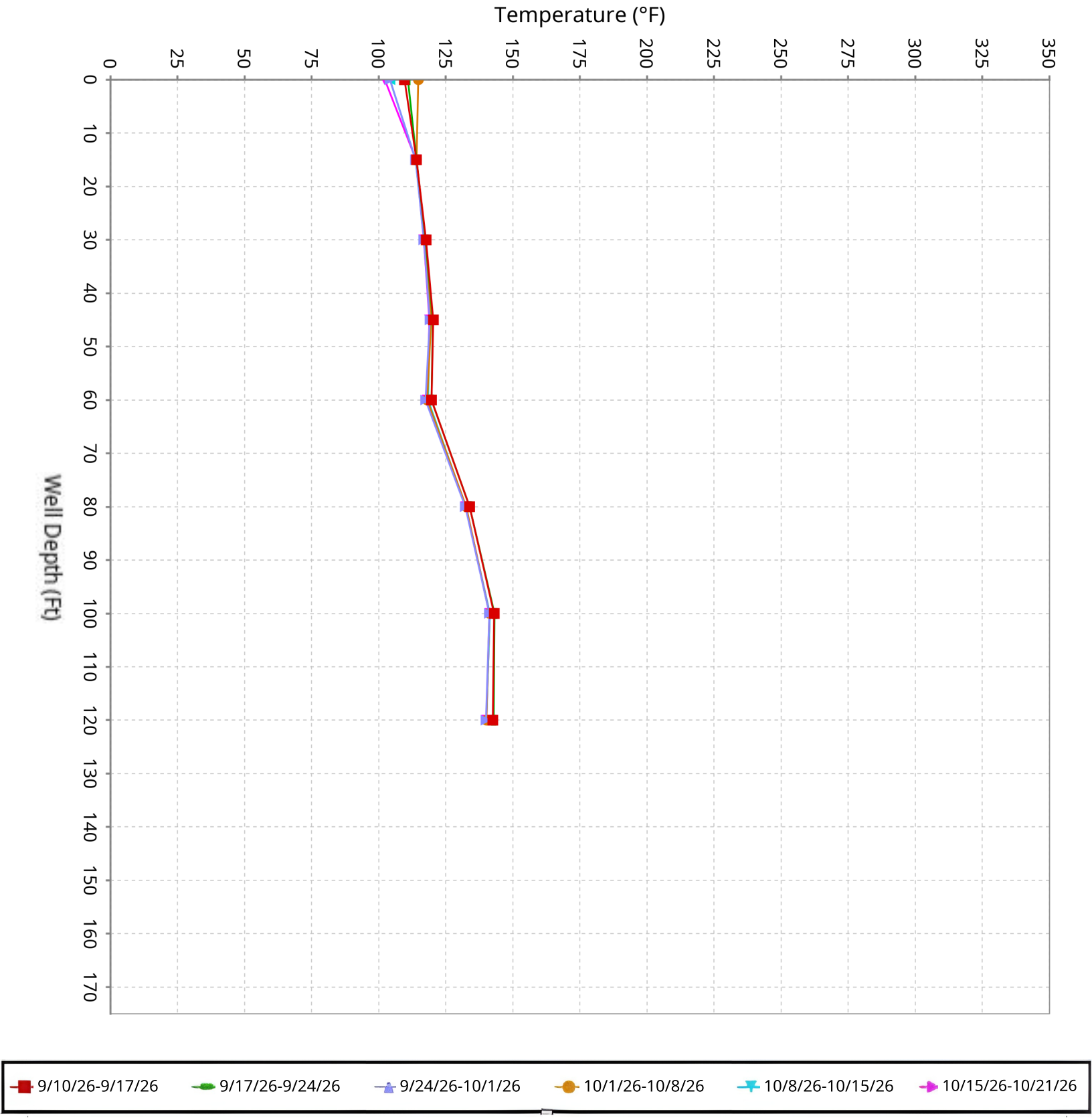

SCS ENGINEERS

Vertical Temperature Profiles from Temperature Probes at Chiquita Landfill for TP-7

Maximum data for 9/10/2026 12:00 AM to 10/21/2026 12:00 AM

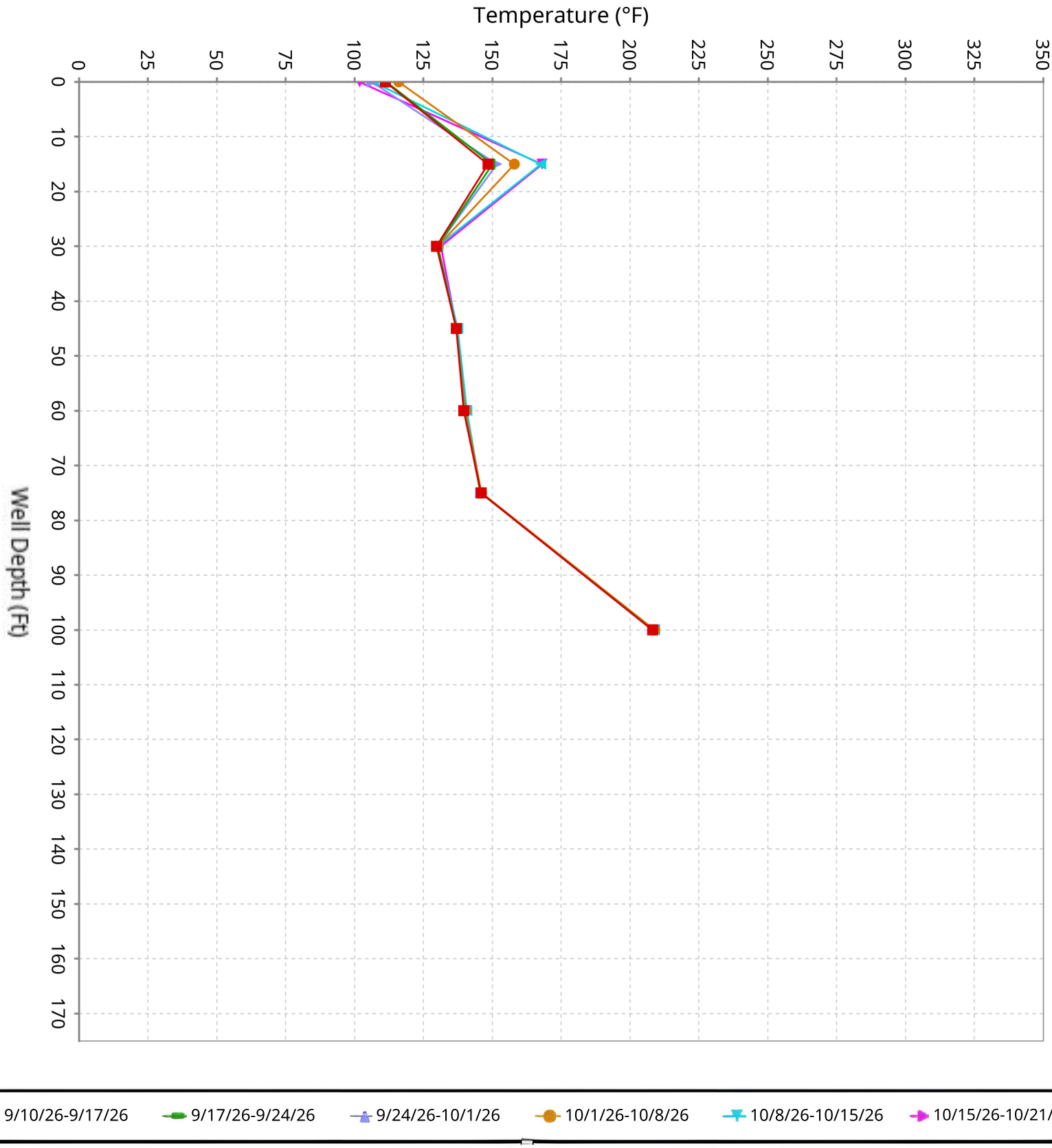

SCS ENGINEERS

Vertical Temperature Profiles from Temperature Probes at Chiquita Landfill for TP-8

Maximum data for 9/10/2026 12:00 AM to 10/21/2026 12:00 AM

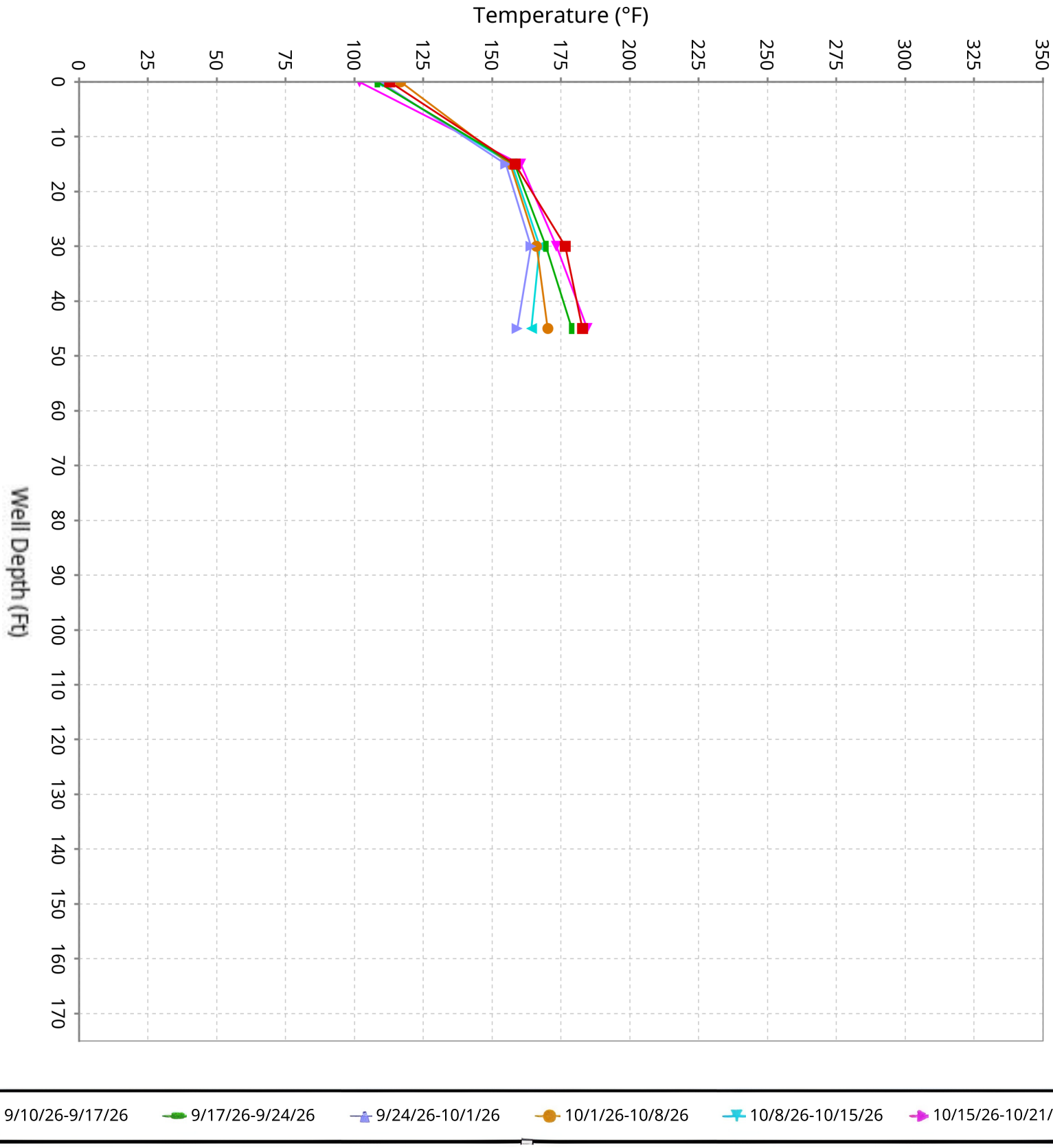

SCS ENGINEERS

Vertical Temperature Profiles from Temperature Probes at Chiquita Landfill for TP-9

Maximum data for 9/10/2026 12:00 AM to 10/21/2026 12:00 AM

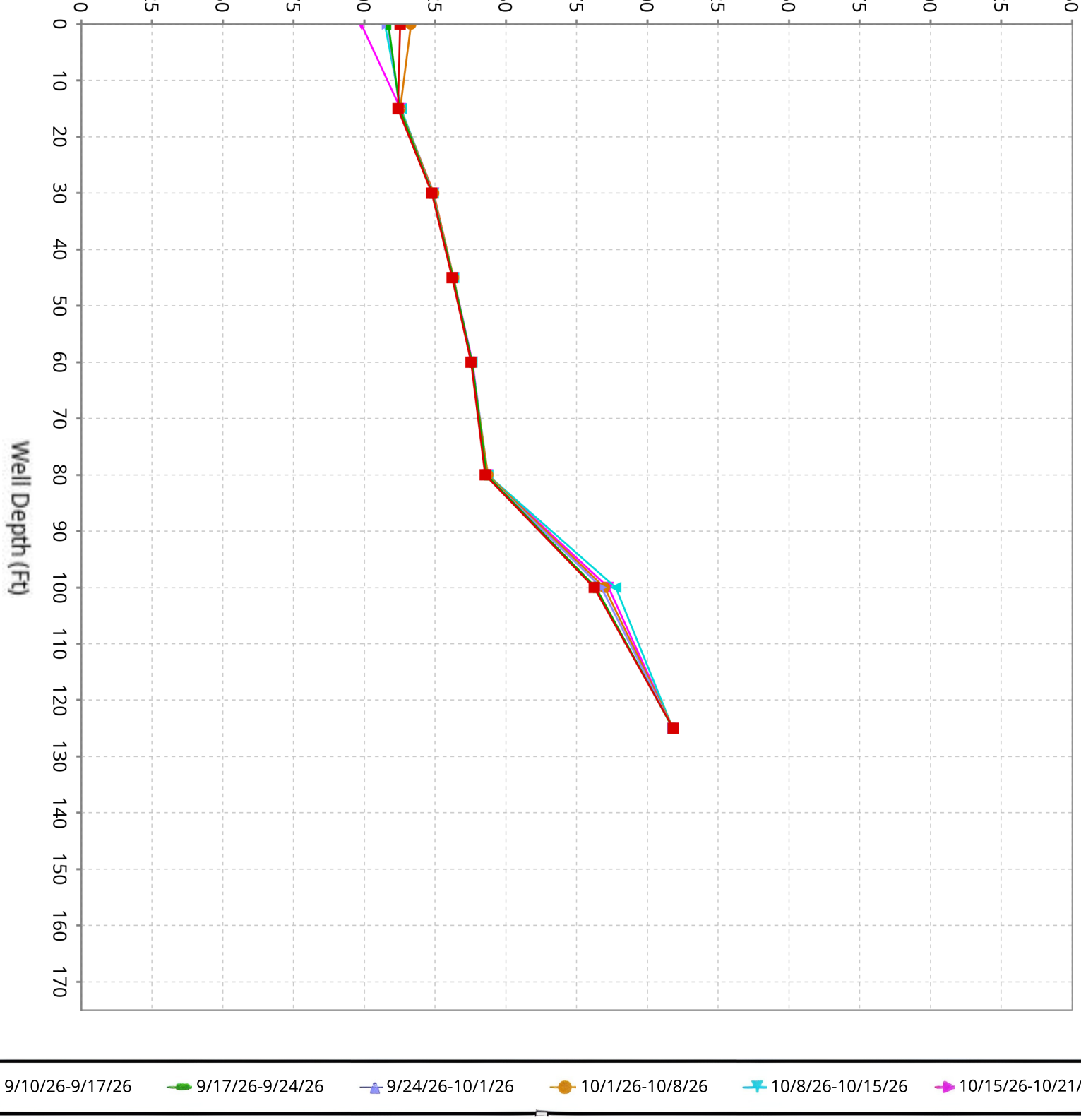

SCS ENGINEERS

Vertical Temperature Profiles from Temperature Probes at Chiquita Landfill for TP-10

Maximum data for 9/10/2026 12:00 AM to 10/21/2026 12:00 AM

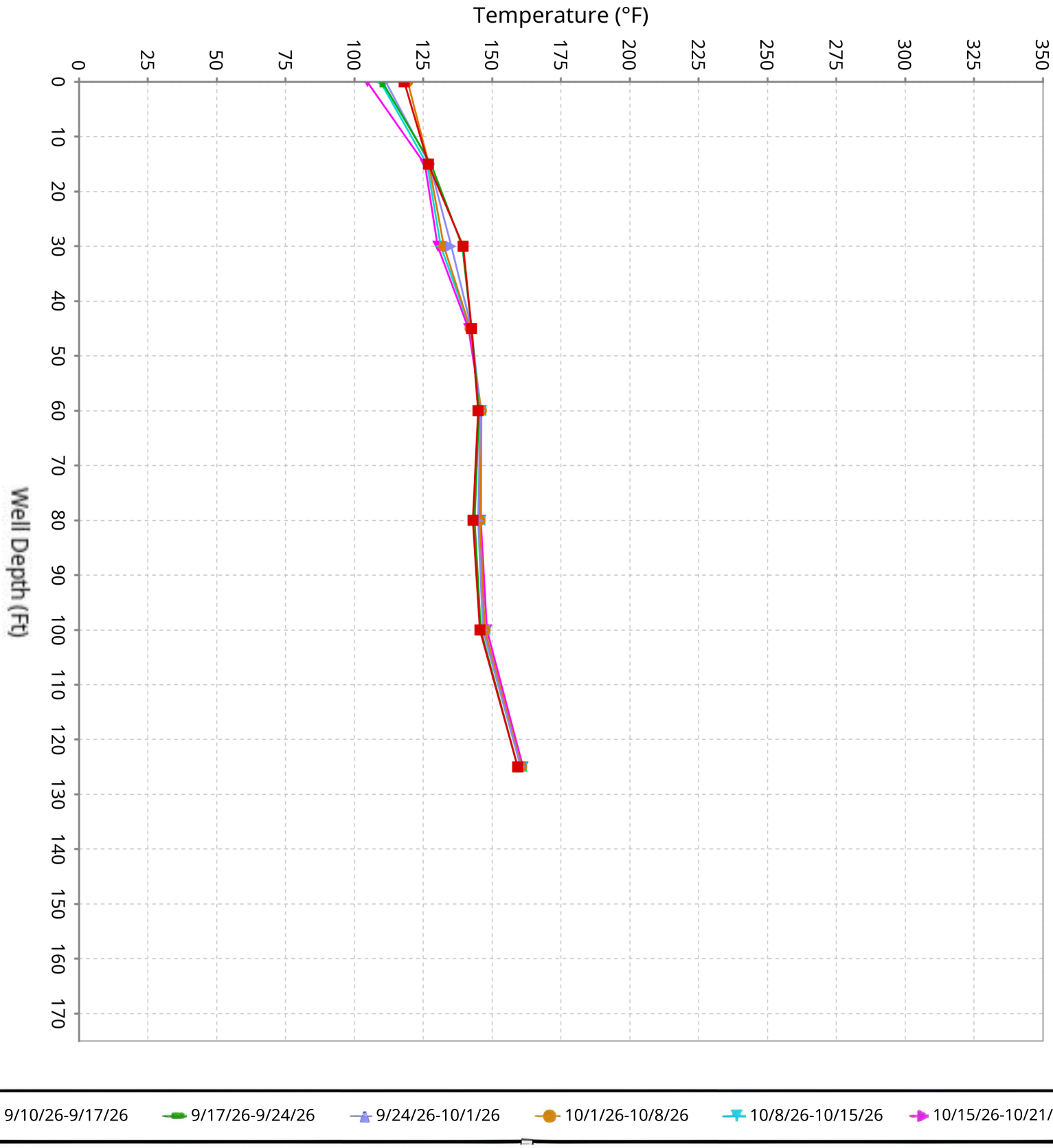

SCS ENGINEERS

Vertical Temperature Profiles from Temperature Probes at Chiquita Landfill for TP-11

Maximum data for 9/10/2026 12:00 AM to 10/21/2026 12:00 AM

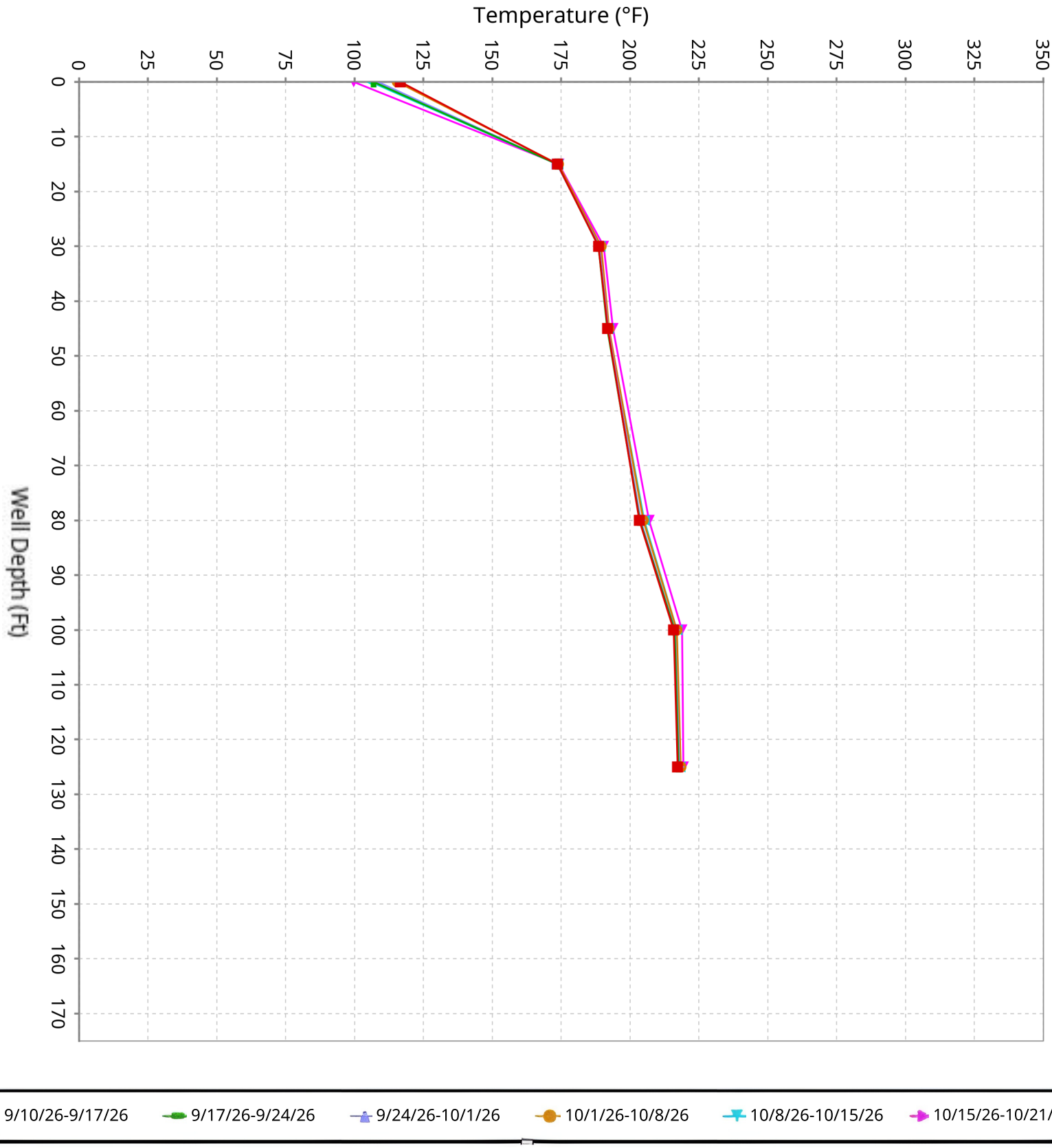

SCS ENGINEERS

Vertical Temperature Profiles from Temperature Probes at Chiquita Landfill for TP-12

Maximum data for 9/10/2026 12:00 AM to 10/21/2026 12:00 AM

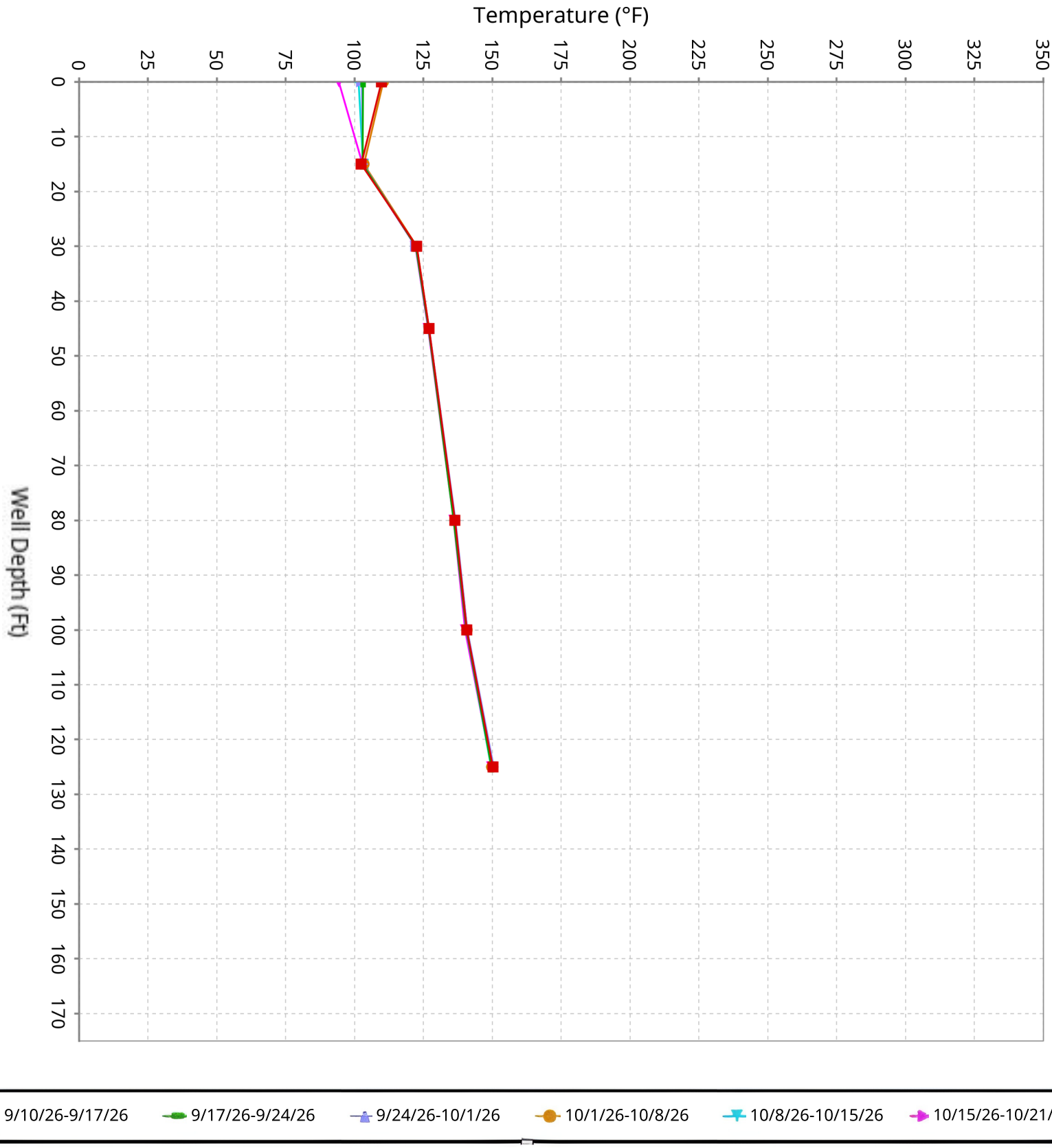

SCS ENGINEERS

Vertical Temperature Profiles from Temperature Probes at Chiquita Landfill for TP-13

Maximum data for 9/10/2026 12:00 AM to 10/21/2026 12:00 AM

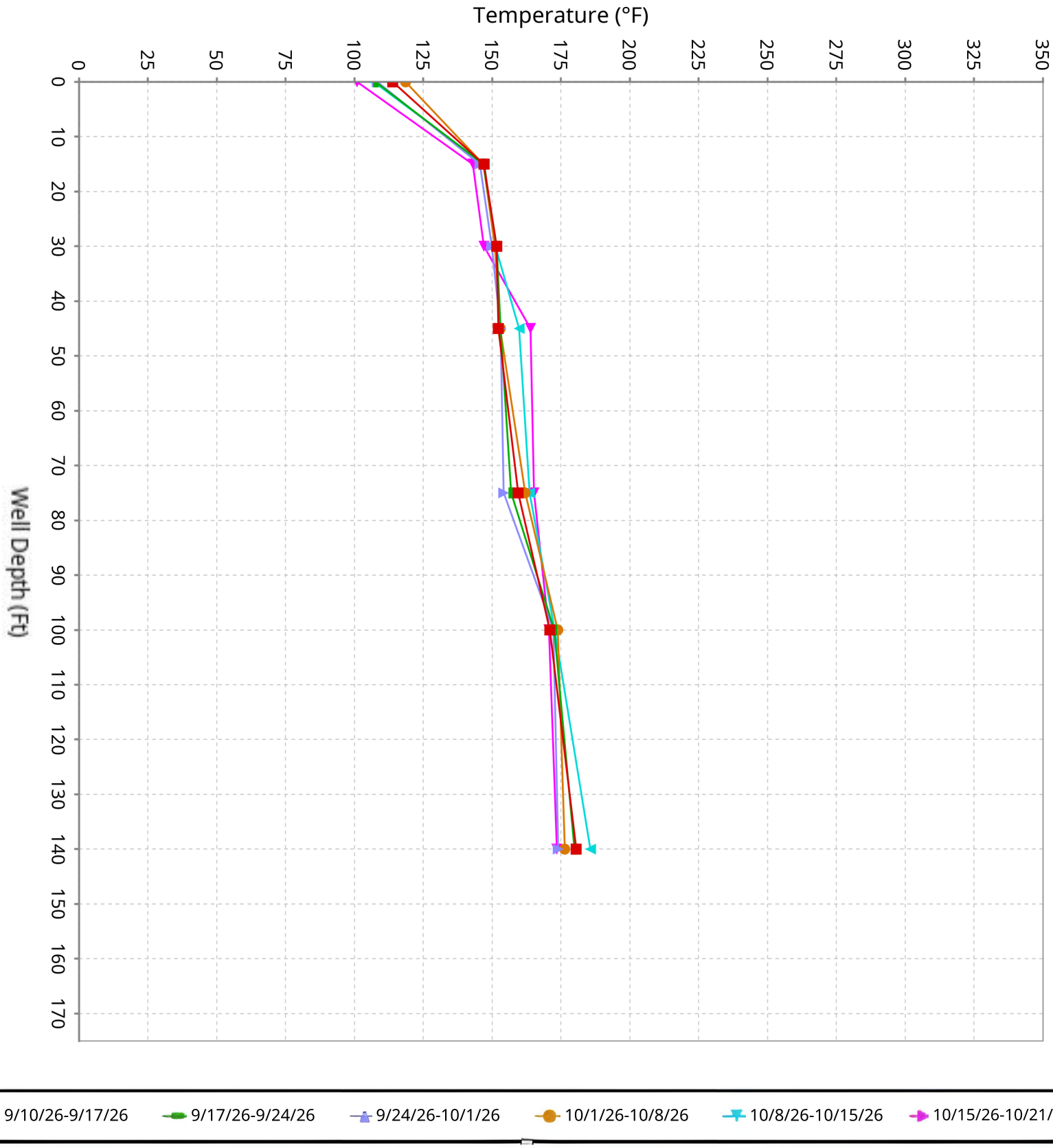

SCS ENGINEERS

Vertical Temperature Profiles from Temperature Probes at Chiquita Landfill for TP-14

Maximum data for 9/10/2026 12:00 AM to 10/21/2026 12:00 AM

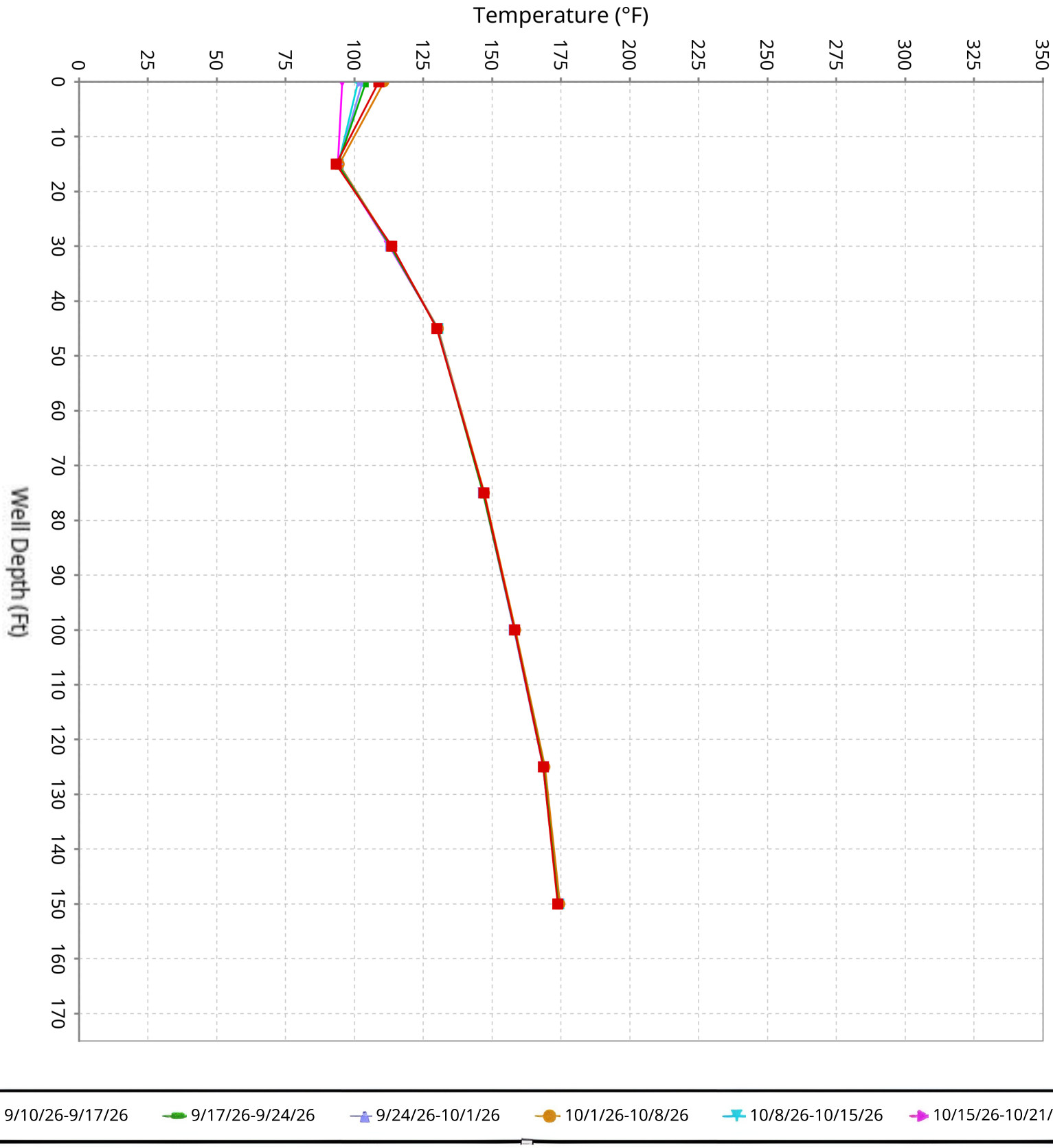

SCS ENGINEERS

Vertical Temperature Profiles from Temperature Probes at Chiquita Landfill for TP-15

Maximum data for 9/10/2026 12:00 AM to 10/21/2026 12:00 AM

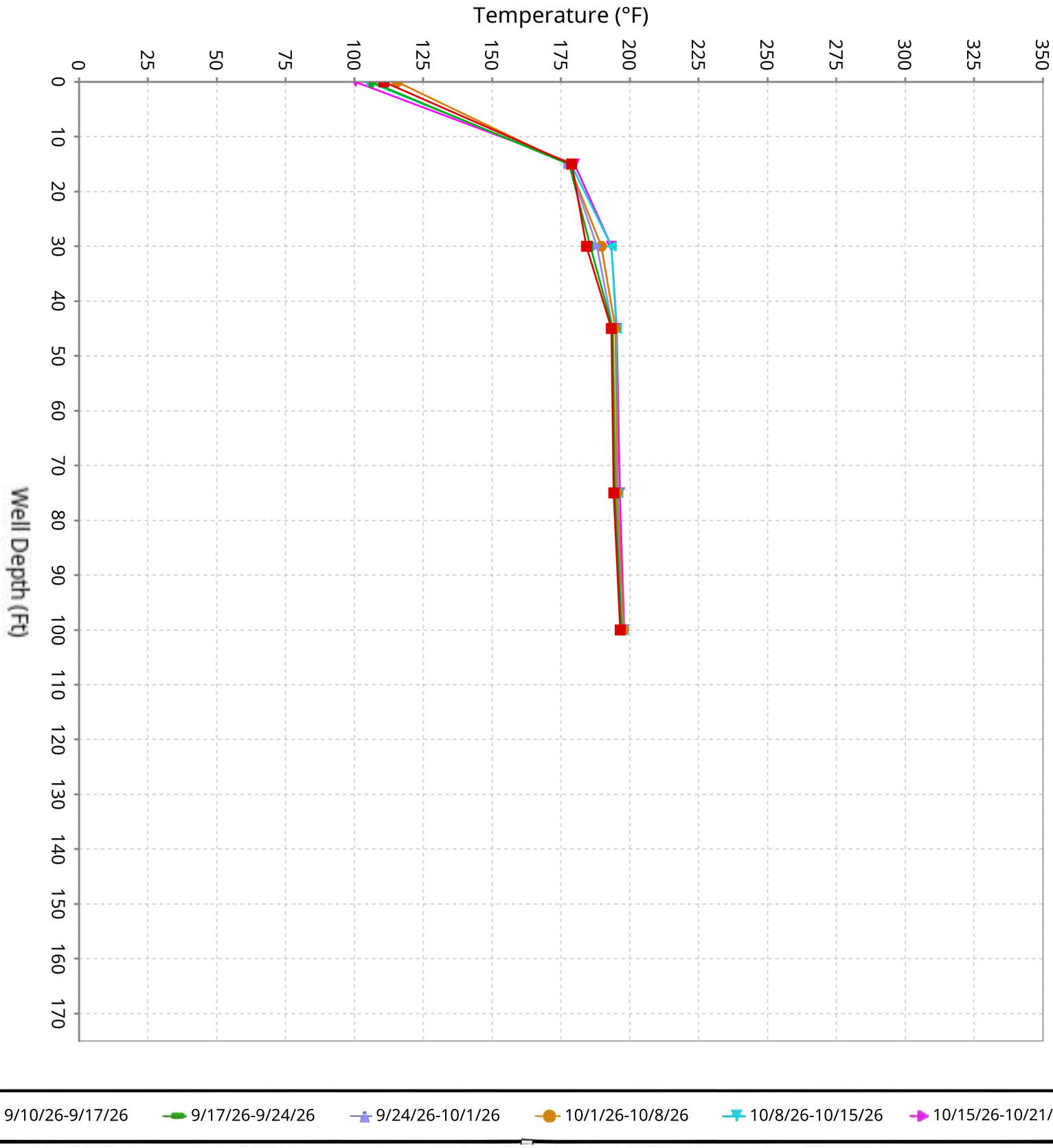

SCS ENGINEERS

Vertical Temperature Profiles from Temperature Probes at Chiquita Landfill for TP-16

Maximum data for 9/10/2026 12:00 AM to 10/21/2026 12:00 AM

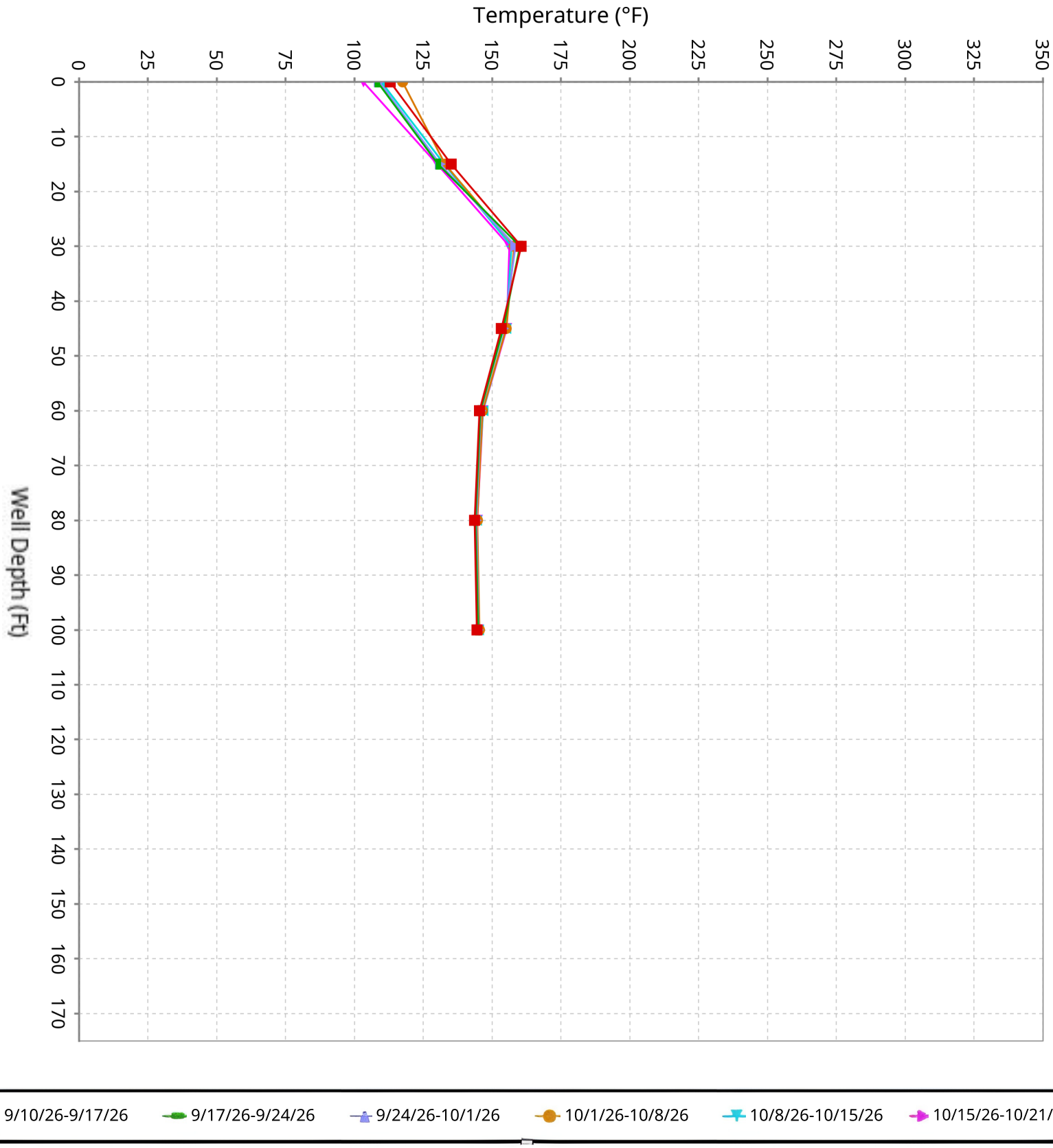

SCS ENGINEERS

Vertical Temperature Profiles from Temperature Probes at Chiquita Landfill for TP-17

Maximum data for 9/10/2026 12:00 AM to 10/21/2026 12:00 AM

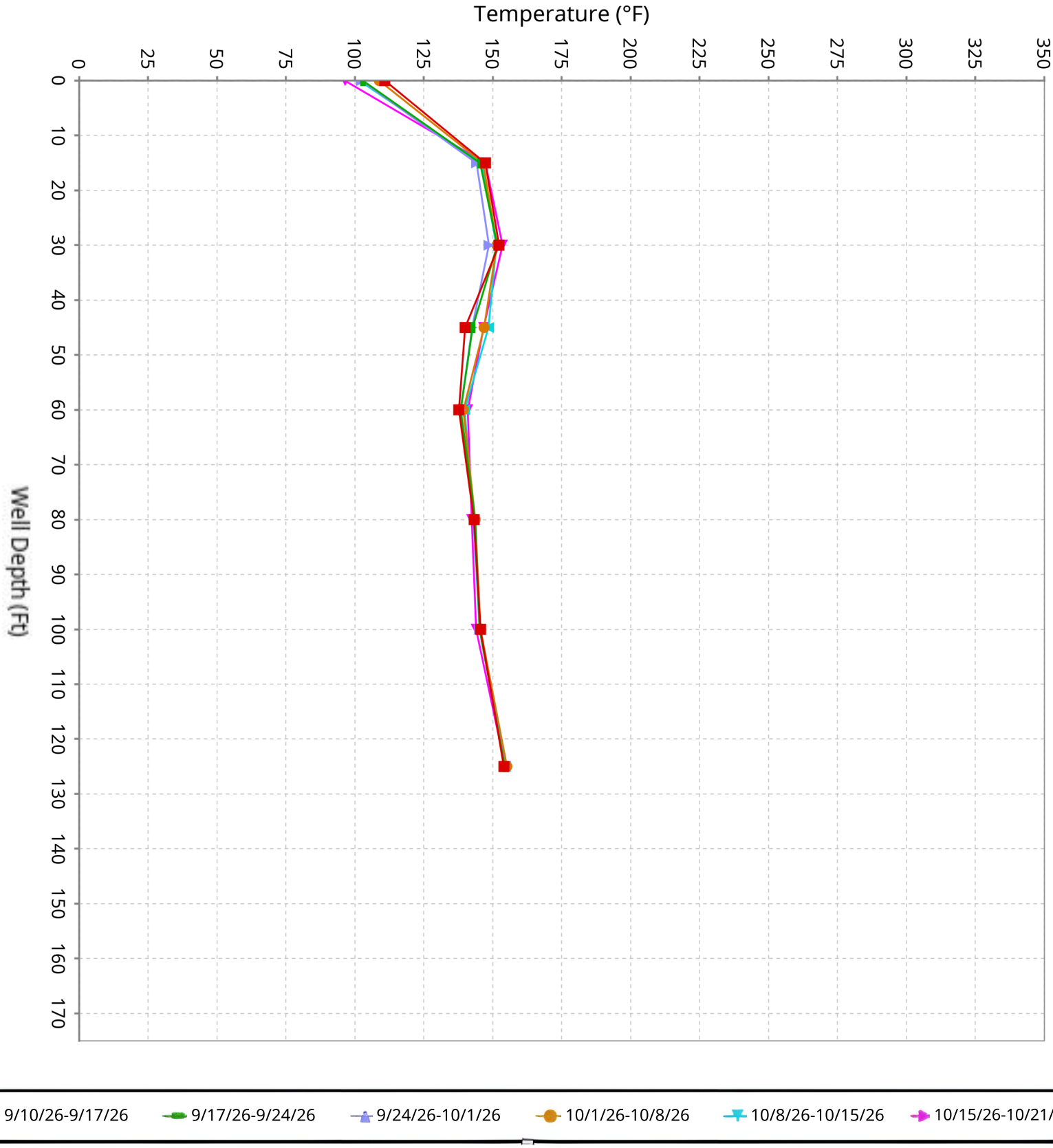

SCS ENGINEERS

Vertical Temperature Profiles from Temperature Probes at Chiquita Landfill for TP-18

Maximum data for 9/10/2026 12:00 AM to 10/21/2026 12:00 AM

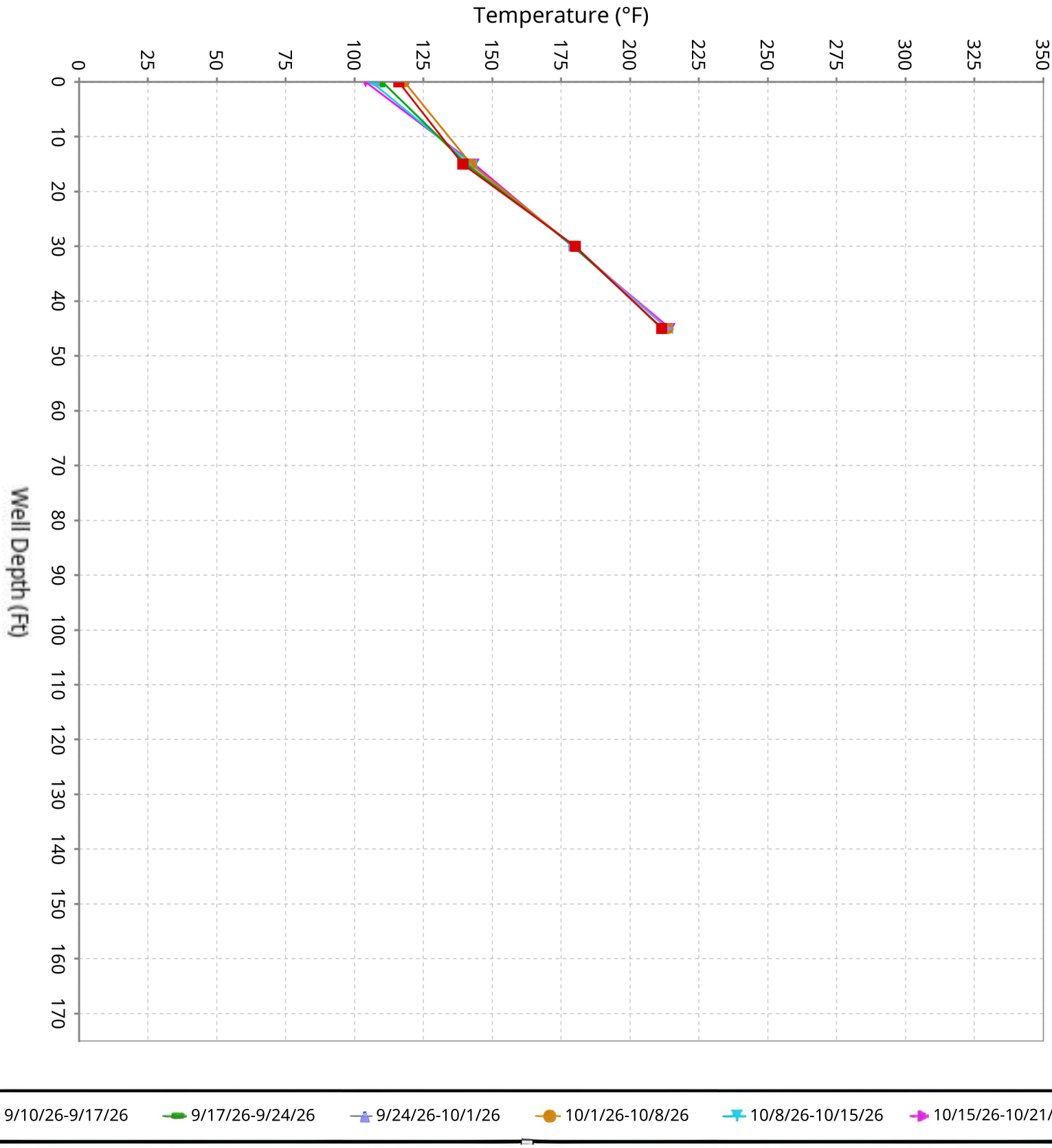

SCS ENGINEERS

Vertical Temperature Profiles from Temperature Probes at Chiquita Landfill for TP-19

Maximum data for 9/10/2026 12:00 AM to 10/21/2026 12:00 AM

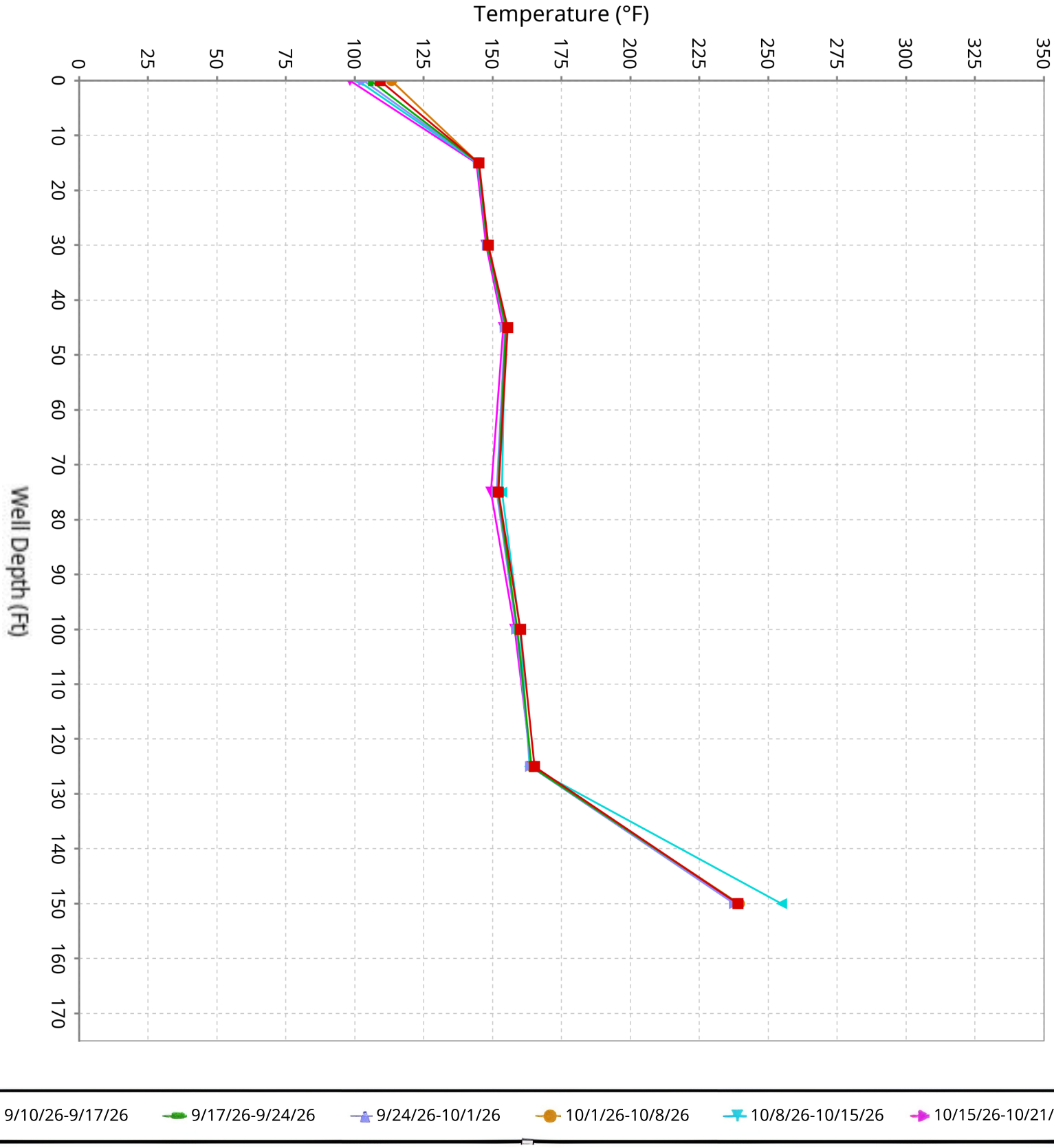

SCS ENGINEERS

Vertical Temperature Profiles from Temperature Probes at Chiquita Landfill for TP-20

Maximum data for 9/10/2026 12:00 AM to 10/21/2026 12:00 AM

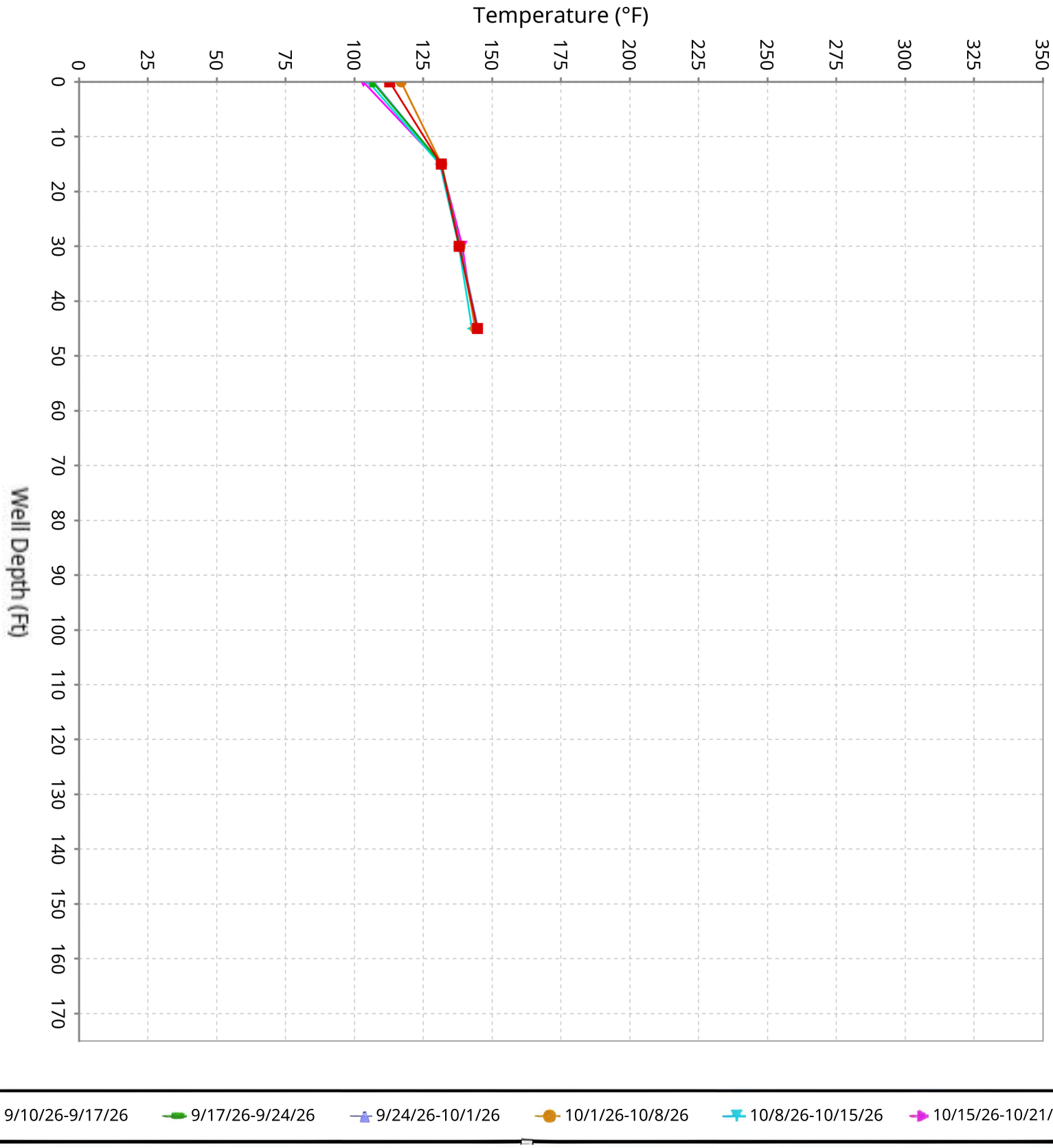

SCS ENGINEERS

Vertical Temperature Profiles from Temperature Probes at Chiquita Landfill for TP-21

Maximum data for 9/10/2026 12:00 AM to 10/21/2026 12:00 AM

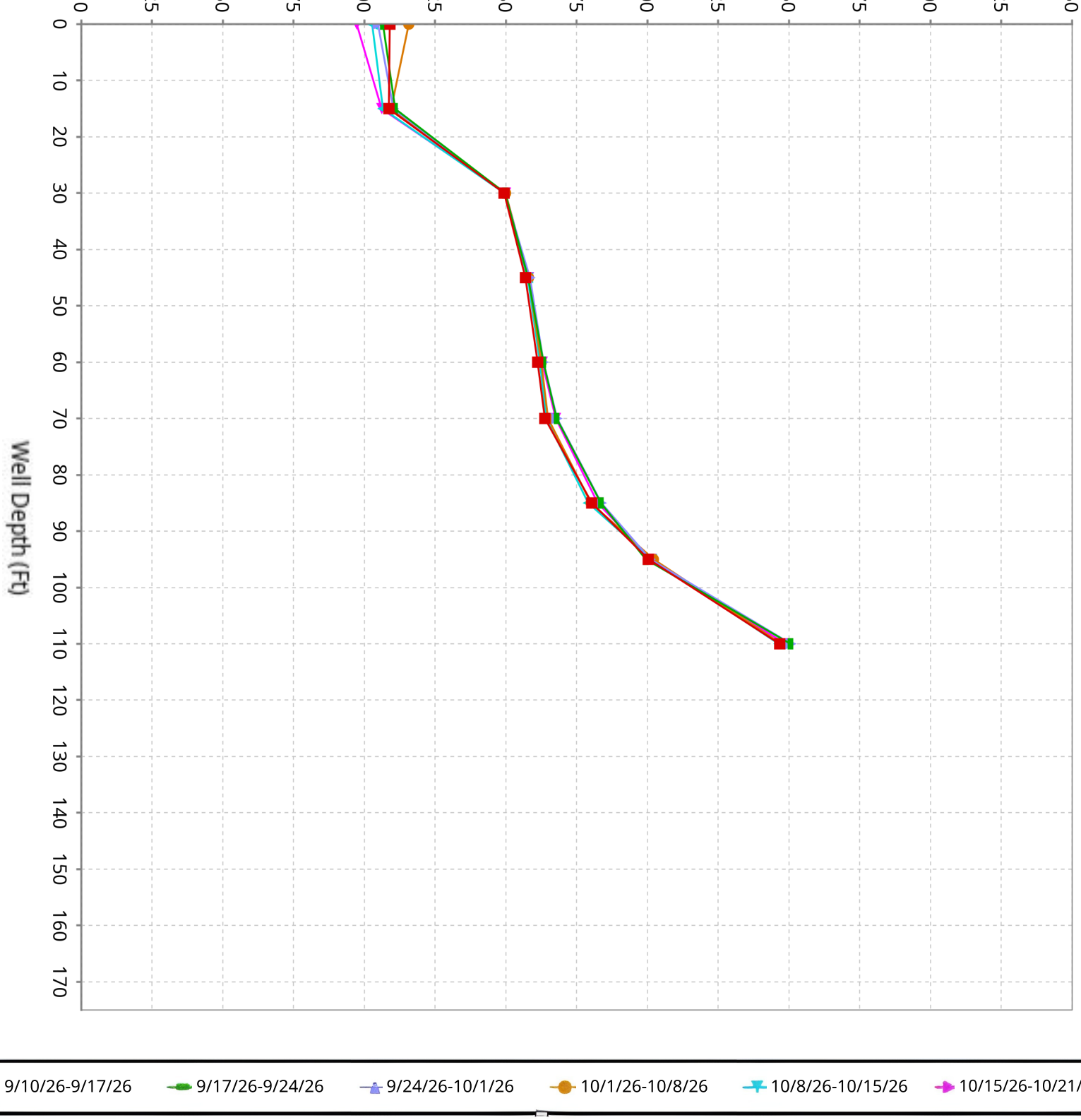

SCS ENGINEERS

Vertical Temperature Profiles from Temperature Probes at Chiquita Landfill for TP-22

Maximum data for 9/10/2026 12:00 AM to 10/21/2026 12:00 AM

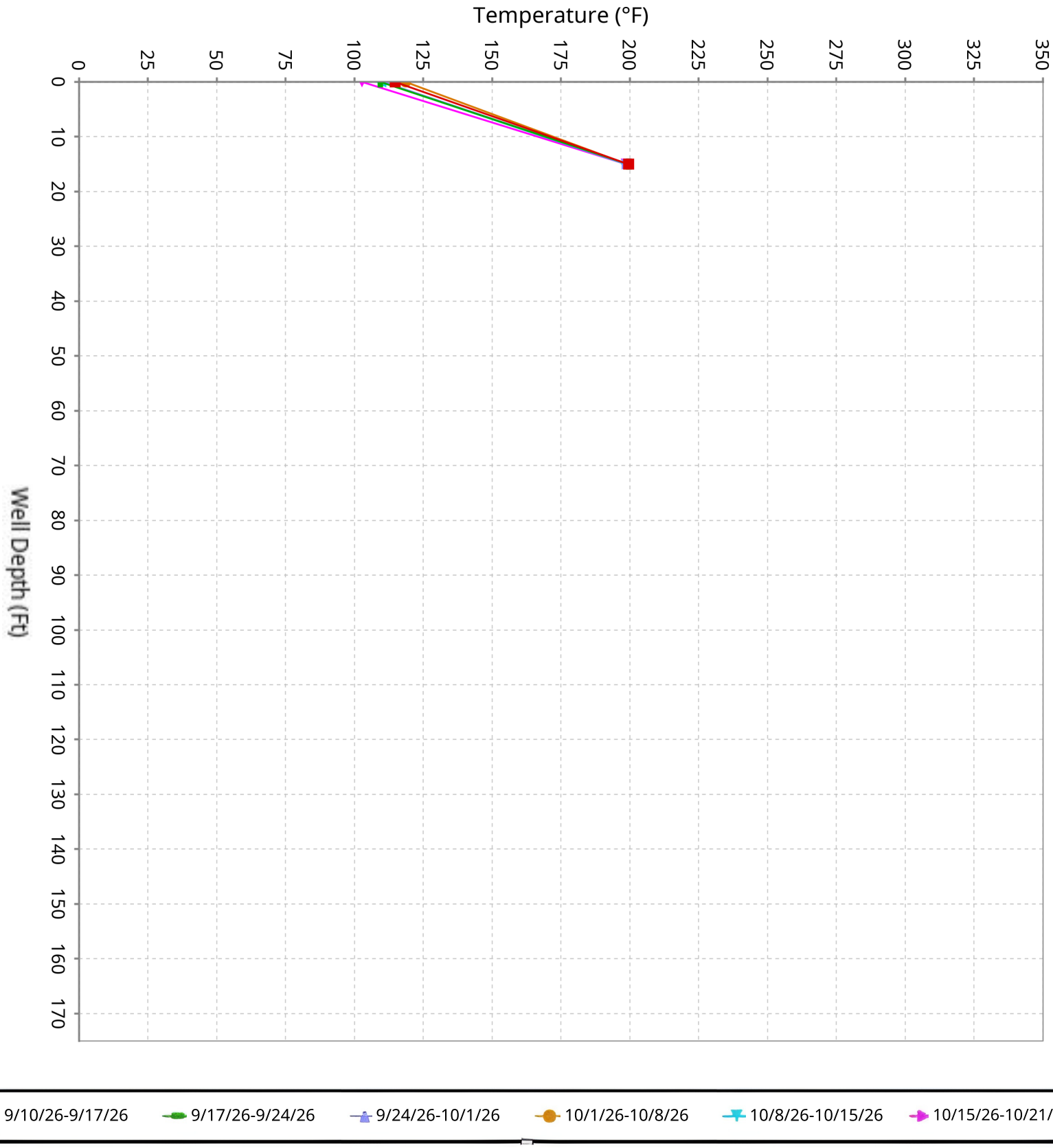

SCS ENGINEERS

Vertical Temperature Profiles from Temperature Probes at Chiquita Landfill for TP-23

Maximum data for 9/10/2026 12:00 AM to 10/21/2026 12:00 AM

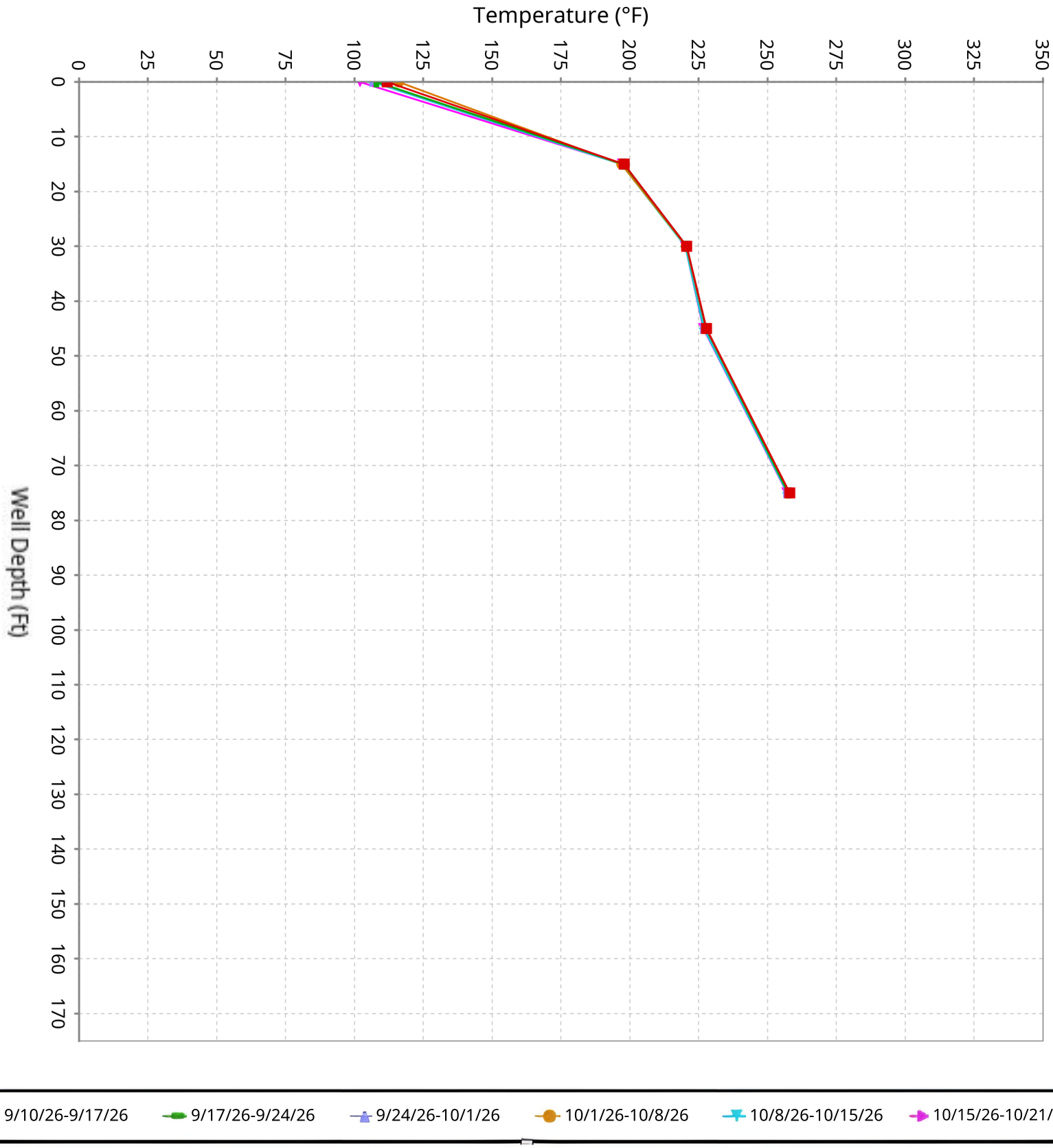

SCS ENGINEERS

Vertical Temperature Profiles from Temperature Probes at Chiquita Landfill for TP-24

Maximum data for 9/10/2026 12:00 AM to 10/21/2026 12:00 AM

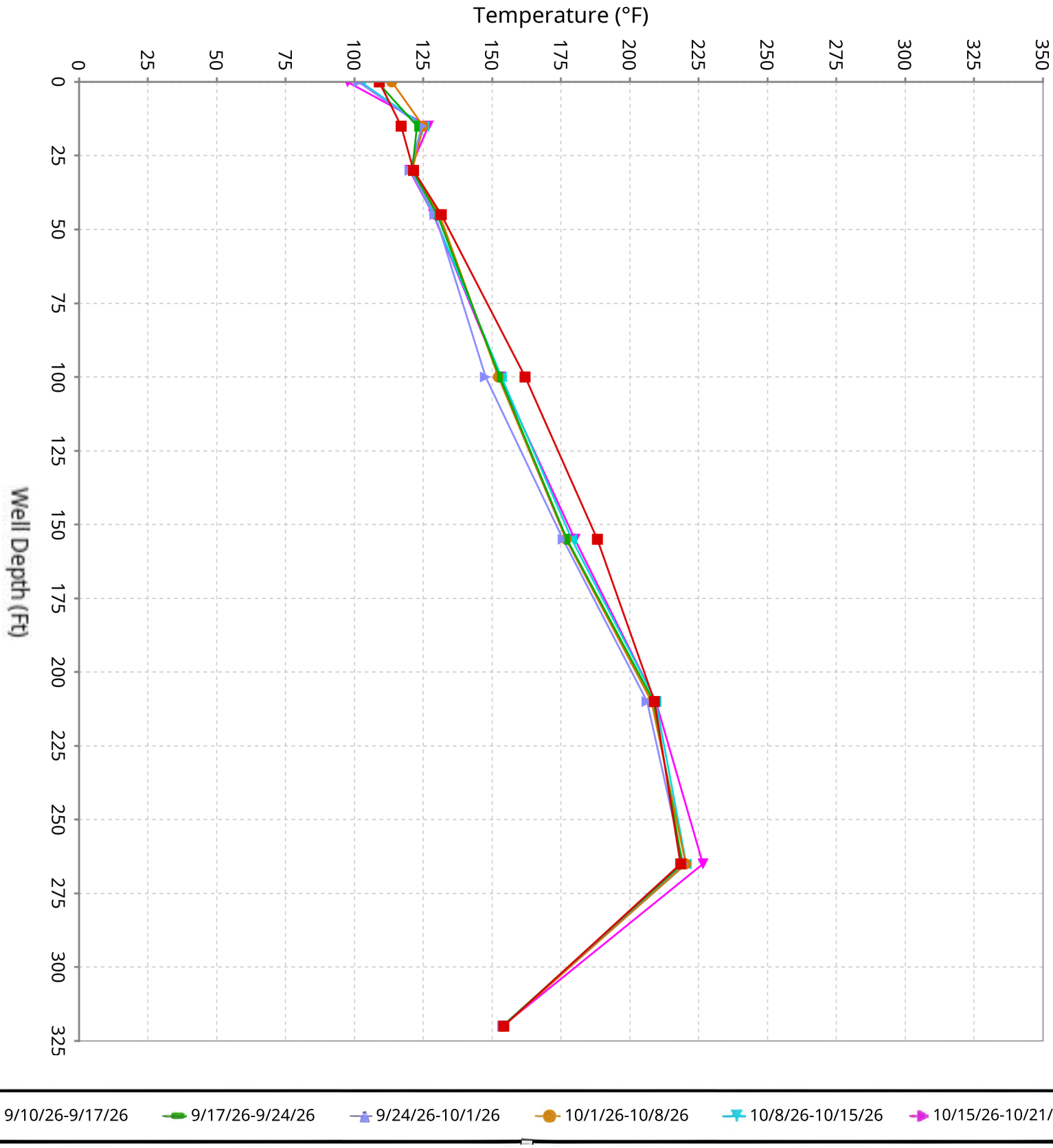

SCS ENGINEERS

Vertical Temperature Profiles from Temperature Probes at Chiquita Landfill for TP-25

Maximum data for 9/10/2026 12:00 AM to 10/21/2026 12:00 AM

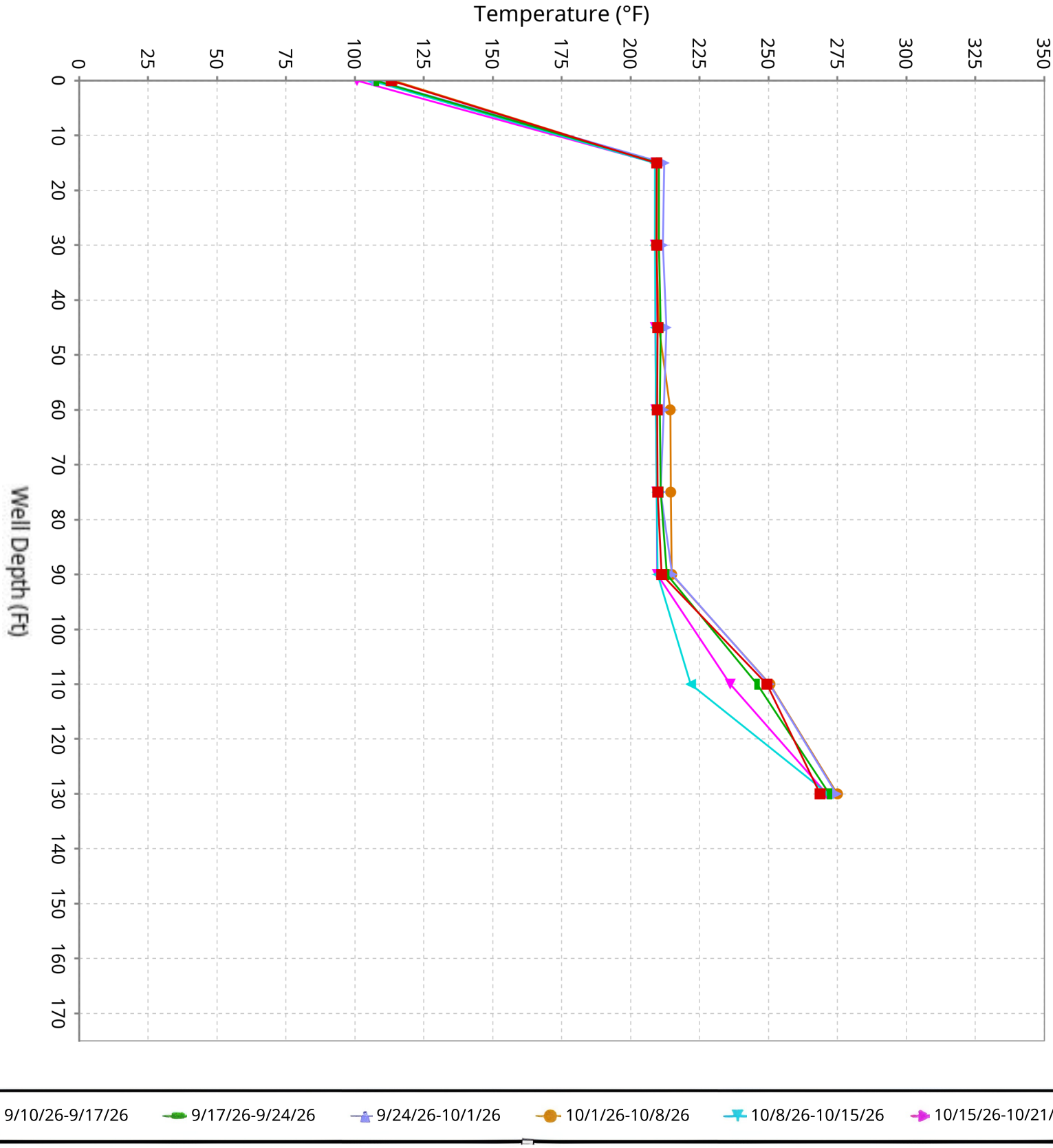

SCS ENGINEERS

Vertical Temperature Profiles from Temperature Probes at Chiquita Landfill for TP-26

Maximum data for 9/10/2026 12:00 AM to 10/21/2026 12:00 AM

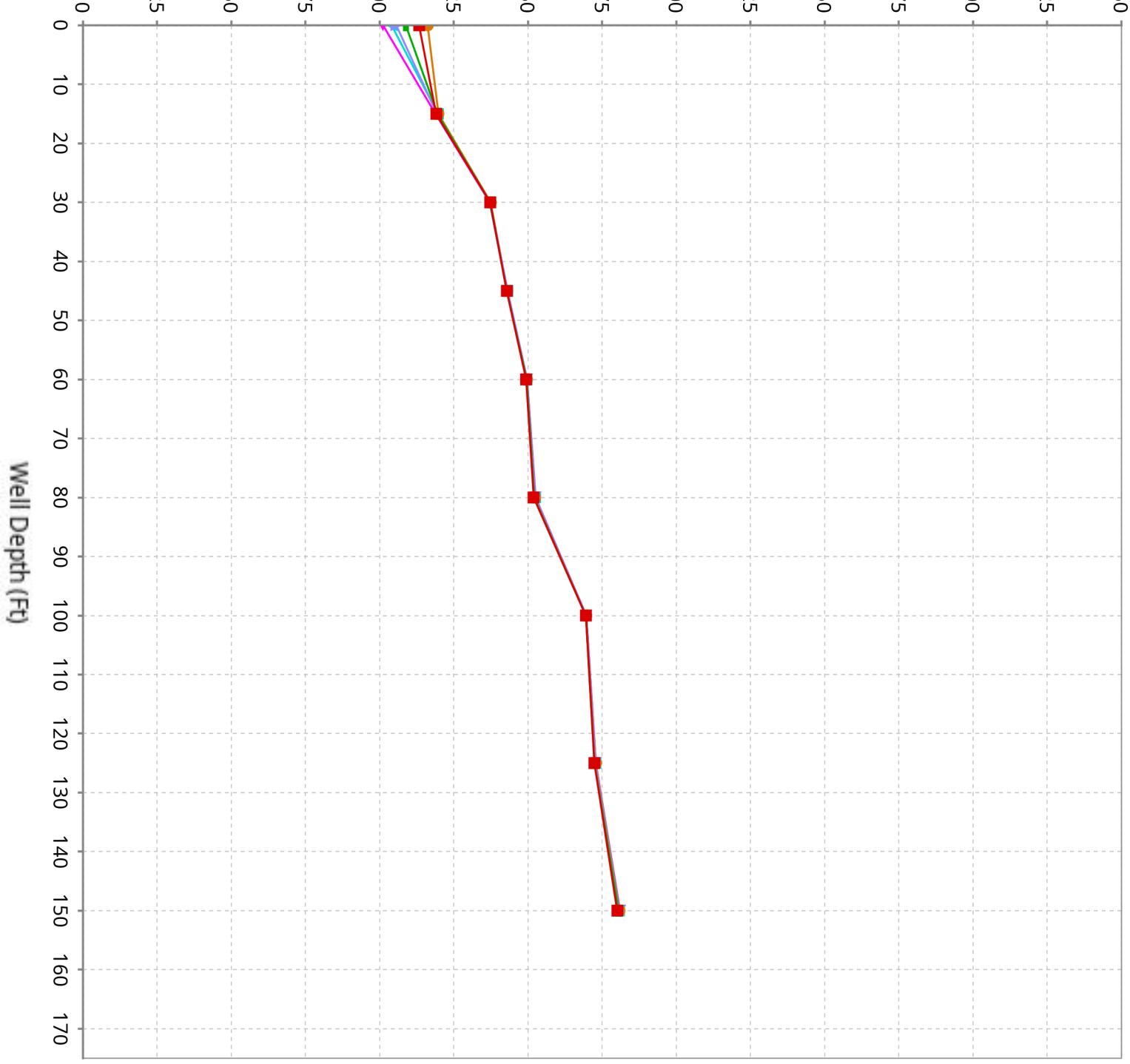

SCS ENGINEERS

Vertical Temperature Profiles from Temperature Probes at Chiquita Landfill for TP-27

Maximum data for 9/10/2026 12:00 AM to 10/21/2026 12:00 AM

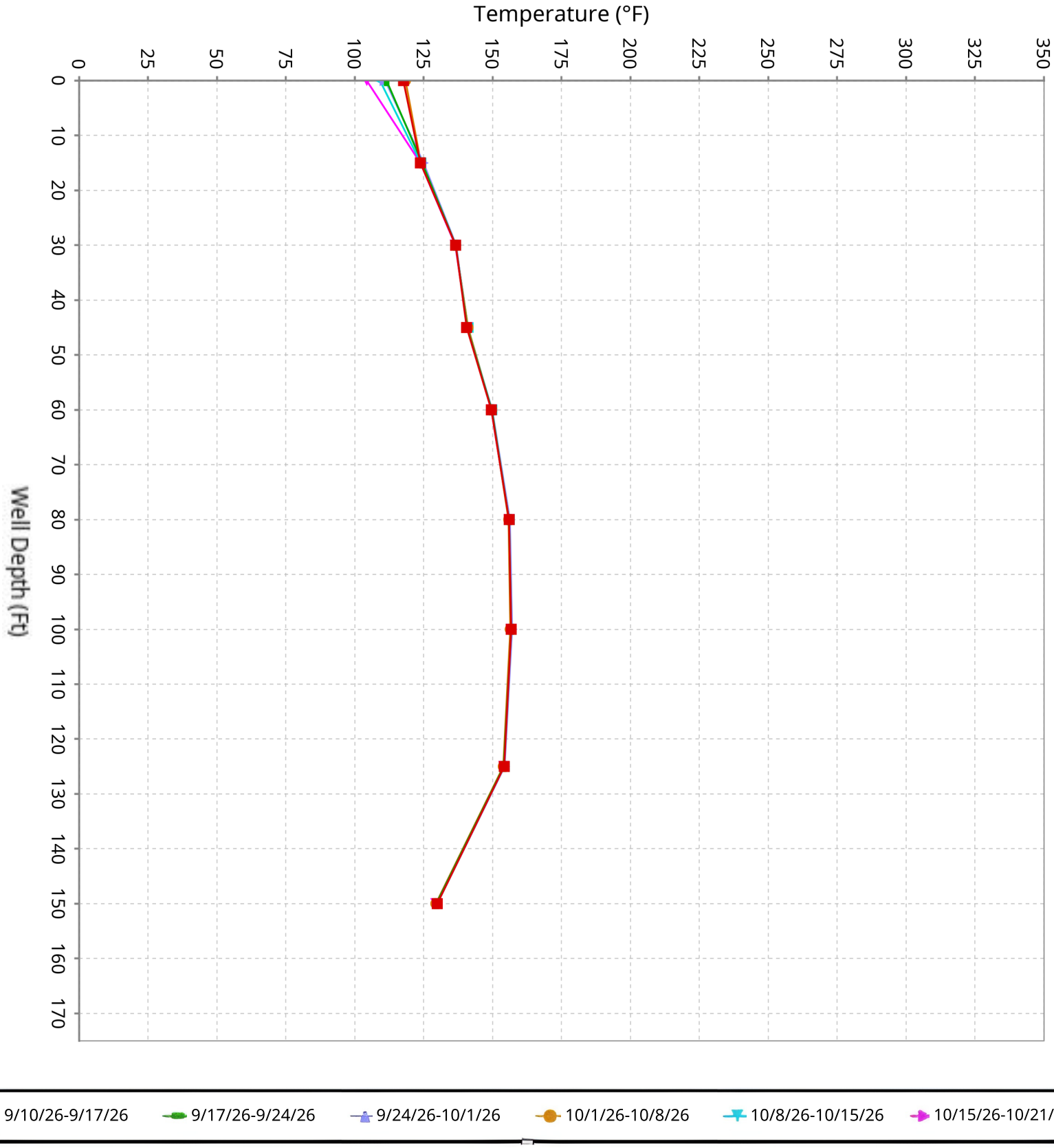

SCS ENGINEERS

Vertical Temperature Profiles from Temperature Probes at Chiquita Landfill for TP-28

Maximum data for 9/10/2026 12:00 AM to 10/21/2026 12:00 AM

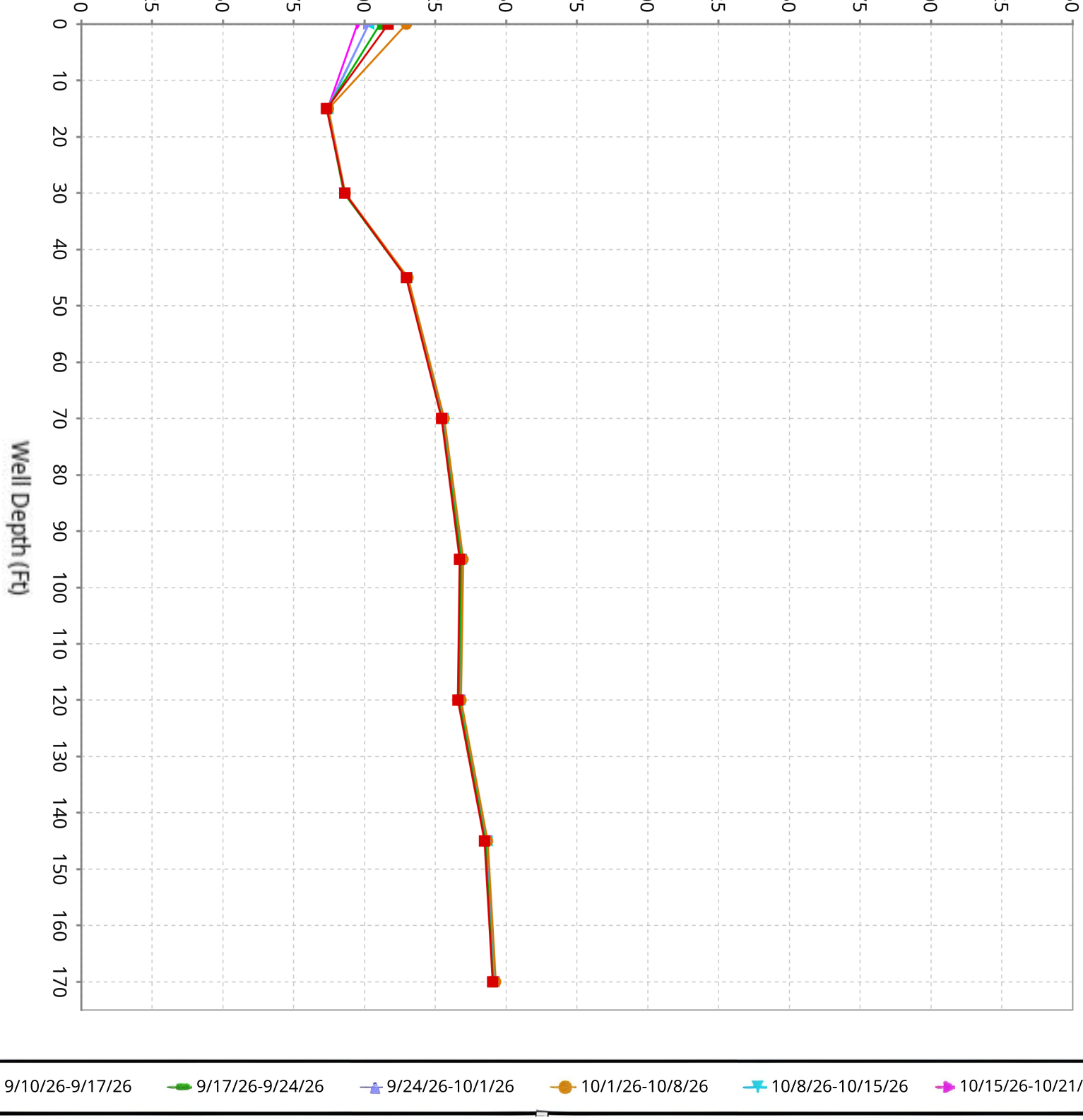

SCS ENGINEERS

Vertical Temperature Profiles from Temperature Probes at Chiquita Landfill for TP-29

Maximum data for 9/10/2026 12:00 AM to 10/21/2026 12:00 AM

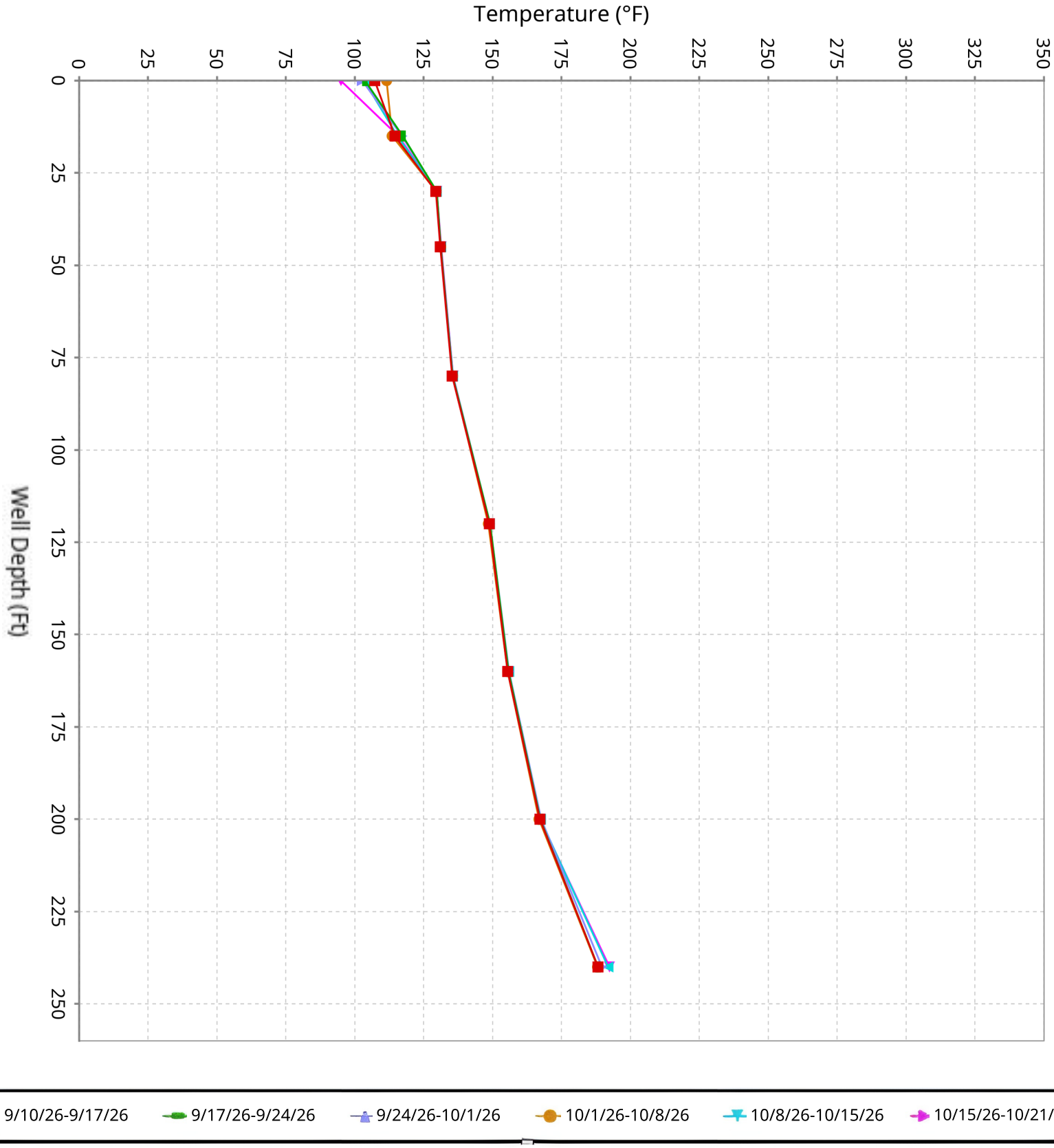

SCS ENGINEERS

Vertical Temperature Profiles from Temperature Probes at Chiquita Landfill for TP-30

Maximum data for 9/10/2026 12:00 AM to 10/21/2026 12:00 AM

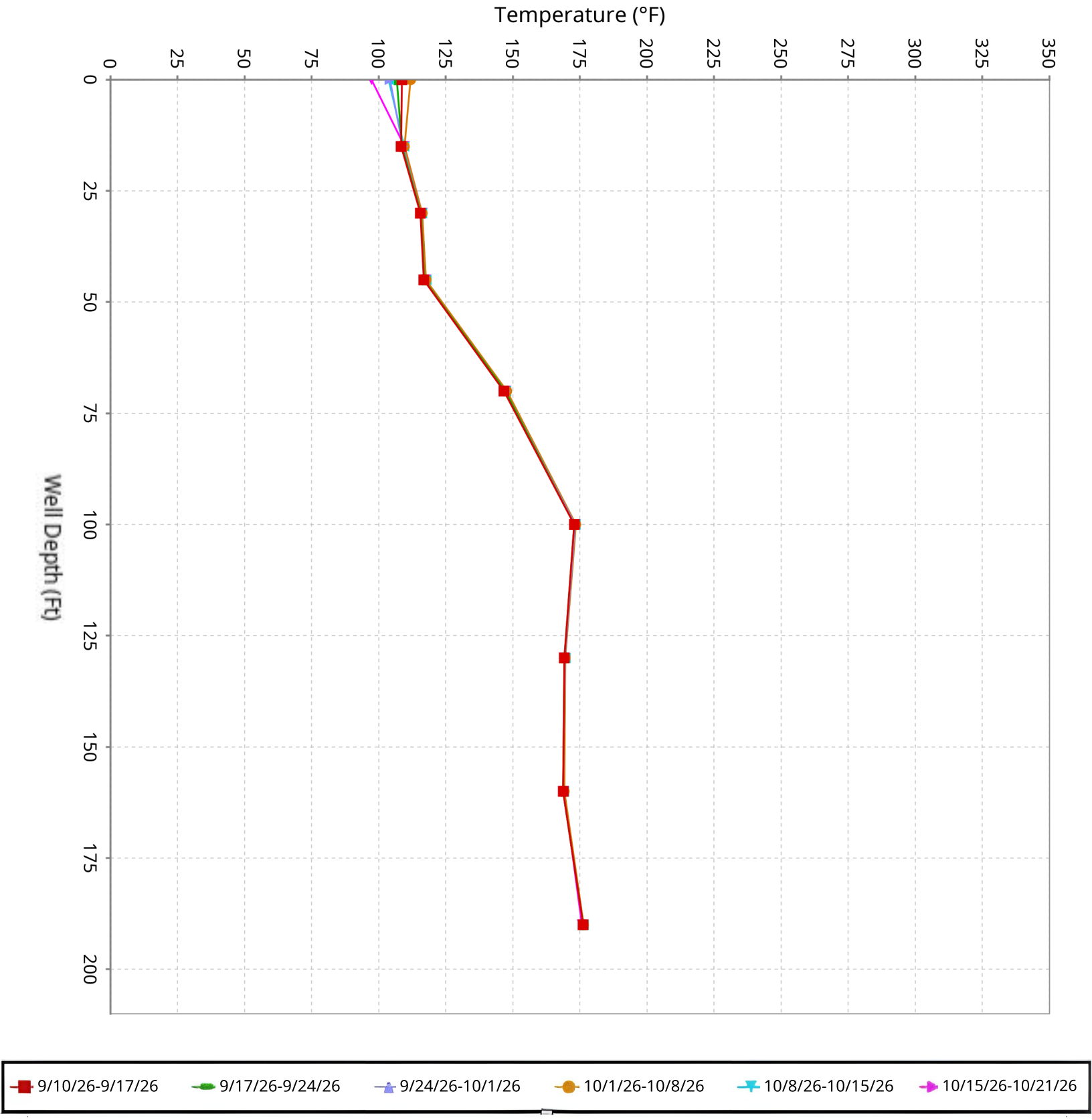

SCS ENGINEERS

Vertical Temperature Profiles from Temperature Probes at Chiquita Landfill for TP-31

Maximum data for 9/10/2026 12:00 AM to 10/21/2026 12:00 AM

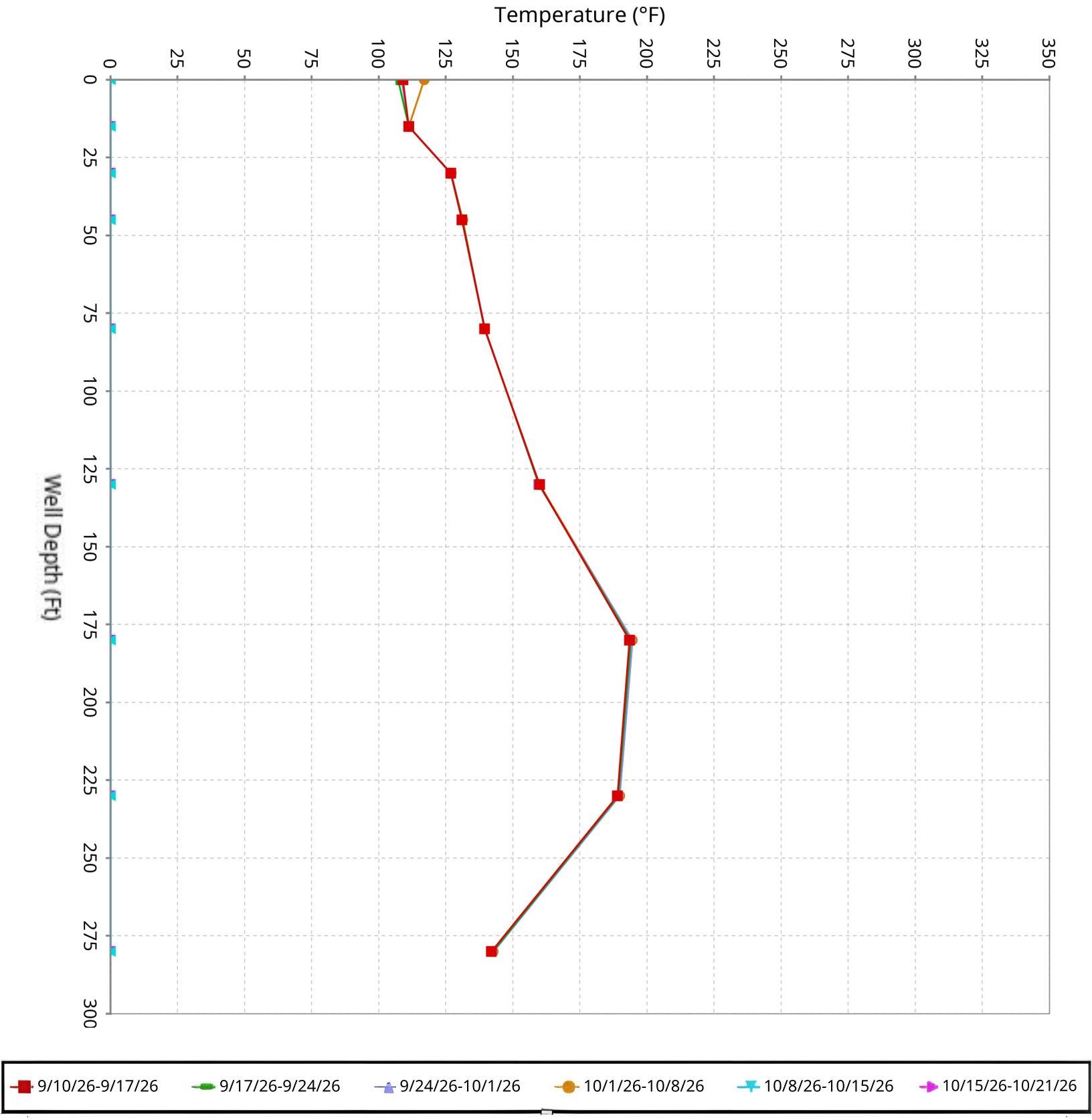

SCS ENGINEERS

Vertical Temperature Profiles from Temperature Probes at Chiquita Landfill for TP-32

Maximum data for 9/10/2026 12:00 AM to 10/21/2026 12:00 AM

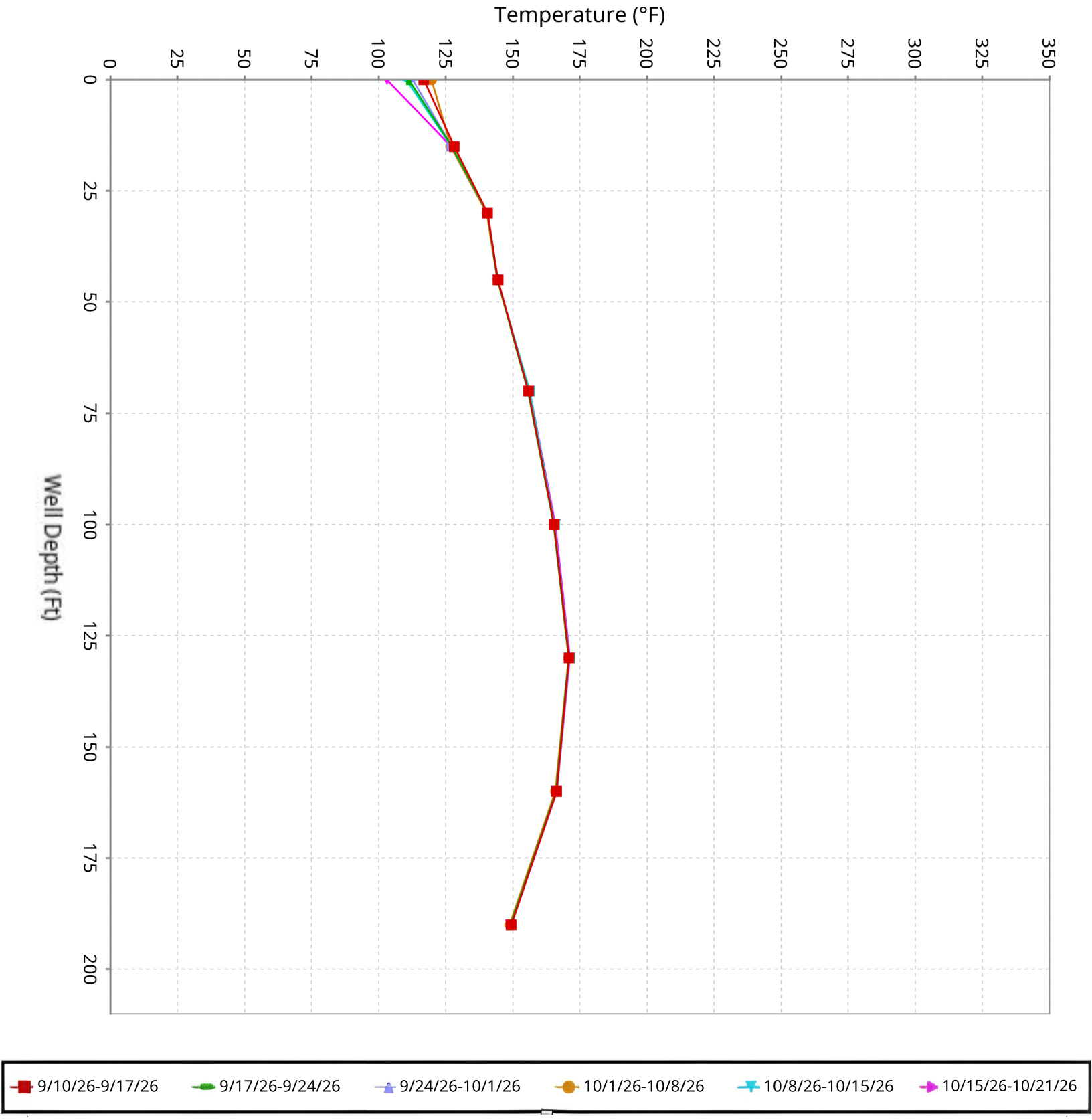

SCS ENGINEERS

Vertical Temperature Profiles from Temperature Probes at Chiquita Landfill for TP-33

Maximum data for 9/10/2026 12:00 AM to 10/21/2026 12:00 AM

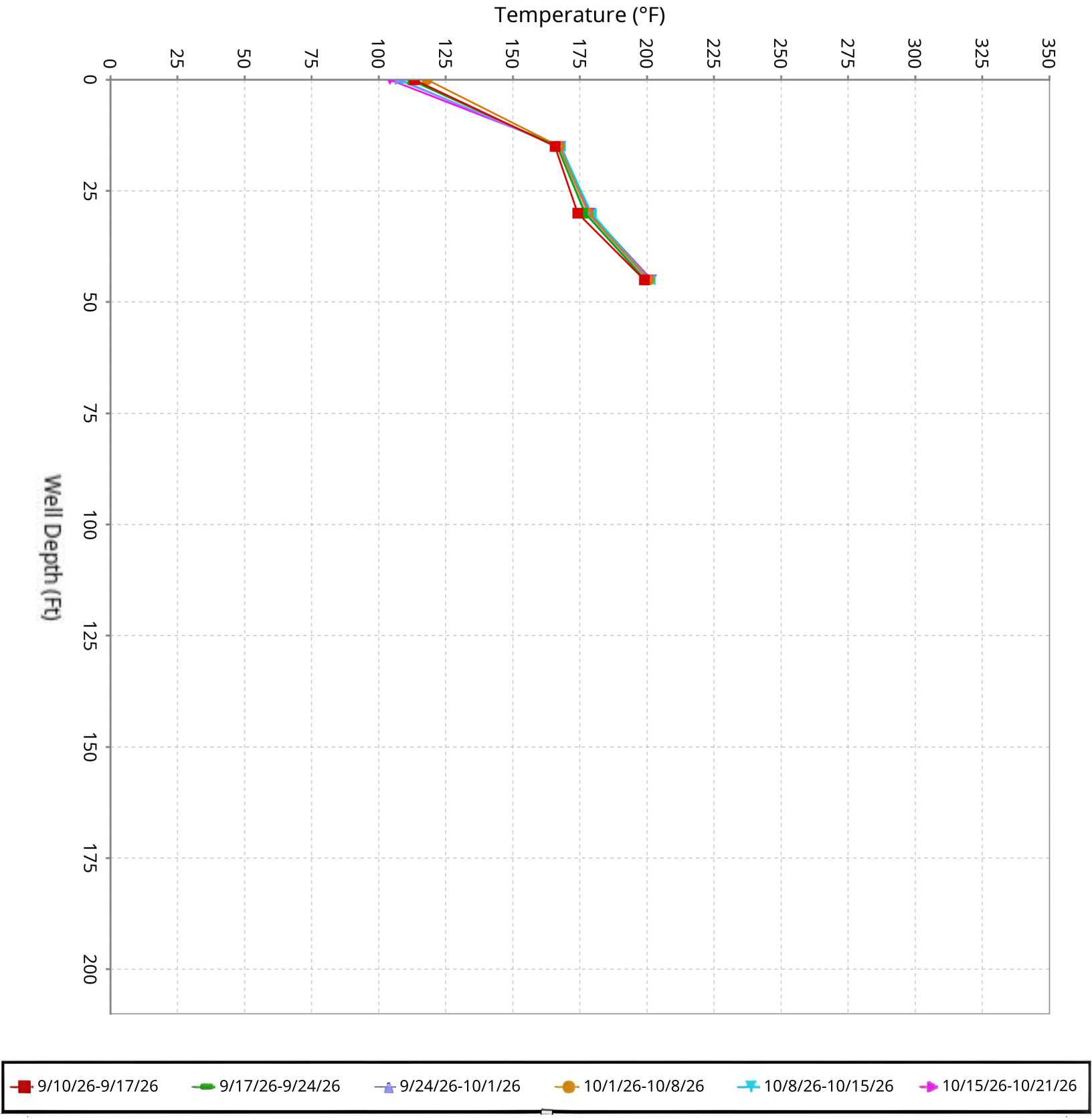

SCS ENGINEERS

Vertical Temperature Profiles from Temperature Probes at Chiquita Landfill for TP-34

Maximum data for 9/10/2026 12:00 AM to 10/21/2026 12:00 AM

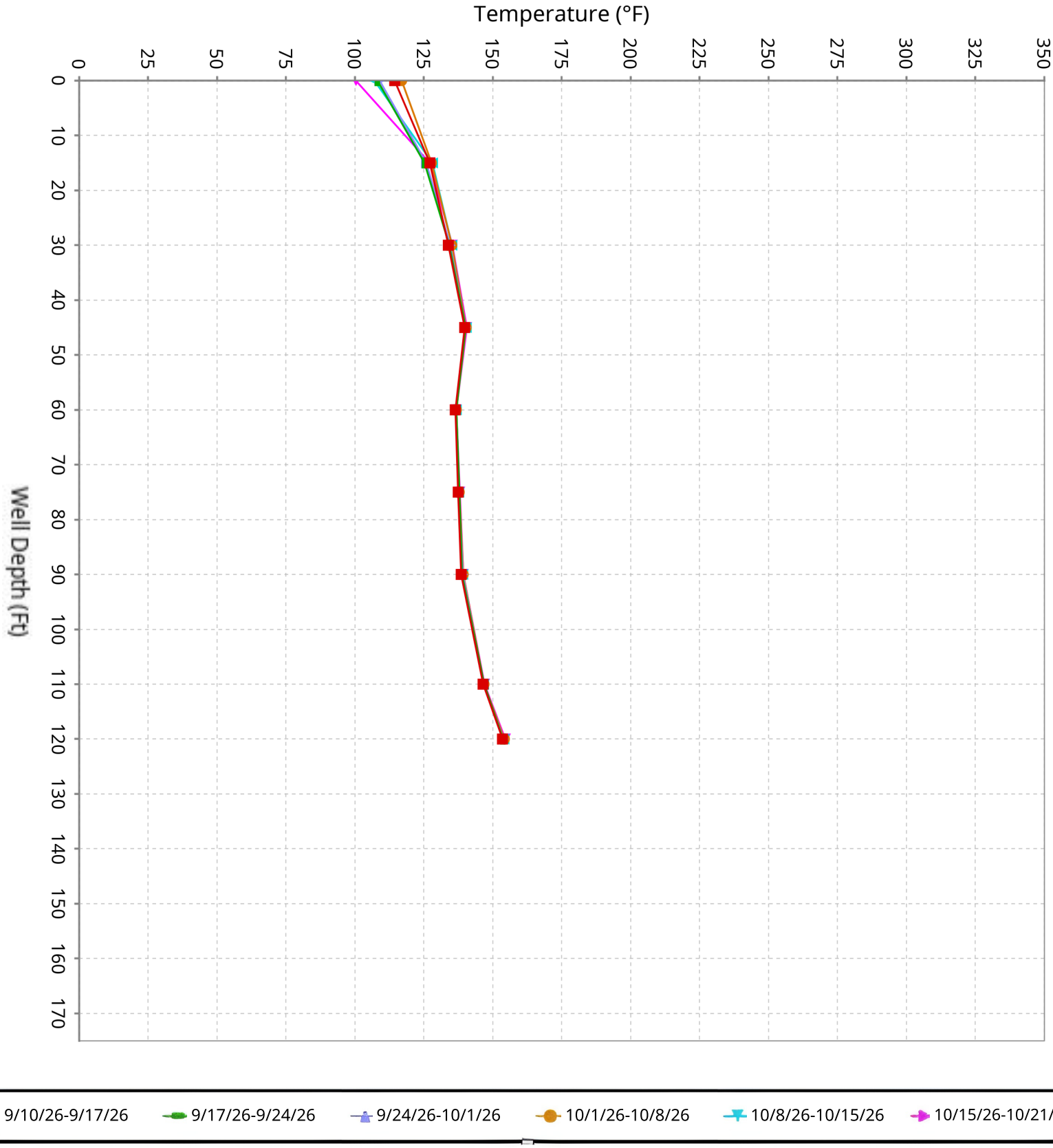

SCS ENGINEERS

Vertical Temperature Profiles from Temperature Probes at Chiquita Landfill for TP-35

Maximum data for 9/10/2026 12:00 AM to 10/21/2026 12:00 AM

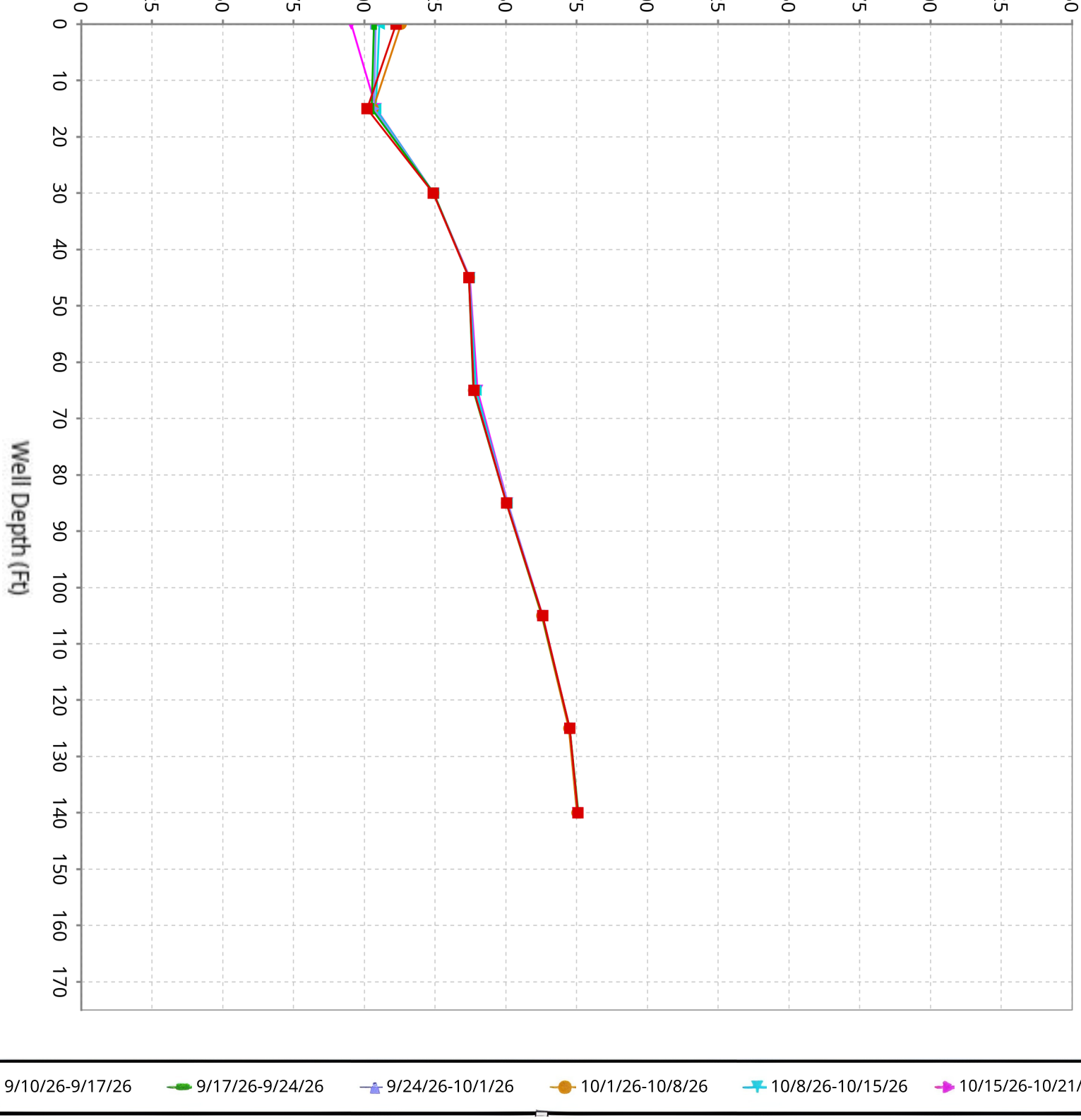

SCS ENGINEERS

Vertical Temperature Profiles from Temperature Probes at Chiquita Landfill for TP-36

Maximum data for 9/10/2026 12:00 AM to 10/21/2026 12:00 AM

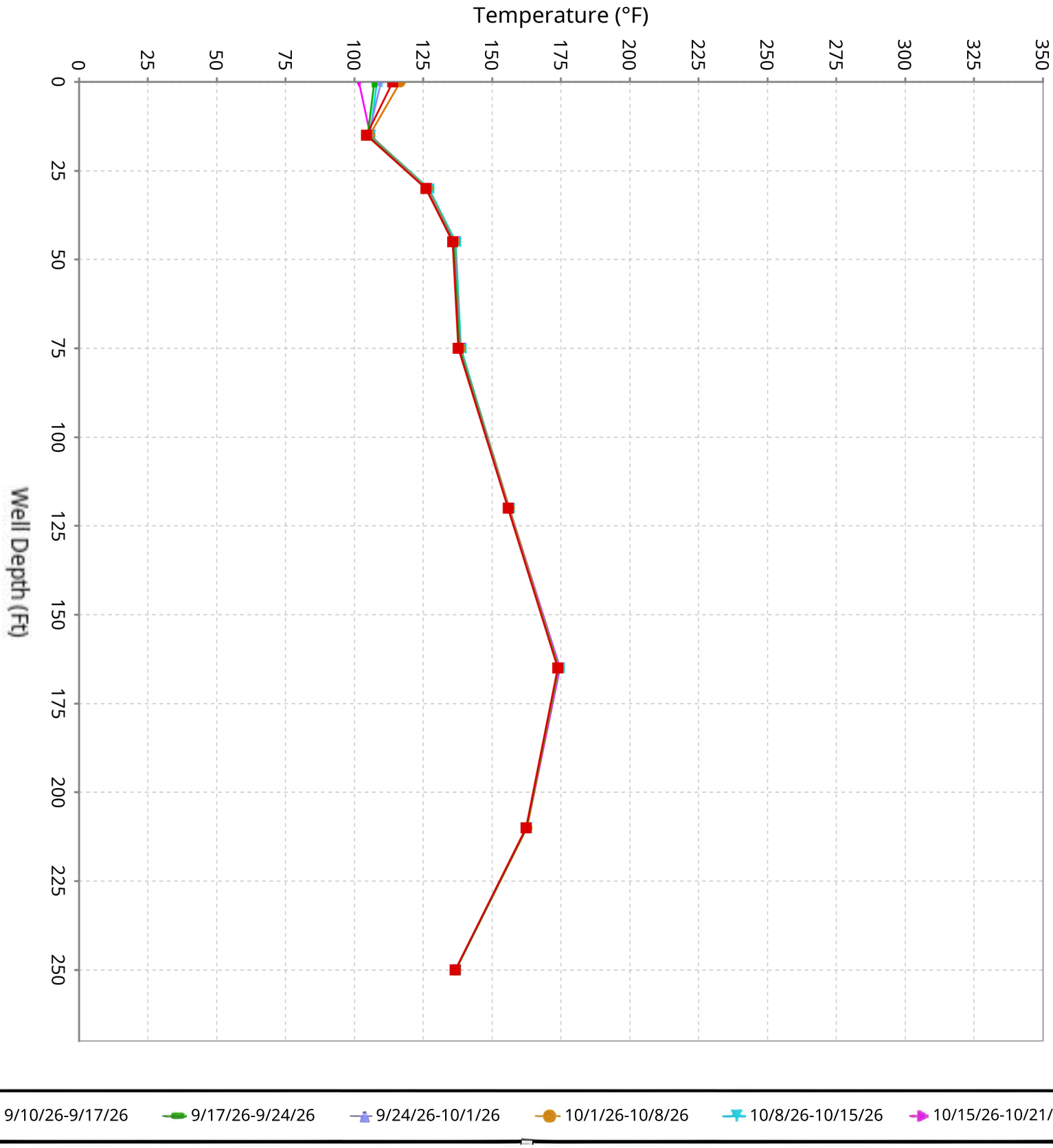

SCS ENGINEERS

Vertical Temperature Profiles from Temperature Probes at Chiquita Landfill for TP-37

Maximum data for 9/10/2026 12:00 AM to 10/21/2026 12:00 AM

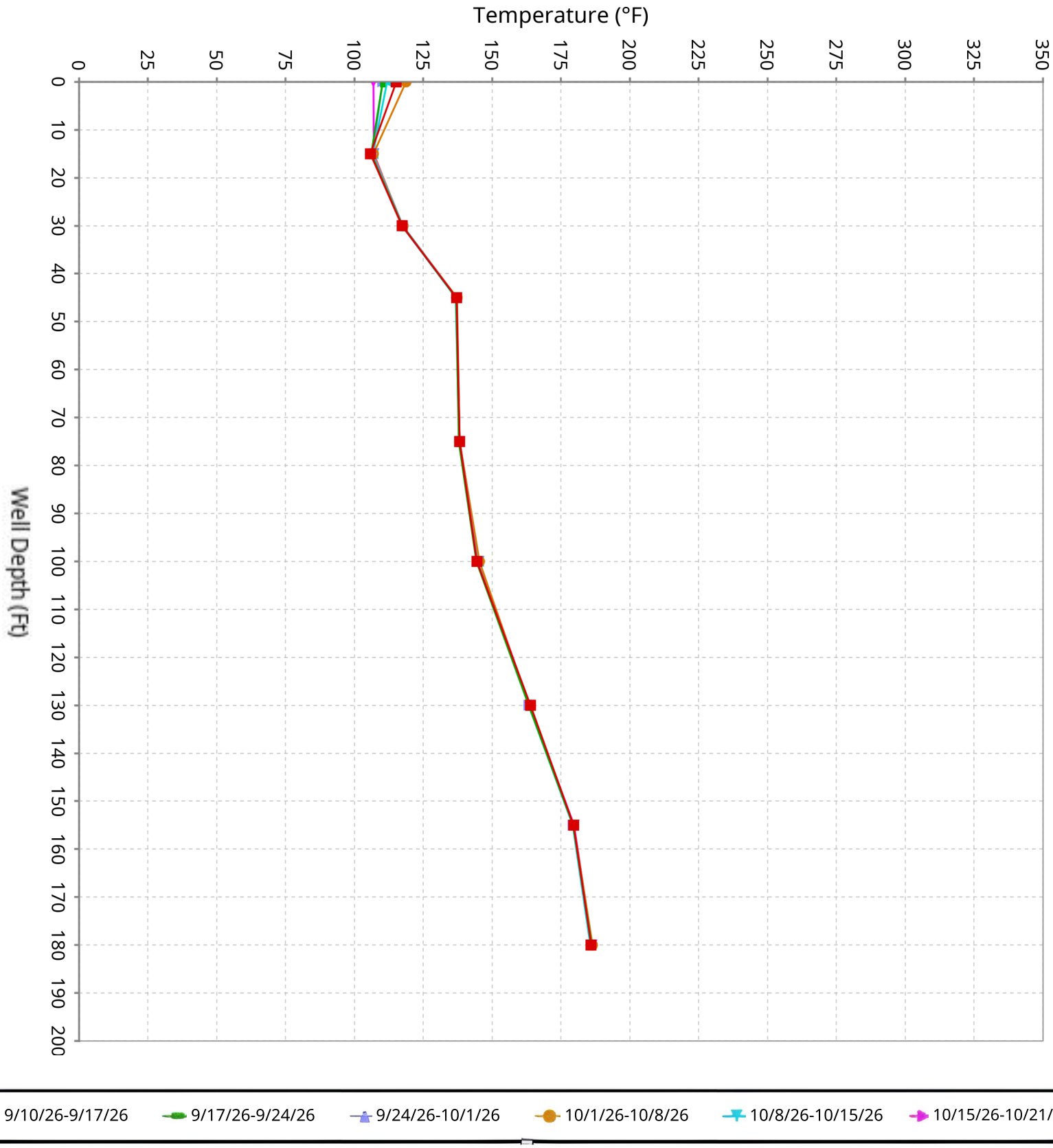

SCS ENGINEERS

Vertical Temperature Profiles from Temperature Probes at Chiquita Landfill for TP-38

Maximum data for 9/10/2026 12:00 AM to 10/21/2026 12:00 AM

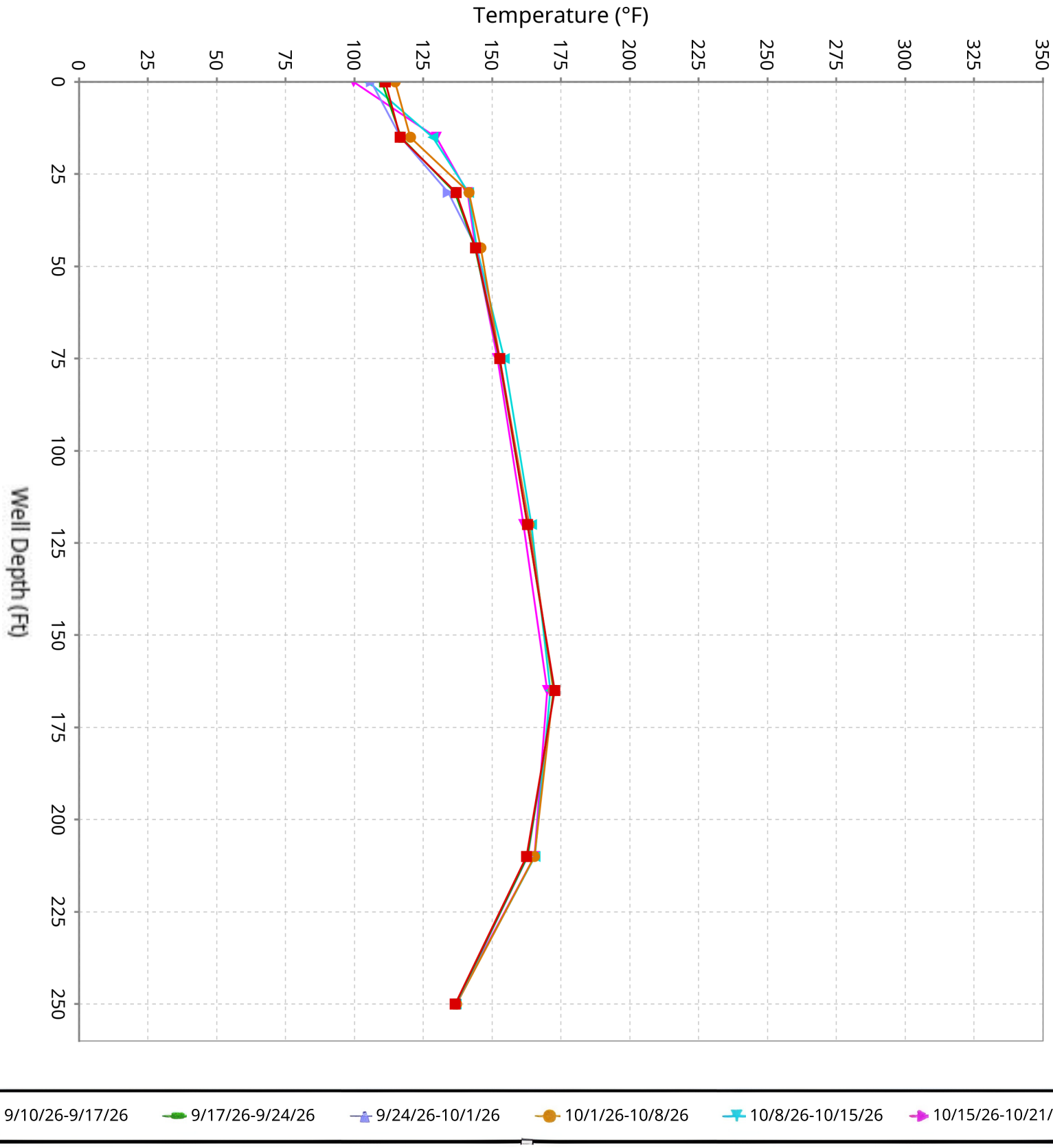

SCS ENGINEERS

Vertical Temperature Profiles from Temperature Probes at Chiquita Landfill for TP-39

Maximum data for 9/10/2026 12:00 AM to 10/21/2026 12:00 AM

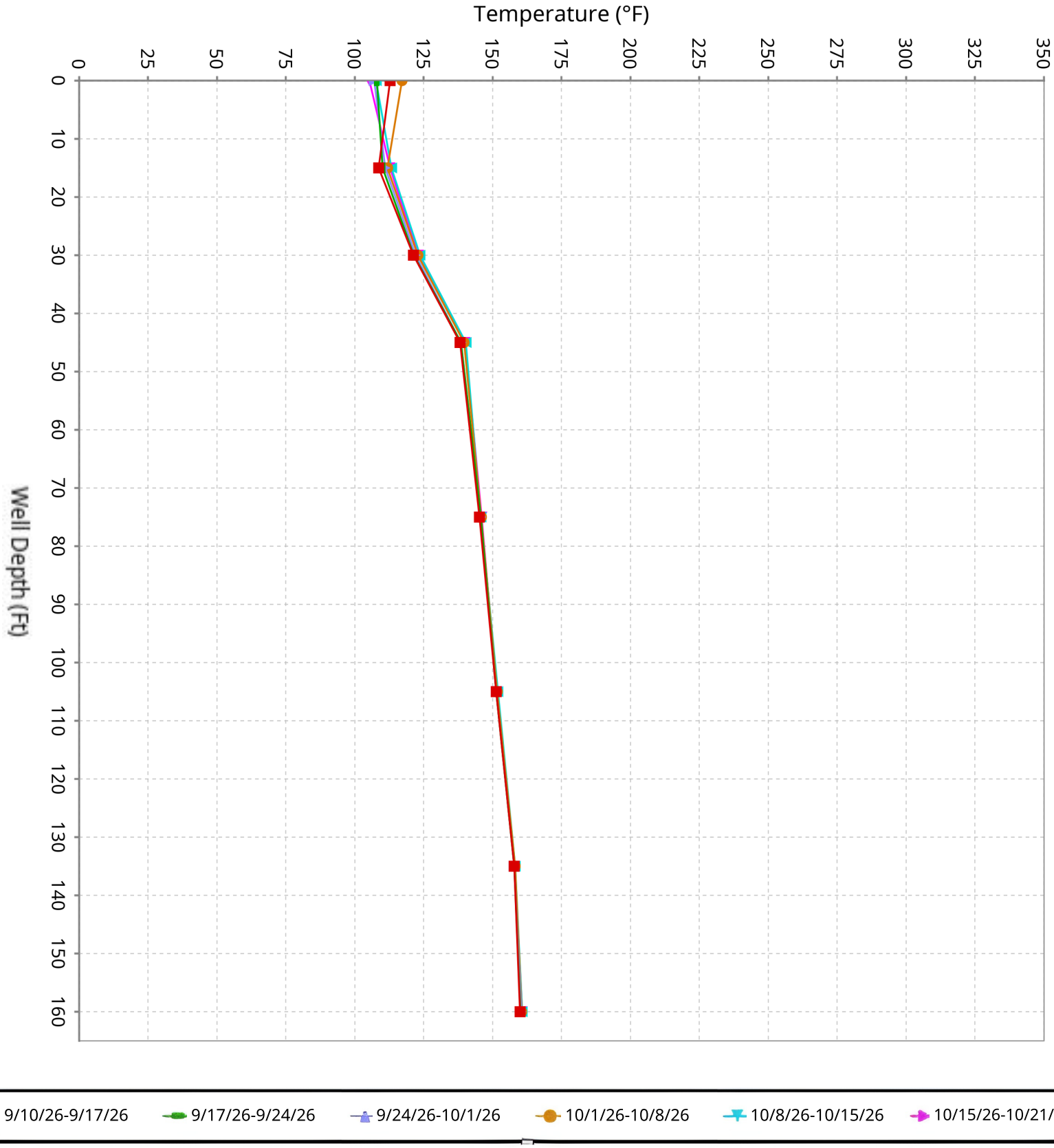

SCS ENGINEERS

Vertical Temperature Profiles from Temperature Probes at Chiquita Landfill for TP-40

Maximum data for 9/10/2026 12:00 AM to 10/21/2026 12:00 AM

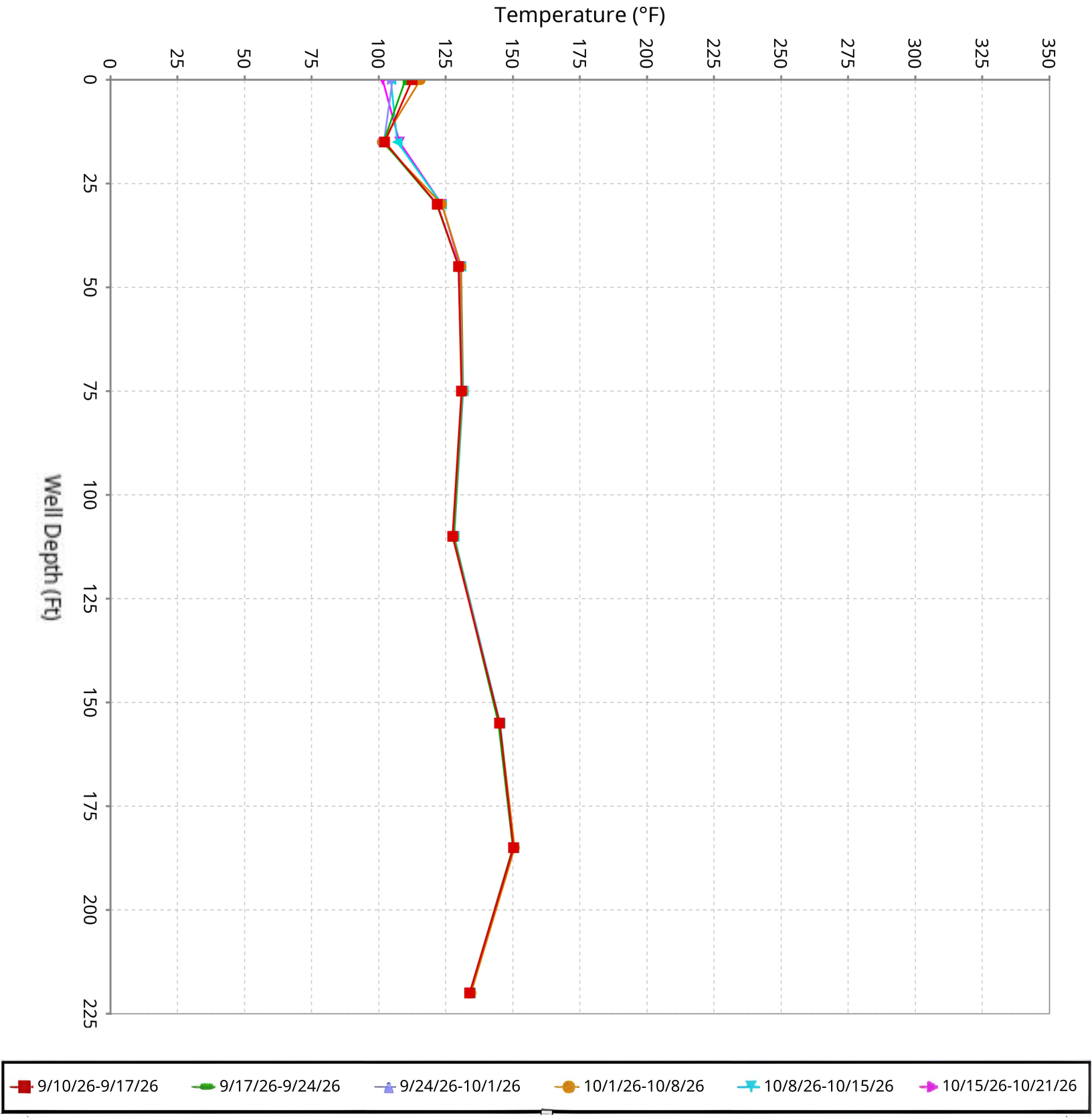

SCS ENGINEERS

Maximum Vertical Temperature Map from Temperature Probes at Chiquita Landfill

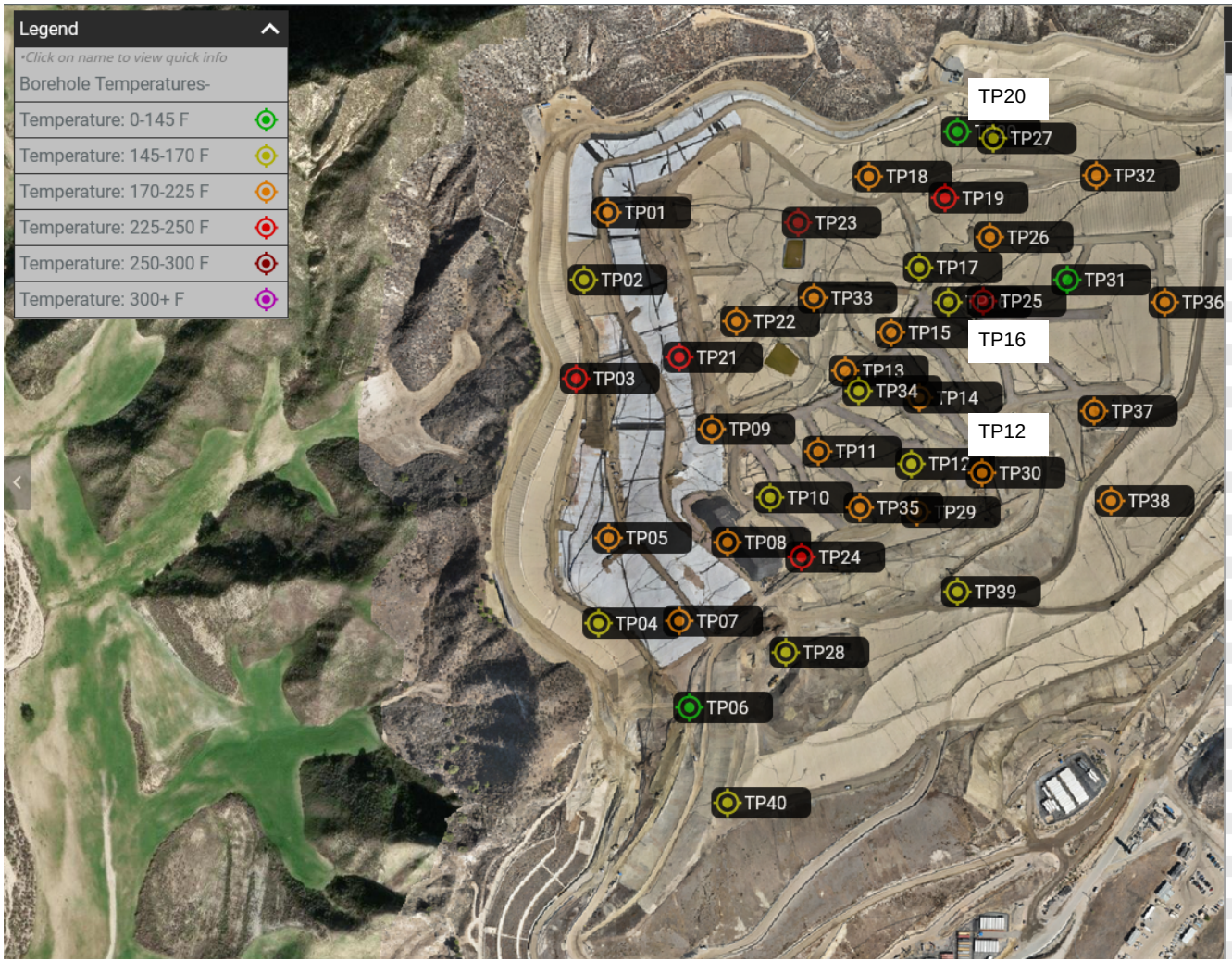

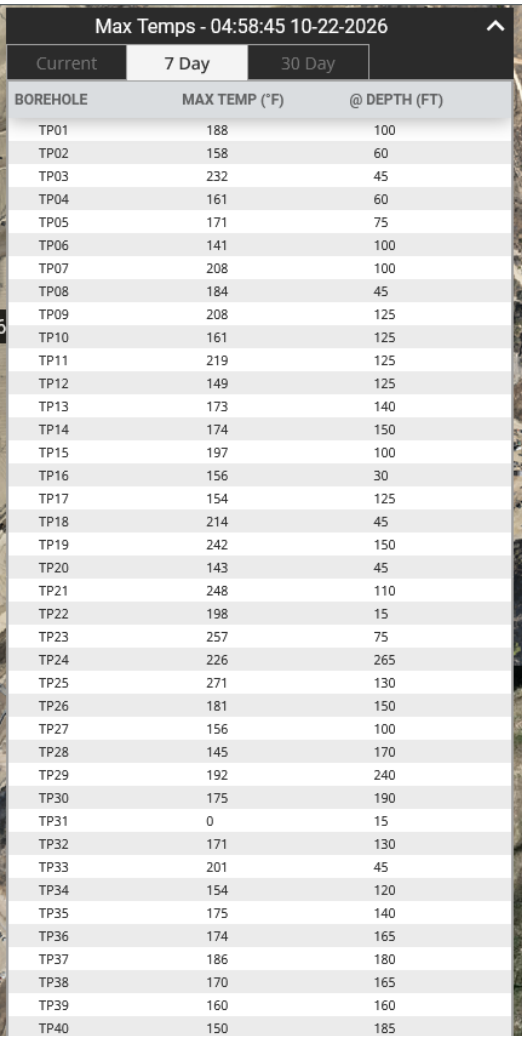

BOREHOLE	MAX TEMP (°F)	@ DEPTH (FT)
TP01	188	100
TP02	158	60
TP03	232	45
TP04	161	60
TP05	171	75
TP06	141	100
TP07	208	100
TP08	184	45
TP09	208	125
TP10	161	125
TP11	219	125
TP12	149	125
TP13	173	140
TP14	174	150
TP15	197	100
TP16	156	30
TP17	154	125
TP18	214	45
TP19	242	150
TP20	143	45
TP21	248	110
TP22	198	15
TP23	257	75
TP24	226	265
TP25	271	130
TP26	181	150
TP27	156	100
TP28	145	170
TP29	192	240
TP30	175	190
TP31	0	15
TP32	171	130
TP33	201	45
TP34	154	120
TP35	175	140
TP36	174	165
TP37	186	180
TP38	170	165
TP39	160	160
TP40	150	185

TP-08
One potential factor contributing to the observed temperature changes is the removal of liquids from wells near TP-08.

TP-13
A discrepancy was identified during the review of data on October 14th. Upon investigation, the Site determined that the associated battery had failed and subsequently replaced it. Upon further investigation, the Site determined that there was an input/output (I/O) card issue. On October 16th, the I/O card was replaced, along with a new antenna.

TP-19
A discrepancy was identified during the review of data from ten weeks prior. Upon investigation, the Site determined that the associated battery had failed and subsequently replaced it. During this inspection, the temperature reading from the 125-foot thermocouple was observed to be anomalously low. Further evaluation indicated that the 125-foot thermocouple required replacement. As an interim measure, the Site installed a 120-foot thermocouple that was available onsite and ordered a replacement 125-foot thermocouple. The replacement 125-foot thermocouple has been received on site and will be installed when the weather permits.

TP-31
All thermocouples reported temperatures of 0°F from October 6th to October 14th. Upon investigation, the Site determined the cause was likely a failure of the associated battery, which was replaced on October 7th. Further review of the data showed that all temperature readings decreased simultaneously, suggesting the issue may be related to the wiring connected to the remote I/O card or a malfunctioning I/O card rather than actual temperature changes. On October 16th, the I/O card was replaced, along with a new antenna. Further investigation determined that the terminal box also required replacement. A replacement terminal box was installed; however, the issue persisted. As a result, a replacement instrument box has been ordered and will be installed upon receipt.

Solid Waste Borehole Maximum Temperature Profiles Over 6 Weeks

for 9/17/2026 12:00 AM to 10/28/2026 12:00 AM

SCS ENGINEERS

07224053.00 | October 29, 2026

274 Granite Run Drive
Lancaster, PA 17601
717-550-6330

From October 22, 2026, through October 28, 2026, there were six recorded temperature increases and four recorded temperature decreases that triggered the notification limits set forth in the LEA's October 4, 2024, letter.

Chiquita provides the following updates:

- TP-08
    - The 15-foot thermocouple remained consistent with previously recorded temperatures.
    - The 30-foot thermocouple showed a decrease in maximum temperature of 22°F from 173°F to 151°F from October 18th to October 28th.
    - The 45-foot thermocouple showed a decrease in maximum temperature of 42°F from 184°F to 142°F from October 18th to October 28th. One potential factor contributing to the observed temperature changes is the removal of liquids from wells near TP-08.

- TP-13
    - A discrepancy was identified during the review of data on October 14th. Upon investigation, the Site determined that the associated battery had failed and subsequently replaced it. Upon further investigation, the Site determined that there was an input/output (I/O) card issue. On October 16th, the I/O card was replaced, along with a new antenna. The I/O card and antenna are currently functioning properly, and the data collected following the repairs have remained consistent with previously recorded measurements.

- TP-19
    - A discrepancy was identified during the review of data from ten weeks prior. Upon investigation, the Site determined that the associated battery had failed and subsequently replaced it. During this inspection, the temperature reading from the 125-foot thermocouple was observed to be anomalously low. Further evaluation indicated that the 125-foot thermocouple required replacement. As an interim measure, the Site installed a 120-foot thermocouple that was available onsite and ordered a replacement 125-foot thermocouple. The replacement 125-foot thermocouple was received on October 20th and subsequently installed on October 28th. The newly installed 125-foot thermocouple will be monitored in the following weeks.

- TP-24
    - The 100-foot thermocouple showed an increase in maximum temperature of 12°F from 146°F to 158°F from October 22nd to October 28th.
    - The 155-foot thermocouple showed an increase in maximum temperature of 22°F from 168°F to 190°F from October 20th to October 28th.

    - The 210-foot thermocouple showed an increase in maximum temperature of 11°F from 201°F to 212°F from October 24th to October 27th.

- TP-25
    - The 110-foot thermocouple showed an increase in maximum temperature of 48°F from 211°F to 259° from October 12th to October 26th. One potential factor contributing to the observed temperature changes is the removal of liquids from wells near TP-25.

- TP-29
    - The 15-foot thermocouple remained consistent with previously recorded temperatures.

- TP-31
    - All thermocouples reported temperatures of 0°F from October 6th to October 14th. Upon investigation, the Site determined the cause was likely a failure of the associated battery, which was replaced on October 7th. Further review of the data showed that all temperature readings decreased simultaneously, suggesting the issue may be related to the wiring connected to the remote I/O card or a malfunctioning I/O card rather than actual temperature changes. On October 16th, the I/O card was replaced, along with a new antenna. Further investigation determined that the terminal box also required replacement. A replacement terminal box was installed; however, the issue persisted. As a result, a replacement instrument box has been ordered and is anticipated to be installed upon receipt in November 2026.

- TP-33
    - The 15-foot thermocouple showed a decrease in maximum temperature of 59°F from 168°F to 109°F from October 19th to October 22nd, and then an increase in maximum temperature of 54°F from 109°F to 163° from October 22nd to October 28th. One potential factor contributing to the observed temperature changes is the removal of liquids from wells near TP-33.
    - The 30-foot thermocouple showed a decrease in maximum temperature of 61°F from 179°F to 118°F from October 18th to October 22nd, and then an increase in maximum temperature of 53°F from 118°F to 171° from October 22nd to October 28th. One potential factor contributing to the observed temperature changes is the removal of liquids from wells near TP-33.

Vertical Temperature Profiles from Temperature Probes at Chiquita Landfill for TP-1

Maximum data for 9/17/2026 12:00 AM to 10/28/2026 12:00 AM

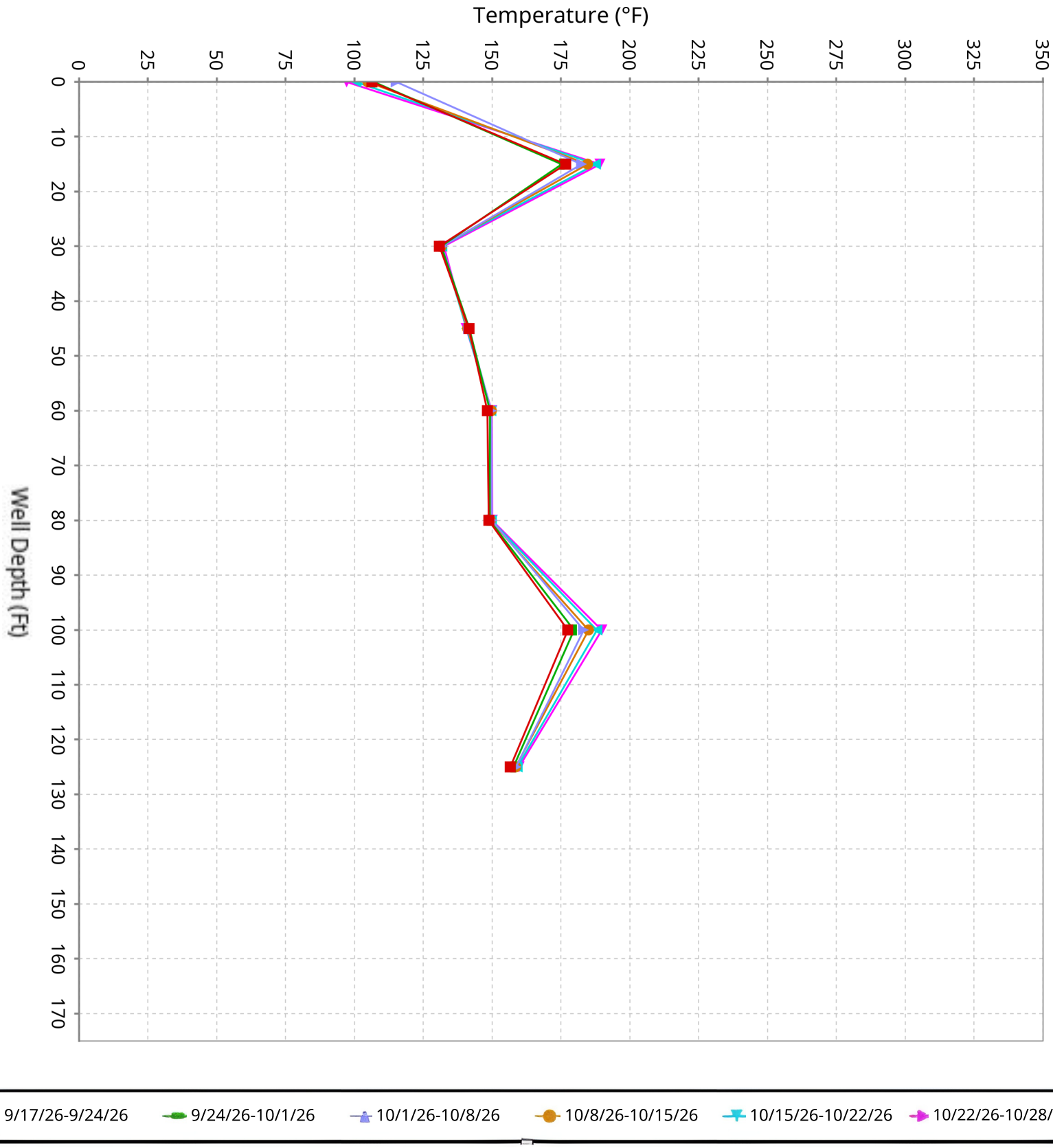

SCS ENGINEERS

Vertical Temperature Profiles from Temperature Probes at Chiquita Landfill for TP-2

Maximum data for 9/17/2026 12:00 AM to 10/28/2026 12:00 AM

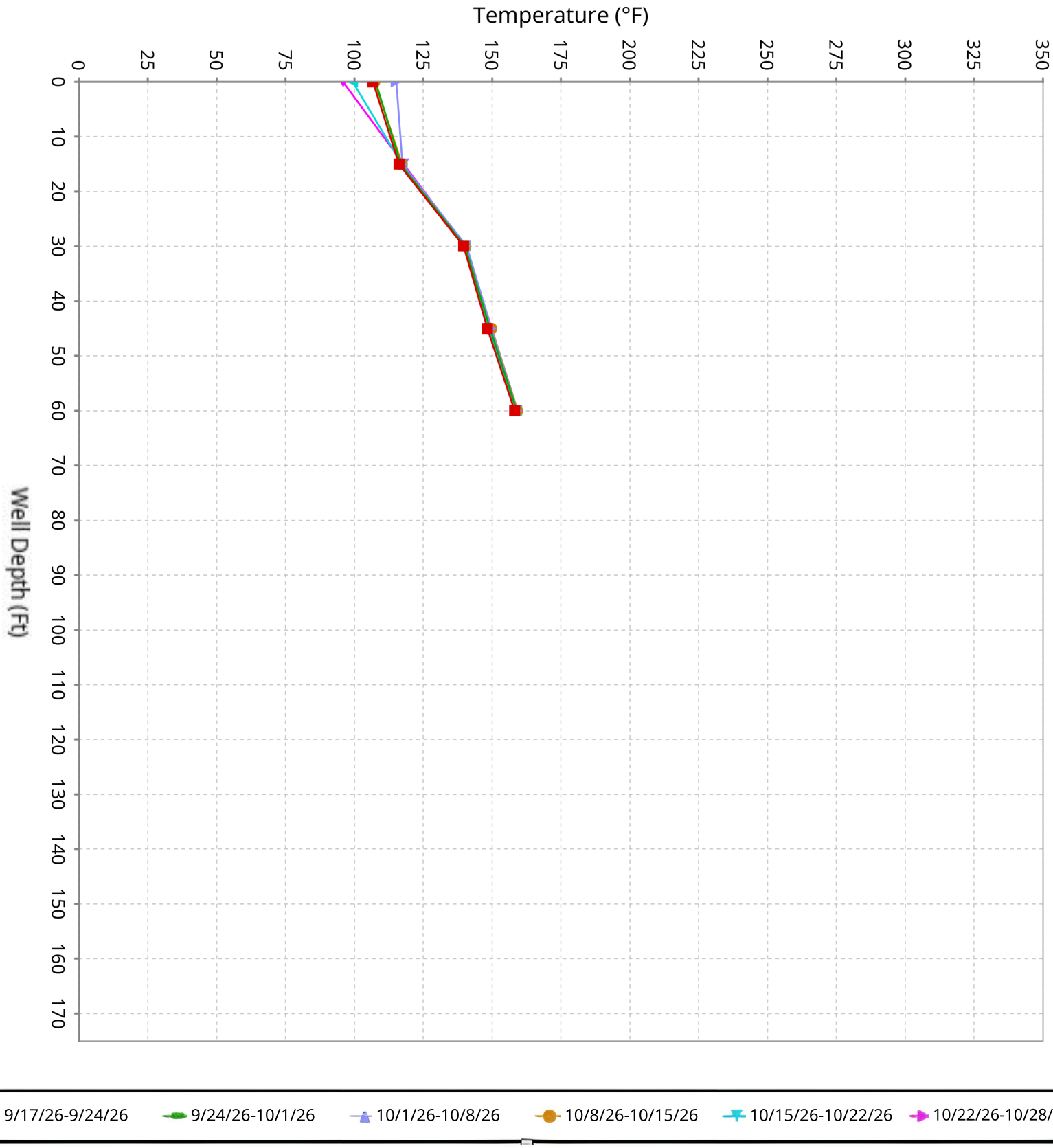

SCS ENGINEERS

Vertical Temperature Profiles from Temperature Probes at Chiquita Landfill for TP-3

Maximum data for 9/17/2026 12:00 AM to 10/28/2026 12:00 AM

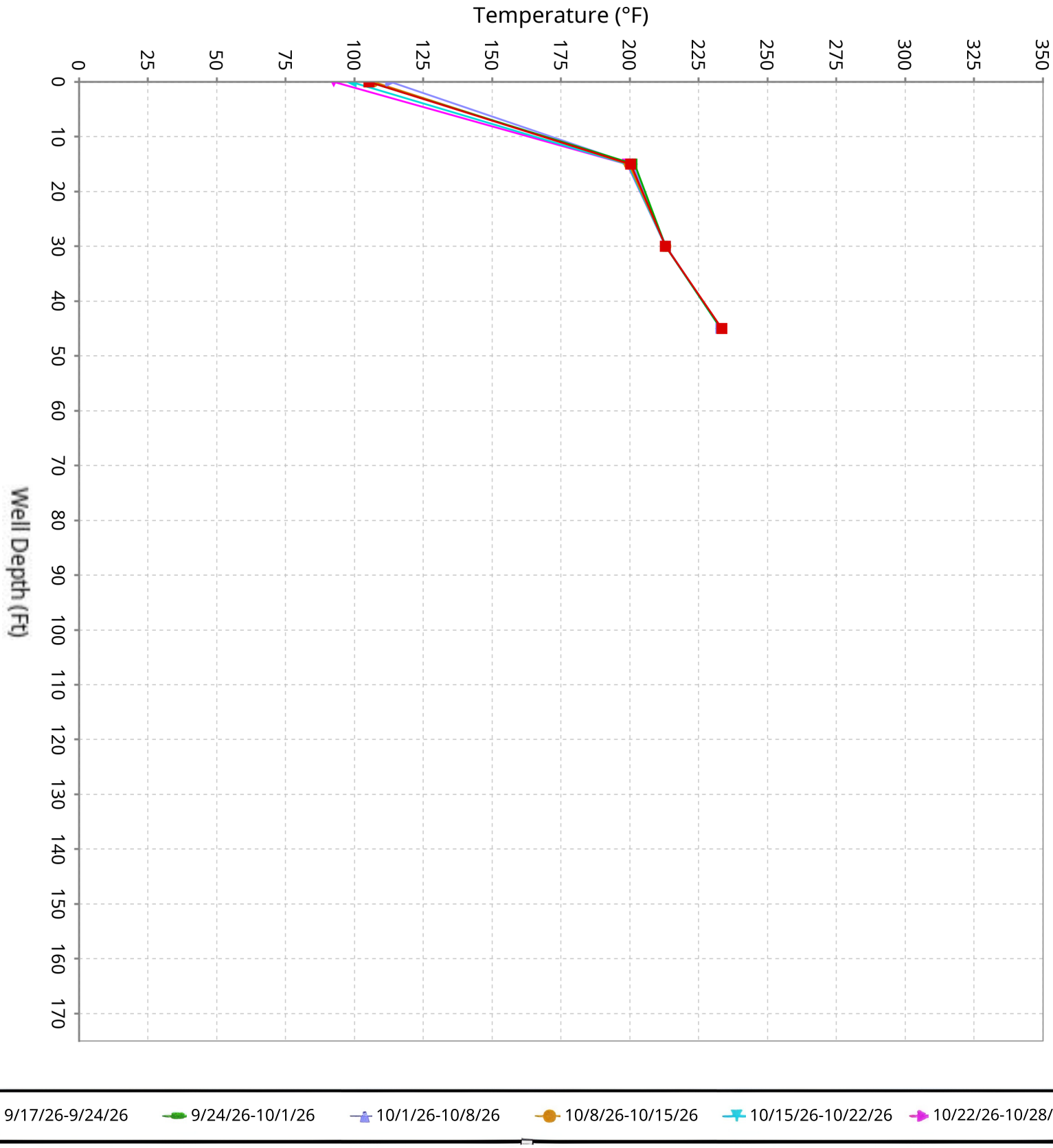

SCS ENGINEERS

Vertical Temperature Profiles from Temperature Probes at Chiquita Landfill for TP-4

Maximum data for 9/17/2026 12:00 AM to 10/28/2026 12:00 AM

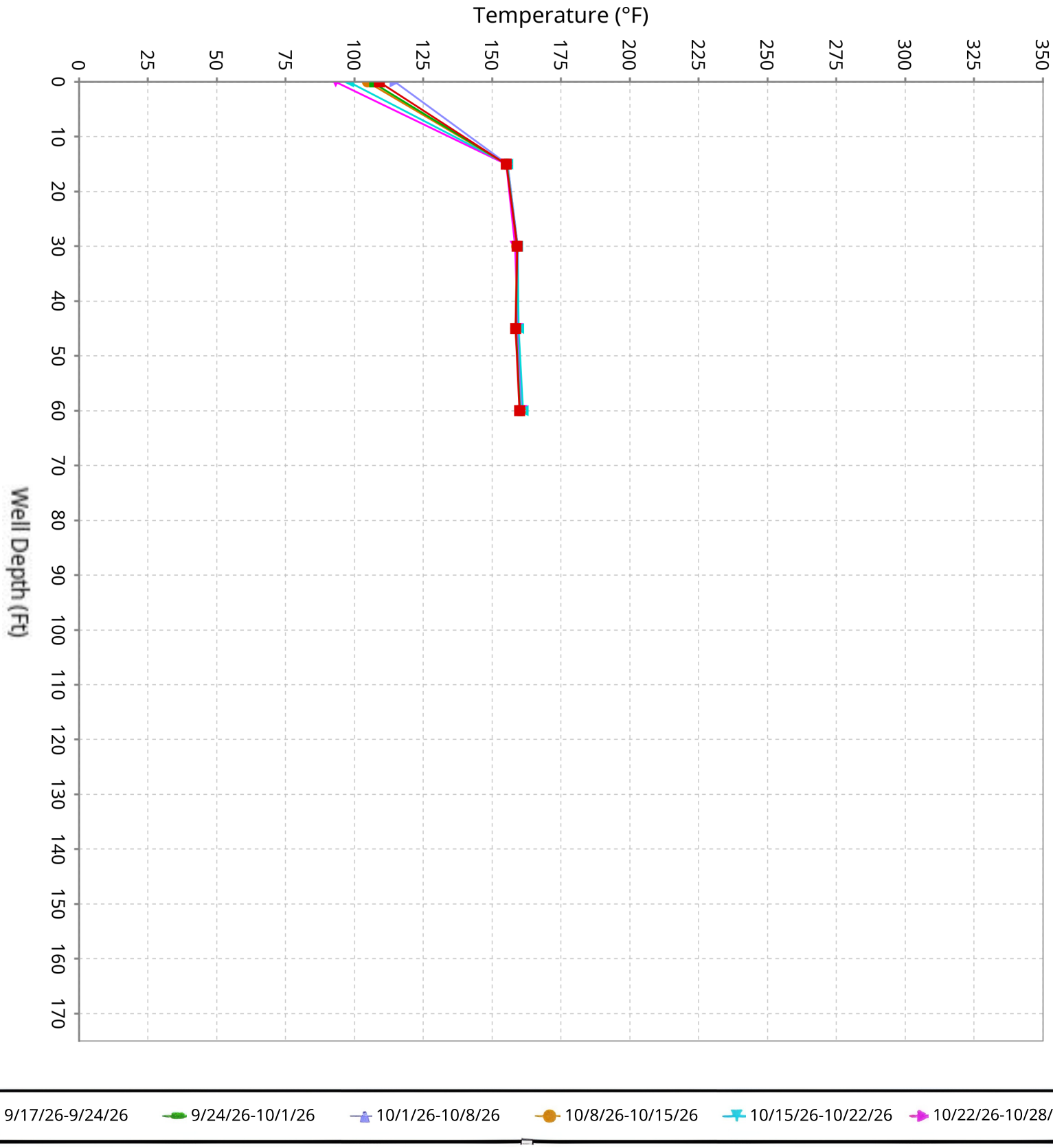

SCS ENGINEERS

Vertical Temperature Profiles from Temperature Probes at Chiquita Landfill for TP-5

Maximum data for 9/17/2026 12:00 AM to 10/28/2026 12:00 AM

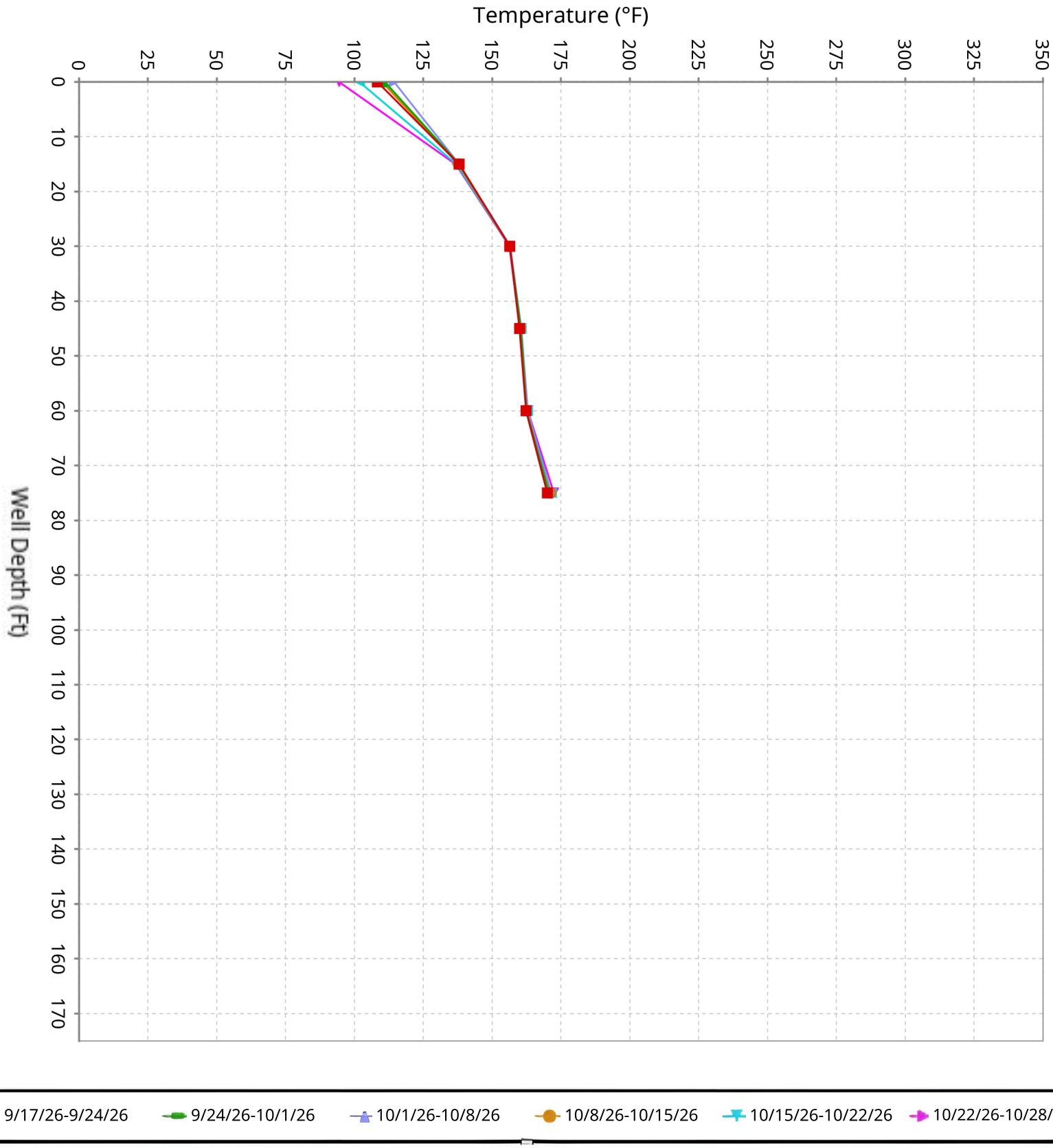

SCS ENGINEERS

Vertical Temperature Profiles from Temperature Probes at Chiquita Landfill for TP-6

Maximum data for 9/17/2026 12:00 AM to 10/28/2026 12:00 AM

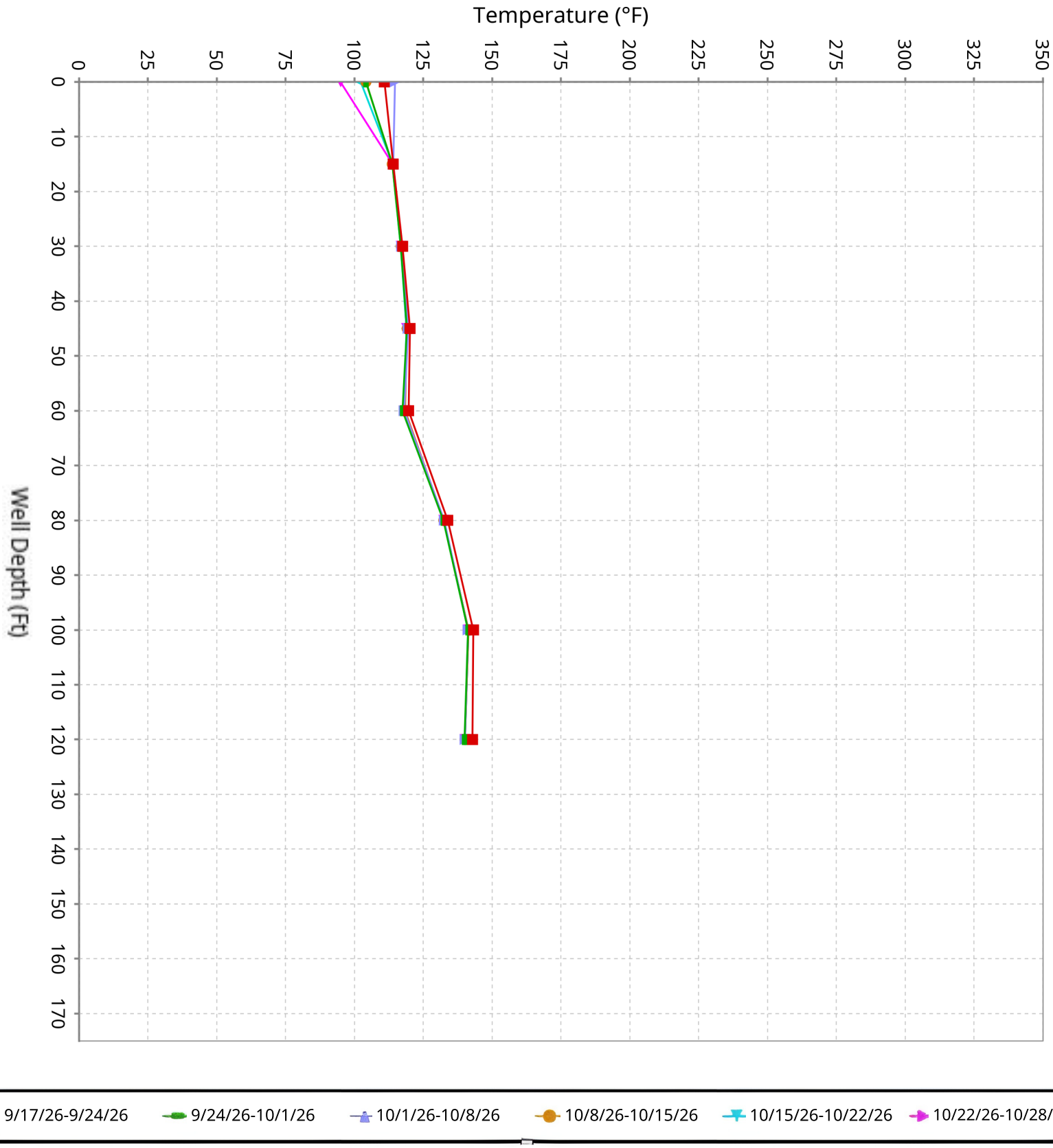

SCS ENGINEERS

Vertical Temperature Profiles from Temperature Probes at Chiquita Landfill for TP-7

Maximum data for 9/17/2026 12:00 AM to 10/28/2026 12:00 AM

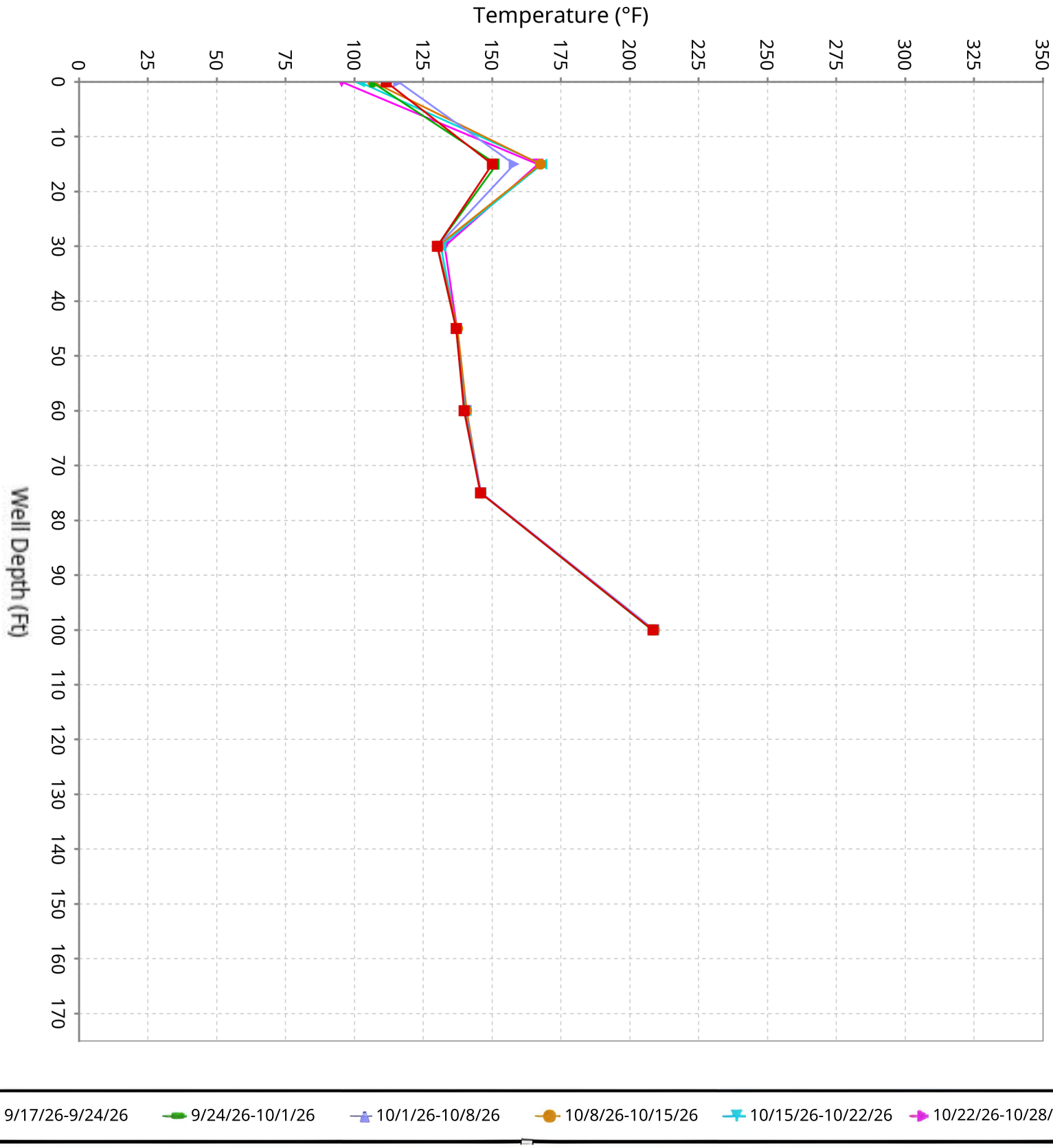

SCS ENGINEERS

Vertical Temperature Profiles from Temperature Probes at Chiquita Landfill for TP-8

Maximum data for 9/17/2026 12:00 AM to 10/28/2026 12:00 AM

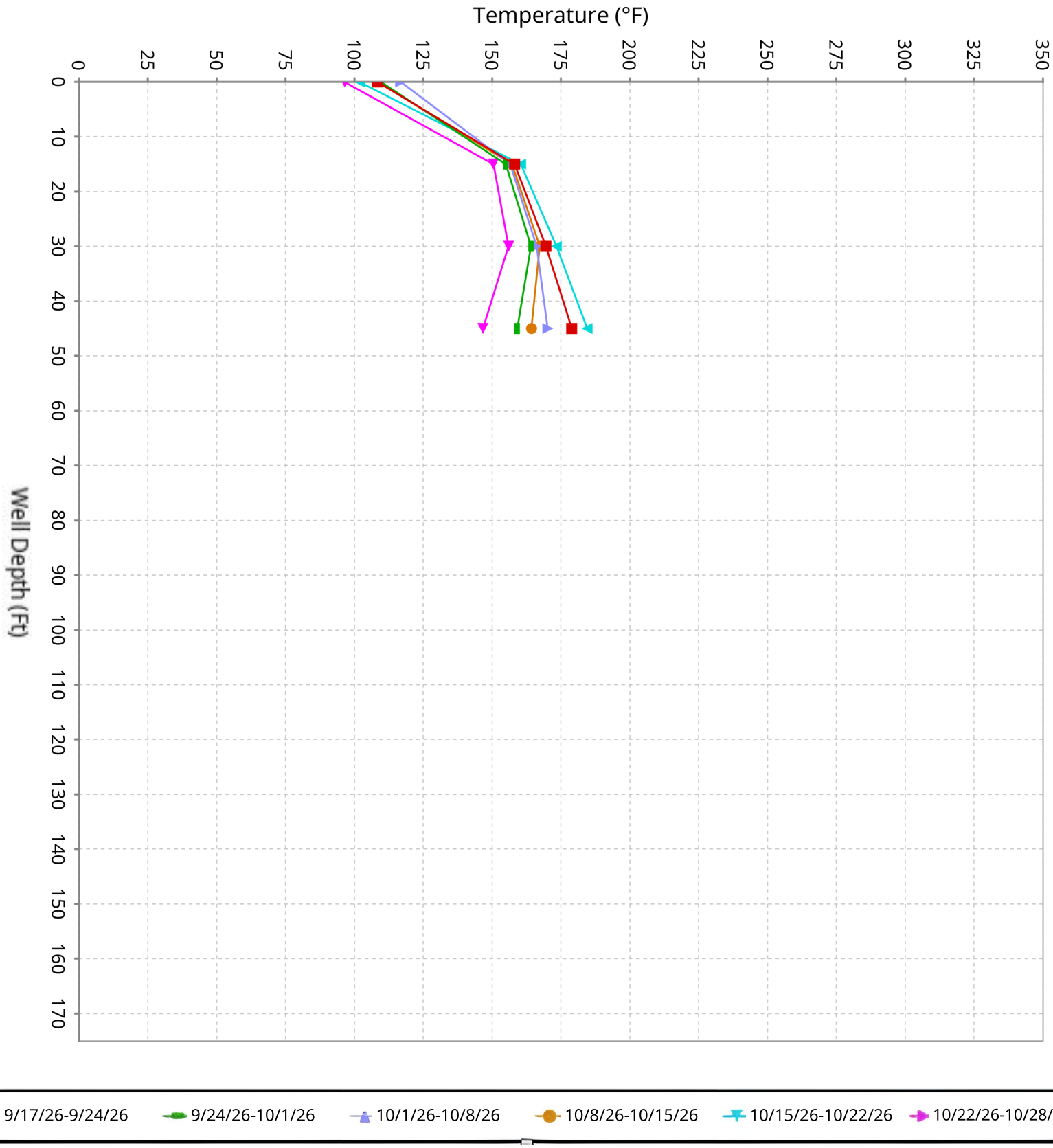

SCS ENGINEERS

Vertical Temperature Profiles from Temperature Probes at Chiquita Landfill for TP-9

Maximum data for 9/17/2026 12:00 AM to 10/28/2026 12:00 AM

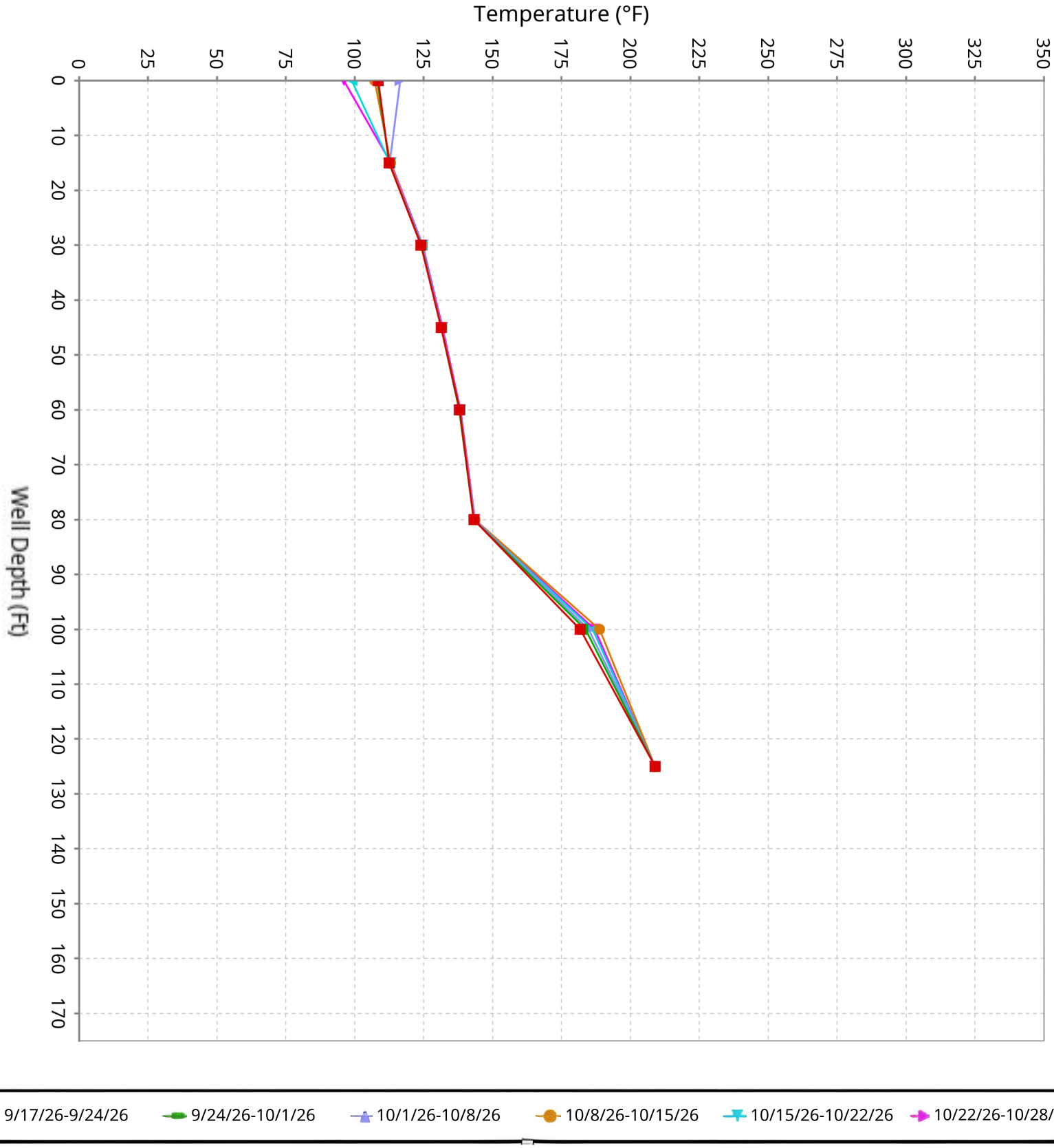

SCS ENGINEERS

Vertical Temperature Profiles from Temperature Probes at Chiquita Landfill for TP-10

Maximum data for 9/17/2026 12:00 AM to 10/28/2026 12:00 AM

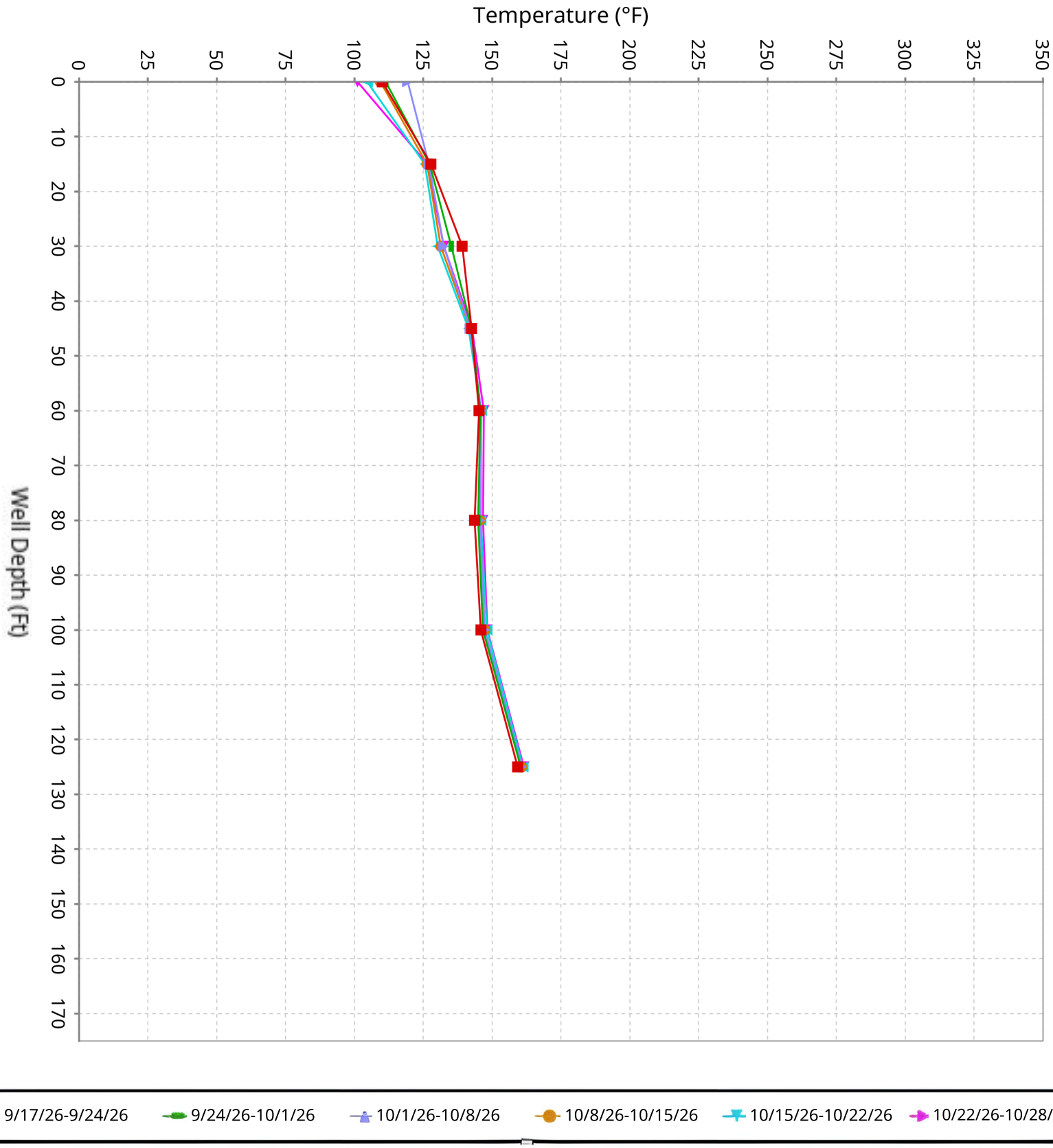

SCS ENGINEERS

Vertical Temperature Profiles from Temperature Probes at Chiquita Landfill for TP-11

Maximum data for 9/17/2026 12:00 AM to 10/28/2026 12:00 AM

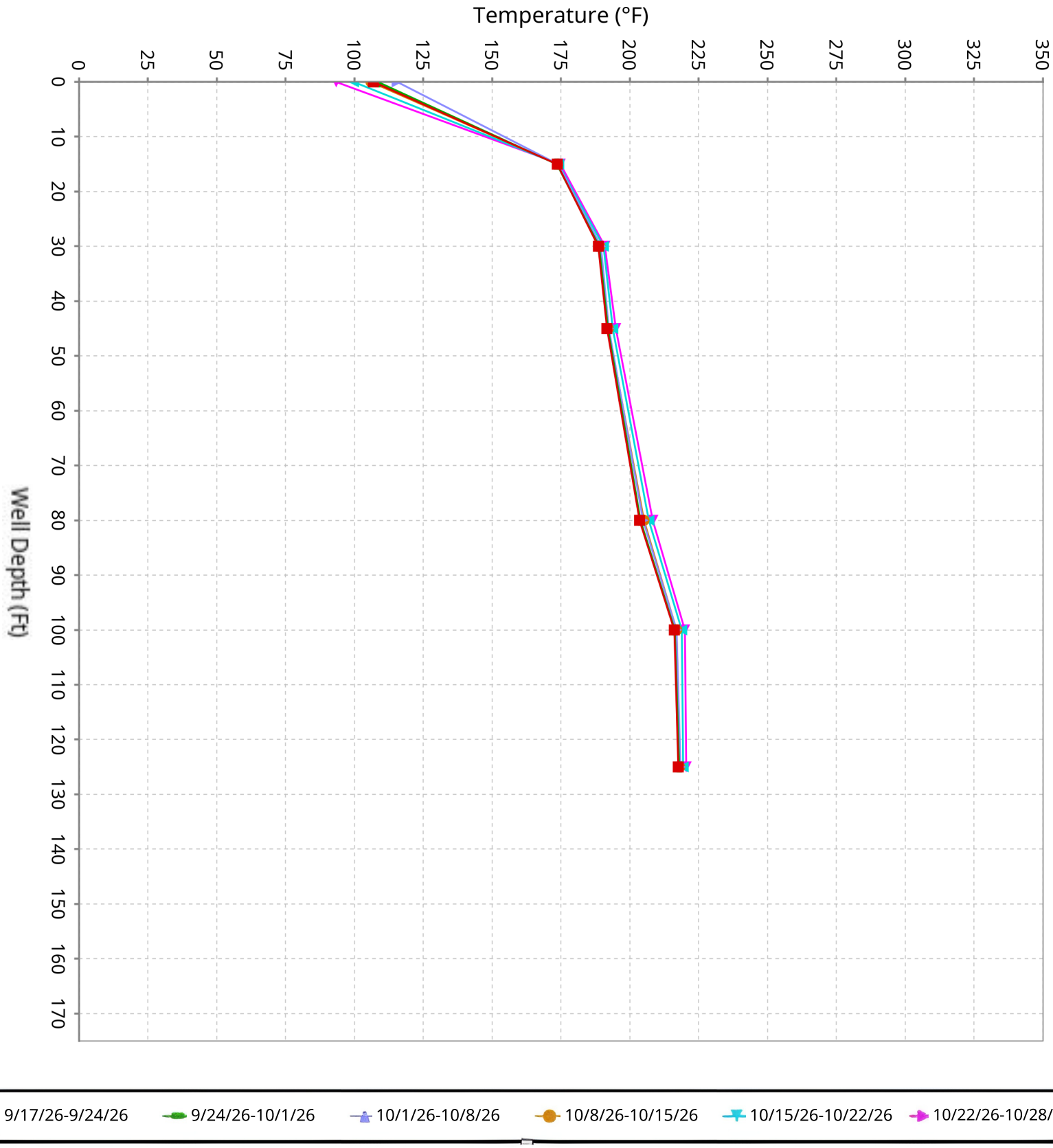

SCS ENGINEERS

Vertical Temperature Profiles from Temperature Probes at Chiquita Landfill for TP-12

Maximum data for 9/17/2026 12:00 AM to 10/28/2026 12:00 AM

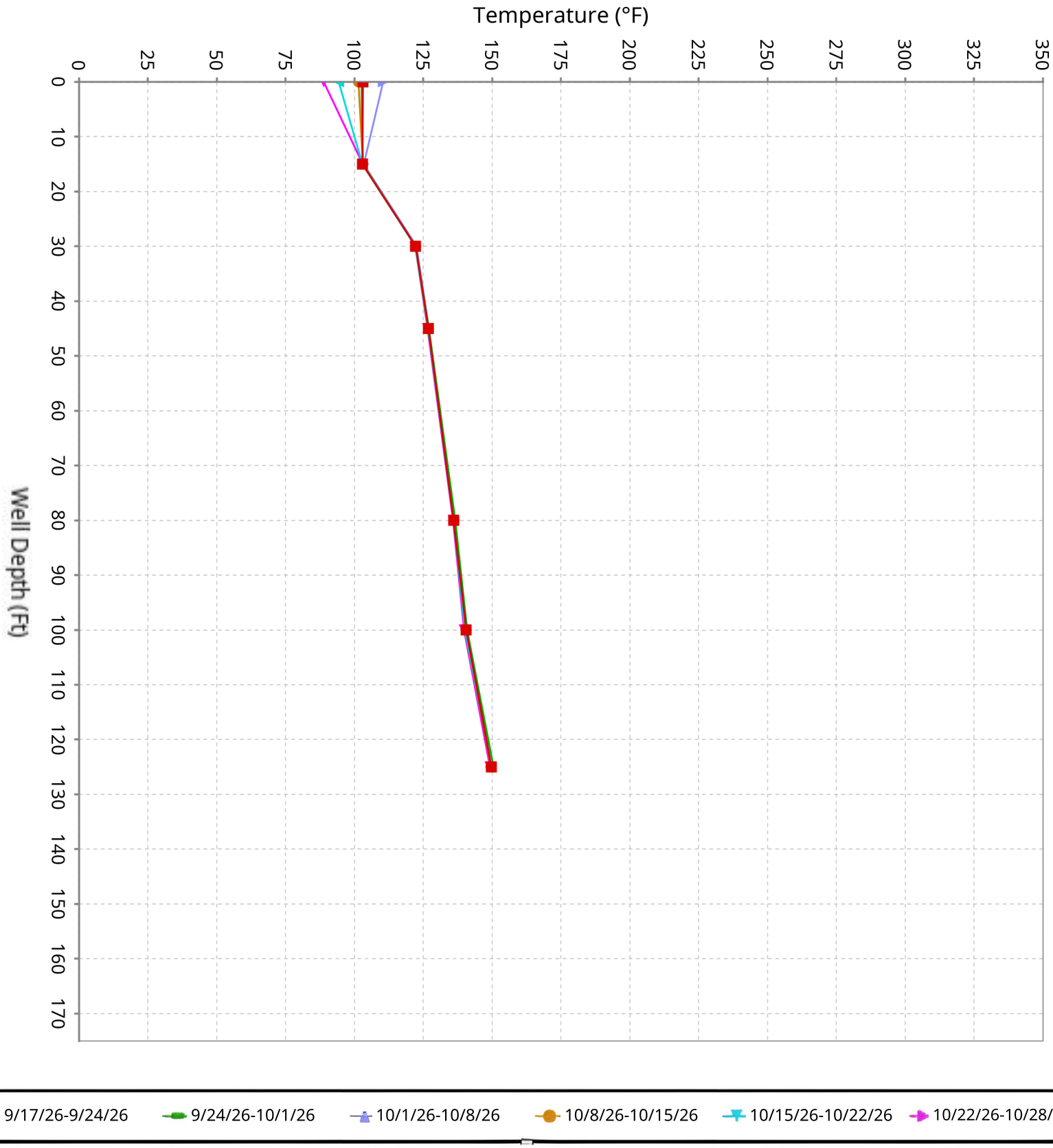

SCS ENGINEERS

Vertical Temperature Profiles from Temperature Probes at Chiquita Landfill for TP-13

Maximum data for 9/17/2026 12:00 AM to 10/28/2026 12:00 AM

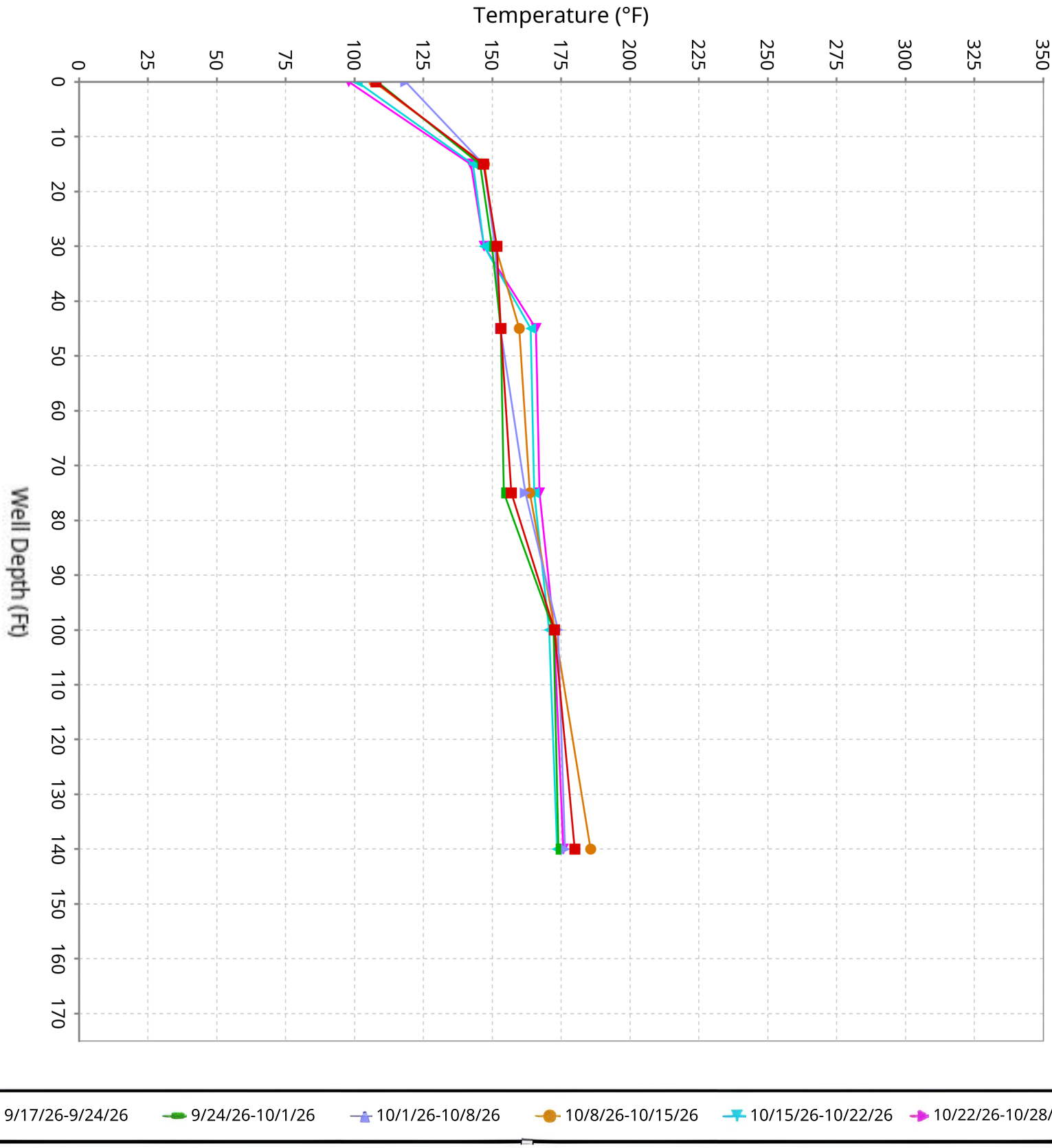

SCS ENGINEERS

Vertical Temperature Profiles from Temperature Probes at Chiquita Landfill for TP-14

Maximum data for 9/17/2026 12:00 AM to 10/28/2026 12:00 AM

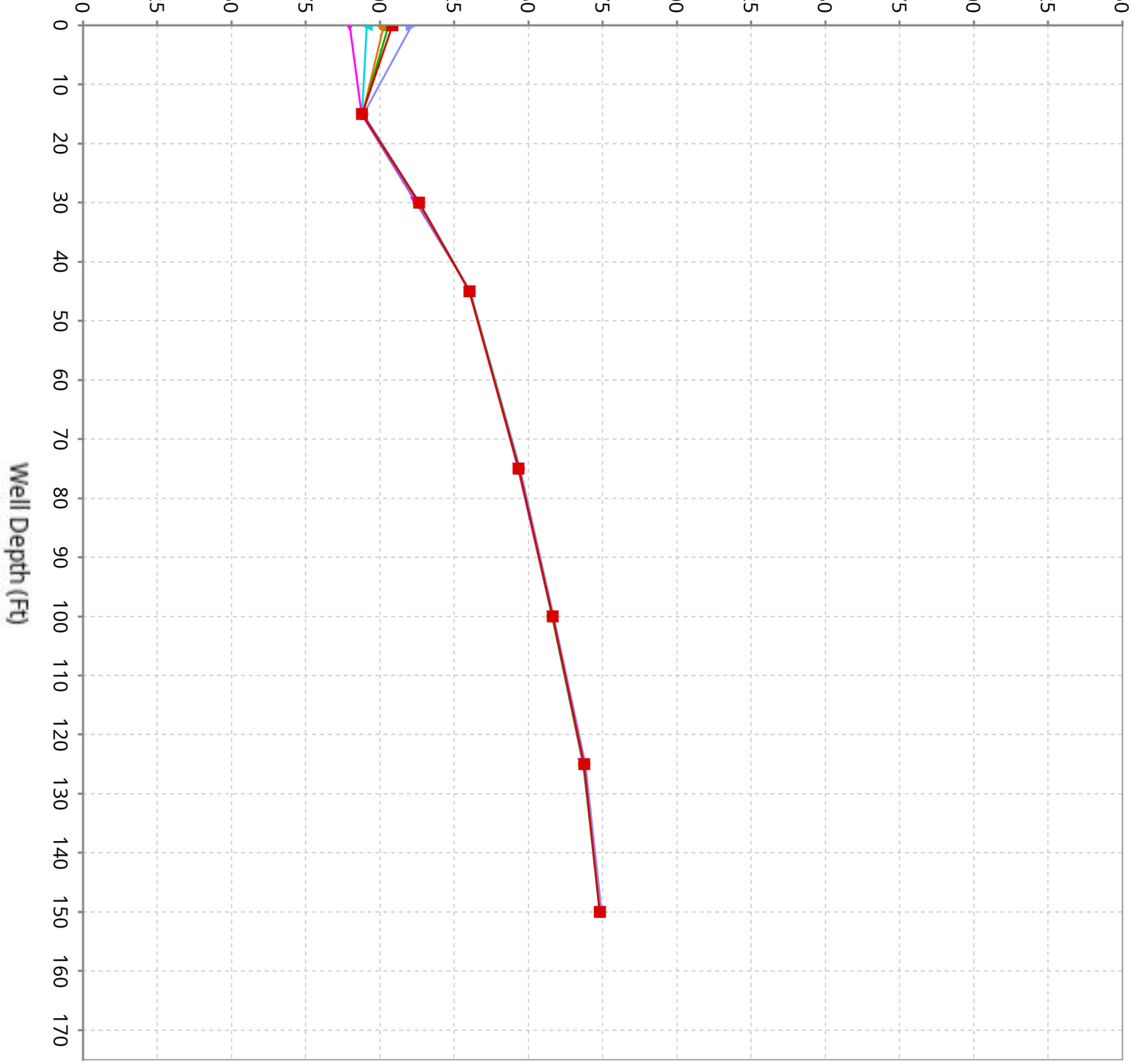

SCS ENGINEERS

Vertical Temperature Profiles from Temperature Probes at Chiquita Landfill for TP-15

Maximum data for 9/17/2026 12:00 AM to 10/28/2026 12:00 AM

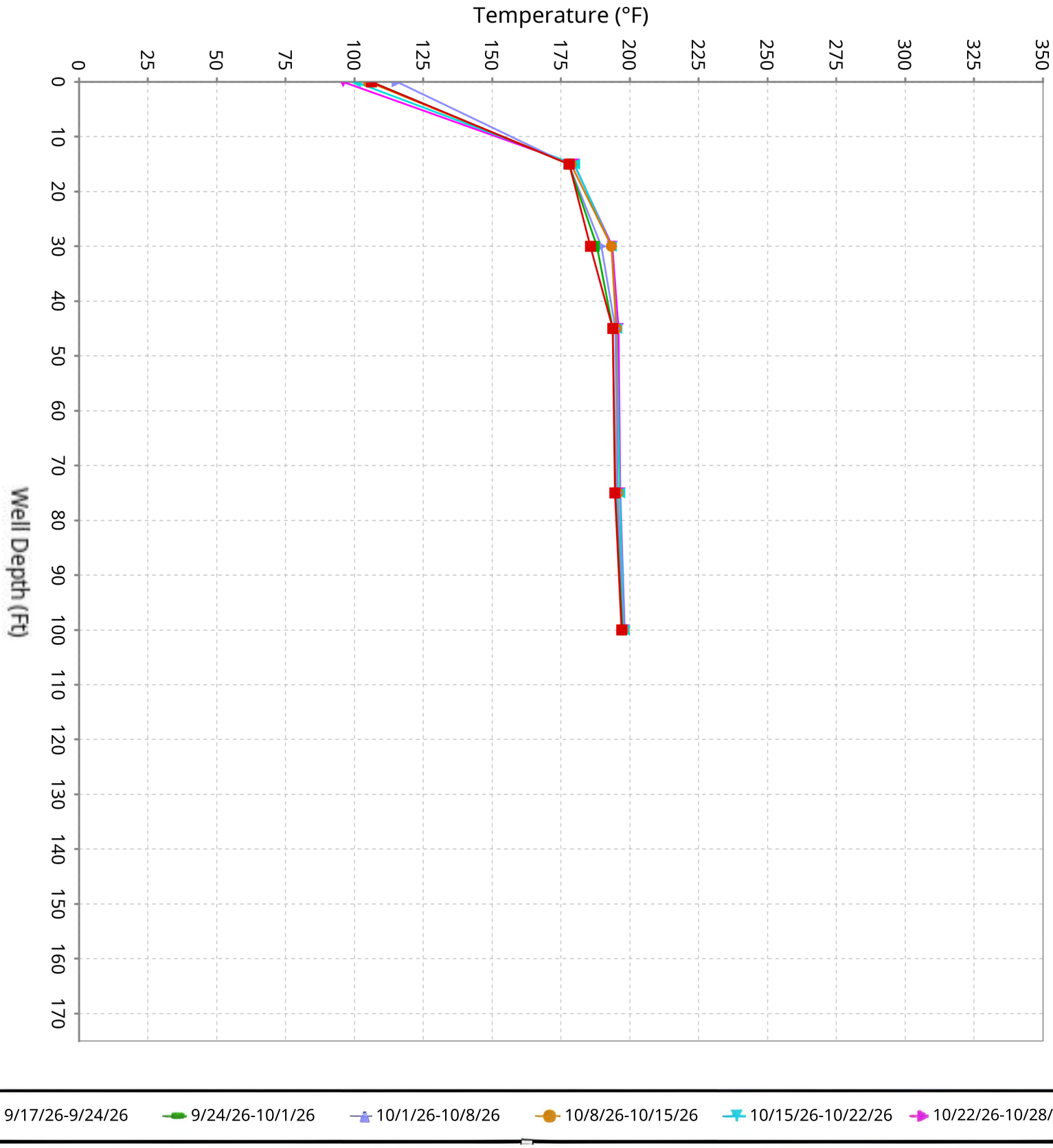

SCS ENGINEERS

Vertical Temperature Profiles from Temperature Probes at Chiquita Landfill for TP-16

Maximum data for 9/17/2026 12:00 AM to 10/28/2026 12:00 AM

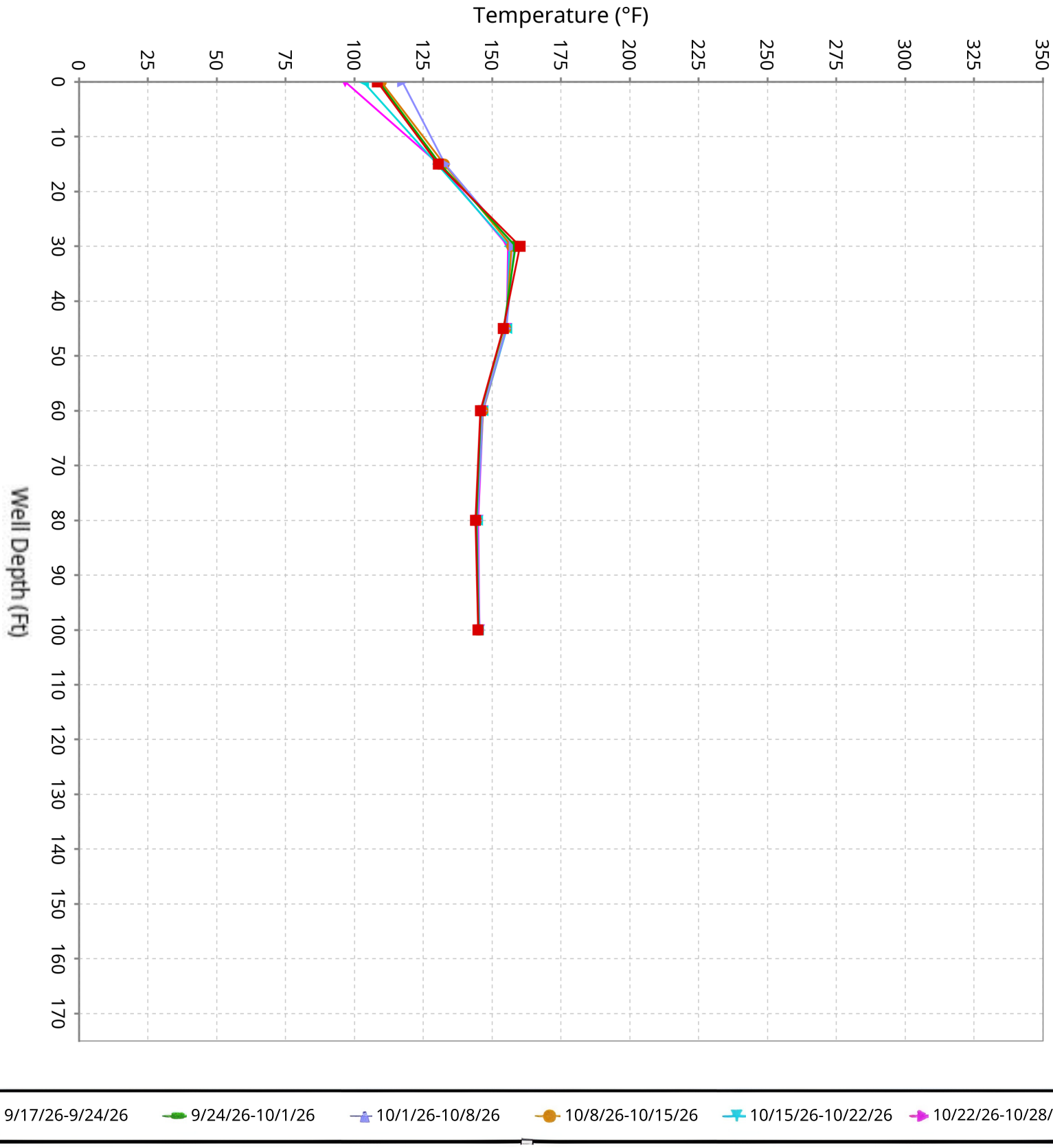

SCS ENGINEERS

Vertical Temperature Profiles from Temperature Probes at Chiquita Landfill for TP-17

Maximum data for 9/17/2026 12:00 AM to 10/28/2026 12:00 AM

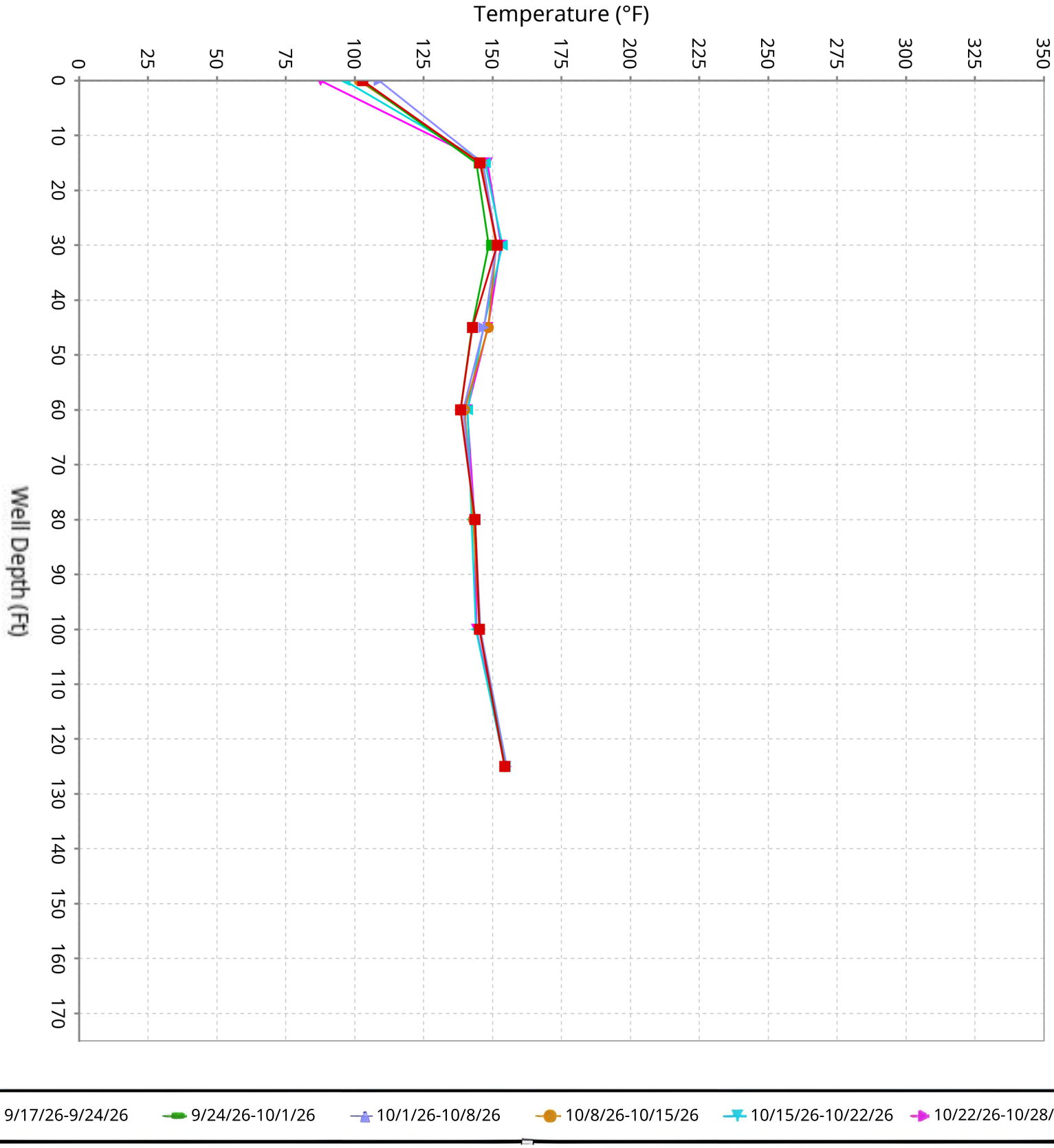

SCS ENGINEERS

Vertical Temperature Profiles from Temperature Probes at Chiquita Landfill for TP-18

Maximum data for 9/17/2026 12:00 AM to 10/28/2026 12:00 AM

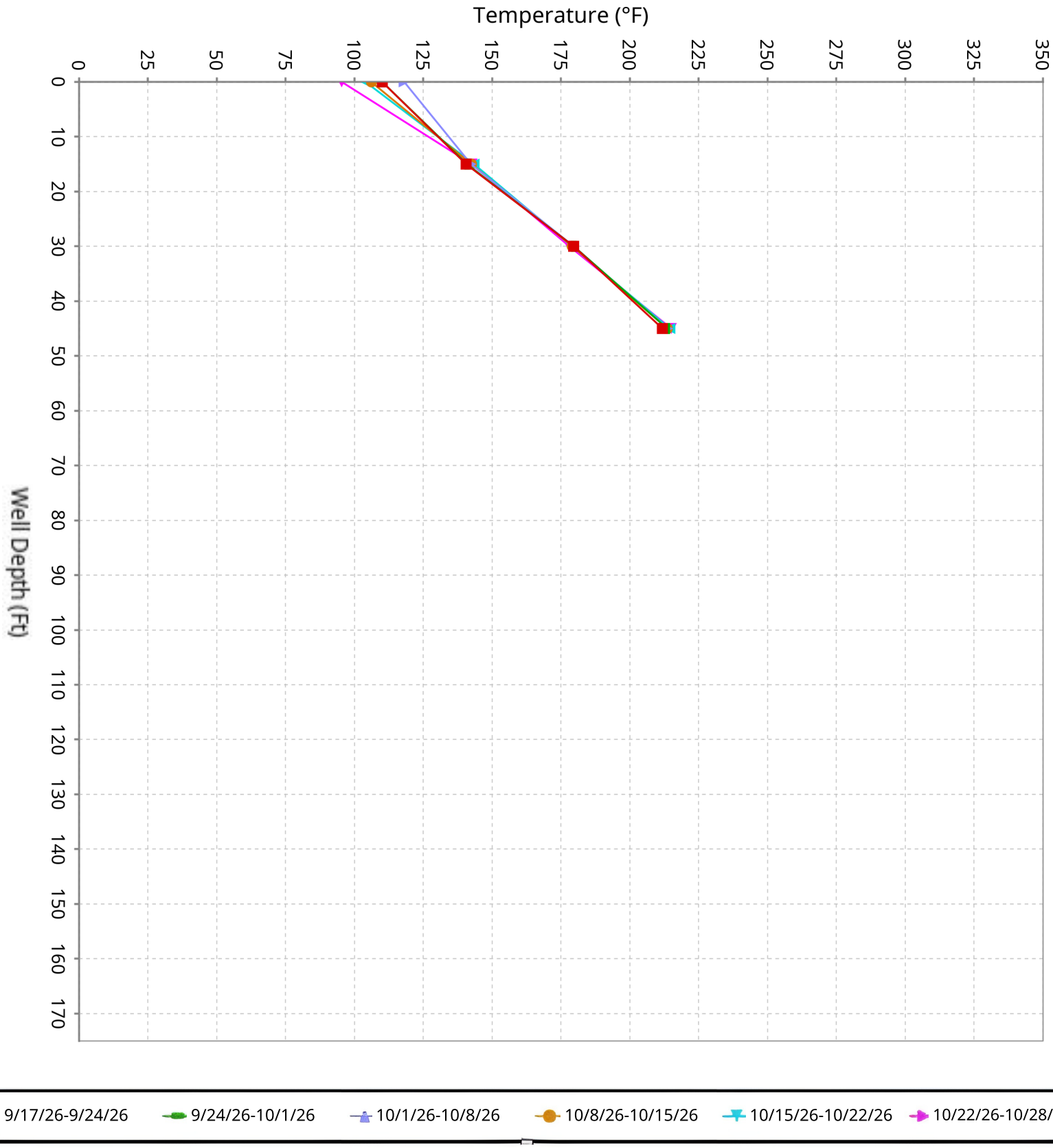

SCS ENGINEERS

Vertical Temperature Profiles from Temperature Probes at Chiquita Landfill for TP-19

Maximum data for 9/17/2026 12:00 AM to 10/28/2026 12:00 AM

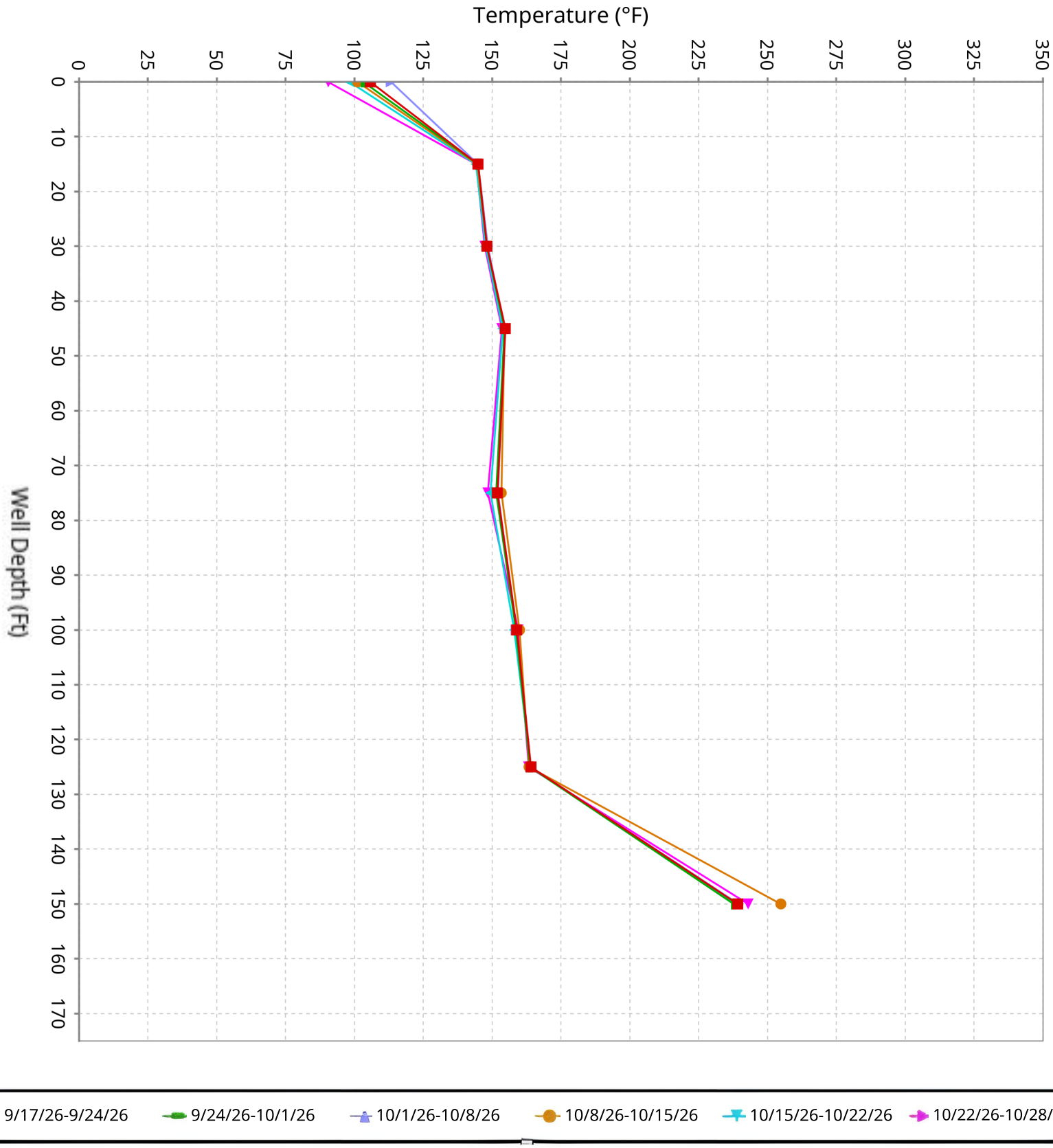

SCS ENGINEERS

Vertical Temperature Profiles from Temperature Probes at Chiquita Landfill for TP-20

Maximum data for 9/17/2026 12:00 AM to 10/28/2026 12:00 AM

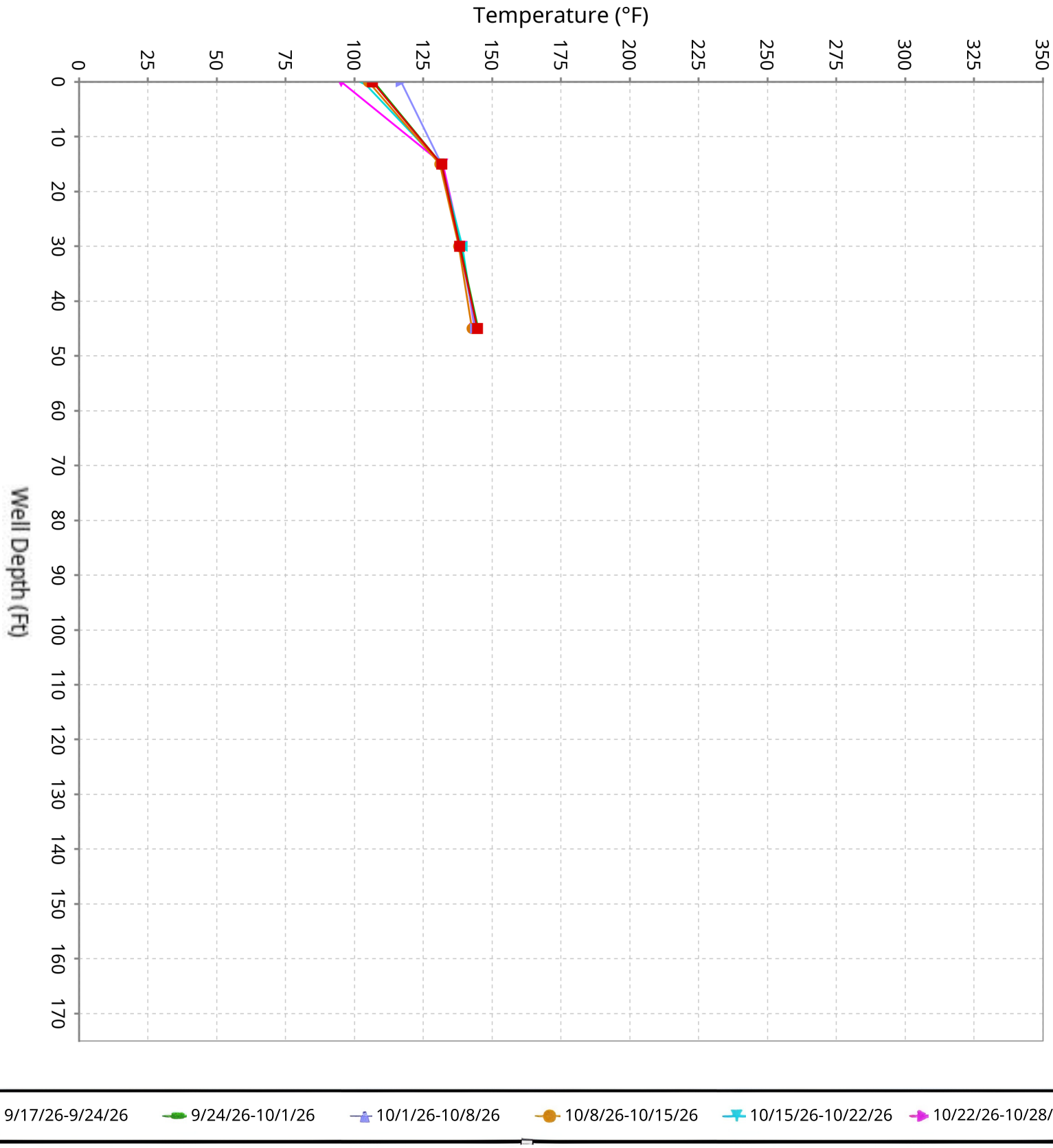

SCS ENGINEERS

Vertical Temperature Profiles from Temperature Probes at Chiquita Landfill for TP-21

Maximum data for 9/17/2026 12:00 AM to 10/28/2026 12:00 AM

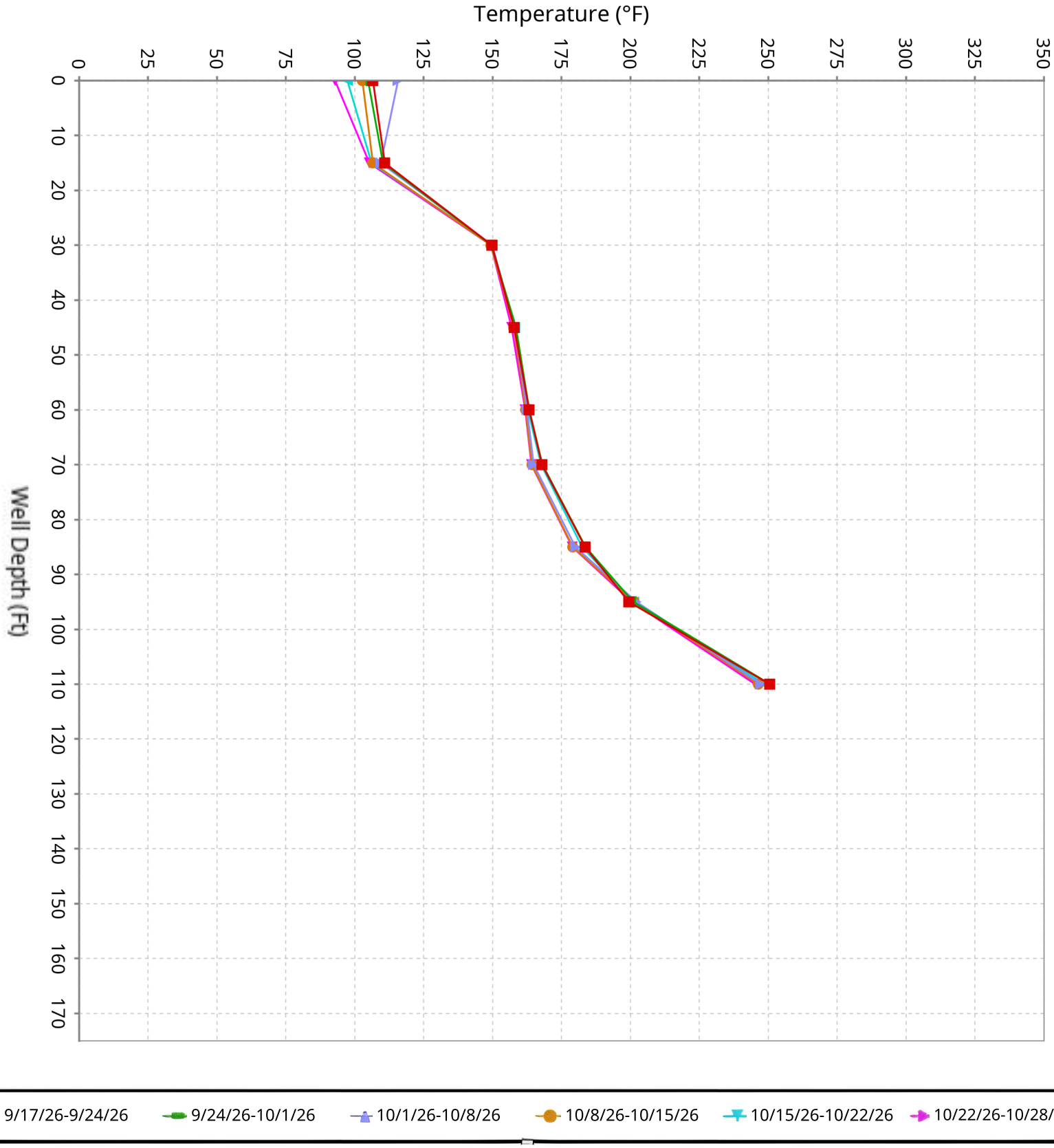

SCS ENGINEERS

Vertical Temperature Profiles from Temperature Probes at Chiquita Landfill for TP-22

Maximum data for 9/17/2026 12:00 AM to 10/28/2026 12:00 AM

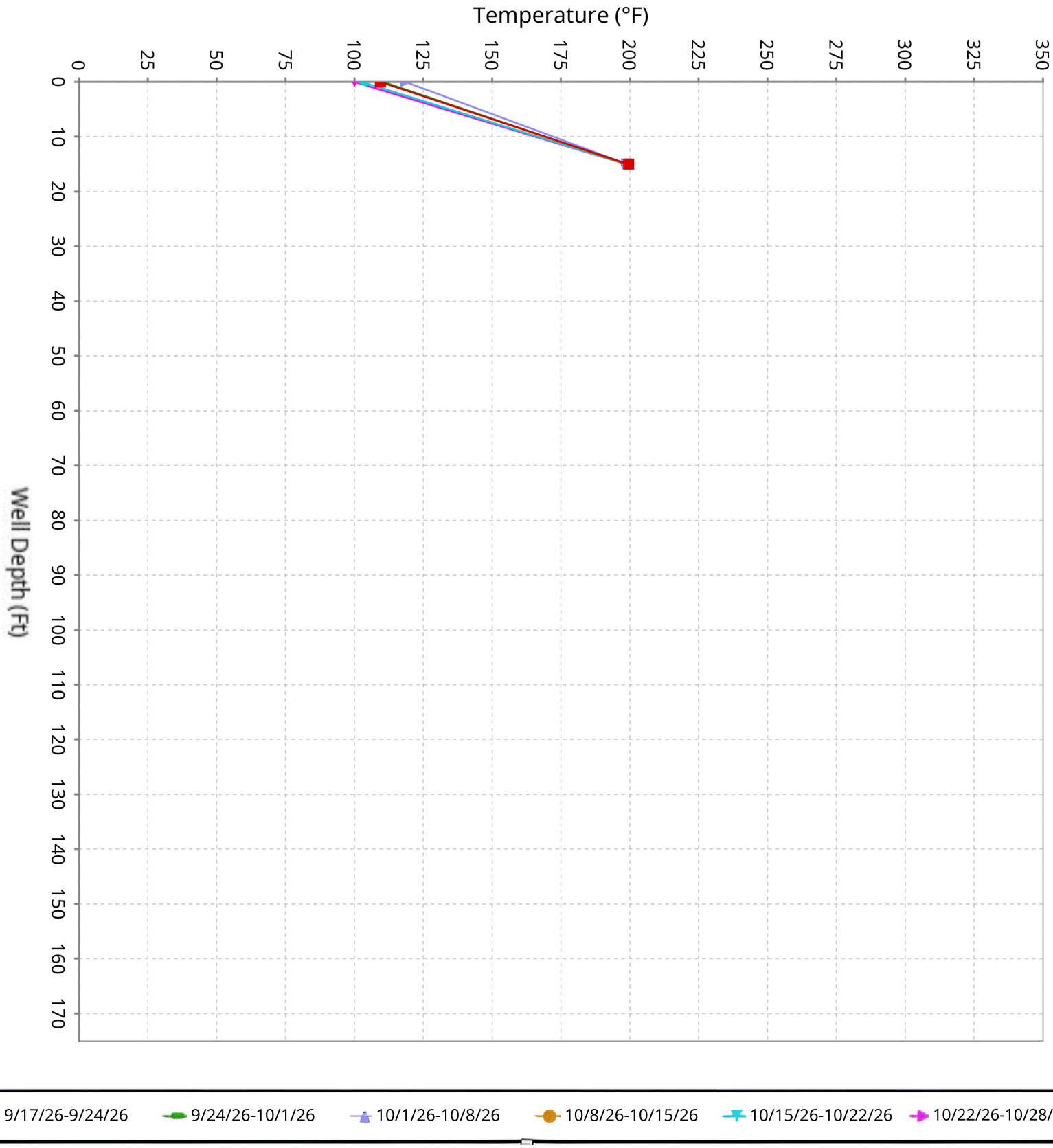

SCS ENGINEERS

Vertical Temperature Profiles from Temperature Probes at Chiquita Landfill for TP-23

Maximum data for 9/17/2026 12:00 AM to 10/28/2026 12:00 AM

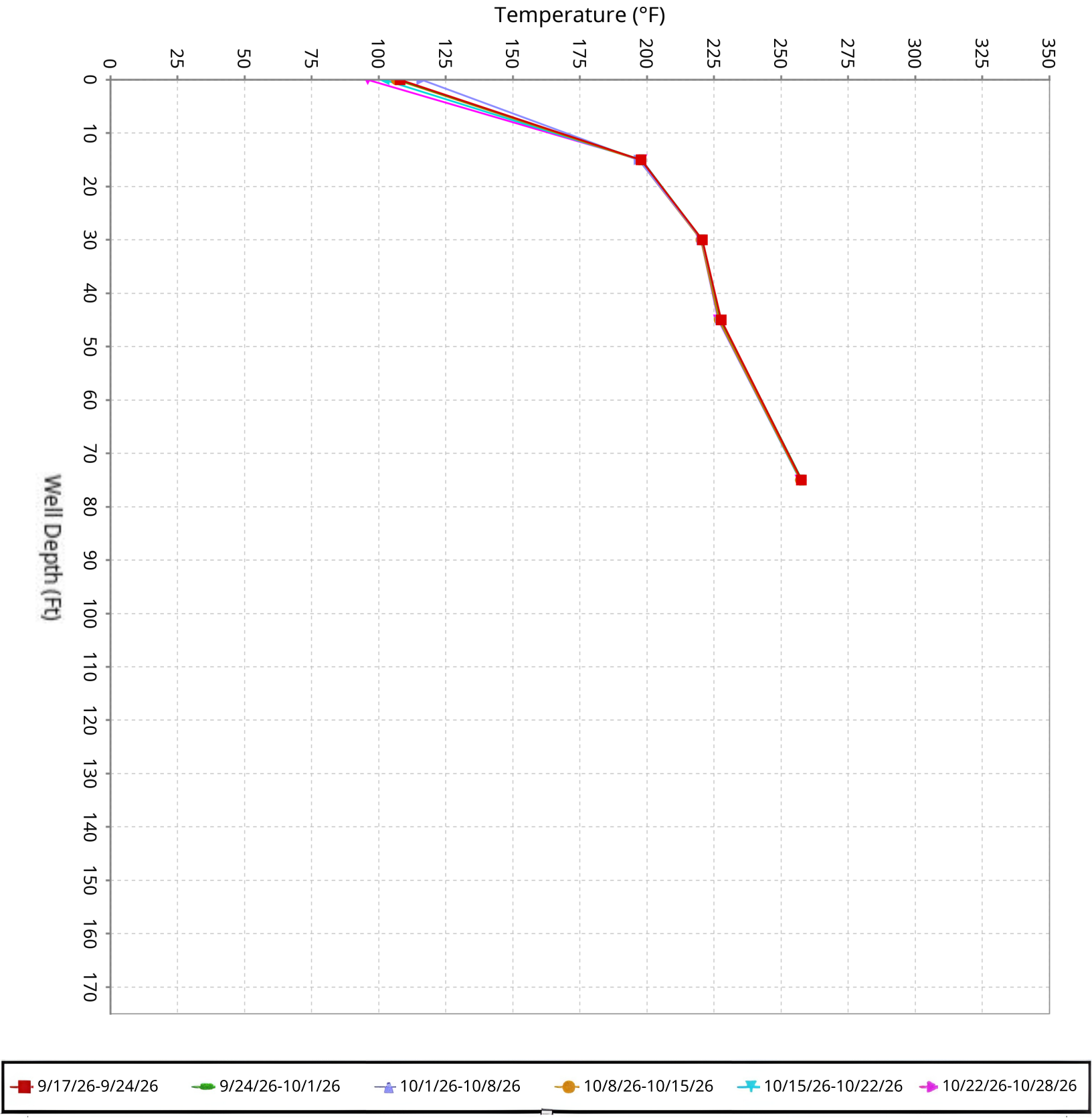

SCS ENGINEERS

Vertical Temperature Profiles from Temperature Probes at Chiquita Landfill for TP-24

Maximum data for 9/17/2026 12:00 AM to 10/28/2026 12:00 AM

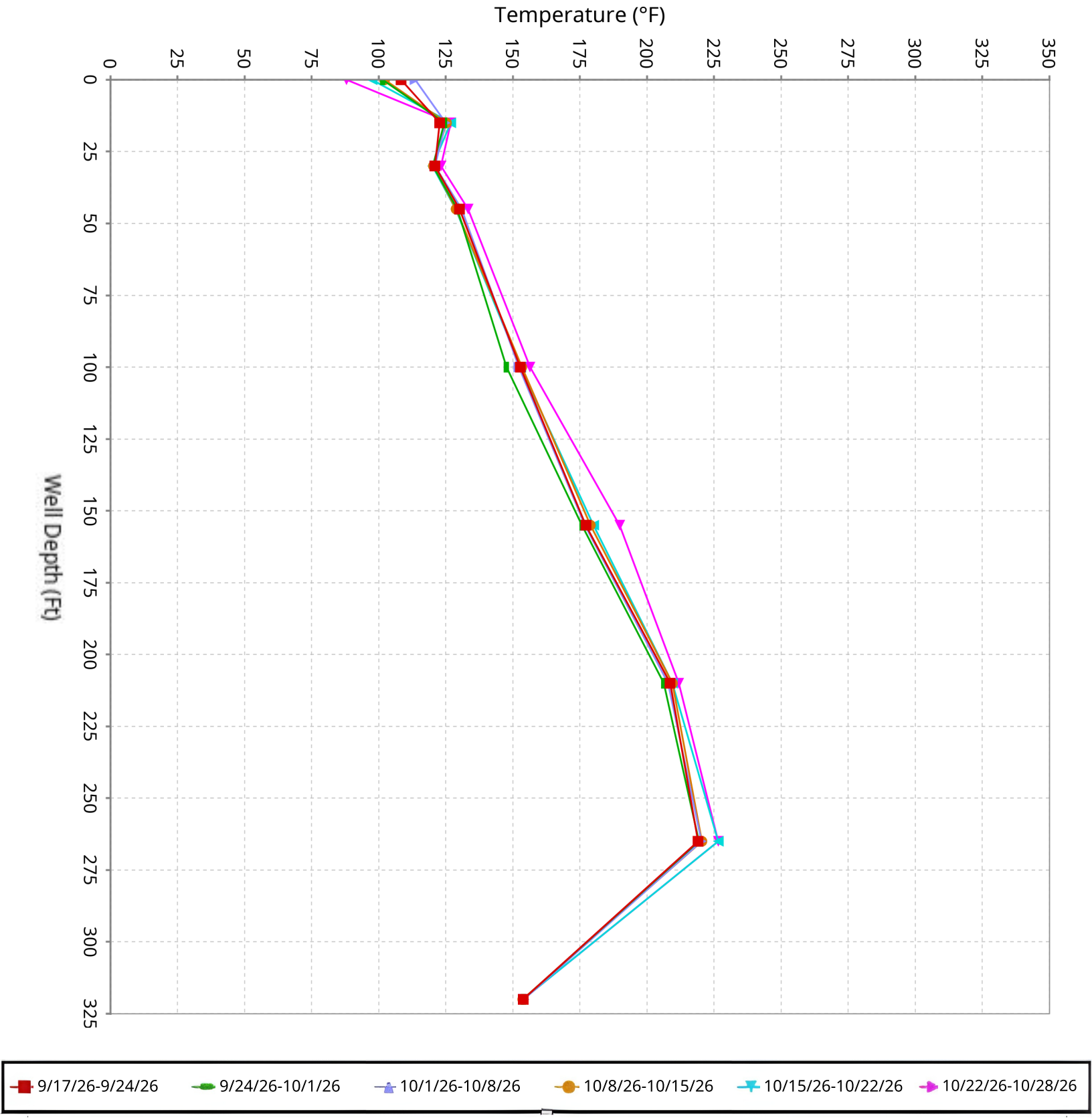

SCS ENGINEERS

Vertical Temperature Profiles from Temperature Probes at Chiquita Landfill for TP-25

Maximum data for 9/17/2026 12:00 AM to 10/28/2026 12:00 AM

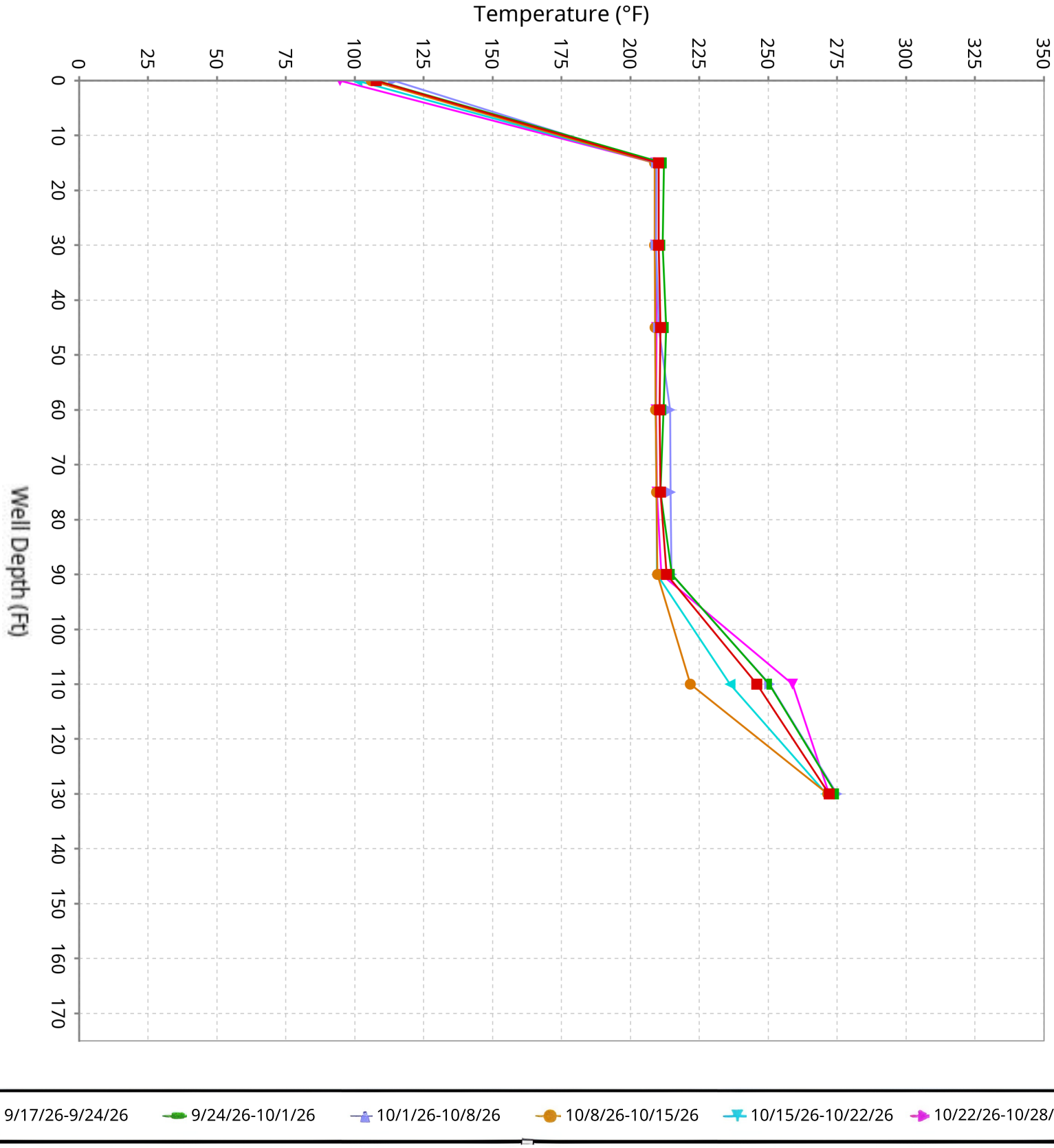

SCS ENGINEERS

Vertical Temperature Profiles from Temperature Probes at Chiquita Landfill for TP-26

Maximum data for 9/17/2026 12:00 AM to 10/28/2026 12:00 AM

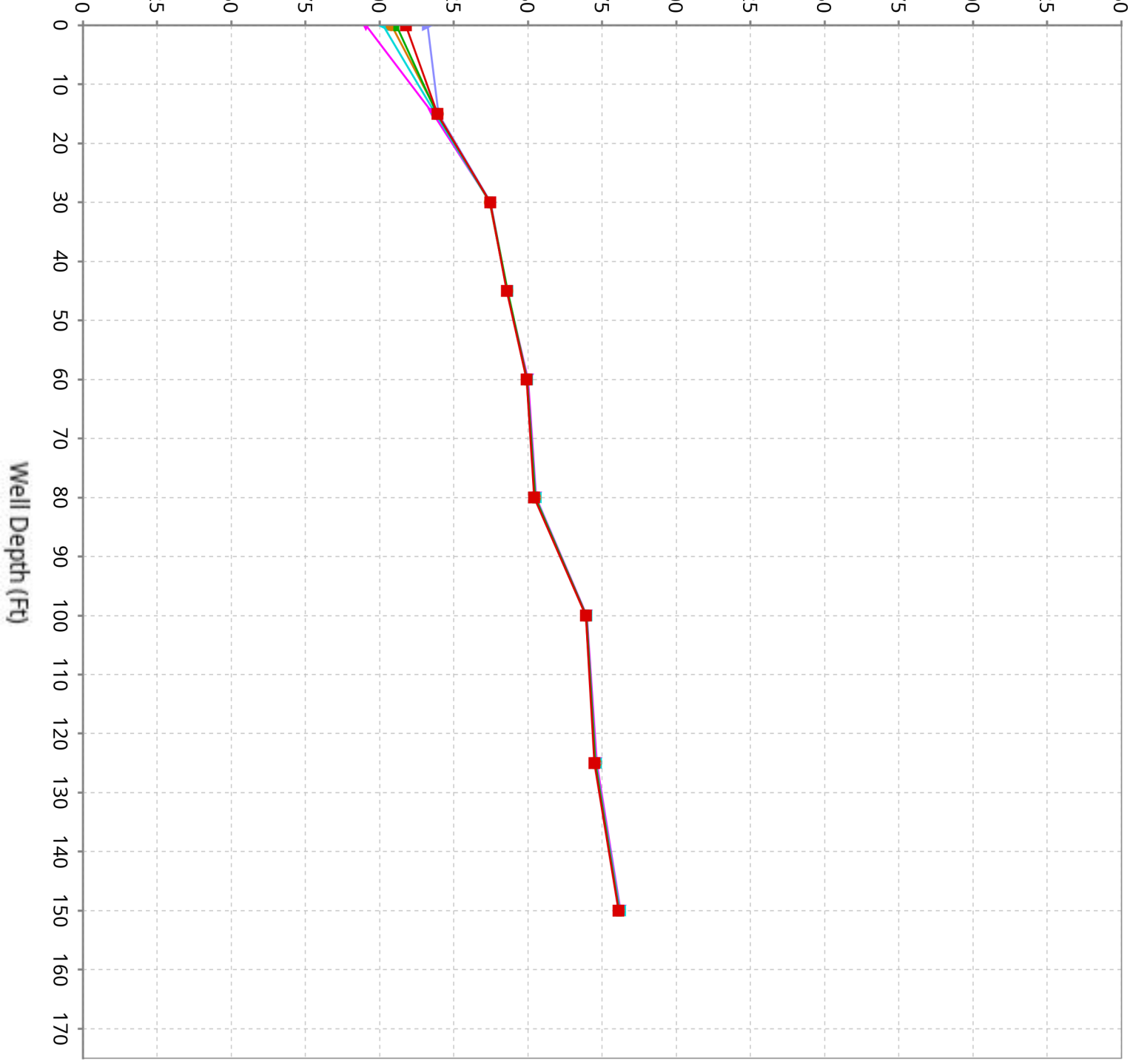

SCS ENGINEERS

Vertical Temperature Profiles from Temperature Probes at Chiquita Landfill for TP-27

Maximum data for 9/17/2026 12:00 AM to 10/28/2026 12:00 AM

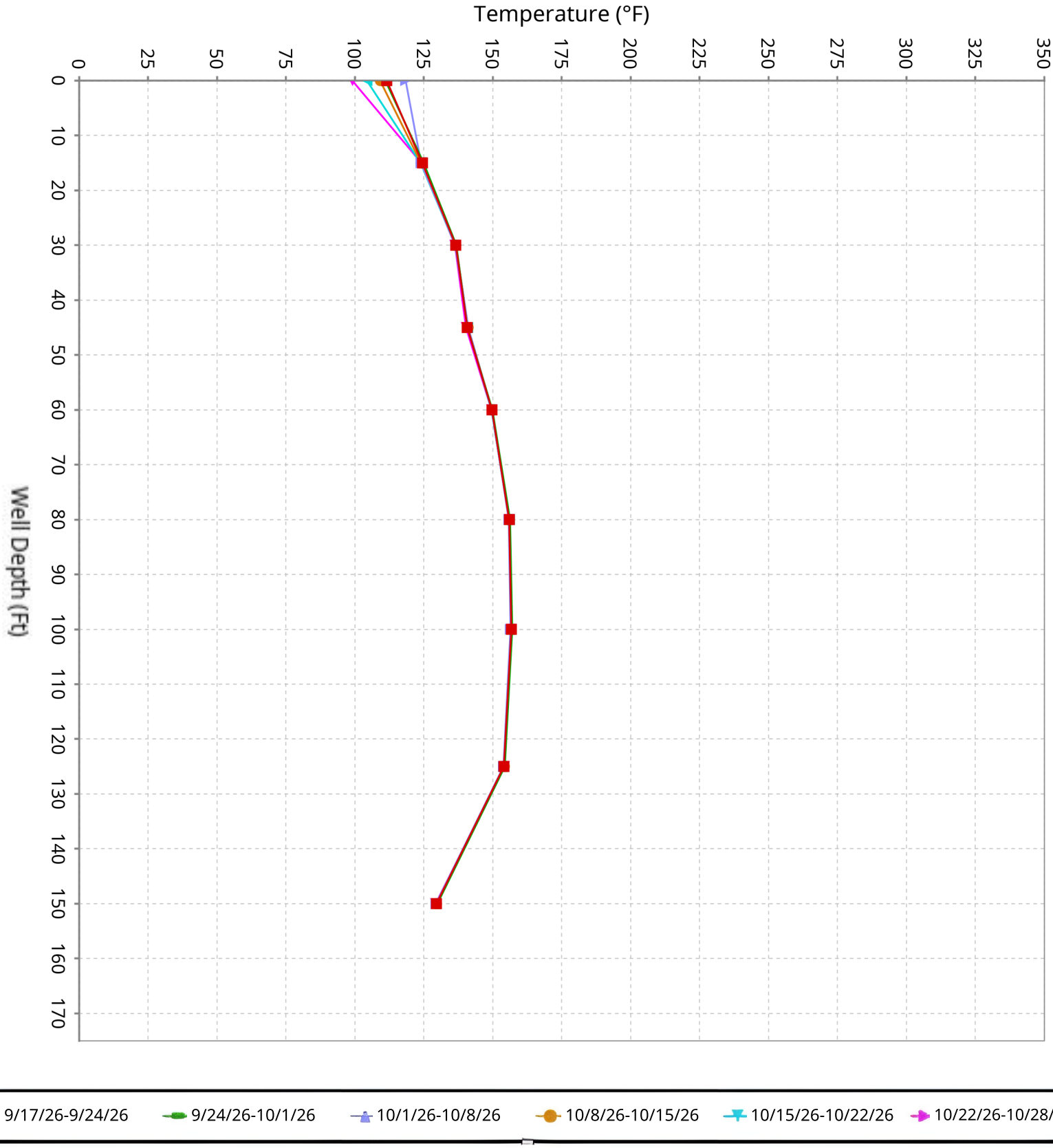

SCS ENGINEERS

Vertical Temperature Profiles from Temperature Probes at Chiquita Landfill for TP-28

Maximum data for 9/17/2026 12:00 AM to 10/28/2026 12:00 AM

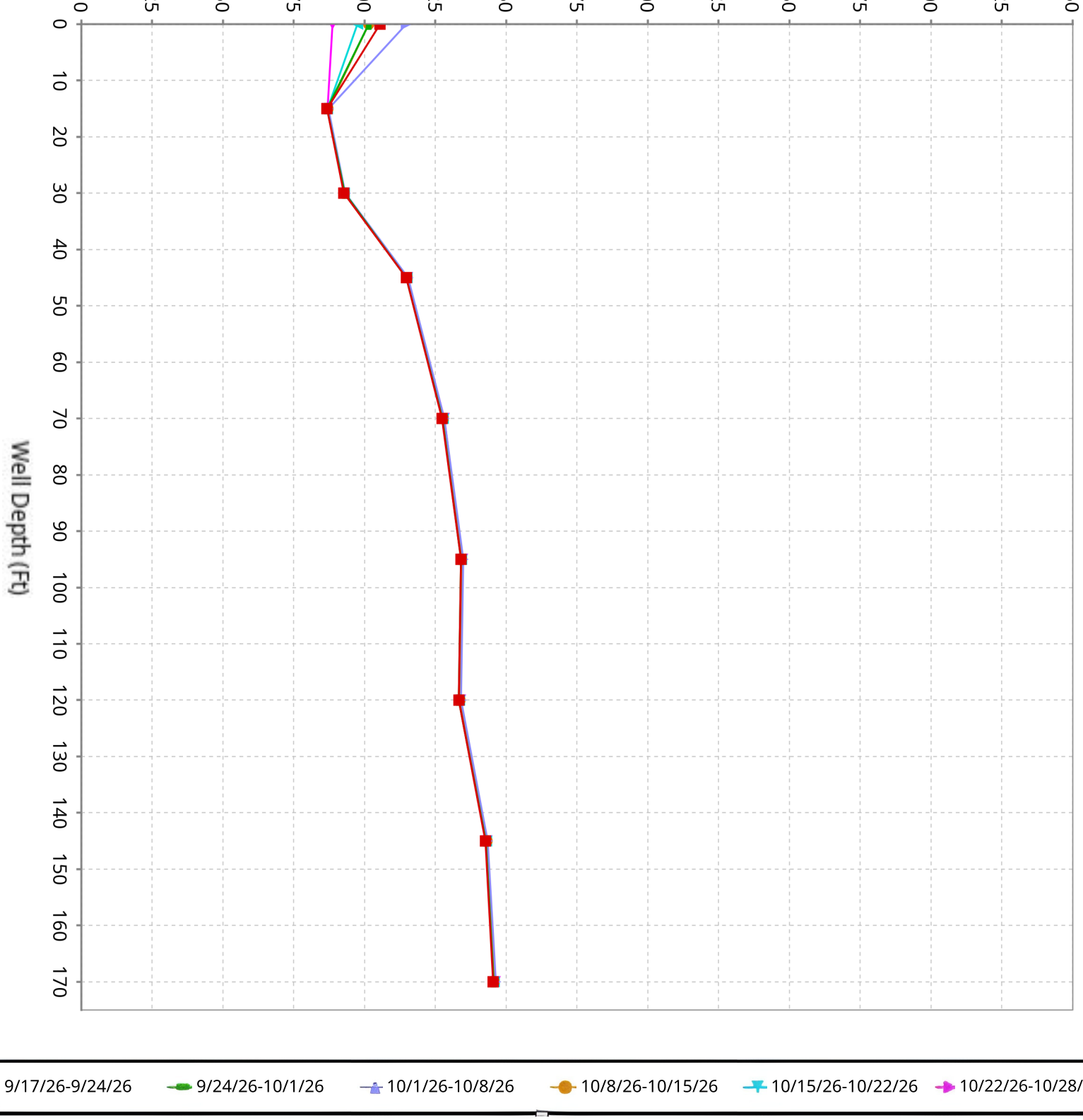

SCS ENGINEERS

Vertical Temperature Profiles from Temperature Probes at Chiquita Landfill for TP-29

Maximum data for 9/17/2026 12:00 AM to 10/28/2026 12:00 AM

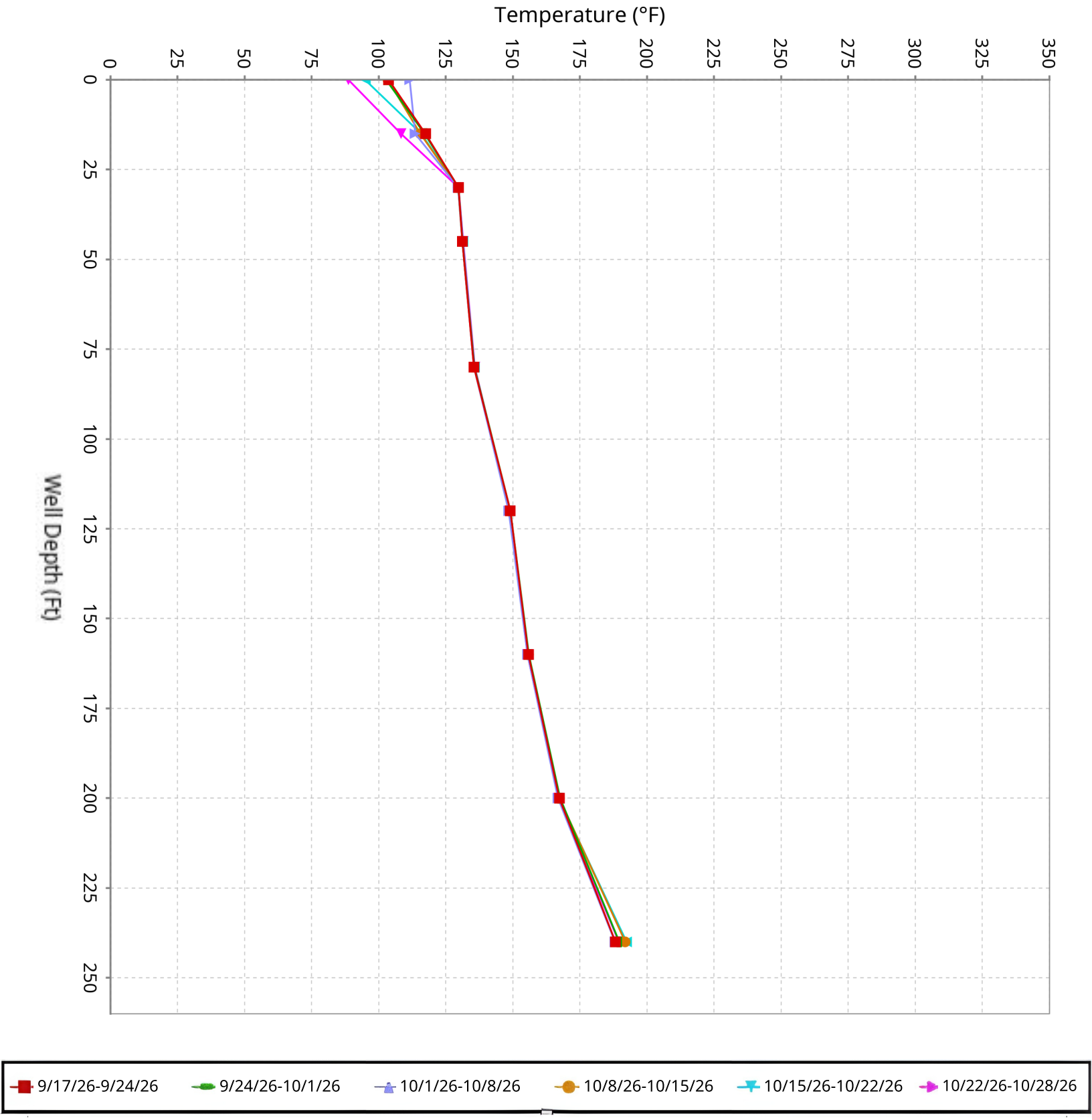

SCS ENGINEERS

Vertical Temperature Profiles from Temperature Probes at Chiquita Landfill for TP-30

Maximum data for 9/17/2026 12:00 AM to 10/28/2026 12:00 AM

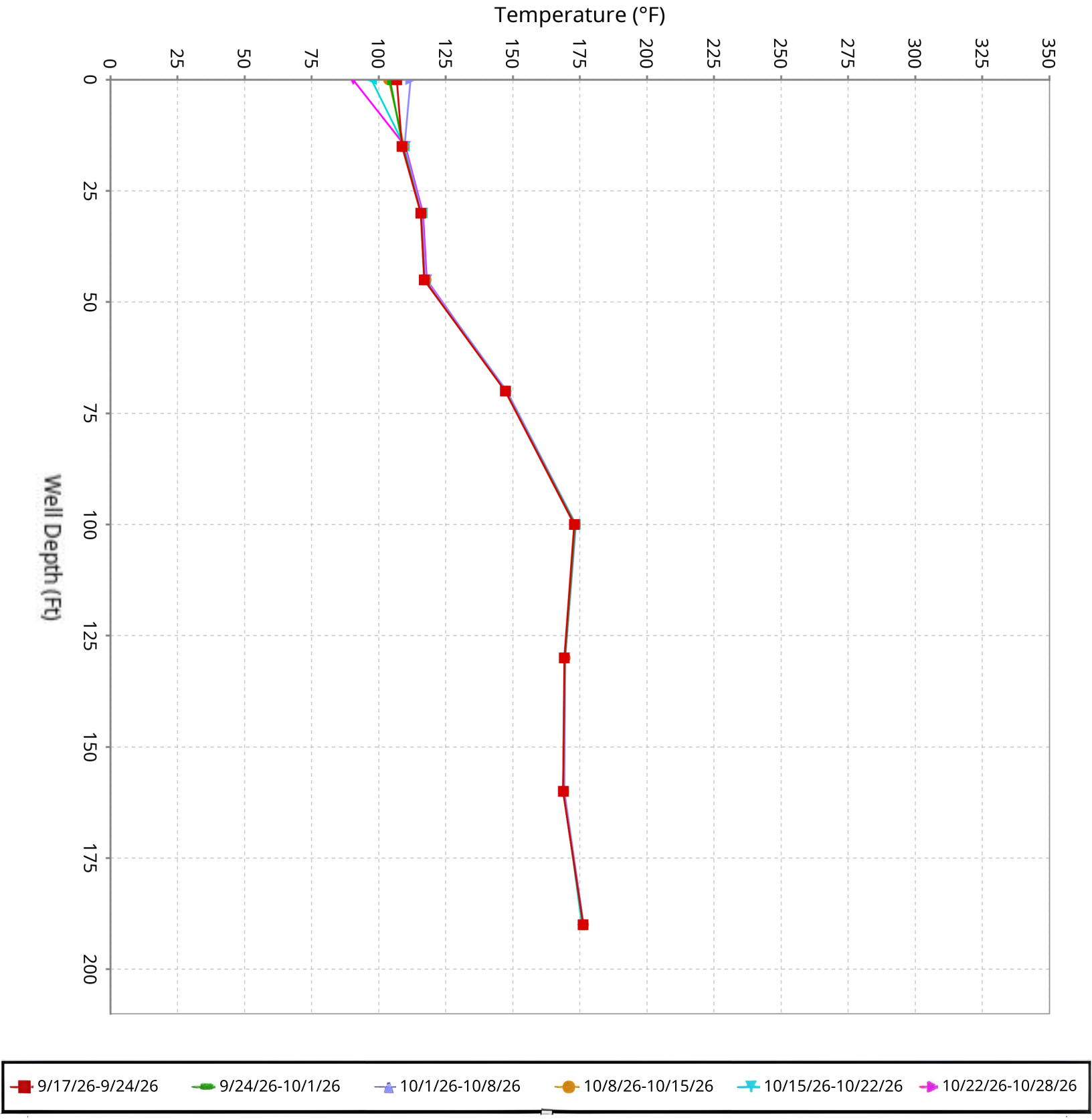

SCS ENGINEERS

Vertical Temperature Profiles from Temperature Probes at Chiquita Landfill for TP-31

Maximum data for 9/17/2026 12:00 AM to 10/28/2026 12:00 AM

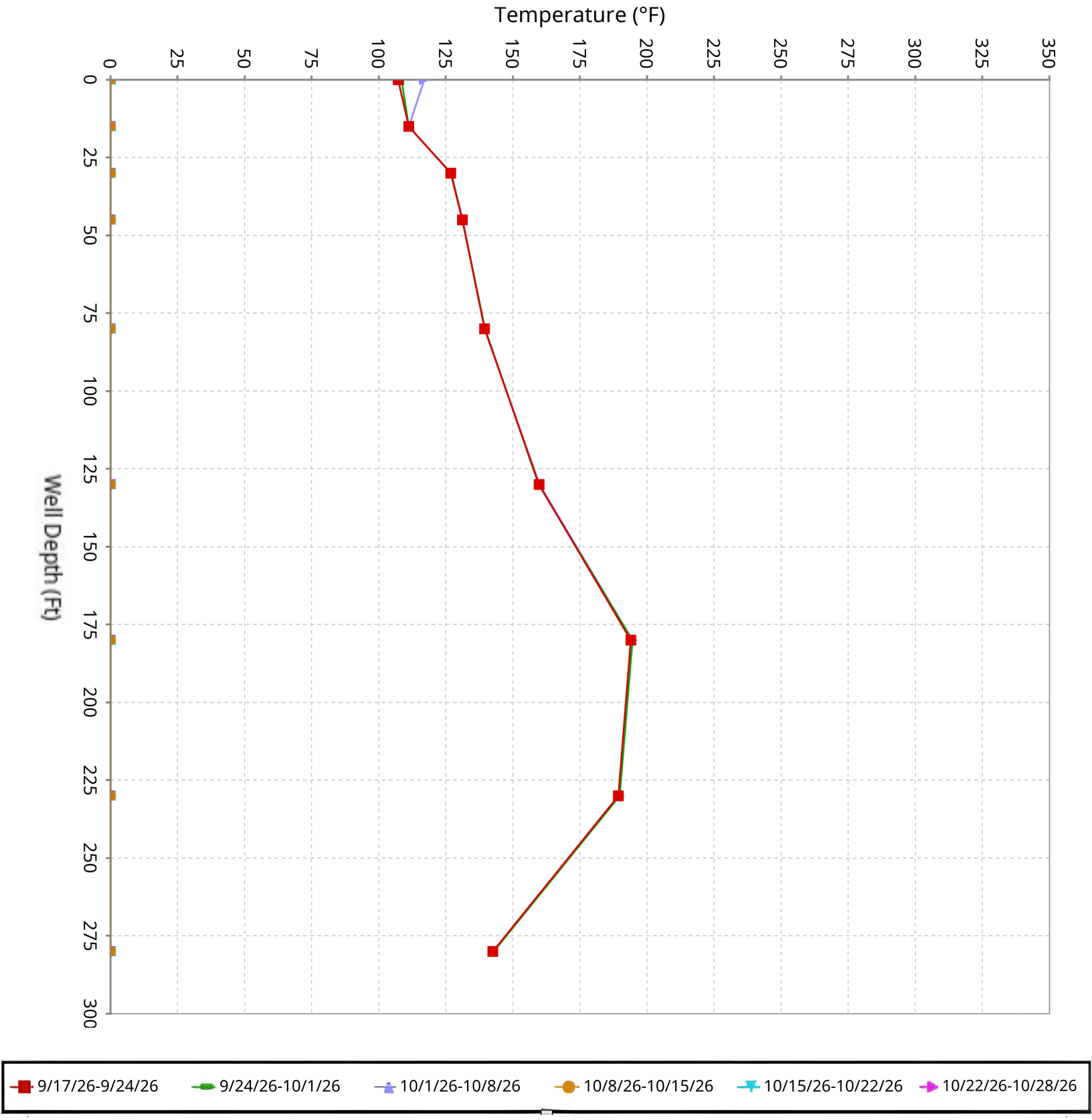

SCS ENGINEERS

Vertical Temperature Profiles from Temperature Probes at Chiquita Landfill for TP-32

Maximum data for 9/17/2026 12:00 AM to 10/28/2026 12:00 AM

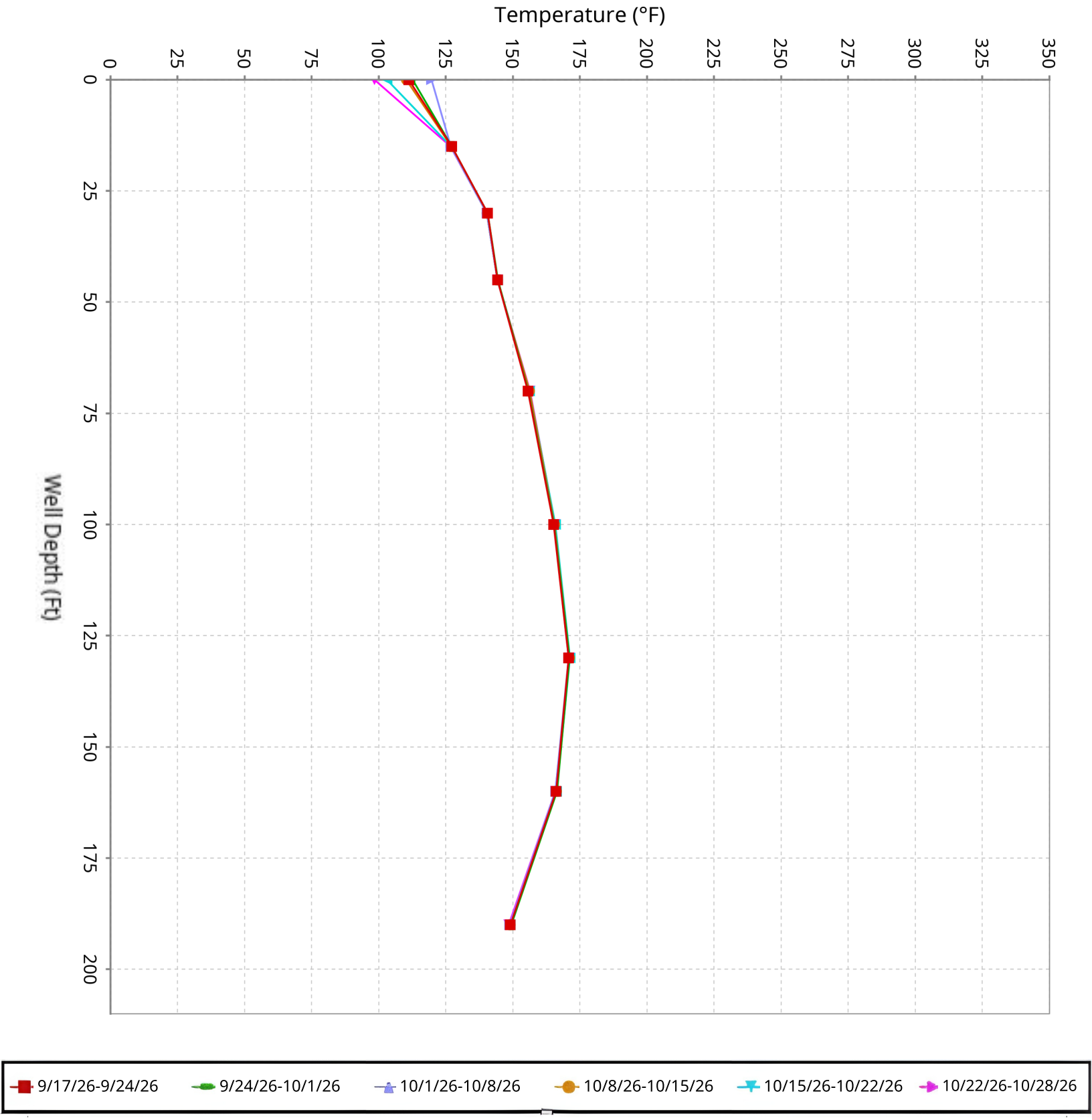

SCS ENGINEERS

Vertical Temperature Profiles from Temperature Probes at Chiquita Landfill for TP-33

Maximum data for 9/17/2026 12:00 AM to 10/28/2026 12:00 AM

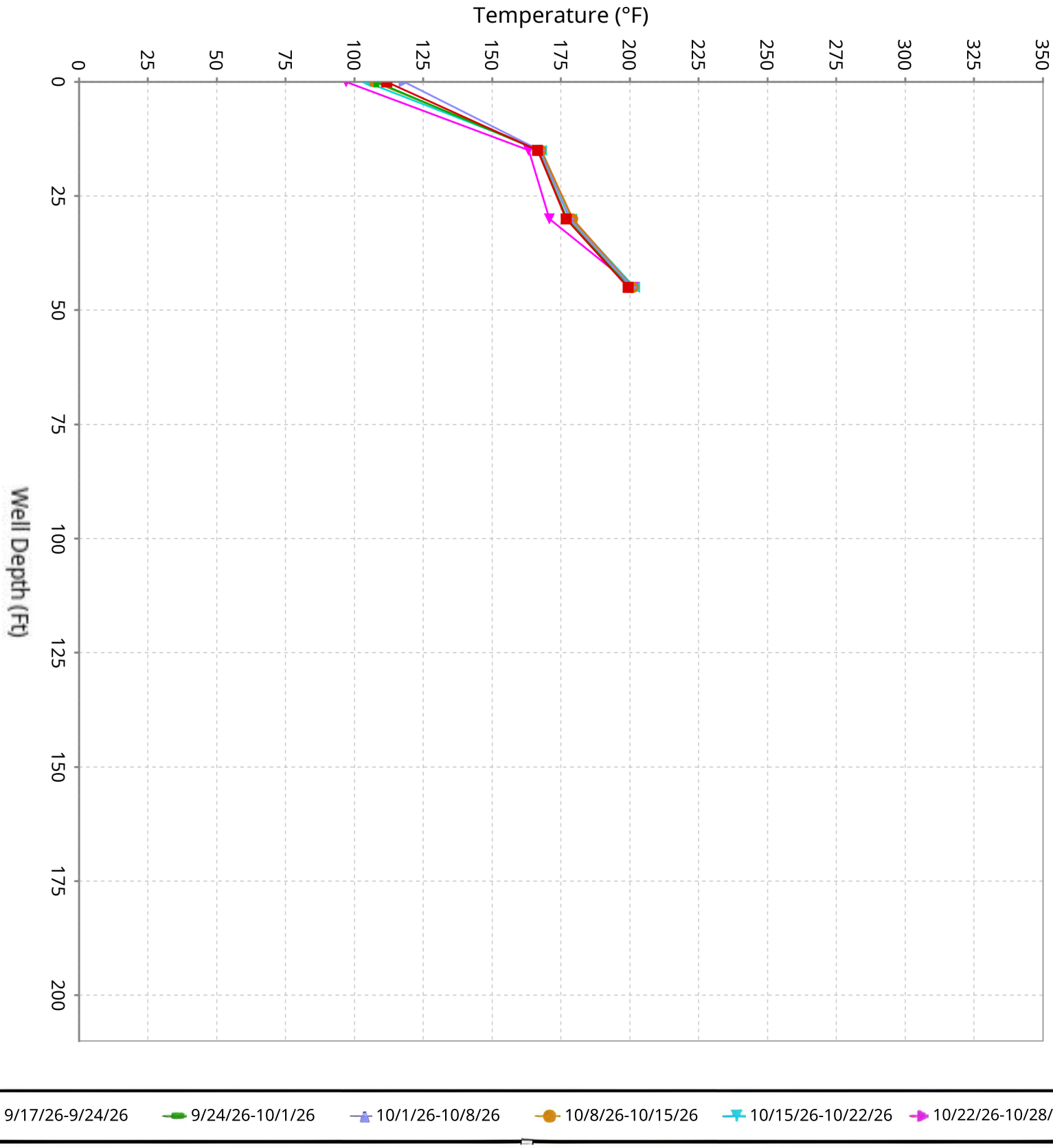

SCS ENGINEERS

Vertical Temperature Profiles from Temperature Probes at Chiquita Landfill for TP-34

Maximum data for 9/17/2026 12:00 AM to 10/28/2026 12:00 AM

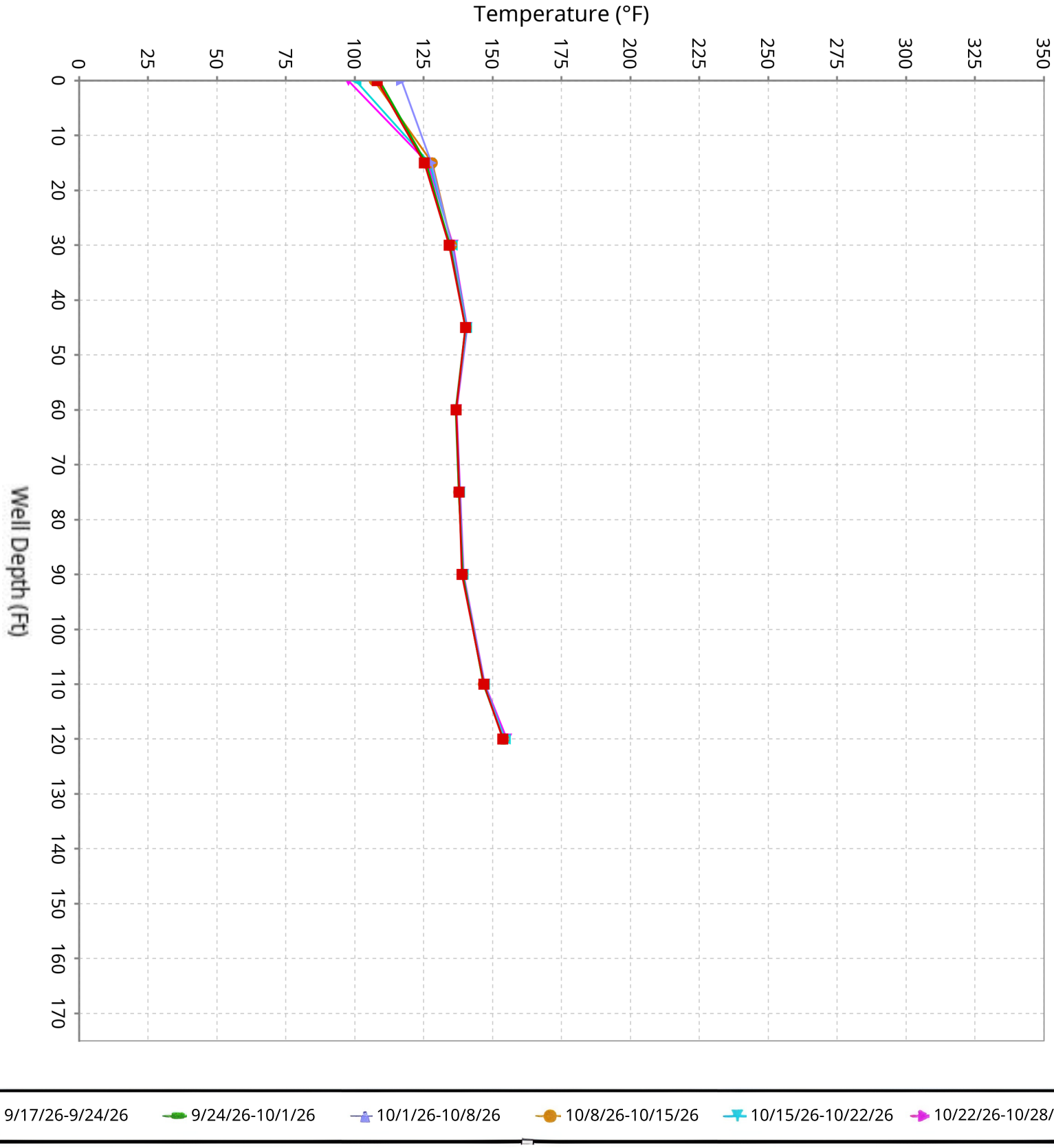

SCS ENGINEERS

Vertical Temperature Profiles from Temperature Probes at Chiquita Landfill for TP-35

Maximum data for 9/17/2026 12:00 AM to 10/28/2026 12:00 AM

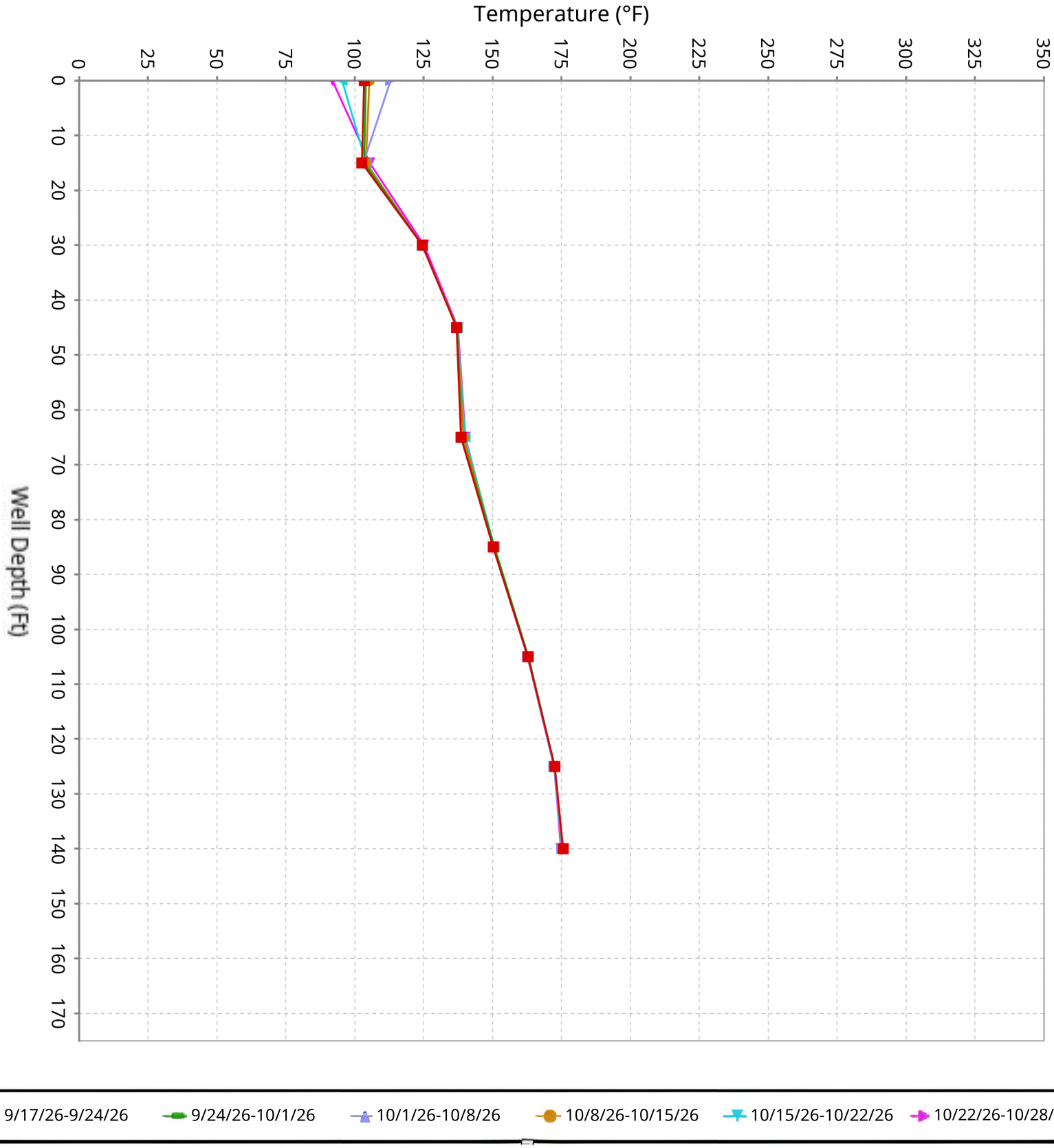

SCS ENGINEERS

Vertical Temperature Profiles from Temperature Probes at Chiquita Landfill for TP-36

Maximum data for 9/17/2026 12:00 AM to 10/28/2026 12:00 AM

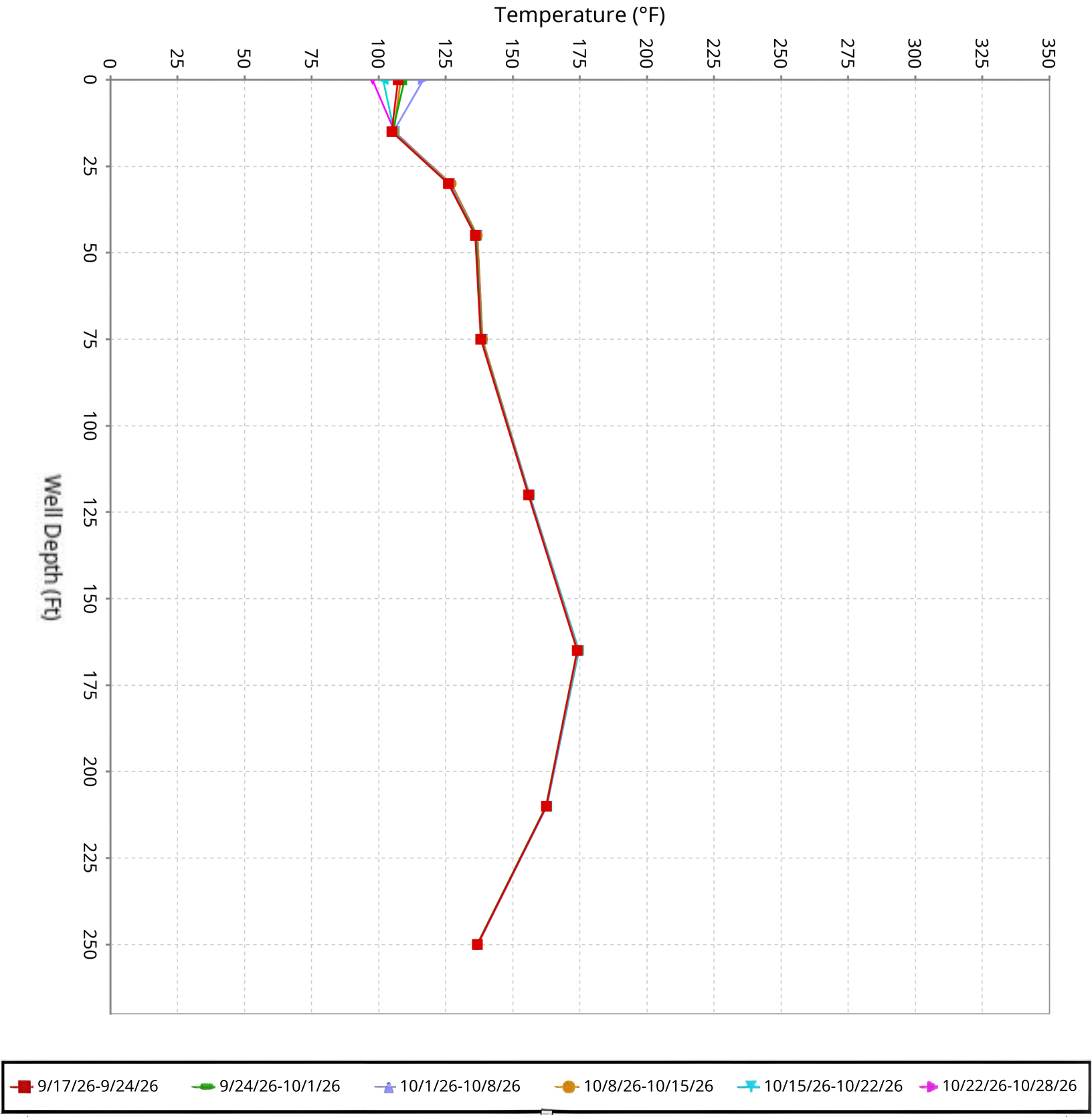

SCS ENGINEERS

Vertical Temperature Profiles from Temperature Probes at Chiquita Landfill for TP-37

Maximum data for 9/17/2026 12:00 AM to 10/28/2026 12:00 AM

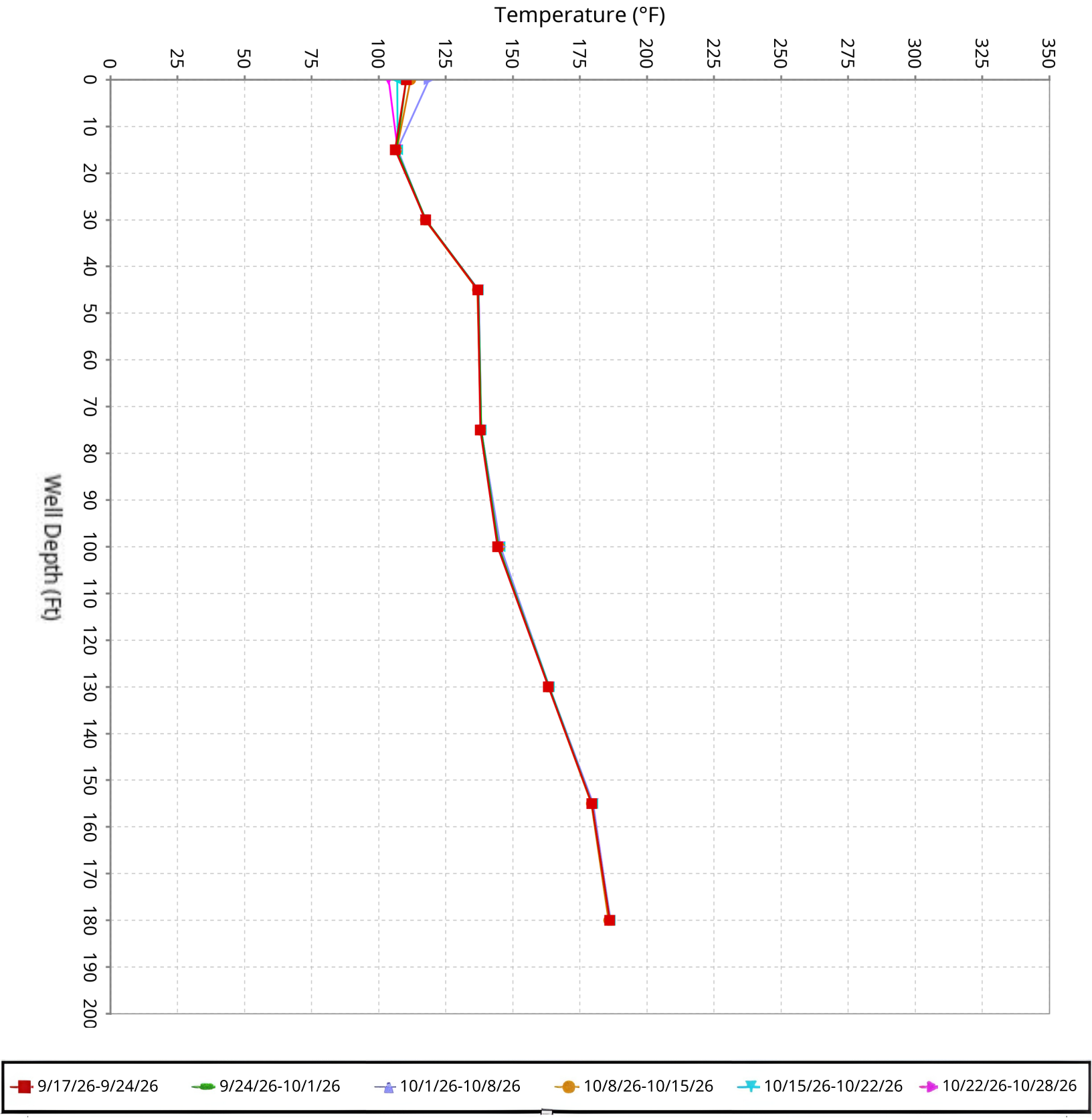

SCS ENGINEERS

Vertical Temperature Profiles from Temperature Probes at Chiquita Landfill for TP-38

Maximum data for 9/17/2026 12:00 AM to 10/28/2026 12:00 AM

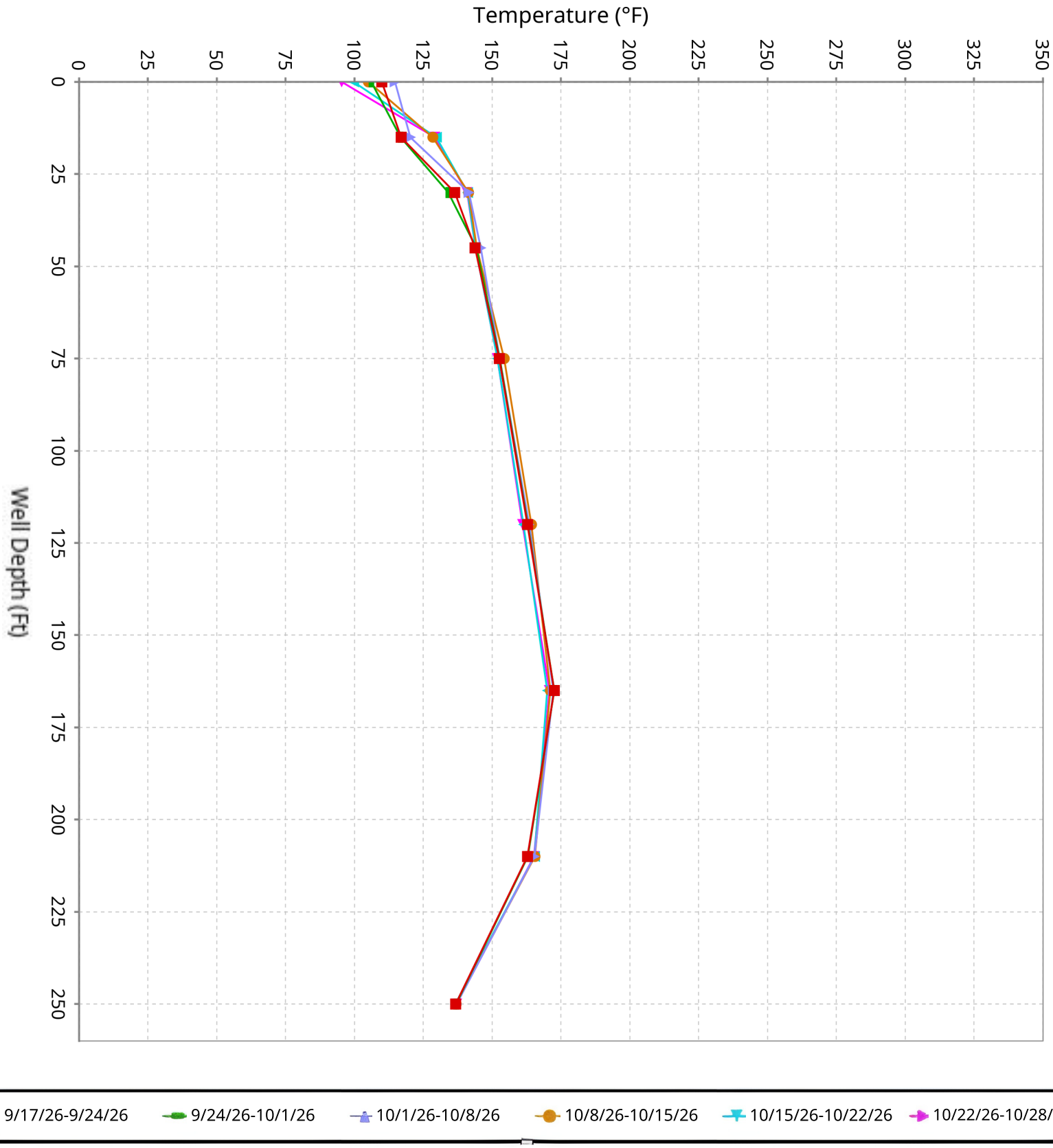

SCS ENGINEERS

Vertical Temperature Profiles from Temperature Probes at Chiquita Landfill for TP-39

Maximum data for 9/17/2026 12:00 AM to 10/28/2026 12:00 AM

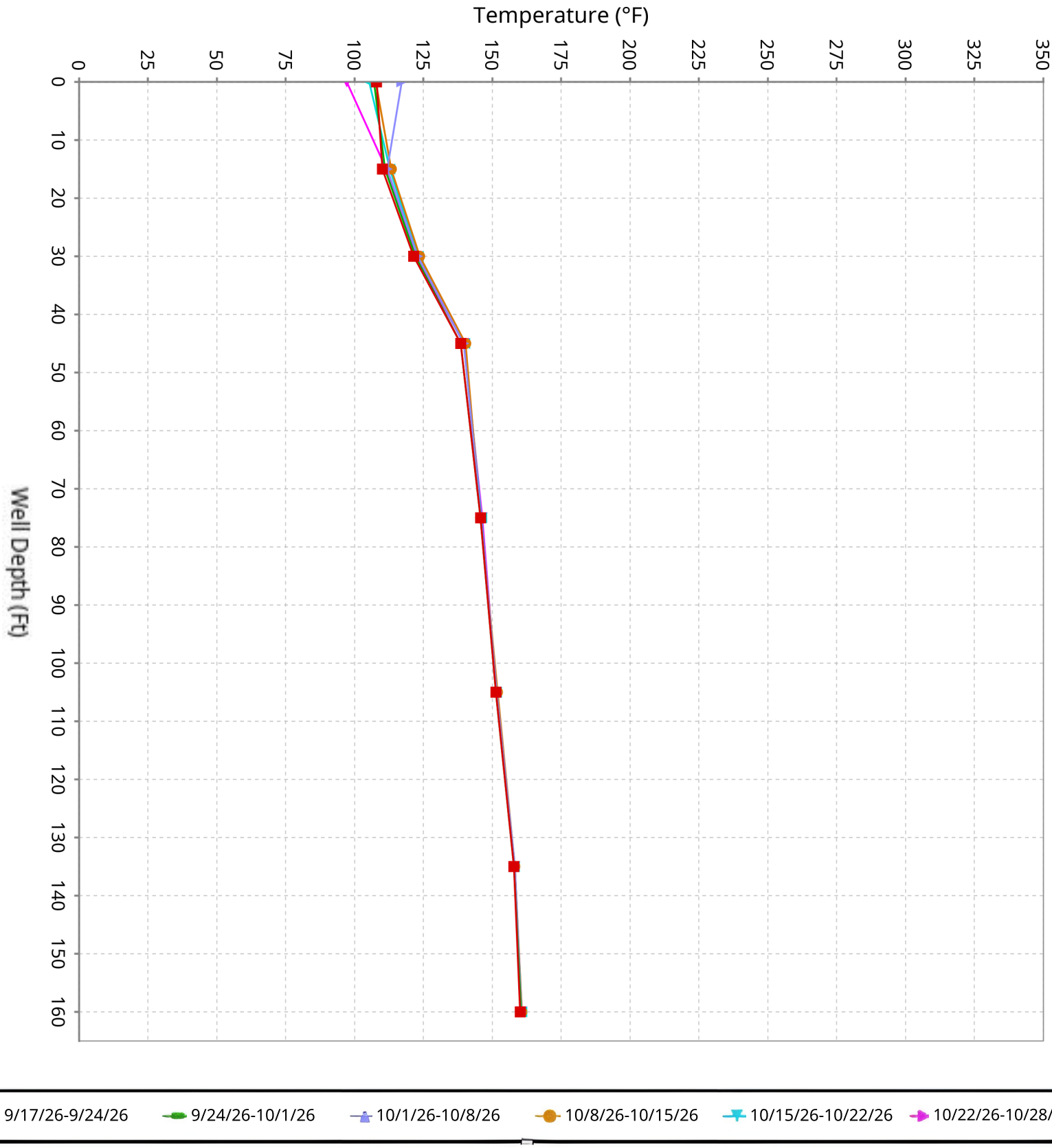

SCS ENGINEERS

Vertical Temperature Profiles from Temperature Probes at Chiquita Landfill for TP-40

Maximum data for 9/17/2026 12:00 AM to 10/28/2026 12:00 AM

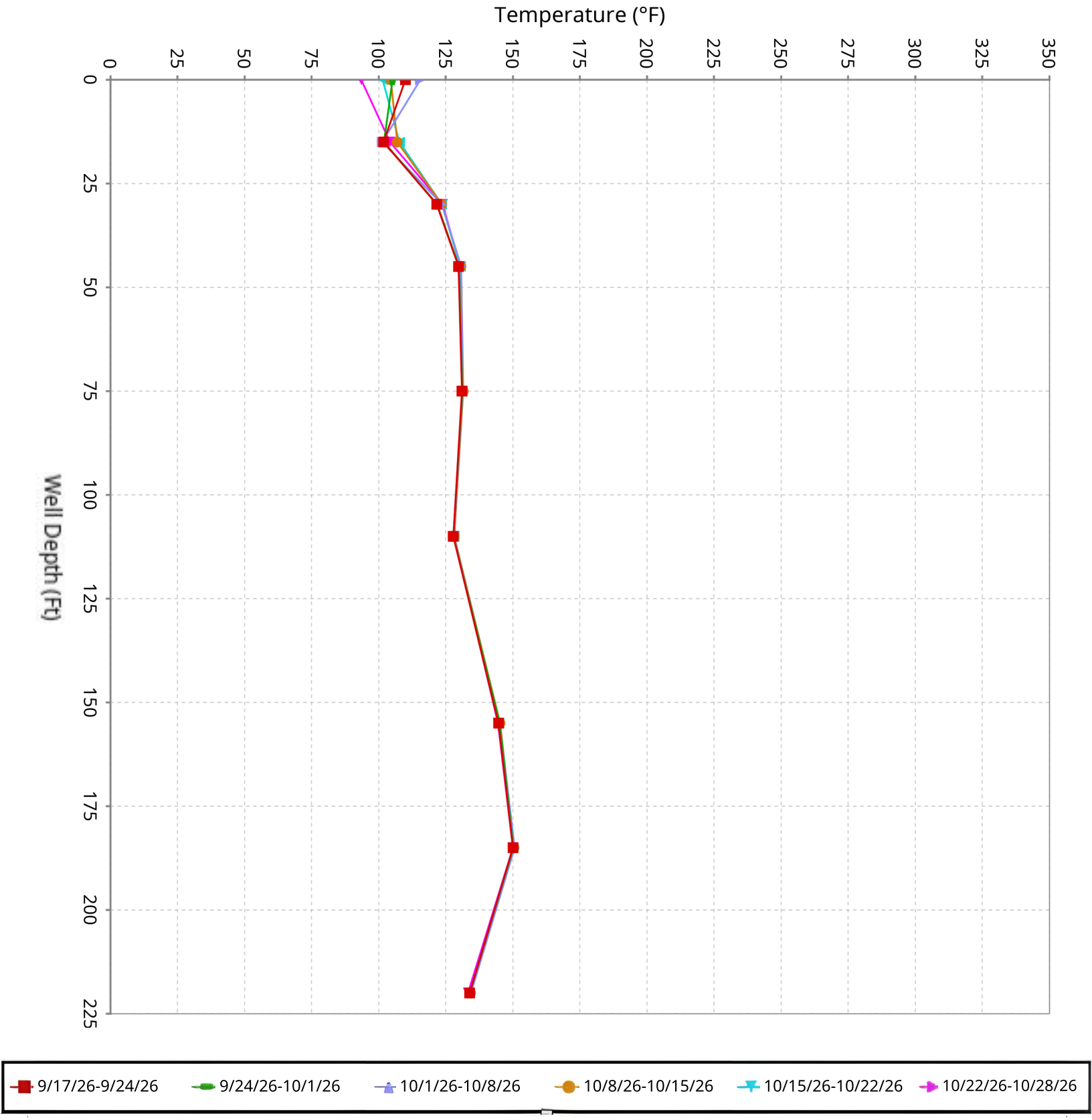

SCS ENGINEERS

Maximum Vertical Temperature Map from Temperature Probes at Chiquita Landfill

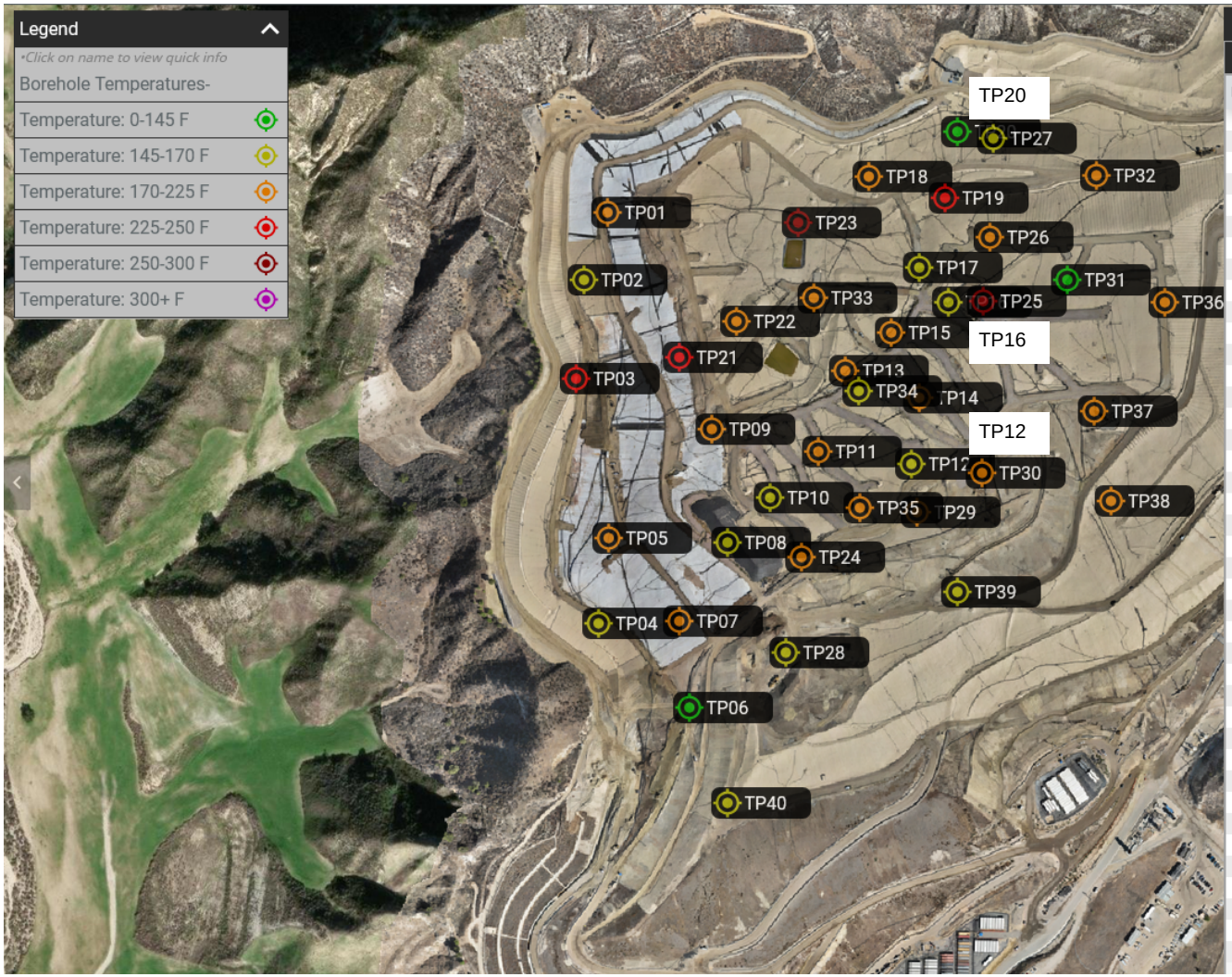

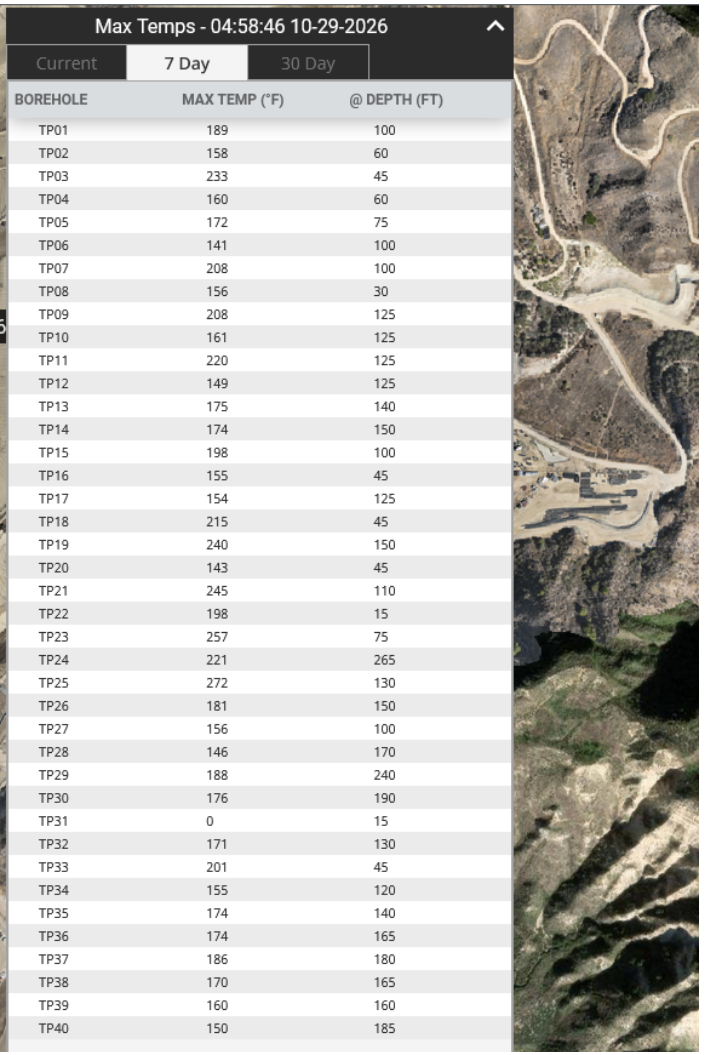

BOREHOLE	MAX TEMP (°F)	@ DEPTH (FT)
TP01	189	100
TP02	158	60
TP03	233	45
TP04	160	60
TP05	172	75
TP06	141	100
TP07	208	100
TP08	156	30
TP09	208	125
TP10	161	125
TP11	220	125
TP12	149	125
TP13	175	140
TP14	174	150
TP15	198	100
TP16	155	45
TP17	154	125
TP18	215	45
TP19	240	150
TP20	143	45
TP21	245	110
TP22	198	15
TP23	257	75
TP24	221	265
TP25	272	130
TP26	181	150
TP27	156	100
TP28	146	170
TP29	188	240
TP30	176	190
TP31	0	15
TP32	171	130
TP33	201	45
TP34	155	120
TP35	174	140
TP36	174	165
TP37	186	180
TP38	170	165
TP39	160	160
TP40	150	185

TP-08
One potential factor contributing to the observed temperature changes is the removal of liquids from wells near TP-08.

TP-13
A discrepancy was identified during the review of data on October 14th. Upon investigation, the Site determined that the associated battery had failed and subsequently replaced it. Upon further investigation, the Site determined that there was an input/output (I/O) card issue. On October 16th, the I/O card was replaced, along with a new antenna. The I/O card and antenna are currently functioning properly, and the data collected following the repairs have remained consistent with previously recorded measurements.

TP-19
A discrepancy was identified during the review of data from ten weeks prior. Upon investigation, the Site determined that the associated battery had failed and subsequently replaced it. During this inspection, the temperature reading from the 125-foot thermocouple was observed to be anomalously low. Further evaluation indicated that the 125-foot thermocouple required replacement. As an interim measure, the Site installed a 120-foot thermocouple that was available onsite and ordered a replacement 125-foot thermocouple. The replacement 125-foot thermocouple was received on October 20th and subsequently installed on October 28th. The newly installed 125-foot thermocouple will be monitored in the following weeks.

TP-25
One potential factor contributing to the observed temperature changes is the removal of liquids from wells near TP-25.

TP-31
All thermocouples reported temperatures of 0°F from October 6th to October 14th. Upon investigation, the Site determined the cause was likely a failure of the associated battery, which was replaced on October 7th. Further review of the data showed that all temperature readings decreased simultaneously, suggesting the issue may be related to the wiring connected to the remote I/O card or a malfunctioning I/O card rather than actual temperature changes. On October 16th, the I/O card was replaced, along with a new antenna. Further investigation determined that the terminal box also required replacement. A replacement terminal box was installed; however, the issue persisted. As a result, a replacement instrument box has been ordered and is anticipated to be installed upon receipt in November 2026.

TP-33
One potential factor contributing to the observed temperature changes is the removal of liquids from wells near TP-33.

Solid Waste Borehole Maximum Temperature Profiles Over 6 Weeks

for 9/24/2026 12:00 AM to 11/4/2026 12:00 AM

SCS ENGINEERS

07224053.00 | November 5, 2026

274 Granite Run Drive
Lancaster, PA 17601
717-550-6330

From October 29, 2026, through November 4, 2026, there were three recorded temperature increases and one recorded temperature decrease that triggered the notification limits set forth in the LEA's October 4, 2024, letter.

Chiquita provides the following updates:

- TP-08
    - The 30-foot thermocouple remained consistent with previously recorded temperatures.
    - The 45-foot thermocouple showed a decrease in maximum temperature of 43°F from 184°F to 141°F from October 18th to October 30th. One potential factor contributing to the observed temperature changes is the removal of liquids from wells near TP-08.

- TP-19
    - A discrepancy was identified during the review of data from prior weeks. Upon investigation, the Site determined that the associated battery had failed and subsequently replaced it. During this inspection, the temperature reading from the 125-foot thermocouple was observed to be anomalously low. Further evaluation indicated that the 125-foot thermocouple required replacement. As an interim measure, the Site installed a 120-foot thermocouple that was available onsite and ordered a replacement 125-foot thermocouple. The replacement 125-foot thermocouple was received on October 20th and subsequently installed on October 28th due to weather conditions. The newly installed 125-foot thermocouple will be monitored over the coming weeks to confirm that it is functioning as designed and providing consistent temperature readings.

- TP-24
    - The 100-foot thermocouple remained consistent with previously recorded temperatures.
    - The 155-foot thermocouple remained consistent with previously recorded temperatures.
    - The 210-foot thermocouple remained consistent with previously recorded temperatures.

- TP-25
    - The 110-foot thermocouple showed an increase in maximum temperature of 43°F from 211°F to 254° from October 12th to October 29th. One potential factor contributing to the observed temperature changes is the removal of liquids from wells near TP-25.

- TP-28
    - The 95-foot thermocouple reported a temperature of 0°F on November 3rd following damage from field activities. The thermocouple was replaced and will be monitored over the coming weeks to confirm that it is functioning as designed and providing consistent temperature readings.

- TP-31
    - All thermocouples reported temperatures of 0°F from October 6th to October 14th. Upon investigation, the Site determined the cause was likely a failure of the associated battery, which was replaced on October 7th. Further review of the data showed that all temperature readings decreased simultaneously, suggesting the issue may be related to the wiring connected to the remote I/O card or a malfunctioning I/O card rather than actual temperature changes. On October 16th, the I/O card was replaced, along with a new antenna. Further investigation determined that the terminal box also required replacement. A replacement terminal box was installed; however, the issue persisted. As a result, a replacement instrument box has been ordered and is anticipated to be installed upon receipt in November 2026.

- TP-33
    - The 15-foot thermocouple showed an increase in maximum temperature of 55°F from 109°F to 164° from October 22nd to October 31st. One potential factor contributing to the observed temperature changes is the removal of liquids from wells near TP-33.
    - The 30-foot thermocouple showed an increase in maximum temperature of 53°F from 118°F to 171° from October 22nd to October 29th. One potential factor contributing to the observed temperature changes is the removal of liquids from wells near TP-33.

Vertical Temperature Profiles from Temperature Probes at Chiquita Landfill for TP-1

Maximum data for 9/24/2026 12:00 AM to 11/4/2026 12:00 AM

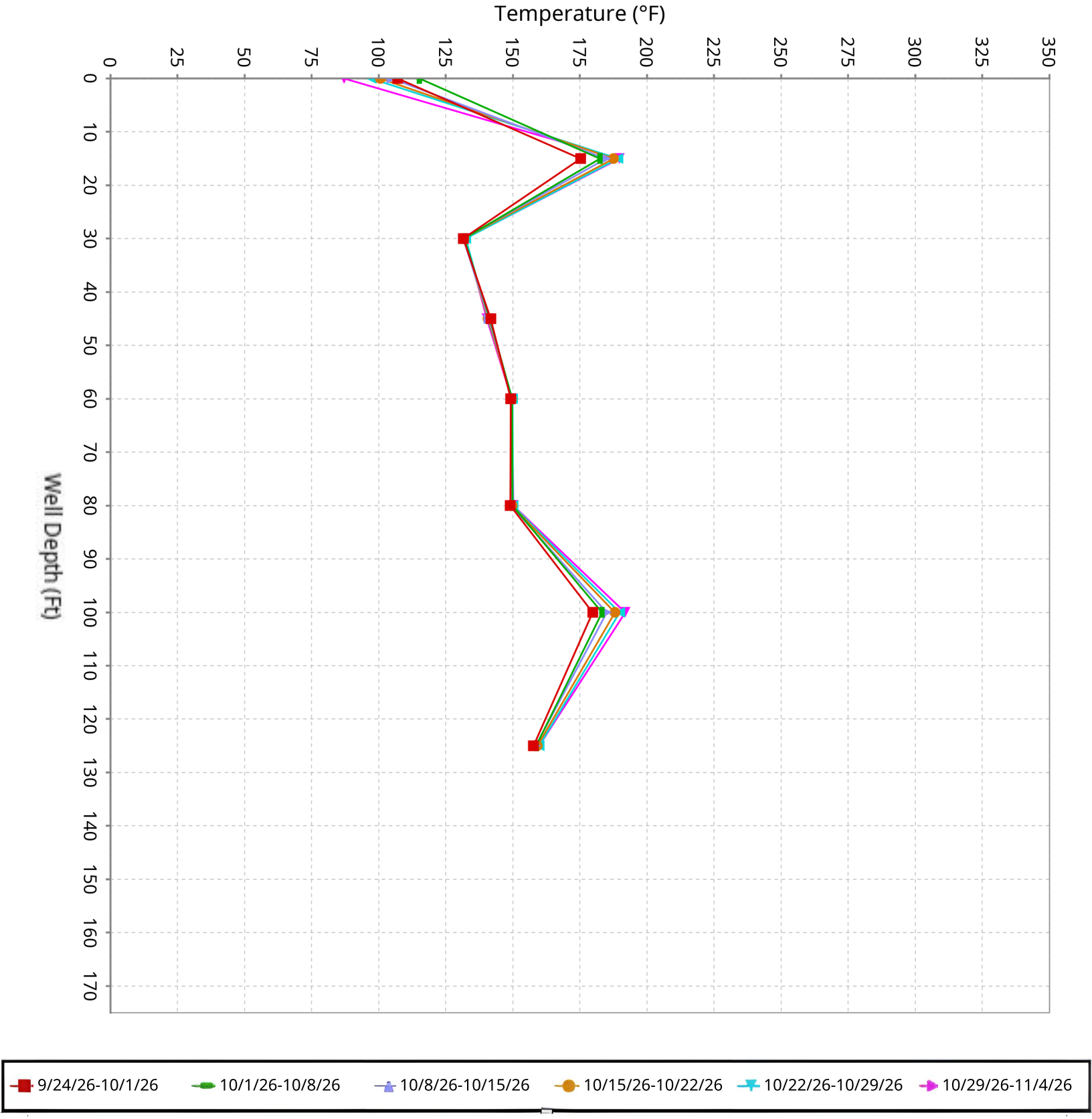

SCS ENGINEERS

Vertical Temperature Profiles from Temperature Probes at Chiquita Landfill for TP-2

Maximum data for 9/24/2026 12:00 AM to 11/4/2026 12:00 AM

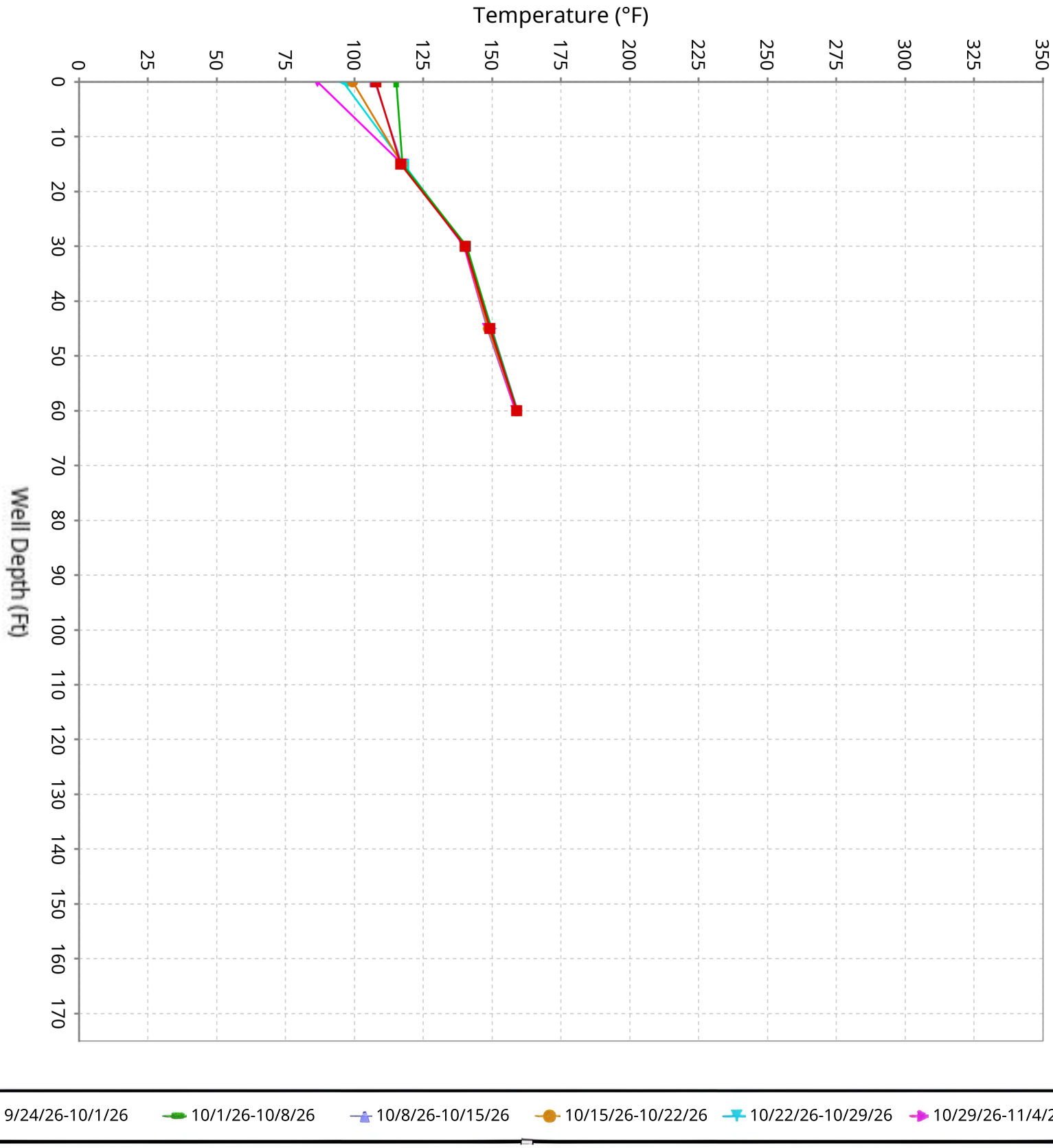

SCS ENGINEERS

Vertical Temperature Profiles from Temperature Probes at Chiquita Landfill for TP-3

Maximum data for 9/24/2026 12:00 AM to 11/4/2026 12:00 AM

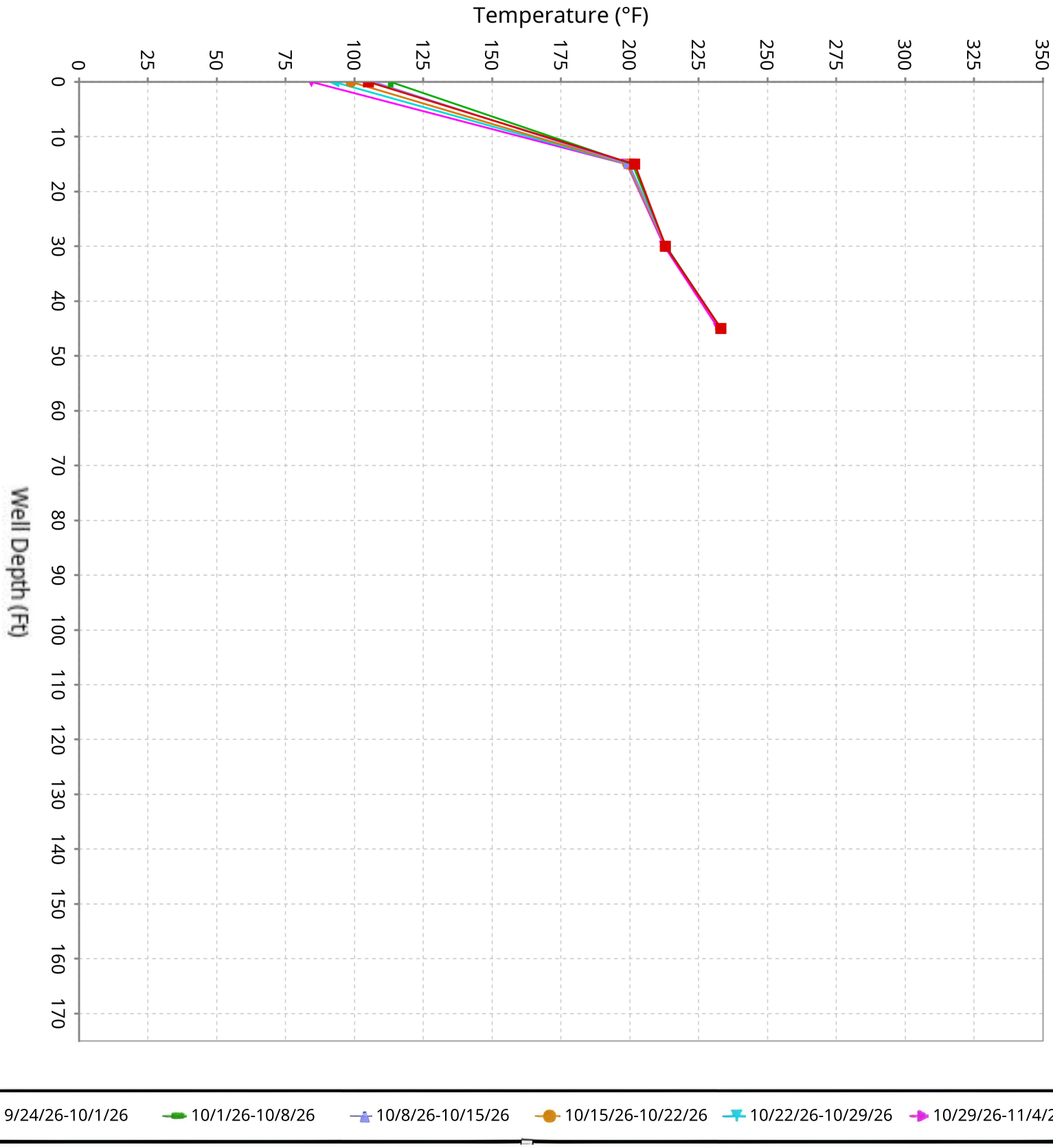

SCS ENGINEERS

Vertical Temperature Profiles from Temperature Probes at Chiquita Landfill for TP-4

Maximum data for 9/24/2026 12:00 AM to 11/4/2026 12:00 AM

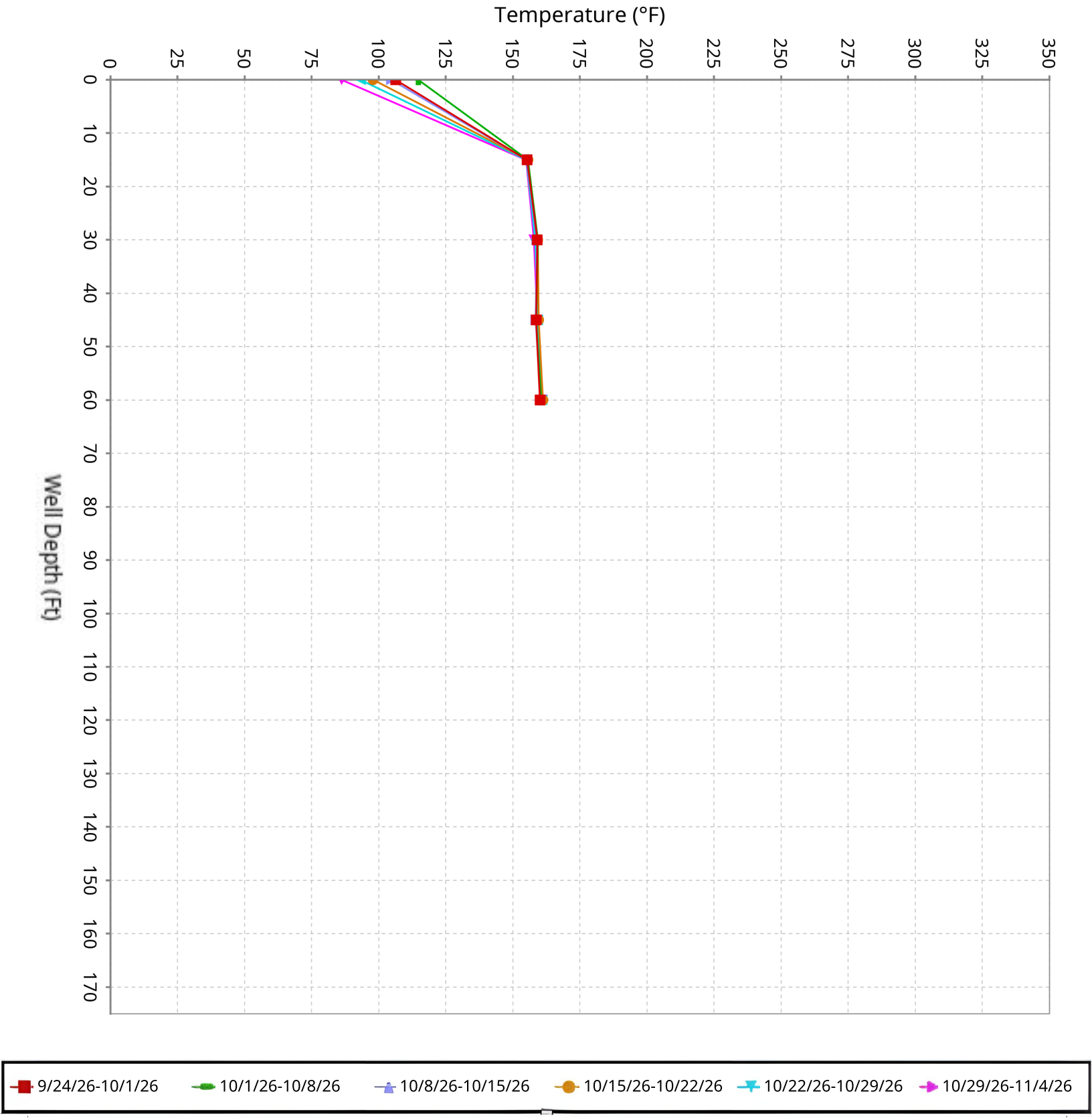

SCS ENGINEERS

Vertical Temperature Profiles from Temperature Probes at Chiquita Landfill for TP-5

Maximum data for 9/24/2026 12:00 AM to 11/4/2026 12:00 AM

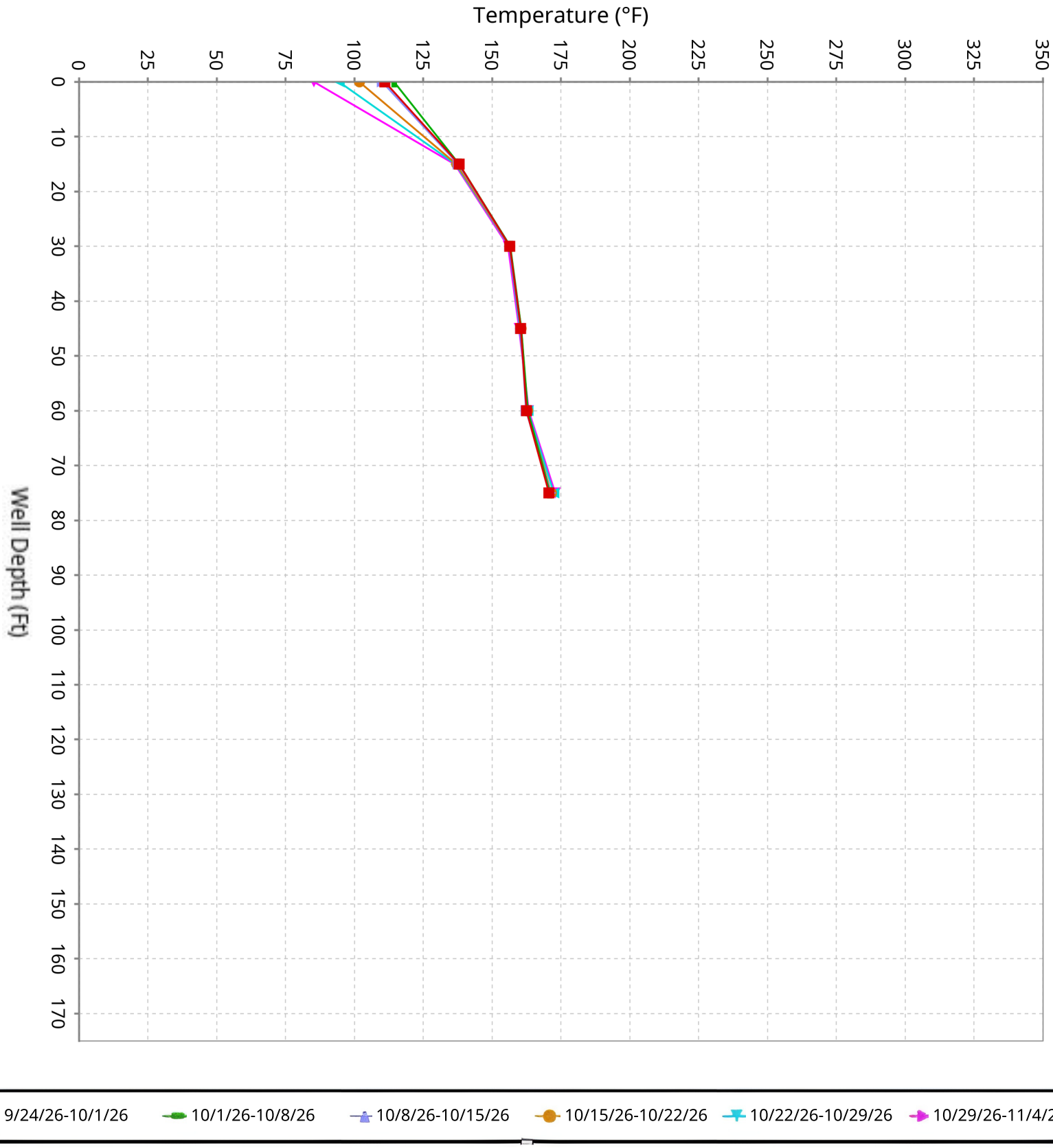

SCS ENGINEERS

Vertical Temperature Profiles from Temperature Probes at Chiquita Landfill for TP-6

Maximum data for 9/24/2026 12:00 AM to 11/4/2026 12:00 AM

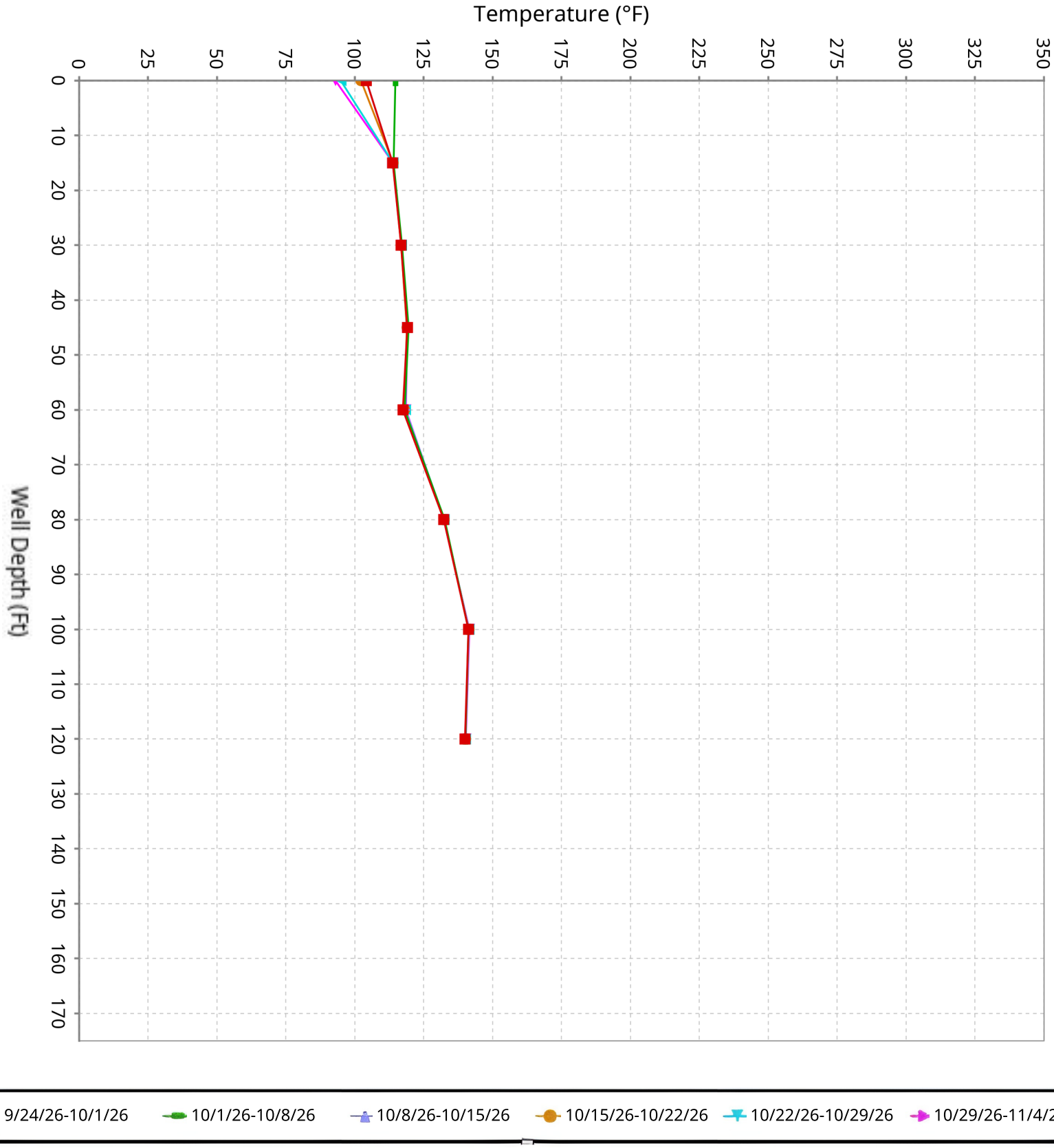

SCS ENGINEERS

Vertical Temperature Profiles from Temperature Probes at Chiquita Landfill for TP-7

Maximum data for 9/24/2026 12:00 AM to 11/4/2026 12:00 AM

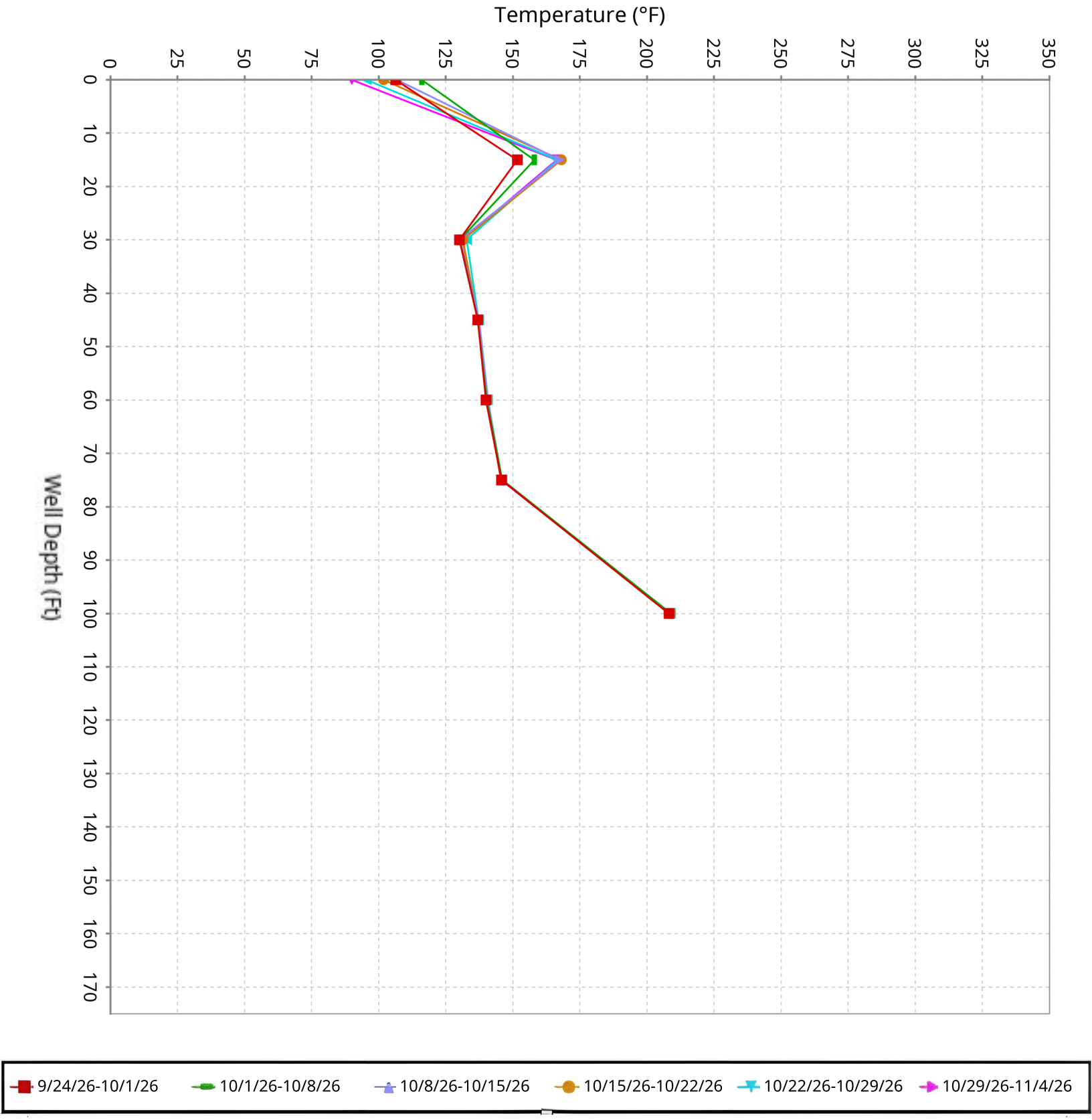

SCS ENGINEERS

Vertical Temperature Profiles from Temperature Probes at Chiquita Landfill for TP-8

Maximum data for 9/24/2026 12:00 AM to 11/4/2026 12:00 AM

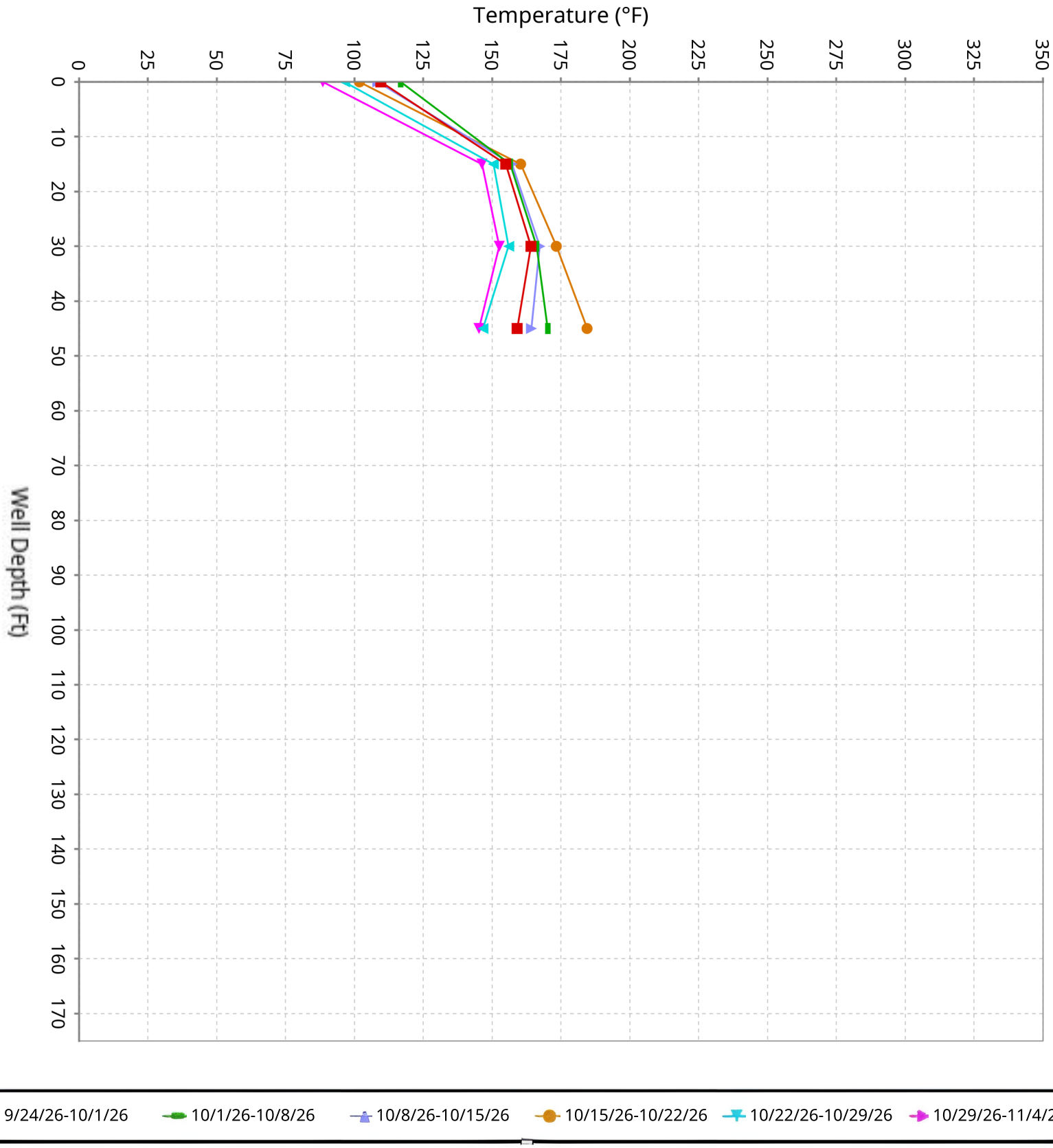

SCS ENGINEERS

Vertical Temperature Profiles from Temperature Probes at Chiquita Landfill for TP-9

Maximum data for 9/24/2026 12:00 AM to 11/4/2026 12:00 AM

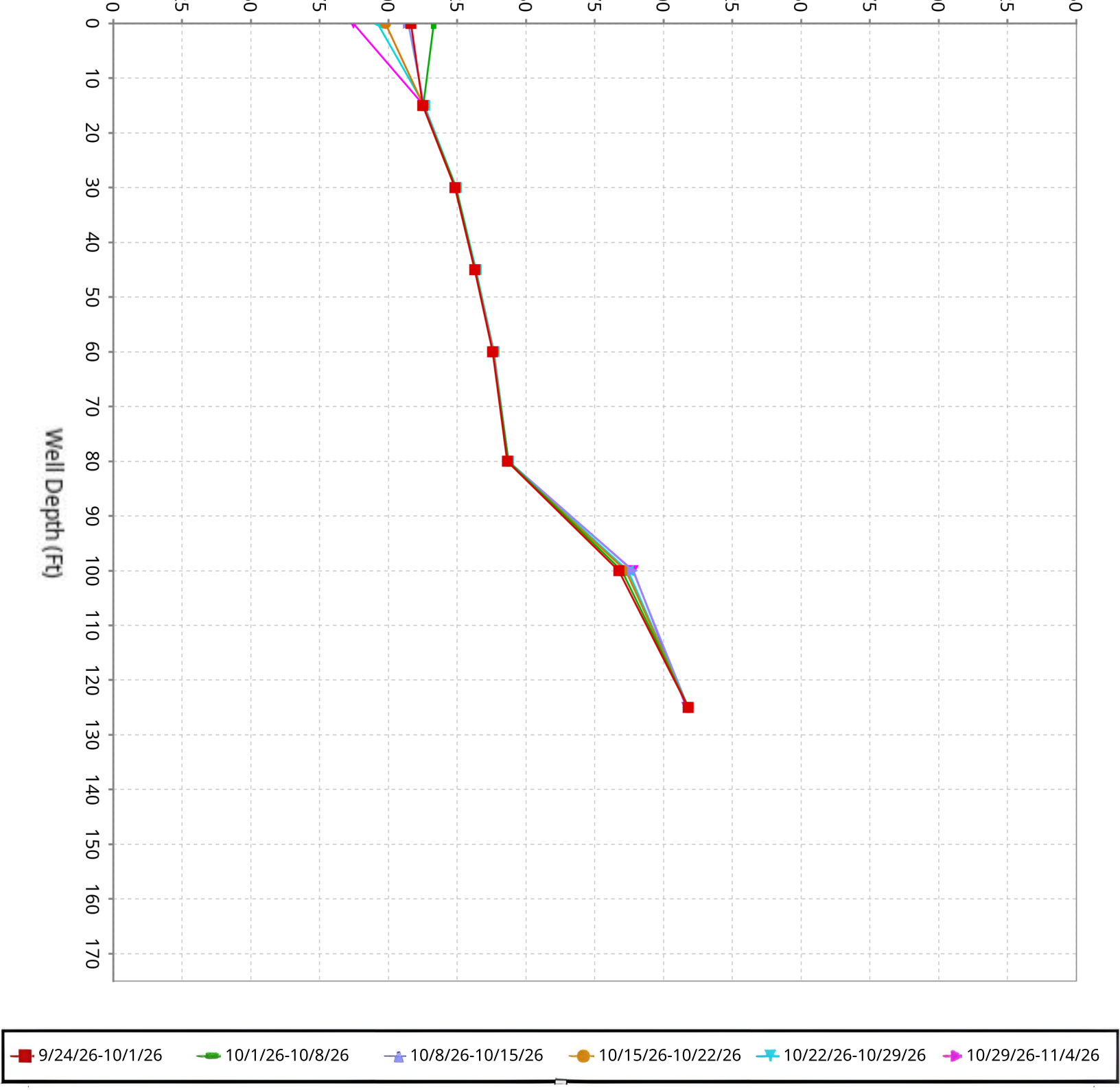

SCS ENGINEERS

Vertical Temperature Profiles from Temperature Probes at Chiquita Landfill for TP-10

Maximum data for 9/24/2026 12:00 AM to 11/4/2026 12:00 AM

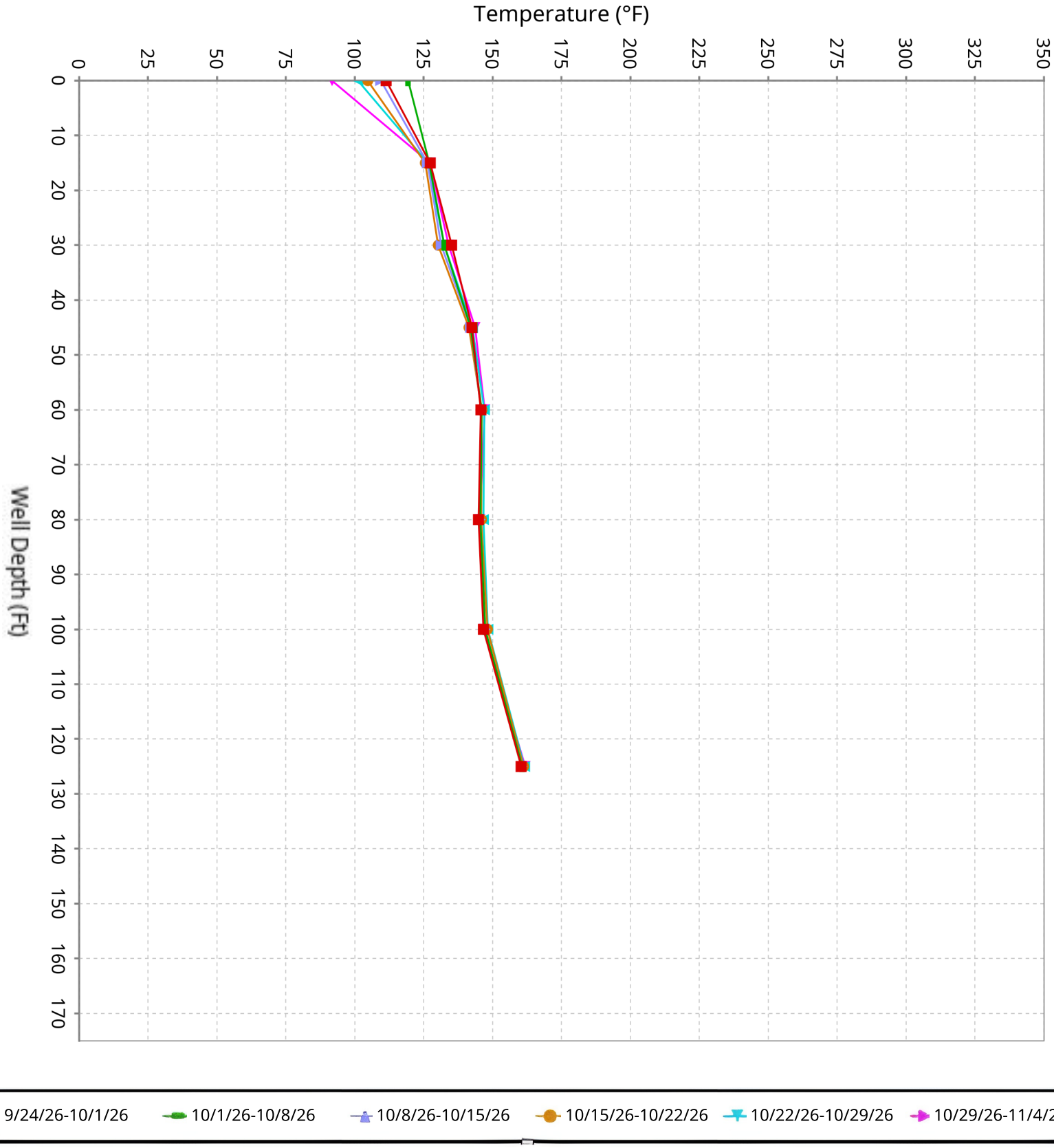

SCS ENGINEERS

Vertical Temperature Profiles from Temperature Probes at Chiquita Landfill for TP-11

Maximum data for 9/24/2026 12:00 AM to 11/4/2026 12:00 AM

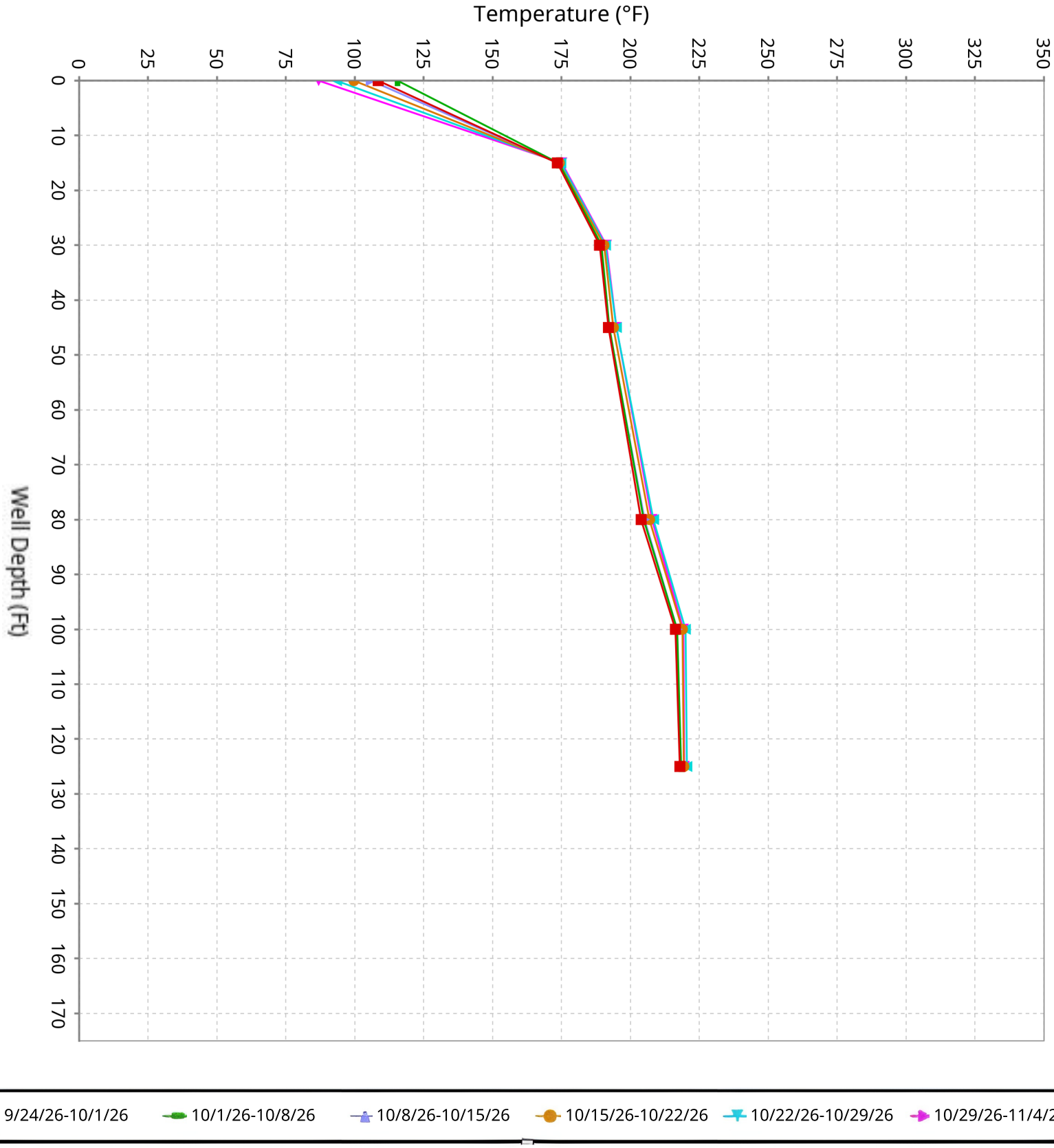

SCS ENGINEERS

Vertical Temperature Profiles from Temperature Probes at Chiquita Landfill for TP-12

Maximum data for 9/24/2026 12:00 AM to 11/4/2026 12:00 AM

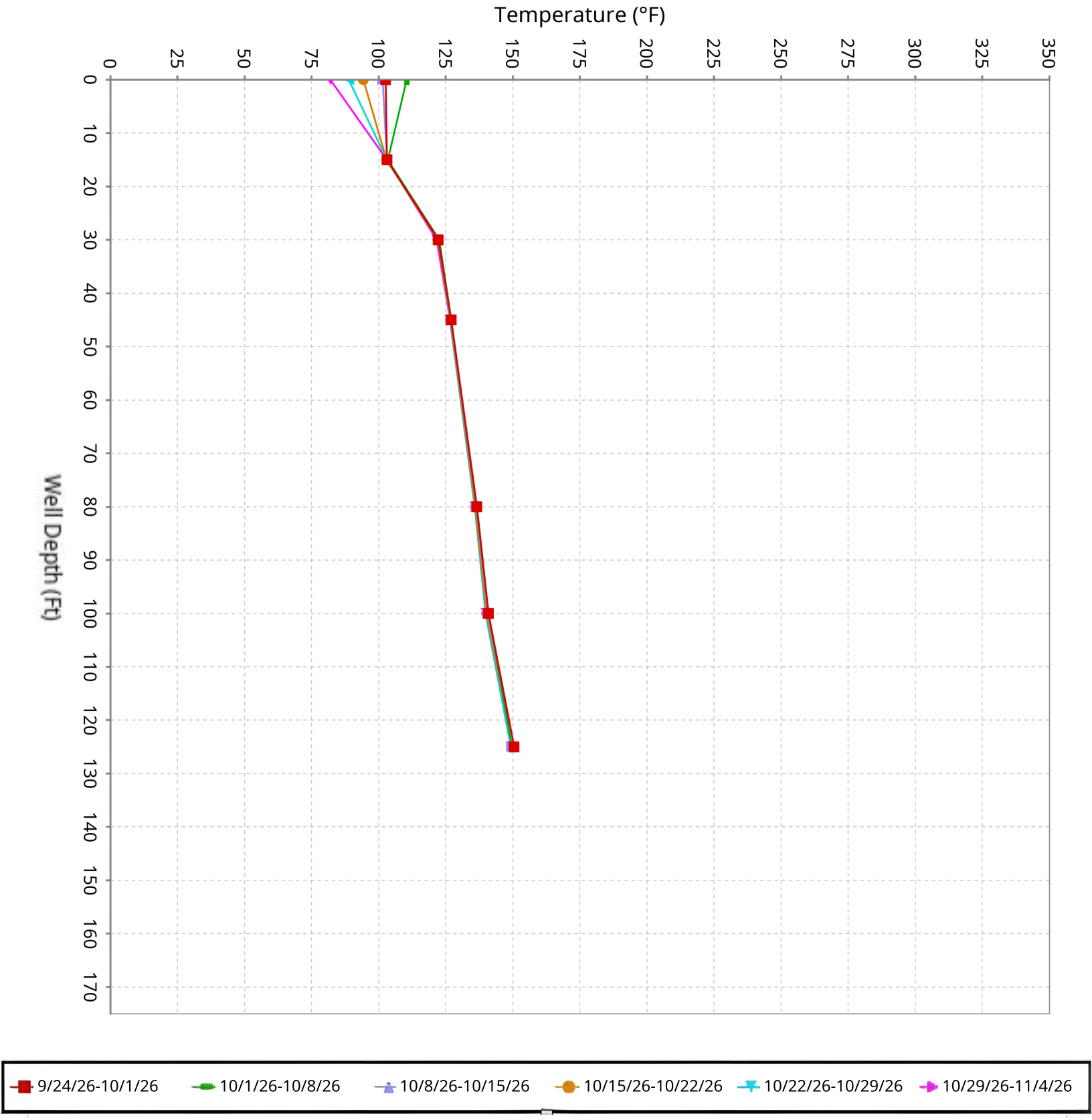

SCS ENGINEERS

Vertical Temperature Profiles from Temperature Probes at Chiquita Landfill for TP-13

Maximum data for 9/24/2026 12:00 AM to 11/4/2026 12:00 AM

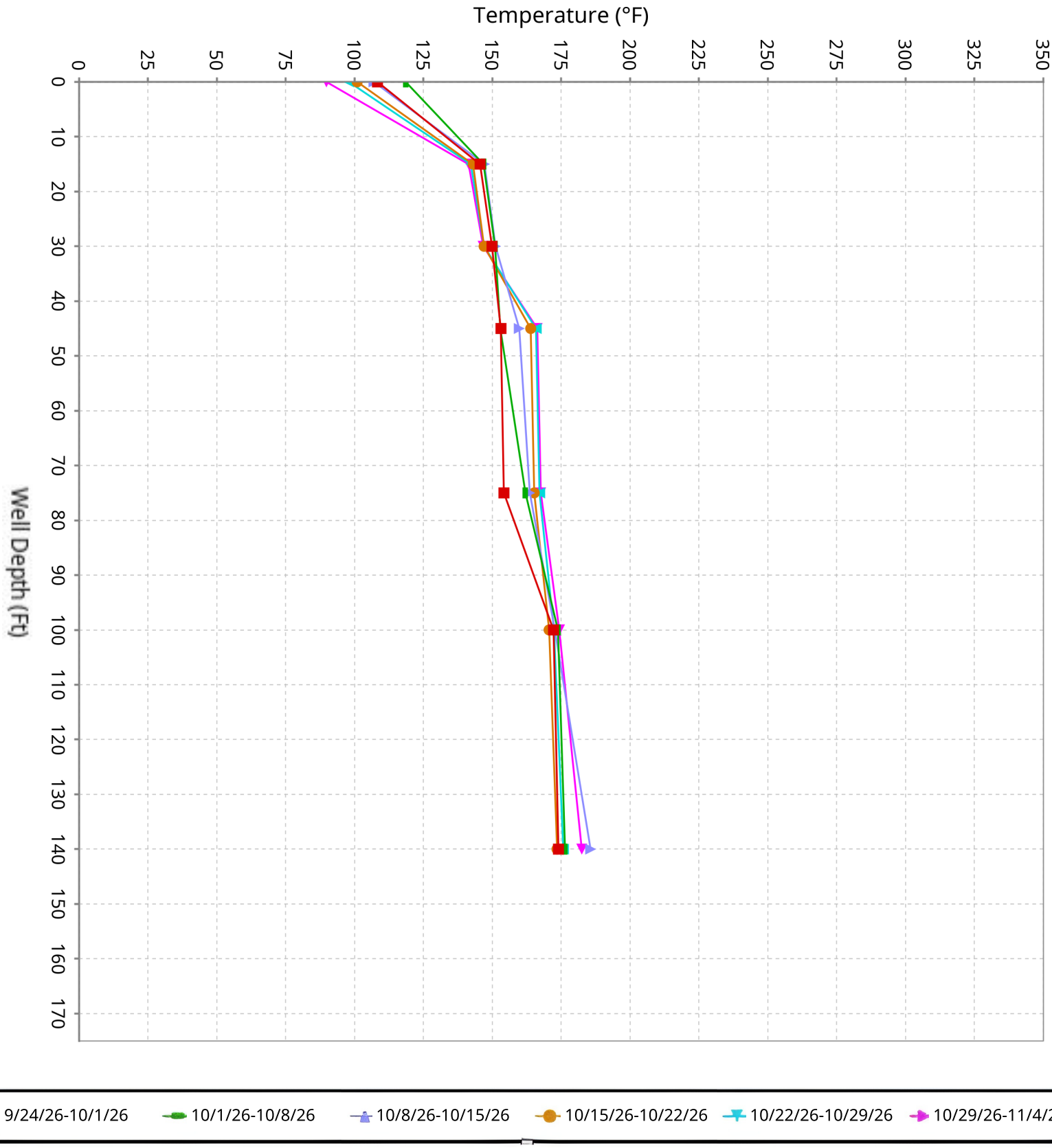

SCS ENGINEERS

Vertical Temperature Profiles from Temperature Probes at Chiquita Landfill for TP-14

Maximum data for 9/24/2026 12:00 AM to 11/4/2026 12:00 AM

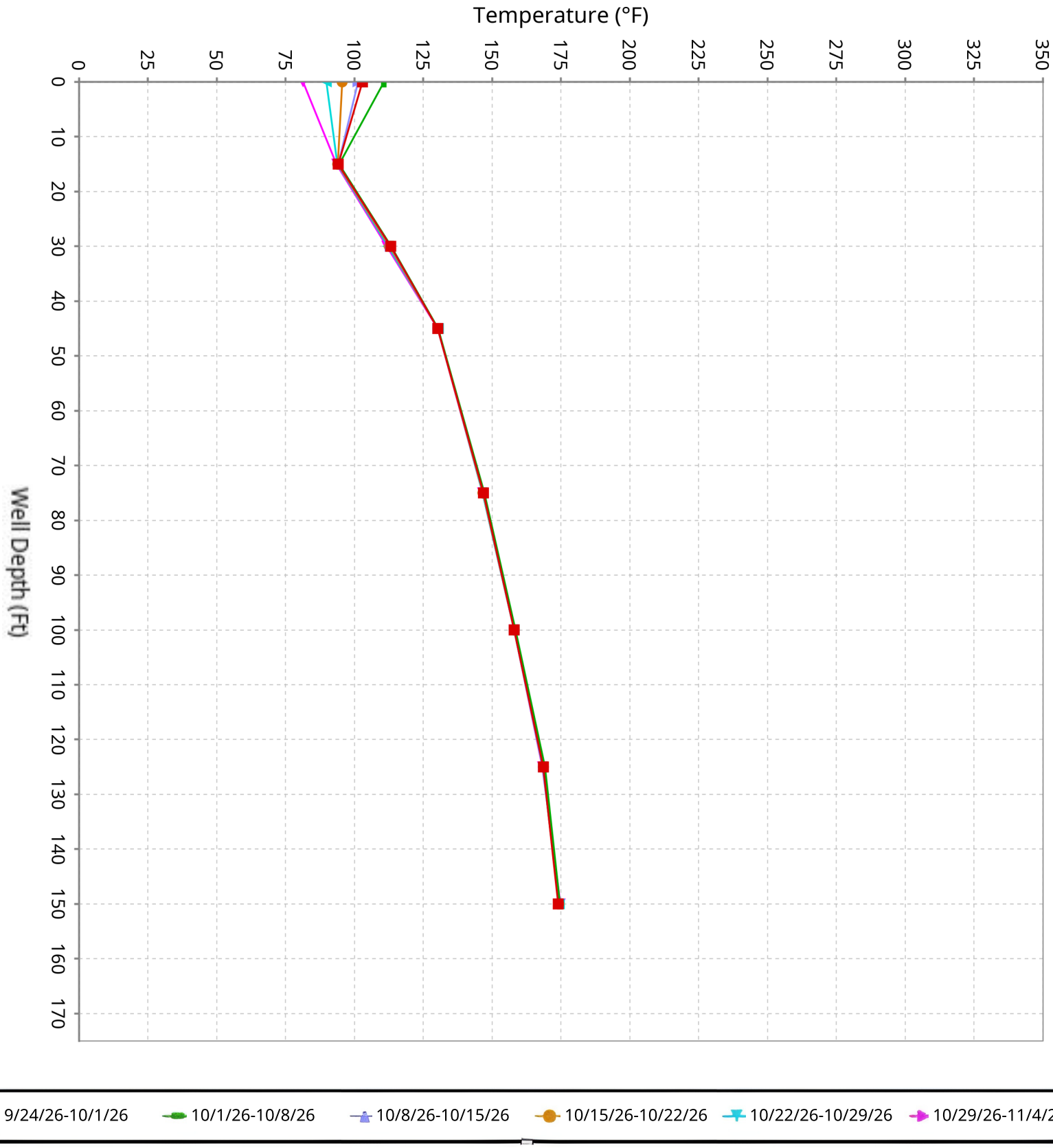

SCS ENGINEERS

Vertical Temperature Profiles from Temperature Probes at Chiquita Landfill for TP-15

Maximum data for 9/24/2026 12:00 AM to 11/4/2026 12:00 AM

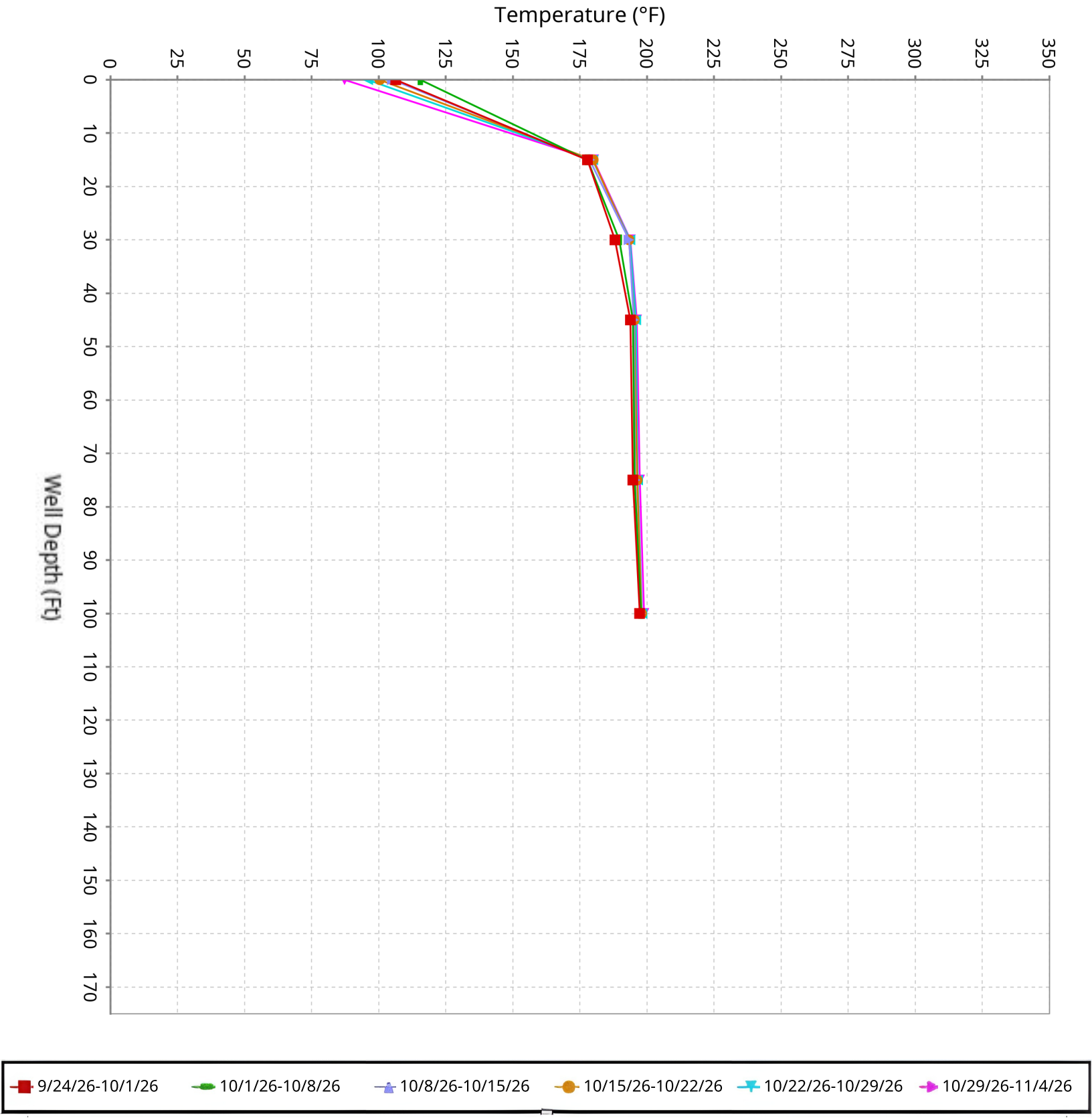

SCS ENGINEERS

Vertical Temperature Profiles from Temperature Probes at Chiquita Landfill for TP-16

Maximum data for 9/24/2026 12:00 AM to 11/4/2026 12:00 AM

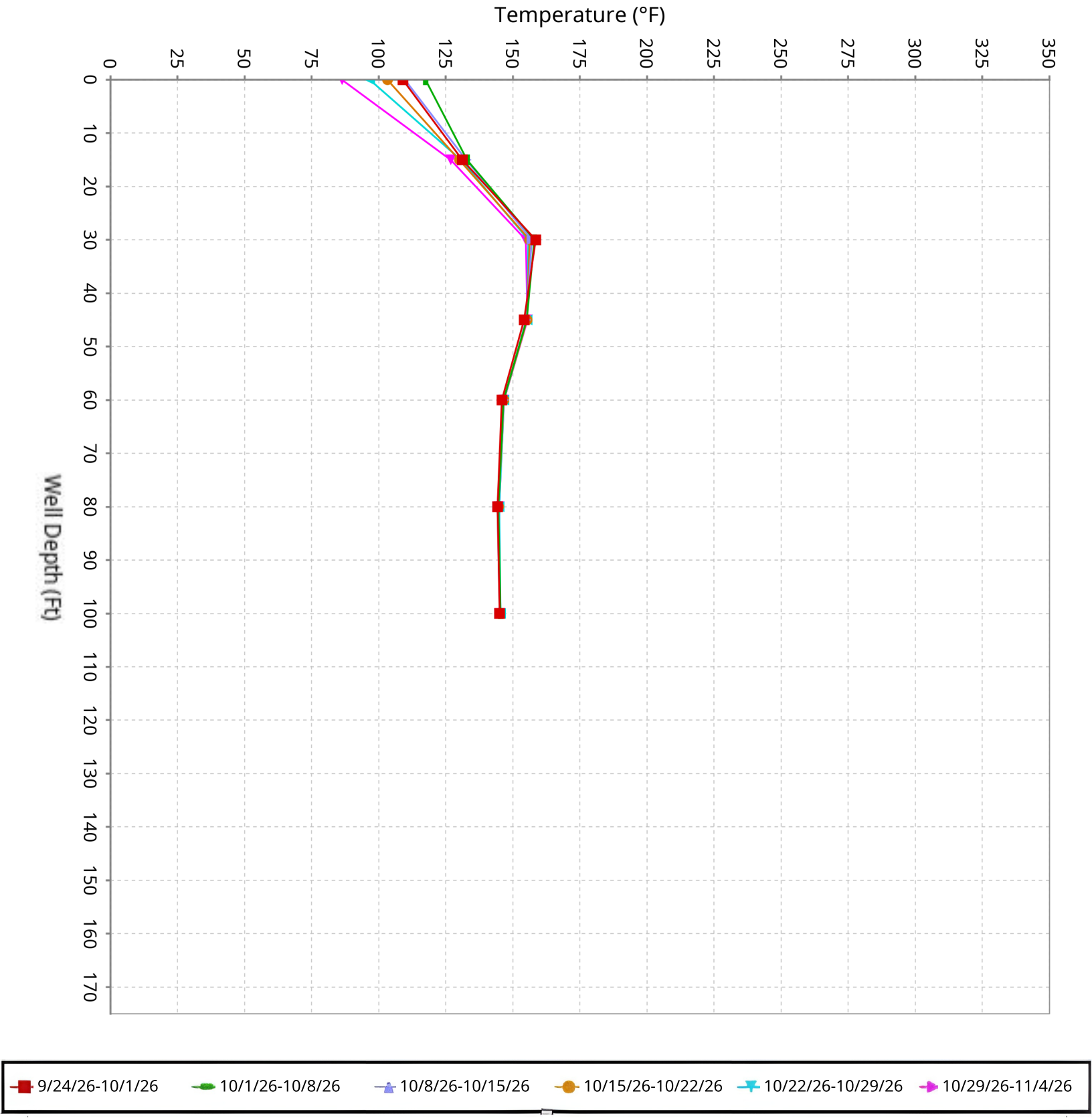

SCS ENGINEERS

Vertical Temperature Profiles from Temperature Probes at Chiquita Landfill for TP-17

Maximum data for 9/24/2026 12:00 AM to 11/4/2026 12:00 AM

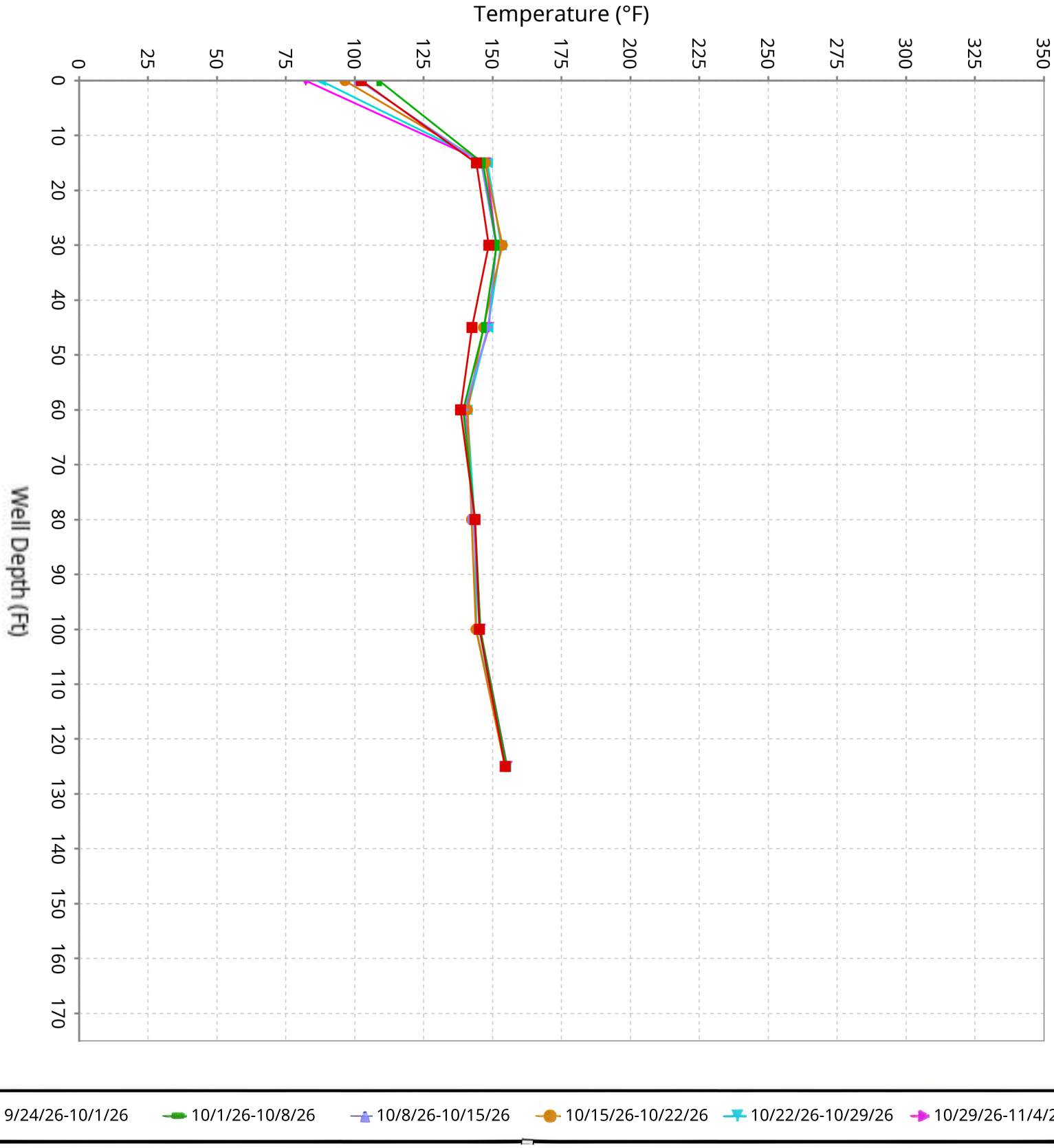

SCS ENGINEERS

Vertical Temperature Profiles from Temperature Probes at Chiquita Landfill for TP-18

Maximum data for 9/24/2026 12:00 AM to 11/4/2026 12:00 AM

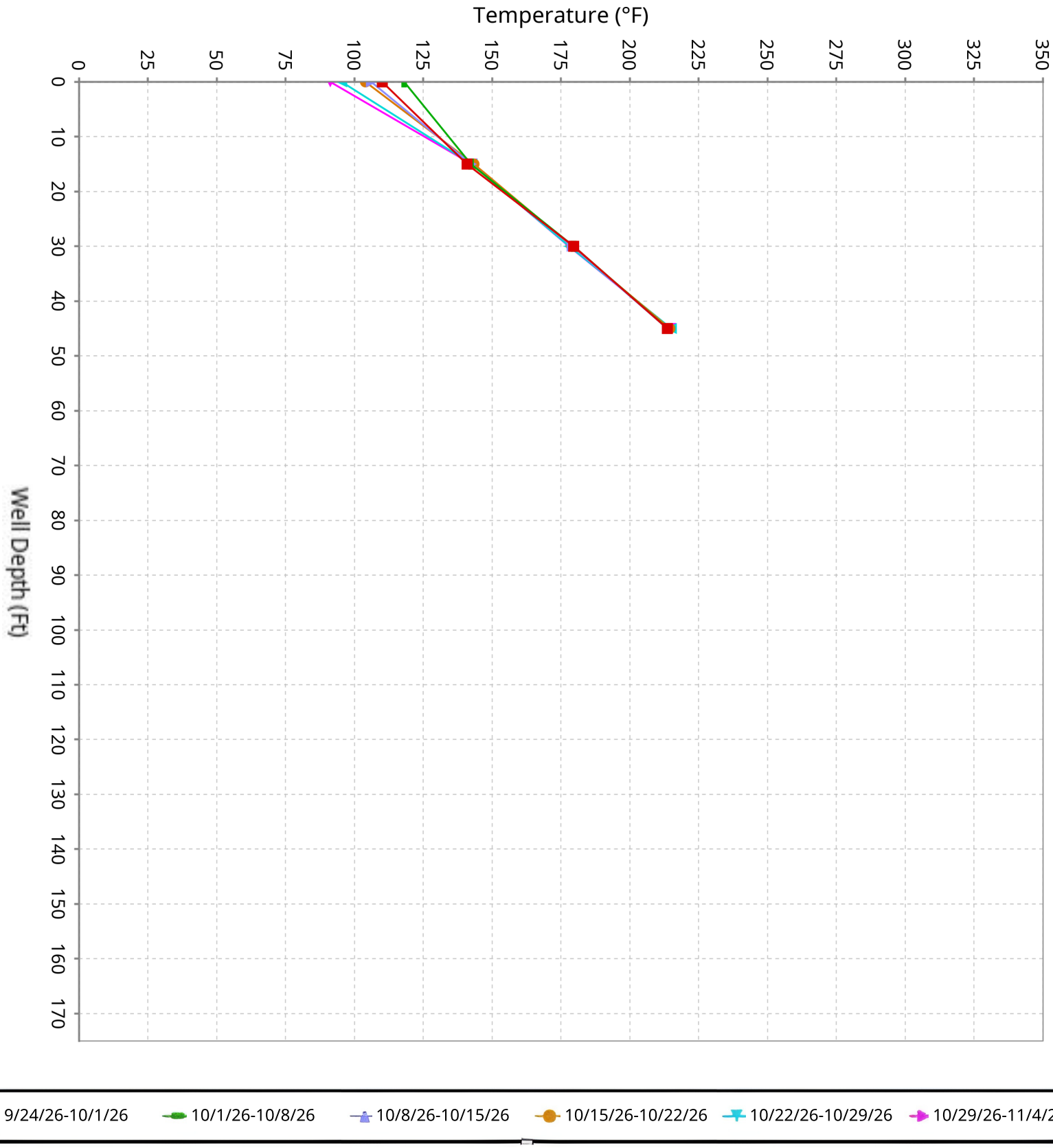

SCS ENGINEERS

Vertical Temperature Profiles from Temperature Probes at Chiquita Landfill for TP-19

Maximum data for 9/24/2026 12:00 AM to 11/4/2026 12:00 AM

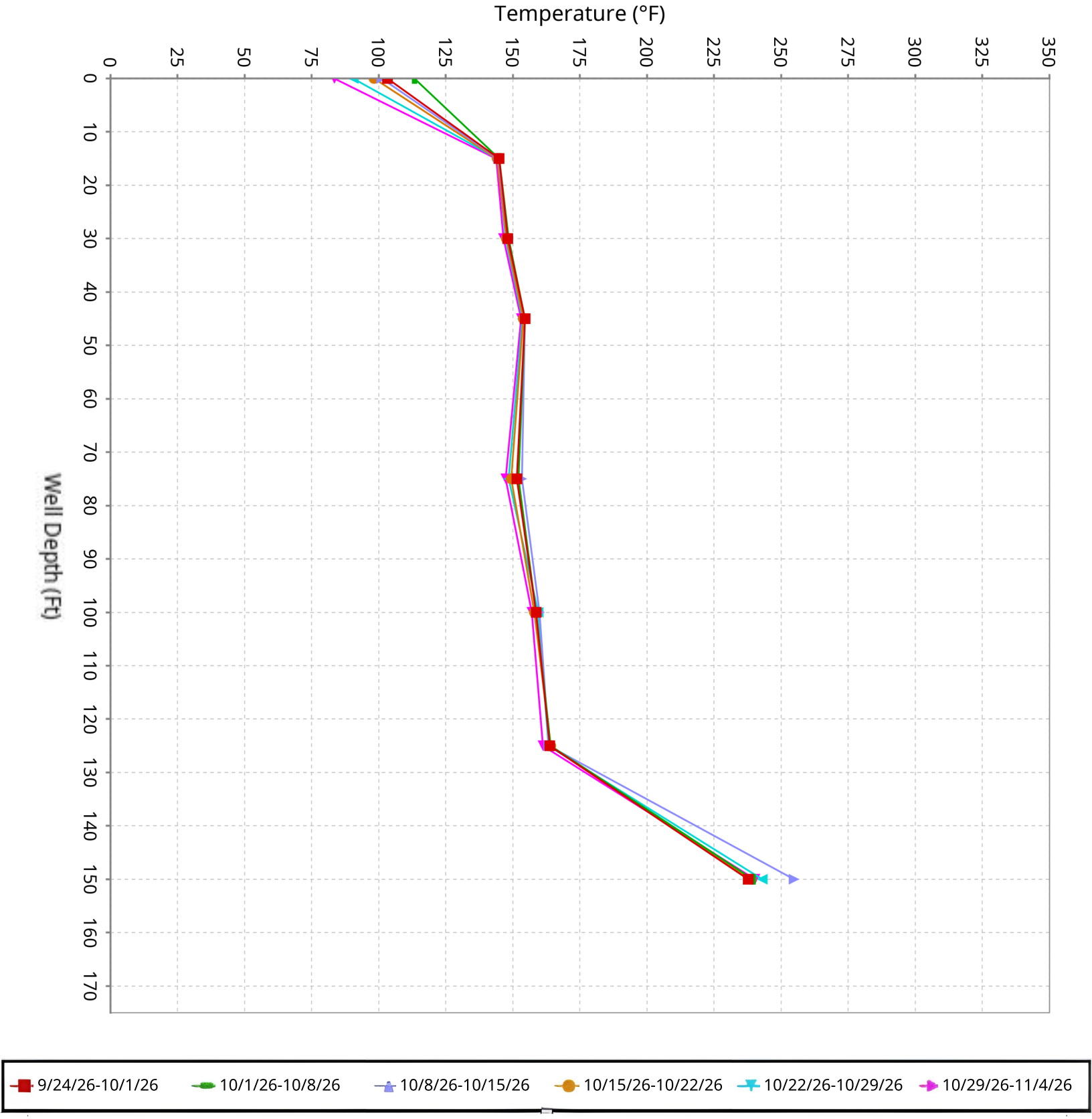

SCS ENGINEERS

Vertical Temperature Profiles from Temperature Probes at Chiquita Landfill for TP-20

Maximum data for 9/24/2026 12:00 AM to 11/4/2026 12:00 AM

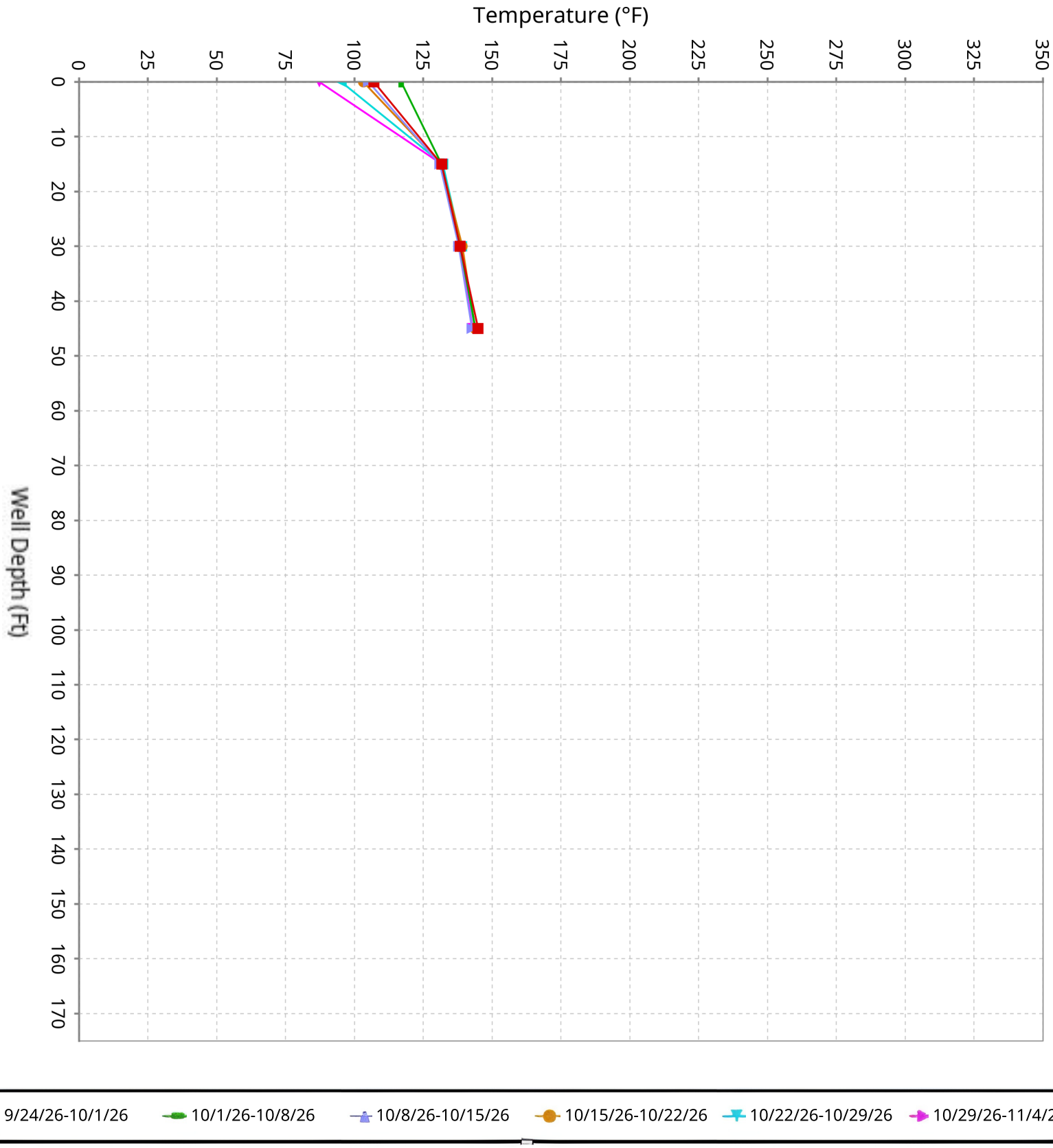

SCS ENGINEERS

Vertical Temperature Profiles from Temperature Probes at Chiquita Landfill for TP-21

Maximum data for 9/24/2026 12:00 AM to 11/4/2026 12:00 AM

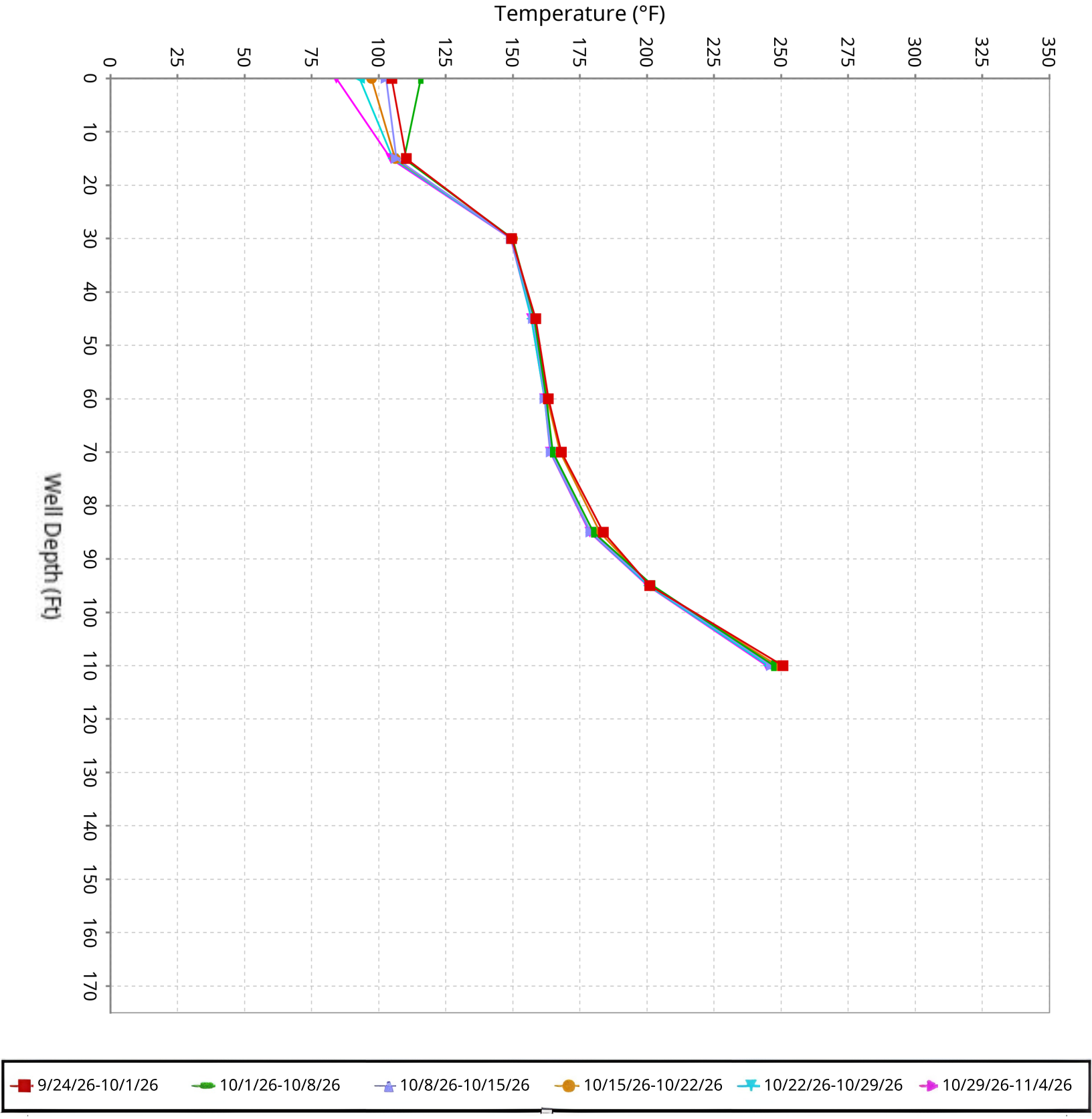

SCS ENGINEERS

Vertical Temperature Profiles from Temperature Probes at Chiquita Landfill for TP-22

Maximum data for 9/24/2026 12:00 AM to 11/4/2026 12:00 AM

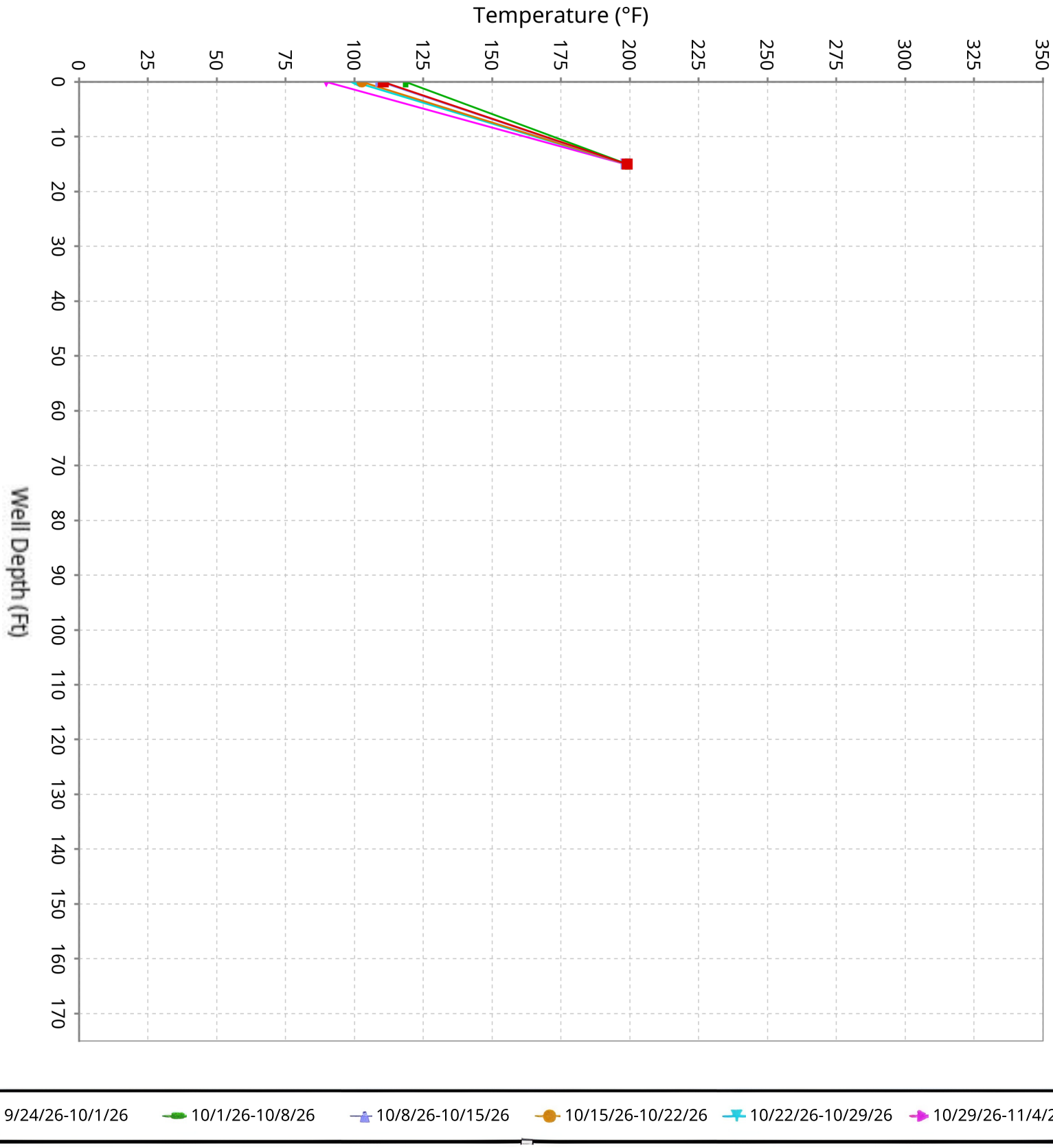

SCS ENGINEERS

Vertical Temperature Profiles from Temperature Probes at Chiquita Landfill for TP-23

Maximum data for 9/24/2026 12:00 AM to 11/4/2026 12:00 AM

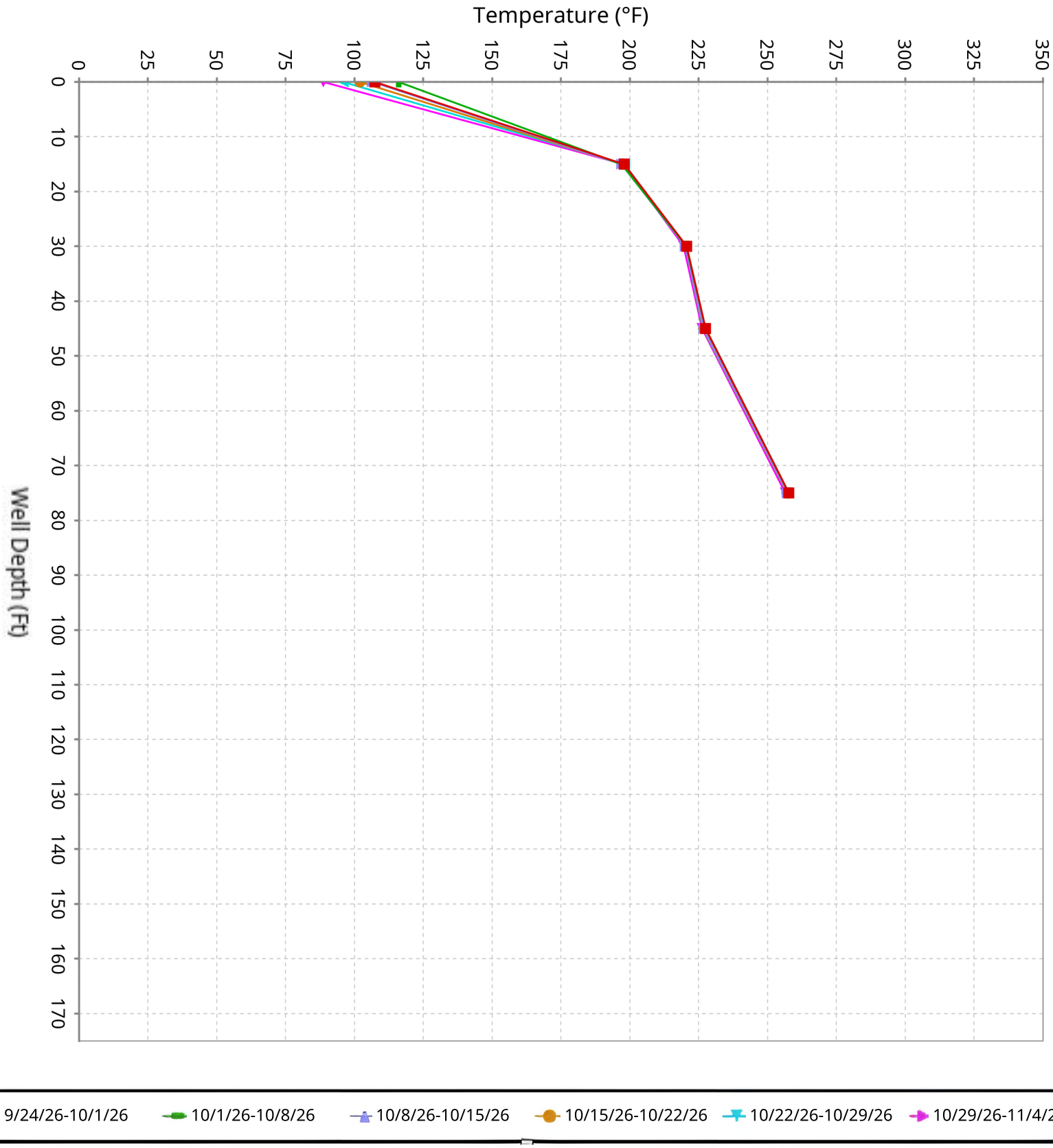

SCS ENGINEERS

Vertical Temperature Profiles from Temperature Probes at Chiquita Landfill for TP-24

Maximum data for 9/24/2026 12:00 AM to 11/4/2026 12:00 AM

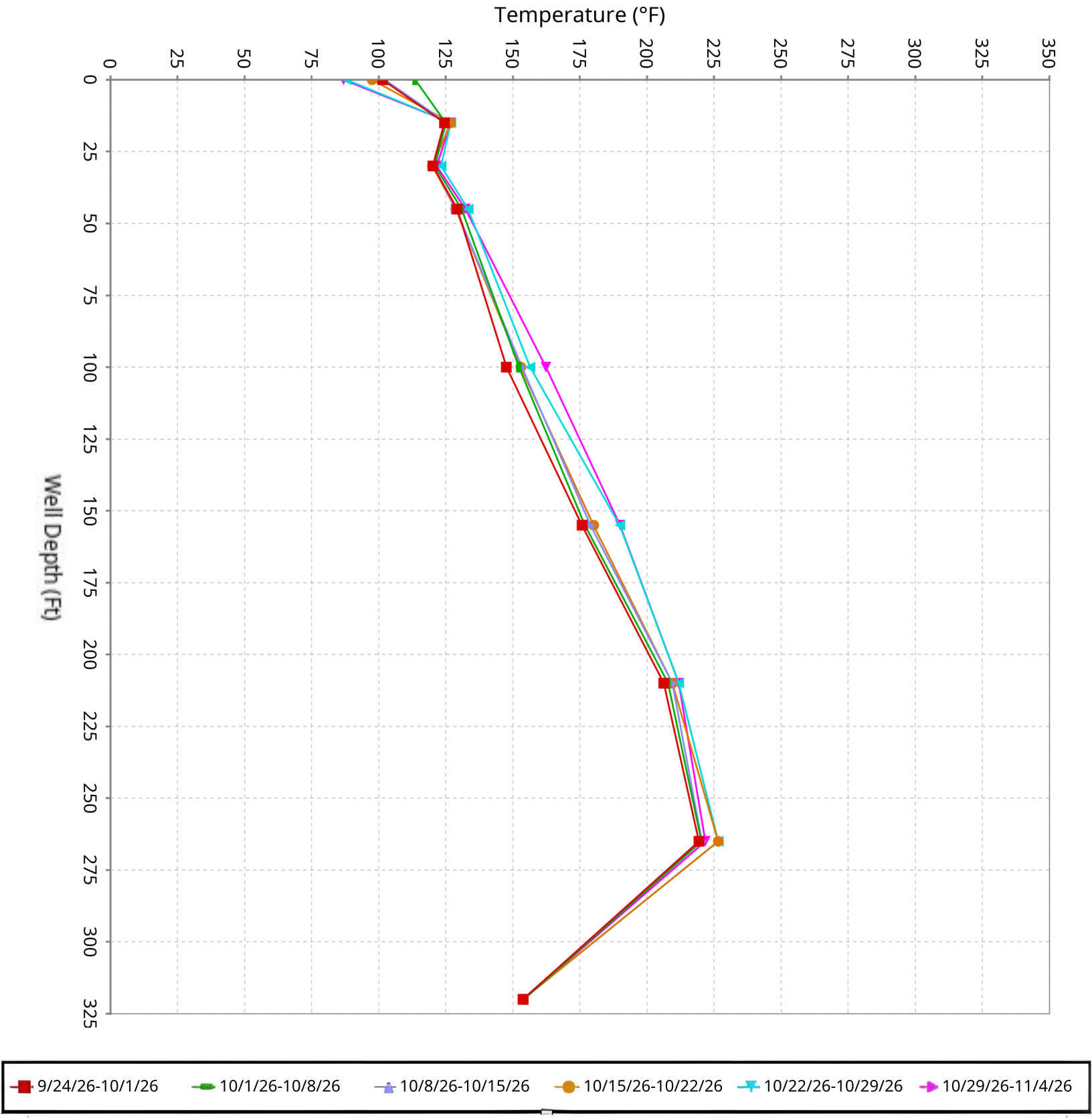

SCS ENGINEERS

Vertical Temperature Profiles from Temperature Probes at Chiquita Landfill for TP-25

Maximum data for 9/24/2026 12:00 AM to 11/4/2026 12:00 AM

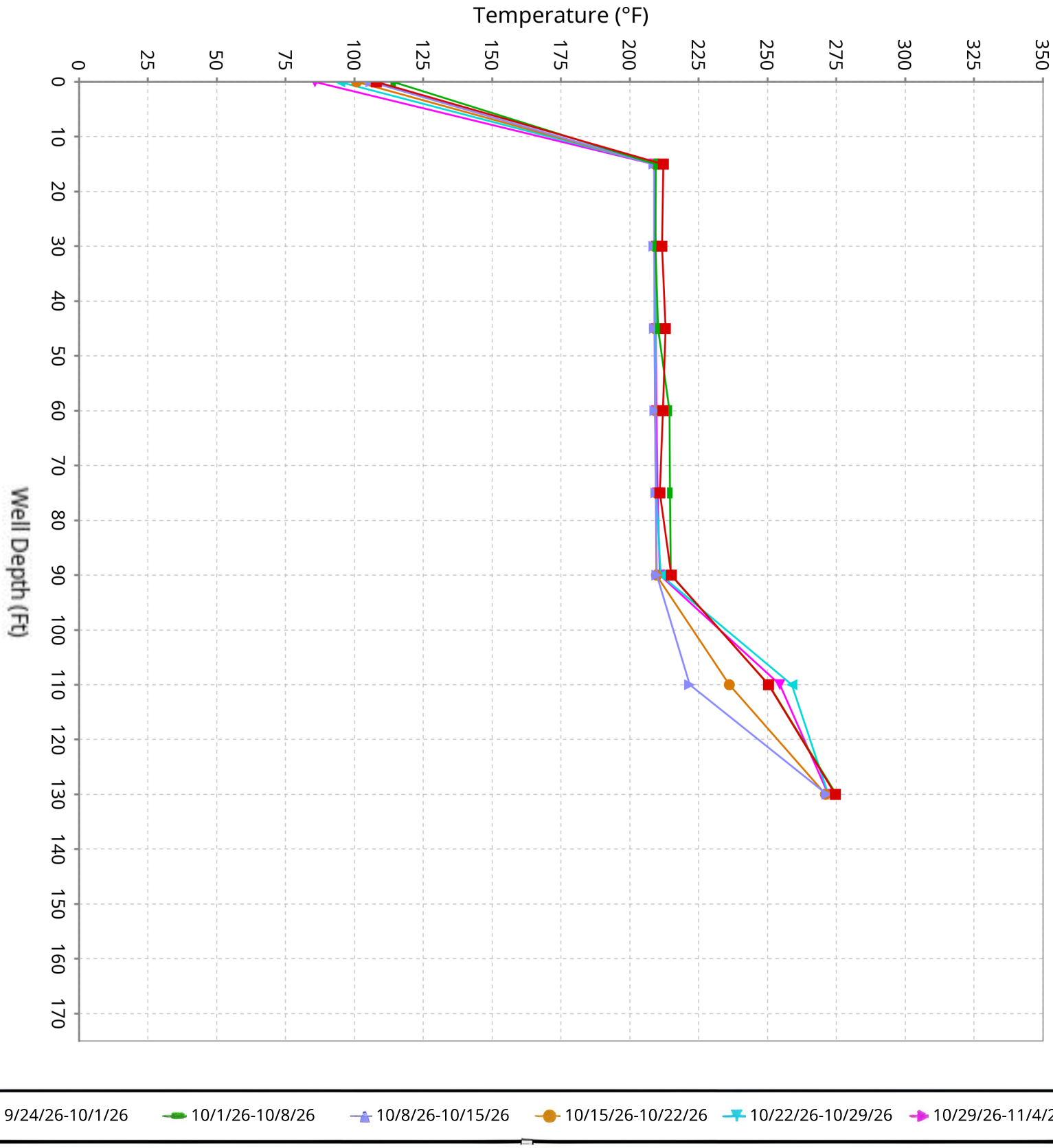

SCS ENGINEERS

Vertical Temperature Profiles from Temperature Probes at Chiquita Landfill for TP-26

Maximum data for 9/24/2026 12:00 AM to 11/4/2026 12:00 AM

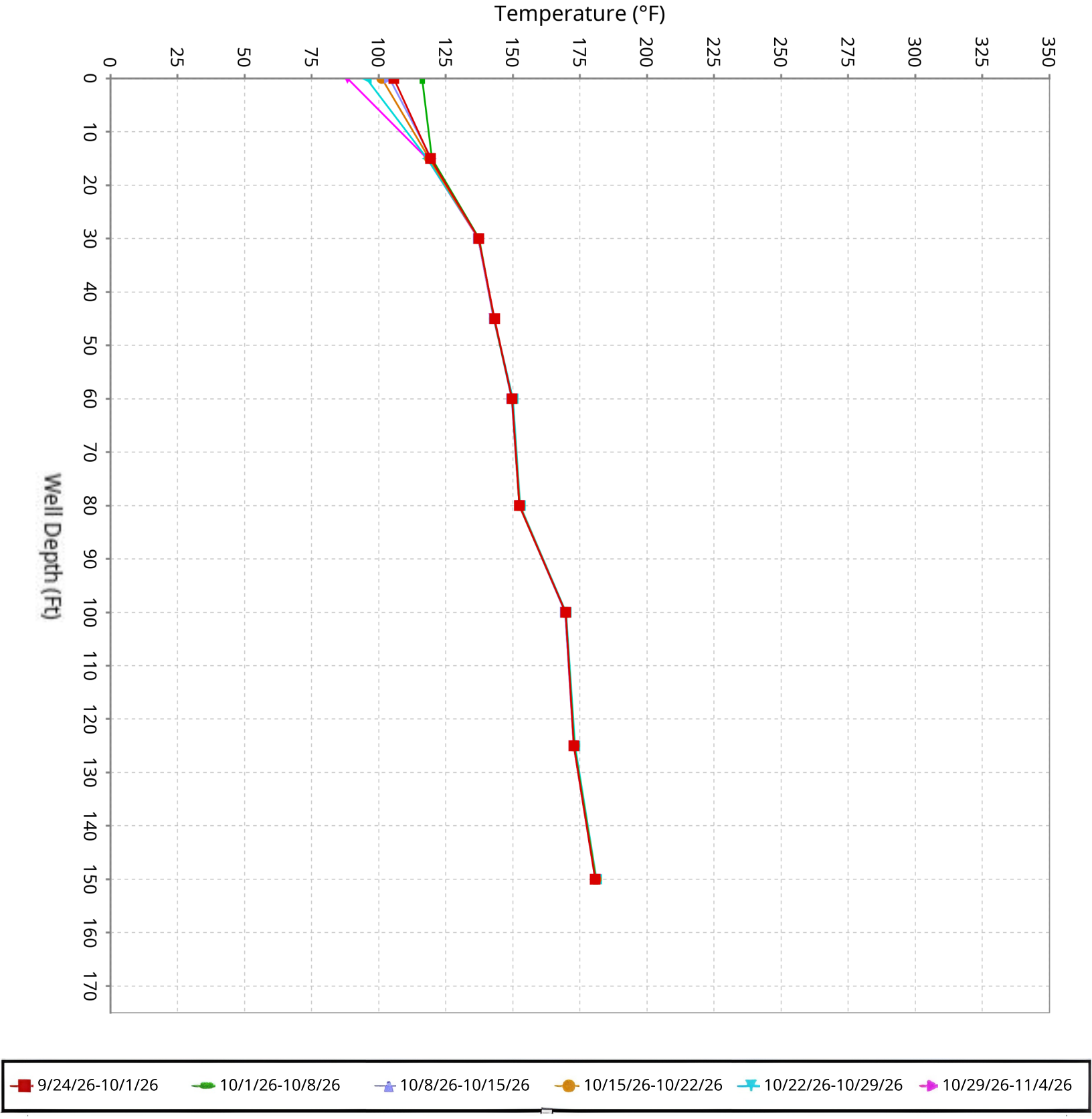

SCS ENGINEERS

Vertical Temperature Profiles from Temperature Probes at Chiquita Landfill for TP-27

Maximum data for 9/24/2026 12:00 AM to 11/4/2026 12:00 AM

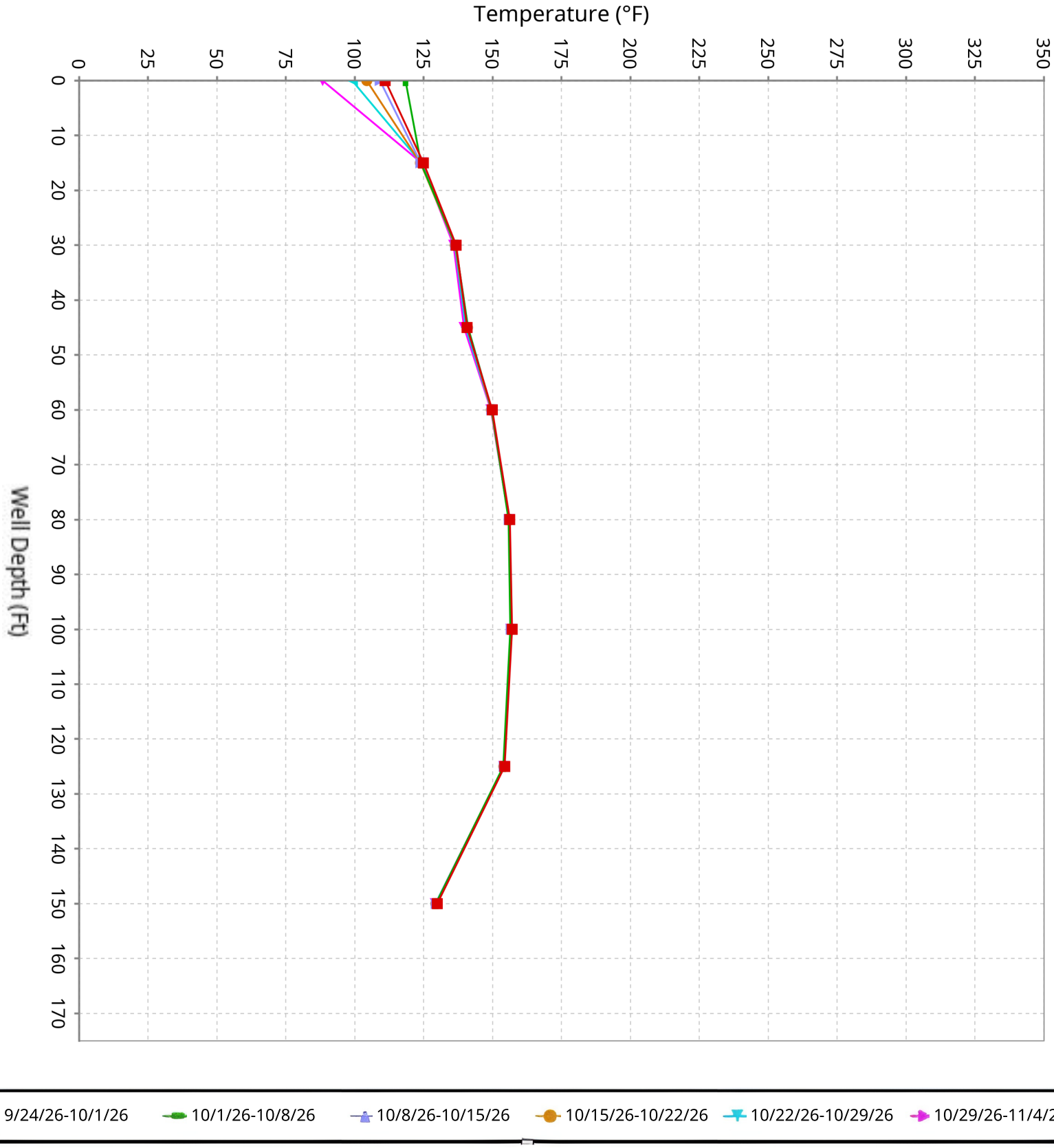

SCS ENGINEERS

Vertical Temperature Profiles from Temperature Probes at Chiquita Landfill for TP-28

Maximum data for 9/24/2026 12:00 AM to 11/4/2026 12:00 AM

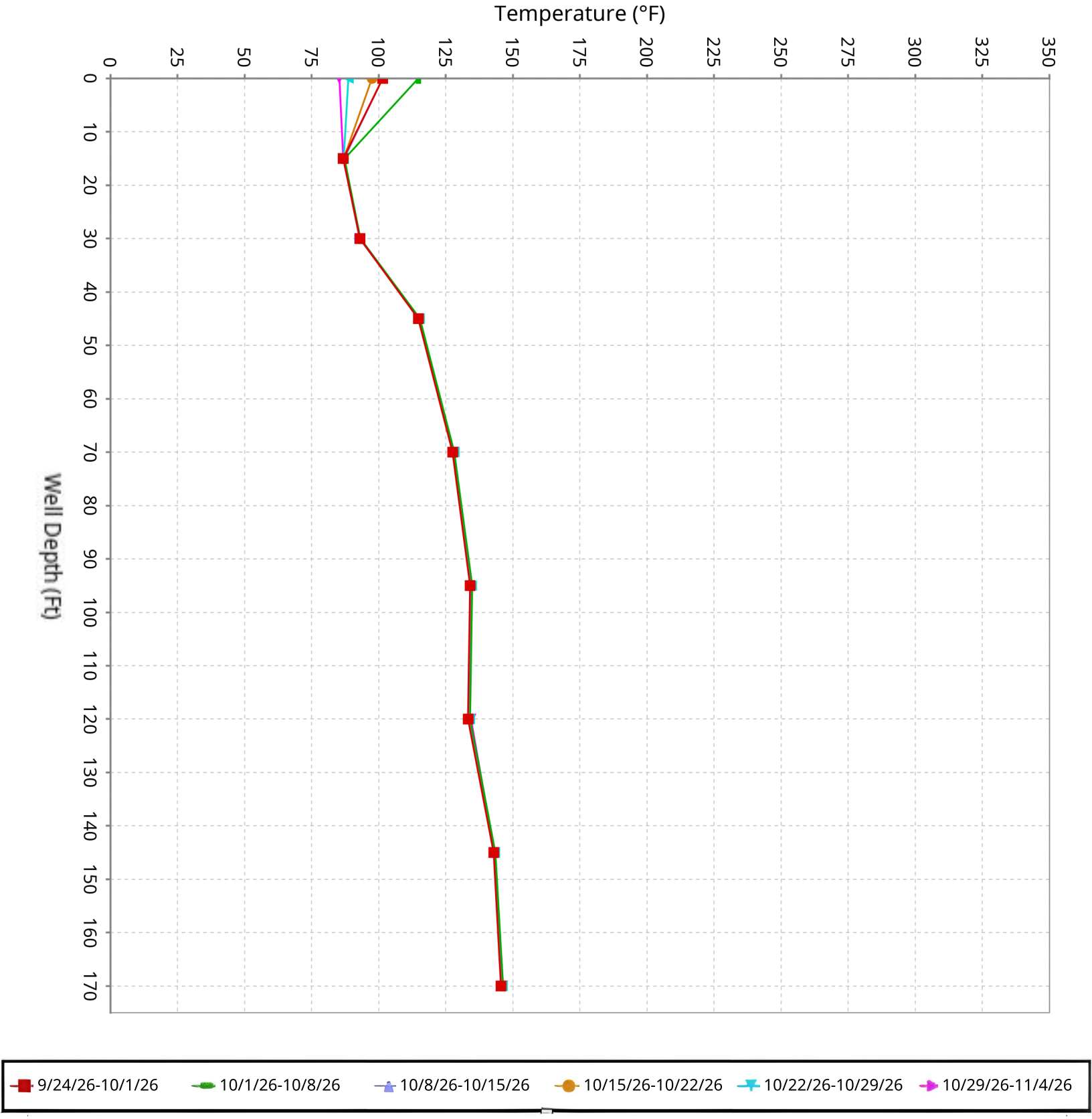

SCS ENGINEERS

Vertical Temperature Profiles from Temperature Probes at Chiquita Landfill for TP-29

Maximum data for 9/24/2026 12:00 AM to 11/4/2026 12:00 AM

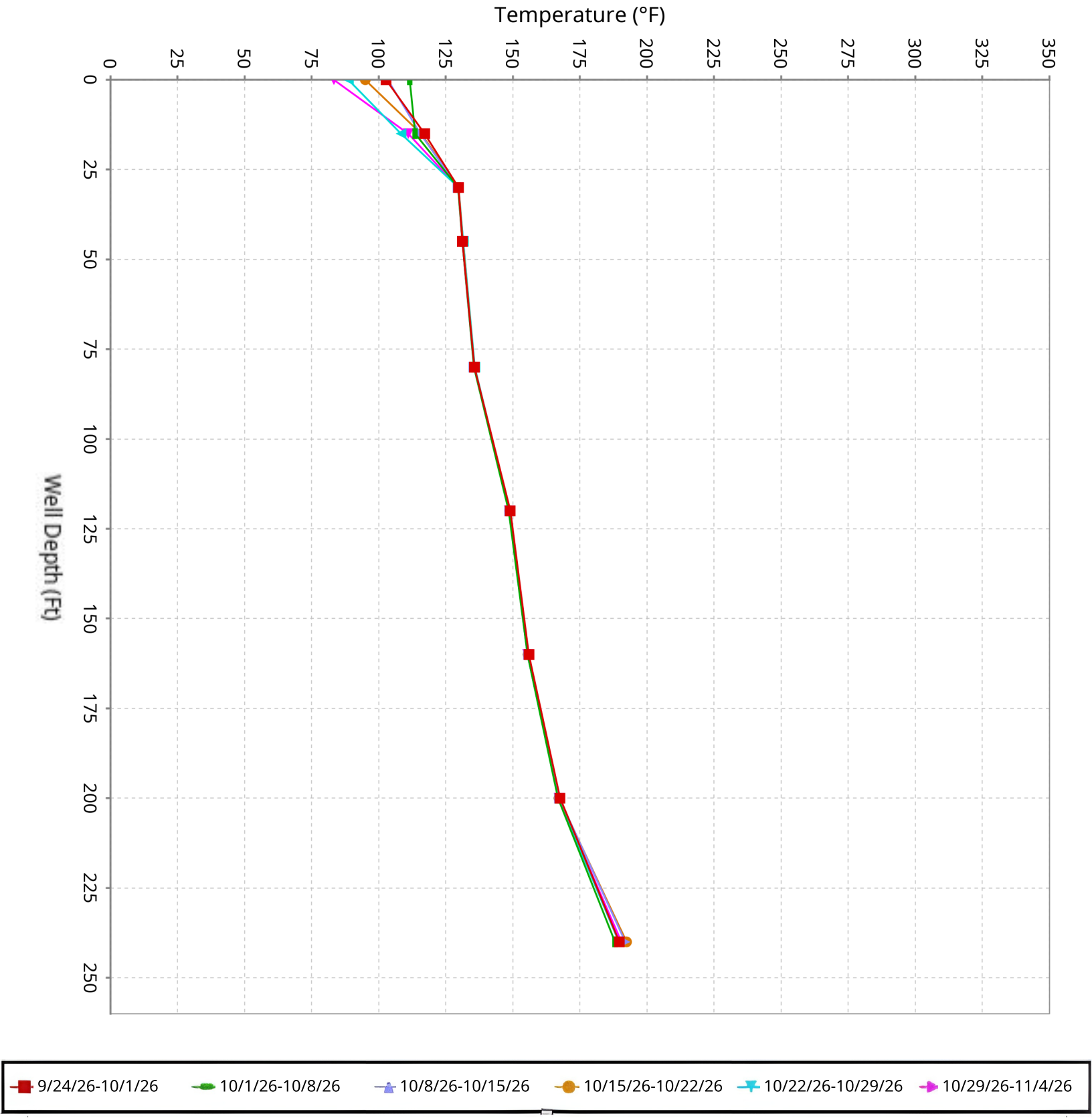

SCS ENGINEERS

Vertical Temperature Profiles from Temperature Probes at Chiquita Landfill for TP-30

Maximum data for 9/24/2026 12:00 AM to 11/4/2026 12:00 AM

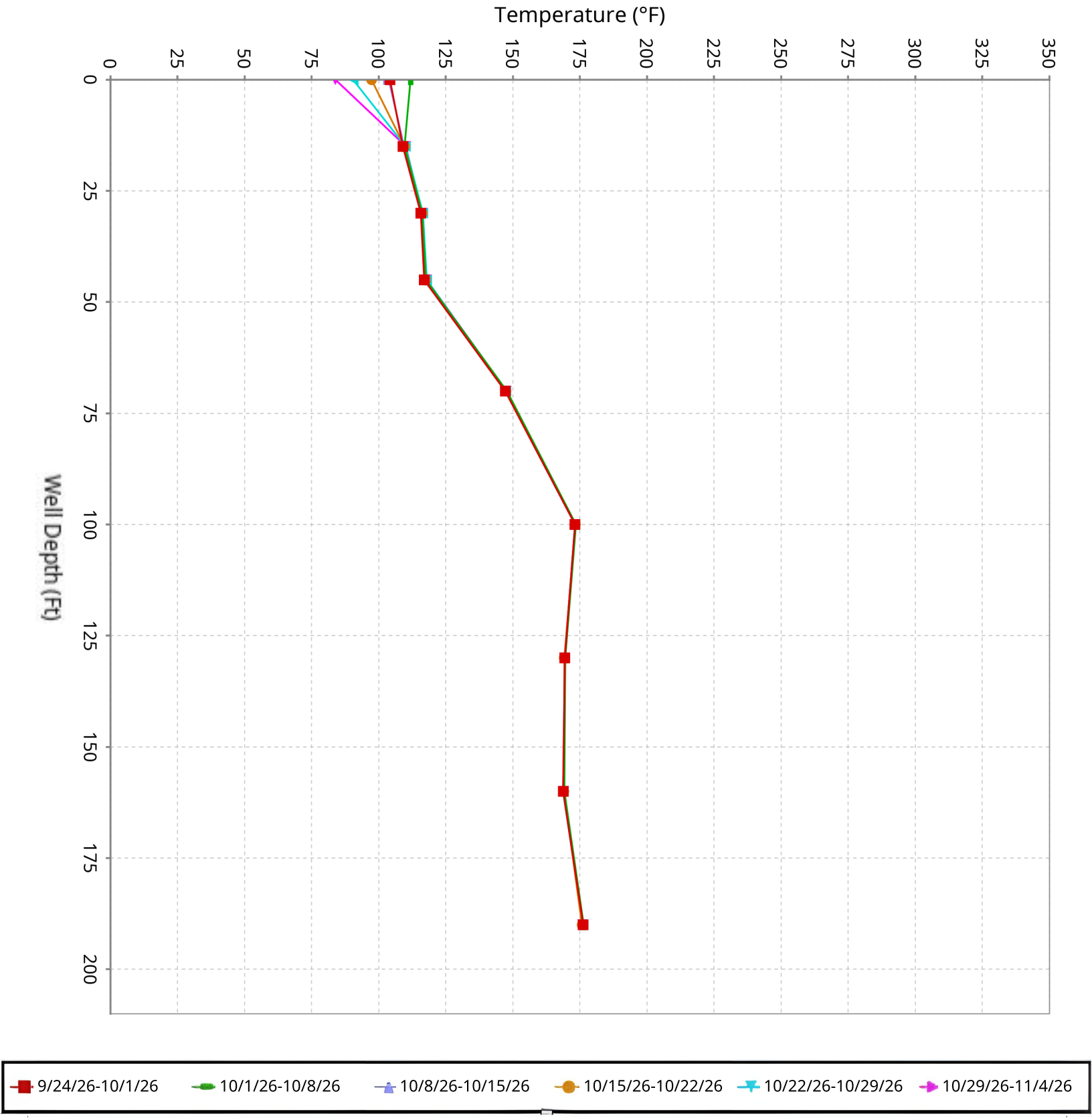

SCS ENGINEERS

Vertical Temperature Profiles from Temperature Probes at Chiquita Landfill for TP-31

Maximum data for 9/24/2026 12:00 AM to 11/4/2026 12:00 AM

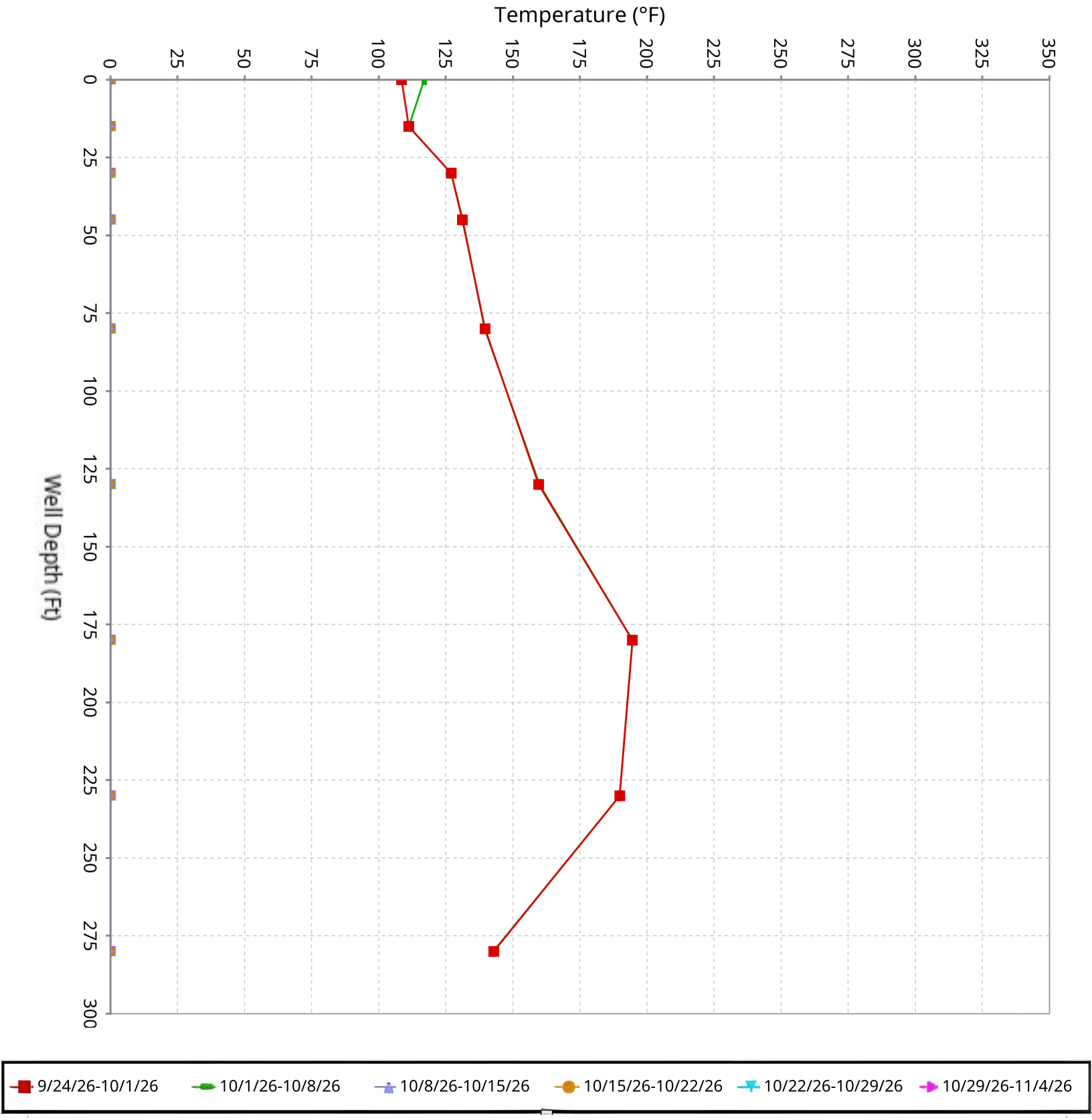

SCS ENGINEERS

Vertical Temperature Profiles from Temperature Probes at Chiquita Landfill for TP-32

Maximum data for 9/24/2026 12:00 AM to 11/4/2026 12:00 AM

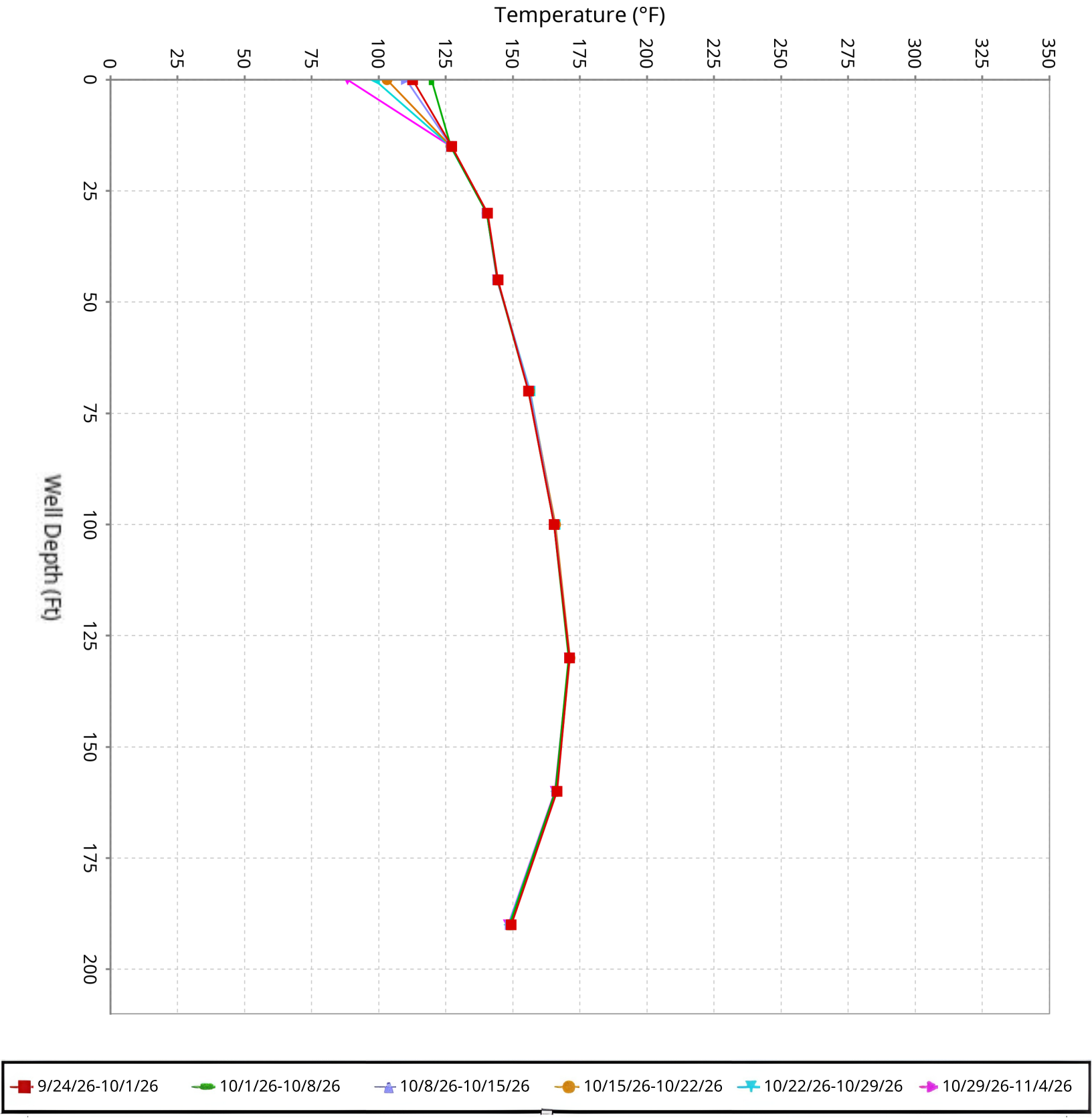

SCS ENGINEERS

Vertical Temperature Profiles from Temperature Probes at Chiquita Landfill for TP-33

Maximum data for 9/24/2026 12:00 AM to 11/4/2026 12:00 AM

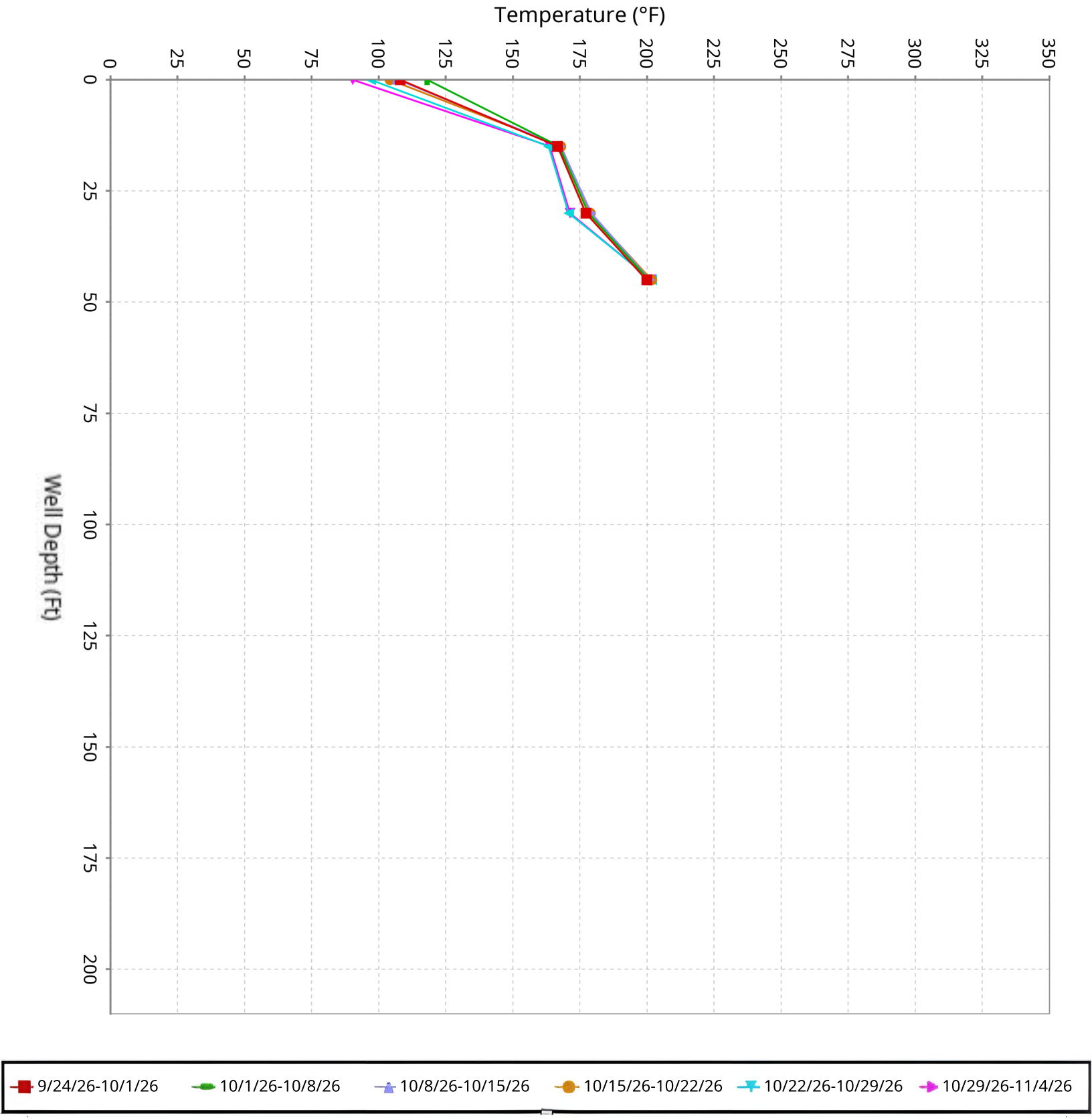

SCS ENGINEERS

Vertical Temperature Profiles from Temperature Probes at Chiquita Landfill for TP-34

Maximum data for 9/24/2026 12:00 AM to 11/4/2026 12:00 AM

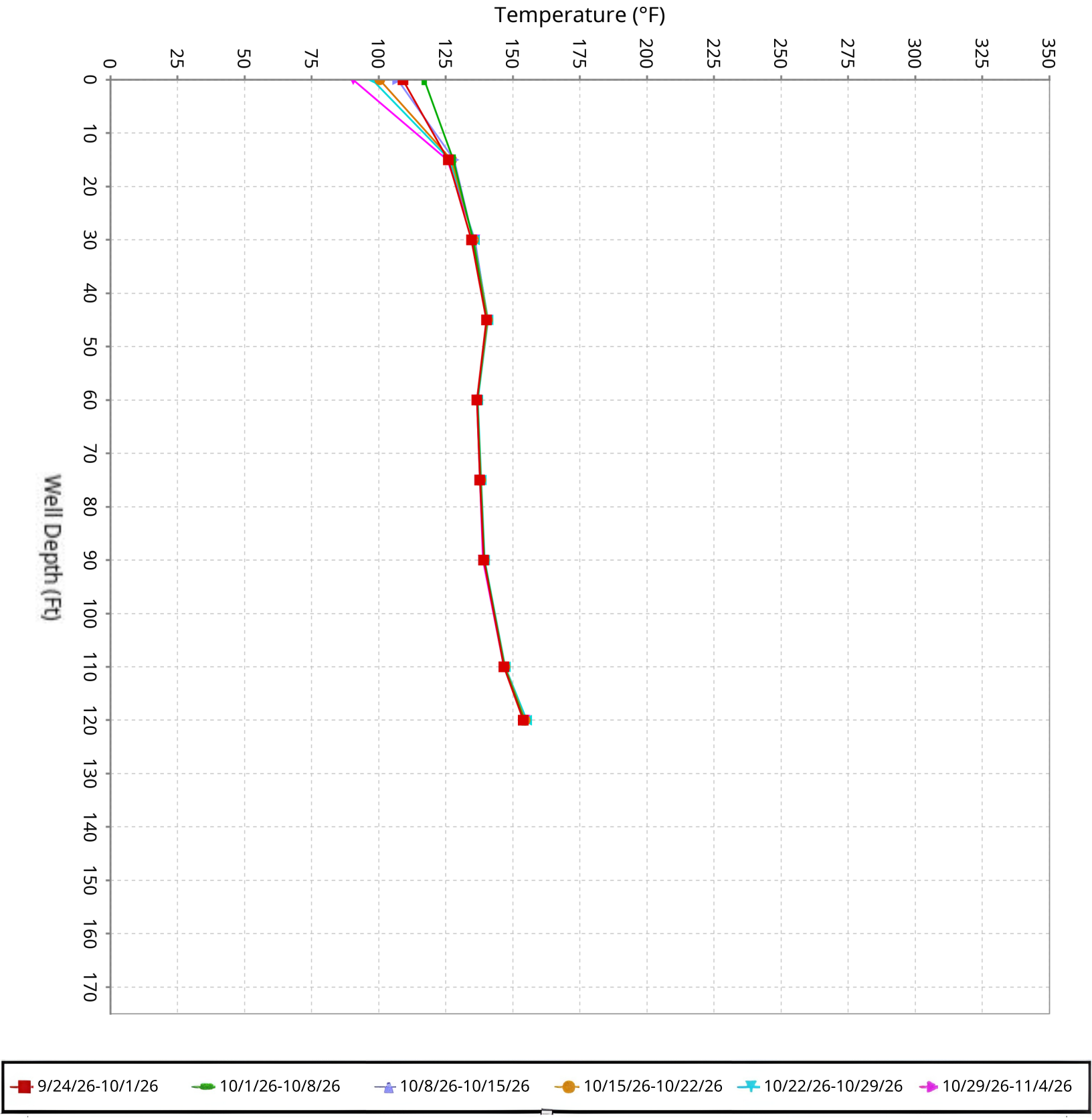

SCS ENGINEERS

Vertical Temperature Profiles from Temperature Probes at Chiquita Landfill for TP-35

Maximum data for 9/24/2026 12:00 AM to 11/4/2026 12:00 AM

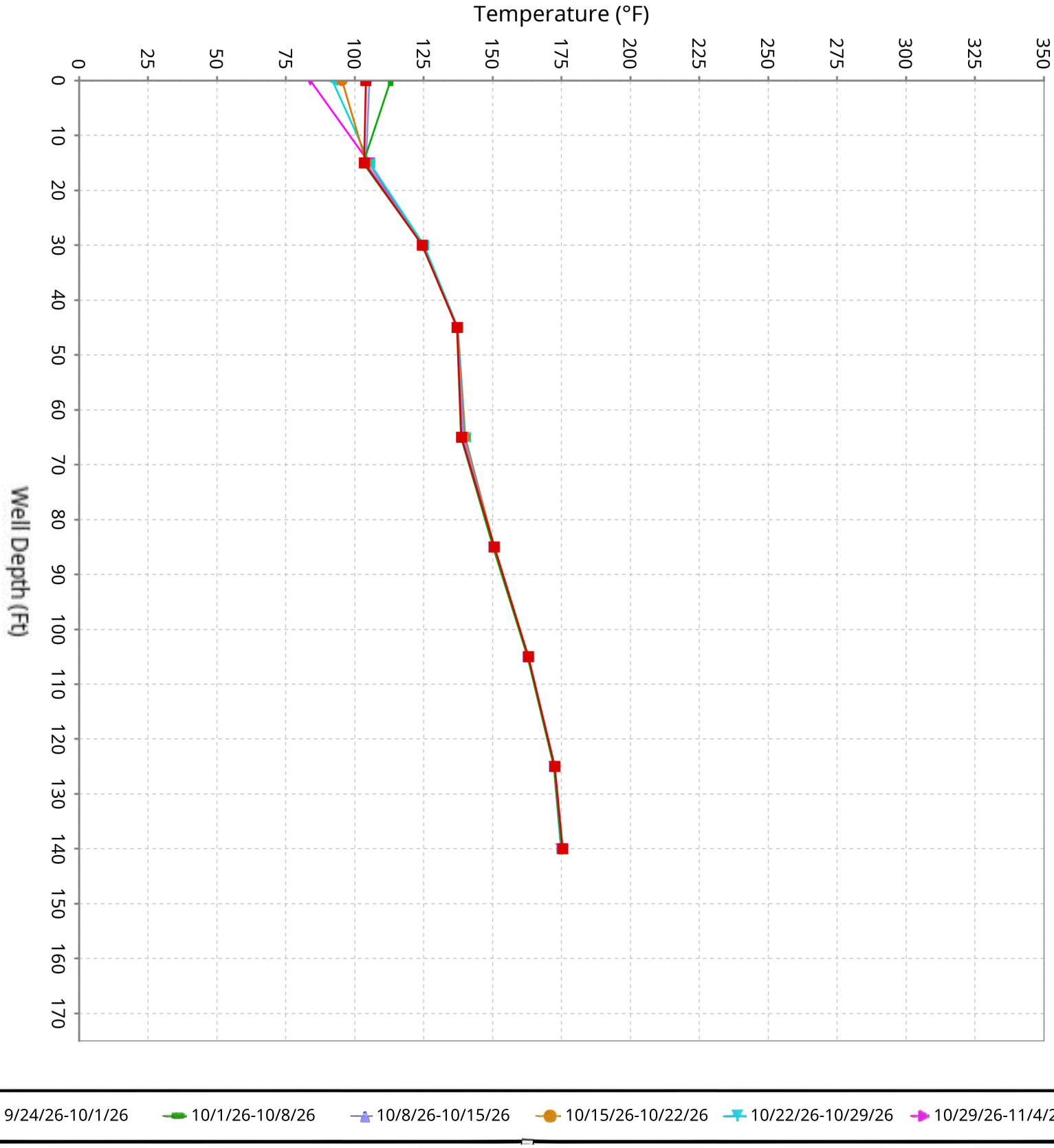

SCS ENGINEERS

Vertical Temperature Profiles from Temperature Probes at Chiquita Landfill for TP-36

Maximum data for 9/24/2026 12:00 AM to 11/4/2026 12:00 AM

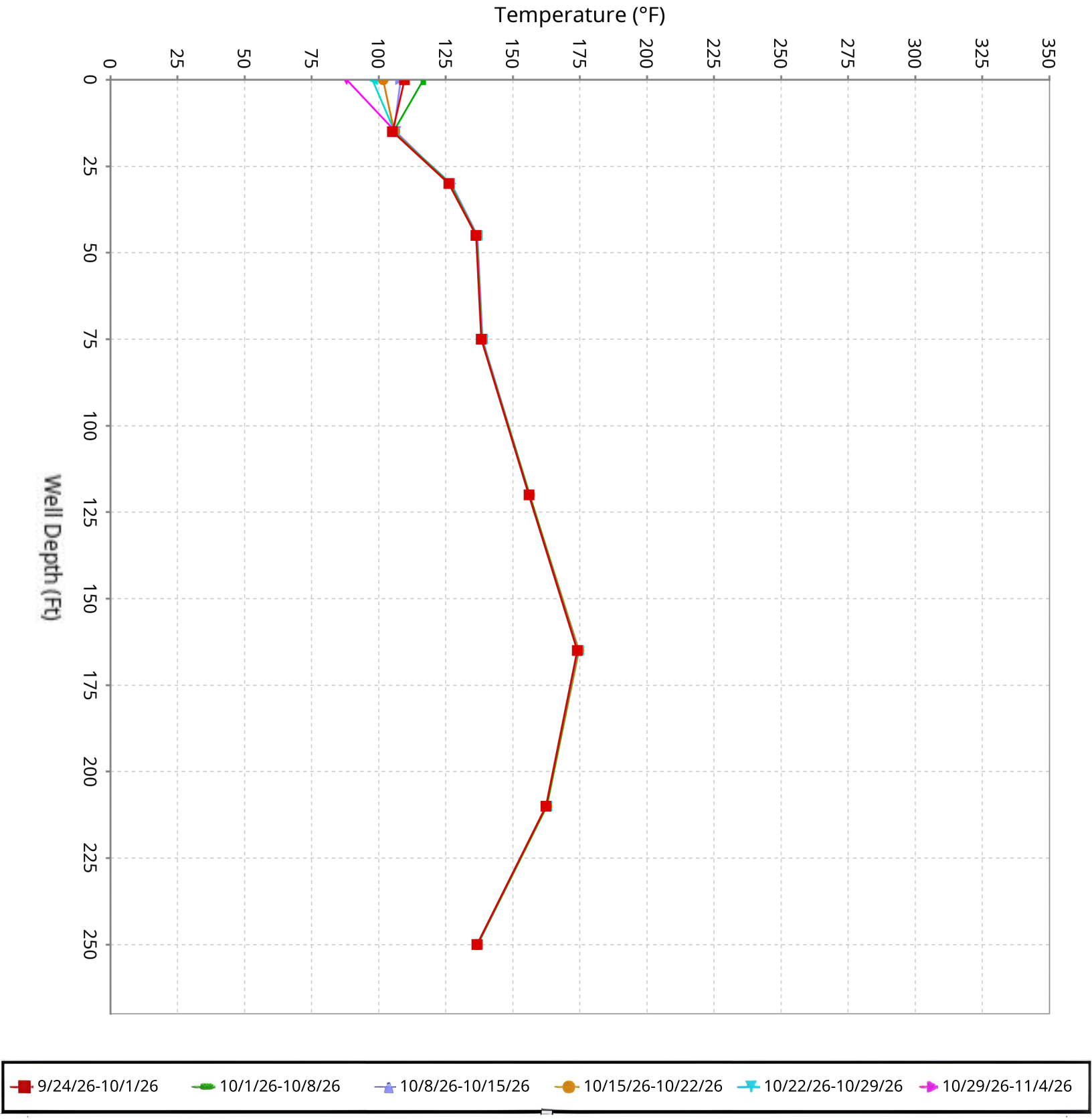

SCS ENGINEERS

Vertical Temperature Profiles from Temperature Probes at Chiquita Landfill for TP-37

Maximum data for 9/24/2026 12:00 AM to 11/4/2026 12:00 AM

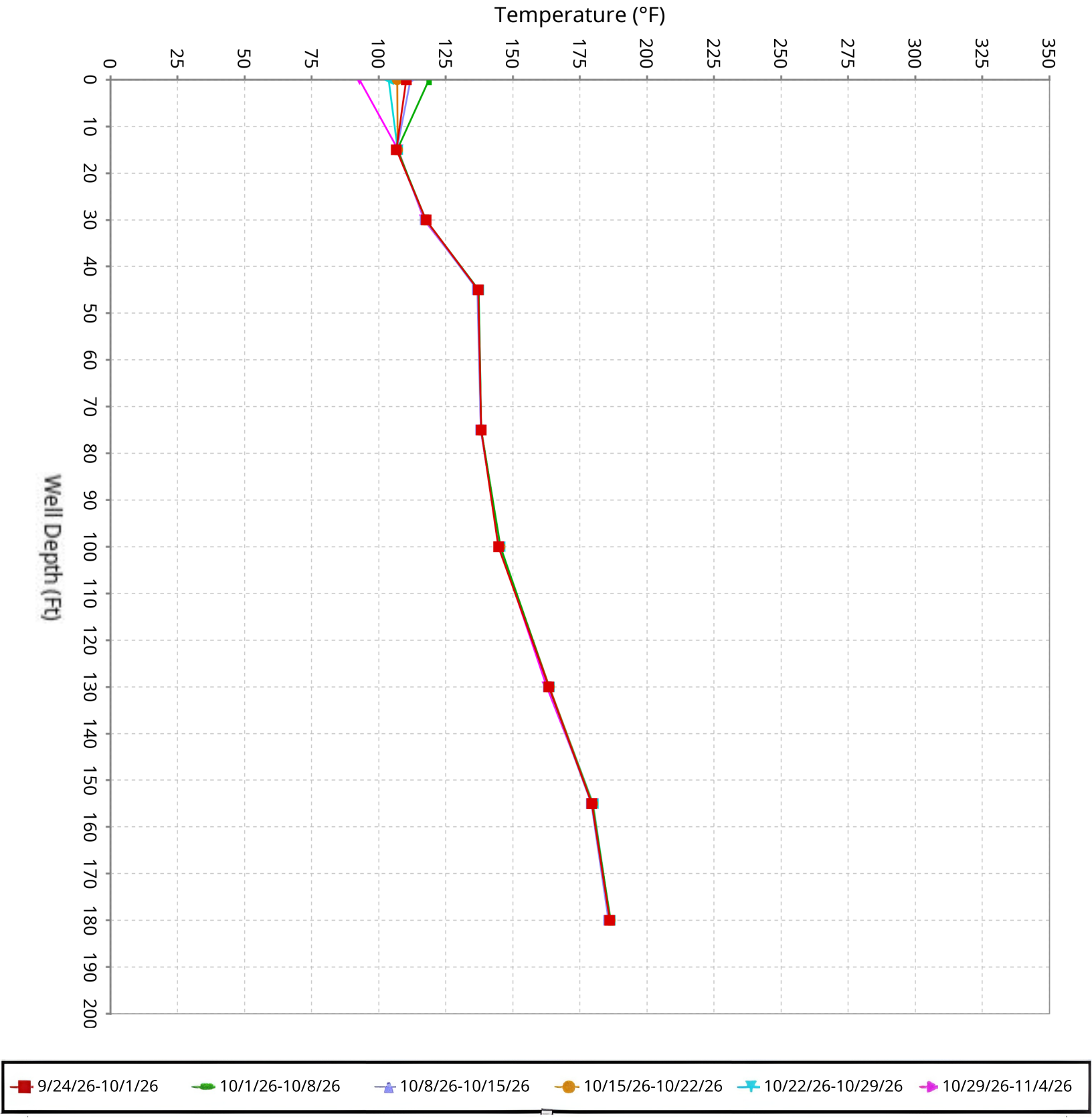

SCS ENGINEERS

Vertical Temperature Profiles from Temperature Probes at Chiquita Landfill for TP-38

Maximum data for 9/24/2026 12:00 AM to 11/4/2026 12:00 AM

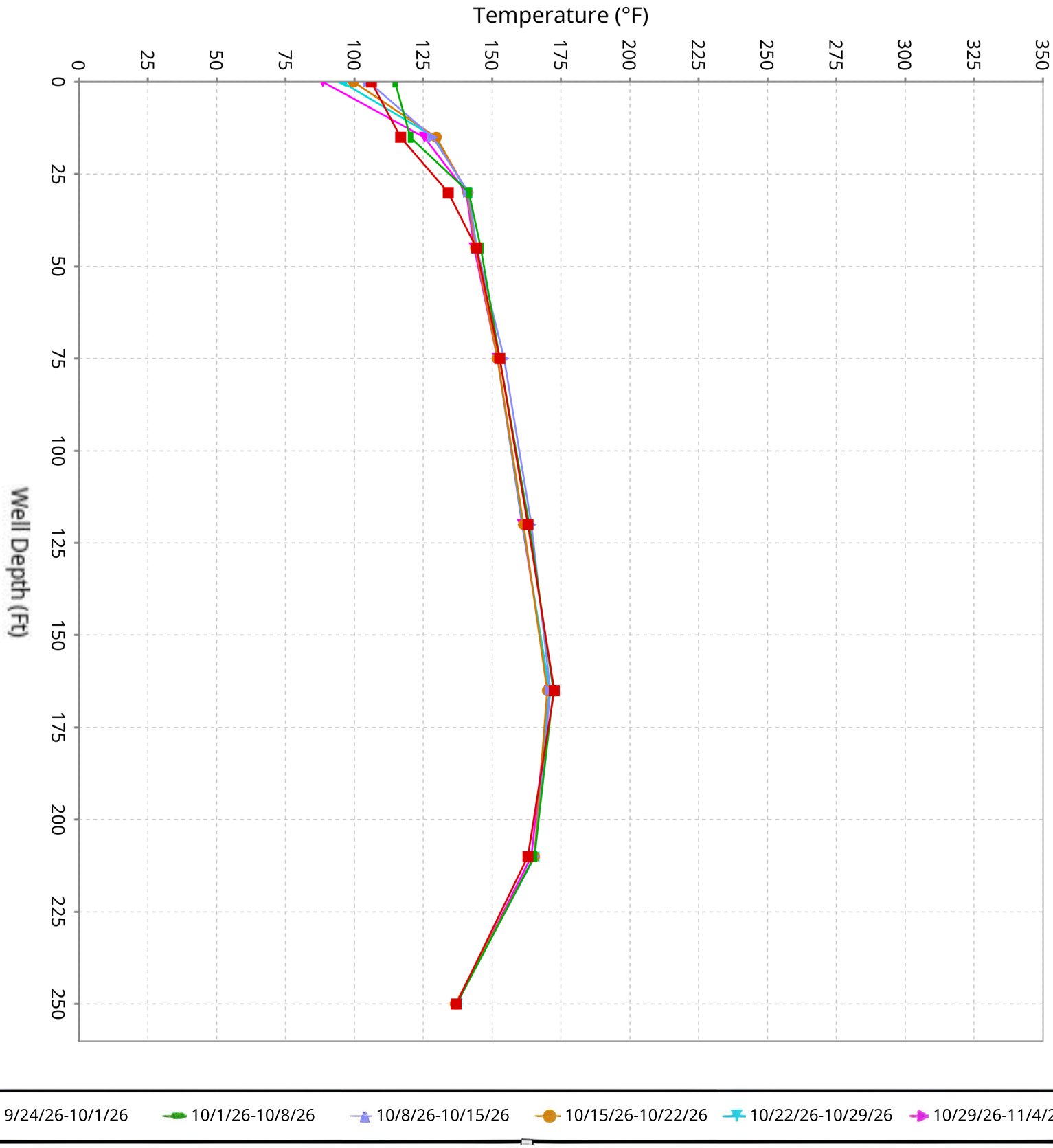

SCS ENGINEERS

Vertical Temperature Profiles from Temperature Probes at Chiquita Landfill for TP-39

Maximum data for 9/24/2026 12:00 AM to 11/4/2026 12:00 AM

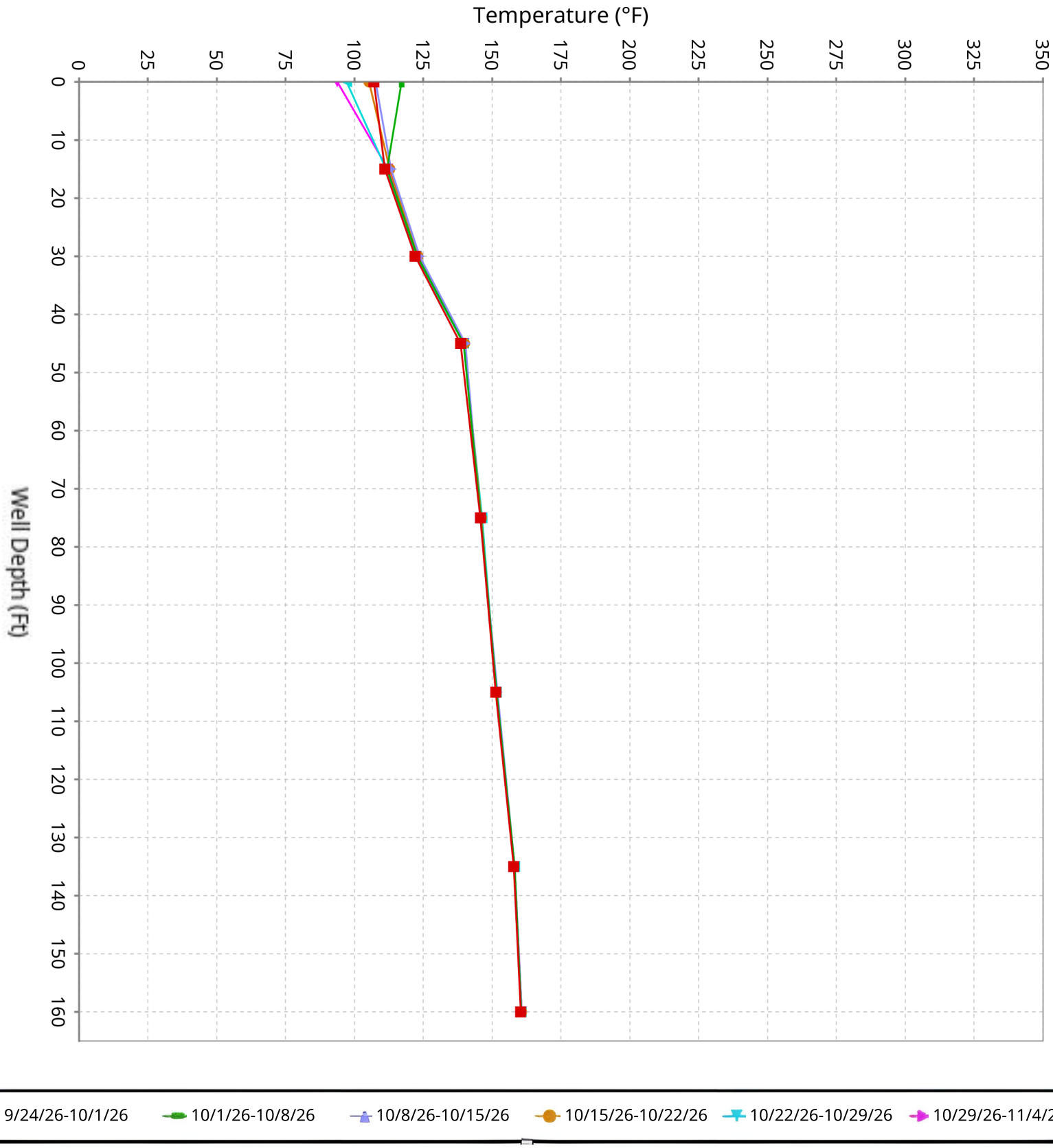

SCS ENGINEERS

Vertical Temperature Profiles from Temperature Probes at Chiquita Landfill for TP-40

Maximum data for 9/24/2026 12:00 AM to 11/4/2026 12:00 AM

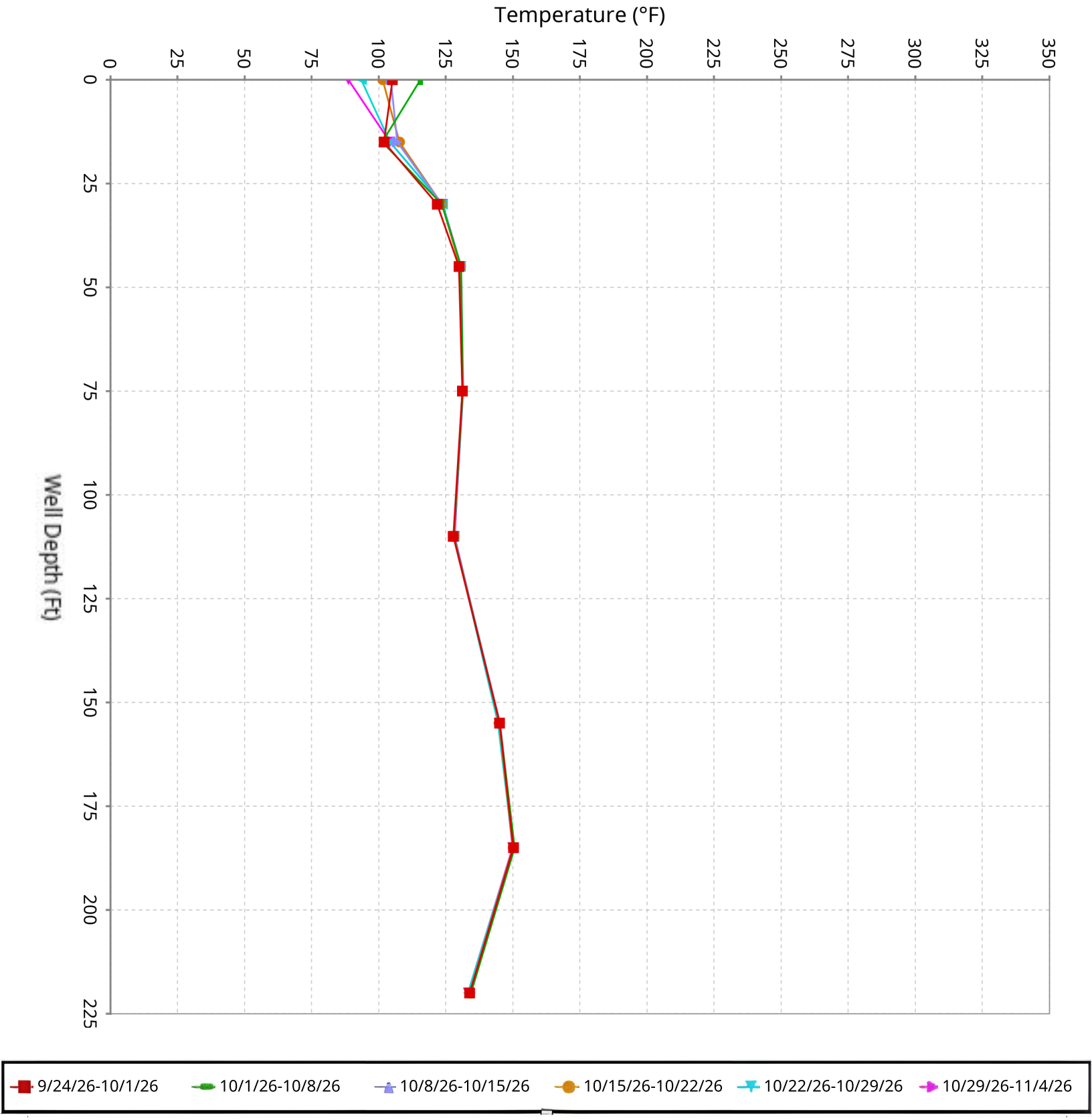

SCS ENGINEERS

Maximum Vertical Temperature Map from Temperature Probes at Chiquita Landfill

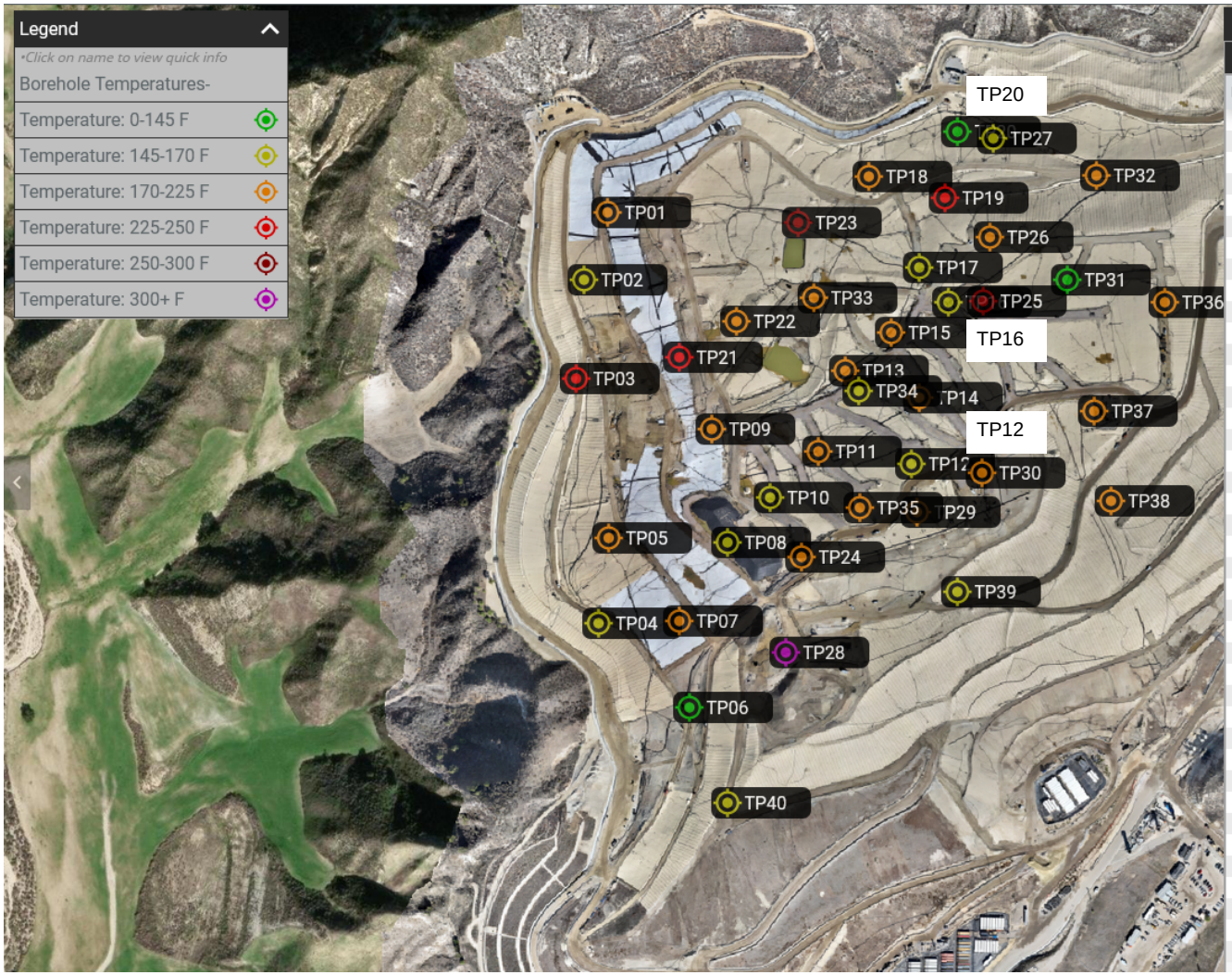

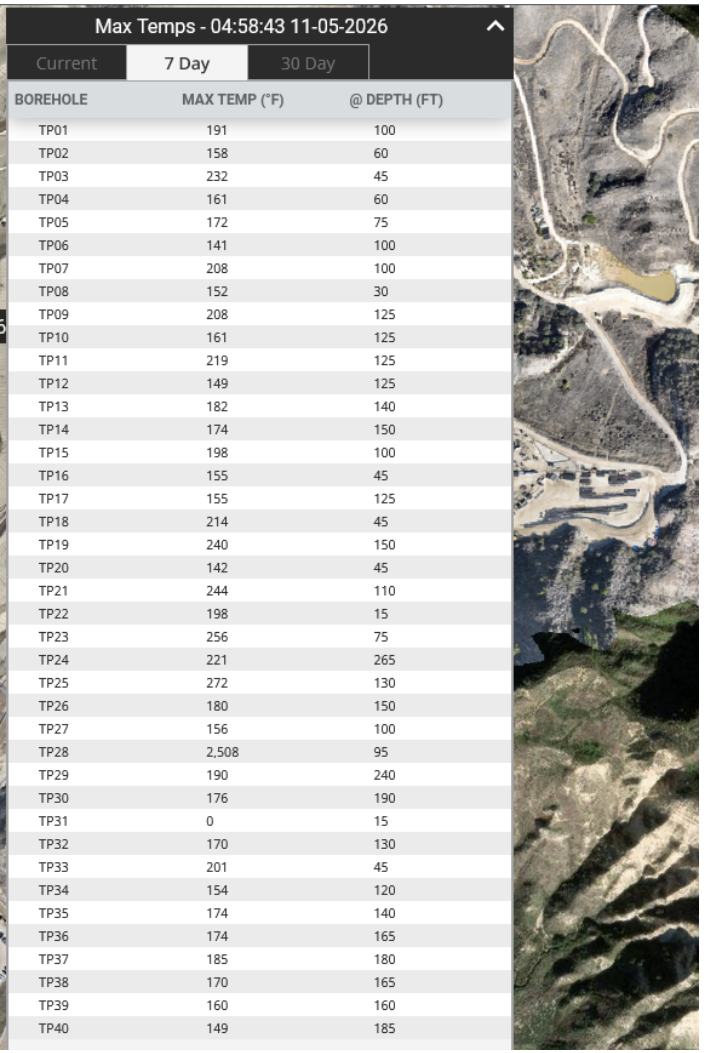

BOREHOLE	MAX TEMP (°F)	@ DEPTH (FT)
TP01	191	100
TP02	158	60
TP03	232	45
TP04	161	60
TP05	172	75
TP06	141	100
TP07	208	100
TP08	152	30
TP09	208	125
TP10	161	125
TP11	219	125
TP12	149	125
TP13	182	140
TP14	174	150
TP15	198	100
TP16	155	45
TP17	155	125
TP18	214	45
TP19	240	150
TP20	142	45
TP21	244	110
TP22	198	15
TP23	256	75
TP24	221	265
TP25	272	130
TP26	180	150
TP27	156	100
TP28	2,508	95
TP29	190	240
TP30	176	190
TP31	0	15
TP32	170	130
TP33	201	45
TP34	154	120
TP35	174	140
TP36	174	165
TP37	185	180
TP38	170	165
TP39	160	160
TP40	149	185

TP-08
One potential factor contributing to the observed temperature changes is the removal of liquids from wells near TP-08.

TP-19
A discrepancy was identified during the review of data from prior weeks. Upon investigation, the Site determined that the associated battery had failed and subsequently replaced it. During this inspection, the temperature reading from the 125-foot thermocouple was observed to be anomalously low. Further evaluation indicated that the 125-foot thermocouple required replacement. As an interim measure, the Site installed a 120-foot thermocouple that was available onsite and ordered a replacement 125-foot thermocouple. The replacement 125-foot thermocouple was received on October 20th and subsequently installed on October 28th due to weather conditions. The newly installed 125-foot thermocouple will be monitored over the coming weeks to confirm that it is functioning as designed and providing consistent temperature readings.

TP-25
One potential factor contributing to the observed temperature changes is the removal of liquids from wells near TP-25.

TP-28
The 95-foot thermocouple reported a temperature of 0°F on November 3rd following damage from field activities. The thermocouple was replaced and will be monitored over the coming weeks to confirm that it is functioning as designed and providing consistent temperature readings.

TP-31
All thermocouples reported temperatures of 0°F from October 6th to October 14th. Upon investigation, the Site determined the cause was likely a failure of the associated battery, which was replaced on October 7th. Further review of the data showed that all temperature readings decreased simultaneously, suggesting the issue may be related to the wiring connected to the remote I/O card or a malfunctioning I/O card rather than actual temperature changes. On October 16th, the I/O card was replaced, along with a new antenna. Further investigation determined that the terminal box also required replacement. A replacement terminal box was installed; however, the issue persisted. As a result, a replacement instrument box has been ordered and is anticipated to be installed upon receipt in November 2026.

TP-33
One potential factor contributing to the observed temperature changes is the removal of liquids from wells near TP-33.

Attachment E

November 10, 2026

Reaction Mitigation Area Boundary Determination

November 10, 2026
File No. 01204123.21-13

Mr. Baitong Chen
South Coast Air Quality Management District
21865 Copley Drive
Diamond Bar, California 91765

Subject: Monthly Reaction Mitigation Area Boundary Determination
Chiquita Canyon Landfill – Castaic, California

Dear Mr. Chen:

In accordance with Condition Nos. 9(a) and 9(b) of the Modified Stipulated Order for Abatement (SOFA) pertaining to the Chiquita Canyon Landfill (Landfill or Facility) (Case No. 6177-4), as last modified on October 28, 2026, SCS Engineers (SCS), on behalf of Chiquita Canyon, LLC (Chiquita), has prepared this data-determined Reaction Mitigation Area boundary determination for October 2026.

This determination does not assess the status of the reaction, nor does it depict the boundary of the reaction area. Instead, the Reaction Mitigation Area map (**Attachment A**) depicts the area within which Chiquita has agreed as part of the SOFA to implement additional mitigation measures.

Beginning with this evaluation of the October 2026 data, if a parameter within a grid or at a well is not measured during the subject month, the most recent available data for that parameter within that grid and/or at that well will be used for the determination. Additionally, starting with this evaluation, a grid will not be removed from the Reaction Mitigation Area unless the grid exhibits less than three parameters for three consecutive months, unless otherwise approved by the South Coast Air Quality Management District (South Coast AQMD).

While Chiquita has implemented these additional changes to the monthly determination methodology in accordance with the October modifications to Condition No. 9(b), Chiquita disagrees with the scientific utility of these modifications:

- The new requirement to continue using historical data unless and until new measurements or analyses are conducted within a grid or at a well is not scientifically supported because it compares data collected at different times, sometimes years apart, when Landfill conditions and the status of the reaction were not consistent.

- The new requirement to limit when grids can be removed from the boundary necessitates a distortion of the monthly determinations. By requiring Chiquita to keep grids within the Reaction Mitigation Area for three months, or until otherwise approved by the South Coast AQMD, Chiquita is forced to skew the monthly determinations towards the addition of new grids while restricting its ability to remove grids when the data otherwise indicates that inclusion within the boundary is no longer appropriate.

Nevertheless, as stated above, Chiquita has implemented these new requirements into the monthly determination beginning with this evaluation for the month of October 2026.

REACTION MITIGATION AREA METHODOLOGY

The following criteria were considered when preparing this determination:

- Vertical landfill gas (LFG) wellhead temperatures (greater than 160 degrees Fahrenheit).
- Temperature monitoring probe (TMP) measurements (greater than 170 degrees Fahrenheit for more than 3-weeks at any depth).
- Landfill gas quality and methane to CO_2 ratio (CH_4:CO_2) (methane concentrations of less than 30 percent in conjunction with CH_4:CO_2 ratios less than 1.0).
- Landfill gas concentration of carbon monoxide (CO) (greater than 1,500 ppm), to the extent measured.
- Landfill gas concentration of hydrogen (H_2) (greater than 2 percent by volume), to the extent measured.
- Landfill settlement (18 inches or greater within a 60-day period).
- Pressurized leachate releases.

These parameters have been subjected to a cumulative evaluation within each individual landfill surface grid within the Main Canyon (i.e., excluding grids 1 through 29 as well as grids 105 through 144), including all landfill gas wells, temperature probes, and other characteristics within that grid's area. For each individual landfill grid that is contiguous to the prior month's Reaction Mitigation Area, where any three or more parameters listed above are present at the time of evaluation, including any combination of wells, temperature probes, or areas within the grid, the Reaction Mitigation Area boundary depicted on the Reaction Mitigation Area map (**Attachment A**) includes such landfill grid(s).

For each individual landfill grid that is not contiguous to the prior month's Reaction Mitigation Area, if the three parameters present include a temperature parameter (the first or second parameter listed above), then the grid has been added to the Reaction Mitigation Area. For each individual landfill grid that is not contiguous to the prior month's Reaction Mitigation Area, if the three parameters present do not include a temperature parameter, then Chiquita conducted field testing for CO using colorimetric tubes and for H_2 using field instrumentation. If field testing confirmed the presence of either CO or H_2 at concentrations in excess of the lower limits of the instrumentation (100 ppm for CO and 1 percent by volume for H_2), then a sample of the LFG was obtained from the wellhead and subjected to lab analytical testing using U.S. EPA Method ALT-144 for CO and ASTM Method D-1946 for H_2. If the lab testing confirmed that either of these parameters exceed the values listed above, then the grid has been added to the Reaction Mitigation Area.

If a parameter within a grid or at a well is not measured during the month, the most recent available data for that parameter within that grid and/or at that well is used for the determination. Any grids that have been included as part of the Reaction Mitigation Area will not be removed unless that grid exhibits less than three parameters for three consecutive months, or unless otherwise approved by the South Coast AQMD.

In addition to the parameters listed above, the following factors were also considered in determining the Reaction Mitigation Area boundary, applying the same individual landfill grid-based methodology described above:

- Leachate seeps;
- Odor characteristics;
- Wellheads experiencing conditions which would be expected to result in a pressurized leachate release (e.g., elevated pressure, elevated temperature, liquid flow through wellhead); and
- Waste cuttings according to borehole drilling logs.

Supporting evidence, including documentation of which parameters were met or exceeded for each individual landfill grid, field testing and laboratory results (if applicable), justification for the determination, review and analysis of any spikes or outliers in the landfill data provided in the report, Reaction Mitigation Area boundary, Reaction Mitigation Area map (if applicable), isothermal gradient range map consisting of wellhead temperature measurements, wellhead carbon monoxide range map, wellhead hydrogen range map, wellhead CH_4:CO_2 ratio range map, monthly landfill settlement isopach maps and 60-day isopach map, wellhead and temperature probe map with surface grids displayed, and vertical temperature profiles for temperature probes is hereby submitted to the South Coast AQMD.

Attachment A presents the Drawing, titled "Reaction Mitigation Area Map", which depicts the Reaction Mitigation Area boundary as prescribed in Condition No. 9(a), which corresponds to the limits of Cells 1/2A, 2B/3, 4, and Module 2B/3/4 P2, as a solid black line. The Drawing also depicts the Condition No. 9(b) data-determined Reaction Mitigation Area as a dashed magenta line.

REACTION MITIGATION AREA BOUNDARY

Based on the parameters and considerations above, the Reaction Mitigation Area boundary includes those grids corresponding to the area encompassed by last month's data-driven Reaction Mitigation Area boundary determination, and including Grid Nos. 32, 33, 36, 40, 64, 66, 67, 68, 86, 90, 163, 170, and 196. Six of these surface grids (66, 67, 86, 90, 163, and 170) conformed to the parameter criteria identified above based exclusively on data recorded in October 2026, and seven of these surface grids (32, 33, 36, 40, 64, 68, and 196) conformed to the parameter criteria based in part on historical legacy concentration values, some over a year old, that were the most recent available data for H_2 and/or CO within those wells.

Reaction Gas Movement

Based on input from Chiquita, the gas composition exhibited at wells and collectors positioned within surface grids on the eastern portion of the waste mass could be influenced by the presence of reaction gas originating from the northwestern portion of the Landfill. The migration of reaction gas toward the east and south is occurring through horizontal collectors that serve as preferential pathways within the waste matrix, which allow reaction gas to move laterally and be detected in wells distant from the original source of the gas. The extensive dewatering efforts have demonstrated to be successful in lowering the elevation of leachate levels measured within the buried waste, which is facilitating more permeable pathways for this movement of reaction gas to the east and south. Chiquita believes that Grid Nos. 64 and 68 are only being included this month due to this horizontal movement of reaction gas.

Settlement Evaluation

Based on input from Chiquita, the changes in landfill surface elevations that occurred between August 26, 2026 and October 28, 2026 in the following select grids were affiliated with various circumstances other than actual settlement, as described below:

- Grid Nos. 83, 96, 100, 102, 155, 212, 224, and 225 – Attributed to earthwork, grading, and stripping of intermediate cover in preparation for ethylene vinyl alcohol (EVOH) geomembrane cover deployment, or EVOH geomembrane cover repairs, or other related construction activity.
- Grid Nos. 90, 161, 163, and 215 – Attributed to LFG header pipe regrading or other LFG collection system construction or maintenance, as well as earthwork preparation for EVOH geomembrane cover deployment.
- Grid No. 198 – Attributed to daily cover soil material movement at the working face for internally generated waste or other stockpile activities.
- Grid Nos. 45, 46, 62, 63, and 94 – Attributed to movement of equipment and/or storage containers (non-landfill surface features) or the movement/depletion of material stockpiles for the purpose of earthwork preparation for EVOH geomembrane cover deployment.
- Grid Nos. 190 and 191 – Attributed to construction work associated with drainage culvert construction.

While it is recognized that some settlement in these areas may have occurred, the factors identified above are believed to be the predominant contributors to the elevation changes experienced during September and October. Accordingly, the changes in landfill surface elevations in these grids were not considered to exhibit the landfill settlement criterion during this monthly exercise.

Outliers or Spikes

Chiquita did not observe any outliers or spikes in the data evaluated in this determination.

Parameters in Contiguous Grids

- Grid No. 32 is positioned northwest of Grid No. 37, southeast of Grid No. 81, and east of Grid No. 82. Grid Nos. 37, 81, and 82 were included in last month's Reaction Mitigation Area boundary. During October, the monitoring data demonstrated that two wells (CV-24110 and CV-2664) exhibited methane concentrations of less than 30 percent in conjunction with CH_4:CO_2 ratios less than 1.0. Although well CV-2324 was not sampled for CO during October, this well recorded a CO concentration greater than 1,500 ppm in April 2026, which is the most recent available data point for this well. While Chiquita disagrees with the use of this data for the reasons stated above, it includes it in accordance with the latest modifications to Condition No. 9(b). Accordingly, Grid No. 32 is being included in the Reaction Mitigation Area boundary for this month as a contiguous surface grid.
- Grid No. 33 is positioned west of Grid No. 37, northwest of Grid No. 38, and southeast of Grid No. 82. Grid Nos. 37, 38, and 82 were included in last month's Reaction Mitigation Area boundary. During October, the monitoring data demonstrated that horizontal collector H-1806B exhibited methane concentrations of less than 30 percent in conjunction with

CH_4:CO_2 ratios less than 1.0. Grid No. 33 also contains TP-37, which exhibited a temperature of greater than 170 degrees Fahrenheit for more than three weeks. Although collector H-1956B was not sampled for H_2 during October, this collector recorded an H_2 concentration greater than 2 percent in April 2023, which is the most recent available data point for this collector. While Chiquita disagrees with the use of this data, which is more than three years old, for the reasons stated above, it includes it in accordance with the latest modifications to Condition No. 9(b). Accordingly, Grid No. 33 is being included in the Reaction Mitigation Area boundary for this month as a contiguous surface grid.

- Grid No. 36 is positioned north of Grid No. 37 and northwest of Grid No. 41. Grid Nos. 37 and 41 were included in last month's Reaction Mitigation Area boundary. During October, the monitoring data demonstrated that two wells (CV-94 and CV-95) exhibited methane concentrations of less than 30 percent in conjunction with CH_4:CO_2 ratios less than 1.0. Although well CV-94 was not sampled for H_2 during October, this well recorded an H_2 concentration greater than 2 percent in April 2023, which is the most recent available data point for this well for this monthly exercise. While Chiquita disagrees with the use of this data, which is more than three years old, for the reasons stated above, it includes it in accordance with the latest modifications to Condition No. 9(b). Accordingly, Grid No. 36 is being included in the Reaction Mitigation Area boundary for this month as a contiguous surface grid.

- Grid No. 40 is positioned north of Grid No. 41. Grid No. 41 was included in last month's Reaction Mitigation Area boundary. During October, the monitoring data demonstrated that two wells (CV-2524 and CV-2663) exhibited methane concentrations of less than 30 percent in conjunction with CH_4:CO_2 ratios less than 1.0. Although well CV-2012 was not sampled for H_2 during October, this well recorded an H_2 concentration greater than 2 percent in December 2022, which is the most recent available data point for this well. While Chiquita strongly disagrees with the use of this data, which is almost four years old, for the reasons stated above, it includes it in accordance with the latest modifications to Condition No. 9(b). Accordingly, Grid No. 40 is being included in the Reaction Mitigation Area boundary for this month as a contiguous surface grid.

- Grid No. 66 is positioned north of Grid No. 53, south of Grid No. 76, east of Grid Nos. 146 and 147, and northeast of Grid No. 148. Grid Nos. 53, 76, 146, 147, and 148 were included in last month's Reaction Mitigation Area boundary. During October, the monitoring data demonstrated that two wells (CV-2316 and CV-24218) exhibited methane concentrations of less than 30 percent in conjunction with CH_4:CO_2 ratios less than 1.0. Grid No. 66 also contains TP-26, which exhibited a temperature of greater than 170 degrees Fahrenheit for more than three weeks. Well CV-2316 also exhibited H_2 concentrations greater than 2 percent by volume and CO concentrations equal to 1,500 ppmv. Accordingly, Grid No. 66 is being included in the Reaction Mitigation Area boundary for this month as a contiguous grid.

- Grid No. 67 is positioned north of Grid No. 53 and east of Grid No. 76. Grid Nos. 53 and 76 were included in last month's Reaction Mitigation Area boundary. During October, the monitoring data demonstrated that three wells (CV-2009, CV-2009A, and CV-2208A) exhibited methane concentrations of less than 30 percent in conjunction with CH_4:CO_2 ratios less than 1.0. Wells CV-2009A and CV-2208A also exhibited H_2 concentrations greater than 2 percent by volume. Accordingly, Grid No. 67 is being included in the Reaction Mitigation Area boundary for this month as a contiguous grid.

- Grid No. 90 is positioned south of Grid No. 155 and east of Grid No. 160. Grid Nos. 155 and 160 were included in last month's Reaction Mitigation Area boundary. During October, the monitoring data demonstrated that two horizontal collectors (H-1762N and H-1763N) exhibited methane concentrations of less than 30 percent in conjunction with CH_4:CO_2 ratios less than 1.0. Grid No. 90 also contains TP-30, which exhibited a temperature of greater than 170 degrees Fahrenheit for more than three weeks. Although well CV-1905 was not sampled for H2 during October, this well recorded an H2 concentration greater than 2 percent in May 2023, which is the most recent available data point for this well. While Chiquita disagrees with the use of this data, which is more than three years old, for the reasons stated above, it includes it in accordance with the latest modifications to Condition No. 9(b). Accordingly, Grid No. 90 is being included in the Reaction Mitigation Area boundary for this month as a contiguous surface grid.
- Grid No. 163 is positioned east of Grid No. 164, south of Grid No. 165, and southwest of Grid No. 160. Grid Nos. 160, 164, and 165 were included in last month's Reaction Mitigation Area boundary. During October, the monitoring data demonstrated that three wells and one horizontal collector (H-1760S, CV-24089, CV-24173, and CV-24174) exhibited methane concentrations of less than 30 percent in conjunction with CH_4:CO_2 ratios less than 1.0. Grid No. 163 also contains TP-24, which exhibited a temperature of greater than 170 degrees Fahrenheit for more than three weeks. Accordingly, Grid No. 163 is being included in the Reaction Mitigation Area boundary for this month as a contiguous grid.
- Grid No. 170 is surrounded by Grid Nos. 166 through 169 and 171 through 174. These eight grids were included in last month's Reaction Mitigation Area boundary. During October, the monitoring data demonstrated that three wells and one horizontal collector (H-1753S, CV-24058, CV-24060, and CV-2553) exhibited methane concentrations of less than 30 percent in conjunction with CH_4:CO_2 ratios less than 1.0. Grid No. 170 also contains TP-9, which exhibited a temperature of greater than 170 degrees Fahrenheit for more than three weeks. Although well CV-2302 was not sampled for H2 during October, this well recorded an H2 concentration greater than 2 percent in September 2026, which is the most recent available data point for this well. While Chiquita disagrees with the use of this data for the reasons stated above, it includes it in accordance with the latest modifications to Condition No. 9(b). Accordingly, Grid No. 170 is being included in the Reaction Mitigation Area boundary for this month as a contiguous grid.
- Grid No. 196 is positioned southeast of Grid No. 164, which was included in last month's Reaction Mitigation Area boundary. During October, the monitoring data demonstrated that two wells (CV-24182 and CV-2568) exhibited methane concentrations of less than 30 percent in conjunction with CH_4:CO_2 ratios less than 1.0. Although well CV-24105 was not sampled for CO during October, this well recorded a CO concentration greater than 1,500 ppm in March 2026, which is the most recent available data point for this well. While Chiquita disagrees with the use of this data for the reasons stated above, it includes it in accordance with the latest modifications to Condition No. 9(b). Accordingly, Grid No. 196 is being included in the Reaction Mitigation Area boundary for this month as a contiguous grid.

Parameters in Non-Contiguous Grids

- Grid No. 64 is positioned north of Grid No. 44, east of Grid No. 63, and south of Grid No. 65. Grid Nos. 44, 63, and 65 were not included in last month's Reaction Mitigation Area boundary. During October, the monitoring data demonstrated that two horizontal collectors

(H-29 and H-2171S) exhibited methane concentrations of less than 30 percent in conjunction with CH_4:CO_2 ratios less than 1.0. Although collector H-29 was not sampled for H_2 during October, this collector recorded an H_2 concentration greater than 2 percent in August 2023, which is the most recent available data point for this collector. While Chiquita disagrees with the use of this data, which is more than three years old, for the reasons stated above, it includes it in accordance with the latest modifications to Condition No. 9(b). Accordingly, Grid No. 64 is being included in the Reaction Mitigation Area boundary for this month as a non-contiguous surface grid.

- Grid No. 68 is surrounded by Grid Nos. 54, 55, 67, 69, 73, 74, and 75. These seven grids were not included in last month's Reaction Mitigation Area boundary. During October, the monitoring data demonstrated that well CV-24136 exhibited methane concentrations of less than 30 percent in conjunction with CH_4:CO_2 ratios less than 1.0. Grid No. 68 also contains TP-32, which exhibited a temperature of greater than 170 degrees Fahrenheit for more than three weeks. Although well CV-24136 was not sampled for H_2 during October, this well recorded an H_2 concentration greater than 2 percent in November 2025, which is the most recent available data point for this well. While Chiquita disagrees with the use of this data, which is more than a year old, for the reasons stated above, it includes it in accordance with the latest modifications to Condition No. 9(b). Accordingly, Grid No. 68 is being included in the Reaction Mitigation Area boundary for this month as a non-contiguous surface grid.
- Grid No. 86 is surrounded by Grid Nos. 31, 85, 87, 88, 89, and 194. These six grids were not included in last month's Reaction Mitigation Area boundary. During October, the monitoring data demonstrated that two collectors and one well (TC-1961C, H-1764S, and CV-24209) exhibited methane concentrations of less than 30 percent in conjunction with CH_4:CO_2 ratios less than 1.0. Horizontal collector H-1571S also exhibited H_2 concentrations greater than 2 percent by volume. Accordingly, Grid No. 86 is being included in the Reaction Mitigation Area boundary for this month as a non-contiguous surface grid.

CONCLUSION

As presented on the Drawing included as **Attachment A**, and for the reasons described above, the extent of the data-determined Reaction Mitigation Area (dashed magenta line) includes Cells 1/2A, 2B/3, 4, and Module 2B/3/4 P2 as decreed in the SOFA (solid black line), and Grid Nos. 32, 33, 36, 37, 38, 39, 40, 41, 53, 64, 66, 67, 68, 76, 77, 79, 81, 82, 86, 90, 145 through 149, and 155.

The maximum temperature measurements recorded at the 40 in-situ waste temperature monitoring probes during the month are presented in **Attachment B** in graphical format. The LFG wellhead temperatures recorded at the extraction wells for the entire Landfill footprint are reflected on the isothermal gradient range map presented as **Attachment C**. The CH_4:CO_2 ratios measured at the LFG wellheads in the vicinity of the data-driven Reaction Mitigation Area boundary are depicted on the range map presented as **Attachment D**. The H_2 concentrations measured at the LFG wellheads in the vicinity of the data-driven Reaction Mitigation Area boundary are depicted on the range map presented as **Attachment E**. The CO concentrations measured at the LFG wellheads in the vicinity of the data-driven Reaction Mitigation Area boundary are depicted on the range map presented as **Attachment F**. The landfill surface settlement isopach values measured on a monthly basis and 60-day basis in the vicinity of the data-driven Reaction Mitigation Area boundary are depicted on the range map presented as **Attachment G**. The field testing and lab sampling results for H_2 and CO concentrations at wells positioned within non-contiguous surface grids that did not exhibit a

temperature criterion, which are included in the Reaction Mitigation Area boundary this month, are included in **Attachment H**, as applicable.

Please contact either of the undersigned if you have questions or require additional information.

Sincerely,

Robert E. Dick, PE, BCEE
Senior Vice President
SCS Engineers

Patrick S. Sullivan, BCES, CCP
Senior Vice President
SCS Engineers

RED/PSS

cc: Nathaniel Dickel, South Coast AQMD
Christina Ojeda, South Coast AQMD

Enclosures:

Attachment A – Reaction Mitigation Area Map
Attachment B – In-Situ Waste Temperature Monitoring Probe Data
Attachment C – Isothermal Gradient Range Map
Attachment D – Wellhead Methane-to-Carbon Dioxide Ratio Range Map
Attachment E – Wellhead Hydrogen Range Map
Attachment F – Wellhead Carbon Monoxide Range Map
Attachment G – Settlement Isopach Range Maps
Attachment H – Wellhead Hydrogen and Carbon Monoxide Field Testing / Lab Sampling Data

A

Attachment

Reaction Mitigation Area Map

Reaction Mitigation Area Boundary Determination
Chiquita Canyon Landfill
11/10/2026

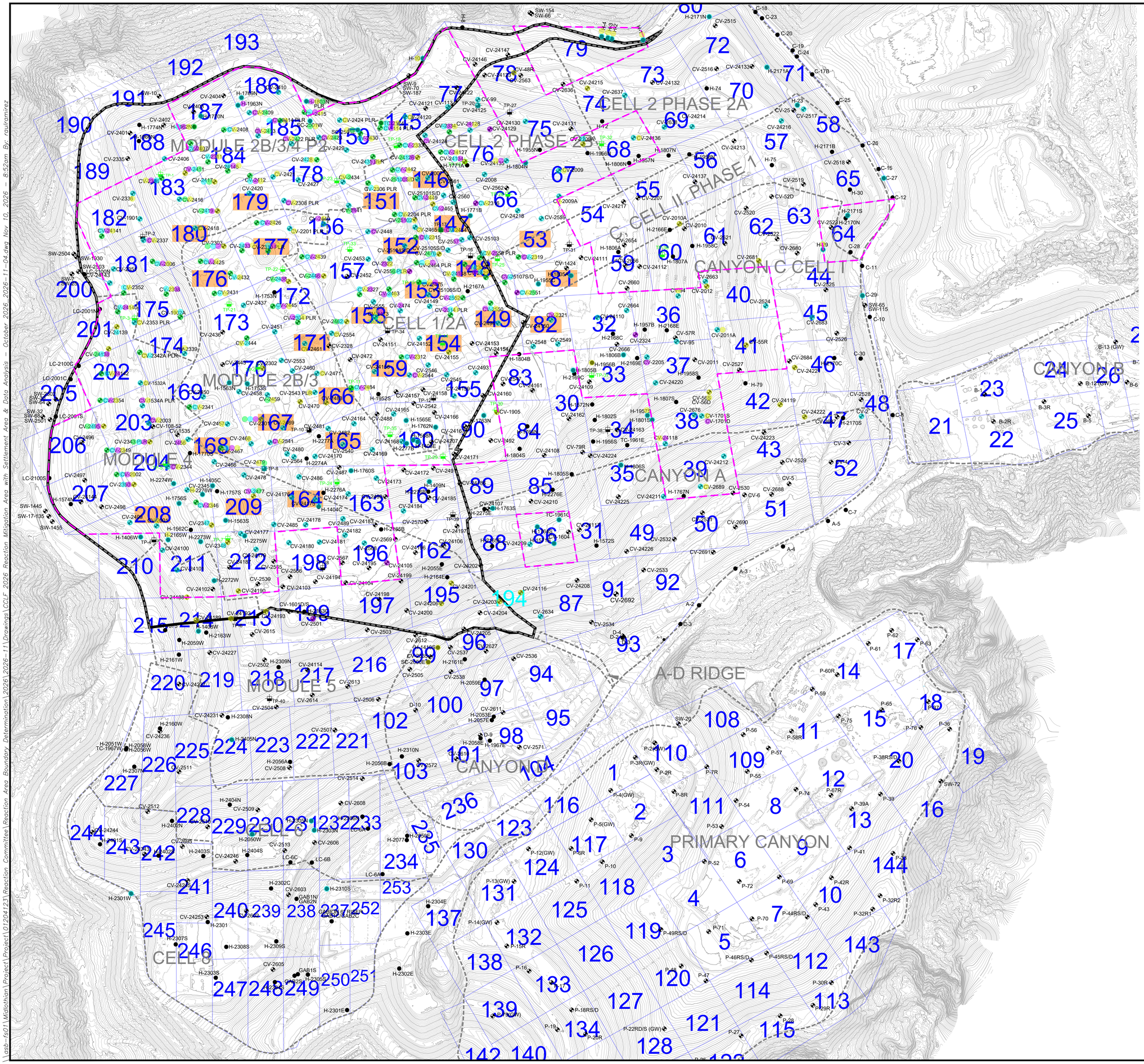

GENERAL DRAWING NOTES:

1. EXISTING GCCS AS-BUILT DATED NOVEMBER 3, 2026.
2. EXISTING TOPOGRAPHIC SURVEY INFORMATION SHOWN WAS PROVIDED BY PROPELLER AERIAL PHOTOGRAPHY DATED OCTOBER 38, 2026.
3. APPROXIMATED REACTION MITIGATION AREA BOUNDARY ADJUSTMENTS DATED OCTOBER 10, 2026, BASED ON SEPTEMBER 2026 DATA.
4. NORTH ARROW SHOWN HERE IS REFERENCE TO THE CALIFORNIA STATE PLANE ZONE V COORDINATE SYSTEM, NAD 83.
5. THE LOCATION OF ANY EXISTING PIPING, VALVES, TIE-IN LOCATIONS AND OTHER FEATURES ARE APPROXIMATE AND SHOULD BE USED FOR INFORMATION PURPOSES ONLY. ACTUAL FIELD CONDITIONS MAY VARY AND ARE SUBJECT TO CHANGE BASED ON TOPOGRAPHIC FEATURES AND SITE-SPECIFIC FACTORS.

NO.	REVISION	DATE

SHEET TITLE: REACTION MITIGATION AREA - OCTOBER 2026

PROJECT TITLE: CHIQUITA CANYON LANDFILL CASTAIC, CALIFORNIA

CLIENT: CHIQUITA CANYON LANDFILL CASTAIC, CALIFORNIA

SCS ENGINEERS
ENVIRONMENTAL CONSULTANTS
2000 MAIN STREET, SUITE 600
LONG BEACH, CA 90806
PH: (562) 426-9544

ACAD:	NLT-ACAD-ASBUILT-MASTER5
APP. BY:	-
DWN. BY:	RR
CHK. BY:	-
PROJ. NO.	01204123.45
QUAL. BY:	-

DATE: 11/10/2026

SCALE: AS SHOWN

1 of 1

\\asb-fs01\Midlothian\Project\01204123\Reaction Committee\Reaction Area Boundary Determination\2026\2026-11-04.dwg Nov 10, 2026 - 8:52am By: raulramirez

B

Attachment

In-Situ Waste Temperature Monitoring Probe Data

Reaction Mitigation Area Boundary Determination
Chiquita Canyon Landfill
11/10/2026

Vertical Temperature Profiles from Temperature Probes at Chiquita Landfill for TP-1

Maximum weekly data for initial 4-weeks of operation compared to the latest 10-weeks

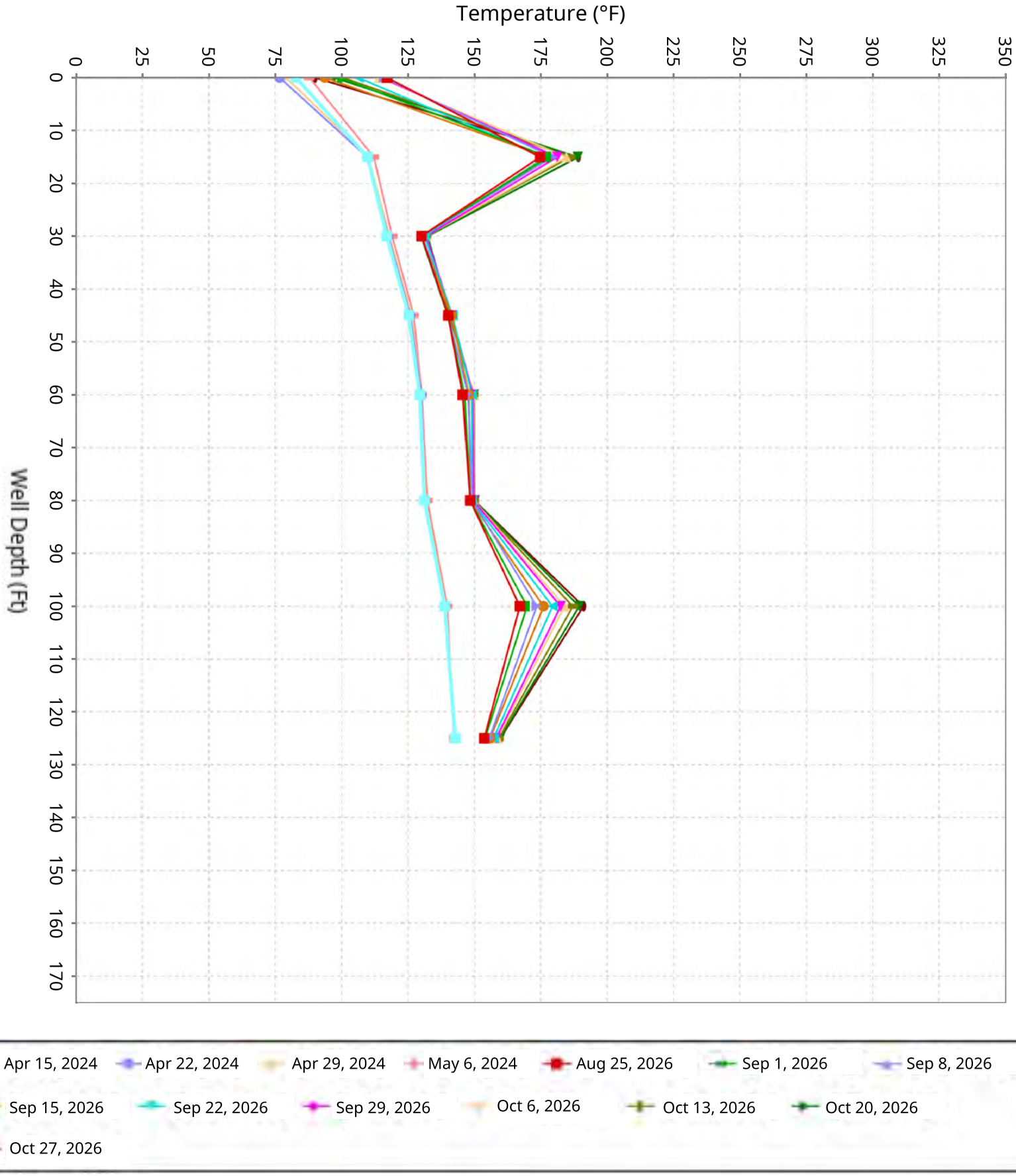

SCS ENGINEERS

Vertical Temperature Profiles from Temperature Probes at Chiquita Landfill for TP-2

Maximum weekly data for initial 4-weeks of operation compared to the latest 10-weeks

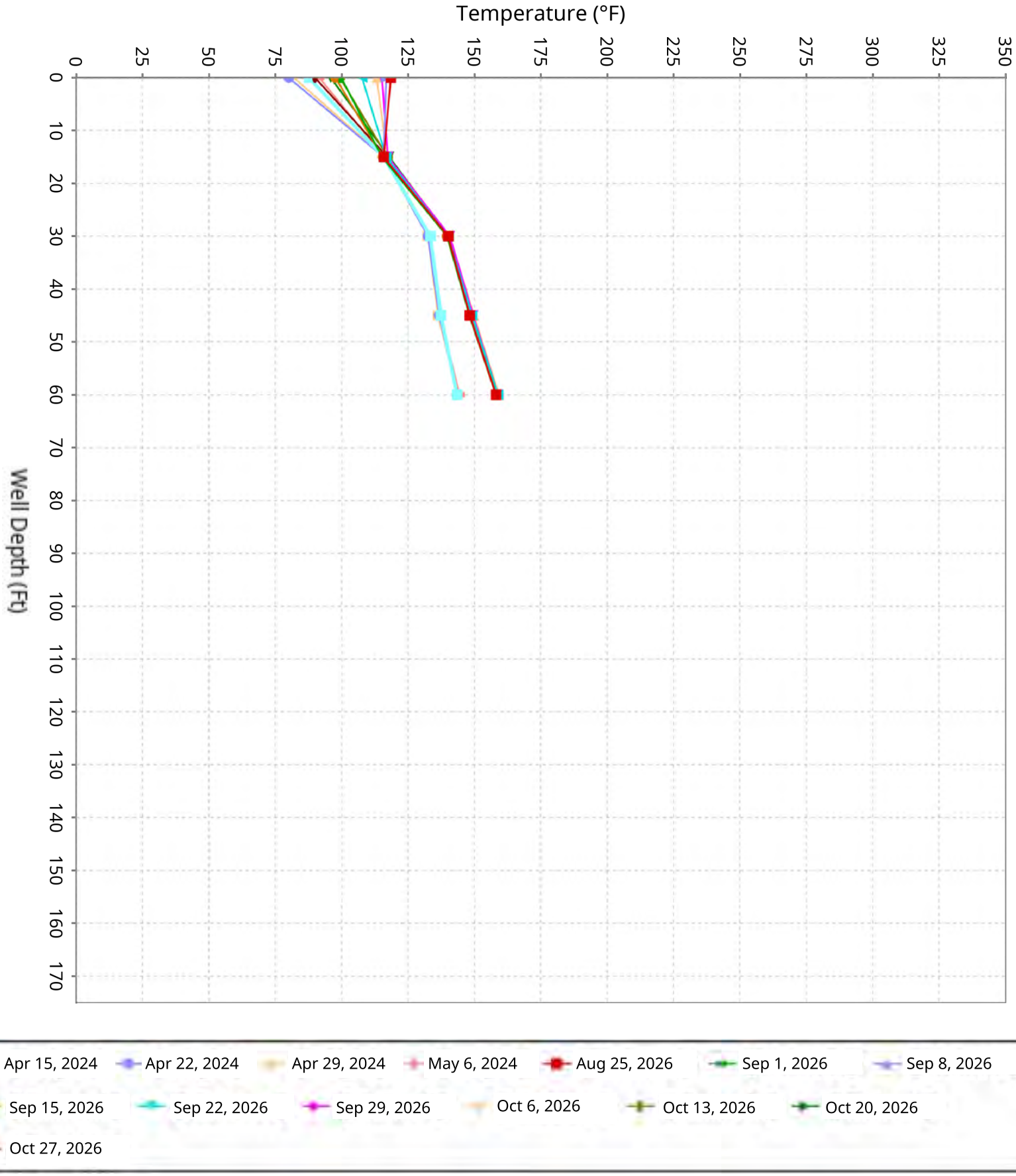

SCS ENGINEERS

Vertical Temperature Profiles from Temperature Probes at Chiquita Landfill for TP-3

Maximum weekly data for initial 4-weeks of operation compared to the latest 10-weeks

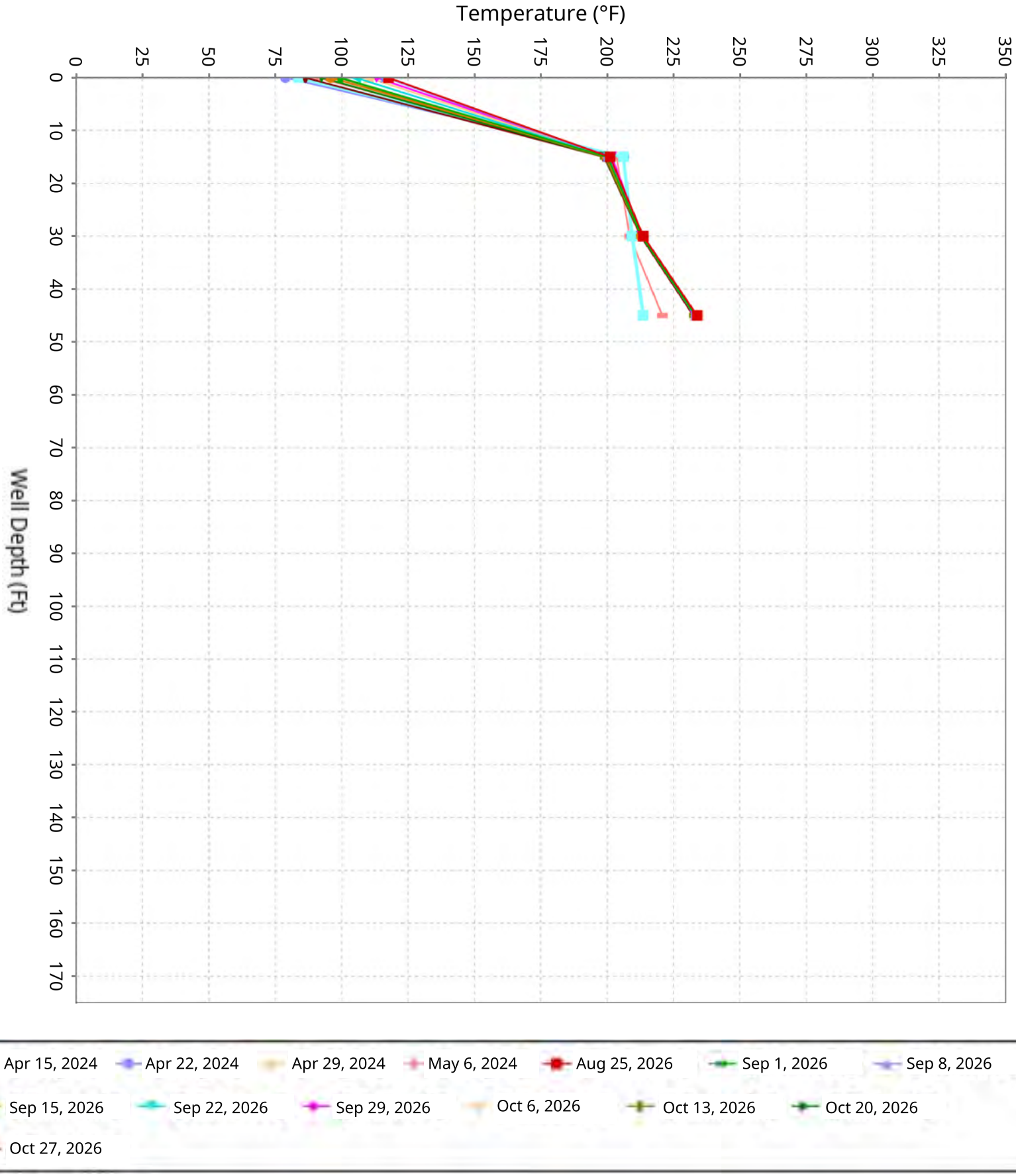

SCS ENGINEERS

Vertical Temperature Profiles from Temperature Probes at Chiquita Landfill for TP-4

Maximum weekly data for initial 4-weeks of operation compared to the latest 10-weeks

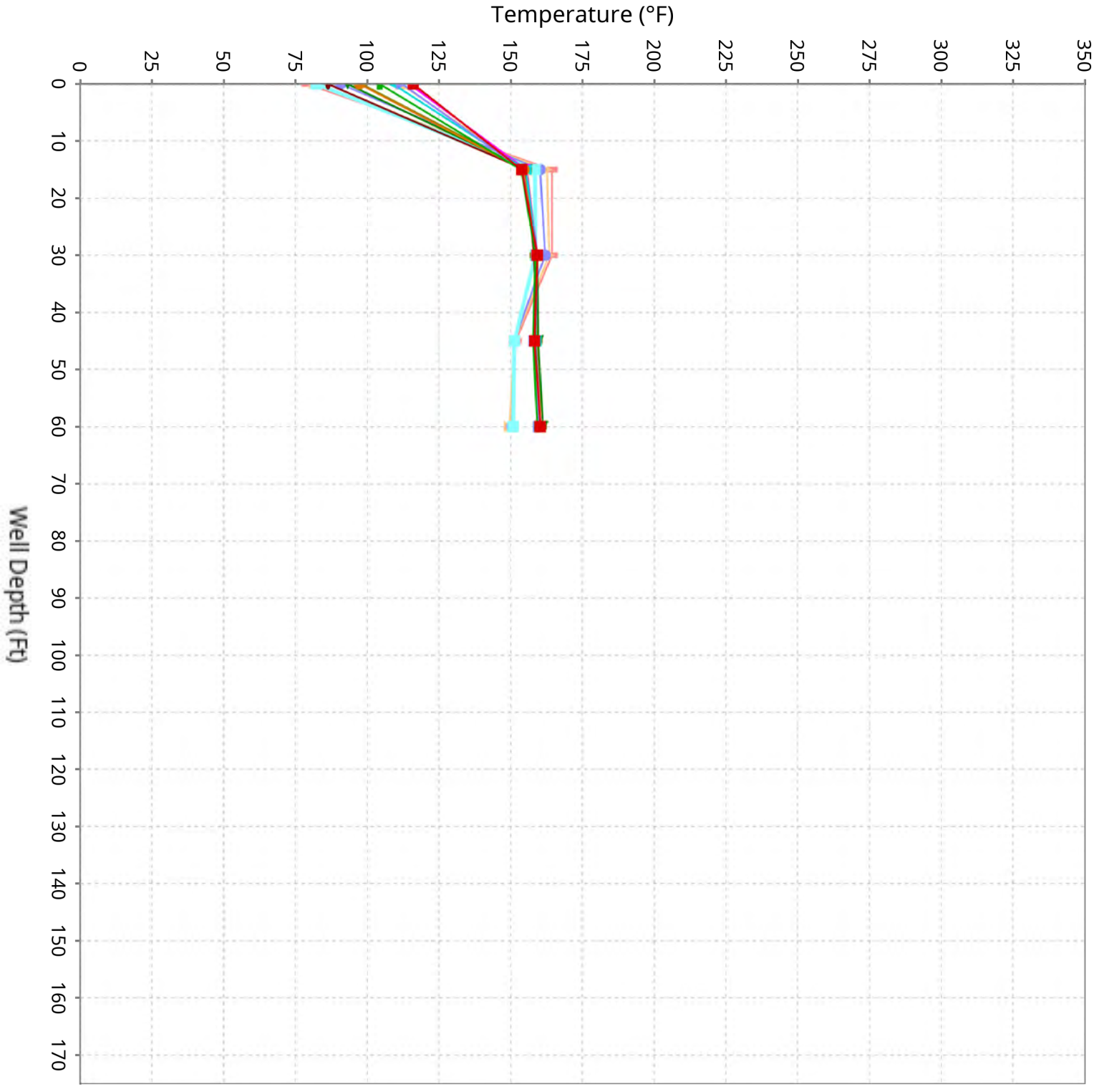

Apr 29, 2024 May 6, 2024 May 13, 2024 May 20, 2024 Aug 25, 2026 Sep 1, 2026 Sep 8, 2026
Sep 15, 2026 Sep 22, 2026 Sep 29, 2026 Oct 6, 2026 Oct 13, 2026 Oct 20, 2026
Oct 27, 2026

SCS ENGINEERS

Vertical Temperature Profiles from Temperature Probes at Chiquita Landfill for TP-5

Maximum weekly data for initial 4-weeks of operation compared to the latest 10-weeks

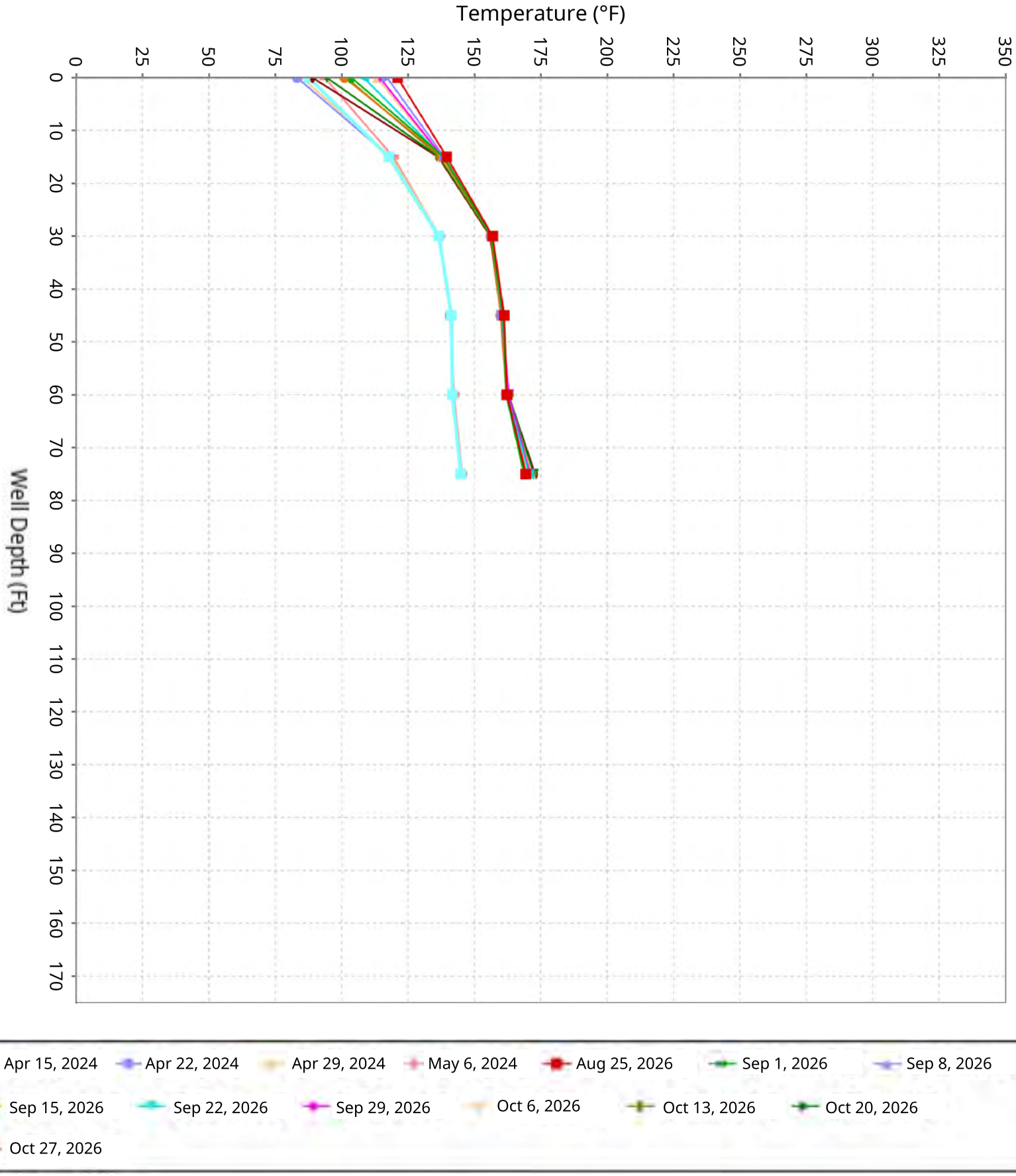

SCS ENGINEERS

Vertical Temperature Profiles from Temperature Probes at Chiquita Landfill for TP-6

Maximum weekly data for initial 4-weeks of operation compared to the latest 10-weeks

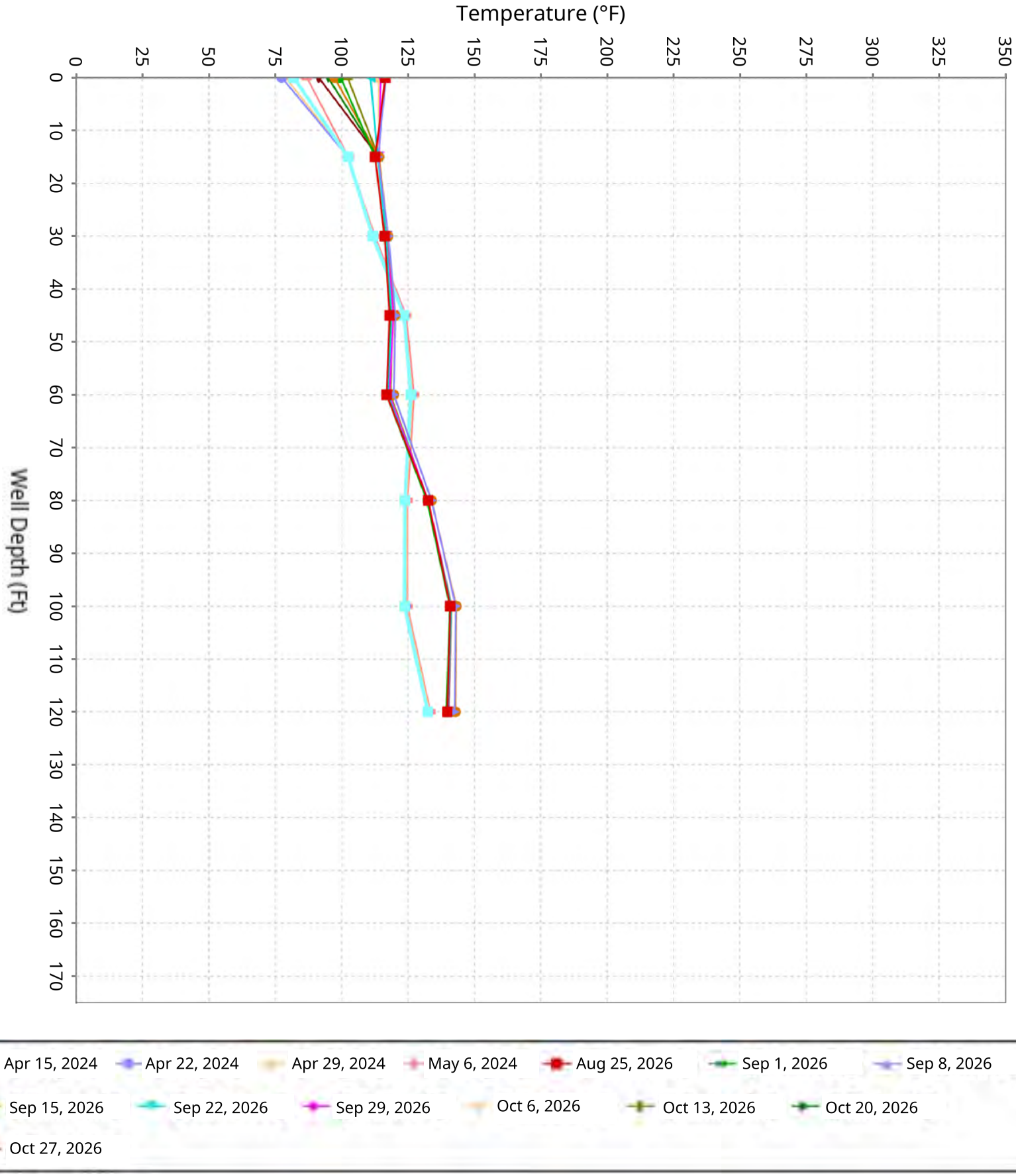

SCS ENGINEERS

Vertical Temperature Profiles from Temperature Probes at Chiquita Landfill for TP-7

Maximum weekly data for initial 4-weeks of operation compared to the latest 10-weeks

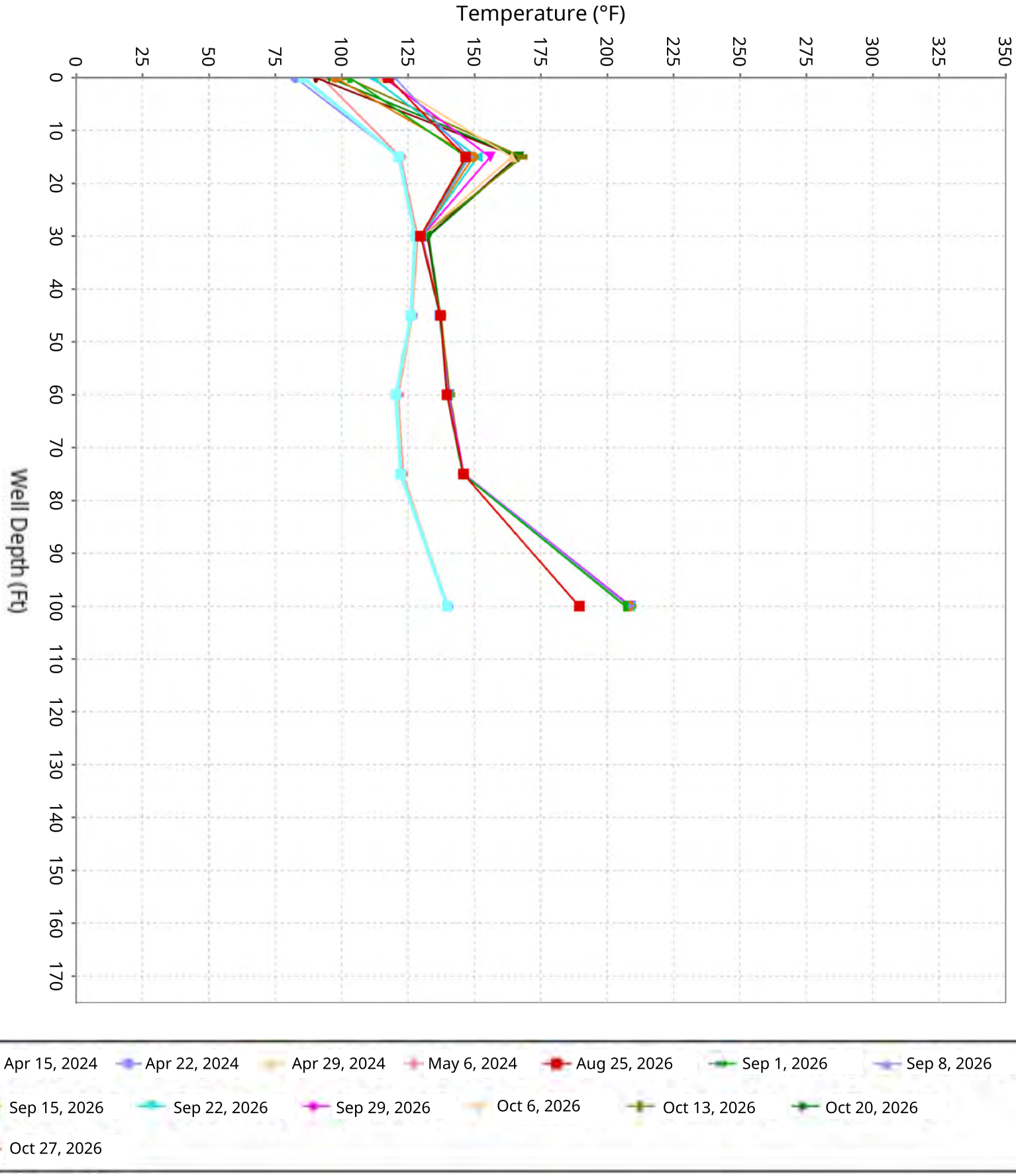

SCS ENGINEERS

Vertical Temperature Profiles from Temperature Probes at Chiquita Landfill for TP-8

Maximum weekly data for initial 4-weeks of operation compared to the latest 10-weeks

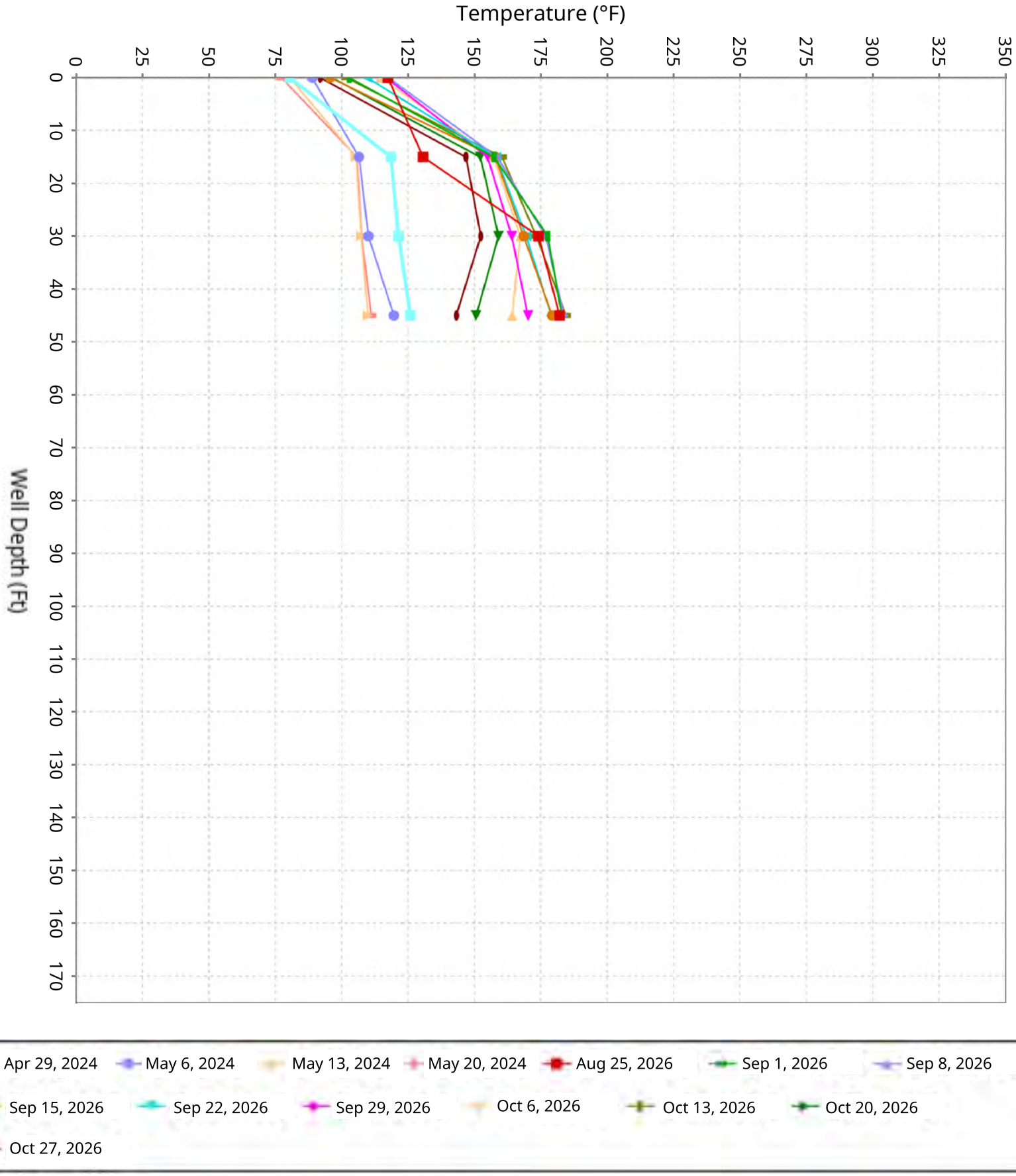

SCS ENGINEERS

Vertical Temperature Profiles from Temperature Probes at Chiquita Landfill for TP-9

Maximum weekly data for initial 4-weeks of operation compared to the latest 10-weeks

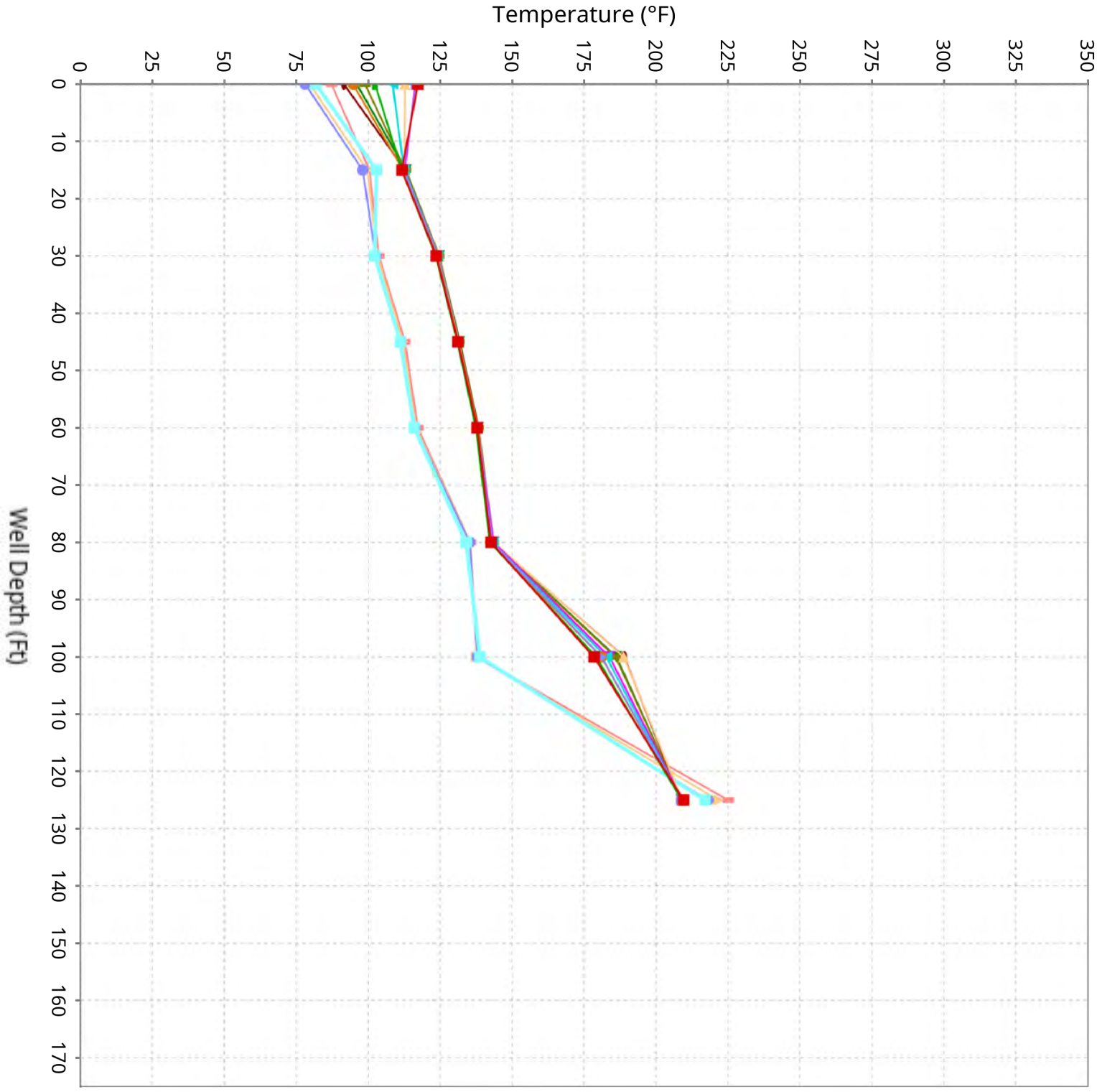

Apr 15, 2024
Apr 22, 2024
Apr 29, 2024
May 6, 2024
Aug 25, 2026
Sep 1, 2026
Sep 8, 2026
Sep 15, 2026
Sep 22, 2026
Sep 29, 2026
Oct 6, 2026
Oct 13, 2026
Oct 20, 2026
Oct 27, 2026

SCS ENGINEERS

Vertical Temperature Profiles from Temperature Probes at Chiquita Landfill for TP-10

Maximum weekly data for initial 4-weeks of operation compared to the latest 10-weeks

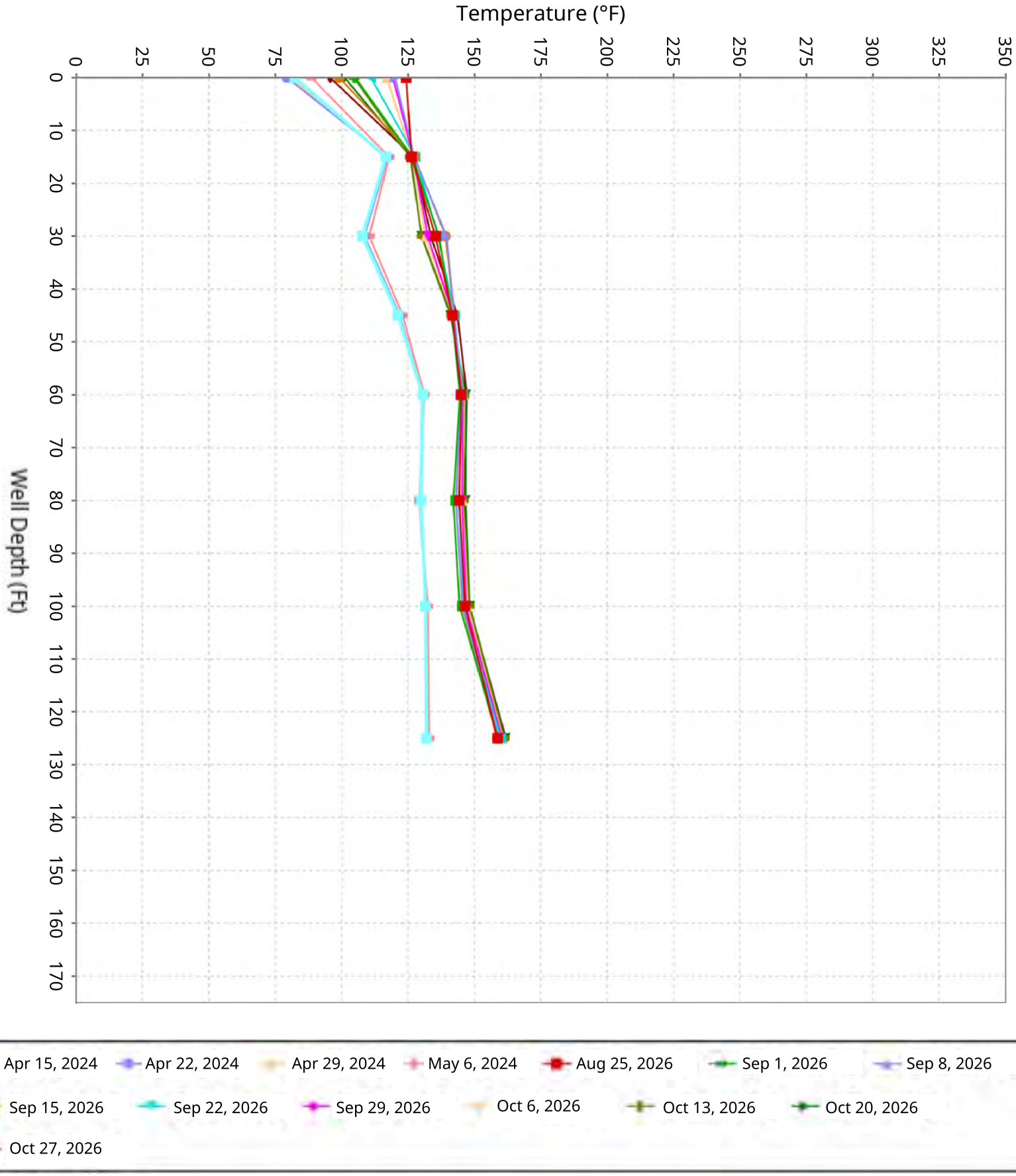

SCS ENGINEERS

Vertical Temperature Profiles from Temperature Probes at Chiquita Landfill for TP-11

Maximum weekly data for initial 4-weeks of operation compared to the latest 10-weeks



Apr 15, 2024
Apr 22, 2024
Apr 29, 2024
May 6, 2024
Aug 25, 2026
Sep 1, 2026
Sep 8, 2026
Sep 15, 2026
Sep 22, 2026
Sep 29, 2026
Oct 6, 2026
Oct 13, 2026
Oct 20, 2026
Oct 27, 2026

SCS ENGINEERS

Vertical Temperature Profiles from Temperature Probes at Chiquita Landfill for TP-12

Maximum weekly data for initial 4-weeks of operation compared to the latest 10-weeks

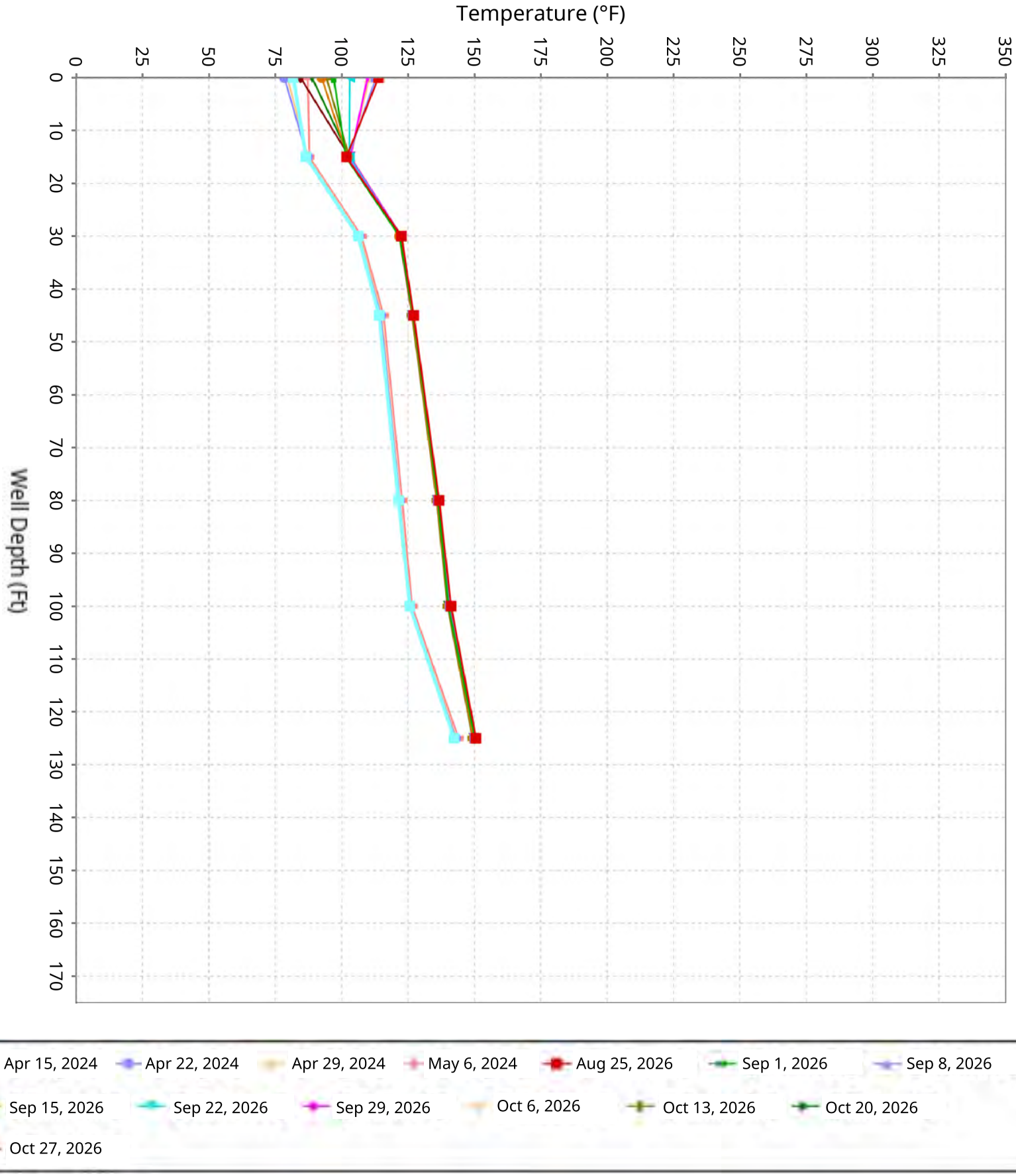

SCS ENGINEERS

Vertical Temperature Profiles from Temperature Probes at Chiquita Landfill for TP-13

Maximum weekly data for initial 4-weeks of operation compared to the latest 10-weeks

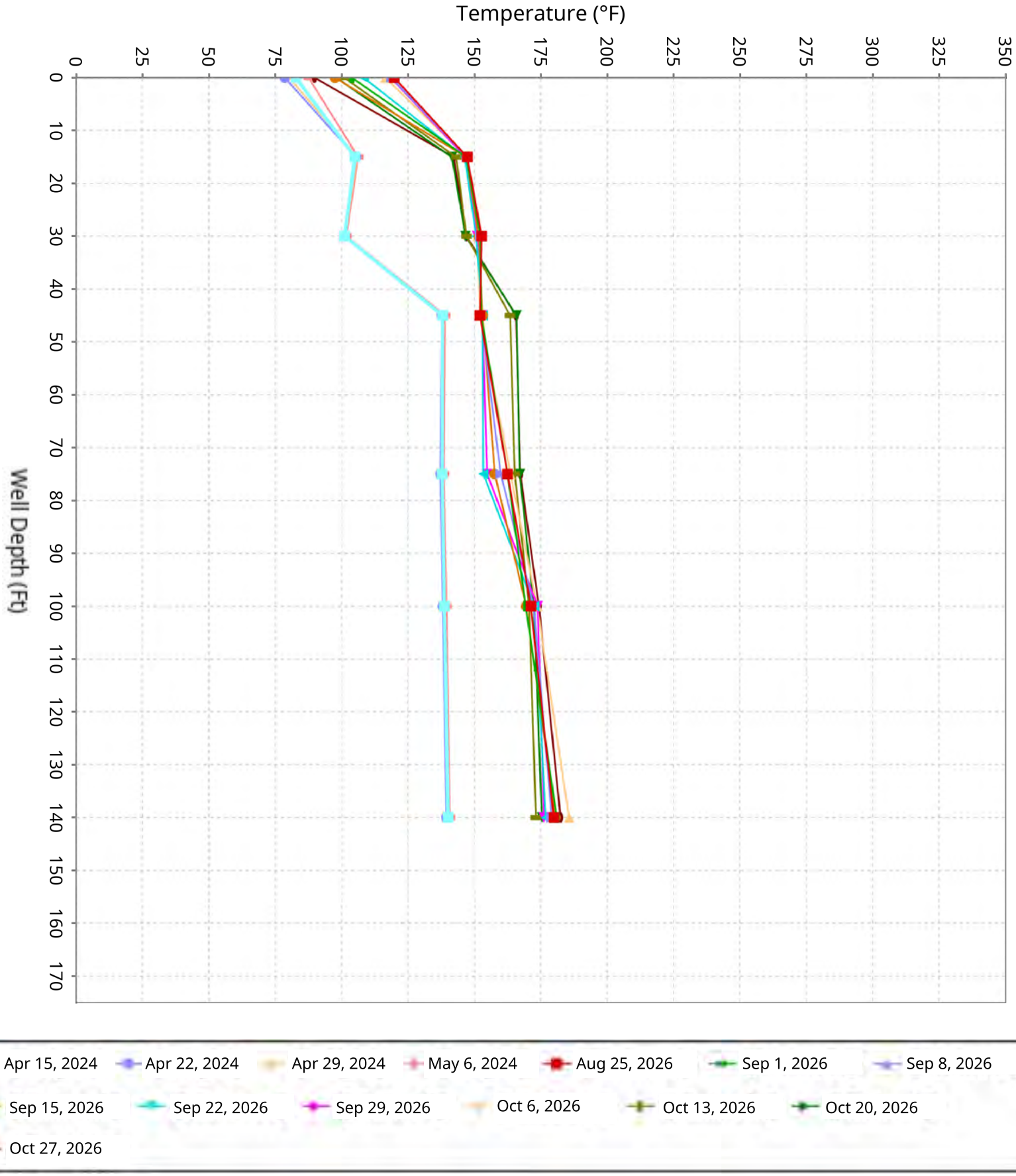

SCS ENGINEERS

Vertical Temperature Profiles from Temperature Probes at Chiquita Landfill for TP-14

Maximum weekly data for initial 4-weeks of operation compared to the latest 10-weeks

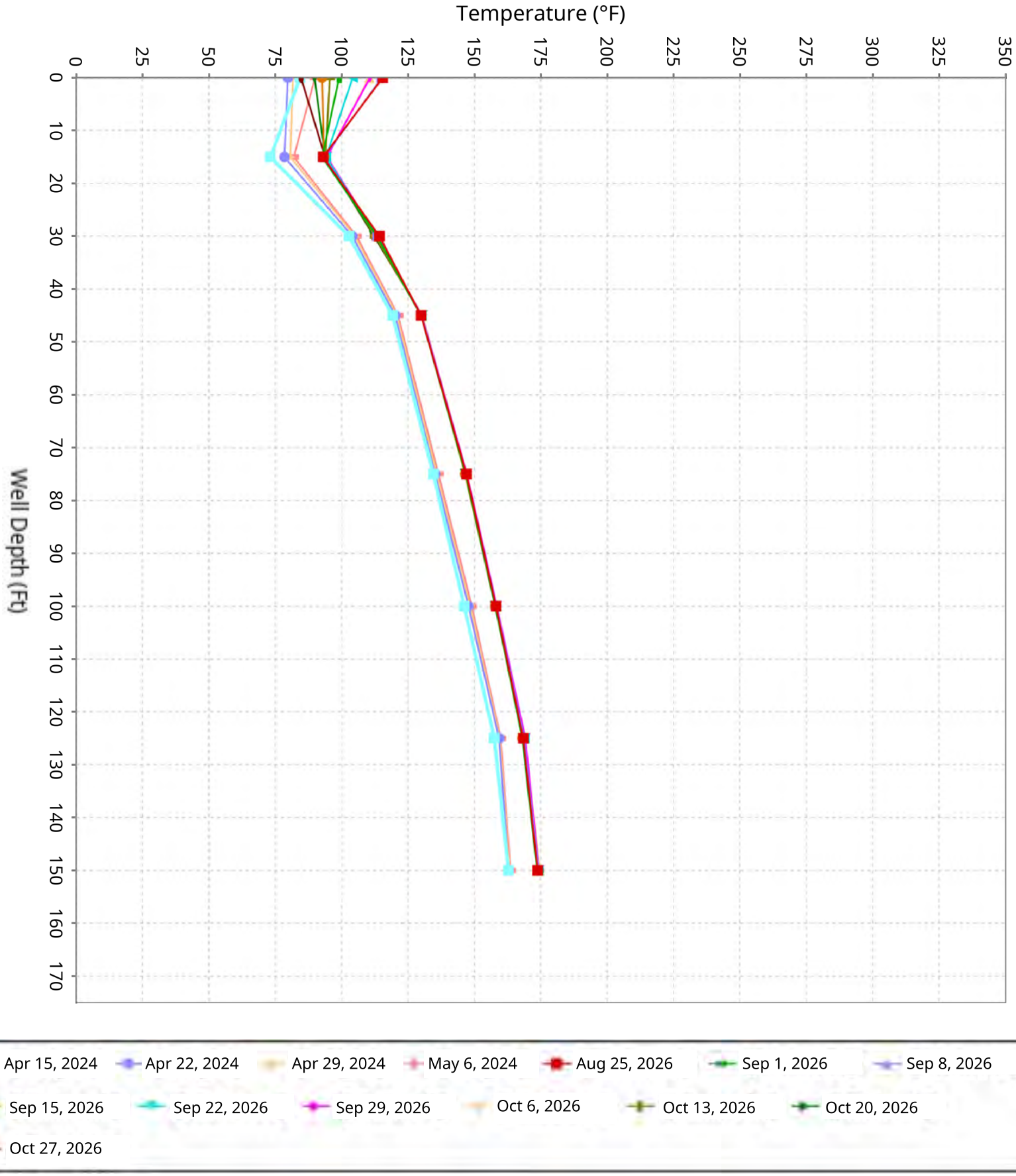

SCS ENGINEERS

Vertical Temperature Profiles from Temperature Probes at Chiquita Landfill for TP-15

Maximum weekly data for initial 4-weeks of operation compared to the latest 10-weeks

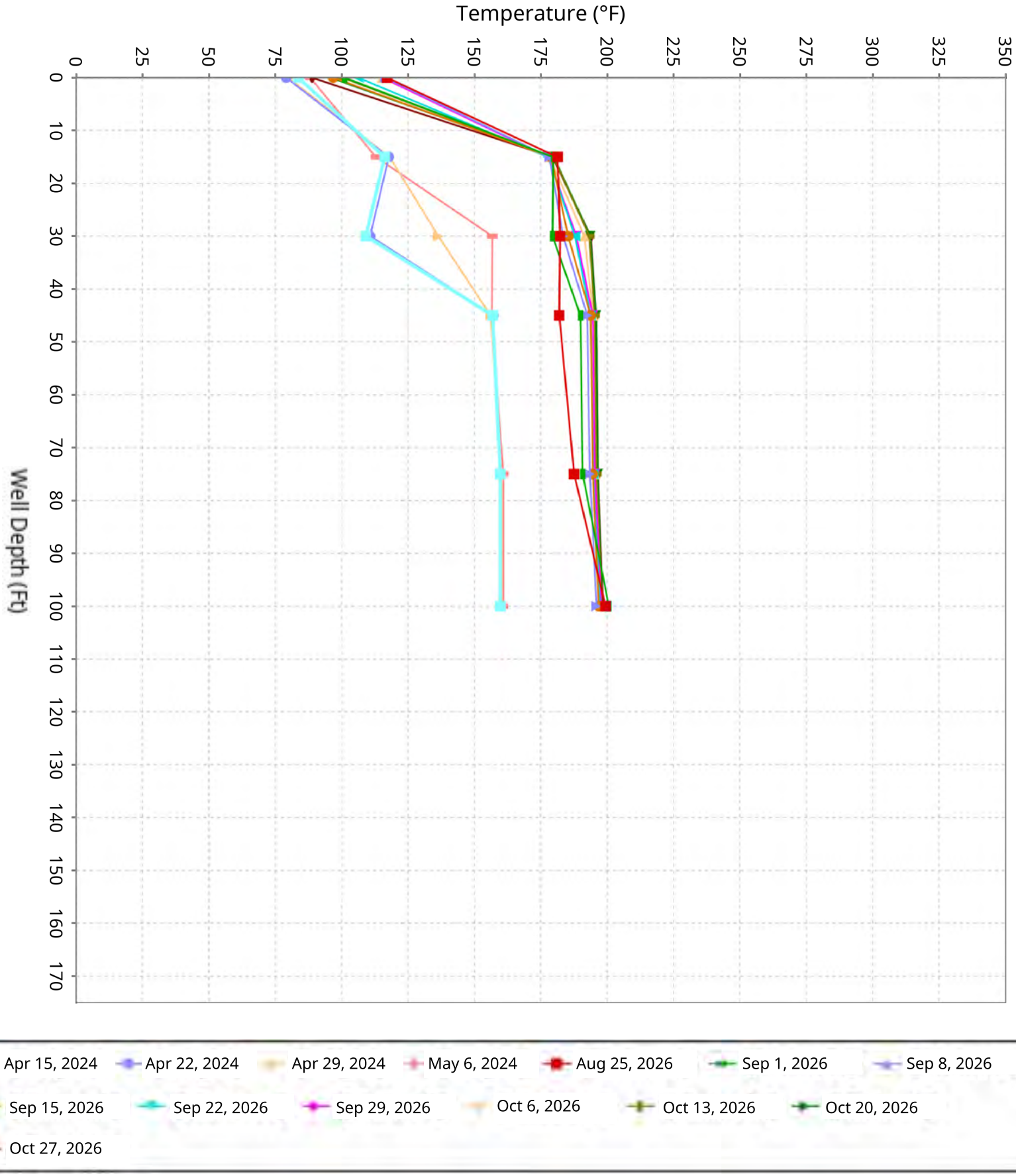

SCS ENGINEERS

Vertical Temperature Profiles from Temperature Probes at Chiquita Landfill for TP-16

Maximum weekly data for initial 4-weeks of operation compared to the latest 10-weeks

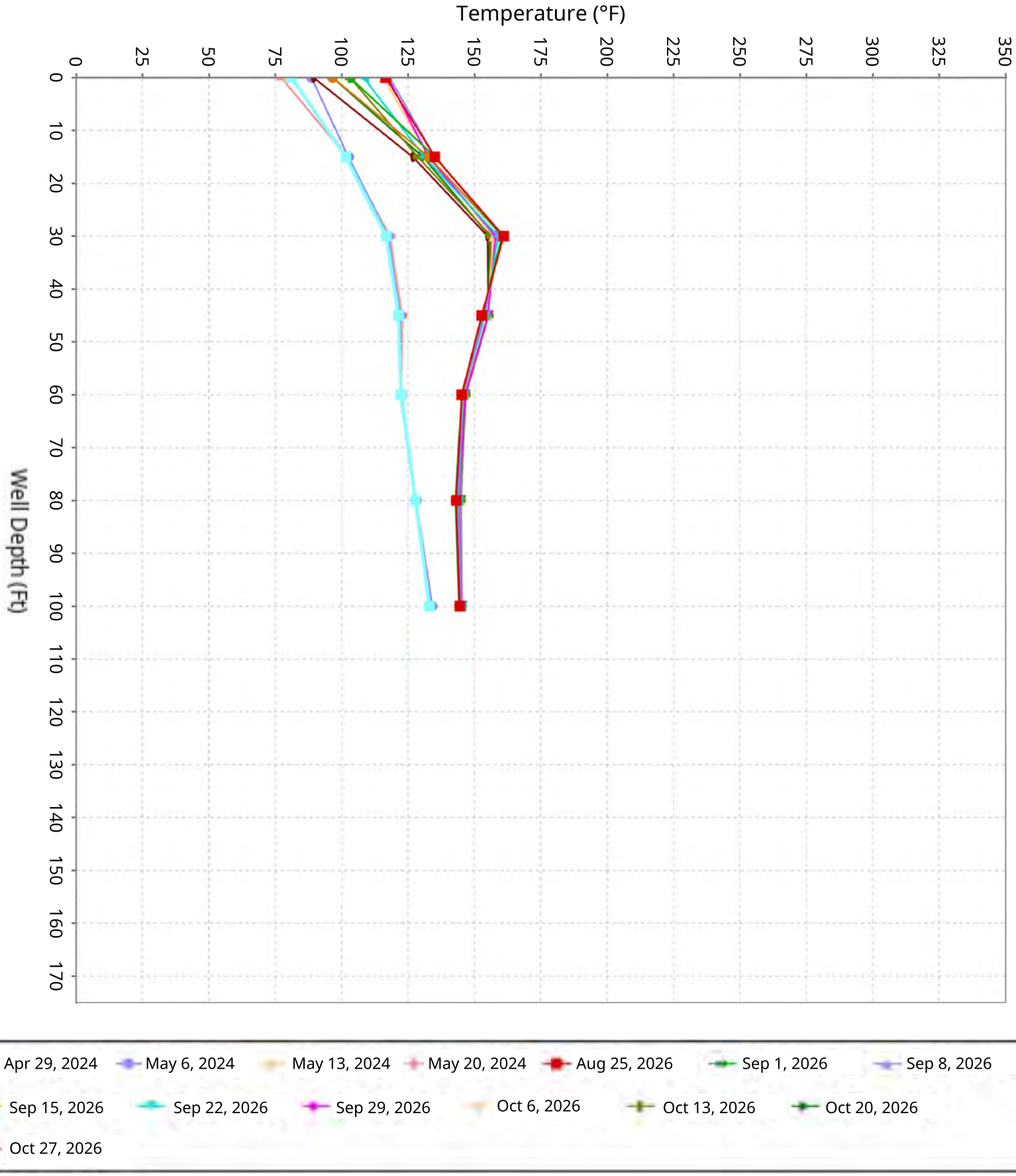

SCS ENGINEERS

Vertical Temperature Profiles from Temperature Probes at Chiquita Landfill for TP-17

Maximum weekly data for initial 4-weeks of operation compared to the latest 10-weeks

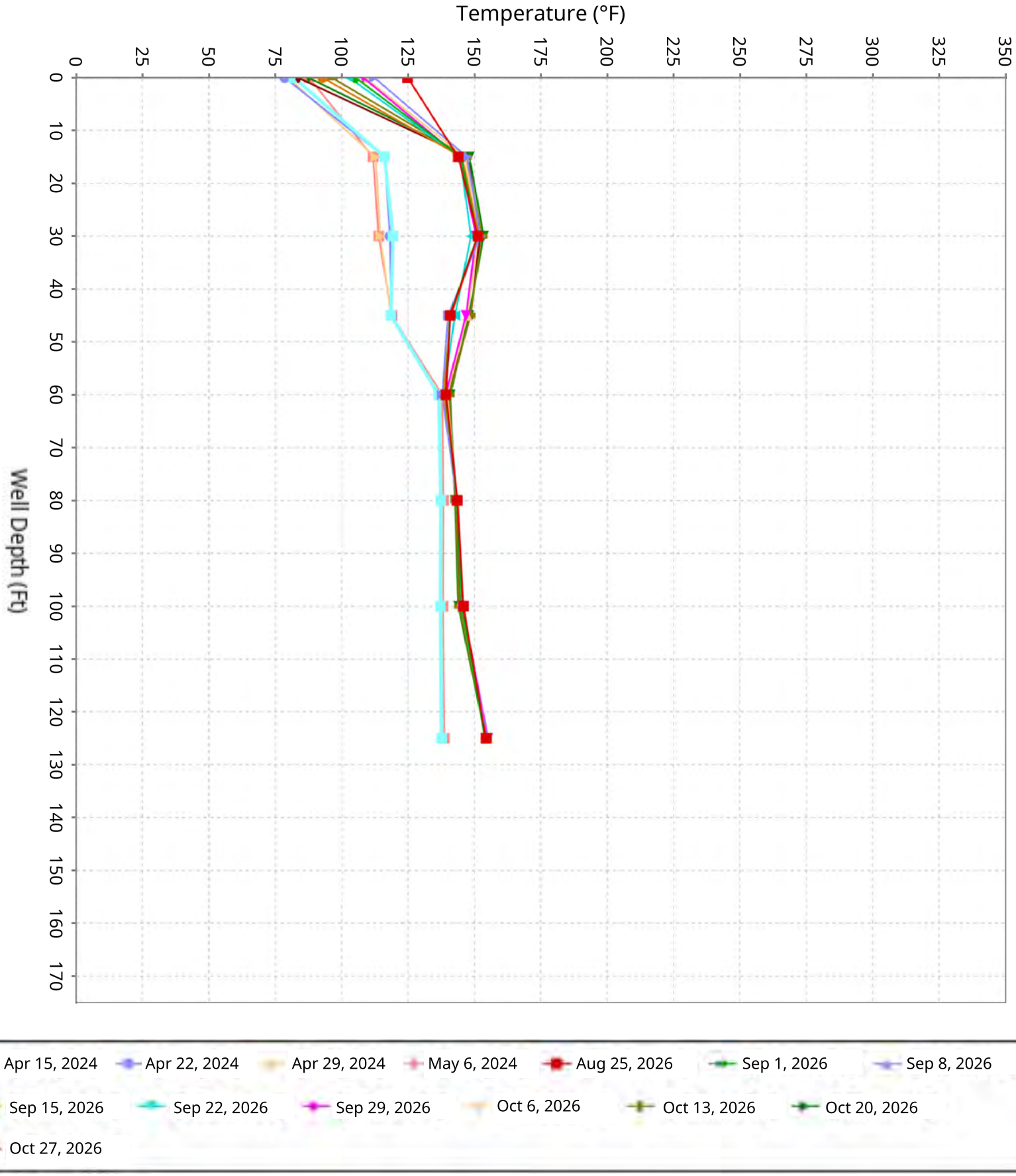

SCS ENGINEERS

Vertical Temperature Profiles from Temperature Probes at Chiquita Landfill for TP-18

Maximum weekly data for initial 4-weeks of operation compared to the latest 10-weeks

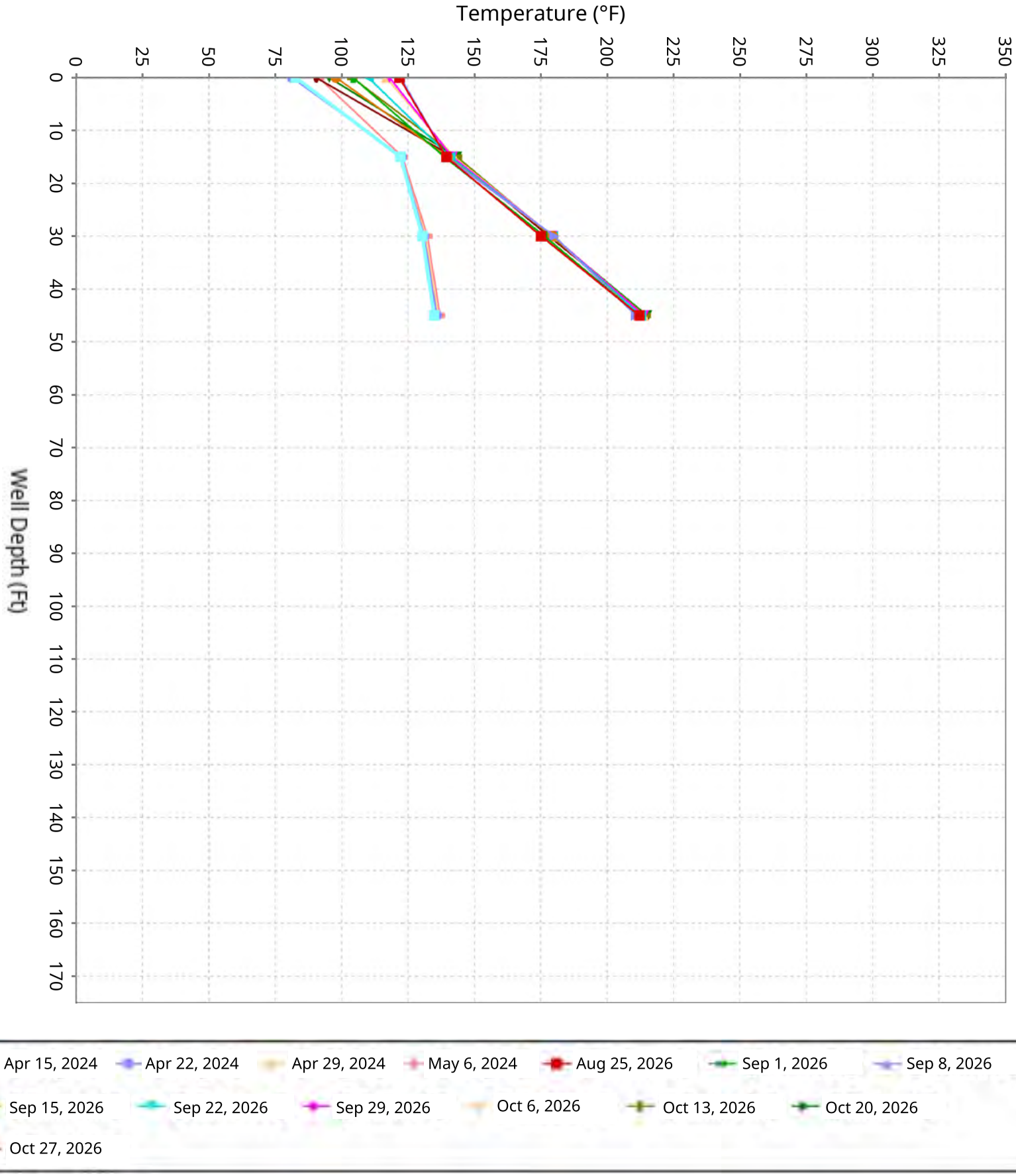

SCS ENGINEERS

Vertical Temperature Profiles from Temperature Probes at Chiquita Landfill for TP-19

Maximum weekly data for initial 4-weeks of operation compared to the latest 10-weeks

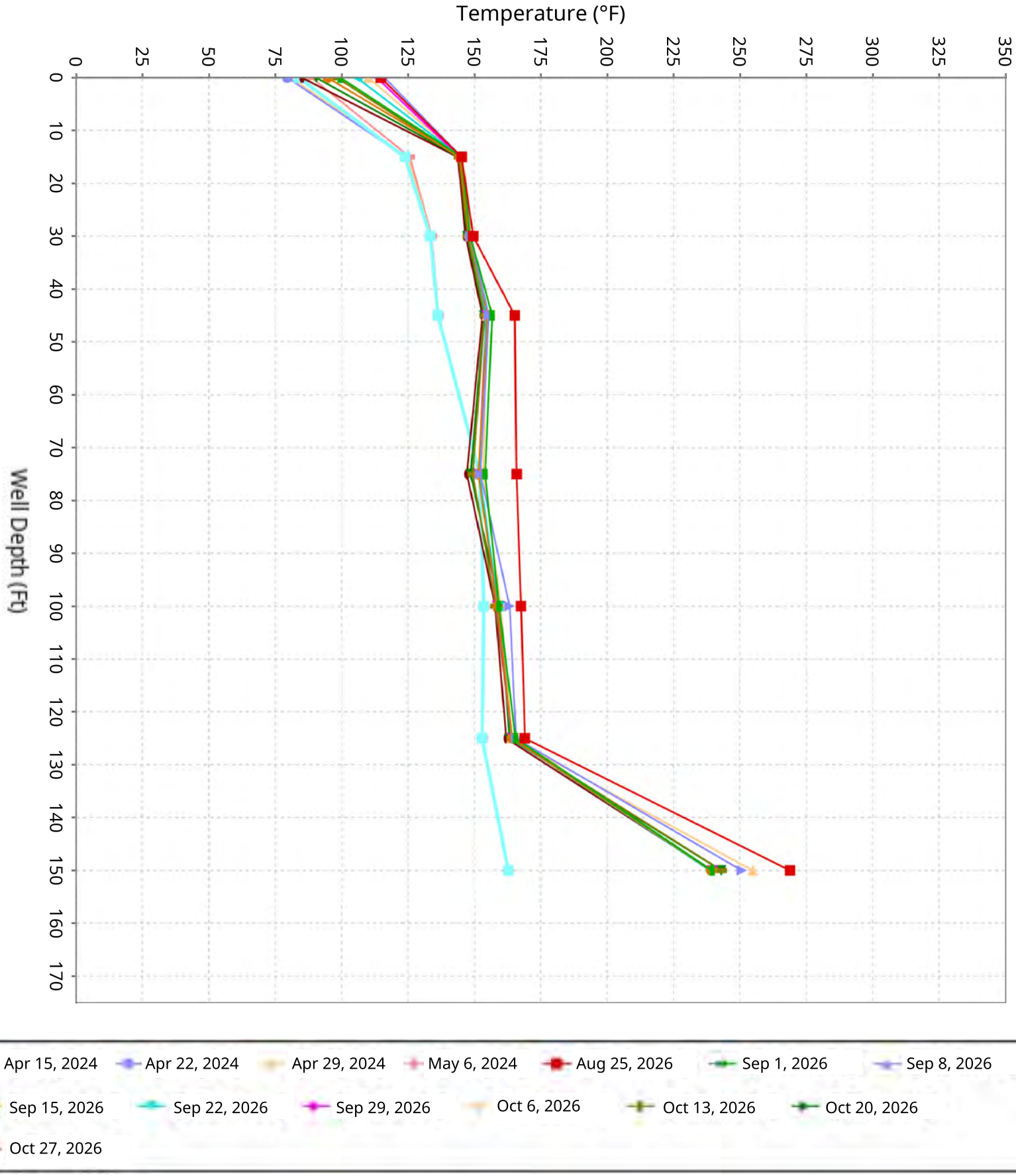

SCS ENGINEERS

Vertical Temperature Profiles from Temperature Probes at Chiquita Landfill for TP-20

Maximum weekly data for initial 4-weeks of operation compared to the latest 10-weeks



SCS ENGINEERS

Vertical Temperature Profiles from Temperature Probes at Chiquita Landfill for TP-21

Maximum weekly data for initial 4-weeks of operation compared to the latest 10-weeks

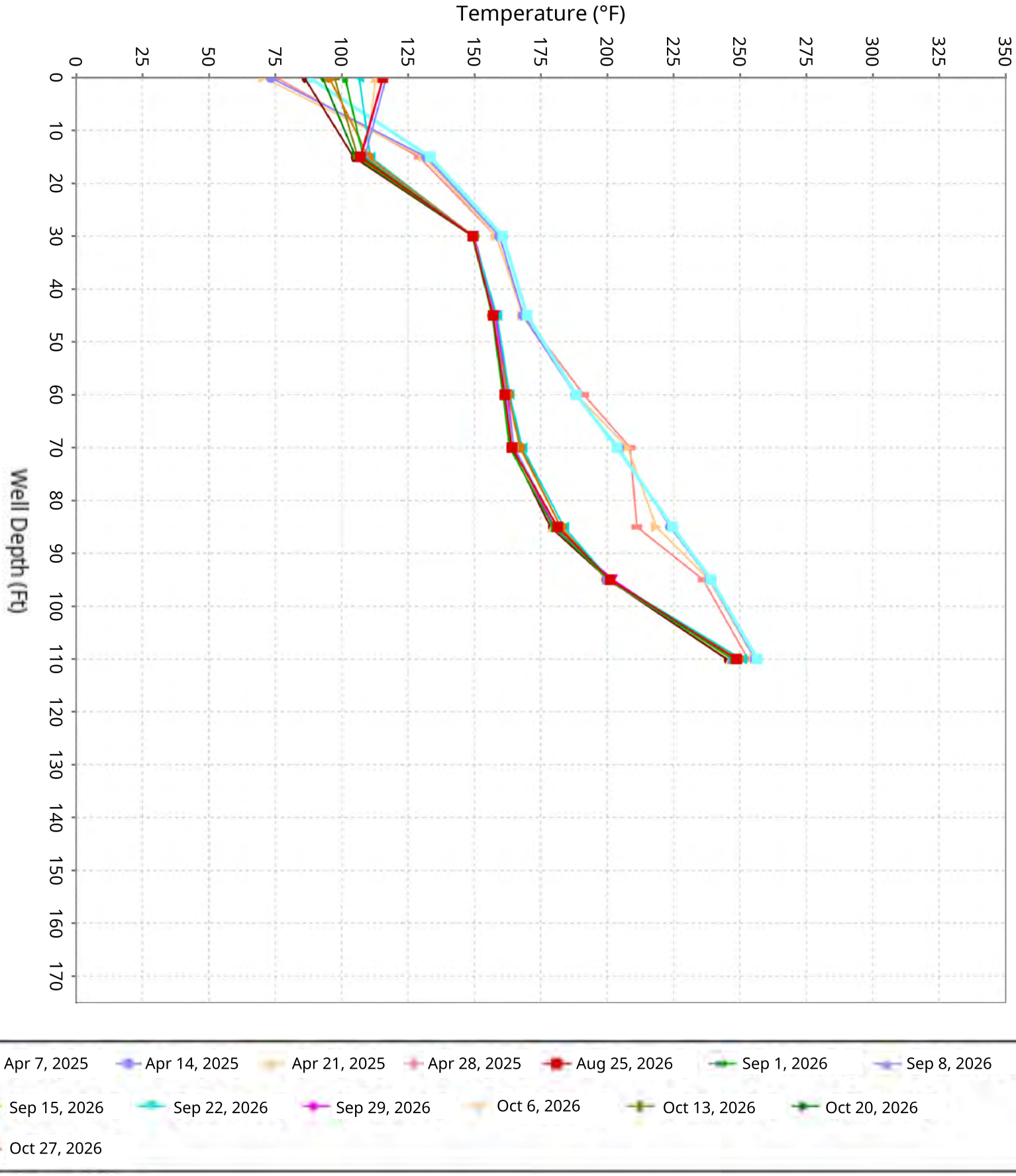

SCS ENGINEERS

Vertical Temperature Profiles from Temperature Probes at Chiquita Landfill for TP-22

Maximum weekly data for initial 4-weeks of operation compared to the latest 10-weeks

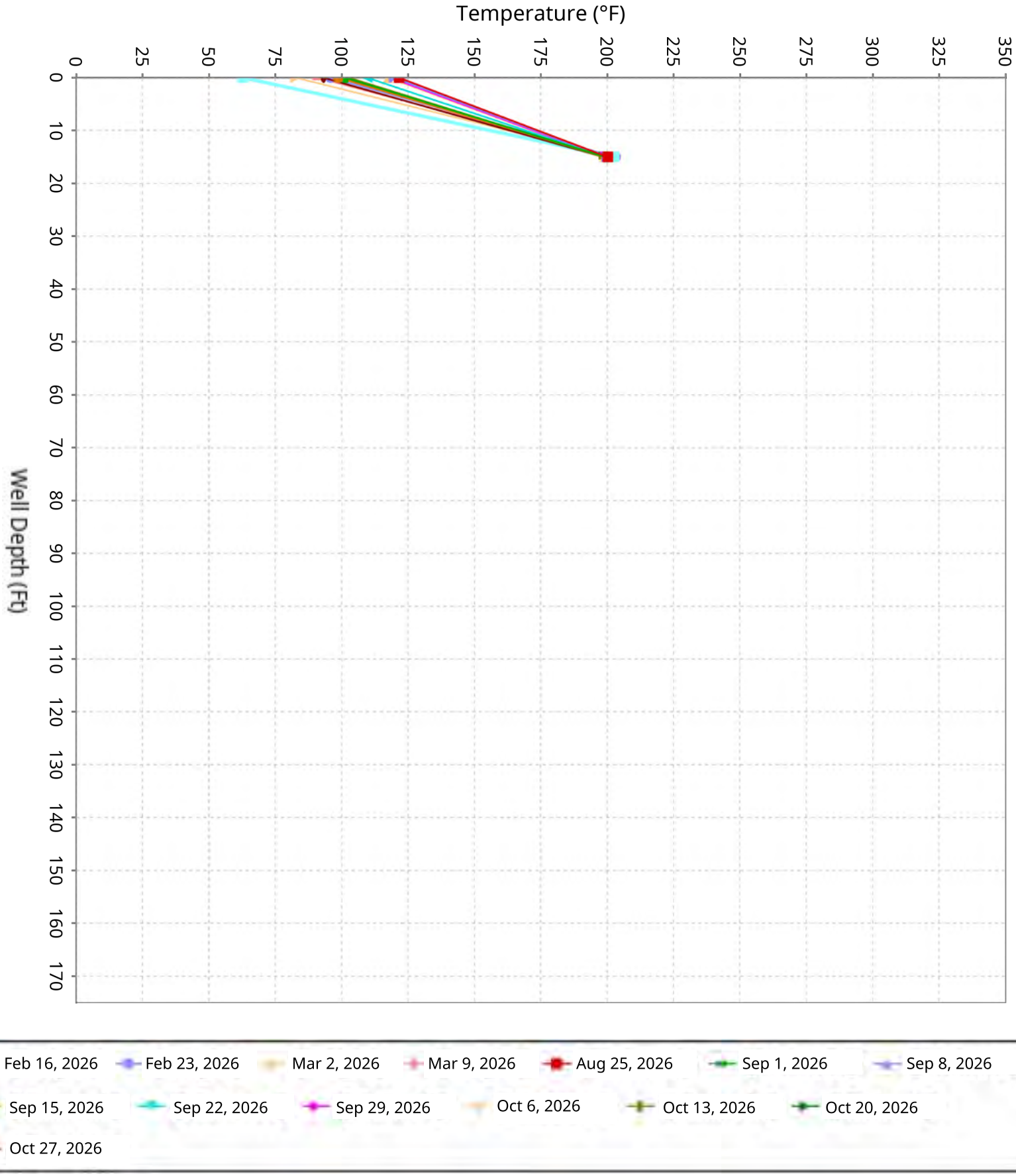

SCS ENGINEERS

Vertical Temperature Profiles from Temperature Probes at Chiquita Landfill for TP-23

Maximum weekly data for initial 4-weeks of operation compared to the latest 10-weeks



SCS ENGINEERS

Vertical Temperature Profiles from Temperature Probes at Chiquita Landfill for TP-24

Maximum weekly data for initial 4-weeks of operation compared to the latest 10-weeks

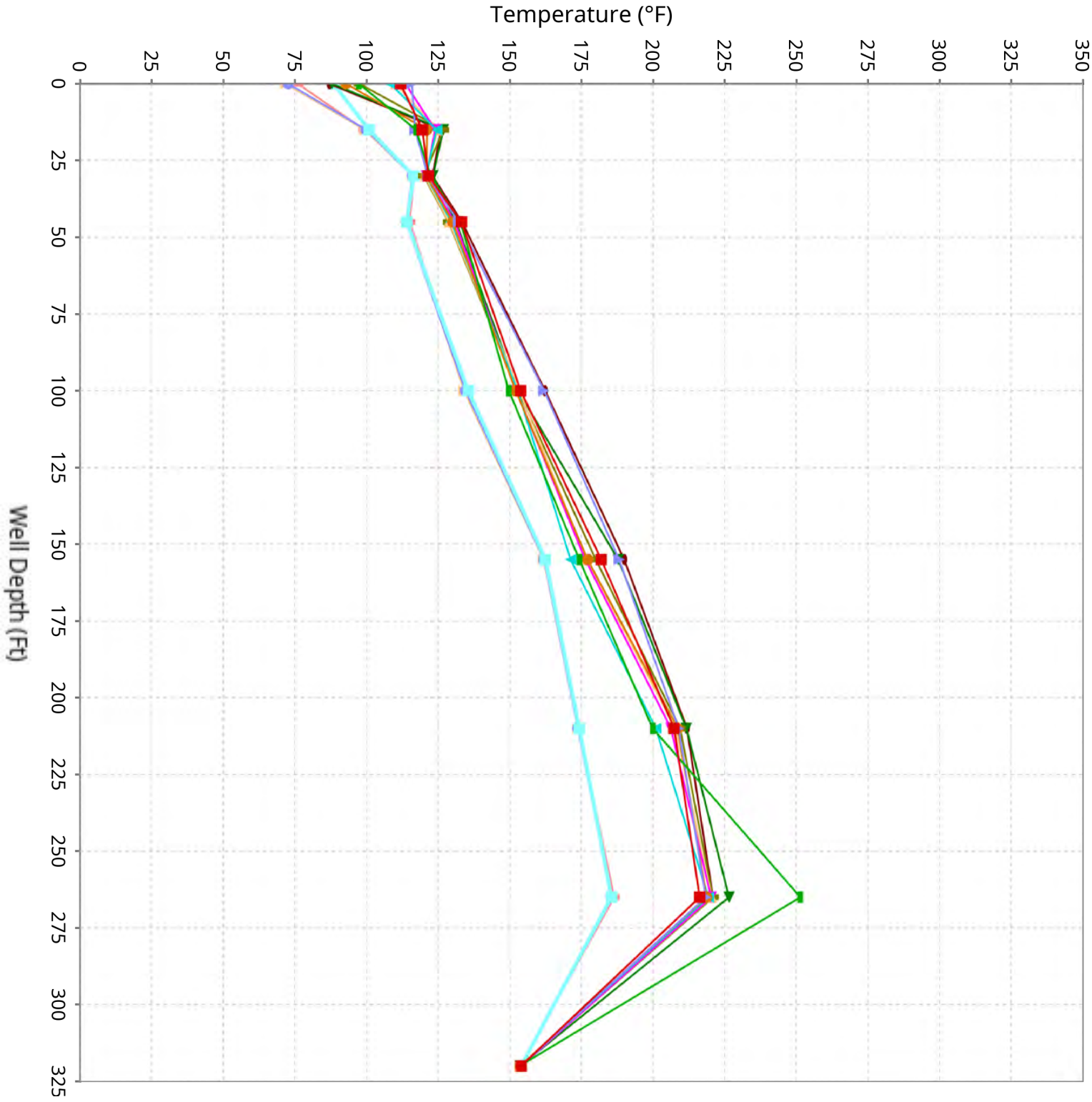

Apr 7, 2025 Apr 14, 2025 Apr 21, 2025 Apr 28, 2025 Aug 25, 2026 Sep 1, 2026 Sep 8, 2026
Sep 15, 2026 Sep 22, 2026 Sep 29, 2026 Oct 6, 2026 Oct 13, 2026 Oct 20, 2026
Oct 27, 2026

SCS ENGINEERS

Vertical Temperature Profiles from Temperature Probes at Chiquita Landfill for TP-25

Maximum weekly data for initial 4-weeks of operation compared to the latest 10-weeks

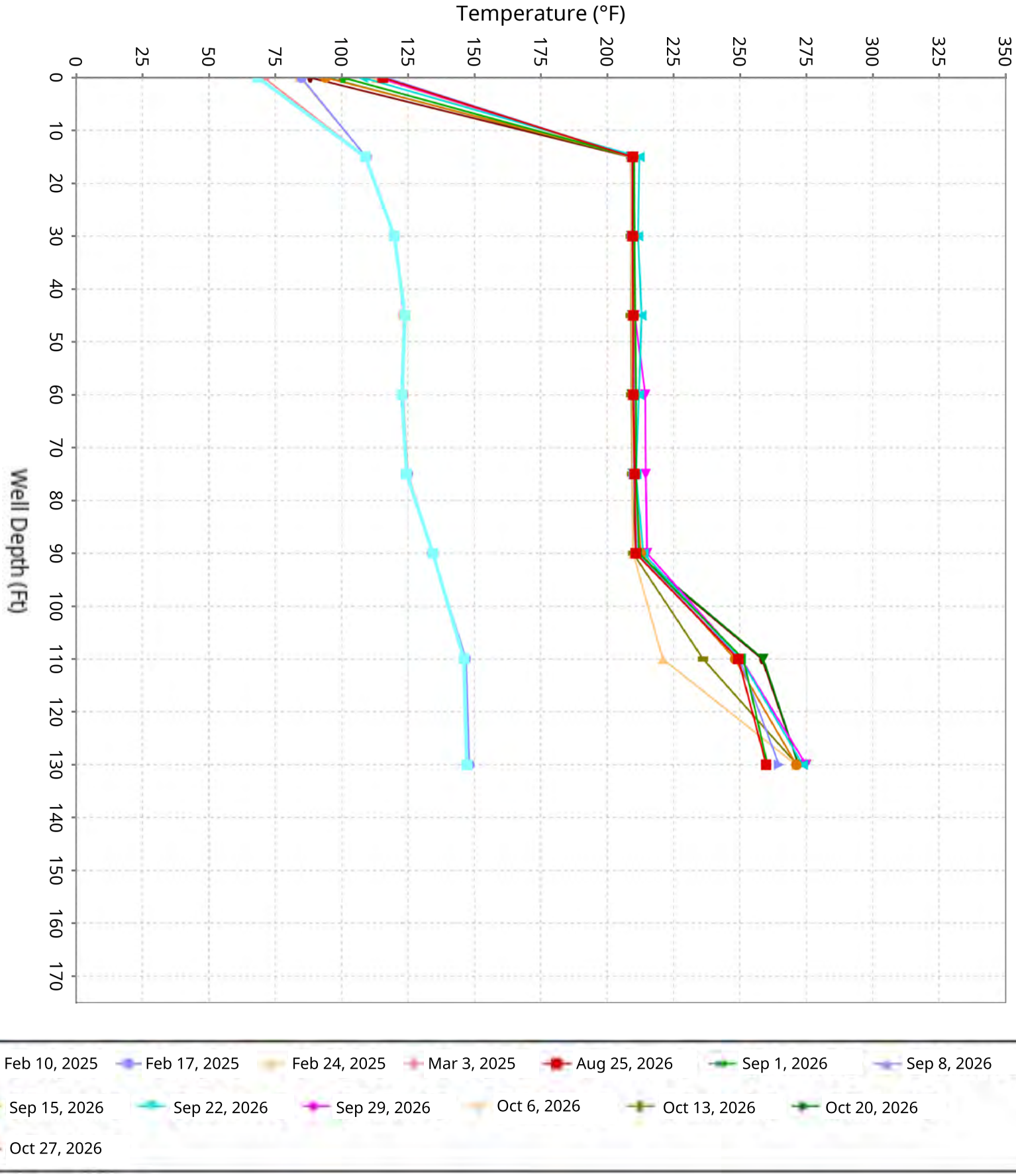

SCS ENGINEERS

Vertical Temperature Profiles from Temperature Probes at Chiquita Landfill for TP-26

Maximum weekly data for initial 4-weeks of operation compared to the latest 10-weeks

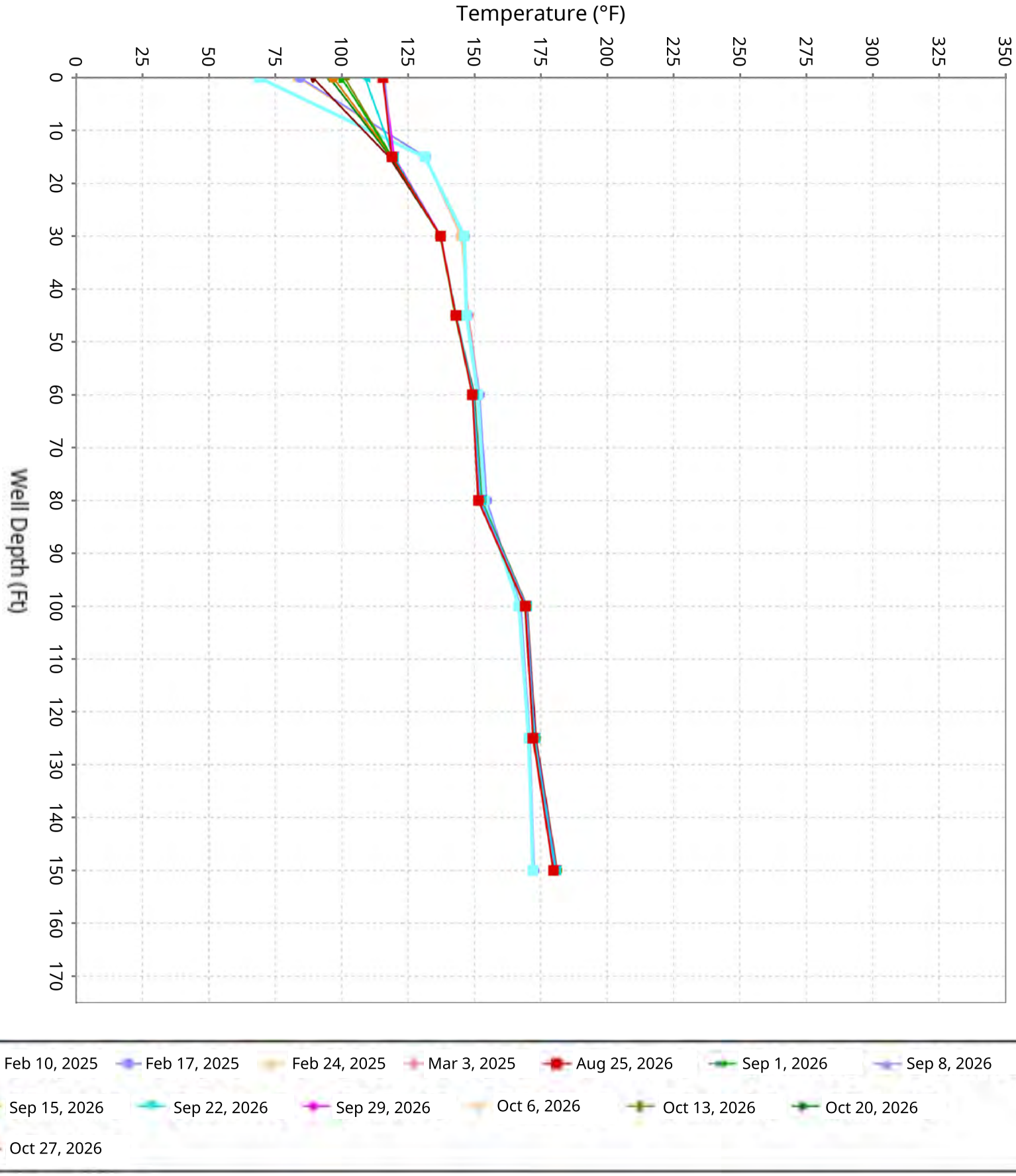

SCS ENGINEERS

Vertical Temperature Profiles from Temperature Probes at Chiquita Landfill for TP-27

Maximum weekly data for initial 4-weeks of operation compared to the latest 10-weeks

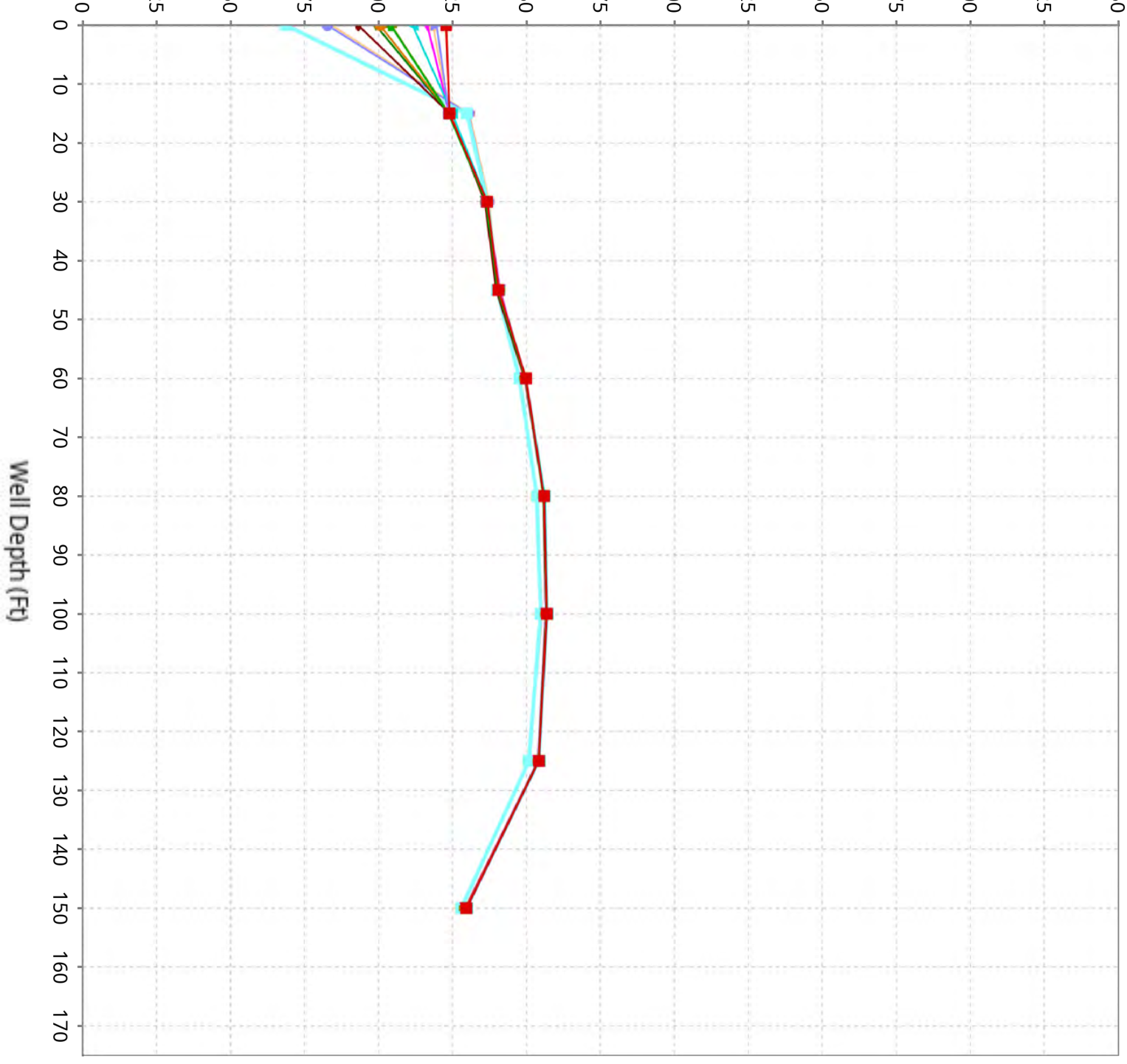

Feb 10, 2025
Feb 17, 2025
Feb 24, 2025
Mar 3, 2025
Aug 25, 2026
Sep 1, 2026
Sep 8, 2026
Sep 15, 2026
Sep 22, 2026
Sep 29, 2026
Oct 6, 2026
Oct 13, 2026
Oct 20, 2026
Oct 27, 2026

SCS ENGINEERS

Vertical Temperature Profiles from Temperature Probes at Chiquita Landfill for TP-28

Maximum weekly data for initial 4-weeks of operation compared to the latest 10-weeks

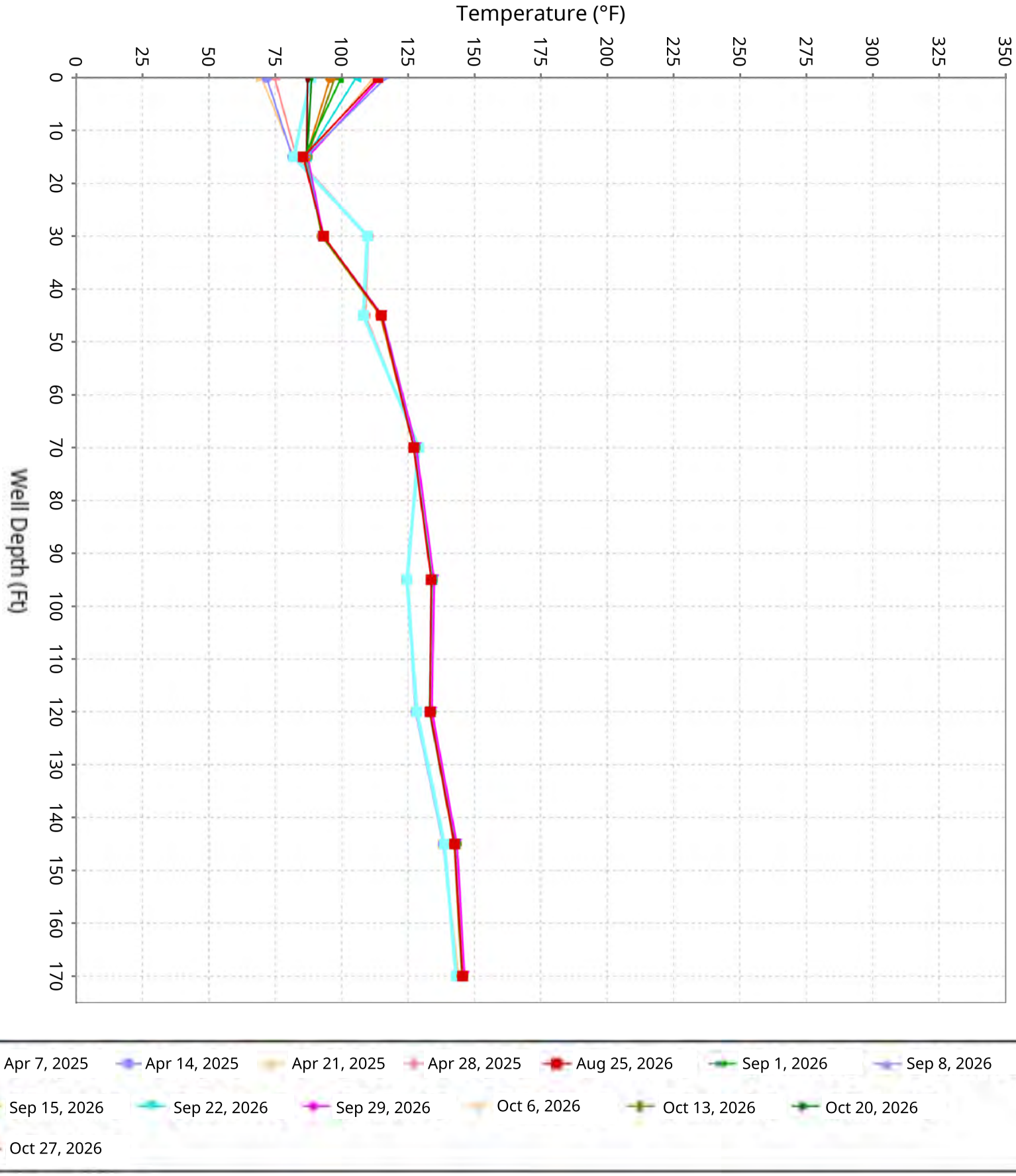

SCS ENGINEERS

Vertical Temperature Profiles from Temperature Probes at Chiquita Landfill for TP-29

Maximum weekly data for initial 4-weeks of operation compared to the latest 10-weeks

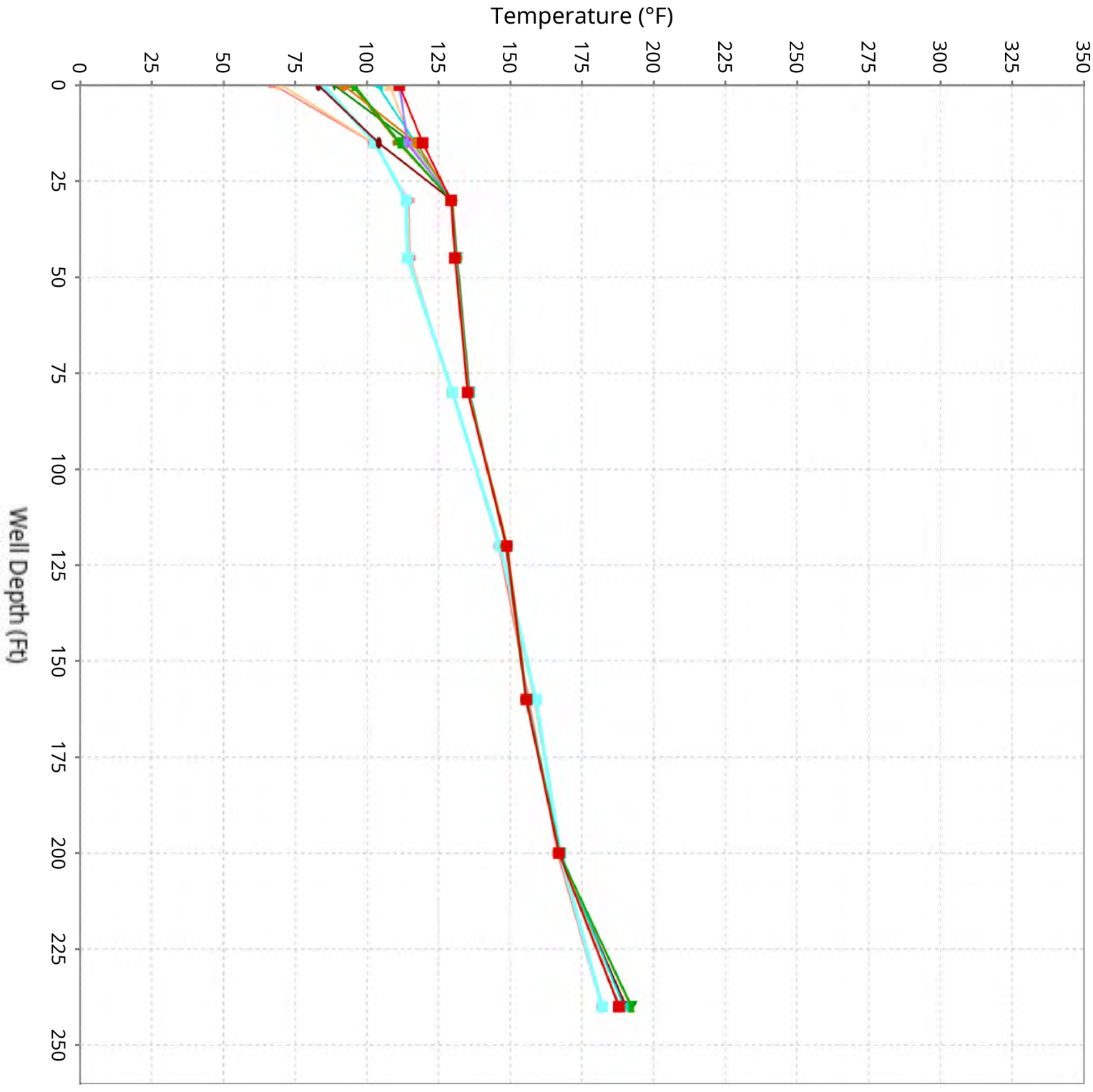

Feb 17, 2025 Feb 24, 2025 Mar 3, 2025 Mar 10, 2025 Aug 25, 2026 Sep 1, 2026 Sep 8, 2026
Sep 15, 2026 Sep 22, 2026 Sep 29, 2026 Oct 6, 2026 Oct 13, 2026 Oct 20, 2026
Oct 27, 2026

SCS ENGINEERS

Vertical Temperature Profiles from Temperature Probes at Chiquita Landfill for TP-30

Maximum weekly data for initial 4-weeks of operation compared to the latest 10-weeks

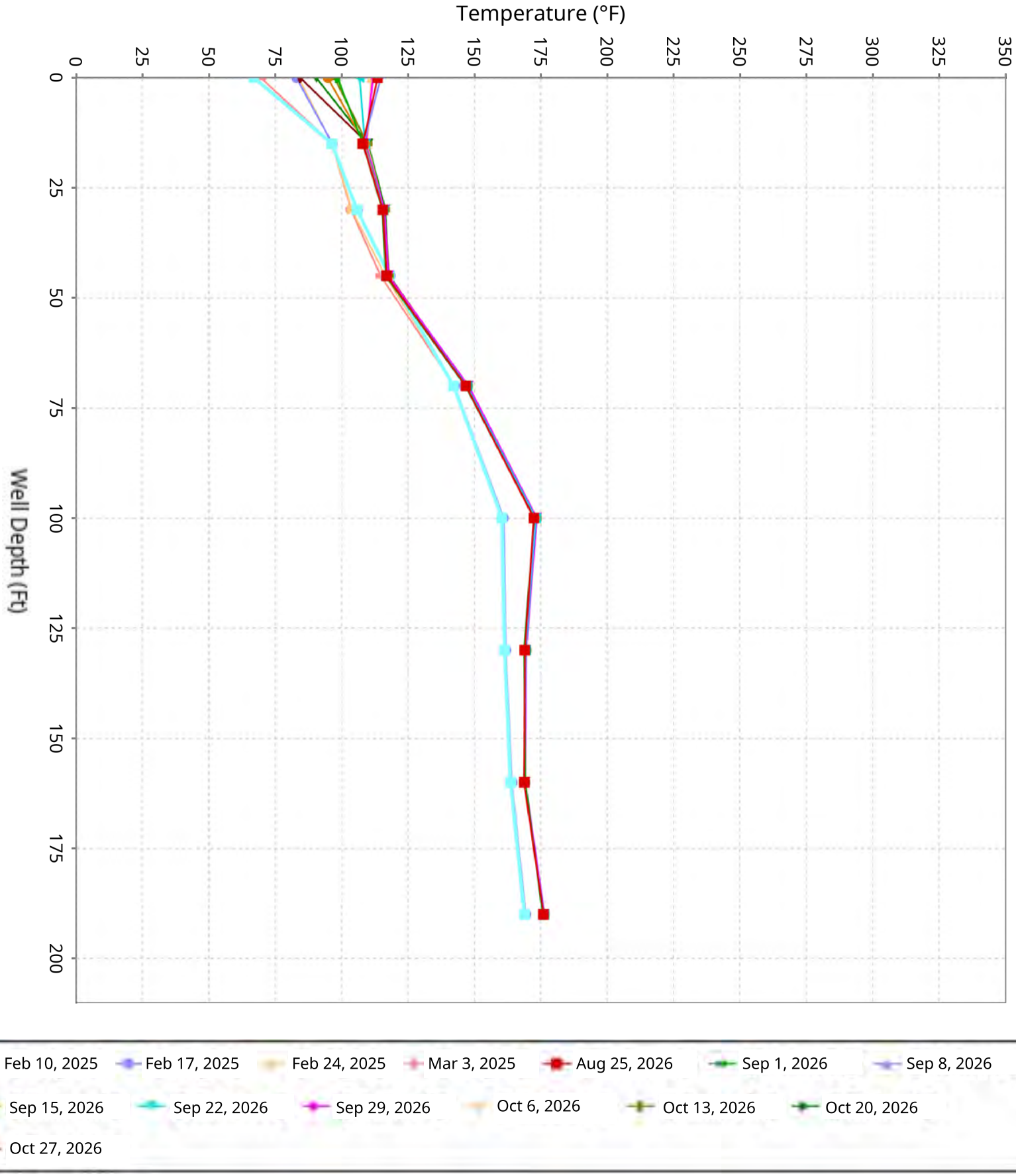

SCS ENGINEERS

Vertical Temperature Profiles from Temperature Probes at Chiquita Landfill for TP-31

Maximum weekly data for initial 4-weeks of operation compared to the latest 10-weeks

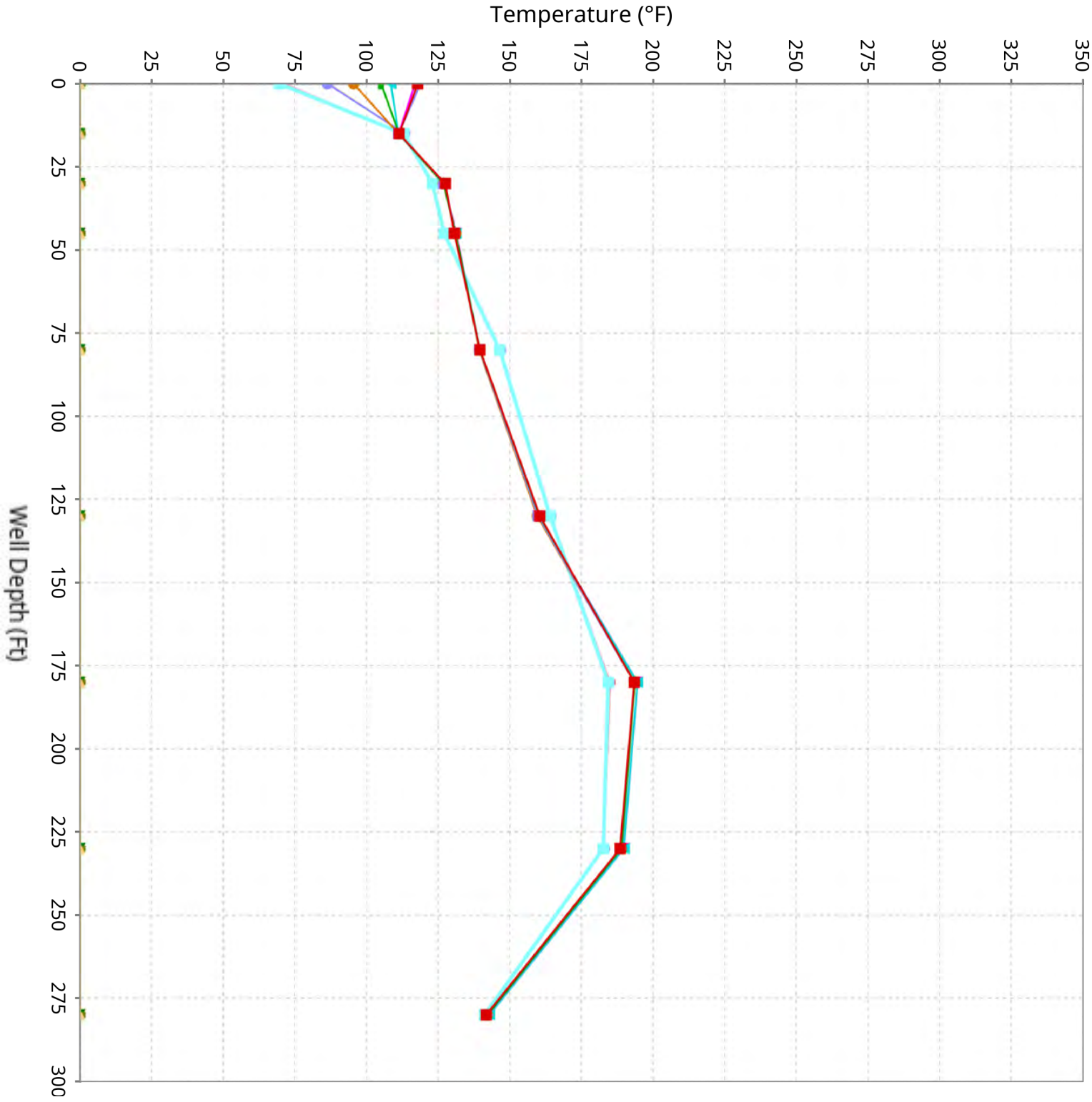

Feb 10, 2025 Feb 17, 2025 Feb 24, 2025 Mar 3, 2025 Aug 25, 2026 Sep 1, 2026 Sep 8, 2026
Sep 15, 2026 Sep 22, 2026 Sep 29, 2026 Oct 6, 2026 Oct 13, 2026 Oct 20, 2026
Oct 27, 2026

SCS ENGINEERS

Vertical Temperature Profiles from Temperature Probes at Chiquita Landfill for TP-32

Maximum weekly data for initial 4-weeks of operation compared to the latest 10-weeks

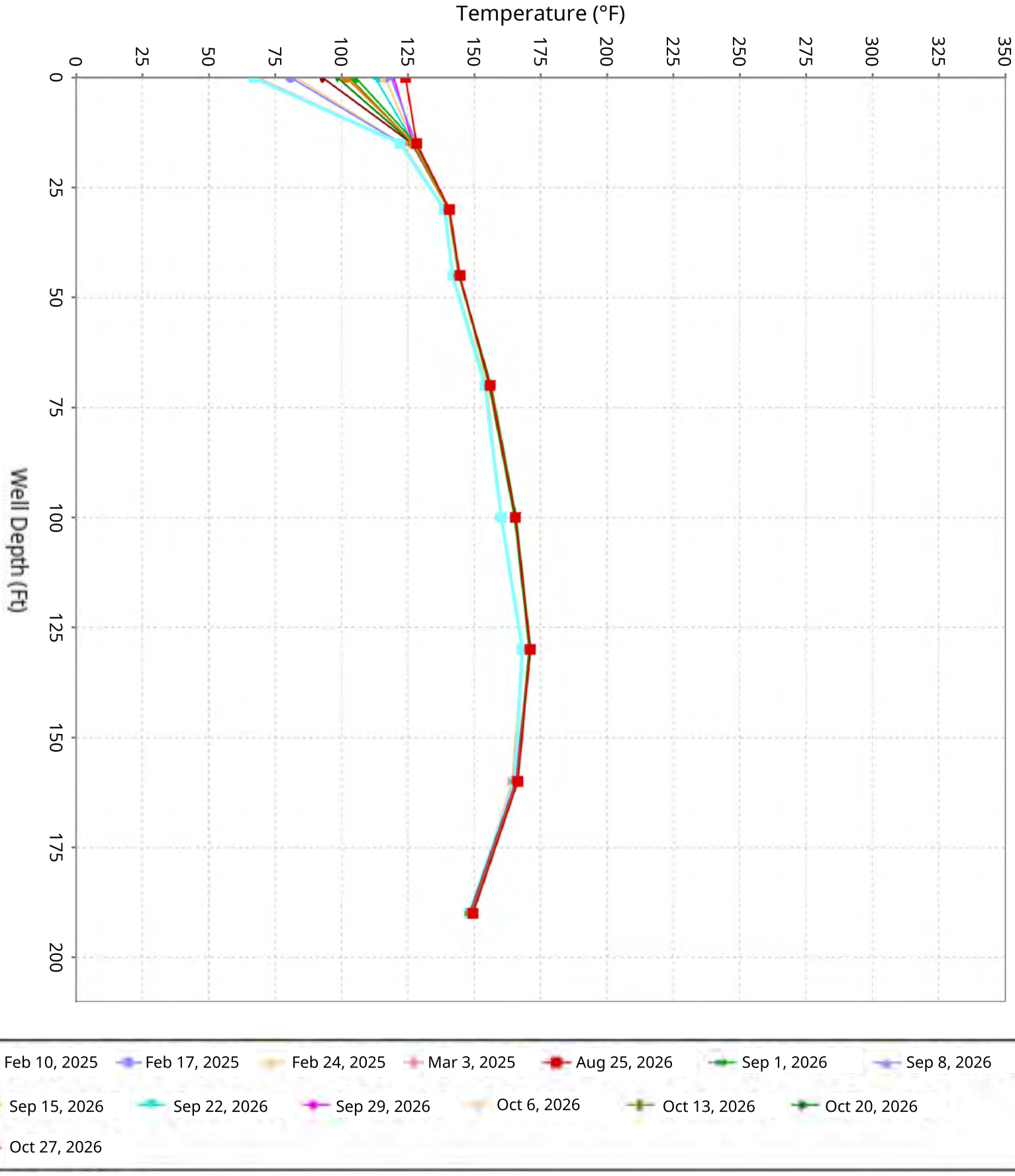

SCS ENGINEERS

Vertical Temperature Profiles from Temperature Probes at Chiquita Landfill for TP-33

Maximum weekly data for initial 4-weeks of operation compared to the latest 10-weeks

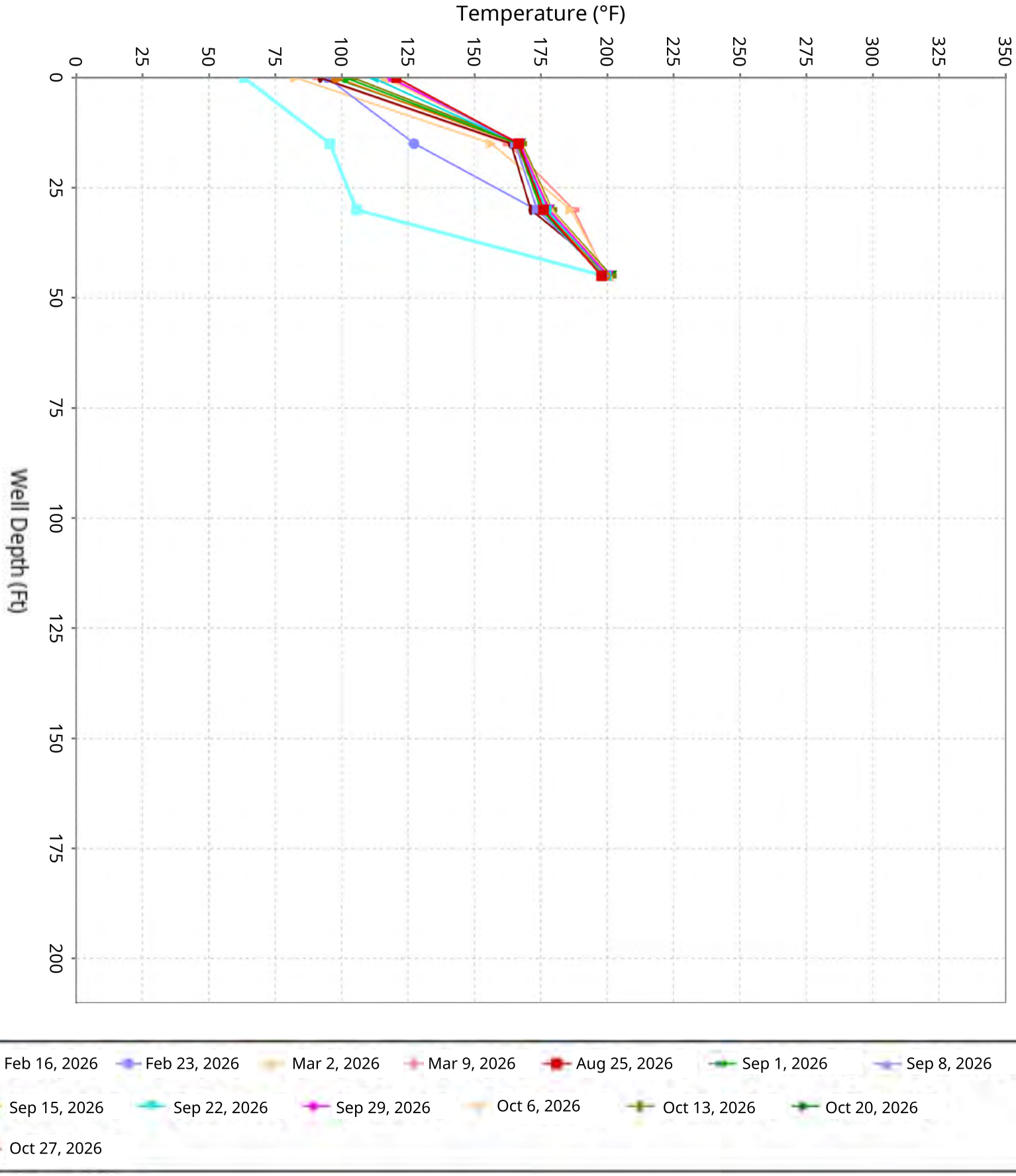

SCS ENGINEERS

Vertical Temperature Profiles from Temperature Probes at Chiquita Landfill for TP-34

Maximum weekly data for initial 4-weeks of operation compared to the latest 10-weeks

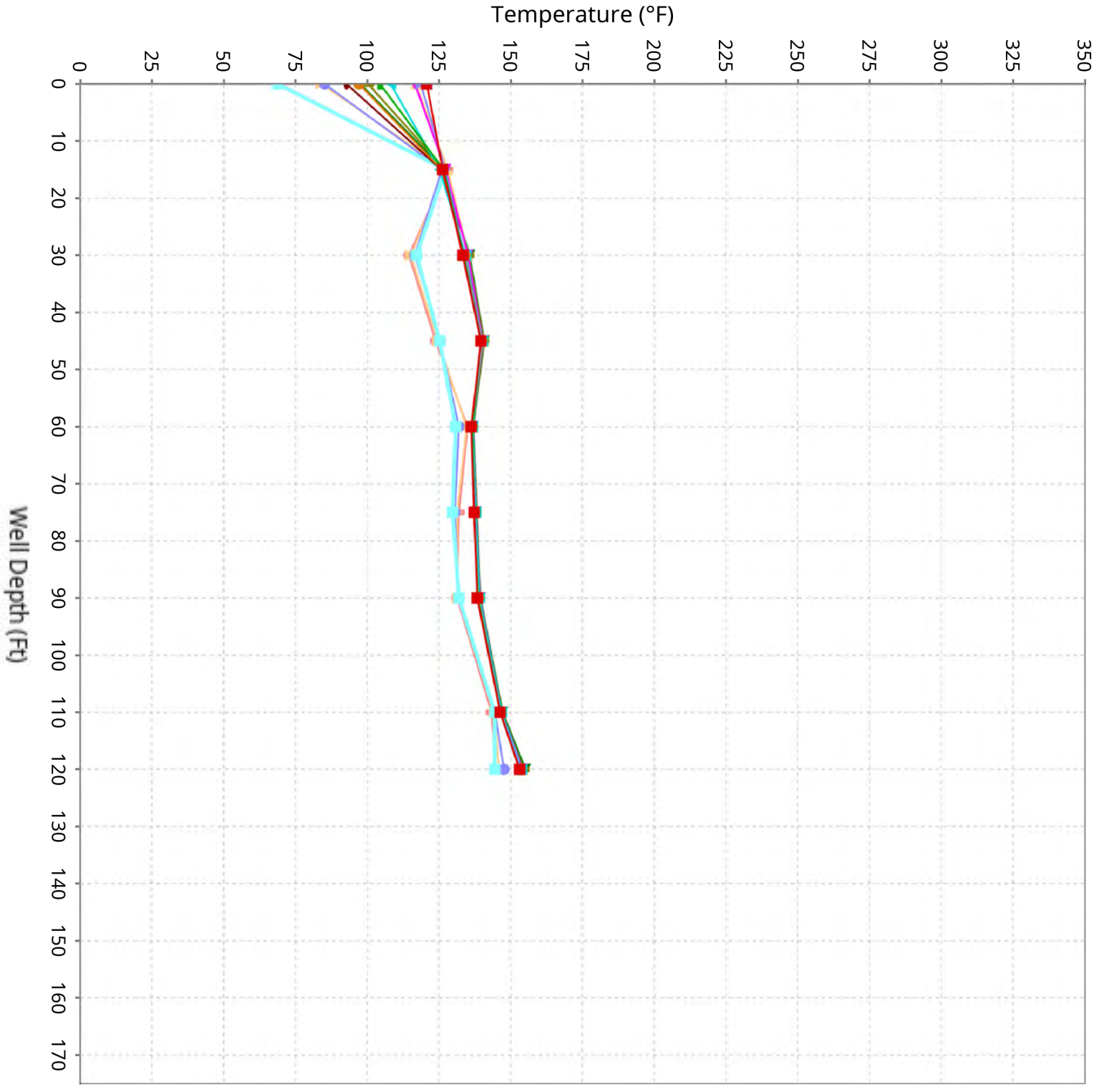

Feb 10, 2025
Feb 17, 2025
Feb 24, 2025
Mar 3, 2025
Aug 25, 2026
Sep 1, 2026
Sep 8, 2026
Sep 15, 2026
Sep 22, 2026
Sep 29, 2026
Oct 6, 2026
Oct 13, 2026
Oct 20, 2026
Oct 27, 2026

SCS ENGINEERS

Vertical Temperature Profiles from Temperature Probes at Chiquita Landfill for TP-35

Maximum weekly data for initial 4-weeks of operation compared to the latest 10-weeks

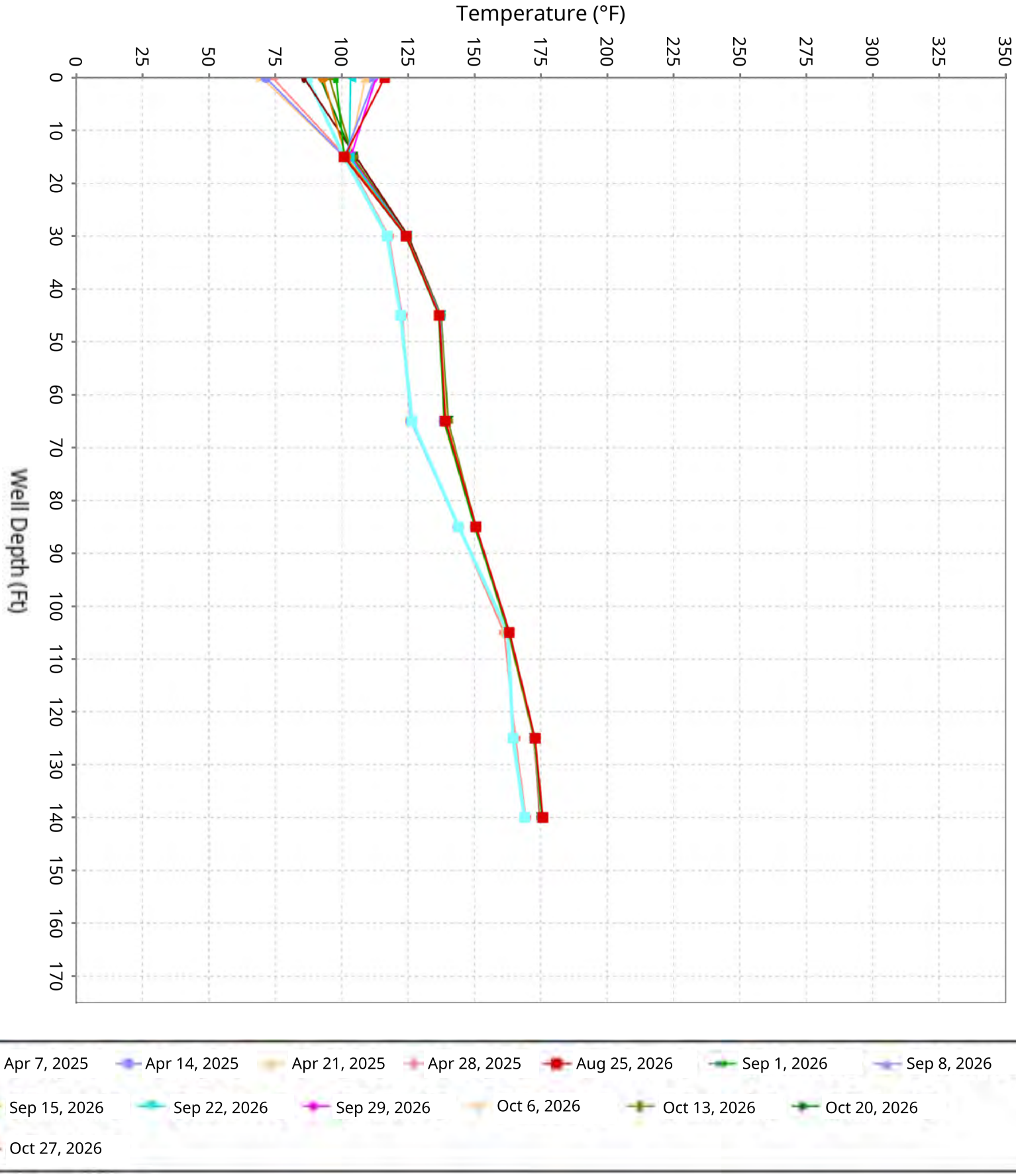

SCS ENGINEERS

Vertical Temperature Profiles from Temperature Probes at Chiquita Landfill for TP-36

Maximum weekly data for initial 4-weeks of operation compared to the latest 10-weeks

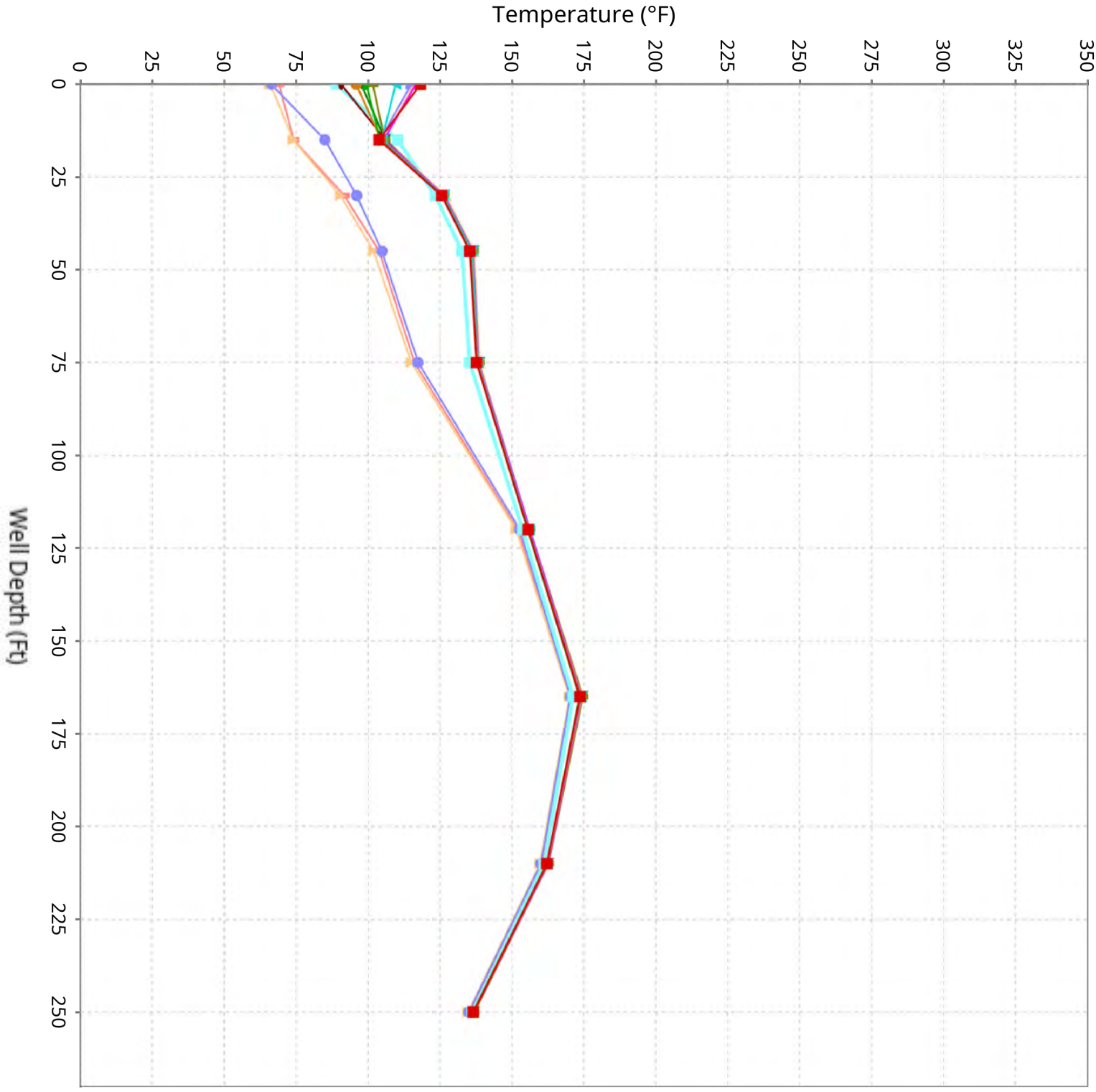

SCS ENGINEERS

Vertical Temperature Profiles from Temperature Probes at Chiquita Landfill for TP-37

Maximum weekly data for initial 4-weeks of operation compared to the latest 10-weeks

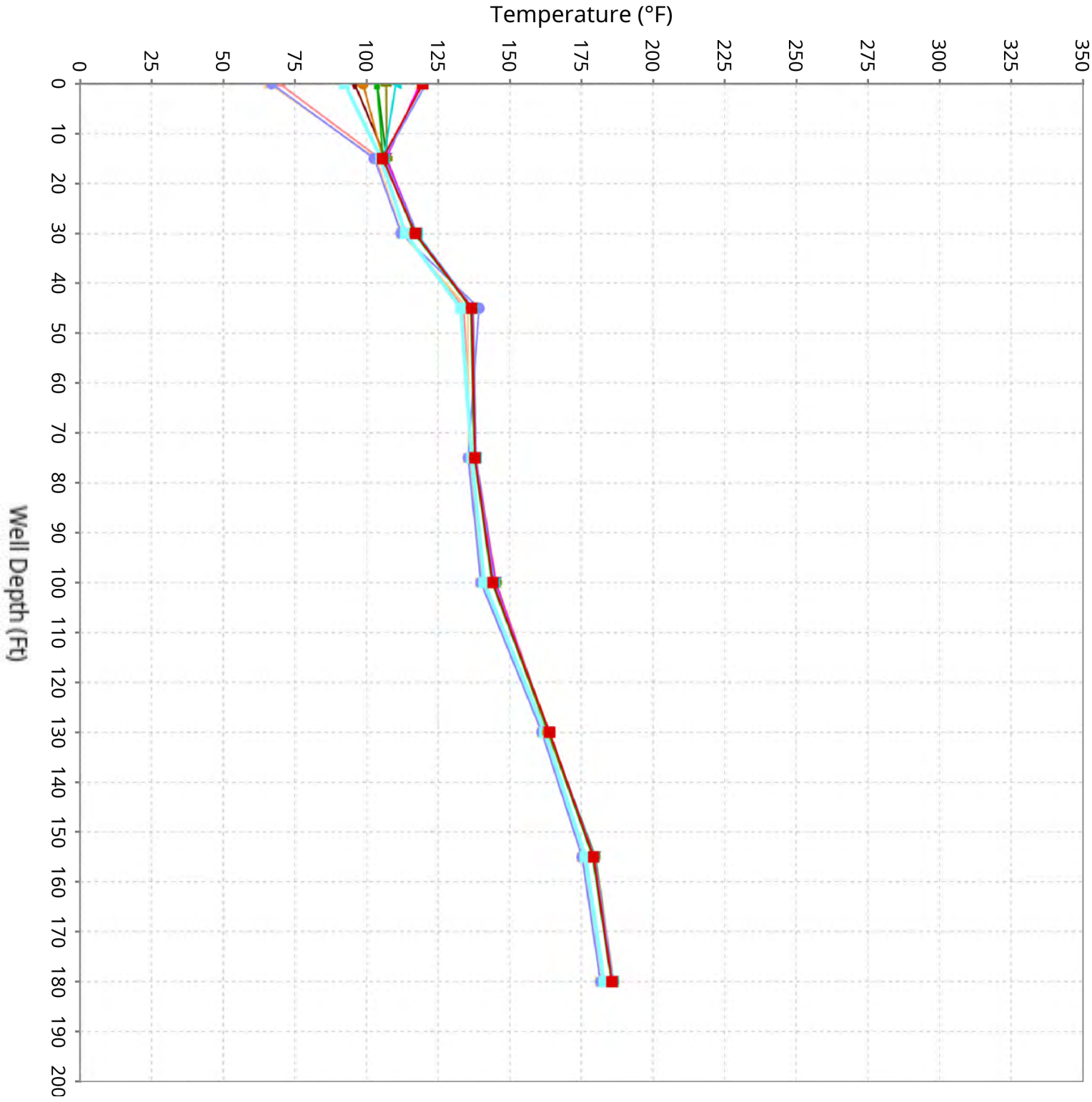

SCS ENGINEERS

Vertical Temperature Profiles from Temperature Probes at Chiquita Landfill for TP-38

Maximum weekly data for initial 4-weeks of operation compared to the latest 10-weeks

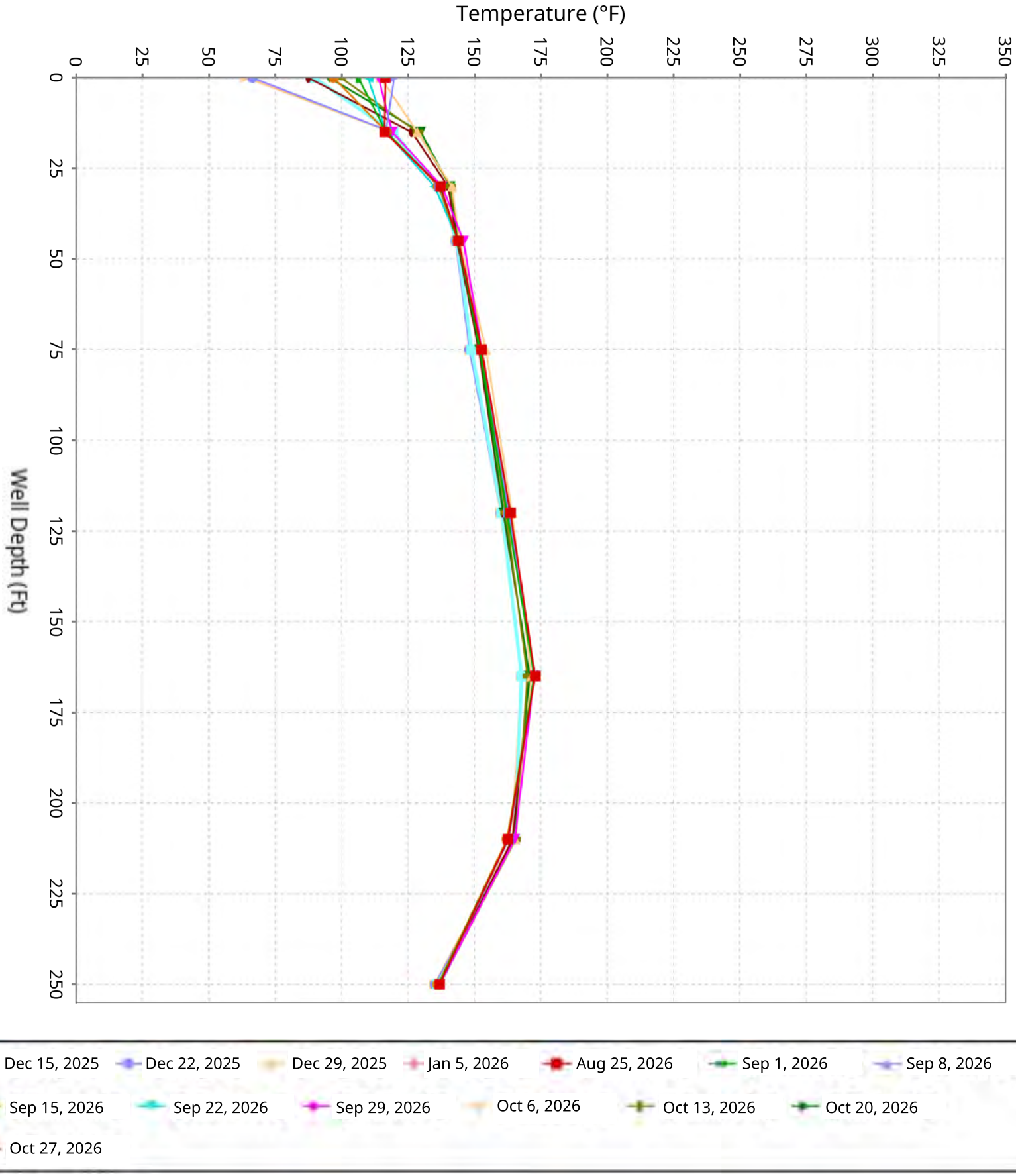

SCS ENGINEERS

Vertical Temperature Profiles from Temperature Probes at Chiquita Landfill for TP-39

Maximum weekly data for initial 4-weeks of operation compared to the latest 10-weeks

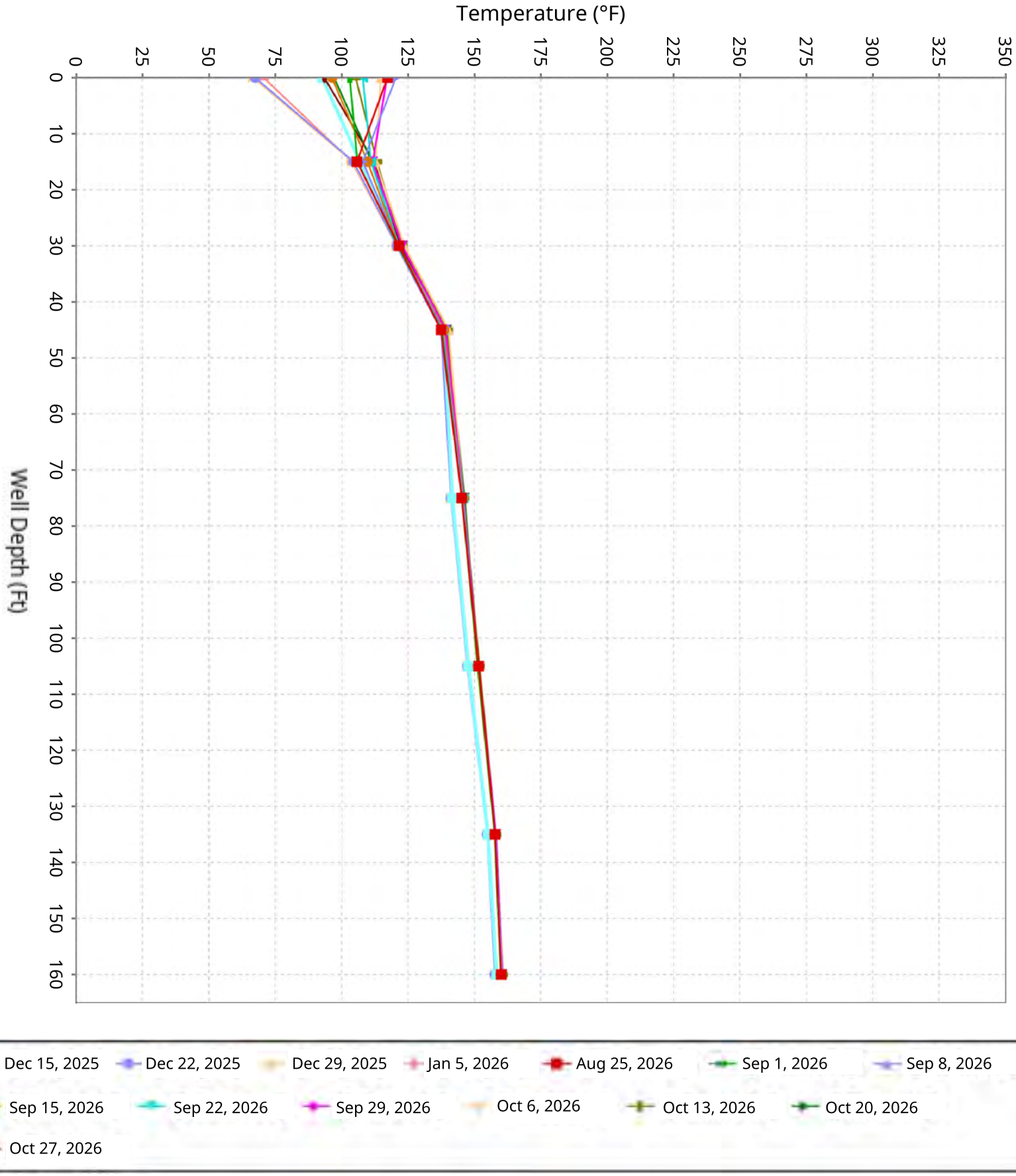

SCS ENGINEERS

Vertical Temperature Profiles from Temperature Probes at Chiquita Landfill for TP-40

Maximum weekly data for initial 4-weeks of operation compared to the latest 10-weeks

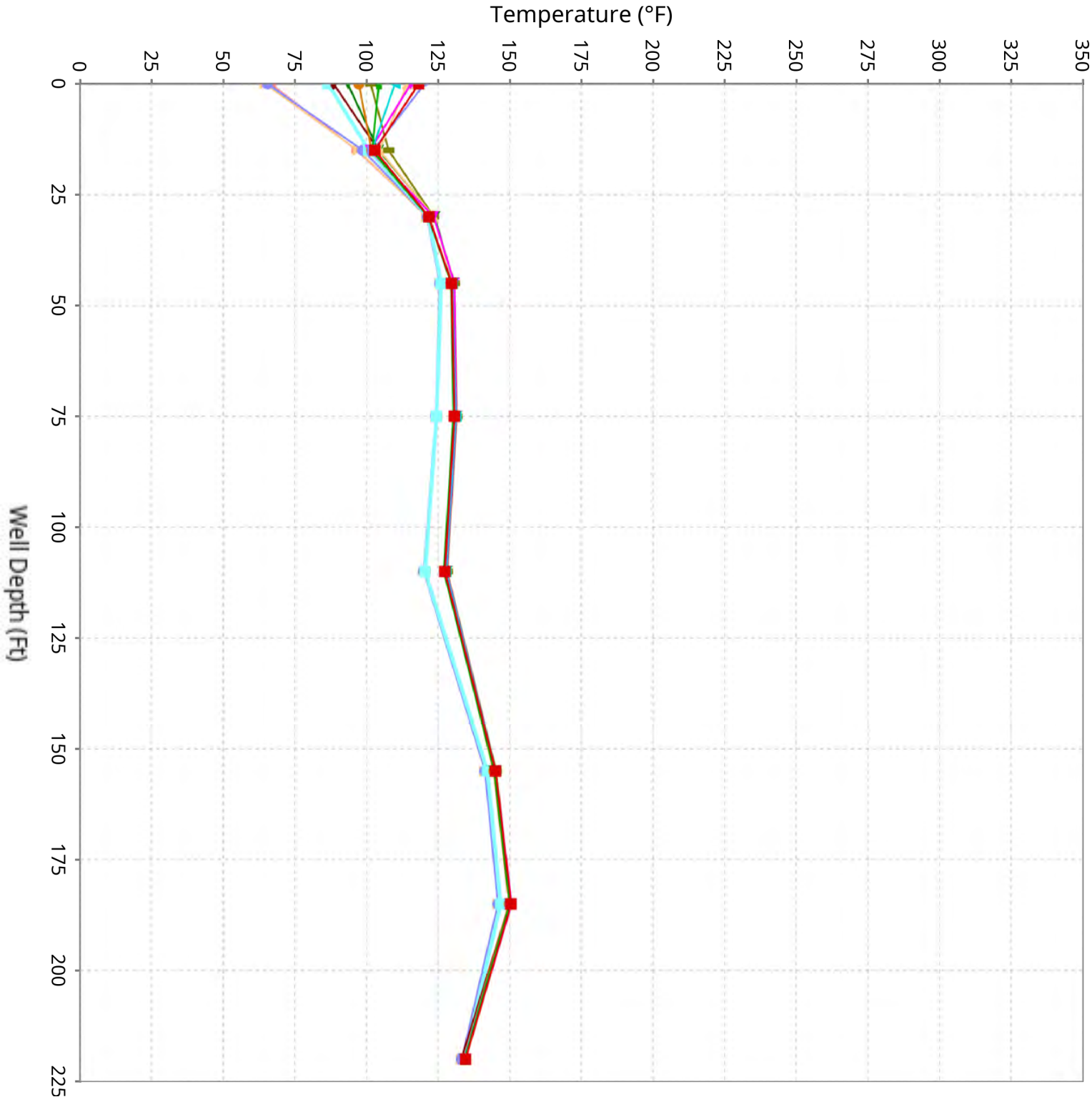

SCS ENGINEERS

C

Attachment

Isothermal Gradient Range Map

Reaction Mitigation Area Boundary Determination
Chiquita Canyon Landfill
11/10/2026

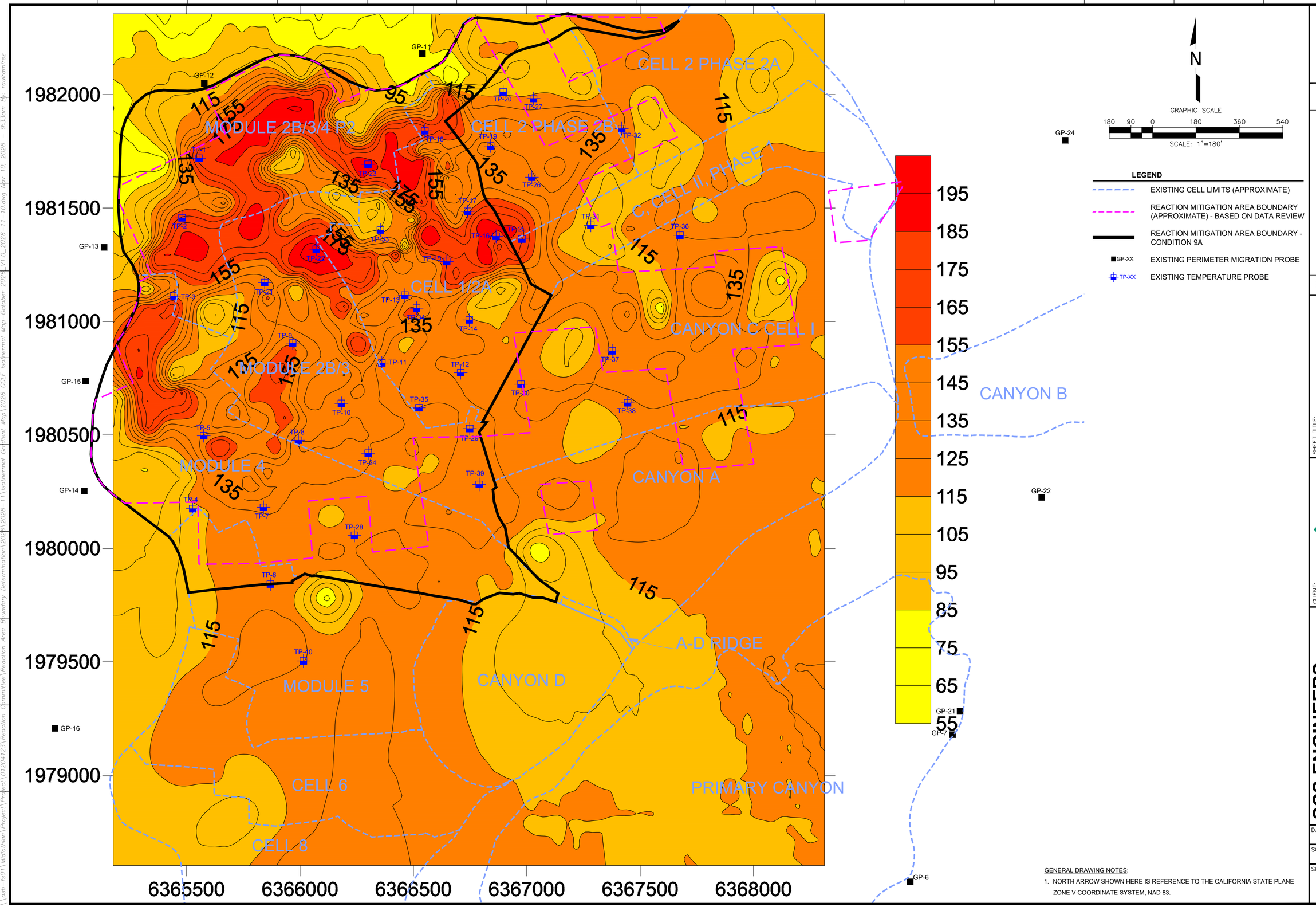

N

GRAPHIC SCALE

180 90 0 180 360 540

SCALE: 1"=180'

LEGEND

- EXISTING CELL LIMITS (APPROXIMATE)
- REACTION MITIGATION AREA BOUNDARY (APPROXIMATE) - BASED ON DATA REVIEW
- REACTION MITIGATION AREA BOUNDARY - CONDITION 9A
- GP-XX EXISTING PERIMETER MIGRATION PROBE
- TP-XX EXISTING TEMPERATURE PROBE

GENERAL DRAWING NOTES:

1. NORTH ARROW SHOWN HERE IS REFERENCE TO THE CALIFORNIA STATE PLANE ZONE V COORDINATE SYSTEM, NAD 83.

NO.	REVISION	DATE

SHEET TITLE: ISOTHERMAL GRADIENT MAP OCTOBER 2026

PROJECT TITLE: CHIQUITA CANYON LANDFILL CASTAIC, CALIFORNIA

CLIENT: CHIQUITA CANYON LANDFILL CASTAIC, CALIFORNIA

SCS ENGINEERS
ENVIRONMENTAL CONSULTANTS
3900 KILROY AIRPORT WAY, SUITE 300
LONG BEACH, CA 90806
PH: (562) 426-9544

DSN. BY: -
PROJ. NO. 01204123.45
DWN. BY: RR
CHK. BY:
ACAD FILE: ENGINEERS
APP. BY: -

DATE: 11/10/2026

SCALE: AS SHOWN

SHEET: 1

\\sb-fs01\Midlothian\Project\Project\01204123\Reaction Committee\Reaction Area Boundary Determination\2026-11\Isothermal Gradient Map\2026 CCLF Isothermal Map-October 2026_V1.0_2026-11-10.dwg Nov 10, 2026 - 9:33am By: raulramirez

D

Attachment

Wellhead Methane-to-Carbon Dioxide Ratio Range Map

Reaction Mitigation Area Boundary Determination
Chiquita Canyon Landfill
11/10/2026

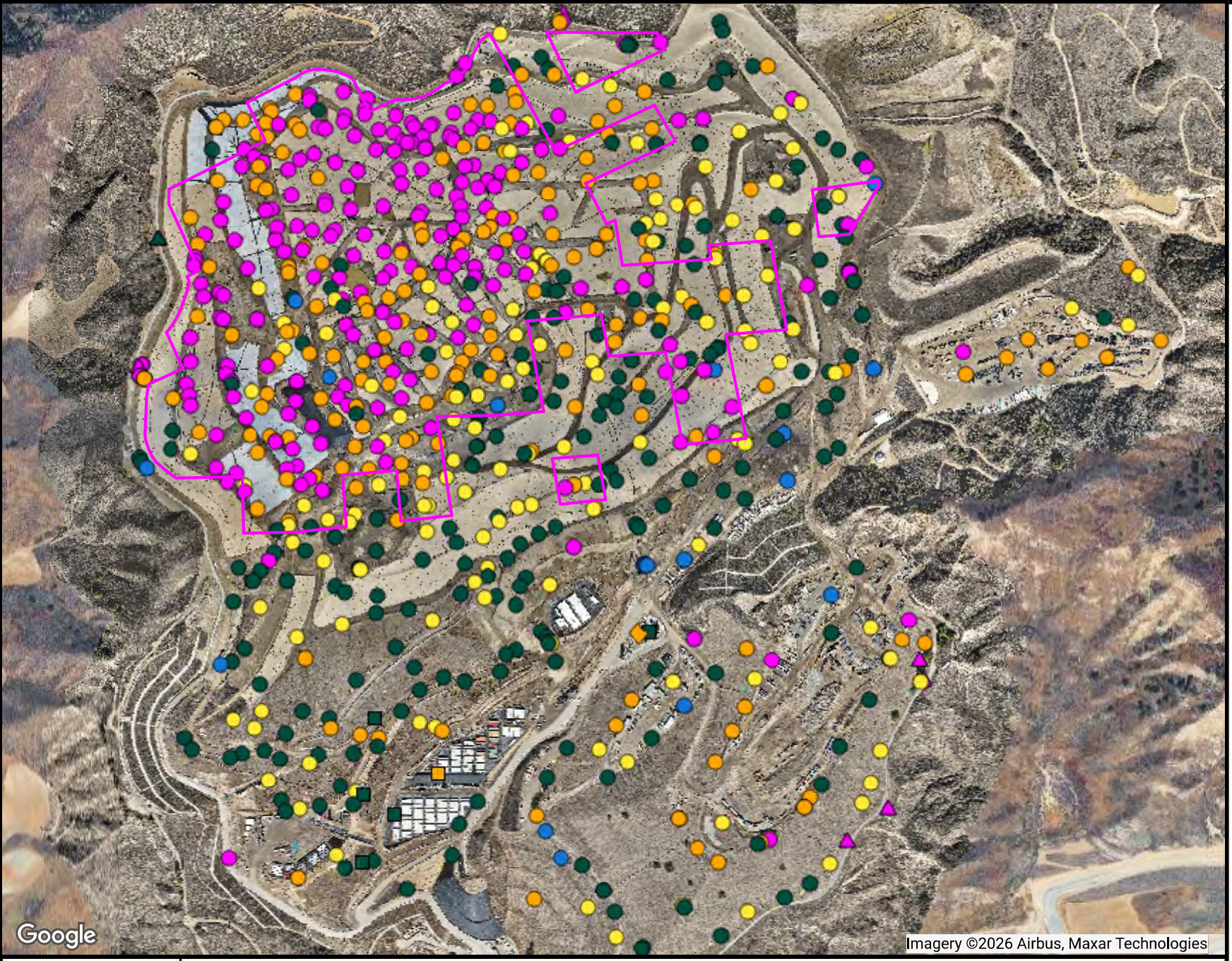

Ranges Mapped

	# Points
>= 0 and < 0.5	290
>= 0.5 and < 0.9	201
>= 0.9 and < 1.1	143
>= 1.1 and < 1.5	225
>= 1.5 and < 100	22

Point Type Legend

- calibration record
- flare-engine-ghg
- monitoring probe
- sample port
- well

N

SCSeTools

Chiquita Canyon Landfill

Range Map

Parameter: CH4/CO2 Ratio (mid range)

Analysis Method: Maximum

Date Range: 10/01/2026 - 10/31/2026

Map generation date : 11/10/2026

E

Attachment

Wellhead Hydrogen Range Map

Reaction Mitigation Area Boundary Determination
Chiquita Canyon Landfill
11/10/2026



Ranges Mapped

	# Points
>= 0 and < 20000	29
>= 20000 and < 50000	23
>= 50000 and < 100000	30
>= 100000 and < 999999	77

Point Type Legend

- calibration record
- flare-engine-ghg
- monitoring probe
- sample port
- well

The range values noted above are in units of parts per million (ppm). Divide by 10,000 to convert these values to units of percent by volume

N

SCSeTools

Chiquita Canyon Landfill

Range Map

Parameter: H2 (mid range)

Analysis Method: Maximum

Date Range: 10/01/2026 - 10/31/2026

Map generation date : 11/10/2026

F

Attachment

Wellhead Carbon Monoxide Range Map

Reaction Mitigation Area Boundary Determination
Chiquita Canyon Landfill
11/10/2026

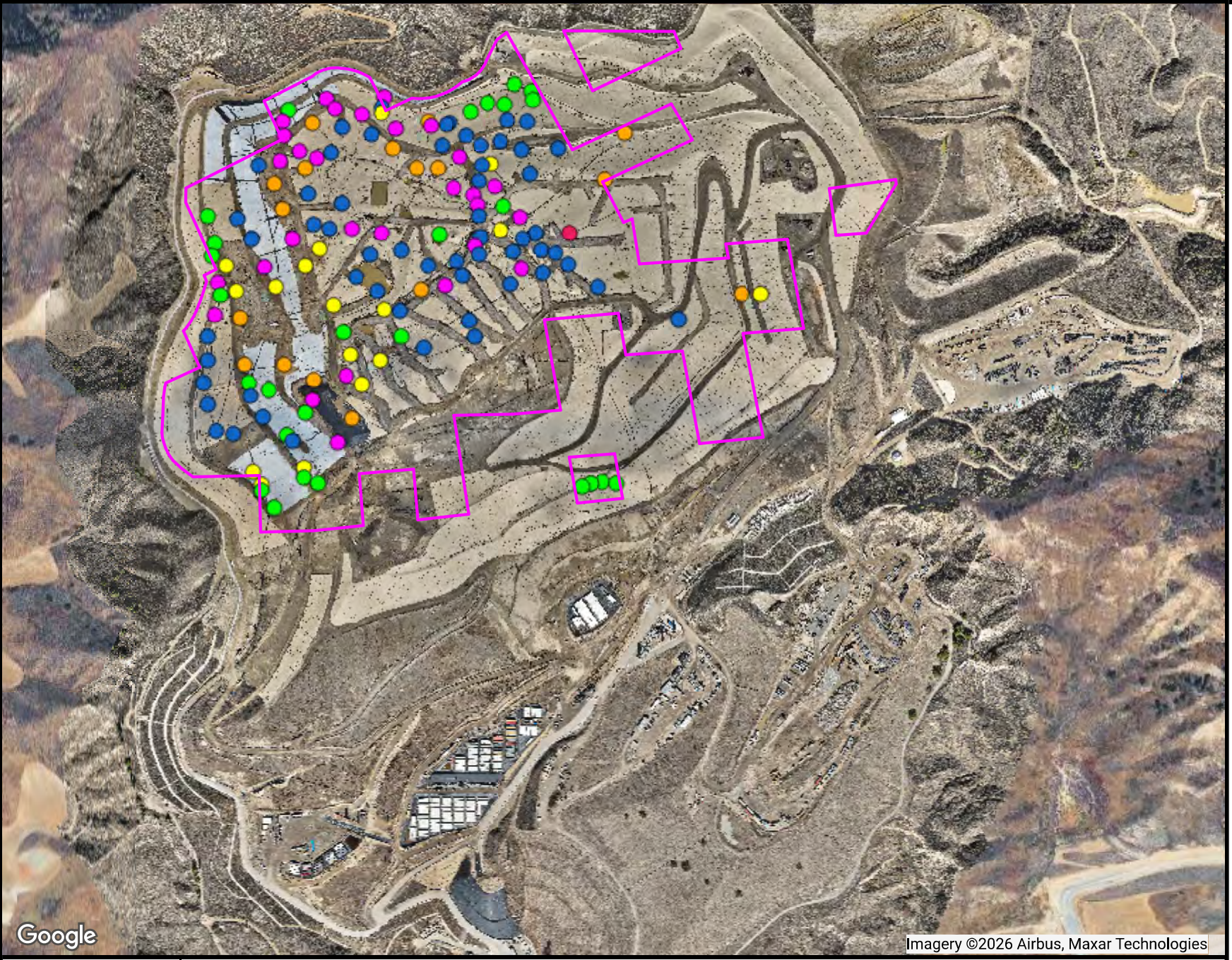

Ranges Mapped

	# Points
>= 0 and < 500	29
>= 500 and < 1000	18
>= 1000 and < 1500	17
>= 1500 and < 2000	29
>= 2000 and < 5000	57
>= 5000 and < 100000	1

Point Type Legend

- calibration record
- flare-engine-ghg
- monitoring probe
- sample port
- well

N

SCSeTools

Chiquita Canyon Landfill

Range Map

Parameter: CO LAB (mid range)

Analysis Method: Maximum

Date Range: 10/01/2026 - 10/31/2026

Map generation date : 11/10/2026

G

Attachment

Settlement Isopach Range Maps

Reaction Mitigation Area Boundary Determination
Chiquita Canyon Landfill
11/10/2026

September 30, 2026 vs. October 28, 2026

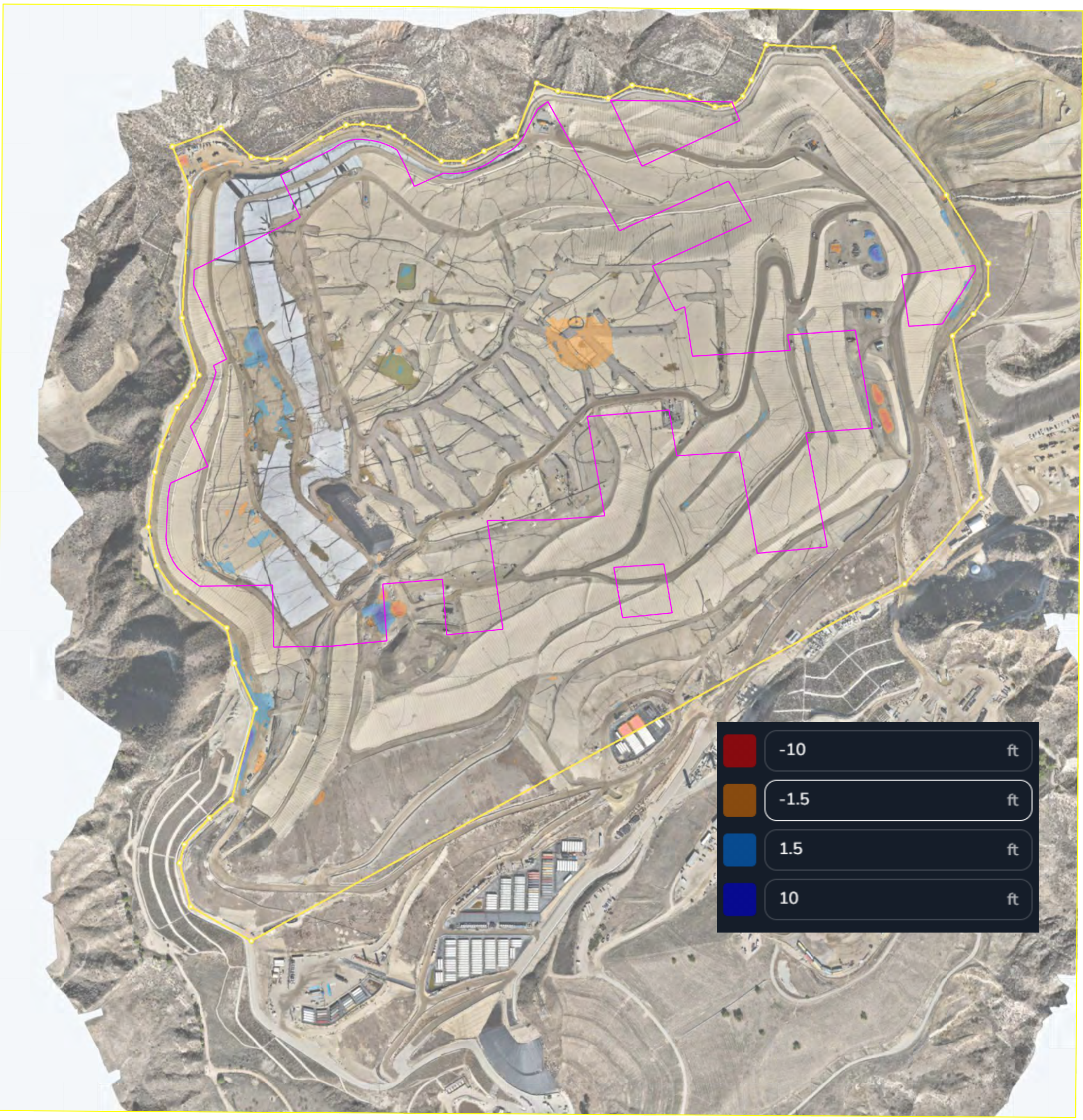

August 26, 2026 vs. October 28, 2026

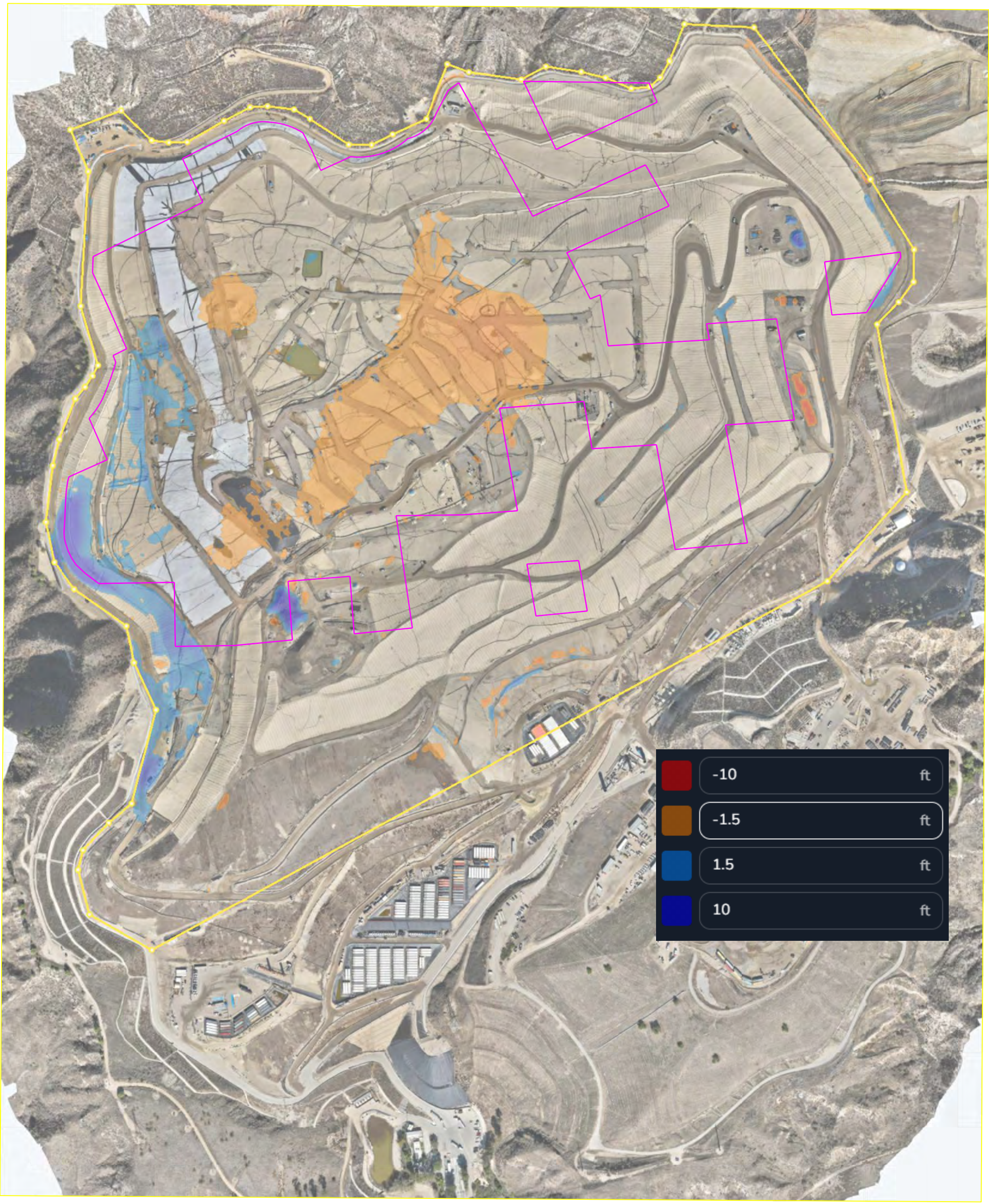

H

Attachment

Wellhead Hydrogen and Carbon Monoxide Field Testing/ Lab Sampling Data

Reaction Mitigation Area Boundary Determination
Chiquita Canyon Landfill
11/10/2026

Landfill Gas Wellhead Hydrogen (H2) and Carbon Monoxide (CO) Concentrations
October 2026 Field Testing & Laboratory Sampling Data for Non-Contiguous Surface Grids
Chiquita Canyon Landfill

Point ID	Point Name	Field H2 Concentration [% by volume]	Lab H2 Concentration (% by volume)	Field CO Concentration [ppmv]	Lab CO Concentration (ppmv)
CHH1571S	H-1571S	3.4	2.39	N/A	68.6

Attachment F

October 2026 Isopach Map

Chiquita Canyon Landfill -Isopach



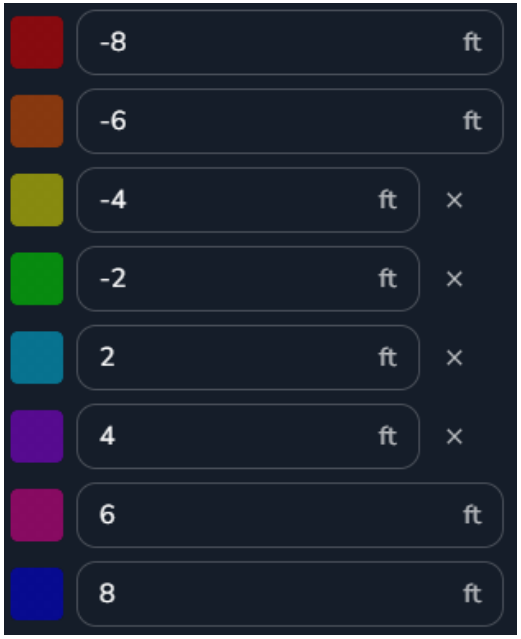

Oct 28, 2026 Survey Image. Oct 07, 2026 vs Oct 28, 2026