SCS ENGINEERS

May 15, 2026

Karen Gork
Chief Environmental Health Specialist
Los Angeles County Local Enforcement Agency
5050 Commerce Drive
Baldwin Park, California 91706

Subject: **April 2026 Monthly Report Pursuant to Milestones 1A-3 and 5 of the LEA June 6, 2024 Compliance Order and July 30, 2024 Letter, Chiquita Canyon Landfill, Castaic, California**

Dear Ms. Gork:

SCS Engineers (SCS), on behalf of Chiquita Canyon, LLC (Chiquita), hereby provides the Los Angeles County Department of Public Health, Solid Waste Management Program, acting as the Local Enforcement Agency (LEA) with a monthly report pursuant to Milestones 1A-3 and 5 of the LEA Compliance Order dated June 6, 2024 (Compliance Order) and subsequent related correspondence received from the LEA. This report covers the monthly period for April 2026.

Chiquita Canyon Landfill (CCL or Landfill) is a landfill/solid waste disposal facility located at 29201 Henry Mayo Drive in Castaic, California. In connection with the Landfill, Chiquita operates a landfill gas collection and control system. SCS prepared and submitted the Carbon Monoxide and Hydrogen Reading Summary Report (Summary Report) to the LEA on June 6, 2024, on behalf of Chiquita, in response to the directives in the LEA letters dated April 5, 2024 and May 28, 2024 regarding collection of landfill gas data and in accordance with Milestone 1A-2 of the Compliance Order. The LEA, in collaboration with the California Department of Resources, Recycling, and Recovery (CalRecycle), reviewed the Summary Report and determined that it complied with Milestone 1A-2. The LEA set forth several new requirements for Chiquita to comply with Milestone 1A-3 in follow-up correspondence dated July 30, 2024.

This report was prepared in accordance with Milestones 1A-3 and 5 of the Compliance Order, the LEA's follow-up correspondence dated July 30, 2024, Chiquita's letter dated September 3, 2024, the September 12, 2024, meeting with the LEA, and follow-up correspondence from the LEA dated November 19 and 27 and December 3, 2024.

Milestone 1A-3 Compliance Items

1. Submit the laboratory test results for monthly sampling of carbon monoxide (CO) and hydrogen (H2) from a set of landfill gas (LFG) wells selected by the LEA. Please see Table 1, columns labeled "CO" and "H2".

Results for wells monitored are shown in **Attachment A.**[1] The data is being submitted to the LEA in a standalone report signed by a licensed engineer, in accordance with Milestone 1A-3 of the Compliance Order. As noted in Chiquita's prior correspondence and monthly reports, this report does not include data from wells CV-100, CV-103, CV-1420, CV-1423, CV-1532, CV-2202, H-1403W, H-1560S, H-1774S, SC-2001W, TC-2383S, TC-2385A, and TC-2385S, as those wells have been abandoned, or from well CV-2332, as that well was never installed. All remaining wells were tested during the month of April 2026.

As discussed during the September 12, 2024 meeting, and as previously reported, graphics showing CO and H2 trends are provided in **Attachment D** and are discussed further below.

2. Provide data from readings for fixed gases (CH4, O2, and CO2) from a set of LFG wells selected by the LEA. See Table 1, column labeled "Fixed Gas CH4, O2, CO2."

The results for wells monitored are provided in **Attachment A**.

3. Collect down well temperatures at 34 wells to confirm the gas wellhead temperature readings per the requirement of the New Source Performance Standards (NSPS). See Table 1, column labeled "Down Well Temp Monitoring."

It is Chiquita's understanding from the LEA's November 27, 2024 correspondence, and as noted in prior monthly reports, that, at this time, Chiquita is only required to sample the wells at the annual frequency provided in the NSPS protocols, but that the LEA may require more frequent monitoring for up to ten (10) wells selected by the LEA. Chiquita is awaiting the LEA's selection of those wells.

Chiquita nevertheless provides in **Attachment B** the down-hole temperature graphs[2] concerning the following wells from fixed locations which contain the Lorentz Pumping System with integral temperature sensors while they were in operation during April 2026: CV-2302, CV-2315, CV-24065 and CV-24095.

Please note that the Lorentz pump and/or temperature monitoring system for the pumps in CV-2301, CV-2303, CV-2350, CV-2351, CV-2352 and CV-24017 were offline during this reporting period due to either the deployment of the approved EVOH 60-mil geomembrane,

---

[1] The lab(s) reported data from additional LFG wells outside of those selected for sampling by the LEA; the additional data is related to separate South Coast Air Quality Management District (South Coast AQMD) reporting requirements and therefore can be disregarded for purposes of this report.
[2] Each graph notes a single temperature data point due to changes in the software.

were in the process of being repaired, or were offline due to the reduction in off-site liquid disposal facilities. (See **Attachment B** Monitoring List).

During April 2026, SCS continued the collection of down-hole temperatures for wells as required for the 2026 calendar year. During April 2026, SCS or site personnel performed the monitoring at extraction wells CV-2352 and CV-2353 (Results are shown in **Attachment B**). The remaining wells will be monitored in accordance with the annual requirements (See **Attachment B for well monitoring dates and remaining locations**).

4. Sample the selected 40 wells for VOCs by method TO-15. See Table 1, column labeled "VOC (TO-15)."

The results for wells monitored are provided in **Attachment A.**[3] Please note that 31 locations for VOC sampling were tested during April 2026. Nine locations (CV-100, CV-103, CV-1532, CV-2202, H-1403W, H-1560S, H-1758N, H-1774S, and TC-2385A) were not sampled as they have been abandoned.

5. Continue to sample and monitor 6 horizontal wells as indicated in Attachment 1, well numbers highlighted in yellow. At this time, 42 horizontal wells may be released from continued sampling, however, wells may be included later depending on future data submissions. See Table 1, well numbers highlighted in blue.

As noted in the September 3, 2024 letter and reported in prior monthly reports, two (2) of the six (6) horizontal wells (H-1774S and H-1560S) were abandoned when the new vertical extraction wells were installed. Additionally, H-1403W has since been abandoned. Thus, data from those wells are not included. Data from the three (3) other horizontal wells are in **Attachment A**.

6. Add 20 vertical wells to the monthly wellhead temperature and LFG sampling protocols. See Table 1.

As conveyed by the LEA during our September 12, 2024 meeting, and restated in our prior monthly reports, we understand the LEA is requiring laboratory analytical data for fixed gases, CO, and H2, as well as field data. Laboratory results are in **Attachment A**. Field data with wellhead gas temperatures are shown on Table 2 in **Attachment A**.

We understand from the LEA's November 27, 2024 correspondence that laboratory analytical data will be required for the specified fixed gases.

Note that following wells were again not sampled in April 2026, for the following reasons noted in prior monthly reports:

---

[3] Well CV-24142 is listed twice in Table 1 of the LEA's July 30, 2024 letter – one requires VOC sampling, and the other does not. Chiquita sampled this well for VOCs.

CV-1420 – Abandoned during 2024 GCCS Expansion due to declining gas flows.
CV-2202 – Abandoned during 2024 GCCS Expansion due to declining gas flows.
CV-2332 – This well does not exist. This well was proposed for installation in Fall 2023, but other wells were installed in the area in lieu of CV-2332 when the number of wells increased pursuant to the Stipulated Order for Abatement (Stipulated Order) with the South Coast Air Quality Management District (South Coast AQMD).

7. Plot to show the locations of the following 19 wells on the site map titled "Existing GCCS Map – LFG Vertical Extraction Wells" dated 06/06/2024: CV-24002, CV-24003, CV-24007, CV-24017, CV-24053, CV-24055, CV-24065, CV-24071, CV-24075, CV-24077, CV-24079, CV-24082, CV-24083, CV-24088, CV-24095, CV-24096, CV-24097, CV-24098 and H-1403W. For well H-1403W, provide the horizontal location of piping and an estimate where the high temperature (195°F) is most likely occurring. See Table 1, well numbers highlighted in red and H-1403W (highlighted in yellow).

The locations of the above-identified wells are shown on the Map in **Attachment C.**[4]

8. Include in the monthly report, a settlement/heat map as shown below, beginning with the earliest heat map data available for each month to present. The topographic maps should show 2-foot contour intervals if possible.

The LEA directed Chiquita on June 2, 2025 to submit isopach maps on a monthly basis to comply with this request. For ease of reference, we are submitting as **Attachment F** a copy of the April 2026 isopach map, which was initially submitted to the LEA with the weekly cover logs on May 12, 2026.

9. Provide the sampling results in a standalone report with the appropriate discussion, tables, QA/QC, methods and signed by a registered professional, etc., as described in the Compliance Order Milestone 1A-2 and 1A-3.

CCL has provided the above-requested information and the raw data in **Attachment A**, as well as a figure with the data-driven reaction area which incorporates settlement data (see **Attachment F**). Temperature graphs are provided for wells with Lorentz pumps (4 locations).

Please note that in addition to the wells listed in response to the request dated July 30, 2024 (in Table 1) that could not be tested, the following wells that only required analytical data could also not be tested, as previously reported, because they were abandoned during the 2024 and 2025 GCCS expansion due to declining gas flows in accordance with the requirements of the NSPS: CV-100, CV-103, CV-1420, CV-1423, CV-1532, CV-2202, H-

[4] The LEA acknowledged in its November 20, 2024 correspondence that a high temperature is not occurring in well H-1403W. We therefore did not map the maximum temperature at well H-1403W.

1403W, H-1560S, H-1774S, SC-2001W, TC-2383S, TC-2385A, and TC-2385S. Finally, as also previously reported, CV-2332 was never installed.

Sampling Procedures

Gas samples were collected using Tedlar or Mylar bags, as described in Chiquita's September 3, 2024 letter and the prior monthly reports, and then delivered to certified laboratories for testing. All permanent gas (CH4, CO2, O2, N2, CO, and H2) data were analyzed within the requested 24 hours of sampling. SCS continues to believe that use of the EPA-approved 72-hour holding time for these samples would be appropriate and accurate. Nevertheless, in response to the LEA's March 17, 2025 correspondence, SCS will continue to request 24-hour holding times for all fixed gases, including CO, H2, and VOCs, collected using Mylar or Tedlar bags. However, if additional sampling is required or if the laboratories have a change in workload, this holding time may change, in which case the LEA will be notified accordingly. During April 2026, all wells were tested for VOCs (EPA method TO-15) and permanent gases (EPA methods 1946 and Alt-144) within 24 hours by providing the laboratory with duplicate bag samples as needed for VOC testing.

Additional gas and pressure data were collected using either an Envision Irwin Gas Meter or Landtec GEM 5000 Gas monitoring device. These instruments measure combustible gas concentrations in air directly on either of two scales, the first as a percent by volume of the lower explosive limit (LEL) of methane gas in air (0 to 5 percent) and the other as a percent by volume (0 to 100 percent) in the gas sampled. The detection limit for these instruments is approximately 0.10 percent by volume.

Gas monitoring testing procedures were as follows:

- Connect sample tubing, open test valve, observe pressure, and record data.
- Turn on sample pump, purge a minimum of one probe volume, and observe and record methane, oxygen, and carbon dioxide gas concentrations when readings have stabilized.
- Close test valve, disconnect sample instruments, and secure sample location.

Milestone 1A-3 Conclusions

April 2026 was the twenty-first monitoring performed pursuant to Milestone 1A-3 of the Compliance Order. The data collected in April 2026 and evaluated for this report are consistent with the data collected in the previous months of August 2024 through March 2026 as well as the data collected and evaluated by the Reaction Committee established under the supervision of South Coast AQMD and in accordance with the Stipulated Order to assess the reaction area, including the April 2026 data most recently evaluated by the Reaction Committee on May 8, 2026, as required by Condition 9(b) of the Stipulated Order for Abatement. (See **Attachment E**.)

For the reasons described in the attached May 8, 2026 Reaction Committee report, the estimated extent of the elevated temperature landfill (ETLF) conditions exhibited at the Landfill (referred to as the "Reaction Area" limits) and identified in that report has been adjusted to incorporate three distinct areas which are immediately adjacent (east and south) to the boundary as determined in the previous monthly exercise: an area including one temperature monitoring probe (TP-25); an area including three LFG extraction wells (CV-2419, CV-2550, and CV-2552); and an area including five LFG extraction wells (CV-2002, CV-2344, CV-2345, CV-2346, and CV-2350) and one temperature monitoring probe (TP-5). These adjustments were made based on trends demonstrated within the April 2026 data and the past several months of data.

As liquid levels fluctuate due to the shutdown of multiple Lorentz Electric and Pneumatic Pumps, we have seen the percentages of Permanent Gases, Carbon Monoxide, and Hydrogen and temperatures change as these gases move towards the extraction wells for removal. This continues to be demonstrated by the multiscale well graphics included in **Attachment D**, which includes graphics on permanent gases, temperature, and other trends over a twelve (12)-month period. Note that these graphs were created using standard landfill gas monitoring equipment and the results do not contain laboratory data. SCS has also included separate Hydrogen and Carbon Monoxide graphs using laboratory results for your use and review for each well.

Additionally, the installation of larger diameter piping has improved the collection of additional gases throughout the Landfill. Since March 2025, the flow rates of landfill gas being combusted by the abatement devices have ranged from 13,500 cfm to 16,700 cfm. During April 2026, the overall gas extraction from the Landfill was approximately 627,307,200 cubic feet. April's daily landfill gas extraction rate was slightly lower than last month's rate due to blower issues, flare cleaning, and other GCCS upgrades. Future increases of this extraction rate are anticipated as the collection systems continue to expand, and the gas composition of the wells in the reaction area is expected to improve as more vacuum and resulting movement of gas allows more reaction and normal landfill gas to be extracted.

Chiquita will continue to evaluate the data in future monthly reports as additional data is collected.

<u>Milestone 5 Compliance Items</u>

This report includes in **Attachment D** individual maps overlayed with the following data for April 2026 in an easily understood format, in accordance with Milestone 5 of the Compliance Order:

- Defined reaction area;
- Expansion of reaction area, if any;
- Weekly TMP data; and
- LFG data including, but not limited to, CH4, CO2, O2, Temperature, CO, and H2 data.

Milestone 5 also requires "settlement with heat maps," but as discussed earlier in this report and in accordance with LEA correspondence dated November 27 and December 3, 2024, this requirement is satisfied by Chiquita's submittal of its monthly isopach maps to the LEA, which was done on May 12, 2026. For the LEA's convenience, the April 2026 isopach map is included herein as **Attachment F**.

The signatories below are a licensed professional and a Regional Manager VP of SCS Engineers.

Sincerely,

Rachelle Huber
Project Manager
SCS Engineers

Arthur E Jones Jr
Vice President
SCS Engineers

Srividhya Viswanathan, P.E.*
Senior Vice President
SCS Engineers

Attachments:

Attachment A – Laboratory Analysis and LFG Extraction Well Instrument and Temperature Data
Attachment B – Down Well Temperatures and List of Wells for Monitoring
Attachment C – Item 7 - Well Location Map
Attachment D – Milestone 5 Compliance Data
Attachment E – May 8, 2026 Reaction Committee Report
Attachment F – April 2026 Isopach Map

Electronic Data of Laboratory Results and Extraction Well data are in Excel format, with additional PDFs for gas well data.

cc: John Perkey, Chiquita Canyon
Kevin Green, Chiquita Canyon
William Haley, Chiquita Canyon
Dylan Smith, Chiquita Canyon

Sarah Phillips, Chiquita Canyon
Pat Sullivan, SCS Engineers
Liza Frias, Los Angeles County Department of Public Health
Nichole Quick, M.D., Los Angeles County Department of Public Health
Beverly Tway, Los Angeles County LEA
Eric Morofuji, Los Angeles County LEA
Renee Jensen, LEA Counsel
Blaine McPhillips, Senior Deputy County Counsel
Emiko Thompson, Los Angeles County Department of Public Works
Alex Garcia, Los Angeles County Department of Regional Planning
Phillip Chen, Los Angeles County Department of Regional Planning
Steven Jareb, Los Angeles County Department of Regional Planning
Wes Mindermann, CalRecycle
Todd Thalhamer, CalRecycle
Emel Wadhwani, CalRecycle
Jeff Linberg, California Air Recourses Board
Nancy Fletcher, California Air Recourses Board
Jack Cheng, South Coast Air Quality Management Board
Larry Israel, South Coast Air Quality Management Board
Enrique Casas, Los Angeles Regional Water Quality Control Board
Joshua Wirtschafter, United States Environmental Protection Agency
Laura Friedli, United States Environmental Protection Agency
Tyler Holybee, United States Environmental Protection Agency
Mark Anthony Relon, United States Environmental Protection Agency
Gregory Schaffer, Department of Toxic Substances Control
Natasha DiPietro, Department of Toxic Substances Control
Gregory Gentile, Department of Toxic Substances Control

Attachment A

Laboratory Analysis

And

LFG Extraction Well Instrument and Temperature Data

LA Cert #04140
EPA Methods TO3, TO14A, TO15, 25C/3C, ASTM D1946, RSK-175

TX Cert T104704450-14-6
EPA Methods TO14A, TO15

ALASKA CS-LAP 24-002
EPA Methods TO14A, TO15

April 27, 2026

SCS Field Services
ATTN: Cornelius Fong
3900 Kilroy Airport Way, Suite 100
Long Beach, CA 90806

LABORATORY TEST RESULTS

Project Reference: Chiquita Canyon Landfill
Project Number: 07224200.24 Task 1
Lab Number: T040102-01/10

Enclosed are the results for sample(s) received 4/1/26 by SGS North America, Inc. Samples were received intact. Analyses were performed according to specifications on the chain of custody provided with the sample(s).

Report Narrative:

- Modifications to EPA TO-15 – samples were collected in Mylar bags. Acetone required quadratic regression calibration. Isopropanol exhibited high recovery in the continuing calibration verification indicating a possible bias. Results were flagged with the Q qualifier.
- Unless otherwise noted in the report, sample analyses were performed within method performance criteria and meet all requirements of the TNI Standards.
- The enclosed results relate only to the sample(s).

Preliminary results were e-mailed to Cornelius Fong, Jenny Kim, Art Jones and Ali Ferrara on 4/23/26.

SGS appreciates the opportunity to provide testing services to your company. If you have any questions regarding these results, please call me at (626) 964-4032.

Sincerely,

Mark Johnson
Operations Manager
Mark.Johnson2@sgs.com

Note: The cover letter is an integral part of this analytical report.

AirTECHNOLOGY Laboratories, Inc.
18501 E. Gale Ave., Suite 130
City of Industry, CA 91748
Ph: 626-964-4032
Fx: 626-964-5832

CHAIN OF CUSTODY RECORD

TURNAROUND TIME				DELIVERABLES		PAGE: 1 OF
Standard	■	48 hours	☐	EDD	■	Condition upon receipt:
Same Day	☐	72 hours	☐	EDF	☐	Sealed Yes ☐ No ☐
24 hours	☐	96 hours	☐	Level 3	☐	Intact Yes ☐ No ☐
Other:				Level 4	☐	Chilled _____ deg C

Project No.:	07224200.24 Task 1
Project Name:	Chiquita Canyon Landfill
Report To:	Cornelius Fong
Company:	SCS Engineers
Street:	3900 Kilroy Airport Way, Suite 100
City/State/Zip:	Long Beach, CA 90806-6816
Phone& Fax:	562-743-7895
e-mail:	cfong@scsengineers.com

BILLING

P.O. No.:	07-SO05310
Bill to:	
	07FSAccountspayable@scsengineers.com
	3900 Kilroy Airport Way, Suite 100
	Long Beach, CA 90806-6816

ANALYSIS REQUEST

LAB USE ONLY	SAMPLE IDENTIFICATION	SAMPLE DATE	SAMPLE TIME	CONTAINER QTY/TYPE	MATRIX	PRESERVATION	CH4, CO2, O2, N2 ASTM D1946	Carbon Monoxide EPA ALT-144	Hydrogen ASTM D1946	VOCs EPA TO-15		
T040102-01	CV-2344	4/1/2026	8:10am	1L	Gas	N	x	x	x			
-02	CV-2345	4/1/2026	8:00AM	1L	Gas	N	X	X	X			
-03	CV-2346	4/1/2026	7:55AM	1L	Gas	N	X	X	X			
-04	CV-2348	4/1/2026	7:45AM	1L	Gas	N	X	X	X			
-05	CV-2351	4/1/2026	8:30AM	2-1L	Gas	N	X	X	X	X		
-06	CV-108-52	4/1/2026	8:15AM	2-1L	Gas	N	X	X	X	X		
-07	CV-1532A	4/1/2026	8:20AM	2-1L	Gas	N	X	X	X	X		
-08	CV-24143	4/1/2026	8:25AM	2-1L	Gas	N	X	X	X	X		
-09	CV-24139	4/1/2026	8:40AM	2-1L	Gas	N	X	X	X	X		
-10	CV-2347	4/1/2026	7:50AM	1L	Gas	N	X	X	X			

AUTHORIZATION TO PERFORM WORK		COMPANY SCS		DATE/TIME 4-1-26 9:10A	
SAMPLED BY		COMPANY SCS		DATE/TIME 4-1-26 9:10A	
RELINQUISHED BY	DATE/TIME 4-1-26 9:10A	RECEIVED BY	4/1/26	DATE/TIME 9:10 AM	
RELINQUISHED BY	DATE/TIME 4/1/26 11:50	RECEIVED BY	4/1/26	DATE/TIME 1150	
RELINQUISHED BY	DATE/TIME	RECEIVED BY		DATE/TIME	

COMMENTS
Report full list of TO-15 compounds
Raw landfill gas samples
FLAMMABLE

METHOD OF TRANSPORT (circle one): Walk-In FedEx UPS **Courier** ATLI Other_____

DISTRIBUTION: White & Yellow - Lab Copies / Pink - Customer Copy

Preservation: **H**=HCl **N**=None / Container: **B**=Bag **C**=Can **V**=VOA **O**=Other *Rev. 03 - 5/7/09*

Client: SCS Engineers
Attn: Cornelius Fong
Project Name: Chiquita Canyon Landfill
Project No.: 07224200.24 Task 1
Date Received: 04/01/26
Matrix: Air
Reporting Units: ppbv

EPA Method TO-15

Lab No.:	T040102-05		T040102-06		T040102-07		T040102-08	
Client Sample I.D.:	CV-2351		CV-108-52		CV-1532A		CV-24143	
Date/Time Sampled:	4/1/26 8:30		4/1/26 8:15		4/1/26 8:20		4/1/26 8:25	
Date/Time Analyzed:	4/1/26 22:42		4/1/26 23:20		4/1/26 23:58		4/2/26 0:37	
QC Batch No.:	260401MS2A1		260401MS2A1		260401MS2A1		260401MS2A1	
Analyst Initials:	RC		RC		RC		RC	
Dilution Factor:	4,500		2,000		4,000		8,000	
ANALYTE	Result ppbv	RL ppbv	Result ppbv	RL ppbv	Result ppbv	RL ppbv	Result ppbv	RL ppbv
Dichlorodifluoromethane (12)	ND	4,500	ND	2,000	ND	4,000	ND	8,000
Chloromethane	ND	4,500	ND	2,000	ND	4,000	ND	8,000
1,2-Cl-1,1,2,2-F ethane (114)	ND	4,500	ND	2,000	ND	4,000	ND	8,000
Vinyl Chloride	ND	4,500	ND	2,000	ND	4,000	ND	8,000
Bromomethane	ND	4,500	ND	2,000	ND	4,000	ND	8,000
Chloroethane	ND	23,000	ND	10,000	ND	20,000	ND	40,000
Trichlorofluoromethane (11)	ND	4,500	ND	2,000	ND	4,000	ND	8,000
1,1-Dichloroethene	ND	4,500	ND	2,000	ND	4,000	ND	8,000
Carbon Disulfide	6,300	4,500	ND	2,000	ND	4,000	ND	8,000
1,1,2-Cl 1,2,2-F ethane (113)	ND	4,500	ND	2,000	ND	4,000	ND	8,000
Acetone	380,000	23,000	160,000	10,000	360,000	20,000	690,000	40,000
Methylene Chloride	ND	4,500	ND	2,000	ND	4,000	ND	8,000
t-1,2-Dichloroethene	ND	4,500	ND	2,000	ND	4,000	ND	8,000
1,1-Dichloroethane	ND	4,500	ND	2,000	ND	4,000	ND	8,000
Vinyl Acetate	ND	4,500	ND	2,000	ND	4,000	ND	8,000
c-1,2-Dichloroethene	ND	4,500	ND	2,000	ND	4,000	ND	8,000
2-Butanone	170,000	23,000	85,000	10,000	190,000	20,000	300,000	40,000
t-Butyl Methyl Ether (MTBE)	ND	4,500	ND	2,000	ND	4,000	ND	8,000
Chloroform	ND	4,500	ND	2,000	ND	4,000	ND	8,000
1,1,1-Trichloroethane	ND	4,500	ND	2,000	ND	4,000	ND	8,000
Carbon Tetrachloride	ND	4,500	ND	2,000	ND	4,000	ND	8,000
Benzene	39,000	4,500	66,000	2,000	82,000	4,000	61,000	8,000
1,2-Dichloroethane	ND	4,500	ND	2,000	ND	4,000	ND	8,000
Trichloroethene	ND	4,500	ND	2,000	ND	4,000	ND	8,000
1,2-Dichloropropane	ND	4,500	ND	2,000	ND	4,000	ND	8,000
Bromodichloromethane	ND	4,500	ND	2,000	ND	4,000	ND	8,000
c-1,3-Dichloropropene	ND	4,500	ND	2,000	ND	4,000	ND	8,000
4-Methyl-2-Pentanone	ND	4,500	2,400	2,000	ND	4,000	ND	8,000
Toluene	ND	4,500	5,600	2,000	5,600	4,000	10,000	8,000
t-1,3-Dichloropropene	ND	9,000	ND	4,000	ND	8,000	ND	16,000
1,1,2-Trichloroethane	ND	4,500	ND	2,000	ND	4,000	ND	8,000
Tetrachloroethene	ND	4,500	ND	2,000	ND	4,000	ND	8,000
2-Hexanone	ND	4,500	ND	2,000	ND	4,000	ND	8,000
Dibromochloromethane	ND	4,500	ND	2,000	ND	4,000	ND	8,000

Client: SCS Engineers
Attn: Cornelius Fong
Project Name: Chiquita Canyon Landfill
Project No.: 07224200.24 Task 1
Date Received: 04/01/26
Matrix: Air
Reporting Units: ppbv

EPA Method TO-15

Lab No.:	T040102-05		T040102-06		T040102-07		T040102-08	
Client Sample I.D.:	CV-2351		CV-108-52		CV-1532A		CV-24143	
Date/Time Sampled:	4/1/26 8:30		4/1/26 8:15		4/1/26 8:20		4/1/26 8:25	
Date/Time Analyzed:	4/1/26 22:42		4/1/26 23:20		4/1/26 23:58		4/2/26 0:37	
QC Batch No.:	260401MS2A1		260401MS2A1		260401MS2A1		260401MS2A1	
Analyst Initials:	RC		RC		RC		RC	
Dilution Factor:	4,500		2,000		4,000		8,000	
ANALYTE	Result ppbv	RL ppbv	Result ppbv	RL ppbv	Result ppbv	RL ppbv	Result ppbv	RL ppbv
1,2-Dibromoethane	ND	4,500	ND	2,000	ND	4,000	ND	8,000
Chlorobenzene	ND	4,500	ND	2,000	ND	4,000	ND	8,000
Ethylbenzene	ND	4,500	ND	2,000	ND	4,000	ND	8,000
p,&m-Xylene	ND	9,000	ND	4,000	ND	8,000	ND	16,000
o-Xylene	ND	4,500	ND	2,000	ND	4,000	ND	8,000
Styrene	ND	4,500	ND	2,000	ND	4,000	ND	8,000
Bromoform	ND	4,500	ND	2,000	ND	4,000	ND	8,000
1,1,2,2-Tetrachloroethane	ND	4,500	ND	2,000	ND	4,000	ND	8,000
Benzyl Chloride	ND	4,500	ND	2,000	ND	4,000	ND	8,000
4-Ethyl Toluene	ND	4,500	ND	2,000	ND	4,000	ND	8,000
1,3,5-Trimethylbenzene	ND	4,500	ND	2,000	ND	4,000	ND	8,000
1,2,4-Trimethylbenzene	ND	4,500	ND	2,000	ND	4,000	ND	8,000
1,3-Dichlorobenzene	ND	4,500	ND	2,000	ND	4,000	ND	8,000
1,4-Dichlorobenzene	ND	4,500	ND	2,000	ND	4,000	ND	8,000
1,2-Dichlorobenzene	ND	4,500	ND	2,000	ND	4,000	ND	8,000
1,2,4-Trichlorobenzene	ND	4,500	ND	2,000	ND	4,000	ND	8,000
Hexachlorobutadiene	ND	4,500	ND	2,000	ND	4,000	ND	8,000
1,3-Butadiene	ND	23,000	ND	10,000	ND	20,000	ND	40,000
Isopropanol	74,000 Q	23,000	78,000 Q	10,000	59,000 Q	20,000	110,000 Q	40,000
n-Hexane	ND	23,000	ND	10,000	ND	20,000	ND	40,000
Ethyl Acetate	ND	23,000	ND	10,000	ND	20,000	ND	40,000
Tetrahydrofuran	170,000	23,000	77,000	10,000	180,000	20,000	290,000	40,000
Cyclohexane	ND	23,000	ND	10,000	ND	20,000	ND	40,000
Heptane	ND	23,000	ND	10,000	ND	20,000	ND	40,000
1,4-Dioxane	ND	23,000	ND	10,000	ND	20,000	ND	40,000

RL = Reporting Limit
ND = Not Detected (below RL)
Q = Refer to Report Narrative

Reviewed/Approved By: _____ Date 4/23/26
Mark Johnson
Operations Manager

The cover letter is an integral part of this analytical report

Client: SCS Engineers
Attn: Cornelius Fong
Project Name: Chiquita Canyon Landfill
Project No.: 07224200.24 Task 1
Date Received: 04/01/26
Matrix: Air
Reporting Units: ppbv

EPA Method TO-15

Lab No.:	T040102-09							
Client Sample I.D.:	CV-24139							
Date/Time Sampled:	4/1/26 8:40							
Date/Time Analyzed:	4/2/26 1:15							
QC Batch No.:	260401MS2A1							
Analyst Initials:	RC							
Dilution Factor:	10,000							
ANALYTE	**Result ppbv**	**RL ppbv**						
Dichlorodifluoromethane (12)	ND	10,000						
Chloromethane	ND	10,000						
1,2-Cl-1,1,2,2-F ethane (114)	ND	10,000						
Vinyl Chloride	ND	10,000						
Bromomethane	ND	10,000						
Chloroethane	ND	50,000						
Trichlorofluoromethane (11)	ND	10,000						
1,1-Dichloroethene	ND	10,000						
Carbon Disulfide	ND	10,000						
1,1,2-Cl 1,2,2-F ethane (113)	ND	10,000						
Acetone	1,100,000	50,000						
Methylene Chloride	ND	10,000						
t-1,2-Dichloroethene	ND	10,000						
1,1-Dichloroethane	ND	10,000						
Vinyl Acetate	ND	10,000						
c-1,2-Dichloroethene	ND	10,000						
2-Butanone	580,000	50,000						
t-Butyl Methyl Ether (MTBE)	ND	10,000						
Chloroform	ND	10,000						
1,1,1-Trichloroethane	ND	10,000						
Carbon Tetrachloride	ND	10,000						
Benzene	140,000	10,000						
1,2-Dichloroethane	ND	10,000						
Trichloroethene	ND	10,000						
1,2-Dichloropropane	ND	10,000						
Bromodichloromethane	ND	10,000						
c-1,3-Dichloropropene	ND	10,000						
4-Methyl-2-Pentanone	10,000	10,000						
Toluene	13,000	10,000						
t-1,3-Dichloropropene	ND	20,000						
1,1,2-Trichloroethane	ND	10,000						
Tetrachloroethene	ND	10,000						
2-Hexanone	ND	10,000						
Dibromochloromethane	ND	10,000						

Client: SCS Engineers
Attn: Cornelius Fong
Project Name: Chiquita Canyon Landfill
Project No.: 07224200.24 Task 1
Date Received: 04/01/26
Matrix: Air
Reporting Units: ppbv

EPA Method TO-15

Lab No.:	T040102-09							
Client Sample I.D.:	CV-24139							
Date/Time Sampled:	4/1/26 8:40							
Date/Time Analyzed:	4/2/26 1:15							
QC Batch No.:	260401MS2A1							
Analyst Initials:	RC							
Dilution Factor:	10,000							
ANALYTE	**Result ppbv**	**RL ppbv**						
1,2-Dibromoethane	ND	10,000						
Chlorobenzene	ND	10,000						
Ethylbenzene	ND	10,000						
p,&m-Xylene	ND	20,000						
o-Xylene	ND	10,000						
Styrene	ND	10,000						
Bromoform	ND	10,000						
1,1,2,2-Tetrachloroethane	ND	10,000						
Benzyl Chloride	ND	10,000						
4-Ethyl Toluene	ND	10,000						
1,3,5-Trimethylbenzene	ND	10,000						
1,2,4-Trimethylbenzene	ND	10,000						
1,3-Dichlorobenzene	ND	10,000						
1,4-Dichlorobenzene	ND	10,000						
1,2-Dichlorobenzene	ND	10,000						
1,2,4-Trichlorobenzene	ND	10,000						
Hexachlorobutadiene	ND	10,000						
1,3-Butadiene	ND	50,000						
Isopropanol	140,000 Q	50,000						
n-Hexane	ND	50,000						
Ethyl Acetate	ND	50,000						
Tetrahydrofuran	410,000	50,000						
Cyclohexane	ND	50,000						
Heptane	ND	50,000						
1,4-Dioxane	ND	50,000						

RL = Reporting Limit
ND = Not Detected (below RL)
Q = Refer to Report Narrative

Reviewed/Approved By: Mark Johnson
Operations Manager

Date 4/23/26

The cover letter is an integral part of this analytical report

Client: SCS Engineers
Attn: Cornelius Fong
Project Name: Chiquita Canyon Landfill
Project No.: 07224200.24 Task 1
Date Received: 04/01/26
Matrix: Air
Reporting Units: ppbv

EPA Method TO-15

Lab No.:	METHOD BLANK							
Client Sample I.D.:	--							
Date/Time Sampled:	--							
Date/Time Analyzed:	4/1/26 9:07							
QC Batch No.:	260401MS2A1							
Analyst Initials:	RC							
Dilution Factor:	0.20							
ANALYTE	**Result ppbv**	**RL ppbv**						
Dichlorodifluoromethane (12)	ND	0.20						
Chloromethane	ND	0.20						
1,2-Cl-1,1,2,2-F ethane (114)	ND	0.20						
Vinyl Chloride	ND	0.20						
Bromomethane	ND	0.20						
Chloroethane	ND	1.0						
Trichlorofluoromethane (11)	ND	0.20						
1,1-Dichloroethene	ND	0.20						
Carbon Disulfide	ND	0.20						
1,1,2-Cl 1,2,2-F ethane (113)	ND	0.20						
Acetone	ND	1.0						
Methylene Chloride	ND	0.20						
t-1,2-Dichloroethene	ND	0.20						
1,1-Dichloroethane	ND	0.20						
Vinyl Acetate	ND	0.20						
c-1,2-Dichloroethene	ND	0.20						
2-Butanone	ND	1.0						
t-Butyl Methyl Ether (MTBE)	ND	0.20						
Chloroform	ND	0.20						
1,1,1-Trichloroethane	ND	0.20						
Carbon Tetrachloride	ND	0.20						
Benzene	ND	0.20						
1,2-Dichloroethane	ND	0.20						
Trichloroethene	ND	0.20						
1,2-Dichloropropane	ND	0.20						
Bromodichloromethane	ND	0.20						
c-1,3-Dichloropropene	ND	0.20						
4-Methyl-2-Pentanone	ND	0.20						
Toluene	ND	0.20						
t-1,3-Dichloropropene	ND	0.40						
1,1,2-Trichloroethane	ND	0.20						
Tetrachloroethene	ND	0.20						
2-Hexanone	ND	0.20						
Dibromochloromethane	ND	0.20						

Client: SCS Engineers
Attn: Cornelius Fong
Project Name: Chiquita Canyon Landfill
Project No.: 07224200.24 Task 1
Date Received: 04/01/26
Matrix: Air
Reporting Units: ppbv

EPA Method TO-15

Lab No.:	METHOD BLANK
Client Sample I.D.:	--
Date/Time Sampled:	--
Date/Time Analyzed:	4/1/26 9:07
QC Batch No.:	260401MS2A1
Analyst Initials:	RC
Dilution Factor:	0.20

ANALYTE	Result ppbv	RL ppbv
1,2-Dibromoethane	ND	0.20
Chlorobenzene	ND	0.20
Ethylbenzene	ND	0.20
p,&m-Xylene	ND	0.40
o-Xylene	ND	0.20
Styrene	ND	0.20
Bromoform	ND	0.20
1,1,2,2-Tetrachloroethane	ND	0.20
Benzyl Chloride	ND	0.20
4-Ethyl Toluene	ND	0.20
1,3,5-Trimethylbenzene	ND	0.20
1,2,4-Trimethylbenzene	ND	0.20
1,3-Dichlorobenzene	ND	0.20
1,4-Dichlorobenzene	ND	0.20
1,2-Dichlorobenzene	ND	0.20
1,2,4-Trichlorobenzene	ND	0.20
Hexachlorobutadiene	ND	0.20
1,3-Butadiene	ND	1.0
Isopropanol	ND	1.0
n-Hexane	ND	1.0
Ethyl Acetate	ND	1.0
Tetrahydrofuran	ND	1.0
Cyclohexane	ND	1.0
Heptane	ND	1.0
1,4-Dioxane	ND	1.0

RL = Reporting Limit
ND = Not Detected (below RL)

Reviewed/Approved By: Mark Johnson, Operations Manager **Date** 4/23/26

The cover letter is an integral part of this analytical report

LCS/LCSD Recovery and RPD Summary Report

QC Batch #: 260401MS2A1

Matrix: Air

Reporting Units: ppbv

EPA Method TO-15
LABORATORY CONTROL SAMPLE SUMMARY

Lab No.:	METHOD BLANK			LCS		LCSD					
Date/Time Analyzed:	4/1/26 9:07			4/1/26 5:07		4/1/26 5:59					
Analyst Initials:	RC			RC		RC					
Dilution Factor:	0.20			1.0		1.0					
ANALYTE	Result ppbv	RL ppbv	AMT. ppbv	Result ppbv	% Rec.	Result ppbv	% Rec.	RPD	Low %Rec	High %Rec	Max. RPD
1,1-Dichloroethene	ND	0.20	10	12.9	129	12.8	128	1.2	70	130	30
Methylene Chloride	ND	0.20	10	11.5	115	11.8	118	2.5	70	130	30
Trichloroethene	ND	0.20	10	11.6	116	11.8	118	1.1	70	130	30
Toluene	ND	0.20	10	11.6	116	11.7	117	0.9	70	130	30
1,1,2,2-Tetrachloroethane	ND	0.20	10	10.8	108	11.1	111	2.4	70	130	30

ND = Not Detected (below RL)
RL = Reporting Limit

Reviewed/Approved By: Mark Johnson
Operations Manager

Date: 4/23/26

The cover letter is an integral part of this analytical report

Client: SCS Engineers
Attn: Cornelius Fong
Project Name: Chiquita Canyon Landfill
Project No.: 07224200.24 Task 1
Date Received: 04/01/26
Matrix: Air
Reporting Units: ppmv

EPA ALT-144 (CO by FID)

Lab No.:	T040102-01		T040102-02		T040102-03		T040102-04	
Client Sample I.D.:	CV-2344		CV-2345		CV-2346		CV-2348	
Date/Time Sampled:	4/1/26 8:10		4/1/26 8:00		4/1/26 7:55		4/1/26 7:45	
Date/Time Analyzed:	4/1/26 15:51		4/1/26 16:05		4/1/26 16:20		4/1/26 16:34	
QC Batch No.:	260401GC8A1		260401GC8A1		260401GC8A1		260401GC8A1	
Analyst Initials:	KD		KD		KD		KD	
Dilution Factor:	1.0		1.0		1.0		1.0	
ANALYTE	Result ppmv	RL ppmv	Result ppmv	RL ppmv	Result ppmv	RL ppmv	Result ppmv	RL ppmv
Carbon Monoxide	760	10	730	10	2,200	10	95	10

Results normalized including non-methane hydrocarbons

ND = Not Detected (below RL)
RL = Reporting Limit

Reviewed/Approved By: A Shu f
Mark Johnson
Operations Manager

Date 4-13-26

The cover letter is an integral part of this analytical report

Client: SCS Engineers
Attn: Cornelius Fong
Project Name: Chiquita Canyon Landfill
Project No.: 07224200.24 Task 1
Date Received: 04/01/26
Matrix: Air
Reporting Units: ppmv

EPA ALT-144 (CO by FID)

Lab No.:	T040102-05		T040102-06		T040102-07		T040102-08	
Client Sample I.D.:	CV-2351		CV-108-52		CV-1532A		CV-24143	
Date/Time Sampled:	4/1/26 8:30		4/1/26 8:15		4/1/26 8:20		4/1/26 8:25	
Date/Time Analyzed:	4/1/26 16:49		4/1/26 17:03		4/1/26 17:18		4/1/26 17:32	
QC Batch No.:	260401GC8A1		260401GC8A1		260401GC8A1		260401GC8A1	
Analyst Initials:	KD		KD		KD		KD	
Dilution Factor:	1.0		1.0		1.0		1.0	
ANALYTE	Result ppmv	RL ppmv	Result ppmv	RL ppmv	Result ppmv	RL ppmv	Result ppmv	RL ppmv
Carbon Monoxide	180	10	66	10	410	10	310	10

Results normalized including non-methane hydrocarbons

ND = Not Detected (below RL)
RL = Reporting Limit

Reviewed/Approved By: A. Shing
Mark Johnson
Operations Manager

Date 4-13-26

The cover letter is an integral part of this analytical report

Client: SCS Engineers
Attn: Cornelius Fong
Project Name: Chiquita Canyon Landfill
Project No.: 07224200.24 Task 1
Date Received: 04/01/26
Matrix: Air
Reporting Units: ppmv

EPA ALT-144 (CO by FID)

Lab No.:	T040102-09		T040102-10					
Client Sample I.D.:	CV-24139		CV-2347					
Date/Time Sampled:	4/1/26 8:40		4/1/26 7:50					
Date/Time Analyzed:	4/1/26 17:47		4/1/26 18:01					
QC Batch No.:	260401GC8A1		260401GC8A1					
Analyst Initials:	KD		KD					
Dilution Factor:	1.0		1.0					
ANALYTE	Result ppmv	RL ppmv	Result ppmv	RL ppmv				
Carbon Monoxide	600	10	1,000	10				

Results normalized including non-methane hydrocarbons

ND = Not Detected (below RL)
RL = Reporting Limit

Reviewed/Approved By: A. Sling
Mark Johnson
Operations Manager

Date 4-13-26

The cover letter is an integral part of this analytical report

QC Batch No: 260401GC8A1
Matrix: Air
Reporting Units: ppmv

EPA ALT-144 (CO by FID)
LABORATORY CONTROL SAMPLE SUMMARY

Lab No.:	METHOD BLANK			LCS		LCSD					
Date Analyzed:	4/1/26 14:52			4/1/26 14:09		4/1/26 14:23					
Analyst Initials:	KD			KD		KD					
Dilution Factor:	1.0			1.0		1.0			Limits		
ANALYTE	Result ppmv	RL ppmv	SPIKE AMT. ppmv	Result ppmv	% Rec.	Result ppmv	% Rec.	RPD %	Low %Rec	High %Rec	Max. RPD
Carbon Monoxide	ND	10	1,010	1,090	108	1,090	108	0.2	70	130	30

ND = Not Detected (below RL)
RL = Reporting Limit

Reviewed/Approved By: A. Sling f **Date** 4-13-26
Mark Johnson
Operations Manager

The cover letter is an integral part of this analytical report

Client: SCS Engineers
Attn: Cornelius Fong
Project Name: Chiquita Canyon Landfill
Project No.: 07224200.24 Task 1
Date Received: 04/01/26
Matrix: Air
Reporting Units: % v/v

ASTM D1946

Lab No.:	T040102-01			T040102-02			T040102-03			T040102-04		
Client Sample I.D.:	CV-2344			CV-2345			CV-2346			CV-2348		
Date/Time Sampled:	4/1/26 8:10			4/1/26 8:00			4/1/26 7:55			4/1/26 7:45		
Date/Time Analyzed:	4/1/26 15:51			4/1/26 16:05			4/1/26 16:20			4/1/26 16:34		
QC Batch No.:	260401GC8A1			260401GC8A1			260401GC8A1			260401GC8A1		
Analyst Initials:	KD			KD			KD			KD		
Dilution Factor:	1.0			1.0			1.0			1.0		
ANALYTE	Result % v/v	RL % v/v	MDL % v/v	Result % v/v	RL % v/v	MDL % v/v	Result % v/v	RL % v/v	MDL % v/v	Result % v/v	RL % v/v	MDL % v/v
Hydrogen	4.6	1.0	0.059	3.3	1.0	0.059	12	1.0	0.059	0.74 J	1.0	0.059

Results normalized including non-methane hydrocarbons

MDL = Method Detection Limit
ND= Not Detected (below MDL)
RL = Reporting Limit
J = Trace amount. Analyte concentration between RL and MDL.

Reviewed/Approved By: A-Sh f
Mark Johnson
Operations Manager

Date 4-13-26

The cover letter is an integral part of this analytical report

Client: SCS Engineers
Attn: Cornelius Fong
Project Name: Chiquita Canyon Landfill
Project No.: 07224200.24 Task 1
Date Received: 04/01/26
Matrix: Air
Reporting Units: % v/v

ASTM D1946

Lab No.:	T040102-05			T040102-06			T040102-07			T040102-08		
Client Sample I.D.:	CV-2351			CV-108-52			CV-1532A			CV-24143		
Date/Time Sampled:	4/1/26 8:30			4/1/26 8:15			4/1/26 8:20			4/1/26 8:25		
Date/Time Analyzed:	4/1/26 16:49			4/1/26 17:03			4/1/26 17:18			4/1/26 17:32		
QC Batch No.:	260401GC8A1			260401GC8A1			260401GC8A1			260401GC8A1		
Analyst Initials:	KD			KD			KD			KD		
Dilution Factor:	1.0			1.0			1.0			1.0		
ANALYTE	Result % v/v	RL % v/v	MDL % v/v	Result % v/v	RL % v/v	MDL % v/v	Result % v/v	RL % v/v	MDL % v/v	Result % v/v	RL % v/v	MDL % v/v
Hydrogen	1.2	1.0	0.059	0.47 J	1.0	0.059	3.7	1.0	0.059	3.7	1.0	0.059

Results normalized including non-methane hydrocarbons

MDL = Method Detection Limit
ND= Not Detected (below MDL)
RL = Reporting Limit
J = Trace amount. Analyte concentration between RL and MDL.

Reviewed/Approved By: _____ Date 4-13-26
Mark Johnson
Operations Manager

The cover letter is an integral part of this analytical report

Client: SCS Engineers
Attn: Cornelius Fong
Project Name: Chiquita Canyon Landfill
Project No.: 07224200.24 Task 1
Date Received: 04/01/26
Matrix: Air
Reporting Units: % v/v

ASTM D1946

Lab No.:	T040102-09			T040102-10								
Client Sample I.D.:	CV-24139			CV-2347								
Date/Time Sampled:	4/1/26 8:40			4/1/26 7:50								
Date/Time Analyzed:	4/1/26 17:47			4/1/26 18:01								
QC Batch No.:	260401GC8A1			260401GC8A1								
Analyst Initials:	KD			KD								
Dilution Factor:	1.0			1.0								
ANALYTE	Result % v/v	RL % v/v	MDL % v/v	Result % v/v	RL % v/v	MDL % v/v						
Hydrogen	15	1.0	0.059	5.1	1.0	0.059						

Results normalized including non-methane hydrocarbons

MDL = Method Detection Limit
ND= Not Detected (below MDL)
RL = Reporting Limit
J = Trace amount. Analyte concentration between RL and MDL.

Reviewed/Approved By: _____ Date 4-13-26
Mark Johnson
Operations Manager

The cover letter is an integral part of this analytical report

QC Batch No: 260401GC8A1
Matrix: Air
Reporting Units: % v/v

ASTM D1946
LABORATORY CONTROL SAMPLE SUMMARY

Lab No.:	METHOD BLANK				LCS		LCSD					
Date Analyzed:	4/1/26 14:52				4/1/26 14:09		4/1/26 14:23					
Analyst Initials:	KD				KD		KD					
Dilution Factor:	1.0				1.0		1.0			Limits		
ANALYTE	Result % v/v	RL % v/v	MDL % v/v	SPIKE AMT. % v/v	Result % v/v	% Rec.	Result % v/v	% Rec.	RPD %	Low %Rec	High %Rec	Max. RPD
Hydrogen	ND	1.0	0.059	5.0	4.53	91	4.51	91	0.5	70	130	30

MDL = Method Detection Limit
ND= Not Detected (below MDL)
RL = Reporting Limit
J = Trace amount. Analyte concentration between RL and MDL.

Reviewed/Approved By: _____ **Date** 4-13-26
Mark Johnson
Operations Manager

The cover letter is an integral part of this analytical report

Client: SCS Engineers
Attn: Cornelius Fong
Project Name: Chiquita Canyon Landfill
Project No.: 07224200.24 Task 1
Date Received: 04/01/26
Matrix: Air
Reporting Units: % v/v

ASTM D1946

Lab No.:	T040102-01		T040102-02		T040102-03		T040102-04	
Client Sample I.D.:	CV-2344		CV-2345		CV-2346		CV-2348	
Date/Time Sampled:	4/1/26 8:10		4/1/26 8:00		4/1/26 7:55		4/1/26 7:45	
Date/Time Analyzed:	4/1/26 15:51		4/1/26 16:05		4/1/26 16:20		4/1/26 16:34	
QC Batch No.:	260401GC8A1		260401GC8A1		260401GC8A1		260401GC8A1	
Analyst Initials:	KD		KD		KD		KD	
Dilution Factor:	1.0		1.0		1.0		1.0	
ANALYTE	Result % v/v	RL % v/v	Result % v/v	RL % v/v	Result % v/v	RL % v/v	Result % v/v	RL % v/v
Carbon Dioxide	36	0.010	75	0.010	57	0.010	22	0.010
Oxygen/Argon	11	0.50	2.3	0.50	5.4	0.50	11	0.50
Nitrogen	41	1.0	8.8	1.0	22	1.0	53	1.0
Methane	7.1	0.0010	9.7	0.0010	1.9	0.0010	13	0.0010

Results normalized including non-methane hydrocarbons

ND = Not Detected (below RL)
RL = Reporting Limit

Reviewed/Approved By: _____ Date 4-13-26
Mark Johnson
Operations Manager

The cover letter is an integral part of this analytical report

Client: SCS Engineers
Attn: Cornelius Fong
Project Name: Chiquita Canyon Landfill
Project No.: 07224200.24 Task 1
Date Received: 04/01/26
Matrix: Air
Reporting Units: % v/v

ASTM D1946

Lab No.:	T040102-05		T040102-06		T040102-07		T040102-08	
Client Sample I.D.:	CV-2351		CV-108-52		CV-1532A		CV-24143	
Date/Time Sampled:	4/1/26 8:30		4/1/26 8:15		4/1/26 8:20		4/1/26 8:25	
Date/Time Analyzed:	4/1/26 16:49		4/1/26 17:03		4/1/26 17:18		4/1/26 17:32	
QC Batch No.:	260401GC8A1		260401GC8A1		260401GC8A1		260401GC8A1	
Analyst Initials:	KD		KD		KD		KD	
Dilution Factor:	1.0		1.0		1.0		1.0	
ANALYTE	Result % v/v	RL % v/v	Result % v/v	RL % v/v	Result % v/v	RL % v/v	Result % v/v	RL % v/v
Carbon Dioxide	5.9	0.010	45	0.010	19	0.010	14	0.010
Oxygen/Argon	19	0.50	2.9	0.50	16	0.50	17	0.50
Nitrogen	73	1.0	11	1.0	59	1.0	65	1.0
Methane	0.31	0.0010	40	0.0010	2.0	0.0010	0.36	0.0010

Results normalized including non-methane hydrocarbons

ND = Not Detected (below RL)
RL = Reporting Limit

Reviewed/Approved By: _____ Date 4-13-26
Mark Johnson
Operations Manager

The cover letter is an integral part of this analytical report

Client: SCS Engineers
Attn: Cornelius Fong
Project Name: Chiquita Canyon Landfill
Project No.: 07224200.24 Task 1
Date Received: 04/01/26
Matrix: Air
Reporting Units: % v/v

ASTM D1946

Lab No.:	T040102-09		T040102-10					
Client Sample I.D.:	CV-24139		CV-2347					
Date/Time Sampled:	4/1/26 8:40		4/1/26 7:50					
Date/Time Analyzed:	4/1/26 17:47		4/1/26 18:01					
QC Batch No.:	260401GC8A1		260401GC8A1					
Analyst Initials:	KD		KD					
Dilution Factor:	1.0		1.0					
ANALYTE	**Result % v/v**	**RL % v/v**	**Result % v/v**	**RL % v/v**				
Carbon Dioxide	44	0.010	51	0.010				
Oxygen/Argon	7.8	0.50	3.7	0.50				
Nitrogen	30	1.0	28	1.0				
Methane	2.1	0.0010	11	0.0010				

Results normalized including non-methane hydrocarbons

ND = Not Detected (below RL)
RL = Reporting Limit

Reviewed/Approved By: _____ Date 4-13-26
Mark Johnson
Operations Manager

The cover letter is an integral part of this analytical report

QC Batch No: 260401GC8A1
Matrix: Air
Reporting Units: % v/v

ASTM D1946
LABORATORY CONTROL SAMPLE SUMMARY

Lab No.:	METHOD BLANK			LCS		LCSD					
Date Analyzed:	4/1/26 14:52			4/1/26 14:09		4/1/26 14:23					
Analyst Initials:	KD			KD		KD					
Dilution Factor:	1.0			1.0		1.0			Limits		
ANALYTE	Result % v/v	RL % v/v	SPIKE AMT. % v/v	Result % v/v	% Rec.	Result % v/v	% Rec.	RPD %	Low %Rec	High %Rec	Max. RPD
Carbon Dioxide	ND	0.010	10	9.30	93	9.31	93	0.2	70	130	30
Oxygen/Argon	ND	0.50	15	15.1	101	15.2	101	0.3	70	130	30
Nitrogen	ND	1.0	70	73.1	105	73.3	105	0.3	70	130	30
Methane	ND	0.0010	0.10	0.102	101	0.101	100	0.1	70	130	30

ND = Not Detected (below RL)
RL = Reporting Limit

Reviewed/Approved By: _____ **Date** 4-13-26
Mark Johnson
Operations Manager

The cover letter is an integral part of this analytical report

LA Cert #04140
EPA Methods TO3, TO14A, TO15, 25C/3C, ASTM D1946, RSK-175

TX Cert T104704450-14-6
EPA Methods TO14A, TO15

ALASKA CS-LAP 24-002
EPA Methods TO14A, TO15

April 27, 2026

SCS Field Services
ATTN: Cornelius Fong
3900 Kilroy Airport Way, Suite 100
Long Beach, CA 90806

LABORATORY TEST RESULTS

Project Reference: Chiquita Canyon Landfill
Project Number: 07224200.24 Task 1
Lab Number: T040207-01/10

Enclosed are the results for sample(s) received 4/2/26 by SGS North America, Inc. Samples were received intact. Analyses were performed according to specifications on the chain of custody provided with the sample(s).

Report Narrative:

- Modifications to EPA TO-15 – samples were collected in Mylar bags. Acetone required quadratic regression calibration.
- Unless otherwise noted in the report, sample analyses were performed within method performance criteria and meet all requirements of the TNI Standards.
- The enclosed results relate only to the sample(s).

Preliminary results were e-mailed to Cornelius Fong, Jenny Kim, Art Jones and Ali Ferrara on 4/24/26.

SGS appreciates the opportunity to provide testing services to your company. If you have any questions regarding these results, please call me at (626) 964-4032.

Sincerely,

Mark Johnson
Operations Manager
Mark.Johnson2@sgs.com

Note: The cover letter is an integral part of this analytical report.

AirTECHNOLOGY Laboratories, Inc.
18501 E. Gale Ave., Suite 130
City of Industry, CA 91748
Ph: 626-964-4032
Fx: 626-964-5832

CHAIN OF CUSTODY RECORD

TURNAROUND TIME				DELIVERABLES		PAGE: 1 OF
Standard	■	48 hours	☐	EDD	■	Condition upon receipt:
Same Day	☐	72 hours	☐	EDF	☐	Sealed Yes ☐ No ☐
24 hours	☐	96 hours	☐	Level 3	☐	Intact Yes ☐ No ☐
Other:				Level 4	☐	Chilled _____ deg C

Project No.:	07224200.24 Task 1
Project Name:	Chiquita Canyon Landfill
Report To:	Cornelius Fong
Company:	SCS Engineers
Street:	3900 Kilroy Airport Way, Suite 100
City/State/Zip:	Long Beach, CA 90806-6816
Phone& Fax:	562-743-7895
e-mail:	cfong@scsengineers.com

BILLING

P.O. No.:	07-SO05310
Bill to:	
	07FSAccountspayable@scsengineers.com
	3900 Kilroy Airport Way, Suite 100
	Long Beach, CA 90806-6816

ANALYSIS REQUEST

LAB USE ONLY	SAMPLE IDENTIFICATION	SAMPLE DATE	SAMPLE TIME	CONTAINER QTY/TYPE	MATRIX	PRESERVA-TION	CH4, CO2, O2, N2 ASTM D1946	Carbon Monoxide EPA ALT-144	Hydrogen ASTM D1946	VOCs EPA TO-15		
T040207-01	CV-24123	4/2/2026	7:30AM	1L	Gas	N	X					
-02	CV-24140	4/2/2026	7:45AM	2-1L	Gas	N	X	X	X	X		
-03	CV-24138	4/2/2026	7:50AM	2-1L	Gas	N	X	X	X	X		
-04	CV-24142	4/2/2026	7:55AM	2-1L	Gas	N	X	X	X	X		
-05	CV-2354	4/2/2026	8:00AM	1L	Gas	N	X	X	X			
-06	CV-24095	4/2/2026	8::05AM	2-1L	Gas	N	X	X	X	X		
-07	CV-2349	4/2/2026	8:10AM	1L	Gas	N	X	X	X			
-08	CV-2002	4/2/2026	8:15AM	2-1L	Gas	N	X	X	X	X		
-09	CV-24144	4/2/2026	8:20AM	1L	Gas	N	X					
-10	CV-24141	4/2/2026	8:30AM	1L	Gas	N	X	X	X			

AUTHORIZATION TO PERFORM WORK	COMPANY SCS	DATE/TIME 4/2/26	
SAMPLED BY Erik Navarro	COMPANY SCS	DATE/TIME 4/2/26	
RELINQUISHED BY [signature]	DATE/TIME 4-2-26 9:20	RECEIVED BY [signature]	DATE/TIME 4-2-26 9:20am
RELINQUISHED BY [signature]	DATE/TIME 4/2/26 12:29	RECEIVED BY [signature]	DATE/TIME 4/2/26 12:29
RELINQUISHED BY	DATE/TIME	RECEIVED BY	DATE/TIME

COMMENTS
Report full list of TO-15 compounds
Raw landfill gas samples
FLAMMABLE

METHOD OF TRANSPORT (circle one): Walk-In FedEx UPS **Courier** ATLI Other_____

DISTRIBUTION: White & Yellow - Lab Copies / Pink - Customer Copy

Preservation: H=HCl N=None / Container: B=Bag C=Can V=VOA O=Other *Rev. 03 - 5/7/09*

Client: SCS Engineers
Attn: Cornelius Fong
Project Name: Chiquita Canyon Landfill
Project No.: 07224200.24 Task 1
Date Received: 04/02/26
Matrix: Air
Reporting Units: ppbv

EPA Method TO-15

Lab No.:	T040207-02		T040207-03		T040207-04		T040207-06	
Client Sample I.D.:	CV-24140		CV-24138		CV-24142		CV-24095	
Date/Time Sampled:	4/2/26 7:45		4/2/26 7:50		4/2/26 7:55		4/2/26 8:05	
Date/Time Analyzed:	4/3/26 0:41		4/3/26 1:19		4/3/26 1:57		4/3/26 2:34	
QC Batch No.:	260402MS2A1		260402MS2A1		260402MS2A1		260402MS2A1	
Analyst Initials:	RC		RC		RC		RC	
Dilution Factor:	5,000		6,000		10,000		15,000	
ANALYTE	Result ppbv	RL ppbv	Result ppbv	RL ppbv	Result ppbv	RL ppbv	Result ppbv	RL ppbv
Dichlorodifluoromethane (12)	ND	5,000	ND	6,000	ND	10,000	ND	15,000
Chloromethane	5,100	5,000	ND	6,000	ND	10,000	ND	15,000
1,2-Cl-1,1,2,2-F ethane (114)	ND	5,000	ND	6,000	ND	10,000	ND	15,000
Vinyl Chloride	ND	5,000	ND	6,000	ND	10,000	ND	15,000
Bromomethane	ND	5,000	ND	6,000	ND	10,000	ND	15,000
Chloroethane	ND	25,000	ND	30,000	ND	50,000	ND	75,000
Trichlorofluoromethane (11)	ND	5,000	ND	6,000	ND	10,000	ND	15,000
1,1-Dichloroethene	ND	5,000	ND	6,000	ND	10,000	ND	15,000
Carbon Disulfide	ND	5,000	ND	6,000	ND	10,000	ND	15,000
1,1,2-Cl 1,2,2-F ethane (113)	ND	5,000	ND	6,000	ND	10,000	ND	15,000
Acetone	420,000	25,000	450,000	30,000	1,200,000	50,000	1,300,000	75,000
Methylene Chloride	ND	5,000	ND	6,000	ND	10,000	ND	15,000
t-1,2-Dichloroethene	ND	5,000	ND	6,000	ND	10,000	ND	15,000
1,1-Dichloroethane	ND	5,000	ND	6,000	ND	10,000	ND	15,000
Vinyl Acetate	ND	5,000	ND	6,000	ND	10,000	ND	15,000
c-1,2-Dichloroethene	ND	5,000	ND	6,000	ND	10,000	ND	15,000
2-Butanone	200,000	25,000	210,000	30,000	500,000	50,000	640,000	75,000
t-Butyl Methyl Ether (MTBE)	ND	5,000	ND	6,000	ND	10,000	ND	15,000
Chloroform	ND	5,000	ND	6,000	ND	10,000	ND	15,000
1,1,1-Trichloroethane	ND	5,000	ND	6,000	ND	10,000	ND	15,000
Carbon Tetrachloride	ND	5,000	ND	6,000	ND	10,000	ND	15,000
Benzene	93,000	5,000	35,000	6,000	170,000	10,000	400,000	15,000
1,2-Dichloroethane	ND	5,000	ND	6,000	ND	10,000	ND	15,000
Trichloroethene	ND	5,000	ND	6,000	ND	10,000	ND	15,000
1,2-Dichloropropane	ND	5,000	ND	6,000	ND	10,000	ND	15,000
Bromodichloromethane	ND	5,000	ND	6,000	ND	10,000	ND	15,000
c-1,3-Dichloropropene	ND	5,000	ND	6,000	ND	10,000	ND	15,000
4-Methyl-2-Pentanone	ND	5,000	ND	6,000	ND	10,000	ND	15,000
Toluene	ND	5,000	ND	6,000	ND	10,000	20,000	15,000
t-1,3-Dichloropropene	ND	10,000	ND	12,000	ND	20,000	ND	30,000
1,1,2-Trichloroethane	ND	5,000	ND	6,000	ND	10,000	ND	15,000
Tetrachloroethene	ND	5,000	ND	6,000	ND	10,000	ND	15,000
2-Hexanone	ND	5,000	ND	6,000	ND	10,000	ND	15,000
Dibromochloromethane	ND	5,000	ND	6,000	ND	10,000	ND	15,000

Client: SCS Engineers
Attn: Cornelius Fong
Project Name: Chiquita Canyon Landfill
Project No.: 07224200.24 Task 1
Date Received: 04/02/26
Matrix: Air
Reporting Units: ppbv

EPA Method TO-15

Lab No.:	T040207-02		T040207-03		T040207-04		T040207-06	
Client Sample I.D.:	CV-24140		CV-24138		CV-24142		CV-24095	
Date/Time Sampled:	4/2/26 7:45		4/2/26 7:50		4/2/26 7:55		4/2/26 8:05	
Date/Time Analyzed:	4/3/26 0:41		4/3/26 1:19		4/3/26 1:57		4/3/26 2:34	
QC Batch No.:	260402MS2A1		260402MS2A1		260402MS2A1		260402MS2A1	
Analyst Initials:	RC		RC		RC		RC	
Dilution Factor:	5,000		6,000		10,000		15,000	
ANALYTE	Result ppbv	RL ppbv	Result ppbv	RL ppbv	Result ppbv	RL ppbv	Result ppbv	RL ppbv
1,2-Dibromoethane	ND	5,000	ND	6,000	ND	10,000	ND	15,000
Chlorobenzene	ND	5,000	ND	6,000	ND	10,000	ND	15,000
Ethylbenzene	ND	5,000	ND	6,000	ND	10,000	ND	15,000
p,&m-Xylene	ND	10,000	ND	12,000	ND	20,000	ND	30,000
o-Xylene	ND	5,000	ND	6,000	ND	10,000	ND	15,000
Styrene	ND	5,000	ND	6,000	ND	10,000	ND	15,000
Bromoform	ND	5,000	ND	6,000	ND	10,000	ND	15,000
1,1,2,2-Tetrachloroethane	ND	5,000	ND	6,000	ND	10,000	ND	15,000
Benzyl Chloride	ND	5,000	ND	6,000	ND	10,000	ND	15,000
4-Ethyl Toluene	ND	5,000	ND	6,000	ND	10,000	ND	15,000
1,3,5-Trimethylbenzene	ND	5,000	ND	6,000	ND	10,000	ND	15,000
1,2,4-Trimethylbenzene	ND	5,000	ND	6,000	ND	10,000	ND	15,000
1,3-Dichlorobenzene	ND	5,000	ND	6,000	ND	10,000	ND	15,000
1,4-Dichlorobenzene	ND	5,000	ND	6,000	ND	10,000	ND	15,000
1,2-Dichlorobenzene	ND	5,000	ND	6,000	ND	10,000	ND	15,000
1,2,4-Trichlorobenzene	ND	35,000	ND	42,000	ND	70,000	ND	110,000
Hexachlorobutadiene	ND	35,000	ND	42,000	ND	70,000	ND	110,000
1,3-Butadiene	ND	25,000	ND	30,000	ND	50,000	ND	75,000
Isopropanol	**54,000**	25,000	**49,000**	30,000	**65,000**	50,000	**96,000**	75,000
n-Hexane	ND	25,000	ND	30,000	ND	50,000	ND	75,000
Ethyl Acetate	ND	25,000	ND	30,000	**70,000**	50,000	**93,000**	75,000
Tetrahydrofuran	**200,000**	25,000	**170,000**	30,000	**490,000**	50,000	**700,000**	75,000
Cyclohexane	ND	25,000	ND	30,000	ND	50,000	ND	75,000
Heptane	ND	25,000	ND	30,000	ND	50,000	ND	75,000
1,4-Dioxane	ND	25,000	ND	30,000	ND	50,000	ND	75,000

RL = Reporting Limit
ND = Not Detected (below RL)

Reviewed/Approved By: _____ Date 4/24/26
Mark Johnson
Operations Manager

The cover letter is an integral part of this analytical report

Client: SCS Engineers
Attn: Cornelius Fong
Project Name: Chiquita Canyon Landfill
Project No.: 07224200.24 Task 1
Date Received: 04/02/26
Matrix: Air
Reporting Units: ppbv

EPA Method TO-15

Lab No.:	T040207-08							
Client Sample I.D.:	CV-2002							
Date/Time Sampled:	4/2/26 8:15							
Date/Time Analyzed:	4/3/26 3:12							
QC Batch No.:	260402MS2A1							
Analyst Initials:	RC							
Dilution Factor:	10,000							
ANALYTE	Result ppbv	RL ppbv						
Dichlorodifluoromethane (12)	ND	10,000						
Chloromethane	ND	10,000						
1,2-Cl-1,1,2,2-F ethane (114)	ND	10,000						
Vinyl Chloride	ND	10,000						
Bromomethane	ND	10,000						
Chloroethane	ND	50,000						
Trichlorofluoromethane (11)	ND	10,000						
1,1-Dichloroethene	ND	10,000						
Carbon Disulfide	ND	10,000						
1,1,2-Cl 1,2,2-F ethane (113)	ND	10,000						
Acetone	650,000	50,000						
Methylene Chloride	ND	10,000						
t-1,2-Dichloroethene	ND	10,000						
1,1-Dichloroethane	ND	10,000						
Vinyl Acetate	ND	10,000						
c-1,2-Dichloroethene	ND	10,000						
2-Butanone	300,000	50,000						
t-Butyl Methyl Ether (MTBE)	ND	10,000						
Chloroform	ND	10,000						
1,1,1-Trichloroethane	ND	10,000						
Carbon Tetrachloride	ND	10,000						
Benzene	86,000	10,000						
1,2-Dichloroethane	ND	10,000						
Trichloroethene	ND	10,000						
1,2-Dichloropropane	ND	10,000						
Bromodichloromethane	ND	10,000						
c-1,3-Dichloropropene	ND	10,000						
4-Methyl-2-Pentanone	ND	10,000						
Toluene	ND	10,000						
t-1,3-Dichloropropene	ND	20,000						
1,1,2-Trichloroethane	ND	10,000						
Tetrachloroethene	ND	10,000						
2-Hexanone	ND	10,000						
Dibromochloromethane	ND	10,000						

Client: SCS Engineers
Attn: Cornelius Fong
Project Name: Chiquita Canyon Landfill
Project No.: 07224200.24 Task 1
Date Received: 04/02/26
Matrix: Air
Reporting Units: ppbv

EPA Method TO-15

Lab No.:	T040207-08							
Client Sample I.D.:	CV-2002							
Date/Time Sampled:	4/2/26 8:15							
Date/Time Analyzed:	4/3/26 3:12							
QC Batch No.:	260402MS2A1							
Analyst Initials:	RC							
Dilution Factor:	10,000							
ANALYTE	**Result ppbv**	**RL ppbv**						
1,2-Dibromoethane	ND	10,000						
Chlorobenzene	ND	10,000						
Ethylbenzene	ND	10,000						
p,&m-Xylene	ND	20,000						
o-Xylene	ND	10,000						
Styrene	ND	10,000						
Bromoform	ND	10,000						
1,1,2,2-Tetrachloroethane	ND	10,000						
Benzyl Chloride	ND	10,000						
4-Ethyl Toluene	ND	10,000						
1,3,5-Trimethylbenzene	ND	10,000						
1,2,4-Trimethylbenzene	ND	10,000						
1,3-Dichlorobenzene	ND	10,000						
1,4-Dichlorobenzene	ND	10,000						
1,2-Dichlorobenzene	ND	10,000						
1,2,4-Trichlorobenzene	ND	70,000						
Hexachlorobutadiene	ND	70,000						
1,3-Butadiene	ND	50,000						
Isopropanol	83,000	50,000						
n-Hexane	ND	50,000						
Ethyl Acetate	ND	50,000						
Tetrahydrofuran	290,000	50,000						
Cyclohexane	ND	50,000						
Heptane	ND	50,000						
1,4-Dioxane	ND	50,000						

RL = Reporting Limit
ND = Not Detected (below RL)

Reviewed/Approved By: Mark Johnson
Operations Manager

Date 4/24/26

The cover letter is an integral part of this analytical report

Client: SCS Engineers
Attn: Cornelius Fong
Project Name: Chiquita Canyon Landfill
Project No.: 07224200.24 Task 1
Date Received: 04/02/26
Matrix: Air
Reporting Units: ppbv

EPA Method TO-15

Lab No.:	METHOD BLANK							
Client Sample I.D.:	--							
Date/Time Sampled:	--							
Date/Time Analyzed:	4/2/26 16:24							
QC Batch No.:	260402MS2A1							
Analyst Initials:	RC							
Dilution Factor:	0.20							
ANALYTE	Result ppbv	RL ppbv						
Dichlorodifluoromethane (12)	ND	0.20						
Chloromethane	ND	0.20						
1,2-Cl-1,1,2,2-F ethane (114)	ND	0.20						
Vinyl Chloride	ND	0.20						
Bromomethane	ND	0.20						
Chloroethane	ND	1.0						
Trichlorofluoromethane (11)	ND	0.20						
1,1-Dichloroethene	ND	0.20						
Carbon Disulfide	ND	0.20						
1,1,2-Cl 1,2,2-F ethane (113)	ND	0.20						
Acetone	ND	1.0						
Methylene Chloride	ND	0.20						
t-1,2-Dichloroethene	ND	0.20						
1,1-Dichloroethane	ND	0.20						
Vinyl Acetate	ND	0.20						
c-1,2-Dichloroethene	ND	0.20						
2-Butanone	ND	1.0						
t-Butyl Methyl Ether (MTBE)	ND	0.20						
Chloroform	ND	0.20						
1,1,1-Trichloroethane	ND	0.20						
Carbon Tetrachloride	ND	0.20						
Benzene	ND	0.20						
1,2-Dichloroethane	ND	0.20						
Trichloroethene	ND	0.20						
1,2-Dichloropropane	ND	0.20						
Bromodichloromethane	ND	0.20						
c-1,3-Dichloropropene	ND	0.20						
4-Methyl-2-Pentanone	ND	0.20						
Toluene	ND	0.20						
t-1,3-Dichloropropene	ND	0.40						
1,1,2-Trichloroethane	ND	0.20						
Tetrachloroethene	ND	0.20						
2-Hexanone	ND	0.20						
Dibromochloromethane	ND	0.20						

Client: SCS Engineers
Attn: Cornelius Fong
Project Name: Chiquita Canyon Landfill
Project No.: 07224200.24 Task 1
Date Received: 04/02/26
Matrix: Air
Reporting Units: ppbv

EPA Method TO-15

Lab No.:	METHOD BLANK							
Client Sample I.D.:	--							
Date/Time Sampled:	--							
Date/Time Analyzed:	4/2/26 16:24							
QC Batch No.:	260402MS2A1							
Analyst Initials:	RC							
Dilution Factor:	0.20							
ANALYTE	**Result ppbv**	**RL ppbv**						
1,2-Dibromoethane	ND	0.20						
Chlorobenzene	ND	0.20						
Ethylbenzene	ND	0.20						
p,&m-Xylene	ND	0.40						
o-Xylene	ND	0.20						
Styrene	ND	0.20						
Bromoform	ND	0.20						
1,1,2,2-Tetrachloroethane	ND	0.20						
Benzyl Chloride	ND	0.20						
4-Ethyl Toluene	ND	0.20						
1,3,5-Trimethylbenzene	ND	0.20						
1,2,4-Trimethylbenzene	ND	0.20						
1,3-Dichlorobenzene	ND	0.20						
1,4-Dichlorobenzene	ND	0.20						
1,2-Dichlorobenzene	ND	0.20						
1,2,4-Trichlorobenzene	ND	1.4						
Hexachlorobutadiene	ND	1.4						
1,3-Butadiene	ND	1.0						
Isopropanol	ND	1.0						
n-Hexane	ND	1.0						
Ethyl Acetate	ND	1.0						
Tetrahydrofuran	ND	1.0						
Cyclohexane	ND	1.0						
Heptane	ND	1.0						
1,4-Dioxane	ND	1.0						

RL = Reporting Limit
ND = Not Detected (below RL)

Reviewed/Approved By: _____ Date 4/24/26
Mark Johnson
Operations Manager

The cover letter is an integral part of this analytical report

LCS/LCSD Recovery and RPD Summary Report

QC Batch #: 260402MS2A1

Matrix: Air

Reporting Units: ppbv

EPA Method TO-15
LABORATORY CONTROL SAMPLE SUMMARY

Lab No.:	METHOD BLANK			LCS		LCSD					
Date/Time Analyzed:	4/2/26 16:24			4/2/26 23:24		4/3/26 0:03					
Analyst Initials:	RC			RC		RC					
Dilution Factor:	0.20			1.0		1.0					
ANALYTE	Result ppbv	RL ppbv	AMT. ppbv	Result ppbv	% Rec.	Result ppbv	% Rec.	RPD	Low %Rec	High %Rec	Max. RPD
1,1-Dichloroethene	ND	0.20	10	11.6	116	11.5	115	1.3	70	130	30
Methylene Chloride	ND	0.20	10	10.7	107	10.7	107	0.0	70	130	30
Trichloroethene	ND	0.20	10	11.2	112	10.8	108	4.0	70	130	30
Toluene	ND	0.20	10	11.0	110	11.1	111	1.0	70	130	30
1,1,2,2-Tetrachloroethane	ND	0.20	10	11.0	110	11.2	112	1.7	70	130	30

ND = Not Detected (below RL)
RL = Reporting Limit

Reviewed/Approved By: _____ Date: _____
Mark Johnson
Operations Manager

The cover letter is an integral part of this analytical report

Client: SCS Engineers
Attn: Cornelius Fong
Project Name: Chiquita Canyon Landfill
Project No.: 07224200.24 Task 1
Date Received: 04/02/26
Matrix: Air
Reporting Units: ppmv

EPA ALT-144 (CO by FID)

Lab No.:	T040207-02		T040207-03		T040207-04		T040207-05	
Client Sample I.D.:	CV-24140		CV-24138		CV-24142		CV-2354	
Date/Time Sampled:	4/2/26 7:45		4/2/26 7:50		4/2/26 7:55		4/2/26 8:00	
Date/Time Analyzed:	4/2/26 14:14		4/2/26 14:28		4/2/26 14:43		4/2/26 14:57	
QC Batch No.:	260402GC8A1		260402GC8A1		260402GC8A1		260402GC8A1	
Analyst Initials:	KD		KD		KD		KD	
Dilution Factor:	1.0		1.0		1.0		1.0	
ANALYTE	Result ppmv	RL ppmv	Result ppmv	RL ppmv	Result ppmv	RL ppmv	Result ppmv	RL ppmv
Carbon Monoxide	520	10	140	10	1,600	10	2,400	10

Results normalized including non-methane hydrocarbons

ND = Not Detected (below RL)
RL = Reporting Limit

Reviewed/Approved By: A. Johnson
Mark Johnson
Operations Manager

Date 4-13-26

The cover letter is an integral part of this analytical report

Client: SCS Engineers
Attn: Cornelius Fong
Project Name: Chiquita Canyon Landfill
Project No.: 07224200.24 Task 1
Date Received: 04/02/26
Matrix: Air
Reporting Units: ppmv

EPA ALT-144 (CO by FID)

Lab No.:	T040207-06		T040207-07		T040207-08		T040207-10	
Client Sample I.D.:	CV-24095		CV-2349		CV-2002		CV-24141	
Date/Time Sampled:	4/2/26 8:05		4/2/26 8:10		4/2/26 8:15		4/2/26 8:30	
Date/Time Analyzed:	4/2/26 15:12		4/2/26 15:26		4/2/26 15:41		4/2/26 16:10	
QC Batch No.:	260402GC8A1		260402GC8A1		260402GC8A1		260402GC8A1	
Analyst Initials:	KD		KD		KD		KD	
Dilution Factor:	1.0		1.0		1.0		1.0	
ANALYTE	Result ppmv	RL ppmv	Result ppmv	RL ppmv	Result ppmv	RL ppmv	Result ppmv	RL ppmv
Carbon Monoxide	3,100	10	2,700	10	660	10	ND	10

Results normalized including non-methane hydrocarbons

ND = Not Detected (below RL)
RL = Reporting Limit

Reviewed/Approved By: _____ Date 4-13-26
Mark Johnson
Operations Manager

The cover letter is an integral part of this analytical report

SGS North America Inc. | 18501 Gale Ave, Ste 130, City Of Industry, CA 91748 t +1 (626) 964-4032 www.sgs.com

Member of the SGS Group (SGS SA)

QC Batch No: 260402GC8A1
Matrix: Air
Reporting Units: ppmv

EPA ALT-144 (CO by FID)
LABORATORY CONTROL SAMPLE SUMMARY

Lab No.:	METHOD BLANK			LCS		LCSD					
Date Analyzed:	4/2/26 11:05			4/2/26 11:34		4/2/26 11:49					
Analyst Initials:	KD			KD		KD					
Dilution Factor:	1.0			1.0		1.0			Limits		
ANALYTE	Result ppmv	RL ppmv	SPIKE AMT. ppmv	Result ppmv	% Rec.	Result ppmv	% Rec.	RPD %	Low %Rec	High %Rec	Max. RPD
Carbon Monoxide	ND	10	1,010	1,080	107	1,090	107	0.6	70	130	30

ND = Not Detected (below RL)
RL = Reporting Limit

Reviewed/Approved By: A. Sh[illegible] Date 4-13-26
Mark Johnson
Operations Manager

The cover letter is an integral part of this analytical report

Client: SCS Engineers
Attn: Cornelius Fong
Project Name: Chiquita Canyon Landfill
Project No.: 07224200.24 Task 1
Date Received: 04/02/26
Matrix: Air
Reporting Units: % v/v

ASTM D1946

Lab No.:	T040207-02			T040207-03			T040207-04			T040207-05		
Client Sample I.D.:	CV-24140			CV-24138			CV-24142			CV-2354		
Date/Time Sampled:	4/2/26 7:45			4/2/26 7:50			4/2/26 7:55			4/2/26 8:00		
Date/Time Analyzed:	4/2/26 14:14			4/2/26 14:28			4/2/26 14:43			4/2/26 14:57		
QC Batch No.:	260402GC8A1			260402GC8A1			260402GC8A1			260402GC8A1		
Analyst Initials:	KD			KD			KD			KD		
Dilution Factor:	1.0			1.0			1.0			1.0		
ANALYTE	Result % v/v	RL % v/v	MDL % v/v	Result % v/v	RL % v/v	MDL % v/v	Result % v/v	RL % v/v	MDL % v/v	Result % v/v	RL % v/v	MDL % v/v
Hydrogen	11	1.0	0.059	2.9	1.0	0.059	20	1.0	0.059	16	1.0	0.059

Results normalized including non-methane hydrocarbons

MDL = Method Detection Limit
ND= Not Detected (below MDL)
RL = Reporting Limit
J = Trace amount. Analyte concentration between RL and MDL.

Reviewed/Approved By: A. Johnson
Mark Johnson
Operations Manager

Date 4-13-26

The cover letter is an integral part of this analytical report

Client: SCS Engineers
Attn: Cornelius Fong
Project Name: Chiquita Canyon Landfill
Project No.: 07224200.24 Task 1
Date Received: 04/02/26
Matrix: Air
Reporting Units: % v/v

ASTM D1946

Lab No.:	T040207-06			T040207-07			T040207-08			T040207-10		
Client Sample I.D.:	CV-24095			CV-2349			CV-2002			CV-24141		
Date/Time Sampled:	4/2/26 8:05			4/2/26 8:10			4/2/26 8:15			4/2/26 8:30		
Date/Time Analyzed:	4/2/26 15:12			4/2/26 15:26			4/2/26 15:41			4/2/26 16:10		
QC Batch No.:	260402GC8A1			260402GC8A1			260402GC8A1			260402GC8A1		
Analyst Initials:	KD			KD			KD			KD		
Dilution Factor:	1.0			1.0			1.0			1.0		
ANALYTE	Result % v/v	RL % v/v	MDL % v/v	Result % v/v	RL % v/v	MDL % v/v	Result % v/v	RL % v/v	MDL % v/v	Result % v/v	RL % v/v	MDL % v/v
Hydrogen	16	1.0	0.059	14	1.0	0.059	3.6	1.0	0.059	ND	1.0	0.059

Results normalized including non-methane hydrocarbons

MDL = Method Detection Limit
ND= Not Detected (below MDL)
RL = Reporting Limit
J = Trace amount. Analyte concentration between RL and MDL.

Reviewed/Approved By: _____ Date 4-13-26
Mark Johnson
Operations Manager

The cover letter is an integral part of this analytical report

QC Batch No: 260402GC8A1
Matrix: Air
Reporting Units: % v/v

ASTM D1946
LABORATORY CONTROL SAMPLE SUMMARY

Lab No.:	METHOD BLANK				LCS		LCSD					
Date Analyzed:	4/2/26 11:05				4/2/26 11:34		4/2/26 11:49					
Analyst Initials:	KD				KD		KD					
Dilution Factor:	1.0				1.0		1.0			Limits		
ANALYTE	Result % v/v	RL % v/v	MDL % v/v	SPIKE AMT. % v/v	Result % v/v	% Rec.	Result % v/v	% Rec.	RPD %	Low %Rec	High %Rec	Max. RPD
Hydrogen	ND	1.0	0.059	5.0	3.89	78	3.91	79	0.4	70	130	30

MDL = Method Detection Limit
ND= Not Detected (below MDL)
RL = Reporting Limit
J = Trace amount. Analyte concentration between RL and MDL.

Reviewed/Approved By: _____ Date 4-13-26
Mark Johnson
Operations Manager

The cover letter is an integral part of this analytical report

Client: SCS Engineers
Attn: Cornelius Fong
Project Name: Chiquita Canyon Landfill
Project No.: 07224200.24 Task 1
Date Received: 04/02/26
Matrix: Air
Reporting Units: % v/v

ASTM D1946

Lab No.:	T040207-01		T040207-02		T040207-03		T040207-04	
Client Sample I.D.:	CV-24123		CV-24140		CV-24138		CV-24142	
Date/Time Sampled:	4/2/26 7:30		4/2/26 7:45		4/2/26 7:50		4/2/26 7:55	
Date/Time Analyzed:	4/2/26 14:00		4/2/26 14:14		4/2/26 14:28		4/2/26 14:43	
QC Batch No.:	260402GC8A1		260402GC8A1		260402GC8A1		260402GC8A1	
Analyst Initials:	KD		KD		KD		KD	
Dilution Factor:	1.0		1.0		1.0		1.0	
ANALYTE	Result % v/v	RL % v/v	Result % v/v	RL % v/v	Result % v/v	RL % v/v	Result % v/v	RL % v/v
Carbon Dioxide	56	0.010	34	0.010	8.2	0.010	57	0.010
Oxygen/Argon	2.2	0.50	11	0.50	17	0.50	4.0	0.50
Nitrogen	8.5	1.0	42	1.0	71	1.0	15	1.0
Methane	32	0.0010	2.0	0.0010	0.27	0.0010	2.3	0.0010

Results normalized including non-methane hydrocarbons

ND = Not Detected (below RL)
RL = Reporting Limit

Reviewed/Approved By: _____ Date 4-13-26
Mark Johnson
Operations Manager

The cover letter is an integral part of this analytical report

Client: SCS Engineers
Attn: Cornelius Fong
Project Name: Chiquita Canyon Landfill
Project No.: 07224200.24 Task 1
Date Received: 04/02/26
Matrix: Air
Reporting Units: % v/v

ASTM D1946

Lab No.:	T040207-05		T040207-06		T040207-07		T040207-08	
Client Sample I.D.:	CV-2354		CV-24095		CV-2349		CV-2002	
Date/Time Sampled:	4/2/26 8:00		4/2/26 8:05		4/2/26 8:10		4/2/26 8:15	
Date/Time Analyzed:	4/2/26 14:57		4/2/26 15:12		4/2/26 15:26		4/2/26 15:41	
QC Batch No.:	260402GC8A1		260402GC8A1		260402GC8A1		260402GC8A1	
Analyst Initials:	KD		KD		KD		KD	
Dilution Factor:	1.0		1.0		1.0		1.0	
ANALYTE	Result % v/v	RL % v/v	Result % v/v	RL % v/v	Result % v/v	RL % v/v	Result % v/v	RL % v/v
Carbon Dioxide	65	0.010	74	0.010	77	0.010	16	0.010
Oxygen/Argon	2.9	0.50	1.1	0.50	1.0	0.50	16	0.50
Nitrogen	11	1.0	4.1	1.0	3.7	1.0	61	1.0
Methane	4.7	0.0010	3.5	0.0010	2.6	0.0010	2.4	0.0010

Results normalized including non-methane hydrocarbons

ND = Not Detected (below RL)
RL = Reporting Limit

Reviewed/Approved By: _____ Date 4-13-26
Mark Johnson
Operations Manager

The cover letter is an integral part of this analytical report

Client: SCS Engineers
Attn: Cornelius Fong
Project Name: Chiquita Canyon Landfill
Project No.: 07224200.24 Task 1
Date Received: 04/02/26
Matrix: Air
Reporting Units: % v/v

ASTM D1946

Lab No.:	T040207-09		T040207-10					
Client Sample I.D.:	CV-24144		CV-24141					
Date/Time Sampled:	4/2/26 8:20		4/2/26 8:30					
Date/Time Analyzed:	4/2/26 15:55		4/2/26 16:10					
QC Batch No.:	260402GC8A1		260402GC8A1					
Analyst Initials:	KD		KD					
Dilution Factor:	1.0		1.0					
ANALYTE	**Result % v/v**	**RL % v/v**	**Result % v/v**	**RL % v/v**				
Carbon Dioxide	34	0.010	4.4	0.010				
Oxygen/Argon	2.3	0.50	19	0.50				
Nitrogen	8.5	1.0	70	1.0				
Methane	54	0.0010	6.1	0.0010				

Results normalized including non-methane hydrocarbons

ND = Not Detected (below RL)
RL = Reporting Limit

Reviewed/Approved By: A Sho A
Mark Johnson
Operations Manager

Date 4-13-26

The cover letter is an integral part of this analytical report

QC Batch No: 260402GC8A1
Matrix: Air
Reporting Units: % v/v

ASTM D1946
LABORATORY CONTROL SAMPLE SUMMARY

Lab No.:	METHOD BLANK			LCS		LCSD					
Date Analyzed:	4/2/26 11:05			4/2/26 11:34		4/2/26 11:49					
Analyst Initials:	KD			KD		KD					
Dilution Factor:	1.0			1.0		1.0			Limits		
ANALYTE	Result % v/v	RL % v/v	SPIKE AMT. % v/v	Result % v/v	% Rec.	Result % v/v	% Rec.	RPD %	Low %Rec	High %Rec	Max. RPD
Carbon Dioxide	ND	0.010	10	8.98	90	8.96	89	0.2	70	130	30
Oxygen/Argon	ND	0.50	15	15.3	102	15.3	102	0.0	70	130	30
Nitrogen	ND	1.0	70	73.6	105	73.5	105	0.1	70	130	30
Methane	ND	0.0010	0.10	0.1000	99	0.101	100	0.7	70	130	30

ND = Not Detected (below RL)
RL = Reporting Limit

Reviewed/Approved By: _____ Date 4-13-26
Mark Johnson
Operations Manager

The cover letter is an integral part of this analytical report

LA Cert #04140
EPA Methods TO3, TO14A, TO15, 25C/3C, ASTM D1946, RSK-175

TX Cert T104704450-14-6
EPA Methods TO14A, TO15

ALASKA CS-LAP 24-002
EPA Methods TO14A, TO15

April 28, 2026

SCS Field Services
ATTN: Cornelius Fong
3900 Kilroy Airport Way, Suite 100
Long Beach, CA 90806

LABORATORY TEST RESULTS

Project Reference: Chiquita Canyon Landfill
Project Number: 07224200.24 Task 1
Lab Number: T040602-01/10

Enclosed are the results for sample(s) received 4/6/26 by SGS North America, Inc. Samples were received intact. Analyses were performed according to specifications on the chain of custody provided with the sample(s).

Report Narrative:

- Modifications to EPA TO-15 – samples were collected in Mylar bags.
- Unless otherwise noted in the report, sample analyses were performed within method performance criteria and meet all requirements of the TNI Standards.
- The enclosed results relate only to the sample(s).

Preliminary results were e-mailed to Cornelius Fong, Zain Khan, Art Jones and Ali Ferrara on 4/27/26.

SGS appreciates the opportunity to provide testing services to your company. If you have any questions regarding these results, please call me at (626) 964-4032.

Sincerely,

Mark Johnson
Operations Manager
Mark.Johnson2@sgs.com

Note: The cover letter is an integral part of this analytical report.

AirTECHNOLOGY Laboratories, Inc.
18501 E. Gale Ave., Suite 130
City of Industry, CA 91748
Ph: 626-964-4032
Fx: 626-964-5832

CHAIN OF CUSTODY RECORD

TURNAROUND TIME				DELIVERABLES	PAGE: 1 OF
Standard	■	48 hours	☐	EDD ■	Condition upon receipt:
Same Day	☐	72 hours	☐	EDF ☐	Sealed Yes ☐ No ☐
24 hours	☐	96 hours	☐	Level 3 ☐	Intact Yes ☐ No ☐
Other:				Level 4 ☐	Chilled _____ deg C

Project No.:	07224200.24 Task 1
Project Name:	Chiquita Canyon Landfill
Report To:	Cornelius Fong
Company:	SCS Engineers
Street:	3900 Kilroy Airport Way, Suite 100
City/State/Zip:	Long Beach, CA 90806-6816
Phone& Fax:	562-743-7895
e-mail:	cfong@scsengineers.com

BILLING

P.O. No.:	07-SO05310
Bill to:	
	07FSAccountspayable@scsengineers.com
	3900 Kilroy Airport Way, Suite 100
	Long Beach, CA 90806-6816

ANALYSIS REQUEST

LAB USE ONLY	SAMPLE IDENTIFICATION	SAMPLE DATE	SAMPLE TIME	CONTAINER QTY/TYPE	MATRIX	PRESERVATION	CH4, CO2, O2, N2 ASTM D1946	Carbon Monoxide EPA ALT-144	Hydrogen ASTM D1946	VOCs EPA TO-15		
T040602-01	CV-24101	4/6/2026	8:35AM	2-1L	Gas	N	X	X	X	X		
-02	CV-24100	4/6/2026	* 8:40AM ~~8:45AM~~	1L	Gas	N	X	X	X			
-03	H-2165W	4/6/2026	8:50AM	2-1L	Gas	N	X	X	X	X		
-04	CV-2001	4/6/2026	9:00AM	2-1L	Gas	N	X	X	X	X		
-05	~~H-2373~~ H-2273W tlo 4/6/26*	4/6/2026	9:05AM	2-1L	Gas	N	X	X	X	X		
-06	CV-24099	4/6/2026	9:10AM	1L	Gas	N	X					
-07	CV-24102	4/6/2026	9:33AM	1L	Gas	N	X					
-08	~~CV-24060~~ CV-24066 tlo 4/6/26*	4/6/2026	9:40AM	1L	Gas	N	X	X	X			
-09	CV-2341	4/6/2026	9:50AM	1L	Gas	N	X	X	X			
-10	CV-1902A	4/6/2026	10:00AM	2-1L	Gas	N	X	X	X	X		

AUTHORIZATION TO PERFORM WORK	COMPANY SCS	DATE/TIME 10:55Am 4/6/2026	
SAMPLED BY Erik Navarro	COMPANY SCS	DATE/TIME 10:55Am 4/6/2026	
RELINQUISHED BY Erik Navarro	DATE/TIME 4/6/2026 10:55Am	RECEIVED BY [signature]	DATE/TIME 4-6-26 10:55
RELINQUISHED BY [signature]	DATE/TIME 4-6-26 12:22	RECEIVED BY [signature]	DATE/TIME 4/6/26 12:22
RELINQUISHED BY	DATE/TIME	RECEIVED BY	DATE/TIME

COMMENTS
Report full list of TO-15 compounds
Raw landfill gas samples
FLAMMABLE
*Sample Time & ID's corrected Per Antonio tlo 4/7/26

METHOD OF TRANSPORT (circle one): Walk-In FedEx UPS **Courier** ATLI Other_____

DISTRIBUTION: White & Yellow - Lab Copies / Pink - Customer Copy

Preservation: **H**=HCl **N**=None / Container: **B**=Bag **C**=Can **V**=VOA **O**=Other *Rev. 03 - 5/7/09*

Client: SCS Engineers
Attn: Cornelius Fong
Project Name: Chiquita Canyon Landfill
Project No.: 07224200.24 Task 1
Date Received: 04/06/26
Matrix: Air
Reporting Units: ppbv

EPA Method TO-15

Lab No.:	T040602-01		T040602-03		T040602-04		T040602-05	
Client Sample I.D.:	CV-24101		H-2165W		CV-2001		H-2273W	
Date/Time Sampled:	4/6/26 8:35		4/6/26 8:50		4/6/26 9:00		4/6/26 9:05	
Date/Time Analyzed:	4/6/26 18:36		4/6/26 19:15		4/6/26 20:00		4/6/26 20:37	
QC Batch No.:	260406MS2A1		260406MS2A1		260406MS2A1		260406MS2A1	
Analyst Initials:	RC		RC		RC		RC	
Dilution Factor:	300		2,500		1,200		1,000	
ANALYTE	Result ppbv	RL ppbv	Result ppbv	RL ppbv	Result ppbv	RL ppbv	Result ppbv	RL ppbv
Dichlorodifluoromethane (12)	ND	300	ND	2,500	ND	1,200	ND	1,000
Chloromethane	ND	300	ND	2,500	ND	1,200	ND	1,000
1,2-Cl-1,1,2,2-F ethane (114)	ND	300	ND	2,500	ND	1,200	ND	1,000
Vinyl Chloride	ND	300	ND	2,500	ND	1,200	ND	1,000
Bromomethane	ND	300	ND	2,500	ND	1,200	ND	1,000
Chloroethane	ND	1,500	ND	13,000	ND	6,000	ND	5,000
Trichlorofluoromethane (11)	ND	300	ND	2,500	ND	1,200	ND	1,000
1,1-Dichloroethene	ND	300	ND	2,500	ND	1,200	ND	1,000
Carbon Disulfide	430	300	ND	2,500	ND	1,200	ND	1,000
1,1,2-Cl 1,2,2-F ethane (113)	ND	300	ND	2,500	ND	1,200	ND	1,000
Acetone	30,000	1,500	230,000	13,000	110,000	6,000	93,000	5,000
Methylene Chloride	ND	300	ND	2,500	ND	1,200	ND	1,000
t-1,2-Dichloroethene	ND	300	ND	2,500	ND	1,200	ND	1,000
1,1-Dichloroethane	ND	300	ND	2,500	ND	1,200	ND	1,000
Vinyl Acetate	ND	300	ND	2,500	ND	1,200	ND	1,000
c-1,2-Dichloroethene	ND	300	ND	2,500	ND	1,200	ND	1,000
2-Butanone	33,000	1,500	190,000	13,000	100,000	6,000	100,000	5,000
t-Butyl Methyl Ether (MTBE)	ND	300	ND	2,500	1,200	1,200	ND	1,000
Chloroform	ND	300	ND	2,500	ND	1,200	ND	1,000
1,1,1-Trichloroethane	ND	300	ND	2,500	ND	1,200	ND	1,000
Carbon Tetrachloride	ND	300	ND	2,500	ND	1,200	ND	1,000
Benzene	5,700	300	120,000	2,500	62,000	1,200	83,000	1,000
1,2-Dichloroethane	ND	300	ND	2,500	ND	1,200	ND	1,000
Trichloroethene	ND	300	ND	2,500	ND	1,200	ND	1,000
1,2-Dichloropropane	ND	300	ND	2,500	ND	1,200	ND	1,000
Bromodichloromethane	ND	300	ND	2,500	ND	1,200	ND	1,000
c-1,3-Dichloropropene	ND	300	ND	2,500	ND	1,200	ND	1,000
4-Methyl-2-Pentanone	1,200	300	3,900	2,500	1,800	1,200	3,200	1,000
Toluene	1,100	300	5,300	2,500	2,300	1,200	4,900	1,000
t-1,3-Dichloropropene	ND	600	ND	5,000	ND	2,400	ND	2,000
1,1,2-Trichloroethane	ND	300	ND	2,500	ND	1,200	ND	1,000
Tetrachloroethene	480	300	ND	2,500	ND	1,200	ND	1,000
2-Hexanone	ND	300	ND	2,500	ND	1,200	ND	1,000
Dibromochloromethane	ND	300	ND	2,500	ND	1,200	ND	1,000

Client: SCS Engineers
Attn: Cornelius Fong
Project Name: Chiquita Canyon Landfill
Project No.: 07224200.24 Task 1
Date Received: 04/06/26
Matrix: Air
Reporting Units: ppbv

EPA Method TO-15

Lab No.:	T040602-01		T040602-03		T040602-04		T040602-05	
Client Sample I.D.:	CV-24101		H-2165W		CV-2001		H-2273W	
Date/Time Sampled:	4/6/26 8:35		4/6/26 8:50		4/6/26 9:00		4/6/26 9:05	
Date/Time Analyzed:	4/6/26 18:36		4/6/26 19:15		4/6/26 20:00		4/6/26 20:37	
QC Batch No.:	260406MS2A1		260406MS2A1		260406MS2A1		260406MS2A1	
Analyst Initials:	RC		RC		RC		RC	
Dilution Factor:	300		2,500		1,200		1,000	
ANALYTE	Result ppbv	RL ppbv	Result ppbv	RL ppbv	Result ppbv	RL ppbv	Result ppbv	RL ppbv
1,2-Dibromoethane	ND	300	ND	2,500	ND	1,200	ND	1,000
Chlorobenzene	ND	300	ND	2,500	ND	1,200	ND	1,000
Ethylbenzene	ND	300	ND	2,500	ND	1,200	ND	1,000
p,&m-Xylene	ND	600	ND	5,000	ND	2,400	ND	2,000
o-Xylene	ND	300	ND	2,500	ND	1,200	ND	1,000
Styrene	ND	300	ND	2,500	ND	1,200	ND	1,000
Bromoform	ND	300	ND	2,500	ND	1,200	ND	1,000
1,1,2,2-Tetrachloroethane	ND	300	ND	2,500	ND	1,200	ND	1,000
Benzyl Chloride	ND	300	ND	2,500	ND	1,200	ND	1,000
4-Ethyl Toluene	ND	300	ND	2,500	ND	1,200	ND	1,000
1,3,5-Trimethylbenzene	ND	300	ND	2,500	ND	1,200	ND	1,000
1,2,4-Trimethylbenzene	ND	300	ND	2,500	ND	1,200	ND	1,000
1,3-Dichlorobenzene	ND	300	ND	2,500	ND	1,200	ND	1,000
1,4-Dichlorobenzene	ND	300	ND	2,500	ND	1,200	ND	1,000
1,2-Dichlorobenzene	ND	300	ND	2,500	ND	1,200	ND	1,000
1,2,4-Trichlorobenzene	ND	2,100	ND	18,000	ND	8,400	ND	7,000
Hexachlorobutadiene	ND	300	ND	2,500	ND	1,200	ND	1,000
1,3-Butadiene	2,400	1,500	ND	13,000	7,400	6,000	ND	5,000
Isopropanol	43,000	1,500	94,000	13,000	120,000	6,000	140,000	5,000
n-Hexane	ND	1,500	ND	13,000	ND	6,000	ND	5,000
Ethyl Acetate	ND	1,500	21,000	13,000	10,000	6,000	19,000	5,000
Tetrahydrofuran	22,000	1,500	180,000	13,000	99,000	6,000	99,000	5,000
Cyclohexane	ND	1,500	ND	13,000	ND	6,000	ND	5,000
Heptane	ND	1,500	ND	13,000	ND	6,000	7,700	5,000
1,4-Dioxane	ND	1,500	ND	13,000	ND	6,000	ND	5,000

RL = Reporting Limit
ND = Not Detected (below RL)

Reviewed/Approved By: _____ Date 4/27/26
Mark Johnson
Operations Manager

The cover letter is an integral part of this analytical report

Client: SCS Engineers
Attn: Cornelius Fong
Project Name: Chiquita Canyon Landfill
Project No.: 07224200.24 Task 1
Date Received: 04/06/26
Matrix: Air
Reporting Units: ppbv

EPA Method TO-15

Lab No.:	T040602-10							
Client Sample I.D.:	CV-1902A							
Date/Time Sampled:	4/6/26 10:00							
Date/Time Analyzed:	4/6/26 21:14							
QC Batch No.:	260406MS2A1							
Analyst Initials:	RC							
Dilution Factor:	10,000							
ANALYTE	**Result ppbv**	**RL ppbv**						
Dichlorodifluoromethane (12)	ND	10,000						
Chloromethane	ND	10,000						
1,2-Cl-1,1,2,2-F ethane (114)	ND	10,000						
Vinyl Chloride	ND	10,000						
Bromomethane	ND	10,000						
Chloroethane	ND	50,000						
Trichlorofluoromethane (11)	ND	10,000						
1,1-Dichloroethene	ND	10,000						
Carbon Disulfide	ND	10,000						
1,1,2-Cl 1,2,2-F ethane (113)	ND	10,000						
Acetone	1,100,000	50,000						
Methylene Chloride	ND	10,000						
t-1,2-Dichloroethene	ND	10,000						
1,1-Dichloroethane	ND	10,000						
Vinyl Acetate	ND	10,000						
c-1,2-Dichloroethene	ND	10,000						
2-Butanone	1,200,000	50,000						
t-Butyl Methyl Ether (MTBE)	ND	10,000						
Chloroform	ND	10,000						
1,1,1-Trichloroethane	ND	10,000						
Carbon Tetrachloride	ND	10,000						
Benzene	340,000	10,000						
1,2-Dichloroethane	ND	10,000						
Trichloroethene	ND	10,000						
1,2-Dichloropropane	ND	10,000						
Bromodichloromethane	ND	10,000						
c-1,3-Dichloropropene	ND	10,000						
4-Methyl-2-Pentanone	21,000	10,000						
Toluene	29,000	10,000						
t-1,3-Dichloropropene	ND	20,000						
1,1,2-Trichloroethane	ND	10,000						
Tetrachloroethene	ND	10,000						
2-Hexanone	ND	10,000						
Dibromochloromethane	ND	10,000						

Client: SCS Engineers
Attn: Cornelius Fong
Project Name: Chiquita Canyon Landfill
Project No.: 07224200.24 Task 1
Date Received: 04/06/26
Matrix: Air
Reporting Units: ppbv

EPA Method TO-15

Lab No.:	T040602-10							
Client Sample I.D.:	CV-1902A							
Date/Time Sampled:	4/6/26 10:00							
Date/Time Analyzed:	4/6/26 21:14							
QC Batch No.:	260406MS2A1							
Analyst Initials:	RC							
Dilution Factor:	10,000							
ANALYTE	Result ppbv	RL ppbv						
1,2-Dibromoethane	ND	10,000						
Chlorobenzene	ND	10,000						
Ethylbenzene	ND	10,000						
p,&m-Xylene	ND	20,000						
o-Xylene	ND	10,000						
Styrene	ND	10,000						
Bromoform	ND	10,000						
1,1,2,2-Tetrachloroethane	ND	10,000						
Benzyl Chloride	ND	10,000						
4-Ethyl Toluene	ND	10,000						
1,3,5-Trimethylbenzene	ND	10,000						
1,2,4-Trimethylbenzene	ND	10,000						
1,3-Dichlorobenzene	ND	10,000						
1,4-Dichlorobenzene	ND	10,000						
1,2-Dichlorobenzene	ND	10,000						
1,2,4-Trichlorobenzene	ND	70,000						
Hexachlorobutadiene	ND	10,000						
1,3-Butadiene	ND	50,000						
Isopropanol	330,000	50,000						
n-Hexane	ND	50,000						
Ethyl Acetate	71,000	50,000						
Tetrahydrofuran	990,000	50,000						
Cyclohexane	ND	50,000						
Heptane	ND	50,000						
1,4-Dioxane	ND	50,000						

RL = Reporting Limit
ND = Not Detected (below RL)

Reviewed/Approved By: Mark Johnson
Operations Manager

Date 4/27/26

The cover letter is an integral part of this analytical report

Client: SCS Engineers
Attn: Cornelius Fong
Project Name: Chiquita Canyon Landfill
Project No.: 07224200.24 Task 1
Date Received: 04/06/26
Matrix: Air
Reporting Units: ppbv

EPA Method TO-15

Lab No.:	METHOD BLANK
Client Sample I.D.:	--
Date/Time Sampled:	--
Date/Time Analyzed:	4/6/26 12:18
QC Batch No.:	260406MS2A1
Analyst Initials:	RC
Dilution Factor:	0.20

ANALYTE	Result ppbv	RL ppbv
Dichlorodifluoromethane (12)	ND	0.20
Chloromethane	ND	0.20
1,2-Cl-1,1,2,2-F ethane (114)	ND	0.20
Vinyl Chloride	ND	0.20
Bromomethane	ND	0.20
Chloroethane	ND	1.0
Trichlorofluoromethane (11)	ND	0.20
1,1-Dichloroethene	ND	0.20
Carbon Disulfide	ND	0.20
1,1,2-Cl 1,2,2-F ethane (113)	ND	0.20
Acetone	ND	1.0
Methylene Chloride	ND	0.20
t-1,2-Dichloroethene	ND	0.20
1,1-Dichloroethane	ND	0.20
Vinyl Acetate	ND	0.20
c-1,2-Dichloroethene	ND	0.20
2-Butanone	ND	1.0
t-Butyl Methyl Ether (MTBE)	ND	0.20
Chloroform	ND	0.20
1,1,1-Trichloroethane	ND	0.20
Carbon Tetrachloride	ND	0.20
Benzene	ND	0.20
1,2-Dichloroethane	ND	0.20
Trichloroethene	ND	0.20
1,2-Dichloropropane	ND	0.20
Bromodichloromethane	ND	0.20
c-1,3-Dichloropropene	ND	0.20
4-Methyl-2-Pentanone	ND	0.20
Toluene	ND	0.20
t-1,3-Dichloropropene	ND	0.40
1,1,2-Trichloroethane	ND	0.20
Tetrachloroethene	ND	0.20
2-Hexanone	ND	0.20
Dibromochloromethane	ND	0.20

Client: SCS Engineers
Attn: Cornelius Fong
Project Name: Chiquita Canyon Landfill
Project No.: 07224200.24 Task 1
Date Received: 04/06/26
Matrix: Air
Reporting Units: ppbv

EPA Method TO-15

Lab No.:	METHOD BLANK							
Client Sample I.D.:	--							
Date/Time Sampled:	--							
Date/Time Analyzed:	4/6/26 12:18							
QC Batch No.:	260406MS2A1							
Analyst Initials:	RC							
Dilution Factor:	0.20							
ANALYTE	**Result ppbv**	**RL ppbv**						
1,2-Dibromoethane	ND	0.20						
Chlorobenzene	ND	0.20						
Ethylbenzene	ND	0.20						
p,&m-Xylene	ND	0.40						
o-Xylene	ND	0.20						
Styrene	ND	0.20						
Bromoform	ND	0.20						
1,1,2,2-Tetrachloroethane	ND	0.20						
Benzyl Chloride	ND	0.20						
4-Ethyl Toluene	ND	0.20						
1,3,5-Trimethylbenzene	ND	0.20						
1,2,4-Trimethylbenzene	ND	0.20						
1,3-Dichlorobenzene	ND	0.20						
1,4-Dichlorobenzene	ND	0.20						
1,2-Dichlorobenzene	ND	0.20						
1,2,4-Trichlorobenzene	ND	1.4						
Hexachlorobutadiene	ND	0.20						
1,3-Butadiene	ND	1.0						
Isopropanol	ND	1.0						
n-Hexane	ND	1.0						
Ethyl Acetate	ND	1.0						
Tetrahydrofuran	ND	1.0						
Cyclohexane	ND	1.0						
Heptane	ND	1.0						
1,4-Dioxane	ND	1.0						

RL = Reporting Limit
ND = Not Detected (below RL)

Reviewed/Approved By: _____ **Date** 4/27/26
Mark Johnson
Operations Manager

The cover letter is an integral part of this analytical report

LCS/LCSD Recovery and RPD Summary Report

QC Batch #: 260406MS2A1

Matrix: Air

Reporting Units: ppbv

EPA Method TO-15
LABORATORY CONTROL SAMPLE SUMMARY

Lab No.:	METHOD BLANK			LCS		LCSD					
Date/Time Analyzed:	4/6/26 12:18			4/6/26 11:02		4/6/26 11:40					
Analyst Initials:	RC			RC		RC					
Dilution Factor:	0.20			1.0		1.0					
ANALYTE	Result ppbv	RL ppbv	AMT. ppbv	Result ppbv	% Rec.	Result ppbv	% Rec.	RPD	Low %Rec	High %Rec	Max. RPD
1,1-Dichloroethene	ND	0.20	10	9.69	97	9.70	97	0.1	70	130	30
Methylene Chloride	ND	0.20	10	9.43	94	9.30	93	1.4	70	130	30
Trichloroethene	ND	0.20	10	9.39	94	9.19	92	2.2	70	130	30
Toluene	ND	0.20	10	9.90	99	9.77	98	1.4	70	130	30
1,1,2,2-Tetrachloroethane	ND	0.20	10	9.25	93	9.26	93	0.0	70	130	30

ND = Not Detected (below RL)
RL = Reporting Limit

Reviewed/Approved By: Mark Johnson
Operations Manager

Date: 4/27/26

The cover letter is an integral part of this analytical report

Client: SCS Engineers
Attn: Cornelius Fong
Project Name: Chiquita Canyon Landfill
Project No.: 07224200.24 Task 1
Date Received: 04/06/26
Matrix: Air
Reporting Units: ppmv

EPA ALT-144 (CO by FID)

Lab No.:	T040602-01		T040602-02		T040602-03		T040602-04	
Client Sample I.D.:	CV-24101		CV-24100		H-2165W		CV-2001	
Date/Time Sampled:	4/6/26 8:35		4/6/26 8:40		4/6/26 8:50		4/6/26 9:00	
Date/Time Analyzed:	4/6/26 14:42		4/6/26 14:57		4/6/26 15:11		4/6/26 15:26	
QC Batch No.:	260406GC8A2		260406GC8A2		260406GC8A2		260406GC8A2	
Analyst Initials:	KD		KD		KD		KD	
Dilution Factor:	1.0		1.0		1.0		1.0	
ANALYTE	Result ppmv	RL ppmv	Result ppmv	RL ppmv	Result ppmv	RL ppmv	Result ppmv	RL ppmv
Carbon Monoxide	ND	10	34	10	660	10	650	10

Results normalized including non-methane hydrocarbons

ND = Not Detected (below RL)
RL = Reporting Limit

Reviewed/Approved By: _____ Date _____
Mark Johnson
Operations Manager

The cover letter is an integral part of this analytical report

Client: SCS Engineers
Attn: Cornelius Fong
Project Name: Chiquita Canyon Landfill
Project No.: 07224200.24 Task 1
Date Received: 04/06/26
Matrix: Air
Reporting Units: ppmv

EPA ALT-144 (CO by FID)

Lab No.:	T040602-05		T040602-08		T040602-09		T040602-10	
Client Sample I.D.:	H-2273W		CV-24066		CV-2341		CV-1902A	
Date/Time Sampled:	4/6/26 9:05		4/6/26 9:40		4/6/26 9:50		4/6/26 10:00	
Date/Time Analyzed:	4/6/26 15:40		4/6/26 16:24		4/6/26 16:39		4/6/26 16:53	
QC Batch No.:	260406GC8A2		260406GC8A2		260406GC8A2		260406GC8A2	
Analyst Initials:	KD		KD		KD		KD	
Dilution Factor:	1.0		1.0		1.0		1.0	
ANALYTE	Result ppmv	RL ppmv	Result ppmv	RL ppmv	Result ppmv	RL ppmv	Result ppmv	RL ppmv
Carbon Monoxide	230	10	130	10	640	10	910	10

Results normalized including non-methane hydrocarbons

ND = Not Detected (below RL)
RL = Reporting Limit

Reviewed/Approved By: _____ Date 4/7/26
Mark Johnson
Operations Manager

The cover letter is an integral part of this analytical report

SGS North America Inc. | 18501 Gale Ave, Ste 130, City Of Industry, CA 91748 t +1 (626) 964-4032 www.sgs.com

Member of the SGS Group (SGS SA)

QC Batch No: 260406GC8A2
Matrix: Air
Reporting Units: ppmv

EPA ALT-144 (CO by FID)
LABORATORY CONTROL SAMPLE SUMMARY

Lab No.:	METHOD BLANK			LCS		LCSD					
Date Analyzed:	4/6/26 14:28			4/6/26 13:14		4/6/26 13:29					
Analyst Initials:	KD			KD		KD					
Dilution Factor:	1.0			1.0		1.0			Limits		
ANALYTE	Result ppmv	RL ppmv	SPIKE AMT. ppmv	Result ppmv	% Rec.	Result ppmv	% Rec.	RPD %	Low %Rec	High %Rec	Max. RPD
Carbon Monoxide	ND	10	1,010	1,050	104	1,050	104	0.0	70	130	30

ND = Not Detected (below RL)
RL = Reporting Limit

Reviewed/Approved By: _____ **Date** 4/7/26
Mark Johnson
Operations Manager

The cover letter is an integral part of this analytical report

Client: SCS Engineers
Attn: Cornelius Fong
Project Name: Chiquita Canyon Landfill
Project No.: 07224200.24 Task 1
Date Received: 04/06/26
Matrix: Air
Reporting Units: % v/v

ASTM D1946

Lab No.:	T040602-01			T040602-02			T040602-03			T040602-04		
Client Sample I.D.:	CV-24101			CV-24100			H-2165W			CV-2001		
Date/Time Sampled:	4/6/26 8:35			4/6/26 8:40			4/6/26 8:50			4/6/26 9:00		
Date/Time Analyzed:	4/6/26 14:42			4/6/26 14:57			4/6/26 15:11			4/6/26 15:26		
QC Batch No.:	260406GC8A2			260406GC8A2			260406GC8A2			260406GC8A2		
Analyst Initials:	KD			KD			KD			KD		
Dilution Factor:	1.0			1.0			1.0			1.0		
ANALYTE	Result % v/v	RL % v/v	MDL % v/v	Result % v/v	RL % v/v	MDL % v/v	Result % v/v	RL % v/v	MDL % v/v	Result % v/v	RL % v/v	MDL % v/v
Hydrogen	ND	1.0	0.059	0.55 J	1.0	0.059	4.5	1.0	0.059	6.7	1.0	0.059

Results normalized including non-methane hydrocarbons

MDL = Method Detection Limit
ND= Not Detected (below MDL)
RL = Reporting Limit
J = Trace amount. Analyte concentration between RL and MDL.

Reviewed/Approved By: _____ Date _____
Mark Johnson
Operations Manager

The cover letter is an integral part of this analytical report

Client: SCS Engineers
Attn: Cornelius Fong
Project Name: Chiquita Canyon Landfill
Project No.: 07224200.24 Task 1
Date Received: 04/06/26
Matrix: Air
Reporting Units: % v/v

ASTM D1946

Lab No.:	T040602-05			T040602-08			T040602-09			T040602-10		
Client Sample I.D.:	H-2273W			CV-24066			CV-2341			CV-1902A		
Date/Time Sampled:	4/6/26 9:05			4/6/26 9:40			4/6/26 9:50			4/6/26 10:00		
Date/Time Analyzed:	4/6/26 15:40			4/6/26 16:24			4/6/26 16:39			4/6/26 16:53		
QC Batch No.:	260406GC8A2			260406GC8A2			260406GC8A2			260406GC8A2		
Analyst Initials:	KD			KD			KD			KD		
Dilution Factor:	1.0			1.0			1.0			1.0		
ANALYTE	Result % v/v	RL % v/v	MDL % v/v	Result % v/v	RL % v/v	MDL % v/v	Result % v/v	RL % v/v	MDL % v/v	Result % v/v	RL % v/v	MDL % v/v
Hydrogen	2.0	1.0	0.059	1.3	1.0	0.059	11	1.0	0.059	19	1.0	0.059

Results normalized including non-methane hydrocarbons

MDL = Method Detection Limit
ND= Not Detected (below MDL)
RL = Reporting Limit
J = Trace amount. Analyte concentration between RL and MDL.

Reviewed/Approved By: _____ Date _____
Mark Johnson
Operations Manager

The cover letter is an integral part of this analytical report

QC Batch No: 260406GC8A2
Matrix: Air
Reporting Units: % v/v

ASTM D1946
LABORATORY CONTROL SAMPLE SUMMARY

Lab No.:	METHOD BLANK				LCS		LCSD					
Date Analyzed:	4/6/26 14:28				4/6/26 13:14		4/6/26 13:29					
Analyst Initials:	KD				KD		KD					
Dilution Factor:	1.0				1.0		1.0			Limits		
ANALYTE	Result % v/v	RL % v/v	MDL % v/v	SPIKE AMT. % v/v	Result % v/v	% Rec.	Result % v/v	% Rec.	RPD %	Low %Rec	High %Rec	Max. RPD
Hydrogen	ND	1.0	0.059	5.0	3.99	80	3.99	80	0.1	70	130	30

MDL = Method Detection Limit
ND= Not Detected (below MDL)
RL = Reporting Limit
J = Trace amount. Analyte concentration between RL and MDL.

Reviewed/Approved By: _____ **Date** 4/7/26
Mark Johnson
Operations Manager

The cover letter is an integral part of this analytical report

Client: SCS Engineers
Attn: Cornelius Fong
Project Name: Chiquita Canyon Landfill
Project No.: 07224200.24 Task 1
Date Received: 04/06/26
Matrix: Air
Reporting Units: % v/v

ASTM D1946

Lab No.:	T040602-01		T040602-02		T040602-03		T040602-04	
Client Sample I.D.:	CV-24101		CV-24100		H-2165W		CV-2001	
Date/Time Sampled:	4/6/26 8:35		4/6/26 8:40		4/6/26 8:50		4/6/26 9:00	
Date/Time Analyzed:	4/6/26 14:42		4/6/26 14:57		4/6/26 15:11		4/6/26 15:26	
QC Batch No.:	260406GC8A2		260406GC8A2		260406GC8A2		260406GC8A2	
Analyst Initials:	KD		KD		KD		KD	
Dilution Factor:	1.0		1.0		1.0		1.0	
ANALYTE	Result % v/v	RL % v/v	Result % v/v	RL % v/v	Result % v/v	RL % v/v	Result % v/v	RL % v/v
Carbon Dioxide	51	0.010	71	0.010	77	0.010	74	0.010
Oxygen/Argon	2.2	0.50	1.3	0.50	0.90	0.50	1.4	0.50
Nitrogen	8.5	1.0	5.0	1.0	3.3	1.0	5.2	1.0
Methane	39	0.0010	21	0.0010	14	0.0010	12	0.0010

Results normalized including non-methane hydrocarbons

ND = Not Detected (below RL)
RL = Reporting Limit

Reviewed/Approved By: _____ Date 4/27/26
Mark Johnson
Operations Manager

The cover letter is an integral part of this analytical report

SGS North America Inc. | 18501 Gale Ave, Ste 130, City Of Industry, CA 91748 t +1 (626) 964-4032 www.sgs.com

Member of the SGS Group (SGS SA)

Client: SCS Engineers
Attn: Cornelius Fong
Project Name: Chiquita Canyon Landfill
Project No.: 07224200.24 Task 1
Date Received: 04/06/26
Matrix: Air
Reporting Units: % v/v

ASTM D1946

Lab No.:	T040602-05		T040602-06		T040602-07		T040602-08	
Client Sample I.D.:	H-2273W		CV-24099		CV-24102		CV-24066	
Date/Time Sampled:	4/6/26 9:05		4/6/26 9:10		4/6/26 9:33		4/6/26 9:40	
Date/Time Analyzed:	4/6/26 15:40		4/6/26 15:55		4/6/26 16:10		4/6/26 16:24	
QC Batch No.:	260406GC8A2		260406GC8A2		260406GC8A2		260406GC8A2	
Analyst Initials:	KD		KD		KD		KD	
Dilution Factor:	1.0		1.0		1.0		1.0	
ANALYTE	Result % v/v	RL % v/v	Result % v/v	RL % v/v	Result % v/v	RL % v/v	Result % v/v	RL % v/v
Carbon Dioxide	65	0.010	78	0.010	43	0.010	31	0.010
Oxygen/Argon	1.1	0.50	0.85	0.50	4.6	0.50	8.5	0.50
Nitrogen	5.9	1.0	3.3	1.0	17	1.0	43	1.0
Methane	25	0.0010	17	0.0010	34	0.0010	15	0.0010

Results normalized including non-methane hydrocarbons

ND = Not Detected (below RL)
RL = Reporting Limit

Reviewed/Approved By: WMA. Date 4/27/26
Mark Johnson
Operations Manager

The cover letter is an integral part of this analytical report

SGS North America Inc. | 18501 Gale Ave, Ste 130, City Of Industry, CA 91748 t +1 (626) 964-4032 www.sgs.com

Member of the SGS Group (SGS SA)

Client: SCS Engineers
Attn: Cornelius Fong
Project Name: Chiquita Canyon Landfill
Project No.: 07224200.24 Task 1
Date Received: 04/06/26
Matrix: Air
Reporting Units: % v/v

ASTM D1946

Lab No.:	T040602-09		T040602-10					
Client Sample I.D.:	CV-2341		CV-1902A					
Date/Time Sampled:	4/6/26 9:50		4/6/26 10:00					
Date/Time Analyzed:	4/6/26 16:39		4/6/26 16:53					
QC Batch No.:	260406GC8A2		260406GC8A2					
Analyst Initials:	KD		KD					
Dilution Factor:	1.0		1.0					
ANALYTE	**Result % v/v**	**RL % v/v**	**Result % v/v**	**RL % v/v**				
Carbon Dioxide	49	0.010	71	0.010				
Oxygen/Argon	3.6	0.50	1.2	0.50				
Nitrogen	15	1.0	4.5	1.0				
Methane	21	0.0010	2.6	0.0010				

Results normalized including non-methane hydrocarbons

ND = Not Detected (below RL)
RL = Reporting Limit

Reviewed/Approved By: _____ Date _____
Mark Johnson
Operations Manager

The cover letter is an integral part of this analytical report

SGS North America Inc. | 18501 Gale Ave, Ste 130, City Of Industry, CA 91748 t +1 (626) 964-4032 www.sgs.com

Member of the SGS Group (SGS SA)

QC Batch No: 260406GC8A2
Matrix: Air
Reporting Units: % v/v

ASTM D1946
LABORATORY CONTROL SAMPLE SUMMARY

Lab No.:	METHOD BLANK			LCS		LCSD					
Date Analyzed:	4/6/26 14:28			4/6/26 13:14		4/6/26 13:29					
Analyst Initials:	KD			KD		KD					
Dilution Factor:	1.0			1.0		1.0			Limits		
ANALYTE	Result % v/v	RL % v/v	SPIKE AMT. % v/v	Result % v/v	% Rec.	Result % v/v	% Rec.	RPD %	Low %Rec	High %Rec	Max. RPD
Carbon Dioxide	ND	0.010	10	9.15	91	9.15	91	0.0	70	130	30
Oxygen/Argon	ND	0.50	15	15.2	101	15.2	101	0.3	70	130	30
Nitrogen	ND	1.0	70	72.2	103	72.3	104	0.2	70	130	30
Methane	ND	0.0010	0.10	0.101	100	0.101	100	0.0	70	130	30

ND = Not Detected (below RL)
RL = Reporting Limit

Reviewed/Approved By: _____ **Date** 4/27/26
Mark Johnson
Operations Manager

The cover letter is an integral part of this analytical report

LA Cert #04140
EPA Methods TO3, TO14A, TO15, 25C/3C, ASTM D1946, RSK-175

TX Cert T104704450-14-6
EPA Methods TO14A, TO15

ALASKA CS-LAP 24-002
EPA Methods TO14A, TO15

April 27, 2026

SCS Field Services
ATTN: Cornelius Fong
3900 Kilroy Airport Way, Suite 100
Long Beach, CA 90806

LABORATORY TEST RESULTS

Project Reference: Chiquita Canyon Landfill
Project Number: 07224200.24 Task 1
Lab Number: T040708-01/10

Enclosed are the results for sample(s) received 4/7/26 by SGS North America, Inc. Samples were received intact. Analyses were performed according to specifications on the chain of custody provided with the sample(s).

Report Narrative:

- Modifications to EPA TO-15 – samples were collected in Mylar bags.
- Unless otherwise noted in the report, sample analyses were performed within method performance criteria and meet all requirements of the TNI Standards.
- The enclosed results relate only to the sample(s).

Preliminary results were e-mailed to Cornelius Fong, Jenny Kim, Art Jones and Ali Ferrara on 4/24/26.

SGS appreciates the opportunity to provide testing services to your company. If you have any questions regarding these results, please call me at (626) 964-4032.

Sincerely,

Mark Johnson
Operations Manager
Mark.Johnson2@sgs.com

Note: The cover letter is an integral part of this analytical report.

AirTECHNOLOGY Laboratories, Inc.
18501 E. Gale Ave., Suite 130
City of Industry, CA 91748
Ph: 626-964-4032
Fx: 626-964-5832

CHAIN OF CUSTODY RECORD

TURNAROUND TIME				DELIVERABLES		PAGE: 1 OF
Standard	■	48 hours	☐	EDD	■	Condition upon receipt:
Same Day	☐	72 hours	☐	EDF	☐	Sealed Yes ☐ No ☐
24 hours	☐	96 hours	☐	Level 3	☐	Intact Yes ☐ No ☐
Other:				Level 4	☐	Chilled _____ deg C

Project No.:	07224200.24 Task 1
Project Name:	Chiquita Canyon Landfill
Report To:	Cornelius Fong
Company:	SCS Engineers
Street:	3900 Kilroy Airport Way, Suite 100
City/State/Zip:	Long Beach, CA 90806-6816
Phone& Fax:	562-743-7895
e-mail:	cfong@scsengineers.com

BILLING

P.O. No.:	07-SO05310
Bill to:	
	07FSAccountspayable@scsengineers.com
	3900 Kilroy Airport Way, Suite 100
	Long Beach, CA 90806-6816

ANALYSIS REQUEST

LAB USE ONLY	SAMPLE IDENTIFICATION	SAMPLE DATE	SAMPLE TIME	CONTAINER QTY/TYPE	MATRIX	PRESERVA-TION	CH4, CO2, O2, N2 ASTM D1946	Carbon Monoxide EPA ALT-144	Hydrogen ASTM D1946	VOCs EPA TO-15		
T040708-01	CV-24134	4/7/2026	7:55AM	1L	Gas	N	X					
-02	CV-24127	4/7/2026	8:00AM	2-1L	Gas	N	X	X	X	X		
-03	CV-24126	4/7/2026	8:10AM	1L	Gas	N	X					
-04	CV-2007	4/7/2026	8:15AM	2-1L	Gas	N	X	X	X	X		
-05	CV-24049	4/7/2026	8:20AM	1L	Gas	N	X	X	X			
-06	CV-2333	4/7/2026	8:25AM	1L	Gas	N	X	X	X			
-07	CV-2334	4/7/2026	8:30AM	1L	Gas	N	X	X	X			
-08	CV-24128	4/7/2026	8:35AM	1L	Gas	N	X	X	X			
-09	CV-24122	4/7/2026	8:40AM	2-1L	Gas	N	X	X	X	X		
-10	CV-113	4/7/2026	8:50AM	2-1L	Gas	N	X	X	X	X		

AUTHORIZATION TO PERFORM WORK	COMPANY SCS	DATE/TIME 9:16am 4-7-26	
SAMPLED BY	COMPANY SCS	DATE/TIME 9:16am 4-7-26	
RELINQUISHED BY	DATE/TIME 4-7-26 9:16am	RECEIVED BY	DATE/TIME 4-7-26 9:27
RELINQUISHED BY	DATE/TIME 4/7/26 11:49	RECEIVED BY	DATE/TIME 4/7/26 11:49
RELINQUISHED BY	DATE/TIME	RECEIVED BY	DATE/TIME

COMMENTS
Report full list of TO-15 compounds
Raw landfill gas samples
FLAMMABLE

METHOD OF TRANSPORT (circle one): Walk-In FedEx UPS **Courier** ATLI Other_____

DISTRIBUTION: White & Yellow - Lab Copies / Pink - Customer Copy

Preservation: **H**=HCl **N**=None / Container: **B**=Bag **C**=Can **V**=VOA **O**=Other *Rev. 03 - 5/7/09*

Client: SCS Engineers
Attn: Cornelius Fong
Project Name: Chiquita Canyon Landfill
Project No.: 07224200.24 Task 1
Date Received: 04/07/26
Matrix: Air
Reporting Units: ppbv

EPA Method TO-15

Lab No.:	T040708-02		T040708-04		T040708-09		T040708-10	
Client Sample I.D.:	CV-24127		CV-2007		CV-24122		CV-113	
Date/Time Sampled:	4/7/26 8:00		4/7/26 8:15		4/7/26 8:40		4/7/26 8:50	
Date/Time Analyzed:	4/7/26 23:00		4/7/26 23:38		4/8/26 0:17		4/8/26 0:55	
QC Batch No.:	260407MS2A1		260407MS2A1		260407MS2A1		260407MS2A1	
Analyst Initials:	RC		RC		RC		RC	
Dilution Factor:	3,500		3,500		1,800		2,000	
ANALYTE	Result ppbv	RL ppbv	Result ppbv	RL ppbv	Result ppbv	RL ppbv	Result ppbv	RL ppbv
Dichlorodifluoromethane (12)	ND	3,500	ND	3,500	ND	1,800	ND	2,000
Chloromethane	8,500	3,500	ND	3,500	ND	1,800	ND	2,000
1,2-Cl-1,1,2,2-F ethane (114)	ND	3,500	ND	3,500	ND	1,800	ND	2,000
Vinyl Chloride	ND	3,500	ND	3,500	ND	1,800	ND	2,000
Bromomethane	ND	3,500	ND	3,500	ND	1,800	ND	2,000
Chloroethane	ND	18,000	ND	18,000	ND	9,000	ND	10,000
Trichlorofluoromethane (11)	ND	3,500	ND	3,500	ND	1,800	ND	2,000
1,1-Dichloroethene	ND	3,500	ND	3,500	ND	1,800	ND	2,000
Carbon Disulfide	4,700	3,500	ND	3,500	ND	1,800	ND	2,000
1,1,2-Cl 1,2,2-F ethane (113)	ND	3,500	ND	3,500	ND	1,800	ND	2,000
Acetone	320,000	18,000	310,000	18,000	160,000	9,000	160,000	10,000
Methylene Chloride	ND	3,500	ND	3,500	ND	1,800	ND	2,000
t-1,2-Dichloroethene	ND	3,500	ND	3,500	ND	1,800	ND	2,000
1,1-Dichloroethane	ND	3,500	ND	3,500	ND	1,800	ND	2,000
Vinyl Acetate	ND	3,500	ND	3,500	ND	1,800	ND	2,000
c-1,2-Dichloroethene	ND	3,500	ND	3,500	ND	1,800	ND	2,000
2-Butanone	280,000	18,000	290,000	18,000	130,000	9,000	150,000	10,000
t-Butyl Methyl Ether (MTBE)	ND	3,500	ND	3,500	ND	1,800	ND	2,000
Chloroform	ND	3,500	ND	3,500	ND	1,800	ND	2,000
1,1,1-Trichloroethane	ND	3,500	ND	3,500	ND	1,800	ND	2,000
Carbon Tetrachloride	ND	3,500	ND	3,500	ND	1,800	ND	2,000
Benzene	170,000	3,500	200,000	3,500	16,000	1,800	120,000	2,000
1,2-Dichloroethane	ND	3,500	ND	3,500	ND	1,800	ND	2,000
Trichloroethene	ND	3,500	ND	3,500	ND	1,800	ND	2,000
1,2-Dichloropropane	ND	3,500	ND	3,500	ND	1,800	ND	2,000
Bromodichloromethane	ND	3,500	ND	3,500	ND	1,800	ND	2,000
c-1,3-Dichloropropene	ND	3,500	ND	3,500	ND	1,800	ND	2,000
4-Methyl-2-Pentanone	5,500	3,500	7,000	3,500	2,000	1,800	2,300	2,000
Toluene	10,000	3,500	13,000	3,500	2,100	1,800	3,900	2,000
t-1,3-Dichloropropene	ND	7,000	ND	7,000	ND	3,600	ND	4,000
1,1,2-Trichloroethane	ND	3,500	ND	3,500	ND	1,800	ND	2,000
Tetrachloroethene	ND	3,500	ND	3,500	ND	1,800	ND	2,000
2-Hexanone	ND	3,500	ND	3,500	ND	1,800	ND	2,000
Dibromochloromethane	ND	3,500	ND	3,500	ND	1,800	ND	2,000

Client: SCS Engineers
Attn: Cornelius Fong
Project Name: Chiquita Canyon Landfill
Project No.: 07224200.24 Task 1
Date Received: 04/07/26
Matrix: Air
Reporting Units: ppbv

EPA Method TO-15

Lab No.:	T040708-02		T040708-04		T040708-09		T040708-10	
Client Sample I.D.:	CV-24127		CV-2007		CV-24122		CV-113	
Date/Time Sampled:	4/7/26 8:00		4/7/26 8:15		4/7/26 8:40		4/7/26 8:50	
Date/Time Analyzed:	4/7/26 23:00		4/7/26 23:38		4/8/26 0:17		4/8/26 0:55	
QC Batch No.:	260407MS2A1		260407MS2A1		260407MS2A1		260407MS2A1	
Analyst Initials:	RC		RC		RC		RC	
Dilution Factor:	3,500		3,500		1,800		2,000	
ANALYTE	Result ppbv	RL ppbv	Result ppbv	RL ppbv	Result ppbv	RL ppbv	Result ppbv	RL ppbv
1,2-Dibromoethane	ND	3,500	ND	3,500	ND	1,800	ND	2,000
Chlorobenzene	ND	3,500	ND	3,500	ND	1,800	ND	2,000
Ethylbenzene	ND	3,500	ND	3,500	ND	1,800	ND	2,000
p,&m-Xylene	ND	7,000	ND	7,000	ND	3,600	ND	4,000
o-Xylene	ND	3,500	ND	3,500	ND	1,800	ND	2,000
Styrene	ND	3,500	ND	3,500	ND	1,800	ND	2,000
Bromoform	ND	3,500	ND	3,500	ND	1,800	ND	2,000
1,1,2,2-Tetrachloroethane	ND	3,500	ND	3,500	ND	1,800	ND	2,000
Benzyl Chloride	ND	3,500	ND	3,500	ND	1,800	ND	2,000
4-Ethyl Toluene	ND	3,500	ND	3,500	ND	1,800	ND	2,000
1,3,5-Trimethylbenzene	ND	3,500	ND	3,500	ND	1,800	ND	2,000
1,2,4-Trimethylbenzene	ND	3,500	ND	3,500	ND	1,800	ND	2,000
1,3-Dichlorobenzene	ND	3,500	ND	3,500	ND	1,800	ND	2,000
1,4-Dichlorobenzene	ND	3,500	ND	3,500	ND	1,800	ND	2,000
1,2-Dichlorobenzene	ND	3,500	ND	3,500	ND	1,800	ND	2,000
1,2,4-Trichlorobenzene	ND	25,000	ND	25,000	ND	13,000	ND	14,000
Hexachlorobutadiene	ND	3,500	ND	3,500	ND	1,800	ND	2,000
1,3-Butadiene	ND	18,000	ND	18,000	ND	9,000	ND	10,000
Isopropanol	**97,000**	18,000	**130,000**	18,000	**100,000**	9,000	**93,000**	10,000
n-Hexane	ND	18,000	ND	18,000	ND	9,000	ND	10,000
Ethyl Acetate	**49,000**	18,000	**27,000**	18,000	ND	9,000	**14,000**	10,000
Tetrahydrofuran	**220,000**	18,000	**290,000**	18,000	**99,000**	9,000	**90,000**	10,000
Cyclohexane	ND	18,000	ND	18,000	ND	9,000	ND	10,000
Heptane	ND	18,000	ND	18,000	ND	9,000	ND	10,000
1,4-Dioxane	ND	18,000	ND	18,000	ND	9,000	ND	10,000

RL = Reporting Limit
ND = Not Detected (below RL)

Reviewed/Approved By: Mark Johnson
Operations Manager

Date 4/24/26

The cover letter is an integral part of this analytical report

Client: SCS Engineers
Attn: Cornelius Fong
Project Name: Chiquita Canyon Landfill
Project No.: 07224200.24 Task 1
Date Received: 04/07/26
Matrix: Air
Reporting Units: ppbv

EPA Method TO-15

Lab No.:	METHOD BLANK							
Client Sample I.D.:	--							
Date/Time Sampled:	--							
Date/Time Analyzed:	4/7/26 15:34							
QC Batch No.:	260407MS2A1							
Analyst Initials:	RC							
Dilution Factor:	0.20							
ANALYTE	**Result ppbv**	**RL ppbv**						
Dichlorodifluoromethane (12)	ND	0.20						
Chloromethane	ND	0.20						
1,2-Cl-1,1,2,2-F ethane (114)	ND	0.20						
Vinyl Chloride	ND	0.20						
Bromomethane	ND	0.20						
Chloroethane	ND	1.0						
Trichlorofluoromethane (11)	ND	0.20						
1,1-Dichloroethene	ND	0.20						
Carbon Disulfide	ND	0.20						
1,1,2-Cl 1,2,2-F ethane (113)	ND	0.20						
Acetone	ND	1.0						
Methylene Chloride	ND	0.20						
t-1,2-Dichloroethene	ND	0.20						
1,1-Dichloroethane	ND	0.20						
Vinyl Acetate	ND	0.20						
c-1,2-Dichloroethene	ND	0.20						
2-Butanone	ND	1.0						
t-Butyl Methyl Ether (MTBE)	ND	0.20						
Chloroform	ND	0.20						
1,1,1-Trichloroethane	ND	0.20						
Carbon Tetrachloride	ND	0.20						
Benzene	ND	0.20						
1,2-Dichloroethane	ND	0.20						
Trichloroethene	ND	0.20						
1,2-Dichloropropane	ND	0.20						
Bromodichloromethane	ND	0.20						
c-1,3-Dichloropropene	ND	0.20						
4-Methyl-2-Pentanone	ND	0.20						
Toluene	ND	0.20						
t-1,3-Dichloropropene	ND	0.40						
1,1,2-Trichloroethane	ND	0.20						
Tetrachloroethene	ND	0.20						
2-Hexanone	ND	0.20						
Dibromochloromethane	ND	0.20						

Client: SCS Engineers
Attn: Cornelius Fong
Project Name: Chiquita Canyon Landfill
Project No.: 07224200.24 Task 1
Date Received: 04/07/26
Matrix: Air
Reporting Units: ppbv

EPA Method TO-15

Lab No.:	METHOD BLANK							
Client Sample I.D.:	--							
Date/Time Sampled:	--							
Date/Time Analyzed:	4/7/26 15:34							
QC Batch No.:	260407MS2A1							
Analyst Initials:	RC							
Dilution Factor:	0.20							
ANALYTE	**Result ppbv**	**RL ppbv**						
1,2-Dibromoethane	ND	0.20						
Chlorobenzene	ND	0.20						
Ethylbenzene	ND	0.20						
p,&m-Xylene	ND	0.40						
o-Xylene	ND	0.20						
Styrene	ND	0.20						
Bromoform	ND	0.20						
1,1,2,2-Tetrachloroethane	ND	0.20						
Benzyl Chloride	ND	0.20						
4-Ethyl Toluene	ND	0.20						
1,3,5-Trimethylbenzene	ND	0.20						
1,2,4-Trimethylbenzene	ND	0.20						
1,3-Dichlorobenzene	ND	0.20						
1,4-Dichlorobenzene	ND	0.20						
1,2-Dichlorobenzene	ND	0.20						
1,2,4-Trichlorobenzene	ND	1.4						
Hexachlorobutadiene	ND	0.20						
1,3-Butadiene	ND	1.0						
Isopropanol	ND	1.0						
n-Hexane	ND	1.0						
Ethyl Acetate	ND	1.0						
Tetrahydrofuran	ND	1.0						
Cyclohexane	ND	1.0						
Heptane	ND	1.0						
1,4-Dioxane	ND	1.0						

RL = Reporting Limit
ND = Not Detected (below RL)

Reviewed/Approved By: _____ Date _____
Mark Johnson
Operations Manager

The cover letter is an integral part of this analytical report

LCS/LCSD Recovery and RPD Summary Report

QC Batch #: 260407MS2A1

Matrix: Air

Reporting Units: ppbv

EPA Method TO-15
LABORATORY CONTROL SAMPLE SUMMARY

Lab No.:	METHOD BLANK			LCS		LCSD					
Date/Time Analyzed:	4/7/26 15:34			4/7/26 5:00		4/7/26 5:38					
Analyst Initials:	RC			RC		RC					
Dilution Factor:	0.20			1.0		1.0					
ANALYTE	Result ppbv	RL ppbv	AMT. ppbv	Result ppbv	% Rec.	Result ppbv	% Rec.	RPD	Low %Rec	High %Rec	Max. RPD
1,1-Dichloroethene	ND	0.20	10	9.61	96	9.37	94	2.5	70	130	30
Methylene Chloride	ND	0.20	10	9.19	92	8.90	89	3.2	70	130	30
Trichloroethene	ND	0.20	10	9.24	92	9.03	90	2.3	70	130	30
Toluene	ND	0.20	10	9.60	96	9.50	95	1.1	70	130	30
1,1,2,2-Tetrachloroethane	ND	0.20	10	9.17	92	9.00	90	1.9	70	130	30

ND = Not Detected (below RL)
RL = Reporting Limit

Reviewed/Approved By: _____ **Date:** 4/14/26
Mark Johnson
Operations Manager

The cover letter is an integral part of this analytical report

Client: SCS Engineers
Attn: Cornelius Fong
Project Name: Chiquita Canyon Landfill
Project No.: 07224200.24 Task 1
Date Received: 04/07/26
Matrix: Air
Reporting Units: ppmv

EPA ALT-144 (CO by FID)

Lab No.:	T040708-02		T040708-04		T040708-05		T040708-06	
Client Sample I.D.:	CV-24127		CV-2007		CV-24049		CV-2333	
Date/Time Sampled:	4/7/26 8:00		4/7/26 8:15		4/7/26 8:20		4/7/26 8:25	
Date/Time Analyzed:	4/7/26 16:27		4/7/26 16:56		4/7/26 17:10		4/7/26 17:25	
QC Batch No.:	260407GC8A2		260407GC8A2		260407GC8A2		260407GC8A2	
Analyst Initials:	KD		KD		KD		KD	
Dilution Factor:	1.0		1.0		1.0		1.0	
ANALYTE	Result ppmv	RL ppmv	Result ppmv	RL ppmv	Result ppmv	RL ppmv	Result ppmv	RL ppmv
Carbon Monoxide	3,200	10	700	10	2,400	10	3,500	10

Results normalized including non-methane hydrocarbons

ND = Not Detected (below RL)
RL = Reporting Limit

Reviewed/Approved By: _____ Date 4/24/26
Mark Johnson
Operations Manager

The cover letter is an integral part of this analytical report

SGS North America Inc. | 18501 Gale Ave, Ste 130, City Of Industry, CA 91748 t +1 (626) 964-4032 www.sgs.com

Member of the SGS Group (SGS SA)

Client: SCS Engineers
Attn: Cornelius Fong
Project Name: Chiquita Canyon Landfill
Project No.: 07224200.24 Task 1
Date Received: 04/07/26
Matrix: Air
Reporting Units: ppmv

EPA ALT-144 (CO by FID)

Lab No.:	T040708-07		T040708-08		T040708-09		T040708-10	
Client Sample I.D.:	CV-2334		CV-24128		CV-24122		CV-113	
Date/Time Sampled:	4/7/26 8:30		4/7/26 8:35		4/7/26 8:40		4/7/26 8:50	
Date/Time Analyzed:	4/7/26 17:39		4/7/26 17:54		4/7/26 18:08		4/7/26 18:23	
QC Batch No.:	260407GC8A2		260407GC8A2		260407GC8A2		260407GC8A2	
Analyst Initials:	KD		KD		KD		KD	
Dilution Factor:	1.0		1.0		1.0		1.0	
ANALYTE	Result ppmv	RL ppmv	Result ppmv	RL ppmv	Result ppmv	RL ppmv	Result ppmv	RL ppmv
Carbon Monoxide	710	10	160	10	ND	10	810	10

Results normalized including non-methane hydrocarbons

ND = Not Detected (below RL)
RL = Reporting Limit

Reviewed/Approved By: _____ Date 4/24/26
Mark Johnson
Operations Manager

The cover letter is an integral part of this analytical report

SGS North America Inc. | 18501 Gale Ave, Ste 130, City Of Industry, CA 91748 t +1 (626) 964-4032 www.sgs.com

Member of the SGS Group (SGS SA)

QC Batch No: 260407GC8A2
Matrix: Air
Reporting Units: ppmv

EPA ALT-144 (CO by FID)
LABORATORY CONTROL SAMPLE SUMMARY

Lab No.:	METHOD BLANK			LCS		LCSD					
Date Analyzed:	4/7/26 15:43			4/7/26 14:59		4/7/26 15:14					
Analyst Initials:	KD			KD		KD					
Dilution Factor:	1.0			1.0		1.0			Limits		
ANALYTE	Result ppmv	RL ppmv	SPIKE AMT. ppmv	Result ppmv	% Rec.	Result ppmv	% Rec.	RPD %	Low %Rec	High %Rec	Max. RPD
Carbon Monoxide	ND	10	1,010	1,130	111	1,120	111	0.1	70	130	30

ND = Not Detected (below RL)
RL = Reporting Limit

Reviewed/Approved By: _____ Date 4/14/26
Mark Johnson
Operations Manager

The cover letter is an integral part of this analytical report

Client: SCS Engineers
Attn: Cornelius Fong
Project Name: Chiquita Canyon Landfill
Project No.: 07224200.24 Task 1
Date Received: 04/07/26
Matrix: Air
Reporting Units: % v/v

ASTM D1946

Lab No.:	T040708-02			T040708-04			T040708-05			T040708-06		
Client Sample I.D.:	CV-24127			CV-2007			CV-24049			CV-2333		
Date/Time Sampled:	4/7/26 8:00			4/7/26 8:15			4/7/26 8:20			4/7/26 8:25		
Date/Time Analyzed:	4/7/26 16:27			4/7/26 16:56			4/7/26 17:10			4/7/26 17:25		
QC Batch No.:	260407GC8A2			260407GC8A2			260407GC8A2			260407GC8A2		
Analyst Initials:	KD			KD			KD			KD		
Dilution Factor:	1.0			1.0			1.0			1.0		
ANALYTE	Result % v/v	RL % v/v	MDL % v/v	Result % v/v	RL % v/v	MDL % v/v	Result % v/v	RL % v/v	MDL % v/v	Result % v/v	RL % v/v	MDL % v/v
Hydrogen	14	1.0	0.059	4.9	1.0	0.059	14	1.0	0.059	17	1.0	0.059

Results normalized including non-methane hydrocarbons

MDL = Method Detection Limit
ND= Not Detected (below MDL)
RL = Reporting Limit
J = Trace amount. Analyte concentration between RL and MDL.

Reviewed/Approved By: _____ Date 4/24/26
Mark Johnson
Operations Manager

The cover letter is an integral part of this analytical report

Client: SCS Engineers
Attn: Cornelius Fong
Project Name: Chiquita Canyon Landfill
Project No.: 07224200.24 Task 1
Date Received: 04/07/26
Matrix: Air
Reporting Units: % v/v

ASTM D1946

Lab No.:	T040708-07			T040708-08			T040708-09			T040708-10		
Client Sample I.D.:	CV-2334			CV-24128			CV-24122			CV-113		
Date/Time Sampled:	4/7/26 8:30			4/7/26 8:35			4/7/26 8:40			4/7/26 8:50		
Date/Time Analyzed:	4/7/26 17:39			4/7/26 17:54			4/7/26 18:08			4/7/26 18:23		
QC Batch No.:	260407GC8A2			260407GC8A2			260407GC8A2			260407GC8A2		
Analyst Initials:	KD			KD			KD			KD		
Dilution Factor:	1.0			1.0			1.0			1.0		
ANALYTE	Result % v/v	RL % v/v	MDL % v/v	Result % v/v	RL % v/v	MDL % v/v	Result % v/v	RL % v/v	MDL % v/v	Result % v/v	RL % v/v	MDL % v/v
Hydrogen	2.9	1.0	0.059	0.88 J	1.0	0.059	0.10 J	1.0	0.059	0.61 J	1.0	0.059

Results normalized including non-methane hydrocarbons

MDL = Method Detection Limit
ND= Not Detected (below MDL)
RL = Reporting Limit
J = Trace amount. Analyte concentration between RL and MDL.

Reviewed/Approved By: Mark Johnson
Operations Manager

Date 4/24/26

The cover letter is an integral part of this analytical report

SGS North America Inc. | 18501 Gale Ave, Ste 130, City Of Industry, CA 91748 t +1 (626) 964-4032 www.sgs.com

Member of the SGS Group (SGS SA)

QC Batch No: 260407GC8A2
Matrix: Air
Reporting Units: % v/v

ASTM D1946
LABORATORY CONTROL SAMPLE SUMMARY

Lab No.:	METHOD BLANK				LCS		LCSD					
Date Analyzed:	4/7/26 15:43				4/7/26 14:59		4/7/26 15:14					
Analyst Initials:	KD				KD		KD					
Dilution Factor:	1.0				1.0		1.0			Limits		
ANALYTE	Result % v/v	RL % v/v	MDL % v/v	SPIKE AMT. % v/v	Result % v/v	% Rec.	Result % v/v	% Rec.	RPD %	Low %Rec	High %Rec	Max. RPD
Hydrogen	ND	1.0	0.059	5.0	5.69	115	5.53	111	2.8	70	130	30

MDL = Method Detection Limit
ND= Not Detected (below MDL)
RL = Reporting Limit
J = Trace amount. Analyte concentration between RL and MDL.

Reviewed/Approved By: _____ **Date** 4/14/26
Mark Johnson
Operations Manager

The cover letter is an integral part of this analytical report

Client: SCS Engineers
Attn: Cornelius Fong
Project Name: Chiquita Canyon Landfill
Project No.: 07224200.24 Task 1
Date Received: 04/07/26
Matrix: Air
Reporting Units: % v/v

ASTM D1946

Lab No.:	T040708-01		T040708-02		T040708-03		T040708-04	
Client Sample I.D.:	CV-24134		CV-24127		CV-24126		CV-2007	
Date/Time Sampled:	4/7/26 7:55		4/7/26 8:00		4/7/26 8:10		4/7/26 8:15	
Date/Time Analyzed:	4/7/26 16:12		4/7/26 16:27		4/7/26 16:41		4/7/26 16:56	
QC Batch No.:	260407GC8A2		260407GC8A2		260407GC8A2		260407GC8A2	
Analyst Initials:	KD		KD		KD		KD	
Dilution Factor:	1.0		1.0		1.0		1.0	
ANALYTE	Result % v/v	RL % v/v	Result % v/v	RL % v/v	Result % v/v	RL % v/v	Result % v/v	RL % v/v
Carbon Dioxide	65	0.010	56	0.010	60	0.010	70	0.010
Oxygen/Argon	2.4	0.50	6.0	0.50	4.7	0.50	0.98	0.50
Nitrogen	9.3	1.0	22	1.0	18	1.0	5.5	1.0
Methane	10.0	0.0010	1.2	0.0010	0.61	0.0010	18	0.0010

Results normalized including non-methane hydrocarbons

ND = Not Detected (below RL)
RL = Reporting Limit

Reviewed/Approved By: _____ Date 4/14/26
Mark Johnson
Operations Manager

The cover letter is an integral part of this analytical report

Client: SCS Engineers
Attn: Cornelius Fong
Project Name: Chiquita Canyon Landfill
Project No.: 07224200.24 Task 1
Date Received: 04/07/26
Matrix: Air
Reporting Units: % v/v

ASTM D1946

Lab No.:	T040708-05		T040708-06		T040708-07		T040708-08	
Client Sample I.D.:	CV-24049		CV-2333		CV-2334		CV-24128	
Date/Time Sampled:	4/7/26 8:20		4/7/26 8:25		4/7/26 8:30		4/7/26 8:35	
Date/Time Analyzed:	4/7/26 17:10		4/7/26 17:25		4/7/26 17:39		4/7/26 17:54	
QC Batch No.:	260407GC8A2		260407GC8A2		260407GC8A2		260407GC8A2	
Analyst Initials:	KD		KD		KD		KD	
Dilution Factor:	1.0		1.0		1.0		1.0	
ANALYTE	Result % v/v	RL % v/v	Result % v/v	RL % v/v	Result % v/v	RL % v/v	Result % v/v	RL % v/v
Carbon Dioxide	71	0.010	69	0.010	77	0.010	46	0.010
Oxygen/Argon	2.3	0.50	2.5	0.50	3.0	0.50	3.2	0.50
Nitrogen	8.7	1.0	9.4	1.0	11	1.0	23	1.0
Methane	2.8	0.0010	0.53	0.0010	4.6	0.0010	27	0.0010

Results normalized including non-methane hydrocarbons

ND = Not Detected (below RL)
RL = Reporting Limit

Reviewed/Approved By: _____ Date _____
Mark Johnson
Operations Manager

The cover letter is an integral part of this analytical report

Client: SCS Engineers
Attn: Cornelius Fong
Project Name: Chiquita Canyon Landfill
Project No.: 07224200.24 Task 1
Date Received: 04/07/26
Matrix: Air
Reporting Units: % v/v

ASTM D1946

Lab No.:	T040708-09		T040708-10					
Client Sample I.D.:	CV-24122		CV-113					
Date/Time Sampled:	4/7/26 8:40		4/7/26 8:50					
Date/Time Analyzed:	4/7/26 18:08		4/7/26 18:23					
QC Batch No.:	260407GC8A2		260407GC8A2					
Analyst Initials:	KD		KD					
Dilution Factor:	1.0		1.0					
ANALYTE	**Result % v/v**	**RL % v/v**	**Result % v/v**	**RL % v/v**				
Carbon Dioxide	31	0.010	67	0.010				
Oxygen/Argon	6.6	0.50	4.3	0.50				
Nitrogen	25	1.0	16	1.0				
Methane	37	0.0010	11	0.0010				

Results normalized including non-methane hydrocarbons

ND = Not Detected (below RL)
RL = Reporting Limit

Reviewed/Approved By: _____ Date 4/14/26
Mark Johnson
Operations Manager

The cover letter is an integral part of this analytical report

SGS North America Inc. | 18501 Gale Ave, Ste 130, City Of Industry, CA 91748 t +1 (626) 964-4032 www.sgs.com

Member of the SGS Group (SGS SA)

QC Batch No: 260407GC8A2
Matrix: Air
Reporting Units: % v/v

ASTM D1946
LABORATORY CONTROL SAMPLE SUMMARY

Lab No.:	METHOD BLANK			LCS		LCSD					
Date Analyzed:	4/7/26 15:43			4/7/26 14:59		4/7/26 15:14					
Analyst Initials:	KD			KD		KD					
Dilution Factor:	1.0			1.0		1.0			Limits		
ANALYTE	Result % v/v	RL % v/v	SPIKE AMT. % v/v	Result % v/v	% Rec.	Result % v/v	% Rec.	RPD %	Low %Rec	High %Rec	Max. RPD
Carbon Dioxide	ND	0.010	10	9.92	99	9.92	99	0.0	70	130	30
Oxygen/Argon	ND	0.50	15	14.6	97	14.7	98	0.6	70	130	30
Nitrogen	ND	1.0	70	70.8	102	71.3	102	0.6	70	130	30
Methane	ND	0.0010	0.10	0.103	102	0.103	102	0.1	70	130	30

ND = Not Detected (below RL)
RL = Reporting Limit

Reviewed/Approved By: _____ **Date** 4/24/26
Mark Johnson
Operations Manager

The cover letter is an integral part of this analytical report

LA Cert #04140
EPA Methods TO3, TO14A, TO15, 25C/3C, ASTM D1946, RSK-175

TX Cert T104704450-14-6
EPA Methods TO14A, TO15

ALASKA CS-LAP 24-002
EPA Methods TO14A, TO15

May 6, 2026

SCS Field Services
ATTN: Cornelius Fong
3900 Kilroy Airport Way, Suite 100
Long Beach, CA 90806

LABORATORY TEST RESULTS

Project Reference: Chiquita Canyon Landfill
Project Number: 07224200.24 Task 1
Lab Number: T040804-01/10

Enclosed are the results for sample(s) received 4/8/26 by SGS North America, Inc. Samples were received intact. Analyses were performed according to specifications on the chain of custody provided with the sample(s).

Report Narrative:

- Modifications to EPA TO-15 – samples were collected in Mylar bags.
- Unless otherwise noted in the report, sample analyses were performed within method performance criteria and meet all requirements of the TNI Standards.
- The enclosed results relate only to the sample(s).

Preliminary results were e-mailed to Cornelius Fong, Jenny Kim, Art Jones and Ali Ferrara on 5/5/26.

SGS appreciates the opportunity to provide testing services to your company. If you have any questions regarding these results, please call me at (626) 964-4032.

Sincerely,

Mark Johnson
Operations Manager
Mark.Johnson2@sgs.com

Note: The cover letter is an integral part of this analytical report.

CHAIN OF CUSTODY RECORD

AirTECHNOLOGY Laboratories, Inc.
18501 E. Gale Ave., Suite 130
City of Industry, CA 91748
Ph: 626-964-4032
Fx: 626-964-5832

TURNAROUND TIME: Standard ■ | 48 hours ☐ | Same Day ☐ | 72 hours ☐ | 24 hours ☐ | 96 hours ☐ | Other:

DELIVERABLES: EDD ■ | EDF ☐ | Level 3 ☐ | Level 4 ☐

PAGE: 1 OF

Condition upon receipt:
Sealed Yes ☐ No ☐
Intact Yes ☐ No ☐
Chilled _____ deg C

Project No.:	07224200.24 Task 1
Project Name:	Chiquita Canyon Landfill
Report To:	Cornelius Fong
Company:	SCS Engineers
Street:	3900 Kilroy Airport Way, Suite 100
City/State/Zip:	Long Beach, CA 90806-6816
Phone& Fax:	562-743-7895
e-mail:	cfong@scsengineers.com

BILLING

P.O. No.:	07-SO05310
Bill to:	
	07FSAccountspayable@scsengineers.com
	3900 Kilroy Airport Way, Suite 100
	Long Beach, CA 90806-6816

ANALYSIS REQUEST

LAB USE ONLY	SAMPLE IDENTIFICATION	SAMPLE DATE	SAMPLE TIME	CONTAINER QTY/TYPE	MATRIX	PRESERVA-TION	CH4, CO2, O2, N2 ASTM D1946	Carbon Monoxide EPA ALT-144	Hydrogen ASTM D1946	VOCs EPA TO-15		
T040804-01	CV-2301	4/8/2026	8:00AM	2-1L	Gas	N	X	X	X	X		
-02	CV-2302	4/8/2026	8:10AM	2-1L	Gas	N	X	X	X	X		
-03	CV-2303	4/8/2026	8:20AM	2-1L	Gas	N	X	X	X	X		
-04	CV-2305	4/8/2026	8:30AM	1L	Gas	N	X	X	X			
-05	CV-2312	4/8/2026	8:50AM	2-1L	Gas	N	X	X	X	X		
-06	CV-2314	4/8/2026	8:40AM	1L	Gas	N	X	X	X			
-07	CV-2315	4/8/2026	8:35AM	2-1L	Gas	N	X	X	X	X		
-08	CV-2328	4/8/2026	9:10AM	1L	Gas	N	X	X	X			
-09	CV-24084	4/8/2026	9:20AM	1L	Gas	N	X					
-10	CV-24070	4/8/2026	9:30AM	1L	Gas	N	X	X	X			

AUTHORIZATION TO PERFORM WORK	COMPANY SCS	DATE/TIME 10:18a	4/8/2026
SAMPLED BY Erik Navarro	COMPANY SCS	DATE/TIME 10:18am	4/8/2026
RELINQUISHED BY Erik Navarro	DATE/TIME 4/8/2026 10:18a	RECEIVED BY Ruben G	DATE/TIME 4-8-26 10:39am
RELINQUISHED BY Ruben G	DATE/TIME 4/8/26 12:57	RECEIVED BY [illegible]	DATE/TIME 4/8/26 1257
RELINQUISHED BY	DATE/TIME	RECEIVED BY	DATE/TIME

COMMENTS
Report full list of TO-15 compounds
Raw landfill gas samples
FLAMMABLE

METHOD OF TRANSPORT (circle one): Walk-In FedEx UPS **Courier** ATLI Other_____

DISTRIBUTION: White & Yellow - Lab Copies / Pink - Customer Copy

Preservation: **H**=HCl **N**=None / Container: **B**=Bag **C**=Can **V**=VOA **O**=Other *Rev. 03 - 5/7/09*

Client: SCS Engineers
Attn: Cornelius Fong
Project Name: Chiquita Canyon Landfill
Project No.: 07224200.24 Task 1
Date Received: 04/08/26
Matrix: Air
Reporting Units: ppbv

EPA Method TO-15

Lab No.:	T040804-01		T040804-02		T040804-03		T040804-05	
Client Sample I.D.:	CV-2301		CV-2302		CV-2303		CV-2312	
Date/Time Sampled:	4/8/26 8:00		4/8/26 8:10		4/8/26 8:20		4/8/26 8:50	
Date/Time Analyzed:	4/8/26 15:17		4/8/26 17:47		4/8/26 15:55		4/8/26 16:32	
QC Batch No.:	260408MS2A1		260408MS2A1		260408MS2A1		260408MS2A1	
Analyst Initials:	RC		RC		RC		RC	
Dilution Factor:	10,000		2,700		15,000		7,000	
ANALYTE	Result ppbv	RL ppbv	Result ppbv	RL ppbv	Result ppbv	RL ppbv	Result ppbv	RL ppbv
Dichlorodifluoromethane (12)	ND	10,000	ND	2,700	ND	15,000	ND	7,000
Chloromethane	ND	10,000	ND	2,700	ND	15,000	ND	7,000
1,2-Cl-1,1,2,2-F ethane (114)	ND	10,000	ND	2,700	ND	15,000	ND	7,000
Vinyl Chloride	ND	10,000	ND	2,700	ND	15,000	ND	7,000
Bromomethane	ND	10,000	ND	2,700	ND	15,000	ND	7,000
Chloroethane	ND	50,000	ND	14,000	ND	75,000	ND	35,000
Trichlorofluoromethane (11)	ND	10,000	ND	2,700	ND	15,000	ND	7,000
1,1-Dichloroethene	ND	10,000	ND	2,700	ND	15,000	ND	7,000
Carbon Disulfide	15,000	10,000	ND	2,700	ND	15,000	ND	7,000
1,1,2-Cl 1,2,2-F ethane (113)	ND	10,000	ND	2,700	ND	15,000	ND	7,000
Acetone	890,000	50,000	240,000	14,000	1,300,000	75,000	660,000	35,000
Methylene Chloride	ND	10,000	ND	2,700	ND	15,000	ND	7,000
t-1,2-Dichloroethene	ND	10,000	ND	2,700	ND	15,000	ND	7,000
1,1-Dichloroethane	ND	10,000	ND	2,700	ND	15,000	ND	7,000
Vinyl Acetate	ND	10,000	ND	2,700	ND	15,000	ND	7,000
c-1,2-Dichloroethene	ND	10,000	ND	2,700	ND	15,000	ND	7,000
2-Butanone	830,000	50,000	200,000	14,000	1,000,000	75,000	550,000	35,000
t-Butyl Methyl Ether (MTBE)	ND	10,000	ND	2,700	ND	15,000	ND	7,000
Chloroform	ND	10,000	ND	2,700	ND	15,000	ND	7,000
1,1,1-Trichloroethane	ND	10,000	ND	2,700	ND	15,000	ND	7,000
Carbon Tetrachloride	ND	10,000	ND	2,700	ND	15,000	ND	7,000
Benzene	330,000	10,000	68,000	2,700	240,000	15,000	160,000	7,000
1,2-Dichloroethane	ND	10,000	ND	2,700	ND	15,000	ND	7,000
Trichloroethene	ND	10,000	ND	2,700	ND	15,000	ND	7,000
1,2-Dichloropropane	ND	10,000	ND	2,700	ND	15,000	ND	7,000
Bromodichloromethane	ND	10,000	ND	2,700	ND	15,000	ND	7,000
c-1,3-Dichloropropene	ND	10,000	ND	2,700	ND	15,000	ND	7,000
4-Methyl-2-Pentanone	ND	10,000	3,100	2,700	ND	15,000	ND	7,000
Toluene	16,000	10,000	4,400	2,700	ND	15,000	8,200	7,000
t-1,3-Dichloropropene	ND	20,000	ND	5,400	ND	30,000	ND	14,000
1,1,2-Trichloroethane	ND	10,000	ND	2,700	ND	15,000	ND	7,000
Tetrachloroethene	ND	10,000	ND	2,700	ND	15,000	ND	7,000
2-Hexanone	ND	10,000	ND	2,700	ND	15,000	ND	7,000
Dibromochloromethane	ND	10,000	ND	2,700	ND	15,000	ND	7,000

Client: SCS Engineers
Attn: Cornelius Fong
Project Name: Chiquita Canyon Landfill
Project No.: 07224200.24 Task 1
Date Received: 04/08/26
Matrix: Air
Reporting Units: ppbv

EPA Method TO-15

Lab No.:	T040804-01		T040804-02		T040804-03		T040804-05	
Client Sample I.D.:	CV-2301		CV-2302		CV-2303		CV-2312	
Date/Time Sampled:	4/8/26 8:00		4/8/26 8:10		4/8/26 8:20		4/8/26 8:50	
Date/Time Analyzed:	4/8/26 15:17		4/8/26 17:47		4/8/26 15:55		4/8/26 16:32	
QC Batch No.:	260408MS2A1		260408MS2A1		260408MS2A1		260408MS2A1	
Analyst Initials:	RC		RC		RC		RC	
Dilution Factor:	10,000		2,700		15,000		7,000	
ANALYTE	Result ppbv	RL ppbv	Result ppbv	RL ppbv	Result ppbv	RL ppbv	Result ppbv	RL ppbv
1,2-Dibromoethane	ND	10,000	ND	2,700	ND	15,000	ND	7,000
Chlorobenzene	ND	10,000	ND	2,700	ND	15,000	ND	7,000
Ethylbenzene	ND	10,000	ND	2,700	ND	15,000	ND	7,000
p,&m-Xylene	ND	20,000	ND	5,400	ND	30,000	ND	14,000
o-Xylene	ND	10,000	ND	2,700	ND	15,000	ND	7,000
Styrene	ND	10,000	ND	2,700	ND	15,000	ND	7,000
Bromoform	ND	10,000	ND	2,700	ND	15,000	ND	7,000
1,1,2,2-Tetrachloroethane	ND	10,000	ND	2,700	ND	15,000	ND	7,000
Benzyl Chloride	ND	10,000	ND	2,700	ND	15,000	ND	7,000
4-Ethyl Toluene	ND	10,000	ND	2,700	ND	15,000	ND	7,000
1,3,5-Trimethylbenzene	ND	10,000	ND	2,700	ND	15,000	ND	7,000
1,2,4-Trimethylbenzene	ND	10,000	ND	2,700	ND	15,000	ND	7,000
1,3-Dichlorobenzene	ND	10,000	ND	2,700	ND	15,000	ND	7,000
1,4-Dichlorobenzene	ND	10,000	ND	2,700	ND	15,000	ND	7,000
1,2-Dichlorobenzene	ND	10,000	ND	2,700	ND	15,000	ND	7,000
1,2,4-Trichlorobenzene	ND	70,000	ND	19,000	ND	110,000	ND	49,000
Hexachlorobutadiene	ND	10,000	ND	2,700	ND	15,000	ND	7,000
1,3-Butadiene	ND	50,000	ND	14,000	ND	75,000	ND	35,000
Isopropanol	**140,000**	50,000	**120,000**	14,000	**160,000**	75,000	**200,000**	35,000
n-Hexane	ND	50,000	ND	14,000	ND	75,000	ND	35,000
Ethyl Acetate	**58,000**	50,000	**16,000**	14,000	**85,000**	75,000	ND	35,000
Tetrahydrofuran	**650,000**	50,000	**160,000**	14,000	**820,000**	75,000	**430,000**	35,000
Cyclohexane	ND	50,000	ND	14,000	ND	75,000	ND	35,000
Heptane	ND	50,000	ND	14,000	ND	75,000	ND	35,000
1,4-Dioxane	ND	50,000	ND	14,000	ND	75,000	ND	35,000

RL = Reporting Limit
ND = Not Detected (below RL)

Reviewed/Approved By: _____ Date 5/4/26
Mark Johnson
Operations Manager

The cover letter is an integral part of this analytical report

Client: SCS Engineers
Attn: Cornelius Fong
Project Name: Chiquita Canyon Landfill
Project No.: 07224200.24 Task 1
Date Received: 04/08/26
Matrix: Air
Reporting Units: ppbv

EPA Method TO-15

Lab No.:	T040804-07							
Client Sample I.D.:	CV-2315							
Date/Time Sampled:	4/8/26 8:35							
Date/Time Analyzed:	4/8/26 17:10							
QC Batch No.:	260408MS2A1							
Analyst Initials:	RC							
Dilution Factor:	10,000							
ANALYTE	**Result ppbv**	**RL ppbv**						
Dichlorodifluoromethane (12)	ND	10,000						
Chloromethane	ND	10,000						
1,2-Cl-1,1,2,2-F ethane (114)	ND	10,000						
Vinyl Chloride	ND	10,000						
Bromomethane	ND	10,000						
Chloroethane	ND	50,000						
Trichlorofluoromethane (11)	ND	10,000						
1,1-Dichloroethene	ND	10,000						
Carbon Disulfide	ND	10,000						
1,1,2-Cl 1,2,2-F ethane (113)	ND	10,000						
Acetone	1,000,000	50,000						
Methylene Chloride	ND	10,000						
t-1,2-Dichloroethene	ND	10,000						
1,1-Dichloroethane	ND	10,000						
Vinyl Acetate	ND	10,000						
c-1,2-Dichloroethene	ND	10,000						
2-Butanone	870,000	50,000						
t-Butyl Methyl Ether (MTBE)	ND	10,000						
Chloroform	ND	10,000						
1,1,1-Trichloroethane	ND	10,000						
Carbon Tetrachloride	ND	10,000						
Benzene	450,000	10,000						
1,2-Dichloroethane	ND	10,000						
Trichloroethene	ND	10,000						
1,2-Dichloropropane	ND	10,000						
Bromodichloromethane	ND	10,000						
c-1,3-Dichloropropene	ND	10,000						
4-Methyl-2-Pentanone	11,000	10,000						
Toluene	20,000	10,000						
t-1,3-Dichloropropene	ND	20,000						
1,1,2-Trichloroethane	ND	10,000						
Tetrachloroethene	ND	10,000						
2-Hexanone	ND	10,000						
Dibromochloromethane	ND	10,000						

Client: SCS Engineers
Attn: Cornelius Fong
Project Name: Chiquita Canyon Landfill
Project No.: 07224200.24 Task 1
Date Received: 04/08/26
Matrix: Air
Reporting Units: ppbv

EPA Method TO-15

Lab No.:	T040804-07	
Client Sample I.D.:	CV-2315	
Date/Time Sampled:	4/8/26 8:35	
Date/Time Analyzed:	4/8/26 17:10	
QC Batch No.:	260408MS2A1	
Analyst Initials:	RC	
Dilution Factor:	10,000	

ANALYTE	Result ppbv	RL ppbv
1,2-Dibromoethane	ND	10,000
Chlorobenzene	ND	10,000
Ethylbenzene	ND	10,000
p,&m-Xylene	ND	20,000
o-Xylene	ND	10,000
Styrene	ND	10,000
Bromoform	ND	10,000
1,1,2,2-Tetrachloroethane	ND	10,000
Benzyl Chloride	ND	10,000
4-Ethyl Toluene	ND	10,000
1,3,5-Trimethylbenzene	ND	10,000
1,2,4-Trimethylbenzene	ND	10,000
1,3-Dichlorobenzene	ND	10,000
1,4-Dichlorobenzene	ND	10,000
1,2-Dichlorobenzene	ND	10,000
1,2,4-Trichlorobenzene	ND	70,000
Hexachlorobutadiene	ND	10,000
1,3-Butadiene	ND	50,000
Isopropanol	190,000	50,000
n-Hexane	ND	50,000
Ethyl Acetate	80,000	50,000
Tetrahydrofuran	780,000	50,000
Cyclohexane	ND	50,000
Heptane	ND	50,000
1,4-Dioxane	ND	50,000

RL = Reporting Limit
ND = Not Detected (below RL)

Reviewed/Approved By: _____ Date 5/4/26
Mark Johnson
Operations Manager

The cover letter is an integral part of this analytical report

Client: SCS Engineers
Attn: Cornelius Fong
Project Name: Chiquita Canyon Landfill
Project No.: 07224200.24 Task 1
Date Received: 04/08/26
Matrix: Air
Reporting Units: ppbv

EPA Method TO-15

Lab No.:	METHOD BLANK							
Client Sample I.D.:	--							
Date/Time Sampled:	--							
Date/Time Analyzed:	4/8/26 8:04							
QC Batch No.:	260408MS2A1							
Analyst Initials:	RC							
Dilution Factor:	0.20							
ANALYTE	**Result ppbv**	**RL ppbv**						
Dichlorodifluoromethane (12)	ND	0.20						
Chloromethane	ND	0.20						
1,2-Cl-1,1,2,2-F ethane (114)	ND	0.20						
Vinyl Chloride	ND	0.20						
Bromomethane	ND	0.20						
Chloroethane	ND	1.0						
Trichlorofluoromethane (11)	ND	0.20						
1,1-Dichloroethene	ND	0.20						
Carbon Disulfide	ND	0.20						
1,1,2-Cl 1,2,2-F ethane (113)	ND	0.20						
Acetone	ND	1.0						
Methylene Chloride	ND	0.20						
t-1,2-Dichloroethene	ND	0.20						
1,1-Dichloroethane	ND	0.20						
Vinyl Acetate	ND	0.20						
c-1,2-Dichloroethene	ND	0.20						
2-Butanone	ND	1.0						
t-Butyl Methyl Ether (MTBE)	ND	0.20						
Chloroform	ND	0.20						
1,1,1-Trichloroethane	ND	0.20						
Carbon Tetrachloride	ND	0.20						
Benzene	ND	0.20						
1,2-Dichloroethane	ND	0.20						
Trichloroethene	ND	0.20						
1,2-Dichloropropane	ND	0.20						
Bromodichloromethane	ND	0.20						
c-1,3-Dichloropropene	ND	0.20						
4-Methyl-2-Pentanone	ND	0.20						
Toluene	ND	0.20						
t-1,3-Dichloropropene	ND	0.40						
1,1,2-Trichloroethane	ND	0.20						
Tetrachloroethene	ND	0.20						
2-Hexanone	ND	0.20						
Dibromochloromethane	ND	0.20						

Client: SCS Engineers
Attn: Cornelius Fong
Project Name: Chiquita Canyon Landfill
Project No.: 07224200.24 Task 1
Date Received: 04/08/26
Matrix: Air
Reporting Units: ppbv

EPA Method TO-15

Lab No.:	METHOD BLANK
Client Sample I.D.:	--
Date/Time Sampled:	--
Date/Time Analyzed:	4/8/26 8:04
QC Batch No.:	260408MS2A1
Analyst Initials:	RC
Dilution Factor:	0.20

ANALYTE	Result ppbv	RL ppbv
1,2-Dibromoethane	ND	0.20
Chlorobenzene	ND	0.20
Ethylbenzene	ND	0.20
p,&m-Xylene	ND	0.40
o-Xylene	ND	0.20
Styrene	ND	0.20
Bromoform	ND	0.20
1,1,2,2-Tetrachloroethane	ND	0.20
Benzyl Chloride	ND	0.20
4-Ethyl Toluene	ND	0.20
1,3,5-Trimethylbenzene	ND	0.20
1,2,4-Trimethylbenzene	ND	0.20
1,3-Dichlorobenzene	ND	0.20
1,4-Dichlorobenzene	ND	0.20
1,2-Dichlorobenzene	ND	0.20
1,2,4-Trichlorobenzene	ND	1.4
Hexachlorobutadiene	ND	0.20
1,3-Butadiene	ND	1.0
Isopropanol	ND	1.0
n-Hexane	ND	1.0
Ethyl Acetate	ND	1.0
Tetrahydrofuran	ND	1.0
Cyclohexane	ND	1.0
Heptane	ND	1.0
1,4-Dioxane	ND	1.0

RL = Reporting Limit
ND = Not Detected (below RL)

Reviewed/Approved By: _____ **Date** 5/4/26
Mark Johnson
Operations Manager

The cover letter is an integral part of this analytical report

LCS/LCSD Recovery and RPD Summary Report

QC Batch #: 260408MS2A1

Matrix: Air
Reporting Units: ppbv

EPA Method TO-15
LABORATORY CONTROL SAMPLE SUMMARY

Lab No.:	METHOD BLANK			LCS		LCSD					
Date/Time Analyzed:	4/8/26 8:04			4/8/26 4:49		4/8/26 5:27					
Analyst Initials:	RC			RC		RC					
Dilution Factor:	0.20			1.0		1.0					
ANALYTE	Result ppbv	RL ppbv	AMT. ppbv	Result ppbv	% Rec.	Result ppbv	% Rec.	RPD	Low %Rec	High %Rec	Max. RPD
1,1-Dichloroethene	ND	0.20	10	9.73	97	9.21	92	5.5	70	130	30
Methylene Chloride	ND	0.20	10	9.29	93	8.87	89	4.7	70	130	30
Trichloroethene	ND	0.20	10	9.50	95	9.08	91	4.5	70	130	30
Toluene	ND	0.20	10	9.55	96	9.31	93	2.6	70	130	30
1,1,2,2-Tetrachloroethane	ND	0.20	10	9.06	91	9.15	92	1.1	70	130	30

ND = Not Detected (below RL)
RL = Reporting Limit

Reviewed/Approved By: _____ **Date:** 5/4/26
Mark Johnson
Operations Manager

The cover letter is an integral part of this analytical report

Client: SCS Engineers
Attn: Cornelius Fong
Project Name: Chiquita Canyon Landfill
Project No.: 07224200.24 Task 1
Date Received: 04/08/26
Matrix: Air
Reporting Units: ppmv

EPA ALT-144 (CO by FID)

Lab No.:	T040804-01		T040804-02		T040804-03		T040804-04	
Client Sample I.D.:	CV-2301		CV-2302		CV-2303		CV-2305	
Date/Time Sampled:	4/8/26 8:00		4/8/26 8:10		4/8/26 8:20		4/8/26 8:30	
Date/Time Analyzed:	4/8/26 16:30		4/8/26 16:45		4/8/26 16:59		4/8/26 17:14	
QC Batch No.:	260408GC8A2		260408GC8A2		260408GC8A2		260408GC8A2	
Analyst Initials:	KD		KD		KD		KD	
Dilution Factor:	1.0		1.0		1.0		1.0	
ANALYTE	Result ppmv	RL ppmv	Result ppmv	RL ppmv	Result ppmv	RL ppmv	Result ppmv	RL ppmv
Carbon Monoxide	1,900	10	240	10	2,000	10	3,000	10

Results normalized including non-methane hydrocarbons

ND = Not Detected (below RL)
RL = Reporting Limit

Reviewed/Approved By: _____ Date 4-27-26
Mark Johnson
Operations Manager

The cover letter is an integral part of this analytical report

SGS North America Inc. | 18501 Gale Ave, Ste 130, City Of Industry, CA 91748 t +1 (626) 964-4032 www.sgs.com

Member of the SGS Group (SGS SA)

Client: SCS Engineers
Attn: Cornelius Fong
Project Name: Chiquita Canyon Landfill
Project No.: 07224200.24 Task 1
Date Received: 04/08/26
Matrix: Air
Reporting Units: ppmv

EPA ALT-144 (CO by FID)

Lab No.:	T040804-05		T040804-06		T040804-07		T040804-08	
Client Sample I.D.:	CV-2312		CV-2314		CV-2315		CV-2328	
Date/Time Sampled:	4/8/26 8:50		4/8/26 8:40		4/8/26 8:35		4/8/26 9:10	
Date/Time Analyzed:	4/8/26 17:28		4/8/26 17:43		4/8/26 17:57		4/8/26 18:12	
QC Batch No.:	260408GC8A2		260408GC8A2		260408GC8A2		260408GC8A2	
Analyst Initials:	KD		KD		KD		KD	
Dilution Factor:	1.0		1.0		1.0		1.0	
ANALYTE	Result ppmv	RL ppmv	Result ppmv	RL ppmv	Result ppmv	RL ppmv	Result ppmv	RL ppmv
Carbon Monoxide	2,700	10	3,800	10	3,000	10	540	10

Results normalized including non-methane hydrocarbons

ND = Not Detected (below RL)
RL = Reporting Limit

Reviewed/Approved By: A Shu 1. Date 4-27-26
Mark Johnson
Operations Manager

The cover letter is an integral part of this analytical report

SGS North America Inc. | 18501 Gale Ave, Ste 130, City Of Industry, CA 91748 t +1 (626) 964-4032 www.sgs.com

Member of the SGS Group (SGS SA)

Client: SCS Engineers
Attn: Cornelius Fong
Project Name: Chiquita Canyon Landfill
Project No.: 07224200.24 Task 1
Date Received: 04/08/26
Matrix: Air
Reporting Units: ppmv

EPA ALT-144 (CO by FID)

Lab No.:	T040804-10							
Client Sample I.D.:	CV-24070							
Date/Time Sampled:	4/8/26 9:30							
Date/Time Analyzed:	4/8/26 18:41							
QC Batch No.:	260408GC8A2							
Analyst Initials:	KD							
Dilution Factor:	1.0							
ANALYTE	Result ppmv	RL ppmv						
Carbon Monoxide	780	10						

Results normalized including non-methane hydrocarbons

ND = Not Detected (below RL)
RL = Reporting Limit

Reviewed/Approved By: _____ Date 4-27-26
Mark Johnson
Operations Manager

The cover letter is an integral part of this analytical report

SGS North America Inc. | 18501 Gale Ave, Ste 130, City Of Industry, CA 91748 t +1 (626) 964-4032 www.sgs.com

Member of the SGS Group (SGS SA)

QC Batch No: 260408GC8A2
Matrix: Air
Reporting Units: ppmv

EPA ALT-144 (CO by FID)
LABORATORY CONTROL SAMPLE SUMMARY

Lab No.:	METHOD BLANK			LCS		LCSD					
Date Analyzed:	4/8/26 16:01			4/8/26 15:17		4/8/26 15:32					
Analyst Initials:	KD			KD		KD					
Dilution Factor:	1.0			1.0		1.0			Limits		
ANALYTE	Result ppmv	RL ppmv	SPIKE AMT. ppmv	Result ppmv	% Rec.	Result ppmv	% Rec.	RPD %	Low %Rec	High %Rec	Max. RPD
Carbon Monoxide	ND	10	1,010	1,120	110	1,110	110	0.5	70	130	30

ND = Not Detected (below RL)
RL = Reporting Limit

Reviewed/Approved By: _____ **Date** 4-27-26
Mark Johnson
Operations Manager

The cover letter is an integral part of this analytical report

Client: SCS Engineers
Attn: Cornelius Fong
Project Name: Chiquita Canyon Landfill
Project No.: 07224200.24 Task 1
Date Received: 04/08/26
Matrix: Air
Reporting Units: % v/v

ASTM D1946

Lab No.:	T040804-01			T040804-02			T040804-03			T040804-04		
Client Sample I.D.:	CV-2301			CV-2302			CV-2303			CV-2305		
Date/Time Sampled:	4/8/26 8:00			4/8/26 8:10			4/8/26 8:20			4/8/26 8:30		
Date/Time Analyzed:	4/8/26 16:30			4/8/26 16:45			4/8/26 16:59			4/8/26 17:14		
QC Batch No.:	260408GC8A2			260408GC8A2			260408GC8A2			260408GC8A2		
Analyst Initials:	KD			KD			KD			KD		
Dilution Factor:	1.0			1.0			1.0			1.0		
ANALYTE	Result % v/v	RL % v/v	MDL % v/v	Result % v/v	RL % v/v	MDL % v/v	Result % v/v	RL % v/v	MDL % v/v	Result % v/v	RL % v/v	MDL % v/v
Hydrogen	13	1.0	0.059	3.7	1.0	0.059	17	1.0	0.059	13	1.0	0.059

Results normalized including non-methane hydrocarbons

MDL = Method Detection Limit
ND= Not Detected (below MDL)
RL = Reporting Limit
J = Trace amount. Analyte concentration between RL and MDL.

Reviewed/Approved By: A. Shing J.
Mark Johnson
Operations Manager

Date 4-27-26

The cover letter is an integral part of this analytical report

SGS North America Inc. | 18501 Gale Ave, Ste 130, City Of Industry, CA 91748 t +1 (626) 964-4032 www.sgs.com

Member of the SGS Group (SGS SA)

Client: SCS Engineers
Attn: Cornelius Fong
Project Name: Chiquita Canyon Landfill
Project No.: 07224200.24 Task 1
Date Received: 04/08/26
Matrix: Air
Reporting Units: % v/v

ASTM D1946

Lab No.:	T040804-05			T040804-06			T040804-07			T040804-08		
Client Sample I.D.:	CV-2312			CV-2314			CV-2315			CV-2328		
Date/Time Sampled:	4/8/26 8:50			4/8/26 8:40			4/8/26 8:35			4/8/26 9:10		
Date/Time Analyzed:	4/8/26 17:28			4/8/26 17:43			4/8/26 17:57			4/8/26 18:12		
QC Batch No.:	260408GC8A2			260408GC8A2			260408GC8A2			260408GC8A2		
Analyst Initials:	KD			KD			KD			KD		
Dilution Factor:	1.0			1.0			1.0			1.0		
ANALYTE	Result % v/v	RL % v/v	MDL % v/v	Result % v/v	RL % v/v	MDL % v/v	Result % v/v	RL % v/v	MDL % v/v	Result % v/v	RL % v/v	MDL % v/v
Hydrogen	14	1.0	0.059	14	1.0	0.059	12	1.0	0.059	5.1	1.0	0.059

Results normalized including non-methane hydrocarbons

MDL = Method Detection Limit
ND= Not Detected (below MDL)
RL = Reporting Limit
J = Trace amount. Analyte concentration between RL and MDL.

Reviewed/Approved By: A. Johnson
Mark Johnson
Operations Manager

Date 4-27-26

The cover letter is an integral part of this analytical report

SGS North America Inc. | 18501 Gale Ave, Ste 130, City Of Industry, CA 91748 t +1 (626) 964-4032 www.sgs.com

Member of the SGS Group (SGS SA)

Client: SCS Engineers
Attn: Cornelius Fong
Project Name: Chiquita Canyon Landfill
Project No.: 07224200.24 Task 1
Date Received: 04/08/26
Matrix: Air
Reporting Units: % v/v

ASTM D1946

Lab No.:	T040804-10											
Client Sample I.D.:	CV-24070											
Date/Time Sampled:	4/8/26 9:30											
Date/Time Analyzed:	4/8/26 18:41											
QC Batch No.:	260408GC8A2											
Analyst Initials:	KD											
Dilution Factor:	1.0											
ANALYTE	Result % v/v	RL % v/v	MDL % v/v									
Hydrogen	7.3	1.0	0.059									

Results normalized including non-methane hydrocarbons

MDL = Method Detection Limit
ND= Not Detected (below MDL)
RL = Reporting Limit
J = Trace amount. Analyte concentration between RL and MDL.

Reviewed/Approved By: A. Johnson
Mark Johnson
Operations Manager

Date 4-27-26

The cover letter is an integral part of this analytical report

SGS North America Inc. | 18501 Gale Ave, Ste 130, City Of Industry, CA 91748 t +1 (626) 964-4032 www.sgs.com

Member of the SGS Group (SGS SA)

QC Batch No: 260408GC8A2
Matrix: Air
Reporting Units: % v/v

ASTM D1946
LABORATORY CONTROL SAMPLE SUMMARY

Lab No.:	METHOD BLANK				LCS		LCSD					
Date Analyzed:	4/8/26 16:01				4/8/26 15:17		4/8/26 15:32					
Analyst Initials:	KD				KD		KD					
Dilution Factor:	1.0				1.0		1.0			Limits		
ANALYTE	Result % v/v	RL % v/v	MDL % v/v	SPIKE AMT. % v/v	Result % v/v	% Rec.	Result % v/v	% Rec.	RPD %	Low %Rec	High %Rec	Max. RPD
Hydrogen	ND	1.0	0.059	5.0	5.01	101	5.01	101	0.0	70	130	30

MDL = Method Detection Limit
ND= Not Detected (below MDL)
RL = Reporting Limit
J = Trace amount. Analyte concentration between RL and MDL.

Reviewed/Approved By: A. Shro f. **Date** 4-27-26
Mark Johnson
Operations Manager

The cover letter is an integral part of this analytical report

Client: SCS Engineers
Attn: Cornelius Fong
Project Name: Chiquita Canyon Landfill
Project No.: 07224200.24 Task 1
Date Received: 04/08/26
Matrix: Air
Reporting Units: % v/v

ASTM D1946

Lab No.:	T040804-01		T040804-02		T040804-03		T040804-04	
Client Sample I.D.:	CV-2301		CV-2302		CV-2303		CV-2305	
Date/Time Sampled:	4/8/26 8:00		4/8/26 8:10		4/8/26 8:20		4/8/26 8:30	
Date/Time Analyzed:	4/8/26 16:30		4/8/26 16:45		4/8/26 16:59		4/8/26 17:14	
QC Batch No.:	260408GC8A2		260408GC8A2		260408GC8A2		260408GC8A2	
Analyst Initials:	KD		KD		KD		KD	
Dilution Factor:	1.0		1.0		1.0		1.0	
ANALYTE	Result % v/v	RL % v/v	Result % v/v	RL % v/v	Result % v/v	RL % v/v	Result % v/v	RL % v/v
Carbon Dioxide	63	0.010	44	0.010	67	0.010	76	0.010
Oxygen/Argon	4.7	0.50	2.9	0.50	2.3	0.50	0.86	0.50
Nitrogen	17	1.0	11	1.0	8.6	1.0	3.2	1.0
Methane	0.97	0.0010	37	0.0010	2.6	0.0010	4.7	0.0010

Results normalized including non-methane hydrocarbons

ND = Not Detected (below RL)
RL = Reporting Limit

Reviewed/Approved By: _____ Date 4-27-26
Mark Johnson
Operations Manager

The cover letter is an integral part of this analytical report

Client: SCS Engineers
Attn: Cornelius Fong
Project Name: Chiquita Canyon Landfill
Project No.: 07224200.24 Task 1
Date Received: 04/08/26
Matrix: Air
Reporting Units: % v/v

ASTM D1946

Lab No.:	T040804-05		T040804-06		T040804-07		T040804-08	
Client Sample I.D.:	CV-2312		CV-2314		CV-2315		CV-2328	
Date/Time Sampled:	4/8/26 8:50		4/8/26 8:40		4/8/26 8:35		4/8/26 9:10	
Date/Time Analyzed:	4/8/26 17:28		4/8/26 17:43		4/8/26 17:57		4/8/26 18:12	
QC Batch No.:	260408GC8A2		260408GC8A2		260408GC8A2		260408GC8A2	
Analyst Initials:	KD		KD		KD		KD	
Dilution Factor:	1.0		1.0		1.0		1.0	
ANALYTE	Result % v/v	RL % v/v	Result % v/v	RL % v/v	Result % v/v	RL % v/v	Result % v/v	RL % v/v
Carbon Dioxide	75	0.010	80	0.010	72	0.010	56	0.010
Oxygen/Argon	1.6	0.50	0.82	0.50	2.1	0.50	1.9	0.50
Nitrogen	5.8	1.0	2.9	1.0	7.7	1.0	7.1	1.0
Methane	1.6	0.0010	0.87	0.0010	4.0	0.0010	29	0.0010

Results normalized including non-methane hydrocarbons

ND = Not Detected (below RL)
RL = Reporting Limit

Reviewed/Approved By: _____ Date 4-27-26
Mark Johnson
Operations Manager

The cover letter is an integral part of this analytical report

SGS North America Inc. | 18501 Gale Ave, Ste 130, City Of Industry, CA 91748 t +1 (626) 964-4032 www.sgs.com

Member of the SGS Group (SGS SA)

Client: SCS Engineers
Attn: Cornelius Fong
Project Name: Chiquita Canyon Landfill
Project No.: 07224200.24 Task 1
Date Received: 04/08/26
Matrix: Air
Reporting Units: % v/v

ASTM D1946

Lab No.:	T040804-09		T040804-10					
Client Sample I.D.:	CV-24084		CV-24070					
Date/Time Sampled:	4/8/26 9:20		4/8/26 9:30					
Date/Time Analyzed:	4/8/26 18:26		4/8/26 18:41					
QC Batch No.:	260408GC8A2		260408GC8A2					
Analyst Initials:	KD		KD					
Dilution Factor:	1.0		1.0					
ANALYTE	Result % v/v	RL % v/v	Result % v/v	RL % v/v				
Carbon Dioxide	51	0.010	58	0.010				
Oxygen/Argon	8.2	0.50	1.4	0.50				
Nitrogen	30	1.0	5.1	1.0				
Methane	1.5	0.0010	27	0.0010				

Results normalized including non-methane hydrocarbons

ND = Not Detected (below RL)
RL = Reporting Limit

Reviewed/Approved By: _____ Date 4-27-26
Mark Johnson
Operations Manager

The cover letter is an integral part of this analytical report

SGS North America Inc. | 18501 Gale Ave, Ste 130, City Of Industry, CA 91748 t +1 (626) 964-4032 www.sgs.com

Member of the SGS Group (SGS SA)

QC Batch No: 260408GC8A2
Matrix: Air
Reporting Units: % v/v

ASTM D1946
LABORATORY CONTROL SAMPLE SUMMARY

Lab No.:	METHOD BLANK			LCS		LCSD					
Date Analyzed:	4/8/26 16:01			4/8/26 15:17		4/8/26 15:32					
Analyst Initials:	KD			KD		KD					
Dilution Factor:	1.0			1.0		1.0			Limits		
ANALYTE	Result % v/v	RL % v/v	SPIKE AMT. % v/v	Result % v/v	% Rec.	Result % v/v	% Rec.	RPD %	Low %Rec	High %Rec	Max. RPD
Carbon Dioxide	ND	0.010	10	9.56	95	9.55	95	0.1	70	130	30
Oxygen/Argon	ND	0.50	15	14.7	98	14.6	97	0.3	70	130	30
Nitrogen	ND	1.0	70	70.6	101	70.5	101	0.2	70	130	30
Methane	ND	0.0010	0.10	0.103	102	0.102	101	0.5	70	130	30

ND = Not Detected (below RL)
RL = Reporting Limit

Reviewed/Approved By: A. Shro for
Mark Johnson
Operations Manager

Date 4-27-26

The cover letter is an integral part of this analytical report

LA Cert #04140
EPA Methods TO3, TO14A, TO15, 25C/3C, ASTM D1946, RSK-175

TX Cert T104704450-14-6
EPA Methods TO14A, TO15

ALASKA CS-LAP 24-002
EPA Methods TO14A, TO15

May 5, 2026

SCS Field Services
ATTN: Cornelius Fong
3900 Kilroy Airport Way, Suite 100
Long Beach, CA 90806

LABORATORY TEST RESULTS

Project Reference: Chiquita Canyon Landfill
Project Number: 07224200.24 Task 1
Lab Number: T040908-01/10

Enclosed are the results for sample(s) received 4/9/26 by SGS North America, Inc. Samples were received intact. Analyses were performed according to specifications on the chain of custody provided with the sample(s).

Report Narrative:

- Modifications to EPA TO-15 – samples were collected in Mylar bags.
- Unless otherwise noted in the report, sample analyses were performed within method performance criteria and meet all requirements of the TNI Standards.
- The enclosed results relate only to the sample(s).

Preliminary results were e-mailed to Cornelius Fong, Jenny Kim, Art Jones and Ali Ferrara on 5/4/26.

SGS appreciates the opportunity to provide testing services to your company. If you have any questions regarding these results, please call me at (626) 964-4032.

Sincerely,

Mark Johnson
Operations Manager
Mark.Johnson2@sgs.com

Note: The cover letter is an integral part of this analytical report.

AirTECHNOLOGY Laboratories, Inc.

18501 E. Gale Ave., Suite 130
City of Industry, CA 91748
Ph: 626-964-4032
Fx: 626-964-5832

CHAIN OF CUSTODY RECORD

TURNAROUND TIME				DELIVERABLES		PAGE: 1 OF
Standard	■	48 hours	☐	EDD	■	Condition upon receipt:
Same Day	☐	72 hours	☐	EDF	☐	Sealed Yes ☐ No ☐
24 hours	☐	96 hours	☐	Level 3	☐	Intact Yes ☐ No ☐
Other:				Level 4	☐	Chilled _____ deg C

Project No.:	07224200.24 Task 1
Project Name:	Chiquita Canyon Landfill
Report To:	Cornelius Fong
Company:	SCS Engineers
Street:	3900 Kilroy Airport Way, Suite 100
City/State/Zip:	Long Beach, CA 90806-6816
Phone& Fax:	562-743-7895
e-mail:	cfong@scsengineers.com

BILLING

P.O. No.:	07-SO05310
Bill to:	
	07FSAccountspayable@scsengineers.com
	3900 Kilroy Airport Way, Suite 100
	Long Beach, CA 90806-6816

ANALYSIS REQUEST

LAB USE ONLY	SAMPLE IDENTIFICATION	SAMPLE DATE	SAMPLE TIME	CONTAINER QTY/TYPE	MATRIX	PRESERVATION	CH4, CO2, O2, N2 ASTM D1946	Carbon Monoxide EPA ALT-144	Hydrogen ASTM D1946	VOCs EPA TO-15		
T040988-01	CV-24053	4/9/2026	8:15AM	2-1L	Gas	N	X	X	X	X		
-02	CV-24065	4/9/2026	8:24AM	2-1L	Gas	N	X	X	X	X		
-03	CV-24064	4/9/2026	8:36AM	1L	Gas	N	X	X	X			
-04	CV-24063	4/9/2026	~~8:42AM~~ 8:40 AM	1L	Gas	N	X	X	X			
-05	CV-24062	4/9/2026	8:44AM	1L	Gas	N	X	X	X			
-06	CV-24069	4/9/2026	8:55AM	1L	Gas	N	X	X	X			
-07	CV-24071	4/9/2026	9:00AM	1L	Gas	N	X	X	X			
-08	CV-1535 cancelled tro 4/9/26	4/9/2026	9:20AM	2-1L	Gas	N	~~X~~	~~X~~	~~X~~	~~X~~	*tro 4/9/26	
-09	CV-2350	4/9/2026	9:30AM	2-1L	Gas	N	X	X	X	X		
-10	CV-24007	4/9/2026	9:40AM	2-1L	Gas	N	X	X	X	X		

AUTHORIZATION TO PERFORM WORK	COMPANY SCS	DATE/TIME 4/9/2026	
SAMPLED BY Erik Navarro	COMPANY SCS	DATE/TIME 4/9/2026 10:46Am	
RELINQUISHED BY Erik Navarro	DATE/TIME 4/9/2026 10:46Am	RECEIVED BY Fabian G	DATE/TIME 4/9/26 10:46
RELINQUISHED BY Fabian G	DATE/TIME 4/9/26 12:13	RECEIVED BY [illegible]	DATE/TIME 4/9/26 1213
RELINQUISHED BY	DATE/TIME	RECEIVED BY	DATE/TIME

COMMENTS
Report full list of TO-15 compounds
Raw landfill gas samples
FLAMMABLE
*sample Time corrected from sample 18 tro 4/9/26
NO TO15 due to 1 Bag Per Fabian tro 4/9/26

METHOD OF TRANSPORT (circle one): Walk-In FedEx UPS **Courier** ATLI Other_____

DISTRIBUTION: White & Yellow - Lab Copies / Pink - Customer Copy

Preservation: H=HCl N=None / Container: B=Bag C=Can V=VOA O=Other *Rev. 03 - 5/7/09*

Client: SCS Engineers
Attn: Cornelius Fong
Project Name: Chiquita Canyon Landfill
Project No.: 07224200.24 Task 1
Date Received: 04/09/26
Matrix: Air
Reporting Units: ppbv

EPA Method TO-15

Lab No.:	T040908-01		T040908-02		T040908-09		T040908-10	
Client Sample I.D.:	CV-24053		CV-24065		CV-2350		CV-24007	
Date/Time Sampled:	4/9/26 8:15		4/9/26 8:24		4/9/26 9:30		4/9/26 9:40	
Date/Time Analyzed:	4/9/26 17:54		4/9/26 18:31		4/9/26 19:10		4/9/26 19:48	
QC Batch No.:	260409MS2A1		260409MS2A1		260409MS2A1		260409MS2A1	
Analyst Initials:	RC		RC		RC		RC	
Dilution Factor:	8,000		1,600		2,500		6,400	
ANALYTE	Result ppbv	RL ppbv	Result ppbv	RL ppbv	Result ppbv	RL ppbv	Result ppbv	RL ppbv
Dichlorodifluoromethane (12)	ND	8,000	ND	1,600	ND	2,500	ND	6,400
Chloromethane	ND	8,000	ND	1,600	ND	2,500	ND	6,400
1,2-Cl-1,1,2,2-F ethane (114)	ND	8,000	ND	1,600	ND	2,500	ND	6,400
Vinyl Chloride	ND	8,000	ND	1,600	ND	2,500	ND	6,400
Bromomethane	ND	8,000	ND	1,600	ND	2,500	ND	6,400
Chloroethane	ND	40,000	ND	8,000	ND	13,000	ND	32,000
Trichlorofluoromethane (11)	ND	8,000	ND	1,600	ND	2,500	ND	6,400
1,1-Dichloroethene	ND	8,000	ND	1,600	ND	2,500	ND	6,400
Carbon Disulfide	ND	8,000	**3,300**	1,600	ND	2,500	ND	6,400
1,1,2-Cl 1,2,2-F ethane (113)	ND	8,000	ND	1,600	ND	2,500	ND	6,400
Acetone	**99,000**	40,000	**170,000**	8,000	**250,000**	13,000	**760,000**	32,000
Methylene Chloride	ND	8,000	ND	1,600	ND	2,500	ND	6,400
t-1,2-Dichloroethene	ND	8,000	ND	1,600	ND	2,500	ND	6,400
1,1-Dichloroethane	ND	8,000	ND	1,600	ND	2,500	ND	6,400
Vinyl Acetate	ND	8,000	ND	1,600	ND	2,500	ND	6,400
c-1,2-Dichloroethene	ND	8,000	ND	1,600	ND	2,500	ND	6,400
2-Butanone	**78,000**	40,000	**200,000**	8,000	**250,000**	13,000	**720,000**	32,000
t-Butyl Methyl Ether (MTBE)	ND	8,000	**1,800**	1,600	ND	2,500	ND	6,400
Chloroform	ND	8,000	ND	1,600	ND	2,500	ND	6,400
1,1,1-Trichloroethane	ND	8,000	ND	1,600	ND	2,500	ND	6,400
Carbon Tetrachloride	ND	8,000	ND	1,600	ND	2,500	ND	6,400
Benzene	**33,000**	8,000	**160,000**	1,600	**220,000**	2,500	**380,000**	6,400
1,2-Dichloroethane	ND	8,000	ND	1,600	ND	2,500	ND	6,400
Trichloroethene	ND	8,000	ND	1,600	ND	2,500	ND	6,400
1,2-Dichloropropane	ND	8,000	ND	1,600	ND	2,500	ND	6,400
Bromodichloromethane	ND	8,000	ND	1,600	ND	2,500	ND	6,400
c-1,3-Dichloropropene	ND	8,000	ND	1,600	ND	2,500	ND	6,400
4-Methyl-2-Pentanone	ND	8,000	**4,300**	1,600	**5,300**	2,500	**12,000**	6,400
Toluene	ND	8,000	**7,100**	1,600	**9,000**	2,500	**21,000**	6,400
t-1,3-Dichloropropene	ND	16,000	ND	3,200	ND	5,000	ND	13,000
1,1,2-Trichloroethane	ND	8,000	ND	1,600	ND	2,500	ND	6,400
Tetrachloroethene	ND	8,000	ND	1,600	ND	2,500	ND	6,400
2-Hexanone	ND	8,000	ND	1,600	ND	2,500	ND	6,400
Dibromochloromethane	ND	8,000	ND	1,600	ND	2,500	ND	6,400

Client: SCS Engineers
Attn: Cornelius Fong
Project Name: Chiquita Canyon Landfill
Project No.: 07224200.24 Task 1
Date Received: 04/09/26
Matrix: Air
Reporting Units: ppbv

EPA Method TO-15

Lab No.:	T040908-01		T040908-02		T040908-09		T040908-10	
Client Sample I.D.:	CV-24053		CV-24065		CV-2350		CV-24007	
Date/Time Sampled:	4/9/26 8:15		4/9/26 8:24		4/9/26 9:30		4/9/26 9:40	
Date/Time Analyzed:	4/9/26 17:54		4/9/26 18:31		4/9/26 19:10		4/9/26 19:48	
QC Batch No.:	260409MS2A1		260409MS2A1		260409MS2A1		260409MS2A1	
Analyst Initials:	RC		RC		RC		RC	
Dilution Factor:	8,000		1,600		2,500		6,400	
ANALYTE	Result ppbv	RL ppbv	Result ppbv	RL ppbv	Result ppbv	RL ppbv	Result ppbv	RL ppbv
1,2-Dibromoethane	ND	8,000	ND	1,600	ND	2,500	ND	6,400
Chlorobenzene	ND	8,000	ND	1,600	ND	2,500	ND	6,400
Ethylbenzene	ND	8,000	ND	1,600	ND	2,500	ND	6,400
p,&m-Xylene	ND	16,000	ND	3,200	ND	5,000	ND	13,000
o-Xylene	ND	8,000	ND	1,600	ND	2,500	ND	6,400
Styrene	ND	8,000	ND	1,600	ND	2,500	ND	6,400
Bromoform	ND	8,000	ND	1,600	ND	2,500	ND	6,400
1,1,2,2-Tetrachloroethane	ND	8,000	ND	1,600	ND	2,500	ND	6,400
Benzyl Chloride	ND	8,000	ND	1,600	ND	2,500	ND	6,400
4-Ethyl Toluene	ND	8,000	ND	1,600	ND	2,500	ND	6,400
1,3,5-Trimethylbenzene	ND	8,000	ND	1,600	ND	2,500	ND	6,400
1,2,4-Trimethylbenzene	ND	8,000	ND	1,600	ND	2,500	ND	6,400
1,3-Dichlorobenzene	ND	8,000	ND	1,600	ND	2,500	ND	6,400
1,4-Dichlorobenzene	ND	8,000	ND	1,600	ND	2,500	ND	6,400
1,2-Dichlorobenzene	ND	8,000	ND	1,600	ND	2,500	ND	6,400
1,2,4-Trichlorobenzene	ND	56,000	ND	11,000	ND	18,000	ND	45,000
Hexachlorobutadiene	ND	8,000	ND	1,600	ND	2,500	ND	6,400
1,3-Butadiene	ND	40,000	**12,000**	8,000	ND	13,000	ND	32,000
Isopropanol	**70,000**	40,000	**95,000**	8,000	**170,000**	13,000	**320,000**	32,000
n-Hexane	ND	40,000	ND	8,000	ND	13,000	ND	32,000
Ethyl Acetate	ND	40,000	ND	8,000	ND	13,000	ND	32,000
Tetrahydrofuran	**50,000**	40,000	**120,000**	8,000	**310,000**	13,000	**1,000,000**	32,000
Cyclohexane	ND	40,000	ND	8,000	ND	13,000	ND	32,000
Heptane	ND	40,000	**8,400**	8,000	ND	13,000	ND	32,000
1,4-Dioxane	ND	40,000	ND	8,000	ND	13,000	ND	32,000

RL = Reporting Limit
ND = Not Detected (below RL)

Reviewed/Approved By: _____ **Date** 5/4/26
Mark Johnson
Operations Manager

The cover letter is an integral part of this analytical report

Client: SCS Engineers
Attn: Cornelius Fong
Project Name: Chiquita Canyon Landfill
Project No.: 07224200.24 Task 1
Date Received: 04/09/26
Matrix: Air
Reporting Units: ppbv

EPA Method TO-15

Lab No.:	METHOD BLANK
Client Sample I.D.:	--
Date/Time Sampled:	--
Date/Time Analyzed:	4/9/26 13:36
QC Batch No.:	260409MS2A1
Analyst Initials:	RC
Dilution Factor:	0.20

ANALYTE	Result ppbv	RL ppbv
Dichlorodifluoromethane (12)	ND	0.20
Chloromethane	ND	0.20
1,2-Cl-1,1,2,2-F ethane (114)	ND	0.20
Vinyl Chloride	ND	0.20
Bromomethane	ND	0.20
Chloroethane	ND	1.0
Trichlorofluoromethane (11)	ND	0.20
1,1-Dichloroethene	ND	0.20
Carbon Disulfide	ND	0.20
1,1,2-Cl 1,2,2-F ethane (113)	ND	0.20
Acetone	ND	1.0
Methylene Chloride	ND	0.20
t-1,2-Dichloroethene	ND	0.20
1,1-Dichloroethane	ND	0.20
Vinyl Acetate	ND	0.20
c-1,2-Dichloroethene	ND	0.20
2-Butanone	ND	1.0
t-Butyl Methyl Ether (MTBE)	ND	0.20
Chloroform	ND	0.20
1,1,1-Trichloroethane	ND	0.20
Carbon Tetrachloride	ND	0.20
Benzene	ND	0.20
1,2-Dichloroethane	ND	0.20
Trichloroethene	ND	0.20
1,2-Dichloropropane	ND	0.20
Bromodichloromethane	ND	0.20
c-1,3-Dichloropropene	ND	0.20
4-Methyl-2-Pentanone	ND	0.20
Toluene	ND	0.20
t-1,3-Dichloropropene	ND	0.40
1,1,2-Trichloroethane	ND	0.20
Tetrachloroethene	ND	0.20
2-Hexanone	ND	0.20
Dibromochloromethane	ND	0.20

Client: SCS Engineers
Attn: Cornelius Fong
Project Name: Chiquita Canyon Landfill
Project No.: 07224200.24 Task 1
Date Received: 04/09/26
Matrix: Air
Reporting Units: ppbv

EPA Method TO-15

Lab No.:	METHOD BLANK
Client Sample I.D.:	--
Date/Time Sampled:	--
Date/Time Analyzed:	4/9/26 13:36
QC Batch No.:	260409MS2A1
Analyst Initials:	RC
Dilution Factor:	0.20

ANALYTE	Result ppbv	RL ppbv
1,2-Dibromoethane	ND	0.20
Chlorobenzene	ND	0.20
Ethylbenzene	ND	0.20
p,&m-Xylene	ND	0.40
o-Xylene	ND	0.20
Styrene	ND	0.20
Bromoform	ND	0.20
1,1,2,2-Tetrachloroethane	ND	0.20
Benzyl Chloride	ND	0.20
4-Ethyl Toluene	ND	0.20
1,3,5-Trimethylbenzene	ND	0.20
1,2,4-Trimethylbenzene	ND	0.20
1,3-Dichlorobenzene	ND	0.20
1,4-Dichlorobenzene	ND	0.20
1,2-Dichlorobenzene	ND	0.20
1,2,4-Trichlorobenzene	ND	1.4
Hexachlorobutadiene	ND	0.20
1,3-Butadiene	ND	1.0
Isopropanol	ND	1.0
n-Hexane	ND	1.0
Ethyl Acetate	ND	1.0
Tetrahydrofuran	ND	1.0
Cyclohexane	ND	1.0
Heptane	ND	1.0
1,4-Dioxane	ND	1.0

RL = Reporting Limit
ND = Not Detected (below RL)

Reviewed/Approved By: Mark Johnson, Operations Manager

Date 5/4/26

The cover letter is an integral part of this analytical report

LCS/LCSD Recovery and RPD Summary Report

QC Batch #: 260409MS2A1

Matrix: Air

Reporting Units: ppbv

EPA Method TO-15
LABORATORY CONTROL SAMPLE SUMMARY

Lab No.:	METHOD BLANK			LCS		LCSD					
Date/Time Analyzed:	4/9/26 13:36			4/9/26 11:24		4/9/26 12:58					
Analyst Initials:	RC			RC		RC					
Dilution Factor:	0.20			1.0		1.0					
ANALYTE	Result ppbv	RL ppbv	AMT. ppbv	Result ppbv	% Rec.	Result ppbv	% Rec.	RPD	Low %Rec	High %Rec	Max. RPD
1,1-Dichloroethene	ND	0.20	10	9.01	90	8.82	88	2.2	70	130	30
Methylene Chloride	ND	0.20	10	8.61	86	8.43	84	2.0	70	130	30
Trichloroethene	ND	0.20	10	9.10	91	9.00	90	1.1	70	130	30
Toluene	ND	0.20	10	9.12	91	9.00	90	1.3	70	130	30
1,1,2,2-Tetrachloroethane	ND	0.20	10	8.59	86	8.87	89	3.2	70	130	30

ND = Not Detected (below RL)
RL = Reporting Limit

Reviewed/Approved By: Mark Johnson
Operations Manager

Date: 5/4/26

The cover letter is an integral part of this analytical report

Client: SCS Engineers
Attn: Cornelius Fong
Project Name: Chiquita Canyon Landfill
Project No.: 07224200.24 Task 1
Date Received: 04/09/26
Matrix: Air
Reporting Units: ppmv

EPA ALT-144 (CO by FID)

Lab No.:	T040908-01		T040908-02		T040908-03		T040908-04	
Client Sample I.D.:	CV-24053		CV-24065		CV-24064		CV-24063	
Date/Time Sampled:	4/9/26 8:15		4/9/26 8:24		4/9/26 8:36		4/9/26 8:40	
Date/Time Analyzed:	4/9/26 15:05		4/9/26 15:19		4/9/26 15:34		4/9/26 15:48	
QC Batch No.:	260409GC8A2		260409GC8A2		260409GC8A2		260409GC8A2	
Analyst Initials:	KD		KD		KD		KD	
Dilution Factor:	1.0		1.0		1.0		1.0	
ANALYTE	Result ppmv	RL ppmv	Result ppmv	RL ppmv	Result ppmv	RL ppmv	Result ppmv	RL ppmv
Carbon Monoxide	40	10	460	10	2,000	10	2,200	10

Results normalized including non-methane hydrocarbons

ND = Not Detected (below RL)
RL = Reporting Limit

Reviewed/Approved By: _____ Date 4-27-26
Mark Johnson
Operations Manager

The cover letter is an integral part of this analytical report

Client: SCS Engineers
Attn: Cornelius Fong
Project Name: Chiquita Canyon Landfill
Project No.: 07224200.24 Task 1
Date Received: 04/09/26
Matrix: Air
Reporting Units: ppmv

EPA ALT-144 (CO by FID)

Lab No.:	T040908-05		T040908-06		T040908-07		T040908-09	
Client Sample I.D.:	CV-24062		CV-24069		CV-24071		CV-2350	
Date/Time Sampled:	4/9/26 8:44		4/9/26 8:55		4/9/26 9:00		4/9/26 9:30	
Date/Time Analyzed:	4/9/26 16:03		4/9/26 16:17		4/9/26 16:32		4/9/26 17:01	
QC Batch No.:	260409GC8A2		260409GC8A2		260409GC8A2		260409GC8A2	
Analyst Initials:	KD		KD		KD		KD	
Dilution Factor:	1.0		1.0		1.0		1.0	
ANALYTE	Result ppmv	RL ppmv	Result ppmv	RL ppmv	Result ppmv	RL ppmv	Result ppmv	RL ppmv
Carbon Monoxide	1,800	10	610	10	250	10	3,800	10

Results normalized including non-methane hydrocarbons

ND = Not Detected (below RL)
RL = Reporting Limit

Reviewed/Approved By: _____ Date 4-27-26
Mark Johnson
Operations Manager

The cover letter is an integral part of this analytical report

SGS North America Inc. | 18501 Gale Ave, Ste 130, City Of Industry, CA 91748 t +1 (626) 964-4032 www.sgs.com

Member of the SGS Group (SGS SA)

Client: SCS Engineers
Attn: Cornelius Fong
Project Name: Chiquita Canyon Landfill
Project No.: 07224200.24 Task 1
Date Received: 04/09/26
Matrix: Air
Reporting Units: ppmv

EPA ALT-144 (CO by FID)

Lab No.:	T040908-10							
Client Sample I.D.:	CV-24007							
Date/Time Sampled:	4/9/26 9:40							
Date/Time Analyzed:	4/9/26 17:15							
QC Batch No.:	260409GC8A2							
Analyst Initials:	KD							
Dilution Factor:	1.0							
ANALYTE	Result ppmv	RL ppmv						
Carbon Monoxide	1,900	10						

Results normalized including non-methane hydrocarbons

ND = Not Detected (below RL)
RL = Reporting Limit

Reviewed/Approved By: A. Johnson
Mark Johnson
Operations Manager

Date 4-27-26

The cover letter is an integral part of this analytical report

SGS North America Inc. | 18501 Gale Ave, Ste 130, City Of Industry, CA 91748 t +1 (626) 964-4032 www.sgs.com

Member of the SGS Group (SGS SA)

QC Batch No: 260409GC8A2
Matrix: Air
Reporting Units: ppmv

EPA ALT-144 (CO by FID)
LABORATORY CONTROL SAMPLE SUMMARY

Lab No.:	METHOD BLANK			LCS		LCSD					
Date Analyzed:	4/9/26 12:39			4/9/26 11:56		4/9/26 12:11					
Analyst Initials:	KD			KD		KD					
Dilution Factor:	1.0			1.0		1.0			Limits		
ANALYTE	Result ppmv	RL ppmv	SPIKE AMT. ppmv	Result ppmv	% Rec.	Result ppmv	% Rec.	RPD %	Low %Rec	High %Rec	Max. RPD
Carbon Monoxide	ND	10	1,010	1,110	110	1,110	110	0.7	70	130	30

ND = Not Detected (below RL)
RL = Reporting Limit

Reviewed/Approved By: _____ Date 4-27-26
Mark Johnson
Operations Manager

The cover letter is an integral part of this analytical report

Client: SCS Engineers
Attn: Cornelius Fong
Project Name: Chiquita Canyon Landfill
Project No.: 07224200.24 Task 1
Date Received: 04/09/26
Matrix: Air
Reporting Units: % v/v

ASTM D1946

Lab No.:	T040908-01			T040908-02			T040908-03			T040908-04		
Client Sample I.D.:	CV-24053			CV-24065			CV-24064			CV-24063		
Date/Time Sampled:	4/9/26 8:15			4/9/26 8:24			4/9/26 8:36			4/9/26 8:40		
Date/Time Analyzed:	4/9/26 15:05			4/9/26 15:19			4/9/26 15:34			4/9/26 15:48		
QC Batch No.:	260409GC8A2			260409GC8A2			260409GC8A2			260409GC8A2		
Analyst Initials:	KD			KD			KD			KD		
Dilution Factor:	1.0			1.0			1.0			1.0		
ANALYTE	Result % v/v	RL % v/v	MDL % v/v	Result % v/v	RL % v/v	MDL % v/v	Result % v/v	RL % v/v	MDL % v/v	Result % v/v	RL % v/v	MDL % v/v
Hydrogen	0.28 J	1.0	0.059	0.67 J	1.0	0.059	13	1.0	0.059	11	1.0	0.059

Results normalized including non-methane hydrocarbons

MDL = Method Detection Limit
ND= Not Detected (below MDL)
RL = Reporting Limit
J = Trace amount. Analyte concentration between RL and MDL.

Reviewed/Approved By: Mark Johnson
Operations Manager

Date 4-27-26

The cover letter is an integral part of this analytical report

Client: SCS Engineers
Attn: Cornelius Fong
Project Name: Chiquita Canyon Landfill
Project No.: 07224200.24 Task 1
Date Received: 04/09/26
Matrix: Air
Reporting Units: % v/v

ASTM D1946

Lab No.:	T040908-05			T040908-06			T040908-07			T040908-09		
Client Sample I.D.:	CV-24062			CV-24069			CV-24071			CV-2350		
Date/Time Sampled:	4/9/26 8:44			4/9/26 8:55			4/9/26 9:00			4/9/26 9:30		
Date/Time Analyzed:	4/9/26 16:03			4/9/26 16:17			4/9/26 16:32			4/9/26 17:01		
QC Batch No.:	260409GC8A2			260409GC8A2			260409GC8A2			260409GC8A2		
Analyst Initials:	KD			KD			KD			KD		
Dilution Factor:	1.0			1.0			1.0			1.0		
ANALYTE	Result % v/v	RL % v/v	MDL % v/v	Result % v/v	RL % v/v	MDL % v/v	Result % v/v	RL % v/v	MDL % v/v	Result % v/v	RL % v/v	MDL % v/v
Hydrogen	15	1.0	0.059	5.8	1.0	0.059	3.2	1.0	0.059	16	1.0	0.059

Results normalized including non-methane hydrocarbons

MDL = Method Detection Limit
ND= Not Detected (below MDL)
RL = Reporting Limit
J = Trace amount. Analyte concentration between RL and MDL.

Reviewed/Approved By: _____ Date 4-27-26
Mark Johnson
Operations Manager

The cover letter is an integral part of this analytical report

Client: SCS Engineers
Attn: Cornelius Fong
Project Name: Chiquita Canyon Landfill
Project No.: 07224200.24 Task 1
Date Received: 04/09/26
Matrix: Air
Reporting Units: % v/v

ASTM D1946

Lab No.:	T040908-10											
Client Sample I.D.:	CV-24007											
Date/Time Sampled:	4/9/26 9:40											
Date/Time Analyzed:	4/9/26 17:15											
QC Batch No.:	260409GC8A2											
Analyst Initials:	KD											
Dilution Factor:	1.0											
ANALYTE	Result % v/v	RL % v/v	MDL % v/v									
Hydrogen	17	1.0	0.059									

Results normalized including non-methane hydrocarbons

MDL = Method Detection Limit
ND= Not Detected (below MDL)
RL = Reporting Limit
J = Trace amount. Analyte concentration between RL and MDL.

Reviewed/Approved By: A. Johnson
Mark Johnson
Operations Manager

Date 4-27-26

The cover letter is an integral part of this analytical report

SGS North America Inc. | 18501 Gale Ave, Ste 130, City Of Industry, CA 91748 t +1 (626) 964-4032 www.sgs.com

Member of the SGS Group (SGS SA)

QC Batch No: 260409GC8A2
Matrix: Air
Reporting Units: % v/v

ASTM D1946
LABORATORY CONTROL SAMPLE SUMMARY

Lab No.:	METHOD BLANK				LCS		LCSD					
Date Analyzed:	4/9/26 12:39				4/9/26 11:56		4/9/26 12:11					
Analyst Initials:	KD				KD		KD					
Dilution Factor:	1.0				1.0		1.0			Limits		
ANALYTE	Result % v/v	RL % v/v	MDL % v/v	SPIKE AMT. % v/v	Result % v/v	% Rec.	Result % v/v	% Rec.	RPD %	Low %Rec	High %Rec	Max. RPD
Hydrogen	ND	1.0	0.059	5.0	4.53	91	4.47	90	1.3	70	130	30

MDL = Method Detection Limit
ND= Not Detected (below MDL)
RL = Reporting Limit
J = Trace amount. Analyte concentration between RL and MDL.

Reviewed/Approved By: _____ **Date** 4-27-26
Mark Johnson
Operations Manager

The cover letter is an integral part of this analytical report

Client: SCS Engineers
Attn: Cornelius Fong
Project Name: Chiquita Canyon Landfill
Project No.: 07224200.24 Task 1
Date Received: 04/09/26
Matrix: Air
Reporting Units: % v/v

ASTM D1946

Lab No.:	T040908-01		T040908-02		T040908-03		T040908-04	
Client Sample I.D.:	CV-24053		CV-24065		CV-24064		CV-24063	
Date/Time Sampled:	4/9/26 8:15		4/9/26 8:24		4/9/26 8:36		4/9/26 8:40	
Date/Time Analyzed:	4/9/26 15:05		4/9/26 15:19		4/9/26 15:34		4/9/26 15:48	
QC Batch No.:	260409GC8A2		260409GC8A2		260409GC8A2		260409GC8A2	
Analyst Initials:	KD		KD		KD		KD	
Dilution Factor:	1.0		1.0		1.0		1.0	
ANALYTE	Result % v/v	RL % v/v	Result % v/v	RL % v/v	Result % v/v	RL % v/v	Result % v/v	RL % v/v
Carbon Dioxide	49	0.010	83	0.010	78	0.010	76	0.010
Oxygen/Argon	1.9	0.50	0.78	0.50	1.2	0.50	1.5	0.50
Nitrogen	10	1.0	3.1	1.0	4.4	1.0	5.6	1.0
Methane	38	0.0010	12	0.0010	2.1	0.0010	3.2	0.0010

Results normalized including non-methane hydrocarbons

ND = Not Detected (below RL)
RL = Reporting Limit

Reviewed/Approved By: _____ Date 4-27-26
Mark Johnson
Operations Manager

The cover letter is an integral part of this analytical report

Client: SCS Engineers
Attn: Cornelius Fong
Project Name: Chiquita Canyon Landfill
Project No.: 07224200.24 Task 1
Date Received: 04/09/26
Matrix: Air
Reporting Units: % v/v

ASTM D1946

Lab No.:	T040908-05		T040908-06		T040908-07		T040908-09	
Client Sample I.D.:	CV-24062		CV-24069		CV-24071		CV-2350	
Date/Time Sampled:	4/9/26 8:44		4/9/26 8:55		4/9/26 9:00		4/9/26 9:30	
Date/Time Analyzed:	4/9/26 16:03		4/9/26 16:17		4/9/26 16:32		4/9/26 17:01	
QC Batch No.:	260409GC8A2		260409GC8A2		260409GC8A2		260409GC8A2	
Analyst Initials:	KD		KD		KD		KD	
Dilution Factor:	1.0		1.0		1.0		1.0	
ANALYTE	Result % v/v	RL % v/v	Result % v/v	RL % v/v	Result % v/v	RL % v/v	Result % v/v	RL % v/v
Carbon Dioxide	76	0.010	44	0.010	51	0.010	72	0.010
Oxygen/Argon	0.73	0.50	4.6	0.50	0.83	0.50	0.94	0.50
Nitrogen	2.6	1.0	21	1.0	3.4	1.0	3.5	1.0
Methane	4.2	0.0010	24	0.0010	41	0.0010	6.0	0.0010

Results normalized including non-methane hydrocarbons

ND = Not Detected (below RL)
RL = Reporting Limit

Reviewed/Approved By: _____ Date 4-27-26
Mark Johnson
Operations Manager

The cover letter is an integral part of this analytical report

Client: SCS Engineers
Attn: Cornelius Fong
Project Name: Chiquita Canyon Landfill
Project No.: 07224200.24 Task 1
Date Received: 04/09/26
Matrix: Air
Reporting Units: % v/v

ASTM D1946

Lab No.:	T040908-10							
Client Sample I.D.:	CV-24007							
Date/Time Sampled:	4/9/26 9:40							
Date/Time Analyzed:	4/9/26 17:15							
QC Batch No.:	260409GC8A2							
Analyst Initials:	KD							
Dilution Factor:	1.0							
ANALYTE	Result % v/v	RL % v/v						
Carbon Dioxide	72	0.010						
Oxygen/Argon	1.3	0.50						
Nitrogen	4.6	1.0						
Methane	4.2	0.0010						

Results normalized including non-methane hydrocarbons

ND = Not Detected (below RL)
RL = Reporting Limit

Reviewed/Approved By: A. Singh
Mark Johnson
Operations Manager

Date 4-27-26

The cover letter is an integral part of this analytical report

SGS North America Inc. | 18501 Gale Ave, Ste 130, City Of Industry, CA 91748 t +1 (626) 964-4032 www.sgs.com

Member of the SGS Group (SGS SA)

QC Batch No: 260409GC8A2
Matrix: Air
Reporting Units: % v/v

ASTM D1946
LABORATORY CONTROL SAMPLE SUMMARY

Lab No.:	METHOD BLANK			LCS		LCSD					
Date Analyzed:	4/9/26 12:39			4/9/26 11:56		4/9/26 12:11					
Analyst Initials:	KD			KD		KD					
Dilution Factor:	1.0			1.0		1.0			Limits		
ANALYTE	Result % v/v	RL % v/v	SPIKE AMT. % v/v	Result % v/v	% Rec.	Result % v/v	% Rec.	RPD %	Low %Rec	High %Rec	Max. RPD
Carbon Dioxide	ND	0.010	10	9.21	92	9.22	92	0.0	70	130	30
Oxygen/Argon	ND	0.50	15	14.9	99	14.8	99	0.2	70	130	30
Nitrogen	ND	1.0	70	70.9	102	70.8	102	0.1	70	130	30
Methane	ND	0.0010	0.10	0.103	102	0.103	102	0.6	70	130	30

ND = Not Detected (below RL)
RL = Reporting Limit

Reviewed/Approved By: A. Shu
Mark Johnson
Operations Manager

Date 4-27-26

The cover letter is an integral part of this analytical report

LA Cert #04140
EPA Methods TO3, TO14A, TO15, 25C/3C, ASTM D1946, RSK-175

TX Cert T104704450-14-6
EPA Methods TO14A, TO15

ALASKA CS-LAP 24-002
EPA Methods TO14A, TO15

May 6, 2026

SCS Field Services
ATTN: Cornelius Fong
3900 Kilroy Airport Way, Suite 100
Long Beach, CA 90806

LABORATORY TEST RESULTS

Project Reference: Chiquita Canyon Landfill
Project Number: 07224200.24 Task 1
Lab Number: T041301-01/06

Enclosed are the results for sample(s) received 4/13/26 by SGS North America, Inc. Samples were received intact. Analyses were performed according to specifications on the chain of custody provided with the sample(s).

Report Narrative:

- Modifications to EPA TO-15 – samples were collected in Mylar bags. PCE, IPA, and tetrahydrofuran exhibited high recoveries in the continuing calibration verification indicating possible bias. Results were flagged with the Q qualifier.
- Unless otherwise noted in the report, sample analyses were performed within method performance criteria and meet all requirements of the TNI Standards.
- The enclosed results relate only to the sample(s).

Preliminary results were e-mailed to Cornelius Fong, Jenny Kim, Art Jones and Ali Ferrara on 5/4/26.

SGS appreciates the opportunity to provide testing services to your company. If you have any questions regarding these results, please call me at (626) 964-4032.

Sincerely,

Mark Johnson
Operations Manager
Mark.Johnson2@sgs.com

Note: The cover letter is an integral part of this analytical report.

AirTECHNOLOGY Laboratories, Inc.
18501 E. Gale Ave., Suite 130
City of Industry, CA 91748
Ph: 626-964-4032
Fx: 626-964-5832

CHAIN OF CUSTODY RECORD

TURNAROUND TIME				DELIVERABLES		PAGE: 1 OF
Standard	■	48 hours	☐	EDD	■	Condition upon receipt:
Same Day	☐	72 hours	☐	EDF	☐	Sealed Yes ☐ No ☐
24 hours	☐	96 hours	☐	Level 3	☐	Intact Yes ☐ No ☐
Other:				Level 4	☐	Chilled _____ deg C

Project No.:	07224200.24 Task 1
Project Name:	Chiquita Canyon Landfill
Report To:	Cornelius Fong
Company:	SCS Engineers
Street:	3900 Kilroy Airport Way, Suite 100
City/State/Zip:	Long Beach, CA 90806-6816
Phone& Fax:	562-743-7895
e-mail:	cfong@scsengineers.com

BILLING

P.O. No.:	07-SO05310
Bill to:	
	07FSAccountspayable@scsengineers.com
	3900 Kilroy Airport Way, Suite 100
	Long Beach, CA 90806-6816

ANALYSIS REQUEST

LAB USE ONLY	SAMPLE IDENTIFICATION	SAMPLE DATE	SAMPLE TIME	CONTAINER QTY/TYPE	MATRIX	PRESERVA-TION	CH4, CO2, O2, N2 ASTM D1946	Carbon Monoxide EPA ALT-144	Hydrogen ASTM D1946	VOCs EPA TO-15		
T041301-01	CV-2353	4/13/2026	8:00AM	1L	Gas	N	X	X	X			
-02	CV-2352	4/13/2026	8:05AM	1L	Gas	N	X	X	X			
-03	CV-1535	4/13/2026	8:15AM	~~1L~~ 2-1L *	Gas	N	X	X	X *	X		
-04	CV-2337	4/13/2026	8:20AM	1L	Gas	N	X	X	X			
-05	H-1770N	4/13/2026	8:30AM	2-1L	Gas	N	X	X	X	X		
-06	CV-99	4/13/2026	8:40AM	1L	Gas	N	X	X	X			

AUTHORIZATION TO PERFORM WORK	COMPANY SCS	DATE/TIME 4/13/26	
SAMPLED BY Antonio Ambriz	COMPANY SCS	DATE/TIME 4/13/26	
RELINQUISHED BY Antonio Ambriz	DATE/TIME 4/13/2026	RECEIVED BY [signature]	DATE/TIME 4-13-26 9:04m
RELINQUISHED BY [signature]	DATE/TIME 4-13-26 9:04m	RECEIVED BY [signature]	DATE/TIME 4-13-26 9:27
RELINQUISHED BY [signature]	DATE/TIME 4/13/26 12:25	RECEIVED BY [signature]	DATE/TIME 4/13/26 11:25

METHOD OF TRANSPORT (circle one): Walk-In FedEx UPS Courier ATLI Other_____

COMMENTS
Report full list of TO-15 compounds
Raw landfill gas samples
FLAMMABLE
* HO 4/13/26

DISTRIBUTION: White & Yellow - Lab Copies / Pink - Customer Copy

Preservation: H=HCl N=None / Container: B=Bag C=Can V=VOA O=Other *Rev. 03 - 5/7/09*

Client: SCS Engineers
Attn: Cornelius Fong
Project Name: Chiquita Canyon Landfill
Project No.: 07224200.24 Task 1
Date Received: 04/13/26
Matrix: Air
Reporting Units: ppbv

EPA Method TO-15

Lab No.:	T041301-03		T041301-05					
Client Sample I.D.:	CV-1535		H-1770N					
Date/Time Sampled:	4/13/26 8:15		4/13/26 8:30					
Date/Time Analyzed:	4/14/26 5:24		4/14/26 6:01					
QC Batch No.:	260413MS2A1		260413MS2A1					
Analyst Initials:	RC		RC					
Dilution Factor:	10,000		5,000					
ANALYTE	**Result ppbv**	**RL ppbv**	**Result ppbv**	**RL ppbv**				
Dichlorodifluoromethane (12)	ND	10,000	ND	5,000				
Chloromethane	ND	10,000	ND	5,000				
1,2-Cl-1,1,2,2-F ethane (114)	ND	10,000	ND	5,000				
Vinyl Chloride	ND	10,000	ND	5,000				
Bromomethane	ND	10,000	ND	5,000				
Chloroethane	ND	50,000	ND	25,000				
Trichlorofluoromethane (11)	ND	10,000	ND	5,000				
1,1-Dichloroethene	ND	10,000	ND	5,000				
Carbon Disulfide	ND	10,000	ND	5,000				
1,1,2-Cl 1,2,2-F ethane (113)	ND	10,000	ND	5,000				
Acetone	520,000	50,000	250,000	25,000				
Methylene Chloride	ND	10,000	ND	5,000				
t-1,2-Dichloroethene	ND	10,000	ND	5,000				
1,1-Dichloroethane	ND	10,000	ND	5,000				
Vinyl Acetate	ND	10,000	ND	5,000				
c-1,2-Dichloroethene	ND	10,000	ND	5,000				
2-Butanone	470,000	50,000	270,000	25,000				
t-Butyl Methyl Ether (MTBE)	ND	10,000	ND	5,000				
Chloroform	ND	10,000	ND	5,000				
1,1,1-Trichloroethane	ND	10,000	ND	5,000				
Carbon Tetrachloride	ND	10,000	ND	5,000				
Benzene	91,000	10,000	210,000	5,000				
1,2-Dichloroethane	ND	10,000	ND	5,000				
Trichloroethene	ND	10,000	ND	5,000				
1,2-Dichloropropane	ND	10,000	ND	5,000				
Bromodichloromethane	ND	10,000	ND	5,000				
c-1,3-Dichloropropene	ND	10,000	ND	5,000				
4-Methyl-2-Pentanone	ND	10,000	6,700	5,000				
Toluene	ND	10,000	11,000	5,000				
t-1,3-Dichloropropene	ND	20,000	ND	10,000				
1,1,2-Trichloroethane	ND	10,000	ND	5,000				
Tetrachloroethene	400,000 Q	10,000	73,000 Q	5,000				
2-Hexanone	ND	10,000	ND	5,000				
Dibromochloromethane	ND	10,000	ND	5,000				

Client: SCS Engineers
Attn: Cornelius Fong
Project Name: Chiquita Canyon Landfill
Project No.: 07224200.24 Task 1
Date Received: 04/13/26
Matrix: Air
Reporting Units: ppbv

EPA Method TO-15

Lab No.:	T041301-03		T041301-05					
Client Sample I.D.:	CV-1535		H-1770N					
Date/Time Sampled:	4/13/26 8:15		4/13/26 8:30					
Date/Time Analyzed:	4/14/26 5:24		4/14/26 6:01					
QC Batch No.:	260413MS2A1		260413MS2A1					
Analyst Initials:	RC		RC					
Dilution Factor:	10,000		5,000					
ANALYTE	Result ppbv	RL ppbv	Result ppbv	RL ppbv				
1,2-Dibromoethane	ND	10,000	ND	5,000				
Chlorobenzene	ND	10,000	ND	5,000				
Ethylbenzene	ND	10,000	ND	5,000				
p,&m-Xylene	ND	20,000	ND	10,000				
o-Xylene	ND	10,000	ND	5,000				
Styrene	ND	10,000	ND	5,000				
Bromoform	ND	10,000	ND	5,000				
1,1,2,2-Tetrachloroethane	ND	10,000	ND	5,000				
Benzyl Chloride	ND	10,000	ND	5,000				
4-Ethyl Toluene	ND	10,000	ND	5,000				
1,3,5-Trimethylbenzene	ND	10,000	ND	5,000				
1,2,4-Trimethylbenzene	ND	10,000	ND	5,000				
1,3-Dichlorobenzene	ND	10,000	ND	5,000				
1,4-Dichlorobenzene	ND	10,000	ND	5,000				
1,2-Dichlorobenzene	ND	10,000	ND	5,000				
1,2,4-Trichlorobenzene	ND	10,000	ND	5,000				
Hexachlorobutadiene	ND	10,000	ND	5,000				
1,3-Butadiene	ND	50,000	ND	25,000				
Isopropanol	150,000 Q	50,000	150,000 Q	25,000				
n-Hexane	ND	50,000	ND	25,000				
Ethyl Acetate	ND	50,000	ND	25,000				
Tetrahydrofuran	340,000 Q	50,000	300,000 Q	25,000				
Cyclohexane	ND	50,000	ND	25,000				
Heptane	ND	50,000	ND	25,000				
1,4-Dioxane	ND	50,000	ND	25,000				

RL = Reporting Limit
ND = Not Detected (below RL)
Q = Refer to Report Narrative

Reviewed/Approved By: _____ **Date** 5/5/26
Mark Johnson
Operations Manager

The cover letter is an integral part of this analytical report

Client: SCS Engineers
Attn: Cornelius Fong
Project Name: Chiquita Canyon Landfill
Project No.: 07224200.24 Task 1
Date Received: 04/13/26
Matrix: Air
Reporting Units: ppbv

EPA Method TO-15

Lab No.:	METHOD BLANK							
Client Sample I.D.:	--							
Date/Time Sampled:	--							
Date/Time Analyzed:	4/14/26 2:55							
QC Batch No.:	260413MS2A1							
Analyst Initials:	RC							
Dilution Factor:	0.20							
ANALYTE	**Result ppbv**	**RL ppbv**						
Dichlorodifluoromethane (12)	ND	0.20						
Chloromethane	ND	0.20						
1,2-Cl-1,1,2,2-F ethane (114)	ND	0.20						
Vinyl Chloride	ND	0.20						
Bromomethane	ND	0.20						
Chloroethane	ND	1.0						
Trichlorofluoromethane (11)	ND	0.20						
1,1-Dichloroethene	ND	0.20						
Carbon Disulfide	ND	0.20						
1,1,2-Cl 1,2,2-F ethane (113)	ND	0.20						
Acetone	ND	1.0						
Methylene Chloride	ND	0.20						
t-1,2-Dichloroethene	ND	0.20						
1,1-Dichloroethane	ND	0.20						
Vinyl Acetate	ND	0.20						
c-1,2-Dichloroethene	ND	0.20						
2-Butanone	ND	1.0						
t-Butyl Methyl Ether (MTBE)	ND	0.20						
Chloroform	ND	0.20						
1,1,1-Trichloroethane	ND	0.20						
Carbon Tetrachloride	ND	0.20						
Benzene	ND	0.20						
1,2-Dichloroethane	ND	0.20						
Trichloroethene	ND	0.20						
1,2-Dichloropropane	ND	0.20						
Bromodichloromethane	ND	0.20						
c-1,3-Dichloropropene	ND	0.20						
4-Methyl-2-Pentanone	ND	0.20						
Toluene	ND	0.20						
t-1,3-Dichloropropene	ND	0.40						
1,1,2-Trichloroethane	ND	0.20						
Tetrachloroethene	ND	0.20						
2-Hexanone	ND	0.20						
Dibromochloromethane	ND	0.20						

Client: SCS Engineers
Attn: Cornelius Fong
Project Name: Chiquita Canyon Landfill
Project No.: 07224200.24 Task 1
Date Received: 04/13/26
Matrix: Air
Reporting Units: ppbv

EPA Method TO-15

Lab No.:	METHOD BLANK							
Client Sample I.D.:	--							
Date/Time Sampled:	--							
Date/Time Analyzed:	4/14/26 2:55							
QC Batch No.:	260413MS2A1							
Analyst Initials:	RC							
Dilution Factor:	0.20							
ANALYTE	**Result ppbv**	**RL ppbv**						
1,2-Dibromoethane	ND	0.20						
Chlorobenzene	ND	0.20						
Ethylbenzene	ND	0.20						
p,&m-Xylene	ND	0.40						
o-Xylene	ND	0.20						
Styrene	ND	0.20						
Bromoform	ND	0.20						
1,1,2,2-Tetrachloroethane	ND	0.20						
Benzyl Chloride	ND	0.20						
4-Ethyl Toluene	ND	0.20						
1,3,5-Trimethylbenzene	ND	0.20						
1,2,4-Trimethylbenzene	ND	0.20						
1,3-Dichlorobenzene	ND	0.20						
1,4-Dichlorobenzene	ND	0.20						
1,2-Dichlorobenzene	ND	0.20						
1,2,4-Trichlorobenzene	ND	0.20						
Hexachlorobutadiene	ND	0.20						
1,3-Butadiene	ND	1.0						
Isopropanol	ND	1.0						
n-Hexane	ND	1.0						
Ethyl Acetate	ND	1.0						
Tetrahydrofuran	ND	1.0						
Cyclohexane	ND	1.0						
Heptane	ND	1.0						
1,4-Dioxane	ND	1.0						

RL = Reporting Limit
ND = Not Detected (below RL)

Reviewed/Approved By: _____ **Date** 5/5/26
Mark Johnson
Operations Manager

The cover letter is an integral part of this analytical report

LCS/LCSD Recovery and RPD Summary Report

QC Batch #: 260413MS2A1

Matrix: Air
Reporting Units: ppbv

EPA Method TO-15
LABORATORY CONTROL SAMPLE SUMMARY

Lab No.:	METHOD BLANK			LCS		LCSD					
Date/Time Analyzed:	4/14/26 2:55			4/14/26 1:02		4/14/26 1:39					
Analyst Initials:	RC			RC		RC					
Dilution Factor:	0.20			1.0		1.0					
ANALYTE	Result ppbv	RL ppbv	AMT. ppbv	Result ppbv	% Rec.	Result ppbv	% Rec.	RPD	Low %Rec	High %Rec	Max. RPD
1,1-Dichloroethene	ND	0.20	10	9.55	96	9.54	95	0.1	70	130	30
Methylene Chloride	ND	0.20	10	8.73	87	8.85	89	1.4	70	130	30
Trichloroethene	ND	0.20	10	9.37	94	9.25	93	1.2	70	130	30
Toluene	ND	0.20	10	9.30	93	9.39	94	1.0	70	130	30
1,1,2,2-Tetrachloroethane	ND	0.20	10	8.50	85	8.33	83	1.9	70	130	30

ND = Not Detected (below RL)
RL = Reporting Limit

Reviewed/Approved By: Mark Johnson
Operations Manager

Date: 5/5/26

The cover letter is an integral part of this analytical report

Client: SCS Engineers
Attn: Cornelius Fong
Project Name: Chiquita Canyon Landfill
Project No.: 07224200.24 Task 1
Date Received: 04/13/26
Matrix: Air
Reporting Units: ppmv

EPA ALT-144 (CO by FID)

Lab No.:	T041301-01		T041301-02		T041301-03		T041301-04	
Client Sample I.D.:	CV-2353		CV-2352		CV-1535		CV-2337	
Date/Time Sampled:	4/13/26 8:00		4/13/26 8:05		4/13/26 8:15		4/13/26 8:20	
Date/Time Analyzed:	4/13/26 19:28		4/13/26 19:43		4/13/26 19:57		4/13/26 20:12	
QC Batch No.:	260413GC8A1		260413GC8A1		260413GC8A1		260413GC8A1	
Analyst Initials:	KD		KD		KD		KD	
Dilution Factor:	1.0		1.0		1.0		1.0	
ANALYTE	Result ppmv	RL ppmv	Result ppmv	RL ppmv	Result ppmv	RL ppmv	Result ppmv	RL ppmv
Carbon Monoxide	680	10	65	10	74	10	3,300	10

Results normalized including non-methane hydrocarbons

ND = Not Detected (below RL)
RL = Reporting Limit

Reviewed/Approved By: _____ Date 4-29-26
Mark Johnson
Operations Manager

The cover letter is an integral part of this analytical report

SGS North America Inc. | 18501 Gale Ave, Ste 130, City Of Industry, CA 91748 t +1 (626) 964-4032 www.sgs.com

Member of the SGS Group (SGS SA)

Client: SCS Engineers
Attn: Cornelius Fong
Project Name: Chiquita Canyon Landfill
Project No.: 07224200.24 Task 1
Date Received: 04/13/26
Matrix: Air
Reporting Units: ppmv

EPA ALT-144 (CO by FID)

Lab No.:	T041301-05		T041301-06					
Client Sample I.D.:	H-1770N		CV-99					
Date/Time Sampled:	4/13/26 8:30		4/13/26 8:40					
Date/Time Analyzed:	4/13/26 20:26		4/13/26 20:41					
QC Batch No.:	260413GC8A1		260413GC8A1					
Analyst Initials:	KD		KD					
Dilution Factor:	1.0		1.0					
ANALYTE	Result ppmv	RL ppmv	Result ppmv	RL ppmv				
Carbon Monoxide	220	10	43	10				

Results normalized including non-methane hydrocarbons

ND = Not Detected (below RL)
RL = Reporting Limit

Reviewed/Approved By: _____ Date 4-29-26
Mark Johnson
Operations Manager

The cover letter is an integral part of this analytical report

SGS North America Inc. | 18501 Gale Ave, Ste 130, City Of Industry, CA 91748 t +1 (626) 964-4032 www.sgs.com

Member of the SGS Group (SGS SA)

QC Batch No: 260413GC8A1
Matrix: Air
Reporting Units: ppmv

EPA ALT-144 (CO by FID)
LABORATORY CONTROL SAMPLE SUMMARY

Lab No.:	METHOD BLANK			LCS		LCSD					
Date Analyzed:	4/13/26 10:46			4/13/26 11:15		4/13/26 11:30					
Analyst Initials:	KD			KD		KD					
Dilution Factor:	1.0			1.0		1.0			Limits		
ANALYTE	Result ppmv	RL ppmv	SPIKE AMT. ppmv	Result ppmv	% Rec.	Result ppmv	% Rec.	RPD %	Low %Rec	High %Rec	Max. RPD
Carbon Monoxide	ND	10	1,010	1,050	104	1,040	103	0.9	70	130	30

ND = Not Detected (below RL)
RL = Reporting Limit

Reviewed/Approved By: _____ **Date** 4-29-26
Mark Johnson
Operations Manager

The cover letter is an integral part of this analytical report

Client: SCS Engineers
Attn: Cornelius Fong
Project Name: Chiquita Canyon Landfill
Project No.: 07224200.24 Task 1
Date Received: 04/13/26
Matrix: Air
Reporting Units: % v/v

ASTM D1946

Lab No.:	T041301-01			T041301-02			T041301-03			T041301-04		
Client Sample I.D.:	CV-2353			CV-2352			CV-1535			CV-2337		
Date/Time Sampled:	4/13/26 8:00			4/13/26 8:05			4/13/26 8:15			4/13/26 8:20		
Date/Time Analyzed:	4/13/26 19:28			4/13/26 19:43			4/13/26 19:57			4/13/26 20:12		
QC Batch No.:	260413GC8A1			260413GC8A1			260413GC8A1			260413GC8A1		
Analyst Initials:	KD			KD			KD			KD		
Dilution Factor:	1.0			1.0			1.0			1.0		
ANALYTE	Result % v/v	RL % v/v	MDL % v/v	Result % v/v	RL % v/v	MDL % v/v	Result % v/v	RL % v/v	MDL % v/v	Result % v/v	RL % v/v	MDL % v/v
Hydrogen	19	1.0	0.059	1.6	1.0	0.059	0.66 J	1.0	0.059	11	1.0	0.059

Results normalized including non-methane hydrocarbons

MDL = Method Detection Limit
ND= Not Detected (below MDL)
RL = Reporting Limit
J = Trace amount. Analyte concentration between RL and MDL.

Reviewed/Approved By: A Sho f.
Mark Johnson
Operations Manager

Date 4-29-26

The cover letter is an integral part of this analytical report

SGS North America Inc. | 18501 Gale Ave, Ste 130, City Of Industry, CA 91748 t +1 (626) 964-4032 www.sgs.com

Member of the SGS Group (SGS SA)

Client: SCS Engineers
Attn: Cornelius Fong
Project Name: Chiquita Canyon Landfill
Project No.: 07224200.24 Task 1
Date Received: 04/13/26
Matrix: Air
Reporting Units: % v/v

ASTM D1946

Lab No.:	T041301-05			T041301-06								
Client Sample I.D.:	H-1770N			CV-99								
Date/Time Sampled:	4/13/26 8:30			4/13/26 8:40								
Date/Time Analyzed:	4/13/26 20:26			4/13/26 20:41								
QC Batch No.:	260413GC8A1			260413GC8A1								
Analyst Initials:	KD			KD								
Dilution Factor:	1.0			1.0								
ANALYTE	Result % v/v	RL % v/v	MDL % v/v	Result % v/v	RL % v/v	MDL % v/v						
Hydrogen	1.6	1.0	0.059	0.22 J	1.0	0.059						

Results normalized including non-methane hydrocarbons

MDL = Method Detection Limit
ND= Not Detected (below MDL)
RL = Reporting Limit
J = Trace amount. Analyte concentration between RL and MDL.

Reviewed/Approved By: A Johnson
Mark Johnson
Operations Manager

Date 4-29-26

The cover letter is an integral part of this analytical report

SGS North America Inc. | 18501 Gale Ave, Ste 130, City Of Industry, CA 91748 t +1 (626) 964-4032 www.sgs.com

Member of the SGS Group (SGS SA)

QC Batch No: 260413GC8A1
Matrix: Air
Reporting Units: % v/v

ASTM D1946
LABORATORY CONTROL SAMPLE SUMMARY

Lab No.:	METHOD BLANK				LCS		LCSD					
Date Analyzed:	4/13/26 10:46				4/13/26 11:15		4/13/26 11:30					
Analyst Initials:	KD				KD		KD					
Dilution Factor:	1.0				1.0		1.0			Limits		
ANALYTE	Result % v/v	RL % v/v	MDL % v/v	SPIKE AMT. % v/v	Result % v/v	% Rec.	Result % v/v	% Rec.	RPD %	Low %Rec	High %Rec	Max. RPD
Hydrogen	ND	1.0	0.059	5.0	3.94	79	4.06	82	3.1	70	130	30

MDL = Method Detection Limit
ND= Not Detected (below MDL)
RL = Reporting Limit
J = Trace amount. Analyte concentration between RL and MDL.

Reviewed/Approved By: A. Shu f. **Date** 4-29-26
Mark Johnson
Operations Manager

The cover letter is an integral part of this analytical report

Client: SCS Engineers
Attn: Cornelius Fong
Project Name: Chiquita Canyon Landfill
Project No.: 07224200.24 Task 1
Date Received: 04/13/26
Matrix: Air
Reporting Units: % v/v

ASTM D1946

Lab No.:	T041301-01		T041301-02		T041301-03		T041301-04	
Client Sample I.D.:	CV-2353		CV-2352		CV-1535		CV-2337	
Date/Time Sampled:	4/13/26 8:00		4/13/26 8:05		4/13/26 8:15		4/13/26 8:20	
Date/Time Analyzed:	4/13/26 19:28		4/13/26 19:43		4/13/26 19:57		4/13/26 20:12	
QC Batch No.:	260413GC8A1		260413GC8A1		260413GC8A1		260413GC8A1	
Analyst Initials:	KD		KD		KD		KD	
Dilution Factor:	1.0		1.0		1.0		1.0	
ANALYTE	Result % v/v	RL % v/v	Result % v/v	RL % v/v	Result % v/v	RL % v/v	Result % v/v	RL % v/v
Carbon Dioxide	60	0.010	3.9	0.010	44	0.010	54	0.010
Oxygen/Argon	3.5	0.50	20	0.50	2.8	0.50	6.0	0.50
Nitrogen	13	1.0	75	1.0	11	1.0	23	1.0
Methane	2.1	0.0010	0.14	0.0010	41	0.0010	5.6	0.0010

Results normalized including non-methane hydrocarbons

ND = Not Detected (below RL)
RL = Reporting Limit

Reviewed/Approved By: _____ Date 4-29-26
Mark Johnson
Operations Manager

The cover letter is an integral part of this analytical report

SGS North America Inc. | 18501 Gale Ave, Ste 130, City Of Industry, CA 91748 t +1 (626) 964-4032 www.sgs.com

Member of the SGS Group (SGS SA)

Client: SCS Engineers
Attn: Cornelius Fong
Project Name: Chiquita Canyon Landfill
Project No.: 07224200.24 Task 1
Date Received: 04/13/26
Matrix: Air
Reporting Units: % v/v

ASTM D1946

Lab No.:	T041301-05		T041301-06					
Client Sample I.D.:	H-1770N		CV-99					
Date/Time Sampled:	4/13/26 8:30		4/13/26 8:40					
Date/Time Analyzed:	4/13/26 20:26		4/13/26 20:41					
QC Batch No.:	260413GC8A1		260413GC8A1					
Analyst Initials:	KD		KD					
Dilution Factor:	1.0		1.0					
ANALYTE	**Result % v/v**	**RL % v/v**	**Result % v/v**	**RL % v/v**				
Carbon Dioxide	57	0.010	75	0.010				
Oxygen/Argon	0.75	0.50	1.1	0.50				
Nitrogen	3.2	1.0	4.4	1.0				
Methane	37	0.0010	19	0.0010				

Results normalized including non-methane hydrocarbons

ND = Not Detected (below RL)
RL = Reporting Limit

Reviewed/Approved By: _____ Date 4-29-26
Mark Johnson
Operations Manager

The cover letter is an integral part of this analytical report

SGS North America Inc. | 18501 Gale Ave, Ste 130, City Of Industry, CA 91748 t +1 (626) 964-4032 www.sgs.com

Member of the SGS Group (SGS SA)

QC Batch No: 260413GC8A1
Matrix: Air
Reporting Units: % v/v

ASTM D1946
LABORATORY CONTROL SAMPLE SUMMARY

Lab No.:	METHOD BLANK			LCS		LCSD					
Date Analyzed:	4/13/26 10:46			4/13/26 11:15		4/13/26 11:30					
Analyst Initials:	KD			KD		KD					
Dilution Factor:	1.0			1.0		1.0			Limits		
ANALYTE	Result % v/v	RL % v/v	SPIKE AMT. % v/v	Result % v/v	% Rec.	Result % v/v	% Rec.	RPD %	Low %Rec	High %Rec	Max. RPD
Carbon Dioxide	ND	0.010	10	8.84	88	8.84	88	0.0	70	130	30
Oxygen/Argon	ND	0.50	15	15.3	102	15.3	101	0.1	70	130	30
Nitrogen	ND	1.0	70	74.0	106	73.8	106	0.3	70	130	30
Methane	ND	0.0010	0.10	0.0994	98	0.0984	97	1.0	70	130	30

ND = Not Detected (below RL)
RL = Reporting Limit

Reviewed/Approved By: A. Shaw b. Date 4-29-26
Mark Johnson
Operations Manager

The cover letter is an integral part of this analytical report

LA Cert #04140
EPA Methods TO3, TO14A, TO15, 25C/3C, ASTM D1946, RSK-175

TX Cert T104704450-14-6
EPA Methods TO14A, TO15

ALASKA CS-LAP 24-002
EPA Methods TO14A, TO15

May 6, 2026

SCS Field Services
ATTN: Cornelius Fong
3900 Kilroy Airport Way, Suite 100
Long Beach, CA 90806

LABORATORY TEST RESULTS

Project Reference: Chiquita Canyon Landfill
Project Number: 07224200.24 Task 1
Lab Number: T041401-01/06

Enclosed are the results for sample(s) received 4/14/26 by SGS North America, Inc. Samples were received intact. Analyses were performed according to specifications on the chain of custody provided with the sample(s).

Report Narrative:

- Modifications to EPA TO-15 – samples were collected in Mylar bags.
- Unless otherwise noted in the report, sample analyses were performed within method performance criteria and meet all requirements of the TNI Standards.
- The enclosed results relate only to the sample(s).

Preliminary results were e-mailed to Cornelius Fong, Jenny Kim, Art Jones and Ali Ferrara on 5/4/26.

SGS appreciates the opportunity to provide testing services to your company. If you have any questions regarding these results, please call me at (626) 964-4032.

Sincerely,

Mark Johnson
Operations Manager
Mark.Johnson2@sgs.com

Note: The cover letter is an integral part of this analytical report.

AirTECHNOLOGY Laboratories, Inc.

18501 E. Gale Ave., Suite 130
City of Industry, CA 91748
Ph: 626-964-4032
Fx: 626-964-5832

CHAIN OF CUSTODY RECORD

TURNAROUND TIME				DELIVERABLES		PAGE: 1 OF
Standard	■	48 hours	☐	EDD	■	Condition upon receipt:
Same Day	☐	72 hours	☐	EDF	☐	Sealed Yes ☐ No ☐
24 hours	☐	96 hours	☐	Level 3	☐	Intact Yes ☐ No ☐
Other:				Level 4	☐	Chilled _____ deg C

Project No.:	07224200.24 Task 1
Project Name:	Chiquita Canyon Landfill
Report To:	Cornelius Fong
Company:	SCS Engineers
Street:	3900 Kilroy Airport Way, Suite 100
City/State/Zip:	Long Beach, CA 90806-6816
Phone& Fax:	562-743-7895
e-mail:	cfong@scsengineers.com

BILLING

P.O. No.:	07-SO05310
Bill to:	
	07FSAccountspayable@scsengineers.com
	3900 Kilroy Airport Way, Suite 100
	Long Beach, CA 90806-6816

ANALYSIS REQUEST

LAB USE ONLY	SAMPLE IDENTIFICATION	SAMPLE DATE	SAMPLE TIME	CONTAINER QTY/TYPE	MATRIX	PRESERVA-TION	CH4, CO2, O2, N2 ASTM D1946	Carbon Monoxide EPA ALT-144	Hydrogen ASTM D1946	VOCs EPA TO-15		
T041401-01	CV-24017	4/14/2026	8:00AM	2-1L	Gas	N	x	x	x	x		
-02	CV-24121	4/14/2026	8:15AM	1L	Gas	N	x	x	x			
-03	CV-114	4/14/2026	8:20AM	1L	Gas	N	x	x	x			
-04	CV-24055	4/14/2026	8:30AM	1L	Gas	N	x	x	x			
-05	CV-24125	4/14/2026	8:40AM	1L	Gas	N	x	x	x			
-06	CV-~~24125~~ 24120 HO 4/14/26	4/14/2026	8:45AM	1L	Gas	N	x	x	x			
					Gas	N						
					Gas	N						
					Gas	N						
					Gas	N						

AUTHORIZATION TO PERFORM WORK	COMPANY SCS	DATE/TIME #######	
SAMPLED BY Erik Navarro	COMPANY SCS	DATE/TIME 4/14/2026 9:12am	
RELINQUISHED BY Erik Navarro	DATE/TIME 4/14/2026 9:12am	RECEIVED BY Ruben L	DATE/TIME 4/14/26 9:12am
RELINQUISHED BY Ruben L	DATE/TIME 4/14/26 11:38	RECEIVED BY [illegible]	DATE/TIME 4/14/26 1138
RELINQUISHED BY	DATE/TIME	RECEIVED BY	DATE/TIME

COMMENTS
Report full list of TO-15 compounds
Raw landfill gas samples
FLAMMABLE

METHOD OF TRANSPORT (circle one): Walk-In FedEx UPS **Courier** ATLI Other_____

DISTRIBUTION: White & Yellow - Lab Copies / Pink - Customer Copy

Preservation: **H**=HCl **N**=None / Container: **B**=Bag **C**=Can **V**=VOA **O**=Other *Rev. 03 - 5/7/09*

Client: SCS Engineers
Attn: Cornelius Fong
Project Name: Chiquita Canyon Landfill
Project No.: 07224200.24 Task 1
Date Received: 04/14/26
Matrix: Air
Reporting Units: ppbv

EPA Method TO-15

Lab No.:	T041401-01							
Client Sample I.D.:	CV-24017							
Date/Time Sampled:	4/14/26 8:00							
Date/Time Analyzed:	4/14/26 19:31							
QC Batch No.:	260414MS2A1							
Analyst Initials:	RC							
Dilution Factor:	13,000							
ANALYTE	**Result ppbv**	**RL ppbv**						
Dichlorodifluoromethane (12)	ND	13,000						
Chloromethane	ND	13,000						
1,2-Cl-1,1,2,2-F ethane (114)	ND	13,000						
Vinyl Chloride	ND	13,000						
Bromomethane	ND	13,000						
Chloroethane	ND	63,000						
Trichlorofluoromethane (11)	ND	13,000						
1,1-Dichloroethene	ND	13,000						
Carbon Disulfide	ND	13,000						
1,1,2-Cl 1,2,2-F ethane (113)	ND	13,000						
Acetone	670,000	63,000						
Methylene Chloride	ND	13,000						
t-1,2-Dichloroethene	ND	13,000						
1,1-Dichloroethane	ND	13,000						
Vinyl Acetate	ND	13,000						
c-1,2-Dichloroethene	ND	13,000						
2-Butanone	460,000	63,000						
t-Butyl Methyl Ether (MTBE)	ND	13,000						
Chloroform	ND	13,000						
1,1,1-Trichloroethane	ND	13,000						
Carbon Tetrachloride	ND	13,000						
Benzene	170,000	13,000						
1,2-Dichloroethane	ND	13,000						
Trichloroethene	ND	13,000						
1,2-Dichloropropane	ND	13,000						
Bromodichloromethane	ND	13,000						
c-1,3-Dichloropropene	ND	13,000						
4-Methyl-2-Pentanone	ND	13,000						
Toluene	ND	13,000						
t-1,3-Dichloropropene	ND	25,000						
1,1,2-Trichloroethane	ND	13,000						
Tetrachloroethene	24,000	13,000						
2-Hexanone	ND	13,000						
Dibromochloromethane	ND	13,000						

Client: SCS Engineers
Attn: Cornelius Fong
Project Name: Chiquita Canyon Landfill
Project No.: 07224200.24 Task 1
Date Received: 04/14/26
Matrix: Air
Reporting Units: ppbv

EPA Method TO-15

Lab No.:	T041401-01	
Client Sample I.D.:	CV-24017	
Date/Time Sampled:	4/14/26 8:00	
Date/Time Analyzed:	4/14/26 19:31	
QC Batch No.:	260414MS2A1	
Analyst Initials:	RC	
Dilution Factor:	13,000	

ANALYTE	Result ppbv	RL ppbv
1,2-Dibromoethane	ND	13,000
Chlorobenzene	ND	13,000
Ethylbenzene	ND	13,000
p,&m-Xylene	ND	25,000
o-Xylene	ND	13,000
Styrene	ND	13,000
Bromoform	ND	13,000
1,1,2,2-Tetrachloroethane	ND	13,000
Benzyl Chloride	ND	13,000
4-Ethyl Toluene	ND	13,000
1,3,5-Trimethylbenzene	ND	13,000
1,2,4-Trimethylbenzene	ND	13,000
1,3-Dichlorobenzene	ND	13,000
1,4-Dichlorobenzene	ND	13,000
1,2-Dichlorobenzene	ND	13,000
1,2,4-Trichlorobenzene	ND	88,000
Hexachlorobutadiene	ND	13,000
1,3-Butadiene	ND	63,000
Isopropanol	110,000	63,000
n-Hexane	ND	63,000
Ethyl Acetate	ND	63,000
Tetrahydrofuran	420,000	63,000
Cyclohexane	ND	63,000
Heptane	ND	63,000
1,4-Dioxane	ND	63,000

RL = Reporting Limit
ND = Not Detected (below RL)

Reviewed/Approved By: MA. Date 5/5/26
Mark Johnson
Operations Manager

The cover letter is an integral part of this analytical report

Client: SCS Engineers
Attn: Cornelius Fong
Project Name: Chiquita Canyon Landfill
Project No.: 07224200.24 Task 1
Date Received: 04/14/26
Matrix: Air
Reporting Units: ppbv

EPA Method TO-15

Lab No.:	METHOD BLANK							
Client Sample I.D.:	--							
Date/Time Sampled:	--							
Date/Time Analyzed:	4/14/26 16:21							
QC Batch No.:	260414MS2A1							
Analyst Initials:	RC							
Dilution Factor:	0.20							
ANALYTE	**Result ppbv**	**RL ppbv**						
Dichlorodifluoromethane (12)	ND	0.20						
Chloromethane	ND	0.20						
1,2-Cl-1,1,2,2-F ethane (114)	ND	0.20						
Vinyl Chloride	ND	0.20						
Bromomethane	ND	0.20						
Chloroethane	ND	1.0						
Trichlorofluoromethane (11)	ND	0.20						
1,1-Dichloroethene	ND	0.20						
Carbon Disulfide	ND	0.20						
1,1,2-Cl 1,2,2-F ethane (113)	ND	0.20						
Acetone	ND	1.0						
Methylene Chloride	ND	0.20						
t-1,2-Dichloroethene	ND	0.20						
1,1-Dichloroethane	ND	0.20						
Vinyl Acetate	ND	0.20						
c-1,2-Dichloroethene	ND	0.20						
2-Butanone	ND	1.0						
t-Butyl Methyl Ether (MTBE)	ND	0.20						
Chloroform	ND	0.20						
1,1,1-Trichloroethane	ND	0.20						
Carbon Tetrachloride	ND	0.20						
Benzene	ND	0.20						
1,2-Dichloroethane	ND	0.20						
Trichloroethene	ND	0.20						
1,2-Dichloropropane	ND	0.20						
Bromodichloromethane	ND	0.20						
c-1,3-Dichloropropene	ND	0.20						
4-Methyl-2-Pentanone	ND	0.20						
Toluene	ND	0.20						
t-1,3-Dichloropropene	ND	0.40						
1,1,2-Trichloroethane	ND	0.20						
Tetrachloroethene	ND	0.20						
2-Hexanone	ND	0.20						
Dibromochloromethane	ND	0.20						

Client: SCS Engineers
Attn: Cornelius Fong
Project Name: Chiquita Canyon Landfill
Project No.: 07224200.24 Task 1
Date Received: 04/14/26
Matrix: Air
Reporting Units: ppbv

EPA Method TO-15

Lab No.:	METHOD BLANK							
Client Sample I.D.:	--							
Date/Time Sampled:	--							
Date/Time Analyzed:	4/14/26 16:21							
QC Batch No.:	260414MS2A1							
Analyst Initials:	RC							
Dilution Factor:	0.20							
ANALYTE	**Result ppbv**	**RL ppbv**						
1,2-Dibromoethane	ND	0.20						
Chlorobenzene	ND	0.20						
Ethylbenzene	ND	0.20						
p,&m-Xylene	ND	0.40						
o-Xylene	ND	0.20						
Styrene	ND	0.20						
Bromoform	ND	0.20						
1,1,2,2-Tetrachloroethane	ND	0.20						
Benzyl Chloride	ND	0.20						
4-Ethyl Toluene	ND	0.20						
1,3,5-Trimethylbenzene	ND	0.20						
1,2,4-Trimethylbenzene	ND	0.20						
1,3-Dichlorobenzene	ND	0.20						
1,4-Dichlorobenzene	ND	0.20						
1,2-Dichlorobenzene	ND	0.20						
1,2,4-Trichlorobenzene	ND	1.4						
Hexachlorobutadiene	ND	0.20						
1,3-Butadiene	ND	1.0						
Isopropanol	ND	1.0						
n-Hexane	ND	1.0						
Ethyl Acetate	ND	1.0						
Tetrahydrofuran	ND	1.0						
Cyclohexane	ND	1.0						
Heptane	ND	1.0						
1,4-Dioxane	ND	1.0						

RL = Reporting Limit
ND = Not Detected (below RL)

Reviewed/Approved By: _____ Date 5/5/26
Mark Johnson
Operations Manager

The cover letter is an integral part of this analytical report

LCS/LCSD Recovery and RPD Summary Report

QC Batch #: 260414MS2A1

Matrix: Air

Reporting Units: ppbv

EPA Method TO-15
LABORATORY CONTROL SAMPLE SUMMARY

Lab No.:	METHOD BLANK			LCS		LCSD					
Date/Time Analyzed:	4/14/26 16:21			4/14/26 14:27		4/14/26 15:05					
Analyst Initials:	RC			RC		RC					
Dilution Factor:	0.20			1.0		1.0					
ANALYTE	Result ppbv	RL ppbv	AMT. ppbv	Result ppbv	% Rec.	Result ppbv	% Rec.	RPD	Low %Rec	High %Rec	Max. RPD
1,1-Dichloroethene	ND	0.20	10	7.92	79	7.91	79	0.2	70	130	30
Methylene Chloride	ND	0.20	10	7.31	73	7.37	74	0.8	70	130	30
Trichloroethene	ND	0.20	10	7.94	79	7.66	77	3.6	70	130	30
Toluene	ND	0.20	10	7.99	80	7.84	78	1.9	70	130	30
1,1,2,2-Tetrachloroethane	ND	0.20	10	7.67	77	7.82	78	1.8	70	130	30

ND = Not Detected (below RL)
RL = Reporting Limit

Reviewed/Approved By: _____ Date: 5/5/26
Mark Johnson
Operations Manager

The cover letter is an integral part of this analytical report

Client: SCS Engineers
Attn: Cornelius Fong
Project Name: Chiquita Canyon Landfill
Project No.: 07224200.24 Task 1
Date Received: 04/14/26
Matrix: Air
Reporting Units: ppmv

EPA ALT-144 (CO by FID)

Lab No.:	T041401-01		T041401-02		T041401-03		T041401-04	
Client Sample I.D.:	CV-24017		CV-24121		CV-114		CV-24055	
Date/Time Sampled:	4/14/26 8:00		4/14/26 8:15		4/14/26 8:20		4/14/26 8:30	
Date/Time Analyzed:	4/14/26 16:27		4/14/26 16:42		4/14/26 16:56		4/14/26 17:11	
QC Batch No.:	260414GC8A2		260414GC8A2		260414GC8A2		260414GC8A2	
Analyst Initials:	KD		KD		KD		KD	
Dilution Factor:	1.0		1.0		1.0		1.0	
ANALYTE	Result ppmv	RL ppmv	Result ppmv	RL ppmv	Result ppmv	RL ppmv	Result ppmv	RL ppmv
Carbon Monoxide	1,200	10	150	10	1,700	10	970	10

Results normalized including non-methane hydrocarbons

ND = Not Detected (below RL)
RL = Reporting Limit

Reviewed/Approved By: _____ Date 4-29-26
Mark Johnson
Operations Manager

The cover letter is an integral part of this analytical report

SGS North America Inc. | 18501 Gale Ave, Ste 130, City Of Industry, CA 91748 t +1 (626) 964-4032 www.sgs.com

Member of the SGS Group (SGS SA)

Client: SCS Engineers
Attn: Cornelius Fong
Project Name: Chiquita Canyon Landfill
Project No.: 07224200.24 Task 1
Date Received: 04/14/26
Matrix: Air
Reporting Units: ppmv

EPA ALT-144 (CO by FID)

Lab No.:	T041401-05		T041401-06					
Client Sample I.D.:	CV-24125		CV-24120					
Date/Time Sampled:	4/14/26 8:40		4/14/26 8:45					
Date/Time Analyzed:	4/14/26 17:26		4/14/26 17:40					
QC Batch No.:	260414GC8A2		260414GC8A2					
Analyst Initials:	KD		KD					
Dilution Factor:	1.0		1.0					
ANALYTE	Result ppmv	RL ppmv	Result ppmv	RL ppmv				
Carbon Monoxide	77	10	950	10				

Results normalized including non-methane hydrocarbons

ND = Not Detected (below RL)
RL = Reporting Limit

Reviewed/Approved By: _____ Date 4-29-26
Mark Johnson
Operations Manager

The cover letter is an integral part of this analytical report

SGS North America Inc. | 18501 Gale Ave, Ste 130, City Of Industry, CA 91748 t +1 (626) 964-4032 www.sgs.com

Member of the SGS Group (SGS SA)

QC Batch No: 260414GC8A2
Matrix: Air
Reporting Units: ppmv

EPA ALT-144 (CO by FID)
LABORATORY CONTROL SAMPLE SUMMARY

Lab No.:	METHOD BLANK			LCS		LCSD					
Date Analyzed:	4/14/26 14:54			4/15/26 12:41		4/15/26 12:55					
Analyst Initials:	KD			KD		KD					
Dilution Factor:	1.0			1.0		1.0			Limits		
ANALYTE	Result ppmv	RL ppmv	SPIKE AMT. ppmv	Result ppmv	% Rec.	Result ppmv	% Rec.	RPD %	Low %Rec	High %Rec	Max. RPD
Carbon Monoxide	ND	10	1,010	1,140	113	1,110	110	2.0	70	130	30

ND = Not Detected (below RL)
RL = Reporting Limit

Reviewed/Approved By: A Stra [illegible] **Date** 4-29-26
Mark Johnson
Operations Manager

The cover letter is an integral part of this analytical report

Client: SCS Engineers
Attn: Cornelius Fong
Project Name: Chiquita Canyon Landfill
Project No.: 07224200.24 Task 1
Date Received: 04/14/26
Matrix: Air
Reporting Units: % v/v

ASTM D1946

Lab No.:	T041401-01			T041401-02			T041401-03			T041401-04		
Client Sample I.D.:	CV-24017			CV-24121			CV-114			CV-24055		
Date/Time Sampled:	4/14/26 8:00			4/14/26 8:15			4/14/26 8:20			4/14/26 8:30		
Date/Time Analyzed:	4/14/26 16:27			4/14/26 16:42			4/14/26 16:56			4/14/26 17:11		
QC Batch No.:	260414GC8A2			260414GC8A2			260414GC8A2			260414GC8A2		
Analyst Initials:	KD			KD			KD			KD		
Dilution Factor:	1.0			1.0			1.0			1.0		
ANALYTE	Result % v/v	RL % v/v	MDL % v/v	Result % v/v	RL % v/v	MDL % v/v	Result % v/v	RL % v/v	MDL % v/v	Result % v/v	RL % v/v	MDL % v/v
Hydrogen	15	1.0	0.059	1.3	1.0	0.059	11	1.0	0.059	5.8	1.0	0.059

Results normalized including non-methane hydrocarbons

MDL = Method Detection Limit
ND= Not Detected (below MDL)
RL = Reporting Limit
J = Trace amount. Analyte concentration between RL and MDL.

Reviewed/Approved By: _____ Date 4-29-26
Mark Johnson
Operations Manager

The cover letter is an integral part of this analytical report

Client: SCS Engineers
Attn: Cornelius Fong
Project Name: Chiquita Canyon Landfill
Project No.: 07224200.24 Task 1
Date Received: 04/14/26
Matrix: Air
Reporting Units: % v/v

ASTM D1946

Lab No.:	T041401-05			T041401-06								
Client Sample I.D.:	CV-24125			CV-24120								
Date/Time Sampled:	4/14/26 8:40			4/14/26 8:45								
Date/Time Analyzed:	4/14/26 17:26			4/14/26 17:40								
QC Batch No.:	260414GC8A2			260414GC8A2								
Analyst Initials:	KD			KD								
Dilution Factor:	1.0			1.0								
ANALYTE	Result % v/v	RL % v/v	MDL % v/v	Result % v/v	RL % v/v	MDL % v/v						
Hydrogen	0.45 J	1.0	0.059	7.1	1.0	0.059						

Results normalized including non-methane hydrocarbons

MDL = Method Detection Limit
ND= Not Detected (below MDL)
RL = Reporting Limit
J = Trace amount. Analyte concentration between RL and MDL.

Reviewed/Approved By: _____ Date 4-29-26
Mark Johnson
Operations Manager

The cover letter is an integral part of this analytical report

SGS North America Inc. | 18501 Gale Ave, Ste 130, City Of Industry, CA 91748 t +1 (626) 964-4032 www.sgs.com

Member of the SGS Group (SGS SA)

QC Batch No: 260414GC8A2
Matrix: Air
Reporting Units: % v/v

ASTM D1946
LABORATORY CONTROL SAMPLE SUMMARY

Lab No.:	METHOD BLANK				LCS		LCSD					
Date Analyzed:	4/14/26 14:54				4/15/26 12:41		4/15/26 12:05					
Analyst Initials:	KD				KD		KD					
Dilution Factor:	1.0				1.0		1.0			Limits		
ANALYTE	Result % v/v	RL % v/v	MDL % v/v	SPIKE AMT. % v/v	Result % v/v	% Rec.	Result % v/v	% Rec.	RPD %	Low %Rec	High %Rec	Max. RPD
Hydrogen	ND	1.0	0.059	5.0	5.04	101	5.14	103	1.9	70	130	30

MDL = Method Detection Limit
ND= Not Detected (below MDL)
RL = Reporting Limit
J = Trace amount. Analyte concentration between RL and MDL.

Reviewed/Approved By: _____ **Date** 4-29-26
Mark Johnson
Operations Manager

The cover letter is an integral part of this analytical report

Client: SCS Engineers
Attn: Cornelius Fong
Project Name: Chiquita Canyon Landfill
Project No.: 07224200.24 Task 1
Date Received: 04/14/26
Matrix: Air
Reporting Units: % v/v

ASTM D1946

Lab No.:	T041401-01		T041401-02		T041401-03		T041401-04	
Client Sample I.D.:	CV-24017		CV-24121		CV-114		CV-24055	
Date/Time Sampled:	4/14/26 8:00		4/14/26 8:15		4/14/26 8:20		4/14/26 8:30	
Date/Time Analyzed:	4/14/26 16:27		4/14/26 16:42		4/14/26 16:56		4/14/26 17:11	
QC Batch No.:	260414GC8A2		260414GC8A2		260414GC8A2		260414GC8A2	
Analyst Initials:	KD		KD		KD		KD	
Dilution Factor:	1.0		1.0		1.0		1.0	
ANALYTE	Result % v/v	RL % v/v	Result % v/v	RL % v/v	Result % v/v	RL % v/v	Result % v/v	RL % v/v
Carbon Dioxide	53	0.010	7.0	0.010	44	0.010	48	0.010
Oxygen/Argon	6.3	0.50	19	0.50	8.9	0.50	6.1	0.50
Nitrogen	24	1.0	72	1.0	34	1.0	33	1.0
Methane	0.90	0.0010	0.69	0.0010	0.56	0.0010	6.1	0.0010

Results normalized including non-methane hydrocarbons

ND = Not Detected (below RL)
RL = Reporting Limit

Reviewed/Approved By: _____ Date 4-29-26
Mark Johnson
Operations Manager

The cover letter is an integral part of this analytical report

SGS North America Inc. | 18501 Gale Ave, Ste 130, City Of Industry, CA 91748 t +1 (626) 964-4032 www.sgs.com

Member of the SGS Group (SGS SA)

Client: SCS Engineers
Attn: Cornelius Fong
Project Name: Chiquita Canyon Landfill
Project No.: 07224200.24 Task 1
Date Received: 04/14/26
Matrix: Air
Reporting Units: % v/v

ASTM D1946

Lab No.:	T041401-05		T041401-06					
Client Sample I.D.:	CV-24125		CV-24120					
Date/Time Sampled:	4/14/26 8:40		4/14/26 8:45					
Date/Time Analyzed:	4/14/26 17:26		4/14/26 17:40					
QC Batch No.:	260414GC8A2		260414GC8A2					
Analyst Initials:	KD		KD					
Dilution Factor:	1.0		1.0					
ANALYTE	**Result % v/v**	**RL % v/v**	**Result % v/v**	**RL % v/v**				
Carbon Dioxide	35	0.010	38	0.010				
Oxygen/Argon	9.3	0.50	10	0.50				
Nitrogen	36	1.0	39	1.0				
Methane	18	0.0010	4.4	0.0010				

Results normalized including non-methane hydrocarbons

ND = Not Detected (below RL)
RL = Reporting Limit

Reviewed/Approved By: _____ Date 4-29-26
Mark Johnson
Operations Manager

The cover letter is an integral part of this analytical report

SGS North America Inc. | 18501 Gale Ave, Ste 130, City Of Industry, CA 91748 t +1 (626) 964-4032 www.sgs.com

Member of the SGS Group (SGS SA)

QC Batch No: 260414GC8A2
Matrix: Air
Reporting Units: % v/v

ASTM D1946
LABORATORY CONTROL SAMPLE SUMMARY

Lab No.:	METHOD BLANK			LCS		LCSD					
Date Analyzed:	4/14/26 14:54			4/15/26 12:41		4/15/26 12:05					
Analyst Initials:	KD			KD		KD					
Dilution Factor:	1.0			1.0		1.0			Limits		
ANALYTE	Result % v/v	RL % v/v	SPIKE AMT. % v/v	Result % v/v	% Rec.	Result % v/v	% Rec.	RPD %	Low %Rec	High %Rec	Max. RPD
Carbon Dioxide	ND	0.010	10	10.1	101	9.68	97	4.5	70	130	30
Oxygen/Argon	ND	0.50	15	14.6	97	14.8	98	0.9	70	130	30
Nitrogen	ND	1.0	70	72.4	104	72.5	104	0.2	70	130	30
Methane	ND	0.0010	0.10	0.103	102	0.101	100	1.8	70	130	30

ND = Not Detected (below RL)
RL = Reporting Limit

Reviewed/Approved By: _____ Date 4-29-26
Mark Johnson
Operations Manager

The cover letter is an integral part of this analytical report

All LFG Extraction Well Data - April 2026
Chiquita Canyon Landfill

Point Name	Record Date	CH4 [%]	CO2 [%]	O2 [%]	Bal Gas [%]	CO Reading [ppmv]	H2 Reading [ppmv]	CH4:CO2	BalO2 [%]	Init Temp [ ]
A-01	4/2/2026 1:54:56 PM	55.3	43.7	0.0	1.0			1.3	0.0	89.7
A-02	4/6/2026 9:58:27 AM	57.6	39.9	0.0	2.5			1.4	0.0	95.6
A-03	4/6/2026 10:12:15 AM	55.9	41.9	0.0	2.2			1.3	0.0	87.2
A-04	4/6/2026 10:26:59 AM	55.7	41.9	0.0	2.4			1.3	0.0	97.2
A-04	4/30/2026 1:49:55 PM	57.7	40.9	0.0	1.4			1.4	0.0	97.1
A-05	4/20/2026 9:32:48 AM	58.2	41.8	0.0	0.0			1.4	0.0	77.2
B-01	4/1/2026 10:58:43 AM	17.0	23.2	0.1	59.7			0.7	597.0	66.1
B-02R	4/1/2026 1:34:17 PM	38.5	30.9	0.5	30.1			1.2	60.2	73.5
B-02R	4/8/2026 10:54:42 AM	26.9	28.7	0.0	44.4			0.9	0.0	85.2
B-03R	4/1/2026 1:41:13 PM	34.0	30.7	0.0	35.3			1.1	0.0	74.9
B-05	4/1/2026 1:55:57 PM	27.3	30.1	0.1	42.5			0.9	425.0	84.6
B-06	4/1/2026 2:05:09 PM	25.0	27.9	0.0	47.1			0.9	0.0	76.9
B-07R	4/2/2026 1:01:57 PM	49.6	36.3	0.0	14.1			1.4	0.0	88.2
B-08	4/2/2026 12:55:12 PM	23.5	27.7	0.0	48.8			0.8	0.0	82.9
B-09	4/2/2026 12:50:46 PM	44.5	34.5	0.0	21.0			1.3	0.0	92.4
B-10	4/2/2026 12:45:16 PM	33.2	30.3	0.0	36.5			1.1	0.0	87.0
B-11	4/2/2026 1:24:42 PM	37.0	33.8	0.0	29.2			1.1	0.0	102.5
B-12	4/1/2026 1:48:48 PM	25.5	29.8	0.5	44.2			0.9	88.4	85.8
B-13	4/2/2026 1:06:40 PM	40.5	34.1	0.0	25.4			1.2	0.0	88.0
B-14	4/2/2026 1:18:44 PM	25.5	28.1	0.0	46.4			0.9	0.0	91.4
C-03	4/6/2026 9:54:40 AM	59.1	38.9	0.0	2.0			1.5	0.0	74.7
C-08	4/20/2026 9:15:37 AM	56.9	43.1	0.0	0.0			1.3	0.0	81.4
C-10	4/10/2026 7:51:45 AM	58.2	39.5	0.5	1.8			1.5	3.6	56.3
C-11	4/10/2026 10:10:54 AM	59.2	37.9	0.0	2.9			1.6	0.0	81.9
C-12	4/8/2026 3:57:19 PM	54.7	42.2	0.0	3.1			1.3	0.0	87.3
C-12	4/16/2026 11:21:11 AM	48.4	35.4	1.6	14.6			1.4	9.1	85.2
C-15	4/8/2026 4:09:01 PM	39.3	31.4	4.9	24.4			1.3	5.0	90.3
C-17B	4/10/2026 8:34:57 AM	58.4	41.6	0.0	0.0			1.4	0.0	109.4
C-18	4/10/2026 8:59:23 AM	55.6	40.8	0.2	3.4			1.4	17.0	87.0
C-19	4/10/2026 8:43:58 AM	56.9	41.9	0.0	1.2			1.4	0.0	87.0
C-20	4/10/2026 8:50:19 AM	56.8	40.8	0.0	2.4			1.4	0.0	73.7
C-20	4/16/2026 1:38:11 PM	54.1	38.9	0.7	6.3			1.4	9.0	103.2
C-24	4/10/2026 8:39:30 AM	38.7	32.2	4.0	25.1			1.2	6.3	101.6
C-25	4/10/2026 8:24:56 AM	46.5	39.6	0.0	13.9			1.2	0.0	122.3
C-26	4/16/2026 1:18:35 PM	39.2	47.1	0.0	13.7			0.8	0.0	101.4
C-26	4/16/2026 1:21:12 PM	34.3	47.0	0.0	18.7			0.7	0.0	104.3
C-27	4/8/2026 4:00:25 PM	55.0	41.8	0.0	3.2			1.3	0.0	100.6
C-27	4/16/2026 11:39:05 AM	61.9	36.5	0.0	1.6			1.7	0.0	92.0

All LFG Extraction Well Data - April 2026
Chiquita Canyon Landfill

Point Name	Record Date	CH4 [%]	CO2 [%]	O2 [%]	Bal Gas [%]	CO Reading [ppmv]	H2 Reading [ppmv]	CH4:CO2	BalO2 [%]	Init Temp [ ]
C-28	4/29/2026 12:36:21 PM	56.7	39.5	0.0	3.9			1.4	0.0	102.2
C-29	4/29/2026 1:14:44 PM	47.2	46.3	0.0	6.5			1.0	0.0	109.2
C-30	4/20/2026 9:21:22 AM	53.4	41.8	0.0	4.8			1.3	0.0	124.3
CV-02	4/20/2026 9:49:49 AM	42.5	37.9	0.0	19.6			1.1	0.0	122.2
CV-03	4/20/2026 9:46:31 AM	48.3	39.4	0.0	12.3			1.2	0.0	119.2
CV-04	4/20/2026 9:42:55 AM	42.1	38.0	0.1	19.8			1.1	198.0	110.7
CV-05	4/6/2026 10:35:08 AM	55.5	42.3	0.0	2.2			1.3	0.0	105.3
CV-05	4/15/2026 1:29:38 PM	51.6	40.0	1.0	7.4			1.3	7.4	102.3
CV-06	4/6/2026 1:39:52 PM	48.0	51.8	0.0	0.2			0.9	0.0	94.9
CV-06	4/15/2026 1:45:50 PM	49.5	44.5	0.0	6.0			1.1	0.0	93.3
CV-09	4/6/2026 2:07:21 PM	52.9	45.5	0.0	1.6			1.2	0.0	94.9
CV-09	4/6/2026 2:11:19 PM	28.9	26.0	8.9	36.2			1.1	4.1	97.4
CV-108-52	4/1/2026 8:15:00 AM					66				
CV-108-52	4/1/2026 8:15:00 AM						4700			
CV-108-52	4/1/2026 10:21:30 AM	45.6	53.9	0.0	0.5			0.8	0.0	108.9
CV-108-52	4/20/2026 2:17:43 PM	56.7	42.9	0.0	0.4			1.3	0.0	102.7
CV-113	4/7/2026 8:50:00 AM					810				
CV-113	4/7/2026 8:50:00 AM						6100			
CV-113	4/8/2026 12:27:31 PM	11.3	84.8	0.6	3.3			0.1	5.5	86.1
CV-113	4/16/2026 2:00:04 PM	14.0	74.4	0.1	11.6			0.2	193.3	86.6
CV-114	4/6/2026 8:55:39 AM	1.8	83.7	0.0	14.5			0.0	0.0	164.4
CV-114	4/6/2026 9:00:00 AM					4140				
CV-114	4/6/2026 9:00:00 AM						151300			
CV-114	4/13/2026 9:04:00 AM					3810				
CV-114	4/13/2026 9:05:00 AM	0.5	60.3	4.7	34.5			0.0	7.3	176.6
CV-114	4/13/2026 9:07:47 AM	0.6	69.7	1.8	27.9			0.0	15.5	176.3
CV-114	4/14/2026 8:20:00 AM					1700				
CV-114	4/14/2026 8:20:00 AM						110000			
CV-114	4/20/2026 9:10:00 AM					3350				
CV-114	4/20/2026 9:27:23 AM	0.7	86.9	0.0	12.4			0.0	0.0	170.4
CV-114	4/28/2026 10:25:04 AM	0.9	85.1	0.0	14.0			0.0	0.0	173.4
CV-1424	4/1/2026 4:08:46 PM	52.3	40.5	0.0	7.2			1.3	0.0	98.7
CV-1424	4/29/2026 1:07:51 PM	51.6	41.2	0.0	7.2			1.3	0.0	105.6
CV-1424	4/29/2026 1:09:52 PM	51.3	42.1	0.0	6.6			1.2	0.0	106.5
CV-1532A	4/1/2026 8:20:00 AM					410				
CV-1532A	4/1/2026 8:20:00 AM						37000			
CV-1532A	4/8/2026 9:15:00 AM					1930				
CV-1532A	4/8/2026 9:15:00 AM						105000			
CV-1532A	4/8/2026 9:17:00 AM	1.8	65.8	3.6	28.8			0.0	8.0	165.1
CV-1532A	4/10/2026 10:48:01 AM	1.8	1.5	20.1	76.6			1.2	3.8	92.9

All LFG Extraction Well Data - April 2026
Chiquita Canyon Landfill

Point Name	Record Date	CH4 [%]	CO2 [%]	O2 [%]	Bal Gas [%]	CO Reading [ppmv]	H2 Reading [ppmv]	CH4:CO2	BalO2 [%]	Init Temp [ ]
CV-1532A	4/10/2026 10:51:30 AM	1.9	1.8	20.0	76.3			1.1	3.8	88.1
CV-1532A	4/10/2026 1:50:24 PM	6.6	36.7	10.7	46.0			0.2	4.3	78.4
CV-1532A	4/20/2026 3:58:40 PM	4.2	54.6	4.5	36.7			0.1	8.2	85.9
CV-1534A-PLR	4/8/2026 9:15:00 AM					2520				
CV-1534A-PLR	4/8/2026 9:15:00 AM						124500			
CV-1534A-PLR	4/8/2026 9:34:42 AM	2.1	66.0	3.8	28.2			0.0	7.5	198.1
CV-1534A-PLR	4/14/2026 9:38:37 AM	1.3	72.3	1.0	25.4			0.0	25.4	198.7
CV-1534A-PLR	4/14/2026 9:40:00 AM					2210				
CV-1534A-PLR	4/22/2026 10:15:00 AM					2810				
CV-1534A-PLR	4/22/2026 10:17:59 AM	2.0	67.2	2.2	28.6			0.0	13.0	199.5
CV-1534A-PLR	4/23/2026 10:05:00 AM					2850				
CV-1534A-PLR	4/23/2026 10:08:37 AM	1.3	77.3	0.0	21.4			0.0	0.0	198.4
CV-1534A-PLR	4/29/2026 9:16:59 AM	7.5	77.3	0.6	14.6			0.1	24.3	198.0
CV-1535	4/1/2026 10:16:11 AM	35.6	45.1	3.6	15.7			0.8	4.4	66.6
CV-1535	4/13/2026 8:15:00 AM					74				
CV-1535	4/13/2026 8:15:00 AM						6600			
CV-1535	4/20/2026 10:51:13 AM	48.1	51.8	0.0	0.1			0.9	0.0	122.4
CV-1601D	4/3/2026 9:06:46 AM	52.5	45.2	0.0	2.3			1.2	0.0	100.6
CV-1601D	4/16/2026 10:54:58 AM	49.6	41.0	0.0	9.4			1.2	0.0	112.0
CV-1601S	4/3/2026 9:03:11 AM	49.9	46.8	0.1	3.2			1.1	32.0	104.3
CV-1601S	4/14/2026 10:41:34 AM	48.8	47.4	0.0	3.8			1.0	0.0	98.8
CV-1601S	4/16/2026 10:57:30 AM	50.3	46.0	0.2	3.5			1.1	17.5	106.2
CV-1604	4/7/2026 2:22:02 PM	51.8	43.3	0.0	4.9			1.2	0.0	129.8
CV-1701D	4/7/2026 1:27:34 PM	7.6	62.9	0.0	29.5			0.1	0.0	98.9
CV-1701D	4/7/2026 1:31:55 PM	7.5	64.0	0.0	28.5			0.1	0.0	99.1
CV-1701D	4/17/2026 8:45:09 AM	6.4	65.8	0.0	27.8			0.1	0.0	85.4
CV-1701S	4/7/2026 1:19:39 PM	23.5	66.2	0.0	10.3			0.4	0.0	141.4
CV-1701S	4/7/2026 1:23:32 PM	22.9	68.5	0.0	8.6			0.3	0.0	141.2
CV-1701S	4/17/2026 8:39:40 AM	8.0	49.0	0.3	42.7			0.2	142.3	95.6
CV-1901	4/14/2026 12:49:52 PM	13.9	67.1	0.0	19.1			0.2	0.0	110.0
CV-1901	4/14/2026 12:50:45 PM	14.1	68.0	0.0	17.9			0.2	0.0	109.3
CV-1901	4/20/2026 9:11:30 AM	13.5	77.8	0.5	8.2			0.2	16.4	107.3
CV-1902A	4/6/2026 10:00:00 AM					910				
CV-1902A	4/6/2026 10:00:00 AM						190000			
CV-1902A	4/8/2026 10:50:00 AM					1520				
CV-1902A	4/8/2026 10:50:00 AM						159300			
CV-1902A	4/8/2026 10:51:42 AM	4.3	82.1	0.1	13.6			0.1	169.6	173.4
CV-1902A	4/14/2026 10:59:28 AM	4.0	72.2	0.0	23.8			0.1	0.0	174.4
CV-1902A	4/14/2026 11:00:00 AM					1190				
CV-1902A	4/22/2026 9:51:53 AM	2.3	72.8	0.0	24.9			0.0	0.0	176.1
CV-1902A	4/22/2026 9:55:00 AM					1240				

All LFG Extraction Well Data - April 2026
Chiquita Canyon Landfill

Point Name	Record Date	CH4 [%]	CO2 [%]	O2 [%]	Bal Gas [%]	CO Reading [ppmv]	H2 Reading [ppmv]	CH4:CO2	BalO2 [%]	Init Temp [°F]
CV-1902A	4/28/2026 1:34:36 PM	3.7	76.3	0.0	20.0			0.0	0.0	172.3
CV-1905	4/2/2026 2:04:32 PM	52.8	45.6	0.0	1.6			1.2	0.0	103.3
CV-1905	4/13/2026 1:14:43 PM	55.1	44.5	0.1	0.3			1.2	3.0	94.4
CV-2001	4/1/2026 10:52:37 AM	11.5	56.6	6.6	25.3			0.2	3.8	77.3
CV-2001	4/1/2026 10:55:30 AM	12.3	59.9	5.9	21.9			0.2	3.7	77.0
CV-2001	4/1/2026 10:58:41 AM	10.9	57.8	4.8	26.5			0.2	5.5	75.8
CV-2001	4/6/2026 9:00:00 AM					650				
CV-2001	4/6/2026 9:00:00 AM						67000			
CV-2001	4/24/2026 9:53:54 AM	12.0	79.0	0.7	8.3			0.2	11.9	87.5
CV-2001	4/27/2026 8:56:39 AM	12.3	72.3	0.1	15.3			0.2	169.6	76.0
CV-2002	4/1/2026 10:39:24 AM	14.1	76.6	0.0	9.3			0.2	0.0	142.2
CV-2002	4/1/2026 10:41:53 AM	13.7	76.4	0.0	9.9			0.2	0.0	128.6
CV-2002	4/2/2026 8:15:00 AM					660				
CV-2002	4/2/2026 8:15:00 AM						36000			
CV-2002	4/27/2026 9:54:03 AM	9.9	69.9	0.0	20.2			0.1	0.0	178.9
CV-2002	4/27/2026 9:57:42 AM	10.2	70.0	0.0	19.8			0.1	0.0	178.9
CV-2002	4/27/2026 10:09:09 AM	13.9	66.6	0.0	19.5			0.2	0.0	178.0
CV-2002	4/29/2026 10:14:58 AM	20.5	73.4	0.0	6.1			0.3	0.0	179.1
CV-2002	4/29/2026 10:16:38 AM	20.6	74.9	0.0	4.5			0.3	0.0	179.8
CV-2003	4/1/2026 10:24:02 AM	21.1	74.3	0.0	4.6			0.3	0.0	102.8
CV-2003	4/20/2026 2:22:31 PM	24.9	61.6	1.2	12.3			0.4	10.3	103.4
CV-2006	4/8/2026 10:59:24 AM	2.8	66.2	1.9	29.1			0.0	15.1	187.2
CV-2006	4/8/2026 11:00:00 AM					2850				
CV-2006	4/8/2026 11:00:00 AM						145900			
CV-2006	4/14/2026 8:34:12 AM	0.9	78.6	0.2	20.3			0.0	101.5	186.2
CV-2006	4/14/2026 8:35:00 AM					3050				
CV-2006	4/22/2026 9:40:00 AM					3320				
CV-2006	4/22/2026 9:41:15 AM	0.9	86.2	0.0	12.9			0.0	0.0	187.7
CV-2006	4/22/2026 9:42:48 AM	0.9	76.5	0.0	22.6			0.0	0.0	187.6
CV-2006	4/28/2026 1:51:21 PM	2.3	77.4	0.0	20.3			0.0	0.0	187.3
CV-2007	4/6/2026 10:34:26 AM	38.4	61.5	0.1	0.0			0.6	0.0	151.3
CV-2007	4/6/2026 10:40:00 AM					1290				
CV-2007	4/6/2026 10:40:00 AM						47200			
CV-2007	4/7/2026 8:15:00 AM					700				
CV-2007	4/7/2026 8:15:00 AM						49000			
CV-2007	4/13/2026 11:19:48 AM	23.5	63.6	0.5	12.4			0.4	24.8	140.1
CV-2007	4/20/2026 10:51:59 AM	19.7	67.9	0.2	12.2			0.3	61.0	132.5
CV-2007	4/20/2026 10:54:33 AM	20.3	67.9	0.2	11.6			0.3	58.0	129.9
CV-2008	4/10/2026 4:22:39 PM	23.1	76.8	0.0	0.1			0.3	0.0	108.3

All LFG Extraction Well Data - April 2026
Chiquita Canyon Landfill

Point Name	Record Date	CH4 [%]	CO2 [%]	O2 [%]	Bal Gas [%]	CO Reading [ppmv]	H2 Reading [ppmv]	CH4:CO2	BalO2 [%]	Init Temp [ ]
CV-2009	4/10/2026 3:39:47 PM	40.5	57.4	0.0	2.1			0.7	0.0	133.0
CV-2009	4/10/2026 3:40:58 PM	39.9	56.5	0.0	3.6			0.7	0.0	136.6
CV-2009A	4/10/2026 3:45:07 PM	39.4	59.0	0.1	1.5			0.7	15.0	125.9
CV-2010	4/6/2026 1:38:00 PM	36.8	54.7	0.0	8.5			0.7	0.0	115.7
CV-2010A	4/6/2026 1:34:52 PM	29.8	49.1	0.0	21.1			0.6	0.0	83.9
CV-2010A	4/14/2026 9:59:08 AM	3.1	73.4	0.0	23.5			0.0	0.0	134.0
CV-2011	4/6/2026 10:27:23 AM	49.5	44.1	0.0	6.4			1.1	0.0	126.2
CV-2011A	4/7/2026 11:06:51 AM	38.6	48.5	0.0	12.9			0.8	0.0	151.6
CV-2011A	4/7/2026 11:07:22 AM	35.7	50.1	0.0	14.2			0.7	0.0	153.9
CV-2011A	4/7/2026 11:10:00 AM					957				
CV-2011A	4/7/2026 11:10:00 AM						200400			
CV-2011A	4/7/2026 12:35:52 PM	21.5	57.4	0.0	21.1			0.4	0.0	153.3
CV-2011A	4/7/2026 12:36:57 PM	21.1	58.3	0.0	20.6			0.4	0.0	153.0
CV-2011A	4/14/2026 1:59:59 PM	33.4	59.4	0.0	7.2			0.6	0.0	151.2
CV-2011A	4/14/2026 2:00:00 PM					810				
CV-2011A	4/22/2026 2:25:00 PM					792				
CV-2011A	4/22/2026 2:27:25 PM	47.1	52.9	0.0	0.0			0.9	0.0	150.5
CV-2011A	4/22/2026 2:28:37 PM	45.3	50.9	0.0	3.8			0.9	0.0	149.6
CV-2011A	4/28/2026 2:31:28 PM	18.6	61.5	0.0	19.9			0.3	0.0	152.9
CV-2012	4/7/2026 12:27:43 PM	38.1	56.2	0.2	5.5			0.7	27.5	136.7
CV-2012	4/7/2026 12:32:16 PM	37.1	57.5	0.0	5.4			0.6	0.0	137.4
CV-2201-PLR	4/1/2026 1:26:26 PM	1.9	80.6	0.2	17.3			0.0	86.5	136.3
CV-2201-PLR	4/22/2026 10:28:28 AM	3.1	80.6	0.3	16.0			0.0	53.3	134.3
CV-2201-PLR	4/22/2026 10:29:41 AM	3.0	81.9	0.1	15.0			0.0	150.0	134.0
CV-2204-PLR	4/6/2026 10:55:41 AM	12.6	59.2	0.0	28.2			0.2	0.0	189.6
CV-2204-PLR	4/6/2026 10:58:00 AM					3220				
CV-2204-PLR	4/6/2026 10:58:00 AM						123600			
CV-2204-PLR	4/13/2026 1:25:00 PM					3580				
CV-2204-PLR	4/13/2026 1:25:59 PM	4.0	78.1	0.4	17.5			0.1	43.8	182.4
CV-2204-PLR	4/20/2026 10:05:27 AM	2.0	82.5	0.0	15.5			0.0	0.0	189.9
CV-2204-PLR	4/20/2026 10:10:00 AM					2890				
CV-2204-PLR	4/27/2026 9:46:32 AM	2.4	77.7	0.0	19.9			0.0	0.0	189.1
CV-2205	4/16/2026 2:22:01 PM	36.9	52.2	0.0	10.9			0.7	0.0	119.4
CV-2207	4/6/2026 1:27:39 PM	42.4	51.3	0.0	6.3			0.8	0.0	125.5
CV-2208A	4/10/2026 12:18:35 PM	30.5	58.3	0.0	11.2			0.5	0.0	131.3
CV-2301	4/1/2026 8:42:11 AM	29.1	54.5	2.0	14.4			0.5	7.2	180.9
CV-2301	4/7/2026 10:35:22 AM	30.0	31.5	0.6	37.9			1.0	63.2	123.4
CV-2301	4/7/2026 10:36:15 AM	37.9	60.1	0.0	2.0			0.6	0.0	104.3
CV-2301	4/8/2026 8:00:00 AM					1900				
CV-2301	4/8/2026 8:00:00 AM						130000			
CV-2301	4/20/2026 8:43:36 AM	2.4	79.8	0.2	17.6			0.0	88.0	104.5
CV-2302	4/6/2026 2:13:29 PM	43.5	50.6	0.8	5.1			0.9	6.4	128.6
CV-2302	4/8/2026 8:10:00 AM					240				
CV-2302	4/8/2026 8:10:00 AM						37000			
CV-2302	4/22/2026 8:19:32 AM	43.6	47.6	0.6	8.2			0.9	13.7	126.5

All LFG Extraction Well Data - April 2026
Chiquita Canyon Landfill

Point Name	Record Date	CH4 [%]	CO2 [%]	O2 [%]	Bal Gas [%]	CO Reading [ppmv]	H2 Reading [ppmv]	CH4:CO2	BalO2 [%]	Inlet Temp [ ]
CV-2302	4/22/2026 1:48:27 PM	44.6	52.6	0.2	2.6			0.8	13.0	124.7
CV-2303	4/7/2026 9:33:57 AM	6.2	73.8	0.0	20.0			0.1	0.0	193.4
CV-2303	4/7/2026 9:35:00 AM					2060				
CV-2303	4/7/2026 9:35:00 AM						150500			
CV-2303	4/8/2026 8:20:00 AM						170000			
CV-2303	4/9/2026 8:20:00 AM					2000				
CV-2303	4/15/2026 10:12:52 AM	18.9	74.7	0.0	6.4			0.3	0.0	193.4
CV-2303	4/15/2026 10:25:00 AM					2520				
CV-2303	4/23/2026 10:41:00 AM	1.1	76.3	0.0	22.6			0.0	0.0	193.1
CV-2303	4/23/2026 10:50:00 AM					4000				
CV-2303	4/27/2026 1:52:15 PM	8.2	75.8	0.0	16.0			0.1	0.0	189.1
CV-2304	4/1/2026 1:16:20 PM	0.8	74.1	1.7	23.4			0.0	13.8	131.4
CV-2304	4/20/2026 10:21:23 AM	1.0	82.0	0.0	17.0			0.0	0.0	169.7
CV-2304	4/20/2026 10:22:39 AM	1.0	81.9	0.0	17.1			0.0	0.0	170.2
CV-2304	4/20/2026 1:35:00 PM					2490				
CV-2304	4/27/2026 1:39:13 PM	4.6	77.6	0.0	17.8			0.1	0.0	160.9
CV-2304	4/27/2026 1:39:44 PM	4.5	76.3	0.0	19.2			0.1	0.0	163.5
CV-2305	4/6/2026 10:12:15 AM	33.7	52.6	0.0	13.7			0.6	0.0	116.7
CV-2305	4/6/2026 1:55:00 PM						78200			
CV-2305	4/7/2026 1:52:36 PM	26.5	73.4	0.0	0.1			0.4	0.0	161.7
CV-2305	4/7/2026 1:55:00 PM					2780				
CV-2305	4/8/2026 8:30:00 AM						130000			
CV-2305	4/9/2026 8:30:00 AM					3000				
CV-2305	4/14/2026 1:13:30 PM	14.7	77.7	0.0	7.6			0.2	0.0	161.5
CV-2305	4/14/2026 1:15:00 PM					2180				
CV-2305	4/22/2026 1:35:00 PM					2580				
CV-2305	4/22/2026 1:38:36 PM	25.2	74.8	0.0	0.0			0.3	0.0	152.3
CV-2305	4/22/2026 1:39:29 PM	23.2	76.8	0.0	0.0			0.3	0.0	152.3
CV-2305	4/22/2026 2:14:43 PM	15.8	70.6	0.0	13.7			0.2	0.0	152.2
CV-2305	4/22/2026 2:17:33 PM	16.8	68.3	0.0	15.0			0.2	0.0	152.6
CV-2305	4/27/2026 8:44:41 AM	11.8	67.5	2.6	18.1			0.2	7.0	151.7
CV-2305	4/27/2026 8:45:07 AM	12.2	70.7	2.5	14.6			0.2	5.8	151.6
CV-2306	4/6/2026 10:19:39 AM	18.3	69.8	0.0	11.9			0.3	0.0	189.5
CV-2306	4/6/2026 10:25:00 AM					2000				
CV-2306	4/6/2026 10:25:00 AM						156100			
CV-2306	4/13/2026 11:03:07 AM	3.6	74.2	0.0	22.2			0.0	0.0	193.1
CV-2306	4/13/2026 11:15:00 AM					1930				
CV-2306	4/20/2026 10:23:40 AM	1.9	85.7	0.0	12.4			0.0	0.0	190.9
CV-2306	4/20/2026 10:25:00 AM					1880				
CV-2306	4/27/2026 9:38:33 AM	3.0	82.0	0.1	14.9			0.0	149.0	186.3
CV-2308-PLR	4/7/2026 9:06:47 AM	4.0	77.5	0.0	18.5			0.1	0.0	171.8
CV-2308-PLR	4/7/2026 9:10:00 AM					1630				

All LFG Extraction Well Data - April 2026
Chiquita Canyon Landfill

Point Name	Record Date	CH4 [%]	CO2 [%]	O2 [%]	Bal Gas [%]	CO Reading [ppmv]	H2 Reading [ppmv]	CH4:CO2	BalO2 [%]	Init Temp [°F]
CV-2308-PLR	4/7/2026 9:10:00 AM						148900			
CV-2308-PLR	4/10/2026 8:44:20 AM	11.6	77.0	0.0	11.4			0.2	0.0	167.4
CV-2308-PLR	4/13/2026 1:45:35 PM	9.7	72.9	0.0	17.4			0.1	0.0	134.4
CV-2308-PLR	4/13/2026 1:46:15 PM	10.4	74.7	0.0	14.9			0.1	0.0	133.0
CV-2308-PLR	4/22/2026 10:38:16 AM	6.3	80.8	0.0	12.9			0.1	0.0	159.6
CV-2308-PLR	4/22/2026 10:40:11 AM	5.7	81.6	0.0	12.7			0.1	0.0	153.8
CV-2308-PLR	4/22/2026 10:55:00 AM					1770				
CV-2308-PLR	4/28/2026 8:06:15 AM	2.6	94.0	0.0	3.4			0.0	0.0	142.0
CV-2310-PLR	4/7/2026 9:15:00 AM					1926				
CV-2310-PLR	4/7/2026 9:15:00 AM						154900			
CV-2310-PLR	4/7/2026 9:16:32 AM	5.1	77.0	0.1	17.8			0.1	178.0	155.4
CV-2310-PLR	4/15/2026 9:33:49 AM	9.9	68.6	2.9	18.6			0.1	6.4	101.0
CV-2310-PLR	4/29/2026 10:06:21 AM	4.2	75.0	0.0	20.8			0.1	0.0	149.7
CV-2310-PLR	4/29/2026 10:11:57 AM	6.0	75.6	0.0	18.4			0.1	0.0	161.0
CV-2311	4/1/2026 9:54:25 AM	21.4	75.1	0.0	3.5			0.3	0.0	177.5
CV-2311	4/6/2026 1:36:19 PM	3.3	72.0	0.0	24.7			0.0	0.0	162.2
CV-2311	4/6/2026 1:40:00 PM					1580				
CV-2311	4/6/2026 1:40:00 PM						95100			
CV-2311	4/13/2026 10:30:00 AM					2420				
CV-2311	4/13/2026 10:36:47 AM	9.0	65.3	0.5	25.2			0.1	50.4	176.5
CV-2311	4/20/2026 8:10:00 AM					1630				
CV-2311	4/24/2026 9:58:41 AM	8.3	78.9	0.0	12.8			0.1	0.0	171.3
CV-2311	4/24/2026 11:14:39 AM	5.2	68.0	2.8	24.0			0.1	8.6	179.2
CV-2311	4/24/2026 11:17:14 AM	5.2	77.8	0.4	16.6			0.1	41.5	179.6
CV-2311	4/28/2026 8:13:20 AM	6.5	71.0	0.0	22.5			0.1	0.0	165.4
CV-2312	4/8/2026 8:50:00 AM					2700				
CV-2312	4/8/2026 8:50:00 AM						140000			
CV-2312	4/8/2026 2:25:00 PM					1860				
CV-2312	4/8/2026 2:25:00 PM						122400			
CV-2312	4/8/2026 2:27:05 PM	11.1	76.7	0.0	12.2			0.1	0.0	166.1
CV-2312	4/16/2026 10:22:55 AM	2.9	77.2	0.0	19.9			0.0	0.0	166.8
CV-2312	4/16/2026 10:28:00 AM					3040				
CV-2312	4/23/2026 9:00:00 AM					3760				
CV-2312	4/23/2026 9:03:09 AM	1.7	80.9	0.0	17.4			0.0	0.0	166.7
CV-2312	4/28/2026 9:15:31 AM	1.5	73.6	2.5	22.4			0.0	9.0	167.9
CV-2314	4/2/2026 10:00:54 AM	1.0	86.7	0.1	12.2			0.0	122.0	164.4
CV-2314	4/2/2026 10:03:07 AM	0.6	87.5	0.0	11.9			0.0	0.0	164.4
CV-2314	4/8/2026 8:40:00 AM					3800				
CV-2314	4/8/2026 8:40:00 AM						140000			
CV-2314	4/8/2026 1:20:00 PM					4940				
CV-2314	4/8/2026 1:20:00 PM						108900			
CV-2314	4/8/2026 1:20:26 PM	4.0	80.5	0.0	15.6			0.0	0.0	172.6

All LFG Extraction Well Data - April 2026
Chiquita Canyon Landfill

Point Name	Record Date	CH4 [%]	CO2 [%]	O2 [%]	Bal Gas [%]	CO Reading [ppmv]	H2 Reading [ppmv]	CH4:CO2	BalO2 [%]	Init Temp [ ]
CV-2314	4/10/2026 10:34:35 AM	0.9	84.7	0.0	14.4			0.0	0.0	173.2
CV-2314	4/10/2026 10:36:54 AM	0.7	85.9	0.0	13.4			0.0	0.0	173.5
CV-2314	4/14/2026 1:48:24 PM	3.6	83.1	0.0	13.3			0.0	0.0	175.9
CV-2314	4/14/2026 1:49:39 PM	3.1	86.1	0.0	10.8			0.0	0.0	176.1
CV-2314	4/14/2026 1:50:00 PM					4830				
CV-2314	4/22/2026 2:15:00 PM					3250				
CV-2314	4/22/2026 2:17:11 PM	9.5	76.8	0.0	13.7			0.1	0.0	177.6
CV-2314	4/22/2026 2:18:07 PM	8.6	86.4	0.0	5.0			0.1	0.0	177.7
CV-2314	4/27/2026 1:25:50 PM	6.2	80.6	0.0	13.2			0.1	0.0	178.7
CV-2314	4/27/2026 1:26:32 PM	5.2	81.4	0.0	13.4			0.1	0.0	178.7
CV-2315	4/6/2026 10:49:51 AM	20.1	69.4	0.0	10.5			0.3	0.0	166.8
CV-2315	4/6/2026 10:53:00 AM					3250				
CV-2315	4/6/2026 10:53:00 AM						89900			
CV-2315	4/8/2026 8:35:00 AM					3000				
CV-2315	4/8/2026 8:35:00 AM						120000			
CV-2315	4/13/2026 1:33:20 PM	9.4	78.7	0.0	11.9			0.1	0.0	170.9
CV-2315	4/13/2026 1:35:00 PM					5270				
CV-2315	4/20/2026 10:01:03 AM	5.7	82.5	0.0	11.8			0.1	0.0	171.6
CV-2315	4/20/2026 10:05:00 AM					3710				
CV-2315	4/27/2026 8:25:06 AM	5.4	83.6	0.0	11.0			0.1	0.0	176.1
CV-2316	4/10/2026 4:05:09 PM	32.4	58.3	0.4	8.9			0.6	22.3	142.8
CV-2316	4/10/2026 4:07:05 PM	25.6	62.7	0.0	11.7			0.4	0.0	137.0
CV-2316	4/13/2026 10:12:19 AM	14.7	71.0	0.0	14.3			0.2	0.0	138.0
CV-2316	4/13/2026 10:13:30 AM	14.5	71.2	0.0	14.3			0.2	0.0	137.4
CV-2319	4/10/2026 1:03:12 PM	9.7	82.4	0.0	7.9			0.1	0.0	142.0
CV-2321	4/1/2026 2:52:01 PM	16.5	73.8	0.6	9.1			0.2	15.2	141.2
CV-2321	4/1/2026 2:54:34 PM	1.6	85.0	0.6	12.8			0.0	21.3	140.7
CV-2322	4/15/2026 2:31:35 PM	2.0	84.6	0.0	13.4			0.0	0.0	180.4
CV-2322	4/16/2026 9:45:00 AM					2660				
CV-2322	4/20/2026 1:48:20 PM	9.4	85.4	0.0	5.2			0.1	0.0	180.0
CV-2322	4/20/2026 1:50:00 PM					3090				
CV-2322	4/27/2026 11:29:58 AM	3.1	82.1	0.0	14.8			0.0	0.0	171.5
CV-2324	4/6/2026 10:08:56 AM	40.6	39.7	0.1	19.6			1.0	196.0	123.9
CV-2324	4/20/2026 1:40:00 PM					3230				
CV-2326	4/2/2026 8:38:40 AM	14.0	71.5	1.2	13.3			0.2	11.1	115.3
CV-2326	4/20/2026 10:33:43 AM	10.7	77.0	0.2	12.1			0.1	60.5	126.1
CV-2327	4/8/2026 2:02:33 PM	9.8	79.0	0.0	11.2			0.1	0.0	183.1
CV-2327	4/8/2026 2:05:00 PM					3710				
CV-2327	4/8/2026 2:05:00 PM						95700			
CV-2327	4/16/2026 9:39:52 AM	0.4	77.8	1.7	20.1			0.0	11.8	187.3
CV-2327	4/16/2026 9:48:00 AM					3440				
CV-2327	4/20/2026 1:36:30 PM	4.7	84.1	0.3	10.9			0.1	36.3	186.9
CV-2327	4/27/2026 11:21:27 AM	2.4	83.7	0.2	13.7			0.0	68.5	176.5

All LFG Extraction Well Data - April 2026
Chiquita Canyon Landfill

Point Name	Record Date	CH4 [%]	CO2 [%]	O2 [%]	Bal Gas [%]	CO Reading [ppmv]	H2 Reading [ppmv]	CH4:CO2	BalO2 [%]	Init Temp [°F]
CV-2328	4/1/2026 8:20:54 AM	37.8	62.2	0.0	0.0			0.6	0.0	151.6
CV-2328	4/1/2026 11:35:47 AM	31.1	65.0	0.0	3.9			0.5	0.0	150.1
CV-2328	4/1/2026 11:36:57 AM	31.4	63.4	0.0	5.2			0.5	0.0	149.9
CV-2328	4/8/2026 9:10:00 AM					540				
CV-2328	4/8/2026 9:10:00 AM						51000			
CV-2328	4/8/2026 2:16:58 PM	43.7	56.3	0.0	0.0			0.8	0.0	148.1
CV-2328	4/8/2026 2:20:00 PM					680				
CV-2328	4/8/2026 2:20:00 PM						48100			
CV-2328	4/16/2026 9:50:28 AM	27.6	66.7	0.0	5.7			0.4	0.0	156.4
CV-2328	4/16/2026 10:10:00 AM					642				
CV-2328	4/20/2026 1:20:00 PM					932				
CV-2328	4/20/2026 1:22:06 PM	41.1	58.9	0.0	0.0			0.7	0.0	154.8
CV-2328	4/27/2026 10:57:50 AM	30.3	62.3	0.0	7.4			0.5	0.0	155.9
CV-2333	4/6/2026 8:51:44 AM	1.2	78.6	0.0	20.2			0.0	0.0	188.0
CV-2333	4/6/2026 8:55:00 AM					5730				
CV-2333	4/6/2026 8:55:00 AM						161000			
CV-2333	4/7/2026 8:25:00 AM					3500				
CV-2333	4/7/2026 8:25:00 AM						170000			
CV-2333	4/13/2026 8:52:16 AM	0.3	79.0	0.1	20.6			0.0	206.0	189.9
CV-2333	4/13/2026 8:57:00 AM					5670				
CV-2333	4/20/2026 9:00:00 AM					5690				
CV-2333	4/20/2026 9:24:30 AM	0.3	85.6	0.0	14.1			0.0	0.0	190.4
CV-2333	4/28/2026 10:17:57 AM	0.5	85.7	0.0	13.8			0.0	0.0	189.5
CV-2334	4/7/2026 8:30:00 AM					710				
CV-2334	4/7/2026 8:30:00 AM						29000			
CV-2334	4/24/2026 9:03:30 AM	10.5	89.5	0.0	0.0			0.1	0.0	129.7
CV-2335	4/2/2026 9:58:04 AM	45.2	54.0	0.2	0.6			0.8	3.0	92.3
CV-2335	4/20/2026 9:20:28 AM	48.4	50.4	0.3	0.9			1.0	3.0	89.8
CV-2336	4/14/2026 12:42:13 PM	14.0	17.8	13.0	55.1			0.8	4.2	78.4
CV-2336	4/14/2026 12:42:54 PM	14.1	17.8	13.0	55.1			0.8	4.2	78.6
CV-2336	4/20/2026 9:15:11 AM	2.9	9.8	17.7	69.6			0.3	3.9	63.8
CV-2336	4/30/2026 1:23:05 PM	28.3	34.9	7.8	29.1			0.8	3.7	87.6
CV-2336	4/30/2026 1:34:20 PM	28.3	34.8	7.8	29.1			0.8	3.7	89.5
CV-2337	4/3/2026 1:35:40 PM	4.4	86.1	0.1	9.4			0.1	94.0	148.9
CV-2337	4/3/2026 1:36:56 PM	3.8	84.6	0.0	11.6			0.0	0.0	149.4
CV-2337	4/8/2026 2:59:05 PM	20.4	65.1	1.6	12.9			0.3	8.1	134.0
CV-2337	4/13/2026 8:20:00 AM					3300				
CV-2337	4/13/2026 8:20:00 AM						110000			
CV-2337	4/24/2026 10:15:07 AM	4.5	83.7	0.0	11.8			0.1	0.0	149.1
CV-2337	4/24/2026 10:15:32 AM	4.6	85.6	0.0	9.8			0.1	0.0	149.4
CV-2337	4/29/2026 9:55:36 AM	12.0	81.7	0.0	6.3			0.1	0.0	150.2

All LFG Extraction Well Data - April 2026
Chiquita Canyon Landfill

Point Name	Record Date	CH4 [%]	CO2 [%]	O2 [%]	Bal Gas [%]	CO Reading [ppmv]	H2 Reading [ppmv]	CH4:CO2	BalO2 [%]	Inlet Temp [°F]
CV-2338	4/8/2026 10:54:33 AM	4.9	68.4	0.0	26.7			0.1	0.0	187.7
CV-2338	4/8/2026 10:55:00 AM					1320				
CV-2338	4/8/2026 10:55:00 AM						168700			
CV-2338	4/8/2026 3:00:40 PM	18.1	65.0	1.1	15.8			0.3	13.8	134.3
CV-2338	4/14/2026 8:38:49 AM	1.7	78.0	0.0	20.3			0.0	0.0	185.9
CV-2338	4/14/2026 8:40:00 AM					1120				
CV-2338	4/22/2026 9:46:21 AM	1.8	72.1	0.0	26.1			0.0	0.0	188.0
CV-2338	4/22/2026 9:47:33 AM	2.0	75.0	0.1	22.9			0.0	229.0	188.3
CV-2338	4/22/2026 9:50:00 AM					1620				
CV-2338	4/28/2026 1:49:16 PM	4.0	73.1	0.7	22.2			0.1	31.7	174.0
CV-2339	4/14/2026 1:41:42 PM	3.3	71.1	0.2	25.4			0.0	105.8	86.5
CV-2339	4/14/2026 1:46:09 PM	3.4	70.6	0.2	25.8			0.0	136.0	86.3
CV-2339	4/14/2026 1:48:31 PM	3.8	69.3	0.2	26.6			0.1	110.8	86.4
CV-2339	4/20/2026 1:23:23 PM	8.9	76.5	0.0	14.6			0.1	0.0	89.4
CV-2339	4/20/2026 1:25:09 PM	26.6	72.8	0.7				0.4		85.1
CV-2339	4/28/2026 1:40:46 PM	0.6	4.0	19.3	76.1			0.2	3.9	87.3
CV-2339	4/28/2026 1:41:50 PM	0.9	9.2	18.0	71.9			0.1	4.0	90.0
CV-2341	4/6/2026 9:50:00 AM						110000			
CV-2341	4/14/2026 1:24:17 PM	24.9	52.0	1.8	21.3			0.5	11.6	87.9
CV-2341	4/20/2026 11:01:17 AM	27.1	51.0	2.8	19.1			0.5	6.8	97.2
CV-2342A-PLR	4/8/2026 9:08:52 AM	3.1	71.6	0.1	25.2			0.0	280.4	191.2
CV-2342A-PLR	4/8/2026 9:10:00 AM					641				
CV-2342A-PLR	4/8/2026 9:10:00 AM						204800			
CV-2342A-PLR	4/14/2026 9:48:35 AM	3.2	74.4	0.0	22.4			0.0	0.0	190.4
CV-2342A-PLR	4/14/2026 9:50:00 AM					778				
CV-2342A-PLR	4/22/2026 10:20:00 AM					901				
CV-2342A-PLR	4/22/2026 10:24:14 AM	4.2	66.2	0.0	29.6			0.1	0.0	191.0
CV-2342A-PLR	4/29/2026 9:05:02 AM	6.8	73.7	0.0	19.5			0.1	0.0	187.6
CV-2343	4/8/2026 9:39:15 AM	0.8	73.2	1.2	24.8			0.0	21.0	189.9
CV-2343	4/8/2026 9:40:00 AM					2065				
CV-2343	4/8/2026 9:40:00 AM						178550			
CV-2343	4/14/2026 9:22:46 AM	1.5	69.9	0.0	28.6			0.0	0.0	185.0
CV-2343	4/14/2026 9:25:00 AM					5560				
CV-2343	4/22/2026 10:09:07 AM	1.5	71.5	0.0	27.0			0.0	0.0	180.6
CV-2343	4/22/2026 10:10:00 AM					5230				
CV-2343	4/29/2026 9:23:22 AM	6.5	76.9	0.0	16.6			0.1	0.0	178.3
CV-2344	4/1/2026 8:10:00 AM					760				

All LFG Extraction Well Data - April 2026
Chiquita Canyon Landfill

Point Name	Record Date	CH4 [%]	CO2 [%]	O2 [%]	Bal Gas [%]	CO Reading [ppmv]	H2 Reading [ppmv]	CH4:CO2	BalO2 [%]	Init Temp [ ]
CV-2344	4/1/2026 8:10:00 AM						46000			
CV-2344	4/1/2026 11:29:43 AM	21.5	73.0	0.0	5.5			0.3	0.0	149.1
CV-2344	4/1/2026 11:34:22 AM	21.2	73.5	0.1	5.2			0.3	52.0	152.3
CV-2344	4/8/2026 9:44:21 AM	14.0	61.1	0.5	24.4			0.2	48.7	166.3
CV-2344	4/8/2026 9:45:00 AM					2420				
CV-2344	4/8/2026 9:45:00 AM						81700			
CV-2344	4/14/2026 9:19:26 AM	15.3	62.7	0.4	21.6			0.2	54.0	166.4
CV-2344	4/14/2026 9:20:00 AM					1370				
CV-2344	4/22/2026 10:05:00 AM					2320				
CV-2344	4/22/2026 10:06:23 AM	13.6	65.6	0.9	19.9			0.2	22.1	169.7
CV-2344	4/29/2026 9:29:11 AM	6.1	76.5	0.4	17.0			0.1	42.5	171.2
CV-2345	4/1/2026 8:00:00 AM					738				
CV-2345	4/1/2026 8:00:00 AM						33000			
CV-2345	4/1/2026 11:40:41 AM	17.2	82.3	0.0	0.5			0.2	0.0	129.8
CV-2345	4/1/2026 11:42:58 AM	16.7	83.3	0.0	0.0			0.2	0.0	126.9
CV-2345	4/20/2026 4:14:31 PM	14.4	79.8	0.0	5.8			0.2	0.0	137.7
CV-2345	4/20/2026 4:15:49 PM	14.6	85.4	0.0	0.0			0.2	0.0	138.6
CV-2346	4/1/2026 7:55:00 AM					2200				
CV-2346	4/1/2026 7:55:00 AM						120000			
CV-2346	4/8/2026 9:50:18 AM	1.7	68.3	3.2	26.8			0.0	8.3	187.7
CV-2346	4/8/2026 9:55:00 AM					3510				
CV-2346	4/8/2026 9:55:00 AM						141700			
CV-2346	4/14/2026 9:05:00 AM					4250				
CV-2346	4/14/2026 9:08:23 AM	1.3	77.9	1.0	19.8			0.0	19.8	186.9
CV-2346	4/22/2026 10:00:00 AM					3730				
CV-2346	4/22/2026 10:03:03 AM	1.8	81.0	0.0	17.2			0.0	0.0	188.5
CV-2346	4/29/2026 1:22:02 PM	9.0	74.2	0.0	16.8			0.1	0.0	185.3
CV-2346	4/30/2026 12:45:40 PM	2.8	75.2	0.0	22.0			0.0	0.0	184.5
CV-2346	4/30/2026 12:49:02 PM	2.6	75.2	0.0	22.3			0.0	0.0	184.8
CV-2347	4/1/2026 7:50:00 AM					1000				
CV-2347	4/1/2026 7:50:00 AM						51000			
CV-2347	4/1/2026 12:01:17 PM	18.6	63.3	0.3	17.8			0.3	59.3	103.9
CV-2347	4/10/2026 10:09:50 AM	23.1	60.6	0.5	15.8			0.4	31.6	127.8
CV-2347	4/10/2026 10:11:29 AM	22.9	65.0	0.2	11.9			0.4	59.5	130.2
CV-2347	4/10/2026 10:15:07 AM	23.1	65.3	0.2	11.4			0.4	57.0	130.8
CV-2347	4/23/2026 9:52:00 AM	12.4	62.4	0.1	25.1			0.2	501.4	112.1
CV-2348	4/1/2026 7:45:00 AM					95				
CV-2348	4/1/2026 7:45:00 AM						7400			
CV-2348	4/1/2026 12:11:19 PM	33.3	48.3	0.0	18.4			0.7	0.0	73.3
CV-2348	4/23/2026 9:36:40 AM	24.3	48.1	0.0	27.6			0.5	0.0	128.0
CV-2349	4/2/2026 8:10:00 AM					2700				
CV-2349	4/2/2026 8:10:00 AM						140000			

All LFG Extraction Well Data - April 2026
Chiquita Canyon Landfill

Point Name	Record Date	CH4 [%]	CO2 [%]	O2 [%]	Bal Gas [%]	CO Reading [ppmv]	H2 Reading [ppmv]	CH4:CO2	BalO2 [%]	Init Temp [°F]
CV-2349	4/7/2026 10:36:31 AM	2.6	86.9	0.0	10.5			0.0	0.0	150.4
CV-2349	4/7/2026 10:37:22 AM	2.7	89.5	0.1	7.7			0.0	77.0	146.8
CV-2349	4/16/2026 1:52:39 PM	5.0	76.8	0.0	18.2			0.1	0.0	153.9
CV-2349	4/16/2026 1:53:56 PM	4.9	82.1	0.1	12.9			0.1	129.0	153.6
CV-2349	4/16/2026 2:00:00 PM					2500				
CV-2349	4/23/2026 9:50:00 AM					1890				
CV-2349	4/23/2026 9:51:13 AM	2.5	74.9	0.7	21.9			0.0	31.3	157.0
CV-2349	4/29/2026 8:24:06 AM	4.0	82.4	0.0	13.6			0.0	0.0	149.2
CV-2350	4/1/2026 10:29:25 AM	6.3	78.5	0.0	15.2			0.1	0.0	103.3
CV-2350	4/9/2026 9:30:00 AM					3800				
CV-2350	4/9/2026 9:30:00 AM						160000			
CV-2350	4/24/2026 9:39:34 AM	4.4	79.3	0.1	16.2			0.1	162.0	121.7
CV-2351	4/1/2026 8:30:00 AM					180				
CV-2351	4/1/2026 8:30:00 AM						12000			
CV-2351	4/7/2026 11:12:38 AM	2.8	26.1	13.8	57.3			0.1	4.2	93.2
CV-2351	4/20/2026 1:37:06 PM	7.5	33.0	11.1	48.4			0.2	4.4	89.3
CV-2351	4/20/2026 1:38:55 PM	7.8	34.3	10.7	47.2			0.2	4.4	90.0
CV-2352	4/7/2026 11:16:03 AM	1.2	52.2	8.6	38.0			0.0	4.4	115.8
CV-2352	4/8/2026 8:57:29 AM	1.0	44.8	9.4	44.8			0.0	4.8	100.8
CV-2352	4/13/2026 8:05:00 AM					65				
CV-2352	4/13/2026 8:05:00 AM						16000			
CV-2352	4/14/2026 1:30:34 PM	0.8	19.8	15.1	64.3			0.0	4.3	86.5
CV-2352	4/14/2026 1:31:30 PM	0.8	19.9	14.9	64.4			0.0	4.3	86.4
CV-2352	4/20/2026 1:24:38 PM	1.8	49.7	8.5	40.0			0.0	4.7	107.0
CV-2352	4/20/2026 1:25:32 PM	1.8	48.8	8.3	41.1			0.0	5.0	113.7
CV-2353-PLR	4/8/2026 9:00:00 AM					970				
CV-2353-PLR	4/8/2026 9:00:00 AM						175600			
CV-2353-PLR	4/8/2026 9:01:36 AM	2.4	74.7	0.6	22.4			0.0	40.6	152.1
CV-2353-PLR	4/13/2026 8:00:00 AM					680				
CV-2353-PLR	4/13/2026 8:00:00 AM						190000			
CV-2353-PLR	4/14/2026 9:57:38 AM	2.8	68.9	0.0	28.3			0.0	0.0	124.5
CV-2353-PLR	4/20/2026 2:04:03 PM	4.4	67.1	1.1	27.4			0.1	24.9	139.5
CV-2353-PLR	4/20/2026 2:08:09 PM	8.7	65.2	1.8	24.3			0.1	13.5	136.0
CV-2354	4/2/2026 8:00:00 AM					2400				
CV-2354	4/2/2026 8:00:00 AM						160000			
CV-2354	4/8/2026 8:40:00 AM					3220				
CV-2354	4/8/2026 8:40:00 AM						141000			
CV-2354	4/8/2026 8:43:09 AM	5.0	80.0	0.1	14.9			0.1	148.9	189.2
CV-2354	4/8/2026 8:45:24 AM	5.2	78.6	0.1	16.1			0.1	133.8	189.1
CV-2354	4/14/2026 10:17:35 AM	5.6	69.4	0.0	25.0			0.1	0.0	186.7
CV-2354	4/14/2026 10:20:00 AM					3045				
CV-2354	4/22/2026 10:39:31 AM	11.4	71.4	0.0	17.2			0.2	0.0	188.5
CV-2354	4/22/2026 10:45:00 AM					3230				
CV-2354	4/29/2026 8:13:48 AM	7.7	75.9	0.0	16.4			0.1	0.0	182.2
CV-24001	4/2/2026 9:55:21 AM	42.6	57.4	0.0	0.0			0.7	0.0	103.2

All LFG Extraction Well Data - April 2026
Chiquita Canyon Landfill

Point Name	Record Date	CH4 [%]	CO2 [%]	O2 [%]	Bal Gas [%]	CO Reading [ppmv]	H2 Reading [ppmv]	CH4:CO2	BalO2 [%]	Init Temp [ ]
CV-24001	4/24/2026 10:03:42 AM	42.6	57.4	0.0	0.0			0.7	0.0	99.5
CV-24002	4/2/2026 9:46:51 AM	42.2	54.5	0.2	3.1			0.8	15.5	76.4
CV-24002	4/20/2026 10:19:45 AM	41.3	58.7	0.0	0.0			0.7	0.0	93.6
CV-24003	4/2/2026 9:42:01 AM	43.4	56.6	0.0	0.0			0.8	0.0	100.6
CV-24003	4/17/2026 11:01:24 AM	45.3	54.7	0.0	0.0			0.8	0.0	94.4
CV-24003	4/20/2026 9:25:20 AM	43.6	55.7	0.0	0.7			0.8	0.0	94.9
CV-24004	4/2/2026 9:39:45 AM	40.1	59.9	0.0	0.0			0.7	0.0	114.3
CV-24004	4/23/2026 9:40:49 AM	38.4	61.6	0.0	0.0			0.6	0.0	114.3
CV-24006	4/2/2026 8:42:35 AM	30.0	63.7	0.0	6.3			0.5	0.0	127.0
CV-24006	4/17/2026 10:37:25 AM	35.1	64.0	0.0	0.9			0.5	0.0	126.7
CV-24007	4/2/2026 10:10:56 AM	8.1	78.9	0.0	13.0			0.1	0.0	144.7
CV-24007	4/9/2026 9:40:00 AM					1900				
CV-24007	4/9/2026 9:40:00 AM						170000			
CV-24007	4/17/2026 10:41:27 AM	7.7	79.5	0.0	12.8			0.1	0.0	144.8
CV-24008	4/6/2026 1:32:35 PM	0.9	72.8	0.0	26.3			0.0	0.0	171.9
CV-24008	4/6/2026 1:35:00 PM					2830				
CV-24008	4/6/2026 1:35:00 PM						191700			
CV-24008	4/13/2026 10:46:19 AM	2.4	77.2	0.0	20.4			0.0	0.0	170.7
CV-24008	4/13/2026 10:47:00 AM					3160				
CV-24008	4/20/2026 10:59:20 AM	2.5	73.9	0.0	23.6			0.0	0.0	173.9
CV-24008	4/20/2026 11:00:53 AM	3.1	72.5	0.0	24.4			0.0	0.0	174.2
CV-24008	4/20/2026 11:05:00 AM					3050				
CV-24008	4/28/2026 8:33:47 AM	1.3	79.9	0.0	18.8			0.0	0.0	172.6
CV-24009	4/6/2026 1:29:08 PM	8.6	76.5	0.0	14.9			0.1	0.0	156.1
CV-24009	4/6/2026 1:30:00 PM					1110				
CV-24009	4/6/2026 1:30:00 PM						113900			
CV-24009	4/13/2026 10:49:48 AM	9.1	71.8	0.0	19.1			0.1	0.0	156.2
CV-24009	4/13/2026 10:52:00 AM					1600				
CV-24009	4/20/2026 10:53:53 AM	9.2	72.9	0.0	17.9			0.1	0.0	158.7
CV-24009	4/20/2026 10:54:53 AM	8.8	77.3	0.0	13.9			0.1	0.0	159.9
CV-24009	4/20/2026 11:00:00 AM					1300				
CV-24009	4/28/2026 9:51:15 AM	6.5	81.4	0.0	12.1			0.1	0.0	157.4
CV-24010	4/7/2026 2:17:55 PM	13.5	37.3	0.3	48.9			0.4	163.0	92.3
CV-24010	4/23/2026 9:31:02 AM	3.2	51.0	9.1	36.7			0.1	4.0	73.0
CV-24011	4/1/2026 9:48:17 AM	13.4	78.1	0.0	8.5			0.2	0.0	185.3
CV-24011	4/6/2026 1:40:07 PM	3.9	80.6	0.0	15.5			0.0	0.0	186.7
CV-24011	4/6/2026 1:40:56 PM	3.8	72.2	0.0	24.0			0.1	0.0	187.7
CV-24011	4/6/2026 1:45:00 PM					3470				
CV-24011	4/6/2026 1:45:00 PM						155200			
CV-24011	4/15/2026 9:54:29 AM	29.3	70.7	0.0	0.0			0.4	0.0	186.3
CV-24011	4/15/2026 10:02:00 AM					3110				
CV-24011	4/17/2026 10:33:57 AM	12.5	73.5	0.9	13.1			0.2	14.6	109.7
CV-24012	4/7/2026 9:03:18 AM	1.5	77.3	0.0	21.2			0.0	0.0	185.7
CV-24012	4/7/2026 9:03:55 AM	1.3	66.8	0.0	31.9			0.0	0.0	185.7
CV-24012	4/7/2026 9:05:00 AM					2120				
CV-24012	4/7/2026 9:05:00 AM						164400			
CV-24012	4/15/2026 9:40:00 AM					1890				

All LFG Extraction Well Data - April 2026
Chiquita Canyon Landfill

Point Name	Record Date	CH4 [%]	CO2 [%]	O2 [%]	Bal Gas [%]	CO Reading [ppmv]	H2 Reading [ppmv]	CH4:CO2	BalO2 [%]	Init Temp [°F]
CV-24012	4/15/2026 9:40:11 AM	8.6	78.7	0.0	12.7			0.1	0.0	186.2
CV-24012	4/15/2026 9:41:58 AM	8.8	77.8	0.0	13.5			0.1	0.0	188.2
CV-24012	4/23/2026 1:36:49 PM	7.8	77.3	0.0	14.9			0.1	0.0	186.2
CV-24012	4/23/2026 1:40:00 PM					1250				
CV-24012	4/27/2026 2:08:32 PM	9.1	75.4	0.0	15.5			0.1	0.0	178.0
CV-24013	4/2/2026 10:32:50 AM	3.4	81.8	0.0	14.8			0.0	0.0	99.5
CV-24013	4/23/2026 9:25:00 AM	2.2	86.1	0.0	11.7			0.0	0.0	89.5
CV-24014	4/6/2026 9:39:13 AM	18.3	71.0	0.0	10.7			0.3	0.0	176.5
CV-24014	4/6/2026 9:40:00 AM					2440				
CV-24014	4/6/2026 9:40:00 AM						176900			
CV-24014	4/13/2026 10:53:51 AM	3.4	72.6	0.0	24.0			0.0	0.0	176.9
CV-24014	4/13/2026 10:58:00 AM					2240				
CV-24014	4/16/2026 2:46:55 PM	3.1	74.3	0.0	22.6			0.0	0.0	175.8
CV-24014	4/16/2026 2:47:44 PM	2.7	75.0	0.0	22.3			0.0	0.0	175.9
CV-24014	4/20/2026 10:49:13 AM	4.3	70.9	0.0	24.8			0.1	0.0	177.3
CV-24014	4/20/2026 10:55:00 AM					2120				
CV-24014	4/28/2026 9:55:30 AM	2.3	77.1	0.0	20.6			0.0	0.0	176.9
CV-24015	4/6/2026 9:19:24 AM	12.2	69.1	0.0	18.7			0.2	0.0	182.9
CV-24015	4/6/2026 9:20:00 AM					2020				
CV-24015	4/6/2026 9:20:00 AM						170300			
CV-24015	4/13/2026 9:31:03 AM	1.9	71.7	0.1	26.3			0.0	263.0	183.4
CV-24015	4/13/2026 9:35:00 AM					2130				
CV-24015	4/22/2026 8:50:00 AM					2320				
CV-24015	4/22/2026 8:50:41 AM	1.7	68.9	0.0	29.4			0.0	0.0	183.3
CV-24015	4/22/2026 8:52:16 AM	1.9	77.2	0.0	20.9			0.0	0.0	183.2
CV-24015	4/28/2026 10:59:53 AM	2.3	77.1	0.0	20.6			0.0	0.0	181.3
CV-24016	4/1/2026 9:44:53 AM	20.5	72.0	0.0	7.5			0.3	0.0	186.0
CV-24016	4/6/2026 1:42:57 PM	14.2	67.2	0.0	18.6			0.2	0.0	183.8
CV-24016	4/6/2026 1:50:00 PM					2260				
CV-24016	4/6/2026 1:50:00 PM						94200			
CV-24016	4/15/2026 9:57:36 AM	35.8	64.2	0.0	0.0			0.6	0.0	184.4
CV-24016	4/15/2026 10:10:00 AM					1900				
CV-24016	4/23/2026 10:19:53 AM	14.3	68.1	0.0	17.6			0.2	0.0	183.6
CV-24016	4/23/2026 10:20:00 AM					2930				
CV-24016	4/28/2026 2:09:28 PM	19.3	69.0	0.0	11.7			0.3	0.0	177.0
CV-24017	4/1/2026 9:57:10 AM	6.3	77.5	0.6	15.6			0.1	26.0	190.6
CV-24017	4/7/2026 8:49:31 AM	1.6	77.3	0.1	21.0			0.0	210.0	190.7
CV-24017	4/7/2026 8:50:16 AM	1.5	75.3	0.0	23.2			0.0	0.0	190.5
CV-24017	4/7/2026 8:55:00 AM					3010				
CV-24017	4/7/2026 8:55:00 AM						169000			
CV-24017	4/14/2026 8:00:00 AM					1200				
CV-24017	4/14/2026 8:00:00 AM						150000			
CV-24017	4/15/2026 9:51:04 AM	13.3	74.3	0.3	12.1			0.2	46.5	190.9
CV-24017	4/15/2026 9:55:00 AM					3330				

All LFG Extraction Well Data - April 2026
Chiquita Canyon Landfill

Point Name	Record Date	CH4 [%]	CO2 [%]	O2 [%]	Bal Gas [%]	CO Reading [ppmv]	H2 Reading [ppmv]	CH4:CO2	BalO2 [%]	Init Temp [ ]
CV-24017	4/23/2026 10:23:39 AM	1.4	74.6	0.0	24.0			0.0	0.0	190.8
CV-24017	4/23/2026 10:25:00 AM					2760				
CV-24017	4/28/2026 8:10:38 AM	1.4	83.4	0.0	15.2			0.0	0.0	189.6
CV-24018	4/15/2026 9:30:57 AM	9.5	75.6	0.3	14.6			0.1	48.7	135.4
CV-24018	4/15/2026 9:32:40 AM	9.9	75.7	0.3	14.1			0.1	47.0	133.6
CV-24018	4/24/2026 9:47:23 AM	9.9	76.5	0.2	13.4			0.1	67.0	133.3
CV-24018	4/24/2026 11:02:51 AM	9.5	76.4	0.7	13.4			0.1	19.1	125.5
CV-24019	4/1/2026 10:02:51 AM	5.5	82.7	0.0	11.8			0.1	0.0	187.8
CV-24019	4/7/2026 8:43:56 AM	1.4	87.6	0.0	11.0			0.0	0.0	188.4
CV-24019	4/7/2026 8:50:00 AM					2050				
CV-24019	4/7/2026 8:50:00 AM						135650			
CV-24019	4/14/2026 1:05:00 PM					4190				
CV-24019	4/15/2026 10:01:34 AM	15.0	74.3	0.0	10.7			0.2	0.0	188.1
CV-24019	4/15/2026 10:14:00 AM					2940				
CV-24019	4/23/2026 10:29:55 AM	1.2	75.4	0.0	23.4			0.0	0.0	187.9
CV-24019	4/23/2026 10:35:00 AM					2500				
CV-24019	4/27/2026 1:57:48 PM	8.8	75.5	0.0	15.7			0.1	0.0	186.1
CV-24020	4/6/2026 10:46:32 AM	0.3	75.9	2.6	21.2			0.0	8.2	88.7
CV-24020	4/20/2026 10:40:56 AM	0.3	80.6	0.2	18.9			0.0	94.5	86.7
CV-24021	4/6/2026 10:51:23 AM	1.1	65.5	0.0	33.4			0.0	0.0	94.0
CV-24021	4/20/2026 10:46:46 AM	0.1	14.5	15.8	69.6			0.0	4.4	87.2
CV-24022-PLR	4/1/2026 1:45:14 PM	1.2	79.1	0.0	19.7			0.0	0.0	192.2
CV-24022-PLR	4/6/2026 10:11:20 AM	13.0	68.7	0.0	18.3			0.2	0.0	192.3
CV-24022-PLR	4/6/2026 10:15:00 AM					2600				
CV-24022-PLR	4/6/2026 10:15:00 AM						184600			
CV-24022-PLR	4/13/2026 10:57:39 AM	2.1	70.3	0.0	27.6			0.0	0.0	191.4
CV-24022-PLR	4/13/2026 11:10:00 AM					2930				
CV-24022-PLR	4/20/2026 10:46:42 AM	2.2	71.6	0.3	25.9			0.0	86.3	192.6
CV-24022-PLR	4/20/2026 10:50:00 AM					2840				
CV-24022-PLR	4/28/2026 9:59:41 AM	1.1	78.6	0.0	20.3			0.0	0.0	193.0
CV-24023	4/6/2026 9:30:00 AM					1365				
CV-24023	4/6/2026 9:30:00 AM						180650			
CV-24023	4/6/2026 9:32:23 AM	13.3	64.5	0.0	22.2			0.2	0.0	188.4
CV-24023	4/6/2026 9:33:23 AM	12.7	73.9	0.0	13.4			0.2	0.0	65.8
CV-24023	4/13/2026 9:38:16 AM	1.9	69.3	0.9	27.9			0.0	31.0	195.6
CV-24023	4/13/2026 9:45:00 AM					1540				
CV-24023	4/22/2026 9:05:00 AM					1980				
CV-24023	4/22/2026 9:08:39 AM	1.1	68.6	1.2	29.1			0.0	24.3	179.7
CV-24023	4/22/2026 9:10:37 AM	1.1	68.8	0.6	29.5			0.0	49.2	179.7
CV-24023	4/28/2026 11:14:33 AM	1.6	76.3	0.0	22.1			0.0	0.0	150.3
CV-24024-PLR	4/13/2026 10:23:01 AM	1.5	71.8	0.0	26.7			0.0	2671.0	110.2

All LFG Extraction Well Data - April 2026
Chiquita Canyon Landfill

Point Name	Record Date	CH4 [%]	CO2 [%]	O2 [%]	Bal Gas [%]	CO Reading [ppmv]	H2 Reading [ppmv]	CH4:CO2	BalO2 [%]	Init Temp [ ]
CV-24024-PLR	4/29/2026 8:08:59 AM	1.2	61.2	3.5	34.1			0.0	9.7	120.8
CV-24024-PLR	4/29/2026 8:20:58 AM	1.8	59.2	3.9	35.1			0.0	9.1	129.5
CV-24025	4/1/2026 10:25:24 AM	8.1	83.5	0.0	8.4			0.1	0.0	176.1
CV-24025	4/7/2026 9:38:22 AM	4.7	77.7	0.0	17.6			0.1	0.0	179.5
CV-24025	4/7/2026 9:40:00 AM					4000				
CV-24025	4/7/2026 9:40:00 AM						140300			
CV-24025	4/15/2026 10:05:37 AM	15.2	77.2	0.0	7.5			0.2	0.0	180.7
CV-24025	4/15/2026 10:20:00 AM					2925				
CV-24025	4/23/2026 10:44:45 AM	1.0	78.6	0.0	20.4			0.0	0.0	182.2
CV-24025	4/23/2026 10:55:00 AM					2230				
CV-24025	4/28/2026 9:38:37 AM	0.9	81.9	0.0	17.2			0.0	0.0	185.1
CV-24026	4/6/2026 10:59:38 AM	0.1	39.4	11.1	49.4			0.0	4.5	93.9
CV-24026	4/22/2026 10:51:48 AM	2.1	50.7	8.5	38.7			0.0	4.6	80.6
CV-24026	4/22/2026 10:53:31 AM	2.2	74.1	2.8	20.9			0.0	7.5	85.8
CV-24026	4/22/2026 1:59:49 PM	0.9	74.7	1.1	23.3			0.0	21.2	90.5
CV-24027	4/6/2026 10:55:49 AM	0.7	77.4	0.0	21.9			0.0	0.0	98.7
CV-24027	4/20/2026 10:49:49 AM	0.5	55.0	6.9	37.6			0.0	5.4	88.6
CV-24027	4/20/2026 10:50:44 AM	0.4	55.0	6.7	37.9			0.0	5.7	88.6
CV-24028	4/6/2026 10:15:16 AM	17.1	65.2	0.0	17.7			0.3	0.0	194.3
CV-24028	4/6/2026 10:20:00 AM					1080				
CV-24028	4/6/2026 10:20:00 AM						154900			
CV-24028	4/13/2026 9:43:25 AM	2.9	72.0	0.6	24.5			0.0	40.8	193.5
CV-24028	4/13/2026 9:52:00 AM					1460				
CV-24028	4/20/2026 10:44:07 AM	2.7	72.5	0.0	24.8			0.0	0.0	194.3
CV-24028	4/20/2026 10:45:00 AM					1030				
CV-24028	4/28/2026 10:05:56 AM	1.7	76.9	0.0	21.4			0.0	0.0	195.1
CV-24029	4/7/2026 2:06:56 PM	0.2	4.5	19.4	75.9			0.0	3.9	94.9
CV-24029	4/29/2026 9:41:10 AM	0.6	19.6	15.6	64.3			0.0	4.1	94.1
CV-24029	4/29/2026 9:42:56 AM	1.2	32.0	14.1	52.7			0.0	3.7	90.9
CV-24030	4/15/2026 1:20:00 AM					1960				
CV-24030	4/15/2026 8:43:06 AM	1.2	70.8	2.6	25.4			0.0	9.8	193.0
CV-24030	4/20/2026 9:25:00 AM					1700				
CV-24030	4/20/2026 9:32:43 AM	1.0	74.1	2.9	22.0			0.0	7.6	191.0
CV-24030	4/28/2026 10:33:21 AM	1.3	72.2	2.1	24.4			0.0	11.6	191.0
CV-24031	4/10/2026 1:21:43 PM	21.2	71.5	0.0	7.3			0.3	0.0	132.3
CV-24031	4/20/2026 1:27:36 PM	23.9	72.4	0.0	3.7			0.3	0.0	135.3
CV-24031	4/20/2026 1:29:32 PM	21.8	73.5	0.0	4.7			0.3	0.0	133.7
CV-24032	4/1/2026 10:12:19 AM	5.5	81.9	0.6	12.0			0.1	20.0	181.7

All LFG Extraction Well Data - April 2026
Chiquita Canyon Landfill

Point Name	Record Date	CH4 [%]	CO2 [%]	O2 [%]	Bal Gas [%]	CO Reading [ppmv]	H2 Reading [ppmv]	CH4:CO2	BalO2 [%]	Init Temp [°F]
CV-24032	4/7/2026 9:29:38 AM	4.2	71.1	1.2	23.5			0.1	19.6	188.6
CV-24032	4/7/2026 9:30:00 AM					2350				
CV-24032	4/7/2026 9:30:00 AM						125200			
CV-24032	4/7/2026 9:30:36 AM	4.3	74.1	0.0	21.6			0.1	0.0	188.1
CV-24032	4/15/2026 10:42:03 AM	26.3	72.6	0.0	1.1			0.4	0.0	188.5
CV-24032	4/15/2026 10:45:00 AM					1880				
CV-24032	4/23/2026 10:37:39 AM	1.1	80.5	0.0	18.4			0.0	0.0	178.0
CV-24032	4/23/2026 10:45:00 AM					2800				
CV-24032	4/27/2026 2:20:47 PM	10.0	79.4	0.1	10.5			0.1	105.0	172.8
CV-24032	4/27/2026 2:21:19 PM	9.7	79.7	0.0	10.6			0.1	0.0	171.6
CV-24033	4/1/2026 10:08:49 AM	3.7	82.2	0.5	13.6			0.0	27.2	184.6
CV-24033	4/1/2026 10:18:25 AM	7.1	82.9	0.0	10.0			0.1	0.0	190.8
CV-24033	4/7/2026 9:20:00 AM					3140				
CV-24033	4/7/2026 9:20:00 AM						144200			
CV-24033	4/7/2026 9:22:51 AM	1.9	60.2	2.6	35.3			0.0	13.6	186.2
CV-24033	4/7/2026 9:24:43 AM	2.3	72.1	1.6	24.0			0.0	15.0	186.6
CV-24033	4/15/2026 10:35:00 AM					2710				
CV-24033	4/15/2026 10:36:07 AM	19.9	75.4	0.0	4.7			0.3	0.0	201.7
CV-24033	4/15/2026 10:38:31 AM	27.1	72.9	0.0	0.0			0.4	0.0	201.2
CV-24033	4/23/2026 10:33:58 AM	0.8	77.8	0.0	21.4			0.0	0.0	195.5
CV-24033	4/23/2026 10:40:00 AM					1940				
CV-24033	4/27/2026 1:50:05 PM	4.6	75.8	0.0	19.6			0.1	0.0	194.3
CV-24034	4/10/2026 8:39:05 AM	5.6	78.8	0.0	15.6			0.1	0.0	189.4
CV-24034	4/16/2026 1:30:54 PM	2.4	79.4	0.0	18.2			0.0	0.0	189.1
CV-24034	4/16/2026 1:32:14 PM	2.1	75.1	0.0	22.8			0.0	0.0	189.4
CV-24034	4/16/2026 1:35:00 PM					1920				
CV-24034	4/20/2026 10:13:47 AM	1.3	81.5	0.0	17.2			0.0	0.0	199.0
CV-24034	4/20/2026 10:16:45 AM	1.2	79.7	0.0	19.1			0.0	0.0	197.7
CV-24034	4/20/2026 10:20:00 AM					2040				
CV-24034	4/28/2026 10:12:02 AM	1.2	78.6	0.0	20.2			0.0	0.0	193.6
CV-24035	4/6/2026 8:45:00 AM					2306				
CV-24035	4/6/2026 8:45:00 AM						140800			
CV-24035	4/6/2026 8:48:54 AM	2.2	78.2	0.0	19.6			0.0	0.0	191.2
CV-24035	4/13/2026 8:47:01 AM	0.8	68.5	3.0	27.7			0.0	9.2	191.6
CV-24035	4/13/2026 8:50:00 AM					2015				
CV-24035	4/20/2026 8:20:00 AM					2870				
CV-24035	4/27/2026 9:31:06 AM	1.3	81.6	0.0	17.1			0.0	0.0	181.6
CV-24036	4/6/2026 9:14:36 AM	48.9	39.6	2.0	9.5			1.2	4.8	67.0
CV-24036	4/14/2026 10:55:26 AM	47.5	37.4	1.9	13.2			1.3	6.9	75.1
CV-24036	4/20/2026 1:09:46 PM	52.4	41.6	0.9	5.1			1.3	5.7	85.0
CV-24037	4/6/2026 9:34:11 AM	0.8	23.2	15.1	60.9			0.0	4.0	69.9

All LFG Extraction Well Data - April 2026
Chiquita Canyon Landfill

Point Name	Record Date	CH4 [%]	CO2 [%]	O2 [%]	Bal Gas [%]	CO Reading [ppmv]	H2 Reading [ppmv]	CH4:CO2	BalO2 [%]	Inlet Temp [ ]
CV-24037	4/20/2026 1:16:24 PM	0.8	23.5	15.3	60.4			0.0	3.9	82.7
CV-24037	4/20/2026 1:17:38 PM	0.7	25.0	14.9	59.4			0.0	4.0	83.1
CV-24037	4/22/2026 10:59:38 AM	1.4	66.2	3.3	29.1			0.0	8.8	73.7
CV-24038	4/1/2026 1:23:05 PM	1.7	80.7	0.0	17.6			0.0	0.0	185.6
CV-24038	4/7/2026 10:20:05 AM	15.7	60.2	3.7	20.4			0.3	5.5	186.5
CV-24038	4/7/2026 10:21:23 AM	16.7	52.9	1.1	29.3			0.3	26.6	185.0
CV-24038	4/7/2026 10:25:00 AM					1780				
CV-24038	4/7/2026 10:25:00 AM						157800			
CV-24038	4/15/2026 9:21:29 AM	8.5	76.8	0.0	14.7			0.1	0.0	189.7
CV-24038	4/15/2026 9:34:00 AM					1690				
CV-24038	4/23/2026 11:04:00 AM	4.0	74.5	0.0	21.5			0.1	0.0	191.0
CV-24038	4/23/2026 11:05:00 AM					1280				
CV-24038	4/27/2026 1:44:15 PM	7.3	76.8	0.0	15.9			0.1	0.0	188.2
CV-24038	4/27/2026 1:44:38 PM	7.6	76.5	0.0	15.9			0.1	0.0	188.8
CV-24039	4/15/2026 8:55:04 AM	0.0	4.6	19.5	75.9			0.0	3.9	76.3
CV-24039	4/23/2026 1:27:22 PM	33.5	50.0	0.1	16.4			0.7	164.0	131.8
CV-24040	4/6/2026 1:48:17 PM	0.1	31.8	13.2	54.9			0.0	4.2	85.3
CV-24040	4/14/2026 11:19:48 AM	0.8	83.8	0.0	15.4			0.0	0.0	80.5
CV-24040	4/14/2026 11:21:24 AM	0.8	83.9	0.0	15.3			0.0	0.0	79.9
CV-24040	4/23/2026 9:16:36 AM	0.0	39.9	12.3	47.8			0.0	3.9	68.5
CV-24041	4/6/2026 1:45:08 PM	8.9	48.6	8.8	33.7			0.2	3.8	91.6
CV-24041	4/20/2026 1:41:00 PM	14.3	61.2	4.2	20.3			0.2	4.8	86.4
CV-24042	4/6/2026 10:25:49 AM	32.5	64.5	0.0	3.0			0.5	0.0	186.6
CV-24042	4/6/2026 10:30:00 AM					1320				
CV-24042	4/6/2026 10:30:00 AM						108800			
CV-24042	4/13/2026 11:08:02 AM	8.2	70.2	0.0	21.6			0.1	0.0	189.5
CV-24042	4/13/2026 11:20:00 AM					1625				
CV-24042	4/20/2026 10:27:47 AM	4.0	82.3	0.0	13.7			0.0	0.0	188.3
CV-24042	4/20/2026 10:30:00 AM					1030				
CV-24042	4/27/2026 9:24:24 AM	3.4	82.7	0.0	13.9			0.0	0.0	186.5
CV-24043	4/6/2026 2:29:12 PM	46.8	53.1	0.1	0.0			0.9	0.0	104.0
CV-24043	4/20/2026 1:15:55 PM	46.8	53.0	0.3				0.9		96.2
CV-24044	4/6/2026 9:19:03 AM	31.5	58.2	0.7	9.6			0.5	13.7	71.9
CV-24044	4/14/2026 10:59:20 AM	31.9	59.1	0.4	8.6			0.5	21.5	82.7
CV-24044	4/20/2026 1:03:33 PM	14.5	78.5	0.0	7.0			0.2	0.0	95.0
CV-24045	4/1/2026 1:19:55 PM	0.7	81.0	0.0	18.3			0.0	0.0	173.6

All LFG Extraction Well Data - April 2026
Chiquita Canyon Landfill

Point Name	Record Date	CH4 [%]	CO2 [%]	O2 [%]	Bal Gas [%]	CO Reading [ppmv]	H2 Reading [ppmv]	CH4:CO2	BalO2 [%]	Inlet Temp [°F]
CV-24045	4/7/2026 10:16:04 AM	8.8	71.1	0.2	19.9			0.1	99.5	178.1
CV-24045	4/7/2026 10:16:40 AM	7.7	83.6	0.4	8.3			0.1	20.8	178.3
CV-24045	4/7/2026 10:20:00 AM					2550				
CV-24045	4/7/2026 10:20:00 AM						145000			
CV-24045	4/15/2026 9:18:05 AM	3.7	81.0	0.1	15.3			0.0	305.6	177.8
CV-24045	4/15/2026 9:30:00 AM					1995				
CV-24045	4/23/2026 11:00:00 AM					1910				
CV-24045	4/23/2026 11:00:10 AM	1.3	76.9	0.0	21.8			0.0	0.0	177.3
CV-24045	4/27/2026 1:34:36 PM	3.7	75.7	0.0	20.6			0.0	0.0	172.3
CV-24046	4/15/2026 9:17:52 AM	0.5	78.1	0.0	21.4			0.0	0.0	184.5
CV-24046	4/15/2026 9:19:10 AM	0.5	79.9	0.0	19.6			0.0	0.0	184.9
CV-24046	4/15/2026 10:55:00 AM					2340				
CV-24046	4/23/2026 9:09:46 AM	0.1	75.7	2.1	22.1			0.0	10.5	81.1
CV-24046	4/23/2026 1:47:56 PM	4.5	69.4	0.9	25.2			0.1	28.0	110.6
CV-24048	4/6/2026 1:41:44 PM	3.1	66.6	3.2	27.1			0.0	8.5	94.0
CV-24048	4/20/2026 1:35:00 PM	2.7	75.2	0.9	21.2			0.0	23.6	87.1
CV-24049	4/6/2026 10:40:57 AM	11.4	68.6	0.0	20.0			0.2	0.0	191.2
CV-24049	4/6/2026 10:48:00 AM					3890				
CV-24049	4/6/2026 10:48:00 AM						143400			
CV-24049	4/7/2026 8:20:00 AM					2400				
CV-24049	4/7/2026 8:20:00 AM						140000			
CV-24049	4/13/2026 10:25:34 AM	1.1	84.9	0.0	14.0			0.0	0.0	184.5
CV-24049	4/13/2026 10:26:28 AM	1.2	85.1	0.0	13.7			0.0	0.0	185.2
CV-24049	4/13/2026 1:36:33 PM	2.6	93.6	0.0	3.8			0.0	0.0	189.7
CV-24049	4/13/2026 1:40:00 PM					4070				
CV-24049	4/20/2026 9:52:49 AM	0.8	82.4	0.0	16.8			0.0	0.0	191.1
CV-24049	4/20/2026 9:55:00 AM					3290				
CV-24049	4/27/2026 9:52:22 AM	1.3	84.4	0.0	14.3			0.0	0.0	190.4
CV-24050	4/6/2026 2:44:16 PM	45.9	50.8	0.0	3.3			0.9	0.0	114.7
CV-24050	4/20/2026 12:43:15 PM	52.0	47.7	0.2	0.1			1.1	0.5	109.5
CV-24051	4/20/2026 12:54:38 PM	0.0	0.4	20.1	79.5			0.0	4.0	83.1
CV-24051	4/20/2026 12:55:58 PM	0.1	0.3	20.1	79.5			0.3	4.0	84.8
CV-24052	4/6/2026 1:56:21 PM	3.8	71.3	0.0	24.9			0.1	0.0	87.5
CV-24052	4/24/2026 1:59:52 PM	7.9	76.7	0.0	15.4			0.1	0.0	82.2
CV-24052	4/24/2026 2:00:36 PM	6.9	75.2	0.0	17.9			0.1	0.0	82.3
CV-24053	4/6/2026 1:30:08 PM	39.7	50.9	0.5	8.9			0.8	17.8	103.1
CV-24053	4/9/2026 8:15:00 AM					40				
CV-24053	4/9/2026 8:15:00 AM						2800			
CV-24053	4/24/2026 1:51:39 PM	1.6	45.0	7.5	45.9			0.0	6.1	87.0
CV-24053	4/24/2026 1:55:33 PM	2.0	59.8	4.8	33.4			0.0	7.0	87.1
CV-24054	4/6/2026 10:46:07 AM	11.7	74.6	0.0	13.7			0.2	0.0	179.5

All LFG Extraction Well Data - April 2026
Chiquita Canyon Landfill

Point Name	Record Date	CH4 [%]	CO2 [%]	O2 [%]	Bal Gas [%]	CO Reading [ppmv]	H2 Reading [ppmv]	CH4:CO2	BalO2 [%]	Inlet Temp [ ]
CV-24054	4/6/2026 10:50:00 AM					2425				
CV-24054	4/6/2026 10:50:00 AM						121350			
CV-24054	4/13/2026 1:29:50 PM	4.5	80.8	0.7	14.0			0.1	20.0	177.1
CV-24054	4/13/2026 1:30:00 PM					2950				
CV-24054	4/20/2026 9:56:35 AM	2.1	82.2	0.0	15.7			0.0	0.0	178.8
CV-24054	4/20/2026 10:00:00 AM					3100				
CV-24054	4/27/2026 9:58:46 AM	3.0	84.7	0.0	12.3			0.0	0.0	159.8
CV-24055	4/2/2026 8:13:39 AM	8.9	66.1	2.6	22.4			0.1	8.6	120.1
CV-24055	4/14/2026 8:30:00 AM					970				
CV-24055	4/14/2026 8:30:00 AM						58000			
CV-24055	4/17/2026 1:52:55 PM	8.9	63.4	2.5	25.2			0.1	10.1	129.2
CV-24056	4/1/2026 10:08:33 AM	36.9	59.1	0.0	4.0			0.6	0.0	102.0
CV-24056	4/20/2026 10:54:43 AM	38.1	55.2	0.0	6.7			0.7	0.0	127.8
CV-24057	4/14/2026 10:05:15 AM	29.1	57.5	0.0	13.4			0.5	0.0	139.8
CV-24057	4/14/2026 10:12:44 AM	16.4	67.7	0.0	16.0			0.2	0.0	142.1
CV-24057	4/14/2026 10:13:29 AM	16.7	68.7	0.0	14.6			0.2	0.0	143.3
CV-24057	4/20/2026 1:07:08 PM	20.1	72.7	0.1	7.1			0.3	71.0	144.5
CV-24057	4/20/2026 1:09:13 PM	24.2	65.8	0.0	10.0			0.4	0.0	144.4
CV-24058	4/6/2026 2:17:13 PM	38.2	38.9	0.3	22.6			1.0	75.3	102.6
CV-24058	4/20/2026 12:57:04 PM	41.1	43.5	0.4	15.0			0.9	37.5	109.3
CV-24059	4/1/2026 8:36:37 AM	49.5	50.5	0.0	0.0			1.0	0.0	155.2
CV-24059	4/6/2026 11:36:34 AM	48.3	48.9	0.0	2.8			1.0	0.0	126.0
CV-24059	4/6/2026 2:24:45 PM	51.5	41.1	0.1	7.3			1.3	73.0	113.7
CV-24059	4/7/2026 10:29:30 AM	60.0	40.0	0.0	0.0			1.5	0.0	147.8
CV-24059	4/7/2026 10:30:00 AM					270				
CV-24059	4/7/2026 10:30:00 AM						54200			
CV-24059	4/16/2026 10:01:36 AM	45.5	48.0	0.1	6.4			0.9	64.0	109.9
CV-24059	4/16/2026 10:02:39 AM	46.3	46.1	0.1	7.5			1.0	75.0	110.1
CV-24059	4/17/2026 10:49:19 AM	49.9	45.9	0.0	4.2			1.1	0.0	93.8
CV-24060	4/1/2026 11:42:21 AM	7.9	82.4	0.6	9.1			0.1	15.2	75.8
CV-24060	4/17/2026 9:56:46 AM	32.5	58.6	0.3	8.6			0.6	28.7	87.2
CV-24061	4/1/2026 11:28:57 AM	47.7	49.4	0.0	2.9			1.0	0.0	101.6
CV-24061	4/22/2026 1:48:40 PM	45.5	46.4	0.0	8.2			1.0	0.0	99.5
CV-24061	4/22/2026 1:49:20 PM	45.1	46.0	0.0	8.9			1.0	0.0	99.6
CV-24062	4/9/2026 8:44:00 AM					1800				
CV-24062	4/9/2026 8:44:00 AM						150000			
CV-24062	4/15/2026 9:47:31 AM	37.0	58.3	0.0	4.7			0.6	0.0	170.1
CV-24062	4/22/2026 1:37:24 PM	29.9	57.6	0.0	12.5			0.5	0.0	144.1
CV-24062	4/22/2026 1:38:32 PM	29.4	58.1	0.0	12.4			0.5	0.0	144.8
CV-24062	4/22/2026 1:40:51 PM	29.2	58.8	0.0	12.0			0.5	0.0	144.4
CV-24062	4/22/2026 1:41:31 PM	29.1	58.6	0.0	12.3			0.5	0.0	143.9

All LFG Extraction Well Data - April 2026
Chiquita Canyon Landfill

Point Name	Record Date	CH4 [%]	CO2 [%]	O2 [%]	Bal Gas [%]	CO Reading [ppmv]	H2 Reading [ppmv]	CH4:CO2	BalO2 [%]	Init Temp [ ]
CV-24062	4/23/2026 1:52:36 PM	40.7	59.3	0.0	0.0			0.7	0.0	158.8
CV-24062	4/23/2026 1:55:00 PM					1531				
CV-24062	4/27/2026 11:16:09 AM	32.1	66.3	0.0	1.6			0.5	0.0	147.5
CV-24063	4/8/2026 2:05:46 PM	17.1	75.2	0.0	7.7			0.2	0.0	184.2
CV-24063	4/8/2026 2:10:00 PM					3240				
CV-24063	4/8/2026 2:10:00 PM						101700			
CV-24063	4/9/2026 8:40:00 AM					2200				
CV-24063	4/9/2026 8:40:00 AM						110000			
CV-24063	4/16/2026 9:33:16 AM	3.7	84.9	0.0	11.4			0.0	0.0	189.3
CV-24063	4/16/2026 9:35:00 AM					2030				
CV-24063	4/20/2026 1:41:37 PM	10.6	81.8	0.0	7.6			0.1	0.0	186.3
CV-24063	4/20/2026 1:42:33 PM	10.5	82.0	0.0	7.5			0.1	0.0	185.2
CV-24063	4/20/2026 1:45:00 PM					3330				
CV-24063	4/27/2026 11:32:48 AM	6.8	85.0	0.0	8.2			0.1	0.0	186.0
CV-24064	4/8/2026 1:41:11 PM	10.2	73.7	1.2	14.9			0.1	12.2	192.1
CV-24064	4/8/2026 1:45:00 PM					2730				
CV-24064	4/8/2026 1:45:00 PM						105100			
CV-24064	4/9/2026 8:36:00 AM					2000				
CV-24064	4/9/2026 8:36:00 AM						130000			
CV-24064	4/14/2026 1:25:00 PM					2180				
CV-24064	4/14/2026 1:29:20 PM	7.0	69.6	3.0	20.4			0.1	6.8	191.9
CV-24064	4/22/2026 1:57:28 PM	13.9	78.4	0.3	7.4			0.2	24.7	191.6
CV-24064	4/22/2026 2:00:00 PM					2435				
CV-24064	4/27/2026 8:21:43 AM	1.5	84.2	0.0	14.3			0.0	0.0	191.2
CV-24065-TP1	4/2/2026 8:40:48 AM	13.6	83.5	0.2	2.7			0.2	13.5	76.3
CV-24065-TP1	4/9/2026 8:24:00 AM					460				
CV-24065-TP1	4/9/2026 8:24:00 AM						6700			
CV-24065-TP1	4/17/2026 1:49:26 PM	11.7	75.7	1.6	11.0			0.2	6.9	80.4
CV-24066	4/1/2026 10:06:04 AM	26.0	50.6	0.0	23.4			0.5	0.0	97.4
CV-24066	4/6/2026 9:40:00 AM					130				
CV-24066	4/6/2026 9:40:00 AM						13000			
CV-24066	4/20/2026 10:05:16 AM	28.2	49.2	0.0	22.6			0.6	0.0	118.9
CV-24067	4/15/2026 9:02:49 AM	2.6	80.2	0.1	17.1			0.0	171.0	123.2
CV-24067	4/15/2026 9:05:40 AM	0.7	83.9	0.0	15.4			0.0	0.0	127.3
CV-24067	4/23/2026 12:55:25 PM	0.5	82.3	0.0	17.2			0.0	0.0	126.8
CV-24067	4/23/2026 12:57:19 PM	0.9	86.0	0.0	13.1			0.0	0.0	134.4
CV-24068	4/1/2026 9:06:24 AM	34.2	46.6	0.0	19.2			0.7	0.0	139.6
CV-24068	4/7/2026 10:35:00 AM					487				
CV-24068	4/7/2026 10:35:00 AM						27400			
CV-24068	4/7/2026 10:40:19 AM	51.2	45.8	0.0	3.0			1.1	0.0	148.4
CV-24068	4/7/2026 10:41:31 AM	52.3	34.7	0.0	13.0			1.5	0.0	149.5
CV-24068	4/16/2026 10:07:41 AM	30.8	41.5	0.0	27.7			0.7	0.0	135.7
CV-24068	4/16/2026 10:08:22 AM	29.9	42.4	0.0	27.7			0.7	0.0	135.3
CV-24069	4/6/2026 11:30:09 AM	37.4	46.4	0.1	16.1			0.8	161.0	111.9
CV-24069	4/9/2026 8:55:00 AM					610				
CV-24069	4/9/2026 8:55:00 AM						58000			

All LFG Extraction Well Data - April 2026
Chiquita Canyon Landfill

Point Name	Record Date	CH4 [%]	CO2 [%]	O2 [%]	Bal Gas [%]	CO Reading [ppmv]	H2 Reading [ppmv]	CH4:CO2	BalO2 [%]	Init Temp [°F]
CV-24069	4/17/2026 10:46:10 AM	38.8	47.7	0.0	13.5			0.8	0.0	106.4
CV-24070	4/6/2026 11:48:43 AM	42.2	54.0	0.0	3.8			0.8	0.0	129.4
CV-24070	4/8/2026 9:30:00 AM					780				
CV-24070	4/8/2026 9:30:00 AM						73000			
CV-24070	4/17/2026 10:04:33 AM	29.7	57.9	0.0	12.4			0.5	0.0	128.2
CV-24071	4/1/2026 11:18:42 AM	44.0	55.3	0.0	0.7			0.8	0.0	120.6
CV-24071	4/9/2026 9:00:00 AM					250				
CV-24071	4/9/2026 9:00:00 AM						32000			
CV-24071	4/17/2026 9:52:33 AM	41.4	53.7	0.1	4.8			0.8	48.0	119.8
CV-24072	4/14/2026 10:49:43 AM	45.5	51.6	0.0	2.9			0.9	0.0	112.8
CV-24072	4/16/2026 1:51:23 PM	46.3	53.7	0.0	0.0			0.9	0.0	100.7
CV-24073-TP1	4/2/2026 11:32:12 AM	3.1	85.4	0.4	11.1			0.0	27.8	114.9
CV-24073-TP1	4/17/2026 2:46:56 PM	1.7	82.1	1.2	15.0			0.0	12.5	118.9
CV-24074	4/2/2026 11:28:14 AM	2.6	87.3	0.1	10.0			0.0	100.0	109.7
CV-24074	4/17/2026 12:09:41 PM	2.3	74.3	0.0	23.4			0.0	0.0	105.6
CV-24075-TP1	4/7/2026 2:00:00 AM					2390				
CV-24075-TP1	4/7/2026 2:00:00 PM						84000			
CV-24075-TP1	4/8/2026 1:28:24 PM	4.0	70.6	2.4	23.1			0.1	9.7	91.6
CV-24075-TP1	4/8/2026 1:30:00 PM					1015				
CV-24075-TP1	4/8/2026 1:30:00 PM						102600			
CV-24075-TP1	4/14/2026 1:38:21 PM	6.4	80.0	0.4	13.2			0.1	33.0	182.0
CV-24075-TP1	4/14/2026 1:40:00 PM					2250				
CV-24075-TP1	4/22/2026 2:07:32 PM	11.8	77.0	0.8	10.4			0.2	13.0	180.0
CV-24075-TP1	4/22/2026 2:10:00 PM					2510				
CV-24075-TP1	4/27/2026 8:12:10 AM	1.1	82.7	0.7	15.5			0.0	22.1	187.0
CV-24076	4/1/2026 1:09:18 PM	5.4	84.5	0.0	10.1			0.1	0.0	178.7
CV-24076	4/7/2026 1:56:42 PM	21.4	78.5	0.0	0.1			0.3	0.0	176.8
CV-24076	4/14/2026 1:16:36 PM	12.6	82.1	0.0	5.3			0.2	0.0	183.6
CV-24076	4/14/2026 1:20:00 PM					2345				
CV-24076	4/22/2026 1:44:43 PM	11.8	80.2	0.0	8.0			0.1	0.0	185.2
CV-24076	4/22/2026 1:45:00 PM					2610				
CV-24076	4/22/2026 1:45:39 PM	19.3	80.7	0.0	0.0			0.2	0.0	185.5
CV-24076	4/27/2026 8:29:59 AM	10.5	71.7	0.0	17.8			0.1	0.0	175.4
CV-24077	4/1/2026 12:32:14 PM	25.5	52.0	0.0	22.5			0.5	0.0	127.3
CV-24077	4/20/2026 9:52:26 AM	15.5	66.3	0.1	18.1			0.2	181.0	139.1
CV-24077	4/20/2026 9:59:34 AM	13.3	73.1	0.0	13.6			0.2	0.0	135.0
CV-24078	4/1/2026 10:04:00 AM	37.2	50.8	0.0	12.0			0.7	0.0	126.8
CV-24078	4/22/2026 8:40:43 AM	23.9	63.7	0.0	12.4			0.4	0.0	108.7
CV-24079-TP8	4/6/2026 11:11:04 AM	35.8	54.8	0.1	9.3			0.7	93.0	140.8
CV-24079-TP8	4/6/2026 11:12:57 AM	34.6	57.5	0.1	7.8			0.6	78.0	139.2
CV-24079-TP8	4/17/2026 10:37:24 AM	33.4	56.5	0.0	10.1			0.6	0.0	142.2
CV-24079-TP8	4/17/2026 10:38:59 AM	26.4	59.3	0.0	14.3			0.4	0.0	139.5
CV-24080	4/6/2026 11:01:43 AM	37.2	60.2	0.0	2.6			0.6	0.0	123.8
CV-24080	4/20/2026 8:38:55 AM	31.0	65.2	0.0	3.8			0.5	0.0	122.3
CV-24081-TP1	4/6/2026 12:00:17 PM	47.1	52.0	0.0	0.9			0.9	0.0	116.2
CV-24081-TP1	4/17/2026 10:09:10 AM	45.3	54.7	0.0	0.0			0.8	0.0	107.9
CV-24082	4/1/2026 10:57:00 AM	24.7	70.8	0.0	4.5			0.3	0.0	112.6
CV-24082	4/22/2026 8:58:21 AM	31.3	59.8	0.0	8.8			0.5	0.0	123.4
CV-24083	4/1/2026 11:02:03 AM	45.5	50.7	0.5	3.3			0.9	6.6	115.6

All LFG Extraction Well Data - April 2026
Chiquita Canyon Landfill

Point Name	Record Date	CH4 [%]	CO2 [%]	O2 [%]	Bal Gas [%]	CO Reading [ppmv]	H2 Reading [ppmv]	CH4:CO2	BalO2 [%]	Init Temp [ ]
CV-24083	4/17/2026 9:45:27 AM	48.9	47.4	0.0	3.7			1.0	0.0	112.3
CV-24084-TP1	4/1/2026 9:13:03 AM	7.5	88.2	0.0	4.3			0.1	0.0	178.4
CV-24084-TP1	4/3/2026 2:20:39 PM	5.6	83.6	0.0	10.8			0.1	0.0	191.4
CV-24084-TP1	4/8/2026 2:22:03 PM	18.9	76.4	0.0	4.8			0.2	0.0	178.9
CV-24084-TP1	4/8/2026 2:25:00 PM					3130				
CV-24084-TP1	4/8/2026 2:25:00 PM						93700			
CV-24084-TP1	4/16/2026 9:54:28 AM	3.0	78.3	0.0	18.7			0.0	0.0	178.9
CV-24084-TP1	4/16/2026 10:15:00 AM					2480				
CV-24084-TP1	4/23/2026 8:50:00 AM					1945				
CV-24084-TP1	4/23/2026 8:53:19 AM	2.6	85.8	0.0	11.6			0.0	0.0	179.5
CV-24084-TP1	4/23/2026 8:54:22 AM	2.7	95.2	0.0	2.1			0.0	0.0	179.9
CV-24084-TP1	4/27/2026 11:04:13 AM	3.9	86.1	0.0	10.0			0.0	0.0	180.4
CV-24085	4/1/2026 12:29:17 PM	40.6	45.7	0.0	13.7			0.9	0.0	122.7
CV-24085	4/13/2026 1:53:19 PM	33.0	47.0	0.0	20.0			0.7	0.0	119.3
CV-24085	4/16/2026 12:36:22 PM	33.6	41.1	0.1	25.2			0.8	252.0	127.3
CV-24086	4/6/2026 10:52:37 AM	41.8	58.2	0.0	0.0			0.7	0.0	125.5
CV-24086	4/17/2026 10:32:14 AM	49.0	49.2	0.0	1.8			1.0	0.0	120.3
CV-24087	4/6/2026 10:42:43 AM	49.4	45.7	0.1	4.8			1.1	48.0	116.3
CV-24087	4/16/2026 10:02:44 AM	44.9	49.4	0.0	5.7			0.9	0.0	117.1
CV-24088	4/2/2026 1:58:12 PM	35.5	64.5	0.0	0.0			0.6	0.0	120.0
CV-24088	4/2/2026 1:59:58 PM	36.7	63.3	0.0	0.0			0.6	0.0	118.3
CV-24088	4/16/2026 2:02:07 PM	37.1	62.4	0.0	0.5			0.6	0.0	121.8
CV-24089	4/2/2026 1:24:07 PM	2.4	2.6	19.8	75.2			0.9	3.8	79.4
CV-24089	4/2/2026 1:30:50 PM	2.4	2.3	19.9	75.4			1.0	3.8	82.7
CV-24089	4/13/2026 2:26:48 PM	0.1	0.3	20.6	79.0			0.3	3.8	67.1
CV-24089	4/13/2026 2:27:53 PM	0.2	0.4	20.5	78.9			0.5	3.8	66.3
CV-24089	4/16/2026 12:16:53 PM	0.6	3.7	18.2	77.5			0.2	4.3	82.6
CV-24089	4/16/2026 12:18:02 PM	0.1	1.3	15.9	82.7			0.1	5.2	79.9
CV-24090	4/3/2026 3:04:18 PM	20.2	79.8	0.0	0.0			0.3	0.0	87.3
CV-24090	4/3/2026 3:06:25 PM	20.0	80.0	0.0	0.0			0.3	0.0	101.7
CV-24090	4/16/2026 10:30:24 AM	34.4	63.9	0.0	1.7			0.5	0.0	121.9
CV-24091	4/2/2026 2:16:37 PM	45.0	35.0	2.5	17.5			1.3	7.0	77.5
CV-24091	4/16/2026 1:29:13 PM	44.1	36.0	3.6	16.3			1.2	4.5	82.1
CV-24092	4/2/2026 2:08:28 PM	53.0	43.3	0.0	3.7			1.2	0.0	116.1
CV-24093	4/6/2026 3:42:54 PM	45.2	52.1	0.0	2.7			0.9	0.0	117.2
CV-24093	4/16/2026 4:29:17 PM	46.2	52.3	0.0	1.5			0.9	0.0	117.5
CV-24094	4/1/2026 1:09:05 PM	15.7	47.0	7.8	29.5			0.3	3.8	80.8
CV-24094	4/1/2026 1:11:00 PM	17.0	50.9	6.7	25.4			0.3	3.8	80.0
CV-24094	4/16/2026 2:02:19 PM	11.6	46.8	9.5	32.1			0.2	3.4	85.1
CV-24094	4/16/2026 2:04:05 PM	12.3	47.7	8.4	31.6			0.3	3.8	86.3
CV-24095	4/2/2026 8:05:00 AM					3100				
CV-24095	4/2/2026 8:05:00 AM						160000			
CV-24095	4/8/2026 8:35:00 AM					3330				
CV-24095	4/8/2026 8:35:00 AM						111900			

All LFG Extraction Well Data - April 2026
Chiquita Canyon Landfill

Point Name	Record Date	CH4 [%]	CO2 [%]	O2 [%]	Bal Gas [%]	CO Reading [ppmv]	H2 Reading [ppmv]	CH4:CO2	BalO2 [%]	Init Temp [ ]
CV-24095	4/8/2026 8:38:22 AM	3.7	82.2	0.1	14.0			0.0	155.3	172.8
CV-24095	4/14/2026 10:22:00 AM	4.1	74.3	0.0	21.6			0.1	0.0	172.8
CV-24095	4/14/2026 10:25:00 AM					1860				
CV-24095	4/15/2026 1:11:27 PM	5.2	77.0	0.0	17.8			0.1	0.0	173.5
CV-24095	4/22/2026 10:43:06 AM	9.0	73.6	0.0	17.4			0.1	0.0	174.8
CV-24095	4/22/2026 10:50:00 AM					3365				
CV-24095	4/29/2026 8:19:28 AM	5.0	81.4	0.0	13.6			0.1	0.0	175.1
CV-24096	4/7/2026 10:28:30 AM	26.4	39.1	7.0	27.5			0.7	3.9	96.0
CV-24096	4/24/2026 8:43:54 AM	23.1	32.8	9.4	34.7			0.7	3.7	81.3
CV-24096	4/24/2026 8:46:02 AM	23.0	33.0	9.1	34.9			0.7	3.8	82.3
CV-24097	4/7/2026 10:19:35 AM	33.0	26.9	8.0	32.1			1.2	4.0	84.7
CV-24097	4/24/2026 8:50:30 AM	35.3	33.9	6.2	24.6			1.0	4.0	64.8
CV-24097	4/24/2026 8:56:16 AM	36.3	34.2	5.8	23.7			1.1	4.1	62.5
CV-24098	4/15/2026 10:15:54 AM	42.2	43.1	1.1	13.6			1.0	12.4	84.8
CV-24098	4/24/2026 9:20:36 AM	44.0	45.9	1.9	8.2			1.0	4.3	97.3
CV-24099	4/1/2026 10:43:53 AM	17.1	82.9	0.0	0.0			0.2	0.0	80.7
CV-24099	4/22/2026 1:30:43 PM	30.0	70.0	0.0	0.0			0.4	0.0	110.9
CV-24099	4/22/2026 1:32:15 PM	26.7	73.3	0.0	0.0			0.4	0.0	110.5
CV-24100	4/1/2026 11:05:37 AM	22.1	74.4	0.0	3.5			0.3	0.0	117.3
CV-24100	4/6/2026 8:40:00 AM					34				
CV-24100	4/6/2026 8:40:00 AM						5500			
CV-24100	4/22/2026 10:34:50 AM	21.8	75.5	0.1	2.6			0.3	26.0	141.0
CV-24100	4/22/2026 10:36:03 AM	21.5	78.2	0.0	0.3			0.3	0.0	140.9
CV-24101	4/1/2026 11:11:23 AM	41.4	58.1	0.5	0.0			0.7	0.0	85.9
CV-24101	4/6/2026 8:35:00 AM					0				
CV-24101	4/6/2026 8:35:00 AM						0			
CV-24101	4/22/2026 10:30:43 AM	41.4	51.9	1.3	5.4			0.8	4.2	107.6
CV-24102	4/2/2026 9:32:27 AM	42.9	55.2	0.0	1.9			0.8	0.0	96.0
CV-24102	4/20/2026 9:00:24 AM	46.9	48.4	0.0	4.8			1.0	0.0	98.3
CV-24103	4/3/2026 8:46:25 AM	44.8	49.1	0.0	6.1			0.9	0.0	95.0
CV-24103	4/15/2026 2:40:40 PM	49.0	44.6	0.0	6.4			1.1	0.0	110.4
CV-24103	4/16/2026 10:22:18 AM	46.4	47.9	0.0	5.7			1.0	0.0	108.0
CV-24104	4/3/2026 8:53:49 AM	36.2	60.8	0.0	3.0			0.6	0.0	86.7
CV-24104	4/15/2026 2:25:34 PM	35.4	56.4	0.0	8.2			0.6	0.0	89.9
CV-24104	4/16/2026 10:40:34 AM	47.2	49.3	0.0	3.5			1.0	0.0	93.2
CV-24105	4/3/2026 2:14:59 PM	49.7	46.4	0.0	3.9			1.1	0.0	103.1
CV-24105	4/16/2026 10:45:22 AM	51.0	44.1	0.0	4.9			1.2	0.0	106.2
CV-24106	4/3/2026 1:56:44 PM	44.6	43.6	0.0	11.8			1.0	0.0	129.7
CV-24106	4/16/2026 2:55:32 PM	41.1	37.6	0.0	21.3			1.1	0.0	131.1
CV-24106	4/16/2026 2:57:02 PM	42.0	40.5	0.0	17.5			1.0	0.0	129.9
CV-24107	4/6/2026 2:36:05 PM	44.9	53.6	0.0	1.5			0.8	0.0	126.6
CV-24108	4/6/2026 2:15:21 PM	48.6	43.7	0.6	7.1			1.1	11.8	128.8
CV-24109	4/6/2026 2:01:42 PM	28.6	36.3	0.0	35.1			0.8	0.0	99.8
CV-24110	4/6/2026 1:53:10 PM	42.7	45.2	0.0	12.1			0.9	0.0	124.0
CV-24111	4/7/2026 9:26:24 AM	46.4	45.0	0.0	8.6			1.0	0.0	119.2
CV-24112	4/6/2026 1:15:12 PM	49.9	44.1	0.0	6.0			1.1	0.0	92.1

All LFG Extraction Well Data - April 2026
Chiquita Canyon Landfill

Point Name	Record Date	CH4 [%]	CO2 [%]	O2 [%]	Bal Gas [%]	CO Reading [ppmv]	H2 Reading [ppmv]	CH4:CO2	BalO2 [%]	Init Temp [ ]
CV-24112	4/6/2026 1:16:38 PM	50.6	45.8	0.0	3.6			1.1	0.0	105.1
CV-24112	4/29/2026 1:26:44 PM	47.1	41.8	0.0	11.1			1.1	0.0	129.5
CV-24114	4/8/2026 11:18:33 AM	54.5	41.7	0.0	3.8			1.3	0.0	121.7
CV-24116	4/8/2026 2:42:05 PM	47.7	44.7	0.0	7.6			1.1	0.0	124.9
CV-24117	4/7/2026 2:04:30 PM	46.3	45.0	0.0	8.7			1.0	0.0	116.9
CV-24118	4/7/2026 1:48:39 PM	24.8	71.1	0.0	4.1			0.3	0.0	124.4
CV-24119	4/10/2026 9:59:05 AM	42.9	46.1	0.0	11.0			0.9	0.0	141.8
CV-24119	4/10/2026 10:01:28 AM	43.4	45.8	0.0	10.8			0.9	0.0	140.4
CV-24119	4/10/2026 10:26:00 AM	44.6	45.1	0.0	10.3			1.0	0.0	138.1
CV-24120	4/7/2026 2:29:30 PM	2.7	30.2	11.9	55.2			0.1	4.6	89.5
CV-24120	4/14/2026 8:45:00 AM					950				
CV-24120	4/14/2026 8:45:00 AM						71000			
CV-24120	4/20/2026 2:21:46 PM	6.8	72.0	2.1	19.1			0.1	9.1	91.0
CV-24121	4/7/2026 2:34:30 PM	0.6	2.2	20.6	76.6			0.3	3.7	89.5
CV-24121	4/14/2026 8:15:00 AM					150				
CV-24121	4/14/2026 8:15:00 AM						13000			
CV-24121	4/20/2026 2:19:00 PM	0.4	4.8	21.2	73.6			0.1	3.5	86.7
CV-24122	4/7/2026 8:40:00 AM					0				
CV-24122	4/7/2026 8:40:00 AM						1000			
CV-24122	4/8/2026 12:44:43 PM	44.0	45.9	2.0	8.1			1.0	4.1	89.8
CV-24122	4/16/2026 1:50:28 PM	39.2	36.9	4.9	19.0			1.1	3.9	84.2
CV-24122	4/16/2026 1:53:29 PM	38.5	37.2	4.9	19.4			1.0	3.9	84.8
CV-24123	4/8/2026 3:00:36 PM	33.6	64.2	0.0	2.2			0.5	0.0	117.1
CV-24123	4/8/2026 3:04:10 PM	33.0	64.5	0.0	2.5			0.5	0.0	117.6
CV-24123	4/13/2026 9:15:56 AM	35.6	62.4	0.0	2.0			0.6	0.0	114.1
CV-24124	4/20/2026 2:11:59 PM	4.9	78.0	0.2	16.9			0.1	84.5	107.5
CV-24125-TP2	4/8/2026 12:33:05 PM	29.8	67.3	0.7	2.2			0.4	3.1	121.4
CV-24125-TP2	4/14/2026 8:40:00 AM					77				
CV-24125-TP2	4/14/2026 8:40:00 AM						4500			
CV-24126	4/6/2026 10:30:28 AM	13.7	70.5	0.0	15.8			0.2	0.0	190.3
CV-24126	4/10/2026 12:32:48 PM	2.4	62.6	0.0	35.0			0.0	0.0	187.9
CV-24126	4/10/2026 12:34:35 PM	0.7	75.4	0.0	23.9			0.0	0.0	187.2
CV-24126	4/13/2026 11:24:23 AM	2.7	73.0	0.1	24.2			0.0	242.0	189.5
CV-24126	4/13/2026 11:30:00 AM					4470				
CV-24126	4/20/2026 9:45:00 AM					3960				
CV-24126	4/20/2026 9:45:22 AM	0.7	82.9	0.0	16.4			0.0	0.0	189.8
CV-24126	4/27/2026 9:09:46 AM	0.7	84.2	0.0	15.1			0.0	0.0	188.3
CV-24127	4/7/2026 8:00:00 AM					3200				
CV-24127	4/7/2026 8:00:00 AM						140000			
CV-24127	4/20/2026 10:44:14 AM	1.6	82.7	0.0	15.7			0.0	0.0	152.5
CV-24127	4/20/2026 10:45:20 AM	1.5	82.4	0.0	16.1			0.0	0.0	153.0
CV-24127	4/20/2026 10:47:01 AM	1.9	80.6	0.0	17.5			0.0	0.0	152.8
CV-24127	4/27/2026 9:04:05 AM	1.7	82.3	0.0	16.0			0.0	0.0	146.4
CV-24128	4/7/2026 8:35:00 AM					160				

All LFG Extraction Well Data - April 2026
Chiquita Canyon Landfill

Point Name	Record Date	CH4 [%]	CO2 [%]	O2 [%]	Bal Gas [%]	CO Reading [ppmv]	H2 Reading [ppmv]	CH4:CO2	BalO2 [%]	Init Temp [ ]
CV-24128	4/7/2026 8:35:00 AM						8800			
CV-24128	4/8/2026 11:21:43 AM	38.3	51.4	0.0	10.3			0.7	0.0	116.0
CV-24129	4/8/2026 11:17:20 AM	37.9	62.1	0.0	0.0			0.6	0.0	124.9
CV-24130	4/8/2026 11:13:39 AM	17.5	70.7	0.0	11.8			0.2	0.0	129.0
CV-24130	4/8/2026 12:51:24 PM	18.8	69.9	0.0	11.3			0.3	0.0	126.9
CV-24131	4/8/2026 11:08:35 AM	40.3	56.9	0.0	2.8			0.7	0.0	125.9
CV-24132	4/8/2026 10:45:00 AM	52.9	42.4	0.0	4.7			1.2	0.0	127.6
CV-24133	4/8/2026 3:26:40 PM	51.7	42.7	0.0	5.6			1.2	0.0	123.0
CV-24134-TP1	4/1/2026 1:47:26 PM	13.7	77.8	0.0	8.5			0.2	0.0	148.4
CV-24134-TP1	4/8/2026 3:09:54 PM	25.6	69.8	0.0	4.6			0.4	0.0	144.4
CV-24134-TP1	4/13/2026 10:04:20 AM	15.9	74.2	0.0	9.9			0.2	0.0	146.2
CV-24134-TP1	4/13/2026 10:05:49 AM	15.7	75.5	0.0	8.8			0.2	0.0	145.6
CV-24134-TP1	4/23/2026 2:12:33 PM	29.2	67.8	0.0	3.0			0.4	0.0	149.0
CV-24134-TP1	4/23/2026 2:13:13 PM	31.2	68.8	0.0	0.0			0.5	0.0	149.5
CV-24134-TP1	4/23/2026 2:15:00 PM					2600				
CV-24134-TP1	4/29/2026 10:51:08 AM	27.0	71.3	0.0	1.7			0.4	0.0	149.9
CV-24135	4/10/2026 4:29:55 PM	29.3	70.7	0.0	0.0			0.4	0.0	134.9
CV-24135	4/10/2026 4:31:19 PM	27.2	70.8	0.0	2.0			0.4	0.0	133.1
CV-24135	4/13/2026 9:56:30 AM	28.6	68.5	0.0	2.9			0.4	0.0	137.1
CV-24135	4/13/2026 9:57:53 AM	27.8	71.5	0.0	0.7			0.4	0.0	134.7
CV-24136	4/10/2026 12:10:29 PM	31.8	48.5	0.0	19.7			0.7	0.0	123.2
CV-24137	4/10/2026 11:53:50 AM	46.2	37.3	0.0	16.5			1.2	0.0	89.4
CV-24138	4/2/2026 7:50:00 AM					140				
CV-24138	4/2/2026 7:50:00 AM						29000			
CV-24138	4/15/2026 10:07:19 AM	2.9	54.5	1.2	41.4			0.1	34.5	178.0
CV-24138	4/15/2026 10:08:49 AM	3.0	56.7	0.3	40.0			0.1	133.3	179.0
CV-24138	4/15/2026 1:35:00 PM					695				
CV-24138	4/22/2026 10:31:56 AM	4.0	61.0	0.6	34.4			0.1	57.3	183.8
CV-24138	4/22/2026 10:35:00 AM					583				
CV-24138	4/29/2026 8:34:30 AM	3.7	63.2	0.7	32.4			0.1	46.3	178.1
CV-24139	4/1/2026 8:40:00 AM					600				
CV-24139	4/1/2026 8:40:00 AM						150000			
CV-24139	4/7/2026 10:52:16 AM	0.4	7.7	19.2	72.7			0.1	3.8	96.2
CV-24139	4/20/2026 1:05:04 PM	0.4	7.6	18.4	73.6			0.1	4.0	87.2
CV-24139	4/20/2026 1:06:21 PM	0.4	7.3	18.3	74.0			0.1	4.0	92.5
CV-24140	4/2/2026 7:45:00 AM					520				
CV-24140	4/2/2026 7:45:00 AM						110000			
CV-24140	4/10/2026 12:52:15 PM	2.3	79.6	0.5	17.6			0.0	35.2	156.8
CV-24140	4/10/2026 12:53:32 PM	2.1	76.9	0.5	20.5			0.0	41.0	157.2
CV-24140	4/16/2026 1:44:01 PM	2.9	81.5	0.5	15.1			0.0	30.2	178.3
CV-24140	4/16/2026 1:45:00 PM					1440				
CV-24140	4/20/2026 1:08:36 PM	2.7	66.5	0.9	29.9			0.0	33.2	174.0
CV-24140	4/20/2026 1:11:14 PM	2.4	70.2	0.2	27.2			0.0	136.0	175.3
CV-24140	4/22/2026 10:28:25 AM	3.2	57.0	0.8	39.0			0.1	48.8	181.9

All LFG Extraction Well Data - April 2026
Chiquita Canyon Landfill

Point Name	Record Date	CH4 [%]	CO2 [%]	O2 [%]	Bal Gas [%]	CO Reading [ppmv]	H2 Reading [ppmv]	CH4:CO2	BalO2 [%]	Init Temp [ ]
CV-24140	4/22/2026 10:30:00 AM					1370				
CV-24140	4/29/2026 8:47:47 AM	3.9	76.6	0.0	19.5			0.1	0.0	177.4
CV-24141	4/2/2026 8:30:00 AM					0				
CV-24141	4/2/2026 8:30:00 AM						0			
CV-24141	4/7/2026 11:04:58 AM	3.3	9.0	17.5	70.2			0.4	4.0	91.9
CV-24141	4/20/2026 1:45:44 PM	0.6	0.9	20.3	78.2			0.7	3.9	89.4
CV-24141	4/20/2026 1:47:42 PM	0.6	1.1	20.3	78.0			0.5	3.8	89.6
CV-24142	4/2/2026 7:55:00 AM					1600				
CV-24142	4/2/2026 7:55:00 AM						200000			
CV-24142	4/8/2026 8:48:16 AM	2.6	71.1	0.3	26.1			0.0	96.5	180.1
CV-24142	4/8/2026 8:50:00 AM					2500				
CV-24142	4/8/2026 8:50:00 AM						208500			
CV-24142	4/14/2026 10:15:00 AM	3.2	76.6	0.0	20.2			0.0	0.0	180.8
CV-24142	4/20/2026 1:05:00 PM					2430				
CV-24142	4/22/2026 10:36:42 AM	7.1	38.4	8.8	45.7			0.2	5.2	84.6
CV-24142	4/22/2026 10:37:16 AM	7.0	38.3	8.8	45.9			0.2	5.2	85.8
CV-24142	4/22/2026 10:40:00 AM					859				
CV-24143	4/1/2026 8:25:00 AM					310				
CV-24143	4/1/2026 8:25:00 AM						37000			
CV-24143	4/7/2026 10:56:05 AM	0.1	8.3	18.7	72.9			0.0	3.9	97.5
CV-24143	4/7/2026 10:57:16 AM	0.1	8.4	18.6	72.9			0.0	3.9	96.6
CV-24143	4/20/2026 1:17:45 PM	0.0	6.9	19.1	74.0			0.0	3.9	92.7
CV-24143	4/20/2026 1:18:30 PM	0.1	7.1	18.7	74.1			0.0	4.0	92.8
CV-24144	4/7/2026 10:05:55 AM	52.2	39.7	1.2	6.9			1.3	5.8	97.1
CV-24144	4/24/2026 9:04:31 AM	57.0	39.0	0.3	3.7			1.5	12.3	82.6
CV-24145	4/7/2026 8:55:40 AM	0.8	71.2	1.8	26.2			0.0	14.6	186.1
CV-24145	4/7/2026 8:57:05 AM	0.9	71.7	0.9	26.5			0.0	29.4	185.7
CV-24145	4/7/2026 9:00:00 AM					2770				
CV-24145	4/7/2026 9:00:00 AM						165400			
CV-24145	4/15/2026 9:47:43 AM	9.2	75.5	0.0	15.4			0.1	0.0	186.1
CV-24145	4/15/2026 9:50:00 AM					2840				
CV-24145	4/23/2026 10:26:19 AM	0.9	74.8	0.0	24.3			0.0	0.0	183.5
CV-24145	4/23/2026 10:30:00 AM					2600				
CV-24145	4/27/2026 2:04:51 PM	6.6	74.7	0.0	18.7			0.1	0.0	181.6
CV-24146	4/1/2026 12:01:11 PM	51.2	45.0	0.0	3.8			1.1	0.0	112.6
CV-24146	4/1/2026 12:03:55 PM	50.7	45.1	0.0	4.2			1.1	0.0	112.9
CV-24146	4/1/2026 12:05:09 PM	50.4	45.4	0.0	4.2			1.1	0.0	113.0
CV-24146	4/1/2026 2:11:18 PM	50.5	45.8	0.0	3.7			1.1	0.0	112.6
CV-24146	4/1/2026 2:13:16 PM	50.2	45.9	0.0	3.8			1.1	0.0	113.1
CV-24146	4/13/2026 9:21:18 AM	49.4	49.0	0.0	1.6			1.0	0.0	113.2
CV-24146	4/16/2026 10:16:22 AM	49.9	47.0	0.0	3.1			1.1	0.0	114.7
CV-24147	4/1/2026 12:15:03 PM	50.9	38.6	1.4	9.2			1.3	6.6	107.4

All LFG Extraction Well Data - April 2026
Chiquita Canyon Landfill

Point Name	Record Date	CH4 [%]	CO2 [%]	O2 [%]	Bal Gas [%]	CO Reading [ppmv]	H2 Reading [ppmv]	CH4:CO2	BalO2 [%]	Init Temp [°F]
CV-24147	4/1/2026 12:17:58 PM	50.3	38.8	1.7	9.3			1.3	5.6	108.3
CV-24147	4/13/2026 9:34:30 AM	46.6	39.7	2.2	11.5			1.2	5.2	103.7
CV-24147	4/16/2026 9:57:21 AM	51.4	37.8	1.4	9.4			1.4	6.9	102.4
CV-24147	4/16/2026 9:59:35 AM	49.1	39.1	1.9	9.9			1.3	5.1	103.3
CV-24148	4/8/2026 1:23:44 PM	8.0	82.1	0.4	9.5			0.1	25.8	174.9
CV-24148	4/8/2026 1:25:00 PM					3250				
CV-24148	4/8/2026 1:25:00 PM						90300			
CV-24148	4/16/2026 10:45:00 AM					2260				
CV-24148	4/16/2026 10:45:23 AM	1.4	82.9	0.2	15.5			0.0	77.5	179.3
CV-24148	4/16/2026 10:46:56 AM	1.6	82.9	0.2	15.3			0.0	76.5	177.8
CV-24148	4/22/2026 1:49:48 PM	8.2	80.6	0.2	11.0			0.1	55.0	177.6
CV-24148	4/22/2026 1:50:00 PM					2520				
CV-24148	4/27/2026 8:07:27 AM	1.1	84.8	0.0	14.1			0.0	0.0	178.0
CV-24149	4/2/2026 10:44:25 AM	23.0	70.0	0.0	7.0			0.3	0.0	122.1
CV-24149	4/17/2026 12:06:20 PM	5.2	74.5	0.0	20.3			0.1	0.0	108.0
CV-24150	4/1/2026 1:27:08 PM	38.9	60.4	0.0	0.7			0.6	0.0	107.7
CV-24150	4/16/2026 1:44:37 PM	39.3	60.7	0.0	0.0			0.6	0.0	119.1
CV-24150	4/30/2026 2:01:05 PM	40.5	58.4	0.0	1.1			0.7	0.0	103.1
CV-24151	4/13/2026 2:16:33 PM	45.6	53.8	0.0	0.6			0.8	0.0	107.2
CV-24151	4/16/2026 1:47:13 PM	47.5	52.5	0.0	0.0			0.9	0.0	105.0
CV-24151	4/17/2026 2:10:22 PM	47.0	50.2	0.1	2.7			0.9	27.0	105.1
CV-24152	4/2/2026 11:16:45 AM	30.1	66.9	0.0	3.0			0.4	0.0	126.8
CV-24152	4/17/2026 2:02:28 PM	28.1	66.4	0.3	5.2			0.4	17.3	127.6
CV-24153	4/2/2026 9:54:15 AM	44.1	53.5	0.2	2.2			0.8	11.0	113.0
CV-24153	4/17/2026 11:55:11 AM	45.6	53.7	0.0	0.7			0.8	0.0	102.0
CV-24154	4/13/2026 9:52:27 AM	50.4	45.0	0.0	4.6			1.1	0.0	96.2
CV-24154	4/13/2026 9:53:07 AM	50.0	45.6	0.0	4.4			1.1	0.0	95.7
CV-24154	4/16/2026 4:32:52 PM	48.1	47.1	0.2	4.6			1.0	23.0	105.3
CV-24154	4/22/2026 9:39:07 AM	51.3	43.5	0.0	5.2			1.2	0.0	105.4
CV-24155	4/2/2026 10:53:43 AM	37.1	59.0	0.0	3.9			0.6	0.0	122.3
CV-24155	4/17/2026 12:03:06 PM	29.7	55.6	0.0	14.7			0.5	0.0	86.0
CV-24156	4/2/2026 2:20:10 PM	46.4	51.9	0.0	1.7			0.9	0.0	122.8
CV-24156	4/2/2026 2:29:23 PM	45.3	54.7	0.0	0.0			0.8	0.0	123.9
CV-24156	4/17/2026 2:15:39 PM	42.9	53.6	0.1	3.4			0.8	34.0	123.6
CV-24157	4/2/2026 1:36:39 PM	53.7	46.3	0.0	0.0			1.2	0.0	106.9
CV-24157	4/3/2026 2:12:56 PM	45.7	54.3	0.0	0.0			0.8	0.0	120.2
CV-24157	4/16/2026 2:07:29 PM	45.0	55.0	0.0	0.0			0.8	0.0	108.9
CV-24158	4/3/2026 2:06:17 PM	32.2	67.8	0.0	0.0			0.5	0.0	127.3
CV-24158	4/22/2026 9:43:32 AM	39.8	56.1	0.0	4.1			0.7	0.0	124.5
CV-24158	4/22/2026 9:44:42 AM	39.2	56.5	0.0	4.2			0.7	0.0	124.3
CV-24159	4/6/2026 2:37:53 PM	44.8	53.2	0.0	2.0			0.8	0.0	123.3
CV-24159	4/16/2026 9:24:40 AM	43.3	56.7	0.0	0.0			0.8	0.0	128.2
CV-24160	4/2/2026 1:57:05 PM	46.2	51.2	0.0	2.6			0.9	0.0	124.6
CV-24160	4/13/2026 1:04:22 PM	46.9	53.0	0.2				0.9		120.9
CV-24160	4/22/2026 9:15:22 AM	46.2	50.2	0.0	3.6			0.9	0.0	123.7

All LFG Extraction Well Data - April 2026
Chiquita Canyon Landfill

Point Name	Record Date	CH4 [%]	CO2 [%]	O2 [%]	Bal Gas [%]	CO Reading [ppmv]	H2 Reading [ppmv]	CH4:CO2	BalO2 [%]	Init Temp [ ]
CV-24160	4/22/2026 9:17:46 AM	45.7	50.2	0.0	4.1			0.9	0.0	123.9
CV-24160	4/22/2026 9:20:20 AM	45.2	50.6	0.0	4.2			0.9	0.0	123.9
CV-24160	4/22/2026 9:22:57 AM	44.7	51.1	0.0	4.2			0.9	0.0	123.8
CV-24160	4/22/2026 9:23:45 AM	44.5	51.5	0.0	4.1			0.9	0.0	123.7
CV-24160	4/22/2026 9:54:40 AM	49.6	50.4	0.0	0.0			1.0	0.0	125.1
CV-24161	4/13/2026 1:16:25 PM	21.7	24.8	10.1	43.4			0.9	4.3	103.4
CV-24161	4/29/2026 1:53:48 PM	13.5	20.5	2.1	63.9			0.7	30.4	85.1
CV-24162	4/6/2026 2:07:34 PM	33.8	37.6	0.4	28.2			0.9	70.5	97.9
CV-24162	4/29/2026 1:49:03 PM	36.7	42.9	0.0	20.4			0.9	0.0	90.4
CV-24163	4/6/2026 10:46:07 AM	32.7	57.7	0.0	9.6			0.6	0.0	127.8
CV-24163	4/6/2026 10:47:03 AM	32.7	57.9	0.0	9.4			0.6	0.0	126.7
CV-24164	4/1/2026 10:45:22 AM	38.0	60.3	0.0	1.7			0.6	0.0	126.2
CV-24164	4/17/2026 2:32:08 PM	29.2	70.5	0.1	0.2			0.4	2.0	128.7
CV-24164	4/17/2026 2:33:40 PM	29.2	67.3	0.0	3.5			0.4	0.0	129.8
CV-24165	4/6/2026 3:17:54 PM	41.4	51.6	0.0	7.0			0.8	0.0	101.7
CV-24165	4/16/2026 9:45:57 AM	42.8	57.2	0.0	0.0			0.7	0.0	124.6
CV-24166	4/6/2026 2:43:05 PM	51.7	44.9	0.0	3.4			1.2	0.0	107.6
CV-24166	4/16/2026 9:28:31 AM	51.3	46.0	0.0	2.7			1.1	0.0	116.9
CV-24167	4/6/2026 2:32:24 PM	53.7	39.8	0.0	6.5			1.3	0.0	111.9
CV-24167	4/22/2026 10:07:19 AM	49.1	41.8	0.0	9.1			1.2	0.0	113.2
CV-24167	4/22/2026 10:08:25 AM	48.8	42.1	0.0	9.2			1.2	0.0	113.2
CV-24168	4/6/2026 3:21:32 PM	23.3	60.4	2.8	13.5			0.4	4.8	121.9
CV-24168	4/16/2026 9:56:03 AM	26.6	57.8	2.5	13.1			0.5	5.2	120.3
CV-24169	4/1/2026 10:52:21 AM	39.1	57.4	0.0	3.5			0.7	0.0	119.0
CV-24169	4/16/2026 9:59:11 AM	35.7	62.5	0.0	1.8			0.6	0.0	128.6
CV-24170	4/6/2026 10:48:20 AM	34.4	65.6	0.0	0.0			0.5	0.0	126.3
CV-24170	4/13/2026 1:44:56 PM	26.0	74.0	0.0	0.0			0.4	0.0	124.6
CV-24170	4/17/2026 10:13:15 AM	29.9	70.1	0.0	0.0			0.4	0.0	125.2
CV-24171	4/2/2026 2:13:28 PM	52.2	45.3	0.0	2.5			1.2	0.0	125.7
CV-24171	4/16/2026 1:19:47 PM	54.2	45.5	0.0	0.3			1.2	0.0	126.3
CV-24172	4/2/2026 2:23:24 PM	39.9	35.8	2.5	21.8			1.1	8.7	116.0
CV-24172	4/16/2026 1:37:49 PM	34.4	31.5	4.8	29.3			1.1	6.1	113.3
CV-24173	4/2/2026 2:27:06 PM	47.4	42.7	0.8	9.1			1.1	11.4	116.3
CV-24173	4/20/2026 8:23:58 AM	44.8	41.1	0.9	13.2			1.1	14.7	110.6
CV-24173	4/20/2026 10:52:23 AM	45.3	42.1	0.9	11.7			1.1	12.8	116.2
CV-24174	4/15/2026 10:01:07 AM	23.3	61.2	0.0	15.5			0.4	0.0	115.0
CV-24174	4/20/2026 8:28:22 AM	28.6	52.3	0.0	19.1			0.5	0.0	110.9
CV-24175	4/2/2026 12:30:54 PM	19.2	70.7	0.2	9.8			0.3	54.7	127.8
CV-24175	4/2/2026 12:34:17 PM	19.4	70.4	0.3	9.9			0.3	35.5	129.2
CV-24175	4/2/2026 1:00:59 PM	21.3	68.2	0.3	10.3			0.3	39.5	128.7
CV-24175	4/2/2026 1:11:07 PM	23.5	65.8	0.4	10.4			0.4	28.8	129.0
CV-24175	4/2/2026 2:09:37 PM	25.3	62.9	0.4	11.5			0.4	32.8	128.6
CV-24175	4/2/2026 2:11:51 PM	25.3	63.8	0.4	10.5			0.4	30.1	128.9

All LFG Extraction Well Data - April 2026
Chiquita Canyon Landfill

Point Name	Record Date	CH4 [%]	CO2 [%]	O2 [%]	Bal Gas [%]	CO Reading [ppmv]	H2 Reading [ppmv]	CH4:CO2	BalO2 [%]	Init Temp [ ]
CV-24175	4/2/2026 2:36:48 PM	25.9	64.3	0.4	9.4			0.4	23.5	129.1
CV-24175	4/15/2026 8:42:36 AM	19.5	70.6	1.0	8.9			0.3	8.9	85.0
CV-24175	4/16/2026 10:16:17 AM	27.3	58.9	0.2	13.6			0.5	68.0	126.5
CV-24176	4/12/2026 1:13:18 PM	15.7	72.0	0.0	12.3			0.2	0.0	129.1
CV-24176	4/12/2026 1:17:09 PM	16.7	71.4	0.0	11.8			0.2	0.0	129.7
CV-24176	4/12/2026 1:19:12 PM	16.4	71.8	0.0	11.8			0.2	0.0	130.0
CV-24176	4/12/2026 1:19:35 PM	16.3	71.7	0.0	11.9			0.2	0.0	130.7
CV-24176	4/16/2026 12:41:20 PM	17.1	81.4	0.0	1.5			0.2	0.0	133.2
CV-24176	4/16/2026 12:43:51 PM	16.5	81.8	0.0	1.7			0.2	0.0	133.4
CV-24177	4/1/2026 12:23:17 PM	22.5	36.6	5.2	35.7			0.6	6.9	111.5
CV-24177	4/1/2026 12:25:28 PM	22.1	43.2	4.3	30.4			0.5	7.1	111.4
CV-24177	4/20/2026 9:38:04 AM	15.6	48.2	4.9	31.3			0.3	6.3	107.7
CV-24178	4/2/2026 1:57:29 PM	31.7	56.2	0.0	12.1			0.6	0.0	130.8
CV-24178	4/10/2026 10:01:29 AM	43.3	56.6	0.0	0.1			0.8	0.0	130.0
CV-24178	4/10/2026 10:02:50 AM	42.7	57.3	0.0	0.0			0.7	0.0	133.2
CV-24178	4/16/2026 12:25:30 PM	30.6	44.8	0.1	24.5			0.7	245.0	131.1
CV-24178	4/16/2026 12:26:33 PM	29.3	43.4	0.0	27.3			0.7	0.0	130.5
CV-24179	4/14/2026 10:14:27 AM	25.8	63.9	0.3	10.0			0.4	33.3	126.5
CV-24179	4/15/2026 8:37:37 AM	0.1	2.5	19.6	77.8			0.0	4.0	66.5
CV-24179	4/16/2026 10:11:01 AM	16.1	77.8	0.5	5.6			0.2	11.2	80.9
CV-24180	4/3/2026 8:37:11 AM	22.2	39.1	0.0	38.7			0.6	0.0	129.5
CV-24180	4/16/2026 12:32:06 PM	21.5	34.9	0.0	43.6			0.6	0.0	128.4
CV-24181	4/2/2026 1:38:07 PM	43.6	49.1	0.0	7.2			0.9	0.0	119.7
CV-24181	4/2/2026 1:48:23 PM	43.2	49.1	0.0	7.7			0.9	0.0	115.7
CV-24181	4/2/2026 1:50:09 PM	42.9	49.4	0.0	7.8			0.9	0.0	114.6
CV-24181	4/13/2026 2:05:37 PM	41.1	58.4	0.0	0.5			0.7	0.0	94.7
CV-24181	4/16/2026 12:14:08 PM	41.0	46.5	0.0	12.5			0.9	0.0	117.0
CV-24182	4/3/2026 11:20:30 AM	42.0	50.4	0.0	7.6			0.8	0.0	94.9
CV-24182	4/16/2026 12:10:29 PM	40.9	51.9	0.1	7.1			0.8	71.0	105.9
CV-24183	4/3/2026 11:16:48 AM	50.1	47.2	0.0	2.7			1.1	0.0	99.4
CV-24183	4/16/2026 2:24:29 PM	49.0	50.0	0.0	1.0			1.0	0.0	109.0
CV-24184	4/3/2026 10:53:15 AM	0.4	1.6	19.5	78.5			0.3	4.0	110.1
CV-24184	4/3/2026 10:54:55 AM	0.4	1.4	19.6	78.6			0.3	4.0	110.6
CV-24184	4/14/2026 10:25:47 AM	2.0	4.0	16.5	77.5			0.5	4.7	143.6
CV-24184	4/14/2026 10:27:31 AM	2.3	4.1	16.1	77.5			0.6	4.8	142.4
CV-24184	4/16/2026 3:30:54 PM	43.0	42.7	0.0	14.3			1.0	0.0	143.6
CV-24184	4/16/2026 3:34:33 PM	43.1	43.6	0.0	13.3			1.0	0.0	145.6
CV-24184	4/23/2026 9:38:35 AM	21.5	33.0	8.6	36.9			0.7	4.3	139.9
CV-24185	4/3/2026 11:04:06 AM	44.3	55.3	0.0	0.4			0.8	0.0	120.5
CV-24185	4/16/2026 3:11:54 PM	37.5	50.8	0.0	11.7			0.7	0.0	124.4
CV-24185	4/23/2026 9:42:05 AM	27.3	29.6	7.3	35.8			0.9	4.9	142.3
CV-24186	4/7/2026 12:54:30 PM	52.2	42.7	0.0	5.1			1.2	0.0	67.6
CV-24186	4/7/2026 1:04:01 PM	52.0	42.8	0.0	5.3			1.2	0.0	67.6
CV-24186	4/7/2026 1:16:06 PM	51.6	43.0	0.0	5.4			1.2	0.0	67.6
CV-24186	4/7/2026 1:18:58 PM	51.6	43.2	0.0	5.2			1.2	0.0	67.6
CV-24186	4/16/2026 3:26:50 PM	42.3	40.9	0.8	16.0			1.0	20.0	125.5
CV-24187	4/2/2026 9:25:33 AM	40.0	51.5	0.0	8.5			0.8	0.0	122.9

All LFG Extraction Well Data - April 2026
Chiquita Canyon Landfill

Point Name	Record Date	CH4 [%]	CO2 [%]	O2 [%]	Bal Gas [%]	CO Reading [ppmv]	H2 Reading [ppmv]	CH4:CO2	BalO2 [%]	Init Temp [ ]
CV-24187	4/20/2026 8:08:26 AM	40.7	45.8	0.0	13.6			0.9	0.0	124.6
CV-24187	4/20/2026 8:18:21 AM	40.0	47.3	0.0	12.7			0.8	0.0	121.8
CV-24187	4/20/2026 8:19:46 AM	40.7	47.7	0.0	11.6			0.9	0.0	122.6
CV-24188	4/2/2026 9:36:21 AM	49.6	49.1	0.0	1.3			1.0	0.0	107.9
CV-24188	4/20/2026 8:52:54 AM	51.0	44.4	0.0	4.7			1.1	0.0	116.2
CV-24188	4/20/2026 8:53:48 AM	50.7	44.8	0.0	4.5			1.1	0.0	117.1
CV-24189	4/2/2026 9:39:46 AM	48.5	44.4	0.0	7.1			1.1	0.0	116.1
CV-24189	4/20/2026 8:44:16 AM	49.7	40.1	0.0	10.2			1.2	0.0	117.8
CV-24190	4/2/2026 10:15:44 AM	51.3	45.9	0.0	2.8			1.1	0.0	120.9
CV-24190	4/20/2026 7:55:57 AM	52.4	42.3	0.0	5.3			1.2	0.0	121.9
CV-24190	4/20/2026 7:58:10 AM	51.9	42.9	0.0	5.2			1.2	0.0	122.1
CV-24192	4/2/2026 10:12:05 AM	53.0	43.2	0.0	3.8			1.2	0.0	112.3
CV-24192	4/13/2026 1:18:33 PM	54.0	45.7	0.1	0.2			1.2	2.0	118.6
CV-24192	4/20/2026 8:31:14 AM	54.4	41.5	0.0	4.0			1.3	0.0	114.6
CV-24192	4/20/2026 8:34:41 AM	53.4	42.1	0.0	4.5			1.3	0.0	115.5
CV-24192	4/20/2026 8:37:22 AM	53.2	42.2	0.0	4.6			1.3	0.0	116.6
CV-24192	4/20/2026 8:38:39 AM	53.2	42.3	0.0	4.5			1.3	0.0	117.3
CV-24193	4/3/2026 8:18:13 AM	53.1	45.5	0.1	1.3			1.2	13.0	111.8
CV-24193	4/15/2026 2:45:47 PM	49.8	41.4	0.0	8.8			1.2	0.0	116.2
CV-24193	4/16/2026 10:04:16 AM	55.3	42.2	0.0	2.5			1.3	0.0	114.2
CV-24194	4/3/2026 8:49:51 AM	51.6	44.4	0.0	4.0			1.2	0.0	111.5
CV-24194	4/15/2026 2:30:43 PM	52.7	42.5	0.0	4.8			1.2	0.0	90.9
CV-24194	4/16/2026 10:29:10 AM	51.3	43.3	0.0	5.4			1.2	0.0	87.6
CV-24195	4/3/2026 11:25:18 AM	52.0	48.0	0.0	0.0			1.1	0.0	113.0
CV-24195	4/15/2026 2:33:58 PM	51.3	44.9	0.0	3.8			1.1	0.0	116.7
CV-24195	4/16/2026 10:49:37 AM	51.6	44.8	0.0	3.6			1.2	0.0	117.1
CV-24196	4/3/2026 2:00:33 PM	50.9	47.6	0.0	1.5			1.1	0.0	122.2
CV-24196	4/13/2026 11:28:37 AM	46.4	49.0	0.0	4.6			0.9	0.0	124.1
CV-24196	4/16/2026 2:34:28 PM	52.4	42.1	0.4	5.1			1.2	12.8	125.0
CV-24197	4/3/2026 1:51:14 PM	52.6	43.9	0.0	3.5			1.2	0.0	111.4
CV-24197	4/16/2026 3:00:19 PM	50.4	42.5	0.0	7.1			1.2	0.0	116.4
CV-24198	4/3/2026 2:10:41 PM	42.5	42.2	0.0	15.3			1.0	0.0	117.1
CV-24198	4/16/2026 2:43:55 PM	46.3	38.4	0.0	15.3			1.2	0.0	118.4
CV-24198	4/16/2026 2:46:01 PM	49.5	42.9	0.0	7.6			1.2	0.0	120.4
CV-24199	4/3/2026 2:05:34 PM	45.0	41.8	0.0	13.2			1.1	0.0	125.5
CV-24199	4/16/2026 2:38:58 PM	49.5	39.9	0.0	10.6			1.2	0.0	127.7
CV-24200	4/15/2026 8:17:07 AM	52.2	42.5	0.0	5.3			1.2	0.0	117.1
CV-24200	4/20/2026 7:39:49 AM	55.6	41.8	0.1	2.5			1.3	25.0	117.1
CV-24201	4/10/2026 10:54:29 AM	29.1	26.7	5.5	38.7			1.1	7.0	130.2
CV-24201	4/10/2026 10:59:49 AM	33.3	29.7	4.1	32.9			1.1	8.0	130.0
CV-24201	4/20/2026 7:47:20 AM	38.1	33.7	4.0	24.2			1.1	6.1	122.5
CV-24202	4/14/2026 8:26:04 AM	42.4	50.4	0.0	7.2			0.8	0.0	109.1
CV-24202	4/14/2026 8:28:38 AM	43.8	49.7	0.0	6.6			0.9	0.0	111.2
CV-24202	4/14/2026 8:29:46 AM	44.4	48.5	0.0	7.1			0.9	0.0	110.3
CV-24202	4/20/2026 8:01:32 AM	39.3	44.3	0.1	16.3			0.9	163.0	118.2

All LFG Extraction Well Data - April 2026
Chiquita Canyon Landfill

Point Name	Record Date	CH4 [%]	CO2 [%]	O2 [%]	Bal Gas [%]	CO Reading [ppmv]	H2 Reading [ppmv]	CH4:CO2	BalO2 [%]	Init Temp [ ]
CV-24203	4/8/2026 2:50:45 PM	46.3	41.9	0.0	11.8			1.1	0.0	126.7
CV-24203	4/20/2026 10:38:44 AM	48.4	44.8	0.0	6.8			1.1	0.0	126.8
CV-24204	4/8/2026 2:58:30 PM	45.5	47.6	0.0	6.9			1.0	0.0	128.3
CV-24204	4/20/2026 10:32:46 AM	49.3	46.9	0.0	3.8			1.1	0.0	127.7
CV-24205	4/8/2026 3:02:57 PM	55.1	41.5	0.0	3.4			1.3	0.0	123.0
CV-24205	4/20/2026 10:12:23 AM	49.8	40.9	0.0	9.3			1.2	0.0	122.8
CV-24206	4/10/2026 10:46:15 AM	40.9	38.6	0.0	20.5			1.1	0.0	106.3
CV-24206	4/14/2026 8:48:30 AM	45.5	38.3	0.0	16.2			1.2	0.0	89.2
CV-24206	4/20/2026 7:44:39 AM	41.0	37.9	0.1	21.0			1.1	210.0	102.3
CV-24207	4/6/2026 2:58:50 PM	53.1	39.8	0.0	7.1			1.3	0.0	128.0
CV-24207	4/13/2026 1:37:29 PM	50.2	47.6	0.7	1.5			1.1	2.1	127.7
CV-24207	4/16/2026 9:39:43 AM	51.6	48.4	0.0	0.0			1.1	0.0	130.9
CV-24208	4/8/2026 2:10:17 PM	47.9	50.9	0.0	1.2			0.9	0.0	124.9
CV-24208	4/8/2026 2:12:34 PM	43.9	47.8	0.0	8.3			0.9	0.0	126.2
CV-24209	4/7/2026 2:33:59 PM	20.6	66.4	0.0	13.0			0.3	0.0	128.7
CV-24210	4/6/2026 2:24:44 PM	42.0	41.2	1.2	15.6			1.0	13.0	114.5
CV-24211	4/10/2026 9:34:47 AM	21.5	73.8	0.0	4.7			0.3	0.0	122.4
CV-24212	4/10/2026 9:43:36 AM	7.5	63.8	0.9	27.8			0.1	30.9	137.4
CV-24212	4/10/2026 9:45:42 AM	7.2	63.7	0.8	28.3			0.1	35.4	135.3
CV-24213	4/14/2026 10:25:12 AM	44.2	47.7	0.0	8.1			0.9	0.0	127.8
CV-24214	4/10/2026 11:28:45 AM	44.2	39.7	0.0	16.1			1.1	0.0	124.4
CV-24214	4/30/2026 10:29:38 AM	48.5	42.9	0.0	8.6			1.1	0.0	114.5
CV-24215	4/8/2026 11:01:21 AM	42.0	50.9	0.0	7.1			0.8	0.0	100.7
CV-24215	4/8/2026 11:02:10 AM	42.3	51.2	0.0	6.5			0.8	0.0	103.6
CV-24216	4/6/2026 10:35:00 AM					4810				
CV-24216	4/6/2026 10:35:00 AM						168200			
CV-24216	4/10/2026 11:10:07 AM	48.8	43.7	0.0	7.5			1.1	0.0	119.5
CV-24217	4/6/2026 1:24:09 PM	37.8	51.9	0.0	10.3			0.7	0.0	110.1
CV-24217	4/29/2026 1:20:46 PM	35.8	61.2	0.0	3.0			0.6	0.0	102.2
CV-24217	4/29/2026 1:22:34 PM	36.2	61.7	0.0	2.1			0.6	0.0	101.3
CV-24218	4/10/2026 3:56:21 PM	40.7	52.5	0.0	6.8			0.8	0.0	124.8
CV-24218	4/29/2026 1:13:18 PM	43.0	56.0	0.0	1.0			0.8	0.0	124.1
CV-24219	4/7/2026 1:35:00 PM						77250			
CV-24219	4/7/2026 1:41:27 PM	17.0	80.9	0.0	2.1			0.2	0.0	179.3
CV-24219	4/7/2026 1:45:00 PM					2725				
CV-24219	4/14/2026 12:58:35 PM	5.6	80.6	0.0	13.8			0.1	0.0	185.5
CV-24219	4/16/2026 10:50:31 AM	2.3	79.7	0.0	18.0			0.0	0.0	185.9
CV-24219	4/16/2026 11:00:00 AM					2705				
CV-24219	4/22/2026 1:22:08 PM	12.0	83.2	0.0	4.8			0.1	0.0	186.7
CV-24219	4/22/2026 1:25:00 PM					4460				
CV-24219	4/29/2026 10:37:33 AM	8.6	78.0	0.0	13.4			0.1	0.0	186.8
CV-24220	4/6/2026 10:32:04 AM	14.8	39.1	3.9	42.2			0.4	10.8	128.8
CV-24220	4/6/2026 10:33:31 AM	15.7	41.3	2.9	40.1			0.4	13.8	128.6
CV-24221	4/10/2026 10:17:28 AM	46.9	45.3	0.0	7.8			1.0	0.0	114.1
CV-24221	4/13/2026 10:49:15 AM	45.7	38.4	2.9	13.0			1.2	4.5	100.0
CV-24222	4/27/2026 2:15:28 PM	49.6	39.6	2.3	8.5			1.3	3.7	120.4

All LFG Extraction Well Data - April 2026
Chiquita Canyon Landfill

Point Name	Record Date	CH4 [%]	CO2 [%]	O2 [%]	Bal Gas [%]	CO Reading [ppmv]	H2 Reading [ppmv]	CH4:CO2	BalO2 [%]	Init Temp [ ]
CV-24223	4/10/2026 9:51:56 AM	31.7	51.5	0.3	16.5			0.6	55.0	130.5
CV-24224	4/6/2026 10:50:35 AM	47.4	44.2	0.0	8.4			1.1	0.0	122.4
CV-24224	4/30/2026 12:12:08 PM	43.4	39.8	0.1	16.7			1.1	119.1	108.0
CV-24225	4/7/2026 1:59:47 PM	49.3	46.7	0.0	4.0			1.1	0.0	109.3
CV-24226	4/8/2026 1:55:04 PM	55.7	42.1	0.0	2.2			1.3	0.0	119.9
CV-24227	4/2/2026 10:08:05 AM	53.5	44.4	0.0	2.1			1.2	0.0	115.6
CV-24227	4/17/2026 8:57:32 AM	51.3	45.8	0.0	2.9			1.1	0.0	116.2
CV-24231	4/8/2026 11:40:32 AM	52.1	42.7	0.0	5.2			1.2	0.0	121.8
CV-24231	4/8/2026 11:42:32 AM	49.9	43.6	0.0	6.5			1.1	0.0	122.9
CV-24236	4/2/2026 10:51:38 AM	46.1	38.6	0.0	15.3			1.2	0.0	102.6
CV-24236	4/17/2026 9:43:50 AM	47.4	39.8	0.0	12.8			1.2	0.0	103.3
CV-24237	4/2/2026 10:03:44 AM	46.1	39.2	0.0	14.7			1.2	0.0	111.3
CV-24237	4/17/2026 9:59:17 AM	46.8	39.3	0.0	13.9			1.2	0.0	113.1
CV-24243	4/2/2026 2:30:15 PM	53.2	42.6	0.0	4.2			1.2	0.0	111.6
CV-24243	4/17/2026 9:25:20 AM	50.8	40.7	0.9	7.6			1.2	8.4	110.3
CV-24244	4/2/2026 2:23:14 PM	52.7	43.3	0.2	3.8			1.2	19.0	111.6
CV-24245	4/2/2026 1:17:27 PM	53.3	42.9	0.0	3.8			1.2	0.0	113.9
CV-24245	4/17/2026 10:34:34 AM	47.8	40.8	0.0	11.4			1.2	0.0	117.0
CV-24246	4/2/2026 1:21:59 PM	52.7	43.5	0.5	3.3			1.2	6.6	115.3
CV-24253	4/2/2026 1:09:57 PM	44.9	39.7	0.0	15.4			1.1	0.0	90.6
CV-24253	4/2/2026 1:10:36 PM	44.9	39.7	0.0	15.4			1.1	0.0	91.2
CV-24253	4/15/2026 2:04:50 PM	51.6	42.3	0.0	6.1			1.2	0.0	112.3
CV-25	4/8/2026 3:34:58 PM	49.1	36.2	2.2	12.5			1.4	5.7	91.0
CV-2501	4/3/2026 8:58:11 AM	51.9	47.2	0.0	0.9			1.1	0.0	119.6
CV-2502	4/3/2026 9:16:11 AM	52.1	46.7	0.0	1.2			1.1	0.0	118.4
CV-2503	4/15/2026 8:08:21 AM	53.3	43.5	0.0	3.2			1.2	0.0	125.6
CV-2504	4/8/2026 11:13:06 AM	48.5	44.4	0.0	7.1			1.1	0.0	124.0
CV-2504	4/8/2026 11:14:42 AM	50.8	43.4	0.0	5.8			1.2	0.0	124.5
CV-2505	4/8/2026 10:50:57 AM	51.9	42.1	0.0	6.0			1.2	0.0	119.4
CV-2506	4/8/2026 10:46:22 AM	52.8	42.2	0.0	5.0			1.3	0.0	120.9
CV-2507	4/8/2026 10:40:37 AM	54.1	41.8	0.1	4.0			1.3	40.0	122.8
CV-2508	4/8/2026 10:35:27 AM	55.0	41.6	0.0	3.4			1.3	0.0	119.6
CV-2509	4/2/2026 1:58:18 PM	50.6	43.0	0.0	6.4			1.2	0.0	113.5
CV-2509	4/17/2026 9:04:33 AM	52.1	41.9	0.0	6.0			1.2	0.0	114.4

All LFG Extraction Well Data - April 2026
Chiquita Canyon Landfill

Point Name	Record Date	CH4 [%]	CO2 [%]	O2 [%]	Bal Gas [%]	CO Reading [ppmv]	H2 Reading [ppmv]	CH4:CO2	BalO2 [%]	Init Temp [°F]
CV-2510	4/2/2026 1:40:41 PM	44.2	36.1	0.0	19.7			1.2	0.0	112.1
CV-2510	4/17/2026 9:10:21 AM	54.7	41.0	0.0	4.3			1.3	0.0	112.3
CV-25100D	4/13/2026 10:31:04 AM	11.4	78.6	0.0	10.0			0.1	0.0	141.0
CV-25100D	4/13/2026 10:32:43 AM	11.5	77.7	0.0	10.8			0.1	0.0	141.7
CV-25100D	4/20/2026 1:00:00 AM					3610				
CV-25100D	4/20/2026 10:58:40 AM	13.2	73.8	0.0	13.0			0.2	0.0	152.4
CV-25100D	4/20/2026 11:00:07 AM	13.1	75.0	0.0	11.9			0.2	0.0	153.0
CV-25100D	4/27/2026 9:15:41 AM	6.5	82.1	0.0	11.4			0.1	0.0	143.9
CV-25100S	4/6/2026 10:38:24 AM	10.7	73.4	0.0	15.9			0.1	0.0	184.4
CV-25100S	4/6/2026 10:45:00 AM					4600				
CV-25100S	4/6/2026 10:45:00 AM						141200			
CV-25100S	4/13/2026 11:15:01 AM	2.2	76.4	0.0	21.4			0.0	0.0	185.6
CV-25100S	4/13/2026 11:16:32 AM	2.0	74.9	0.0	23.1			0.0	0.0	185.2
CV-25100S	4/13/2026 11:25:00 AM					3620				
CV-25100S	4/20/2026 9:49:45 AM	0.7	84.0	0.0	15.3			0.0	0.0	186.1
CV-25100S	4/20/2026 9:50:00 AM					3300				
CV-25100S	4/27/2026 9:18:37 AM	1.0	81.5	0.0	17.5			0.0	0.0	183.6
CV-25101D	4/2/2026 8:20:10 AM	6.4	70.0	3.4	20.2			0.1	5.9	64.3
CV-25101D	4/10/2026 10:49:28 AM	11.8	78.1	0.0	10.1			0.2	0.0	155.4
CV-25101D	4/16/2026 1:13:14 PM	6.8	77.4	1.2	14.6			0.1	12.2	85.4
CV-25101D	4/16/2026 1:17:12 PM	4.0	48.1	8.7	39.2			0.1	4.5	85.7
CV-25101D	4/17/2026 1:58:29 PM	6.7	86.7	0.0	6.6			0.1	0.0	80.5
CV-25101S	4/2/2026 8:17:14 AM	17.2	60.7	0.0	22.1			0.3	0.0	101.8
CV-25101S	4/17/2026 1:56:31 PM	13.3	56.6	0.0	30.1			0.2	0.0	116.6
CV-25102_	4/10/2026 10:43:40 AM	8.7	59.2	6.3	25.8			0.1	4.1	82.0
CV-25102_	4/13/2026 11:05:41 AM	18.0	73.6	0.2	8.3			0.2	43.6	78.8
CV-25102_	4/20/2026 11:06:01 AM	12.3	80.0	0.3	7.4			0.2	24.7	94.8
CV-25103	4/2/2026 8:38:16 AM	15.6	41.6	1.5	41.3			0.4	27.5	127.4
CV-25103	4/17/2026 1:45:51 PM	15.6	45.5	0.6	38.3			0.3	63.8	128.5
CV-25104D	4/6/2026 3:11:40 PM	4.4	72.1	3.2	20.3			0.1	6.3	97.0
CV-25104D	4/17/2026 3:58:23 PM	2.7	43.7	10.2	43.4			0.1	4.3	88.6
CV-25104D	4/17/2026 4:00:19 PM	1.2	13.3	17.7	67.8			0.1	3.8	89.6
CV-25104S	4/6/2026 3:14:50 PM	4.3	83.8	0.0	11.9			0.1	0.0	112.1
CV-25104S	4/17/2026 4:03:01 PM	7.0	84.8	0.4	7.8			0.1	19.5	158.5
CV-25104S	4/17/2026 4:04:29 PM	7.1	83.4	0.2	9.3			0.1	46.5	158.7
CV-25104S	4/23/2026 2:03:23 PM	13.7	80.8	0.0	5.5			0.2	0.0	132.0
CV-25104S	4/23/2026 2:04:25 PM	14.4	80.5	0.5	4.6			0.2	9.2	130.3
CV-25105D	4/2/2026 9:05:33 AM	26.2	54.7	2.6	16.5			0.5	6.3	82.6
CV-25105D	4/17/2026 1:33:29 PM	30.4	54.3	2.3	13.0			0.6	5.7	85.0
CV-25105S	4/2/2026 8:51:50 AM	13.4	38.4	6.0	42.2			0.3	7.0	62.6
CV-25105S	4/2/2026 9:01:28 AM	13.4	38.3	6.0	42.3			0.3	7.1	63.4
CV-25105S	4/17/2026 1:29:34 PM	37.4	57.9	0.0	4.7			0.6	0.0	86.9
CV-25106D	4/6/2026 3:01:42 PM	14.9	67.3	2.0	15.8			0.2	7.9	97.4
CV-25106D	4/17/2026 3:39:23 PM	4.3	22.7	13.8	59.2			0.2	4.3	90.8
CV-25106D	4/17/2026 3:41:05 PM	3.6	18.1	15.2	63.1			0.2	4.2	90.7
CV-25106S	4/6/2026 3:05:44 PM	15.5	54.6	4.7	25.2			0.3	5.4	90.3
CV-25106S	4/17/2026 3:43:30 PM	4.0	7.5	18.6	69.9			0.5	3.8	85.8
CV-25106S	4/17/2026 3:44:53 PM	3.4	6.0	19.2	71.4			0.6	3.7	85.6

All LFG Extraction Well Data - April 2026
Chiquita Canyon Landfill

Point Name	Record Date	CH4 [%]	CO2 [%]	O2 [%]	Bal Gas [%]	CO Reading [ppmv]	H2 Reading [ppmv]	CH4:CO2	BalO2 [%]	Init Temp [°F]
CV-25107D	4/1/2026 3:34:52 PM	16.5	82.3	0.0	1.2			0.2	0.0	86.4
CV-25107S	4/1/2026 3:38:24 PM	54.2	44.1	0.0	1.7			1.2	0.0	78.1
CV-2511	4/8/2026 11:35:00 AM	51.7	43.1	0.0	5.2			1.2	0.0	121.4
CV-2512	4/8/2026 11:28:19 AM	51.7	43.2	0.0	5.1			1.2	0.0	119.9
CV-2512	4/8/2026 11:30:51 AM	50.6	43.7	0.0	5.7			1.2	0.0	121.1
CV-2512	4/17/2026 1:09:41 PM	53.2	38.1	0.0	8.7			1.4	0.0	123.4
CV-2513	4/2/2026 12:48:50 PM	45.8	38.9	0.0	15.3			1.2	0.0	117.8
CV-2514	4/15/2026 10:14:34 AM	50.0	40.4	0.0	9.6			1.2	0.0	121.9
CV-2515	4/8/2026 3:16:09 PM	51.0	42.8	0.0	6.2			1.2	0.0	115.8
CV-2516	4/10/2026 4:39:25 PM	53.1	43.8	0.0	3.1			1.2	0.0	124.6
CV-2517	4/8/2026 3:43:04 PM	37.4	34.9	0.0	27.7			1.1	0.0	117.4
CV-2518	4/8/2026 3:49:21 PM	53.1	41.5	0.0	5.4			1.3	0.0	112.4
CV-2519	4/6/2026 2:33:54 PM	47.3	44.5	0.0	8.1			1.1	0.0	124.8
CV-2519	4/10/2026 9:59:53 AM	47.6	44.7	0.0	7.8			1.1	0.0	125.3
CV-2519	4/16/2026 2:08:07 PM	48.2	42.5	0.0	9.3			1.1	0.0	125.1
CV-2520	4/3/2026 1:53:01 PM	42.6	46.5	0.0	10.9			0.9	0.0	125.9
CV-2520	4/8/2026 2:03:34 PM	32.9	49.9	0.0	17.2			0.7	0.0	142.2
CV-2520	4/8/2026 2:06:20 PM	33.1	49.2	0.0	17.7			0.7	0.0	141.9
CV-2520	4/10/2026 9:44:35 AM	33.5	49.7	0.0	16.8			0.7	0.0	140.6
CV-2520	4/10/2026 2:06:31 PM	31.8	47.7	0.0	20.5			0.7	0.0	137.2
CV-2520	4/13/2026 1:43:50 PM	29.7	53.2	0.0	17.1			0.6	0.0	134.5
CV-2521	4/8/2026 1:16:55 PM	41.5	46.8	0.0	11.7			0.9	0.0	125.1
CV-2521	4/10/2026 10:19:33 AM	35.3	50.4	0.0	14.3			0.7	0.0	124.8
CV-2521	4/29/2026 1:51:30 PM	35.3	49.9	0.0	14.8			0.7	0.0	113.0
CV-2522	4/3/2026 1:24:49 PM	46.5	43.1	0.0	10.4			1.1	0.0	121.1
CV-2522	4/8/2026 1:32:40 PM	43.7	45.3	0.0	11.0			1.0	0.0	141.6
CV-2522	4/8/2026 1:35:23 PM	43.0	45.0	0.0	12.0			1.0	0.0	140.9
CV-2522	4/10/2026 9:35:09 AM	42.2	46.5	0.0	11.3			0.9	0.0	136.9
CV-2522	4/10/2026 1:36:15 PM	43.0	44.2	0.0	12.9			1.0	0.0	133.2
CV-2522	4/13/2026 11:20:41 AM	39.9	47.5	0.0	12.6			0.8	0.0	132.1
CV-2522	4/20/2026 9:53:44 AM	32.9	44.9	0.0	22.2			0.7	0.0	113.5
CV-2522	4/20/2026 9:56:21 AM	33.9	46.3	0.0	19.8			0.7	0.0	119.4
CV-2523	4/6/2026 2:25:01 PM	52.1	42.1	0.0	5.8			1.2	0.0	124.9
CV-2524	4/2/2026 1:40:57 PM	34.4	46.1	0.8	18.7			0.7	23.4	140.0
CV-2524	4/2/2026 1:42:52 PM	31.0	44.6	0.7	23.7			0.7	33.9	137.7
CV-2524	4/3/2026 1:40:46 PM	37.3	43.2	0.3	19.2			0.9	59.9	118.9
CV-2524	4/6/2026 1:39:03 PM	30.6	46.1	0.0	23.3			0.7	0.0	114.3
CV-2524	4/6/2026 1:42:47 PM	32.6	46.3	0.0	21.1			0.7	0.0	117.4

All LFG Extraction Well Data - April 2026
Chiquita Canyon Landfill

Point Name	Record Date	CH4 [%]	CO2 [%]	O2 [%]	Bal Gas [%]	CO Reading [ppmv]	H2 Reading [ppmv]	CH4:CO2	BalO2 [%]	Inlet Temp [ ]
CV-2524	4/8/2026 1:43:24 PM	34.6	46.3	0.0	19.1			0.7	0.0	141.8
CV-2524	4/10/2026 9:21:14 AM	39.6	44.8	0.0	15.6			0.9	0.0	143.4
CV-2524	4/10/2026 1:42:30 PM	38.4	44.1	0.0	17.5			0.9	0.0	140.6
CV-2524	4/13/2026 11:01:00 AM	37.0	48.6	0.0	14.4			0.8	0.0	140.0
CV-2524	4/13/2026 1:49:59 PM	26.3	48.9	0.0	24.8			0.5	0.0	130.4
CV-2525	4/6/2026 2:14:31 PM	43.1	40.0	0.0	16.9			1.1	0.0	117.3
CV-2525	4/20/2026 10:07:03 AM	45.7	40.5	0.0	13.8			1.1	0.0	117.4
CV-2526	4/6/2026 2:00:10 PM	46.3	42.4	0.0	11.3			1.1	0.0	121.1
CV-2526	4/8/2026 1:45:15 PM	34.7	46.3	0.0	19.0			0.7	0.0	141.1
CV-2526	4/20/2026 10:14:45 AM	48.8	41.7	0.0	9.5			1.2	0.0	121.0
CV-2527	4/7/2026 1:14:38 PM	34.1	47.2	0.0	18.7			0.7	0.0	121.2
CV-2528	4/20/2026 9:54:10 AM	48.5	38.9	0.0	12.6			1.2	0.0	109.7
CV-2529	4/6/2026 1:16:08 PM	11.8	8.5	16.1	63.6			1.4	4.0	91.2
CV-2529	4/6/2026 1:18:04 PM	26.6	20.5	10.3	42.6			1.3	4.1	90.6
CV-2530	4/6/2026 1:33:44 PM	39.9	52.3	0.0	7.8			0.8	0.0	143.4
CV-2530	4/6/2026 1:35:22 PM	40.5	51.8	0.0	7.7			0.8	0.0	142.5
CV-2530	4/15/2026 1:53:48 PM	41.2	48.7	0.0	10.1			0.8	0.0	128.7
CV-2531	4/6/2026 1:49:05 PM	18.5	72.2	2.0	7.3			0.3	3.7	92.6
CV-2531	4/15/2026 1:59:52 PM	17.4	54.9	4.8	22.9			0.3	4.8	88.9
CV-2531	4/30/2026 9:40:42 AM	38.7	48.9	0.8	11.6			0.8	13.8	83.3
CV-2531	4/30/2026 9:43:54 AM	41.1	48.2	0.5	10.3			0.9	20.2	83.8
CV-2532	4/6/2026 1:53:42 PM	50.3	48.0	0.0	1.7			1.0	0.0	111.3
CV-2532	4/15/2026 2:06:32 PM	50.8	44.2	0.0	5.0			1.1	0.0	95.3
CV-2533	4/6/2026 1:59:22 PM	50.5	45.6	0.1	3.8			1.1	38.0	130.7
CV-2534	4/22/2026 2:20:26 PM	54.9	43.3	0.0	1.8			1.3	0.0	112.2
CV-2535	4/8/2026 10:54:52 AM	39.3	36.4	0.0	24.3			1.1	0.0	110.8
CV-2535	4/14/2026 1:05:50 PM	37.9	38.1	0.0	24.0			1.0	0.0	110.1
CV-2536	4/20/2026 10:26:49 AM	50.3	43.1	0.0	6.6			1.2	0.0	89.4
CV-2537	4/8/2026 3:06:27 PM	51.9	35.3	0.0	12.8			1.5	0.0	118.0
CV-2538	4/15/2026 7:59:27 AM	51.7	39.3	0.3	8.7			1.3	29.0	99.8
CV-2539	4/3/2026 8:23:13 AM	44.5	48.9	0.0	6.6			0.9	0.0	119.3
CV-2539	4/16/2026 10:08:19 AM	43.4	41.6	0.0	15.0			1.0	0.0	120.1
CV-2540	4/13/2026 1:54:16 PM	3.0	88.0	0.0	9.0			0.0	0.0	124.0

All LFG Extraction Well Data - April 2026
Chiquita Canyon Landfill

Point Name	Record Date	CH4 [%]	CO2 [%]	O2 [%]	Bal Gas [%]	CO Reading [ppmv]	H2 Reading [ppmv]	CH4:CO2	BalO2 [%]	Init Temp [ ]
CV-2540	4/27/2026 8:19:05 AM	2.5	78.7	0.0	18.8			0.0	0.0	122.2
CV-2541	4/12/2026 12:59:38 PM	3.6	71.2	0.0	25.2			0.1	0.0	71.5
CV-2541	4/17/2026 10:42:41 AM	3.4	79.4	0.1	17.1			0.0	171.0	77.4
CV-2542	4/2/2026 1:41:23 PM	47.2	52.8	0.0	0.0			0.9	0.0	112.6
CV-2542	4/16/2026 2:11:21 PM	44.8	54.3	0.0	0.9			0.8	0.0	82.0
CV-2543-PLR	4/1/2026 11:07:40 AM	1.3	91.9	0.0	6.8			0.0	0.0	77.6
CV-2543-PLR	4/1/2026 11:09:26 AM	1.2	87.9	0.5	10.4			0.0	20.8	77.9
CV-2543-PLR	4/17/2026 9:48:18 AM	34.5	60.7	0.0	4.8			0.6	0.0	87.8
CV-2544	4/6/2026 3:27:58 PM	12.5	83.1	0.0	4.4			0.2	0.0	140.2
CV-2544	4/6/2026 3:31:19 PM	11.1	82.7	0.0	6.2			0.1	0.0	134.0
CV-2544	4/16/2026 1:42:27 PM	12.0	75.3	0.0	12.7			0.2	0.0	89.4
CV-2545	4/2/2026 10:58:23 AM	32.1	61.6	0.0	6.3			0.5	0.0	124.4
CV-2545	4/16/2026 4:21:27 PM	35.8	60.3	0.0	3.9			0.6	0.0	123.4
CV-2546	4/2/2026 11:05:56 AM	43.4	54.6	0.0	2.0			0.8	0.0	93.0
CV-2546	4/2/2026 11:07:03 AM	42.1	56.7	0.0	1.2			0.7	0.0	106.8
CV-2546	4/16/2026 4:24:38 PM	23.4	70.7	0.0	5.9			0.3	0.0	126.0
CV-2547	4/6/2026 3:47:36 PM	49.4	44.3	0.2	6.1			1.1	30.5	94.9
CV-2547	4/16/2026 4:36:40 PM	53.0	43.0	0.0	4.0			1.2	0.0	96.1
CV-2548	4/10/2026 2:20:44 PM	6.1	81.7	0.0	12.2			0.1	0.0	128.4
CV-2548	4/29/2026 12:54:31 PM	10.7	78.5	0.0	10.8			0.1	0.0	129.9
CV-2549	4/10/2026 2:16:22 PM	32.6	55.6	0.1	11.7			0.6	117.0	108.4
CV-2549	4/29/2026 12:50:40 PM	45.6	51.6	0.0	2.8			0.9	0.0	112.1
CV-2550	4/7/2026 2:03:04 PM	23.0	76.9	0.1	0.0			0.3	0.0	182.2
CV-2550	4/7/2026 2:04:19 PM	22.5	77.1	0.0	0.4			0.3	0.0	182.8
CV-2550	4/7/2026 2:05:00 PM					2900				
CV-2550	4/7/2026 2:05:00 PM						90400			
CV-2550	4/14/2026 12:56:09 PM	10.2	80.7	0.0	9.1			0.1	0.0	186.2
CV-2550	4/14/2026 1:00:00 PM					3060				
CV-2550	4/22/2026 1:17:47 PM	12.0	81.3	0.0	6.7			0.1	0.0	190.3
CV-2550	4/22/2026 1:20:00 PM					2280				
CV-2550	4/27/2026 7:59:39 AM	3.6	82.0	0.2	14.2			0.0	71.0	187.2
CV-2551	4/1/2026 3:14:03 PM	1.6	89.1	0.0	9.3			0.0	0.0	68.7
CV-2551	4/1/2026 3:16:25 PM	4.2	88.7	0.0	7.1			0.0	0.0	96.0
CV-2551	4/29/2026 1:02:04 PM	9.9	77.8	0.0	12.3			0.1	0.0	130.0
CV-2552	4/2/2026 10:17:29 AM	32.3	62.3	0.1	5.3			0.5	53.0	163.1
CV-2552	4/2/2026 10:19:04 AM	30.6	65.1	0.0	4.3			0.5	0.0	162.5
CV-2552	4/9/2026 7:59:46 AM	35.5	56.4	1.0	7.1			0.6	6.9	99.1
CV-2552	4/9/2026 8:01:01 AM	35.8	56.0	0.7	7.5			0.6	10.2	98.7
CV-2552	4/23/2026 9:05:53 AM	30.2	59.6	0.0	10.2			0.5	0.0	167.1
CV-2552	4/23/2026 9:07:18 AM	25.9	61.8	0.0	12.3			0.4	0.0	166.8
CV-2552	4/23/2026 2:00:00 PM					4090				

All LFG Extraction Well Data - April 2026
Chiquita Canyon Landfill

Point Name	Record Date	CH4 [%]	CO2 [%]	O2 [%]	Bal Gas [%]	CO Reading [ppmv]	H2 Reading [ppmv]	CH4:CO2	BalO2 [%]	Init Temp [°F]
CV-2552	4/27/2026 8:03:45 AM	23.7	66.7	0.0	9.6			0.4	0.0	174.3
CV-2553	4/1/2026 11:23:47 AM	46.9	50.2	0.3	2.6			0.9	8.7	89.7
CV-2553	4/17/2026 9:59:48 AM	46.4	49.4	0.0	4.2			0.9	0.0	86.6
CV-2554	4/1/2026 8:26:13 AM	6.0	83.0	0.2	10.8			0.1	54.0	168.8
CV-2554	4/3/2026 1:58:27 PM	2.4	82.3	1.1	14.2			0.0	12.9	159.7
CV-2554	4/8/2026 2:14:08 PM	16.0	71.7	0.5	11.7			0.2	23.5	177.7
CV-2554	4/8/2026 2:15:00 PM					1650				
CV-2554	4/8/2026 2:15:00 PM						116200			
CV-2554	4/16/2026 9:45:04 AM	1.8	81.3	0.4	16.5			0.0	41.3	185.0
CV-2554	4/16/2026 10:00:00 AM					2060				
CV-2554	4/20/2026 1:25:00 PM					1250				
CV-2554	4/20/2026 1:27:00 PM	8.6	73.0	0.6	17.8			0.1	29.7	163.7
CV-2554	4/27/2026 11:10:47 AM	3.2	84.2	0.1	12.5			0.0	125.0	179.5
CV-2555	4/6/2026 2:55:10 PM	0.2	0.3	21.7	77.8			0.7	3.6	88.3
CV-2555	4/10/2026 1:32:48 PM	0.8	0.8	21.5	76.9			1.0	3.6	85.8
CV-2555	4/10/2026 2:26:13 PM	3.4	5.7	20.0	70.9			0.6	3.5	77.1
CV-2555	4/17/2026 3:54:00 PM	29.4	69.7	0.3	0.6			0.4	2.0	117.7
CV-2556	4/2/2026 10:39:29 AM	27.1	44.8	4.0	24.1			0.6	6.0	72.5
CV-2556	4/8/2026 1:43:32 PM	9.9	76.1	1.1	13.0			0.1	11.7	173.6
CV-2556	4/8/2026 1:50:00 PM					2530				
CV-2556	4/8/2026 1:50:00 PM						109200			
CV-2556	4/14/2026 1:33:12 PM	7.9	80.6	0.3	11.2			0.1	37.3	173.9
CV-2556	4/14/2026 1:35:00 PM					2210				
CV-2556	4/22/2026 2:02:34 PM	14.3	78.8	0.1	6.8			0.2	68.0	176.3
CV-2556	4/22/2026 2:05:00 PM					3880				
CV-2556	4/27/2026 8:18:18 AM	1.6	86.7	0.0	11.7			0.0	0.0	176.7
CV-2557	4/13/2026 1:04:57 PM	24.1	57.3	0.0	18.5			0.4	0.0	122.9
CV-2557	4/17/2026 1:25:15 PM	20.7	60.9	0.0	18.4			0.3	0.0	129.5
CV-2558	4/7/2026 1:45:17 PM	19.5	78.6	0.1	1.8			0.2	18.0	176.1
CV-2558	4/7/2026 1:46:47 PM	18.6	78.7	0.0	2.7			0.2	0.0	176.8
CV-2558	4/7/2026 1:50:00 PM					3510				
CV-2558	4/7/2026 1:50:00 PM						102400			
CV-2558	4/14/2026 1:09:40 PM	12.1	80.6	0.0	7.3			0.2	0.0	183.8
CV-2558	4/14/2026 1:10:00 PM					2720				
CV-2558	4/22/2026 1:30:00 PM					3540				
CV-2558	4/22/2026 1:33:14 PM	18.5	72.1	1.4	8.0			0.3	5.7	188.7
CV-2558	4/27/2026 8:52:14 AM	13.3	74.3	1.3	11.1			0.2	8.5	193.2
CV-2558	4/27/2026 8:53:27 AM	13.2	75.1	1.5	10.2			0.2	6.8	193.2

All LFG Extraction Well Data - April 2026
Chiquita Canyon Landfill

Point Name	Record Date	CH4 [%]	CO2 [%]	O2 [%]	Bal Gas [%]	CO Reading [ppmv]	H2 Reading [ppmv]	CH4:CO2	BalO2 [%]	Init Temp [°F]
CV-2558	4/27/2026 8:57:53 AM	4.8	68.4	3.4	23.4			0.1	6.9	188.1
CV-2559	4/10/2026 3:50:19 PM	29.7	67.3	0.0	3.0			0.4	0.0	123.4
CV-2560	4/2/2026 8:31:53 AM	11.6	40.0	0.2	48.2			0.3	241.0	109.7
CV-2560	4/7/2026 9:35:56 AM	12.6	39.3	0.0	48.1			0.3	0.0	128.8
CV-2560	4/17/2026 2:02:00 PM	11.5	38.6	0.5	49.4			0.3	98.8	124.2
CV-2561	4/2/2026 8:24:05 AM	14.4	74.9	0.0	10.7			0.2	0.0	58.7
CV-2561	4/7/2026 10:00:12 AM	45.5	50.9	0.5	3.1			0.9	6.2	110.7
CV-2562	4/2/2026 2:19:14 PM	34.1	53.2	0.0	12.7			0.6	0.0	122.6
CV-2563	4/10/2026 10:16:58 AM	35.2	59.4	0.0	5.4			0.6	0.0	110.9
CV-2563	4/10/2026 12:37:26 PM	35.9	57.5	0.0	6.6			0.6	0.0	108.9
CV-2563	4/10/2026 12:40:09 PM	35.8	57.9	0.0	6.3			0.6	0.0	109.2
CV-2563	4/13/2026 9:02:49 AM	34.9	57.3	0.0	7.8			0.6	0.0	109.5
CV-2563	4/22/2026 7:52:13 AM	39.7	57.6	0.0	2.7			0.7	0.0	111.2
CV-2564	4/6/2026 10:57:15 AM	21.9	78.1	0.0	0.0			0.3	0.0	120.6
CV-2564	4/23/2026 8:42:55 AM	21.3	67.2	0.0	11.6			0.3	0.0	104.1
CV-2564	4/23/2026 8:46:05 AM	21.1	67.3	0.0	11.6			0.3	0.0	111.6
CV-2565	4/3/2026 8:29:38 AM	34.7	43.8	0.0	21.5			0.8	0.0	106.0
CV-2565	4/16/2026 10:14:05 AM	32.9	40.5	0.0	26.6			0.8	0.0	114.1
CV-2565	4/17/2026 10:17:27 AM	19.9	67.4	0.0	12.7			0.3	0.0	111.1
CV-2566	4/3/2026 8:42:24 AM	49.3	49.2	0.0	1.5			1.0	0.0	93.4
CV-2566	4/15/2026 2:38:02 PM	50.1	45.2	0.0	4.7			1.1	0.0	102.9
CV-2566	4/16/2026 10:18:23 AM	48.6	44.7	0.0	6.7			1.1	0.0	108.8
CV-2567	4/3/2026 2:21:51 PM	50.3	48.4	0.0	1.3			1.0	0.0	97.5
CV-2567	4/15/2026 2:19:52 PM	50.5	44.9	0.0	4.6			1.1	0.0	98.8
CV-2567	4/16/2026 10:34:29 AM	49.6	46.0	0.1	4.3			1.1	43.0	108.0
CV-2568	4/3/2026 11:13:29 AM	45.6	45.1	0.0	9.3			1.0	0.0	98.6
CV-2568	4/16/2026 2:29:01 PM	46.6	47.5	0.0	5.9			1.0	0.0	103.6
CV-2569	4/3/2026 11:09:10 AM	49.7	47.8	0.0	2.5			1.0	0.0	94.8
CV-2569	4/16/2026 3:42:37 PM	41.4	47.6	0.0	11.0			0.9	0.0	86.8
CV-2569	4/16/2026 3:43:34 PM	38.4	54.5	0.0	7.1			0.7	0.0	92.6
CV-2570	4/3/2026 10:41:37 AM	52.9	44.6	0.0	2.5			1.2	0.0	100.8
CV-2570	4/16/2026 3:04:17 PM	47.8	43.3	0.0	8.9			1.1	0.0	110.1
CV-2571	4/1/2026 10:41:40 AM	56.6	40.4	0.0	3.0			1.4	0.0	96.2
CV-2571	4/1/2026 10:47:41 AM	54.9	41.8	0.0	3.3			1.3	0.0	96.7
CV-2571	4/1/2026 10:49:16 AM	54.5	42.0	0.0	3.4			1.3	0.0	97.0
CV-2571	4/1/2026 2:24:33 PM	56.0	44.0	0.0	0.0			1.3	0.0	95.8
CV-2571	4/1/2026 2:40:35 PM	56.4	43.6	0.0	0.0			1.3	0.0	95.6
CV-2571	4/2/2026 10:29:29 AM	55.7	41.0	0.0	3.4			1.4	0.0	96.9
CV-2571	4/2/2026 10:31:35 AM	55.0	41.4	0.0	3.6			1.3	0.0	97.3
CV-2571	4/5/2026 11:17:50 AM	54.7	41.9	0.0	3.5			1.3	0.0	97.1
CV-2571	4/5/2026 11:18:40 AM	54.3	42.1	0.0	3.6			1.3	0.0	97.1
CV-2571	4/14/2026 10:03:07 AM	58.0	39.8	0.0	2.2			1.5	0.0	96.7
CV-2571	4/16/2026 12:33:53 PM	56.7	39.1	0.0	4.2			1.4	0.0	96.8
CV-2571	4/16/2026 12:36:52 PM	55.7	40.3	0.0	4.0			1.4	0.0	97.1
CV-2571	4/24/2026 9:39:05 AM	58.2	40.8	0.0	1.0			1.4	0.0	96.9
CV-2571	4/30/2026 8:37:58 AM	55.1	39.9	0.0	4.9			1.4	0.0	96.8

All LFG Extraction Well Data - April 2026
Chiquita Canyon Landfill

Point Name	Record Date	CH4 [%]	CO2 [%]	O2 [%]	Bal Gas [%]	CO Reading [ppmv]	H2 Reading [ppmv]	CH4:CO2	BalO2 [%]	Inlet Temp [°F]
CV-2572	4/15/2026 10:06:06 AM	55.7	42.7	0.0	1.6			1.3	0.0	120.8
CV-48R	4/10/2026 10:13:52 AM	48.5	51.5	0.0	0.0			0.9	0.0	116.7
CV-48R	4/10/2026 12:29:09 PM	52.3	46.7	0.0	1.0			1.1	0.0	114.9
CV-48R	4/13/2026 8:59:43 AM	49.2	48.0	0.0	2.8			1.0	0.0	113.8
CV-48R	4/22/2026 7:56:19 AM	55.1	44.8	0.0	0.1			1.2	0.0	115.6
CV-52D	4/8/2026 2:17:31 PM	34.5	51.6	0.0	13.9			0.7	0.0	89.5
CV-52D	4/8/2026 2:21:44 PM	31.4	50.4	0.0	18.2			0.6	0.0	97.6
CV-52D	4/10/2026 9:53:57 AM	34.6	49.4	0.5	15.5			0.7	32.3	97.7
CV-55R	4/7/2026 11:11:54 AM	42.2	45.7	0.0	12.1			0.9	0.0	150.4
CV-55R	4/7/2026 11:15:00 AM					488				
CV-55R	4/7/2026 11:15:00 AM						195500			
CV-55R	4/15/2026 2:01:46 PM	57.4	42.6	0.0	0.0			1.3	0.0	151.6
CV-55R	4/15/2026 2:10:00 PM					214				
CV-55R	4/22/2026 2:31:43 PM	52.4	47.6	0.0	0.0			1.1	0.0	151.1
CV-55R	4/22/2026 2:35:00 PM					249				
CV-55R	4/28/2026 2:35:09 PM	38.6	48.9	0.0	12.5			0.8	0.0	151.6
CV-56D	4/7/2026 12:59:17 PM	1.8	9.0	3.3	85.9			0.2	26.0	92.6
CV-56S	4/7/2026 1:03:08 PM	0.5	2.5	4.6	92.4			0.2	20.1	88.6
CV-57R	4/6/2026 10:23:56 AM	46.5	38.5	0.0	15.0			1.2	0.0	85.8
CV-79R	4/6/2026 11:00:28 AM	48.5	44.3	0.0	7.2			1.1	0.0	130.5
CV-79R	4/6/2026 11:01:19 AM	49.0	45.8	0.0	5.2			1.1	0.0	129.1
CV-94	4/6/2026 1:10:59 PM	40.7	37.9	1.0	20.4			1.1	20.4	112.8
CV-95	4/6/2026 10:21:18 AM	40.3	36.9	0.0	22.8			1.1	0.0	95.0
CV-99	4/8/2026 12:39:11 PM	17.0	81.6	0.0	1.4			0.2	0.0	88.7
CV-99	4/8/2026 12:40:08 PM	16.5	83.4	0.0	0.1			0.2	0.0	89.3
CV-99	4/13/2026 8:40:00 AM					43				
CV-99	4/13/2026 8:40:00 AM						2200			
D-02	4/23/2026 1:56:03 PM	58.0	39.1	0.0	2.9			1.5	0.0	87.1
D-03	4/23/2026 1:57:53 PM	52.8	39.5	1.5	6.2			1.3	4.1	88.4
D-04	4/23/2026 2:00:01 PM	58.2	39.2	0.0	2.6			1.5	0.0	91.0
D-09	4/15/2026 10:29:42 AM	55.0	39.5	0.0	5.5			1.4	0.0	113.9
D-10	4/15/2026 10:42:19 AM	55.5	40.9	0.0	3.6			1.4	0.0	100.9
FP-001	4/8/2026 12:16:27 PM	23.9	38.4	0.9	36.8			0.6	40.9	83.2
FP-002	4/8/2026 12:19:26 PM	35.5	50.3	0.0	14.2			0.7	0.0	85.3
FP-003	4/8/2026 12:22:41 PM	22.3	39.4	0.5	37.8			0.6	75.6	82.9
FP-005	4/28/2026 8:43:55 AM	17.8	37.4	6.8	38.0			0.5	5.6	71.1
FP-006	4/7/2026 1:51:05 PM	15.6	62.1	2.7	19.6			0.3	7.3	87.5
FP-008	4/28/2026 8:51:59 AM	18.9	68.2	0.0	12.9			0.3	0.0	66.4
FP-008	4/28/2026 8:55:17 AM	18.5	70.1	0.0	11.4			0.3	0.0	77.9
FP-008	4/28/2026 8:56:07 AM	18.2	70.3	0.0	11.6			0.3	0.0	79.9
FP-009	4/10/2026 1:48:55 PM	13.3	75.5	0.0	11.2			0.2	0.0	92.8
FP-010	4/2/2026 10:29:55 AM	18.3	77.2	0.0	4.5			0.2	0.0	106.4
FP-011	4/2/2026 10:26:01 AM	36.4	60.1	0.5	3.0			0.6	6.0	76.0
FP-012	4/2/2026 10:23:16 AM	3.2	4.5	19.1	73.2			0.7	3.8	75.9

All LFG Extraction Well Data - April 2026
Chiquita Canyon Landfill

Point Name	Record Date	CH4 [%]	CO2 [%]	O2 [%]	Bal Gas [%]	CO Reading [ppmv]	H2 Reading [ppmv]	CH4:CO2	BalO2 [%]	Init Temp [ ]
FP-013	4/2/2026 10:07:51 AM	27.1	30.4	6.9	35.6			0.9	5.2	68.1
FP-014	4/7/2026 2:11:12 PM	12.0	53.5	6.4	28.1			0.2	4.4	93.1
FP-015	4/7/2026 2:02:40 PM	0.2	0.5	20.7	78.6			0.4	3.8	96.6
FP-016	4/7/2026 1:56:47 PM	0.4	1.7	20.4	77.5			0.2	3.8	92.7
FP-016	4/7/2026 1:58:08 PM	0.2	1.0	20.6	78.2			0.2	3.8	95.5
FP-017	4/6/2026 2:07:07 PM	51.4	40.1	0.4	8.1			1.3	20.3	88.7
FP-018	4/6/2026 9:23:15 AM	1.8	2.0	20.3	75.9			0.9	3.7	69.6
FP-019	4/6/2026 9:27:54 AM	38.9	33.8	5.4	21.9			1.2	4.1	70.3
FP-020	4/6/2026 9:37:54 AM	0.2	4.7	18.3	76.8			0.0	4.2	73.4
FP-021	4/6/2026 9:45:38 AM	0.2	4.2	20.0	75.6			0.0	3.8	74.8
FP-022	4/6/2026 9:41:31 AM	11.4	57.4	5.4	25.8			0.2	4.8	85.8
FP-023	4/6/2026 11:02:16 AM	1.0	4.7	19.8	74.5			0.2	3.8	91.2
FP-024	4/6/2026 1:38:42 PM	18.9	46.7	6.6	27.8			0.4	4.2	87.7
FP-025	4/6/2026 1:35:17 PM	0.2	1.7	21.2	76.9			0.1	3.6	87.4
FP-026	4/6/2026 1:51:53 PM	12.3	67.2	2.7	17.8			0.2	6.6	103.7
FP-027	4/6/2026 1:58:55 PM	28.6	63.9	1.1	6.4			0.4	5.8	96.4
FP-028	4/6/2026 2:01:58 PM	20.6	41.8	7.1	30.5			0.5	4.3	105.3
FP-029	4/24/2026 9:29:55 AM	47.1	34.2	2.8	15.9			1.4	5.7	77.7
FP-030	4/6/2026 8:42:22 AM	29.3	37.5	3.2	30.0			0.8	9.4	75.6
FP-030	4/6/2026 9:11:51 AM	51.3	47.5	0.0	1.2			1.1	0.0	71.8
FP-031	4/6/2026 9:05:57 AM	21.1	33.7	8.6	36.6			0.6	4.3	71.1
FP-031	4/6/2026 9:08:05 AM	21.4	32.7	8.5	37.4			0.7	4.4	69.8
FP-032	4/6/2026 9:00:12 AM	10.7	36.2	10.8	42.3			0.3	3.9	75.9
FP-032	4/6/2026 9:01:04 AM	10.9	34.9	10.9	43.3			0.3	4.0	75.1
FP-033	4/6/2026 8:55:22 AM	6.4	41.6	10.5	41.5			0.2	4.0	85.2
FP-034	4/6/2026 8:50:57 AM	30.7	65.3	0.3	3.7			0.5	12.3	69.9
FP-035	4/6/2026 8:47:26 AM	30.4	50.6	2.4	16.6			0.6	6.9	71.7
FP-036	4/10/2026 1:38:05 PM	32.7	48.6	2.0	16.7			0.7	8.4	78.7
FP-037	4/2/2026 8:50:37 AM	0.0	0.6	21.5	77.9			0.0	3.6	63.4
FP-038	4/6/2026 2:35:56 PM	41.9	37.6	3.6	16.9			1.1	4.7	87.2
FP-038	4/7/2026 11:20:20 AM	13.0	72.8	0.7	13.5			0.2	19.3	84.3
FP-039	4/6/2026 2:33:01 PM	53.4	44.3	0.5	1.8			1.2	3.6	91.4
FP-040	4/7/2026 11:08:17 AM	13.7	77.5	0.0	8.8			0.2	0.0	101.1
FP-041	4/7/2026 11:31:51 AM	26.0	43.2	1.8	29.0			0.6	16.1	79.9
FP-042	4/7/2026 10:42:11 AM	11.2	36.7	10.2	41.9			0.3	4.1	82.8
FP-043	4/7/2026 11:27:54 AM	12.6	46.8	5.6	35.0			0.3	6.3	86.6
FP-044	4/7/2026 11:24:21 AM	10.6	66.0	2.3	21.1			0.2	9.2	85.8
FP-044	4/20/2026 2:13:04 PM	23.0	58.2	1.8	17.0			0.4	9.4	89.0
FP-045	4/20/2026 1:01:39 PM	40.9	34.0	3.3	21.8			1.2	6.6	101.0
FP-046	4/28/2026 8:35:38 AM	17.1	69.9	0.1	12.9			0.2	92.3	66.3
FP-046	4/28/2026 8:37:24 AM	22.6	69.0	0.0	8.4			0.3	0.0	69.2
FP-046	4/28/2026 8:38:36 AM	22.7	69.1	0.0	8.2			0.3	0.0	69.6
FP-046	4/28/2026 8:38:56 AM	22.7	69.6	0.0	7.7			0.3	0.0	69.9
FP-047	4/7/2026 2:40:37 PM	9.2	17.7	10.2	62.9			0.5	6.2	85.9
FP-048	4/7/2026 2:44:23 PM	8.1	76.0	0.2	15.7			0.1	78.5	110.5

All LFG Extraction Well Data - April 2026
Chiquita Canyon Landfill

Point Name	Record Date	CH4 [%]	CO2 [%]	O2 [%]	Bal Gas [%]	CO Reading [ppmv]	H2 Reading [ppmv]	CH4:CO2	BalO2 [%]	Init Temp [ ]
FP-050	4/10/2026 1:08:50 PM	25.3	45.5	5.3	23.9			0.6	4.5	79.8
FP-051	4/2/2026 10:49:44 AM	33.7	40.4	4.5	21.4			0.8	4.8	74.0
FP-052	4/2/2026 2:37:45 PM	41.9	35.5	2.3	20.3			1.2	8.8	80.9
FP-053	4/2/2026 2:10:07 PM	55.8	43.6	0.0	0.6			1.3	0.0	88.2
FP-054	4/23/2026 9:15:54 AM	33.0	33.7	1.4	31.9			1.0	22.1	68.0
FP-054	4/23/2026 9:16:37 AM	32.8	34.1	1.5	31.7			1.0	21.9	68.2
FP-055	4/1/2026 10:41:30 AM	39.5	30.9	5.3	24.3			1.3	4.6	69.9
FP-056	4/6/2026 11:55:06 AM	42.6	33.0	0.0	24.4			1.3	0.0	90.0
FP-057	4/1/2026 3:04:40 PM	54.2	43.9	0.0	1.9			1.2	0.0	71.2
FP-057	4/10/2026 12:47:03 PM	43.0	36.3	2.7	18.0			1.2	6.7	82.0
FP-058	4/1/2026 3:23:35 PM	54.3	44.9	0.0	0.8			1.2	0.0	71.0
FP-059	4/1/2026 1:18:43 PM	57.6	42.4	0.0	0.0			1.4	0.0	82.0
FP-060	4/1/2026 3:51:51 PM	55.0	43.0	0.0	2.0			1.3	0.0	72.2
H-01 (EXP-01)	4/1/2026 12:38:07 PM	16.0	34.4	6.1	43.5			0.5	7.1	84.1
H-01 (EXP-01)	4/1/2026 1:29:32 PM	18.3	39.0	3.4	39.3			0.5	11.7	84.9
H-01 (EXP-01)	4/1/2026 1:32:16 PM	21.3	44.3	0.6	33.8			0.5	52.8	87.7
H-01 (EXP-01)	4/1/2026 1:33:10 PM	21.5	44.7	0.8	33.0			0.5	41.3	87.6
H-01 (EXP-01)	4/16/2026 12:54:50 PM	17.2	45.5	0.0	37.4			0.4	0.0	96.5
H-02 (EXP-02)	4/1/2026 12:56:28 PM	14.0	46.5	0.0	39.5			0.3	0.0	111.0
H-02 (EXP-02)	4/16/2026 12:58:53 PM	13.9	45.2	0.0	40.9			0.3	0.0	112.2
H-03 (EXP-03)	4/1/2026 1:03:56 PM	53.2	42.7	0.0	4.1			1.2	0.0	118.8
H-03 (EXP-03)	4/1/2026 1:06:45 PM	52.0	43.6	0.0	4.4			1.2	0.0	118.6
H-03 (EXP-03)	4/16/2026 1:05:14 PM	52.0	43.3	0.0	4.6			1.2	0.0	120.2
H-04 (EXP-04)	4/1/2026 1:12:17 PM	2.0	50.6	0.0	47.4			0.0	0.0	128.6
H-04 (EXP-04)	4/1/2026 1:13:17 PM	1.9	51.4	0.0	46.6			0.0	0.0	128.5
H-04 (EXP-04)	4/16/2026 1:09:04 PM	1.8	48.8	0.0	49.4			0.0	0.0	132.3
H-04 (EXP-04)	4/16/2026 1:09:49 PM	1.7	52.0	0.0	46.3			0.0	0.0	132.5
H-08 (EXP-08)	4/1/2026 1:46:06 PM	48.8	47.3	0.0	3.8			1.0	0.0	119.6
H-08 (EXP-08)	4/1/2026 1:47:43 PM	48.1	47.7	0.0	4.2			1.0	0.0	119.9
H-08 (EXP-08)	4/16/2026 1:41:54 PM	47.0	48.6	0.0	4.4			1.0	0.0	121.4
H-10 (EXP-10)	4/1/2026 1:51:38 PM	12.1	68.4	0.0	19.5			0.2	0.0	130.7
H-10 (EXP-10)	4/1/2026 1:52:21 PM	11.5	67.8	0.0	20.8			0.2	0.0	130.8
H-10 (EXP-10)	4/16/2026 1:36:06 PM	11.8	66.0	0.0	22.2			0.2	0.0	130.6
H-101W	4/2/2026 11:16:56 AM	16.4	10.2	14.4	59.0			1.6	4.1	79.4
H-101W	4/2/2026 11:17:53 AM	17.8	11.3	8.4	62.5			1.6	7.4	79.5
H-101W	4/17/2026 10:17:19 AM	58.5	39.1	0.0	2.4			1.5	0.0	74.7
H-102A	4/2/2026 11:24:43 AM	54.4	35.8	0.0	9.8			1.5	0.0	80.2
H-102A	4/14/2026 2:23:17 PM	62.1	36.7	0.5	0.7			1.7	1.4	86.2
H-102A	4/17/2026 10:21:16 AM	57.4	36.7	1.0	4.9			1.6	4.9	74.4
H-1401W	4/2/2026 11:27:40 AM	47.5	31.1	3.4	18.0			1.5	5.3	78.3
H-1402E	4/20/2026 10:20:22 AM	46.9	41.1	1.3	10.7			1.1	8.2	81.7
H-1404C	4/3/2026 2:26:59 PM	32.2	38.5	0.0	29.3			0.8	0.0	119.1
H-1404C	4/16/2026 12:21:49 PM	30.2	35.6	0.4	33.8			0.8	84.5	125.0
H-1405C	4/1/2026 11:54:51 AM	45.6	54.0	0.0	0.4			0.8	0.0	84.4
H-1405C	4/20/2026 10:19:04 AM	42.3	53.2	1.0	3.5			0.8	3.5	93.0

All LFG Extraction Well Data - April 2026
Chiquita Canyon Landfill

Point Name	Record Date	CH4 [%]	CO2 [%]	O2 [%]	Bal Gas [%]	CO Reading [ppmv]	H2 Reading [ppmv]	CH4:CO2	BalO2 [%]	Init Temp [°F]
H-1406W	4/1/2026 10:46:22 AM	39.1	60.5	0.0	0.4			0.6	0.0	69.7
H-1406W	4/24/2026 10:01:32 AM	43.0	55.7	0.0	1.3			0.8	0.0	81.0
H-1406W	4/24/2026 10:06:38 AM	44.7	53.7	0.0	1.6			0.8	0.0	81.3
H-1408CR	4/15/2026 8:13:47 AM	28.4	37.6	0.0	34.0			0.8	0.0	114.8
H-1408E	4/3/2026 2:50:07 PM	20.9	26.7	2.8	49.6			0.8	17.7	115.4
H-1408E	4/16/2026 9:51:54 AM	14.3	22.8	4.4	58.5			0.6	13.3	117.2
H-1408W	4/2/2026 9:47:46 AM	23.4	22.7	7.8	46.1			1.0	5.9	105.6
H-1408W	4/2/2026 9:53:04 AM	23.7	22.8	7.7	45.8			1.0	5.9	102.8
H-1409N	4/13/2026 7:56:57 AM	57.2	39.0	0.0	3.8			1.5	0.0	78.5
H-1409N	4/13/2026 8:05:25 AM	56.8	39.8	0.0	3.4			1.4	0.0	87.4
H-1409N	4/13/2026 8:07:32 AM	55.5	39.1	0.0	5.4			1.4	0.0	93.0
H-1409N	4/13/2026 8:08:42 AM	55.8	39.9	0.0	4.3			1.4	0.0	95.6
H-1409N	4/16/2026 3:15:53 PM	25.8	29.6	1.0	43.6			0.9	43.6	109.1
H-1410S	4/8/2026 3:09:48 PM	43.5	32.7	3.2	20.6			1.3	6.4	93.1
H-1563N	4/6/2026 2:39:53 PM	47.0	43.6	0.0	9.4			1.1	0.0	115.0
H-1563N	4/20/2026 12:46:29 PM	49.5	42.8	0.0	7.7			1.2	0.0	114.7
H-1563S	4/1/2026 11:59:34 AM	30.8	33.5	0.0	35.7			0.9	0.0	81.6
H-1563S	4/20/2026 10:22:07 AM	41.4	36.0	0.0	22.6			1.2	0.0	92.7
H-1565E	4/6/2026 3:03:47 PM	42.9	40.0	0.0	17.1			1.1	0.0	104.7
H-1565E	4/16/2026 9:43:18 AM	34.5	38.2	0.0	27.3			0.9	0.0	107.7
H-1568N	4/3/2026 2:57:27 PM	33.2	34.6	0.0	32.2			1.0	0.0	104.2
H-1568N	4/16/2026 9:49:24 AM	29.6	38.1	0.0	32.3			0.8	0.0	112.3
H-1571S	4/7/2026 2:24:23 PM	47.5	44.3	0.0	8.2			1.1	0.0	104.4
H-1572N	4/6/2026 11:09:07 AM	30.0	32.1	0.2	37.7			0.9	188.5	96.8
H-1572S	4/8/2026 2:25:54 PM	54.9	45.1	0.0	0.0			1.2	0.0	104.5
H-1574N	4/7/2026 10:09:11 AM	38.1	44.2	1.5	16.2			0.9	10.8	98.7
H-1574N	4/24/2026 9:10:29 AM	38.5	40.8	2.3	18.4			0.9	8.0	95.9
H-1753N	4/15/2026 9:00:43 AM	51.3	41.4	1.2	6.1			1.2	5.1	76.4
H-1753N	4/22/2026 1:55:02 PM	52.0	44.1	0.4	3.5			1.2	8.8	81.4
H-1753S	4/14/2026 10:20:08 AM	49.5	39.9	0.0	10.6			1.2	0.0	114.7
H-1753S	4/14/2026 10:25:48 AM	48.2	40.7	0.0	11.1			1.2	0.0	115.0
H-1753S	4/20/2026 12:51:35 PM	54.8	39.4	0.1	5.7			1.4	57.0	109.2
H-1756S	4/1/2026 11:20:37 AM	34.6	59.6	0.0	5.8			0.6	0.0	115.0
H-1756S	4/20/2026 4:20:22 PM	36.1	63.9	0.0	0.0			0.6	0.0	116.6
H-1756S	4/20/2026 4:21:41 PM	29.9	69.9	0.1	0.1			0.4	1.0	125.1
H-1757S	4/1/2026 11:51:49 AM	39.8	54.3	0.0	5.9			0.7	0.0	91.0
H-1757S	4/20/2026 10:15:16 AM	46.0	52.8	0.1	1.1			0.9	11.0	85.8
H-1760S	4/2/2026 2:31:27 PM	41.0	51.1	0.0	7.9			0.8	0.0	73.9
H-1760S	4/16/2026 10:23:51 AM	39.9	53.6	0.0	6.5			0.7	0.0	118.9
H-1762N	4/6/2026 2:51:09 PM	52.6	32.8	0.0	14.6			1.6	0.0	102.2
H-1762N	4/16/2026 9:32:06 AM	45.6	42.2	0.0	12.2			1.1	0.0	104.1
H-1763N	4/2/2026 2:01:43 PM	25.0	62.5	0.0	12.5			0.4	0.0	96.1
H-1763N	4/13/2026 1:08:49 PM	41.6	54.2	0.0	4.2			0.8	0.0	94.9
H-1763S	4/6/2026 2:40:50 PM	46.0	43.2	0.0	10.8			1.1	0.0	102.6
H-1764N	4/6/2026 2:18:26 PM	53.7	42.9	0.0	3.4			1.3	0.0	117.2

All LFG Extraction Well Data - April 2026
Chiquita Canyon Landfill

Point Name	Record Date	CH4 [%]	CO2 [%]	O2 [%]	Bal Gas [%]	CO Reading [ppmv]	H2 Reading [ppmv]	CH4:CO2	BalO2 [%]	Init Temp [°F]
H-1764S	4/7/2026 2:27:20 PM	50.0	44.2	0.3	5.5			1.1	18.3	107.6
H-1767N	4/8/2026 1:42:23 PM	43.1	53.6	0.0	3.3			0.8	0.0	100.6
H-1769N	4/2/2026 9:33:26 AM	20.6	49.0	0.7	29.7			0.4	42.4	111.3
H-1769N	4/23/2026 9:36:30 AM	20.6	59.6	0.3	19.5			0.3	65.0	107.6
H-1770N	4/2/2026 10:18:44 AM	36.1	63.9	0.0	0.0			0.6	0.0	62.6
H-1770N	4/13/2026 8:30:00 AM					220				
H-1770N	4/13/2026 8:30:00 AM						16000			
H-1770N	4/17/2026 11:03:48 AM	37.4	62.2	0.0	0.4			0.6	0.0	97.4
H-1770S	4/1/2026 10:12:58 AM	22.1	51.9	0.1	25.9			0.4	259.0	85.9
H-1770S	4/20/2026 10:46:19 AM	17.6	38.7	1.3	42.4			0.5	32.6	110.6
H-1771A	4/10/2026 4:18:15 PM	42.9	51.5	0.0	5.6			0.8	0.0	113.1
H-1771B	4/2/2026 8:44:58 AM	41.2	52.6	0.0	6.2			0.8	0.0	84.8
H-1771B	4/17/2026 1:36:54 PM	43.3	55.1	0.0	1.6			0.8	0.0	94.9
H-1774N	4/2/2026 9:53:35 AM	29.8	70.2	0.0	0.0			0.4	0.0	115.9
H-1774N	4/20/2026 10:13:35 AM	28.3	70.8	0.0	0.9			0.4	0.0	116.3
H-1801S	4/6/2026 10:37:58 AM	21.3	27.7	0.8	50.2			0.8	62.8	90.6
H-1802S	4/6/2026 11:04:14 AM	48.5	40.7	0.0	10.8			1.2	0.0	106.8
H-1803N	4/6/2026 9:15:00 AM					1520				
H-1803N	4/6/2026 9:15:00 AM						133900			
H-1803N	4/6/2026 9:16:11 AM	10.8	73.0	0.0	16.2			0.1	0.0	196.1
H-1803N	4/13/2026 9:26:42 AM	1.4	72.6	1.0	25.0			0.0	25.0	196.7
H-1803N	4/13/2026 9:30:00 AM					1980				
H-1803N	4/22/2026 8:40:00 AM					1515				
H-1803N	4/22/2026 8:42:07 AM	1.4	76.3	0.1	22.2			0.0	222.0	196.5
H-1803N	4/28/2026 10:50:58 AM	1.6	70.2	2.3	25.9			0.0	11.3	196.9
H-1804B	4/16/2026 11:09:39 AM	55.9	41.1	0.0	3.0			1.4	0.0	108.6
H-1804B	4/22/2026 10:12:19 AM	58.3	38.5	0.0	3.2			1.5	0.0	108.5
H-1804N	4/10/2026 3:28:32 PM	51.9	40.5	0.1	7.5			1.3	75.0	95.0
H-1804S	4/6/2026 2:20:38 PM	52.9	43.0	0.0	4.1			1.2	0.0	109.3
H-1805A	4/1/2026 4:05:02 PM	45.5	41.9	0.0	12.6			1.1	0.0	94.1
H-1805B	4/6/2026 2:05:17 PM	48.5	44.6	0.2	6.7			1.1	33.5	90.2
H-1805S	4/6/2026 2:30:55 PM	50.8	45.2	0.0	4.0			1.1	0.0	130.7
H-1806A	4/6/2026 1:20:59 PM	44.8	37.4	0.0	17.8			1.2	0.0	96.4
H-1806B	4/6/2026 11:13:34 AM	12.4	21.9	0.0	65.7			0.6	0.0	103.7
H-1806N	4/10/2026 12:06:10 PM	49.1	49.1	0.0	1.8			1.0	0.0	129.3
H-1806S	4/7/2026 1:53:31 PM	22.0	75.7	0.0	2.3			0.3	0.0	126.2
H-1807A	4/6/2026 1:07:40 PM	50.2	40.2	0.0	9.6			1.2	0.0	103.3
H-1807N	4/10/2026 11:44:23 AM	19.5	22.9	3.8	53.8			0.9	14.2	99.3
H-1807S	4/7/2026 12:54:26 PM	43.8	55.0	0.0	1.2			0.8	0.0	93.5
H-1807S	4/7/2026 12:55:17 PM	43.6	56.0	0.0	0.4			0.8	0.0	92.3
H-1952S	4/13/2026 2:14:26 PM	48.4	51.6	0.0	0.0			0.9	0.0	118.6
H-1952S	4/16/2026 1:57:25 PM	50.1	49.9	0.0	0.0			1.0	0.0	120.7
H-1955C	4/1/2026 4:00:30 PM	50.7	46.5	0.0	2.8			1.1	0.0	91.5
H-1955C	4/29/2026 12:54:26 PM	33.6	32.4	2.8	31.2			1.0	11.1	91.3
H-1955N	4/10/2026 3:31:38 PM	44.7	50.0	0.7	4.6			0.9	6.6	88.5
H-1956B	4/6/2026 1:56:11 PM	32.9	55.5	0.0	11.6			0.6	0.0	123.4

All LFG Extraction Well Data - April 2026
Chiquita Canyon Landfill

Point Name	Record Date	CH4 [%]	CO2 [%]	O2 [%]	Bal Gas [%]	CO Reading [ppmv]	H2 Reading [ppmv]	CH4:CO2	BalO2 [%]	Init Temp [ ]
H-1956N	4/10/2026 12:21:42 PM	51.5	48.5	0.0	0.0			1.1	0.0	97.6
H-1956S	4/6/2026 10:56:41 AM	19.0	29.4	0.0	51.6			0.6	0.0	72.1
H-1957B	4/6/2026 10:05:06 AM	32.7	31.6	0.0	35.7			1.0	0.0	106.9
H-1957N	4/10/2026 11:59:33 AM	49.6	39.4	0.0	11.0			1.3	0.0	121.2
H-1957S	4/6/2026 10:42:08 AM	33.6	37.9	0.1	28.4			0.9	284.0	124.9
H-1958C	4/6/2026 1:05:17 PM	33.6	33.0	0.0	33.4			1.0	0.0	124.9
H-1958N	4/10/2026 11:36:27 AM	29.8	24.9	0.0	45.3			1.2	0.0	119.8
H-1958S	4/7/2026 12:43:11 PM	53.6	44.5	0.0	1.9			1.2	0.0	120.1
H-1958S	4/7/2026 12:49:36 PM	52.6	41.4	0.0	6.0			1.3	0.0	122.3
H-1962N	4/2/2026 10:14:38 AM	14.4	65.5	3.5	16.6			0.2	4.7	127.9
H-1962N	4/17/2026 11:07:15 AM	14.7	68.3	2.5	14.5			0.2	5.8	123.3
H-1963N	4/2/2026 9:30:31 AM	24.4	70.0	0.0	5.6			0.3	0.0	129.7
H-1963N	4/17/2026 10:50:23 AM	23.8	71.7	0.0	4.5			0.3	0.0	130.8
H-1966N	4/2/2026 10:04:00 AM	40.6	51.1	0.0	8.3			0.8	0.0	106.2
H-1966N	4/20/2026 10:11:07 AM	42.3	46.7	0.0	11.0			0.9	0.0	107.7
H-1967E	4/2/2026 2:45:59 PM	47.6	38.3	1.7	12.4			1.2	7.3	97.8
H-1967W	4/2/2026 10:29:44 AM	54.7	42.3	0.0	3.0			1.3	0.0	92.8
H-2050E	4/20/2026 11:21:02 AM	53.7	40.6	0.0	5.7			1.3	0.0	86.4
H-2050W	4/2/2026 1:44:42 PM	48.2	43.6	0.0	8.2			1.1	0.0	100.3
H-2051W	4/2/2026 10:34:36 AM	55.2	41.1	0.0	3.7			1.3	0.0	82.1
H-2053E	4/15/2026 10:45:09 AM	43.7	35.9	0.0	20.4			1.2	0.0	119.0
H-2053W	4/2/2026 11:22:02 AM	57.3	40.1	0.0	2.6			1.4	0.0	94.4
H-2055E	4/14/2026 8:39:23 AM	32.9	36.1	0.0	31.1			0.9	0.0	103.2
H-2055E	4/14/2026 8:40:33 AM	32.7	36.0	0.0	31.3			0.9	0.0	103.6
H-2055E	4/20/2026 7:50:48 AM	25.4	31.5	0.0	43.1			0.8	0.0	103.6
H-2056B	4/15/2026 10:09:37 AM	24.5	28.6	0.1	46.8			0.9	468.0	85.7
H-2056W	4/2/2026 10:39:43 AM	54.9	41.0	0.0	4.1			1.3	0.0	96.6
H-2057E	4/2/2026 2:47:53 PM	53.7	40.3	0.0	6.0			1.3	0.0	124.0
H-2057W	4/2/2026 10:57:48 AM	48.6	37.0	1.2	13.2			1.3	11.0	91.9
H-2057W	4/17/2026 10:07:10 AM	54.1	37.4	1.3	7.2			1.4	5.5	93.2
H-2058E	4/15/2026 10:25:44 AM	51.2	38.8	0.0	10.0			1.3	0.0	110.3
H-2058W	4/2/2026 10:47:15 AM	47.9	40.5	0.0	11.6			1.2	0.0	95.3
H-2059E	4/8/2026 3:25:10 PM	59.0	40.2	0.0	0.8			1.5	0.0	122.1
H-2059W	4/2/2026 9:56:34 AM	47.2	42.8	0.0	10.0			1.1	0.0	123.6
H-2161E	4/8/2026 3:12:39 PM	58.8	40.2	0.0	1.0			1.5	0.0	125.0
H-2161W	4/2/2026 10:00:13 AM	54.9	39.9	0.5	4.7			1.4	9.4	106.6
H-2162W	4/17/2026 1:24:13 PM	0.2	0.7	20.7	78.4			0.3	3.8	91.8
H-2162W	4/17/2026 1:24:53 PM	0.2	0.7	20.5	78.6			0.3	3.8	92.7
H-2163C	4/3/2026 9:10:56 AM	47.7	44.7	0.0	7.6			1.1	0.0	95.6
H-2163C	4/16/2026 11:00:57 AM	48.3	40.3	0.0	11.4			1.2	0.0	89.8
H-2163W	4/2/2026 9:42:15 AM	34.0	64.0	0.0	2.0			0.5	0.0	126.2
H-2164E	4/15/2026 8:25:30 AM	44.2	40.6	0.0	15.2			1.1	0.0	117.1
H-2164E	4/20/2026 7:57:52 AM	39.1	38.5	0.0	22.4			1.0	0.0	119.1
H-2165E	4/8/2026 2:17:05 PM	49.4	47.1	0.0	3.5			1.0	0.0	113.6
H-2165W	4/1/2026 11:02:45 AM	17.7	82.3	0.0	0.0			0.2	0.0	112.1
H-2165W	4/6/2026 8:50:00 AM					660				
H-2165W	4/6/2026 8:50:00 AM						45000			

All LFG Extraction Well Data - April 2026
Chiquita Canyon Landfill

Point Name	Record Date	CH4 [%]	CO2 [%]	O2 [%]	Bal Gas [%]	CO Reading [ppmv]	H2 Reading [ppmv]	CH4:CO2	BalO2 [%]	Init Temp [°F]
H-2165W	4/22/2026 10:39:20 AM	13.3	83.5	0.0	3.2			0.2	0.0	116.1
H-2166E	4/6/2026 1:32:01 PM	52.6	43.4	0.0	4.0			1.2	0.0	109.4
H-2168C	4/6/2026 1:50:15 PM	45.0	35.2	2.6	17.2			1.3	6.6	86.1
H-2168E	4/6/2026 10:02:40 AM	12.7	18.1	0.8	68.4			0.7	85.5	116.4
H-2168E	4/16/2026 2:28:17 PM	26.0	31.6	0.0	42.4			0.8	0.0	113.2
H-2169C	4/6/2026 1:58:55 PM	49.8	44.5	0.0	5.7			1.1	0.0	103.6
H-2169C	4/29/2026 1:47:29 PM	54.6	43.9	0.0	1.5			1.2	0.0	104.0
H-2169E	4/6/2026 10:15:06 AM	29.0	35.1	0.0	35.9			0.8	0.0	110.3
H-2169E	4/16/2026 2:17:51 PM	41.7	38.8	0.0	19.5			1.1	0.0	114.4
H-2170N	4/29/2026 12:55:21 PM	49.9	39.6	0.0	10.5			1.3	0.0	117.7
H-2170S	4/20/2026 9:57:36 AM	43.2	36.8	0.8	19.2			1.2	24.0	102.2
H-2170S	4/29/2026 12:50:04 PM	50.5	39.3	0.0	10.3			1.3	0.0	118.1
H-2171A	4/20/2026 9:05:01 AM	41.0	41.8	0.1	17.1			1.0	171.0	95.7
H-2171B	4/8/2026 3:53:01 PM	49.9	40.4	0.0	9.7			1.2	0.0	118.9
H-2171N	4/8/2026 3:20:11 PM	38.3	38.1	0.0	23.6			1.0	0.0	114.1
H-2171S	4/29/2026 1:00:03 PM	48.8	40.1	0.0	11.1			1.2	0.0	120.1
H-2272W	4/2/2026 9:29:05 AM	28.5	65.8	0.0	5.7			0.4	0.0	125.8
H-2272W	4/20/2026 9:08:22 AM	26.8	55.5	0.0	17.7			0.5	0.0	126.1
H-2272W	4/20/2026 9:12:53 AM	26.5	55.4	0.0	18.1			0.5	0.0	125.8
H-2273W	4/1/2026 11:16:14 AM	28.3	70.0	0.0	1.7			0.4	0.0	127.5
H-2273W	4/6/2026 9:05:00 AM					230				
H-2273W	4/6/2026 9:05:00 AM						20000			
H-2273W	4/23/2026 10:03:42 AM	14.8	58.4	0.0	26.8			0.3	0.0	125.9
H-2274B	4/3/2026 10:58:48 AM	54.6	45.0	0.0	0.4			1.2	0.0	72.6
H-2274B	4/16/2026 3:08:48 PM	46.9	42.8	0.0	10.3			1.1	0.0	89.5
H-2274W	4/1/2026 11:24:54 AM	24.8	61.0	0.1	14.1			0.4	141.0	76.2
H-2274W	4/20/2026 4:06:49 PM	22.5	55.4	0.3	21.8			0.4	72.7	90.9
H-2275E	4/6/2026 2:38:35 PM	39.0	58.5	0.0	2.5			0.7	0.0	121.9
H-2275W	4/1/2026 12:16:44 PM	9.8	19.0	3.8	67.4			0.5	17.7	118.9
H-2275W	4/1/2026 12:19:22 PM	16.5	24.4	0.4	58.7			0.7	146.8	113.7
H-2275W	4/20/2026 9:51:29 AM	3.0	9.1	10.6	77.4			0.3	7.3	93.5
H-2275W	4/20/2026 9:53:09 AM	3.0	9.2	10.8	77.1			0.3	7.2	86.7
H-2276A	4/2/2026 2:41:32 PM	53.5	44.1	0.0	2.4			1.2	0.0	85.4
H-2276A	4/16/2026 10:09:24 AM	36.2	37.7	0.2	25.9			1.0	129.5	103.7
H-2276B	4/13/2026 8:14:53 AM	55.0	40.5	0.0	4.5			1.4	0.0	109.7
H-2276B	4/13/2026 8:17:11 AM	53.9	40.7	0.0	5.4			1.3	0.0	114.4
H-2276B	4/16/2026 3:19:14 PM	53.3	39.7	0.0	7.0			1.3	0.0	115.6
H-2276E	4/6/2026 2:27:53 PM	43.8	42.9	0.0	13.3			1.0	0.0	119.4
H-2276W	4/1/2026 11:47:43 AM	22.5	72.3	0.0	5.2			0.3	0.0	76.7
H-2276W	4/20/2026 10:37:41 AM	24.6	65.7	0.5	9.2			0.4	18.4	91.4
H-2277A	4/5/2026 12:36:38 PM	44.1	49.2	0.7	5.9			0.9	8.1	99.9
H-2277A	4/5/2026 12:50:09 PM	39.2	44.7	3.2	12.9			0.9	4.1	100.5
H-2277A	4/17/2026 10:22:44 AM	20.3	35.4	8.9	35.4			0.6	4.0	72.7
H-2277A	4/17/2026 10:27:19 AM	18.8	33.3	9.7	38.2			0.6	3.9	73.8

All LFG Extraction Well Data - April 2026
Chiquita Canyon Landfill

Point Name	Record Date	CH4 [%]	CO2 [%]	O2 [%]	Bal Gas [%]	CO Reading [ppmv]	H2 Reading [ppmv]	CH4:CO2	BalO2 [%]	Init Temp [°F]
H-2277B	4/2/2026 2:20:37 PM	50.9	39.5	0.0	9.6			1.3	0.0	116.4
H-2277B	4/16/2026 1:21:55 PM	50.8	41.9	0.0	7.3			1.2	0.0	116.5
H-23 (EXP-23)	4/8/2026 3:31:03 PM	62.8	33.5	0.0	3.7			1.9	0.0	94.6
H-2301E	4/13/2026 1:15:27 PM	54.4	42.9	0.0	2.7			1.3	0.0	102.0
H-2301W	4/23/2026 10:23:38 AM	54.1	45.4	0.0	0.5			1.2	0.0	90.5
H-2302C	4/2/2026 12:59:49 PM	49.0	40.5	0.0	10.5			1.2	0.0	114.6
H-2302E	4/13/2026 1:03:58 PM	57.7	40.5	0.0	1.8			1.4	0.0	98.3
H-2303E	4/13/2026 10:40:52 AM	54.3	41.1	0.0	4.6			1.3	0.0	68.5
H-2303E	4/13/2026 10:45:26 AM	54.5	41.3	0.0	4.2			1.3	0.0	68.5
H-2303N	4/2/2026 12:54:49 PM	51.8	41.9	0.0	6.3			1.2	0.0	99.7
H-2304E	4/13/2026 10:27:26 AM	56.9	40.0	0.0	3.1			1.4	0.0	96.5
H-2304S	4/23/2026 1:29:07 PM	53.5	43.0	0.0	3.5			1.2	0.0	125.1
H-2305N	4/2/2026 12:52:13 PM	37.7	36.8	0.0	25.5			1.0	0.0	88.7
H-2305S	4/23/2026 1:25:40 PM	55.4	42.4	0.0	2.2			1.3	0.0	128.7
H-2306N	4/20/2026 11:10:56 AM	52.0	41.7	0.0	6.3			1.2	0.0	116.6
H-2307S	4/2/2026 1:12:46 PM	43.0	39.5	0.0	17.5			1.1	0.0	84.3
H-2307S	4/2/2026 1:15:40 PM	45.1	36.5	0.0	18.4			1.2	0.0	85.4
H-2307S	4/15/2026 1:55:31 PM	51.0	43.8	0.2	5.0			1.2	25.0	112.1
H-2307S	4/15/2026 1:56:41 PM	53.6	42.8	0.1	3.5			1.3	35.0	111.6
H-2308S	4/2/2026 1:06:10 PM	40.7	37.0	0.0	22.3			1.1	0.0	93.4
H-2308S	4/2/2026 1:06:47 PM	45.8	36.9	0.0	17.3			1.2	0.0	94.1
H-2308S	4/15/2026 1:50:26 PM	50.4	47.9	0.0	1.7			1.1	0.0	119.8
H-2309N	4/3/2026 9:19:16 AM	53.9	44.1	0.0	2.0			1.2	0.0	83.0
H-2309S	4/23/2026 10:43:33 AM	54.4	44.6	0.0	1.0			1.2	0.0	77.1
H-2309S	4/23/2026 10:45:29 AM	54.3	44.7	0.0	1.0			1.2	0.0	85.2
H-2310N	4/27/2026 1:21:29 PM	51.5	39.2	0.0	9.3			1.3	0.0	109.8
H-2310S	4/20/2026 11:15:47 AM	37.1	36.0	0.3	26.6			1.0	88.7	101.0
H-2401S	4/2/2026 2:25:40 PM	54.1	41.9	0.0	4.0			1.3	0.0	107.6
H-2401S	4/17/2026 9:19:57 AM	55.2	40.8	0.0	4.0			1.4	0.0	109.5
H-2402N	4/2/2026 2:15:47 PM	41.3	34.4	3.8	20.5			1.2	5.4	111.9
H-2402N	4/2/2026 2:17:30 PM	46.1	41.6	0.0	12.3			1.1	0.0	111.8
H-2402S	4/2/2026 2:35:12 PM	55.5	44.0	0.0	0.5			1.3	0.0	110.6
H-2403N	4/2/2026 2:10:30 PM	46.2	42.7	0.1	11.0			1.1	110.0	114.2
H-2403S	4/2/2026 1:34:47 PM	52.4	41.8	0.0	5.8			1.3	0.0	86.0
H-2403S	4/2/2026 1:35:34 PM	53.4	44.5					1.2		86.8
H-2403S	4/16/2026 2:49:36 PM	35.7	31.7	6.1	26.5			1.1	4.3	87.4
H-2403S	4/16/2026 2:52:16 PM	23.7	19.9	12.5	43.9			1.2	3.5	86.2
H-2404N	4/2/2026 2:02:16 PM	52.4	45.5	0.0	2.1			1.2	0.0	111.4
H-2404S	4/2/2026 1:24:22 PM	54.5	43.0	0.0	2.5			1.3	0.0	111.4
H-2405N	4/8/2026 11:46:17 AM	31.2	39.3	0.0	29.5			0.8	0.0	112.3

All LFG Extraction Well Data - April 2026
Chiquita Canyon Landfill

Point Name	Record Date	CH4 [%]	CO2 [%]	O2 [%]	Bal Gas [%]	CO Reading [ppmv]	H2 Reading [ppmv]	CH4:CO2	BalO2 [%]	Init Temp [ ]
H-29	4/20/2026 10:26:22 AM	30.6	43.8	0.9	24.7			0.7	27.4	129.4
H-72	4/8/2026 10:55:00 AM	45.8	54.2	0.0	0.0			0.8	0.0	90.6
H-74	4/10/2026 4:43:33 PM	55.1	42.0	0.1	2.8			1.3	28.0	96.6
H-75	4/10/2026 11:16:28 AM	49.0	44.4	0.0	6.6			1.1	0.0	88.0
H-79	4/7/2026 1:07:33 PM	42.4	55.4	0.0	2.2			0.8	0.0	128.4
H-79	4/7/2026 1:09:19 PM	41.4	56.0	0.0	2.6			0.7	0.0	132.6
H-79	4/7/2026 1:11:40 PM	40.7	56.9	0.0	2.4			0.7	0.0	133.5
P-02R	4/15/2026 11:10:10 AM	27.2	26.9	0.0	45.9			1.0	0.0	84.7
P-03R	4/15/2026 11:04:05 AM	47.9	34.8	0.0	17.3			1.4	0.0	88.3
P-03R	4/15/2026 11:06:21 AM	46.6	35.4	0.0	18.0			1.3	0.0	88.3
P-04	4/10/2026 1:43:08 PM	53.0	41.0	0.0	6.0			1.3	0.0	86.7
P-05	4/10/2026 1:37:41 PM	35.5	35.1	0.0	29.4			1.0	0.0	99.1
P-06R	4/10/2026 1:33:51 PM	39.8	35.3	0.0	24.9			1.1	0.0	110.3
P-07R	4/30/2026 8:21:30 AM	35.0	28.3	0.0	36.8			1.2	0.0	81.7
P-07R	4/30/2026 2:18:44 PM	35.8	31.1	0.0	33.1			1.2	0.0	87.8
P-08R	4/15/2026 10:59:27 AM	50.2	34.5	0.0	15.3			1.5	0.0	97.9
P-09	4/10/2026 1:25:33 PM	45.3	37.7	0.0	17.0			1.2	0.0	96.8
P-10	4/10/2026 1:29:29 PM	39.9	35.7	0.0	24.4			1.1	0.0	87.5
P-11	4/10/2026 1:14:55 PM	47.6	39.4	0.0	13.0			1.2	0.0	102.0
P-12	4/6/2026 8:00:28 AM	59.1	38.5	0.0	2.4			1.5	0.0	75.7
P-13	4/6/2026 8:05:39 AM	44.6	33.1	0.0	22.3			1.3	0.0	75.4
P-14	4/6/2026 8:09:12 AM	26.5	27.6	0.3	45.6			1.0	152.0	60.8
P-15R	4/6/2026 8:14:09 AM	48.1	34.2	0.0	17.7			1.4	0.0	68.9
P-16	4/6/2026 8:19:27 AM	51.5	34.2	0.0	14.3			1.5	0.0	81.6
P-17	4/6/2026 8:34:41 AM	33.7	29.7	0.0	36.6			1.1	0.0	108.1
P-18RD	4/6/2026 8:46:49 AM	53.0	34.8	0.0	12.2			1.5	0.0	82.7
P-18RS	4/6/2026 8:44:27 AM	31.1	26.7	0.0	42.2			1.2	0.0	92.4
P-19	4/6/2026 8:40:24 AM	28.3	26.1	0.0	45.6			1.1	0.0	85.3
P-20R	4/6/2026 8:51:48 AM	41.1	32.0	0.0	26.9			1.3	0.0	96.2
P-21	4/6/2026 9:19:55 AM	28.1	29.8	0.0	42.1			0.9	0.0	90.7
P-21RD	4/6/2026 9:31:50 AM	40.7	31.2	0.0	28.1			1.3	0.0	98.5
P-21RS	4/6/2026 9:28:58 AM	45.8	33.7	0.0	20.5			1.4	0.0	106.8
P-22RD	4/8/2026 9:06:13 AM	51.8	41.4	0.0	6.8			1.3	0.0	118.3
P-22RS	4/8/2026 9:04:00 AM	26.2	28.6	0.0	45.2			0.9	0.0	120.4
P-23	4/6/2026 9:41:25 AM	3.4	20.4	0.2	76.0			0.2	380.0	87.9
P-24	4/6/2026 9:48:22 AM	13.6	22.1	0.0	64.3			0.6	0.0	87.6
P-26	4/6/2026 10:09:07 AM	44.3	31.3	0.0	24.4			1.4	0.0	82.3
P-27	4/6/2026 10:15:58 AM	4.3	19.4	0.0	76.3			0.2	0.0	81.8
P-28	4/6/2026 10:22:57 AM	32.1	28.6	0.0	39.3			1.1	0.0	96.7
P-29R	4/6/2026 10:30:43 AM	16.7	22.6	0.0	60.7			0.7	0.0	94.0
P-30R	4/6/2026 10:39:44 AM	13.2	20.9	0.0	65.9			0.6	0.0	84.6
P-32R1	4/6/2026 10:48:42 AM	27.6	26.1	0.0	46.3			1.1	0.0	93.1
P-32R2	4/6/2026 10:53:03 AM	25.3	29.3	0.0	45.4			0.9	0.0	112.9
P-33	4/6/2026 11:13:05 AM	30.8	30.5	1.6	37.1			1.0	23.2	82.5

All LFG Extraction Well Data - April 2026
Chiquita Canyon Landfill

Point Name	Record Date	CH4 [%]	CO2 [%]	O2 [%]	Bal Gas [%]	CO Reading [ppmv]	H2 Reading [ppmv]	CH4:CO2	BalO2 [%]	Init Temp [°F]
P-36	4/6/2026 11:20:34 AM	13.0	19.4	0.0	67.6			0.7	0.0	88.5
P-37	4/6/2026 11:25:24 AM	6.5	18.6	0.2	74.7			0.3	373.5	91.4
P-38RD	4/8/2026 8:11:13 AM	40.6	34.8	0.0	24.6			1.2	0.0	106.0
P-38RS	4/8/2026 8:08:47 AM	33.7	29.0	0.0	37.3			1.2	0.0	103.9
P-39	4/8/2026 8:15:59 AM	52.7	42.1	0.1	5.1			1.3	51.0	72.7
P-41	4/8/2026 8:21:02 AM	23.7	24.5	4.1	47.7			1.0	11.6	109.5
P-42R	4/8/2026 8:25:06 AM	50.9	40.2	0.0	8.9			1.3	0.0	108.7
P-43	4/8/2026 8:28:17 AM	21.2	25.3	0.8	52.7			0.8	65.9	117.1
P-44RD	4/8/2026 8:33:37 AM	47.6	33.7	0.0	18.7			1.4	0.0	86.3
P-44RS	4/8/2026 8:31:29 AM	20.8	25.6	0.1	53.5			0.8	535.0	121.5
P-45RD	4/8/2026 8:41:03 AM	40.9	35.9	0.0	23.2			1.1	0.0	114.6
P-45RS	4/8/2026 8:39:04 AM	2.0	17.9	0.2	79.9			0.1	399.5	88.3
P-46RD	4/8/2026 8:49:34 AM	48.2	35.3	0.0	16.5			1.4	0.0	103.5
P-46RS	4/8/2026 8:47:22 AM	16.0	24.4	0.0	59.6			0.7	0.0	120.4
P-47	4/8/2026 8:59:30 AM	15.3	25.1	0.5	59.1			0.6	118.2	124.3
P-48	4/8/2026 9:12:32 AM	12.8	22.6	0.0	64.6			0.6	0.0	119.1
P-49RD	4/8/2026 9:36:58 AM	50.2	37.6	0.0	12.2			1.3	0.0	114.4
P-49RS	4/8/2026 9:34:46 AM	31.0	29.2	0.1	39.7			1.1	397.0	115.1
P-52	4/8/2026 10:40:17 AM	28.4	30.8	0.0	40.8			0.9	0.0	116.4
P-53	4/8/2026 10:45:15 AM	19.5	25.8	0.0	54.7			0.8	0.0	115.3
P-54	4/8/2026 10:31:51 AM	28.6	29.0	0.0	42.4			1.0	0.0	97.6
P-55	4/8/2026 10:29:03 AM	25.2	24.0	0.0	50.8			1.1	0.0	96.0
P-56	4/8/2026 10:22:20 AM	16.2	22.2	0.1	61.5			0.7	615.0	103.8
P-57	4/8/2026 10:25:44 AM	27.5	25.1	2.3	45.1			1.1	19.6	80.7
P-60R	4/8/2026 10:08:43 AM	49.4	34.8	0.0	15.8			1.4	0.0	79.5
P-61	4/8/2026 10:00:26 AM	41.2	35.7	0.0	23.1			1.2	0.0	85.2
P-65	4/8/2026 9:53:52 AM	31.9	28.0	0.0	40.1			1.1	0.0	80.1
P-71	4/8/2026 9:25:59 AM	19.3	23.6	0.0	57.1			0.8	0.0	81.9
P-75	4/8/2026 9:48:15 AM	51.3	34.5	0.0	14.2			1.5	0.0	92.7
P-76	4/6/2026 11:29:11 AM	16.2	21.3	0.0	62.5			0.8	0.0	107.3
P-79	4/6/2026 8:25:06 AM	14.7	22.7	1.5	61.1			0.6	40.7	83.5
SC-2000E	4/15/2026 7:54:27 AM	48.2	36.2	0.3	15.3			1.3	51.0	115.5
SC-2501E	4/6/2026 9:06:52 AM	6.9	49.6	7.2	36.3			0.1	5.0	152.9
SC-2501E	4/6/2026 9:10:00 AM					1100				
SC-2501E	4/6/2026 9:10:00 AM						102300			
SC-2501E	4/13/2026 9:18:55 AM	2.6	72.2	0.9	24.3			0.0	27.0	169.2
SC-2501E	4/13/2026 9:22:00 AM					1690				
SC-2501E	4/20/2026 9:30:00 AM					1760				
SC-2501E	4/20/2026 9:37:53 AM	1.7	79.5	0.0	18.8			0.0	0.0	180.2
SC-2501E	4/20/2026 9:39:08 AM	1.9	78.8	0.0	19.3			0.0	0.0	186.9
SC-2501E	4/28/2026 10:42:28 AM	2.1	78.6	0.0	19.3			0.0	0.0	188.7

All LFG Extraction Well Data - April 2026
Chiquita Canyon Landfill

Point Name	Record Date	CH4 [%]	CO2 [%]	O2 [%]	Bal Gas [%]	CO Reading [ppmv]	H2 Reading [ppmv]	CH4:CO2	BalO2 [%]	Init Temp [ ]
SC-2501E	4/28/2026 10:43:06 AM	2.1	80.5	0.0	17.4			0.0	0.0	189.7
SC-2501W	4/6/2026 9:23:04 AM	15.1	70.8	0.2	13.9			0.2	69.5	184.0
SC-2501W	4/6/2026 9:25:00 AM					1250				
SC-2501W	4/6/2026 9:25:00 AM						172300			
SC-2501W	4/13/2026 9:34:52 AM	2.6	70.4	0.1	26.9			0.0	269.0	185.5
SC-2501W	4/13/2026 9:40:00 AM					1270				
SC-2501W	4/22/2026 8:57:01 AM	1.9	78.3	0.0	19.8			0.0	0.0	185.5
SC-2501W	4/22/2026 9:00:00 AM					1330				
SC-2501W	4/28/2026 11:08:15 AM	2.6	78.3	0.0	19.1			0.0	0.0	165.4
SC-2501W	4/28/2026 11:08:53 AM	2.7	77.9	0.0	19.4			0.0	0.0	161.0
SW-10	4/27/2026 1:42:28 PM	16.0	24.0	6.3	53.7			0.7	8.5	78.4
SW-115	4/10/2026 7:58:47 AM	53.3	38.7	0.0	8.0			1.4	0.0	75.0
SW-1445	4/1/2026 10:19:46 AM	1.6	4.6	17.2	76.7			0.3	4.5	83.4
SW-1445	4/3/2026 9:43:47 AM	1.0	6.6	18.1	74.3			0.2	4.1	84.0
SW-1455	4/1/2026 10:13:55 AM	9.1	6.9	15.2	68.9			1.3	4.5	85.3
SW-1455	4/3/2026 9:48:11 AM	8.2	10.9	15.7	65.2			0.8	4.2	85.6
SW-154	4/10/2026 9:17:01 AM	0.3	3.0	18.5	78.2			0.1	4.2	76.2
SW-154	4/10/2026 9:18:12 AM	0.2	2.8	18.4	78.6			0.1	4.3	76.3
SW-17-135	4/1/2026 10:17:09 AM	22.2	19.3	5.8	52.7			1.2	9.1	72.7
SW-17-135	4/3/2026 9:45:46 AM	20.1	18.6	6.2	55.1			1.1	8.9	73.6
SW-187	4/3/2026 7:48:56 AM	15.0	26.6	6.0	52.4			0.6	8.7	68.3
SW-1930	4/2/2026 8:16:55 AM	28.2	47.7	2.9	21.1			0.6	7.3	80.3
SW-20	4/27/2026 1:22:23 PM	0.0	5.1	14.3	80.6			0.0	5.6	81.8
SW-25	4/1/2026 8:10:30 AM	0.0	5.4	20.8	73.8			0.0	3.5	58.2
SW-25	4/1/2026 8:21:48 AM	0.0	0.4	20.5	79.1			0.0	3.9	63.5
SW-2501D	4/1/2026 9:20:13 AM	22.5	69.9	0.0	7.6			0.3	0.0	73.5
SW-2501D	4/2/2026 9:13:53 AM	21.5	76.0	0.0	2.5			0.3	0.0	71.6
SW-2501D	4/3/2026 8:47:09 AM	20.5	79.5	0.0	0.0			0.3	0.0	71.4
SW-2501D	4/6/2026 8:15:00 AM	24.0	75.9	0.0	0.1			0.3	0.0	64.4
SW-2501D	4/7/2026 8:36:54 AM	21.3	78.6	0.1	0.0			0.3	0.0	75.7
SW-2501D	4/8/2026 8:21:20 AM	24.6	65.7	0.0	9.7			0.4	0.0	69.4
SW-2501D	4/9/2026 9:26:22 AM	20.9	79.1	0.0	0.0			0.3	0.0	74.5
SW-2501D	4/10/2026 8:39:10 AM	21.4	78.2	0.0	0.4			0.3	0.0	72.5
SW-2501D	4/13/2026 8:52:20 AM	22.0	78.0	0.0	0.0			0.3	0.0	72.2
SW-2501D	4/14/2026 8:29:20 AM	0.0	4.2	15.9	79.9			0.0	5.0	70.6
SW-2501D	4/15/2026 8:52:16 AM	23.5	69.4	0.0	7.1			0.3	0.0	72.4
SW-2501D	4/16/2026 8:50:19 AM	22.4	69.3	0.0	8.3			0.3	0.0	72.7
SW-2501D	4/17/2026 8:31:41 AM	21.2	77.8	0.0	1.0			0.3	0.0	71.2
SW-2501D	4/20/2026 8:20:43 AM	21.6	75.2	0.0	3.2			0.3	0.0	71.6
SW-2501D	4/22/2026 8:39:14 AM	21.7	77.6	0.0	0.7			0.3	0.0	71.9
SW-2501D	4/23/2026 9:12:55 AM	22.0	75.4	0.0	2.6			0.3	0.0	73.3

All LFG Extraction Well Data - April 2026
Chiquita Canyon Landfill

Point Name	Record Date	CH4 [%]	CO2 [%]	O2 [%]	Bal Gas [%]	CO Reading [ppmv]	H2 Reading [ppmv]	CH4:CO2	BalO2 [%]	Init Temp [°F]
SW-2501D	4/24/2026 8:51:29 AM	23.1	73.8	0.0	3.1			0.3	0.0	73.5
SW-2501D	4/27/2026 8:53:51 AM	21.5	78.5	0.0	0.0			0.3	0.0	71.8
SW-2501D	4/28/2026 8:57:44 AM	20.5	78.8	0.0	0.7			0.3	0.0	72.7
SW-2501D	4/29/2026 8:25:47 AM	20.5	78.6	0.0	0.9			0.3	0.0	71.9
SW-2501D	4/30/2026 8:28:11 AM	20.8	79.2	0.0	0.0			0.3	0.0	71.8
SW-2501M	4/1/2026 9:14:59 AM	37.0	58.0	0.0	5.0			0.6	0.0	69.4
SW-2501M	4/2/2026 8:49:06 AM	37.3	57.9	0.0	4.8			0.6	0.0	64.2
SW-2501M	4/3/2026 8:40:36 AM	32.9	67.1	0.0	0.0			0.5	0.0	67.1
SW-2501M	4/6/2026 8:19:51 AM	36.4	61.2	0.0	2.4			0.6	0.0	63.5
SW-2501M	4/7/2026 8:42:07 AM	34.2	58.1	0.0	7.7			0.6	0.0	73.7
SW-2501M	4/8/2026 8:13:36 AM	36.1	54.9	0.0	9.0			0.7	0.0	64.7
SW-2501M	4/9/2026 9:21:25 AM	33.4	66.6	0.0	0.0			0.5	0.0	73.6
SW-2501M	4/10/2026 8:31:56 AM	30.5	61.6	0.3	7.6			0.5	25.3	67.1
SW-2501M	4/13/2026 8:46:25 AM	36.5	63.5	0.0	0.0			0.6	0.0	66.7
SW-2501M	4/14/2026 8:34:32 AM	36.9	62.0	0.0	1.1			0.6	0.0	67.7
SW-2501M	4/15/2026 8:48:48 AM	39.2	56.3	0.0	4.5			0.7	0.0	62.4
SW-2501M	4/16/2026 8:44:37 AM	36.7	59.0	0.0	4.3			0.6	0.0	66.1
SW-2501M	4/17/2026 8:26:02 AM	35.5	64.5	0.0	0.0			0.6	0.0	65.4
SW-2501M	4/20/2026 8:17:14 AM	38.2	59.8	0.0	2.0			0.6	0.0	63.5
SW-2501M	4/22/2026 8:33:18 AM	35.5	58.5	0.0	6.0			0.6	0.0	63.1
SW-2501M	4/23/2026 9:08:23 AM	36.1	55.9	0.0	8.0			0.6	0.0	71.4
SW-2501M	4/24/2026 8:47:42 AM	34.6	56.6	0.0	8.8			0.6	0.0	67.5
SW-2501M	4/27/2026 8:49:22 AM	33.5	59.7	0.0	6.8			0.6	0.0	65.6
SW-2501M	4/28/2026 8:52:42 AM	33.4	57.6	0.0	9.0			0.6	0.0	66.5
SW-2501M	4/29/2026 8:21:07 AM	31.7	58.2	0.3	9.8			0.5	32.7	65.3
SW-2501M	4/30/2026 8:21:11 AM	31.8	60.8	0.2	7.2			0.5	36.0	65.9
SW-2501MD	4/1/2026 9:17:25 AM	14.6	36.5	10.6	38.3			0.4	3.6	76.7
SW-2501MD	4/2/2026 9:03:37 AM	14.3	38.6	12.0	35.1			0.4	2.9	76.0
SW-2501MD	4/3/2026 8:44:07 AM	12.5	33.7	12.1	41.7			0.4	3.4	75.5
SW-2501MD	4/6/2026 8:13:08 AM	15.0	31.5	11.3	42.2			0.5	3.7	62.6
SW-2501MD	4/7/2026 8:43:56 AM	15.9	36.3	9.7	38.1			0.4	3.9	79.8
SW-2501MD	4/8/2026 8:16:08 AM	15.9	38.4	10.9	34.8			0.4	3.2	75.2
SW-2501MD	4/9/2026 9:23:44 AM	16.5	45.9	8.5	29.1			0.4	3.4	75.9
SW-2501MD	4/10/2026 8:36:00 AM	13.4	36.2	10.9	39.5			0.4	3.6	76.4
SW-2501MD	4/13/2026 8:49:43 AM	13.5	32.9	12.1	41.5			0.4	3.4	76.2
SW-2501MD	4/14/2026 8:38:05 AM	14.8	36.6	10.1	38.5			0.4	3.8	63.2
SW-2501MD	4/15/2026 8:50:32 AM	14.1	34.5	11.7	39.7			0.4	3.4	75.5
SW-2501MD	4/16/2026 8:47:16 AM	14.5	37.0	11.6	36.9			0.4	3.2	76.3
SW-2501MD	4/17/2026 8:29:17 AM	12.8	33.2	12.0	42.0			0.4	3.5	75.7
SW-2501MD	4/20/2026 8:18:46 AM	12.5	33.6	12.3	41.6			0.4	3.4	75.8

All LFG Extraction Well Data - April 2026
Chiquita Canyon Landfill

Point Name	Record Date	CH4 [%]	CO2 [%]	O2 [%]	Bal Gas [%]	CO Reading [ppmv]	H2 Reading [ppmv]	CH4:CO2	BalO2 [%]	Inlet Temp [ ]
SW-2501MD	4/22/2026 8:36:10 AM	12.2	31.5	12.7	43.6			0.4	3.4	75.9
SW-2501MD	4/23/2026 9:10:29 AM	13.6	33.9	12.2	40.3			0.4	3.3	76.5
SW-2501MD	4/24/2026 8:50:09 AM	13.9	33.8	11.2	41.1			0.4	3.7	76.6
SW-2501MD	4/27/2026 8:51:26 AM	11.9	30.7	13.0	44.4			0.4	3.4	75.9
SW-2501MD	4/28/2026 8:54:47 AM	11.7	30.7	12.5	45.1			0.4	3.6	76.2
SW-2501MD	4/29/2026 8:23:23 AM	12.1	31.9	12.7	43.3			0.4	3.4	76.6
SW-2501MD	4/30/2026 8:24:01 AM	12.5	33.5	11.7	42.3			0.4	3.6	76.3
SW-2501S	4/1/2026 9:24:46 AM	0.1	2.7	20.0	77.3			0.0	3.9	67.1
SW-2501S	4/2/2026 9:10:17 AM	0.1	2.6	20.2	77.1			0.0	3.8	64.4
SW-2501S	4/3/2026 8:49:58 AM	0.4	13.9	19.7	66.0			0.0	3.4	64.4
SW-2501S	4/6/2026 8:17:34 AM	0.2	4.3	19.7	75.8			0.0	3.8	63.9
SW-2501S	4/7/2026 8:39:13 AM	0.3	6.6	18.7	74.4			0.0	4.0	75.8
SW-2501S	4/8/2026 8:23:15 AM	0.3	9.3	20.4	70.0			0.0	3.4	66.7
SW-2501S	4/9/2026 9:29:44 AM	0.1	2.7	20.9	76.3			0.0	3.7	71.4
SW-2501S	4/10/2026 8:42:53 AM	0.1	3.6	20.8	75.5			0.0	3.6	68.7
SW-2501S	4/13/2026 8:55:19 AM	0.1	0.6	21.9	77.4			0.2	3.5	65.0
SW-2501S	4/14/2026 8:31:38 AM	0.4	6.5	19.6	73.5			0.1	3.8	70.4
SW-2501S	4/15/2026 8:55:20 AM	0.1	1.3	21.3	77.3			0.1	3.6	64.9
SW-2501S	4/16/2026 8:57:34 AM	0.0	1.1	20.4	78.5			0.0	3.8	65.2
SW-2501S	4/17/2026 8:34:56 AM	0.0	0.8	21.4	77.8			0.0	3.6	64.1
SW-2501S	4/20/2026 8:23:36 AM	0.0	2.4	22.0	75.6			0.0	3.4	65.8
SW-2501S	4/22/2026 8:42:10 AM	0.1	2.7	21.4	75.8			0.0	3.5	64.6
SW-2501S	4/23/2026 9:15:17 AM	0.1	3.9	21.6	74.4			0.0	3.4	66.9
SW-2501S	4/24/2026 8:53:20 AM	0.1	3.2	20.3	76.4			0.0	3.8	67.2
SW-2501S	4/27/2026 8:56:15 AM	0.1	1.2	21.9	76.8			0.1	3.5	65.5
SW-2501S	4/28/2026 9:01:02 AM	0.0	3.9	21.2	74.9			0.0	3.5	65.2
SW-2501S	4/29/2026 8:28:31 AM	0.0	3.6	21.9	74.5			0.0	3.4	65.2
SW-2501S	4/30/2026 8:30:39 AM	0.1	1.8	20.7	77.4			0.1	3.7	66.2
SW-2502D	4/1/2026 9:05:49 AM	12.8	76.6	0.0	10.6			0.2	0.0	72.6
SW-2502D	4/2/2026 8:37:31 AM	12.2	78.3	0.1	9.5			0.2	190.0	72.7
SW-2502D	4/3/2026 9:05:39 AM	0.0	4.6	21.3	74.1			0.0	3.5	70.9
SW-2502D	4/6/2026 8:27:38 AM	11.6	88.4	0.0	0.0			0.1	0.0	64.4
SW-2502D	4/7/2026 8:51:14 AM	12.9	86.1	0.1	0.9			0.1	9.0	67.4
SW-2502D	4/8/2026 8:40:49 AM	12.3	76.5	0.0	11.2			0.2	0.0	69.1
SW-2502D	4/9/2026 9:05:36 AM	9.3	90.7	0.0	0.0			0.1	0.0	71.6
SW-2502D	4/10/2026 8:55:36 AM	11.2	87.3	0.0	1.5			0.1	0.0	72.2
SW-2502D	4/13/2026 9:09:58 AM	10.9	89.1	0.0	0.0			0.1	0.0	72.0
SW-2502D	4/14/2026 8:49:09 AM	12.4	86.8	0.0	0.8			0.1	0.0	57.6
SW-2502D	4/15/2026 9:05:39 AM	12.4	77.5	0.0	10.1			0.2	0.0	71.6
SW-2502D	4/16/2026 9:13:34 AM	11.8	78.1	0.0	10.1			0.2	0.0	73.3
SW-2502D	4/17/2026 8:48:51 AM	10.6	88.8	0.0	0.6			0.1	0.0	71.0

All LFG Extraction Well Data - April 2026
Chiquita Canyon Landfill

Point Name	Record Date	CH4 [%]	CO2 [%]	O2 [%]	Bal Gas [%]	CO Reading [ppmv]	H2 Reading [ppmv]	CH4:CO2	BalO2 [%]	Init Temp [ ]
SW-2502D	4/20/2026 8:40:34 AM	10.6	86.6	0.0	2.8			0.1	0.0	71.2
SW-2502D	4/22/2026 8:55:13 AM	10.8	88.5	0.0	0.7			0.1	0.0	69.6
SW-2502D	4/23/2026 9:24:24 AM	11.6	83.7	0.0	4.7			0.1	0.0	72.6
SW-2502D	4/24/2026 9:02:40 AM	11.9	82.8	0.0	5.3			0.1	0.0	69.1
SW-2502D	4/27/2026 9:08:40 AM	10.6	89.4	0.0	0.0			0.1	0.0	70.2
SW-2502D	4/28/2026 9:11:21 AM	9.9	90.1	0.0	0.0			0.1	0.0	70.1
SW-2502D	4/29/2026 8:40:47 AM	10.3	89.0	0.0	0.7			0.1	0.0	70.5
SW-2502D	4/30/2026 8:41:24 AM	10.4	89.6	0.0	0.0			0.1	0.0	71.8
SW-2502M	4/1/2026 9:03:08 AM	14.7	76.4	0.0	8.9			0.2	0.0	70.5
SW-2502M	4/2/2026 8:32:43 AM	16.1	75.9	0.0	8.0			0.2	199.3	68.7
SW-2502M	4/3/2026 9:02:58 AM	15.5	84.5	0.0	0.0			0.2	0.0	69.4
SW-2502M	4/6/2026 8:30:01 AM	14.3	85.7	0.0	0.0			0.2	0.0	65.3
SW-2502M	4/7/2026 8:53:05 AM	14.6	85.4	0.0	0.0			0.2	0.0	66.6
SW-2502M	4/8/2026 8:32:46 AM	16.8	72.8	0.0	10.4			0.2	0.0	68.7
SW-2502M	4/9/2026 9:03:18 AM	15.1	84.8	0.1	0.0			0.2	0.0	70.5
SW-2502M	4/10/2026 8:53:28 AM	15.7	84.3	0.0	0.0			0.2	0.0	72.4
SW-2502M	4/13/2026 9:05:53 AM	17.0	83.0	0.0	0.0			0.2	0.0	70.2
SW-2502M	4/14/2026 8:46:44 AM	17.8	81.4	0.0	0.8			0.2	0.0	59.1
SW-2502M	4/15/2026 9:03:07 AM	19.3	73.0	0.0	7.7			0.3	0.0	69.8
SW-2502M	4/16/2026 9:10:37 AM	18.0	72.7	0.0	9.2			0.2	0.0	71.7
SW-2502M	4/17/2026 8:46:13 AM	16.4	83.5	0.0	0.1			0.2	0.0	68.5
SW-2502M	4/20/2026 8:38:02 AM	16.9	78.8	0.0	4.3			0.2	0.0	69.9
SW-2502M	4/22/2026 8:53:16 AM	17.6	79.1	0.0	3.3			0.2	0.0	68.0
SW-2502M	4/23/2026 9:22:15 AM	18.7	74.8	0.0	6.5			0.3	0.0	70.7
SW-2502M	4/24/2026 9:00:10 AM	18.6	75.3	0.0	6.1			0.2	0.0	70.6
SW-2502M	4/27/2026 9:06:04 AM	17.5	81.2	0.0	1.3			0.2	0.0	67.4
SW-2502M	4/28/2026 9:09:11 AM	16.3	81.4	0.0	2.3			0.2	0.0	67.7
SW-2502M	4/29/2026 8:39:02 AM	15.8	82.0	0.0	2.2			0.2	0.0	67.5
SW-2502M	4/30/2026 8:39:00 AM	16.7	81.7	0.0	1.6			0.2	0.0	69.3
SW-2502MD	4/1/2026 9:08:03 AM	17.0	59.8	3.3	20.0			0.3	6.1	78.8
SW-2502MD	4/2/2026 8:41:23 AM	16.0	58.7	4.4	21.0			0.3	4.8	77.7
SW-2502MD	4/3/2026 9:07:58 AM	13.5	54.7	6.8	25.0			0.2	3.7	76.6
SW-2502MD	4/6/2026 8:25:47 AM	11.8	44.1	8.7	35.4			0.3	4.1	67.2
SW-2502MD	4/7/2026 8:49:37 AM	12.0	45.9	8.0	34.1			0.3	4.3	73.9
SW-2502MD	4/8/2026 8:43:03 AM	10.7	48.7	8.9	31.7			0.2	3.6	75.9
SW-2502MD	4/9/2026 9:09:46 AM	9.1	54.9	7.7	28.3			0.2	3.7	73.5
SW-2502MD	4/10/2026 8:57:38 AM	8.3	45.5	10.4	35.8			0.2	3.4	77.8
SW-2502MD	4/13/2026 9:12:03 AM	12.7	57.1	6.6	23.6			0.2	3.6	75.9

All LFG Extraction Well Data - April 2026
Chiquita Canyon Landfill

Point Name	Record Date	CH4 [%]	CO2 [%]	O2 [%]	Bal Gas [%]	CO Reading [ppmv]	H2 Reading [ppmv]	CH4:CO2	BalO2 [%]	Inlet Temp [ ]
SW-2502MD	4/14/2026 8:51:52 AM	12.7	54.6	6.0	26.7			0.2	4.5	74.2
SW-2502MD	4/15/2026 9:07:37 AM	12.4	49.2	7.4	31.0			0.3	4.2	76.8
SW-2502MD	4/16/2026 9:16:54 AM	11.3	46.2	8.4	34.2			0.2	4.1	77.9
SW-2502MD	4/17/2026 8:50:58 AM	8.7	43.9	10.2	37.2			0.2	3.6	76.0
SW-2502MD	4/20/2026 8:42:35 AM	6.8	39.7	12.0	41.5			0.2	3.5	77.0
SW-2502MD	4/22/2026 8:57:26 AM	5.9	35.7	12.9	45.5			0.2	3.5	76.0
SW-2502MD	4/23/2026 9:26:09 AM	7.3	37.2	12.4	43.1			0.2	3.5	77.5
SW-2502MD	4/24/2026 9:06:14 AM	7.6	35.1	12.0	45.3			0.2	3.8	77.9
SW-2502MD	4/27/2026 9:11:20 AM	6.1	32.6	13.7	47.6			0.2	3.5	76.1
SW-2502MD	4/28/2026 9:14:05 AM	5.4	39.4	12.5	42.7			0.1	3.4	76.4
SW-2502MD	4/29/2026 8:42:33 AM	5.7	33.8	12.8	47.7			0.2	3.7	76.6
SW-2502MD	4/30/2026 8:45:13 AM	6.9	35.6	12.2	45.3			0.2	3.7	76.7
SW-2502S	4/1/2026 9:00:41 AM	0.0	0.2	19.9	79.9			0.2	4.0	72.5
SW-2502S	4/2/2026 8:29:26 AM	0.1	1.8	20.9	77.3			0.1	3.7	71.8
SW-2502S	4/3/2026 9:00:59 AM	0.0	1.7	21.7	76.6			0.0	3.5	70.9
SW-2502S	4/6/2026 8:32:09 AM	1.2	24.2	14.5	60.1			0.0	4.1	66.2
SW-2502S	4/7/2026 8:55:20 AM	0.3	9.1	17.7	72.9			0.0	4.1	67.5
SW-2502S	4/8/2026 8:29:46 AM	0.1	2.5	21.7	75.7			0.0	3.5	69.6
SW-2502S	4/9/2026 9:00:42 AM	0.0	4.1	20.8	75.1			0.0	3.6	71.7
SW-2502S	4/10/2026 8:51:16 AM	0.0	0.4	21.4	78.2			0.0	3.7	70.1
SW-2502S	4/13/2026 9:02:59 AM	0.1	0.4	21.7	77.8			0.3	3.6	69.0
SW-2502S	4/14/2026 8:43:58 AM	0.5	8.1	19.1	72.3			0.1	3.8	58.5
SW-2502S	4/15/2026 9:01:05 AM	0.1	0.5	21.2	78.2			0.2	3.7	68.4
SW-2502S	4/16/2026 9:05:55 AM	0.0	0.5	20.3	79.2			0.1	3.9	67.6
SW-2502S	4/17/2026 8:42:55 AM	0.0	0.2	21.4	78.4			0.0	3.7	67.2
SW-2502S	4/20/2026 8:36:03 AM	0.0	0.4	22.1	77.5			0.0	3.5	64.5
SW-2502S	4/22/2026 8:51:18 AM	0.0	0.3	21.8	77.9			0.0	3.6	63.7
SW-2502S	4/23/2026 9:20:54 AM	0.0	0.6	22.0	77.4			0.0	3.5	64.5
SW-2502S	4/24/2026 8:58:51 AM	0.1	0.4	20.5	79.0			0.3	3.9	65.2
SW-2502S	4/27/2026 9:04:12 AM	0.1	0.3	22.2	77.4			0.3	3.5	64.5
SW-2502S	4/28/2026 9:07:32 AM	0.0	1.2	21.5	77.3			0.0	3.6	64.9
SW-2502S	4/29/2026 8:36:49 AM	0.0	0.6	21.0	78.4			0.0	3.7	64.9
SW-2502S	4/30/2026 8:37:05 AM	0.1	0.7	20.8	78.4			0.1	3.8	66.4
SW-2503D	4/7/2026 8:02:32 AM	4.2	3.8	17.1	74.9			1.1	4.4	65.8
SW-2503D	4/13/2026 8:05:16 AM	15.6	7.8	9.2	67.4			2.0	7.3	66.5
SW-2503D	4/23/2026 8:33:21 AM	14.6	5.9	10.4	69.1			2.5	6.6	67.4
SW-2503D	4/28/2026 8:34:28 AM	10.2	5.9	13.5	70.4			1.7	5.2	66.9
SW-2503M	4/7/2026 8:07:11 AM	23.4	42.0	2.1	32.5			0.6	15.5	74.8
SW-2503M	4/13/2026 8:10:16 AM	23.0	49.0	0.3	27.7			0.5	92.3	67.0
SW-2503M	4/23/2026 8:37:38 AM	23.6	46.1	0.2	30.1			0.5	150.5	69.3
SW-2503M	4/28/2026 8:38:38 AM	20.6	48.6	0.1	30.7			0.4	307.0	69.6

All LFG Extraction Well Data - April 2026
Chiquita Canyon Landfill

Point Name	Record Date	CH4 [%]	CO2 [%]	O2 [%]	Bal Gas [%]	CO Reading [ppmv]	H2 Reading [ppmv]	CH4:CO2	BalO2 [%]	Init Temp [ ]
SW-2503MD	4/7/2026 8:04:33 AM	4.3	4.9	18.2	72.6			0.9	4.0	63.8
SW-2503MD	4/13/2026 8:07:33 AM	3.9	4.5	20.0	71.6			0.9	3.6	74.0
SW-2503MD	4/23/2026 8:35:00 AM	4.8	5.1	19.8	70.3			0.9	3.6	75.6
SW-2503MD	4/28/2026 8:35:57 AM	2.9	3.8	20.8	72.5			0.8	3.5	70.7
SW-2503S	4/7/2026 8:09:35 AM	0.9	7.2	18.2	73.7			0.1	4.0	65.6
SW-2503S	4/13/2026 8:14:16 AM	0.5	1.9	21.3	76.3			0.3	3.6	79.2
SW-2503S	4/23/2026 8:40:15 AM	0.6	2.7	21.4	75.3			0.2	3.5	79.6
SW-2503S	4/28/2026 8:40:56 AM	0.4	4.6	21.2	73.8			0.1	3.5	79.7
SW-2504D	4/7/2026 8:19:16 AM	0.2	3.7	18.8	77.3			0.1	4.1	68.9
SW-2504D	4/13/2026 8:28:04 AM	0.1	0.7	21.5	77.7			0.1	3.6	79.2
SW-2504D	4/23/2026 8:19:40 AM	0.0	6.4	21.0	72.6			0.0	3.5	76.1
SW-2504D	4/28/2026 8:11:29 AM	0.0	0.4	22.1	77.5			0.0	3.5	78.0
SW-2504M	4/7/2026 8:23:25 AM	20.1	4.4	11.4	64.1			4.6	5.6	67.2
SW-2504M	4/13/2026 8:30:55 AM	17.1	2.2	14.6	66.1			7.8	4.5	67.1
SW-2504M	4/23/2026 8:21:33 AM	20.5	3.4	12.5	63.6			6.0	5.1	71.6
SW-2504M	4/28/2026 8:18:46 AM	15.1	2.1	15.7	67.1			7.2	4.3	64.8
SW-2504MD	4/7/2026 8:21:03 AM	1.1	7.3	16.6	75.0			0.2	4.5	71.5
SW-2504MD	4/13/2026 8:35:26 AM	1.4	8.6	18.0	72.0			0.2	4.0	70.1
SW-2504MD	4/23/2026 8:26:10 AM	1.4	7.5	18.7	72.4			0.2	3.9	70.9
SW-2504MD	4/28/2026 8:25:12 AM	1.2	7.1	19.1	72.6			0.2	3.8	68.2
SW-2504S	4/7/2026 8:25:19 AM	3.7	1.8	18.3	76.2			2.1	4.2	66.3
SW-2504S	4/13/2026 8:32:51 AM	2.8	0.6	20.8	75.8			4.7	3.6	74.4
SW-2504S	4/23/2026 8:23:36 AM	3.5	1.2	20.8	74.5			2.9	3.6	73.8
SW-2504S	4/28/2026 8:22:23 AM	1.4	0.5	22.0	76.1			2.8	3.5	74.6
SW-30	4/1/2026 9:49:01 AM	13.9	50.2	0.5	35.5			0.3	72.4	72.0
SW-30	4/1/2026 9:49:34 AM	13.5	50.2	0.4	35.9			0.3	81.5	72.1
SW-30	4/2/2026 9:25:57 AM	12.4	53.2	0.8	33.6			0.2	42.0	66.6
SW-30	4/3/2026 9:22:54 AM	11.8	52.4	0.7	35.1			0.2	50.1	73.2
SW-30	4/6/2026 8:37:53 AM	12.7	48.9	0.9	37.5			0.3	41.7	74.4
SW-30	4/7/2026 9:00:39 AM	11.7	48.0	1.1	39.2			0.2	35.6	77.5
SW-30	4/8/2026 8:53:26 AM	12.7	48.8	0.7	37.8			0.3	54.0	76.7
SW-30	4/9/2026 9:45:20 AM	12.6	47.3	0.9	39.2			0.3	43.6	84.6
SW-30	4/10/2026 9:10:38 AM	12.4	56.3	0.7	30.6			0.2	43.7	72.8
SW-30	4/13/2026 9:25:39 AM	11.4	51.7	1.2	35.7			0.2	29.8	76.7
SW-30	4/14/2026 8:58:13 AM	10.5	48.4	1.3	39.8			0.2	30.6	71.6
SW-30	4/15/2026 9:14:24 AM	11.2	46.8	1.3	40.7			0.2	31.3	77.6
SW-30	4/16/2026 9:24:54 AM	10.5	47.9	1.6	40.0			0.2	24.5	72.9
SW-30	4/17/2026 9:06:23 AM	10.5	52.1	1.4	36.0			0.2	25.7	71.1
SW-30	4/20/2026 8:48:50 AM	10.3	48.0	1.7	40.0			0.2	23.5	74.5
SW-30	4/22/2026 9:06:51 AM	10.0	51.1	1.9	37.0			0.2	19.5	74.4
SW-30	4/23/2026 9:32:44 AM	10.8	47.0	1.8	40.4			0.2	22.4	76.9
SW-30	4/24/2026 9:12:35 AM	11.5	47.4	1.8	39.3			0.2	21.8	82.0
SW-30	4/27/2026 9:22:17 AM	10.4	49.3	1.9	38.4			0.2	20.2	72.7

All LFG Extraction Well Data - April 2026
Chiquita Canyon Landfill

Point Name	Record Date	CH4 [%]	CO2 [%]	O2 [%]	Bal Gas [%]	CO Reading [ppmv]	H2 Reading [ppmv]	CH4:CO2	BalO2 [%]	Inlet Temp [°F]
SW-30	4/28/2026 9:24:27 AM	10.0	53.1	1.7	35.2			0.2	20.7	76.6
SW-30	4/29/2026 8:53:12 AM	9.9	47.9	1.9	40.3			0.2	21.2	75.7
SW-30	4/30/2026 8:50:43 AM	10.6	50.1	2.1	37.2			0.2	17.7	76.6
SW-32	4/1/2026 9:44:52 AM	36.8	54.4	0.0	8.8			0.7	0.0	72.1
SW-32	4/2/2026 9:32:54 AM	32.1	53.8	1.1	13.0			0.6	11.8	69.4
SW-32	4/3/2026 9:19:55 AM	30.1	53.4	1.0	15.5			0.6	15.5	72.1
SW-32	4/6/2026 8:42:55 AM	34.7	54.4	0.1	10.8			0.6	108.0	73.3
SW-32	4/7/2026 9:05:26 AM	33.9	53.8	0.1	12.2			0.6	122.0	79.2
SW-32	4/8/2026 9:00:59 AM	37.1	53.1	0.0	9.8			0.7	0.0	72.7
SW-32	4/8/2026 9:03:15 AM	39.6	51.0	0.0	9.4			0.8	0.0	83.8
SW-32	4/9/2026 9:39:44 AM	28.5	40.9	5.0	25.6			0.7	5.1	80.8
SW-32	4/10/2026 9:06:04 AM	37.4	56.0	0.7	5.9			0.7	8.4	69.0
SW-32	4/13/2026 9:23:09 AM	31.5	54.7	0.7	13.1			0.6	18.7	82.0
SW-32	4/14/2026 9:05:06 AM	29.8	54.4	0.4	15.4			0.5	38.5	71.7
SW-32	4/15/2026 9:19:10 AM	29.3	46.2	2.3	22.2			0.6	9.7	80.0
SW-32	4/16/2026 9:32:35 AM	32.0	47.8	1.3	18.9			0.7	14.3	73.8
SW-32	4/17/2026 9:00:25 AM	30.5	50.4	1.5	17.6			0.6	11.7	76.0
SW-32	4/20/2026 8:53:46 AM	30.6	48.2	1.1	20.1			0.6	18.3	71.3
SW-32	4/22/2026 9:02:23 AM	6.6	34.8	11.0	47.6			0.2	4.3	75.0
SW-32	4/23/2026 9:37:27 AM	32.0	46.6	1.4	20.0			0.7	14.3	79.7
SW-32	4/24/2026 9:16:44 AM	33.7	44.2	2.1	20.0			0.8	9.5	78.8
SW-32	4/27/2026 9:17:30 AM	27.5	44.4	2.3	25.8			0.6	11.2	75.0
SW-32	4/28/2026 9:20:09 AM	29.8	49.8	1.2	19.2			0.6	16.0	77.8
SW-32	4/29/2026 8:48:50 AM	28.4	47.7	2.0	21.9			0.6	11.0	71.0
SW-32	4/30/2026 8:56:16 AM	26.6	44.6	3.9	24.9			0.6	6.4	80.0
SW-64	4/1/2026 9:55:29 AM	7.0	47.5	9.3	36.3			0.1	3.9	68.9
SW-64	4/2/2026 9:22:11 AM	6.3	47.9	10.9	34.9			0.1	3.2	61.8
SW-64	4/3/2026 9:25:21 AM	6.3	47.0	10.6	36.1			0.1	3.4	73.8
SW-64	4/6/2026 8:35:57 AM	7.8	45.3	9.5	37.4			0.2	3.9	74.1
SW-64	4/7/2026 8:58:55 AM	8.0	45.9	8.4	37.7			0.2	4.5	75.8
SW-64	4/8/2026 8:51:26 AM	7.4	46.8	10.1	35.7			0.2	3.5	76.3
SW-64	4/9/2026 9:43:23 AM	2.9	17.8	16.0	63.3			0.2	4.0	83.9
SW-64	4/10/2026 9:12:52 AM	7.5	54.4	8.7	29.4			0.1	3.4	72.1
SW-64	4/13/2026 9:28:06 AM	7.1	46.8	10.9	35.2			0.2	3.2	76.7
SW-64	4/14/2026 8:55:52 AM	7.3	46.7	9.4	36.6			0.2	3.9	68.0
SW-64	4/15/2026 9:12:24 AM	7.9	46.4	9.8	35.9			0.2	3.7	78.4
SW-64	4/16/2026 9:22:00 AM	7.9	47.6	9.6	35.0			0.2	3.7	71.1
SW-64	4/17/2026 9:10:12 AM	6.1	42.1	10.4	41.4			0.1	4.0	69.1
SW-64	4/20/2026 8:46:41 AM	6.2	42.5	11.3	40.0			0.1	3.5	71.3
SW-64	4/22/2026 9:08:33 AM	7.3	52.2	9.5	31.0			0.1	3.3	75.3

All LFG Extraction Well Data - April 2026
Chiquita Canyon Landfill

Point Name	Record Date	CH4 [%]	CO2 [%]	O2 [%]	Bal Gas [%]	CO Reading [ppmv]	H2 Reading [ppmv]	CH4:CO2	BalO2 [%]	Init Temp [°F]
SW-64	4/23/2026 9:31:03 AM	8.3	51.4	8.8	31.5			0.2	3.6	76.0
SW-64	4/24/2026 9:10:30 AM	8.8	53.4	8.1	29.7			0.2	3.7	79.7
SW-64	4/27/2026 9:25:07 AM	8.4	55.8	8.5	27.3			0.2	3.2	72.3
SW-64	4/28/2026 9:26:49 AM	8.0	58.2	8.2	25.6			0.1	3.1	79.5
SW-64	4/29/2026 8:55:41 AM	7.6	54.4	8.6	29.4			0.1	3.4	77.4
SW-64	4/30/2026 8:52:58 AM	8.1	55.1	8.1	28.7			0.1	3.5	76.6
SW-65	4/10/2026 7:55:03 AM	54.3	38.4	0.0	7.3			1.4	0.0	73.4
SW-66	4/10/2026 9:12:25 AM	11.3	13.7	10.0	65.0			0.8	6.5	87.9
SW-66	4/10/2026 9:13:39 AM	11.3	13.6	10.0	65.1			0.8	6.5	88.1
SW-68	4/1/2026 9:37:06 AM	26.5	66.2	0.3	7.0			0.4	24.2	71.9
SW-68	4/1/2026 9:41:25 AM	24.5	65.6	0.4	9.4			0.4	23.0	70.8
SW-68	4/1/2026 9:42:19 AM	24.4	66.6	0.5	8.5			0.4	16.6	71.0
SW-68	4/2/2026 9:29:25 AM	24.4	71.0	0.4	4.2			0.3	10.5	67.3
SW-68	4/3/2026 9:16:52 AM	22.3	75.2	0.8	1.7			0.3	2.1	73.2
SW-68	4/6/2026 8:40:32 AM	25.8	73.6	0.4	0.2			0.4	0.5	75.2
SW-68	4/7/2026 9:03:08 AM	24.1	74.4	0.3	1.2			0.3	4.0	77.8
SW-68	4/8/2026 8:59:14 AM	25.0	67.0	0.0	8.0			0.4	0.0	74.8
SW-68	4/9/2026 9:36:41 AM	8.6	13.6	13.3	64.5			0.6	4.8	83.1
SW-68	4/10/2026 9:08:13 AM	23.6	73.1	0.0	3.3			0.3	0.0	72.2
SW-68	4/13/2026 9:19:06 AM	23.4	76.2	0.3	0.1			0.3	0.3	77.2
SW-68	4/14/2026 9:02:02 AM	23.4	73.2	0.4	3.0			0.3	7.5	72.4
SW-68	4/15/2026 9:16:58 AM	24.5	63.6	0.5	11.4			0.4	22.8	77.9
SW-68	4/16/2026 9:28:28 AM	25.5	65.5	0.4	8.6			0.4	20.9	73.3
SW-68	4/17/2026 9:02:46 AM	23.2	69.9	0.6	6.3			0.3	10.5	70.1
SW-68	4/20/2026 8:51:19 AM	23.5	71.0	0.5	5.0			0.3	10.0	74.2
SW-68	4/22/2026 9:04:46 AM	23.1	74.2	0.3	2.4			0.3	8.0	74.7
SW-68	4/23/2026 9:35:18 AM	24.8	70.4	0.5	4.3			0.4	8.6	77.5
SW-68	4/24/2026 9:14:45 AM	24.8	69.3	0.3	5.6			0.4	18.7	81.1
SW-68	4/27/2026 9:19:33 AM	23.0	73.6	0.6	2.8			0.3	4.7	71.9
SW-68	4/28/2026 9:22:09 AM	22.4	75.0	0.2	2.4			0.3	12.0	75.2
SW-68	4/29/2026 8:50:58 AM	22.1	72.0	0.5	5.4			0.3	10.8	75.5
SW-68	4/30/2026 8:59:00 AM	23.0	74.9	0.3	1.8			0.3	6.0	78.2
SW-7	4/1/2026 8:26:03 AM	0.0	0.3	20.1	79.6			0.0	4.0	65.7
SW-7	4/1/2026 8:26:47 AM	0.0	0.3	20.0	79.7			0.0	4.0	66.6
SW-70	4/3/2026 7:51:21 AM	16.2	70.3	0.0	13.5			0.2	0.0	82.7
SW-71	4/6/2026 9:55:21 AM	10.9	17.8	6.3	65.0			0.6	10.3	76.2
SW-71	4/6/2026 9:59:58 AM	10.7	17.5	6.2	65.6			0.6	10.6	76.1
SW-72	4/6/2026 11:17:54 AM	11.3	20.6	3.6	64.5			0.5	17.9	87.2
SW-80	4/10/2026 9:05:19 AM	32.6	29.2	0.0	38.2			1.1	0.0	78.7
SW-9	4/3/2026 7:53:58 AM	1.9	21.8	12.6	63.7			0.1	5.1	73.9

All LFG Extraction Well Data - April 2026
Chiquita Canyon Landfill

Point Name	Record Date	CH4 [%]	CO2 [%]	O2 [%]	Bal Gas [%]	CO Reading [ppmv]	H2 Reading [ppmv]	CH4:CO2	BalO2 [%]	Init Temp [°F]
TC-1961C	4/7/2026 2:30:03 PM	32.9	38.1	0.0	29.0			0.9	0.0	110.3
TC-1961E	4/7/2026 1:55:40 PM	45.9	49.6	0.0	4.5			0.9	0.0	111.4
TC-2174	4/6/2026 8:58:34 AM	6.0	72.6	0.7	20.7			0.1	29.6	181.3
TC-2174	4/6/2026 8:59:05 AM	6.2	72.9	0.6	20.3			0.1	33.8	181.3
TC-2174	4/6/2026 9:05:00 AM					2120				
TC-2174	4/6/2026 9:05:00 AM						152700			
TC-2174	4/13/2026 9:11:17 AM	2.2	74.6	0.2	23.0			0.0	115.0	182.4
TC-2174	4/13/2026 9:14:00 AM					2050				
TC-2174	4/20/2026 9:20:00 AM					2430				
TC-2174	4/20/2026 9:29:37 AM	2.3	79.6	0.0	18.1			0.0	0.0	182.1
TC-2174	4/28/2026 10:29:30 AM	2.5	53.1	0.4	44.0			0.0	110.0	183.1
VL-02	4/30/2026 9:10:07 AM	54.2	36.5	0.7	8.6			1.5	12.5	91.3
WTD-01	4/8/2026 8:20:00 AM					274				
WTD-01	4/8/2026 8:20:00 AM						42700			
WTD-01	4/8/2026 8:20:19 AM	19.7	46.2	5.5	28.6			0.4	5.2	150.5
WTD-01	4/14/2026 10:40:00 AM					605				
WTD-01	4/14/2026 10:45:40 AM	19.3	37.0	7.8	35.9			0.5	4.6	147.1
WTD-01	4/15/2026 8:16:50 AM	21.2	46.9	4.7	27.2			0.5	5.8	143.7
WTD-01	4/23/2026 9:45:45 AM	18.8	40.6	7.7	32.9			0.5	4.3	144.8
WTD-01	4/23/2026 9:46:31 AM	18.9	41.0	7.8	32.3			0.5	4.1	144.6
WTD-02	4/15/2026 8:22:46 AM	7.5	37.6	11.3	43.6			0.2	3.9	140.8
WTD-02	4/23/2026 8:48:44 AM	9.2	45.6	7.7	37.5			0.2	4.9	153.3
WTD-02	4/23/2026 8:49:09 AM	9.5	46.9	7.8	35.8			0.2	4.6	153.3
WTD-02	4/23/2026 1:20:00 PM					1820				
WTD-02	4/29/2026 8:38:12 AM	11.7	45.2	8.0	35.1			0.3	4.4	153.4
WTD-02	4/29/2026 8:38:47 AM	11.8	47.0	7.9	33.3			0.3	4.2	153.6
WTD-03	4/8/2026 8:26:20 AM	4.6	27.0	14.1	54.3			0.2	3.9	136.1
WTD-03	4/8/2026 8:27:12 AM	4.6	26.8	14.2	54.4			0.2	3.8	135.5
WTD-03	4/15/2026 8:26:32 AM	3.8	20.1	16.0	60.1			0.2	3.8	124.1
WTD-03	4/23/2026 8:52:39 AM	2.1	13.7	17.8	66.4			0.2	3.7	123.3
WTD-04	4/15/2026 8:32:38 AM	0.2	3.6	21.0	75.2			0.1	3.6	59.4
WTD-04	4/23/2026 8:57:44 AM	0.2	2.8	21.6	75.4			0.1	3.5	73.8
WTD-05	4/15/2026 8:36:14 AM	1.1	3.1	20.2	75.6			0.4	3.7	65.9
WTD-05	4/23/2026 9:00:16 AM	0.8	3.5	20.7	75.0			0.2	3.6	79.6
WTD-06	4/15/2026 8:39:55 AM	3.7	8.5	17.2	70.6			0.4	4.1	119.4
WTD-06	4/20/2026 8:30:12 AM	2.8	8.0	18.3	70.9			0.4	3.9	115.7
WTD-07	4/15/2026 8:43:54 AM	1.7	3.7	19.4	75.2			0.5	3.9	63.9
WTD-07	4/20/2026 8:27:37 AM	0.4	1.7	21.4	76.5			0.2	3.6	60.8
WTD-10	4/15/2026 10:28:42 AM	19.0	31.8	8.6	40.6			0.6	4.7	109.8
WTD-10	4/23/2026 10:23:46 AM	17.0	28.3	9.9	44.8			0.6	4.5	109.1
WTD-10	4/23/2026 10:24:26 AM	17.2	28.8	9.8	44.2			0.6	4.5	110.1

All LFG Extraction Well Data - April 2026
Chiquita Canyon Landfill

Point Name	Record Date	Adj Temp [°F]	Init Stat Press ["H2O]	Adj Stat Press ["H2O]	Init Flow [scfm]	Adj Flow [scfm]	Init Diff Press ["H2O]	Adj Diff Press ["H2O]	Sys Pressure ["H2O]	Adj Avail Press ["H2O]
A-01	4/2/2026 1:54:56 PM	89.8	-17.94	-17.94			18.439	18.440	-17.86	-17.86
A-02	4/6/2026 9:58:27 AM	95.7	-20.04	-20.00			20.281	20.239	-20.13	-20.10
A-03	4/6/2026 10:12:15 AM	87.4	-19.68	-19.46			20.031	19.766	-19.74	-19.60
A-04	4/6/2026 10:26:59 AM	97.2	-11.17	-12.87			11.503	13.192	-18.83	-18.76
A-04	4/30/2026 1:49:55 PM	97.1	-8.06	-9.25			8.129	9.335	-13.53	-13.69
A-05	4/20/2026 9:32:48 AM	77.0	-17.93	-18.00	0.0	0.0				
B-01	4/1/2026 10:58:43 AM	66.4	-0.65	-0.65	0.3	0.3	0.016	0.016	-17.28	-17.28
B-02R	4/1/2026 1:34:17 PM	73.7	-0.13	-0.13	0.6	0.5	0.031	0.029	-16.79	-16.77
B-02R	4/8/2026 10:54:42 AM	85.3	-0.24	-0.23	1.6	1.7	0.273	0.278	-25.16	
B-03R	4/1/2026 1:41:13 PM	75.0	-0.43	-0.42	1.8	1.7	0.332	0.277	-7.36	-7.40
B-05	4/1/2026 1:55:57 PM	84.5	-0.28	-0.26	3.9	4.9	0.091	0.144	-15.80	-15.57
B-06	4/1/2026 2:05:09 PM	76.9	-0.38	-0.37	4.6	4.8	0.421	0.454	-15.92	-15.80
B-07R	4/2/2026 1:01:57 PM	88.3	-0.13	-0.13	2.9	2.9	2.167	2.182	-14.00	-14.03
B-08	4/2/2026 12:55:12 PM	83.0	-0.13	-0.13			0.131	0.126	-15.73	-15.74
B-09	4/2/2026 12:50:46 PM	92.4	-0.17	-0.16			0.171	0.163	-15.94	-15.60
B-10	4/2/2026 12:45:16 PM	87.0	-0.15	-0.15			0.150	0.149	-15.88	-15.79
B-11	4/2/2026 1:24:42 PM	102.2	-0.28	-0.20			0.000	0.000	-15.78	-15.75
B-12	4/1/2026 1:48:48 PM	84.0	-0.12	-0.10	1.9	3.1	0.371	0.983	-7.52	-7.51
B-13	4/2/2026 1:06:40 PM	88.0	-0.17	-0.17	30.5	30.4	0.187	0.185	-15.88	-15.89
B-14	4/2/2026 1:18:44 PM	91.6	-0.08	-0.14	1.1	0.9	0.119	0.088	-15.80	-15.41
C-03	4/6/2026 9:54:40 AM	74.9	-19.94	-20.13			20.223	20.387	0.06	0.08
C-08	4/20/2026 9:15:37 AM	82.8	-17.27	-17.25	0.0	0.0				
C-10	4/10/2026 7:51:45 AM	57.2	-14.36	-14.36	0.0	0.0				
C-11	4/10/2026 10:10:54 AM	82.1	-12.63	-12.54	13.6	14.0	0.412	0.438	-12.64	-12.50
C-12	4/8/2026 3:57:19 PM	87.9	-12.25	-12.16	1.3	1.4	0.010	0.012	-12.35	-12.23
C-12	4/16/2026 11:21:11 AM	85.3	-2.35	-2.59	6.5	7.0	0.251	0.292	-11.06	-10.90
C-15	4/8/2026 4:09:01 PM	90.3	-12.16	-12.16	2.9	1.6	0.019	0.006	-12.08	-11.99
C-17B	4/10/2026 8:34:57 AM	109.4	-8.44	-8.50	0.0	0.0	8.582	8.818		
C-18	4/10/2026 8:59:23 AM	87.7	-10.27	-10.29	0.0	0.0				
C-19	4/10/2026 8:43:58 AM	87.1	-10.27	-10.29	0.0	0.0				
C-20	4/10/2026 8:50:19 AM	76.1	-10.68	-10.65	0.0	0.0				
C-20	4/16/2026 1:38:11 PM	103.8	-10.16	-10.26			0.046	0.030	0.01	0.01
C-24	4/10/2026 8:39:30 AM	101.6	-1.65	-1.57	0.0	0.0	1.643	1.636		
C-25	4/10/2026 8:24:56 AM	122.3	-7.42	-7.38	0.0	0.0	7.561	7.545		
C-26	4/16/2026 1:18:35 PM	86.2	30.38	-0.35			0.005	0.018	0.00	-0.02
C-26	4/16/2026 1:21:12 PM	104.0	-0.55	-0.54			0.000	0.000	-0.06	-0.15
C-27	4/8/2026 4:00:25 PM	100.6	-11.74	-11.82	7.7	5.9	0.138	0.081	-11.93	-11.86
C-27	4/16/2026 11:39:05 AM	97.1	-2.05	-2.26			0.233	0.243	-11.24	-11.00

All LFG Extraction Well Data - April 2026
Chiquita Canyon Landfill

Point Name	Record Date	Adj Temp [°F]	Init Stat Press ["H2O]	Adj Stat Press ["H2O]	Init Flow [scfm]	Adj Flow [scfm]	Init Diff Press ["H2O]	Adj Diff Press ["H2O]	Sys Pressure ["H2O]	Adj Avail Press ["H2O]
C-28	4/29/2026 12:36:21 PM	102.5	-11.08	-11.08	5.0	2.7	0.033	0.010	-11.20	-11.20
C-29	4/29/2026 1:14:44 PM	109.2	-7.72	-7.72			7.669	7.638	-12.65	-12.71
C-30	4/20/2026 9:21:22 AM	124.9	-3.59	-3.62	0.0	0.0	-0.141	-0.163	-16.68	
CV-02	4/20/2026 9:49:49 AM	122.1	-0.61	-0.54	0.4	0.4	0.014	0.018	-17.32	
CV-03	4/20/2026 9:46:31 AM	119.3	-7.70	-7.65	18.4	18.4	2.076	2.077	-17.25	
CV-04	4/20/2026 9:42:55 AM	110.7	-2.75	-2.65	14.6	14.0	0.061	0.056		
CV-05	4/6/2026 10:35:08 AM	105.3	-17.79	-17.79	8.2	8.2	1.462	1.456	-18.46	-18.46
CV-05	4/15/2026 1:29:38 PM	102.4	-15.47	-15.94	2.7	3.0	0.155	0.196	-14.41	-14.85
CV-06	4/6/2026 1:39:52 PM	94.7	-10.95	-5.37	4.5	3.5	0.125	0.073	-13.29	-13.46
CV-06	4/15/2026 1:45:50 PM	93.0	-3.06	-3.36	7.9	7.8	0.383	0.368	-14.45	-14.15
CV-09	4/6/2026 2:07:21 PM	98.3	0.09	-1.71	3.4	4.4	0.026	0.044	-14.18	-14.26
CV-09	4/6/2026 2:11:19 PM	97.4	-1.71	-1.66	4.4	5.0	0.044	0.056	-14.48	-14.52
CV-108-52	4/1/2026 8:15:00 AM									
CV-108-52	4/1/2026 8:15:00 AM									
CV-108-52	4/1/2026 10:21:30 AM	107.4	-6.25	-5.04	0.0	0.0	-1.604	-1.490	-9.78	
CV-108-52	4/20/2026 2:17:43 PM	104.3	-7.45	-7.69			0.858	0.853	-9.10	-9.12
CV-113	4/7/2026 8:50:00 AM									
CV-113	4/7/2026 8:50:00 AM									
CV-113	4/8/2026 12:27:31 PM	86.4	-0.11	-0.06	1.9	1.4	0.021	0.012	-2.83	-2.12
CV-113	4/16/2026 2:00:04 PM	86.5	-0.29	-0.28	3.6	3.5	0.077	0.074	-5.90	-5.95
CV-114	4/6/2026 8:55:39 AM	168.0	-2.31	-3.13			1.996	3.018	-6.24	-6.41
CV-114	4/6/2026 9:00:00 AM									
CV-114	4/6/2026 9:00:00 AM									
CV-114	4/13/2026 9:04:00 AM									
CV-114	4/13/2026 9:05:00 AM	176.4	-2.20	-1.97			2.168	1.875	-6.00	-5.86
CV-114	4/13/2026 9:07:47 AM	176.6	-1.74	-1.88			1.895	2.250	-5.88	-5.98
CV-114	4/14/2026 8:20:00 AM									
CV-114	4/14/2026 8:20:00 AM									
CV-114	4/20/2026 9:10:00 AM									
CV-114	4/20/2026 9:27:23 AM	170.6	-2.77	-2.76			2.741	2.505	0.04	0.04
CV-114	4/28/2026 10:25:04 AM	175.4	-0.80	-0.80			0.846	0.846	-3.04	-3.04
CV-1424	4/1/2026 4:08:46 PM	99.4	-1.21	-1.45	8.0		6.476		-14.83	
CV-1424	4/29/2026 1:07:51 PM	106.1	-1.88	-2.57	14.0	9.9	4.110	2.046	-12.72	-12.72
CV-1424	4/29/2026 1:09:52 PM	106.4	-2.59	-2.59	17.7	17.7	1.975	1.976	-12.68	-12.65
CV-1532A	4/1/2026 8:20:00 AM									
CV-1532A	4/1/2026 8:20:00 AM									
CV-1532A	4/8/2026 9:15:00 AM									
CV-1532A	4/8/2026 9:15:00 AM									
CV-1532A	4/8/2026 9:17:00 AM	172.6	-0.45	-0.43			0.440	0.420	-6.68	-6.15
CV-1532A	4/10/2026 10:48:01 AM	88.4	-7.38	-1.43			8.094	1.433	-7.03	-8.15

All LFG Extraction Well Data - April 2026
Chiquita Canyon Landfill

Point Name	Record Date	Adj Temp [°F]	Init Stat Press ["H2O]	Adj Stat Press ["H2O]	Init Flow [scfm]	Adj Flow [scfm]	Init Diff Press ["H2O]	Adj Diff Press ["H2O]	Sys Pressure ["H2O]	Adj Avail Press ["H2O]
CV-1532A	4/10/2026 10:51:30 AM	88.2	-1.94	-1.93			1.936	1.932	-4.98	-7.35
CV-1532A	4/10/2026 1:50:24 PM	78.4	-1.05	-1.05			1.026	1.024	-8.52	-8.40
CV-1532A	4/20/2026 3:58:40 PM	85.4	-4.17	-2.39	0.0	0.0	6.660	2.683	-6.30	
CV-1534A-PLF	4/8/2026 9:15:00 AM									
CV-1534A-PLF	4/8/2026 9:15:00 AM									
CV-1534A-PLF	4/8/2026 9:34:42 AM	197.8	3.82	3.42			0.000	0.000	0.25	0.25
CV-1534A-PLF	4/14/2026 9:38:37 AM	198.1	-3.40	-3.69			3.118	3.722	0.34	0.34
CV-1534A-PLF	4/14/2026 9:40:00 AM									
CV-1534A-PLF	4/22/2026 10:15:00 AM									
CV-1534A-PLF	4/22/2026 10:17:59 AM	199.0	-1.44	-1.44			1.213	1.213	0.60	0.60
CV-1534A-PLF	4/23/2026 10:05:00 AM									
CV-1534A-PLF	4/23/2026 10:08:37 AM	198.7	-0.52	-2.11			0.994	0.000	0.08	0.13
CV-1534A-PLF	4/29/2026 9:16:59 AM	197.4	-1.30	-1.35			1.447	1.679	0.32	0.29
CV-1535	4/1/2026 10:16:11 AM	66.4	-1.40	-1.10	0.0	0.0	0.827	0.785	-10.22	
CV-1535	4/13/2026 8:15:00 AM									
CV-1535	4/13/2026 8:15:00 AM									
CV-1535	4/20/2026 10:51:13 AM	122.6	-0.85	-0.85			0.010	0.017	-10.18	
CV-1601D	4/3/2026 9:06:46 AM	104.5	-0.98	-0.98	5.5	8.2	0.591	1.332	-16.08	
CV-1601D	4/16/2026 10:54:58 AM	112.1	-0.49	-0.48	6.8	6.8	0.927	0.929	-11.84	
CV-1601S	4/3/2026 9:03:11 AM	99.3	-1.29	-1.07	4.2	2.9	0.356	0.175	-16.14	
CV-1601S	4/14/2026 10:41:34 AM	99.3	-0.43	-0.43	2.0	2.2	0.080	0.097	-12.36	
CV-1601S	4/16/2026 10:57:30 AM	106.3	-0.44	-0.44	3.0	3.1	0.186	0.189	-11.99	
CV-1604	4/7/2026 2:22:02 PM	129.7	-0.99	-0.98	0.0	0.0	-0.151	-0.151	-21.37	
CV-1701D	4/7/2026 1:27:34 PM	96.6	1.45	-0.31	1.2	0.0	0.497	-0.166	-4.87	
CV-1701D	4/7/2026 1:31:55 PM	99.1	-0.15	-0.16	0.0	0.0	-0.056	-0.054	-4.44	
CV-1701D	4/17/2026 8:45:09 AM	86.0	-1.15	-1.32	0.7	0.8	0.111	0.147	-7.93	-6.48
CV-1701S	4/7/2026 1:19:39 PM	143.5	0.45	-0.10	4.0	3.0	0.122	0.071	-4.75	
CV-1701S	4/7/2026 1:23:32 PM	141.5	-0.10	-0.15	0.0	0.0	-0.320	-0.323	-4.66	
CV-1701S	4/17/2026 8:39:40 AM	112.2	-0.08	-0.15	3.5	4.9	0.072	0.150	-17.66	-17.92
CV-1901	4/14/2026 12:49:52 PM	109.6	-9.08	-6.94	1.1	1.2	0.026	0.031	-9.07	-9.04
CV-1901	4/14/2026 12:50:45 PM	109.2	-6.92	-6.97	0.5	0.6	0.005	0.008	-8.81	-8.87
CV-1901	4/20/2026 9:11:30 AM	107.2	-2.43	-1.56	0.8	1.2	0.014	0.030	-8.62	-8.86
CV-1902A	4/6/2026 10:00:00 AM									
CV-1902A	4/6/2026 10:00:00 AM									
CV-1902A	4/8/2026 10:50:00 AM									
CV-1902A	4/8/2026 10:50:00 AM									
CV-1902A	4/8/2026 10:51:42 AM	172.9	1.69	1.88			0.000	0.000	2.07	2.26
CV-1902A	4/14/2026 10:59:28 AM	174.9	-7.85	-7.77			8.505	8.300	-7.91	-7.75
CV-1902A	4/14/2026 11:00:00 AM									
CV-1902A	4/22/2026 9:51:53 AM	178.7	-6.80	-6.85			7.424	7.453	-6.91	-6.95
CV-1902A	4/22/2026 9:55:00 AM									

All LFG Extraction Well Data - April 2026
Chiquita Canyon Landfill

Point Name	Record Date	Adj Temp [°F]	Init Stat Press ["H2O]	Adj Stat Press ["H2O]	Init Flow [scfm]	Adj Flow [scfm]	Init Diff Press ["H2O]	Adj Diff Press ["H2O]	Sys Pressure ["H2O]	Adj Avail Press ["H2O]
CV-1902A	4/28/2026 1:34:36 PM	173.9	-4.95	-4.89			4.967	4.872	-4.74	-4.72
CV-1905	4/2/2026 2:04:32 PM	103.7	-0.88	-0.85	3.8	3.6	0.089	0.081	-17.03	-16.34
CV-1905	4/13/2026 1:14:43 PM	94.8	-1.20	-1.30	3.4	3.9	0.067	0.089	-14.67	
CV-2001	4/1/2026 10:52:37 AM	76.7	-6.85	-4.92	0.0	0.0	-1.262	-0.914	-7.62	
CV-2001	4/1/2026 10:55:30 AM	75.9	-4.91	-4.65	0.0	0.0	-1.570	-1.101	-5.89	
CV-2001	4/1/2026 10:58:41 AM	76.0	-4.21	-4.25	0.0	0.0	-0.962	-0.871	-5.69	
CV-2001	4/6/2026 9:00:00 AM									
CV-2001	4/6/2026 9:00:00 AM									
CV-2001	4/24/2026 9:53:54 AM	88.6	-6.79	-8.13	2.3	3.7	0.043	0.107	-4.62	
CV-2001	4/27/2026 8:56:39 AM	75.7	-5.48	-5.98	0.7	1.4	0.003	0.012	-5.91	-6.18
CV-2002	4/1/2026 10:39:24 AM	134.0	-0.51	-0.41	6.3	6.2	0.146	0.138	-0.83	
CV-2002	4/1/2026 10:41:53 AM	128.6	-0.89	-0.88	8.1	2.7	0.230	0.026	-1.25	
CV-2002	4/2/2026 8:15:00 AM									
CV-2002	4/2/2026 8:15:00 AM									
CV-2002	4/27/2026 9:54:03 AM	179.0	-4.33	-2.80	37.7	29.6	4.310	2.644	-5.94	-4.55
CV-2002	4/27/2026 9:57:42 AM	179.0	-4.62	-1.35	20.5	19.3	1.265	1.115	-6.53	-5.57
CV-2002	4/27/2026 10:09:09 AM	180.3	-0.75	-1.06	23.5	23.4	1.647	1.645	-5.33	-4.41
CV-2002	4/29/2026 10:14:58 AM	179.7	-3.56	-3.66	31.4	31.4	2.982	2.985	-4.58	-3.91
CV-2002	4/29/2026 10:16:38 AM	179.7	-3.65	-3.26	37.4	31.0	4.222	2.907	-4.54	-5.01
CV-2003	4/1/2026 10:24:02 AM	100.7	-9.50	-6.86	0.0	0.0	-2.569	-1.825	-9.29	
CV-2003	4/20/2026 2:22:31 PM	105.3	-0.31	-0.31	1.2	1.2	0.150	0.155	-9.12	-9.20
CV-2006	4/8/2026 10:59:24 AM		1.07	1.07	27.7	27.7	1.112	1.112	-5.59	-5.59
CV-2006	4/8/2026 11:00:00 AM									
CV-2006	4/8/2026 11:00:00 AM									
CV-2006	4/14/2026 8:34:12 AM	186.2	-1.76	-1.86	18.5	17.2	0.496	0.427	-7.90	-7.95
CV-2006	4/14/2026 8:35:00 AM									
CV-2006	4/22/2026 9:40:00 AM									
CV-2006	4/22/2026 9:41:15 AM	187.7	-1.42	-2.55	11.0	11.2	0.176	0.181	-7.95	-7.81
CV-2006	4/22/2026 9:42:48 AM	187.4	-2.79	-2.98	18.7	17.8	0.510	0.461	-7.80	-7.67
CV-2006	4/28/2026 1:51:21 PM	187.6	-0.09	-0.12	2.8	8.6	0.012	0.107	-5.52	-5.41
CV-2007	4/6/2026 10:34:26 AM	151.4	-2.33	-2.31	20.8	20.6	1.244	1.224	-10.35	-10.34
CV-2007	4/6/2026 10:40:00 AM									
CV-2007	4/6/2026 10:40:00 AM									
CV-2007	4/7/2026 8:15:00 AM									
CV-2007	4/7/2026 8:15:00 AM									
CV-2007	4/13/2026 11:19:48 AM	141.1	-1.01	-1.00	11.0	10.3	0.338	0.301	-10.02	-10.60
CV-2007	4/20/2026 10:51:59 AM	131.8	-0.39	-0.21	6.7	3.9	0.125	0.042	-7.81	-8.10
CV-2007	4/20/2026 10:54:33 AM	129.8	-0.22	-0.22	4.5	4.5	0.057	0.055	-8.39	-8.40
CV-2008	4/10/2026 4:22:39 PM	109.3	-2.69	-0.85	2.4	1.9	0.044	0.028	-5.14	

All LFG Extraction Well Data - April 2026
Chiquita Canyon Landfill

Point Name	Record Date	Adj Temp [°F]	Init Stat Press ["H2O]	Adj Stat Press ["H2O]	Init Flow [scfm]	Adj Flow [scfm]	Init Diff Press ["H2O]	Adj Diff Press ["H2O]	Sys Pressure ["H2O]	Adj Avail Press ["H2O]
CV-2009	4/10/2026 3:39:47 PM	136.6	1.98	-0.04	7.6	20.2	0.079	0.562	-5.39	
CV-2009	4/10/2026 3:40:58 PM	136.6	-0.07	-0.07	19.6	19.6	0.529	0.531	-5.39	
CV-2009A	4/10/2026 3:45:07 PM	125.9	-0.27	-0.26	6.3	6.3	0.934	0.931	-5.24	
CV-2010	4/6/2026 1:38:00 PM	114.2	-4.14	-3.48	0.0	0.0	-0.571	-0.444	-13.25	
CV-2010A	4/6/2026 1:34:52 PM	83.6	-0.37	-0.35	10.0	10.0	0.276	0.277	-13.15	
CV-2010A	4/14/2026 9:59:08 AM	129.1	-5.10	-5.07	45.1	44.9	5.745	5.655	-9.61	-9.69
CV-2011	4/6/2026 10:27:23 AM	126.2	-3.30	-2.90	0.0	0.0	-0.407	-0.412	-15.33	
CV-2011A	4/7/2026 11:06:51 AM	154.0	4.29	-1.68	17.8	41.9	0.086	0.486	0.34	-3.91
CV-2011A	4/7/2026 11:07:22 AM	153.9	-1.91	-1.90	38.2	38.8	0.404	0.417	-3.72	-3.96
CV-2011A	4/7/2026 11:10:00 AM									
CV-2011A	4/7/2026 11:10:00 AM									
CV-2011A	4/7/2026 12:35:52 PM	153.0	-1.51	-1.18	0.0	0.0	-0.163	-0.176	-3.52	
CV-2011A	4/7/2026 12:36:57 PM	153.2	-1.23	-1.22	0.0	0.0	-0.073	-0.074	-3.63	
CV-2011A	4/14/2026 1:59:59 PM	151.2	-9.34	-9.29	39.5	40.1	0.439	0.452	-13.26	-13.08
CV-2011A	4/14/2026 2:00:00 PM									
CV-2011A	4/22/2026 2:25:00 PM									
CV-2011A	4/22/2026 2:27:25 PM	149.5	-9.55	-5.44	38.3	24.9	0.411	0.171	-13.12	-13.57
CV-2011A	4/22/2026 2:28:37 PM	149.3	-4.73	-4.70	26.6	26.1	0.196	0.189	-13.46	-13.58
CV-2011A	4/28/2026 2:31:28 PM	152.7	-1.19	-0.86	60.4	51.9	1.010	0.743	-9.21	-9.46
CV-2012	4/7/2026 12:27:43 PM	137.5	0.35	-0.05	4.0	4.3	0.023	0.026	-3.74	
CV-2012	4/7/2026 12:32:16 PM	137.4	-0.20	-0.21	0.0	0.0	-0.009	-0.009	-3.57	
CV-2201-PLR	4/1/2026 1:26:26 PM	137.4	-5.74	-5.83			5.905	5.923	-6.78	-6.02
CV-2201-PLR	4/22/2026 10:28:28 AM	133.6	-2.87	-1.99			2.843	1.965	-4.19	-3.79
CV-2201-PLR	4/22/2026 10:29:41 AM	134.1	-2.72	-2.70			2.703	2.687	-3.72	-3.76
CV-2204-PLR	4/6/2026 10:55:41 AM	189.8	-7.91	-7.96			4.983	4.983	0.33	0.33
CV-2204-PLR	4/6/2026 10:58:00 AM									
CV-2204-PLR	4/6/2026 10:58:00 AM									
CV-2204-PLR	4/13/2026 1:25:00 PM									
CV-2204-PLR	4/13/2026 1:25:59 PM	183.1	-9.84	-9.88			10.023	10.047	0.00	0.00
CV-2204-PLR	4/20/2026 10:05:27 AM	190.1	-9.29	-9.26			9.555	9.519	0.04	0.04
CV-2204-PLR	4/20/2026 10:10:00 AM									
CV-2204-PLR	4/27/2026 9:46:32 AM	188.4	-9.06	-9.11			9.473	9.515	0.43	0.43
CV-2205	4/16/2026 2:22:01 PM	119.1	-0.32	-0.32	14.1	14.1	0.051	0.051	-14.54	-14.78
CV-2207	4/6/2026 1:27:39 PM	125.5	-1.99	-1.98	0.0	0.0	-0.592	-0.591	-12.01	
CV-2208A	4/10/2026 12:18:35 PM	128.5	-4.91	-3.37	12.2	10.7	0.042	0.032	-7.53	
CV-2301	4/1/2026 8:42:11 AM	181.1	-10.33	-10.05			10.456	10.244	0.48	0.49
CV-2301	4/7/2026 10:35:22 AM	110.4	-8.45	-4.96			9.025	4.948	-9.34	-9.56
CV-2301	4/7/2026 10:36:15 AM	104.0	-3.53	-3.53			3.518	3.518	-9.03	-9.61
CV-2301	4/8/2026 8:00:00 AM									
CV-2301	4/8/2026 8:00:00 AM									
CV-2301	4/20/2026 8:43:36 AM	93.3	-1.09	-0.98	0.0	0.0	1.065	1.072	-11.05	
CV-2302	4/6/2026 2:13:29 PM	129.8	-9.36	-9.80			9.474	9.833	-9.86	-10.23
CV-2302	4/8/2026 8:10:00 AM									
CV-2302	4/8/2026 8:10:00 AM									
CV-2302	4/22/2026 8:19:32 AM	127.0	-11.63	-11.61			11.596	11.553	-11.63	-11.59

All LFG Extraction Well Data - April 2026
Chiquita Canyon Landfill

Point Name	Record Date	Adj Temp [°F]	Init Stat Press ["H2O]	Adj Stat Press ["H2O]	Init Flow [scfm]	Adj Flow [scfm]	Init Diff Press ["H2O]	Adj Diff Press ["H2O]	Sys Pressure ["H2O]	Adj Avail Press ["H2O]
CV-2302	4/22/2026 1:48:27 PM	124.8	-9.01	-9.10			9.078	9.182	-9.20	-9.27
CV-2303	4/7/2026 9:33:57 AM	193.6	-9.15	-8.61			9.513	8.964	-9.23	-8.77
CV-2303	4/7/2026 9:35:00 AM									
CV-2303	4/7/2026 9:35:00 AM									
CV-2303	4/8/2026 8:20:00 AM									
CV-2303	4/9/2026 8:20:00 AM									
CV-2303	4/15/2026 10:12:52 AM	194.1	-6.80	-7.77			7.426	8.373	-6.98	-8.06
CV-2303	4/15/2026 10:25:00 AM									
CV-2303	4/23/2026 10:41:00 AM	192.9	-2.90	-2.97			2.845	2.993	-2.39	-2.70
CV-2303	4/23/2026 10:50:00 AM									
CV-2303	4/27/2026 1:52:15 PM	188.7	-2.02	-2.00			1.945	1.921	-1.96	-1.97
CV-2304	4/1/2026 1:16:20 PM	131.0	-10.54	-10.81			10.517	10.619	0.00	0.00
CV-2304	4/20/2026 10:21:23 AM	169.9	-5.95	-6.71			6.124	6.889	-6.08	-7.09
CV-2304	4/20/2026 10:22:39 AM	170.4	-6.92	-6.61			7.033	6.817	-7.01	-6.60
CV-2304	4/20/2026 1:35:00 PM									
CV-2304	4/27/2026 1:39:13 PM	162.2	4.07	4.06			0.000	0.000	-0.02	-0.01
CV-2304	4/27/2026 1:39:44 PM	162.9	4.36	4.52			0.000	0.000	0.02	0.02
CV-2305	4/6/2026 10:12:15 AM	117.4	-0.79	-0.79	0.0	0.0	-0.248	-0.248	-15.64	
CV-2305	4/6/2026 1:55:00 PM									
CV-2305	4/7/2026 1:52:36 PM	161.6	-4.94	-4.81			4.873	5.100	-8.95	-10.49
CV-2305	4/7/2026 1:55:00 PM									
CV-2305	4/8/2026 8:30:00 AM									
CV-2305	4/9/2026 8:30:00 AM									
CV-2305	4/14/2026 1:13:30 PM	161.7	-5.40	-5.41			5.524	5.486	-10.01	-9.59
CV-2305	4/14/2026 1:15:00 PM									
CV-2305	4/22/2026 1:35:00 PM									
CV-2305	4/22/2026 1:38:36 PM	152.3	1.54	0.73	47.4	32.1	1.503	0.686	-0.29	-0.44
CV-2305	4/22/2026 1:39:29 PM	152.3	0.20	0.18	14.8	14.8	0.147	0.147	-1.46	-1.37
CV-2305	4/22/2026 2:14:43 PM	152.2	-0.51	-0.40			0.488	0.395	-1.10	-1.07
CV-2305	4/22/2026 2:17:33 PM	152.6	-0.27	-0.12			0.253	0.060	-0.87	-0.67
CV-2305	4/27/2026 8:44:41 AM	151.3	0.90	0.85			0.000	0.000	0.96	0.85
CV-2305	4/27/2026 8:45:07 AM	151.7	0.98	1.00			0.000	0.000	1.16	1.19
CV-2306	4/6/2026 10:19:39 AM	87.6	-10.03	-11.70			10.496	12.355	0.20	0.21
CV-2306	4/6/2026 10:25:00 AM									
CV-2306	4/6/2026 10:25:00 AM									
CV-2306	4/13/2026 11:03:07 AM	193.3	-8.72	-8.77			9.352	9.530	0.29	0.31
CV-2306	4/13/2026 11:15:00 AM									
CV-2306	4/20/2026 10:23:40 AM	191.3	-10.81	-10.79			11.244	11.225	0.20	0.20
CV-2306	4/20/2026 10:25:00 AM									
CV-2306	4/27/2026 9:38:33 AM	186.8	-8.61	-8.61			8.973	8.973	0.43	0.43
CV-2308-PLR	4/7/2026 9:06:47 AM	172.5	-9.02	-9.07			9.241	9.281	0.00	0.00
CV-2308-PLR	4/7/2026 9:10:00 AM									

All LFG Extraction Well Data - April 2026
Chiquita Canyon Landfill

Point Name	Record Date	Adj Temp [°F]	Init Stat Press ["H2O]	Adj Stat Press ["H2O]	Init Flow [scfm]	Adj Flow [scfm]	Init Diff Press ["H2O]	Adj Diff Press ["H2O]	Sys Pressure ["H2O]	Adj Avail Press ["H2O]
CV-2308-PLR	4/7/2026 9:10:00 AM									
CV-2308-PLR	4/10/2026 8:44:20 AM	168.2	-9.75	-9.79			10.164	10.199	0.00	0.00
CV-2308-PLR	4/13/2026 1:45:35 PM	133.5	-6.51	-6.55			6.750	6.800	-7.66	-8.09
CV-2308-PLR	4/13/2026 1:46:15 PM	131.5	-6.54	-6.51			6.715	6.732	-7.61	-7.78
CV-2308-PLR	4/22/2026 10:38:16 AM	155.8	-5.92	-2.04			6.060	2.006	-7.05	-6.88
CV-2308-PLR	4/22/2026 10:40:11 AM	154.4	-2.03	-2.01			1.995	1.976	-6.68	-6.68
CV-2308-PLR	4/22/2026 10:55:00 AM									
CV-2308-PLR	4/28/2026 8:06:15 AM	142.6	-2.84	-2.80			2.779	2.747	-3.03	-3.13
CV-2310-PLR	4/7/2026 9:15:00 AM									
CV-2310-PLR	4/7/2026 9:15:00 AM									
CV-2310-PLR	4/7/2026 9:16:32 AM	76.1	3.61	3.76			0.000	0.000	0.10	0.10
CV-2310-PLR	4/15/2026 9:33:49 AM	101.0	-3.20	-3.90			2.835	3.815	0.12	0.12
CV-2310-PLR	4/29/2026 10:06:21 AM	105.3	11.51	8.52			0.000	0.000	11.81	9.17
CV-2310-PLR	4/29/2026 10:11:57 AM	158.1	15.91	16.30			0.000	0.000	17.06	17.56
CV-2311	4/1/2026 9:54:25 AM	176.2	-3.01	-2.79			2.916	2.749	-10.21	-9.39
CV-2311	4/6/2026 1:36:19 PM	163.1	-1.79	-1.70			1.819	1.754	-8.73	-7.88
CV-2311	4/6/2026 1:40:00 PM									
CV-2311	4/6/2026 1:40:00 PM									
CV-2311	4/13/2026 10:30:00 AM									
CV-2311	4/13/2026 10:36:47 AM	175.5	-2.99	-3.20			0.000	0.000	0.29	0.29
CV-2311	4/20/2026 8:10:00 AM									
CV-2311	4/24/2026 9:58:41 AM	170.8	-2.44	-2.43			2.375	2.379	-8.93	-8.71
CV-2311	4/24/2026 11:14:39 AM	179.4	-0.75	-0.72	0.0	0.0	0.926	0.928	-5.74	
CV-2311	4/24/2026 11:17:14 AM	179.6	-0.69	-0.69	0.0	0.0	1.000	0.885	-5.84	
CV-2311	4/28/2026 8:13:20 AM	165.8	-1.67	-1.64			1.644	1.686	-7.35	-7.19
CV-2312	4/8/2026 8:50:00 AM									
CV-2312	4/8/2026 8:50:00 AM									
CV-2312	4/8/2026 2:25:00 PM									
CV-2312	4/8/2026 2:25:00 PM									
CV-2312	4/8/2026 2:27:05 PM	166.1	-1.44	-1.48	22.8	23.0	1.542	1.572	-0.15	-0.15
CV-2312	4/16/2026 10:22:55 AM	166.8	-3.33	-3.67	43.1	42.8	5.566	5.491	-8.73	-8.66
CV-2312	4/16/2026 10:28:00 AM									
CV-2312	4/23/2026 9:00:00 AM									
CV-2312	4/23/2026 9:03:09 AM		3.36		63.2		11.816		-8.77	
CV-2312	4/28/2026 9:15:31 AM	168.1	-0.07	-0.09	46.1	45.8	6.290	6.208	-8.16	-8.25
CV-2314	4/2/2026 10:00:54 AM	164.4	-7.96	-7.35	0.0	0.0	7.846	7.319	-17.30	
CV-2314	4/2/2026 10:03:07 AM	164.4	-7.97	-7.98	0.0	0.0	8.223	8.052	-17.45	
CV-2314	4/8/2026 8:40:00 AM									
CV-2314	4/8/2026 8:40:00 AM									
CV-2314	4/8/2026 1:20:00 PM									
CV-2314	4/8/2026 1:20:00 PM									
CV-2314	4/8/2026 1:20:26 PM	172.6	-0.69	-0.52			0.697	0.534	-17.35	-17.03

All LFG Extraction Well Data - April 2026
Chiquita Canyon Landfill

Point Name	Record Date	Adj Temp [°F]	Init Stat Press ["H2O]	Adj Stat Press ["H2O]	Init Flow [scfm]	Adj Flow [scfm]	Init Diff Press ["H2O]	Adj Diff Press ["H2O]	Sys Pressure ["H2O]	Adj Avail Press ["H2O]
CV-2314	4/10/2026 10:34:35 AM	173.6	-8.52	-1.03			8.707	1.010	-14.11	-14.19
CV-2314	4/10/2026 10:36:54 AM	173.5	-1.60	-1.61			1.636	1.544	-14.06	-13.41
CV-2314	4/14/2026 1:48:24 PM	175.9	-3.22	-3.24			3.238	3.233	-15.76	-15.48
CV-2314	4/14/2026 1:49:39 PM	175.9	-2.15	-2.17	55.2	56.0	2.141	2.201	-15.83	-15.55
CV-2314	4/14/2026 1:50:00 PM									
CV-2314	4/22/2026 2:15:00 PM									
CV-2314	4/22/2026 2:17:11 PM	177.9	4.08	-4.29	117.3	120.9	3.917	4.261	-15.79	-15.43
CV-2314	4/22/2026 2:18:07 PM	177.8	-3.39	-3.37	108.9	108.7	3.445	3.431	-15.45	-15.38
CV-2314	4/27/2026 1:25:50 PM	178.8	3.55	-0.51			0.000	0.518	-9.88	-9.89
CV-2314	4/27/2026 1:26:32 PM	178.9	-0.26	-0.48			0.214	0.452	-9.96	-10.08
CV-2315	4/6/2026 10:49:51 AM	166.9	-7.22	-7.26			7.742	7.800	0.33	0.34
CV-2315	4/6/2026 10:53:00 AM									
CV-2315	4/6/2026 10:53:00 AM									
CV-2315	4/8/2026 8:35:00 AM									
CV-2315	4/8/2026 8:35:00 AM									
CV-2315	4/13/2026 1:33:20 PM	171.1	-3.30	-3.33			3.335	3.358	-4.79	-4.77
CV-2315	4/13/2026 1:35:00 PM									
CV-2315	4/20/2026 10:01:03 AM	171.4	-3.30	-3.26			3.322	3.284	-4.84	-4.83
CV-2315	4/20/2026 10:05:00 AM									
CV-2315	4/27/2026 8:25:06 AM	176.2	-2.03	-2.05			1.978	2.094	-5.07	-2.60
CV-2316	4/10/2026 4:05:09 PM	138.2	-4.05	-0.93	14.3	3.8	0.148	0.010	-5.22	
CV-2316	4/10/2026 4:07:05 PM	136.9	-0.79	-0.80	4.7	4.6	0.016	0.015	-5.23	
CV-2316	4/13/2026 10:12:19 AM	137.7	-1.00	-0.87	0.0	0.0	-0.021	-0.030	-6.31	
CV-2316	4/13/2026 10:13:30 AM	137.3	-0.87	-0.86	0.0	0.0	-0.027	-0.026	-6.33	
CV-2319	4/10/2026 1:03:12 PM	142.0	-1.01	-1.05			0.000	0.000	-12.20	-12.98
CV-2321	4/1/2026 2:52:01 PM	140.5	-2.08	-0.57	28.6	15.3	2.918	0.836	-16.68	
CV-2321	4/1/2026 2:54:34 PM	140.7	-0.46	-0.46	16.2	16.2	1.023	1.021	-18.03	
CV-2322	4/15/2026 2:31:35 PM	180.6	28.96	29.10			0.000	0.000	0.30	0.34
CV-2322	4/16/2026 9:45:00 AM									
CV-2322	4/20/2026 1:48:20 PM	180.0	22.50	22.87			0.000	0.000	0.00	0.00
CV-2322	4/20/2026 1:50:00 PM									
CV-2322	4/27/2026 11:29:58 AM	171.1	-3.87	-3.47			3.655	3.398	0.68	0.43
CV-2324	4/6/2026 10:08:56 AM	123.7	-4.21	-3.77	0.0	0.0	-0.289	-0.510	-21.75	
CV-2324	4/20/2026 1:40:00 PM									
CV-2326	4/2/2026 8:38:40 AM	115.6	-11.39	-11.71			11.279	11.552	0.17	0.18
CV-2326	4/20/2026 10:33:43 AM	126.1	-7.98	-7.95			8.590	8.530	0.68	0.68
CV-2327	4/8/2026 2:02:33 PM		-6.36	-6.36			6.437	6.437	-0.32	-0.32
CV-2327	4/8/2026 2:05:00 PM									
CV-2327	4/8/2026 2:05:00 PM									
CV-2327	4/16/2026 9:39:52 AM	187.2	-9.19	-9.50			9.359	9.768	0.00	0.00
CV-2327	4/16/2026 9:48:00 AM									
CV-2327	4/20/2026 1:36:30 PM	187.0	-5.70	-5.66	140.8	140.3	5.800	5.755	0.00	0.00
CV-2327	4/27/2026 11:21:27 AM	173.8	-5.07	-5.07			5.493	5.457	0.43	0.43

All LFG Extraction Well Data - April 2026
Chiquita Canyon Landfill

Point Name	Record Date	Adj Temp [°F]	Init Stat Press ["H2O]	Adj Stat Press ["H2O]	Init Flow [scfm]	Adj Flow [scfm]	Init Diff Press ["H2O]	Adj Diff Press ["H2O]	Sys Pressure ["H2O]	Adj Avail Press ["H2O]
CV-2328	4/1/2026 8:20:54 AM	152.0	-4.38	-4.47	10.5	11.3	0.273	0.317	-7.29	-7.72
CV-2328	4/1/2026 11:35:47 AM	150.1	-6.93	-6.93	0.0	0.0	-0.375	-0.369	-12.02	
CV-2328	4/1/2026 11:36:57 AM	150.1	-6.92	-6.91	0.0	0.0	-0.360	-0.360	-12.05	
CV-2328	4/8/2026 9:10:00 AM									
CV-2328	4/8/2026 9:10:00 AM									
CV-2328	4/8/2026 2:16:58 PM	148.1	-3.68	-3.77	38.2	38.8	3.627	3.734	-8.27	-8.77
CV-2328	4/8/2026 2:20:00 PM									
CV-2328	4/8/2026 2:20:00 PM									
CV-2328	4/16/2026 9:50:28 AM	156.5	-4.84	-4.86	14.5	14.3	0.526	0.513	-10.75	-9.73
CV-2328	4/16/2026 10:10:00 AM									
CV-2328	4/20/2026 1:20:00 PM									
CV-2328	4/20/2026 1:22:06 PM	154.5	-3.14	-3.14	28.7	29.7	0.225	0.241	-8.93	-8.96
CV-2328	4/27/2026 10:57:50 AM	155.8	-3.28	-3.27	23.9	24.1	1.426	1.449	-8.26	-8.21
CV-2333	4/6/2026 8:51:44 AM		-4.25	-4.25			4.065	4.065	-5.94	-5.94
CV-2333	4/6/2026 8:55:00 AM									
CV-2333	4/6/2026 8:55:00 AM									
CV-2333	4/7/2026 8:25:00 AM									
CV-2333	4/7/2026 8:25:00 AM									
CV-2333	4/13/2026 8:52:16 AM	189.8	-3.80	-3.87			3.928	4.022	-5.68	-5.76
CV-2333	4/13/2026 8:57:00 AM									
CV-2333	4/20/2026 9:00:00 AM									
CV-2333	4/20/2026 9:24:30 AM	190.5	-4.81	-4.81	39.4	39.4	4.824	4.824	-5.60	-5.60
CV-2333	4/28/2026 10:17:57 AM	190.0	-3.94	-3.79			3.899	3.719	-3.14	-3.18
CV-2334	4/7/2026 8:30:00 AM									
CV-2334	4/7/2026 8:30:00 AM									
CV-2334	4/24/2026 9:03:30 AM	129.6	-1.39	-1.37	8.3	5.3	0.192	0.077	-2.25	-1.68
CV-2335	4/2/2026 9:58:04 AM	92.4	-3.32	-3.32			3.251	3.245	-7.75	-7.94
CV-2335	4/20/2026 9:20:28 AM	90.0	-3.11	-2.94			3.056	2.879	-6.44	-6.36
CV-2336	4/14/2026 12:42:13 PM	78.5	-3.20	-3.09			3.226	3.114	-8.74	-8.81
CV-2336	4/14/2026 12:42:54 PM	78.6	-3.10	-3.10			3.132	3.128	-8.79	-8.80
CV-2336	4/20/2026 9:15:11 AM	63.7	-0.92	-0.91			0.898	0.891	-8.39	-8.38
CV-2336	4/30/2026 1:23:05 PM	87.7	-0.44	-0.33			0.445	0.331	-6.84	-6.91
CV-2336	4/30/2026 1:34:20 PM	89.5	-0.35	-0.35			0.367	0.367	-7.05	-7.05
CV-2337	4/3/2026 1:35:40 PM	149.3	0.37	-0.23	47.5	51.6	6.458	7.642	0.18	0.25
CV-2337	4/3/2026 1:36:56 PM	149.5	-0.56	-0.50	50.7	50.7	7.388	7.410	0.24	0.27
CV-2337	4/8/2026 2:59:05 PM	134.0	-7.31	-7.27	51.1	51.0	7.512	7.482	-0.15	-0.16
CV-2337	4/13/2026 8:20:00 AM									
CV-2337	4/13/2026 8:20:00 AM									
CV-2337	4/24/2026 10:15:07 AM	149.4	2.70	1.66	59.3	57.6	10.110	9.587	-5.75	-5.89
CV-2337	4/24/2026 10:15:32 AM	149.4	1.55	1.54	58.0	57.4	9.725	9.508	-6.11	-6.00
CV-2337	4/29/2026 9:55:36 AM	150.3	-5.48	-4.83	88.9	83.1	5.397	4.707	-7.59	-7.45

All LFG Extraction Well Data - April 2026
Chiquita Canyon Landfill

Point Name	Record Date	Adj Temp [°F]	Init Stat Press ["H2O]	Adj Stat Press ["H2O]	Init Flow [scfm]	Adj Flow [scfm]	Init Diff Press ["H2O]	Adj Diff Press ["H2O]	Sys Pressure ["H2O]	Adj Avail Press ["H2O]
CV-2338	4/8/2026 10:54:33 AM	187.7	3.71	3.68			0.000	0.000	0.34	0.34
CV-2338	4/8/2026 10:55:00 AM									
CV-2338	4/8/2026 10:55:00 AM									
CV-2338	4/8/2026 3:00:40 PM	134.3	-7.32	-7.35			7.567	7.582	0.06	0.04
CV-2338	4/14/2026 8:38:49 AM	185.2	-3.37	-3.36			3.380	3.360	-3.17	-3.15
CV-2338	4/14/2026 8:40:00 AM									
CV-2338	4/22/2026 9:46:21 AM	189.2	0.34	-4.54			0.000	4.467	0.34	0.34
CV-2338	4/22/2026 9:47:33 AM	189.0	-4.48	-4.43			5.091	5.018	0.35	0.34
CV-2338	4/22/2026 9:50:00 AM									
CV-2338	4/28/2026 1:49:16 PM	175.9	-2.28	-2.07			2.273	2.011	0.01	-0.03
CV-2339	4/14/2026 1:41:42 PM	86.5	1.82	2.03			0.000	0.000	-9.63	-9.69
CV-2339	4/14/2026 1:46:09 PM	86.4	3.55	-0.56			0.000	0.565	-9.40	-9.45
CV-2339	4/14/2026 1:48:31 PM	86.4	-0.51	-0.52			0.498	0.518	-9.44	-9.48
CV-2339	4/20/2026 1:23:23 PM	87.6	23.57	-3.66	0.0	0.0		3.663	-7.44	
CV-2339	4/20/2026 1:25:09 PM	85.1	-4.50	-4.45	0.0	0.0	4.311	4.311	-7.16	
CV-2339	4/28/2026 1:40:46 PM	87.8	-3.89	-3.21			3.882	3.179	-5.37	-5.33
CV-2339	4/28/2026 1:41:50 PM	90.3	-0.27	-0.27			0.212	0.183	-5.58	-5.62
CV-2341	4/6/2026 9:50:00 AM									
CV-2341	4/14/2026 1:24:17 PM	88.1	-7.60	-7.60			7.701	7.650	-10.08	-8.89
CV-2341	4/20/2026 11:01:17 AM	96.4	-7.30	-3.60	0.0	0.0	7.347	3.604	-10.09	
CV-2342A-PLF	4/8/2026 9:08:52 AM	191.5	-7.19	-7.19			7.709	7.709	-7.33	-7.33
CV-2342A-PLF	4/8/2026 9:10:00 AM									
CV-2342A-PLF	4/8/2026 9:10:00 AM									
CV-2342A-PLF	4/14/2026 9:48:35 AM	190.0	-9.73	-9.46			10.282	10.109	-9.61	-9.61
CV-2342A-PLF	4/14/2026 9:50:00 AM									
CV-2342A-PLF	4/22/2026 10:20:00 AM									
CV-2342A-PLF	4/22/2026 10:24:14 AM	191.4	-7.29	-7.18			8.032	7.909	-7.13	-7.16
CV-2342A-PLF	4/29/2026 9:05:02 AM	187.7	-8.47	-8.45			8.423	8.407	-8.33	-8.08
CV-2343	4/8/2026 9:39:15 AM	189.7	-4.76	-4.41			5.476	5.141	0.29	0.28
CV-2343	4/8/2026 9:40:00 AM									
CV-2343	4/8/2026 9:40:00 AM									
CV-2343	4/14/2026 9:22:46 AM	183.8	-10.72	-10.52			11.134	10.952	-11.63	-11.80
CV-2343	4/14/2026 9:25:00 AM									
CV-2343	4/22/2026 10:09:07 AM	180.5	-8.23	-8.19			8.929	8.885	-9.05	-9.04
CV-2343	4/22/2026 10:10:00 AM									
CV-2343	4/29/2026 9:23:22 AM	180.3	-9.16	-9.04			9.184	9.077	-9.18	-9.31
CV-2344	4/1/2026 8:10:00 AM									

All LFG Extraction Well Data - April 2026
Chiquita Canyon Landfill

Point Name	Record Date	Adj Temp [°F]	Init Stat Press ["H2O]	Adj Stat Press ["H2O]	Init Flow [scfm]	Adj Flow [scfm]	Init Diff Press ["H2O]	Adj Diff Press ["H2O]	Sys Pressure ["H2O]	Adj Avail Press ["H2O]
CV-2344	4/1/2026 8:10:00 AM									
CV-2344	4/1/2026 11:29:43 AM	149.2	-8.61	-7.92	0.0	0.0			-8.51	
CV-2344	4/1/2026 11:34:22 AM	153.2	-8.09	-8.23	0.0	0.0	8.727	8.432	-9.13	
CV-2344	4/8/2026 9:44:21 AM	167.8	-4.46	-4.56			5.127	5.182	0.34	0.34
CV-2344	4/8/2026 9:45:00 AM									
CV-2344	4/8/2026 9:45:00 AM									
CV-2344	4/14/2026 9:19:26 AM	166.0	-11.12	-11.15			11.544	11.564	0.34	0.34
CV-2344	4/14/2026 9:20:00 AM									
CV-2344	4/22/2026 10:05:00 AM									
CV-2344	4/22/2026 10:06:23 AM	168.0	-8.71	-8.72			9.364	9.376	0.51	0.51
CV-2344	4/29/2026 9:29:11 AM	172.2	-9.99	-9.76			10.027	9.774	0.34	0.29
CV-2345	4/1/2026 8:00:00 AM									
CV-2345	4/1/2026 8:00:00 AM									
CV-2345	4/1/2026 11:40:41 AM	128.3	0.72	-0.05		12.2	-0.793	0.190		
CV-2345	4/1/2026 11:42:58 AM	126.9	-0.50	-0.50	22.8	22.9	0.653	0.654		
CV-2345	4/20/2026 4:14:31 PM	138.2	0.20	-0.07		10.1	-0.210	0.135		
CV-2345	4/20/2026 4:15:49 PM	138.2	-0.18	-0.17	11.7	11.5	0.182	0.177		
CV-2346	4/1/2026 7:55:00 AM									
CV-2346	4/1/2026 7:55:00 AM									
CV-2346	4/8/2026 9:50:18 AM	187.8	-2.81	-2.16			2.762	2.191	0.33	0.34
CV-2346	4/8/2026 9:55:00 AM									
CV-2346	4/8/2026 9:55:00 AM									
CV-2346	4/14/2026 9:05:00 AM									
CV-2346	4/14/2026 9:08:23 AM	187.0	-8.20	-8.28			8.565	8.650	0.34	0.34
CV-2346	4/22/2026 10:00:00 AM									
CV-2346	4/22/2026 10:03:03 AM	188.5	-6.31	-6.43			6.916	7.038	0.46	0.46
CV-2346	4/29/2026 1:22:02 PM	184.9	-5.54	-4.94			5.463	4.799	-7.33	-7.15
CV-2346	4/30/2026 12:45:40 PM	184.7	2.84	1.85			0.000	0.000	-3.88	-3.92
CV-2346	4/30/2026 12:49:02 PM	185.0	1.40	1.36			0.000	0.000	-4.02	-4.14
CV-2347	4/1/2026 7:50:00 AM									
CV-2347	4/1/2026 7:50:00 AM									
CV-2347	4/1/2026 12:01:17 PM	105.2	-4.62	-4.20	65.6	64.9	4.592	4.512		
CV-2347	4/10/2026 10:09:50 AM	129.7	-4.50	-3.84			4.494	3.842	-9.16	-9.39
CV-2347	4/10/2026 10:11:29 AM	130.3	-3.39	-3.38			3.393	3.345	-9.71	-9.90
CV-2347	4/10/2026 10:15:07 AM	130.9	-3.21	-3.18			3.227	3.209	-9.45	-9.86
CV-2347	4/23/2026 9:52:00 AM	113.1	-2.78	-2.80			2.821	2.858	-9.48	-9.53
CV-2348	4/1/2026 7:45:00 AM									
CV-2348	4/1/2026 7:45:00 AM									
CV-2348	4/1/2026 12:11:19 PM	72.8	-9.59	-7.00	0.0	0.0	9.599	7.485	-10.07	
CV-2348	4/23/2026 9:36:40 AM	128.5	-5.67	-5.63			5.694	5.674	-9.24	-9.19
CV-2349	4/2/2026 8:10:00 AM									
CV-2349	4/2/2026 8:10:00 AM									

All LFG Extraction Well Data - April 2026
Chiquita Canyon Landfill

Point Name	Record Date	Adj Temp [ ]	Init Stat Press ["H2O]	Adj Stat Press ["H2O]	Init Flow [scfm]	Adj Flow [scfm]	Init Diff Press ["H2O]	Adj Diff Press ["H2O]	Sys Pressure ["H2O]	Adj Avail Press ["H2O]
CV-2349	4/7/2026 10:36:31 AM	147.0	-0.77	-1.99			0.713	1.865	-1.45	-2.18
CV-2349	4/7/2026 10:37:22 AM	148.8	-0.51	-0.30			0.486	0.116	-0.78	-1.43
CV-2349	4/16/2026 1:52:39 PM	153.6	0.18	-1.05			0.000	1.055	-1.10	-1.62
CV-2349	4/16/2026 1:53:56 PM	154.0	-1.16	-1.37			1.295	1.444	-2.64	-2.65
CV-2349	4/16/2026 2:00:00 PM									
CV-2349	4/23/2026 9:50:00 AM									
CV-2349	4/23/2026 9:51:13 AM	156.2	-3.51	-3.98			3.590	3.925	-3.81	-4.09
CV-2349	4/29/2026 8:24:06 AM	149.5	-1.89	-1.84			1.891	1.864	-2.70	-2.58
CV-2350	4/1/2026 10:29:25 AM	104.4	-5.92	-4.85	0.0	0.0	5.936	4.634	-6.41	
CV-2350	4/9/2026 9:30:00 AM									
CV-2350	4/9/2026 9:30:00 AM									
CV-2350	4/24/2026 9:39:34 AM	109.3	-5.48	-5.97	0.0	0.0	4.269	6.117	-8.50	
CV-2351	4/1/2026 8:30:00 AM									
CV-2351	4/1/2026 8:30:00 AM									
CV-2351	4/7/2026 11:12:38 AM	93.1	-7.00	-6.42			7.368	6.591	-6.64	-5.77
CV-2351	4/20/2026 1:37:06 PM	89.9	-7.18	-6.78			6.871	6.547	-6.86	-6.52
CV-2351	4/20/2026 1:38:55 PM	90.0	-6.55	-6.50			6.330	6.299	-6.35	-6.38
CV-2352	4/7/2026 11:16:03 AM	116.2	-7.91	-7.43			8.229	7.747	-7.45	-6.86
CV-2352	4/8/2026 8:57:29 AM	101.2	-5.48	-5.46			5.980	5.927	-6.08	-5.99
CV-2352	4/13/2026 8:05:00 AM									
CV-2352	4/13/2026 8:05:00 AM									
CV-2352	4/14/2026 1:30:34 PM	86.4	-8.79	-8.44	0.0	0.0	8.599	8.230		
CV-2352	4/14/2026 1:31:30 PM	86.8	-7.89	-7.92	0.0	0.0	8.101	7.998		
CV-2352	4/20/2026 1:24:38 PM	107.3	-6.78	-6.46			6.621	6.371	-6.56	-6.45
CV-2352	4/20/2026 1:25:32 PM	110.7	-6.38	-6.33			6.299	6.100	-6.07	-6.29
CV-2353-PLR	4/8/2026 9:00:00 AM									
CV-2353-PLR	4/8/2026 9:00:00 AM									
CV-2353-PLR	4/8/2026 9:01:36 AM	151.3	-6.53	-6.56			7.123	7.139	-7.92	-7.93
CV-2353-PLR	4/13/2026 8:00:00 AM									
CV-2353-PLR	4/13/2026 8:00:00 AM									
CV-2353-PLR	4/14/2026 9:57:38 AM	130.6	-9.25	-4.98			9.748	4.972	-9.83	-9.38
CV-2353-PLR	4/20/2026 2:04:03 PM	138.9	-2.35	-1.03			2.276	0.980	-8.14	-7.55
CV-2353-PLR	4/20/2026 2:08:09 PM	136.1	-1.06	-1.07			1.016	1.056	-7.09	-6.92
CV-2354	4/2/2026 8:00:00 AM									
CV-2354	4/2/2026 8:00:00 AM									
CV-2354	4/8/2026 8:40:00 AM									
CV-2354	4/8/2026 8:40:00 AM									
CV-2354	4/8/2026 8:43:09 AM	189.3	0.31	0.15			0.000	0.000	-2.22	-2.19
CV-2354	4/8/2026 8:45:24 AM	189.1	0.44	0.40			0.000	0.000	-2.10	-2.23
CV-2354	4/14/2026 10:17:35 AM	187.1	-3.56	-3.70			3.512	3.597	-5.63	-5.94
CV-2354	4/14/2026 10:20:00 AM									
CV-2354	4/22/2026 10:39:31 AM	188.9	-1.24	-1.26			1.156	1.186	-3.35	-3.34
CV-2354	4/22/2026 10:45:00 AM									
CV-2354	4/29/2026 8:13:48 AM	183.0	-3.03	-2.73			2.962	2.891	-5.47	-4.38
CV-24001	4/2/2026 9:55:21 AM	103.1	-2.93	-2.91			2.859	2.844	-8.05	-7.87

All LFG Extraction Well Data - April 2026
Chiquita Canyon Landfill

Point Name	Record Date	Adj Temp [°F]	Init Stat Press ["H2O]	Adj Stat Press ["H2O]	Init Flow [scfm]	Adj Flow [scfm]	Init Diff Press ["H2O]	Adj Diff Press ["H2O]	Sys Pressure ["H2O]	Adj Avail Press ["H2O]
CV-24001	4/24/2026 10:03:42 AM	99.3	-2.05	-2.04			2.011	2.010	-6.11	-5.98
CV-24002	4/2/2026 9:46:51 AM	76.3	-0.41	-0.40			0.397	0.392	-9.56	-9.79
CV-24002	4/20/2026 10:19:45 AM	93.8	-0.10	-0.09			0.095	0.093	0.58	0.63
CV-24003	4/2/2026 9:42:01 AM	100.9	-1.06	-1.04	5.8	1.6	0.021	0.001	-9.70	-9.72
CV-24003	4/17/2026 11:01:24 AM	94.0	-1.02	-1.02	4.1	4.4	0.010	0.012	-8.99	-8.98
CV-24003	4/20/2026 9:25:20 AM	94.9	-2.04	-2.04	57.3	57.3	2.011	2.008	-6.40	-6.10
CV-24004	4/2/2026 9:39:45 AM	114.4	-1.63	-1.63	8.7	9.0	0.206	0.219	-10.28	-10.73
CV-24004	4/23/2026 9:40:49 AM	114.2	-1.24	-1.14	2.0	4.7	0.011	0.059	-8.94	-8.64
CV-24006	4/2/2026 8:42:35 AM	127.0	-1.15	-1.15	17.1	16.5	0.804	0.754	-5.80	-5.70
CV-24006	4/17/2026 10:37:25 AM	126.7	-0.99	-0.93	15.7	15.8	0.674	0.686	-4.59	-4.59
CV-24007	4/2/2026 10:10:56 AM	144.7	-0.37	-0.37	15.9	22.1	0.717	1.390	-6.92	-6.38
CV-24007	4/9/2026 9:40:00 AM									
CV-24007	4/9/2026 9:40:00 AM									
CV-24007	4/17/2026 10:41:27 AM	145.0	-0.06	-0.03	8.0	7.7	0.181	0.166	-4.84	-4.62
CV-24008	4/6/2026 1:32:35 PM	172.4	-2.53	-2.65	7.8	2.1	0.043	0.003	-9.11	-9.44
CV-24008	4/6/2026 1:35:00 PM									
CV-24008	4/6/2026 1:35:00 PM									
CV-24008	4/13/2026 10:46:19 AM	170.5	-2.52	-2.49	34.0	33.7	0.804	0.788	-9.99	-9.95
CV-24008	4/13/2026 10:47:00 AM									
CV-24008	4/20/2026 10:59:20 AM	173.6	1.64	-3.51	10.4	2.7	0.075	0.005	-8.18	-8.30
CV-24008	4/20/2026 11:00:53 AM	174.3	-3.82	-3.66	22.4	16.6	0.351	0.193	-8.26	-8.38
CV-24008	4/20/2026 11:05:00 AM									
CV-24008	4/28/2026 8:33:47 AM	172.7	-7.77	-7.60	32.0	31.6	0.721	0.707	-7.40	-7.24
CV-24009	4/6/2026 1:29:08 PM	155.8	-2.59	-2.54			0.086	0.070	-9.62	-8.09
CV-24009	4/6/2026 1:30:00 PM									
CV-24009	4/6/2026 1:30:00 PM									
CV-24009	4/13/2026 10:49:48 AM	156.4	-2.97	-2.96			0.312	0.304	-12.47	-12.47
CV-24009	4/13/2026 10:52:00 AM									
CV-24009	4/20/2026 10:53:53 AM	159.2	-1.68	-3.86			0.024	0.015	-8.46	-8.38
CV-24009	4/20/2026 10:54:53 AM	159.7	-3.55	-3.61			0.021	0.015	-8.33	-8.39
CV-24009	4/20/2026 11:00:00 AM									
CV-24009	4/28/2026 9:51:15 AM	157.4	-2.77	-2.76			0.461	0.466	-6.35	-5.76
CV-24010	4/7/2026 2:17:55 PM	92.5	-0.62	-0.62			0.594	0.573	-9.51	-9.55
CV-24010	4/23/2026 9:31:02 AM	73.1	-7.71	-7.75			8.063	7.919	-7.87	-7.58
CV-24011	4/1/2026 9:48:17 AM	185.3	-1.70	-1.66	23.3	23.0	1.652	1.611	-10.72	-10.71
CV-24011	4/6/2026 1:40:07 PM	187.8	-0.45	-1.01	11.7	18.2	0.411	1.003	-8.45	-7.66
CV-24011	4/6/2026 1:40:56 PM	187.8	-1.05	-1.07	18.4	18.6	1.033	1.051	-7.38	-7.42
CV-24011	4/6/2026 1:45:00 PM									
CV-24011	4/6/2026 1:45:00 PM									
CV-24011	4/15/2026 9:54:29 AM	186.2	-2.28	-2.27	35.9	35.9	3.929	3.936	-8.87	-8.89
CV-24011	4/15/2026 10:02:00 AM									
CV-24011	4/17/2026 10:33:57 AM	109.8	-8.47	-8.33	56.4	56.5	8.789	8.807	0.32	0.37
CV-24012	4/7/2026 9:03:18 AM	186.3	-9.33	-7.63			9.581	7.862	0.00	0.01
CV-24012	4/7/2026 9:03:55 AM	185.4	-7.67	-7.43			7.872	7.709	0.00	0.00
CV-24012	4/7/2026 9:05:00 AM									
CV-24012	4/7/2026 9:05:00 AM									
CV-24012	4/15/2026 9:40:00 AM									

All LFG Extraction Well Data - April 2026
Chiquita Canyon Landfill

Point Name	Record Date	Adj Temp [°F]	Init Stat Press ["H2O]	Adj Stat Press ["H2O]	Init Flow [scfm]	Adj Flow [scfm]	Init Diff Press ["H2O]	Adj Diff Press ["H2O]	Sys Pressure ["H2O]	Adj Avail Press ["H2O]
CV-24012	4/15/2026 9:40:11 AM	187.2	6.29	-3.86			0.000	3.857	0.12	0.12
CV-24012	4/15/2026 9:41:58 AM	188.4	-3.71	-3.70			3.702	3.591	0.12	0.12
CV-24012	4/23/2026 1:36:49 PM	186.3	-3.04	-3.04			3.034	3.026	0.06	0.06
CV-24012	4/23/2026 1:40:00 PM									
CV-24012	4/27/2026 2:08:32 PM	178.0	-3.73	-3.77			3.609	3.643	-0.19	-0.24
CV-24013	4/2/2026 10:32:50 AM	98.6	-0.20	-0.08			0.154	0.066	-10.97	-10.67
CV-24013	4/23/2026 9:25:00 AM	89.4	-1.62	-1.62			1.577	1.576	-8.77	-9.12
CV-24014	4/6/2026 9:39:13 AM	176.5	-6.77	-6.63	48.6	48.3	7.210	7.136	-8.39	-10.49
CV-24014	4/6/2026 9:40:00 AM									
CV-24014	4/6/2026 9:40:00 AM									
CV-24014	4/13/2026 10:53:51 AM	177.0	-3.70	-3.67	34.9	34.8	3.684	3.655	-6.24	-6.20
CV-24014	4/13/2026 10:58:00 AM									
CV-24014	4/16/2026 2:46:55 PM	175.8	-1.02	-1.06	37.0	37.8	0.959	1.000	-3.88	-2.62
CV-24014	4/16/2026 2:47:44 PM	176.0	-0.99	-0.98	37.0	35.9	0.961	0.904	-3.53	-4.22
CV-24014	4/20/2026 10:49:13 AM	177.2	-2.59	-2.65			2.591	2.651	-5.20	-5.36
CV-24014	4/20/2026 10:55:00 AM									
CV-24014	4/28/2026 9:55:30 AM	177.3	-0.11	-0.12	6.6	6.6	0.128	0.131	-1.53	-1.84
CV-24015	4/6/2026 9:19:24 AM	182.9	-9.23	-9.24			9.497	9.516	-9.68	-9.69
CV-24015	4/6/2026 9:20:00 AM									
CV-24015	4/6/2026 9:20:00 AM									
CV-24015	4/13/2026 9:31:03 AM	183.6	-8.17	-8.11			8.741	8.691	-8.86	-8.84
CV-24015	4/13/2026 9:35:00 AM									
CV-24015	4/22/2026 8:50:00 AM									
CV-24015	4/22/2026 8:50:41 AM	182.6	-6.85	-4.76			7.217	5.147	-7.18	-7.38
CV-24015	4/22/2026 8:52:16 AM	182.9	-4.72	-4.74			5.060	5.112	-7.00	-7.32
CV-24015	4/28/2026 10:59:53 AM	181.1	-6.08	-6.03			6.577	6.526	-5.39	-5.43
CV-24016	4/1/2026 9:44:53 AM	185.4	-2.94	-2.88			2.882	2.814	0.48	0.48
CV-24016	4/6/2026 1:42:57 PM	183.6	-2.54	-2.54			2.661	2.663	0.01	0.01
CV-24016	4/6/2026 1:50:00 PM									
CV-24016	4/6/2026 1:50:00 PM									
CV-24016	4/15/2026 9:57:36 AM	184.4	-3.08	-3.00			3.079	3.009	-8.63	-8.40
CV-24016	4/15/2026 10:10:00 AM									
CV-24016	4/23/2026 10:19:53 AM	183.7	-2.73	-2.47			2.736	2.483	-7.18	-6.97
CV-24016	4/23/2026 10:20:00 AM									
CV-24016	4/28/2026 2:09:28 PM	176.9	-1.32	-1.38			1.321	1.362	-4.98	-5.37
CV-24017	4/1/2026 9:57:10 AM	190.6	-4.79	-4.60			4.670	4.909	0.48	0.48
CV-24017	4/7/2026 8:49:31 AM	191.0	-3.71	-2.08			3.688	2.101	0.00	0.00
CV-24017	4/7/2026 8:50:16 AM		-1.90	-1.90			1.891	1.891	0.00	0.00
CV-24017	4/7/2026 8:55:00 AM									
CV-24017	4/7/2026 8:55:00 AM									
CV-24017	4/14/2026 8:00:00 AM									
CV-24017	4/14/2026 8:00:00 AM									
CV-24017	4/15/2026 9:51:04 AM	191.0	-3.59	-3.89			3.642	3.761	0.12	0.12
CV-24017	4/15/2026 9:55:00 AM									

All LFG Extraction Well Data - April 2026
Chiquita Canyon Landfill

Point Name	Record Date	Adj Temp [ ]	Init Stat Press ["H2O]	Adj Stat Press ["H2O]	Init Flow [scfm]	Adj Flow [scfm]	Init Diff Press ["H2O]	Adj Diff Press ["H2O]	Sys Pressure ["H2O]	Adj Avail Press ["H2O]
CV-24017	4/23/2026 10:23:39 AM	191.3	-1.74	-1.87			1.756	2.186	0.34	0.34
CV-24017	4/23/2026 10:25:00 AM									
CV-24017	4/28/2026 8:10:38 AM	190.5	-2.16	-2.10			1.891	1.722	0.23	0.25
CV-24018	4/15/2026 9:30:57 AM	134.0	-1.03	-0.96	0.0	0.0	1.234	1.213	-9.39	
CV-24018	4/15/2026 9:32:40 AM	133.9	-1.08	-1.00	0.0	0.0	1.240	1.233	-9.47	
CV-24018	4/24/2026 9:47:23 AM	133.6	-1.13	-1.12			1.099	1.088	-8.35	-8.27
CV-24018	4/24/2026 11:02:51 AM	126.2	-0.53	-0.46	0.0	0.0	0.724	0.610	-5.79	
CV-24019	4/1/2026 10:02:51 AM	187.8	-4.12	-4.27			4.158	4.018	0.61	0.48
CV-24019	4/7/2026 8:43:56 AM	188.4	-2.56	-2.99			2.462	3.668	-0.01	0.00
CV-24019	4/7/2026 8:50:00 AM									
CV-24019	4/7/2026 8:50:00 AM									
CV-24019	4/14/2026 1:05:00 PM									
CV-24019	4/15/2026 10:01:34 AM	188.1	-2.98	-2.83			3.013	2.907	-3.24	-2.94
CV-24019	4/15/2026 10:14:00 AM									
CV-24019	4/23/2026 10:29:55 AM	188.1	-2.53	-2.57			2.564	2.615	-2.16	-2.23
CV-24019	4/23/2026 10:35:00 AM									
CV-24019	4/27/2026 1:57:48 PM	186.4	-0.08	-0.22			0.631	0.355	-0.45	-0.78
CV-24020	4/6/2026 10:46:32 AM	86.0	-1.21	-0.70	3.9	2.9	0.039	0.021	-0.26	-0.17
CV-24020	4/20/2026 10:40:56 AM	81.9	-2.66	-2.59	1.6	1.3	0.007	0.004	-2.12	-2.38
CV-24021	4/6/2026 10:51:23 AM	93.9	-2.52	-2.58			2.449	2.500	-9.48	-8.43
CV-24021	4/20/2026 10:46:46 AM	87.6	-2.67	-2.68			2.608	2.624	-8.38	-8.19
CV-24022-PLR	4/1/2026 1:45:14 PM	192.3	-6.90	-6.90			6.989	6.989	0.00	0.00
CV-24022-PLR	4/6/2026 10:11:20 AM	192.4	-9.98	-10.01			10.489	10.511	0.18	0.18
CV-24022-PLR	4/6/2026 10:15:00 AM									
CV-24022-PLR	4/6/2026 10:15:00 AM									
CV-24022-PLR	4/13/2026 10:57:39 AM	191.6	-7.42	-7.42			8.048	8.135	0.27	0.19
CV-24022-PLR	4/13/2026 11:10:00 AM									
CV-24022-PLR	4/20/2026 10:46:42 AM	192.7	-6.51	-6.53			7.010	7.021	0.37	0.37
CV-24022-PLR	4/20/2026 10:50:00 AM									
CV-24022-PLR	4/28/2026 9:59:41 AM	193.3	-3.98	-4.01			3.955	4.105	0.67	0.67
CV-24023	4/6/2026 9:30:00 AM									
CV-24023	4/6/2026 9:30:00 AM									
CV-24023	4/6/2026 9:32:23 AM	198.3	105.80	-2.63			0.000	2.641	0.00	-8.29
CV-24023	4/6/2026 9:33:23 AM	65.4	-6.58	-6.25			6.933	6.518	-8.49	-9.02
CV-24023	4/13/2026 9:38:16 AM	195.5	-7.81	-7.73			8.403	8.209	-8.89	-8.85
CV-24023	4/13/2026 9:45:00 AM									
CV-24023	4/22/2026 9:05:00 AM									
CV-24023	4/22/2026 9:08:39 AM	179.2	-7.40	-4.82			7.855	5.307	-7.48	-7.45
CV-24023	4/22/2026 9:10:37 AM	178.7	-4.74	-4.73			5.142	5.133	-7.51	-7.37
CV-24023	4/28/2026 11:14:33 AM	151.0	-5.89	-5.92			6.454	6.413	-4.68	-5.55
CV-24024-PLR	4/13/2026 10:23:01 AM	110.4	-9.03	-8.48			9.061	8.478	-9.11	-8.55

All LFG Extraction Well Data - April 2026
Chiquita Canyon Landfill

Point Name	Record Date	Adj Temp [°F]	Init Stat Press ["H2O]	Adj Stat Press ["H2O]	Init Flow [scfm]	Adj Flow [scfm]	Init Diff Press ["H2O]	Adj Diff Press ["H2O]	Sys Pressure ["H2O]	Adj Avail Press ["H2O]
CV-24024-PLR	4/29/2026 8:08:59 AM	120.2	-10.26	-5.04			10.302	5.194	-10.23	-9.98
CV-24024-PLR	4/29/2026 8:20:58 AM	128.2	-8.89	-9.75			9.035	9.904	-9.83	-9.62
CV-24025	4/1/2026 10:25:24 AM	176.1	-2.52	-2.55			2.462	2.521	-8.61	-8.67
CV-24025	4/7/2026 9:38:22 AM	179.6	-2.24	-2.36			2.235	2.346	-8.75	-8.55
CV-24025	4/7/2026 9:40:00 AM									
CV-24025	4/7/2026 9:40:00 AM									
CV-24025	4/15/2026 10:05:37 AM	180.7	-2.59	-2.50			2.575	2.502	-8.47	-8.12
CV-24025	4/15/2026 10:20:00 AM									
CV-24025	4/23/2026 10:44:45 AM	182.1	-2.71	-2.23			2.688	2.205	-7.03	-7.02
CV-24025	4/23/2026 10:55:00 AM									
CV-24025	4/28/2026 9:38:37 AM	185.0	-1.01	-1.00			0.990	0.973	-5.31	-5.33
CV-24026	4/6/2026 10:59:38 AM	94.2	-9.16	-9.63			9.482	10.027	-8.57	-9.63
CV-24026	4/22/2026 10:51:48 AM	78.8	-7.33	-4.83			7.565	4.775	-7.46	-7.77
CV-24026	4/22/2026 10:53:31 AM	85.7	-4.51	-4.42			4.463	4.375	-8.00	-7.43
CV-24026	4/22/2026 1:59:49 PM	90.8	-1.41	-1.39			1.377	1.311	-6.50	-6.53
CV-24027	4/6/2026 10:55:49 AM	98.5	-5.04	-4.94			5.433	5.264	-9.35	-9.13
CV-24027	4/20/2026 10:49:49 AM	88.6	-7.91	-8.05			8.668	8.798	-8.04	-8.26
CV-24027	4/20/2026 10:50:44 AM	88.5	-8.06	-7.95			8.734	8.638	-8.22	-7.88
CV-24028	4/6/2026 10:15:16 AM	193.7	-6.69	-6.59			7.158	7.191	0.18	0.21
CV-24028	4/6/2026 10:20:00 AM									
CV-24028	4/6/2026 10:20:00 AM									
CV-24028	4/13/2026 9:43:25 AM	193.5	-3.81	-3.93			3.800	3.935	-3.94	-3.97
CV-24028	4/13/2026 9:52:00 AM									
CV-24028	4/20/2026 10:44:07 AM	194.3	-2.05	-2.10			2.001	2.043	-1.69	-1.69
CV-24028	4/20/2026 10:45:00 AM									
CV-24028	4/28/2026 10:05:56 AM	194.8	-4.16	-4.16			4.157	4.150	-7.11	-7.14
CV-24029	4/7/2026 2:06:56 PM	95.0	-11.42	-11.18			11.442	11.166	-11.54	-11.17
CV-24029	4/29/2026 9:41:10 AM	93.8	-10.06	-11.08			10.021	10.938	-9.89	-11.07
CV-24029	4/29/2026 9:42:56 AM	89.3	-10.78	-10.78			10.775	10.812	-10.70	-10.78
CV-24030	4/15/2026 1:20:00 AM									
CV-24030	4/15/2026 8:43:06 AM	193.0	-4.62	-4.59			4.506	4.483	-4.41	-4.45
CV-24030	4/20/2026 9:25:00 AM									
CV-24030	4/20/2026 9:32:43 AM	191.1	-5.90	-5.89			6.067	6.051	-5.88	-5.88
CV-24030	4/28/2026 10:33:21 AM	191.3	-4.29	-4.34			4.286	4.312	-3.67	-3.49
CV-24031	4/10/2026 1:21:43 PM	133.6	-0.88	-0.87			0.827	0.822	-9.28	-8.93
CV-24031	4/20/2026 1:27:36 PM	133.5	-0.58	-0.14			0.541	0.142	-7.49	-7.47
CV-24031	4/20/2026 1:29:32 PM	133.2	-0.17	-0.13			0.161	0.116	-7.37	-7.50
CV-24032	4/1/2026 10:12:19 AM	181.7	-2.81	-2.81			2.735	2.735	-2.20	-2.20

All LFG Extraction Well Data - April 2026
Chiquita Canyon Landfill

Point Name	Record Date	Adj Temp [°F]	Init Stat Press ["H2O]	Adj Stat Press ["H2O]	Init Flow [scfm]	Adj Flow [scfm]	Init Diff Press ["H2O]	Adj Diff Press ["H2O]	Sys Pressure ["H2O]	Adj Avail Press ["H2O]
CV-24032	4/7/2026 9:29:38 AM	187.7	-5.12	-1.47			5.440	1.468	-5.24	-5.30
CV-24032	4/7/2026 9:30:00 AM									
CV-24032	4/7/2026 9:30:00 AM									
CV-24032	4/7/2026 9:30:36 AM	189.0	-2.28	-2.05			2.282	2.054	-5.28	-5.44
CV-24032	4/15/2026 10:42:03 AM	190.2	-1.73	-1.60			1.764	1.628	-3.59	-3.33
CV-24032	4/15/2026 10:45:00 AM									
CV-24032	4/23/2026 10:37:39 AM	179.1	-0.46	-0.54			0.439	0.544	-0.84	-0.38
CV-24032	4/23/2026 10:45:00 AM									
CV-24032	4/27/2026 2:20:47 PM	171.8	1.77	1.78			0.000	0.000	1.57	1.67
CV-24032	4/27/2026 2:21:19 PM	170.9	1.72	1.77			0.000	0.000	1.60	1.64
CV-24033	4/1/2026 10:08:49 AM	185.4	-2.67	-2.52			2.510	2.612	-1.99	-2.05
CV-24033	4/1/2026 10:18:25 AM	190.7	-1.59	-1.73			1.564	1.671	-1.02	-1.06
CV-24033	4/7/2026 9:20:00 AM									
CV-24033	4/7/2026 9:20:00 AM									
CV-24033	4/7/2026 9:22:51 AM	186.5	-9.46	-5.70			9.755	5.913	-9.53	-9.50
CV-24033	4/7/2026 9:24:43 AM	187.9	-2.99	-3.20			2.935	3.139	-9.44	-9.78
CV-24033	4/15/2026 10:35:00 AM									
CV-24033	4/15/2026 10:36:07 AM	201.7	0.71	0.75			0.000	0.000	-3.22	-2.58
CV-24033	4/15/2026 10:38:31 AM	201.4	-0.26	-0.47			0.286	0.512	-4.04	-2.87
CV-24033	4/23/2026 10:33:58 AM	195.5	-1.62	-1.54			1.610	1.532	-1.58	-1.69
CV-24033	4/23/2026 10:40:00 AM									
CV-24033	4/27/2026 1:50:05 PM	194.4	-0.28	-0.28			0.184	0.177	-1.27	-1.26
CV-24034	4/10/2026 8:39:05 AM	190.7	-3.01	-3.28			3.117	3.214	-8.55	-6.53
CV-24034	4/16/2026 1:30:54 PM	188.7	-7.94	-4.49			7.919	4.494	-12.66	-12.80
CV-24034	4/16/2026 1:32:14 PM	188.2	-4.73	-4.61			4.754	4.678	-13.08	-13.10
CV-24034	4/16/2026 1:35:00 PM									
CV-24034	4/20/2026 10:13:47 AM	197.9	28.36	-4.95			0.000	4.942	-7.58	-7.48
CV-24034	4/20/2026 10:16:45 AM	197.4	-4.95	-4.89			5.339	5.270	-7.14	-6.92
CV-24034	4/20/2026 10:20:00 AM									
CV-24034	4/28/2026 10:12:02 AM	193.9	-6.10	-6.00			6.495	6.367	-7.39	-6.96
CV-24035	4/6/2026 8:45:00 AM									
CV-24035	4/6/2026 8:45:00 AM									
CV-24035	4/6/2026 8:48:54 AM	191.7	-5.76	-6.25			6.045	6.345	0.00	0.00
CV-24035	4/13/2026 8:47:01 AM	190.4	-5.33	-5.33			5.662	5.670	-5.77	-5.74
CV-24035	4/13/2026 8:50:00 AM									
CV-24035	4/20/2026 8:20:00 AM									
CV-24035	4/27/2026 9:31:06 AM	183.1	-5.07	-5.07			5.357	5.484	-4.74	-4.41
CV-24036	4/6/2026 9:14:36 AM	67.2	-8.04	-8.04			8.282	8.199	-7.85	-7.67
CV-24036	4/14/2026 10:55:26 AM	75.1	-9.25	-9.26	105.9	107.1	8.979	9.190		
CV-24036	4/20/2026 1:09:46 PM	85.0	-6.34	-6.36			6.470	6.493	-6.35	-6.35
CV-24037	4/6/2026 9:34:11 AM	70.2	-3.48	-3.82			3.420	3.667	-3.00	-3.35

All LFG Extraction Well Data - April 2026
Chiquita Canyon Landfill

Point Name	Record Date	Adj Temp [°F]	Init Stat Press ["H2O]	Adj Stat Press ["H2O]	Init Flow [scfm]	Adj Flow [scfm]	Init Diff Press ["H2O]	Adj Diff Press ["H2O]	Sys Pressure ["H2O]	Adj Avail Press ["H2O]
CV-24037	4/20/2026 1:16:24 PM	83.0	-6.08	-5.36			6.191	5.420	-6.09	-5.99
CV-24037	4/20/2026 1:17:38 PM	83.1	-5.68	-5.66			5.799	5.811	-6.38	-6.33
CV-24037	4/22/2026 10:59:38 AM	73.7	-3.61	-3.77			3.581	3.727	-6.62	-6.62
CV-24038	4/1/2026 1:23:05 PM	186.1	-1.56	-1.63			1.446	1.639	-2.57	-2.57
CV-24038	4/7/2026 10:20:05 AM	186.4	-9.65	-6.74			10.133	7.156	-10.68	-10.86
CV-24038	4/7/2026 10:21:23 AM	186.3	-1.52	-1.30			1.318	1.440	-10.52	-10.45
CV-24038	4/7/2026 10:25:00 AM									
CV-24038	4/7/2026 10:25:00 AM									
CV-24038	4/15/2026 9:21:29 AM	190.2	-2.08	-2.12			2.006	2.123	0.12	0.12
CV-24038	4/15/2026 9:34:00 AM									
CV-24038	4/23/2026 11:04:00 AM	191.6	17.12	17.13			0.000	0.000	0.31	0.31
CV-24038	4/23/2026 11:05:00 AM									
CV-24038	4/27/2026 1:44:15 PM	189.1	3.12	3.08			0.000	0.000	-0.12	-0.14
CV-24038	4/27/2026 1:44:38 PM	187.6	3.08	3.07			0.000	0.000	-0.10	-0.08
CV-24039	4/15/2026 8:55:04 AM	76.2	-8.96	-8.95			9.076	9.111	-8.98	-9.09
CV-24039	4/23/2026 1:27:22 PM	132.0	-7.90	-7.94			7.997	8.200	-0.16	0.00
CV-24040	4/6/2026 1:48:17 PM	85.9	-9.51	-9.67			9.596	9.774	-9.59	-9.85
CV-24040	4/14/2026 11:19:48 AM	80.6	4.04	4.02	0.0	0.0	-4.158	-3.684	3.67	
CV-24040	4/14/2026 11:21:24 AM	80.1	3.02	3.70	0.0	0.0	-2.753	-3.652	3.44	
CV-24040	4/23/2026 9:16:36 AM	69.3	-5.07	-4.74			5.358	5.133	0.08	0.10
CV-24041	4/6/2026 1:45:08 PM	91.6	-10.23	-9.74			10.348	9.863	-10.34	-9.74
CV-24041	4/20/2026 1:41:00 PM	86.4	-1.49	-1.32			1.454	1.301	-1.59	-0.97
CV-24042	4/6/2026 10:25:49 AM	187.3	-4.87	-5.53			5.330	5.827	0.30	0.34
CV-24042	4/6/2026 10:30:00 AM									
CV-24042	4/6/2026 10:30:00 AM									
CV-24042	4/13/2026 11:08:02 AM	189.3	-4.60	-4.63			5.212	5.254	-11.31	-11.33
CV-24042	4/13/2026 11:20:00 AM									
CV-24042	4/20/2026 10:27:47 AM	188.0	-3.59	-3.51			3.599	3.519	-9.21	-9.17
CV-24042	4/20/2026 10:30:00 AM									
CV-24042	4/27/2026 9:24:24 AM	187.1	-0.40	-0.48			0.397	0.490	-9.31	-9.37
CV-24043	4/6/2026 2:29:12 PM	106.7	-7.85	-7.81			7.886	7.865	-8.68	-8.54
CV-24043	4/20/2026 1:15:55 PM	96.2	-6.45	-3.39	0.0	0.0	6.252	5.296	-6.32	
CV-24044	4/6/2026 9:19:03 AM	73.0	-8.36	-8.28			8.479	8.424	-8.09	-8.09
CV-24044	4/14/2026 10:59:20 AM	82.7	-8.79	-8.90	0.0	0.0	8.790	8.747	-8.81	
CV-24044	4/20/2026 1:03:33 PM	94.6	-1.18	-1.38			1.185	1.336	-6.68	-6.57
CV-24045	4/1/2026 1:19:55 PM	171.9	-8.75	-8.77			8.840	8.793	-11.38	-10.81

All LFG Extraction Well Data - April 2026
Chiquita Canyon Landfill

Point Name	Record Date	Adj Temp [ ]	Init Stat Press ["H2O]	Adj Stat Press ["H2O]	Init Flow [scfm]	Adj Flow [scfm]	Init Diff Press ["H2O]	Adj Diff Press ["H2O]	Sys Pressure ["H2O]	Adj Avail Press ["H2O]
CV-24045	4/7/2026 10:16:04 AM	177.6	-7.18	-4.91			7.570	5.302	-9.76	-9.94
CV-24045	4/7/2026 10:16:40 AM	178.2	-4.18	-4.21			4.151	4.194	-9.10	-9.10
CV-24045	4/7/2026 10:20:00 AM									
CV-24045	4/7/2026 10:20:00 AM									
CV-24045	4/15/2026 9:18:05 AM	175.9	-2.49	-2.47			2.476	2.459	-2.63	-2.61
CV-24045	4/15/2026 9:30:00 AM									
CV-24045	4/23/2026 11:00:00 AM									
CV-24045	4/23/2026 11:00:10 AM	176.3	10.45	10.48			0.000	0.000	9.98	10.00
CV-24045	4/27/2026 1:34:36 PM	173.1	-0.17	-0.10			0.161	0.212	-0.26	-0.32
CV-24046	4/15/2026 9:17:52 AM	184.9	12.78	13.15	0.0	0.0			13.12	
CV-24046	4/15/2026 9:19:10 AM	184.9	2.79	9.83	0.0	0.0	-4.232	-9.167	12.00	
CV-24046	4/15/2026 10:55:00 AM									
CV-24046	4/23/2026 9:09:46 AM	79.4	-5.36	-5.30			5.652	5.563	-5.47	-5.63
CV-24046	4/23/2026 1:47:56 PM	111.4	-4.14	-4.17			4.137	4.205	-3.98	-4.05
CV-24048	4/6/2026 1:41:44 PM	94.1	-9.30	-9.28			9.456	9.422	-9.36	-9.59
CV-24048	4/20/2026 1:35:00 PM	88.2	-1.35	-1.42			1.282	1.362	-1.26	-1.31
CV-24049	4/6/2026 10:40:57 AM	191.2	-7.07	-7.11			7.659	7.705	0.32	0.32
CV-24049	4/6/2026 10:48:00 AM									
CV-24049	4/6/2026 10:48:00 AM									
CV-24049	4/7/2026 8:20:00 AM									
CV-24049	4/7/2026 8:20:00 AM									
CV-24049	4/13/2026 10:25:34 AM	184.5	-4.13	-4.08	0.0	0.0	5.472	2.702		
CV-24049	4/13/2026 10:26:28 AM	185.2	-2.99	-4.13	0.0	0.0	2.633	3.536		
CV-24049	4/13/2026 1:36:33 PM	189.4	-0.61	-0.89			0.631	0.817	-7.11	-6.99
CV-24049	4/13/2026 1:40:00 PM									
CV-24049	4/20/2026 9:52:49 AM	191.1	-5.42	-5.42			5.580	5.580	-11.81	-11.81
CV-24049	4/20/2026 9:55:00 AM									
CV-24049	4/27/2026 9:52:22 AM	190.4	-3.17	-2.92			3.075	2.790	-9.18	-9.12
CV-24050	4/6/2026 2:44:16 PM	113.6	-2.50	-2.49			2.584	2.463	-10.90	-9.97
CV-24050	4/20/2026 12:43:15 PM	109.7	-2.58	-2.56	0.0	0.0	2.425	2.425	-10.35	
CV-24051	4/20/2026 12:54:38 PM	84.3	-6.86	-2.61			6.945	2.600	-6.88	-6.53
CV-24051	4/20/2026 12:55:58 PM	84.9	-2.76	-2.75			2.747	2.737	-6.80	-6.81
CV-24052	4/6/2026 1:56:21 PM	87.5	-2.19	-2.18			2.120	2.128	-6.27	-9.26
CV-24052	4/24/2026 1:59:52 PM	82.2	1.66	1.58			0.000	0.000	1.13	1.59
CV-24052	4/24/2026 2:00:36 PM	82.3	1.47	1.49			0.000	0.000	1.42	1.48
CV-24053	4/6/2026 1:30:08 PM	95.5	-3.94	-3.18			3.773	3.055	-6.92	-8.23
CV-24053	4/9/2026 8:15:00 AM									
CV-24053	4/9/2026 8:15:00 AM									
CV-24053	4/24/2026 1:51:39 PM	87.1	0.97	1.14			0.000	0.000	0.97	1.33
CV-24053	4/24/2026 1:55:33 PM	87.0	0.99	1.07			0.000	0.000	0.93	1.00
CV-24054	4/6/2026 10:46:07 AM	179.6	-4.27	-4.27			4.262	4.262	0.33	0.33

All LFG Extraction Well Data - April 2026
Chiquita Canyon Landfill

Point Name	Record Date	Adj Temp [°F]	Init Stat Press ["H2O]	Adj Stat Press ["H2O]	Init Flow [scfm]	Adj Flow [scfm]	Init Diff Press ["H2O]	Adj Diff Press ["H2O]	Sys Pressure ["H2O]	Adj Avail Press ["H2O]
CV-24054	4/6/2026 10:50:00 AM									
CV-24054	4/6/2026 10:50:00 AM									
CV-24054	4/13/2026 1:29:50 PM	177.1	-1.26	-1.27			1.230	1.217	-8.91	-8.85
CV-24054	4/13/2026 1:30:00 PM									
CV-24054	4/20/2026 9:56:35 AM	178.6	-4.27	-4.26			4.287	4.279	-13.09	-13.10
CV-24054	4/20/2026 10:00:00 AM									
CV-24054	4/27/2026 9:58:46 AM	159.7	-2.86	-2.86			2.845	2.848	-9.92	-9.92
CV-24055	4/2/2026 8:13:39 AM	122.0	-0.37	-0.51	0.0	0.0	0.491	0.715	-13.12	
CV-24055	4/14/2026 8:30:00 AM									
CV-24055	4/14/2026 8:30:00 AM									
CV-24055	4/17/2026 1:52:55 PM	128.9	-0.90	-0.91			0.811	0.850	-10.88	-11.20
CV-24056	4/1/2026 10:08:33 AM	103.9	-1.56	-1.20	0.0	0.0	1.762	1.459		
CV-24056	4/20/2026 10:54:43 AM	127.6	-1.11	-1.09	0.0	0.0	1.059	1.058		
CV-24057	4/14/2026 10:05:15 AM	139.6	-2.61	-1.15	20.7	13.7	1.210	0.527	-11.17	-11.22
CV-24057	4/14/2026 10:12:44 AM	143.1	-0.73	-1.01	14.0	16.6	0.554	0.782	-11.13	-10.88
CV-24057	4/14/2026 10:13:29 AM	143.3	-1.15	-1.19	15.3	16.5	0.658	0.773	-10.44	-11.41
CV-24057	4/20/2026 1:07:08 PM	145.0	0.23	-0.37			0.606	1.036	-8.79	
CV-24057	4/20/2026 1:09:13 PM	144.5	-0.65	-0.65			1.139	1.141	-8.31	
CV-24058	4/6/2026 2:17:13 PM	103.6	-5.45	-5.70			5.562	5.679	-6.73	-6.60
CV-24058	4/20/2026 12:57:04 PM	108.9	-3.12	-3.34	0.0	0.0	3.055	3.599	-6.60	
CV-24059	4/1/2026 8:36:37 AM	151.4	-9.67	-6.63	6.8	3.5	0.137	0.036	-11.10	-11.07
CV-24059	4/6/2026 11:36:34 AM	124.5	-6.68	-5.98	3.4	4.3	0.033	0.051	-10.07	
CV-24059	4/6/2026 2:24:45 PM	114.0	-6.55	-6.43	18.2	17.8	0.908	0.867	-8.14	-7.91
CV-24059	4/7/2026 10:29:30 AM	147.8	-4.27	-4.25	1.3	1.9	0.005	0.010	-9.07	-9.27
CV-24059	4/7/2026 10:30:00 AM									
CV-24059	4/7/2026 10:30:00 AM									
CV-24059	4/16/2026 10:01:36 AM	110.0	-8.67	-8.65	3.0	3.0	0.025	0.024	-11.26	-11.20
CV-24059	4/16/2026 10:02:39 AM	110.1	-8.68	-8.68	3.0	3.0	0.024	0.024	-11.50	-11.46
CV-24059	4/17/2026 10:49:19 AM	94.5	-8.37	-8.40	2.7	2.5	0.019	0.017	-11.78	
CV-24060	4/1/2026 11:42:21 AM	74.2	-2.65	-1.64	48.1	38.5	2.634	1.689		
CV-24060	4/17/2026 9:56:46 AM	88.3	-9.92	-8.93	0.0	0.0	9.797	8.982	-11.68	
CV-24061	4/1/2026 11:28:57 AM	101.6	-7.14	-5.61	0.0	0.0	7.102	5.614	-11.32	
CV-24061	4/22/2026 1:48:40 PM	99.6	-4.04	-3.62			4.080	3.640	-7.03	-7.06
CV-24061	4/22/2026 1:49:20 PM	99.6	-3.50	-3.49			3.528	3.510	-6.83	-6.79
CV-24062	4/9/2026 8:44:00 AM									
CV-24062	4/9/2026 8:44:00 AM									
CV-24062	4/15/2026 9:47:31 AM	168.6	-7.67	-3.00			7.964	2.936	-9.16	-9.88
CV-24062	4/22/2026 1:37:24 PM	143.5	-5.29	-5.12			5.024	5.037	-6.75	-6.78
CV-24062	4/22/2026 1:38:32 PM	143.9	-5.29	-5.29			5.756	5.361	-6.91	-7.09
CV-24062	4/22/2026 1:40:51 PM	144.0	-3.24	-3.18			3.163	3.077	-7.00	-7.06
CV-24062	4/22/2026 1:41:31 PM	143.7	-2.91	-2.91			3.120	3.115	-7.10	-6.91

All LFG Extraction Well Data - April 2026
Chiquita Canyon Landfill

Point Name	Record Date	Adj Temp [ ]	Init Stat Press ["H2O]	Adj Stat Press ["H2O]	Init Flow [scfm]	Adj Flow [scfm]	Init Diff Press ["H2O]	Adj Diff Press ["H2O]	Sys Pressure ["H2O]	Adj Avail Press ["H2O]
CV-24062	4/23/2026 1:52:36 PM	157.1	-2.27	-2.26			2.265	2.263	-7.18	-7.13
CV-24062	4/23/2026 1:55:00 PM									
CV-24062	4/27/2026 11:16:09 AM	147.4	-4.83	-4.84			4.797	4.792	-8.43	-8.49
CV-24063	4/8/2026 2:05:46 PM	183.3	1.78	2.00			0.000	0.000	-9.70	-9.70
CV-24063	4/8/2026 2:10:00 PM									
CV-24063	4/8/2026 2:10:00 PM									
CV-24063	4/9/2026 8:40:00 AM									
CV-24063	4/9/2026 8:40:00 AM									
CV-24063	4/16/2026 9:33:16 AM	189.5	-4.74	-4.73			4.674	4.690	-11.20	-11.22
CV-24063	4/16/2026 9:35:00 AM									
CV-24063	4/20/2026 1:41:37 PM	185.1	-7.40	-4.09			7.633	4.134	-8.32	-8.19
CV-24063	4/20/2026 1:42:33 PM	186.2	-4.32	-4.27			4.389	4.320	-8.31	-8.23
CV-24063	4/20/2026 1:45:00 PM									
CV-24063	4/27/2026 11:32:48 AM	186.2	-5.11	-5.11			5.545	5.548	-8.78	-8.57
CV-24064	4/8/2026 1:41:11 PM	191.7	-13.28	-13.21			13.511	13.442	0.11	0.11
CV-24064	4/8/2026 1:45:00 PM									
CV-24064	4/8/2026 1:45:00 PM									
CV-24064	4/9/2026 8:36:00 AM									
CV-24064	4/9/2026 8:36:00 AM									
CV-24064	4/14/2026 1:25:00 PM									
CV-24064	4/14/2026 1:29:20 PM	191.9	-12.84	-12.81			13.141	13.108	0.00	0.00
CV-24064	4/22/2026 1:57:28 PM	191.8	-11.53	-11.61			11.467	11.691	0.08	0.12
CV-24064	4/22/2026 2:00:00 PM									
CV-24064	4/27/2026 8:21:43 AM	191.5	-8.49	-8.49			8.633	8.633	-10.51	-10.51
CV-24065-TP1	4/2/2026 8:40:48 AM	76.3	-0.35	-0.34	20.7	20.7	0.495	0.494		
CV-24065-TP1	4/9/2026 8:24:00 AM									
CV-24065-TP1	4/9/2026 8:24:00 AM									
CV-24065-TP1	4/17/2026 1:49:26 PM	80.5	-0.63	-0.62			0.575	0.566	-11.80	-11.36
CV-24066	4/1/2026 10:06:04 AM	98.0	-2.10	-2.08	0.0	0.0	2.320	2.312	-10.38	
CV-24066	4/6/2026 9:40:00 AM									
CV-24066	4/6/2026 9:40:00 AM									
CV-24066	4/20/2026 10:05:16 AM	118.9	-1.51	-1.50	0.0	0.0	1.506	1.491	-10.01	
CV-24067	4/15/2026 9:02:49 AM	125.3	0.83	-0.39	0.0	0.0	-0.055	-0.014	-3.30	
CV-24067	4/15/2026 9:05:40 AM	127.8	-0.39	-0.18	0.0	0.0	-0.023	-0.017	-3.17	
CV-24067	4/23/2026 12:55:25 PM	131.3	1.67	-0.10	0.0		-0.063	0.004	-0.11	
CV-24067	4/23/2026 12:57:19 PM	134.5	-0.05	-0.04			0.256	0.255	-0.16	
CV-24068	4/1/2026 9:06:24 AM	138.7	-4.40	-3.27			4.312	3.181	-9.41	-9.54
CV-24068	4/7/2026 10:35:00 AM									
CV-24068	4/7/2026 10:35:00 AM									
CV-24068	4/7/2026 10:40:19 AM	149.9	-1.52	-2.22			1.509	2.214	-6.57	-6.48
CV-24068	4/7/2026 10:41:31 AM	149.5	-3.26	-3.23			3.260	3.221	-5.07	-5.22
CV-24068	4/16/2026 10:07:41 AM	135.4	-6.08	-6.08			6.390	6.385	-9.55	-9.55
CV-24068	4/16/2026 10:08:22 AM	135.3	-6.12	-6.12			6.448	6.439	-9.64	-9.63
CV-24069	4/6/2026 11:30:09 AM	112.0	-1.59	-1.58	0.0	0.0	1.570	1.572	-10.01	
CV-24069	4/9/2026 8:55:00 AM									
CV-24069	4/9/2026 8:55:00 AM									

All LFG Extraction Well Data - April 2026
Chiquita Canyon Landfill

Point Name	Record Date	Adj Temp [°F]	Init Stat Press ["H2O]	Adj Stat Press ["H2O]	Init Flow [scfm]	Adj Flow [scfm]	Init Diff Press ["H2O]	Adj Diff Press ["H2O]	Sys Pressure ["H2O]	Adj Avail Press ["H2O]
CV-24069	4/17/2026 10:46:10 AM	106.7	-1.88	-1.85	0.0	0.0	1.866	1.910	-11.18	
CV-24070	4/6/2026 11:48:43 AM	129.1	-5.69	-3.68	12.2	9.1	1.030	0.572	-10.00	
CV-24070	4/8/2026 9:30:00 AM									
CV-24070	4/8/2026 9:30:00 AM									
CV-24070	4/17/2026 10:04:33 AM	127.6	-4.13	-3.33	7.7	6.0	1.433	0.884	-11.44	
CV-24071	4/1/2026 11:18:42 AM	119.6	-9.36	-8.55	8.5	8.6	1.653	1.686	-11.49	
CV-24071	4/9/2026 9:00:00 AM									
CV-24071	4/9/2026 9:00:00 AM									
CV-24071	4/17/2026 9:52:33 AM	119.1	-10.92	-9.91	8.7	7.4	1.724	1.258	-13.91	
CV-24072	4/14/2026 10:49:43 AM	110.8	-3.21	-0.52			3.173	0.502	-8.65	-8.65
CV-24072	4/16/2026 1:51:23 PM	100.5	-1.82	-1.46			1.764	1.419	-13.84	-13.76
CV-24073-TP1	4/2/2026 11:32:12 AM	115.1	-7.90	-7.96	0.0	0.0	8.171	7.728	-8.48	
CV-24073-TP1	4/17/2026 2:46:56 PM	117.6	-5.83	-4.84	0.0	0.0	5.952	5.113	-7.25	
CV-24074	4/2/2026 11:28:14 AM	111.5	-6.99	-4.24	0.0	0.0	6.863	3.893	-10.20	
CV-24074	4/17/2026 12:09:41 PM	105.7	-10.53	-10.57	0.0	0.0			-11.20	
CV-24075-TP1	4/7/2026 2:00:00 AM									
CV-24075-TP1	4/7/2026 2:00:00 PM									
CV-24075-TP1	4/8/2026 1:28:24 PM	87.4	-15.83	-15.81			16.126	16.113	-0.01	-0.01
CV-24075-TP1	4/8/2026 1:30:00 PM									
CV-24075-TP1	4/8/2026 1:30:00 PM									
CV-24075-TP1	4/14/2026 1:38:21 PM	182.0	-15.74	-15.34			15.973	15.599	0.00	0.00
CV-24075-TP1	4/14/2026 1:40:00 PM									
CV-24075-TP1	4/22/2026 2:07:32 PM	180.0	-15.51	-15.63			15.580	15.672	0.11	0.00
CV-24075-TP1	4/22/2026 2:10:00 PM									
CV-24075-TP1	4/27/2026 8:12:10 AM	187.0	-10.82	-10.91			10.989	11.075	0.11	0.10
CV-24076	4/1/2026 1:09:18 PM	181.3	-0.04	-0.05			0.002	0.049	-8.14	-8.59
CV-24076	4/7/2026 1:56:42 PM	176.8	-0.11	-0.10			0.133	0.170	-9.90	-9.36
CV-24076	4/14/2026 1:16:36 PM	183.5	-1.87	-1.81			1.805	1.739	-8.56	-8.55
CV-24076	4/14/2026 1:20:00 PM									
CV-24076	4/22/2026 1:44:43 PM	185.2	0.62	-2.08			0.000	2.129	-4.82	-5.31
CV-24076	4/22/2026 1:45:00 PM									
CV-24076	4/22/2026 1:45:39 PM	185.6	-2.43	-2.43			2.473	2.473	-5.54	-5.54
CV-24076	4/27/2026 8:29:59 AM	175.4	-4.41	-4.42			4.343	4.352	-7.90	-7.89
CV-24077	4/1/2026 12:32:14 PM	128.3	-8.27	-6.85	0.0	0.0	8.279	6.995	-10.51	
CV-24077	4/20/2026 9:52:26 AM	143.0	-3.74	-1.68	0.0	0.0	3.749	1.576	-9.58	
CV-24077	4/20/2026 9:59:34 AM	135.0	-1.74	-1.72	0.0	0.0	1.618	1.539	-9.69	
CV-24078	4/1/2026 10:04:00 AM	126.6	-2.87	-2.50	0.0	0.0	-0.250	-0.338	-10.34	
CV-24078	4/22/2026 8:40:43 AM	108.6	-0.58	-0.56	7.8	7.7	0.160	0.158	-2.31	-2.02
CV-24079-TP8	4/6/2026 11:11:04 AM	140.1	-3.65	-2.51	59.1	48.9	3.616	2.483		
CV-24079-TP8	4/6/2026 11:12:57 AM	139.2	-2.48	-2.48	48.5	47.8	2.484	2.415		
CV-24079-TP8	4/17/2026 10:37:24 AM	140.2	-2.52	-1.85	0.0	0.0	2.513	1.867		
CV-24079-TP8	4/17/2026 10:38:59 AM	139.1	-1.83	-1.82	0.0	0.0	1.839	1.765		
CV-24080	4/6/2026 11:01:43 AM	122.5	-1.86	-1.31	31.0	16.1	0.671	0.180	-9.72	
CV-24080	4/20/2026 8:38:55 AM	122.2	-1.02	-0.97	16.7	15.8	0.203	0.182	-7.90	
CV-24081-TP1	4/6/2026 12:00:17 PM	116.1	-2.07	-1.84	0.0	0.0	2.012	1.705	-9.60	
CV-24081-TP1	4/17/2026 10:09:10 AM	107.5	-2.70	-2.48	0.0	0.0	2.606	2.346	-11.67	
CV-24082	4/1/2026 10:57:00 AM	112.6	-0.50	-0.50	21.2	21.2	0.511	0.512		
CV-24082	4/22/2026 8:58:21 AM	124.0	-0.81	-0.81			0.824	0.823	-10.91	-10.88
CV-24083	4/1/2026 11:02:03 AM	115.6	-2.17	-1.36	0.0	0.0	2.156	1.312	-10.51	

All LFG Extraction Well Data - April 2026
Chiquita Canyon Landfill

Point Name	Record Date	Adj Temp [°F]	Init Stat Press ["H2O]	Adj Stat Press ["H2O]	Init Flow [scfm]	Adj Flow [scfm]	Init Diff Press ["H2O]	Adj Diff Press ["H2O]	Sys Pressure ["H2O]	Adj Avail Press ["H2O]
CV-24083	4/17/2026 9:45:27 AM	107.6	-1.60	-0.92	0.0	0.0	1.522	0.940	-14.38	
CV-24084-TP1	4/1/2026 9:13:03 AM	178.4	-4.79	-4.90			5.025	5.125	-6.08	-6.36
CV-24084-TP1	4/3/2026 2:20:39 PM	191.4	-3.65	-3.71			3.539	3.641	0.26	0.27
CV-24084-TP1	4/8/2026 2:22:03 PM	179.0	-6.25	-6.17			6.424	6.227	-0.10	-0.01
CV-24084-TP1	4/8/2026 2:25:00 PM									
CV-24084-TP1	4/8/2026 2:25:00 PM									
CV-24084-TP1	4/16/2026 9:54:28 AM	179.0	-10.05	-9.74			10.390	10.051	-10.79	-10.50
CV-24084-TP1	4/16/2026 10:15:00 AM									
CV-24084-TP1	4/23/2026 8:50:00 AM									
CV-24084-TP1	4/23/2026 8:53:19 AM	179.9	-9.51	-4.43			9.912	4.411	-10.36	-10.71
CV-24084-TP1	4/23/2026 8:54:22 AM	180.0	-4.03	-4.07			4.016	4.033	-10.59	-10.43
CV-24084-TP1	4/27/2026 11:04:13 AM	180.5	-0.68	-0.72			0.629	0.449	-6.94	-7.06
CV-24085	4/1/2026 12:29:17 PM	122.7	-0.62	-0.61	8.1	8.0	0.180	0.179	-10.64	
CV-24085	4/13/2026 1:53:19 PM	119.4	-0.42	-0.41	9.6	10.1	0.262	0.294	-8.40	
CV-24085	4/16/2026 12:36:22 PM	127.3	-0.59	-0.59	13.1	13.2	0.484	0.488	-8.97	
CV-24086	4/6/2026 10:52:37 AM	124.5	-1.05	-0.80	41.5	17.2	1.172	0.200	-9.56	
CV-24086	4/17/2026 10:32:14 AM	119.1	-0.90	-0.83	0.0	0.0	-0.058	-0.080	-9.82	
CV-24087	4/6/2026 10:42:43 AM	116.3	-0.63	-0.63	22.0	22.6	1.285	1.351	-9.25	
CV-24087	4/16/2026 10:02:44 AM	117.2	-0.84	-0.84	23.1	22.9	1.452	1.423	-9.36	-9.46
CV-24088	4/2/2026 1:58:12 PM	119.1	2.07	-0.71	0.0	0.0	-1.928	0.688	-8.41	
CV-24088	4/2/2026 1:59:58 PM	118.2	-0.79	-0.73	0.0	0.0	0.718	0.707	-8.27	
CV-24088	4/16/2026 2:02:07 PM	122.0	-1.98	-1.98			1.917	1.931	-7.98	-8.09
CV-24089	4/2/2026 1:24:07 PM	81.2	-10.17	-10.10	1.1	1.1	0.003	0.003	-10.20	-10.10
CV-24089	4/2/2026 1:30:50 PM	82.7	-10.02	-9.74	1.9	4.2	0.009	0.047	-9.98	-9.94
CV-24089	4/13/2026 2:26:48 PM	66.7	-8.45	-8.35	0.0	0.0	-0.106	-0.092	-8.67	
CV-24089	4/13/2026 2:27:53 PM	66.2	-8.32	-8.31	0.0	0.0	-0.132	-0.129	-8.31	
CV-24089	4/16/2026 12:16:53 PM	82.5	-9.82	-9.79	3.1	3.1	0.024	0.024	-9.58	
CV-24089	4/16/2026 12:18:02 PM	79.9	-9.66	-9.66	3.0	2.9	0.022	0.022	-9.60	
CV-24090	4/3/2026 3:04:18 PM	100.8	0.49	-0.30	0.0	0.0	-0.390	0.324	-10.09	
CV-24090	4/3/2026 3:06:25 PM	101.5	-0.29	-0.28	0.0	0.0	0.406	0.346	-10.20	
CV-24090	4/16/2026 10:30:24 AM	123.8	-0.68	-0.68			0.664	0.665	-10.15	-10.13
CV-24091	4/2/2026 2:16:37 PM	79.6	-0.15	-0.14	6.9	6.6	0.119	0.111	-10.09	-9.09
CV-24091	4/16/2026 1:29:13 PM	82.1	-0.46	-0.46	0.8	1.2	0.002	0.004	-9.45	-9.41
CV-24092	4/2/2026 2:08:28 PM	116.0	-2.63	-2.68	28.5	27.8	2.212	2.116	-10.53	-10.18
CV-24093	4/6/2026 3:42:54 PM	116.6	-1.06	-0.80	20.9	15.2	1.017	0.535	-15.02	
CV-24093	4/16/2026 4:29:17 PM	117.6	-0.33	-0.33	14.1	16.1	1.286	1.677	-12.84	
CV-24094	4/1/2026 1:09:05 PM	80.7	-8.85	-8.55	3.5	1.8	1.494	0.394	-17.34	
CV-24094	4/1/2026 1:11:00 PM	80.1	-8.20	-8.21	2.5	2.5	0.749	0.889	-18.55	
CV-24094	4/16/2026 2:02:19 PM	87.3	-6.03	-4.07	6.1	2.7	0.748	0.149	-15.86	-15.70
CV-24094	4/16/2026 2:04:05 PM	86.4	-4.30	-4.28	2.7	2.7	0.142	0.143	-15.69	-15.64
CV-24095	4/2/2026 8:05:00 AM									
CV-24095	4/2/2026 8:05:00 AM									
CV-24095	4/8/2026 8:35:00 AM									
CV-24095	4/8/2026 8:35:00 AM									

All LFG Extraction Well Data - April 2026
Chiquita Canyon Landfill

Point Name	Record Date	Adj Temp [°F]	Init Stat Press ["H2O]	Adj Stat Press ["H2O]	Init Flow [scfm]	Adj Flow [scfm]	Init Diff Press ["H2O]	Adj Diff Press ["H2O]	Sys Pressure ["H2O]	Adj Avail Press ["H2O]
CV-24095	4/8/2026 8:38:22 AM	172.8	1.02	1.04			0.000	0.000	-0.18	-0.25
CV-24095	4/14/2026 10:22:00 AM	172.7	-2.50	-2.85			2.450	2.868	-3.18	-3.30
CV-24095	4/14/2026 10:25:00 AM									
CV-24095	4/15/2026 1:11:27 PM	173.7	-2.46	-2.51			2.415	2.423	-5.05	-5.20
CV-24095	4/22/2026 10:43:06 AM	174.6	-2.16	-2.16			1.999	1.999	-2.38	-2.38
CV-24095	4/22/2026 10:50:00 AM									
CV-24095	4/29/2026 8:19:28 AM	176.0	-0.87	-0.79			0.971	0.904	-3.33	-3.55
CV-24096	4/7/2026 10:28:30 AM	96.5	-4.57	-4.48			4.474	4.392	-4.39	-4.39
CV-24096	4/24/2026 8:43:54 AM	82.9	-5.18	-4.90	0.0	0.0	5.069	4.966	-5.29	
CV-24096	4/24/2026 8:46:02 AM	82.6	-5.19	-5.07	0.0	0.0	5.065	5.051	-5.30	
CV-24097	4/7/2026 10:19:35 AM	85.2	-5.41	-5.43			5.781	5.797	-6.47	-6.41
CV-24097	4/24/2026 8:50:30 AM	64.7	-3.20	-3.11	0.0	0.0	3.034	2.937	-7.41	
CV-24097	4/24/2026 8:56:16 AM	62.5	-2.58	-2.67	0.0	0.0	2.862	2.932	-7.39	
CV-24098	4/15/2026 10:15:54 AM	86.0	-7.86	-7.45			8.164	7.746	-8.14	-7.76
CV-24098	4/24/2026 9:20:36 AM	96.5	-8.42	-8.34	0.0	0.0	8.381	8.603	-5.91	
CV-24099	4/1/2026 10:43:53 AM	80.9	-2.10	-1.32	0.0	0.0	2.442	0.959	-8.05	
CV-24099	4/22/2026 1:30:43 PM	109.9	5.37	-0.60			0.000	0.572	-6.44	-6.15
CV-24099	4/22/2026 1:32:15 PM	110.6	-0.56	-0.45			0.568	0.454	-5.15	-5.08
CV-24100	4/1/2026 11:05:37 AM	117.7	-6.24	-5.78	0.0	0.0	6.048	5.932	-10.42	
CV-24100	4/6/2026 8:40:00 AM									
CV-24100	4/6/2026 8:40:00 AM									
CV-24100	4/22/2026 10:34:50 AM	141.2	-5.23	-0.22			5.753	0.208	0.44	0.68
CV-24100	4/22/2026 10:36:03 AM	141.1	-0.14	-0.12			0.134	0.108	-8.59	-8.67
CV-24101	4/1/2026 11:11:23 AM	86.2	-11.46	-7.65	0.0	0.0		6.481	-10.39	
CV-24101	4/6/2026 8:35:00 AM									
CV-24101	4/6/2026 8:35:00 AM									
CV-24101	4/22/2026 10:30:43 AM	107.8	-8.74	-8.35			9.264	8.897	0.68	0.72
CV-24102	4/2/2026 9:32:27 AM	96.7	-1.32	-1.00	0.0	0.0	1.462	1.230	-10.46	
CV-24102	4/20/2026 9:00:24 AM	98.5	-0.94	-0.94			0.948	0.945	-11.11	-11.09
CV-24103	4/3/2026 8:46:25 AM	88.9	-2.25	-2.01	7.1	1.8	1.039	0.064	-11.77	
CV-24103	4/15/2026 2:40:40 PM	110.0	-1.08	-0.92	10.8	9.0	2.416	1.681	-9.31	-9.45
CV-24103	4/16/2026 10:22:18 AM	105.8	-1.74	-1.53	9.8	5.5	1.987	0.618	-10.49	
CV-24104	4/3/2026 8:53:49 AM	86.7	-0.78	-0.75	9.4	12.0	0.466	0.954	-11.06	
CV-24104	4/15/2026 2:25:34 PM	90.1	-4.01	-3.83	6.4	5.3	4.299	2.994	-9.50	-9.61
CV-24104	4/16/2026 10:40:34 AM	93.4	-5.61	-3.83	8.0	5.1	0.399	0.157	-10.24	
CV-24105	4/3/2026 2:14:59 PM	103.2	-0.42	-0.43	10.0	9.5	0.603	0.548	-10.48	
CV-24105	4/16/2026 10:45:22 AM	106.2	-0.47	-0.47	8.8	8.8	0.466	0.462	-10.38	
CV-24106	4/3/2026 1:56:44 PM	128.9	-2.13	-1.80	6.9	6.2	0.131	0.106	-14.54	
CV-24106	4/16/2026 2:55:32 PM	130.8	-1.87	-1.72	14.3	5.9	0.554	0.090	-12.17	
CV-24106	4/16/2026 2:57:02 PM	130.1	-1.56	-1.57	9.8	9.7	0.259	0.258	-12.08	
CV-24107	4/6/2026 2:36:05 PM	126.8	-2.45	-2.32	0.0	0.0	2.643	2.466	-10.40	
CV-24108	4/6/2026 2:15:21 PM	128.3	-15.91	-14.81	0.0	0.0	2.935	2.910	-14.85	
CV-24109	4/6/2026 2:01:42 PM	99.7	-10.67	-9.43	0.0	0.0		9.348	-13.24	
CV-24110	4/6/2026 1:53:10 PM	124.0	-2.14	-2.12	27.0	23.8	2.019	1.563	-14.57	
CV-24111	4/7/2026 9:26:24 AM	119.7	-4.32	-4.36			4.240	4.288	-5.68	-5.70
CV-24112	4/6/2026 1:15:12 PM	96.9	0.14	-0.21	9.0	7.6	0.203	0.146	-13.25	

All LFG Extraction Well Data - April 2026
Chiquita Canyon Landfill

Point Name	Record Date	Adj Temp [ ]	Init Stat Press ["H2O]	Adj Stat Press ["H2O]	Init Flow [scfm]	Adj Flow [scfm]	Init Diff Press ["H2O]	Adj Diff Press ["H2O]	Sys Pressure ["H2O]	Adj Avail Press ["H2O]
CV-24112	4/6/2026 1:16:38 PM	104.4	-0.25	-0.23	2.6	3.2	0.018	0.027	-13.63	
CV-24112	4/29/2026 1:26:44 PM	129.0	-0.91	-0.77	13.6	11.8	0.514	0.387	-12.10	-12.07
CV-24114	4/8/2026 11:18:33 AM	121.7	-3.69	-3.67	14.6	15.9	0.552	0.649	-4.01	
CV-24116	4/8/2026 2:42:05 PM	124.7	-5.35	-4.67	0.0	0.0	5.389	4.610	-5.25	
CV-24117	4/7/2026 2:04:30 PM	116.9	-0.28	-0.29	0.0	0.0	0.245	0.243	-21.61	
CV-24118	4/7/2026 1:48:39 PM	124.5	-0.66	-0.65	21.8	21.7	0.551	0.547		
CV-24119	4/10/2026 9:59:05 AM	142.0	-2.26	-2.08	0.0	0.0	2.430	2.344	-12.27	
CV-24119	4/10/2026 10:01:28 AM	139.0	-1.84	-1.71	0.0	0.0	2.075	1.940	-12.31	
CV-24119	4/10/2026 10:26:00 AM	136.8	-1.33	-1.22	0.0	0.0	1.568	1.231	-12.27	
CV-24120	4/7/2026 2:29:30 PM	89.8	-8.67	-9.23			8.809	9.406	0.14	0.21
CV-24120	4/14/2026 8:45:00 AM									
CV-24120	4/14/2026 8:45:00 AM									
CV-24120	4/20/2026 2:21:46 PM	91.3	-6.31	-6.08			6.372	6.230	0.24	0.25
CV-24121	4/7/2026 2:34:30 PM	89.7	-8.47	-8.78			8.609	8.856	-8.75	-9.09
CV-24121	4/14/2026 8:15:00 AM									
CV-24121	4/14/2026 8:15:00 AM									
CV-24121	4/20/2026 2:19:00 PM	82.7	-5.99	-6.08			6.057	6.104	-6.13	-6.32
CV-24122	4/7/2026 8:40:00 AM									
CV-24122	4/7/2026 8:40:00 AM									
CV-24122	4/8/2026 12:44:43 PM	89.8	-1.89	-1.95	0.2	0.7	0.002	0.021	-1.69	-2.79
CV-24122	4/16/2026 1:50:28 PM	84.6	-5.37	-5.68	0.6	0.7	0.008	0.010	-6.14	-6.56
CV-24122	4/16/2026 1:53:29 PM	84.8	-5.72	-5.71	1.1	1.5	0.026	0.048	-6.01	-6.48
CV-24123	4/8/2026 3:00:36 PM	117.5	0.24	-0.03	16.2	20.0	0.712	1.081	-1.61	-1.75
CV-24123	4/8/2026 3:04:10 PM	117.6	-0.06	-0.06	20.6	19.9	1.149	1.074	-1.93	-1.88
CV-24123	4/13/2026 9:15:56 AM	114.4	-0.36	-0.46	0.0	0.0	-0.404	-0.748	-2.26	
CV-24124	4/20/2026 2:11:59 PM	108.2	-5.96	-5.91			6.036	6.036	-5.97	-5.89
CV-24125-TP2	4/8/2026 12:33:05 PM	121.5	-1.00	-0.99			0.963	0.928	-2.18	-1.85
CV-24125-TP2	4/14/2026 8:40:00 AM									
CV-24125-TP2	4/14/2026 8:40:00 AM									
CV-24126	4/6/2026 10:30:28 AM	189.6	-1.39	-1.39			1.453	1.453	-2.00	-2.00
CV-24126	4/10/2026 12:32:48 PM	187.9	-1.46	-1.75	0.0	0.0	1.327	1.597	-2.61	
CV-24126	4/10/2026 12:34:35 PM	187.4	-1.47	-1.47	0.0	0.0	2.051	1.293	-2.96	
CV-24126	4/13/2026 11:24:23 AM	189.3	-2.91	-2.66			2.937	2.966	-2.31	-2.99
CV-24126	4/13/2026 11:30:00 AM									
CV-24126	4/20/2026 9:45:00 AM									
CV-24126	4/20/2026 9:45:22 AM	189.7	-0.33	-0.33			0.379	0.268	-0.15	-0.39
CV-24126	4/27/2026 9:09:46 AM	188.6	-2.23	-2.19			2.095	2.151	-2.32	-2.43
CV-24127	4/7/2026 8:00:00 AM									
CV-24127	4/7/2026 8:00:00 AM									
CV-24127	4/20/2026 10:44:14 AM	152.5	1.49	-0.15			0.000	0.175	0.59	0.63
CV-24127	4/20/2026 10:45:20 AM	153.3	-0.18	-0.17			0.139	0.164	0.60	0.59
CV-24127	4/20/2026 10:47:01 AM	153.1	-0.17	-0.18			0.152	0.105	0.66	0.59
CV-24127	4/27/2026 9:04:05 AM	148.6	-0.41	-0.41			0.424	0.424	0.43	0.43
CV-24128	4/7/2026 8:35:00 AM									

All LFG Extraction Well Data - April 2026
Chiquita Canyon Landfill

Point Name	Record Date	Adj Temp [ ]	Init Stat Press ["H2O]	Adj Stat Press ["H2O]	Init Flow [scfm]	Adj Flow [scfm]	Init Diff Press ["H2O]	Adj Diff Press ["H2O]	Sys Pressure ["H2O]	Adj Avail Press ["H2O]
CV-24128	4/7/2026 8:35:00 AM									
CV-24128	4/8/2026 11:21:43 AM	116.2	-0.87	-0.86			0.843	0.822	-5.19	-5.01
CV-24129	4/8/2026 11:17:20 AM	124.7	-1.31	-1.30			1.269	1.270	-3.93	-3.49
CV-24130	4/8/2026 11:13:39 AM	129.1	-0.51	-0.51			0.470	0.459	-3.21	-2.86
CV-24130	4/8/2026 12:51:24 PM	127.0	-5.06	-5.07			5.407	5.356	-9.34	-10.38
CV-24131	4/8/2026 11:08:35 AM	127.1	-0.04	-0.05	11.9	13.4	0.391	0.494	-3.56	-3.53
CV-24132	4/8/2026 10:45:00 AM	127.8	-2.61	-2.61	8.4	5.5	0.018	0.008	-4.38	-4.20
CV-24133	4/8/2026 3:26:40 PM	123.6	-5.66	-5.69	21.2	21.3	1.252	1.259	-10.35	-10.29
CV-24134-TP1	4/1/2026 1:47:26 PM	148.2	-1.50	-1.44			1.450	1.406	-3.74	-5.47
CV-24134-TP1	4/8/2026 3:09:54 PM	144.8	4.63	4.63			0.000	0.000	-0.08	-0.12
CV-24134-TP1	4/13/2026 10:04:20 AM	145.7	-3.98	-3.60	56.7	53.5	3.912	3.490		
CV-24134-TP1	4/13/2026 10:05:49 AM	145.8	-3.67	-3.64	54.0	54.1	3.580	3.584		
CV-24134-TP1	4/23/2026 2:12:33 PM	149.4	0.06	-1.66			0.000	1.656	-3.00	-2.80
CV-24134-TP1	4/23/2026 2:13:13 PM	149.6	-1.82	-1.82			1.834	1.831	-2.83	-2.82
CV-24134-TP1	4/23/2026 2:15:00 PM									
CV-24134-TP1	4/29/2026 10:51:08 AM	150.1	-1.81	-1.71			1.876	1.756	-2.18	-2.40
CV-24135	4/10/2026 4:29:55 PM	133.3	-2.47	-1.08	0.0	0.0	2.453	1.045	-5.67	
CV-24135	4/10/2026 4:31:19 PM	133.3	-0.98	-0.98	0.0	0.0	0.995	0.990	-5.49	
CV-24135	4/13/2026 9:56:30 AM	135.6	-1.64	-1.17	0.0	0.0	1.598	1.311	-6.82	
CV-24135	4/13/2026 9:57:53 AM	134.6	-1.17	-1.10	0.0	0.0	1.060	1.040	-6.95	
CV-24136	4/10/2026 12:10:29 PM	123.4	-5.72	-5.68	0.0	0.0	5.566	5.562	-7.96	
CV-24137	4/10/2026 11:53:50 AM	87.7	-9.78	-8.13	0.0	0.0	9.727	8.011	-14.19	
CV-24138	4/2/2026 7:50:00 AM									
CV-24138	4/2/2026 7:50:00 AM									
CV-24138	4/15/2026 10:07:19 AM	179.6	-6.85	-4.56			7.232	4.194	-6.97	-4.25
CV-24138	4/15/2026 10:08:49 AM	179.6	-4.64	-4.78			4.399	4.475	-4.31	-4.45
CV-24138	4/15/2026 1:35:00 PM									
CV-24138	4/22/2026 10:31:56 AM	184.3	-3.81	-3.91			3.657	4.328	-3.44	-3.58
CV-24138	4/22/2026 10:35:00 AM									
CV-24138	4/29/2026 8:34:30 AM	178.0	-4.81	-4.42			4.588	4.518	-4.77	-4.44
CV-24139	4/1/2026 8:40:00 AM									
CV-24139	4/1/2026 8:40:00 AM									
CV-24139	4/7/2026 10:52:16 AM	95.7	-7.47	-7.16			7.747	7.466	-6.81	-6.89
CV-24139	4/20/2026 1:05:04 PM	87.5	-7.11	-6.41			6.952	6.200	-6.93	-6.52
CV-24139	4/20/2026 1:06:21 PM	88.6	-6.33	-6.33			6.226	6.090	-6.75	-6.58
CV-24140	4/2/2026 7:45:00 AM									
CV-24140	4/2/2026 7:45:00 AM									
CV-24140	4/10/2026 12:52:15 PM	157.1	-6.97	-6.95			6.912	6.814	-8.08	-7.87
CV-24140	4/10/2026 12:53:32 PM	156.8	-6.77	-6.81			6.631	6.678	-7.97	-8.06
CV-24140	4/16/2026 1:44:01 PM	178.8	-4.33	-4.34			4.342	4.351	-5.36	-5.36
CV-24140	4/16/2026 1:45:00 PM									
CV-24140	4/20/2026 1:08:36 PM	174.7	-5.55	-5.15			5.357	4.984	-6.49	-6.16
CV-24140	4/20/2026 1:11:14 PM	175.5	-5.11	-5.18			4.978	5.030	-6.37	-6.44
CV-24140	4/22/2026 10:28:25 AM	179.9	-4.43	-4.50			5.100	5.143	-5.75	-5.81

All LFG Extraction Well Data - April 2026
Chiquita Canyon Landfill

Point Name	Record Date	Adj Temp [°F]	Init Stat Press ["H2O]	Adj Stat Press ["H2O]	Init Flow [scfm]	Adj Flow [scfm]	Init Diff Press ["H2O]	Adj Diff Press ["H2O]	Sys Pressure ["H2O]	Adj Avail Press ["H2O]
CV-24140	4/22/2026 10:30:00 AM									
CV-24140	4/29/2026 8:47:47 AM	177.8	-5.85	-5.11			5.704	5.086	-7.05	-6.44
CV-24141	4/2/2026 8:30:00 AM									
CV-24141	4/2/2026 8:30:00 AM									
CV-24141	4/7/2026 11:04:58 AM	91.8	-6.94	-6.97			7.379	7.431	-6.76	-6.80
CV-24141	4/20/2026 1:45:44 PM	89.5	-3.27	-3.22			3.224	3.170	-6.34	-6.24
CV-24141	4/20/2026 1:47:42 PM	89.7	-3.07	-3.06			3.026	3.017	-6.29	-6.12
CV-24142	4/2/2026 7:55:00 AM									
CV-24142	4/2/2026 7:55:00 AM									
CV-24142	4/8/2026 8:48:16 AM	181.6	-3.71	-3.75			3.745	3.756	-3.98	-3.98
CV-24142	4/8/2026 8:50:00 AM									
CV-24142	4/8/2026 8:50:00 AM									
CV-24142	4/14/2026 10:15:00 AM	180.8	-6.92	-6.92			7.473	7.476	-7.32	-7.34
CV-24142	4/20/2026 1:05:00 PM									
CV-24142	4/22/2026 10:36:42 AM	84.8	-5.74	-5.74			6.439	6.442	-5.76	-5.76
CV-24142	4/22/2026 10:37:16 AM		-5.74	-5.74			6.413	6.413	-5.74	-5.74
CV-24142	4/22/2026 10:40:00 AM									
CV-24143	4/1/2026 8:25:00 AM									
CV-24143	4/1/2026 8:25:00 AM									
CV-24143	4/7/2026 10:56:05 AM	96.5	-2.33	-2.68			2.273	2.612	-3.35	-3.32
CV-24143	4/7/2026 10:57:16 AM	95.3	-2.14	-0.50			2.083	0.492	-3.43	-3.36
CV-24143	4/20/2026 1:17:45 PM	93.2	-4.33	-3.09			4.288	3.050	-4.27	-4.05
CV-24143	4/20/2026 1:18:30 PM	93.1	-3.07	-3.07			3.020	3.020	-4.39	-4.39
CV-24144	4/7/2026 10:05:55 AM	97.7	-6.12	-6.08			6.375	6.302	-5.73	-5.64
CV-24144	4/24/2026 9:04:31 AM	78.9	-6.63	-6.42	0.0	0.0	6.571	6.520	-6.43	
CV-24145	4/7/2026 8:55:40 AM	185.8	-4.19	-2.33			0.026	0.005	-9.38	-9.48
CV-24145	4/7/2026 8:57:05 AM	186.4	-2.03	-2.15			0.283	0.253	-9.78	-9.36
CV-24145	4/7/2026 9:00:00 AM									
CV-24145	4/7/2026 9:00:00 AM									
CV-24145	4/15/2026 9:47:43 AM	186.3	-3.84	-3.81			0.056	0.054	-9.48	-9.39
CV-24145	4/15/2026 9:50:00 AM									
CV-24145	4/23/2026 10:26:19 AM	183.6	-4.84	-4.79			0.174	0.181	-8.29	-8.13
CV-24145	4/23/2026 10:30:00 AM									
CV-24145	4/27/2026 2:04:51 PM	181.5	-1.93	-1.91	12.1	15.1	0.212	0.331	-6.51	-6.71
CV-24146	4/1/2026 12:01:11 PM	112.7	-1.92	-2.16	19.2	21.5	0.851	1.069	-3.93	-3.98
CV-24146	4/1/2026 12:03:55 PM	113.0	-2.67	-2.69	22.9	26.1	0.679	0.880	-4.48	-5.07
CV-24146	4/1/2026 12:05:09 PM	113.1	-2.70	-2.76	25.0	25.9	0.810	0.869	-4.80	-5.03
CV-24146	4/1/2026 2:11:18 PM	112.9	-2.13	-2.15	22.7	23.2	0.663	0.693	-4.13	-3.21
CV-24146	4/1/2026 2:13:16 PM	112.9	-2.58	-2.64	26.9	26.8	0.938	0.928	-3.94	-3.98
CV-24146	4/13/2026 9:21:18 AM	113.2	-2.52	-2.51	14.5	14.6	0.471	0.475	-3.20	
CV-24146	4/16/2026 10:16:22 AM	114.6	-2.25	-2.29	19.7	20.3	0.501	0.534	-3.01	-3.21
CV-24147	4/1/2026 12:15:03 PM	108.6	-3.51	-4.66	9.3	7.3	0.022	0.014	-4.89	-5.28

All LFG Extraction Well Data - April 2026
Chiquita Canyon Landfill

Point Name	Record Date	Adj Temp [°F]	Init Stat Press ["H2O]	Adj Stat Press ["H2O]	Init Flow [scfm]	Adj Flow [scfm]	Init Diff Press ["H2O]	Adj Diff Press ["H2O]	Sys Pressure ["H2O]	Adj Avail Press ["H2O]
CV-24147	4/1/2026 12:17:58 PM	108.4	-4.59	-4.40	10.0	9.1	0.025	0.021	-4.99	-5.24
CV-24147	4/13/2026 9:34:30 AM	104.3	-0.53	-0.64	0.0	0.0	-0.021	-0.020	-3.01	
CV-24147	4/16/2026 9:57:21 AM	102.3	-0.93	-1.23	11.3	10.8	0.032	0.030	-4.12	-3.78
CV-24147	4/16/2026 9:59:35 AM	103.0	-1.20	-1.20	9.5	8.4	0.023	0.018	-3.44	-3.50
CV-24148	4/8/2026 1:23:44 PM	174.9	-14.70	-14.73			14.938	14.970	-17.19	-17.14
CV-24148	4/8/2026 1:25:00 PM									
CV-24148	4/8/2026 1:25:00 PM									
CV-24148	4/16/2026 10:45:00 AM									
CV-24148	4/16/2026 10:45:23 AM	179.0	-12.20	-4.72			12.630	5.124	-14.54	-14.16
CV-24148	4/16/2026 10:46:56 AM	178.5	-4.60	-4.98			4.607	4.975	-13.93	-14.09
CV-24148	4/22/2026 1:49:48 PM	176.3	-9.08	-9.08			9.214	9.194	-14.99	-15.17
CV-24148	4/22/2026 1:50:00 PM									
CV-24148	4/27/2026 8:07:27 AM	177.8	-5.76	-5.76			5.871	5.882	-11.05	-11.04
CV-24149	4/2/2026 10:44:25 AM	122.1	-0.38	-0.37	0.0	0.0	-0.058	-0.057		
CV-24149	4/17/2026 12:06:20 PM	108.0	-2.41	-2.41	14.5	14.9	0.066	0.070		
CV-24150	4/1/2026 1:27:08 PM	107.8	-0.74	-0.75	26.8	26.9	0.731	0.732		
CV-24150	4/16/2026 1:44:37 PM	118.9	-0.31	-0.31			0.260	0.299	-16.21	-16.19
CV-24150	4/30/2026 2:01:05 PM	105.2	-0.01	-0.21			0.016	0.192	-12.59	-12.50
CV-24151	4/13/2026 2:16:33 PM	104.3	-2.51	-1.00			2.401	0.927	-6.50	-6.75
CV-24151	4/16/2026 1:47:13 PM	105.3	-2.18	-2.19			2.098	2.101	-8.94	-12.86
CV-24151	4/17/2026 2:10:22 PM	104.6	-1.82	-1.04	45.1	35.2	1.865	1.142		
CV-24152	4/2/2026 11:16:45 AM	126.7	-2.80	-2.52	0.0	0.0	0.003	-0.080	-8.37	
CV-24152	4/17/2026 2:02:28 PM	127.2	-1.70	-1.00	41.7	29.6	2.589	1.303	-5.33	
CV-24153	4/2/2026 9:54:15 AM	113.0	-1.95	-1.60	45.0	40.4	1.933	1.562		
CV-24153	4/17/2026 11:55:11 AM	98.7	-1.40	-1.05	0.0	0.0	1.303	0.961	-17.24	
CV-24154	4/13/2026 9:52:27 AM	96.2	-3.09	-3.29			3.121	3.313	-8.14	-11.24
CV-24154	4/13/2026 9:53:07 AM	95.7	-3.38	-3.36			3.374	3.355	-11.26	-11.11
CV-24154	4/16/2026 4:32:52 PM	104.4	-2.30	-2.09	0.0	0.0	2.423	1.999	-9.41	
CV-24154	4/22/2026 9:39:07 AM	105.7	-2.79	-2.98			2.740	2.932	-12.09	-11.02
CV-24155	4/2/2026 10:53:43 AM	122.4	-0.88	-0.87	29.6	29.5	0.906	0.901		
CV-24155	4/17/2026 12:03:06 PM	85.9	-0.70	-0.70	23.6	23.6	0.551	0.551		
CV-24156	4/2/2026 2:20:10 PM	123.9	1.15	-0.55	0.0	0.0	-5.252	-4.946	-8.68	
CV-24156	4/2/2026 2:29:23 PM	123.9	-0.70	-0.68	0.0	0.0	-5.227	-5.222	-8.74	
CV-24156	4/17/2026 2:15:39 PM	123.5	-2.11	-1.61	37.6	31.0	0.368	0.251	-9.84	
CV-24157	4/2/2026 1:36:39 PM	107.1	-1.52	-1.87	38.0	46.4	1.270	1.885		
CV-24157	4/3/2026 2:12:56 PM	107.1	-4.83	-3.43			4.679	3.334	0.24	0.27
CV-24157	4/16/2026 2:07:29 PM	108.2	-1.57	-1.31			1.484	1.193	-8.53	-8.63
CV-24158	4/3/2026 2:06:17 PM	125.2	-3.91	-2.83	34.4	11.3	3.303	0.350	-10.48	-10.18
CV-24158	4/22/2026 9:43:32 AM	124.4	-1.02	-1.02	13.0	13.7	0.465	0.514	-10.21	-10.23
CV-24158	4/22/2026 9:44:42 AM	124.7	-1.04	-1.03	14.2	13.8	0.550	0.523	-10.33	-10.26
CV-24159	4/6/2026 2:37:53 PM	123.2	-2.35	-1.61	36.7	24.3	8.964	3.921	-16.69	
CV-24159	4/16/2026 9:24:40 AM	128.4	-1.63	-1.62	24.6	23.3	1.442	1.293	-16.10	-14.53
CV-24160	4/2/2026 1:57:05 PM	124.5	-2.74	-2.77	43.6	44.2	4.529	4.657	-16.70	-17.32
CV-24160	4/13/2026 1:04:22 PM	121.1	-2.85	-2.93	38.5	39.9	3.482	3.739	-13.69	
CV-24160	4/22/2026 9:15:22 AM	123.6	-3.76	-3.72	30.0	29.2	5.862	5.541	-17.50	-16.85

All LFG Extraction Well Data - April 2026
Chiquita Canyon Landfill

Point Name	Record Date	Adj Temp [°F]	Init Stat Press ["H2O]	Adj Stat Press ["H2O]	Init Flow [scfm]	Adj Flow [scfm]	Init Diff Press ["H2O]	Adj Diff Press ["H2O]	Sys Pressure ["H2O]	Adj Avail Press ["H2O]
CV-24160	4/22/2026 9:17:46 AM	124.0	-4.01	-4.38	29.8	33.8	2.097	2.712	-17.47	-16.67
CV-24160	4/22/2026 9:20:20 AM	123.8	-4.52	-4.60	33.7	34.5	2.685	2.815	-16.81	-17.27
CV-24160	4/22/2026 9:22:57 AM	123.8	-4.58	-5.00	32.9	36.8	2.561	3.224	-16.24	-15.83
CV-24160	4/22/2026 9:23:45 AM	123.7	-5.16	-5.08	38.2	38.2	3.465	3.472	-16.49	-16.38
CV-24160	4/22/2026 9:54:40 AM	124.8	-5.81	-6.02	30.5	33.3	2.213	2.637	-16.62	-16.82
CV-24161	4/13/2026 1:16:25 PM	102.6	-8.58	-8.21			8.627	8.316	-16.20	-15.17
CV-24161	4/29/2026 1:53:48 PM	85.6	-0.03	-0.42			0.000	0.335	-13.59	-13.50
CV-24162	4/6/2026 2:07:34 PM	98.2	-0.62	-0.61	0.0	0.0	0.545	0.544	-14.25	
CV-24162	4/29/2026 1:49:03 PM	90.6	-0.13	-0.26			0.094	0.240	-12.74	-12.85
CV-24163	4/6/2026 10:46:07 AM	127.3	-2.74	-2.00	51.2	40.8	2.728	1.741		
CV-24163	4/6/2026 10:47:03 AM	126.8	-2.02	-2.05	46.2	47.6	2.221	2.356		
CV-24164	4/1/2026 10:45:22 AM	124.4	-1.65	-0.67	0.0	0.0	1.653	0.731	-11.47	
CV-24164	4/17/2026 2:32:08 PM	130.6	0.11	-0.06	0.0	0.0	-0.087	0.292	-10.77	
CV-24164	4/17/2026 2:33:40 PM	129.8	-0.07	-0.07	0.0	0.0	0.180	0.177	-10.76	
CV-24165	4/6/2026 3:17:54 PM	101.1	-8.93	-8.08	0.0	0.0	8.820	8.018	-8.87	
CV-24165	4/16/2026 9:45:57 AM	124.1	-8.02	-7.42			8.220	7.633	-9.08	-7.53
CV-24166	4/6/2026 2:43:05 PM	108.2	-6.88	-6.97	0.0	0.0	6.822	7.069	-8.28	
CV-24166	4/16/2026 9:28:31 AM	118.1	-7.86	-7.77			7.971	7.964	-9.30	-9.52
CV-24167	4/6/2026 2:32:24 PM	112.1	-1.05	-1.39	0.0	0.0	1.063	1.464	-8.52	
CV-24167	4/22/2026 10:07:19 AM	113.5	-2.20	-2.27			2.301	2.360	-9.71	-9.52
CV-24167	4/22/2026 10:08:25 AM	113.5	-2.35	-2.33			2.452	2.433	-9.56	-9.31
CV-24168	4/6/2026 3:21:32 PM	122.0	-0.38	-0.39	19.1	19.2	0.409	0.414		
CV-24168	4/16/2026 9:56:03 AM	120.2	-1.28	-1.30			1.251	1.267	-8.91	-9.31
CV-24169	4/1/2026 10:52:21 AM	119.1	-0.45	-0.45	0.0	0.0	0.469	0.467	-12.01	
CV-24169	4/16/2026 9:59:11 AM	128.6	-0.50	-0.50			0.486	0.485	-10.99	-10.91
CV-24170	4/6/2026 10:48:20 AM	126.1	-2.74	-2.00	31.3	23.2	0.708	0.390	-9.22	
CV-24170	4/13/2026 1:44:56 PM	124.9	-1.14	-1.25	6.7	8.2	0.035	0.051	-8.56	
CV-24170	4/17/2026 10:13:15 AM	123.6	-1.90	-1.30	23.3	12.5	0.406	0.116	-10.05	
CV-24171	4/2/2026 2:13:28 PM	125.8	-0.75	-0.74	15.8	15.8	0.330	0.332	0.07	0.06
CV-24171	4/16/2026 1:19:47 PM	126.2	-0.88	-0.87	13.5	15.2	0.243	0.305	0.07	0.07
CV-24172	4/2/2026 2:23:24 PM	116.0	-0.49	-0.49	13.2	12.9	0.471	0.451	-9.71	-9.66
CV-24172	4/16/2026 1:37:49 PM	113.4	-0.55	-0.54	14.4	14.2	0.560	0.545	-9.06	-9.12
CV-24173	4/2/2026 2:27:06 PM	116.4	-1.07	-1.15	24.8	24.4	1.437	1.392	0.13	0.10
CV-24173	4/20/2026 8:23:58 AM	110.7	-1.63	-1.63	27.9	27.2	1.691	1.611	-11.51	
CV-24173	4/20/2026 10:52:23 AM	116.3	-1.57	-1.56	25.5	26.5	1.517	1.629	-11.33	-11.57
CV-24174	4/15/2026 10:01:07 AM	115.3	-0.58	-0.55	0.0	0.0	0.782	0.786	-8.38	
CV-24174	4/20/2026 8:28:22 AM	112.9	-0.95	-0.85	0.0	0.0	0.990	0.982	-11.57	
CV-24175	4/2/2026 12:30:54 PM	128.9	-0.02	-0.09	11.7	14.7	0.380	0.596	-9.98	-10.03
CV-24175	4/2/2026 12:34:17 PM	129.0	-0.12	-0.12	14.9	15.3	0.615	0.650	-10.08	-10.02
CV-24175	4/2/2026 1:00:59 PM	129.2	-0.14	-0.20	14.7	17.6	0.598	0.855	-10.16	-10.06
CV-24175	4/2/2026 1:11:07 PM	129.5	-0.20	-0.28	17.9	21.5	0.887	1.282	-10.04	-10.06
CV-24175	4/2/2026 2:09:37 PM	128.9	-0.26	-0.28	20.4	22.3	1.151	1.382	-9.59	-9.37
CV-24175	4/2/2026 2:11:51 PM	129.0	-0.30	-0.28	22.4	22.3	1.392	1.374	-9.72	-9.54

All LFG Extraction Well Data - April 2026
Chiquita Canyon Landfill

Point Name	Record Date	Adj Temp [°F]	Init Stat Press ["H2O]	Adj Stat Press ["H2O]	Init Flow [scfm]	Adj Flow [scfm]	Init Diff Press ["H2O]	Adj Diff Press ["H2O]	Sys Pressure ["H2O]	Adj Avail Press ["H2O]
CV-24175	4/2/2026 2:36:48 PM	128.8	-0.27	-0.28	22.1	23.2	1.356	1.494	-9.41	-9.68
CV-24175	4/15/2026 8:42:36 AM	83.1	-0.37	-0.32	0.0	0.0	-0.471	-0.033	-6.89	
CV-24175	4/16/2026 10:16:17 AM	125.8	-1.04	-0.89	33.0	28.2	3.022	2.193	-9.94	-10.15
CV-24176	4/12/2026 1:13:18 PM	128.9	-0.09	-0.10	14.7	14.3	0.597	0.566	-10.10	-10.21
CV-24176	4/12/2026 1:17:09 PM	130.0	-0.15	-0.14	10.0	9.8	0.066	0.062	-9.91	-9.88
CV-24176	4/12/2026 1:19:12 PM	130.7	-0.14	-0.21	11.1	14.8	0.080	0.143	-9.52	-9.89
CV-24176	4/12/2026 1:19:35 PM	130.9	-0.21	-0.22	16.8	15.0	0.184	0.147	-9.71	-9.59
CV-24176	4/16/2026 12:41:20 PM	133.2	-0.07	-0.07	6.5	6.6	0.153	0.156	-8.96	
CV-24176	4/16/2026 12:43:51 PM	133.4	-0.14	-0.14	6.2	6.2	0.140	0.141	-8.92	
CV-24177	4/1/2026 12:23:17 PM	111.6	-0.93	-0.26	0.0	0.0	0.830	0.335	-10.50	
CV-24177	4/1/2026 12:25:28 PM	111.1	-0.36	-0.35	0.0	0.0	0.484	0.480	-10.55	
CV-24177	4/20/2026 9:38:04 AM	108.2	-0.31	-0.31			0.311	0.309	-11.05	-11.11
CV-24178	4/2/2026 1:57:29 PM	130.8	-0.34	-0.34	2.5	1.5	0.018	0.006	-9.54	-9.44
CV-24178	4/10/2026 10:01:29 AM	133.0	-0.87	-1.40	9.8	24.4	0.265	1.663	-10.11	-10.08
CV-24178	4/10/2026 10:02:50 AM	133.2	-1.53	-1.53	23.7	23.8	1.573	1.575	-10.02	-10.01
CV-24178	4/16/2026 12:25:30 PM	130.9	-1.78	-1.67	22.7	18.7	1.510	1.018	-9.47	
CV-24178	4/16/2026 12:26:33 PM	130.5	-1.53	-1.51	0.0	0.0	-1.651	-1.649	-9.51	
CV-24179	4/14/2026 10:14:27 AM	127.3	-0.74	-0.84	22.0	31.1	1.558	3.121	-11.45	
CV-24179	4/15/2026 8:37:37 AM	66.4	-0.28	-0.24	0.0	0.0	-0.011	-0.014	-8.89	
CV-24179	4/16/2026 10:11:01 AM	81.2	-0.78	-0.79	1.5	1.6	0.008	0.008	-10.51	
CV-24180	4/3/2026 8:37:11 AM	129.5	-6.19	-6.18	59.9	61.0	2.417	2.505	-11.61	
CV-24180	4/16/2026 12:32:06 PM	127.1	-3.93	-3.85	0.0	62.8	-0.140	2.581	-9.50	
CV-24181	4/2/2026 1:38:07 PM	119.6	-0.74	-0.68	0.6	0.6	0.001	0.001	-9.94	-10.06
CV-24181	4/2/2026 1:48:23 PM	115.3	-0.53	-0.48	2.9	2.3	0.934	0.571	-9.84	-9.71
CV-24181	4/2/2026 1:50:09 PM	114.7	-0.46	-0.46	2.3	2.3	0.581	0.581	-9.83	-9.82
CV-24181	4/13/2026 2:05:37 PM	100.1	-0.68	-0.72	35.1	39.1	1.591	1.989	-8.80	
CV-24181	4/16/2026 12:14:08 PM	114.4	-1.13	-0.99	4.2	3.2	2.018	1.123	-9.45	
CV-24182	4/3/2026 11:20:30 AM	94.8	-0.80	-0.81	0.0	0.0	0.749	0.751	-11.29	
CV-24182	4/16/2026 12:10:29 PM	105.9	-0.69	-0.69	0.0	0.0	0.606	0.607	-10.13	
CV-24183	4/3/2026 11:16:48 AM	99.5	-2.53	-2.51	0.0	0.0	2.181	2.294	-11.15	
CV-24183	4/16/2026 2:24:29 PM	103.8	-1.17	-0.51			1.126	0.506	-9.29	-9.28
CV-24184	4/3/2026 10:53:15 AM	110.1	-0.03	-0.03	0.9	0.9	0.016	0.016	-11.80	
CV-24184	4/3/2026 10:54:55 AM	110.7	-0.02	-0.02	0.6	0.7	0.008	0.010	-11.87	
CV-24184	4/14/2026 10:25:47 AM	143.3	-0.19	-0.18	4.8	4.8	0.487	0.486	-11.09	
CV-24184	4/14/2026 10:27:31 AM	142.3	-0.14	-0.14	3.9	3.9	0.320	0.321	-11.04	
CV-24184	4/16/2026 3:30:54 PM	143.7	-0.09	-0.07	4.3	4.8	0.409	0.512	-9.30	
CV-24184	4/16/2026 3:34:33 PM	145.7	-0.05	-0.05	6.7	7.0	0.992	1.091	-9.35	
CV-24184	4/23/2026 9:38:35 AM	141.8	-0.21	-0.57	7.4	17.1	1.204	6.514	-11.72	-11.88
CV-24185	4/3/2026 11:04:06 AM	120.7	-0.66	-0.66	17.7	17.7	0.899	0.901	-11.52	
CV-24185	4/16/2026 3:11:54 PM	124.4	-0.08	-0.08	16.4	16.4	0.777	0.781	-9.33	
CV-24185	4/23/2026 9:42:05 AM	142.2	-0.49	-0.49	35.9	35.9	3.647	3.647	-11.39	-11.39
CV-24186	4/7/2026 12:54:30 PM	67.6	0.06	-0.57	9.5	26.0	0.052	0.394	-5.26	-5.36
CV-24186	4/7/2026 1:04:01 PM	67.6	-0.65	-0.66	25.6	25.7	0.382	0.386	-5.33	-5.20
CV-24186	4/7/2026 1:16:06 PM	67.6	-0.53	-0.54	22.5	23.6	1.261	1.385	-4.99	-5.35
CV-24186	4/7/2026 1:18:58 PM	67.6	-0.52	-0.52	22.7	22.6	1.277	1.267	-5.01	-4.97
CV-24186	4/16/2026 3:26:50 PM	125.3	-1.59	-1.36	32.6	25.2	2.888	1.725	-9.62	
CV-24187	4/2/2026 9:25:33 AM	123.3	-0.82	-0.80	7.5	7.7	0.161	0.172	-9.77	

All LFG Extraction Well Data - April 2026
Chiquita Canyon Landfill

Point Name	Record Date	Adj Temp [°F]	Init Stat Press ["H2O]	Adj Stat Press ["H2O]	Init Flow [scfm]	Adj Flow [scfm]	Init Diff Press ["H2O]	Adj Diff Press ["H2O]	Sys Pressure ["H2O]	Adj Avail Press ["H2O]
CV-24187	4/20/2026 8:08:26 AM	124.2	-1.20	-1.10	15.0	9.9	0.616	0.269	-10.88	-10.81
CV-24187	4/20/2026 8:18:21 AM	122.2	-0.73	-0.77	8.2	9.6	0.182	0.250	-10.94	-10.83
CV-24187	4/20/2026 8:19:46 AM	122.5	-0.78	-0.77	10.3	10.0	0.287	0.275	-11.15	-10.75
CV-24188	4/2/2026 9:36:21 AM	114.0	-2.52	-2.07	0.0	0.0	0.232	0.302	-10.83	
CV-24188	4/20/2026 8:52:54 AM	116.7	-2.40	-2.69	11.4	13.8	0.351	0.514	-11.73	-11.58
CV-24188	4/20/2026 8:53:48 AM	117.3	-3.00	-2.99	14.0	13.7	0.534	0.511	-11.63	-11.64
CV-24189	4/2/2026 9:39:46 AM	116.4	-2.26	-2.00	9.0	7.3	1.688	1.104	-11.01	
CV-24189	4/20/2026 8:44:16 AM	117.9	-2.21	-2.20	10.2	10.3	2.214	2.230	-11.61	-11.93
CV-24190	4/2/2026 10:15:44 AM	121.0	-4.88	-4.88	0.0	0.0	-0.142	-0.138	-9.78	
CV-24190	4/20/2026 7:55:57 AM	122.1	-5.37	-5.71	22.2	24.0	1.368	1.592	-11.14	-11.06
CV-24190	4/20/2026 7:58:10 AM	122.1	-5.71	-5.71	24.3	24.4	1.632	1.645	-11.31	-11.14
CV-24192	4/2/2026 10:12:05 AM	112.4	-3.82	-3.79	0.0	0.0	-0.722	-0.721	-10.72	
CV-24192	4/13/2026 1:18:33 PM	118.8	-2.45	-2.53	27.0	29.8	1.591	1.938	-9.35	
CV-24192	4/20/2026 8:31:14 AM	115.1	-4.49	-4.77	9.0	10.9	0.189	0.277	-11.76	-11.84
CV-24192	4/20/2026 8:34:41 AM	116.1	-5.04	-5.37	10.1	13.0	0.133	0.220	-11.99	-11.77
CV-24192	4/20/2026 8:37:22 AM	117.1	-5.71	-6.05	11.7	14.5	0.180	0.276	-11.86	-12.14
CV-24192	4/20/2026 8:38:39 AM	117.2	-6.38	-6.38	14.5	14.2	0.276	0.265	-12.04	-11.90
CV-24193	4/3/2026 8:18:13 AM	112.0	-11.08	-11.05	15.4	14.9	0.290	0.271	-11.94	
CV-24193	4/15/2026 2:45:47 PM	115.7	-7.26	-7.08	19.7	19.2	0.509	0.485	-9.85	-9.87
CV-24193	4/16/2026 10:04:16 AM	115.7	-7.54	-8.95	12.5	15.1	0.183	0.272	-11.05	
CV-24194	4/3/2026 8:49:51 AM	111.7	-11.52	-11.53	8.8	4.7	0.170	0.049	-11.30	
CV-24194	4/15/2026 2:30:43 PM	90.6	-1.90	-1.91	8.5	8.7	0.161	0.168	-9.50	-9.52
CV-24194	4/16/2026 10:29:10 AM	87.1	-5.50	-5.44	4.7	4.9	0.046	0.049	-10.58	
CV-24195	4/3/2026 11:25:18 AM	114.1	-1.23	-1.31	13.3	14.7	3.627	4.483	-11.22	
CV-24195	4/15/2026 2:33:58 PM	116.7	-0.48	-0.48	11.4	11.5	2.770	2.775	-9.73	-9.72
CV-24195	4/16/2026 10:49:37 AM	117.6	-0.94	-1.00	12.8	15.2	3.336	4.690	-10.21	
CV-24196	4/3/2026 2:00:33 PM	122.3	-1.80	-1.77	5.3	0.0	0.035	-0.033	-10.24	
CV-24196	4/13/2026 11:28:37 AM	124.6	-1.83	-1.91	13.9	20.7	0.246	0.546	-10.19	
CV-24196	4/16/2026 2:34:28 PM	125.0	-1.96	-1.92	9.6	9.6	0.111	0.111	-9.19	
CV-24197	4/3/2026 1:51:14 PM	110.9	-1.70	-1.79	29.3	32.4	2.207	2.705	-10.82	
CV-24197	4/16/2026 3:00:19 PM	116.4	-1.67	-1.66	30.9	30.9	2.485	2.489	-9.65	
CV-24198	4/3/2026 2:10:41 PM	117.6	-0.68	-0.50	11.4	6.8	2.716	0.973	-15.08	
CV-24198	4/16/2026 2:43:55 PM	119.9	0.04	-0.03	6.4	9.5	0.837	1.832	-12.25	
CV-24198	4/16/2026 2:46:01 PM	120.4	-0.15	-0.14	9.4	9.4	1.807	1.811	-12.23	
CV-24199	4/3/2026 2:05:34 PM	125.8	-2.65	-2.36	50.2	45.5	3.109	2.558	-15.35	
CV-24199	4/16/2026 2:38:58 PM	127.7	-1.48	-1.46	42.0	42.0	2.120	2.116	-12.50	
CV-24200	4/15/2026 8:17:07 AM	117.1	-0.20	-0.22	12.6	13.2	0.950	1.042	-10.86	
CV-24200	4/20/2026 7:39:49 AM	117.2	-1.04	-1.05	15.0	16.6	1.322	1.622	-15.63	
CV-24201	4/10/2026 10:54:29 AM	130.3	-0.39	-0.36	8.5	8.8	0.194	0.209		
CV-24201	4/10/2026 10:59:49 AM	129.6	-0.53	-0.52	9.4	9.5	0.237	0.240		
CV-24201	4/20/2026 7:47:20 AM	122.4	-1.66	-1.56	14.7	14.4	0.569	0.547		
CV-24202	4/14/2026 8:26:04 AM	109.1	-8.39	-7.57			8.584	7.717	-12.60	-11.10
CV-24202	4/14/2026 8:28:38 AM	110.6	-8.38	-6.51			8.426	6.603	-13.02	-12.99
CV-24202	4/14/2026 8:29:46 AM	110.3	-6.39	-6.38			6.501	6.533	-12.75	-12.95
CV-24202	4/20/2026 8:01:32 AM	118.7	-6.38	-6.28	0.0	0.0	6.326	6.311	-15.33	

All LFG Extraction Well Data - April 2026
Chiquita Canyon Landfill

Point Name	Record Date	Adj Temp [ ]	Init Stat Press ["H2O]	Adj Stat Press ["H2O]	Init Flow [scfm]	Adj Flow [scfm]	Init Diff Press ["H2O]	Adj Diff Press ["H2O]	Sys Pressure ["H2O]	Adj Avail Press ["H2O]
CV-24203	4/8/2026 2:50:45 PM	125.9	-1.22	-0.60	23.1	16.8	3.329	1.751	-6.65	
CV-24203	4/20/2026 10:38:44 AM	126.8	-2.21	-2.19	23.2	23.0	3.393	3.333	-14.03	
CV-24204	4/8/2026 2:58:30 PM	128.2	-0.41	-0.41	14.1	10.9	0.458	0.272	-6.43	
CV-24204	4/20/2026 10:32:46 AM	127.7	-3.06	-2.95	15.7	15.7	0.558	0.559	-14.00	
CV-24205	4/8/2026 3:02:57 PM	123.2	-0.52	-0.61	19.9	21.8	0.462	0.557	-6.46	
CV-24205	4/20/2026 10:12:23 AM	122.8	-3.92	-3.89	27.4	29.0	0.942	1.012	-14.09	
CV-24206	4/10/2026 10:46:15 AM	107.3	-1.04	-1.02	0.0	0.0	1.247	1.246	-9.13	
CV-24206	4/14/2026 8:48:30 AM	89.3	-1.54	-1.53			1.555	1.547	-11.11	-11.76
CV-24206	4/20/2026 7:44:39 AM	102.1	-1.96	-1.85	0.0	0.0	1.821	1.824	-12.38	
CV-24207	4/6/2026 2:58:50 PM	128.0	-8.06	-8.06	24.6	26.5	0.730	0.841	-8.90	
CV-24207	4/13/2026 1:37:29 PM	127.5	-7.57	-7.42	17.2	11.4	0.374	0.165	-8.16	
CV-24207	4/16/2026 9:39:43 AM	130.8	-8.46	-8.40	22.9	19.4	0.716	0.510	-9.54	-9.18
CV-24208	4/8/2026 2:10:17 PM	125.8	0.60	-0.10	14.3	21.4	0.474	1.055	-3.71	
CV-24208	4/8/2026 2:12:34 PM	126.2	-0.14	-0.15	22.0	21.9	1.122	1.115	-3.61	
CV-24209	4/7/2026 2:33:59 PM	128.6	-0.54	-0.52	0.0	0.0	0.433	0.428	-21.00	
CV-24210	4/6/2026 2:24:44 PM	115.1	-0.85	-0.83	0.0	0.0	0.822	0.819	-10.47	
CV-24211	4/10/2026 9:34:47 AM	122.9	-10.76	-10.70						
CV-24212	4/10/2026 9:43:36 AM	136.1	-1.11	-0.75	0.0	0.0	1.234	0.996	-13.19	
CV-24212	4/10/2026 9:45:42 AM	135.6	-0.81	-0.84	0.0	0.0	1.094	1.084	-12.84	
CV-24213	4/14/2026 10:25:12 AM	116.9	-3.02	-0.45			2.985	0.448	-10.23	-10.44
CV-24214	4/10/2026 11:28:45 AM	120.0	-2.40	-1.41	0.0	0.0	2.361	1.410	-8.59	
CV-24214	4/30/2026 10:29:38 AM	114.6	-2.75	-2.73			2.766	2.748	-3.32	-3.15
CV-24215	4/8/2026 11:01:21 AM	103.2	0.68	-0.08	8.5	10.4	0.044	0.067	-7.57	-4.02
CV-24215	4/8/2026 11:02:10 AM	103.5	-0.18	-0.18	9.1	11.4	0.051	0.080	-3.88	-3.74
CV-24216	4/6/2026 10:35:00 AM									
CV-24216	4/6/2026 10:35:00 AM									
CV-24216	4/10/2026 11:10:07 AM	118.4	-3.11	-2.73	0.0	0.0	2.991	2.662		
CV-24217	4/6/2026 1:24:09 PM	110.1	-0.34	-0.32	0.0	0.0	0.254	0.251		
CV-24217	4/29/2026 1:20:46 PM	101.6	0.18	-0.07			0.000	0.023	-9.94	-9.78
CV-24217	4/29/2026 1:22:34 PM	101.3	-0.15	-0.18			0.166	0.194	-9.95	-9.77
CV-24218	4/10/2026 3:56:21 PM	123.4	-4.72	-4.14	0.0	0.0	4.713	4.109		
CV-24218	4/29/2026 1:13:18 PM	124.4	-1.55	-1.26			1.480	1.208	-2.69	-1.88
CV-24219	4/7/2026 1:35:00 PM									
CV-24219	4/7/2026 1:41:27 PM	179.2	-7.48	-7.44			7.545	7.519	-19.41	-19.24
CV-24219	4/7/2026 1:45:00 PM									
CV-24219	4/14/2026 12:58:35 PM	185.4	-0.71	-0.66			0.699	0.653	-10.61	-10.66
CV-24219	4/16/2026 10:50:31 AM	186.0	-2.74	-2.37			2.710	2.423	-13.99	-12.98
CV-24219	4/16/2026 11:00:00 AM									
CV-24219	4/22/2026 1:22:08 PM	186.7	-4.62	-4.37	55.8	53.3	4.589	4.184	-16.79	-16.99
CV-24219	4/22/2026 1:25:00 PM									
CV-24219	4/29/2026 10:37:33 AM	187.1	-0.98	-0.77			0.852	0.912	-10.90	-11.11
CV-24220	4/6/2026 10:32:04 AM	128.6	-9.46	-8.37	96.4	90.0	9.472	8.254		
CV-24220	4/6/2026 10:33:31 AM	128.4	-7.95	-7.93	88.5	88.3	8.010	7.986		
CV-24221	4/10/2026 10:17:28 AM	113.5	-1.80	-1.70	1.2	0.7	0.004	0.001	-12.62	
CV-24221	4/13/2026 10:49:15 AM	100.0	-2.20	-0.19	1.5	1.6	0.005	0.006	-5.90	-13.67
CV-24222	4/27/2026 2:15:28 PM	120.5	-7.39	-7.39	13.5	13.5	0.503	0.502	-8.59	-8.60

All LFG Extraction Well Data - April 2026
Chiquita Canyon Landfill

Point Name	Record Date	Adj Temp [ ]	Init Stat Press ["H2O]	Adj Stat Press ["H2O]	Init Flow [scfm]	Adj Flow [scfm]	Init Diff Press ["H2O]	Adj Diff Press ["H2O]	Sys Pressure ["H2O]	Adj Avail Press ["H2O]
CV-24223	4/10/2026 9:51:56 AM	129.1	-5.27	-5.28	0.0	0.0	5.554	5.531		
CV-24224	4/6/2026 10:50:35 AM	122.5	-2.36	-1.98	0.0	0.0	2.303	1.989		
CV-24224	4/30/2026 12:12:08 PM	108.2	-6.91	-6.81			6.861	6.871	-13.40	-13.44
CV-24225	4/7/2026 1:59:47 PM	111.9	-0.11	-0.12	0.0	0.0	0.183	0.001		
CV-24226	4/8/2026 1:55:04 PM	119.9	-4.46	-4.48	12.0	12.0	0.086	0.085	-4.36	
CV-24227	4/2/2026 10:08:05 AM	115.6	-3.59	-3.59	15.1	15.1	0.495	0.494		
CV-24227	4/17/2026 8:57:32 AM	116.5	-4.14	-4.26	14.8	18.2	0.508	0.774	-11.41	-11.71
CV-24231	4/8/2026 11:40:32 AM	122.6	0.12	-0.02	16.2	22.6	0.155	0.304	-3.73	
CV-24231	4/8/2026 11:42:32 AM	122.8	-0.08	-0.08	22.7	22.7	0.309	0.311	-3.85	
CV-24236	4/2/2026 10:51:38 AM	103.1	-2.94	-2.51	8.4	6.8	0.418	0.271	-9.67	
CV-24236	4/17/2026 9:43:50 AM	103.6	-2.98	-2.89	15.8	10.8	0.317	0.147	-8.92	-8.97
CV-24237	4/2/2026 10:03:44 AM	111.8	-1.54	-1.39	16.2	11.2	0.560	0.267	-12.02	
CV-24237	4/17/2026 9:59:17 AM	113.1	-1.26	-1.50	17.9	18.4	0.412	0.435	-10.83	-10.99
CV-24243	4/2/2026 2:30:15 PM	115.6	-0.06	-0.05	12.2	19.1	0.034	0.084	-8.77	
CV-24243	4/17/2026 9:25:20 AM	115.2	-0.02	-0.10	1.8	10.6	0.009	0.301	-11.81	-11.73
CV-24244	4/2/2026 2:23:14 PM	111.6	-1.18	-1.19	0.0	0.0	-0.236	-0.236	-9.17	
CV-24245	4/2/2026 1:17:27 PM	114.3	-2.20	-2.19	24.4	24.4	1.272	1.268	-10.84	
CV-24245	4/17/2026 10:34:34 AM	116.9	-3.67	-3.78	29.3	32.2	1.985	2.402	-12.74	-12.90
CV-24246	4/2/2026 1:21:59 PM	115.3	-0.40	-0.40	31.4	33.1	2.540	2.824	-12.58	
CV-24253	4/2/2026 1:09:57 PM	90.8	1.86	1.88	17.5	17.5	0.632	0.632	1.88	
CV-24253	4/2/2026 1:10:36 PM	91.2	1.92	1.92	17.6	17.6	0.639	0.639	1.90	
CV-24253	4/15/2026 2:04:50 PM	112.7	-1.83	-1.86	35.3	37.7	1.600	1.824	-12.89	-13.05
CV-25	4/8/2026 3:34:58 PM	91.0	-9.80	-9.80	4.8	4.6	0.030	0.027	-11.06	-11.22
CV-2501	4/3/2026 8:58:11 AM	119.7	-1.95	-1.94	26.6	27.4	0.171	0.181	-15.54	
CV-2502	4/3/2026 9:16:11 AM	118.7	-1.46	-1.51	20.1	18.1	0.096	0.079	-16.30	
CV-2503	4/15/2026 8:08:21 AM	125.6	-0.75	-0.67	34.9	35.6	0.288	0.300	-10.85	
CV-2504	4/8/2026 11:13:06 AM	124.5	0.03	-0.07	26.6	22.5	0.172	0.122	-2.83	
CV-2504	4/8/2026 11:14:42 AM	124.5	-0.10	-0.10	22.2	22.2	0.118	0.117	-2.85	
CV-2505	4/8/2026 10:50:57 AM	119.4	-0.85	-0.82	0.0	0.0	-0.004	-0.009	-3.06	
CV-2506	4/8/2026 10:46:22 AM	121.0	-0.29	-0.35	28.1	33.0	0.465	0.643	-2.98	
CV-2507	4/8/2026 10:40:37 AM	122.8	-0.23	-0.36	39.8	42.4	1.865	2.121	-5.51	
CV-2508	4/8/2026 10:35:27 AM	119.7	-1.52	-1.91	41.9	54.0	0.405	0.673	-4.21	
CV-2509	4/2/2026 1:58:18 PM	113.6	-7.68	-7.67	37.8	37.9	0.857	0.863	-14.51	
CV-2509	4/17/2026 9:04:33 AM	114.5	-7.57	-7.73	32.6	35.5	0.679	0.803	-12.95	-13.29

All LFG Extraction Well Data - April 2026
Chiquita Canyon Landfill

Point Name	Record Date	Adj Temp [ ]	Init Stat Press ["H2O]	Adj Stat Press ["H2O]	Init Flow [scfm]	Adj Flow [scfm]	Init Diff Press ["H2O]	Adj Diff Press ["H2O]	Sys Pressure ["H2O]	Adj Avail Press ["H2O]
CV-2510	4/2/2026 1:40:41 PM	112.2	-4.07	-3.90	27.3	25.2	1.916	1.637	-14.26	
CV-2510	4/17/2026 9:10:21 AM	112.6	-4.19	-4.36	17.9	19.7	0.863	1.042	-12.81	-12.84
CV-25100D	4/13/2026 10:31:04 AM	141.0	-1.67	-1.66	35.3	35.5	1.573	1.594		
CV-25100D	4/13/2026 10:32:43 AM	141.6	-1.70	-1.70	37.2	36.0	1.736	1.630		
CV-25100D	4/20/2026 1:00:00 AM									
CV-25100D	4/20/2026 10:58:40 AM	151.5	-1.66	-1.24			1.646	1.236	-8.14	-8.37
CV-25100D	4/20/2026 11:00:07 AM	153.0	-0.90	-0.90			0.886	0.847	-8.24	-8.50
CV-25100D	4/27/2026 9:15:41 AM	142.4	-2.04	-1.99			2.030	1.975	-9.03	-9.03
CV-25100S	4/6/2026 10:38:24 AM	185.2	-12.02	-11.49			12.665	12.082	0.33	0.34
CV-25100S	4/6/2026 10:45:00 AM									
CV-25100S	4/6/2026 10:45:00 AM									
CV-25100S	4/13/2026 11:15:01 AM	185.0	-9.49	-4.25			10.233	4.954	-9.69	-9.16
CV-25100S	4/13/2026 11:16:32 AM	184.2	-4.51	-4.54			4.626	4.618	-9.21	-9.15
CV-25100S	4/13/2026 11:25:00 AM									
CV-25100S	4/20/2026 9:49:45 AM	186.2	-7.78	-7.55			8.055	7.834	-11.51	-11.40
CV-25100S	4/20/2026 9:50:00 AM									
CV-25100S	4/27/2026 9:18:37 AM	183.2	-5.93	-5.86			6.281	6.211	-9.01	-8.94
CV-25101D	4/2/2026 8:20:10 AM	62.6	-11.63	-11.51						
CV-25101D	4/10/2026 10:49:28 AM	155.6	-3.80	-1.64			3.732	1.598	-9.47	-9.64
CV-25101D	4/16/2026 1:13:14 PM	85.6	-12.68	-1.68			12.662	1.696	-12.28	-12.33
CV-25101D	4/16/2026 1:17:12 PM	86.0	-2.36	-3.82			2.351	3.805	-12.18	-12.17
CV-25101D	4/17/2026 1:58:29 PM	80.8	-10.59	-10.14			10.360	10.050	-10.07	-9.61
CV-25101S	4/2/2026 8:17:14 AM	102.0	-3.34	-3.00	58.1	55.5	3.571	3.263		
CV-25101S	4/17/2026 1:56:31 PM	117.3	-3.33	-3.33			3.244	3.272	-9.82	-9.93
CV-25102_	4/10/2026 10:43:40 AM	82.0	-10.81	-10.35			10.889	10.570	0.60	0.60
CV-25102_	4/13/2026 11:05:41 AM	78.7	-11.28	-10.99			11.310	11.100	-11.41	-11.66
CV-25102_	4/20/2026 11:06:01 AM	94.9	-9.27	-9.13			9.900	9.753	-9.24	-9.12
CV-25103	4/2/2026 8:38:16 AM	127.8	-7.45	-6.47	86.6	80.8	7.662	6.679		
CV-25103	4/17/2026 1:45:51 PM	126.1	-8.39	-6.19			8.426	6.154	-11.51	-11.50
CV-25104D	4/6/2026 3:11:40 PM	97.0	-10.05	-9.92	9.5	9.5	9.977	9.905	-9.97	-10.33
CV-25104D	4/17/2026 3:58:23 PM	88.5	-2.76	-2.16	0.0	0.0	2.471	1.949	-4.26	
CV-25104D	4/17/2026 4:00:19 PM	89.5	-2.21	-3.07	0.0	0.0	2.537	3.043	-4.60	
CV-25104S	4/6/2026 3:14:50 PM	111.8	-3.07	-2.91			3.043	2.888	-8.01	-9.86
CV-25104S	4/17/2026 4:03:01 PM	159.4	1.30	-1.05	0.0	0.0	-1.431	1.017	-4.54	
CV-25104S	4/17/2026 4:04:29 PM	158.7	-0.70	-0.67	0.0	0.0	0.599	0.679	-4.70	
CV-25104S	4/23/2026 2:03:23 PM	132.9	-7.04	-7.02			7.165	7.162	0.23	0.22
CV-25104S	4/23/2026 2:04:25 PM	131.8	-6.97	-7.00			7.080	7.105	0.17	0.20
CV-25105D	4/2/2026 9:05:33 AM	82.1	-12.63	-12.10						
CV-25105D	4/17/2026 1:33:29 PM	73.7	-6.51	-6.40			6.479	6.330	-6.03	-6.68
CV-25105S	4/2/2026 8:51:50 AM	62.8	-0.37	-0.20	21.0	19.2	0.414	0.348		
CV-25105S	4/2/2026 9:01:28 AM	63.4	-0.23	-0.23	19.7	19.6	0.365	0.362		
CV-25105S	4/17/2026 1:29:34 PM	86.5	-0.39	-0.39			0.456	0.333	-6.99	-5.17
CV-25106D	4/6/2026 3:01:42 PM	97.6	-5.46	-5.60			5.462	5.472	-10.78	-10.90
CV-25106D	4/17/2026 3:39:23 PM	91.4	-6.83	-3.90	0.0	0.0	6.911	3.888	-10.70	
CV-25106D	4/17/2026 3:41:05 PM	90.7	-3.96	-3.93	0.0	0.0	3.848	3.846	-11.75	
CV-25106S	4/6/2026 3:05:44 PM	90.2	-8.40	-8.45			8.468	8.524	-10.71	-10.77
CV-25106S	4/17/2026 3:43:30 PM	85.4	-11.73	-9.90	0.0	0.0			-11.20	
CV-25106S	4/17/2026 3:44:53 PM	85.4	-10.14	-9.41	0.0	0.0		9.380	-11.21	

All LFG Extraction Well Data - April 2026
Chiquita Canyon Landfill

Point Name	Record Date	Adj Temp [°F]	Init Stat Press ["H2O]	Adj Stat Press ["H2O]	Init Flow [scfm]	Adj Flow [scfm]	Init Diff Press ["H2O]	Adj Diff Press ["H2O]	Sys Pressure ["H2O]	Adj Avail Press ["H2O]
CV-25107D	4/1/2026 3:34:52 PM	86.2	-14.53	-14.84	0.0	0.0			-17.10	
CV-25107S	4/1/2026 3:38:24 PM	78.3	-0.34	-0.65	0.0	0.0	0.353	0.661	-16.65	
CV-2511	4/8/2026 11:35:00 AM	121.4	-0.11	-0.10	23.8	23.6	0.134	0.131	-3.67	
CV-2512	4/8/2026 11:28:19 AM	121.0	0.09	-0.08	7.6	14.4	0.013	0.049	-3.94	
CV-2512	4/8/2026 11:30:51 AM	121.1	-0.12	-0.11	14.6	14.4	0.051	0.049	-4.13	
CV-2512	4/17/2026 1:09:41 PM	123.7	-0.94	-1.12	36.8	39.1	0.350	0.394	-12.52	-12.00
CV-2513	4/2/2026 12:48:50 PM	117.9	-2.25	-2.05	35.1	32.0	2.672	2.216	-14.25	
CV-2514	4/15/2026 10:14:34 AM	122.0	-2.57	-2.52	41.1	41.2	2.019	2.027	-5.91	
CV-2515	4/8/2026 3:16:09 PM	115.7	-1.05	-1.15	12.1	13.3	0.339	0.413	-10.06	-10.14
CV-2516	4/10/2026 4:39:25 PM	125.8	-0.60	-0.71	10.9	14.9	0.727	1.362	-9.51	
CV-2517	4/8/2026 3:43:04 PM	117.4	-3.87	-3.74			0.017	0.004	-11.58	-11.63
CV-2518	4/8/2026 3:49:21 PM	112.4	-2.11	-2.10	2.8	1.2	0.022	0.004	-11.57	-11.89
CV-2519	4/6/2026 2:33:54 PM	124.9	-1.03	-1.04	26.4	26.6	1.917	1.935	-14.34	-14.37
CV-2519	4/10/2026 9:59:53 AM	125.2	-1.30	-1.30	24.4	24.4	1.642	1.632	-12.53	-12.51
CV-2519	4/16/2026 2:08:07 PM	125.3	-0.58	-0.71	13.6	21.4	0.434	1.079	-12.38	-12.44
CV-2520	4/3/2026 1:53:01 PM	120.4	-8.06	-4.32			8.046	4.301	-14.26	-14.61
CV-2520	4/8/2026 2:03:34 PM	141.9	-1.45	-1.31			0.183	0.079	-14.61	-14.92
CV-2520	4/8/2026 2:06:20 PM	141.9	-1.37	-1.37			0.177	0.175	-14.84	-14.64
CV-2520	4/10/2026 9:44:35 AM	138.7	-1.66	-0.97			0.000	0.000	-12.38	-12.36
CV-2520	4/10/2026 2:06:31 PM	137.5	-0.13	-0.13			0.000	0.048	-12.55	-12.26
CV-2520	4/13/2026 1:43:50 PM	134.4	-0.53	-0.51	3.6	3.6	0.036	0.036	-11.56	-11.48
CV-2521	4/8/2026 1:16:55 PM	123.2	-3.51	-2.45			3.527	2.418	-14.49	-14.70
CV-2521	4/10/2026 10:19:33 AM	125.0	-1.00	-1.00			0.990	0.993	-12.08	-12.19
CV-2521	4/29/2026 1:51:30 PM	113.0	-0.31	-0.29			0.335	0.325	-11.18	-11.11
CV-2522	4/3/2026 1:24:49 PM	109.0	-6.38	-2.06			6.367	2.084	-14.15	-14.44
CV-2522	4/8/2026 1:32:40 PM	140.3	-4.11	-3.44			0.375	0.436	-15.08	-15.00
CV-2522	4/8/2026 1:35:23 PM	141.0	-3.24	-3.21			0.337	0.334	-15.07	-15.21
CV-2522	4/10/2026 9:35:09 AM	134.9	-2.97	-2.41	10.8	9.1	0.329	0.229	-12.31	-12.37
CV-2522	4/10/2026 1:36:15 PM	132.7	-1.43	-1.11	28.2	26.3	2.221	1.925	-12.48	-12.39
CV-2522	4/13/2026 11:20:41 AM	127.3	-1.59	-0.49	28.5	2.4	2.259	0.016	-12.47	-12.60
CV-2522	4/20/2026 9:53:44 AM	117.7	0.32	-0.10	4.4	5.5	0.044	0.070	-14.16	-14.26
CV-2522	4/20/2026 9:56:21 AM	119.4	-0.09	-0.09	3.7	3.7	0.032	0.032	-14.24	-14.22
CV-2523	4/6/2026 2:25:01 PM	124.9	-2.68	-2.67	39.8	39.6	4.379	4.337	-13.94	-13.91
CV-2524	4/2/2026 1:40:57 PM	137.8	-2.66	-1.59			2.640	1.571	-13.49	-13.70
CV-2524	4/2/2026 1:42:52 PM	137.9	-1.49	-1.49			1.482	1.479	-13.47	-13.67
CV-2524	4/3/2026 1:40:46 PM	113.6	-1.65	-0.80			1.653	0.802	-13.73	-13.98
CV-2524	4/6/2026 1:39:03 PM	114.9	0.69	-0.55			0.000	0.530	-12.39	-12.35
CV-2524	4/6/2026 1:42:47 PM	119.6	-0.84	-1.24			0.816	1.227	-12.66	-12.58

All LFG Extraction Well Data - April 2026
Chiquita Canyon Landfill

Point Name	Record Date	Adj Temp [°F]	Init Stat Press ["H2O]	Adj Stat Press ["H2O]	Init Flow [scfm]	Adj Flow [scfm]	Init Diff Press ["H2O]	Adj Diff Press ["H2O]	Sys Pressure ["H2O]	Adj Avail Press ["H2O]
CV-2524	4/8/2026 1:43:24 PM	140.8	-0.44	-0.27			0.453	0.255	-3.65	-3.67
CV-2524	4/10/2026 9:21:14 AM	140.6	-3.12	-2.11	10.2	8.9	0.294	0.224	-12.97	-13.21
CV-2524	4/10/2026 1:42:30 PM	140.5	-1.01	-1.01	10.7	13.2	0.322	0.491	-12.77	-12.76
CV-2524	4/13/2026 11:01:00 AM	135.2	-1.61	-0.54			1.566	0.533	-13.70	-13.80
CV-2524	4/13/2026 1:49:59 PM	130.8	-0.03	-0.08	3.2	8.8	0.028	0.211	-12.37	-12.49
CV-2525	4/6/2026 2:14:31 PM	117.1	-0.94	-0.74	22.9	18.6	1.420	0.936	-13.98	-14.09
CV-2525	4/20/2026 10:07:03 AM	116.4	-1.07	-0.65	12.3	3.5	0.349	0.029	-14.37	-14.22
CV-2526	4/6/2026 2:00:10 PM	121.0	-2.67	-2.53	30.8	29.1	0.604	0.541	-13.59	-13.52
CV-2526	4/8/2026 1:45:15 PM	141.2	-0.25	-0.26			0.236	0.215	-3.70	-3.67
CV-2526	4/20/2026 10:14:45 AM	120.0	-2.16	-1.44	34.6	28.0	0.296	0.193	-14.68	-14.57
CV-2527	4/7/2026 1:14:38 PM	123.0	-0.01	-0.10	2.4	0.0	0.008	-0.143	-3.55	
CV-2528	4/20/2026 9:54:10 AM	109.7	-4.09	-4.05	15.8	16.1	0.147	0.152	-16.67	
CV-2529	4/6/2026 1:16:08 PM	90.8	-13.42	-13.12	2.1	2.1	0.487	0.463	-13.42	-13.63
CV-2529	4/6/2026 1:18:04 PM	90.5	-13.16	-13.16	1.6	1.6	0.285	0.287	-13.58	-13.58
CV-2530	4/6/2026 1:33:44 PM	143.0	0.15	-2.81			0.000	2.802	-13.73	-13.34
CV-2530	4/6/2026 1:35:22 PM	141.6	-2.90	-2.89			2.891	2.885	-13.22	-13.09
CV-2530	4/15/2026 1:53:48 PM	128.2	-0.72	-1.02			0.739	1.045	-10.38	-10.09
CV-2531	4/6/2026 1:49:05 PM	92.7	-13.78	-12.75			13.826	12.782	-13.65	-13.74
CV-2531	4/15/2026 1:59:52 PM	88.8	-6.64	-5.71			6.741	5.748	-14.54	-14.90
CV-2531	4/30/2026 9:40:42 AM	83.7	-13.94	-9.58			13.906	9.649	-13.78	-13.74
CV-2531	4/30/2026 9:43:54 AM	84.0	-8.39	-8.27			8.478	8.377	-13.45	-13.38
CV-2532	4/6/2026 1:53:42 PM	112.1	-14.19	-14.13			14.328	14.274	-14.18	-14.21
CV-2532	4/15/2026 2:06:32 PM	95.6	-15.11	-15.23			15.221	15.244	-15.08	-15.25
CV-2533	4/6/2026 1:59:22 PM	130.7	-12.42	-12.42	18.9	18.9	1.021	1.021	-14.27	-14.27
CV-2534	4/22/2026 2:20:26 PM	112.1	-3.13	-3.65	39.4	42.2	1.996	2.302	-18.50	-18.60
CV-2535	4/8/2026 10:54:52 AM	110.8	-0.13	-0.12	7.6	7.5	6.011	5.869	-11.69	
CV-2535	4/14/2026 1:05:50 PM	110.2	-0.40	-0.51	3.3	3.2	1.180	1.111	-8.80	
CV-2536	4/20/2026 10:26:49 AM	88.8	-5.17	-4.89	4.1	4.0	1.674	1.634	-10.61	
CV-2537	4/8/2026 3:06:27 PM	118.0	-1.37	-1.36	0.0	0.0	1.407	1.399	-9.12	
CV-2538	4/15/2026 7:59:27 AM	98.6	-0.75	-0.76	0.0	10.0	-2.270	1.906	-7.75	
CV-2539	4/3/2026 8:23:13 AM	116.0	-6.43	-4.56	0.0	0.0	6.279	4.394	-11.22	
CV-2539	4/16/2026 10:08:19 AM	120.1	-2.26	-2.25	0.0	0.0	2.298	2.296	-9.83	
CV-2540	4/13/2026 1:54:16 PM	122.8	-7.71	-2.35			7.906	2.368	-8.27	-8.77

All LFG Extraction Well Data - April 2026
Chiquita Canyon Landfill

Point Name	Record Date	Adj Temp [ ]	Init Stat Press ["H2O]	Adj Stat Press ["H2O]	Init Flow [scfm]	Adj Flow [scfm]	Init Diff Press ["H2O]	Adj Diff Press ["H2O]	Sys Pressure ["H2O]	Adj Avail Press ["H2O]
CV-2540	4/27/2026 8:19:05 AM	121.9	-0.41	-0.47			0.418	0.464	-8.97	-9.24
CV-2541	4/12/2026 12:59:38 PM	71.6	-0.41	-0.42			0.409	0.425	-0.64	-0.80
CV-2541	4/17/2026 10:42:41 AM	77.3	-0.71	-0.71	0.0	0.0	0.689	0.687	-0.74	
CV-2542	4/2/2026 1:41:23 PM	113.0	-3.57	-3.14	61.2	57.2	3.486	3.059		
CV-2542	4/16/2026 2:11:21 PM	78.8	-4.30	-3.64			4.190	3.535	-8.44	-8.56
CV-2543-PLR	4/1/2026 11:07:40 AM	77.2	9.00	-5.08	0.0	0.0	-8.897	5.376	-11.59	
CV-2543-PLR	4/1/2026 11:09:26 AM	77.8	-8.78	-8.72	0.0	0.0	8.474	8.474	-11.39	
CV-2543-PLR	4/17/2026 9:48:18 AM	88.3	-12.92	-12.90	0.0	0.0			-14.37	
CV-2544	4/6/2026 3:27:58 PM	134.5	-3.50	-1.25	0.0	0.0	3.407	1.255	-9.48	
CV-2544	4/6/2026 3:31:19 PM	134.0	-1.07	-1.08	0.0	0.0	1.113	1.111	-9.82	
CV-2544	4/16/2026 1:42:27 PM	89.4	-1.20	-1.18			1.163	1.132	-12.34	-12.44
CV-2545	4/2/2026 10:58:23 AM	124.8	-0.99	-0.84	30.0	28.0	0.963	0.842		
CV-2545	4/16/2026 4:21:27 PM	123.3	-0.21	-0.22	0.0	0.0	0.220	0.220	-4.15	
CV-2546	4/2/2026 11:05:56 AM	103.5	0.24	-0.05		12.0	-0.245	0.143		
CV-2546	4/2/2026 11:07:03 AM	107.0	-0.12	-0.11	11.8	11.9	0.143	0.145		
CV-2546	4/16/2026 4:24:38 PM	126.6	-1.68	-0.98	0.0	0.0	1.561	0.818	-4.96	
CV-2547	4/6/2026 3:47:36 PM	95.3	-1.21	-1.19	38.0	38.0	1.251	1.254		
CV-2547	4/16/2026 4:36:40 PM	98.7	-1.01	-1.11	0.0	0.0	0.891	1.098	-12.11	
CV-2548	4/10/2026 2:20:44 PM	128.3	-0.90	-0.90	12.8	12.8	3.578	3.578	-15.18	-15.18
CV-2548	4/29/2026 12:54:31 PM	130.0	-0.20	-0.17	12.3	11.4	3.259	2.806	-11.50	-10.01
CV-2549	4/10/2026 2:16:22 PM	108.0	-1.21	-1.20	7.6	6.7	1.209	0.931	-14.51	-14.15
CV-2549	4/29/2026 12:50:40 PM	113.5	-0.33	-0.44	7.6	11.8	1.211	2.955	-11.56	-11.91
CV-2550	4/7/2026 2:03:04 PM	183.4	-14.12	-6.24			14.415	6.457	-19.04	-18.79
CV-2550	4/7/2026 2:04:19 PM	182.8	-5.34	-5.47			5.576	5.627	-18.89	-18.61
CV-2550	4/7/2026 2:05:00 PM									
CV-2550	4/7/2026 2:05:00 PM									
CV-2550	4/14/2026 12:56:09 PM	187.0	-5.51	-5.50			5.633	5.629	-15.66	-15.65
CV-2550	4/14/2026 1:00:00 PM									
CV-2550	4/22/2026 1:17:47 PM	189.9	-4.71	-4.70			4.607	4.613	-15.91	-15.12
CV-2550	4/22/2026 1:20:00 PM									
CV-2550	4/27/2026 7:59:39 AM	187.1	-9.80	-9.84			9.871	9.908	-15.26	-15.20
CV-2551	4/1/2026 3:14:03 PM	93.3	3.97	-0.13	48.3	0.0	3.827	-0.060	-15.81	
CV-2551	4/1/2026 3:16:25 PM	95.9	-0.24	-0.27	0.0	0.0	-0.382	-0.379	-16.13	
CV-2551	4/29/2026 1:02:04 PM	130.2	-0.85	-0.77			0.823	0.833	-11.58	-11.56
CV-2552	4/2/2026 10:17:29 AM	162.6	-6.55	-3.53	0.0	0.0	6.429	3.392	-17.84	
CV-2552	4/2/2026 10:19:04 AM	162.6	-3.42	-3.43	0.0	0.0	3.409	3.409	-17.33	
CV-2552	4/9/2026 7:59:46 AM	99.9	-16.41	-16.40			16.591	16.586	-0.06	-0.05
CV-2552	4/9/2026 8:01:01 AM	98.7	-16.50	-16.48			16.639	16.645	-0.06	0.07
CV-2552	4/23/2026 9:05:53 AM	166.4	-3.06	-1.69			3.090	1.732	-18.29	-18.60
CV-2552	4/23/2026 9:07:18 AM	166.7	-1.56	-1.55			1.596	1.577	-18.46	-18.43
CV-2552	4/23/2026 2:00:00 PM									

All LFG Extraction Well Data - April 2026
Chiquita Canyon Landfill

Point Name	Record Date	Adj Temp [°F]	Init Stat Press ["H2O]	Adj Stat Press ["H2O]	Init Flow [scfm]	Adj Flow [scfm]	Init Diff Press ["H2O]	Adj Diff Press ["H2O]	Sys Pressure ["H2O]	Adj Avail Press ["H2O]
CV-2552	4/27/2026 8:03:45 AM	174.3	-0.75	-0.69			0.748	0.680	-15.23	-15.20
CV-2553	4/1/2026 11:23:47 AM	87.0	-10.00	-8.26	0.0	0.0	9.750	8.134	-11.18	
CV-2553	4/17/2026 9:59:48 AM	85.4	-6.96	-6.40	0.0	0.0	6.954	6.313	-11.90	
CV-2554	4/1/2026 8:26:13 AM	170.5	-5.95	-5.62			5.932	5.788	-6.93	-6.59
CV-2554	4/3/2026 1:58:27 PM	159.8	-9.27	-9.25			9.498	9.354	-10.19	-9.04
CV-2554	4/8/2026 2:14:08 PM		-6.43	-6.43			6.665	6.665	-8.34	-8.34
CV-2554	4/8/2026 2:15:00 PM									
CV-2554	4/8/2026 2:15:00 PM									
CV-2554	4/16/2026 9:45:04 AM	184.1	-8.19	-8.19			8.346	8.346	-10.30	-10.30
CV-2554	4/16/2026 10:00:00 AM									
CV-2554	4/20/2026 1:25:00 PM									
CV-2554	4/20/2026 1:27:00 PM	161.1	-6.16	-6.16			6.368	6.373	-8.57	-8.57
CV-2554	4/27/2026 11:10:47 AM	178.6	-7.06	-7.05			7.529	7.520	-8.01	-8.05
CV-2555	4/6/2026 2:55:10 PM	88.4	-10.77	-10.81			10.564	10.682	-0.27	-0.29
CV-2555	4/10/2026 1:32:48 PM	95.9	-8.22	-1.93			8.383	1.935	-8.19	-7.22
CV-2555	4/10/2026 2:26:13 PM	77.5	-1.29	-1.27			1.305	1.264	-7.68	-7.63
CV-2555	4/17/2026 3:54:00 PM	108.0	-6.42	-5.51	0.0	0.0	6.241	5.654	-6.65	
CV-2556	4/2/2026 10:39:29 AM	72.5	-0.33	-0.32	0.0	0.0	-1.280	-1.282	-11.29	
CV-2556	4/8/2026 1:43:32 PM	173.6	-29.96	-28.70			28.993	28.285	-0.22	-0.22
CV-2556	4/8/2026 1:50:00 PM									
CV-2556	4/8/2026 1:50:00 PM									
CV-2556	4/14/2026 1:33:12 PM	173.7	-16.33	-16.31			16.582	16.567	0.00	0.00
CV-2556	4/14/2026 1:35:00 PM									
CV-2556	4/22/2026 2:02:34 PM	176.2	-16.01	-15.84			16.067	15.982	0.04	0.03
CV-2556	4/22/2026 2:05:00 PM									
CV-2556	4/27/2026 8:18:18 AM	177.0	-10.81	-11.07			11.041	11.207	-11.08	-10.96
CV-2557	4/13/2026 1:04:57 PM	123.1	-1.80	-1.87			1.775	1.796	-8.26	-8.59
CV-2557	4/17/2026 1:25:15 PM	129.4	-2.45	-2.28			2.389	2.187	-8.39	-7.30
CV-2558	4/7/2026 1:45:17 PM	175.8	4.88	6.80			0.000	0.000	-0.03	0.00
CV-2558	4/7/2026 1:46:47 PM		6.10				0.000		0.00	
CV-2558	4/7/2026 1:50:00 PM									
CV-2558	4/7/2026 1:50:00 PM									
CV-2558	4/14/2026 1:09:40 PM	183.8	10.79	10.31			0.000	0.000	0.00	0.00
CV-2558	4/14/2026 1:10:00 PM									
CV-2558	4/22/2026 1:30:00 PM									
CV-2558	4/22/2026 1:33:14 PM	188.6	32.28	33.41			0.000	0.000	0.22	0.21
CV-2558	4/27/2026 8:52:14 AM	193.1	0.04	0.07			0.000	0.000	0.40	0.39
CV-2558	4/27/2026 8:53:27 AM	193.2	-8.83	-8.85			9.176	9.176	0.33	0.33

All LFG Extraction Well Data - April 2026
Chiquita Canyon Landfill

Point Name	Record Date	Adj Temp [°F]	Init Stat Press ["H2O]	Adj Stat Press ["H2O]	Init Flow [scfm]	Adj Flow [scfm]	Init Diff Press ["H2O]	Adj Diff Press ["H2O]	Sys Pressure ["H2O]	Adj Avail Press ["H2O]
CV-2558	4/27/2026 8:57:53 AM	188.2	14.33	14.17			0.000	0.000	0.37	0.36
CV-2559	4/10/2026 3:50:19 PM	122.9	-3.57	-1.80	0.0	0.0	-3.540	-1.796	-5.45	
CV-2560	4/2/2026 8:31:53 AM	111.0	-7.67	-7.44	0.0	0.0	7.807	7.952		
CV-2560	4/7/2026 9:35:56 AM	128.9	-7.52	-7.02			7.702	7.173	-10.97	-10.86
CV-2560	4/17/2026 2:02:00 PM	124.1	-6.76	-6.71			6.557	6.501	-9.78	-9.66
CV-2561	4/2/2026 8:24:05 AM	58.6	-0.23	-0.22	0.0	0.0	0.366	0.366	-0.11	
CV-2561	4/7/2026 10:00:12 AM	110.2	-4.28	-2.71			3.969	2.753	-3.90	-1.98
CV-2562	4/2/2026 2:19:14 PM	122.0	-3.43	-2.86			3.404	2.832	-3.94	-2.57
CV-2563	4/10/2026 10:16:58 AM	111.1	-0.24	-0.24	2.0	2.4	0.081	0.121	-2.53	-2.79
CV-2563	4/10/2026 12:37:26 PM	109.1	0.02	-0.06	2.5	7.5	0.134	1.157	-2.70	-3.04
CV-2563	4/10/2026 12:40:09 PM	109.1	-0.05	-0.04	3.2	3.2	1.099	1.069	-2.92	-3.09
CV-2563	4/13/2026 9:02:49 AM	110.1	-0.47	-0.57	7.0	8.6	1.137	1.711	-3.62	
CV-2563	4/22/2026 7:52:13 AM	111.5	-0.95	-0.99	8.2	8.2	1.413	1.406	-4.38	-4.23
CV-2564	4/6/2026 10:57:15 AM	121.0	-0.37	-0.35	0.0	0.0	0.408	0.338	-9.84	
CV-2564	4/23/2026 8:42:55 AM	109.9	0.60	-0.10			0.000	0.100	-6.64	-6.87
CV-2564	4/23/2026 8:46:05 AM	111.9	-0.32	-0.27			0.328	0.263	-8.20	-7.29
CV-2565	4/3/2026 8:29:38 AM	105.2	-5.47	-5.35	0.0	0.0	5.432	5.285	-9.22	
CV-2565	4/16/2026 10:14:05 AM	113.8	-4.75	-4.74	0.0	0.0	4.788	4.787	-8.98	
CV-2565	4/17/2026 10:17:27 AM	111.0	-0.28	-0.23	0.0	0.0	0.301	0.301	-8.45	
CV-2566	4/3/2026 8:42:24 AM	92.8	-2.86	-2.74	0.0	0.0	2.841	2.680	-12.00	
CV-2566	4/15/2026 2:38:02 PM	103.2	-2.46	-2.46			2.474	2.471	-9.64	-9.63
CV-2566	4/16/2026 10:18:23 AM	108.4	-3.39	-3.03	0.0	0.0	3.294	3.027	-10.18	
CV-2567	4/3/2026 2:21:51 PM	97.6	-1.50	-1.49	0.0	0.0	1.461	1.389	-9.69	
CV-2567	4/15/2026 2:19:52 PM	98.9	-1.86	-1.86			1.873	1.871	-9.48	-9.45
CV-2567	4/16/2026 10:34:29 AM	108.0	-2.80	-2.79	0.0	0.0	2.687	2.685	-10.46	
CV-2568	4/3/2026 11:13:29 AM	95.0	-1.42	-1.12	0.0	0.0	1.129	1.009	-11.51	
CV-2568	4/16/2026 2:29:01 PM	104.2	-0.17	-0.16			0.181	0.186	-9.42	-9.43
CV-2569	4/3/2026 11:09:10 AM	86.9	-1.30	-0.72	0.0	0.0	1.209	0.710	-11.27	
CV-2569	4/16/2026 3:42:37 PM	91.8	0.10	-0.04	0.0	0.0	-0.157	0.081	-9.21	
CV-2569	4/16/2026 3:43:34 PM	92.5	-0.13	-0.14	0.0	0.0	0.137	0.132	-9.31	
CV-2570	4/3/2026 10:41:37 AM	102.8	-1.62	-1.70	0.0	0.0	1.519	1.763	-11.46	
CV-2570	4/16/2026 3:04:17 PM	108.0	-1.45	-1.21	0.0	0.0	1.402	1.152	-9.38	
CV-2571	4/1/2026 10:41:40 AM	96.2	-5.46	-5.34	43.5	43.5	4.997	4.978	-16.44	-16.25
CV-2571	4/1/2026 10:47:41 AM	97.0	-6.25	-7.72	48.8	65.7	0.592	1.079	-16.33	-16.12
CV-2571	4/1/2026 10:49:16 AM	97.0	-8.08	-8.06	64.3	64.2	1.035	1.031	-16.36	-16.58
CV-2571	4/1/2026 2:24:33 PM	95.8	-6.87	-6.86	45.0	45.0	5.067	5.063	-16.27	
CV-2571	4/1/2026 2:40:35 PM	95.5	-6.03	-4.94	39.8	33.6	3.935	2.800	-16.54	
CV-2571	4/2/2026 10:29:29 AM	97.2	-4.47	-4.67	40.0	41.9	4.219	4.631	-17.08	-17.09
CV-2571	4/2/2026 10:31:35 AM	97.3	-4.72	-4.72	41.8	41.6	4.620	4.555	-17.20	-17.04
CV-2571	4/5/2026 11:17:50 AM	97.1	-3.87	-3.96	39.0	41.0	3.986	4.424	-15.11	-14.65
CV-2571	4/5/2026 11:18:40 AM	97.1	-4.01	-4.00	40.6	40.8	4.324	4.376	-14.68	-14.95
CV-2571	4/14/2026 10:03:07 AM	96.7	-4.47	-4.85	38.3	43.3	3.840	4.920	-14.99	-14.96
CV-2571	4/16/2026 12:33:53 PM	96.7	-4.66	-4.64	43.1	43.5	4.901	4.997	-14.24	-14.26
CV-2571	4/16/2026 12:36:52 PM	97.1	-5.37	-5.37	49.8	49.5	1.540	1.518	-14.07	-14.35
CV-2571	4/24/2026 9:39:05 AM	97.0	-6.08	-6.18	45.3	49.4	0.493	0.585	-13.84	-14.83
CV-2571	4/30/2026 8:37:58 AM	96.9	-5.04	-5.04	44.1	44.7	1.203	1.240	-11.41	-11.56

All LFG Extraction Well Data - April 2026
Chiquita Canyon Landfill

Point Name	Record Date	Adj Temp [°F]	Init Stat Press ["H2O]	Adj Stat Press ["H2O]	Init Flow [scfm]	Adj Flow [scfm]	Init Diff Press ["H2O]	Adj Diff Press ["H2O]	Sys Pressure ["H2O]	Adj Avail Press ["H2O]
CV-2572	4/15/2026 10:06:06 AM	120.7	-0.33	-0.29	18.3	20.6	0.876	1.083	-7.14	
CV-48R	4/10/2026 10:13:52 AM	116.5	-0.74	-0.73	2.6	3.2	0.044	0.067	-2.14	-2.67
CV-48R	4/10/2026 12:29:09 PM	115.7	-0.63	-0.86	3.7	3.5	0.088	0.077	-3.27	-2.91
CV-48R	4/13/2026 8:59:43 AM	115.1	-0.89	-0.99	3.9	5.6	0.096	0.199	-3.58	
CV-48R	4/22/2026 7:56:19 AM	116.9	-1.53	-1.93	5.2	6.4	0.172	0.258	-4.06	-3.85
CV-52D	4/8/2026 2:17:31 PM	96.0	4.30	-0.30	9.3	14.5	0.521	1.290	-14.42	-14.30
CV-52D	4/8/2026 2:21:44 PM	97.5	-0.28	-0.29	9.4	9.3	0.538	0.532	-14.46	-14.44
CV-52D	4/10/2026 9:53:57 AM	96.6	-2.80	-2.03	1.9	1.0	0.391	0.102	-12.24	-12.17
CV-55R	4/7/2026 11:11:54 AM	151.5	-0.93	-1.02	2.3	1.2	0.035	0.009	-4.08	-3.79
CV-55R	4/7/2026 11:15:00 AM									
CV-55R	4/7/2026 11:15:00 AM									
CV-55R	4/15/2026 2:01:46 PM	151.6	-7.09	-7.09	5.5	5.5	0.207	0.208	-12.77	-12.77
CV-55R	4/15/2026 2:10:00 PM									
CV-55R	4/22/2026 2:31:43 PM	151.0	-8.07	-8.07	6.2	6.6	0.259	0.295	-13.68	-13.66
CV-55R	4/22/2026 2:35:00 PM									
CV-55R	4/28/2026 2:35:09 PM	151.5	-5.37	-3.83	26.4	21.8	4.766	3.241	-10.52	-10.88
CV-56D	4/7/2026 12:59:17 PM	91.1	-4.40	-3.12	0.0	0.0	-1.301	-0.869	-4.27	
CV-56S	4/7/2026 1:03:08 PM	88.6	-4.98	-4.22	0.0	0.0	-1.301	-1.157	-5.02	
CV-57R	4/6/2026 10:23:56 AM	85.8	-0.22	-0.21	0.0	0.0	-0.074	-0.074	-15.38	
CV-79R	4/6/2026 11:00:28 AM	129.8	-4.05	-2.60	0.0	0.0	-0.979	-0.660	-15.25	
CV-79R	4/6/2026 11:01:19 AM	129.2	-2.34	-2.34	0.0	0.0	-0.588	-0.590	-15.51	
CV-94	4/6/2026 1:10:59 PM	111.9	-1.36	-0.75	0.0	0.0	-0.331	-0.203	-13.83	
CV-95	4/6/2026 10:21:18 AM	95.0	-0.22	-0.20	0.0	0.0	-0.055	-0.054	-11.52	
CV-99	4/8/2026 12:39:11 PM	89.1	3.32	-0.71	0.9	2.8	0.017	0.156	-2.80	-2.16
CV-99	4/8/2026 12:40:08 PM	89.2	-1.08	-1.08	1.1	1.5	0.024	0.045	-3.12	-3.00
CV-99	4/13/2026 8:40:00 AM									
CV-99	4/13/2026 8:40:00 AM									
D-02	4/23/2026 1:56:03 PM	87.2	-14.60	-14.69	1.6	8.2	0.003	0.084	-14.32	-14.34
D-03	4/23/2026 1:57:53 PM	88.6	-7.89	-6.42	6.5	14.4	0.035	0.172	-14.45	-14.24
D-04	4/23/2026 2:00:01 PM	91.5	-16.82	-16.89	1.6	1.8	0.003	0.004	-16.45	-16.43
D-09	4/15/2026 10:29:42 AM	113.9	-9.91	-9.99			-0.908	-0.058		
D-10	4/15/2026 10:42:19 AM	99.1	-0.16	-0.26			-0.013	-0.349		
FP-001	4/8/2026 12:16:27 PM	83.1	-0.16	-0.17	10.3	10.3	0.637	0.633	-10.44	-10.33
FP-002	4/8/2026 12:19:26 PM	85.2	-0.12	-0.16	7.5	6.9	1.134	0.960	-11.94	-11.88
FP-003	4/8/2026 12:22:41 PM	82.9	-0.02	-0.02	2.0	1.8	0.408	0.313	-12.46	-9.58
FP-005	4/28/2026 8:43:55 AM	71.0	-0.06	-0.06	4.8	4.9	2.296	2.366	-10.81	-10.95
FP-006	4/7/2026 1:51:05 PM	90.6	-0.88	-0.89	0.9	0.9	0.017	0.016	-6.38	-6.59
FP-008	4/28/2026 8:51:59 AM	73.2	0.13	-0.02	0.5	2.1	0.066	1.083	-8.37	-8.49
FP-008	4/28/2026 8:55:17 AM	78.9	-0.03	-0.15	2.0	4.1	1.029	4.156	-8.39	-8.49
FP-008	4/28/2026 8:56:07 AM	79.9	-0.16	-0.15	4.1	4.0	4.201	3.914	-8.89	-8.28
FP-009	4/10/2026 1:48:55 PM	92.8	-0.35	-0.30	3.6	3.3	0.255	0.218	-5.44	-5.81
FP-010	4/2/2026 10:29:55 AM	106.3	-0.68	-0.59	10.2	10.4	2.178	2.247	-11.09	-10.44
FP-011	4/2/2026 10:26:01 AM	76.0	-2.61	-2.60	6.0	6.2	0.714	0.750	-10.66	-10.34
FP-012	4/2/2026 10:23:16 AM	76.3	-0.41	-0.41	0.6	0.6	0.006	0.008	-9.37	-9.03

All LFG Extraction Well Data - April 2026
Chiquita Canyon Landfill

Point Name	Record Date	Adj Temp [°F]	Init Stat Press ["H2O]	Adj Stat Press ["H2O]	Init Flow [scfm]	Adj Flow [scfm]	Init Diff Press ["H2O]	Adj Diff Press ["H2O]	Sys Pressure ["H2O]	Adj Avail Press ["H2O]
FP-013	4/2/2026 10:07:51 AM	68.1	-0.50	-0.49	7.8	7.7	1.188	1.160	-9.64	-9.69
FP-014	4/7/2026 2:11:12 PM	93.1	-0.24	-0.10	0.9	1.8	0.088	0.338	-6.67	-6.18
FP-015	4/7/2026 2:02:40 PM	96.6	-0.06	-0.05	0.3	0.3	0.002	0.002	-6.50	-6.22
FP-016	4/7/2026 1:56:47 PM	93.4	0.01	-0.01	0.1	4.4	0.005	4.977	-6.60	-6.68
FP-016	4/7/2026 1:58:08 PM	95.6	-0.01	-0.01	4.9	4.8	6.233	5.892	-7.16	-6.71
FP-017	4/6/2026 2:07:07 PM	89.5	-0.01	-0.02	0.4	1.0	0.003	0.018	-0.23	0.01
FP-018	4/6/2026 9:23:15 AM	69.7	-8.40	-8.49	2.0	2.7	0.081	0.145	-8.09	-8.72
FP-019	4/6/2026 9:27:54 AM	70.7	-5.70	-0.22	12.0	1.4	2.825	0.039	-7.92	-7.88
FP-020	4/6/2026 9:37:54 AM	73.4	-1.88	-1.86			0.000	0.000	-3.49	-3.63
FP-021	4/6/2026 9:45:38 AM	75.5	-1.20	-1.20			0.000	0.000	-2.17	-2.21
FP-022	4/6/2026 9:41:31 AM	85.8	-1.95	-1.55			0.000	0.000	-3.73	-3.99
FP-023	4/6/2026 11:02:16 AM	92.2	-0.02	-0.02	1.0	0.9	0.020	0.017	-8.15	-7.98
FP-024	4/6/2026 1:38:42 PM	87.8	-0.47	-0.49	1.0	1.8	0.022	0.062	-8.43	-9.15
FP-025	4/6/2026 1:35:17 PM	87.7	-0.88	-0.84	1.1	0.9	0.022	0.015	-9.09	-7.13
FP-026	4/6/2026 1:51:53 PM	103.7	-0.24	-0.19	16.5	13.4	5.677	3.705	-9.16	-5.97
FP-027	4/6/2026 1:58:55 PM	96.4	-0.15	-0.13	19.7	20.0	7.978	8.208	-9.75	-10.11
FP-028	4/6/2026 2:01:58 PM	105.3	-0.09	-0.08	15.8	15.4	5.161	4.946	-9.86	-9.54
FP-029	4/24/2026 9:29:55 AM	79.8	0.00	0.00	3.4	1.8	0.014	0.004	0.34	0.34
FP-030	4/6/2026 8:42:22 AM	75.5	-1.17	-1.18	12.5	12.6	3.072	3.146	-8.12	-8.31
FP-030	4/6/2026 9:11:51 AM	71.8	-0.17	-0.17	7.1	7.1	0.974	0.987	-7.78	-8.05
FP-031	4/6/2026 9:05:57 AM	69.6	-4.74	-2.68			0.063	0.000	-8.04	-8.09
FP-031	4/6/2026 9:08:05 AM	69.3	-2.57	-2.31	3.1	2.6	2.302	1.672	-8.11	-8.16
FP-032	4/6/2026 9:00:12 AM	74.0	-5.46	-2.93	0.7	10.8	0.010	2.304	-7.85	-7.97
FP-032	4/6/2026 9:01:04 AM	75.1	-2.85	-2.71	4.5	4.4	2.089	1.952	-7.46	-7.95
FP-033	4/6/2026 8:55:22 AM	82.3	-4.82	-1.58	5.5	2.9	0.606	0.171	-8.00	-8.28
FP-034	4/6/2026 8:50:57 AM	69.9	-0.05	-0.05	1.5	1.4	0.042	0.036	-7.94	-8.55
FP-035	4/6/2026 8:47:26 AM	71.8	-3.62	-2.10	6.1	4.1	0.731	0.322	-8.04	-8.27
FP-036	4/10/2026 1:38:05 PM	78.8	-0.97	-0.97	3.3	3.2	2.726	2.627	-7.28	-7.29
FP-037	4/2/2026 8:50:37 AM	63.4	-0.26	-0.23			0.036	0.000	-11.76	-11.26
FP-038	4/6/2026 2:35:56 PM	87.2	-0.04	-0.05	19.0	17.7	7.302	6.302	-6.75	-5.85
FP-038	4/7/2026 11:20:20 AM	84.3	-0.08	-0.04	1.8	1.3	0.066	0.035	-6.02	-5.95
FP-039	4/6/2026 2:33:01 PM	91.4	-0.19	-0.20	19.4	21.1	7.630	9.062	-7.36	-8.74
FP-040	4/7/2026 11:08:17 AM	101.1	-0.02	-0.02			0.000	0.000	-6.51	-6.32
FP-041	4/7/2026 11:31:51 AM	80.0	-0.06	-0.06	9.1	8.6	1.634	1.473	-7.12	-6.32
FP-042	4/7/2026 10:42:11 AM	83.2	-0.03	-0.04	5.8	5.4	0.655	0.578	-3.05	-1.56
FP-043	4/7/2026 11:27:54 AM	86.4	-0.09	-0.09	1.5	2.2	0.043	0.099	-7.74	-7.63
FP-044	4/7/2026 11:24:21 AM	85.7	-0.06	-0.04	1.9	1.8	0.073	0.062	-7.73	-7.41
FP-044	4/20/2026 2:13:04 PM	87.9	-0.05	-0.10	7.0	8.2	0.978	1.334	-7.06	-7.26
FP-045	4/20/2026 1:01:39 PM	102.8	0.00	-0.10	10.0	18.4	1.949	6.612	-8.82	
FP-046	4/28/2026 8:35:38 AM	66.5	0.02	-0.01	9.2	9.6	1.620	1.772	-3.29	-2.54
FP-046	4/28/2026 8:37:24 AM	69.2	-0.07	-0.06	11.8	11.8	2.714	2.712	-4.53	-3.98
FP-046	4/28/2026 8:38:36 AM	69.9	-0.07	-0.17	12.7	5.8	3.103	0.651	-4.59	-3.71
FP-046	4/28/2026 8:38:56 AM	70.0	-0.20	-0.20	6.8	6.9	0.903	0.909	-4.12	-4.27
FP-047	4/7/2026 2:40:37 PM	86.0	-0.06	-0.01	1.5	1.3	0.043	0.033	-0.12	-0.12
FP-048	4/7/2026 2:44:23 PM	111.0	-8.51	-8.39	19.8	19.7	8.533	8.449	-8.84	-8.82

All LFG Extraction Well Data - April 2026
Chiquita Canyon Landfill

Point Name	Record Date	Adj Temp [°F]	Init Stat Press ["H2O]	Adj Stat Press ["H2O]	Init Flow [scfm]	Adj Flow [scfm]	Init Diff Press ["H2O]	Adj Diff Press ["H2O]	Sys Pressure ["H2O]	Adj Avail Press ["H2O]
FP-050	4/10/2026 1:08:50 PM	80.3	-3.89	-2.84	17.9	12.3	1.929	0.911	-8.15	-8.80
FP-051	4/2/2026 10:49:44 AM	74.0	-0.10	-0.10	3.9	3.9	3.935	3.832	-9.84	
FP-052	4/2/2026 2:37:45 PM	81.1	-1.18	-0.96	10.8	0.0	2.214	-5.360	-11.25	
FP-053	4/2/2026 2:10:07 PM	85.9	-0.11	-0.19	9.3	17.0	1.645	5.440	-8.32	
FP-054	4/23/2026 9:15:54 AM	68.2	-1.13	-1.22	30.7	34.3	2.010	2.515	-18.54	-18.58
FP-054	4/23/2026 9:16:37 AM	68.2	-1.27	-1.27	35.3	35.3	2.664	2.665	-18.42	-18.51
FP-055	4/1/2026 10:41:30 AM	70.3	-0.36	-0.30	0.0	0.0	-0.394	-0.395	-11.26	
FP-056	4/6/2026 11:55:06 AM	90.0	-0.26	-0.25	14.8	14.8	4.126	4.126	-10.39	
FP-057	4/1/2026 3:04:40 PM	71.4	-0.10	-0.19	10.0	15.1	1.830	4.237	-16.29	
FP-057	4/10/2026 12:47:03 PM	82.5	-0.69	-0.68	13.0	12.8	3.370	3.251	-13.49	-13.58
FP-058	4/1/2026 3:23:35 PM	72.4	-0.10	-0.25	6.2	10.3	0.704	1.967	-17.74	
FP-059	4/1/2026 1:18:43 PM	81.5	-0.01	-0.05	8.3	15.4	1.273	4.344	-16.31	
FP-060	4/1/2026 3:51:51 PM	71.8	-0.07	-0.15	8.5	13.8	1.340	3.471	-16.51	
H-01 (EXP-01)	4/1/2026 12:38:07 PM	82.3	-12.00	-7.60			12.020	7.497	-12.04	-11.97
H-01 (EXP-01)	4/1/2026 1:29:32 PM	85.5	0.28	-0.02			0.000	0.024	-11.19	-11.53
H-01 (EXP-01)	4/1/2026 1:32:16 PM	87.6	-2.36	-2.36			2.386	2.392	-11.66	-11.50
H-01 (EXP-01)	4/1/2026 1:33:10 PM	87.6	-2.71	-2.72			2.747	2.757	-11.50	-11.67
H-01 (EXP-01)	4/16/2026 12:54:50 PM	96.7	-5.37	-5.37			5.218	5.194	-9.75	-9.73
H-02 (EXP-02)	4/1/2026 12:56:28 PM	111.1	-3.07	-3.07			3.100	3.100	-11.58	-11.58
H-02 (EXP-02)	4/16/2026 12:58:53 PM	112.1	-1.69	-1.67			1.703	1.662	-9.35	-9.37
H-03 (EXP-03)	4/1/2026 1:03:56 PM	118.7	-9.40	-9.82			9.268	9.958	-11.52	-11.40
H-03 (EXP-03)	4/1/2026 1:06:45 PM	118.6	-9.76	-9.74			9.827	9.765	-11.26	-10.74
H-03 (EXP-03)	4/16/2026 1:05:14 PM	120.2	-8.45	-8.46			8.557	8.562	-8.95	-9.04
H-04 (EXP-04)	4/1/2026 1:12:17 PM	128.8	-2.11	-2.12			2.144	2.144	-11.39	-11.30
H-04 (EXP-04)	4/1/2026 1:13:17 PM	128.6	-2.18	-2.19			2.171	2.169	-11.48	-11.46
H-04 (EXP-04)	4/16/2026 1:09:04 PM	132.2	-0.24	-0.22			0.242	0.228	-9.57	-9.51
H-04 (EXP-04)	4/16/2026 1:09:49 PM	132.4	-0.11	-0.10			0.107	0.095	-9.68	-9.44
H-08 (EXP-08)	4/1/2026 1:46:06 PM	119.9	-7.44	-7.72			7.523	7.751	-10.26	-10.25
H-08 (EXP-08)	4/1/2026 1:47:43 PM	119.9	-8.04	-8.04			7.939	7.943	-10.16	-10.15
H-08 (EXP-08)	4/16/2026 1:41:54 PM	121.6	-6.38	-6.38			6.415	6.375	-8.36	-8.26
H-10 (EXP-10)	4/1/2026 1:51:38 PM	130.7	-2.84	-2.83			2.864	2.854	-9.95	-9.83
H-10 (EXP-10)	4/1/2026 1:52:21 PM	130.8	-2.89	-2.87			2.914	2.892	-9.73	-9.59
H-10 (EXP-10)	4/16/2026 1:36:06 PM	130.6	-1.59	-1.61			1.612	1.610	-8.14	-8.05
H-101W	4/2/2026 11:16:56 AM	79.4	-10.19	-6.48	0.0	0.0	-1.900	-0.920	-9.82	
H-101W	4/2/2026 11:17:53 AM	79.5	-4.20	-4.18	0.0	0.0	-0.649	-0.650	-10.23	
H-101W	4/17/2026 10:17:19 AM	78.8	-1.13	-1.43	11.6	13.0	0.159	0.203	-9.51	-9.48
H-102A	4/2/2026 11:24:43 AM	80.2	-10.10	-10.08	0.0	0.0	-2.075	-2.072	-10.27	
H-102A	4/14/2026 2:23:17 PM	85.5	-9.51	-9.71	0.0	0.0	-0.204	-0.187	-9.58	
H-102A	4/17/2026 10:21:16 AM	68.1	-9.37	-9.55	16.4	17.0	1.602	1.719	-9.36	-9.48
H-1401W	4/2/2026 11:27:40 AM	77.9	-10.30	-9.70	0.0	0.0	-0.903	-0.838	-10.08	
H-1402E	4/20/2026 10:20:22 AM	83.7	-7.26	-7.22	0.0	0.3	-0.012	0.009	-7.68	
H-1404C	4/3/2026 2:26:59 PM	121.2	-0.45	-0.62	6.8	12.0	0.993	3.107	-9.86	
H-1404C	4/16/2026 12:21:49 PM	125.1	-0.87	-0.86	10.6	10.5	2.409	2.349	-9.40	
H-1405C	4/1/2026 11:54:51 AM	84.4	-0.10	-0.11	0.0	0.0	-0.090	-0.087	-6.66	
H-1405C	4/20/2026 10:19:04 AM	93.0	-0.05	-0.06	0.0	0.0	-0.018	-0.020	-5.17	

All LFG Extraction Well Data - April 2026
Chiquita Canyon Landfill

Point Name	Record Date	Adj Temp [°F]	Init Stat Press ["H2O]	Adj Stat Press ["H2O]	Init Flow [scfm]	Adj Flow [scfm]	Init Diff Press ["H2O]	Adj Diff Press ["H2O]	Sys Pressure ["H2O]	Adj Avail Press ["H2O]
H-1406W	4/1/2026 10:46:22 AM	69.7	-0.10	-0.08	0.0	0.0	-0.055	-0.052	-10.84	
H-1406W	4/24/2026 10:01:32 AM	82.5	2.80	-0.16	0.0	0.0	-0.039	-0.012	-9.86	
H-1406W	4/24/2026 10:06:38 AM	81.5	-0.14	-0.18	0.0	2.0	-0.040	0.025	-6.38	
H-1408CR	4/15/2026 8:13:47 AM	117.4	-0.06	-0.09	6.2	8.0	4.280	7.213	-11.54	
H-1408E	4/3/2026 2:50:07 PM	114.8	-0.97	-0.69	11.1	8.1	0.771	0.414	-7.10	
H-1408E	4/16/2026 9:51:54 AM	117.2	-0.47	-0.45	11.7	8.9	0.870	0.505	-9.17	-9.26
H-1408W	4/2/2026 9:47:46 AM	104.7	-0.03	-0.11	0.0	0.0	-0.042	-0.068	-10.90	
H-1408W	4/2/2026 9:53:04 AM	102.8	-0.07	-0.09	0.0	0.0	-0.001	-0.002	-11.08	
H-1409N	4/13/2026 7:56:57 AM	80.0	-2.49	-3.10	2.3	2.9	1.348	2.111	-11.80	-11.58
H-1409N	4/13/2026 8:05:25 AM	91.8	-3.43	-3.74	0.8	1.0	0.182	0.261	-12.03	-11.93
H-1409N	4/13/2026 8:07:32 AM	94.8	-3.70	-5.00	3.5	5.0	0.252	0.509	-11.76	-11.95
H-1409N	4/13/2026 8:08:42 AM	95.8	-5.20	-5.21	5.1	5.1	0.533	0.540	-11.96	-11.96
H-1409N	4/16/2026 3:15:53 PM	110.1	-3.36	-2.52	0.5	0.0	0.065	-0.302	-9.68	
H-1410S	4/8/2026 3:09:48 PM	93.1	-6.12	-6.15	0.0	0.0	-0.093	-0.090	-9.04	
H-1563N	4/6/2026 2:39:53 PM	115.0	-3.19	-2.71	6.3	4.3	0.256	0.119	-5.25	-2.82
H-1563N	4/20/2026 12:46:29 PM	114.8	-3.49	-2.70	8.6	5.2	0.454	0.167	-6.37	
H-1563S	4/1/2026 11:59:34 AM	81.7	-0.42	-0.41	0.0	0.0	-0.182	-0.181	-10.56	
H-1563S	4/20/2026 10:22:07 AM	93.2	-0.32	-0.35	0.6	1.6	0.033	0.255	-9.99	
H-1565E	4/6/2026 3:03:47 PM	105.3	-0.55	-0.52	3.7	4.4	0.080	0.117	-8.94	
H-1565E	4/16/2026 9:43:18 AM	107.7	-1.39	-1.46	32.0	34.1	6.510	7.392	-1.19	-1.28
H-1568N	4/3/2026 2:57:27 PM	106.9	-1.07	-2.04	3.4	8.9	0.237	1.627	-6.09	
H-1568N	4/16/2026 9:49:24 AM	112.2	-2.60	-2.16	8.5	7.2	1.543	1.089	-9.19	-9.31
H-1571S	4/7/2026 2:24:23 PM	104.5	-0.41	-0.41	0.0	0.0	-0.306	-0.303	-20.83	
H-1572N	4/6/2026 11:09:07 AM	96.8	-0.65	-0.62	0.0	0.0	-0.145	-0.128	-12.04	
H-1572S	4/8/2026 2:25:54 PM	108.8	-0.19	-1.46	2.2	5.4	0.010	0.061	-16.00	
H-1574N	4/7/2026 10:09:11 AM	98.8	-0.25	-0.23	13.0	12.8	0.212	0.206	-6.58	-6.70
H-1574N	4/24/2026 9:10:29 AM	96.4	-0.15	-0.10	11.7	12.6	0.164	0.189	-7.08	
H-1753N	4/15/2026 9:00:43 AM	76.7	-1.00	-1.00	5.1	5.1	0.056	0.055	-9.22	-9.35
H-1753N	4/22/2026 1:55:02 PM	82.4	-0.46	-0.48	3.3	2.6	0.023	0.015	-5.62	-5.73
H-1753S	4/14/2026 10:20:08 AM	114.4	-5.81	-5.92	5.6	5.7	0.657	0.694	-6.71	-6.87
H-1753S	4/14/2026 10:25:48 AM	115.0	-7.23	-7.28	6.4	6.8	0.872	0.992	-8.38	-8.45
H-1753S	4/20/2026 12:51:35 PM	110.5	-4.99	-5.51	0.0	23.3	-0.093	1.127	-5.26	
H-1756S	4/1/2026 11:20:37 AM	115.1	-0.22	-0.20	0.0	0.0	-0.384	-0.268	-7.97	
H-1756S	4/20/2026 4:20:22 PM	124.3	0.01	-0.11	0.0	4.3	-0.004	0.026	-6.95	
H-1756S	4/20/2026 4:21:41 PM	125.2	-0.17	-0.15	3.8	3.9	0.022	0.022	-7.02	
H-1757S	4/1/2026 11:51:49 AM	87.7	-1.17	-0.83	0.0	0.0	-0.344	-0.240	-10.84	
H-1757S	4/20/2026 10:15:16 AM	85.9	-0.16	-0.17	2.3	2.2	0.012	0.011	-9.87	
H-1760S	4/2/2026 2:31:27 PM	115.8	-1.51	-1.46	11.0	9.7	0.709	0.605	-9.31	-9.39
H-1760S	4/16/2026 10:23:51 AM	118.5	-2.13	-1.76	9.7	11.3	0.608	0.816	-10.02	-9.97
H-1762N	4/6/2026 2:51:09 PM	103.4	-0.10	-0.27	0.0	4.1	-0.208	0.304	-8.58	
H-1762N	4/16/2026 9:32:06 AM	104.2	-0.37	-0.35	12.7	12.9	3.368	3.481	-9.46	-9.35
H-1763N	4/2/2026 2:01:43 PM	97.0	-0.02	-0.03	6.9	7.2	0.293	0.318	-16.59	-16.48
H-1763N	4/13/2026 1:08:49 PM	95.0	-0.23	-0.17	2.8	2.8	0.049	0.049	-14.70	
H-1763S	4/6/2026 2:40:50 PM	102.7	-0.54	-0.53	0.0	0.0	-0.073	-0.074	-10.66	
H-1764N	4/6/2026 2:18:26 PM	117.2	-3.81	-3.80	0.0	0.0	-0.277	-0.279	-16.33	

All LFG Extraction Well Data - April 2026
Chiquita Canyon Landfill

Point Name	Record Date	Adj Temp [°F]	Init Stat Press ["H2O]	Adj Stat Press ["H2O]	Init Flow [scfm]	Adj Flow [scfm]	Init Diff Press ["H2O]	Adj Diff Press ["H2O]	Sys Pressure ["H2O]	Adj Avail Press ["H2O]
H-1764S	4/7/2026 2:27:20 PM	107.5	-2.19	-2.18	0.0	0.0	-0.487	-0.486	-21.39	
H-1767N	4/8/2026 1:42:23 PM	100.5	-0.09	-0.09	13.4	13.4	0.410	0.412	-4.46	
H-1769N	4/2/2026 9:33:26 AM	111.2	-0.77	-0.78	48.3	51.8	6.312	7.278	-9.87	-11.41
H-1769N	4/23/2026 9:36:30 AM	107.7	-0.46	-0.46	42.8	42.7	4.900	4.893	-8.74	-8.73
H-1770N	4/2/2026 10:18:44 AM	63.5	-1.08	-1.05	10.8	12.0	2.255	2.761	-9.60	-10.00
H-1770N	4/13/2026 8:30:00 AM									
H-1770N	4/13/2026 8:30:00 AM									
H-1770N	4/17/2026 11:03:48 AM	97.5	-1.15	-1.10	9.2	7.9	1.722	1.282	-9.01	-9.31
H-1770S	4/1/2026 10:12:58 AM	85.6	-1.68	-1.03	2.3	1.6	0.620	0.298	-8.35	
H-1770S	4/20/2026 10:46:19 AM	110.5	-1.06	-0.67	2.4	2.1	0.658	0.527	-8.66	
H-1771A	4/10/2026 4:18:15 PM	112.7	-0.92	-0.75	12.4	10.8	1.003	0.752	-5.30	
H-1771B	4/2/2026 8:44:58 AM	84.9	-0.30	-0.30	0.0	0.0	-0.132	-0.131	-13.26	
H-1771B	4/17/2026 1:36:54 PM	94.9	-0.79	-0.79	0.2	0.3	0.001	0.001	-10.97	-11.19
H-1774N	4/2/2026 9:53:35 AM	115.8	-0.90	-0.97	10.7	10.8	2.440	2.460	-9.96	-9.75
H-1774N	4/20/2026 10:13:35 AM	116.5	-0.94	-0.92	10.6	10.4	2.366	2.284	-8.68	-8.59
H-1801S	4/6/2026 10:37:58 AM	90.1	-1.48	-1.31	0.0	0.0	-0.299	-0.216	-15.47	
H-1802S	4/6/2026 11:04:14 AM	106.9	-0.29	-0.28	0.0	0.0	-0.247	-0.244	-14.46	
H-1803N	4/6/2026 9:15:00 AM									
H-1803N	4/6/2026 9:15:00 AM									
H-1803N	4/6/2026 9:16:11 AM	196.1	-4.79	-5.18	52.6	54.4	4.147	4.434	0.00	0.00
H-1803N	4/13/2026 9:26:42 AM	196.1	-4.66	-4.48	55.1	54.4	4.545	4.432	0.02	0.00
H-1803N	4/13/2026 9:30:00 AM									
H-1803N	4/22/2026 8:40:00 AM									
H-1803N	4/22/2026 8:42:07 AM	196.3	-4.50	-4.73	54.1	57.7	4.363	4.988	0.34	0.34
H-1803N	4/28/2026 10:50:58 AM	197.2	-1.06	-0.94	25.0	28.1	0.921	1.163	0.67	0.67
H-1804B	4/16/2026 11:09:39 AM	108.5	-12.04	-13.00	9.0	11.7	0.526	0.883	-12.45	-13.58
H-1804B	4/22/2026 10:12:19 AM	108.5	-14.70	-15.11	11.6	11.8	0.864	0.904	-15.16	-14.35
H-1804N	4/10/2026 3:28:32 PM	96.7	-3.81	-3.90	2.6	2.5	0.126	0.117	-5.57	
H-1804S	4/6/2026 2:20:38 PM	109.5	-6.01	-6.00	0.0	0.0	-1.148	-1.149	-14.11	
H-1805A	4/1/2026 4:05:02 PM	91.8	-1.26	-1.08	5.1	4.6	2.724	2.169	-17.15	
H-1805B	4/6/2026 2:05:17 PM	90.2	-0.27	-0.24	0.0	0.0	-0.040	-0.035	-14.00	
H-1805S	4/6/2026 2:30:55 PM	131.3	-5.63	-5.61	0.0	0.0	-1.221	-0.831	-16.84	
H-1806A	4/6/2026 1:20:59 PM	96.2	-0.30	-0.30	0.0	0.0	-0.058	-0.058	-13.53	
H-1806B	4/6/2026 11:13:34 AM	102.2	-1.87	-1.86	0.0	0.0	-0.410	-0.403	-15.18	
H-1806N	4/10/2026 12:06:10 PM	129.3	-4.86	-4.06	15.9	6.7	0.325	0.057	-10.25	
H-1806S	4/7/2026 1:53:31 PM	126.6	-0.50	-0.47	9.5	9.5	0.728	0.731	-4.79	
H-1807A	4/6/2026 1:07:40 PM	103.3	-7.82	-7.82	22.6	21.4	0.598	0.537	-13.62	
H-1807N	4/10/2026 11:44:23 AM	96.0	-2.31	-1.94	2.1	0.4	0.091	0.003	-7.77	
H-1807S	4/7/2026 12:54:26 PM	92.8	0.35	-0.10	4.8	0.0	0.028	-0.032	-5.24	
H-1807S	4/7/2026 12:55:17 PM	92.3	-0.11	-0.10	4.1	3.5	0.021	0.015	-5.18	
H-1952S	4/13/2026 2:14:26 PM	117.9	-1.10	-0.62	8.8	6.4	1.631	0.879	-8.56	-8.80
H-1952S	4/16/2026 1:57:25 PM	120.5	-0.50	-0.49	6.5	6.5	0.889	0.890	-8.82	-8.54
H-1955C	4/1/2026 4:00:30 PM	91.7	-1.41	-1.38	8.0	7.3	1.281	1.067	-21.82	
H-1955C	4/29/2026 12:54:26 PM	91.1	-0.44	-0.37	8.4	7.0	1.415	0.982	-12.67	-12.60
H-1955N	4/10/2026 3:31:38 PM	88.9	-0.48	-0.49	4.2	4.1	0.107	0.103	-5.64	
H-1956B	4/6/2026 1:56:11 PM	123.5	-2.15	-2.11	0.0	0.0	-0.165	-0.005	-12.33	

All LFG Extraction Well Data - April 2026
Chiquita Canyon Landfill

Point Name	Record Date	Adj Temp [°F]	Init Stat Press ["H2O]	Adj Stat Press ["H2O]	Init Flow [scfm]	Adj Flow [scfm]	Init Diff Press ["H2O]	Adj Diff Press ["H2O]	Sys Pressure ["H2O]	Adj Avail Press ["H2O]
H-1956N	4/10/2026 12:21:42 PM	98.1	-0.24	-0.29	3.5	3.2	0.073	0.063	-7.50	
H-1956S	4/6/2026 10:56:41 AM	72.4	-14.50	-14.11	0.0	0.0	-3.127	-3.150	-15.43	
H-1957B	4/6/2026 10:05:06 AM	106.7	-1.36	-1.17	19.1	13.6	2.208	1.120	-17.98	
H-1957N	4/10/2026 11:59:33 AM	121.0	-3.79	-3.61	5.8	0.0	0.206	-0.069	-9.83	
H-1957S	4/6/2026 10:42:08 AM	123.6	-2.88	-2.11	5.5	1.7	0.646	0.061	-15.34	
H-1958C	4/6/2026 1:05:17 PM	123.7	-3.85	-3.55	5.3	9.4	0.180	0.557	-13.48	
H-1958N	4/10/2026 11:36:27 AM	116.8	-3.01	-2.26	0.0	0.0	-0.242	-0.575	-8.12	
H-1958S	4/7/2026 12:43:11 PM	121.8	0.06	-0.10	2.5	0.0	0.039	-0.118	-5.46	
H-1958S	4/7/2026 12:49:36 PM	122.3	-0.25	-0.24	0.0	0.0	-0.262	-0.262	-5.08	
H-1962N	4/2/2026 10:14:38 AM	129.2	-0.37	-0.38			0.004	0.000	-9.62	-9.86
H-1962N	4/17/2026 11:07:15 AM	122.7	-0.19	-0.15			0.030	0.018	-8.94	-8.95
H-1963N	4/2/2026 9:30:31 AM	129.6	-0.03	-0.03	0.9	1.3	0.002	0.004	-11.32	-11.09
H-1963N	4/17/2026 10:50:23 AM	128.2	-0.02	-0.04	1.1	6.4	0.003	0.112	-9.00	-8.88
H-1966N	4/2/2026 10:04:00 AM	105.9	-0.54	-0.55	5.2	5.2	2.935	2.936	-8.03	-7.90
H-1966N	4/20/2026 10:11:07 AM	107.8	-0.33	-0.33	4.6	4.6	2.248	2.271	-6.06	-5.89
H-1967E	4/2/2026 2:45:59 PM	97.9	-2.10	-2.00	0.0	0.0	-0.166	-0.151	-15.02	
H-1967W	4/2/2026 10:29:44 AM	93.0	-2.61	-2.61	30.3	30.4	1.034	1.035	-11.35	
H-2050E	4/20/2026 11:21:02 AM	86.3	-12.58	-12.43	0.0	1.5	-0.104	0.041	-12.26	
H-2050W	4/2/2026 1:44:42 PM	100.4	-0.90	-0.92	6.8	6.2	0.927	0.764	-3.91	
H-2051W	4/2/2026 10:34:36 AM	83.0	-2.55	-2.65	0.0	0.0	-0.588	-0.600	-10.39	
H-2053E	4/15/2026 10:45:09 AM	119.0	-7.02	-6.93	55.5	52.5	3.700	3.318	-11.38	
H-2053W	4/2/2026 11:22:02 AM	94.3	-9.97	-10.04	0.0	0.0	-1.284	-1.243	-10.58	
H-2055E	4/14/2026 8:39:23 AM	103.4	-1.37	-1.54	2.5	2.9	1.624	2.160	-15.00	-15.02
H-2055E	4/14/2026 8:40:33 AM	103.9	-1.53	-1.52	2.9	2.8	2.131	2.085	-15.13	-15.00
H-2055E	4/20/2026 7:50:48 AM	103.7	-1.77	-1.69	2.8	2.7	2.005	1.979	-15.62	
H-2056B	4/15/2026 10:09:37 AM	86.1	-2.17	-2.08	1.1	1.0	0.115	0.103	-6.18	
H-2056W	4/2/2026 10:39:43 AM	96.7	-3.97	-4.05	44.3	45.3	2.206	2.306	-10.77	
H-2057E	4/2/2026 2:47:53 PM	124.4	-11.49	-11.50	0.0	0.0	-0.791	-0.637	-15.00	
H-2057W	4/2/2026 10:57:48 AM	92.7	-7.72	-7.22	0.0	0.0	7.405	7.005		
H-2057W	4/17/2026 10:07:10 AM	93.5	-5.94	-6.08			6.350	6.525	-8.83	-8.50
H-2058E	4/15/2026 10:25:44 AM	110.3	-5.43	-5.45	48.0	49.3	2.675	2.821	-9.42	
H-2058W	4/2/2026 10:47:15 AM	95.3	-3.02	-2.58	8.3	0.0	0.079	-0.277	-11.15	
H-2059E	4/8/2026 3:25:10 PM	122.1	-6.84	-7.80	8.5	8.7	1.414	1.512	-8.83	
H-2059W	4/2/2026 9:56:34 AM	124.1	-4.37	-4.06	50.3	48.8	3.111	2.935	-9.66	
H-2161E	4/8/2026 3:12:39 PM	125.1	-1.22	-1.76	33.4	39.1	1.281	1.765	-8.82	
H-2161W	4/2/2026 10:00:13 AM	106.6	-6.48	-6.59	0.0	0.0	-0.440	-0.250	-10.05	
H-2162W	4/17/2026 1:24:13 PM	92.0	-0.32	-0.32			0.050	0.047	-0.33	-0.31
H-2162W	4/17/2026 1:24:53 PM	92.8	-0.30	-0.30			0.047	0.046	-0.31	-0.31
H-2163C	4/3/2026 9:10:56 AM	92.9	-1.11	-1.01	5.2	0.6	2.823	0.038	-16.04	
H-2163C	4/16/2026 11:00:57 AM	89.9	-0.34	-0.36	1.0	0.9	0.091	0.087	-11.93	
H-2163W	4/2/2026 9:42:15 AM	126.3	-0.32	-0.33	12.1	12.2	1.077	1.078	-10.97	
H-2164E	4/15/2026 8:25:30 AM	117.9	-0.06	-0.03	0.0	3.4	-0.002	0.069	-12.05	
H-2164E	4/20/2026 7:57:52 AM	119.1	-0.62	-0.52	3.6	3.8	0.080	0.088	-16.35	
H-2165E	4/8/2026 2:17:05 PM	113.5	-0.32	-0.32	0.6	0.3	0.008	0.002	-3.70	
H-2165W	4/1/2026 11:02:45 AM	112.5	-0.63	-0.37	0.0	0.0	-0.427	-0.304	-9.92	
H-2165W	4/6/2026 8:50:00 AM									
H-2165W	4/6/2026 8:50:00 AM									

All LFG Extraction Well Data - April 2026
Chiquita Canyon Landfill

Point Name	Record Date	Adj Temp [°F]	Init Stat Press ["H2O]	Adj Stat Press ["H2O]	Init Flow [scfm]	Adj Flow [scfm]	Init Diff Press ["H2O]	Adj Diff Press ["H2O]	Sys Pressure ["H2O]	Adj Avail Press ["H2O]
H-2165W	4/22/2026 10:39:20 AM	116.2	-0.34	-0.33	0.5	0.9	0.001	0.005	-8.79	-8.83
H-2166E	4/6/2026 1:32:01 PM	109.4	-0.54	-0.54	0.0	0.0	-0.120	-0.121	-3.33	
H-2168C	4/6/2026 1:50:15 PM	85.8	-12.66	-12.12	0.0	0.0	2.176	1.968		
H-2168E	4/6/2026 10:02:40 AM	114.8	-1.39	-1.16	0.0	0.0	-0.439	-0.307	-15.95	
H-2168E	4/16/2026 2:28:17 PM	113.4	-0.41	-0.49	6.8	6.3	0.292	0.253	-14.59	-14.66
H-2169C	4/6/2026 1:58:55 PM	103.7	-1.02	-1.00	2.1	2.3	0.005	0.006	-12.52	
H-2169C	4/29/2026 1:47:29 PM	104.8	-0.79	-1.71	11.9	18.7	0.181	0.447	-12.10	-11.84
H-2169E	4/6/2026 10:15:06 AM	110.5	-0.89	-0.75	22.9	17.6	0.646	0.383	-15.50	
H-2169E	4/16/2026 2:17:51 PM	114.5	-0.27	-0.33	15.5	18.0	0.313	0.420	-14.49	-14.61
H-2170N	4/29/2026 12:55:21 PM	118.7	-0.52	-0.58	9.4	9.3	0.559	0.552	-9.93	-9.99
H-2170S	4/20/2026 9:57:36 AM	102.2	-2.76	-2.68	1.8	4.6	0.019	0.124	-17.20	
H-2170S	4/29/2026 12:50:04 PM	118.7	-0.41	-0.46	7.8	8.6	0.381	0.472	-10.11	-9.92
H-2171A	4/20/2026 9:05:01 AM	96.1	-1.80	-1.83	0.0	0.0	-0.045	-0.057	-2.00	
H-2171B	4/8/2026 3:53:01 PM	119.0	-0.87	-0.89	9.9	10.0	0.624	0.632	-6.88	-6.75
H-2171N	4/8/2026 3:20:11 PM	114.2	-0.16	-0.18	3.1	2.7	0.059	0.044	-9.63	-10.18
H-2171S	4/29/2026 1:00:03 PM	120.1	-0.97	-0.97	23.0	23.1	3.398	3.413	-10.58	-10.26
H-2272W	4/2/2026 9:29:05 AM	126.1	-0.42	-0.34	5.6	0.0	0.237	-0.176	-9.95	
H-2272W	4/20/2026 9:08:22 AM	126.0	-0.49	-0.48	7.7	7.7	0.379	0.378	-10.82	-10.78
H-2272W	4/20/2026 9:12:53 AM	125.6	-0.50	-0.49	7.0	7.2	1.059	1.116	-10.93	-10.95
H-2273W	4/1/2026 11:16:14 AM	127.7	-0.66	-0.32	0.0	0.0	-0.298	-0.166	-10.33	
H-2273W	4/6/2026 9:05:00 AM									
H-2273W	4/6/2026 9:05:00 AM									
H-2273W	4/23/2026 10:03:42 AM	126.0	-0.51	-0.51	2.4	2.3	0.036	0.035	-9.76	-9.27
H-2274B	4/3/2026 10:58:48 AM	73.0	-2.17	-2.72	5.4	7.1	0.070	0.121	-11.50	
H-2274B	4/16/2026 3:08:48 PM	89.8	-2.64	-2.14	7.0	5.8	0.124	0.085	-9.38	
H-2274W	4/1/2026 11:24:54 AM	76.6	-0.74	-0.50	0.0	0.0	-0.356	-0.139	-6.13	
H-2274W	4/20/2026 4:06:49 PM	110.0	-0.01	-0.10	2.2	3.6	0.034	0.098	-6.96	
H-2275E	4/6/2026 2:38:35 PM	122.0	-0.65	-0.64	0.0	5.6	-0.020	0.214	-10.87	
H-2275W	4/1/2026 12:16:44 PM	113.7	-1.21	-0.83	0.0	0.0	-0.757	-0.595	-10.68	
H-2275W	4/1/2026 12:19:22 PM	113.1	-0.86	-0.85	0.0	0.0	-0.599	-0.431	-10.22	
H-2275W	4/20/2026 9:51:29 AM	89.7	-0.87	-0.87	2.2	2.2	0.097	0.094	-11.32	-11.21
H-2275W	4/20/2026 9:53:09 AM	86.6	-0.88	-0.87	2.1	2.2	0.091	0.094	-11.14	-11.24
H-2276A	4/2/2026 2:41:32 PM	86.5	-0.01	-0.01	1.3	4.1	0.004	0.036	-0.33	-0.32
H-2276A	4/16/2026 10:09:24 AM	103.7	-7.60	-7.31	20.4	21.9	0.962	1.110	-8.42	-8.76
H-2276B	4/13/2026 8:14:53 AM	113.0	-1.29	-2.34	11.8	15.0	0.319	0.520	-11.92	-12.39
H-2276B	4/13/2026 8:17:11 AM	114.2	-2.42	-2.43	14.7	14.3	0.501	0.475	-12.40	-12.54
H-2276B	4/16/2026 3:19:14 PM	115.8	-1.90	-2.04	13.8	16.6	0.403	0.577	-9.73	
H-2276E	4/6/2026 2:27:53 PM	119.5	-0.55	-0.55	8.4	12.1	0.086	0.179	-18.21	
H-2276W	4/1/2026 11:47:43 AM	76.9	-0.61	-0.59	0.0	0.0	-0.134	-0.135	-10.75	
H-2276W	4/20/2026 10:37:41 AM	91.4	-8.59	-8.55	1.4	1.5	0.015	0.016	-9.73	
H-2277A	4/5/2026 12:36:38 PM	100.9	-7.82	-6.74	2.2	1.4	0.030	0.012	-7.90	-7.78
H-2277A	4/5/2026 12:50:09 PM	100.4	-7.76	-7.89	2.8	2.7	0.050	0.045	-7.86	-8.05
H-2277A	4/17/2026 10:22:44 AM	72.7	-9.49	-9.26	2.9	1.8	0.051	0.021	-9.92	
H-2277A	4/17/2026 10:27:19 AM	73.9	-8.52	-7.97	0.0	0.0	-0.011	-0.012	-9.81	

All LFG Extraction Well Data - April 2026
Chiquita Canyon Landfill

Point Name	Record Date	Adj Temp [ ]	Init Stat Press ["H2O]	Adj Stat Press ["H2O]	Init Flow [scfm]	Adj Flow [scfm]	Init Diff Press ["H2O]	Adj Diff Press ["H2O]	Sys Pressure ["H2O]	Adj Avail Press ["H2O]
H-2277B	4/2/2026 2:20:37 PM	116.4	-3.89	-3.78	3.3	3.3	2.977	2.874	-10.08	-9.67
H-2277B	4/16/2026 1:21:55 PM	116.7	-3.81	-3.79	2.9	2.9	2.290	2.309	-9.17	-9.60
H-23 (EXP-23)	4/8/2026 3:31:03 PM	94.6	-11.17	-11.06	1.7	4.7	0.007	0.051	-11.15	-11.10
H-2301E	4/13/2026 1:15:27 PM	103.0	-1.54	-1.84	14.2	21.7	0.253	0.588	-8.97	-9.45
H-2301W	4/23/2026 10:23:38 AM	92.9	-8.95	-8.79	3.6	3.0	1.367	0.976	-11.32	-11.35
H-2302C	4/2/2026 12:59:49 PM	114.8	-1.98	-1.66	0.0	0.0	-0.188	-0.198	-11.78	
H-2302E	4/13/2026 1:03:58 PM	98.1	-4.38	-4.41	31.8	32.4	1.268	1.313	-6.36	-6.55
H-2303E	4/13/2026 10:40:52 AM	69.7	-5.62	-5.60	3.1	3.8	0.011	0.017	-5.82	-5.86
H-2303E	4/13/2026 10:45:26 AM	68.5	-5.43	-5.60	1.2	1.1	0.026	0.021	-5.69	-5.81
H-2303N	4/2/2026 12:54:49 PM	99.8	-0.60	-0.58	6.3	6.3	0.782	0.782	-13.53	
H-2304E	4/13/2026 10:27:26 AM	96.4	-1.95	-1.95	93.0	93.6	2.115	2.145	-4.63	-4.65
H-2304S	4/23/2026 1:29:07 PM	125.4	-0.03	-0.08	18.0	18.5	6.947	7.342	-10.05	-10.24
H-2305N	4/2/2026 12:52:13 PM	88.0	-7.09	-6.87	0.0	0.0	-1.746	-1.697	-13.72	
H-2305S	4/23/2026 1:25:40 PM	128.7	-0.50	-0.49	23.7	23.5	3.620	3.563	-10.50	-10.39
H-2306N	4/20/2026 11:10:56 AM	116.6	-2.18	-2.23	36.1	40.6	2.791	3.527	-12.84	
H-2307S	4/2/2026 1:12:46 PM	84.4	1.94	1.94	15.2	15.3	0.476	0.481	1.91	
H-2307S	4/2/2026 1:15:40 PM	85.4	1.87	1.87	15.7	15.7	0.492	0.492	1.95	
H-2307S	4/15/2026 1:55:31 PM	111.1	-9.92	-7.71	9.4	26.8	0.204	1.662	-11.07	-10.86
H-2307S	4/15/2026 1:56:41 PM	111.8	-7.69	-6.34	23.7	19.9	1.302	0.918	-10.72	-10.83
H-2308S	4/2/2026 1:06:10 PM	93.8	1.87	1.92	21.6	22.4	0.536	0.574	1.91	
H-2308S	4/2/2026 1:06:47 PM	94.2	1.99	1.98	23.0	23.0	0.593	0.593	1.93	
H-2308S	4/15/2026 1:50:26 PM	121.4	-4.62	-4.30	61.4	56.7	4.957	4.228	-12.19	-12.76
H-2309N	4/3/2026 9:19:16 AM	83.1	-3.42	-3.40	0.0	0.0	-0.101	-0.104	-16.11	
H-2309S	4/23/2026 10:43:33 AM	82.8	1.12	-0.04	1.3	20.0	0.003	0.868	-11.35	-11.09
H-2309S	4/23/2026 10:45:29 AM	85.3	-0.21	-0.27	19.6	20.3	0.836	0.891	-10.63	-11.32
H-2310N	4/27/2026 1:21:29 PM	109.8	-0.17	-0.16	3.9	3.1	0.094	0.059	-3.81	-3.88
H-2310S	4/20/2026 11:15:47 AM	101.0	-4.69	-4.64	0.0		-0.006	0.007	-12.54	
H-2401S	4/2/2026 2:25:40 PM	107.8	-3.80	-3.78	0.0	0.0	-0.031	-0.030	-9.61	
H-2401S	4/17/2026 9:19:57 AM	109.8	-6.04	-6.22	2.0	2.2	0.087	0.101	-12.66	-12.60
H-2402N	4/2/2026 2:15:47 PM	111.9	-3.07	-2.56	1.0	0.0	0.103	-0.360	-14.38	
H-2402N	4/2/2026 2:17:30 PM	111.8	-2.57	-2.56	0.0	0.0	-0.232	-0.230	-14.04	
H-2402S	4/2/2026 2:35:12 PM	110.7	-0.73	-0.89	14.4	19.7	0.242	0.451	-9.65	
H-2403N	4/2/2026 2:10:30 PM	114.2	-0.51	-0.49	5.0	5.0	0.514	0.512	-13.57	
H-2403S	4/2/2026 1:34:47 PM	86.0	0.38	0.39	0.6	0.6	0.039	0.039	2.05	
H-2403S	4/2/2026 1:35:34 PM	86.8	0.46	0.46	0.6	0.6	0.031	0.033	2.04	
H-2403S	4/16/2026 2:49:36 PM	86.4	-9.87	-3.21	1.5	2.0	0.046	0.077	-10.41	-10.42
H-2403S	4/16/2026 2:52:16 PM	86.2	-3.76	-3.80	2.0	2.1	0.084	0.092	-10.39	-10.35
H-2404N	4/2/2026 2:02:16 PM	111.3	-1.59	-1.60	5.3	5.4	0.574	0.580	-13.79	
H-2404S	4/2/2026 1:24:22 PM	111.5	-10.95	-10.96	0.0	0.0	-1.750	-1.241	-10.78	
H-2405N	4/8/2026 11:46:17 AM	112.3	-0.22	-0.21	9.8	10.1	2.056	2.162	-4.64	

All LFG Extraction Well Data - April 2026
Chiquita Canyon Landfill

Point Name	Record Date	Adj Temp [°F]	Init Stat Press ["H2O]	Adj Stat Press ["H2O]	Init Flow [scfm]	Adj Flow [scfm]	Init Diff Press ["H2O]	Adj Diff Press ["H2O]	Sys Pressure ["H2O]	Adj Avail Press ["H2O]
H-29	4/20/2026 10:26:22 AM	118.3	-3.77	-1.87	4.1	3.6	0.364	0.277	-14.25	-14.26
H-72	4/8/2026 10:55:00 AM	90.9	-0.13	-0.14	2.5	2.2	0.007	0.006	-4.17	-4.21
H-74	4/10/2026 4:43:33 PM	98.2	-2.49	-4.17	5.7	11.0	0.629	2.322	-7.52	
H-75	4/10/2026 11:16:28 AM	88.0	-0.45	-0.47	2.4	2.0	1.021	0.984	-11.60	
H-79	4/7/2026 1:07:33 PM	130.8	0.45	-0.10	9.0	0.0	0.108	-0.066	-3.48	
H-79	4/7/2026 1:09:19 PM	133.5	-0.10	-0.10	0.0	0.0	-0.021	-0.021	-3.21	
H-79	4/7/2026 1:11:40 PM	133.6	-0.23	-0.22	0.0	0.0	-0.070	-0.068	-3.47	
P-02R	4/15/2026 11:10:10 AM	84.8	-0.06	-0.04	7.6	7.6	0.331	0.336	-16.76	
P-03R	4/15/2026 11:04:05 AM	86.8	0.14	-0.04	0.0	3.7	-0.055	1.306	-16.15	
P-03R	4/15/2026 11:06:21 AM	88.2	-0.41	-0.40	3.2	3.2	0.981	0.987	-16.56	
P-04	4/10/2026 1:43:08 PM	89.7	-0.04	-0.28			0.044	0.274	-14.95	-14.77
P-05	4/10/2026 1:37:41 PM	99.1	-0.08	-0.09			0.079	0.088	-13.60	-13.84
P-06R	4/10/2026 1:33:51 PM	109.4	-0.67	-0.53	1.5	0.9	0.248	0.091	-13.14	-13.16
P-07R	4/30/2026 8:21:30 AM	81.8	-0.62	-0.62	1.6	1.6	0.250	0.248	-16.41	-16.53
P-07R	4/30/2026 2:18:44 PM	87.8	-0.06	-0.06	2.9	2.8	0.848	0.816	-14.39	-14.35
P-08R	4/15/2026 10:59:27 AM	97.9	-14.68	-14.74	4.3	8.1	0.108	0.380	-13.52	
P-09	4/10/2026 1:25:33 PM	96.5	-0.59	-0.47			0.583	0.463	-9.62	-10.62
P-10	4/10/2026 1:29:29 PM	87.4	-0.17	-0.17	2.9	2.9	0.870	0.864	-10.29	-10.20
P-11	4/10/2026 1:14:55 PM	101.9	-0.28	-0.28	5.1	5.1	2.734	2.713	-9.32	-9.29
P-12	4/6/2026 8:00:28 AM	75.7	-3.87	-3.88	4.9	4.9	0.420	0.424	-13.42	
P-13	4/6/2026 8:05:39 AM	75.5	-1.46	-1.45	6.8	6.5	0.856	0.761	-15.90	
P-14	4/6/2026 8:09:12 AM	61.9	-0.59	-0.56	0.0	0.0	0.548	0.541		
P-15R	4/6/2026 8:14:09 AM	69.2	-1.55	-1.50	1.0	1.1	0.092	0.104	-14.43	
P-16	4/6/2026 8:19:27 AM	81.9	-3.80	-3.77	2.9	2.7	0.149	0.135	-13.99	
P-17	4/6/2026 8:34:41 AM	108.2	-1.47	-1.44	0.0	0.0	1.461	1.448	-12.95	
P-18RD	4/6/2026 8:46:49 AM	82.8	-10.40	-10.38	0.0	0.0	-0.024	-0.021	-12.33	
P-18RS	4/6/2026 8:44:27 AM	92.6	-1.86	-1.89	6.9	6.2	4.751	3.817	-14.30	
P-19	4/6/2026 8:40:24 AM	85.4	-1.57	-1.52	11.3	10.8	0.732	0.671	-12.48	
P-20R	4/6/2026 8:51:48 AM	96.2	-1.84	-1.82	9.6	9.8	9.196	9.572	-12.28	
P-21	4/6/2026 9:19:55 AM	90.8	-1.10	-1.08	0.0	0.0	1.065	1.060		
P-21RD	4/6/2026 9:31:50 AM	98.6	-5.14	-5.12	22.8	23.5	3.021	3.194	-11.48	
P-21RS	4/6/2026 9:28:58 AM	106.7	-4.48	-4.48	12.4	12.9	0.898	0.975	-11.21	
P-22RD	4/8/2026 9:06:13 AM	118.5	-3.89	-3.84	4.5	4.7	5.310	5.643	-9.05	
P-22RS	4/8/2026 9:04:00 AM	120.4	-1.32	-1.34	44.5	44.9	2.374	2.416	-8.60	
P-23	4/6/2026 9:41:25 AM	88.5	-0.85	-0.86	0.0	0.0	-0.105	-0.052		
P-24	4/6/2026 9:48:22 AM	87.7	-2.78	-2.74	13.6	12.6	3.733	3.202	-11.19	
P-26	4/6/2026 10:09:07 AM	82.3	-7.07	-7.07	0.0	0.0	7.141	7.145		
P-27	4/6/2026 10:15:58 AM	83.4	-1.37	-1.33	0.0	0.0	1.448	1.316		
P-28	4/6/2026 10:22:57 AM	96.9	-5.75	-5.71	0.0	0.0	5.734	5.743		
P-29R	4/6/2026 10:30:43 AM	94.1	-1.88	-1.85	0.4	0.6	0.001	0.002	-8.83	
P-30R	4/6/2026 10:39:44 AM	84.6	-6.60	-6.60	12.7	10.3	3.242	2.142	-8.16	
P-32R1	4/6/2026 10:48:42 AM	93.1	-0.89	-0.89	2.0	1.8	3.830	3.323	-8.00	
P-32R2	4/6/2026 10:53:03 AM	112.9	-2.22	-2.20	13.7	14.1	3.897	2.976	-7.53	
P-33	4/6/2026 11:13:05 AM	82.0	-3.82	-3.72	0.0	0.0	0.039	0.040		

All LFG Extraction Well Data - April 2026
Chiquita Canyon Landfill

Point Name	Record Date	Adj Temp [°F]	Init Stat Press ["H2O]	Adj Stat Press ["H2O]	Init Flow [scfm]	Adj Flow [scfm]	Init Diff Press ["H2O]	Adj Diff Press ["H2O]	Sys Pressure ["H2O]	Adj Avail Press ["H2O]
P-36	4/6/2026 11:20:34 AM	88.8	-0.62	-0.58	0.0	0.0	0.585	0.574		
P-37	4/6/2026 11:25:24 AM	91.6	-0.50	-0.48	1.4	1.2	0.490	0.398	-6.31	
P-38RD	4/8/2026 8:11:13 AM	106.0	-3.85	-3.88	38.5	38.5	1.746	1.743	-5.38	
P-38RS	4/8/2026 8:08:47 AM	103.9	-1.35	-1.34	13.3	13.1	1.045	1.015	-5.60	
P-39	4/8/2026 8:15:59 AM	72.8	-7.02	-6.96	0.0	0.1	-0.018	0.000	-7.00	
P-41	4/8/2026 8:21:02 AM	109.5	-2.96	-2.88	0.0	0.0	-0.177	-0.159		
P-42R	4/8/2026 8:25:06 AM	108.7	-6.09	-6.11	2.4	3.8	0.593	1.469	-6.06	
P-43	4/8/2026 8:28:17 AM	117.1	-4.29	-4.21	0.0	0.0	4.357	4.303		
P-44RD	4/8/2026 8:33:37 AM	86.3	-7.00	-6.98	0.0	0.0	-0.046	-0.046	-6.95	
P-44RS	4/8/2026 8:31:29 AM	121.4	-5.59	-5.48	19.3	16.5	2.371	1.734	-7.67	
P-45RD	4/8/2026 8:41:03 AM	114.6	-6.72	-6.64	2.7	4.1	0.149	0.348	-7.28	
P-45RS	4/8/2026 8:39:04 AM	88.8	-0.74	-0.72	0.4	0.5	0.015	0.025	-7.95	
P-46RD	4/8/2026 8:49:34 AM	103.5	-6.82	-6.84	0.0	0.0	-0.040	-0.033	-6.88	
P-46RS	4/8/2026 8:47:22 AM	120.6	-2.45	-2.39	23.8	21.8	3.610	3.046	-7.06	
P-47	4/8/2026 8:59:30 AM	124.1	-0.30	-0.29	0.0	0.0	0.372	0.359		
P-48	4/8/2026 9:12:32 AM	119.1	-0.12	-0.13	0.0	0.0	0.010	0.010		
P-49RD	4/8/2026 9:36:58 AM	114.4	-11.84	-11.87	22.7	22.9	3.106	3.155	-15.43	
P-49RS	4/8/2026 9:34:46 AM	115.1	-1.66	-1.63	23.6	23.6	1.211	1.207	-15.95	
P-52	4/8/2026 10:40:17 AM	116.4	-0.69	-0.58	0.0	0.0	-5.097	-4.894		
P-53	4/8/2026 10:45:15 AM	115.4	-1.52	-1.42	16.2	15.3	5.523	4.931	-17.71	
P-54	4/8/2026 10:31:51 AM	98.4	-0.91	-0.87	0.0	0.0	0.976	0.950		
P-55	4/8/2026 10:29:03 AM	96.3	-0.62	-0.60	0.0	0.0	0.672	0.668		
P-56	4/8/2026 10:22:20 AM	103.9	-0.67	-0.59	0.0	0.0	0.081	0.074		
P-57	4/8/2026 10:25:44 AM	80.8	-0.49	-0.49	0.0	0.0	-0.057	-0.046	-25.16	
P-60R	4/8/2026 10:08:43 AM	79.7	-2.74	-2.68	0.0	1.4	-0.019	0.034	-2.74	
P-61	4/8/2026 10:00:26 AM	85.2	-0.55	-0.52	8.5	8.5	7.103	7.171	-7.07	
P-65	4/8/2026 9:53:52 AM	80.3	-1.43	-1.40	3.1	2.5	2.287	1.534	-5.82	
P-71	4/8/2026 9:25:59 AM	81.9	-0.43	-0.40	0.0	0.0	0.426	0.424		
P-75	4/8/2026 9:48:15 AM	92.7	-4.66	-4.70	20.9	20.3	2.436	2.305	-6.91	
P-76	4/6/2026 11:29:11 AM	107.4	-2.11	-2.09	0.0	0.0	-2.069	-2.118	-5.13	
P-79	4/6/2026 8:25:06 AM	83.5	-0.49	-0.47	0.0	0.0	0.456	0.454	-12.98	
SC-2000E	4/15/2026 7:54:27 AM	115.6	-3.32	-3.35	5.5	6.6	0.599	0.862	-8.70	
SC-2501E	4/6/2026 9:06:52 AM	152.8	-0.34	-0.34	2.8	3.0	0.053	0.061	-11.28	-11.21
SC-2501E	4/6/2026 9:10:00 AM									
SC-2501E	4/6/2026 9:10:00 AM									
SC-2501E	4/13/2026 9:18:55 AM	168.9	-0.08	-0.08	2.6	2.8	0.047	0.055	-10.17	-10.37
SC-2501E	4/13/2026 9:22:00 AM									
SC-2501E	4/20/2026 9:30:00 AM									
SC-2501E	4/20/2026 9:37:53 AM	186.9	0.02	-0.64	4.3	35.7	0.127	9.208	-10.06	-9.08
SC-2501E	4/20/2026 9:39:08 AM	186.9	-0.77	-0.76	35.3	35.3	8.994	9.000	-8.94	-8.43
SC-2501E	4/28/2026 10:42:28 AM	189.5	1.32	1.37	15.4	12.0	1.674	1.024	-1.90	-2.82

All LFG Extraction Well Data - April 2026
Chiquita Canyon Landfill

Point Name	Record Date	Adj Temp [°F]	Init Stat Press ["H2O]	Adj Stat Press ["H2O]	Init Flow [scfm]	Adj Flow [scfm]	Init Diff Press ["H2O]	Adj Diff Press ["H2O]	Sys Pressure ["H2O]	Adj Avail Press ["H2O]
SC-2501E	4/28/2026 10:43:06 AM	189.8	1.29	1.28	13.3	12.8	1.259	1.160	-1.82	-0.41
SC-2501W	4/6/2026 9:23:04 AM	184.1	-0.61	-0.60	14.5	14.6	1.492	1.502	-10.62	-10.66
SC-2501W	4/6/2026 9:25:00 AM									
SC-2501W	4/6/2026 9:25:00 AM									
SC-2501W	4/13/2026 9:34:52 AM	185.5	-0.16	-0.16	12.4	12.4	1.093	1.094	-8.20	-8.31
SC-2501W	4/13/2026 9:40:00 AM									
SC-2501W	4/22/2026 8:57:01 AM	185.5	-0.66	-0.59	24.4	28.2	4.236	5.672	-6.39	-7.08
SC-2501W	4/22/2026 9:00:00 AM									
SC-2501W	4/28/2026 11:08:15 AM	161.5	1.41	1.41	3.0	3.0	0.061	0.063	-4.97	-4.94
SC-2501W	4/28/2026 11:08:53 AM	161.1	1.17	1.17	6.0	6.0	0.248	0.248	-4.56	-4.56
SW-10	4/27/2026 1:42:28 PM	78.5	-5.30	-5.37	13.9	14.4	0.235	0.253	-5.61	-5.59
SW-115	4/10/2026 7:58:47 AM	75.4	-5.59	-6.08	11.3	15.3	0.700	1.296	-13.79	
SW-1445	4/1/2026 10:19:46 AM	83.4	-8.52	-8.60	2.2	4.6	0.006	0.026	-8.61	-8.68
SW-1445	4/3/2026 9:43:47 AM	84.1	-9.32	-9.22	7.2	8.5	0.064	0.088	-9.11	-9.11
SW-1455	4/1/2026 10:13:55 AM	85.4	-8.73	-8.73	3.1	5.1	0.012	0.032	-8.68	-8.72
SW-1455	4/3/2026 9:48:11 AM	85.6	-8.76	-8.87	4.8	7.3	0.028	0.066	-8.59	-8.66
SW-154	4/10/2026 9:17:01 AM	76.2	-8.43	-8.46	0.0	0.0	8.720	8.624		
SW-154	4/10/2026 9:18:12 AM	76.4	-8.53	-8.43	0.0	0.0	8.644	8.490		
SW-17-135	4/1/2026 10:17:09 AM	72.7	-8.60	-8.60	6.9	3.5	0.058	0.015	-8.85	-9.02
SW-17-135	4/3/2026 9:45:46 AM	73.6	-9.11	-9.12	2.6	10.8	0.008	0.142	-8.99	-8.04
SW-187	4/3/2026 7:48:56 AM	68.7	-11.11	-11.15	5.4	8.4	0.007	0.016	-10.76	-10.84
SW-1930	4/2/2026 8:16:55 AM	80.4	-9.80	-9.74	2.5	2.2	0.008	0.006	-9.90	-9.94
SW-20	4/27/2026 1:22:23 PM	82.1	-0.04	-0.05	2.4	2.2	0.007	0.006	-12.03	-11.97
SW-25	4/1/2026 8:10:30 AM	58.0	-0.33	-0.35	3.5	3.5	0.068	0.070	-9.06	-9.10
SW-25	4/1/2026 8:21:48 AM	63.1	-0.79	-0.78	0.7	0.7	0.044	0.045	-9.06	-9.10
SW-2501D	4/1/2026 9:20:13 AM	73.6	-9.06	-9.06	5.6	5.4	0.038	0.036	-9.06	-9.07
SW-2501D	4/2/2026 9:13:53 AM	71.6	-10.04	-9.99	6.5	5.8	0.051	0.041	-10.02	-10.05
SW-2501D	4/3/2026 8:47:09 AM	71.5	-10.78	-10.77	0.6	0.5	0.031	0.027	-10.42	-10.40
SW-2501D	4/6/2026 8:15:00 AM	64.4	-9.27	-9.28	0.0	0.0	-1.590	-1.588	-9.26	
SW-2501D	4/7/2026 8:36:54 AM	75.8	-8.35	-8.33	0.0	0.0	-1.753	-1.751	-8.15	
SW-2501D	4/8/2026 8:21:20 AM	69.6	-5.67	-5.71	3.2	3.2	1.051	1.054	-5.68	-5.68
SW-2501D	4/9/2026 9:26:22 AM	74.5	-1.43	-1.54	0.7	0.7	0.054	0.046	-0.77	-0.95
SW-2501D	4/10/2026 8:39:10 AM	72.5	-9.13	-9.16	0.7	0.9	0.049	0.076	-8.84	-9.16
SW-2501D	4/13/2026 8:52:20 AM	72.5	-9.54	-9.21	0.5	0.7	0.030	0.043	-9.42	-9.38
SW-2501D	4/14/2026 8:29:20 AM	70.5	-8.59	-8.53	0.0	0.0	-0.093	-0.094	-8.51	
SW-2501D	4/15/2026 8:52:16 AM	72.4	-8.09	-8.09	3.6	3.5	1.293	1.278	-7.72	-7.73
SW-2501D	4/16/2026 8:50:19 AM	72.7	-9.90	-9.74	6.5	5.5	0.052	0.036	-9.89	-9.76
SW-2501D	4/17/2026 8:31:41 AM	71.4	-9.25	-9.24	0.5	0.2	0.030	0.005	-9.28	-9.33
SW-2501D	4/20/2026 8:20:43 AM	71.6	-9.46	-9.46	3.9	3.9	1.533	1.531	-9.18	-9.18
SW-2501D	4/22/2026 8:39:14 AM	71.9	-8.76	-8.73	0.6	0.5	0.036	0.028	-8.85	-8.83
SW-2501D	4/23/2026 9:12:55 AM	73.4	-8.78	-8.78	3.1	3.1	0.956	0.957	-8.74	-8.74

All LFG Extraction Well Data - April 2026
Chiquita Canyon Landfill

Point Name	Record Date	Adj Temp [°F]	Init Stat Press ["H2O]	Adj Stat Press ["H2O]	Init Flow [scfm]	Adj Flow [scfm]	Init Diff Press ["H2O]	Adj Diff Press ["H2O]	Sys Pressure ["H2O]	Adj Avail Press ["H2O]
SW-2501D	4/24/2026 8:51:29 AM	73.5	-8.78	-8.78	3.5	3.5	1.229	1.219	-8.66	-8.66
SW-2501D	4/27/2026 8:53:51 AM	71.8	-6.45	-6.42	0.6	0.6	0.033	0.031	-6.64	-6.48
SW-2501D	4/28/2026 8:57:44 AM	72.9	-6.23	-6.26	0.3	0.5	0.009	0.020	-6.46	-6.40
SW-2501D	4/29/2026 8:25:47 AM	72.1	-8.95	-8.67	0.7	0.6	0.045	0.039	-9.10	-8.85
SW-2501D	4/30/2026 8:28:11 AM	71.9	-7.09	-7.09	0.5	0.5	0.021	0.030	-7.15	-7.06
SW-2501M	4/1/2026 9:14:59 AM	69.7	-9.15	-9.02	5.5	5.1	0.036	0.032	-9.08	-9.06
SW-2501M	4/2/2026 8:49:06 AM	63.7	-10.35	-10.26	1.5	3.9	0.003	0.018	-10.32	-10.23
SW-2501M	4/3/2026 8:40:36 AM	66.9	-10.79	-10.77	0.7	0.8	0.043	0.058	-10.46	-10.44
SW-2501M	4/6/2026 8:19:51 AM	63.5	-9.37	-9.37	0.0	0.0	-1.199	-1.197	-9.35	
SW-2501M	4/7/2026 8:42:07 AM	73.7	-8.58	-8.58	0.0	0.0	-2.096	-2.093	-8.37	
SW-2501M	4/8/2026 8:13:36 AM	66.1	-5.64	-5.64	2.8	2.8	0.803	0.808	-5.68	-5.66
SW-2501M	4/9/2026 9:21:25 AM	73.6	-1.61	-1.58	0.5	0.6	0.027	0.039	-1.01	-1.01
SW-2501M	4/10/2026 8:31:56 AM	67.2	-8.98	-9.12	0.6	0.3	0.031	0.007	-8.87	-8.83
SW-2501M	4/13/2026 8:46:25 AM	66.7	-9.49	-9.48	0.5	0.6	0.025	0.038	-9.51	-9.46
SW-2501M	4/14/2026 8:34:32 AM	67.7	-8.19	-8.20	0.0	0.0	-0.095	-0.093	-9.27	
SW-2501M	4/15/2026 8:48:48 AM	63.0	-8.06	-8.06	3.5	3.5	1.238	1.222	-8.10	-8.10
SW-2501M	4/16/2026 8:44:37 AM	66.1	-9.80	-9.69	8.7	3.0	0.091	0.011	-9.76	-9.55
SW-2501M	4/17/2026 8:26:02 AM	65.4	-9.47	-9.46	0.5	0.5	0.030	0.022	-9.55	-9.45
SW-2501M	4/20/2026 8:17:14 AM	63.5	-9.46	-9.46	4.1	4.1	1.700	1.704	-9.17	-9.17
SW-2501M	4/22/2026 8:33:18 AM	63.4	-8.69	-8.74	0.6	0.7	0.038	0.050	-8.76	-8.69
SW-2501M	4/23/2026 9:08:23 AM	71.2	-8.66	-8.65	3.2	3.3	1.070	1.076	-8.69	-8.69
SW-2501M	4/24/2026 8:47:42 AM	67.5	-8.75	-8.75	3.3	3.3	1.079	1.080	-8.80	-8.79
SW-2501M	4/27/2026 8:49:22 AM	65.7	-6.49	-6.48	0.5	0.4	0.027	0.014	-6.64	-6.65
SW-2501M	4/28/2026 8:52:42 AM	66.5	-6.43	-6.42	0.8	0.5	0.061	0.029	-6.48	-6.54
SW-2501M	4/29/2026 8:21:07 AM	65.4	-8.72	-8.68	0.6	0.4	0.035	0.018	-8.96	-8.84
SW-2501M	4/30/2026 8:21:11 AM	66.0	-7.06	-6.97	0.4	0.3	0.014	0.007	-6.80	-6.74
SW-2501MD	4/1/2026 9:17:25 AM	76.7	-8.87	-8.87	2.4	1.8	0.007	0.004	-9.14	-9.12
SW-2501MD	4/2/2026 9:03:37 AM	76.1	-10.28	-10.37	5.0	6.4	0.031	0.051	-10.49	-10.50
SW-2501MD	4/3/2026 8:44:07 AM	75.4	-10.68	-10.77	0.7	1.2	0.003	0.009	-10.46	-10.44
SW-2501MD	4/6/2026 8:13:08 AM	62.6	-9.58	-9.56	0.0	0.0	-1.834	-1.832	-9.01	
SW-2501MD	4/7/2026 8:43:56 AM	79.8	-8.54	-8.52	0.0	0.0	-2.096	-2.004	-8.58	
SW-2501MD	4/8/2026 8:16:08 AM	75.3	-5.67	-5.69	11.5	11.4	0.783	0.773	-5.68	-5.86
SW-2501MD	4/9/2026 9:23:44 AM	76.0	-1.79	-1.74	1.7	1.0	0.016	0.005	-1.20	-1.09
SW-2501MD	4/10/2026 8:36:00 AM	76.4	-9.13	-9.12	1.1	0.7	0.007	0.003	-8.91	-8.87
SW-2501MD	4/13/2026 8:49:43 AM	76.2	-9.54	-9.49	0.8	0.3	0.004	0.001	-9.76	-9.61
SW-2501MD	4/14/2026 8:38:05 AM	63.1	-10.60	-10.59	0.3	0.2	0.009	0.005	-10.57	
SW-2501MD	4/15/2026 8:50:32 AM	75.6	-8.05	-8.05	14.1	14.1	1.189	1.180	-7.77	-7.77
SW-2501MD	4/16/2026 8:47:16 AM	76.3	-9.50	-9.40	3.9	5.2	0.019	0.033	-9.72	-9.68
SW-2501MD	4/17/2026 8:29:17 AM	75.7	-9.50	-9.39	2.3	1.8	0.032	0.019	-9.57	-9.43
SW-2501MD	4/20/2026 8:18:46 AM	75.9	-9.57	-9.59	15.8	15.8	1.501	1.506	-9.34	-9.32

All LFG Extraction Well Data - April 2026
Chiquita Canyon Landfill

Point Name	Record Date	Adj Temp [°F]	Init Stat Press ["H2O]	Adj Stat Press ["H2O]	Init Flow [scfm]	Adj Flow [scfm]	Init Diff Press ["H2O]	Adj Diff Press ["H2O]	Sys Pressure ["H2O]	Adj Avail Press ["H2O]
SW-2501MD	4/22/2026 8:36:10 AM	75.9	-8.63	-8.45	1.3	1.3	0.011	0.010	-8.81	-8.67
SW-2501MD	4/23/2026 9:10:29 AM	76.5	-8.50	-8.50	12.4	12.4	0.922	0.917	-8.58	-8.59
SW-2501MD	4/24/2026 8:50:09 AM	76.6	-8.71	-8.78	13.1	13.0	1.035	1.022	-8.72	-8.66
SW-2501MD	4/27/2026 8:51:26 AM	76.0	-6.48	-6.45	0.8	0.4	0.004	0.001	-6.69	-6.67
SW-2501MD	4/28/2026 8:54:47 AM	76.3	-6.49	-6.50	2.4	0.6	0.033	0.002	-6.67	-6.61
SW-2501MD	4/29/2026 8:23:23 AM	76.6	-8.73	-8.70	1.8	2.8	0.019	0.047	-8.92	-8.82
SW-2501MD	4/30/2026 8:24:01 AM	76.3	-6.94	-6.84	2.6	1.3	0.041	0.010	-7.06	-7.06
SW-2501S	4/1/2026 9:24:46 AM	67.0	-9.09	-8.86	16.1	15.3	0.314	0.281	-9.66	-9.33
SW-2501S	4/2/2026 9:10:17 AM	64.4	-10.03	-10.20	16.6	16.9	0.330	0.343	-10.41	-10.40
SW-2501S	4/3/2026 8:49:58 AM	64.3	-10.03	-10.09	1.8	1.8	0.336	0.317	-10.27	-10.15
SW-2501S	4/6/2026 8:17:34 AM	63.9	-9.13	-9.11	0.0	0.0	-1.174	-1.170	-9.17	
SW-2501S	4/7/2026 8:39:13 AM	75.7	-8.08	-8.07	0.0	0.0	-1.804	-1.727	-8.51	
SW-2501S	4/8/2026 8:23:15 AM	66.8	-5.48	-5.47	3.5	3.5	1.257	1.257	-5.77	-5.73
SW-2501S	4/9/2026 9:29:44 AM	71.4	-1.36	-1.43	0.5	0.6	0.026	0.030	-0.81	-1.01
SW-2501S	4/10/2026 8:42:53 AM	68.6	-8.95	-9.12	1.6	1.6	0.263	0.252	-9.16	-8.91
SW-2501S	4/13/2026 8:55:19 AM	65.0	-8.58	-8.70	1.6	1.6	0.258	0.242	-8.84	-8.92
SW-2501S	4/14/2026 8:31:38 AM	70.5	-8.13	-8.12	1.3	1.3	0.167	0.170	-8.58	
SW-2501S	4/15/2026 8:55:20 AM	65.0	-7.70	-7.72	2.8	2.9	0.784	0.827	-7.70	-7.77
SW-2501S	4/16/2026 8:57:34 AM	65.3	-9.42	-9.21	13.0	14.7	0.203	0.260	-9.56	-9.39
SW-2501S	4/17/2026 8:34:56 AM	64.2	-9.16	-9.12	1.6	1.6	0.265	0.261	-9.57	-9.65
SW-2501S	4/20/2026 8:23:36 AM	65.8	-9.30	-9.30	3.5	3.6	1.267	1.272	-9.28	-9.27
SW-2501S	4/22/2026 8:42:10 AM	64.6	-8.49	-8.42	1.6	1.6	0.244	0.239	-8.84	-8.76
SW-2501S	4/23/2026 9:15:17 AM	66.9	-8.45	-8.45	2.4	2.7	0.577	0.729	-9.04	-8.70
SW-2501S	4/24/2026 8:53:20 AM	67.2	-8.39	-8.39	2.9	2.8	0.824	0.816	-8.61	-8.62
SW-2501S	4/27/2026 8:56:15 AM	65.5	-6.34	-6.29	1.2	1.2	0.135	0.155	-6.73	-6.64
SW-2501S	4/28/2026 9:01:02 AM	65.2	-6.20	-6.15	1.1	1.3	0.119	0.173	-6.55	-6.56
SW-2501S	4/29/2026 8:28:31 AM	65.2	-8.11	-8.26	1.4	1.4	0.205	0.184	-8.53	-8.74
SW-2501S	4/30/2026 8:30:39 AM	66.2	-6.73	-6.76	1.1	1.2	0.110	0.151	-7.04	-7.06
SW-2502D	4/1/2026 9:05:49 AM	70.0	-9.10	-9.02	4.6	5.0	0.026	0.030	-9.22	-9.06
SW-2502D	4/2/2026 8:37:31 AM	72.7	-10.01	-9.95	6.7	5.7	0.055	0.039	-10.07	-10.05
SW-2502D	4/3/2026 9:05:39 AM	71.0	-10.09	-10.09	0.7	0.7	0.049	0.055	-9.89	-9.77
SW-2502D	4/6/2026 8:27:38 AM	64.4	-9.37	-9.36	0.0	0.0	-1.813	-1.810	-9.12	
SW-2502D	4/7/2026 8:51:14 AM	67.3	-7.93	-7.94	0.0	0.0	-1.958	-1.959	-7.51	
SW-2502D	4/8/2026 8:40:49 AM	69.7	-5.57	-5.57	3.2	3.2	1.016	1.016	-5.74	-5.76
SW-2502D	4/9/2026 9:05:36 AM	71.6	-1.81	-1.83	0.8	0.8	0.066	0.059	-1.35	-1.35
SW-2502D	4/10/2026 8:55:36 AM	72.4	-9.33	-9.38	0.7	0.7	0.045	0.045	-9.02	-9.10
SW-2502D	4/13/2026 9:09:58 AM	72.1	-9.27	-9.23	0.6	0.7	0.031	0.048	-9.14	-9.13
SW-2502D	4/14/2026 8:49:09 AM	57.7	-10.89	-10.89	0.0	0.0	-0.106	-0.104	-10.89	
SW-2502D	4/15/2026 9:05:39 AM	71.7	-8.02	-8.02	2.9	2.9	0.829	0.828	-7.79	-7.77
SW-2502D	4/16/2026 9:13:34 AM	73.5	-9.74	-9.74	9.4	7.2	0.107	0.064	-9.73	-9.72
SW-2502D	4/17/2026 8:48:51 AM	71.1	-9.38	-9.37	0.8	0.6	0.058	0.038	-9.40	-9.36

All LFG Extraction Well Data - April 2026
Chiquita Canyon Landfill

Point Name	Record Date	Adj Temp [°F]	Init Stat Press ["H2O]	Adj Stat Press ["H2O]	Init Flow [scfm]	Adj Flow [scfm]	Init Diff Press ["H2O]	Adj Diff Press ["H2O]	Sys Pressure ["H2O]	Adj Avail Press ["H2O]
SW-2502D	4/20/2026 8:40:34 AM	71.2	-9.47	-9.47	4.2	4.2	1.827	1.819	-9.22	-9.21
SW-2502D	4/22/2026 8:55:13 AM	69.7	-8.66	-8.52	0.7	0.6	0.056	0.031	-8.57	-8.50
SW-2502D	4/23/2026 9:24:24 AM	72.7	-8.59	-8.58	2.7	2.7	0.722	0.715	-8.53	-8.54
SW-2502D	4/24/2026 9:02:40 AM	69.2	-8.58	-8.57	3.4	3.3	1.144	1.112	-8.42	-8.44
SW-2502D	4/27/2026 9:08:40 AM	70.3	-6.42	-6.42	0.7	0.7	0.055	0.049	-6.60	-6.66
SW-2502D	4/28/2026 9:11:21 AM	70.2	-6.32	-6.27	0.8	0.8	0.059	0.059	-6.55	-6.57
SW-2502D	4/29/2026 8:40:47 AM	70.6	-8.63	-8.47	0.8	0.8	0.064	0.058	-8.69	-8.54
SW-2502D	4/30/2026 8:41:24 AM	72.1	-6.86	-6.75	0.7	0.6	0.042	0.038	-6.88	-6.76
SW-2502M	4/1/2026 9:03:08 AM	70.5	-9.15	-9.23	9.1	4.7	0.101	0.027	-9.17	-9.40
SW-2502M	4/2/2026 8:32:43 AM	68.7	-9.88	-10.14	6.9	6.5	0.057	0.050	-9.94	-10.23
SW-2502M	4/3/2026 9:02:58 AM	69.4	-10.77	-10.77	1.0	1.2	0.091	0.142	-10.27	-10.11
SW-2502M	4/6/2026 8:30:01 AM	65.2	-9.41	-9.39	0.0	0.0	-1.853	-1.851	-9.37	
SW-2502M	4/7/2026 8:53:05 AM	66.7	-7.89	-7.92	0.0	0.0	-1.864	-1.860	-7.72	
SW-2502M	4/8/2026 8:32:46 AM	69.0	-5.66	-5.67	3.0	3.0	0.905	0.913	-5.76	-5.76
SW-2502M	4/9/2026 9:03:18 AM	70.4	-1.91	-1.92	0.8	0.8	0.066	0.062	-1.37	-1.39
SW-2502M	4/10/2026 8:53:28 AM	72.3	-9.12	-9.29	1.0	0.9	0.095	0.073	-8.81	-8.98
SW-2502M	4/13/2026 9:05:53 AM	70.3	-9.21	-9.21	0.7	0.6	0.052	0.033	-9.08	-9.08
SW-2502M	4/14/2026 8:46:44 AM	59.1	-10.90	-10.90	0.0	0.0	-0.112	-0.111	-10.84	
SW-2502M	4/15/2026 9:03:07 AM	69.9	-7.84	-7.89	3.1	3.2	0.979	1.006	-7.59	-7.62
SW-2502M	4/16/2026 9:10:37 AM	71.8	-9.61	-9.50	9.5	8.0	0.110	0.077	-9.70	-9.58
SW-2502M	4/17/2026 8:46:13 AM	68.7	-9.08	-9.12	0.8	0.4	0.065	0.016	-9.09	-9.18
SW-2502M	4/20/2026 8:38:02 AM	70.2	-9.45	-9.46	4.1	4.1	1.749	1.683	-9.23	-9.30
SW-2502M	4/22/2026 8:53:16 AM	68.2	-8.58	-8.57	1.0	0.9	0.091	0.075	-8.60	-8.54
SW-2502M	4/23/2026 9:22:15 AM	70.9	-8.47	-8.45	3.3	3.2	1.080	1.060	-8.51	-8.40
SW-2502M	4/24/2026 9:00:10 AM	70.9	-8.58	-8.56	3.3	3.3	1.123	1.120	-8.51	-8.49
SW-2502M	4/27/2026 9:06:04 AM	67.5	-6.47	-6.42	0.8	0.8	0.071	0.066	-6.59	-6.42
SW-2502M	4/28/2026 9:09:11 AM	67.8	-6.21	-6.44	1.0	1.0	0.099	0.091	-6.30	-6.44
SW-2502M	4/29/2026 8:39:02 AM	68.2	-8.47	-8.61	0.9	0.7	0.076	0.054	-8.55	-8.59
SW-2502M	4/30/2026 8:39:00 AM	69.6	-6.83	-6.82	0.9	0.7	0.090	0.054	-6.82	-6.90
SW-2502MD	4/1/2026 9:08:03 AM	78.7	-9.18	-9.11	8.0	6.7	0.078	0.054	-9.19	-9.08
SW-2502MD	4/2/2026 8:41:23 AM	78.0	-10.07	-10.07	5.4	3.3	0.036	0.014	-10.19	-10.06
SW-2502MD	4/3/2026 9:07:58 AM	76.8	-10.77	-10.71	0.8	0.7	0.070	0.056	-10.44	-10.44
SW-2502MD	4/6/2026 8:25:47 AM	67.1	-9.33	-9.32	0.0	0.0	-1.751	-1.750	-9.23	
SW-2502MD	4/7/2026 8:49:37 AM	74.0	-8.17	-8.21	0.0	0.0	-1.999	-1.995	-8.25	
SW-2502MD	4/8/2026 8:43:03 AM	76.0	-5.63	-5.61	2.7	2.7	0.749	0.751	-5.68	-5.68
SW-2502MD	4/9/2026 9:09:46 AM	73.5	-1.84	-1.87	0.4	0.4	0.012	0.017	-1.35	-1.35
SW-2502MD	4/10/2026 8:57:38 AM	77.9	-9.19	-9.12	0.4	0.6	0.016	0.033	-9.05	-8.87
SW-2502MD	4/13/2026 9:12:03 AM	76.2	-9.21	-9.21	0.2	0.2	0.006	0.006	-9.13	-9.13

All LFG Extraction Well Data - April 2026
Chiquita Canyon Landfill

Point Name	Record Date	Adj Temp [ ]	Init Stat Press ["H2O]	Adj Stat Press ["H2O]	Init Flow [scfm]	Adj Flow [scfm]	Init Diff Press ["H2O]	Adj Diff Press ["H2O]	Sys Pressure ["H2O]	Adj Avail Press ["H2O]
SW-2502MD	4/14/2026 8:51:52 AM	74.3	-10.86	-10.87	0.0	0.0	-0.118	-0.118	-10.89	
SW-2502MD	4/15/2026 9:07:37 AM	77.1	-7.82	-7.84	2.8	2.7	0.804	0.768	-7.50	-7.55
SW-2502MD	4/16/2026 9:16:54 AM	78.0	-9.34	-9.36	4.3	3.3	0.023	0.014	-9.47	-9.40
SW-2502MD	4/17/2026 8:50:58 AM	75.9	-9.30	-9.39	0.5	0.2	0.022	0.002	-9.49	-9.65
SW-2502MD	4/20/2026 8:42:35 AM	77.3	-9.42	-9.46	3.3	3.3	1.118	1.097	-9.15	-9.17
SW-2502MD	4/22/2026 8:57:26 AM	76.1	-8.52	-8.53	0.5	0.4	0.024	0.019	-8.47	-8.67
SW-2502MD	4/23/2026 9:26:09 AM	77.6	-8.43	-8.45	2.6	2.5	0.673	0.655	-8.45	-8.55
SW-2502MD	4/24/2026 9:06:14 AM	77.9	-8.51	-8.49	3.1	3.1	1.011	0.977	-8.39	-8.62
SW-2502MD	4/27/2026 9:11:20 AM	76.1	-6.46	-6.21	0.3	0.3	0.011	0.007	-6.65	-6.40
SW-2502MD	4/28/2026 9:14:05 AM									
SW-2502MD	4/29/2026 8:42:33 AM	76.7	-8.40	-8.26	0.2	0.3	0.006	0.012	-8.58	-8.43
SW-2502MD	4/30/2026 8:45:13 AM	76.8	-6.76	-6.84	0.2	0.2	0.004	0.003	-6.91	-7.06
SW-2502S	4/1/2026 9:00:41 AM	72.5	-9.16	-9.34	3.9	5.9	0.019	0.042	-9.12	-9.38
SW-2502S	4/2/2026 8:29:26 AM	71.5	-9.74	-10.05	6.7	5.8	0.054	0.041	-9.79	-10.03
SW-2502S	4/3/2026 9:00:59 AM	70.9	-10.42	-10.45	0.9	0.9	0.084	0.075	-10.16	-10.21
SW-2502S	4/6/2026 8:32:09 AM	66.2	-9.13	-9.13	0.0	0.0	-1.647	-1.647	-9.11	
SW-2502S	4/7/2026 8:55:20 AM	67.5	-7.42	-7.41	0.0	0.0	-1.750	-1.597	-7.55	
SW-2502S	4/8/2026 8:29:46 AM	69.7	-5.63	-5.60	2.8	2.7	0.766	0.757	-5.86	-5.72
SW-2502S	4/9/2026 9:00:42 AM	71.5	-1.86	-1.80	0.3	0.4	0.008	0.013	-1.48	-1.36
SW-2502S	4/10/2026 8:51:16 AM	70.1	-9.04	-9.12	1.4	1.4	0.207	0.204	-9.01	-9.16
SW-2502S	4/13/2026 9:02:59 AM	69.0	-9.35	-9.15	0.9	0.8	0.075	0.059	-9.53	-9.31
SW-2502S	4/14/2026 8:43:58 AM	58.5	-10.47	-10.47	0.9	0.9	0.088	0.091	-10.68	
SW-2502S	4/15/2026 9:01:05 AM	68.3	-7.89	-7.85	2.8	3.0	0.816	0.913	-7.91	-7.77
SW-2502S	4/16/2026 9:05:55 AM	67.7	-9.14	-9.07	9.8	9.7	0.115	0.114	-9.23	-9.17
SW-2502S	4/17/2026 8:42:55 AM	67.2	-9.12	-9.12	1.2	1.3	0.133	0.165	-9.26	-9.32
SW-2502S	4/20/2026 8:36:03 AM	64.5	-9.16	-9.16	3.8	3.8	1.453	1.447	-9.23	-9.23
SW-2502S	4/22/2026 8:51:18 AM	63.7	-8.33	-8.36	1.5	1.4	0.224	0.204	-8.68	-8.69
SW-2502S	4/23/2026 9:20:54 AM	64.0	-8.17	-8.19	2.7	2.7	0.736	0.736	-8.57	-8.66
SW-2502S	4/24/2026 8:58:51 AM	65.1	-8.11	-8.11	3.0	3.0	0.927	0.929	-8.34	-8.34
SW-2502S	4/27/2026 9:04:12 AM	64.5	-6.08	-6.14	1.4	1.4	0.197	0.196	-6.52	-6.63
SW-2502S	4/28/2026 9:07:32 AM	64.9	-6.22	-6.17	1.1	1.1	0.124	0.130	-6.66	-6.72
SW-2502S	4/29/2026 8:36:49 AM	64.9	-8.11	-8.11	1.7	1.8	0.286	0.329	-8.73	-8.66
SW-2502S	4/30/2026 8:37:05 AM	66.4	-6.46	-6.32	1.2	1.4	0.148	0.200	-6.65	-6.54
SW-2503D	4/7/2026 8:02:32 AM	65.8	-7.26	-7.26	0.0	0.0	-1.826	-1.828	-6.92	
SW-2503D	4/13/2026 8:05:16 AM	66.6	-9.28	-9.28	0.0	0.3	0.000	0.010	-9.27	-9.31
SW-2503D	4/23/2026 8:33:21 AM	67.5	-8.45	-8.44	3.6	3.6	1.326	1.322	-8.49	-8.48
SW-2503D	4/28/2026 8:34:28 AM	67.0	-6.17	-6.08	1.0	0.2	0.100	0.004	-6.17	-6.19
SW-2503M	4/7/2026 8:07:11 AM	74.9	-6.82	-6.83	0.0	0.0	-1.630	-1.630	-7.13	
SW-2503M	4/13/2026 8:10:16 AM	67.1	-9.44	-9.40	0.5	0.3	0.025	0.011	-9.39	-9.39
SW-2503M	4/23/2026 8:37:38 AM	69.3	-8.46	-8.46	2.9	2.9	0.859	0.857	-8.48	-8.48
SW-2503M	4/28/2026 8:38:38 AM	69.6	-6.19	-6.17	0.8	0.7	0.062	0.046	-6.38	-6.38

All LFG Extraction Well Data - April 2026
Chiquita Canyon Landfill

Point Name	Record Date	Adj Temp [°F]	Init Stat Press ["H2O]	Adj Stat Press ["H2O]	Init Flow [scfm]	Adj Flow [scfm]	Init Diff Press ["H2O]	Adj Diff Press ["H2O]	Sys Pressure ["H2O]	Adj Avail Press ["H2O]
SW-2503MD	4/7/2026 8:04:33 AM	63.8	-6.85	-6.84	0.0	0.0	-1.774	-1.770	-6.83	
SW-2503MD	4/13/2026 8:07:33 AM	75.0	-9.40	-9.21	0.3	0.3	0.008	0.008	-9.42	-9.40
SW-2503MD	4/23/2026 8:35:00 AM	75.9	-8.45	-8.45	3.6	3.5	1.324	1.288	-8.45	-8.74
SW-2503MD	4/28/2026 8:35:57 AM	71.0	-6.26	-6.12	0.6	0.6	0.033	0.036	-6.38	-6.30
SW-2503S	4/7/2026 8:09:35 AM	65.6	-6.59	-6.61	0.0	0.0	-1.484	-1.489	-6.80	
SW-2503S	4/13/2026 8:14:16 AM	79.2	-9.21	-9.21	0.8	0.9	0.065	0.083	-9.39	-9.38
SW-2503S	4/23/2026 8:40:15 AM	79.6	-8.34	-8.34	2.7	2.7	0.748	0.748	-8.40	-8.40
SW-2503S	4/28/2026 8:40:56 AM	79.7	-6.10	-6.38	0.6	0.8	0.037	0.058	-6.16	-6.38
SW-2504D	4/7/2026 8:19:16 AM	68.8	-7.57	-7.57	0.0	0.0	-1.018	-1.020	-7.32	
SW-2504D	4/13/2026 8:28:04 AM	79.2	-8.83	-8.80	1.5	1.3	0.042	0.034	-8.87	-8.86
SW-2504D	4/23/2026 8:19:40 AM	76.4	-8.45	-8.45	6.4	6.4	0.813	0.813	-8.74	-8.74
SW-2504D	4/28/2026 8:11:29 AM	78.0	-6.38	-6.35	1.1	1.2	0.026	0.029	-6.62	-6.57
SW-2504M	4/7/2026 8:23:25 AM	67.1	-7.82	-7.80	0.0	0.0	-1.875	-1.878	-7.58	
SW-2504M	4/13/2026 8:30:55 AM	67.1	-9.21	-9.21			0.000	0.030	-9.08	-9.08
SW-2504M	4/23/2026 8:21:33 AM	71.5	-8.67	-8.68			1.006	1.005	-8.66	-8.67
SW-2504M	4/28/2026 8:18:46 AM	64.8	-6.29	-6.42			0.039	0.012	-6.41	-6.59
SW-2504MD	4/7/2026 8:21:03 AM	71.5	-7.47	-7.49	0.0	0.0	-1.922	-1.856	-7.77	
SW-2504MD	4/13/2026 8:35:26 AM	70.1	-9.05	-9.21	0.7	0.6	0.009	0.007	-9.08	-9.42
SW-2504MD	4/23/2026 8:26:10 AM	70.9	-8.45	-8.45	7.1	7.0	0.993	0.966	-8.50	-8.45
SW-2504MD	4/28/2026 8:25:12 AM	68.0	-6.23	-6.13	0.7	1.8	0.009	0.063	-6.42	-6.25
SW-2504S	4/7/2026 8:25:19 AM	66.2	-7.74	-7.72	0.0	0.0	-1.921	-1.918	-7.58	
SW-2504S	4/13/2026 8:32:51 AM	74.8	-8.89	-8.97	0.6	0.6	0.008	0.007	-8.95	-9.06
SW-2504S	4/23/2026 8:23:36 AM	73.8	-8.45	-8.45	6.7	6.5	0.892	0.846	-8.42	-8.45
SW-2504S	4/28/2026 8:22:23 AM	74.9	-6.25	-6.11	0.5	0.2	0.005	0.001	-6.38	-6.36
SW-30	4/1/2026 9:49:01 AM	71.8	-9.23	-9.22	4.8	2.9	0.028	0.010	-9.36	-9.54
SW-30	4/1/2026 9:49:34 AM	72.2	-9.23	-9.11	1.4	1.8	0.002	0.004	-9.41	-9.29
SW-30	4/2/2026 9:25:57 AM	66.7	-10.37	-10.45	4.2	5.7	0.021	0.039	-10.30	-10.40
SW-30	4/3/2026 9:22:54 AM	73.4	-10.05	-10.09	7.0	5.2	0.059	0.033	-9.81	-9.77
SW-30	4/6/2026 8:37:53 AM	74.5	-9.05	-9.03	0.0	0.0	1.919	1.829		
SW-30	4/7/2026 9:00:39 AM	77.5	-8.11	-8.10	0.0	0.0	2.504	2.500		
SW-30	4/8/2026 8:53:26 AM	77.1	-5.37	-5.37	25.3	25.2	0.782	0.774	-5.63	-5.68
SW-30	4/9/2026 9:45:20 AM	84.4	-1.20	-1.14	4.1	3.3	0.021	0.013	-0.53	-0.45
SW-30	4/10/2026 9:10:38 AM	73.3	-8.42	-8.45	2.0	4.7	0.005	0.027	-8.23	-8.49
SW-30	4/13/2026 9:25:39 AM	76.9	-8.25	-8.53	2.3	1.9	0.006	0.004	-8.26	-8.62
SW-30	4/14/2026 8:58:13 AM	71.6	-10.32	-10.32	0.0	0.0	0.046	0.045		
SW-30	4/15/2026 9:14:24 AM	77.9	-7.72	-7.72	30.2	30.6	1.113	1.148	-7.43	-7.43
SW-30	4/16/2026 9:24:54 AM	73.0	-9.40	-9.06	5.0	3.5	0.031	0.015	-9.41	-9.10
SW-30	4/17/2026 9:06:23 AM	71.1	-8.78	-8.67	1.2	1.4	0.002	0.002	-8.87	-8.80
SW-30	4/20/2026 8:48:50 AM	74.7	-8.45	-8.45	34.8	35.6	1.479	1.551	-8.50	-8.50
SW-30	4/22/2026 9:06:51 AM	74.8	-7.96	-8.01	1.1	4.1	0.001	0.021	-8.00	-8.23
SW-30	4/23/2026 9:32:44 AM	77.0	-8.07	-8.07	25.9	25.9	0.823	0.823	-8.19	-8.19
SW-30	4/24/2026 9:12:35 AM	82.3	-7.77	-7.78	27.0	27.2	0.900	0.914	-7.86	-7.77
SW-30	4/27/2026 9:22:17 AM	72.9	-6.08	-6.08	3.2	2.2	0.013	0.006	-6.25	-6.12

All LFG Extraction Well Data - April 2026
Chiquita Canyon Landfill

Point Name	Record Date	Adj Temp [°F]	Init Stat Press ["H2O]	Adj Stat Press ["H2O]	Init Flow [scfm]	Adj Flow [scfm]	Init Diff Press ["H2O]	Adj Diff Press ["H2O]	Sys Pressure ["H2O]	Adj Avail Press ["H2O]
SW-30	4/28/2026 9:24:27 AM	77.0	-5.79	-5.74	1.6	5.1	0.003	0.031	-6.04	-6.04
SW-30	4/29/2026 8:53:12 AM	76.0	-8.15	-8.19	2.7	3.0	0.009	0.011	-8.42	-8.42
SW-30	4/30/2026 8:50:43 AM	76.6	-6.08	-6.10	3.5	2.3	0.015	0.007	-6.39	-6.41
SW-32	4/1/2026 9:44:52 AM	72.1	-9.16	-9.26			9.228	9.335	-9.33	-9.42
SW-32	4/2/2026 9:32:54 AM	69.4	-10.09	-10.09			10.234	10.204	-10.32	-10.03
SW-32	4/3/2026 9:19:55 AM	72.7	-10.09	-10.52			10.266	10.560	-9.77	-10.06
SW-32	4/6/2026 8:42:55 AM	73.4	-9.16	-9.12	0.0	0.0	9.074	9.077		
SW-32	4/7/2026 9:05:26 AM	79.2	-8.11	-8.12	0.0	0.0	8.133	8.361		
SW-32	4/8/2026 9:00:59 AM	79.2	-7.39	-7.39			0.801	0.806	-7.40	-7.38
SW-32	4/8/2026 9:03:15 AM	83.6	-7.32	-7.39			7.556	7.656	-7.37	-7.40
SW-32	4/9/2026 9:39:44 AM	81.2	-1.16	-0.99			1.117	0.969	-0.59	-0.34
SW-32	4/10/2026 9:06:04 AM	61.7	-8.47	-8.45			8.587	8.677	-8.30	-8.49
SW-32	4/13/2026 9:23:09 AM	82.0	-8.41	-8.51			8.787	8.848	-8.46	-8.53
SW-32	4/14/2026 9:05:06 AM	71.7	-9.96	-9.82	0.0	0.0	9.710	9.654		
SW-32	4/15/2026 9:19:10 AM	79.9	-7.52	-7.55			7.812	7.836	-7.29	-7.32
SW-32	4/16/2026 9:32:35 AM	73.8	-9.19	-9.22			9.347	9.313	-9.30	-9.21
SW-32	4/17/2026 9:00:25 AM	76.0	-8.89	-8.99			9.195	9.366	-9.00	-9.19
SW-32	4/20/2026 8:53:46 AM	72.6	-8.73	-8.74			8.920	8.937	-8.61	-8.58
SW-32	4/22/2026 9:02:23 AM	64.0	-8.04	-8.11			8.371	8.316	-8.12	-7.99
SW-32	4/23/2026 9:37:27 AM	82.2	-7.77	-7.75			8.204	8.183	-7.89	-7.87
SW-32	4/24/2026 9:16:44 AM	78.7	-7.78	-7.77			8.186	8.045	-7.70	-7.65
SW-32	4/27/2026 9:17:30 AM	75.0	-6.00	-6.08			6.323	6.446	-6.07	-6.26
SW-32	4/28/2026 9:20:09 AM	73.0	-6.08	-6.08			6.477	6.438	-6.07	-6.09
SW-32	4/29/2026 8:48:50 AM	74.3	-8.15	-8.11			8.488	8.470	-8.33	-8.42
SW-32	4/30/2026 8:56:16 AM	74.0	-6.42	-6.42			6.456	6.293	-6.39	-6.39
SW-64	4/1/2026 9:55:29 AM	68.9	-8.91	-8.91	2.5	0.8	0.007	0.001	-8.94	-8.92
SW-64	4/2/2026 9:22:11 AM	61.8	-10.41	-10.05	4.4	4.5	0.023	0.023	-10.40	-10.09
SW-64	4/3/2026 9:25:21 AM	73.9	-10.37	-10.39	2.2	2.3	0.006	0.007	-9.99	-10.11
SW-64	4/6/2026 8:35:57 AM	74.1	-9.06	-9.06	0.0	0.0	2.031	2.029		
SW-64	4/7/2026 8:58:55 AM	76.0	-8.21	-8.21	0.0	0.0	2.566	2.560		
SW-64	4/8/2026 8:51:26 AM	76.5	-5.37	-5.37	24.9	25.2	0.754	0.773	-5.47	-5.68
SW-64	4/9/2026 9:43:23 AM	84.2	-1.11	-1.02	1.8	2.7	0.004	0.009	-0.52	-0.36
SW-64	4/10/2026 9:12:52 AM	72.2	-8.45	-8.45	5.3	1.8	0.034	0.004	-8.15	-8.15
SW-64	4/13/2026 9:28:06 AM	77.0	-8.77	-8.85	2.8	3.3	0.010	0.013	-8.69	-8.76
SW-64	4/14/2026 8:55:52 AM	68.2	-10.25	-10.29	0.0	0.0	0.142	0.140		
SW-64	4/15/2026 9:12:24 AM	78.6	-7.72	-7.64	31.1	30.2	1.182	1.120	-7.47	-7.43
SW-64	4/16/2026 9:22:00 AM	71.3	-9.32	-9.36	3.7	5.4	0.017	0.035	-9.40	-9.44
SW-64	4/17/2026 9:10:12 AM	69.8	-8.68	-8.77	2.1	4.0	0.005	0.020	-8.81	-8.98
SW-64	4/20/2026 8:46:41 AM	71.5	-8.76	-8.78	36.5	36.5	1.621	1.621	-8.55	-8.58
SW-64	4/22/2026 9:08:33 AM	75.5	-8.11	-8.11	3.8	3.9	0.018	0.019	-8.19	-8.22

All LFG Extraction Well Data - April 2026
Chiquita Canyon Landfill

Point Name	Record Date	Adj Temp [ ]	Init Stat Press ["H2O]	Adj Stat Press ["H2O]	Init Flow [scfm]	Adj Flow [scfm]	Init Diff Press ["H2O]	Adj Diff Press ["H2O]	Sys Pressure ["H2O]	Adj Avail Press ["H2O]
SW-64	4/23/2026 9:31:03 AM	76.4	-7.96	-7.91	24.4	24.3	0.727	0.720	-8.07	-7.93
SW-64	4/24/2026 9:10:30 AM	80.4	-7.68	-7.68	28.1	28.1	0.975	0.975	-7.75	-7.75
SW-64	4/27/2026 9:25:07 AM	72.6	-6.12	-6.14	2.7	1.7	0.009	0.003	-6.40	-6.40
SW-64	4/28/2026 9:26:49 AM	79.6	-5.80	-6.06	5.4	10.5	0.036	0.134	-5.84	-5.90
SW-64	4/29/2026 8:55:41 AM	77.7	-8.45	-8.45	1.6	5.4	0.003	0.036	-8.42	-8.42
SW-64	4/30/2026 8:52:58 AM	77.2	-6.43	-6.43	5.8	4.2	0.041	0.021	-6.46	-6.42
SW-65	4/10/2026 7:55:03 AM	73.6	-13.08	-13.08	0.9	1.9	0.004	0.019	-13.85	
SW-66	4/10/2026 9:12:25 AM	88.0	-8.52	-8.48	0.0	0.0	8.595	8.700		
SW-66	4/10/2026 9:13:39 AM	88.1	-8.47	-8.47	0.0	0.0	8.608	8.920		
SW-68	4/1/2026 9:37:06 AM	69.7	-9.22	-9.15	1.8	1.6	0.020	0.015	-9.19	-9.21
SW-68	4/1/2026 9:41:25 AM	70.9	-9.00	-9.11	4.0	3.8	0.019	0.017	-9.03	-9.25
SW-68	4/1/2026 9:42:19 AM	71.1	-9.11	-9.06	5.4	2.2	0.035	0.006	-9.06	-9.06
SW-68	4/2/2026 9:29:25 AM	67.4	-9.82	-9.82	6.8	7.5	0.056	0.067	-9.77	-9.90
SW-68	4/3/2026 9:16:52 AM	73.3	-10.43	-10.22	4.8	5.3	0.028	0.034	-10.11	-9.77
SW-68	4/6/2026 8:40:32 AM	75.2	-9.02	-9.03	0.0	0.0	-1.704	-1.703		
SW-68	4/7/2026 9:03:08 AM	77.8	-8.42	-8.37	0.0	0.0	-1.925	-1.930		
SW-68	4/8/2026 8:59:14 AM	74.8	-7.36	-7.35	26.4	26.5	0.852	0.854	-7.41	-7.41
SW-68	4/9/2026 9:36:41 AM	84.4	-1.00	-1.04	2.8	0.9	0.009	0.001	-0.39	-0.35
SW-68	4/10/2026 9:08:13 AM	72.3	-8.45	-8.49	3.9	2.5	0.018	0.007	-8.19	-8.49
SW-68	4/13/2026 9:19:06 AM	77.7	-8.53	-8.53	2.9	6.1	0.010	0.046	-8.75	-8.41
SW-68	4/14/2026 9:02:02 AM	72.4	-10.15	-10.16	0.0	0.0	-0.056	-0.058		
SW-68	4/15/2026 9:16:58 AM	78.2	-7.60	-7.61	35.1	35.1	1.510	1.508	-7.37	-7.38
SW-68	4/16/2026 9:28:28 AM	73.1	-9.44	-9.15	8.4	7.9	0.086	0.076	-9.41	-9.31
SW-68	4/17/2026 9:02:46 AM	70.1	-8.57	-8.73	6.6	4.3	0.052	0.022	-8.67	-8.86
SW-68	4/20/2026 8:51:19 AM	74.5	-8.78	-8.78	36.6	36.4	1.635	1.622	-8.50	-8.50
SW-68	4/22/2026 9:04:46 AM	74.9	-7.94	-7.77	3.2	4.8	0.012	0.028	-7.98	-7.99
SW-68	4/23/2026 9:35:18 AM	77.7	-7.78	-7.73	25.3	25.0	0.783	0.764	-7.73	-7.71
SW-68	4/24/2026 9:14:45 AM	81.4	-7.79	-7.81	28.0	27.7	0.967	0.948	-7.76	-7.99
SW-68	4/27/2026 9:19:33 AM	71.9	-6.08	-6.08	4.6	2.2	0.025	0.006	-6.19	-6.14
SW-68	4/28/2026 9:22:09 AM	75.5	-5.85	-5.77	6.9	6.9	0.057	0.057	-5.82	-5.76
SW-68	4/29/2026 8:50:58 AM	75.6	-8.45	-8.45	4.4	4.9	0.024	0.029	-8.42	-8.42
SW-68	4/30/2026 8:59:00 AM	78.5	-6.42	-6.42	7.7	8.1	0.073	0.080	-6.39	-6.39
SW-7	4/1/2026 8:26:03 AM	65.8	-0.30	-0.28	0.4	0.1	0.015	0.002	-9.40	-9.55
SW-7	4/1/2026 8:26:47 AM	66.7	-0.31	-0.30	0.3	0.2	0.009	0.003	-9.28	-9.09
SW-70	4/3/2026 7:51:21 AM	82.8	-11.12	-11.02	11.0	13.2	0.029	0.041	-10.68	-10.78
SW-71	4/6/2026 9:55:21 AM	76.2	-6.48	-6.48	2.2	2.2	0.488	0.487	-10.63	
SW-71	4/6/2026 9:59:58 AM	76.2	-6.46	-6.44	2.0	2.2	0.430	0.493	-10.72	
SW-72	4/6/2026 11:17:54 AM	87.6	-2.72	-2.66	0.0	0.0	0.068	0.050	-6.38	
SW-80	4/10/2026 9:05:19 AM	78.9	-6.45	-6.45	3.0	3.1	0.053	0.057	-10.07	
SW-9	4/3/2026 7:53:58 AM	73.9	-11.09	-11.11	4.9	9.1	0.006	0.019	-10.78	-10.53

All LFG Extraction Well Data - April 2026
Chiquita Canyon Landfill

Point Name	Record Date	Adj Temp [°F]	Init Stat Press ["H2O]	Adj Stat Press ["H2O]	Init Flow [scfm]	Adj Flow [scfm]	Init Diff Press ["H2O]	Adj Diff Press ["H2O]	Sys Pressure ["H2O]	Adj Avail Press ["H2O]
TC-1961C	4/7/2026 2:30:03 PM	110.1	-0.78	-0.32	0.0	0.0	-0.147	-0.060	-21.42	
TC-1961E	4/7/2026 1:55:40 PM	111.5	-0.20	-0.21	0.0	0.0	-0.104	-0.106	-4.88	
TC-2174	4/6/2026 8:58:34 AM	181.3	-2.18	-1.96			2.185	1.954	-6.12	-5.90
TC-2174	4/6/2026 8:59:05 AM	181.3	-2.07	-2.19			2.118	2.169	-6.14	-7.04
TC-2174	4/6/2026 9:05:00 AM									
TC-2174	4/6/2026 9:05:00 AM									
TC-2174	4/13/2026 9:11:17 AM	182.3	-1.44	-1.57			4.778	5.164	-5.57	-5.73
TC-2174	4/13/2026 9:14:00 AM									
TC-2174	4/20/2026 9:20:00 AM									
TC-2174	4/20/2026 9:29:37 AM	182.1	-1.53	-1.49			4.378	4.351	-5.26	-5.48
TC-2174	4/28/2026 10:29:30 AM	182.9	-0.04	-0.03			0.018	0.053	-2.56	-2.36
VL-02	4/30/2026 9:10:07 AM	90.7	-11.12	-11.04	26.8	28.1	0.884	0.970	-12.53	-12.58
WTD-01	4/8/2026 8:20:00 AM									
WTD-01	4/8/2026 8:20:00 AM									
WTD-01	4/8/2026 8:20:19 AM	150.0	-5.32	-5.32			5.684	5.696	0.00	0.00
WTD-01	4/14/2026 10:40:00 AM									
WTD-01	4/14/2026 10:45:40 AM	146.9	-8.45	-8.45			9.016	9.018	0.58	0.55
WTD-01	4/15/2026 8:16:50 AM	143.7	-4.31	-4.29			4.342	4.315	-7.15	-7.22
WTD-01	4/23/2026 9:45:45 AM	144.8	-8.11	-8.10			8.440	8.437	-7.98	-8.00
WTD-01	4/23/2026 9:46:31 AM	144.6	-8.03	-7.95			8.382	8.387	-7.95	-8.04
WTD-02	4/15/2026 8:22:46 AM	140.7	-5.04	-5.04			5.158	5.320	-4.91	-4.79
WTD-02	4/23/2026 8:48:44 AM	153.2	-5.38	-5.36			5.535	5.566	-5.35	-5.38
WTD-02	4/23/2026 8:49:09 AM	153.2	-5.37	-5.41			5.538	5.511	-5.38	-5.38
WTD-02	4/23/2026 1:20:00 PM									
WTD-02	4/29/2026 8:38:12 AM	153.4	-5.47	-5.41			5.370	5.291	-5.06	-5.06
WTD-02	4/29/2026 8:38:47 AM	153.5	-5.41	-5.42			5.255	5.256	-5.05	-5.05
WTD-03	4/8/2026 8:26:20 AM	136.6	-3.84	-3.83			3.808	3.813	0.00	0.00
WTD-03	4/8/2026 8:27:12 AM	135.7	-3.84	-3.81			3.839	3.816	0.00	0.00
WTD-03	4/15/2026 8:26:32 AM	124.0	-4.86	-4.86			5.007	5.007	-5.06	-5.06
WTD-03	4/23/2026 8:52:39 AM	123.4	-5.74	-5.74			5.853	5.852	-5.72	-5.72
WTD-04	4/15/2026 8:32:38 AM	59.5	-4.51	-4.51			4.539	4.543	-5.74	-5.74
WTD-04	4/23/2026 8:57:44 AM	73.9	-5.11	-5.13			5.430	5.433	-6.55	-6.68
WTD-05	4/15/2026 8:36:14 AM	65.4	-4.60	-4.59			4.622	4.611	-5.73	-5.75
WTD-05	4/23/2026 9:00:16 AM	80.0	-5.10	-5.08			5.442	5.418	-6.49	-6.51
WTD-06	4/15/2026 8:39:55 AM	119.4	-4.70	-4.69			4.738	4.731	-6.34	-6.34
WTD-06	4/20/2026 8:30:12 AM	115.8	-5.83	-5.83			6.009	6.009	-7.82	-7.91
WTD-07	4/15/2026 8:43:54 AM	63.3	-6.36	-6.36			6.603	6.606	-6.26	-6.26
WTD-07	4/20/2026 8:27:37 AM	61.0	-8.11	-8.11			8.312	8.326	-8.01	-7.87
WTD-10	4/15/2026 10:28:42 AM	109.9	-5.71	-5.71			6.023	5.987	-7.89	-7.77
WTD-10	4/23/2026 10:23:46 AM	109.3	-5.07	-5.05			5.502	5.484	-7.14	-7.11
WTD-10	4/23/2026 10:24:26 AM	110.5	-4.91	-4.93			5.433	5.434	-7.02	-7.03

All LFG Extraction Well Data - April 2026
Chiquita Canyon Landfill

Point Name	Record Date	Baro Press [”Hg]	Elev [ft]	Latitude	Longitude	Comments
A-01	4/2/2026 1:54:56 PM	28.74	1169	34.4312235	-118.6437750	Valve Adjustment:Audible Flow
A-02	4/6/2026 9:58:27 AM	28.81	1182	34.4316250	-118.6433060	Valve Adjustment:Valve 100% Open
A-03	4/6/2026 10:12:15 AM	28.78	1184	34.4320062	-118.6428447	Valve Adjustment:Surging Liquid in Header
A-04	4/6/2026 10:26:59 AM	28.81	1178	34.4322235	-118.6422413	Valve Adjustment:Increased Flow/Vacuum,Surging Liquid in Header
A-04	4/30/2026 1:49:55 PM	28.6	1190	34.4322250	-118.6422532	Valve Adjustment:Audible Flow,Increased Flow/Vacuum
A-05	4/20/2026 9:32:48 AM	28.78				Comments:No Adjustment Made,,,,,,,
B-01	4/1/2026 10:58:43 AM	28.7	1226	34.4338612	-118.6396243	Valve Adjustment:Barely Open
B-02R	4/1/2026 1:34:17 PM	28.7	1244	34.4335648	-118.6395027	Valve Adjustment:Barely Open
B-02R	4/8/2026 10:54:42 AM	28.7	1161	34.4297285	-118.6440048	Comments:Audible Flow,,,,,,,
B-03R	4/1/2026 1:41:13 PM	28.7	1215	34.4337555	-118.6388398	Valve Adjustment:Barely Open
B-05	4/1/2026 1:55:57 PM	28.7	1218	34.4335930	-118.6382120	Valve Adjustment:Barely Open
B-06	4/1/2026 2:05:09 PM	28.7	1233	34.4339770	-118.6377467	Valve Adjustment:Barely Open
B-07R	4/2/2026 1:01:57 PM	28.72	1194	34.4342520	-118.6374268	Valve Adjustment:Barely Open
B-08	4/2/2026 12:55:12 PM	28.7	1220	34.4337567	-118.6373452	Valve Adjustment:Barely Open
B-09	4/2/2026 12:50:46 PM	28.71	1207	34.4341953	-118.6370660	Valve Adjustment:Barely Open
B-10	4/2/2026 12:45:16 PM	28.7	1197	34.4340097	-118.6365717	Valve Adjustment:Barely Open
B-11	4/2/2026 1:24:42 PM	28.77	1125	34.4347923	-118.6369292	Valve Adjustment:Decreased Flow/Vacuum,Barely Open
B-12	4/1/2026 1:48:48 PM	28.7	1221	34.4340708	-118.6385337	Valve Comment:Changed OP from 0.50 to 0.40;Valve Adjustment:Orifice Plate Changed (See OP Log),Barely Open
B-13	4/2/2026 1:06:40 PM	28.7	1218	34.4344325	-118.6379028	Valve Adjustment:Barely Open
B-14	4/2/2026 1:18:44 PM	28.78	1111	34.4349392	-118.6371095	Valve Adjustment:Barely Open,Surging Liquid in Header
C-03	4/6/2026 9:54:40 AM	28.81	1175	34.4314122	-118.6435755	Valve Adjustment:Valve 100% Open
C-08	4/20/2026 9:15:37 AM	28.76				Comments:Increased Flow/Vacuum,Opened Valve 1/2 Turn or Less,No Flow Measurement,,,,,
C-10	4/10/2026 7:51:45 AM	28.75	1217	34.4347193	-118.6411672	Comments:No Adjustment Made,,,,,,,
C-11	4/10/2026 10:10:54 AM	28.7	1226	34.4352788	-118.6413070	Valve Adjustment:Audible Flow
C-12	4/8/2026 3:57:19 PM	28.6	1222	34.4359853	-118.6408827	Valve Adjustment:Valve 100% Open,Surging Liquid in Well (Watered In)
C-12	4/16/2026 11:21:11 AM	28.7	1227	34.4359705	-118.6408673	Valve Adjustment:Audible Flow,Increased Flow/Vacuum;Well Comment:RES SEM;Well Condition:Fair
C-15	4/8/2026 4:09:01 PM	28.6	1225	34.4362742	-118.6410523	Valve Adjustment:Valve 100% Open,Surging Liquid in Header,Surging Liquid in Well (Watered In)
C-17B	4/10/2026 8:34:57 AM	28.7	1217	34.4373962	-118.6419230	Comments:Increased Flow/Vacuum,Opened Valve 1/2 Turn or Less,,,,,,
C-18	4/10/2026 8:59:23 AM	28.69	1204	34.4380322	-118.6426125	Comments:Increased Flow/Vacuum,Opened Valve 1/2 Turn or Less,,,,,,
C-19	4/10/2026 8:43:58 AM	28.73	1224	34.4376203	-118.6421882	Comments:Increased Flow/Vacuum,Opened Valve 1/2 Turn or Less,,,,,,
C-20	4/10/2026 8:50:19 AM	28.69	1224	34.4377758	-118.6423987	Comments:Increased Flow/Vacuum,Opened Valve 1/2 Turn or Less,,,,,,
C-20	4/16/2026 1:38:11 PM	28.65	1236	34.4377640	-118.6423953	Valve Comment:RES SEM;Valve Adjustment:Increased Flow/Vacuum;Well Condition:Fair
C-24	4/10/2026 8:39:30 AM	28.69	1188	34.4374880	-118.6420538	Comments:,,,,,,,
C-25	4/10/2026 8:24:56 AM	28.69	1158	34.4371565	-118.6416365	Comments:,,,,,,,
C-26	4/16/2026 1:18:35 PM	28.67	1226	34.4366348	-118.6412742	Valve Comment:RES SEM;Valve Adjustment:NSPS/EG CAI,Positive Static Press.,Increased Flow/Vacuum;Well Condition:Fair;Well Repairs:Sample Port
C-26	4/16/2026 1:21:12 PM	28.67	1225	34.4366388	-118.6412810	Valve Comment:RES SEM;Valve Adjustment:NSPS/EG CAC;Well Repairs:Sample Port
C-27	4/8/2026 4:00:25 PM	28.6	1233	34.4361947	-118.6409773	Valve Adjustment:Valve 100% Open
C-27	4/16/2026 11:39:05 AM	28.67	1234	34.4361532	-118.6409908	Valve Comment:RES SEM;Valve Adjustment:Increased Flow/Vacuum;Well Condition:Fair

All LFG Extraction Well Data - April 2026
Chiquita Canyon Landfill

Point Name	Record Date	Baro Press [”Hg]	Elev [ft]	Latitude	Longitude	Comments
C-28	4/29/2026 12:36:21 PM	28.7	1231	34.4354233	-118.6413693	Valve Adjustment:Orifice Plate Changed (See OP Log),Valve 100% Open
C-29	4/29/2026 1:14:44 PM	28.72	1188	34.4348792	-118.6412345	
C-30	4/20/2026 9:21:22 AM	28.74				Comments:Increased Flow/Vacuum,Opened Valve 1/2 Turn or Less,,,,,,
CV-02	4/20/2026 9:49:49 AM	28.73				Comments:,,,,,,,
CV-03	4/20/2026 9:46:31 AM	28.73				Comments:,,,,,,,
CV-04	4/20/2026 9:42:55 AM	28.73				Comments:,,,,,,,
CV-05	4/6/2026 10:35:08 AM	28.75	1213	34.4328358	-118.6422462	Valve Adjustment:Audible Flow
CV-05	4/15/2026 1:29:38 PM	28.77	1223	34.4328228	-118.6422318	Valve Comment:RES SEM;Valve Adjustment:Audible Flow,Increased Flow/Vacuum
CV-06	4/6/2026 1:39:52 PM	28.73	1216	34.4326895	-118.6428450	Valve Adjustment:Decreased Flow/Vacuum
CV-06	4/15/2026 1:45:50 PM	28.76	1218	34.4326683	-118.6428542	Valve Comment:RES SEM;Valve Adjustment:Increased Flow/Vacuum
CV-09	4/6/2026 2:07:21 PM	28.7	1220	34.4318192	-118.6442845	Valve Adjustment:NSPS/EG CAI,Positive Static Press.,Increased Flow/Vacuum
CV-09	4/6/2026 2:11:19 PM	28.7	1212	34.4318160	-118.6442832	Valve Adjustment:NSPS/EG CAI,High O2,Decreased Flow/Vacuum,Surging Liquid in Well (Watered In)
CV-108-52	4/1/2026 8:15:00 AM					AirTech Lab
CV-108-52	4/1/2026 8:15:00 AM					AirTech Lab; [User entered 0.47%]
CV-108-52	4/1/2026 10:21:30 AM	28.55	1289	34.4333735	-118.6507078	Comments:,,,,,,,
CV-108-52	4/20/2026 2:17:43 PM	28.67	1287	34.4334168	-118.6506753	Valve Adjustment:Audible Flow,Increased Flow/Vacuum;Well Condition:Fair
CV-113	4/7/2026 8:50:00 AM					Air Tech Lab
CV-113	4/7/2026 8:50:00 AM					Air Tech Lab; [User entered 0.61%]
CV-113	4/8/2026 12:27:31 PM	28.51	1336	34.4369787	-118.6467398	Valve Adjustment:Barely Open
CV-113	4/16/2026 2:00:04 PM	28.53	1344	34.4369637	-118.6467247	Valve Adjustment:NSPS/EG CAC,Barely Open
CV-114	4/6/2026 8:55:39 AM	28.64	1342	34.4367205	-118.6476266	Valve Adjustment:High Temp
CV-114	4/6/2026 9:00:00 AM					AtmAA
CV-114	4/6/2026 9:00:00 AM					AtmAA; [User entered 15.13%]
CV-114	4/13/2026 9:04:00 AM					AtmAA
CV-114	4/13/2026 9:05:00 AM	28.64	1343	34.4367242	-118.6476282	Valve Adjustment:NSPS/EG CAI,High Temp,Decreased Flow/Vacuum
CV-114	4/13/2026 9:07:47 AM	28.64	1344	34.4367250	-118.6476303	Valve Adjustment:NSPS/EG CAI,High Temp
CV-114	4/14/2026 8:20:00 AM					AirTech Lab
CV-114	4/14/2026 8:20:00 AM					AirTech Lab; [User entered 11%]
CV-114	4/20/2026 9:10:00 AM					AtmAA
CV-114	4/20/2026 9:27:23 AM	28.62	1345	34.4367027	-118.6476128	Valve Adjustment:NSPS/EG CAI,High Temp
CV-114	4/28/2026 10:25:04 AM	28.67	1325	34.4367247	-118.6476185	Valve Comment:Enhanced Monitoring;Valve Adjustment:NSPS/EG CAI,High Temp, Reduced system vacuum
CV-1424	4/1/2026 4:08:46 PM	28.45	1355	34.4352063	-118.6450858	Comments:Increased Flow/Vacuum,Opened Valve 1/2 Turn or Less,,,,,,
CV-1424	4/29/2026 1:07:51 PM	28.51	1383	34.4351397	-118.6450985	Valve Adjustment:Orifice Plate Changed (See OP Log),Audible Flow,Increased Flow/Vacuum;Well Comment:Changed OP from 0.75 to 1.00
CV-1424	4/29/2026 1:09:52 PM	28.51	1389	34.4351362	-118.6451045	Valve Adjustment:Audible Flow
CV-1532A	4/1/2026 8:20:00 AM					AirTech Lab
CV-1532A	4/1/2026 8:20:00 AM					AirTech Lab; [User entered 3.7%]
CV-1532A	4/8/2026 9:15:00 AM					AtmAA
CV-1532A	4/8/2026 9:15:00 AM					AtmAA; [User entered 10.5%]
CV-1532A	4/8/2026 9:17:00 AM	28.64	1282	34.4338747	-118.6508192	Valve Comment:enhanced Monitoring;Valve Adjustment:NSPS/EG CAI,High Temp,High O2
CV-1532A	4/10/2026 10:48:01 AM	28.67	1295	34.4338567	-118.6508455	Valve Adjustment:NSPS/EG CAI,No Flow Measurement,High O2,Decreased Flow/Vacuum,Barely Open

All LFG Extraction Well Data - April 2026
Chiquita Canyon Landfill

Point Name	Record Date	Baro Press [”Hg]	Elev [ft]	Latitude	Longitude	Comments
CV-1532A	4/10/2026 10:51:30 AM	28.68	1293	34.4338584	-118.6508541	Valve Comment:Cast iron wellhead swapped out due to old wellhead not having sample ports;Valve Adjustment:No Flow Measurement,High O2,Barely Open;Well Comment:Well head swapped out due to old wellhead not having sample ports
CV-1532A	4/10/2026 1:50:24 PM	28.64	1282	34.4338876	-118.6508234	Valve Adjustment:No Flow Measurement,High O2,Barely Open
CV-1532A	4/20/2026 3:58:40 PM	28.56	1293	34.4339195	-118.6508685	Comments:,,,,,,,
CV-1534A-PLR	4/8/2026 9:15:00 AM					AtmAA
CV-1534A-PLR	4/8/2026 9:15:00 AM					AtmAA; [User entered 12.45%]
CV-1534A-PLR	4/8/2026 9:34:42 AM	28.65	1282	34.4336207	-118.6508293	Valve Adjustment:NSPS/EG CAI,High Temp,Positive Static Press.
CV-1534A-PLR	4/14/2026 9:38:37 AM	28.79	1287	34.4336251	-118.6508201	Valve Adjustment:NSPS/EG CAI,High Temp
CV-1534A-PLR	4/14/2026 9:40:00 AM					AtmAA
CV-1534A-PLR	4/22/2026 10:15:00 AM					AtmAA
CV-1534A-PLR	4/22/2026 10:17:59 AM	28.83	1281	34.4336270	-118.6508105	Valve Comment:Enhanced Monitoring;Valve Adjustment:NSPS/EG CAI,High Temp,Surging Liquid in Header
CV-1534A-PLR	4/23/2026 10:05:00 AM					AtmAA
CV-1534A-PLR	4/23/2026 10:08:37 AM	28.7	1289	34.4336128	-118.6508210	Valve Adjustment:NSPS/EG CAI,High Temp
CV-1534A-PLR	4/29/2026 9:16:59 AM	28.68	1276	34.4336282	-118.6508067	Valve Comment:Enhanced Monitoring;Valve Adjustment:NSPS/EG CAI,High Temp,Surging Liquid in Header
CV-1535	4/1/2026 10:16:11 AM	28.51	1293	34.4333207	-118.6503037	Comments:Audible Flow,,,,,,,
CV-1535	4/13/2026 8:15:00 AM					AirTech Lab
CV-1535	4/13/2026 8:15:00 AM					AirTech Lab; [User entered 0.66%]
CV-1535	4/20/2026 10:51:13 AM	28.58	1322	34.4333867	-118.6502755	Comments:,,,,,,,
CV-1601D	4/3/2026 9:06:46 AM	28.64	1289	34.4311340	-118.6486145	Comments:Increased Flow/Vacuum,Opened Valve 1/2 Turn or Less,,,,,,
CV-1601D	4/16/2026 10:54:58 AM	28.51	1329	34.4310547	-118.6486842	Comments:,,,,,,,
CV-1601S	4/3/2026 9:03:11 AM	28.64	1322	34.4311410	-118.6486825	Comments:,,,,,,,
CV-1601S	4/14/2026 10:41:34 AM	28.73	1309	34.4310748	-118.6487002	Comments:Reduced System Vacuum,Increased Flow/Vacuum,Opened Valve 1/2 Turn or Less,,,,,
CV-1601S	4/16/2026 10:57:30 AM	28.53	1319	34.4311377	-118.6487443	Comments:,,,,,,,
CV-1604	4/7/2026 2:22:02 PM	28.57	1302	34.4321607	-118.6450765	Comments:,,,,,,,
CV-1701D	4/7/2026 1:27:34 PM	28.55	1224	34.4336060	-118.6434120	Comments:NSPS/EG CAI,Positive Static Press.,Increased Flow/Vacuum,,,,,
CV-1701D	4/7/2026 1:31:55 PM	28.55	1263	34.4335438	-118.6433227	Comments:NSPS/EG CAC,,,,,,,
CV-1701D	4/17/2026 8:45:09 AM	28.65	1300	34.4335873	-118.6433428	Valve Comment:RES SEM;Valve Adjustment:Increased Flow/Vacuum
CV-1701S	4/7/2026 1:19:39 PM	28.55	1234	34.4335810	-118.6434238	Comments:NSPS/EG CAI,Positive Static Press.,,,,,,
CV-1701S	4/7/2026 1:23:32 PM	28.55	1283	34.4335805	-118.6433757	Comments:NSPS/EG CAI,High Temp,,,,,,
CV-1701S	4/17/2026 8:39:40 AM	28.66	1293	34.4336037	-118.6433393	Valve Comment:RES SEM;Valve Adjustment:NSPS/EG CAC,Increased Flow/Vacuum;Well Condition:Fair
CV-1901	4/14/2026 12:49:52 PM	28.71	1327	34.4357095	-118.6508223	Valve Adjustment:Decreased Flow/Vacuum
CV-1901	4/14/2026 12:50:45 PM	28.71	1319	34.4356930	-118.6508120	
CV-1901	4/20/2026 9:11:30 AM	28.6	1337	34.4357205	-118.6508223	Valve Adjustment:Decreased Flow/Vacuum
CV-1902A	4/6/2026 10:00:00 AM					AirTech Lab
CV-1902A	4/6/2026 10:00:00 AM					AirTech Lab; [User entered 19%]
CV-1902A	4/8/2026 10:50:00 AM					AtmAA
CV-1902A	4/8/2026 10:50:00 AM					AtmAA; [User entered 15.93%]
CV-1902A	4/8/2026 10:51:42 AM	28.6	1318	34.4346033	-118.6503232	Valve Comment:enhanced Monitoring;Valve Adjustment:NSPS/EG CAI,High Temp,Positive Static Press.
CV-1902A	4/14/2026 10:59:28 AM	28.75	1307	34.4346240	-118.6503149	Valve Adjustment:NSPS/EG CAI,High Temp
CV-1902A	4/14/2026 11:00:00 AM					AtmAA
CV-1902A	4/22/2026 9:51:53 AM	28.79	1316	34.4346008	-118.6503092	Valve Comment:Enhanced Monitoring;Valve Adjustment:NSPS/EG CAI,High Temp
CV-1902A	4/22/2026 9:55:00 AM					AtmAA

All LFG Extraction Well Data - April 2026
Chiquita Canyon Landfill

Point Name	Record Date	Baro Press [”Hg]	Elev [ft]	Latitude	Longitude	Comments
CV-1902A	4/28/2026 1:34:36 PM	28.67	1327	34.4346215	-118.6503057	Valve Comment:Enhanced Monitoring;Valve Adjustment:NSPS/EG CAI,High Temp, Reduced system vacuum
CV-1905	4/2/2026 2:04:32 PM	28.48	1368	34.4334978	-118.6460092	
CV-1905	4/13/2026 1:14:43 PM	28.59	1388	34.4335135	-118.6460132	Comments:Increased Flow/Vacuum,Opened Valve 1/2 Turn or Less,,,,,,
CV-2001	4/1/2026 10:52:37 AM	28.58	1273	34.4322543	-118.6505663	Comments:NSPS/EG CAI,High O2,,,,,,
CV-2001	4/1/2026 10:55:30 AM	28.58	1243	34.4322747	-118.6505845	Comments:NSPS/EG CAI,High O2,,,,,,
CV-2001	4/1/2026 10:58:41 AM	28.58	1273	34.4322337	-118.6505103	Comments:NSPS/EG CAC,,,,,,,
CV-2001	4/6/2026 9:00:00 AM					AirTech Lab
CV-2001	4/6/2026 9:00:00 AM					AirTech Lab; [User entered 6.7%]
CV-2001	4/24/2026 9:53:54 AM	28.62	1266	34.4323585	-118.6508422	Comments:,,,,,,,
CV-2001	4/27/2026 8:56:39 AM	28.64	1271	34.4322815	-118.6505580	Valve Adjustment:Barely Open;Well Comment:Pump is active;Well Condition:Pnumatic Pump Installed
CV-2002	4/1/2026 10:39:24 AM	28.57	1243	34.4328155	-118.6511288	Comments:NSPS/EG CAI,High Temp,,,,,,
CV-2002	4/1/2026 10:41:53 AM	28.57	1240	34.4323407	-118.6509513	Comments:NSPS/EG CAC,,,,,,,
CV-2002	4/2/2026 8:15:00 AM					Air Tech Lab
CV-2002	4/2/2026 8:15:00 AM					Air Tech Lab; [User entered 3.6%]
CV-2002	4/27/2026 9:54:03 AM	28.67	1269	34.4327992	-118.6511628	Valve Adjustment:NSPS/EG CAI,High Temp,Decreased Flow/Vacuum,Surging Liquid in Well (Watered In),Plugged/Pinched Suspected;Well Comment:no pump well needs to be repaired
CV-2002	4/27/2026 9:57:42 AM	28.68	1266	34.4327955	-118.6511648	Valve Adjustment:NSPS/EG CAI,High Temp,Decreased Flow/Vacuum,Plugged/Pinched Suspected
CV-2002	4/27/2026 10:09:09 AM	28.68	1270	34.4327922	-118.6511637	Valve Adjustment:High Temp,Surging Liquid in Header,Surging Liquid in Well (Watered In),Plugged/Pinched Suspected
CV-2002	4/29/2026 10:14:58 AM	28.71	1267	34.4328002	-118.6511550	Valve Comment:Enhanced Monitoring;Valve Adjustment:NSPS/EG CAI,High Temp,Surging Liquid in Header;Well Condition:Good
CV-2002	4/29/2026 10:16:38 AM	28.71	1269	34.4328087	-118.6511475	Valve Comment:Enhanced Monitoring;Valve Adjustment:NSPS/EG CAI,High Temp,Surging Liquid in Header
CV-2003	4/1/2026 10:24:02 AM	28.55	1286	34.4334315	-118.6507080	Comments:,,,,,,,
CV-2003	4/20/2026 2:22:31 PM	28.67	1288	34.4334325	-118.6507260	Valve Adjustment:Barely Open,Surging Liquid in Header
CV-2006	4/8/2026 10:59:24 AM	28.6	1328	34.4352182	-118.6506662	Valve Adjustment:NSPS/EG CAI,High Temp
CV-2006	4/8/2026 11:00:00 AM					AtmAA
CV-2006	4/8/2026 11:00:00 AM					AtmAA; [User entered 14.59%]
CV-2006	4/14/2026 8:34:12 AM	28.72	1308	34.4352249	-118.6506275	Valve Adjustment:NSPS/EG CAI,High Temp
CV-2006	4/14/2026 8:35:00 AM					AtmAA
CV-2006	4/22/2026 9:40:00 AM					AtmAA
CV-2006	4/22/2026 9:41:15 AM	28.77	1324	34.4352198	-118.6506622	Valve Adjustment:NSPS/EG CAI,High Temp,Increased Flow/Vacuum
CV-2006	4/22/2026 9:42:48 AM	28.75	1322	34.4352395	-118.6506437	Valve Adjustment:NSPS/EG CAC,High Temp
CV-2006	4/28/2026 1:51:21 PM	28.65	1311	34.4352552	-118.6506353	Valve Comment:Enhanced Monitoring;Valve Adjustment:NSPS/EG CAI,High Temp,Surging Liquid in Header, Reduced system vacuum
CV-2007	4/6/2026 10:34:26 AM	28.64	1378	34.4361714	-118.6470026	Valve Adjustment:High Temp
CV-2007	4/6/2026 10:40:00 AM					AtmAA
CV-2007	4/6/2026 10:40:00 AM					AtmAA; [User entered 4.72%]
CV-2007	4/7/2026 8:15:00 AM					Air Tech Lab
CV-2007	4/7/2026 8:15:00 AM					Air Tech Lab; [User entered 4.9%]
CV-2007	4/13/2026 11:19:48 AM	28.61	1380	34.4361925	-118.6470044	Valve Adjustment:NSPS/EG CAI
CV-2007	4/20/2026 10:51:59 AM	28.59	1383	34.4361722	-118.6469808	Valve Adjustment:NSPS/EG CAI,High Temp,Decreased Flow/Vacuum;Well Condition:Good
CV-2007	4/20/2026 10:54:33 AM	28.59	1376	34.4361802	-118.6469817	Valve Adjustment:NSPS/EG CAC,Barely Open;Well Condition:Good
CV-2008	4/10/2026 4:22:39 PM	28.42	1424	34.4362400	-118.6462602	Comments:,,,,,,,

All LFG Extraction Well Data - April 2026
Chiquita Canyon Landfill

Point Name	Record Date	Baro Press [”Hg]	Elev [ft]	Latitude	Longitude	Comments
CV-2009	4/10/2026 3:39:47 PM	28.45	1342	34.4362512	-118.6452742	Comments:Increased Flow/Vacuum,Opened Valve 1/2 Turn or Less,NSPS/EG CAI,NSPS/EG CAC,Audible Flow,Positive Static Press.,,
CV-2009	4/10/2026 3:40:58 PM	28.45	1378	34.4362177	-118.6452472	Comments:,,,,,,,
CV-2009A	4/10/2026 3:45:07 PM	28.42	1388	34.4359767	-118.6452897	Comments:,,,,,,,
CV-2010	4/6/2026 1:38:00 PM	28.55	1312	34.4356503	-118.6436010	Comments:,,,,,,,
CV-2010A	4/6/2026 1:34:52 PM	28.55	1322	34.4356732	-118.6436478	Comments:,,,,,,,
CV-2010A	4/14/2026 9:59:08 AM	28.78	1288	34.4345353	-118.6509260	
CV-2011	4/6/2026 10:27:23 AM	28.58	1345	34.4342217	-118.6434397	Comments:Audible Flow,,,,,,,
CV-2011A	4/7/2026 11:06:51 AM	28.64	1326	34.4345155	-118.6431935	Valve Adjustment:NSPS/EG CAI,High Temp,Increased Flow/Vacuum
CV-2011A	4/7/2026 11:07:22 AM	28.65	1325	34.4345168	-118.6431920	Valve Adjustment:NSPS/EG CAC,High Temp
CV-2011A	4/7/2026 11:10:00 AM					AtmAA
CV-2011A	4/7/2026 11:10:00 AM					AtmAA; [User entered 20.04%]
CV-2011A	4/7/2026 12:35:52 PM	28.5	1322	34.4345458	-118.6432132	Comments:NSPS/EG CAI,High Temp,,,,,,
CV-2011A	4/7/2026 12:36:57 PM	28.5	1289	34.4345550	-118.6431588	Comments:NSPS/EG CAI,High Temp,,,,,,
CV-2011A	4/14/2026 1:59:59 PM	28.68	1338	34.4345386	-118.6431807	Valve Adjustment:NSPS/EG CAI,High Temp
CV-2011A	4/14/2026 2:00:00 PM					AtmAA
CV-2011A	4/22/2026 2:25:00 PM					AtmAA
CV-2011A	4/22/2026 2:27:25 PM	28.72	1330	34.4345537	-118.6431785	Valve Adjustment:NSPS/EG CAI,High Temp,Decreased Flow/Vacuum
CV-2011A	4/22/2026 2:28:37 PM	28.71	1328	34.4345482	-118.6431800	Valve Adjustment:NSPS/EG CAC,High Temp
CV-2011A	4/28/2026 2:31:28 PM	28.63	1332	34.4345533	-118.6431660	Valve Comment:Enhanced Monitoring;Valve Adjustment:NSPS/EG CAI,High Temp,Decreased Flow/Vacuum, Reduced system vacuum
CV-2012	4/7/2026 12:27:43 PM	28.49	1322	34.4350267	-118.6432767	Comments:NSPS/EG CAI,Positive Static Press.,Increased Flow/Vacuum,,,,,
CV-2012	4/7/2026 12:32:16 PM	28.49	1319	34.4349575	-118.6433210	Comments:NSPS/EG CAI,High Temp,,,,,,
CV-2201-PLR	4/1/2026 1:26:26 PM	28.56	1348	34.4355585	-118.6488258	Valve Adjustment:High Temp,Surging Liquid in Header
CV-2201-PLR	4/22/2026 10:28:28 AM	28.73	1360	34.4355425	-118.6488558	Valve Adjustment:NSPS/EG CAI,Audible Flow,No Flow Measurement,High Temp,Decreased Flow/Vacuum
CV-2201-PLR	4/22/2026 10:29:41 AM	28.73	1355	34.4355660	-118.6488657	
CV-2204-PLR	4/6/2026 10:55:41 AM	28.68	1359	34.4357748	-118.6474655	Valve Adjustment:High Temp
CV-2204-PLR	4/6/2026 10:58:00 AM					AtmAA
CV-2204-PLR	4/6/2026 10:58:00 AM					AtmAA; [User entered 12.36%]
CV-2204-PLR	4/13/2026 1:25:00 PM					AtmAA
CV-2204-PLR	4/13/2026 1:25:59 PM	28.63	1353	34.4357646	-118.6474738	Valve Adjustment:NSPS/EG CAI,High Temp
CV-2204-PLR	4/20/2026 10:05:27 AM	28.6	1356	34.4357720	-118.6474680	Valve Adjustment:NSPS/EG CAI,High Temp
CV-2204-PLR	4/20/2026 10:10:00 AM					AtmAA
CV-2204-PLR	4/27/2026 9:46:32 AM	28.58	1354	34.4357818	-118.6474857	Valve Comment:Enhanced Monitoring;Valve Adjustment:NSPS/EG CAI,High Temp
CV-2205	4/16/2026 2:22:01 PM	28.46	1391	34.4342487	-118.6440950	Valve Comment:RES SEM;Well Comment:Unable to adjust;Well Condition:Fair;Well Repairs:Valve
CV-2207	4/6/2026 1:27:39 PM	28.52	1444	34.4359998	-118.6443330	Comments:,,,,,,,
CV-2208A	4/10/2026 12:18:35 PM	28.52	1332	34.4365493	-118.6449720	Comments:,,,,,,,
CV-2301	4/1/2026 8:42:11 AM	28.56	1350	34.4335012	-118.6492348	
CV-2301	4/7/2026 10:35:22 AM	28.63	1357	34.4335041	-118.6492263	Valve Adjustment:Decreased Flow/Vacuum
CV-2301	4/7/2026 10:36:15 AM	28.62	1356	34.4335031	-118.6492265	Valve Adjustment:No Flow Measurement
CV-2301	4/8/2026 8:00:00 AM					AirTech Lab
CV-2301	4/8/2026 8:00:00 AM					AirTech Lab; [User entered 13%]
CV-2301	4/20/2026 8:43:36 AM	28.61				Comments:,,,,,,,
CV-2302	4/6/2026 2:13:29 PM	28.59	1347	34.4340890	-118.6492178	
CV-2302	4/8/2026 8:10:00 AM					AirTech Lab
CV-2302	4/8/2026 8:10:00 AM					AirTech Lab; [User entered 3.7%]
CV-2302	4/22/2026 8:19:32 AM	28.69	1362	34.4340608	-118.6491945	Well Comment:Pump is active;Well Condition:Pnumatic Pump Installed

All LFG Extraction Well Data - April 2026
Chiquita Canyon Landfill

Point Name	Record Date	Baro Press [”Hg]	Elev [ft]	Latitude	Longitude	Comments
CV-2302	4/22/2026 1:48:27 PM	28.67	1342	34.4340475	-118.6492277	Valve Adjustment:Valve 100% Open
CV-2303	4/7/2026 9:33:57 AM	28.6	1351	34.4354050	-118.6496902	Valve Adjustment:High Temp
CV-2303	4/7/2026 9:35:00 AM					AtmAA
CV-2303	4/7/2026 9:35:00 AM					AtmAA; [User entered 15.05%]
CV-2303	4/8/2026 8:20:00 AM					AirTech Lab; [User entered 17%]
CV-2303	4/9/2026 8:20:00 AM					AirTech Lab
CV-2303	4/15/2026 10:12:52 AM	28.64	1356	34.4353785	-118.6496903	Valve Adjustment:NSPS/EG CAI,High Temp
CV-2303	4/15/2026 10:25:00 AM					AtmAA
CV-2303	4/23/2026 10:41:00 AM	28.6	1368	34.4353687	-118.6496844	Valve Adjustment:NSPS/EG CAI,High Temp
CV-2303	4/23/2026 10:50:00 AM					AtmAA
CV-2303	4/27/2026 1:52:15 PM	28.59	1362	34.4354092	-118.6496918	Valve Comment:Enhanced Monitoring;Valve Adjustment:NSPS/EG CAI,High Temp,Valve 100% Open
CV-2304	4/1/2026 1:16:20 PM	28.6	1346	34.4345737	-118.6487698	Valve Adjustment:High Temp,Surging Liquid in Header;Well Comment:Hard pipped
CV-2304	4/20/2026 10:21:23 AM	28.6	1346	34.4345473	-118.6487328	Valve Adjustment:NSPS/EG CAI,High Temp,Surging Liquid in Header
CV-2304	4/20/2026 10:22:39 AM	28.62	1345	34.4345507	-118.6487270	
CV-2304	4/20/2026 1:35:00 PM					AtmAA
CV-2304	4/27/2026 1:39:13 PM	28.59	1338	34.4345903	-118.6487595	Valve Adjustment:NSPS/EG CAI,High Temp,Positive Static Press.,Surging Liquid in Well (Watered In)
CV-2304	4/27/2026 1:39:44 PM	28.59	1335	34.4345937	-118.6487402	Valve Comment:Enhanced Monitoring;Valve Adjustment:NSPS/EG CAI,High Temp,Positive Static Press.,Surging Liquid in Well (Watered In)
CV-2305	4/6/2026 10:12:15 AM	28.54	1348	34.4342593	-118.6441370	Comments:,,,,,,,
CV-2305	4/6/2026 1:55:00 PM					AtmAA; [User entered 7.82%]
CV-2305	4/7/2026 1:52:36 PM	28.49	1388	34.4352128	-118.6465469	Valve Adjustment:High Temp
CV-2305	4/7/2026 1:55:00 PM					AtmAA
CV-2305	4/8/2026 8:30:00 AM					AirTech Lab; [User entered 13%]
CV-2305	4/9/2026 8:30:00 AM					AirTech Lab
CV-2305	4/14/2026 1:13:30 PM	28.62	1396	34.4352315	-118.6465331	Valve Adjustment:NSPS/EG CAI,High Temp
CV-2305	4/14/2026 1:15:00 PM					AtmAA
CV-2305	4/22/2026 1:35:00 PM					AtmAA
CV-2305	4/22/2026 1:38:36 PM	28.67	1397	34.4352433	-118.6465638	Valve Adjustment:NSPS/EG CAI,High Temp,Positive Static Press.,Increased Flow/Vacuum,Valve 100% Open
CV-2305	4/22/2026 1:39:29 PM	28.68	1390	34.4352327	-118.6465638	
CV-2305	4/22/2026 2:14:43 PM	28.65	1396	34.4352442	-118.6465565	Valve Adjustment:NSPS/EG CAI,High Temp,Valve 100% Open,Decreased Flow/Vacuum;Well Condition:Lorentz Pump Installed
CV-2305	4/22/2026 2:17:33 PM	28.65	1396	34.4352457	-118.6465598	Valve Adjustment:High Temp
CV-2305	4/27/2026 8:44:41 AM	28.49	1392	34.4352218	-118.6465323	Valve Comment:Enhanced Monitoring;Valve Adjustment:NSPS/EG CAI,High Temp,Positive Static Press.,Surging Liquid in Header
CV-2305	4/27/2026 8:45:07 AM	28.49	1384	34.4352153	-118.6465302	Valve Adjustment:NSPS/EG CAI,High Temp,Positive Static Press.,Valve 100% Open,Surging Liquid in Header
CV-2306	4/6/2026 10:19:39 AM	28.65	1372	34.4360993	-118.6478073	
CV-2306	4/6/2026 10:25:00 AM					AtmAA
CV-2306	4/6/2026 10:25:00 AM					AtmAA; [User entered 15.61%]
CV-2306	4/13/2026 11:03:07 AM	28.64	1364	34.4360910	-118.6478293	Valve Adjustment:NSPS/EG CAI,High Temp
CV-2306	4/13/2026 11:15:00 AM					AtmAA
CV-2306	4/20/2026 10:23:40 AM	28.61	1350	34.4360818	-118.6478082	Valve Adjustment:NSPS/EG CAI,High Temp
CV-2306	4/20/2026 10:25:00 AM					AtmAA
CV-2306	4/27/2026 9:38:33 AM	28.57	1346	34.4360833	-118.6478125	Valve Comment:Enhanced Monitoring;Valve Adjustment:NSPS/EG CAI,High Temp
CV-2308-PLR	4/7/2026 9:06:47 AM	28.6	1356	34.4358905	-118.6489302	Valve Adjustment:High Temp
CV-2308-PLR	4/7/2026 9:10:00 AM					AtmAA

All LFG Extraction Well Data - April 2026
Chiquita Canyon Landfill

Point Name	Record Date	Baro Press [”Hg]	Elev [ft]	Latitude	Longitude	Comments
CV-2308-PLR	4/7/2026 9:10:00 AM					AtmAA; [User entered 14.89%]
CV-2308-PLR	4/10/2026 8:44:20 AM	28.57	1361	34.4358890	-118.6488917	Valve Adjustment:No Flow Measurement
CV-2308-PLR	4/13/2026 1:45:35 PM	28.64	1347	34.4358759	-118.6489194	Valve Adjustment:NSPS/EG CAI
CV-2308-PLR	4/13/2026 1:46:15 PM	28.64	1348	34.4358775	-118.6489199	
CV-2308-PLR	4/22/2026 10:38:16 AM	28.71	1358	34.4358743	-118.6489022	Valve Adjustment:NSPS/EG CAI,High Temp,Decreased Flow/Vacuum,Surging Liquid in Well (Watered In)
CV-2308-PLR	4/22/2026 10:40:11 AM	28.71	1351	34.4358878	-118.6489210	
CV-2308-PLR	4/22/2026 10:55:00 AM					AtmAA
CV-2308-PLR	4/28/2026 8:06:15 AM	28.63	1354	34.4358713	-118.6489295	Valve Comment:Enhanced Monitoring;Valve Adjustment:NSPS/EG CAI,High Temp,Barely Open,Surging Liquid in Header;Well Condition:Good, Reduced system vacuum
CV-2310-PLR	4/7/2026 9:15:00 AM					AtmAA
CV-2310-PLR	4/7/2026 9:15:00 AM					AtmAA; [User entered 15.49%]
CV-2310-PLR	4/7/2026 9:16:32 AM	28.6	1368	34.4353336	-118.6491356	Valve Adjustment:High Temp
CV-2310-PLR	4/15/2026 9:33:49 AM	28.64	1366	34.4353285	-118.6491287	Valve Comment:Notice that the well was not a PLA when taking a read;Valve Adjustment:NSPS/EG CAI,Valve 100% Open
CV-2310-PLR	4/29/2026 10:06:21 AM	28.61	1363	34.4353317	-118.6491460	Valve Adjustment:High Temp,Positive Static Press.,Surging Liquid in Header;Well Comment:no pump
CV-2310-PLR	4/29/2026 10:11:57 AM	28.61	1369	34.4353348	-118.6491275	Valve Adjustment:High Temp,Positive Static Press.,Surging Liquid in Header
CV-2311	4/1/2026 9:54:25 AM	28.54	1364	34.4363132	-118.6498697	Valve Adjustment:High Temp,Surging Liquid in Header
CV-2311	4/6/2026 1:36:19 PM	28.6	1363	34.4363144	-118.6499035	Valve Adjustment:High Temp
CV-2311	4/6/2026 1:40:00 PM					AtmAA
CV-2311	4/6/2026 1:40:00 PM					AtmAA; [User entered 9.51%]
CV-2311	4/13/2026 10:30:00 AM					AtmAA
CV-2311	4/13/2026 10:36:47 AM	28.61	1376	34.4363208	-118.6499068	Valve Adjustment:NSPS/EG CAI,High Temp
CV-2311	4/20/2026 8:10:00 AM					AtmAA
CV-2311	4/24/2026 9:58:41 AM	28.49	1372	34.4363267	-118.6498892	Valve Comment:Valve stuck;Valve Adjustment:High Temp,Barely Open
CV-2311	4/24/2026 11:14:39 AM	28.51				Comments:NSPS/EG CAI,High Temp,,,,,,
CV-2311	4/24/2026 11:17:14 AM	28.51	1378	34.4363145	-118.6498568	Comments:NSPS/EG CAI,High Temp,,,,,,
CV-2311	4/28/2026 8:13:20 AM	28.63	1362	34.4362973	-118.6498917	Valve Comment:Enhanced Monitoring;Valve Adjustment:NSPS/EG CAI,High Temp,Surging Liquid in Header,Reduce Sys. Vac. - Flare Down, Reduced system vacuum
CV-2312	4/8/2026 8:50:00 AM					AirTech Lab
CV-2312	4/8/2026 8:50:00 AM					AirTech Lab; [User entered 14%]
CV-2312	4/8/2026 2:25:00 PM					AtmAA
CV-2312	4/8/2026 2:25:00 PM					AtmAA; [User entered 12.24%]
CV-2312	4/8/2026 2:27:05 PM	28.46	1398	34.4342203	-118.6473567	Valve Adjustment:NSPS/EG CAI,High Temp
CV-2312	4/16/2026 10:22:55 AM	28.53	1387	34.4342263	-118.6473615	Valve Adjustment:NSPS/EG CAI,High Temp,Surging Liquid in Header
CV-2312	4/16/2026 10:28:00 AM					AtmAA
CV-2312	4/23/2026 9:00:00 AM					AtmAA
CV-2312	4/23/2026 9:03:09 AM	28.59	1385	34.4341970	-118.6473865	Valve Adjustment:NSPS/EG CAI,High Temp,Positive Static Press.,Surging Liquid in Header,Plugged/Pinched Suspected
CV-2312	4/28/2026 9:15:31 AM	28.62	1387	34.4342100	-118.6473575	Valve Comment:Enhanced Monitoring;Valve Adjustment:NSPS/EG CAI,High Temp,Surging Liquid in Header, Reduced system vacuum
CV-2314	4/2/2026 10:00:54 AM	28.48	1368	34.4347042	-118.6466227	Comments:,,,,,,,
CV-2314	4/2/2026 10:03:07 AM	28.48	1398	34.4346655	-118.6467158	Comments:,,,,,,,
CV-2314	4/8/2026 8:40:00 AM					AirTech Lab
CV-2314	4/8/2026 8:40:00 AM					AirTech Lab; [User entered 14%]
CV-2314	4/8/2026 1:20:00 PM					AtmAA
CV-2314	4/8/2026 1:20:00 PM					AtmAA; [User entered 10.89%]
CV-2314	4/8/2026 1:20:26 PM	28.47	1402	34.4346887	-118.6467163	Valve Adjustment:NSPS/EG CAI,High Temp

All LFG Extraction Well Data - April 2026
Chiquita Canyon Landfill

Point Name	Record Date	Baro Press [”Hg]	Elev [ft]	Latitude	Longitude	Comments
CV-2314	4/10/2026 10:34:35 AM	28.52	1379	34.4346943	-118.6467193	Valve Adjustment:NSPS/EG CAI,High Temp,Decreased Flow/Vacuum,Surging Liquid in Header
CV-2314	4/10/2026 10:36:54 AM	28.54	1385	34.4347067	-118.6467152	
CV-2314	4/14/2026 1:48:24 PM	28.63	1379	34.4346768	-118.6467227	Valve Adjustment:NSPS/EG CAI,High Temp,Increased Flow/Vacuum
CV-2314	4/14/2026 1:49:39 PM	28.62	1378	34.4346810	-118.6467168	Valve Adjustment:NSPS/EG CAI,High Temp
CV-2314	4/14/2026 1:50:00 PM					AtmAA
CV-2314	4/22/2026 2:15:00 PM					AtmAA
CV-2314	4/22/2026 2:17:11 PM	28.66	1380	34.4346852	-118.6467103	Valve Adjustment:NSPS/EG CAI,High Temp,Increased Flow/Vacuum
CV-2314	4/22/2026 2:18:07 PM	28.65	1392	34.4346753	-118.6467228	Valve Adjustment:NSPS/EG CAC,High Temp
CV-2314	4/27/2026 1:25:50 PM	28.56	1382	34.4346870	-118.6467423	Valve Comment:Enhanced Monitoring;Valve Adjustment:NSPS/EG CAI,High Temp,Positive Static Press.,Increased Flow/Vacuum
CV-2314	4/27/2026 1:26:32 PM	28.56	1385	34.4346937	-118.6467233	Valve Comment:Enhanced Monitoring;Valve Adjustment:NSPS/EG CAI,High Temp
CV-2315	4/6/2026 10:49:51 AM	28.61	1367	34.4355221	-118.6471982	Valve Adjustment:High Temp
CV-2315	4/6/2026 10:53:00 AM					AtmAA
CV-2315	4/6/2026 10:53:00 AM					AtmAA; [User entered 8.99%]
CV-2315	4/8/2026 8:35:00 AM					AirTech Lab
CV-2315	4/8/2026 8:35:00 AM					AirTech Lab; [User entered 12%]
CV-2315	4/13/2026 1:33:20 PM	28.6	1372	34.4354995	-118.6471826	Valve Adjustment:NSPS/EG CAI,High Temp
CV-2315	4/13/2026 1:35:00 PM					AtmAA
CV-2315	4/20/2026 10:01:03 AM	28.57	1384	34.4355030	-118.6471967	Valve Adjustment:NSPS/EG CAI,High Temp
CV-2315	4/20/2026 10:05:00 AM					AtmAA
CV-2315	4/27/2026 8:25:06 AM	28.52	1384	34.4355012	-118.6471900	Valve Comment:Enhanced Monitoring;Valve Adjustment:NSPS/EG CAI,High Temp,Surging Liquid in Header
CV-2316	4/10/2026 4:05:09 PM	28.41	1401	34.4360317	-118.6463703	Comments:NSPS/EG CAI,High Temp,,,,,,
CV-2316	4/10/2026 4:07:05 PM	28.41	1424	34.4360892	-118.6463708	Comments:,,,,,,,
CV-2316	4/13/2026 10:12:19 AM	28.59	1411	34.4360662	-118.6463342	Comments:NSPS/EG CAI,High Temp,,,,,,
CV-2316	4/13/2026 10:13:30 AM	28.59	1424	34.4360173	-118.6464068	Comments:NSPS/EG CAI,High Temp,,,,,,
CV-2319	4/10/2026 1:03:12 PM	28.49	1396	34.4353175	-118.6458097	Valve Adjustment:Barely Open,Surging Liquid in Header
CV-2321	4/1/2026 2:52:01 PM	28.63	1421	34.4345470	-118.6453077	Comments:NSPS/EG CAI,Audible Flow,High Temp,,,,,
CV-2321	4/1/2026 2:54:34 PM	28.63	1496	34.4345948	-118.6452350	Comments:,,,,,,,
CV-2322	4/15/2026 2:31:35 PM	28.56	1373	34.4352830	-118.6475547	Valve Comment:hard pipped;Valve Adjustment:High Temp,Positive Static Press.
CV-2322	4/16/2026 9:45:00 AM					AtmAA
CV-2322	4/20/2026 1:48:20 PM	28.57	1385	34.4352960	-118.6475270	Valve Adjustment:NSPS/EG CAI,High Temp,Positive Static Press.
CV-2322	4/20/2026 1:50:00 PM					AtmAA
CV-2322	4/27/2026 11:29:58 AM	28.56	1373	34.4352820	-118.6475172	Valve Comment:Enhanced Monitoring;Valve Adjustment:NSPS/EG CAI,High Temp,Surging Liquid in Header
CV-2324	4/6/2026 10:08:56 AM	28.53	1378	34.4345275	-118.6442640	Comments:Audible Flow,,,,,,,
CV-2324	4/20/2026 1:40:00 PM					AtmAA
CV-2326	4/2/2026 8:38:40 AM	28.52	1368	34.4361250	-118.6504648	
CV-2326	4/20/2026 10:33:43 AM	28.56	1363	34.4361453	-118.6504612	Valve Comment:hard pipped;Valve Adjustment:Valve 100% Open
CV-2327	4/8/2026 2:02:33 PM	28.49	1363	34.4348983	-118.6479392	Valve Adjustment:NSPS/EG CAI,High Temp
CV-2327	4/8/2026 2:05:00 PM					AtmAA
CV-2327	4/8/2026 2:05:00 PM					AtmAA; [User entered 9.57%]
CV-2327	4/16/2026 9:39:52 AM	28.53	1366	34.4348902	-118.6479420	Valve Adjustment:NSPS/EG CAI,High Temp
CV-2327	4/16/2026 9:48:00 AM					AtmAA
CV-2327	4/20/2026 1:36:30 PM	28.58	1365	34.4349123	-118.6479205	Valve Adjustment:NSPS/EG CAI,High Temp
CV-2327	4/27/2026 11:21:27 AM	28.59	1363	34.4348777	-118.6479572	Valve Comment:Enhanced Monitoring;Valve Adjustment:NSPS/EG CAI,High Temp,Surging Liquid in Header

All LFG Extraction Well Data - April 2026
Chiquita Canyon Landfill

Point Name	Record Date	Baro Press [”Hg]	Elev [ft]	Latitude	Longitude	Comments
CV-2328	4/1/2026 8:20:54 AM	28.53	1353	34.4343178	-118.6483380	Valve Adjustment:High Temp,Surging Liquid in Header,Surging Liquid in Well (Watered In);Well Condition:Lorentz Pump Installed
CV-2328	4/1/2026 11:35:47 AM	28.54	1286	34.4343670	-118.6484182	Comments:,,,,,,,
CV-2328	4/1/2026 11:36:57 AM	28.54	1299	34.4343487	-118.6483728	Comments:,,,,,,,
CV-2328	4/8/2026 9:10:00 AM					AirTech Lab
CV-2328	4/8/2026 9:10:00 AM					AirTech Lab; [User entered 5.1%]
CV-2328	4/8/2026 2:16:58 PM	28.49	1365	34.4343202	-118.6483358	Valve Adjustment:NSPS/EG CAI,High Temp
CV-2328	4/8/2026 2:20:00 PM					AtmAA
CV-2328	4/8/2026 2:20:00 PM					AtmAA; [User entered 4.81%]
CV-2328	4/16/2026 9:50:28 AM	28.56	1360	34.4343112	-118.6483492	Valve Adjustment:NSPS/EG CAI,High Temp
CV-2328	4/16/2026 10:10:00 AM					AtmAA
CV-2328	4/20/2026 1:20:00 PM					AtmAA
CV-2328	4/20/2026 1:22:06 PM	28.58	1360	34.4343462	-118.6483480	Valve Adjustment:NSPS/EG CAI,High Temp
CV-2328	4/27/2026 10:57:50 AM	28.59	1362	34.4343173	-118.6483382	Valve Comment:Enhanced Monitoring;Valve Adjustment:NSPS/EG CAI,High Temp
CV-2333	4/6/2026 8:51:44 AM	28.63	1371	34.4365222	-118.6473689	Valve Adjustment:No Flow Measurement,High Temp
CV-2333	4/6/2026 8:55:00 AM					AtmAA
CV-2333	4/6/2026 8:55:00 AM					AtmAA; [User entered 16.1%]
CV-2333	4/7/2026 8:25:00 AM					Air Tech Lab
CV-2333	4/7/2026 8:25:00 AM					Air Tech Lab; [User entered 17%]
CV-2333	4/13/2026 8:52:16 AM	28.64	1366	34.4365025	-118.6473466	Valve Adjustment:NSPS/EG CAI,High Temp
CV-2333	4/13/2026 8:57:00 AM					AtmAA
CV-2333	4/20/2026 9:00:00 AM					AtmAA
CV-2333	4/20/2026 9:24:30 AM	28.58	1367	34.4365248	-118.6473700	Valve Adjustment:NSPS/EG CAI,High Temp
CV-2333	4/28/2026 10:17:57 AM	28.63	1360	34.4365235	-118.6473565	Valve Comment:Enhanced Monitoring;Valve Adjustment:NSPS/EG CAI,High Temp, Reduced system vacuum
CV-2334	4/7/2026 8:30:00 AM					Air Tech Lab
CV-2334	4/7/2026 8:30:00 AM					Air Tech Lab; [User entered 2.9%]
CV-2334	4/24/2026 9:03:30 AM	28.49	1375	34.4367078	-118.6467197	Valve Adjustment:Surging Liquid in Header,Surging Liquid in Well (Watered In)
CV-2335	4/2/2026 9:58:04 AM	28.6	1335	34.4363738	-118.6509662	
CV-2335	4/20/2026 9:20:28 AM	28.6	1346	34.4363952	-118.6509737	Valve Adjustment:Decreased Flow/Vacuum
CV-2336	4/14/2026 12:42:13 PM	28.71	1351	34.4359668	-118.6509340	Valve Adjustment:NSPS/EG CAI,High O2,Decreased Flow/Vacuum
CV-2336	4/14/2026 12:42:54 PM	28.71	1334	34.4359757	-118.6509233	Valve Adjustment:High O2
CV-2336	4/20/2026 9:15:11 AM	28.6	1344	34.4360020	-118.6508910	Valve Adjustment:Surging Liquid in Header
CV-2336	4/30/2026 1:23:05 PM	28.49	1333	34.4359868	-118.6509197	Valve Adjustment:NSPS/EG CAI,High O2,Decreased Flow/Vacuum,Reduce Sys. Vac. - Flare Down;Well Condition:Pnumatic Pump Installed
CV-2336	4/30/2026 1:34:20 PM	28.48	1335	34.4359860	-118.6509317	Valve Comment:tightened all bolts;Valve Adjustment:High O2,Reduce Sys. Vac. - Flare Down;Well Condition:Pnumatic Pump Installed
CV-2337	4/3/2026 1:35:40 PM	28.67	1348	34.4354763	-118.6507662	Valve Adjustment:NSPS/EG CAI,High Temp,Increased Flow/Vacuum
CV-2337	4/3/2026 1:36:56 PM	28.67	1342	34.4354397	-118.6507438	Valve Adjustment:NSPS/EG CAC,High Temp,Surging Liquid in Header
CV-2337	4/8/2026 2:59:05 PM	28.51	1341	34.4354642	-118.6507192	Valve Adjustment:NSPS/EG CAI
CV-2337	4/13/2026 8:20:00 AM					AirTech Lab
CV-2337	4/13/2026 8:20:00 AM					AirTech Lab; [User entered 11%]
CV-2337	4/24/2026 10:15:07 AM	28.52	1336	34.4354630	-118.6507498	Valve Adjustment:Valve 100% Open
CV-2337	4/24/2026 10:15:32 AM	28.51	1329	34.4354673	-118.6507710	Valve Adjustment:Valve 100% Open
CV-2337	4/29/2026 9:55:36 AM	28.63	1337	34.4354535	-118.6507595	Valve Comment:Enhanced Monitoring;Valve Adjustment:NSPS/EG CAI,Orifice Plate Changed (See OP Log),Audible Flow,High Temp,Decreased Flow/Vacuum

All LFG Extraction Well Data - April 2026
Chiquita Canyon Landfill

Point Name	Record Date	Baro Press [”Hg]	Elev [ft]	Latitude	Longitude	Comments
CV-2338	4/8/2026 10:54:33 AM	28.6	1309	34.4348498	-118.6504825	Valve Comment:Enhanced Monitoring;Valve Adjustment:NSPS/EG CAI,High Temp,Positive Static Press.
CV-2338	4/8/2026 10:55:00 AM					AtmAA
CV-2338	4/8/2026 10:55:00 AM					AtmAA; [User entered 16.87%]
CV-2338	4/8/2026 3:00:40 PM	28.49	1347	34.4354598	-118.6507303	
CV-2338	4/14/2026 8:38:49 AM	28.74	1319	34.4348401	-118.6504810	Valve Adjustment:NSPS/EG CAI,High Temp
CV-2338	4/14/2026 8:40:00 AM					AtmAA
CV-2338	4/22/2026 9:46:21 AM	28.79	1312	34.4348573	-118.6504937	Valve Comment:Enhanced Monitoring;Valve Adjustment:NSPS/EG CAI,High Temp,Increased Flow/Vacuum
CV-2338	4/22/2026 9:47:33 AM	28.79	1311	34.4348595	-118.6504967	Valve Adjustment:NSPS/EG CAC,High Temp
CV-2338	4/22/2026 9:50:00 AM					AtmAA
CV-2338	4/28/2026 1:49:16 PM	28.67	1317	34.4348770	-118.6504852	Valve Comment:Enhanced Monitoring;Valve Adjustment:NSPS/EG CAI,High Temp, Reduced system vacuum
CV-2339	4/14/2026 1:41:42 PM	28.72	1313	34.4342055	-118.6502775	Valve Adjustment:NSPS/EG CAI,Positive Static Press.,Valve 100% Open,Surging Liquid in Header;Well Comment:Pump off upon arrival;Well Condition:Pnumatic Pump Installed
CV-2339	4/14/2026 1:46:09 PM	28.71	1312	34.4342060	-118.6502798	Valve Adjustment:NSPS/EG CAC,Increased Flow/Vacuum;Well Comment:pump off;Well Condition:Pnumatic Pump Installed
CV-2339	4/14/2026 1:48:31 PM	28.71	1310	34.4342063	-118.6502728	Well Comment:pump is off;Well Condition:Pnumatic Pump Installed
CV-2339	4/20/2026 1:23:23 PM	28.54	1316	34.4342383	-118.6502545	Comments:NSPS/EG CAI,NSPS/EG CAC,Positive Static Press.,Increased Flow/Vacuum,Opened Valve 1/2 Turn or Less,,,
CV-2339	4/20/2026 1:25:09 PM	28.54	1316	34.4342523	-118.6502622	Comments:,,,,,,,
CV-2339	4/28/2026 1:40:46 PM	28.67	1319	34.4342157	-118.6502632	Valve Comment:Enhanced Monitoring;Valve Adjustment:NSPS/EG CAI,High O2,Surging Liquid in Header, Reduced system vacuum
CV-2339	4/28/2026 1:41:50 PM	28.67	1320	34.4342183	-118.6502600	Valve Adjustment:NSPS/EG CAI,High O2,Surging Liquid in Header, Reduced system vacuum
CV-2341	4/6/2026 9:50:00 AM					AirTech Lab; [User entered 11%]
CV-2341	4/14/2026 1:24:17 PM	28.72	1310	34.4336352	-118.6501988	Valve Adjustment:Surging Liquid in Header,Surging Liquid in Well (Watered In);Well Comment:pump connection stripped potential oxygen intrusion
CV-2341	4/20/2026 11:01:17 AM	28.58	1322	34.4336247	-118.6501720	Comments:,,,,,,,
CV-2342A-PLR	4/8/2026 9:08:52 AM	28.64	1283	34.4342218	-118.6508488	Valve Comment:enhanced Monitoring;Valve Adjustment:NSPS/EG CAI,High Temp
CV-2342A-PLR	4/8/2026 9:10:00 AM					AtmAA
CV-2342A-PLR	4/8/2026 9:10:00 AM					AtmAA; [User entered 20.48%]
CV-2342A-PLR	4/14/2026 9:48:35 AM	28.79	1287	34.4342133	-118.6508532	Valve Adjustment:NSPS/EG CAI,High Temp
CV-2342A-PLR	4/14/2026 9:50:00 AM					AtmAA
CV-2342A-PLR	4/22/2026 10:20:00 AM					AtmAA
CV-2342A-PLR	4/22/2026 10:24:14 AM	28.82	1286	34.4342128	-118.6508432	Valve Adjustment:NSPS/EG CAI,High Temp
CV-2342A-PLR	4/29/2026 9:05:02 AM	28.67	1278	34.4342200	-118.6508473	Valve Comment:Enhanced Monitoring;Valve Adjustment:NSPS/EG CAI,High Temp
CV-2343	4/8/2026 9:39:15 AM	28.64	1295	34.4332380	-118.6507128	Valve Adjustment:NSPS/EG CAI,High Temp
CV-2343	4/8/2026 9:40:00 AM					AtmAA
CV-2343	4/8/2026 9:40:00 AM					AtmAA; [User entered 17.855%]
CV-2343	4/14/2026 9:22:46 AM	28.78	1292	34.4332291	-118.6506983	Valve Adjustment:NSPS/EG CAI,High Temp
CV-2343	4/14/2026 9:25:00 AM					AtmAA
CV-2343	4/22/2026 10:09:07 AM	28.79	1291	34.4332360	-118.6506835	Valve Adjustment:NSPS/EG CAI,High Temp
CV-2343	4/22/2026 10:10:00 AM					AtmAA
CV-2343	4/29/2026 9:23:22 AM	28.68	1285	34.4332273	-118.6506802	Valve Comment:Enhanced Monitoring;Valve Adjustment:NSPS/EG CAI,Audible Flow,High Temp
CV-2344	4/1/2026 8:10:00 AM					AirTech Lab

All LFG Extraction Well Data - April 2026
Chiquita Canyon Landfill

Point Name	Record Date	Baro Press [”Hg]	Elev [ft]	Latitude	Longitude	Comments
CV-2344	4/1/2026 8:10:00 AM					AirTech Lab; [User entered 4.6%]
CV-2344	4/1/2026 11:29:43 AM	28.57	1276	34.4329360	-118.6503675	Comments:NSPS/EG CAI,High Temp,,,,,,
CV-2344	4/1/2026 11:34:22 AM	28.57	1302	34.4329587	-118.6505338	Comments:NSPS/EG CAI,High Temp,,,,,,
CV-2344	4/8/2026 9:44:21 AM	28.61	1285	34.4329653	-118.6504513	Valve Adjustment:NSPS/EG CAI,High Temp,Positive Static Press.
CV-2344	4/8/2026 9:45:00 AM					AtmAA
CV-2344	4/8/2026 9:45:00 AM					AtmAA; [User entered 8.17%]
CV-2344	4/14/2026 9:19:26 AM	28.75	1306	34.4329783	-118.6504412	Valve Adjustment:NSPS/EG CAI,High Temp
CV-2344	4/14/2026 9:20:00 AM					AtmAA
CV-2344	4/22/2026 10:05:00 AM					AtmAA
CV-2344	4/22/2026 10:06:23 AM	28.79	1297	34.4329870	-118.6504477	Valve Adjustment:NSPS/EG CAI,High Temp
CV-2344	4/29/2026 9:29:11 AM	28.67	1283	34.4329918	-118.6504488	Valve Comment:Enhanced Monitoring;Valve Adjustment:NSPS/EG CAI,High Temp
CV-2345	4/1/2026 8:00:00 AM					AirTech Lab
CV-2345	4/1/2026 8:00:00 AM					AirTech Lab; [User entered 3.3%]
CV-2345	4/1/2026 11:40:41 AM	28.56	1306	34.4327335	-118.6502012	Comments:,,,,,,,
CV-2345	4/1/2026 11:42:58 AM	28.56	1286	34.4327535	-118.6501980	Comments:,,,,,,,
CV-2345	4/20/2026 4:14:31 PM	28.54	1332	34.4327782	-118.6502448	Comments:Increased Flow/Vacuum,Opened Valve 1/2 Turn or Less,NSPS/EG CAI,NSPS/EG CAC,Positive Static Press.,,,
CV-2345	4/20/2026 4:15:49 PM	28.54	1329	34.4327360	-118.6502077	Comments:,,,,,,,
CV-2346	4/1/2026 7:55:00 AM					AirTech Lab
CV-2346	4/1/2026 7:55:00 AM					AirTech Lab; [User entered 12%]
CV-2346	4/8/2026 9:50:18 AM	28.6	1313	34.4325853	-118.6500910	Valve Adjustment:NSPS/EG CAI,High Temp
CV-2346	4/8/2026 9:55:00 AM					AtmAA
CV-2346	4/8/2026 9:55:00 AM					AtmAA; [User entered 14.17%]
CV-2346	4/14/2026 9:05:00 AM					AtmAA
CV-2346	4/14/2026 9:08:23 AM	28.75	1318	34.4325790	-118.6500702	Valve Adjustment:NSPS/EG CAI,High Temp
CV-2346	4/22/2026 10:00:00 AM					AtmAA
CV-2346	4/22/2026 10:03:03 AM	28.79	1314	34.4325867	-118.6500812	Valve Adjustment:NSPS/EG CAI,High Temp
CV-2346	4/29/2026 1:22:02 PM	28.63	1306	34.4326098	-118.6500745	Valve Comment:Enhanced Monitoring;Valve Adjustment:NSPS/EG CAI,Audible Flow,High Temp
CV-2346	4/30/2026 12:45:40 PM	28.53	1297	34.4326113	-118.6500802	Valve Comment:Reduced system vavuum;Valve Adjustment:NSPS/EG CAI,High Temp,Positive Static Press.,Increased Flow/Vacuum,Valve 100% Open;Well Condition:Lorentz Pump Installed
CV-2346	4/30/2026 12:49:02 PM	28.51	1306	34.4325998	-118.6500787	Valve Adjustment:High Temp,Positive Static Press.,Valve 100% Open,Reduce Sys. Vac. - Flare Down;Well Comment:pump is active;Well Condition:Lorentz Pump Installed
CV-2347	4/1/2026 7:50:00 AM					AirTech Lab
CV-2347	4/1/2026 7:50:00 AM					AirTech Lab; [User entered 5.1%]
CV-2347	4/1/2026 12:01:17 PM	28.56	1270	34.4323337	-118.6498302	Comments:,,,,,,,
CV-2347	4/10/2026 10:09:50 AM	28.64	1328	34.4323443	-118.6498533	Valve Adjustment:No Flow Measurement,Decreased Flow/Vacuum
CV-2347	4/10/2026 10:11:29 AM	28.63	1326	34.4323425	-118.6498358	Valve Adjustment:No Flow Measurement
CV-2347	4/10/2026 10:15:07 AM	28.62	1325	34.4323431	-118.6498362	Valve Comment:Lorentz pump installed in well;Valve Adjustment:No Flow Measurement;Well Comment:Lorentz pump installed in well
CV-2347	4/23/2026 9:52:00 AM	28.64	1309	34.4323557	-118.6498492	Well Condition:Lorentz Pump Installed
CV-2348	4/1/2026 7:45:00 AM					AirTech Lab
CV-2348	4/1/2026 7:45:00 AM					AirTech Lab; [User entered 0.74%]
CV-2348	4/1/2026 12:11:19 PM	28.57	1306	34.4321603	-118.6496263	Comments:,,,,,,,
CV-2348	4/23/2026 9:36:40 AM	28.64	1311	34.4321788	-118.6496158	Well Comment:pump active;Well Condition:Lorentz Pump Installed
CV-2349	4/2/2026 8:10:00 AM					Air Tech Lab
CV-2349	4/2/2026 8:10:00 AM					Air Tech Lab; [User entered 14%]

All LFG Extraction Well Data - April 2026
Chiquita Canyon Landfill

Point Name	Record Date	Baro Press [”Hg]	Elev [ft]	Latitude	Longitude	Comments
CV-2349	4/7/2026 10:36:31 AM	28.67	1270	34.4331228	-118.6512388	Valve Adjustment:NSPS/EG CAI,High Temp,Surging Liquid in Header
CV-2349	4/7/2026 10:37:22 AM	28.67	1266	34.4331232	-118.6512437	Valve Adjustment:High Temp,Surging Liquid in Header
CV-2349	4/16/2026 1:52:39 PM	28.6	1270	34.4331338	-118.6512290	Valve Adjustment:NSPS/EG CAI,High Temp,Increased Flow/Vacuum
CV-2349	4/16/2026 1:53:56 PM	28.6	1264	34.4331508	-118.6512495	Valve Adjustment:NSPS/EG CAC,High Temp
CV-2349	4/16/2026 2:00:00 PM					AtmAA
CV-2349	4/23/2026 9:50:00 AM					AtmAA
CV-2349	4/23/2026 9:51:13 AM	28.71	1261	34.4331510	-118.6512818	Valve Adjustment:NSPS/EG CAI,High O2
CV-2349	4/29/2026 8:24:06 AM	28.71	1249	34.4331317	-118.6512605	Valve Comment:Enhanced Monitoring;Valve Adjustment:NSPS/EG CAI,High Temp,Surging Liquid in Header
CV-2350	4/1/2026 10:29:25 AM	28.56	1273	34.4327707	-118.6508988	Comments:,,,,,,,
CV-2350	4/9/2026 9:30:00 AM					AirTech Lab
CV-2350	4/9/2026 9:30:00 AM					AirTech Lab; [User entered 16%]
CV-2350	4/24/2026 9:39:34 AM	28.61	1302	34.4327258	-118.6510732	Comments:No Flow Measurement,,,,,,,
CV-2351	4/1/2026 8:30:00 AM					AirTech Lab
CV-2351	4/1/2026 8:30:00 AM					AirTech Lab; [User entered 1.2%]
CV-2351	4/7/2026 11:12:38 AM	28.64	1294	34.4351228	-118.6511678	Valve Adjustment:High O2,Surging Liquid in Header,Surging Liquid in Well (Watered In)
CV-2351	4/20/2026 1:37:06 PM	28.67	1284	34.4351557	-118.6511418	Valve Adjustment:NSPS/EG CAI,High O2,Decreased Flow/Vacuum
CV-2351	4/20/2026 1:38:55 PM	28.66	1293	34.4351508	-118.6511417	Valve Adjustment:NSPS/EG CAI,High O2
CV-2352	4/7/2026 11:16:03 AM	28.65	1299	34.4348292	-118.6510470	Valve Adjustment:High O2,Surging Liquid in Header,Surging Liquid in Well (Watered In)
CV-2352	4/8/2026 8:57:29 AM	28.62	1281	34.4348687	-118.6510488	Valve Comment:enhanced Monitoring;Valve Adjustment:NSPS/EG CAI,High O2
CV-2352	4/13/2026 8:05:00 AM					AirTech Lab
CV-2352	4/13/2026 8:05:00 AM					AirTech Lab; [User entered 1.6%]
CV-2352	4/14/2026 1:30:34 PM	28.74	1227	34.4348585	-118.6509895	Comments:NSPS/EG CAI,High O2,,,,,,
CV-2352	4/14/2026 1:31:30 PM	28.74	1247	34.4347927	-118.6510313	Comments:NSPS/EG CAI,High O2,,,,,,
CV-2352	4/20/2026 1:24:38 PM	28.67	1286	34.4348813	-118.6510408	Valve Adjustment:NSPS/EG CAI,High O2,Decreased Flow/Vacuum
CV-2352	4/20/2026 1:25:32 PM	28.67	1291	34.4348870	-118.6510495	Valve Adjustment:NSPS/EG CAI,High O2
CV-2353-PLR	4/8/2026 9:00:00 AM					AtmAA
CV-2353-PLR	4/8/2026 9:00:00 AM					AtmAA; [User entered 17.56%]
CV-2353-PLR	4/8/2026 9:01:36 AM	28.61	1284	34.4345395	-118.6509068	Valve Adjustment:NSPS/EG CAI,High Temp
CV-2353-PLR	4/13/2026 8:00:00 AM					AirTech Lab
CV-2353-PLR	4/13/2026 8:00:00 AM					AirTech Lab; [User entered 19%]
CV-2353-PLR	4/14/2026 9:57:38 AM	28.77	1286	34.4345360	-118.6509237	Valve Adjustment:NSPS/EG CAI,Decreased Flow/Vacuum
CV-2353-PLR	4/20/2026 2:04:03 PM	28.67	1295	34.4345453	-118.6509075	Valve Adjustment:NSPS/EG CAI,High Temp,Decreased Flow/Vacuum
CV-2353-PLR	4/20/2026 2:08:09 PM	28.67	1293	34.4345345	-118.6509125	Valve Adjustment:NSPS/EG CAI,High Temp,Barely Open
CV-2354	4/2/2026 8:00:00 AM					Air Tech Lab
CV-2354	4/2/2026 8:00:00 AM					Air Tech Lab; [User entered 16%]
CV-2354	4/8/2026 8:40:00 AM					AtmAA
CV-2354	4/8/2026 8:40:00 AM					AtmAA; [User entered 14.1%]
CV-2354	4/8/2026 8:43:09 AM	28.64	1254	34.4336915	-118.6513652	Valve Comment:Enhanced Monitoring;Valve Adjustment:NSPS/EG CAI,High Temp,Positive Static Press.,Valve 100% Open
CV-2354	4/8/2026 8:45:24 AM	28.65	1255	34.4336832	-118.6513445	
CV-2354	4/14/2026 10:17:35 AM	28.8	1257	34.4336789	-118.6513523	Valve Adjustment:NSPS/EG CAI,High Temp
CV-2354	4/14/2026 10:20:00 AM					AtmAA
CV-2354	4/22/2026 10:39:31 AM	28.83	1252	34.4336933	-118.6513682	Valve Adjustment:NSPS/EG CAI,High Temp
CV-2354	4/22/2026 10:45:00 AM					AtmAA
CV-2354	4/29/2026 8:13:48 AM	28.71	1256	34.4336773	-118.6513670	Valve Comment:Enhanced Monitoring;Valve Adjustment:NSPS/EG CAI,High Temp
CV-24001	4/2/2026 9:55:21 AM	28.6	1355	34.4366310	-118.6509280	

All LFG Extraction Well Data - April 2026
Chiquita Canyon Landfill

Point Name	Record Date	Baro Press [”Hg]	Elev [ft]	Latitude	Longitude	Comments
CV-24001	4/24/2026 10:03:42 AM	28.52	1353	34.4366407	-118.6509492	Valve Adjustment:Surging Liquid in Header,Surging Liquid in Well (Watered In)
CV-24002	4/2/2026 9:46:51 AM	28.59	1341	34.4367330	-118.6504647	
CV-24002	4/20/2026 10:19:45 AM	28.6	1345	34.4367517	-118.6504627	Valve Comment:System port missing;Valve Adjustment:Barely Open
CV-24003	4/2/2026 9:42:01 AM	28.56	1357	34.4368567	-118.6500617	
CV-24003	4/17/2026 11:01:24 AM	28.61	1354	34.4368617	-118.6500918	Valve Adjustment:Barely Open
CV-24003	4/20/2026 9:25:20 AM	28.6	1352	34.4366420	-118.6509327	
CV-24004	4/2/2026 9:39:45 AM	28.56	1366	34.4370493	-118.6496965	
CV-24004	4/23/2026 9:40:49 AM	28.58	1361	34.4370398	-118.6496982	Valve Adjustment:Decreased Flow/Vacuum,Surging Liquid in Header,Surging Liquid in Well (Watered In)
CV-24006	4/2/2026 8:42:35 AM	28.52	1365	34.4363492	-118.6504637	
CV-24006	4/17/2026 10:37:25 AM	28.6	1372	34.4363528	-118.6504532	
CV-24007	4/2/2026 10:10:56 AM	28.56	1363	34.4365083	-118.6501243	Valve Adjustment:High Temp
CV-24007	4/9/2026 9:40:00 AM					AirTech Lab
CV-24007	4/9/2026 9:40:00 AM					AirTech Lab; [User entered 17%]
CV-24007	4/17/2026 10:41:27 AM	28.6	1384	34.4365070	-118.6501132	Valve Adjustment:Barely Open
CV-24008	4/6/2026 1:32:35 PM	28.6	1365	34.4366792	-118.6497001	Valve Adjustment:High Temp
CV-24008	4/6/2026 1:35:00 PM					AtmAA
CV-24008	4/6/2026 1:35:00 PM					AtmAA; [User entered 19.17%]
CV-24008	4/13/2026 10:46:19 AM	28.6	1381	34.4366803	-118.6496812	Valve Adjustment:NSPS/EG CAI,High Temp
CV-24008	4/13/2026 10:47:00 AM					AtmAA
CV-24008	4/20/2026 10:59:20 AM	28.6	1373	34.4366755	-118.6496963	Valve Adjustment:NSPS/EG CAI,High Temp,Increased Flow/Vacuum
CV-24008	4/20/2026 11:00:53 AM	28.6	1374	34.4366735	-118.6496933	Valve Adjustment:NSPS/EG CAC,High Temp
CV-24008	4/20/2026 11:05:00 AM					AtmAA
CV-24008	4/28/2026 8:33:47 AM	28.63	1367	34.4366575	-118.6497028	Valve Comment:Enhanced Monitoring;Valve Adjustment:NSPS/EG CAI,High Temp,Surging Liquid in Header, Reduced system vacuum
CV-24009	4/6/2026 1:29:08 PM	28.59	1369	34.4368713	-118.6493666	Valve Adjustment:High Temp
CV-24009	4/6/2026 1:30:00 PM					AtmAA
CV-24009	4/6/2026 1:30:00 PM					AtmAA; [User entered 11.39%]
CV-24009	4/13/2026 10:49:48 AM	28.62	1372	34.4368723	-118.6493549	Valve Adjustment:NSPS/EG CAI,High Temp
CV-24009	4/13/2026 10:52:00 AM					AtmAA
CV-24009	4/20/2026 10:53:53 AM	28.58	1370	34.4368850	-118.6493402	Valve Adjustment:NSPS/EG CAI,High Temp,Increased Flow/Vacuum
CV-24009	4/20/2026 10:54:53 AM	28.57	1372	34.4368833	-118.6493447	Valve Adjustment:NSPS/EG CAC,High Temp
CV-24009	4/20/2026 11:00:00 AM					AtmAA
CV-24009	4/28/2026 9:51:15 AM	28.62	1376	34.4368645	-118.6493407	Valve Comment:Enhanced Monitoring;Valve Adjustment:NSPS/EG CAI,High Temp,Surging Liquid in Header, Reduced system vacuum
CV-24010	4/7/2026 2:17:55 PM	28.52	1358	34.4370948	-118.6489720	
CV-24010	4/23/2026 9:31:02 AM	28.6	1350	34.4370790	-118.6489778	Valve Adjustment:Barely Open,Surging Liquid in Well (Watered In)
CV-24011	4/1/2026 9:48:17 AM	28.52	1376	34.4362012	-118.6501873	
CV-24011	4/6/2026 1:40:07 PM	28.59	1363	34.4362015	-118.6501893	Valve Adjustment:High Temp,Increased Flow/Vacuum
CV-24011	4/6/2026 1:40:56 PM	28.6	1364	34.4362018	-118.6501863	Valve Adjustment:High Temp
CV-24011	4/6/2026 1:45:00 PM					AtmAA
CV-24011	4/6/2026 1:45:00 PM					AtmAA; [User entered 15.52%]
CV-24011	4/15/2026 9:54:29 AM	28.63	1366	34.4362078	-118.6501965	Valve Adjustment:NSPS/EG CAI,High Temp
CV-24011	4/15/2026 10:02:00 AM					AtmAA
CV-24011	4/17/2026 10:33:57 AM	28.6	1370	34.4361283	-118.6504790	
CV-24012	4/7/2026 9:03:18 AM	28.6	1358	34.4361835	-118.6493657	Valve Adjustment:High Temp,Decreased Flow/Vacuum
CV-24012	4/7/2026 9:03:55 AM	28.6	1360	34.4361842	-118.6493674	Valve Adjustment:High Temp
CV-24012	4/7/2026 9:05:00 AM					AtmAA
CV-24012	4/7/2026 9:05:00 AM					AtmAA; [User entered 16.44%]
CV-24012	4/15/2026 9:40:00 AM					AtmAA

All LFG Extraction Well Data - April 2026
Chiquita Canyon Landfill

Point Name	Record Date	Baro Press [”Hg]	Elev [ft]	Latitude	Longitude	Comments
CV-24012	4/15/2026 9:40:11 AM	28.64	1365	34.4361982	-118.6493648	Valve Adjustment:NSPS/EG CAI,Positive Static Press.,Increased Flow/Vacuum,Barely Open
CV-24012	4/15/2026 9:41:58 AM	28.64	1362	34.4361642	-118.6493557	Valve Adjustment:NSPS/EG CAC
CV-24012	4/23/2026 1:36:49 PM	28.53	1351	34.4361753	-118.6493691	Valve Adjustment:NSPS/EG CAI,High Temp
CV-24012	4/23/2026 1:40:00 PM					AtmAA
CV-24012	4/27/2026 2:08:32 PM	28.56	1347	34.4362138	-118.6493480	Valve Comment:Enhanced Monitoring;Valve Adjustment:NSPS/EG CAI,High Temp
CV-24013	4/2/2026 10:32:50 AM	28.56	1359	34.4366305	-118.6492222	Valve Adjustment:Surging Liquid in Header
CV-24013	4/23/2026 9:25:00 AM	28.58	1373	34.4366165	-118.6492483	
CV-24014	4/6/2026 9:39:13 AM	28.64	1375	34.4367812	-118.6489685	Valve Adjustment:High Temp
CV-24014	4/6/2026 9:40:00 AM					AtmAA
CV-24014	4/6/2026 9:40:00 AM					AtmAA; [User entered 17.69%]
CV-24014	4/13/2026 10:53:51 AM	28.64	1374	34.4367866	-118.6489594	Valve Adjustment:NSPS/EG CAI,High Temp
CV-24014	4/13/2026 10:58:00 AM					AtmAA
CV-24014	4/16/2026 2:46:55 PM	28.46	1378	34.4367785	-118.6489323	Valve Comment:RES SEM;Valve Adjustment:NSPS/EG CAI,High Temp,Barely Open;Well Condition:Fair
CV-24014	4/16/2026 2:47:44 PM	28.46	1378	34.4367785	-118.6489323	Valve Adjustment:NSPS/EG CAI,High Temp,Barely Open
CV-24014	4/20/2026 10:49:13 AM	28.6	1372	34.4367807	-118.6489427	Valve Adjustment:NSPS/EG CAI,High Temp
CV-24014	4/20/2026 10:55:00 AM					AtmAA
CV-24014	4/28/2026 9:55:30 AM	28.62	1378	34.4367612	-118.6489547	Valve Comment:Enhanced Monitoring;Valve Adjustment:NSPS/EG CAI,High Temp, Reduced system vacuum
CV-24015	4/6/2026 9:19:24 AM	28.64	1355	34.4368978	-118.6486282	Valve Adjustment:High Temp
CV-24015	4/6/2026 9:20:00 AM					AtmAA
CV-24015	4/6/2026 9:20:00 AM					AtmAA; [User entered 17.03%]
CV-24015	4/13/2026 9:31:03 AM	28.64	1343	34.4368967	-118.6486170	Valve Adjustment:NSPS/EG CAI,High Temp
CV-24015	4/13/2026 9:35:00 AM					AtmAA
CV-24015	4/22/2026 8:50:00 AM					AtmAA
CV-24015	4/22/2026 8:50:41 AM	28.73	1362	34.4368818	-118.6486200	Valve Comment:Enhanced Monitoring;Valve Adjustment:NSPS/EG CAI,High Temp,Decreased Flow/Vacuum
CV-24015	4/22/2026 8:52:16 AM	28.73	1362	34.4368768	-118.6486135	Valve Comment:enhanced Monitoring;Valve Adjustment:NSPS/EG CAC,High Temp
CV-24015	4/28/2026 10:59:53 AM	28.64	1368	34.4368660	-118.6486273	Valve Comment:Enhanced Monitoring;Valve Adjustment:NSPS/EG CAI,High Temp Reduced system vacuum
CV-24016	4/1/2026 9:44:53 AM	28.54	1361	34.4359122	-118.6502523	Valve Adjustment:High Temp,Surging Liquid in Header
CV-24016	4/6/2026 1:42:57 PM	28.6	1365	34.4359227	-118.6502492	Valve Adjustment:No Flow Measurement,High Temp
CV-24016	4/6/2026 1:50:00 PM					AtmAA
CV-24016	4/6/2026 1:50:00 PM					AtmAA; [User entered 9.42%]
CV-24016	4/15/2026 9:57:36 AM	28.64	1362	34.4359217	-118.6502490	Valve Adjustment:NSPS/EG CAI,High Temp
CV-24016	4/15/2026 10:10:00 AM					AtmAA
CV-24016	4/23/2026 10:19:53 AM	28.6	1385	34.4358935	-118.6502503	Valve Adjustment:NSPS/EG CAI,High Temp
CV-24016	4/23/2026 10:20:00 AM					AtmAA
CV-24016	4/28/2026 2:09:28 PM	28.6	1372	34.4359458	-118.6502337	Valve Comment:Enhanced Monitoring;Valve Adjustment:NSPS/EG CAI,High Temp, Reduced system vacuum
CV-24017	4/1/2026 9:57:10 AM	28.54	1370	34.4360942	-118.6498122	Valve Adjustment:High Temp
CV-24017	4/7/2026 8:49:31 AM	28.61	1355	34.4361008	-118.6498129	Valve Adjustment:High Temp,Decreased Flow/Vacuum
CV-24017	4/7/2026 8:50:16 AM	28.59	1355	34.4361007	-118.6498127	Valve Adjustment:High Temp
CV-24017	4/7/2026 8:55:00 AM					AtmAA
CV-24017	4/7/2026 8:55:00 AM					AtmAA; [User entered 16.9%]
CV-24017	4/14/2026 8:00:00 AM					AirTech Lab
CV-24017	4/14/2026 8:00:00 AM					AirTech Lab; [User entered 15%]
CV-24017	4/15/2026 9:51:04 AM	28.64	1366	34.4361078	-118.6498080	Valve Adjustment:NSPS/EG CAI,High Temp
CV-24017	4/15/2026 9:55:00 AM					AtmAA

All LFG Extraction Well Data - April 2026
Chiquita Canyon Landfill

Point Name	Record Date	Baro Press [”Hg]	Elev [ft]	Latitude	Longitude	Comments
CV-24017	4/23/2026 10:23:39 AM	28.6	1385	34.4361052	-118.6498025	Valve Adjustment:NSPS/EG CAI,High Temp
CV-24017	4/23/2026 10:25:00 AM					AtmAA
CV-24017	4/28/2026 8:10:38 AM	28.63	1359	34.4360928	-118.6497963	Valve Comment:Enhanced Monitoring;Valve Adjustment:NSPS/EG CAI,High Temp,Surging Liquid in Header, Reduced system vacuum
CV-24018	4/15/2026 9:30:57 AM	28.63	1365	34.4355892	-118.6500673	Comments:High Temp,,,,,,,
CV-24018	4/15/2026 9:32:40 AM	28.63	1348	34.4356923	-118.6500935	Comments:NSPS/EG CAI,High Temp,,,,,,
CV-24018	4/24/2026 9:47:23 AM	28.47	1364	34.4355918	-118.6500725	Valve Adjustment:Barely Open,Surging Liquid in Header,Surging Liquid in Well (Watered In)
CV-24018	4/24/2026 11:02:51 AM	28.45	1381	34.4356650	-118.6500632	Comments:No Flow Measurement,,,,,,,
CV-24019	4/1/2026 10:02:51 AM	28.56	1361	34.4357730	-118.6497568	Valve Adjustment:High Temp
CV-24019	4/7/2026 8:43:56 AM	28.61	1362	34.4357854	-118.6497608	Valve Adjustment:High Temp
CV-24019	4/7/2026 8:50:00 AM					AtmAA
CV-24019	4/7/2026 8:50:00 AM					AtmAA; [User entered 13.565%]
CV-24019	4/14/2026 1:05:00 PM					AtmAA
CV-24019	4/15/2026 10:01:34 AM	28.64	1362	34.4357775	-118.6497603	Valve Adjustment:NSPS/EG CAI,High Temp
CV-24019	4/15/2026 10:14:00 AM					AtmAA
CV-24019	4/23/2026 10:29:55 AM	28.6	1373	34.4357665	-118.6497403	Valve Adjustment:NSPS/EG CAI,High Temp
CV-24019	4/23/2026 10:35:00 AM					AtmAA
CV-24019	4/27/2026 1:57:48 PM	28.59	1361	34.4358013	-118.6497665	Valve Comment:Enhanced Monitoring;Valve Adjustment:NSPS/EG CAI,High Temp,Valve 100% Open,Surging Liquid in Header
CV-24020	4/6/2026 10:46:32 AM	28.63	1345	34.4359982	-118.6493747	Valve Adjustment:High O2,Surging Liquid in Header
CV-24020	4/20/2026 10:40:56 AM	28.6	1348	34.4360052	-118.6493620	Valve Adjustment:Barely Open,Surging Liquid in Header
CV-24021	4/6/2026 10:51:23 AM	28.63	1357	34.4361743	-118.6490192	Valve Adjustment:Barely Open,Surging Liquid in Header
CV-24021	4/20/2026 10:46:46 AM	28.6	1347	34.4361648	-118.6490288	Valve Adjustment:Barely Open
CV-24022-PLR	4/1/2026 1:45:14 PM	28.56	1371	34.4365077	-118.6487847	Valve Adjustment:High Temp,Surging Liquid in Header
CV-24022-PLR	4/6/2026 10:11:20 AM	28.64	1371	34.4365342	-118.6488091	Valve Adjustment:No Flow Measurement,High Temp
CV-24022-PLR	4/6/2026 10:15:00 AM					AtmAA
CV-24022-PLR	4/6/2026 10:15:00 AM					AtmAA; [User entered 18.46%]
CV-24022-PLR	4/13/2026 10:57:39 AM	28.61	1376	34.4365067	-118.6488102	Valve Adjustment:NSPS/EG CAI,High Temp
CV-24022-PLR	4/13/2026 11:10:00 AM					AtmAA
CV-24022-PLR	4/20/2026 10:46:42 AM	28.6	1370	34.4365233	-118.6487958	Valve Adjustment:NSPS/EG CAI,High Temp
CV-24022-PLR	4/20/2026 10:50:00 AM					AtmAA
CV-24022-PLR	4/28/2026 9:59:41 AM	28.61	1376	34.4365060	-118.6487977	Valve Comment:Enhanced Monitoring;Valve Adjustment:NSPS/EG CAI,High Temp,Surging Liquid in Header, Reduced system vacuum
CV-24023	4/6/2026 9:30:00 AM					AtmAA
CV-24023	4/6/2026 9:30:00 AM					AtmAA; [User entered 18.065%]
CV-24023	4/6/2026 9:32:23 AM	28.64	1363	34.4366117	-118.6484357	Valve Adjustment:No Flow Measurement,High Temp,Increased Flow/Vacuum
CV-24023	4/6/2026 9:33:23 AM	28.64	1366	34.4366025	-118.6484411	Valve Adjustment:High Temp
CV-24023	4/13/2026 9:38:16 AM	28.64	1346	34.4366063	-118.6484309	Valve Adjustment:NSPS/EG CAI,High Temp
CV-24023	4/13/2026 9:45:00 AM					AtmAA
CV-24023	4/22/2026 9:05:00 AM					AtmAA
CV-24023	4/22/2026 9:08:39 AM	28.72	1369	34.4365940	-118.6484327	Valve Comment:Enhanced Monitoring;Valve Adjustment:NSPS/EG CAI,High Temp,Decreased Flow/Vacuum
CV-24023	4/22/2026 9:10:37 AM	28.72	1370	34.4365787	-118.6484360	Valve Adjustment:NSPS/EG CAC,High Temp
CV-24023	4/28/2026 11:14:33 AM	28.64	1362	34.4366172	-118.6484630	Valve Comment:Enhanced Monitoring;Valve Adjustment:NSPS/EG CAI,High Temp,Surging Liquid in Header, Reduced system vacuum
CV-24024-PLR	4/13/2026 10:23:01 AM	28.65	1347	34.4368925	-118.6482052	Valve Adjustment:Barely Open

All LFG Extraction Well Data - April 2026
Chiquita Canyon Landfill

Point Name	Record Date	Baro Press [”Hg]	Elev [ft]	Latitude	Longitude	Comments
CV-24024-PLR	4/29/2026 8:08:59 AM	28.61	1338	34.4367788	-118.6481598	Valve Comment:Air intrusion through pump assembly;Valve Adjustment:Decreased Flow/Vacuum,Barely Open;Well Condition:Lorentz Pump Installed
CV-24024-PLR	4/29/2026 8:20:58 AM	28.64	1346	34.4367930	-118.6481508	Valve Adjustment:Barely Open;Well Condition:Lorentz Pump Installed;Well Repairs:Sample Port
CV-24025	4/1/2026 10:25:24 AM	28.58	1349	34.4352862	-118.6499203	Valve Adjustment:High Temp,Surging Liquid in Header
CV-24025	4/7/2026 9:38:22 AM	28.61	1351	34.4352861	-118.6499369	Valve Adjustment:High Temp
CV-24025	4/7/2026 9:40:00 AM					AtmAA
CV-24025	4/7/2026 9:40:00 AM					AtmAA; [User entered 14.03%]
CV-24025	4/15/2026 10:05:37 AM	28.64	1339	34.4352862	-118.6499415	Valve Adjustment:NSPS/EG CAI,High Temp
CV-24025	4/15/2026 10:20:00 AM					AtmAA
CV-24025	4/23/2026 10:44:45 AM	28.6	1373	34.4352809	-118.6499208	Valve Adjustment:NSPS/EG CAI,High Temp
CV-24025	4/23/2026 10:55:00 AM					AtmAA
CV-24025	4/28/2026 9:38:37 AM	28.67	1350	34.4352788	-118.6499077	Valve Comment:Enhanced Monitoring;Valve Adjustment:NSPS/EG CAI,High Temp,Surging Liquid in Header
CV-24026	4/6/2026 10:59:38 AM	28.63	1344	34.4356800	-118.6492558	Valve Adjustment:Barely Open
CV-24026	4/22/2026 10:51:48 AM	28.7	1355	34.4356527	-118.6492593	Valve Adjustment:NSPS/EG CAI, High O2, Decreased Flow/Vacuum,Barely Open,Surging Liquid in Well (Watered In)
CV-24026	4/22/2026 10:53:31 AM	28.71	1350	34.4356745	-118.6492702	Valve Adjustment:NSPS/EG CAC
CV-24026	4/22/2026 1:59:49 PM	28.67	1354	34.4356628	-118.6492640	Valve Adjustment:Barely Open
CV-24027	4/6/2026 10:55:49 AM	28.63	1349	34.4361322	-118.6487288	Valve Adjustment:Barely Open,Surging Liquid in Header
CV-24027	4/20/2026 10:49:49 AM	28.6	1354	34.4361180	-118.6487060	Valve Adjustment:NSPS/EG CAI,High O2,Barely Open,Surging Liquid in Well (Watered In)
CV-24027	4/20/2026 10:50:44 AM	28.6	1361	34.4361163	-118.6487117	Valve Adjustment:High O2,Barely Open,Surging Liquid in Well (Watered In);Well Comment:possible damaged valve
CV-24028	4/6/2026 10:15:16 AM	28.64	1368	34.4363421	-118.6484682	Valve Adjustment:High Temp
CV-24028	4/6/2026 10:20:00 AM					AtmAA
CV-24028	4/6/2026 10:20:00 AM					AtmAA; [User entered 15.49%]
CV-24028	4/13/2026 9:43:25 AM	28.64	1354	34.4363490	-118.6484744	Valve Adjustment:NSPS/EG CAI,High Temp
CV-24028	4/13/2026 9:52:00 AM					AtmAA
CV-24028	4/20/2026 10:44:07 AM	28.6	1362	34.4363645	-118.6484548	Valve Adjustment:NSPS/EG CAI,High Temp
CV-24028	4/20/2026 10:45:00 AM					AtmAA
CV-24028	4/28/2026 10:05:56 AM	28.63	1369	34.4363350	-118.6484598	Valve Comment:Enhanced Monitoring;Valve Adjustment:NSPS/EG CAI,High Temp,Surging Liquid in Header, Reduced system vacuum
CV-24029	4/7/2026 2:06:56 PM	28.52	1355	34.4364818	-118.6480863	Valve Adjustment:Valve 100% Open
CV-24029	4/29/2026 9:41:10 AM	28.64	1357	34.4364607	-118.6480745	Valve Adjustment:NSPS/EG CAI,High O2,Decreased Flow/Vacuum,Plugged/Pinched Suspected;Well Comment:no pump
CV-24029	4/29/2026 9:42:56 AM	28.61	1365	34.4364560	-118.6480803	Valve Adjustment:High O2,Plugged/Pinched Suspected
CV-24030	4/15/2026 1:20:00 AM					AtmAA
CV-24030	4/15/2026 8:43:06 AM	28.63	1338	34.4366543	-118.6478812	
CV-24030	4/20/2026 9:25:00 AM					AtmAA
CV-24030	4/20/2026 9:32:43 AM	28.63	1340	34.4366380	-118.6478867	Valve Adjustment:NSPS/EG CAI,High Temp
CV-24030	4/28/2026 10:33:21 AM	28.67	1337	34.4366617	-118.6478658	Valve Comment:Enhanced Monitoring;Valve Adjustment:NSPS/EG CAI,High Temp,Surging Liquid in Header, Reduced system vacuum
CV-24031	4/10/2026 1:21:43 PM	28.55	1359	34.4348872	-118.6498385	
CV-24031	4/20/2026 1:27:36 PM	28.58	1346	34.4348968	-118.6498155	Valve Adjustment:NSPS/EG CAI,High Temp,Decreased Flow/Vacuum
CV-24031	4/20/2026 1:29:32 PM	28.59	1345	34.4348915	-118.6498137	
CV-24032	4/1/2026 10:12:19 AM	28.6	1355	34.4351212	-118.6496270	Valve Adjustment:High Temp,Surging Liquid in Header,Surging Liquid in Well (Watered In)

All LFG Extraction Well Data - April 2026
Chiquita Canyon Landfill

Point Name	Record Date	Baro Press [”Hg]	Elev [ft]	Latitude	Longitude	Comments
CV-24032	4/7/2026 9:29:38 AM	28.6	1355	34.4351128	-118.6496217	Valve Adjustment:High Temp,Decreased Flow/Vacuum
CV-24032	4/7/2026 9:30:00 AM					AtmAA
CV-24032	4/7/2026 9:30:00 AM					AtmAA; [User entered 12.52%]
CV-24032	4/7/2026 9:30:36 AM	28.62	1357	34.4351154	-118.6496171	Valve Adjustment:High Temp
CV-24032	4/15/2026 10:42:03 AM	28.67	1361	34.4350962	-118.6496040	Valve Adjustment:NSPS/EG CAI,High Temp
CV-24032	4/15/2026 10:45:00 AM					AtmAA
CV-24032	4/23/2026 10:37:39 AM	28.62	1359	34.4351105	-118.6495987	Valve Adjustment:NSPS/EG CAI,High Temp
CV-24032	4/23/2026 10:45:00 AM					AtmAA
CV-24032	4/27/2026 2:20:47 PM	28.59	1343	34.4351463	-118.6496038	Valve Comment:Enhanced Monitoring;Valve Adjustment:NSPS/EG CAI,High Temp,Positive Static Press.,Surging Liquid in Well (Watered In)
CV-24032	4/27/2026 2:21:19 PM	28.59	1336	34.4351330	-118.6496032	Valve Comment:Enhanced Monitoring;Valve Adjustment:NSPS/EG CAI,High Temp,Positive Static Press.,Surging Liquid in Well (Watered In)
CV-24033	4/1/2026 10:08:49 AM	28.57	1346	34.4353472	-118.6494668	Valve Adjustment:High Temp,Barely Open
CV-24033	4/1/2026 10:18:25 AM	28.56	1359	34.4353867	-118.6496872	Valve Adjustment:High Temp
CV-24033	4/7/2026 9:20:00 AM					AtmAA
CV-24033	4/7/2026 9:20:00 AM					AtmAA; [User entered 14.42%]
CV-24033	4/7/2026 9:22:51 AM	28.6	1362	34.4353396	-118.6494609	Valve Adjustment:High Temp,Decreased Flow/Vacuum
CV-24033	4/7/2026 9:24:43 AM	28.63	1363	34.4353391	-118.6494607	Valve Adjustment:High Temp
CV-24033	4/15/2026 10:35:00 AM					AtmAA
CV-24033	4/15/2026 10:36:07 AM	28.68	1353	34.4353278	-118.6494585	Valve Adjustment:NSPS/EG CAI,High Temp,Positive Static Press.,Valve 100% Open
CV-24033	4/15/2026 10:38:31 AM	28.68	1352	34.4353337	-118.6494617	Valve Adjustment:NSPS/EG CAC
CV-24033	4/23/2026 10:33:58 AM	28.61	1354	34.4353305	-118.6494466	Valve Adjustment:NSPS/EG CAI,High Temp
CV-24033	4/23/2026 10:40:00 AM					AtmAA
CV-24033	4/27/2026 1:50:05 PM	28.59	1340	34.4353685	-118.6494540	Valve Comment:Enhanced Monitoring;Valve Adjustment:NSPS/EG CAI,High Temp,Valve 100% Open,Surging Liquid in Header
CV-24034	4/10/2026 8:39:05 AM	28.57	1351	34.4361098	-118.6481042	Valve Adjustment:No Flow Measurement,High Temp
CV-24034	4/16/2026 1:30:54 PM	28.51	1361	34.4360988	-118.6481073	Valve Adjustment:NSPS/EG CAI,High Temp,Decreased Flow/Vacuum
CV-24034	4/16/2026 1:32:14 PM	28.52	1356	34.4361145	-118.6481213	Valve Adjustment:NSPS/EG CAC,High Temp
CV-24034	4/16/2026 1:35:00 PM					AtmAA
CV-24034	4/20/2026 10:13:47 AM	28.6	1358	34.4361043	-118.6481215	Valve Adjustment:NSPS/EG CAI,High Temp,Increased Flow/Vacuum
CV-24034	4/20/2026 10:16:45 AM	28.61	1350	34.4361038	-118.6481298	Valve Adjustment:NSPS/EG CAC,High Temp
CV-24034	4/20/2026 10:20:00 AM					AtmAA
CV-24034	4/28/2026 10:12:02 AM	28.63	1351	34.4361115	-118.6481030	Valve Comment:Enhanced Monitoring;Valve Adjustment:NSPS/EG CAI,High Temp, Reduced system vacuum
CV-24035	4/6/2026 8:45:00 AM					AtmAA
CV-24035	4/6/2026 8:45:00 AM					AtmAA; [User entered 14.08%]
CV-24035	4/6/2026 8:48:54 AM	28.6	1361	34.4363745	-118.6477182	Valve Adjustment:No Flow Measurement,High Temp
CV-24035	4/13/2026 8:47:01 AM	28.6	1367	34.4363753	-118.6477029	Valve Adjustment:NSPS/EG CAI,High Temp
CV-24035	4/13/2026 8:50:00 AM					AtmAA
CV-24035	4/20/2026 8:20:00 AM					AtmAA
CV-24035	4/27/2026 9:31:06 AM	28.55	1358	34.4363867	-118.6477338	Valve Comment:Enhanced Monitoring;Valve Adjustment:NSPS/EG CAI,High Temp
CV-24036	4/6/2026 9:14:36 AM	28.63	1345	34.4344717	-118.6496885	
CV-24036	4/14/2026 10:55:26 AM	28.71	1339	34.4344217	-118.6496975	Comments:Reduced System Vacuum,,,,,,,
CV-24036	4/20/2026 1:09:46 PM	28.59	1354	34.4344512	-118.6496945	Valve Adjustment:Valve 100% Open
CV-24037	4/6/2026 9:34:11 AM	28.63	1341	34.4347497	-118.6494188	Valve Adjustment:Surging Liquid in Header

All LFG Extraction Well Data - April 2026
Chiquita Canyon Landfill

Point Name	Record Date	Baro Press [”Hg]	Elev [ft]	Latitude	Longitude	Comments
CV-24037	4/20/2026 1:16:24 PM	28.59	1342	34.4347433	-118.6494247	Valve Adjustment:NSPS/EG CAI,High O2,Decreased Flow/Vacuum,Surging Liquid in Well (Watered In);Well Comment:Pump not connected
CV-24037	4/20/2026 1:17:38 PM	28.59	1343	34.4347497	-118.6494257	
CV-24037	4/22/2026 10:59:38 AM	28.74	1343	34.4347485	-118.6494527	Valve Comment:RES SEM;Valve Adjustment:NSPS/EG CAC,Increased Flow/Vacuum;Well Comment:Lorentz panel disconnected;Well Condition:Good
CV-24038	4/1/2026 1:23:05 PM	28.6	1344	34.4350200	-118.6488688	Valve Adjustment:High Temp,Surging Liquid in Header
CV-24038	4/7/2026 10:20:05 AM	28.64	1352	34.4350079	-118.6488680	Valve Adjustment:High Temp,Decreased Flow/Vacuum
CV-24038	4/7/2026 10:21:23 AM	28.64	1350	34.4350006	-118.6488644	Valve Adjustment:High Temp,Barely Open
CV-24038	4/7/2026 10:25:00 AM					AtmAA
CV-24038	4/7/2026 10:25:00 AM					AtmAA; [User entered 15.78%]
CV-24038	4/15/2026 9:21:29 AM	28.64	1340	34.4350222	-118.6488615	Valve Adjustment:NSPS/EG CAI,High Temp
CV-24038	4/15/2026 9:34:00 AM					AtmAA
CV-24038	4/23/2026 11:04:00 AM	28.64	1344	34.4350260	-118.6488826	Valve Adjustment:NSPS/EG CAI,High Temp,Positive Static Press.,Plugged/Pinched Suspected
CV-24038	4/23/2026 11:05:00 AM					AtmAA
CV-24038	4/27/2026 1:44:15 PM	28.59	1337	34.4350445	-118.6488722	Valve Comment:Enhanced Monitoring;Valve Adjustment:NSPS/EG CAI,High Temp,Positive Static Press.,Valve 100% Open,Surging Liquid in Well (Watered In)
CV-24038	4/27/2026 1:44:38 PM	28.59	1336	34.4350460	-118.6488605	Valve Comment:Enhanced Monitoring;Valve Adjustment:NSPS/EG CAI,High Temp,Positive Static Press.,Valve 100% Open
CV-24039	4/15/2026 8:55:04 AM	28.63	1353	34.4352882	-118.6486812	Valve Adjustment:High O2,Surging Liquid in Well (Watered In)
CV-24039	4/23/2026 1:27:22 PM	28.61				Valve Adjustment:NSPS/EG CAI
CV-24040	4/6/2026 1:48:17 PM	28.57	1338	34.4356517	-118.6483893	
CV-24040	4/14/2026 11:19:48 AM	28.69	1368	34.4356097	-118.6483533	Comments:NSPS/EG CAI,Positive Static Press.,,,,,,
CV-24040	4/14/2026 11:21:24 AM	28.69	1358	34.4356013	-118.6483428	Comments:NSPS/EG CAI,Positive Static Press.,,,,,,
CV-24040	4/23/2026 9:16:36 AM	28.6	1347	34.4356483	-118.6483968	Valve Adjustment:High O2,Decreased Flow/Vacuum,Surging Liquid in Header,Surging Liquid in Well (Watered In)
CV-24041	4/6/2026 1:45:08 PM	28.6	1352	34.4358675	-118.6480668	Valve Adjustment:Barely Open
CV-24041	4/20/2026 1:41:00 PM	28.56	1359	34.4358815	-118.6480245	Valve Adjustment:Surging Liquid in Header,Surging Liquid in Well (Watered In)
CV-24042	4/6/2026 10:25:49 AM	28.64	1364	34.4362388	-118.6474622	Valve Adjustment:High Temp
CV-24042	4/6/2026 10:30:00 AM					AtmAA
CV-24042	4/6/2026 10:30:00 AM					AtmAA; [User entered 10.88%]
CV-24042	4/13/2026 11:08:02 AM	28.6	1374	34.4362551	-118.6474735	Valve Adjustment:NSPS/EG CAI,High Temp
CV-24042	4/13/2026 11:20:00 AM					AtmAA
CV-24042	4/20/2026 10:27:47 AM	28.6	1374	34.4362540	-118.6474653	Valve Adjustment:NSPS/EG CAI,High Temp
CV-24042	4/20/2026 10:30:00 AM					AtmAA
CV-24042	4/27/2026 9:24:24 AM	28.53	1367	34.4362448	-118.6474717	Valve Comment:Enhanced Monitoring;Valve Adjustment:NSPS/EG CAI,High Temp,Surging Liquid in Header
CV-24043	4/6/2026 2:29:12 PM	28.6	1335	34.4341052	-118.6497238	
CV-24043	4/20/2026 1:15:55 PM	28.53	1411	34.4341853	-118.6497218	Comments:,,,,,,,
CV-24044	4/6/2026 9:19:03 AM	28.63	1356	34.4343808	-118.6493813	
CV-24044	4/14/2026 10:59:20 AM	28.71	1325	34.4343923	-118.6494635	Comments:Reduced System Vacuum,Increased Flow/Vacuum,,,,,,
CV-24044	4/20/2026 1:03:33 PM	28.59	1342	34.4343910	-118.6493848	Valve Adjustment:Audible Flow,No Flow Measurement,Decreased Flow/Vacuum,Surging Liquid in Well (Watered In)
CV-24045	4/1/2026 1:19:55 PM	28.6	1349	34.4347250	-118.6490490	Valve Adjustment:High Temp,Surging Liquid in Header

All LFG Extraction Well Data - April 2026
Chiquita Canyon Landfill

Point Name	Record Date	Baro Press [”Hg]	Elev [ft]	Latitude	Longitude	Comments
CV-24045	4/7/2026 10:16:04 AM	28.65	1352	34.4347282	-118.6490711	Valve Adjustment:High Temp,Decreased Flow/Vacuum
CV-24045	4/7/2026 10:16:40 AM	28.65	1351	34.4347239	-118.6490693	Valve Adjustment:High Temp
CV-24045	4/7/2026 10:20:00 AM					AtmAA
CV-24045	4/7/2026 10:20:00 AM					AtmAA; [User entered 14.5%]
CV-24045	4/15/2026 9:18:05 AM	28.67	1348	34.4347532	-118.6490627	Valve Adjustment:NSPS/EG CAI,High Temp
CV-24045	4/15/2026 9:30:00 AM					AtmAA
CV-24045	4/23/2026 11:00:00 AM					AtmAA
CV-24045	4/23/2026 11:00:10 AM	28.63	1344	34.4347627	-118.6490632	Valve Adjustment:NSPS/EG CAI,High Temp,Positive Static Press.,Plugged/Pinched Suspected
CV-24045	4/27/2026 1:34:36 PM	28.59	1330	34.4347750	-118.6490700	Valve Comment:Enhanced Monitoring;Valve Adjustment:NSPS/EG CAI,High Temp
CV-24046	4/15/2026 9:17:52 AM	28.65	1329	34.4350860	-118.6483303	Comments:NSPS/EG CAI,No Flow Measurement,High Temp,Positive Static Press.,,,,
CV-24046	4/15/2026 9:19:10 AM	28.65	1358	34.4350525	-118.6483527	Comments:NSPS/EG CAI,High Temp,Positive Static Press.,,,,,
CV-24046	4/15/2026 10:55:00 AM					AtmAA
CV-24046	4/23/2026 9:09:46 AM	28.6	1346	34.4350740	-118.6483838	Valve Adjustment:Barely Open,Surging Liquid in Header,Surging Liquid in Well (Watered In)
CV-24046	4/23/2026 1:47:56 PM	28.57	1349	34.4350955	-118.6483980	Valve Adjustment:NSPS/EG CAI
CV-24048	4/6/2026 1:41:44 PM	28.56	1351	34.4355800	-118.6478085	
CV-24048	4/20/2026 1:35:00 PM	28.57	1364	34.4355885	-118.6477913	Valve Adjustment:Surging Liquid in Header,Surging Liquid in Well (Watered In)
CV-24049	4/6/2026 10:40:57 AM	28.64	1387	34.4359516	-118.6471950	Valve Adjustment:High Temp
CV-24049	4/6/2026 10:48:00 AM					AtmAA
CV-24049	4/6/2026 10:48:00 AM					AtmAA; [User entered 14.34%]
CV-24049	4/7/2026 8:20:00 AM					Air Tech Lab
CV-24049	4/7/2026 8:20:00 AM					Air Tech Lab; [User entered 14%]
CV-24049	4/13/2026 10:25:34 AM	28.6	1421	34.4359062	-118.6470910	Comments:NSPS/EG CAI,High Temp,,,,,,
CV-24049	4/13/2026 10:26:28 AM	28.6	1407	34.4359683	-118.6471352	Comments:NSPS/EG CAI,High Temp,,,,,,
CV-24049	4/13/2026 1:36:33 PM	28.63	1367	34.4359332	-118.6471693	Valve Adjustment:NSPS/EG CAI,High Temp
CV-24049	4/13/2026 1:40:00 PM					AtmAA
CV-24049	4/20/2026 9:52:49 AM	28.58	1374	34.4359425	-118.6471907	Valve Adjustment:NSPS/EG CAI,High Temp
CV-24049	4/20/2026 9:55:00 AM					AtmAA
CV-24049	4/27/2026 9:52:22 AM	28.55	1373	34.4359535	-118.6471770	Valve Comment:Enhanced Monitoring;Valve Adjustment:NSPS/EG CAI,High Temp,Surging Liquid in Header
CV-24050	4/6/2026 2:44:16 PM	28.6	1313	34.4337795	-118.6499628	
CV-24050	4/20/2026 12:43:15 PM	28.57	1348	34.4338017	-118.6499262	Comments:,,,,,,,
CV-24051	4/20/2026 12:54:38 PM	28.59	1346	34.4344732	-118.6490288	Valve Adjustment:NSPS/EG CAI,High O2,Decreased Flow/Vacuum,Surging Liquid in Well (Watered In);Well Comment:Pump not connected
CV-24051	4/20/2026 12:55:58 PM	28.59	1356	34.4344743	-118.6490305	
CV-24052	4/6/2026 1:56:21 PM	28.58	1361	34.4351052	-118.6480963	
CV-24052	4/24/2026 1:59:52 PM	28.43	1369	34.4350797	-118.6480625	Valve Adjustment:Positive Static Press.,Surging Liquid in Header,Surging Liquid in Well (Watered In)
CV-24052	4/24/2026 2:00:36 PM	28.42	1379	34.4350828	-118.6480742	Valve Adjustment:Positive Static Press.,Surging Liquid in Header,Surging Liquid in Well (Watered In)
CV-24053	4/6/2026 1:30:08 PM	28.56	1367	34.4352828	-118.6477868	Valve Adjustment:Decreased Flow/Vacuum
CV-24053	4/9/2026 8:15:00 AM					AirTech Lab
CV-24053	4/9/2026 8:15:00 AM					AirTech Lab; [User entered 0.28%]
CV-24053	4/24/2026 1:51:39 PM	28.44	1385	34.4352488	-118.6477738	Valve Adjustment:High O2,Positive Static Press.,Surging Liquid in Header,Surging Liquid in Well (Watered In)
CV-24053	4/24/2026 1:55:33 PM	28.45	1387	34.4352792	-118.6477930	Valve Adjustment:Surging Liquid in Header,Surging Liquid in Well (Watered In)
CV-24054	4/6/2026 10:46:07 AM	28.61	1366	34.4356404	-118.6471824	Valve Adjustment:High Temp

All LFG Extraction Well Data - April 2026
Chiquita Canyon Landfill

Point Name	Record Date	Baro Press [”Hg]	Elev [ft]	Latitude	Longitude	Comments
CV-24054	4/6/2026 10:50:00 AM					AtmAA
CV-24054	4/6/2026 10:50:00 AM					AtmAA; [User entered 12.135%]
CV-24054	4/13/2026 1:29:50 PM	28.6	1374	34.4356250	-118.6471702	Valve Adjustment:NSPS/EG CAI,High Temp
CV-24054	4/13/2026 1:30:00 PM					AtmAA
CV-24054	4/20/2026 9:56:35 AM	28.57	1382	34.4356458	-118.6471832	Valve Adjustment:NSPS/EG CAI,High Temp
CV-24054	4/20/2026 10:00:00 AM					AtmAA
CV-24054	4/27/2026 9:58:46 AM	28.52	1384	34.4356357	-118.6471703	Valve Comment:Enhanced Monitoring;Valve Adjustment:NSPS/EG CAI,High Temp,Surging Liquid in Header
CV-24055	4/2/2026 8:13:39 AM	28.41	1371	34.4359273	-118.6469080	Comments:Audible Flow,,,,,,,
CV-24055	4/14/2026 8:30:00 AM					AirTech Lab
CV-24055	4/14/2026 8:30:00 AM					AirTech Lab; [User entered 5.8%]
CV-24055	4/17/2026 1:52:55 PM	28.55	1390	34.4358798	-118.6469310	Valve Adjustment:Barely Open
CV-24056	4/1/2026 10:08:33 AM	28.49	1316	34.4333032	-118.6501773	Comments:,,,,,,,
CV-24056	4/20/2026 10:54:43 AM	28.58	1345	34.4332705	-118.6501635	Comments:,,,,,,,
CV-24057	4/14/2026 10:05:15 AM	28.7	1329	34.4334733	-118.6496562	Valve Adjustment:NSPS/EG CAI,High Temp,Decreased Flow/Vacuum;Well Comment:Pump active upon arrival;Well Condition:Lorentz Pump Installed
CV-24057	4/14/2026 10:12:44 AM	28.72	1332	34.4334790	-118.6496773	Valve Adjustment:High Temp,Increased Flow/Vacuum;Well Condition:Lorentz Pump Installed
CV-24057	4/14/2026 10:13:29 AM	28.72	1330	34.4334727	-118.6496577	Valve Adjustment:High Temp;Well Condition:Lorentz Pump Installed
CV-24057	4/20/2026 1:07:08 PM	28.55	1355	34.4335167	-118.6496013	Comments:Increased Flow/Vacuum,Opened Valve 1/2 Turn or Less,NSPS/EG CAI,NSPS/EG CAC,Positive Static Press.,,,
CV-24057	4/20/2026 1:09:13 PM	28.55	1394	34.4334608	-118.6497735	Comments:,,,,,,,
CV-24058	4/6/2026 2:17:13 PM	28.59	1343	34.4338478	-118.6494615	Valve Adjustment:Surging Liquid in Header
CV-24058	4/20/2026 12:57:04 PM	28.52	1339	34.4337673	-118.6494453	Comments:,,,,,,,
CV-24059	4/1/2026 8:36:37 AM	28.56	1336	34.4337662	-118.6490730	Valve Adjustment:High Temp,Decreased Flow/Vacuum;Well Condition:Lorentz Pump Installed
CV-24059	4/6/2026 11:36:34 AM	28.6	1286	34.4337787	-118.6490962	Comments:,,,,,,,
CV-24059	4/6/2026 2:24:45 PM	28.58	1347	34.4339237	-118.6495903	
CV-24059	4/7/2026 10:29:30 AM	28.62	1352	34.4337539	-118.6490700	Valve Adjustment:High Temp
CV-24059	4/7/2026 10:30:00 AM					AtmAA
CV-24059	4/7/2026 10:30:00 AM					AtmAA; [User entered 5.42%]
CV-24059	4/16/2026 10:01:36 AM	28.57	1349	34.4337550	-118.6490778	Valve Adjustment:NSPS/EG CAI
CV-24059	4/16/2026 10:02:39 AM	28.57	1347	34.4337657	-118.6490792	
CV-24059	4/17/2026 10:49:19 AM	28.58	1339	34.4337788	-118.6490930	Comments:,,,,,,,
CV-24060	4/1/2026 11:42:21 AM	28.55	1319	34.4340860	-118.6488115	Comments:,,,,,,,
CV-24060	4/17/2026 9:56:46 AM	28.57	1411	34.4341013	-118.6487467	Comments:,,,,,,,
CV-24061	4/1/2026 11:28:57 AM	28.55	1306	34.4343425	-118.6486527	Comments:,,,,,,,
CV-24061	4/22/2026 1:48:40 PM	28.71	1354	34.4343317	-118.6486340	Valve Adjustment:Decreased Flow/Vacuum;Well Condition:Lorentz Pump Installed
CV-24061	4/22/2026 1:49:20 PM	28.71	1352	34.4343315	-118.6486652	
CV-24062	4/9/2026 8:44:00 AM					AirTech Lab
CV-24062	4/9/2026 8:44:00 AM					AirTech Lab; [User entered 15%]
CV-24062	4/15/2026 9:47:31 AM	28.62	1359	34.4345788	-118.6480835	Valve Adjustment:High Temp,Decreased Flow/Vacuum,Surging Liquid in Header,Surging Liquid in Well (Watered In);Well Condition:Lorentz Pump Installed
CV-24062	4/22/2026 1:37:24 PM	28.71	1360	34.4345842	-118.6481227	Valve Adjustment:NSPS/EG CAI,High Temp,Decreased Flow/Vacuum
CV-24062	4/22/2026 1:38:32 PM	28.71	1362	34.4345780	-118.6481198	Valve Adjustment:High Temp
CV-24062	4/22/2026 1:40:51 PM	28.71	1366	34.4345583	-118.6481022	Valve Adjustment:High Temp,Decreased Flow/Vacuum;Well Comment:Pump active;Well Condition:Lorentz Pump Installed
CV-24062	4/22/2026 1:41:31 PM	28.72	1363	34.4345680	-118.6481060	Valve Adjustment:High Temp

All LFG Extraction Well Data - April 2026
Chiquita Canyon Landfill

Point Name	Record Date	Baro Press [”Hg]	Elev [ft]	Latitude	Longitude	Comments
CV-24062	4/23/2026 1:52:36 PM	28.55	1365	34.4345652	-118.6481031	Valve Adjustment:NSPS/EG CAI,High Temp
CV-24062	4/23/2026 1:55:00 PM					AtmAA
CV-24062	4/27/2026 11:16:09 AM	28.57	1358	34.4345692	-118.6480877	Valve Comment:Enhanced Monitoring;Valve Adjustment:NSPS/EG CAI,High Temp
CV-24063	4/8/2026 2:05:46 PM	28.49	1372	34.4349583	-118.6475133	Valve Adjustment:NSPS/EG CAI,High Temp
CV-24063	4/8/2026 2:10:00 PM					AtmAA
CV-24063	4/8/2026 2:10:00 PM					AtmAA; [User entered 10.17%]
CV-24063	4/9/2026 8:40:00 AM					AirTech Lab
CV-24063	4/9/2026 8:40:00 AM					AirTech Lab; [User entered 11%]
CV-24063	4/16/2026 9:33:16 AM	28.52	1369	34.4349498	-118.6475352	Valve Adjustment:NSPS/EG CAI,High Temp
CV-24063	4/16/2026 9:35:00 AM					AtmAA
CV-24063	4/20/2026 1:41:37 PM	28.57	1371	34.4349825	-118.6475227	Valve Adjustment:NSPS/EG CAI,High Temp,Decreased Flow/Vacuum
CV-24063	4/20/2026 1:42:33 PM	28.57	1372	34.4349763	-118.6475237	Valve Adjustment:NSPS/EG CAC,High Temp
CV-24063	4/20/2026 1:45:00 PM					AtmAA
CV-24063	4/27/2026 11:32:48 AM	28.58	1361	34.4349490	-118.6475197	Valve Comment:Enhanced Monitoring;Valve Adjustment:NSPS/EG CAI,High Temp,Surging Liquid in Header
CV-24064	4/8/2026 1:41:11 PM	28.46	1381	34.4352402	-118.6471507	Valve Adjustment:NSPS/EG CAI,High Temp
CV-24064	4/8/2026 1:45:00 PM					AtmAA
CV-24064	4/8/2026 1:45:00 PM					AtmAA; [User entered 10.51%]
CV-24064	4/9/2026 8:36:00 AM					AirTech Lab
CV-24064	4/9/2026 8:36:00 AM					AirTech Lab; [User entered 13%]
CV-24064	4/14/2026 1:25:00 PM					AtmAA
CV-24064	4/14/2026 1:29:20 PM	28.65	1379	34.4352265	-118.6471674	Valve Adjustment:NSPS/EG CAI,High Temp
CV-24064	4/22/2026 1:57:28 PM	28.68	1370	34.4352425	-118.6471838	Valve Adjustment:NSPS/EG CAI,High Temp
CV-24064	4/22/2026 2:00:00 PM					AtmAA
CV-24064	4/27/2026 8:21:43 AM	28.52	1377	34.4352327	-118.6471703	Valve Comment:Enhanced Monitoring;Valve Adjustment:NSPS/EG CAI,High Temp,Surging Liquid in Header
CV-24065-TP1	4/2/2026 8:40:48 AM	28.42	1381	34.4357455	-118.6468480	Comments:,,,,,,,
CV-24065-TP1	4/9/2026 8:24:00 AM					AirTech Lab
CV-24065-TP1	4/9/2026 8:24:00 AM					AirTech Lab; [User entered 0.67%]
CV-24065-TP1	4/17/2026 1:49:26 PM	28.56	1378	34.4356375	-118.6468062	Valve Adjustment:Barely Open
CV-24066	4/1/2026 10:06:04 AM	28.48	1302	34.4331170	-118.6498352	Comments:,,,,,,,
CV-24066	4/6/2026 9:40:00 AM					AirTech Lab
CV-24066	4/6/2026 9:40:00 AM					AirTech Lab; [User entered 1.3%]
CV-24066	4/20/2026 10:05:16 AM	28.57	1345	34.4329988	-118.6496580	Comments:,,,,,,,
CV-24067	4/15/2026 9:02:49 AM	28.66	1355	34.4331938	-118.6498370	Comments:NSPS/EG CAI,Positive Static Press.,Increased Flow/Vacuum,Opened Valve 1/2 Turn or Less,,,,
CV-24067	4/15/2026 9:05:40 AM	28.66	1322	34.4331975	-118.6497162	Comments:NSPS/EG CAC,,,,,,,
CV-24067	4/23/2026 12:55:25 PM	28.65	1352	34.4332088	-118.6497368	Comments:NSPS/EG CAI,NSPS/EG CAC,High Temp,Increased Flow/Vacuum,Opened Valve 1/2 to 1 Turn,,,
CV-24067	4/23/2026 12:57:19 PM	28.65	1263	34.4331687	-118.6497487	Comments:,,,,,,,
CV-24068	4/1/2026 9:06:24 AM	28.57	1350	34.4332495	-118.6493275	Valve Adjustment:High Temp,Decreased Flow/Vacuum,Surging Liquid in Well (Watered In)
CV-24068	4/7/2026 10:35:00 AM					AtmAA
CV-24068	4/7/2026 10:35:00 AM					AtmAA; [User entered 2.74%]
CV-24068	4/7/2026 10:40:19 AM	28.64	1349	34.4332343	-118.6493493	Valve Adjustment:High Temp,Increased Flow/Vacuum
CV-24068	4/7/2026 10:41:31 AM	28.64	1350	34.4332399	-118.6493470	Valve Adjustment:No Flow Measurement,High Temp
CV-24068	4/16/2026 10:07:41 AM	28.55	1349	34.4332285	-118.6493528	Valve Adjustment:NSPS/EG CAI
CV-24068	4/16/2026 10:08:22 AM	28.57	1348	34.4332355	-118.6493463	Valve Adjustment:NSPS/EG CAI
CV-24069	4/6/2026 11:30:09 AM	28.61	1332	34.4333902	-118.6490102	Comments:,,,,,,,
CV-24069	4/9/2026 8:55:00 AM					AirTech Lab
CV-24069	4/9/2026 8:55:00 AM					AirTech Lab; [User entered 5.8%]

All LFG Extraction Well Data - April 2026
Chiquita Canyon Landfill

Point Name	Record Date	Baro Press [”Hg]	Elev [ft]	Latitude	Longitude	Comments
CV-24069	4/17/2026 10:46:10 AM	28.57	1362	34.4334708	-118.6490038	Comments:,,,,,,,
CV-24070	4/6/2026 11:48:43 AM	28.62	1316	34.4337247	-118.6486605	Comments:,,,,,,,
CV-24070	4/8/2026 9:30:00 AM					AirTech Lab
CV-24070	4/8/2026 9:30:00 AM					AirTech Lab; [User entered 7.3%]
CV-24070	4/17/2026 10:04:33 AM	28.57	1355	34.4337142	-118.6487212	Comments:,,,,,,,
CV-24071	4/1/2026 11:18:42 AM	28.54	1352	34.4340055	-118.6484422	Comments:,,,,,,,
CV-24071	4/9/2026 9:00:00 AM					AirTech Lab
CV-24071	4/9/2026 9:00:00 AM					AirTech Lab; [User entered 3.2%]
CV-24071	4/17/2026 9:52:33 AM	28.56	1365	34.4340573	-118.6484500	Comments:,,,,,,,
CV-24072	4/14/2026 10:49:43 AM	28.66	1370	34.4341782	-118.6480468	Valve Adjustment:Decreased Flow/Vacuum
CV-24072	4/16/2026 1:51:23 PM	28.45	1381	34.4341735	-118.6480210	Valve Adjustment:Decreased Flow/Vacuum
CV-24073-TP1	4/2/2026 11:32:12 AM	28.51	1388	34.4346122	-118.6477940	Comments:,,,,,,,
CV-24073-TP1	4/17/2026 2:46:56 PM	28.51	1348	34.4346717	-118.6477367	Comments:,,,,,,,
CV-24074	4/2/2026 11:28:14 AM	28.5	1362	34.4346558	-118.6473803	Comments:,,,,,,,
CV-24074	4/17/2026 12:09:41 PM	28.55	1411	34.4347132	-118.6473745	Comments:,,,,,,,
CV-24075-TP1	4/7/2026 2:00:00 AM					AtmAA
CV-24075-TP1	4/7/2026 2:00:00 PM					AtmAA; [User entered 8.4%]
CV-24075-TP1	4/8/2026 1:28:24 PM	28.46	1373	34.4350268	-118.6471445	Valve Adjustment:NSPS/EG CAI,High Temp
CV-24075-TP1	4/8/2026 1:30:00 PM					AtmAA
CV-24075-TP1	4/8/2026 1:30:00 PM					AtmAA; [User entered 10.26%]
CV-24075-TP1	4/14/2026 1:38:21 PM	28.64	1384	34.4350333	-118.6471400	Valve Adjustment:NSPS/EG CAI,High Temp
CV-24075-TP1	4/14/2026 1:40:00 PM					AtmAA
CV-24075-TP1	4/22/2026 2:07:32 PM	28.68	1378	34.4350233	-118.6471647	Valve Comment:Enhanced Monitoring;Valve Adjustment:NSPS/EG CAI,High Temp;Well Comment:No system port
CV-24075-TP1	4/22/2026 2:10:00 PM					AtmAA
CV-24075-TP1	4/27/2026 8:12:10 AM	28.52	1376	34.4350292	-118.6471387	Valve Adjustment:NSPS/EG CAI,High Temp
CV-24076	4/1/2026 1:09:18 PM	28.52	1388	34.4353207	-118.6468767	Valve Adjustment:High Temp,Surging Liquid in Header
CV-24076	4/7/2026 1:56:42 PM	28.49	1388	34.4353157	-118.6468745	Valve Adjustment:High Temp
CV-24076	4/14/2026 1:16:36 PM	28.61	1393	34.4353101	-118.6468850	Valve Adjustment:NSPS/EG CAI,High Temp
CV-24076	4/14/2026 1:20:00 PM					AtmAA
CV-24076	4/22/2026 1:44:43 PM	28.68	1389	34.4353303	-118.6468842	Valve Adjustment:NSPS/EG CAI,High Temp,Increased Flow/Vacuum
CV-24076	4/22/2026 1:45:00 PM					AtmAA
CV-24076	4/22/2026 1:45:39 PM	28.65	1386	34.4353245	-118.6468897	Valve Adjustment:NSPS/EG CAC,High Temp
CV-24076	4/27/2026 8:29:59 AM	28.51	1382	34.4353312	-118.6468925	Valve Comment:Enhanced Monitoring;Valve Adjustment:NSPS/EG CAI,High Temp
CV-24077	4/1/2026 12:32:14 PM	28.53	1342	34.4327073	-118.6492838	Comments:,,,,,,,
CV-24077	4/20/2026 9:52:26 AM	28.53	1342	34.4326837	-118.6493363	Comments:NSPS/EG CAI,Audible Flow,High Temp,,,,,
CV-24077	4/20/2026 9:59:34 AM	28.53	1335	34.4325767	-118.6492802	Comments:,,,,,,,
CV-24078	4/1/2026 10:04:00 AM	28.48	1312	34.4330407	-118.6498243	Comments:Audible Flow,,,,,,,
CV-24078	4/22/2026 8:40:43 AM	28.72	1324	34.4329072	-118.6494447	Valve Adjustment:Barely Open;Well Condition:Pnumatic Pump Installed
CV-24079-TP8	4/6/2026 11:11:04 AM	28.6	1365	34.4329533	-118.6490987	Comments:NSPS/EG CAI,High Temp,,,,,,
CV-24079-TP8	4/6/2026 11:12:57 AM	28.6	1365	34.4330213	-118.6490662	Comments:,,,,,,,
CV-24079-TP8	4/17/2026 10:37:24 AM	28.56	1335	34.4329508	-118.6491093	Comments:NSPS/EG CAI,Audible Flow,High Temp,,,,,
CV-24079-TP8	4/17/2026 10:38:59 AM	28.56	1430	34.4329808	-118.6490868	Comments:,,,,,,,
CV-24080	4/6/2026 11:01:43 AM	28.6	1339	34.4330690	-118.6488990	Comments:,,,,,,,
CV-24080	4/20/2026 8:38:55 AM	28.59				Comments:,,,,,,,
CV-24081-TP1	4/6/2026 12:00:17 PM	28.6	1306	34.4333292	-118.6486035	Comments:,,,,,,,
CV-24081-TP1	4/17/2026 10:09:10 AM	28.56	1365	34.4333517	-118.6485893	Comments:,,,,,,,
CV-24082	4/1/2026 10:57:00 AM	28.51	1332	34.4334010	-118.6483118	Comments:,,,,,,,
CV-24082	4/22/2026 8:58:21 AM	28.7	1369	34.4334410	-118.6483713	Valve Adjustment:Barely Open;Well Comment:no pump installed
CV-24083	4/1/2026 11:02:03 AM	28.53	1375	34.4336900	-118.6482528	Comments:,,,,,,,

All LFG Extraction Well Data - April 2026
Chiquita Canyon Landfill

Point Name	Record Date	Baro Press [”Hg]	Elev [ft]	Latitude	Longitude	Comments
CV-24083	4/17/2026 9:45:27 AM	28.66	1398	34.4337017	-118.6482277	Comments:,,,,,,,
CV-24084-TP1	4/1/2026 9:13:03 AM	28.52	1380	34.4338455	-118.6480012	Valve Adjustment:High Temp,Surging Liquid in Header,Surging Liquid in Well (Watered In)
CV-24084-TP1	4/3/2026 2:20:39 PM	28.64	1369	34.4338898	-118.6480522	Valve Adjustment:High Temp,Valve 100% Open
CV-24084-TP1	4/8/2026 2:22:03 PM	28.46	1369	34.4338723	-118.6480225	Valve Adjustment:NSPS/EG CAI,High Temp
CV-24084-TP1	4/8/2026 2:25:00 PM					AtmAA
CV-24084-TP1	4/8/2026 2:25:00 PM					AtmAA; [User entered 9.37%]
CV-24084-TP1	4/16/2026 9:54:28 AM	28.53	1374	34.4338572	-118.6480268	Valve Adjustment:NSPS/EG CAI,High Temp
CV-24084-TP1	4/16/2026 10:15:00 AM					AtmAA
CV-24084-TP1	4/23/2026 8:50:00 AM					AtmAA
CV-24084-TP1	4/23/2026 8:53:19 AM	28.59	1379	34.4338476	-118.6480285	Valve Adjustment:NSPS/EG CAI,High Temp,Decreased Flow/Vacuum
CV-24084-TP1	4/23/2026 8:54:22 AM	28.6	1383	34.4338506	-118.6480436	Valve Adjustment:NSPS/EG CAC,High Temp
CV-24084-TP1	4/27/2026 11:04:13 AM	28.56	1372	34.4338608	-118.6480330	Valve Comment:Enhanced Monitoring;Valve Adjustment:NSPS/EG CAI,High Temp,Surging Liquid in Header
CV-24085	4/1/2026 12:29:17 PM	28.53	1306	34.4323923	-118.6489933	Comments:,,,,,,,
CV-24085	4/13/2026 1:53:19 PM	28.64	1365	34.4324158	-118.6490235	Comments:Reduced System Vacuum,,,,,,,
CV-24085	4/16/2026 12:36:22 PM	28.48	1329	34.4323607	-118.6490197	Comments:,,,,,,,
CV-24086	4/6/2026 10:52:37 AM	28.59	1411	34.4328452	-118.6485580	Comments:,,,,,,,
CV-24086	4/17/2026 10:32:14 AM	28.55	1365	34.4329387	-118.6486785	Comments:,,,,,,,
CV-24087	4/6/2026 10:42:43 AM	28.75	1447	34.4328898	-118.6481210	Comments:,,,,,,,
CV-24087	4/16/2026 10:02:44 AM	28.5	1381	34.4329997	-118.6481305	Valve Adjustment:Barely Open
CV-24088	4/2/2026 1:58:12 PM	28.49	1319	34.4335420	-118.6476813	Comments:NSPS/EG CAI,NSPS/EG CAC,Positive Static Press.,Increased Flow/Vacuum,Opened Valve 1/2 to 1 Turn,,,
CV-24088	4/2/2026 1:59:58 PM	28.49	1391	34.4335078	-118.6476888	Comments:,,,,,,,
CV-24088	4/16/2026 2:02:07 PM	28.44	1392	34.4335868	-118.6476532	Valve Adjustment:Barely Open
CV-24089	4/2/2026 1:24:07 PM	28.57	1330	34.4324257	-118.6480978	Valve Adjustment:NSPS/EG CAI,High O2,Decreased Flow/Vacuum,Barely Open,Surging Liquid in Well (Watered In);Well Condition:Lorentz Pump Installed
CV-24089	4/2/2026 1:30:50 PM	28.57	1330	34.4324158	-118.6481122	Valve Adjustment:High O2,Barely Open;Well Condition:Lorentz Pump Installed
CV-24089	4/13/2026 2:26:48 PM	28.61	1378	34.4324545	-118.6480457	Comments:NSPS/EG CAI,High O2,,,,,,
CV-24089	4/13/2026 2:27:53 PM	28.61	1388	34.4324118	-118.6480408	Comments:NSPS/EG CAI,High O2,,,,,,
CV-24089	4/16/2026 12:16:53 PM	28.48	1355	34.4324537	-118.6481207	Comments:,,,,,,,
CV-24089	4/16/2026 12:18:02 PM	28.48	1345	34.4323693	-118.6482288	Comments:,,,,,,,
CV-24090	4/3/2026 3:04:18 PM	28.59	1302	34.4326382	-118.6475085	Comments:NSPS/EG CAI,NSPS/EG CAC,Positive Static Press.,Increased Flow/Vacuum,Opened Valve 1/2 to 1 Turn,,,
CV-24090	4/3/2026 3:06:25 PM	28.59	1322	34.4325648	-118.6474328	Comments:,,,,,,,
CV-24090	4/16/2026 10:30:24 AM	28.52	1362	34.4326645	-118.6475430	Valve Adjustment:Barely Open
CV-24091	4/2/2026 2:16:37 PM	28.49	1374	34.4329763	-118.6469682	
CV-24091	4/16/2026 1:29:13 PM	28.45	1390	34.4329938	-118.6469007	Valve Adjustment:Surging Liquid in Header
CV-24092	4/2/2026 2:08:28 PM	28.49	1388	34.4333062	-118.6461415	
CV-24093	4/6/2026 3:42:54 PM	28.51	1414	34.4340868	-118.6462947	Comments:,,,,,,,
CV-24093	4/16/2026 4:29:17 PM	28.37	1401	34.4340037	-118.6463560	Comments:,,,,,,,
CV-24094	4/1/2026 1:09:05 PM	28.55	1385	34.4346272	-118.6460745	Comments:NSPS/EG CAI,NSPS/EG CAC,High O2,,,,,
CV-24094	4/1/2026 1:11:00 PM	28.55	1391	34.4345618	-118.6460597	Comments:,,,,,,,
CV-24094	4/16/2026 2:02:19 PM	28.44	1427	34.4345042	-118.6460278	Valve Adjustment:NSPS/EG CAI,High O2,Decreased Flow/Vacuum,Barely Open,Surging Liquid in Well (Watered In)
CV-24094	4/16/2026 2:04:05 PM	28.44	1391	34.4345833	-118.6460660	Well Comment:No pump installed
CV-24095	4/2/2026 8:05:00 AM					Air Tech Lab
CV-24095	4/2/2026 8:05:00 AM					Air Tech Lab; [User entered 16%]
CV-24095	4/8/2026 8:35:00 AM					AtmAA
CV-24095	4/8/2026 8:35:00 AM					AtmAA; [User entered 11.19%]

All LFG Extraction Well Data - April 2026
Chiquita Canyon Landfill

Point Name	Record Date	Baro Press [”Hg]	Elev [ft]	Latitude	Longitude	Comments
CV-24095	4/8/2026 8:38:22 AM	28.64	1260	34.4334055	-118.6512947	Valve Adjustment:NSPS/EG CAI,High Temp,Positive Static Press.,Valve 100% Open
CV-24095	4/14/2026 10:22:00 AM	28.79	1257	34.4334113	-118.6512999	Valve Adjustment:NSPS/EG CAI,High Temp
CV-24095	4/14/2026 10:25:00 AM					AtmAA
CV-24095	4/15/2026 1:11:27 PM	28.7	1246	34.4333908	-118.6513188	Valve Adjustment:NSPS/EG CAC,High Temp,Surging Liquid in Header,Surging Liquid in Well (Watered In)
CV-24095	4/22/2026 10:43:06 AM	28.83	1249	34.4334090	-118.6513042	Valve Adjustment:NSPS/EG CAI,High Temp
CV-24095	4/22/2026 10:50:00 AM					AtmAA
CV-24095	4/29/2026 8:19:28 AM	28.7	1242	34.4334005	-118.6513105	Valve Comment:Enhanced Monitoring;Valve Adjustment:NSPS/EG CAI,High Temp,Surging Liquid in Header
CV-24096	4/7/2026 10:28:30 AM	28.71	1206	34.4332183	-118.6515517	
CV-24096	4/24/2026 8:43:54 AM	28.64	1286	34.4332392	-118.6516253	Comments:NSPS/EG CAI,High O2,,,,,,
CV-24096	4/24/2026 8:46:02 AM	28.64	1260	34.4332103	-118.6515627	Comments:NSPS/EG CAI,High O2,,,,,,
CV-24097	4/7/2026 10:19:35 AM	28.7	1202	34.4327637	-118.6516357	
CV-24097	4/24/2026 8:50:30 AM	28.64	1253	34.4328152	-118.6515805	Comments:NSPS/EG CAI,High O2,,,,,,
CV-24097	4/24/2026 8:56:16 AM	28.64	1260	34.4327933	-118.6516027	Comments:NSPS/EG CAI,High O2,,,,,,
CV-24098	4/15/2026 10:15:54 AM	28.76	1248	34.4325095	-118.6513203	Valve Adjustment:Decreased Flow/Vacuum,Reduce Sys. Vac. - Flare Down
CV-24098	4/24/2026 9:20:36 AM	28.65	1230	34.4324963	-118.6513583	Comments:No Adjustment Made,,,,,,,
CV-24099	4/1/2026 10:43:53 AM	28.59	1247	34.4323613	-118.6509503	Comments:,,,,,,,
CV-24099	4/22/2026 1:30:43 PM	28.78	1264	34.4323478	-118.6509540	Valve Adjustment:NSPS/EG CAI,Positive Static Press.,Increased Flow/Vacuum,Barely Open
CV-24099	4/22/2026 1:32:15 PM	28.78	1263	34.4323508	-118.6509437	Valve Adjustment:NSPS/EG CAC
CV-24100	4/1/2026 11:05:37 AM	28.59	1266	34.4320697	-118.6504965	Comments:,,,,,,,
CV-24100	4/6/2026 8:40:00 AM					AirTech Lab
CV-24100	4/6/2026 8:40:00 AM					AirTech Lab; [User entered 0.55%]
CV-24100	4/22/2026 10:34:50 AM	28.79	1260	34.4320583	-118.6504885	Valve Adjustment:NSPS/EG CAI,High Temp,Decreased Flow/Vacuum
CV-24100	4/22/2026 10:36:03 AM	28.82	1266	34.4320478	-118.6504887	Valve Adjustment:High O2,Surging Liquid in Header
CV-24101	4/1/2026 11:11:23 AM	28.6	1237	34.4318243	-118.6502765	Comments:,,,,,,,
CV-24101	4/6/2026 8:35:00 AM					AirTech Lab
CV-24101	4/6/2026 8:35:00 AM					AirTech Lab; [User entered 0%]
CV-24101	4/22/2026 10:30:43 AM	28.82	1259	34.4318333	-118.6503060	Valve Adjustment:Valve 100% Open
CV-24102	4/2/2026 9:32:27 AM	28.55	1234	34.4316418	-118.6497407	Comments:,,,,,,,
CV-24102	4/20/2026 9:00:24 AM	28.64	1285	34.4316097	-118.6497772	
CV-24103	4/3/2026 8:46:25 AM	28.63	1332	34.4316057	-118.6487795	Comments:,,,,,,,
CV-24103	4/15/2026 2:40:40 PM	28.64	1335	34.4316405	-118.6488355	Valve Adjustment:Audible Flow,Decreased Flow/Vacuum;Well Condition:Good
CV-24103	4/16/2026 10:22:18 AM	28.5	1325	34.4316708	-118.6488138	Comments:,,,,,,,
CV-24104	4/3/2026 8:53:49 AM	28.63	1355	34.4317475	-118.6481040	Comments:,,,,,,,
CV-24104	4/15/2026 2:25:34 PM	28.64	1354	34.4318785	-118.6480872	Valve Adjustment:Decreased Flow/Vacuum;Well Condition:Good
CV-24104	4/16/2026 10:40:34 AM	28.49	1365	34.4318470	-118.6480193	Comments:,,,,,,,
CV-24105	4/3/2026 2:14:59 PM	28.64	1352	34.4319907	-118.6475812	Comments:,,,,,,,
CV-24105	4/16/2026 10:45:22 AM	28.49	1319	34.4319295	-118.6477102	Comments:,,,,,,,
CV-24106	4/3/2026 1:56:44 PM	28.64	1368	34.4320782	-118.6467723	Comments:,,,,,,,
CV-24106	4/16/2026 2:55:32 PM	28.43	1332	34.4320673	-118.6466850	Comments:NSPS/EG CAI,NSPS/EG CAC,High Temp,,,,,
CV-24106	4/16/2026 2:57:02 PM	28.43	1352	34.4320947	-118.6467717	Comments:,,,,,,,
CV-24107	4/6/2026 2:36:05 PM	28.57	1335	34.4325785	-118.6461275	Comments:,,,,,,,
CV-24108	4/6/2026 2:15:21 PM	28.54	1322	34.4331805	-118.6454740	Comments:,,,,,,,
CV-24109	4/6/2026 2:01:42 PM	28.53	1355	34.4340027	-118.6449482	Comments:,,,,,,,
CV-24110	4/6/2026 1:53:10 PM	28.52	1371	34.4346137	-118.6446810	Comments:,,,,,,,
CV-24111	4/7/2026 9:26:24 AM	28.52	1396	34.4353328	-118.6449718	
CV-24112	4/6/2026 1:15:12 PM	28.52	1371	34.4352263	-118.6441930	Comments:NSPS/EG CAI,Positive Static Press.,Increased Flow/Vacuum,,,,,

All LFG Extraction Well Data - April 2026
Chiquita Canyon Landfill

Point Name	Record Date	Baro Press [”Hg]	Elev [ft]	Latitude	Longitude	Comments
CV-24112	4/6/2026 1:16:38 PM	28.52	1398	34.4352705	-118.6441327	Comments:NSPS/EG CAC,,,,,,,
CV-24112	4/29/2026 1:26:44 PM	28.52	1370	34.4352538	-118.6442022	Valve Adjustment:Audible Flow,Decreased Flow/Vacuum
CV-24114	4/8/2026 11:18:33 AM	28.54	1339	34.4306873	-118.6484022	Comments:,,,,,,,
CV-24116	4/8/2026 2:42:05 PM	28.52	1250	34.4316690	-118.6456695	Comments:,,,,,,,
CV-24117	4/7/2026 2:04:30 PM	28.55	1266	34.4323253	-118.6450013	Comments:,,,,,,,
CV-24118	4/7/2026 1:48:39 PM	28.55	1240	34.4332717	-118.6438230	Comments:,,,,,,,
CV-24119	4/10/2026 9:59:05 AM	28.67	1289	34.4336997	-118.6422487	Comments:NSPS/EG CAI,High Temp,,,,,,
CV-24119	4/10/2026 10:01:28 AM	28.67	1280	34.4337035	-118.6424357	Comments:NSPS/EG CAI,High Temp,,,,,,
CV-24119	4/10/2026 10:26:00 AM	28.66	1296	34.4337600	-118.6421892	Comments:NSPS/EG CAI,High Temp,,,,,,
CV-24120	4/7/2026 2:29:30 PM	28.52	1332	34.4368588	-118.6472895	Valve Adjustment:High O2,Barely Open
CV-24120	4/14/2026 8:45:00 AM					AirTech Lab
CV-24120	4/14/2026 8:45:00 AM					AirTech Lab; [User entered 7.1%]
CV-24120	4/20/2026 2:21:46 PM	28.56	1333	34.4368715	-118.6472703	Valve Adjustment:Barely Open;Well Comment:no system port
CV-24121	4/7/2026 2:34:30 PM	28.52	1326	34.4369988	-118.6470263	Valve Adjustment:High O2,Barely Open,Surging Liquid in Header,Surging Liquid in Well (Watered In)
CV-24121	4/14/2026 8:15:00 AM					AirTech Lab
CV-24121	4/14/2026 8:15:00 AM					AirTech Lab; [User entered 1.3%]
CV-24121	4/20/2026 2:19:00 PM	28.6	1339	34.4369712	-118.6469793	Valve Adjustment:Barely Open,Surging Liquid in Well (Watered In);Well Comment:possible damaged valve
CV-24122	4/7/2026 8:40:00 AM					Air Tech Lab
CV-24122	4/7/2026 8:40:00 AM					Air Tech Lab; [User entered 0.10%]
CV-24122	4/8/2026 12:44:43 PM	28.52	1330	34.4371672	-118.6466263	Valve Adjustment:Barely Open
CV-24122	4/16/2026 1:50:28 PM	28.57	1346	34.4371378	-118.6465502	Valve Adjustment:Increased Flow/Vacuum;Well Comment:Increased due to odor
CV-24122	4/16/2026 1:53:29 PM	28.56	1336	34.4371588	-118.6465978	
CV-24123	4/8/2026 3:00:36 PM	28.52	1323	34.4373158	-118.6462378	Valve Adjustment:NSPS/EG CAI,High O2,Surging Liquid in Header
CV-24123	4/8/2026 3:04:10 PM	28.52	1340	34.4373165	-118.6462533	Valve Adjustment:NSPS/EG CAC,Barely Open
CV-24123	4/13/2026 9:15:56 AM	28.67	1299	34.4373178	-118.6462665	Comments:Orifice Plate Changed (See OP Log),Increased Flow/Vacuum,Opened Valve 1/2 Turn or Less,,,,,
CV-24124	4/20/2026 2:11:59 PM	28.56	1369	34.4366493	-118.6470388	Valve Adjustment:Valve 100% Open
CV-24125-TP2	4/8/2026 12:33:05 PM	28.52	1331	34.4369493	-118.6463562	Valve Adjustment:Barely Open
CV-24125-TP2	4/14/2026 8:40:00 AM					AirTech Lab
CV-24125-TP2	4/14/2026 8:40:00 AM					AirTech Lab; [User entered 0.45%]
CV-24126	4/6/2026 10:30:28 AM	28.64	1370	34.4363861	-118.6471545	Valve Adjustment:High Temp
CV-24126	4/10/2026 12:32:48 PM	28.49	1381	34.4363353	-118.6470705	Comments:,,,,,,,
CV-24126	4/10/2026 12:34:35 PM	28.49	1391	34.4363673	-118.6471812	Comments:,,,,,,,
CV-24126	4/13/2026 11:24:23 AM	28.63	1381	34.4363926	-118.6471362	Valve Adjustment:NSPS/EG CAI,High Temp
CV-24126	4/13/2026 11:30:00 AM					AtmAA
CV-24126	4/20/2026 9:45:00 AM					AtmAA
CV-24126	4/20/2026 9:45:22 AM	28.57	1384	34.4363808	-118.6471483	Valve Adjustment:NSPS/EG CAI,High Temp
CV-24126	4/27/2026 9:09:46 AM	28.52	1378	34.4363960	-118.6471597	Valve Comment:Enhanced Monitoring;Valve Adjustment:NSPS/EG CAI,High Temp
CV-24127	4/7/2026 8:00:00 AM					Air Tech Lab
CV-24127	4/7/2026 8:00:00 AM					Air Tech Lab; [User entered 14%]
CV-24127	4/20/2026 10:44:14 AM	28.59	1362	34.4364625	-118.6468140	Valve Adjustment:NSPS/EG CAI,High Temp,Positive Static Press.,Increased Flow/Vacuum;Well Condition:Fair
CV-24127	4/20/2026 10:45:20 AM	28.59	1371	34.4364708	-118.6468152	Valve Adjustment:NSPS/EG CAI,High Temp;Well Condition:Fair
CV-24127	4/20/2026 10:47:01 AM	28.59	1372	34.4364645	-118.6468153	Valve Adjustment:NSPS/EG CAI,High Temp
CV-24127	4/27/2026 9:04:05 AM	28.54	1353	34.4364463	-118.6468288	Valve Comment:Enhanced Monitoring;Valve Adjustment:NSPS/EG CAI,High Temp;Well Condition:Fair
CV-24128	4/7/2026 8:35:00 AM					Air Tech Lab

All LFG Extraction Well Data - April 2026
Chiquita Canyon Landfill

Point Name	Record Date	Baro Press [”Hg]	Elev [ft]	Latitude	Longitude	Comments
CV-24128	4/7/2026 8:35:00 AM					Air Tech Lab; [User entered 0.88%]
CV-24128	4/8/2026 11:21:43 AM	28.52	1361	34.4367262	-118.6464707	
CV-24129	4/8/2026 11:17:20 AM	28.52	1343	34.4367147	-118.6461713	Valve Adjustment:Barely Open
CV-24130	4/8/2026 11:13:39 AM	28.55	1330	34.4367963	-118.6457153	Valve Adjustment:Barely Open
CV-24130	4/8/2026 12:51:24 PM	28.51	1327	34.4367903	-118.6457215	Valve Adjustment:Barely Open
CV-24131	4/8/2026 11:08:35 AM	28.55	1335	34.4367197	-118.6450945	Valve Adjustment:Barely Open
CV-24132	4/8/2026 10:45:00 AM	28.6	1272	34.4372327	-118.6440320	
CV-24133	4/8/2026 3:26:40 PM	28.53	1285	34.4374207	-118.6427183	Valve Adjustment:Surging Liquid in Header
CV-24134-TP1	4/1/2026 1:47:26 PM	28.55	1366	34.4363663	-118.6465032	Valve Adjustment:High Temp,Surging Liquid in Header
CV-24134-TP1	4/8/2026 3:09:54 PM	28.48	1375	34.4363818	-118.6464940	Valve Adjustment:NSPS/EG CAI,Positive Static Press.
CV-24134-TP1	4/13/2026 10:04:20 AM	28.62	1345	34.4364160	-118.6465468	Comments:NSPS/EG CAI,High Temp,,,,,,
CV-24134-TP1	4/13/2026 10:05:49 AM	28.62	1385	34.4363600	-118.6464922	Comments:NSPS/EG CAI,High Temp,,,,,,
CV-24134-TP1	4/23/2026 2:12:33 PM	28.53	1360	34.4363693	-118.6465451	Valve Adjustment:NSPS/EG CAI,High Temp,Increased Flow/Vacuum
CV-24134-TP1	4/23/2026 2:13:13 PM	28.53	1362	34.4363734	-118.6465448	Valve Adjustment:NSPS/EG CAC,High Temp
CV-24134-TP1	4/23/2026 2:15:00 PM					AtmAA
CV-24134-TP1	4/29/2026 10:51:08 AM	28.59	1365	34.4363652	-118.6464885	Valve Comment:Enhanced Monitoring;Valve Adjustment:NSPS/EG CAI,High Temp
CV-24135	4/10/2026 4:29:55 PM	28.44	1332	34.4363683	-118.6459805	Comments:NSPS/EG CAI,High Temp,,,,,,
CV-24135	4/10/2026 4:31:19 PM	28.44	1375	34.4363737	-118.6459878	Comments:,,,,,,,
CV-24135	4/13/2026 9:56:30 AM	28.63	1316	34.4363648	-118.6459652	Comments:NSPS/EG CAI,High Temp,,,,,,
CV-24135	4/13/2026 9:57:53 AM	28.63	1345	34.4363673	-118.6459497	Comments:NSPS/EG CAI,High Temp,,,,,,
CV-24136	4/10/2026 12:10:29 PM	28.51	1335	34.4366190	-118.6443087	Comments:,,,,,,,
CV-24137	4/10/2026 11:53:50 AM	28.51	1375	34.4360628	-118.6433850	Comments:,,,,,,,
CV-24138	4/2/2026 7:50:00 AM					Air Tech Lab
CV-24138	4/2/2026 7:50:00 AM					Air Tech Lab; [User entered 2.9%]
CV-24138	4/15/2026 10:07:19 AM	28.73	1262	34.4342792	-118.6512138	Valve Adjustment:NSPS/EG CAI,High Temp,Decreased Flow/Vacuum,Reduce Sys. Vac. - Flare Down
CV-24138	4/15/2026 10:08:49 AM	28.75	1269	34.4342560	-118.6512377	Valve Adjustment:NSPS/EG CAI,High Temp,Reduce Sys. Vac. - Flare Down
CV-24138	4/15/2026 1:35:00 PM					AtmAA
CV-24138	4/22/2026 10:31:56 AM	28.83	1275	34.4342592	-118.6512450	Valve Comment:Enhanced Monitoring;Valve Adjustment:NSPS/EG CAI,High Temp
CV-24138	4/22/2026 10:35:00 AM					AtmAA
CV-24138	4/29/2026 8:34:30 AM	28.71	1253	34.4342340	-118.6512497	Valve Comment:Enhanced Monitoring;Valve Adjustment:NSPS/EG CAI,High Temp,Surging Liquid in Header
CV-24139	4/1/2026 8:40:00 AM					AirTech Lab
CV-24139	4/1/2026 8:40:00 AM					AirTech Lab; [User entered 15%]
CV-24139	4/7/2026 10:52:16 AM	28.67	1278	34.4344823	-118.6511370	Valve Adjustment:Decreased Flow/Vacuum,Barely Open,Surging Liquid in Header
CV-24139	4/20/2026 1:05:04 PM	28.69	1275	34.4345288	-118.6511198	Valve Adjustment:NSPS/EG CAI,High O2,Decreased Flow/Vacuum
CV-24139	4/20/2026 1:06:21 PM	28.69	1278	34.4345293	-118.6511208	Valve Adjustment:NSPS/EG CAI,High O2;Well Condition:Fair
CV-24140	4/2/2026 7:45:00 AM					Air Tech Lab
CV-24140	4/2/2026 7:45:00 AM					Air Tech Lab; [User entered 11%]
CV-24140	4/10/2026 12:52:15 PM	28.63	1273	34.4346598	-118.6511218	Valve Comment:Cannot make adjustment. Valve is rusted;Valve Adjustment:NSPS/EG CAI,High Temp;Well Condition:Poor
CV-24140	4/10/2026 12:53:32 PM	28.63	1274	34.4346607	-118.6511332	
CV-24140	4/16/2026 1:44:01 PM	28.6	1283	34.4346748	-118.6511103	Valve Adjustment:NSPS/EG CAI,High Temp
CV-24140	4/16/2026 1:45:00 PM					AtmAA
CV-24140	4/20/2026 1:08:36 PM	28.68	1287	34.4347003	-118.6511085	Valve Adjustment:NSPS/EG CAI,High Temp,Decreased Flow/Vacuum;Well Condition:Fair,Pnumatic Pump Installed
CV-24140	4/20/2026 1:11:14 PM	28.67	1278	34.4346885	-118.6511030	Valve Adjustment:NSPS/EG CAI,High Temp
CV-24140	4/22/2026 10:28:25 AM	28.83	1283	34.4346895	-118.6511208	Valve Adjustment:NSPS/EG CAI,High Temp

All LFG Extraction Well Data - April 2026
Chiquita Canyon Landfill

Point Name	Record Date	Baro Press [”Hg]	Elev [ft]	Latitude	Longitude	Comments
CV-24140	4/22/2026 10:30:00 AM					AtmAA
CV-24140	4/29/2026 8:47:47 AM	28.67	1277	34.4346615	-118.6511343	Valve Comment:Enhanced Monitoring;Valve Adjustment:NSPS/EG CAI,Audible Flow,High Temp,Surging Liquid in Header
CV-24141	4/2/2026 8:30:00 AM					Air Tech Lab
CV-24141	4/2/2026 8:30:00 AM					Air Tech Lab; [User entered 0%]
CV-24141	4/7/2026 11:04:58 AM	28.64	1303	34.4352882	-118.6510427	Valve Adjustment:High O2,Surging Liquid in Well (Watered In)
CV-24141	4/20/2026 1:45:44 PM	28.65	1307	34.4354987	-118.6513075	Valve Adjustment:NSPS/EG CAI,High O2,Valve 100% Closed,Surging Liquid in Well (Watered In)
CV-24141	4/20/2026 1:47:42 PM	28.66	1299	34.4355168	-118.6513060	Valve Adjustment:NSPS/EG CAI,High O2,Surging Liquid in Well (Watered In);Well Condition:Fair
CV-24142	4/2/2026 7:55:00 AM					Air Tech Lab
CV-24142	4/2/2026 7:55:00 AM					Air Tech Lab; [User entered 20%]
CV-24142	4/8/2026 8:48:16 AM	28.64	1259	34.4339917	-118.6513342	Valve Adjustment:NSPS/EG CAI,High Temp
CV-24142	4/8/2026 8:50:00 AM					AtmAA
CV-24142	4/8/2026 8:50:00 AM					AtmAA; [User entered 20.85%]
CV-24142	4/14/2026 10:15:00 AM	28.79	1258	34.4339816	-118.6513434	Valve Adjustment:NSPS/EG CAI,High Temp
CV-24142	4/20/2026 1:05:00 PM					AtmAA
CV-24142	4/22/2026 10:36:42 AM	28.83	1266	34.4339870	-118.6513517	Valve Comment:Enhanced Monitoring;Valve Adjustment:NSPS/EG CAI,High Temp,High O2
CV-24142	4/22/2026 10:37:16 AM	28.83	1264	34.4339852	-118.6513397	Valve Adjustment:NSPS/EG CAI
CV-24142	4/22/2026 10:40:00 AM					AtmAA
CV-24143	4/1/2026 8:25:00 AM					AirTech Lab
CV-24143	4/1/2026 8:25:00 AM					AirTech Lab; [User entered 3.7%]
CV-24143	4/7/2026 10:56:05 AM	28.67	1283	34.4349682	-118.6512150	Valve Adjustment:High O2,Surging Liquid in Header,Surging Liquid in Well (Watered In)
CV-24143	4/7/2026 10:57:16 AM	28.67	1290	34.4349750	-118.6512138	Valve Adjustment:High O2,Decreased Flow/Vacuum,Barely Open,Surging Liquid in Header
CV-24143	4/20/2026 1:17:45 PM	28.67	1276	34.4350117	-118.6512162	Valve Adjustment:NSPS/EG CAI,High O2,Decreased Flow/Vacuum,Surging Liquid in Well (Watered In)
CV-24143	4/20/2026 1:18:30 PM	28.67	1279	34.4350112	-118.6512118	Valve Adjustment:NSPS/EG CAI,High O2,Barely Open,Surging Liquid in Well (Watered In)
CV-24144	4/7/2026 10:05:55 AM	28.71	1227	34.4325583	-118.6515840	
CV-24144	4/24/2026 9:04:31 AM	28.64	1289	34.4325737	-118.6515725	Comments:Increased Flow/Vacuum,Opened Valve 1/2 Turn or Less,,,,,,
CV-24145	4/7/2026 8:55:40 AM	28.59	1355	34.4362325	-118.6496361	Valve Adjustment:High Temp,Decreased Flow/Vacuum
CV-24145	4/7/2026 8:57:05 AM	28.6	1356	34.4362306	-118.6496379	Valve Adjustment:High Temp
CV-24145	4/7/2026 9:00:00 AM					AtmAA
CV-24145	4/7/2026 9:00:00 AM					AtmAA; [User entered 16.54%]
CV-24145	4/15/2026 9:47:43 AM	28.64	1364	34.4362233	-118.6496233	Valve Adjustment:NSPS/EG CAI,High Temp
CV-24145	4/15/2026 9:50:00 AM					AtmAA
CV-24145	4/23/2026 10:26:19 AM	28.6	1372	34.4362264	-118.6496293	Valve Adjustment:NSPS/EG CAI,High Temp
CV-24145	4/23/2026 10:30:00 AM					AtmAA
CV-24145	4/27/2026 2:04:51 PM	28.59	1361	34.4362533	-118.6496097	Valve Comment:Enhanced Monitoring;Valve Adjustment:NSPS/EG CAI,High Temp
CV-24146	4/1/2026 12:01:11 PM	28.64	1279	34.4374263	-118.6463837	Valve Adjustment:Increased Flow/Vacuum
CV-24146	4/1/2026 12:03:55 PM	28.65	1303	34.4374078	-118.6463795	Valve Adjustment:Orifice Plate Changed (See OP Log)
CV-24146	4/1/2026 12:05:09 PM	28.65	1296	34.4374138	-118.6463693	
CV-24146	4/1/2026 2:11:18 PM	28.64	1287	34.4374332	-118.6463615	Valve Adjustment:Increased Flow/Vacuum,Valve 100% Open
CV-24146	4/1/2026 2:13:16 PM	28.64	1287	34.4374422	-118.6463678	
CV-24146	4/13/2026 9:21:18 AM	28.67	1309	34.4373932	-118.6463833	Comments:,,,,,,,
CV-24146	4/16/2026 10:16:22 AM	28.61	1295	34.4374135	-118.6463708	
CV-24147	4/1/2026 12:15:03 PM	28.67	1280	34.4375223	-118.6459378	Valve Adjustment:Increased Flow/Vacuum

All LFG Extraction Well Data - April 2026
Chiquita Canyon Landfill

Point Name	Record Date	Baro Press [”Hg]	Elev [ft]	Latitude	Longitude	Comments
CV-24147	4/1/2026 12:17:58 PM	28.67	1270	34.4375145	-118.6459673	Valve Comment:secured wellhead to diminish oxygen intrusion
CV-24147	4/13/2026 9:34:30 AM	28.7	1332	34.4376233	-118.6458997	Comments:No Flow Measurement,Increased Flow/Vacuum,Opened Valve 1/2 Turn or Less,,,,,
CV-24147	4/16/2026 9:57:21 AM	28.61	1301	34.4375245	-118.6459488	Valve Adjustment:Increased Flow/Vacuum
CV-24147	4/16/2026 9:59:35 AM	28.61	1274	34.4375155	-118.6459463	
CV-24148	4/8/2026 1:23:44 PM	28.46	1384	34.4350673	-118.6466587	Valve Adjustment:NSPS/EG CAI,High Temp
CV-24148	4/8/2026 1:25:00 PM					AtmAA
CV-24148	4/8/2026 1:25:00 PM					AtmAA; [User entered 9.03%]
CV-24148	4/16/2026 10:45:00 AM					AtmAA
CV-24148	4/16/2026 10:45:23 AM	28.52	1383	34.4350592	-118.6466563	Valve Adjustment:NSPS/EG CAI,High Temp,Decreased Flow/Vacuum
CV-24148	4/16/2026 10:46:56 AM	28.5	1388	34.4350688	-118.6466612	Valve Adjustment:NSPS/EG CAC
CV-24148	4/22/2026 1:49:48 PM	28.68	1379	34.4350838	-118.6466713	Valve Comment:Enhanced Monitoring;Valve Adjustment:NSPS/EG CAI,High Temp
CV-24148	4/22/2026 1:50:00 PM					AtmAA
CV-24148	4/27/2026 8:07:27 AM	28.52	1376	34.4350797	-118.6466488	Valve Comment:Enhanced Monitoring;Valve Adjustment:NSPS/EG CAI,High Temp
CV-24149	4/2/2026 10:44:25 AM	28.51	1385	34.4347702	-118.6470137	Comments:,,,,,,,
CV-24149	4/17/2026 12:06:20 PM	28.54	1444	34.4345818	-118.6471467	Comments:,,,,,,,
CV-24150	4/1/2026 1:27:08 PM	28.5	1401	34.4346203	-118.6456938	Comments:,,,,,,,
CV-24150	4/16/2026 1:44:37 PM	28.44	1406	34.4345793	-118.6457390	Valve Adjustment:Barely Open
CV-24150	4/30/2026 2:01:05 PM	28.37	1388	34.4346002	-118.6457243	Valve Adjustment:Increased Flow/Vacuum,Barely Open,Surging Liquid in Header,Reduce Sys. Vac. - Flare Down
CV-24151	4/13/2026 2:16:33 PM	28.6	1376	34.4344127	-118.6476060	Valve Adjustment:Decreased Flow/Vacuum
CV-24151	4/16/2026 1:47:13 PM	28.45	1381	34.4344052	-118.6476312	
CV-24151	4/17/2026 2:10:22 PM	28.53	1378	34.4345012	-118.6477735	Comments:,,,,,,,
CV-24152	4/2/2026 11:16:45 AM	28.5	1362	34.4344930	-118.6471860	Comments:,,,,,,,
CV-24152	4/17/2026 2:02:28 PM	28.66	1417	34.4344523	-118.6471200	Comments:,,,,,,,
CV-24153	4/2/2026 9:54:15 AM	28.65	1394	34.4343977	-118.6464450	Comments:,,,,,,,
CV-24153	4/17/2026 11:55:11 AM	28.54	1375	34.4343827	-118.6464167	Comments:,,,,,,,
CV-24154	4/13/2026 9:52:27 AM	28.58	1395	34.4342655	-118.6460392	Valve Adjustment:Increased Flow/Vacuum
CV-24154	4/13/2026 9:53:07 AM	28.6	1394	34.4342630	-118.6460630	Well Condition:Lorentz Pump Installed;Well Repairs:Sample Port
CV-24154	4/16/2026 4:32:52 PM	28.35	1398	34.4342762	-118.6461363	Comments:,,,,,,,
CV-24154	4/22/2026 9:39:07 AM	28.67	1388	34.4342615	-118.6460937	Valve Comment:RES SEM;Valve Adjustment:Increased Flow/Vacuum;Well Condition:Good,Lorentz Pump Installed
CV-24155	4/2/2026 10:53:43 AM	28.51	1398	34.4342918	-118.6467377	Comments:,,,,,,,
CV-24155	4/17/2026 12:03:06 PM	28.53	1407	34.4343028	-118.6465950	Comments:,,,,,,,
CV-24156	4/2/2026 2:20:10 PM	28.49	1375	34.4341408	-118.6477990	Comments:NSPS/EG CAI,NSPS/EG CAC,Positive Static Press.,Increased Flow/Vacuum,Opened Valve 1/2 to 1 Turn,,,
CV-24156	4/2/2026 2:29:23 PM	28.49	1342	34.4341138	-118.6477070	Comments:,,,,,,,
CV-24156	4/17/2026 2:15:39 PM	28.53	1394	34.4340995	-118.6476905	Comments:,,,,,,,
CV-24157	4/2/2026 1:36:39 PM	28.49	1391	34.4338637	-118.6472275	Comments:Increased Flow/Vacuum,Opened Valve 1/2 Turn or Less,,,,,,
CV-24157	4/3/2026 2:12:56 PM	28.6	1407	34.4338292	-118.6473270	Valve Adjustment:Decreased Flow/Vacuum
CV-24157	4/16/2026 2:07:29 PM	28.42	1394	34.4337887	-118.6473172	Valve Adjustment:Decreased Flow/Vacuum
CV-24158	4/3/2026 2:06:17 PM	28.62	1404	34.4338978	-118.6470792	Valve Adjustment:Decreased Flow/Vacuum
CV-24158	4/22/2026 9:43:32 AM	28.68	1404	34.4338935	-118.6470657	Valve Adjustment:Increased Flow/Vacuum
CV-24158	4/22/2026 9:44:42 AM	28.68	1406	34.4338855	-118.6470757	Well Comment:Pump is active;Well Condition:Lorentz Pump Installed
CV-24159	4/6/2026 2:37:53 PM	28.51	1499	34.4337820	-118.6465158	Comments:,,,,,,,
CV-24159	4/16/2026 9:24:40 AM	28.47	1392	34.4337822	-118.6466328	Valve Adjustment:Surging Liquid in Header
CV-24160	4/2/2026 1:57:05 PM	28.49	1377	34.4338053	-118.6462623	
CV-24160	4/13/2026 1:04:22 PM	28.58	1421	34.4337723	-118.6462345	Comments:Increased Flow/Vacuum,Opened Valve 1/2 Turn or Less,,,,,,
CV-24160	4/22/2026 9:15:22 AM	28.67	1405	34.4338250	-118.6462593	Well Condition:Lorentz Pump Installed

All LFG Extraction Well Data - April 2026
Chiquita Canyon Landfill

Point Name	Record Date	Baro Press [”Hg]	Elev [ft]	Latitude	Longitude	Comments
CV-24160	4/22/2026 9:17:46 AM	28.66	1391	34.4338108	-118.6462908	Valve Adjustment:Orifice Plate Changed (See OP Log),Increased Flow/Vacuum
CV-24160	4/22/2026 9:20:20 AM	28.68	1393	34.4338015	-118.6462817	Valve Adjustment:Increased Flow/Vacuum
CV-24160	4/22/2026 9:22:57 AM	28.67	1402	34.4338095	-118.6462703	Valve Comment:RES Y62;Valve Adjustment:Increased Flow/Vacuum
CV-24160	4/22/2026 9:23:45 AM	28.68	1399	34.4338178	-118.6462585	
CV-24160	4/22/2026 9:54:40 AM	28.67	1399	34.4338028	-118.6462788	Valve Comment:RES SEM;Valve Adjustment:Audible Flow,Increased Flow/Vacuum;Well Condition:Good,Lorentz Pump Installed
CV-24161	4/13/2026 1:16:25 PM	28.57	1395	34.4338600	-118.6456100	Valve Adjustment:High O2;Well Comment:possible air intrusion on flange
CV-24161	4/29/2026 1:53:48 PM	28.49	1387	34.4338607	-118.6456177	Valve Adjustment:Increased Flow/Vacuum,Barely Open,Surging Liquid in Header,Surging Liquid in Well (Watered In)
CV-24162	4/6/2026 2:07:34 PM	28.53	1362	34.4336142	-118.6451508	Comments:,,,,,,,
CV-24162	4/29/2026 1:49:03 PM	28.52	1367	34.4335652	-118.6451315	Valve Adjustment:Increased Flow/Vacuum,Surging Liquid in Header
CV-24163	4/6/2026 10:46:07 AM	28.59	1322	34.4334642	-118.6445057	Comments:,,,,,,,
CV-24163	4/6/2026 10:47:03 AM	28.59	1306	34.4334573	-118.6444477	Comments:,,,,,,,
CV-24164	4/1/2026 10:45:22 AM	28.51	1378	34.4335713	-118.6479368	Comments:,,,,,,,
CV-24164	4/17/2026 2:32:08 PM	28.52	1427	34.4335002	-118.6479322	Comments:Increased Flow/Vacuum,Opened Valve 1/2 Turn or Less,NSPS/EG CAI,NSPS/EG CAC,Positive Static Press.,,,
CV-24164	4/17/2026 2:33:40 PM	28.52	1447	34.4334700	-118.6480142	Comments:,,,,,,,
CV-24165	4/6/2026 3:17:54 PM	28.52	1365	34.4335278	-118.6473223	Comments:,,,,,,,
CV-24165	4/16/2026 9:45:57 AM	28.49	1391	34.4335055	-118.6472418	Valve Adjustment:Surging Liquid in Header
CV-24166	4/6/2026 2:43:05 PM	28.51	1348	34.4336747	-118.6469172	Comments:Increased Flow/Vacuum,Opened Valve 1/2 Turn or Less,,,,,,
CV-24166	4/16/2026 9:28:31 AM	28.45	1392	34.4335797	-118.6468917	Valve Adjustment:Surging Liquid in Header
CV-24167	4/6/2026 2:32:24 PM	28.7	1368	34.4335707	-118.6465450	Comments:,,,,,,,
CV-24167	4/22/2026 10:07:19 AM	28.68	1411	34.4334787	-118.6465060	Valve Adjustment:Increased Flow/Vacuum;Well Condition:Lorentz Pump Installed
CV-24167	4/22/2026 10:08:25 AM	28.68	1401	34.4334663	-118.6464838	
CV-24168	4/6/2026 3:21:32 PM	28.52	1407	34.4333242	-118.6473018	Comments:,,,,,,,
CV-24168	4/16/2026 9:56:03 AM	28.49	1388	34.4332913	-118.6473313	Valve Adjustment:Surging Liquid in Header
CV-24169	4/1/2026 10:52:21 AM	28.53	1375	34.4332562	-118.6476857	Comments:,,,,,,,
CV-24169	4/16/2026 9:59:11 AM	28.5	1391	34.4331957	-118.6477123	Valve Adjustment:Barely Open
CV-24170	4/6/2026 10:48:20 AM	28.57	1358	34.4331248	-118.6485035	Comments:,,,,,,,
CV-24170	4/13/2026 1:44:56 PM	28.61	1401	34.4331218	-118.6484618	Comments:Reduced System Vacuum,,,,,,,
CV-24170	4/17/2026 10:13:15 AM	28.55	1348	34.4331092	-118.6484987	Comments:,,,,,,,
CV-24171	4/2/2026 2:13:28 PM	28.48	1394	34.4331838	-118.6466800	
CV-24171	4/16/2026 1:19:47 PM	28.43	1402	34.4331912	-118.6466453	
CV-24172	4/2/2026 2:23:24 PM	28.49	1372	34.4329600	-118.6473147	
CV-24172	4/16/2026 1:37:49 PM	28.42	1386	34.4329650	-118.6473037	
CV-24173	4/2/2026 2:27:06 PM	28.48	1374	34.4328882	-118.6476945	
CV-24173	4/20/2026 8:23:58 AM	28.56				Comments:No Adjustment Made,,,,,,,
CV-24173	4/20/2026 10:52:23 AM	28.58	1379	34.4328948	-118.6476653	Well Condition:Lorentz Pump Installed
CV-24174	4/15/2026 10:01:07 AM	28.62	1165	34.4295697	-118.6478260	Comments:No Flow Measurement,,,,,,,
CV-24174	4/20/2026 8:28:22 AM	28.57				Comments:,,,,,,,
CV-24175	4/2/2026 12:30:54 PM	28.55	1358	34.4326430	-118.6484537	Valve Comment:increased for lorentz pump;Valve Adjustment:Increased Flow/Vacuum;Well Condition:Lorentz Pump Installed
CV-24175	4/2/2026 12:34:17 PM	28.57	1351	34.4326263	-118.6484730	Valve Adjustment:Barely Open;Well Condition:Lorentz Pump Installed
CV-24175	4/2/2026 1:00:59 PM	28.53	1380	34.4326260	-118.6484737	Valve Adjustment:Increased Flow/Vacuum
CV-24175	4/2/2026 1:11:07 PM	28.53	1364	34.4326428	-118.6484525	Valve Adjustment:Increased Flow/Vacuum
CV-24175	4/2/2026 2:09:37 PM	28.55	1378	34.4326732	-118.6484603	Valve Adjustment:Increased Flow/Vacuum
CV-24175	4/2/2026 2:11:51 PM	28.54	1372	34.4326500	-118.6485163	

All LFG Extraction Well Data - April 2026
Chiquita Canyon Landfill

Point Name	Record Date	Baro Press [”Hg]	Elev [ft]	Latitude	Longitude	Comments
CV-24175	4/2/2026 2:36:48 PM	28.49	1365	34.4326552	-118.6484827	
CV-24175	4/15/2026 8:42:36 AM	28.65	1355	34.4321413	-118.6492105	Comments:Increased Flow/Vacuum,Opened Valve 1/2 Turn or Less,NSPS/EG CAC,,,,,
CV-24175	4/16/2026 10:16:17 AM	28.49	1380	34.4326552	-118.6484985	Valve Adjustment:Decreased Flow/Vacuum
CV-24176	4/12/2026 1:13:18 PM	28.6	1350	34.4326352	-118.6488735	Well Condition:Lorentz Pump Installed
CV-24176	4/12/2026 1:17:09 PM	28.57	1356	34.4326022	-118.6488820	Valve Adjustment:Orifice Plate Changed (See OP Log)
CV-24176	4/12/2026 1:19:12 PM	28.57	1355	34.4326162	-118.6488903	Valve Adjustment:Increased Flow/Vacuum
CV-24176	4/12/2026 1:19:35 PM	28.61	1352	34.4326232	-118.6488722	
CV-24176	4/16/2026 12:41:20 PM	28.47	1371	34.4326462	-118.6488678	Comments:Audible Flow,High Temp,,,,,,
CV-24176	4/16/2026 12:43:51 PM	28.47	1365	34.4326160	-118.6488958	Comments:,,,,,,,
CV-24177	4/1/2026 12:23:17 PM	28.56	1289	34.4322733	-118.6494975	Comments:NSPS/EG CAI,High O2,,,,,,
CV-24177	4/1/2026 12:25:28 PM	28.56	1322	34.4322428	-118.6494528	Comments:NSPS/EG CAC,,,,,,,
CV-24177	4/20/2026 9:38:04 AM	28.64	1323	34.4322405	-118.6494487	Valve Adjustment:Barely Open
CV-24178	4/2/2026 1:57:29 PM	28.57	1343	34.4323817	-118.6485995	Valve Adjustment:Barely Open;Well Condition:Lorentz Pump Installed
CV-24178	4/10/2026 10:01:29 AM	28.57	1356	34.4323678	-118.6485802	Valve Adjustment:Increased Flow/Vacuum
CV-24178	4/10/2026 10:02:50 AM	28.58	1360	34.4323629	-118.6485795	
CV-24178	4/16/2026 12:25:30 PM	28.48	1335	34.4323860	-118.6486872	Comments:NSPS/EG CAI,NSPS/EG CAC,Audible Flow,High Temp,,,,
CV-24178	4/16/2026 12:26:33 PM	28.48	1352	34.4323938	-118.6486020	Comments:,,,,,,,
CV-24179	4/14/2026 10:14:27 AM	28.67	1398	34.4326590	-118.6484705	Comments:Increased Flow/Vacuum,Opened Valve 1/2 Turn or Less,,,,,,
CV-24179	4/15/2026 8:37:37 AM	28.65	1322	34.4321253	-118.6491298	Comments:NSPS/EG CAI,High O2,,,,,,
CV-24179	4/16/2026 10:11:01 AM	28.49	1342	34.4320555	-118.6491838	Comments:,,,,,,,
CV-24180	4/3/2026 8:37:11 AM	28.61	1329	34.4321517	-118.6487533	Comments:,,,,,,,
CV-24180	4/16/2026 12:32:06 PM	28.48	1325	34.4321600	-118.6488067	Comments:,,,,,,,
CV-24181	4/2/2026 1:38:07 PM	28.57	1342	34.4321927	-118.6484017	Valve Adjustment:Decreased Flow/Vacuum
CV-24181	4/2/2026 1:48:23 PM	28.57	1369	34.4321765	-118.6483627	Valve Adjustment:Orifice Plate Changed (See OP Log),Decreased Flow/Vacuum
CV-24181	4/2/2026 1:50:09 PM	28.57	1373	34.4321612	-118.6483660	
CV-24181	4/13/2026 2:05:37 PM	28.63	1371	34.4321958	-118.6483507	Comments:Reduced System Vacuum,Increased Flow/Vacuum,,,,,,
CV-24181	4/16/2026 12:14:08 PM	28.48	1358	34.4321663	-118.6483808	Comments:,,,,,,,
CV-24182	4/3/2026 11:20:30 AM	28.64	1365	34.4322957	-118.6480748	Comments:,,,,,,,
CV-24182	4/16/2026 12:10:29 PM	28.47	1368	34.4322397	-118.6480488	Comments:,,,,,,,
CV-24183	4/3/2026 11:16:48 AM	28.64	1355	34.4323580	-118.6477257	Comments:,,,,,,,
CV-24183	4/16/2026 2:24:29 PM	28.48	1368	34.4323395	-118.6476578	Valve Adjustment:Decreased Flow/Vacuum
CV-24184	4/3/2026 10:53:15 AM	28.65	1417	34.4325025	-118.6472677	Comments:,,,,,,,
CV-24184	4/3/2026 10:54:55 AM	28.65	1394	34.4325278	-118.6472995	Comments:,,,,,,,
CV-24184	4/14/2026 10:25:47 AM	28.69	1316	34.4325503	-118.6473325	Comments:NSPS/EG CAI,High Temp,High O2,,,,,
CV-24184	4/14/2026 10:27:31 AM	28.69	1335	34.4325150	-118.6473200	Comments:NSPS/EG CAI,High Temp,High O2,,,,,
CV-24184	4/16/2026 3:30:54 PM	28.42	1368	34.4325333	-118.6472883	Comments:High Temp,,,,,,
CV-24184	4/16/2026 3:34:33 PM	28.42	1368	34.4325628	-118.6472517	Comments:,,,,,,,
CV-24184	4/23/2026 9:38:35 AM	28.64	1359	34.4325150	-118.6472811	Valve Adjustment:NSPS/EG CAI,High O2,Increased Flow/Vacuum
CV-24185	4/3/2026 11:04:06 AM	28.64	1398	34.4326400	-118.6468762	Comments:,,,,,,,
CV-24185	4/16/2026 3:11:54 PM	28.41	1375	34.4326085	-118.6469192	Comments:,,,,,,,
CV-24185	4/23/2026 9:42:05 AM	28.63	1358	34.4325043	-118.6472840	Valve Adjustment:NSPS/EG CAC,High O2
CV-24186	4/7/2026 12:54:30 PM	28.54	1369	34.4328420	-118.6465562	Valve Adjustment:NSPS/EG CAI,NSPS/EG CAC,Positive Static Press.,Increased Flow/Vacuum;Well Condition:Lorentz Pump Installed
CV-24186	4/7/2026 1:04:01 PM	28.55	1371	34.4328305	-118.6465690	Well Condition:Lorentz Pump Installed
CV-24186	4/7/2026 1:16:06 PM	28.55	1399	34.4328568	-118.6465298	Valve Adjustment:Orifice Plate Changed (See OP Log)
CV-24186	4/7/2026 1:18:58 PM	28.56	1387	34.4328445	-118.6465460	
CV-24186	4/16/2026 3:26:50 PM	28.39	1404	34.4327405	-118.6465687	Comments:,,,,,,,
CV-24187	4/2/2026 9:25:33 AM	28.52	1286	34.4318177	-118.6495520	Comments:Audible Flow,,,,,,,

All LFG Extraction Well Data - April 2026
Chiquita Canyon Landfill

Point Name	Record Date	Baro Press [”Hg]	Elev [ft]	Latitude	Longitude	Comments
CV-24187	4/20/2026 8:08:26 AM	28.61	1311	34.4318705	-118.6495900	Valve Adjustment:Decreased Flow/Vacuum
CV-24187	4/20/2026 8:18:21 AM	28.64	1303	34.4318675	-118.6495875	Valve Adjustment:Increased Flow/Vacuum
CV-24187	4/20/2026 8:19:46 AM	28.63	1309	34.4318563	-118.6495872	
CV-24188	4/2/2026 9:36:21 AM	28.58	1240	34.4315100	-118.6500933	Comments:,,,,,,,
CV-24188	4/20/2026 8:52:54 AM	28.68	1265	34.4315250	-118.6501075	Valve Adjustment:Increased Flow/Vacuum
CV-24188	4/20/2026 8:53:48 AM	28.68	1268	34.4315300	-118.6501228	
CV-24189	4/2/2026 9:39:46 AM	28.58	1230	34.4313235	-118.6499917	Comments:,,,,,,,
CV-24189	4/20/2026 8:44:16 AM	28.68	1265	34.4313050	-118.6499992	
CV-24190	4/2/2026 10:15:44 AM	28.56	1316	34.4315553	-118.6495172	Comments:,,,,,,,
CV-24190	4/20/2026 7:55:57 AM	28.61	1299	34.4315960	-118.6494677	Valve Adjustment:Increased Flow/Vacuum
CV-24190	4/20/2026 7:58:10 AM	28.61	1305	34.4315890	-118.6494813	
CV-24192	4/2/2026 10:12:05 AM	28.57	1309	34.4312962	-118.6494780	Comments:,,,,,,,
CV-24192	4/13/2026 1:18:33 PM	28.59	1411	34.4332853	-118.6461440	Comments:,,,,,,,
CV-24192	4/20/2026 8:31:14 AM	28.64	1301	34.4313215	-118.6495035	Valve Adjustment:Increased Flow/Vacuum
CV-24192	4/20/2026 8:34:41 AM	28.64	1295	34.4313237	-118.6495128	Valve Adjustment:Orifice Plate Changed (See OP Log),Increased Flow/Vacuum
CV-24192	4/20/2026 8:37:22 AM	28.64	1305	34.4313197	-118.6495212	Valve Adjustment:Increased Flow/Vacuum
CV-24192	4/20/2026 8:38:39 AM	28.64	1295	34.4313302	-118.6495217	
CV-24193	4/3/2026 8:18:13 AM	28.74	1378	34.4315328	-118.6489772	Comments:,,,,,,,
CV-24193	4/15/2026 2:45:47 PM	28.64	1330	34.4315220	-118.6490785	Valve Adjustment:Decreased Flow/Vacuum
CV-24193	4/16/2026 10:04:16 AM	28.6				Comments:Increased Flow/Vacuum,Opened Valve 1/2 Turn or Less,,,,,,
CV-24194	4/3/2026 8:49:51 AM	28.63	1325	34.4316352	-118.6485620	Comments:,,,,,,,
CV-24194	4/15/2026 2:30:43 PM	28.61	1353	34.4318625	-118.6485187	Valve Adjustment:Audible Flow,Barely Open;Well Condition:Good
CV-24194	4/16/2026 10:29:10 AM	28.5	1358	34.4318285	-118.6484895	Comments:,,,,,,,
CV-24195	4/3/2026 11:25:18 AM	28.64	1355	34.4318647	-118.6478560	Comments:Increased Flow/Vacuum,Opened Valve 1/2 Turn or Less,,,,,,
CV-24195	4/15/2026 2:33:58 PM	28.61	1351	34.4318327	-118.6478852	Valve Adjustment:Audible Flow,Barely Open;Well Condition:Good
CV-24195	4/16/2026 10:49:37 AM	28.5	1362	34.4318307	-118.6479137	Comments:Increased Flow/Vacuum,Opened Valve 1/2 Turn or Less,,,,,,
CV-24196	4/3/2026 2:00:33 PM	28.64	1444	34.4321375	-118.6472342	Comments:,,,,,,,
CV-24196	4/13/2026 11:28:37 AM	28.64	1322	34.4321272	-118.6471680	Comments:Increased Flow/Vacuum,Opened Valve 1/2 Turn or Less,,,,,,
CV-24196	4/16/2026 2:34:28 PM	28.55	1352	34.4321315	-118.6471703	Comments:,,,,,,,
CV-24197	4/3/2026 1:51:14 PM	28.79	1345	34.4323997	-118.6466525	Comments:Increased Flow/Vacuum,Opened Valve 1/2 Turn or Less,,,,,,
CV-24197	4/16/2026 3:00:19 PM	28.43	1375	34.4323632	-118.6465808	Comments:,,,,,,,
CV-24198	4/3/2026 2:10:41 PM	28.65	1358	34.4316468	-118.6475188	Comments:,,,,,,,
CV-24198	4/16/2026 2:43:55 PM	28.44	1342	34.4315822	-118.6476793	Comments:NSPS/EG CAI,NSPS/EG CAC,Positive Static Press.,,,,,
CV-24198	4/16/2026 2:46:01 PM	28.44	1322	34.4315757	-118.6475928	Comments:,,,,,,,
CV-24199	4/3/2026 2:05:34 PM	28.63	1362	34.4317942	-118.6472812	Comments:,,,,,,,
CV-24199	4/16/2026 2:38:58 PM	28.43	1391	34.4318052	-118.6471765	Comments:,,,,,,,
CV-24200	4/15/2026 8:17:07 AM	28.7	1306	34.4314250	-118.6471940	Comments:Increased Flow/Vacuum,Opened Valve 1/2 Turn or Less,,,,,,
CV-24200	4/20/2026 7:39:49 AM	28.69				Comments:Increased Flow/Vacuum,Opened Valve 1/2 Turn or Less,,,,,,
CV-24201	4/10/2026 10:54:29 AM	28.66	1286	34.4318115	-118.6466120	Comments:NSPS/EG CAI,High O2,,,,,,
CV-24201	4/10/2026 10:59:49 AM	28.66	1319	34.4317178	-118.6466310	Comments:NSPS/EG CAC,,,,,,,
CV-24201	4/20/2026 7:47:20 AM	28.67				Comments:,,,,,,,
CV-24202	4/14/2026 8:26:04 AM	28.72	1283	34.4319378	-118.6462788	Valve Adjustment:Decreased Flow/Vacuum;Well Comment:Pump active upon arrival;Well Condition:Pnumatic Pump Installed
CV-24202	4/14/2026 8:28:38 AM	28.72	1285	34.4319373	-118.6462623	Valve Adjustment:Decreased Flow/Vacuum;Well Condition:Pnumatic Pump Installed
CV-24202	4/14/2026 8:29:46 AM	28.72	1285	34.4319400	-118.6462672	Well Condition:Pnumatic Pump Installed
CV-24202	4/20/2026 8:01:32 AM	28.67				Comments:,,,,,,,

All LFG Extraction Well Data - April 2026
Chiquita Canyon Landfill

Point Name	Record Date	Baro Press [”Hg]	Elev [ft]	Latitude	Longitude	Comments
CV-24203	4/8/2026 2:50:45 PM	28.54	1299	34.4315432	-118.6460535	Comments:,,,,,,,
CV-24203	4/20/2026 10:38:44 AM	28.73				Comments:,,,,,,,
CV-24204	4/8/2026 2:58:30 PM	28.55	1283	34.4314312	-118.6462975	Comments:,,,,,,,
CV-24204	4/20/2026 10:32:46 AM	28.73				Comments:,,,,,,,
CV-24205	4/8/2026 3:02:57 PM	28.55	1260	34.4312840	-118.6464152	Comments:Increased Flow/Vacuum,Opened Valve 1/2 Turn or Less,,,,,,
CV-24205	4/20/2026 10:12:23 AM	28.73				Comments:No Adjustment Made,Audible Flow,,,,,,
CV-24206	4/10/2026 10:46:15 AM	28.66	1266	34.4315715	-118.6468162	Comments:No Adjustment Made,,,,,,,
CV-24206	4/14/2026 8:48:30 AM	28.75	1278	34.4315162	-118.6467942	
CV-24206	4/20/2026 7:44:39 AM	28.66				Comments:No Flow Measurement,,,,,,,
CV-24207	4/6/2026 2:58:50 PM	28.54	1329	34.4331958	-118.6469802	Comments:,,,,,,,
CV-24207	4/13/2026 1:37:29 PM	28.59	1391	34.4332617	-118.6468867	Comments:Reduced System Vacuum,,,,,,,
CV-24207	4/16/2026 9:39:43 AM	28.47	1384	34.4332725	-118.6469040	Valve Adjustment:Surging Liquid in Header
CV-24208	4/8/2026 2:10:17 PM	28.53	1250	34.4319360	-118.6451697	Comments:Reduced System Vacuum,Increased Flow/Vacuum,Opened Valve 1/2 to 1 Turn,NSPS/EG CAI,NSPS/EG CAC,Audible Flow,Positive Static Press.,
CV-24208	4/8/2026 2:12:34 PM	28.53	1240	34.4319205	-118.6451390	Comments:,,,,,,,
CV-24209	4/7/2026 2:33:59 PM	28.56	1270	34.4323713	-118.6449940	Comments:,,,,,,,
CV-24210	4/6/2026 2:24:44 PM	28.56	1293	34.4327215	-118.6457123	Comments:,,,,,,,
CV-24211	4/10/2026 9:34:47 AM	28.67	1266	34.4327225	-118.6438523	Comments:,,,,,,,
CV-24212	4/10/2026 9:43:36 AM	28.68	1263	34.4331942	-118.6430955	Comments:NSPS/EG CAI,High Temp,,,,,,
CV-24212	4/10/2026 9:45:42 AM	28.68	1243	34.4332150	-118.6430810	Comments:NSPS/EG CAI,High Temp,,,,,,
CV-24213	4/14/2026 10:25:12 AM	28.7	1328	34.4366112	-118.6429680	Valve Adjustment:Decreased Flow/Vacuum
CV-24214	4/10/2026 11:28:45 AM	28.55	1319	34.4367975	-118.6434997	Comments:,,,,,,,
CV-24214	4/30/2026 10:29:38 AM	28.53	1304	34.4367728	-118.6435180	Valve Adjustment:Reduce Sys. Vac. - Flare Down;Well Condition:Pnumatic Pump Installed
CV-24215	4/8/2026 11:01:21 AM	28.57	1315	34.4369620	-118.6448162	Valve Adjustment:NSPS/EG CAI,Positive Static Press.,Increased Flow/Vacuum
CV-24215	4/8/2026 11:02:10 AM	28.56	1310	34.4369408	-118.6447935	
CV-24216	4/6/2026 10:35:00 AM					AtmAA
CV-24216	4/6/2026 10:35:00 AM					AtmAA; [User entered 16.82%]
CV-24216	4/10/2026 11:10:07 AM	28.66	1358	34.4367975	-118.6423533	Comments:,,,,,,,
CV-24217	4/6/2026 1:24:09 PM	28.52	1355	34.4359315	-118.6444360	Comments:,,,,,,,
CV-24217	4/29/2026 1:20:46 PM	28.49	1391	34.4359142	-118.6444117	Valve Adjustment:NSPS/EG CAI,Positive Static Press.,Increased Flow/Vacuum,Barely Open
CV-24217	4/29/2026 1:22:34 PM	28.51	1387	34.4359305	-118.6444205	Valve Adjustment:NSPS/EG CAC,Barely Open
CV-24218	4/10/2026 3:56:21 PM	28.41	1407	34.4358143	-118.6457817	Comments:,,,,,,,
CV-24218	4/29/2026 1:13:18 PM	28.51	1365	34.4358443	-118.6458120	Valve Adjustment:Decreased Flow/Vacuum
CV-24219	4/7/2026 1:35:00 PM					AtmAA; [User entered 7.725%]
CV-24219	4/7/2026 1:41:27 PM	28.52	1393	34.4351027	-118.6462277	Valve Adjustment:High Temp
CV-24219	4/7/2026 1:45:00 PM					AtmAA
CV-24219	4/14/2026 12:58:35 PM	28.64	1391	34.4350866	-118.6462230	Valve Adjustment:NSPS/EG CAI,High Temp
CV-24219	4/16/2026 10:50:31 AM	28.52	1394	34.4350845	-118.6462263	Valve Adjustment:NSPS/EG CAI,High Temp
CV-24219	4/16/2026 11:00:00 AM					AtmAA
CV-24219	4/22/2026 1:22:08 PM	28.65	1394	34.4350962	-118.6462522	Valve Adjustment:NSPS/EG CAI,High Temp
CV-24219	4/22/2026 1:25:00 PM					AtmAA
CV-24219	4/29/2026 10:37:33 AM	28.59	1391	34.4350848	-118.6462195	Valve Comment:Enhanced Monitoring;Valve Adjustment:NSPS/EG CAI,Audible Flow,High Temp,Surging Liquid in Header
CV-24220	4/6/2026 10:32:04 AM	28.58	1316	34.4339182	-118.6440472	Comments:,,,,,,,
CV-24220	4/6/2026 10:33:31 AM	28.58	1322	34.4339173	-118.6440163	Comments:,,,,,,,
CV-24221	4/10/2026 10:17:28 AM	28.66	1289	34.4341285	-118.6420893	Comments:,,,,,,,
CV-24221	4/13/2026 10:49:15 AM	28.71	1276	34.4341333	-118.6421160	Valve Adjustment:Decreased Flow/Vacuum,Barely Open
CV-24222	4/27/2026 2:15:28 PM	28.66	1255	34.4335888	-118.6419890	Valve Adjustment:Audible Flow

All LFG Extraction Well Data - April 2026
Chiquita Canyon Landfill

Point Name	Record Date	Baro Press [”Hg]	Elev [ft]	Latitude	Longitude	Comments
CV-24223	4/10/2026 9:51:56 AM	28.67	1339	34.4334738	-118.6424410	Comments:High Temp,,,,,,,
CV-24224	4/6/2026 10:50:35 AM	28.61	1316	34.4330945	-118.6447855	Comments:,,,,,,,
CV-24224	4/30/2026 12:12:08 PM	28.52	1337	34.4331545	-118.6448195	Valve Adjustment:Reduce Sys. Vac. - Flare Down;Well Condition:Lorentz Pump Installed;Well Repairs:Sample Port
CV-24225	4/7/2026 1:59:47 PM	28.45	1247	34.4326708	-118.6444442	Comments:,,,,,,,
CV-24226	4/8/2026 1:55:04 PM	28.54	1250	34.4325127	-118.6443105	Comments:,,,,,,,
CV-24227	4/2/2026 10:08:05 AM	28.59	1260	34.4309417	-118.6497753	Comments:,,,,,,,
CV-24227	4/17/2026 8:57:32 AM	28.68	1266	34.4309552	-118.6497925	Valve Comment:RES SEM;Valve Adjustment:Audible Flow,Increased Flow/Vacuum;Well Condition:Good
CV-24231	4/8/2026 11:40:32 AM	28.55	1293	34.4302590	-118.6496813	Comments:NSPS/EG CAI,NSPS/EG CAC,Audible Flow,Positive Static Press.,Reduced System Vacuum,Increased Flow/Vacuum,Opened Valve 1/2 Turn or Less,
CV-24231	4/8/2026 11:42:32 AM	28.55	1280	34.4302742	-118.6496738	Comments:,,,,,,,
CV-24236	4/2/2026 10:51:38 AM	28.67	1201	34.4301672	-118.6504475	Comments:,,,,,,,
CV-24236	4/17/2026 9:43:50 AM	28.76	1212	34.4300978	-118.6504833	Valve Adjustment:Audible Flow,Decreased Flow/Vacuum;Well Condition:Good
CV-24237	4/2/2026 10:03:44 AM	28.63	1217	34.4305973	-118.6502072	Comments:,,,,,,,
CV-24237	4/17/2026 9:59:17 AM	28.76	1239	34.4306107	-118.6502052	Valve Comment:RES SEM;Valve Adjustment:Audible Flow,Increased Flow/Vacuum;Well Condition:Good
CV-24243	4/2/2026 2:30:15 PM	28.66	1161	34.4288123	-118.6507007	Comments:,,,,,,,
CV-24243	4/17/2026 9:25:20 AM	28.77	1206	34.4287642	-118.6506788	Valve Comment:RES SEM;Valve Adjustment:Increased Flow/Vacuum,Barely Open;Well Condition:Fair
CV-24244	4/2/2026 2:23:14 PM	28.66	1184	34.4290312	-118.6513060	Comments:,,,,,,,
CV-24245	4/2/2026 1:17:27 PM	28.71	1102	34.4285202	-118.6500760	Comments:,,,,,,,
CV-24245	4/17/2026 10:34:34 AM	28.84	1158	34.4284780	-118.6500908	Valve Comment:RES SEM;Valve Adjustment:Audible Flow,Increased Flow/Vacuum;Well Condition:Fair
CV-24246	4/2/2026 1:21:59 PM	28.69	1109	34.4287280	-118.6494670	Comments:,,,,,,,
CV-24253	4/2/2026 1:09:57 PM	28.74	1093	34.4282223	-118.6499325	Comments:NSPS/EG CAI,Positive Static Press.,,,,,,
CV-24253	4/2/2026 1:10:36 PM	28.74	1089	34.4282505	-118.6498820	Comments:NSPS/EG CAI,Positive Static Press.,,,,,,
CV-24253	4/15/2026 2:04:50 PM	28.82	1121	34.4282382	-118.6498847	Valve Adjustment:Surging Liquid in Header,Surging Liquid in Well (Watered In)
CV-25	4/8/2026 3:34:58 PM	28.56	1262	34.4370100	-118.6420967	Valve Adjustment:Surging Liquid in Header
CV-2501	4/3/2026 8:58:11 AM	28.64	1309	34.4313382	-118.6484445	Comments:,,,,,,,
CV-2502	4/3/2026 9:16:11 AM	28.65	1319	34.4309062	-118.6491477	Comments:Increased Flow/Vacuum,Opened Valve 1/2 Turn or Less,,,,,,
CV-2503	4/15/2026 8:08:21 AM	28.69	1306	34.4312162	-118.6477220	Comments:Increased Flow/Vacuum,Opened Valve 1/2 Turn or Less,,,,,,
CV-2504	4/8/2026 11:13:06 AM	28.57	1302	34.4303817	-118.6489975	Comments:Reduced System Vacuum,Increased Flow/Vacuum,Opened Valve 1/2 Turn or Less,NSPS/EG CAI,NSPS/EG CAC,Orifice Plate Changed (See OP Log),Positive Static Press.,
CV-2504	4/8/2026 11:14:42 AM	28.57	1260	34.4304132	-118.6490890	Comments:,,,,,,,
CV-2505	4/8/2026 10:50:57 AM	28.59	1322	34.4308162	-118.6471937	Comments:,,,,,,,
CV-2506	4/8/2026 10:46:22 AM	28.6	1188	34.4305202	-118.6476285	Comments:Reduced System Vacuum,Increased Flow/Vacuum,Opened Valve 1/2 Turn or Less,,,,,
CV-2507	4/8/2026 10:40:37 AM	28.62	1230	34.4301152	-118.6481850	Comments:Reduced System Vacuum,Increased Flow/Vacuum,Opened Valve 1/2 Turn or Less,,,,,
CV-2508	4/8/2026 10:35:27 AM	28.63	1220	34.4296343	-118.6487427	Comments:Reduced System Vacuum,Increased Flow/Vacuum,Opened Valve 1/2 Turn or Less,,,,,
CV-2509	4/2/2026 1:58:18 PM	28.69	1125	34.4292632	-118.6491877	Comments:,,,,,,,
CV-2509	4/17/2026 9:04:33 AM	28.77	1181	34.4292540	-118.6491760	Valve Comment:RES SEM;Valve Adjustment:Audible Flow,Increased Flow/Vacuum;Well Condition:Good

All LFG Extraction Well Data - April 2026
Chiquita Canyon Landfill

Point Name	Record Date	Baro Press [”Hg]	Elev [ft]	Latitude	Longitude	Comments
CV-2510	4/2/2026 1:40:41 PM	28.68	1158	34.4290833	-118.6498072	Comments:,,,,,,,
CV-2510	4/17/2026 9:10:21 AM	28.78	1182	34.4290677	-118.6498240	Valve Comment:RES SEM;Valve Adjustment:Audible Flow,Increased Flow/Vacuum;Well Condition:Good
CV-25100D	4/13/2026 10:31:04 AM	28.6	1368	34.4361883	-118.6471548	Comments:,,,,,,,
CV-25100D	4/13/2026 10:32:43 AM	28.6	1365	34.4361787	-118.6471365	Comments:,,,,,,,
CV-25100D	4/20/2026 1:00:00 AM					AtmAA
CV-25100D	4/20/2026 10:58:40 AM	28.59	1369	34.4361632	-118.6471257	Valve Adjustment:NSPS/EG CAI,High Temp,Decreased Flow/Vacuum;Well Condition:Good
CV-25100D	4/20/2026 11:00:07 AM	28.59	1377	34.4361625	-118.6471223	Valve Adjustment:NSPS/EG CAI,High Temp
CV-25100D	4/27/2026 9:15:41 AM	28.54	1372	34.4361627	-118.6471390	Valve Comment:Enhanced Monitoring;Valve Adjustment:NSPS/EG CAI,High Temp
CV-25100S	4/6/2026 10:38:24 AM	28.64	1377	34.4361669	-118.6471347	Valve Adjustment:High Temp
CV-25100S	4/6/2026 10:45:00 AM					AtmAA
CV-25100S	4/6/2026 10:45:00 AM					AtmAA; [User entered 14.12%]
CV-25100S	4/13/2026 11:15:01 AM	28.64	1369	34.4361578	-118.6471316	Valve Adjustment:NSPS/EG CAI,High Temp,Decreased Flow/Vacuum
CV-25100S	4/13/2026 11:16:32 AM	28.6	1371	34.4361668	-118.6471265	Valve Adjustment:NSPS/EG CAI,High Temp
CV-25100S	4/13/2026 11:25:00 AM					AtmAA
CV-25100S	4/20/2026 9:49:45 AM	28.58	1384	34.4361620	-118.6471348	Valve Adjustment:NSPS/EG CAI,High Temp
CV-25100S	4/20/2026 9:50:00 AM					AtmAA
CV-25100S	4/27/2026 9:18:37 AM	28.55	1377	34.4361500	-118.6471280	Valve Comment:Enhanced Monitoring;Valve Adjustment:NSPS/EG CAI,High Temp
CV-25101D	4/2/2026 8:20:10 AM	28.41	1414	34.4359778	-118.6467447	Comments:,,,,,,,
CV-25101D	4/10/2026 10:49:28 AM	28.54	1372	34.4361670	-118.6471483	Valve Adjustment:NSPS/EG CAI,High Temp,Decreased Flow/Vacuum
CV-25101D	4/16/2026 1:13:14 PM	28.49	1392	34.4359735	-118.6467895	Valve Adjustment:NSPS/EG CAI
CV-25101D	4/16/2026 1:17:12 PM	28.47	1400	34.4359890	-118.6467952	Valve Adjustment:NSPS/EG CAC
CV-25101D	4/17/2026 1:58:29 PM	28.55	1401	34.4359930	-118.6467898	Valve Adjustment:Valve 100% Open
CV-25101S	4/2/2026 8:17:14 AM	28.41	1381	34.4359490	-118.6467265	Comments:,,,,,,,
CV-25101S	4/17/2026 1:56:31 PM	28.55	1397	34.4359832	-118.6468202	Valve Adjustment:Barely Open
CV-25102_	4/10/2026 10:43:40 AM	28.54	1366	34.4357812	-118.6471997	
CV-25102_	4/13/2026 11:05:41 AM	28.61	1379	34.4358118	-118.6471963	Valve Adjustment:Barely Open;Well Comment:sample ports damaged.
CV-25102_	4/20/2026 11:06:01 AM	28.59	1375	34.4357887	-118.6471927	Valve Adjustment:Decreased Flow/Vacuum;Well Condition:Fair;Well Repairs:Sample Port
CV-25103	4/2/2026 8:38:16 AM	28.42	1404	34.4356620	-118.6467143	Comments:,,,,,,,
CV-25103	4/17/2026 1:45:51 PM	28.54	1386	34.4356637	-118.6467137	Valve Adjustment:Decreased Flow/Vacuum
CV-25104D	4/6/2026 3:11:40 PM	28.54	1360	34.4354237	-118.6472612	Valve Adjustment:Surging Liquid in Header
CV-25104D	4/17/2026 3:58:23 PM	28.51	1453	34.4352555	-118.6472208	Comments:,,,,,,,
CV-25104D	4/17/2026 4:00:19 PM	28.51	1421	34.4353932	-118.6472747	Comments:,,,,,,,
CV-25104S	4/6/2026 3:14:50 PM	28.55	1367	34.4354160	-118.6472538	
CV-25104S	4/17/2026 4:03:01 PM	28.5	1394	34.4354625	-118.6472892	Comments:,,,,,,,
CV-25104S	4/17/2026 4:04:29 PM	28.5	1375	34.4353758	-118.6472622	Comments:,,,,,,,
CV-25104S	4/23/2026 2:03:23 PM	28.53	1379	34.4353663	-118.6472520	Valve Adjustment:NSPS/EG CAI
CV-25104S	4/23/2026 2:04:25 PM	28.53	1379	34.4353635	-118.6472563	
CV-25105D	4/2/2026 9:05:33 AM	28.43	1375	34.4353540	-118.6466715	Comments:,,,,,,,
CV-25105D	4/17/2026 1:33:29 PM	28.56	1390	34.4353718	-118.6467010	Valve Adjustment:Barely Open
CV-25105S	4/2/2026 8:51:50 AM	28.42	1371	34.4353672	-118.6467008	Comments:,,,,,,,
CV-25105S	4/2/2026 9:01:28 AM	28.42	1371	34.4353993	-118.6467008	Comments:,,,,,,,
CV-25105S	4/17/2026 1:29:34 PM	28.55	1390	34.4353807	-118.6466902	
CV-25106D	4/6/2026 3:01:42 PM	28.56	1356	34.4350918	-118.6473897	Valve Adjustment:Surging Liquid in Header
CV-25106D	4/17/2026 3:39:23 PM	28.52	1414	34.4350252	-118.6473763	Comments:,,,,,,,
CV-25106D	4/17/2026 3:41:05 PM	28.52	1414	34.4351183	-118.6473232	Comments:,,,,,,,
CV-25106S	4/6/2026 3:05:44 PM	28.54	1355	34.4350870	-118.6473905	Valve Adjustment:Barely Open
CV-25106S	4/17/2026 3:43:30 PM	28.5	1352	34.4350637	-118.6472997	Comments:,,,,,,,
CV-25106S	4/17/2026 3:44:53 PM	28.5	1398	34.4350692	-118.6473298	Comments:,,,,,,,

All LFG Extraction Well Data - April 2026
Chiquita Canyon Landfill

Point Name	Record Date	Baro Press [”Hg]	Elev [ft]	Latitude	Longitude	Comments
CV-25107D	4/1/2026 3:34:52 PM	28.47	1368	34.4350577	-118.6459732	Comments:,,,,,,,
CV-25107S	4/1/2026 3:38:24 PM	28.45	1355	34.4350903	-118.6459770	Comments:,,,,,,,
CV-2511	4/8/2026 11:35:00 AM	28.57	1234	34.4297025	-118.6502138	Comments:,,,,,,,
CV-2512	4/8/2026 11:28:19 AM	28.56	1247	34.4292127	-118.6506260	Comments:NSPS/EG CAI,NSPS/EG CAC,Audible Flow,Positive Static Press.,Reduced System Vacuum,Increased Flow/Vacuum,Opened Valve 1/2 Turn or Less,
CV-2512	4/8/2026 11:30:51 AM	28.56	1270	34.4292428	-118.6505552	Comments:,,,,,,,
CV-2512	4/17/2026 1:09:41 PM	28.74	1243	34.4292428	-118.6506235	Valve Comment:RES SEM;Valve Adjustment:Audible Flow,Increased Flow/Vacuum;Well Condition:Good
CV-2513	4/2/2026 12:48:50 PM	28.69	1135	34.4287805	-118.6488223	Comments:,,,,,,,
CV-2514	4/15/2026 10:14:34 AM	28.85	1152	34.4296177	-118.6477708	Comments:Increased Flow/Vacuum,Opened Valve 1/2 Turn or Less,,,,,,
CV-2515	4/8/2026 3:16:09 PM	28.52	1284	34.4378520	-118.6432263	Valve Adjustment:Increased Flow/Vacuum
CV-2516	4/10/2026 4:39:25 PM	28.47	1329	34.4373900	-118.6432233	Comments:Increased Flow/Vacuum,Opened Valve 1/2 Turn or Less,,,,,,
CV-2517	4/8/2026 3:43:04 PM	28.56	1255	34.4369555	-118.6420502	Valve Adjustment:Decreased Flow/Vacuum
CV-2518	4/8/2026 3:49:21 PM	28.57	1254	34.4364170	-118.6414282	Valve Adjustment:Surging Liquid in Header
CV-2519	4/6/2026 2:33:54 PM	28.65	1307	34.4361407	-118.6420402	
CV-2519	4/10/2026 9:59:53 AM	28.62	1312	34.4361532	-118.6420403	
CV-2519	4/16/2026 2:08:07 PM	28.56	1309	34.4361402	-118.6420205	Valve Comment:RES SEM;Valve Adjustment:Audible Flow,Increased Flow/Vacuum;Well Condition:Good
CV-2520	4/3/2026 1:53:01 PM	28.73	1306	34.4358717	-118.6427827	Valve Adjustment:Decreased Flow/Vacuum
CV-2520	4/8/2026 2:03:34 PM	28.57	1313	34.4358767	-118.6427938	Valve Adjustment:NSPS/EG CAI,Orifice Plate Changed (See OP Log),High Temp,Decreased Flow/Vacuum
CV-2520	4/8/2026 2:06:20 PM	28.57	1313	34.4358787	-118.6427913	Valve Adjustment:NSPS/EG CAI,High Temp
CV-2520	4/10/2026 9:44:35 AM	28.6	1314	34.4358940	-118.6427902	Valve Adjustment:NSPS/EG CAI,High Temp,Decreased Flow/Vacuum,Barely Open
CV-2520	4/10/2026 2:06:31 PM	28.61	1307	34.4358872	-118.6428038	
CV-2520	4/13/2026 1:43:50 PM	28.67	1306	34.4358878	-118.6427953	Valve Adjustment:High Temp,Barely Open
CV-2521	4/8/2026 1:16:55 PM	28.56	1337	34.4354833	-118.6430530	Valve Adjustment:Audible Flow,Decreased Flow/Vacuum
CV-2521	4/10/2026 10:19:33 AM	28.61	1324	34.4355015	-118.6430657	
CV-2521	4/29/2026 1:51:30 PM	28.61	1318	34.4354893	-118.6430707	Valve Adjustment:Barely Open
CV-2522	4/3/2026 1:24:49 PM	28.77	1281	34.4355257	-118.6423803	Valve Adjustment:Decreased Flow/Vacuum,Barely Open
CV-2522	4/8/2026 1:32:40 PM	28.58	1288	34.4355368	-118.6423868	Valve Adjustment:NSPS/EG CAI,Orifice Plate Changed (See OP Log),High Temp,Decreased Flow/Vacuum
CV-2522	4/8/2026 1:35:23 PM	28.58	1291	34.4355000	-118.6423870	Valve Adjustment:NSPS/EG CAI,High Temp
CV-2522	4/10/2026 9:35:09 AM	28.64	1286	34.4355433	-118.6423707	Valve Adjustment:NSPS/EG CAI,High Temp,Decreased Flow/Vacuum,Barely Open
CV-2522	4/10/2026 1:36:15 PM	28.64	1271	34.4355473	-118.6424073	Valve Adjustment:High Temp,Decreased Flow/Vacuum,Barely Open
CV-2522	4/13/2026 11:20:41 AM	28.68	1285	34.4355452	-118.6423760	
CV-2522	4/20/2026 9:53:44 AM	28.67	1284	34.4355302	-118.6423755	Valve Adjustment:NSPS/EG CAI,Positive Static Press.,Increased Flow/Vacuum;Well Condition:Good
CV-2522	4/20/2026 9:56:21 AM	28.67	1284	34.4355172	-118.6423848	Valve Adjustment:NSPS/EG CAC,Barely Open;Well Condition:Good
CV-2523	4/6/2026 2:25:01 PM	28.68	1277	34.4357080	-118.6416810	
CV-2524	4/2/2026 1:40:57 PM	28.63	1276	34.4347903	-118.6425207	Valve Adjustment:NSPS/EG CAI,High Temp,Decreased Flow/Vacuum,Surging Liquid in Well (Watered In)
CV-2524	4/2/2026 1:42:52 PM	28.63	1274	34.4347897	-118.6425375	
CV-2524	4/3/2026 1:40:46 PM	28.77	1251	34.4347818	-118.6425260	Valve Adjustment:Decreased Flow/Vacuum,Barely Open
CV-2524	4/6/2026 1:39:03 PM	28.68	1264	34.4348133	-118.6425360	Valve Adjustment:NSPS/EG CAI,Positive Static Press.,Increased Flow/Vacuum,Barely Open
CV-2524	4/6/2026 1:42:47 PM	28.68	1280	34.4348215	-118.6425288	Valve Adjustment:NSPS/EG CAC,Increased Flow/Vacuum,Barely Open

All LFG Extraction Well Data - April 2026
Chiquita Canyon Landfill

Point Name	Record Date	Baro Press [”Hg]	Elev [ft]	Latitude	Longitude	Comments
CV-2524	4/8/2026 1:43:24 PM	28.6	1294	34.4348052	-118.6424945	Valve Adjustment:NSPS/EG CAI,Orifice Plate Changed (See OP Log),High Temp
CV-2524	4/10/2026 9:21:14 AM	28.63	1292	34.4348027	-118.6424742	Valve Comment:High temp Decreased flow;Valve Adjustment:NSPS/EG CAI
CV-2524	4/10/2026 1:42:30 PM	28.64	1285	34.4348175	-118.6425222	Valve Adjustment:High Temp,Decreased Flow/Vacuum,Barely Open
CV-2524	4/13/2026 11:01:00 AM	28.71	1286	34.4347958	-118.6425080	
CV-2524	4/13/2026 1:49:59 PM	28.7	1285	34.4348133	-118.6425135	Valve Adjustment:Barely Open,Surging Liquid in Header
CV-2525	4/6/2026 2:14:31 PM	28.68	1276	34.4350068	-118.6417443	Valve Adjustment:Decreased Flow/Vacuum,Barely Open
CV-2525	4/20/2026 10:07:03 AM	28.67	1275	34.4349760	-118.6417308	Valve Adjustment:Decreased Flow/Vacuum,Barely Open;Well Condition:Good
CV-2526	4/6/2026 2:00:10 PM	28.71	1278	34.4345295	-118.6415955	Valve Adjustment:Decreased Flow/Vacuum
CV-2526	4/8/2026 1:45:15 PM	28.58	1294	34.4348088	-118.6425155	Valve Adjustment:NSPS/EG CAI,Orifice Plate Changed (See OP Log),High Temp
CV-2526	4/20/2026 10:14:45 AM	28.7	1266	34.4344990	-118.6416003	Valve Adjustment:NSPS/EG CAC,Decreased Flow/Vacuum,Barely Open;Well Condition:Good
CV-2527	4/7/2026 1:14:38 PM	28.54	1237	34.4340400	-118.6428478	Comments:,,,,,,,
CV-2528	4/20/2026 9:54:10 AM	28.72				Comments:No Adjustment Made,,,,,,,
CV-2529	4/6/2026 1:16:08 PM	28.7	1222	34.4331357	-118.6423403	Valve Adjustment:NSPS/EG CAI,High O2,Decreased Flow/Vacuum,Surging Liquid in Well (Watered In)
CV-2529	4/6/2026 1:18:04 PM	28.73	1224	34.4331262	-118.6423507	
CV-2530	4/6/2026 1:33:44 PM	28.74	1232	34.4327720	-118.6429420	Valve Adjustment:NSPS/EG CAI,High Temp,Positive Static Press.,Increased Flow/Vacuum,Surging Liquid in Well (Watered In)
CV-2530	4/6/2026 1:35:22 PM	28.72	1241	34.4327655	-118.6429320	Valve Adjustment:NSPS/EG CAC,High Temp,Surging Liquid in Well (Watered In)
CV-2530	4/15/2026 1:53:48 PM	28.76	1222	34.4327465	-118.6429483	Valve Comment:RES SEM;Valve Adjustment:NSPS/EG CAC,Audible Flow,Increased Flow/Vacuum;Well Condition:Good
CV-2531	4/6/2026 1:49:05 PM	28.73	1222	34.4325443	-118.6433378	Valve Adjustment:Decreased Flow/Vacuum,Surging Liquid in Well (Watered In);Well Comment:No pump installed
CV-2531	4/15/2026 1:59:52 PM	28.76	1220	34.4325468	-118.6433565	Valve Comment:RES SEM;Valve Adjustment:Decreased Flow/Vacuum,Barely Open;Well Condition:Good
CV-2531	4/30/2026 9:40:42 AM	28.65	1218	34.4325393	-118.6433572	Valve Adjustment:Decreased Flow/Vacuum,Reduce Sys. Vac. - Flare Down;Well Comment:pump active upon arrival;Well Condition:Lorentz Pump Installed
CV-2531	4/30/2026 9:43:54 AM	28.64	1222	34.4325432	-118.6433267	Well Condition:Pnumatic Pump Installed
CV-2532	4/6/2026 1:53:42 PM	28.73	1214	34.4322493	-118.6437163	Valve Adjustment:Surging Liquid in Header
CV-2532	4/15/2026 2:06:32 PM	28.77	1203	34.4322757	-118.6437355	Valve Comment:RES SEM;Valve Adjustment:Increased Flow/Vacuum;Well Condition:Good
CV-2533	4/6/2026 1:59:22 PM	28.73	1221	34.4319062	-118.6441237	Valve Adjustment:Audible Flow
CV-2534	4/22/2026 2:20:26 PM	28.8	1207	34.4316815	-118.6444997	Valve Adjustment:Audible Flow,Increased Flow/Vacuum
CV-2535	4/8/2026 10:54:52 AM	28.58	1240	34.4309578	-118.6471110	Comments:,,,,,,,
CV-2535	4/14/2026 1:05:50 PM	28.79	1250	34.4309938	-118.6468582	Comments:,,,,,,,
CV-2536	4/20/2026 10:26:49 AM	28.8				Comments:Increased Flow/Vacuum,Opened Valve 1/2 Turn or Less,,,,,,
CV-2537	4/8/2026 3:06:27 PM	28.46	1243	34.4311062	-118.6466017	Comments:,,,,,,,
CV-2538	4/15/2026 7:59:27 AM	28.77	1280	34.4308212	-118.6467418	Comments:,,,,,,,
CV-2539	4/3/2026 8:23:13 AM	28.61	1283	34.4316887	-118.6491630	Comments:,,,,,,,
CV-2539	4/16/2026 10:08:19 AM	28.49				Comments:,,,,,,,
CV-2540	4/13/2026 1:54:16 PM	28.59	1374	34.4332735	-118.6481137	Valve Adjustment:Decreased Flow/Vacuum,Surging Liquid in Well (Watered In);Well Comment:no pump installed

All LFG Extraction Well Data - April 2026
Chiquita Canyon Landfill

Point Name	Record Date	Baro Press [”Hg]	Elev [ft]	Latitude	Longitude	Comments
CV-2540	4/27/2026 8:19:05 AM	28.53	1376	34.4332545	-118.6480980	Valve Adjustment:Barely Open
CV-2541	4/12/2026 12:59:38 PM	28.57	1356	34.4332683	-118.6490658	Valve Adjustment:NSPS/EG CAC,Barely Open
CV-2541	4/17/2026 10:42:41 AM	28.57	1352	34.4332537	-118.6490262	Comments:,,,,,,,
CV-2542	4/2/2026 1:41:23 PM	28.49	1289	34.4338600	-118.6471093	Comments:,,,,,,,
CV-2542	4/16/2026 2:11:21 PM	28.42	1400	34.4337110	-118.6471657	Valve Adjustment:Decreased Flow/Vacuum
CV-2543-PLR	4/1/2026 11:07:40 AM	28.54	1345	34.4337843	-118.6484872	Comments:NSPS/EG CAI,NSPS/EG CAC,Positive Static Press.,Increased Flow/Vacuum,Opened Valve 1/2 Turn or Less,,,
CV-2543-PLR	4/1/2026 11:09:26 AM	28.54	1332	34.4338375	-118.6484917	Comments:,,,,,,,
CV-2543-PLR	4/17/2026 9:48:18 AM	28.56	1362	34.4338422	-118.6484940	Comments:,,,,,,,
CV-2544	4/6/2026 3:27:58 PM	28.52	1440	34.4339712	-118.6471382	Comments:NSPS/EG CAI,High Temp,,,,,,
CV-2544	4/6/2026 3:31:19 PM	28.52	1362	34.4340783	-118.6472383	Comments:,,,,,,,
CV-2544	4/16/2026 1:42:27 PM	28.45	1389	34.4340290	-118.6472317	Valve Adjustment:Surging Liquid in Header
CV-2545	4/2/2026 10:58:23 AM	28.5	1421	34.4339943	-118.6467047	Comments:,,,,,,,
CV-2545	4/16/2026 4:21:27 PM	28.38	1385	34.4339945	-118.6466865	Comments:,,,,,,,
CV-2546	4/2/2026 11:05:56 AM	28.5	1368	34.4340258	-118.6469453	Comments:NSPS/EG CAI,NSPS/EG CAC,Positive Static Press.,Increased Flow/Vacuum,Opened Valve 1/2 Turn or Less,,,
CV-2546	4/2/2026 11:07:03 AM	28.5	1407	34.4341192	-118.6469572	Comments:,,,,,,,
CV-2546	4/16/2026 4:24:38 PM	28.36	1467	34.4342080	-118.6469953	Comments:,,,,,,,
CV-2547	4/6/2026 3:47:36 PM	28.51	1411	34.4339227	-118.6459868	Comments:,,,,,,,
CV-2547	4/16/2026 4:36:40 PM	28.35	1401	34.4338897	-118.6459473	Comments:,,,,,,,
CV-2548	4/10/2026 2:20:44 PM	30	1387	34.4343540	-118.6455900	Valve Adjustment:Orifice Plate Changed (See OP Log),Barely Open
CV-2548	4/29/2026 12:54:31 PM	28.51	1389	34.4343568	-118.6455888	Valve Adjustment:Barely Open
CV-2549	4/10/2026 2:16:22 PM	28.48	1391	34.4343805	-118.6452373	Valve Adjustment:Barely Open
CV-2549	4/29/2026 12:50:40 PM	28.5	1397	34.4343723	-118.6452490	Valve Adjustment:Increased Flow/Vacuum
CV-2550	4/7/2026 2:03:04 PM	28.5	1388	34.4348108	-118.6461607	Valve Adjustment:High Temp,Decreased Flow/Vacuum
CV-2550	4/7/2026 2:04:19 PM	28.49	1389	34.4348086	-118.6461580	Valve Adjustment:No Flow Measurement,High Temp
CV-2550	4/7/2026 2:05:00 PM					AtmAA
CV-2550	4/7/2026 2:05:00 PM					AtmAA; [User entered 9.04%]
CV-2550	4/14/2026 12:56:09 PM	28.63	1389	34.4348159	-118.6461704	Valve Adjustment:NSPS/EG CAI,High Temp
CV-2550	4/14/2026 1:00:00 PM					AtmAA
CV-2550	4/22/2026 1:17:47 PM	28.68	1391	34.4348097	-118.6462008	Valve Adjustment:NSPS/EG CAI,High Temp
CV-2550	4/22/2026 1:20:00 PM					AtmAA
CV-2550	4/27/2026 7:59:39 AM	28.49	1388	34.4348137	-118.6461642	Valve Comment:Enhanced Monitoring;Valve Adjustment:NSPS/EG CAI,High Temp;Well Condition:Good
CV-2551	4/1/2026 3:14:03 PM	28.46	1322	34.4349140	-118.6458515	Comments:NSPS/EG CAI,NSPS/EG CAC,Increased Flow/Vacuum,Opened Valve 1/2 Turn or Less,,,,
CV-2551	4/1/2026 3:16:25 PM	28.46	1394	34.4349350	-118.6459037	Comments:,,,,,,,
CV-2551	4/29/2026 1:02:04 PM	28.49	1387	34.4349388	-118.6458133	Valve Comment:No adjustment due to poor quality and temp exceedance;Valve Adjustment:Barely Open
CV-2552	4/2/2026 10:17:29 AM	28.49	1401	34.4347632	-118.6464923	Comments:NSPS/EG CAI,Audible Flow,High Temp,,,,,
CV-2552	4/2/2026 10:19:04 AM	28.49	1355	34.4347977	-118.6465558	Comments:,,,,,,,
CV-2552	4/9/2026 7:59:46 AM	28.49	1401	34.4348630	-118.6465298	Valve Comment:Enhanced Monitoring;Valve Adjustment:NSPS/EG CAI
CV-2552	4/9/2026 8:01:01 AM	28.49	1391	34.4348592	-118.6465285	
CV-2552	4/23/2026 9:05:53 AM	28.57	1382	34.4348757	-118.6465340	Valve Adjustment:NSPS/EG CAI,High Temp,Decreased Flow/Vacuum;Well Repairs:Sample Port
CV-2552	4/23/2026 9:07:18 AM	28.57	1378	34.4348865	-118.6465300	Valve Adjustment:High Temp
CV-2552	4/23/2026 2:00:00 PM					AtmAA

All LFG Extraction Well Data - April 2026
Chiquita Canyon Landfill

Point Name	Record Date	Baro Press [”Hg]	Elev [ft]	Latitude	Longitude	Comments
CV-2552	4/27/2026 8:03:45 AM	28.52	1381	34.4348823	-118.6465203	Valve Comment:Enhanced Monitoring;Valve Adjustment:NSPS/EG CAI,Audible Flow,High Temp
CV-2553	4/1/2026 11:23:47 AM	28.37	1424	34.4341572	-118.6488468	Comments:,,,,,,,
CV-2553	4/17/2026 9:59:48 AM	28.56	1362	34.4340525	-118.6488890	Comments:,,,,,,,
CV-2554	4/1/2026 8:26:13 AM	28.54	1357	34.4344633	-118.6482635	Valve Adjustment:High Temp,Surging Liquid in Header,Surging Liquid in Well (Watered In)
CV-2554	4/3/2026 1:58:27 PM	28.65	1341	34.4345013	-118.6482483	Valve Adjustment:High Temp,Barely Open
CV-2554	4/8/2026 2:14:08 PM	28.5	1360	34.4344692	-118.6482325	Valve Adjustment:NSPS/EG CAI,High Temp
CV-2554	4/8/2026 2:15:00 PM					AtmAA
CV-2554	4/8/2026 2:15:00 PM					AtmAA; [User entered 11.62%]
CV-2554	4/16/2026 9:45:04 AM	28.53	1363	34.4344623	-118.6482545	Valve Adjustment:NSPS/EG CAI,High Temp
CV-2554	4/16/2026 10:00:00 AM					AtmAA
CV-2554	4/20/2026 1:25:00 PM					AtmAA
CV-2554	4/20/2026 1:27:00 PM	28.6	1358	34.4344985	-118.6482545	Valve Adjustment:NSPS/EG CAI,High Temp
CV-2554	4/27/2026 11:10:47 AM	28.58	1357	34.4344607	-118.6482438	Valve Comment:Enhanced Monitoring;Valve Adjustment:NSPS/EG CAI,High Temp,Surging Liquid in Header
CV-2555	4/6/2026 2:55:10 PM	28.56	1356	34.4348755	-118.6477132	Valve Adjustment:High O2
CV-2555	4/10/2026 1:32:48 PM	28.57	1360	34.4348310	-118.6477079	Valve Comment:Lorentz pump installed in well;Valve Adjustment:No Flow Measurement,Decreased Flow/Vacuum,Barely Open;Well Comment:Lawrence pump installed in well
CV-2555	4/10/2026 2:26:13 PM	28.53	1366	34.4348175	-118.6477154	Valve Adjustment:No Flow Measurement,High O2,Barely Open
CV-2555	4/17/2026 3:54:00 PM	28.51	1381	34.4348802	-118.6477142	Comments:,,,,,,,
CV-2556	4/2/2026 10:39:29 AM	28.49	1342	34.4348333	-118.6472823	Comments:,,,,,,,
CV-2556	4/8/2026 1:43:32 PM	28.49	1374	34.4351618	-118.6472177	Valve Adjustment:NSPS/EG CAI,High Temp
CV-2556	4/8/2026 1:50:00 PM					AtmAA
CV-2556	4/8/2026 1:50:00 PM					AtmAA; [User entered 10.92%]
CV-2556	4/14/2026 1:33:12 PM	28.67	1387	34.4351478	-118.6472149	Valve Adjustment:NSPS/EG CAI,High Temp
CV-2556	4/14/2026 1:35:00 PM					AtmAA
CV-2556	4/22/2026 2:02:34 PM	28.68	1365	34.4351805	-118.6472590	Valve Adjustment:NSPS/EG CAI,High Temp
CV-2556	4/22/2026 2:05:00 PM					AtmAA
CV-2556	4/27/2026 8:18:18 AM	28.52	1367	34.4351578	-118.6472153	Valve Comment:Enhanced Monitoring;Valve Adjustment:NSPS/EG CAI,High Temp,Surging Liquid in Header
CV-2557	4/13/2026 1:04:57 PM	28.6	1392	34.4355103	-118.6464657	Well Comment:Pump off upon arrival;Well Condition:Pnumatic Pump Installed
CV-2557	4/17/2026 1:25:15 PM	28.55	1388	34.4354970	-118.6464697	Valve Adjustment:Barely Open
CV-2558	4/7/2026 1:45:17 PM	28.51	1396	34.4353039	-118.6463362	Valve Adjustment:NSPS/EG CAI,High Temp,Positive Static Press.,Valve 100% Open
CV-2558	4/7/2026 1:46:47 PM	28.51	1396	34.4353043	-118.6463404	Valve Comment:Active PLR;Valve Adjustment:No Flow Measurement,Positive Static Press.,Valve 100% Open,Surging Liquid in Well (Watered In)
CV-2558	4/7/2026 1:50:00 PM					AtmAA
CV-2558	4/7/2026 1:50:00 PM					AtmAA; [User entered 10.24%]
CV-2558	4/14/2026 1:09:40 PM	28.62	1400	34.4353090	-118.6463148	Valve Adjustment:NSPS/EG CAI,High Temp,Positive Static Press.
CV-2558	4/14/2026 1:10:00 PM					AtmAA
CV-2558	4/22/2026 1:30:00 PM					AtmAA
CV-2558	4/22/2026 1:33:14 PM	28.65	1401	34.4353178	-118.6463550	Valve Adjustment:NSPS/EG CAI,High Temp,Positive Static Press.
CV-2558	4/27/2026 8:52:14 AM	28.49	1397	34.4352992	-118.6463268	Valve Comment:Enhanced Monitoring;Valve Adjustment:NSPS/EG CAI,High Temp,Positive Static Press.,Surging Liquid in Header
CV-2558	4/27/2026 8:53:27 AM	28.49	1388	34.4353000	-118.6463287	Valve Comment:Enhanced Monitoring;Valve Adjustment:NSPS/EG CAI,High Temp

All LFG Extraction Well Data - April 2026
Chiquita Canyon Landfill

Point Name	Record Date	Baro Press [”Hg]	Elev [ft]	Latitude	Longitude	Comments
CV-2558	4/27/2026 8:57:53 AM	28.51	1379	34.4353100	-118.6462990	Valve Adjustment:NSPS/EG CAI,High Temp,Positive Static Press.,Valve 100% Open,Surging Liquid in Header
CV-2559	4/10/2026 3:50:19 PM	28.41	1401	34.4357385	-118.6455762	Comments:,,,,,,,
CV-2560	4/2/2026 8:31:53 AM	28.41	1368	34.4358765	-118.6466343	Comments:,,,,,,,
CV-2560	4/7/2026 9:35:56 AM	28.52	1400	34.4359220	-118.6466650	Valve Adjustment:Decreased Flow/Vacuum,Surging Liquid in Header
CV-2560	4/17/2026 2:02:00 PM	28.55	1409	34.4359197	-118.6466643	Valve Adjustment:Surging Liquid in Header
CV-2561	4/2/2026 8:24:05 AM	28.41	1404	34.4361048	-118.6465348	Comments:,,,,,,,
CV-2561	4/7/2026 10:00:12 AM	28.68	1253	34.4324992	-118.6513075	Valve Adjustment:Valve 100% Open
CV-2562	4/2/2026 2:19:14 PM	28.49	1382	34.4360813	-118.6459600	Valve Adjustment:Decreased Flow/Vacuum,Surging Liquid in Header
CV-2563	4/10/2026 10:16:58 AM	28.6	1327	34.4372987	-118.6458168	Valve Adjustment:Barely Open
CV-2563	4/10/2026 12:37:26 PM	28.61	1307	34.4373027	-118.6457538	Valve Adjustment:NSPS/EG CAI,Orifice Plate Changed (See OP Log),Positive Static Press.,Increased Flow/Vacuum
CV-2563	4/10/2026 12:40:09 PM	28.59	1300	34.4372897	-118.6457620	Valve Adjustment:NSPS/EG CAC
CV-2563	4/13/2026 9:02:49 AM	28.67	1296	34.4373393	-118.6457305	Comments:Increased Flow/Vacuum,,,,,,,
CV-2563	4/22/2026 7:52:13 AM	28.74	1310	34.4372865	-118.6457658	Valve Comment:RES SEM;Valve Adjustment:Increased Flow/Vacuum;Well Condition:Good
CV-2564	4/6/2026 10:57:15 AM	28.59	1368	34.4331237	-118.6486813	Comments:,,,,,,,
CV-2564	4/23/2026 8:42:55 AM	28.58	1365	34.4331198	-118.6487327	Valve Adjustment:NSPS/EG CAI,Positive Static Press.,Increased Flow/Vacuum
CV-2564	4/23/2026 8:46:05 AM	28.57	1369	34.4331202	-118.6487308	
CV-2565	4/3/2026 8:29:38 AM	28.61	1325	34.4319193	-118.6489642	Comments:,,,,,,,
CV-2565	4/16/2026 10:14:05 AM	28.5	1329	34.4320512	-118.6490582	Comments:,,,,,,,
CV-2565	4/17/2026 10:17:27 AM	28.55	1385	34.4330970	-118.6487563	Comments:,,,,,,,
CV-2566	4/3/2026 8:42:24 AM	28.62	1371	34.4318927	-118.6488303	Comments:,,,,,,,
CV-2566	4/15/2026 2:38:02 PM	28.64	1328	34.4318112	-118.6487790	Valve Adjustment:Audible Flow,Barely Open;Well Condition:Good
CV-2566	4/16/2026 10:18:23 AM	28.5	1335	34.4317752	-118.6487595	Comments:,,,,,,,
CV-2567	4/3/2026 2:21:51 PM	28.62	1352	34.4319378	-118.6480277	Comments:,,,,,,,
CV-2567	4/15/2026 2:19:52 PM	28.61	1346	34.4319730	-118.6480920	Valve Adjustment:Reconnected this Date
CV-2567	4/16/2026 10:34:29 AM	28.49	1352	34.4319213	-118.6481358	Comments:,,,,,,,
CV-2568	4/3/2026 11:13:29 AM	28.64	1335	34.4321565	-118.6478103	Comments:,,,,,,,
CV-2568	4/16/2026 2:29:01 PM	28.48	1351	34.4321588	-118.6477417	Valve Adjustment:Barely Open
CV-2569	4/3/2026 11:09:10 AM	28.64	1339	34.4322482	-118.6474508	Comments:,,,,,,,
CV-2569	4/16/2026 3:42:37 PM	28.42	1355	34.4322803	-118.6473988	Comments:,,,,,,,
CV-2569	4/16/2026 3:43:34 PM	28.42	1345	34.4322815	-118.6474013	Comments:,,,,,,,
CV-2570	4/3/2026 10:41:37 AM	28.67	1362	34.4324380	-118.6469883	Comments:,,,,,,,
CV-2570	4/16/2026 3:04:17 PM	28.43	1385	34.4324315	-118.6469610	Comments:,,,,,,,
CV-2571	4/1/2026 10:41:40 AM	28.82	1144	34.4299583	-118.6457190	
CV-2571	4/1/2026 10:47:41 AM	28.82	1152	34.4299365	-118.6457133	Valve Adjustment:Orifice Plate Changed (See OP Log),Increased Flow/Vacuum
CV-2571	4/1/2026 10:49:16 AM	28.82	1143	34.4299507	-118.6457200	
CV-2571	4/1/2026 2:24:33 PM	28.73	1102	34.4300252	-118.6457290	Comments:,,,,,,,
CV-2571	4/1/2026 2:40:35 PM	28.72	1112	34.4299792	-118.6457138	Comments:,,,,,,,
CV-2571	4/2/2026 10:29:29 AM	28.8	1165	34.4299660	-118.6457367	Valve Adjustment:Decreased Flow/Vacuum
CV-2571	4/2/2026 10:31:35 AM	28.83	1166	34.4299850	-118.6457467	
CV-2571	4/5/2026 11:17:50 AM	28.87	1138	34.4299745	-118.6457193	Valve Adjustment:Increased Flow/Vacuum
CV-2571	4/5/2026 11:18:40 AM	28.87	1137	34.4299630	-118.6457210	
CV-2571	4/14/2026 10:03:07 AM	28.89	1147	34.4299658	-118.6457177	Valve Adjustment:Audible Flow,Increased Flow/Vacuum
CV-2571	4/16/2026 12:33:53 PM	28.76	1169	34.4299683	-118.6457108	Valve Adjustment:Orifice Plate Changed (See OP Log)
CV-2571	4/16/2026 12:36:52 PM	28.76	1167	34.4299848	-118.6457450	
CV-2571	4/24/2026 9:39:05 AM	28.74	1142	34.4299630	-118.6457323	Valve Adjustment:Audible Flow,Increased Flow/Vacuum
CV-2571	4/30/2026 8:37:58 AM	28.72	1133	34.4299813	-118.6457467	Valve Adjustment:Reduce Sys. Vac. - Flare Down

All LFG Extraction Well Data - April 2026
Chiquita Canyon Landfill

Point Name	Record Date	Baro Press [”Hg]	Elev [ft]	Latitude	Longitude	Comments
CV-2572	4/15/2026 10:06:06 AM	28.86	1161	34.4298187	-118.6470082	Comments:,,,,,,,
CV-48R	4/10/2026 10:13:52 AM	28.62	1290	34.4373360	-118.6458663	
CV-48R	4/10/2026 12:29:09 PM	28.61	1298	34.4373425	-118.6458638	Valve Adjustment:Audible Flow,Increased Flow/Vacuum
CV-48R	4/13/2026 8:59:43 AM	28.67	1312	34.4373088	-118.6458347	Comments:Increased Flow/Vacuum,,,,,,,
CV-48R	4/22/2026 7:56:19 AM	28.74	1310	34.4373280	-118.6458483	Valve Adjustment:Increased Flow/Vacuum;Well Condition:Good
CV-52D	4/8/2026 2:17:31 PM	28.57	1324	34.4359532	-118.6424760	Valve Adjustment:NSPS/EG CAI,Positive Static Press.,Increased Flow/Vacuum
CV-52D	4/8/2026 2:21:44 PM	28.57	1302	34.4359605	-118.6424612	Valve Adjustment:NSPS/EG CAC
CV-52D	4/10/2026 9:53:57 AM	28.61	1313	34.4359735	-118.6424775	Valve Adjustment:Decreased Flow/Vacuum,Barely Open
CV-55R	4/7/2026 11:11:54 AM	28.68	1310	34.4343526	-118.6428098	Valve Adjustment:High Temp
CV-55R	4/7/2026 11:15:00 AM					AtmAA
CV-55R	4/7/2026 11:15:00 AM					AtmAA; [User entered 19.55%]
CV-55R	4/15/2026 2:01:46 PM	28.68	1302	34.4343677	-118.6428107	Valve Adjustment:NSPS/EG CAI,High Temp
CV-55R	4/15/2026 2:10:00 PM					AtmAA
CV-55R	4/22/2026 2:31:43 PM	28.72	1310	34.4344058	-118.6427950	Valve Adjustment:NSPS/EG CAI,High Temp
CV-55R	4/22/2026 2:35:00 PM					AtmAA
CV-55R	4/28/2026 2:35:09 PM	28.67	1305	34.4343930	-118.6427802	Valve Comment:Enhanced Monitoring;Valve Adjustment:NSPS/EG CAI,High Temp,Decreased Flow/Vacuum, Reduced system vacuum
CV-56D	4/7/2026 12:59:17 PM	28.54	1260	34.4337555	-118.6432030	Comments:,,,,,,,
CV-56S	4/7/2026 1:03:08 PM	28.56	1266	34.4338032	-118.6431673	Comments:,,,,,,,
CV-57R	4/6/2026 10:23:56 AM	28.57	1325	34.4343075	-118.6435575	Comments:,,,,,,,
CV-79R	4/6/2026 11:00:28 AM	28.24	1299	34.4332337	-118.6448537	Comments:NSPS/EG CAI,High Temp,,,,,,
CV-79R	4/6/2026 11:01:19 AM	28.24	1309	34.4331970	-118.6448268	Comments:NSPS/EG CAC,,,,,,,
CV-94	4/6/2026 1:10:59 PM	28.56	1253	34.4349192	-118.6437000	Comments:,,,,,,,
CV-95	4/6/2026 10:21:18 AM	28.57	1332	34.4343385	-118.6435950	Comments:,,,,,,,
CV-99	4/8/2026 12:39:11 PM	28.52	1308	34.4371073	-118.6463813	Valve Adjustment:NSPS/EG CAI,Positive Static Press.,Increased Flow/Vacuum
CV-99	4/8/2026 12:40:08 PM	28.52	1323	34.4370573	-118.6463468	Valve Adjustment:NSPS/EG CAC,Surging Liquid in Header
CV-99	4/13/2026 8:40:00 AM					AirTech Lab
CV-99	4/13/2026 8:40:00 AM					AirTech Lab; [User entered 0.22%]
D-02	4/23/2026 1:56:03 PM	28.71	1172	34.4311693	-118.6443083	Valve Adjustment:Valve 100% Open,Surging Liquid in Header,Surging Liquid in Well (Watered In)
D-03	4/23/2026 1:57:53 PM	28.71	1179	34.4311652	-118.6443078	Valve Adjustment:Surging Liquid in Header
D-04	4/23/2026 2:00:01 PM	28.71	1175	34.4311660	-118.6443305	Valve Adjustment:Valve 100% Open,Surging Liquid in Header,Surging Liquid in Well (Watered In)
D-09	4/15/2026 10:29:42 AM	28.86	1161	34.4300897	-118.6463405	Comments:,,,,,,,
D-10	4/15/2026 10:42:19 AM	28.87	1096	34.4302383	-118.6458513	Comments:,,,,,,,
FP-001	4/8/2026 12:16:27 PM	28.49	1352	34.4365912	-118.6458383	Valve Adjustment:Barely Open
FP-002	4/8/2026 12:19:26 PM	28.47	1355	34.4366232	-118.6462168	
FP-003	4/8/2026 12:22:41 PM	28.47	1367	34.4366123	-118.6465235	Valve Adjustment:Barely Open
FP-005	4/28/2026 8:43:55 AM	28.64	1369	34.4364258	-118.6472747	Valve Adjustment:Reduce Sys. Vac. - Flare Down
FP-006	4/7/2026 1:51:05 PM	28.52	1366	34.4363930	-118.6476707	Valve Adjustment:Barely Open
FP-008	4/28/2026 8:51:59 AM	28.64	1362	34.4363187	-118.6481797	Valve Adjustment:NSPS/EG CAI,NSPS/EG CAC,Positive Static Press.,Increased Flow/Vacuum,Reduce Sys. Vac. - Flare Down
FP-008	4/28/2026 8:55:17 AM	28.64	1369	34.4363123	-118.6481588	Valve Adjustment:Increased Flow/Vacuum
FP-008	4/28/2026 8:56:07 AM	28.64	1367	34.4363232	-118.6481430	Valve Adjustment:Reduce Sys. Vac. - Flare Down
FP-009	4/10/2026 1:48:55 PM	28.52	1377	34.4366937	-118.6489333	Valve Adjustment:Barely Open
FP-010	4/2/2026 10:29:55 AM	28.57	1350	34.4366082	-118.6492560	
FP-011	4/2/2026 10:26:01 AM	28.55	1343	34.4365485	-118.6495177	
FP-012	4/2/2026 10:23:16 AM	28.56	1352	34.4366882	-118.6499193	

All LFG Extraction Well Data - April 2026
Chiquita Canyon Landfill

Point Name	Record Date	Baro Press [”Hg]	Elev [ft]	Latitude	Longitude	Comments
FP-013	4/2/2026 10:07:51 AM	28.56	1372	34.4365827	-118.6502448	
FP-014	4/7/2026 2:11:12 PM	28.52	1361	34.4365037	-118.6482598	Valve Adjustment:Barely Open
FP-015	4/7/2026 2:02:40 PM	28.52	1356	34.4364667	-118.6479363	Valve Adjustment:Barely Open
FP-016	4/7/2026 1:56:47 PM	28.52	1353	34.4364927	-118.6476883	Valve Adjustment:NSPS/EG CAI,Positive Static Press.,Surging Liquid in Header
FP-016	4/7/2026 1:58:08 PM	28.52	1359	34.4364815	-118.6477015	Valve Adjustment:NSPS/EG CAC,Barely Open
FP-017	4/6/2026 2:07:07 PM	28.59	1342	34.4344450	-118.6486695	Valve Adjustment:Surging Liquid in Header
FP-018	4/6/2026 9:23:15 AM	28.64	1345	34.4344485	-118.6490647	
FP-019	4/6/2026 9:27:54 AM	28.64	1347	34.4346243	-118.6491133	Valve Adjustment:Decreased Flow/Vacuum
FP-020	4/6/2026 9:37:54 AM	28.64	1341	34.4349397	-118.6492687	
FP-021	4/6/2026 9:45:38 AM	28.63	1344	34.4351747	-118.6495712	
FP-022	4/6/2026 9:41:31 AM	28.62	1343	34.4352523	-118.6491688	
FP-023	4/6/2026 11:02:16 AM	28.64	1345	34.4355367	-118.6494233	
FP-024	4/6/2026 1:38:42 PM	28.56	1361	34.4355395	-118.6477918	
FP-025	4/6/2026 1:35:17 PM	28.56	1355	34.4353570	-118.6477813	
FP-026	4/6/2026 1:51:53 PM	28.56	1355	34.4351200	-118.6480855	
FP-027	4/6/2026 1:58:55 PM	28.56	1368	34.4348315	-118.6483082	
FP-028	4/6/2026 2:01:58 PM	28.59	1353	34.4347720	-118.6484143	
FP-029	4/24/2026 9:29:55 AM	28.51	1344	34.4343863	-118.6489173	Valve Adjustment:Surging Liquid in Header,Surging Liquid in Well (Watered In)
FP-030	4/6/2026 8:42:22 AM	28.6	1371	34.4361175	-118.6502167	
FP-030	4/6/2026 9:11:51 AM	28.63	1333	34.4345072	-118.6497005	
FP-031	4/6/2026 9:05:57 AM	28.63	1339	34.4348332	-118.6497550	Valve Adjustment:Orifice Plate Changed (See OP Log),Decreased Flow/Vacuum
FP-031	4/6/2026 9:08:05 AM	28.63	1341	34.4348043	-118.6497518	Valve Adjustment:Decreased Flow/Vacuum
FP-032	4/6/2026 9:00:12 AM	28.62	1343	34.4350935	-118.6498237	Valve Adjustment:Orifice Plate Changed (See OP Log),Decreased Flow/Vacuum
FP-032	4/6/2026 9:01:04 AM	28.61	1338	34.4350927	-118.6498320	Valve Adjustment:Decreased Flow/Vacuum
FP-033	4/6/2026 8:55:22 AM	28.6	1359	34.4353748	-118.6499428	Valve Adjustment:Decreased Flow/Vacuum
FP-034	4/6/2026 8:50:57 AM	28.6	1364	34.4356493	-118.6500018	
FP-035	4/6/2026 8:47:26 AM	28.6	1366	34.4358602	-118.6501125	Valve Adjustment:Decreased Flow/Vacuum
FP-036	4/10/2026 1:38:05 PM	28.52	1383	34.4361362	-118.6502003	Valve Adjustment:Barely Open,Surging Liquid in Header
FP-037	4/2/2026 8:50:37 AM	28.52	1385	34.4362680	-118.6503037	
FP-038	4/6/2026 2:35:56 PM	28.6	1318	34.4340920	-118.6498260	
FP-038	4/7/2026 11:20:20 AM	28.67	1297	34.4348327	-118.6509178	
FP-039	4/6/2026 2:33:01 PM	28.6	1324	34.4341853	-118.6498568	
FP-040	4/7/2026 11:08:17 AM	28.64	1310	34.4352895	-118.6510290	
FP-041	4/7/2026 11:31:51 AM	28.65	1296	34.4340108	-118.6506375	Valve Adjustment:Barely Open
FP-042	4/7/2026 10:42:11 AM	28.69	1265	34.4332730	-118.6512848	
FP-043	4/7/2026 11:27:54 AM	28.65	1288	34.4342285	-118.6508067	Valve Adjustment:Barely Open,Surging Liquid in Header
FP-044	4/7/2026 11:24:21 AM	28.67	1288	34.4345257	-118.6507602	Valve Adjustment:Barely Open
FP-044	4/20/2026 2:13:04 PM	28.67	1294	34.4345290	-118.6507875	Valve Adjustment:Increased Flow/Vacuum,Barely Open
FP-045	4/20/2026 1:01:39 PM	28.54	1273	34.4334707	-118.6496012	Comments:Increased Flow/Vacuum,Opened Valve 1/2 Turn or Less,,,,,,
FP-046	4/28/2026 8:35:38 AM	28.63	1370	34.4365748	-118.6473082	Valve Comment:Valve closed upon arrival;Valve Adjustment:NSPS/EG CAI,NSPS/EG CAC,Positive Static Press.,Barely Open,Reduce Sys. Vac. - Flare Down
FP-046	4/28/2026 8:37:24 AM	28.64	1359	34.4365710	-118.6473018	Valve Adjustment:Barely Open,Reduce Sys. Vac. - Flare Down
FP-046	4/28/2026 8:38:36 AM	28.65	1364	34.4365755	-118.6473107	Valve Adjustment:Increased Flow/Vacuum,Reduce Sys. Vac. - Flare Down
FP-046	4/28/2026 8:38:56 AM	28.65	1360	34.4365730	-118.6473007	
FP-047	4/7/2026 2:40:37 PM	28.51	1347	34.4367460	-118.6469363	
FP-048	4/7/2026 2:44:23 PM	28.49	1358	34.4366727	-118.6470538	

All LFG Extraction Well Data - April 2026
Chiquita Canyon Landfill

Point Name	Record Date	Baro Press [”Hg]	Elev [ft]	Latitude	Longitude	Comments
FP-050	4/10/2026 1:08:50 PM	28.53	1376	34.4349082	-118.6472880	Valve Adjustment:Decreased Flow/Vacuum,Surging Liquid in Header
FP-051	4/2/2026 10:49:44 AM	28.51	1362	34.4347352	-118.6471187	Comments:,,,,,,,
FP-052	4/2/2026 2:37:45 PM	28.49	1302	34.4342540	-118.6482302	Comments:,,,,,,,
FP-053	4/2/2026 2:10:07 PM	28.5	1355	34.4340558	-118.6477112	Comments:,,,,,,,
FP-054	4/23/2026 9:15:54 AM	28.55	1393	34.4349698	-118.6458410	Valve Adjustment:Increased Flow/Vacuum
FP-054	4/23/2026 9:16:37 AM	28.57	1382	34.4349668	-118.6458643	
FP-055	4/1/2026 10:41:30 AM	28.66	1358	34.4336438	-118.6481300	Comments:,,,,,,,
FP-056	4/6/2026 11:55:06 AM	28.6	1355	34.4334468	-118.6486482	Comments:,,,,,,,
FP-057	4/1/2026 3:04:40 PM	28.47	1444	34.4346965	-118.6454993	Comments:,,,,,,,
FP-057	4/10/2026 12:47:03 PM	28.51	1398	34.4347698	-118.6455957	
FP-058	4/1/2026 3:23:35 PM	28.46	1421	34.4349673	-118.6458015	Comments:Increased Flow/Vacuum,Opened Valve 1/2 Turn or Less,,,,,,
FP-059	4/1/2026 1:18:43 PM	28.51	1385	34.4345375	-118.6458022	Comments:Audible Flow,Increased Flow/Vacuum,Opened Valve 1/2 Turn or Less,,,,,
FP-060	4/1/2026 3:51:51 PM	28.47	1375	34.4348095	-118.6460428	Comments:,,,,,,,
H-01 (EXP-01)	4/1/2026 12:38:07 PM	28.71	1237	34.4376965	-118.6441505	Valve Comment:broken fuse causing oxygen intrusion;Valve Adjustment:NSPS/EG CAI,High O2,Decreased Flow/Vacuum
H-01 (EXP-01)	4/1/2026 1:29:32 PM	28.71	1247	34.4377248	-118.6441392	Valve Adjustment:NSPS/EG CAI,NSPS/EG CAC,Positive Static Press.,Increased Flow/Vacuum
H-01 (EXP-01)	4/1/2026 1:32:16 PM	28.71	1248	34.4377503	-118.6441335	Valve Adjustment:NSPS/EG CAC
H-01 (EXP-01)	4/1/2026 1:33:10 PM	28.71	1239	34.4377390	-118.6441300	
H-01 (EXP-01)	4/16/2026 12:54:50 PM	28.64	1250	34.4376960	-118.6441478	
H-02 (EXP-02)	4/1/2026 12:56:28 PM	28.72	1248	34.4376918	-118.6445745	
H-02 (EXP-02)	4/16/2026 12:58:53 PM	28.64	1243	34.4377025	-118.6445975	
H-03 (EXP-03)	4/1/2026 1:03:56 PM	28.71	1230	34.4377177	-118.6445750	Valve Adjustment:Increased Flow/Vacuum
H-03 (EXP-03)	4/1/2026 1:06:45 PM	28.7	1224	34.4377348	-118.6445613	
H-03 (EXP-03)	4/16/2026 1:05:14 PM	28.64	1247	34.4377055	-118.6446198	
H-04 (EXP-04)	4/1/2026 1:12:17 PM	28.71	1237	34.4377360	-118.6446783	Valve Adjustment:NSPS/EG CAC,Increased Flow/Vacuum
H-04 (EXP-04)	4/1/2026 1:13:17 PM	28.71	1227	34.4376795	-118.6447048	
H-04 (EXP-04)	4/16/2026 1:09:04 PM	28.64	1252	34.4377077	-118.6446758	Valve Adjustment:NSPS/EG CAI,High Temp,Decreased Flow/Vacuum
H-04 (EXP-04)	4/16/2026 1:09:49 PM	28.64	1251	34.4377033	-118.6446817	Valve Adjustment:High Temp,Barely Open
H-08 (EXP-08)	4/1/2026 1:46:06 PM	28.67	1258	34.4378418	-118.6465448	Valve Adjustment:Increased Flow/Vacuum
H-08 (EXP-08)	4/1/2026 1:47:43 PM	28.66	1264	34.4378375	-118.6465343	
H-08 (EXP-08)	4/16/2026 1:41:54 PM	28.6	1287	34.4378385	-118.6465405	
H-10 (EXP-10)	4/1/2026 1:51:38 PM	28.64	1281	34.4374645	-118.6470688	Valve Adjustment:NSPS/EG CAC
H-10 (EXP-10)	4/1/2026 1:52:21 PM	28.64	1284	34.4374658	-118.6470720	
H-10 (EXP-10)	4/16/2026 1:36:06 PM	28.57	1318	34.4374412	-118.6470832	
H-101W	4/2/2026 11:16:56 AM	28.69	1204	34.4311170	-118.6505712	Comments:NSPS/EG CAI,High O2,,,,,,
H-101W	4/2/2026 11:17:53 AM	28.69	1253	34.4310618	-118.6504822	Comments:NSPS/EG CAI,High O2,,,,,,
H-101W	4/17/2026 10:17:19 AM	28.78	1203	34.4310895	-118.6505682	Valve Comment:RES SEM;Valve Adjustment:Audible Flow,Increased Flow/Vacuum;Well Condition:Fair
H-102A	4/2/2026 11:24:43 AM	28.68	1230	34.4310493	-118.6504877	Comments:,,,,,,,
H-102A	4/14/2026 2:23:17 PM	28.82	1198	34.4310792	-118.6505718	Comments:Increased Flow/Vacuum,,,,,,,
H-102A	4/17/2026 10:21:16 AM	28.78	1210	34.4310950	-118.6505602	Valve Comment:RES SEM;Valve Adjustment:Audible Flow,Increased Flow/Vacuum;Well Condition:Fair
H-1401W	4/2/2026 11:27:40 AM	28.68	1204	34.4310975	-118.6505312	Comments:,,,,,,,
H-1402E	4/20/2026 10:20:22 AM	28.76				Comments:,,,,,,,
H-1404C	4/3/2026 2:26:59 PM	28.62	1332	34.4324752	-118.6482893	Comments:Increased Flow/Vacuum,Opened Valve 1/2 Turn or Less,,,,,,
H-1404C	4/16/2026 12:21:49 PM	28.48	1355	34.4324118	-118.6483585	Comments:,,,,,,,
H-1405C	4/1/2026 11:54:51 AM	28.56	1289	34.4325972	-118.6497288	Comments:,,,,,,,
H-1405C	4/20/2026 10:19:04 AM	28.58	1342	34.4325832	-118.6497033	Comments:,,,,,,,

All LFG Extraction Well Data - April 2026
Chiquita Canyon Landfill

Point Name	Record Date	Baro Press [”Hg]	Elev [ft]	Latitude	Longitude	Comments
H-1406W	4/1/2026 10:46:22 AM	28.58	1217	34.4321433	-118.6507768	Comments:,,,,,,,
H-1406W	4/24/2026 10:01:32 AM	28.63	1250	34.4321802	-118.6507678	Comments:NSPS/EG CAI,Positive Static Press.,Increased Flow/Vacuum,Opened Valve 1/2 to 1 Turn,,,,
H-1406W	4/24/2026 10:06:38 AM	28.63	1266	34.4321910	-118.6507712	Comments:NSPS/EG CAC,Increased Flow/Vacuum,Opened Valve 1/2 Turn or Less,,,,,
H-1408CR	4/15/2026 8:13:47 AM	28.7	1306	34.4313898	-118.6474590	Comments:Increased Flow/Vacuum,,,,,,,
H-1408E	4/3/2026 2:50:07 PM	28.59	1316	34.4334007	-118.6472018	Comments:,,,,,,,
H-1408E	4/16/2026 9:51:54 AM	28.49	1384	34.4333472	-118.6471585	Valve Adjustment:Barely Open
H-1408W	4/2/2026 9:47:46 AM	28.59	1214	34.4311762	-118.6499853	Comments:NSPS/EG CAI,High O2,,,,,,
H-1408W	4/2/2026 9:53:04 AM	28.59	1243	34.4311267	-118.6499975	Comments:NSPS/EG CAI,High O2,,,,,,
H-1409N	4/13/2026 7:56:57 AM	28.57	1378	34.4328640	-118.6469238	Valve Adjustment:Increased Flow/Vacuum;Well Comment:Repositioned lateral to allow for more vacuum;Well Repairs:Flex Hose
H-1409N	4/13/2026 8:05:25 AM	28.57	1375	34.4328522	-118.6469250	Valve Adjustment:Orifice Plate Changed (See OP Log)
H-1409N	4/13/2026 8:07:32 AM	28.6	1377	34.4328535	-118.6469240	Valve Adjustment:Increased Flow/Vacuum
H-1409N	4/13/2026 8:08:42 AM	28.58	1378	34.4328453	-118.6469283	
H-1409N	4/16/2026 3:15:53 PM	28.4	1371	34.4328623	-118.6469300	Comments:,,,,,,,
H-1410S	4/8/2026 3:09:48 PM	28.56	1217	34.4309467	-118.6467188	Comments:,,,,,,,
H-1563N	4/6/2026 2:39:53 PM	28.6	1323	34.4338997	-118.6498490	Valve Adjustment:Surging Liquid in Header
H-1563N	4/20/2026 12:46:29 PM	28.54	1352	34.4338152	-118.6498775	Comments:,,,,,,,
H-1563S	4/1/2026 11:59:34 AM	28.55	1309	34.4323712	-118.6498552	Comments:,,,,,,,
H-1563S	4/20/2026 10:22:07 AM	28.59	1302	34.4323930	-118.6497202	Comments:Increased Flow/Vacuum,Opened Valve 1/2 Turn or Less,,,,,,
H-1565E	4/6/2026 3:03:47 PM	28.52	1388	34.4335798	-118.6471963	Comments:,,,,,,,
H-1565E	4/16/2026 9:43:18 AM	28.49	1385	34.4335478	-118.6472173	Valve Adjustment:Valve 100% Open,Surging Liquid in Header,Surging Liquid in Well (Watered In)
H-1568N	4/3/2026 2:57:27 PM	28.59	1335	34.4333760	-118.6471772	Comments:,,,,,,,
H-1568N	4/16/2026 9:49:24 AM	28.49	1387	34.4333322	-118.6471662	Valve Adjustment:Decreased Flow/Vacuum
H-1571S	4/7/2026 2:24:23 PM	28.56	1234	34.4321297	-118.6452155	Comments:,,,,,,,
H-1572N	4/6/2026 11:09:07 AM	28.45	1319	34.4339505	-118.6445088	Comments:,,,,,,,
H-1572S	4/8/2026 2:25:54 PM	28.52	1296	34.4321125	-118.6447868	Comments:Increased Flow/Vacuum,Opened Valve 1/2 Turn or Less,,,,,,
H-1574N	4/7/2026 10:09:11 AM	28.72	1230	34.4325355	-118.6517490	Valve Adjustment:Barely Open
H-1574N	4/24/2026 9:10:29 AM	28.64	1270	34.4324970	-118.6517518	Comments:,,,,,,,
H-1753N	4/15/2026 9:00:43 AM	28.63	1336	34.4347433	-118.6493078	Valve Adjustment:Barely Open
H-1753N	4/22/2026 1:55:02 PM	28.67	1340	34.4347407	-118.6493442	Valve Adjustment:Barely Open
H-1753S	4/14/2026 10:20:08 AM	28.71	1341	34.4339278	-118.6496028	
H-1753S	4/14/2026 10:25:48 AM	28.7	1338	34.4339433	-118.6495945	Valve Comment:cleared liquid from flex hose;Well Repairs:Flex Hose
H-1753S	4/20/2026 12:51:35 PM	28.53	1352	34.4339210	-118.6495830	Comments:Increased Flow/Vacuum,Opened Valve 1/2 Turn or Less,,,,,,
H-1756S	4/1/2026 11:20:37 AM	28.57	1289	34.4325993	-118.6503132	Comments:,,,,,,,
H-1756S	4/20/2026 4:20:22 PM	28.54	1276	34.4326130	-118.6502683	Comments:Increased Flow/Vacuum,Opened Valve 1/2 to 1 Turn,NSPS/EG CAI,NSPS/EG CAC,Positive Static Press.,,,
H-1756S	4/20/2026 4:21:41 PM	28.54	1325	34.4325650	-118.6502555	Comments:,,,,,,,
H-1757S	4/1/2026 11:51:49 AM	28.55	1299	34.4327483	-118.6497515	Comments:,,,,,,,
H-1757S	4/20/2026 10:15:16 AM	28.59	1312	34.4327138	-118.6497433	Comments:,,,,,,,
H-1760S	4/2/2026 2:31:27 PM	28.49	1366	34.4327547	-118.6479460	
H-1760S	4/16/2026 10:23:51 AM	28.49	1380	34.4327197	-118.6478890	
H-1762N	4/6/2026 2:51:09 PM	28.52	1545	34.4334463	-118.6468070	Comments:,,,,,,,
H-1762N	4/16/2026 9:32:06 AM	28.48	1391	34.4334522	-118.6468807	Valve Adjustment:Barely Open
H-1763N	4/2/2026 2:01:43 PM	28.47	1363	34.4334948	-118.6461592	Valve Adjustment:Surging Liquid in Header
H-1763N	4/13/2026 1:08:49 PM	28.59	1411	34.4335488	-118.6461608	Comments:,,,,,,,
H-1763S	4/6/2026 2:40:50 PM	28.58	1309	34.4324155	-118.6460345	Comments:,,,,,,,
H-1764N	4/6/2026 2:18:26 PM	28.54	1365	34.4331645	-118.6456562	Comments:,,,,,,,

All LFG Extraction Well Data - April 2026
Chiquita Canyon Landfill

Point Name	Record Date	Baro Press [”Hg]	Elev [ft]	Latitude	Longitude	Comments
H-1764S	4/7/2026 2:27:20 PM	28.43	1280	34.4321632	-118.6454428	Comments:,,,,,,,
H-1767N	4/8/2026 1:42:23 PM	28.6	1322	34.4327718	-118.6435990	Comments:Reduced System Vacuum,No Adjustment Made,,,,,,
H-1769N	4/2/2026 9:33:26 AM	28.55	1376	34.4370150	-118.6494945	
H-1769N	4/23/2026 9:36:30 AM	28.56	1362	34.4370118	-118.6494920	Valve Adjustment:Barely Open
H-1770N	4/2/2026 10:18:44 AM	28.58	1335	34.4368058	-118.6500293	
H-1770N	4/13/2026 8:30:00 AM					AirTech Lab
H-1770N	4/13/2026 8:30:00 AM					AirTech Lab; [User entered 1.6%]
H-1770N	4/17/2026 11:03:48 AM	28.63	1360	34.4368118	-118.6500185	Valve Adjustment:Surging Liquid in Header
H-1770S	4/1/2026 10:12:58 AM	28.5	1289	34.4331332	-118.6501745	Comments:,,,,,,,
H-1770S	4/20/2026 10:46:19 AM	28.59	1319	34.4331093	-118.6502073	Comments:,,,,,,,
H-1771A	4/10/2026 4:18:15 PM	28.42	1401	34.4363952	-118.6464272	Comments:,,,,,,,
H-1771B	4/2/2026 8:44:58 AM	28.42	1355	34.4355525	-118.6466170	Comments:,,,,,,,
H-1771B	4/17/2026 1:36:54 PM	28.55	1393	34.4355413	-118.6466553	Valve Adjustment:Barely Open
H-1774N	4/2/2026 9:53:35 AM	28.59	1355	34.4367292	-118.6508043	
H-1774N	4/20/2026 10:13:35 AM	28.6	1349	34.4367270	-118.6508257	Valve Adjustment:Barely Open
H-1801S	4/6/2026 10:37:58 AM	28.6	1348	34.4337493	-118.6440593	Comments:,,,,,,,
H-1802S	4/6/2026 11:04:14 AM	28.59	1335	34.4335202	-118.6447202	Comments:,,,,,,,
H-1803N	4/6/2026 9:15:00 AM					AtmAA
H-1803N	4/6/2026 9:15:00 AM					AtmAA; [User entered 13.39%]
H-1803N	4/6/2026 9:16:11 AM	28.65	1350	34.4370358	-118.6486094	Valve Adjustment:High Temp,Positive Static Press.,Surging Liquid in Well (Watered In)
H-1803N	4/13/2026 9:26:42 AM	28.67	1342	34.4370268	-118.6485953	Valve Adjustment:NSPS/EG CAI,High Temp,Surging Liquid in Header
H-1803N	4/13/2026 9:30:00 AM					AtmAA
H-1803N	4/22/2026 8:40:00 AM					AtmAA
H-1803N	4/22/2026 8:42:07 AM	28.73	1354	34.4370157	-118.6485955	Valve Comment:Enhanced Monitoring;Valve Adjustment:NSPS/EG CAI,High Temp;Well Comment:No system port
H-1803N	4/28/2026 10:50:58 AM	28.67	1342	34.4370323	-118.6485875	Valve Comment:Enhanced Monitoring;Valve Adjustment:NSPS/EG CAI,High Temp,Surging Liquid in Header, Missed Red/SYS vaccum comment.
H-1804B	4/16/2026 11:09:39 AM	28.51	1389	34.4342323	-118.6456512	Valve Adjustment:Audible Flow,Surging Liquid in Header
H-1804B	4/22/2026 10:12:19 AM	28.67	1392	34.4342512	-118.6456532	Valve Comment:RES SEM;Valve Adjustment:Audible Flow,Increased Flow/Vacuum;Well Condition:Good
H-1804N	4/10/2026 3:28:32 PM	28.58	1306	34.4364797	-118.6457663	Comments:,,,,,,,
H-1804S	4/6/2026 2:20:38 PM	28.53	1352	34.4330985	-118.6456993	Comments:,,,,,,,
H-1805A	4/1/2026 4:05:02 PM	28.45	1362	34.4351922	-118.6450495	Comments:,,,,,,,
H-1805B	4/6/2026 2:05:17 PM	28.53	1355	34.4337433	-118.6452027	Comments:,,,,,,,
H-1805S	4/6/2026 2:30:55 PM	28.56	1325	34.4329537	-118.6451898	Comments:,,,,,,,
H-1806A	4/6/2026 1:20:59 PM	28.52	1394	34.4354993	-118.6442442	Comments:Audible Flow,,,,,,,
H-1806B	4/6/2026 11:13:34 AM	28.58	1312	34.4339107	-118.6444448	Comments:,,,,,,,
H-1806N	4/10/2026 12:06:10 PM	28.51	1286	34.4363953	-118.6443933	Comments:,,,,,,,
H-1806S	4/7/2026 1:53:31 PM	28.57	1263	34.4328542	-118.6444635	Comments:,,,,,,,
H-1807A	4/6/2026 1:07:40 PM	28.55	1293	34.4353268	-118.6436328	Comments:,,,,,,,
H-1807N	4/10/2026 11:44:23 AM	28.52	1358	34.4364733	-118.6435310	Comments:,,,,,,,
H-1807S	4/7/2026 12:54:26 PM	28.53	1325	34.4338953	-118.6434633	Comments:NSPS/EG CAI,Positive Static Press.,Increased Flow/Vacuum,,,,,
H-1807S	4/7/2026 12:55:17 PM	28.53	1322	34.4338545	-118.6434815	Comments:NSPS/EG CAC,,,,,,,
H-1952S	4/13/2026 2:14:26 PM	28.58	1375	34.4338140	-118.6476323	Valve Adjustment:Audible Flow,Decreased Flow/Vacuum
H-1952S	4/16/2026 1:57:25 PM	28.45	1388	34.4338083	-118.6476230	Valve Adjustment:Surging Liquid in Header
H-1955C	4/1/2026 4:00:30 PM	28.46	1407	34.4349602	-118.6453977	Comments:,,,,,,,
H-1955C	4/29/2026 12:54:26 PM	28.51	1389	34.4350360	-118.6454292	Valve Adjustment:Audible Flow,Decreased Flow/Vacuum
H-1955N	4/10/2026 3:31:38 PM	28.46	1411	34.4364662	-118.6455198	Comments:,,,,,,,
H-1956B	4/6/2026 1:56:11 PM	28.53	1401	34.4342720	-118.6447887	Comments:,,,,,,,

All LFG Extraction Well Data - April 2026
Chiquita Canyon Landfill

Point Name	Record Date	Baro Press [”Hg]	Elev [ft]	Latitude	Longitude	Comments
H-1956N	4/10/2026 12:21:42 PM	28.51	1355	34.4364502	-118.6449220	Comments:,,,,,,,
H-1956S	4/6/2026 10:56:41 AM	28.61	1312	34.4331632	-118.6448702	Comments:Audible Flow,,,,,,,
H-1957B	4/6/2026 10:05:06 AM	28.54	1329	34.4346388	-118.6441258	Comments:Audible Flow,,,,,,,
H-1957N	4/10/2026 11:59:33 AM	28.51	1362	34.4364513	-118.6442743	Comments:,,,,,,,
H-1957S	4/6/2026 10:42:08 AM	28.6	1316	34.4337700	-118.6440627	Comments:Audible Flow,,,,,,,
H-1958C	4/6/2026 1:05:17 PM	28.56	1316	34.4353970	-118.6434497	Comments:,,,,,,,
H-1958N	4/10/2026 11:36:27 AM	28.53	1332	34.4364478	-118.6435298	Comments:,,,,,,,
H-1958S	4/7/2026 12:43:11 PM	28.51	1348	34.4339612	-118.6433165	Comments:NSPS/EG CAI,Positive Static Press.,,,,,,
H-1958S	4/7/2026 12:49:36 PM	28.51	1296	34.4339778	-118.6433513	Comments:NSPS/EG CAC,,,,,,,
H-1962N	4/2/2026 10:14:38 AM	28.58	1354	34.4366837	-118.6501743	
H-1962N	4/17/2026 11:07:15 AM	28.6	1364	34.4366843	-118.6501260	Valve Adjustment:Barely Open,Surging Liquid in Header
H-1963N	4/2/2026 9:30:31 AM	28.54	1376	34.4368995	-118.6495430	
H-1963N	4/17/2026 10:50:23 AM	28.6	1378	34.4369233	-118.6495260	Valve Adjustment:Barely Open
H-1966N	4/2/2026 10:04:00 AM	28.59	1355	34.4365580	-118.6507675	
H-1966N	4/20/2026 10:11:07 AM	28.6	1347	34.4365657	-118.6507985	Valve Adjustment:Barely Open,Surging Liquid in Header
H-1967E	4/2/2026 2:45:59 PM	28.71	1073	34.4301958	-118.6458508	Comments:,,,,,,,
H-1967W	4/2/2026 10:29:44 AM	28.69	1204	34.4299282	-118.6508002	Comments:,,,,,,,
H-2050E	4/20/2026 11:21:02 AM	28.87				Comments:Increased Flow/Vacuum,Opened Valve 1/2 Turn or Less,,,,,,
H-2050W	4/2/2026 1:44:42 PM	28.68	1152	34.4291365	-118.6491302	Comments:,,,,,,,
H-2051W	4/2/2026 10:34:36 AM	28.69	1175	34.4299823	-118.6508890	Comments:,,,,,,,
H-2053E	4/15/2026 10:45:09 AM	28.87	1135	34.4302180	-118.6458317	Comments:,,,,,,,
H-2053W	4/2/2026 11:22:02 AM	28.68	1234	34.4310712	-118.6505582	Comments:,,,,,,,
H-2055E	4/14/2026 8:39:23 AM	28.73	1271	34.4317777	-118.6466145	Valve Adjustment:Increased Flow/Vacuum,Barely Open
H-2055E	4/14/2026 8:40:33 AM	28.75	1269	34.4317780	-118.6466098	
H-2055E	4/20/2026 7:50:48 AM	28.67				Comments:,,,,,,,
H-2056B	4/15/2026 10:09:37 AM	28.86	1168	34.4297308	-118.6474795	Comments:,,,,,,,
H-2056W	4/2/2026 10:39:43 AM	28.7	1161	34.4299018	-118.6508152	Comments:,,,,,,,
H-2057E	4/2/2026 2:47:53 PM	28.7	1106	34.4301748	-118.6458077	Comments:,,,,,,,
H-2057W	4/2/2026 10:57:48 AM	28.7	1194	34.4306287	-118.6506047	Comments:,,,,,,,
H-2057W	4/17/2026 10:07:10 AM	28.78	1212	34.4306433	-118.6506328	Valve Comment:RES SEM;Valve Adjustment:Audible Flow,Increased Flow/Vacuum;Well Condition:Fair;Well Repairs:Sample Port
H-2058E	4/15/2026 10:25:44 AM	28.86	1165	34.4300097	-118.6464000	Comments:Increased Flow/Vacuum,Opened Valve 1/2 Turn or Less,,,,,,
H-2058W	4/2/2026 10:47:15 AM	28.69	1198	34.4298277	-118.6507213	Comments:,,,,,,,
H-2059E	4/8/2026 3:25:10 PM	28.61	1198	34.4306593	-118.6462835	Comments:Increased Flow/Vacuum,Opened Valve 1/2 Turn or Less,,,,,,
H-2059W	4/2/2026 9:56:34 AM	28.62	1201	34.4310413	-118.6502375	Comments:,,,,,,,
H-2161E	4/8/2026 3:12:39 PM	28.57	1263	34.4308547	-118.6463980	Comments:Increased Flow/Vacuum,Opened Valve 1/2 Turn or Less,,,,,,
H-2161W	4/2/2026 10:00:13 AM	28.62	1201	34.4309198	-118.6502632	Comments:,,,,,,,
H-2162W	4/17/2026 1:24:13 PM	28.74	1239	34.4316628	-118.6504653	Valve Adjustment:NSPS/EG CAI,Reconnected this Date,High O2;Well Condition:Fair
H-2162W	4/17/2026 1:24:53 PM	28.74	1233	34.4316778	-118.6504615	Valve Adjustment:NSPS/EG CAI,High O2;Well Condition:Fair
H-2163C	4/3/2026 9:10:56 AM	28.64	1306	34.4311070	-118.6487038	Comments:,,,,,,,
H-2163C	4/16/2026 11:00:57 AM	28.52	1352	34.4310697	-118.6486462	Comments:,,,,,,,
H-2163W	4/2/2026 9:42:15 AM	28.58	1230	34.4311340	-118.6498652	Comments:,,,,,,,
H-2164E	4/15/2026 8:25:30 AM	28.71	1299	34.4317980	-118.6460220	Comments:No Adjustment Made,,,,,,,
H-2164E	4/20/2026 7:57:52 AM	28.67				Comments:,,,,,,,
H-2165E	4/8/2026 2:17:05 PM	28.54	1348	34.4318927	-118.6450878	Comments:Reduced System Vacuum,,,,,,,
H-2165W	4/1/2026 11:02:45 AM	28.58	1253	34.4321537	-118.6504258	Comments:,,,,,,,
H-2165W	4/6/2026 8:50:00 AM					AirTech Lab
H-2165W	4/6/2026 8:50:00 AM					AirTech Lab; [User entered 4.5%]

All LFG Extraction Well Data - April 2026
Chiquita Canyon Landfill

Point Name	Record Date	Baro Press [”Hg]	Elev [ft]	Latitude	Longitude	Comments
H-2165W	4/22/2026 10:39:20 AM	28.8	1261	34.4321563	-118.6504355	Valve Adjustment:Barely Open
H-2166E	4/6/2026 1:32:01 PM	28.55	1293	34.4356407	-118.6438897	Comments:,,,,,,,
H-2168C	4/6/2026 1:50:15 PM	28.52	1385	34.4344107	-118.6447772	Comments:,,,,,,,
H-2168E	4/6/2026 10:02:40 AM	28.54	1355	34.4345782	-118.6441013	Comments:,,,,,,,
H-2168E	4/16/2026 2:28:17 PM	28.47	1387	34.4345170	-118.6438865	Valve Comment:RES SEM;Valve Adjustment:Increased Flow/Vacuum;Well Condition:Fair
H-2169C	4/6/2026 1:58:55 PM	28.52	1352	34.4340332	-118.6450738	Comments:,,,,,,,
H-2169C	4/29/2026 1:47:29 PM	28.52	1377	34.4340767	-118.6450618	Valve Adjustment:Audible Flow,Increased Flow/Vacuum
H-2169E	4/6/2026 10:15:06 AM	28.54	1358	34.4342127	-118.6442057	Comments:,,,,,,,
H-2169E	4/16/2026 2:17:51 PM	28.46	1386	34.4342207	-118.6441953	Valve Comment:RES SEM;Valve Adjustment:Audible Flow,Increased Flow/Vacuum;Well Condition:Fair
H-2170N	4/29/2026 12:55:21 PM	28.68	1252	34.4358298	-118.6414670	
H-2170S	4/20/2026 9:57:36 AM	28.72				Comments:,,,,,,,
H-2170S	4/29/2026 12:50:04 PM	28.68	1256	34.4358065	-118.6414593	Valve Adjustment:Increased Flow/Vacuum
H-2171A	4/20/2026 9:05:01 AM	28.66				Comments:No Adjustment Made,,,,,,,
H-2171B	4/8/2026 3:53:01 PM	28.56	1273	34.4365355	-118.6416480	Valve Adjustment:Barely Open
H-2171N	4/8/2026 3:20:11 PM	28.52	1283	34.4379600	-118.6432868	Valve Adjustment:Surging Liquid in Header
H-2171S	4/29/2026 1:00:03 PM	28.67	1256	34.4358052	-118.6414532	
H-2272W	4/2/2026 9:29:05 AM	28.54	1283	34.4317000	-118.6497702	Comments:,,,,,,,
H-2272W	4/20/2026 9:08:22 AM	28.64	1291	34.4316957	-118.6497707	
H-2272W	4/20/2026 9:12:53 AM	28.64	1298	34.4317117	-118.6497705	Valve Adjustment:Orifice Plate Changed (See OP Log)
H-2273W	4/1/2026 11:16:14 AM	28.56	1253	34.4321970	-118.6499693	Comments:,,,,,,,
H-2273W	4/6/2026 9:05:00 AM					AirTech Lab
H-2273W	4/6/2026 9:05:00 AM					AirTech Lab; [User entered 2.0%]
H-2273W	4/23/2026 10:03:42 AM	28.67	1297	34.4321540	-118.6499805	Valve Adjustment:Barely Open
H-2274B	4/3/2026 10:58:48 AM	28.64	1329	34.4326612	-118.6469203	Comments:Increased Flow/Vacuum,Opened Valve 1/2 Turn or Less,,,,,,
H-2274B	4/16/2026 3:08:48 PM	28.42	1375	34.4327287	-118.6469177	Comments:,,,,,,,
H-2274W	4/1/2026 11:24:54 AM	28.57	1296	34.4328322	-118.6504178	Comments:,,,,,,,
H-2274W	4/20/2026 4:06:49 PM	28.55	1293	34.4328270	-118.6503003	Comments:Increased Flow/Vacuum,Opened Valve 1/2 Turn or Less,,,,,,
H-2275E	4/6/2026 2:38:35 PM	28.57	1286	34.4323952	-118.6461893	Comments:,,,,,,,
H-2275W	4/1/2026 12:16:44 PM	28.56	1339	34.4322160	-118.6493960	Comments:,,,,,,,
H-2275W	4/1/2026 12:19:22 PM	28.56	1283	34.4322378	-118.6494107	Comments:,,,,,,,
H-2275W	4/20/2026 9:51:29 AM	28.64	1334	34.4322008	-118.6493613	Valve Adjustment:NSPS/EG CAI,Orifice Plate Changed (See OP Log),High O2,Decreased Flow/Vacuum,Plugged/Pinched Suspected
H-2275W	4/20/2026 9:53:09 AM	28.64	1319	34.4322130	-118.6493872	Valve Adjustment:High O2,Plugged/Pinched Suspected
H-2276A	4/2/2026 2:41:32 PM	28.48	1359	34.4328697	-118.6482902	
H-2276A	4/16/2026 10:09:24 AM	28.5	1373	34.4328568	-118.6482805	Valve Adjustment:Decreased Flow/Vacuum,Surging Liquid in Header
H-2276B	4/13/2026 8:14:53 AM	28.57	1384	34.4328792	-118.6469198	Valve Adjustment:Increased Flow/Vacuum
H-2276B	4/13/2026 8:17:11 AM	28.6	1381	34.4328737	-118.6469240	
H-2276B	4/16/2026 3:19:14 PM	28.39	1417	34.4328667	-118.6469037	Comments:Increased Flow/Vacuum,Opened Valve 1/2 Turn or Less,,,,,,
H-2276E	4/6/2026 2:27:53 PM	28.55	1329	34.4328830	-118.6453472	Comments:,,,,,,,
H-2276W	4/1/2026 11:47:43 AM	28.56	1286	34.4326878	-118.6499782	Comments:,,,,,,,
H-2276W	4/20/2026 10:37:41 AM	28.59	1348	34.4326535	-118.6498968	Comments:,,,,,,,
H-2277A	4/5/2026 12:36:38 PM	28.64	1366	34.4330587	-118.6487145	Valve Adjustment:Orifice Plate Changed (See OP Log),Decreased Flow/Vacuum,Barely Open,Plugged/Pinched Suspected
H-2277A	4/5/2026 12:50:09 PM	28.63	1365	34.4330673	-118.6487360	Valve Adjustment:Barely Open,Plugged/Pinched Suspected
H-2277A	4/17/2026 10:22:44 AM	28.56	1365	34.4330835	-118.6487253	Comments:NSPS/EG CAI,High O2,,,,,,
H-2277A	4/17/2026 10:27:19 AM	28.56	1368	34.4330128	-118.6487495	Comments:,,,,,,,

All LFG Extraction Well Data - April 2026
Chiquita Canyon Landfill

Point Name	Record Date	Baro Press [”Hg]	Elev [ft]	Latitude	Longitude	Comments
H-2277B	4/2/2026 2:20:37 PM	28.48	1375	34.4330728	-118.6469222	
H-2277B	4/16/2026 1:21:55 PM	28.45	1384	34.4330868	-118.6469138	Valve Adjustment:Surging Liquid in Header
H-23 (EXP-23)	4/8/2026 3:31:03 PM	28.55	1269	34.4370043	-118.6420987	Valve Adjustment:Valve 100% Open
H-2301E	4/13/2026 1:15:27 PM	28.96	1011	34.4270743	-118.6479855	Valve Adjustment:Audible Flow,Increased Flow/Vacuum
H-2301W	4/23/2026 10:23:38 AM	28.78	1161	34.4283500	-118.6508355	Valve Adjustment:Decreased Flow/Vacuum,Surging Liquid in Header,Surging Liquid in Well (Watered In)
H-2302C	4/2/2026 12:59:49 PM	28.74	1096	34.4283992	-118.6489840	Comments:,,,,,,,
H-2302E	4/13/2026 1:03:58 PM	28.93	1066	34.4275322	-118.6472517	Valve Adjustment:Audible Flow
H-2303E	4/13/2026 10:40:52 AM	28.93	1099	34.4279395	-118.6471948	Valve Comment:Changed OP from 1.40 to 0.75;Valve Adjustment:Orifice Plate Changed (See OP Log),Audible Flow
H-2303E	4/13/2026 10:45:26 AM	28.92	1110	34.4279370	-118.6472398	Valve Adjustment:Audible Flow
H-2303N	4/2/2026 12:54:49 PM	28.72	1102	34.4290323	-118.6484198	Comments:,,,,,,,
H-2304E	4/13/2026 10:27:26 AM	28.9	1089	34.4282213	-118.6469043	Valve Adjustment:Audible Flow
H-2304S	4/23/2026 1:29:07 PM	28.79	1081	34.4274923	-118.6489447	Valve Adjustment:Surging Liquid in Header
H-2305N	4/2/2026 12:52:13 PM	28.71	1106	34.4290028	-118.6486823	Comments:,,,,,,,
H-2305S	4/23/2026 1:25:40 PM	28.82	1059	34.4274583	-118.6485010	
H-2306N	4/20/2026 11:10:56 AM	28.85				Comments:Increased Flow/Vacuum,Opened Valve 1/2 Turn or Less,,,,,,
H-2307S	4/2/2026 1:12:46 PM	28.74	1122	34.4282383	-118.6498630	Comments:NSPS/EG CAI,Positive Static Press.,,,,,,
H-2307S	4/2/2026 1:15:40 PM	28.74	1135	34.4285713	-118.6500343	Comments:NSPS/EG CAI,Positive Static Press.,,,,,,
H-2307S	4/15/2026 1:55:31 PM	28.82	1123	34.4282618	-118.6499152	Valve Adjustment:NSPS/EG CAC,Orifice Plate Changed (See OP Log),Decreased Flow/Vacuum
H-2307S	4/15/2026 1:56:41 PM	28.82	1120	34.4282502	-118.6499102	Valve Adjustment:Decreased Flow/Vacuum
H-2308S	4/2/2026 1:06:10 PM	28.74	1099	34.4282292	-118.6498597	Comments:NSPS/EG CAI,Positive Static Press.,,,,,,
H-2308S	4/2/2026 1:06:47 PM	28.74	1106	34.4282462	-118.6498708	Comments:NSPS/EG CAI,Positive Static Press.,,,,,,
H-2308S	4/15/2026 1:50:26 PM	28.82	1124	34.4282530	-118.6498912	Valve Adjustment:NSPS/EG CAC,Decreased Flow/Vacuum
H-2309N	4/3/2026 9:19:16 AM	28.65	1240	34.4307872	-118.6488735	Comments:,,,,,,,
H-2309S	4/23/2026 10:43:33 AM	28.83	1124	34.4281585	-118.6487443	Valve Adjustment:NSPS/EG CAI,Positive Static Press.,Increased Flow/Vacuum,Surging Liquid in Header,Surging Liquid in Well (Watered In)
H-2309S	4/23/2026 10:45:29 AM	28.83	1124	34.4281762	-118.6487400	Valve Adjustment:Surging Liquid in Header,Surging Liquid in Well (Watered In)
H-2310N	4/27/2026 1:21:29 PM	28.75	1187	34.4298815	-118.6478633	Valve Adjustment:Reduce Sys. Vac. - Flare Down
H-2310S	4/20/2026 11:15:47 AM	28.87				Comments:,,,,,,,
H-2401S	4/2/2026 2:25:40 PM	28.65	1138	34.4289302	-118.6512967	Comments:,,,,,,,
H-2401S	4/17/2026 9:19:57 AM	28.78	1203	34.4288718	-118.6512087	Valve Comment:RES SEM;Valve Adjustment:Audible Flow,Increased Flow/Vacuum;Well Condition:Fair
H-2402N	4/2/2026 2:15:47 PM	28.66	1194	34.4291910	-118.6503037	Comments:,,,,,,,
H-2402N	4/2/2026 2:17:30 PM	28.66	1175	34.4291543	-118.6502515	Comments:,,,,,,,
H-2402S	4/2/2026 2:35:12 PM	28.66	1152	34.4287842	-118.6505200	Comments:Increased Flow/Vacuum,,,,,,,
H-2403N	4/2/2026 2:10:30 PM	28.66	1181	34.4293152	-118.6501800	Comments:,,,,,,,
H-2403S	4/2/2026 1:34:47 PM	28.68	1086	34.4287447	-118.6499418	Comments:NSPS/EG CAI,Positive Static Press.,,,,,,
H-2403S	4/2/2026 1:35:34 PM	28.68	1112	34.4287603	-118.6498770	Comments:NSPS/EG CAI,Positive Static Press.,,,,,,
H-2403S	4/16/2026 2:49:36 PM	28.65	1195	34.4287447	-118.6498700	Valve Adjustment:NSPS/EG CAI,Orifice Plate Changed (See OP Log),High O2,Decreased Flow/Vacuum,Barely Open
H-2403S	4/16/2026 2:52:16 PM	28.65	1180	34.4287518	-118.6498812	
H-2404N	4/2/2026 2:02:16 PM	28.68	1181	34.4292817	-118.6496165	Comments:,,,,,,,
H-2404S	4/2/2026 1:24:22 PM	28.7	1109	34.4287600	-118.6493138	Comments:,,,,,,,
H-2405N	4/8/2026 11:46:17 AM	28.58	1266	34.4299683	-118.6494922	Comments:,,,,,,,

All LFG Extraction Well Data - April 2026
Chiquita Canyon Landfill

Point Name	Record Date	Baro Press [”Hg]	Elev [ft]	Latitude	Longitude	Comments
H-29	4/20/2026 10:26:22 AM	28.67	1269	34.4354165	-118.6417632	Valve Adjustment:Audible Flow,Decreased Flow/Vacuum;Well Condition:Fair
H-72	4/8/2026 10:55:00 AM	28.57	1305	34.4369255	-118.6448270	Valve Adjustment:Barely Open,Surging Liquid in Header
H-74	4/10/2026 4:43:33 PM	28.49	1273	34.4371638	-118.6433082	Comments:Increased Flow/Vacuum,Opened Valve 1/2 to 1 Turn,,,,,,
H-75	4/10/2026 11:16:28 AM	28.56	1335	34.4365303	-118.6421762	Comments:,,,,,,,
H-79	4/7/2026 1:07:33 PM	28.54	1280	34.4339170	-118.6427975	Comments:NSPS/EG CAI,High Temp,Positive Static Press.,Reduced System Vacuum,Increased Flow/Vacuum,,,
H-79	4/7/2026 1:09:19 PM	28.54	1283	34.4338987	-118.6427942	Comments:NSPS/EG CAI,High Temp,,,,,,
H-79	4/7/2026 1:11:40 PM	28.54	1280	34.4339437	-118.6427410	Comments:NSPS/EG CAI,High Temp,Reduced System Vacuum,,,,,
P-02R	4/15/2026 11:10:10 AM	28.84	1175	34.4297537	-118.6440412	Comments:No Adjustment Made,,,,,,,
P-03R	4/15/2026 11:04:05 AM	28.65	1148	34.4297548	-118.6441665	Comments:Increased Flow/Vacuum,Opened Valve 1/2 Turn or Less,NSPS/EG CAI,Positive Static Press.,,,,
P-03R	4/15/2026 11:06:21 AM	28.65	1207	34.4297795	-118.6442080	Comments:NSPS/EG CAC,No Adjustment Made,,,,,,
P-04	4/10/2026 1:43:08 PM	28.74	1161	34.4294810	-118.6445318	Valve Adjustment:Increased Flow/Vacuum
P-05	4/10/2026 1:37:41 PM	28.74	1156	34.4291745	-118.6447707	Valve Adjustment:Barely Open
P-06R	4/10/2026 1:33:51 PM	28.77	1145	34.4288738	-118.6450493	Valve Adjustment:Decreased Flow/Vacuum
P-07R	4/30/2026 8:21:30 AM	28.69	1166	34.4298448	-118.6432877	Valve Adjustment:Reduce Sys. Vac. - Flare Down
P-07R	4/30/2026 2:18:44 PM	28.65	1170	34.4298362	-118.6432947	Valve Adjustment:Reduce Sys. Vac. - Flare Down
P-08R	4/15/2026 10:59:27 AM	28.84	1165	34.4294518	-118.6437285	Comments:Increased Flow/Vacuum,Opened Valve 1/2 Turn or Less,,,,,,
P-09	4/10/2026 1:25:33 PM	28.74	1169	34.4290223	-118.6442573	Valve Adjustment:Decreased Flow/Vacuum
P-10	4/10/2026 1:29:29 PM	28.74	1145	34.4287290	-118.6446373	Valve Adjustment:Barely Open
P-11	4/10/2026 1:14:55 PM	28.75	1143	34.4285025	-118.6449912	Valve Adjustment:Barely Open
P-12	4/6/2026 8:00:28 AM	28.86	1099	34.4288820	-118.6456030	Comments:Increased Flow/Vacuum,Opened Valve 1/2 Turn or Less,,,,,,
P-13	4/6/2026 8:05:39 AM	28.85	1145	34.4285262	-118.6457812	Comments:Increased Flow/Vacuum,Opened Valve 1/2 Turn or Less,,,,,,
P-14	4/6/2026 8:09:12 AM	28.85	1086	34.4280233	-118.6460030	Comments:,,,,,,,
P-15R	4/6/2026 8:14:09 AM	28.86	1109	34.4277958	-118.6459073	Comments:Increased Flow/Vacuum,Opened Valve 1/2 Turn or Less,,,,,,
P-16	4/6/2026 8:19:27 AM	28.87	1073	34.4275450	-118.6455552	Comments:Increased Flow/Vacuum,,,,,,,
P-17	4/6/2026 8:34:41 AM	28.87	1086	34.4274053	-118.6453272	Comments:,,,,,,,
P-18RD	4/6/2026 8:46:49 AM	28.87	1093	34.4271187	-118.6449532	Comments:Increased Flow/Vacuum,Opened Valve 1/2 Turn or Less,,,,,,
P-18RS	4/6/2026 8:44:27 AM	28.87	1102	34.4270730	-118.6450267	Comments:,,,,,,,
P-19	4/6/2026 8:40:24 AM	28.89	1076	34.4268758	-118.6451440	Comments:,,,,,,,
P-20R	4/6/2026 8:51:48 AM	28.87	1106	34.4268372	-118.6447875	Comments:No Adjustment Made,,,,,,,
P-21	4/6/2026 9:19:55 AM	28.87	1086	34.4265148	-118.6447515	Comments:,,,,,,,
P-21RD	4/6/2026 9:31:50 AM	28.85	1171	34.4263435	-118.6443893	Comments:No Adjustment Made,,,,,,,
P-21RS	4/6/2026 9:28:58 AM	28.85	1115	34.4264332	-118.6443608	Comments:Increased Flow/Vacuum,Opened Valve 1/2 Turn or Less,,,,,,
P-22RD	4/8/2026 9:06:13 AM	28.7	1214	34.4268780	-118.6438213	Comments:Reduced System Vacuum,No Adjustment Made,,,,,,
P-22RS	4/8/2026 9:04:00 AM	28.7	1158	34.4269525	-118.6437592	Comments:Reduced System Vacuum,No Adjustment Made,,,,,,
P-23	4/6/2026 9:41:25 AM	28.87	1079	34.4261532	-118.6446997	Comments:,,,,,,,
P-24	4/6/2026 9:48:22 AM	28.86	1102	34.4260463	-118.6442657	Comments:,,,,,,,
P-26	4/6/2026 10:09:07 AM	28.85	1060	34.4265418	-118.6433045	Comments:No Adjustment Made,,,,,,,
P-27	4/6/2026 10:15:58 AM	28.85	1129	34.4268183	-118.6427525	Comments:,,,,,,,
P-28	4/6/2026 10:22:57 AM	28.84	1171	34.4270795	-118.6423142	Comments:,,,,,,,
P-29R	4/6/2026 10:30:43 AM	28.83	1145	34.4272255	-118.6418247	Comments:,,,,,,,
P-30R	4/6/2026 10:39:44 AM	28.81	1148	34.4273967	-118.6416415	Comments:,,,,,,,
P-32R1	4/6/2026 10:48:42 AM	28.81	1155	34.4281945	-118.6410720	Comments:,,,,,,,
P-32R2	4/6/2026 10:53:03 AM	28.8	1165	34.4284253	-118.6409533	Comments:,,,,,,,
P-33	4/6/2026 11:13:05 AM	28.78	1207	34.4288738	-118.6408465	Comments:,,,,,,,

All LFG Extraction Well Data - April 2026
Chiquita Canyon Landfill

Point Name	Record Date	Baro Press [”Hg]	Elev [ft]	Latitude	Longitude	Comments
P-36	4/6/2026 11:20:34 AM	28.75	1220	34.4301297	-118.6401037	Comments:,,,,,,,
P-37	4/6/2026 11:25:24 AM	28.73	1191	34.4305393	-118.6404115	Comments:,,,,,,,
P-38RD	4/8/2026 8:11:13 AM	28.65	1224	34.4300508	-118.6406820	Comments:Reduced System Vacuum,No Adjustment Made,,,,,,
P-38RS	4/8/2026 8:08:47 AM	28.65	1220	34.4299787	-118.6407378	Comments:Reduced System Vacuum,,,,,,,
P-39	4/8/2026 8:15:59 AM	28.65	1240	34.4295037	-118.6410045	Comments:Reduced System Vacuum,Increased Flow/Vacuum,Opened Valve 1/2 Turn or Less,,,,,
P-41	4/8/2026 8:21:02 AM	28.66	1224	34.4289638	-118.6414608	Comments:Reduced System Vacuum,,,,,,,
P-42R	4/8/2026 8:25:06 AM	28.66	1198	34.4284482	-118.6416435	Comments:Reduced System Vacuum,Increased Flow/Vacuum,Opened Valve 1/2 Turn or Less,,,,,
P-43	4/8/2026 8:28:17 AM	28.65	1220	34.4283165	-118.6418308	Comments:Reduced System Vacuum,,,,,,,
P-44RD	4/8/2026 8:33:37 AM	28.66	1234	34.4281487	-118.6419615	Comments:Reduced System Vacuum,No Adjustment Made,,,,,,
P-44RS	4/8/2026 8:31:29 AM	28.66	1243	34.4280880	-118.6419417	Comments:Reduced System Vacuum,,,,,,,
P-45RD	4/8/2026 8:41:03 AM	28.66	1230	34.4277453	-118.6424533	Comments:Reduced System Vacuum,No Adjustment Made,,,,,,
P-45RS	4/8/2026 8:39:04 AM	28.65	1211	34.4276998	-118.6424365	Comments:Reduced System Vacuum,,,,,,,
P-46RD	4/8/2026 8:49:34 AM	28.66	1227	34.4276802	-118.6426438	Comments:Reduced System Vacuum,No Adjustment Made,,,,,,
P-46RS	4/8/2026 8:47:22 AM	28.66	1227	34.4276585	-118.6426768	Comments:Reduced System Vacuum,,,,,,,
P-47	4/8/2026 8:59:30 AM	28.66	1263	34.4274185	-118.6432645	Comments:Reduced System Vacuum,,,,,,,
P-48	4/8/2026 9:12:32 AM	28.68	1201	34.4275415	-118.6435735	Comments:Reduced System Vacuum,No Adjustment Made,,,,,,
P-49RD	4/8/2026 9:36:58 AM	28.67	1227	34.4279867	-118.6438633	Comments:Increased Flow/Vacuum,,,,,,,
P-49RS	4/8/2026 9:34:46 AM	28.68	1204	34.4279848	-118.6438333	Comments:Reduced System Vacuum,,,,,,,
P-52	4/8/2026 10:40:17 AM	28.66	1204	34.4287370	-118.6433398	Comments:,,,,,,,
P-53	4/8/2026 10:45:15 AM	28.65	1247	34.4291587	-118.6430700	Comments:,,,,,,,
P-54	4/8/2026 10:31:51 AM	28.66	1207	34.4293472	-118.6428808	Comments:,,,,,,,
P-55	4/8/2026 10:29:03 AM	28.65	1253	34.4297090	-118.6427148	Comments:,,,,,,,
P-56	4/8/2026 10:22:20 AM	28.65	1224	34.4301310	-118.6428193	Comments:,,,,,,,
P-57	4/8/2026 10:25:44 AM	28.65	1283	34.4299460	-118.6423940	Comments:,,,,,,,
P-60R	4/8/2026 10:08:43 AM	28.64	1224	34.4307690	-118.6414993	Comments:No Adjustment Made,,,,,,,
P-61	4/8/2026 10:00:26 AM	28.64	1306	34.4310397	-118.6410940	Comments:,,,,,,,
P-65	4/8/2026 9:53:52 AM	28.64	1243	34.4304233	-118.6410295	Comments:,,,,,,,
P-71	4/8/2026 9:25:59 AM	28.66	1227	34.4279287	-118.6431822	Comments:Reduced System Vacuum,No Adjustment Made,,,,,,
P-75	4/8/2026 9:48:15 AM	28.66	1234	34.4303330	-118.6415832	Comments:Increased Flow/Vacuum,Opened Valve 1/2 Turn or Less,,,,,,
P-76	4/6/2026 11:29:11 AM	28.73	1198	34.4302302	-118.6404622	Comments:,,,,,,,
P-79	4/6/2026 8:25:06 AM	28.94	1056	34.4269673	-118.6460317	Comments:,,,,,,,
SC-2000E	4/15/2026 7:54:27 AM	28.83	1237	34.4306977	-118.6467953	Comments:No Adjustment Made,,,,,,,
SC-2501E	4/6/2026 9:06:52 AM	28.64	1354	34.4366951	-118.6479253	Valve Adjustment:High Temp
SC-2501E	4/6/2026 9:10:00 AM					AtmAA
SC-2501E	4/6/2026 9:10:00 AM					AtmAA; [User entered 10.23%]
SC-2501E	4/13/2026 9:18:55 AM	28.66	1348	34.4366991	-118.6479152	Valve Adjustment:NSPS/EG CAI,High Temp
SC-2501E	4/13/2026 9:22:00 AM					AtmAA
SC-2501E	4/20/2026 9:30:00 AM					AtmAA
SC-2501E	4/20/2026 9:37:53 AM	28.6	1348	34.4366837	-118.6479117	Valve Adjustment:NSPS/EG CAI,High Temp
SC-2501E	4/20/2026 9:39:08 AM	28.6	1341	34.4366915	-118.6479280	Valve Adjustment:NSPS/EG CAC,High Temp
SC-2501E	4/28/2026 10:42:28 AM	28.67	1337	34.4366915	-118.6478938	Valve Comment:Enhanced Monitoring;Valve Adjustment:NSPS/EG CAI,High Temp,Positive Static Press.,Decreased Flow/Vacuum,Surging Liquid in Header;Well Condition:Poor;Well Repairs:Flex Hose, Missed Red/SYS vaccum comment.

All LFG Extraction Well Data - April 2026
Chiquita Canyon Landfill

Point Name	Record Date	Baro Press [”Hg]	Elev [ft]	Latitude	Longitude	Comments
SC-2501E	4/28/2026 10:43:06 AM	28.67	1343	34.4366923	-118.6479175	Valve Comment:Enhanced Monitoring;Valve Adjustment:NSPS/EG CAI,High Temp,Positive Static Press.,Valve 100% Open,Surging Liquid in Header;Well Repairs:Flex Hose, Missed Red/SYS vaccum comment.
SC-2501W	4/6/2026 9:23:04 AM	28.64	1359	34.4367987	-118.6485446	Valve Adjustment:High Temp
SC-2501W	4/6/2026 9:25:00 AM					AtmAA
SC-2501W	4/6/2026 9:25:00 AM					AtmAA; [User entered 17.23%]
SC-2501W	4/13/2026 9:34:52 AM	28.64	1348	34.4367964	-118.6485582	Valve Adjustment:NSPS/EG CAI,High Temp
SC-2501W	4/13/2026 9:40:00 AM					AtmAA
SC-2501W	4/22/2026 8:57:01 AM	28.74	1349	34.4367700	-118.6485460	Valve Adjustment:NSPS/EG CAI,High Temp
SC-2501W	4/22/2026 9:00:00 AM					AtmAA
SC-2501W	4/28/2026 11:08:15 AM	28.64	1368	34.4367715	-118.6485433	Valve Comment:Enhanced Monitoring;Valve Adjustment:NSPS/EG CAI,High Temp,Positive Static Press.,Valve 100% Open,Surging Liquid in Header, Missed Red/SYS vaccum comment.
SC-2501W	4/28/2026 11:08:53 AM	28.64	1362	34.4367817	-118.6485417	Valve Adjustment:NSPS/EG CAI,High Temp,Positive Static Press.,Valve 100% Open,Surging Liquid in Header;Well Repairs:Flex Hose,Valve
SW-10	4/27/2026 1:42:28 PM	28.59	1349	34.4370358	-118.6503752	
SW-115	4/10/2026 7:58:47 AM	28.7	1211	34.4348623	-118.6411647	Comments:Increased Flow/Vacuum,Opened Valve 1/2 Turn or Less,,,,,,
SW-1445	4/1/2026 10:19:46 AM	28.73	1226	34.4324935	-118.6520475	
SW-1445	4/3/2026 9:43:47 AM	28.82	1190	34.4324860	-118.6520230	
SW-1455	4/1/2026 10:13:55 AM	28.72	1224	34.4323795	-118.6519328	
SW-1455	4/3/2026 9:48:11 AM	28.82	1196	34.4324158	-118.6519260	
SW-154	4/10/2026 9:17:01 AM	28.66	1299	34.4379298	-118.6457025	Comments:NSPS/EG CAI,High O2,,,,,,
SW-154	4/10/2026 9:18:12 AM	28.66	1276	34.4379493	-118.6456353	Comments:NSPS/EG CAI,High O2,,,,,,
SW-17-135	4/1/2026 10:17:09 AM	28.72	1193	34.4324722	-118.6519930	
SW-17-135	4/3/2026 9:45:46 AM	28.82	1193	34.4324635	-118.6520030	
SW-187	4/3/2026 7:48:56 AM	28.67	1310	34.4372330	-118.6473530	
SW-1930	4/2/2026 8:16:55 AM	28.64	1265	34.4352998	-118.6515882	Valve Adjustment:Valve 100% Open
SW-20	4/27/2026 1:22:23 PM	28.74	1159	34.4302520	-118.6436633	
SW-25	4/1/2026 8:10:30 AM	28.64	1263	34.4351842	-118.6517093	Valve Adjustment:Valve 100% Closed
SW-25	4/1/2026 8:21:48 AM	28.64	1254	34.4351895	-118.6517320	Valve Adjustment:Orifice Plate Changed (See OP Log),Valve 100% Closed
SW-2501D	4/1/2026 9:20:13 AM	28.72	1190	34.4335152	-118.6519387	
SW-2501D	4/2/2026 9:13:53 AM	28.72	1196	34.4335227	-118.6519583	
SW-2501D	4/3/2026 8:47:09 AM	28.8	1212	34.4335275	-118.6519562	
SW-2501D	4/6/2026 8:15:00 AM	28.66	1171	34.4335673	-118.6519205	Comments:,,,,,,,
SW-2501D	4/7/2026 8:36:54 AM	28.64	1181	34.4335272	-118.6519590	Comments:,,,,,,,
SW-2501D	4/8/2026 8:21:20 AM	28.68	1206	34.4335165	-118.6519545	Valve Adjustment:Reduce Sys. Vac. - Flare Down
SW-2501D	4/9/2026 9:26:22 AM	28.69	1214	34.4335107	-118.6519477	Valve Adjustment:Valve 100% Open,Surging Liquid in Header,Reduce Sys. Vac. - Flare Down
SW-2501D	4/10/2026 8:39:10 AM	28.69	1201	34.4335037	-118.6519478	Valve Adjustment:Valve 100% Open
SW-2501D	4/13/2026 8:52:20 AM	28.76	1218	34.4335050	-118.6519663	Valve Adjustment:Valve 100% Open,Surging Liquid in Header
SW-2501D	4/14/2026 8:29:20 AM	28.82	1243	34.4334682	-118.6519602	Comments:,,,,,,,
SW-2501D	4/15/2026 8:52:16 AM	28.78	1210	34.4335163	-118.6519632	Valve Adjustment:Reduce Sys. Vac. - Flare Down
SW-2501D	4/16/2026 8:50:19 AM	28.67	1194	34.4335143	-118.6519655	
SW-2501D	4/17/2026 8:31:41 AM	28.75	1206	34.4335110	-118.6519628	Valve Adjustment:Valve 100% Open,Surging Liquid in Header
SW-2501D	4/20/2026 8:20:43 AM	28.72	1198	34.4335073	-118.6519540	Valve Adjustment:Audible Flow;Well Condition:Good
SW-2501D	4/22/2026 8:39:14 AM	28.86	1209	34.4334993	-118.6519687	Valve Adjustment:Valve 100% Open,Surging Liquid in Header
SW-2501D	4/23/2026 9:12:55 AM	28.74	1201	34.4335098	-118.6519795	

All LFG Extraction Well Data - April 2026
Chiquita Canyon Landfill

Point Name	Record Date	Baro Press [”Hg]	Elev [ft]	Latitude	Longitude	Comments
SW-2501D	4/24/2026 8:51:29 AM	28.67	1212	34.4335648	-118.6519553	
SW-2501D	4/27/2026 8:53:51 AM	28.71	1195	34.4334992	-118.6519545	Valve Adjustment:Valve 100% Open,Surging Liquid in Header,Surging Liquid in Well (Watered In)
SW-2501D	4/28/2026 8:57:44 AM	28.79	1206	34.4335045	-118.6519527	Valve Adjustment:Valve 100% Open,Surging Liquid in Well (Watered In),Reduce Sys. Vac. - Flare Down
SW-2501D	4/29/2026 8:25:47 AM	28.77	1207	34.4335007	-118.6519738	Valve Adjustment:Valve 100% Open
SW-2501D	4/30/2026 8:28:11 AM	28.67	1206	34.4335148	-118.6519748	Valve Adjustment:Surging Liquid in Header,Reduce Sys. Vac. - Flare Down
SW-2501M	4/1/2026 9:14:59 AM	28.72	1197	34.4335155	-118.6519473	
SW-2501M	4/2/2026 8:49:06 AM	28.71	1201	34.4335092	-118.6519463	
SW-2501M	4/3/2026 8:40:36 AM	28.82	1204	34.4335223	-118.6519418	
SW-2501M	4/6/2026 8:19:51 AM	28.66	1168	34.4334145	-118.6518728	Comments:,,,,,,,
SW-2501M	4/7/2026 8:42:07 AM	28.64	1214	34.4334032	-118.6519085	Comments:,,,,,,,
SW-2501M	4/8/2026 8:13:36 AM	28.68	1199	34.4335200	-118.6519495	Valve Adjustment:Reduce Sys. Vac. - Flare Down
SW-2501M	4/9/2026 9:21:25 AM	28.67	1210	34.4334993	-118.6519388	Valve Adjustment:Valve 100% Open,Surging Liquid in Header,Reduce Sys. Vac. - Flare Down
SW-2501M	4/10/2026 8:31:56 AM	28.69	1220	34.4335205	-118.6519388	Valve Adjustment:Valve 100% Open
SW-2501M	4/13/2026 8:46:25 AM	28.75	1207	34.4335040	-118.6519628	Valve Adjustment:Valve 100% Open,Surging Liquid in Header
SW-2501M	4/14/2026 8:34:32 AM	28.82	1191	34.4335418	-118.6519042	Comments:,,,,,,,
SW-2501M	4/15/2026 8:48:48 AM	28.79	1210	34.4335122	-118.6519422	Valve Adjustment:Reduce Sys. Vac. - Flare Down
SW-2501M	4/16/2026 8:44:37 AM	28.68	1197	34.4335182	-118.6519323	
SW-2501M	4/17/2026 8:26:02 AM	28.74	1209	34.4335005	-118.6519597	Valve Adjustment:Valve 100% Open,Surging Liquid in Well (Watered In)
SW-2501M	4/20/2026 8:17:14 AM	28.71	1200	34.4335070	-118.6519478	Valve Adjustment:Audible Flow;Well Condition:Good
SW-2501M	4/22/2026 8:33:18 AM	28.87	1210	34.4335187	-118.6519587	Valve Adjustment:Valve 100% Open,Surging Liquid in Header
SW-2501M	4/23/2026 9:08:23 AM	28.74	1221	34.4335305	-118.6519667	
SW-2501M	4/24/2026 8:47:42 AM	28.67	1218	34.4335215	-118.6519558	
SW-2501M	4/27/2026 8:49:22 AM	28.71	1206	34.4335087	-118.6519735	Valve Adjustment:Valve 100% Open,Surging Liquid in Well (Watered In)
SW-2501M	4/28/2026 8:52:42 AM	28.78	1212	34.4334988	-118.6519652	Valve Adjustment:Valve 100% Open,Surging Liquid in Header,Surging Liquid in Well (Watered In)
SW-2501M	4/29/2026 8:21:07 AM	28.78	1196	34.4335000	-118.6519622	Valve Adjustment:Valve 100% Open
SW-2501M	4/30/2026 8:21:11 AM	28.66	1208	34.4335148	-118.6519577	Valve Adjustment:Reduce Sys. Vac. - Flare Down
SW-2501MD	4/1/2026 9:17:25 AM	28.72	1207	34.4335050	-118.6519435	
SW-2501MD	4/2/2026 9:03:37 AM	28.72	1204	34.4335030	-118.6519492	
SW-2501MD	4/3/2026 8:44:07 AM	28.81	1208	34.4335180	-118.6519547	
SW-2501MD	4/6/2026 8:13:08 AM	28.66	1230	34.4335148	-118.6519277	Comments:,,,,,,,
SW-2501MD	4/7/2026 8:43:56 AM	28.65	1214	34.4335503	-118.6519965	Comments:,,,,,,,
SW-2501MD	4/8/2026 8:16:08 AM	28.68	1214	34.4335105	-118.6519530	Valve Adjustment:Reduce Sys. Vac. - Flare Down
SW-2501MD	4/9/2026 9:23:44 AM	28.69	1217	34.4335090	-118.6519447	Valve Adjustment:Barely Open,Surging Liquid in Header,Reduce Sys. Vac. - Flare Down
SW-2501MD	4/10/2026 8:36:00 AM	28.71	1219	34.4335093	-118.6519440	Valve Adjustment:Valve 100% Open
SW-2501MD	4/13/2026 8:49:43 AM	28.76	1227	34.4334935	-118.6519695	Valve Adjustment:Valve 100% Open,Surging Liquid in Header
SW-2501MD	4/14/2026 8:38:05 AM	28.82	1230	34.4335313	-118.6519610	Comments:,,,,,,,
SW-2501MD	4/15/2026 8:50:32 AM	28.79	1215	34.4334950	-118.6519435	Valve Adjustment:Reduce Sys. Vac. - Flare Down
SW-2501MD	4/16/2026 8:47:16 AM	28.67	1196	34.4335090	-118.6519527	
SW-2501MD	4/17/2026 8:29:17 AM	28.74	1207	34.4335062	-118.6519620	Valve Adjustment:Valve 100% Open,Surging Liquid in Header
SW-2501MD	4/20/2026 8:18:46 AM	28.73	1205	34.4334993	-118.6519527	Valve Adjustment:Audible Flow;Well Condition:Good

All LFG Extraction Well Data - April 2026
Chiquita Canyon Landfill

Point Name	Record Date	Baro Press [”Hg]	Elev [ft]	Latitude	Longitude	Comments
SW-2501MD	4/22/2026 8:36:10 AM	28.86	1208	34.4335000	-118.6519730	Valve Adjustment:Valve 100% Open,Surging Liquid in Header
SW-2501MD	4/23/2026 9:10:29 AM	28.75	1216	34.4335238	-118.6519642	
SW-2501MD	4/24/2026 8:50:09 AM	28.67	1210	34.4335080	-118.6519732	
SW-2501MD	4/27/2026 8:51:26 AM	28.71	1209	34.4335070	-118.6519610	Valve Adjustment:Valve 100% Open,Surging Liquid in Header,Surging Liquid in Well (Watered In)
SW-2501MD	4/28/2026 8:54:47 AM	28.79	1215	34.4335053	-118.6519578	Valve Adjustment:Valve 100% Open,Surging Liquid in Header,Surging Liquid in Well (Watered In)
SW-2501MD	4/29/2026 8:23:23 AM	28.77	1202	34.4334950	-118.6519583	Valve Adjustment:Valve 100% Open
SW-2501MD	4/30/2026 8:24:01 AM	28.67	1223	34.4335070	-118.6519588	Valve Adjustment:Surging Liquid in Header,Reduce Sys. Vac. - Flare Down
SW-2501S	4/1/2026 9:24:46 AM	28.72	1192	34.4335155	-118.6519548	Valve Adjustment:Valve 100% Open
SW-2501S	4/2/2026 9:10:17 AM	28.72	1203	34.4335240	-118.6519612	
SW-2501S	4/3/2026 8:49:58 AM	28.82	1208	34.4335277	-118.6519593	
SW-2501S	4/6/2026 8:17:34 AM	28.66	1234	34.4334977	-118.6519430	Comments:,,,,,,,
SW-2501S	4/7/2026 8:39:13 AM	28.64	1220	34.4334868	-118.6519730	Comments:,,,,,,,
SW-2501S	4/8/2026 8:23:15 AM	28.68	1204	34.4335135	-118.6519555	Valve Adjustment:Reduce Sys. Vac. - Flare Down
SW-2501S	4/9/2026 9:29:44 AM	28.7	1212	34.4335127	-118.6519435	Valve Adjustment:Valve 100% Open,Surging Liquid in Header,Reduce Sys. Vac. - Flare Down
SW-2501S	4/10/2026 8:42:53 AM	28.69	1215	34.4335105	-118.6519570	Valve Adjustment:Valve 100% Open,Surging Liquid in Header
SW-2501S	4/13/2026 8:55:19 AM	28.75	1210	34.4335043	-118.6519580	Valve Adjustment:Valve 100% Open,Surging Liquid in Header
SW-2501S	4/14/2026 8:31:38 AM	28.82	1217	34.4334960	-118.6519418	Comments:,,,,,,,
SW-2501S	4/15/2026 8:55:20 AM	28.79	1211	34.4334975	-118.6519697	Valve Adjustment:Reduce Sys. Vac. - Flare Down
SW-2501S	4/16/2026 8:57:34 AM	28.68	1191	34.4335272	-118.6519685	
SW-2501S	4/17/2026 8:34:56 AM	28.75	1211	34.4335018	-118.6519728	
SW-2501S	4/20/2026 8:23:36 AM	28.72	1205	34.4335048	-118.6519665	Valve Adjustment:Audible Flow;Well Condition:Good
SW-2501S	4/22/2026 8:42:10 AM	28.86	1212	34.4335080	-118.6519740	Valve Adjustment:Valve 100% Open,Surging Liquid in Header
SW-2501S	4/23/2026 9:15:17 AM	28.75	1199	34.4335467	-118.6519698	
SW-2501S	4/24/2026 8:53:20 AM	28.67	1210	34.4335027	-118.6519748	
SW-2501S	4/27/2026 8:56:15 AM	28.71	1204	34.4335027	-118.6519653	
SW-2501S	4/28/2026 9:01:02 AM	28.79	1225	34.4335085	-118.6519665	Valve Adjustment:Valve 100% Open,Surging Liquid in Header,Surging Liquid in Well (Watered In)
SW-2501S	4/29/2026 8:28:31 AM	28.77	1195	34.4335065	-118.6519655	Valve Adjustment:Valve 100% Open
SW-2501S	4/30/2026 8:30:39 AM	28.67	1201	34.4335168	-118.6519600	Valve Adjustment:Valve 100% Open,Surging Liquid in Header,Reduce Sys. Vac. - Flare Down
SW-2502D	4/1/2026 9:05:49 AM	28.71	1213	34.4337300	-118.6518815	
SW-2502D	4/2/2026 8:37:31 AM	28.68	1218	34.4337127	-118.6518713	
SW-2502D	4/3/2026 9:05:39 AM	28.79	1216	34.4337490	-118.6518998	
SW-2502D	4/6/2026 8:27:38 AM	28.66	1194	34.4337218	-118.6518562	Comments:,,,,,,,
SW-2502D	4/7/2026 8:51:14 AM	28.66	1211	34.4337580	-118.6518713	Comments:,,,,,,,
SW-2502D	4/8/2026 8:40:49 AM	28.69	1212	34.4337315	-118.6518917	Valve Adjustment:Reduce Sys. Vac. - Flare Down
SW-2502D	4/9/2026 9:05:36 AM	28.69	1214	34.4337275	-118.6518937	Valve Adjustment:Valve 100% Open,Surging Liquid in Header,Reduce Sys. Vac. - Flare Down
SW-2502D	4/10/2026 8:55:36 AM	28.7	1217	34.4337307	-118.6518958	Valve Adjustment:Valve 100% Open
SW-2502D	4/13/2026 9:09:58 AM	28.77	1213	34.4337205	-118.6518762	Valve Adjustment:Valve 100% Open
SW-2502D	4/14/2026 8:49:09 AM	28.82	1171	34.4337707	-118.6519055	Comments:,,,,,,,
SW-2502D	4/15/2026 9:05:39 AM	28.79	1212	34.4337260	-118.6518858	Valve Adjustment:Reduce Sys. Vac. - Flare Down
SW-2502D	4/16/2026 9:13:34 AM	28.68	1209	34.4337207	-118.6518865	
SW-2502D	4/17/2026 8:48:51 AM	28.75	1223	34.4337408	-118.6518815	Valve Adjustment:Valve 100% Open,Surging Liquid in Header

All LFG Extraction Well Data - April 2026
Chiquita Canyon Landfill

Point Name	Record Date	Baro Press [”Hg]	Elev [ft]	Latitude	Longitude	Comments
SW-2502D	4/20/2026 8:40:34 AM	28.71	1208	34.4337308	-118.6518917	Valve Adjustment:Audible Flow;Well Condition:Good
SW-2502D	4/22/2026 8:55:13 AM	28.85	1214	34.4337278	-118.6518875	Valve Adjustment:Valve 100% Open,Surging Liquid in Header
SW-2502D	4/23/2026 9:24:24 AM	28.74	1216	34.4337083	-118.6518467	
SW-2502D	4/24/2026 9:02:40 AM	28.67	1210	34.4337400	-118.6518847	
SW-2502D	4/27/2026 9:08:40 AM	28.71	1213	34.4337203	-118.6518952	Valve Adjustment:Valve 100% Open,Surging Liquid in Header,Surging Liquid in Well (Watered In)
SW-2502D	4/28/2026 9:11:21 AM	28.79	1217	34.4337325	-118.6518725	Valve Adjustment:Valve 100% Open,Surging Liquid in Header,Surging Liquid in Well (Watered In)
SW-2502D	4/29/2026 8:40:47 AM	28.78	1206	34.4337300	-118.6518867	Valve Adjustment:Valve 100% Open
SW-2502D	4/30/2026 8:41:24 AM	28.67	1201	34.4337317	-118.6518730	Valve Adjustment:Valve 100% Open,Surging Liquid in Header,Reduce Sys. Vac. - Flare Down
SW-2502M	4/1/2026 9:03:08 AM	28.68	1216	34.4337488	-118.6518803	
SW-2502M	4/2/2026 8:32:43 AM	28.72	1206	34.4337380	-118.6518728	
SW-2502M	4/3/2026 9:02:58 AM	28.82	1218	34.4337577	-118.6518947	
SW-2502M	4/6/2026 8:30:01 AM	28.66	1178	34.4337812	-118.6518640	Comments:,,,,,,,
SW-2502M	4/7/2026 8:53:05 AM	28.66	1207	34.4337145	-118.6519083	Comments:,,,,,,,
SW-2502M	4/8/2026 8:32:46 AM	28.68	1207	34.4337297	-118.6518890	Valve Adjustment:Reduce Sys. Vac. - Flare Down
SW-2502M	4/9/2026 9:03:18 AM	28.7	1221	34.4337150	-118.6518835	Valve Adjustment:Valve 100% Open,Surging Liquid in Header,Reduce Sys. Vac. - Flare Down
SW-2502M	4/10/2026 8:53:28 AM	28.71	1215	34.4337283	-118.6518955	Valve Adjustment:Valve 100% Open,Surging Liquid in Header
SW-2502M	4/13/2026 9:05:53 AM	28.75	1215	34.4337272	-118.6518787	Valve Adjustment:Valve 100% Open,Surging Liquid in Header
SW-2502M	4/14/2026 8:46:44 AM	28.82	1204	34.4337648	-118.6518727	Comments:,,,,,,,
SW-2502M	4/15/2026 9:03:07 AM	28.79	1211	34.4337448	-118.6518657	Valve Adjustment:Reduce Sys. Vac. - Flare Down
SW-2502M	4/16/2026 9:10:37 AM	28.64	1213	34.4337422	-118.6518783	
SW-2502M	4/17/2026 8:46:13 AM	28.75	1214	34.4337467	-118.6518742	Valve Adjustment:Valve 100% Open,Surging Liquid in Header
SW-2502M	4/20/2026 8:38:02 AM	28.72	1216	34.4337442	-118.6518767	Valve Adjustment:Audible Flow;Well Condition:Good
SW-2502M	4/22/2026 8:53:16 AM	28.86	1218	34.4337265	-118.6518975	Valve Adjustment:Valve 100% Open,Surging Liquid in Header
SW-2502M	4/23/2026 9:22:15 AM	28.74	1212	34.4337457	-118.6518937	
SW-2502M	4/24/2026 9:00:10 AM	28.67	1210	34.4337358	-118.6518890	
SW-2502M	4/27/2026 9:06:04 AM	28.71	1207	34.4337410	-118.6518700	Valve Adjustment:Valve 100% Open,Surging Liquid in Header,Surging Liquid in Well (Watered In)
SW-2502M	4/28/2026 9:09:11 AM	28.79	1222	34.4337342	-118.6518838	Valve Adjustment:Valve 100% Open,Surging Liquid in Header,Surging Liquid in Well (Watered In),Reduce Sys. Vac. - Flare Down
SW-2502M	4/29/2026 8:39:02 AM	28.77	1214	34.4337328	-118.6518973	Valve Adjustment:Valve 100% Open,Surging Liquid in Header,Surging Liquid in Well (Watered In)
SW-2502M	4/30/2026 8:39:00 AM	28.65	1211	34.4337278	-118.6518813	Valve Adjustment:Valve 100% Open,Surging Liquid in Header,Reduce Sys. Vac. - Flare Down
SW-2502MD	4/1/2026 9:08:03 AM	28.72	1215	34.4337223	-118.6518695	
SW-2502MD	4/2/2026 8:41:23 AM	28.69	1215	34.4337212	-118.6518803	
SW-2502MD	4/3/2026 9:07:58 AM	28.81	1215	34.4337588	-118.6518930	
SW-2502MD	4/6/2026 8:25:47 AM	28.66	1194	34.4337607	-118.6518798	Comments:,,,,,,,
SW-2502MD	4/7/2026 8:49:37 AM	28.66	1181	34.4337538	-118.6519210	Comments:,,,,,,,
SW-2502MD	4/8/2026 8:43:03 AM	28.68	1209	34.4337288	-118.6518927	Valve Adjustment:Reduce Sys. Vac. - Flare Down
SW-2502MD	4/9/2026 9:09:46 AM	28.68	1210	34.4337217	-118.6518845	
SW-2502MD	4/10/2026 8:57:38 AM	28.68	1213	34.4337280	-118.6518957	Valve Adjustment:Valve 100% Open,Surging Liquid in Header
SW-2502MD	4/13/2026 9:12:03 AM	28.76	1213	34.4337243	-118.6518822	Valve Adjustment:Valve 100% Open,Surging Liquid in Header

All LFG Extraction Well Data - April 2026
Chiquita Canyon Landfill

Point Name	Record Date	Baro Press [”Hg]	Elev [ft]	Latitude	Longitude	Comments
SW-2502MD	4/14/2026 8:51:52 AM	28.82	1214	34.4336932	-118.6518378	Comments:,,,,,,,
SW-2502MD	4/15/2026 9:07:37 AM	28.77	1213	34.4337250	-118.6518813	Valve Adjustment:Reduce Sys. Vac. - Flare Down
SW-2502MD	4/16/2026 9:16:54 AM	28.66	1210	34.4337320	-118.6518932	
SW-2502MD	4/17/2026 8:50:58 AM	28.75	1219	34.4337345	-118.6518785	Valve Adjustment:Valve 100% Open,Surging Liquid in Header
SW-2502MD	4/20/2026 8:42:35 AM	28.73	1210	34.4337362	-118.6518895	Valve Adjustment:Audible Flow;Well Condition:Good
SW-2502MD	4/22/2026 8:57:26 AM	28.85	1211	34.4337167	-118.6518792	Valve Adjustment:Valve 100% Open,Surging Liquid in Header
SW-2502MD	4/23/2026 9:26:09 AM	28.74	1213	34.4337252	-118.6518855	
SW-2502MD	4/24/2026 9:06:14 AM	28.67	1205	34.4337223	-118.6518858	
SW-2502MD	4/27/2026 9:11:20 AM	28.71	1201	34.4337300	-118.6518820	Valve Adjustment:Valve 100% Open,Surging Liquid in Header,Surging Liquid in Well (Watered In)
SW-2502MD	4/28/2026 9:14:05 AM	28.8	1223	34.4337357	-118.6518860	Valve Adjustment:Valve 100% Open,Surging Liquid in Header,Surging Liquid in Well (Watered In),Reduce Sys. Vac. - Flare Down
SW-2502MD	4/29/2026 8:42:33 AM	28.76	1200	34.4337210	-118.6518983	Valve Adjustment:Valve 100% Open
SW-2502MD	4/30/2026 8:45:13 AM	28.65	1232	34.4337383	-118.6518997	Valve Adjustment:Valve 100% Open,Surging Liquid in Header,Reduce Sys. Vac. - Flare Down
SW-2502S	4/1/2026 9:00:41 AM	28.7	1218	34.4337593	-118.6518883	
SW-2502S	4/2/2026 8:29:26 AM	28.72	1200	34.4337348	-118.6518662	
SW-2502S	4/3/2026 9:00:59 AM	28.8	1212	34.4337560	-118.6518837	
SW-2502S	4/6/2026 8:32:09 AM	28.67	1207	34.4337367	-118.6518727	Comments:,,,,,,,
SW-2502S	4/7/2026 8:55:20 AM	28.66	1217	34.4337203	-118.6519085	Comments:,,,,,,,
SW-2502S	4/8/2026 8:29:46 AM	28.68	1207	34.4337292	-118.6518855	Valve Adjustment:Reduce Sys. Vac. - Flare Down
SW-2502S	4/9/2026 9:00:42 AM	28.69	1212	34.4337272	-118.6518812	Valve Adjustment:Valve 100% Open
SW-2502S	4/10/2026 8:51:16 AM	28.69	1215	34.4337223	-118.6518952	Valve Adjustment:Valve 100% Open,Surging Liquid in Header
SW-2502S	4/13/2026 9:02:59 AM	28.77	1211	34.4337287	-118.6518838	Valve Adjustment:Valve 100% Open,Surging Liquid in Header
SW-2502S	4/14/2026 8:43:58 AM	28.82	1201	34.4337317	-118.6518843	Comments:,,,,,,,
SW-2502S	4/15/2026 9:01:05 AM	28.79	1212	34.4337352	-118.6518723	Valve Adjustment:Reduce Sys. Vac. - Flare Down
SW-2502S	4/16/2026 9:05:55 AM	28.65	1220	34.4337428	-118.6518897	
SW-2502S	4/17/2026 8:42:55 AM	28.74	1217	34.4337297	-118.6518752	Valve Adjustment:Valve 100% Open,Surging Liquid in Header
SW-2502S	4/20/2026 8:36:03 AM	28.71	1217	34.4337333	-118.6518918	Valve Adjustment:Audible Flow;Well Condition:Good
SW-2502S	4/22/2026 8:51:18 AM	28.85	1215	34.4337240	-118.6519025	Valve Adjustment:Valve 100% Open,Surging Liquid in Header
SW-2502S	4/23/2026 9:20:54 AM	28.75	1212	34.4337457	-118.6518937	
SW-2502S	4/24/2026 8:58:51 AM	28.67	1208	34.4337382	-118.6518802	
SW-2502S	4/27/2026 9:04:12 AM	28.71	1211	34.4337300	-118.6518898	Valve Adjustment:Valve 100% Open,Surging Liquid in Header
SW-2502S	4/28/2026 9:07:32 AM	28.79	1232	34.4337348	-118.6518885	Valve Adjustment:Valve 100% Open,Surging Liquid in Header,Surging Liquid in Well (Watered In),Reduce Sys. Vac. - Flare Down
SW-2502S	4/29/2026 8:36:49 AM	28.78	1219	34.4337212	-118.6518823	Valve Adjustment:Valve 100% Open
SW-2502S	4/30/2026 8:37:05 AM	28.67	1230	34.4337360	-118.6519062	Valve Adjustment:Valve 100% Open,Surging Liquid in Header,Reduce Sys. Vac. - Flare Down
SW-2503D	4/7/2026 8:02:32 AM	28.58	1263	34.4351678	-118.6516233	Comments:,,,,,,,
SW-2503D	4/13/2026 8:05:16 AM	28.71	1268	34.4351285	-118.6515970	Valve Adjustment:Valve 100% Open
SW-2503D	4/23/2026 8:33:21 AM	28.7	1263	34.4351335	-118.6515910	
SW-2503D	4/28/2026 8:34:28 AM	28.75	1251	34.4351327	-118.6515903	Valve Adjustment:Valve 100% Open
SW-2503M	4/7/2026 8:07:11 AM	28.58	1273	34.4351460	-118.6515843	Comments:,,,,,,,
SW-2503M	4/13/2026 8:10:16 AM	28.71	1266	34.4351465	-118.6515888	
SW-2503M	4/23/2026 8:37:38 AM	28.7	1260	34.4351105	-118.6515920	
SW-2503M	4/28/2026 8:38:38 AM	28.75	1269	34.4351342	-118.6515948	Valve Adjustment:Valve 100% Open,Surging Liquid in Header,Surging Liquid in Well (Watered In),Reduce Sys. Vac. - Flare Down

All LFG Extraction Well Data - April 2026
Chiquita Canyon Landfill

Point Name	Record Date	Baro Press ["Hg]	Elev [ft]	Latitude	Longitude	Comments
SW-2503MD	4/7/2026 8:04:33 AM	28.58	1273	34.4351070	-118.6516123	Comments:,,,,,,,
SW-2503MD	4/13/2026 8:07:33 AM	28.71	1269	34.4351493	-118.6516035	Valve Adjustment:Valve 100% Open
SW-2503MD	4/23/2026 8:35:00 AM	28.7	1261	34.4351372	-118.6515825	
SW-2503MD	4/28/2026 8:35:57 AM	28.75	1262	34.4351405	-118.6515963	Valve Adjustment:Valve 100% Open,Surging Liquid in Header,Surging Liquid in Well (Watered In),Reduce Sys. Vac. - Flare Down
SW-2503S	4/7/2026 8:09:35 AM	28.58	1312	34.4351315	-118.6516212	Comments:,,,,,,,
SW-2503S	4/13/2026 8:14:16 AM	28.73	1273	34.4351405	-118.6516020	Valve Adjustment:Valve 100% Open,Surging Liquid in Header
SW-2503S	4/23/2026 8:40:15 AM	28.7	1250	34.4351238	-118.6515975	
SW-2503S	4/28/2026 8:40:56 AM	28.75	1253	34.4351213	-118.6515813	Valve Adjustment:Valve 100% Open,Surging Liquid in Header,Surging Liquid in Well (Watered In)
SW-2504D	4/7/2026 8:19:16 AM	28.57	1296	34.4352815	-118.6516652	Comments:,,,,,,,
SW-2504D	4/13/2026 8:28:04 AM	28.71	1265	34.4353243	-118.6516508	Valve Adjustment:Valve 100% Open,Surging Liquid in Header
SW-2504D	4/23/2026 8:19:40 AM	28.69	1270	34.4353193	-118.6516845	
SW-2504D	4/28/2026 8:11:29 AM	28.75	1269	34.4353115	-118.6516713	Valve Adjustment:Valve 100% Open,Surging Liquid in Header,Surging Liquid in Well (Watered In)
SW-2504M	4/7/2026 8:23:25 AM	28.57	1227	34.4352977	-118.6515988	Comments:,,,,,,,
SW-2504M	4/13/2026 8:30:55 AM	28.71	1266	34.4353225	-118.6516573	Valve Adjustment:Valve 100% Open
SW-2504M	4/23/2026 8:21:33 AM	28.68	1274	34.4353123	-118.6516683	
SW-2504M	4/28/2026 8:18:46 AM	28.76	1271	34.4353083	-118.6516723	Valve Adjustment:Valve 100% Open
SW-2504MD	4/7/2026 8:21:03 AM	28.57	1276	34.4353550	-118.6516517	Comments:,,,,,,,
SW-2504MD	4/13/2026 8:35:26 AM	28.69	1265	34.4353243	-118.6516690	Valve Adjustment:Valve 100% Open,Surging Liquid in Header
SW-2504MD	4/23/2026 8:26:10 AM	28.67	1279	34.4353090	-118.6516820	
SW-2504MD	4/28/2026 8:25:12 AM	28.74	1281	34.4352977	-118.6516557	Valve Adjustment:Valve 100% Open
SW-2504S	4/7/2026 8:25:19 AM	28.57	1230	34.4353478	-118.6516643	Comments:,,,,,,,
SW-2504S	4/13/2026 8:32:51 AM	28.68	1262	34.4353248	-118.6516530	Valve Adjustment:Valve 100% Open
SW-2504S	4/23/2026 8:23:36 AM	28.67	1274	34.4353045	-118.6516658	
SW-2504S	4/28/2026 8:22:23 AM	28.75	1276	34.4353070	-118.6516507	Valve Adjustment:Valve 100% Open
SW-30	4/1/2026 9:49:01 AM	28.72	1216	34.4336917	-118.6519600	Valve Adjustment:Orifice Plate Changed (See OP Log)
SW-30	4/1/2026 9:49:34 AM	28.74	1214	34.4336783	-118.6519610	
SW-30	4/2/2026 9:25:57 AM	28.72	1200	34.4336998	-118.6519810	
SW-30	4/3/2026 9:22:54 AM	28.82	1208	34.4336925	-118.6519812	
SW-30	4/6/2026 8:37:53 AM	28.67	1188	34.4336902	-118.6520095	Comments:,,,,,,,
SW-30	4/7/2026 9:00:39 AM	28.67	1211	34.4336763	-118.6519408	Comments:Reduced System Vacuum,,,,,,,
SW-30	4/8/2026 8:53:26 AM	28.68	1209	34.4336868	-118.6519705	Valve Adjustment:Reduce Sys. Vac. - Flare Down
SW-30	4/9/2026 9:45:20 AM	28.67	1212	34.4336812	-118.6519833	Valve Adjustment:Valve 100% Open,Surging Liquid in Header,Reduce Sys. Vac. - Flare Down
SW-30	4/10/2026 9:10:38 AM	28.7	1212	34.4336930	-118.6519840	Valve Adjustment:Valve 100% Open,Surging Liquid in Header
SW-30	4/13/2026 9:25:39 AM	28.76	1208	34.4336895	-118.6519608	Valve Adjustment:Valve 100% Open,Surging Liquid in Header
SW-30	4/14/2026 8:58:13 AM	28.82	1181	34.4337208	-118.6519525	Comments:,,,,,,,
SW-30	4/15/2026 9:14:24 AM	28.79	1206	34.4336890	-118.6519772	Valve Adjustment:Reduce Sys. Vac. - Flare Down
SW-30	4/16/2026 9:24:54 AM	28.68	1205	34.4336803	-118.6519842	
SW-30	4/17/2026 9:06:23 AM	28.75	1206	34.4336882	-118.6519645	Valve Adjustment:Valve 100% Open
SW-30	4/20/2026 8:48:50 AM	28.71	1203	34.4336857	-118.6519642	Valve Adjustment:Audible Flow
SW-30	4/22/2026 9:06:51 AM	28.86	1225	34.4336947	-118.6519952	Valve Adjustment:Valve 100% Open,Surging Liquid in Header
SW-30	4/23/2026 9:32:44 AM	28.75	1209	34.4336882	-118.6519450	
SW-30	4/24/2026 9:12:35 AM	28.67	1207	34.4336843	-118.6519285	
SW-30	4/27/2026 9:22:17 AM	28.71	1206	34.4337013	-118.6520020	Valve Adjustment:Valve 100% Open,Surging Liquid in Header,Surging Liquid in Well (Watered In)

All LFG Extraction Well Data - April 2026
Chiquita Canyon Landfill

Point Name	Record Date	Baro Press [”Hg]	Elev [ft]	Latitude	Longitude	Comments
SW-30	4/28/2026 9:24:27 AM	28.79	1239	34.4336940	-118.6519642	Valve Adjustment:Valve 100% Open,Surging Liquid in Header,Surging Liquid in Well (Watered In),Reduce Sys. Vac. - Flare Down
SW-30	4/29/2026 8:53:12 AM	28.77	1207	34.4336898	-118.6519883	Valve Adjustment:Valve 100% Open
SW-30	4/30/2026 8:50:43 AM	28.65	1221	34.4336992	-118.6519930	Valve Adjustment:Valve 100% Open,Surging Liquid in Header,Reduce Sys. Vac. - Flare Down
SW-32	4/1/2026 9:44:52 AM	28.72	1207	34.4335238	-118.6520523	
SW-32	4/2/2026 9:32:54 AM	28.72	1216	34.4335305	-118.6520603	
SW-32	4/3/2026 9:19:55 AM	28.82	1175	34.4335550	-118.6520403	
SW-32	4/6/2026 8:42:55 AM	28.68	1201	34.4335695	-118.6520625	Comments:,,,,,,,
SW-32	4/7/2026 9:05:26 AM	28.68	1253	34.4334642	-118.6520265	Comments:Reduced System Vacuum,,,,,,,
SW-32	4/8/2026 9:00:59 AM	28.68	1221	34.4335238	-118.6520412	Valve Adjustment:Reduce Sys. Vac. - Flare Down
SW-32	4/8/2026 9:03:15 AM	28.68	1186	34.4335508	-118.6520610	Valve Adjustment:Reduce Sys. Vac. - Flare Down
SW-32	4/9/2026 9:39:44 AM	28.68	1229	34.4335453	-118.6520808	Valve Adjustment:Valve 100% Open,Surging Liquid in Header,Reduce Sys. Vac. - Flare Down
SW-32	4/10/2026 9:06:04 AM	28.71	1199	34.4335518	-118.6520560	Valve Adjustment:Valve 100% Open,Surging Liquid in Header
SW-32	4/13/2026 9:23:09 AM	28.78	1200	34.4335510	-118.6520668	Valve Adjustment:Valve 100% Open,Surging Liquid in Header
SW-32	4/14/2026 9:05:06 AM	28.83	1273	34.4334977	-118.6519690	Comments:,,,,,,,
SW-32	4/15/2026 9:19:10 AM	28.79	1213	34.4335433	-118.6520495	Valve Adjustment:Reduce Sys. Vac. - Flare Down
SW-32	4/16/2026 9:32:35 AM	28.67	1225	34.4335253	-118.6520728	
SW-32	4/17/2026 9:00:25 AM	28.75	1223	34.4335178	-118.6520767	Valve Adjustment:Valve 100% Open
SW-32	4/20/2026 8:53:46 AM	28.74	1221	34.4335373	-118.6520428	Valve Adjustment:Audible Flow
SW-32	4/22/2026 9:02:23 AM	28.85	1206	34.4335148	-118.6520657	Valve Adjustment:Valve 100% Open,Surging Liquid in Header
SW-32	4/23/2026 9:37:27 AM	28.76	1206	34.4335222	-118.6520617	
SW-32	4/24/2026 9:16:44 AM	28.67	1212	34.4335320	-118.6520392	
SW-32	4/27/2026 9:17:30 AM	28.71	1228	34.4335377	-118.6520658	Valve Adjustment:Valve 100% Open,Surging Liquid in Header,Surging Liquid in Well (Watered In)
SW-32	4/28/2026 9:20:09 AM	28.79	1229	34.4335332	-118.6520562	Valve Adjustment:Valve 100% Open,Surging Liquid in Header,Surging Liquid in Well (Watered In),Reduce Sys. Vac. - Flare Down
SW-32	4/29/2026 8:48:50 AM	28.75	1211	34.4335305	-118.6520667	Valve Adjustment:Valve 100% Open
SW-32	4/30/2026 8:56:16 AM	28.66	1207	34.4335600	-118.6520533	Valve Adjustment:Valve 100% Open,Surging Liquid in Header,Reduce Sys. Vac. - Flare Down
SW-64	4/1/2026 9:55:29 AM	28.74	1210	34.4336885	-118.6519668	
SW-64	4/2/2026 9:22:11 AM	28.71	1202	34.4336932	-118.6519612	
SW-64	4/3/2026 9:25:21 AM	28.82	1191	34.4336908	-118.6519738	
SW-64	4/6/2026 8:35:57 AM	28.66	1184	34.4337158	-118.6519873	Comments:,,,,,,,
SW-64	4/7/2026 8:58:55 AM	28.67	1201	34.4336723	-118.6519492	Comments:Reduced System Vacuum,,,,,,,
SW-64	4/8/2026 8:51:26 AM	28.68	1222	34.4336878	-118.6519713	Valve Adjustment:Reduce Sys. Vac. - Flare Down
SW-64	4/9/2026 9:43:23 AM	28.69	1213	34.4336820	-118.6519842	Valve Adjustment:Valve 100% Open,Surging Liquid in Header,Reduce Sys. Vac. - Flare Down
SW-64	4/10/2026 9:12:52 AM	28.71	1218	34.4337058	-118.6519657	Valve Adjustment:Valve 100% Open,Surging Liquid in Header
SW-64	4/13/2026 9:28:06 AM	28.78	1205	34.4336978	-118.6519608	Valve Adjustment:Valve 100% Open,Surging Liquid in Header
SW-64	4/14/2026 8:55:52 AM	28.82	1204	34.4337163	-118.6519387	Comments:,,,,,,,
SW-64	4/15/2026 9:12:24 AM	28.79	1199	34.4336960	-118.6519565	Valve Adjustment:Reduce Sys. Vac. - Flare Down
SW-64	4/16/2026 9:22:00 AM	28.66	1212	34.4336828	-118.6519647	
SW-64	4/17/2026 9:10:12 AM	28.75	1211	34.4336862	-118.6519652	Valve Adjustment:Valve 100% Open
SW-64	4/20/2026 8:46:41 AM	28.71	1213	34.4336772	-118.6519630	Valve Adjustment:Audible Flow
SW-64	4/22/2026 9:08:33 AM	28.86	1216	34.4336838	-118.6519772	

All LFG Extraction Well Data - April 2026
Chiquita Canyon Landfill

Point Name	Record Date	Baro Press [”Hg]	Elev [ft]	Latitude	Longitude	Comments
SW-64	4/23/2026 9:31:03 AM	28.76	1210	34.4336885	-118.6519620	
SW-64	4/24/2026 9:10:30 AM	28.67	1194	34.4336667	-118.6519630	
SW-64	4/27/2026 9:25:07 AM	28.71	1193	34.4336868	-118.6520055	Valve Adjustment:Valve 100% Open,Surging Liquid in Header,Surging Liquid in Well (Watered In)
SW-64	4/28/2026 9:26:49 AM	28.78	1232	34.4336943	-118.6519745	Valve Adjustment:Valve 100% Open,Surging Liquid in Header,Surging Liquid in Well (Watered In)
SW-64	4/29/2026 8:55:41 AM	28.76	1209	34.4336838	-118.6519865	Valve Adjustment:Valve 100% Open
SW-64	4/30/2026 8:52:58 AM	28.67	1216	34.4336832	-118.6519793	Valve Adjustment:Valve 100% Open,Surging Liquid in Header,Reduce Sys. Vac. - Flare Down
SW-65	4/10/2026 7:55:03 AM	28.7	1224	34.4348328	-118.6411292	Comments:Increased Flow/Vacuum,Opened Valve 1/2 Turn or Less,,,,,,
SW-66	4/10/2026 9:12:25 AM	28.66	1257	34.4379837	-118.6455822	Comments:NSPS/EG CAI,High O2,,,,,,
SW-66	4/10/2026 9:13:39 AM	28.66	1263	34.4379848	-118.6456037	Comments:NSPS/EG CAI,No Flow Measurement,High O2,,,,,
SW-68	4/1/2026 9:37:06 AM	28.72	1222	34.4335140	-118.6520472	
SW-68	4/1/2026 9:41:25 AM	28.72	1199	34.4335420	-118.6520455	Valve Adjustment:Orifice Plate Changed (See OP Log)
SW-68	4/1/2026 9:42:19 AM	28.72	1198	34.4335493	-118.6520438	
SW-68	4/2/2026 9:29:25 AM	28.72	1201	34.4335338	-118.6520568	
SW-68	4/3/2026 9:16:52 AM	28.82	1196	34.4335617	-118.6520823	
SW-68	4/6/2026 8:40:32 AM	28.68	1175	34.4335402	-118.6519865	Comments:,,,,,,,
SW-68	4/7/2026 9:03:08 AM	28.67	1181	34.4334952	-118.6520337	Comments:Reduced System Vacuum,,,,,,,
SW-68	4/8/2026 8:59:14 AM	28.68	1219	34.4335360	-118.6520528	Valve Adjustment:Reduce Sys. Vac. - Flare Down
SW-68	4/9/2026 9:36:41 AM	28.69	1225	34.4335163	-118.6520467	Valve Adjustment:Valve 100% Open,Surging Liquid in Header,Reduce Sys. Vac. - Flare Down
SW-68	4/10/2026 9:08:13 AM	28.7	1198	34.4335398	-118.6520493	Valve Adjustment:Valve 100% Open,Surging Liquid in Header
SW-68	4/13/2026 9:19:06 AM	28.77	1206	34.4335332	-118.6520530	Valve Adjustment:Valve 100% Open,Surging Liquid in Header
SW-68	4/14/2026 9:02:02 AM	28.83	1198	34.4335637	-118.6520508	Comments:,,,,,,,
SW-68	4/15/2026 9:16:58 AM	28.79	1221	34.4335290	-118.6520465	Valve Adjustment:Reduce Sys. Vac. - Flare Down
SW-68	4/16/2026 9:28:28 AM	28.67	1213	34.4335287	-118.6520638	
SW-68	4/17/2026 9:02:46 AM	28.77	1214	34.4335400	-118.6520650	Valve Adjustment:Valve 100% Open
SW-68	4/20/2026 8:51:19 AM	28.74	1223	34.4335358	-118.6520285	Valve Adjustment:Audible Flow
SW-68	4/22/2026 9:04:46 AM	28.86	1221	34.4335472	-118.6520473	Valve Adjustment:Valve 100% Open,Surging Liquid in Header
SW-68	4/23/2026 9:35:18 AM	28.75	1207	34.4335617	-118.6520528	
SW-68	4/24/2026 9:14:45 AM	28.67	1213	34.4335318	-118.6520317	
SW-68	4/27/2026 9:19:33 AM	28.71	1221	34.4335597	-118.6520663	Valve Adjustment:Valve 100% Open,Surging Liquid in Header,Surging Liquid in Well (Watered In)
SW-68	4/28/2026 9:22:09 AM	28.78	1243	34.4335522	-118.6520510	Valve Adjustment:Valve 100% Open,Surging Liquid in Header,Surging Liquid in Well (Watered In)
SW-68	4/29/2026 8:50:58 AM	28.76	1214	34.4335413	-118.6520703	Valve Adjustment:Valve 100% Open
SW-68	4/30/2026 8:59:00 AM	28.64	1217	34.4335762	-118.6520652	Valve Adjustment:Valve 100% Open,Surging Liquid in Header,Reduce Sys. Vac. - Flare Down
SW-7	4/1/2026 8:26:03 AM	28.64	1254	34.4351885	-118.6517020	Valve Adjustment:Orifice Plate Changed (See OP Log),Valve 100% Closed
SW-7	4/1/2026 8:26:47 AM	28.64	1254	34.4351910	-118.6517295	
SW-70	4/3/2026 7:51:21 AM	28.67	1320	34.4372463	-118.6473337	
SW-71	4/6/2026 9:55:21 AM	28.85	1148	34.4260023	-118.6438235	Comments:NSPS/EG CAI,High O2,No Adjustment Made,,,,,
SW-71	4/6/2026 9:59:58 AM	28.85	1148	34.4259588	-118.6438282	Comments:NSPS/EG CAI,High O2,,,,,,
SW-72	4/6/2026 11:17:54 AM	28.76	1198	34.4296543	-118.6401340	Comments:,,,,,,,
SW-80	4/10/2026 9:05:19 AM	28.69	1237	34.4382887	-118.6433223	Comments:No Adjustment Made,,,,,,,
SW-9	4/3/2026 7:53:58 AM	28.67	1298	34.4372477	-118.6473297	

All LFG Extraction Well Data - April 2026
Chiquita Canyon Landfill

Point Name	Record Date	Baro Press [”Hg]	Elev [ft]	Latitude	Longitude	Comments
TC-1961C	4/7/2026 2:30:03 PM	28.56	1266	34.4321687	-118.6454248	Comments:,,,,,,,
TC-1961E	4/7/2026 1:55:40 PM	28.57	1224	34.4328612	-118.6445142	Comments:,,,,,,,
TC-2174	4/6/2026 8:58:34 AM	28.64	1346	34.4367391	-118.6476290	Valve Adjustment:High Temp,Decreased Flow/Vacuum
TC-2174	4/6/2026 8:59:05 AM	28.64	1346	34.4367391	-118.6476290	Valve Adjustment:High Temp
TC-2174	4/6/2026 9:05:00 AM					AtmAA
TC-2174	4/6/2026 9:05:00 AM					AtmAA; [User entered 15.27%]
TC-2174	4/13/2026 9:11:17 AM	28.65	1344	34.4367385	-118.6476300	Valve Adjustment:NSPS/EG CAI,High Temp
TC-2174	4/13/2026 9:14:00 AM					AtmAA
TC-2174	4/20/2026 9:20:00 AM					AtmAA
TC-2174	4/20/2026 9:29:37 AM	28.63	1337	34.4367408	-118.6476393	Valve Adjustment:NSPS/EG CAI,High Temp
TC-2174	4/28/2026 10:29:30 AM	28.66	1340	34.4367562	-118.6476368	Valve Comment:Enhanced Monitoring;Valve Adjustment:NSPS/EG CAI,High Temp
VL-02	4/30/2026 9:10:07 AM	28.68	1181	34.4312055	-118.6443223	Valve Adjustment:Surging Liquid in Well (Watered In),Reduce Sys. Vac. - Flare Down
WTD-01	4/8/2026 8:20:00 AM					AtmAA
WTD-01	4/8/2026 8:20:00 AM					AtmAA; [User entered 4.27%]
WTD-01	4/8/2026 8:20:19 AM	28.64	1257	34.4350175	-118.6514495	Valve Adjustment:NSPS/EG CAI,High Temp,High O2
WTD-01	4/14/2026 10:40:00 AM					AtmAA
WTD-01	4/14/2026 10:45:40 AM	28.79	1274	34.4349858	-118.6514398	Valve Adjustment:NSPS/EG CAI,High Temp,High O2
WTD-01	4/15/2026 8:16:50 AM	28.72	1258	34.4350130	-118.6514400	
WTD-01	4/23/2026 9:45:45 AM	28.71	1265	34.4350032	-118.6514445	Valve Adjustment:NSPS/EG CAI,High Temp
WTD-01	4/23/2026 9:46:31 AM	28.71	1262	34.4350065	-118.6514418	Valve Adjustment:NSPS/EG CAI,High Temp
WTD-02	4/15/2026 8:22:46 AM	28.72	1252	34.4346292	-118.6513097	Valve Adjustment:Reduce Sys. Vac. - Flare Down
WTD-02	4/23/2026 8:48:44 AM	28.7	1257	34.4346215	-118.6513068	Valve Adjustment:NSPS/EG CAI,High Temp
WTD-02	4/23/2026 8:49:09 AM	28.7	1256	34.4346238	-118.6513015	Valve Adjustment:NSPS/EG CAI,High Temp
WTD-02	4/23/2026 1:20:00 PM					AtmAA
WTD-02	4/29/2026 8:38:12 AM	28.71	1250	34.4346028	-118.6513167	Valve Comment:Enhanced Monitoring;Valve Adjustment:NSPS/EG CAI,High Temp,High O2
WTD-02	4/29/2026 8:38:47 AM	28.71	1250	34.4346037	-118.6513167	Valve Comment:Enhanced Monitoring;Valve Adjustment:NSPS/EG CAI,High Temp,High O2;Well Repairs:Valve
WTD-03	4/8/2026 8:26:20 AM	28.65	1238	34.4344183	-118.6514057	Valve Adjustment:NSPS/EG CAI,High O2
WTD-03	4/8/2026 8:27:12 AM	28.65	1239	34.4344163	-118.6514142	
WTD-03	4/15/2026 8:26:32 AM	28.72	1248	34.4344055	-118.6514365	Valve Adjustment:Reduce Sys. Vac. - Flare Down
WTD-03	4/23/2026 8:52:39 AM	28.71	1236	34.4343740	-118.6514383	
WTD-04	4/15/2026 8:32:38 AM	28.76	1220	34.4340153	-118.6516695	Valve Adjustment:Reduce Sys. Vac. - Flare Down
WTD-04	4/23/2026 8:57:44 AM	28.71	1221	34.4340135	-118.6516992	
WTD-05	4/15/2026 8:36:14 AM	28.75	1208	34.4339700	-118.6517175	Valve Adjustment:Reduce Sys. Vac. - Flare Down
WTD-05	4/23/2026 9:00:16 AM	28.71	1220	34.4339360	-118.6517195	
WTD-06	4/15/2026 8:39:55 AM	28.76	1207	34.4335153	-118.6519077	Valve Adjustment:Reduce Sys. Vac. - Flare Down
WTD-06	4/20/2026 8:30:12 AM	28.71	1210	34.4334960	-118.6518813	
WTD-07	4/15/2026 8:43:54 AM	28.78	1204	34.4334947	-118.6519007	Valve Adjustment:Reduce Sys. Vac. - Flare Down
WTD-07	4/20/2026 8:27:37 AM	28.71	1213	34.4334925	-118.6518997	
WTD-10	4/15/2026 10:28:42 AM	28.79	1212	34.4324690	-118.6518343	Valve Adjustment:Reduce Sys. Vac. - Flare Down
WTD-10	4/23/2026 10:23:46 AM	28.76	1210	34.4324653	-118.6518633	Valve Adjustment:NSPS/EG CAI,High O2
WTD-10	4/23/2026 10:24:26 AM	28.75	1208	34.4324677	-118.6518390	Valve Adjustment:NSPS/EG CAI,High O2

Table 2. Monthly LEA Selected Wells - April 2026
Chiquita Canyon Landfill

Point Name	Record Date	CH4 [%]	CO2 [%]	O2 [%]	Bal Gas [%]	CH4:CO2	CO Reading [ppmv]	H2 Reading [ppmv]	Init Temp [ ]	Adj Temp [ ]	Init Stat Press ("H2O]	Adj Stat Press ["H2O]	Sys Pressure ["H2O]	Comments
CV-108-52	4/1/2026 8:15:00 AM							4700						AirTech Lab; [User entered 0.47%]
CV-108-52	4/1/2026 8:15:00 AM						66							AirTech Lab
CV-108-52	4/1/2026 10:21:30 AM	45.6	53.9	0.0	0.5	0.8			108.9	107.4	-6.25	-5.04	-9.78	Comments:,,,,,,,
CV-108-52	4/20/2026 2:17:43 PM	56.7	42.9	0.0	0.4	1.3			102.7	104.3	-7.45	-7.69	-9.10	Valve Adjustment:Audible Flow,Increased Flow/Vacuum;Well Condition:Fair
CV-113	4/7/2026 8:50:00 AM							6100						Air Tech Lab; [User entered 0.61%]
CV-113	4/7/2026 8:50:00 AM						810							Air Tech Lab
CV-113	4/8/2026 12:27:31 PM	11.3	84.8	0.6	3.3	0.1			86.1	86.4	-0.11	-0.06	-2.83	Valve Adjustment:Barely Open
CV-113	4/16/2026 2:00:04 PM	14.0	74.4	0.1	11.6	0.2			86.6	86.5	-0.29	-0.28	-5.90	Valve Adjustment:NSPS/EG CAC,Barely Open
CV-114	4/6/2026 8:55:39 AM	1.8	83.7	0.0	14.5	0.0			164.4	168.0	-2.31	-3.13	-6.24	Valve Adjustment:High Temp
CV-114	4/6/2026 9:00:00 AM							151300						AtmAA; [User entered 15.13%]
CV-114	4/6/2026 9:00:00 AM						4140							AtmAA
CV-114	4/13/2026 9:04:00 AM						3810							AtmAA
CV-114	4/13/2026 9:05:00 AM	0.5	60.3	4.7	34.5	0.0			176.6	176.4	-2.20	-1.97	-6.00	Valve Adjustment:NSPS/EG CAI,High Temp,Decreased Flow/Vacuum
CV-114	4/13/2026 9:07:47 AM	0.6	69.7	1.8	27.9	0.0			176.3	176.6	-1.74	-1.88	-5.88	Valve Adjustment:NSPS/EG CAI,High Temp
CV-114	4/14/2026 8:20:00 AM							110000						AirTech Lab; [User entered 11%]
CV-114	4/14/2026 8:20:00 AM						1700							AirTech Lab
CV-114	4/20/2026 9:10:00 AM						3350							AtmAA
CV-114	4/20/2026 9:27:23 AM	0.7	86.9	0.0	12.4	0.0			170.4	170.6	-2.77	-2.76	0.04	Valve Adjustment:NSPS/EG CAI,High Temp
CV-114	4/28/2026 10:25:04 AM	0.9	85.1	0.0	14.0	0.0			173.4	175.4	-0.80	-0.80	-3.04	Valve Comment:Enhanced Monitoring;Valve Adjustment:NSPS/EG CAI,High Temp, Reduced system vacuum
CV-1532A	4/1/2026 8:20:00 AM							37000						AirTech Lab; [User entered 3.7%]
CV-1532A	4/1/2026 8:20:00 AM						410							AirTech Lab
CV-1532A	4/8/2026 9:15:00 AM							105000						AtmAA; [User entered 10.5%]
CV-1532A	4/8/2026 9:15:00 AM						1930							AtmAA
CV-1532A	4/8/2026 9:17:00 AM	1.8	65.8	3.6	28.8	0.0			165.1	172.6	-0.45	-0.43	-6.68	Valve Comment:enhanced Monitoring;Valve Adjustment:NSPS/EG CAI,High Temp,High O2
CV-1532A	4/10/2026 10:48:01 AM	1.8	1.5	20.1	76.6	1.2			92.9	88.4	-7.38	-1.43	-7.03	Valve Adjustment:NSPS/EG CAI,No Flow Measurement,High O2,Decreased Flow/Vacuum,Barely Open

Table 2. Monthly LEA Selected Wells - April 2026
Chiquita Canyon Landfill

Point Name	Record Date	CH4 [%]	CO2 [%]	O2 [%]	Bal Gas [%]	CH4:CO2	CO Reading [ppmv]	H2 Reading [ppmv]	Init Temp [ ]	Adj Temp [ ]	Init Stat Press ["H2O]	Adj Stat Press ["H2O]	Sys Pressure ["H2O]	Comments
CV-1532A	4/10/2026 10:51:30 AM	1.9	1.8	20.0	76.3	1.1			88.1	88.2	-1.94	-1.93	-4.98	Valve Comment:Cast iron wellhead swapped out due to old wellhead not having sample ports;Valve Adjustment:No Flow Measurement,High O2,Barely Open;Well Comment:Well head swapped out due to old wellhead not having sample ports
CV-1532A	4/10/2026 1:50:24 PM	6.6	36.7	10.7	46.0	0.2			78.4	78.4	-1.05	-1.05	-8.52	Valve Adjustment:No Flow Measurement,High O2,Barely Open
CV-1532A	4/20/2026 3:58:40 PM	4.2	54.6	4.5	36.7	0.1			85.9	85.4	-4.17	-2.39	-6.30	Comments:,,,,,,
CV-1535	4/1/2026 10:16:11 AM	35.6	45.1	3.6	15.7	0.8			66.6	66.4	-1.40	-1.10	-10.22	Comments:Audible Flow,,,,,,
CV-1535	4/13/2026 8:15:00 AM							6600						AirTech Lab; [User entered 0.66%]
CV-1535	4/13/2026 8:15:00 AM						74							AirTech Lab
CV-1535	4/20/2026 10:51:13 AM	48.1	51.8	0.0	0.1	0.9			122.4	122.6	-0.85	-0.85	-10.18	Comments:,,,,,,
CV-1902A	4/6/2026 10:00:00 AM							190000						AirTech Lab; [User entered 19%]
CV-1902A	4/6/2026 10:00:00 AM						910							AirTech Lab
CV-1902A	4/8/2026 10:50:00 AM							159300						AtmAA; [User entered 15.93%]
CV-1902A	4/8/2026 10:50:00 AM						1520							AtmAA
CV-1902A	4/8/2026 10:51:42 AM	4.3	82.1	0.1	13.6	0.1			173.4	172.9	1.69	1.88	2.07	Valve Comment:enhanced Monitoring;Valve Adjustment:NSPS/EG CAI,High Temp,Positive Static Press.
CV-1902A	4/14/2026 10:59:28 AM	4.0	72.2	0.0	23.8	0.1			174.4	174.9	-7.85	-7.77	-7.91	Valve Adjustment:NSPS/EG CAI,High Temp
CV-1902A	4/14/2026 11:00:00 AM						1190							AtmAA
CV-1902A	4/22/2026 9:51:53 AM	2.3	72.8	0.0	24.9	0.0			176.1	178.7	-6.80	-6.85	-6.91	Valve Comment:Enhanced Monitoring;Valve Adjustment:NSPS/EG CAI,High Temp
CV-1902A	4/22/2026 9:55:00 AM						1240							AtmAA
CV-1902A	4/28/2026 1:34:36 PM	3.7	76.3	0.0	20.0	0.0			172.3	173.9	-4.95	-4.89	-4.74	Valve Comment:Enhanced Monitoring;Valve Adjustment:NSPS/EG CAI,High Temp, Reduced system vacuum
CV-2001	4/1/2026 10:52:37 AM	11.5	56.6	6.6	25.3	0.2			77.3	76.7	-6.85	-4.92	-7.62	Comments:NSPS/EG CAI,High O2,,,,,,
CV-2001	4/1/2026 10:55:30 AM	12.3	59.9	5.9	21.9	0.2			77.0	75.9	-4.91	-4.65	-5.89	Comments:NSPS/EG CAI,High O2,,,,,,
CV-2001	4/1/2026 10:58:41 AM	10.9	57.8	4.8	26.5	0.2			75.8	76.0	-4.21	-4.25	-5.69	Comments:NSPS/EG CAC,,,,,,
CV-2001	4/6/2026 9:00:00 AM							67000						AirTech Lab; [User entered 6.7%]
CV-2001	4/6/2026 9:00:00 AM						650							AirTech Lab
CV-2001	4/24/2026 9:53:54 AM	12.0	79.0	0.7	8.3	0.2			87.5	88.6	-6.79	-8.13	-4.62	Comments:,,,,,,
CV-2001	4/27/2026 8:56:39 AM	12.3	72.3	0.1	15.3	0.2			76.0	75.7	-5.48	-5.98	-5.91	Valve Adjustment:Barely Open;Well Comment:Pump is active;Well Condition:Pnumatic Pump Installed
CV-2002	4/1/2026 10:39:24 AM	14.1	76.6	0.0	9.3	0.2			142.2	134.0	-0.51	-0.41	-0.83	Comments:NSPS/EG CAI,High Temp,,,,,,
CV-2002	4/1/2026 10:41:53 AM	13.7	76.4	0.0	9.9	0.2			128.6	128.6	-0.89	-0.88	-1.25	Comments:NSPS/EG CAC,,,,,,

Table 2. Monthly LEA Selected Wells - April 2026
Chiquita Canyon Landfill

Point Name	Record Date	CH4 [%]	CO2 [%]	O2 [%]	Bal Gas [%]	CH4:CO2	CO Reading [ppmv]	H2 Reading [ppmv]	Init Temp [ ]	Adj Temp [ ]	Init Stat Press ["H2O]	Adj Stat Press ["H2O]	Sys Pressure ["H2O]	Comments
CV-2002	4/2/2026 8:15:00 AM							36000						Air Tech Lab; [User entered 3.6%]
CV-2002	4/2/2026 8:15:00 AM						660							Air Tech Lab
CV-2002	4/27/2026 9:54:03 AM	9.9	69.9	0.0	20.2	0.1			178.9	179.0	-4.33	-2.80	-5.94	Valve Adjustment:NSPS/EG CAI,High Temp,Decreased Flow/Vacuum,Surging Liquid in Well (Watered In),Plugged/Pinched Suspected;Well Comment:no pump well needs to be repaired
CV-2002	4/27/2026 9:57:42 AM	10.2	70.0	0.0	19.8	0.1			178.9	179.0	-4.62	-1.35	-6.53	Valve Adjustment:NSPS/EG CAI,High Temp,Decreased Flow/Vacuum,Plugged/Pinched Suspected
CV-2002	4/27/2026 10:09:09 AM	13.9	66.6	0.0	19.5	0.2			178.0	180.3	-0.75	-1.06	-5.33	Valve Adjustment:High Temp,Surging Liquid in Header,Surging Liquid in Well (Watered In),Plugged/Pinched Suspected
CV-2002	4/29/2026 10:14:58 AM	20.5	73.4	0.0	6.1	0.3			179.1	179.7	-3.56	-3.66	-4.58	Valve Comment:Enhanced Monitoring;Valve Adjustment:NSPS/EG CAI,High Temp,Surging Liquid in Header;Well Condition:Good
CV-2002	4/29/2026 10:16:38 AM	20.6	74.9	0.0	4.5	0.3			179.8	179.7	-3.65	-3.26	-4.54	Valve Comment:Enhanced Monitoring;Valve Adjustment:NSPS/EG CAI,High Temp,Surging Liquid in Header
CV-2007	4/6/2026 10:34:26 AM	38.4	61.5	0.1	0.0	0.6			151.3	151.4	-2.33	-2.31	-10.35	Valve Adjustment:High Temp
CV-2007	4/6/2026 10:40:00 AM							47200						AtmAA; [User entered 4.72%]
CV-2007	4/6/2026 10:40:00 AM						1290							AtmAA
CV-2007	4/7/2026 8:15:00 AM							49000						Air Tech Lab; [User entered 4.9%]
CV-2007	4/7/2026 8:15:00 AM						700							Air Tech Lab
CV-2007	4/13/2026 11:19:48 AM	23.5	63.6	0.5	12.4	0.4			140.1	141.1	-1.01	-1.00	-10.02	Valve Adjustment:NSPS/EG CAI
CV-2007	4/20/2026 10:51:59 AM	19.7	67.9	0.2	12.2	0.3			132.5	131.8	-0.39	-0.21	-7.81	Valve Adjustment:NSPS/EG CAI,High Temp,Decreased Flow/Vacuum;Well Condition:Good
CV-2007	4/20/2026 10:54:33 AM	20.3	67.9	0.2	11.6	0.3			129.9	129.8	-0.22	-0.22	-8.39	Valve Adjustment:NSPS/EG CAC,Barely Open;Well Condition:Good
CV-2301	4/1/2026 8:42:11 AM	29.1	54.5	2.0	14.4	0.5			180.9	181.1	-10.33	-10.05	0.48	
CV-2301	4/7/2026 10:35:22 AM	30.0	31.5	0.6	37.9	1.0			123.4	110.4	-8.45	-4.96	-9.34	Valve Adjustment:Decreased Flow/Vacuum
CV-2301	4/7/2026 10:36:15 AM	37.9	60.1	0.0	2.0	0.6			104.3	104.0	-3.53	-3.53	-9.03	Valve Adjustment:No Flow Measurement
CV-2301	4/8/2026 8:00:00 AM							130000						AirTech Lab; [User entered 13%]
CV-2301	4/8/2026 8:00:00 AM						1900							AirTech Lab
CV-2301	4/20/2026 8:43:36 AM	2.4	79.8	0.2	17.6	0.0			104.5	93.3	-1.09	-0.98	-11.05	Comments:,,,,,,,
CV-2302	4/6/2026 2:13:29 PM	43.5	50.6	0.8	5.1	0.9			128.6	129.8	-9.36	-9.80	-9.86	
CV-2302	4/8/2026 8:10:00 AM							37000						AirTech Lab; [User entered 3.7%]

Table 2. Monthly LEA Selected Wells - April 2026
Chiquita Canyon Landfill

Point Name	Record Date	CH4 [%]	CO2 [%]	O2 [%]	Bal Gas [%]	CH4:CO2	CO Reading [ppmv]	H2 Reading [ppmv]	Init Temp [ ]	Adj Temp [ ]	Init Stat Press ["H2O]	Adj Stat Press ["H2O]	Sys Pressure ["H2O]	Comments
CV-2302	4/8/2026 8:10:00 AM						240							AirTech Lab
CV-2302	4/22/2026 8:19:32 AM	43.6	47.6	0.6	8.2	0.9			126.5	127.0	-11.63	-11.61	-11.63	Well Comment:Pump is active;Well Condition:Pnumatic Pump Installed
CV-2302	4/22/2026 1:48:27 PM	44.6	52.6	0.2	2.6	0.8			124.7	124.8	-9.01	-9.10	-9.20	Valve Adjustment:Valve 100% Open
CV-2303	4/7/2026 9:33:57 AM	6.2	73.8	0.0	20.0	0.1			193.4	193.6	-9.15	-8.61	-9.23	Valve Adjustment:High Temp
CV-2303	4/7/2026 9:35:00 AM							150500						AtmAA; [User entered 15.05%]
CV-2303	4/7/2026 9:35:00 AM						2060							AtmAA
CV-2303	4/8/2026 8:20:00 AM							170000						AirTech Lab; [User entered 17%]
CV-2303	4/9/2026 8:20:00 AM						2000							AirTech Lab
CV-2303	4/15/2026 10:12:52 AM	18.9	74.7	0.0	6.4	0.3			193.4	194.1	-6.80	-7.77	-6.98	Valve Adjustment:NSPS/EG CAI,High Temp
CV-2303	4/15/2026 10:25:00 AM						2520							AtmAA
CV-2303	4/23/2026 10:41:00 AM	1.1	76.3	0.0	22.6	0.0			193.1	192.9	-2.90	-2.97	-2.39	Valve Adjustment:NSPS/EG CAI,High Temp
CV-2303	4/23/2026 10:50:00 AM						4000							AtmAA
CV-2303	4/27/2026 1:52:15 PM	8.2	75.8	0.0	16.0	0.1			189.1	188.7	-2.02	-2.00	-1.96	Valve Comment:Enhanced Monitoring;Valve Adjustment:NSPS/EG CAI,High Temp,Valve 100% Open
CV-2305	4/6/2026 10:12:15 AM	33.7	52.6	0.0	13.7	0.6			116.7	117.4	-0.79	-0.79	-15.64	Comments:,,,,,,,
CV-2305	4/6/2026 1:55:00 PM							78200						AtmAA; [User entered 7.82%]
CV-2305	4/7/2026 1:52:36 PM	26.5	73.4	0.0	0.1	0.4			161.7	161.6	-4.94	-4.81	-8.95	Valve Adjustment:High Temp
CV-2305	4/7/2026 1:55:00 PM						2780							AtmAA
CV-2305	4/8/2026 8:30:00 AM							130000						AirTech Lab; [User entered 13%]
CV-2305	4/9/2026 8:30:00 AM						3000							AirTech Lab
CV-2305	4/14/2026 1:13:30 PM	14.7	77.7	0.0	7.6	0.2			161.5	161.7	-5.40	-5.41	-10.01	Valve Adjustment:NSPS/EG CAI,High Temp
CV-2305	4/14/2026 1:15:00 PM						2180							AtmAA
CV-2305	4/22/2026 1:35:00 PM						2580							AtmAA
CV-2305	4/22/2026 1:38:36 PM	25.2	74.8	0.0	0.0	0.3			152.3	152.3	1.54	0.73	-0.29	Valve Adjustment:NSPS/EG CAI,High Temp,Positive Static Press.,Increased Flow/Vacuum,Valve 100% Open
CV-2305	4/22/2026 1:39:29 PM	23.2	76.8	0.0	0.0	0.3			152.3	152.3	0.20	0.18	-1.46	
CV-2305	4/22/2026 2:14:43 PM	15.8	70.6	0.0	13.7	0.2			152.2	152.2	-0.51	-0.40	-1.10	Valve Adjustment:NSPS/EG CAI,High Temp,Valve 100% Open,Decreased Flow/Vacuum;Well Condition:Lorentz Pump Installed
CV-2305	4/22/2026 2:17:33 PM	16.8	68.3	0.0	15.0	0.2			152.6	152.6	-0.27	-0.12	-0.87	Valve Adjustment:High Temp
CV-2305	4/27/2026 8:44:41 AM	11.8	67.5	2.6	18.1	0.2			151.7	151.3	0.90	0.85	0.96	Valve Comment:Enhanced Monitoring;Valve Adjustment:NSPS/EG CAI,High Temp,Positive Static Press.,Surging Liquid in Header

Table 2. Monthly LEA Selected Wells - April 2026
Chiquita Canyon Landfill

Point Name	Record Date	CH4 [%]	CO2 [%]	O2 [%]	Bal Gas [%]	CH4:CO2	CO Reading [ppmv]	H2 Reading [ppmv]	Init Temp [ ]	Adj Temp [ ]	Init Stat Press ["H2O]	Adj Stat Press ["H2O]	Sys Pressure ["H2O]	Comments
CV-2305	4/27/2026 8:45:07 AM	12.2	70.7	2.5	14.6	0.2			151.6	151.7	0.98	1.00	1.16	Valve Adjustment:NSPS/EG CAI,High Temp,Positive Static Press.,Valve 100% Open,Surging Liquid in Header
CV-2312	4/8/2026 8:50:00 AM							140000						AirTech Lab; [User entered 14%]
CV-2312	4/8/2026 8:50:00 AM						2700							AirTech Lab
CV-2312	4/8/2026 2:25:00 PM							122400						AtmAA; [User entered 12.24%]
CV-2312	4/8/2026 2:25:00 PM						1860							AtmAA
CV-2312	4/8/2026 2:27:05 PM	11.1	76.7	0.0	12.2	0.1			166.1	166.1	-1.44	-1.48	-0.15	Valve Adjustment:NSPS/EG CAI,High Temp
CV-2312	4/16/2026 10:22:55 AM	2.9	77.2	0.0	19.9	0.0			166.8	166.8	-3.33	-3.67	-8.73	Valve Adjustment:NSPS/EG CAI,High Temp,Surging Liquid in Header
CV-2312	4/16/2026 10:28:00 AM						3040							AtmAA
CV-2312	4/23/2026 9:00:00 AM						3760							AtmAA
CV-2312	4/23/2026 9:03:09 AM	1.7	80.9	0.0	17.4	0.0			166.7		3.36		-8.77	Valve Adjustment:NSPS/EG CAI,High Temp,Positive Static Press.,Surging Liquid in Header,Plugged/Pinched Suspected
CV-2312	4/28/2026 9:15:31 AM	1.5	73.6	2.5	22.4	0.0			167.9	168.1	-0.07	-0.09	-8.16	Valve Comment:Enhanced Monitoring;Valve Adjustment:NSPS/EG CAI,High Temp,Surging Liquid in Header, Reduced system vacuum
CV-2314	4/2/2026 10:00:54 AM	1.0	86.7	0.1	12.2	0.0			164.4	164.4	-7.96	-7.35	-17.30	Comments:,,,,,,,
CV-2314	4/2/2026 10:03:07 AM	0.6	87.5	0.0	11.9	0.0			164.4	164.4	-7.97	-7.98	-17.45	Comments:,,,,,,,
CV-2314	4/8/2026 8:40:00 AM							140000						AirTech Lab; [User entered 14%]
CV-2314	4/8/2026 8:40:00 AM						3800							AirTech Lab
CV-2314	4/8/2026 1:20:00 PM							108900						AtmAA; [User entered 10.89%]
CV-2314	4/8/2026 1:20:00 PM						4940							AtmAA
CV-2314	4/8/2026 1:20:26 PM	4.0	80.5	0.0	15.6	0.0			172.6	172.6	-0.69	-0.52	-17.35	Valve Adjustment:NSPS/EG CAI,High Temp
CV-2314	4/10/2026 10:34:35 AM	0.9	84.7	0.0	14.4	0.0			173.2	173.6	-8.52	-1.03	-14.11	Valve Adjustment:NSPS/EG CAI,High Temp,Decreased Flow/Vacuum,Surging Liquid in Header
CV-2314	4/10/2026 10:36:54 AM	0.7	85.9	0.0	13.4	0.0			173.5	173.5	-1.60	-1.61	-14.06	
CV-2314	4/14/2026 1:48:24 PM	3.6	83.1	0.0	13.3	0.0			175.9	175.9	-3.22	-3.24	-15.76	Valve Adjustment:NSPS/EG CAI,High Temp,Increased Flow/Vacuum
CV-2314	4/14/2026 1:49:39 PM	3.1	86.1	0.0	10.8	0.0			176.1	175.9	-2.15	-2.17	-15.83	Valve Adjustment:NSPS/EG CAI,High Temp
CV-2314	4/14/2026 1:50:00 PM						4830							AtmAA
CV-2314	4/22/2026 2:15:00 PM						3250							AtmAA
CV-2314	4/22/2026 2:17:11 PM	9.5	76.8	0.0	13.7	0.1			177.6	177.9	4.08	-4.29	-15.79	Valve Adjustment:NSPS/EG CAI,High Temp,Increased Flow/Vacuum
CV-2314	4/22/2026 2:18:07 PM	8.6	86.4	0.0	5.0	0.1			177.7	177.8	-3.39	-3.37	-15.45	Valve Adjustment:NSPS/EG CAC,High Temp

Table 2. Monthly LEA Selected Wells - April 2026
Chiquita Canyon Landfill

Point Name	Record Date	CH4 [%]	CO2 [%]	O2 [%]	Bal Gas [%]	CH4:CO2	CO Reading [ppmv]	H2 Reading [ppmv]	Init Temp [ ]	Adj Temp [ ]	Init Stat Press ["H2O]	Adj Stat Press ["H2O]	Sys Pressure ["H2O]	Comments
CV-2314	4/27/2026 1:25:50 PM	6.2	80.6	0.0	13.2	0.1			178.7	178.8	3.55	-0.51	-9.88	Valve Comment:Enhanced Monitoring;Valve Adjustment:NSPS/EG CAI,High Temp,Positive Static Press.,Increased Flow/Vacuum
CV-2314	4/27/2026 1:26:32 PM	5.2	81.4	0.0	13.4	0.1			178.7	178.9	-0.26	-0.48	-9.96	Valve Comment:Enhanced Monitoring;Valve Adjustment:NSPS/EG CAI,High Temp
CV-2315	4/6/2026 10:49:51 AM	20.1	69.4	0.0	10.5	0.3			166.8	166.9	-7.22	-7.26	0.33	Valve Adjustment:High Temp
CV-2315	4/6/2026 10:53:00 AM							89900						AtmAA; [User entered 8.99%]
CV-2315	4/6/2026 10:53:00 AM						3250							AtmAA
CV-2315	4/8/2026 8:35:00 AM							120000						AirTech Lab; [User entered 12%]
CV-2315	4/8/2026 8:35:00 AM						3000							AirTech Lab
CV-2315	4/13/2026 1:33:20 PM	9.4	78.7	0.0	11.9	0.1			170.9	171.1	-3.30	-3.33	-4.79	Valve Adjustment:NSPS/EG CAI,High Temp
CV-2315	4/13/2026 1:35:00 PM						5270							AtmAA
CV-2315	4/20/2026 10:01:03 AM	5.7	82.5	0.0	11.8	0.1			171.6	171.4	-3.30	-3.26	-4.84	Valve Adjustment:NSPS/EG CAI,High Temp
CV-2315	4/20/2026 10:05:00 AM						3710							AtmAA
CV-2315	4/27/2026 8:25:06 AM	5.4	83.6	0.0	11.0	0.1			176.1	176.2	-2.03	-2.05	-5.07	Valve Comment:Enhanced Monitoring;Valve Adjustment:NSPS/EG CAI,High Temp,Surging Liquid in Header
CV-2328	4/1/2026 8:20:54 AM	37.8	62.2	0.0	0.0	0.6			151.6	152.0	-4.38	-4.47	-7.29	Valve Adjustment:High Temp,Surging Liquid in Header,Surging Liquid in Well (Watered In);Well Condition:Lorentz Pump Installed
CV-2328	4/1/2026 11:35:47 AM	31.1	65.0	0.0	3.9	0.5			150.1	150.1	-6.93	-6.93	-12.02	Comments:,,,,,,,
CV-2328	4/1/2026 11:36:57 AM	31.4	63.4	0.0	5.2	0.5			149.9	150.1	-6.92	-6.91	-12.05	Comments:,,,,,,,
CV-2328	4/8/2026 9:10:00 AM							51000						AirTech Lab; [User entered 5.1%]
CV-2328	4/8/2026 9:10:00 AM						540							AirTech Lab
CV-2328	4/8/2026 2:16:58 PM	43.7	56.3	0.0	0.0	0.8			148.1	148.1	-3.68	-3.77	-8.27	Valve Adjustment:NSPS/EG CAI,High Temp
CV-2328	4/8/2026 2:20:00 PM							48100						AtmAA; [User entered 4.81%]
CV-2328	4/8/2026 2:20:00 PM						680							AtmAA
CV-2328	4/16/2026 9:50:28 AM	27.6	66.7	0.0	5.7	0.4			156.4	156.5	-4.84	-4.86	-10.75	Valve Adjustment:NSPS/EG CAI,High Temp
CV-2328	4/16/2026 10:10:00 AM						642							AtmAA
CV-2328	4/20/2026 1:20:00 PM						932							AtmAA
CV-2328	4/20/2026 1:22:06 PM	41.1	58.9	0.0	0.0	0.7			154.8	154.5	-3.14	-3.14	-8.93	Valve Adjustment:NSPS/EG CAI,High Temp
CV-2328	4/27/2026 10:57:50 AM	30.3	62.3	0.0	7.4	0.5			155.9	155.8	-3.28	-3.27	-8.26	Valve Comment:Enhanced Monitoring;Valve Adjustment:NSPS/EG CAI,High Temp
CV-2333	4/6/2026 8:51:44 AM	1.2	78.6	0.0	20.2	0.0			188.0		-4.25	-4.25	-5.94	Valve Adjustment:No Flow Measurement,High Temp

Table 2. Monthly LEA Selected Wells - April 2026
Chiquita Canyon Landfill

Point Name	Record Date	CH4 [%]	CO2 [%]	O2 [%]	Bal Gas [%]	CH4:CO2	CO Reading [ppmv]	H2 Reading [ppmv]	Init Temp [ ]	Adj Temp [ ]	Init Stat Press ["H2O]	Adj Stat Press ["H2O]	Sys Pressure ["H2O]	Comments
CV-2333	4/6/2026 8:55:00 AM							161000						AtmAA; [User entered 16.1%]
CV-2333	4/6/2026 8:55:00 AM						5730							AtmAA
CV-2333	4/7/2026 8:25:00 AM							170000						Air Tech Lab; [User entered 17%]
CV-2333	4/7/2026 8:25:00 AM						3500							Air Tech Lab
CV-2333	4/13/2026 8:52:16 AM	0.3	79.0	0.1	20.6	0.0			189.9	189.8	-3.80	-3.87	-5.68	Valve Adjustment:NSPS/EG CAI,High Temp
CV-2333	4/13/2026 8:57:00 AM						5670							AtmAA
CV-2333	4/20/2026 9:00:00 AM						5690							AtmAA
CV-2333	4/20/2026 9:24:30 AM	0.3	85.6	0.0	14.1	0.0			190.4	190.5	-4.81	-4.81	-5.60	Valve Adjustment:NSPS/EG CAI,High Temp
CV-2333	4/28/2026 10:17:57 AM	0.5	85.7	0.0	13.8	0.0			189.5	190.0	-3.94	-3.79	-3.14	Valve Comment:Enhanced Monitoring;Valve Adjustment:NSPS/EG CAI,High Temp, Reduced system vacuum
CV-2334	4/7/2026 8:30:00 AM							29000						Air Tech Lab; [User entered 2.9%]
CV-2334	4/7/2026 8:30:00 AM						710							Air Tech Lab
CV-2334	4/24/2026 9:03:30 AM	10.5	89.5	0.0	0.0	0.1			129.7	129.6	-1.39	-1.37	-2.25	Valve Adjustment:Surging Liquid in Header,Surging Liquid in Well (Watered In)
CV-2337	4/3/2026 1:35:40 PM	4.4	86.1	0.1	9.4	0.1			148.9	149.3	0.37	-0.23	0.18	Valve Adjustment:NSPS/EG CAI,High Temp,Increased Flow/Vacuum
CV-2337	4/3/2026 1:36:56 PM	3.8	84.6	0.0	11.6	0.0			149.4	149.5	-0.56	-0.50	0.24	Valve Adjustment:NSPS/EG CAC,High Temp,Surging Liquid in Header
CV-2337	4/8/2026 2:59:05 PM	20.4	65.1	1.6	12.9	0.3			134.0	134.0	-7.31	-7.27	-0.15	Valve Adjustment:NSPS/EG CAI
CV-2337	4/13/2026 8:20:00 AM							110000						AirTech Lab; [User entered 11%]
CV-2337	4/13/2026 8:20:00 AM						3300							AirTech Lab
CV-2337	4/24/2026 10:15:07 AM	4.5	83.7	0.0	11.8	0.1			149.1	149.4	2.70	1.66	-5.75	Valve Adjustment:Valve 100% Open
CV-2337	4/24/2026 10:15:32 AM	4.6	85.6	0.0	9.8	0.1			149.4	149.4	1.55	1.54	-6.11	Valve Adjustment:Valve 100% Open
CV-2337	4/29/2026 9:55:36 AM	12.0	81.7	0.0	6.3	0.1			150.2	150.3	-5.48	-4.83	-7.59	Valve Comment:Enhanced Monitoring;Valve Adjustment:NSPS/EG CAI,Orifice Plate Changed (See OP Log),Audible Flow,High Temp,Decreased Flow/Vacuum
CV-2341	4/6/2026 9:50:00 AM							110000						AirTech Lab; [User entered 11%]
CV-2341	4/14/2026 1:24:17 PM	24.9	52.0	1.8	21.3	0.5			87.9	88.1	-7.60	-7.60	-10.08	Valve Adjustment:Surging Liquid in Header,Surging Liquid in Well (Watered In);Well Comment:pump connection stripped potential oxygen intrusion
CV-2341	4/20/2026 11:01:17 AM	27.1	51.0	2.8	19.1	0.5			97.2	96.4	-7.30	-3.60	-10.09	Comments:,,,,,,,
CV-2344	4/1/2026 8:10:00 AM							46000						AirTech Lab; [User entered 4.6%]
CV-2344	4/1/2026 8:10:00 AM						760							AirTech Lab
CV-2344	4/1/2026 11:29:43 AM	21.5	73.0	0.0	5.5	0.3			149.1	149.2	-8.61	-7.92	-8.51	Comments:NSPS/EG CAI,High Temp,,,,,,

Table 2. Monthly LEA Selected Wells - April 2026
Chiquita Canyon Landfill

Point Name	Record Date	CH4 [%]	CO2 [%]	O2 [%]	Bal Gas [%]	CH4:CO2	CO Reading [ppmv]	H2 Reading [ppmv]	Init Temp [ ]	Adj Temp [ ]	Init Stat Press ["H2O]	Adj Stat Press ["H2O]	Sys Pressure ["H2O]	Comments
CV-2344	4/1/2026 11:34:22 AM	21.2	73.5	0.1	5.2	0.3			152.3	153.2	-8.09	-8.23	-9.13	Comments:NSPS/EG CAI,High Temp,,,,,,
CV-2344	4/8/2026 9:44:21 AM	14.0	61.1	0.5	24.4	0.2			166.3	167.8	-4.46	-4.56	0.34	Valve Adjustment:NSPS/EG CAI,High Temp,Positive Static Press.
CV-2344	4/8/2026 9:45:00 AM							81700						AtmAA; [User entered 8.17%]
CV-2344	4/8/2026 9:45:00 AM						2420							AtmAA
CV-2344	4/14/2026 9:19:26 AM	15.3	62.7	0.4	21.6	0.2			166.4	166.0	-11.12	-11.15	0.34	Valve Adjustment:NSPS/EG CAI,High Temp
CV-2344	4/14/2026 9:20:00 AM						1370							AtmAA
CV-2344	4/22/2026 10:05:00 AM						2320							AtmAA
CV-2344	4/22/2026 10:06:23 AM	13.6	65.6	0.9	19.9	0.2			169.7	168.0	-8.71	-8.72	0.51	Valve Adjustment:NSPS/EG CAI,High Temp
CV-2344	4/29/2026 9:29:11 AM	6.1	76.5	0.4	17.0	0.1			171.2	172.2	-9.99	-9.76	0.34	Valve Comment:Enhanced Monitoring;Valve Adjustment:NSPS/EG CAI,High Temp
CV-2345	4/1/2026 8:00:00 AM							33000						AirTech Lab; [User entered 3.3%]
CV-2345	4/1/2026 8:00:00 AM						738							AirTech Lab
CV-2345	4/1/2026 11:40:41 AM	17.2	82.3	0.0	0.5	0.2			129.8	128.3	0.72	-0.05		Comments:,,,,,,,
CV-2345	4/1/2026 11:42:58 AM	16.7	83.3	0.0	0.0	0.2			126.9	126.9	-0.50	-0.50		Comments:,,,,,,,
CV-2345	4/20/2026 4:14:31 PM	14.4	79.8	0.0	5.8	0.2			137.7	138.2	0.20	-0.07		Comments:Increased Flow/Vacuum,Opened Valve 1/2 Turn or Less,NSPS/EG CAI,NSPS/EG CAC,Positive Static Press.,,,
CV-2345	4/20/2026 4:15:49 PM	14.6	85.4	0.0	0.0	0.2			138.6	138.2	-0.18	-0.17		Comments:,,,,,,,
CV-2346	4/1/2026 7:55:00 AM							120000						AirTech Lab; [User entered 12%]
CV-2346	4/1/2026 7:55:00 AM						2200							AirTech Lab
CV-2346	4/8/2026 9:50:18 AM	1.7	68.3	3.2	26.8	0.0			187.7	187.8	-2.81	-2.16	0.33	Valve Adjustment:NSPS/EG CAI,High Temp
CV-2346	4/8/2026 9:55:00 AM							141700						AtmAA; [User entered 14.17%]
CV-2346	4/8/2026 9:55:00 AM						3510							AtmAA
CV-2346	4/14/2026 9:05:00 AM						4250							AtmAA
CV-2346	4/14/2026 9:08:23 AM	1.3	77.9	1.0	19.8	0.0			186.9	187.0	-8.20	-8.28	0.34	Valve Adjustment:NSPS/EG CAI,High Temp
CV-2346	4/22/2026 10:00:00 AM						3730							AtmAA
CV-2346	4/22/2026 10:03:03 AM	1.8	81.0	0.0	17.2	0.0			188.5	188.5	-6.31	-6.43	0.46	Valve Adjustment:NSPS/EG CAI,High Temp
CV-2346	4/29/2026 1:22:02 PM	9.0	74.2	0.0	16.8	0.1			185.3	184.9	-5.54	-4.94	-7.33	Valve Comment:Enhanced Monitoring;Valve Adjustment:NSPS/EG CAI,Audible Flow,High Temp
CV-2346	4/30/2026 12:45:40 PM	2.8	75.2	0.0	22.0	0.0			184.5	184.7	2.84	1.85	-3.88	Valve Comment:Reduced system vavuum;Valve Adjustment:NSPS/EG CAI,High Temp,Positive Static Press.,Increased Flow/Vacuum,Valve 100% Open;Well Condition:Lorentz Pump Installed

Table 2. Monthly LEA Selected Wells - April 2026
Chiquita Canyon Landfill

Point Name	Record Date	CH4 [%]	CO2 [%]	O2 [%]	Bal Gas [%]	CH4:CO2	CO Reading [ppmv]	H2 Reading [ppmv]	Init Temp [ ]	Adj Temp [ ]	Init Stat Press ["H2O]	Adj Stat Press ["H2O]	Sys Pressure ["H2O]	Comments
CV-2346	4/30/2026 12:49:02 PM	2.6	75.2	0.0	22.3	0.0			184.8	185.0	1.40	1.36	-4.02	Valve Adjustment:High Temp,Positive Static Press.,Valve 100% Open,Reduce Sys. Vac. - Flare Down;Well Comment:pump is active;Well Condition:Lorentz Pump Installed
CV-2347	4/1/2026 7:50:00 AM							51000						AirTech Lab; [User entered 5.1%]
CV-2347	4/1/2026 7:50:00 AM						1000							AirTech Lab
CV-2347	4/1/2026 12:01:17 PM	18.6	63.3	0.3	17.8	0.3			103.9	105.2	-4.62	-4.20		Comments:,,,,,,,
CV-2347	4/10/2026 10:09:50 AM	23.1	60.6	0.5	15.8	0.4			127.8	129.7	-4.50	-3.84	-9.16	Valve Adjustment:No Flow Measurement,Decreased Flow/Vacuum
CV-2347	4/10/2026 10:11:29 AM	22.9	65.0	0.2	11.9	0.4			130.2	130.3	-3.39	-3.38	-9.71	Valve Adjustment:No Flow Measurement
CV-2347	4/10/2026 10:15:07 AM	23.1	65.3	0.2	11.4	0.4			130.8	130.9	-3.21	-3.18	-9.45	Valve Comment:Lorentz pump installed in well;Valve Adjustment:No Flow Measurement;Well Comment:Lorentz pump installed in well
CV-2347	4/23/2026 9:52:00 AM	12.4	62.4	0.1	25.1	0.2			112.1	113.1	-2.78	-2.80	-9.48	Well Condition:Lorentz Pump Installed
CV-2348	4/1/2026 7:45:00 AM							7400						AirTech Lab; [User entered 0.74%]
CV-2348	4/1/2026 7:45:00 AM						95							AirTech Lab
CV-2348	4/1/2026 12:11:19 PM	33.3	48.3	0.0	18.4	0.7			73.3	72.8	-9.59	-7.00	-10.07	Comments:,,,,,,,
CV-2348	4/23/2026 9:36:40 AM	24.3	48.1	0.0	27.6	0.5			128.0	128.5	-5.67	-5.63	-9.24	Well Comment:pump active;Well Condition:Lorentz Pump Installed
CV-2349	4/2/2026 8:10:00 AM							140000						Air Tech Lab; [User entered 14%]
CV-2349	4/2/2026 8:10:00 AM						2700							Air Tech Lab
CV-2349	4/7/2026 10:36:31 AM	2.6	86.9	0.0	10.5	0.0			150.4	147.0	-0.77	-1.99	-1.45	Valve Adjustment:NSPS/EG CAI,High Temp,Surging Liquid in Header
CV-2349	4/7/2026 10:37:22 AM	2.7	89.5	0.1	7.7	0.0			146.8	148.8	-0.51	-0.30	-0.78	Valve Adjustment:High Temp,Surging Liquid in Header
CV-2349	4/16/2026 1:52:39 PM	5.0	76.8	0.0	18.2	0.1			153.9	153.6	0.18	-1.05	-1.10	Valve Adjustment:NSPS/EG CAI,High Temp,Increased Flow/Vacuum
CV-2349	4/16/2026 1:53:56 PM	4.9	82.1	0.1	12.9	0.1			153.6	154.0	-1.16	-1.37	-2.64	Valve Adjustment:NSPS/EG CAC,High Temp
CV-2349	4/16/2026 2:00:00 PM						2500							AtmAA
CV-2349	4/23/2026 9:50:00 AM						1890							AtmAA
CV-2349	4/23/2026 9:51:13 AM	2.5	74.9	0.7	21.9	0.0			157.0	156.2	-3.51	-3.98	-3.81	Valve Adjustment:NSPS/EG CAI,High O2
CV-2349	4/29/2026 8:24:06 AM	4.0	82.4	0.0	13.6	0.0			149.2	149.5	-1.89	-1.84	-2.70	Valve Comment:Enhanced Monitoring;Valve Adjustment:NSPS/EG CAI,High Temp,Surging Liquid in Header
CV-2350	4/1/2026 10:29:25 AM	6.3	78.5	0.0	15.2	0.1			103.3	104.4	-5.92	-4.85	-6.41	Comments:,,,,,,,
CV-2350	4/9/2026 9:30:00 AM							160000						AirTech Lab; [User entered 16%]
CV-2350	4/9/2026 9:30:00 AM						3800							AirTech Lab

Table 2. Monthly LEA Selected Wells - April 2026
Chiquita Canyon Landfill

Point Name	Record Date	CH4 [%]	CO2 [%]	O2 [%]	Bal Gas [%]	CH4:CO2	CO Reading [ppmv]	H2 Reading [ppmv]	Init Temp [ ]	Adj Temp [ ]	Init Stat Press ["H2O]	Adj Stat Press ["H2O]	Sys Pressure ["H2O]	Comments
CV-2350	4/24/2026 9:39:34 AM	4.4	79.3	0.1	16.2	0.1			121.7	109.3	-5.48	-5.97	-8.50	Comments:No Flow Measurement,,,,,,,
CV-2351	4/1/2026 8:30:00 AM							12000						AirTech Lab; [User entered 1.2%]
CV-2351	4/1/2026 8:30:00 AM						180							AirTech Lab
CV-2351	4/7/2026 11:12:38 AM	2.8	26.1	13.8	57.3	0.1			93.2	93.1	-7.00	-6.42	-6.64	Valve Adjustment:High O2,Surging Liquid in Header,Surging Liquid in Well (Watered In)
CV-2351	4/20/2026 1:37:06 PM	7.5	33.0	11.1	48.4	0.2			89.3	89.9	-7.18	-6.78	-6.86	Valve Adjustment:NSPS/EG CAI,High O2,Decreased Flow/Vacuum
CV-2351	4/20/2026 1:38:55 PM	7.8	34.3	10.7	47.2	0.2			90.0	90.0	-6.55	-6.50	-6.35	Valve Adjustment:NSPS/EG CAI,High O2
CV-2352	4/7/2026 11:16:03 AM	1.2	52.2	8.6	38.0	0.0			115.8	116.2	-7.91	-7.43	-7.45	Valve Adjustment:High O2,Surging Liquid in Header,Surging Liquid in Well (Watered In)
CV-2352	4/8/2026 8:57:29 AM	1.0	44.8	9.4	44.8	0.0			100.8	101.2	-5.48	-5.46	-6.08	Valve Comment:enhanced Monitoring;Valve Adjustment:NSPS/EG CAI,High O2
CV-2352	4/13/2026 8:05:00 AM							16000						AirTech Lab; [User entered 1.6%]
CV-2352	4/13/2026 8:05:00 AM						65							AirTech Lab
CV-2352	4/14/2026 1:30:34 PM	0.8	19.8	15.1	64.3	0.0			86.5	86.4	-8.79	-8.44		Comments:NSPS/EG CAI,High O2,,,,,,
CV-2352	4/14/2026 1:31:30 PM	0.8	19.9	14.9	64.4	0.0			86.4	86.8	-7.89	-7.92		Comments:NSPS/EG CAI,High O2,,,,,,
CV-2352	4/20/2026 1:24:38 PM	1.8	49.7	8.5	40.0	0.0			107.0	107.3	-6.78	-6.46	-6.56	Valve Adjustment:NSPS/EG CAI,High O2,Decreased Flow/Vacuum
CV-2352	4/20/2026 1:25:32 PM	1.8	48.8	8.3	41.1	0.0			113.7	110.7	-6.38	-6.33	-6.07	Valve Adjustment:NSPS/EG CAI,High O2
CV-2353-PLR	4/8/2026 9:00:00 AM							175600						AtmAA; [User entered 17.56%]
CV-2353-PLR	4/8/2026 9:00:00 AM						970							AtmAA
CV-2353-PLR	4/8/2026 9:01:36 AM	2.4	74.7	0.6	22.4	0.0			152.1	151.3	-6.53	-6.56	-7.92	Valve Adjustment:NSPS/EG CAI,High Temp
CV-2353-PLR	4/13/2026 8:00:00 AM							190000						AirTech Lab; [User entered 19%]
CV-2353-PLR	4/13/2026 8:00:00 AM						680							AirTech Lab
CV-2353-PLR	4/14/2026 9:57:38 AM	2.8	68.9	0.0	28.3	0.0			124.5	130.6	-9.25	-4.98	-9.83	Valve Adjustment:NSPS/EG CAI,Decreased Flow/Vacuum
CV-2353-PLR	4/20/2026 2:04:03 PM	4.4	67.1	1.1	27.4	0.1			139.5	138.9	-2.35	-1.03	-8.14	Valve Adjustment:NSPS/EG CAI,High Temp,Decreased Flow/Vacuum
CV-2353-PLR	4/20/2026 2:08:09 PM	8.7	65.2	1.8	24.3	0.1			136.0	136.1	-1.06	-1.07	-7.09	Valve Adjustment:NSPS/EG CAI,High Temp,Barely Open
CV-2354	4/2/2026 8:00:00 AM							160000						Air Tech Lab; [User entered 16%]
CV-2354	4/2/2026 8:00:00 AM						2400							Air Tech Lab
CV-2354	4/8/2026 8:40:00 AM							141000						AtmAA; [User entered 14.1%]
CV-2354	4/8/2026 8:40:00 AM						3220							AtmAA
CV-2354	4/8/2026 8:43:09 AM	5.0	80.0	0.1	14.9	0.1			189.2	189.3	0.31	0.15	-2.22	Valve Comment:Enhanced Monitoring;Valve Adjustment:NSPS/EG CAI,High Temp,Positive Static Press.,Valve 100% Open
CV-2354	4/8/2026 8:45:24 AM	5.2	78.6	0.1	16.1	0.1			189.1	189.1	0.44	0.40	-2.10	

Table 2. Monthly LEA Selected Wells - April 2026
Chiquita Canyon Landfill

Point Name	Record Date	CH4 [%]	CO2 [%]	O2 [%]	Bal Gas [%]	CH4:CO2	CO Reading [ppmv]	H2 Reading [ppmv]	Init Temp [ ]	Adj Temp [ ]	Init Stat Press ["H2O]	Adj Stat Press ["H2O]	Sys Pressure ["H2O]	Comments
CV-2354	4/14/2026 10:17:35 AM	5.6	69.4	0.0	25.0	0.1			186.7	187.1	-3.56	-3.70	-5.63	Valve Adjustment:NSPS/EG CAI,High Temp
CV-2354	4/14/2026 10:20:00 AM						3045							AtmAA
CV-2354	4/22/2026 10:39:31 AM	11.4	71.4	0.0	17.2	0.2			188.5	188.9	-1.24	-1.26	-3.35	Valve Adjustment:NSPS/EG CAI,High Temp
CV-2354	4/22/2026 10:45:00 AM						3230							AtmAA
CV-2354	4/29/2026 8:13:48 AM	7.7	75.9	0.0	16.4	0.1			182.2	183.0	-3.03	-2.73	-5.47	Valve Comment:Enhanced Monitoring;Valve Adjustment:NSPS/EG CAI,High Temp
CV-24002	4/2/2026 9:46:51 AM	42.2	54.5	0.2	3.1	0.8			76.4	76.3	-0.41	-0.40	-9.56	
CV-24002	4/20/2026 10:19:45 AM	41.3	58.7	0.0	0.0	0.7			93.6	93.8	-0.10	-0.09	0.58	Valve Comment:System port missing;Valve Adjustment:Barely Open
CV-24003	4/2/2026 9:42:01 AM	43.4	56.6	0.0	0.0	0.8			100.6	100.9	-1.06	-1.04	-9.70	
CV-24003	4/17/2026 11:01:24 AM	45.3	54.7	0.0	0.0	0.8			94.4	94.0	-1.02	-1.02	-8.99	Valve Adjustment:Barely Open
CV-24003	4/20/2026 9:25:20 AM	43.6	55.7	0.0	0.7	0.8			94.9	94.9	-2.04	-2.04	-6.40	
CV-24007	4/2/2026 10:10:56 AM	8.1	78.9	0.0	13.0	0.1			144.7	144.7	-0.37	-0.37	-6.92	Valve Adjustment:High Temp
CV-24007	4/9/2026 9:40:00 AM							170000						AirTech Lab; [User entered 17%]
CV-24007	4/9/2026 9:40:00 AM						1900							AirTech Lab
CV-24007	4/17/2026 10:41:27 AM	7.7	79.5	0.0	12.8	0.1			144.8	145.0	-0.06	-0.03	-4.84	Valve Adjustment:Barely Open
CV-24017	4/1/2026 9:57:10 AM	6.3	77.5	0.6	15.6	0.1			190.6	190.6	-4.79	-4.60	0.48	Valve Adjustment:High Temp
CV-24017	4/7/2026 8:49:31 AM	1.6	77.3	0.1	21.0	0.0			190.7	191.0	-3.71	-2.08	0.00	Valve Adjustment:High Temp,Decreased Flow/Vacuum
CV-24017	4/7/2026 8:50:16 AM	1.5	75.3	0.0	23.2	0.0			190.5		-1.90	-1.90	0.00	Valve Adjustment:High Temp
CV-24017	4/7/2026 8:55:00 AM							169000						AtmAA; [User entered 16.9%]
CV-24017	4/7/2026 8:55:00 AM						3010							AtmAA
CV-24017	4/14/2026 8:00:00 AM							150000						AirTech Lab; [User entered 15%]
CV-24017	4/14/2026 8:00:00 AM						1200							AirTech Lab
CV-24017	4/15/2026 9:51:04 AM	13.3	74.3	0.3	12.1	0.2			190.9	191.0	-3.59	-3.89	0.12	Valve Adjustment:NSPS/EG CAI,High Temp
CV-24017	4/15/2026 9:55:00 AM						3330							AtmAA
CV-24017	4/23/2026 10:23:39 AM	1.4	74.6	0.0	24.0	0.0			190.8	191.3	-1.74	-1.87	0.34	Valve Adjustment:NSPS/EG CAI,High Temp
CV-24017	4/23/2026 10:25:00 AM						2760							AtmAA
CV-24017	4/28/2026 8:10:38 AM	1.4	83.4	0.0	15.2	0.0			189.6	190.5	-2.16	-2.10	0.23	Valve Comment:Enhanced Monitoring;Valve Adjustment:NSPS/EG CAI,High Temp,Surging Liquid in Header, Reduced system vacuum
CV-24049	4/6/2026 10:40:57 AM	11.4	68.6	0.0	20.0	0.2			191.2	191.2	-7.07	-7.11	0.32	Valve Adjustment:High Temp
CV-24049	4/6/2026 10:48:00 AM							143400						AtmAA; [User entered 14.34%]
CV-24049	4/6/2026 10:48:00 AM						3890							AtmAA
CV-24049	4/7/2026 8:20:00 AM							140000						Air Tech Lab; [User entered 14%]
CV-24049	4/7/2026 8:20:00 AM						2400							Air Tech Lab

Table 2. Monthly LEA Selected Wells - April 2026
Chiquita Canyon Landfill

Point Name	Record Date	CH4 [%]	CO2 [%]	O2 [%]	Bal Gas [%]	CH4:CO2	CO Reading [ppmv]	H2 Reading [ppmv]	Init Temp [ ]	Adj Temp [ ]	Init Stat Press ["H2O]	Adj Stat Press ["H2O]	Sys Pressure ["H2O]	Comments
CV-24049	4/13/2026 10:25:34 AM	1.1	84.9	0.0	14.0	0.0			184.5	184.5	-4.13	-4.08		Comments:NSPS/EG CAI,High Temp,,,,,,
CV-24049	4/13/2026 10:26:28 AM	1.2	85.1	0.0	13.7	0.0			185.2	185.2	-2.99	-4.13		Comments:NSPS/EG CAI,High Temp,,,,,,
CV-24049	4/13/2026 1:36:33 PM	2.6	93.6	0.0	3.8	0.0			189.7	189.4	-0.61	-0.89	-7.11	Valve Adjustment:NSPS/EG CAI,High Temp
CV-24049	4/13/2026 1:40:00 PM						4070							AtmAA
CV-24049	4/20/2026 9:52:49 AM	0.8	82.4	0.0	16.8	0.0			191.1	191.1	-5.42	-5.42	-11.81	Valve Adjustment:NSPS/EG CAI,High Temp
CV-24049	4/20/2026 9:55:00 AM						3290							AtmAA
CV-24049	4/27/2026 9:52:22 AM	1.3	84.4	0.0	14.3	0.0			190.4	190.4	-3.17	-2.92	-9.18	Valve Comment:Enhanced Monitoring;Valve Adjustment:NSPS/EG CAI,High Temp,Surging Liquid in Header
CV-24053	4/6/2026 1:30:08 PM	39.7	50.9	0.5	8.9	0.8			103.1	95.5	-3.94	-3.18	-6.92	Valve Adjustment:Decreased Flow/Vacuum
CV-24053	4/9/2026 8:15:00 AM							2800						AirTech Lab; [User entered 0.28%]
CV-24053	4/9/2026 8:15:00 AM						40							AirTech Lab
CV-24053	4/24/2026 1:51:39 PM	1.6	45.0	7.5	45.9	0.0			87.0	87.1	0.97	1.14	0.97	Valve Adjustment:High O2,Positive Static Press.,Surging Liquid in Header,Surging Liquid in Well (Watered In)
CV-24053	4/24/2026 1:55:33 PM	2.0	59.8	4.8	33.4	0.0			87.1	87.0	0.99	1.07	0.93	Valve Adjustment:Surging Liquid in Header,Surging Liquid in Well (Watered In)
CV-24055	4/2/2026 8:13:39 AM	8.9	66.1	2.6	22.4	0.1			120.1	122.0	-0.37	-0.51	-13.12	Comments:Audible Flow,,,,,,,
CV-24055	4/14/2026 8:30:00 AM							58000						AirTech Lab; [User entered 5.8%]
CV-24055	4/14/2026 8:30:00 AM						970							AirTech Lab
CV-24055	4/17/2026 1:52:55 PM	8.9	63.4	2.5	25.2	0.1			129.2	128.9	-0.90	-0.91	-10.88	Valve Adjustment:Barely Open
CV-24062	4/9/2026 8:44:00 AM							150000						AirTech Lab; [User entered 15%]
CV-24062	4/9/2026 8:44:00 AM						1800							AirTech Lab
CV-24062	4/15/2026 9:47:31 AM	37.0	58.3	0.0	4.7	0.6			170.1	168.6	-7.67	-3.00	-9.16	Valve Adjustment:High Temp,Decreased Flow/Vacuum,Surging Liquid in Header,Surging Liquid in Well (Watered In);Well Condition:Lorentz Pump Installed
CV-24062	4/22/2026 1:37:24 PM	29.9	57.6	0.0	12.5	0.5			144.1	143.5	-5.29	-5.12	-6.75	Valve Adjustment:NSPS/EG CAI,High Temp,Decreased Flow/Vacuum
CV-24062	4/22/2026 1:38:32 PM	29.4	58.1	0.0	12.4	0.5			144.8	143.9	-5.29	-5.29	-6.91	Valve Adjustment:High Temp
CV-24062	4/22/2026 1:40:51 PM	29.2	58.8	0.0	12.0	0.5			144.4	144.0	-3.24	-3.18	-7.00	Valve Adjustment:High Temp,Decreased Flow/Vacuum;Well Comment:Pump active;Well Condition:Lorentz Pump Installed
CV-24062	4/22/2026 1:41:31 PM	29.1	58.6	0.0	12.3	0.5			143.9	143.7	-2.91	-2.91	-7.10	Valve Adjustment:High Temp
CV-24062	4/23/2026 1:52:36 PM	40.7	59.3	0.0	0.0	0.7			158.8	157.1	-2.27	-2.26	-7.18	Valve Adjustment:NSPS/EG CAI,High Temp
CV-24062	4/23/2026 1:55:00 PM						1531							AtmAA

Table 2. Monthly LEA Selected Wells - April 2026
Chiquita Canyon Landfill

Point Name	Record Date	CH4 [%]	CO2 [%]	O2 [%]	Bal Gas [%]	CH4:CO2	CO Reading [ppmv]	H2 Reading [ppmv]	Init Temp [ ]	Adj Temp [ ]	Init Stat Press ["H2O]	Adj Stat Press ["H2O]	Sys Pressure ["H2O]	Comments
CV-24062	4/27/2026 11:16:09 AM	32.1	66.3	0.0	1.6	0.5			147.5	147.4	-4.83	-4.84	-8.43	Valve Comment:Enhanced Monitoring;Valve Adjustment:NSPS/EG CAI,High Temp
CV-24063	4/8/2026 2:05:46 PM	17.1	75.2	0.0	7.7	0.2			184.2	183.3	1.78	2.00	-9.70	Valve Adjustment:NSPS/EG CAI,High Temp
CV-24063	4/8/2026 2:10:00 PM							101700						AtmAA; [User entered 10.17%]
CV-24063	4/8/2026 2:10:00 PM						3240							AtmAA
CV-24063	4/9/2026 8:40:00 AM							110000						AirTech Lab; [User entered 11%]
CV-24063	4/9/2026 8:40:00 AM						2200							AirTech Lab
CV-24063	4/16/2026 9:33:16 AM	3.7	84.9	0.0	11.4	0.0			189.3	189.5	-4.74	-4.73	-11.20	Valve Adjustment:NSPS/EG CAI,High Temp
CV-24063	4/16/2026 9:35:00 AM						2030							AtmAA
CV-24063	4/20/2026 1:41:37 PM	10.6	81.8	0.0	7.6	0.1			186.3	185.1	-7.40	-4.09	-8.32	Valve Adjustment:NSPS/EG CAI,High Temp,Decreased Flow/Vacuum
CV-24063	4/20/2026 1:42:33 PM	10.5	82.0	0.0	7.5	0.1			185.2	186.2	-4.32	-4.27	-8.31	Valve Adjustment:NSPS/EG CAC,High Temp
CV-24063	4/20/2026 1:45:00 PM						3330							AtmAA
CV-24063	4/27/2026 11:32:48 AM	6.8	85.0	0.0	8.2	0.1			186.0	186.2	-5.11	-5.11	-8.78	Valve Comment:Enhanced Monitoring;Valve Adjustment:NSPS/EG CAI,High Temp,Surging Liquid in Header
CV-24064	4/8/2026 1:41:11 PM	10.2	73.7	1.2	14.9	0.1			192.1	191.7	-13.28	-13.21	0.11	Valve Adjustment:NSPS/EG CAI,High Temp
CV-24064	4/8/2026 1:45:00 PM							105100						AtmAA; [User entered 10.51%]
CV-24064	4/8/2026 1:45:00 PM						2730							AtmAA
CV-24064	4/9/2026 8:36:00 AM							130000						AirTech Lab; [User entered 13%]
CV-24064	4/9/2026 8:36:00 AM						2000							AirTech Lab
CV-24064	4/14/2026 1:25:00 PM						2180							AtmAA
CV-24064	4/14/2026 1:29:20 PM	7.0	69.6	3.0	20.4	0.1			191.9	191.9	-12.84	-12.81	0.00	Valve Adjustment:NSPS/EG CAI,High Temp
CV-24064	4/22/2026 1:57:28 PM	13.9	78.4	0.3	7.4	0.2			191.6	191.8	-11.53	-11.61	0.08	Valve Adjustment:NSPS/EG CAI,High Temp
CV-24064	4/22/2026 2:00:00 PM						2435							AtmAA
CV-24064	4/27/2026 8:21:43 AM	1.5	84.2	0.0	14.3	0.0			191.2	191.5	-8.49	-8.49	-10.51	Valve Comment:Enhanced Monitoring;Valve Adjustment:NSPS/EG CAI,High Temp,Surging Liquid in Header
CV-24065-TP1	4/2/2026 8:40:48 AM	13.6	83.5	0.2	2.7	0.2			76.3	76.3	-0.35	-0.34		Comments:,,,,,,,
CV-24065-TP1	4/9/2026 8:24:00 AM							6700						AirTech Lab; [User entered 0.67%]
CV-24065-TP1	4/9/2026 8:24:00 AM						460							AirTech Lab
CV-24065-TP1	4/17/2026 1:49:26 PM	11.7	75.7	1.6	11.0	0.2			80.4	80.5	-0.63	-0.62	-11.80	Valve Adjustment:Barely Open
CV-24066	4/1/2026 10:06:04 AM	26.0	50.6	0.0	23.4	0.5			97.4	98.0	-2.10	-2.08	-10.38	Comments:,,,,,,,
CV-24066	4/6/2026 9:40:00 AM							13000						AirTech Lab; [User entered 1.3%]
CV-24066	4/6/2026 9:40:00 AM						130							AirTech Lab
CV-24066	4/20/2026 10:05:16 AM	28.2	49.2	0.0	22.6	0.6			118.9	118.9	-1.51	-1.50	-10.01	Comments:,,,,,,,

Table 2. Monthly LEA Selected Wells - April 2026
Chiquita Canyon Landfill

Point Name	Record Date	CH4 [%]	CO2 [%]	O2 [%]	Bal Gas [%]	CH4:CO2	CO Reading [ppmv]	H2 Reading [ppmv]	Init Temp [ ]	Adj Temp [ ]	Init Stat Press ["H2O]	Adj Stat Press ["H2O]	Sys Pressure ["H2O]	Comments
CV-24069	4/6/2026 11:30:09 AM	37.4	46.4	0.1	16.1	0.8			111.9	112.0	-1.59	-1.58	-10.01	Comments:,,,,,,,
CV-24069	4/9/2026 8:55:00 AM							58000						AirTech Lab; [User entered 5.8%]
CV-24069	4/9/2026 8:55:00 AM						610							AirTech Lab
CV-24069	4/17/2026 10:46:10 AM	38.8	47.7	0.0	13.5	0.8			106.4	106.7	-1.88	-1.85	-11.18	Comments:,,,,,,,
CV-24070	4/6/2026 11:48:43 AM	42.2	54.0	0.0	3.8	0.8			129.4	129.1	-5.69	-3.68	-10.00	Comments:,,,,,,,
CV-24070	4/8/2026 9:30:00 AM							73000						AirTech Lab; [User entered 7.3%]
CV-24070	4/8/2026 9:30:00 AM						780							AirTech Lab
CV-24070	4/17/2026 10:04:33 AM	29.7	57.9	0.0	12.4	0.5			128.2	127.6	-4.13	-3.33	-11.44	Comments:,,,,,,,
CV-24071	4/1/2026 11:18:42 AM	44.0	55.3	0.0	0.7	0.8			120.6	119.6	-9.36	-8.55	-11.49	Comments:,,,,,,,
CV-24071	4/9/2026 9:00:00 AM							32000						AirTech Lab; [User entered 3.2%]
CV-24071	4/9/2026 9:00:00 AM						250							AirTech Lab
CV-24071	4/17/2026 9:52:33 AM	41.4	53.7	0.1	4.8	0.8			119.8	119.1	-10.92	-9.91	-13.91	Comments:,,,,,,,
CV-24075-TP1	4/7/2026 2:00:00 AM						2390							AtmAA
CV-24075-TP1	4/7/2026 2:00:00 PM							84000						AtmAA; [User entered 8.4%]
CV-24075-TP1	4/8/2026 1:28:24 PM	4.0	70.6	2.4	23.1	0.1			91.6	87.4	-15.83	-15.81	-0.01	Valve Adjustment:NSPS/EG CAI,High Temp
CV-24075-TP1	4/8/2026 1:30:00 PM							102600						AtmAA; [User entered 10.26%]
CV-24075-TP1	4/8/2026 1:30:00 PM						1015							AtmAA
CV-24075-TP1	4/14/2026 1:38:21 PM	6.4	80.0	0.4	13.2	0.1			182.0	182.0	-15.74	-15.34	0.00	Valve Adjustment:NSPS/EG CAI,High Temp
CV-24075-TP1	4/14/2026 1:40:00 PM						2250							AtmAA
CV-24075-TP1	4/22/2026 2:07:32 PM	11.8	77.0	0.8	10.4	0.2			180.0	180.0	-15.51	-15.63	0.11	Valve Comment:Enhanced Monitoring;Valve Adjustment:NSPS/EG CAI,High Temp;Well Comment:No system port
CV-24075-TP1	4/22/2026 2:10:00 PM						2510							AtmAA
CV-24075-TP1	4/27/2026 8:12:10 AM	1.1	82.7	0.7	15.5	0.0			187.0	187.0	-10.82	-10.91	0.11	Valve Adjustment:NSPS/EG CAI,High Temp
CV-24077	4/1/2026 12:32:14 PM	25.5	52.0	0.0	22.5	0.5			127.3	128.3	-8.27	-6.85	-10.51	Comments:,,,,,,,
CV-24077	4/20/2026 9:52:26 AM	15.5	66.3	0.1	18.1	0.2			139.1	143.0	-3.74	-1.68	-9.58	Comments:NSPS/EG CAI,Audible Flow,High Temp,,,,,
CV-24077	4/20/2026 9:59:34 AM	13.3	73.1	0.0	13.6	0.2			135.0	135.0	-1.74	-1.72	-9.69	Comments:,,,,,,,
CV-24079-TP8	4/6/2026 11:11:04 AM	35.8	54.8	0.1	9.3	0.7			140.8	140.1	-3.65	-2.51		Comments:NSPS/EG CAI,High Temp,,,,,,
CV-24079-TP8	4/6/2026 11:12:57 AM	34.6	57.5	0.1	7.8	0.6			139.2	139.2	-2.48	-2.48		Comments:,,,,,,,
CV-24079-TP8	4/17/2026 10:37:24 AM	33.4	56.5	0.0	10.1	0.6			142.2	140.2	-2.52	-1.85		Comments:NSPS/EG CAI,Audible Flow,High Temp,,,,,
CV-24079-TP8	4/17/2026 10:38:59 AM	26.4	59.3	0.0	14.3	0.4			139.5	139.1	-1.83	-1.82		Comments:,,,,,,,
CV-24082	4/1/2026 10:57:00 AM	24.7	70.8	0.0	4.5	0.3			112.6	112.6	-0.50	-0.50		Comments:,,,,,,,
CV-24082	4/22/2026 8:58:21 AM	31.3	59.8	0.0	8.8	0.5			123.4	124.0	-0.81	-0.81	-10.91	Valve Adjustment:Barely Open;Well Comment:no pump installed
CV-24083	4/1/2026 11:02:03 AM	45.5	50.7	0.5	3.3	0.9			115.6	115.6	-2.17	-1.36	-10.51	Comments:,,,,,,,
CV-24083	4/17/2026 9:45:27 AM	48.9	47.4	0.0	3.7	1.0			112.3	107.6	-1.60	-0.92	-14.38	Comments:,,,,,,,

Table 2. Monthly LEA Selected Wells - April 2026
Chiquita Canyon Landfill

Point Name	Record Date	CH4 [%]	CO2 [%]	O2 [%]	Bal Gas [%]	CH4:CO2	CO Reading [ppmv]	H2 Reading [ppmv]	Init Temp [ ]	Adj Temp [ ]	Init Stat Press ["H2O]	Adj Stat Press ["H2O]	Sys Pressure ["H2O]	Comments
CV-24084-TP1	4/1/2026 9:13:03 AM	7.5	88.2	0.0	4.3	0.1			178.4	178.4	-4.79	-4.90	-6.08	Valve Adjustment:High Temp,Surging Liquid in Header,Surging Liquid in Well (Watered In)
CV-24084-TP1	4/3/2026 2:20:39 PM	5.6	83.6	0.0	10.8	0.1			191.4	191.4	-3.65	-3.71	0.26	Valve Adjustment:High Temp,Valve 100% Open
CV-24084-TP1	4/8/2026 2:22:03 PM	18.9	76.4	0.0	4.8	0.2			178.9	179.0	-6.25	-6.17	-0.10	Valve Adjustment:NSPS/EG CAI,High Temp
CV-24084-TP1	4/8/2026 2:25:00 PM							93700						AtmAA; [User entered 9.37%]
CV-24084-TP1	4/8/2026 2:25:00 PM						3130							AtmAA
CV-24084-TP1	4/16/2026 9:54:28 AM	3.0	78.3	0.0	18.7	0.0			178.9	179.0	-10.05	-9.74	-10.79	Valve Adjustment:NSPS/EG CAI,High Temp
CV-24084-TP1	4/16/2026 10:15:00 AM						2480							AtmAA
CV-24084-TP1	4/23/2026 8:50:00 AM						1945							AtmAA
CV-24084-TP1	4/23/2026 8:53:19 AM	2.6	85.8	0.0	11.6	0.0			179.5	179.9	-9.51	-4.43	-10.36	Valve Adjustment:NSPS/EG CAI,High Temp,Decreased Flow/Vacuum
CV-24084-TP1	4/23/2026 8:54:22 AM	2.7	95.2	0.0	2.1	0.0			179.9	180.0	-4.03	-4.07	-10.59	Valve Adjustment:NSPS/EG CAC,High Temp
CV-24084-TP1	4/27/2026 11:04:13 AM	3.9	86.1	0.0	10.0	0.0			180.4	180.5	-0.68	-0.72	-6.94	Valve Comment:Enhanced Monitoring;Valve Adjustment:NSPS/EG CAI,High Temp,Surging Liquid in Header
CV-24088	4/2/2026 1:58:12 PM	35.5	64.5	0.0	0.0	0.6			120.0	119.1	2.07	-0.71	-8.41	Comments:NSPS/EG CAI,NSPS/EG CAC,Positive Static Press.,Increased Flow/Vacuum,Opened Valve 1/2 to 1 Turn,,,
CV-24088	4/2/2026 1:59:58 PM	36.7	63.3	0.0	0.0	0.6			118.3	118.2	-0.79	-0.73	-8.27	Comments:,,,,,,,
CV-24088	4/16/2026 2:02:07 PM	37.1	62.4	0.0	0.5	0.6			121.8	122.0	-1.98	-1.98	-7.98	Valve Adjustment:Barely Open
CV-24095	4/2/2026 8:05:00 AM							160000						Air Tech Lab; [User entered 16%]
CV-24095	4/2/2026 8:05:00 AM						3100							Air Tech Lab
CV-24095	4/8/2026 8:35:00 AM							111900						AtmAA; [User entered 11.19%]
CV-24095	4/8/2026 8:35:00 AM						3330							AtmAA
CV-24095	4/8/2026 8:38:22 AM	3.7	82.2	0.1	14.0	0.0			172.8	172.8	1.02	1.04	-0.18	Valve Adjustment:NSPS/EG CAI,High Temp,Positive Static Press.,Valve 100% Open
CV-24095	4/14/2026 10:22:00 AM	4.1	74.3	0.0	21.6	0.1			172.8	172.7	-2.50	-2.85	-3.18	Valve Adjustment:NSPS/EG CAI,High Temp
CV-24095	4/14/2026 10:25:00 AM						1860							AtmAA
CV-24095	4/15/2026 1:11:27 PM	5.2	77.0	0.0	17.8	0.1			173.5	173.7	-2.46	-2.51	-5.05	Valve Adjustment:NSPS/EG CAC,High Temp,Surging Liquid in Header,Surging Liquid in Well (Watered In)
CV-24095	4/22/2026 10:43:06 AM	9.0	73.6	0.0	17.4	0.1			174.8	174.6	-2.16	-2.16	-2.38	Valve Adjustment:NSPS/EG CAI,High Temp
CV-24095	4/22/2026 10:50:00 AM						3365							AtmAA

Table 2. Monthly LEA Selected Wells - April 2026
Chiquita Canyon Landfill

Point Name	Record Date	CH4 [%]	CO2 [%]	O2 [%]	Bal Gas [%]	CH4:CO2	CO Reading [ppmv]	H2 Reading [ppmv]	Init Temp [ ]	Adj Temp [ ]	Init Stat Press ["H2O]	Adj Stat Press ["H2O]	Sys Pressure ["H2O]	Comments
CV-24095	4/29/2026 8:19:28 AM	5.0	81.4	0.0	13.6	0.1			175.1	176.0	-0.87	-0.79	-3.33	Valve Comment:Enhanced Monitoring;Valve Adjustment:NSPS/EG CAI,High Temp,Surging Liquid in Header
CV-24096	4/7/2026 10:28:30 AM	26.4	39.1	7.0	27.5	0.7			96.0	96.5	-4.57	-4.48	-4.39	
CV-24096	4/24/2026 8:43:54 AM	23.1	32.8	9.4	34.7	0.7			81.3	82.9	-5.18	-4.90	-5.29	Comments:NSPS/EG CAI,High O2,,,,,,
CV-24096	4/24/2026 8:46:02 AM	23.0	33.0	9.1	34.9	0.7			82.3	82.6	-5.19	-5.07	-5.30	Comments:NSPS/EG CAI,High O2,,,,,,
CV-24097	4/7/2026 10:19:35 AM	33.0	26.9	8.0	32.1	1.2			84.7	85.2	-5.41	-5.43	-6.47	
CV-24097	4/24/2026 8:50:30 AM	35.3	33.9	6.2	24.6	1.0			64.8	64.7	-3.20	-3.11	-7.41	Comments:NSPS/EG CAI,High O2,,,,,,
CV-24097	4/24/2026 8:56:16 AM	36.3	34.2	5.8	23.7	1.1			62.5	62.5	-2.58	-2.67	-7.39	Comments:NSPS/EG CAI,High O2,,,,,,
CV-24098	4/15/2026 10:15:54 AM	42.2	43.1	1.1	13.6	1.0			84.8	86.0	-7.86	-7.45	-8.14	Valve Adjustment:Decreased Flow/Vacuum,Reduce Sys. Vac. - Flare Down
CV-24098	4/24/2026 9:20:36 AM	44.0	45.9	1.9	8.2	1.0			97.3	96.5	-8.42	-8.34	-5.91	Comments:No Adjustment Made,,,,,,
CV-24099	4/1/2026 10:43:53 AM	17.1	82.9	0.0	0.0	0.2			80.7	80.9	-2.10	-1.32	-8.05	Comments:,,,,,,
CV-24099	4/22/2026 1:30:43 PM	30.0	70.0	0.0	0.0	0.4			110.9	109.9	5.37	-0.60	-6.44	Valve Adjustment:NSPS/EG CAI,Positive Static Press.,Increased Flow/Vacuum,Barely Open
CV-24099	4/22/2026 1:32:15 PM	26.7	73.3	0.0	0.0	0.4			110.5	110.6	-0.56	-0.45	-5.15	Valve Adjustment:NSPS/EG CAC
CV-24100	4/1/2026 11:05:37 AM	22.1	74.4	0.0	3.5	0.3			117.3	117.7	-6.24	-5.78	-10.42	Comments:,,,,,,
CV-24100	4/6/2026 8:40:00 AM							5500						AirTech Lab; [User entered 0.55%]
CV-24100	4/6/2026 8:40:00 AM						34							AirTech Lab
CV-24100	4/22/2026 10:34:50 AM	21.8	75.5	0.1	2.6	0.3			141.0	141.2	-5.23	-0.22	0.44	Valve Adjustment:NSPS/EG CAI,High Temp,Decreased Flow/Vacuum
CV-24100	4/22/2026 10:36:03 AM	21.5	78.2	0.0	0.3	0.3			140.9	141.1	-0.14	-0.12	-8.59	Valve Adjustment:High O2,Surging Liquid in Header
CV-24101	4/1/2026 11:11:23 AM	41.4	58.1	0.5	0.0	0.7			85.9	86.2	-11.46	-7.65	-10.39	Comments:,,,,,,
CV-24101	4/6/2026 8:35:00 AM							0						AirTech Lab; [User entered 0%]
CV-24101	4/6/2026 8:35:00 AM						0							AirTech Lab
CV-24101	4/22/2026 10:30:43 AM	41.4	51.9	1.3	5.4	0.8			107.6	107.8	-8.74	-8.35	0.68	Valve Adjustment:Valve 100% Open
CV-24102	4/2/2026 9:32:27 AM	42.9	55.2	0.0	1.9	0.8			96.0	96.7	-1.32	-1.00	-10.46	Comments:,,,,,,
CV-24102	4/20/2026 9:00:24 AM	46.9	48.4	0.0	4.8	1.0			98.3	98.5	-0.94	-0.94	-11.11	
CV-24120	4/7/2026 2:29:30 PM	2.7	30.2	11.9	55.2	0.1			89.5	89.8	-8.67	-9.23	0.14	Valve Adjustment:High O2,Barely Open
CV-24120	4/14/2026 8:45:00 AM							71000						AirTech Lab; [User entered 7.1%]
CV-24120	4/14/2026 8:45:00 AM						950							AirTech Lab
CV-24120	4/20/2026 2:21:46 PM	6.8	72.0	2.1	19.1	0.1			91.0	91.3	-6.31	-6.08	0.24	Valve Adjustment:Barely Open;Well Comment:no system port
CV-24121	4/7/2026 2:34:30 PM	0.6	2.2	20.6	76.6	0.3			89.5	89.7	-8.47	-8.78	-8.75	Valve Adjustment:High O2,Barely Open,Surging Liquid in Header,Surging Liquid in Well (Watered In)
CV-24121	4/14/2026 8:15:00 AM							13000						AirTech Lab; [User entered 1.3%]
CV-24121	4/14/2026 8:15:00 AM						150							AirTech Lab

Table 2. Monthly LEA Selected Wells - April 2026
Chiquita Canyon Landfill

Point Name	Record Date	CH4 [%]	CO2 [%]	O2 [%]	Bal Gas [%]	CH4:CO2	CO Reading [ppmv]	H2 Reading [ppmv]	Init Temp [ ]	Adj Temp [ ]	Init Stat Press ("H2O)	Adj Stat Press ("H2O)	Sys Pressure ("H2O)	Comments
CV-24121	4/20/2026 2:19:00 PM	0.4	4.8	21.2	73.6	0.1			86.7	82.7	-5.99	-6.08	-6.13	Valve Adjustment:Barely Open,Surging Liquid in Well (Watered In);Well Comment:possible damaged valve
CV-24122	4/7/2026 8:40:00 AM							1000						Air Tech Lab; [User entered 0.10%]
CV-24122	4/7/2026 8:40:00 AM						0							Air Tech Lab
CV-24122	4/8/2026 12:44:43 PM	44.0	45.9	2.0	8.1	1.0			89.8	89.8	-1.89	-1.95	-1.69	Valve Adjustment:Barely Open
CV-24122	4/16/2026 1:50:28 PM	39.2	36.9	4.9	19.0	1.1			84.2	84.6	-5.37	-5.68	-6.14	Valve Adjustment:Increased Flow/Vacuum;Well Comment:Increased due to odor
CV-24122	4/16/2026 1:53:29 PM	38.5	37.2	4.9	19.4	1.0			84.8	84.8	-5.72	-5.71	-6.01	
CV-24123	4/8/2026 3:00:36 PM	33.6	64.2	0.0	2.2	0.5			117.1	117.5	0.24	-0.03	-1.61	Valve Adjustment:NSPS/EG CAI,High O2,Surging Liquid in Header
CV-24123	4/8/2026 3:04:10 PM	33.0	64.5	0.0	2.5	0.5			117.6	117.6	-0.06	-0.06	-1.93	Valve Adjustment:NSPS/EG CAC,Barely Open
CV-24123	4/13/2026 9:15:56 AM	35.6	62.4	0.0	2.0	0.6			114.1	114.4	-0.36	-0.46	-2.26	Comments:Orifice Plate Changed (See OP Log),Increased Flow/Vacuum,Opened Valve 1/2 Turn or Less,,,,,
CV-24125-TP20	4/8/2026 12:33:05 PM	29.8	67.3	0.7	2.2	0.4			121.4	121.5	-1.00	-0.99	-2.18	Valve Adjustment:Barely Open
CV-24125-TP20	4/14/2026 8:40:00 AM							4500						AirTech Lab; [User entered 0.45%]
CV-24125-TP20	4/14/2026 8:40:00 AM						77							AirTech Lab
CV-24126	4/6/2026 10:30:28 AM	13.7	70.5	0.0	15.8	0.2			190.3	189.6	-1.39	-1.39	-2.00	Valve Adjustment:High Temp
CV-24126	4/10/2026 12:32:48 PM	2.4	62.6	0.0	35.0	0.0			187.9	187.9	-1.46	-1.75	-2.61	Comments:,,,,,,,
CV-24126	4/10/2026 12:34:35 PM	0.7	75.4	0.0	23.9	0.0			187.2	187.4	-1.47	-1.47	-2.96	Comments:,,,,,,,
CV-24126	4/13/2026 11:24:23 AM	2.7	73.0	0.1	24.2	0.0			189.5	189.3	-2.91	-2.66	-2.31	Valve Adjustment:NSPS/EG CAI,High Temp
CV-24126	4/13/2026 11:30:00 AM						4470							AtmAA
CV-24126	4/20/2026 9:45:00 AM						3960							AtmAA
CV-24126	4/20/2026 9:45:22 AM	0.7	82.9	0.0	16.4	0.0			189.8	189.7	-0.33	-0.33	-0.15	Valve Adjustment:NSPS/EG CAI,High Temp
CV-24126	4/27/2026 9:09:46 AM	0.7	84.2	0.0	15.1	0.0			188.3	188.6	-2.23	-2.19	-2.32	Valve Comment:Enhanced Monitoring;Valve Adjustment:NSPS/EG CAI,High Temp
CV-24127	4/7/2026 8:00:00 AM							140000						Air Tech Lab; [User entered 14%]
CV-24127	4/7/2026 8:00:00 AM						3200							Air Tech Lab
CV-24127	4/20/2026 10:44:14 AM	1.6	82.7	0.0	15.7	0.0			152.5	152.5	1.49	-0.15	0.59	Valve Adjustment:NSPS/EG CAI,High Temp,Positive Static Press.,Increased Flow/Vacuum;Well Condition:Fair
CV-24127	4/20/2026 10:45:20 AM	1.5	82.4	0.0	16.1	0.0			153.0	153.3	-0.18	-0.17	0.60	Valve Adjustment:NSPS/EG CAI,High Temp;Well Condition:Fair
CV-24127	4/20/2026 10:47:01 AM	1.9	80.6	0.0	17.5	0.0			152.8	153.1	-0.17	-0.18	0.66	Valve Adjustment:NSPS/EG CAI,High Temp
CV-24127	4/27/2026 9:04:05 AM	1.7	82.3	0.0	16.0	0.0			146.4	148.6	-0.41	-0.41	0.43	Valve Comment:Enhanced Monitoring;Valve Adjustment:NSPS/EG CAI,High Temp;Well Condition:Fair

Table 2. Monthly LEA Selected Wells - April 2026
Chiquita Canyon Landfill

Point Name	Record Date	CH4 [%]	CO2 [%]	O2 [%]	Bal Gas [%]	CH4:CO2	CO Reading [ppmv]	H2 Reading [ppmv]	Init Temp [ ]	Adj Temp [ ]	Init Stat Press ["H2O]	Adj Stat Press ["H2O]	Sys Pressure ["H2O]	Comments
CV-24128	4/7/2026 8:35:00 AM							8800						Air Tech Lab; [User entered 0.88%]
CV-24128	4/7/2026 8:35:00 AM						160							Air Tech Lab
CV-24128	4/8/2026 11:21:43 AM	38.3	51.4	0.0	10.3	0.7			116.0	116.2	-0.87	-0.86	-5.19	
CV-24134-TP19	4/1/2026 1:47:26 PM	13.7	77.8	0.0	8.5	0.2			148.4	148.2	-1.50	-1.44	-3.74	Valve Adjustment:High Temp,Surging Liquid in Header
CV-24134-TP19	4/8/2026 3:09:54 PM	25.6	69.8	0.0	4.6	0.4			144.4	144.8	4.63	4.63	-0.08	Valve Adjustment:NSPS/EG CAI,Positive Static Press.
CV-24134-TP19	4/13/2026 10:04:20 AM	15.9	74.2	0.0	9.9	0.2			146.2	145.7	-3.98	-3.60		Comments:NSPS/EG CAI,High Temp,,,,,,
CV-24134-TP19	4/13/2026 10:05:49 AM	15.7	75.5	0.0	8.8	0.2			145.6	145.8	-3.67	-3.64		Comments:NSPS/EG CAI,High Temp,,,,,,
CV-24134-TP19	4/23/2026 2:12:33 PM	29.2	67.8	0.0	3.0	0.4			149.0	149.4	0.06	-1.66	-3.00	Valve Adjustment:NSPS/EG CAI,High Temp,Increased Flow/Vacuum
CV-24134-TP19	4/23/2026 2:13:13 PM	31.2	68.8	0.0	0.0	0.5			149.5	149.6	-1.82	-1.82	-2.83	Valve Adjustment:NSPS/EG CAC,High Temp
CV-24134-TP19	4/23/2026 2:15:00 PM						2600							AtmAA
CV-24134-TP19	4/29/2026 10:51:08 AM	27.0	71.3	0.0	1.7	0.4			149.9	150.1	-1.81	-1.71	-2.18	Valve Comment:Enhanced Monitoring;Valve Adjustment:NSPS/EG CAI,High Temp
CV-24138	4/2/2026 7:50:00 AM							29000						Air Tech Lab; [User entered 2.9%]
CV-24138	4/2/2026 7:50:00 AM						140							Air Tech Lab
CV-24138	4/15/2026 10:07:19 AM	2.9	54.5	1.2	41.4	0.1			178.0	179.6	-6.85	-4.56	-6.97	Valve Adjustment:NSPS/EG CAI,High Temp,Decreased Flow/Vacuum,Reduce Sys. Vac. - Flare Down
CV-24138	4/15/2026 10:08:49 AM	3.0	56.7	0.3	40.0	0.1			179.0	179.6	-4.64	-4.78	-4.31	Valve Adjustment:NSPS/EG CAI,High Temp,Reduce Sys. Vac. - Flare Down
CV-24138	4/15/2026 1:35:00 PM						695							AtmAA
CV-24138	4/22/2026 10:31:56 AM	4.0	61.0	0.6	34.4	0.1			183.8	184.3	-3.81	-3.91	-3.44	Valve Comment:Enhanced Monitoring;Valve Adjustment:NSPS/EG CAI,High Temp
CV-24138	4/22/2026 10:35:00 AM						583							AtmAA
CV-24138	4/29/2026 8:34:30 AM	3.7	63.2	0.7	32.4	0.1			178.1	178.0	-4.81	-4.42	-4.77	Valve Comment:Enhanced Monitoring;Valve Adjustment:NSPS/EG CAI,High Temp,Surging Liquid in Header
CV-24139	4/1/2026 8:40:00 AM							150000						AirTech Lab; [User entered 15%]
CV-24139	4/1/2026 8:40:00 AM						600							AirTech Lab
CV-24139	4/7/2026 10:52:16 AM	0.4	7.7	19.2	72.7	0.1			96.2	95.7	-7.47	-7.16	-6.81	Valve Adjustment:Decreased Flow/Vacuum,Barely Open,Surging Liquid in Header
CV-24139	4/20/2026 1:05:04 PM	0.4	7.6	18.4	73.6	0.1			87.2	87.5	-7.11	-6.41	-6.93	Valve Adjustment:NSPS/EG CAI,High O2,Decreased Flow/Vacuum
CV-24139	4/20/2026 1:06:21 PM	0.4	7.3	18.3	74.0	0.1			92.5	88.6	-6.33	-6.33	-6.75	Valve Adjustment:NSPS/EG CAI,High O2;Well Condition:Fair
CV-24140	4/2/2026 7:45:00 AM							110000						Air Tech Lab; [User entered 11%]
CV-24140	4/2/2026 7:45:00 AM						520							Air Tech Lab

Table 2. Monthly LEA Selected Wells - April 2026
Chiquita Canyon Landfill

Point Name	Record Date	CH4 [%]	CO2 [%]	O2 [%]	Bal Gas [%]	CH4:CO2	CO Reading [ppmv]	H2 Reading [ppmv]	Init Temp [ ]	Adj Temp [ ]	Init Stat Press ["H2O]	Adj Stat Press ["H2O]	Sys Pressure ["H2O]	Comments
CV-24140	4/10/2026 12:52:15 PM	2.3	79.6	0.5	17.6	0.0			156.8	157.1	-6.97	-6.95	-8.08	Valve Comment:Cannot make adjustment. Valve is rusted;Valve Adjustment:NSPS/EG CAI,High Temp;Well Condition:Poor
CV-24140	4/10/2026 12:53:32 PM	2.1	76.9	0.5	20.5	0.0			157.2	156.8	-6.77	-6.81	-7.97	
CV-24140	4/16/2026 1:44:01 PM	2.9	81.5	0.5	15.1	0.0			178.3	178.8	-4.33	-4.34	-5.36	Valve Adjustment:NSPS/EG CAI,High Temp
CV-24140	4/16/2026 1:45:00 PM						1440							AtmAA
CV-24140	4/20/2026 1:08:36 PM	2.7	66.5	0.9	29.9	0.0			174.0	174.7	-5.55	-5.15	-6.49	Valve Adjustment:NSPS/EG CAI,High Temp,Decreased Flow/Vacuum;Well Condition:Fair,Pnumatic Pump Installed
CV-24140	4/20/2026 1:11:14 PM	2.4	70.2	0.2	27.2	0.0			175.3	175.5	-5.11	-5.18	-6.37	Valve Adjustment:NSPS/EG CAI,High Temp
CV-24140	4/22/2026 10:28:25 AM	3.2	57.0	0.8	39.0	0.1			181.9	179.9	-4.43	-4.50	-5.75	Valve Adjustment:NSPS/EG CAI,High Temp
CV-24140	4/22/2026 10:30:00 AM						1370							AtmAA
CV-24140	4/29/2026 8:47:47 AM	3.9	76.6	0.0	19.5	0.1			177.4	177.8	-5.85	-5.11	-7.05	Valve Comment:Enhanced Monitoring;Valve Adjustment:NSPS/EG CAI,Audible Flow,High Temp,Surging Liquid in Header
CV-24141	4/2/2026 8:30:00 AM							0						Air Tech Lab; [User entered 0%]
CV-24141	4/2/2026 8:30:00 AM						0							Air Tech Lab
CV-24141	4/7/2026 11:04:58 AM	3.3	9.0	17.5	70.2	0.4			91.9	91.8	-6.94	-6.97	-6.76	Valve Adjustment:High O2,Surging Liquid in Well (Watered In)
CV-24141	4/20/2026 1:45:44 PM	0.6	0.9	20.3	78.2	0.7			89.4	89.5	-3.27	-3.22	-6.34	Valve Adjustment:NSPS/EG CAI,High O2,Valve 100% Closed,Surging Liquid in Well (Watered In)
CV-24141	4/20/2026 1:47:42 PM	0.6	1.1	20.3	78.0	0.5			89.6	89.7	-3.07	-3.06	-6.29	Valve Adjustment:NSPS/EG CAI,High O2,Surging Liquid in Well (Watered In);Well Condition:Fair
CV-24142	4/2/2026 7:55:00 AM							200000						Air Tech Lab; [User entered 20%]
CV-24142	4/2/2026 7:55:00 AM						1600							Air Tech Lab
CV-24142	4/8/2026 8:48:16 AM	2.6	71.1	0.3	26.1	0.0			180.1	181.6	-3.71	-3.75	-3.98	Valve Adjustment:NSPS/EG CAI,High Temp
CV-24142	4/8/2026 8:50:00 AM							208500						AtmAA; [User entered 20.85%]
CV-24142	4/8/2026 8:50:00 AM						2500							AtmAA
CV-24142	4/14/2026 10:15:00 AM	3.2	76.6	0.0	20.2	0.0			180.8	180.8	-6.92	-6.92	-7.32	Valve Adjustment:NSPS/EG CAI,High Temp
CV-24142	4/20/2026 1:05:00 PM						2430							AtmAA
CV-24142	4/22/2026 10:36:42 AM	7.1	38.4	8.8	45.7	0.2			84.6	84.8	-5.74	-5.74	-5.76	Valve Comment:Enhanced Monitoring;Valve Adjustment:NSPS/EG CAI,High Temp,High O2
CV-24142	4/22/2026 10:37:16 AM	7.0	38.3	8.8	45.9	0.2			85.8		-5.74	-5.74	-5.74	Valve Adjustment:NSPS/EG CAI
CV-24142	4/22/2026 10:40:00 AM						859							AtmAA
CV-24143	4/1/2026 8:25:00 AM							37000						AirTech Lab; [User entered 3.7%]

Table 2. Monthly LEA Selected Wells - April 2026
Chiquita Canyon Landfill

Point Name	Record Date	CH4 [%]	CO2 [%]	O2 [%]	Bal Gas [%]	CH4:CO2	CO Reading [ppmv]	H2 Reading [ppmv]	Init Temp [ ]	Adj Temp [ ]	Init Stat Press ["H2O]	Adj Stat Press ["H2O]	Sys Pressure ["H2O]	Comments
CV-24143	4/1/2026 8:25:00 AM						310							AirTech Lab
CV-24143	4/7/2026 10:56:05 AM	0.1	8.3	18.7	72.9	0.0			97.5	96.5	-2.33	-2.68	-3.35	Valve Adjustment:High O2,Surging Liquid in Header,Surging Liquid in Well (Watered In)
CV-24143	4/7/2026 10:57:16 AM	0.1	8.4	18.6	72.9	0.0			96.6	95.3	-2.14	-0.50	-3.43	Valve Adjustment:High O2,Decreased Flow/Vacuum,Barely Open,Surging Liquid in Header
CV-24143	4/20/2026 1:17:45 PM	0.0	6.9	19.1	74.0	0.0			92.7	93.2	-4.33	-3.09	-4.27	Valve Adjustment:NSPS/EG CAI,High O2,Decreased Flow/Vacuum,Surging Liquid in Well (Watered In)
CV-24143	4/20/2026 1:18:30 PM	0.1	7.1	18.7	74.1	0.0			92.8	93.1	-3.07	-3.07	-4.39	Valve Adjustment:NSPS/EG CAI,High O2,Barely Open,Surging Liquid in Well (Watered In)
CV-24144	4/7/2026 10:05:55 AM	52.2	39.7	1.2	6.9	1.3			97.1	97.7	-6.12	-6.08	-5.73	
CV-24144	4/24/2026 9:04:31 AM	57.0	39.0	0.3	3.7	1.5			82.6	78.9	-6.63	-6.42	-6.43	Comments:Increased Flow/Vacuum,Opened Valve 1/2 Turn or Less,,,,,,
CV-99	4/8/2026 12:39:11 PM	17.0	81.6	0.0	1.4	0.2			88.7	89.1	3.32	-0.71	-2.80	Valve Adjustment:NSPS/EG CAI,Positive Static Press.,Increased Flow/Vacuum
CV-99	4/8/2026 12:40:08 PM	16.5	83.4	0.0	0.1	0.2			89.3	89.2	-1.08	-1.08	-3.12	Valve Adjustment:NSPS/EG CAC,Surging Liquid in Header
CV-99	4/13/2026 8:40:00 AM							2200						AirTech Lab; [User entered 0.22%]
CV-99	4/13/2026 8:40:00 AM						43							AirTech Lab
H-1770N	4/2/2026 10:18:44 AM	36.1	63.9	0.0	0.0	0.6			62.6	63.5	-1.08	-1.05	-9.60	
H-1770N	4/13/2026 8:30:00 AM							16000						AirTech Lab; [User entered 1.6%]
H-1770N	4/13/2026 8:30:00 AM						220							AirTech Lab
H-1770N	4/17/2026 11:03:48 AM	37.4	62.2	0.0	0.4	0.6			97.4	97.5	-1.15	-1.10	-9.01	Valve Adjustment:Surging Liquid in Header
H-2165W	4/1/2026 11:02:45 AM	17.7	82.3	0.0	0.0	0.2			112.1	112.5	-0.63	-0.37	-9.92	Comments:,,,,,,,
H-2165W	4/6/2026 8:50:00 AM							45000						AirTech Lab; [User entered 4.5%]
H-2165W	4/6/2026 8:50:00 AM						660							AirTech Lab
H-2165W	4/22/2026 10:39:20 AM	13.3	83.5	0.0	3.2	0.2			116.1	116.2	-0.34	-0.33	-8.79	Valve Adjustment:Barely Open
H-2273W	4/1/2026 11:16:14 AM	28.3	70.0	0.0	1.7	0.4			127.5	127.7	-0.66	-0.32	-10.33	Comments:,,,,,,,
H-2273W	4/6/2026 9:05:00 AM							20000						AirTech Lab; [User entered 2.0%]
H-2273W	4/6/2026 9:05:00 AM						230							AirTech Lab
H-2273W	4/23/2026 10:03:42 AM	14.8	58.4	0.0	26.8	0.3			125.9	126.0	-0.51	-0.51	-9.76	Valve Adjustment:Barely Open

Attachment B

Down Well Temperatures

And

List of Wells for Monitoring

LEA Selected Wells for Down Hole Temperature Monitoring
April 2026

Well Number	Down Well Temp Monitoring Monthly	Last Date Monitored for Downwell Temperatures - 2025	2026 Downwell Temperature Monitoring Date	Comments
CV-100	NA	NA	NA	Abandoned Well
CV-103	NA	3/3/2025	NA	Abandoned Well
CV-108-52	Yes	3/4/2025	3/2/2026	
CV-113	Yes	3/10/2025	3/2/2026	
CV-1532	NA	NA	NA	Abandoned Well
CV-1532A	Yes	3/10/2025	2/6/2026 and 3/25/2026	
CV-1535	Yes	3/4/2025	3/2/2026	
CV-1902A	Yes	3/18/2025	2/6/2026 and 3/2/2026	
CV-2001	Yes	3/4/2025	3/3/2026	
CV-2002	Yes	6/2/2025	3/4/2026	
CV-2007	Yes	3/5/2025	3/4/2026	
CV-2202	NA	NA	NA	Abandoned Well
CV-2301	Yes	3/11/2025	2/6/2026 and 3/5/2026	Pump Offline
CV-2302	Yes	3/11/2025	TBD - Pump Installed	Graph Attached 4-1 to 4-30-2026
CV-2303	Yes	3/11/2025	TBD - Pump Installed	Pump/Sensor Offline in April
CV-2312	Yes	3/5/2025	TBD - Pump Installed	
CV-2315	Yes	3/19/2025	TBD - Pump Installed	Graph Attached 4-1 to 4-30-2026
CV-2341	Yes	3/5/2025	TBD - Pump Installed	
CV-2350	Yes	3/12/2025	TBD - Pump Installed	Pump/Sensor Offline in April
CV-2351	Yes	3/12/2025	3/10/2026	Pump/Sensor Offline in April
CV-2352	Yes	3/12/2025	4/24/2026 and 4/30/2026	Pump/Sensor Offline in April
CV-2353	Yes	5/30/2025	3/10/2026 and 4/30/2026	
CV-24007	Yes	3/6/2025	3/10/2026	
CV-24017	Yes	3/6/2025	TBD - Pump Installed	Pump/Sensor Offline in April
CV-24053	Yes	3/6/2025	TBD - Pump Installed	
CV-24065	Yes	3/6/2025	TBD - Pump Installed	Graph Attached 4-1 to 4-30-2026
CV-24095	Yes	3/7/2025	TBD - Pump Installed	Graph Attached 4-1 to 4-30-2026
CV-24101	Yes	3/7/2025	TBD - Pump Installed	
CV-24122	Yes	3/7/2025	3/10/2026	
CV-24127	Yes	3/7/2025	3/10/2027	
CV-24138	Yes	4/1/2025	TBD - Pump Installed	
CV-23139	Yes	8/18/2025	TBD - Pump Installed	
CV-24143	Yes	3/10/2025	TBD - Pump Installed	
TC-2385A	NA	NA	NA	Abandoned Well

Liquid Data Report

Report Date: 05/08/2026

Date Range: 04/01/2026 to 04/30/2026

Site Name: Chiquita Canyon Landfill

Point Name	Point Status	Record Date	Ground Surface Elevation (MSL)	TOC to Ground Surface (FT)	TOC to Liquid (FT)	TOC to BOW or Obstr (FT)	TOC to Top of Pump (FT)	Liquid Depth (FT)	Temp (F) @ 0 FT from BOW	Temp (F) @ 10 FT from BOW	Temp (F) @ 20 FT from BOW	Temp (F) @ 30 FT from BOW	Temp (F) @ 40 FT from BOW	Temp (F) @ 50 FT from BOW
CV-2352	Active	4/24/2026 10:12:44 AM	1,289.00	5.00	21.00	46.00	35.00	25.00	194.00	199.76	201.25	200.14	192.33	
CV-2352	Active	4/30/2026 9:15:45 AM	1,289.00	5.00	21.00	46.00	35.00	25.00	194.00	199.00	201.00	200.00	192.00	
CV-2353-PLR	Active	4/30/2026 9:44:34 AM	1,290.00	5.00	23.00	58.00		35.00	206.00	206.00	206.00	205.00	204.00	203.00

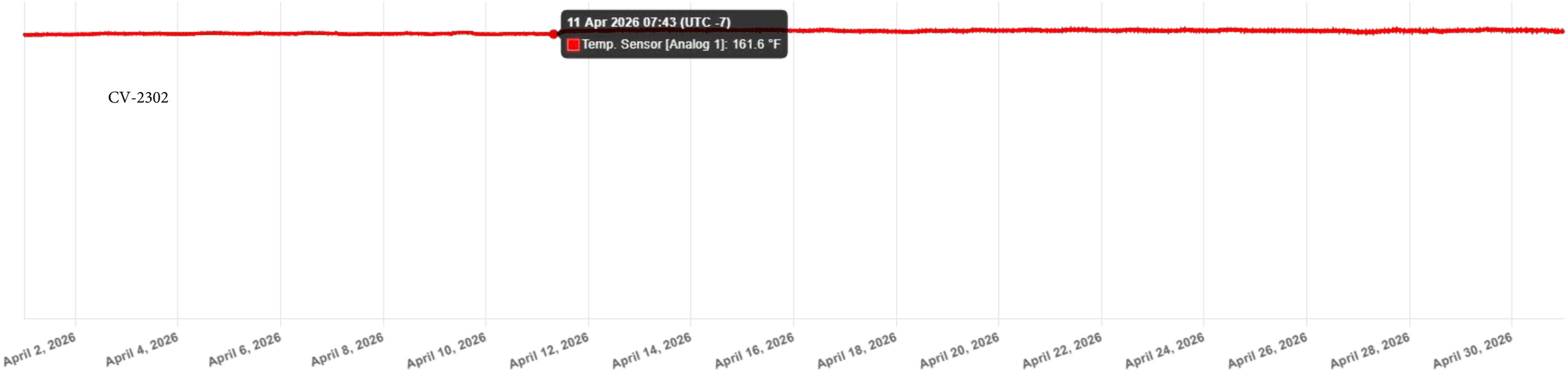
11 Apr 2026 07:43 (UTC -7)
Temp. Sensor [Analog 1]: 161.6 °F
CV-2302
April 2, 2026
April 4, 2026
April 6, 2026
April 8, 2026
April 10, 2026
April 12, 2026
April 14, 2026
April 16, 2026
April 18, 2026
April 20, 2026
April 22, 2026
April 24, 2026
April 26, 2026
April 28, 2026
April 30, 2026

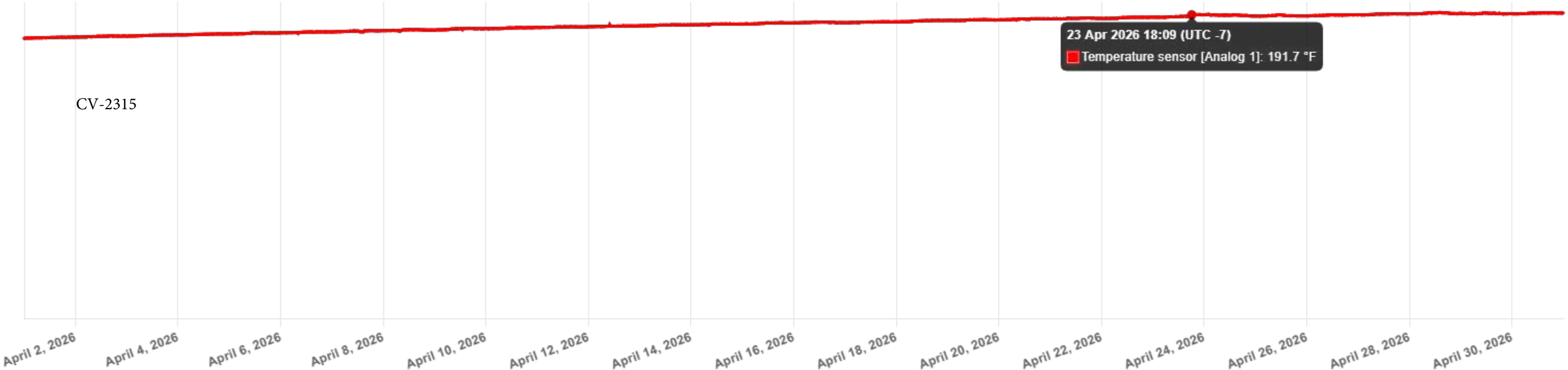
23 Apr 2026 18:09 (UTC -7)
Temperature sensor [Analog 1]: 191.7 °F
CV-2315
April 2, 2026
April 4, 2026
April 6, 2026
April 8, 2026
April 10, 2026
April 12, 2026
April 14, 2026
April 16, 2026
April 18, 2026
April 20, 2026
April 22, 2026
April 24, 2026
April 26, 2026
April 28, 2026
April 30, 2026

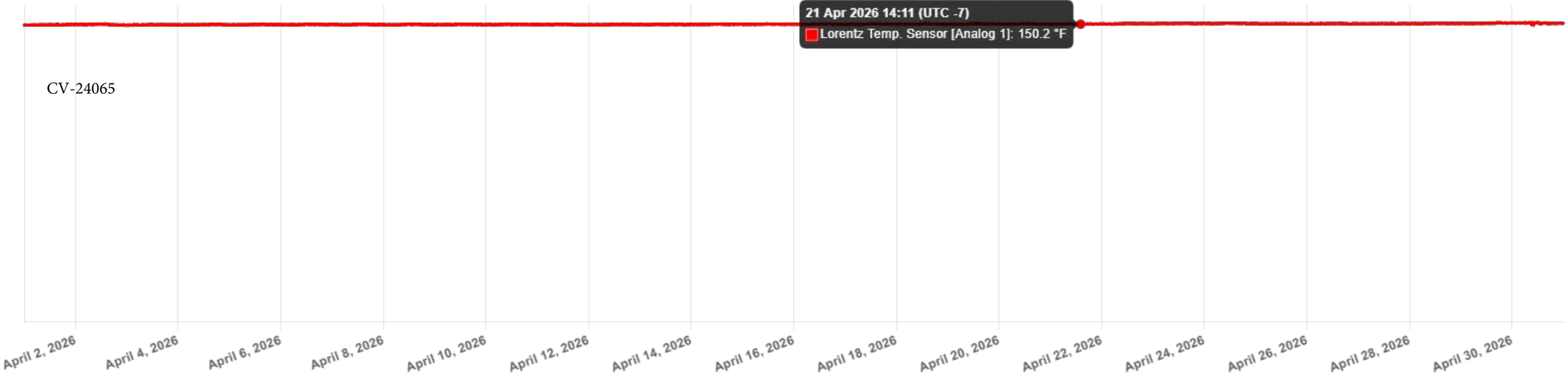
21 Apr 2026 14:11 (UTC -7)
Lorentz Temp. Sensor [Analog 1]: 150.2 °F
CV-24065
April 2, 2026
April 4, 2026
April 6, 2026
April 8, 2026
April 10, 2026
April 12, 2026
April 14, 2026
April 16, 2026
April 18, 2026
April 20, 2026
April 22, 2026
April 24, 2026
April 26, 2026
April 28, 2026
April 30, 2026

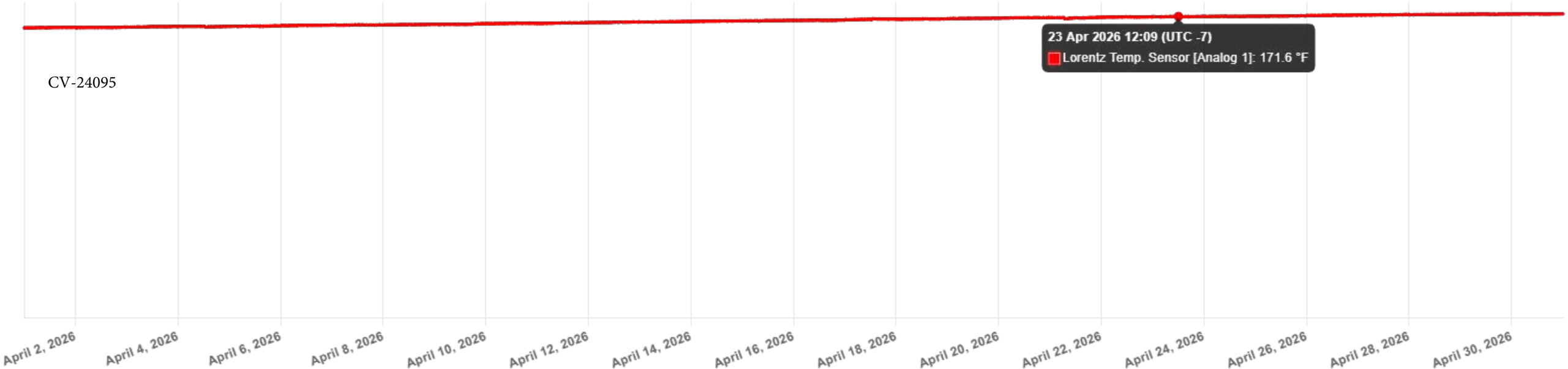
23 Apr 2026 12:09 (UTC -7)
Lorentz Temp. Sensor [Analog 1]: 171.6 °F
CV-24095
April 2, 2026
April 4, 2026
April 6, 2026
April 8, 2026
April 10, 2026
April 12, 2026
April 14, 2026
April 16, 2026
April 18, 2026
April 20, 2026
April 22, 2026
April 24, 2026
April 26, 2026
April 28, 2026
April 30, 2026

Attachment C

Item 7 – Well Location Map

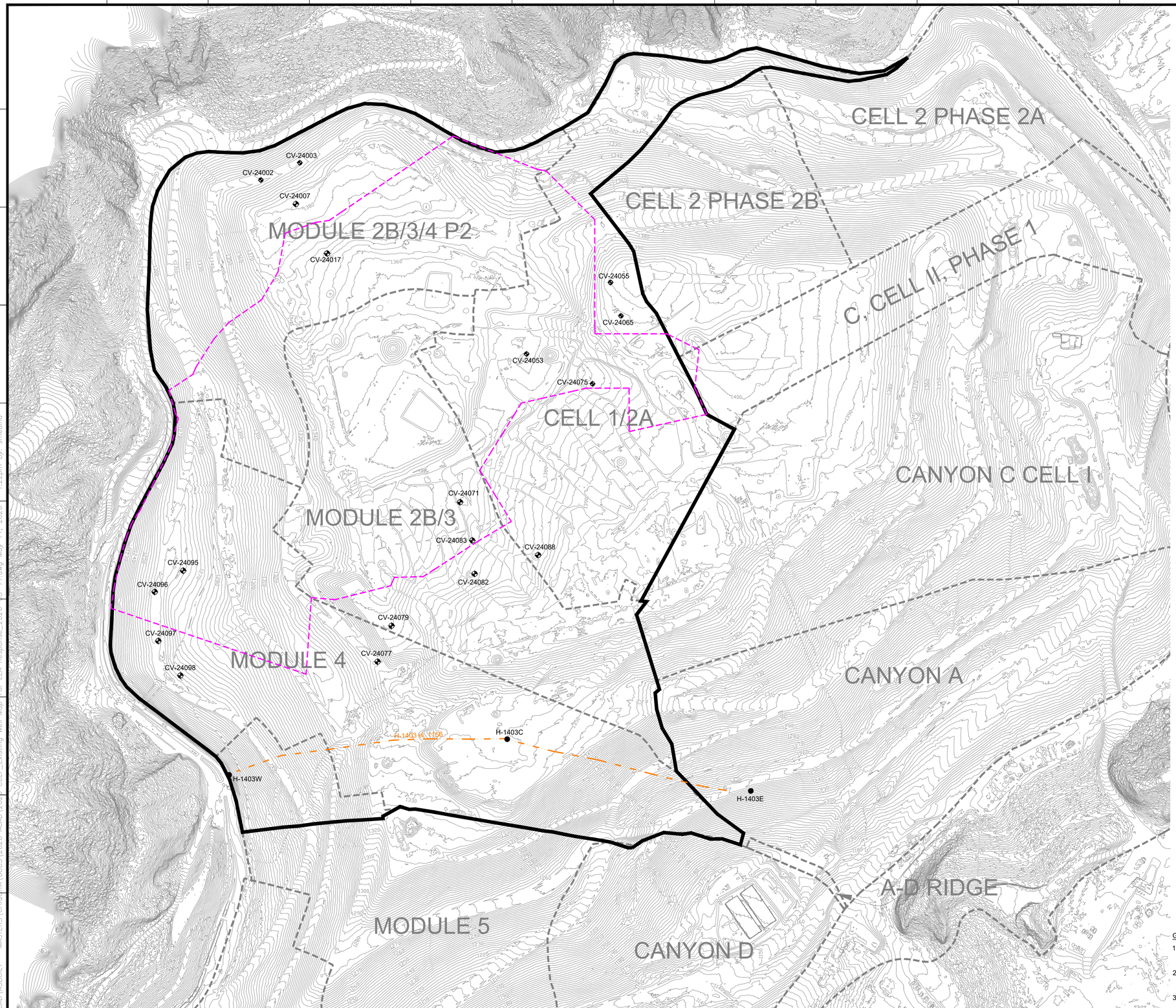

N

GRAPHIC SCALE

150 75 0 150 300 150

SCALE: 1"=150'

LEGEND

1150	TOPOGRAPHIC CONTOUR
	EXISTING CELL LIMITS (APPROXIMATE)
CV-XX	EXISTING VERTICAL LFG EXTRACTION WELL
H-XX	EXISTING HORIZONTAL COLLECTOR
	EXISTING HORIZONTAL COLLECTOR PERFORATED PIPE
	REACTION AREA BOUNDARY (APPROXIMATE) - BASED ON DATA REVIEW
	REACTION AREA BOUNDARY - CONDITION 9A

GENERAL DRAWING NOTES:

1. EXISTING TOPOGRAPHIC SURVEY INFORMATION SHOWN WAS PROVIDED BY PROPELLOR. AERIAL PHOTOGRAPHY DATED MAY 06, 2026.
2. NORTH ARROW SHOWN HERE IS REFERENCE TO THE CALIFORNIA STATE PLANE ZONE V COORDINATE SYSTEM, NAD 83.
3. THE LOCATION OF ANY EXISTING GCCS COMPONENTS AND OTHER FEATURES ARE APPROXIMATE AND SHOULD BE USED FOR INFORMATION PURPOSES ONLY.

NO.	REVISION	DATE

SHEET TITLE: EXISTING VERTICAL & HORIZONTAL LFG EXTRACTION WELL MAP

PROJECT TITLE: CHIQUITA CANYON LANDFILL CASTAIC, CALIFORNIA

CLIENT: CHIQUITA CANYON LANDFILL CASTAIC, CALIFORNIA

SCS ENGINEERS
ENVIRONMENTAL CONSULTANTS
3900 KILROY AIRPORT WAY, SUITE 300
LONG BEACH, CA 90806
PH: (562) 426-9544

PROJ. NO. 01204123.45 | DWN. BY: SRM | ACAD FILE: FIELD SERVICES
DSN. BY: - | CHK. BY: - | APP. BY: -

DATE: 05/11/2026

SCALE: AS SHOWN

SHEET: 1

N:\CAD\ASBUILT - MASTERS\CHIQ\7A\GCCS\2026 ACAD\2026 CCLF_Existing Well Map For LEA Response_2026-05-11.dwg May 11, 2026 1:22pm By: smedina

ATTACHMENT A

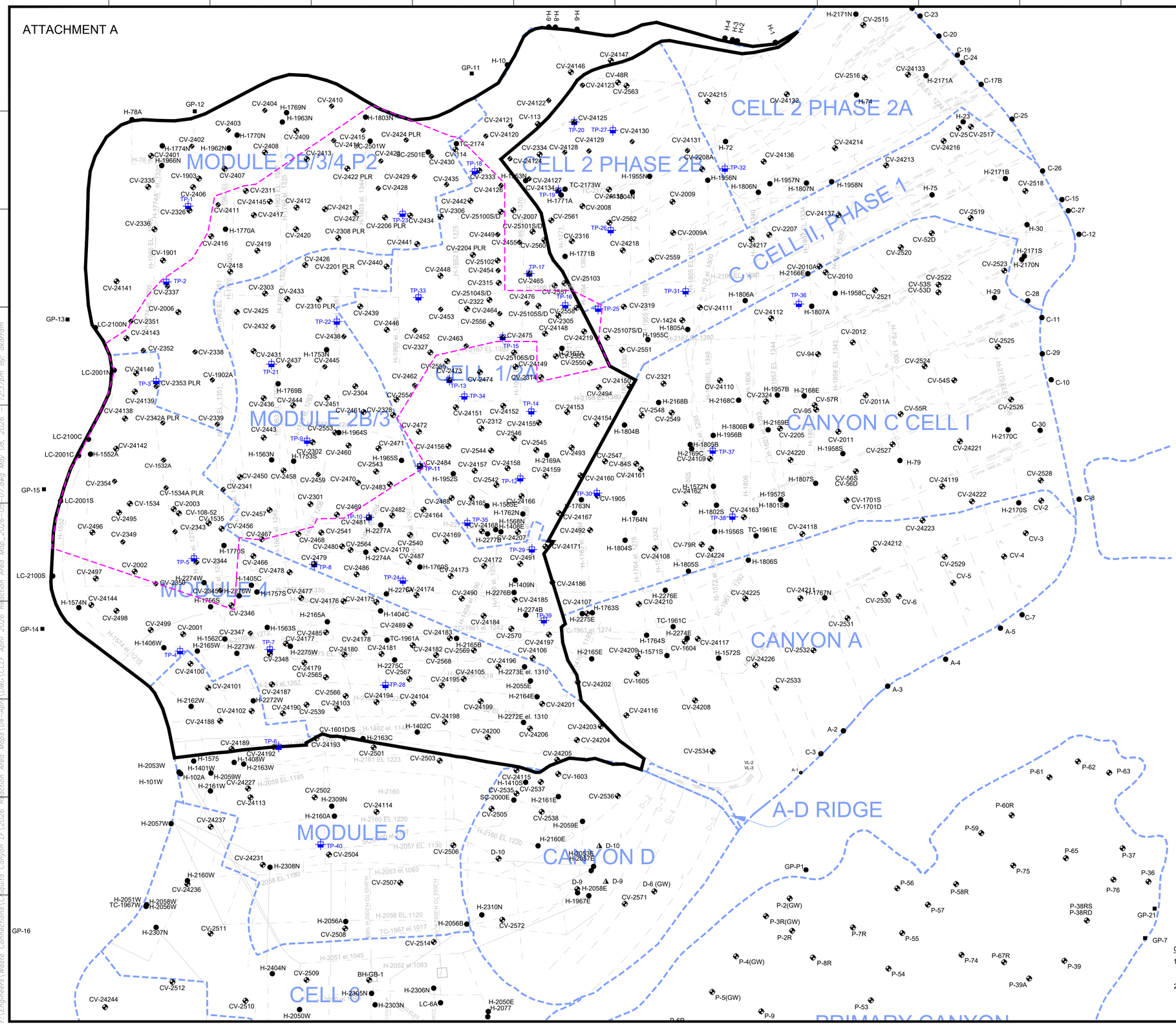

N

GRAPHIC SCALE

160 80 0 160 320 480

SCALE: 1"=160'

LEGEND

- EXISTING CELL LIMITS (APPROXIMATE)
- CV-XX EXISTING VERTICAL WELLS
- CV-XX PLR EXISTING VERTICAL WELL - PRESSURIZED LEACHATE RELEASE
- H-XX EXISTING HORIZONTAL WELLS
- CV-XX EXISTING REMOTE VERTICAL WELLHEAD
- GP-XX EXISTING PERIMETER MIGRATION PROBE
- TP-XX EXISTING TEMPERATURE PROBE
- EXISTING HORIZONTAL COLLECTOR - SOLID
- EXISTING HORIZONTAL COLLECTOR - PERFORATED
- EXISTING HISTORIC HORIZONTAL COLLECTOR
- REACTION AREA BOUNDARY (APPROXIMATE) - BASED ON DATA REVIEW
- REACTION AREA BOUNDARY - CONDITION 9A

GENERAL DRAWING NOTES:

1. NORTH ARROW SHOWN HERE IS REFERENCE TO THE CALIFORNIA STATE PLANE ZONE V COORDINATE SYSTEM, NAD 83.
2. THE LOCATION OF ANY EXISTING PIPING, VALVES, TIE-IN LOCATIONS AND OTHER FEATURES ARE APPROXIMATE AND SHOULD BE USED FOR INFORMATION PURPOSES ONLY.

NO.	REVISION	DATE

SHEET TITLE: REACTION AREA MAP APRIL 2026

PROJECT TITLE: CHIQUITA CANYON LANDFILL CASTAIC, CALIFORNIA

CLIENT: CHIQUITA CANYON LANDFILL CASTAIC, CALIFORNIA

SCS ENGINEERS
ENVIRONMENTAL CONSULTANTS
3900 KILROY AIRPORT WAY, SUITE 300
LONG BEACH, CA 90806
PH. (562) 426-9544

PROJ. NO. 01204123.45 | DSN. BY: - | DWN. BY: AEK | CHK. BY: RNH | ACAD FILE: ENGINEERS | APP. BY: RNH

DATE: 05/07/2026

SCALE: AS SHOWN

SHEET: 1

F:\Engineers\Waste Connections\Chiquita Canyon LF\2026 Reaction Area Maps\04-Apr\DWG\CCLF April 2026 Reaction Area Map_2026-05-07.dwg May 08, 2026 - 12:37pm By: akarram

Attachment D

Milestone 5 Compliance Data

Ranges Mapped

						# Points
	>=	-50	and	<	131	48
	>=	131	and	<	150	9
	>=	150	and	<	165	4
	>=	165	and	<	180	10
	>=	180	and	<	999	11
		N/A			N/A	

Point Type Legend

- calibration record
- flare-engine-ghg
- monitoring probe
- sample port
- well

N

SCSeTools

Chiquita Canyon Landfill

Range Map

Parameter: Adj Temp (high range)

Analysis Method: MostRecent

Date Range: 04/01/2026 - 04/30/2026

Map generation date : 05/12/2026

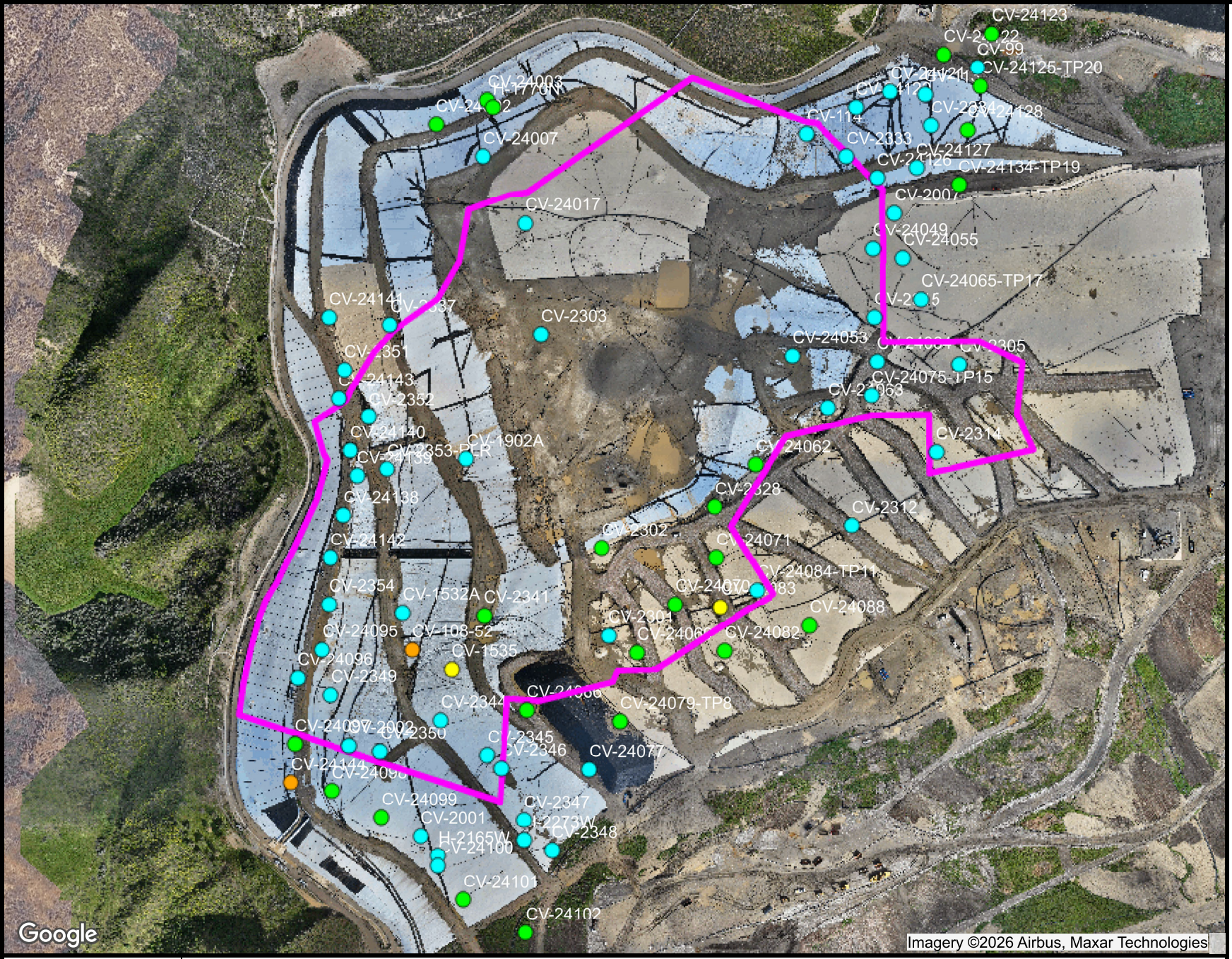

Ranges Mapped

						# Points
	>=	0	and	<	25	54
	>=	25	and	<	48	24
	>=	48	and	<	52	2
	>=	52	and	<	58	2
	>=	58	and	<	101	
		N/A			N/A	

Point Type Legend

- calibration record
- flare-engine-ghg
- monitoring probe
- sample port
- well

N

SCSeTools

Chiquita Canyon Landfill

Range Map

Parameter: CH4 (mid range)

Analysis Method: MostRecent

Date Range: 04/01/2026 - 04/30/2026

Map generation date : 05/12/2026

Ranges Mapped

						# Points
	>=	0	and	<	25	4
	>=	25	and	<	45	7
	>=	45	and	<	55	14
	>=	55	and	<	65	14
	>=	65	and	<	101	43
		N/A			N/A	

Point Type Legend

- calibration record
- flare-engine-ghg
- monitoring probe
- sample port
- well

N

SCSeTools

Chiquita Canyon Landfill

Range Map

Parameter: CO2 (mid range)

Analysis Method: MostRecent

Date Range: 04/01/2026 - 04/30/2026

Map generation date : 05/12/2026

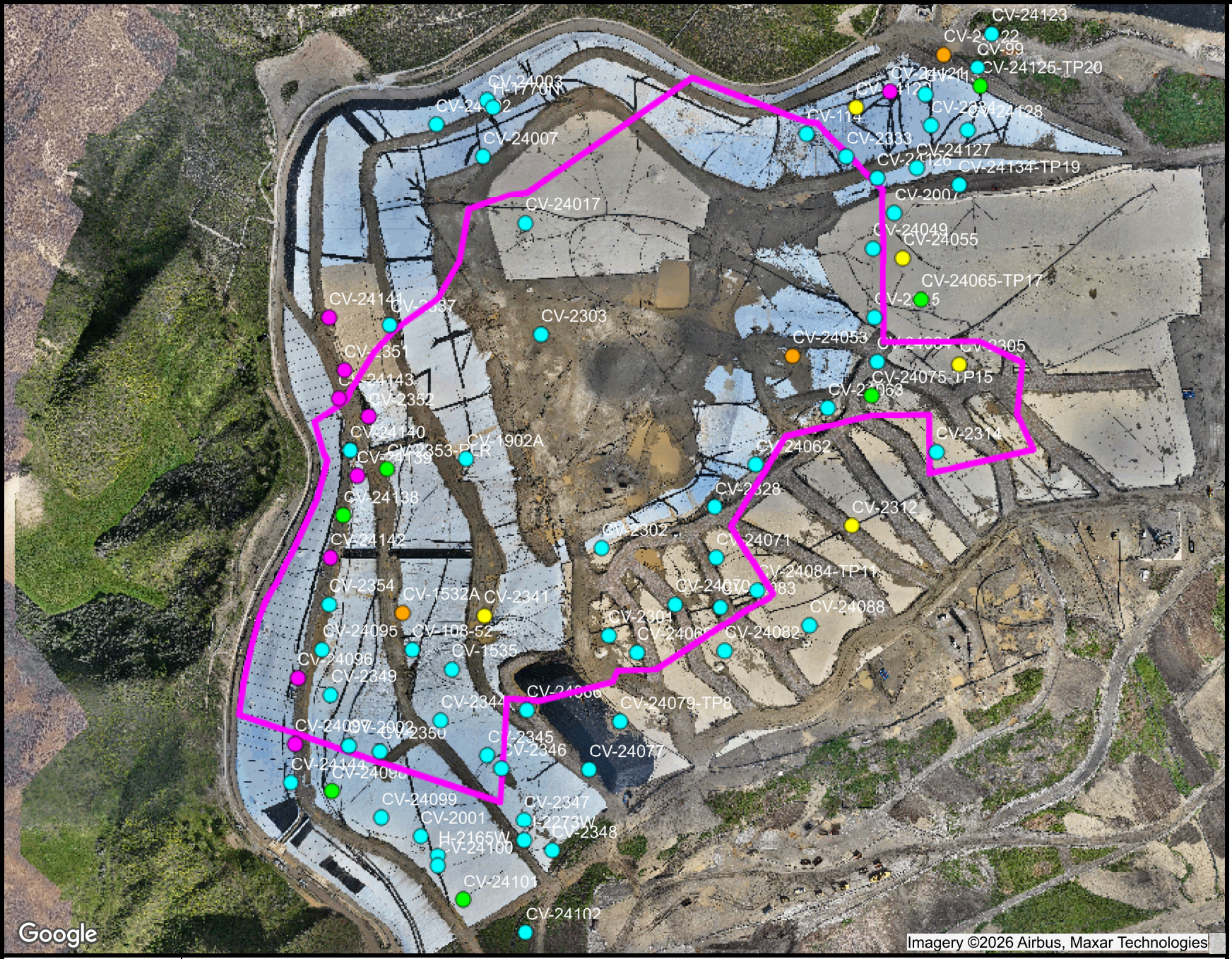

Ranges Mapped

						# Points
	>=	0	and	<	0.5	58
	>=	0.5	and	<	2	7
	>=	2	and	<	3.5	5
	>=	3.5	and	<	5	3
	>=	5	and	<	101	9
		N/A			N/A	

Point Type Legend

- calibration record
- flare-engine-ghg
- monitoring probe
- sample port
- well

N

SCSeTools

Chiquita Canyon Landfill

Range Map

Parameter: O2 (mid range)

Analysis Method: MostRecent

Date Range: 04/01/2026 - 04/30/2026

Map generation date : 05/12/2026

Ranges Mapped

						# Points
	>=	0	and	<	0.5	57
	>=	0.5	and	<	0.9	17
	>=	0.9	and	<	1.1	6
	>=	1.1	and	<	1.5	2
	>=	1.5	and	<	101	
		N/A			N/A	

Point Type Legend

- calibration record
- flare-engine-ghg
- monitoring probe
- sample port
- well

N

SCSeTools

Chiquita Canyon Landfill

Range Map

Parameter: CH4/CO2 Ratio (high range)

Analysis Method: MostRecent

Date Range: 04/01/2026 - 04/30/2026

Map generation date : 05/12/2026

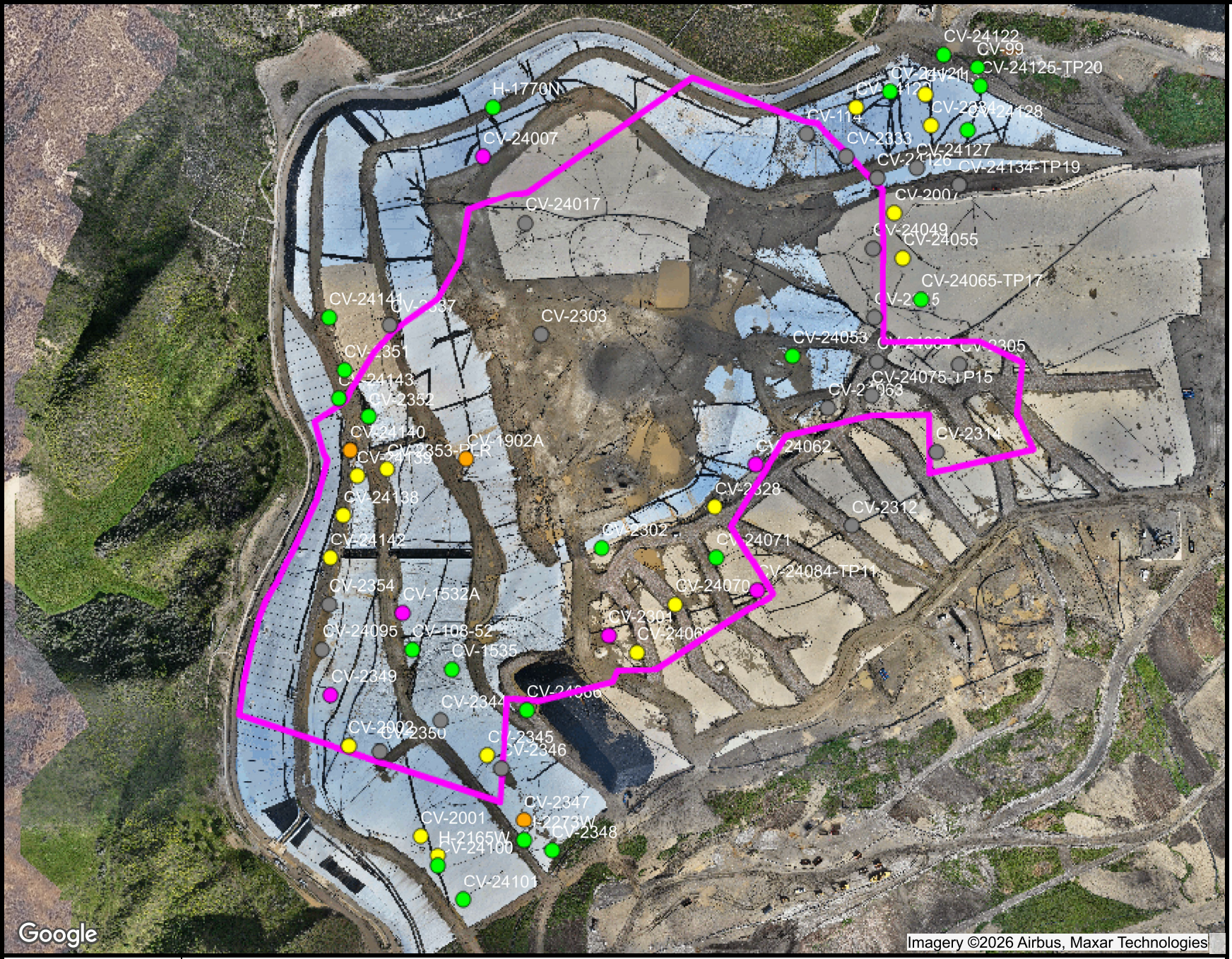

Ranges Mapped

						# Points
	>=	0	and	<	500	21
	>=	500	and	<	1000	16
	>=	1000	and	<	1500	3
	>=	1500	and	<	2000	6
	>=	2000	and	<	10000	21

Point Type Legend

- calibration record
- flare-engine-ghg
- monitoring probe
- sample port
- well

N

SCSeTools

Chiquita Canyon Landfill

Range Map

Parameter: CO LAB (mid range)

Analysis Method: MostRecent

Date Range: 04/01/2026 - 04/30/2026

Map generation date : 05/12/2026

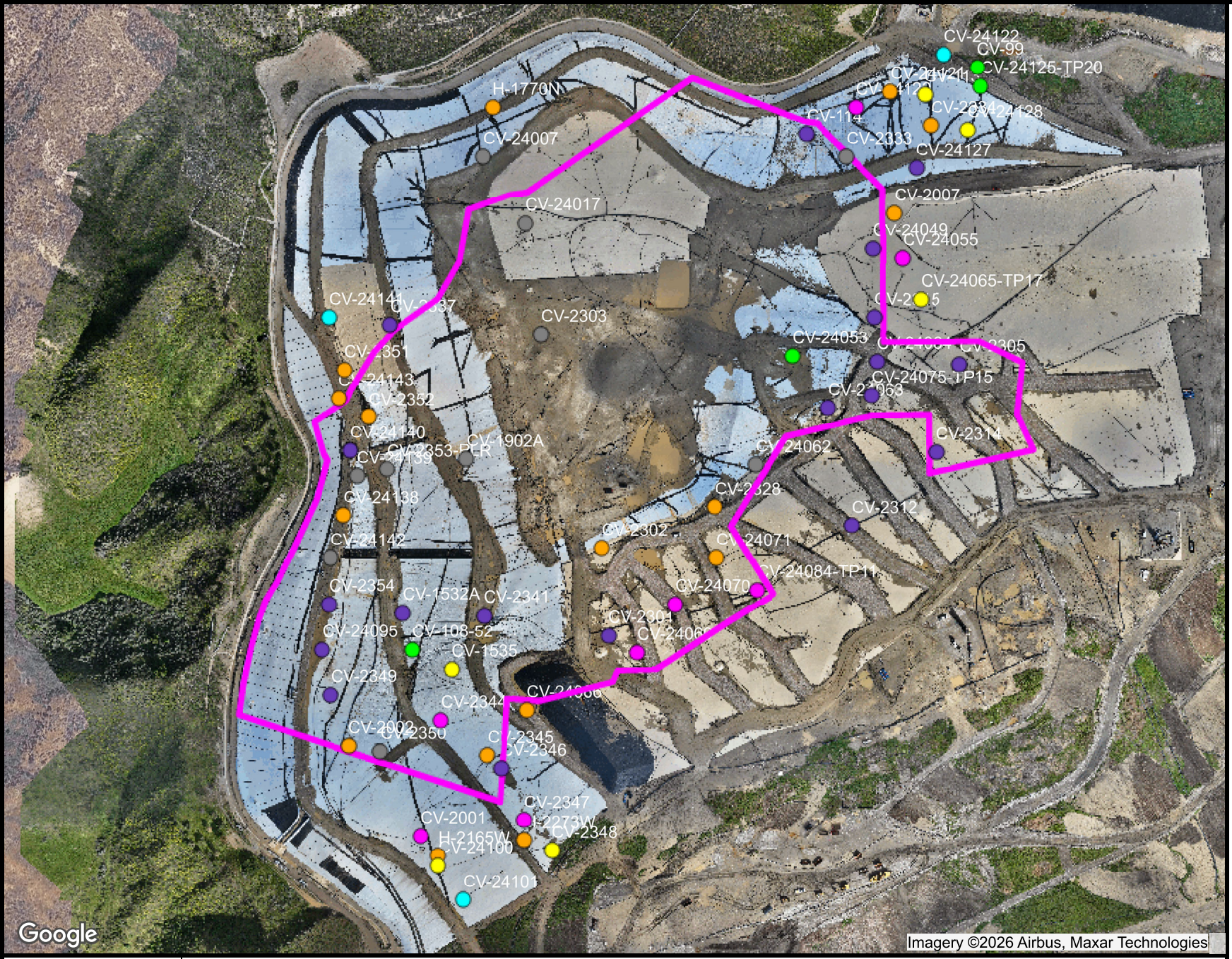

Ranges Mapped

					# Points
>=	0	and	<	2000	3
>=	2000	and	<	5000	4
>=	5000	and	<	10000	6
>=	10000	and	<	50000	16
>=	50000	and	<	100000	8
>=	100000	and	<	150000	19
>=	150000	and	<	1000000	10

Point Type Legend

- calibration record
- flare-engine-ghg
- monitoring probe
- sample port
- well

N

SCSeTools

Chiquita Canyon Landfill

Range Map

Parameter: H2 LAB (mid range)

Analysis Method: MostRecent

Date Range: 04/01/2026 - 04/30/2026

Map generation date : 05/12/2026

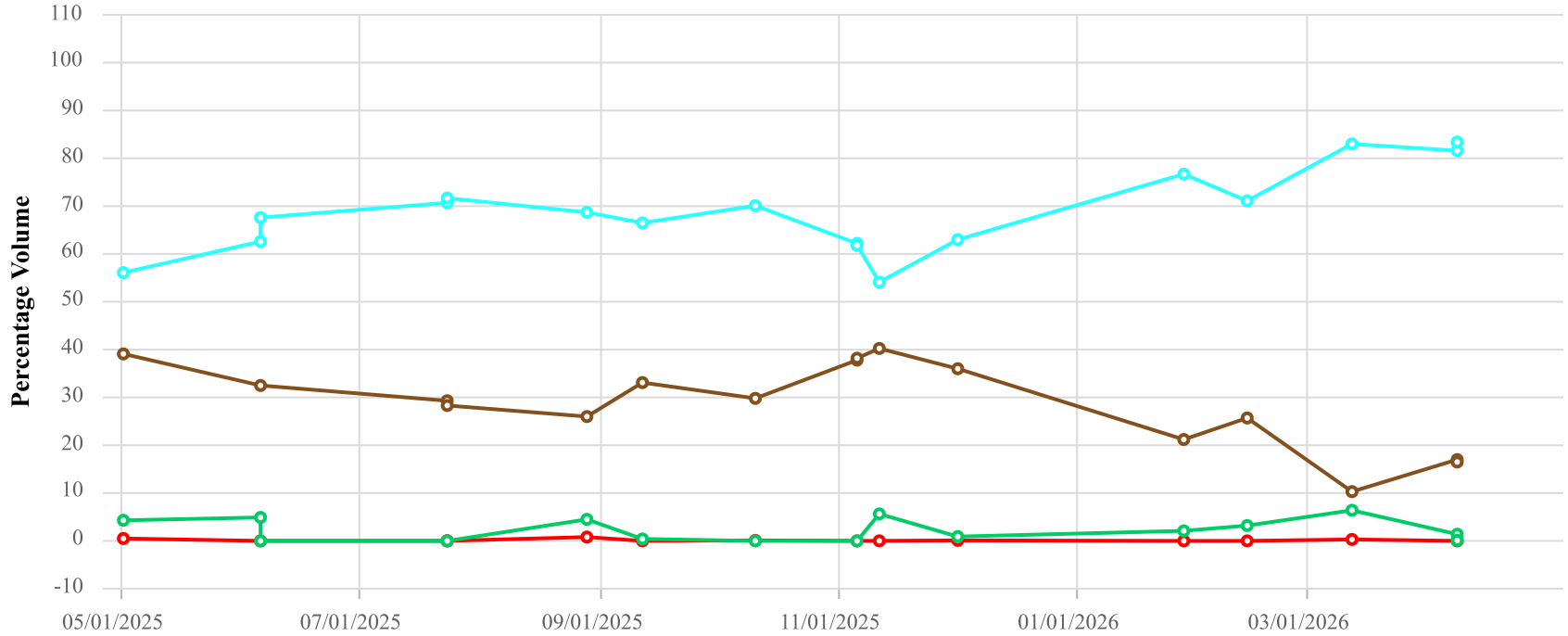

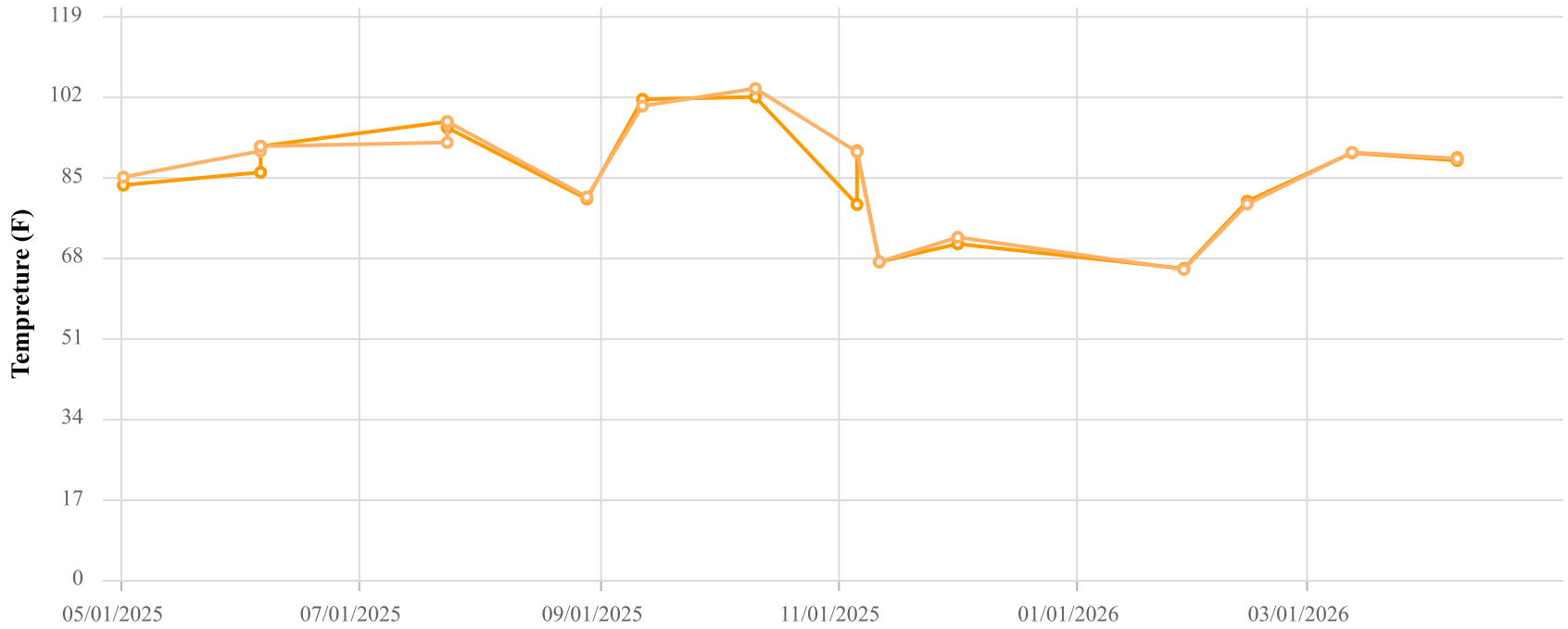

Point ID / Name

CHIWCV99 / CV-99

Parameter / Unit

- Init. Flow / scfm
- % CH4 / %
- % CO2 / %
- % O2 / %
- % Bal Gas / %
- Init. Static Press / in. H2O
- Init. Temp / Deg. F
- Adj. Temp / Deg. F

Chiquita Canyon Landfill
Parameter Chart: Multiscale
Date Range: 05/01/2025 - 04/30/2026
Chart generation date: 5/4/26

SCSeTools

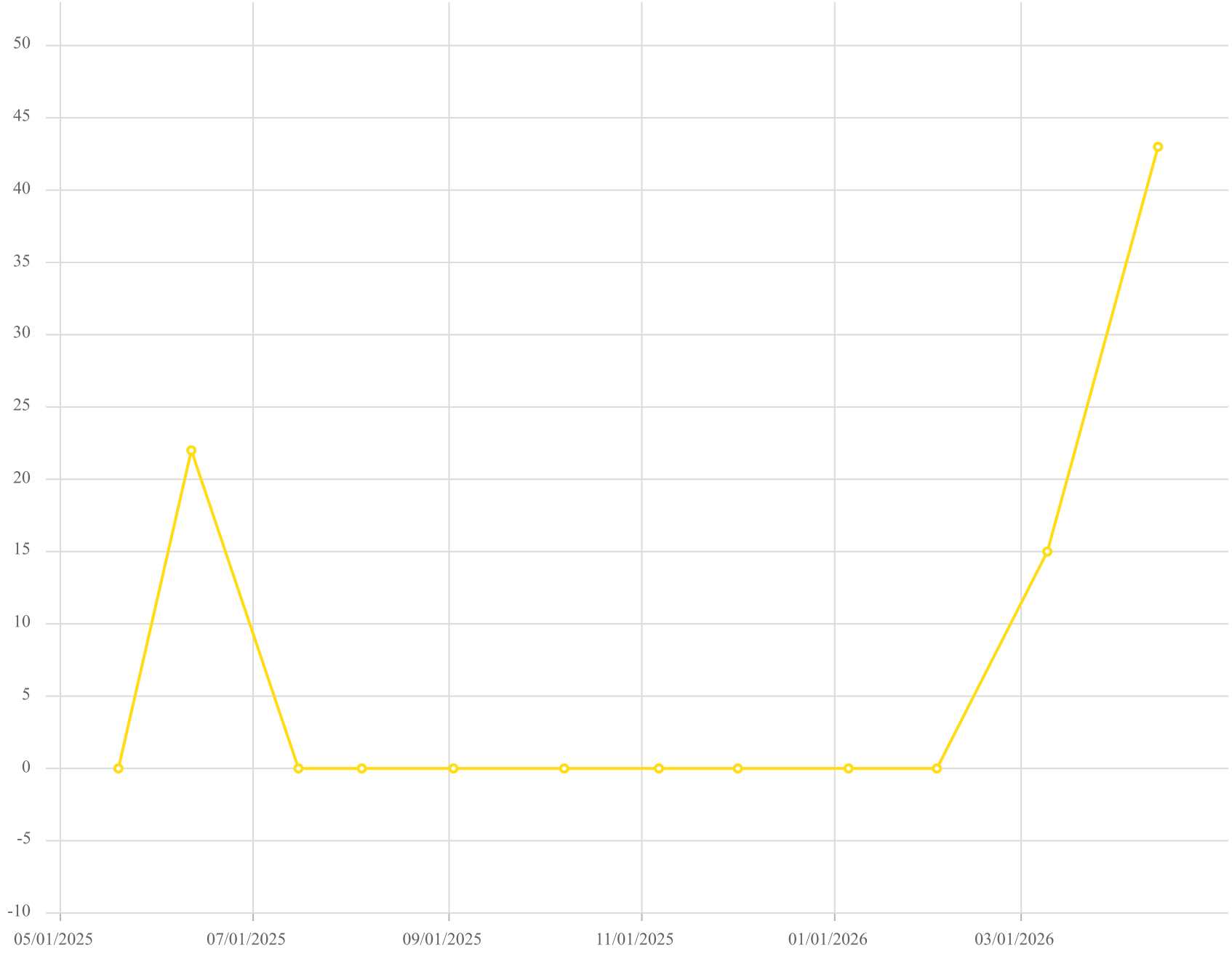

Point ID / Name

CV-99 / CV-99

Parameter / Unit

Carbon Monoxide /ppmv

Chiquita Canyon Landfill - LAB DATA
Parameter Chart: Uniscale
Date Range: 05/01/2025 - 04/30/2026
Chart generation date: 5/7/26

SCSeTools

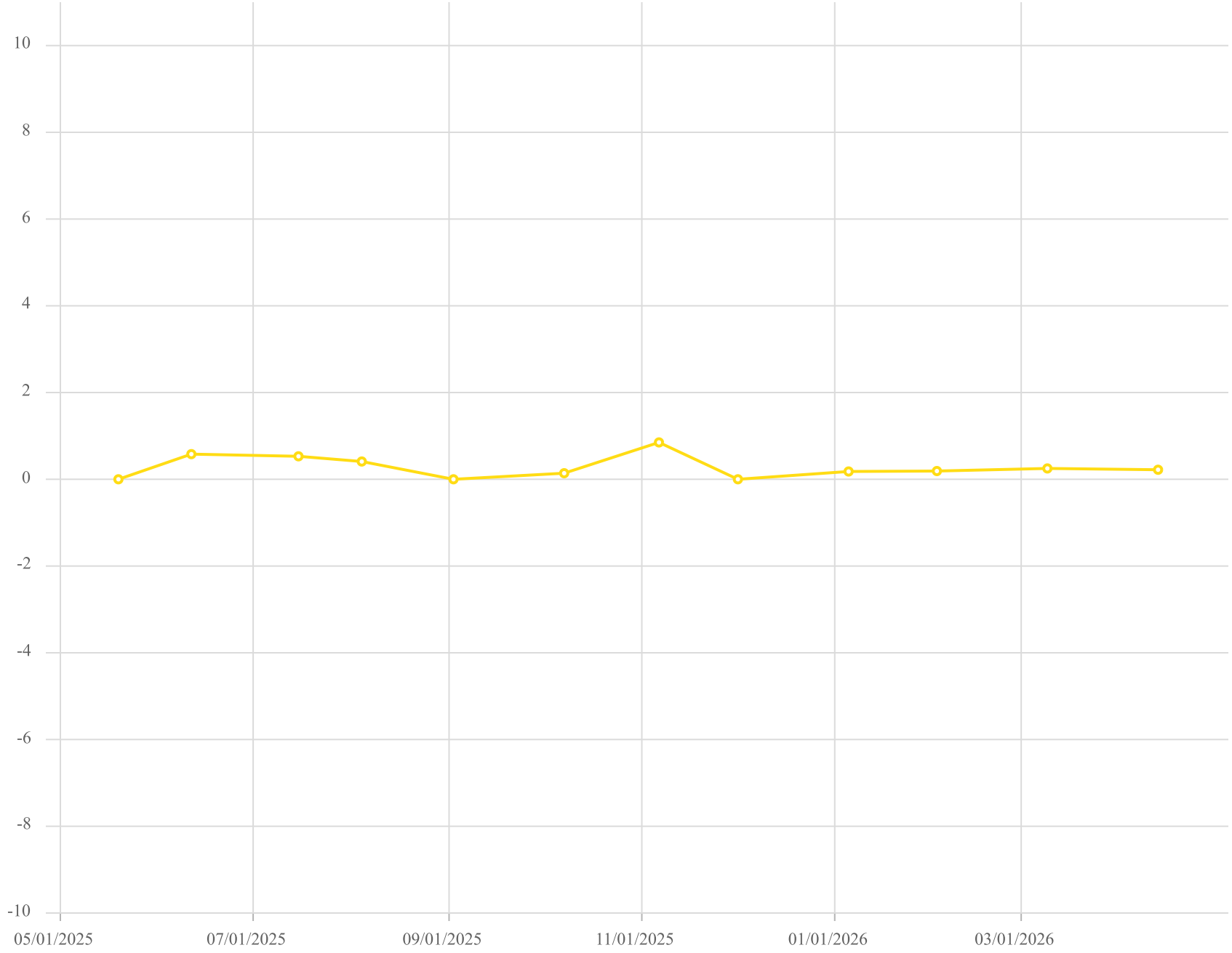

Point ID / Name

CV-99 / CV-99

Parameter / Unit

Hydrogen /% v/v

Chiquita Canyon Landfill - LAB DATA
Parameter Chart: Uniscale
Date Range: 05/01/2025 - 04/30/2026
Chart generation date: 5/7/26

SCSeTools

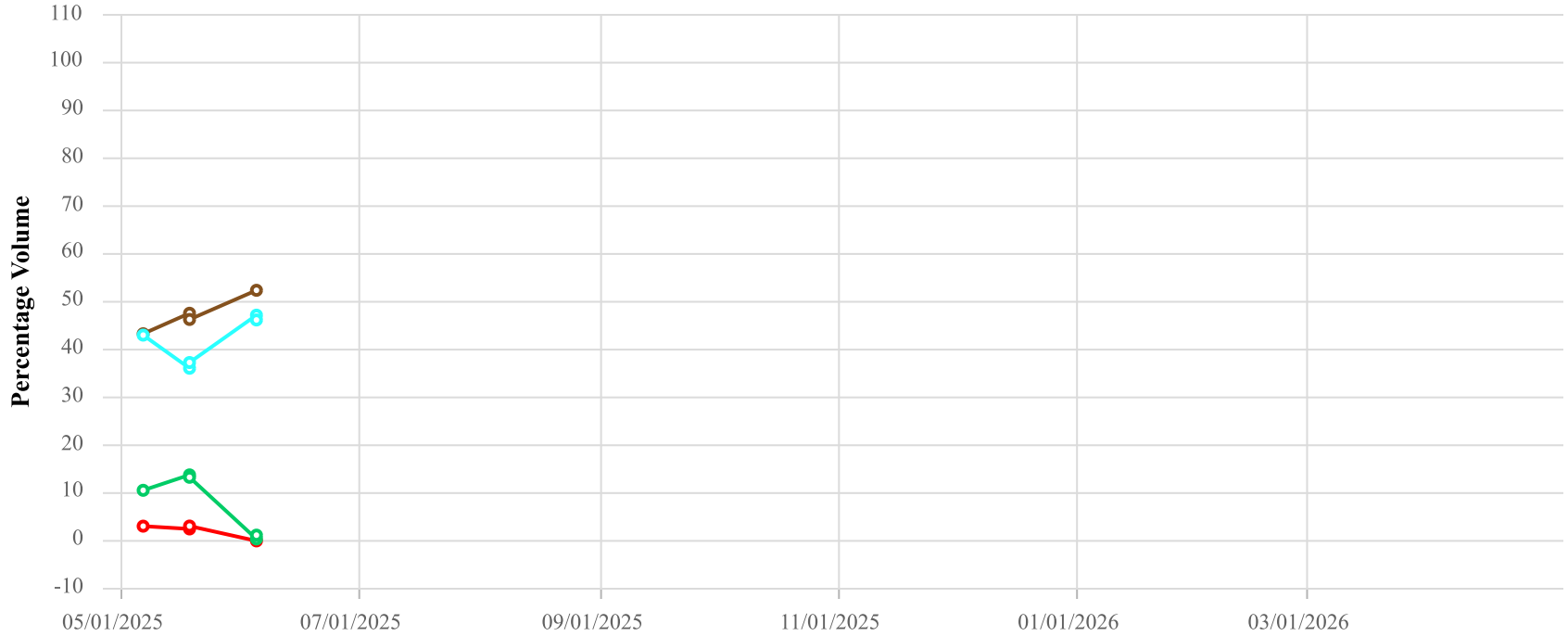

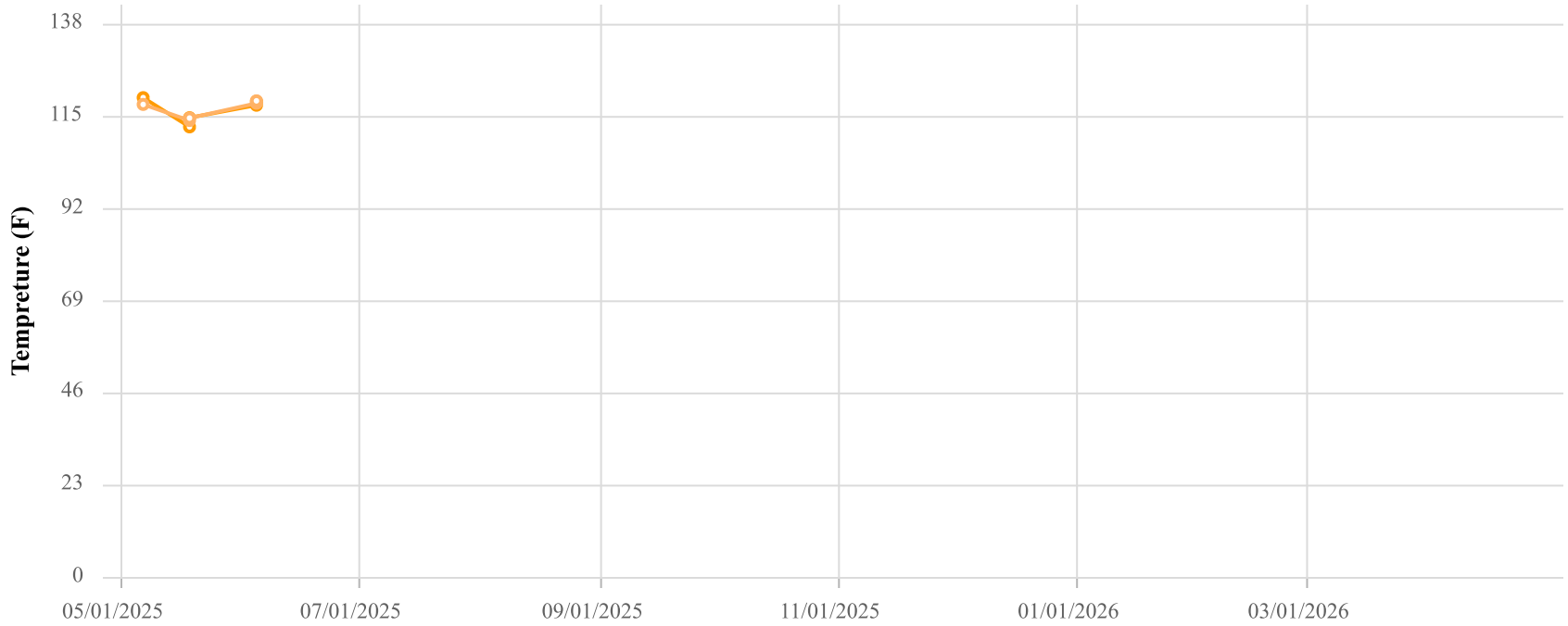

Point ID / Name

CHWCV103 / CV-103

Parameter / Unit

- Init. Flow / scfm
- % CH4 / %
- % CO2 / %
- % O2 / %
- % Bal Gas / %
- Init. Static Press / in. H2O
- Init. Temp / Deg. F
- Adj. Temp / Deg. F

Chiquita Canyon Landfill
Parameter Chart: Multiscale
Date Range: 05/01/2025 - 04/30/2026
Chart generation date: 5/4/26

SCSeTools

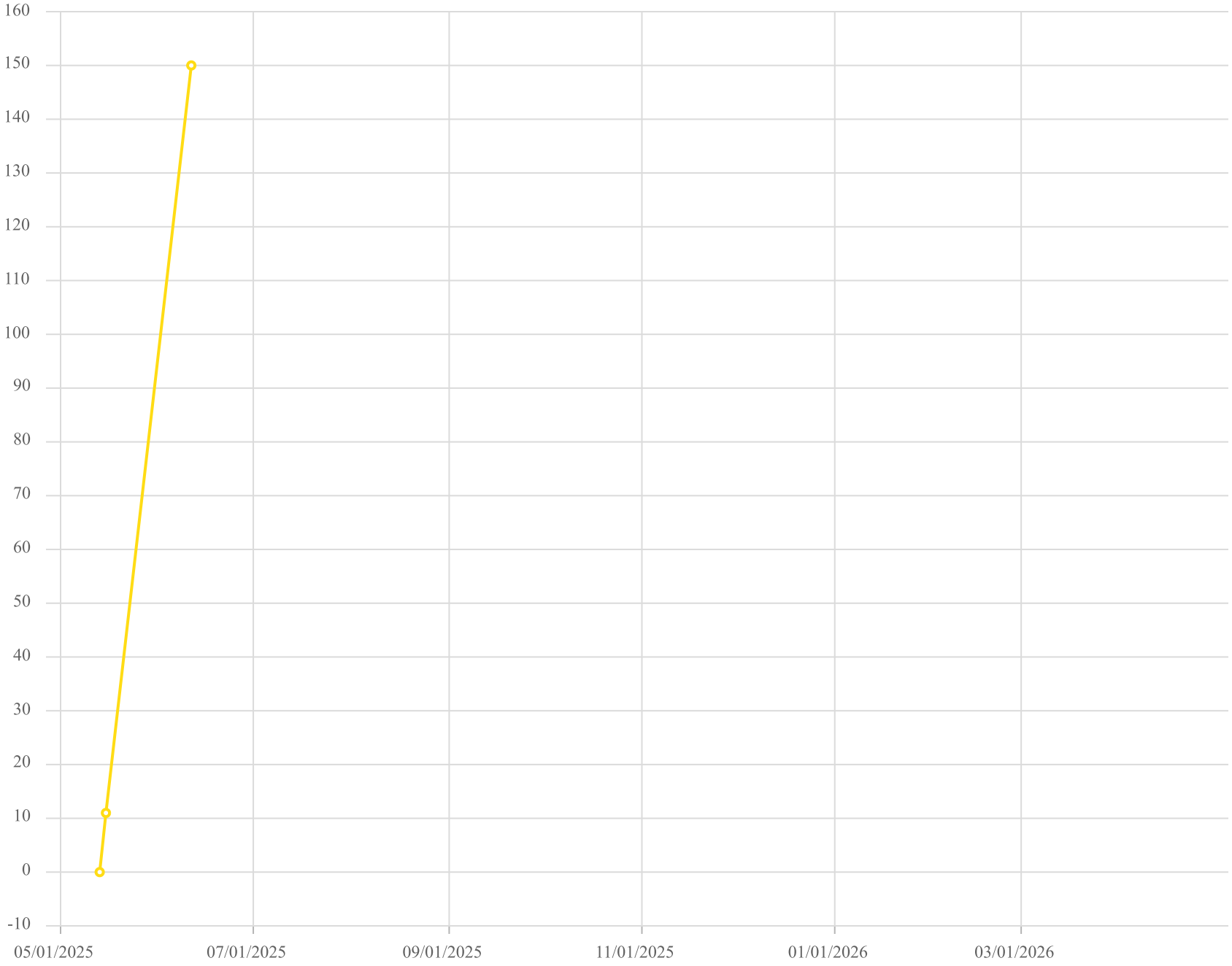

Point ID / Name

CV-103 / CV-103

Parameter / Unit

Carbon Monoxide /ppmv

Chiquita Canyon Landfill - LAB DATA
Parameter Chart: Uniscale
Date Range: 05/01/2025 - 04/30/2026
Chart generation date: 5/7/26

SCSeTools

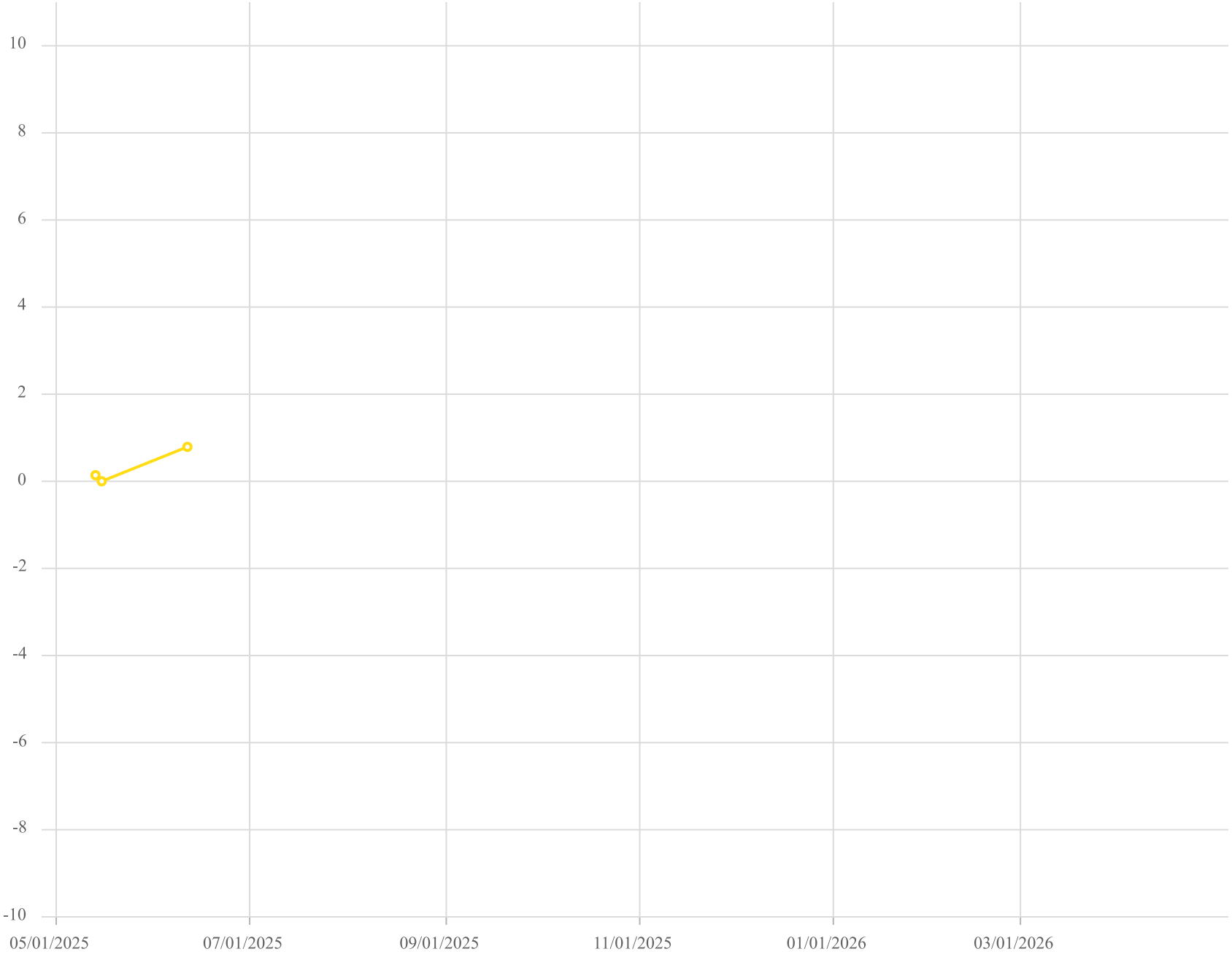

Point ID / Name

CV-103 / CV-103

Parameter / Unit

Hydrogen /% v/v

Chiquita Canyon Landfill - LAB DATA
Parameter Chart: Uniscale
Date Range: 05/01/2025 - 04/30/2026
Chart generation date: 5/7/26

SCSeTools

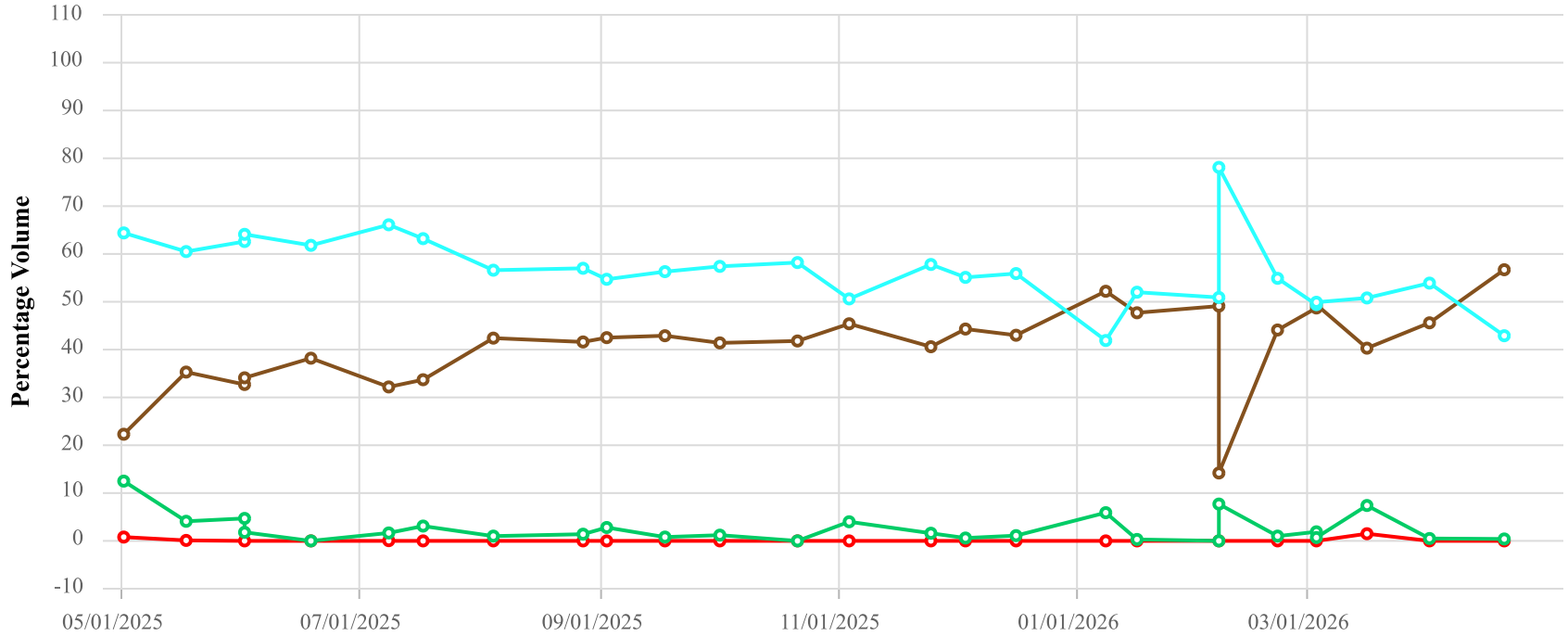

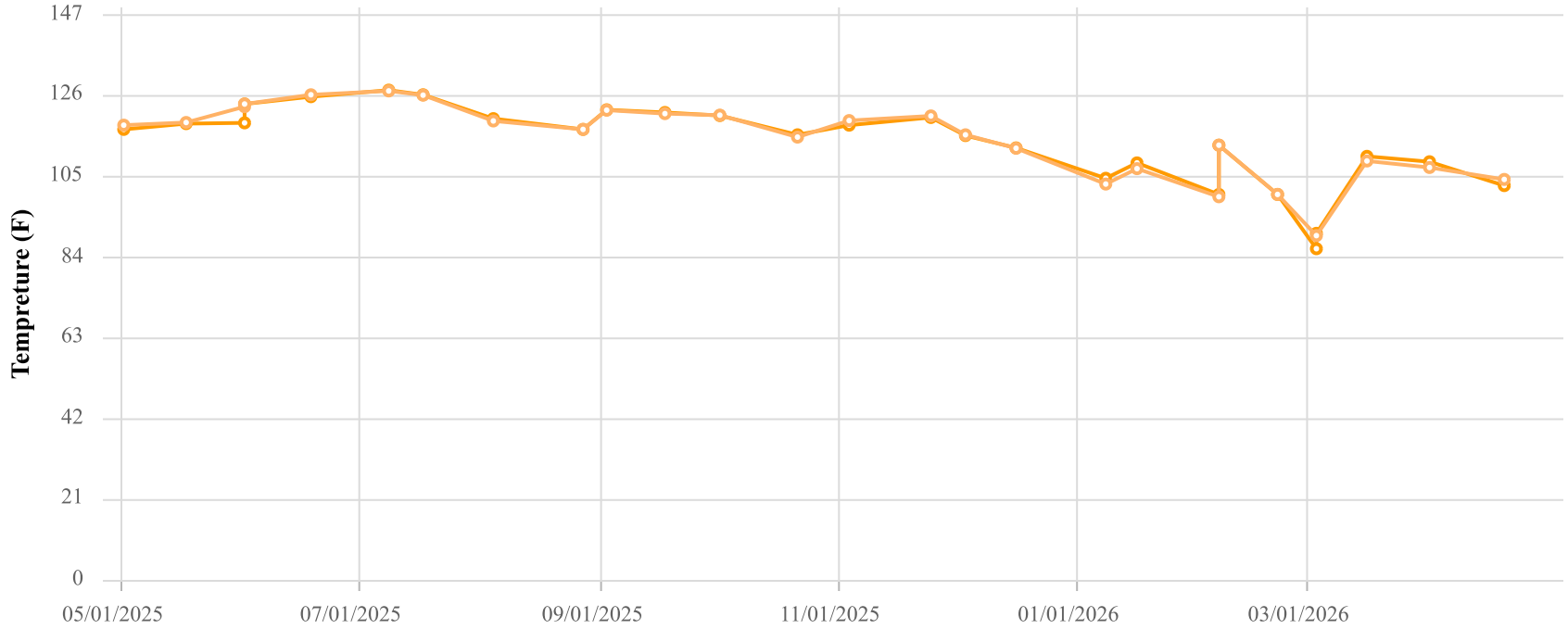

Point ID / Name

CV108-52 / CV-108-52

Parameter / Unit

- Init. Flow / scfm
- % CH4 / %
- % CO2 / %
- % O2 / %
- % Bal Gas / %
- Init. Static Press / in. H2O
- Init. Temp / Deg. F
- Adj. Temp / Deg. F

Chiquita Canyon Landfill
Parameter Chart: Multiscale
Date Range: 05/01/2025 - 04/30/2026
Chart generation date: 5/4/26

SCSeTools

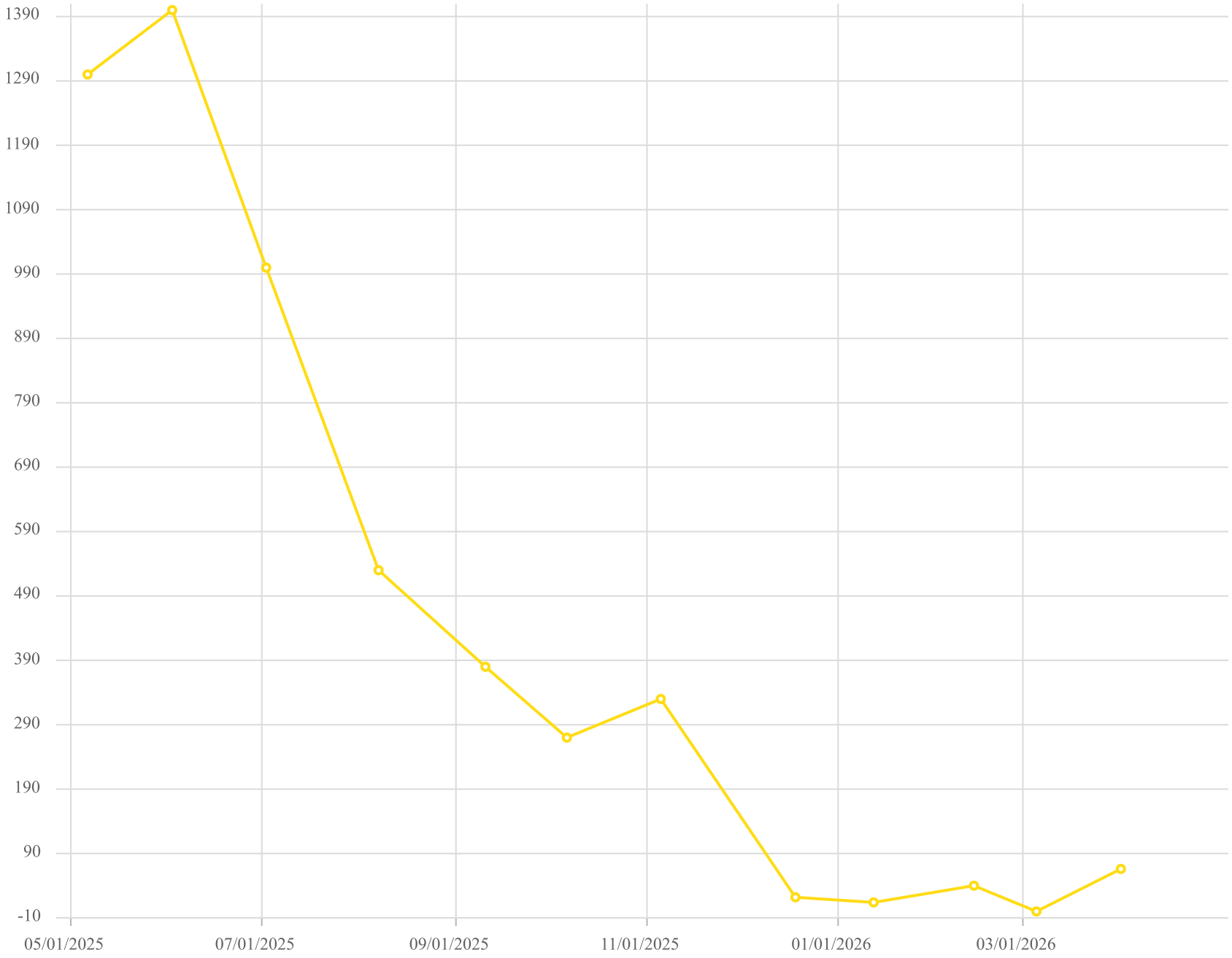

Point ID / Name

CV-108-52 / CV-108-52

Parameter / Unit

Carbon Monoxide /ppmv

Chiquita Canyon Landfill - LAB DATA
Parameter Chart: Uniscale
Date Range: 05/01/2025 - 04/30/2026
Chart generation date: 5/7/26

SCSeTools

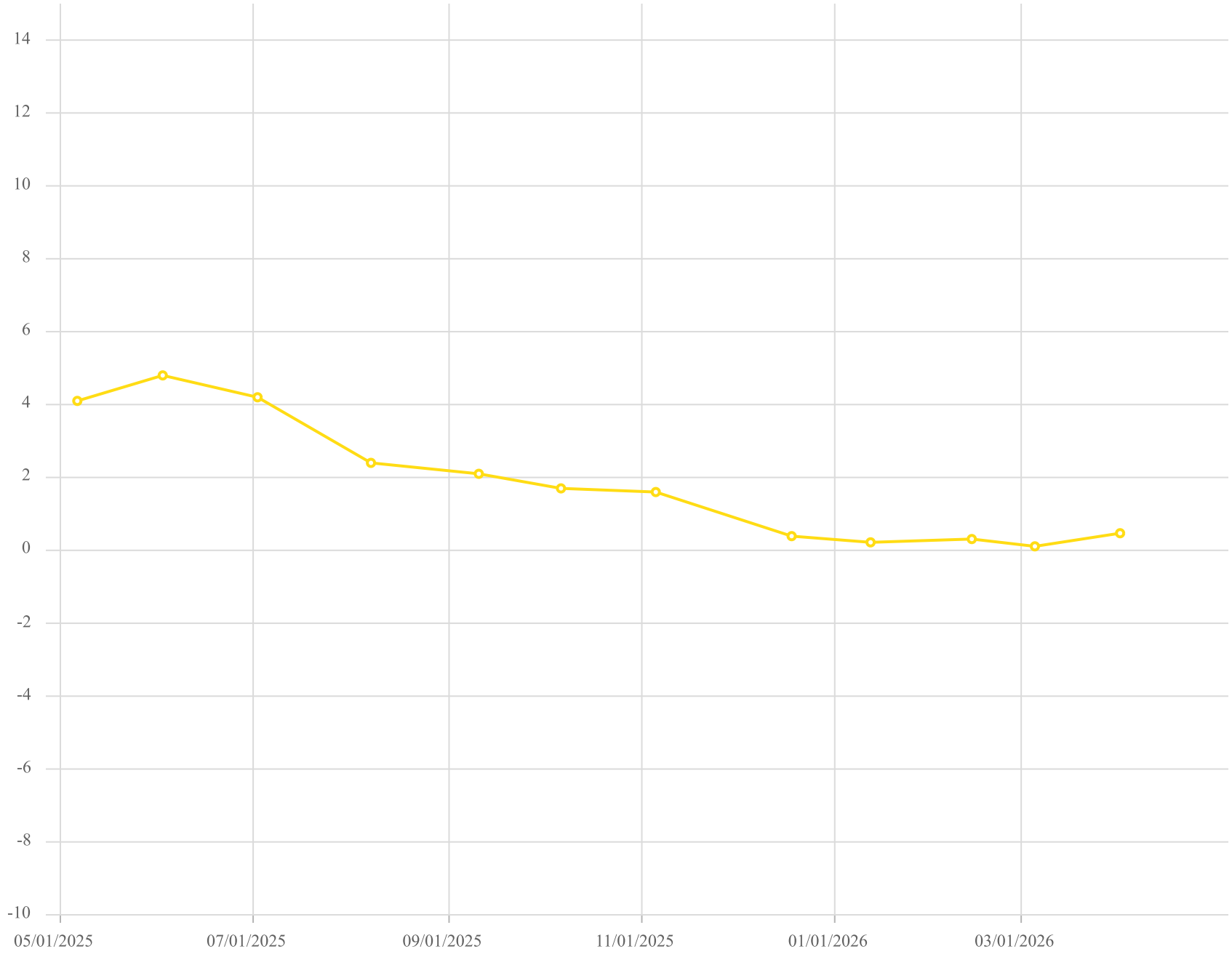

Point ID / Name

CV-108-52 / CV-108-52

Parameter / Unit

Hydrogen /% v/v

Chiquita Canyon Landfill - LAB DATA
Parameter Chart: Uniscale
Date Range: 05/01/2025 - 04/30/2026
Chart generation date: 5/7/26

SCSeTools

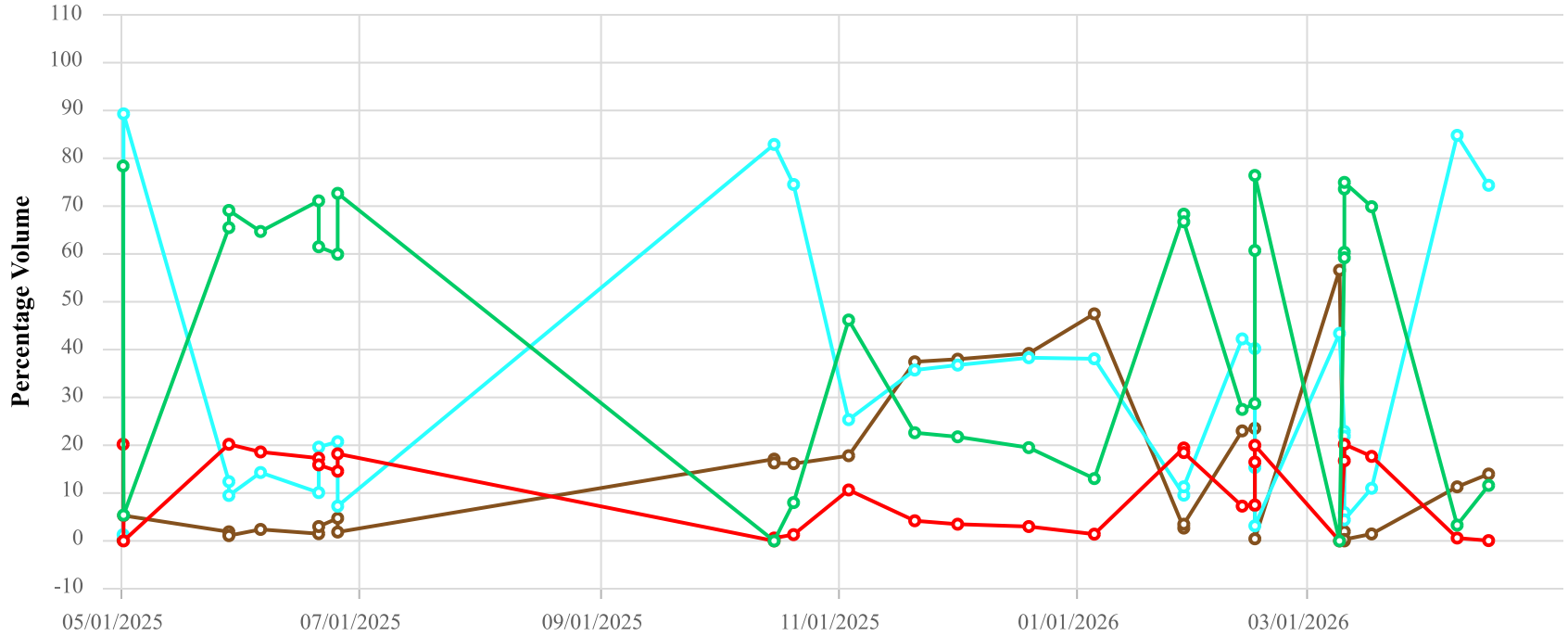

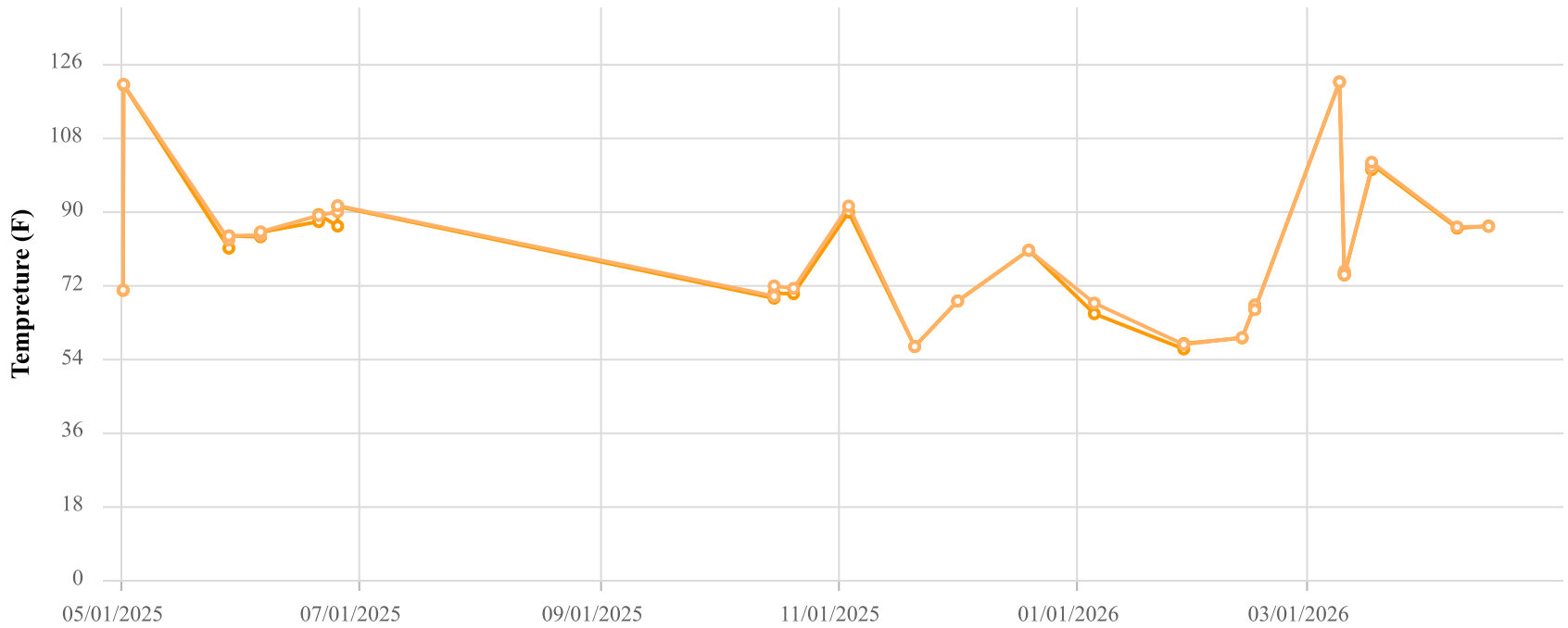

Point ID / Name

CHWCV113 / CV-113

Parameter / Unit

- Init. Flow / scfm
- % CH4 / %
- % CO2 / %
- % O2 / %
- % Bal Gas / %
- Init. Static Press / in. H2O
- Init. Temp / Deg. F
- Adj. Temp / Deg. F

Chiquita Canyon Landfill
Parameter Chart: Multiscale
Date Range: 05/01/2025 - 04/30/2026
Chart generation date: 5/4/26

SCSeTools

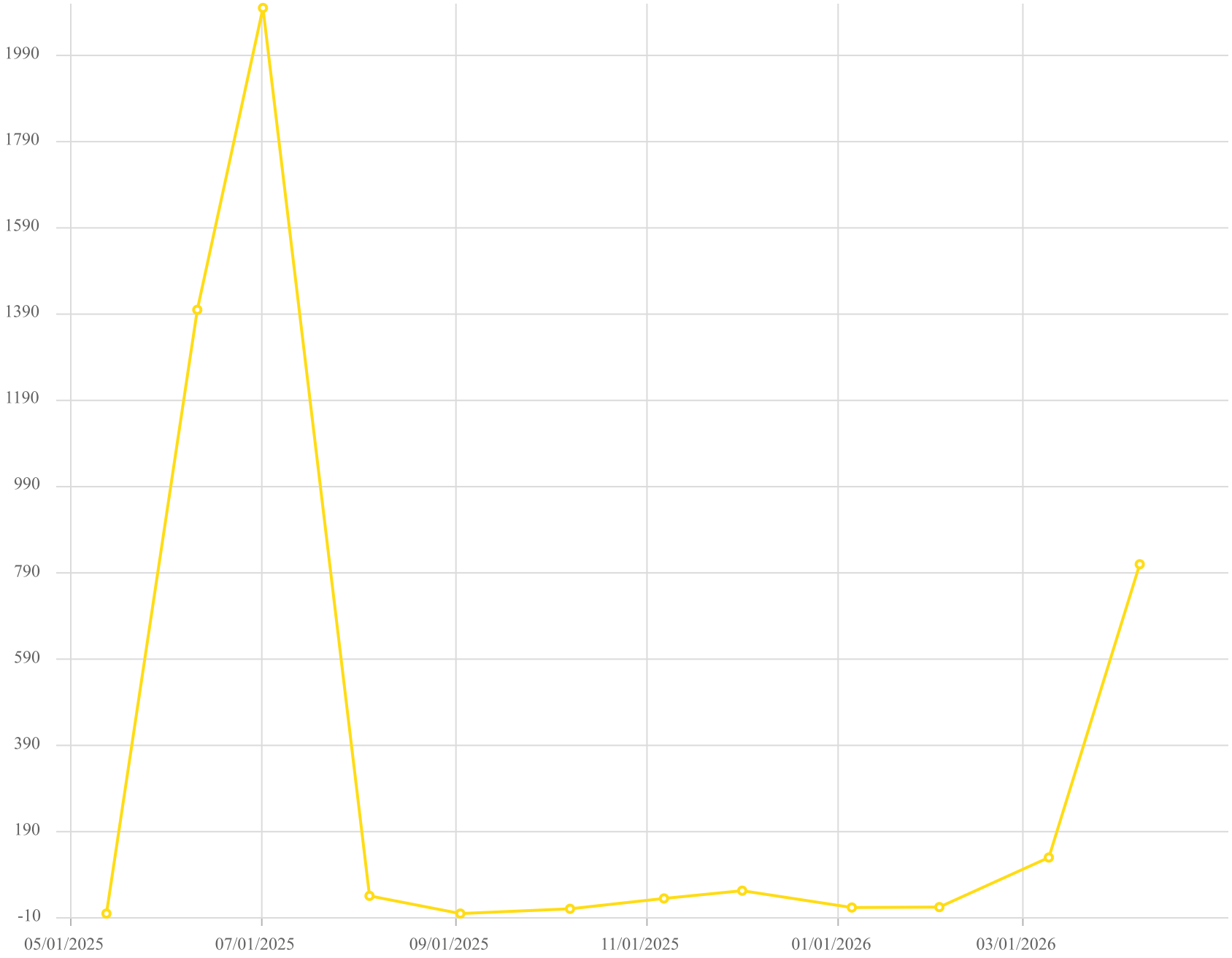

Point ID / Name

CV-113 / CV-113

Parameter / Unit

Carbon Monoxide /ppmv

Chiquita Canyon Landfill - LAB DATA
Parameter Chart: Uniscale
Date Range: 05/01/2025 - 04/30/2026
Chart generation date: 5/7/26

SCSeTools

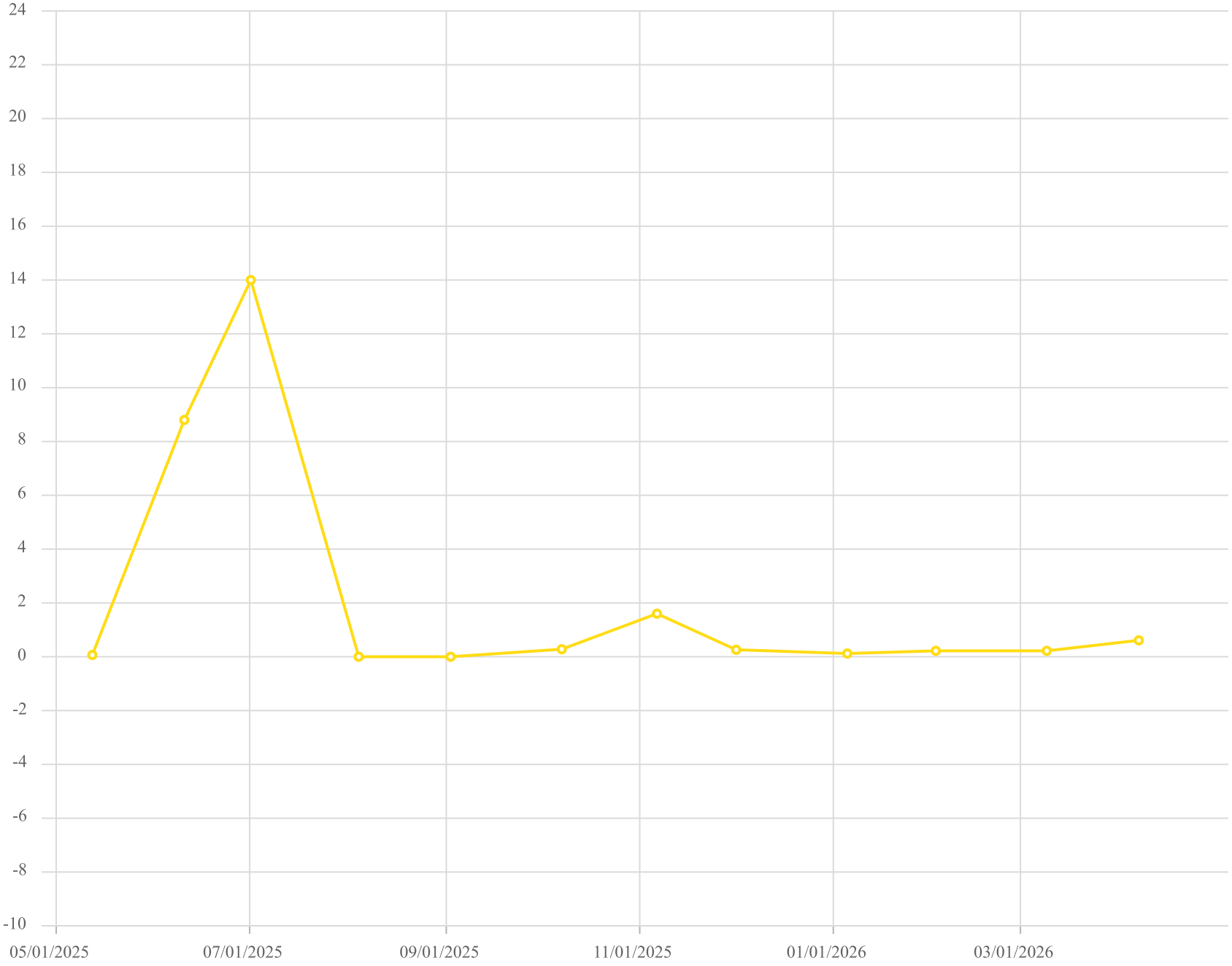

Point ID / Name

CV-113 / CV-113

Parameter / Unit

Hydrogen /% v/v

Chiquita Canyon Landfill - LAB DATA
Parameter Chart: Uniscale
Date Range: 05/01/2025 - 04/30/2026
Chart generation date: 5/7/26

SCSeTools

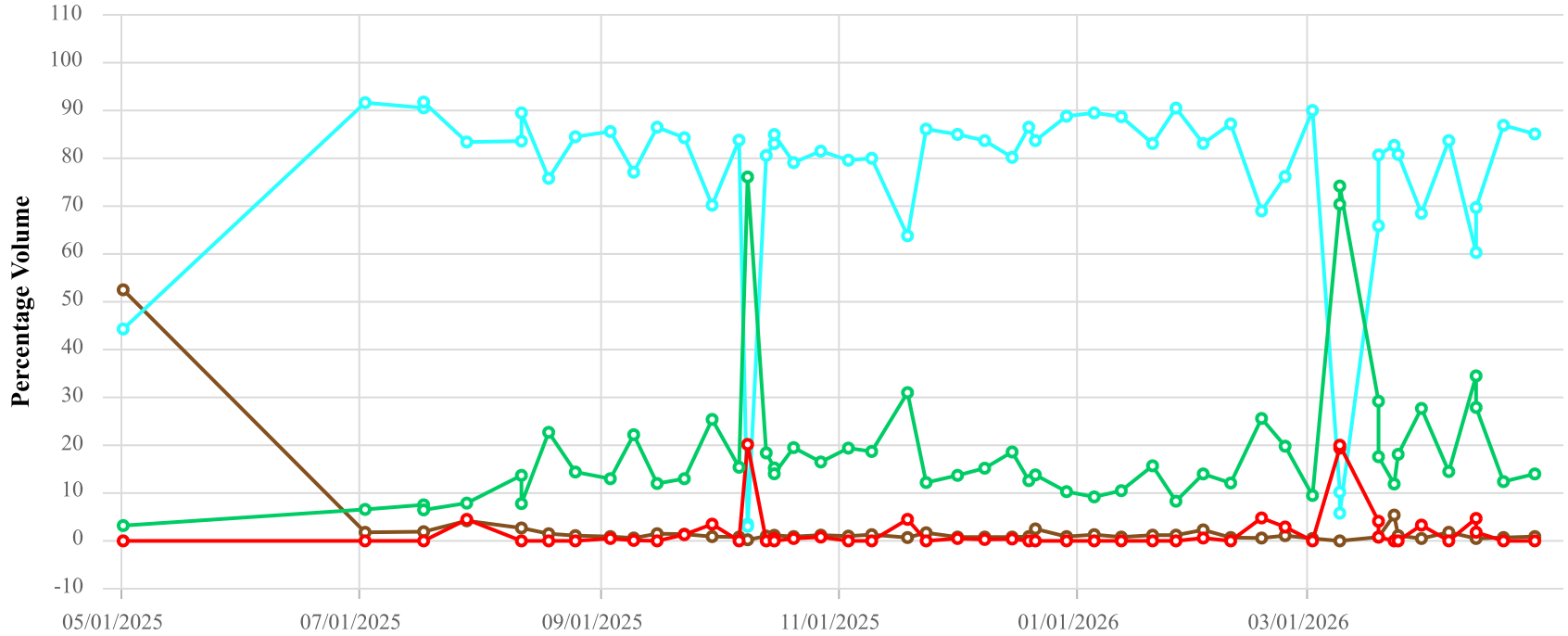

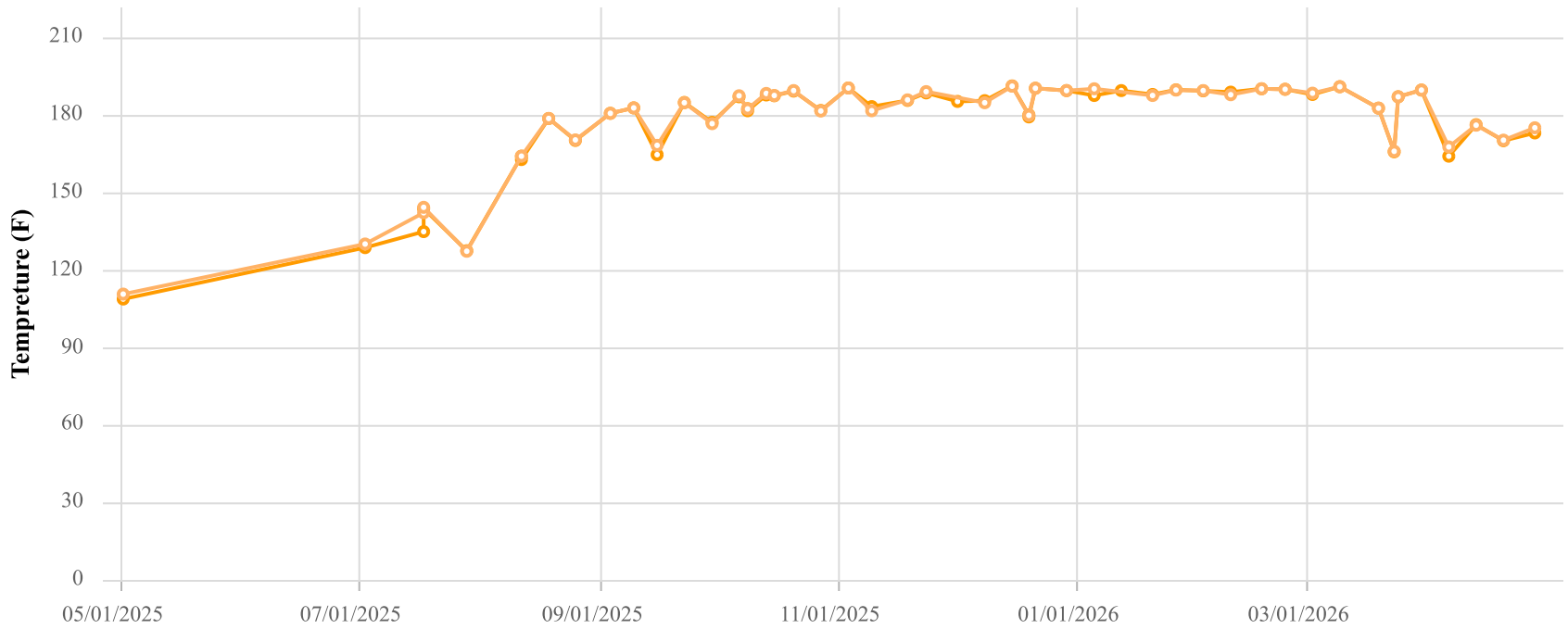

Point ID / Name

CHWCV114 / CV-114

Parameter / Unit

- Init. Flow / scfm
- % CH4 / %
- % CO2 / %
- % O2 / %
- % Bal Gas / %
- Init. Static Press / in. H2O
- Init. Temp / Deg. F
- Adj. Temp / Deg. F

Chiquita Canyon Landfill
Parameter Chart: Multiscale
Date Range: 05/01/2025 - 04/30/2026
Chart generation date: 5/4/26

SCSeTools

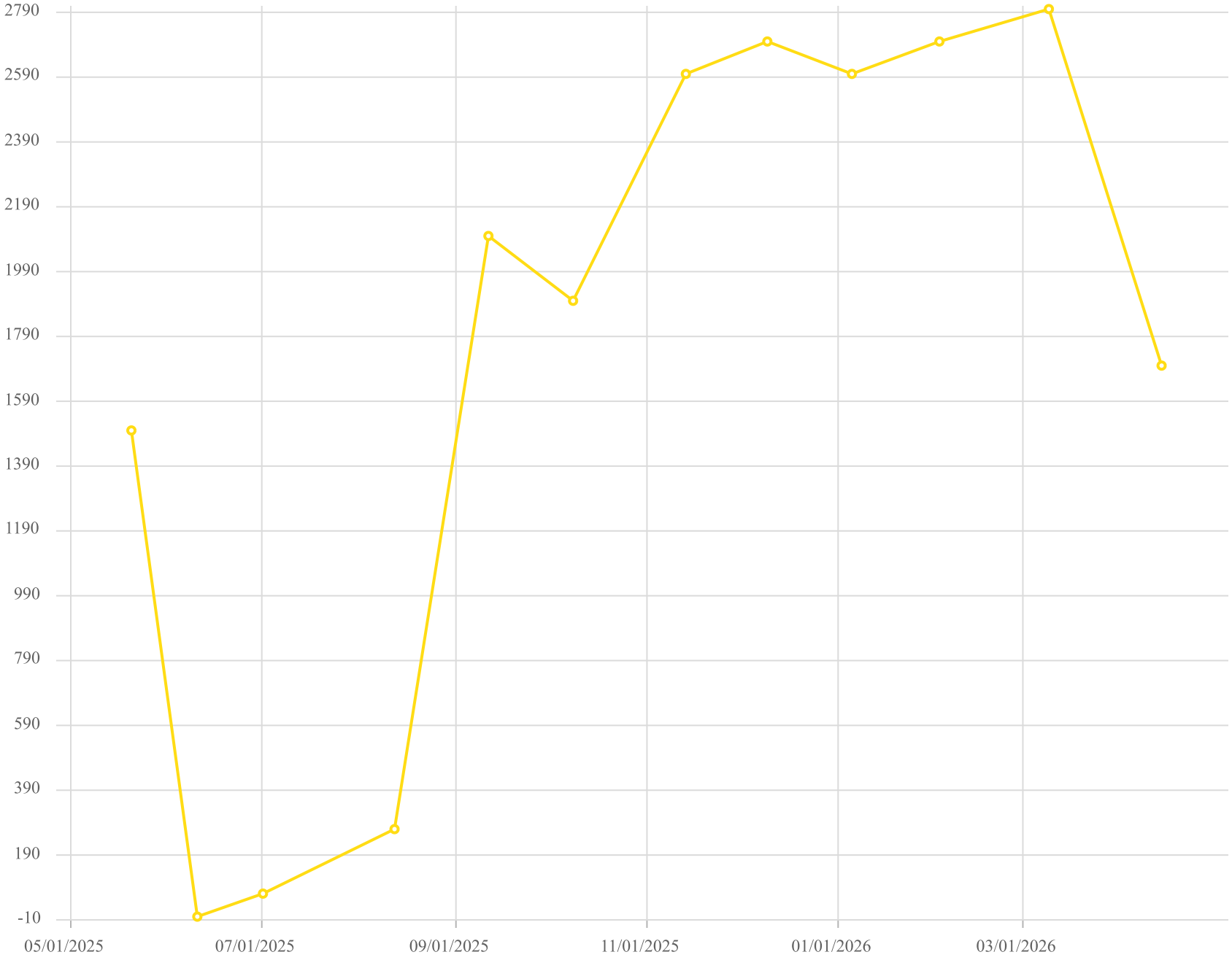

Point ID / Name

CV-114 / CV-114

Parameter / Unit

Carbon Monoxide /ppmv

Chiquita Canyon Landfill - LAB DATA
Parameter Chart: Uniscale
Date Range: 05/01/2025 - 04/30/2026
Chart generation date: 5/7/26

SCSeTools

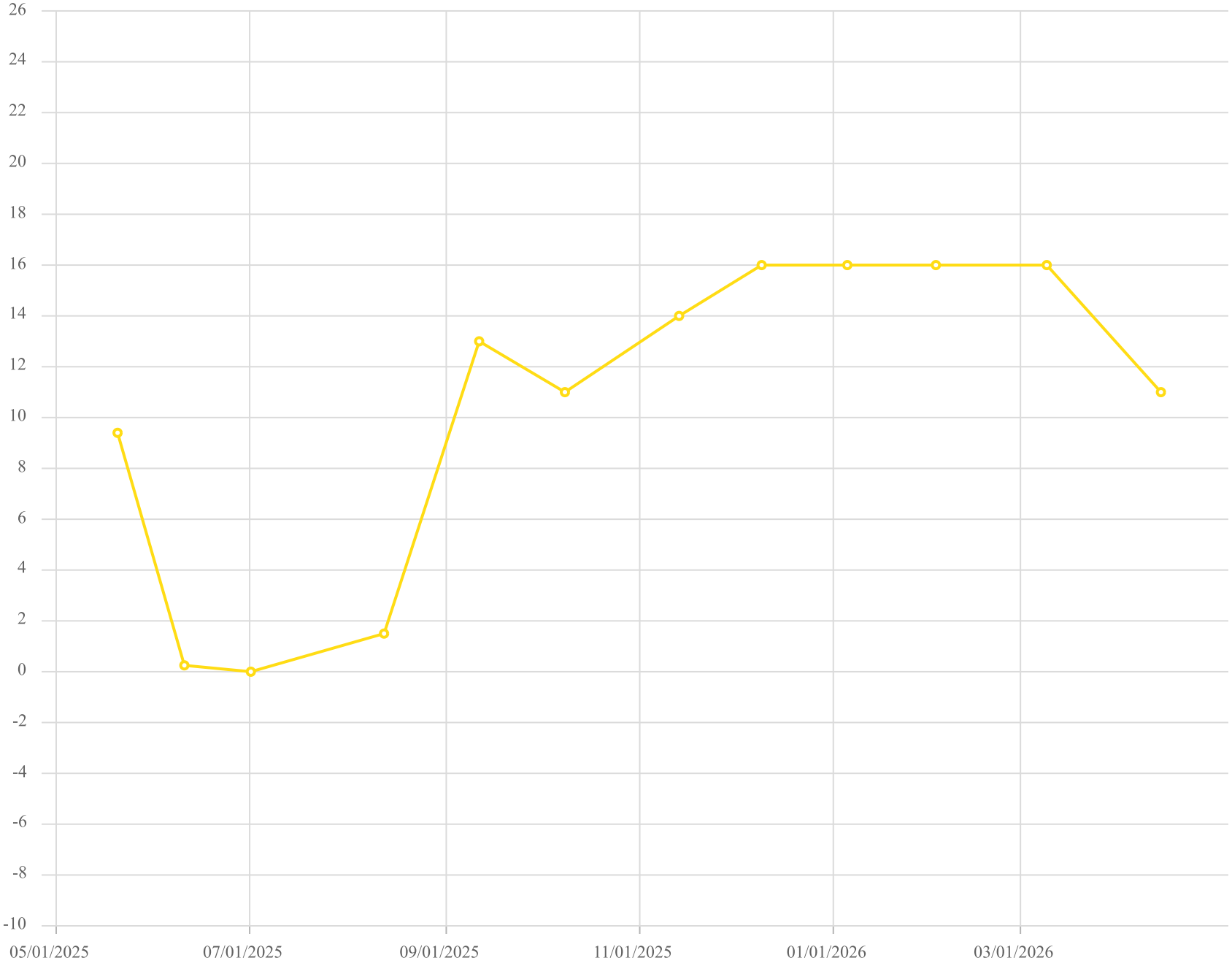

Point ID / Name

CV-114 / CV-114

Parameter / Unit

Hydrogen /% v/v

Chiquita Canyon Landfill - LAB DATA
Parameter Chart: Uniscale
Date Range: 05/01/2025 - 04/30/2026
Chart generation date: 5/7/26

SCSeTools

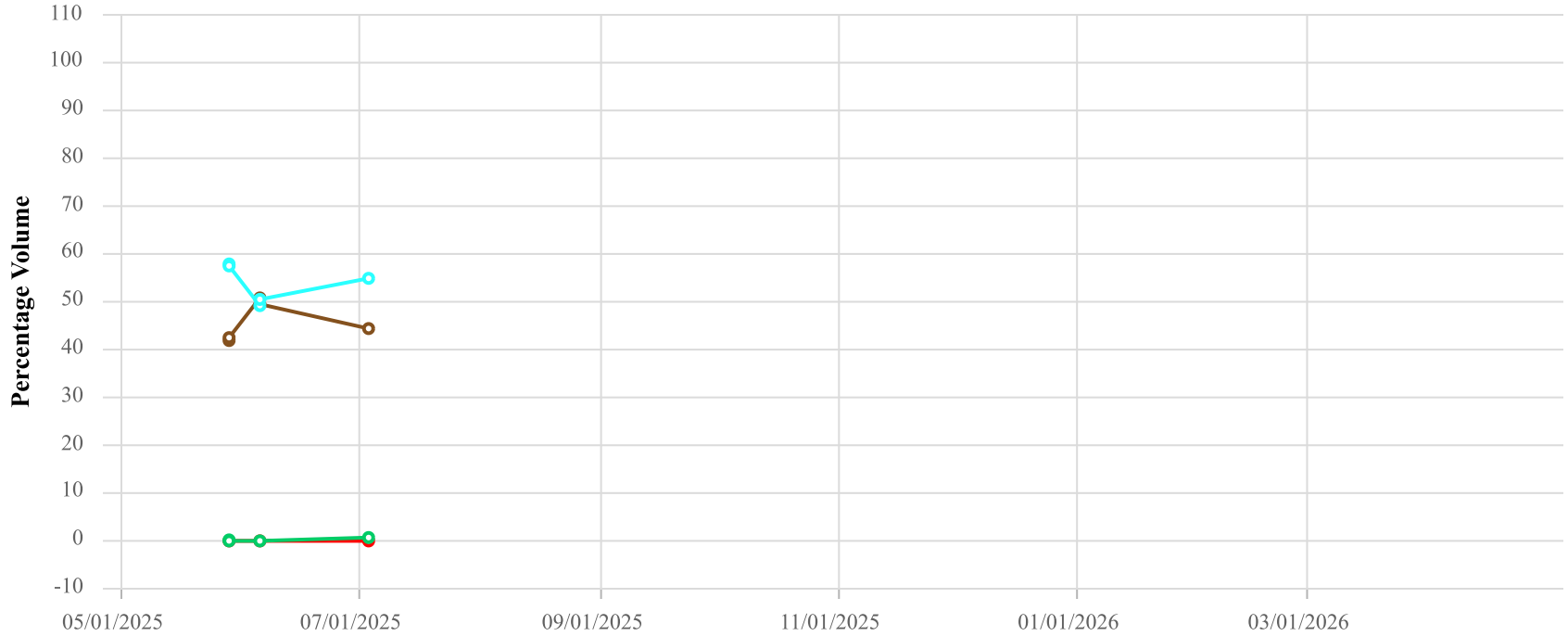

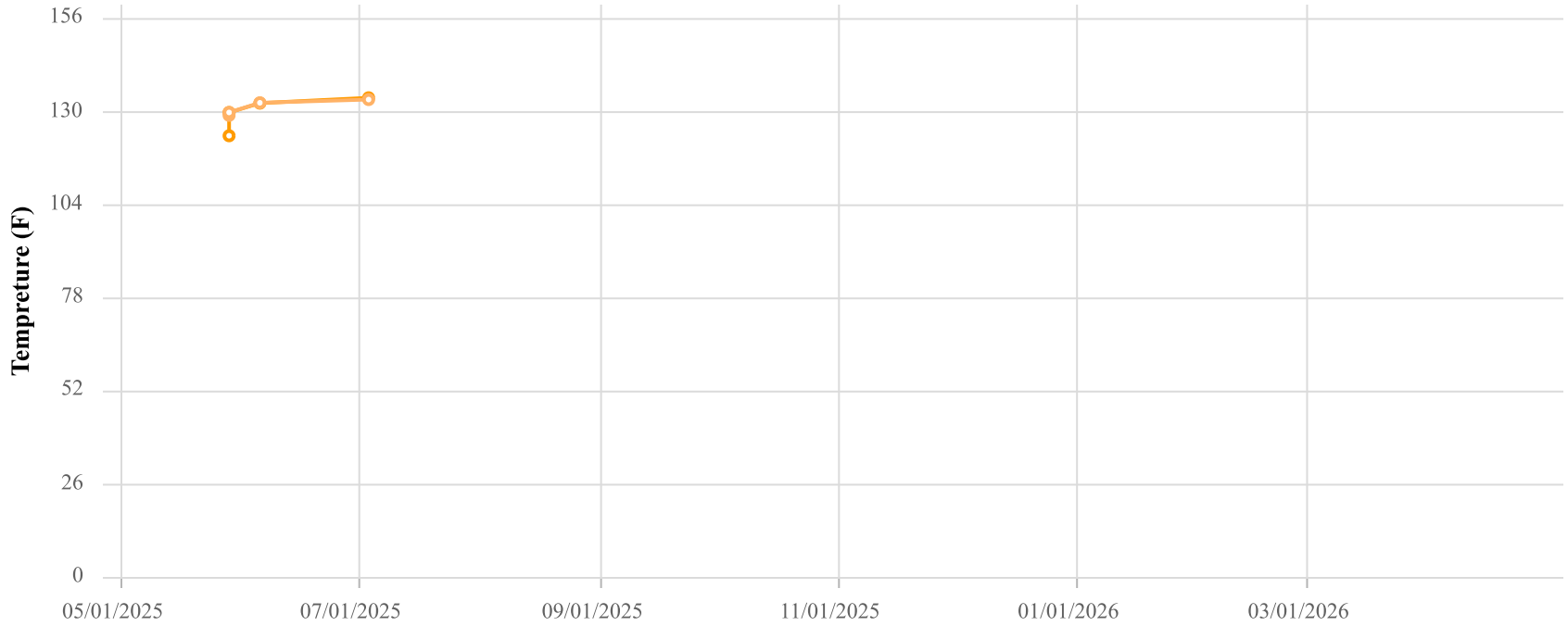

Point ID / Name

CHCV1423 / CV-1423

Parameter / Unit

- Init. Flow / scfm
- % CH4 / %
- % CO2 / %
- % O2 / %
- % Bal Gas / %
- Init. Static Press / in. H2O
- Init. Temp / Deg. F
- Adj. Temp / Deg. F

Chiquita Canyon Landfill
Parameter Chart: Multiscale
Date Range: 05/01/2025 - 04/30/2026
Chart generation date: 5/4/26

SCSeTools

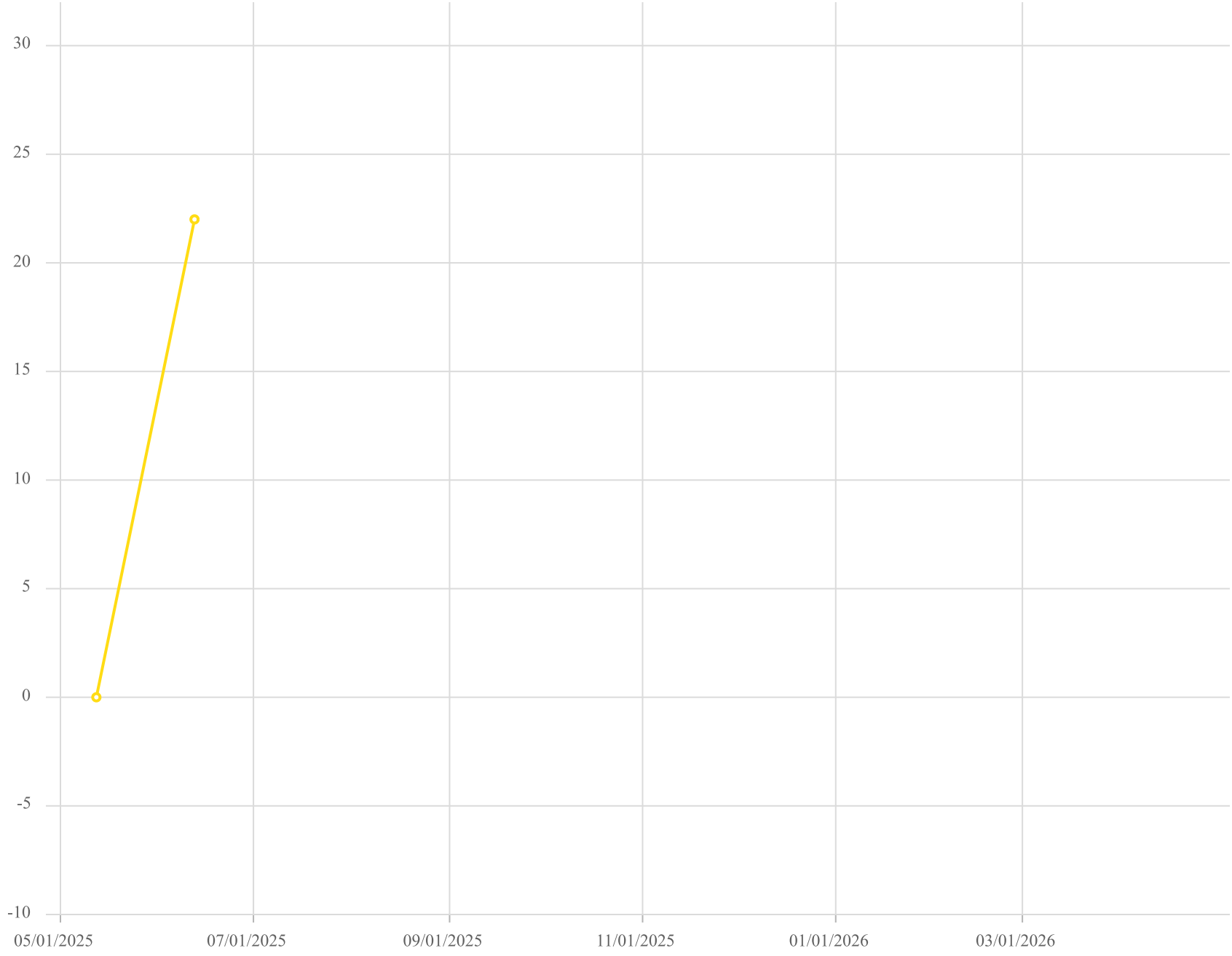

Point ID / Name

CV-1423 / CV-1423

Parameter / Unit

Carbon Monoxide /ppmv

Chiquita Canyon Landfill - LAB DATA
Parameter Chart: Uniscale
Date Range: 05/01/2025 - 04/30/2026
Chart generation date: 5/7/26

SCSeTools

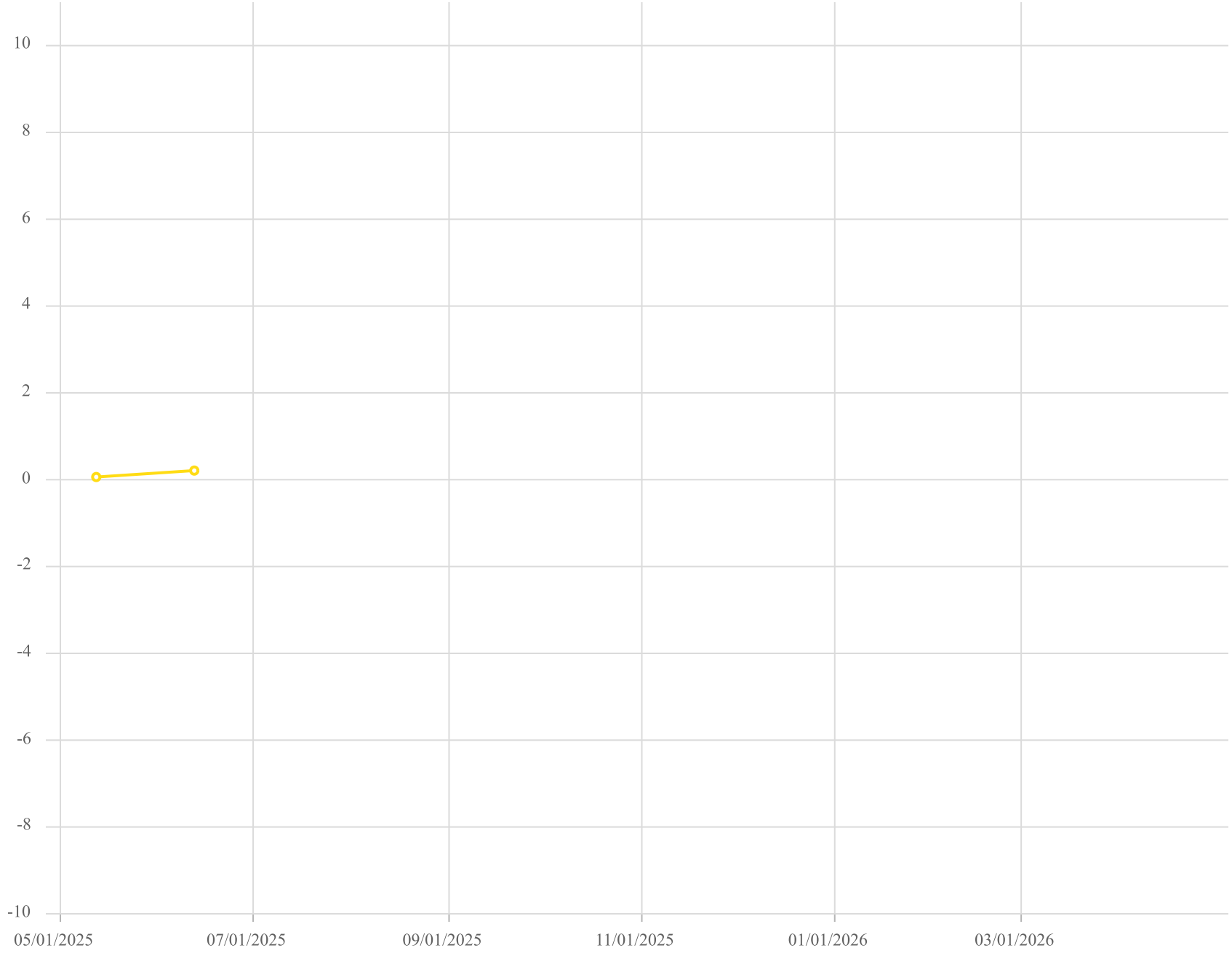

Point ID / Name

CV-1423 / CV-1423

Parameter / Unit

Hydrogen /% v/v

Chiquita Canyon Landfill - LAB DATA
Parameter Chart: Uniscale
Date Range: 05/01/2025 - 04/30/2026
Chart generation date: 5/7/26

SCSeTools

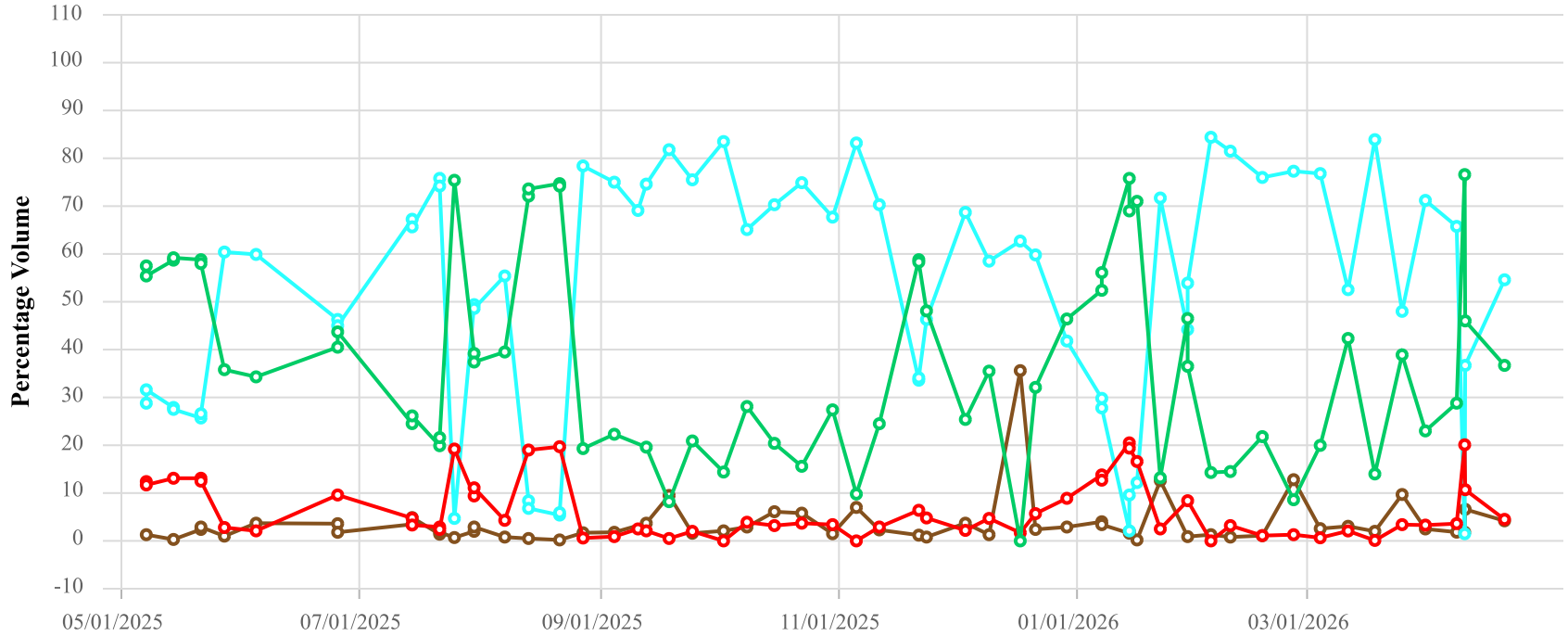

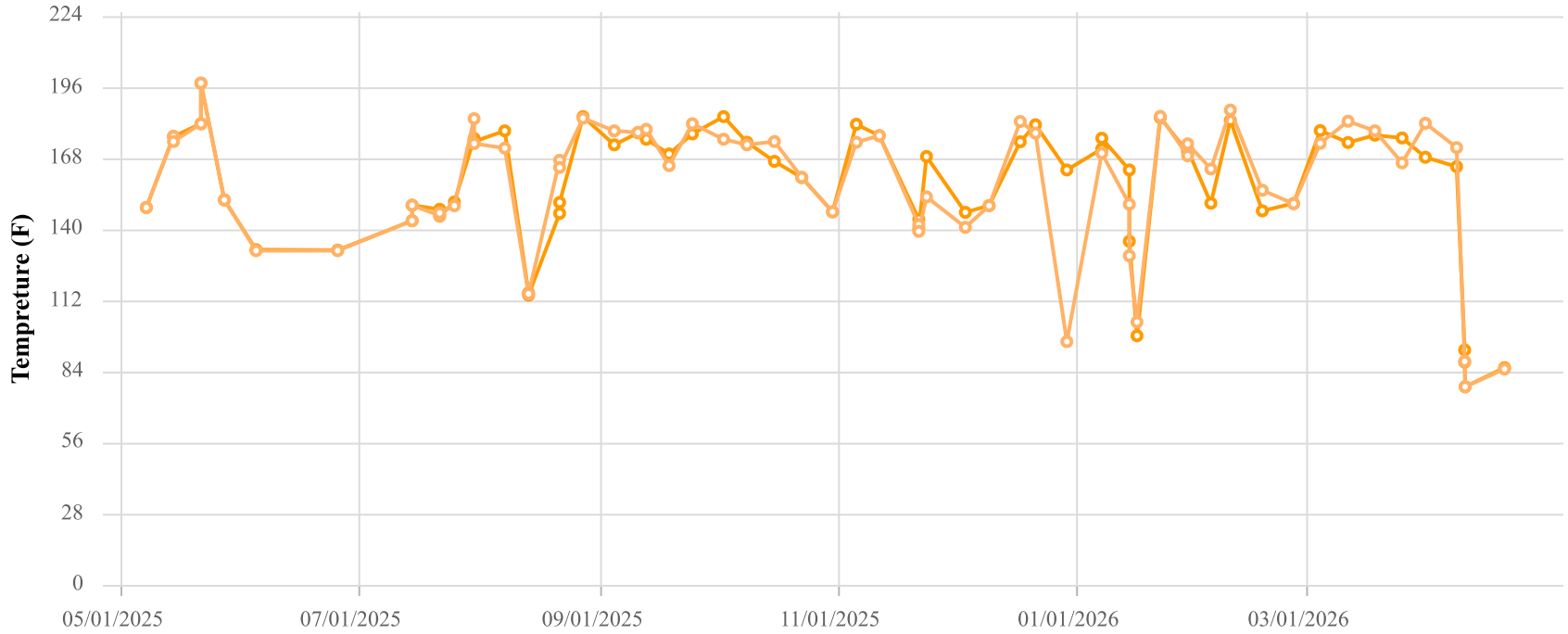

Point ID / Name

CCV1532A / CV-1532A

Parameter / Unit

- Init. Flow / scfm
- % CH4 / %
- % CO2 / %
- % O2 / %
- % Bal Gas / %
- Init. Static Press / in. H2O
- Init. Temp / Deg. F
- Adj. Temp / Deg. F

Chiquita Canyon Landfill
Parameter Chart: Multiscale
Date Range: 05/01/2025 - 04/30/2026
Chart generation date: 5/4/26

SCSeTools

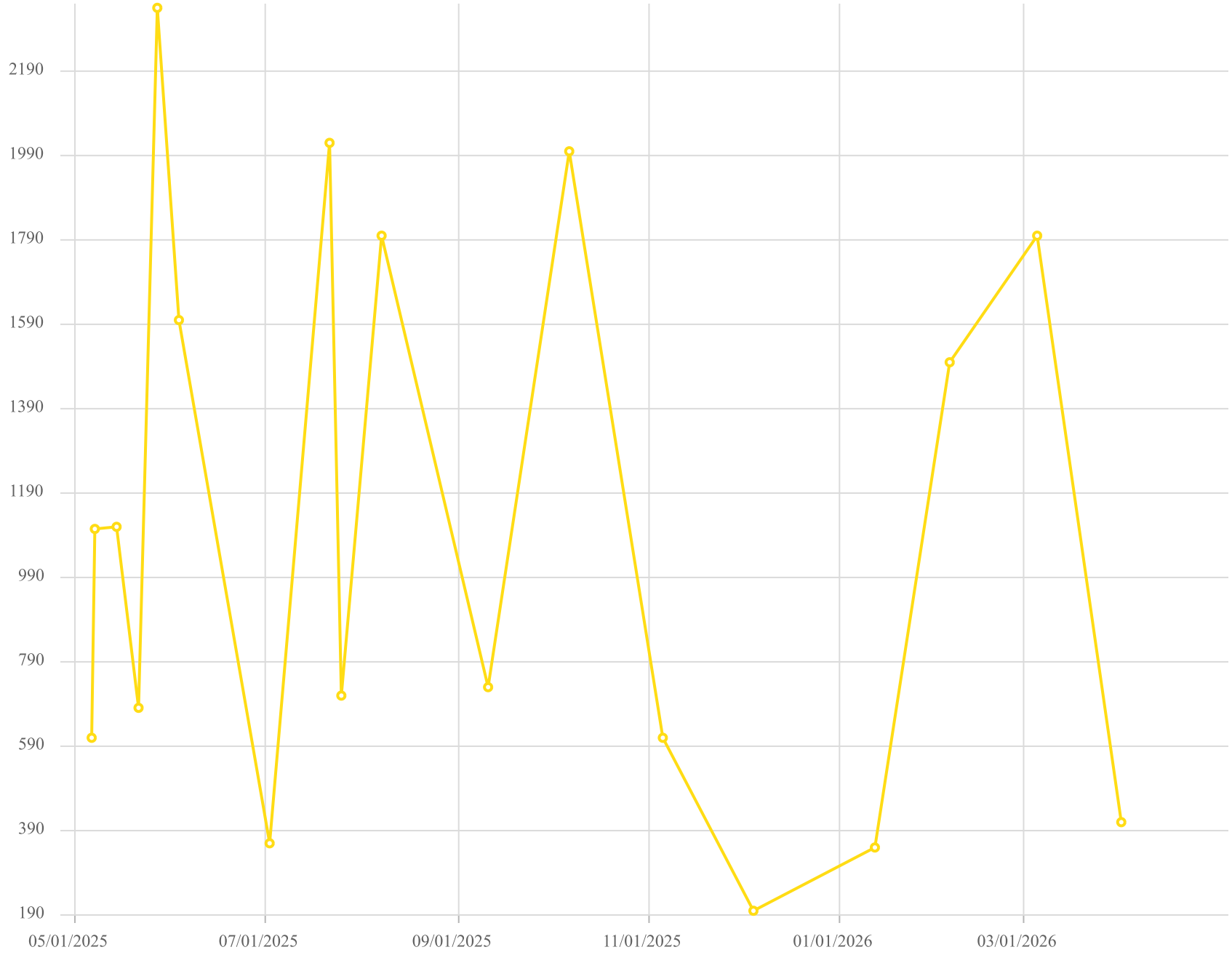

Point ID / Name

CV-1532A / CV-1532A

Parameter / Unit

Carbon Monoxide /ppmv

Chiquita Canyon Landfill - LAB DATA
Parameter Chart: Uniscale
Date Range: 05/01/2025 - 04/30/2026
Chart generation date: 5/7/26

SCSeTools

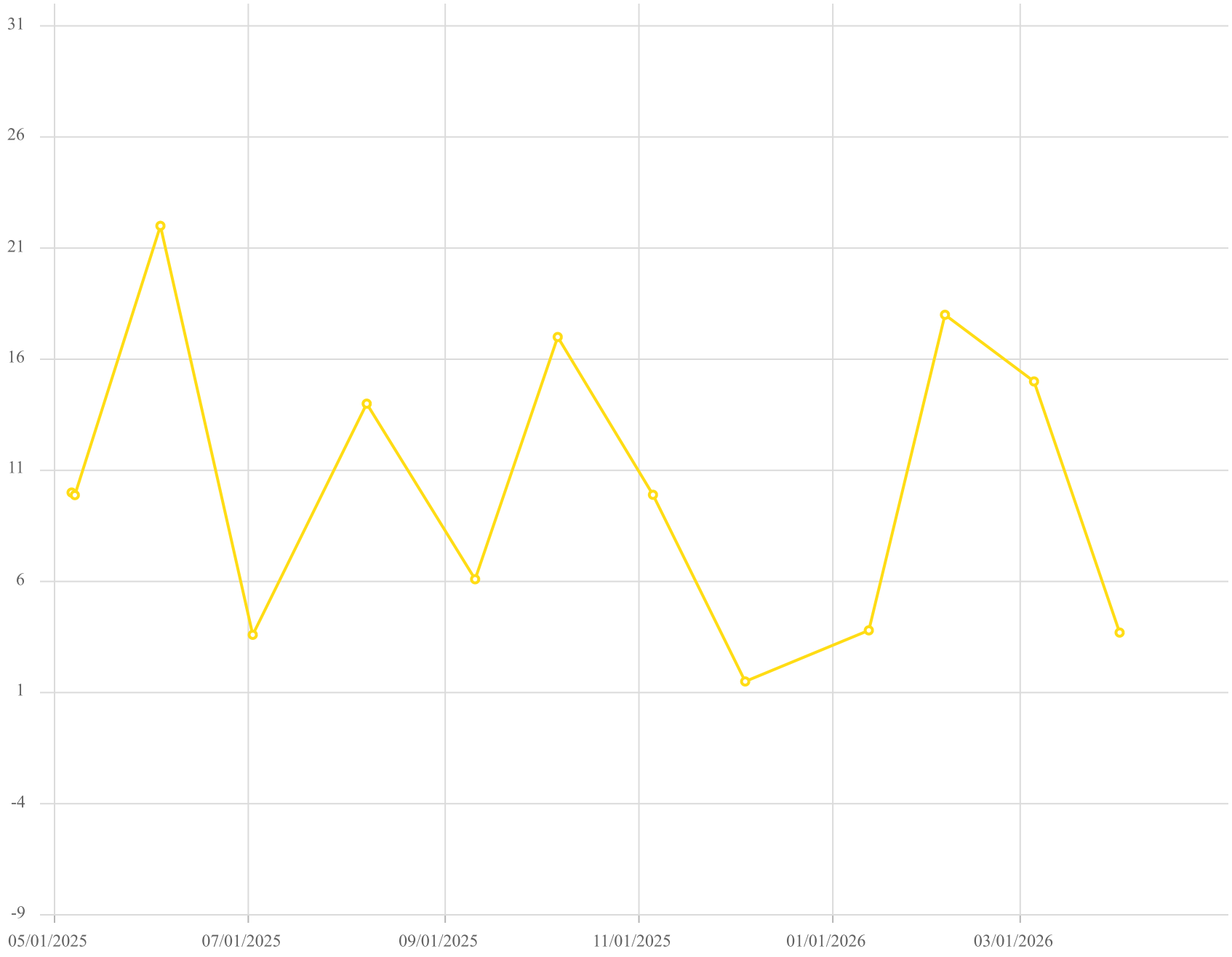

Point ID / Name

CV-1532A / CV-1532A

Parameter / Unit

Hydrogen /% v/v

Chiquita Canyon Landfill - LAB DATA
Parameter Chart: Uniscale
Date Range: 05/01/2025 - 04/30/2026
Chart generation date: 5/7/26

SCSeTools

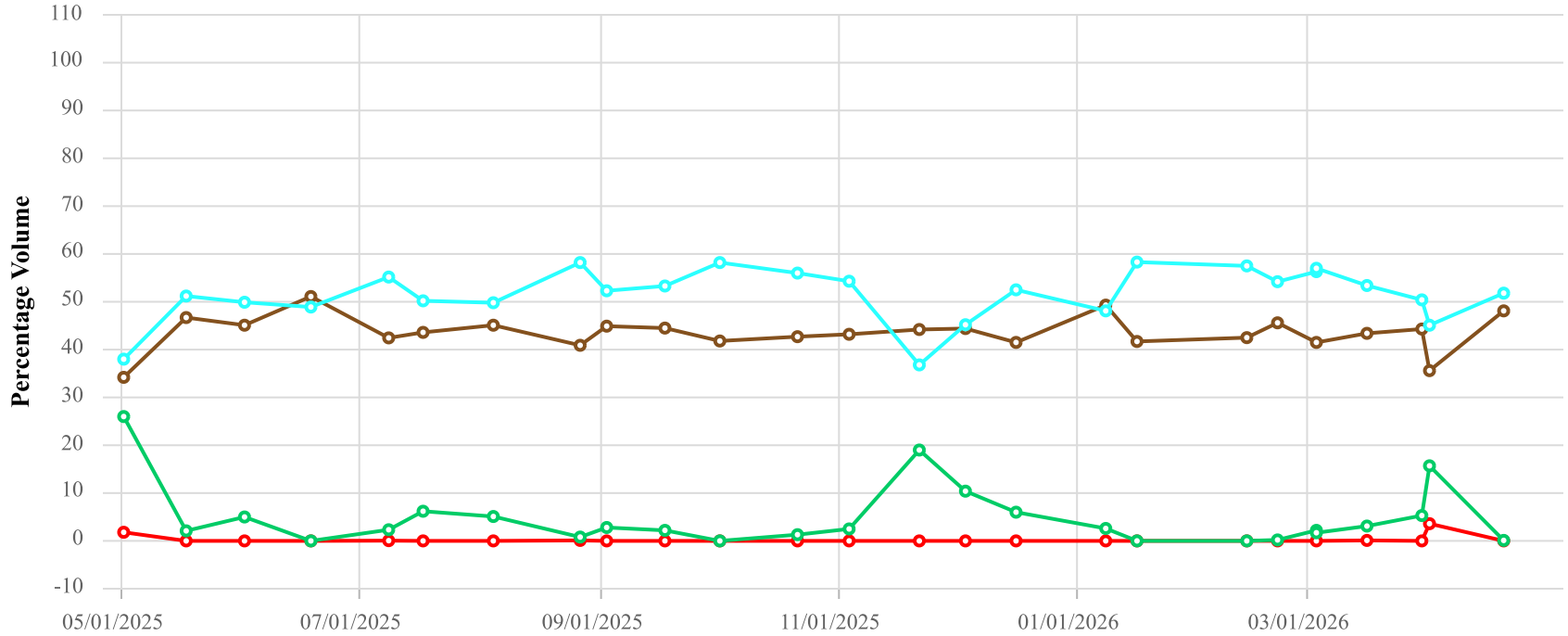

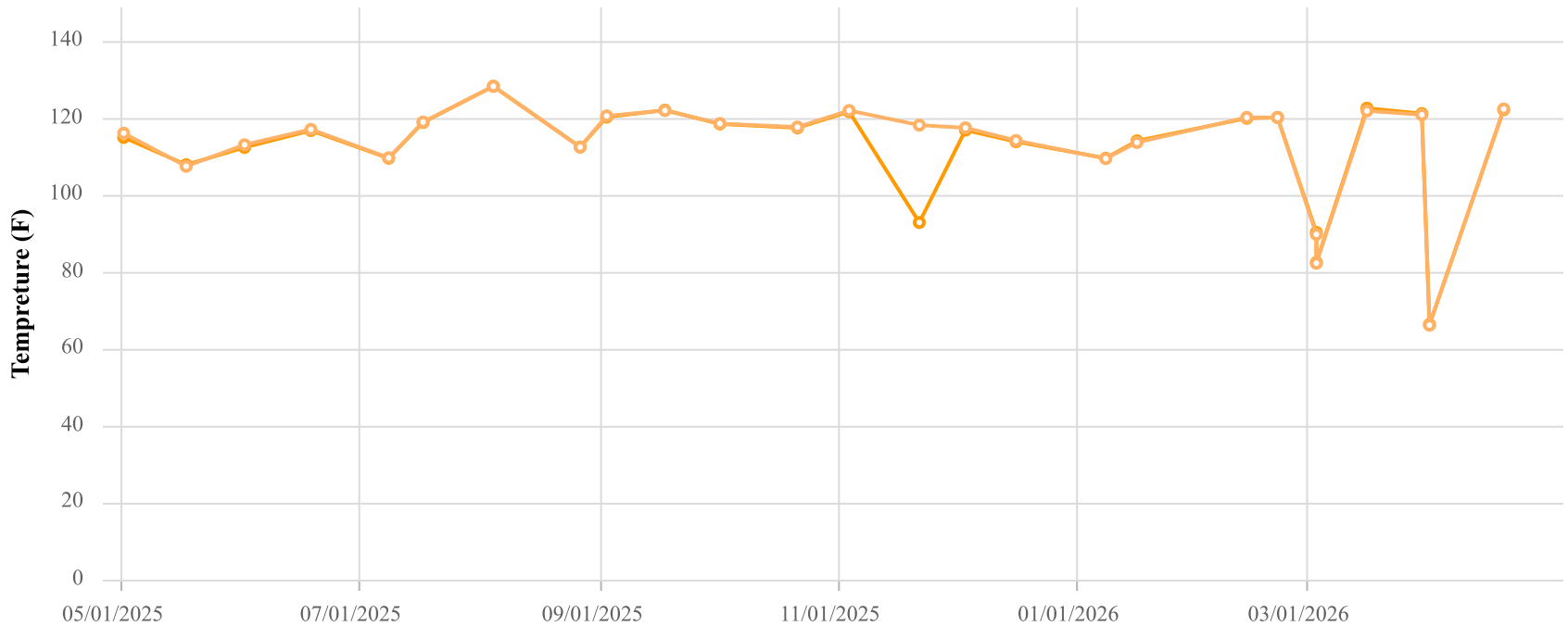

Point ID / Name

CHCV1535 / CV-1535

Parameter / Unit

- Init. Flow / scfm
- % CH4 / %
- % CO2 / %
- % O2 / %
- % Bal Gas / %
- Init. Static Press / in. H2O
- Init. Temp / Deg. F
- Adj. Temp / Deg. F

Chiquita Canyon Landfill
Parameter Chart: Multiscale
Date Range: 05/01/2025 - 04/30/2026
Chart generation date: 5/4/26

SCSeTools

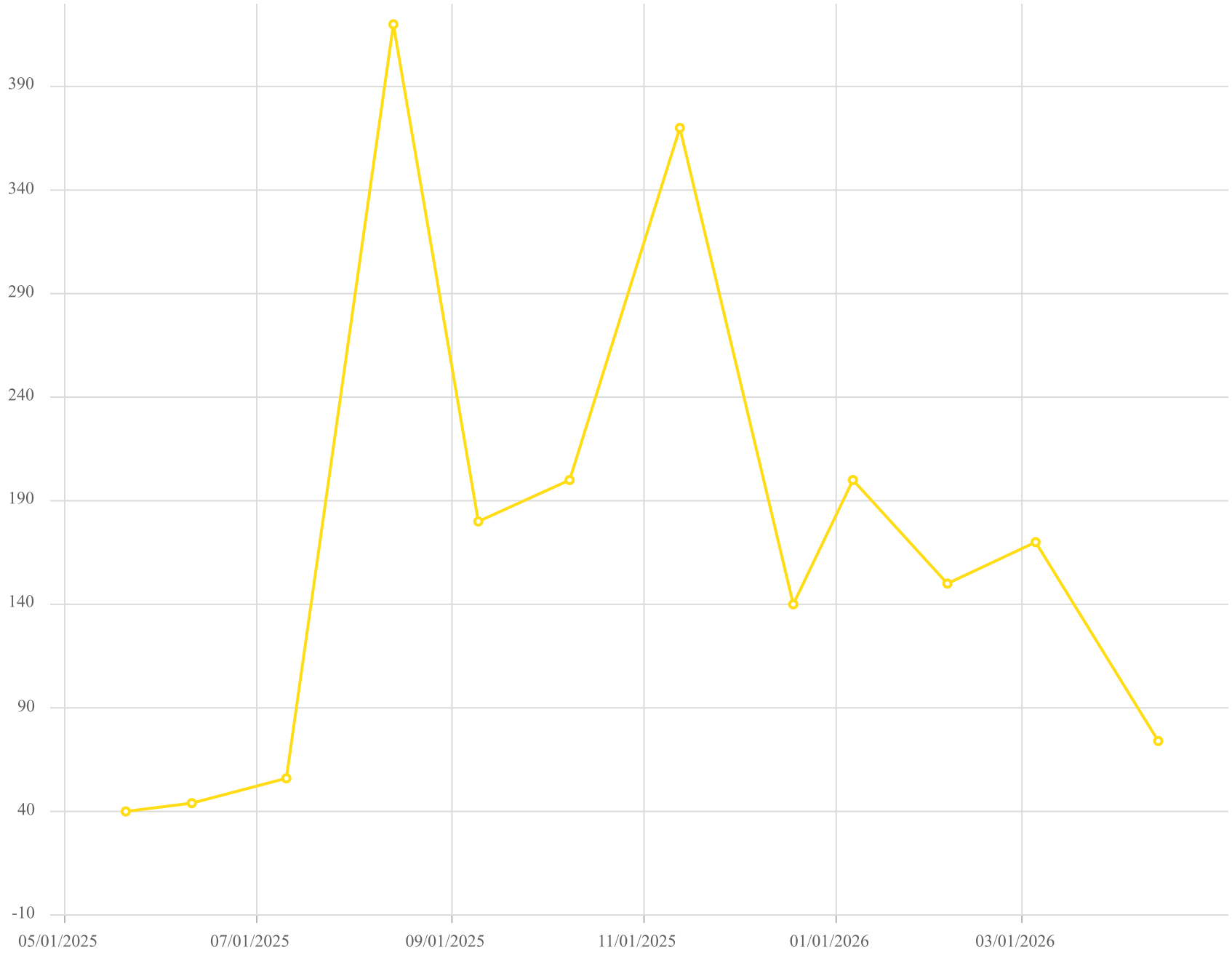

Point ID / Name

CV-1535 / CV-1535

Parameter / Unit

Carbon Monoxide /ppmv

Chiquita Canyon Landfill - LAB DATA
Parameter Chart: Uniscale
Date Range: 05/01/2025 - 04/30/2026
Chart generation date: 5/7/26

SCSeTools

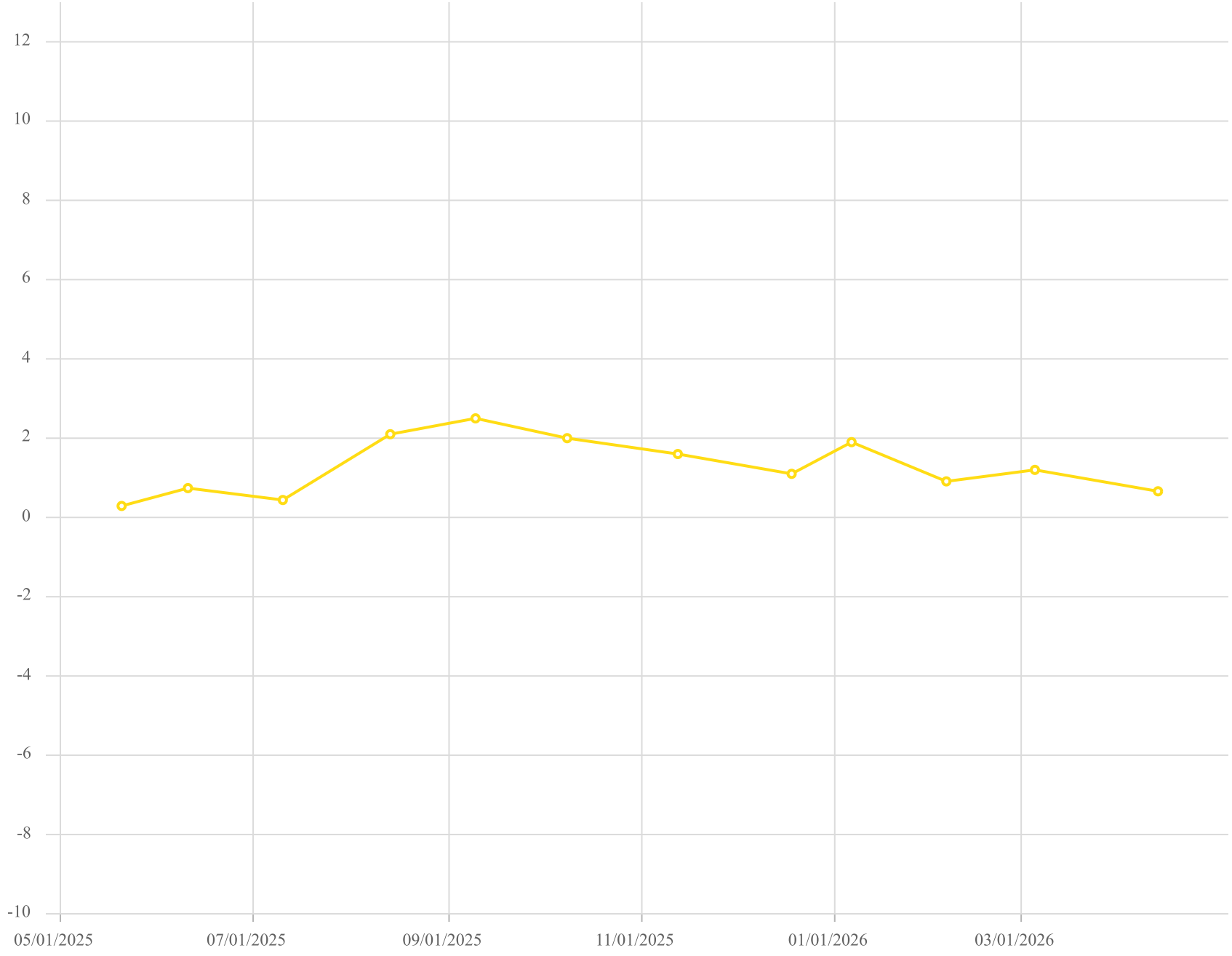

Point ID / Name

CV-1535 / CV-1535

Parameter / Unit

Hydrogen /% v/v

Chiquita Canyon Landfill - LAB DATA
Parameter Chart: Uniscale
Date Range: 05/01/2025 - 04/30/2026
Chart generation date: 5/7/26

SCSeTools

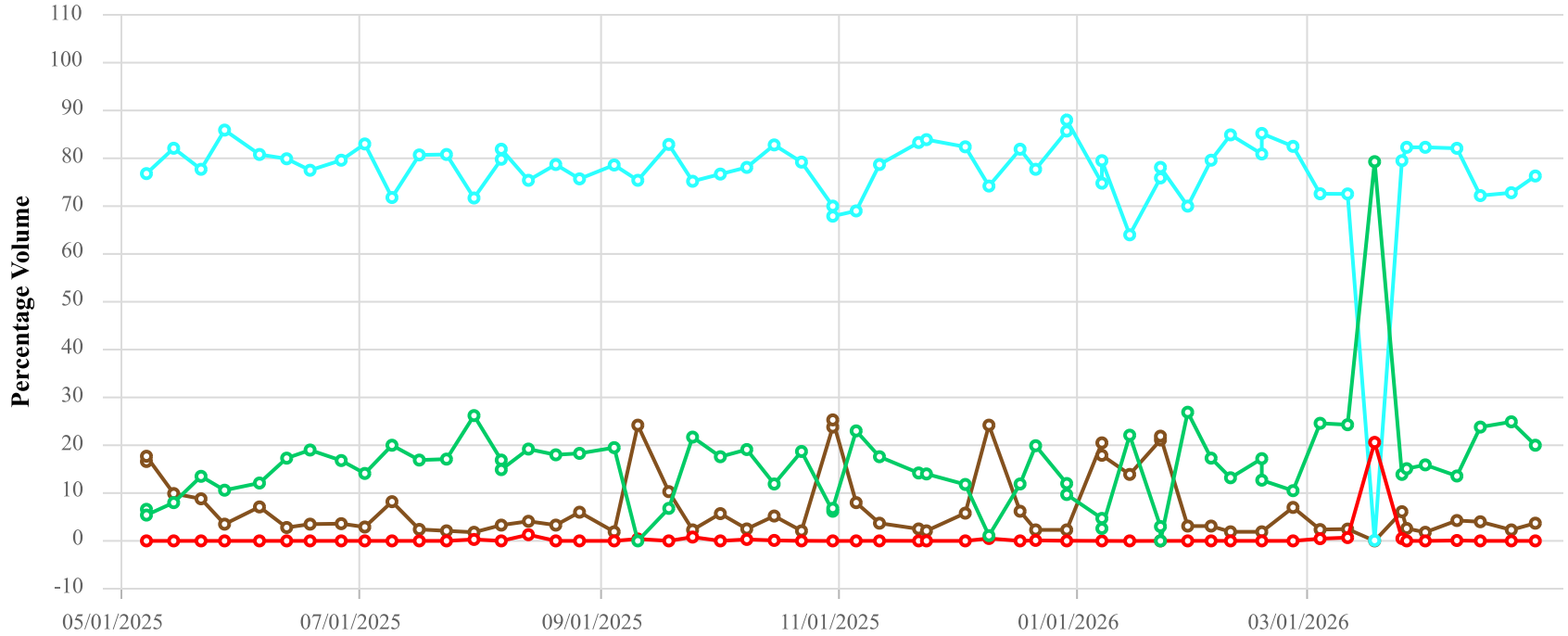

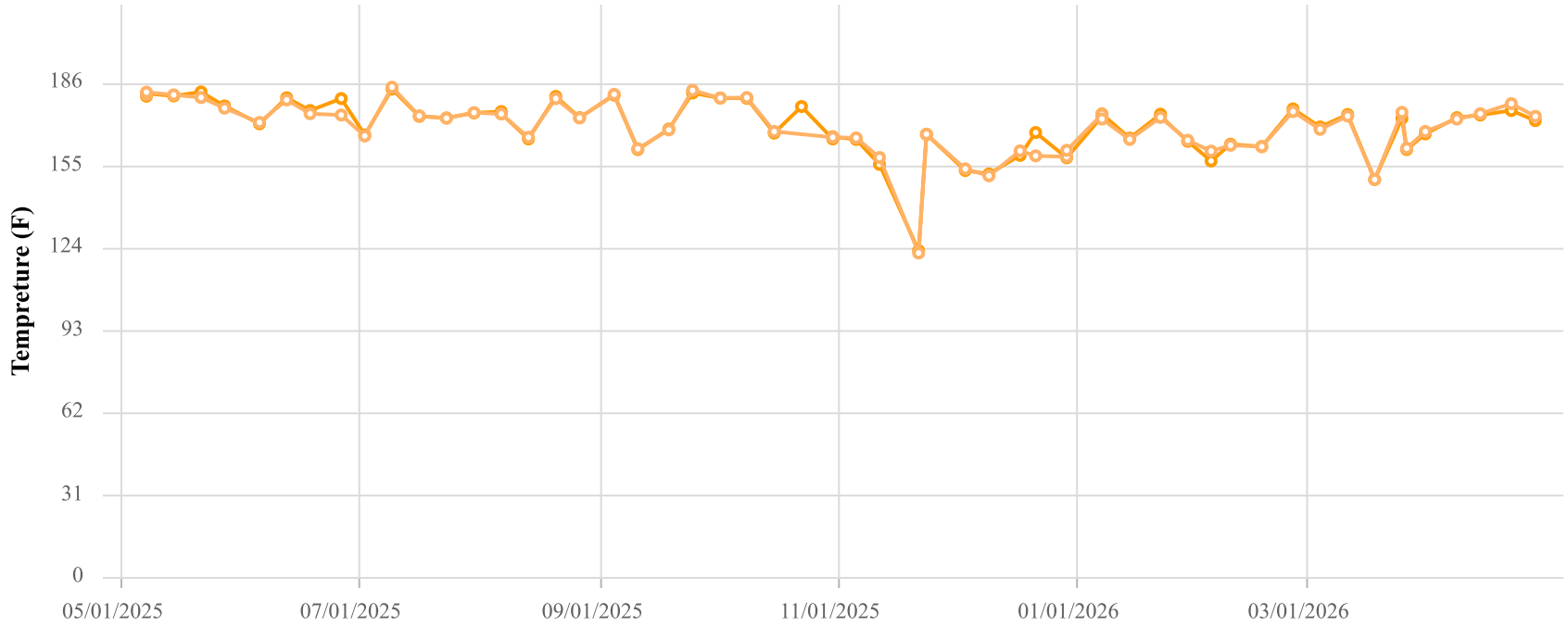

Point ID / Name

CCV1902A / CV-1902A

Parameter / Unit

- Init. Flow / scfm
- % CH4 / %
- % CO2 / %
- % O2 / %
- % Bal Gas / %
- Init. Static Press / in. H2O
- Init. Temp / Deg. F
- Adj. Temp / Deg. F

Chiquita Canyon Landfill
Parameter Chart: Multiscale
Date Range: 05/01/2025 - 04/30/2026
Chart generation date: 5/4/26

SCSeTools

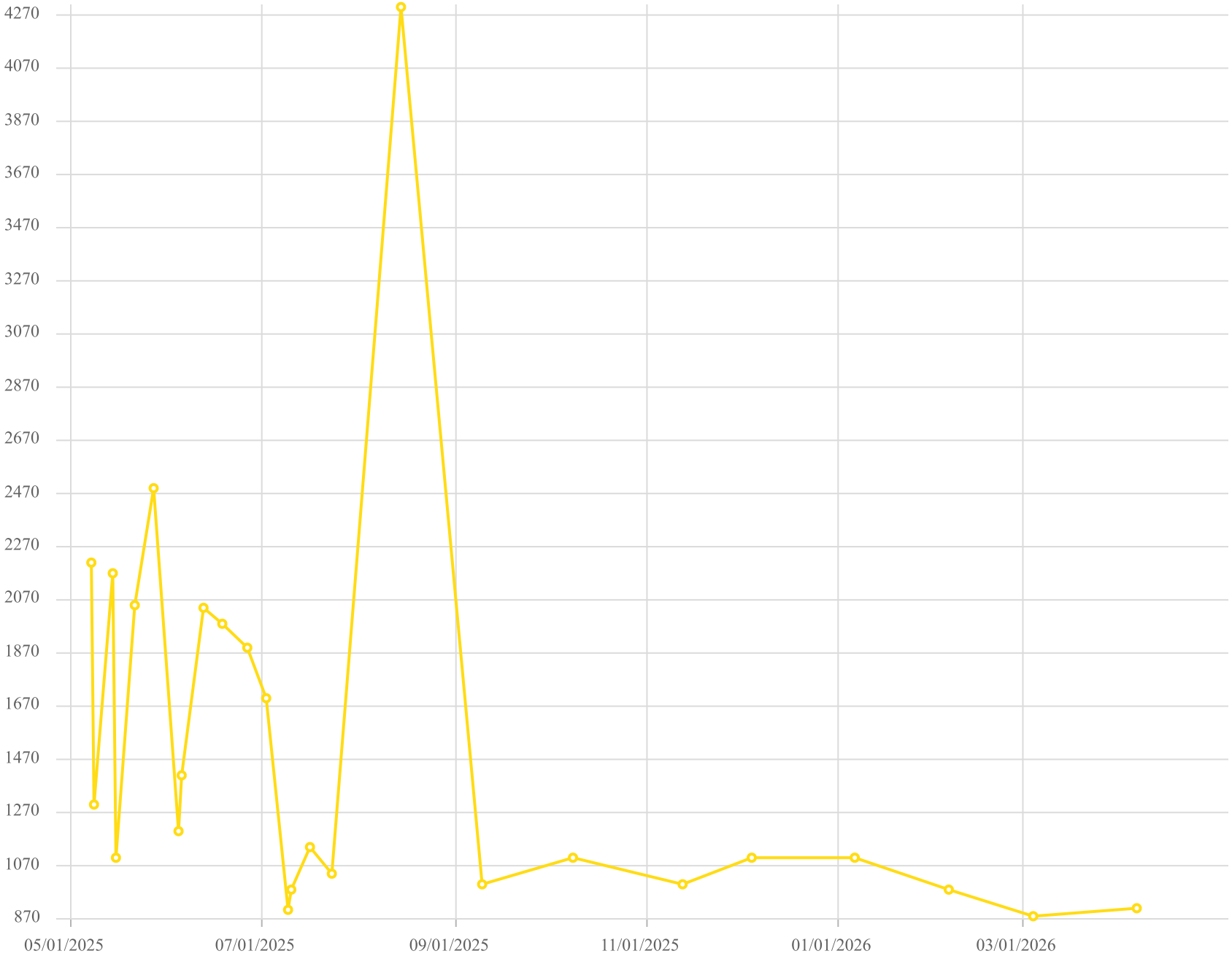

Point ID / Name

CV-1902A / CV-1902A

Parameter / Unit

Carbon Monoxide /ppmv

Chiquita Canyon Landfill - LAB DATA
Parameter Chart: Uniscale
Date Range: 05/01/2025 - 04/30/2026
Chart generation date: 5/7/26

SCSeTools

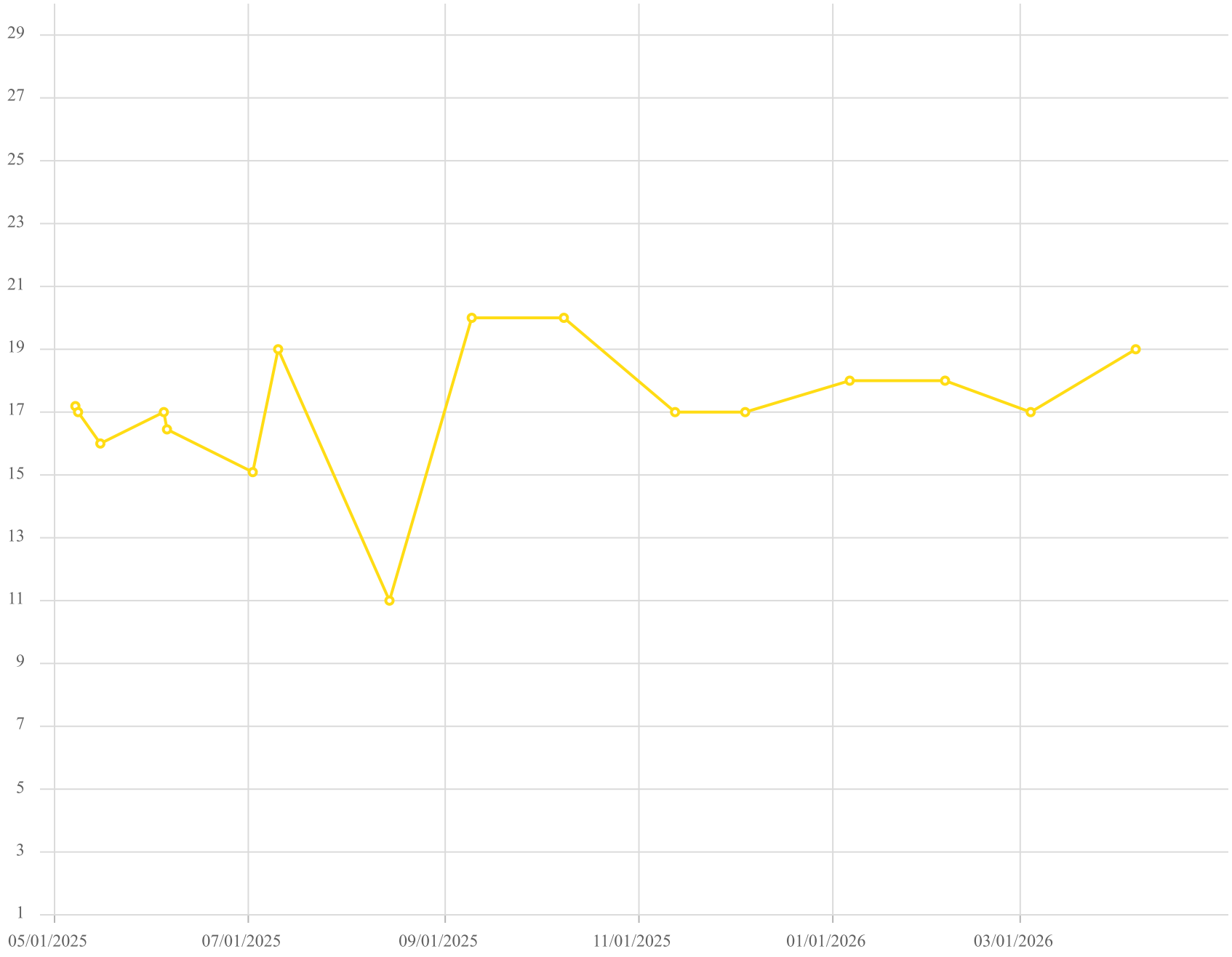

Point ID / Name

CV-1902A / CV-1902A

Parameter / Unit

Hydrogen /% v/v

Chiquita Canyon Landfill - LAB DATA
Parameter Chart: Uniscale
Date Range: 05/01/2025 - 04/30/2026
Chart generation date: 5/7/26

SCSeTools

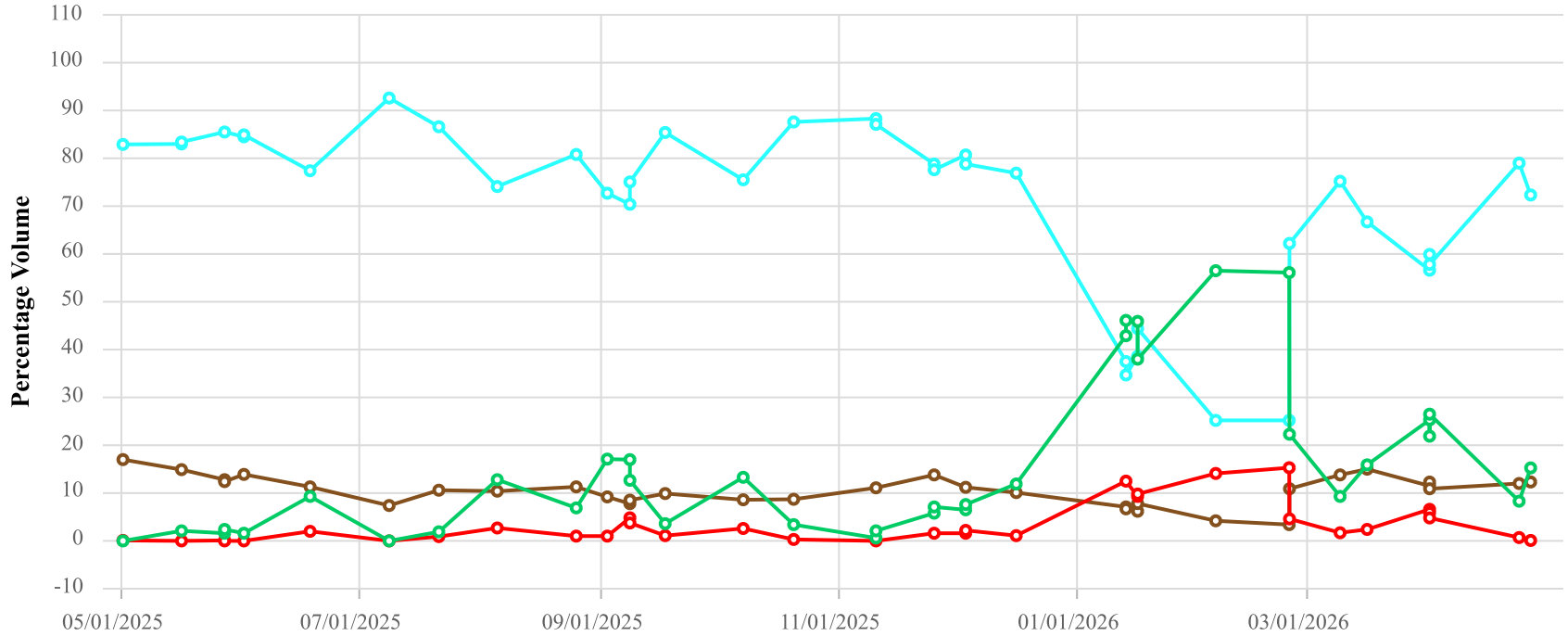

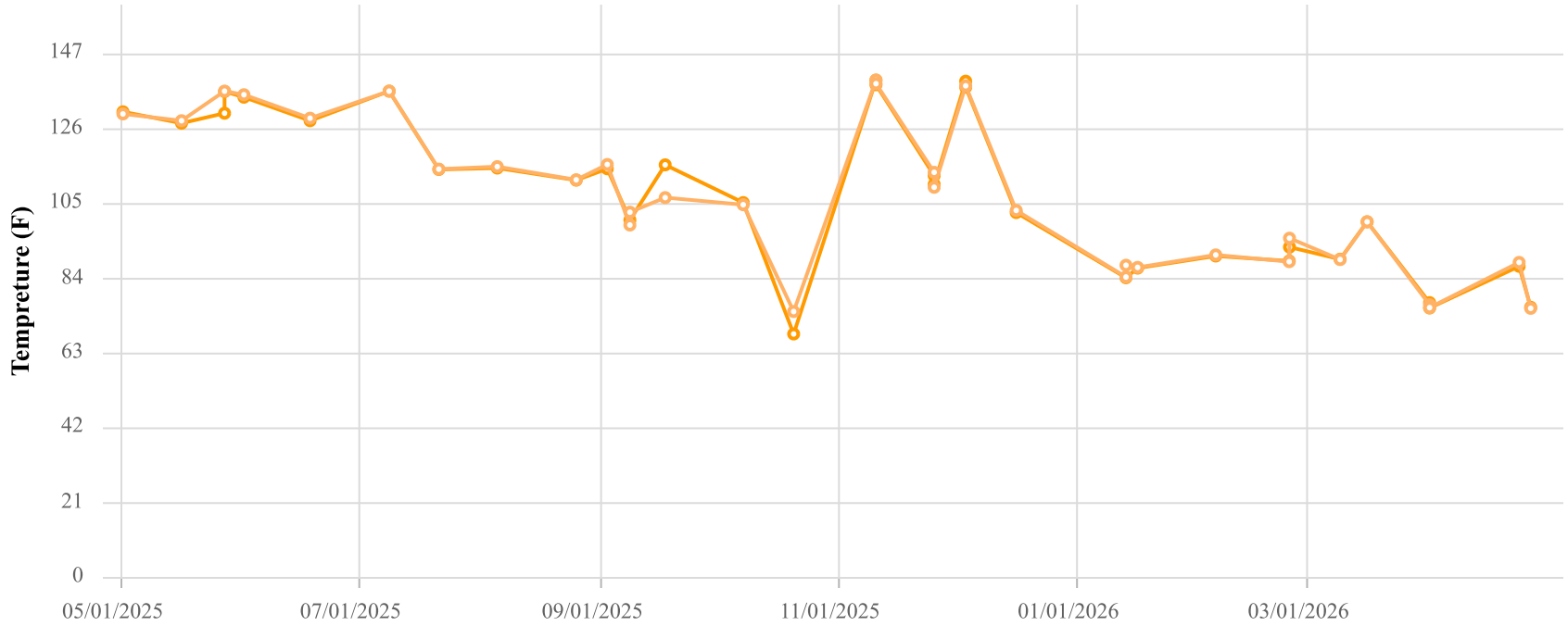

Point ID / Name

CHCV2001 / CV-2001

Parameter / Unit

- Init. Flow / scfm
- % CH4 / %
- % CO2 / %
- % O2 / %
- % Bal Gas / %
- Init. Static Press / in. H2O
- Init. Temp / Deg. F
- Adj. Temp / Deg. F

Chiquita Canyon Landfill
Parameter Chart: Multiscale
Date Range: 05/01/2025 - 04/30/2026
Chart generation date: 5/4/26

SCSeTools

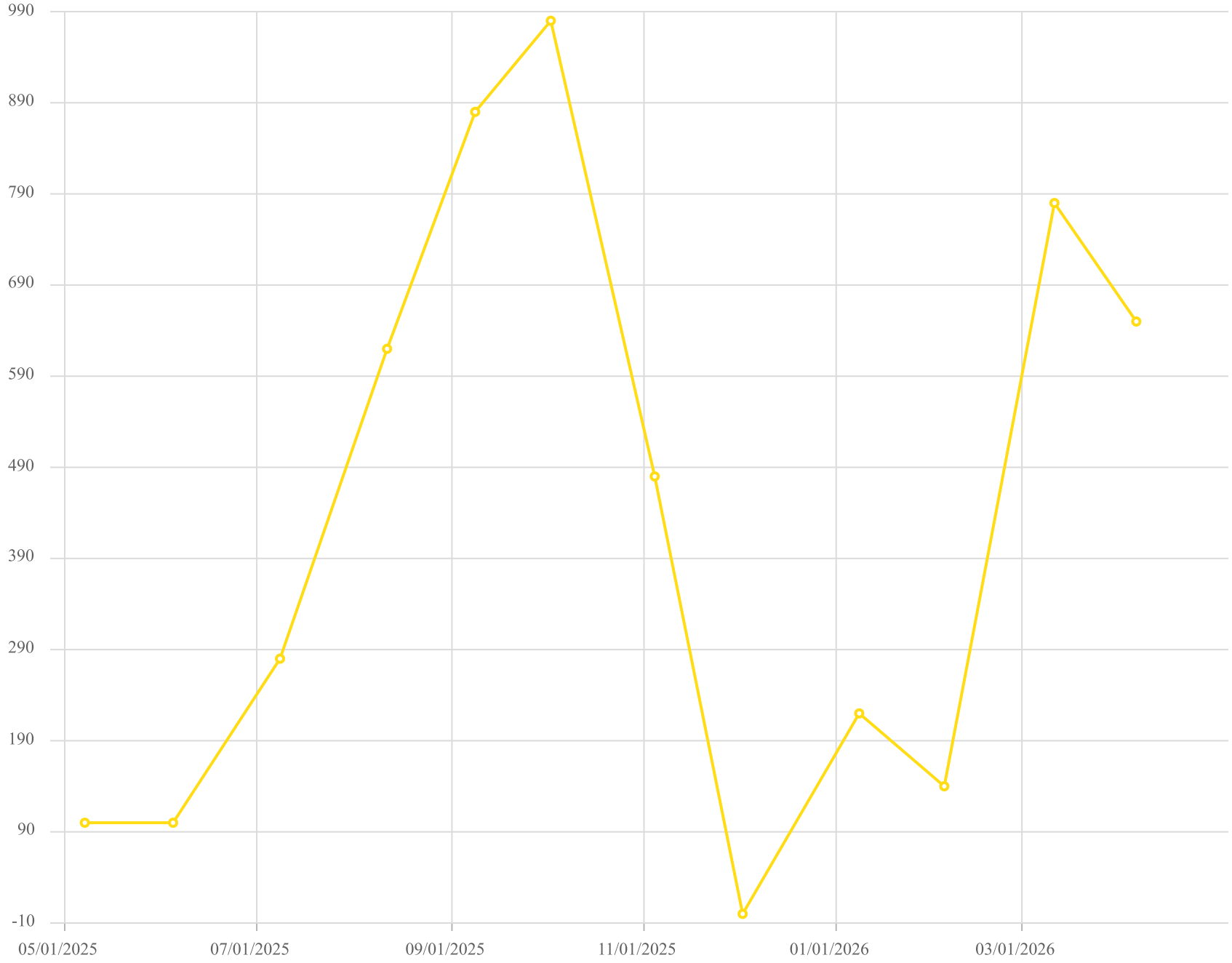

Point ID / Name

CV-2001 / CV-2001

Parameter / Unit

Carbon Monoxide /ppmv

Chiquita Canyon Landfill - LAB DATA
Parameter Chart: Uniscale
Date Range: 05/01/2025 - 04/30/2026
Chart generation date: 5/7/26

SCSeTools

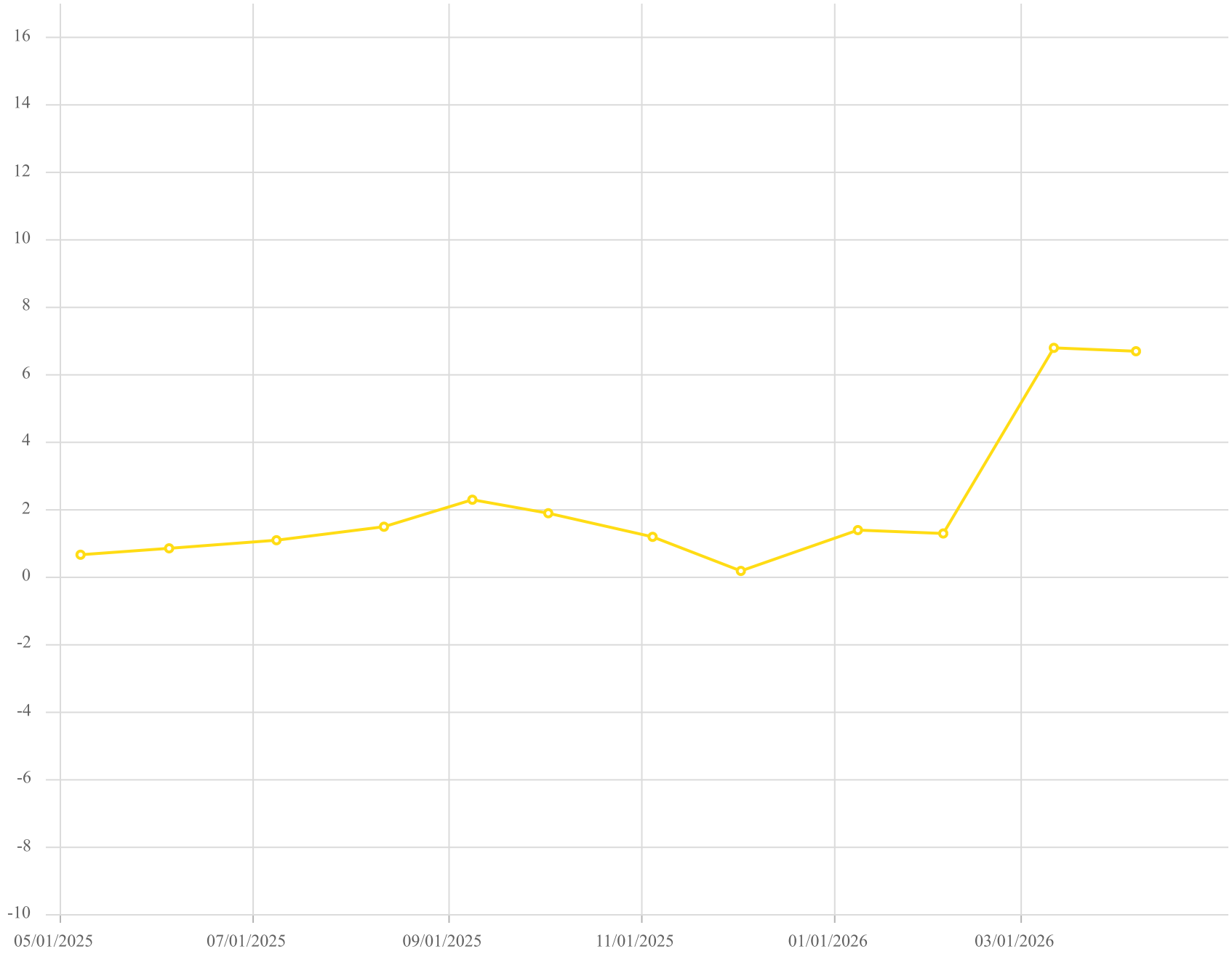

Point ID / Name

CV-2001 / CV-2001

Parameter / Unit

Hydrogen /% v/v

Chiquita Canyon Landfill - LAB DATA
Parameter Chart: Uniscale
Date Range: 05/01/2025 - 04/30/2026
Chart generation date: 5/7/26

SCSeTools

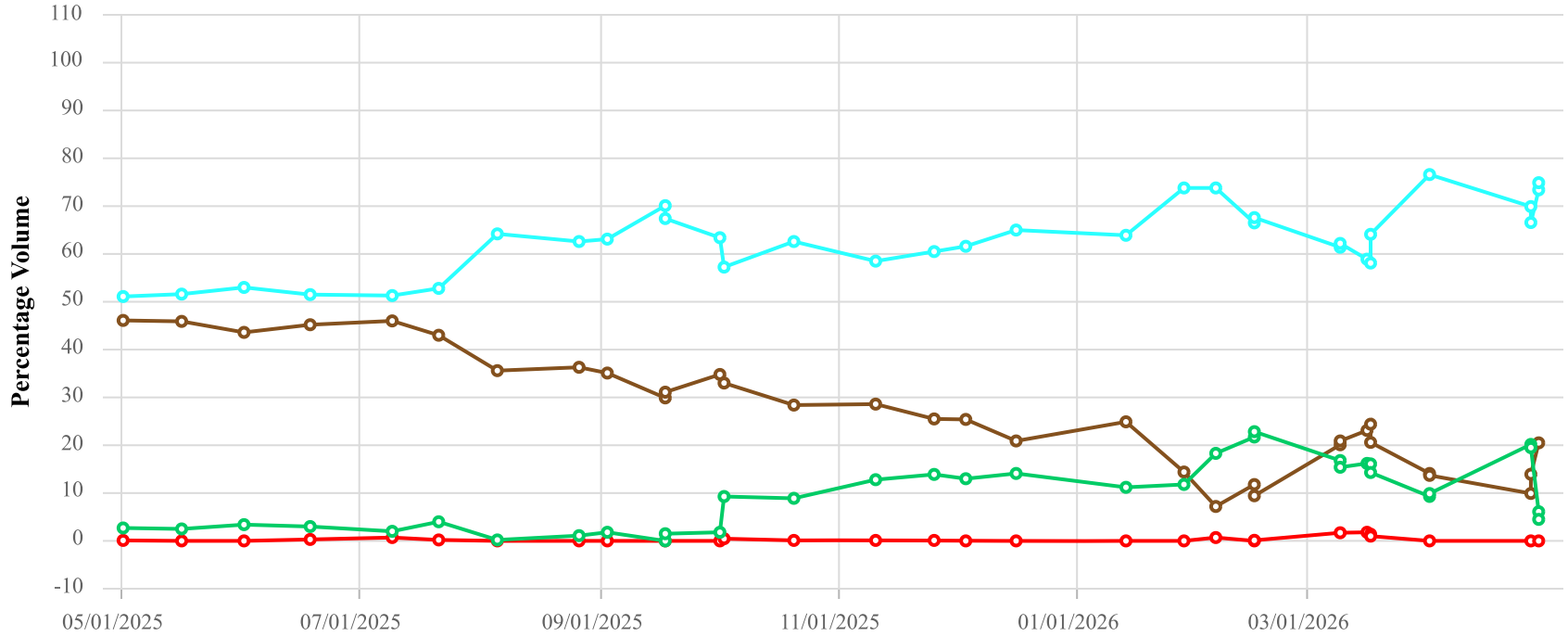

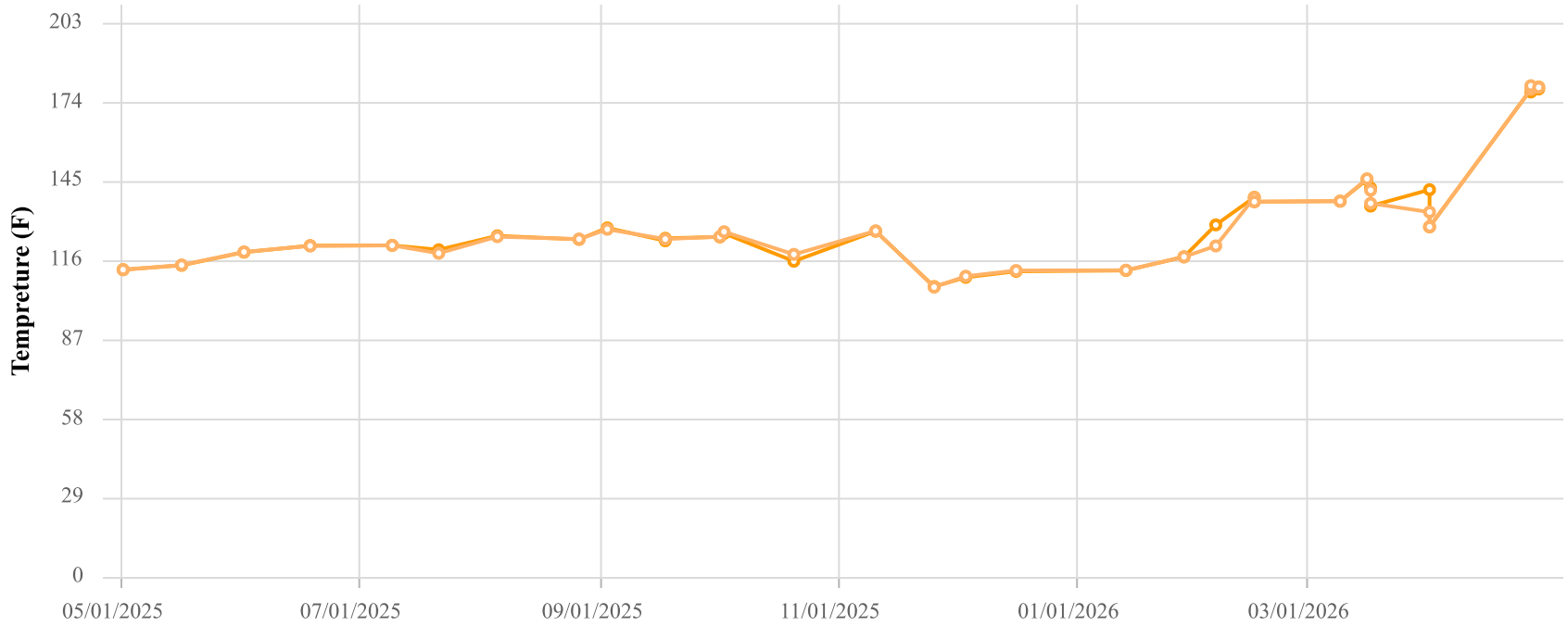

Point ID / Name

CHCV2002 / CV-2002

Parameter / Unit

- Init. Flow / scfm
- % CH4 / %
- % CO2 / %
- % O2 / %
- % Bal Gas / %
- Init. Static Press / in. H2O
- Init. Temp / Deg. F
- Adj. Temp / Deg. F

Chiquita Canyon Landfill
Parameter Chart: Multiscale
Date Range: 05/01/2025 - 04/30/2026
Chart generation date: 5/4/26

SCSeTools

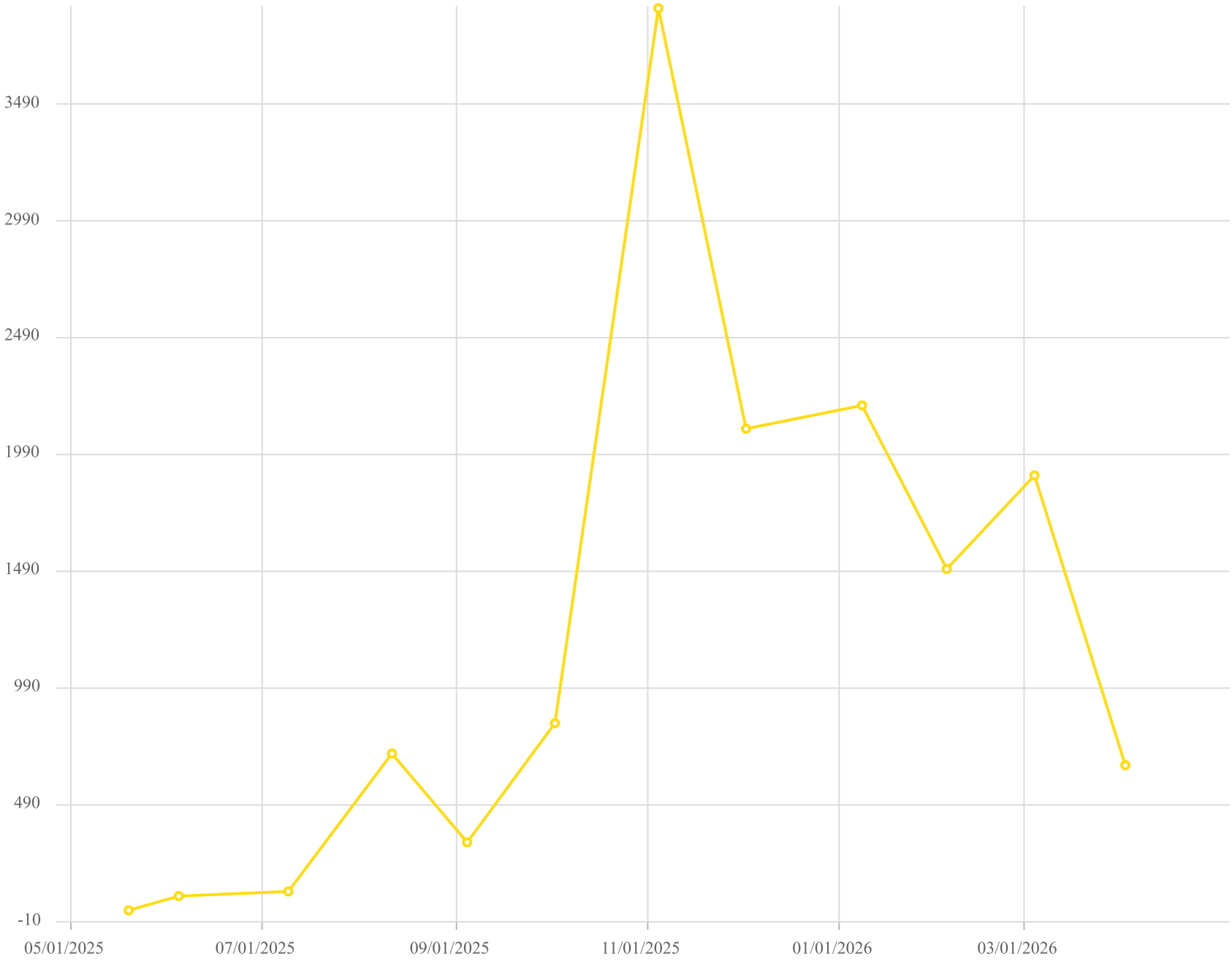

Point ID / Name

CV-2002 / CV-2002

Parameter / Unit

Carbon Monoxide

Chiquita Canyon Landfill - LAB DATA
Parameter Chart: Uniscale
Date Range: 05/01/2025 - 04/30/2026
Chart generation date: 5/7/26

SCSeTools

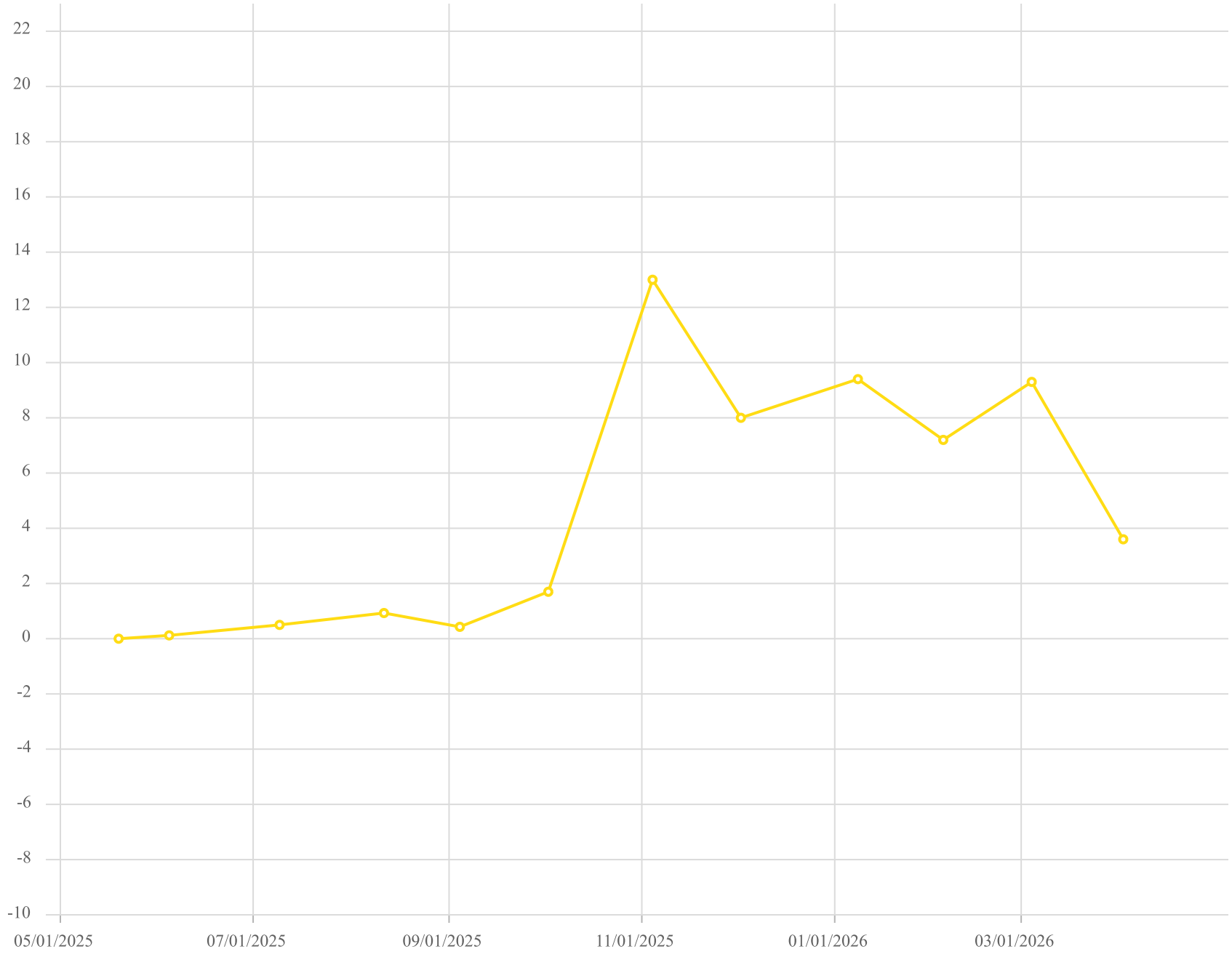

Point ID / Name

CV-2002 / CV-2002

Parameter / Unit

Hydrogen /% v/v

Chiquita Canyon Landfill - LAB DATA
Parameter Chart: Uniscale
Date Range: 05/01/2025 - 04/30/2026
Chart generation date: 5/7/26

SCSeTools

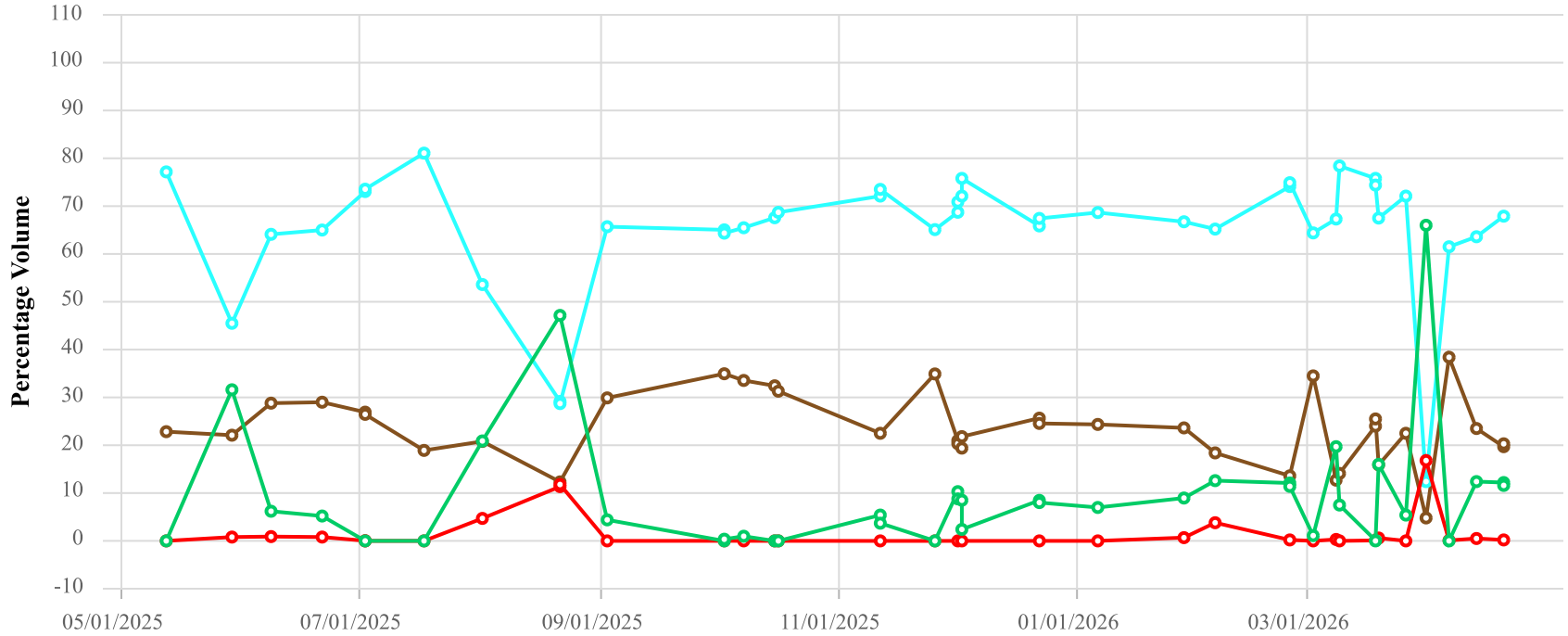

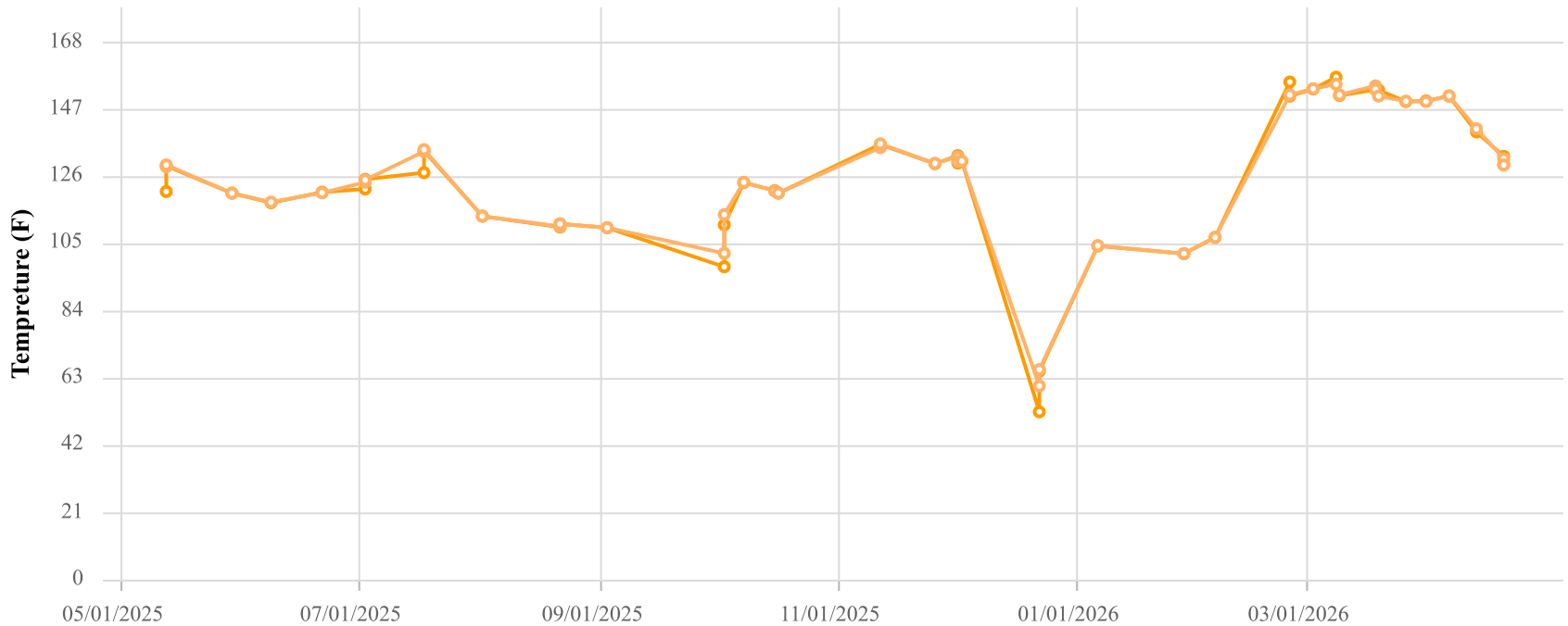

Point ID / Name

CHCV2007 / CV-2007

Parameter / Unit

- Init. Flow / scfm
- % CH4 / %
- % CO2 / %
- % O2 / %
- % Bal Gas / %
- Init. Static Press / in. H2O
- Init. Temp / Deg. F
- Adj. Temp / Deg. F

Chiquita Canyon Landfill
Parameter Chart: Multiscale
Date Range: 05/01/2025 - 04/30/2026
Chart generation date: 5/4/26

SCSeTools

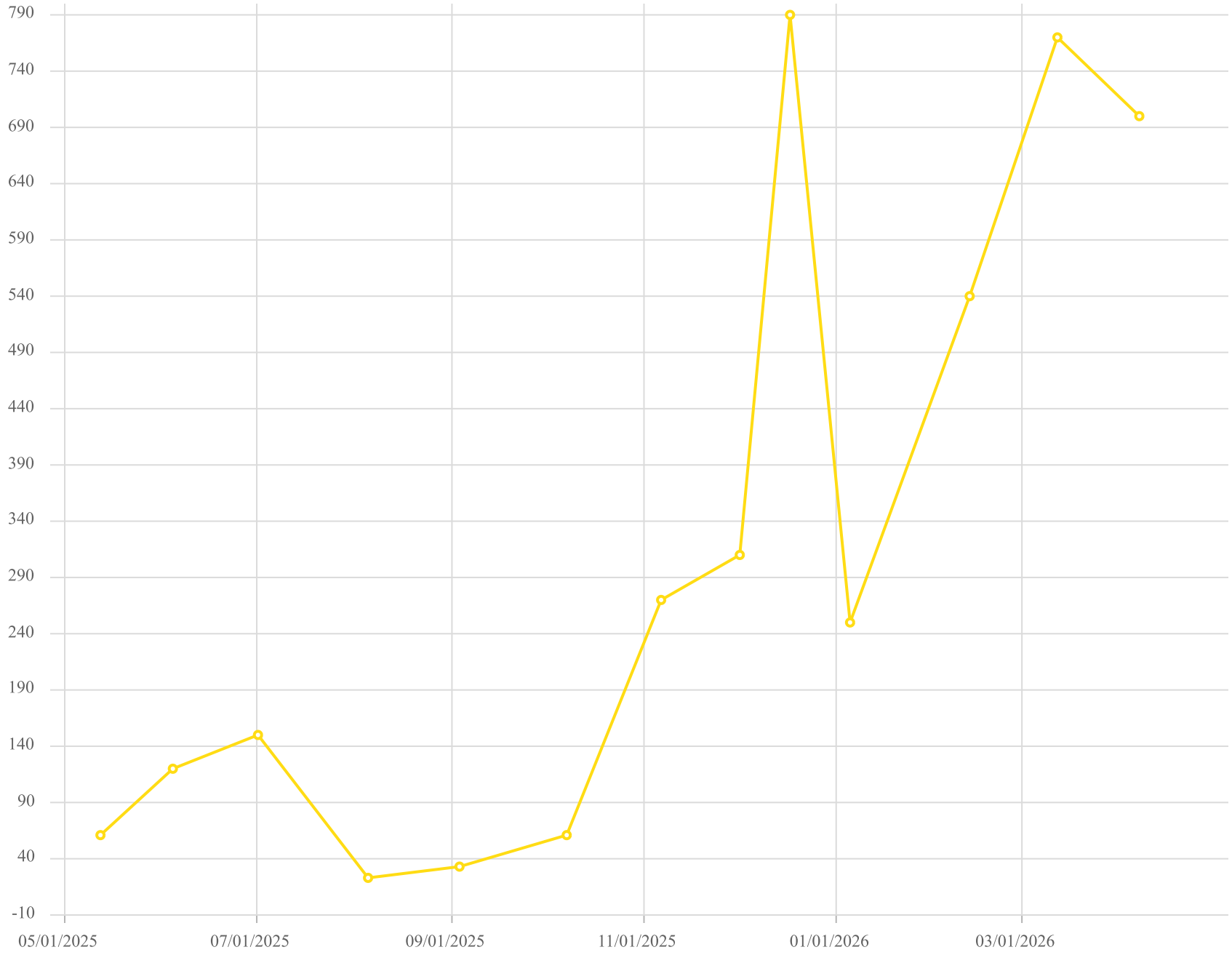

Point ID / Name

CV-2007 / CV-2007

Parameter / Unit

Carbon Monoxide /ppmv

Chiquita Canyon Landfill - LAB DATA
Parameter Chart: Uniscale
Date Range: 05/01/2025 - 04/30/2026
Chart generation date: 5/7/26

SCSeTools

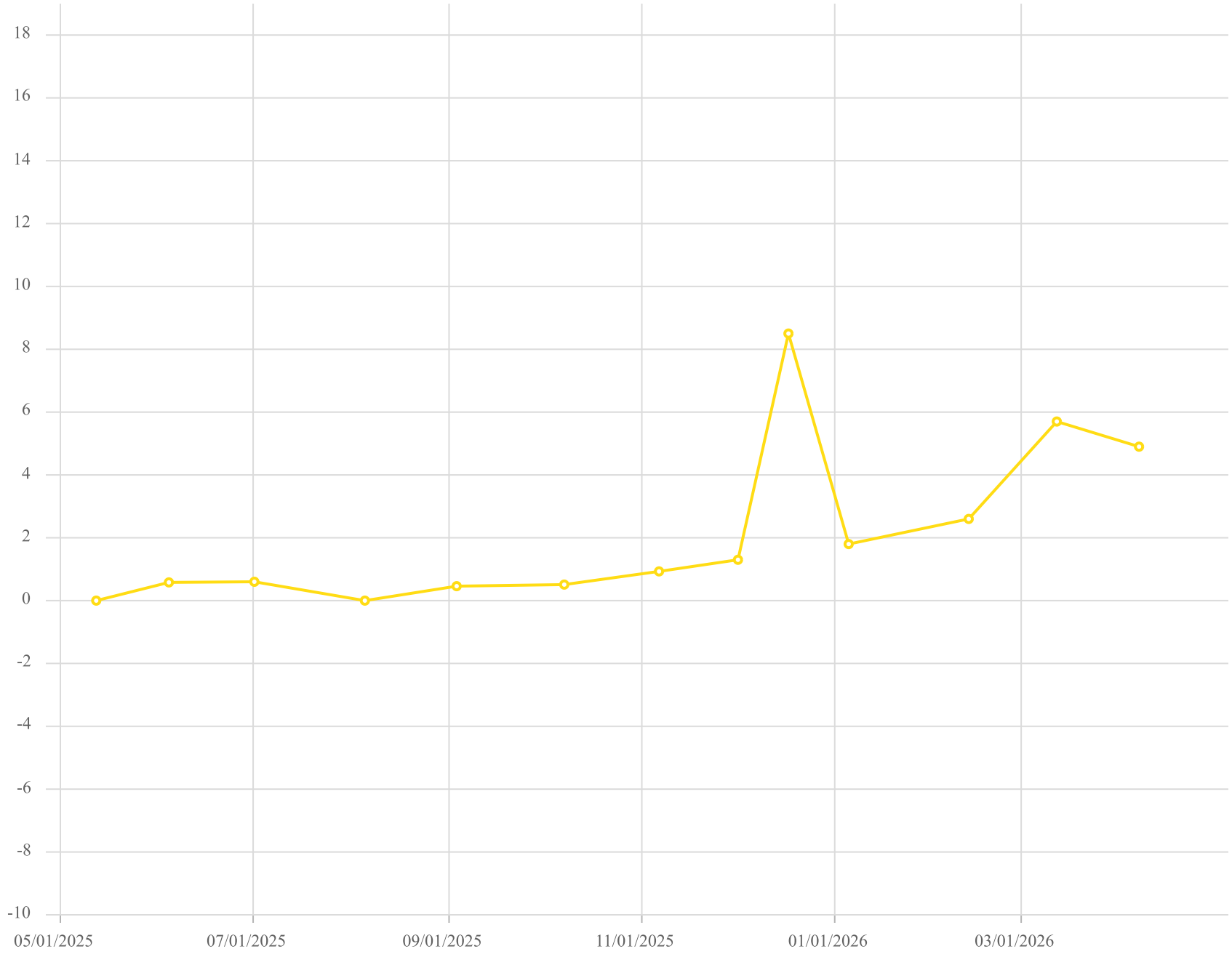

Point ID / Name

CV-2007 / CV-2007

Parameter / Unit

Hydrogen /% v/v

Chiquita Canyon Landfill - LAB DATA
Parameter Chart: Uniscale
Date Range: 05/01/2025 - 04/30/2026
Chart generation date: 5/7/26

SCSeTools

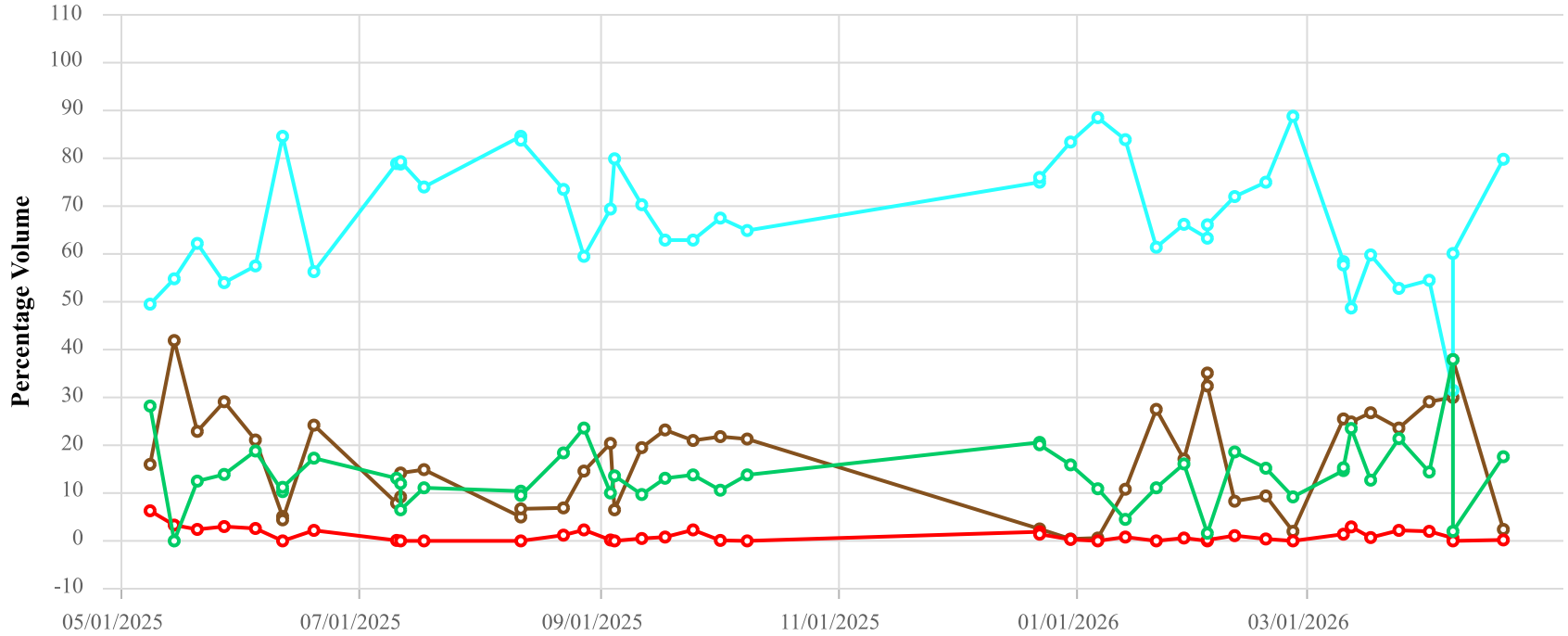

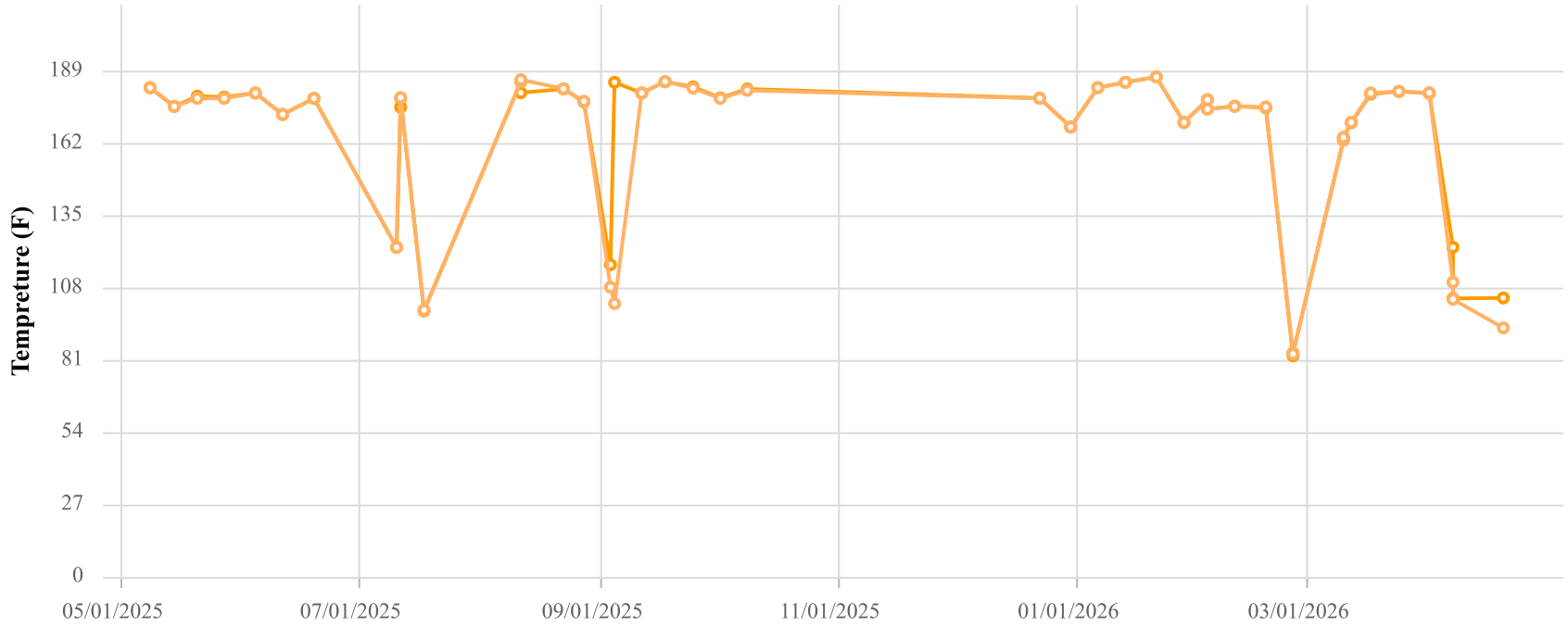

Point ID / Name

CHCV2301 / CV-2301

Parameter / Unit

- Init. Flow / scfm
- % CH4 / %
- % CO2 / %
- % O2 / %
- % Bal Gas / %
- Init. Static Press / in. H2O
- Init. Temp / Deg. F
- Adj. Temp / Deg. F

Chiquita Canyon Landfill
Parameter Chart: Multiscale
Date Range: 05/01/2025 - 04/30/2026
Chart generation date: 5/4/26

SCSeTools

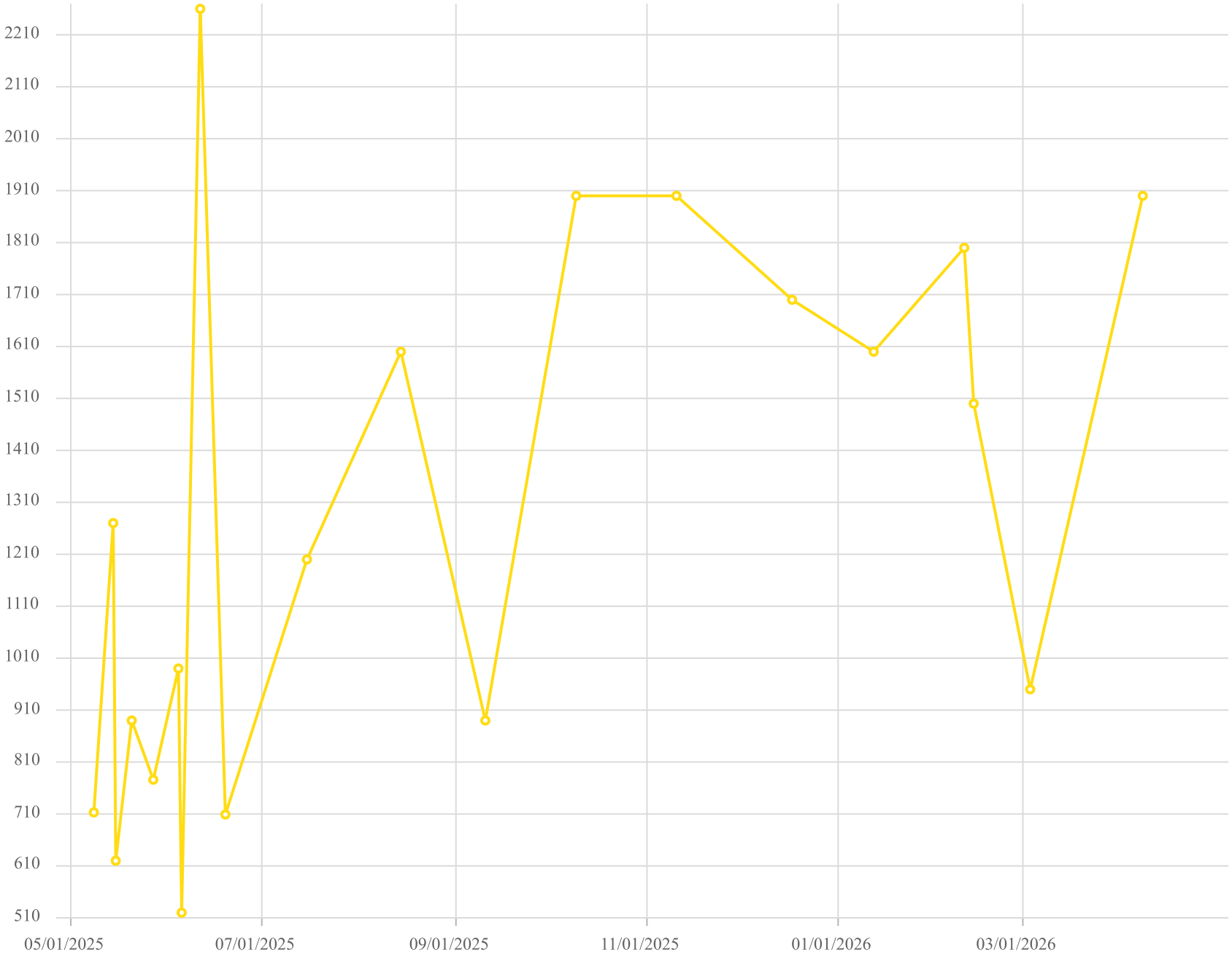

Point ID / Name

CV-2301 / CV-2301

Parameter / Unit

Carbon Monoxide

Chiquita Canyon Landfill - LAB DATA
Parameter Chart: Uniscale
Date Range: 05/01/2025 - 04/30/2026
Chart generation date: 5/7/26

SCSeTools

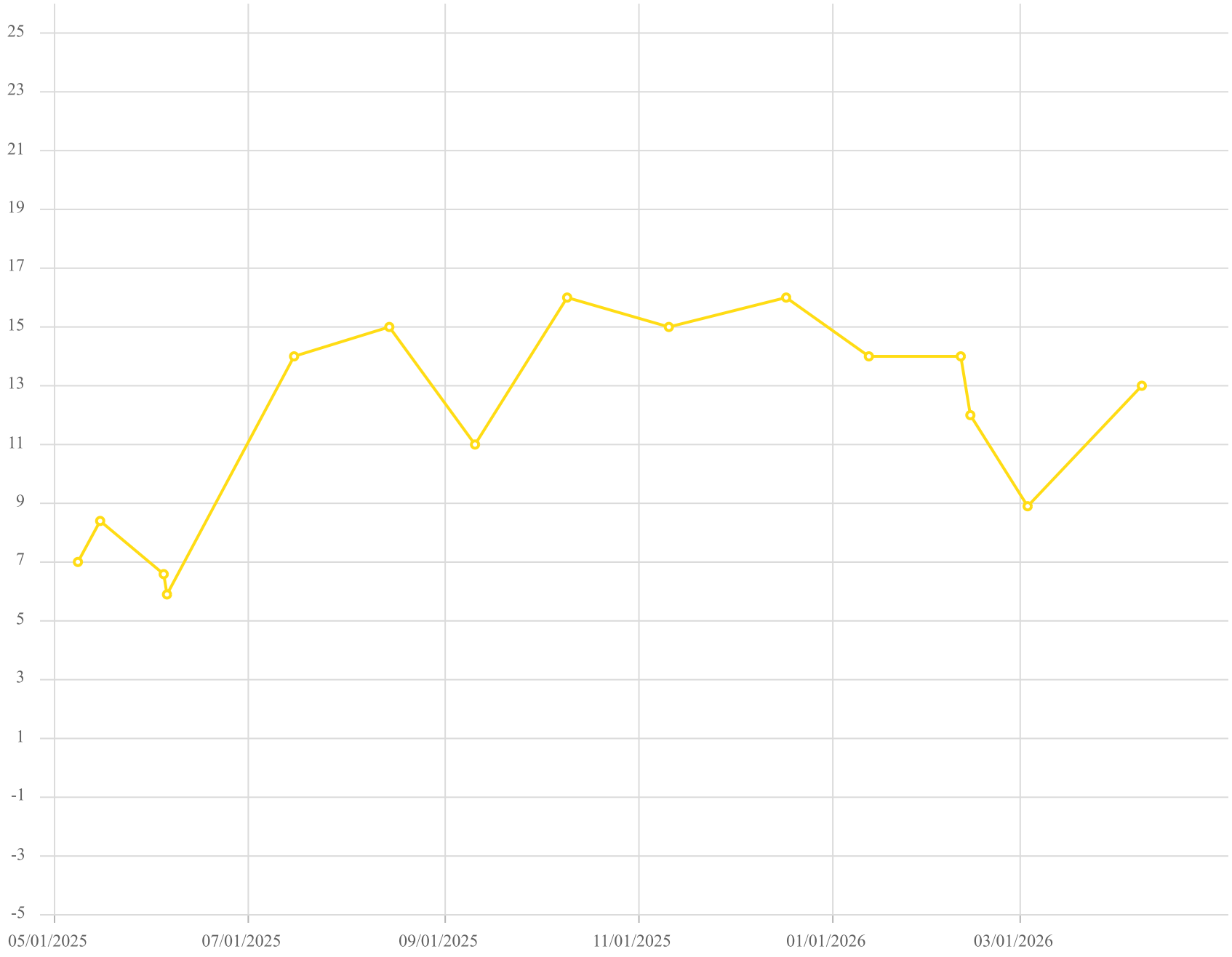

Point ID / Name

CV-2301 / CV-2301

Parameter / Unit

Hydrogen /% v/v

Chiquita Canyon Landfill - LAB DATA
Parameter Chart: Uniscale
Date Range: 05/01/2025 - 04/30/2026
Chart generation date: 5/7/26

SCSeTools

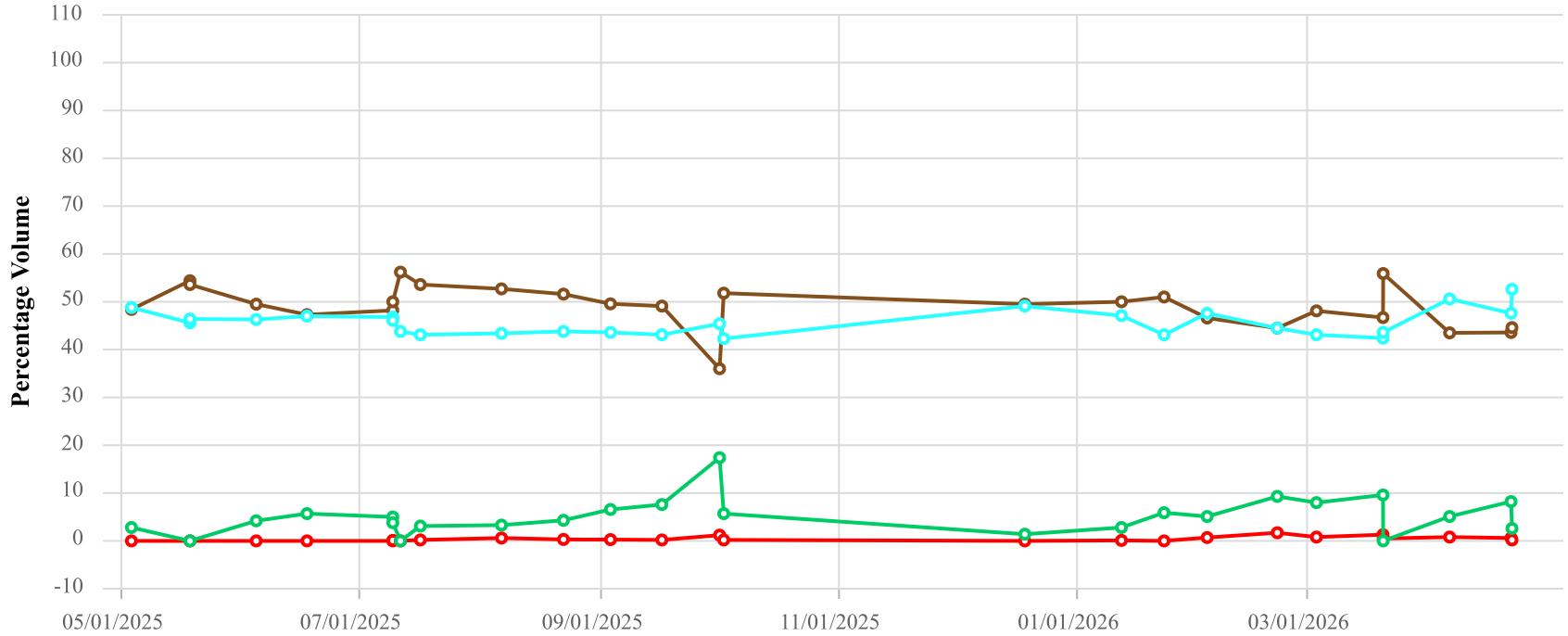

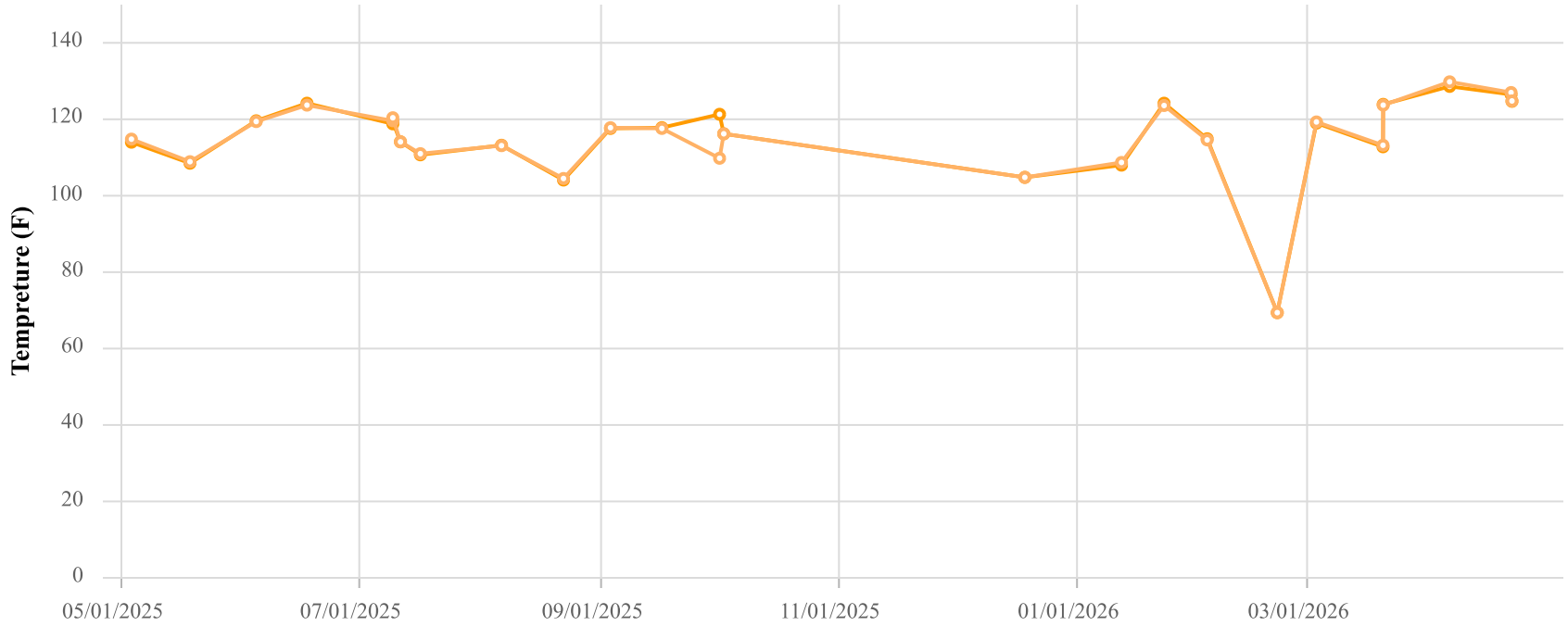

Point ID / Name

CHCV2302 / CV-2302

Parameter / Unit

- Init. Flow / scfm
- % CH4 / %
- % CO2 / %
- % O2 / %
- % Bal Gas / %
- Init. Static Press / in. H2O
- Init. Temp / Deg. F
- Adj. Temp / Deg. F

Chiquita Canyon Landfill
Parameter Chart: Multiscale
Date Range: 05/01/2025 - 04/30/2026
Chart generation date: 5/4/26

SCSeTools

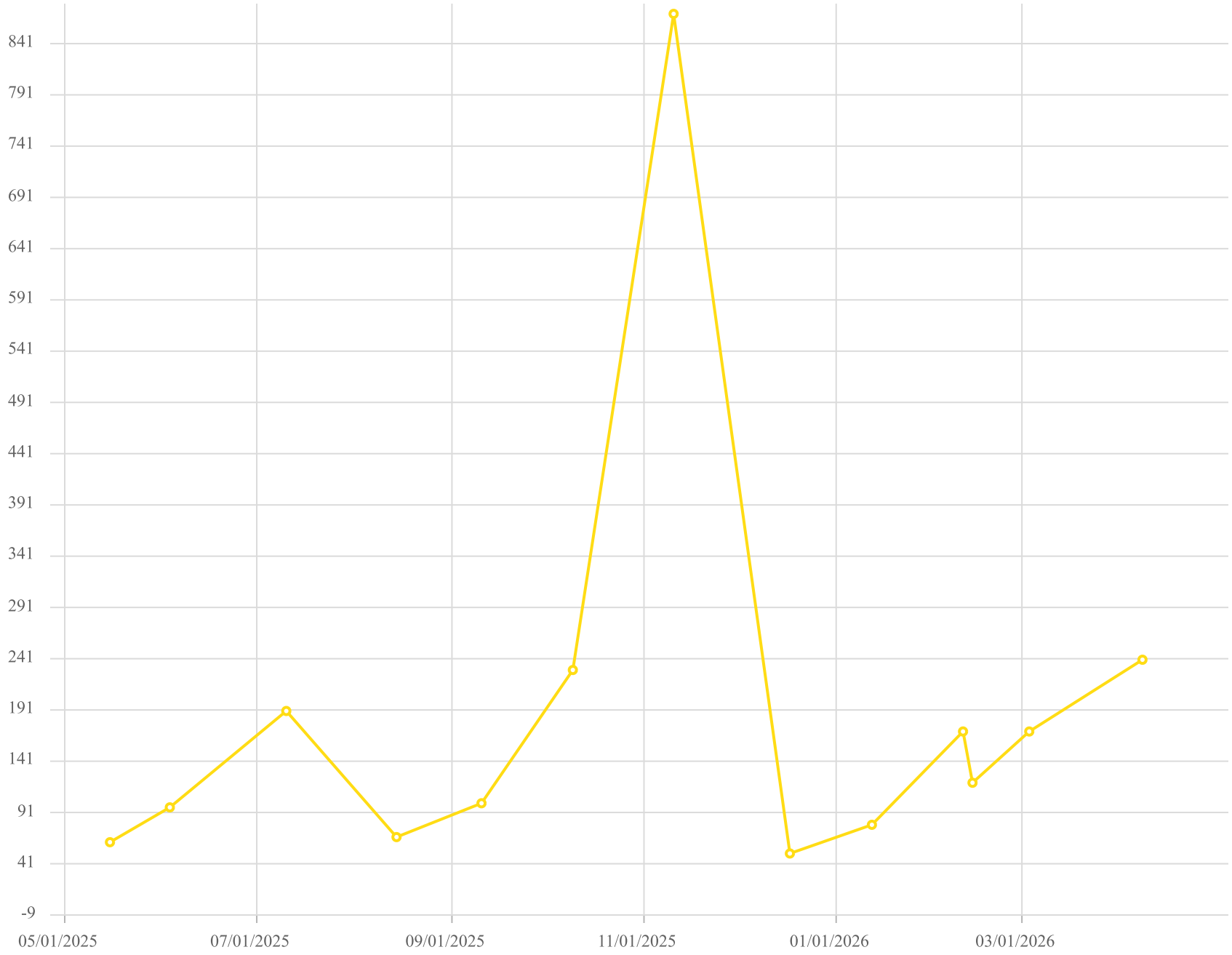

Point ID / Name

CV-2302 / CV-2302

Parameter / Unit

Carbon Monoxide /ppmv

Chiquita Canyon Landfill - LAB DATA
Parameter Chart: Uniscale
Date Range: 05/01/2025 - 04/30/2026
Chart generation date: 5/7/26

SCSeTools

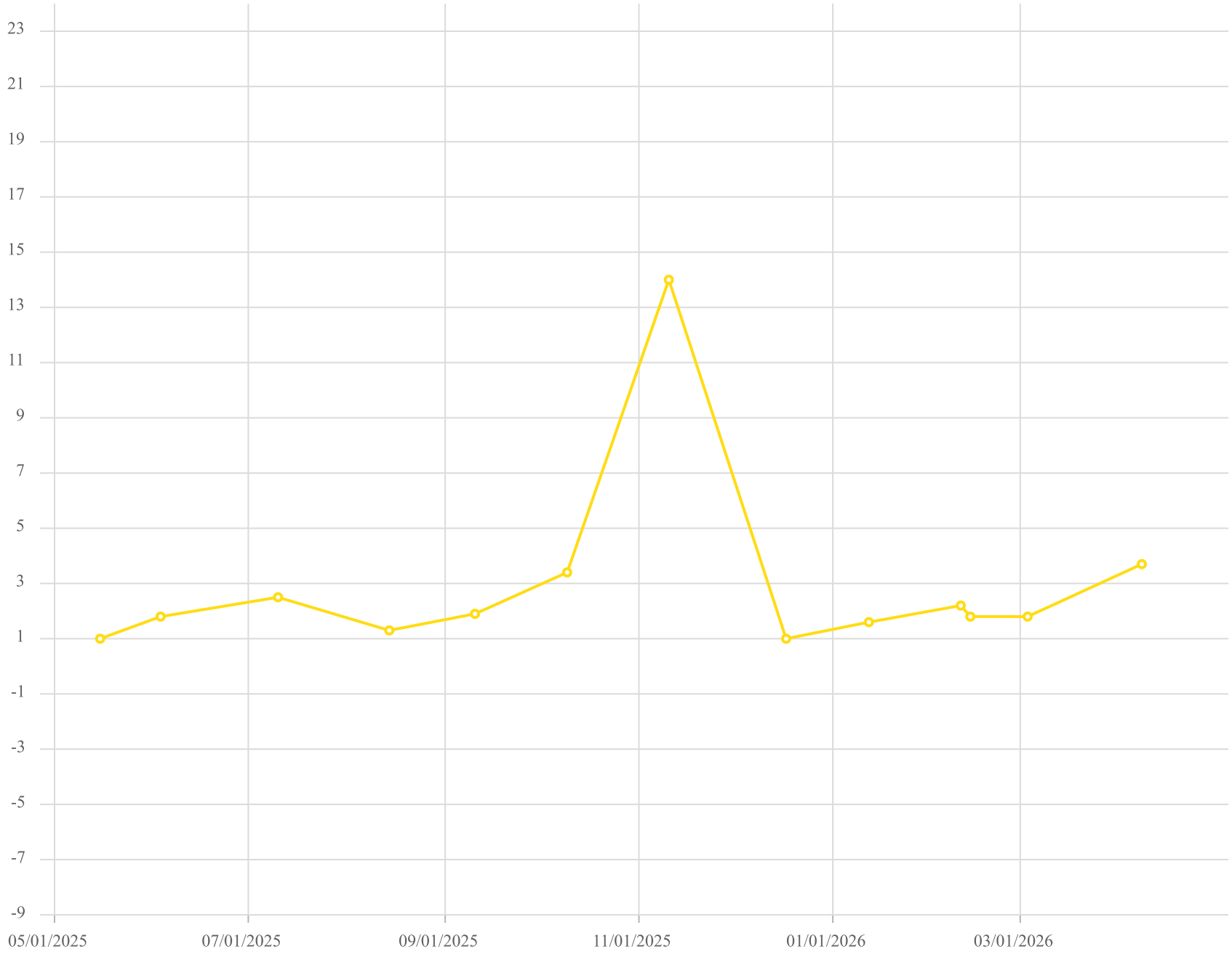

Point ID / Name

CV-2302 / CV-2302

Parameter / Unit

Hydrogen /% v/v

Chiquita Canyon Landfill - LAB DATA
Parameter Chart: Uniscale
Date Range: 05/01/2025 - 04/30/2026
Chart generation date: 5/7/26

SCSeTools

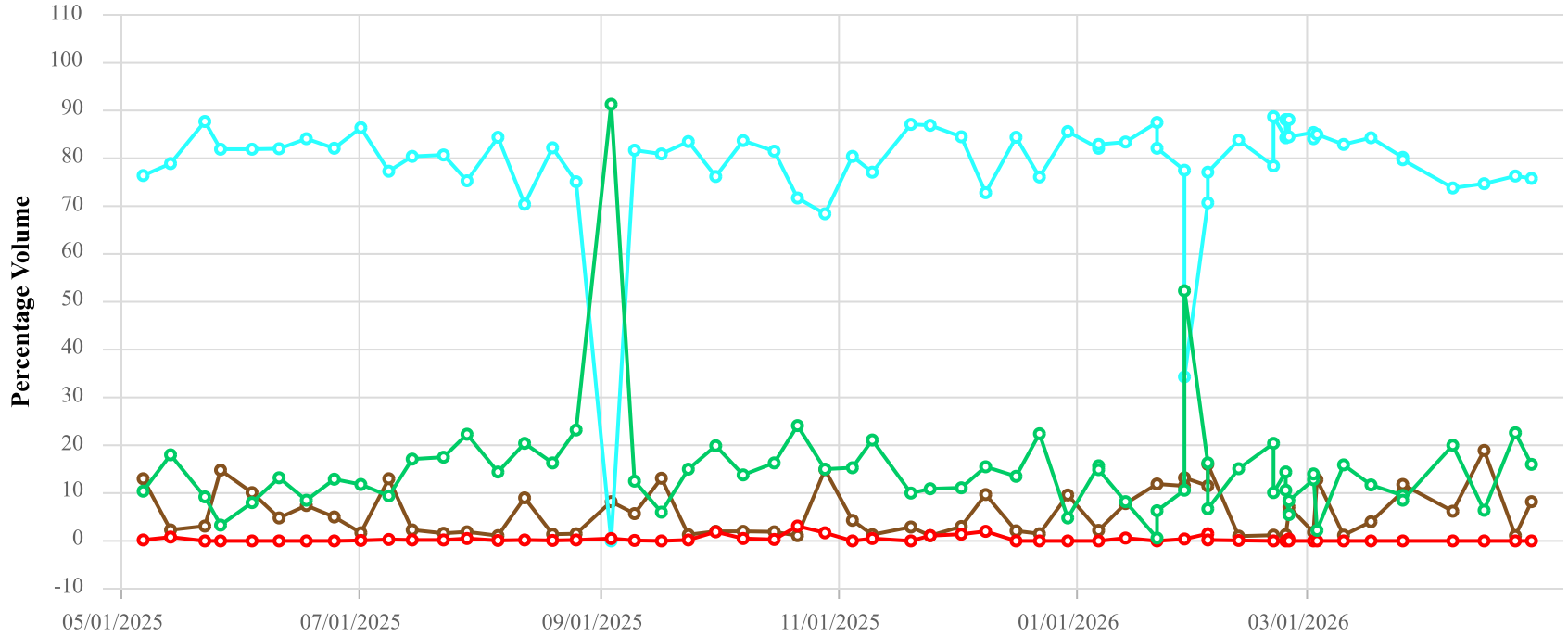

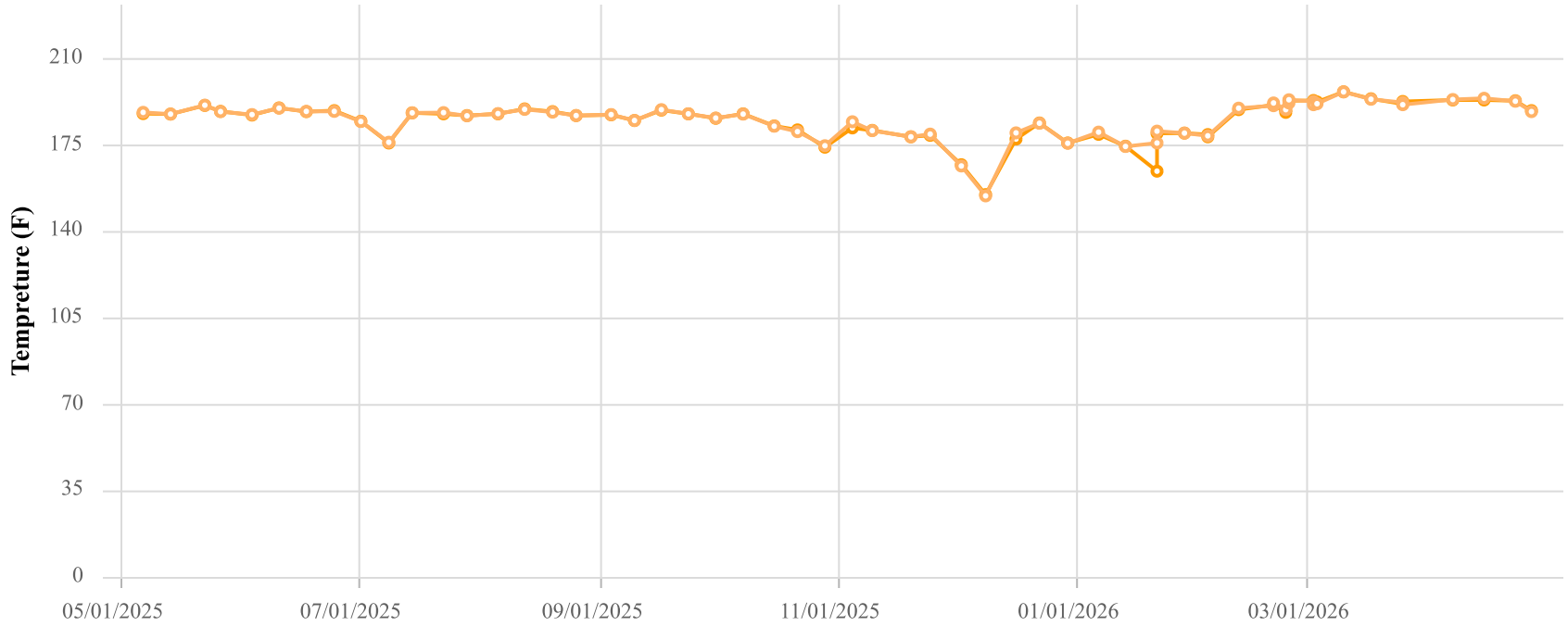

Point ID / Name

CHCV2303 / CV-2303

Parameter / Unit

- Init. Flow / scfm
- % CH4 / %
- % CO2 / %
- % O2 / %
- % Bal Gas / %
- Init. Static Press / in. H2O
- Init. Temp / Deg. F
- Adj. Temp / Deg. F

Chiquita Canyon Landfill
Parameter Chart: Multiscale
Date Range: 05/01/2025 - 04/30/2026
Chart generation date: 5/4/26

SCSeTools

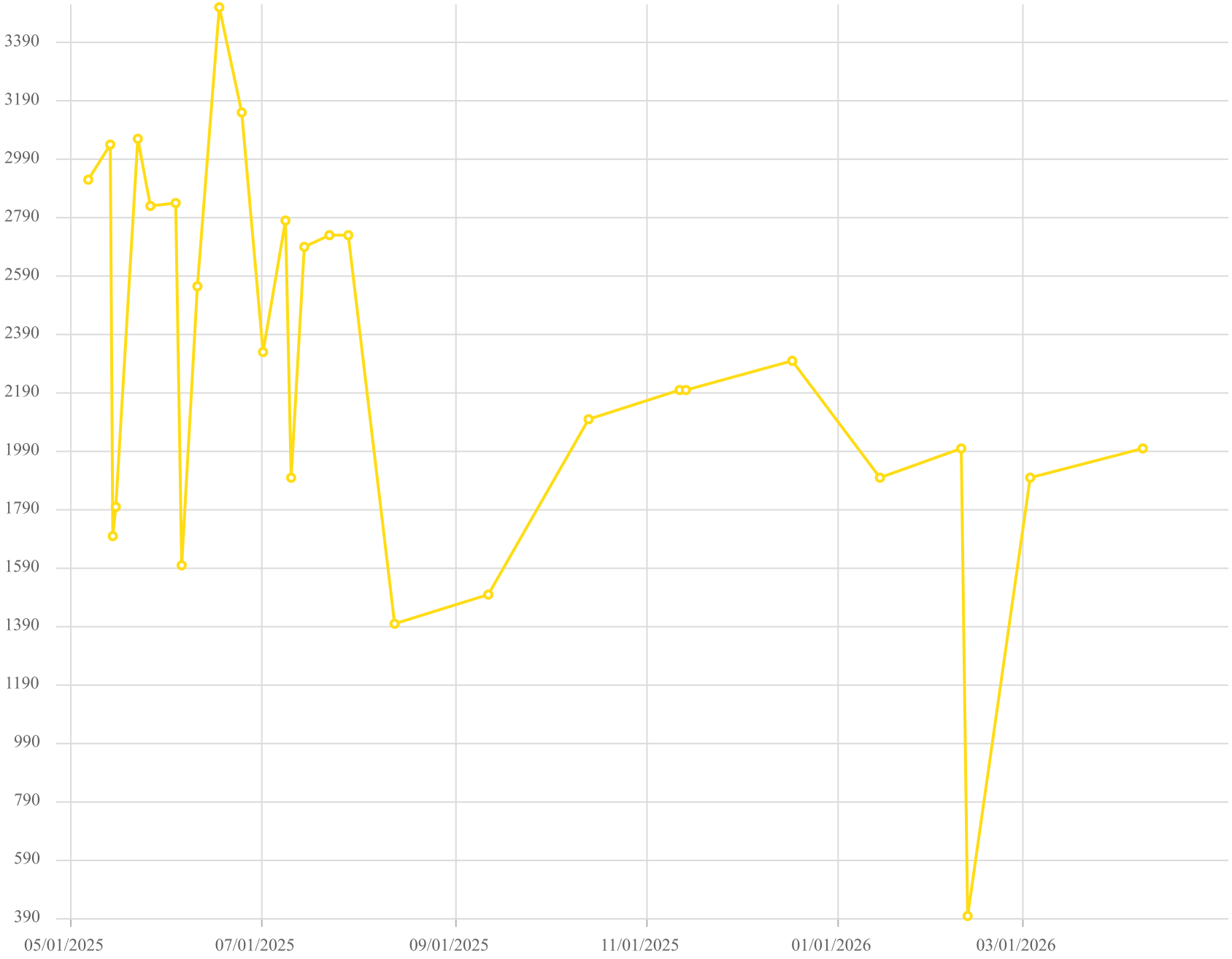

Point ID / Name

CV-2303 / CV-2303

Parameter / Unit

Carbon Monoxide /ppmv

Chiquita Canyon Landfill - LAB DATA
Parameter Chart: Uniscale
Date Range: 05/01/2025 - 04/30/2026
Chart generation date: 5/7/26

SCSeTools

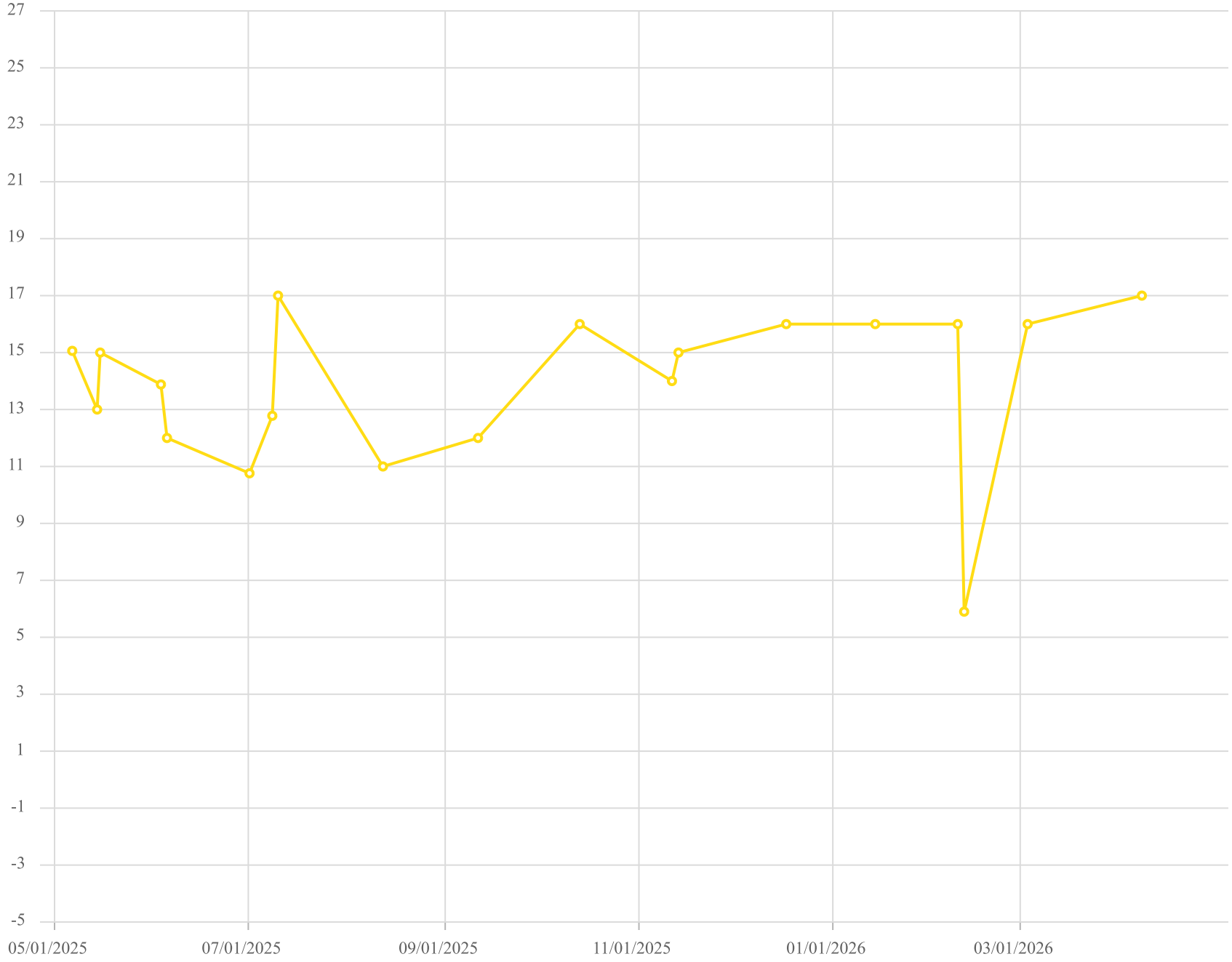

Point ID / Name

CV-2303 / CV-2303

Parameter / Unit

Hydrogen /% v/v

Chiquita Canyon Landfill - LAB DATA
Parameter Chart: Uniscale
Date Range: 05/01/2025 - 04/30/2026
Chart generation date: 5/7/26

SCSeTools

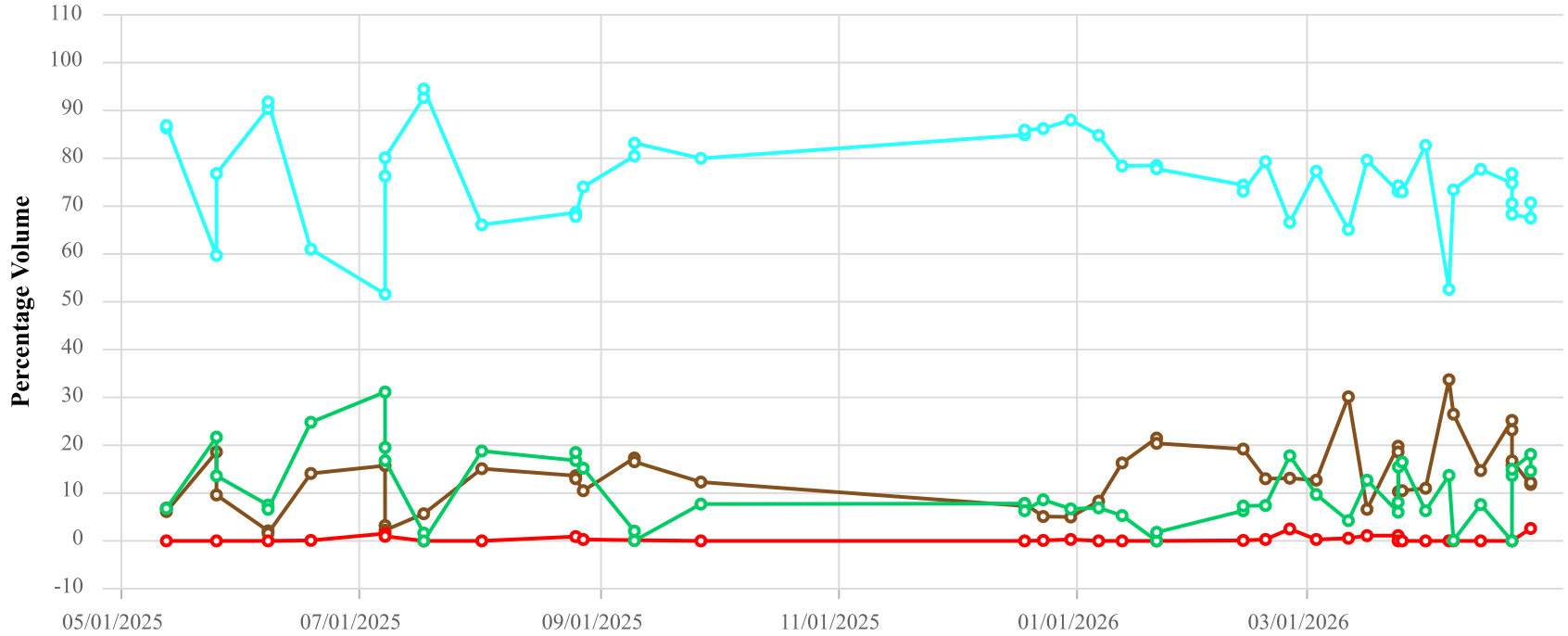

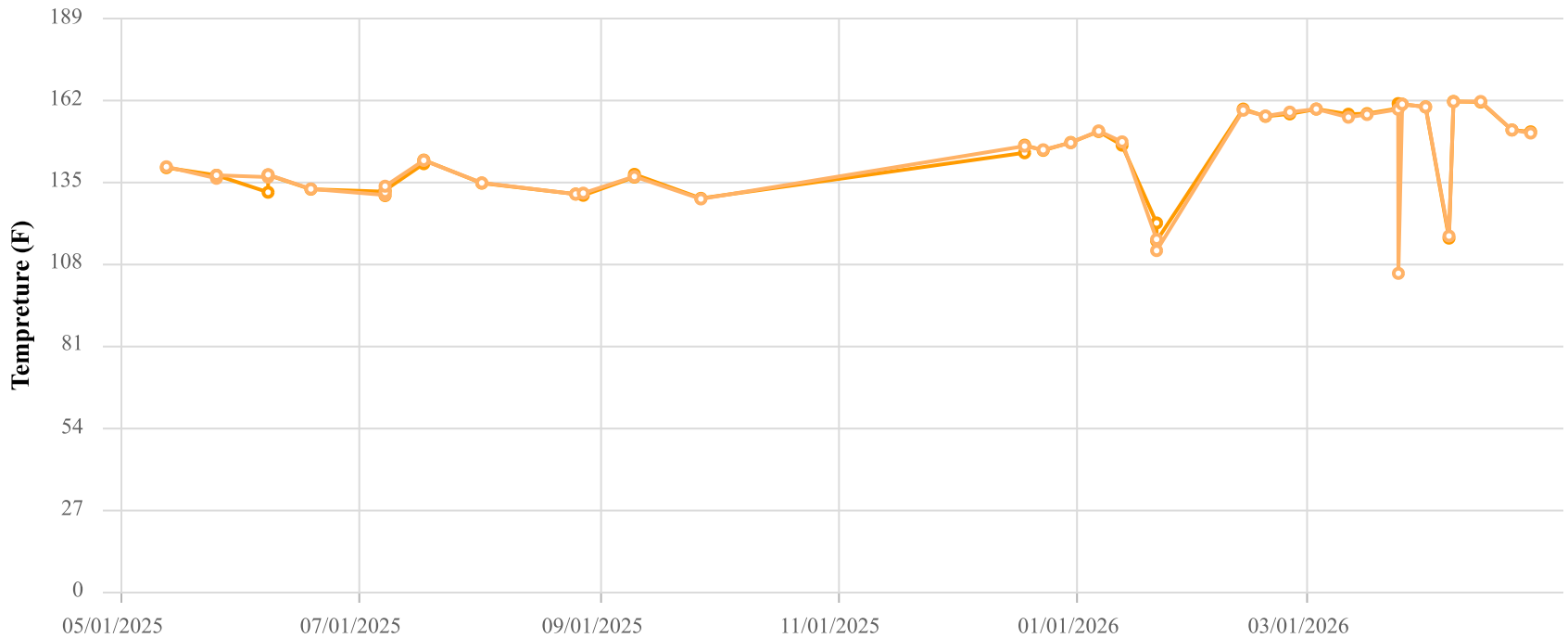

Point ID / Name

CHCV2305 / CV-2305

Parameter / Unit

- Init. Flow / scfm
- % CH4 / %
- % CO2 / %
- % O2 / %
- % Bal Gas / %
- Init. Static Press / in. H2O
- Init. Temp / Deg. F
- Adj. Temp / Deg. F

Chiquita Canyon Landfill
Parameter Chart: Multiscale
Date Range: 05/01/2025 - 04/30/2026
Chart generation date: 5/4/26

SCSeTools

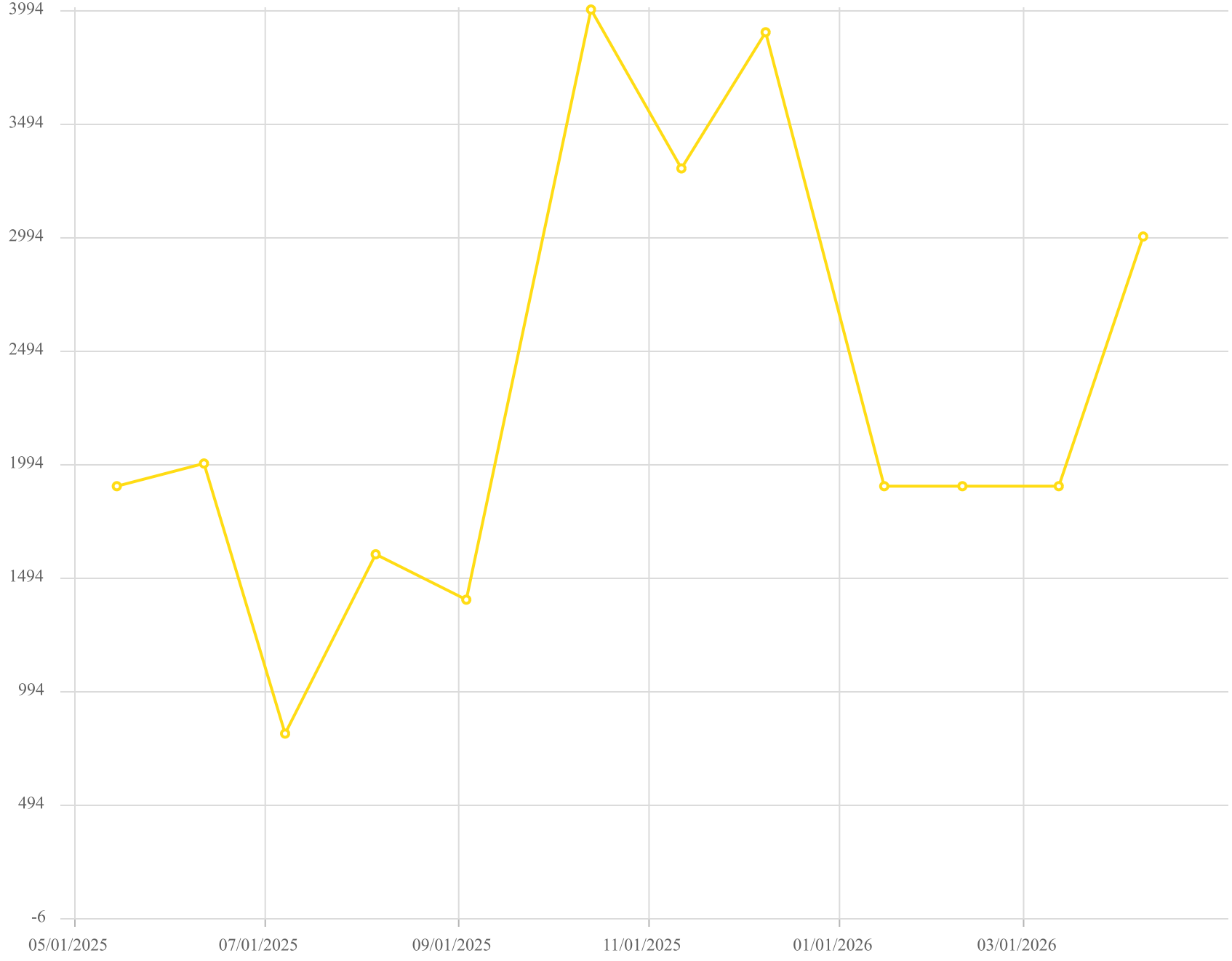

Point ID / Name

CV-2305 / CV-2305

Parameter / Unit

Carbon Monoxide /ppmv

Chiquita Canyon Landfill - LAB DATA
Parameter Chart: Uniscale
Date Range: 05/01/2025 - 04/30/2026
Chart generation date: 5/7/26

SCSeTools

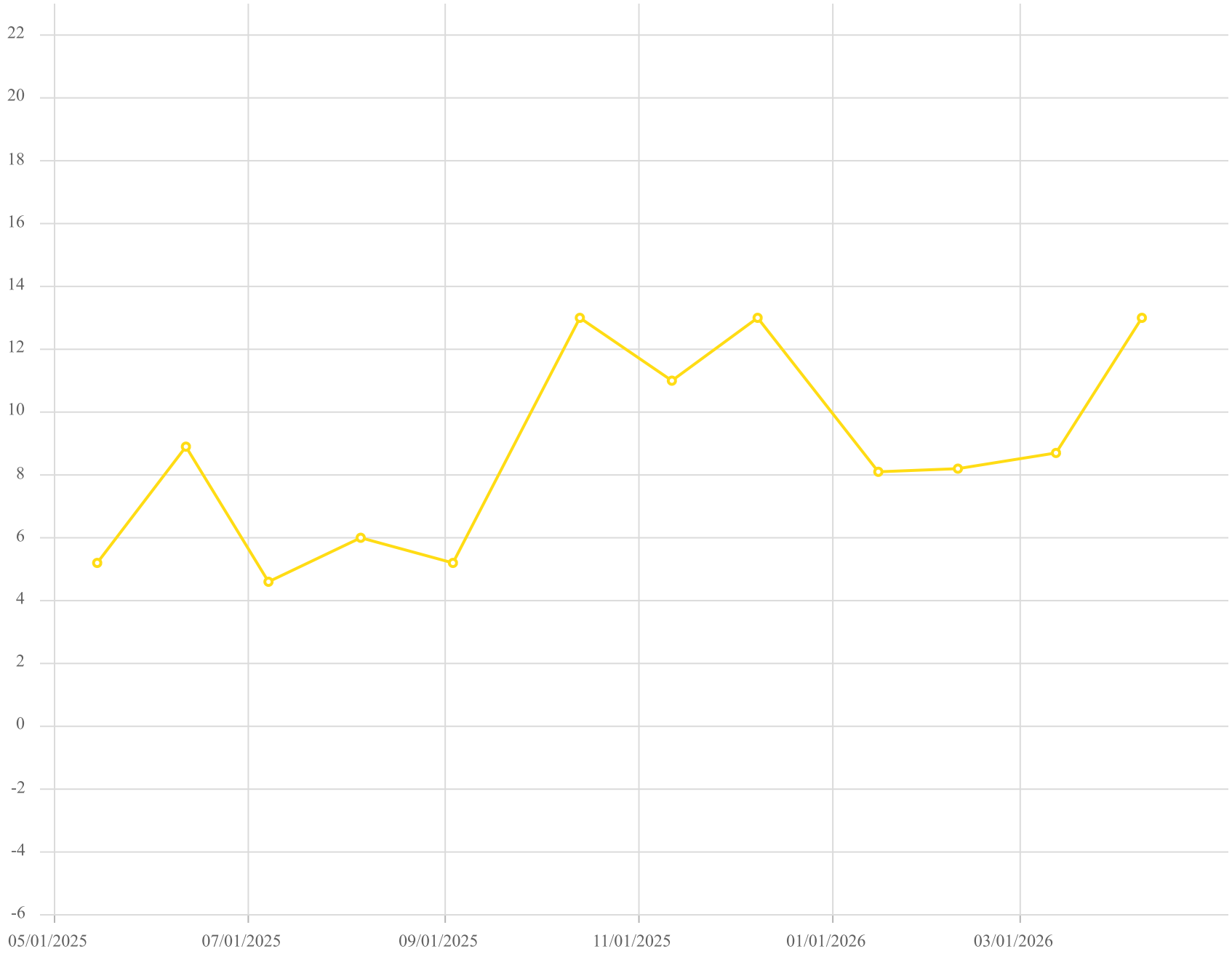

Point ID / Name

CV-2305 / CV-2305

Parameter / Unit

Hydrogen /% v/v

Chiquita Canyon Landfill - LAB DATA
Parameter Chart: Uniscale
Date Range: 05/01/2025 - 04/30/2026
Chart generation date: 5/7/26

SCSeTools

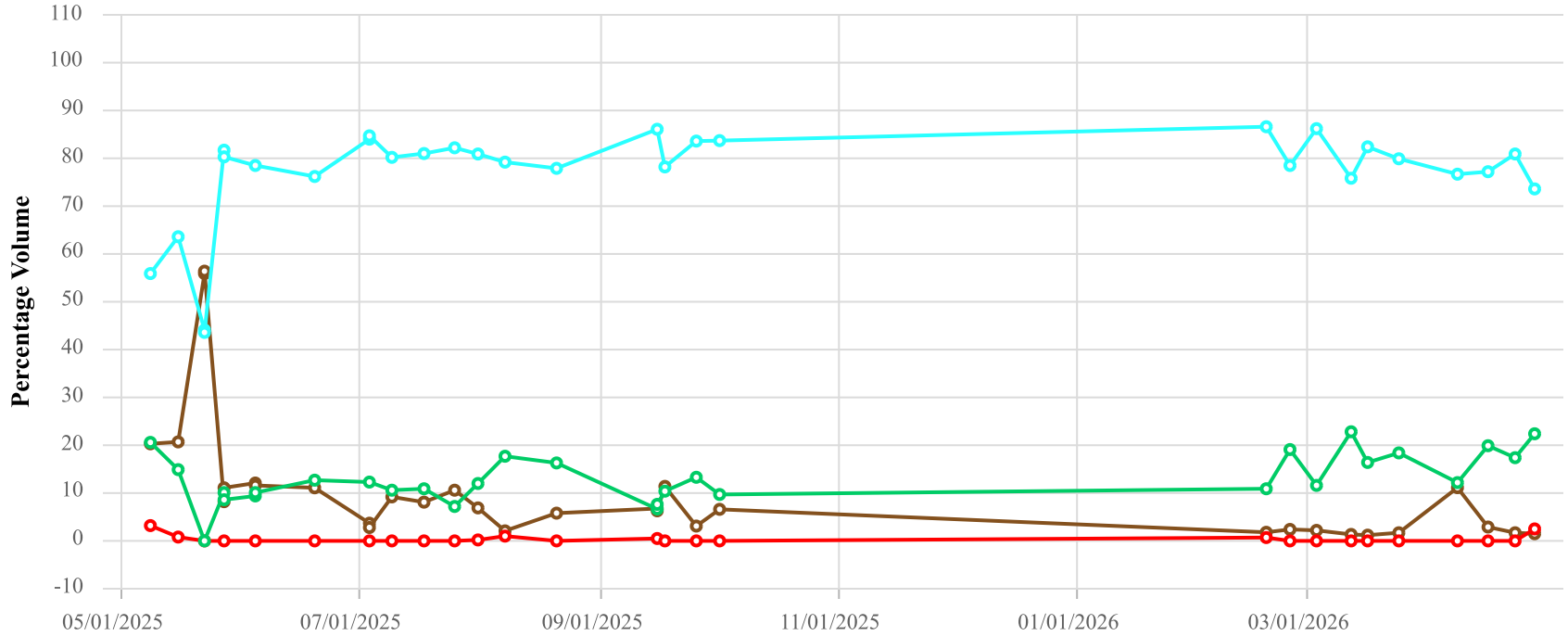

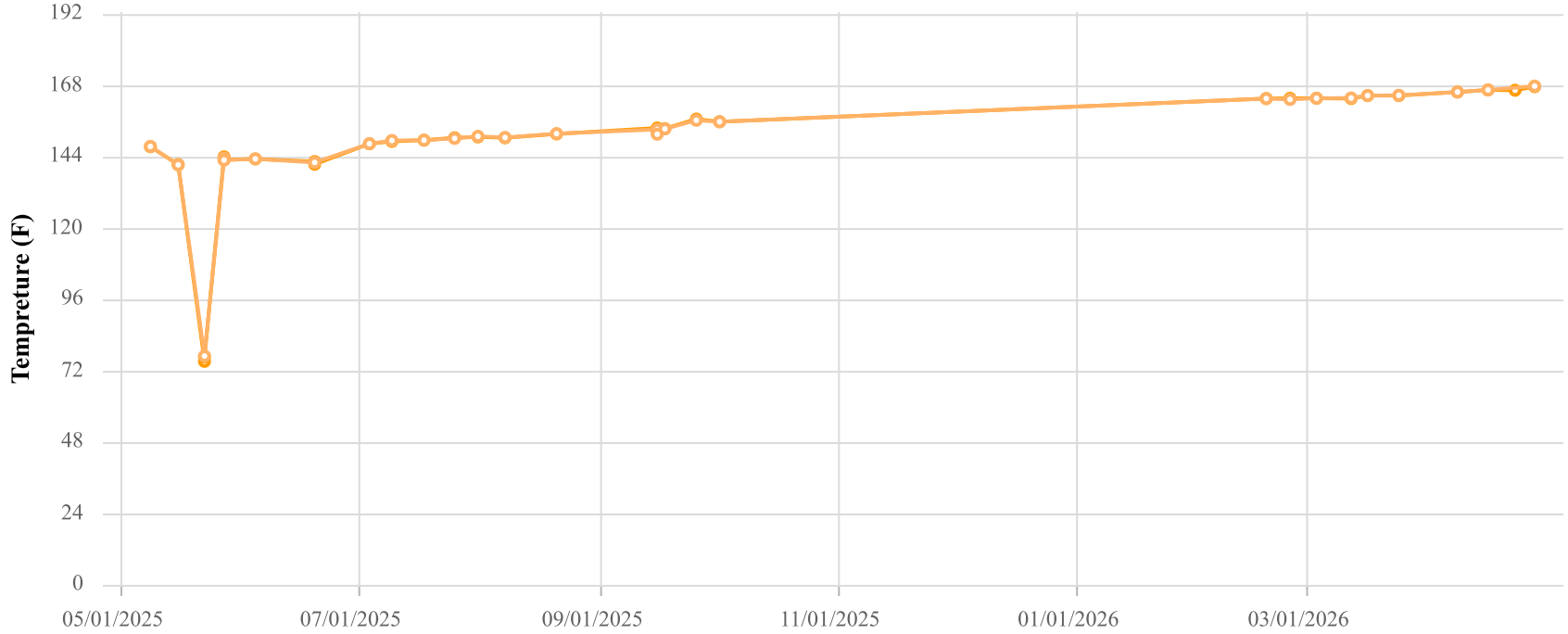

Point ID / Name

CHCV2312 / CV-2312

Parameter / Unit

- Init. Flow / scfm
- % CH4 / %
- % CO2 / %
- % O2 / %
- % Bal Gas / %
- Init. Static Press / in. H2O
- Init. Temp / Deg. F
- Adj. Temp / Deg. F

Chiquita Canyon Landfill
Parameter Chart: Multiscale
Date Range: 05/01/2025 - 04/30/2026
Chart generation date: 5/4/26

SCSeTools

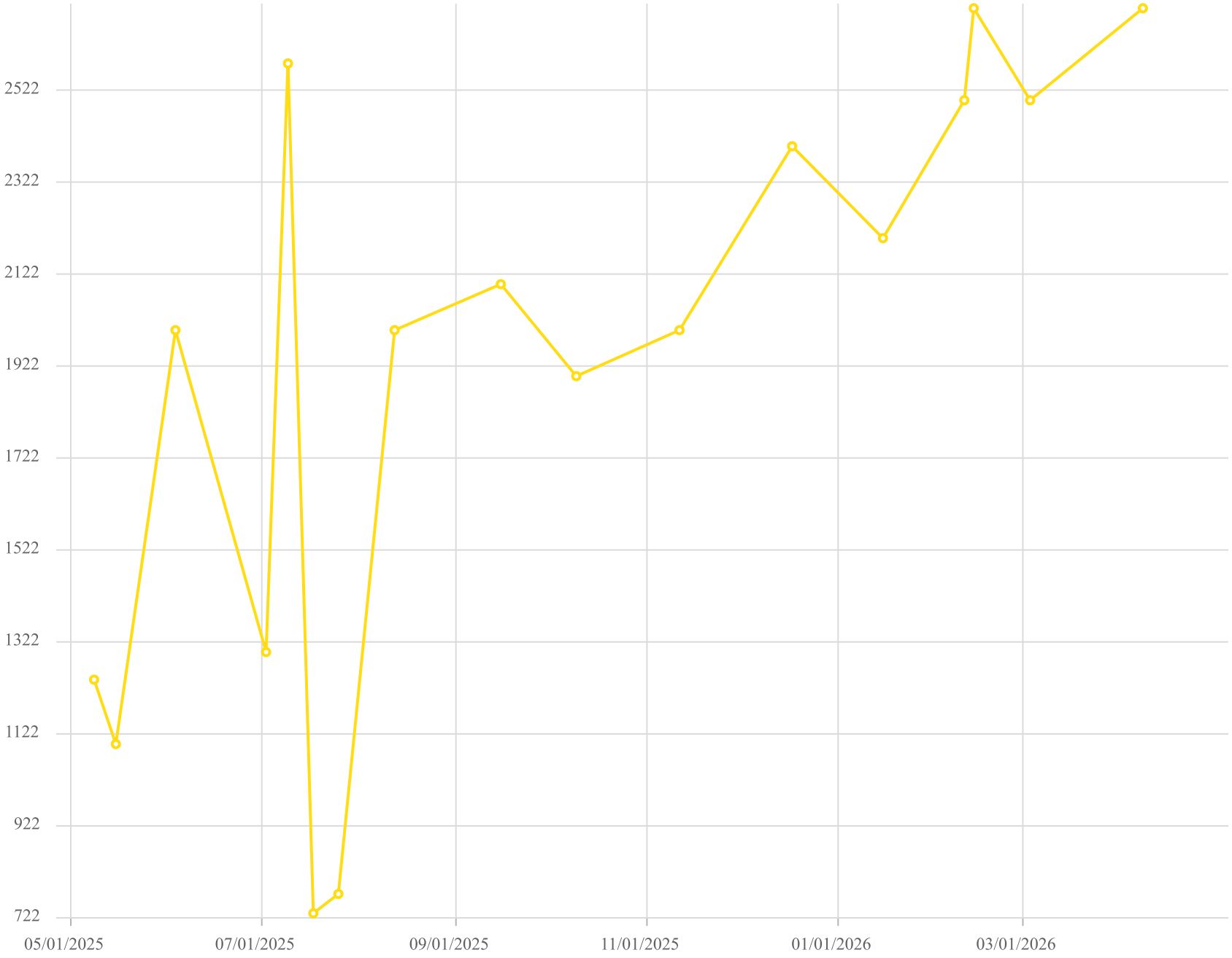

Point ID / Name

CV-2312 / CV-2312

Parameter / Unit

Carbon Monoxide

Chiquita Canyon Landfill - LAB DATA
Parameter Chart: Uniscale
Date Range: 05/01/2025 - 04/30/2026
Chart generation date: 5/7/26

SCSeTools

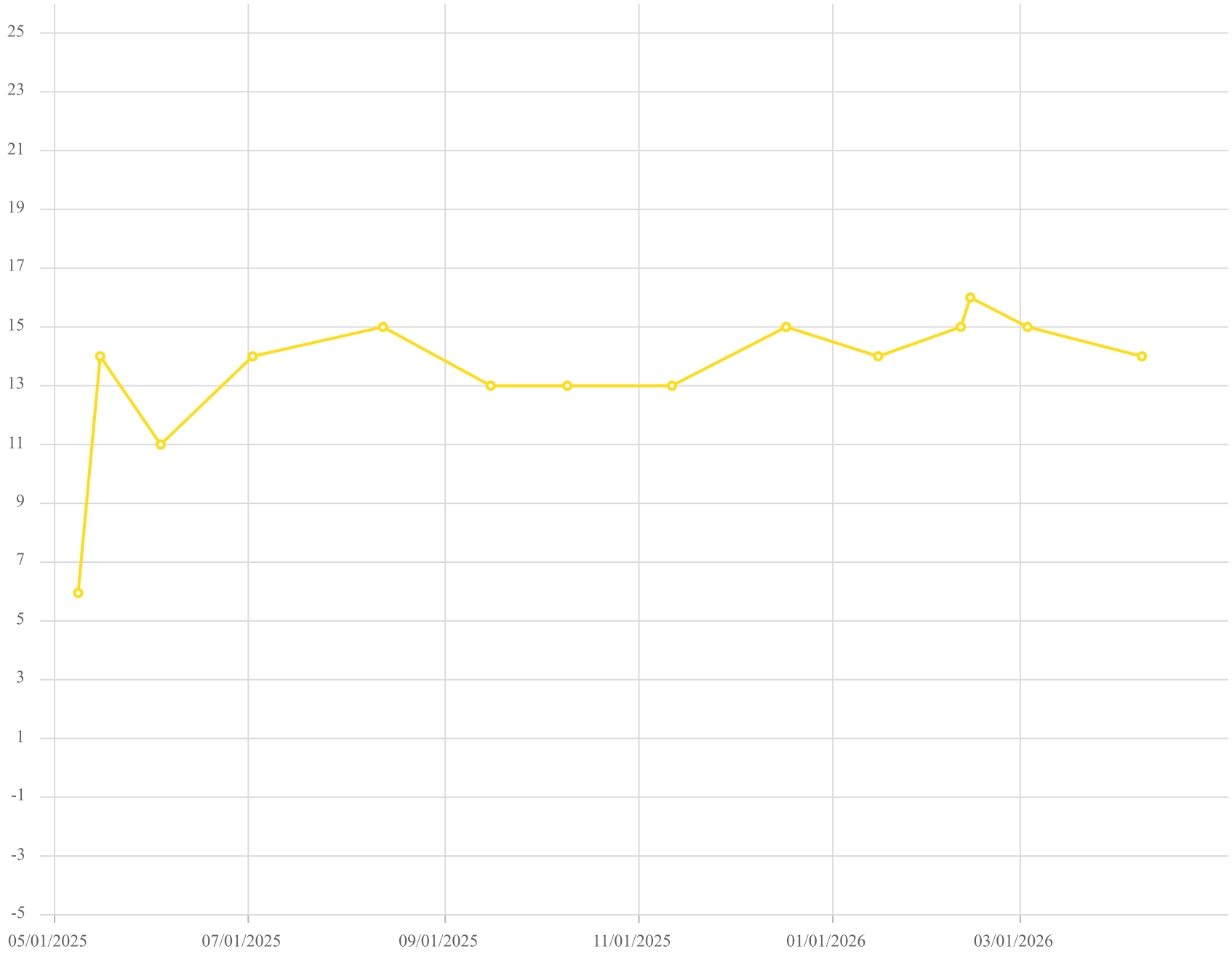

Point ID / Name

CV-2312 / CV-2312

Parameter / Unit

Hydrogen /% v/v

Chiquita Canyon Landfill - LAB DATA
Parameter Chart: Uniscale
Date Range: 05/01/2025 - 04/30/2026
Chart generation date: 5/7/26

SCSeTools

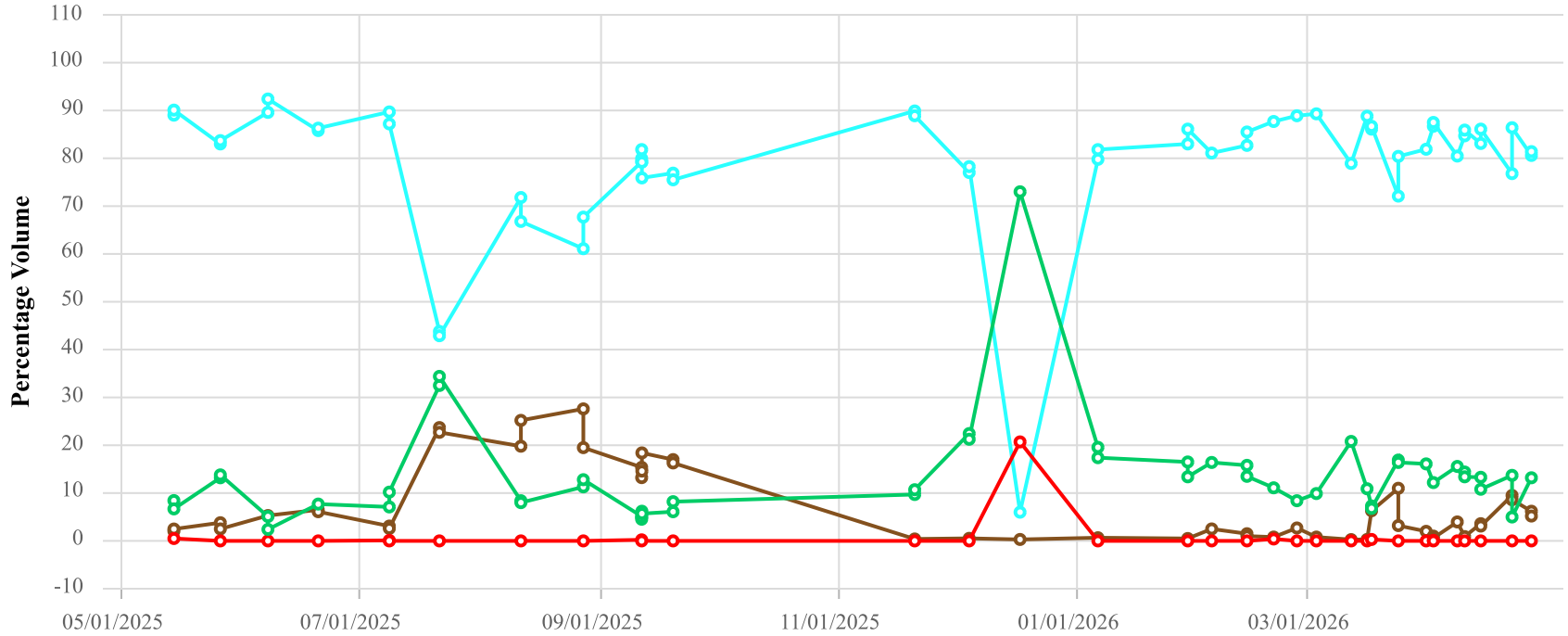

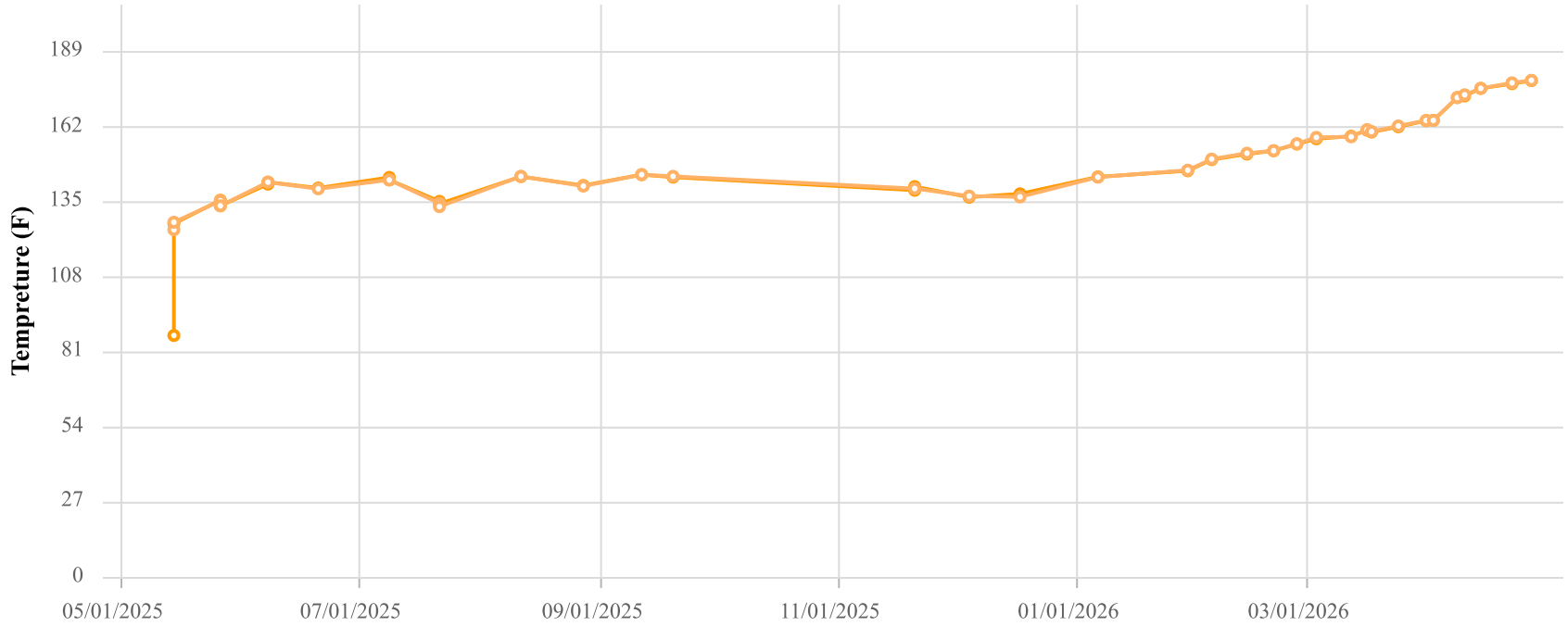

Point ID / Name

CHCV2314 / CV-2314

Parameter / Unit

- Init. Flow / scfm
- % CH4 / %
- % CO2 / %
- % O2 / %
- % Bal Gas / %
- Init. Static Press / in. H2O
- Init. Temp / Deg. F
- Adj. Temp / Deg. F

Chiquita Canyon Landfill
Parameter Chart: Multiscale
Date Range: 05/01/2025 - 04/30/2026
Chart generation date: 5/4/26

SCSeTools

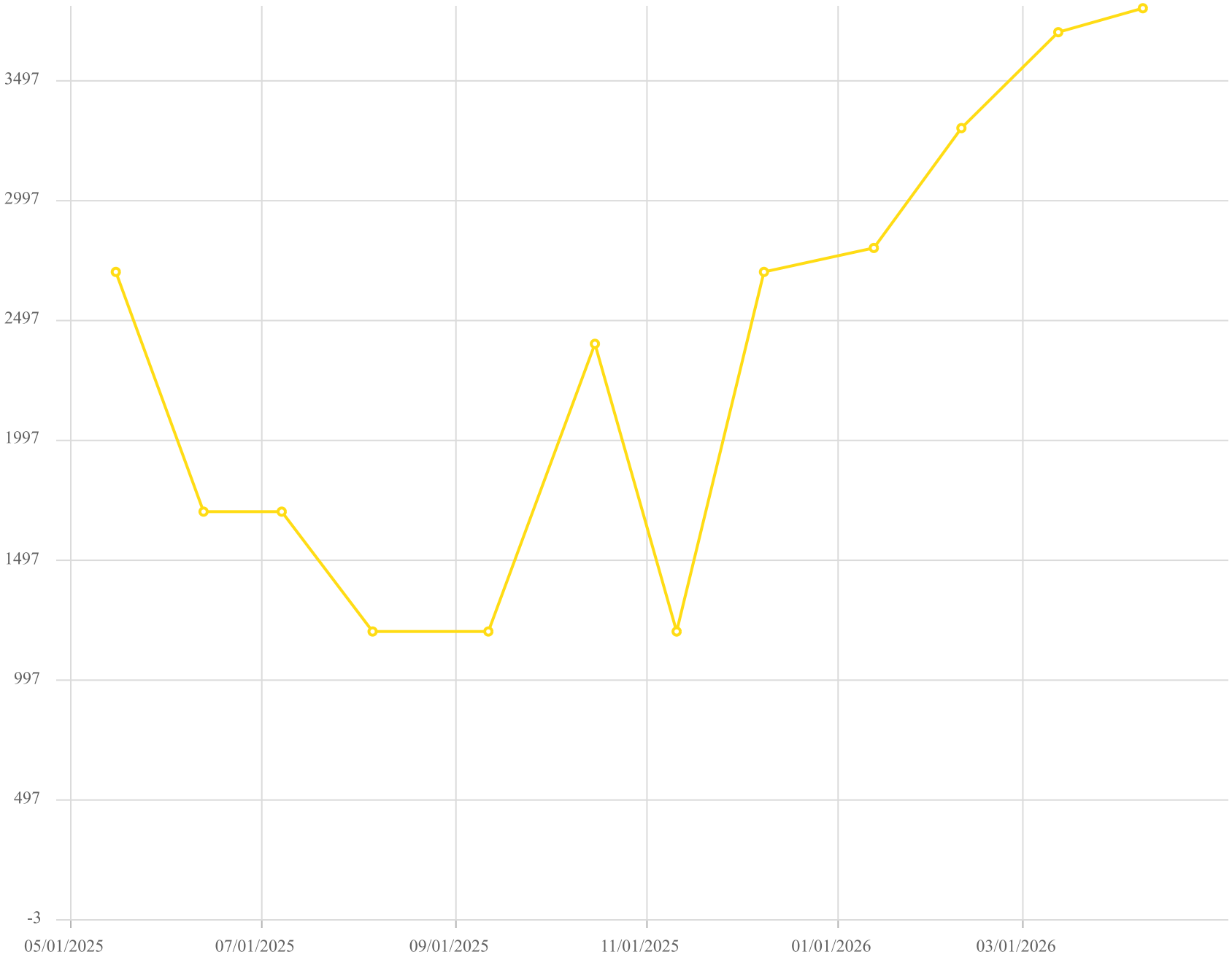

Point ID / Name

CV-2314 / CV-2314

Parameter / Unit

Carbon Monoxide

Chiquita Canyon Landfill - LAB DATA
Parameter Chart: Uniscale
Date Range: 05/01/2025 - 04/30/2026
Chart generation date: 5/7/26

SCSeTools

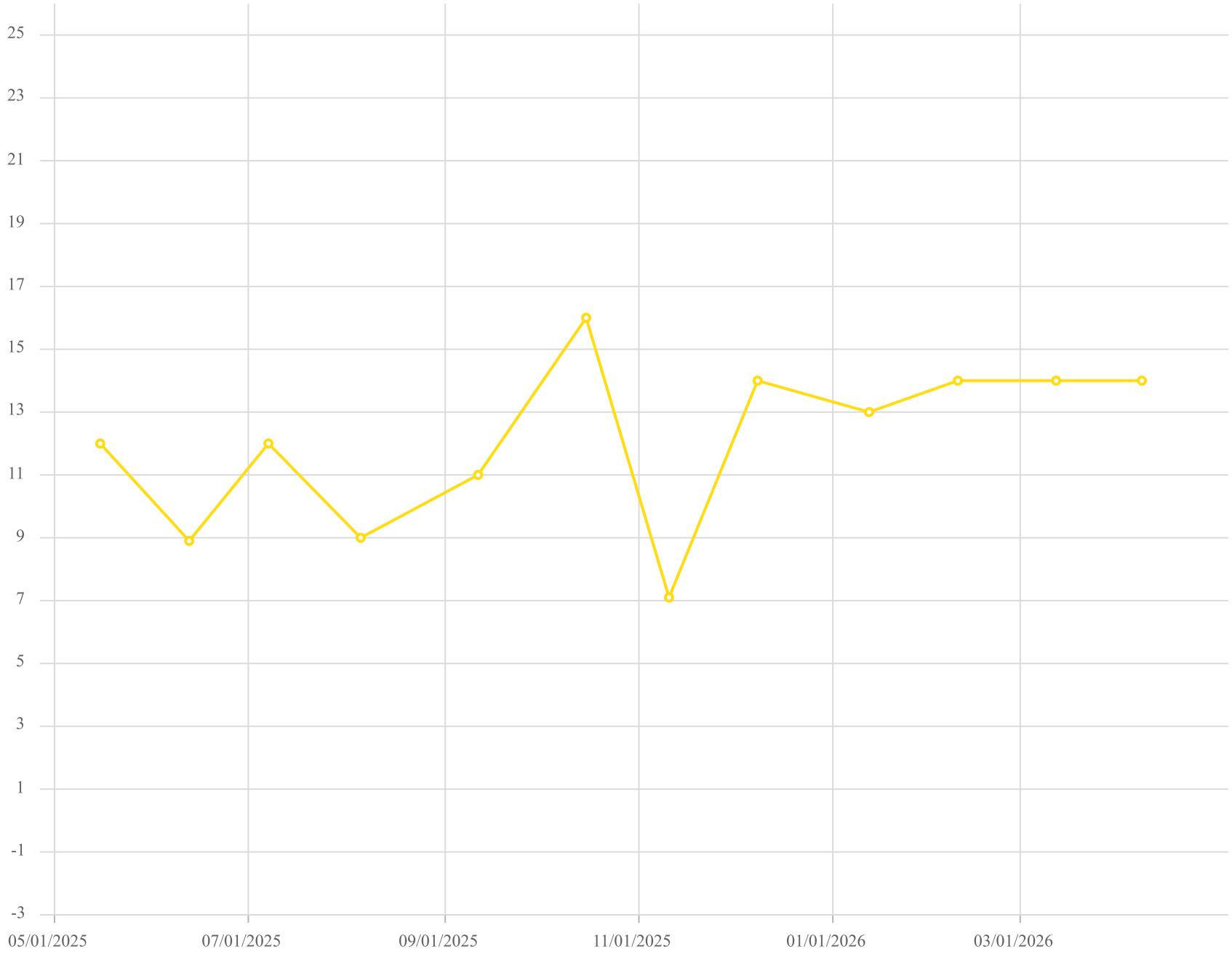

Point ID / Name

CV-2314 / CV-2314

Parameter / Unit

Hydrogen /% v/v

Chiquita Canyon Landfill - LAB DATA
Parameter Chart: Uniscale
Date Range: 05/01/2025 - 04/30/2026
Chart generation date: 5/7/26

SCSeTools

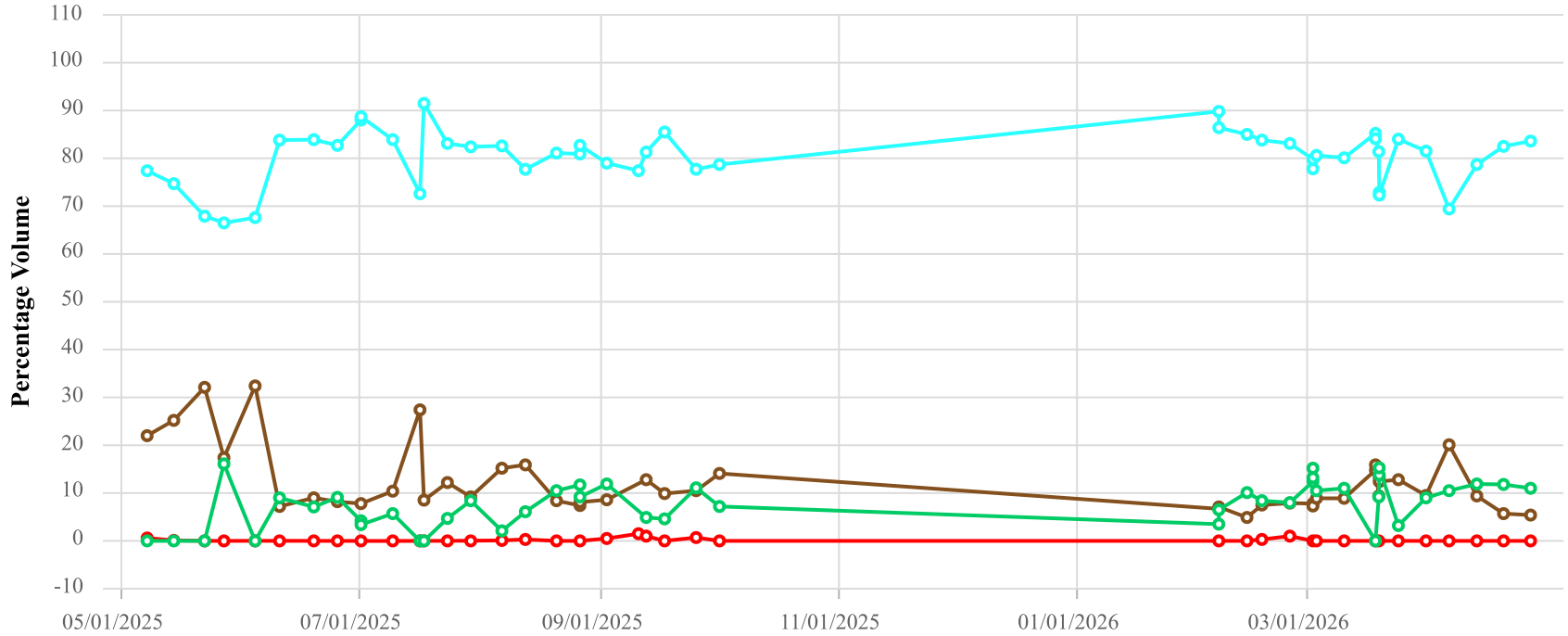

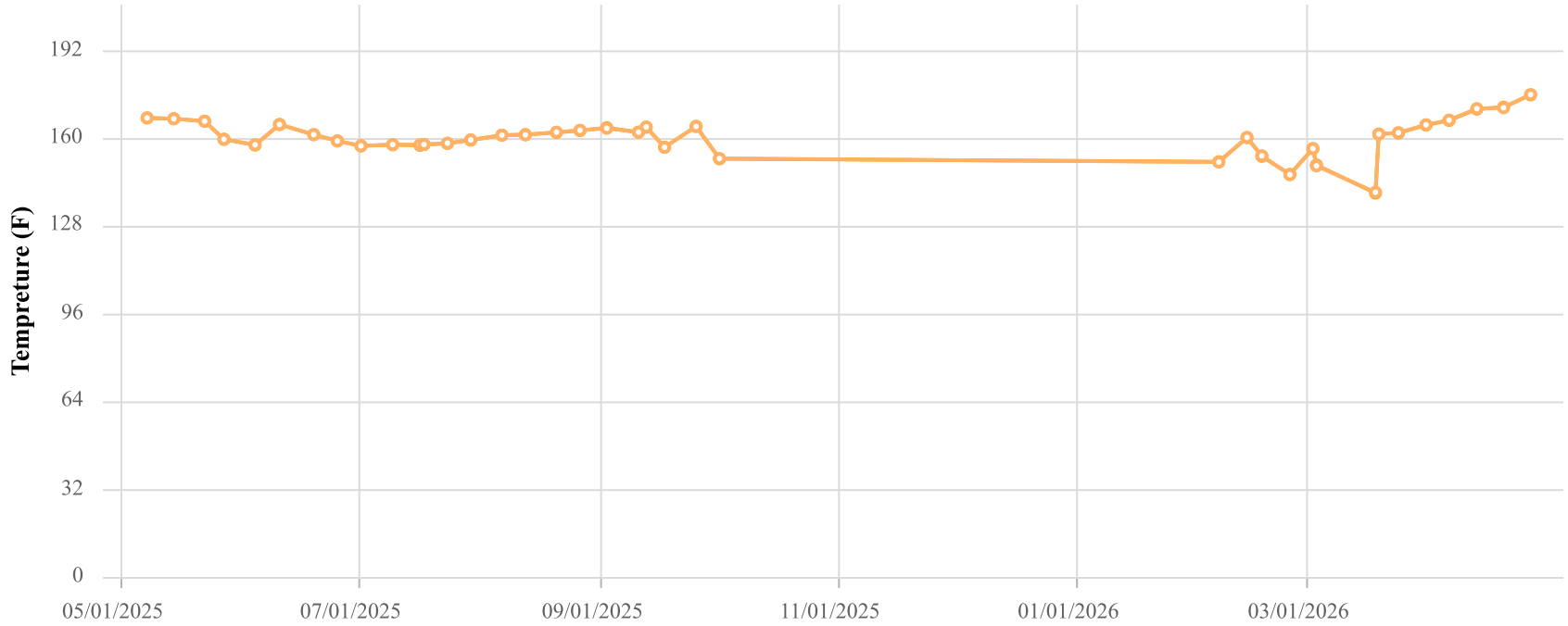

Point ID / Name

CHCV2315 / CV-2315

Parameter / Unit

- Init. Flow / scfm
- % CH4 / %
- % CO2 / %
- % O2 / %
- % Bal Gas / %
- Init. Static Press / in. H2O
- Init. Temp / Deg. F
- Adj. Temp / Deg. F

Chiquita Canyon Landfill
Parameter Chart: Multiscale
Date Range: 05/01/2025 - 04/30/2026
Chart generation date: 5/4/26

SCSeTools

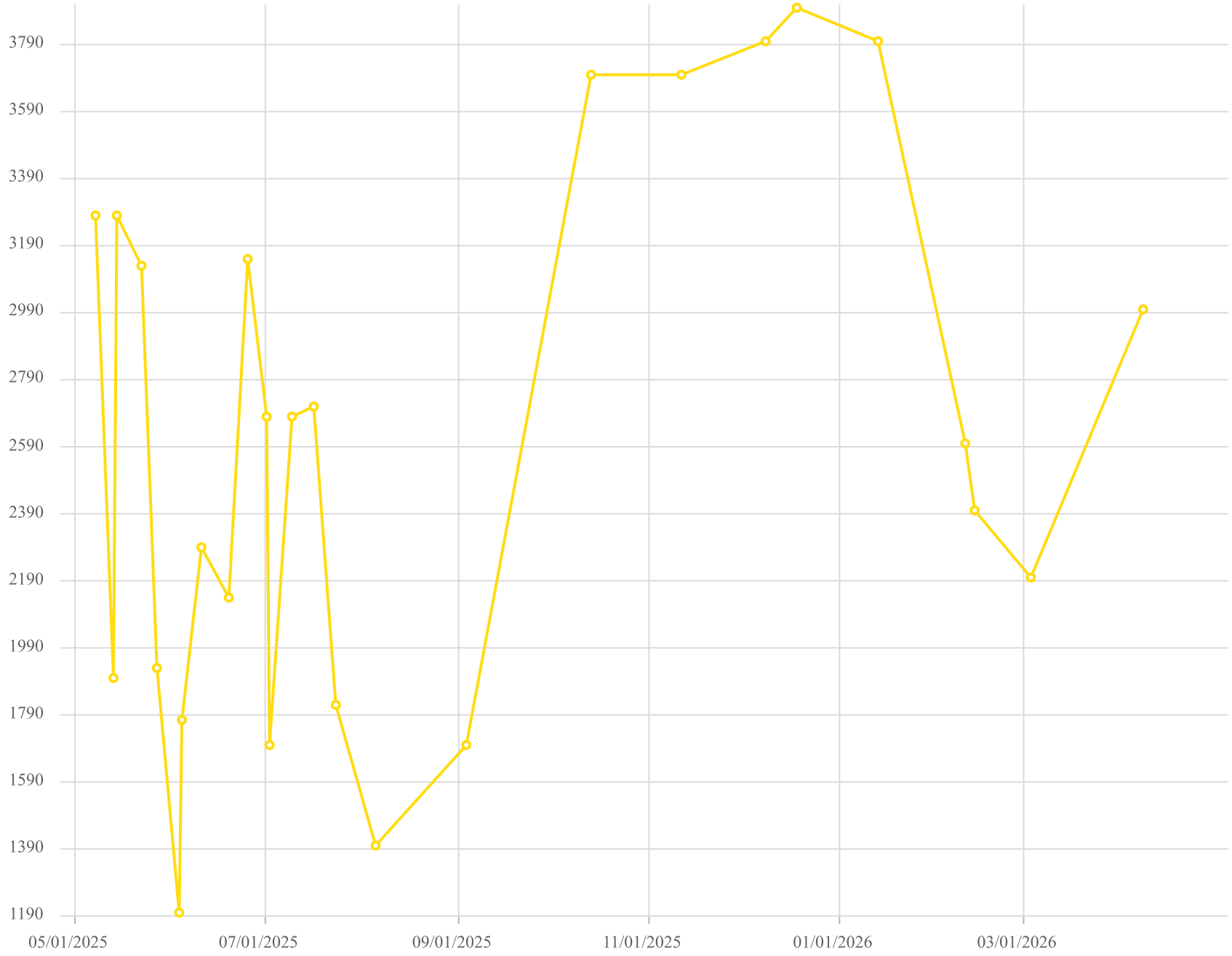

Point ID / Name

CV-2315 / CV-2315

Parameter / Unit

Carbon Monoxide

Chiquita Canyon Landfill - LAB DATA
Parameter Chart: Uniscale
Date Range: 05/01/2025 - 04/30/2026
Chart generation date: 5/7/26

SCSeTools

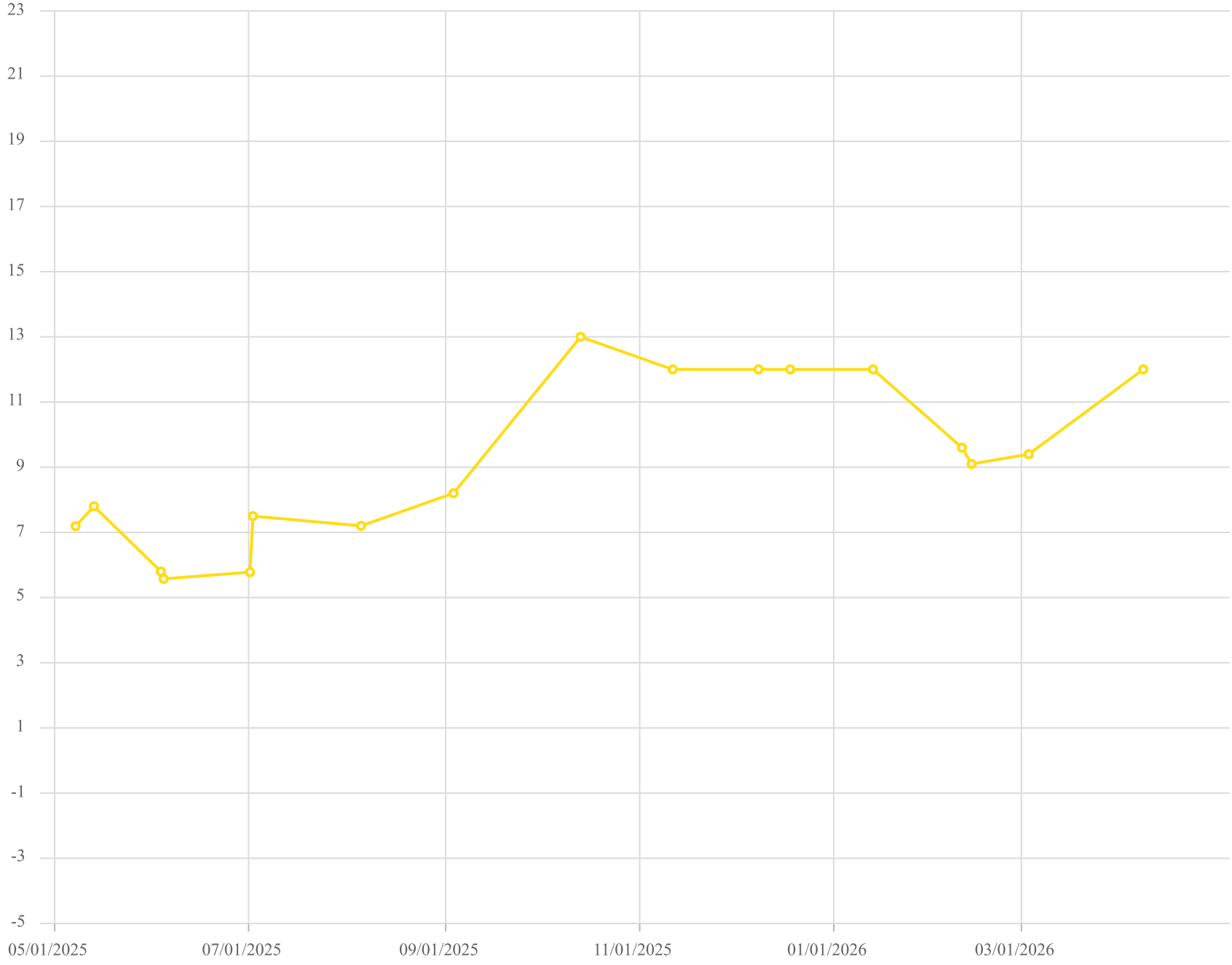

Point ID / Name

CV-2315 / CV-2315

Parameter / Unit

Hydrogen /% v/v

Chiquita Canyon Landfill - LAB DATA
Parameter Chart: Uniscale
Date Range: 05/01/2025 - 04/30/2026
Chart generation date: 5/7/26

SCSeTools

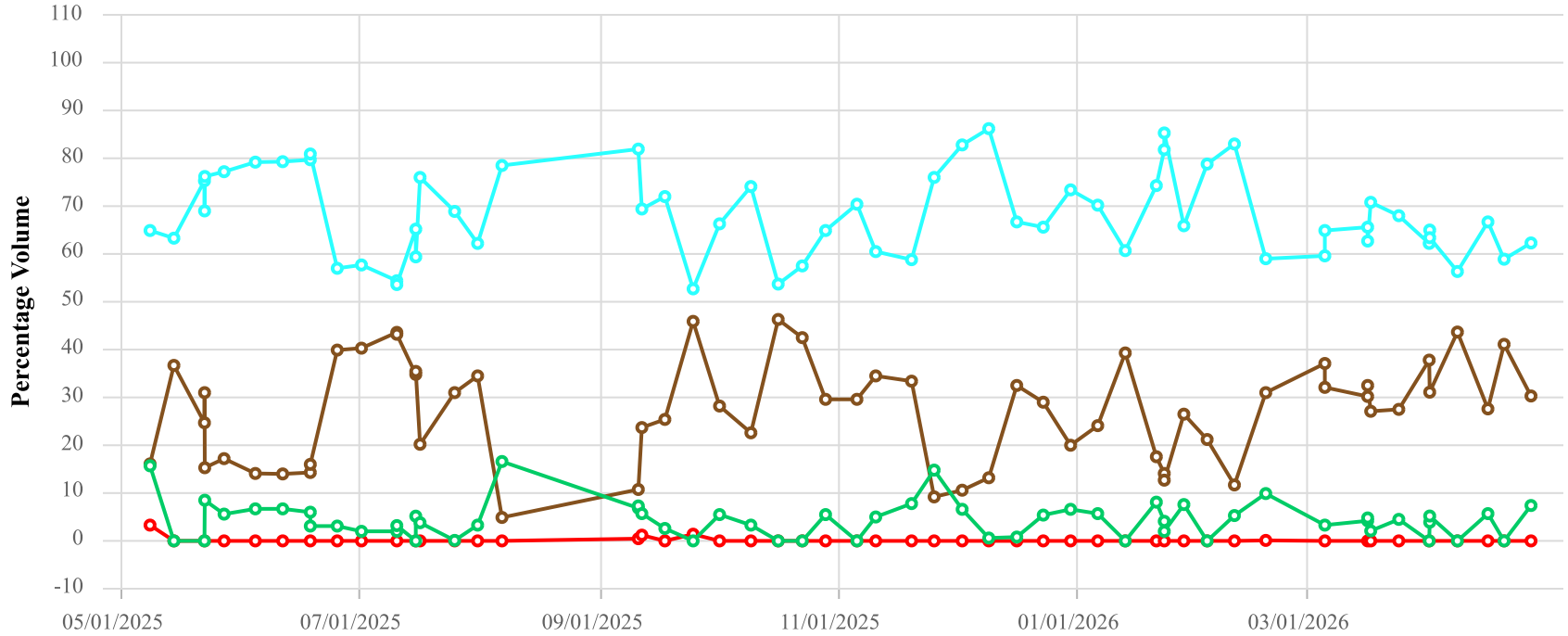

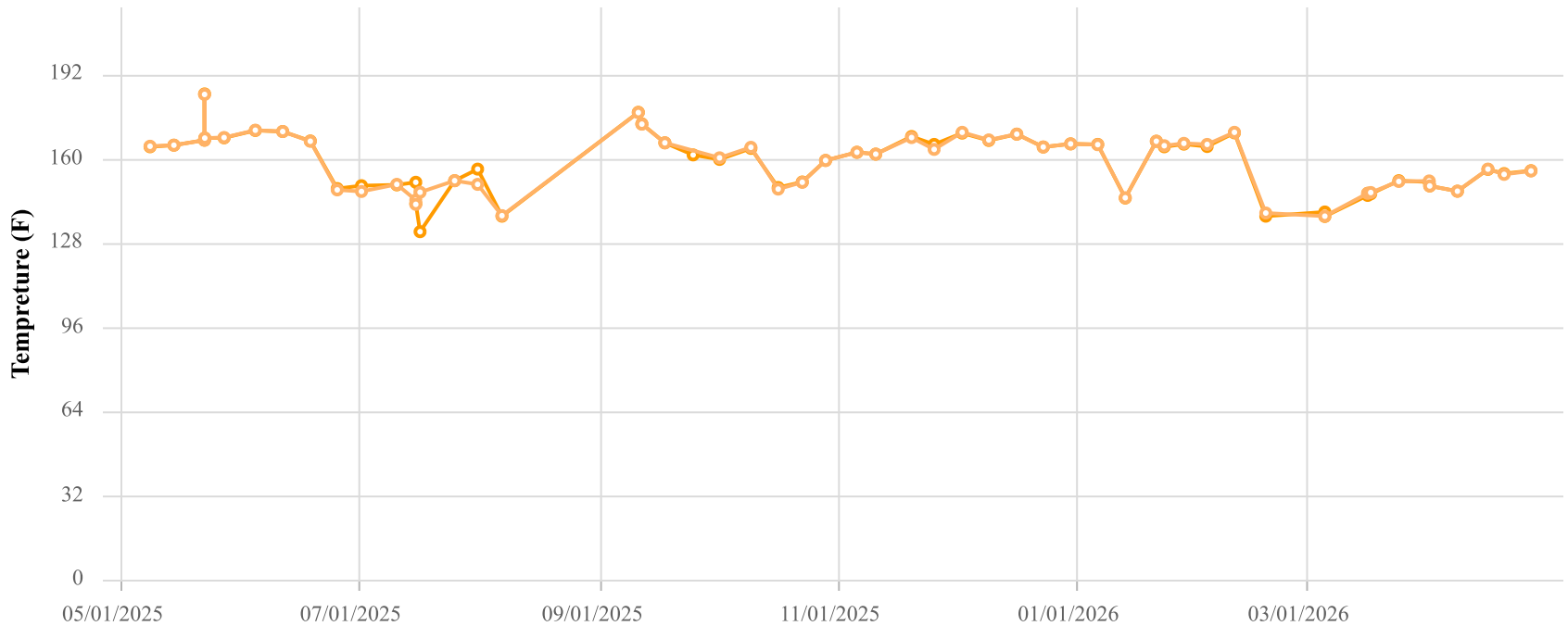

Point ID / Name

CHCV2328 / CV-2328

Parameter / Unit

- Init. Flow / scfm
- % CH4 / %
- % CO2 / %
- % O2 / %
- % Bal Gas / %
- Init. Static Press / in. H2O
- Init. Temp / Deg. F
- Adj. Temp / Deg. F

Chiquita Canyon Landfill
Parameter Chart: Multiscale
Date Range: 05/01/2025 - 04/30/2026
Chart generation date: 5/4/26

SCSeTools

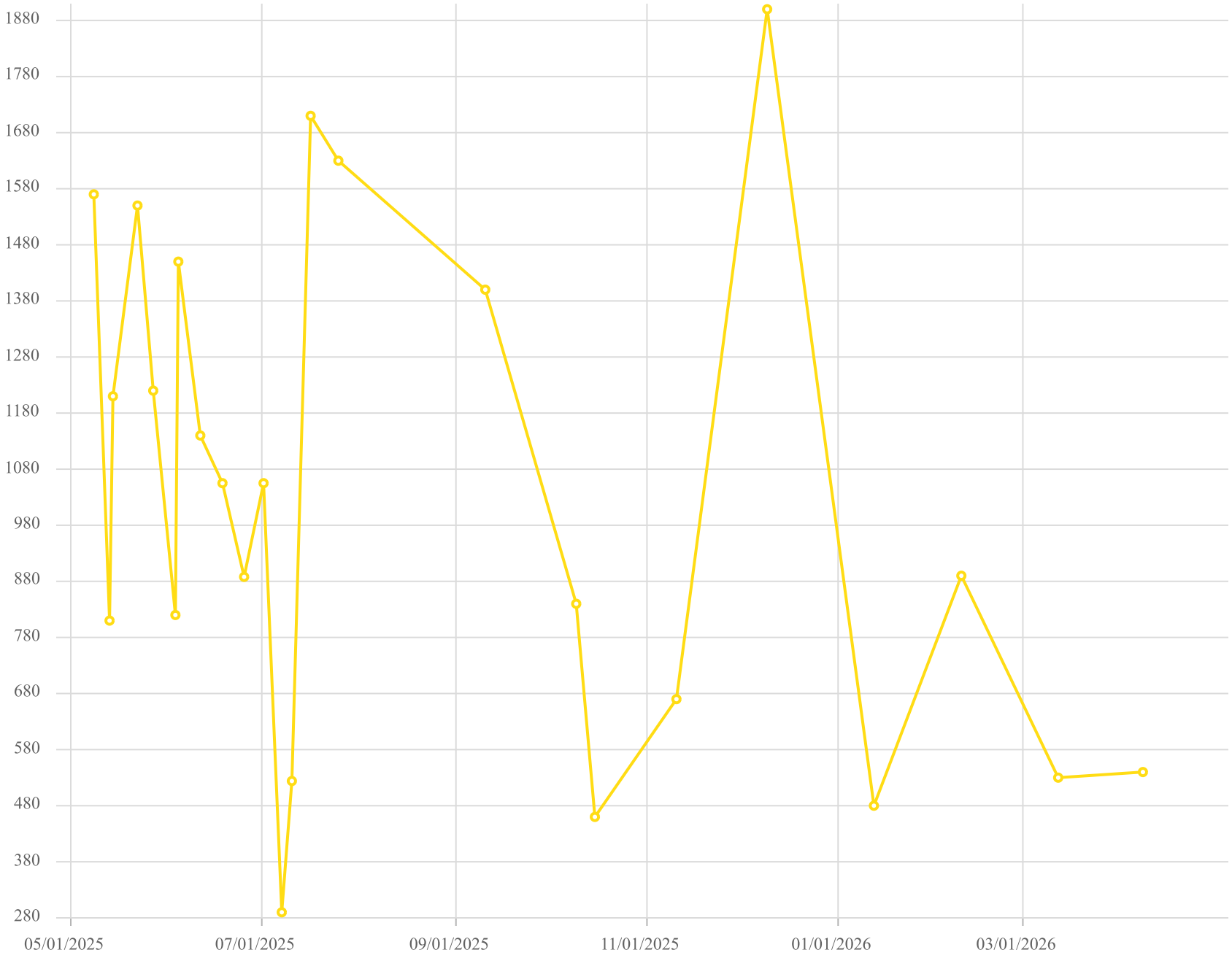

Point ID / Name

CV-2328 / CV-2328

Parameter / Unit

Carbon Monoxide /ppmv

Chiquita Canyon Landfill - LAB DATA
Parameter Chart: Uniscale
Date Range: 05/01/2025 - 04/30/2026
Chart generation date: 5/7/26

SCSeTools

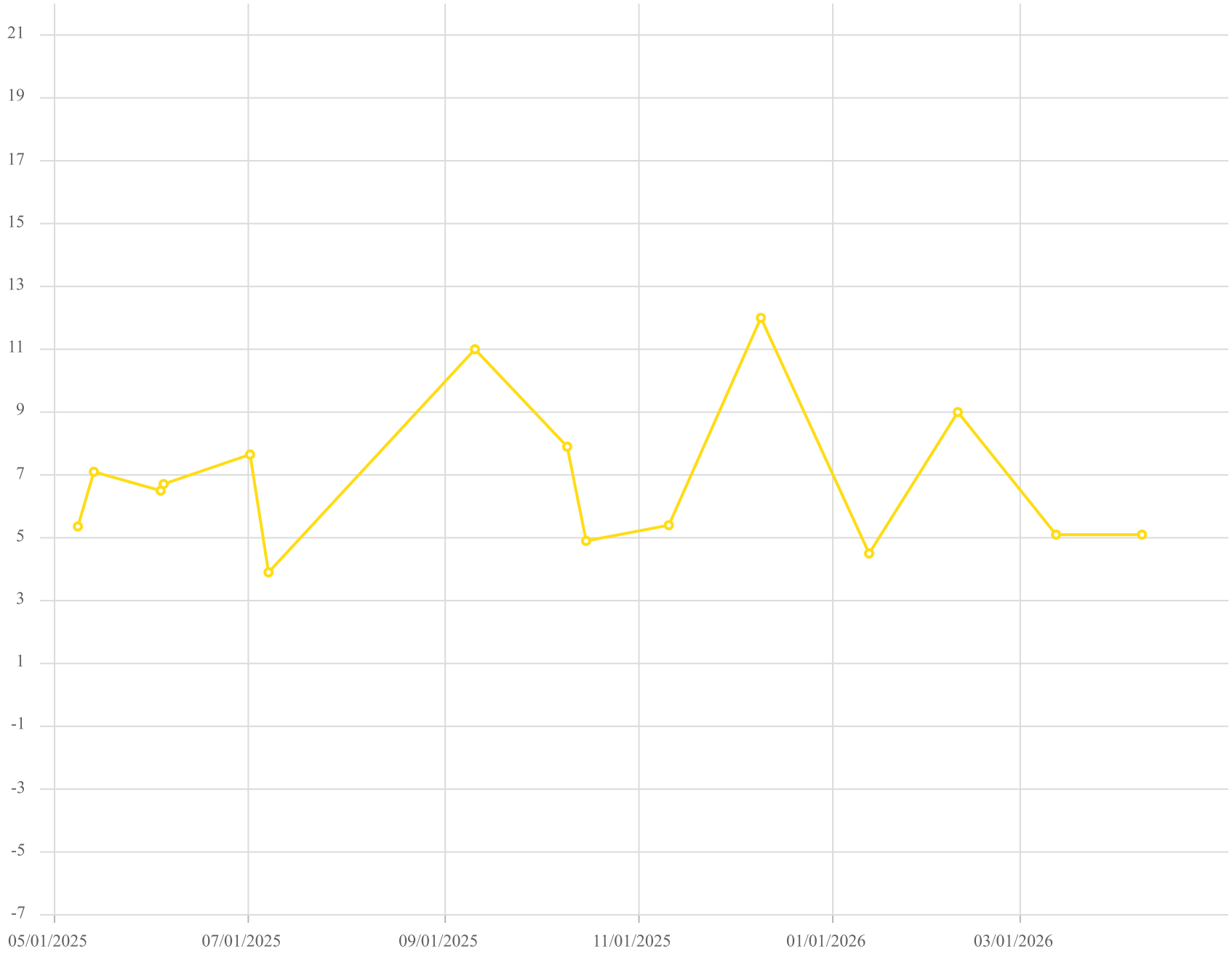

Point ID / Name

CV-2328 / CV-2328

Parameter / Unit

Hydrogen /% v/v

Chiquita Canyon Landfill - LAB DATA
Parameter Chart: Uniscale
Date Range: 05/01/2025 - 04/30/2026
Chart generation date: 5/7/26

SCSeTools

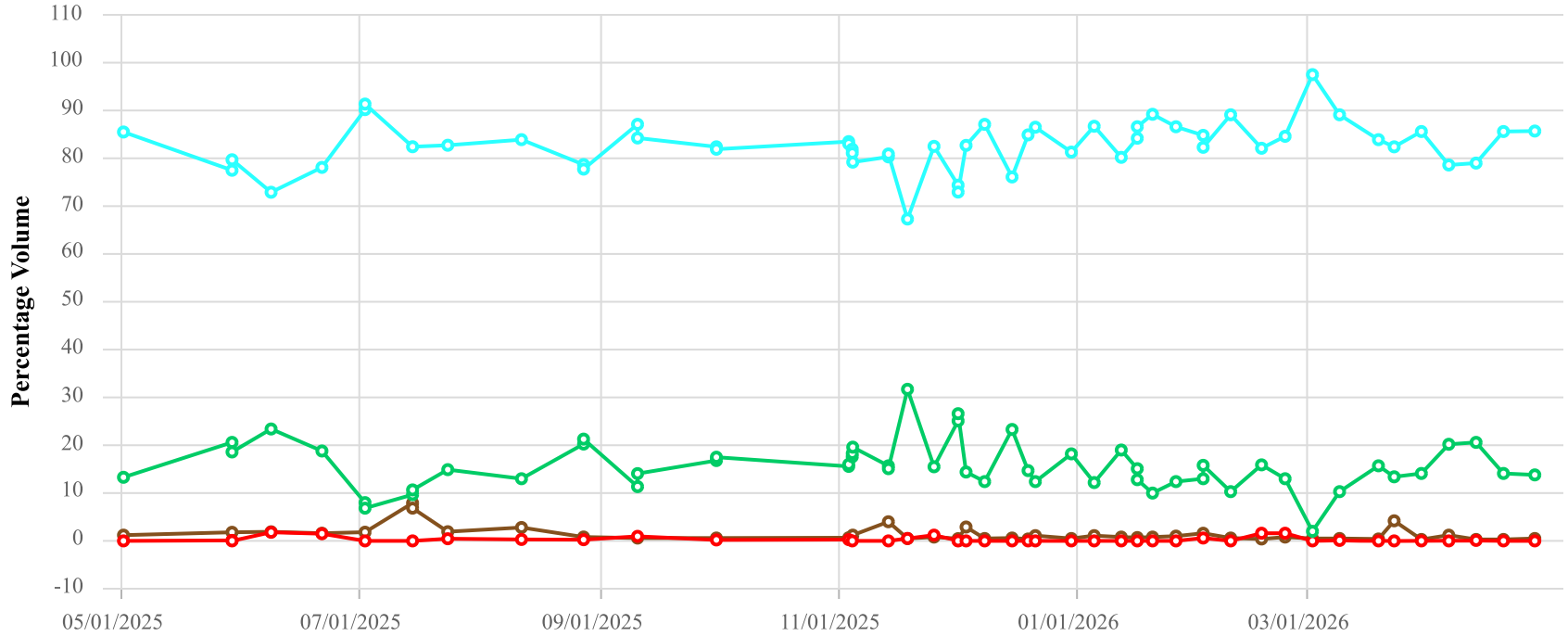

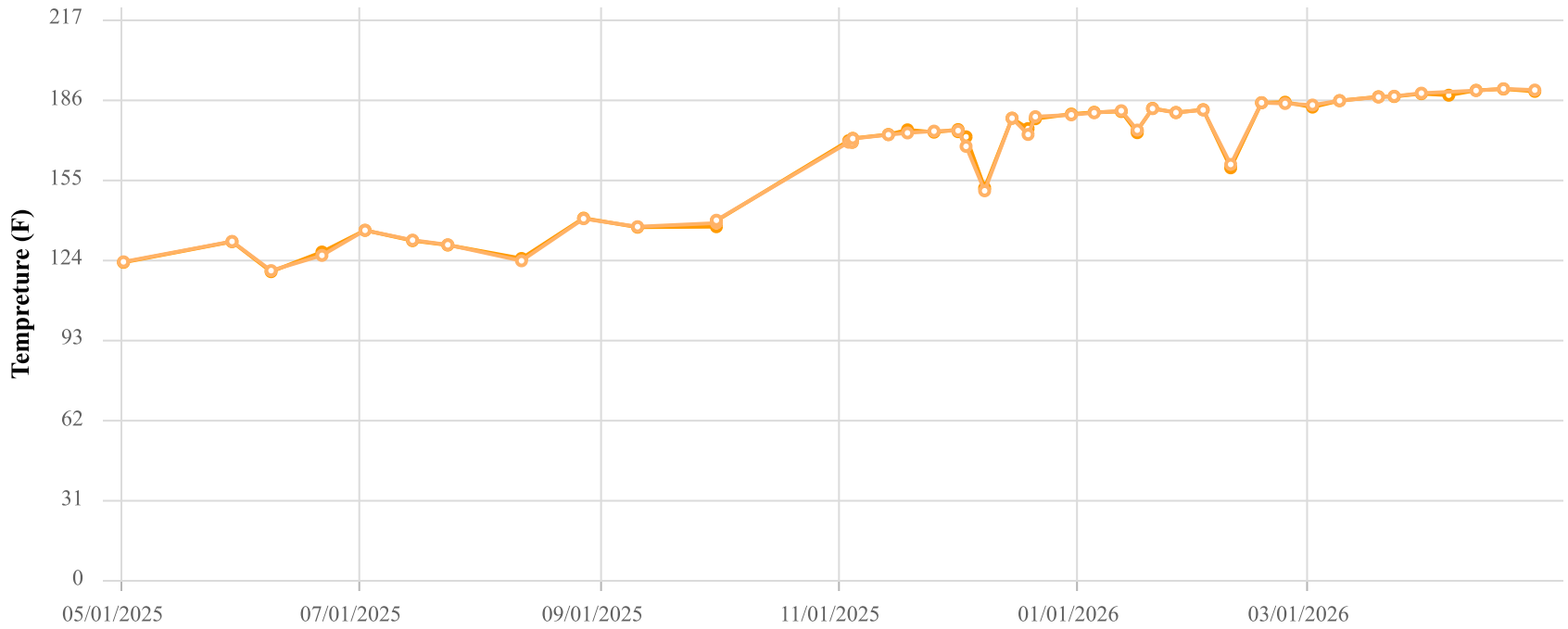

Point ID / Name

CHCV2333 / CV-2333

Parameter / Unit

- Init. Flow / scfm
- % CH4 / %
- % CO2 / %
- % O2 / %
- % Bal Gas / %
- Init. Static Press / in. H2O
- Init. Temp / Deg. F
- Adj. Temp / Deg. F

Chiquita Canyon Landfill
Parameter Chart: Multiscale
Date Range: 05/01/2025 - 04/30/2026
Chart generation date: 5/4/26

SCSeTools

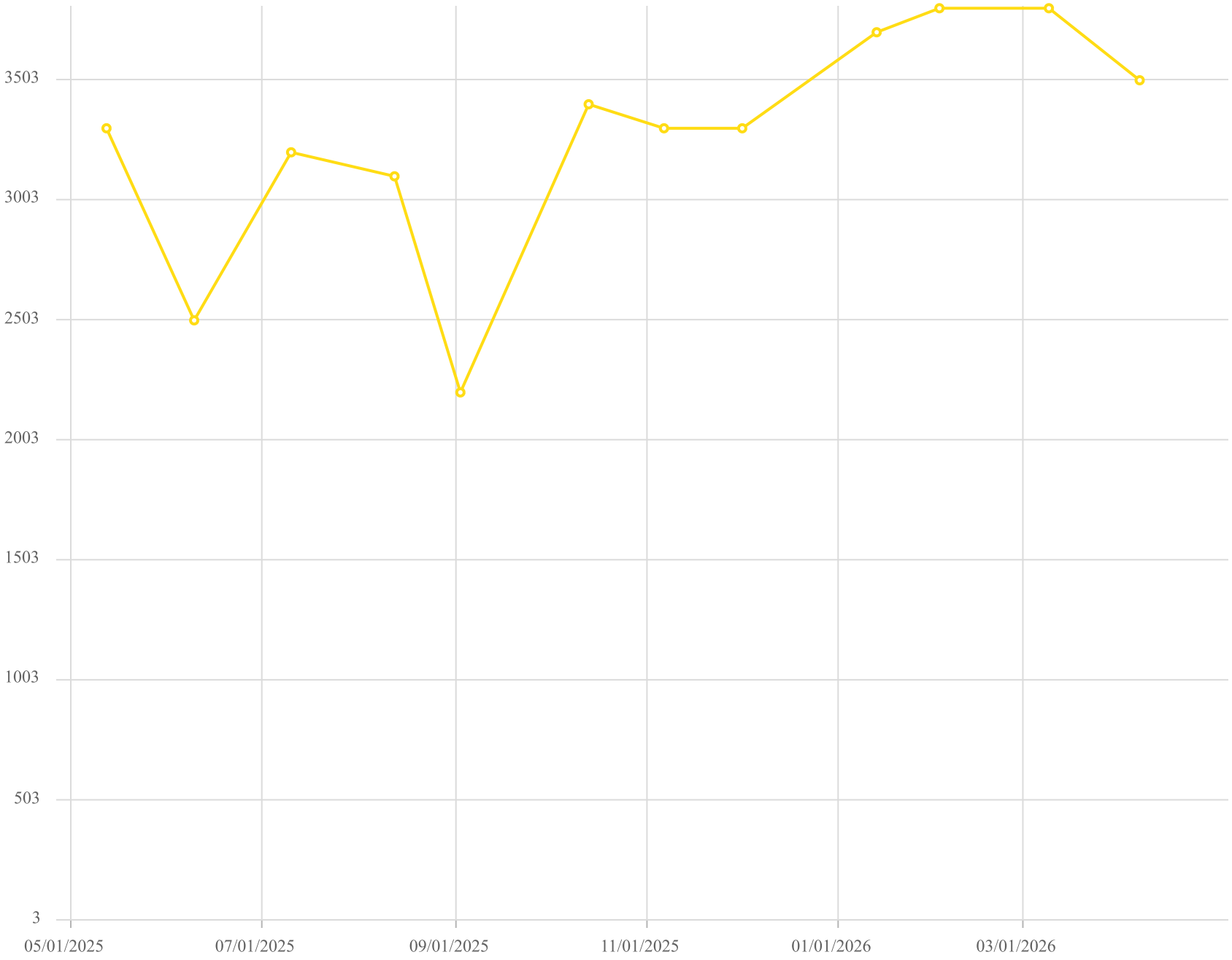

Point ID / Name

CV-2333 / CV-2333

Parameter / Unit

Carbon Monoxide

Chiquita Canyon Landfill - LAB DATA
Parameter Chart: Uniscale
Date Range: 05/01/2025 - 04/30/2026
Chart generation date: 5/7/26

SCSeTools

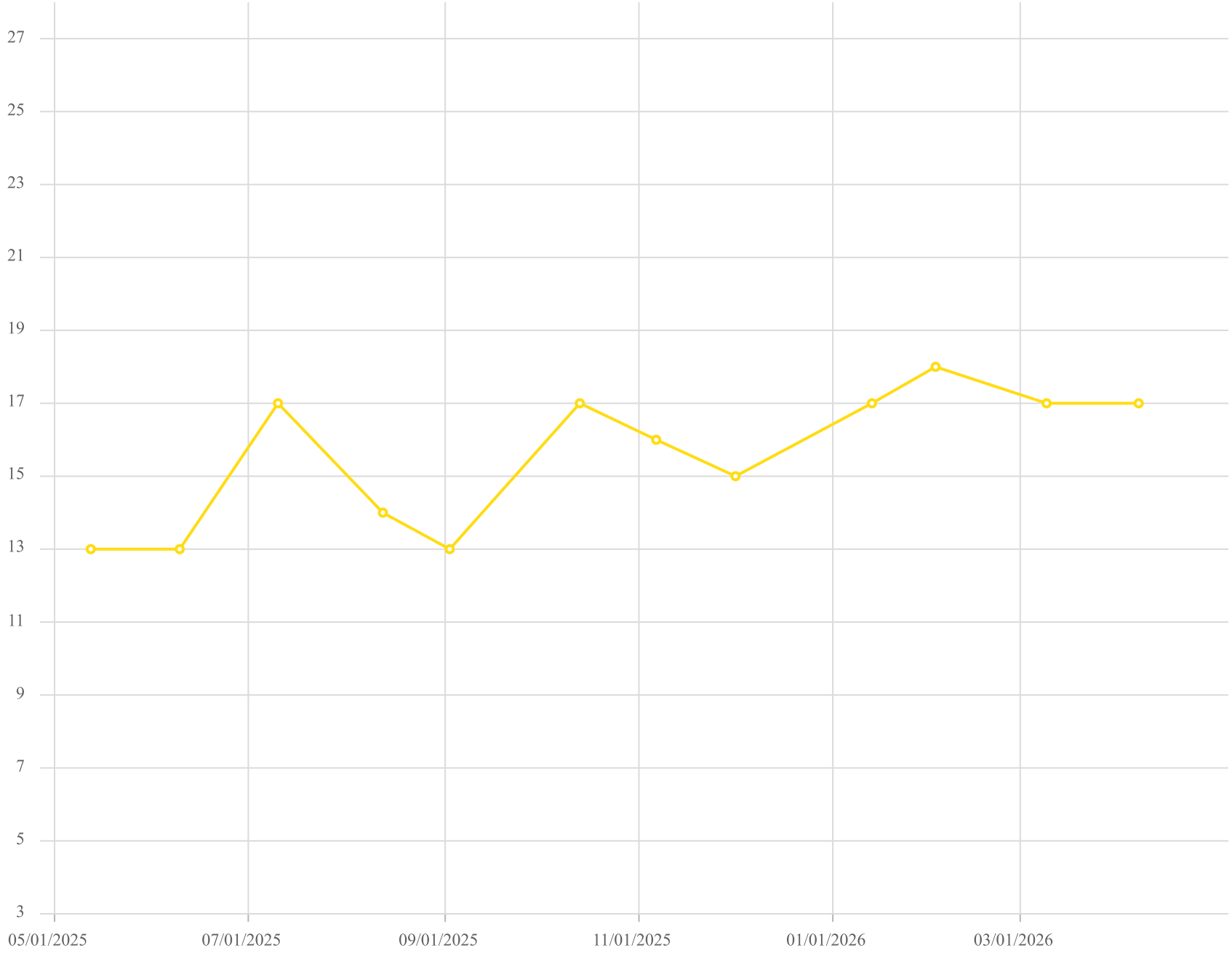

Point ID / Name

CV-2333 / CV-2333

Parameter / Unit

Hydrogen /% v/v

Chiquita Canyon Landfill - LAB DATA
Parameter Chart: Uniscale
Date Range: 05/01/2025 - 04/30/2026
Chart generation date: 5/7/26

SCSeTools

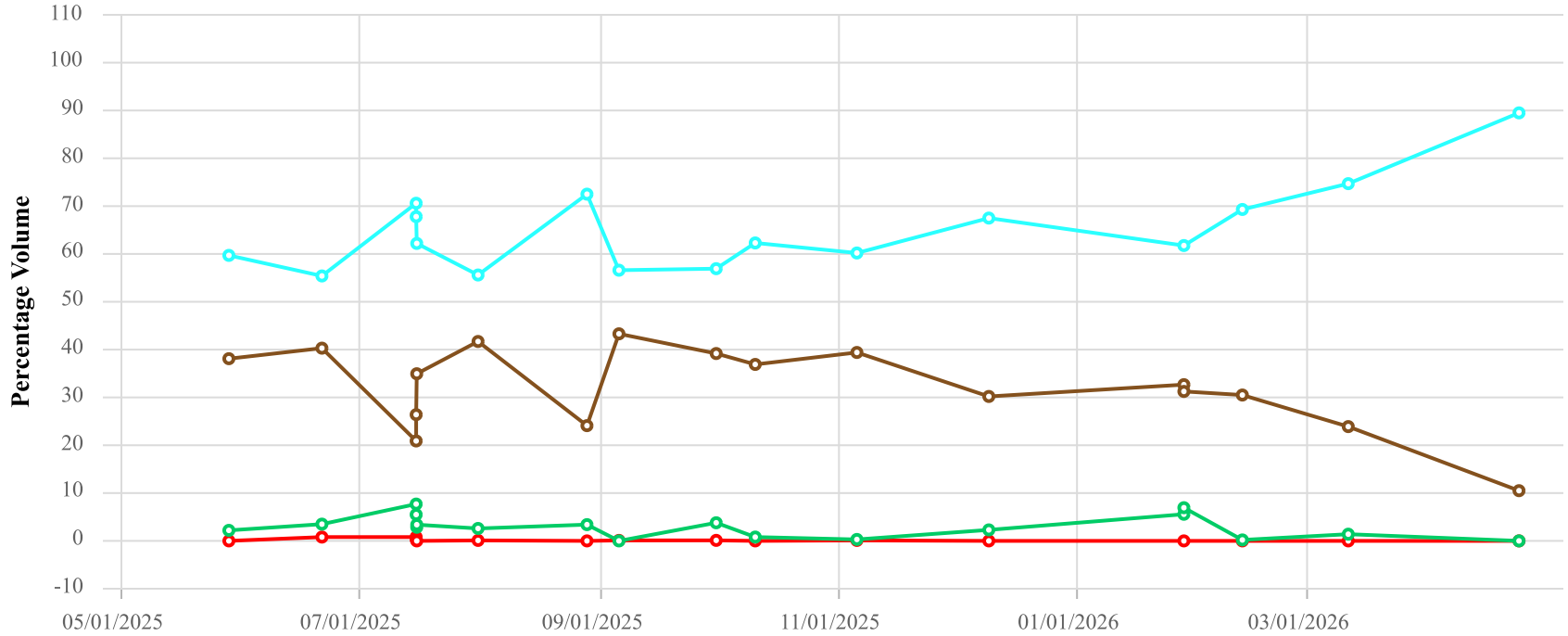

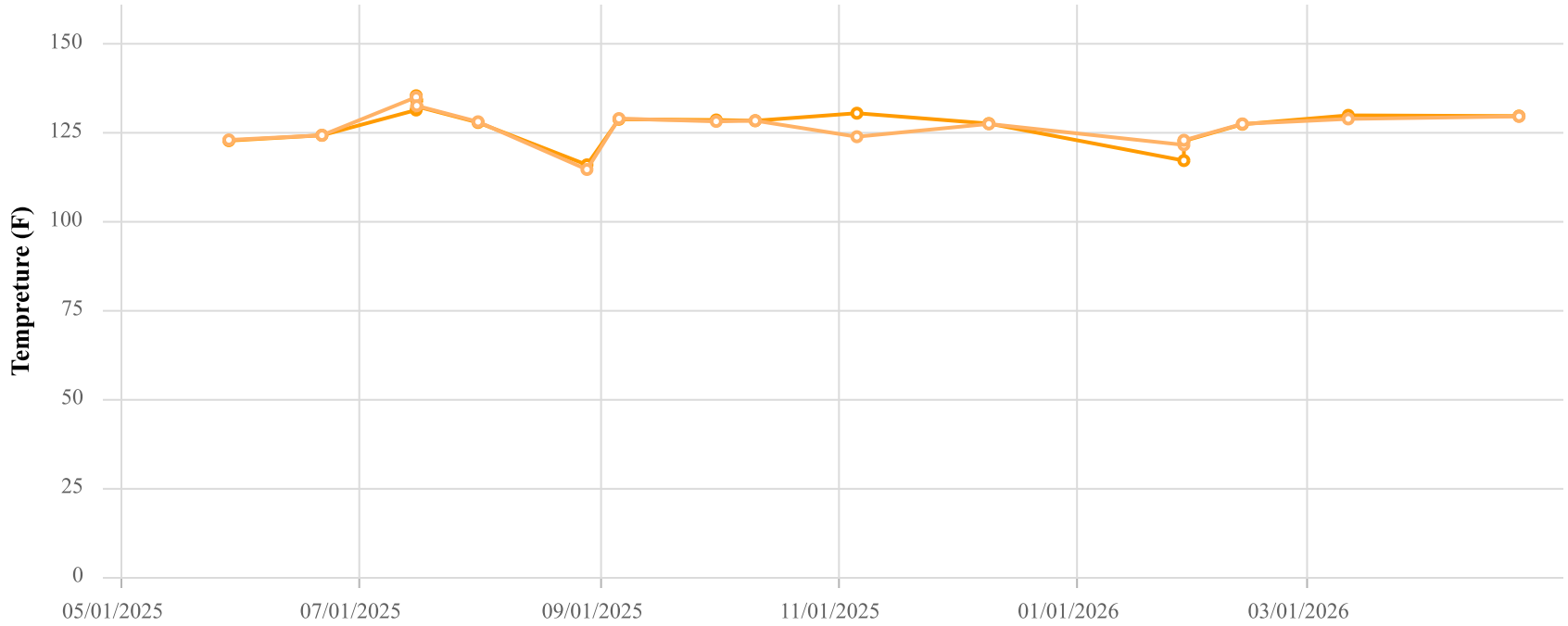

Point ID / Name

CHCV2334 / CV-2334

Parameter / Unit

- Init. Flow / scfm
- % CH4 / %
- % CO2 / %
- % O2 / %
- % Bal Gas / %
- Init. Static Press / in. H2O
- Init. Temp / Deg. F
- Adj. Temp / Deg. F

Chiquita Canyon Landfill
Parameter Chart: Multiscale
Date Range: 05/01/2025 - 04/30/2026
Chart generation date: 5/4/26

SCSeTools

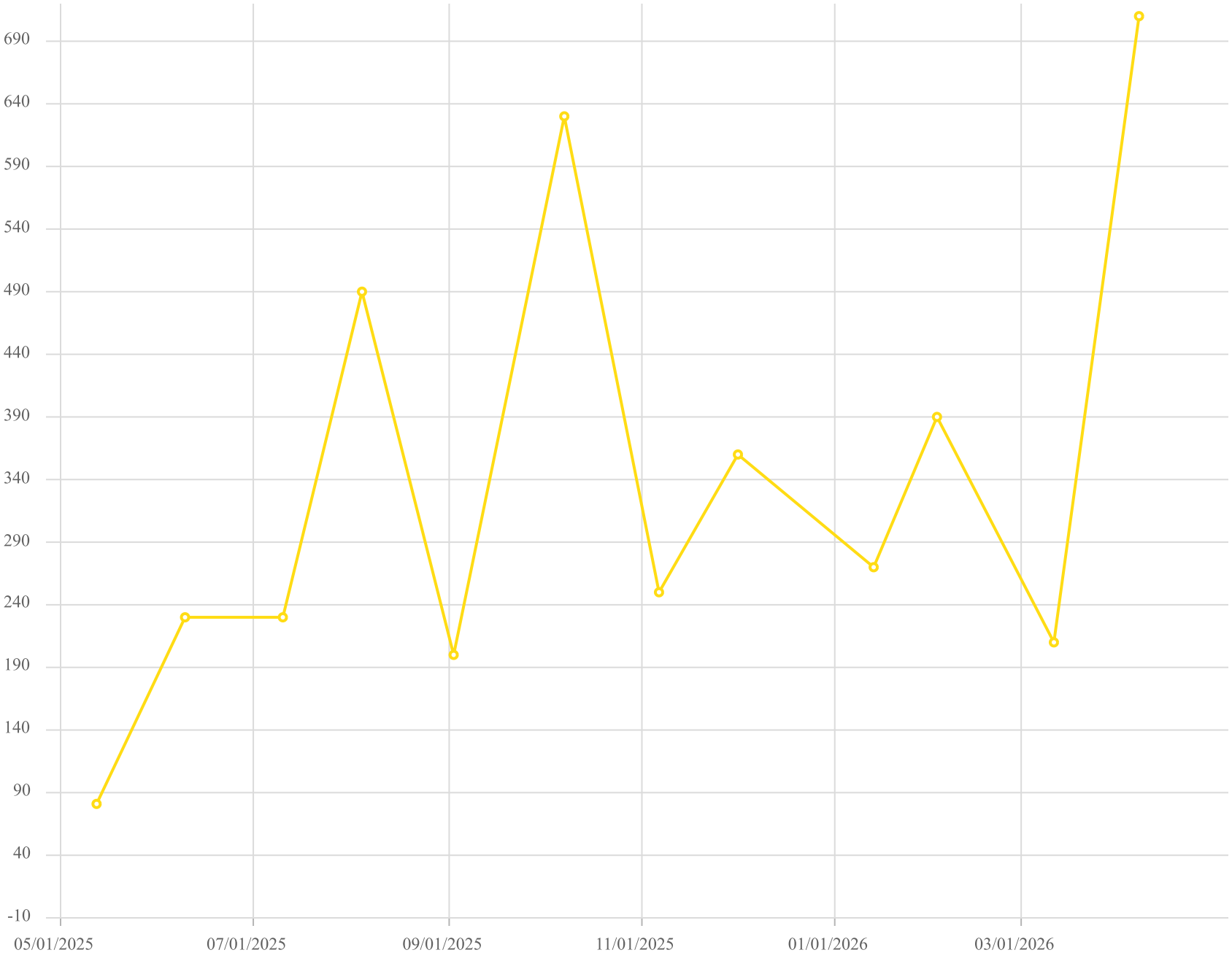

Point ID / Name

CV-2334 / CV-2334

Parameter / Unit

Carbon Monoxide /ppmv

Chiquita Canyon Landfill - LAB DATA
Parameter Chart: Uniscale
Date Range: 05/01/2025 - 04/30/2026
Chart generation date: 5/7/26

SCSeTools

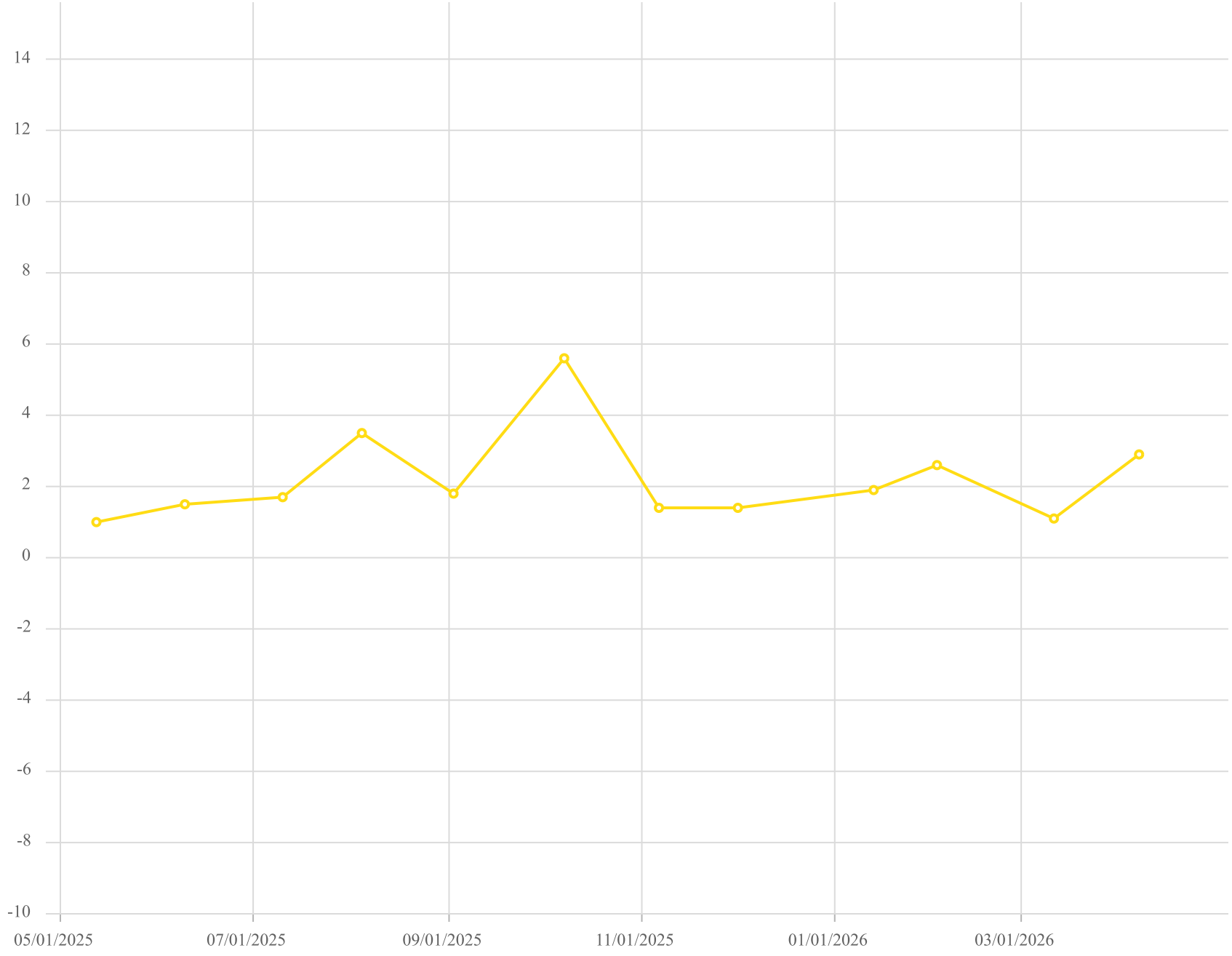

Point ID / Name

CV-2334 / CV-2334

Parameter / Unit

Hydrogen /% v/v

Chiquita Canyon Landfill - LAB DATA
Parameter Chart: Uniscale
Date Range: 05/01/2025 - 04/30/2026
Chart generation date: 5/7/26

SCSeTools

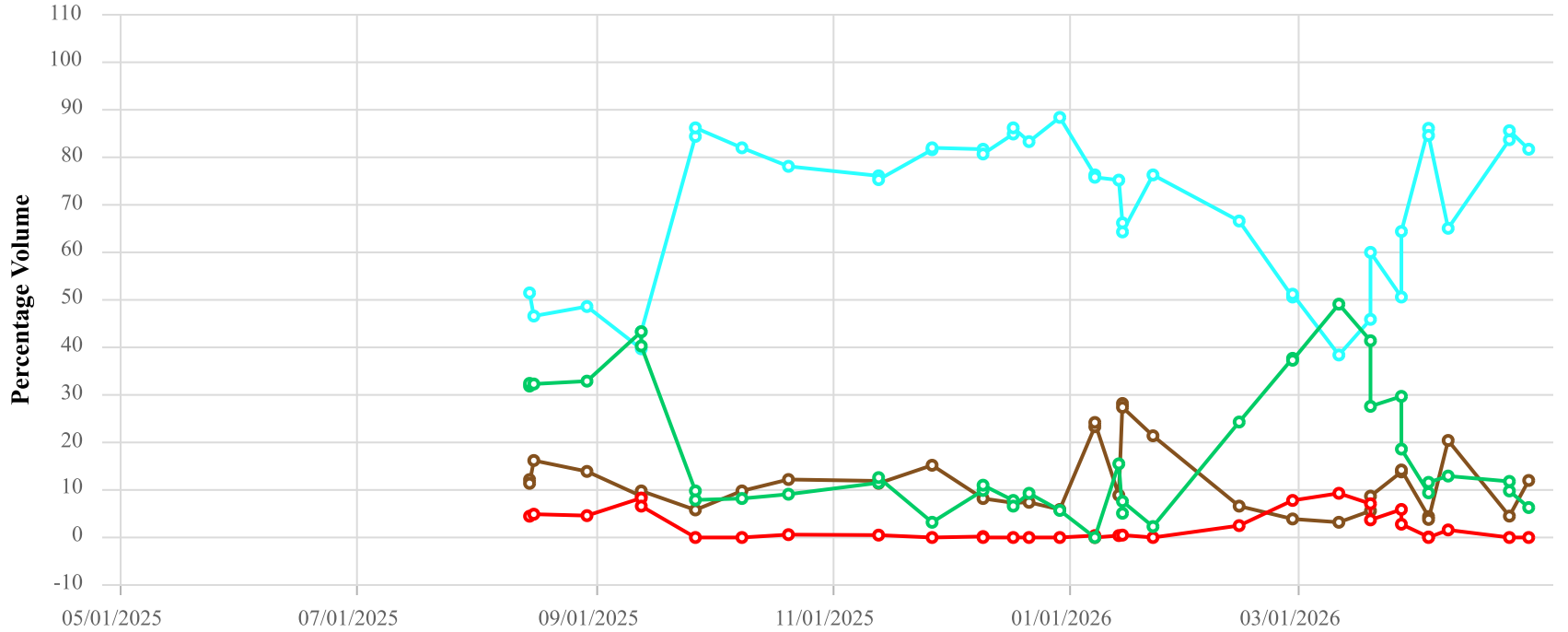

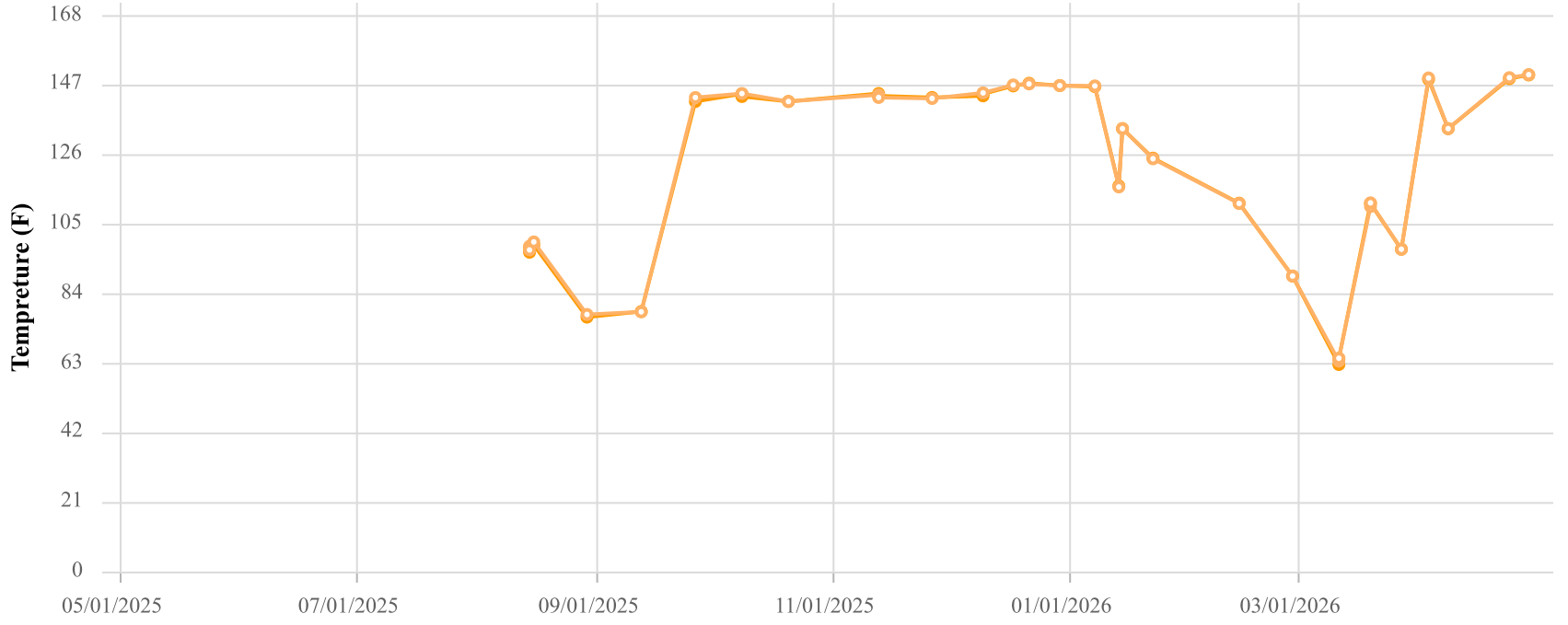

Point ID / Name

CHCV2337 / CV-2337

Parameter / Unit

- Init. Flow / scfm
- % CH4 / %
- % CO2 / %
- % O2 / %
- % Bal Gas / %
- Init. Static Press / in. H2O
- Init. Temp / Deg. F
- Adj. Temp / Deg. F

Chiquita Canyon Landfill
Parameter Chart: Multiscale
Date Range: 05/01/2025 - 04/30/2026
Chart generation date: 5/4/26

SCSeTools

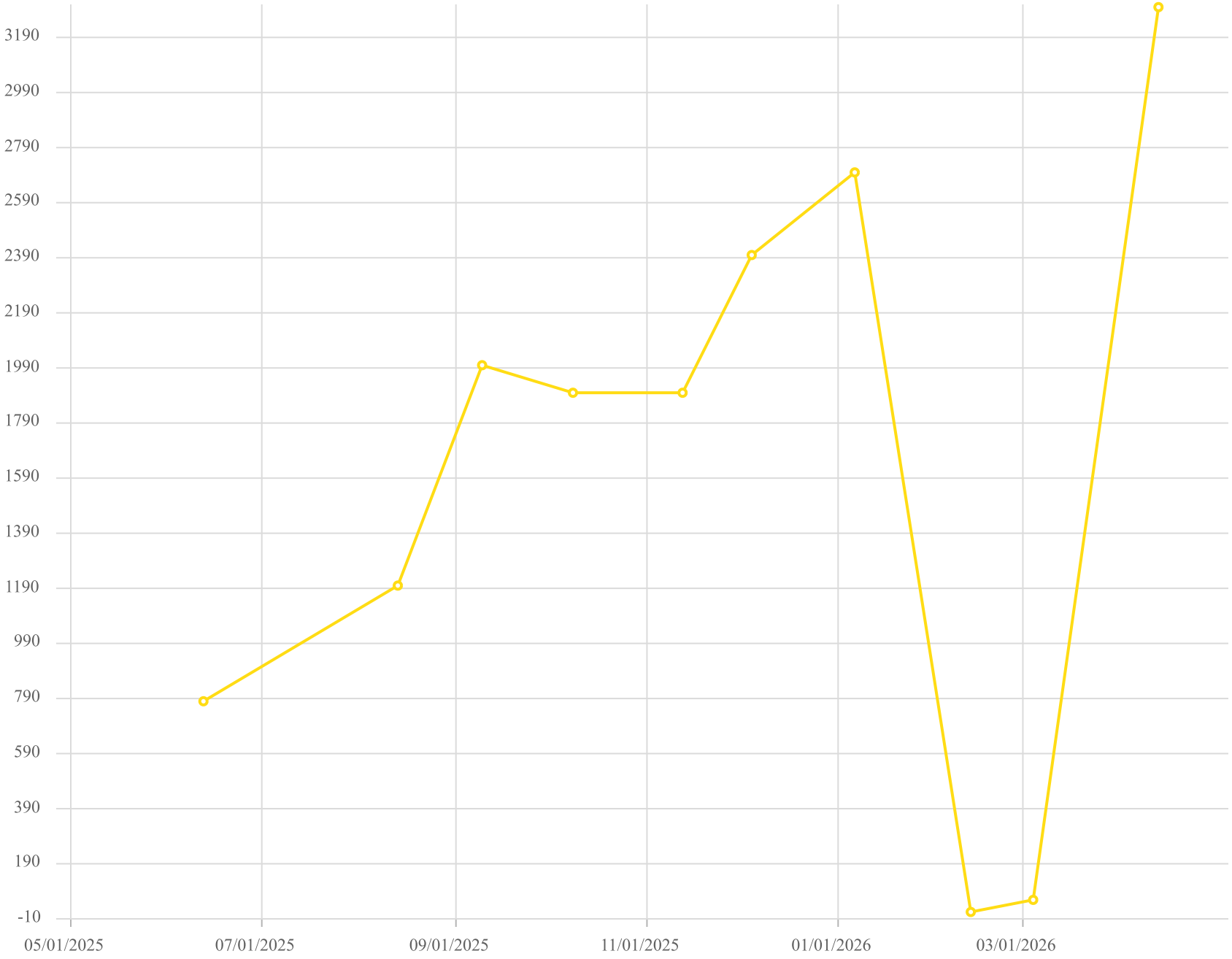

Point ID / Name

CV-2337 / CV-2337

Parameter / Unit

Carbon Monoxide

Chiquita Canyon Landfill - LAB DATA
Parameter Chart: Uniscale
Date Range: 05/01/2025 - 04/30/2026
Chart generation date: 5/7/26

SCSeTools

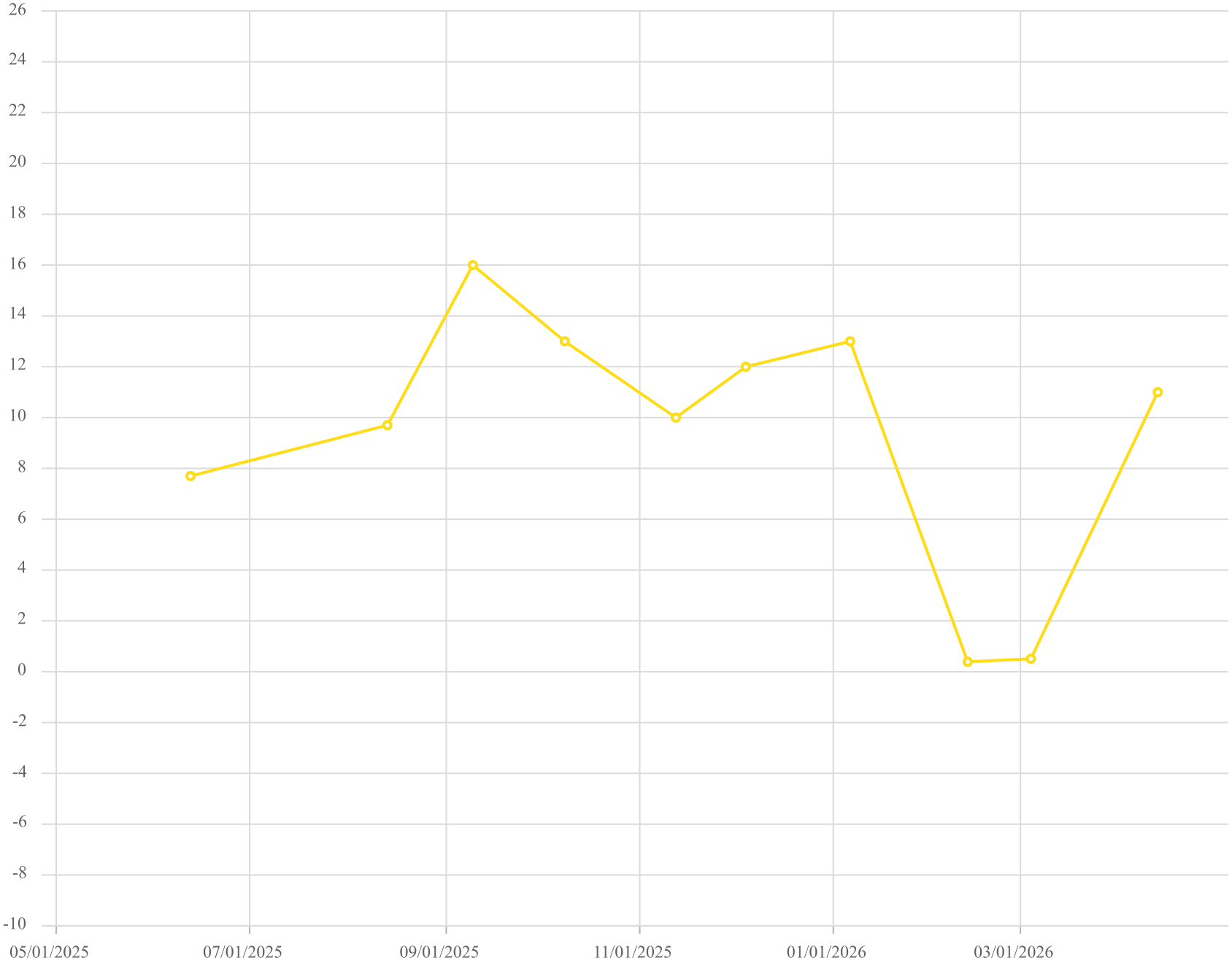

Point ID / Name

CV-2337 / CV-2337

Parameter / Unit

Hydrogen /% v/v

Chiquita Canyon Landfill - LAB DATA
Parameter Chart: Uniscale
Date Range: 05/01/2025 - 04/30/2026
Chart generation date: 5/7/26

SCSeTools

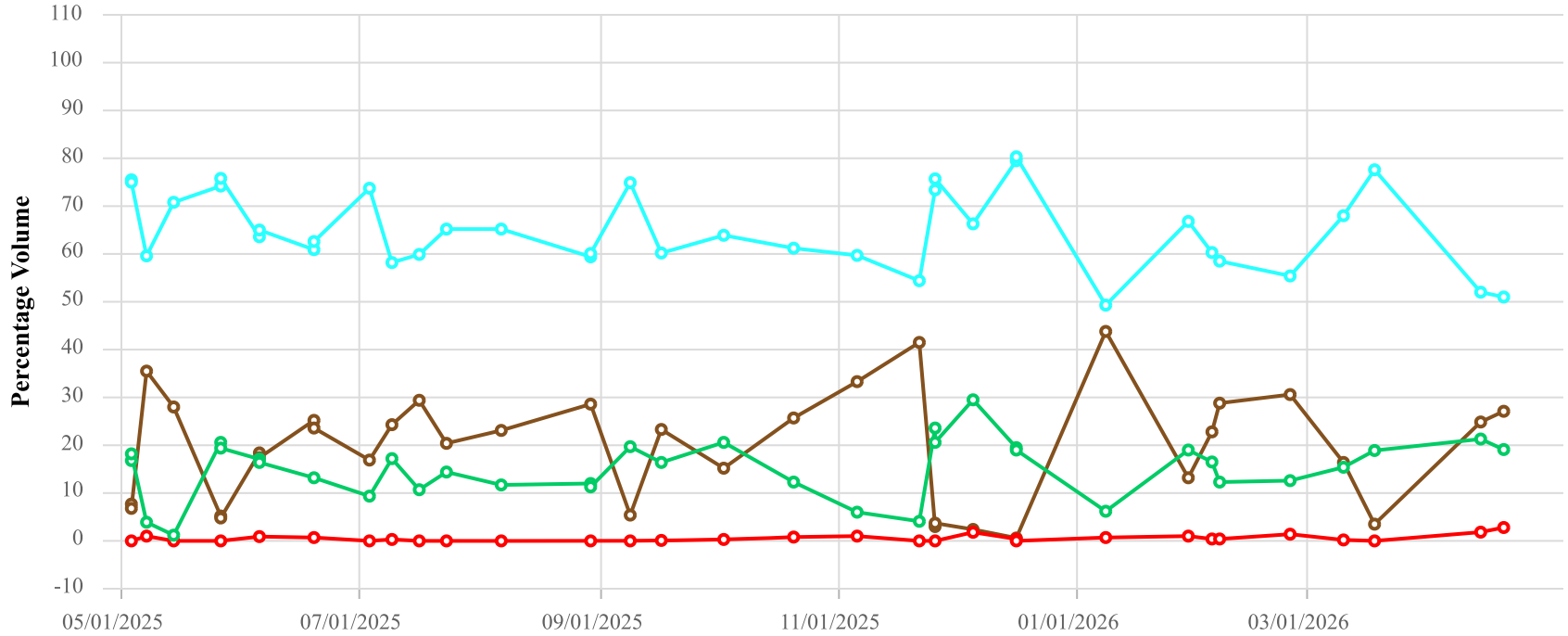

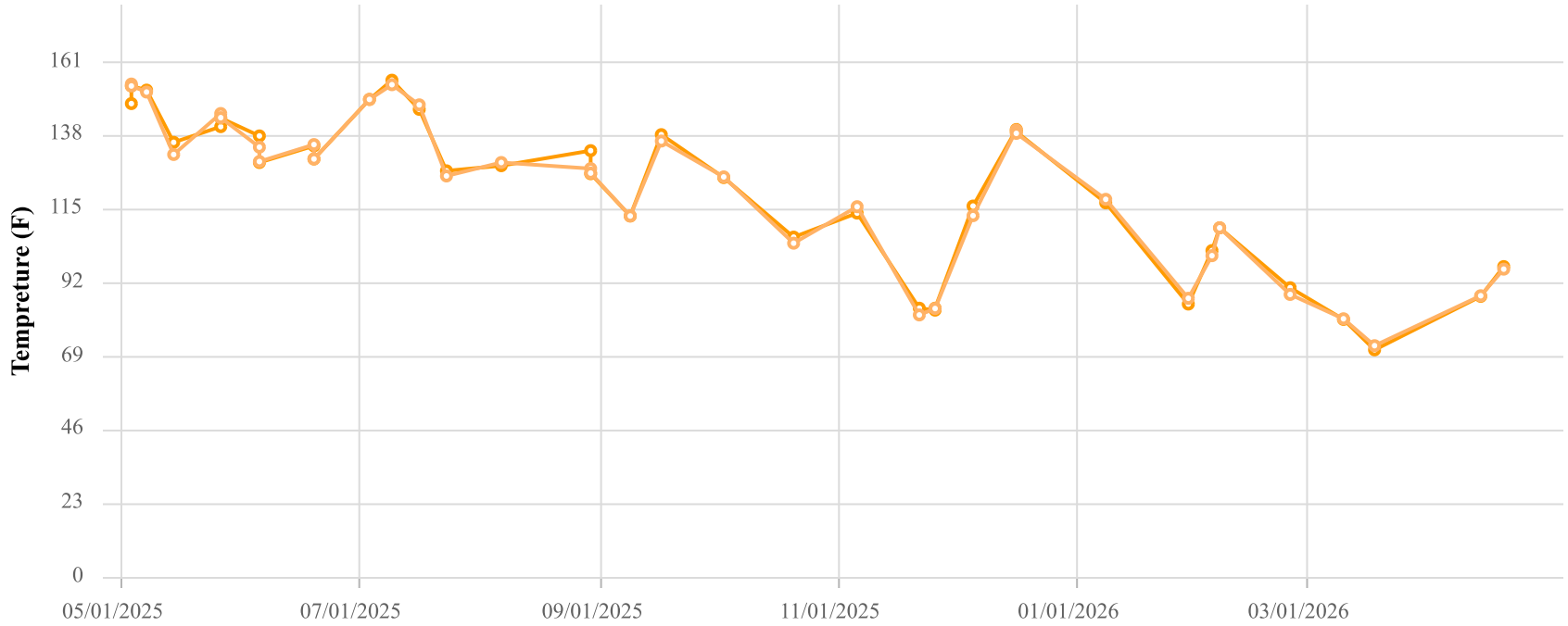

Point ID / Name

CHCV2341 / CV-2341

Parameter / Unit

- Init. Flow / scfm
- % CH4 / %
- % CO2 / %
- % O2 / %
- % Bal Gas / %
- Init. Static Press / in. H2O
- Init. Temp / Deg. F
- Adj. Temp / Deg. F

Chiquita Canyon Landfill
Parameter Chart: Multiscale
Date Range: 05/01/2025 - 04/30/2026
Chart generation date: 5/4/26

SCSeTools

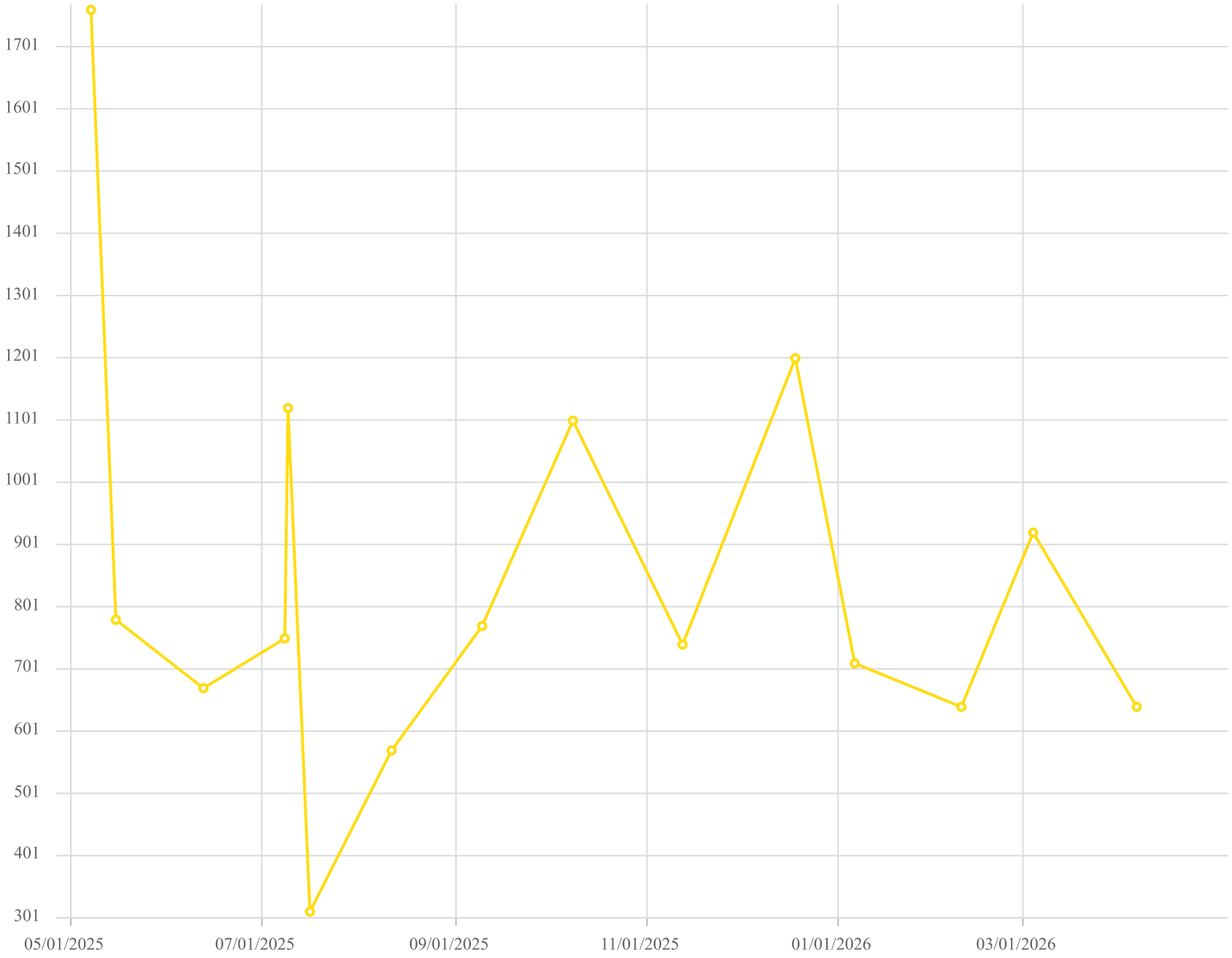

Point ID / Name

CV-2341 / CV-2341

Parameter / Unit

Carbon Monoxide

Chiquita Canyon Landfill - LAB DATA
Parameter Chart: Uniscale
Date Range: 05/01/2025 - 04/30/2026
Chart generation date: 5/7/26

SCSeTools

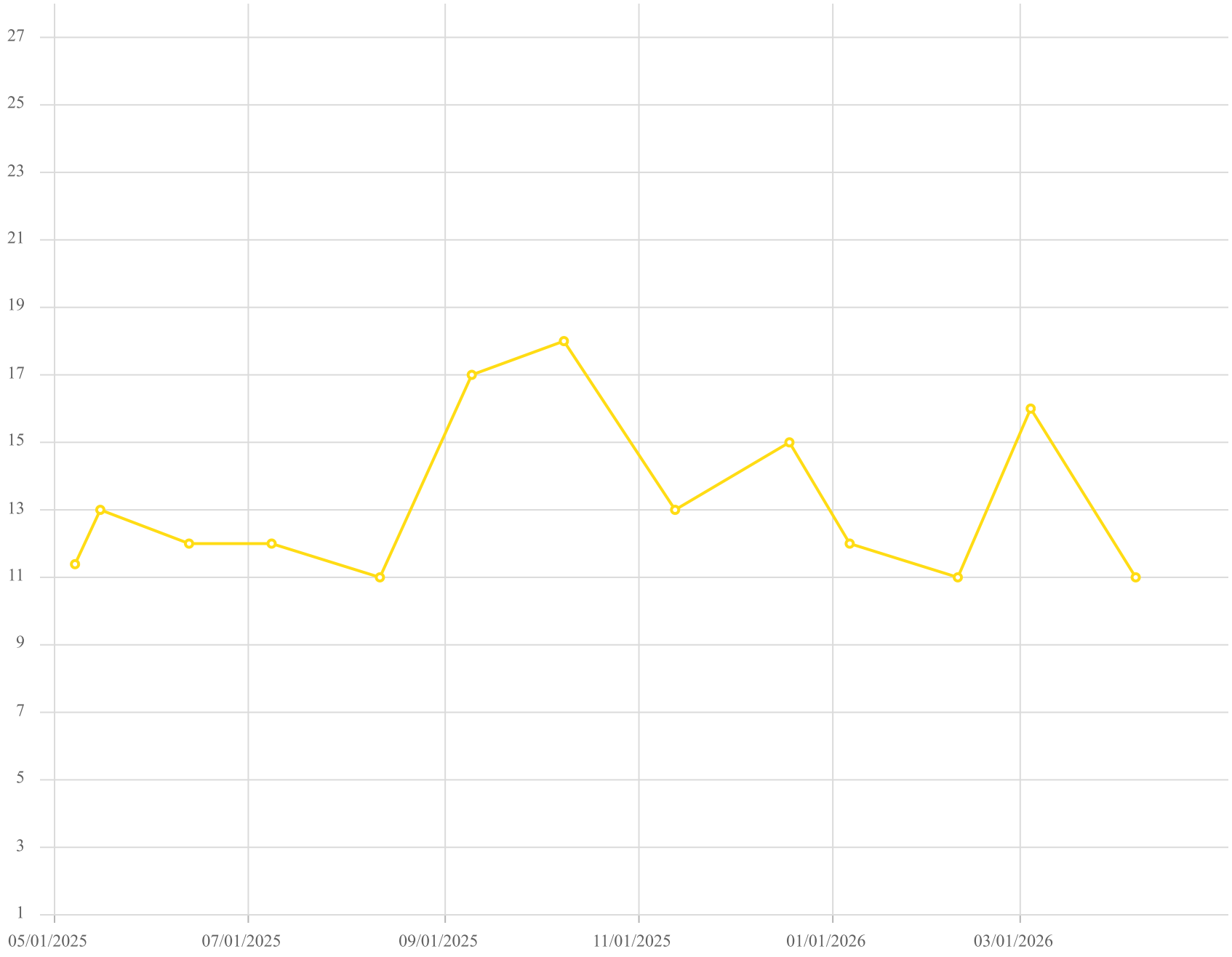

Point ID / Name

CV-2341 / CV-2341

Parameter / Unit

Hydrogen /% v/v

Chiquita Canyon Landfill - LAB DATA
Parameter Chart: Uniscale
Date Range: 05/01/2025 - 04/30/2026
Chart generation date: 5/7/26

SCSeTools

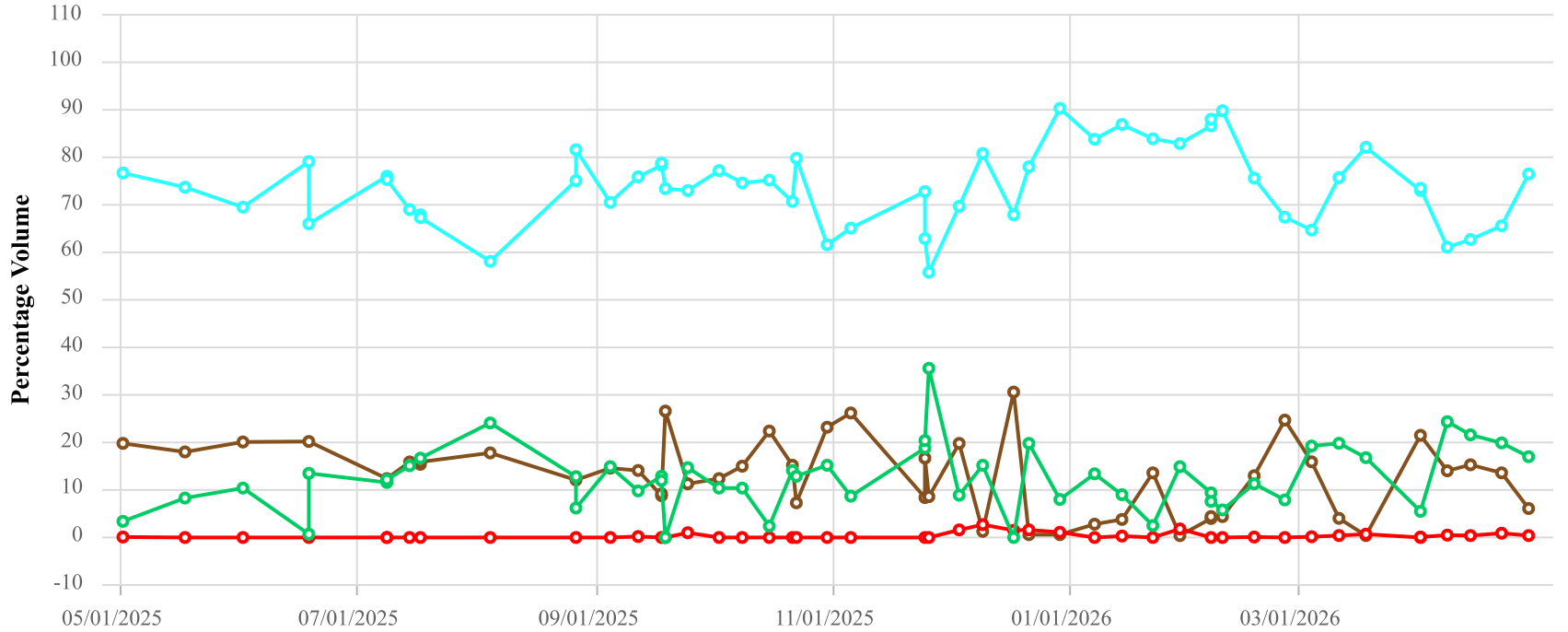

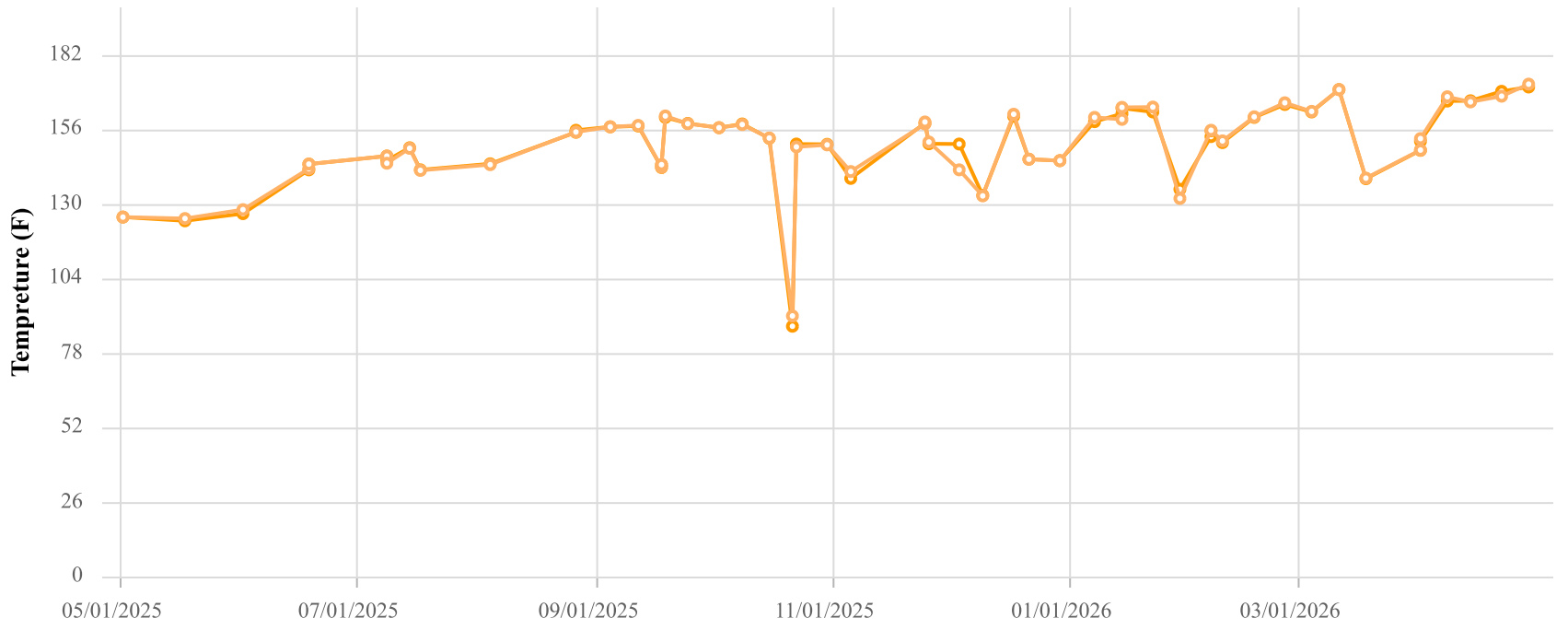

Point ID / Name

CHCV2344 / CV-2344

Parameter / Unit

- Init. Flow / scfm
- % CH4 / %
- % CO2 / %
- % O2 / %
- % Bal Gas / %
- Init. Static Press / in. H2O
- Init. Temp / Deg. F
- Adj. Temp / Deg. F

Chiquita Canyon Landfill
Parameter Chart: Multiscale
Date Range: 05/01/2025 - 04/30/2026
Chart generation date: 5/4/26

SCSeTools

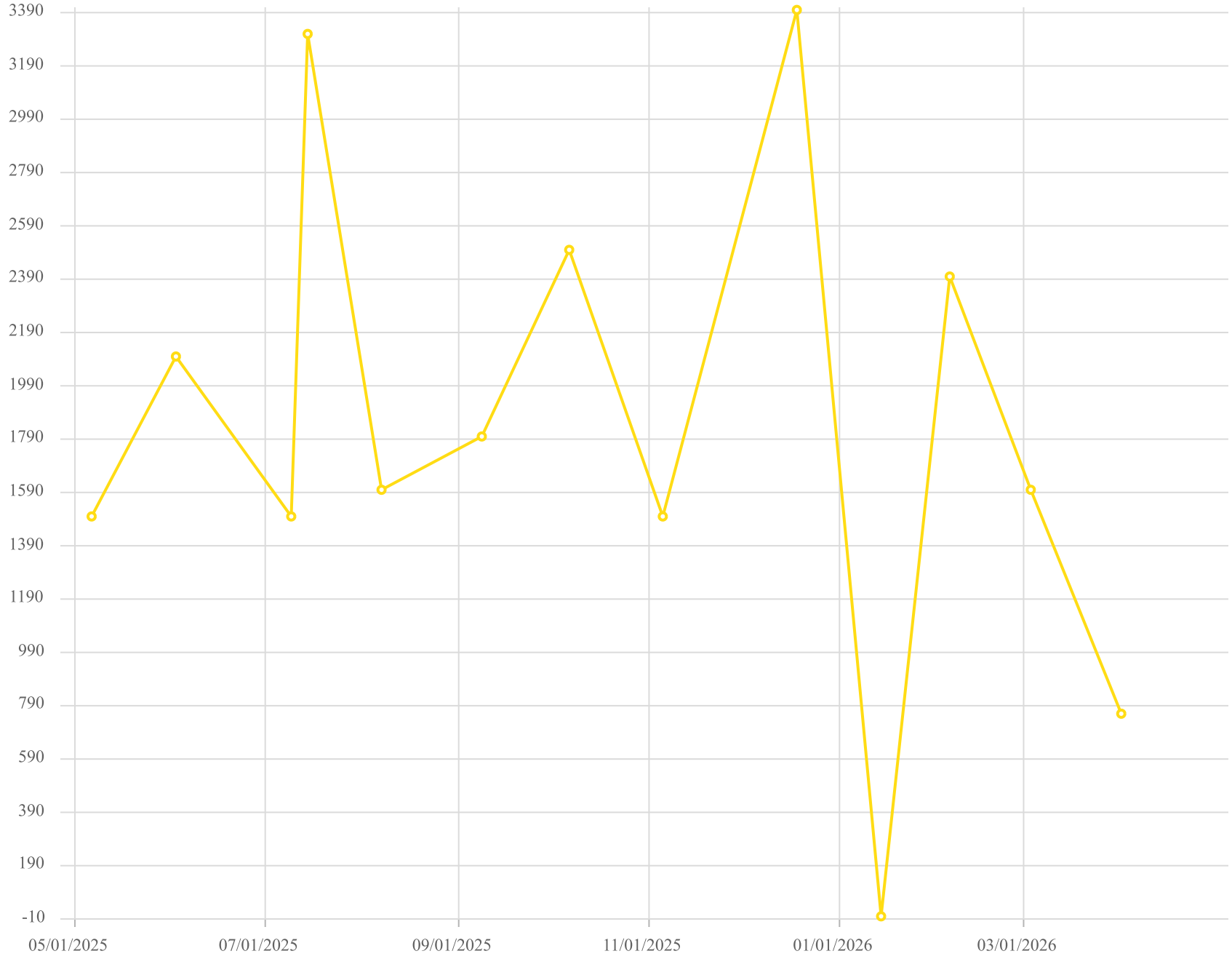

Point ID / Name

CV-2344 / CV-2344

Parameter / Unit

Carbon Monoxide

Chiquita Canyon Landfill - LAB DATA
Parameter Chart: Uniscale
Date Range: 05/01/2025 - 04/30/2026
Chart generation date: 5/7/26

SCSeTools

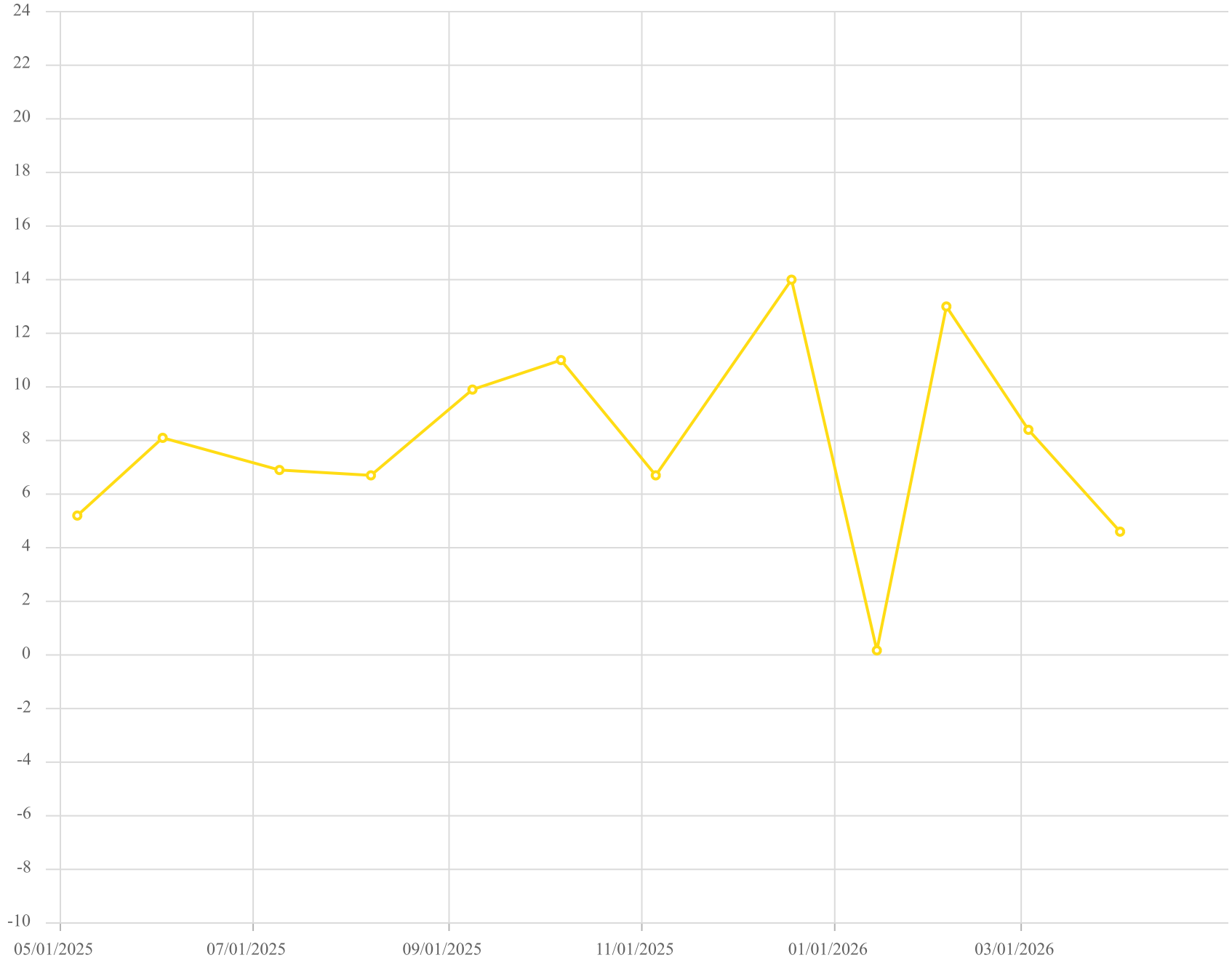

Point ID / Name

CV-2344 / CV-2344

Parameter / Unit

Hydrogen /% v/v

Chiquita Canyon Landfill - LAB DATA
Parameter Chart: Uniscale
Date Range: 05/01/2025 - 04/30/2026
Chart generation date: 5/7/26

SCSeTools

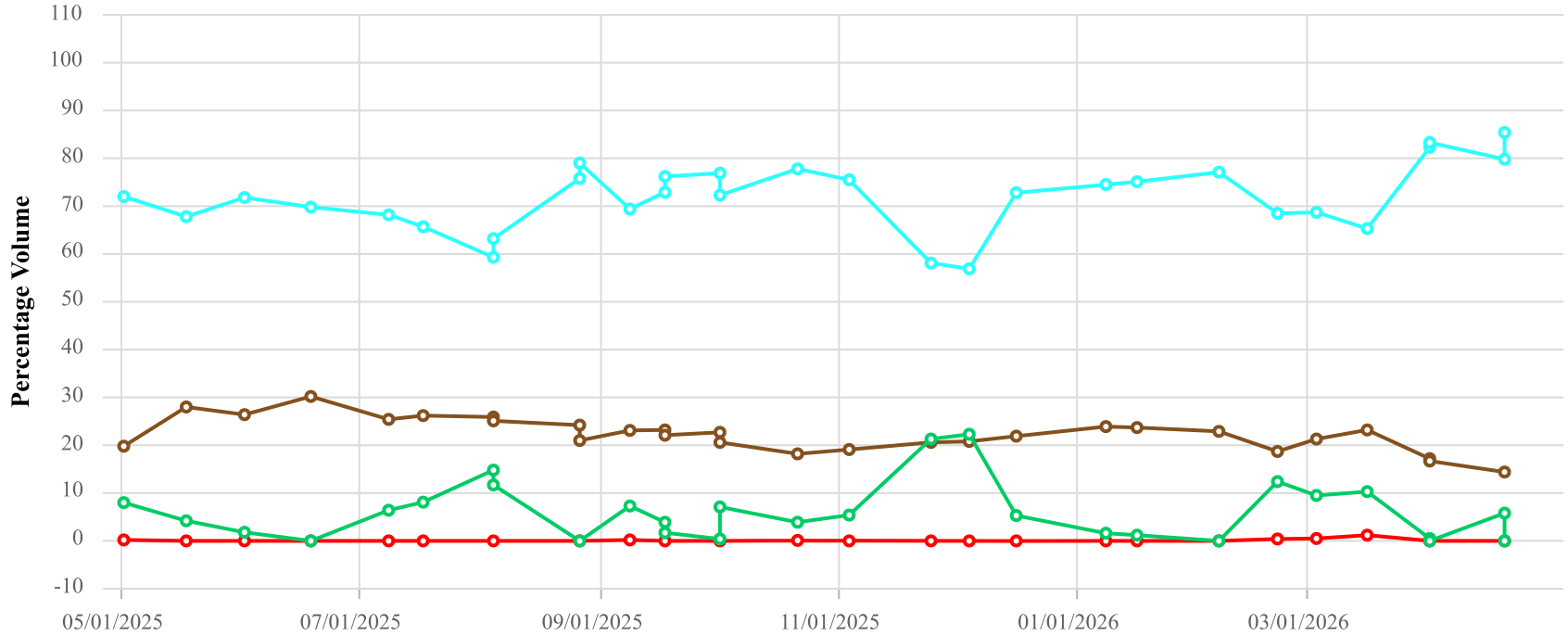

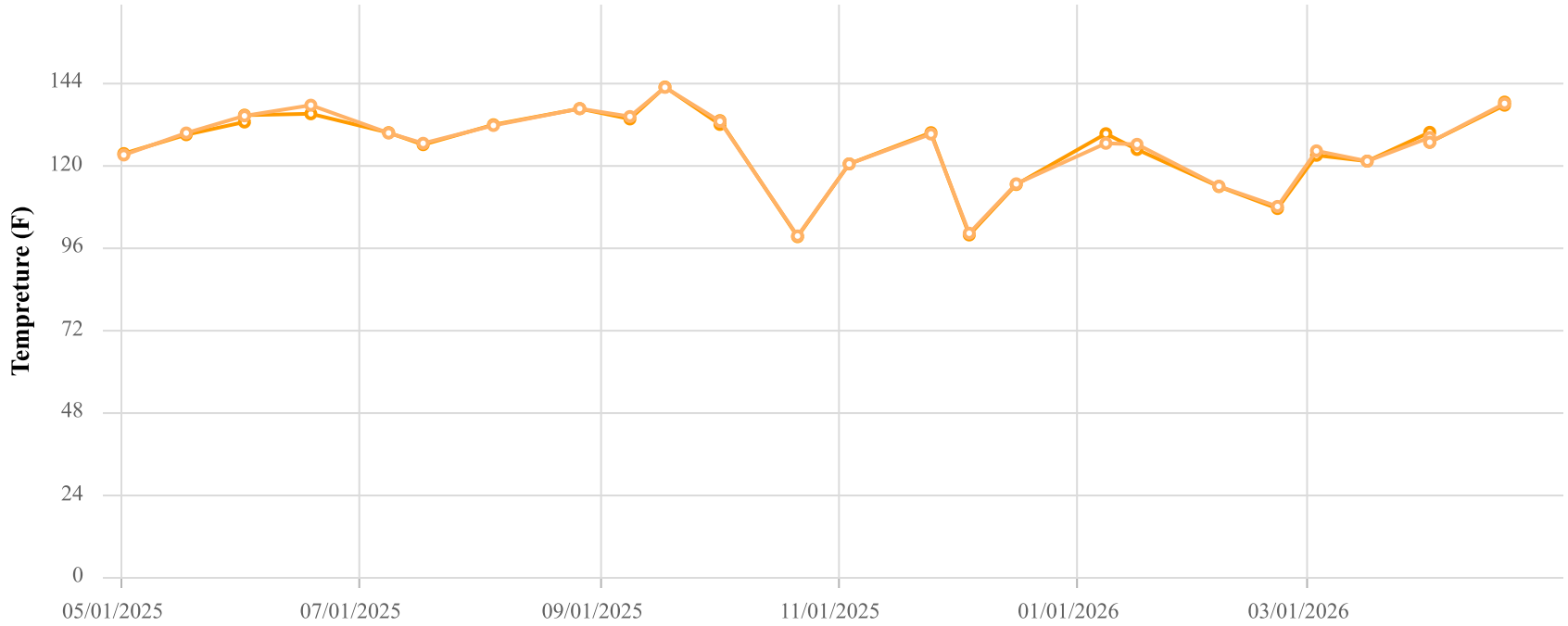

Point ID / Name

CHCV2345 / CV-2345

Parameter / Unit

- Init. Flow / scfm
- % CH4 / %
- % CO2 / %
- % O2 / %
- % Bal Gas / %
- Init. Static Press / in. H2O
- Init. Temp / Deg. F
- Adj. Temp / Deg. F

Chiquita Canyon Landfill
Parameter Chart: Multiscale
Date Range: 05/01/2025 - 04/30/2026
Chart generation date: 5/4/26

SCSeTools

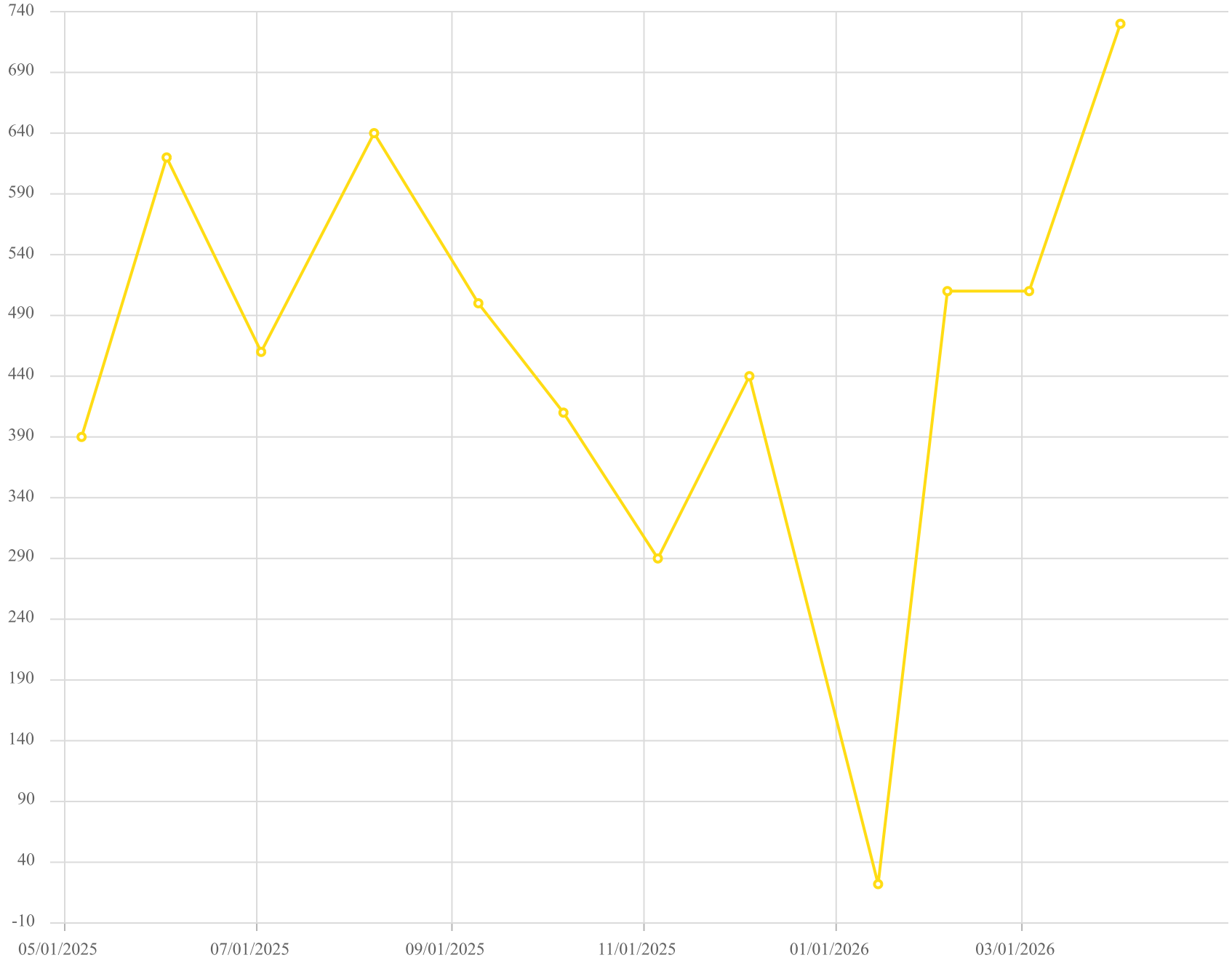

Point ID / Name

CV-2345 / CV-2345

Parameter / Unit

Carbon Monoxide

Chiquita Canyon Landfill - LAB DATA
Parameter Chart: Uniscale
Date Range: 05/01/2025 - 04/30/2026
Chart generation date: 5/7/26

SCSeTools

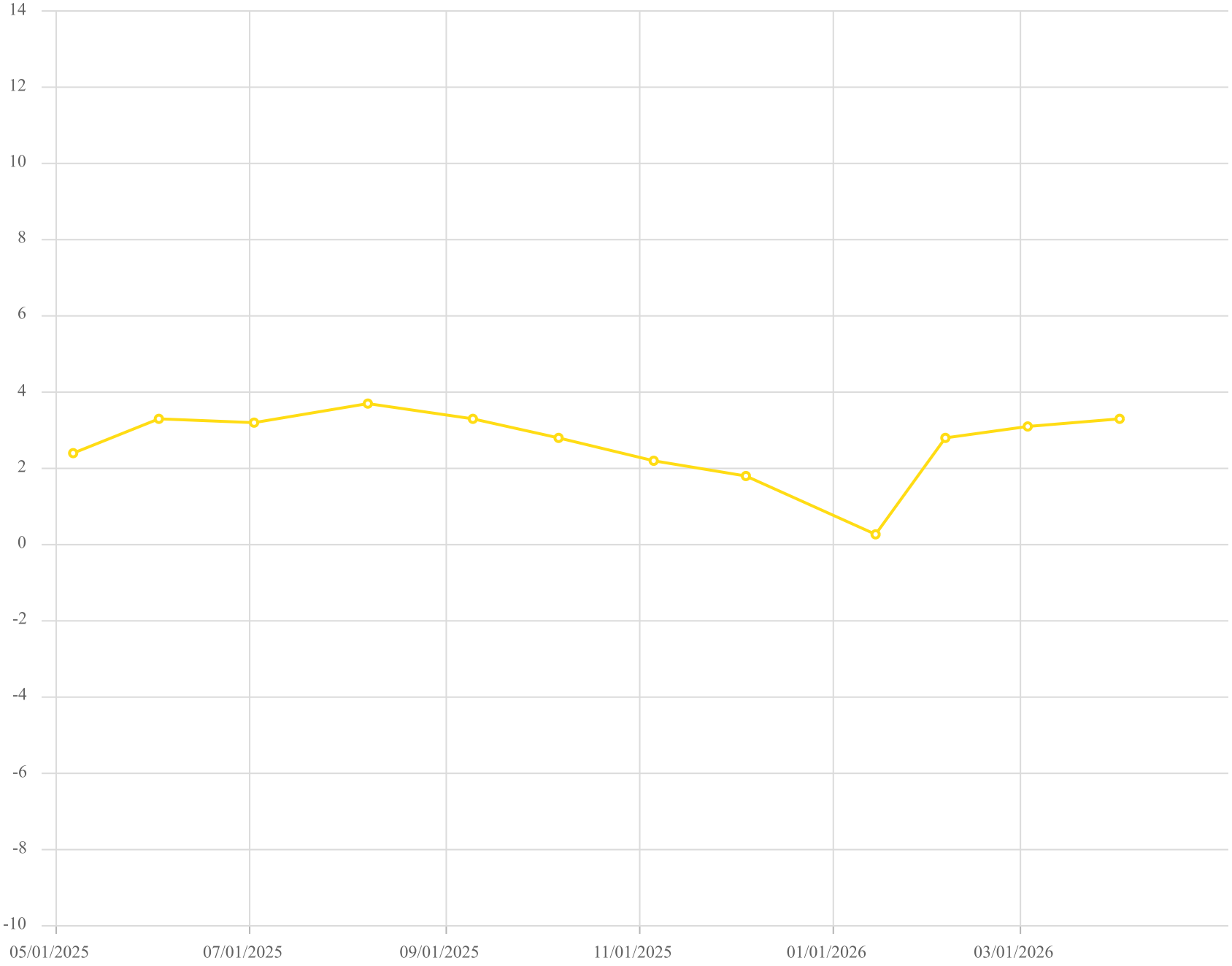

Point ID / Name

CV-2345 / CV-2345

Parameter / Unit

Hydrogen /% v/v

Chiquita Canyon Landfill - LAB DATA
Parameter Chart: Uniscale
Date Range: 05/01/2025 - 04/30/2026
Chart generation date: 5/7/26

SCSeTools

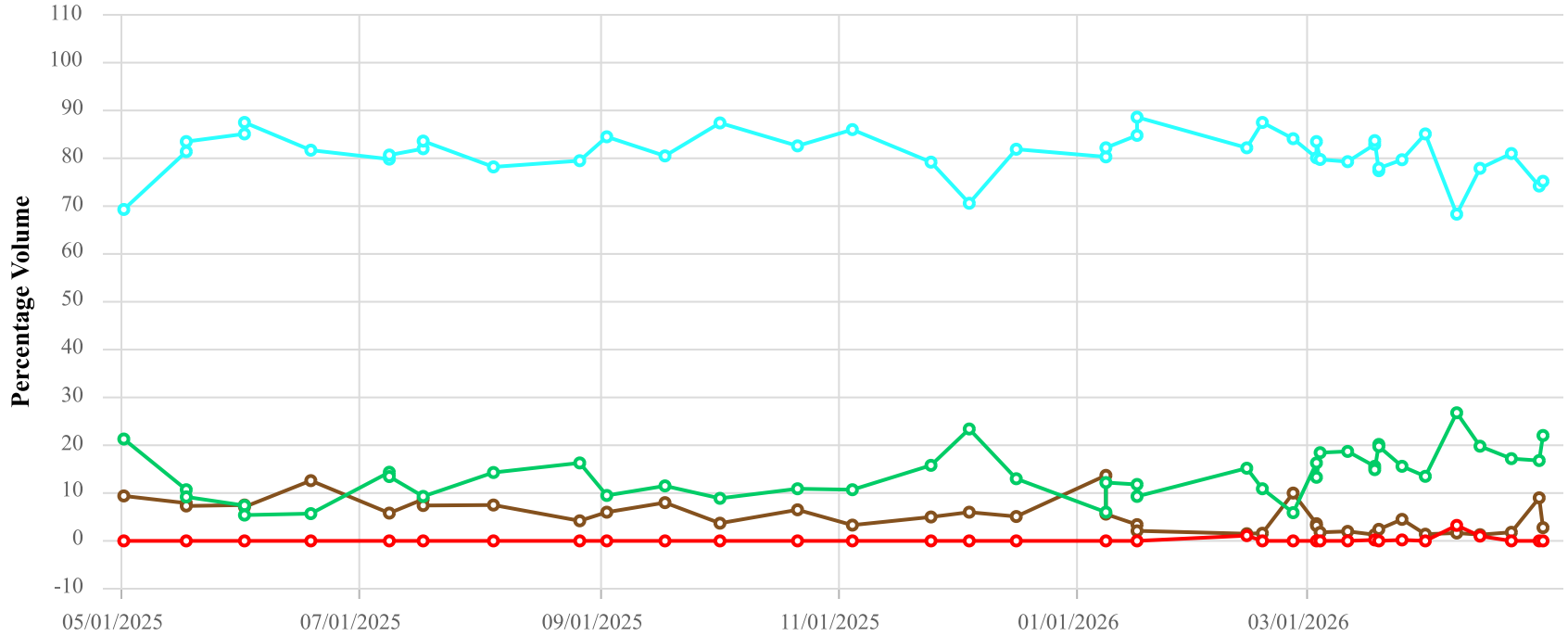

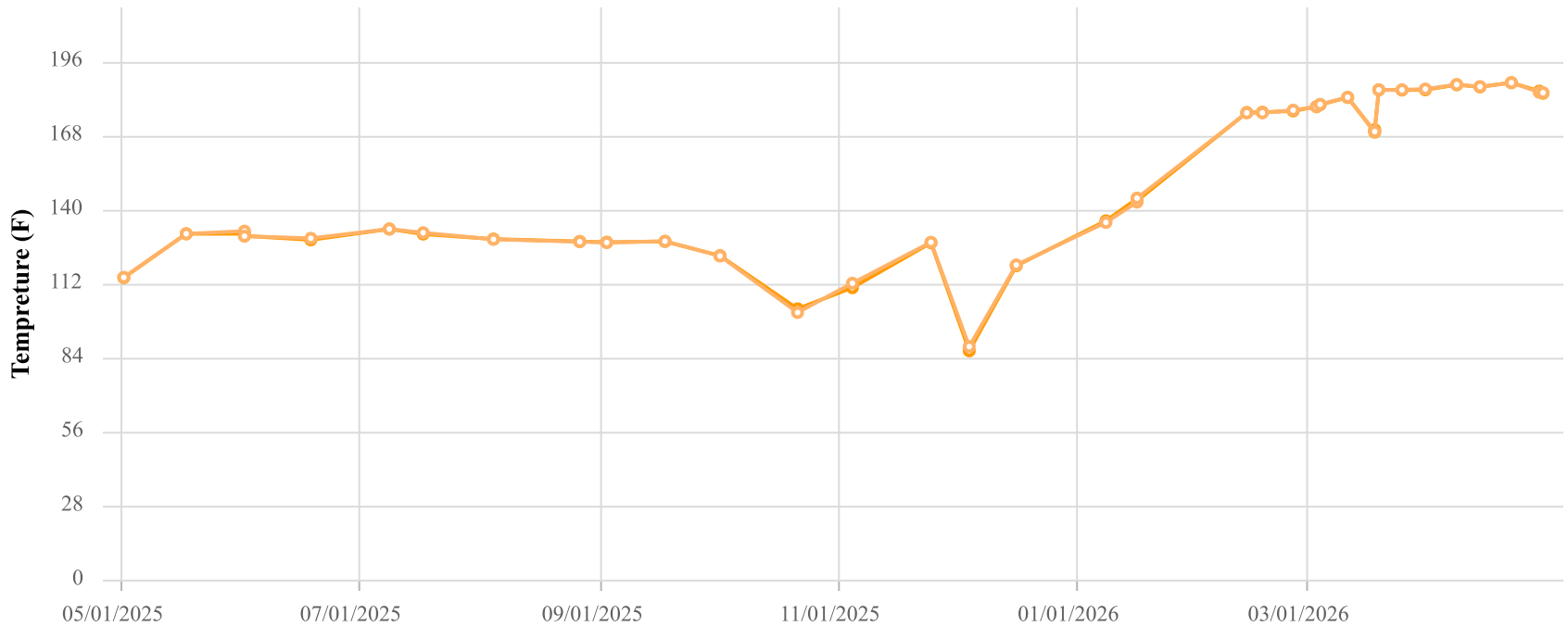

Point ID / Name

CHCV2346 / CV-2346

Parameter / Unit

- Init. Flow / scfm
- % CH4 / %
- % CO2 / %
- % O2 / %
- % Bal Gas / %
- Init. Static Press / in. H2O
- Init. Temp / Deg. F
- Adj. Temp / Deg. F

Chiquita Canyon Landfill
Parameter Chart: Multiscale
Date Range: 05/01/2025 - 04/30/2026
Chart generation date: 5/4/26

SCSeTools

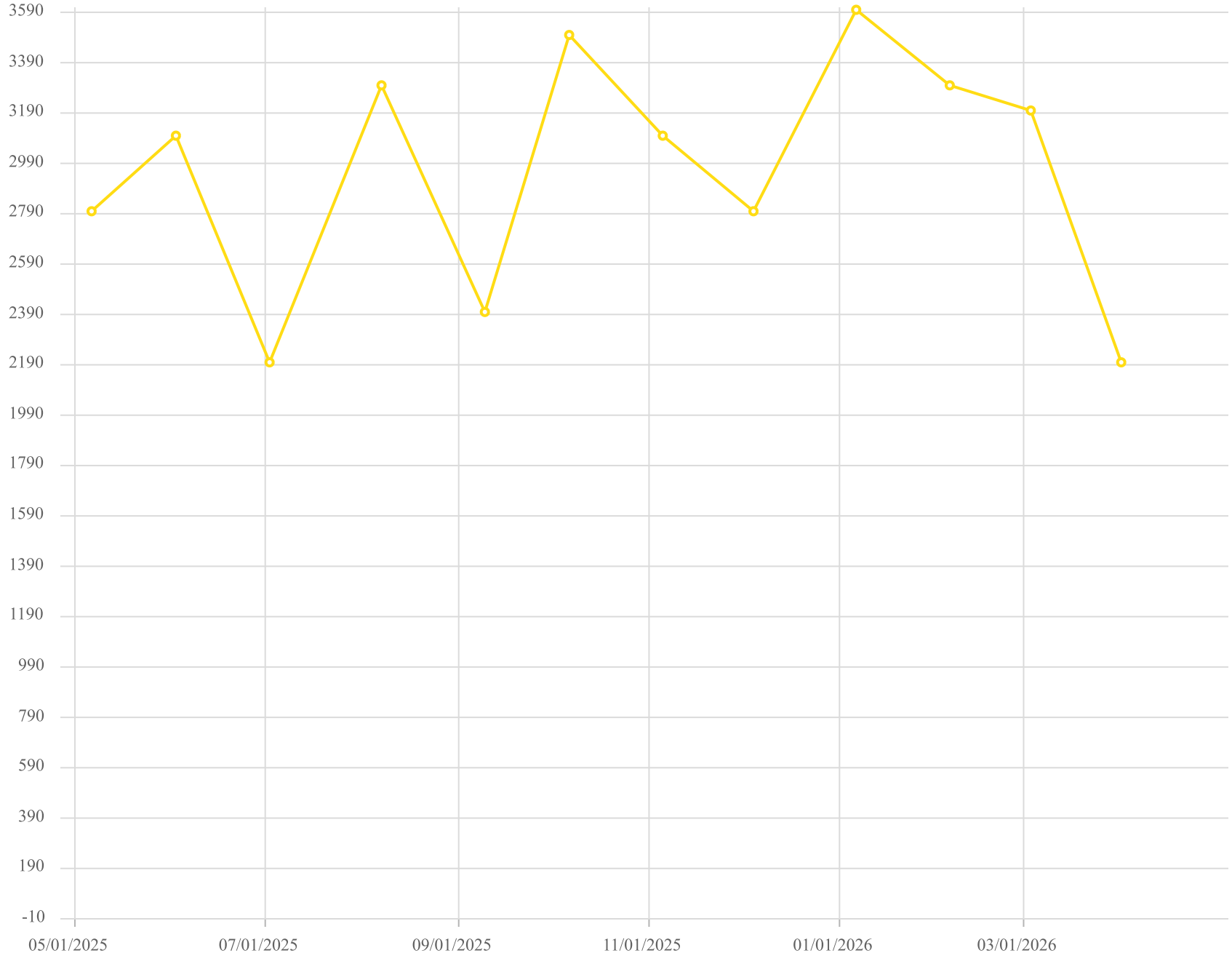

Point ID / Name

CV-2346 / CV-2346

Parameter / Unit

Carbon Monoxide

Chiquita Canyon Landfill - LAB DATA
Parameter Chart: Uniscale
Date Range: 05/01/2025 - 04/30/2026
Chart generation date: 5/7/26

SCSeTools

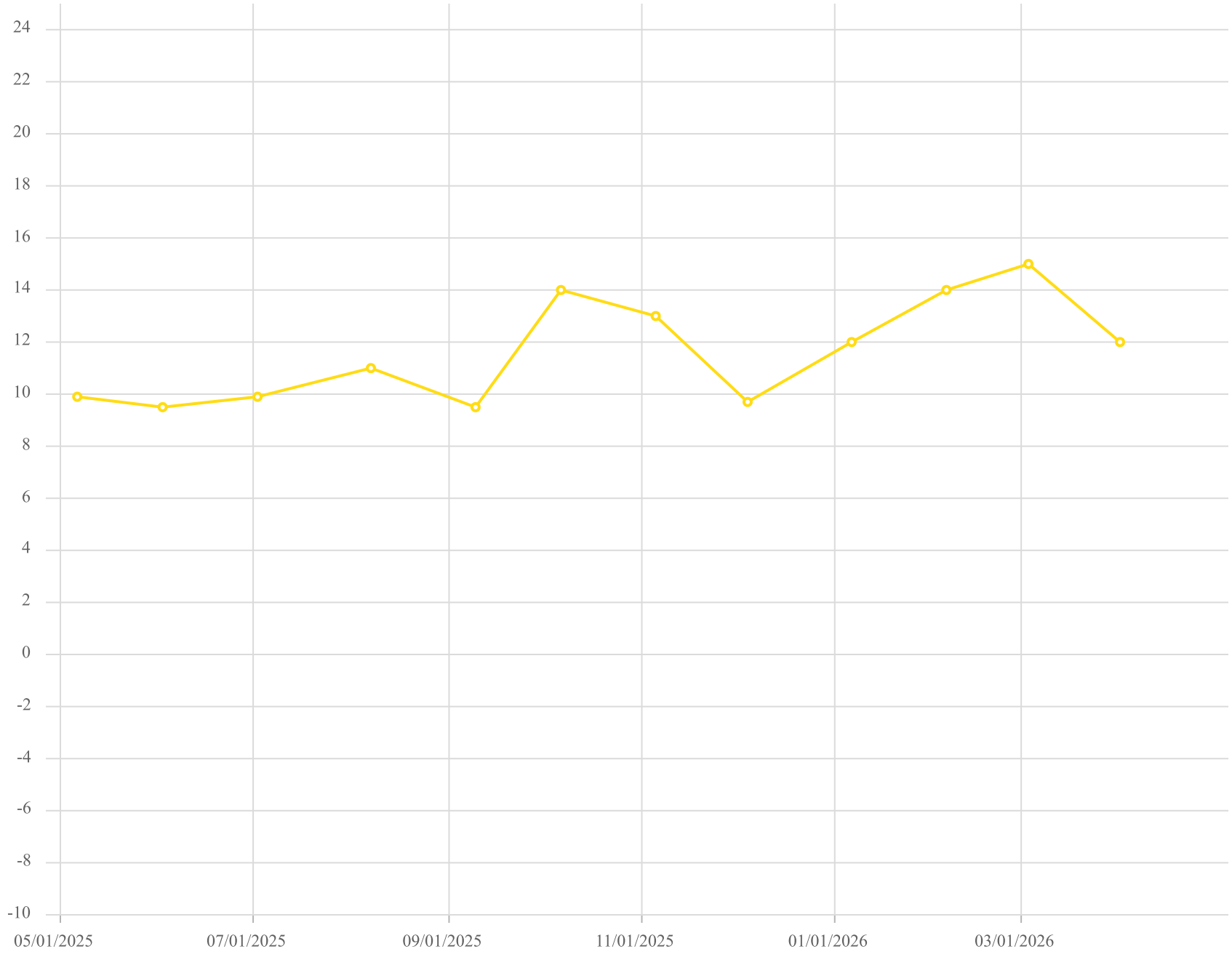

Point ID / Name

CV-2346 / CV-2346

Parameter / Unit

Hydrogen /% v/v

Chiquita Canyon Landfill - LAB DATA
Parameter Chart: Uniscale
Date Range: 05/01/2025 - 04/30/2026
Chart generation date: 5/7/26

SCSeTools

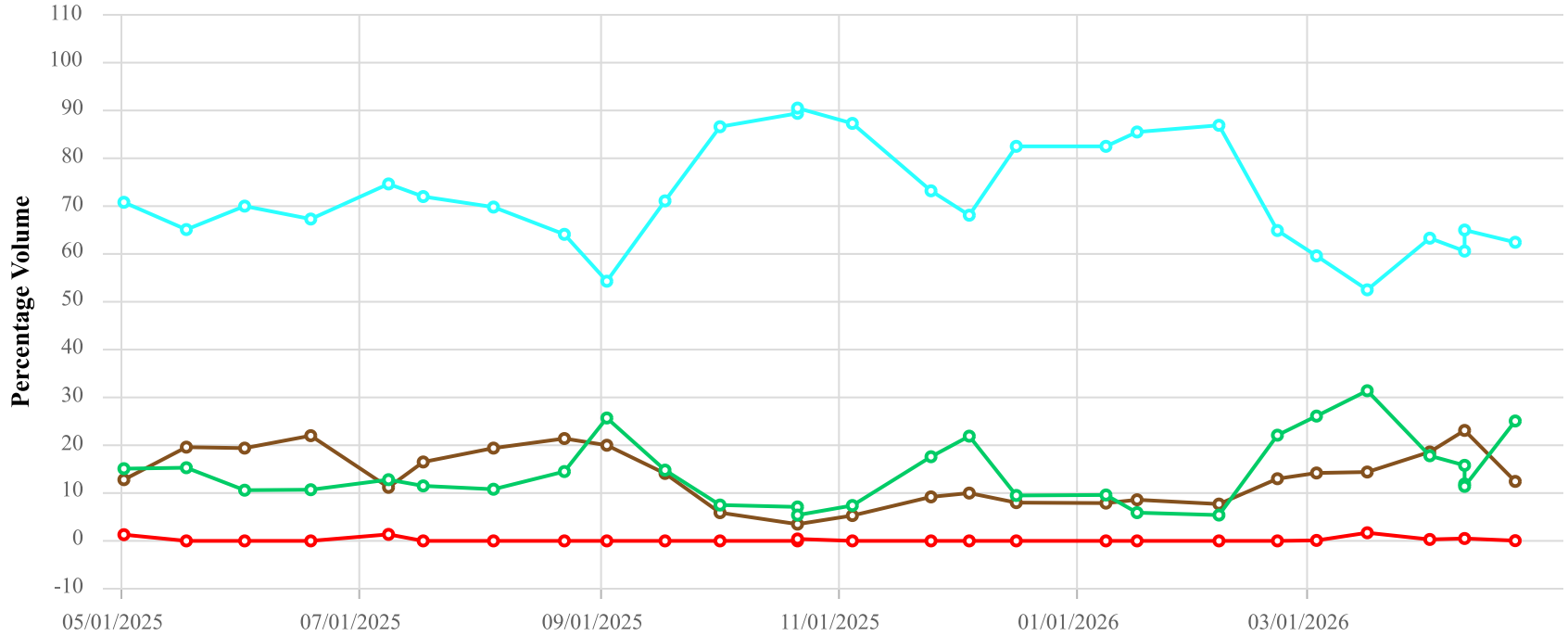

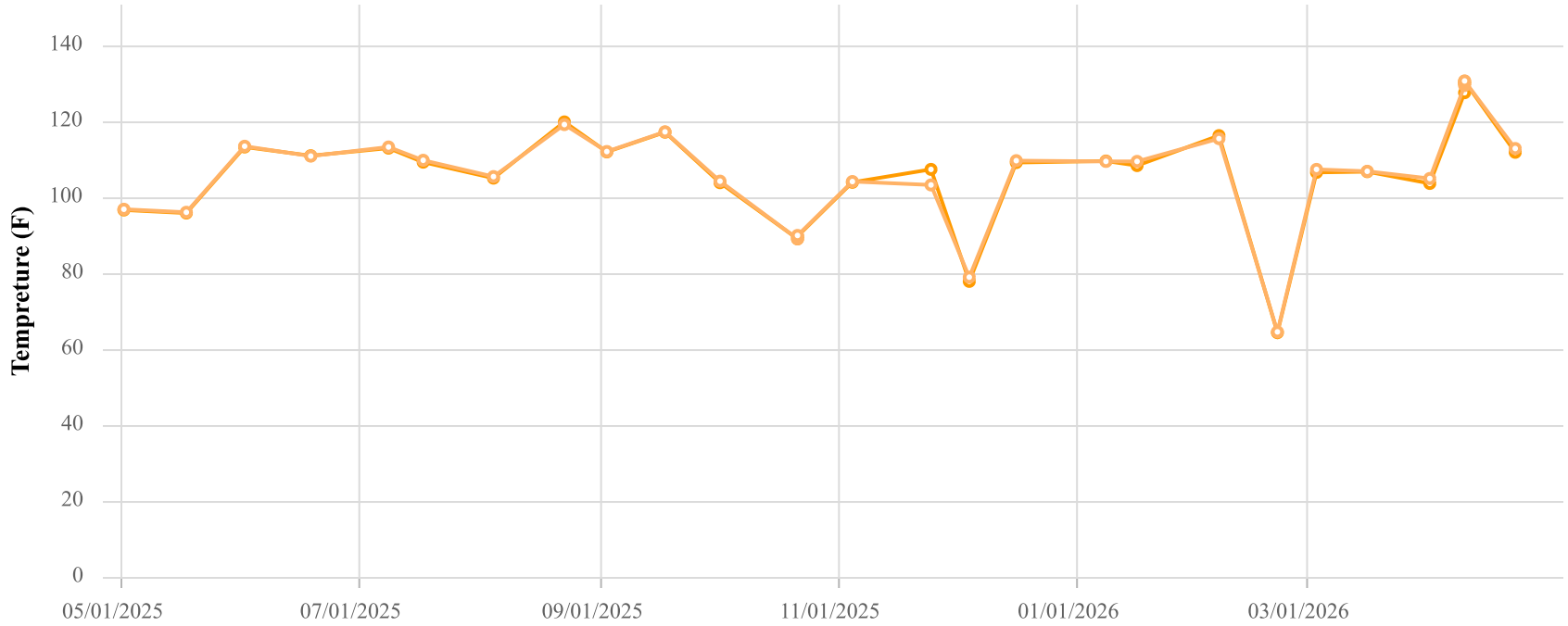

Point ID / Name

CHCV2347 / CV-2347

Parameter / Unit

- Init. Flow / scfm
- % CH4 / %
- % CO2 / %
- % O2 / %
- % Bal Gas / %
- Init. Static Press / in. H2O
- Init. Temp / Deg. F
- Adj. Temp / Deg. F

Chiquita Canyon Landfill
Parameter Chart: Multiscale
Date Range: 05/01/2025 - 04/30/2026
Chart generation date: 5/4/26

SCSeTools

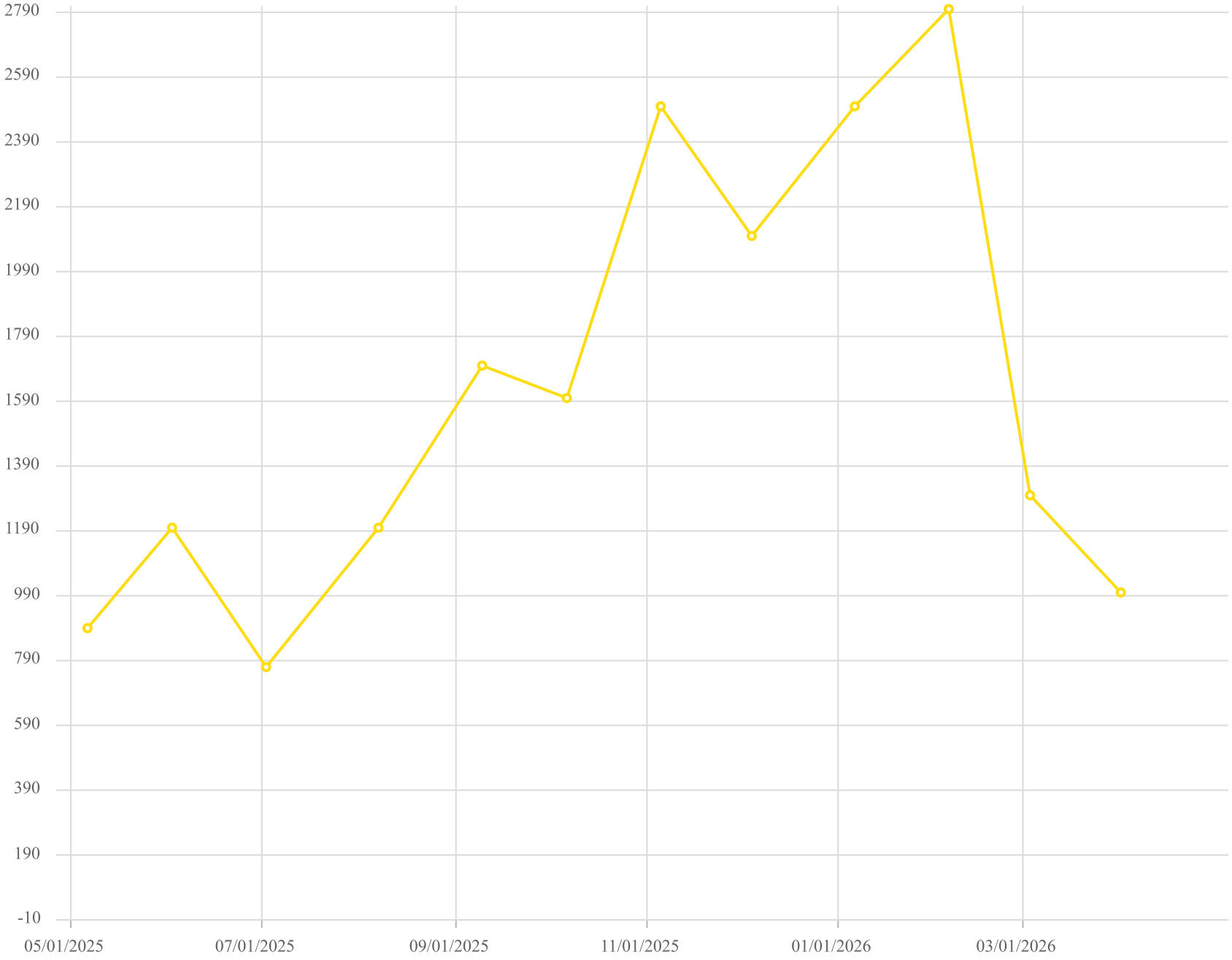

Point ID / Name

CV-2347 / CV-2347

Parameter / Unit

Carbon Monoxide

Chiquita Canyon Landfill - LAB DATA
Parameter Chart: Uniscale
Date Range: 05/01/2025 - 04/30/2026
Chart generation date: 5/7/26

SCSeTools

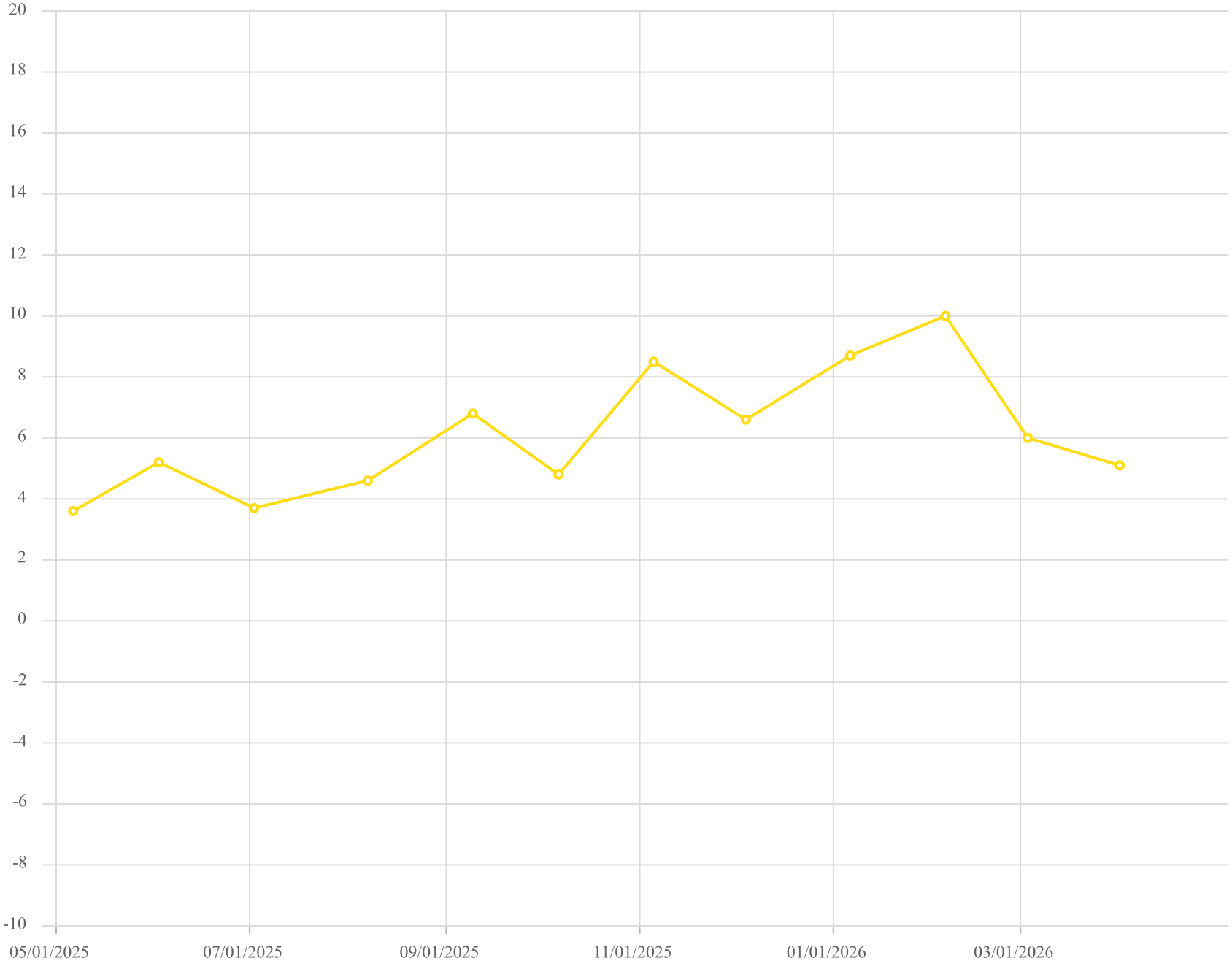

Point ID / Name

CV-2347 / CV-2347

Parameter / Unit

Hydrogen /% v/v

Chiquita Canyon Landfill - LAB DATA
Parameter Chart: Uniscale
Date Range: 05/01/2025 - 04/30/2026
Chart generation date: 5/7/26

SCSeTools

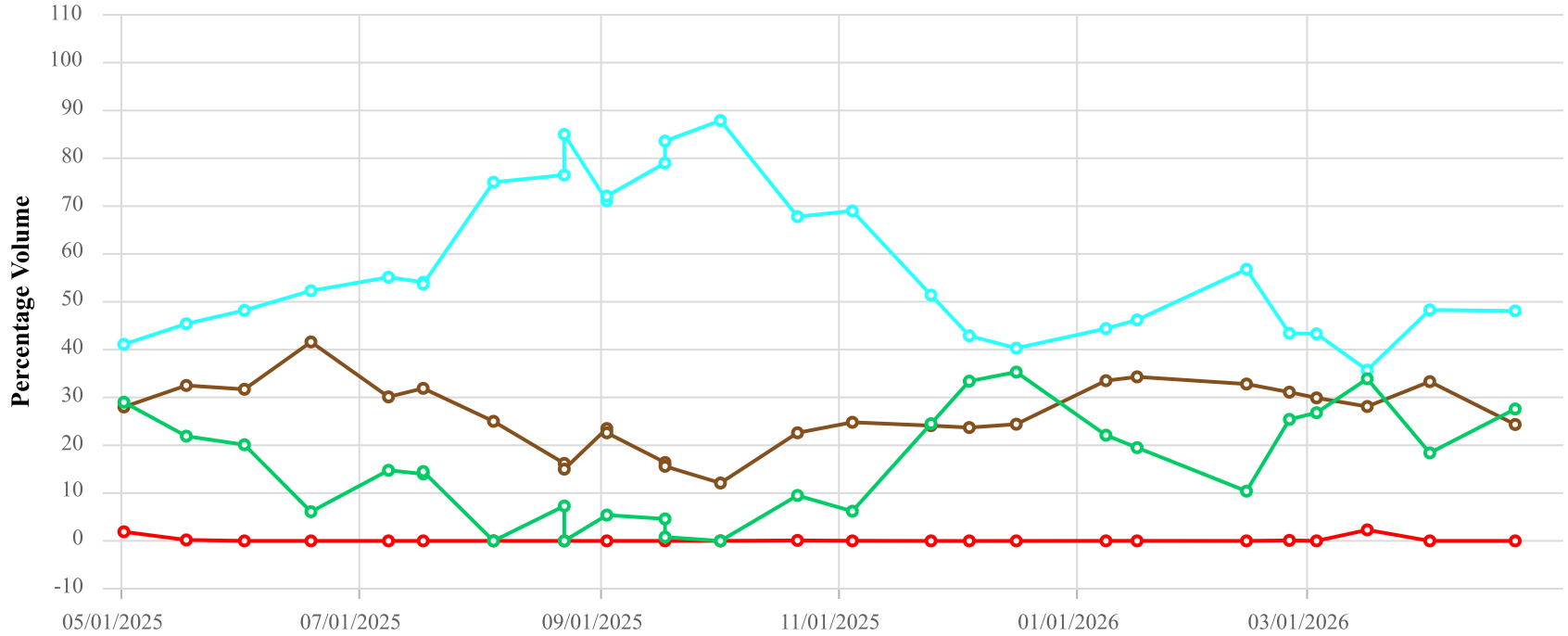

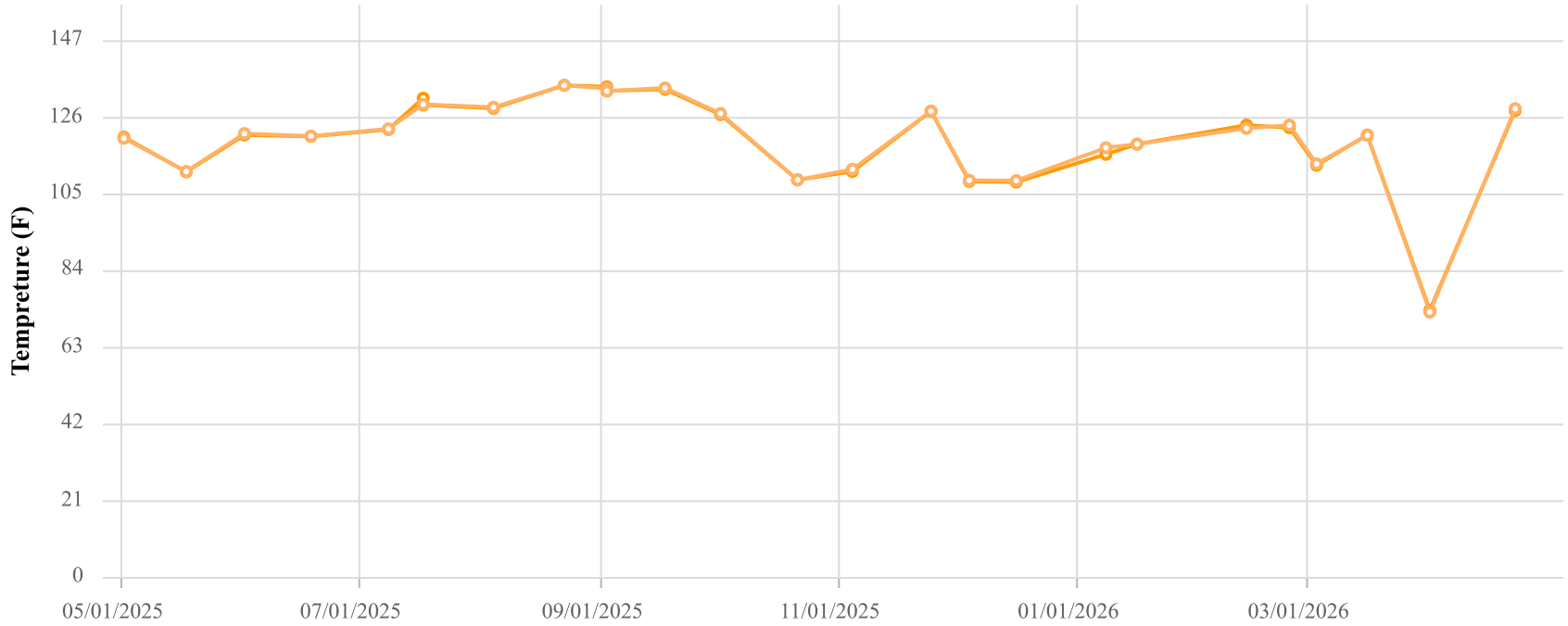

Point ID / Name

CHCV2348 / CV-2348

Parameter / Unit

- Init. Flow / scfm
- % CH4 / %
- % CO2 / %
- % O2 / %
- % Bal Gas / %
- Init. Static Press / in. H2O
- Init. Temp / Deg. F
- Adj. Temp / Deg. F

Chiquita Canyon Landfill
Parameter Chart: Multiscale
Date Range: 05/01/2025 - 04/30/2026
Chart generation date: 5/4/26

SCSeTools

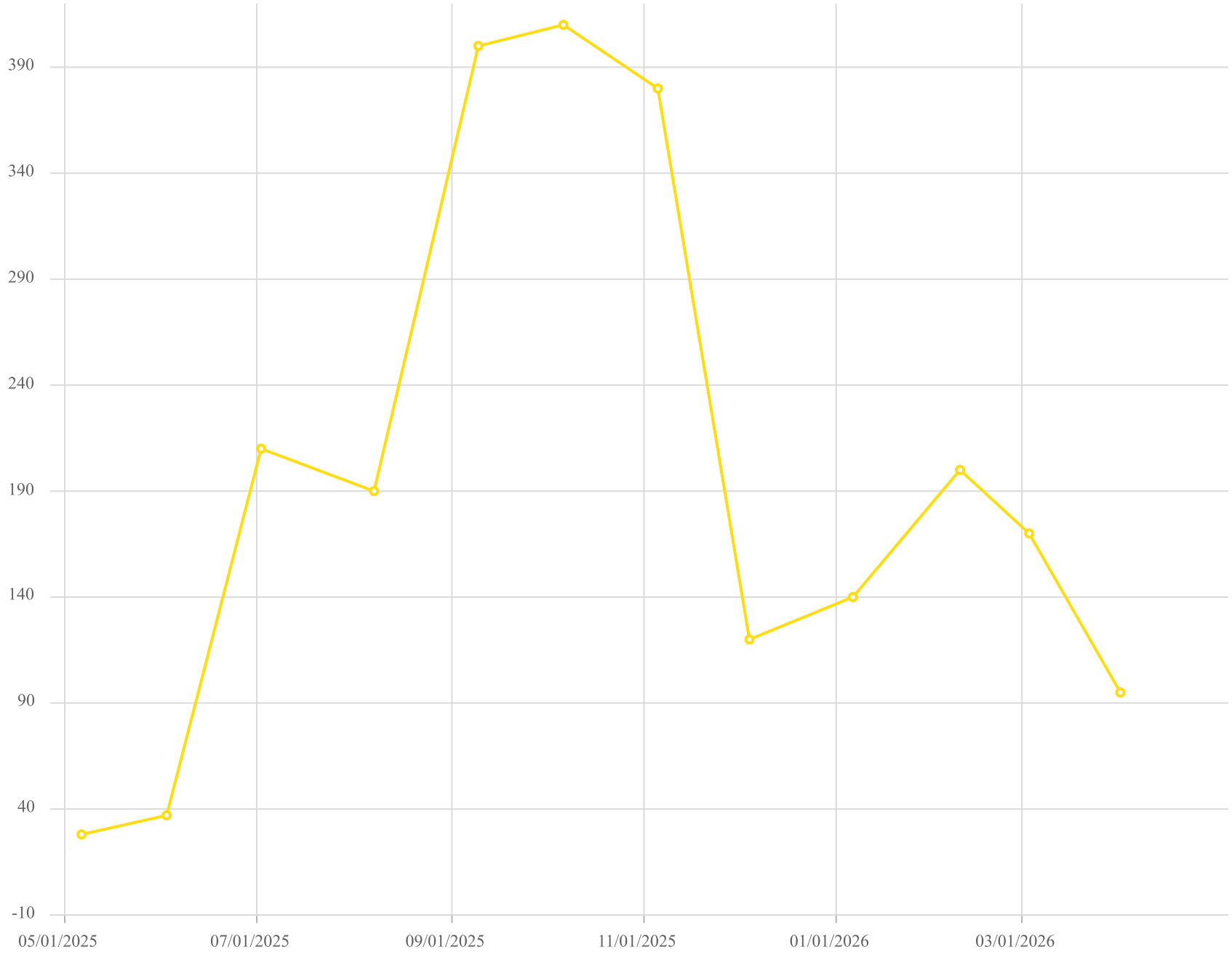

Point ID / Name

CV-2348 / CV-2348

Parameter / Unit

Carbon Monoxide

Chiquita Canyon Landfill - LAB DATA
Parameter Chart: Uniscale
Date Range: 05/01/2025 - 04/30/2026
Chart generation date: 5/7/26

SCSeTools

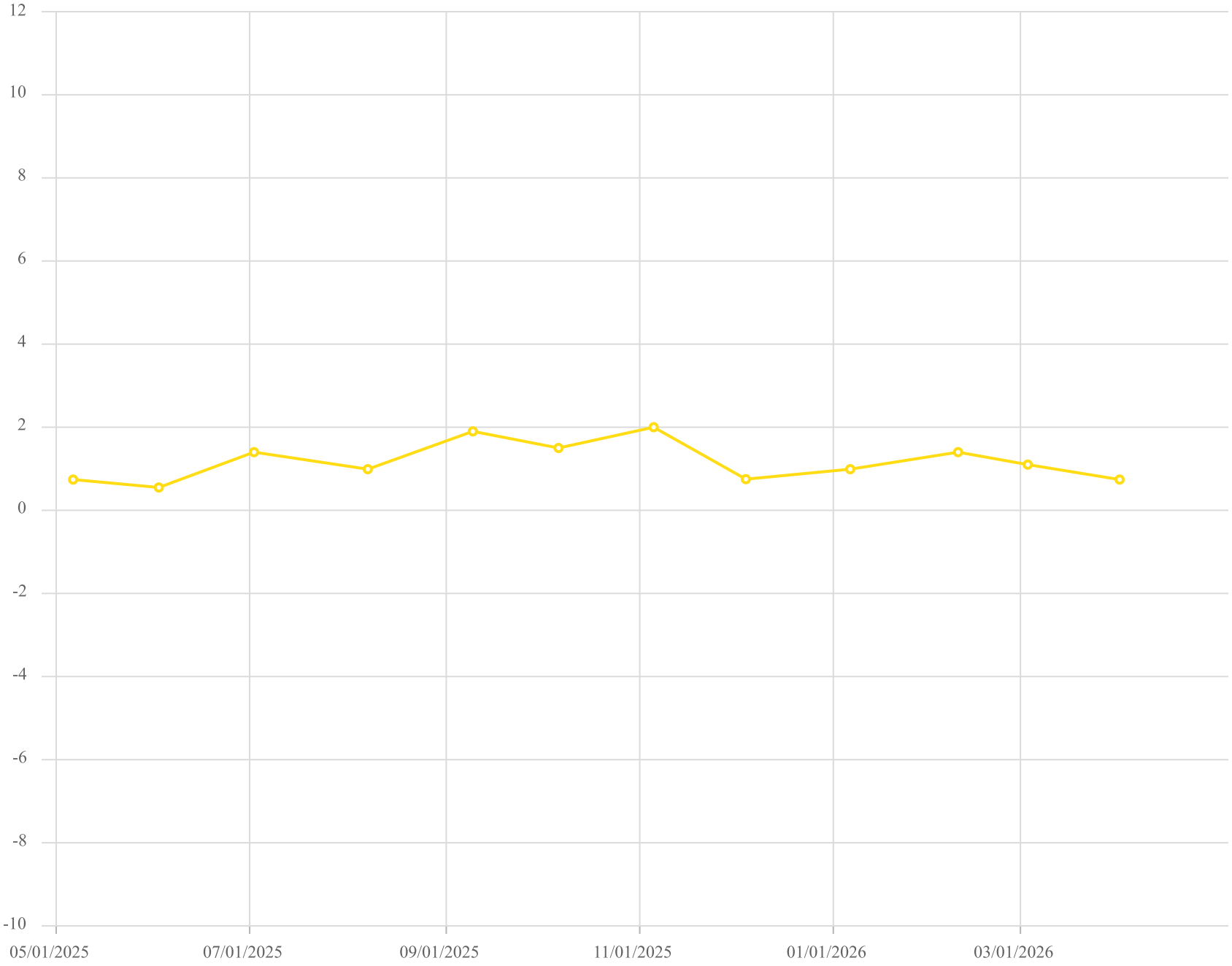

Point ID / Name

CV-2348 / CV-2348

Parameter / Unit

Hydrogen /% v/v

Chiquita Canyon Landfill - LAB DATA
Parameter Chart: Uniscale
Date Range: 05/01/2025 - 04/30/2026
Chart generation date: 5/7/26

SCSeTools

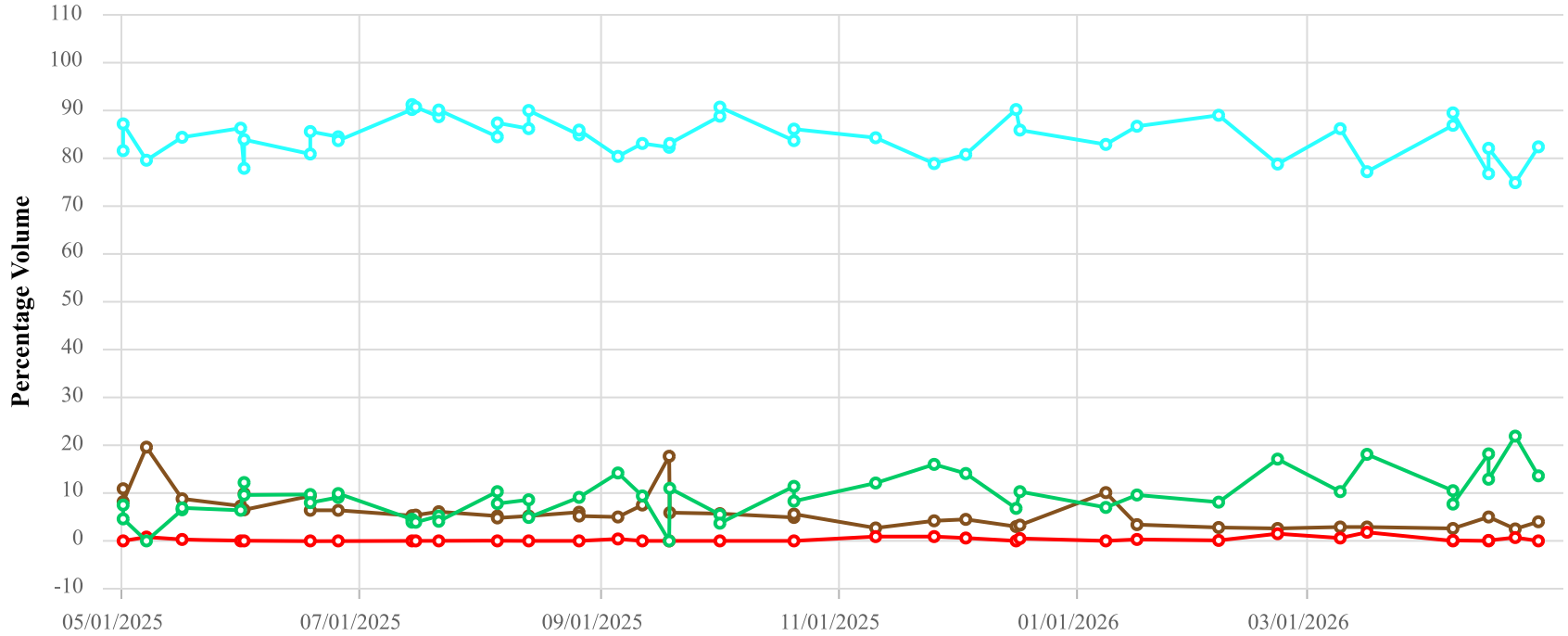

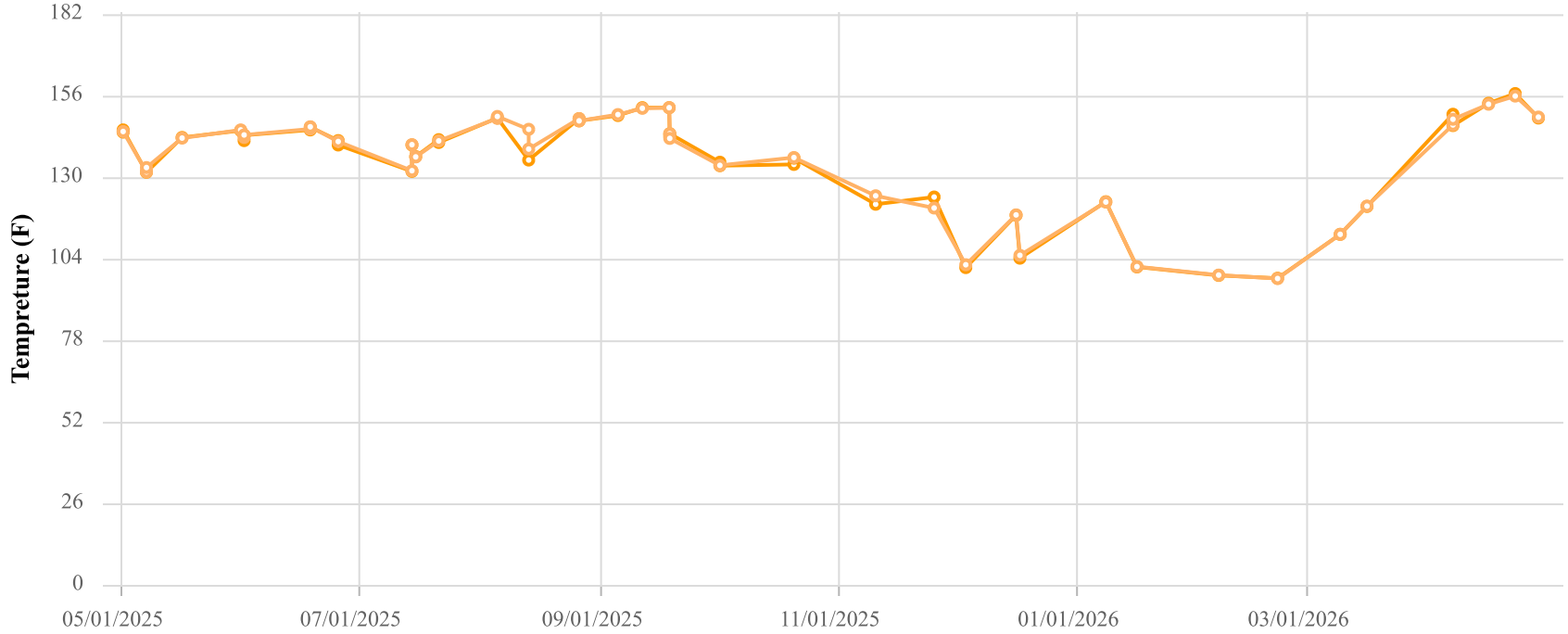

Point ID / Name

CHCV2349 / CV-2349

Parameter / Unit

- Init. Flow / scfm
- % CH4 / %
- % CO2 / %
- % O2 / %
- % Bal Gas / %
- Init. Static Press / in. H2O
- Init. Temp / Deg. F
- Adj. Temp / Deg. F

Chiquita Canyon Landfill
Parameter Chart: Multiscale
Date Range: 05/01/2025 - 04/30/2026
Chart generation date: 5/4/26

SCSeTools

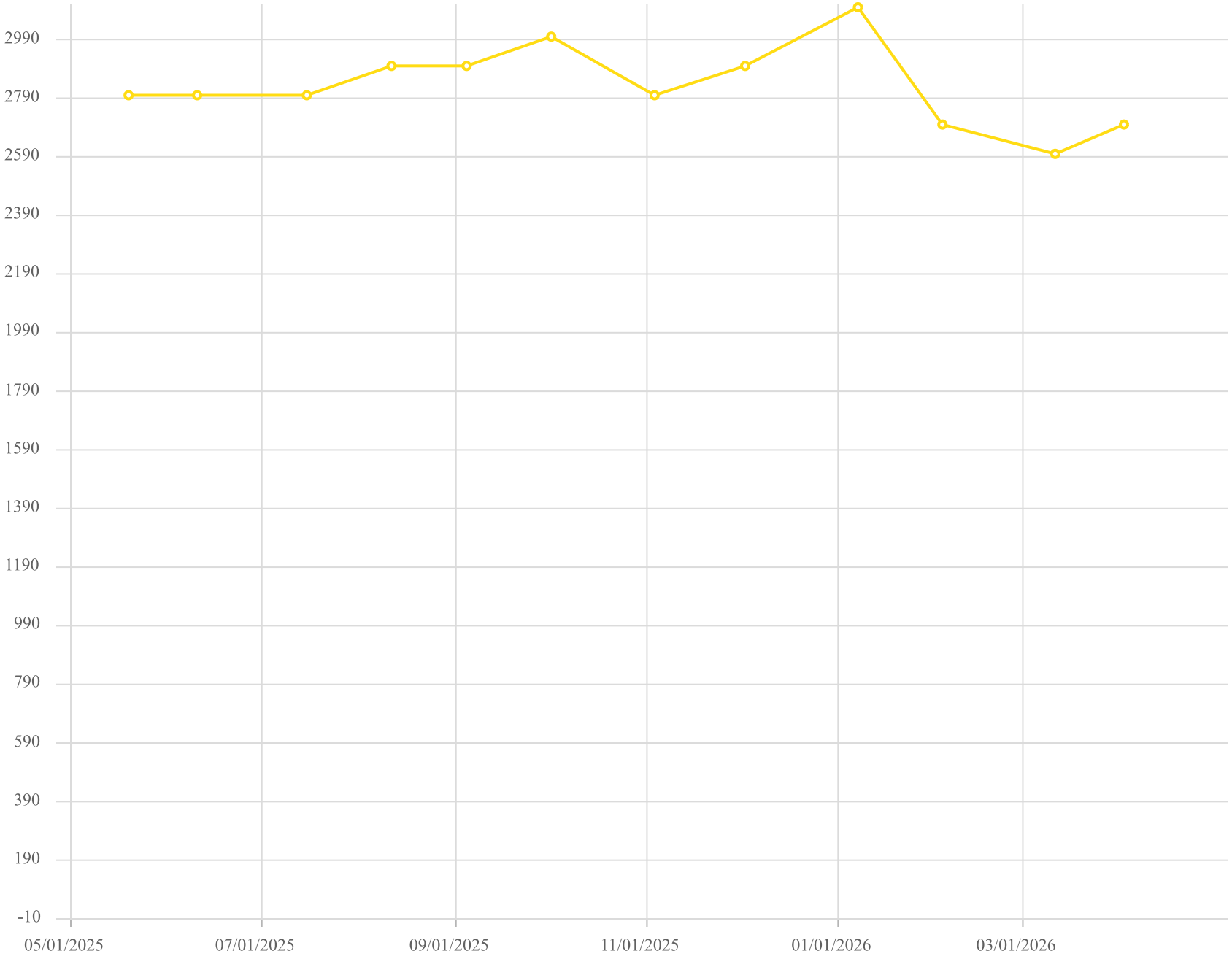

Point ID / Name

CV-2349 / CV-2349

Parameter / Unit

Carbon Monoxide

Chiquita Canyon Landfill - LAB DATA
Parameter Chart: Uniscale
Date Range: 05/01/2025 - 04/30/2026
Chart generation date: 5/7/26

SCSeTools

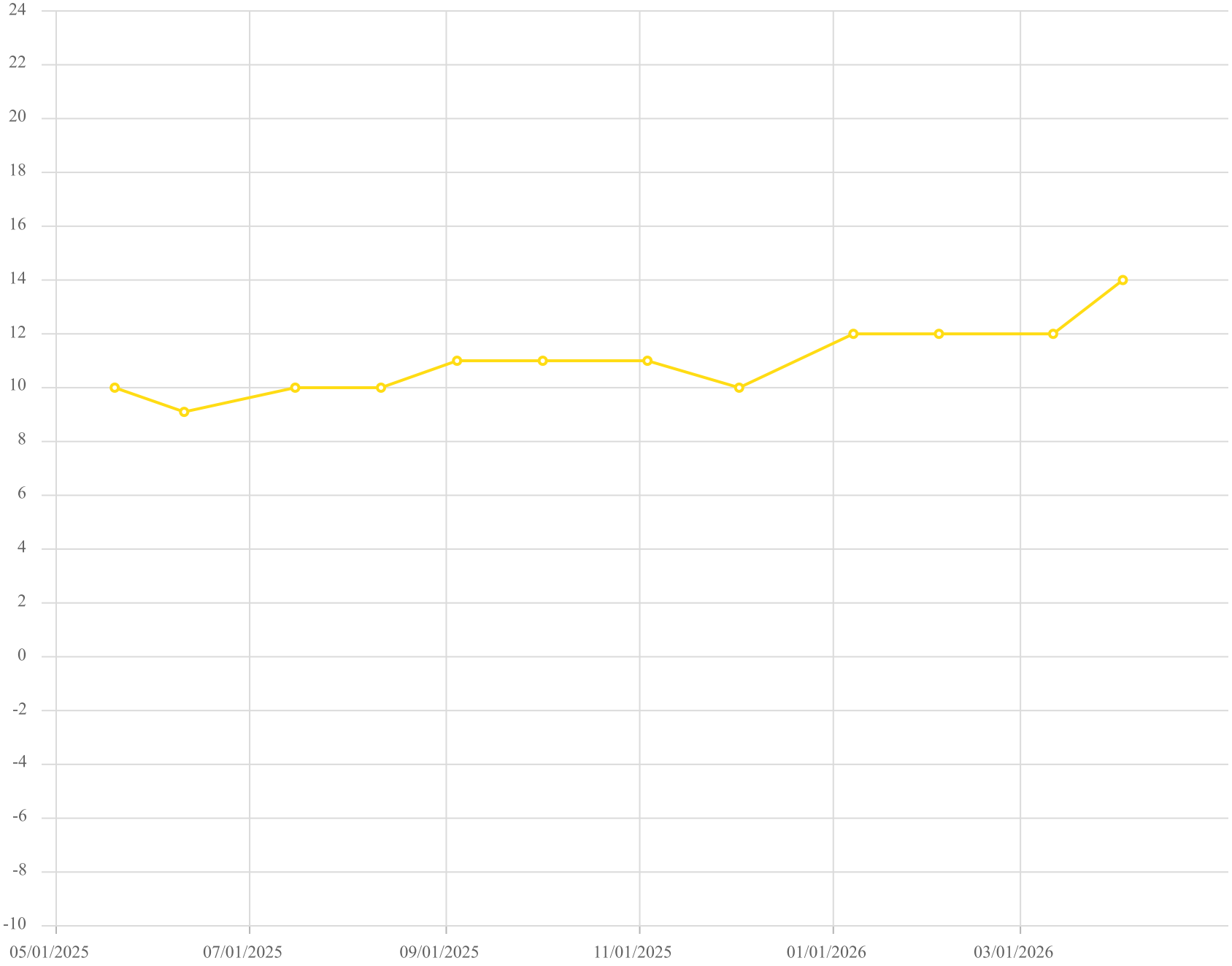

Point ID / Name

CV-2349 / CV-2349

Parameter / Unit

Hydrogen /% v/v

Chiquita Canyon Landfill - LAB DATA
Parameter Chart: Uniscale
Date Range: 05/01/2025 - 04/30/2026
Chart generation date: 5/7/26

SCSeTools

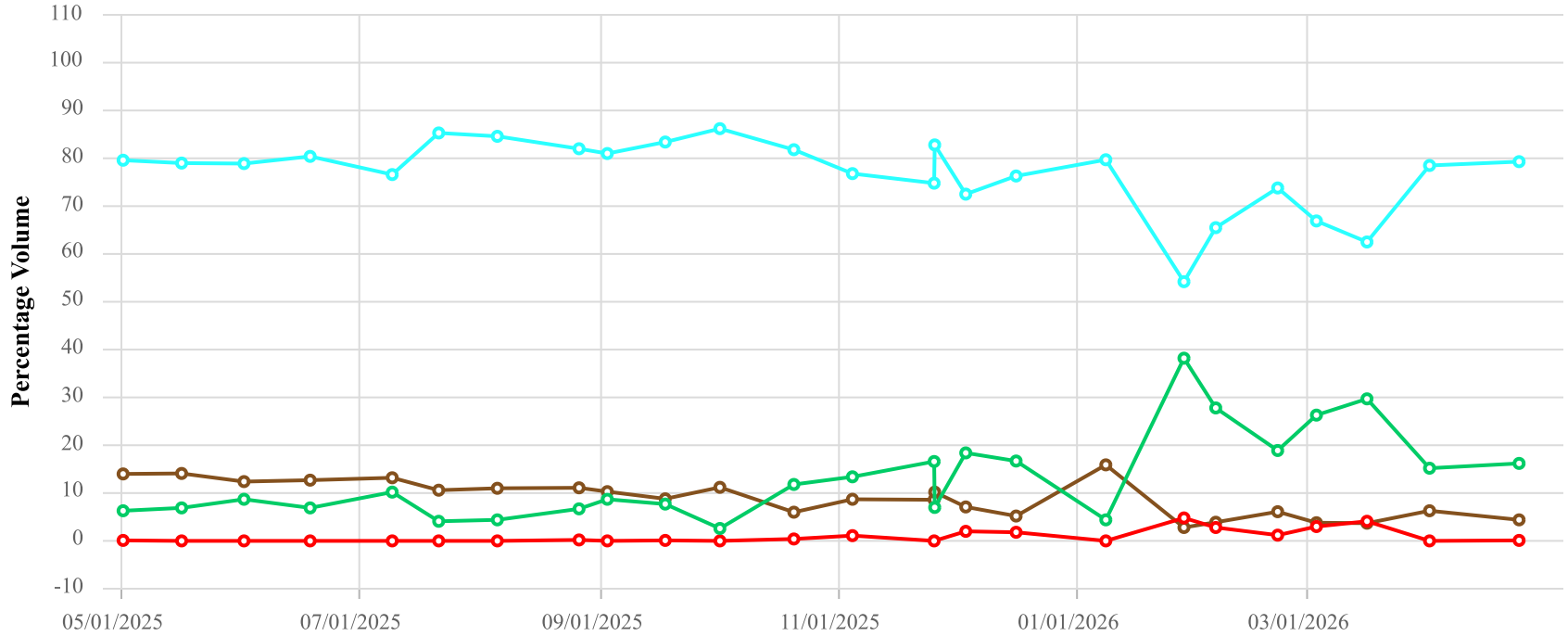

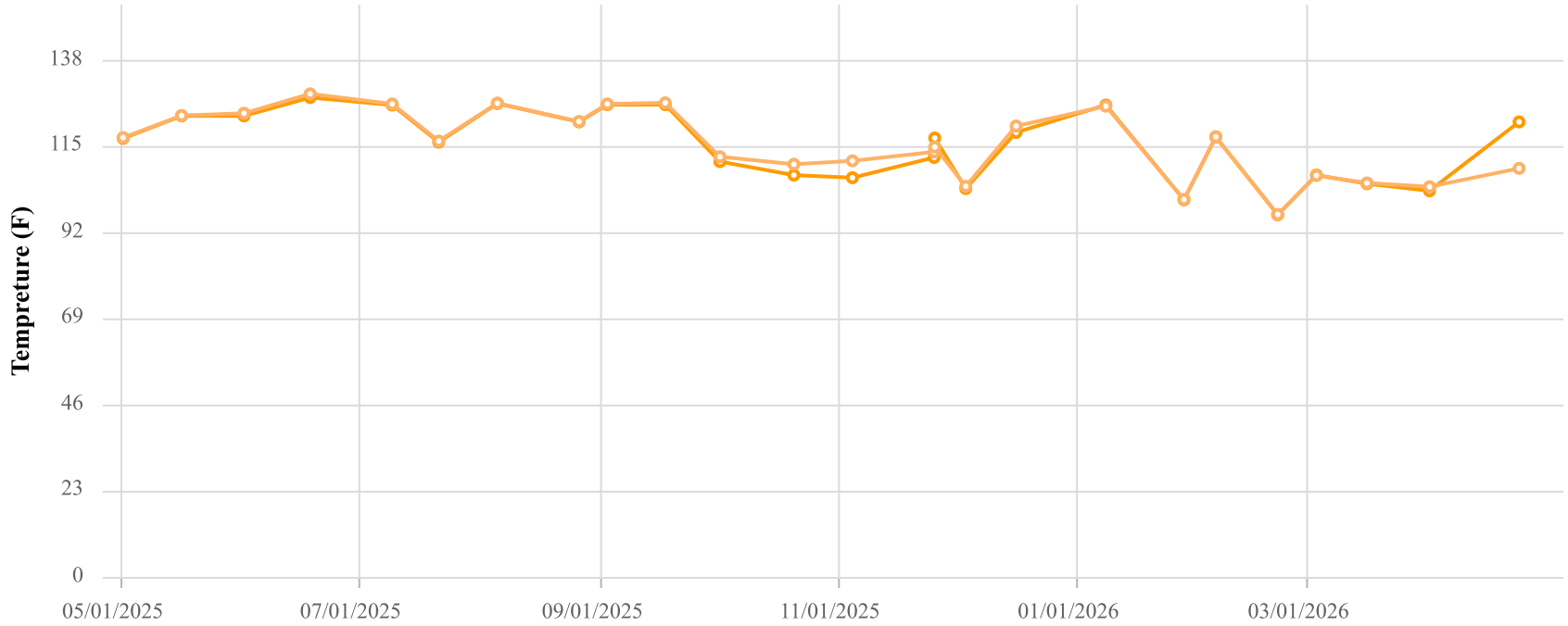

Point ID / Name

CHCV2350 / CV-2350

Parameter / Unit

- Init. Flow / scfm
- % CH4 / %
- % CO2 / %
- % O2 / %
- % Bal Gas / %
- Init. Static Press / in. H2O
- Init. Temp / Deg. F
- Adj. Temp / Deg. F

Chiquita Canyon Landfill
Parameter Chart: Multiscale
Date Range: 05/01/2025 - 04/30/2026
Chart generation date: 5/4/26

SCSeTools

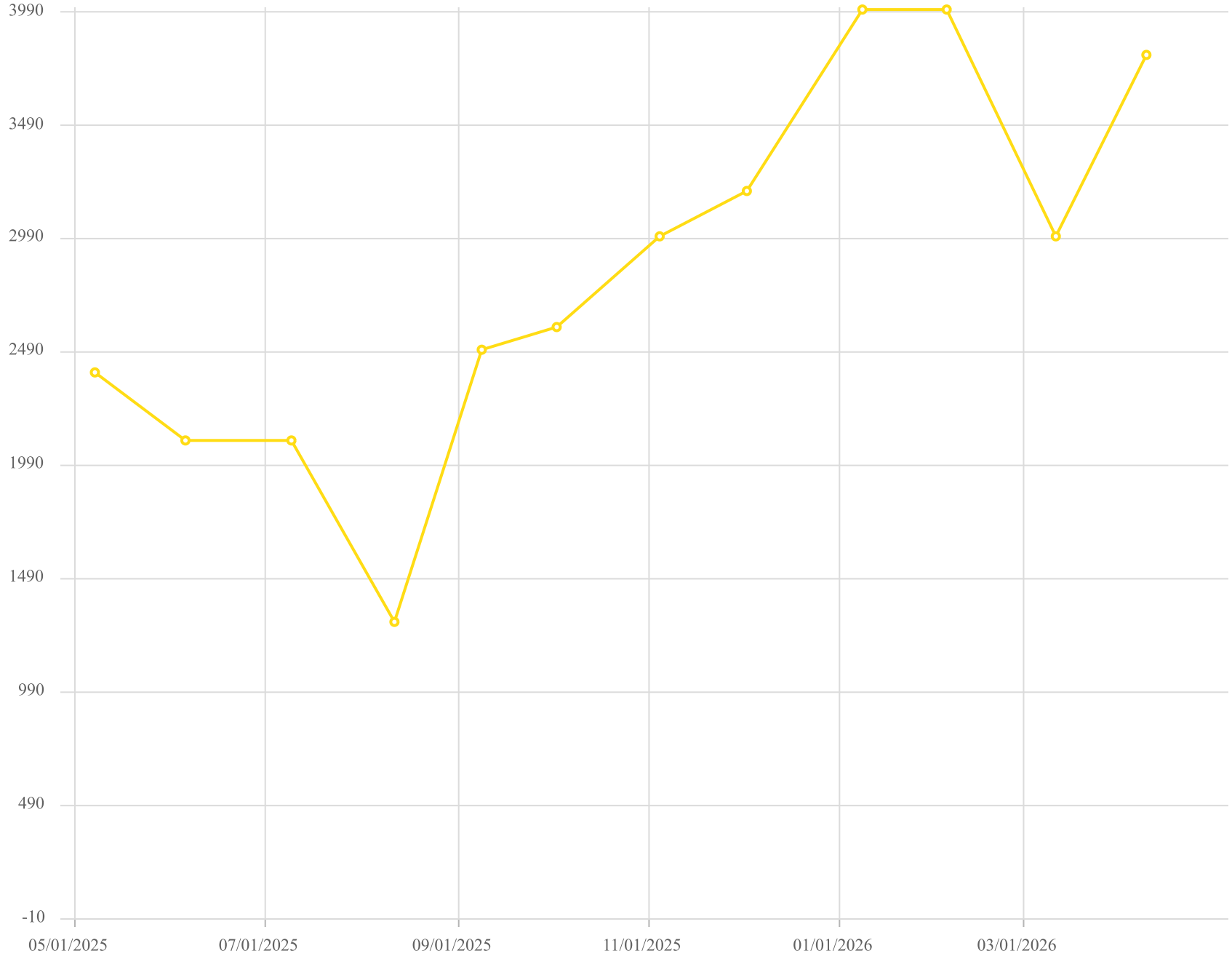

Point ID / Name

CV-2350 / CV-2350

Parameter / Unit

Carbon Monoxide /ppmv

Chiquita Canyon Landfill - LAB DATA
Parameter Chart: Uniscale
Date Range: 05/01/2025 - 04/30/2026
Chart generation date: 5/7/26

SCSeTools

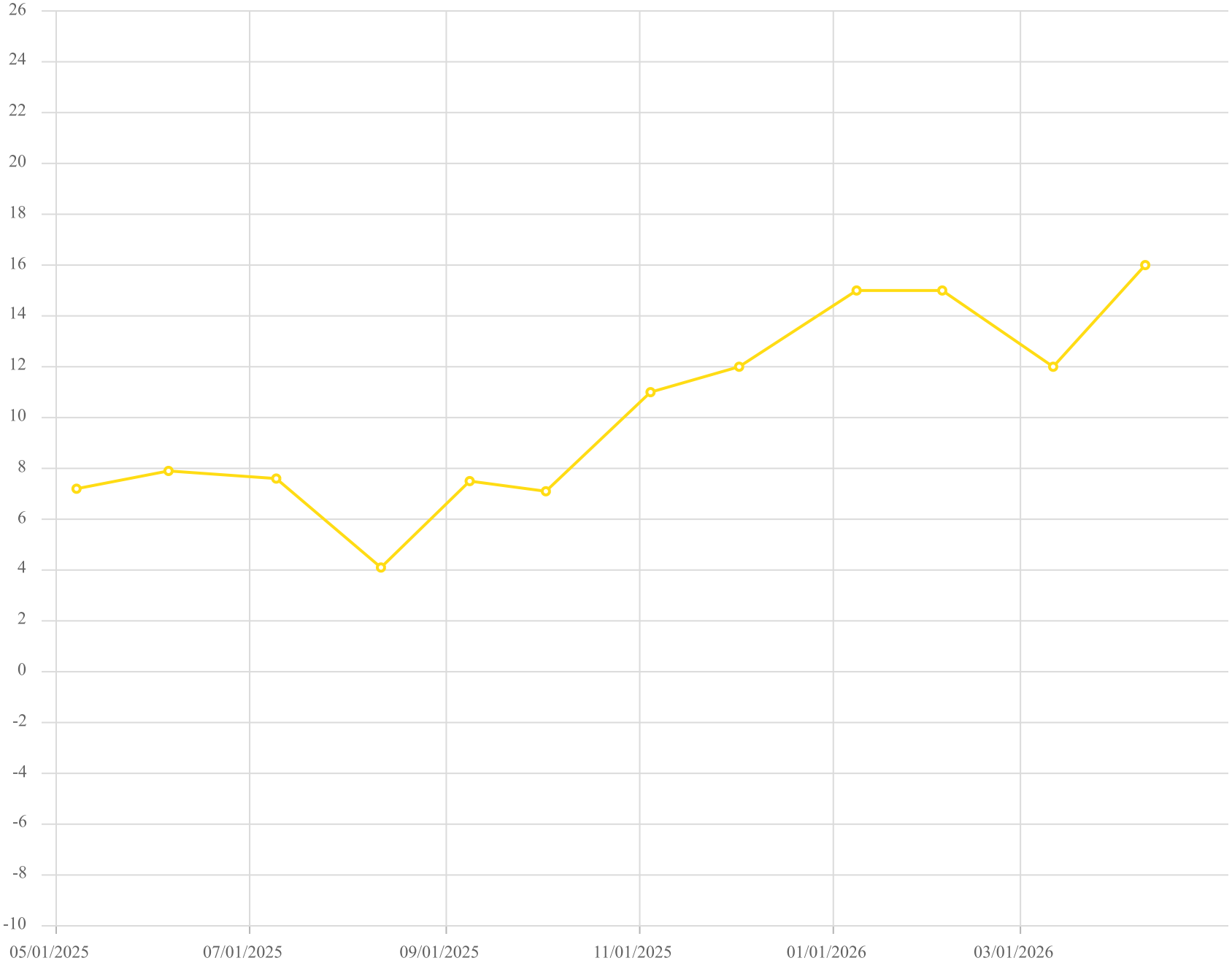

Point ID / Name

CV-2350 / CV-2350

Parameter / Unit

Hydrogen /% v/v

Chiquita Canyon Landfill - LAB DATA
Parameter Chart: Uniscale
Date Range: 05/01/2025 - 04/30/2026
Chart generation date: 5/7/26

SCSeTools

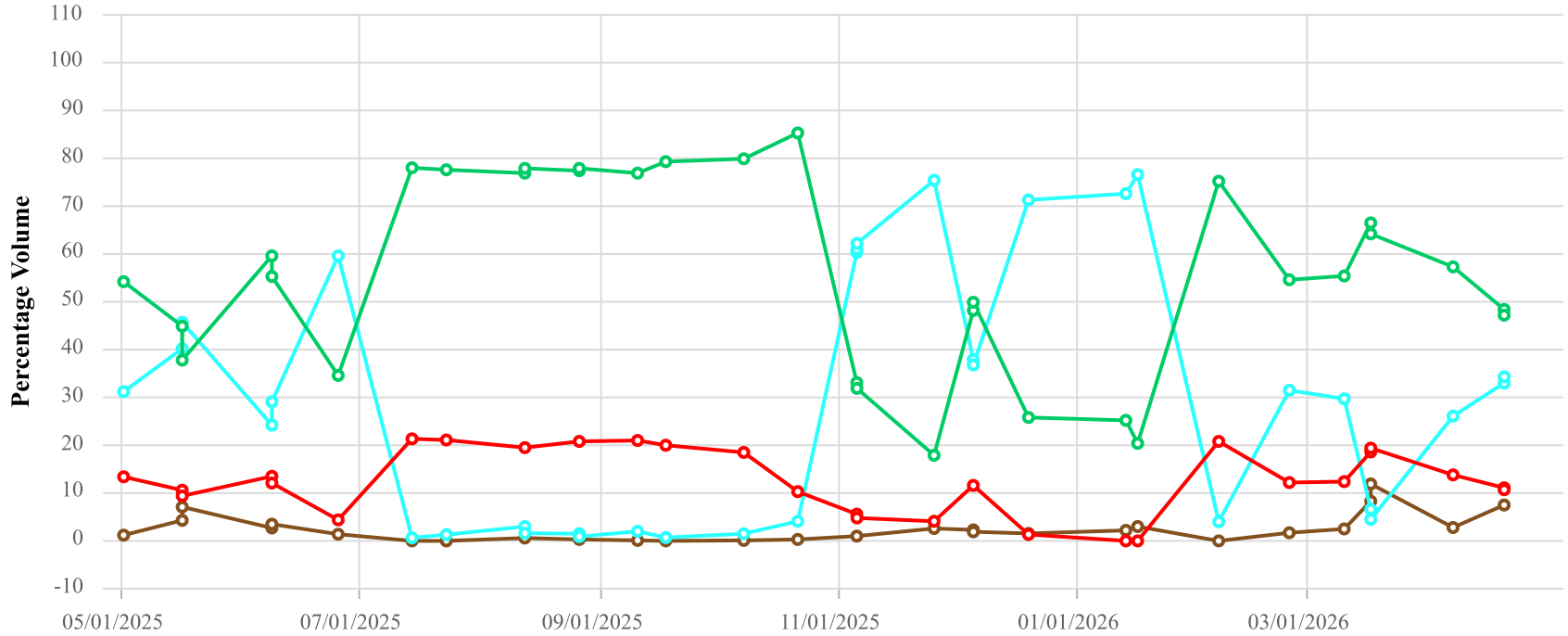

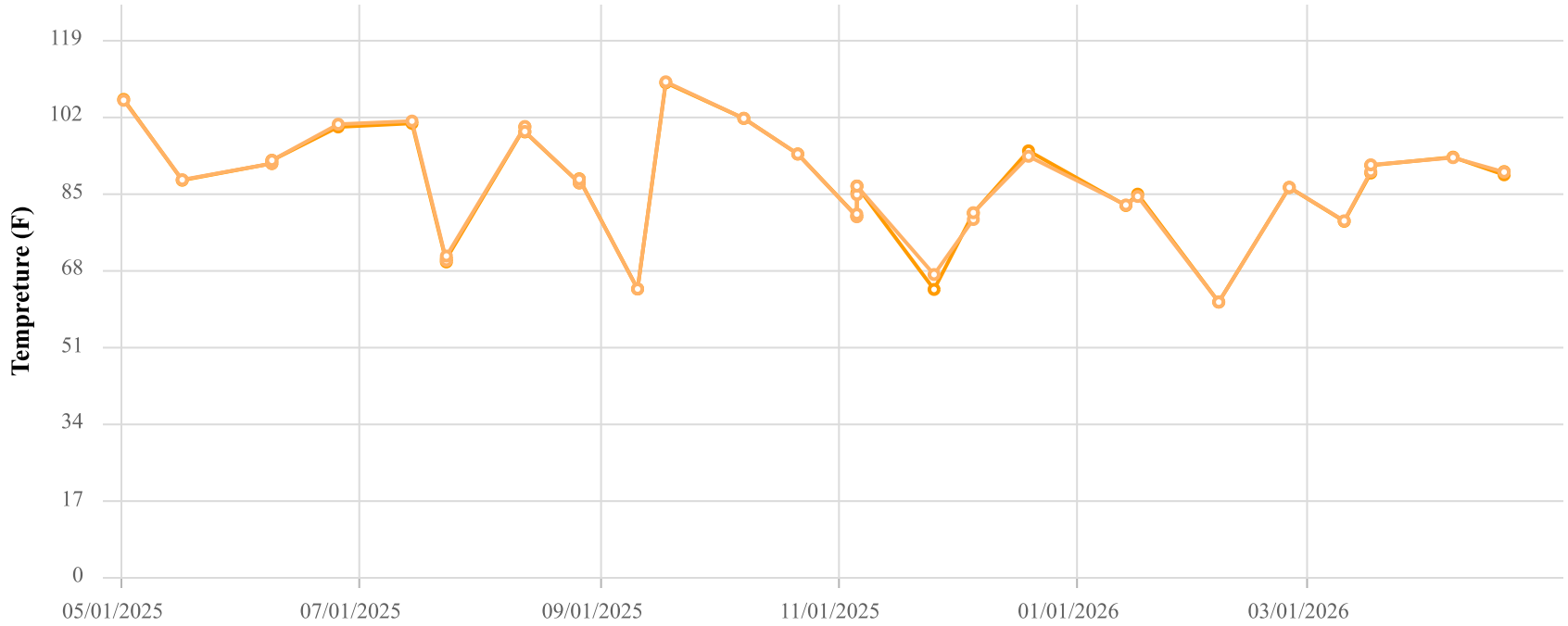

Point ID / Name

CHCV2351 / CV-2351

Parameter / Unit

- Init. Flow / scfm
- % CH4 / %
- % CO2 / %
- % O2 / %
- % Bal Gas / %
- Init. Static Press / in. H2O
- Init. Temp / Deg. F
- Adj. Temp / Deg. F

Chiquita Canyon Landfill
Parameter Chart: Multiscale
Date Range: 05/01/2025 - 04/30/2026
Chart generation date: 5/4/26

SCSeTools

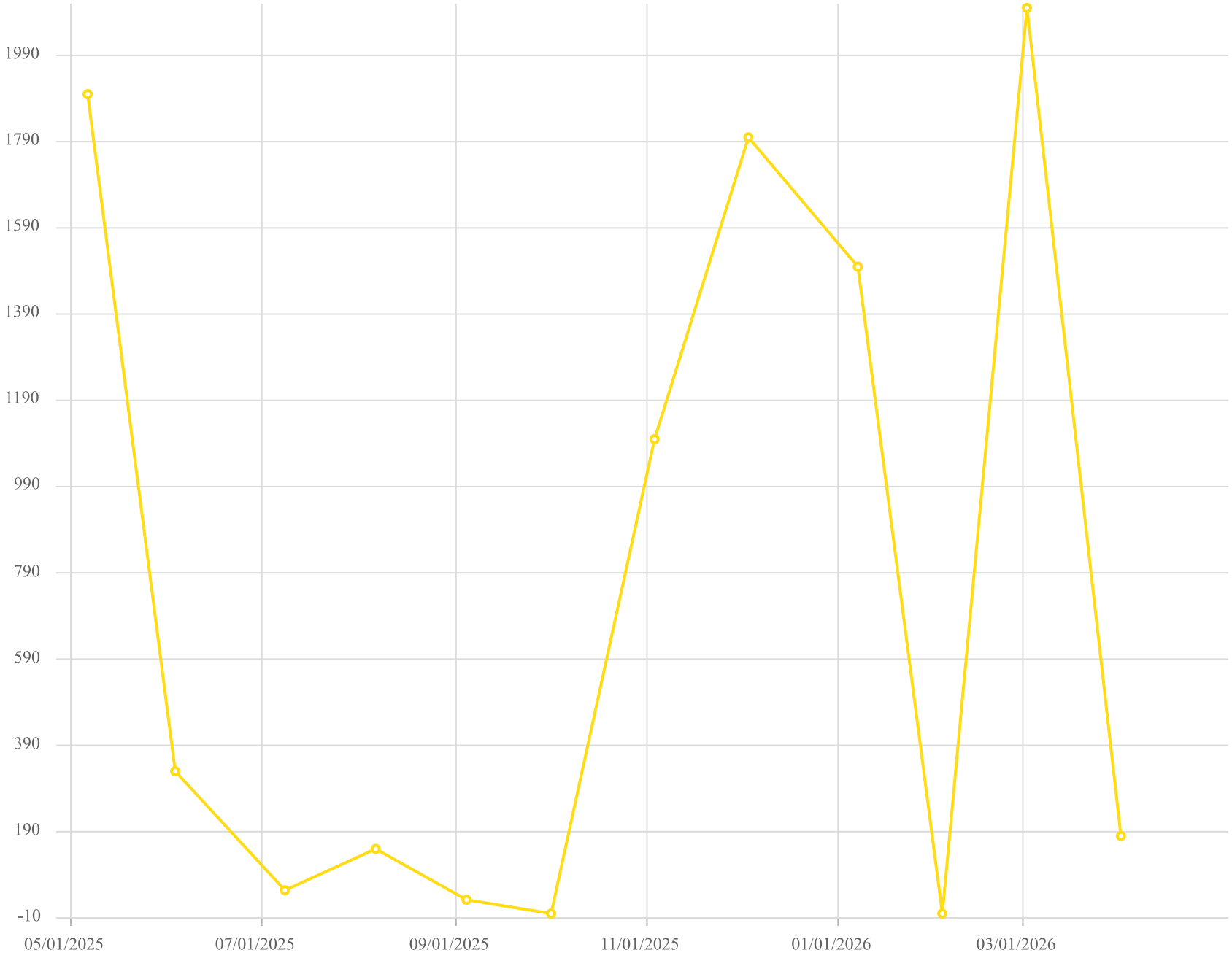

Point ID / Name

CV-2351 / CV-2351

Parameter / Unit

Carbon Monoxide /ppmv

Chiquita Canyon Landfill - LAB DATA
Parameter Chart: Uniscale
Date Range: 05/01/2025 - 04/30/2026
Chart generation date: 5/7/26

SCSeTools

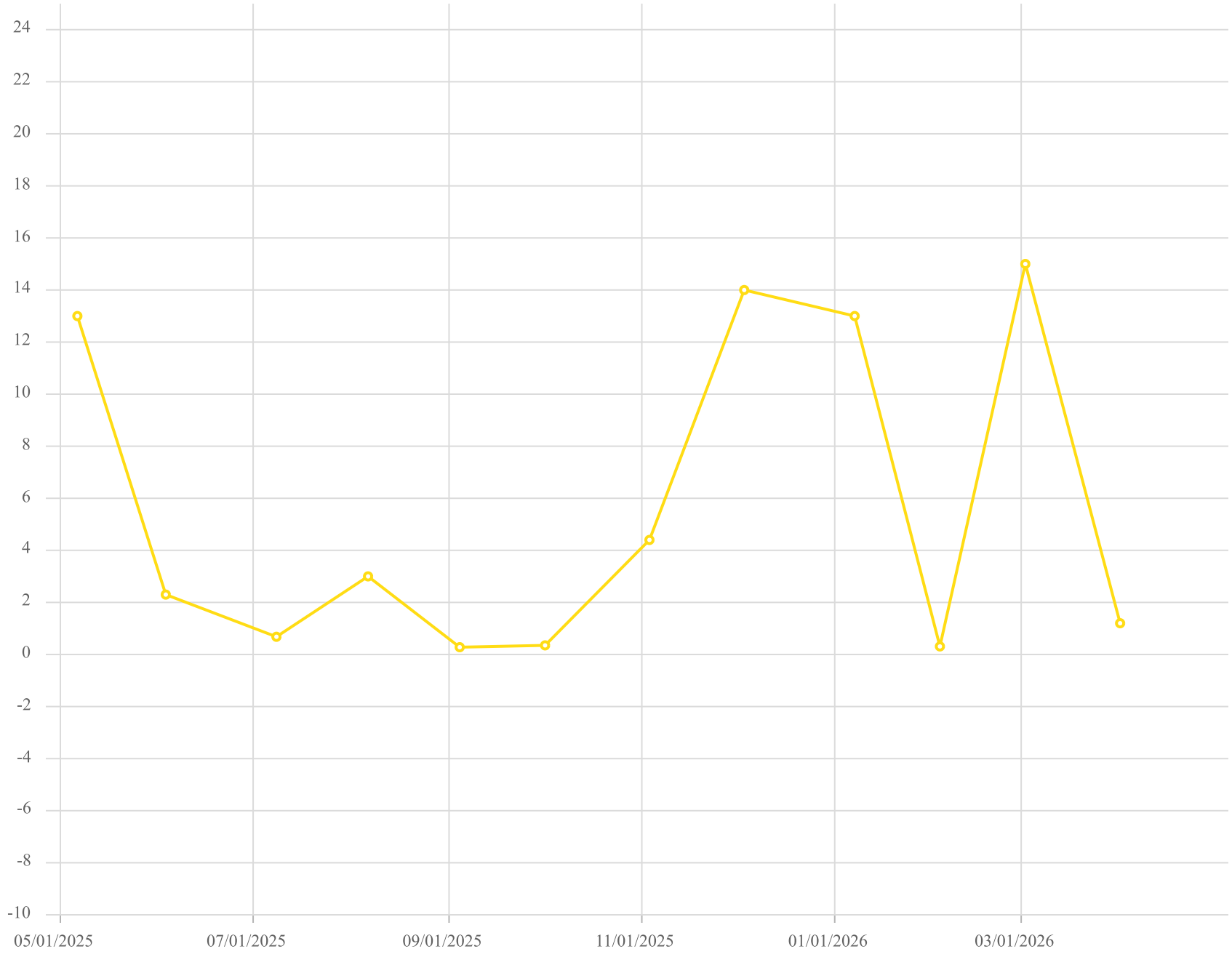

Point ID / Name

CV-2351 / CV-2351

Parameter / Unit

Hydrogen /% v/v

Chiquita Canyon Landfill - LAB DATA
Parameter Chart: Uniscale
Date Range: 05/01/2025 - 04/30/2026
Chart generation date: 5/7/26

SCSeTools

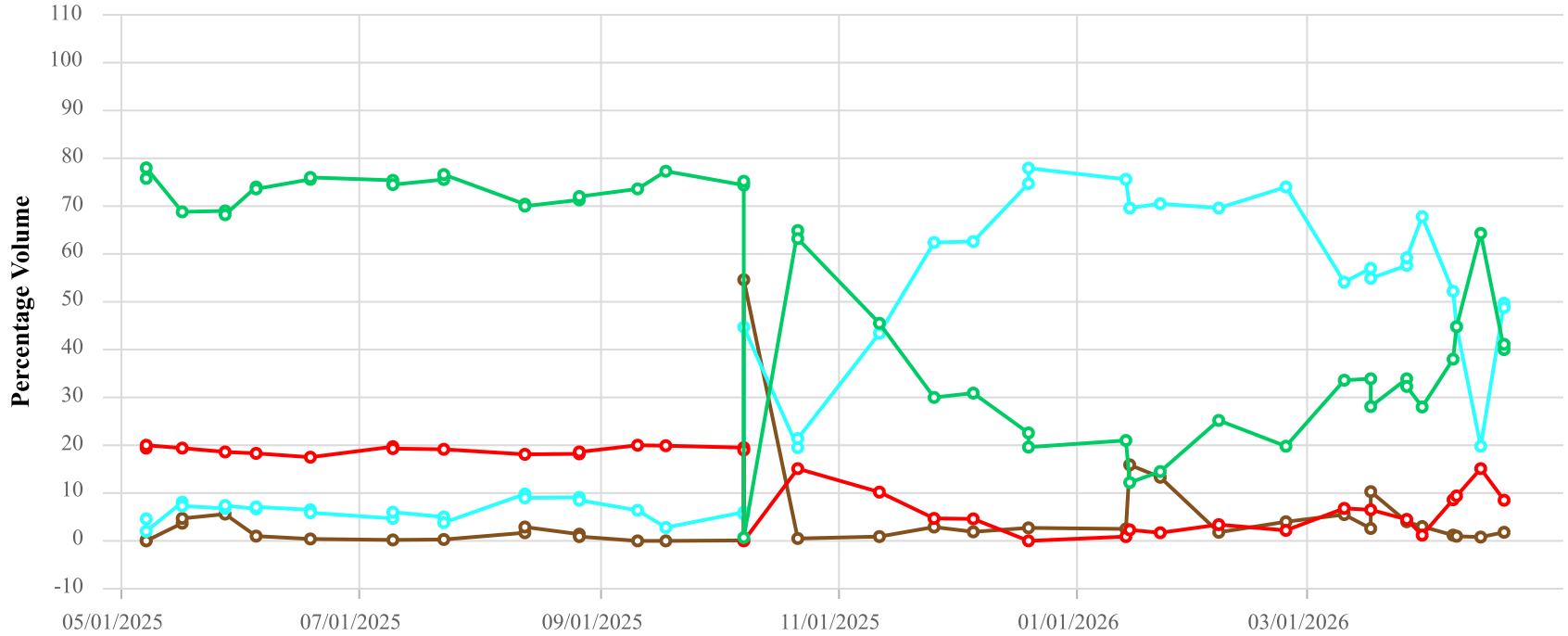

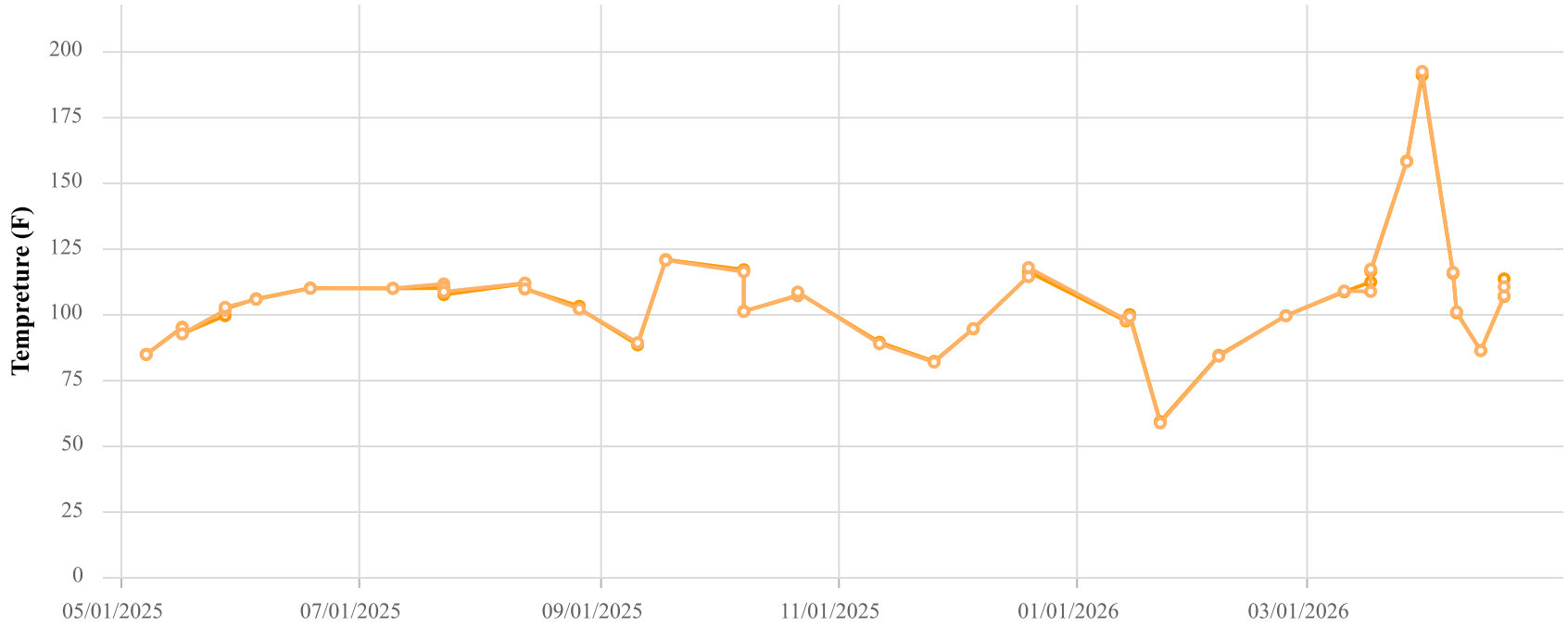

Point ID / Name

CHCV2352 / CV-2352

Parameter / Unit

- Init. Flow / scfm
- % CH4 / %
- % CO2 / %
- % O2 / %
- % Bal Gas / %
- Init. Static Press / in. H2O
- Init. Temp / Deg. F
- Adj. Temp / Deg. F

Chiquita Canyon Landfill
Parameter Chart: Multiscale
Date Range: 05/01/2025 - 04/30/2026
Chart generation date: 5/4/26

SCSeTools

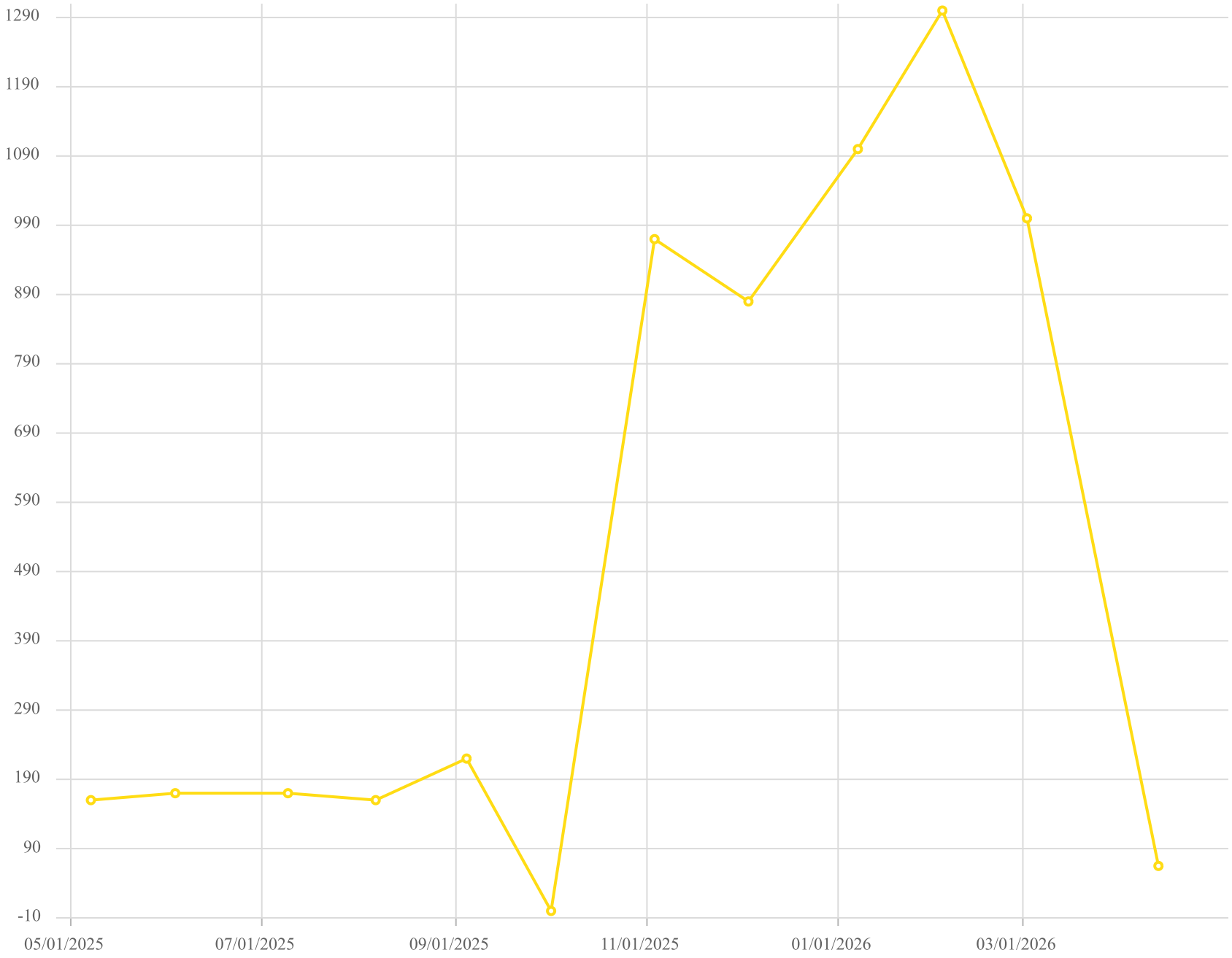

Point ID / Name

CV-2352 / CV-2352

Parameter / Unit

Carbon Monoxide

Chiquita Canyon Landfill - LAB DATA
Parameter Chart: Uniscale
Date Range: 05/01/2025 - 04/30/2026
Chart generation date: 5/7/26

SCSeTools

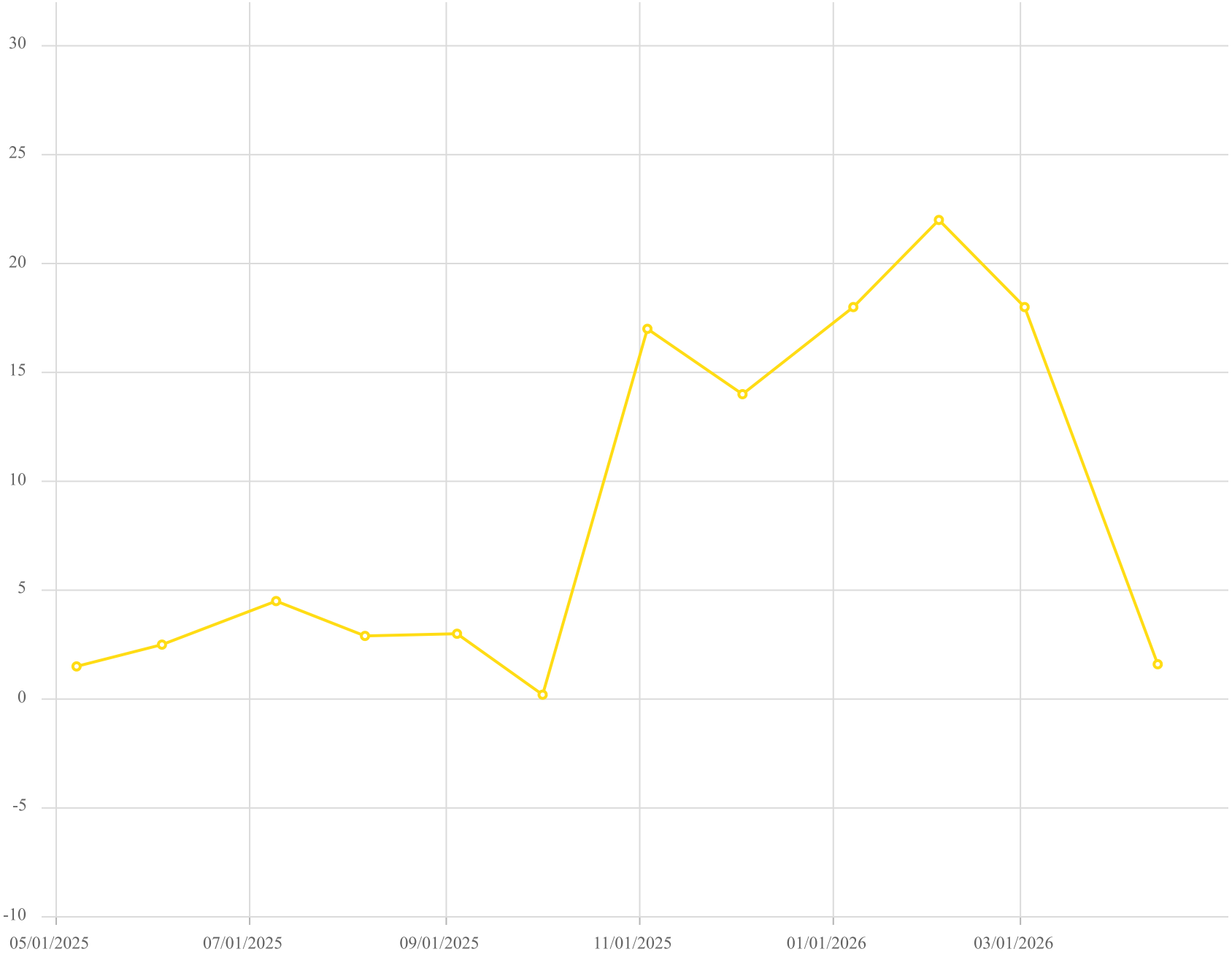

Point ID / Name

CV-2352 / CV-2352

Parameter / Unit

Hydrogen /% v/v

Chiquita Canyon Landfill - LAB DATA
Parameter Chart: Uniscale
Date Range: 05/01/2025 - 04/30/2026
Chart generation date: 5/7/26

SCSeTools

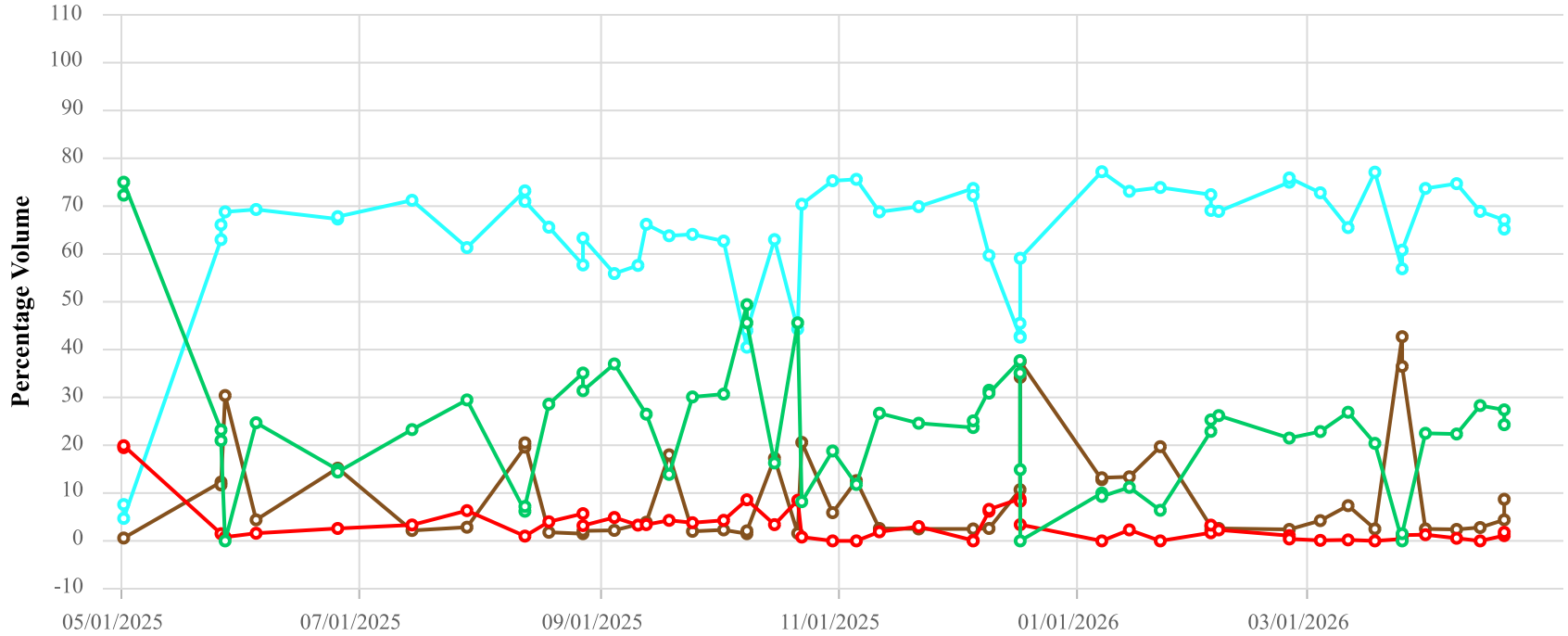

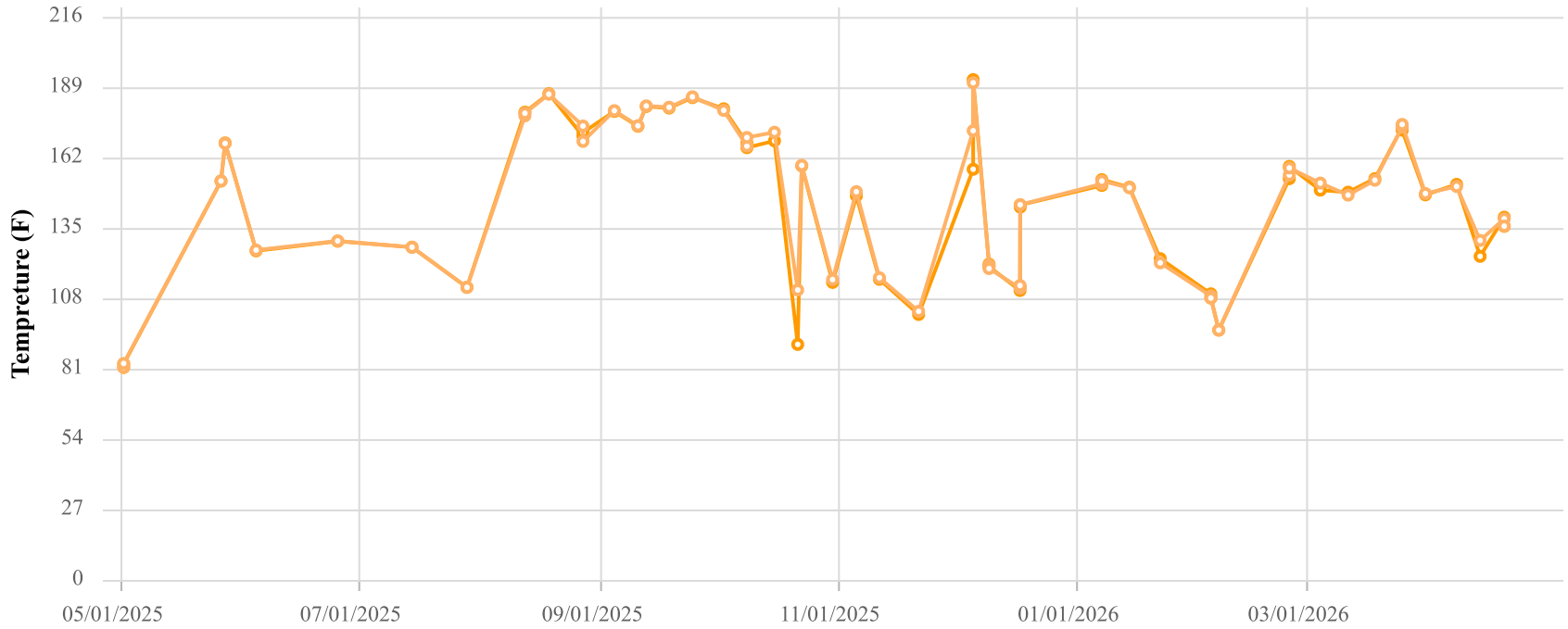

Point ID / Name

CHCV2353 / CV-2353-PLR

Parameter / Unit

- Init. Flow / scfm
- % CH4 / %
- % CO2 / %
- % O2 / %
- % Bal Gas / %
- Init. Static Press / in. H2O
- Init. Temp / Deg. F
- Adj. Temp / Deg. F

Chiquita Canyon Landfill
Parameter Chart: Multiscale
Date Range: 05/01/2025 - 04/30/2026
Chart generation date: 5/4/26

SCSeTools

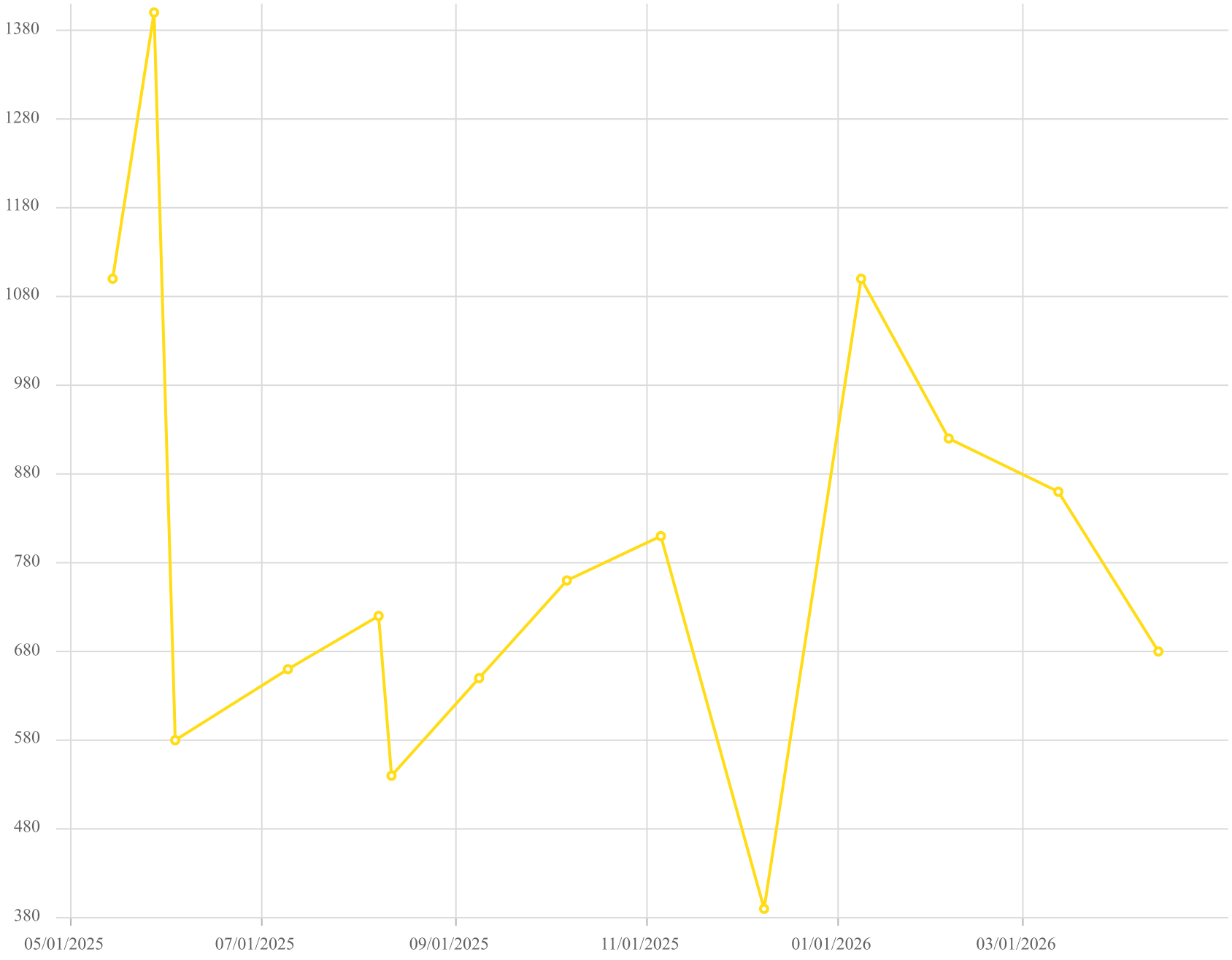

Point ID / Name

CV-2353 / CV-2353

Parameter / Unit

Carbon Monoxide

Chiquita Canyon Landfill - LAB DATA
Parameter Chart: Uniscale
Date Range: 05/01/2025 - 04/30/2026
Chart generation date: 5/7/26

SCSeTools

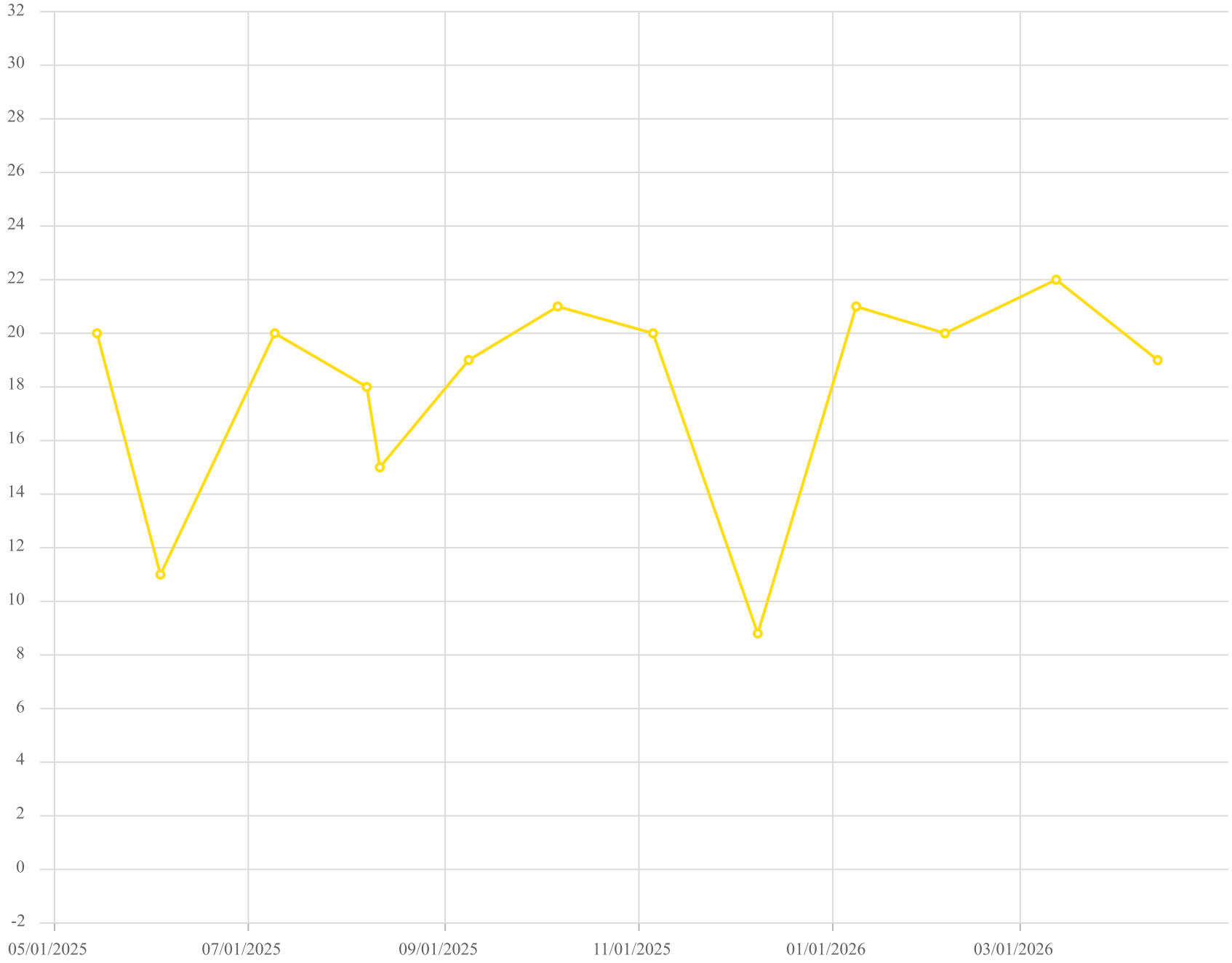

Point ID / Name

CV-2353 / CV-2353

Parameter / Unit

Hydrogen /% v/v

Chiquita Canyon Landfill - LAB DATA
Parameter Chart: Uniscale
Date Range: 05/01/2025 - 04/30/2026
Chart generation date: 5/7/26

SCSeTools

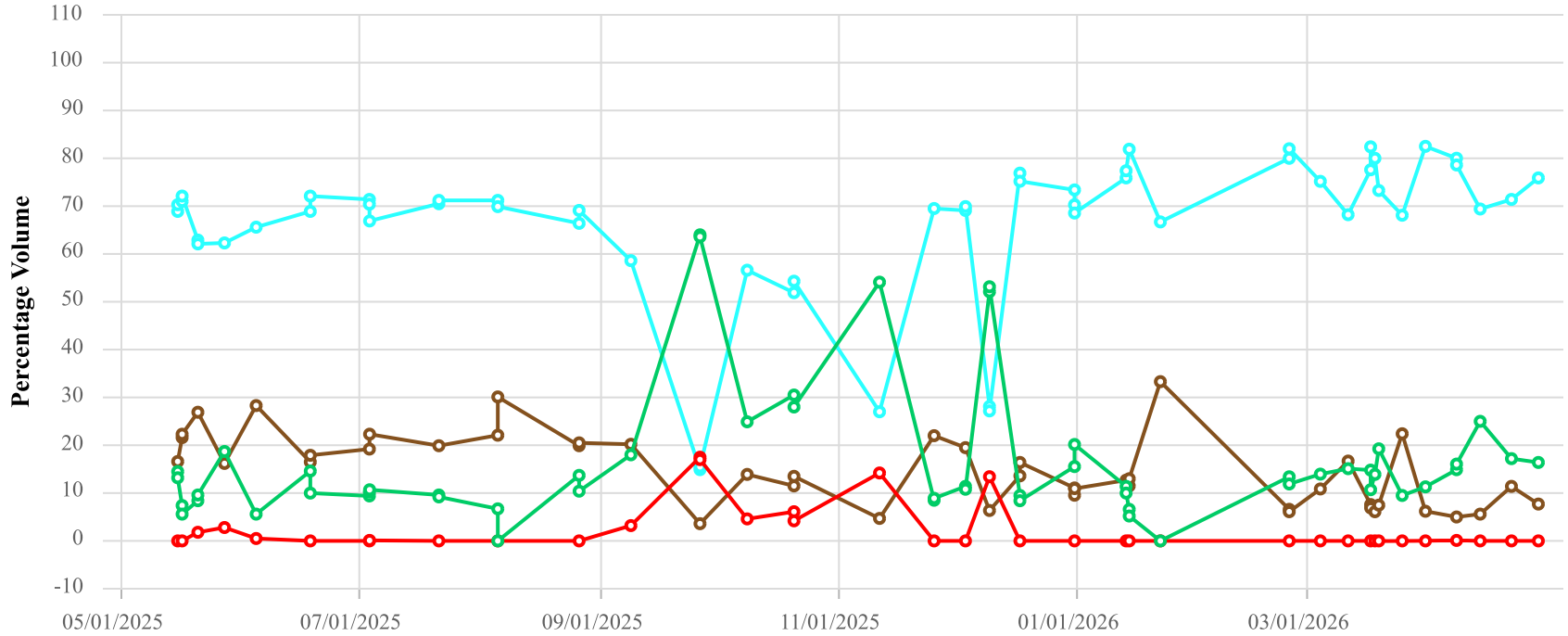

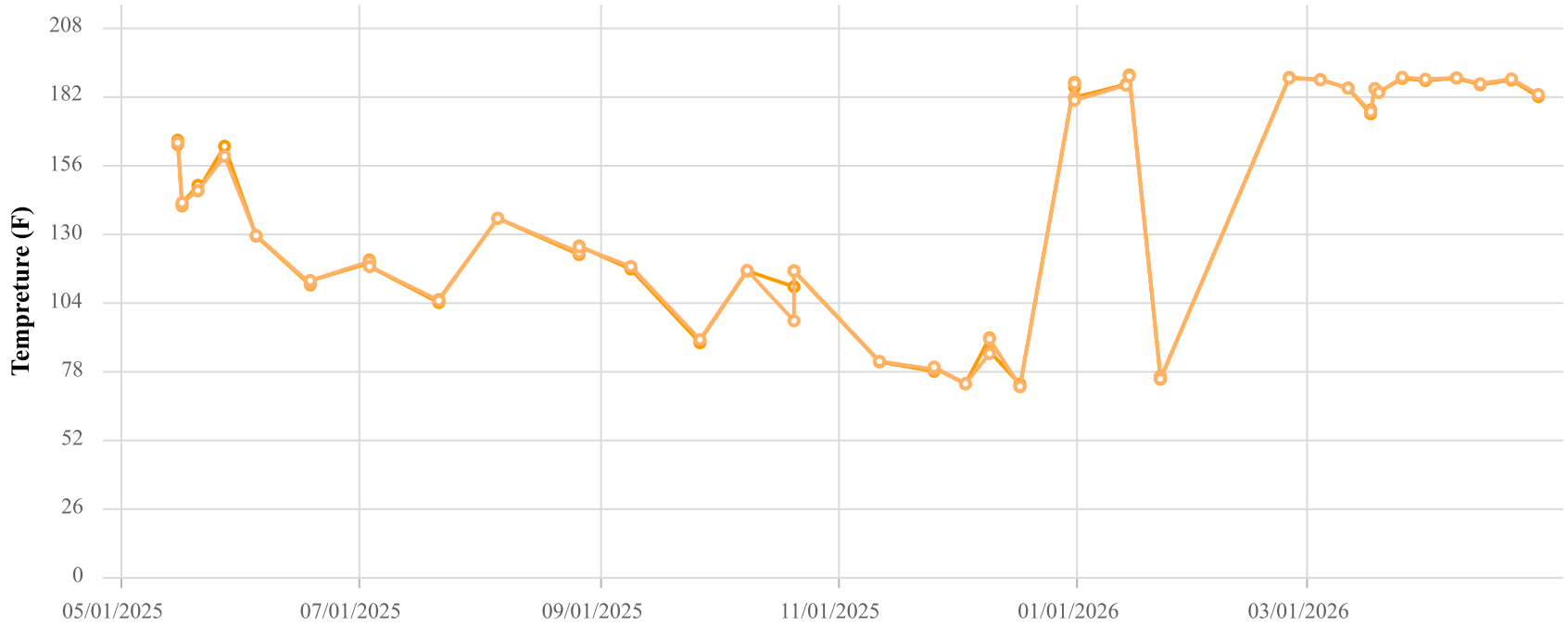

Point ID / Name

CHCV2354 / CV-2354

Parameter / Unit

- Init. Flow / scfm
- % CH4 / %
- % CO2 / %
- % O2 / %
- % Bal Gas / %
- Init. Static Press / in. H2O
- Init. Temp / Deg. F
- Adj. Temp / Deg. F

Chiquita Canyon Landfill
Parameter Chart: Multiscale
Date Range: 05/01/2025 - 04/30/2026
Chart generation date: 5/4/26

SCSeTools

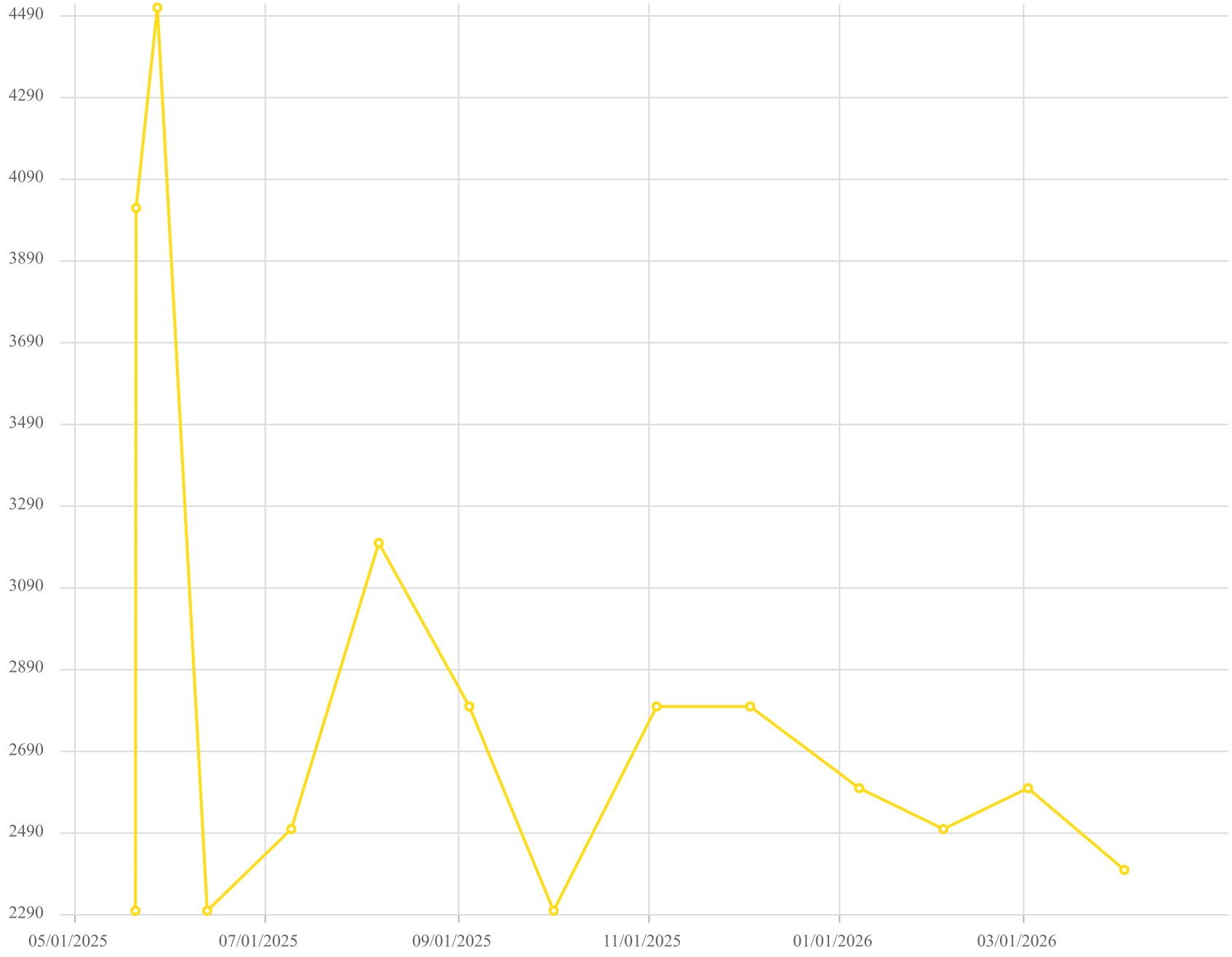

Point ID / Name

CV-2354 / CV-2354

Parameter / Unit

Carbon Monoxide

Chiquita Canyon Landfill - LAB DATA
Parameter Chart: Uniscale
Date Range: 05/01/2025 - 04/30/2026
Chart generation date: 5/7/26

SCSeTools

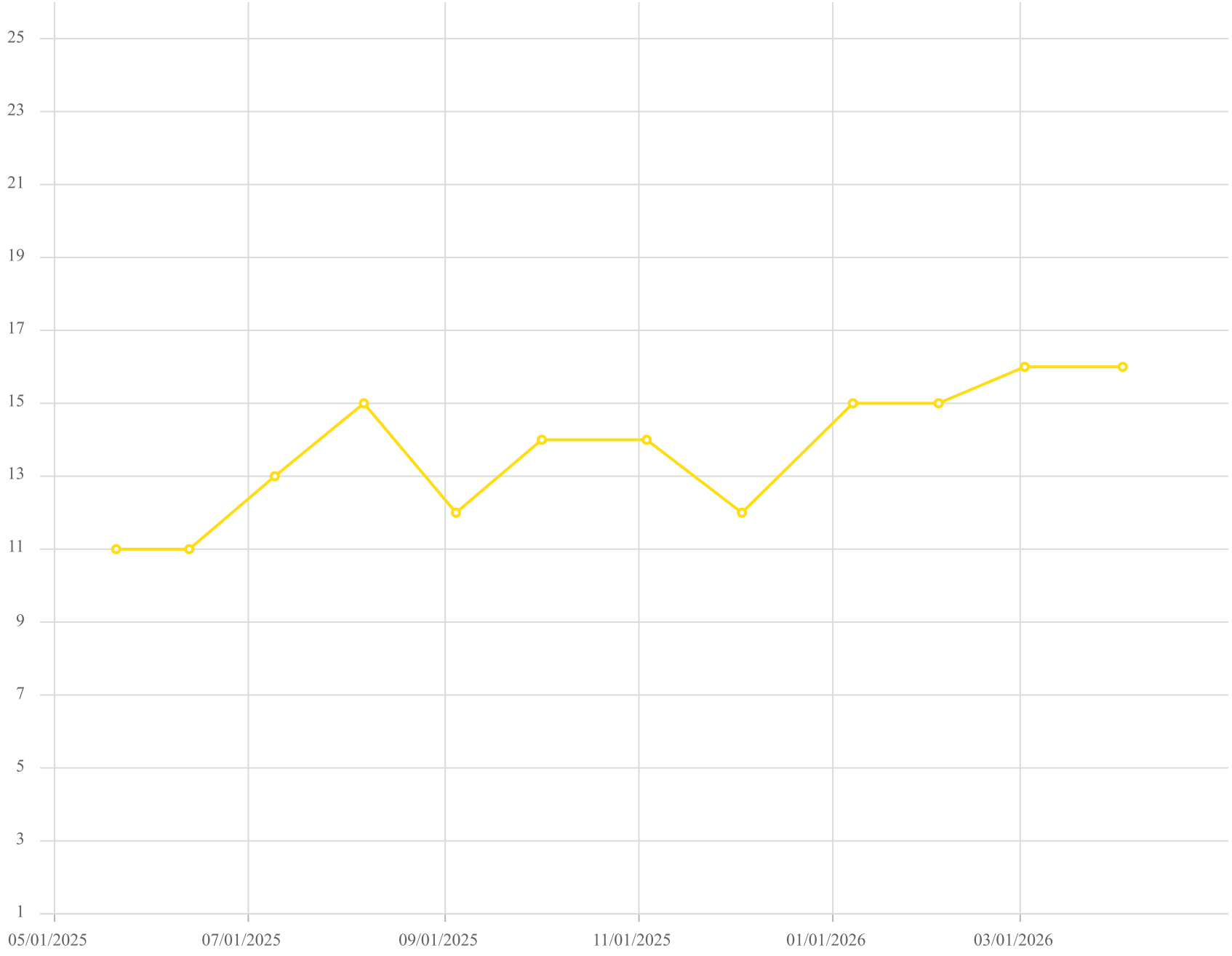

Point ID / Name

CV-2354 / CV-2354

Parameter / Unit

Hydrogen /% v/v

Chiquita Canyon Landfill - LAB DATA
Parameter Chart: Uniscale
Date Range: 05/01/2025 - 04/30/2026
Chart generation date: 5/7/26

SCSeTools

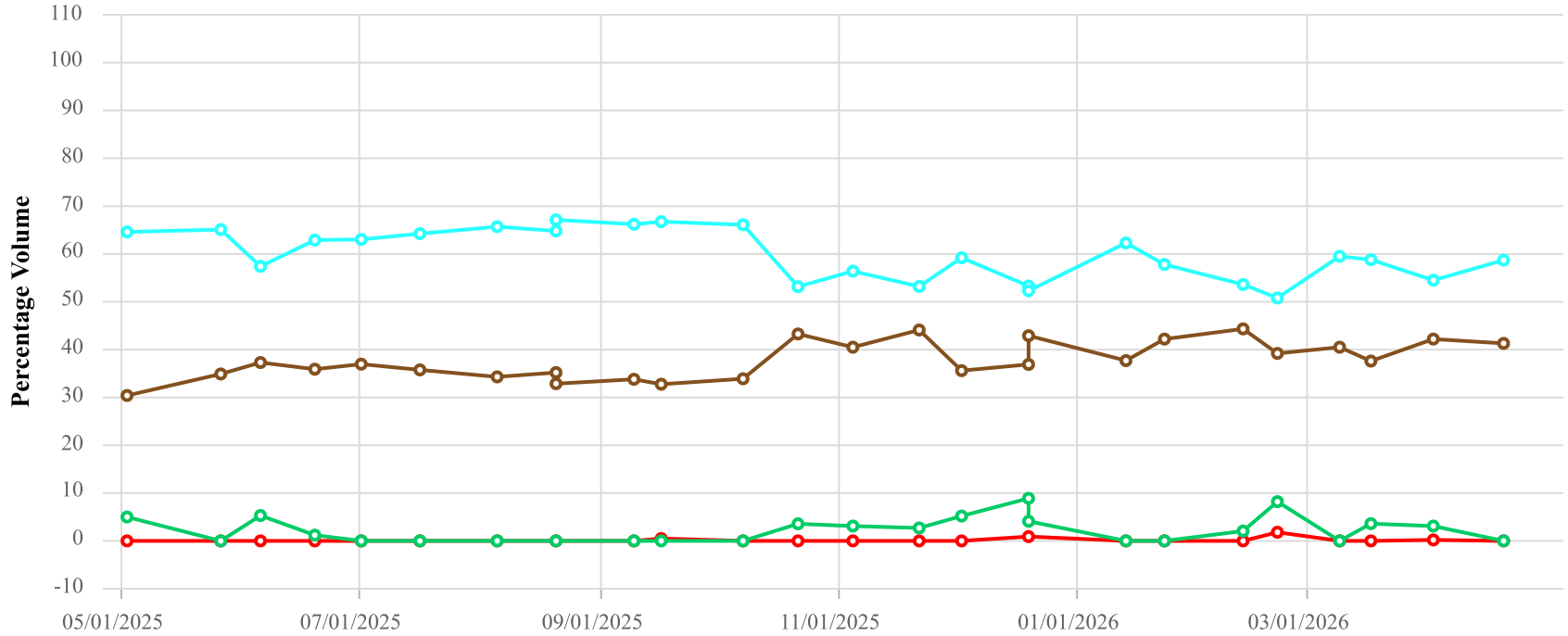

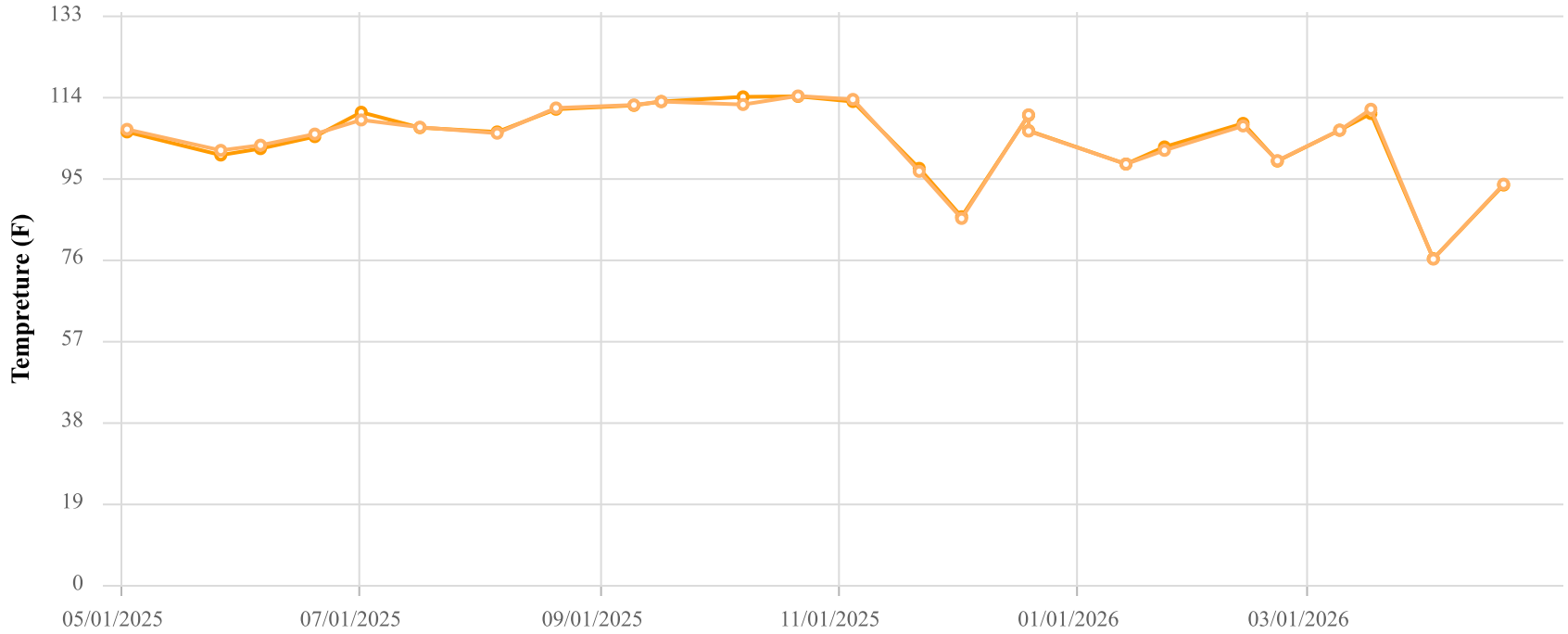

Point ID / Name

CCV24002 / CV-24002

Parameter / Unit

- Init. Flow / scfm
- % CH4 / %
- % CO2 / %
- % O2 / %
- % Bal Gas / %
- Init. Static Press / in. H2O
- Init. Temp / Deg. F
- Adj. Temp / Deg. F

Chiquita Canyon Landfill
Parameter Chart: Multiscale
Date Range: 05/01/2025 - 04/30/2026
Chart generation date: 5/4/26

SCSeTools

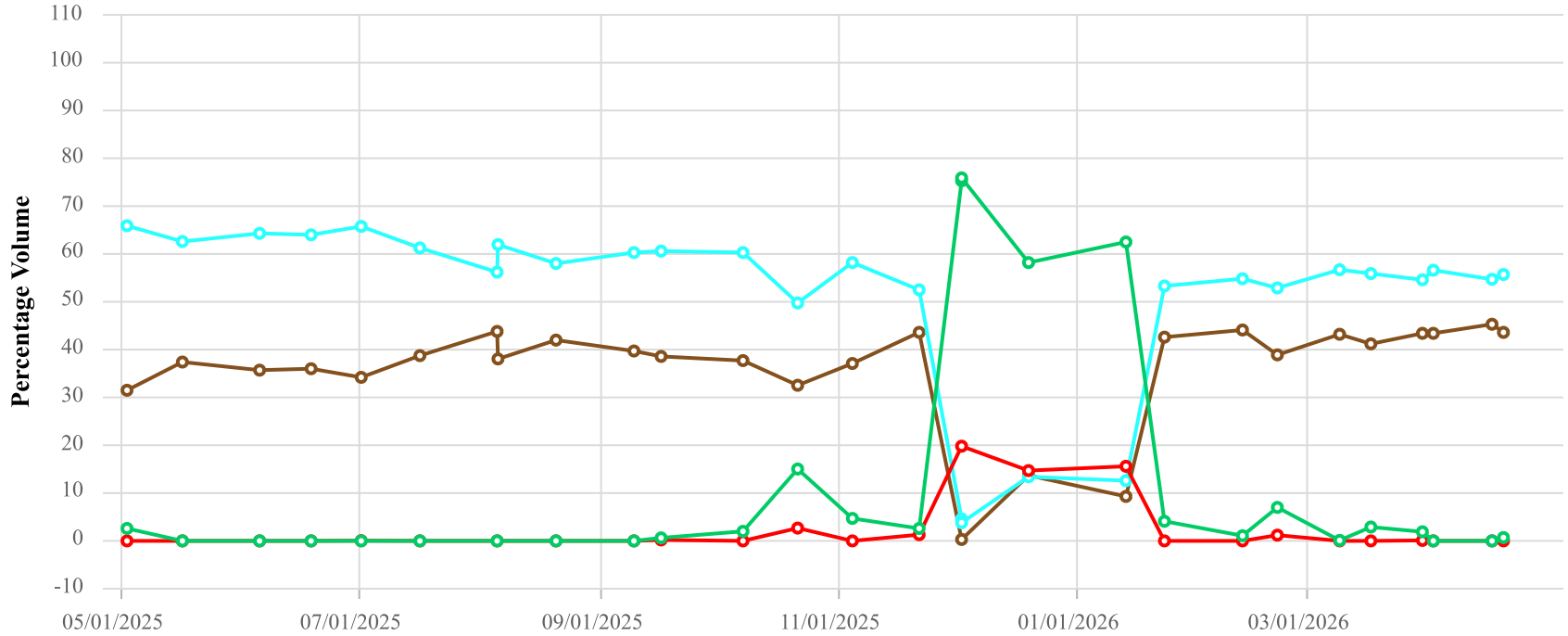

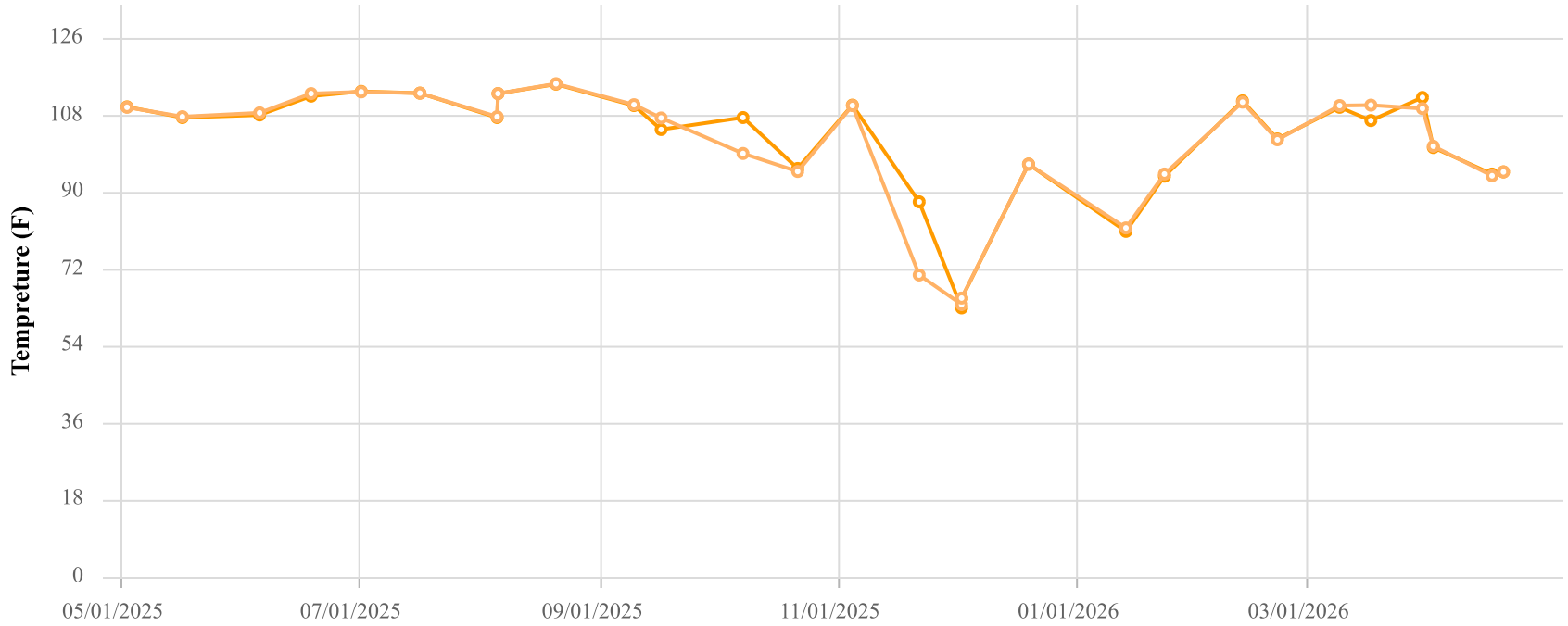

Point ID / Name

CCV24003 / CV-24003

Parameter / Unit

- Init. Flow / scfm
- % CH4 / %
- % CO2 / %
- % O2 / %
- % Bal Gas / %
- Init. Static Press / in. H2O
- Init. Temp / Deg. F
- Adj. Temp / Deg. F

Chiquita Canyon Landfill
Parameter Chart: Multiscale
Date Range: 05/01/2025 - 04/30/2026
Chart generation date: 5/4/26

SCSeTools

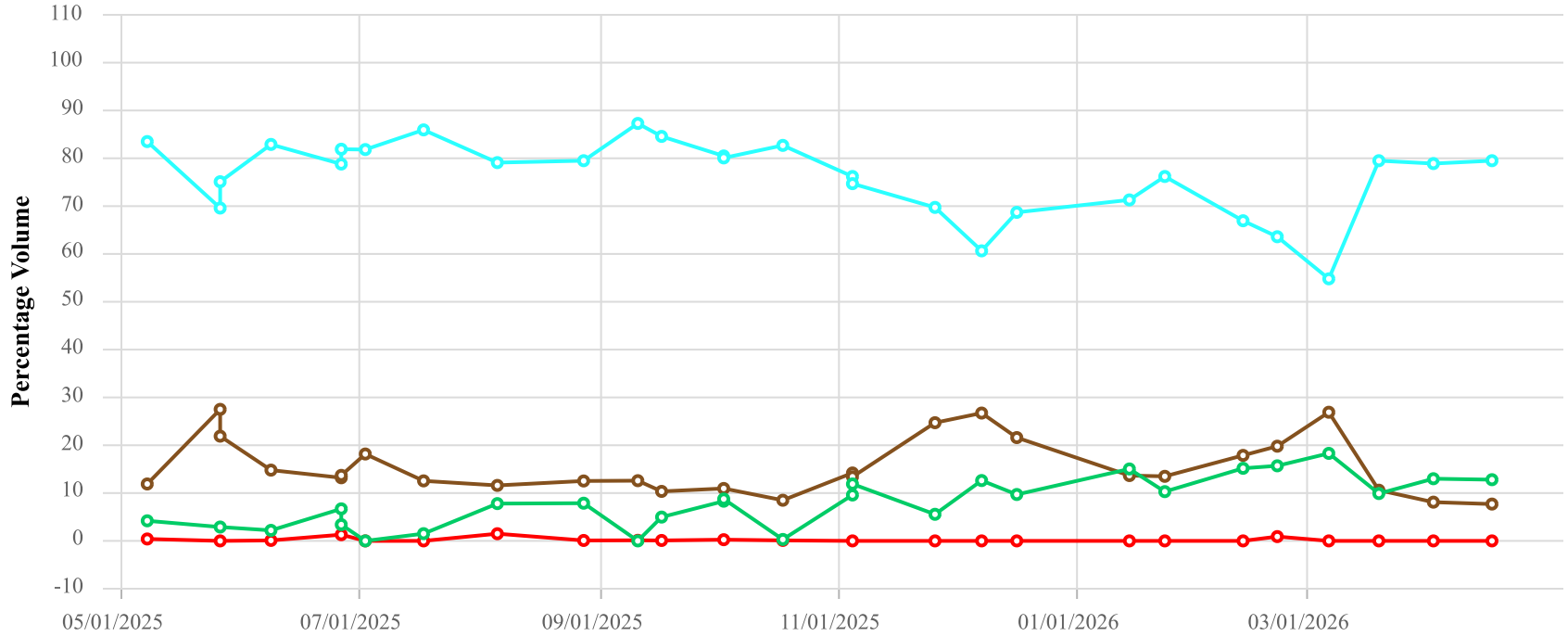

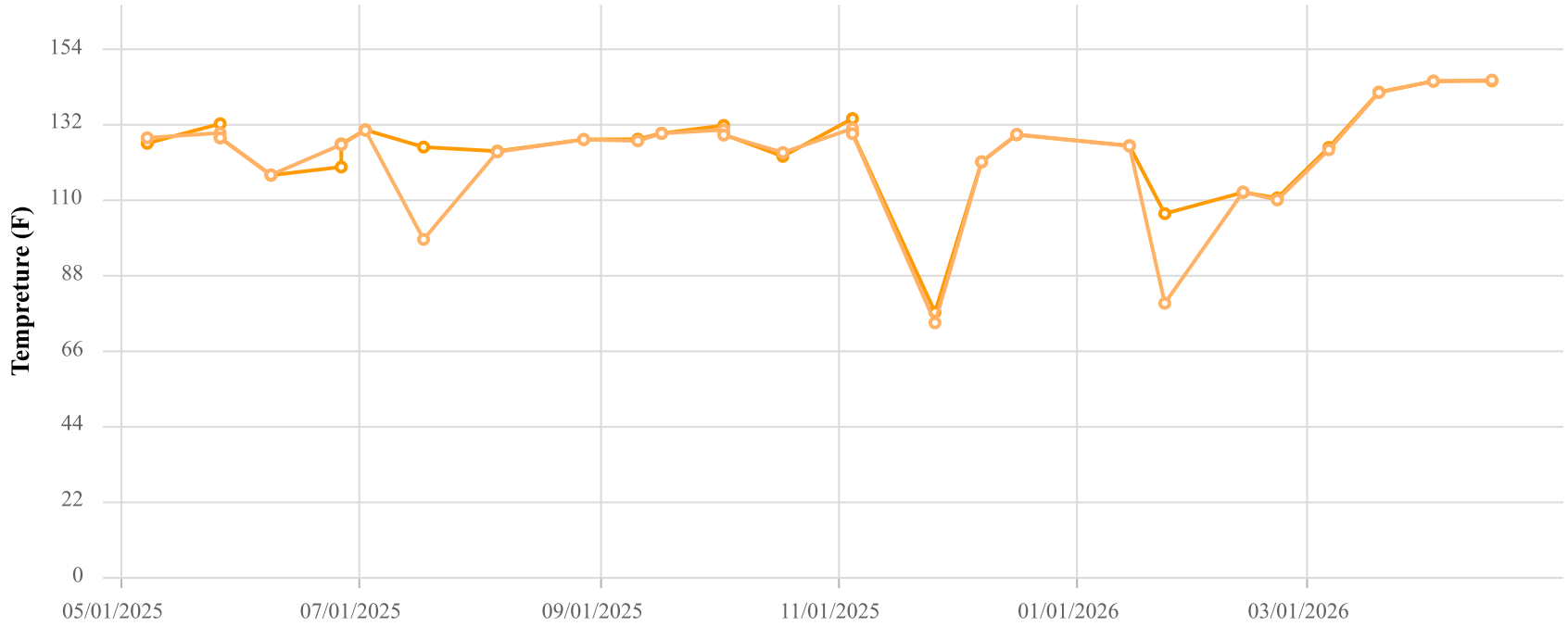

Point ID / Name

CCV24007 / CV-24007

Parameter / Unit

- Init. Flow / scfm
- % CH4 / %
- % CO2 / %
- % O2 / %
- % Bal Gas / %
- Init. Static Press / in. H2O
- Init. Temp / Deg. F
- Adj. Temp / Deg. F

Chiquita Canyon Landfill
Parameter Chart: Multiscale
Date Range: 05/01/2025 - 04/30/2026
Chart generation date: 5/4/26

SCSeTools

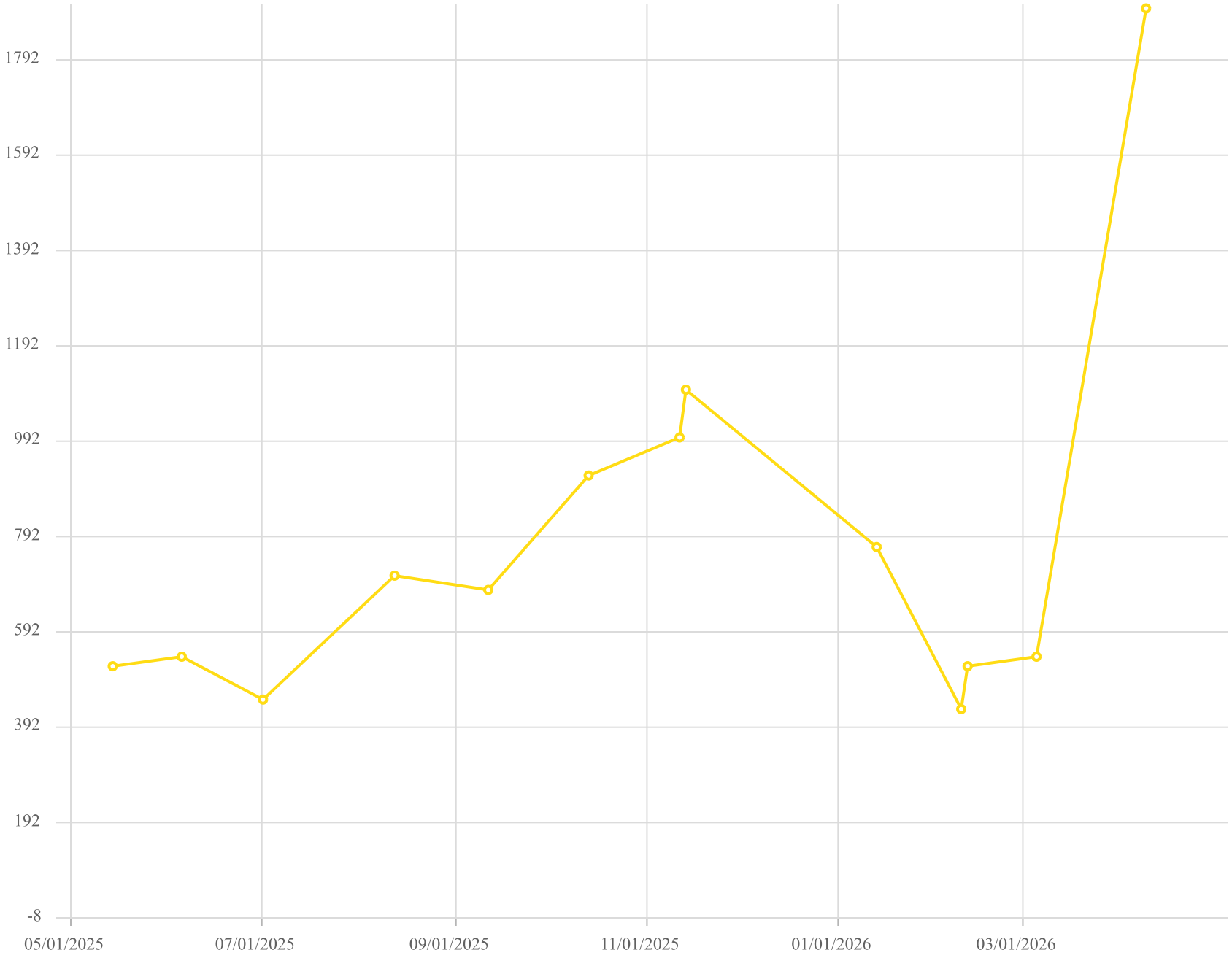

Point ID / Name

CV-24007 / CV-24007

Parameter / Unit

Carbon Monoxide /ppmv

Chiquita Canyon Landfill - LAB DATA
Parameter Chart: Uniscale
Date Range: 05/01/2025 - 04/30/2026
Chart generation date: 5/7/26

SCSeTools

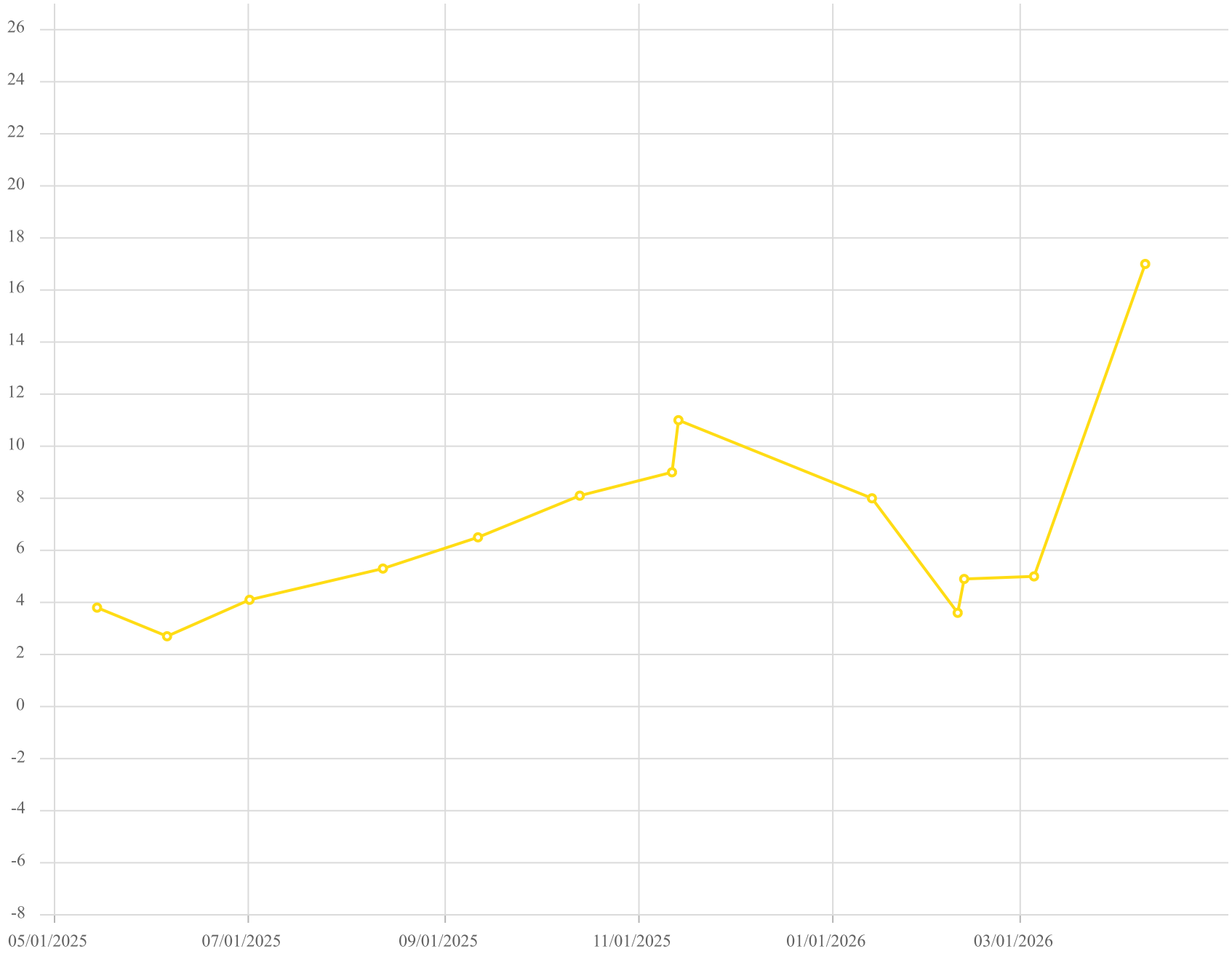

Point ID / Name

CV-24007 / CV-24007

Parameter / Unit

Hydrogen /% v/v

Chiquita Canyon Landfill - LAB DATA
Parameter Chart: Uniscale
Date Range: 05/01/2025 - 04/30/2026
Chart generation date: 5/7/26

SCSeTools

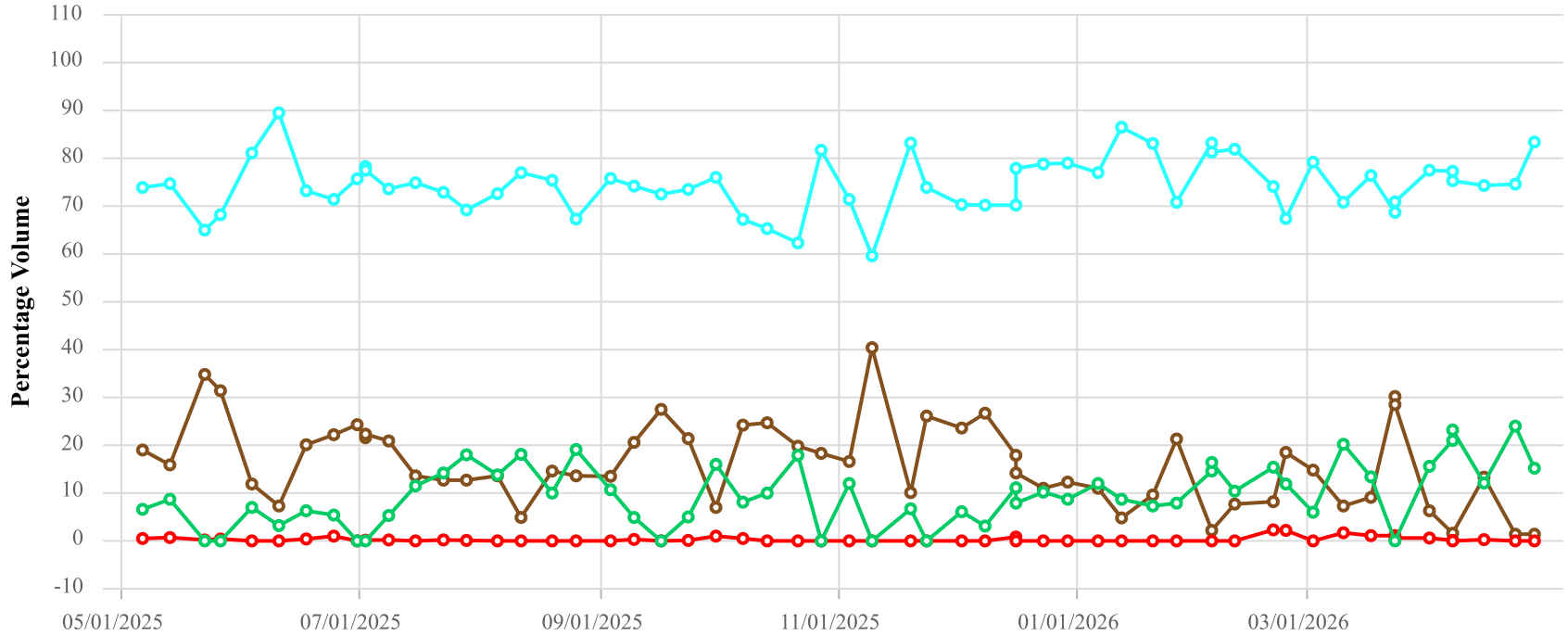

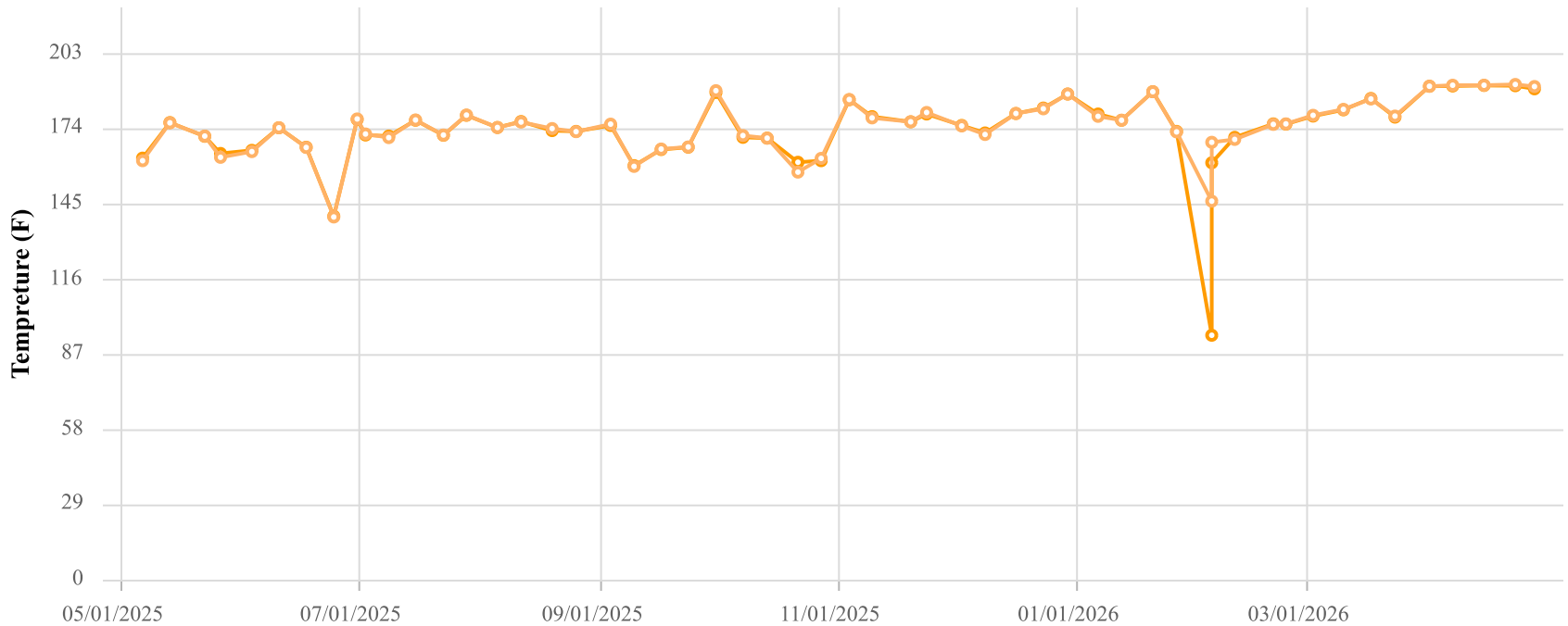

Point ID / Name

CCV24017 / CV-24017

Parameter / Unit

- Init. Flow / scfm
- % CH4 / %
- % CO2 / %
- % O2 / %
- % Bal Gas / %
- Init. Static Press / in. H2O
- Init. Temp / Deg. F
- Adj. Temp / Deg. F

Chiquita Canyon Landfill
Parameter Chart: Multiscale
Date Range: 05/01/2025 - 04/30/2026
Chart generation date: 5/4/26

SCSeTools

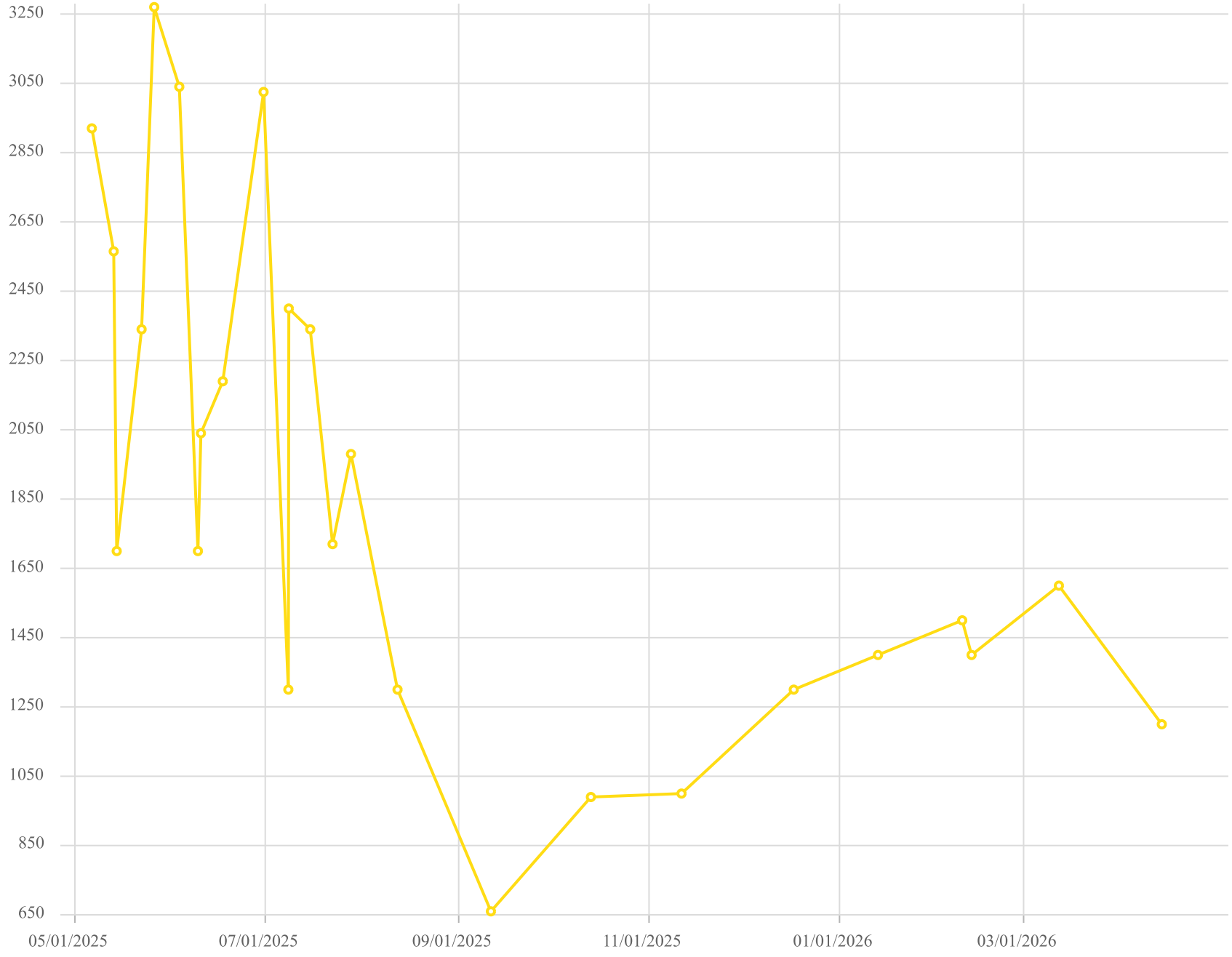

Point ID / Name

CV-24017 / CV-24017

Parameter / Unit

Carbon Monoxide /ppmv

Chiquita Canyon Landfill - LAB DATA
Parameter Chart: Uniscale
Date Range: 05/01/2025 - 04/30/2026
Chart generation date: 5/7/26

SCSeTools

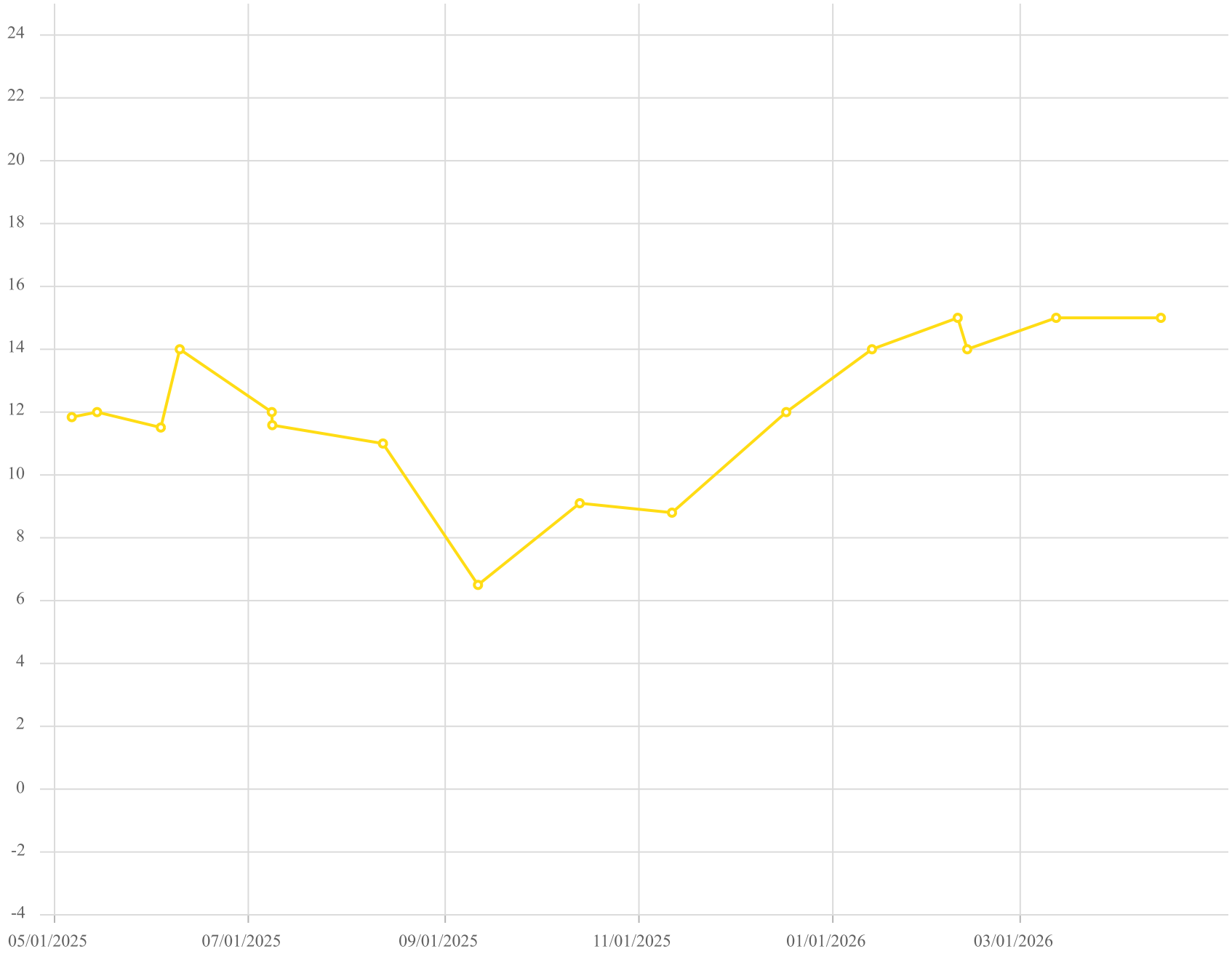

Point ID / Name

CV-24017 / CV-24017

Parameter / Unit

Hydrogen /% v/v

Chiquita Canyon Landfill - LAB DATA
Parameter Chart: Uniscale
Date Range: 05/01/2025 - 04/30/2026
Chart generation date: 5/7/26

SCSeTools

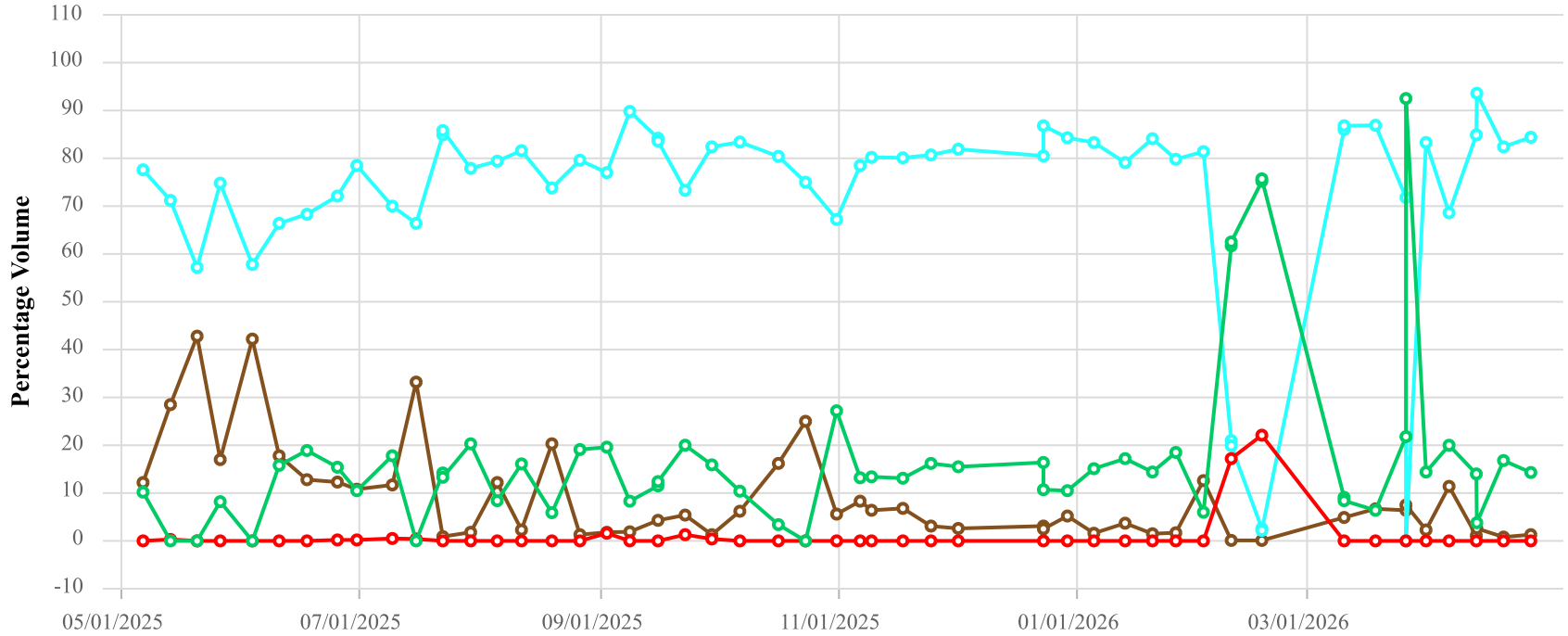

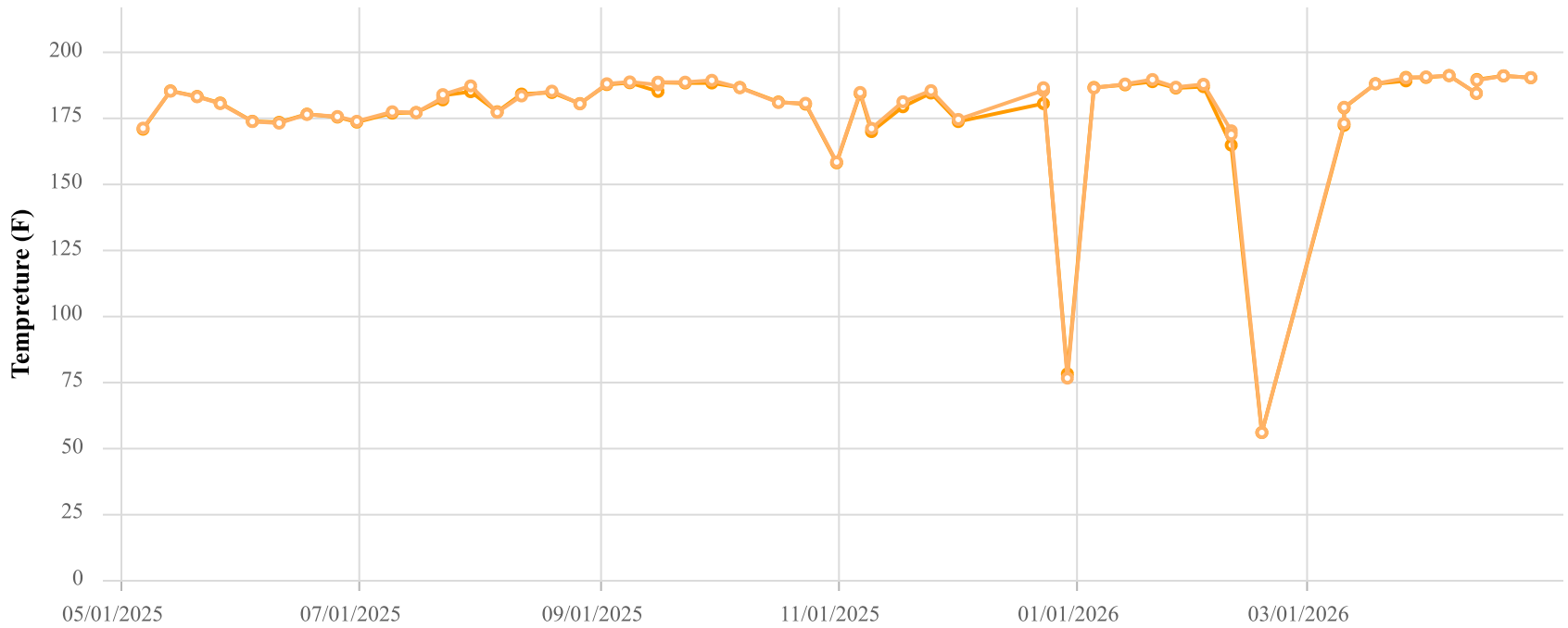

Point ID / Name

CCV24049 / CV-24049

Parameter / Unit

- Init. Flow / scfm
- % CH4 / %
- % CO2 / %
- % O2 / %
- % Bal Gas / %
- Init. Static Press / in. H2O
- Init. Temp / Deg. F
- Adj. Temp / Deg. F

Chiquita Canyon Landfill
Parameter Chart: Multiscale
Date Range: 05/01/2025 - 04/30/2026
Chart generation date: 5/4/26

SCSeTools

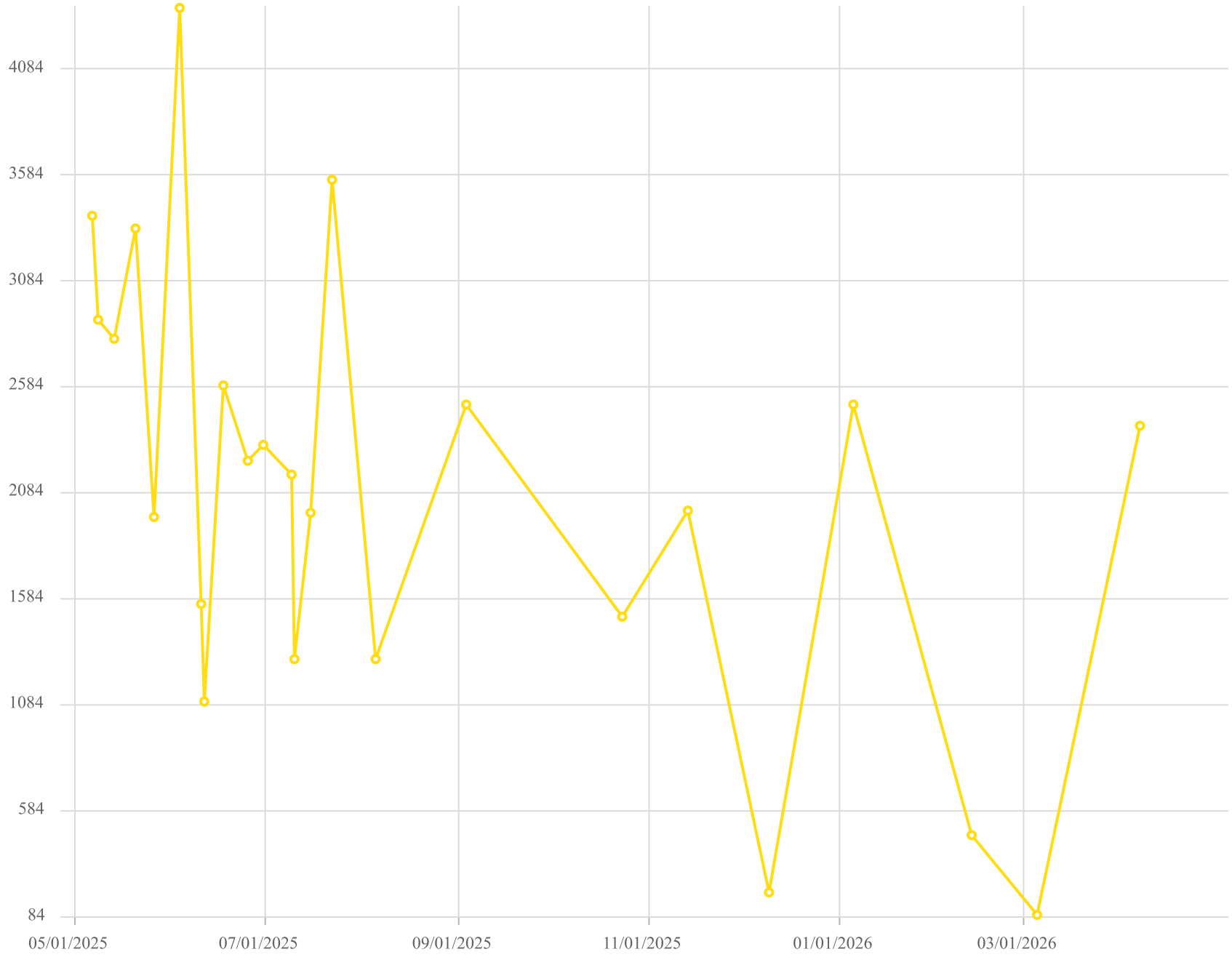

Point ID / Name

CV-24049 / CV-24049

Parameter / Unit

Carbon Monoxide /ppmv

Chiquita Canyon Landfill - LAB DATA
Parameter Chart: Uniscale
Date Range: 05/01/2025 - 04/30/2026
Chart generation date: 5/7/26

SCSeTools

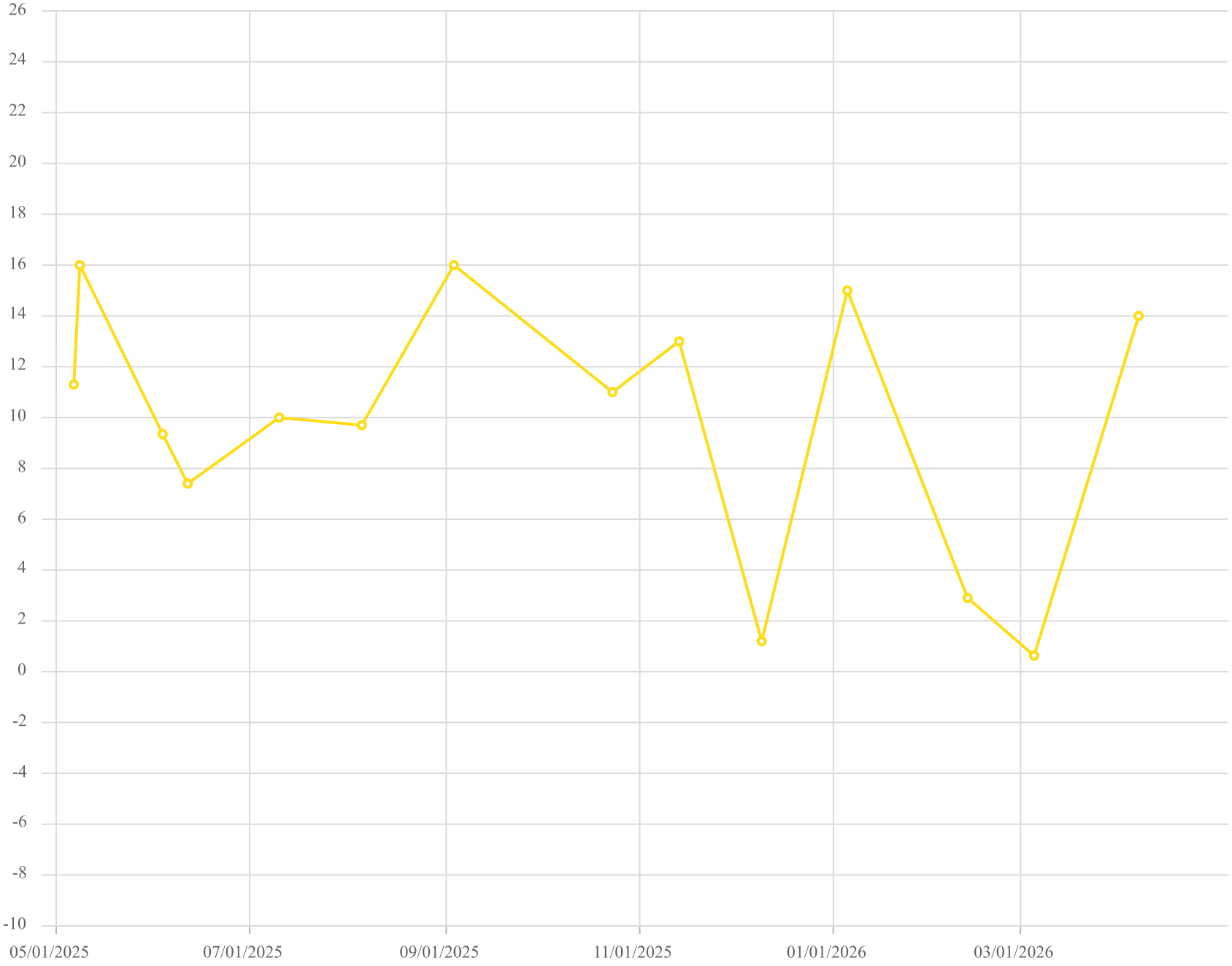

Point ID / Name

CV-24049 / CV-24049

Parameter / Unit

Hydrogen /% v/v

Chiquita Canyon Landfill - LAB DATA
Parameter Chart: Uniscale
Date Range: 05/01/2025 - 04/30/2026
Chart generation date: 5/7/26

SCSeTools

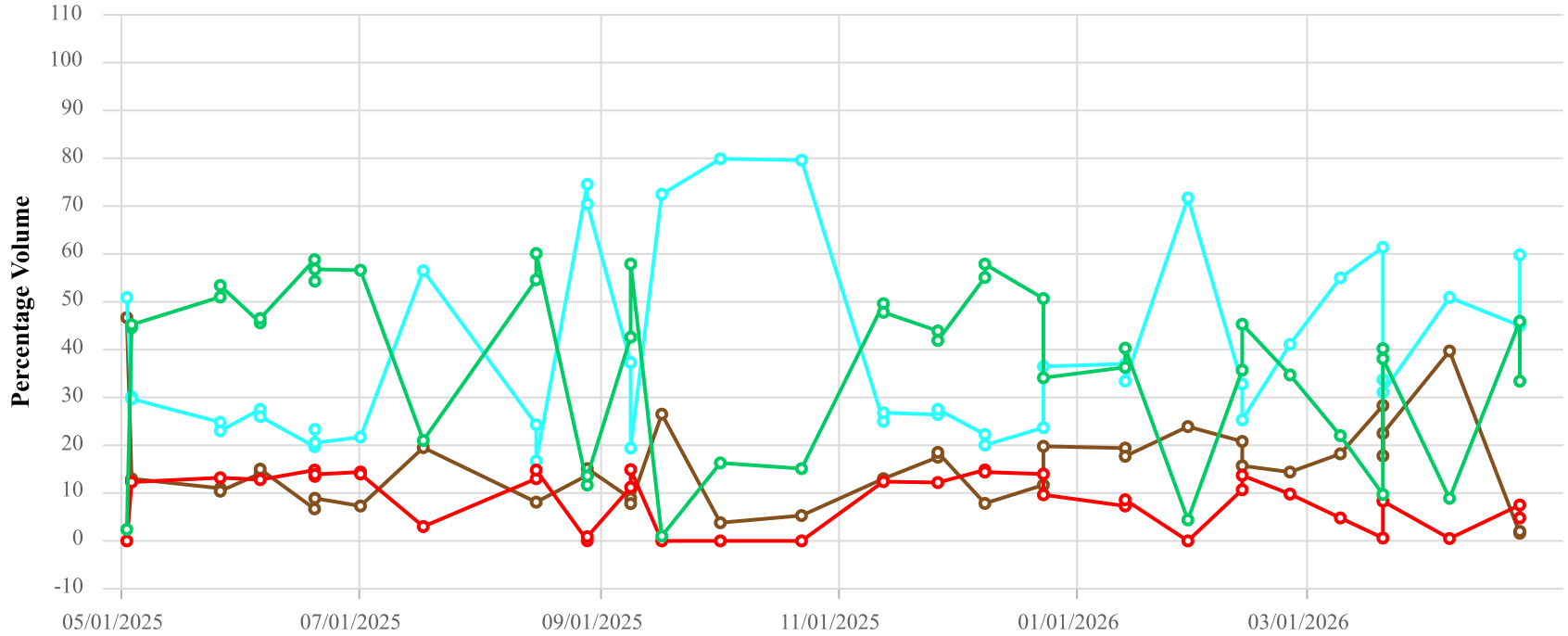

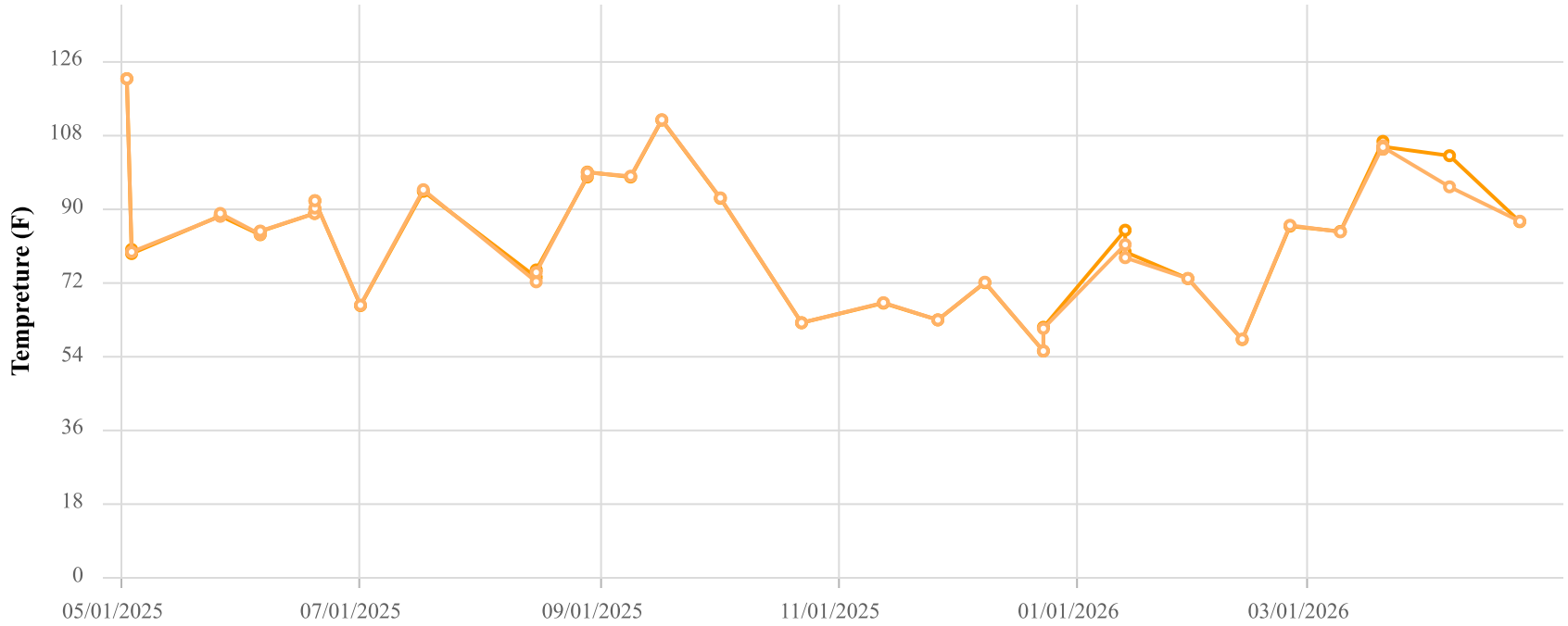

Point ID / Name

CCV24053 / CV-24053

Parameter / Unit

- Init. Flow / scfm
- % CH4 / %
- % CO2 / %
- % O2 / %
- % Bal Gas / %
- Init. Static Press / in. H2O
- Init. Temp / Deg. F
- Adj. Temp / Deg. F

Chiquita Canyon Landfill
Parameter Chart: Multiscale
Date Range: 05/01/2025 - 04/30/2026
Chart generation date: 5/4/26

SCSeTools

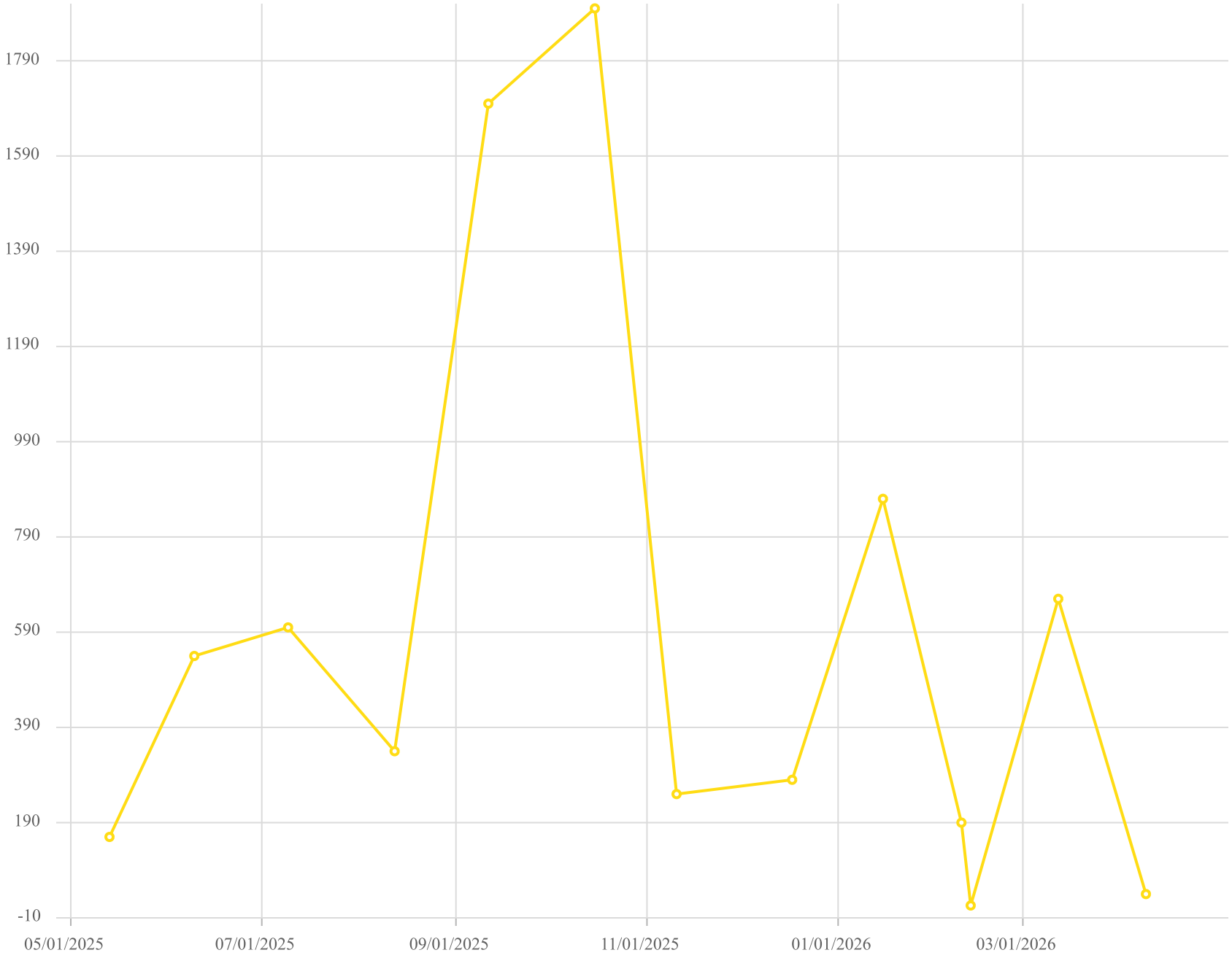

Point ID / Name

CV-24053 / CV-24053

Parameter / Unit

Carbon Monoxide /ppmv

Chiquita Canyon Landfill - LAB DATA
Parameter Chart: Uniscale
Date Range: 05/01/2025 - 04/30/2026
Chart generation date: 5/7/26

SCSeTools

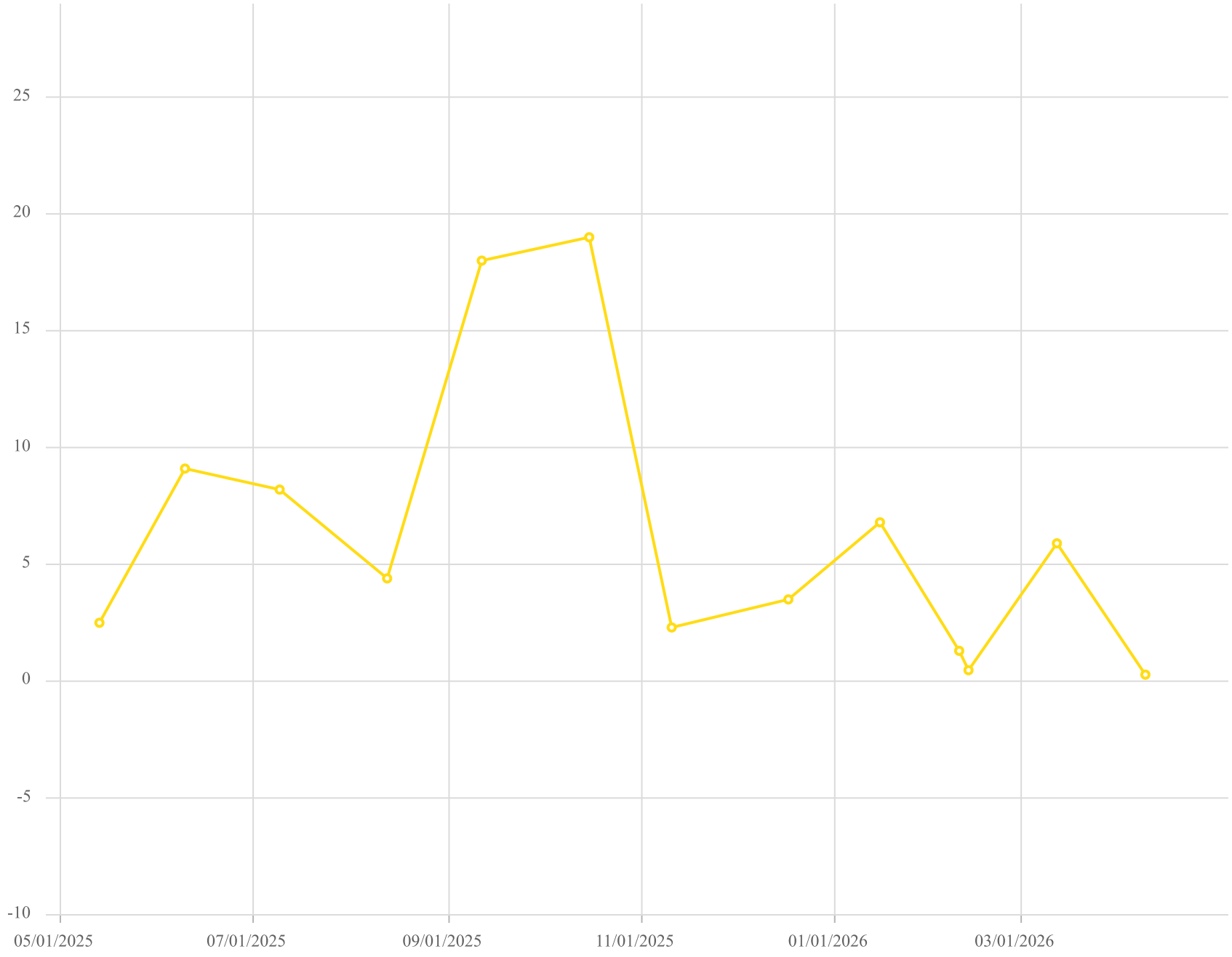

Point ID / Name

CV-24053 / CV-24053

Parameter / Unit

Hydrogen /% v/v

Chiquita Canyon Landfill - LAB DATA
Parameter Chart: Uniscale
Date Range: 05/01/2025 - 04/30/2026
Chart generation date: 5/7/26

SCSeTools

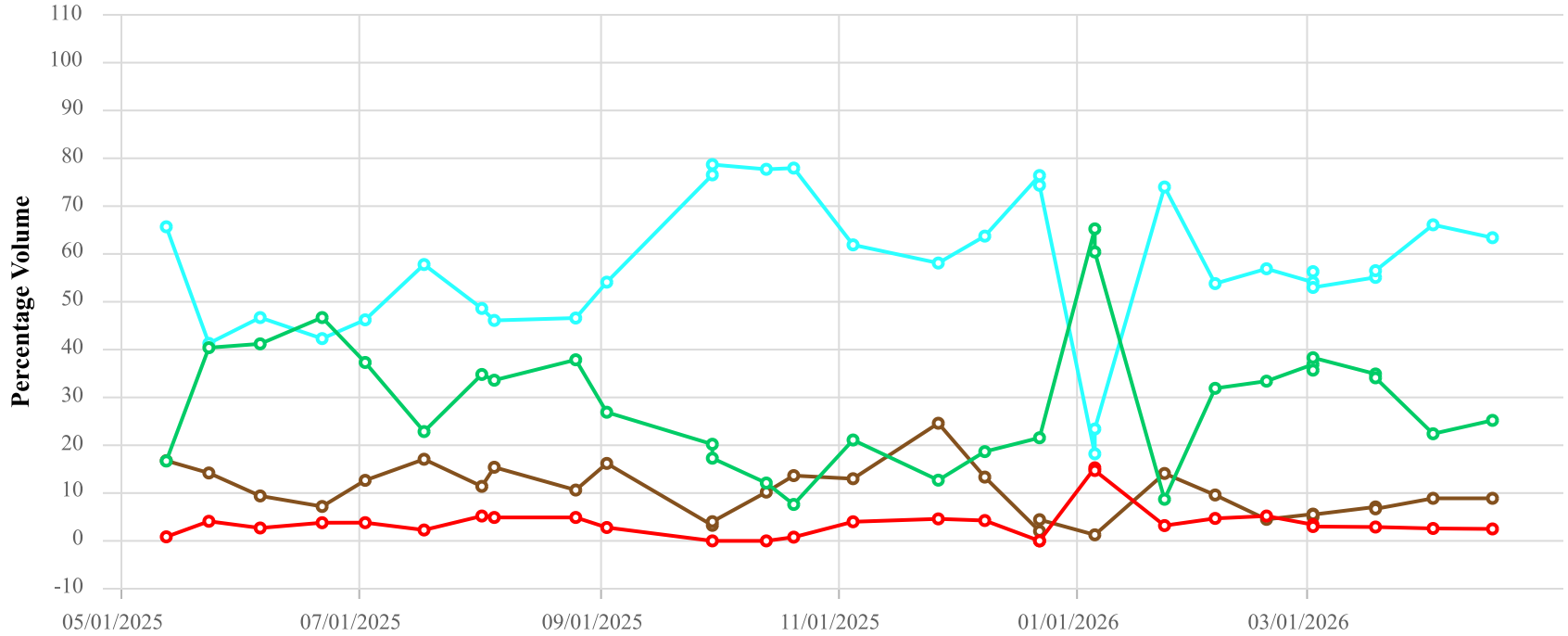

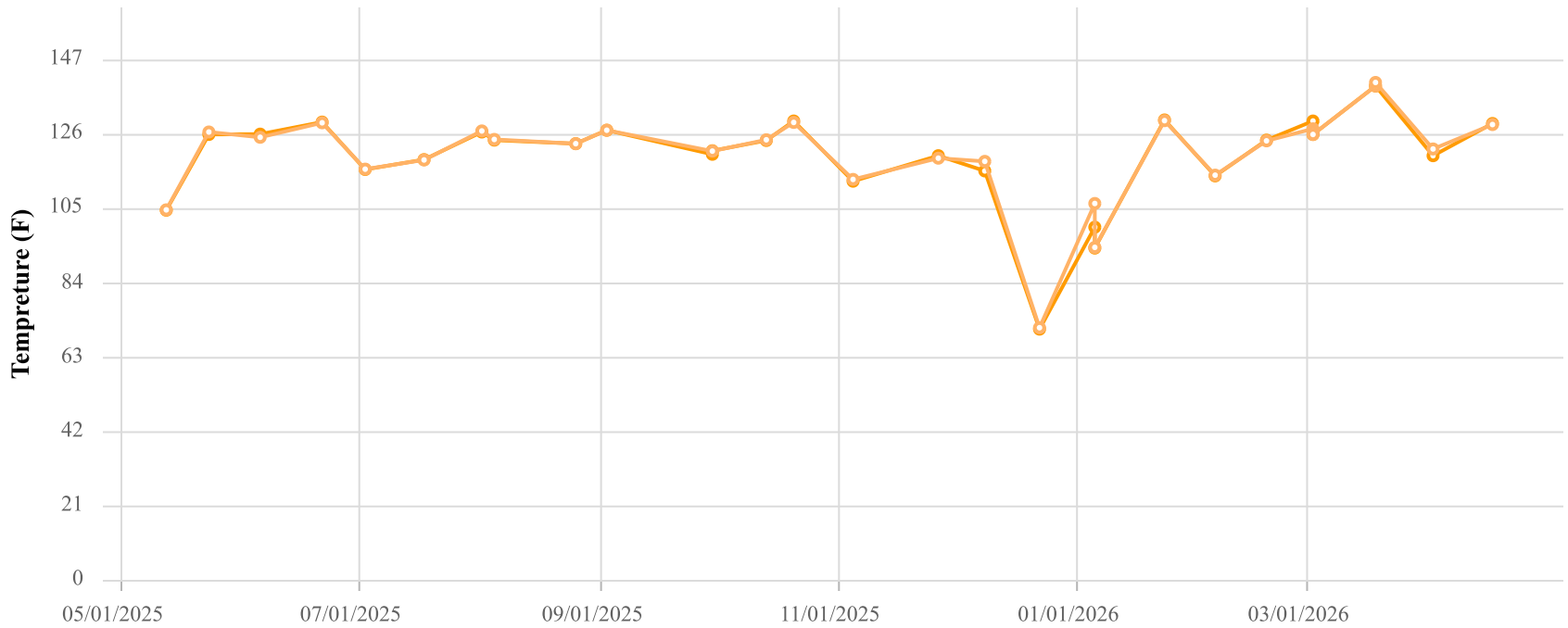

Point ID / Name

CCV24055 / CV-24055

Parameter / Unit

- Init. Flow / scfm
- % CH4 / %
- % CO2 / %
- % O2 / %
- % Bal Gas / %
- Init. Static Press / in. H2O
- Init. Temp / Deg. F
- Adj. Temp / Deg. F

Chiquita Canyon Landfill
Parameter Chart: Multiscale
Date Range: 05/01/2025 - 04/30/2026
Chart generation date: 5/4/26

SCSeTools

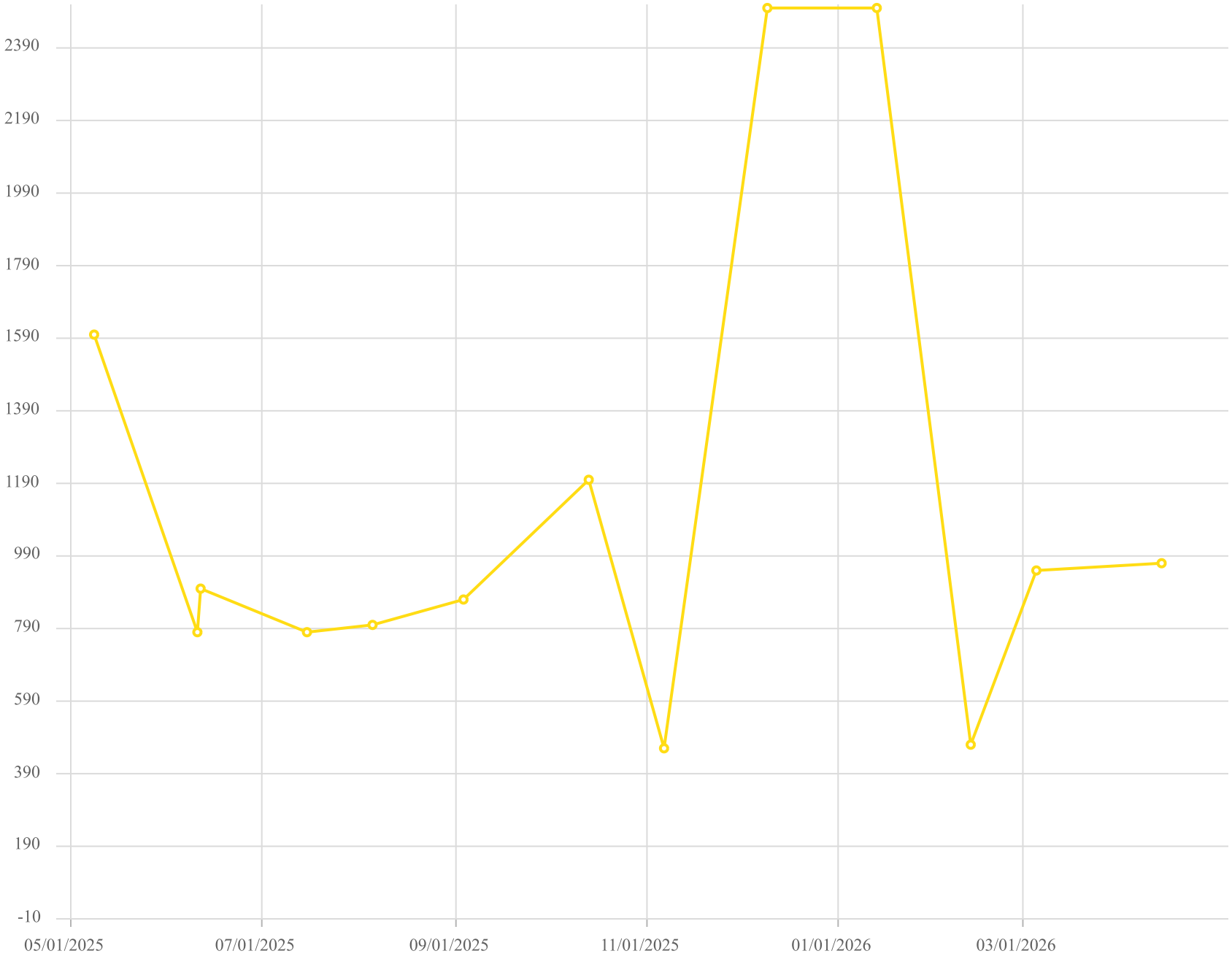

Point ID / Name

CV-24055 / CV-24055

Parameter / Unit

Carbon Monoxide

Chiquita Canyon Landfill - LAB DATA
Parameter Chart: Uniscale
Date Range: 05/01/2025 - 04/30/2026
Chart generation date: 5/7/26

SCSeTools

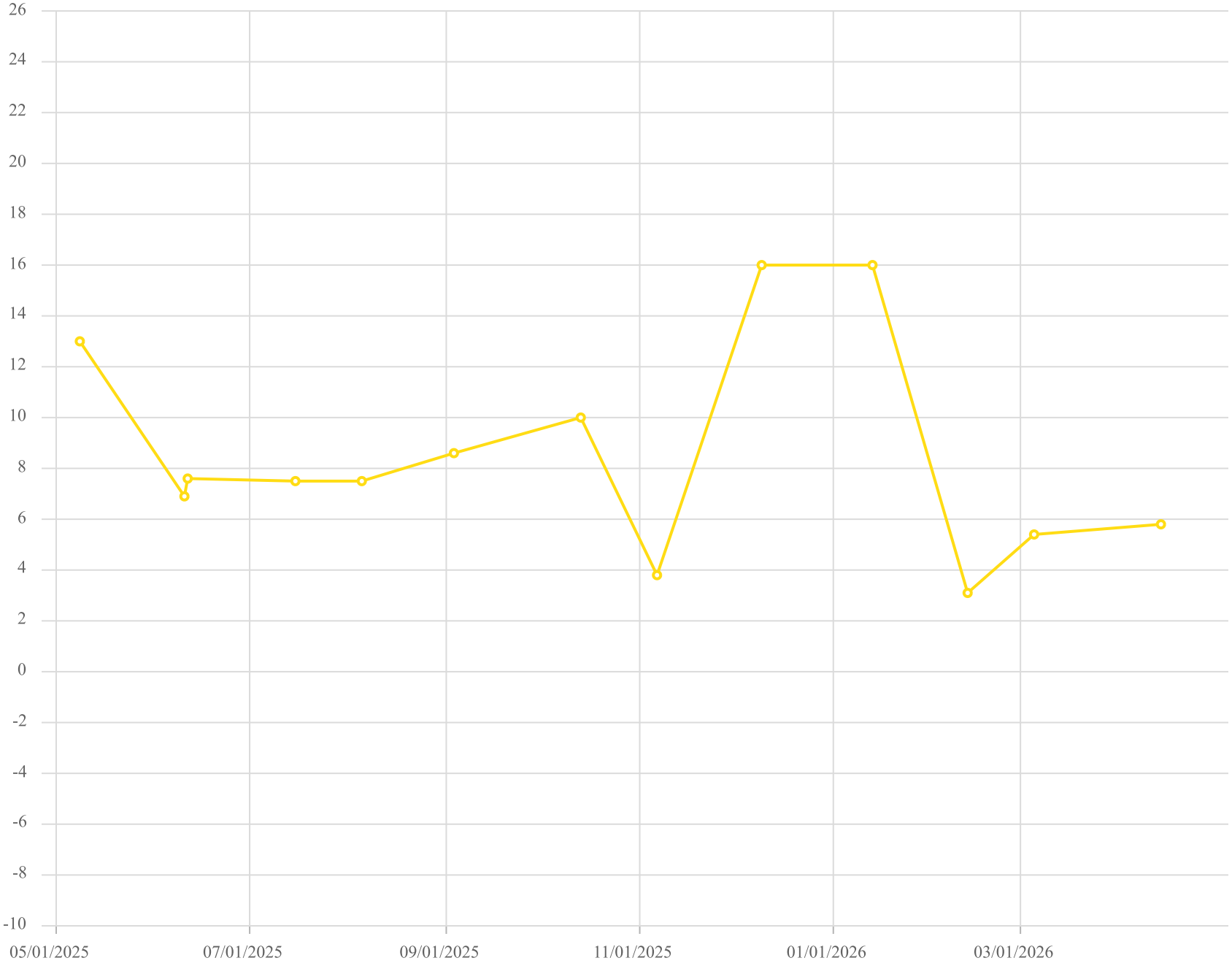

Point ID / Name

CV-24055 / CV-24055

Parameter / Unit

Hydrogen /% v/v

Chiquita Canyon Landfill - LAB DATA
Parameter Chart: Uniscale
Date Range: 05/01/2025 - 04/30/2026
Chart generation date: 5/7/26

SCSeTools

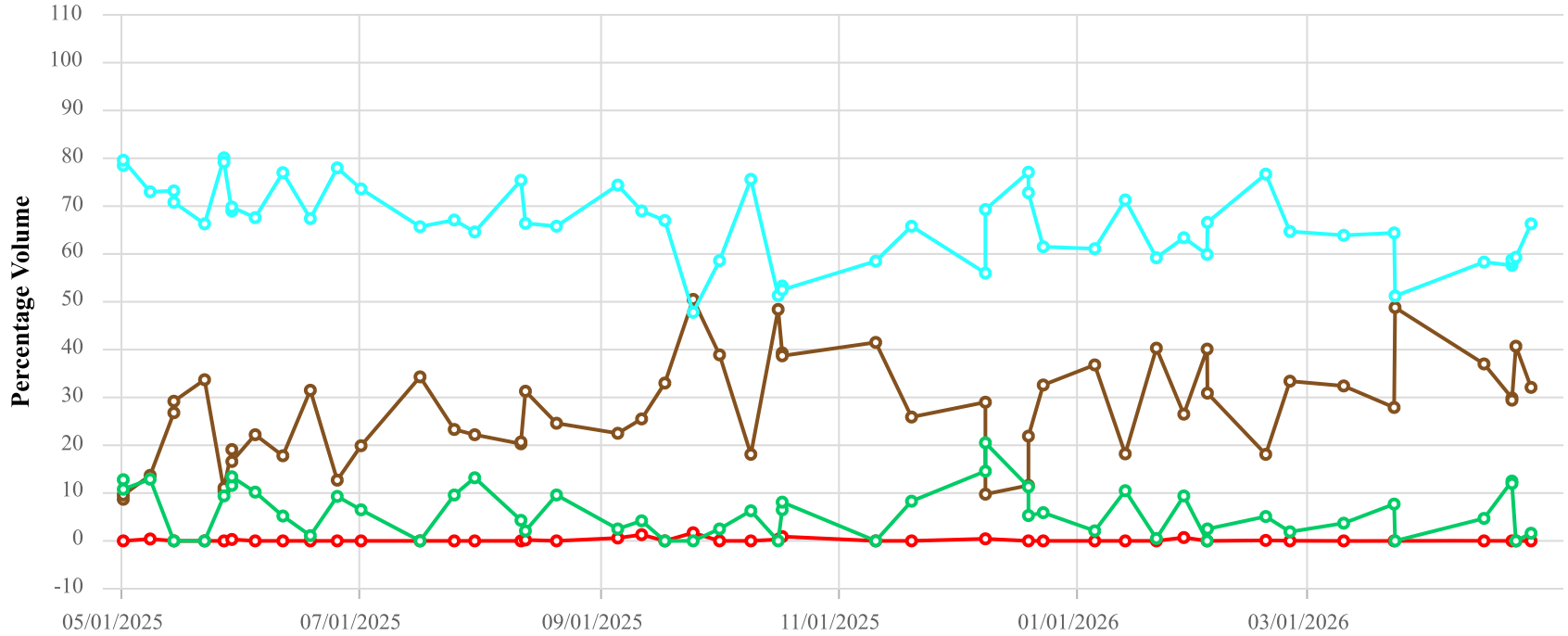

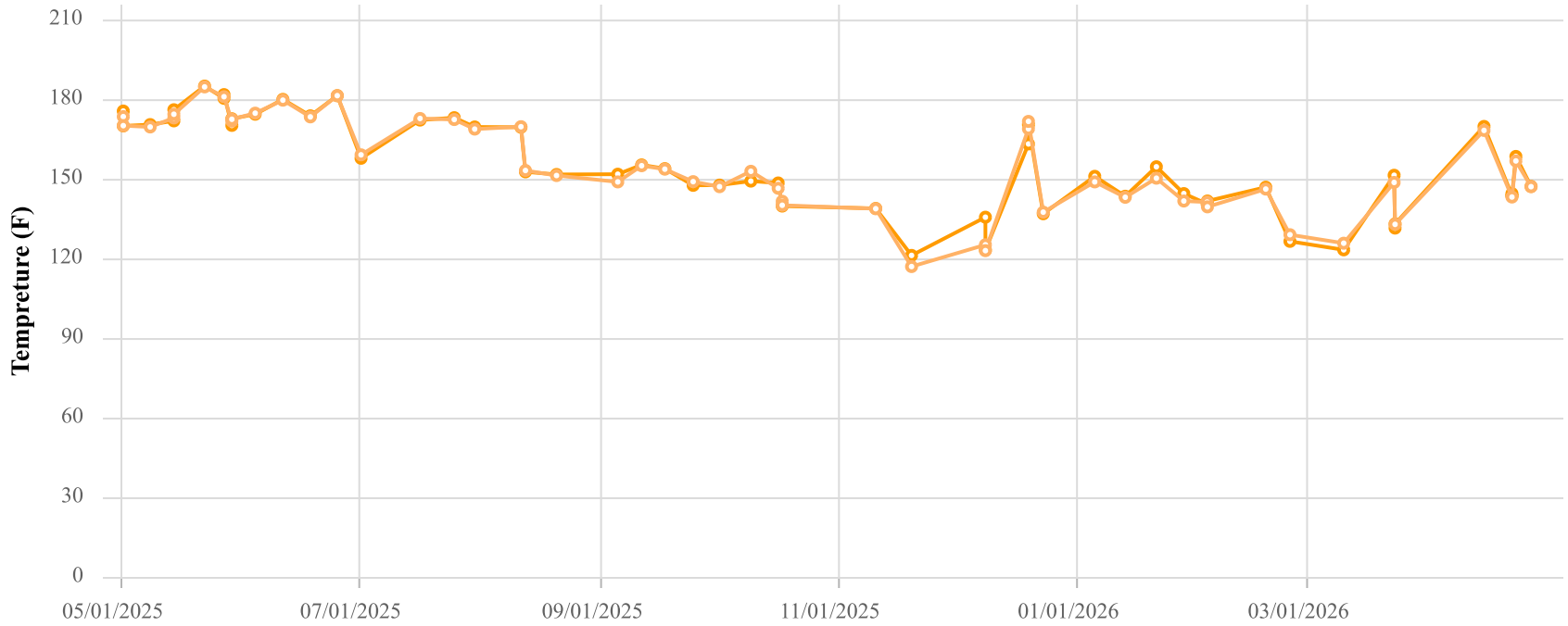

Point ID / Name

CCV24062 / CV-24062

Parameter / Unit

- Init. Flow / scfm
- % CH4 / %
- % CO2 / %
- % O2 / %
- % Bal Gas / %
- Init. Static Press / in. H2O
- Init. Temp / Deg. F
- Adj. Temp / Deg. F

Chiquita Canyon Landfill
Parameter Chart: Multiscale
Date Range: 05/01/2025 - 04/30/2026
Chart generation date: 5/4/26

SCSeTools

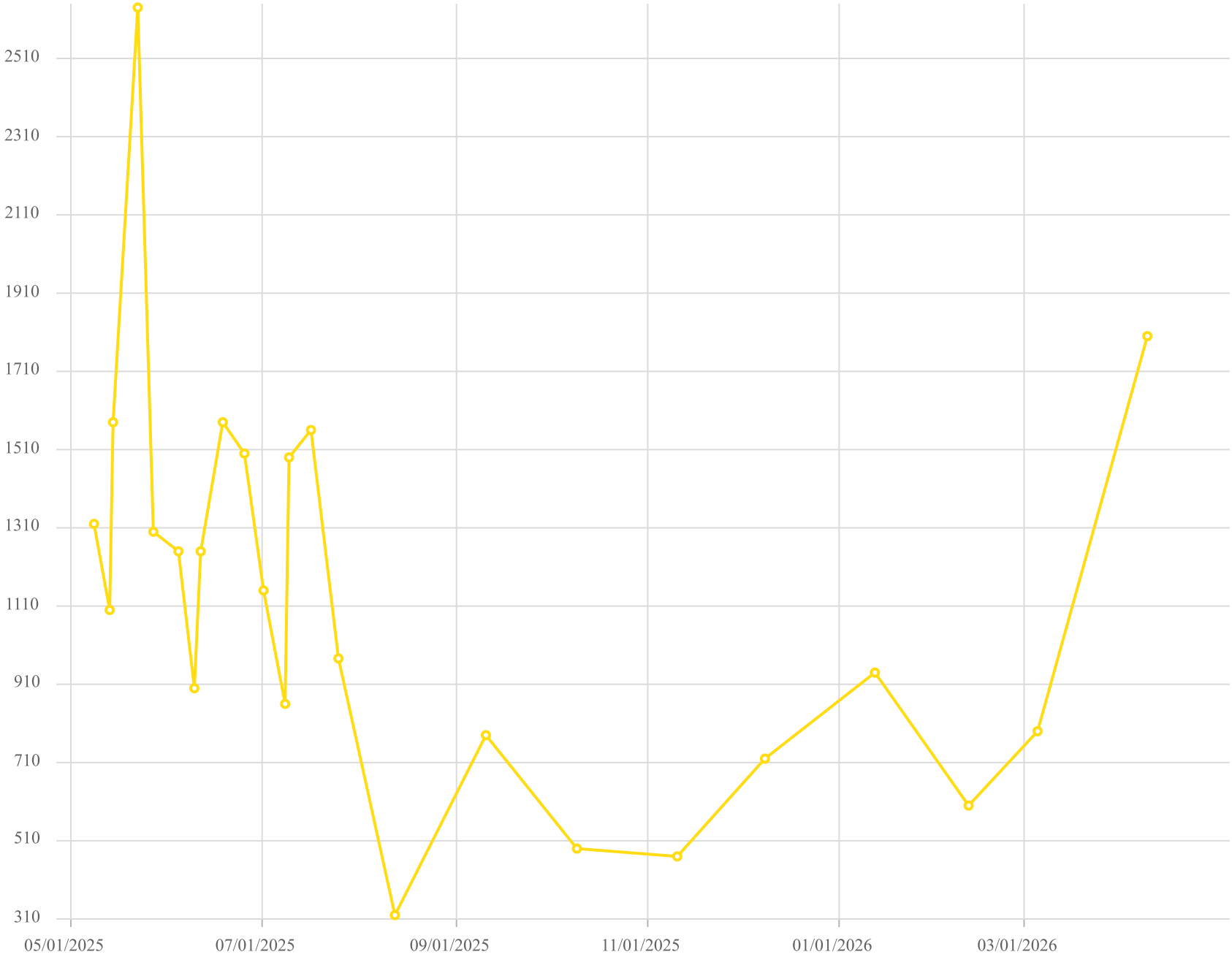

Point ID / Name

CV-24062 / CV-24062

Parameter / Unit

Carbon Monoxide /ppmv

Chiquita Canyon Landfill - LAB DATA
Parameter Chart: Uniscale
Date Range: 05/01/2025 - 04/30/2026
Chart generation date: 5/7/26

SCSeTools

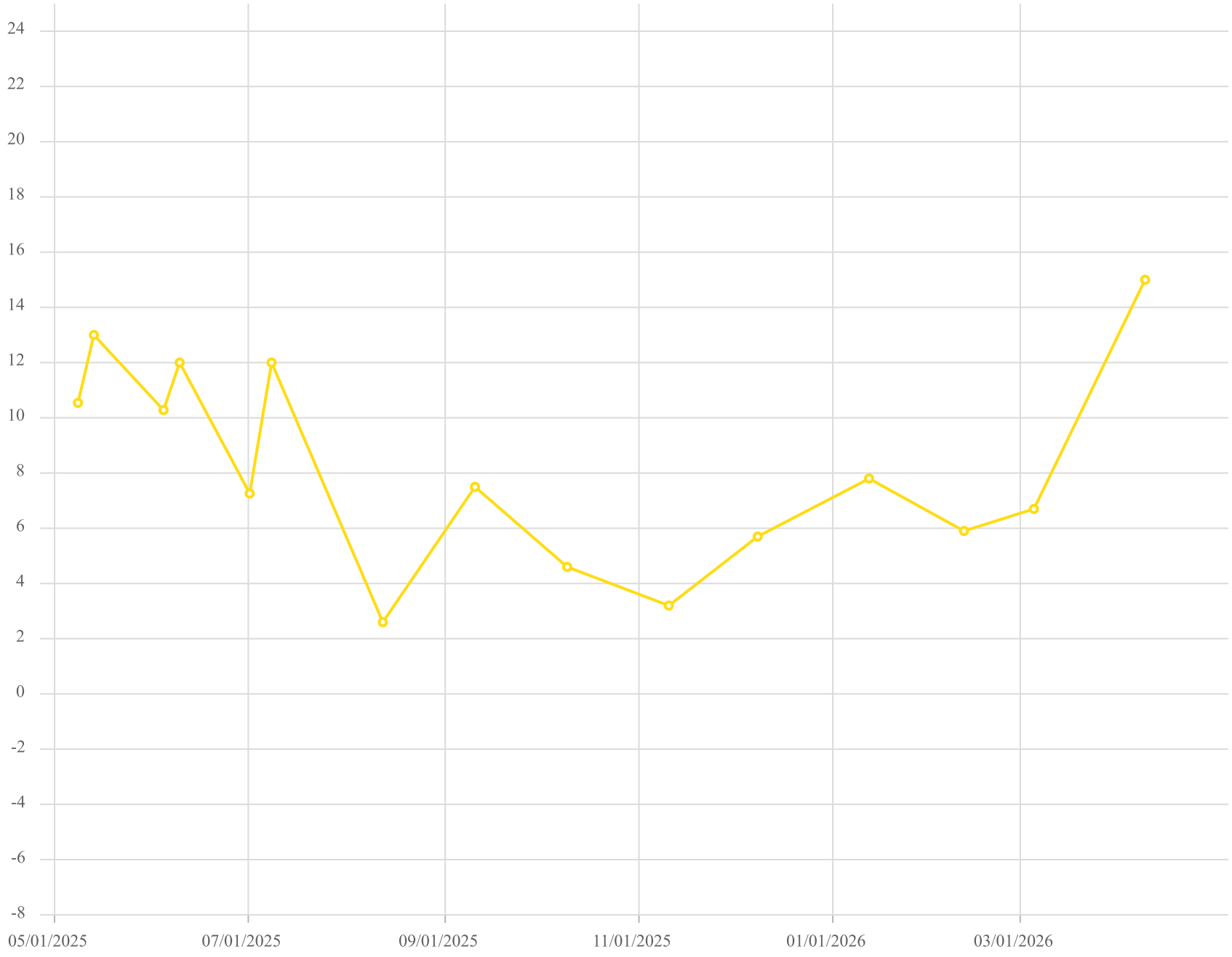

Point ID / Name

CV-24062 / CV-24062

Parameter / Unit

Hydrogen /% v/v

Chiquita Canyon Landfill - LAB DATA
Parameter Chart: Uniscale
Date Range: 05/01/2025 - 04/30/2026
Chart generation date: 5/7/26

SCSeTools

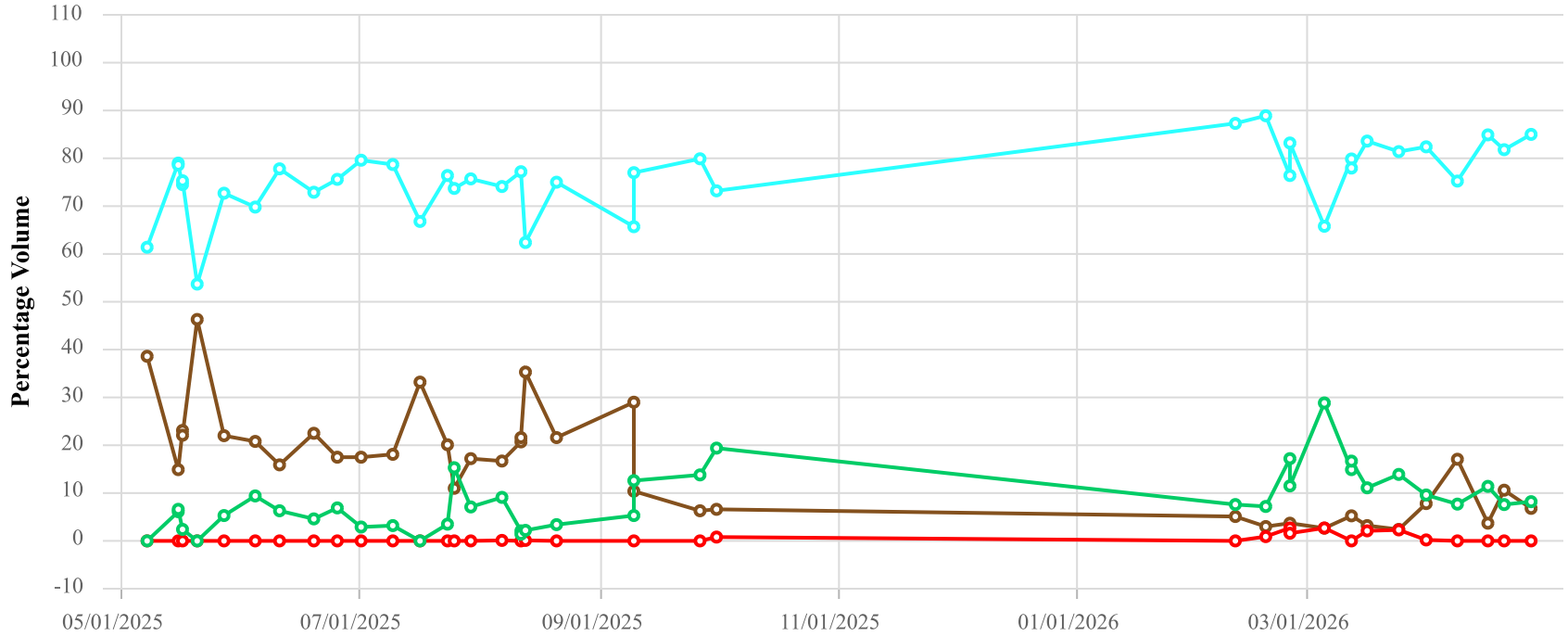

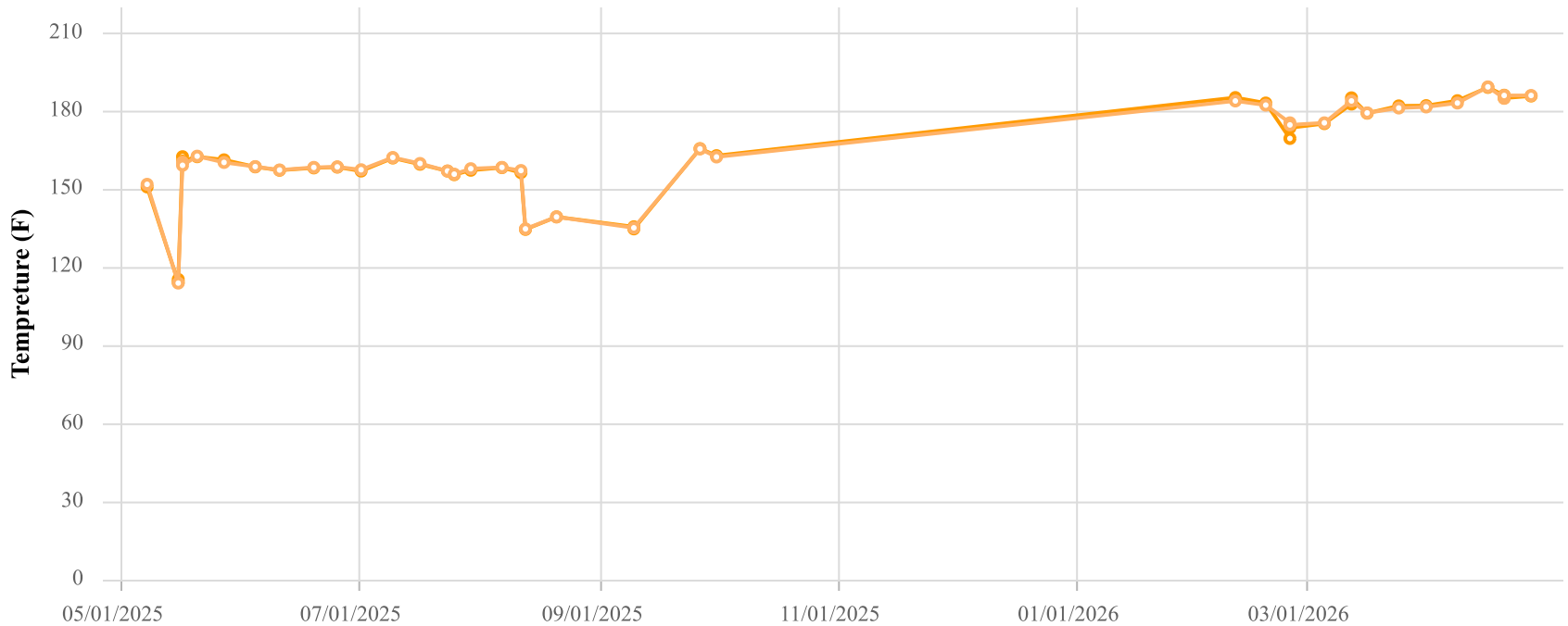

Point ID / Name

CCV24063 / CV-24063

Parameter / Unit

- Init. Flow / scfm
- % CH4 / %
- % CO2 / %
- % O2 / %
- % Bal Gas / %
- Init. Static Press / in. H2O
- Init. Temp / Deg. F
- Adj. Temp / Deg. F

Chiquita Canyon Landfill
Parameter Chart: Multiscale
Date Range: 05/01/2025 - 04/30/2026
Chart generation date: 5/4/26

SCSeTools

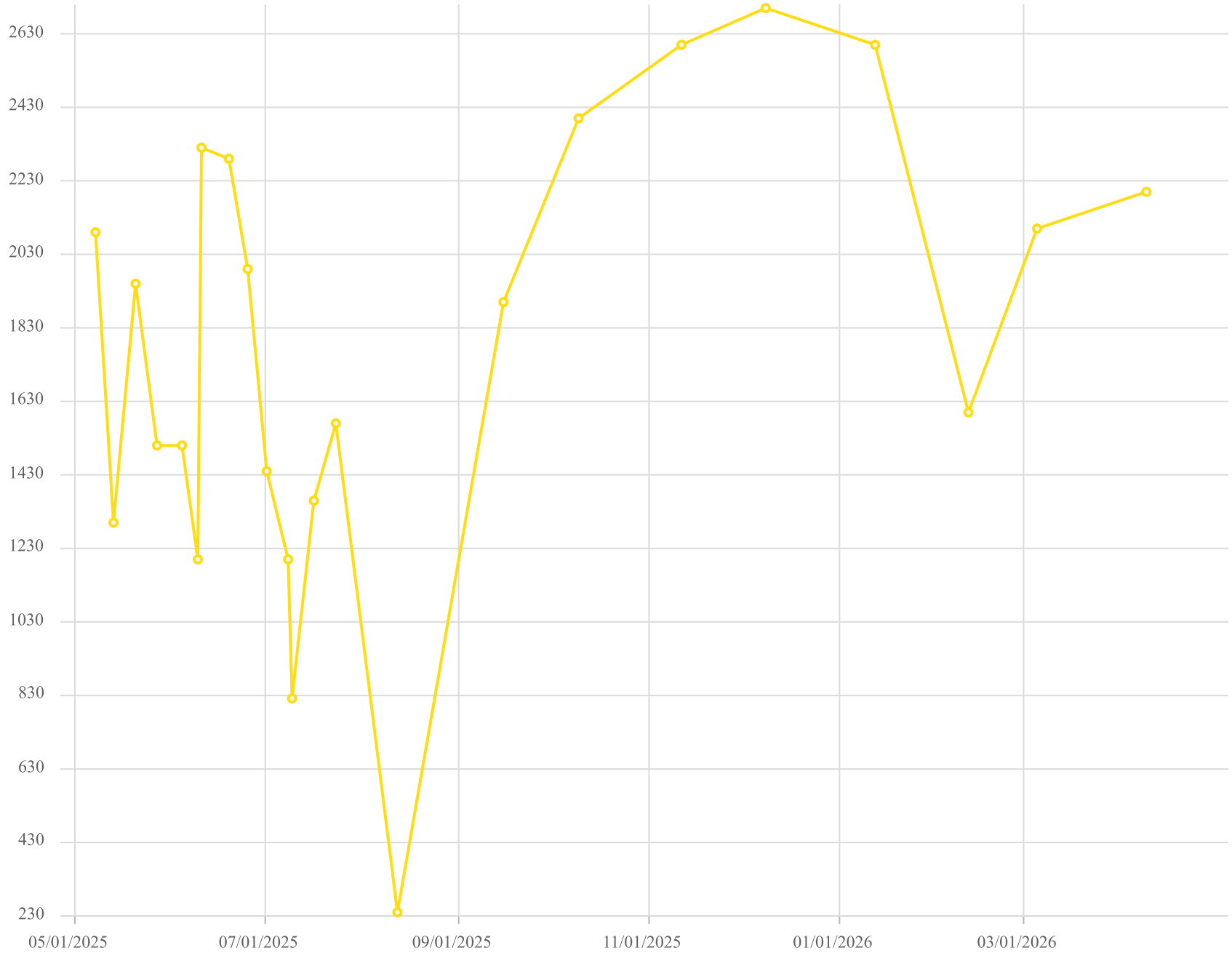

Point ID / Name

CV-24063 / CV-24063

Parameter / Unit

Carbon Monoxide

Chiquita Canyon Landfill - LAB DATA
Parameter Chart: Uniscale
Date Range: 05/01/2025 - 04/30/2026
Chart generation date: 5/7/26

SCSeTools

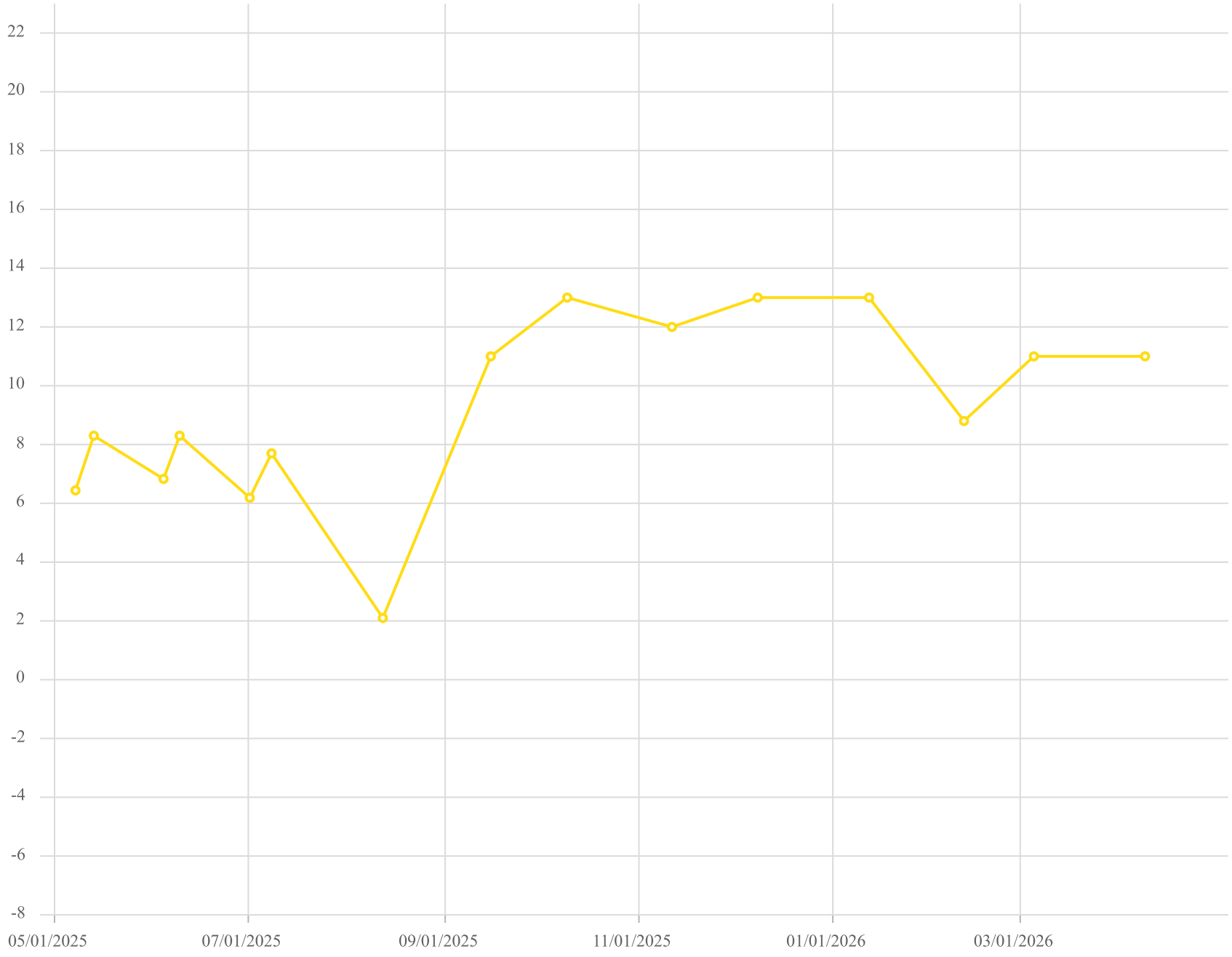

Point ID / Name

CV-24063 / CV-24063

Parameter / Unit

Hydrogen /% v/v

Chiquita Canyon Landfill - LAB DATA
Parameter Chart: Uniscale
Date Range: 05/01/2025 - 04/30/2026
Chart generation date: 5/7/26

SCSeTools

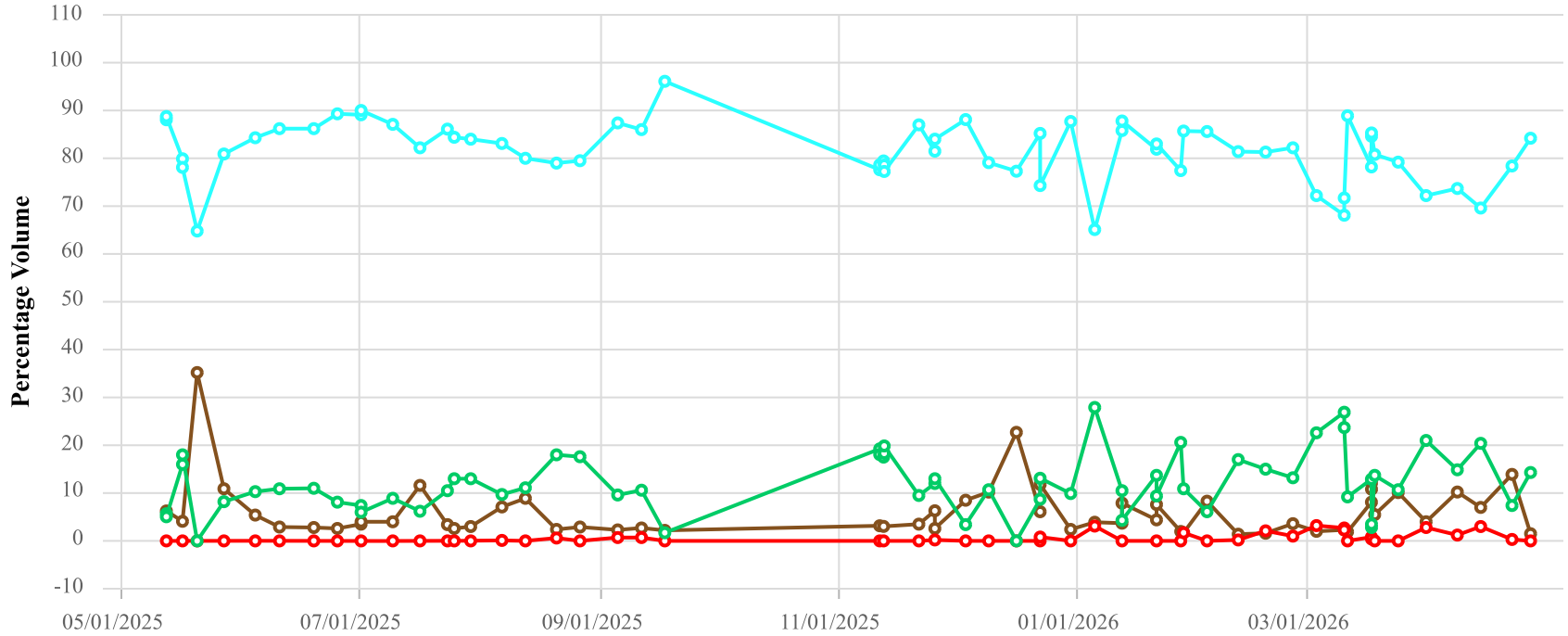

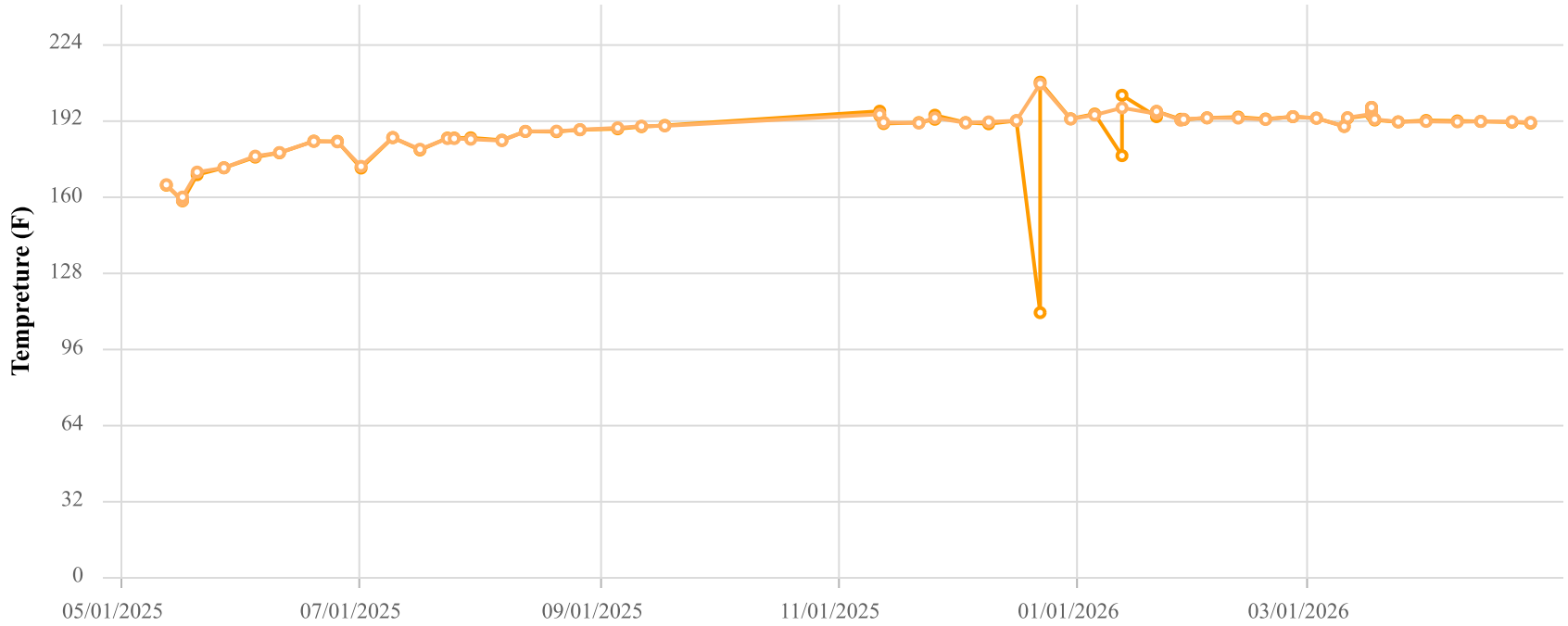

Point ID / Name

CCV24064 / CV-24064

Parameter / Unit

- Init. Flow / scfm
- % CH4 / %
- % CO2 / %
- % O2 / %
- % Bal Gas / %
- Init. Static Press / in. H2O
- Init. Temp / Deg. F
- Adj. Temp / Deg. F

Chiquita Canyon Landfill
Parameter Chart: Multiscale
Date Range: 05/01/2025 - 04/30/2026
Chart generation date: 5/4/26

SCSeTools

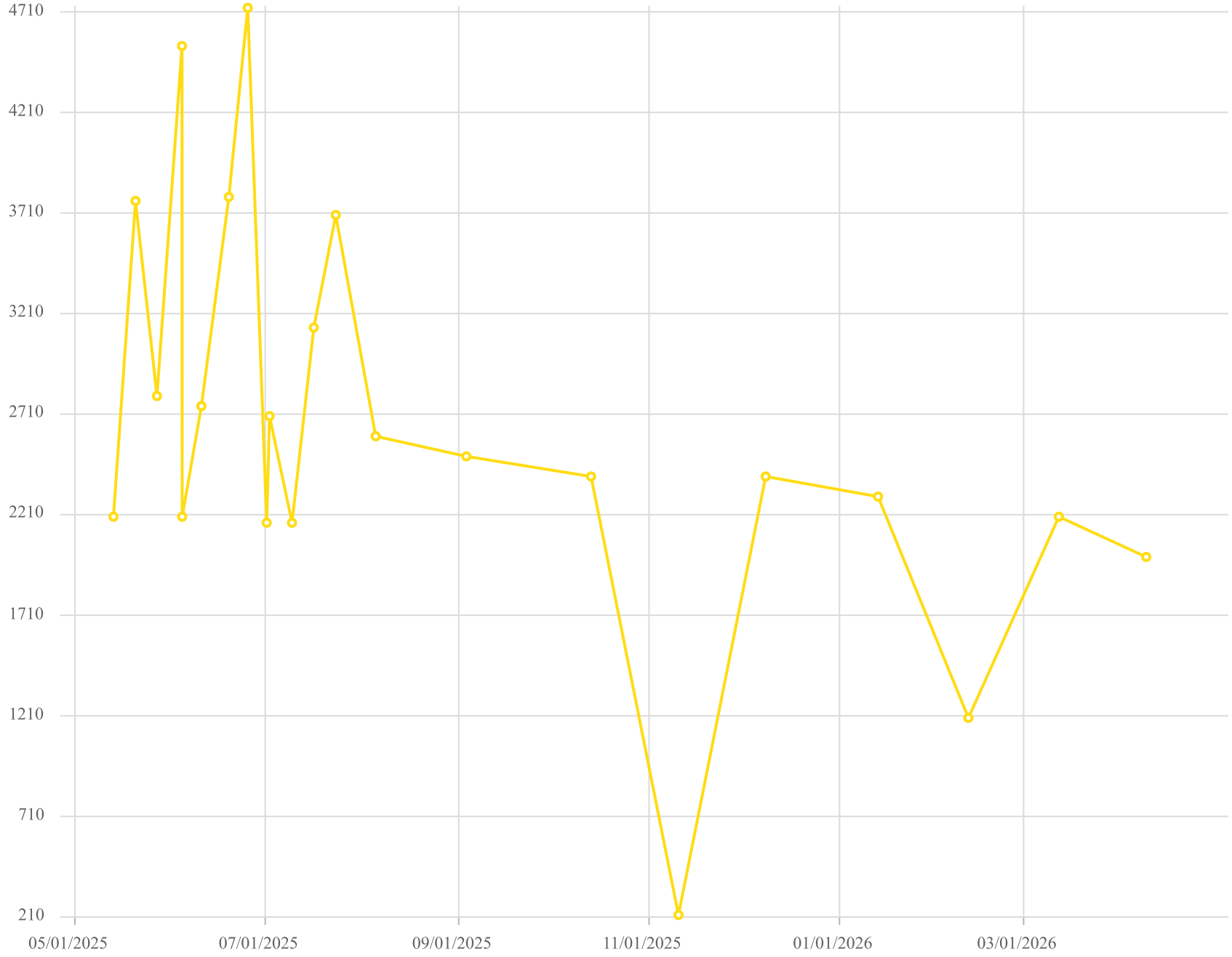

Point ID / Name

CV-24064 / CV-24064

Parameter / Unit

Carbon Monoxide /ppmv

Chiquita Canyon Landfill - LAB DATA
Parameter Chart: Uniscale
Date Range: 05/01/2025 - 04/30/2026
Chart generation date: 5/7/26

SCSeTools

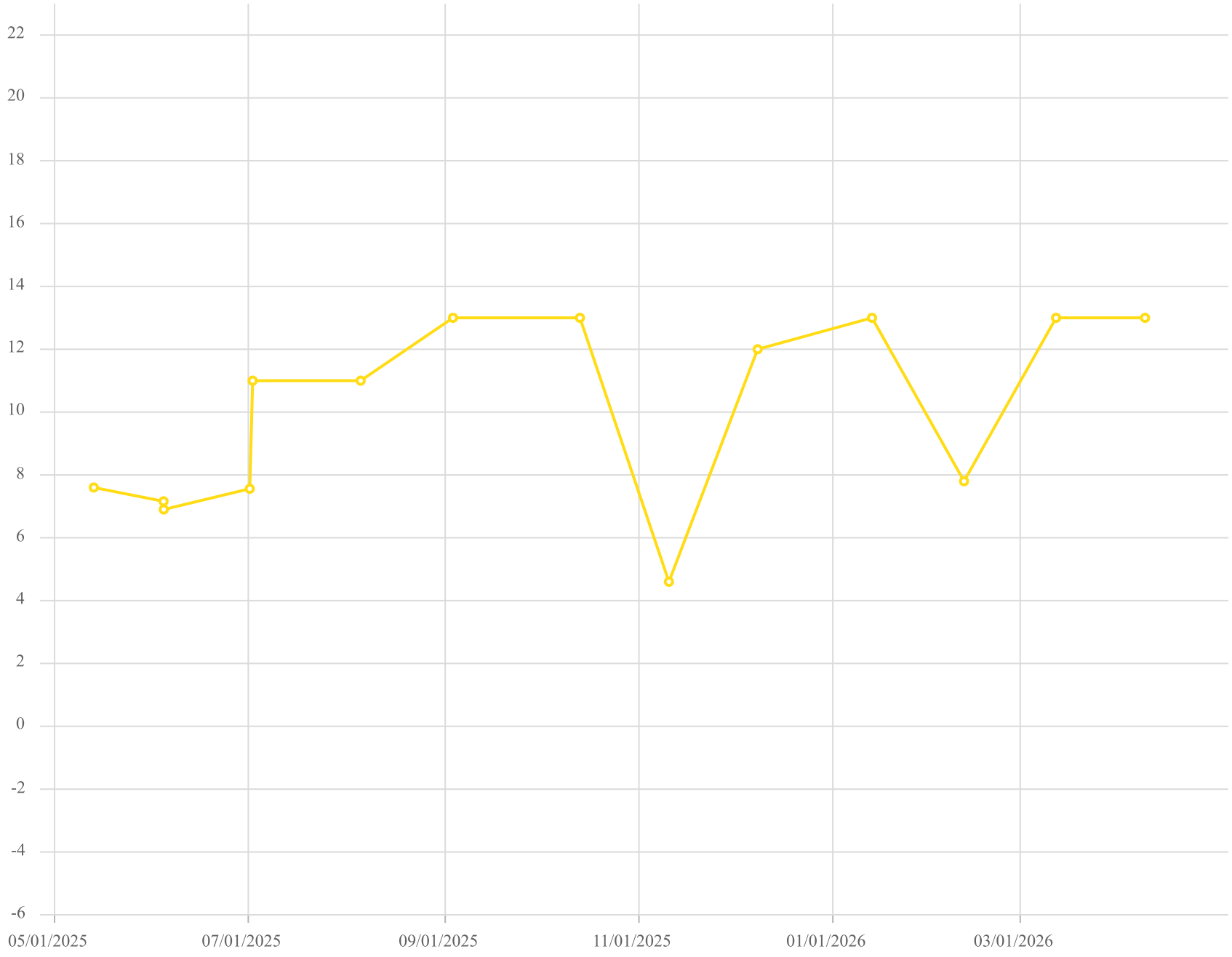

Point ID / Name

CV-24064 / CV-24064

Parameter / Unit

Hydrogen /% v/v

Chiquita Canyon Landfill - LAB DATA
Parameter Chart: Uniscale
Date Range: 05/01/2025 - 04/30/2026
Chart generation date: 5/7/26

SCSeTools

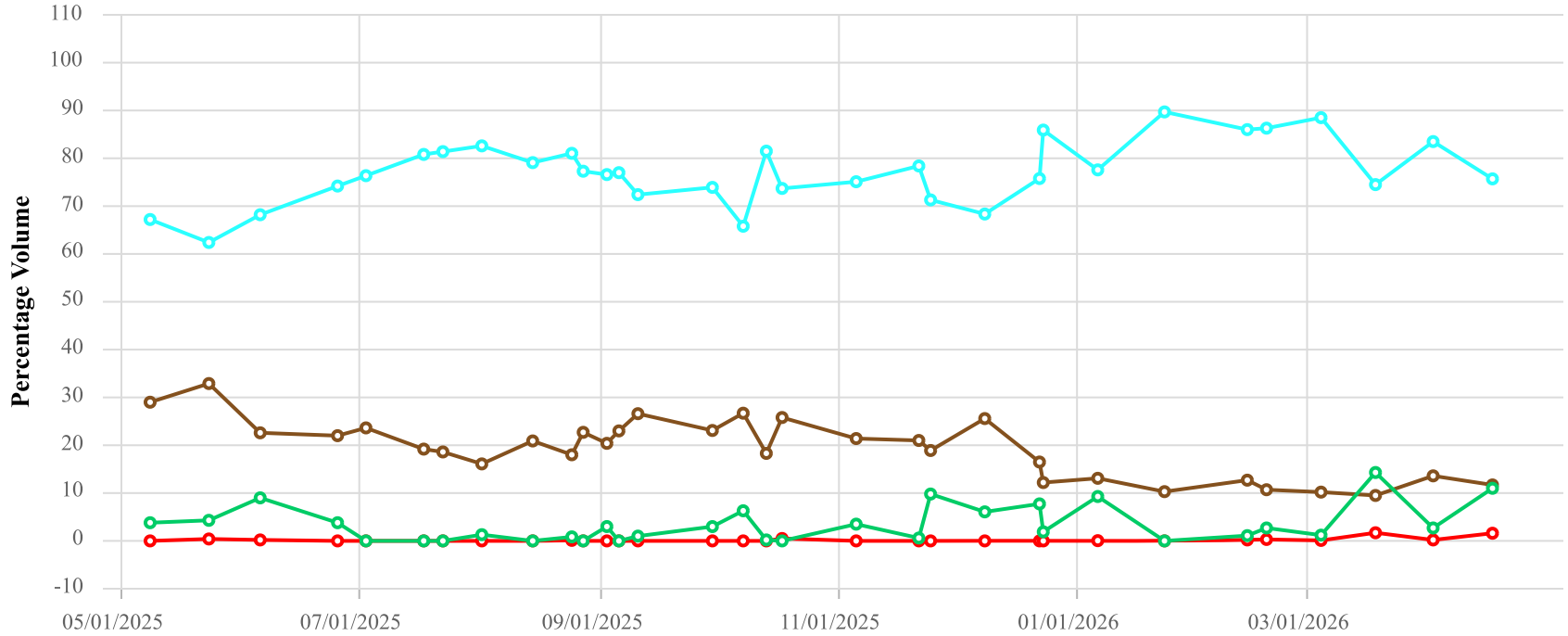

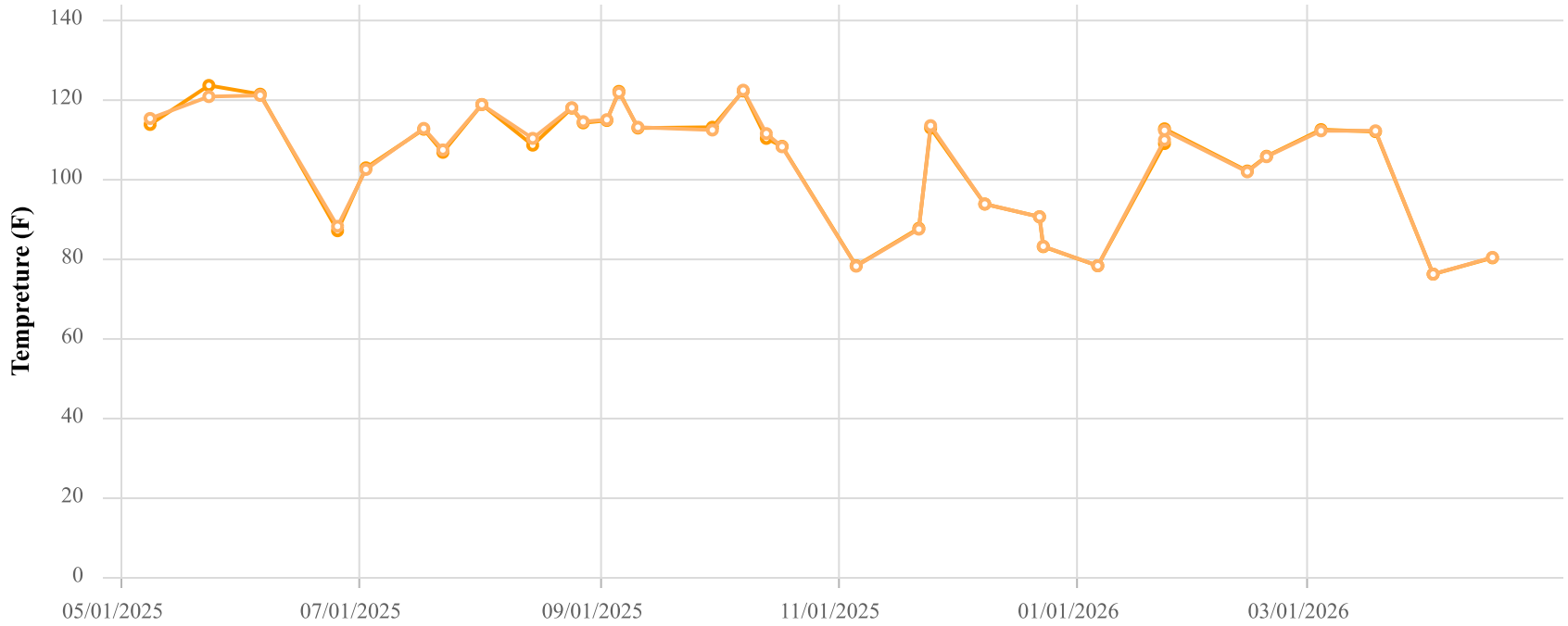

Point ID / Name

CCV24065 / CV-24065-TP17

Parameter / Unit

- Init. Flow / scfm
- % CH4 / %
- % CO2 / %
- % O2 / %
- % Bal Gas / %
- Init. Static Press / in. H2O
- Init. Temp / Deg. F
- Adj. Temp / Deg. F

Chiquita Canyon Landfill
Parameter Chart: Multiscale
Date Range: 05/01/2025 - 04/30/2026
Chart generation date: 5/4/26

SCSeTools

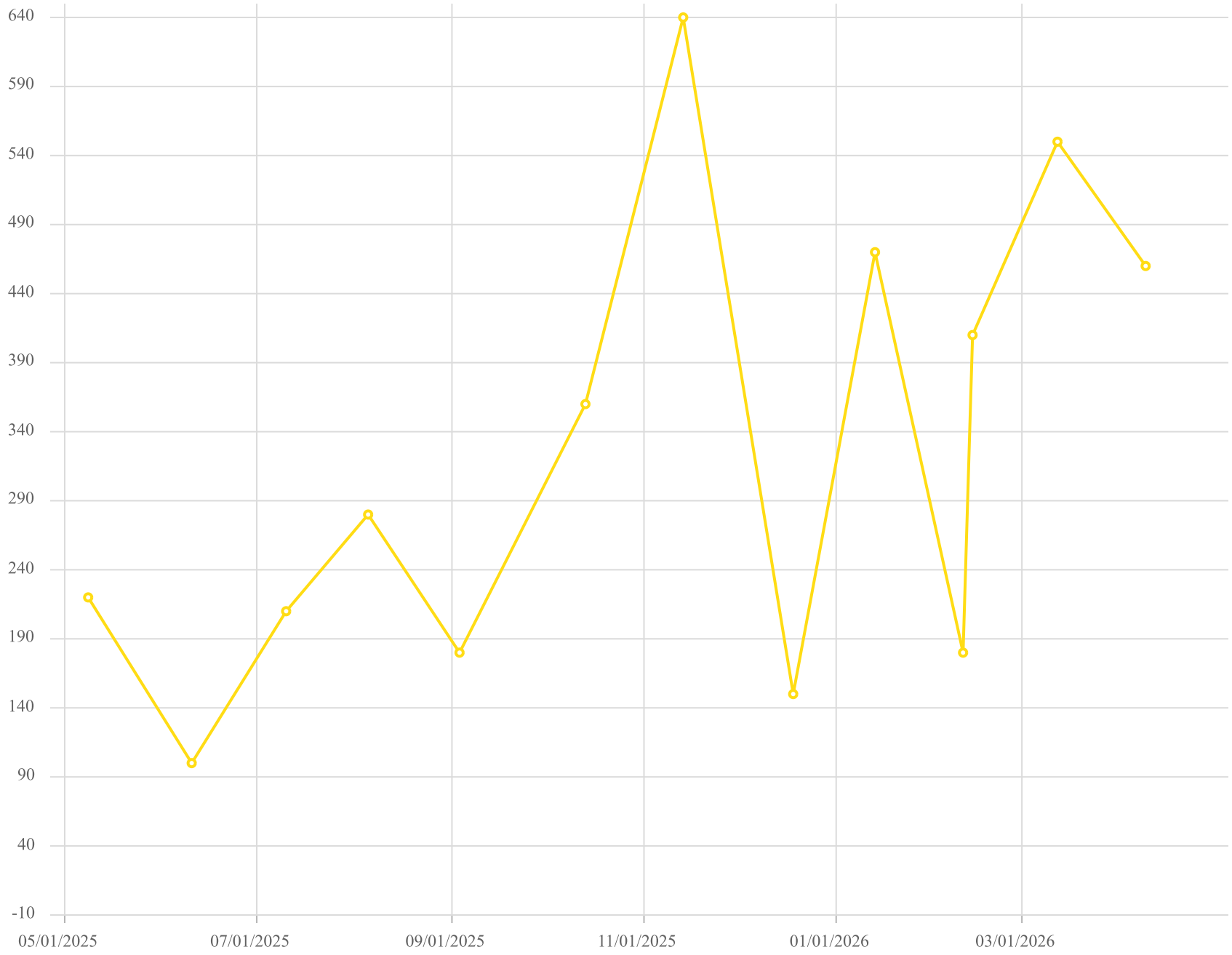

Point ID / Name

CV-24065 / CV-24065

Parameter / Unit

Carbon Monoxide /ppmv

Chiquita Canyon Landfill - LAB DATA
Parameter Chart: Uniscale
Date Range: 05/01/2025 - 04/30/2026
Chart generation date: 5/7/26

SCSeTools

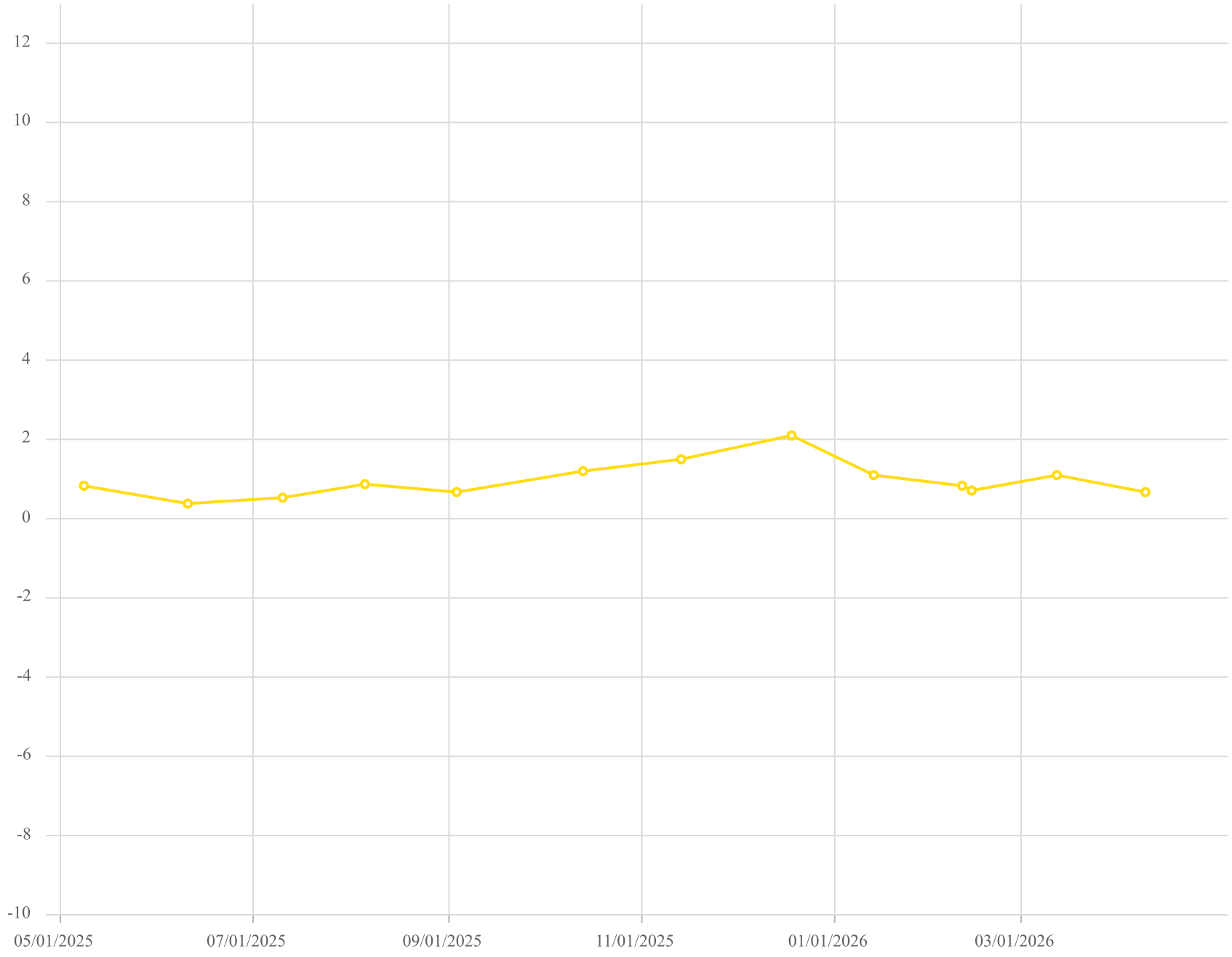

Point ID / Name

CV-24065 / CV-24065

Parameter / Unit

Hydrogen /% v/v

Chiquita Canyon Landfill - LAB DATA
Parameter Chart: Uniscale
Date Range: 05/01/2025 - 04/30/2026
Chart generation date: 5/7/26

SCSeTools

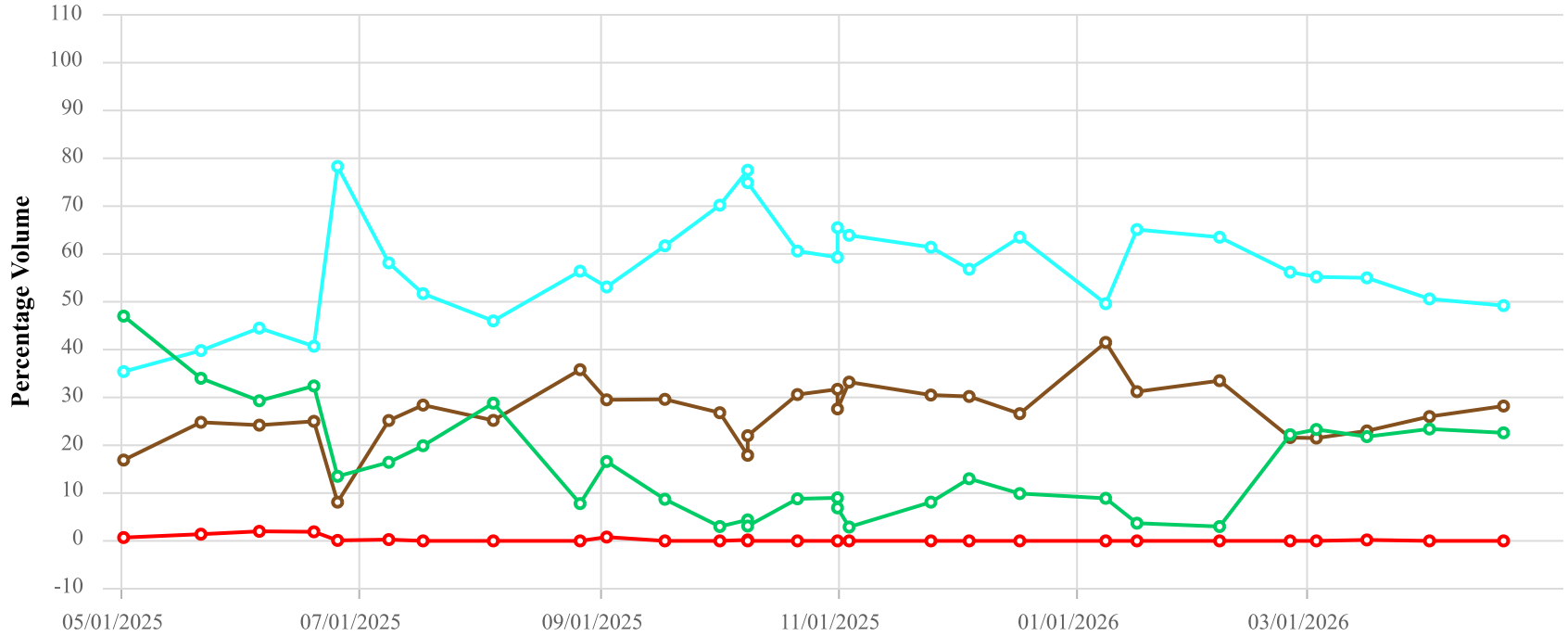

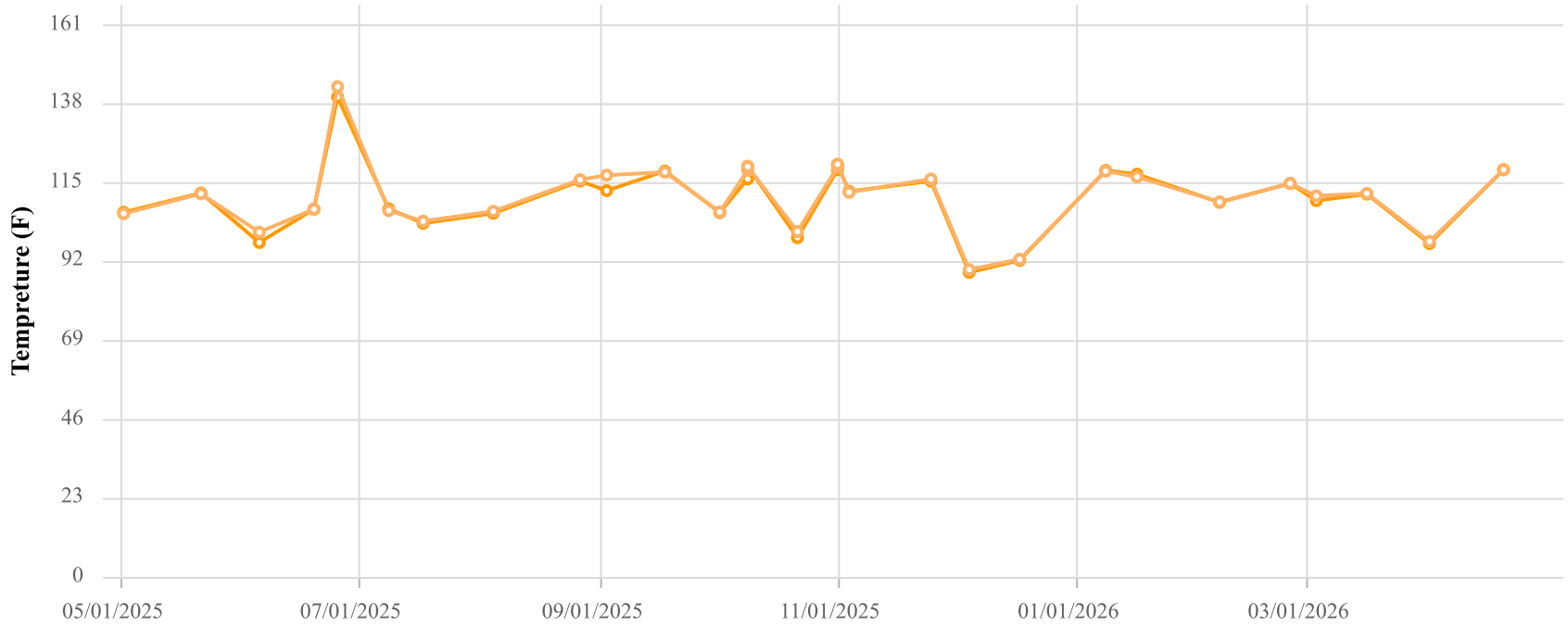

Point ID / Name

CCV24066 / CV-24066

Parameter / Unit

- Init. Flow / scfm
- % CH4 / %
- % CO2 / %
- % O2 / %
- % Bal Gas / %
- Init. Static Press / in. H2O
- Init. Temp / Deg. F
- Adj. Temp / Deg. F

Chiquita Canyon Landfill
Parameter Chart: Multiscale
Date Range: 05/01/2025 - 04/30/2026
Chart generation date: 5/4/26

SCSeTools

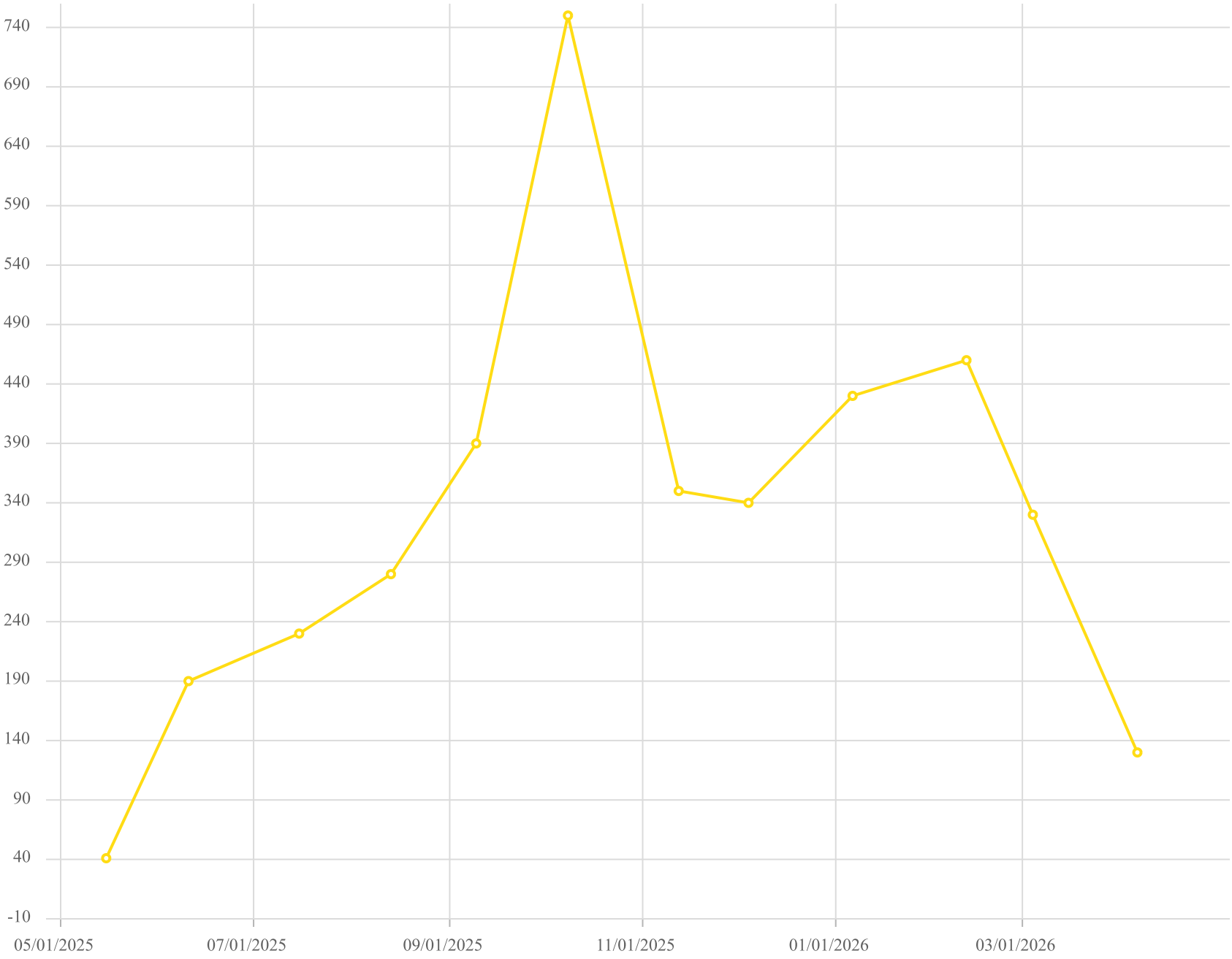

Point ID / Name

CV-24066 / CV-24066

Parameter / Unit

Carbon Monoxide /ppmv

Chiquita Canyon Landfill - LAB DATA
Parameter Chart: Uniscale
Date Range: 05/01/2025 - 04/30/2026
Chart generation date: 5/7/26

SCSeTools

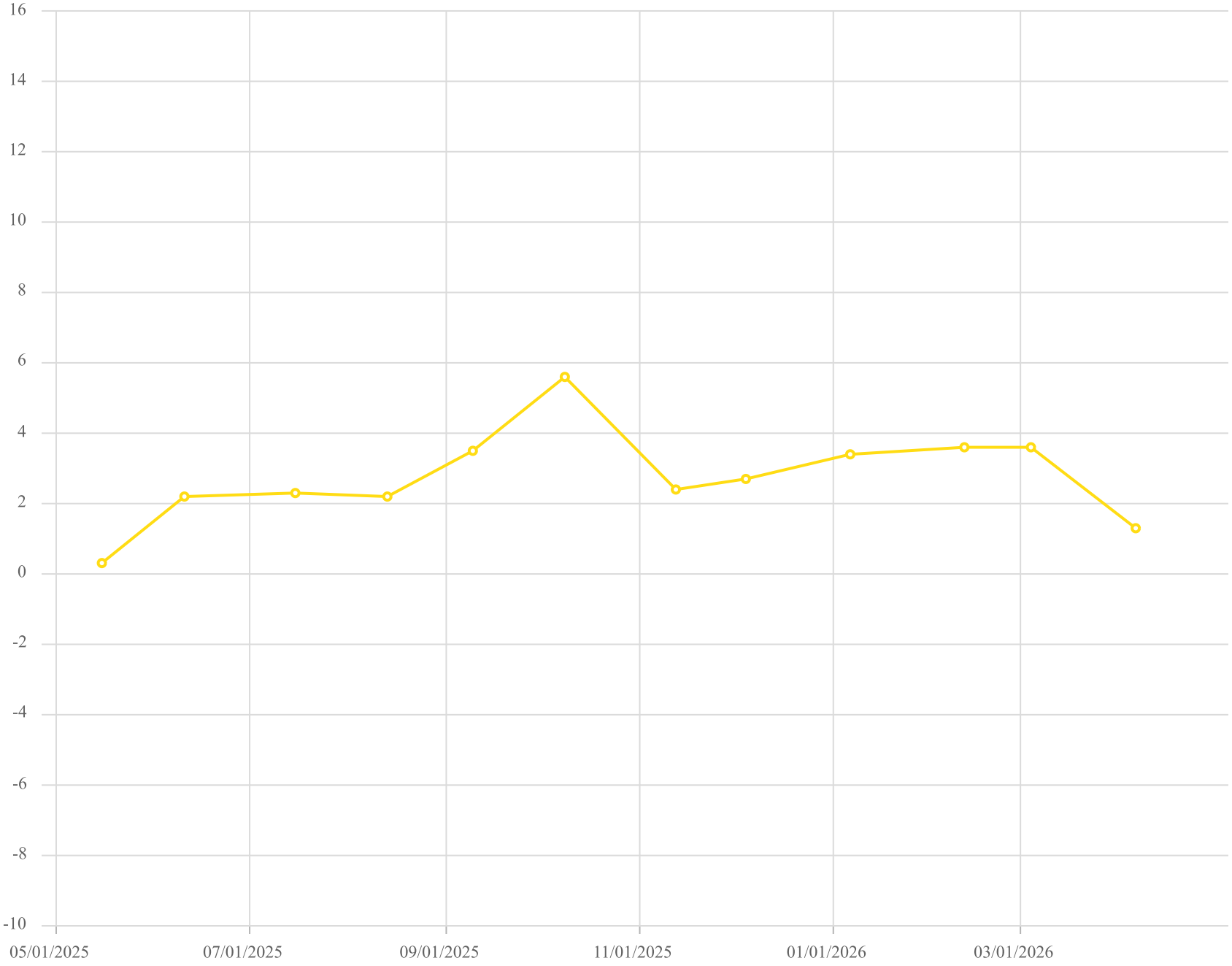

Point ID / Name

CV-24066 / CV-24066

Parameter / Unit

Hydrogen /% v/v

Chiquita Canyon Landfill - LAB DATA
Parameter Chart: Uniscale
Date Range: 05/01/2025 - 04/30/2026
Chart generation date: 5/7/26

SCSeTools

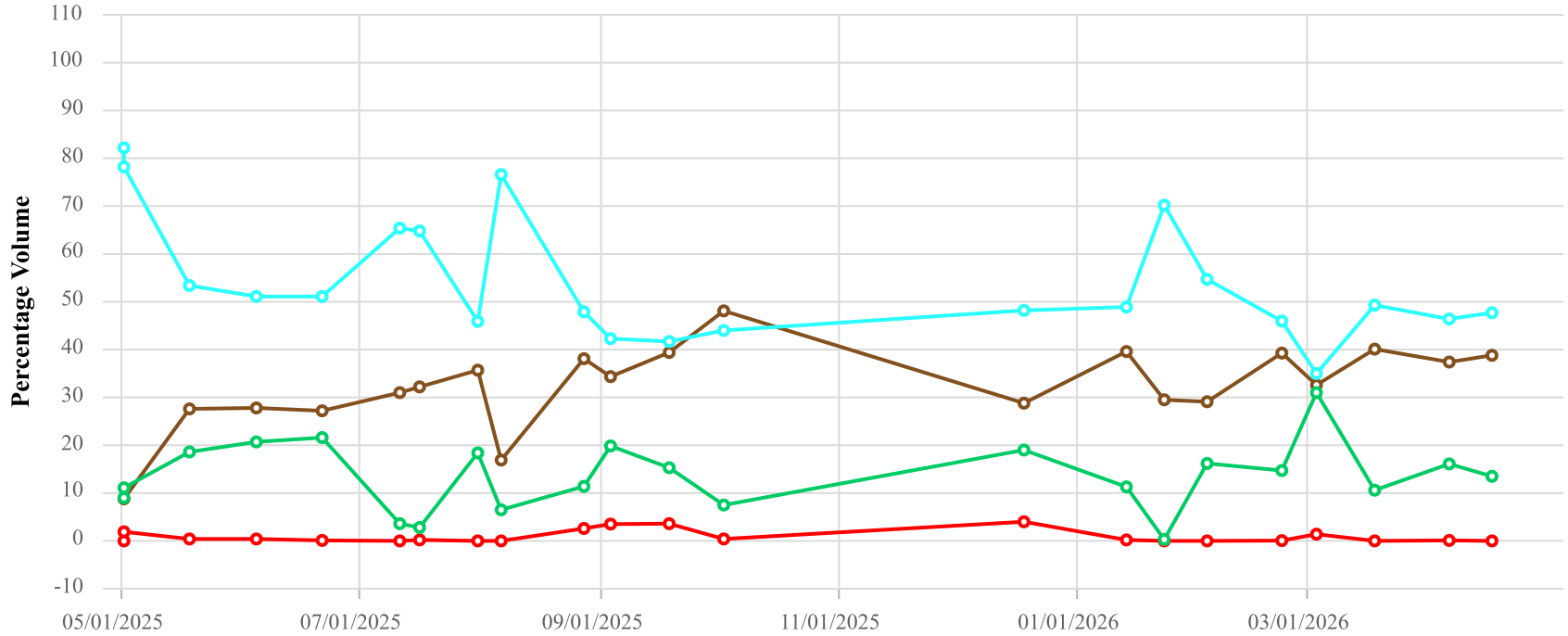

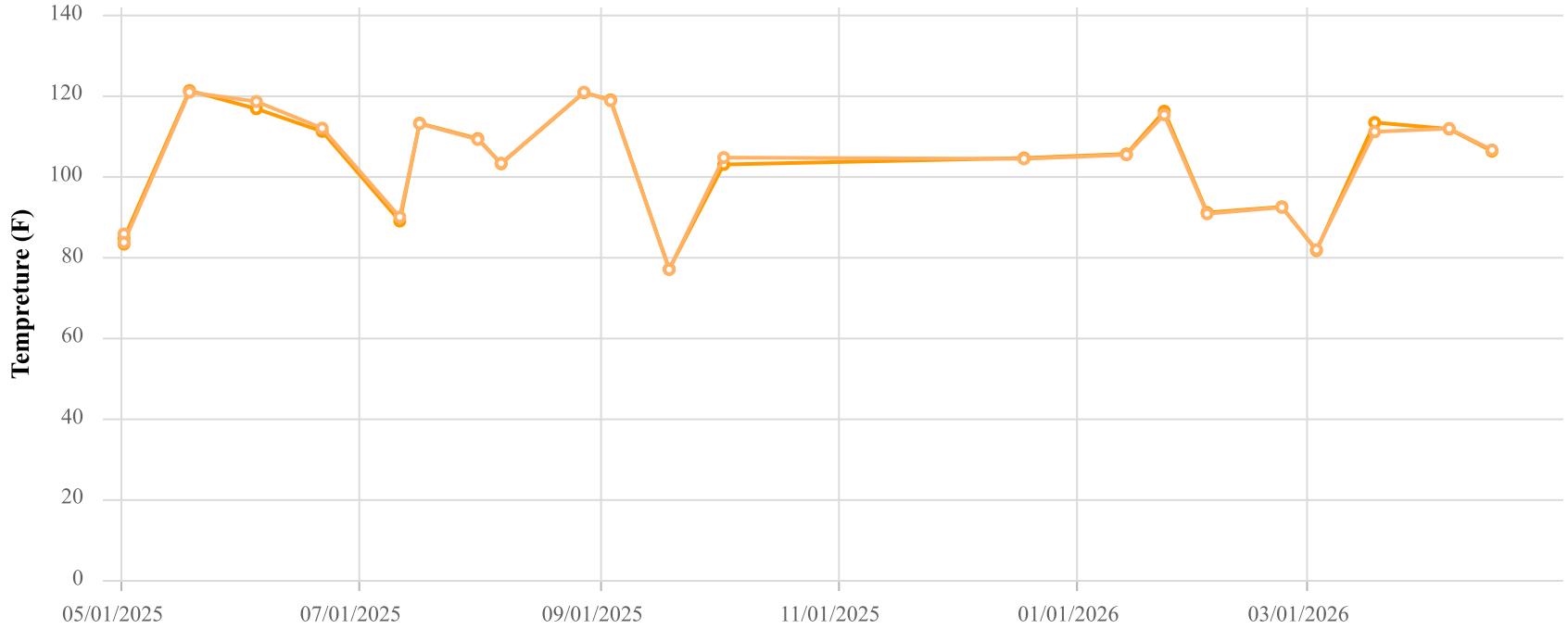

Point ID / Name

CCV24069 / CV-24069

Parameter / Unit

- Init. Flow / scfm
- % CH4 / %
- % CO2 / %
- % O2 / %
- % Bal Gas / %
- Init. Static Press / in. H2O
- Init. Temp / Deg. F
- Adj. Temp / Deg. F

Chiquita Canyon Landfill
Parameter Chart: Multiscale
Date Range: 05/01/2025 - 04/30/2026
Chart generation date: 5/4/26

SCSeTools

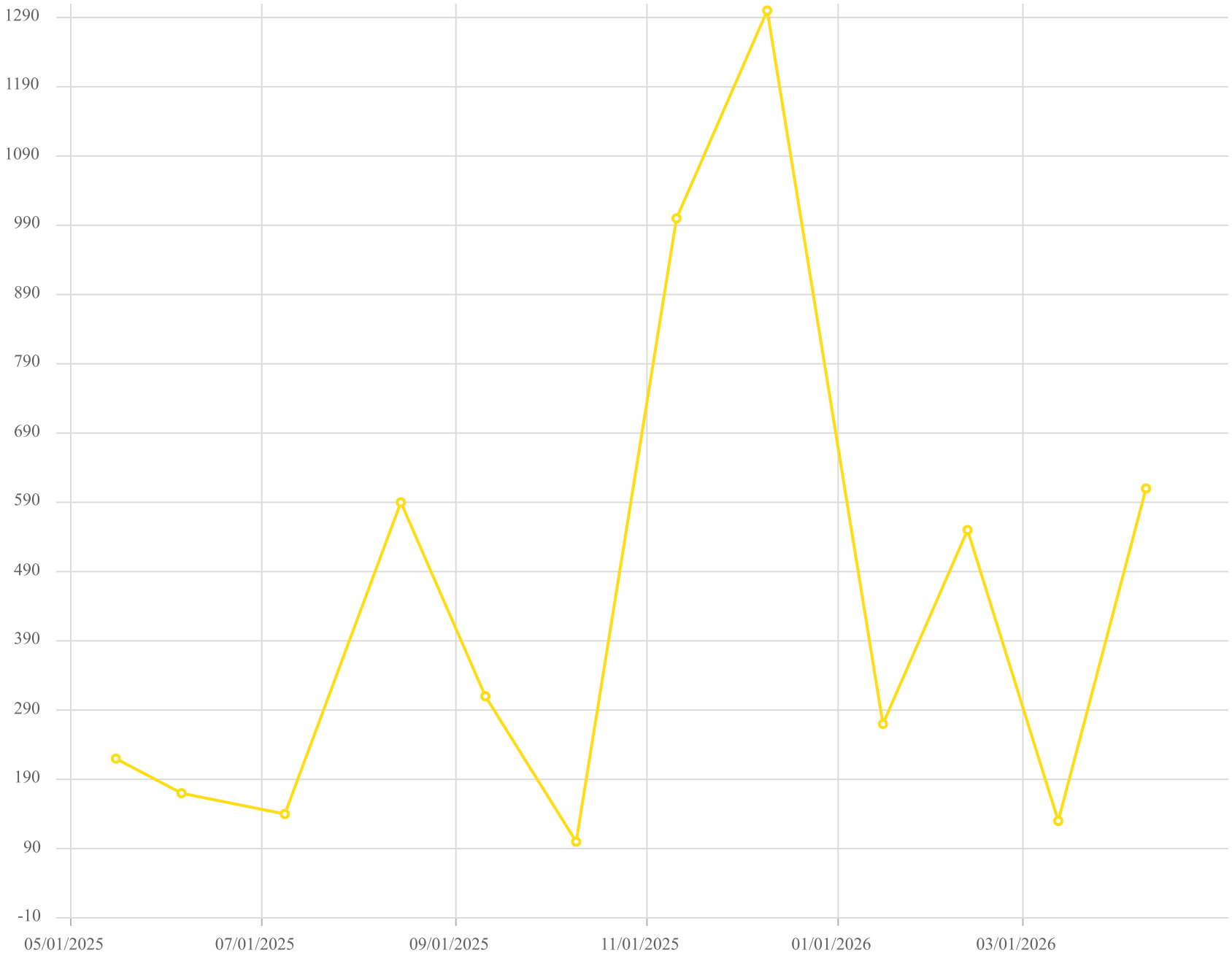

Point ID / Name

CV-24069 / CV-24069

Parameter / Unit

Carbon Monoxide

Chiquita Canyon Landfill - LAB DATA
Parameter Chart: Uniscale
Date Range: 05/01/2025 - 04/30/2026
Chart generation date: 5/7/26

SCSeTools

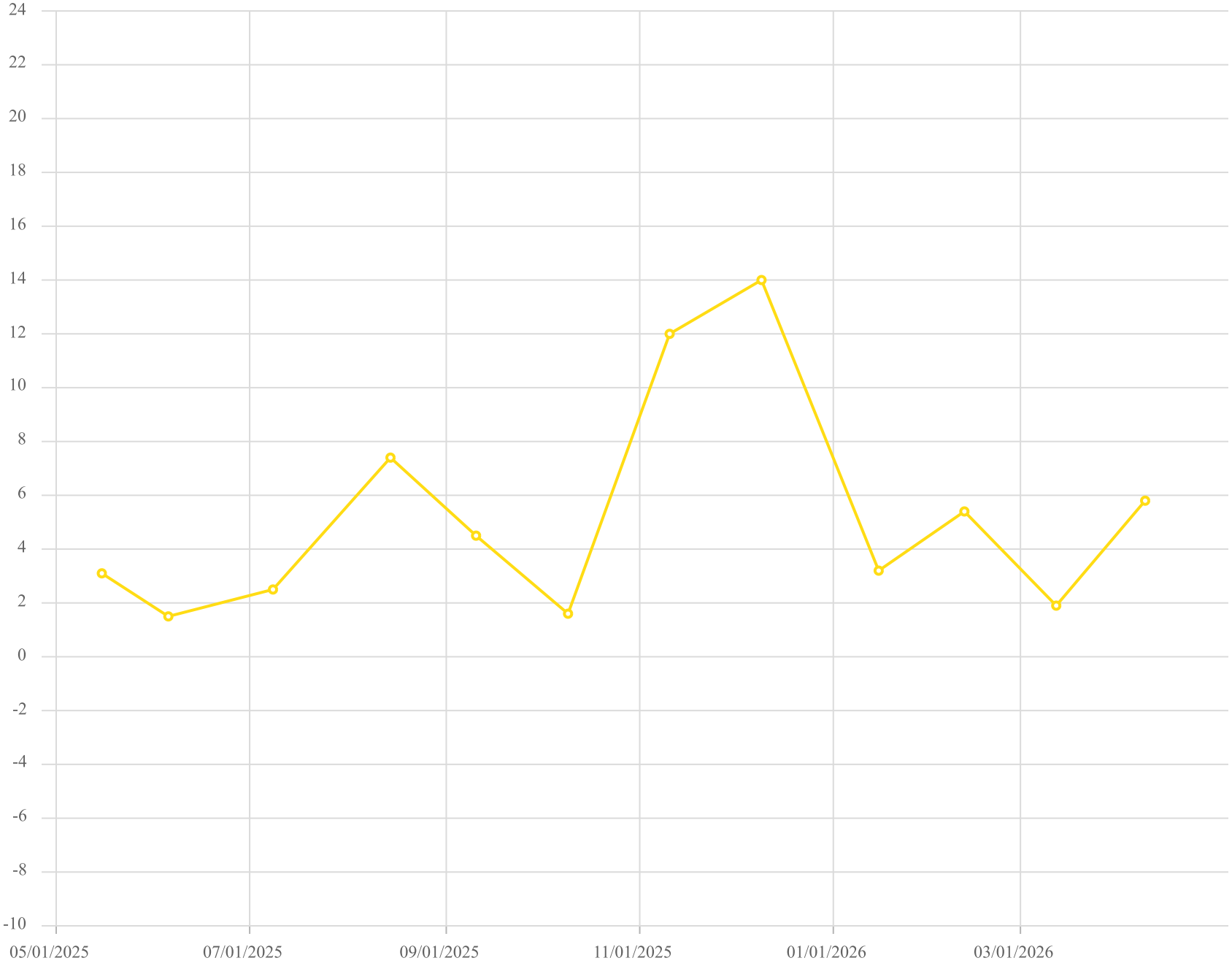

Point ID / Name

CV-24069 / CV-24069

Parameter / Unit

Hydrogen /% v/v

Chiquita Canyon Landfill - LAB DATA
Parameter Chart: Uniscale
Date Range: 05/01/2025 - 04/30/2026
Chart generation date: 5/7/26

SCSeTools

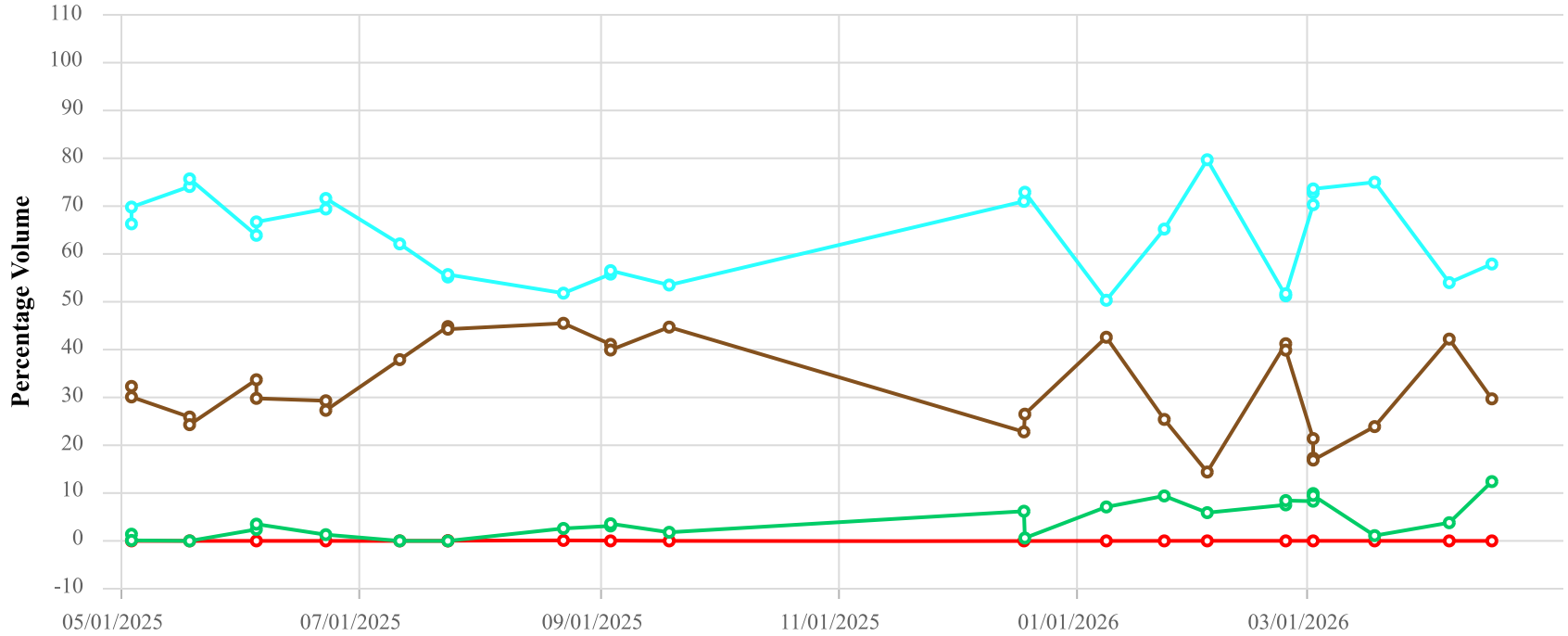

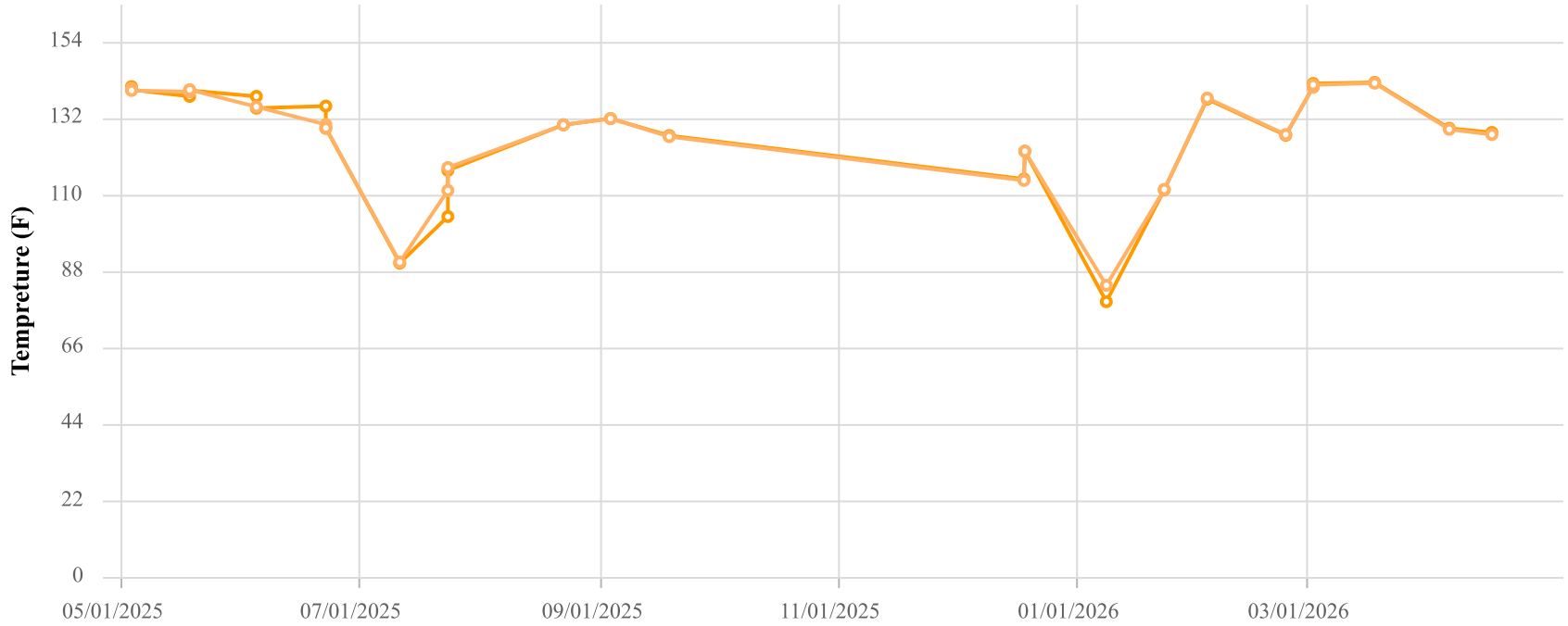

Point ID / Name

CCV24070 / CV-24070

Parameter / Unit

- Init. Flow / scfm
- % CH4 / %
- % CO2 / %
- % O2 / %
- % Bal Gas / %
- Init. Static Press / in. H2O
- Init. Temp / Deg. F
- Adj. Temp / Deg. F

Chiquita Canyon Landfill
Parameter Chart: Multiscale
Date Range: 05/01/2025 - 04/30/2026
Chart generation date: 5/4/26

SCSeTools

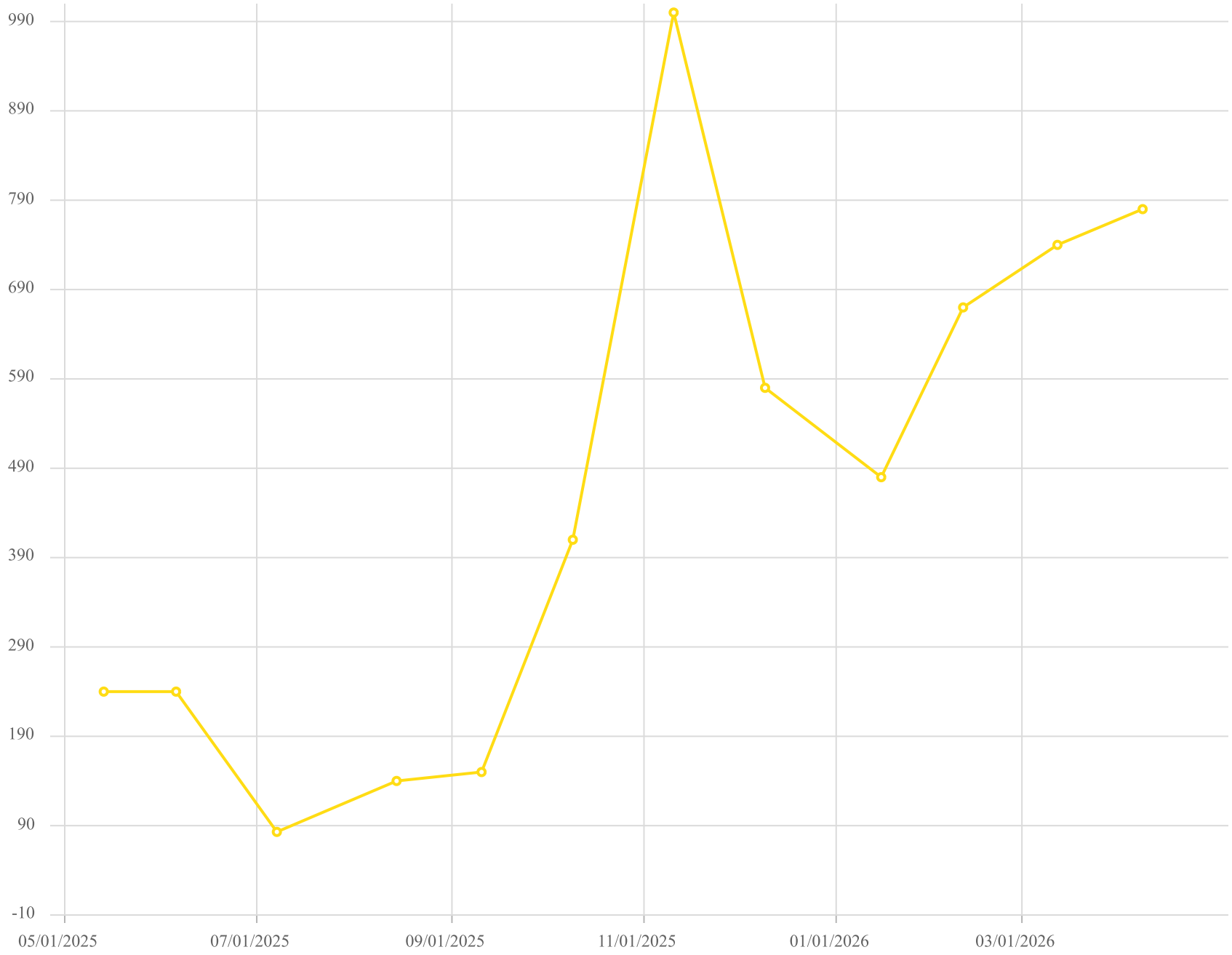

Point ID / Name

CV-24070 / CV-24070

Parameter / Unit

Carbon Monoxide /ppmv

Chiquita Canyon Landfill - LAB DATA
Parameter Chart: Uniscale
Date Range: 05/01/2025 - 04/30/2026
Chart generation date: 5/7/26

SCSeTools

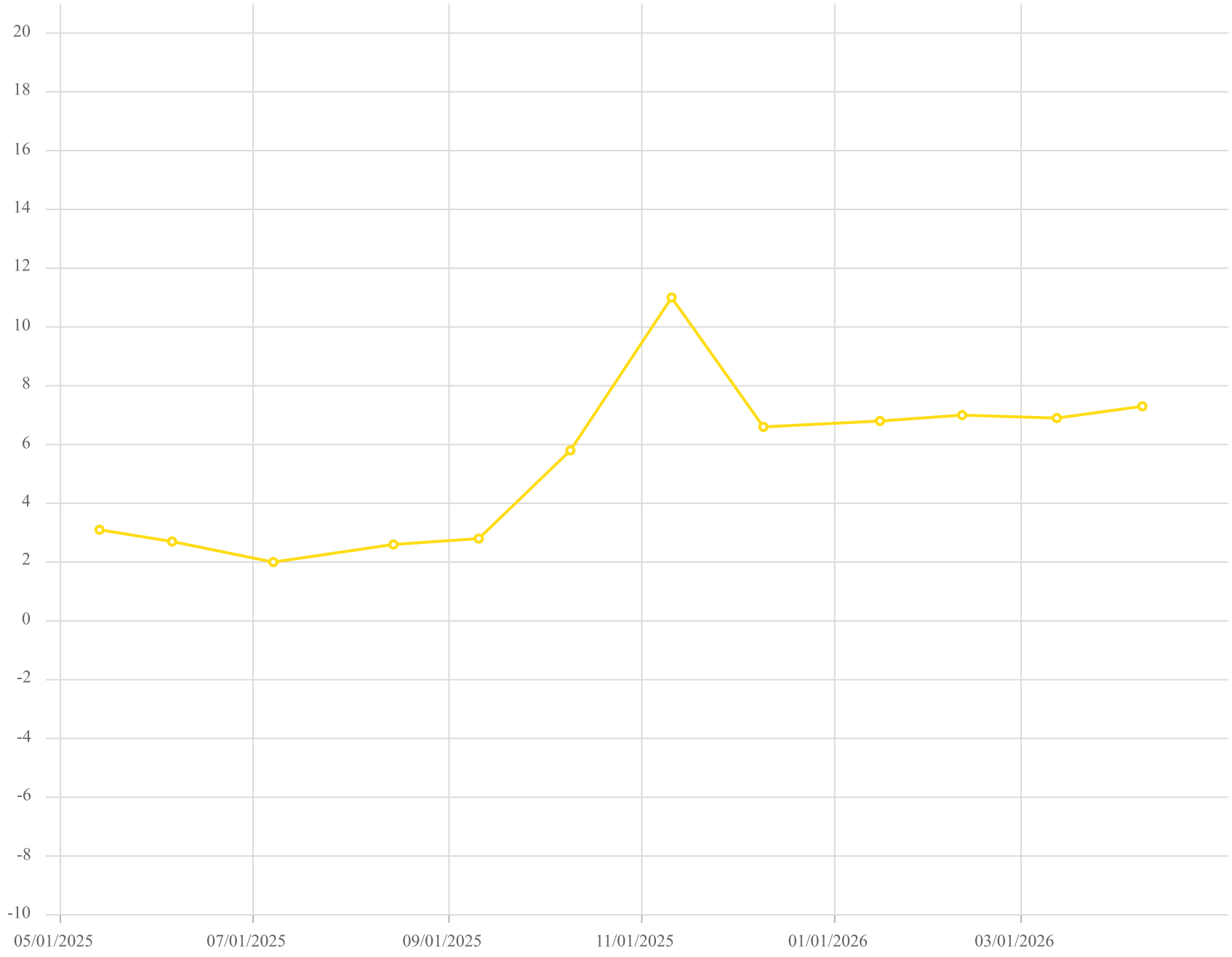

Point ID / Name

CV-24070 / CV-24070

Parameter / Unit

Hydrogen /% v/v

Chiquita Canyon Landfill - LAB DATA
Parameter Chart: Uniscale
Date Range: 05/01/2025 - 04/30/2026
Chart generation date: 5/7/26

SCSeTools

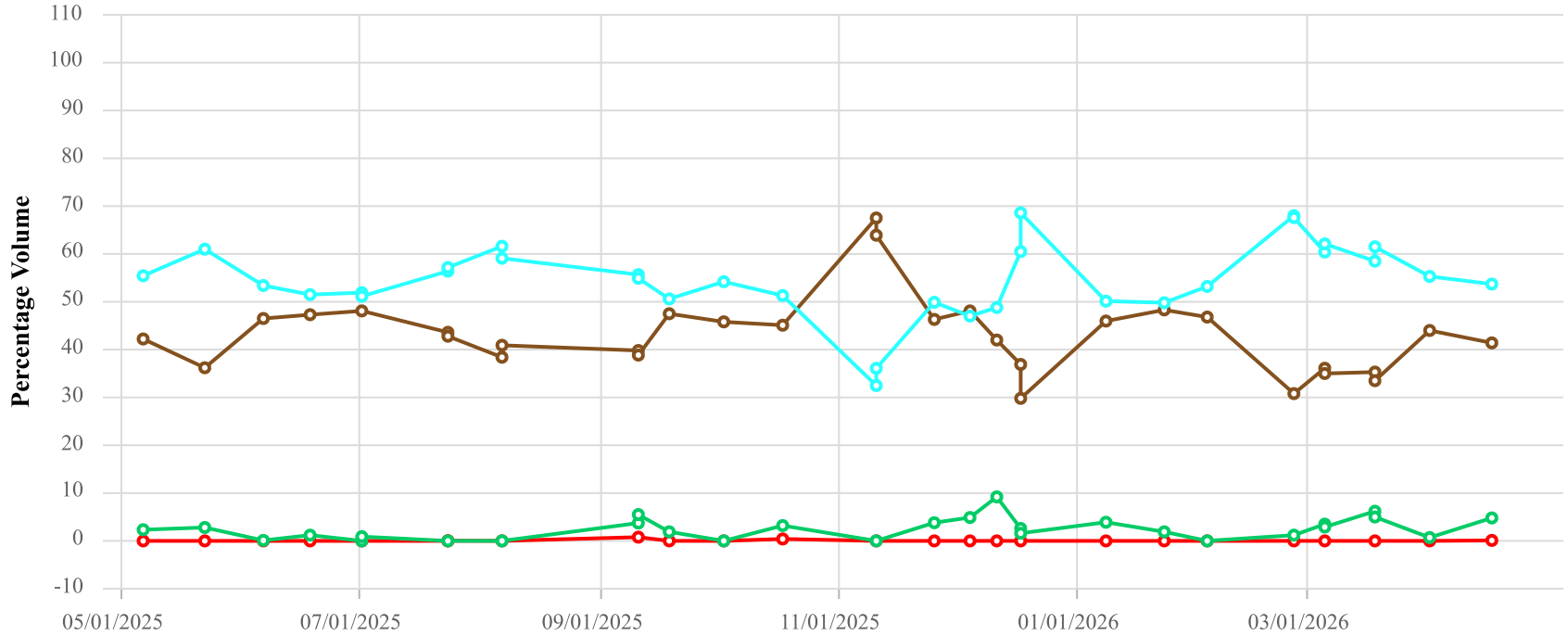

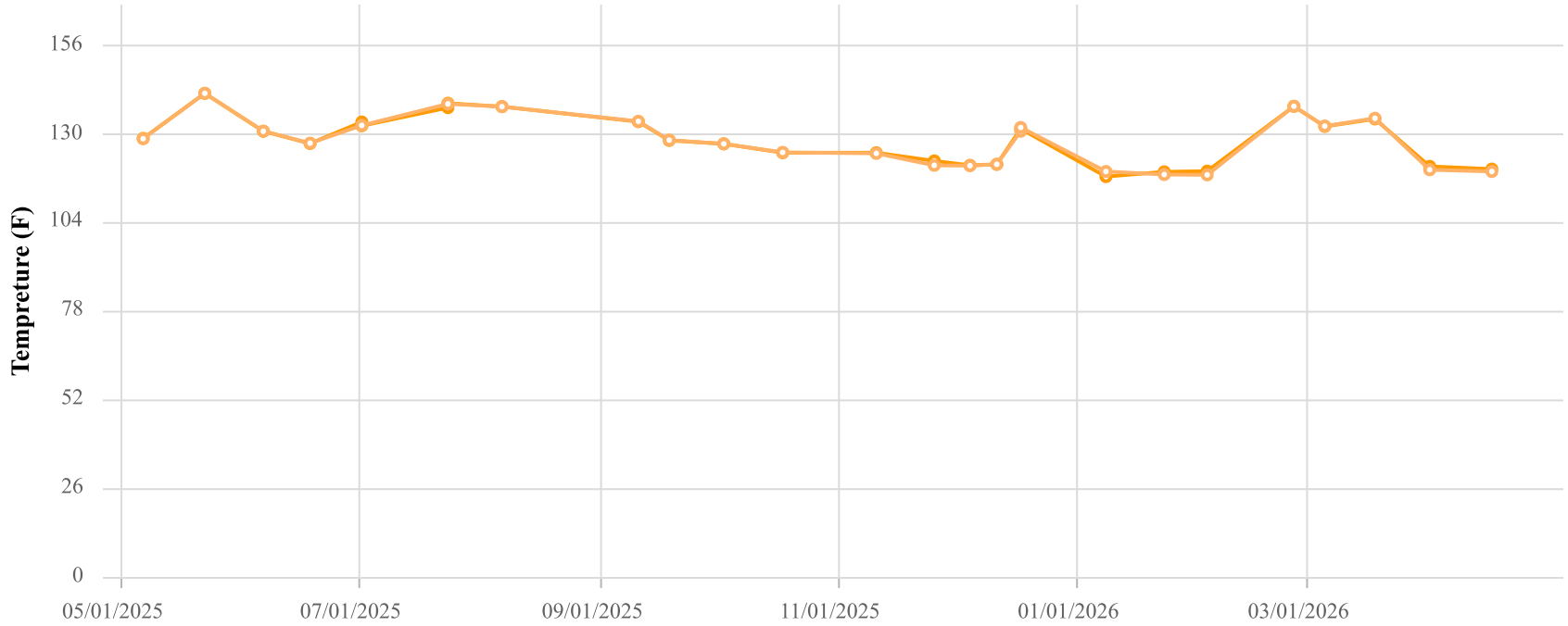

Point ID / Name

CCV24071 / CV-24071

Parameter / Unit

- Init. Flow / scfm
- % CH4 / %
- % CO2 / %
- % O2 / %
- % Bal Gas / %
- Init. Static Press / in. H2O
- Init. Temp / Deg. F
- Adj. Temp / Deg. F

Chiquita Canyon Landfill
Parameter Chart: Multiscale
Date Range: 05/01/2025 - 04/30/2026
Chart generation date: 5/4/26

SCSeTools

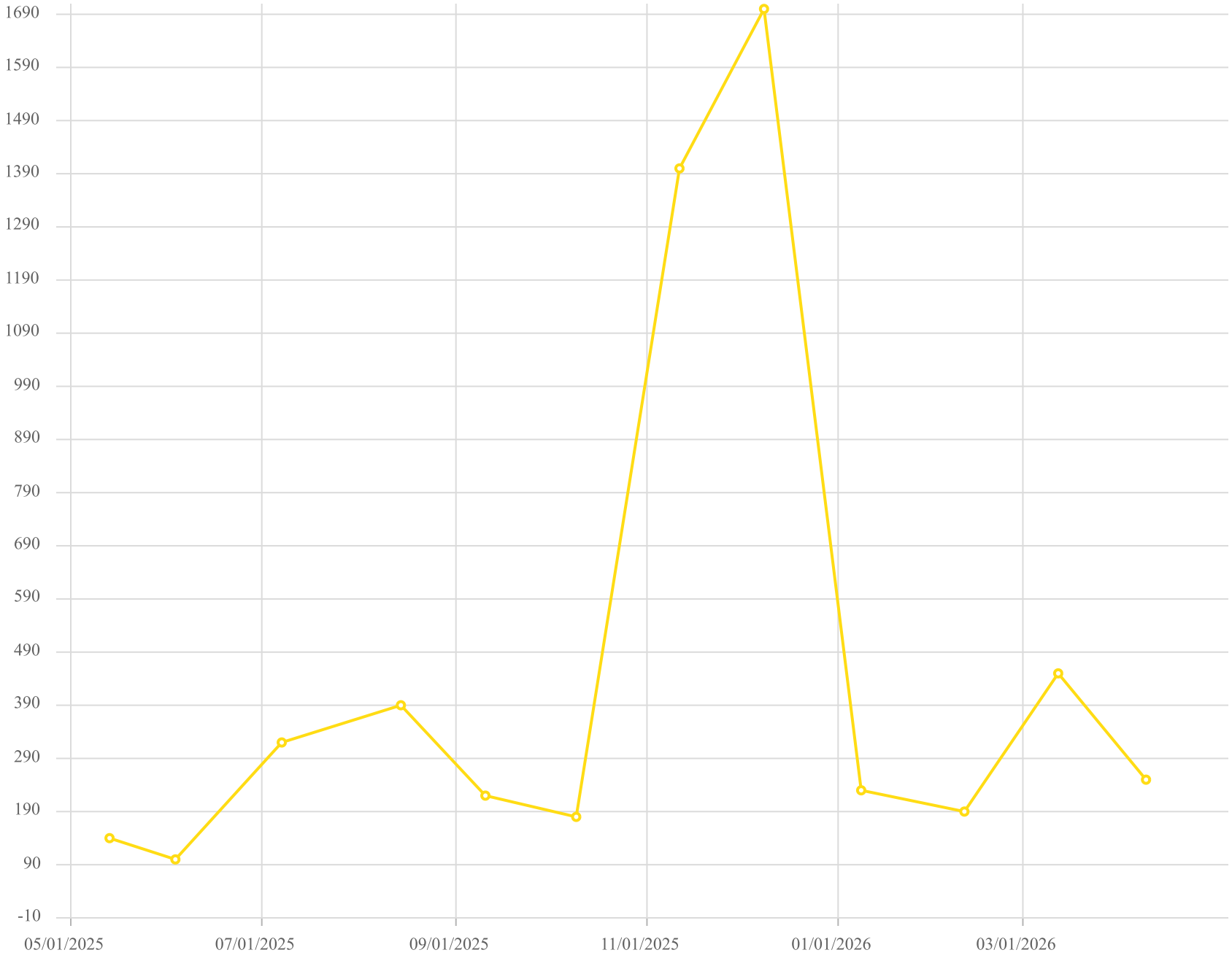

Point ID / Name

CV-24071 / CV-24071

Parameter / Unit

Carbon Monoxide /ppmv

Chiquita Canyon Landfill - LAB DATA
Parameter Chart: Uniscale
Date Range: 05/01/2025 - 04/30/2026
Chart generation date: 5/7/26

SCSeTools

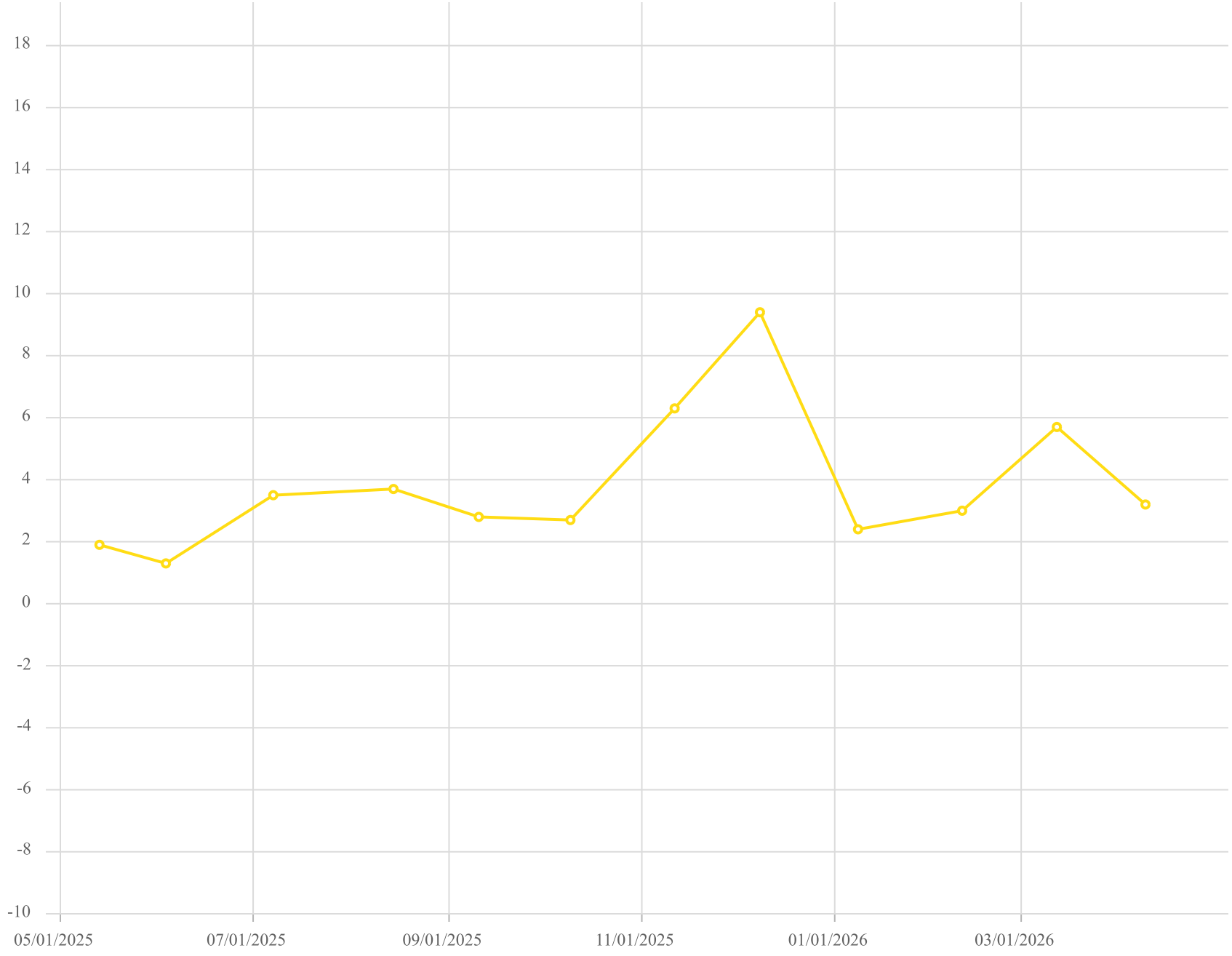

Point ID / Name

CV-24071 / CV-24071

Parameter / Unit

Hydrogen /% v/v

Chiquita Canyon Landfill - LAB DATA
Parameter Chart: Uniscale
Date Range: 05/01/2025 - 04/30/2026
Chart generation date: 5/7/26

SCSeTools

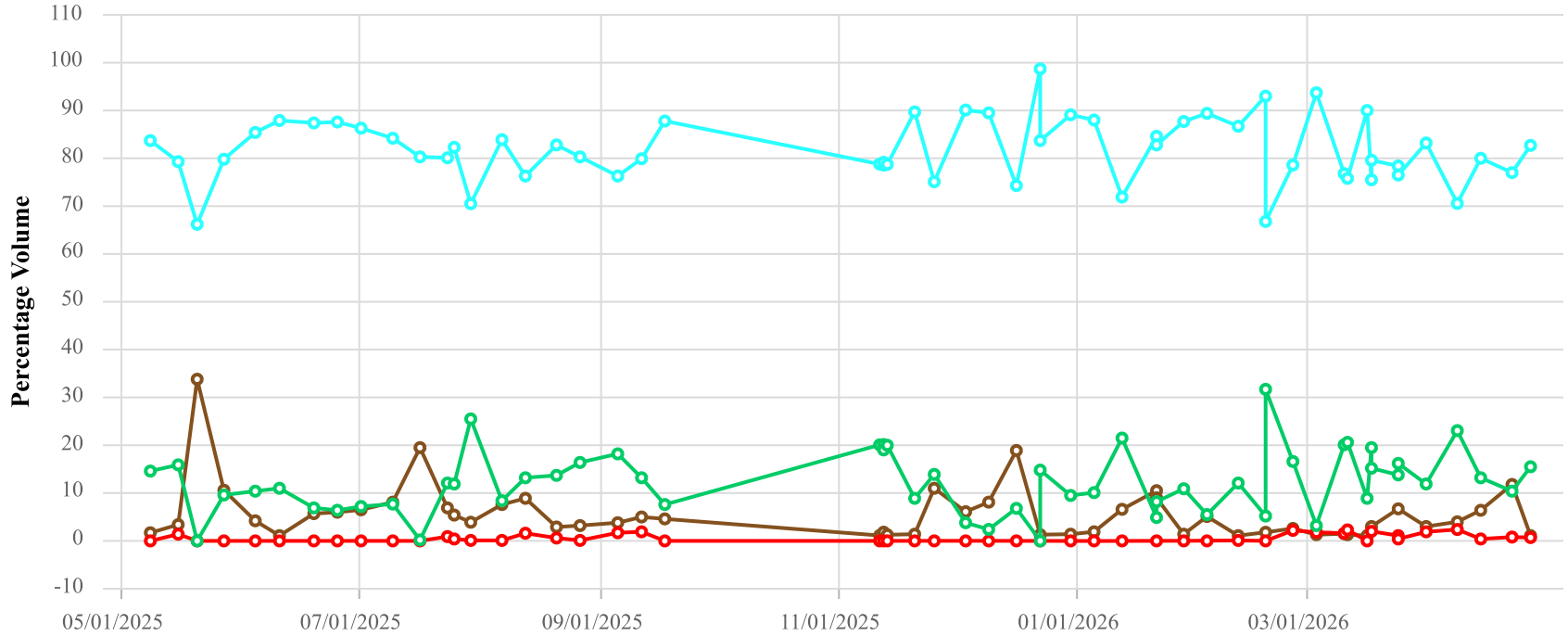

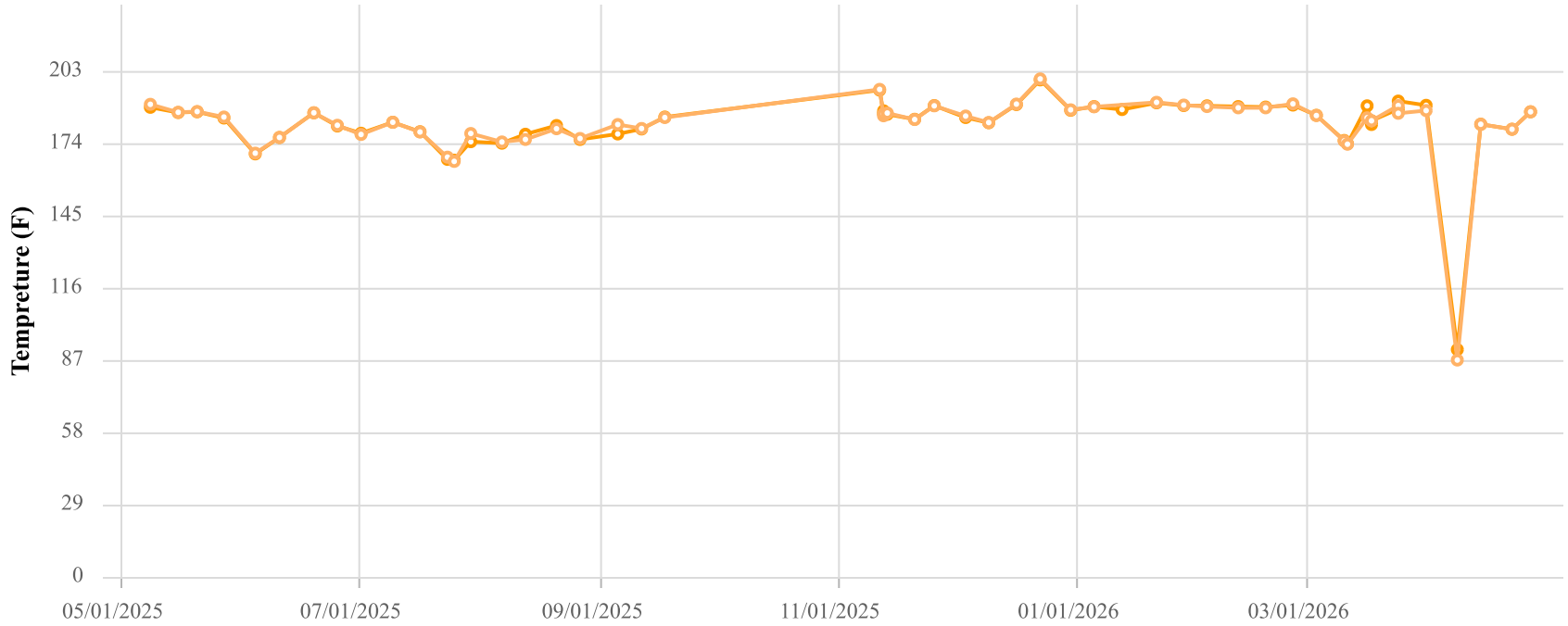

Point ID / Name

CCV24075 / CV-24075-TP15

Parameter / Unit

- Init. Flow / scfm
- % CH4 / %
- % CO2 / %
- % O2 / %
- % Bal Gas / %
- Init. Static Press / in. H2O
- Init. Temp / Deg. F
- Adj. Temp / Deg. F

Chiquita Canyon Landfill
Parameter Chart: Multiscale
Date Range: 05/01/2025 - 04/30/2026
Chart generation date: 5/4/26

SCSeTools

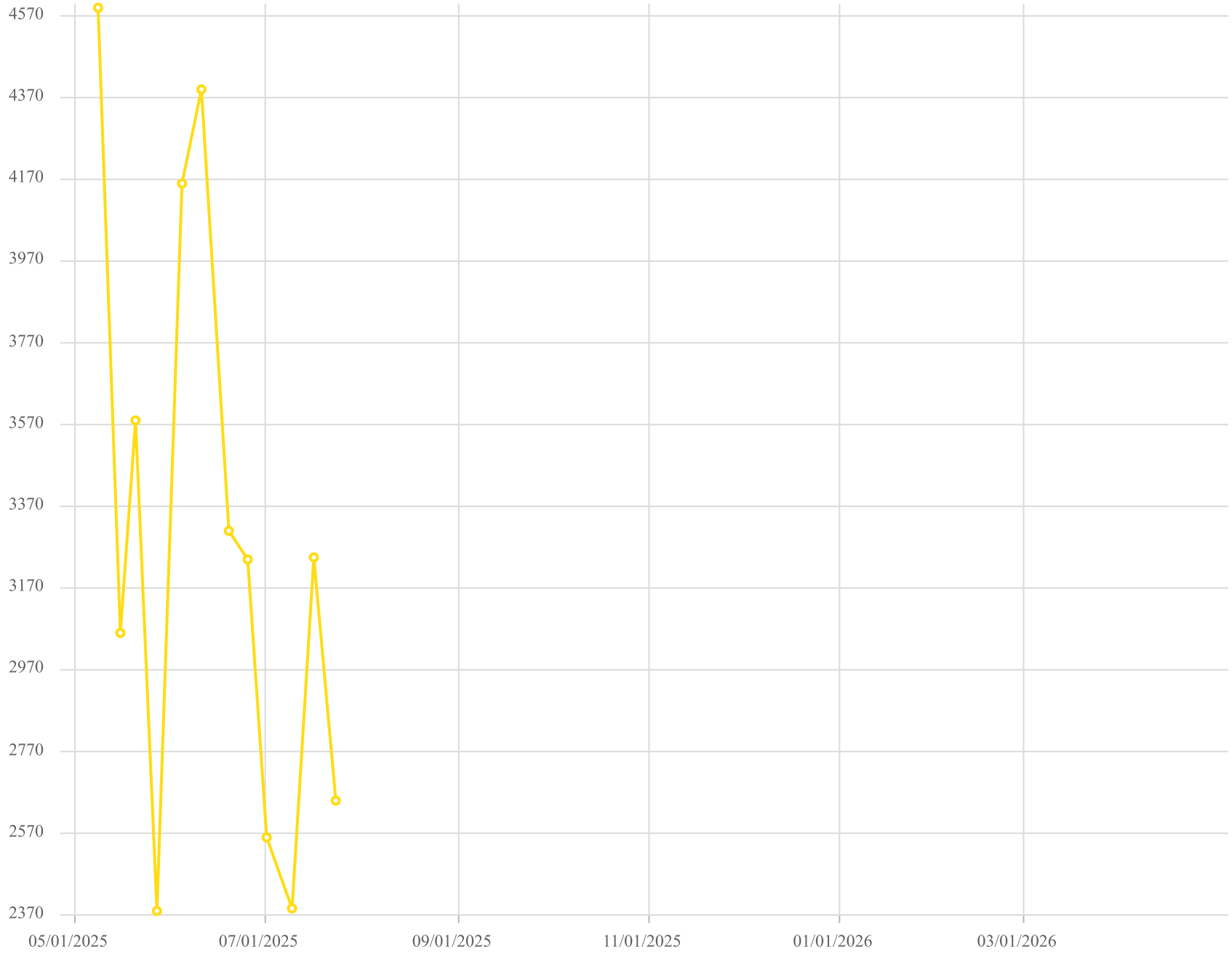

Point ID / Name

CV-24075 / CV-24075

Parameter / Unit

Carbon Monoxide

Chiquita Canyon Landfill - LAB DATA
Parameter Chart: Uniscale
Date Range: 05/01/2025 - 04/30/2026
Chart generation date: 5/7/26

SCSeTools

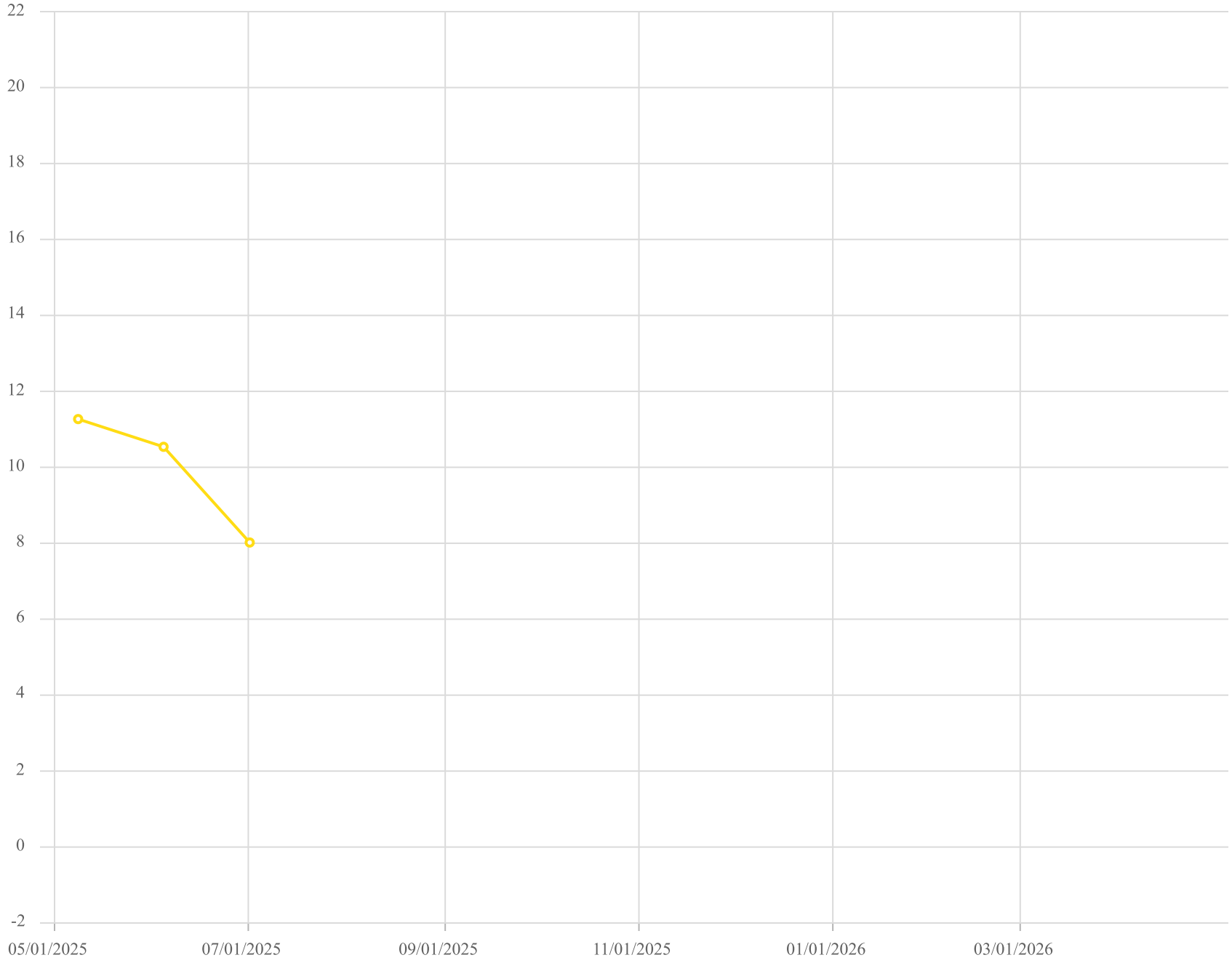

Point ID / Name

CV-24075 / CV-24075

Parameter / Unit

Hydrogen /%,v

Chiquita Canyon Landfill - LAB DATA
Parameter Chart: Uniscale
Date Range: 05/01/2025 - 04/30/2026
Chart generation date: 5/7/26

SCSeTools

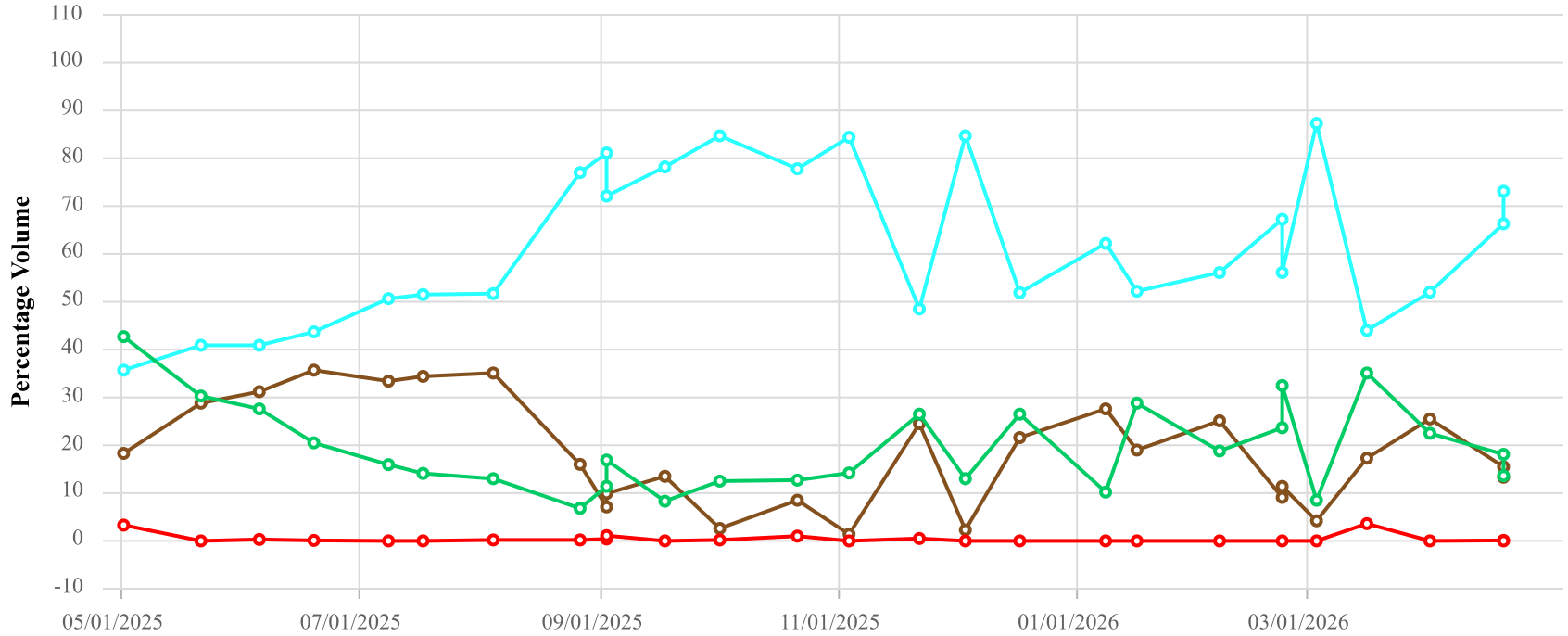

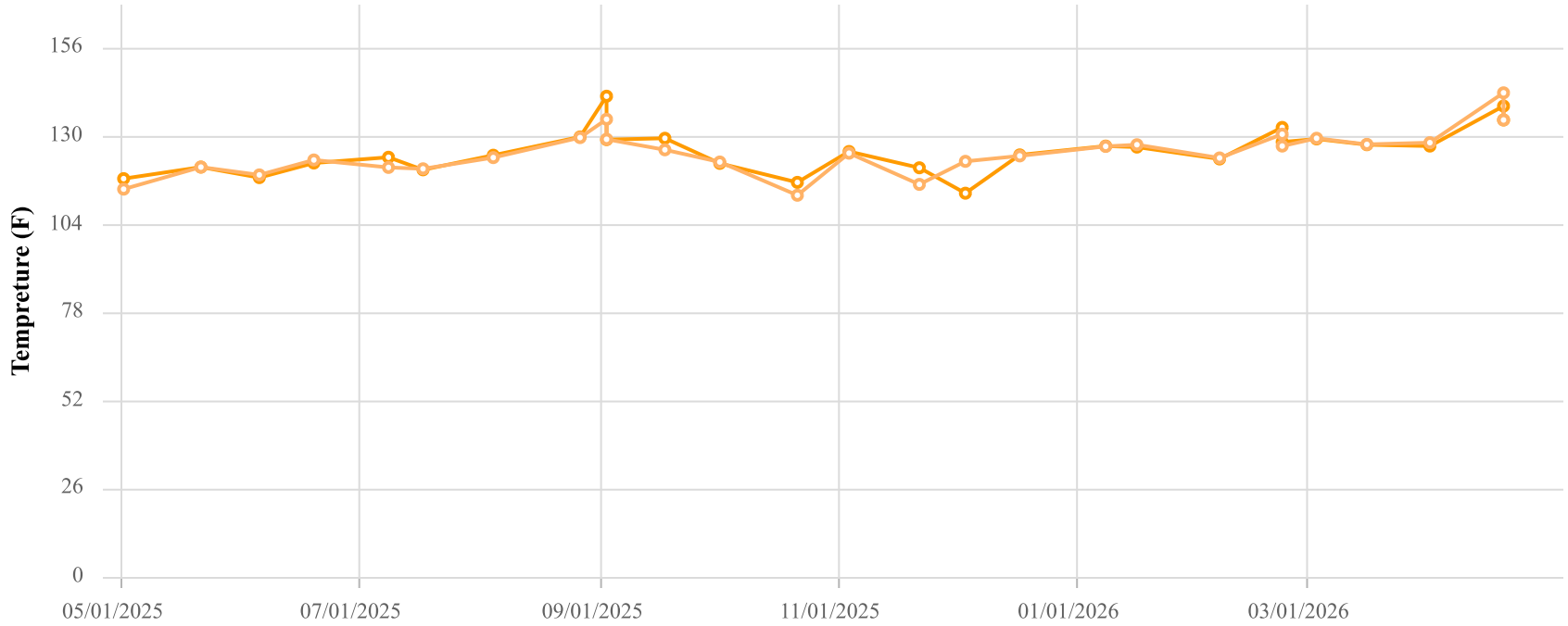

Point ID / Name

CCV24077 / CV-24077

Parameter / Unit

- Init. Flow / scfm
- % CH4 / %
- % CO2 / %
- % O2 / %
- % Bal Gas / %
- Init. Static Press / in. H2O
- Init. Temp / Deg. F
- Adj. Temp / Deg. F

Chiquita Canyon Landfill
Parameter Chart: Multiscale
Date Range: 05/01/2025 - 04/30/2026
Chart generation date: 5/4/26

SCSeTools

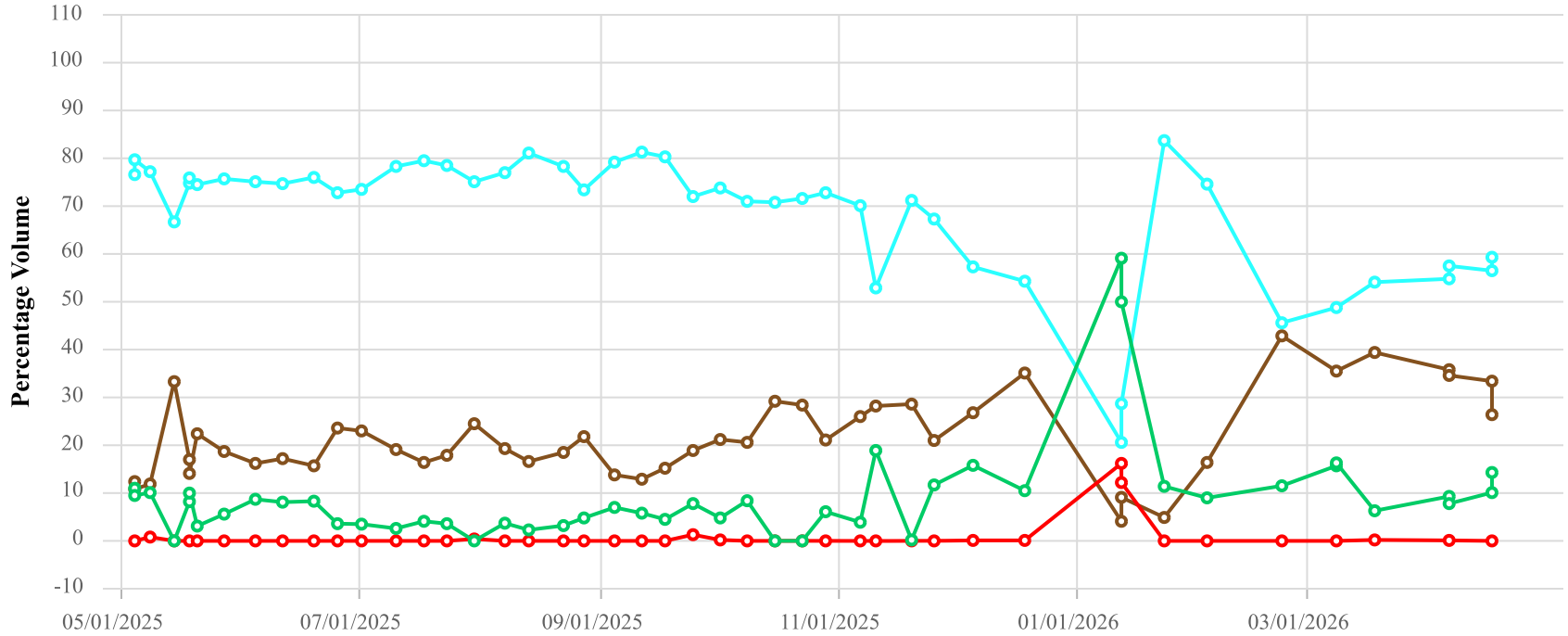

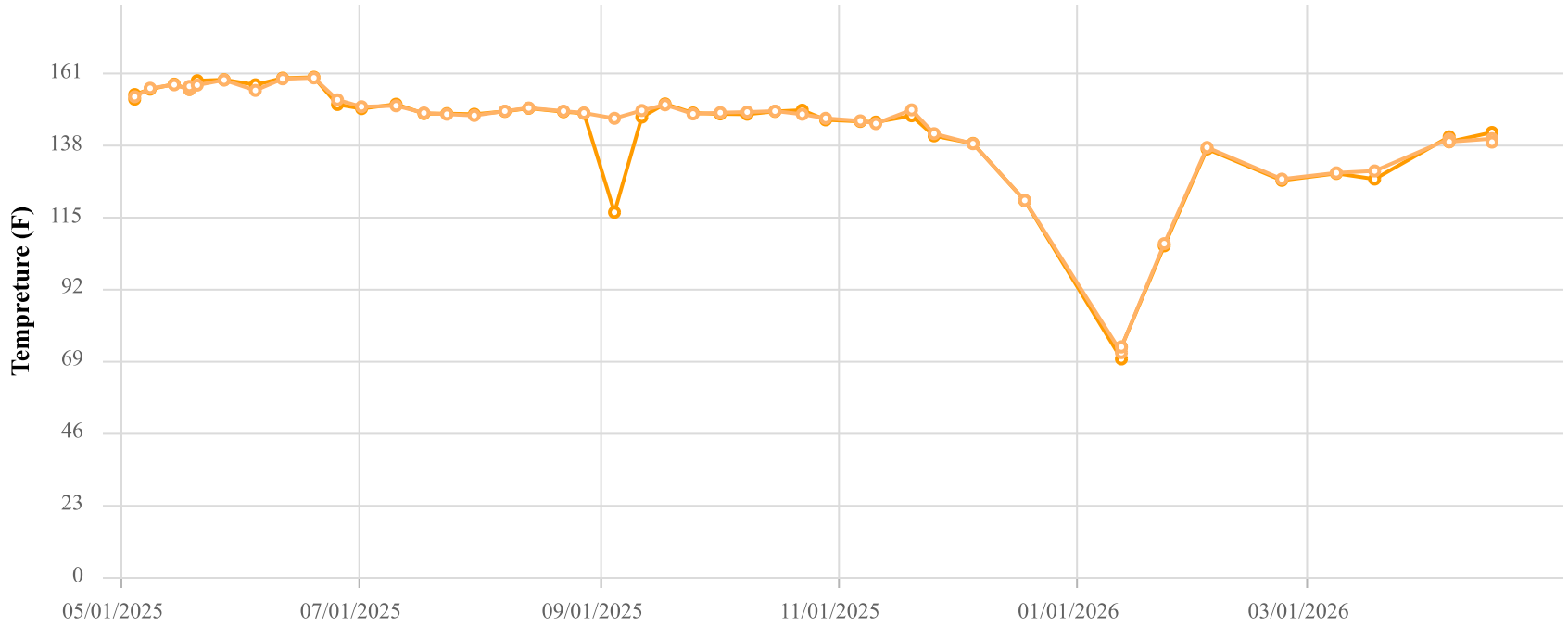

Point ID / Name

CCV24079 / CV-24079-TP8

Parameter / Unit

- Init. Flow / scfm
- % CH4 / %
- % CO2 / %
- % O2 / %
- % Bal Gas / %
- Init. Static Press / in. H2O
- Init. Temp / Deg. F
- Adj. Temp / Deg. F

Chiquita Canyon Landfill
Parameter Chart: Multiscale
Date Range: 05/01/2025 - 04/30/2026
Chart generation date: 5/4/26

SCSeTools

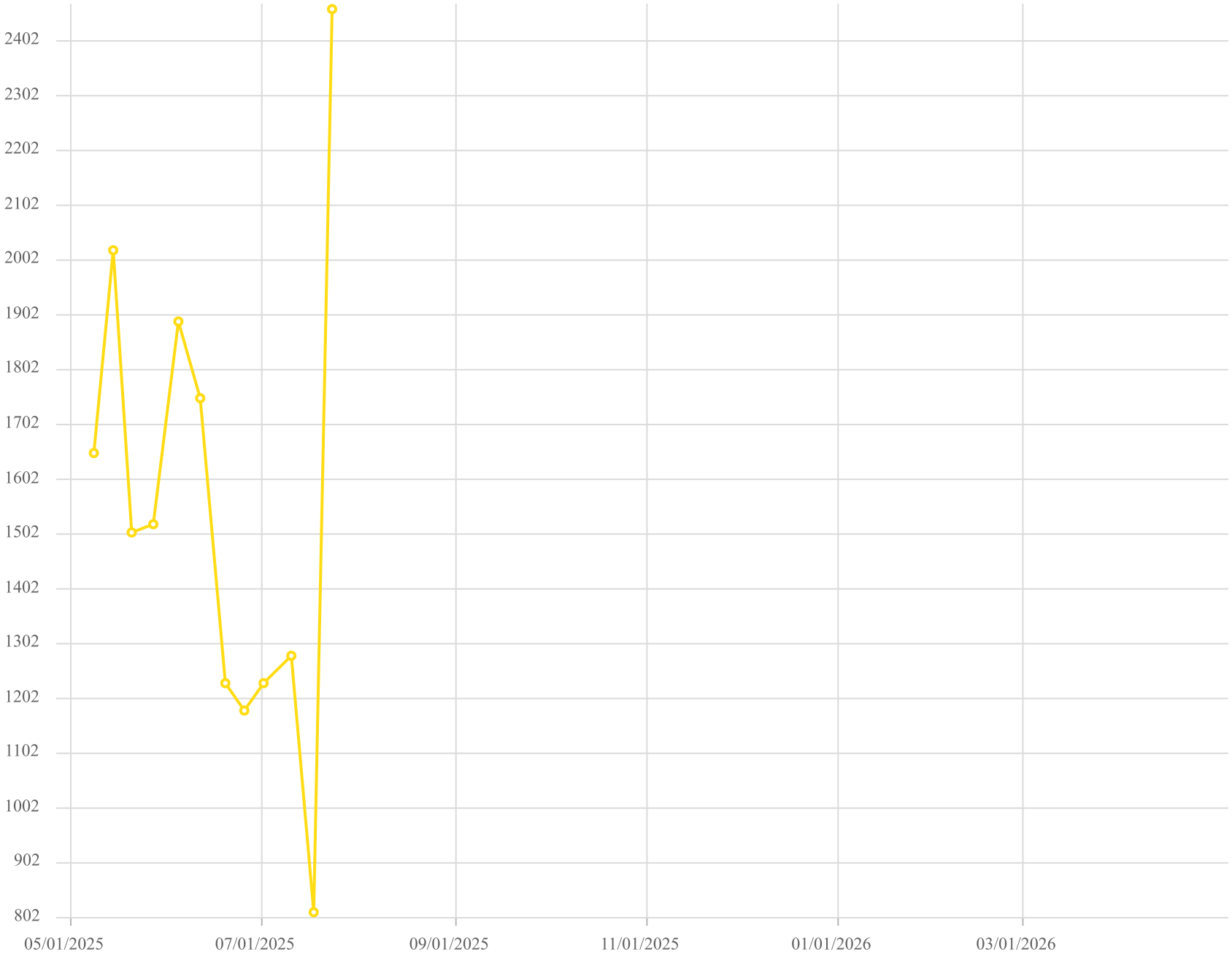

Point ID / Name

CV-24079 / CV-24079

Parameter / Unit

Carbon Monoxide

Chiquita Canyon Landfill - LAB DATA
Parameter Chart: Uniscale
Date Range: 05/01/2025 - 04/30/2026
Chart generation date: 5/7/26

SCSeTools

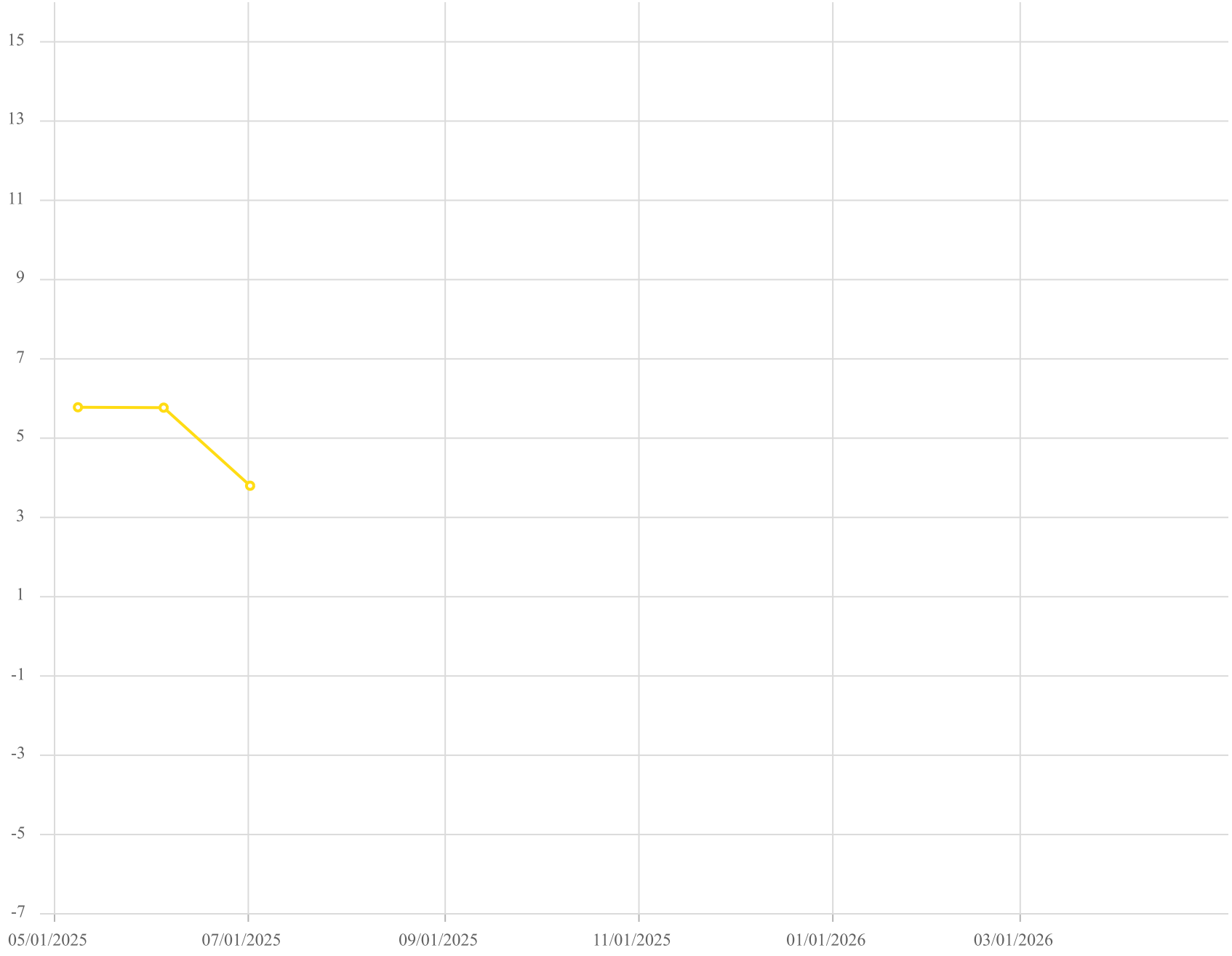

Point ID / Name

CV-24079 / CV-24079

Parameter / Unit

Hydrogen /%,v

Chiquita Canyon Landfill - LAB DATA
Parameter Chart: Uniscale
Date Range: 05/01/2025 - 04/30/2026
Chart generation date: 5/7/26

SCSeTools

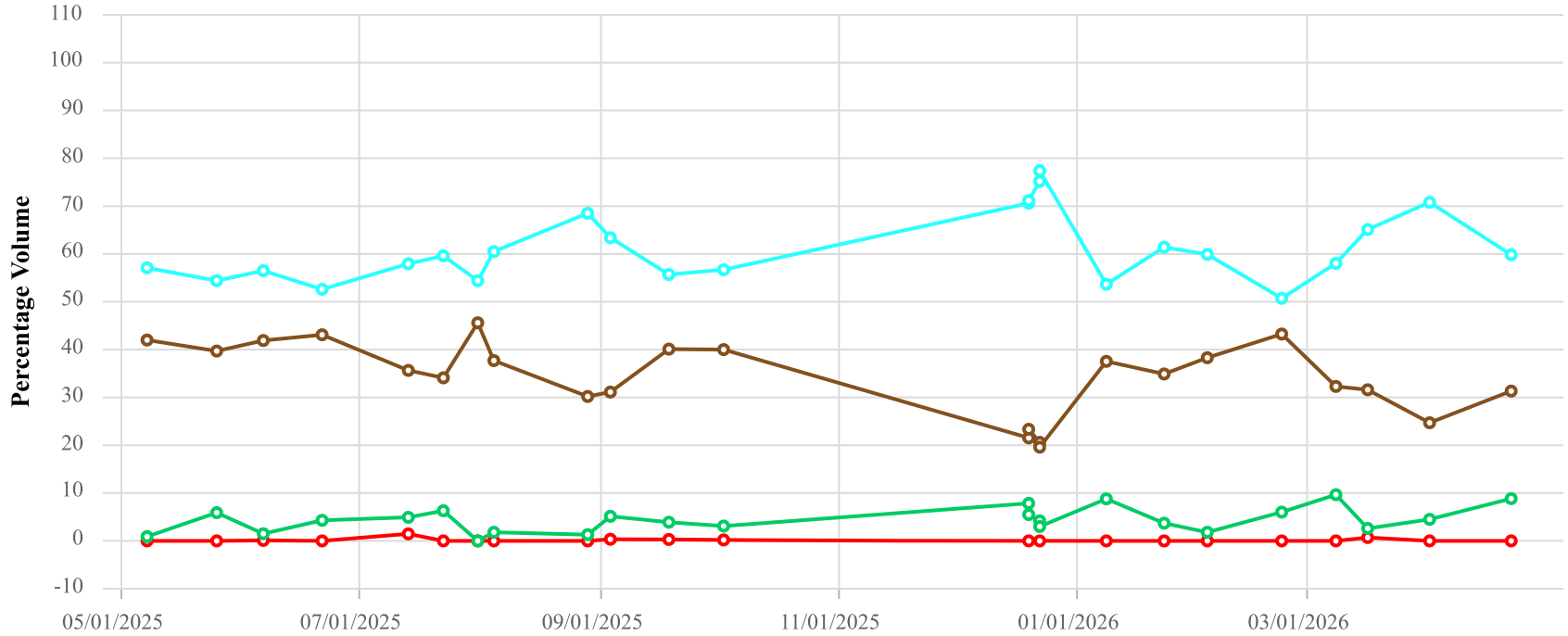

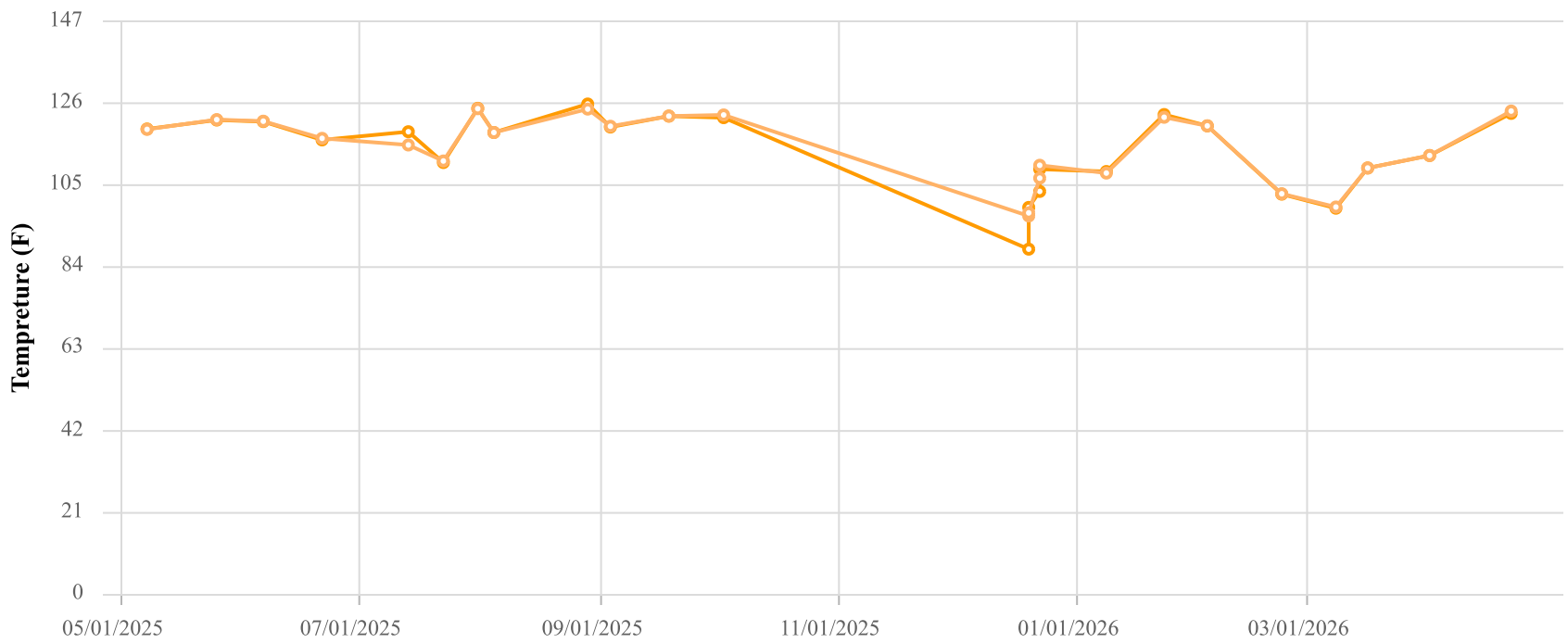

Point ID / Name

CCV24082 / CV-24082

Parameter / Unit

- Init. Flow / scfm
- % CH4 / %
- % CO2 / %
- % O2 / %
- % Bal Gas / %
- Init. Static Press / in. H2O
- Init. Temp / Deg. F
- Adj. Temp / Deg. F

Chiquita Canyon Landfill
Parameter Chart: Multiscale
Date Range: 05/01/2025 - 04/30/2026
Chart generation date: 5/4/26

SCSeTools

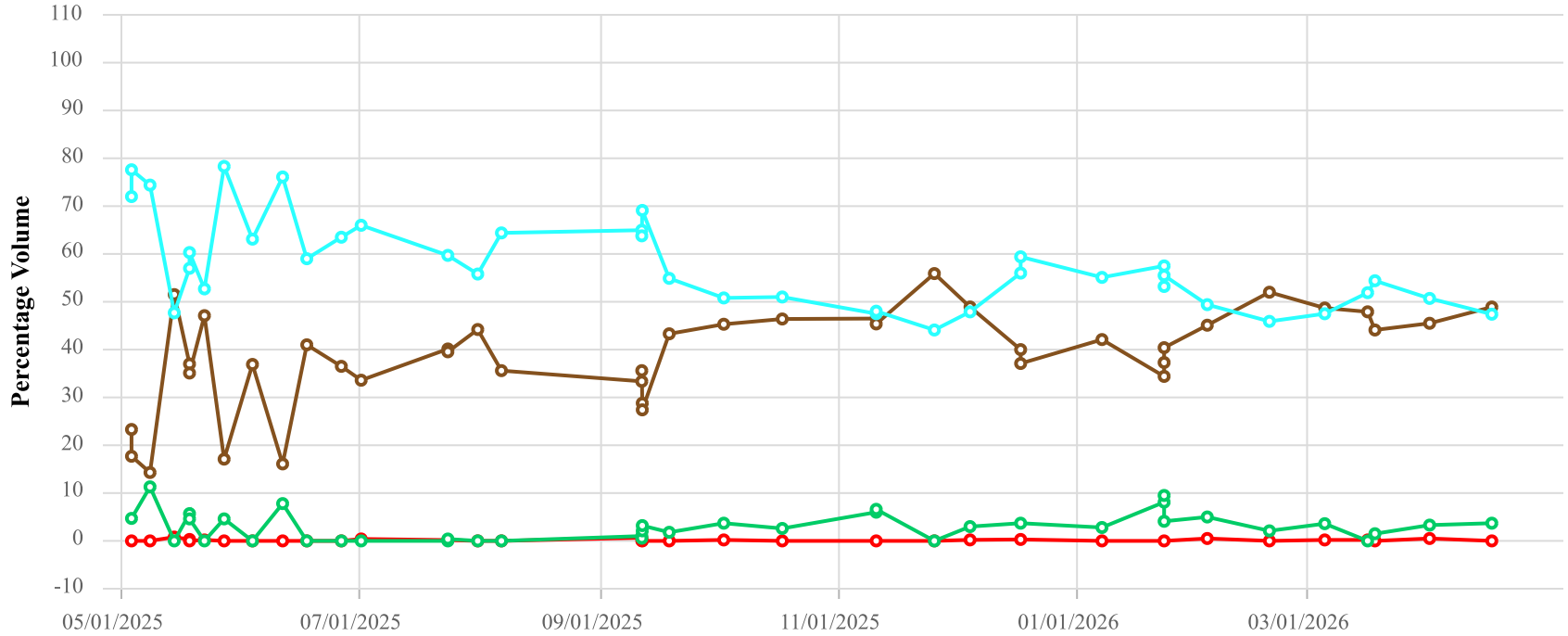

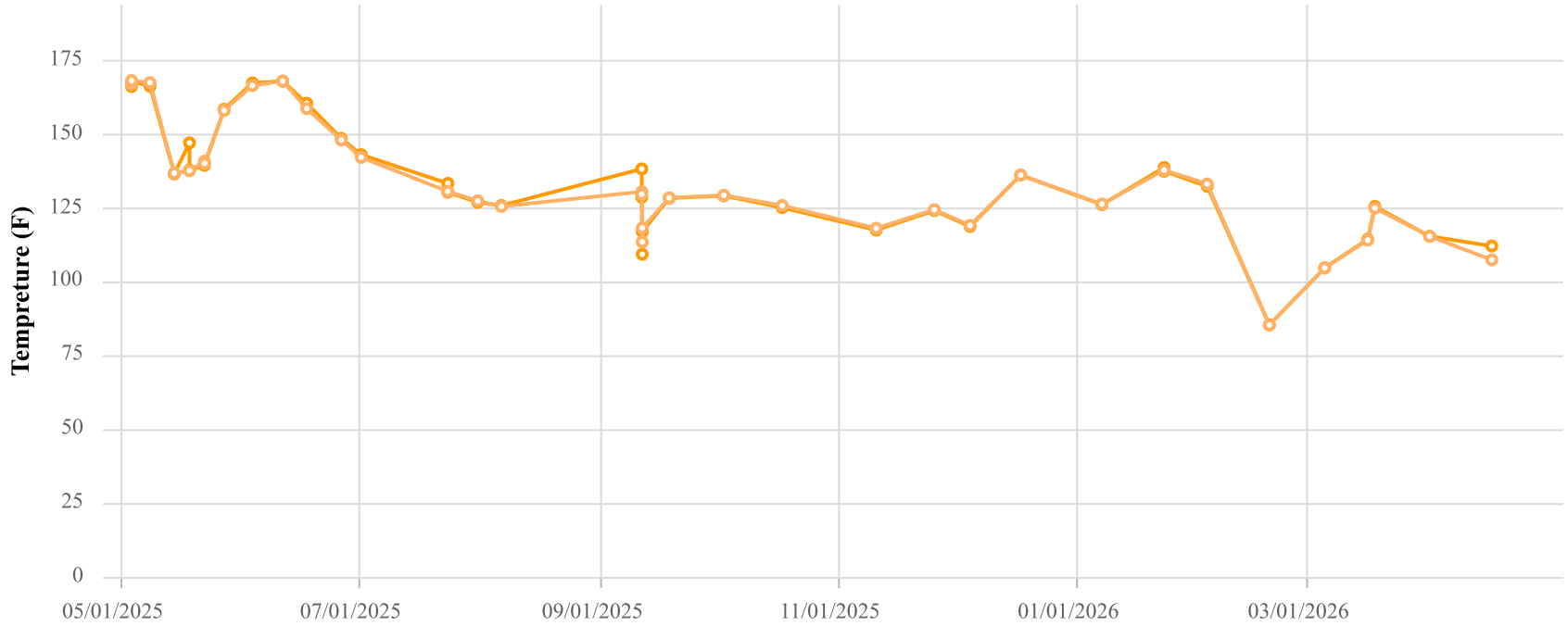

Point ID / Name

CCV24083 / CV-24083

Parameter / Unit

- Init. Flow / scfm
- % CH4 / %
- % CO2 / %
- % O2 / %
- % Bal Gas / %
- Init. Static Press / in. H2O
- Init. Temp / Deg. F
- Adj. Temp / Deg. F

Chiquita Canyon Landfill
Parameter Chart: Multiscale
Date Range: 05/01/2025 - 04/30/2026
Chart generation date: 5/4/26

SCSeTools

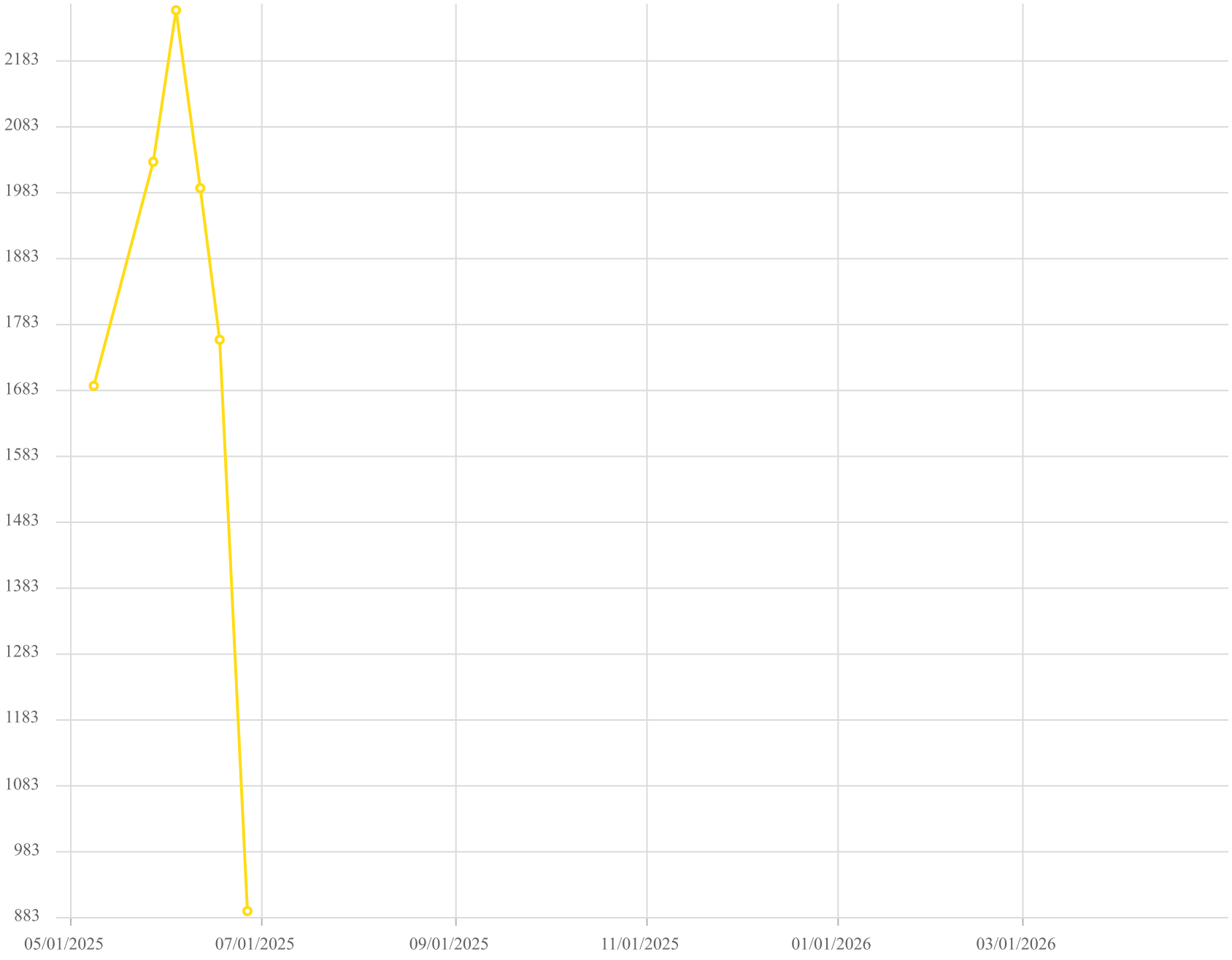

Point ID / Name

CV-24083 / CV-24083

Parameter / Unit

Carbon Monoxide

Chiquita Canyon Landfill - LAB DATA
Parameter Chart: Uniscale
Date Range: 05/01/2025 - 04/30/2026
Chart generation date: 5/7/26

SCSeTools

Point ID / Name

CV-24083 / CV-24083

Parameter / Unit

Hydrogen /%,v

Chiquita Canyon Landfill - LAB DATA
Parameter Chart: Uniscale
Date Range: 05/01/2025 - 04/30/2026
Chart generation date: 5/7/26

SCSeTools

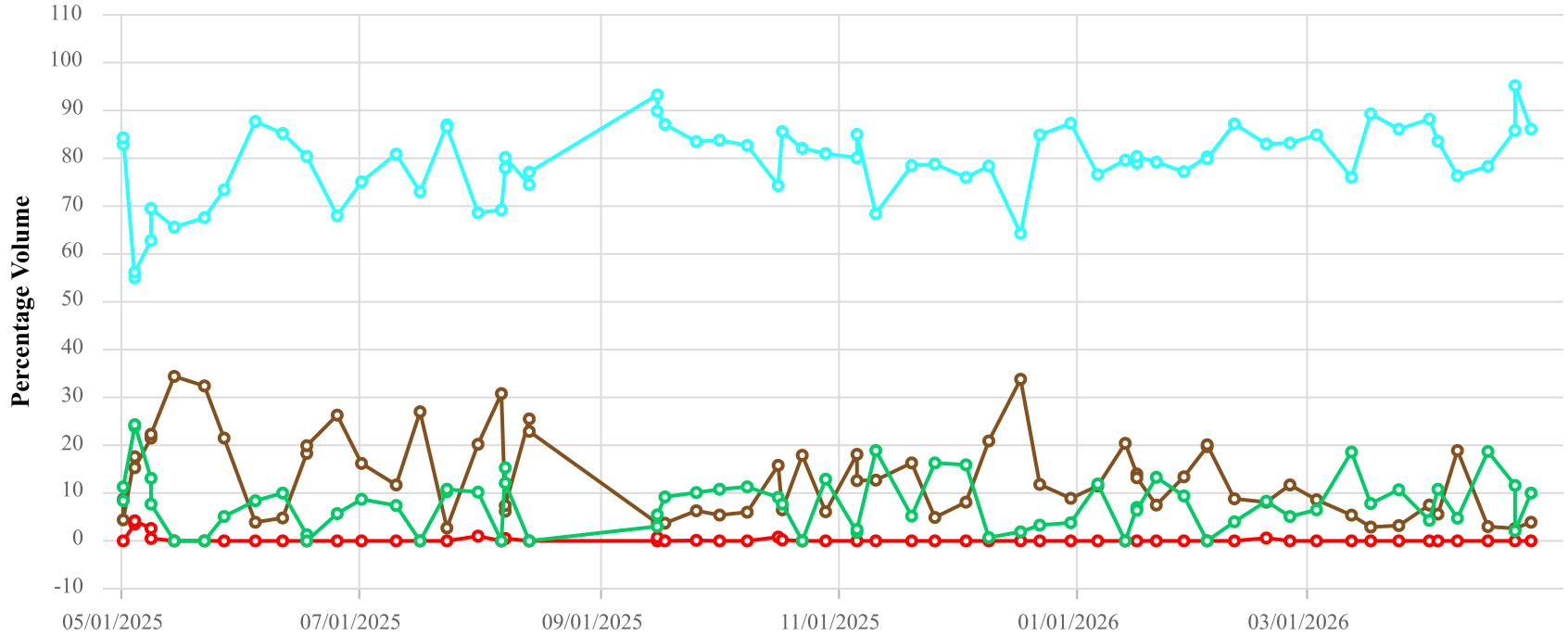

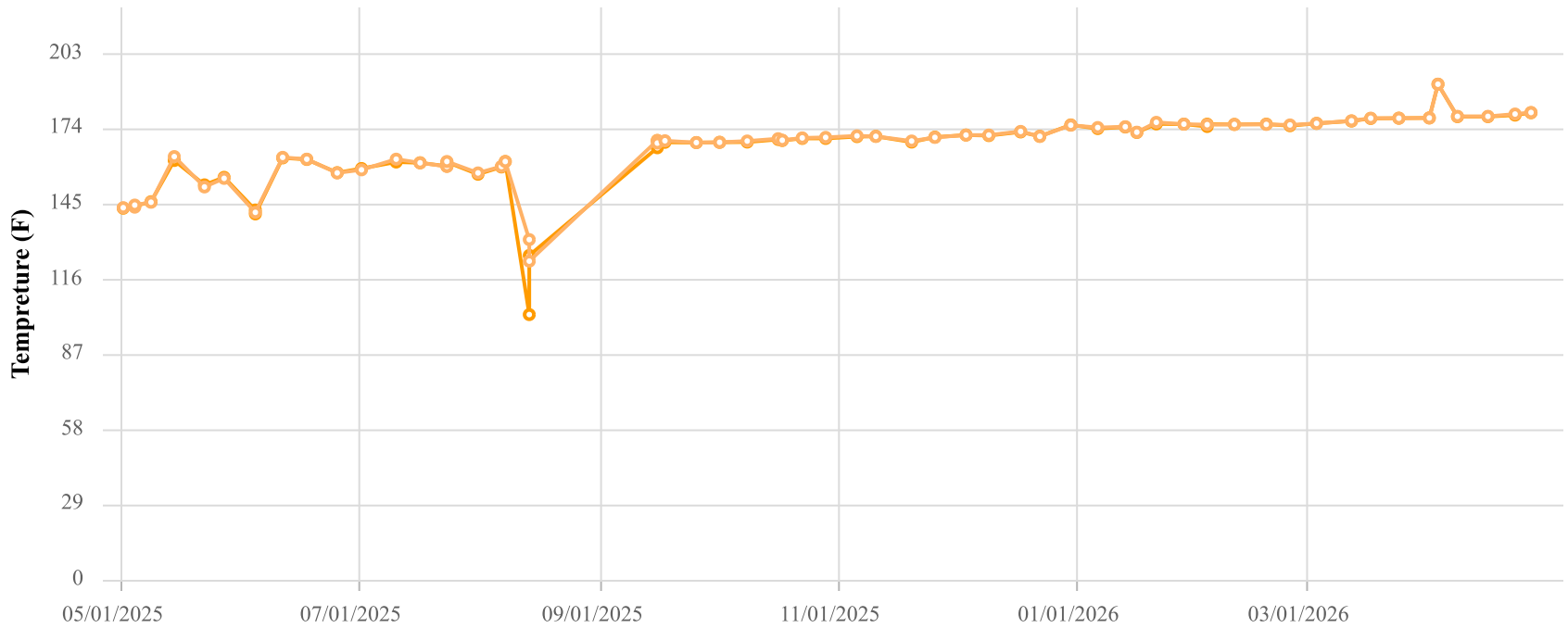

Point ID / Name

CCV24084 / CV-24084-TP11

Parameter / Unit

- Init. Flow / scfm
- % CH4 / %
- % CO2 / %
- % O2 / %
- % Bal Gas / %
- Init. Static Press / in. H2O
- Init. Temp / Deg. F
- Adj. Temp / Deg. F

Chiquita Canyon Landfill
Parameter Chart: Multiscale
Date Range: 05/01/2025 - 04/30/2026
Chart generation date: 5/4/26

SCSeTools

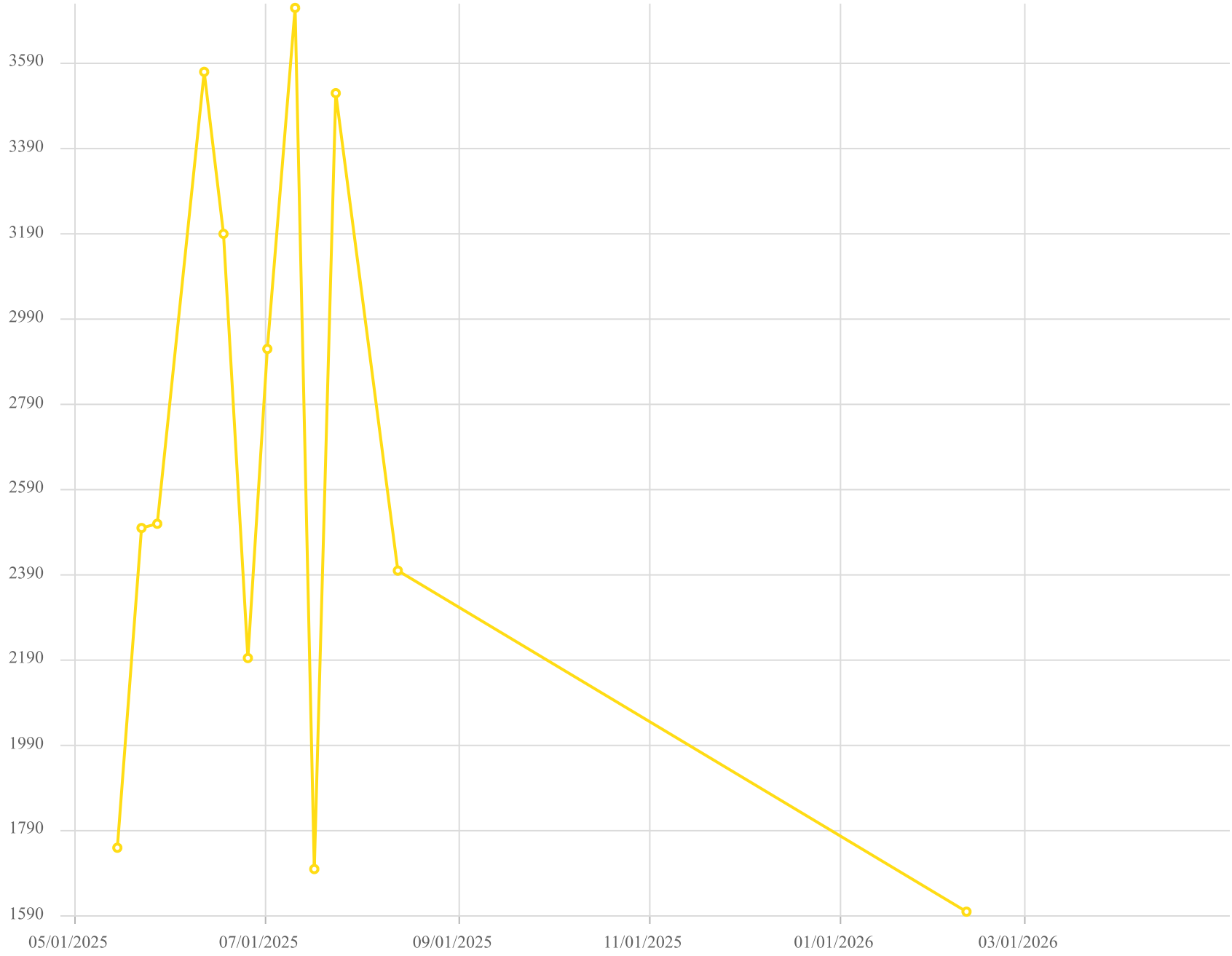

Point ID / Name

CV-24084-TP11 / CV-24084-TP11

Parameter / Unit

Carbon Monoxide

Chiquita Canyon Landfill - LAB DATA
Parameter Chart: Uniscale
Date Range: 05/01/2025 - 04/30/2026
Chart generation date: 5/7/26

SCSeTools

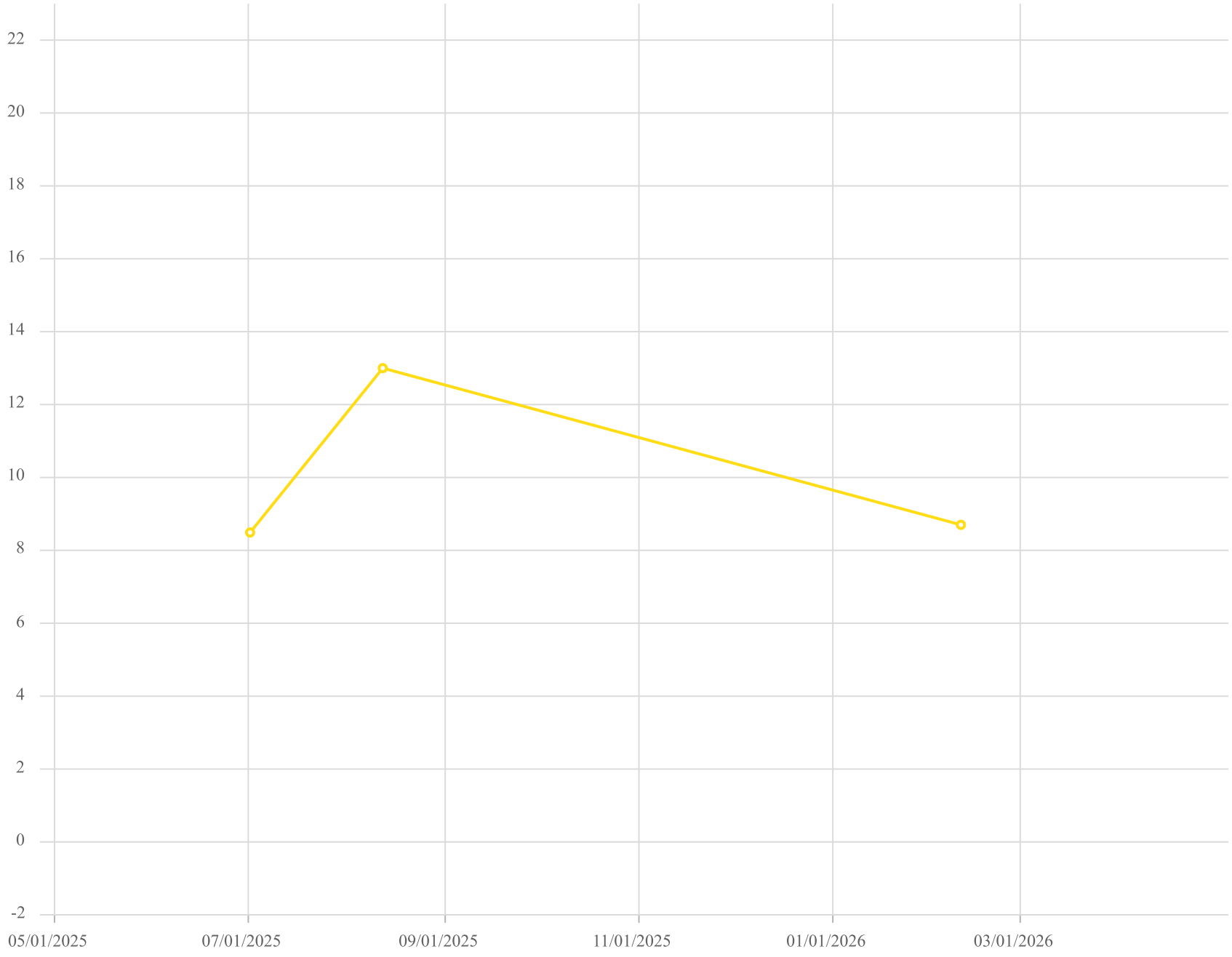

Point ID / Name

CV-24084-TP11 / CV-24084-TP11

Parameter / Unit

Hydrogen /% v/v

Chiquita Canyon Landfill - LAB DATA
Parameter Chart: Uniscale
Date Range: 05/01/2025 - 04/30/2026
Chart generation date: 5/7/26

SCSeTools

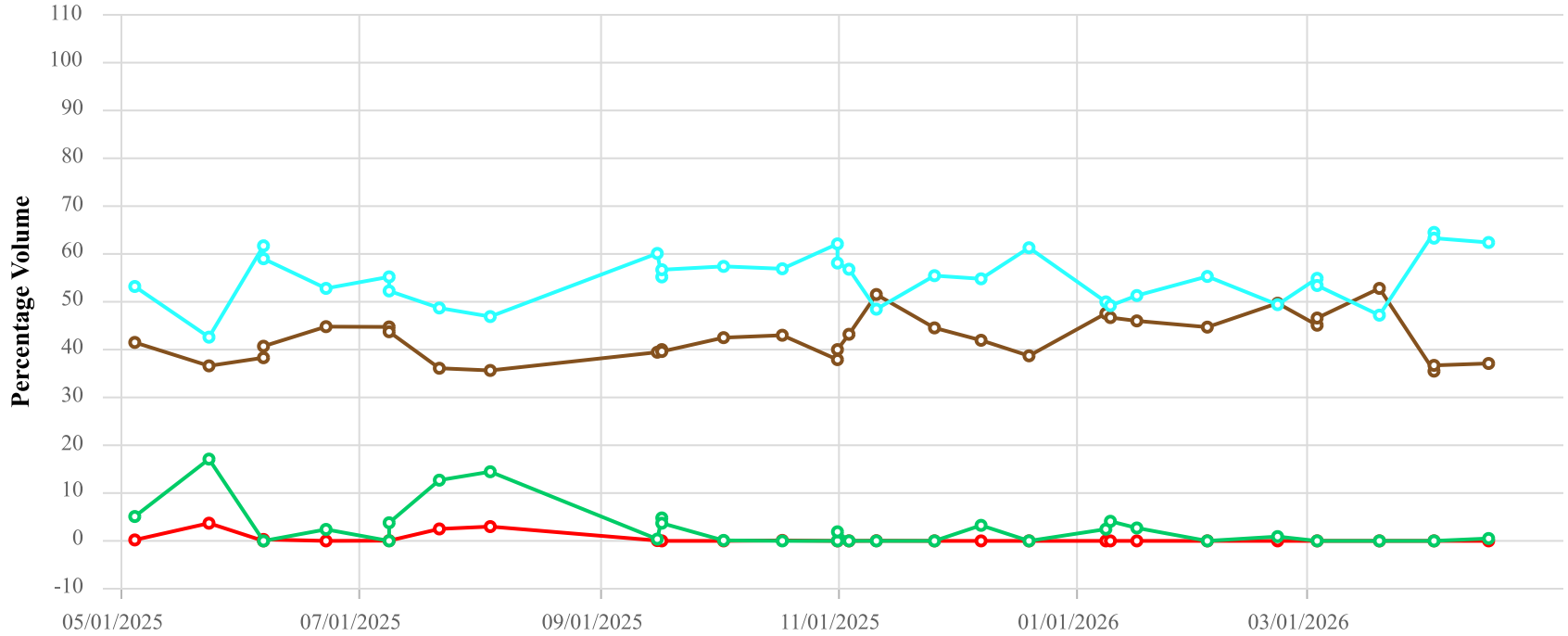

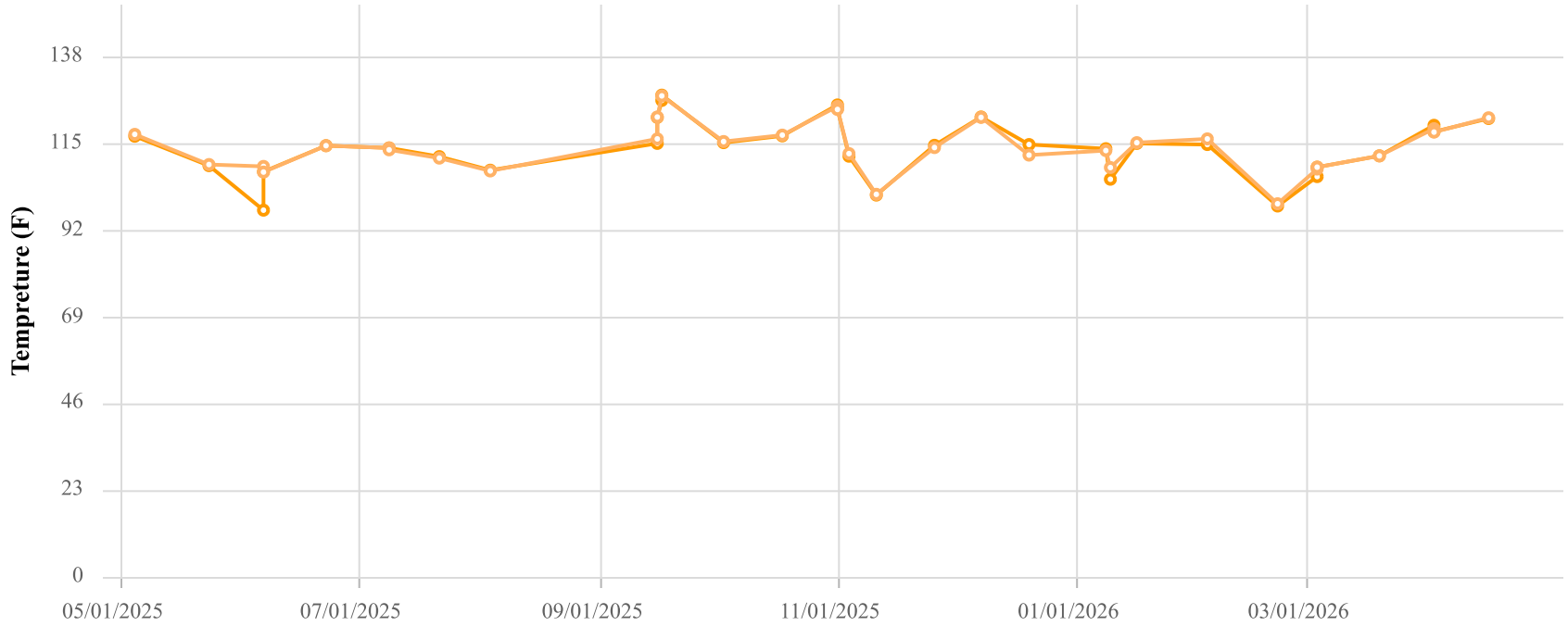

Point ID / Name

CCV24088 / CV-24088

Parameter / Unit

- Init. Flow / scfm
- % CH4 / %
- % CO2 / %
- % O2 / %
- % Bal Gas / %
- Init. Static Press / in. H2O
- Init. Temp / Deg. F
- Adj. Temp / Deg. F

Chiquita Canyon Landfill
Parameter Chart: Multiscale
Date Range: 05/01/2025 - 04/30/2026
Chart generation date: 5/4/26

SCSeTools

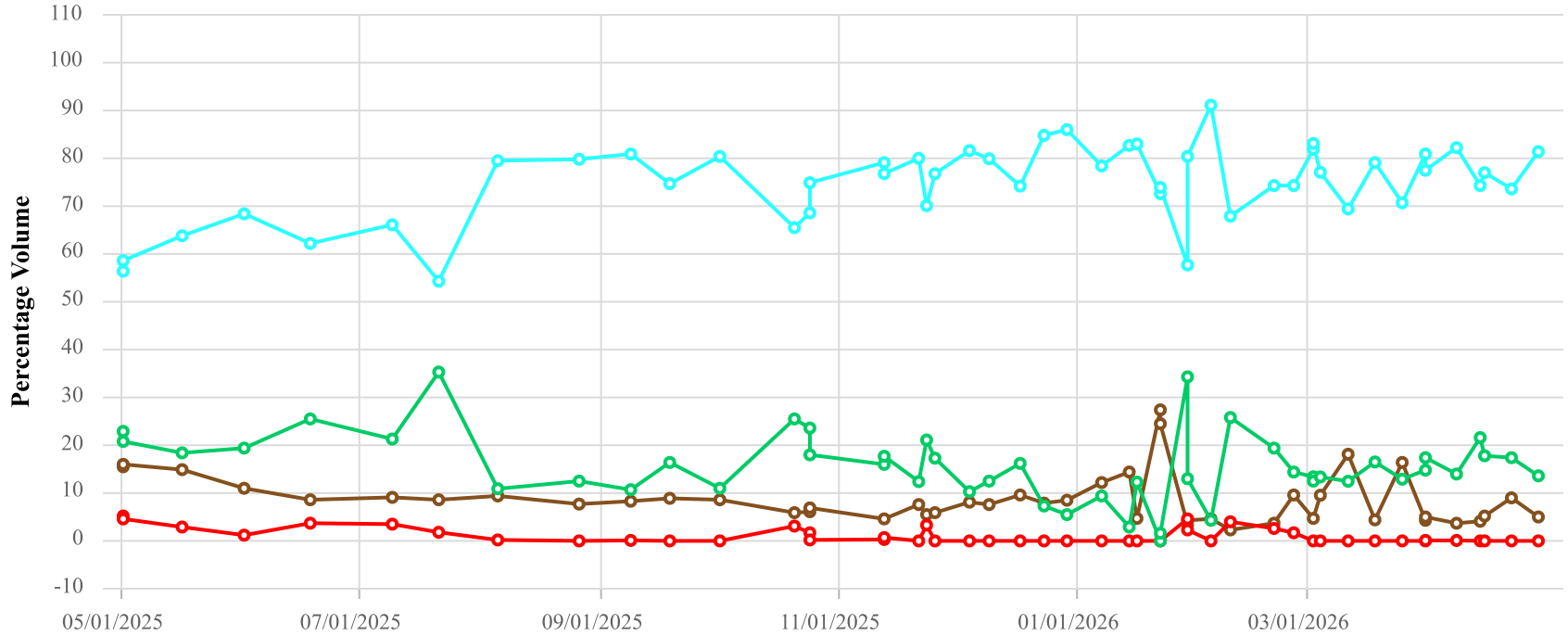

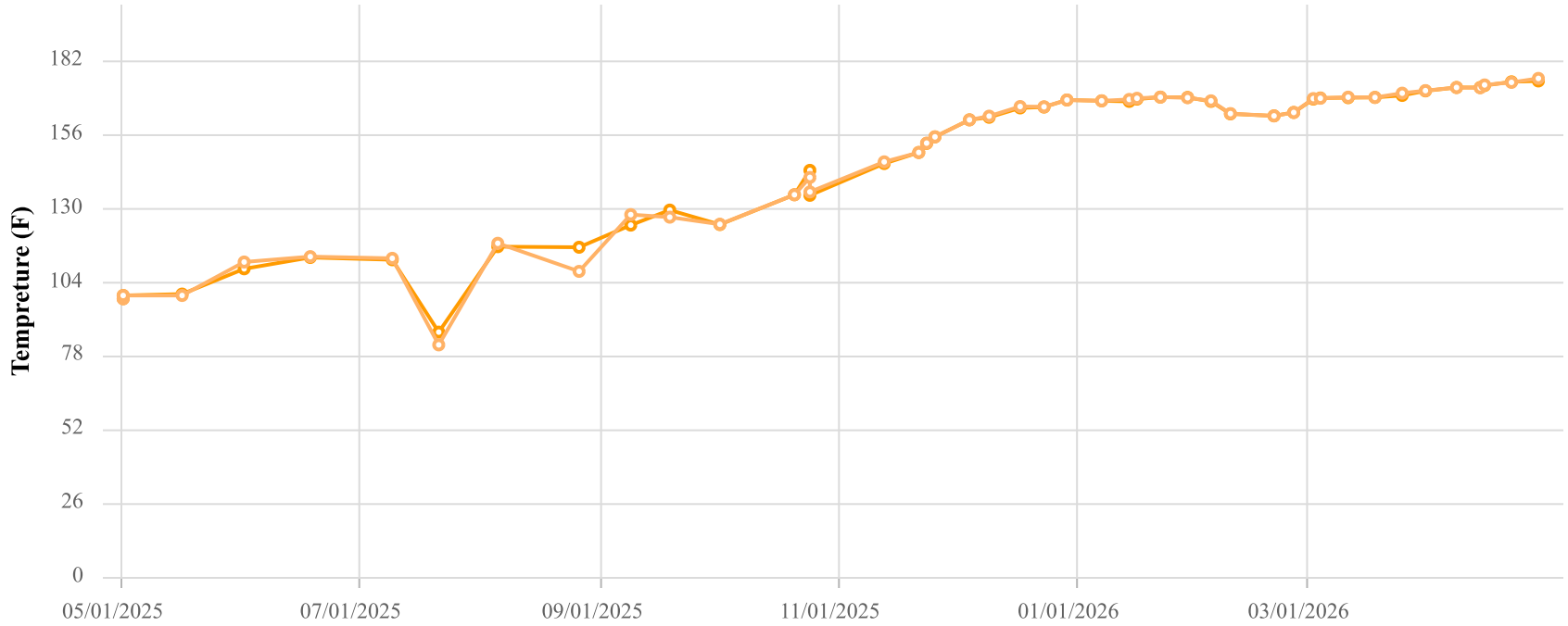

Point ID / Name

CCV24095 / CV-24095

Parameter / Unit

- Init. Flow / scfm
- % CH4 / %
- % CO2 / %
- % O2 / %
- % Bal Gas / %
- Init. Static Press / in. H2O
- Init. Temp / Deg. F
- Adj. Temp / Deg. F

Chiquita Canyon Landfill
Parameter Chart: Multiscale
Date Range: 05/01/2025 - 04/30/2026
Chart generation date: 5/4/26

SCSeTools

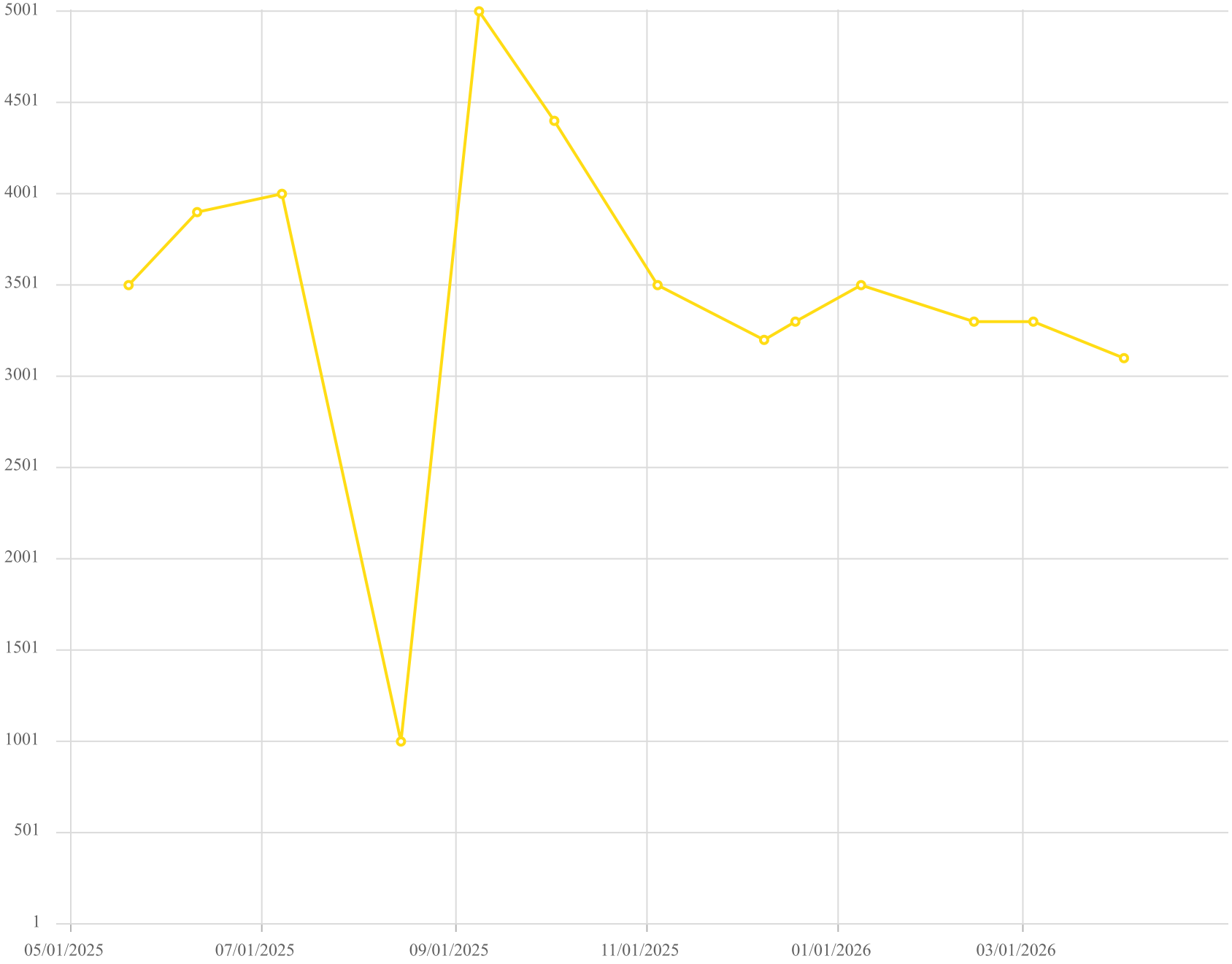

Point ID / Name

CV-24095 / CV-24095

Parameter / Unit

Carbon Monoxide /ppmv

Chiquita Canyon Landfill - LAB DATA
Parameter Chart: Uniscale
Date Range: 05/01/2025 - 04/30/2026
Chart generation date: 5/7/26

SCSeTools

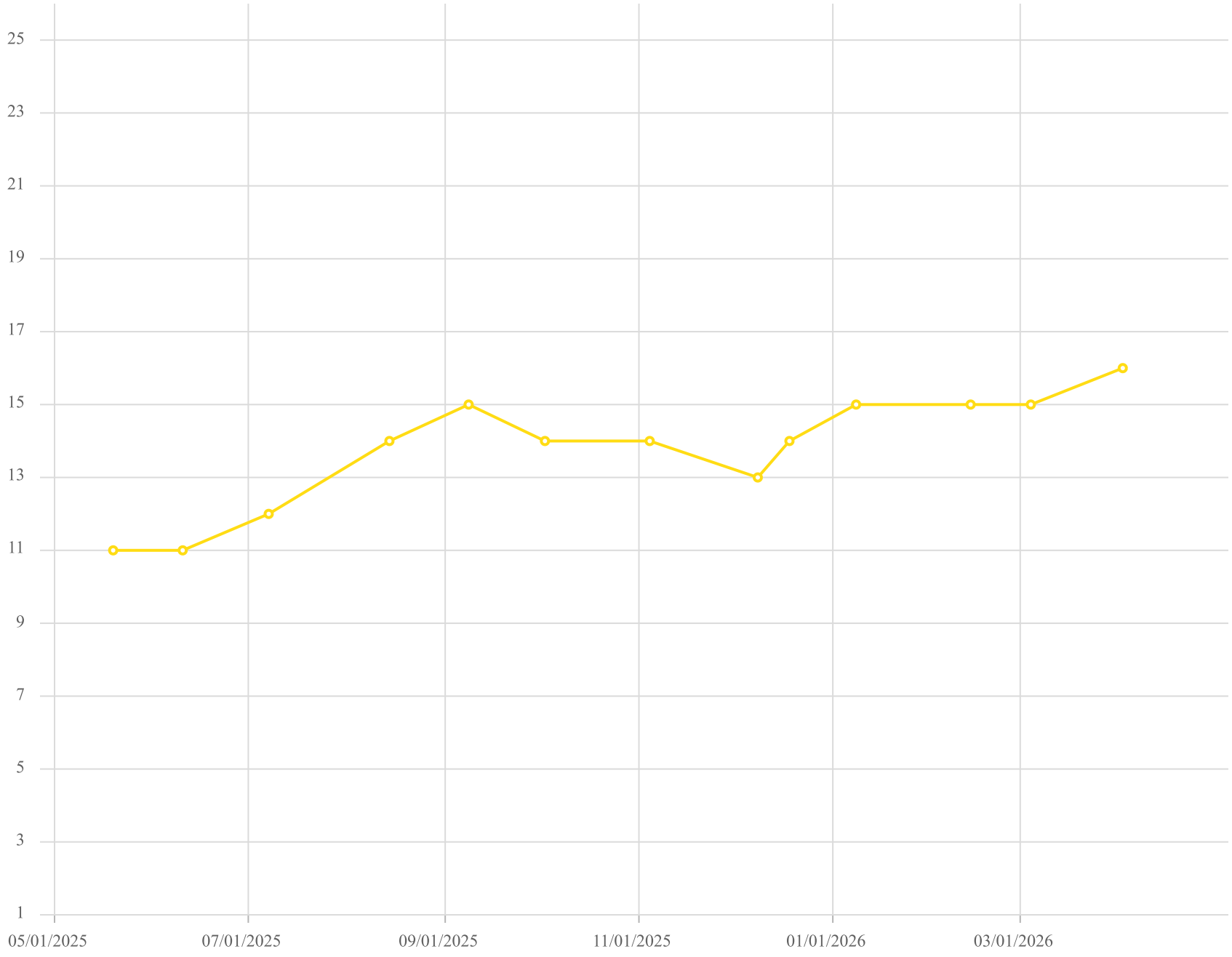

Point ID / Name

CV-24095 / CV-24095

Parameter / Unit

Hydrogen /% v/v

Chiquita Canyon Landfill - LAB DATA
Parameter Chart: Uniscale
Date Range: 05/01/2025 - 04/30/2026
Chart generation date: 5/7/26

SCSeTools

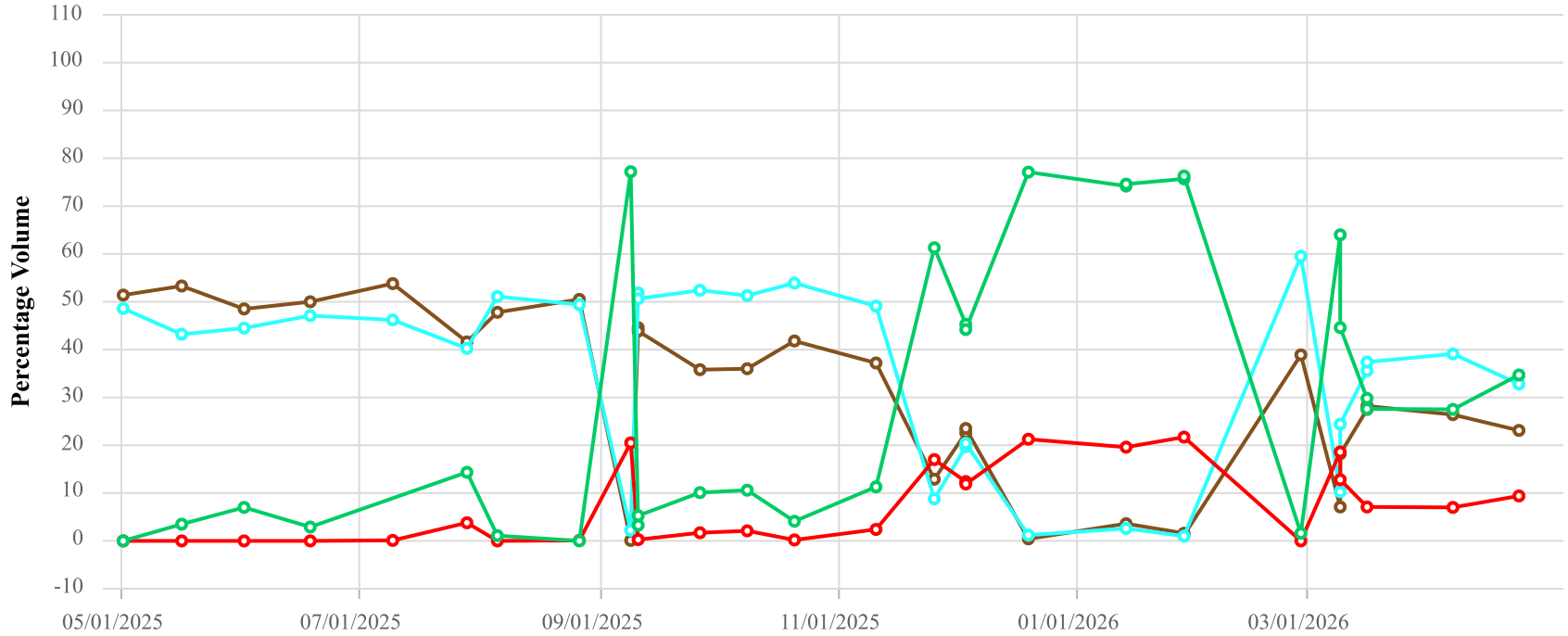

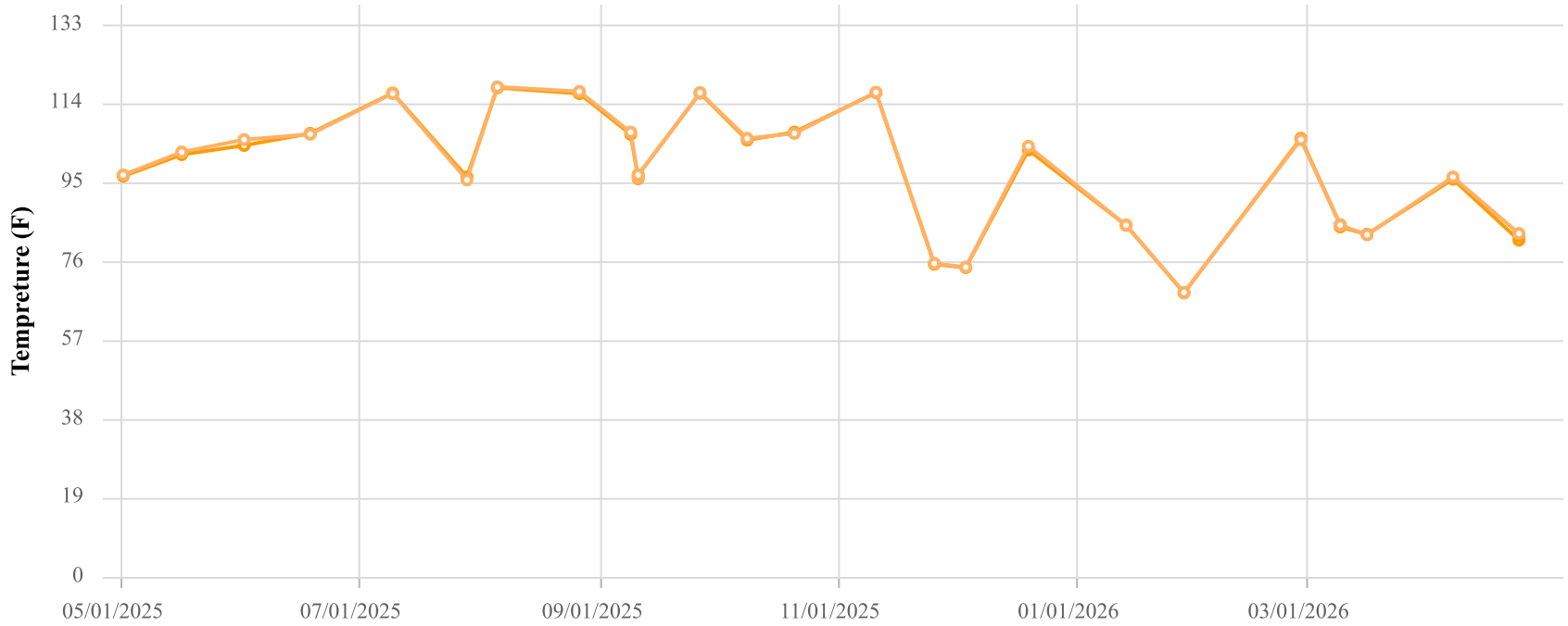

Point ID / Name

CCV24096 / CV-24096

Parameter / Unit

- Init. Flow / scfm
- % CH4 / %
- % CO2 / %
- % O2 / %
- % Bal Gas / %
- Init. Static Press / in. H2O
- Init. Temp / Deg. F
- Adj. Temp / Deg. F

Chiquita Canyon Landfill
Parameter Chart: Multiscale
Date Range: 05/01/2025 - 04/30/2026
Chart generation date: 5/4/26

SCSeTools

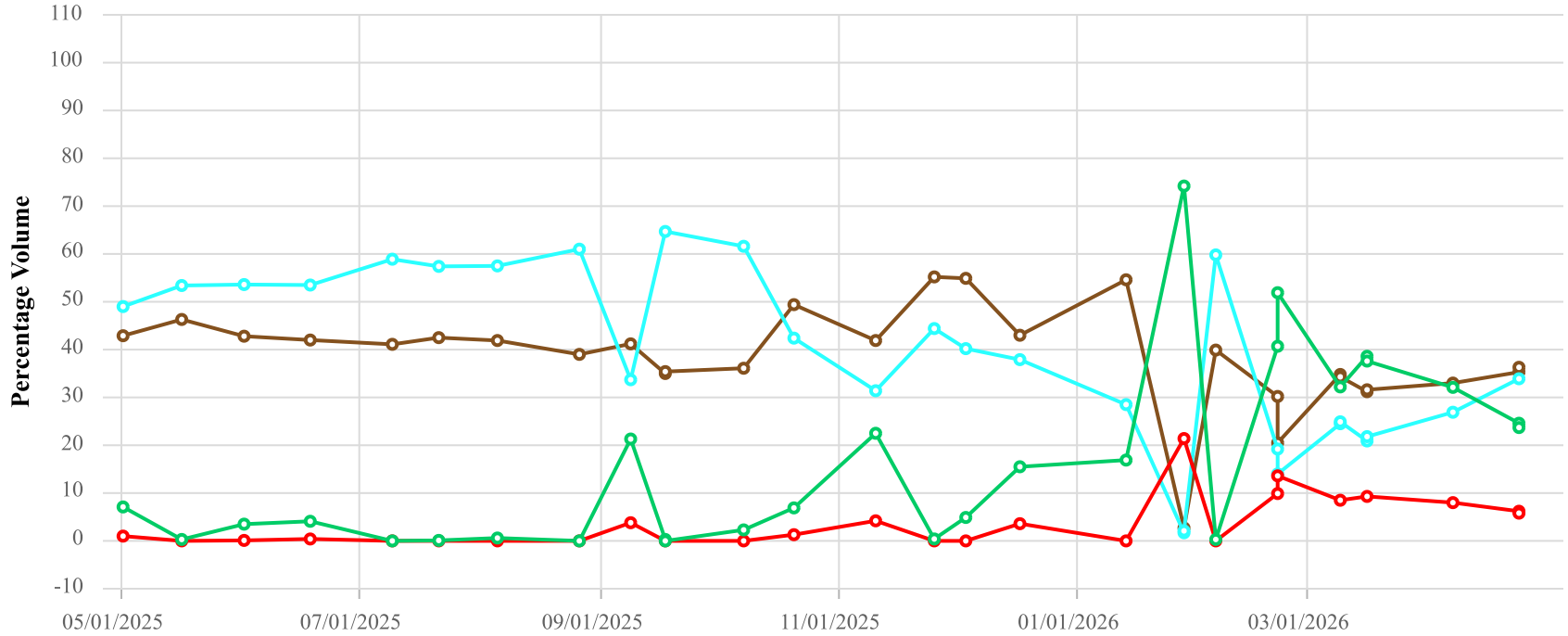

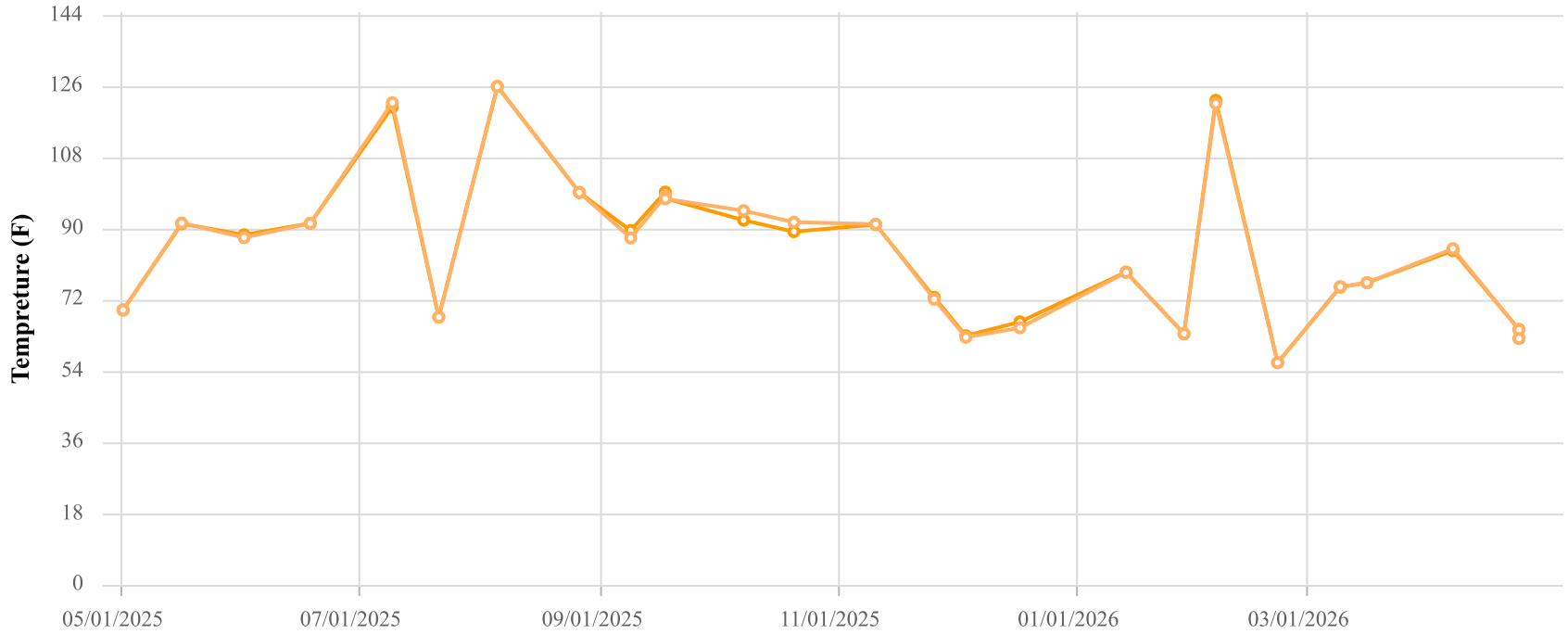

Point ID / Name

CCV24097 / CV-24097

Parameter / Unit

- Init. Flow / scfm
- % CH4 / %
- % CO2 / %
- % O2 / %
- % Bal Gas / %
- Init. Static Press / in. H2O
- Init. Temp / Deg. F
- Adj. Temp / Deg. F

Chiquita Canyon Landfill
Parameter Chart: Multiscale
Date Range: 05/01/2025 - 04/30/2026
Chart generation date: 5/4/26

SCSeTools

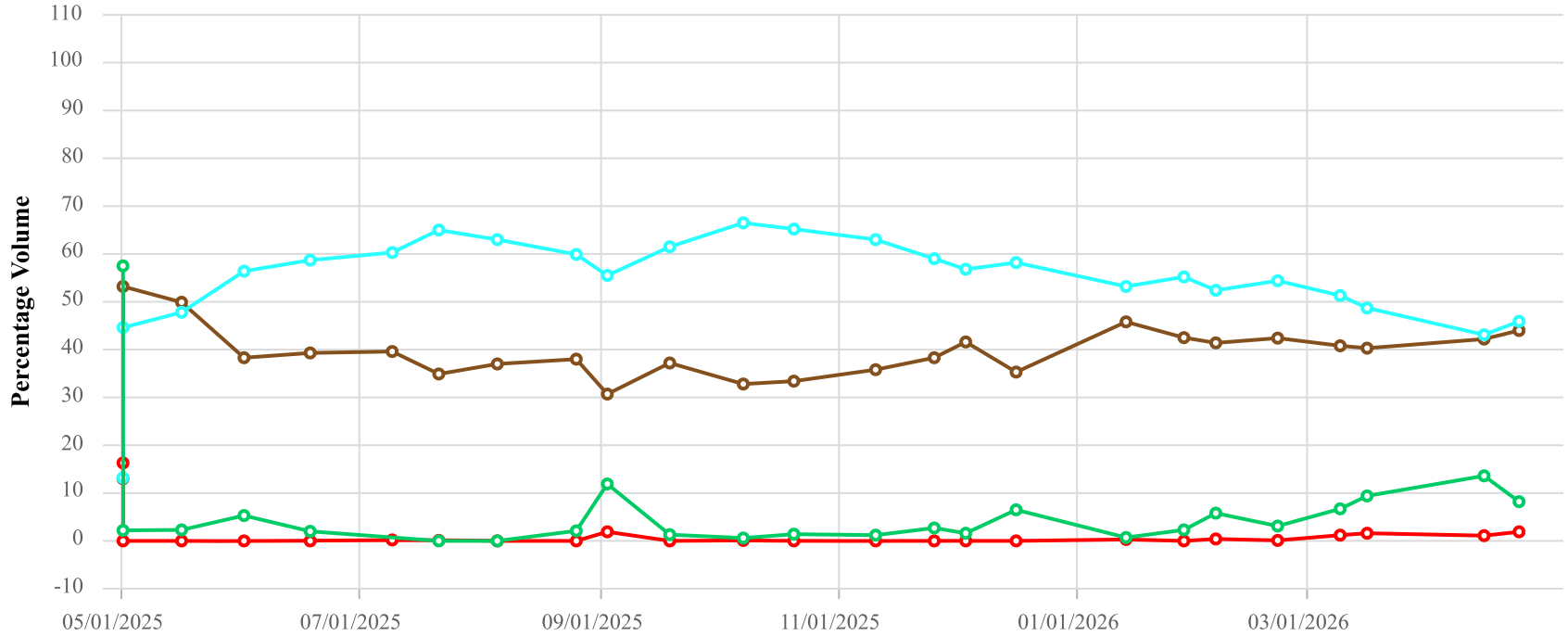

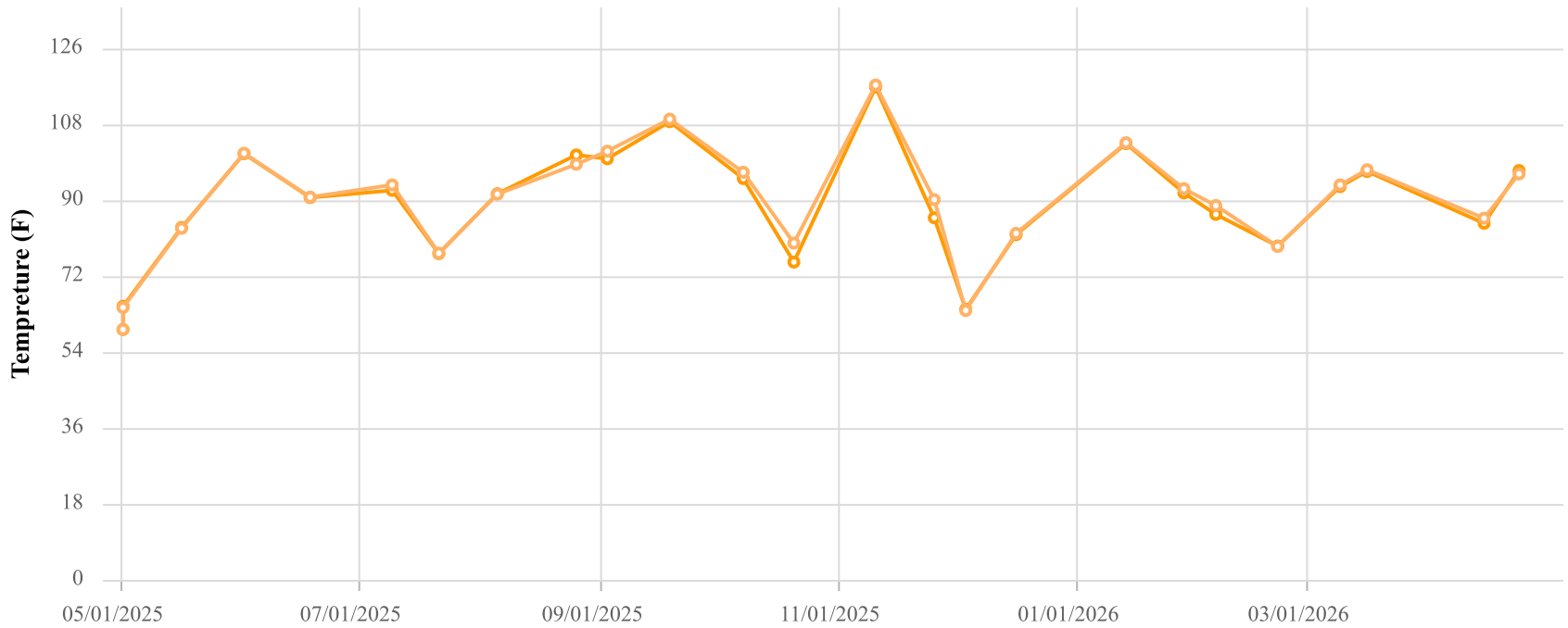

Point ID / Name

CCV24098 / CV-24098

Parameter / Unit

- Init. Flow / scfm
- % CH4 / %
- % CO2 / %
- % O2 / %
- % Bal Gas / %
- Init. Static Press / in. H2O
- Init. Temp / Deg. F
- Adj. Temp / Deg. F

Chiquita Canyon Landfill
Parameter Chart: Multiscale
Date Range: 05/01/2025 - 04/30/2026
Chart generation date: 5/4/26

SCSeTools

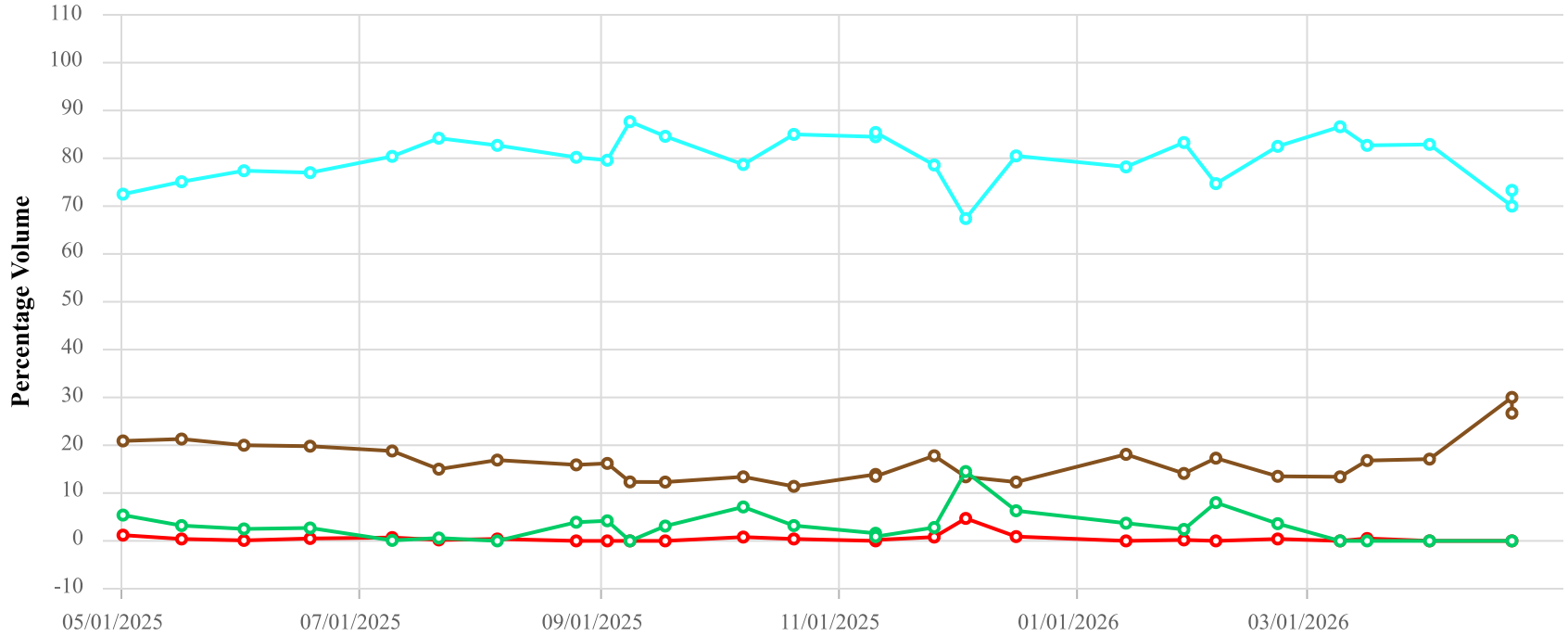

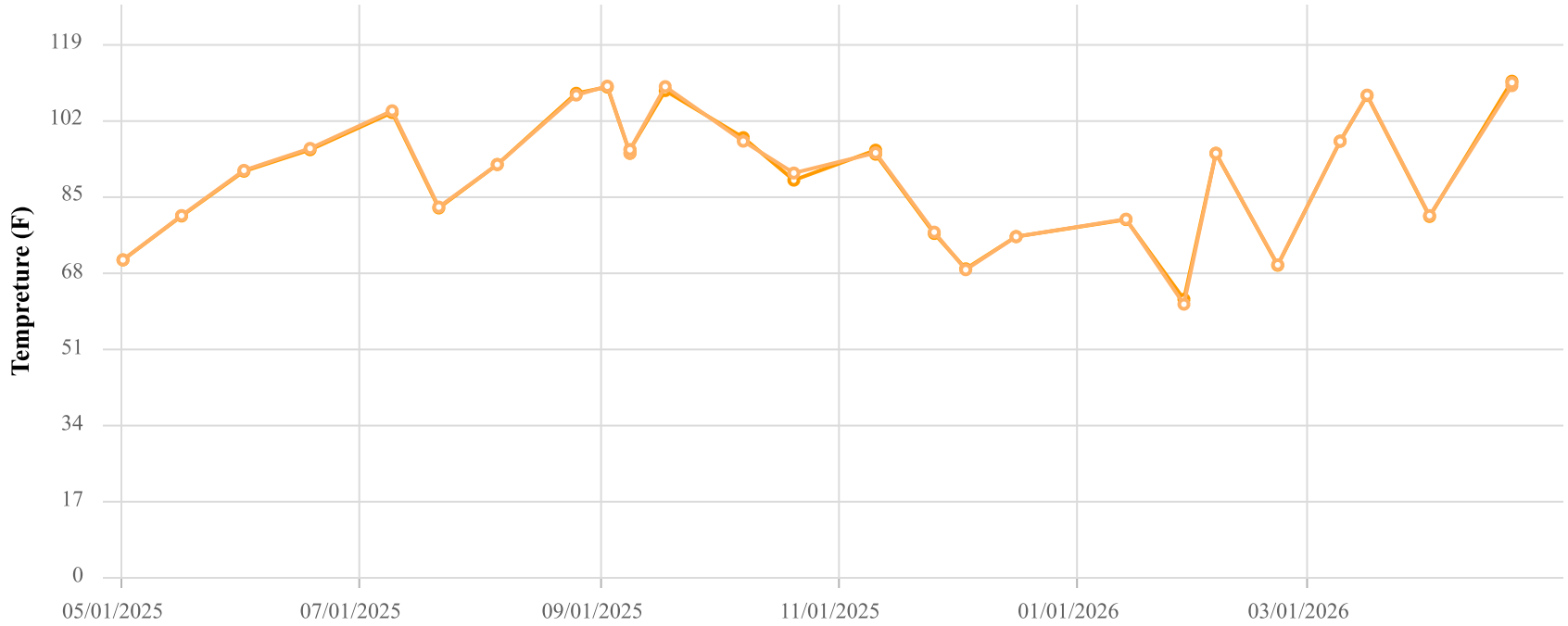

Point ID / Name

CCV24099 / CV-24099

Parameter / Unit

- Init. Flow / scfm
- % CH4 / %
- % CO2 / %
- % O2 / %
- % Bal Gas / %
- Init. Static Press / in. H2O
- Init. Temp / Deg. F
- Adj. Temp / Deg. F

Chiquita Canyon Landfill
Parameter Chart: Multiscale
Date Range: 05/01/2025 - 04/30/2026
Chart generation date: 5/4/26

SCSeTools

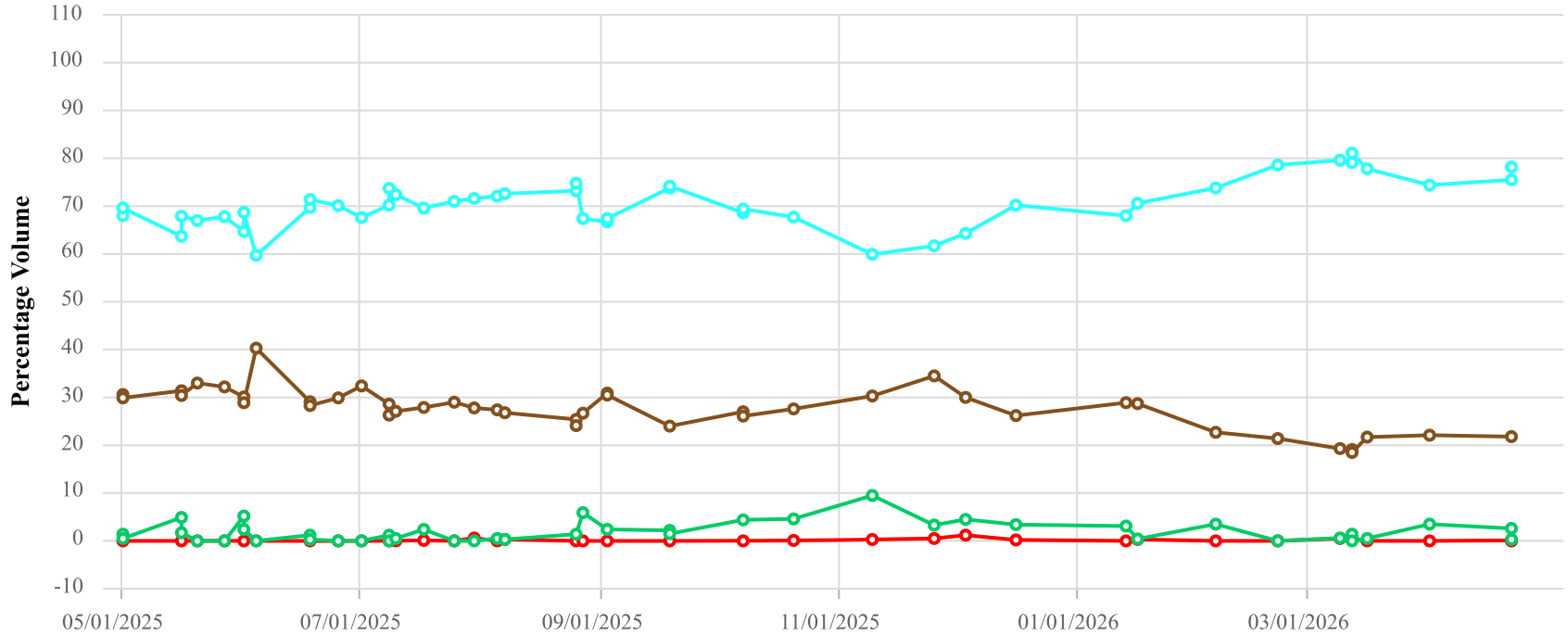

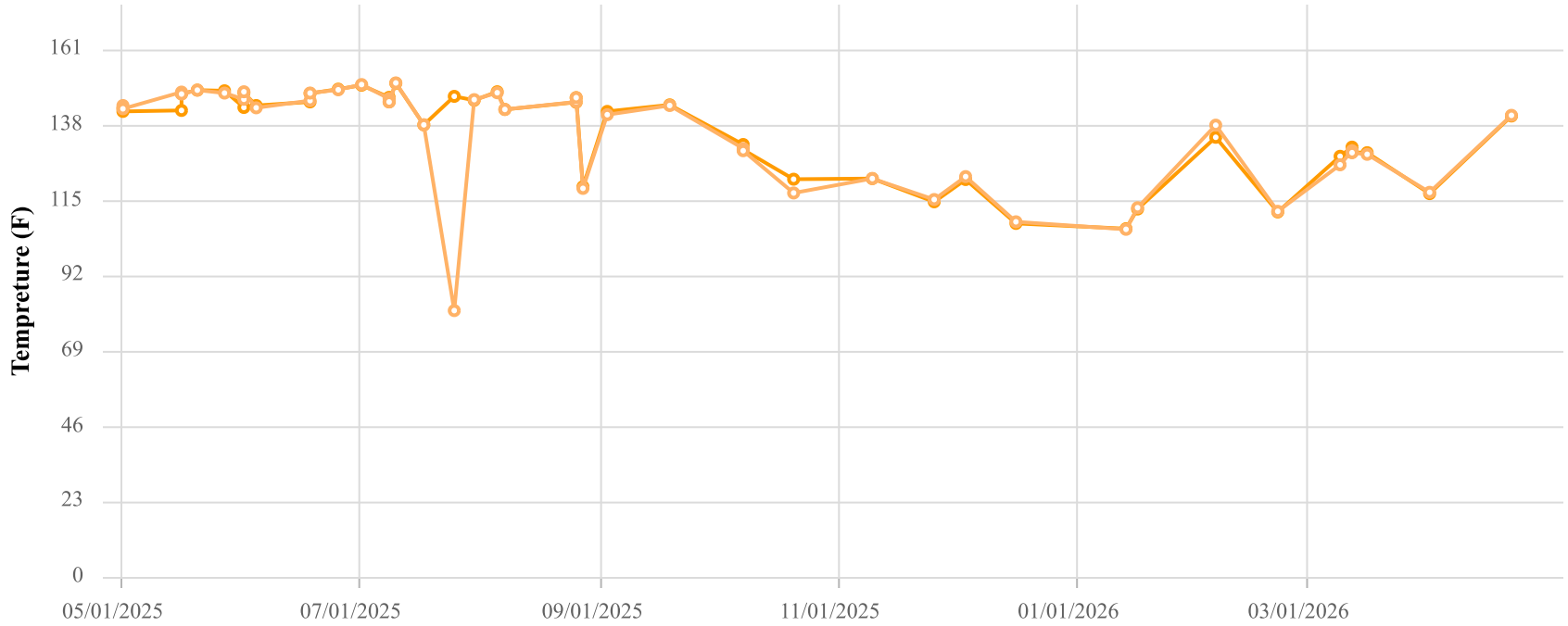

Point ID / Name

CCV24100 / CV-24100

Parameter / Unit

- Init. Flow / scfm
- % CH4 / %
- % CO2 / %
- % O2 / %
- % Bal Gas / %
- Init. Static Press / in. H2O
- Init. Temp / Deg. F
- Adj. Temp / Deg. F

Chiquita Canyon Landfill
Parameter Chart: Multiscale
Date Range: 05/01/2025 - 04/30/2026
Chart generation date: 5/4/26

SCSeTools

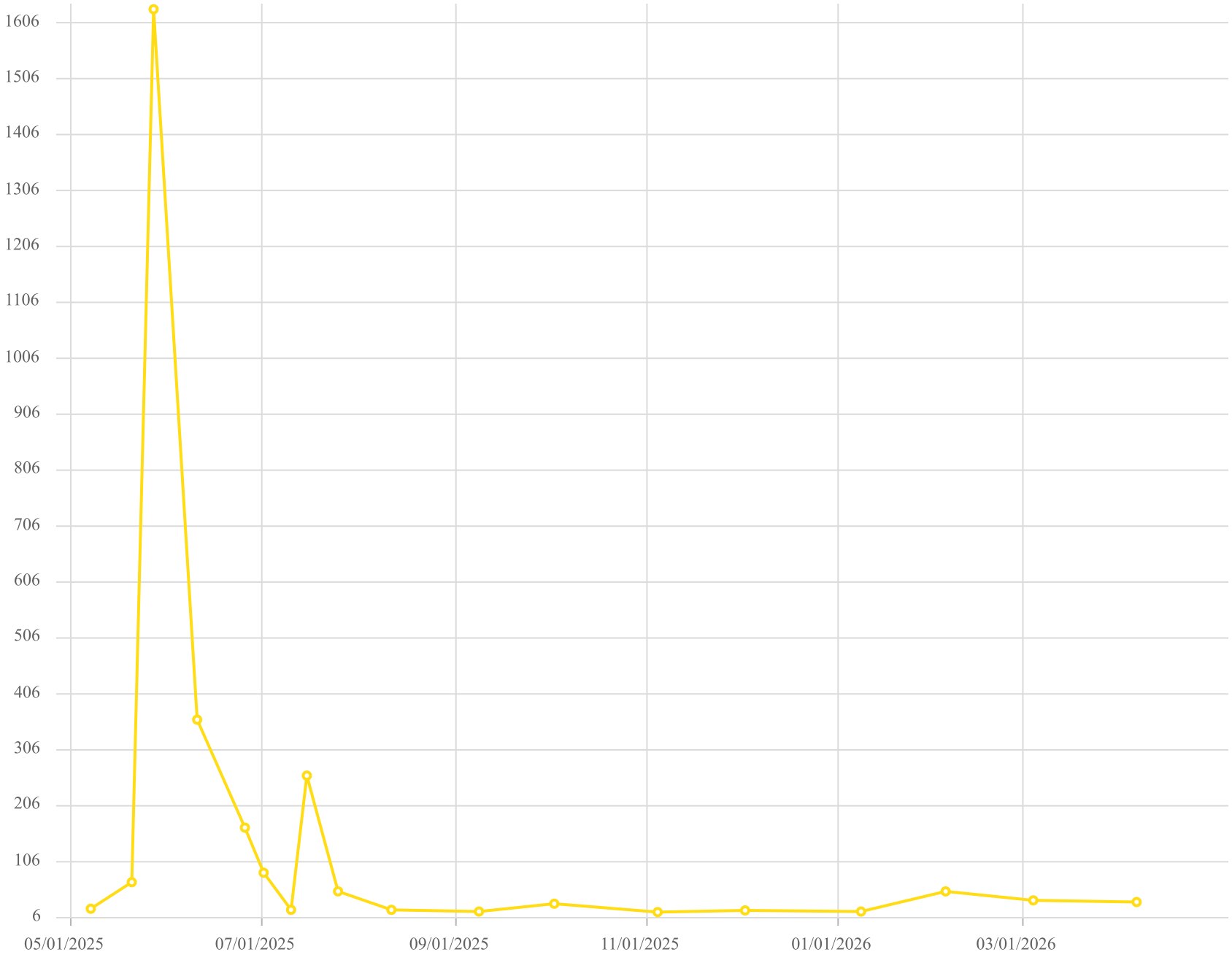

Point ID / Name

CV-24100 / CV-24100

Parameter / Unit

Carbon Monoxide

Chiquita Canyon Landfill - LAB DATA
Parameter Chart: Uniscale
Date Range: 05/01/2025 - 04/30/2026
Chart generation date: 5/7/26

SCSeTools

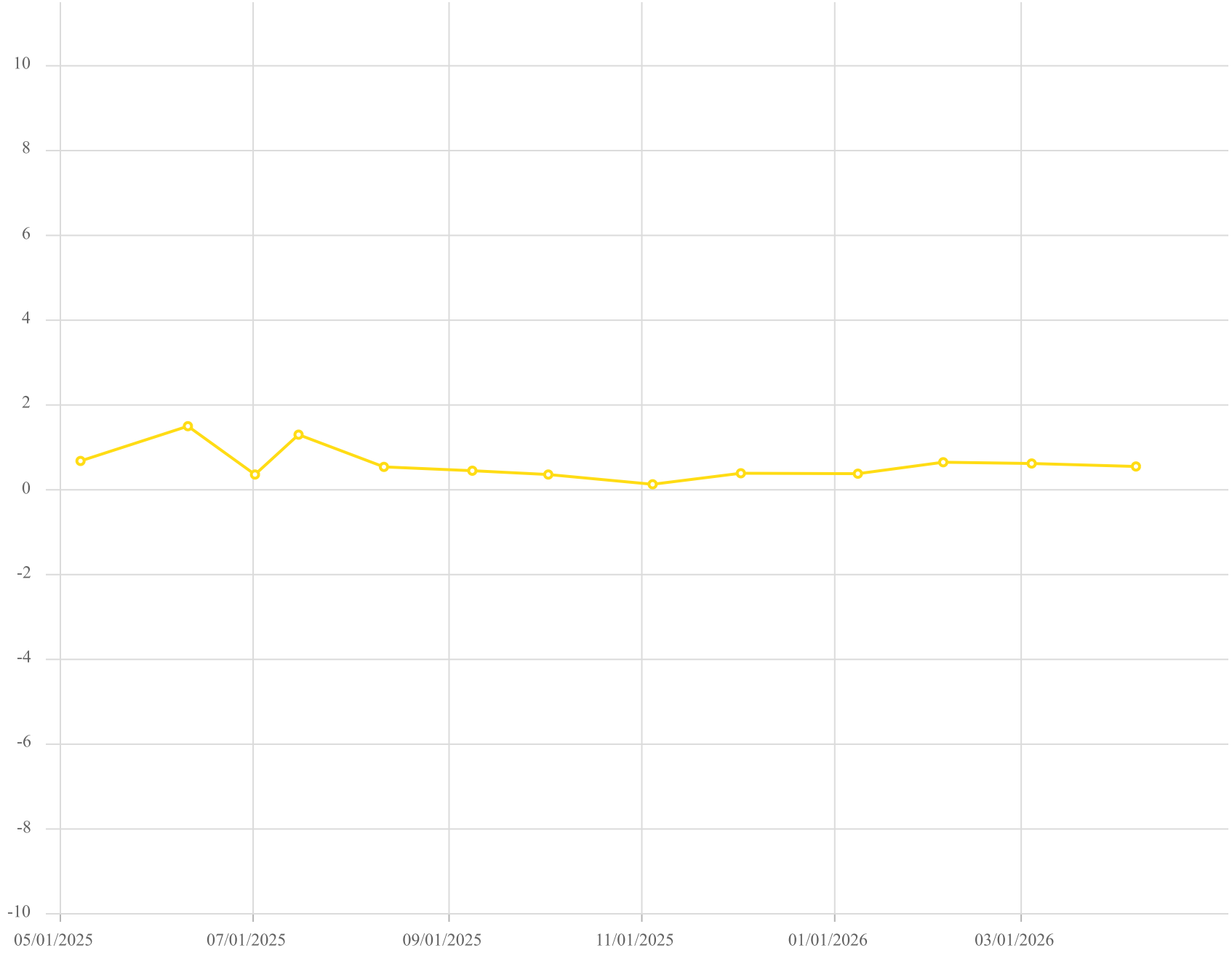

Point ID / Name

CV-24100 / CV-24100

Parameter / Unit

Hydrogen /% v/v

Chiquita Canyon Landfill - LAB DATA
Parameter Chart: Uniscale
Date Range: 05/01/2025 - 04/30/2026
Chart generation date: 5/7/26

SCSeTools

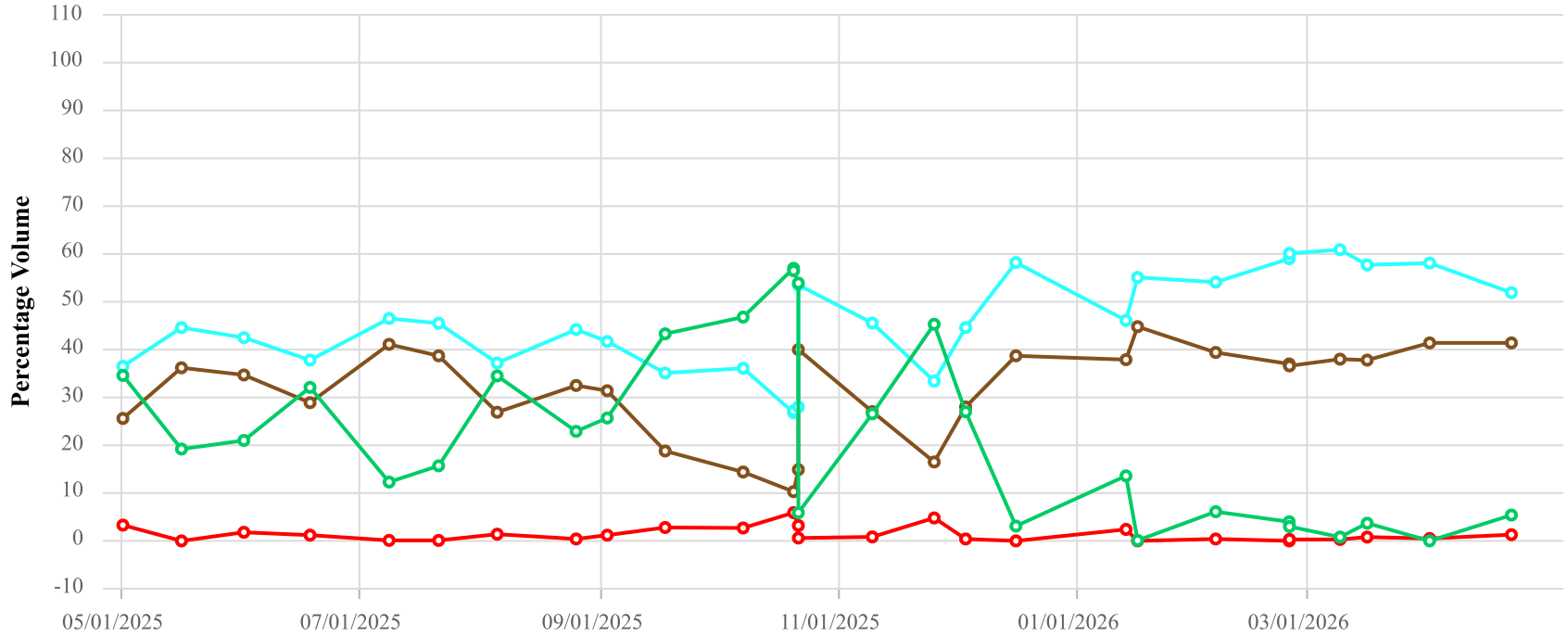

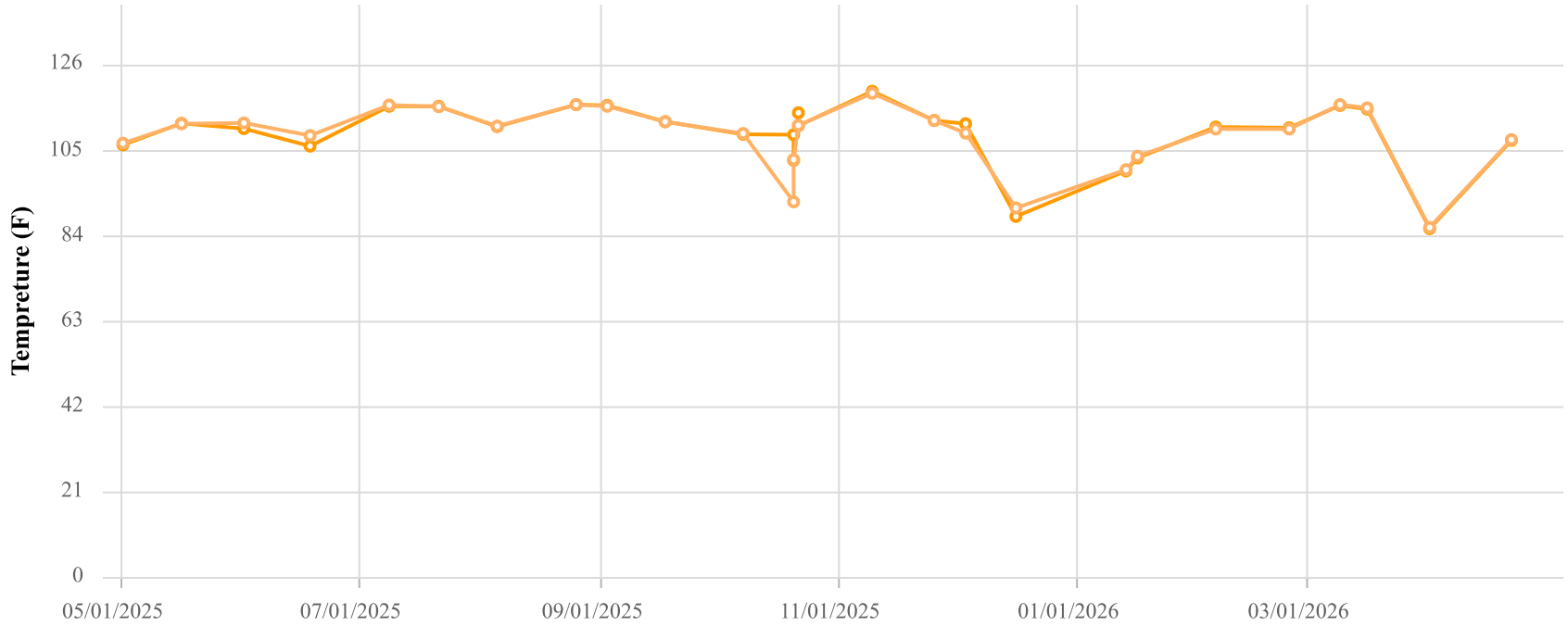

Point ID / Name

CCV24101 / CV-24101

Parameter / Unit

- Init. Flow / scfm
- % CH4 / %
- % CO2 / %
- % O2 / %
- % Bal Gas / %
- Init. Static Press / in. H2O
- Init. Temp / Deg. F
- Adj. Temp / Deg. F

Chiquita Canyon Landfill
Parameter Chart: Multiscale
Date Range: 05/01/2025 - 04/30/2026
Chart generation date: 5/4/26

SCSeTools

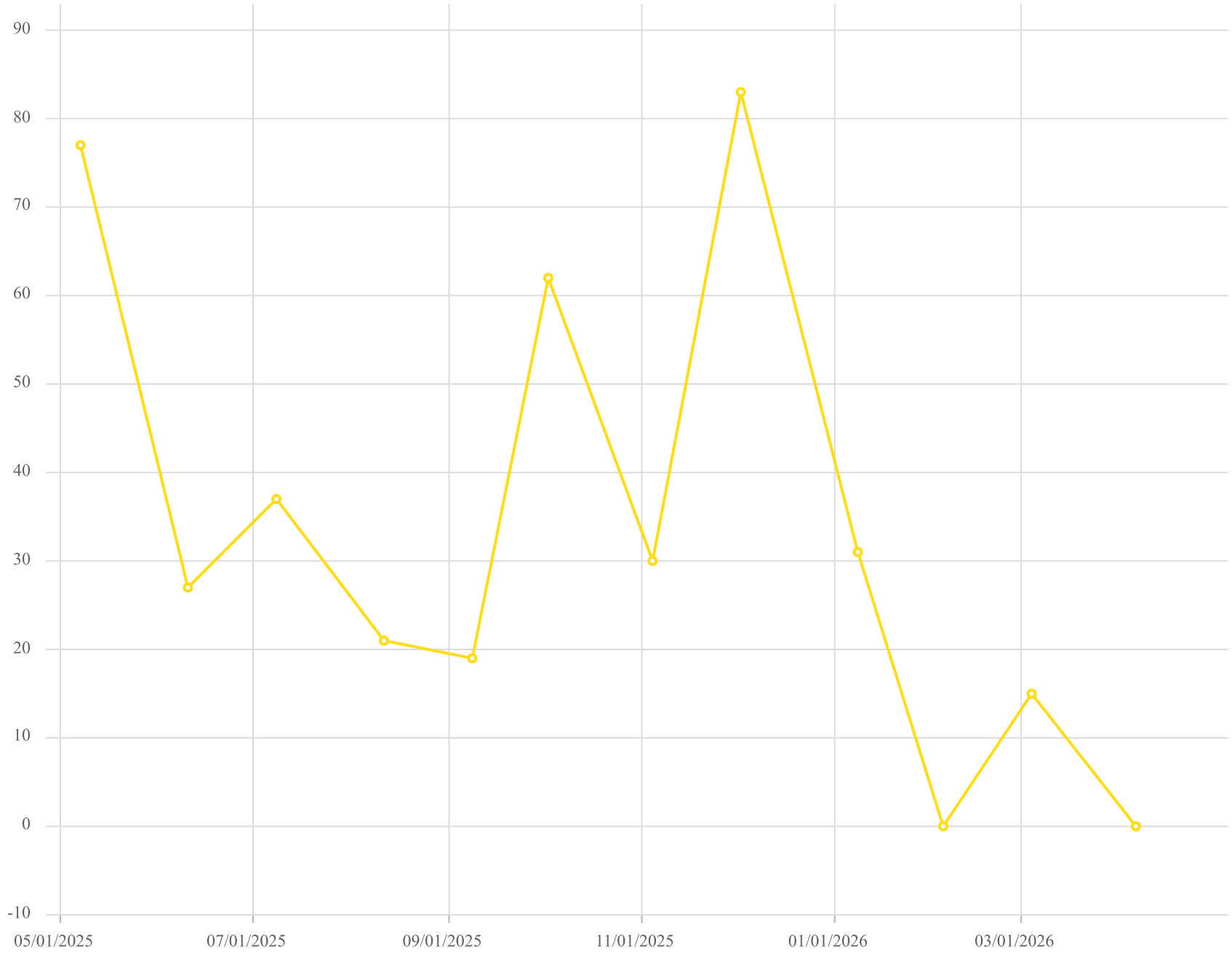

Point ID / Name

CV-24101 / CV-24101

Parameter / Unit

Carbon Monoxide /ppmv

Chiquita Canyon Landfill - LAB DATA
Parameter Chart: Uniscale
Date Range: 05/01/2025 - 04/30/2026
Chart generation date: 5/7/26

SCSeTools

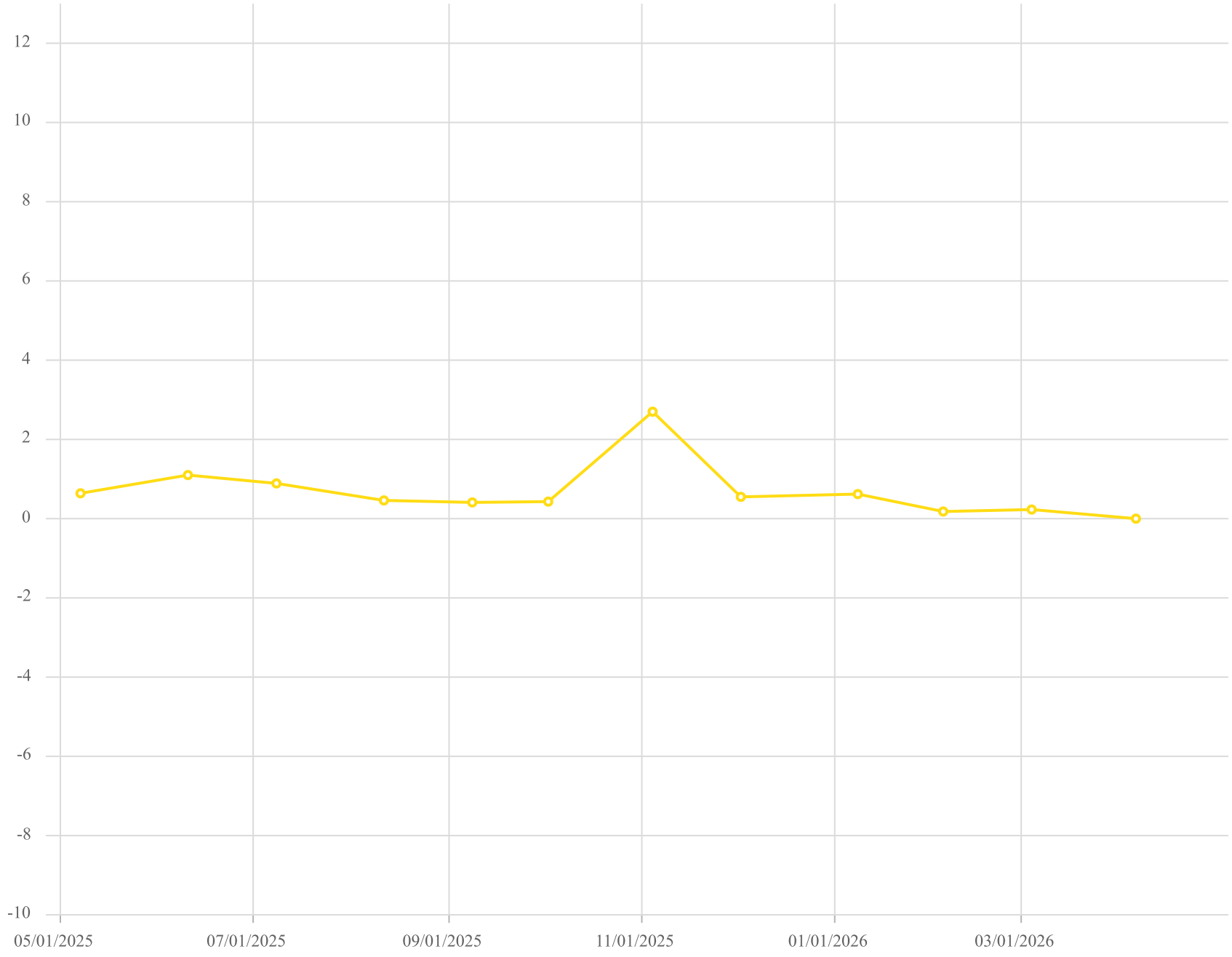

Point ID / Name

CV-24101 / CV-24101

Parameter / Unit

Hydrogen /% v/v

Chiquita Canyon Landfill - LAB DATA
Parameter Chart: Uniscale
Date Range: 05/01/2025 - 04/30/2026
Chart generation date: 5/7/26

SCSeTools

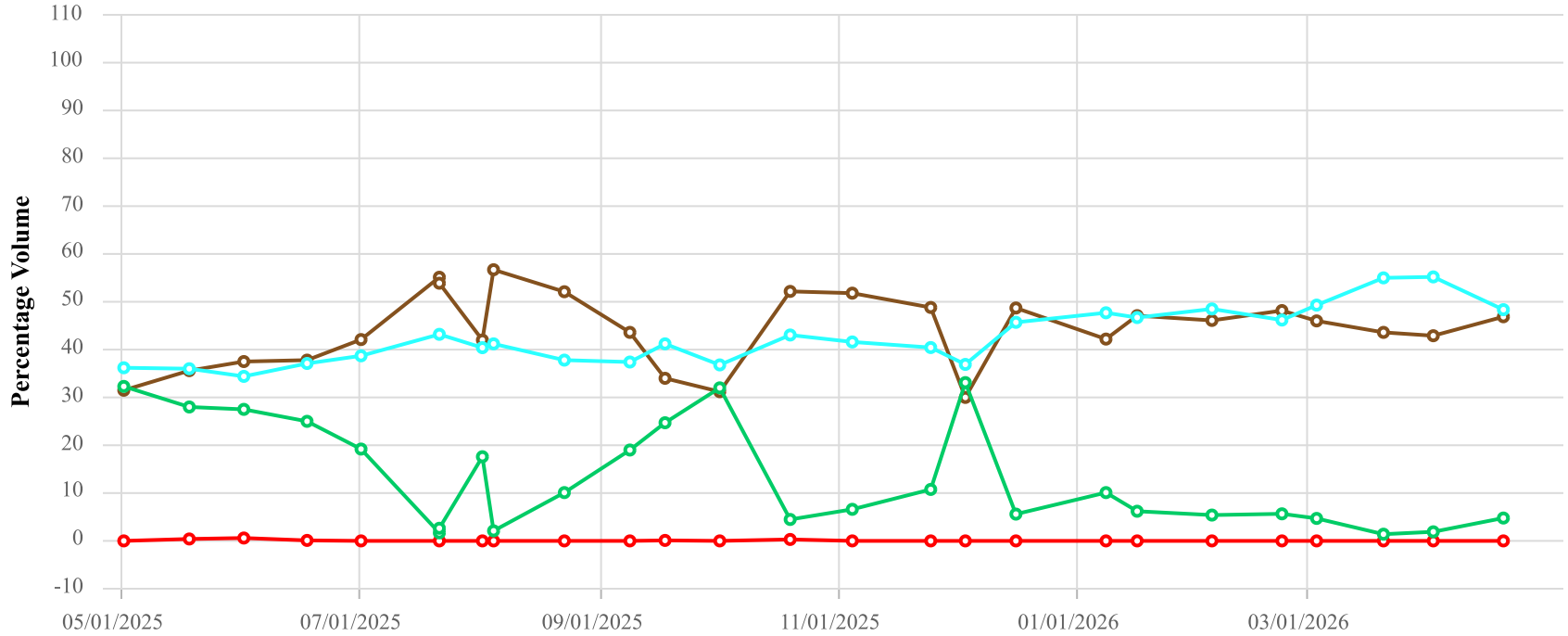

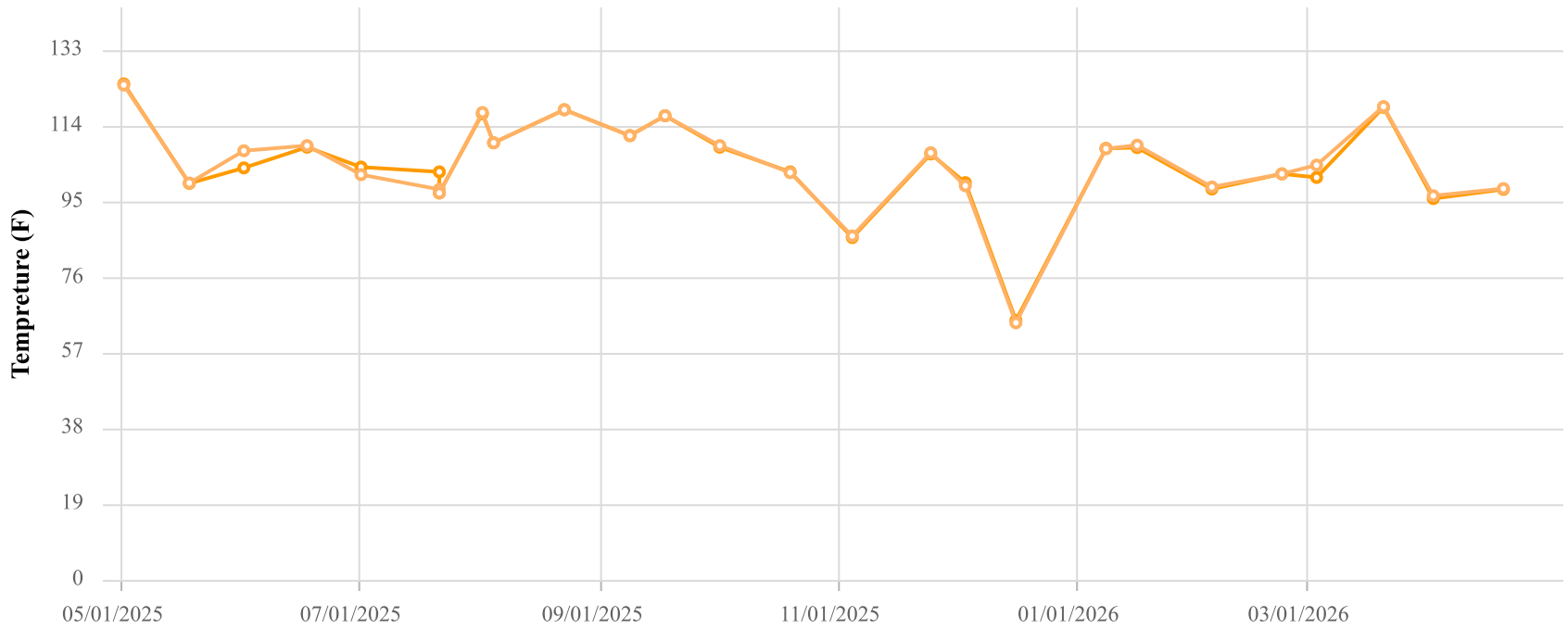

Point ID / Name

CCV24102 / CV-24102

Parameter / Unit

- Init. Flow / scfm
- % CH4 / %
- % CO2 / %
- % O2 / %
- % Bal Gas / %
- Init. Static Press / in. H2O
- Init. Temp / Deg. F
- Adj. Temp / Deg. F

Chiquita Canyon Landfill
Parameter Chart: Multiscale
Date Range: 05/01/2025 - 04/30/2026
Chart generation date: 5/4/26

SCSeTools

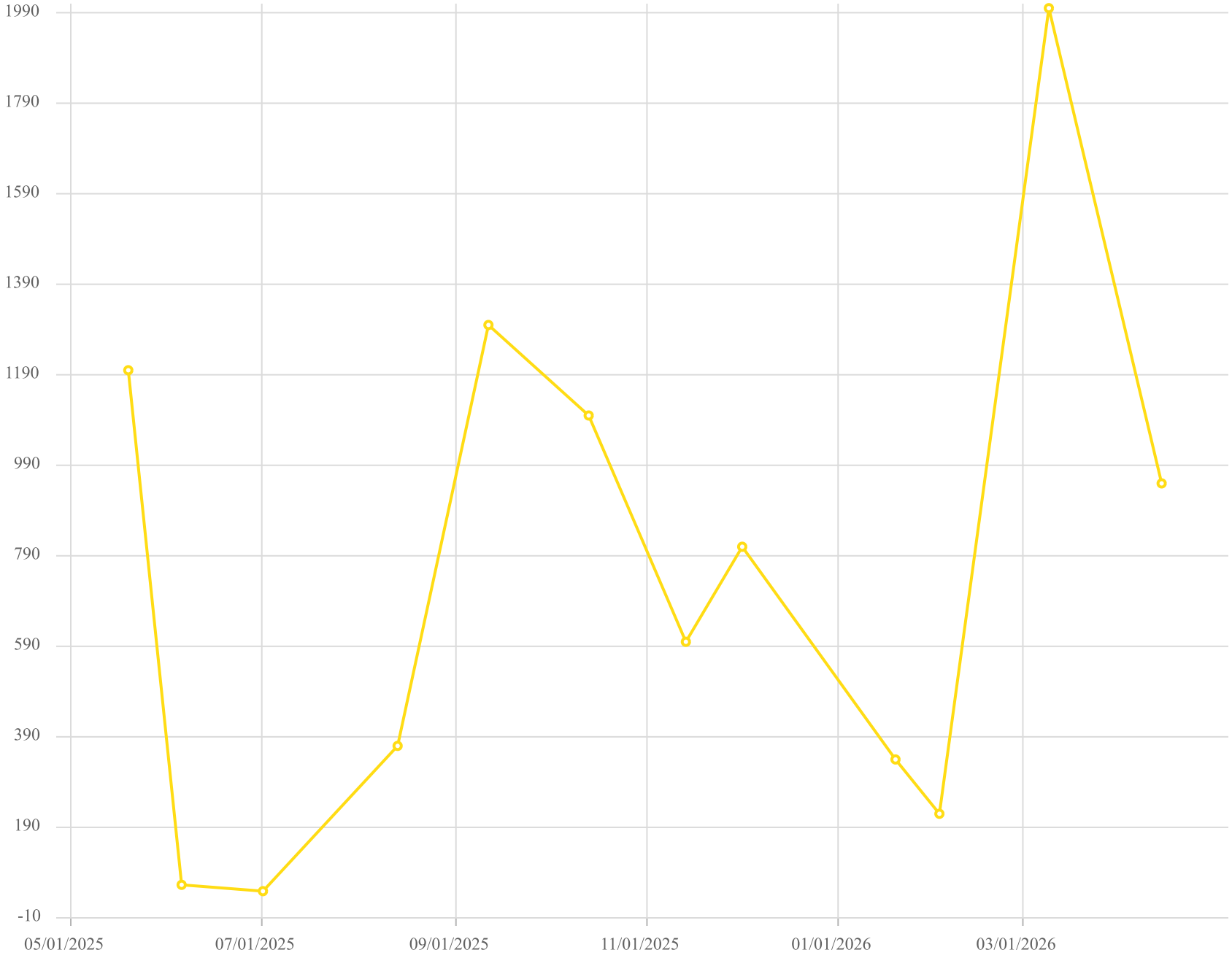

Point ID / Name

CV-24120 / CV-24120

Parameter / Unit

Carbon Monoxide

Chiquita Canyon Landfill - LAB DATA
Parameter Chart: Uniscale
Date Range: 05/01/2025 - 04/30/2026
Chart generation date: 5/7/26

SCSeTools

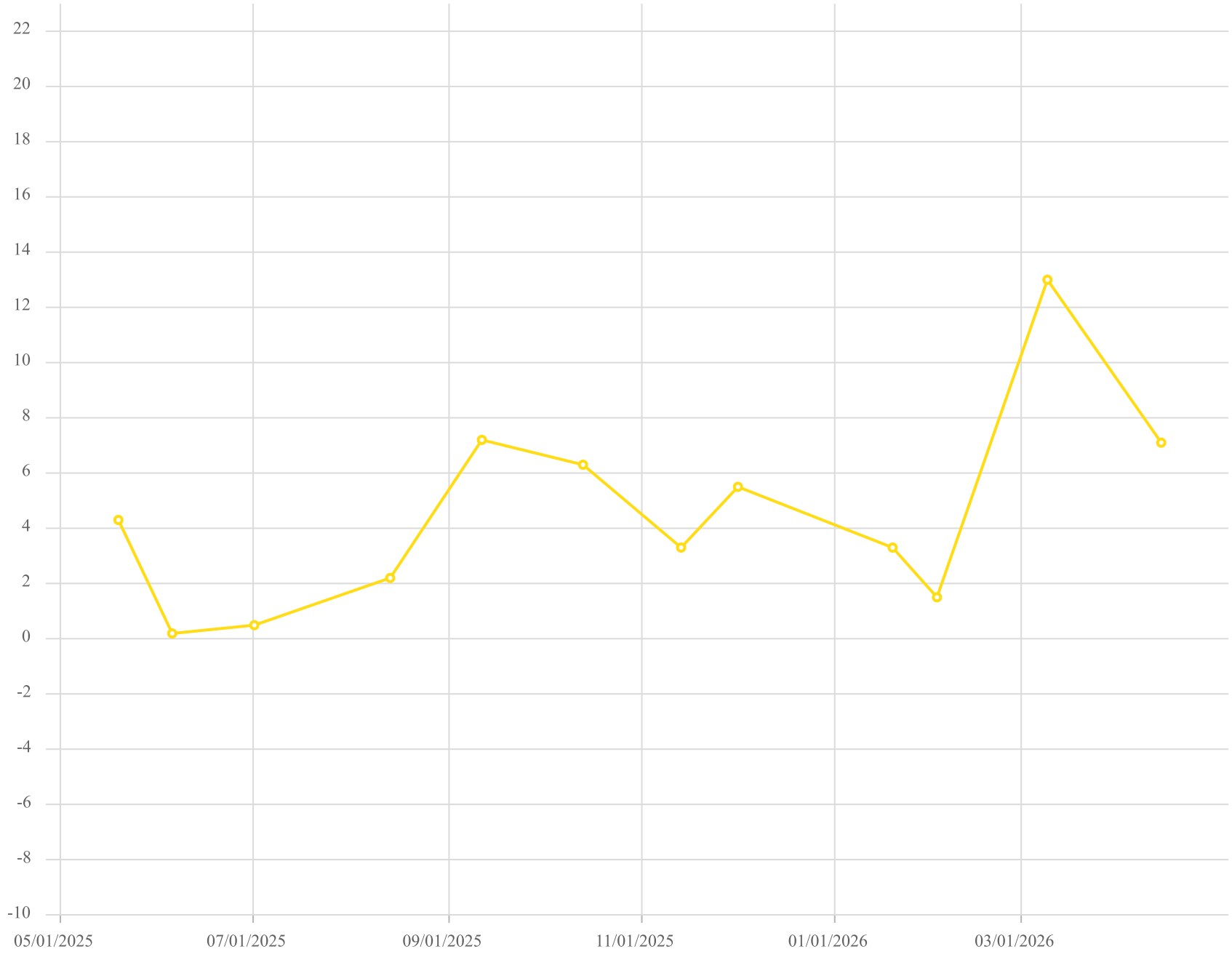

Point ID / Name

CV-24120 / CV-24120

Parameter / Unit

Hydrogen /% v/v

Chiquita Canyon Landfill - LAB DATA
Parameter Chart: Uniscale
Date Range: 05/01/2025 - 04/30/2026
Chart generation date: 5/7/26

SCSeTools

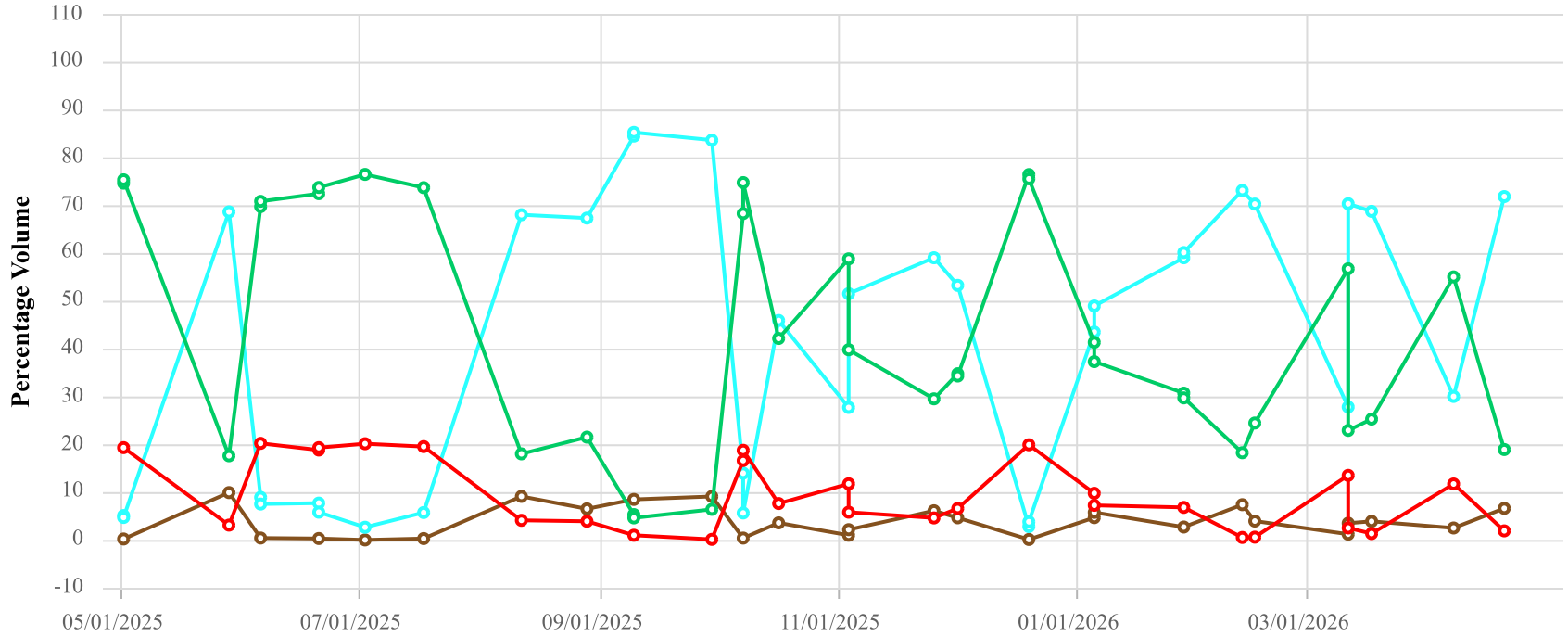

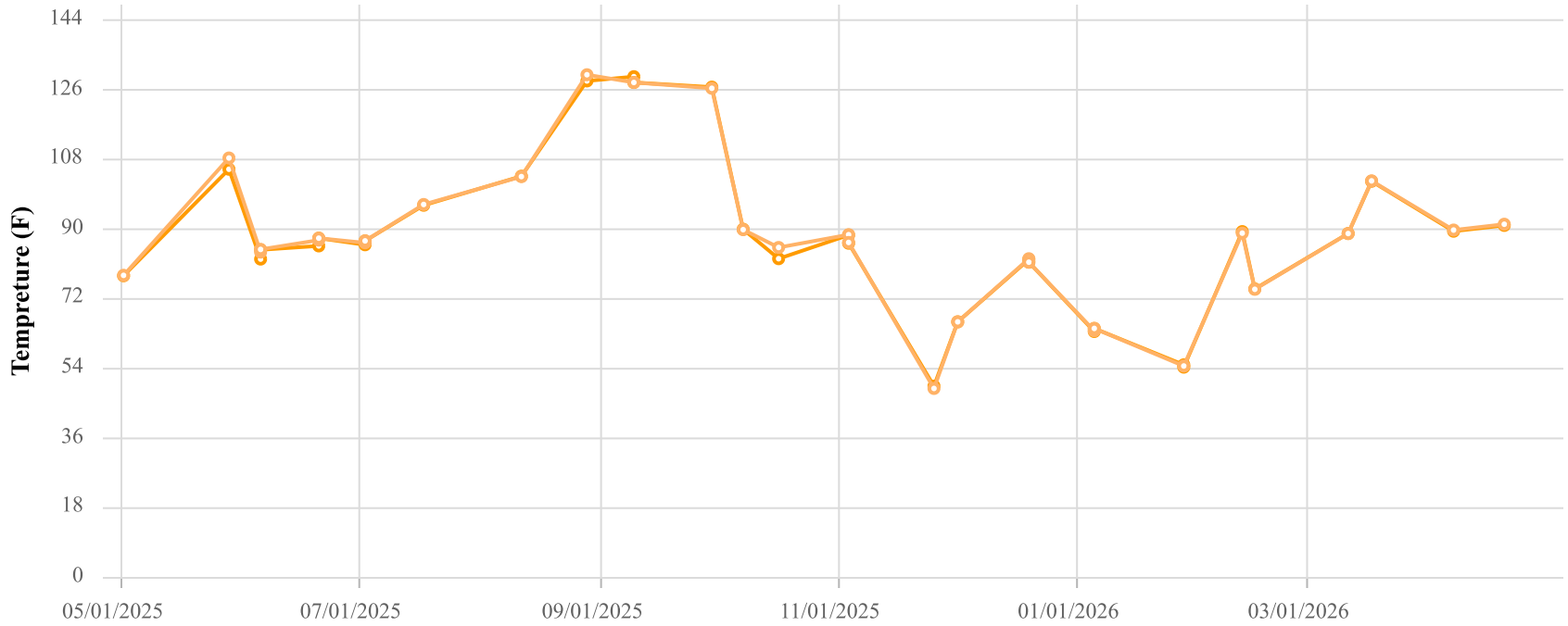

Point ID / Name

CCV24120 / CV-24120

Parameter / Unit

- Init. Flow / scfm
- % CH4 / %
- % CO2 / %
- % O2 / %
- % Bal Gas / %
- Init. Static Press / in. H2O
- Init. Temp / Deg. F
- Adj. Temp / Deg. F

Chiquita Canyon Landfill
Parameter Chart: Multiscale
Date Range: 05/01/2025 - 04/30/2026
Chart generation date: 5/4/26

SCSeTools

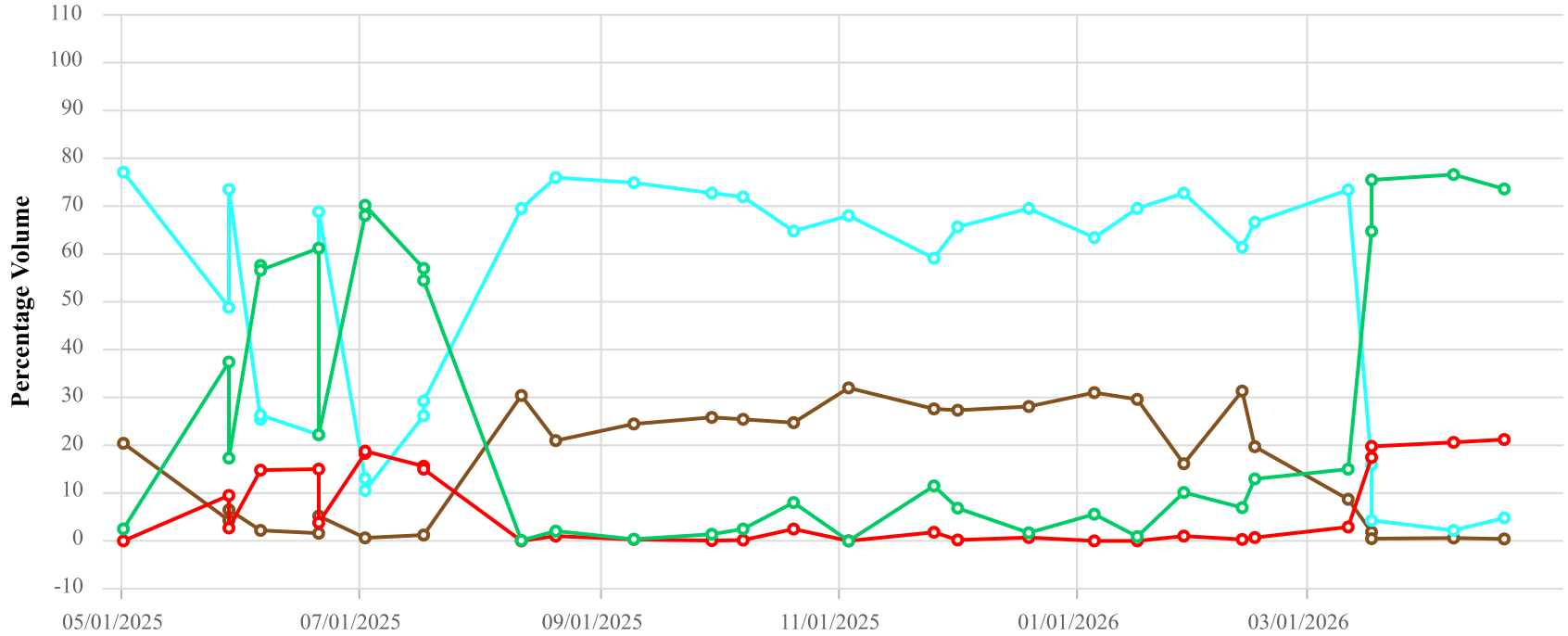

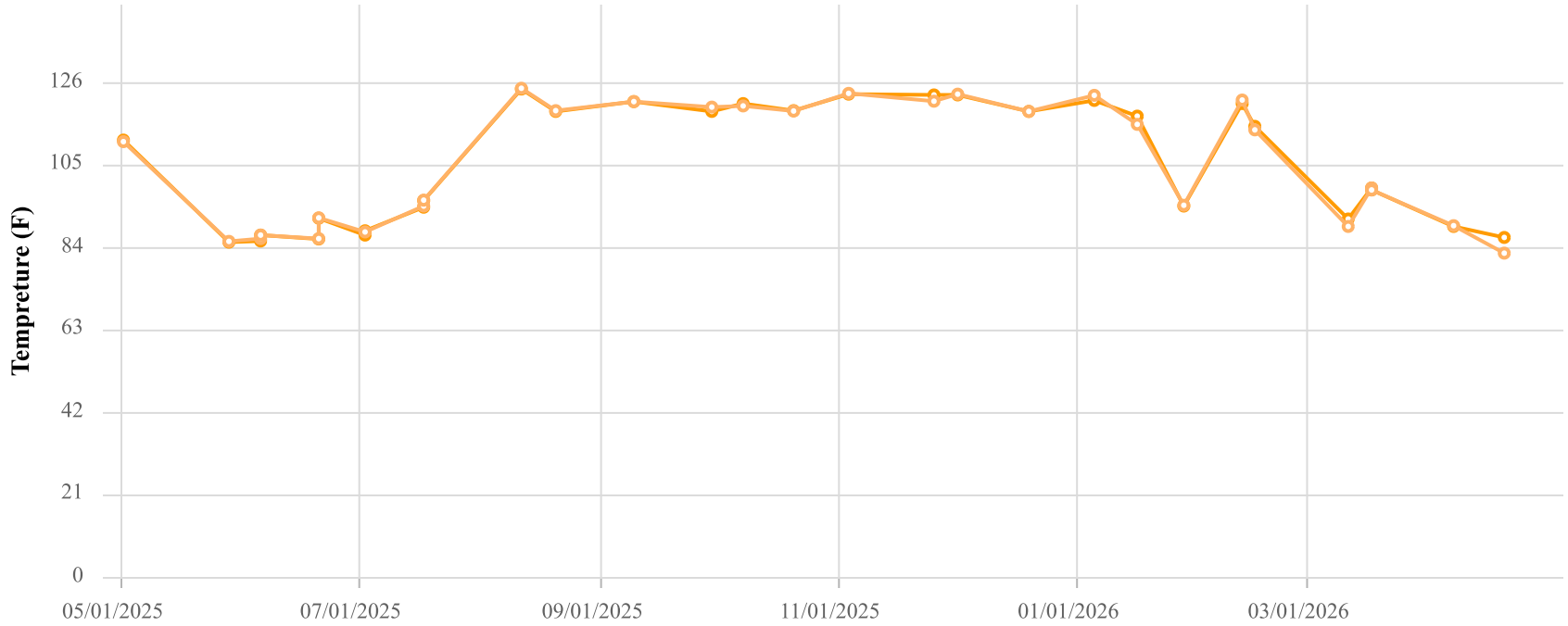

Point ID / Name

CCV24121 / CV-24121

Parameter / Unit

- Init. Flow / scfm
- % CH4 / %
- % CO2 / %
- % O2 / %
- % Bal Gas / %
- Init. Static Press / in. H2O
- Init. Temp / Deg. F
- Adj. Temp / Deg. F

Chiquita Canyon Landfill
Parameter Chart: Multiscale
Date Range: 05/01/2025 - 04/30/2026
Chart generation date: 5/4/26

SCSeTools

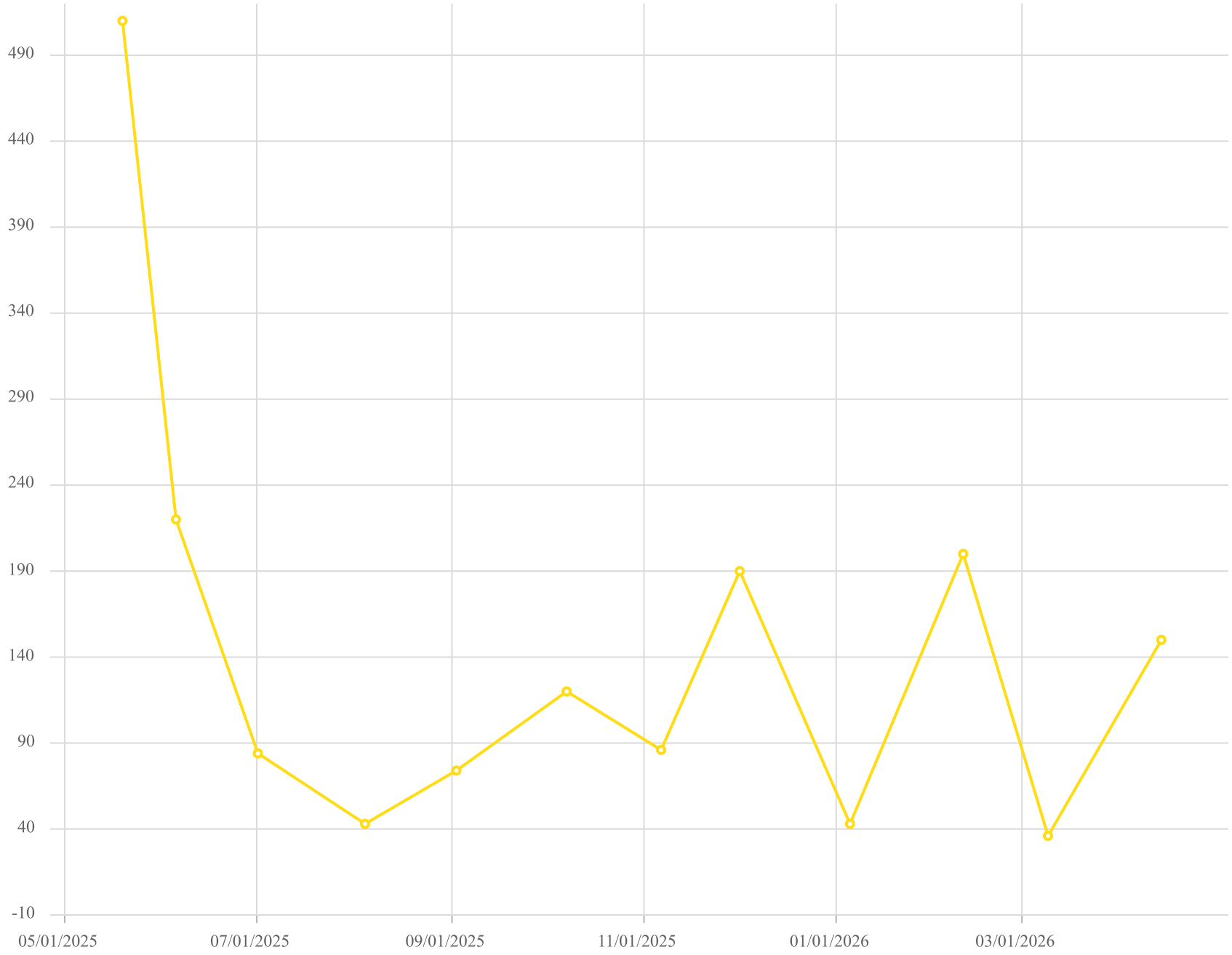

Point ID / Name

CV-24121 / CV-24121

Parameter / Unit

Carbon Monoxide

Chiquita Canyon Landfill - LAB DATA
Parameter Chart: Uniscale
Date Range: 05/01/2025 - 04/30/2026
Chart generation date: 5/7/26

SCSeTools

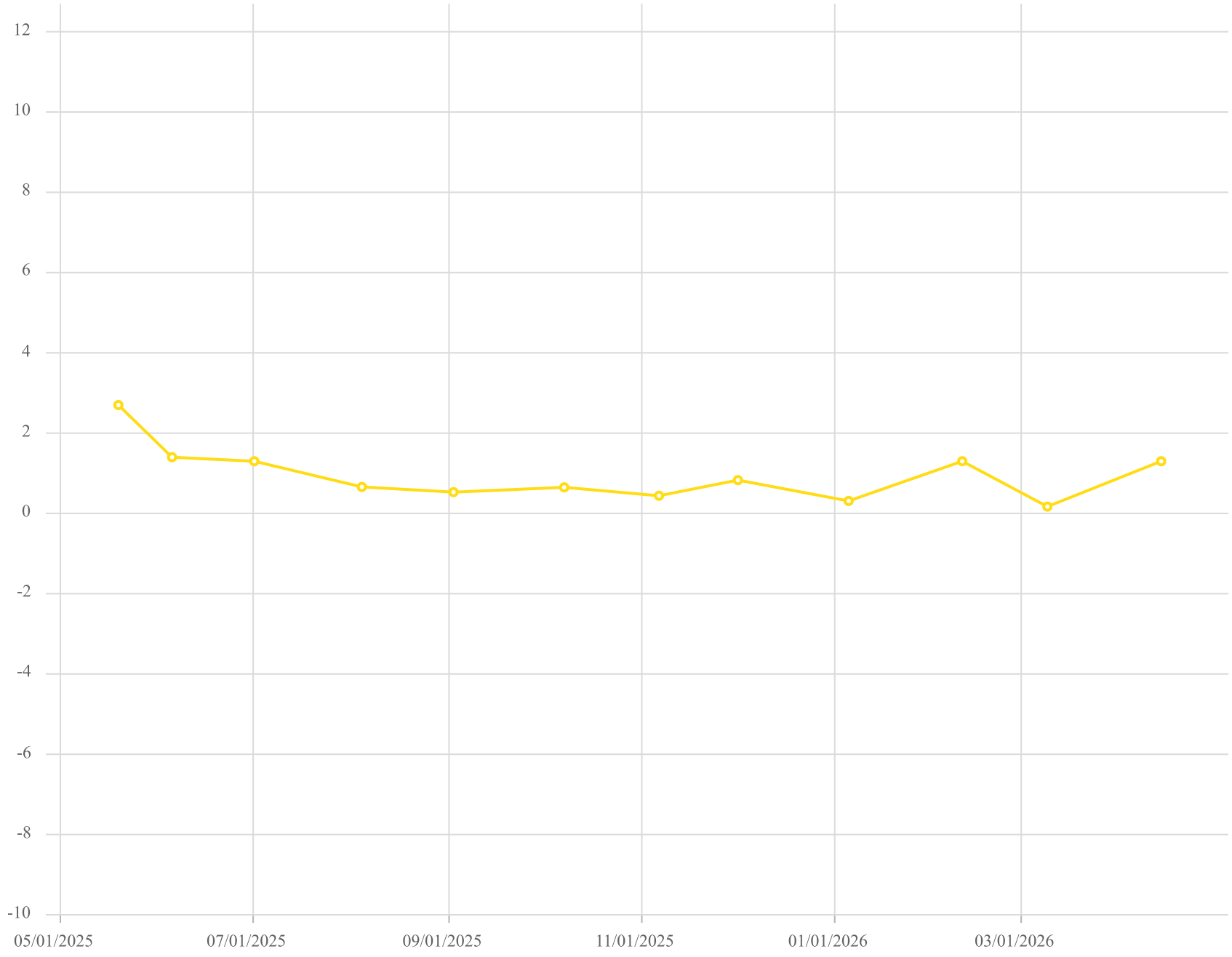

Point ID / Name

CV-24121 / CV-24121

Parameter / Unit

Hydrogen /% v/v

Chiquita Canyon Landfill - LAB DATA
Parameter Chart: Uniscale
Date Range: 05/01/2025 - 04/30/2026
Chart generation date: 5/7/26

SCSeTools

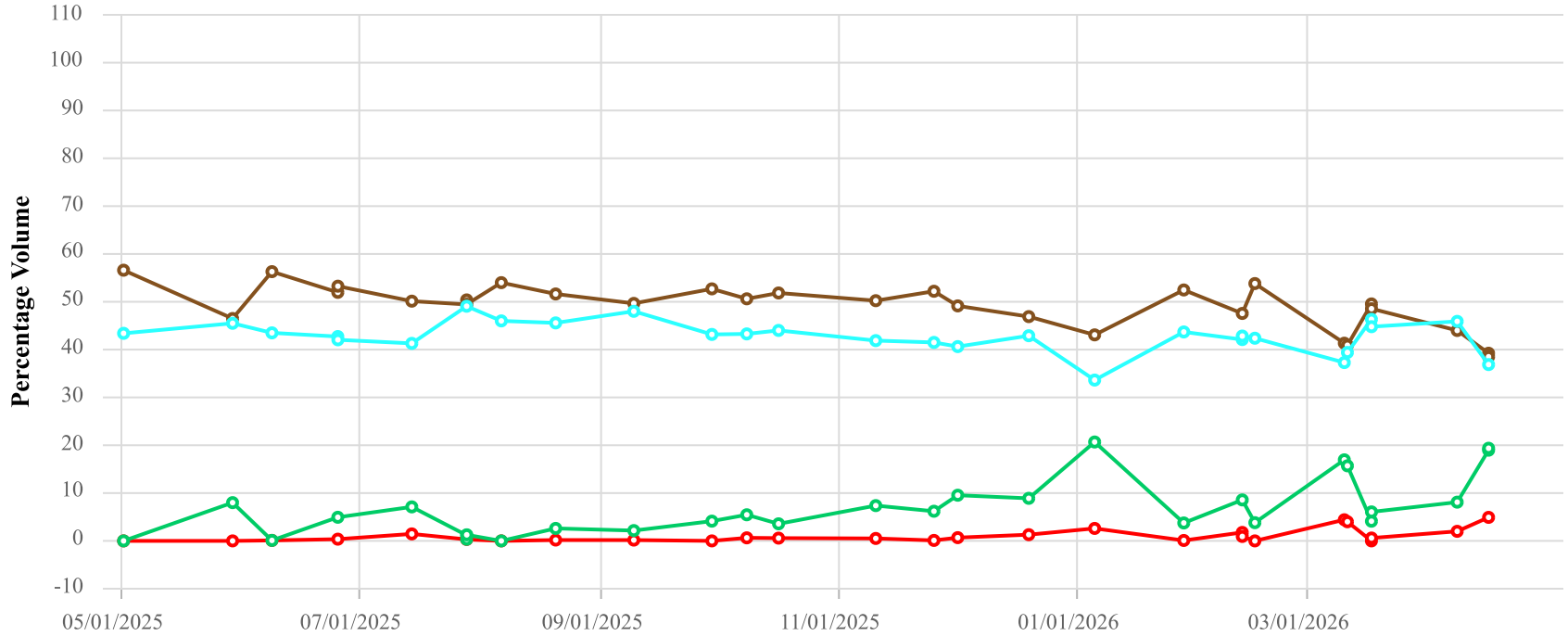

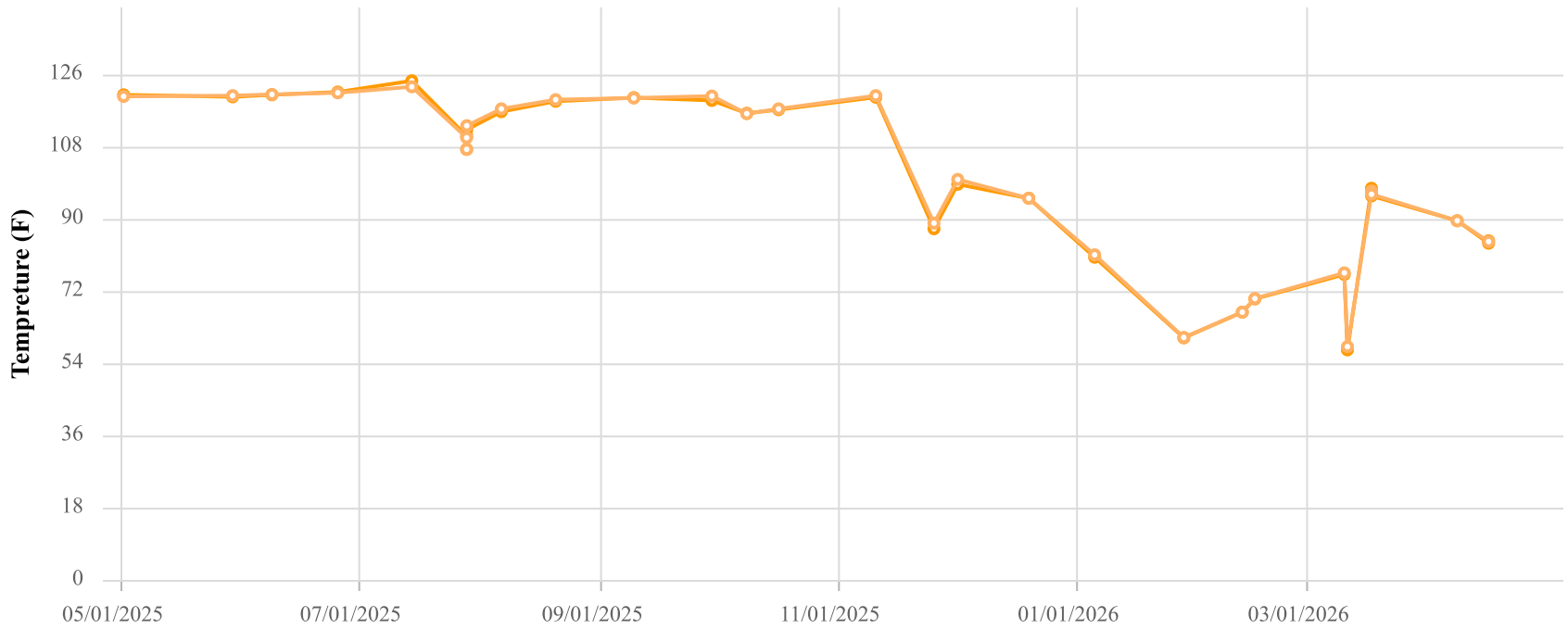

Point ID / Name

CCV24122 / CV-24122

Parameter / Unit

- Init. Flow / scfm
- % CH4 / %
- % CO2 / %
- % O2 / %
- % Bal Gas / %
- Init. Static Press / in. H2O
- Init. Temp / Deg. F
- Adj. Temp / Deg. F

Chiquita Canyon Landfill
Parameter Chart: Multiscale
Date Range: 05/01/2025 - 04/30/2026
Chart generation date: 5/4/26

SCSeTools

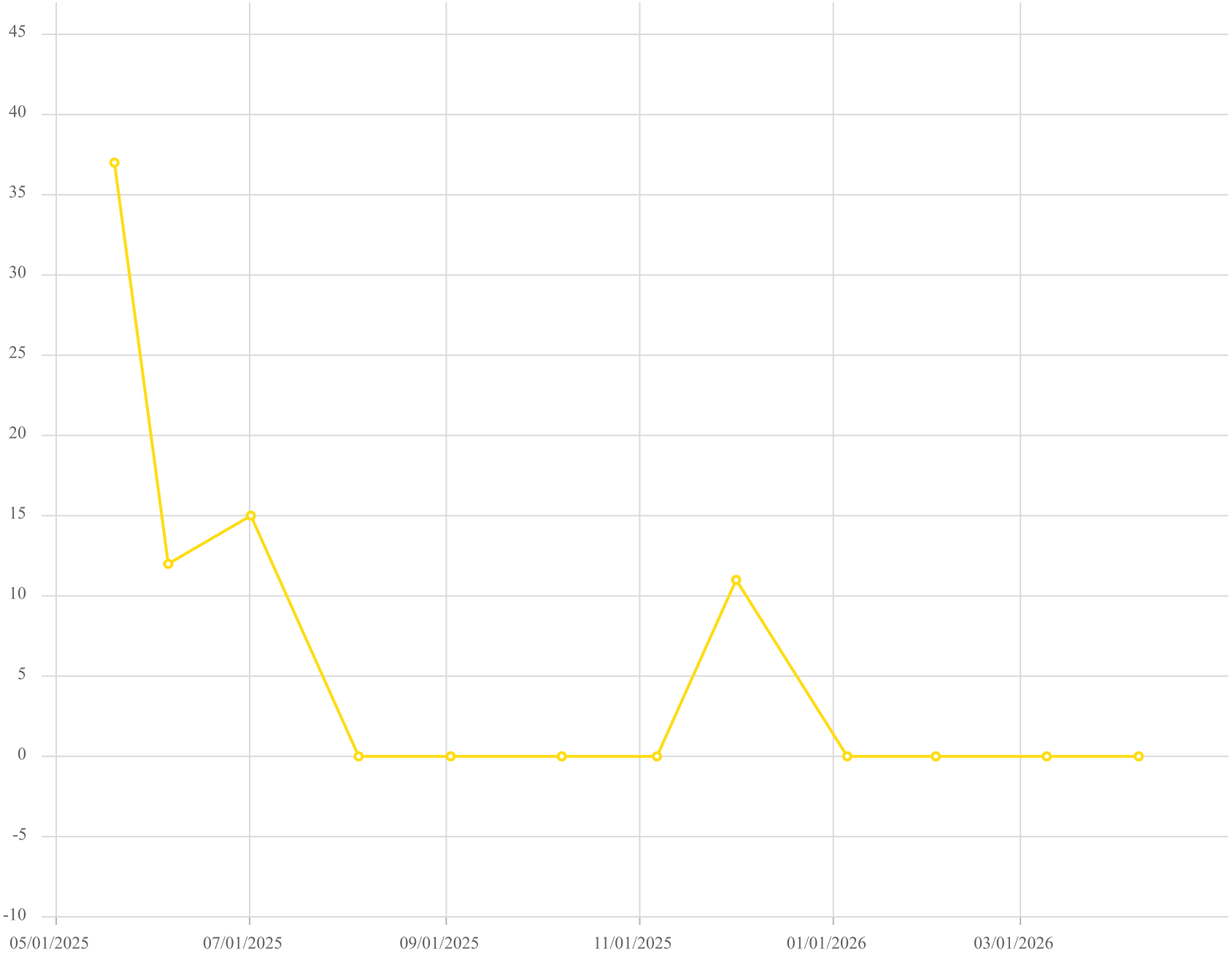

Point ID / Name

CV-24122 / CV-24122

Parameter / Unit

Carbon Monoxide /ppmv

Chiquita Canyon Landfill - LAB DATA
Parameter Chart: Uniscale
Date Range: 05/01/2025 - 04/30/2026
Chart generation date: 5/7/26

SCSeTools

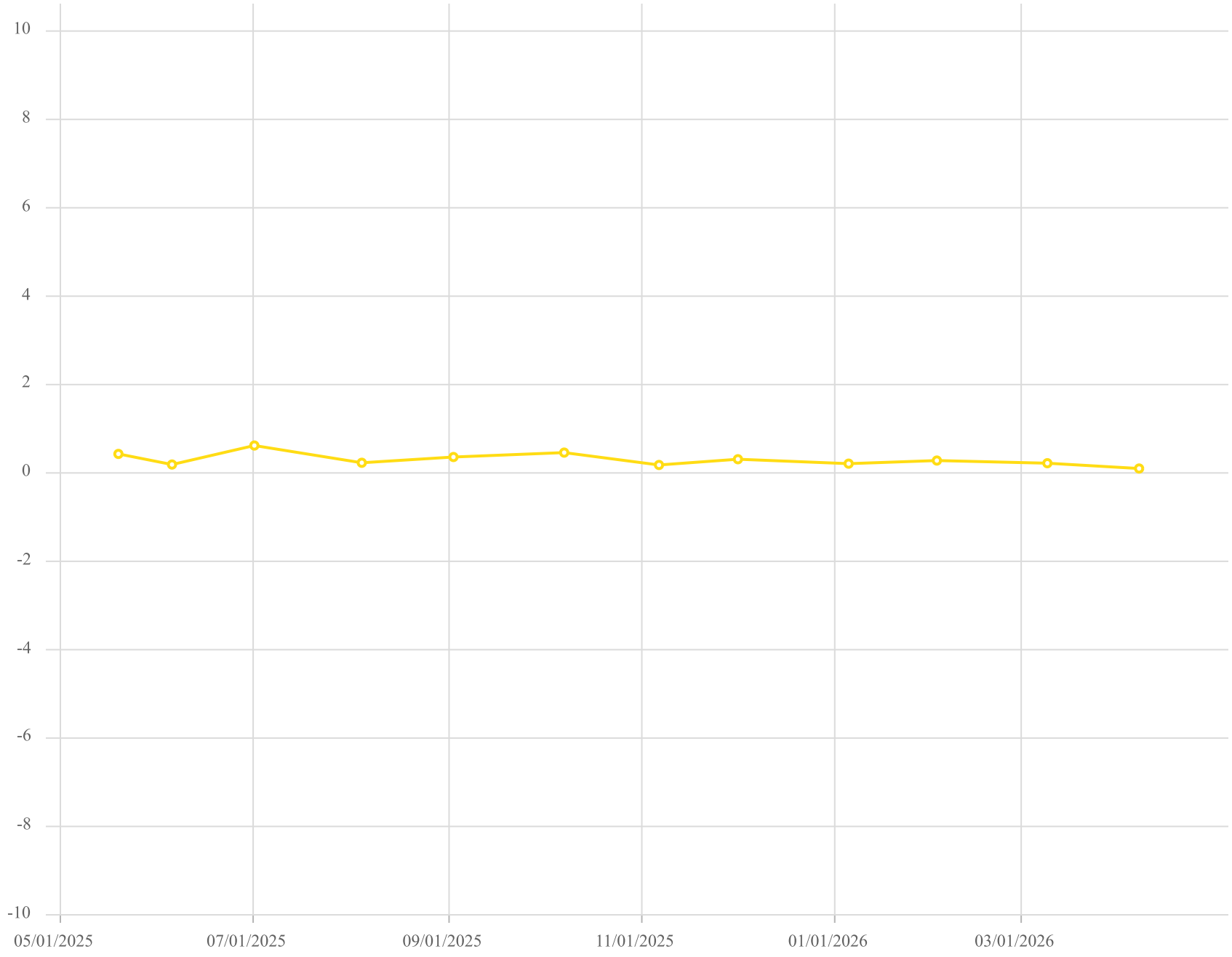

Point ID / Name

CV-24122 / CV-24122

Parameter / Unit

Hydrogen /% v/v

Chiquita Canyon Landfill - LAB DATA
Parameter Chart: Uniscale
Date Range: 05/01/2025 - 04/30/2026
Chart generation date: 5/7/26

SCSeTools

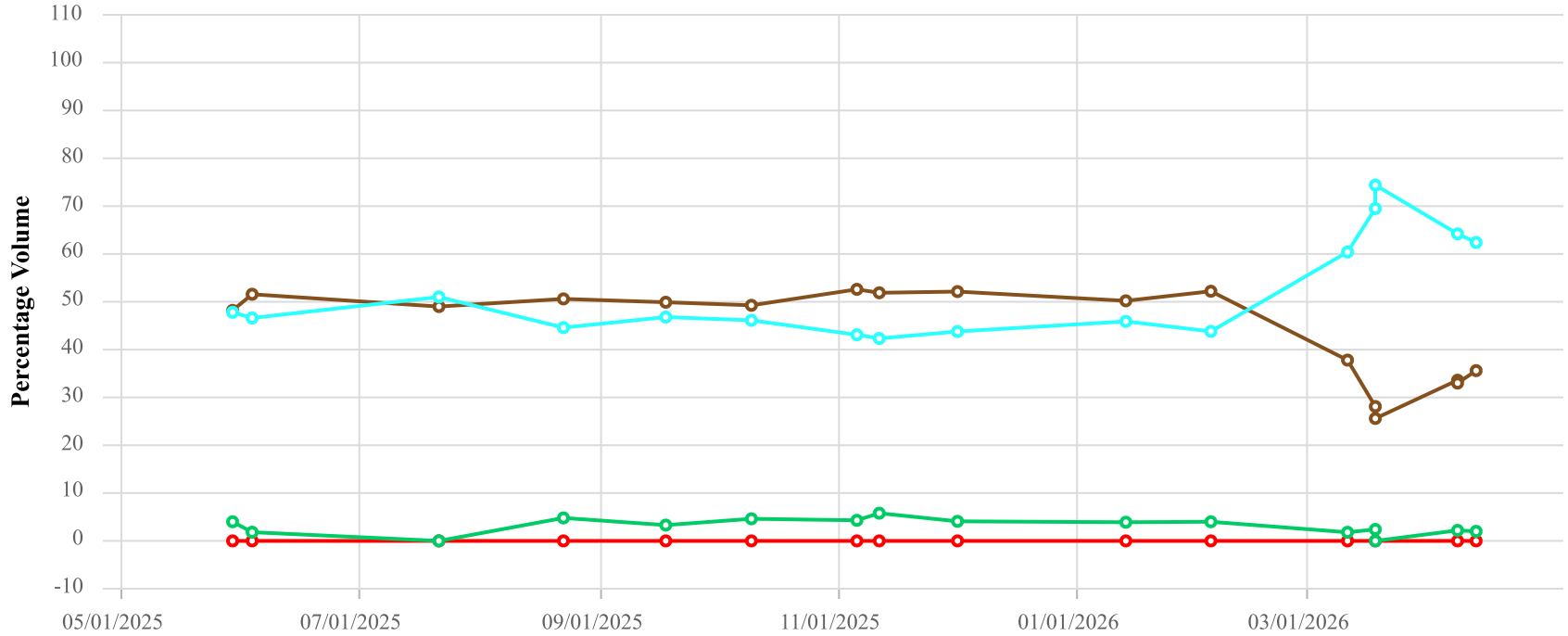

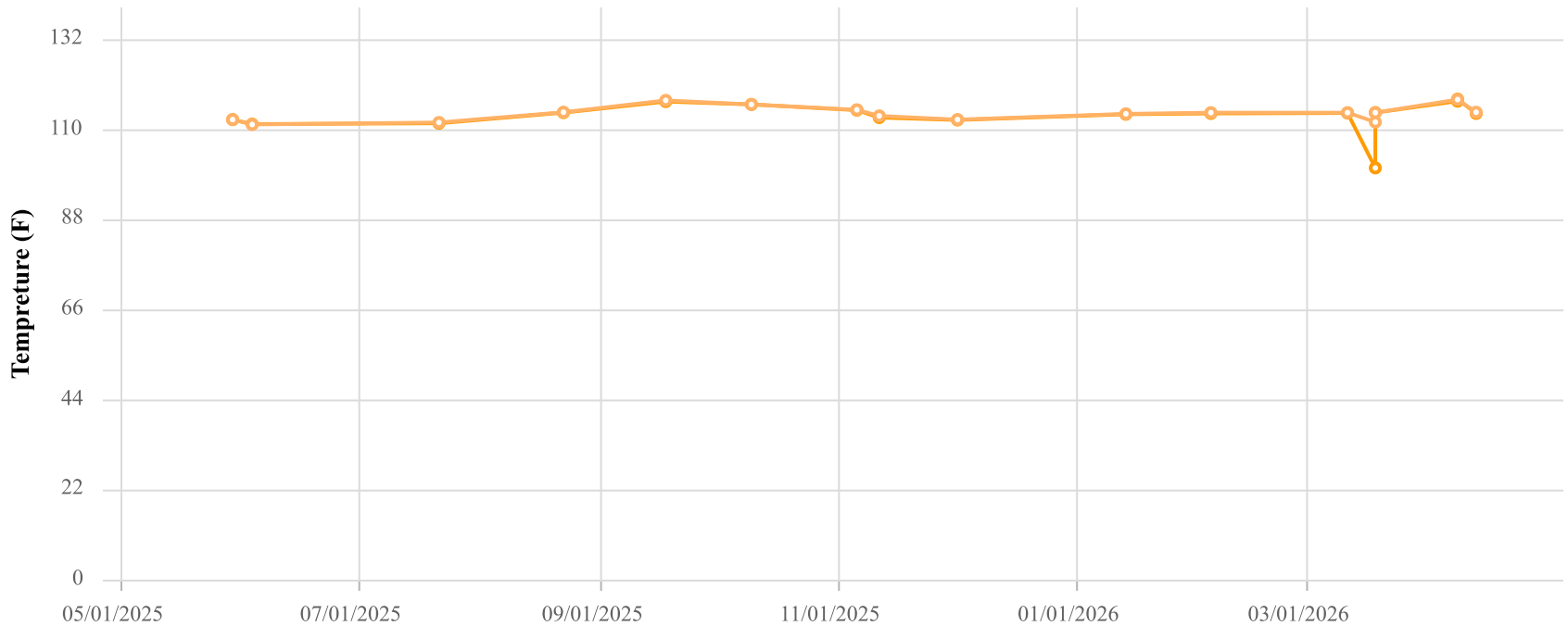

Point ID / Name

CCV24123 / CV-24123

Parameter / Unit

- Init. Flow / scfm
- % CH4 / %
- % CO2 / %
- % O2 / %
- % Bal Gas / %
- Init. Static Press / in. H2O
- Init. Temp / Deg. F
- Adj. Temp / Deg. F

Chiquita Canyon Landfill
Parameter Chart: Multiscale
Date Range: 05/01/2025 - 04/30/2026
Chart generation date: 5/4/26

SCSeTools

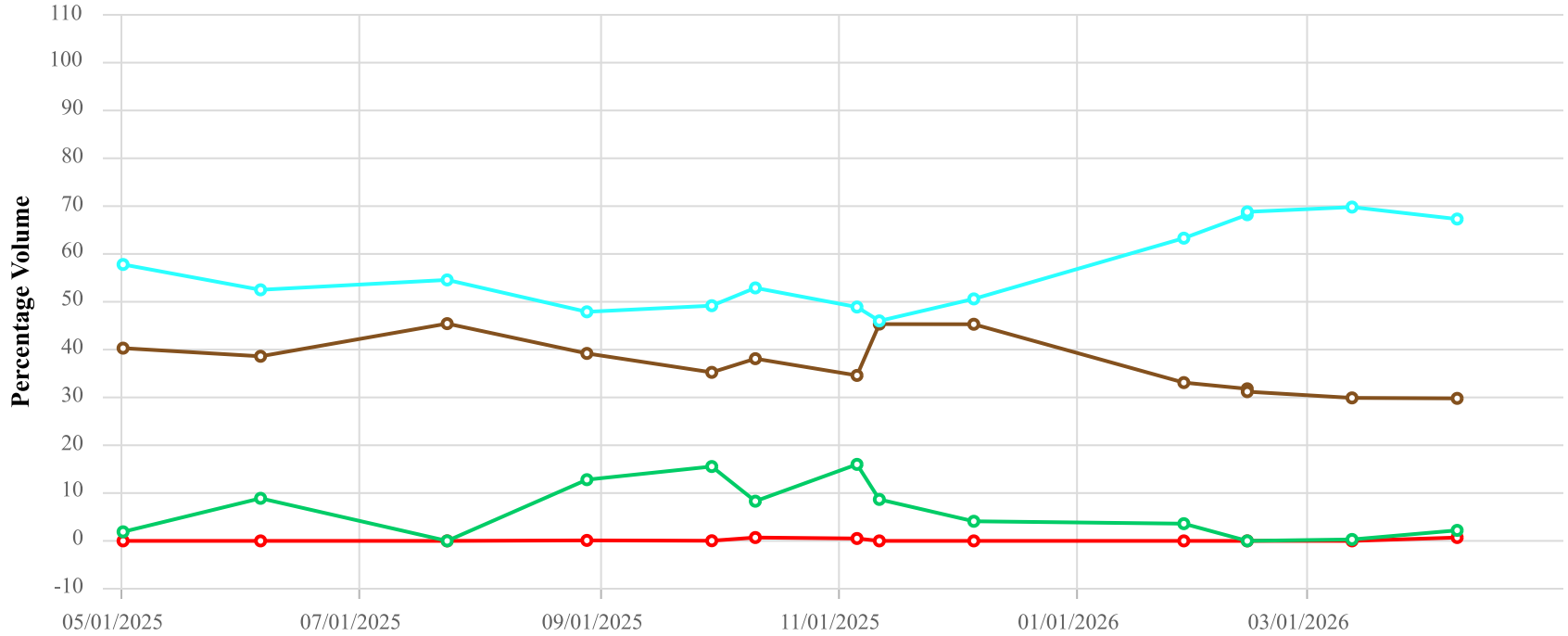

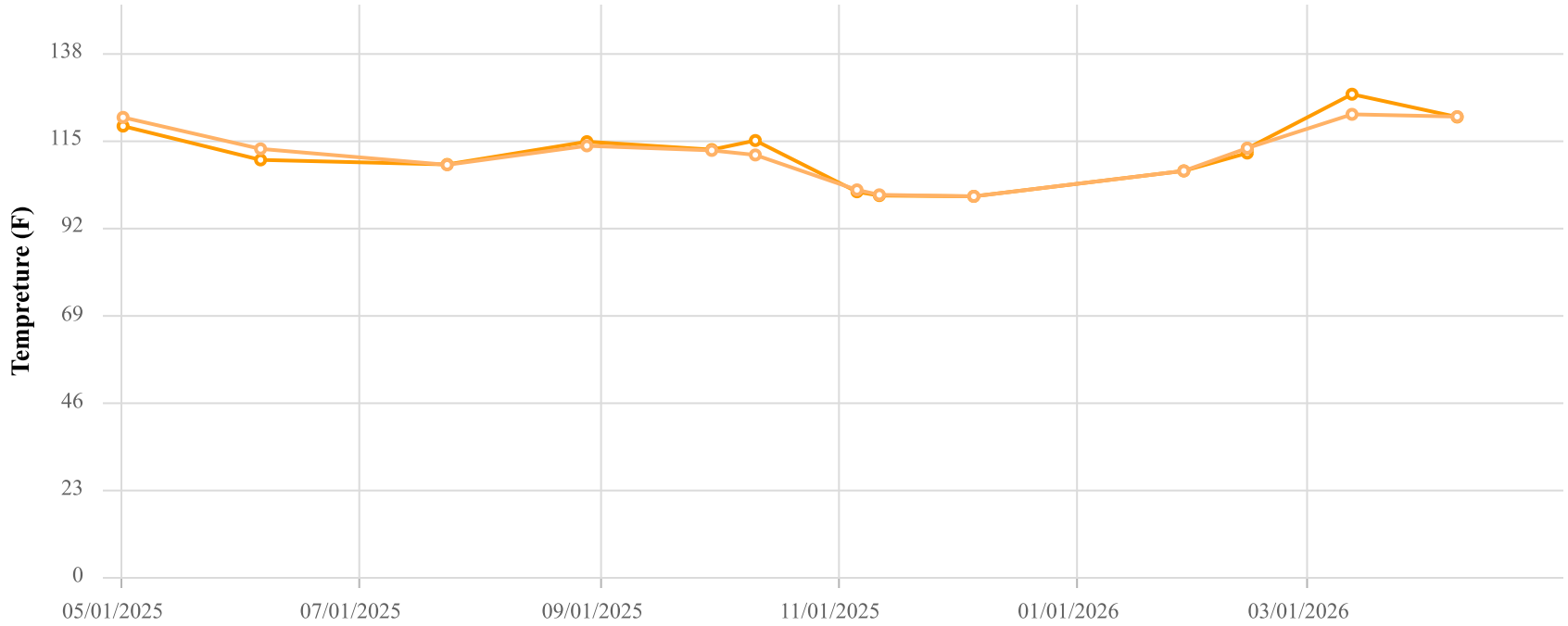

Point ID / Name

CCV24125 / CV-24125-TP20

Parameter / Unit

- Init. Flow / scfm
- % CH4 / %
- % CO2 / %
- % O2 / %
- % Bal Gas / %
- Init. Static Press / in. H2O
- Init. Temp / Deg. F
- Adj. Temp / Deg. F

Chiquita Canyon Landfill
Parameter Chart: Multiscale
Date Range: 05/01/2025 - 04/30/2026
Chart generation date: 5/4/26

SCSeTools

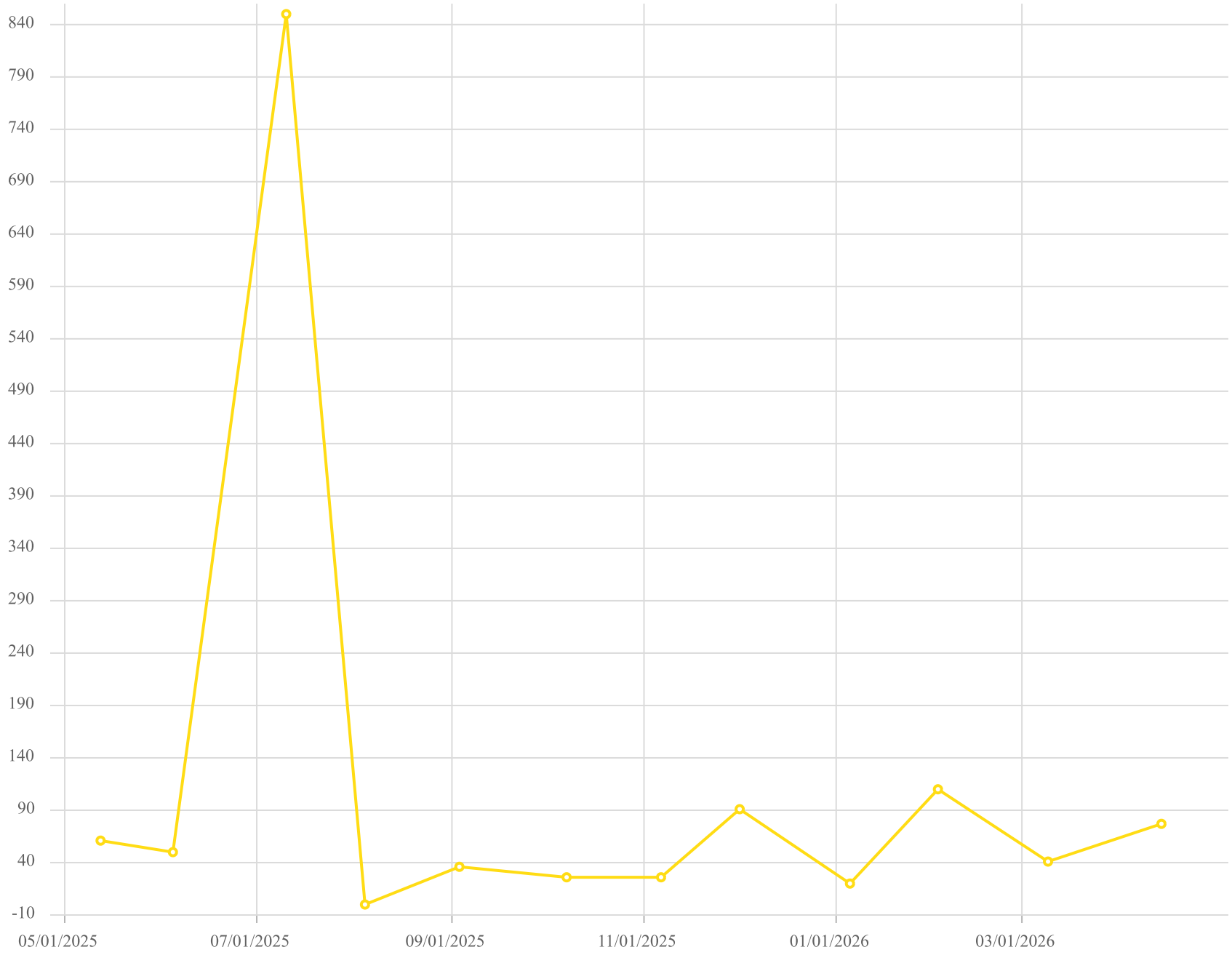

Point ID / Name

CV-24125 / CV-24125

Parameter / Unit

Carbon Monoxide /ppmv

Chiquita Canyon Landfill - LAB DATA
Parameter Chart: Uniscale
Date Range: 05/01/2025 - 04/30/2026
Chart generation date: 5/7/26

SCSeTools

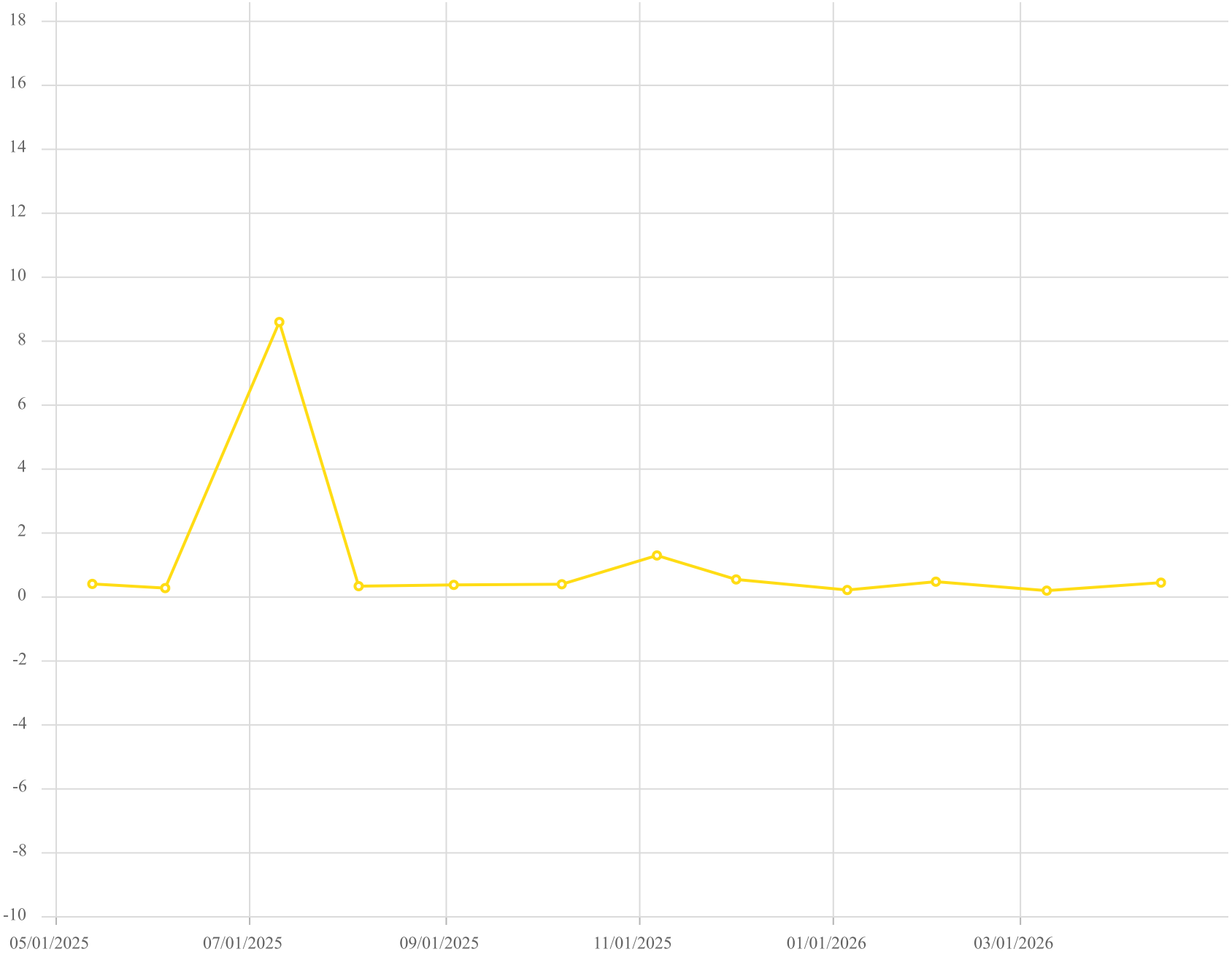

Point ID / Name

CV-24125 / CV-24125

Parameter / Unit

Hydrogen /% v/v

Chiquita Canyon Landfill - LAB DATA
Parameter Chart: Uniscale
Date Range: 05/01/2025 - 04/30/2026
Chart generation date: 5/7/26

SCSeTools

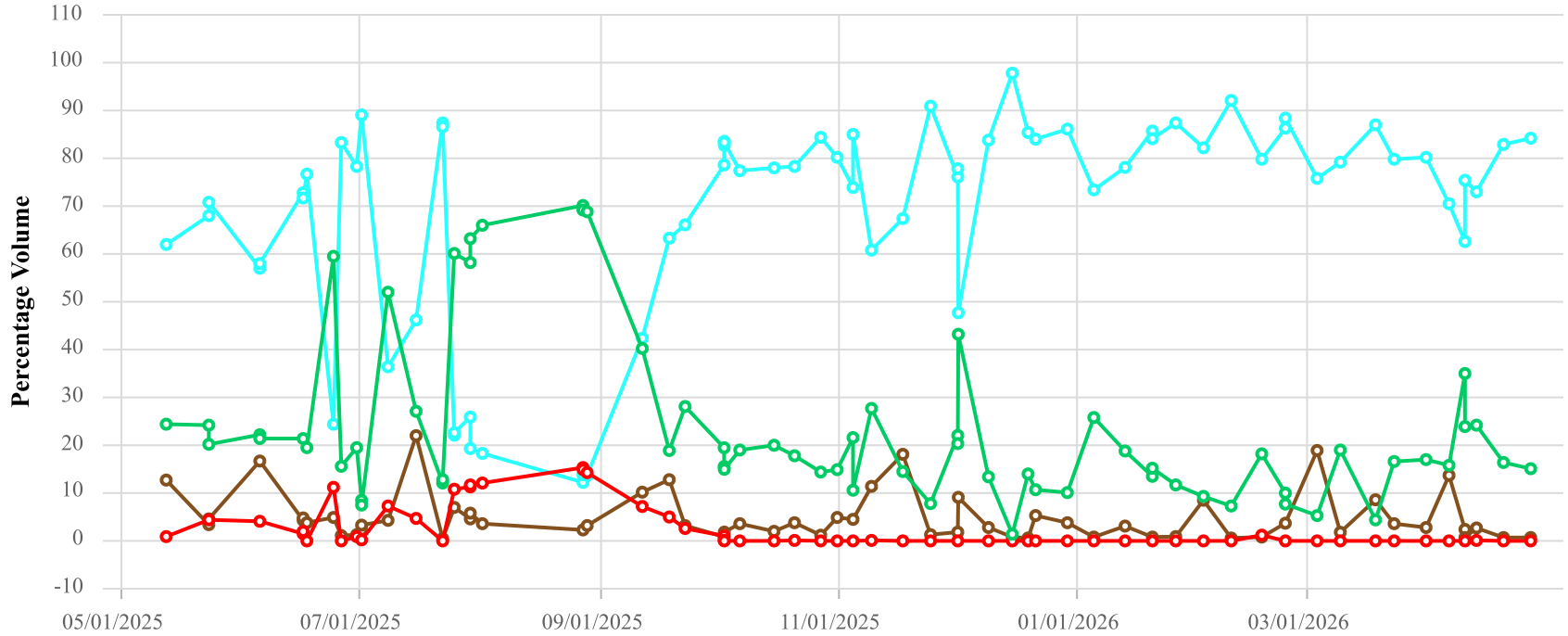

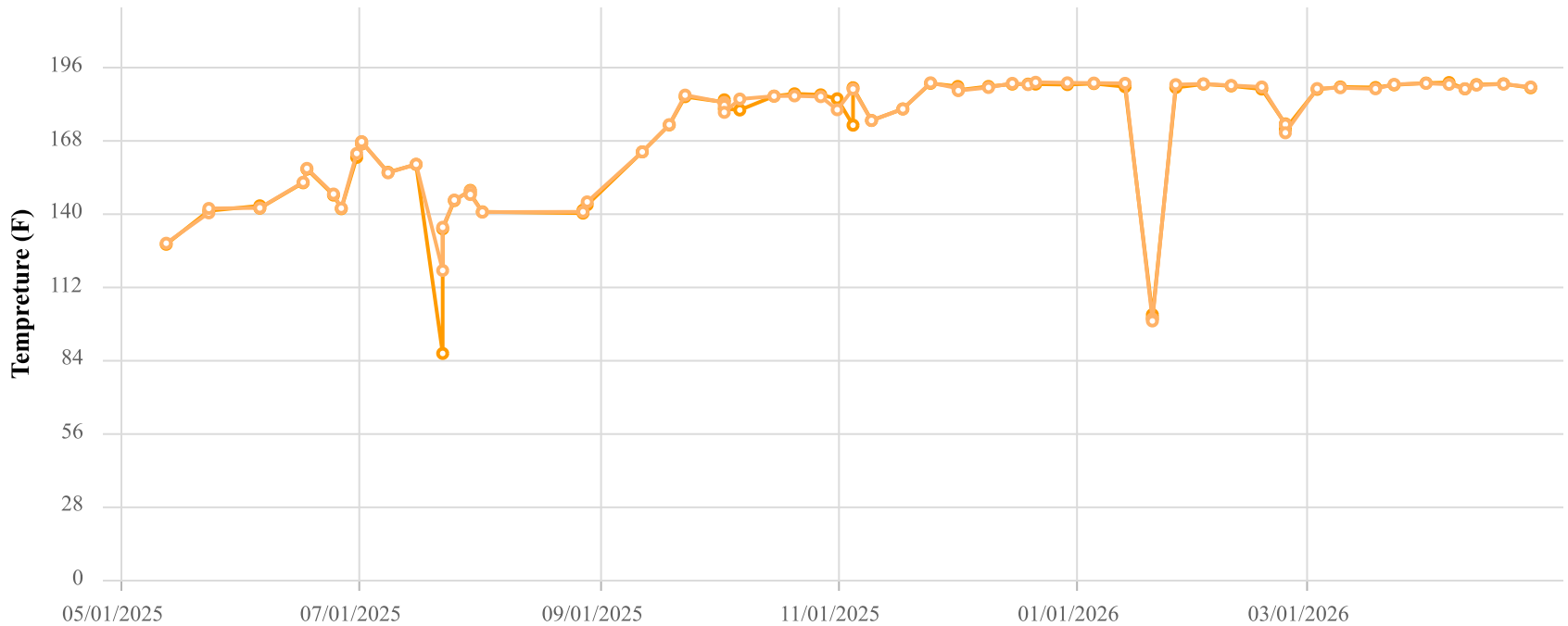

Point ID / Name

CCV24126 / CV-24126

Parameter / Unit

- Init. Flow / scfm
- % CH4 / %
- % CO2 / %
- % O2 / %
- % Bal Gas / %
- Init. Static Press / in. H2O
- Init. Temp / Deg. F
- Adj. Temp / Deg. F

Chiquita Canyon Landfill
Parameter Chart: Multiscale
Date Range: 05/01/2025 - 04/30/2026
Chart generation date: 5/4/26

SCSeTools

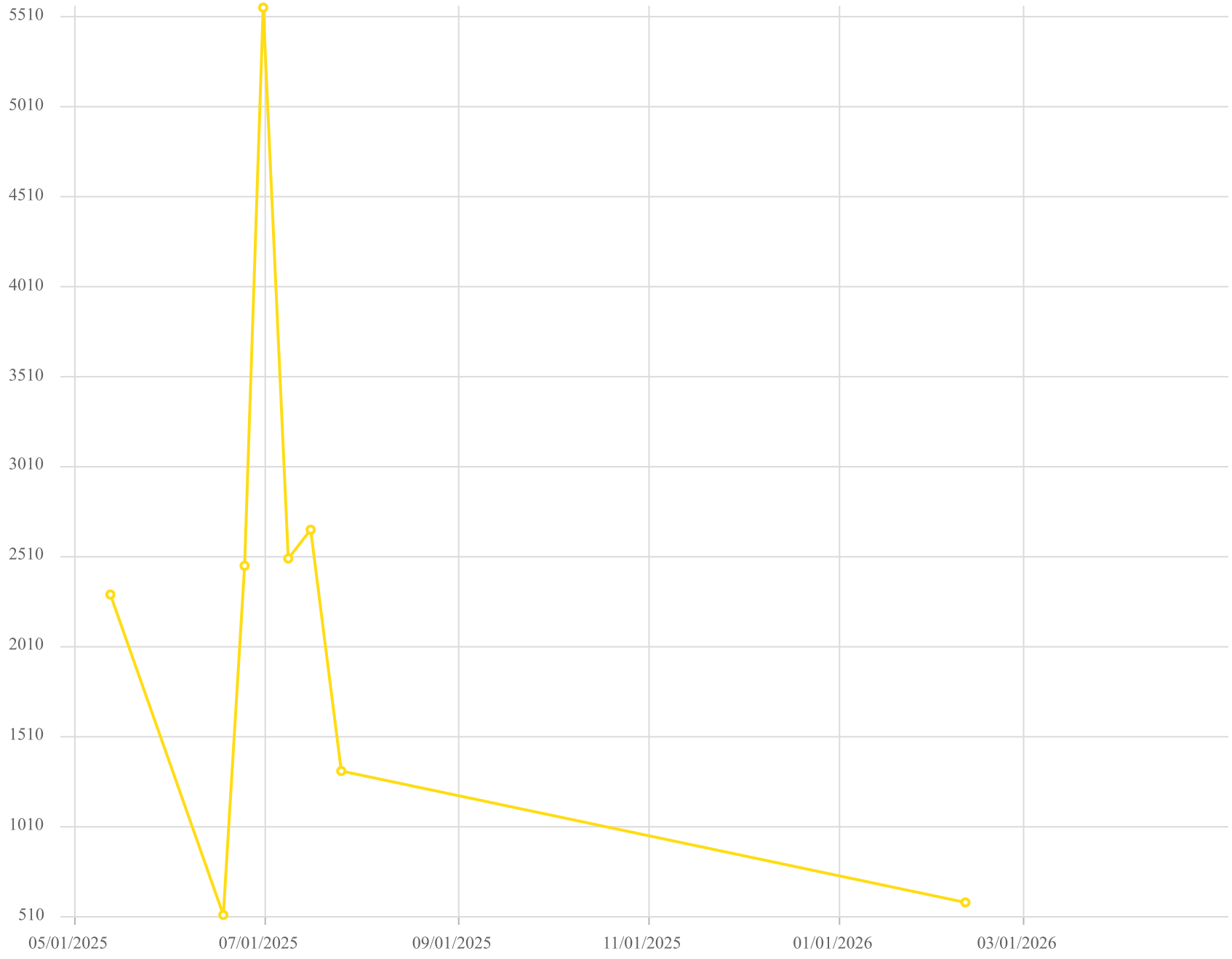

Point ID / Name

CV-24126 / CV-24126

Parameter / Unit

Carbon Monoxide

Chiquita Canyon Landfill - LAB DATA
Parameter Chart: Uniscale
Date Range: 05/01/2025 - 04/30/2026
Chart generation date: 5/7/26

SCSeTools

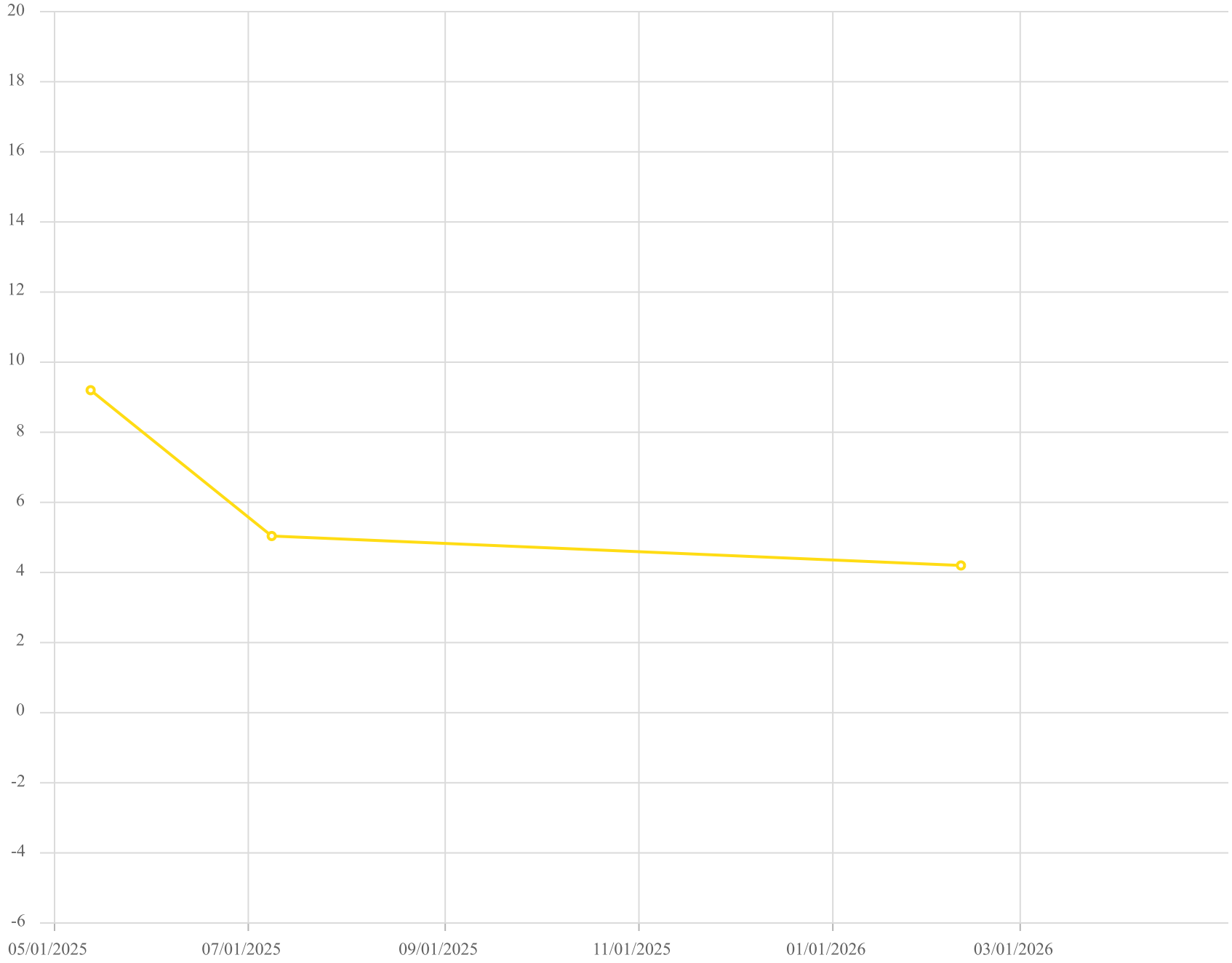

Point ID / Name

CV-24126 / CV-24126

Parameter / Unit

Hydrogen /% v/v

Chiquita Canyon Landfill - LAB DATA
Parameter Chart: Uniscale
Date Range: 05/01/2025 - 04/30/2026
Chart generation date: 5/7/26

SCSeTools

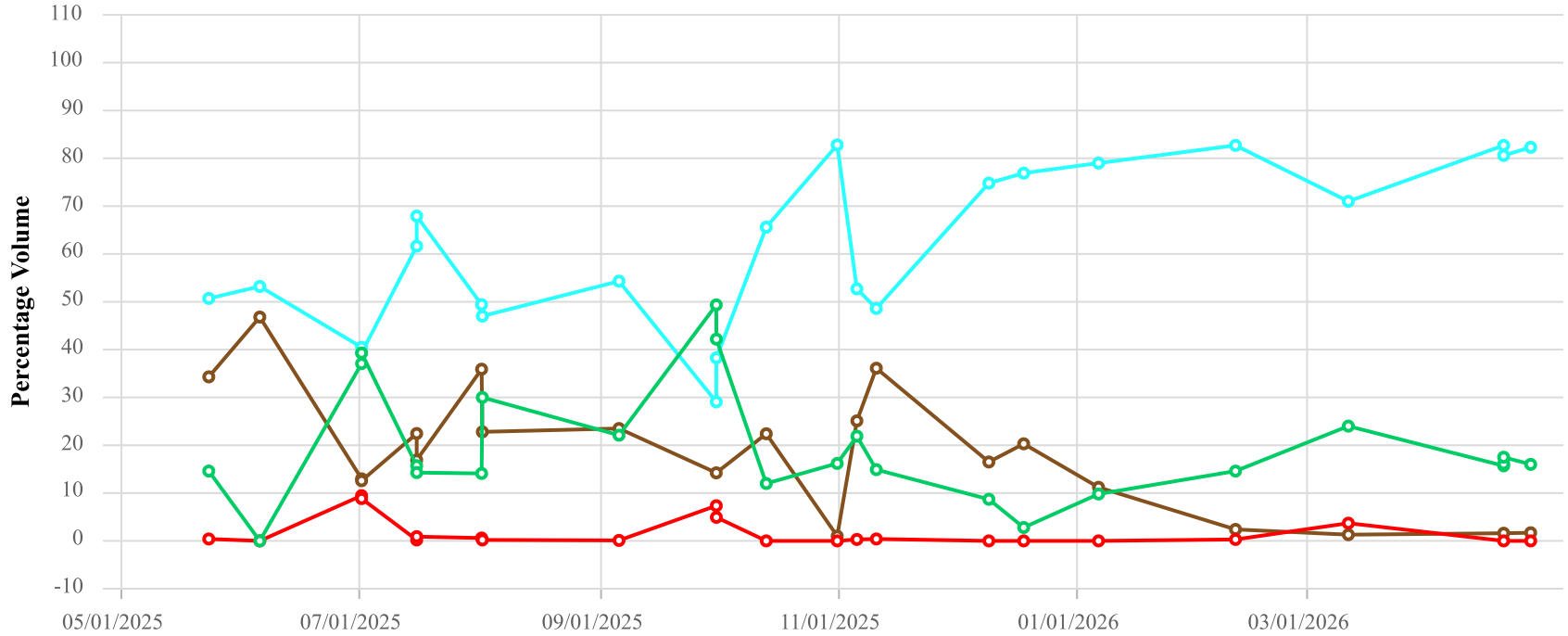

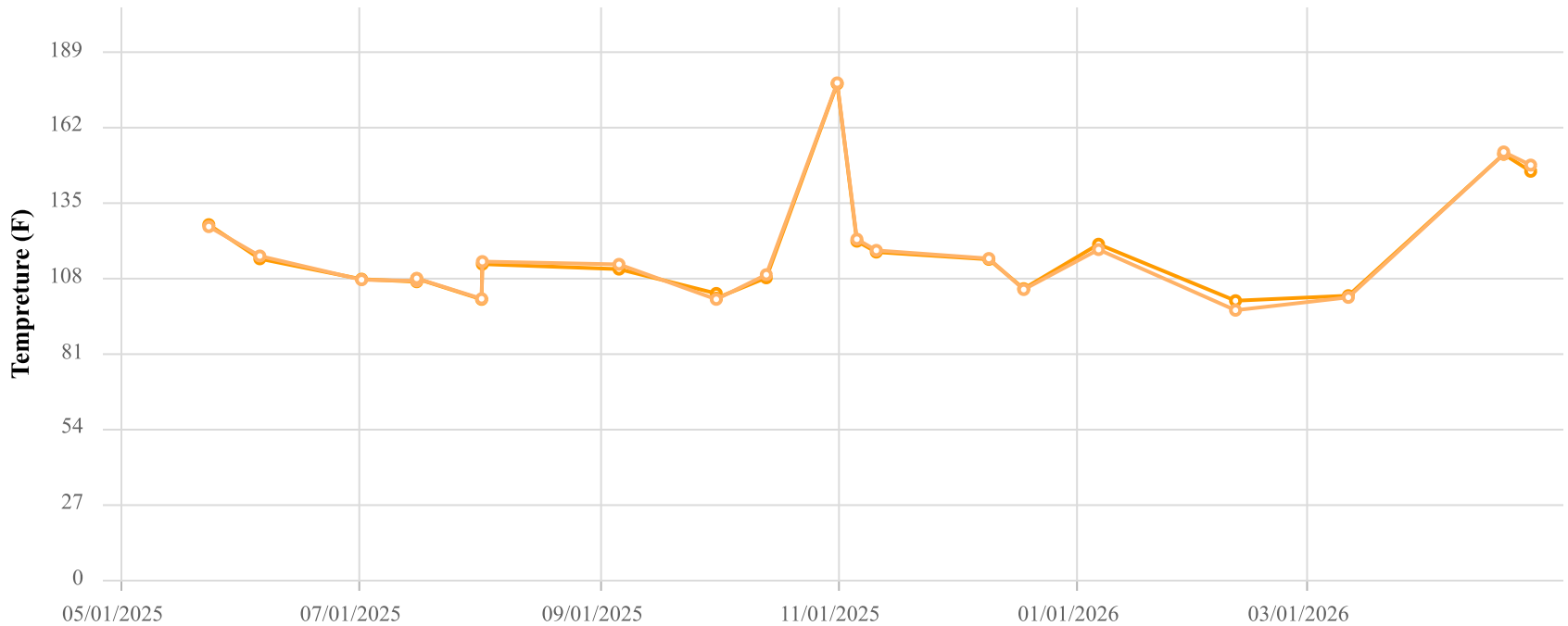

Point ID / Name

CCV24127 / CV-24127

Parameter / Unit

- Init. Flow / scfm
- % CH4 / %
- % CO2 / %
- % O2 / %
- % Bal Gas / %
- Init. Static Press / in. H2O
- Init. Temp / Deg. F
- Adj. Temp / Deg. F

Chiquita Canyon Landfill
Parameter Chart: Multiscale
Date Range: 05/01/2025 - 04/30/2026
Chart generation date: 5/4/26

SCSeTools

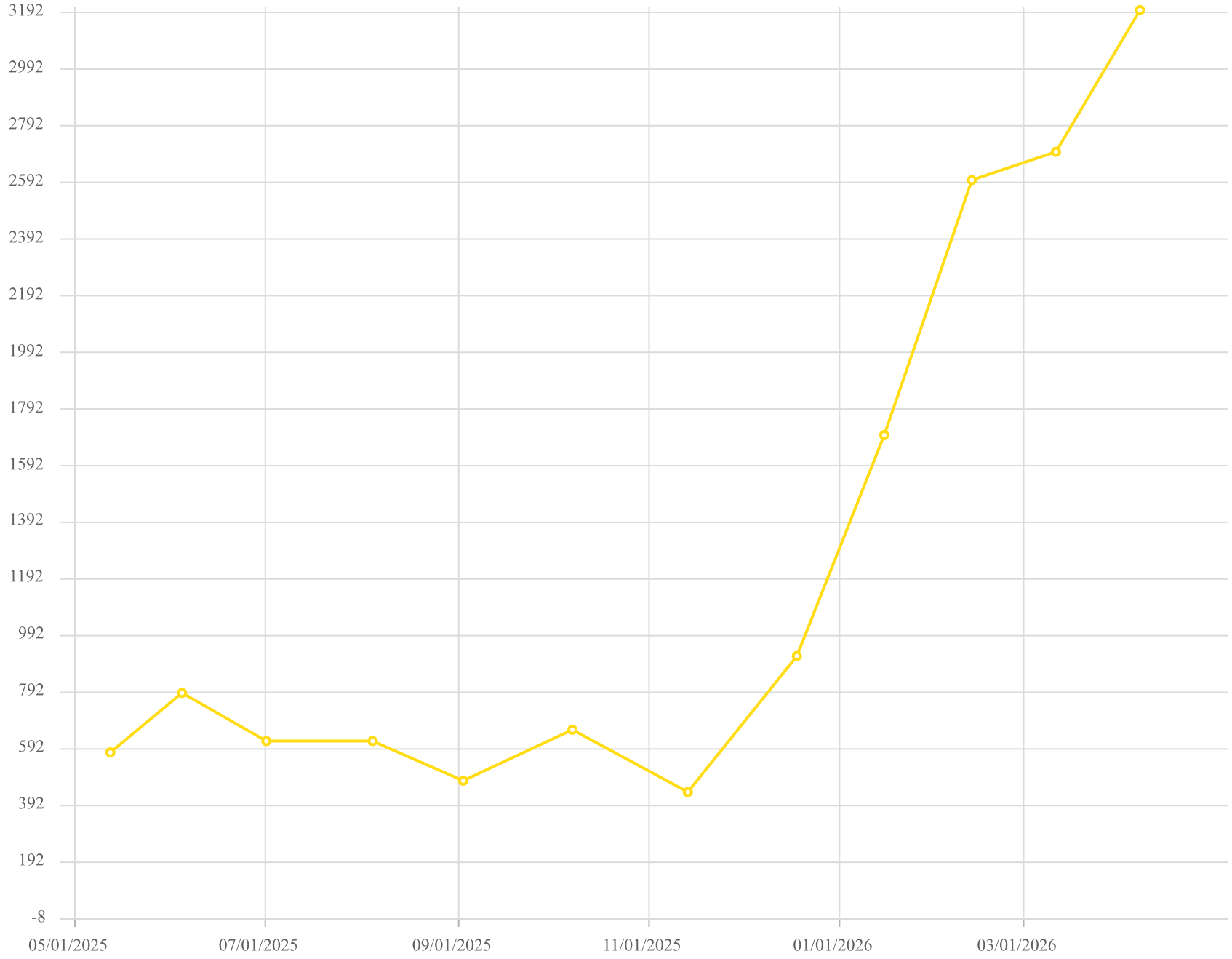

Point ID / Name

CV-24127 / CV-24127

Parameter / Unit

Carbon Monoxide /ppmv

Chiquita Canyon Landfill - LAB DATA
Parameter Chart: Uniscale
Date Range: 05/01/2025 - 04/30/2026
Chart generation date: 5/7/26

SCSeTools

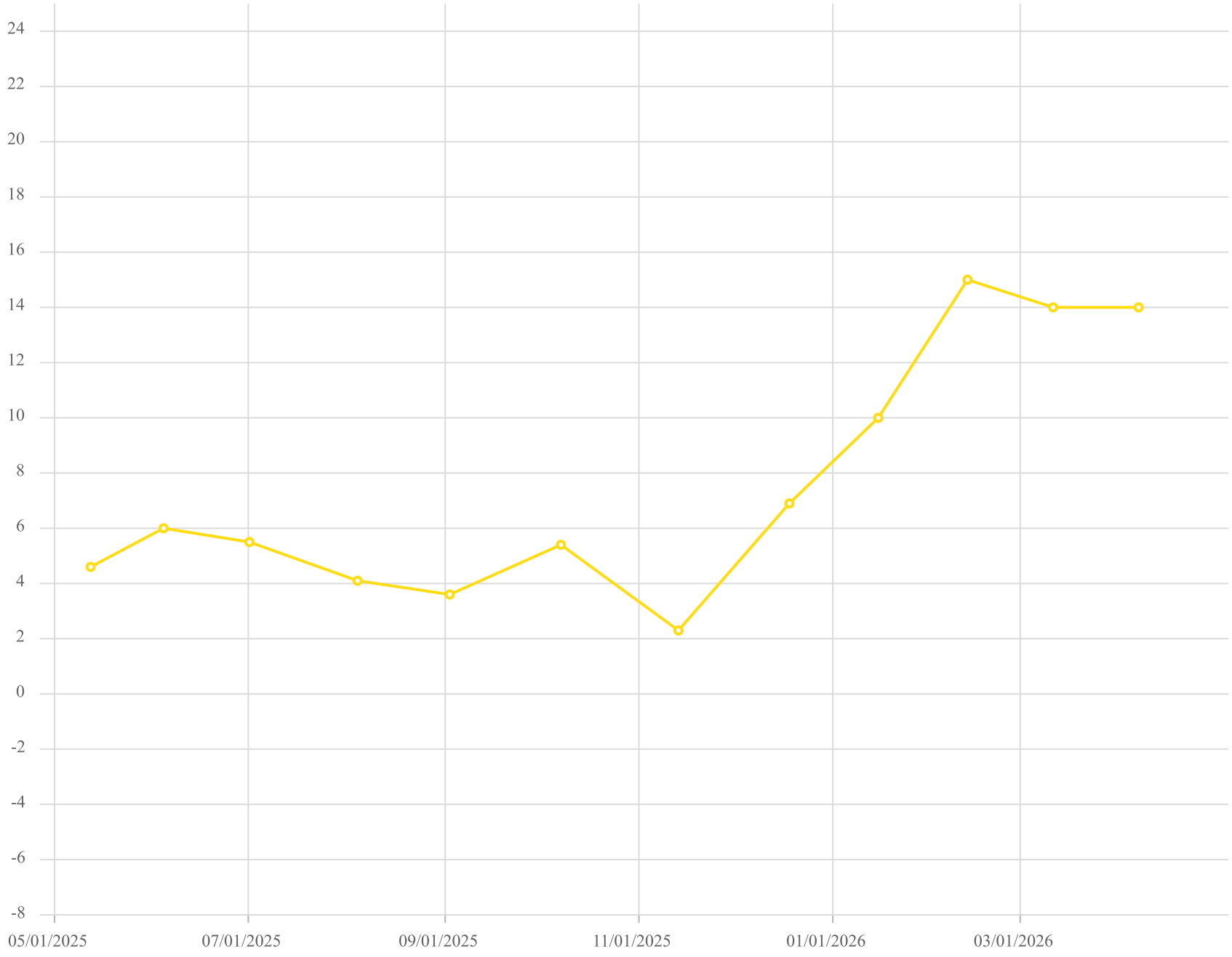

Point ID / Name

CV-24127 / CV-24127

Parameter / Unit

Hydrogen /% v/v

Chiquita Canyon Landfill - LAB DATA
Parameter Chart: Uniscale
Date Range: 05/01/2025 - 04/30/2026
Chart generation date: 5/7/26

SCSeTools

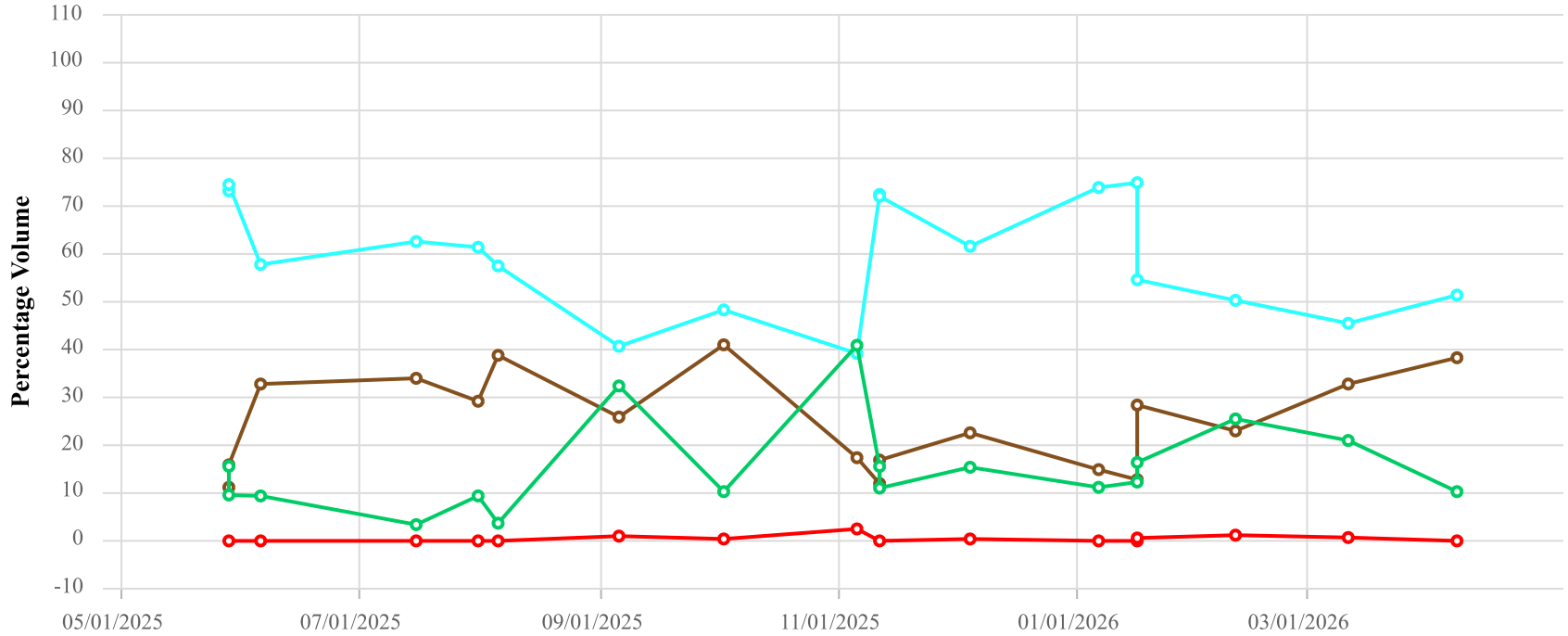

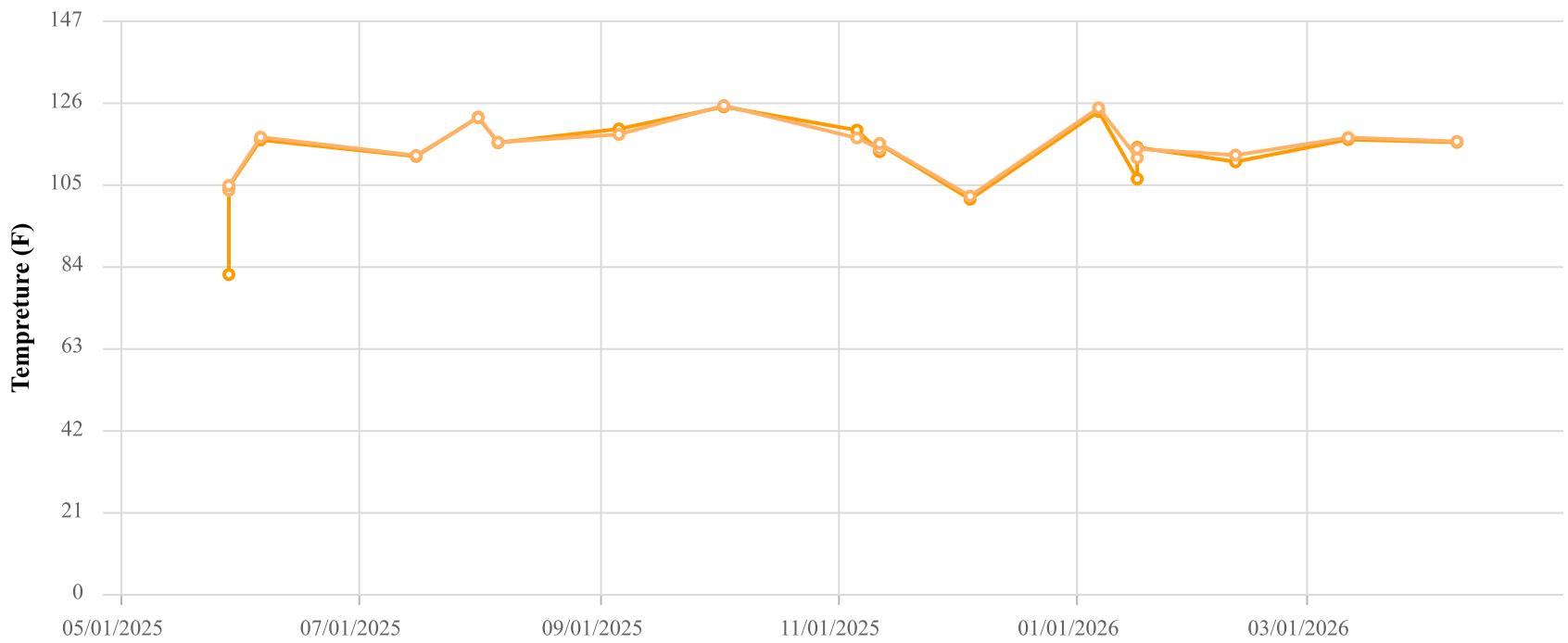

Point ID / Name

CCV24128 / CV-24128

Parameter / Unit

- Init. Flow / scfm
- % CH4 / %
- % CO2 / %
- % O2 / %
- % Bal Gas / %
- Init. Static Press / in. H2O
- Init. Temp / Deg. F
- Adj. Temp / Deg. F

Chiquita Canyon Landfill
Parameter Chart: Multiscale
Date Range: 05/01/2025 - 04/30/2026
Chart generation date: 5/4/26

SCSeTools

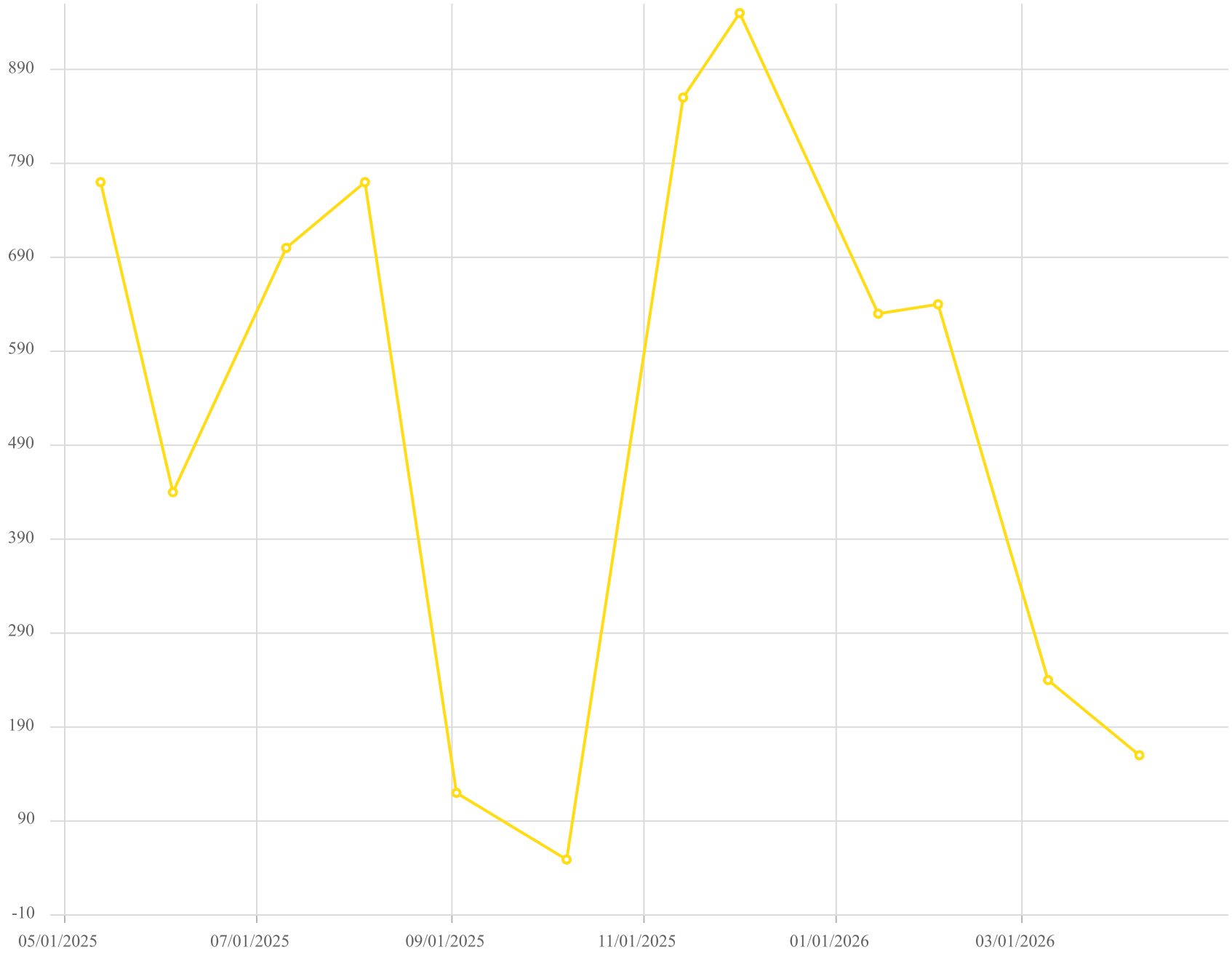

Point ID / Name

CV-24128 / CV-24128

Parameter / Unit

Carbon Monoxide

Chiquita Canyon Landfill - LAB DATA
Parameter Chart: Uniscale
Date Range: 05/01/2025 - 04/30/2026
Chart generation date: 5/7/26

SCSeTools

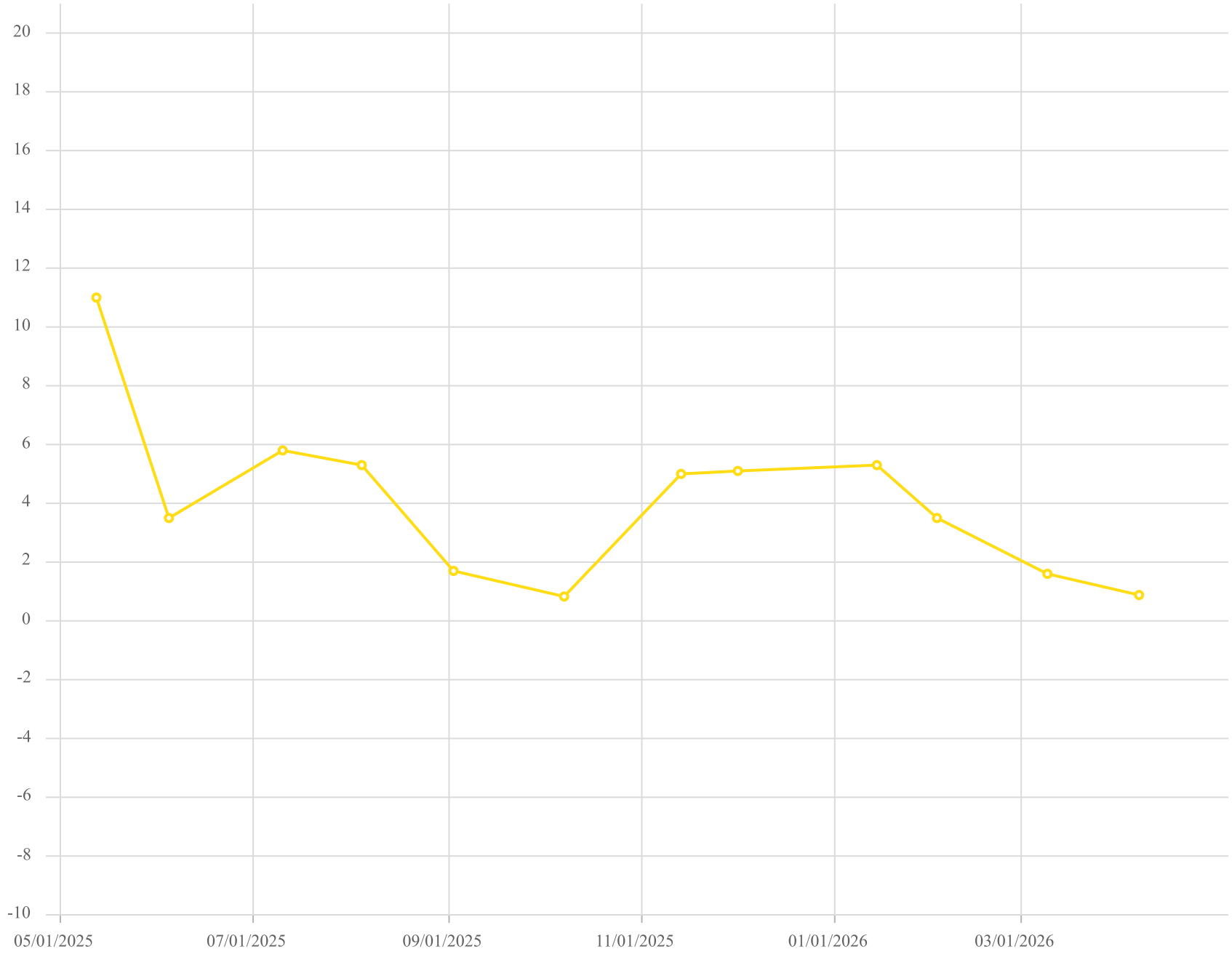

Point ID / Name

CV-24128 / CV-24128

Parameter / Unit

Hydrogen /% v/v

Chiquita Canyon Landfill - LAB DATA
Parameter Chart: Uniscale
Date Range: 05/01/2025 - 04/30/2026
Chart generation date: 5/7/26

SCSeTools

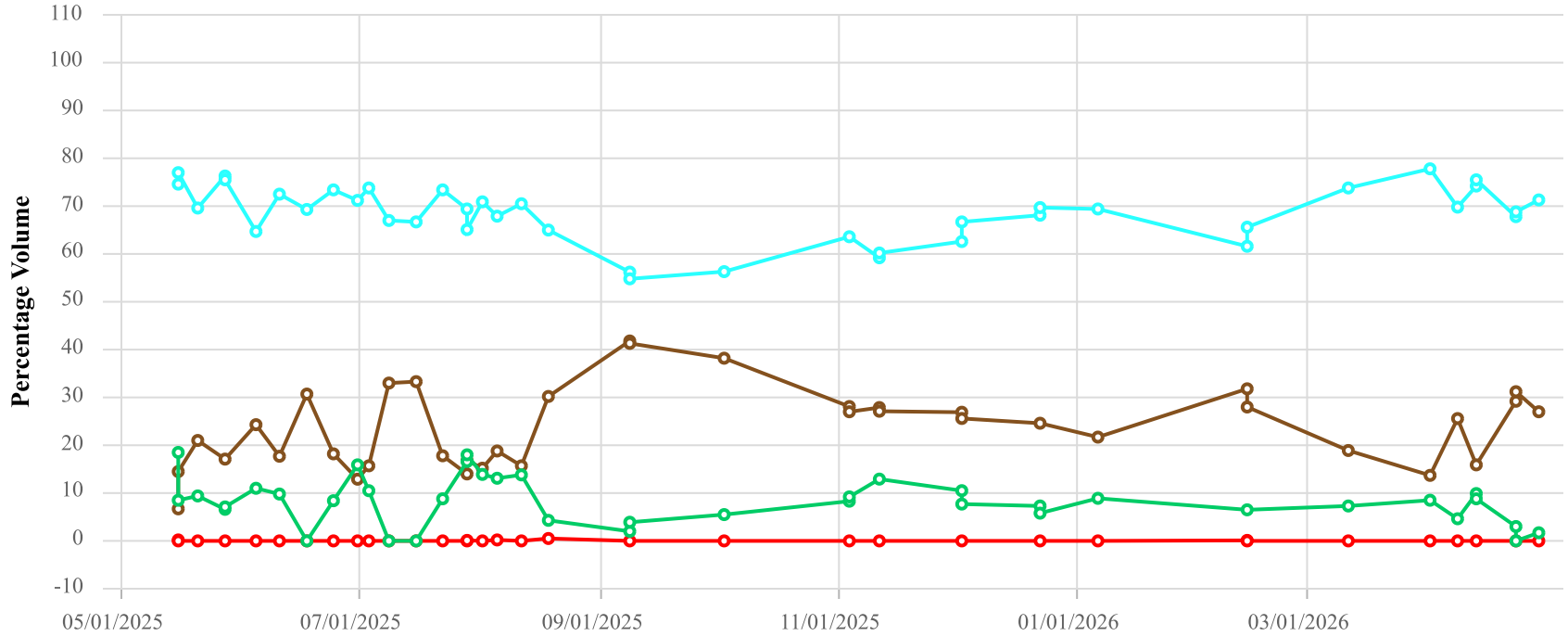

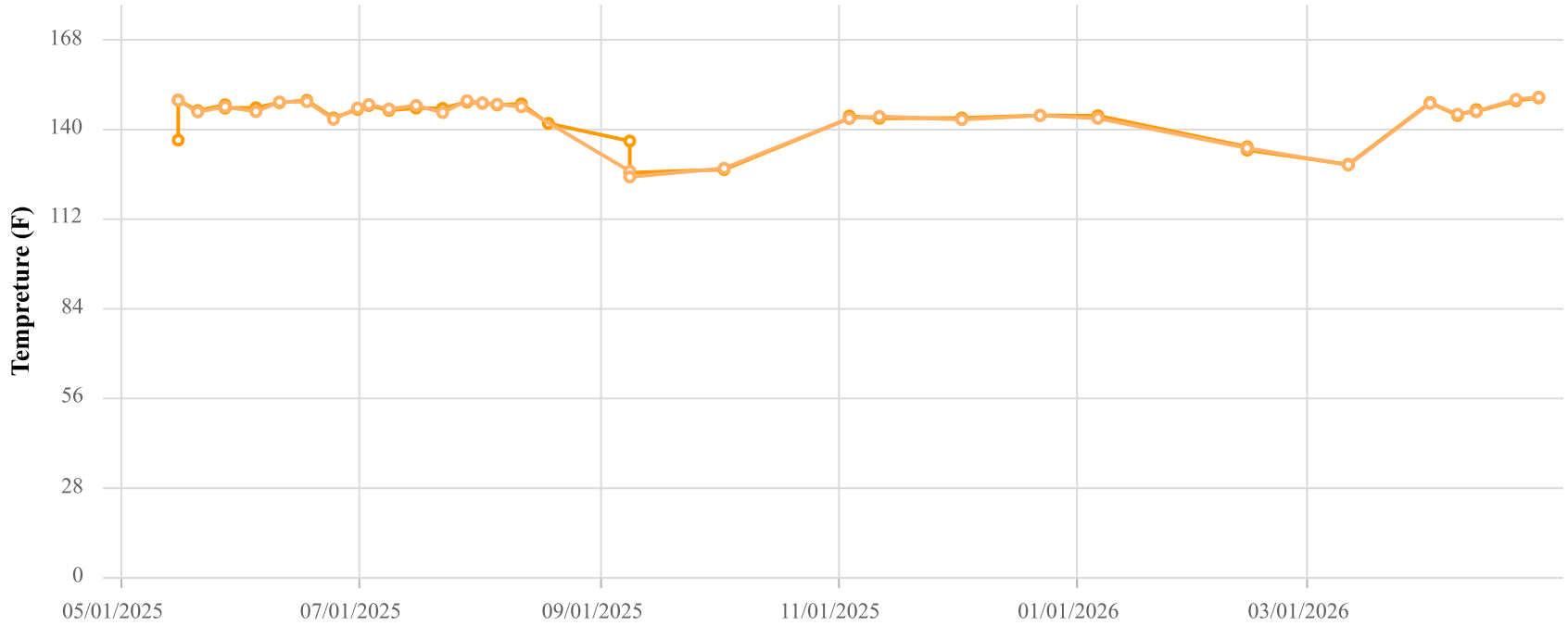

Point ID / Name

CCV24134 / CV-24134-TP19

Parameter / Unit

- Init. Flow / scfm
- % CH4 / %
- % CO2 / %
- % O2 / %
- % Bal Gas / %
- Init. Static Press / in. H2O
- Init. Temp / Deg. F
- Adj. Temp / Deg. F

Chiquita Canyon Landfill
Parameter Chart: Multiscale
Date Range: 05/01/2025 - 04/30/2026
Chart generation date: 5/4/26

SCSeTools

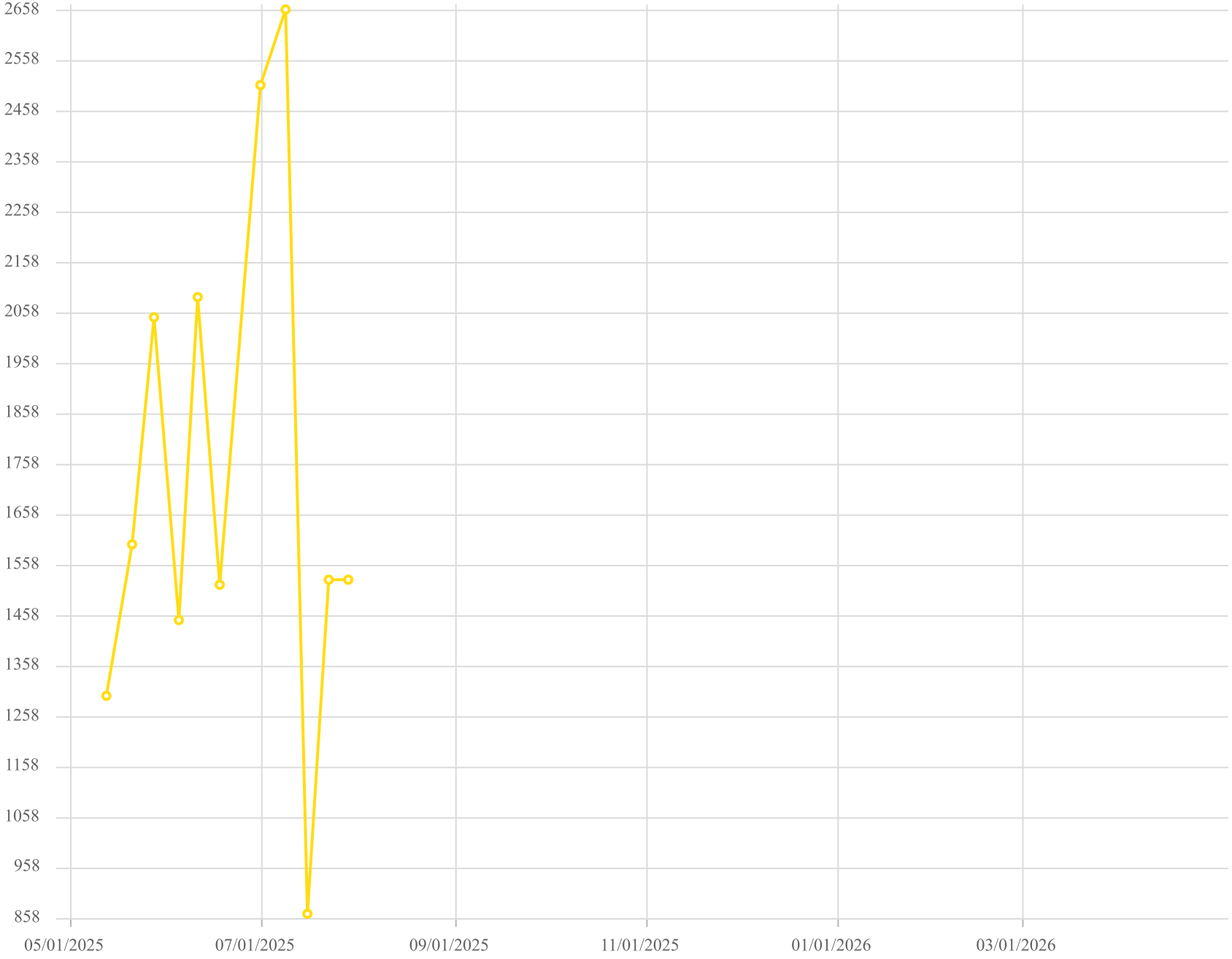

Point ID / Name

CV-24134 / CV-24134

Parameter / Unit

Carbon Monoxide

Chiquita Canyon Landfill - LAB DATA
Parameter Chart: Uniscale
Date Range: 05/01/2025 - 04/30/2026
Chart generation date: 5/7/26

SCSeTools

Point ID / Name

CV-24134 / CV-24134

Parameter / Unit

Hydrogen /%,v

Chiquita Canyon Landfill - LAB DATA
Parameter Chart: Uniscale
Date Range: 05/01/2025 - 04/30/2026
Chart generation date: 5/7/26

SCSeTools

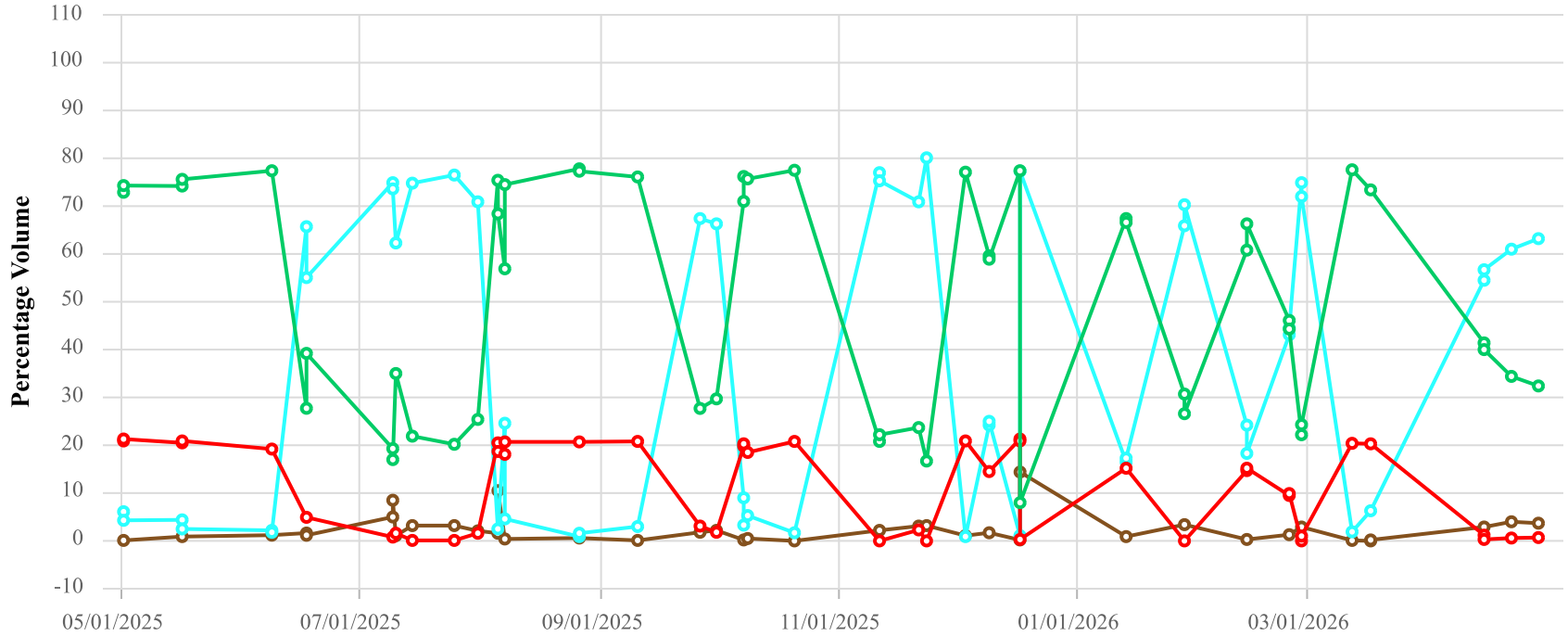

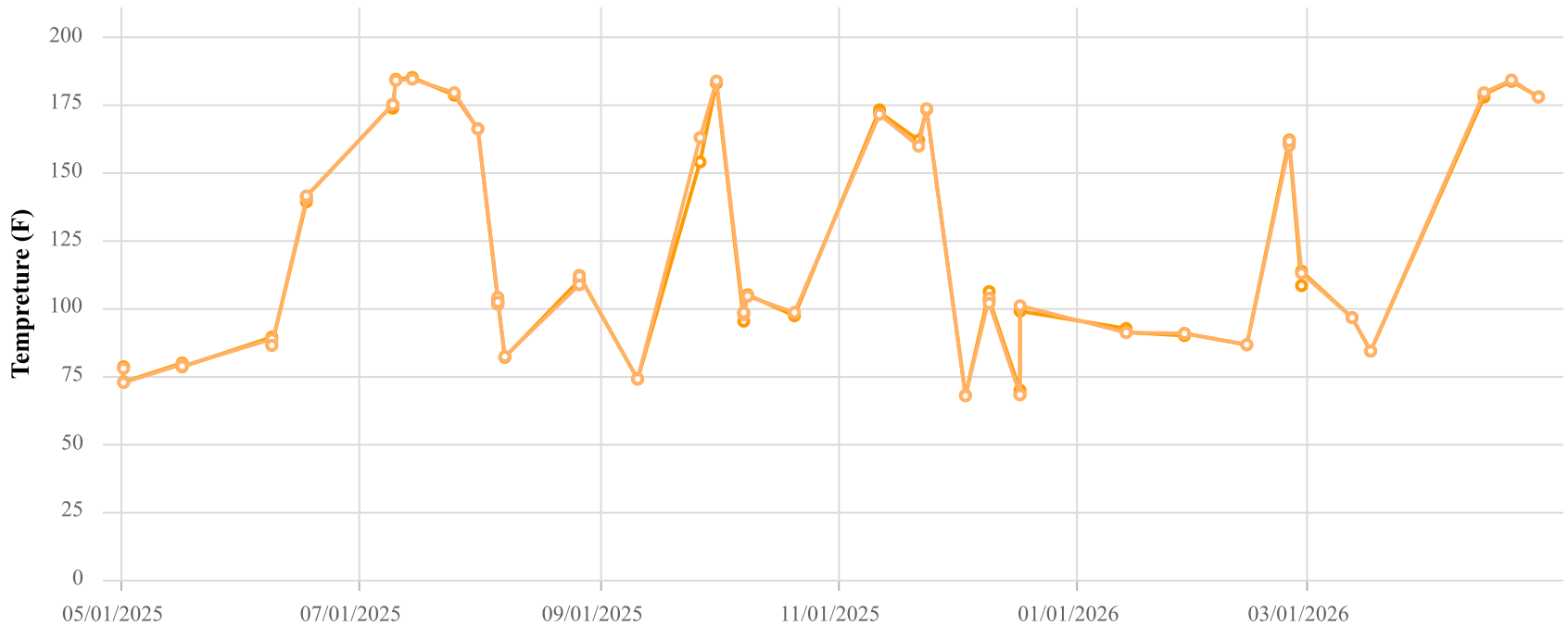

Point ID / Name

CCV24138 / CV-24138

Parameter / Unit

- Init. Flow / scfm
- % CH4 / %
- % CO2 / %
- % O2 / %
- % Bal Gas / %
- Init. Static Press / in. H2O
- Init. Temp / Deg. F
- Adj. Temp / Deg. F

Chiquita Canyon Landfill
Parameter Chart: Multiscale
Date Range: 05/01/2025 - 04/30/2026
Chart generation date: 5/4/26

SCSeTools

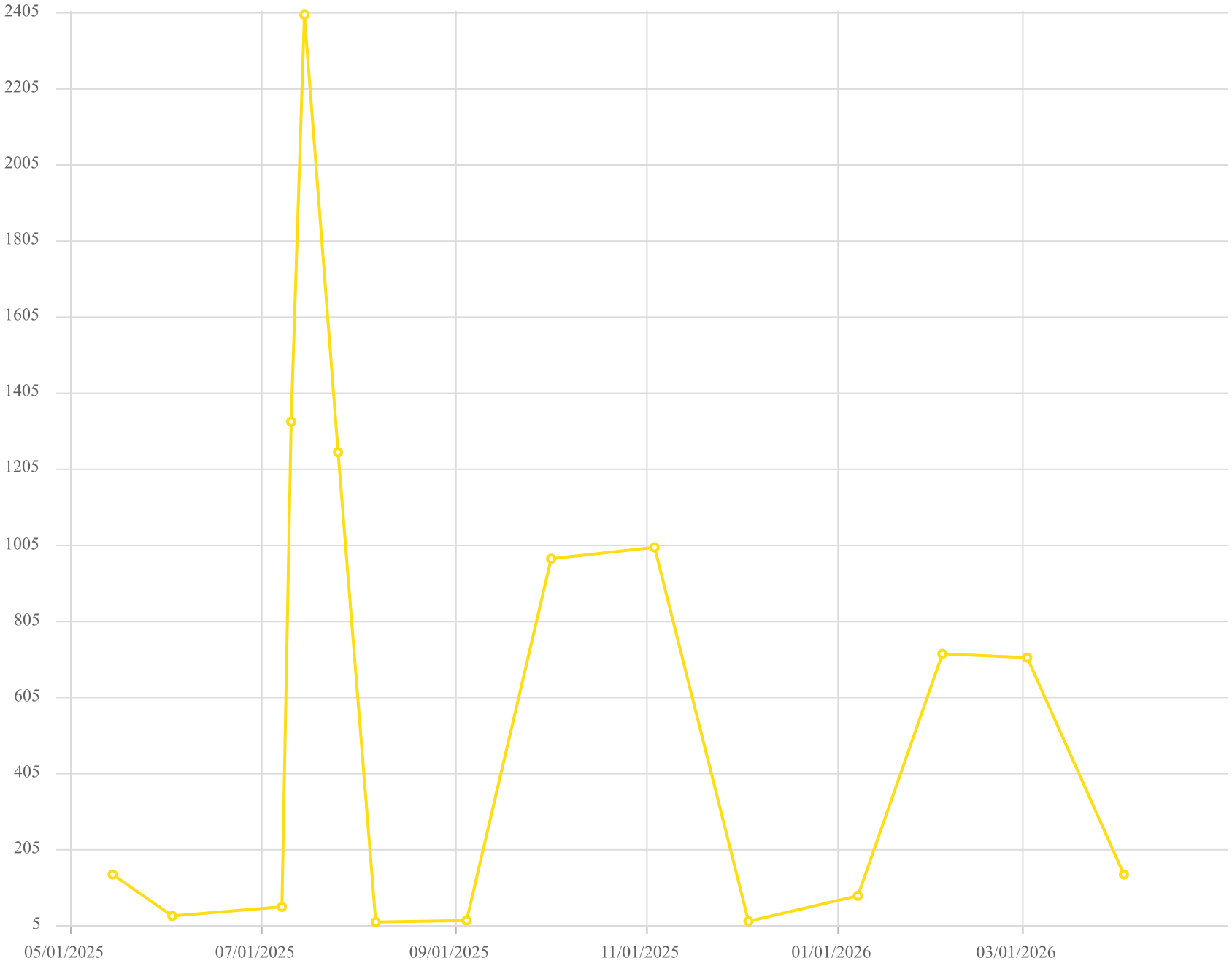

Point ID / Name

CV-24138 / CV-24138

Parameter / Unit

Carbon Monoxide /ppmv

Chiquita Canyon Landfill - LAB DATA
Parameter Chart: Uniscale
Date Range: 05/01/2025 - 04/30/2026
Chart generation date: 5/7/26

SCSeTools

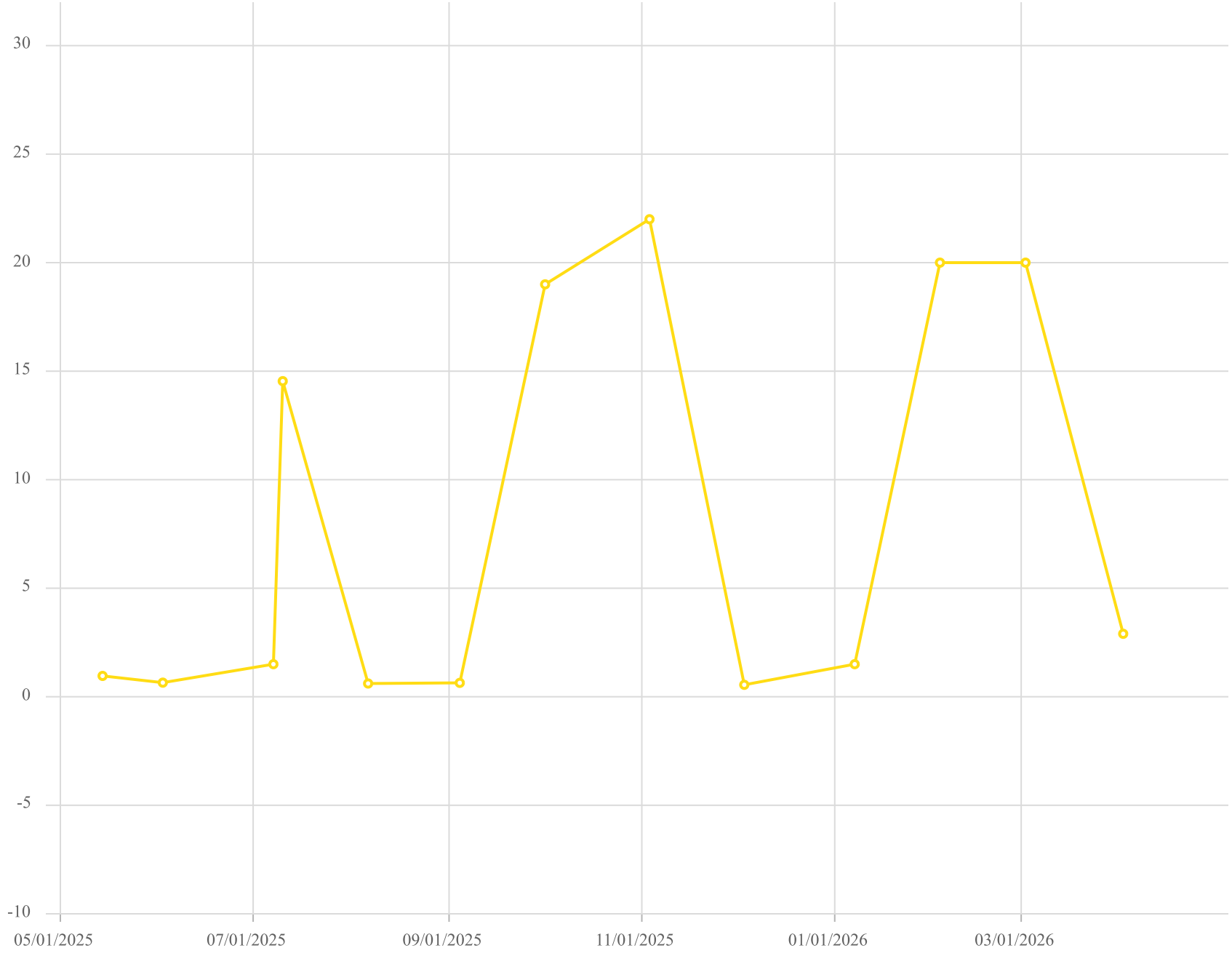

Point ID / Name

CV-24138 / CV-24138

Parameter / Unit

Hydrogen /% v/v

Chiquita Canyon Landfill - LAB DATA
Parameter Chart: Uniscale
Date Range: 05/01/2025 - 04/30/2026
Chart generation date: 5/7/26

SCSeTools

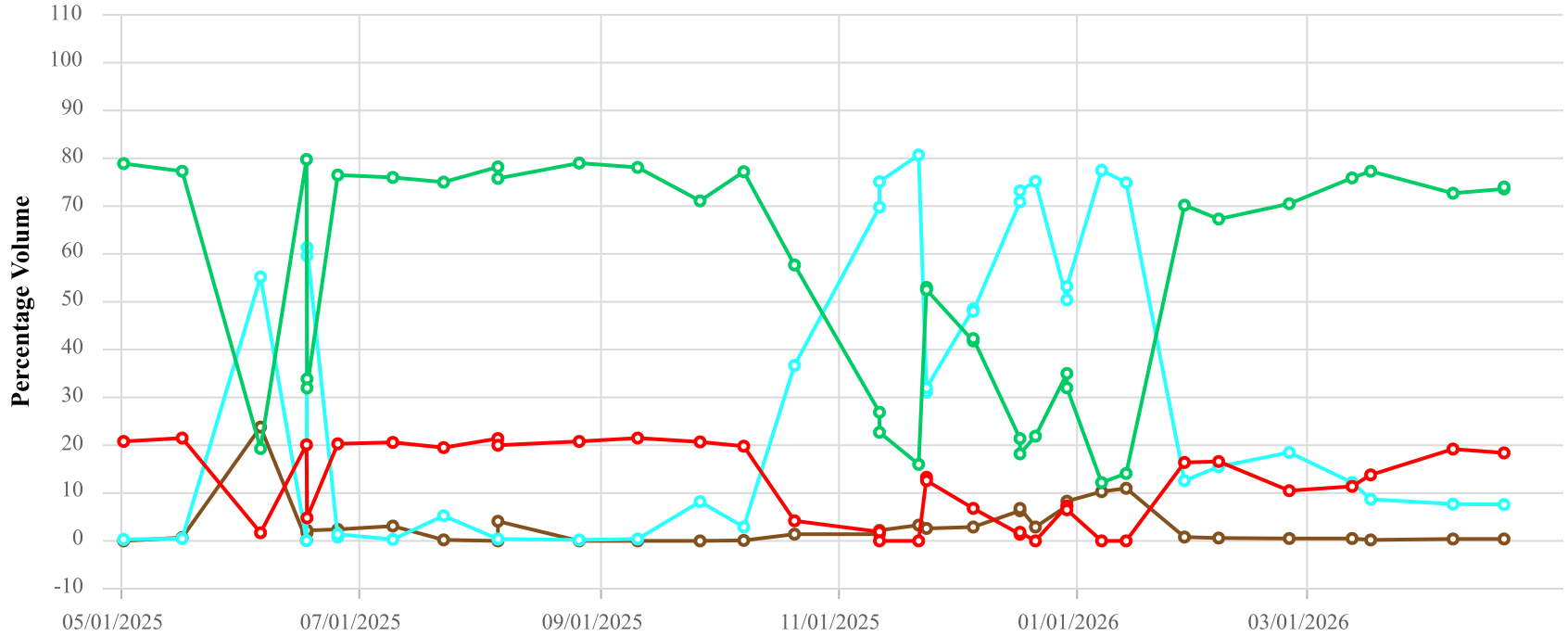

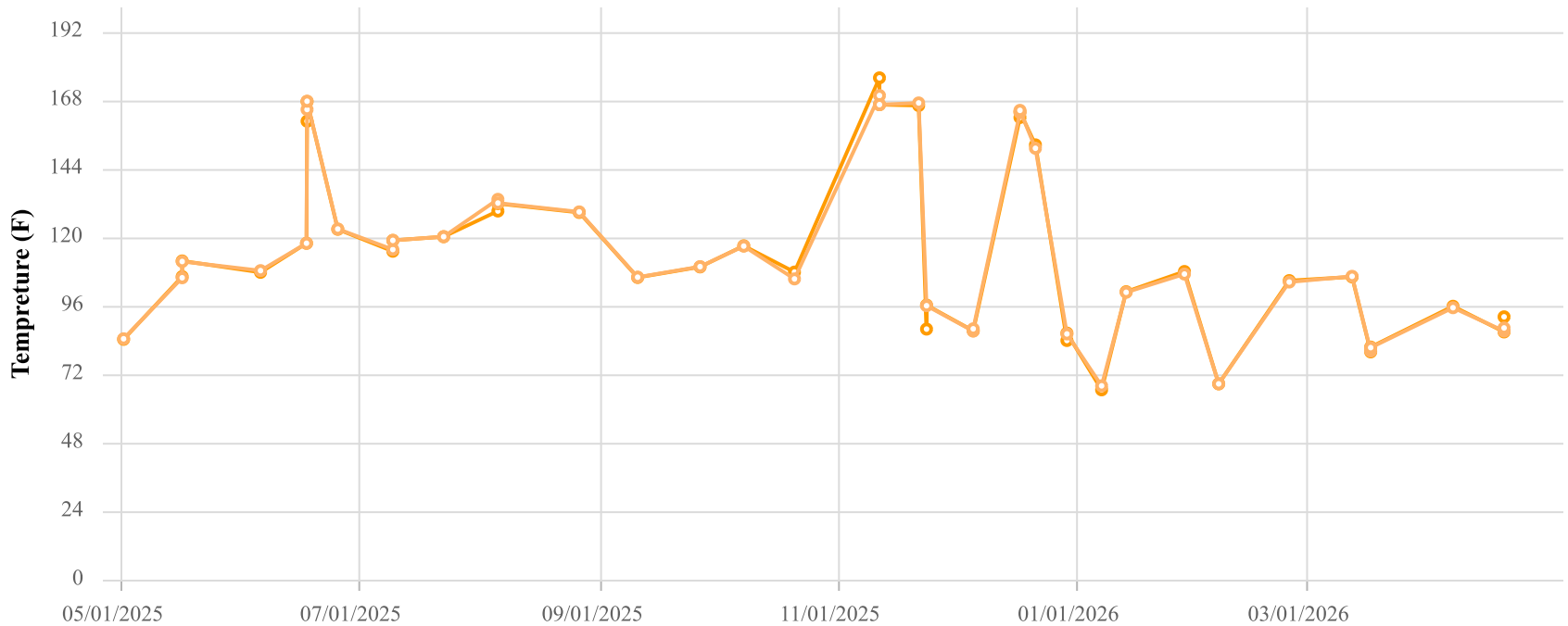

Point ID / Name

CCV24139 / CV-24139

Parameter / Unit

- Init. Flow / scfm
- % CH4 / %
- % CO2 / %
- % O2 / %
- % Bal Gas / %
- Init. Static Press / in. H2O
- Init. Temp / Deg. F
- Adj. Temp / Deg. F

Chiquita Canyon Landfill
Parameter Chart: Multiscale
Date Range: 05/01/2025 - 04/30/2026
Chart generation date: 5/4/26

SCSeTools

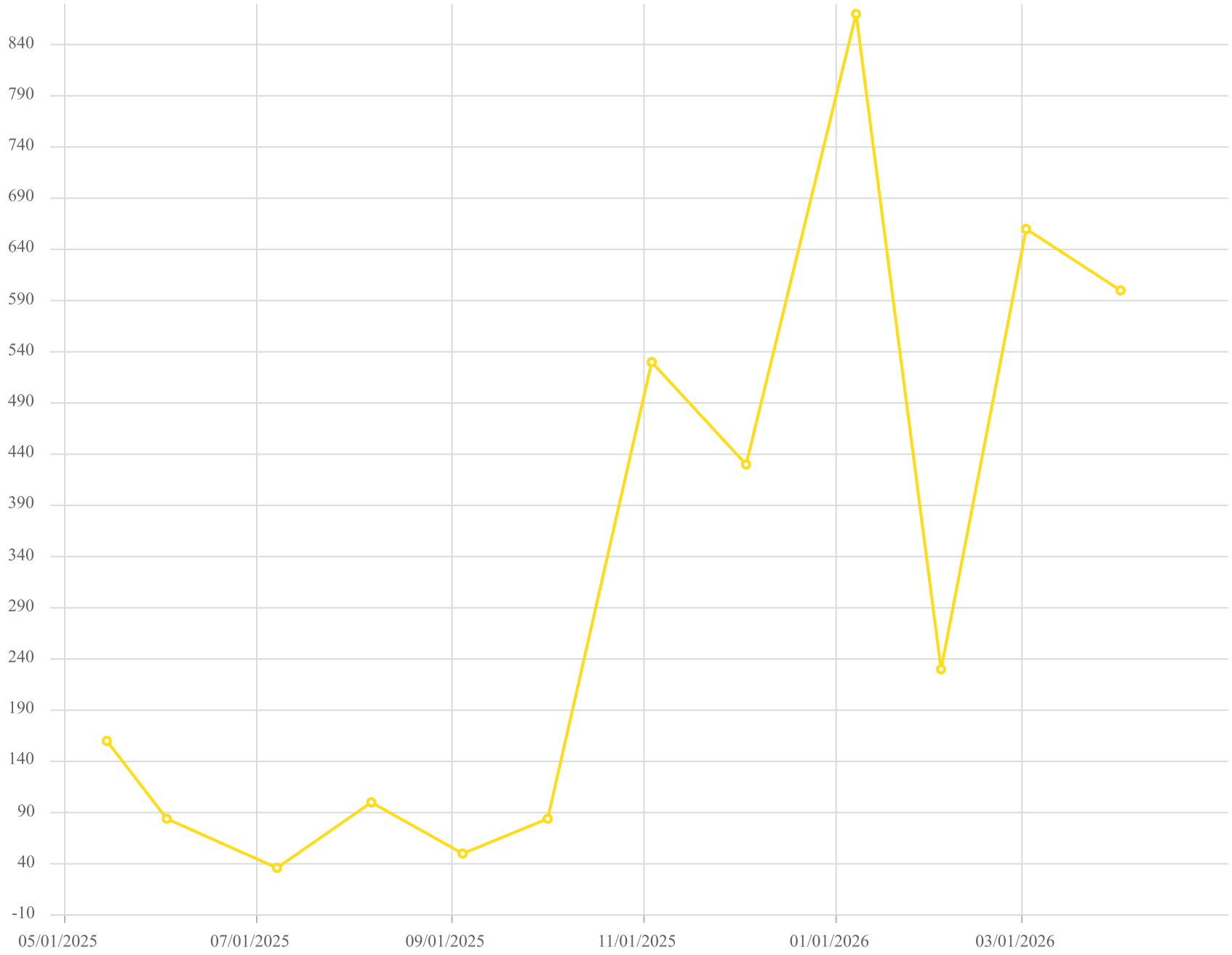

Point ID / Name

CV-24139 / CV-24139

Parameter / Unit

Carbon Monoxide /ppmv

Chiquita Canyon Landfill - LAB DATA
Parameter Chart: Uniscale
Date Range: 05/01/2025 - 04/30/2026
Chart generation date: 5/7/26

SCSeTools

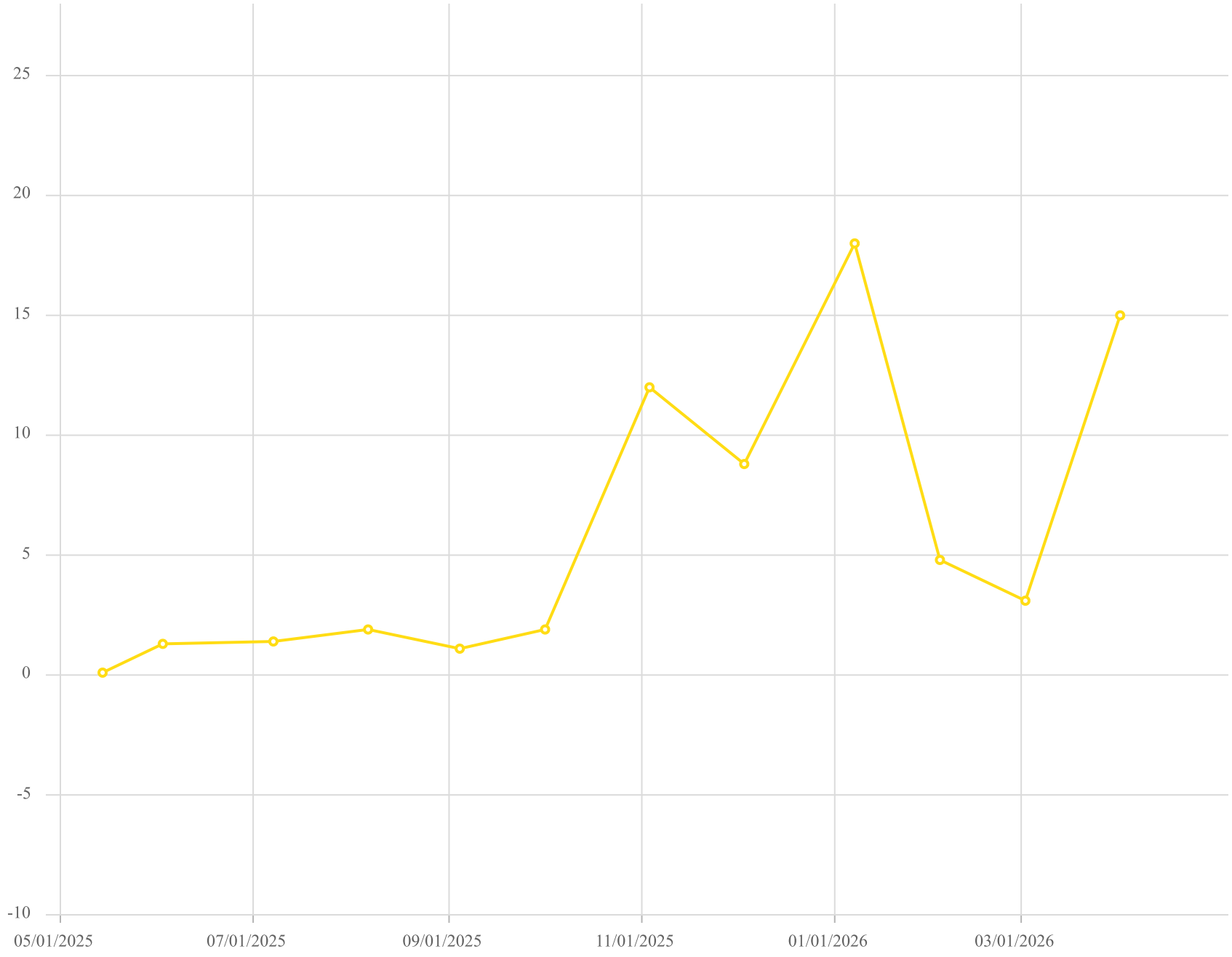

Point ID / Name

CV-24139 / CV-24139

Parameter / Unit

Hydrogen /% v/v

Chiquita Canyon Landfill - LAB DATA
Parameter Chart: Uniscale
Date Range: 05/01/2025 - 04/30/2026
Chart generation date: 5/7/26

SCSeTools

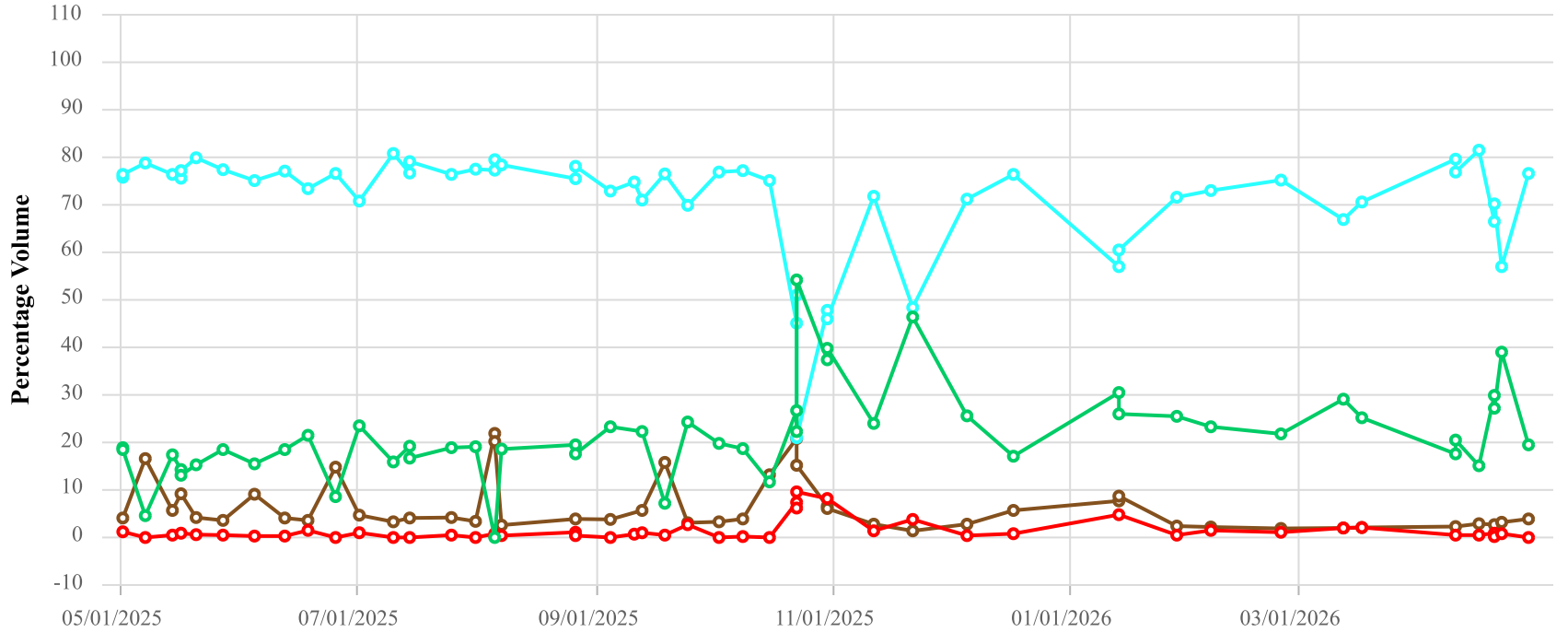

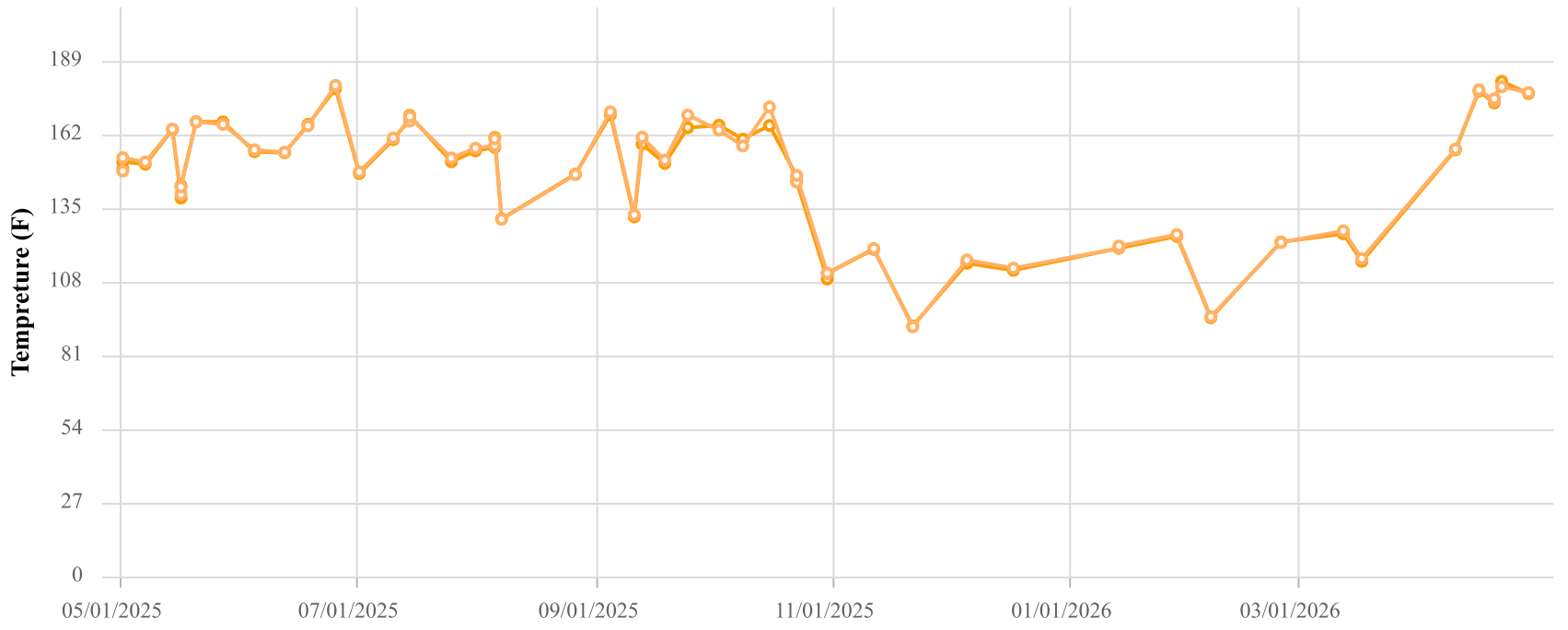

Point ID / Name

CCV24140 / CV-24140

Parameter / Unit

- Init. Flow / scfm
- % CH4 / %
- % CO2 / %
- % O2 / %
- % Bal Gas / %
- Init. Static Press / in. H2O
- Init. Temp / Deg. F
- Adj. Temp / Deg. F

Chiquita Canyon Landfill
Parameter Chart: Multiscale
Date Range: 05/01/2025 - 04/30/2026
Chart generation date: 5/4/26

SCSeTools

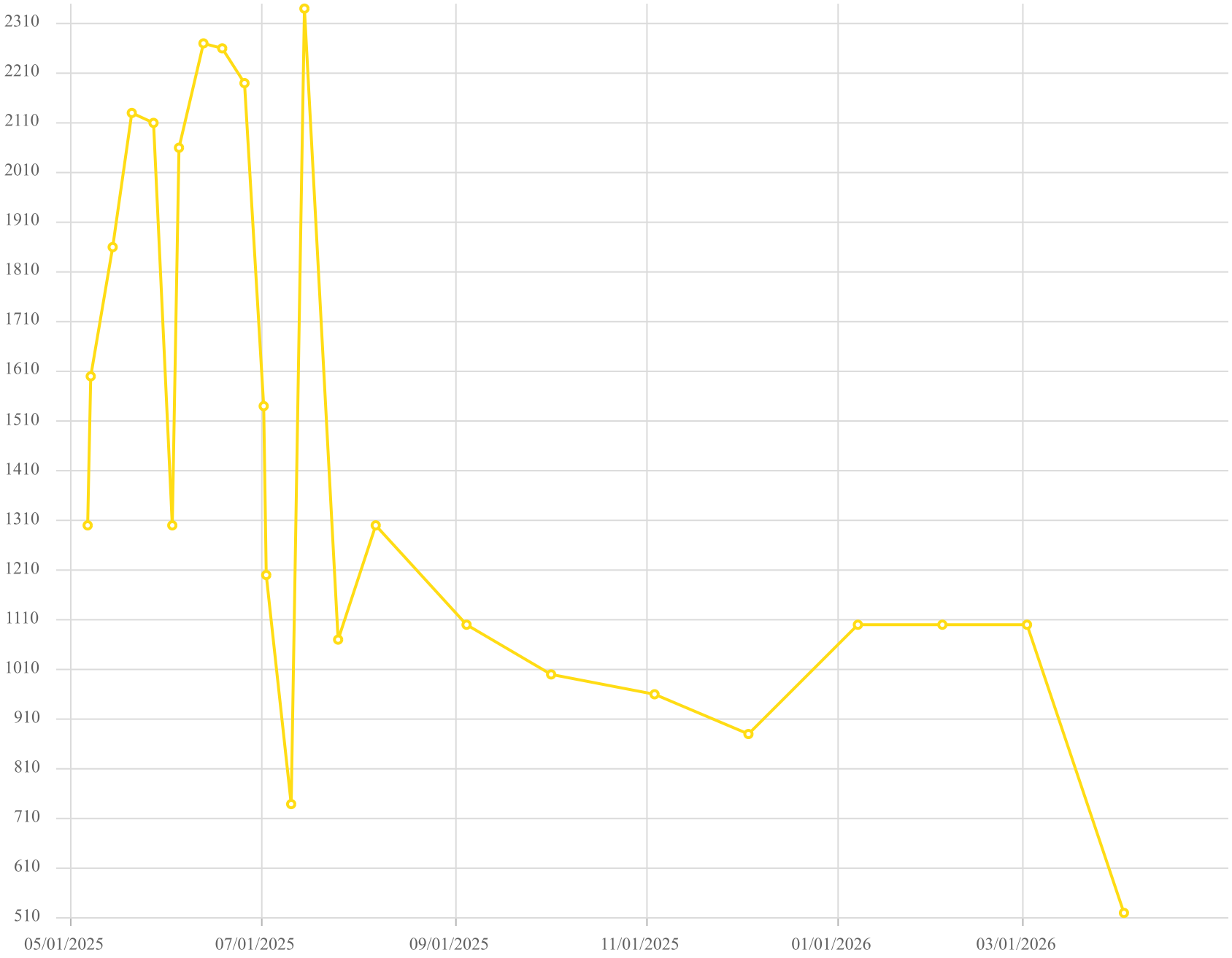

Point ID / Name

CV-24140 / CV-24140

Parameter / Unit

Carbon Monoxide /ppmv

Chiquita Canyon Landfill - LAB DATA
Parameter Chart: Uniscale
Date Range: 05/01/2025 - 04/30/2026
Chart generation date: 5/7/26

SCSeTools

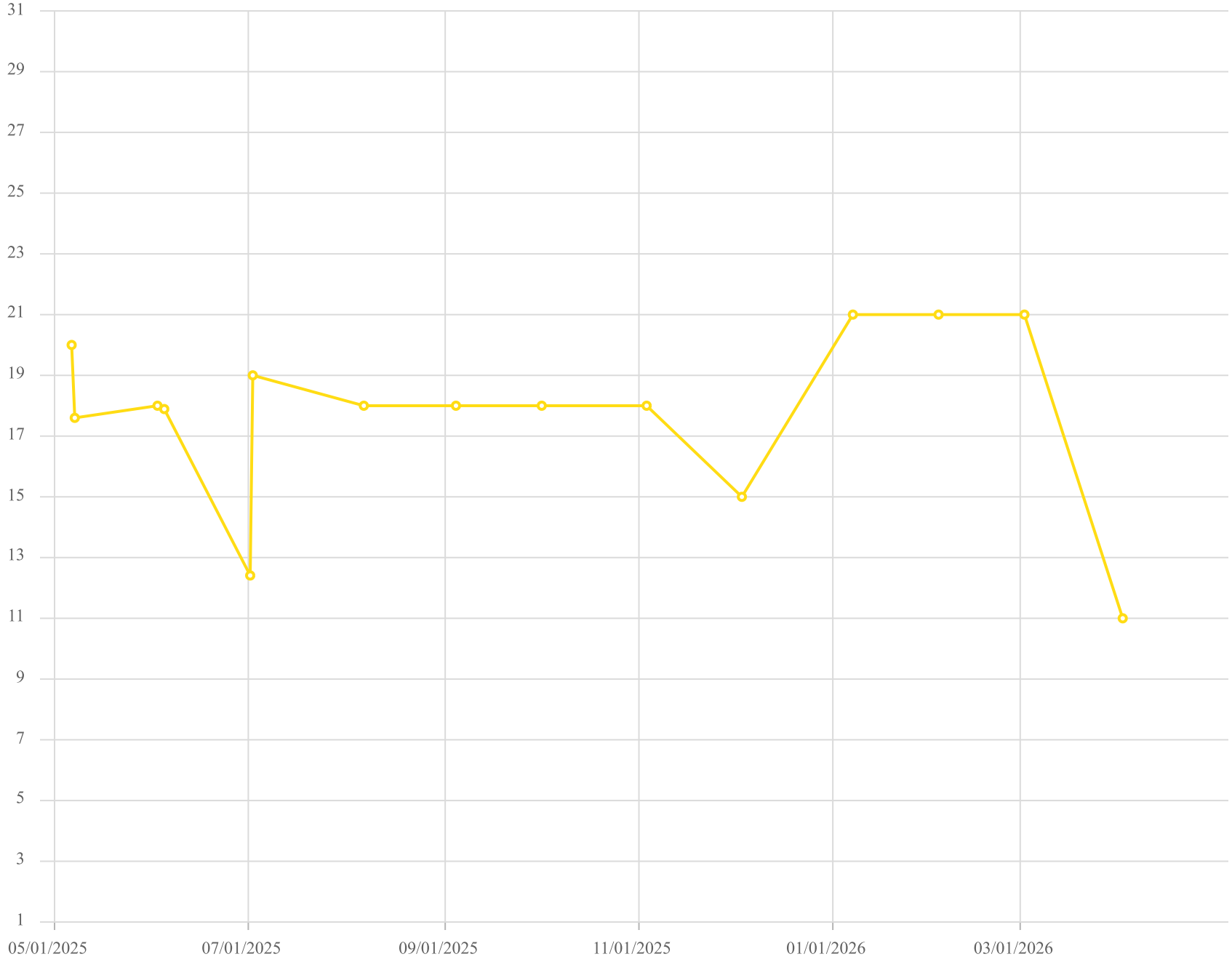

Point ID / Name

CV-24140 / CV-24140

Parameter / Unit

Hydrogen /% v/v

Chiquita Canyon Landfill - LAB DATA
Parameter Chart: Uniscale
Date Range: 05/01/2025 - 04/30/2026
Chart generation date: 5/7/26

SCSeTools

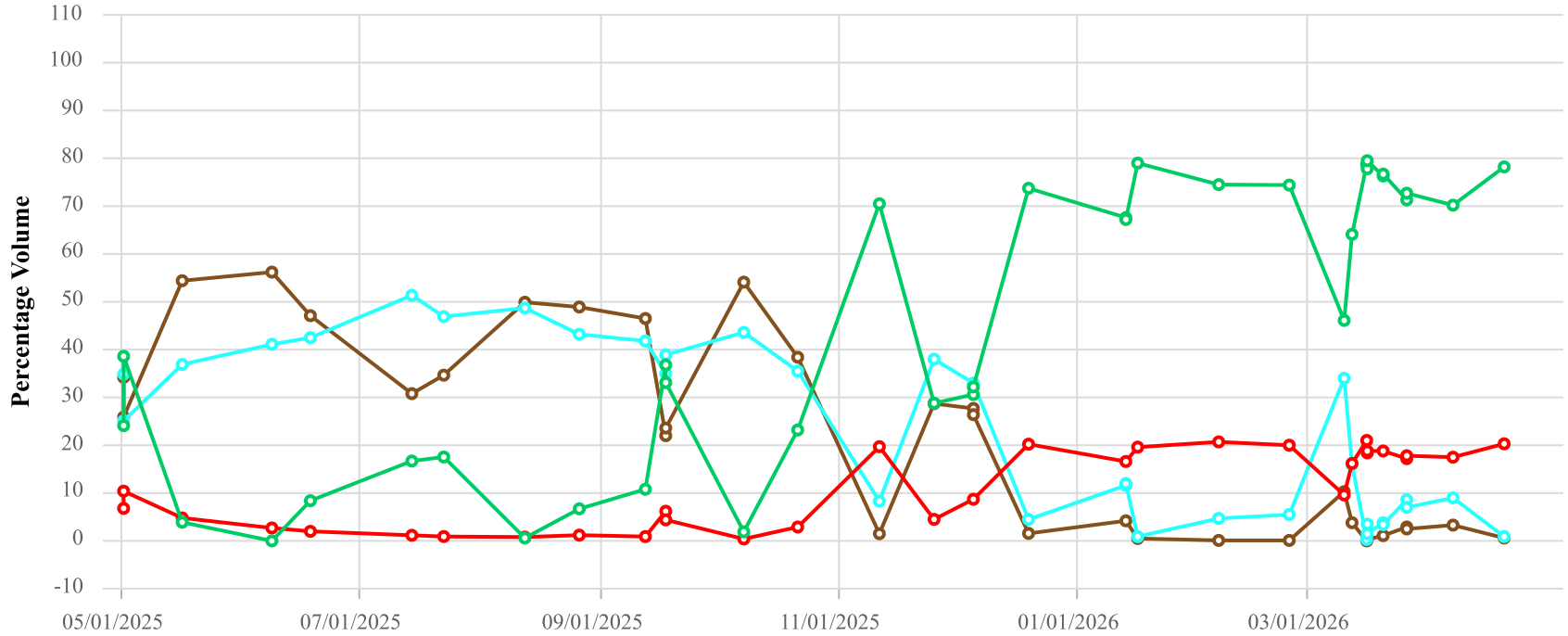

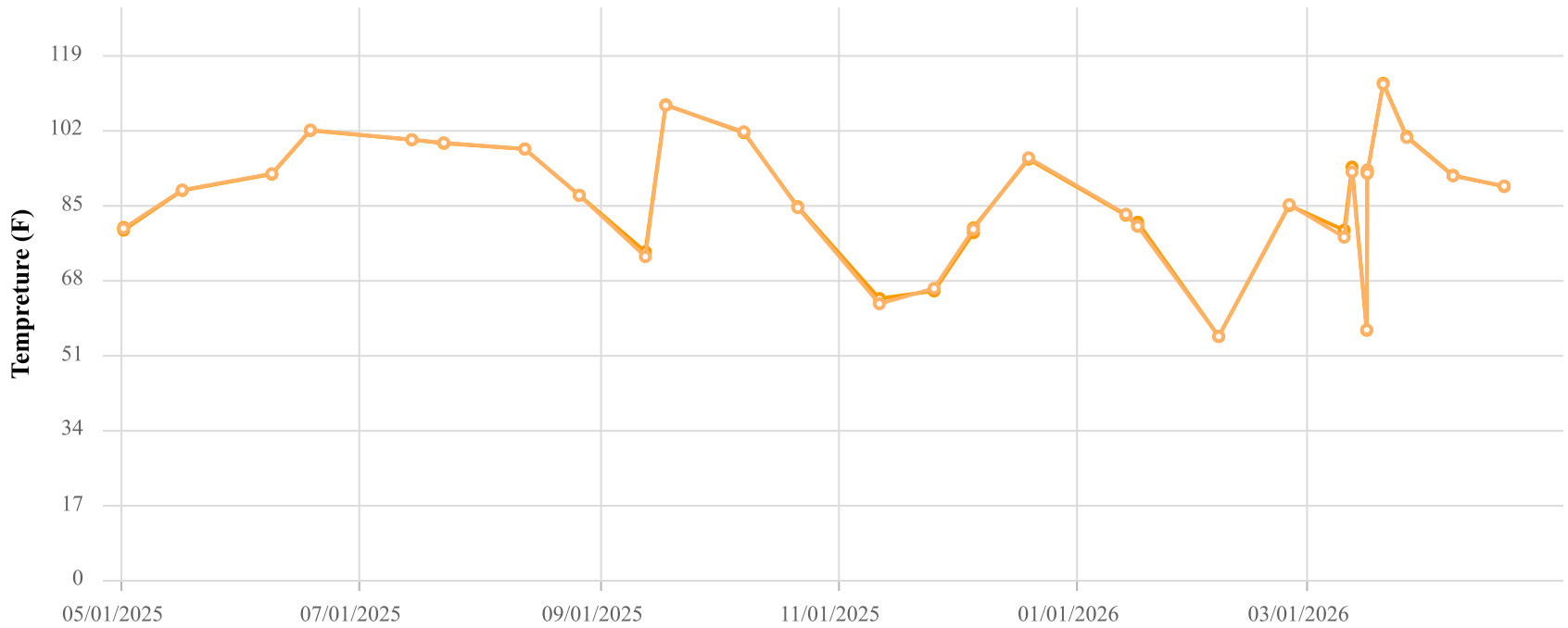

Point ID / Name

CCV24141 / CV-24141

Parameter / Unit

- Init. Flow / scfm
- % CH4 / %
- % CO2 / %
- % O2 / %
- % Bal Gas / %
- Init. Static Press / in. H2O
- Init. Temp / Deg. F
- Adj. Temp / Deg. F

Chiquita Canyon Landfill
Parameter Chart: Multiscale
Date Range: 05/01/2025 - 04/30/2026
Chart generation date: 5/4/26

SCSeTools

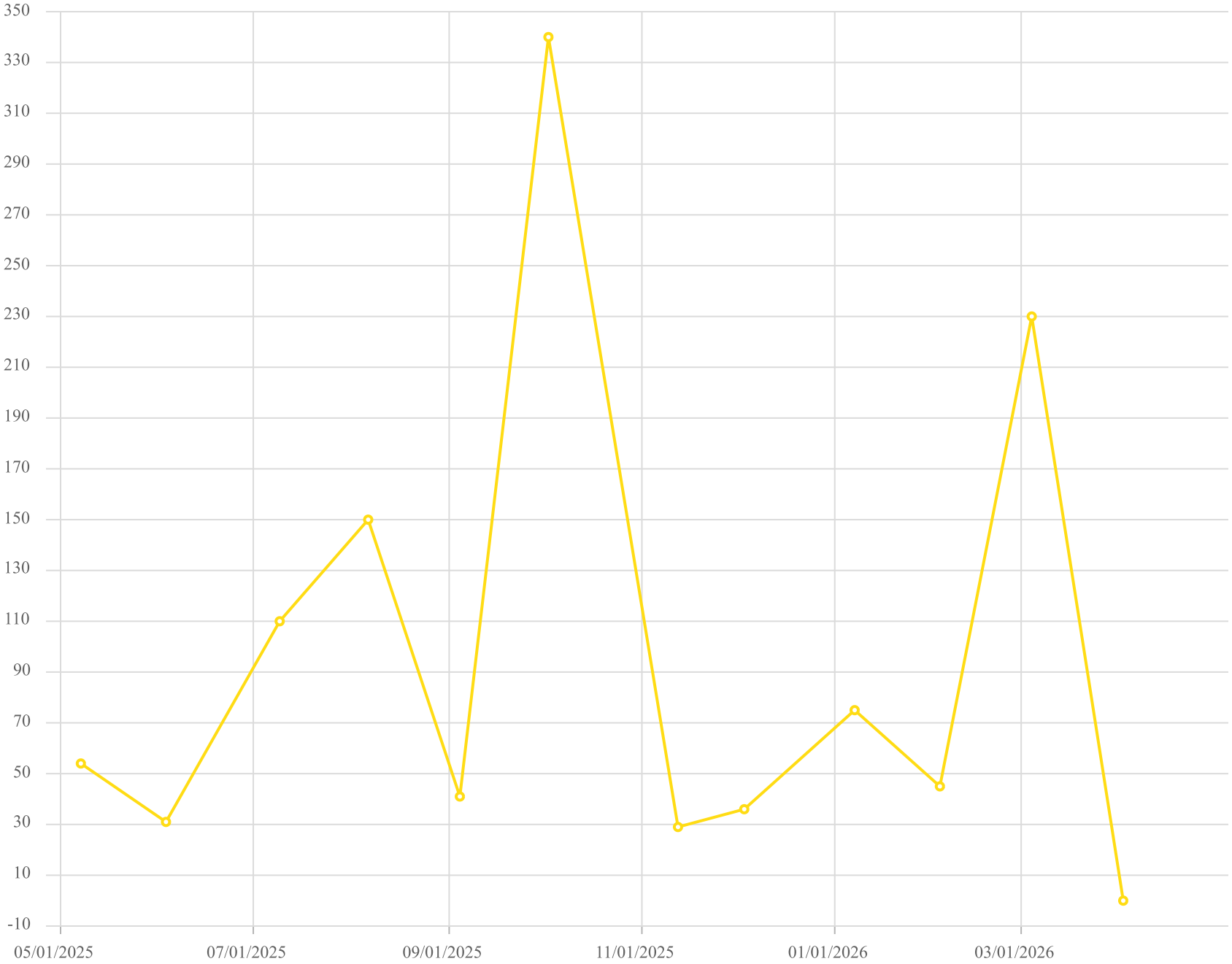

Point ID / Name

CV-24141 / CV-24141

Parameter / Unit

Carbon Monoxide

Chiquita Canyon Landfill - LAB DATA
Parameter Chart: Uniscale
Date Range: 05/01/2025 - 04/30/2026
Chart generation date: 5/7/26

SCSeTools

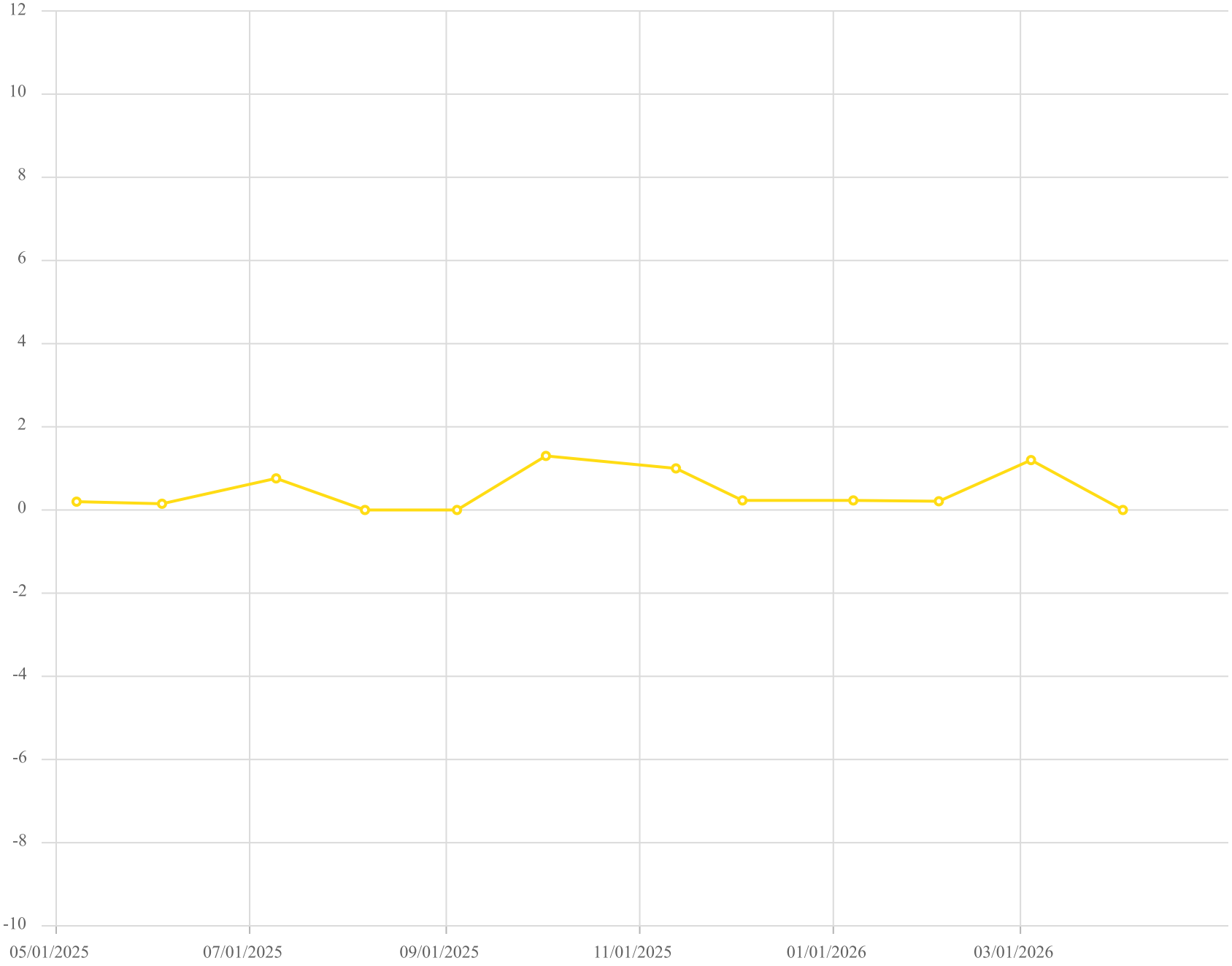

Point ID / Name

CV-24141 / CV-24141

Parameter / Unit

Hydrogen /% v/v

Chiquita Canyon Landfill - LAB DATA
Parameter Chart: Uniscale
Date Range: 05/01/2025 - 04/30/2026
Chart generation date: 5/7/26

SCSeTools

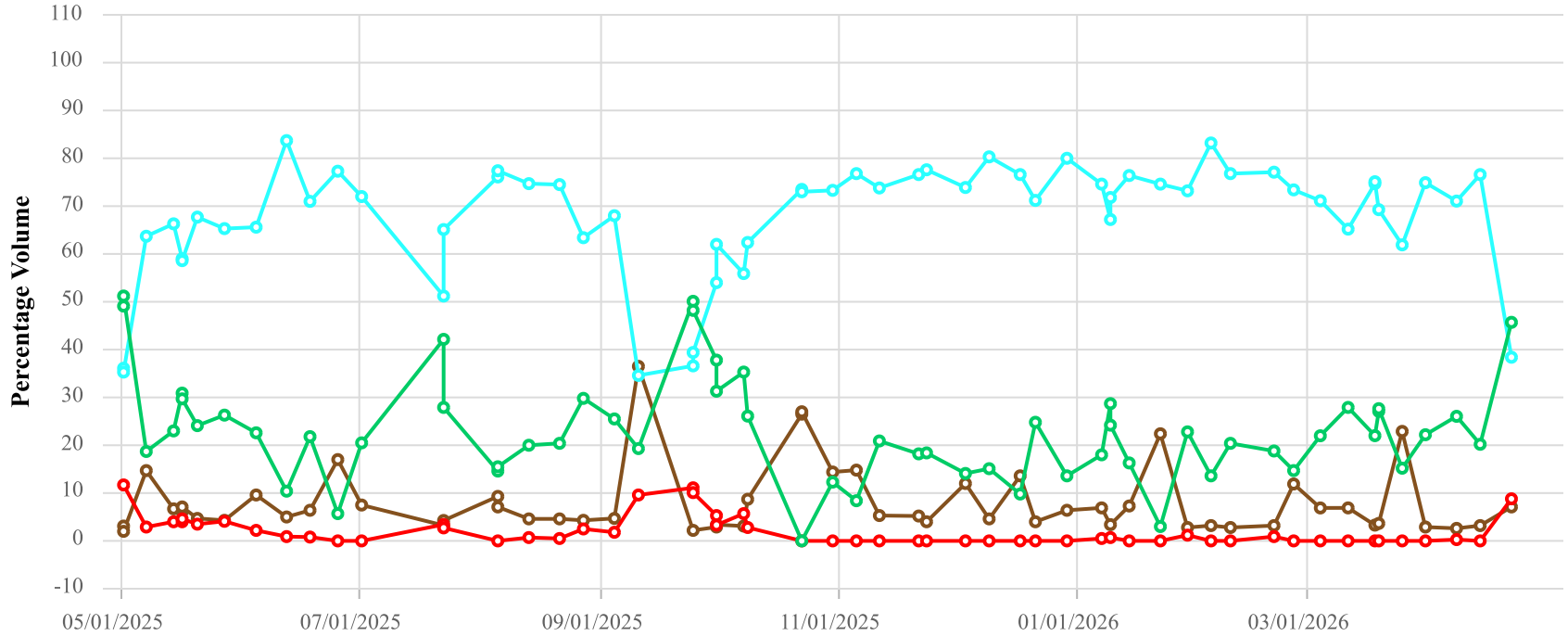

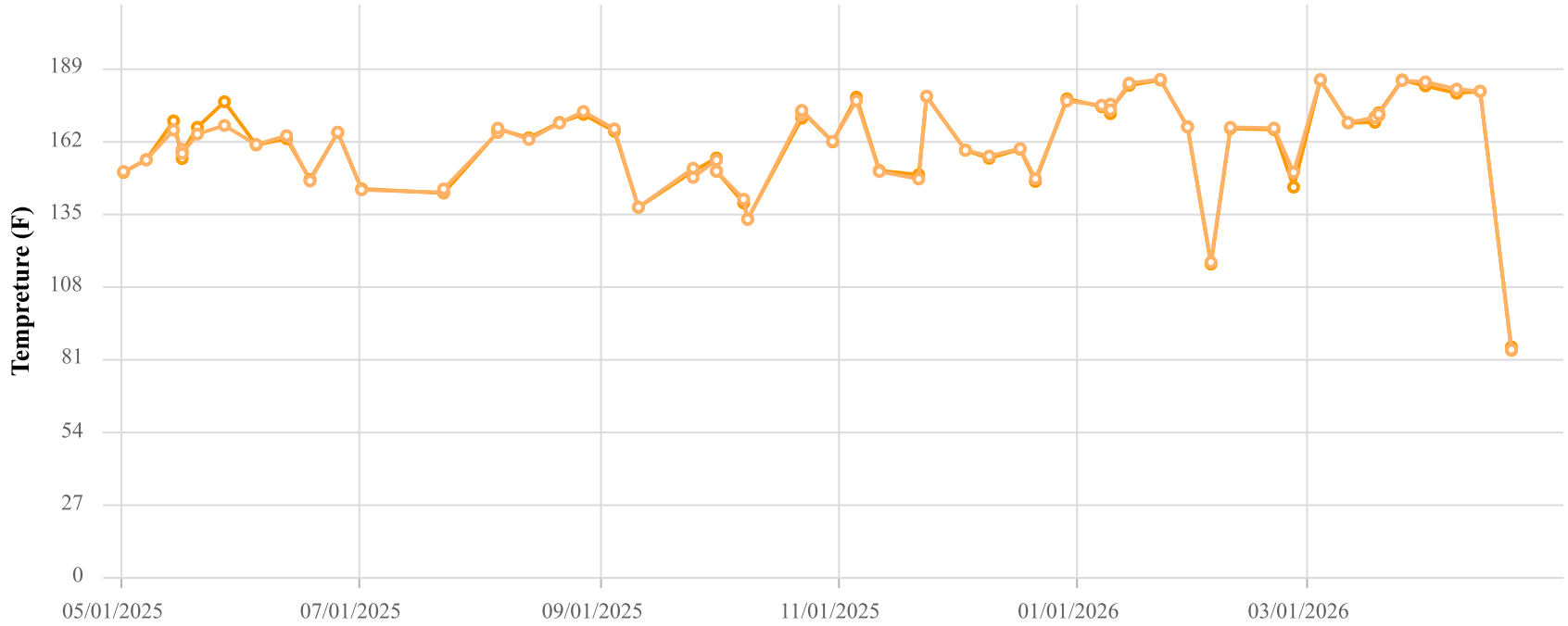

Point ID / Name

CCV24142 / CV-24142

Parameter / Unit

- Init. Flow / scfm
- % CH4 / %
- % CO2 / %
- % O2 / %
- % Bal Gas / %
- Init. Static Press / in. H2O
- Init. Temp / Deg. F
- Adj. Temp / Deg. F

Chiquita Canyon Landfill
Parameter Chart: Multiscale
Date Range: 05/01/2025 - 04/30/2026
Chart generation date: 5/4/26

SCSeTools

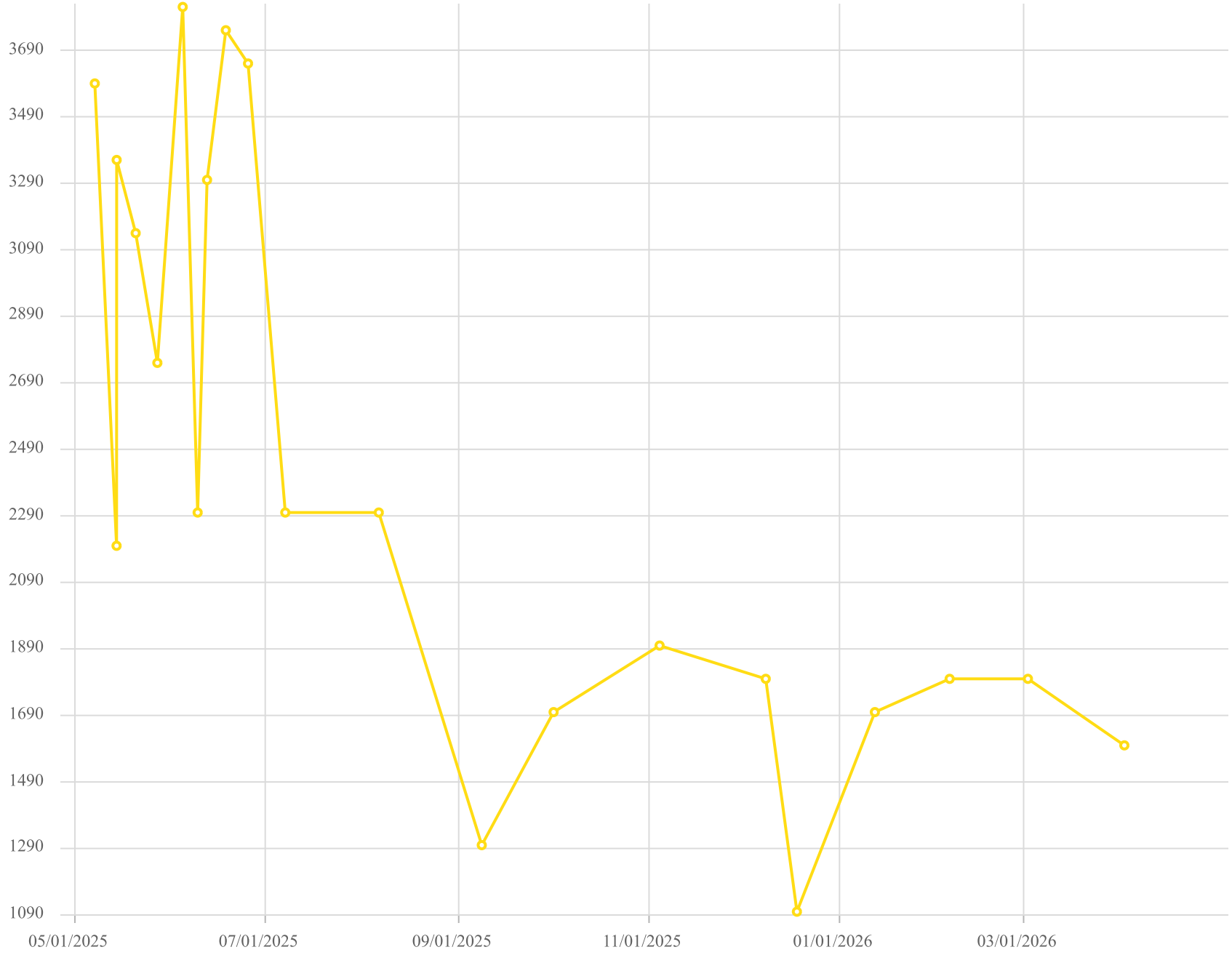

Point ID / Name

CV-24142 / CV-24142

Parameter / Unit

Carbon Monoxide

Chiquita Canyon Landfill - LAB DATA
Parameter Chart: Uniscale
Date Range: 05/01/2025 - 04/30/2026
Chart generation date: 5/7/26

SCSeTools

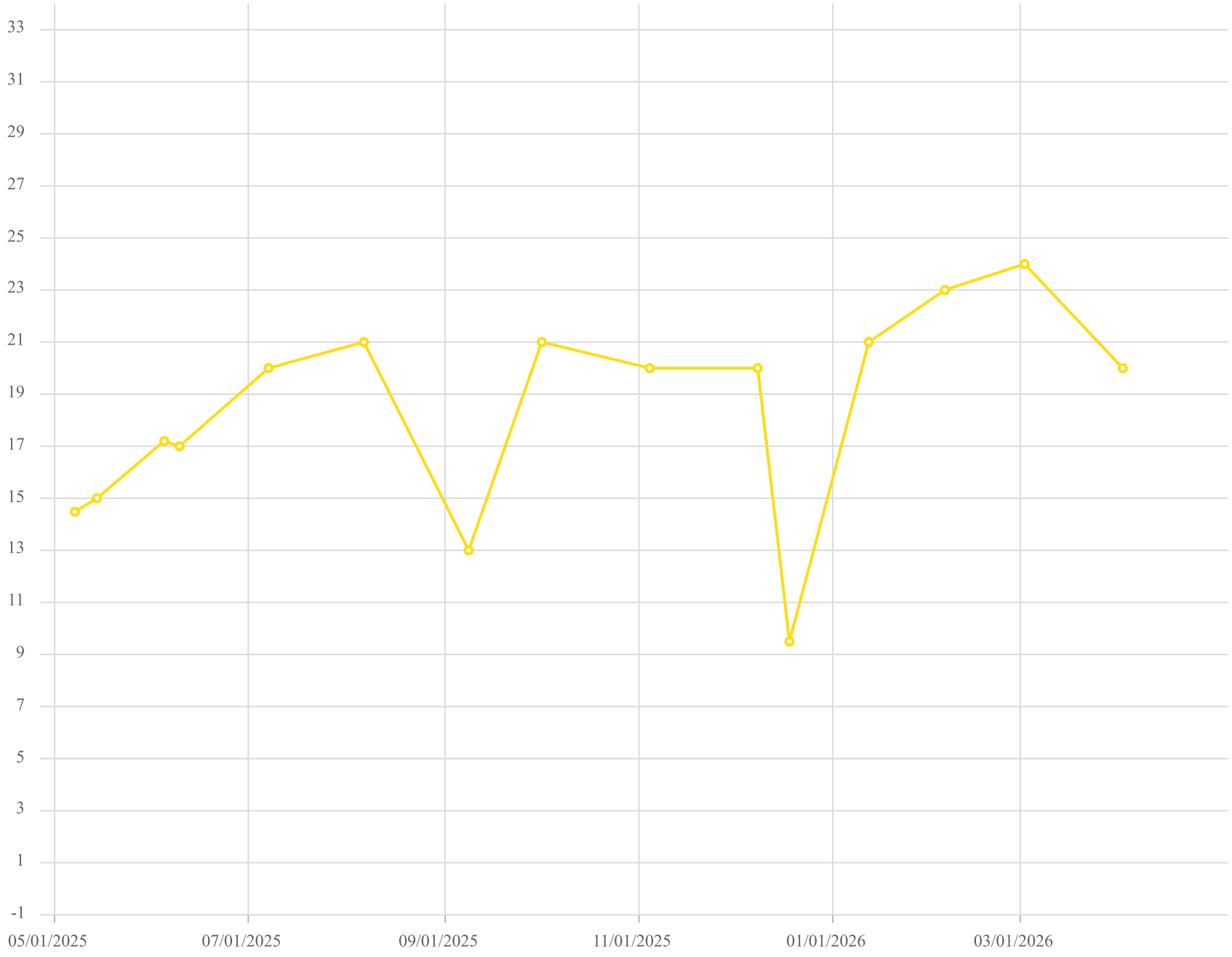

Point ID / Name

CV-24142 / CV-24142

Parameter / Unit

Hydrogen /% v/v

Chiquita Canyon Landfill - LAB DATA
Parameter Chart: Uniscale
Date Range: 05/01/2025 - 04/30/2026
Chart generation date: 5/7/26

SCSeTools

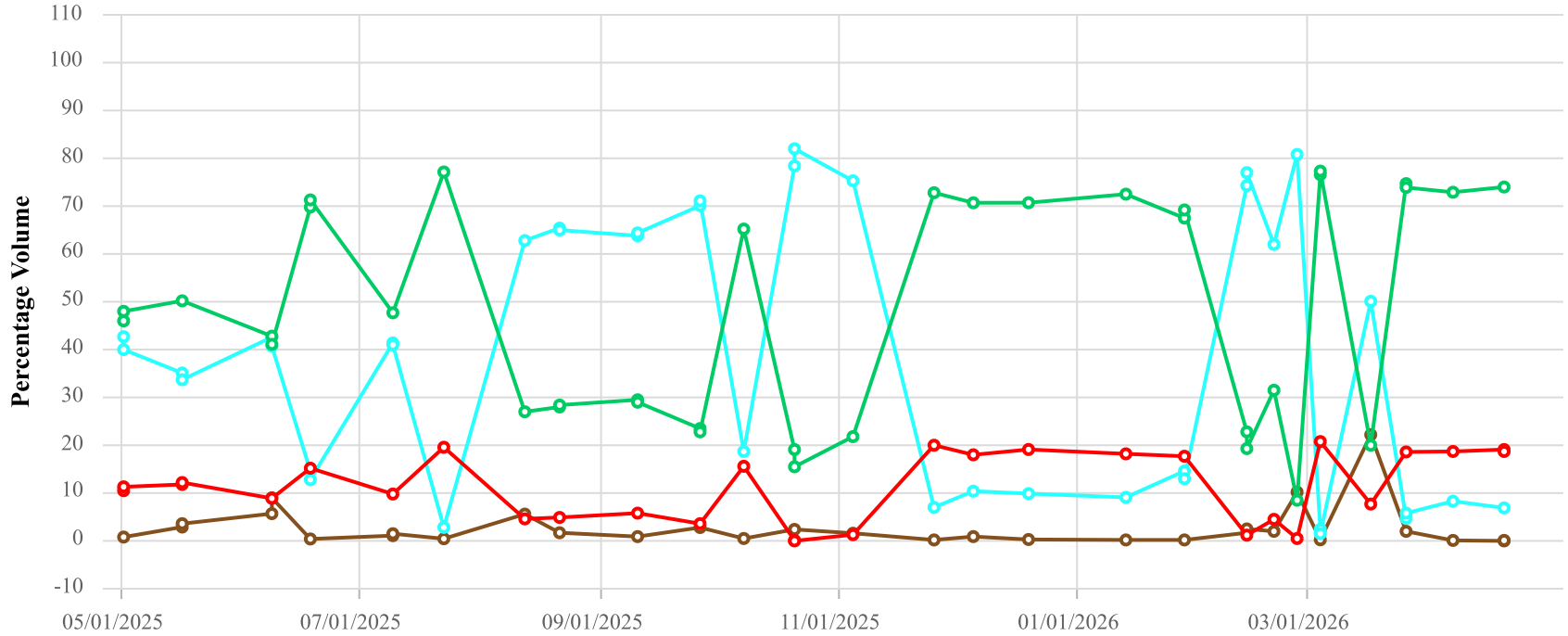

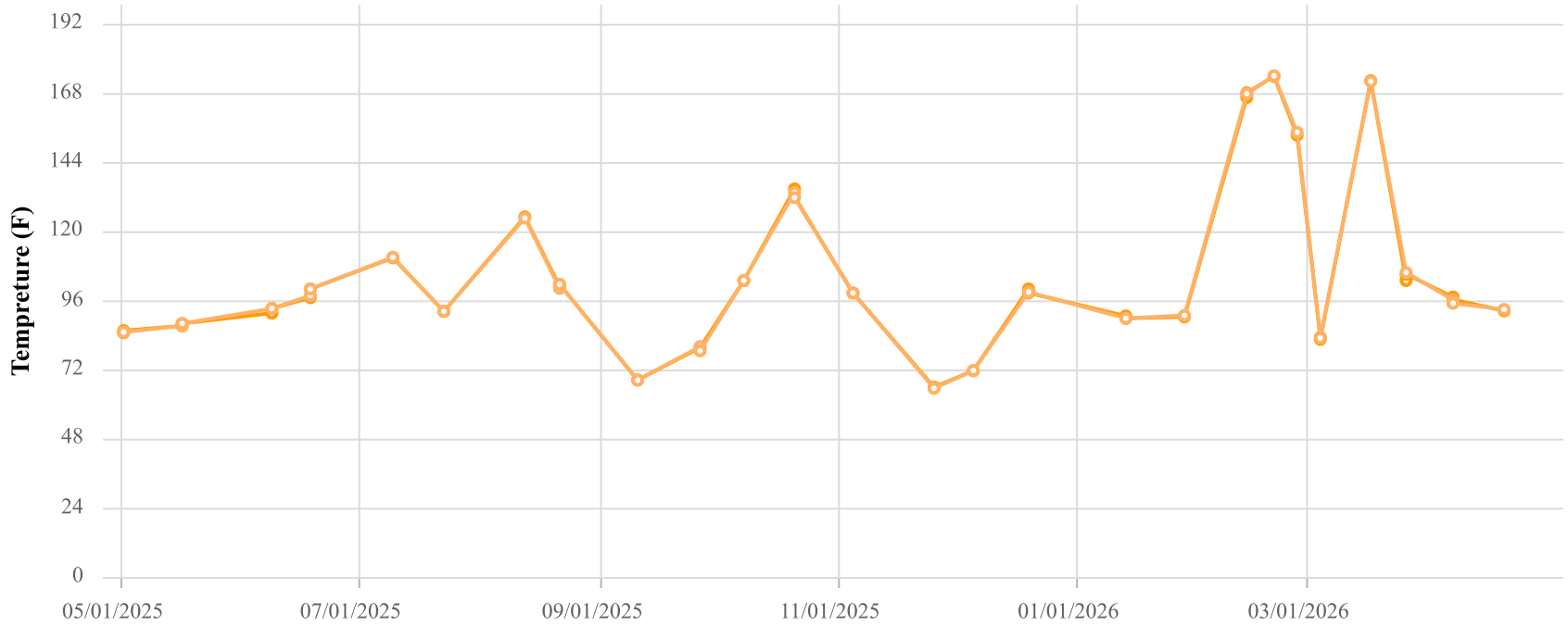

Point ID / Name

CCV24143 / CV-24143

Parameter / Unit

- Init. Flow / scfm
- % CH4 / %
- % CO2 / %
- % O2 / %
- % Bal Gas / %
- Init. Static Press / in. H2O
- Init. Temp / Deg. F
- Adj. Temp / Deg. F

Chiquita Canyon Landfill
Parameter Chart: Multiscale
Date Range: 05/01/2025 - 04/30/2026
Chart generation date: 5/4/26

SCSeTools

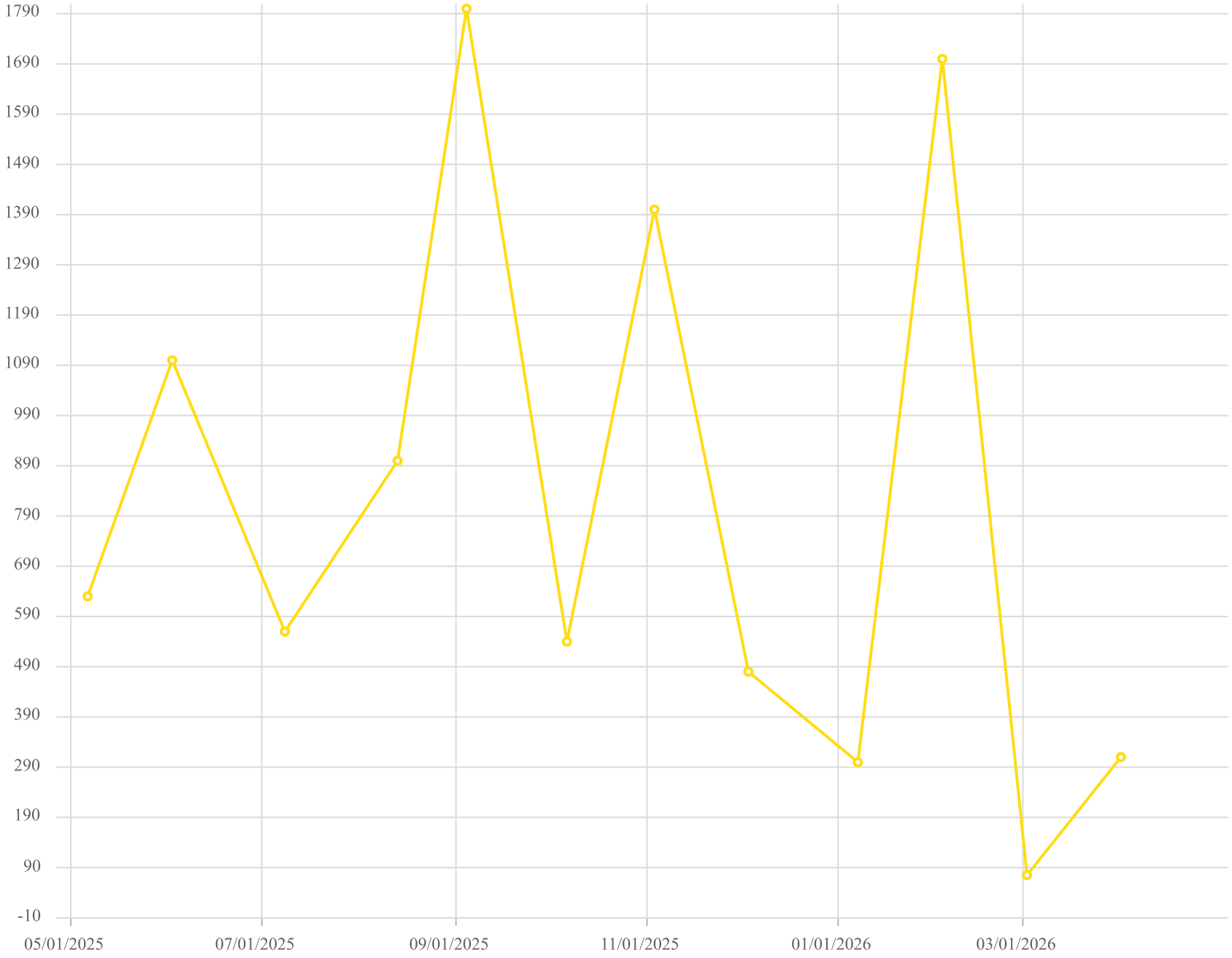

Point ID / Name

CV-24143 / CV-24143

Parameter / Unit

Carbon Monoxide /ppmv

Chiquita Canyon Landfill - LAB DATA
Parameter Chart: Uniscale
Date Range: 05/01/2025 - 04/30/2026
Chart generation date: 5/7/26

SCSeTools

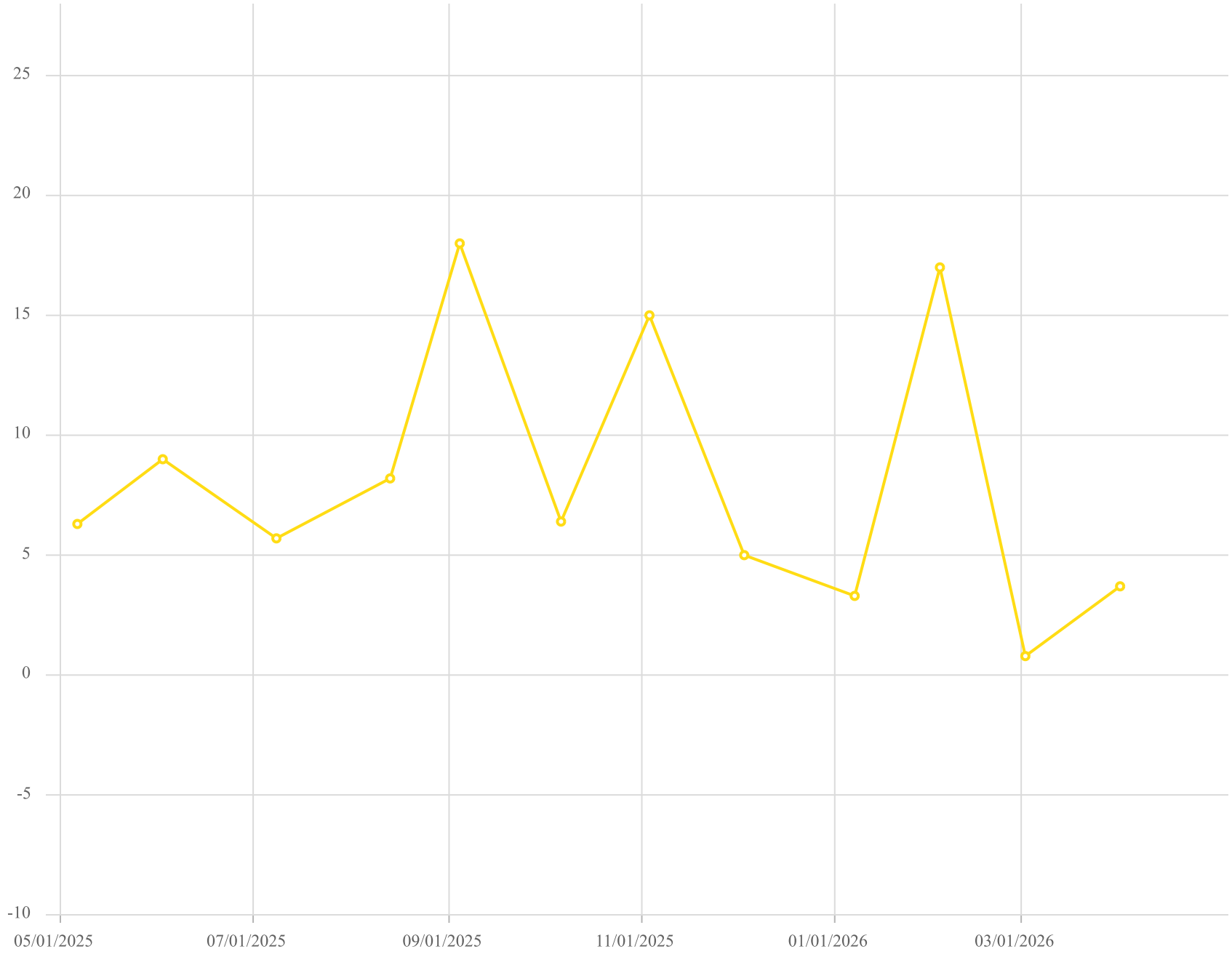

Point ID / Name

CV-24143 / CV-24143

Parameter / Unit

Hydrogen /% v/v

Chiquita Canyon Landfill - LAB DATA
Parameter Chart: Uniscale
Date Range: 05/01/2025 - 04/30/2026
Chart generation date: 5/7/26

SCSeTools

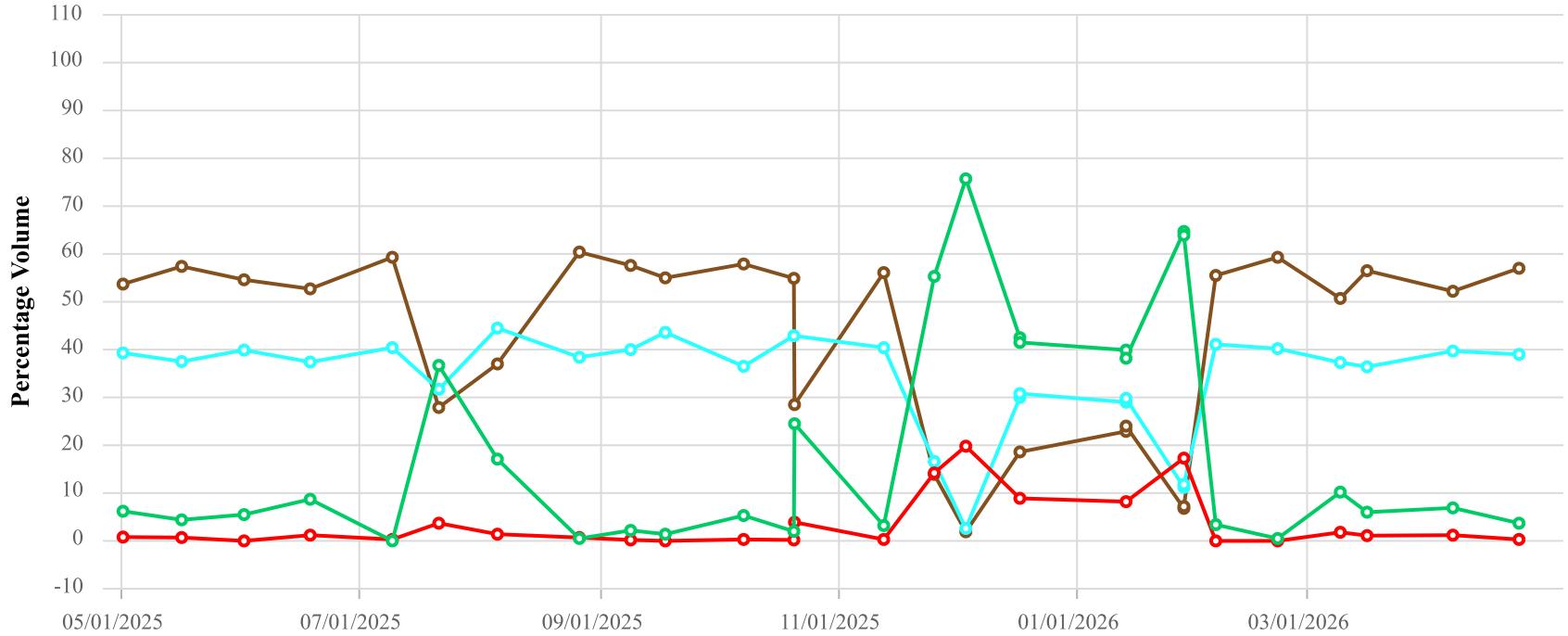

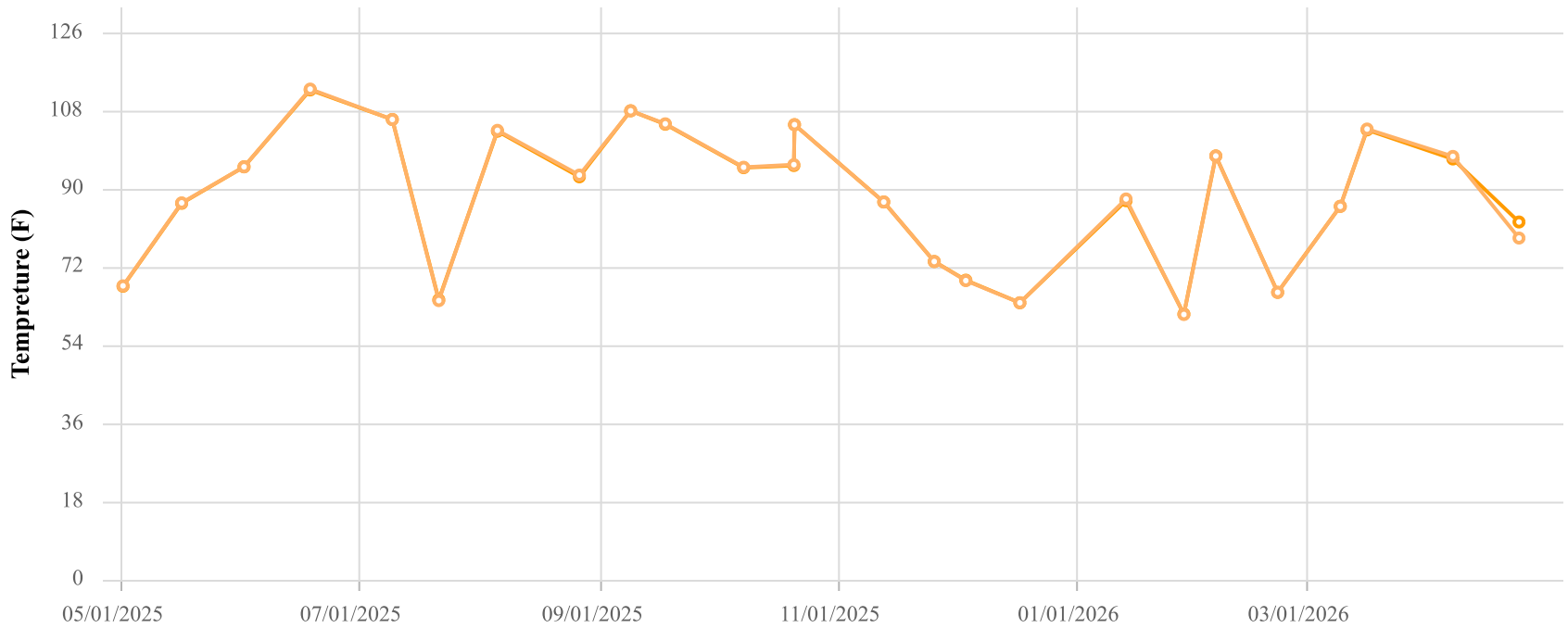

Point ID / Name

CCV24144 / CV-24144

Parameter / Unit

- Init. Flow / scfm
- % CH4 / %
- % CO2 / %
- % O2 / %
- % Bal Gas / %
- Init. Static Press / in. H2O
- Init. Temp / Deg. F
- Adj. Temp / Deg. F

Chiquita Canyon Landfill
Parameter Chart: Multiscale
Date Range: 05/01/2025 - 04/30/2026
Chart generation date: 5/4/26

SCSeTools

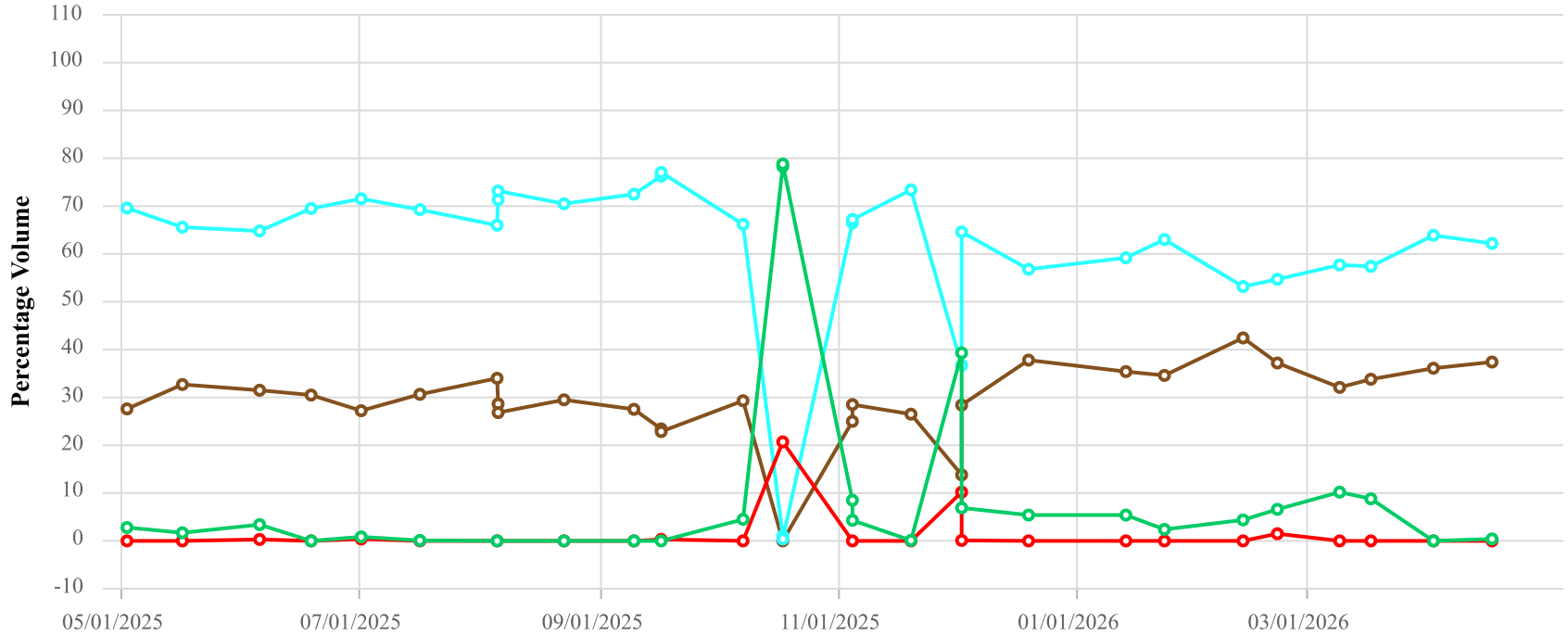

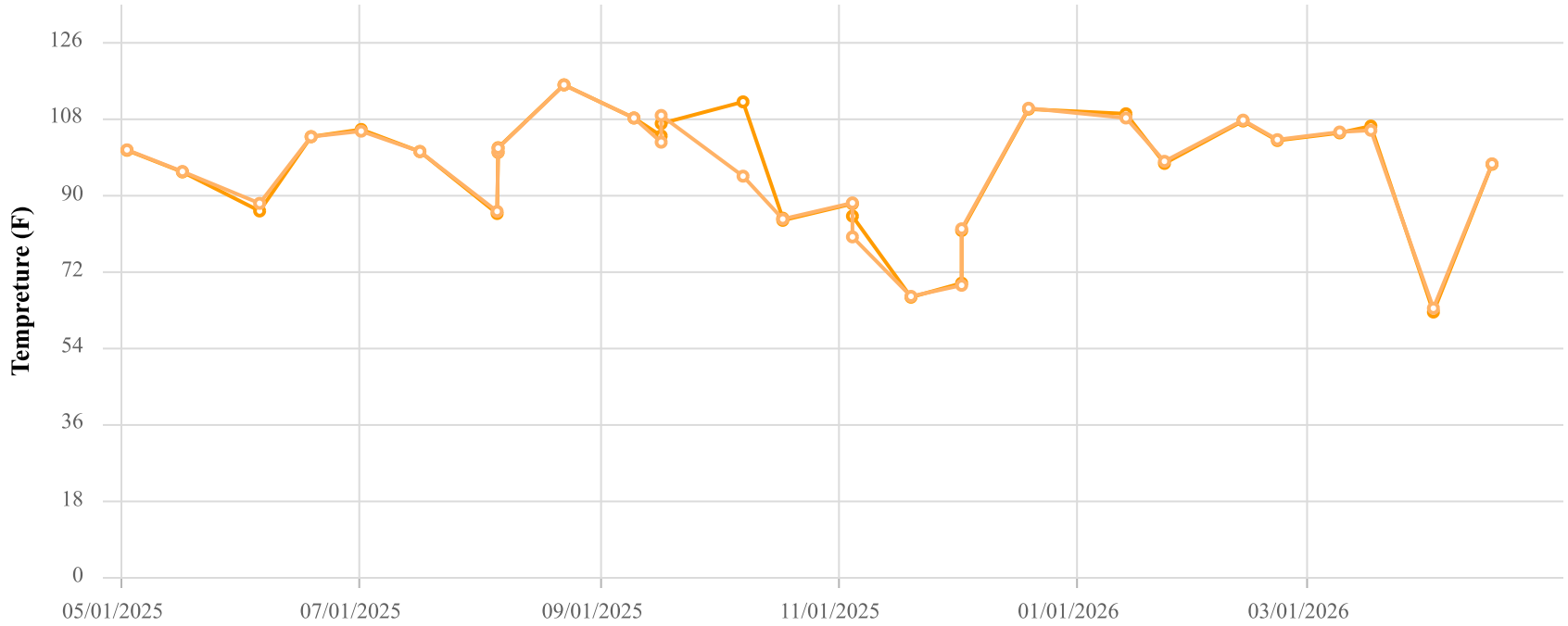

Point ID / Name

CHH1770N / H-1770N

Parameter / Unit

- Init. Flow / scfm
- % CH4 / %
- % CO2 / %
- % O2 / %
- % Bal Gas / %
- Init. Static Press / in. H2O
- Init. Temp / Deg. F
- Adj. Temp / Deg. F

Chiquita Canyon Landfill
Parameter Chart: Multiscale
Date Range: 05/01/2025 - 04/30/2026
Chart generation date: 5/4/26

SCSeTools

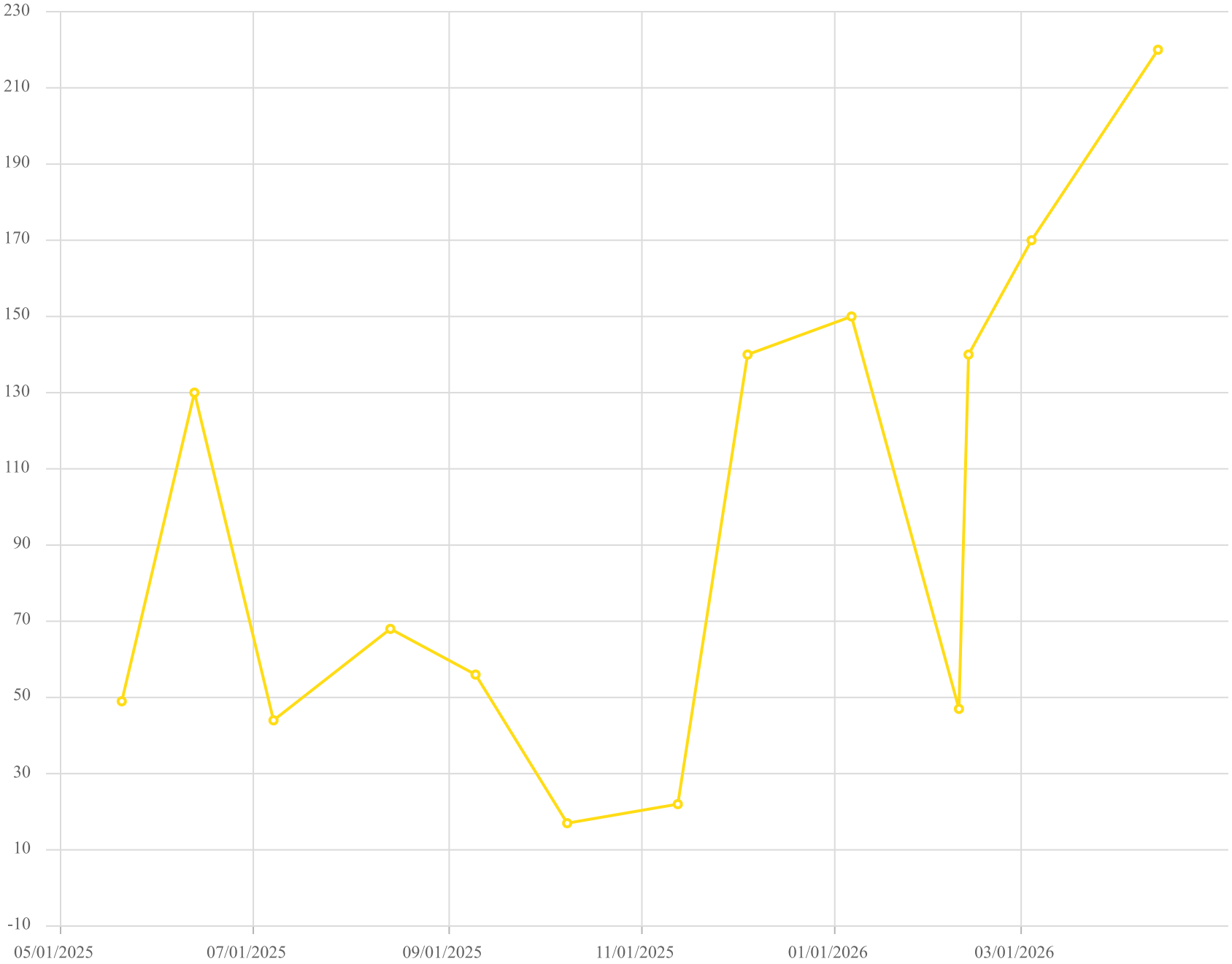

Point ID / Name

H-1770N / H-1770N

Parameter / Unit

Carbon Monoxide /ppmv

Chiquita Canyon Landfill - LAB DATA
Parameter Chart: Uniscale
Date Range: 05/01/2025 - 04/30/2026
Chart generation date: 5/7/26

SCSeTools

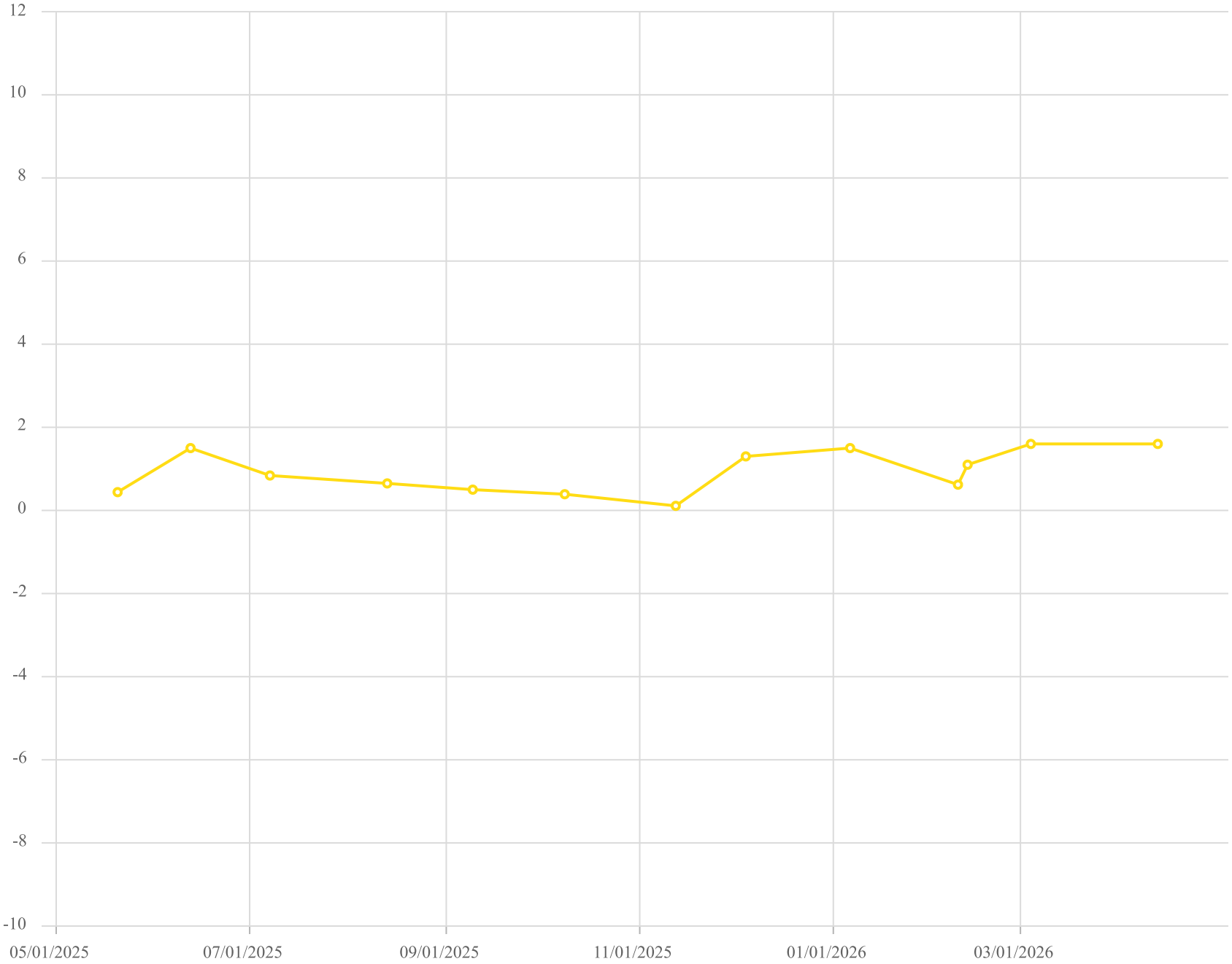

Point ID / Name

H-1770N / H-1770N

Parameter / Unit

Hydrogen /% v/v

Chiquita Canyon Landfill - LAB DATA
Parameter Chart: Uniscale
Date Range: 05/01/2025 - 04/30/2026
Chart generation date: 5/7/26

SCSeTools

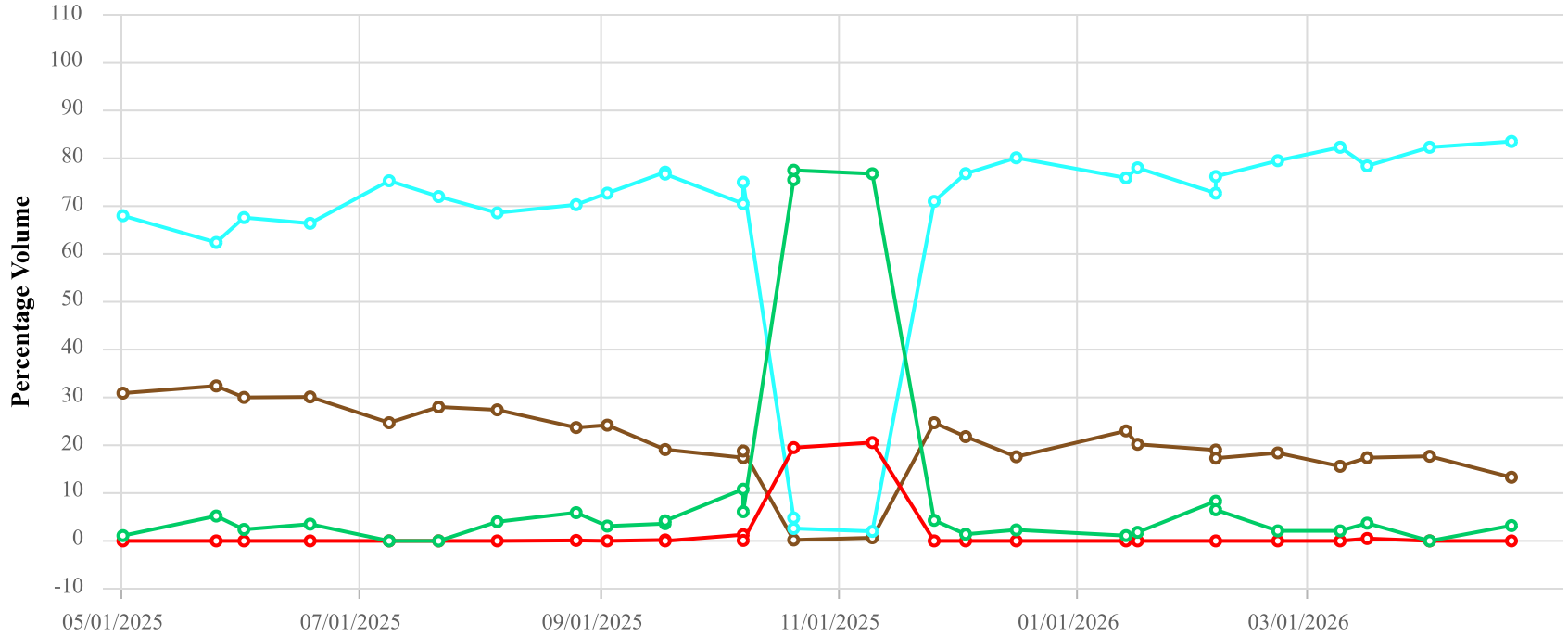

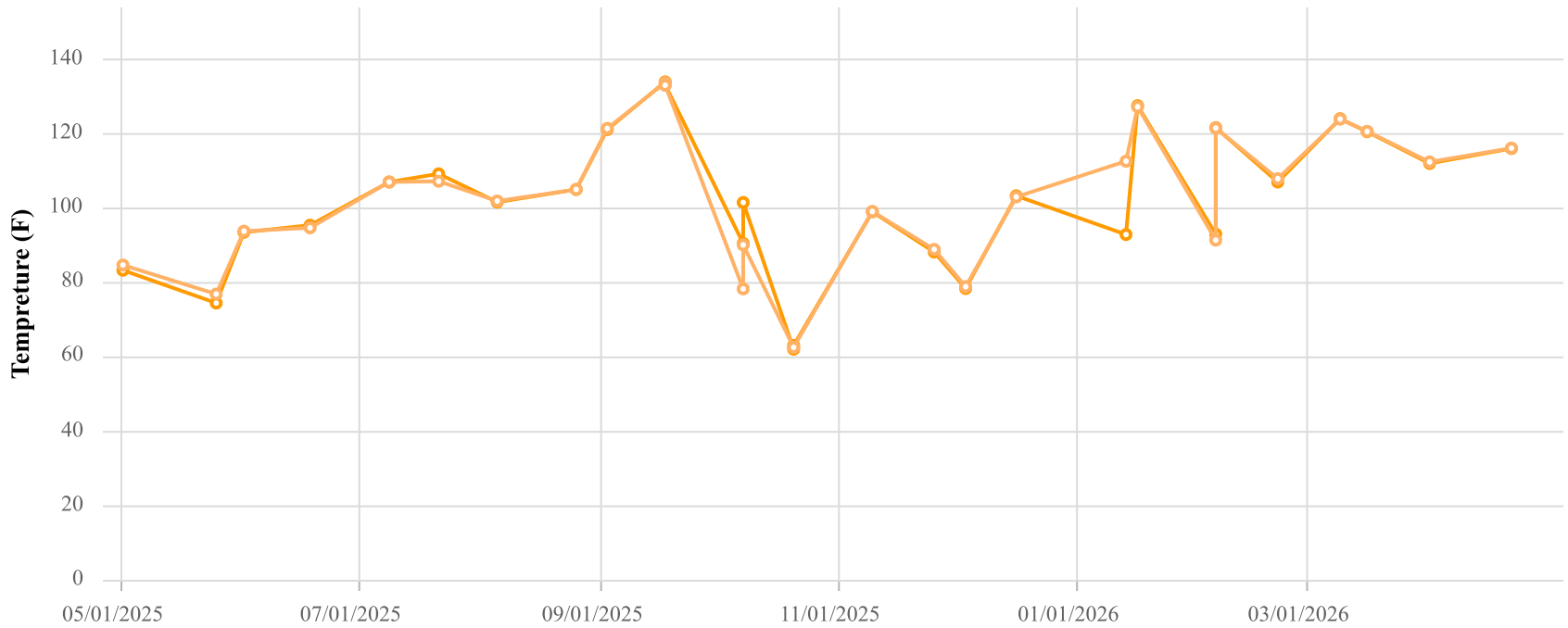

Point ID / Name

CHH2165W / H-2165W

Parameter / Unit

- Init. Flow / scfm
- % CH4 / %
- % CO2 / %
- % O2 / %
- % Bal Gas / %
- Init. Static Press / in. H2O
- Init. Temp / Deg. F
- Adj. Temp / Deg. F

Chiquita Canyon Landfill
Parameter Chart: Multiscale
Date Range: 05/01/2025 - 04/30/2026
Chart generation date: 5/4/26

SCSeTools

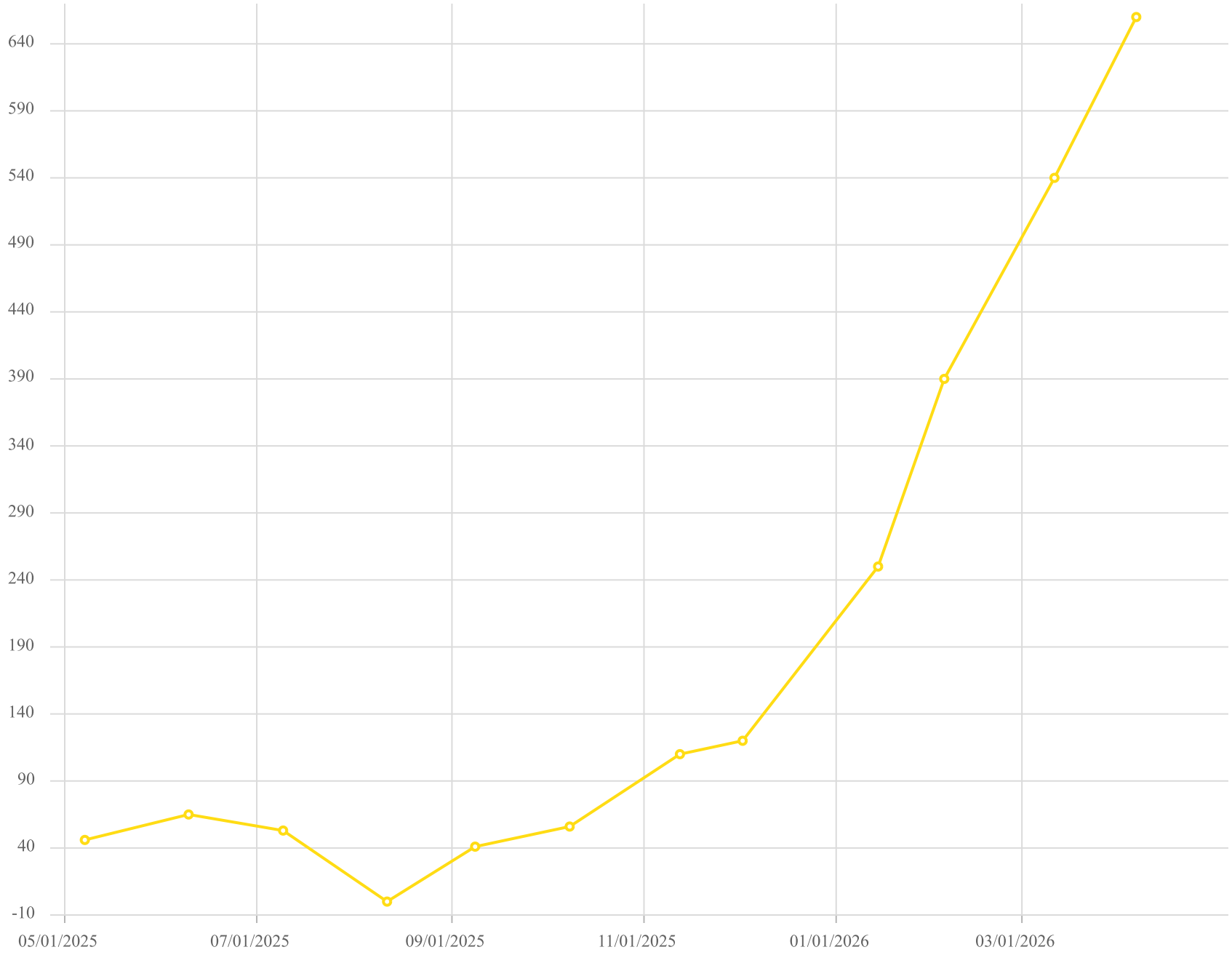

Point ID / Name

H-2165W / H-2165W

Parameter / Unit

Carbon Monoxide /ppmv

Chiquita Canyon Landfill - LAB DATA
Parameter Chart: Uniscale
Date Range: 05/01/2025 - 04/30/2026
Chart generation date: 5/7/26

SCSeTools

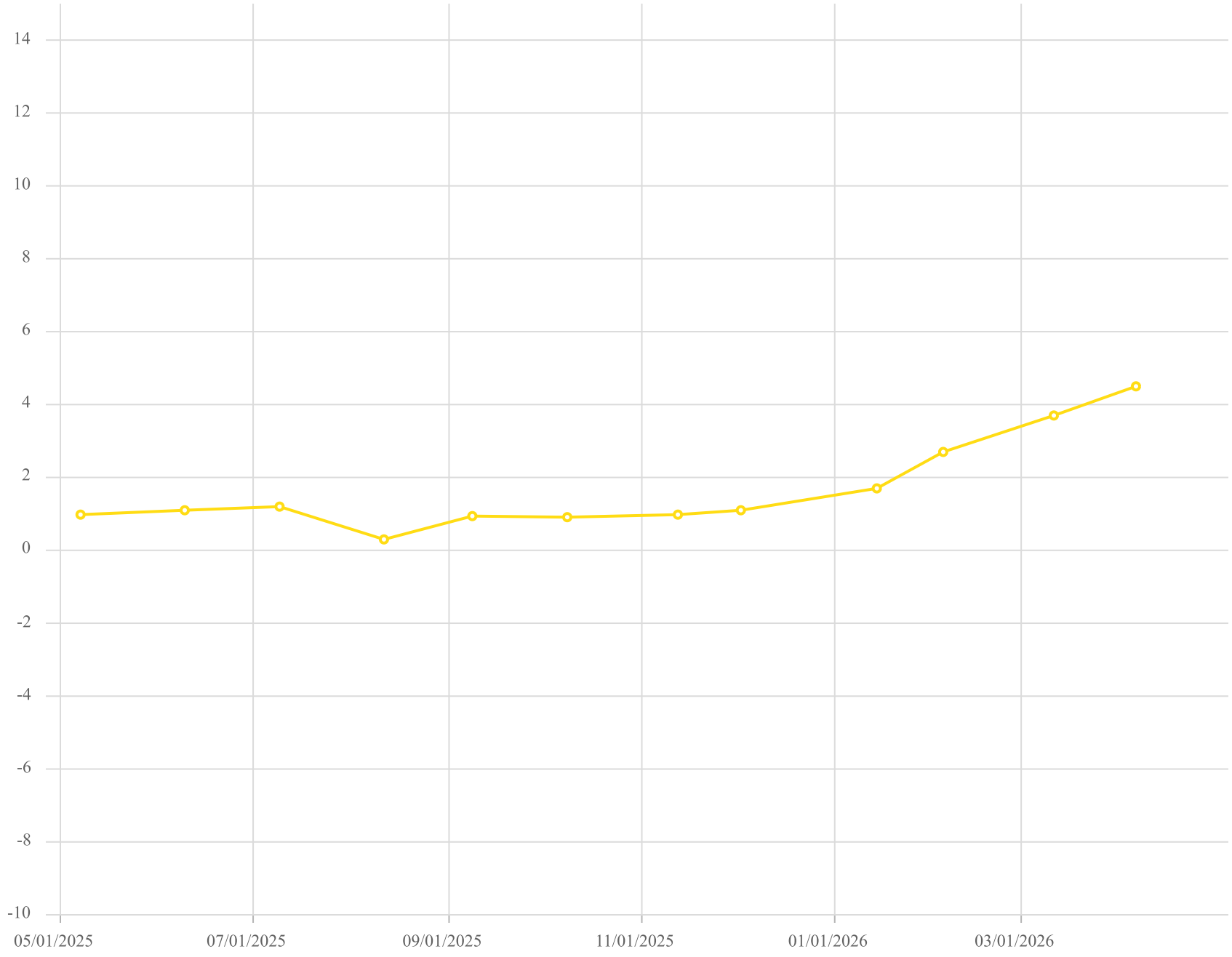

Point ID / Name

H-2165W / H-2165W

Parameter / Unit

Hydrogen /% v/v

Chiquita Canyon Landfill - LAB DATA
Parameter Chart: Uniscale
Date Range: 05/01/2025 - 04/30/2026
Chart generation date: 5/7/26

SCSeTools

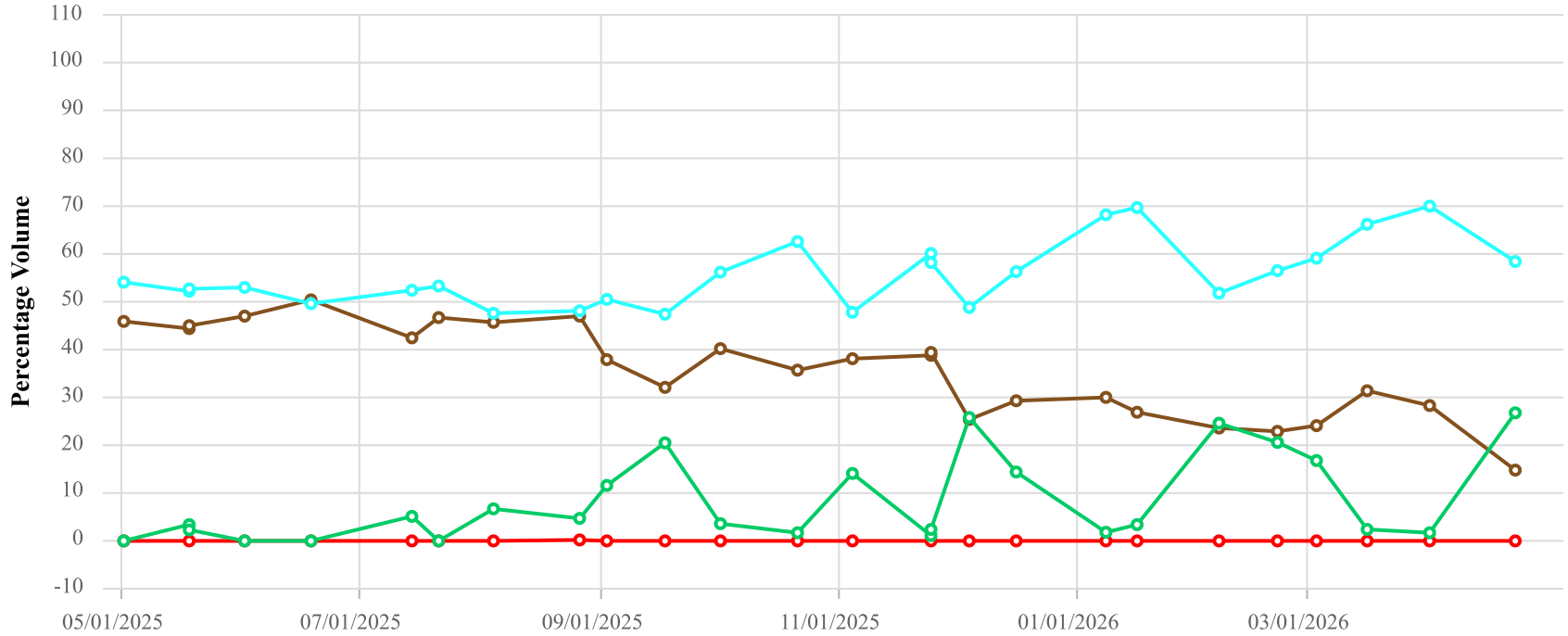

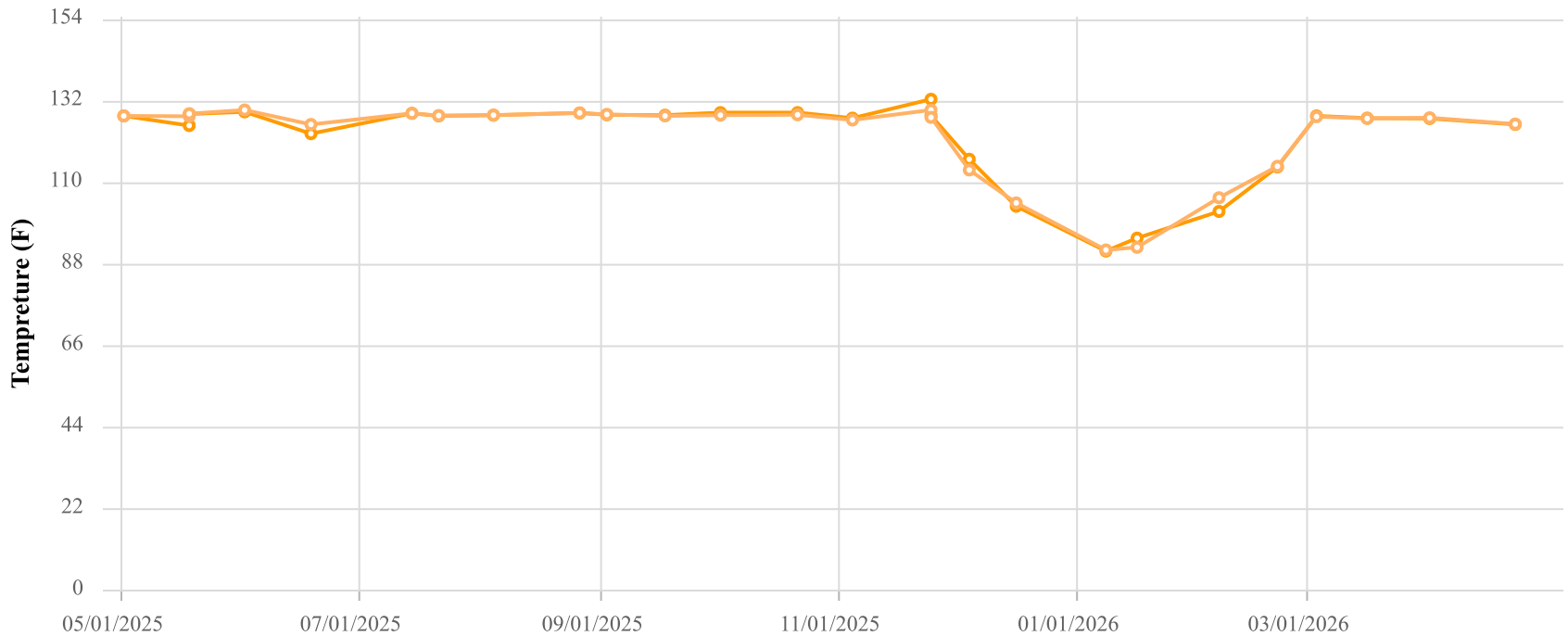

Point ID / Name

CHH2273W / H-2273W

Parameter / Unit

- Init. Flow / scfm
- % CH4 / %
- % CO2 / %
- % O2 / %
- % Bal Gas / %
- Init. Static Press / in. H2O
- Init. Temp / Deg. F
- Adj. Temp / Deg. F

Chiquita Canyon Landfill
Parameter Chart: Multiscale
Date Range: 05/01/2025 - 04/30/2026
Chart generation date: 5/4/26

SCSeTools

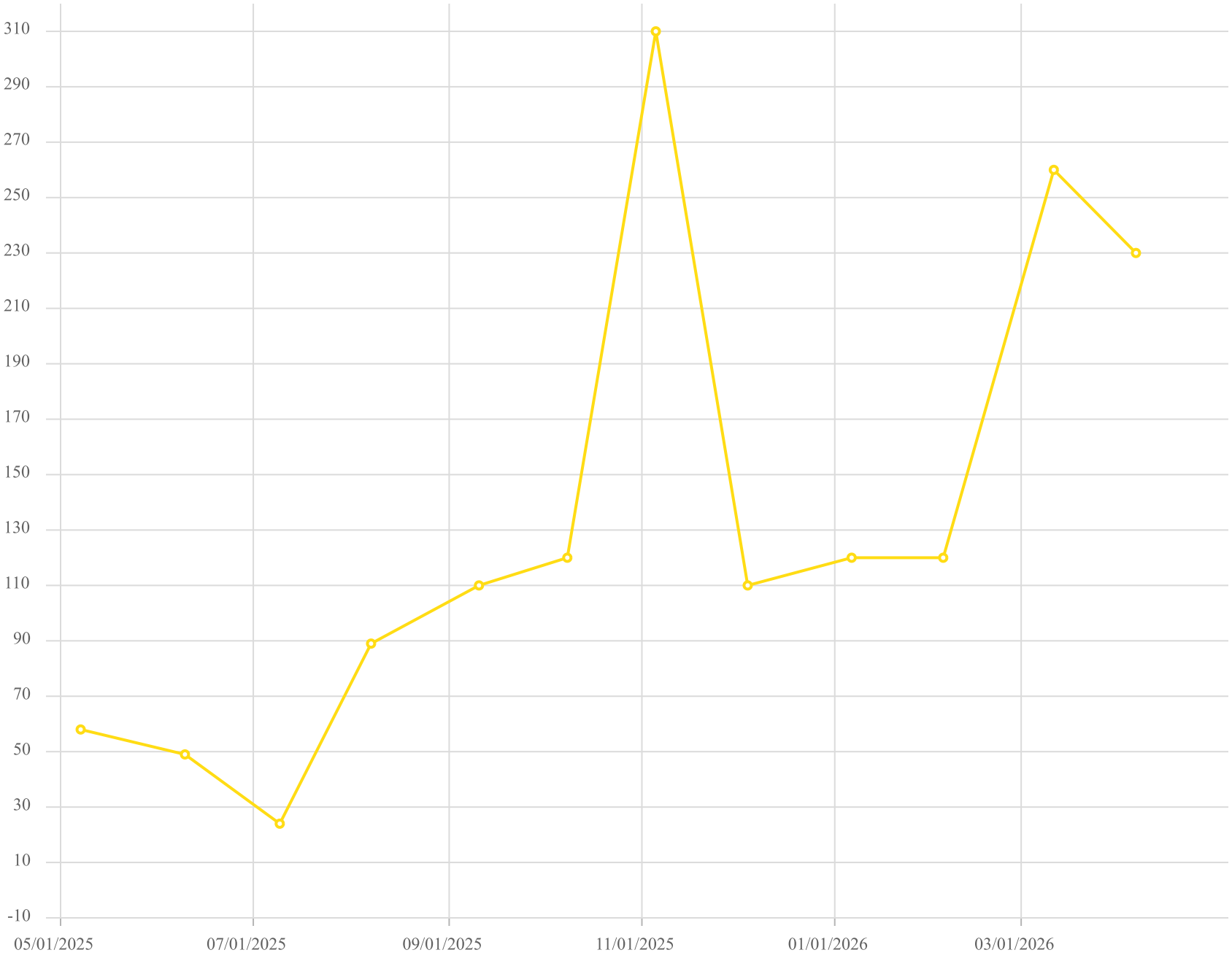

Point ID / Name

H-2273W / H-2273W

Parameter / Unit

Carbon Monoxide /ppmv

Chiquita Canyon Landfill - LAB DATA
Parameter Chart: Uniscale
Date Range: 05/01/2025 - 04/30/2026
Chart generation date: 5/7/26

SCSeTools

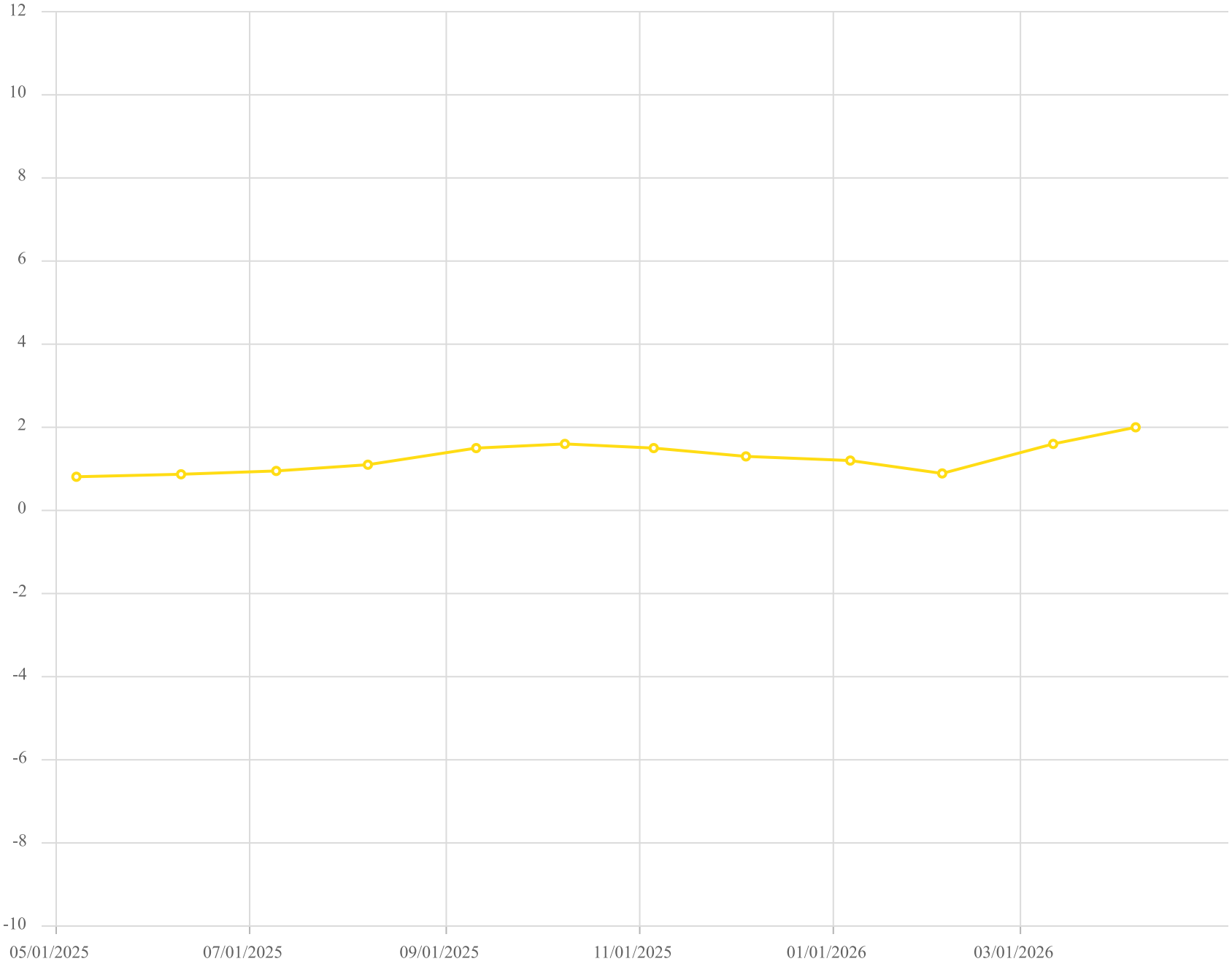

Point ID / Name

H-2273W / H-2273W

Parameter / Unit

Hydrogen /% v/v

Chiquita Canyon Landfill - LAB DATA
Parameter Chart: Uniscale
Date Range: 05/01/2025 - 04/30/2026
Chart generation date: 5/7/26

SCSeTools

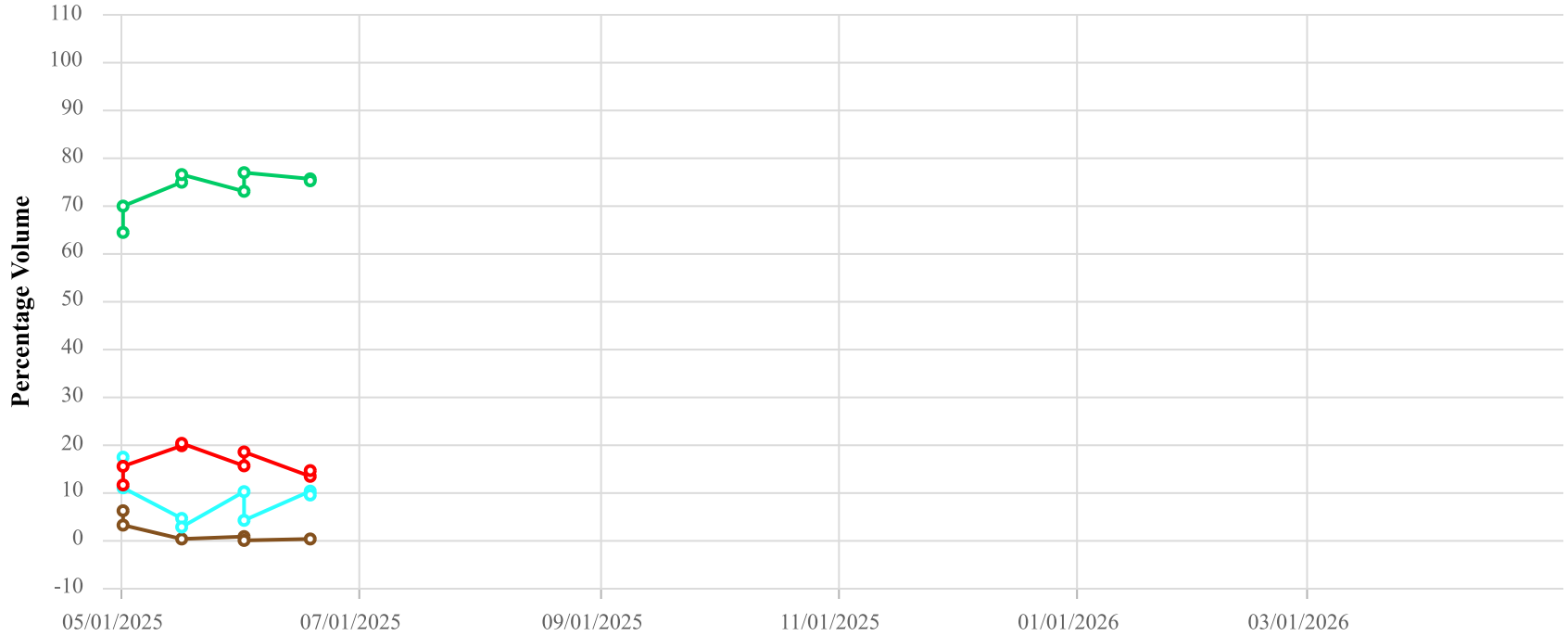

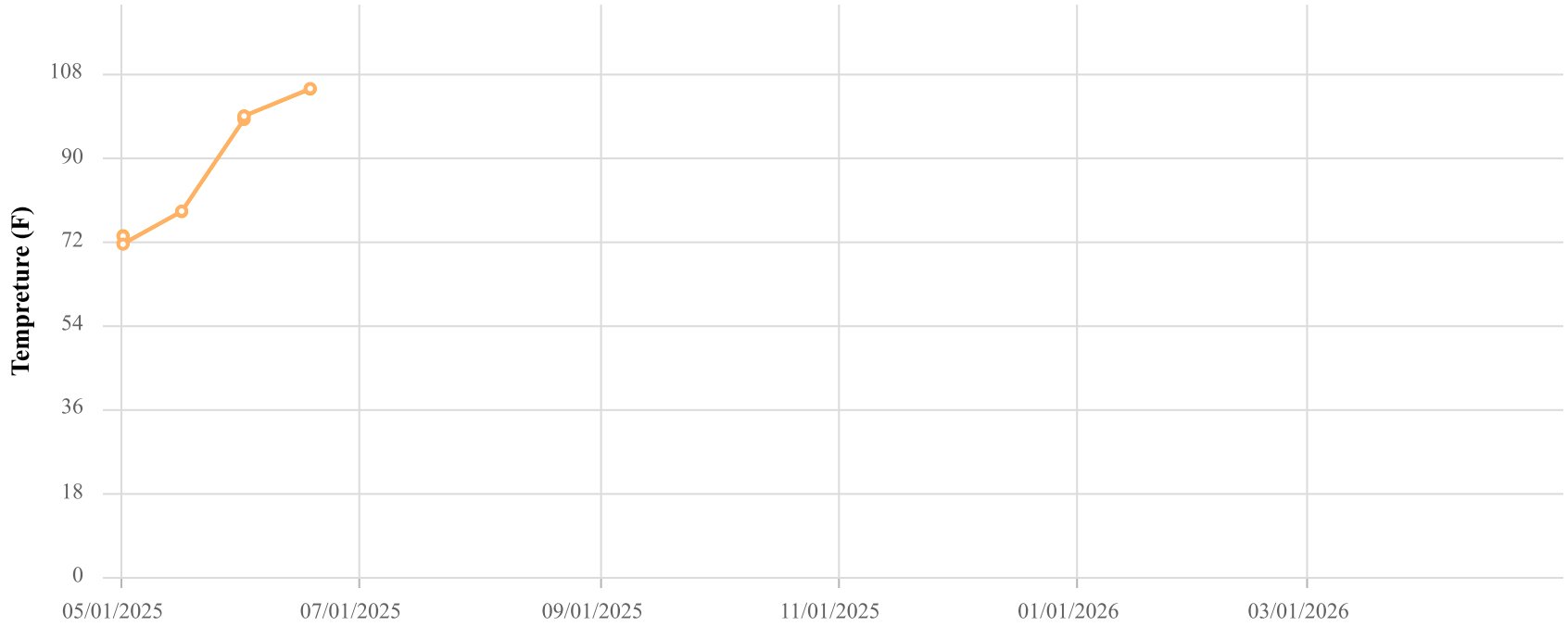

Point ID / Name

CTC2383S / TC-2383S

Parameter / Unit

- Init. Flow / scfm
- % CH4 / %
- % CO2 / %
- % O2 / %
- % Bal Gas / %
- Init. Static Press / in. H2O
- Init. Temp / Deg. F
- Adj. Temp / Deg. F

Chiquita Canyon Landfill
Parameter Chart: Multiscale
Date Range: 05/01/2025 - 04/30/2026
Chart generation date: 5/4/26

SCSeTools

Thirty Day Maximum Vertical Temperature Map from the Temperature Probes at the Chiquita Canyon Landfill -April 2026



Max Temps - 20:55:43 04-30-2026

Current | 7 Day | 30 Day

BOREHOLE	MAX TEMP (°F)	@ DEPTH (FT)
TP01	151	100
TP02	158	60
TP03	234	45
TP04	159	30
TP05	167	45
TP06	138	120
TP07	156	100
TP08	178	45
TP09	208	125
TP10	155	125
TP11	207	100
TP12	149	125
TP13	173	140
TP14	172	150
TP15	202	100
TP16	184	30
TP17	161	125
TP18	203	45
TP19	209	150
TP20	141	45
TP21	258	110
TP22	196	15
TP23	2,507	75
TP24	206	265
TP25	210	130
TP26	177	150
TP27	157	100
TP28	144	170
TP29	195	240
TP30	174	190
TP31	192	180
TP32	169	130
TP33	199	45
TP34	151	120
TP35	174	140
TP36	172	165
TP37	184	180
TP38	171	165
TP39	159	160
TP40	149	185

TP-8 and TP-23 reported maximum values of 2,507 and 2,508 degrees F on March 8th, and March 31st. These readings are erroneous due to TO-08 and TP-23 being off-line for inspection/repair. TP-36 also had erroneous readings on March 21st due to loose wiring which was corrected.

Solid Waste Borehole Maximum Temperature Profiles Over 6 Weeks

for 2/19/2026 to 4/1/2026

From March 26, 2026, through April 1, 2026, there were two recorded temperature increases and three recorded temperature decreases that triggered the notification limits set forth in the LEA's October 4, 2024 letter.

Chiquita provides the following updates:

- TP-08
  - The 125-foot thermocouple went offline on March 3rd and TP-8 was offline between March 6th and March 9th for evaluation and maintenance. Upon removing the thermocouples, the casing for TP-08 was found to be damaged due to differential settlement beyond 45-feet, thus preventing the installation of the 100-foot, 125-foot, and 150-foot thermocouples. The 15-foot, 30-foot, and 45-foot thermocouples are active and reporting data.
- TP-13
  - The 15-foot thermocouple showed a decrease in maximum temperature of 10°F from 144°F to 134°F from March 25th to March 30th.
- TP-14
  - The 150-foot thermocouple showed an increase in maximum temperature of 13°F from 172°F to 185°F from March 25th to March 28th and then a decrease in maximum temperature of 14°F from 185°F to 171°F from March 28th to April 1st.
- TP-23
  - TP-23 reported maximum values of 2508°F on March 31st, due to being taken offline for pumping liquids from the probe casing prior to thermocouples being re-installed, causing the single day erroneous readings.
- TP-36
  - The 250-foot thermocouple showed an increase in maximum temperature of 12°F from 96°F to 108°F from March 22nd to March 29th and then a decrease in maximum temperature of 32°F from 108°F to 76°F from March 29th to March 31st.

SCS ENGINEERS

07224053.00 | April 2, 2026

274 Granite Run Drive
Lancaster, PA 17601
717-550-6330

Vertical Temperature Profiles from Temperature Probes at Chiquita Landfill for TP-1

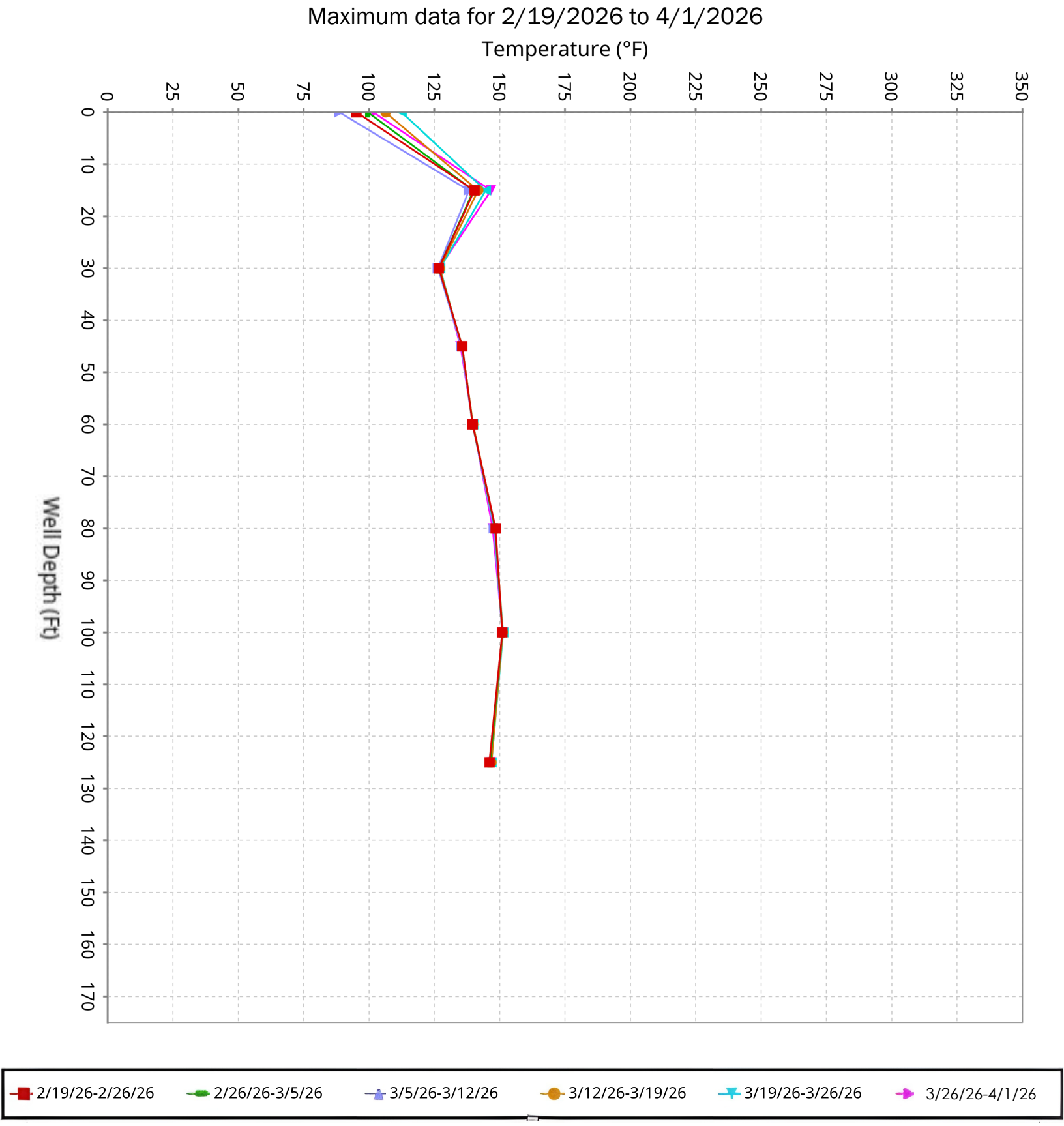

SCS ENGINEERS

Vertical Temperature Profiles from Temperature Probes at Chiquita Landfill for TP-2

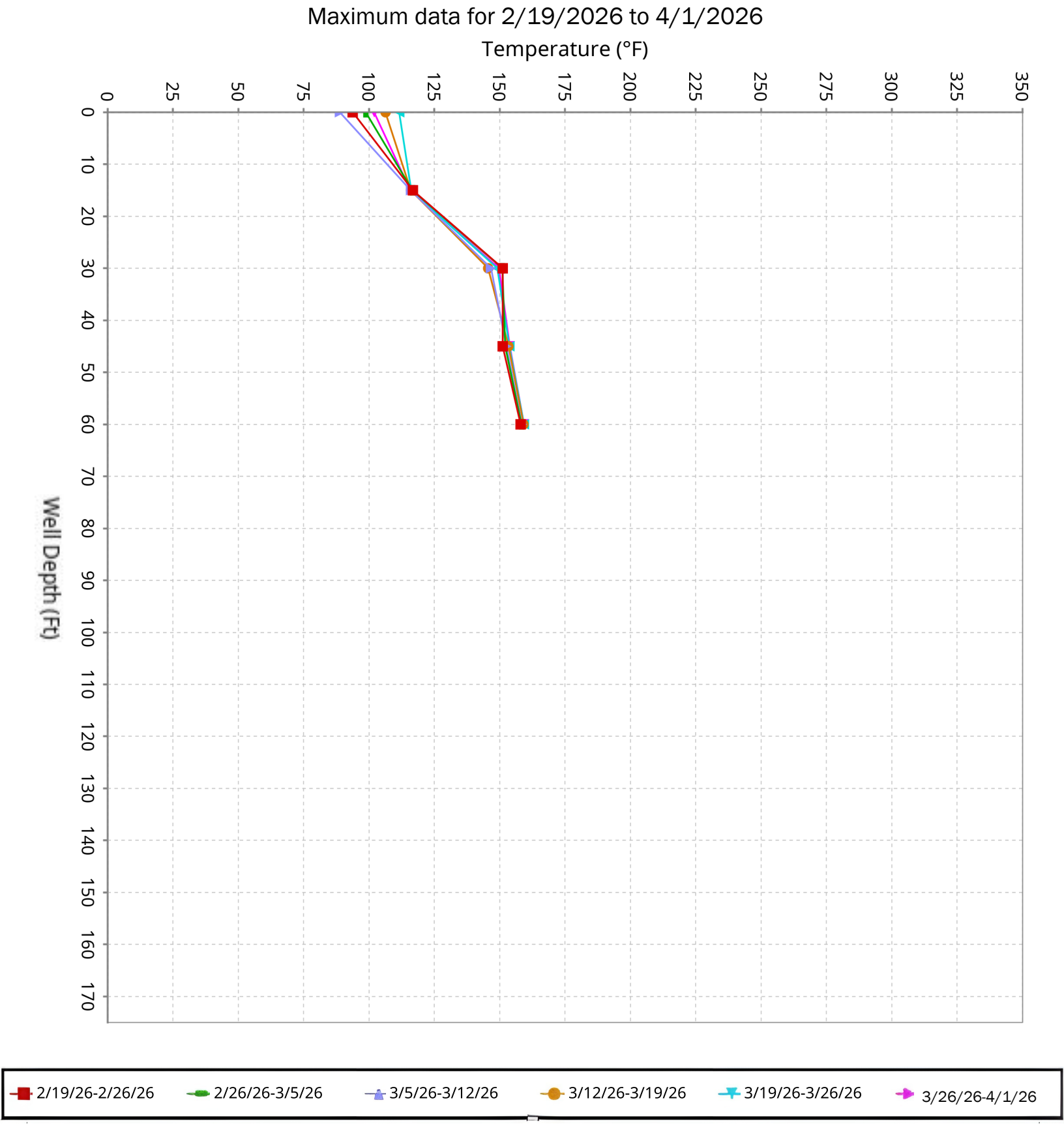

SCS ENGINEERS

Vertical Temperature Profiles from Temperature Probes at Chiquita Landfill for TP-3

Maximum data for 2/19/2026 to 4/1/2026

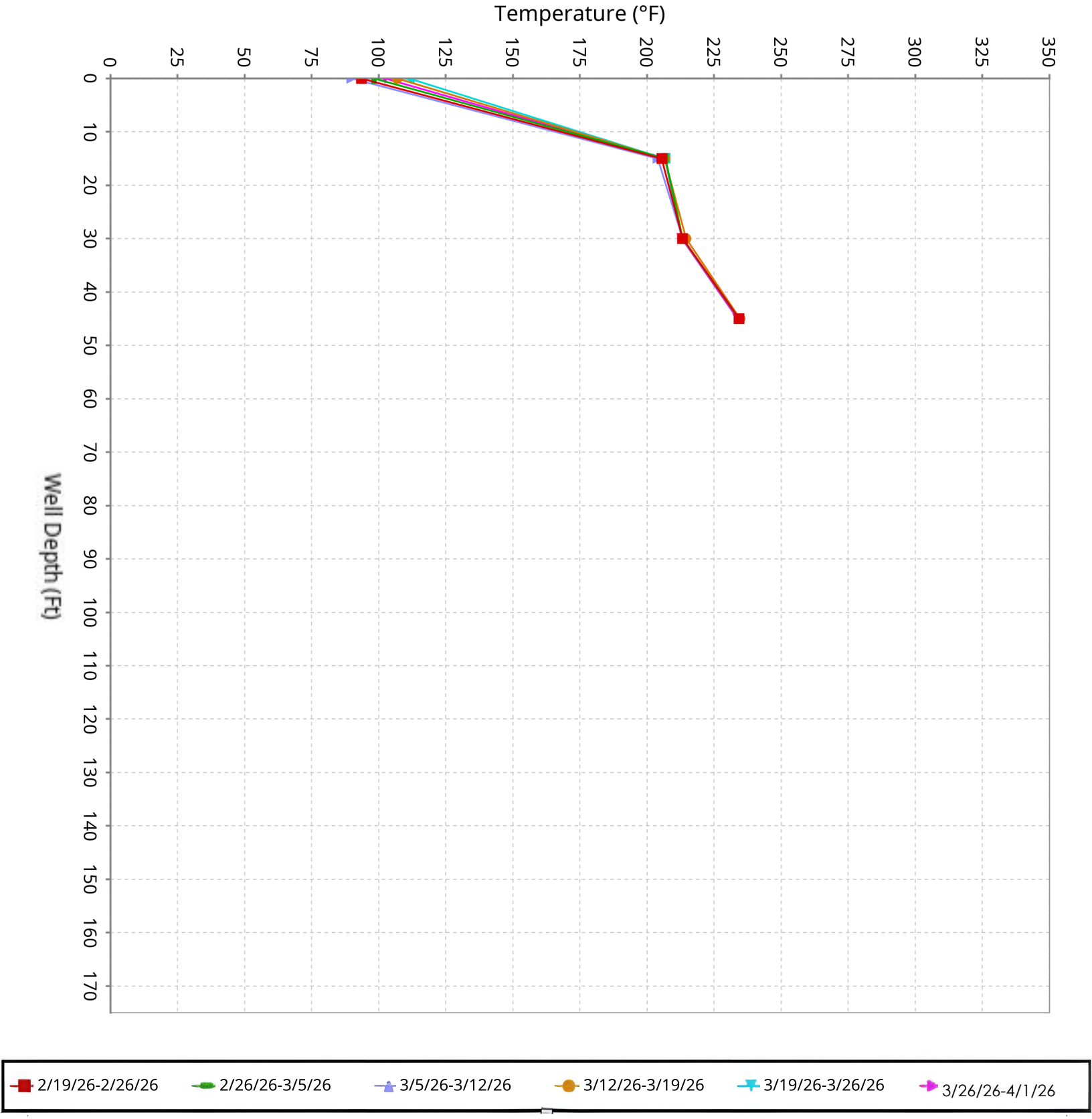

SCS ENGINEERS

Vertical Temperature Profiles from Temperature Probes at Chiquita Landfill for TP-4

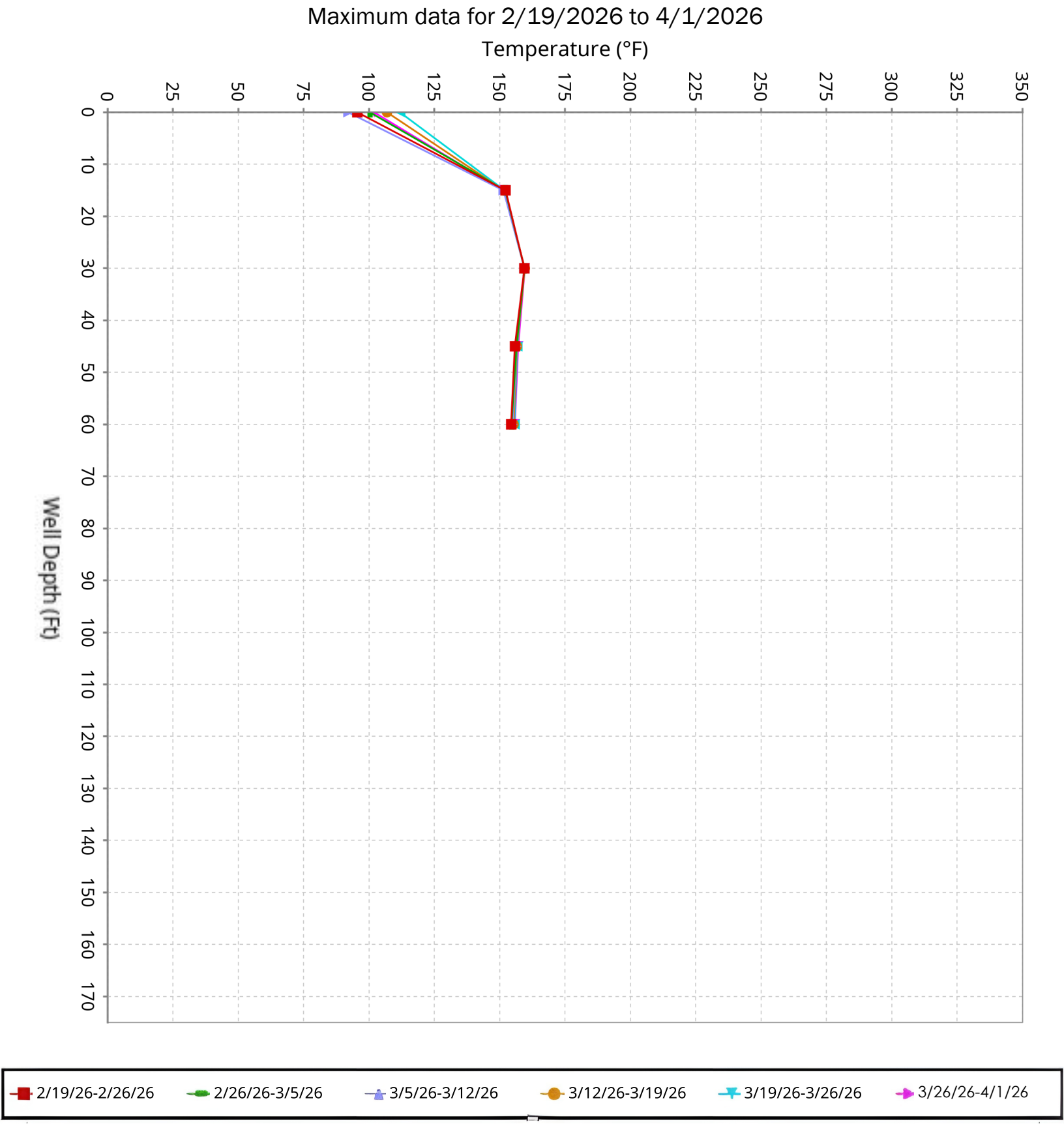

SCS ENGINEERS

Vertical Temperature Profiles from Temperature Probes at Chiquita Landfill for TP-5

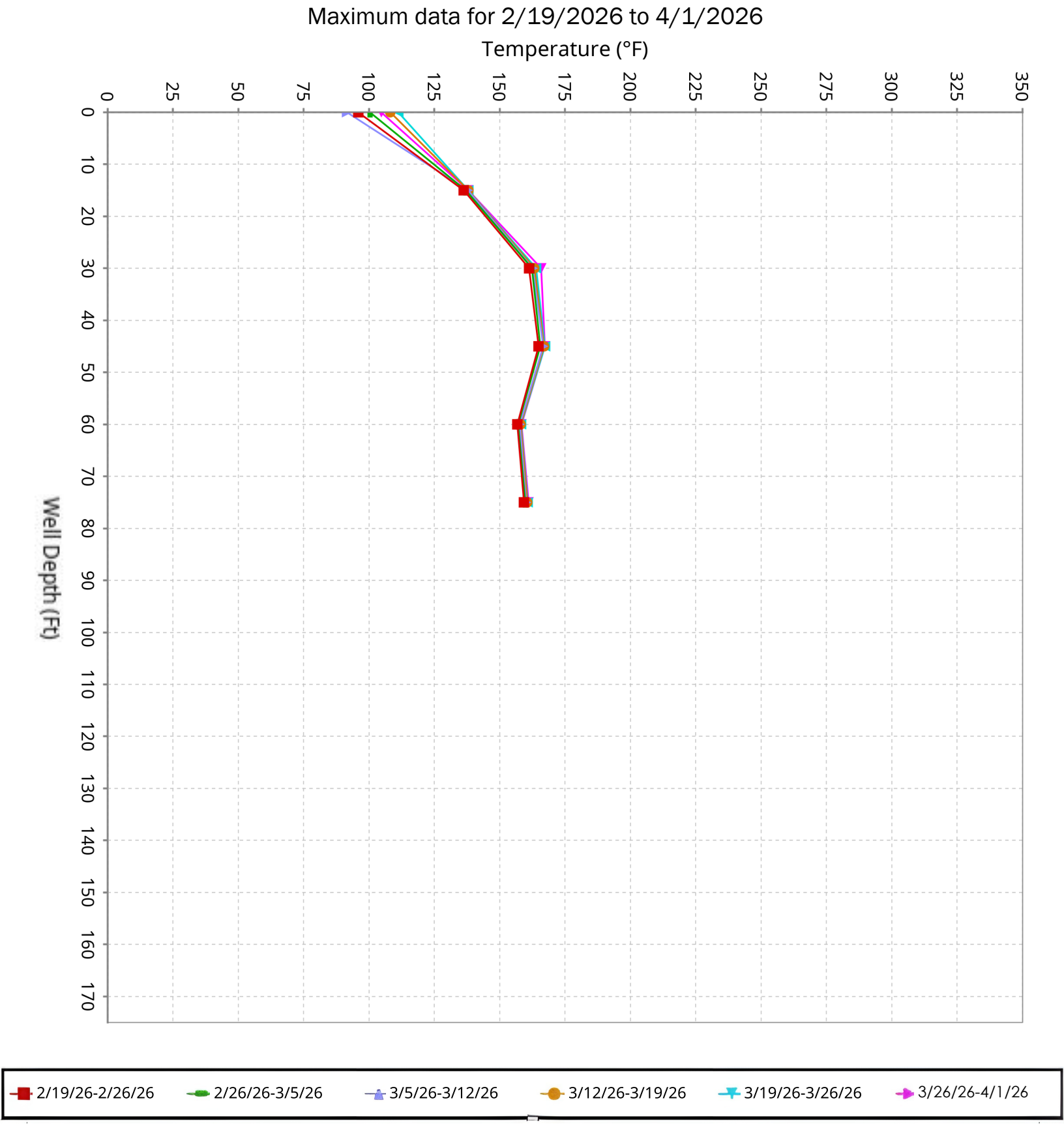

SCS ENGINEERS

Vertical Temperature Profiles from Temperature Probes at Chiquita Landfill for TP-6

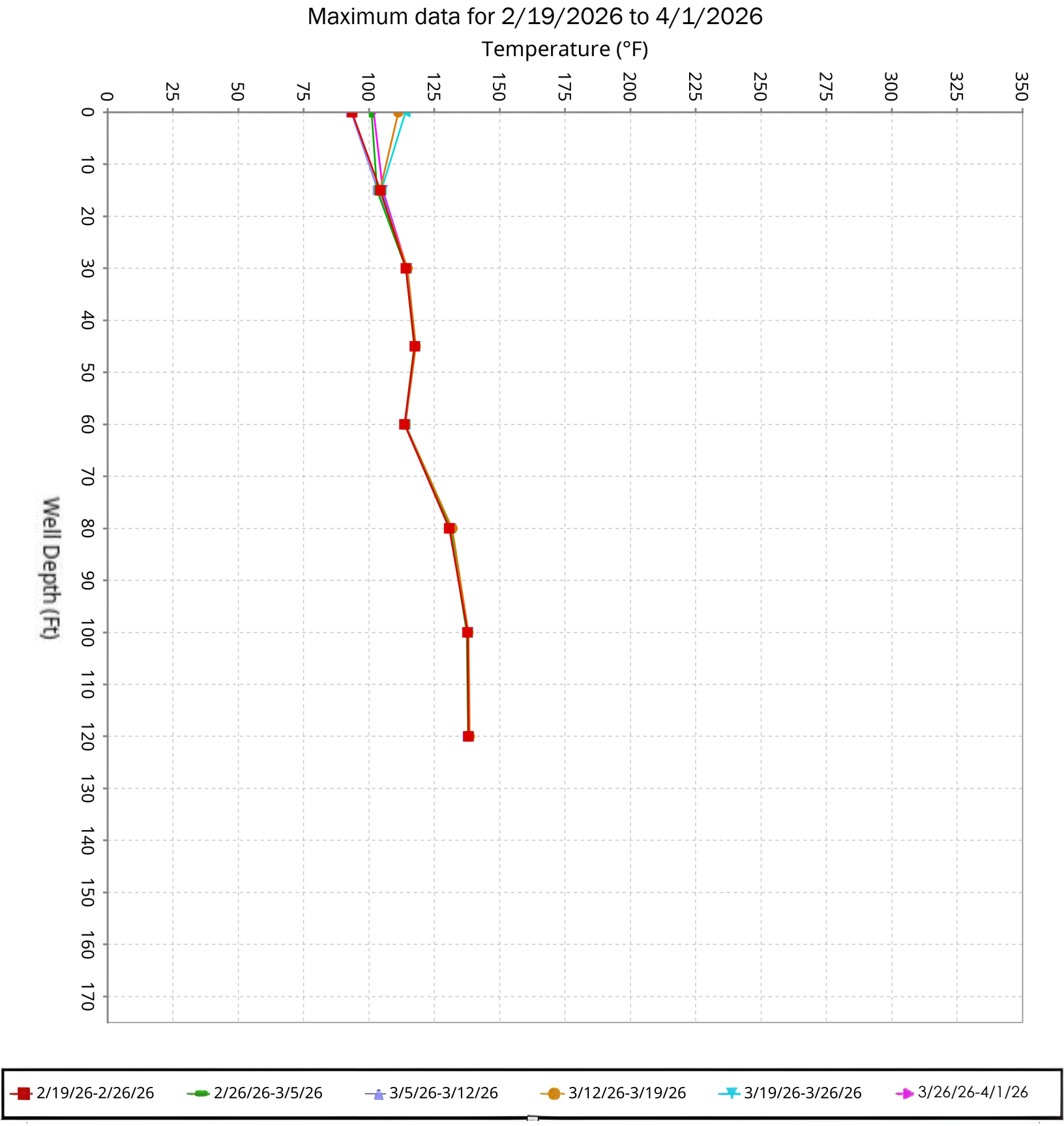

SCS ENGINEERS

Vertical Temperature Profiles from Temperature Probes at Chiquita Landfill for TP-7

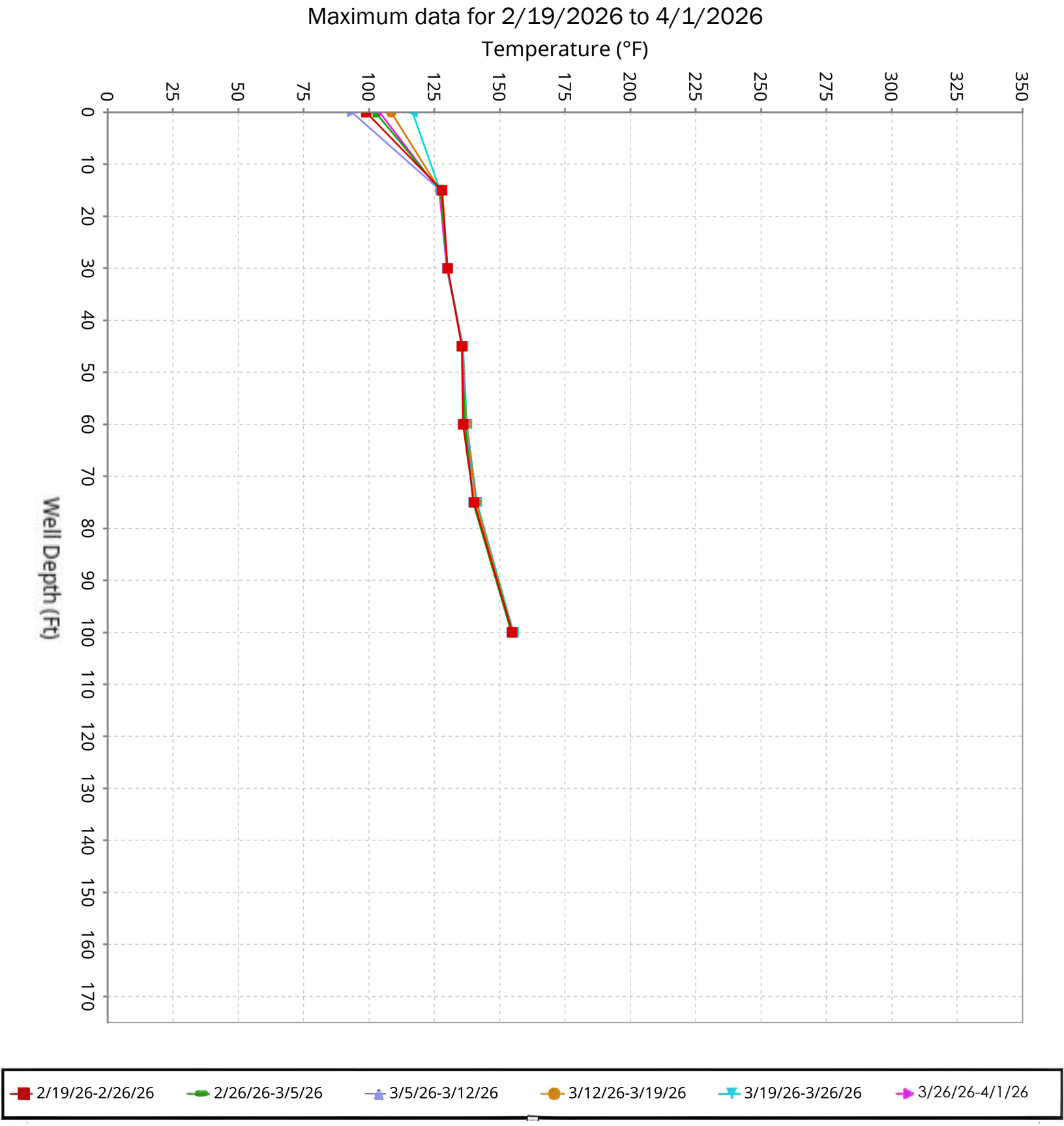

SCS ENGINEERS

Vertical Temperature Profiles from Temperature Probes at Chiquita Landfill for TP-8

Maximum data for 2/19/2026 to 4/1/2026

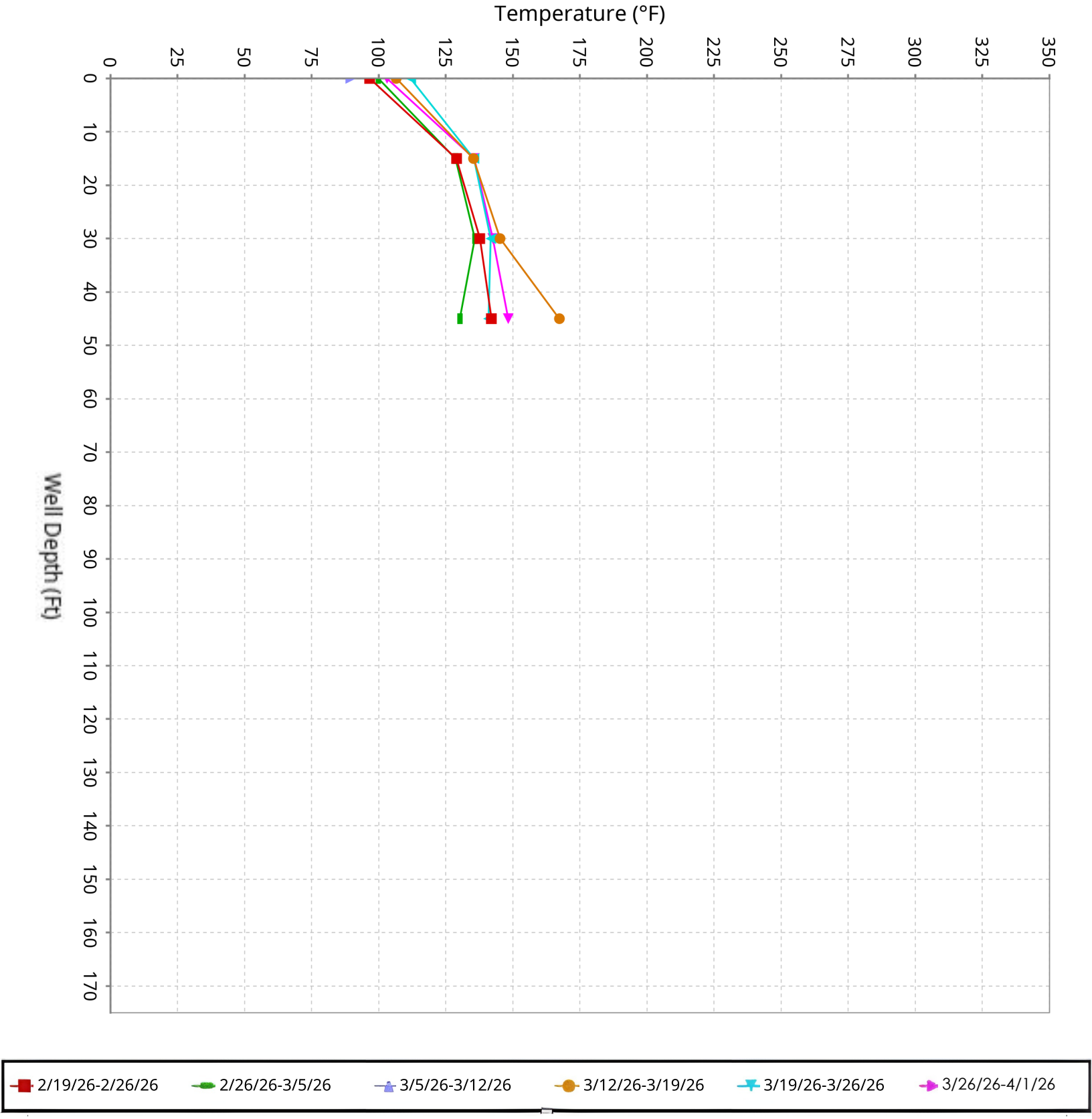

SCS ENGINEERS

Vertical Temperature Profiles from Temperature Probes at Chiquita Landfill for TP-9

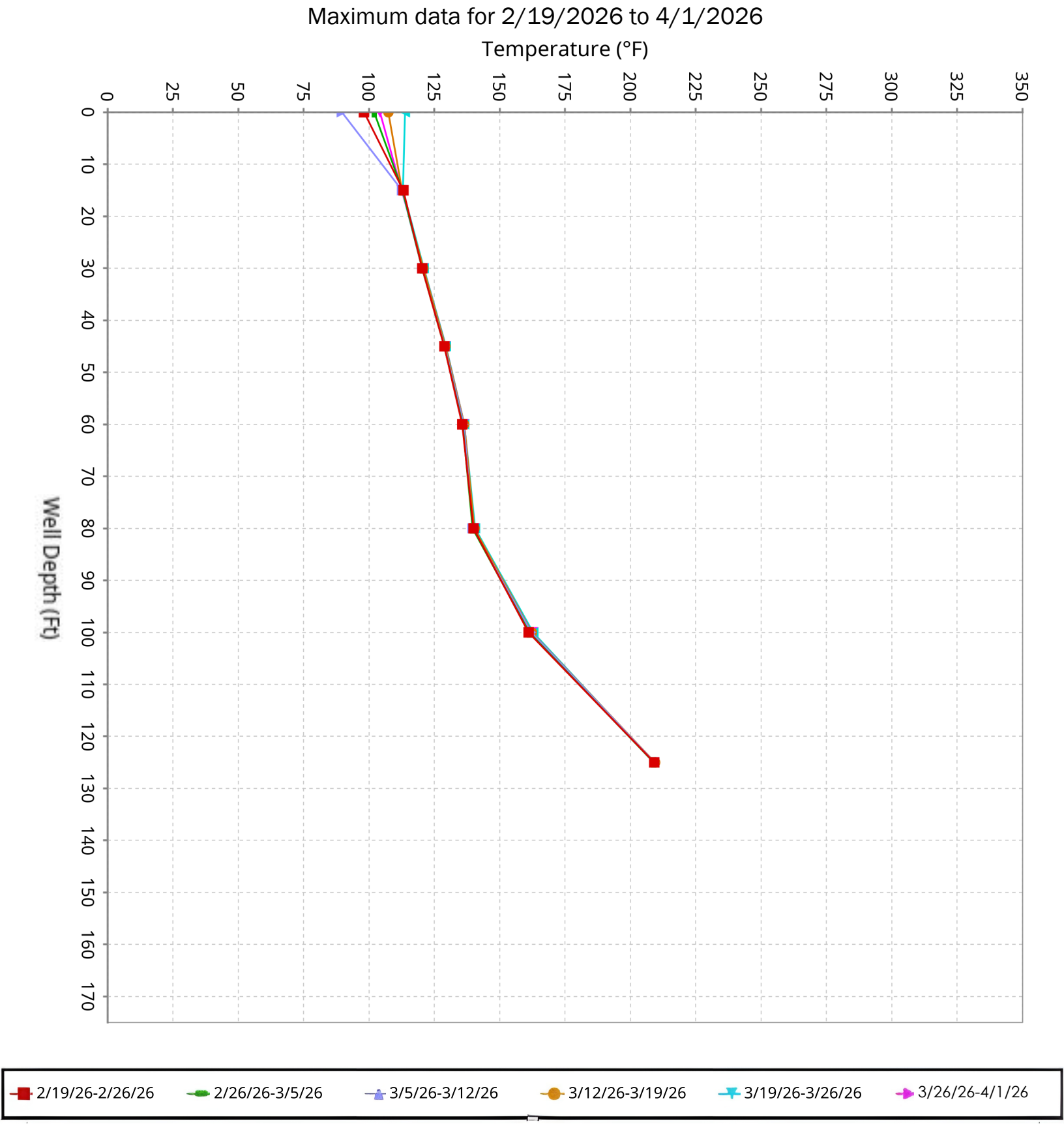

SCS ENGINEERS

Vertical Temperature Profiles from Temperature Probes at Chiquita Landfill for TP-10

Maximum data for 2/19/2026 to 4/1/2026

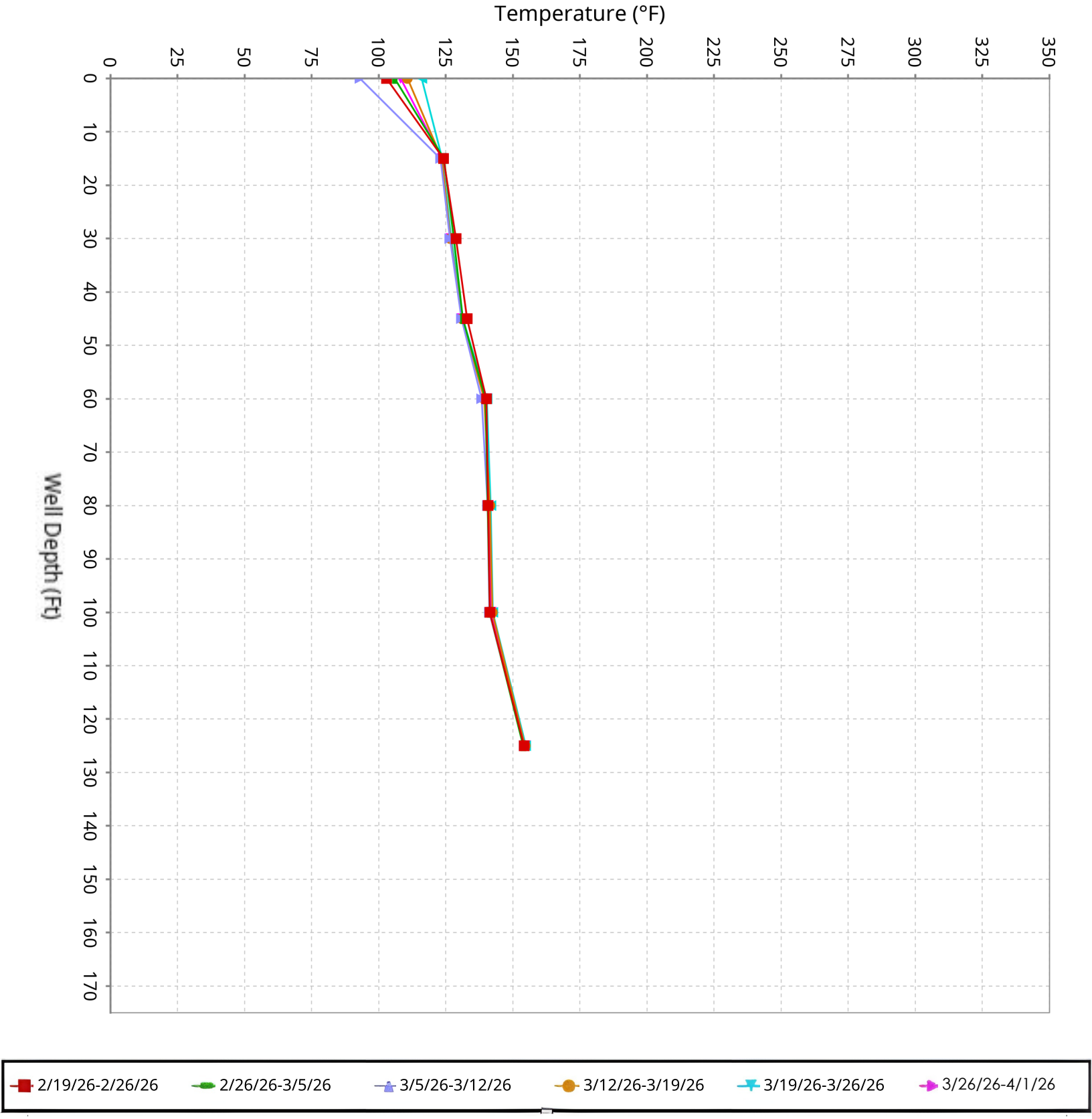

SCS ENGINEERS

Vertical Temperature Profiles from Temperature Probes at Chiquita Landfill for TP-11

Maximum data for 2/19/2026 to 4/1/2026

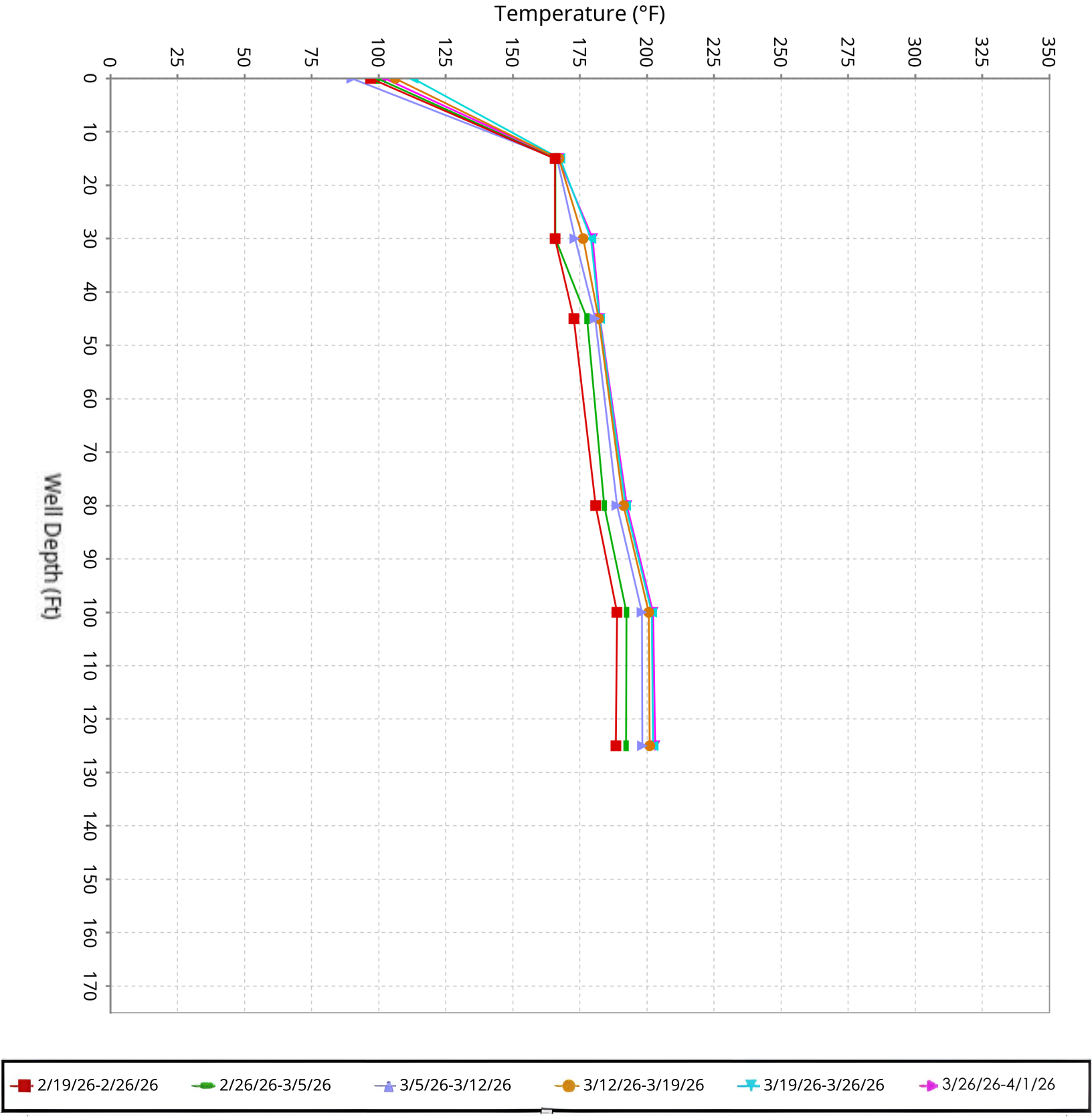

SCS ENGINEERS

Vertical Temperature Profiles from Temperature Probes at Chiquita Landfill for TP-12

Maximum data for 2/19/2026 to 4/1/2026

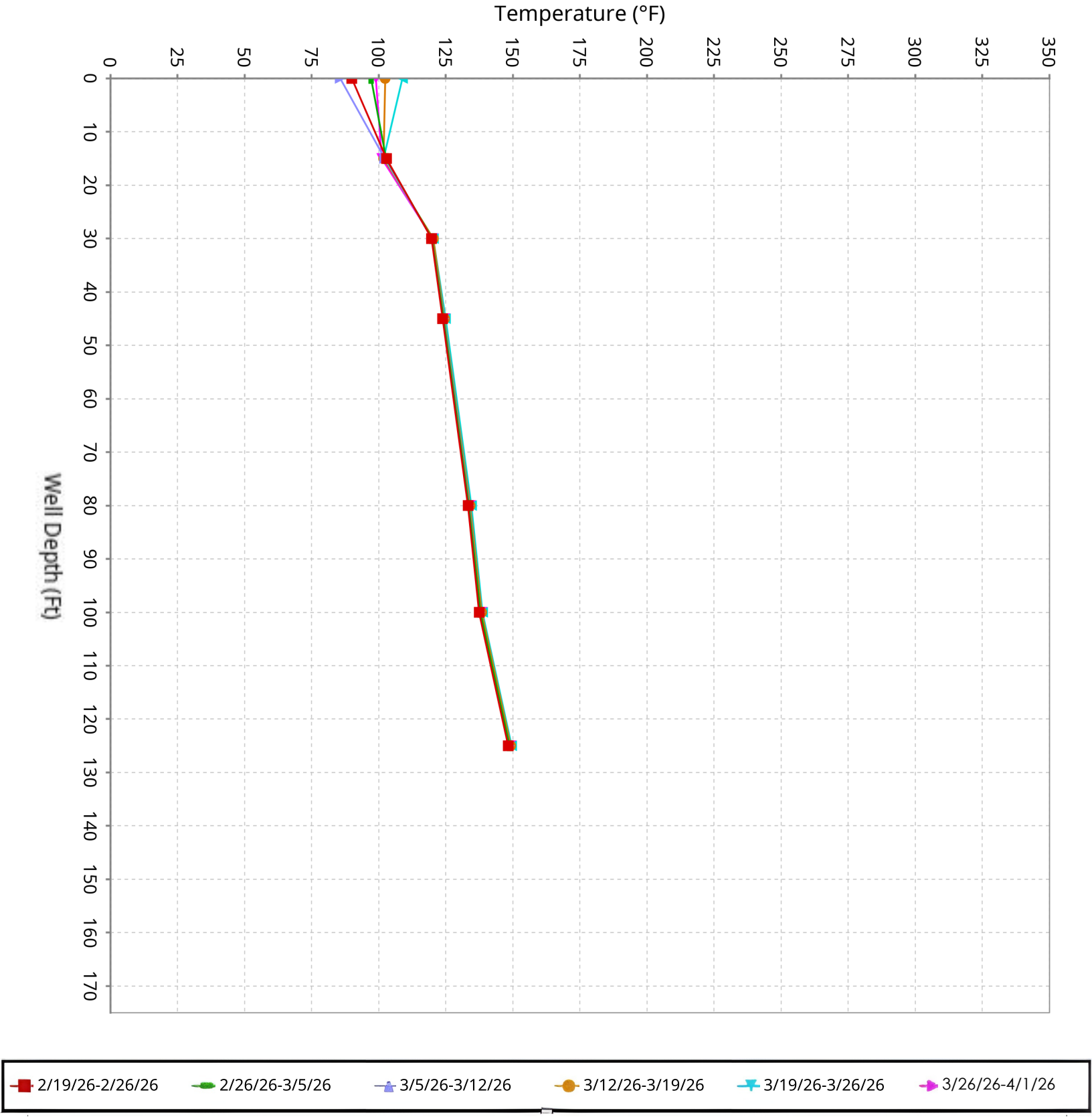

SCS ENGINEERS

Vertical Temperature Profiles from Temperature Probes at Chiquita Landfill for TP-13

Maximum data for 2/19/2026 to 4/1/2026

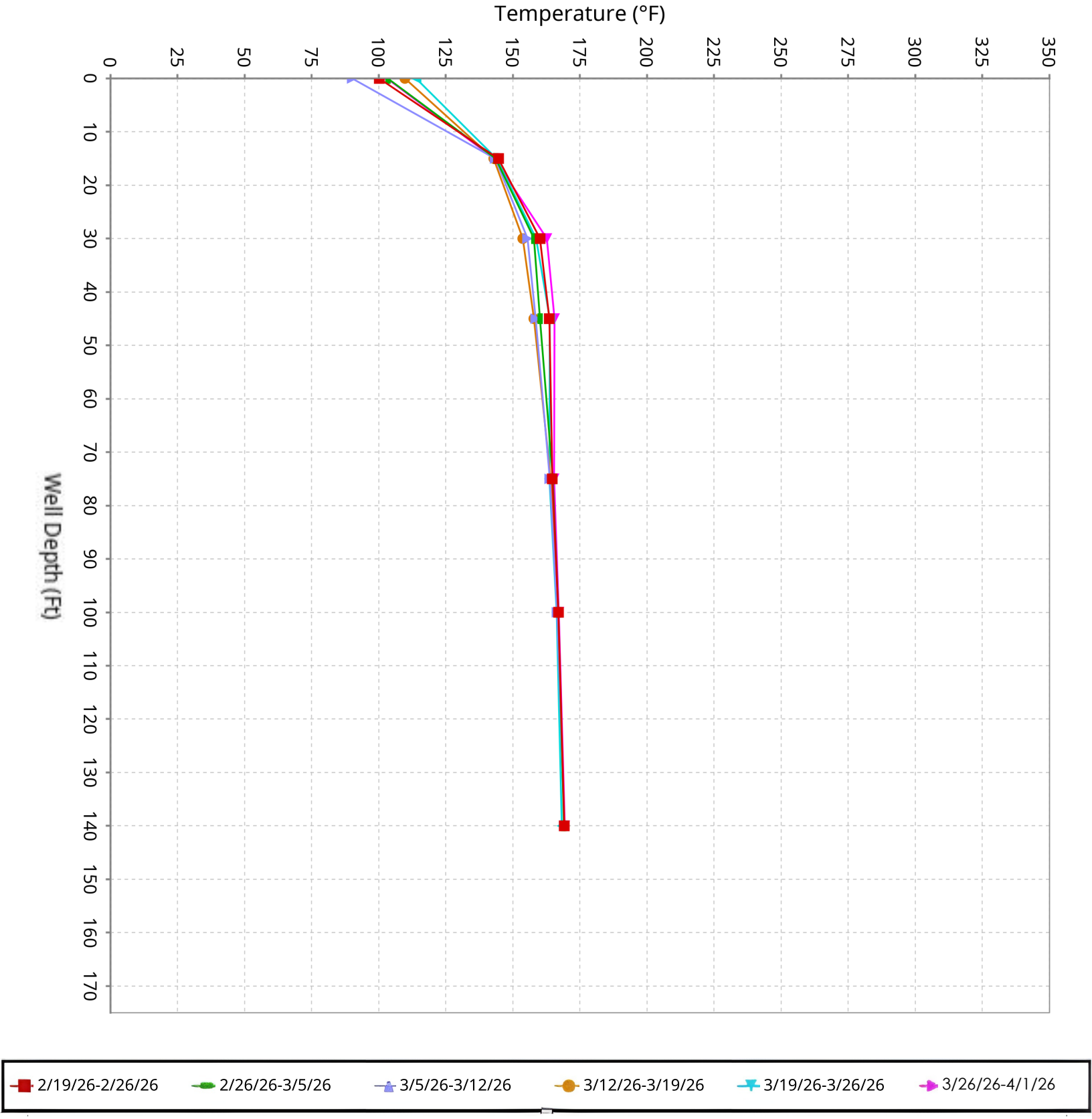

SCS ENGINEERS

Vertical Temperature Profiles from Temperature Probes at Chiquita Landfill for TP-14

Maximum data for 2/19/2026 to 4/1/2026

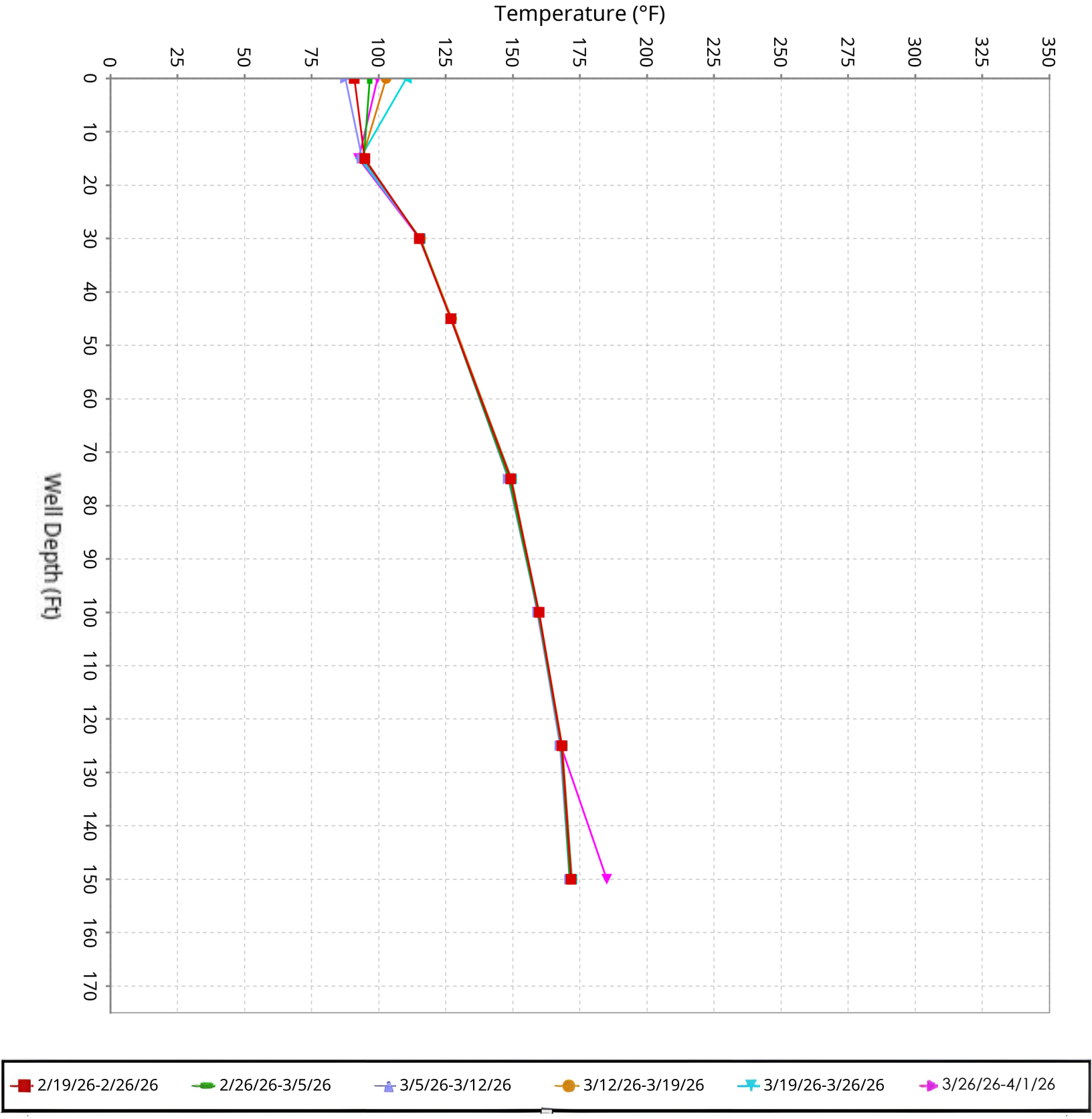

SCS ENGINEERS

Vertical Temperature Profiles from Temperature Probes at Chiquita Landfill for TP-15

Maximum data for 2/19/2026 to 4/1/2026

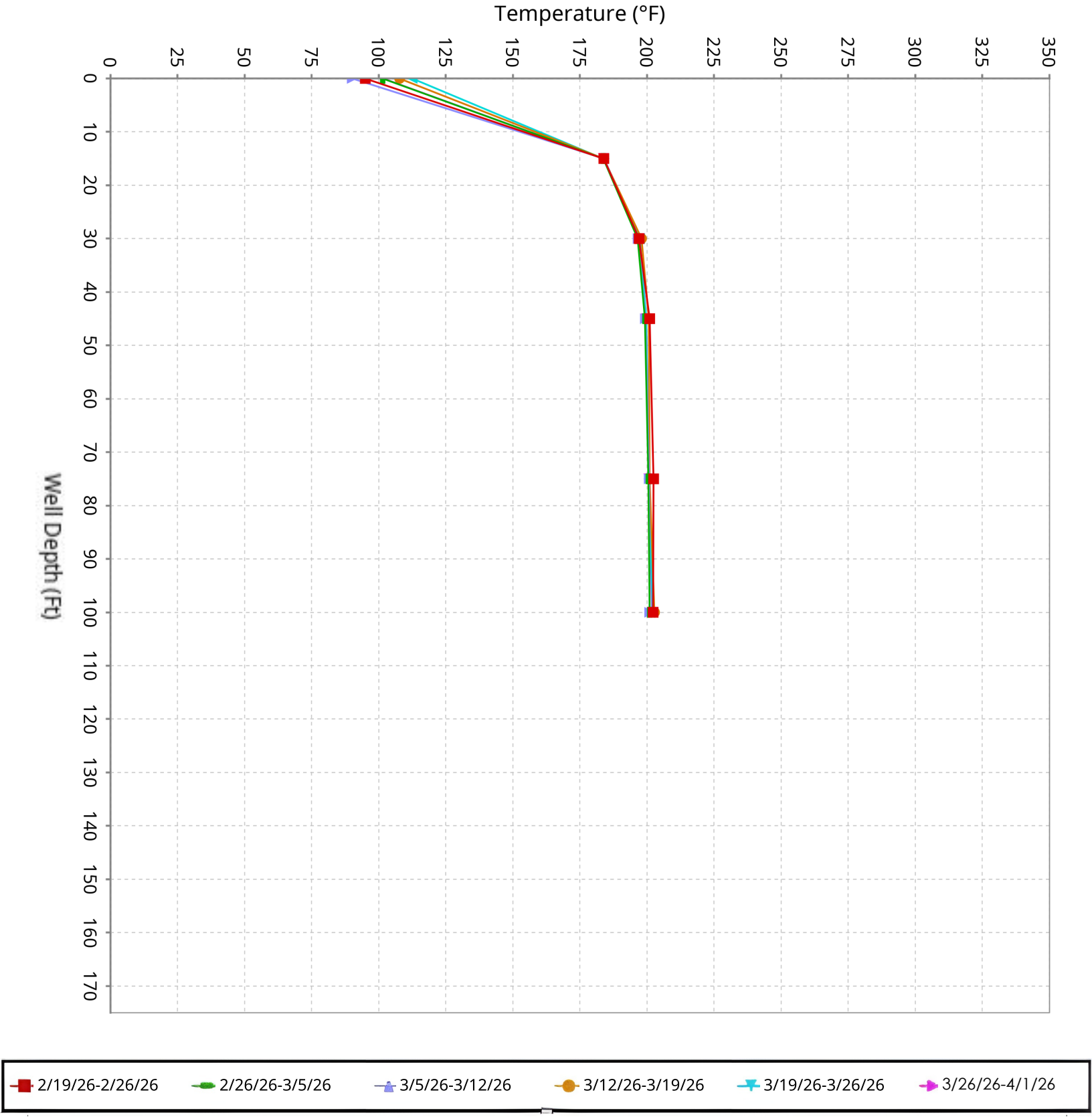

SCS ENGINEERS

Vertical Temperature Profiles from Temperature Probes at Chiquita Landfill for TP-16

Maximum data for 2/19/2026 to 4/1/2026

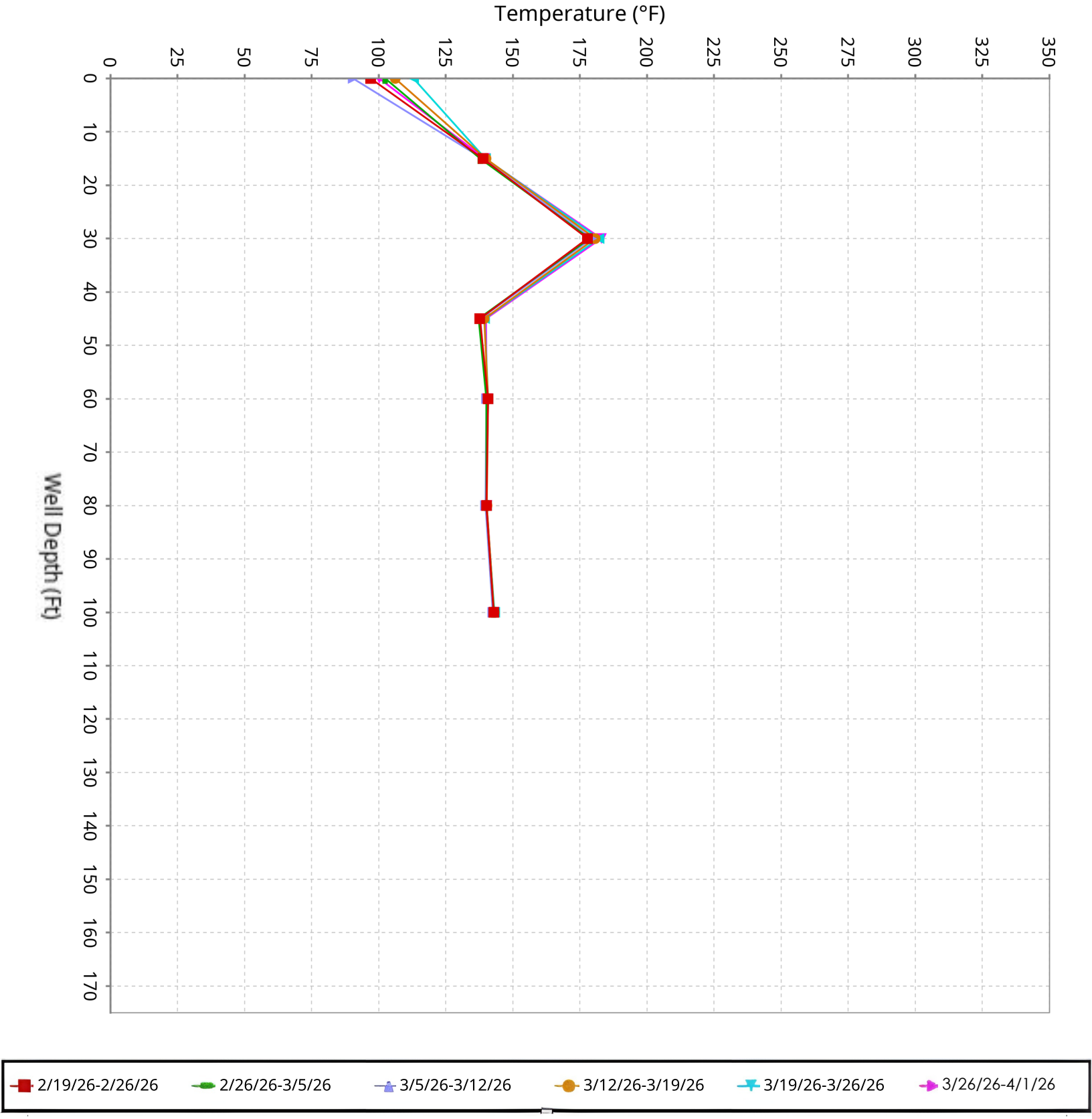

SCS ENGINEERS

Vertical Temperature Profiles from Temperature Probes at Chiquita Landfill for TP-17

Maximum data for 2/19/2026 to 4/1/2026

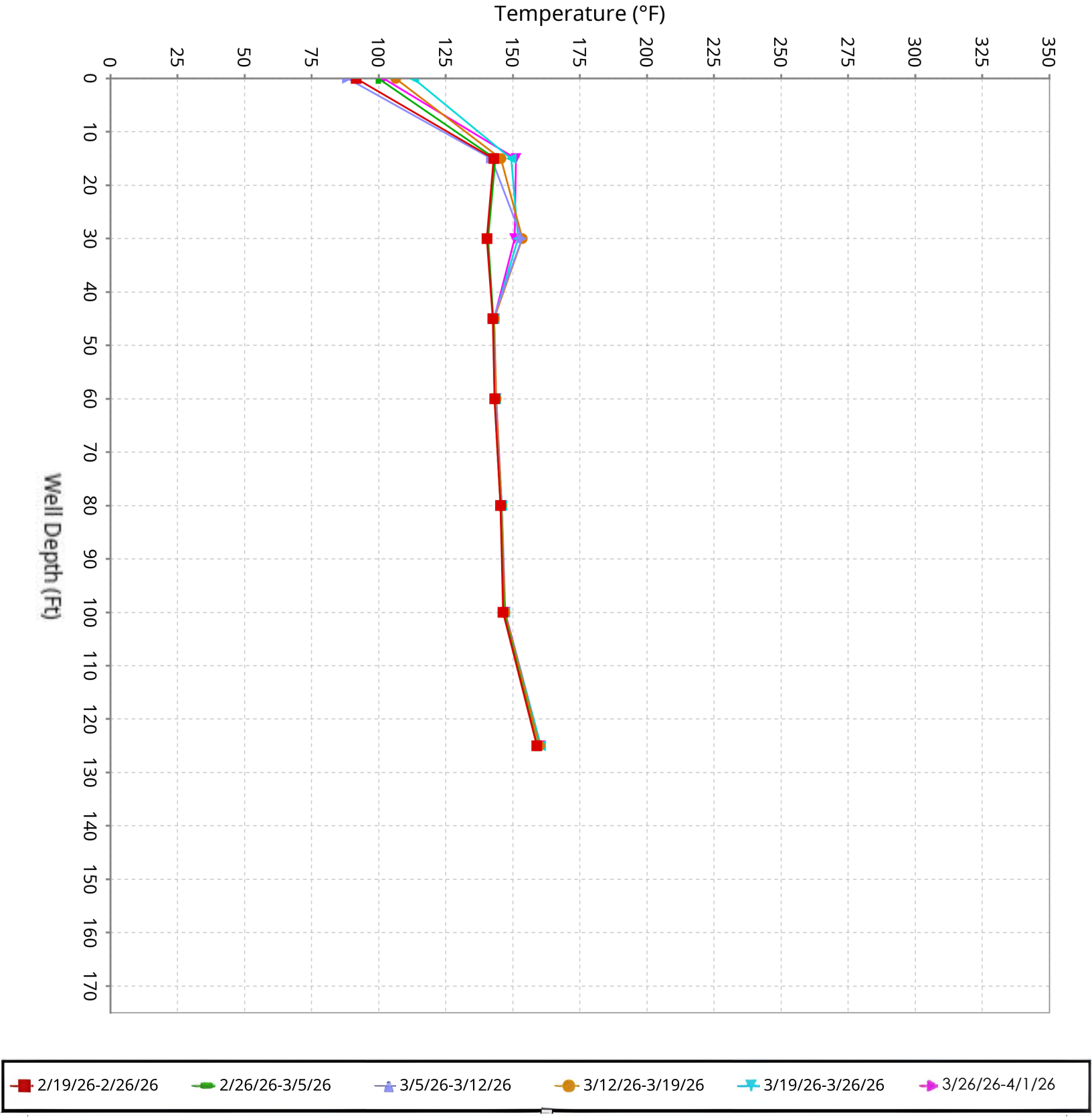

SCS ENGINEERS

Vertical Temperature Profiles from Temperature Probes at Chiquita Landfill for TP-18

Maximum data for 2/19/2026 to 4/1/2026

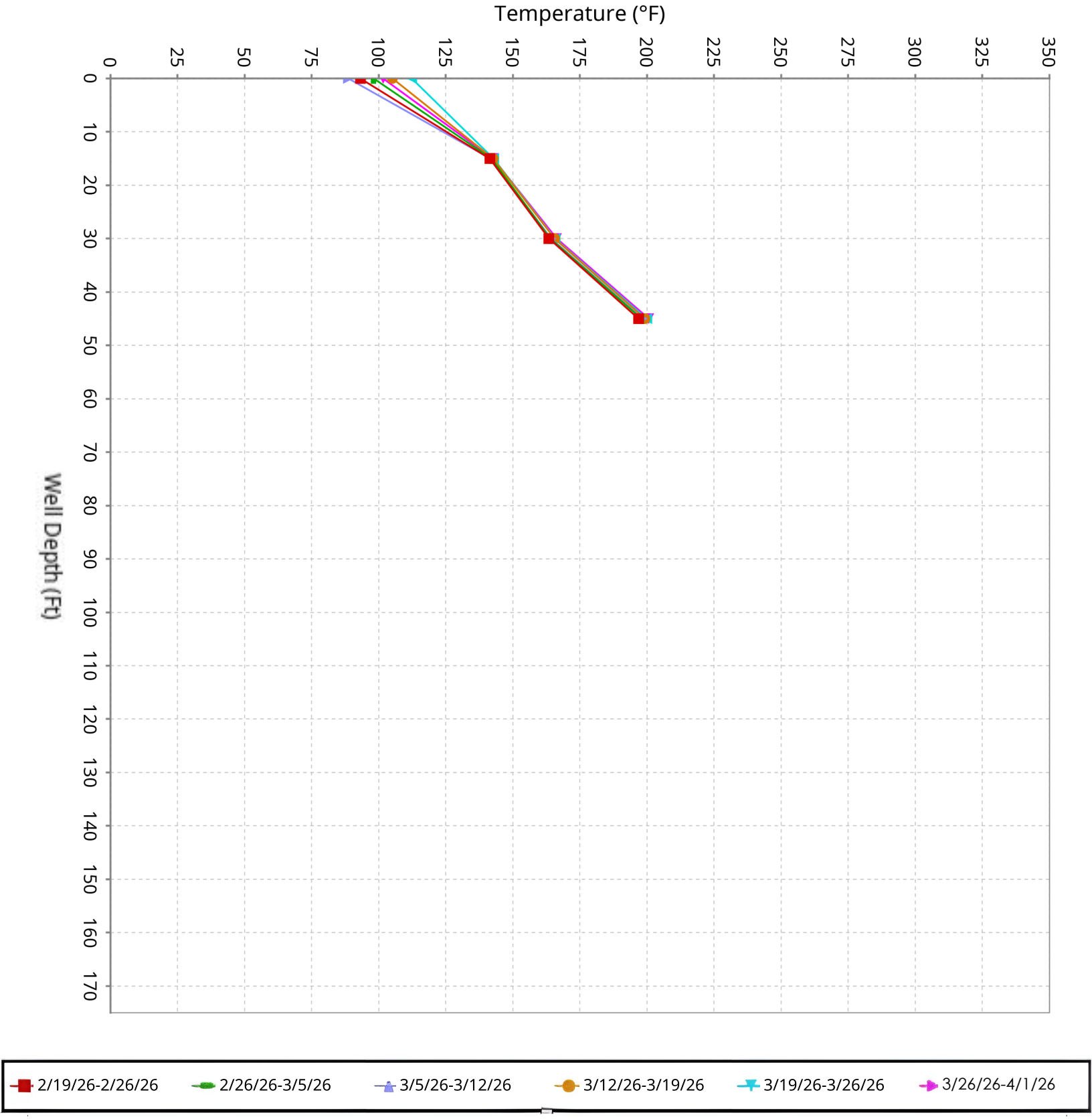

SCS ENGINEERS

Vertical Temperature Profiles from Temperature Probes at Chiquita Landfill for TP-19

Maximum data for 2/19/2026 to 4/1/2026

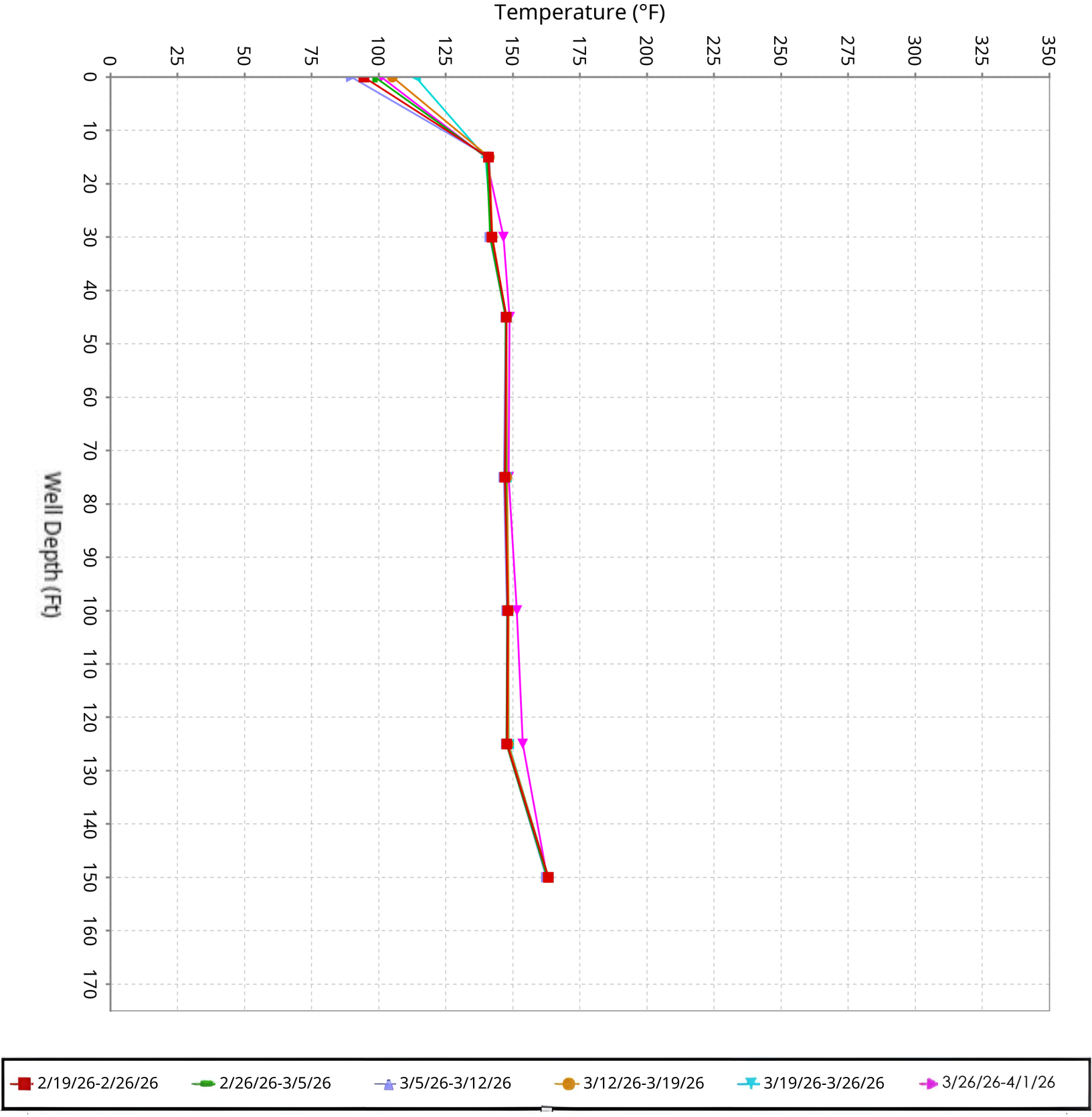

SCS ENGINEERS

Vertical Temperature Profiles from Temperature Probes at Chiquita Landfill for TP-20

Maximum data for 2/19/2026 to 4/1/2026

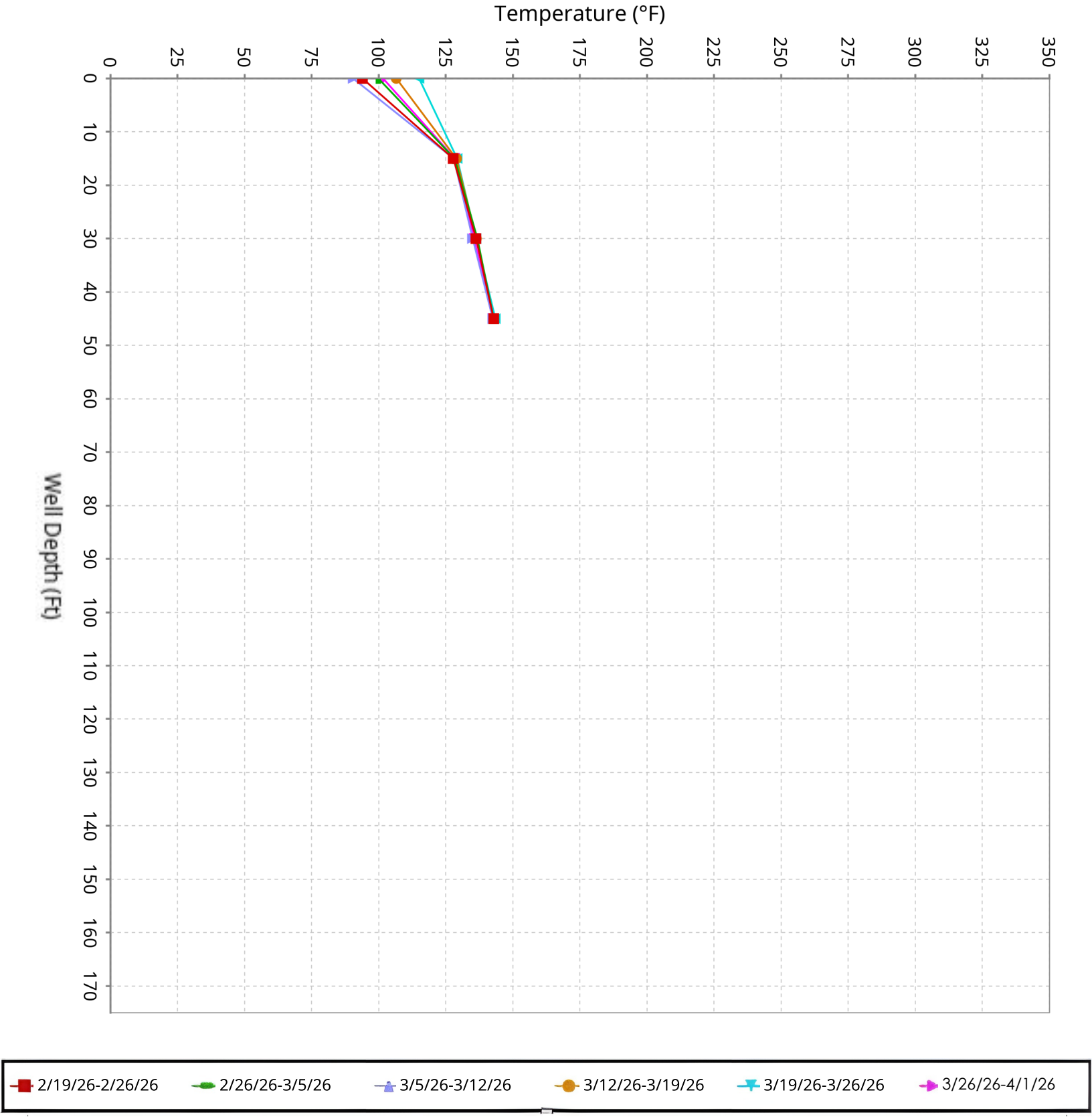

SCS ENGINEERS

Vertical Temperature Profiles from Temperature Probes at Chiquita Landfill for TP-21

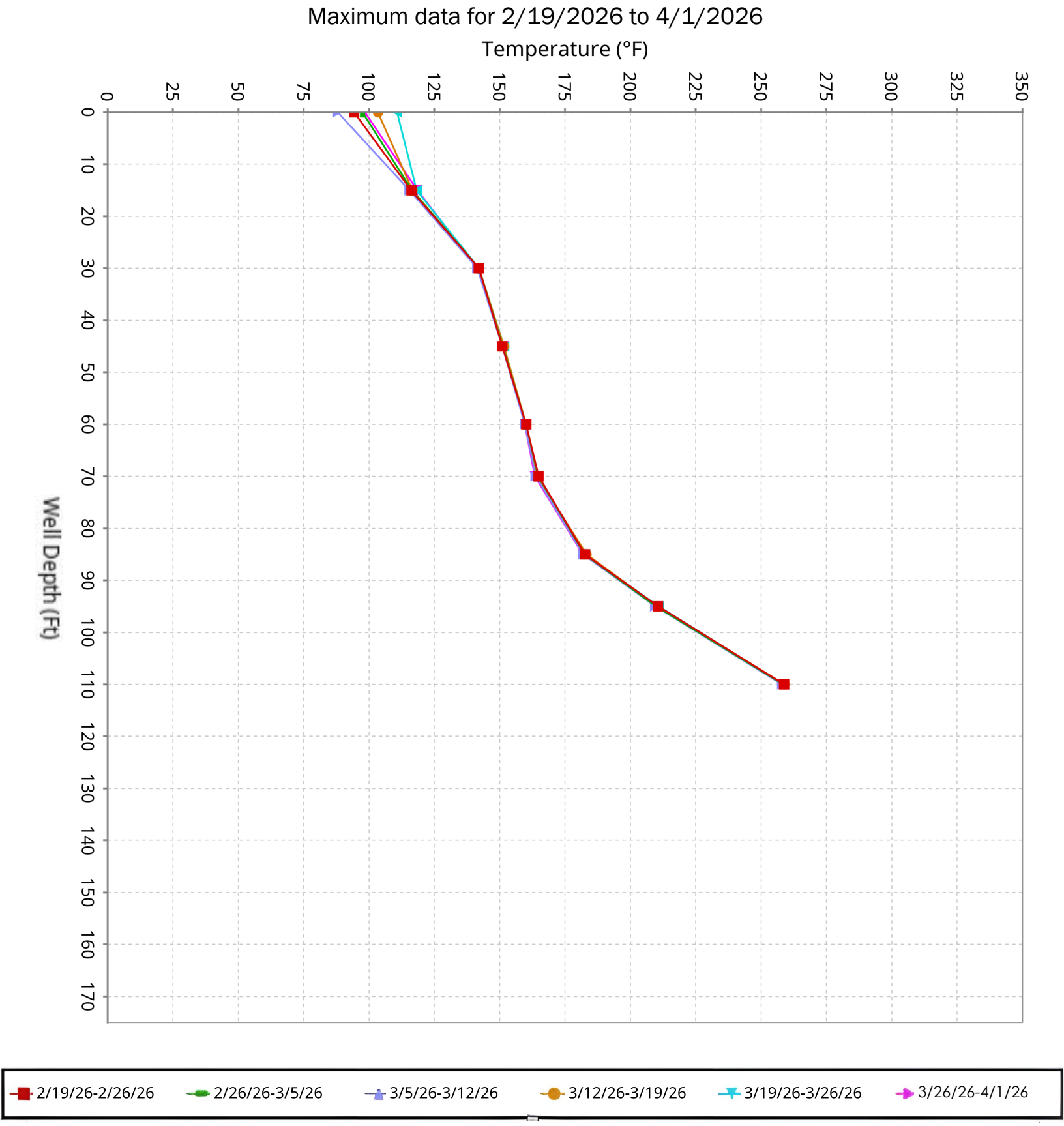

SCS ENGINEERS

Vertical Temperature Profiles from Temperature Probes at Chiquita Landfill for TP-22

Maximum data for 2/19/2026 to 4/1/2026

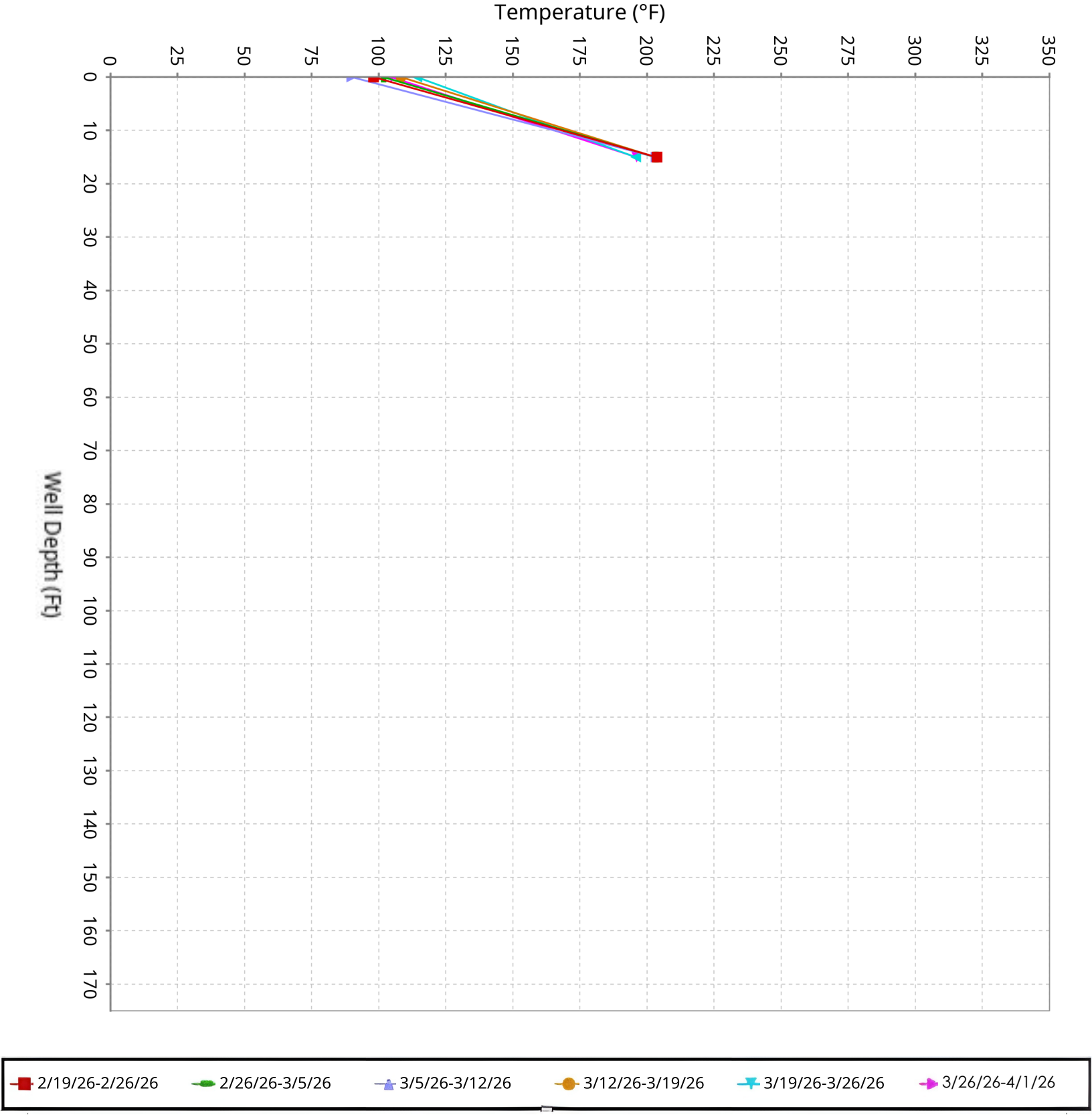

SCS ENGINEERS

Vertical Temperature Profiles from Temperature Probes at Chiquita Landfill for TP-23

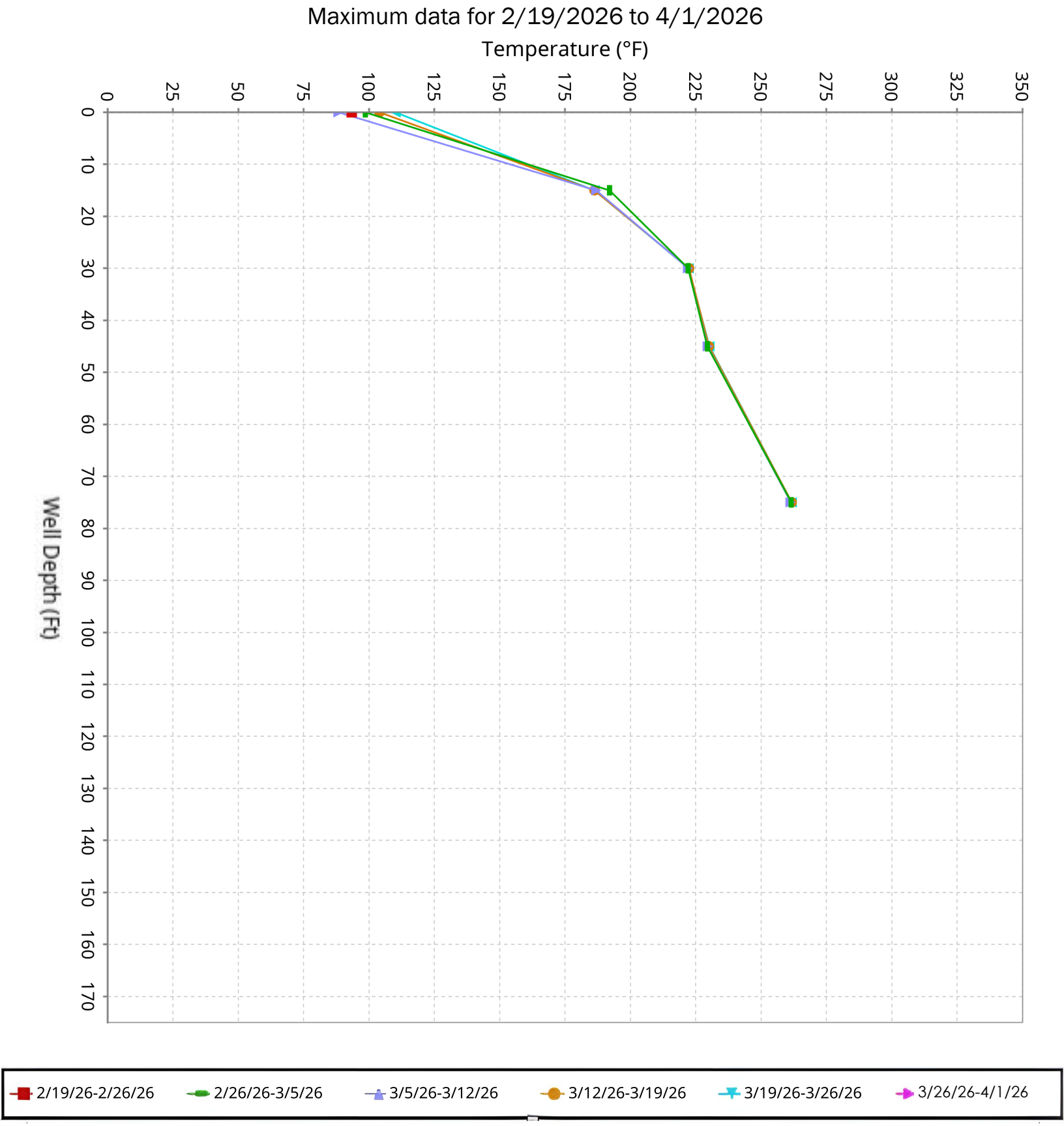

SCS ENGINEERS

Vertical Temperature Profiles from Temperature Probes at Chiquita Landfill for TP-24

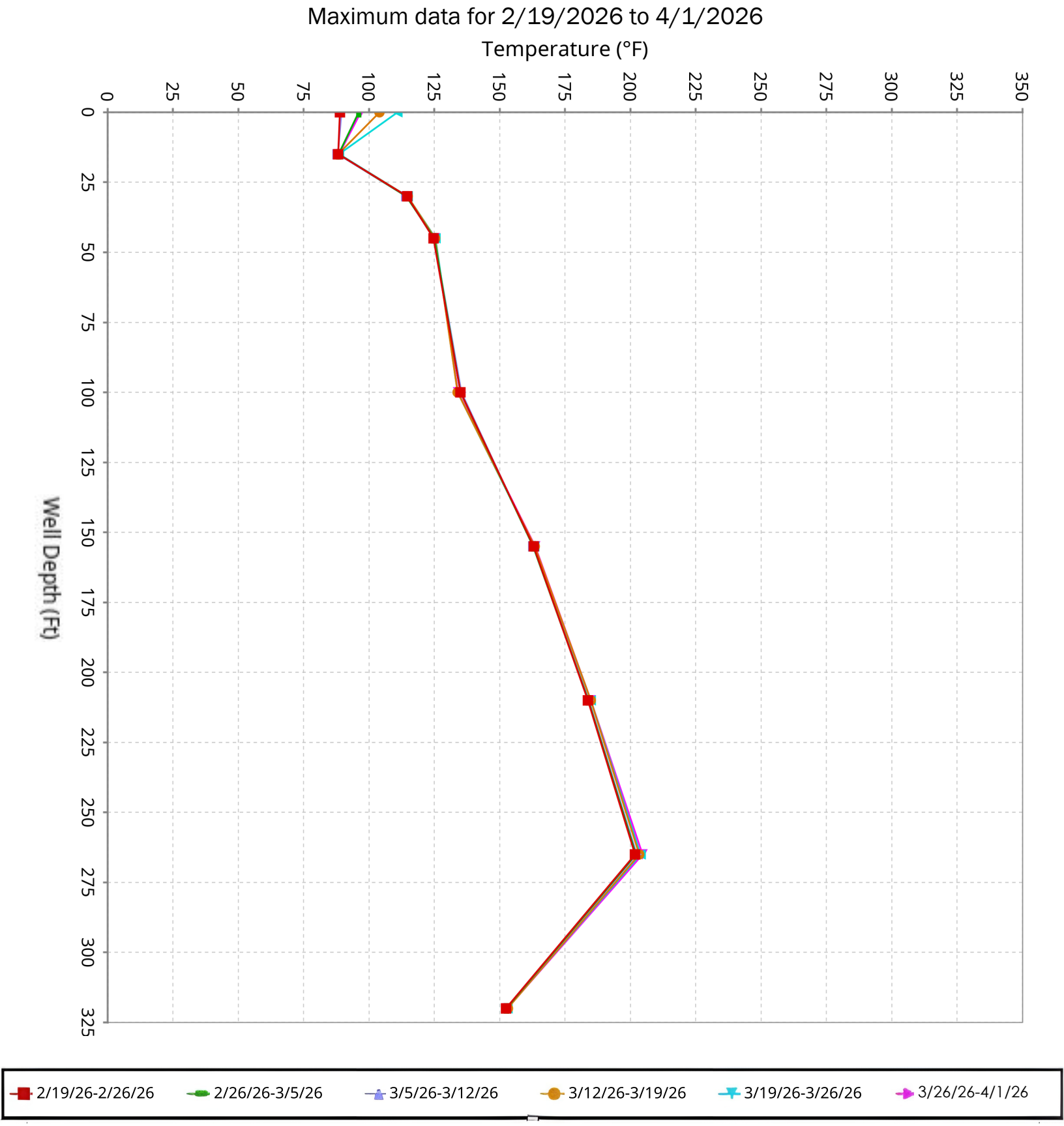

SCS ENGINEERS

Vertical Temperature Profiles from Temperature Probes at Chiquita Landfill for TP-25

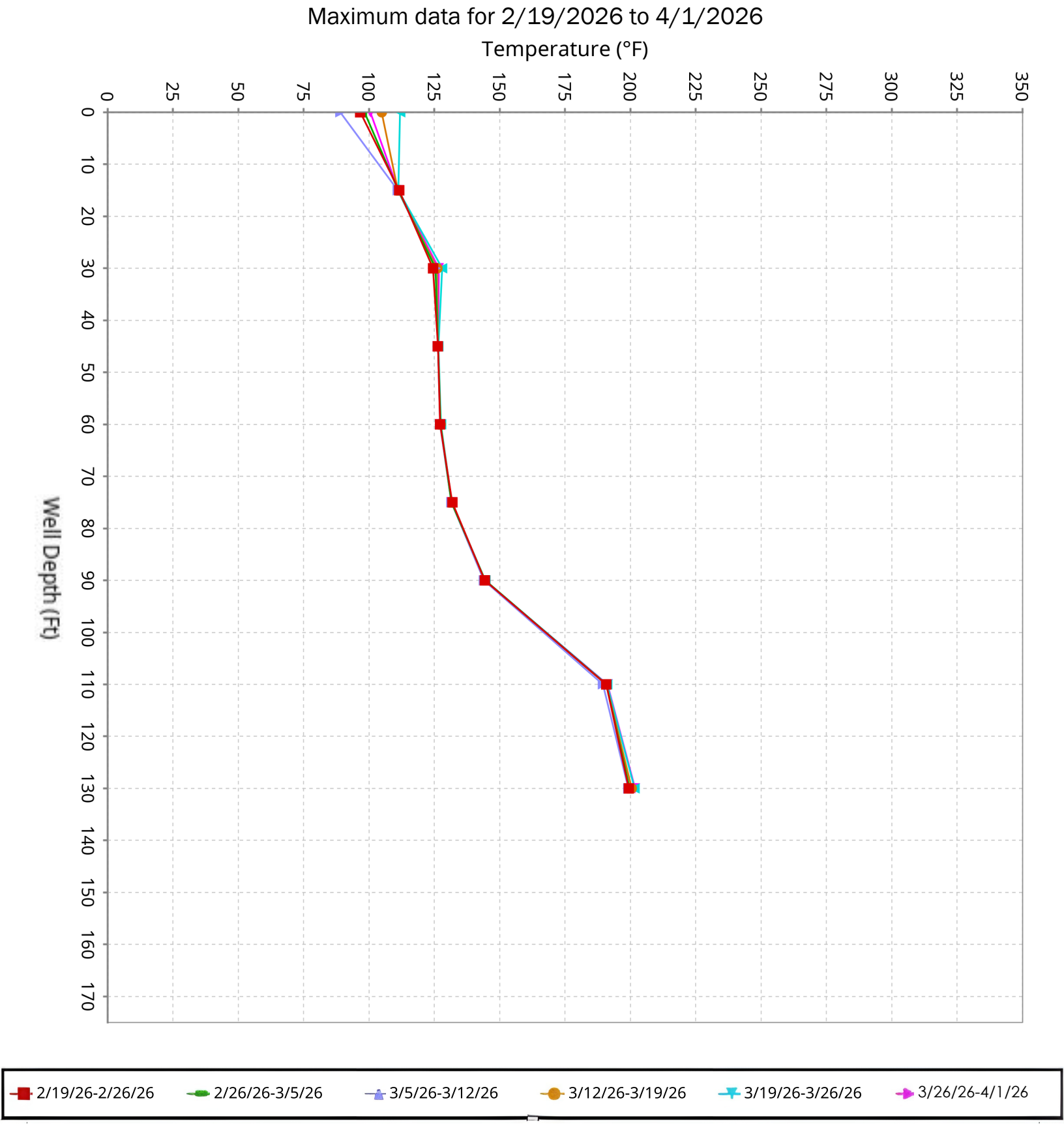

SCS ENGINEERS

Vertical Temperature Profiles from Temperature Probes at Chiquita Landfill for TP-26

Maximum data for 2/19/2026 to 4/1/2026

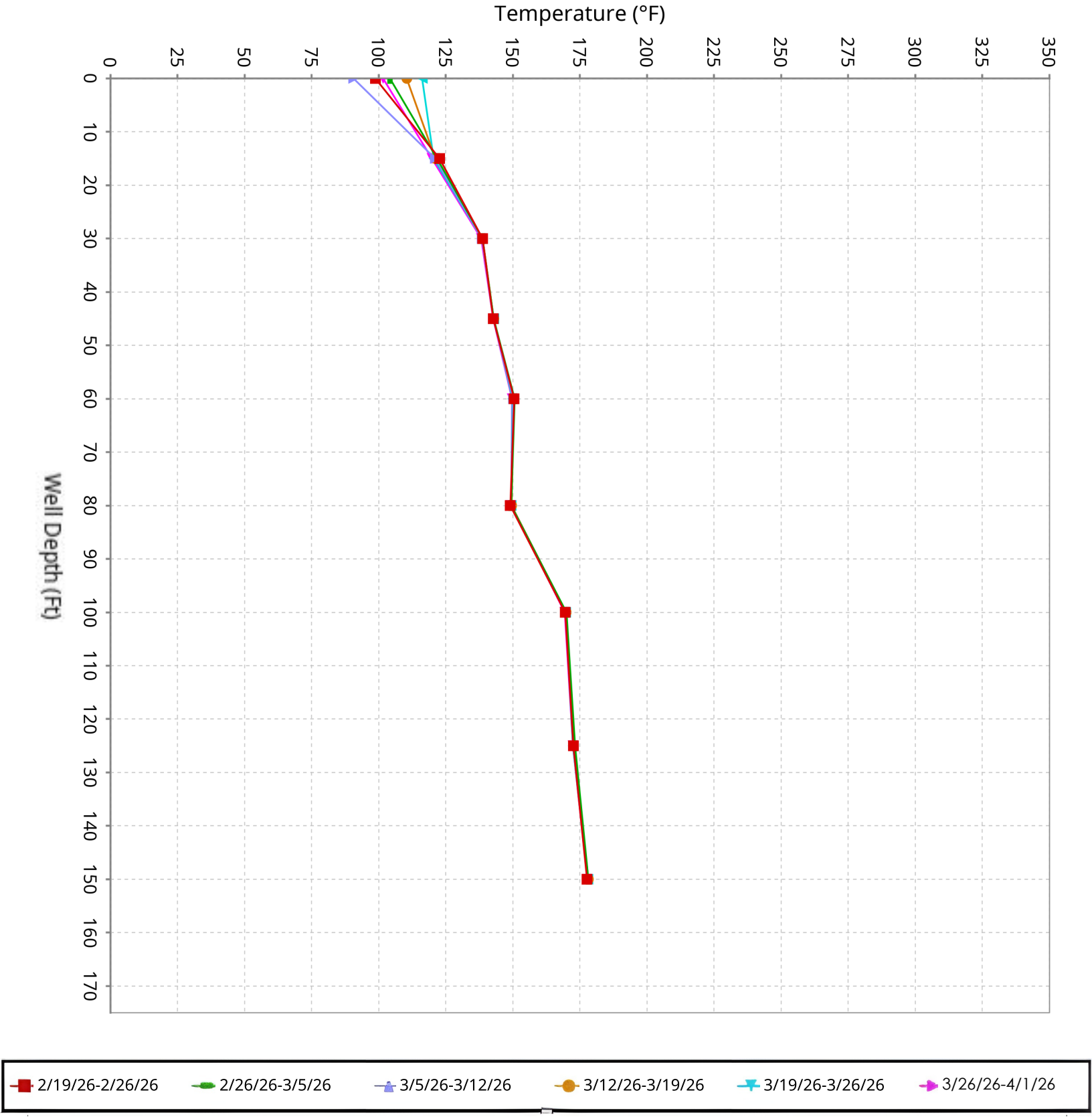

SCS ENGINEERS

Vertical Temperature Profiles from Temperature Probes at Chiquita Landfill for TP-27

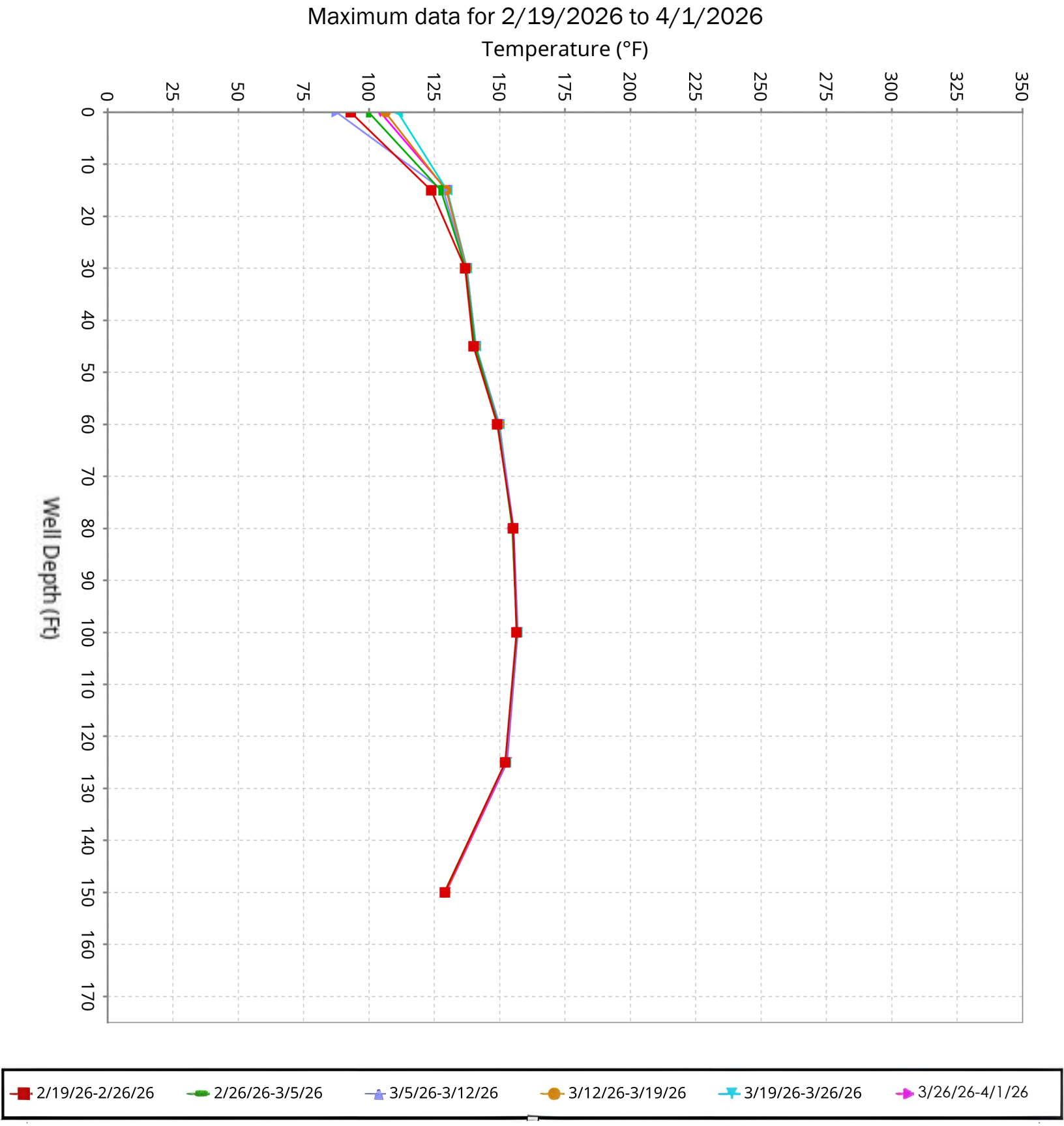

SCS ENGINEERS

Vertical Temperature Profiles from Temperature Probes at Chiquita Landfill for TP-28

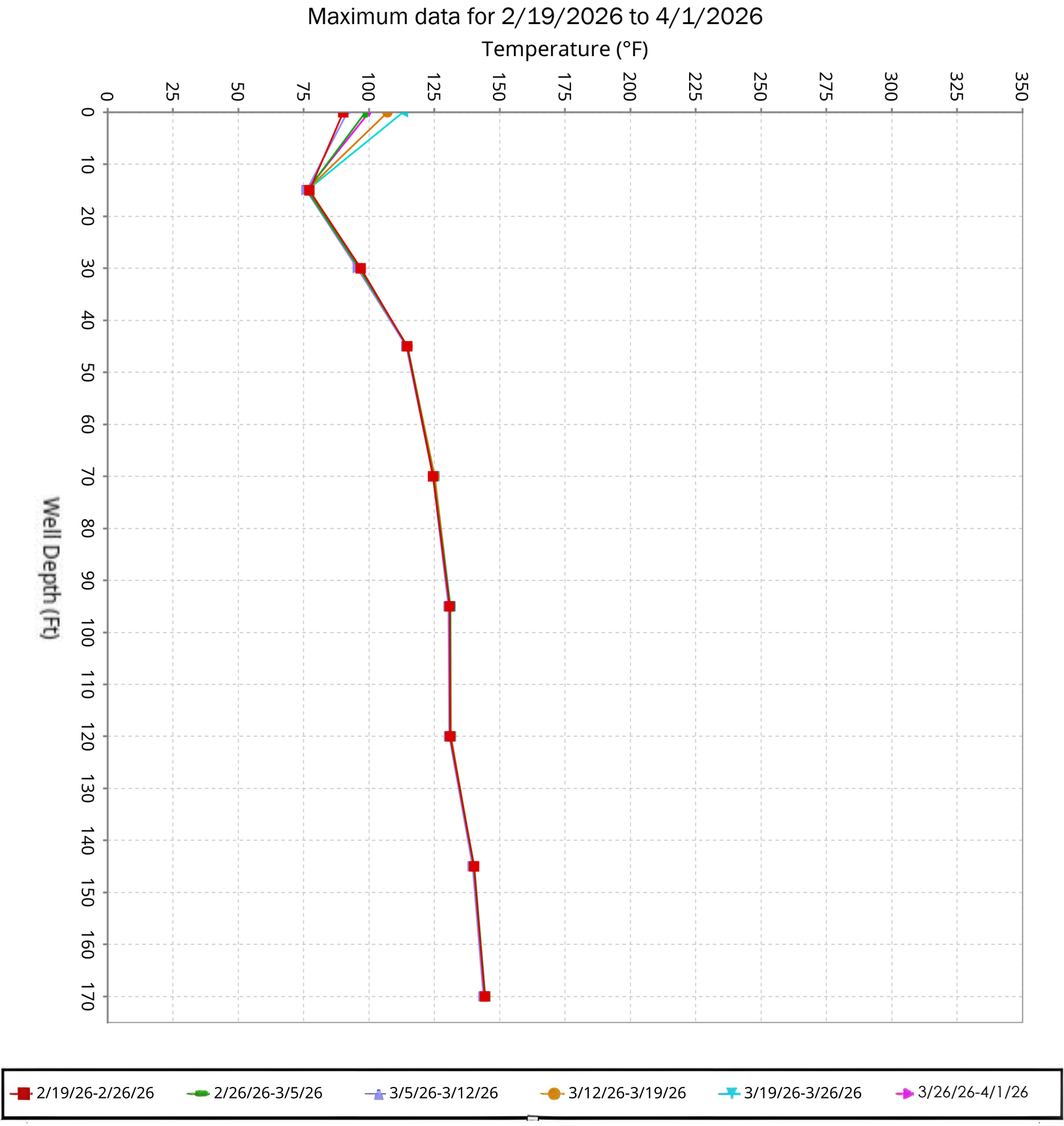

SCS ENGINEERS

Vertical Temperature Profiles from Temperature Probes at Chiquita Landfill for TP-29

Maximum data for 2/19/2026 to 4/1/2026

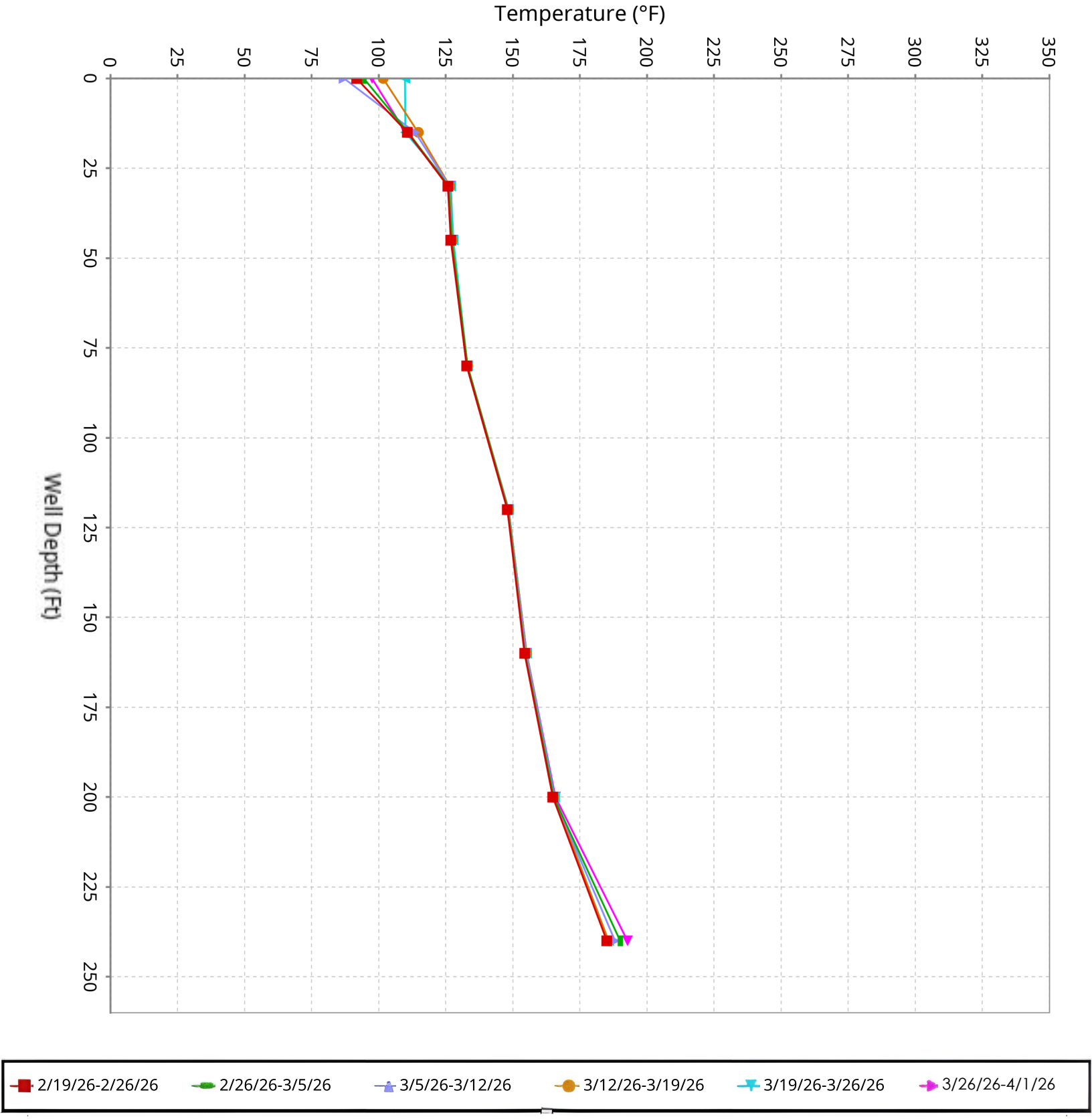

SCS ENGINEERS

Vertical Temperature Profiles from Temperature Probes at Chiquita Landfill for TP-30

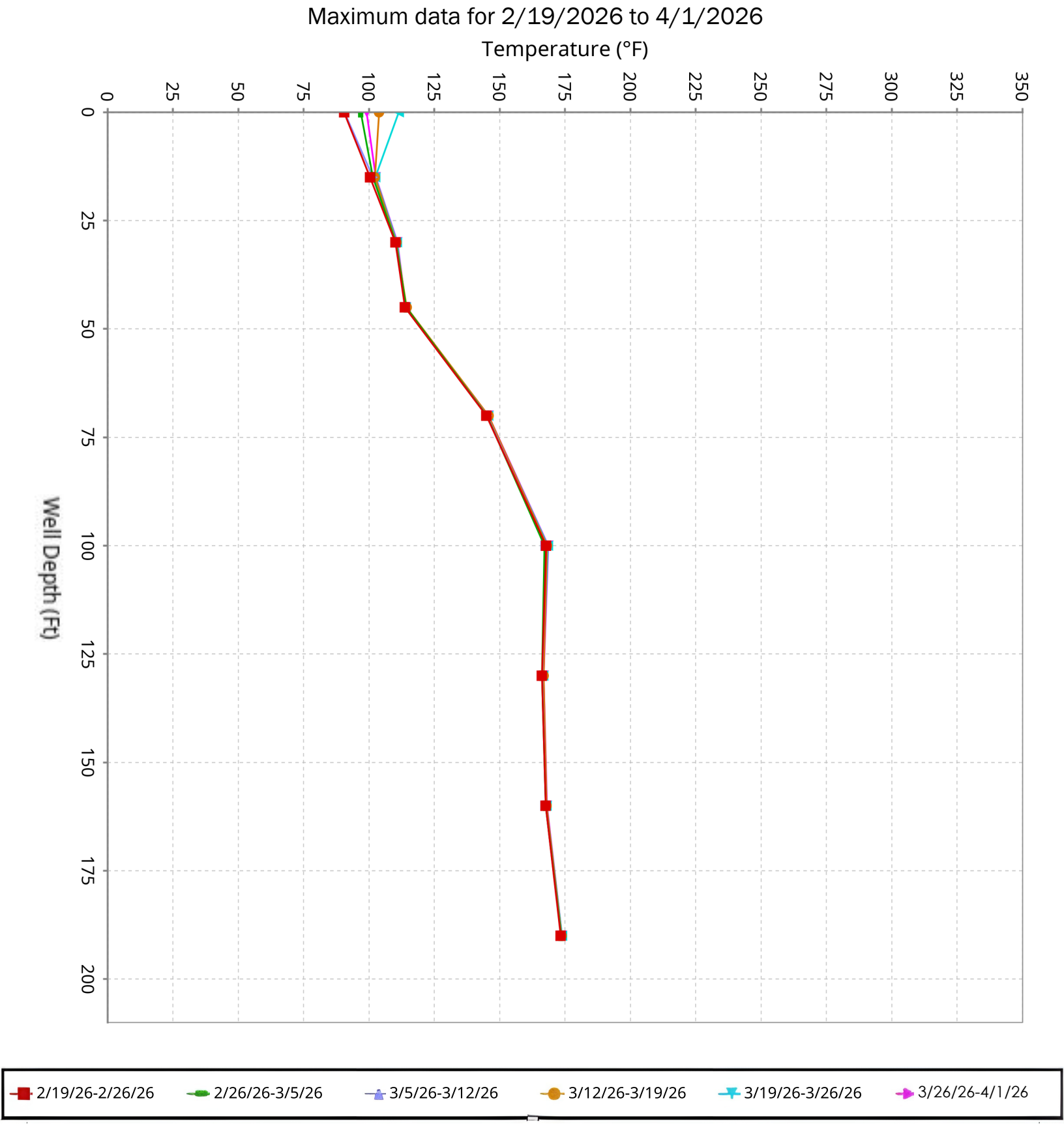

SCS ENGINEERS

Vertical Temperature Profiles from Temperature Probes at Chiquita Landfill for TP-31

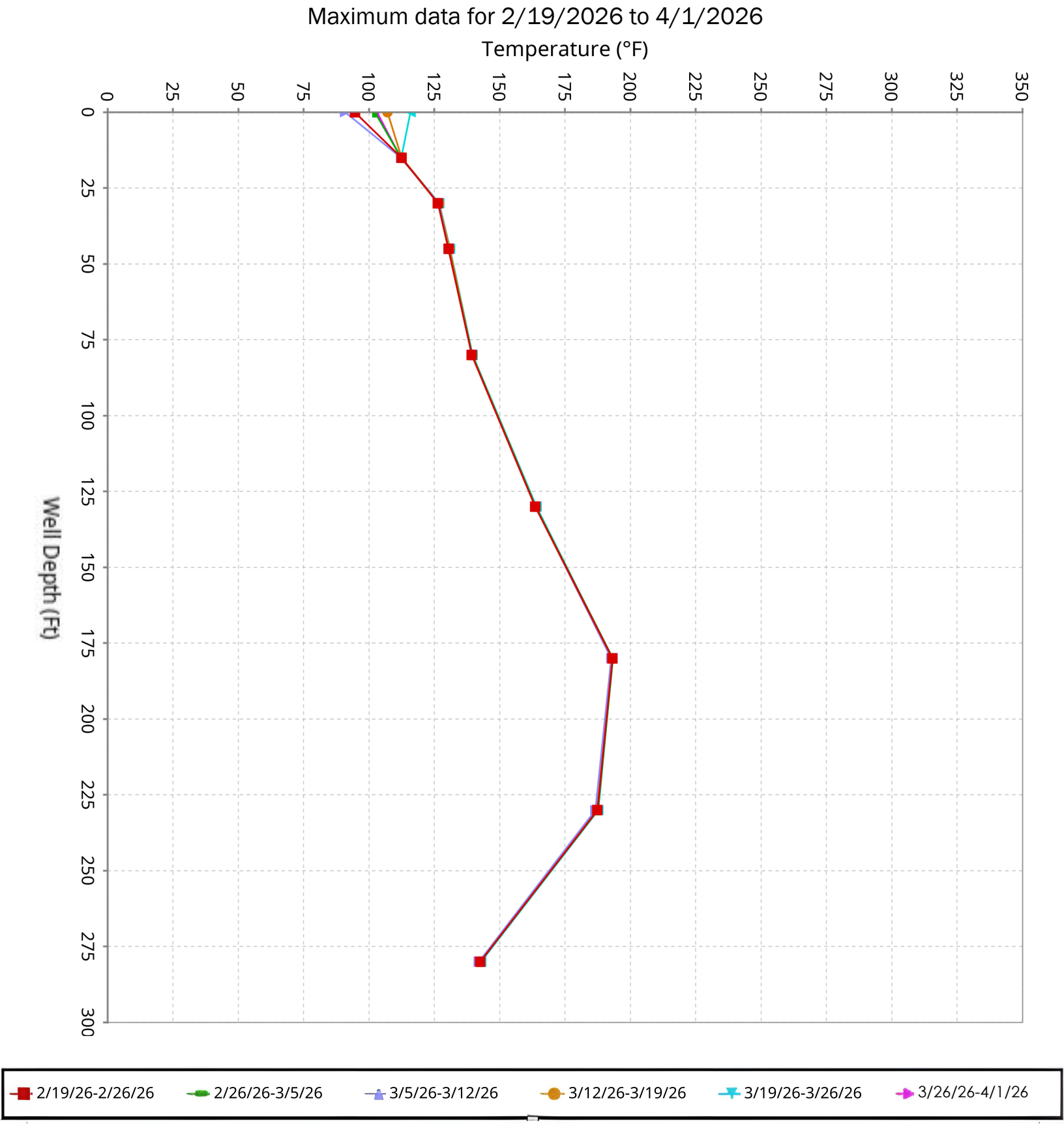

SCS ENGINEERS

Vertical Temperature Profiles from Temperature Probes at Chiquita Landfill for TP-32

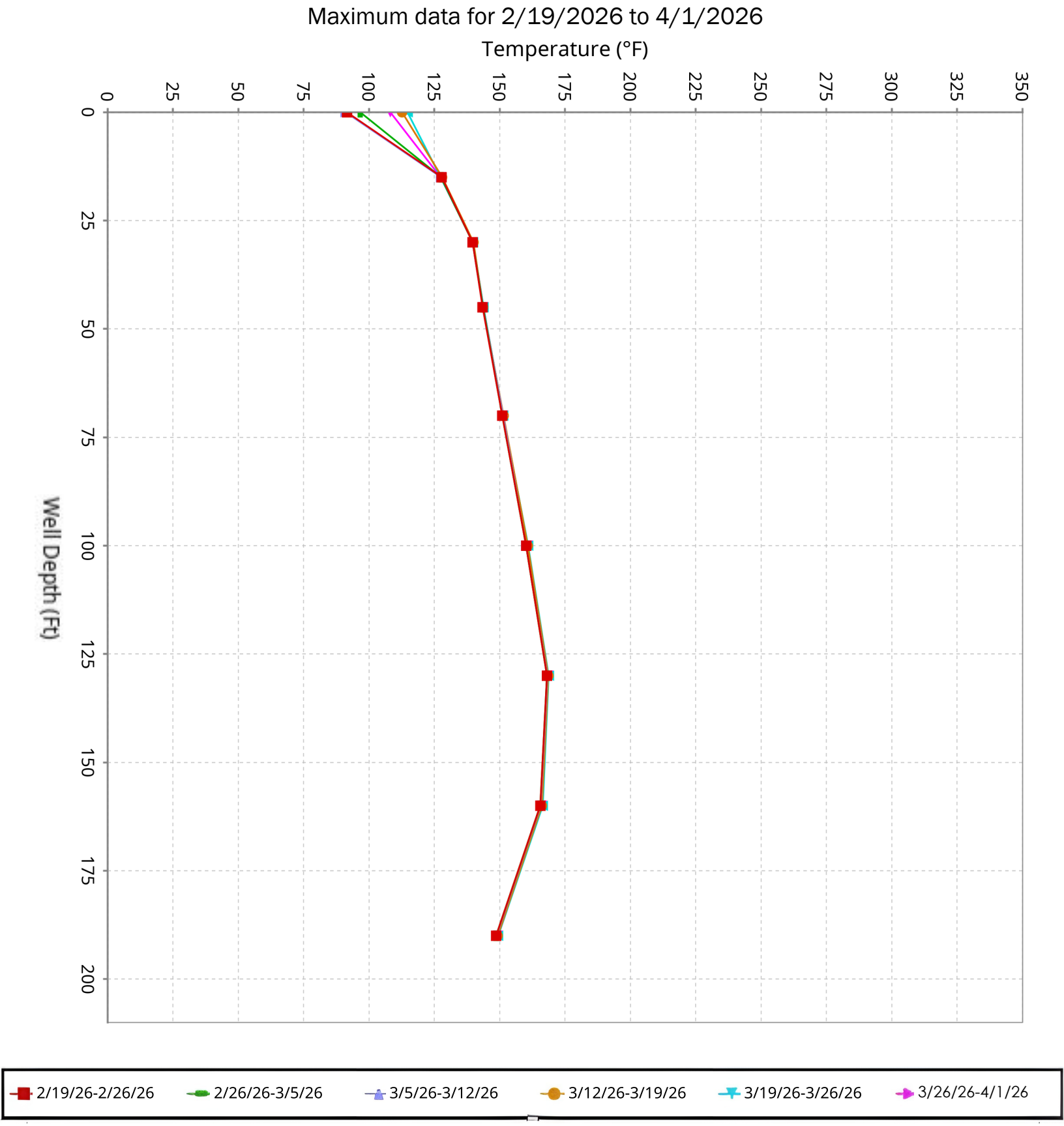

SCS ENGINEERS

Vertical Temperature Profiles from Temperature Probes at Chiquita Landfill for TP-33

Maximum data for 2/19/2026 to 4/1/2026

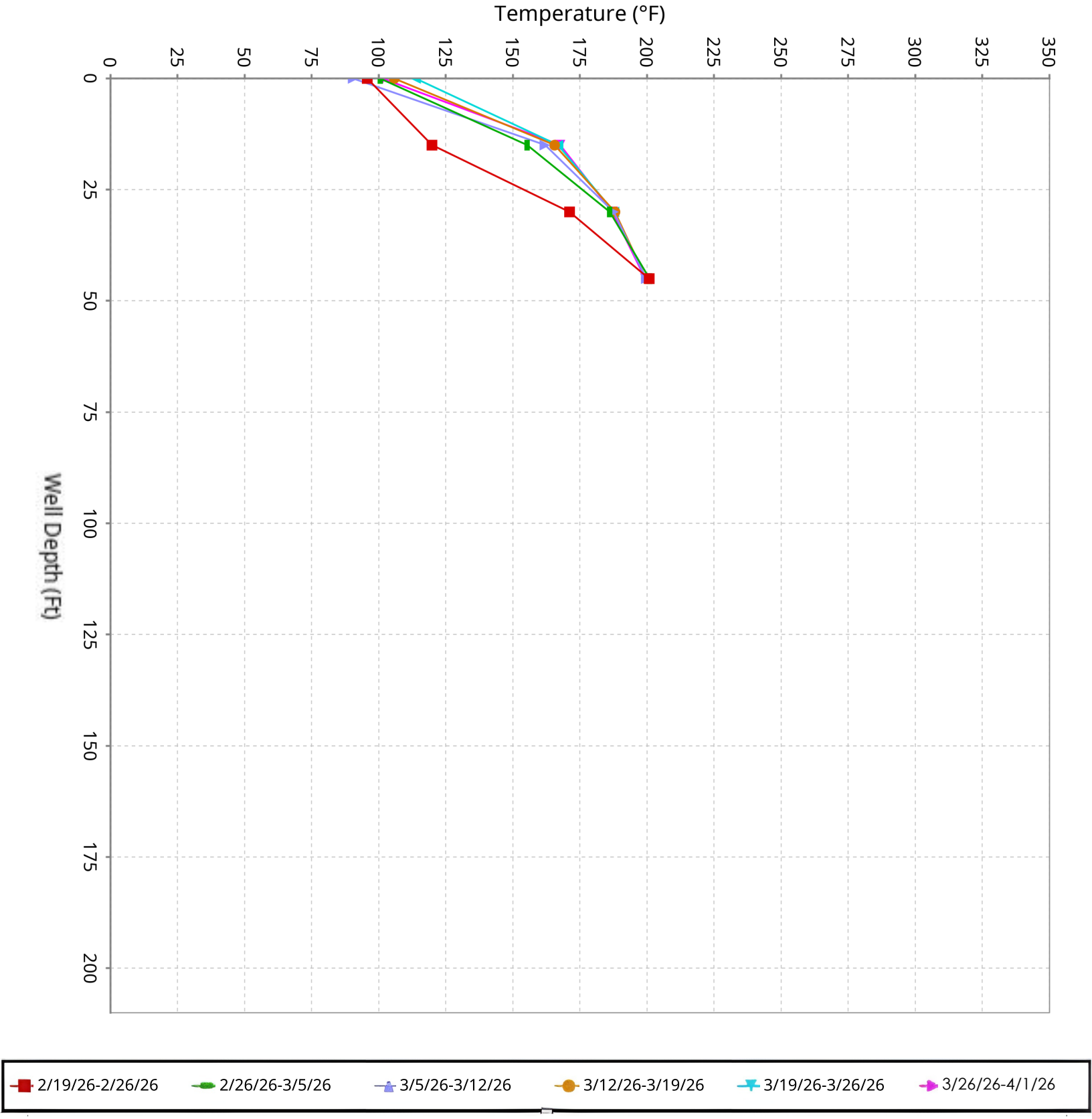

SCS ENGINEERS

Vertical Temperature Profiles from Temperature Probes at Chiquita Landfill for TP-34

Maximum data for 2/19/2026 to 4/1/2026

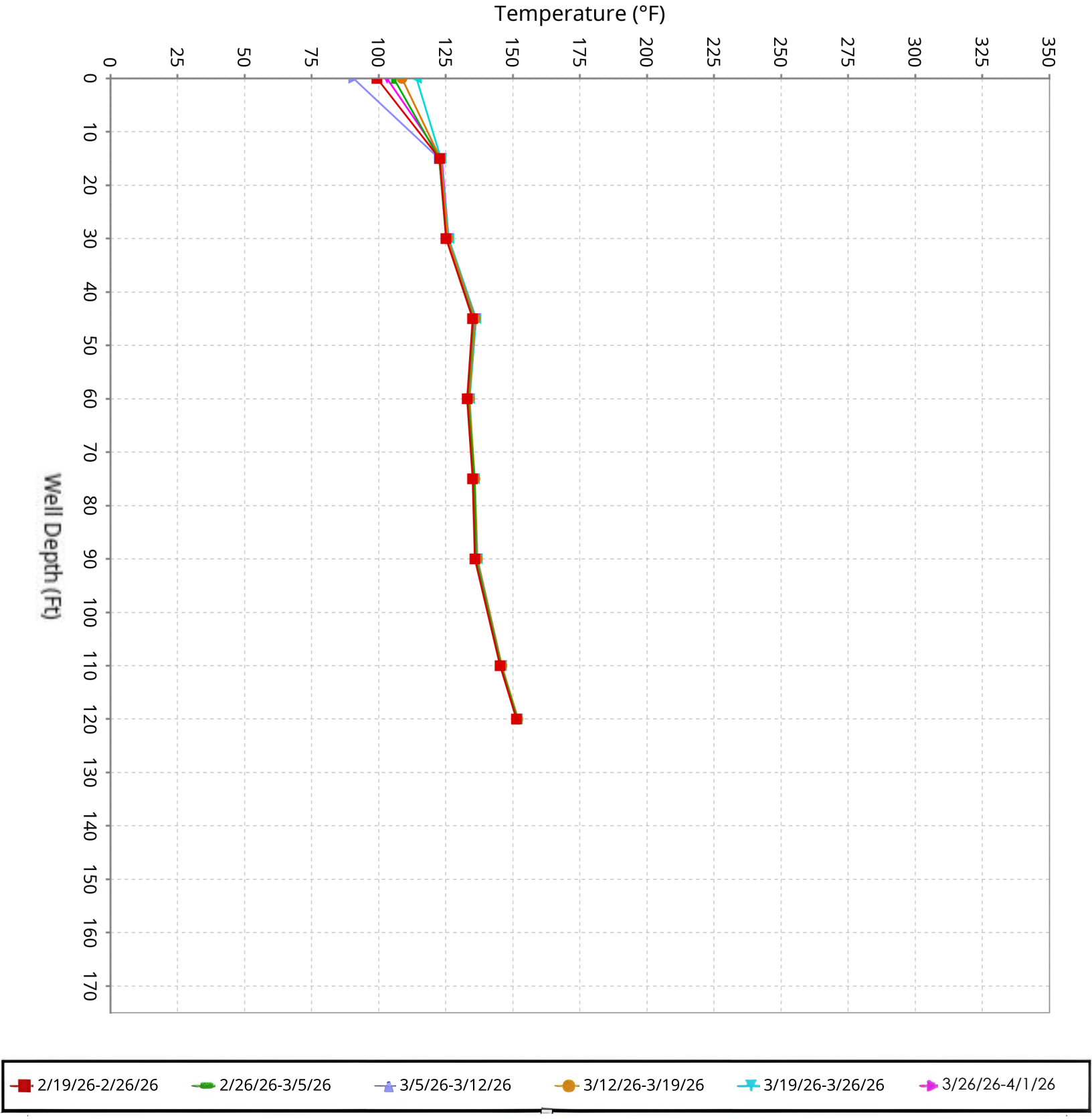

SCS ENGINEERS

Vertical Temperature Profiles from Temperature Probes at Chiquita Landfill for TP-35

Maximum data for 2/19/2026 to 4/1/2026

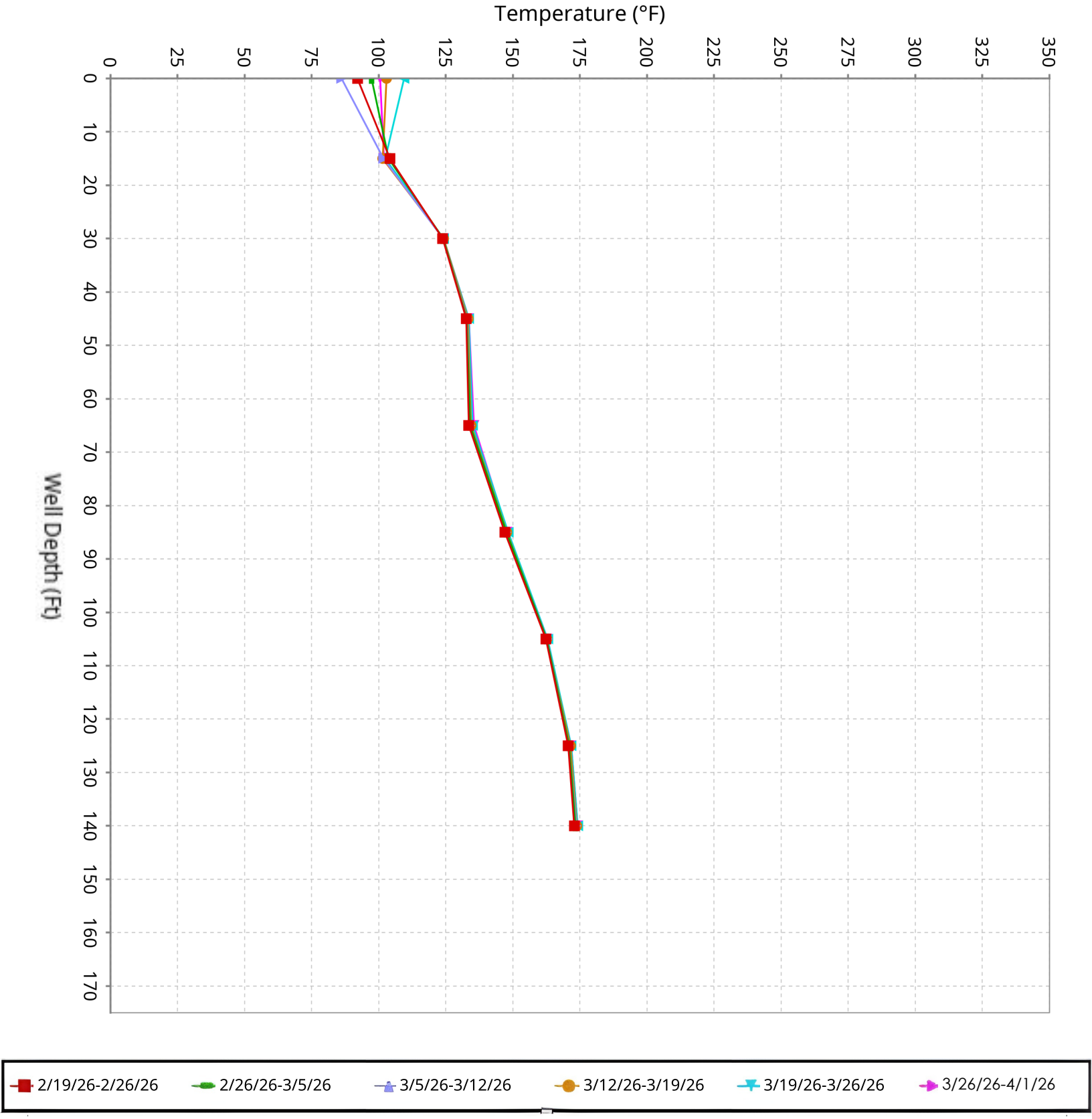

SCS ENGINEERS

Vertical Temperature Profiles from Temperature Probes at Chiquita Landfill for TP-36

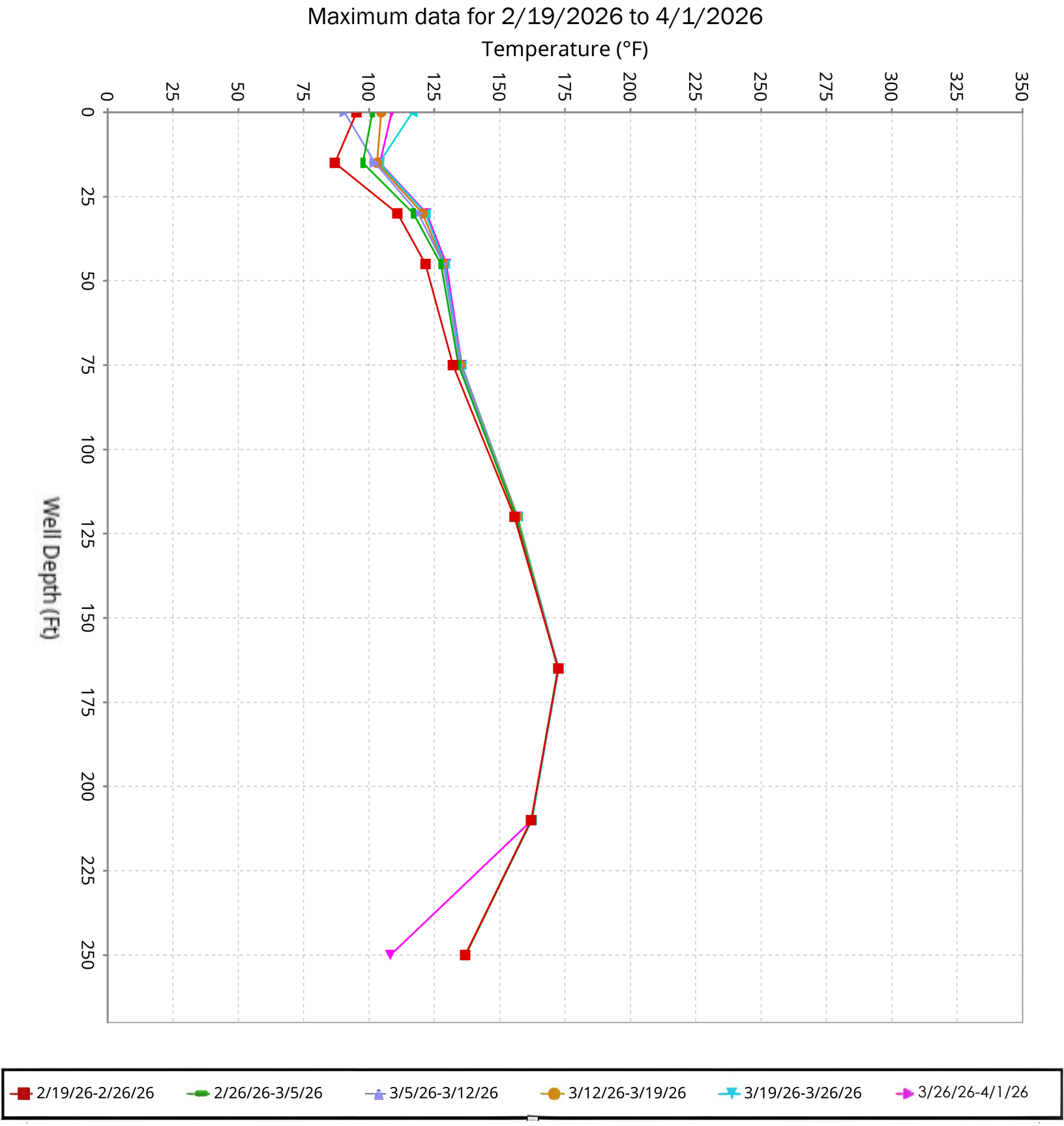

SCS ENGINEERS

Vertical Temperature Profiles from Temperature Probes at Chiquita Landfill for TP-37

Maximum data for 2/19/2026 to 4/1/2026

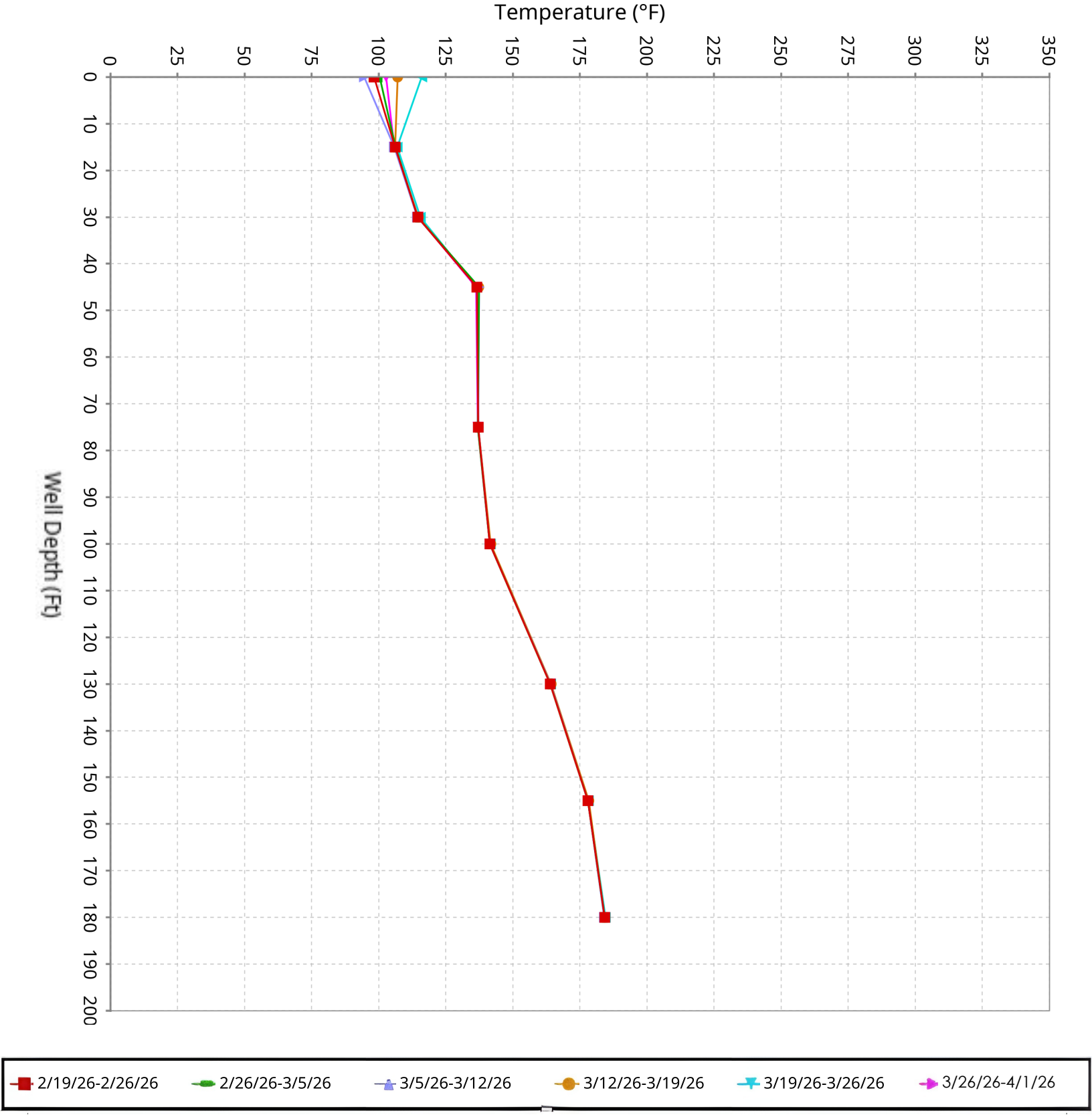

SCS ENGINEERS

Vertical Temperature Profiles from Temperature Probes at Chiquita Landfill for TP-38

Maximum data for 2/19/2026 to 4/1/2026

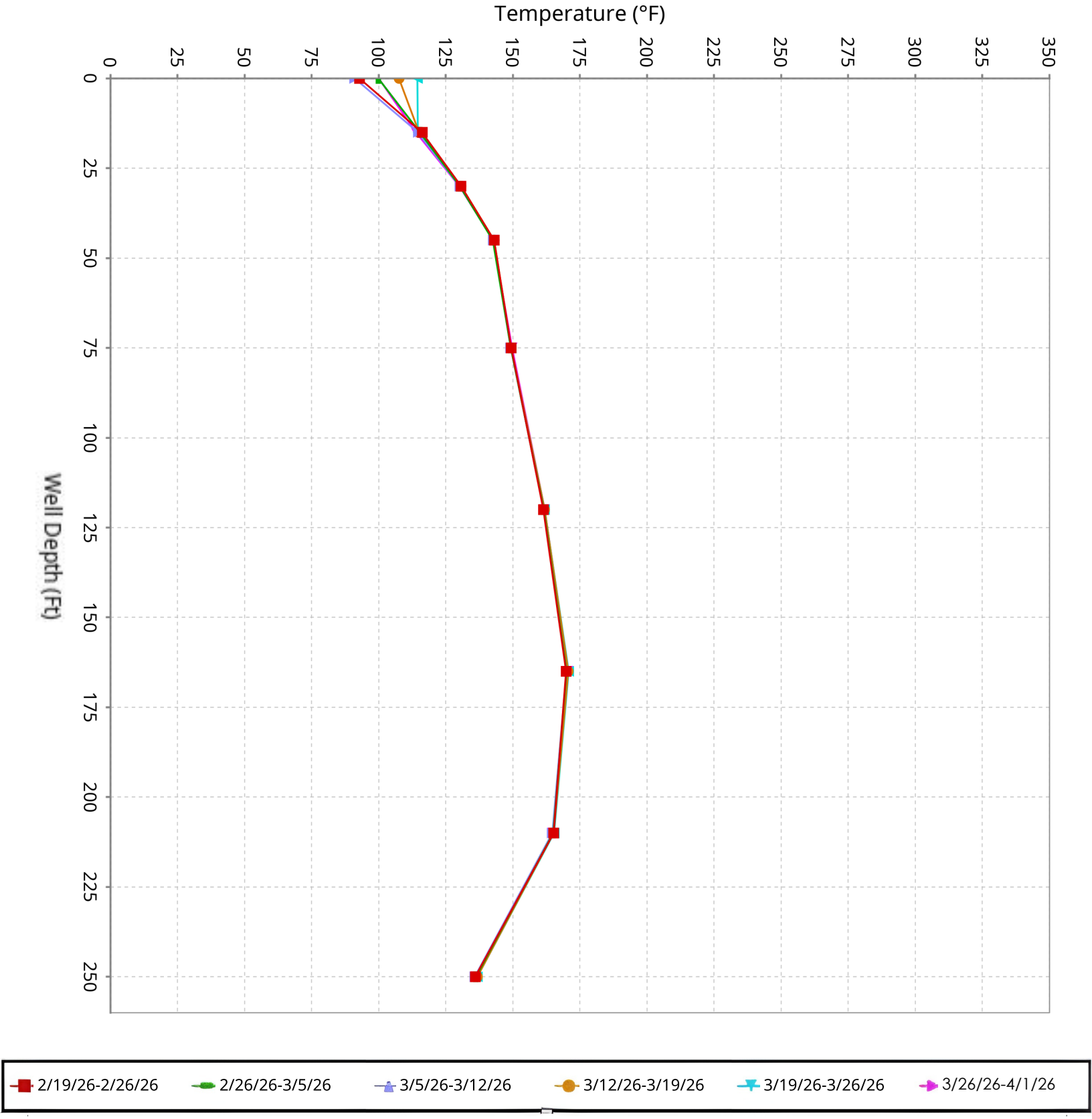

SCS ENGINEERS

Vertical Temperature Profiles from Temperature Probes at Chiquita Landfill for TP-39

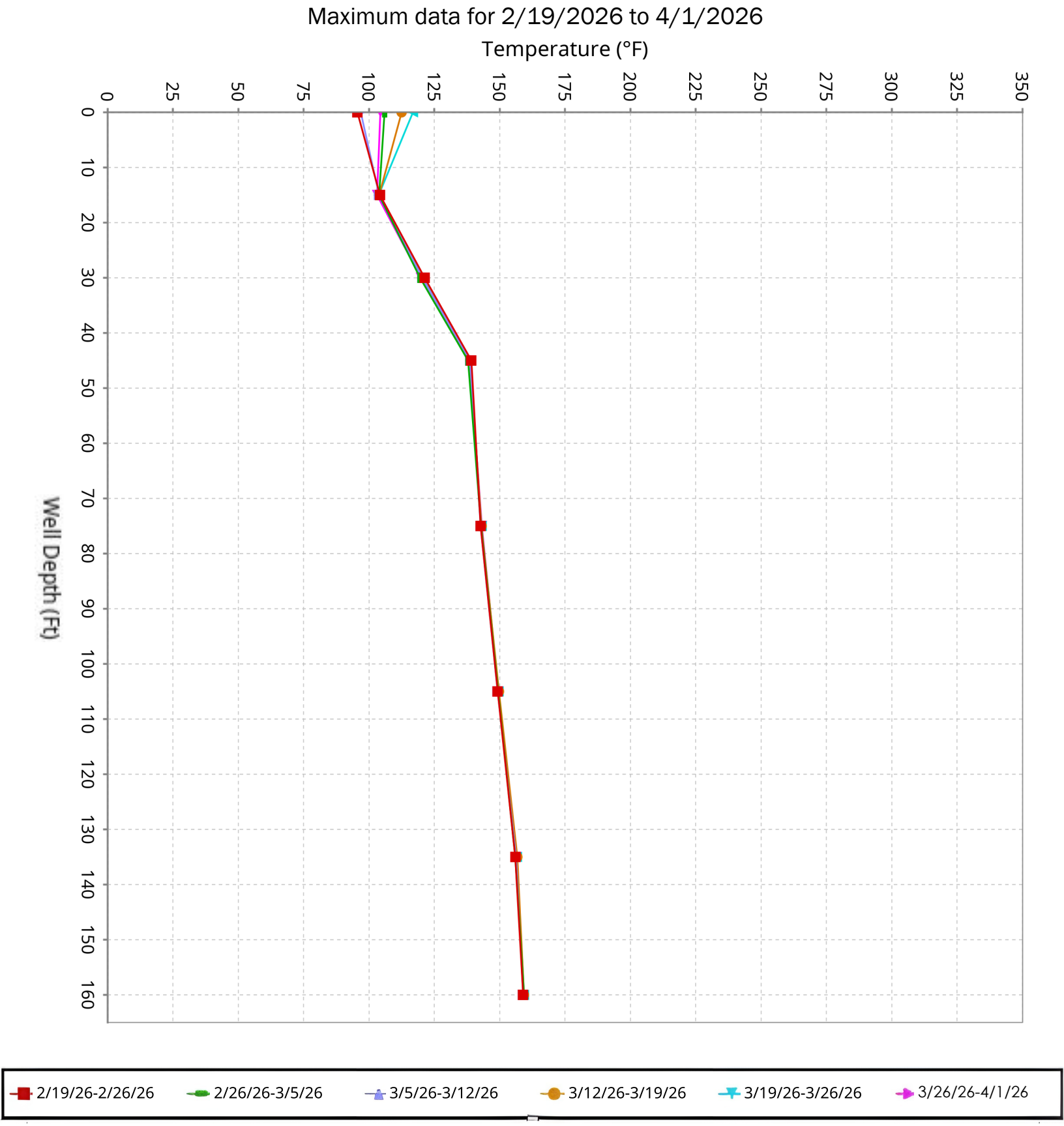

SCS ENGINEERS

Vertical Temperature Profiles from Temperature Probes at Chiquita Landfill for TP-40

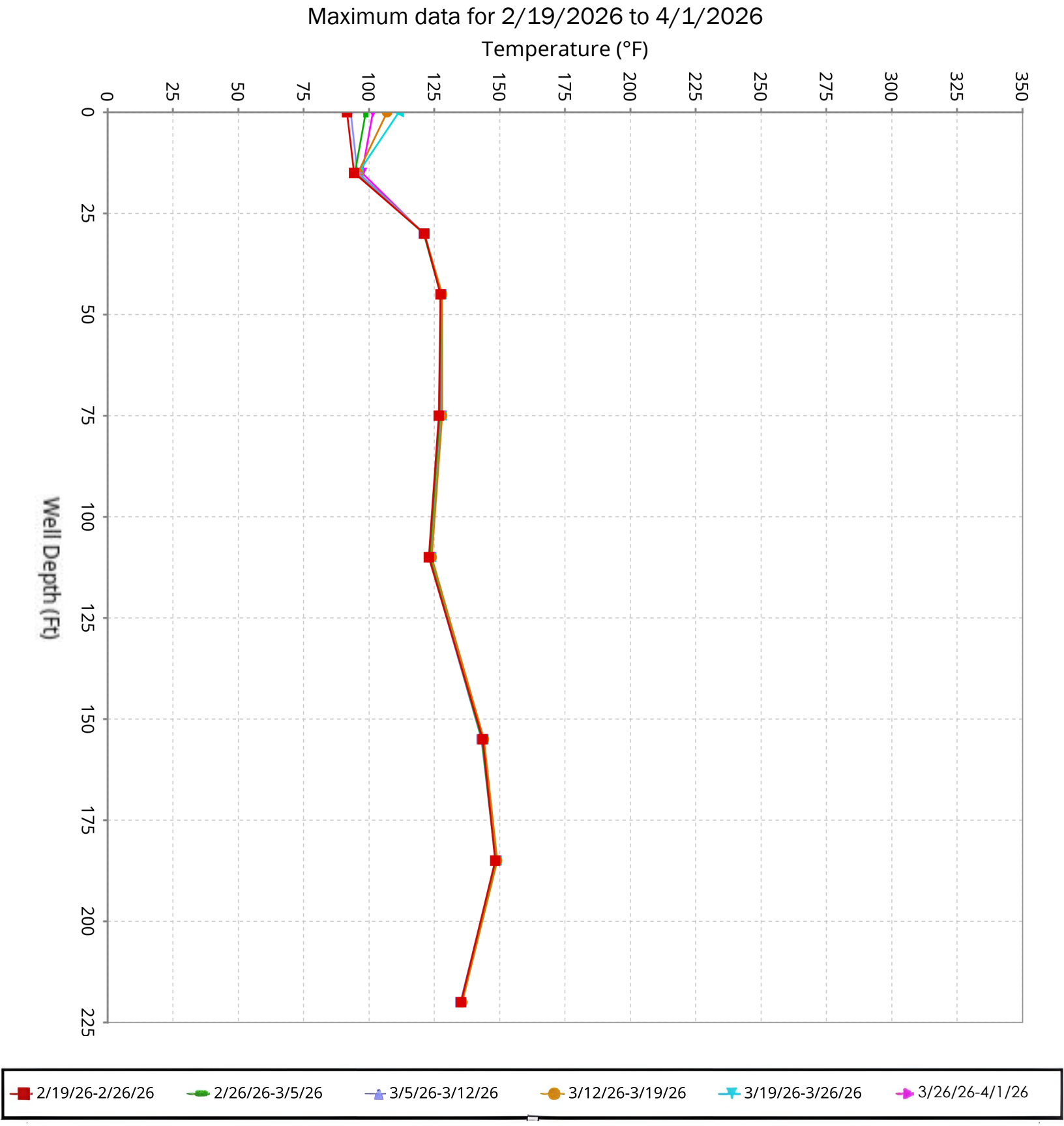

SCS ENGINEERS

Maximum Vertical Temperature Map from Temperature Probes at Chiquita Landfill



Max Temps - 04:58:47 04-02-2026

Current | 7 Day | 30 Day

BOREHOLE	MAX TEMP (°F)	@ DEPTH (FT)
TP01	151	100
TP02	159	60
TP03	233	45
TP04	159	30
TP05	167	45
TP06	138	120
TP07	155	100
TP08	148	45
TP09	208	125
TP10	154	125
TP11	203	125
TP12	149	125
TP13	169	140
TP14	185	150
TP15	201	100
TP16	183	30
TP17	160	125
TP18	200	45
TP19	162	150
TP20	142	45
TP21	258	110
TP22	196	15
TP23	2,507	75
TP24	204	265
TP25	201	130
TP26	177	150
TP27	156	100
TP28	144	170
TP29	192	240
TP30	173	190
TP31	192	180
TP32	168	130
TP33	199	45
TP34	151	120
TP35	174	140
TP36	172	165
TP37	184	180
TP38	170	165
TP39	158	160
TP40	148	185

*TP-23 reported maximum values of 2,508 degrees F o March 31, 2026. These readings are erroneous due to the probe being offline for repair.

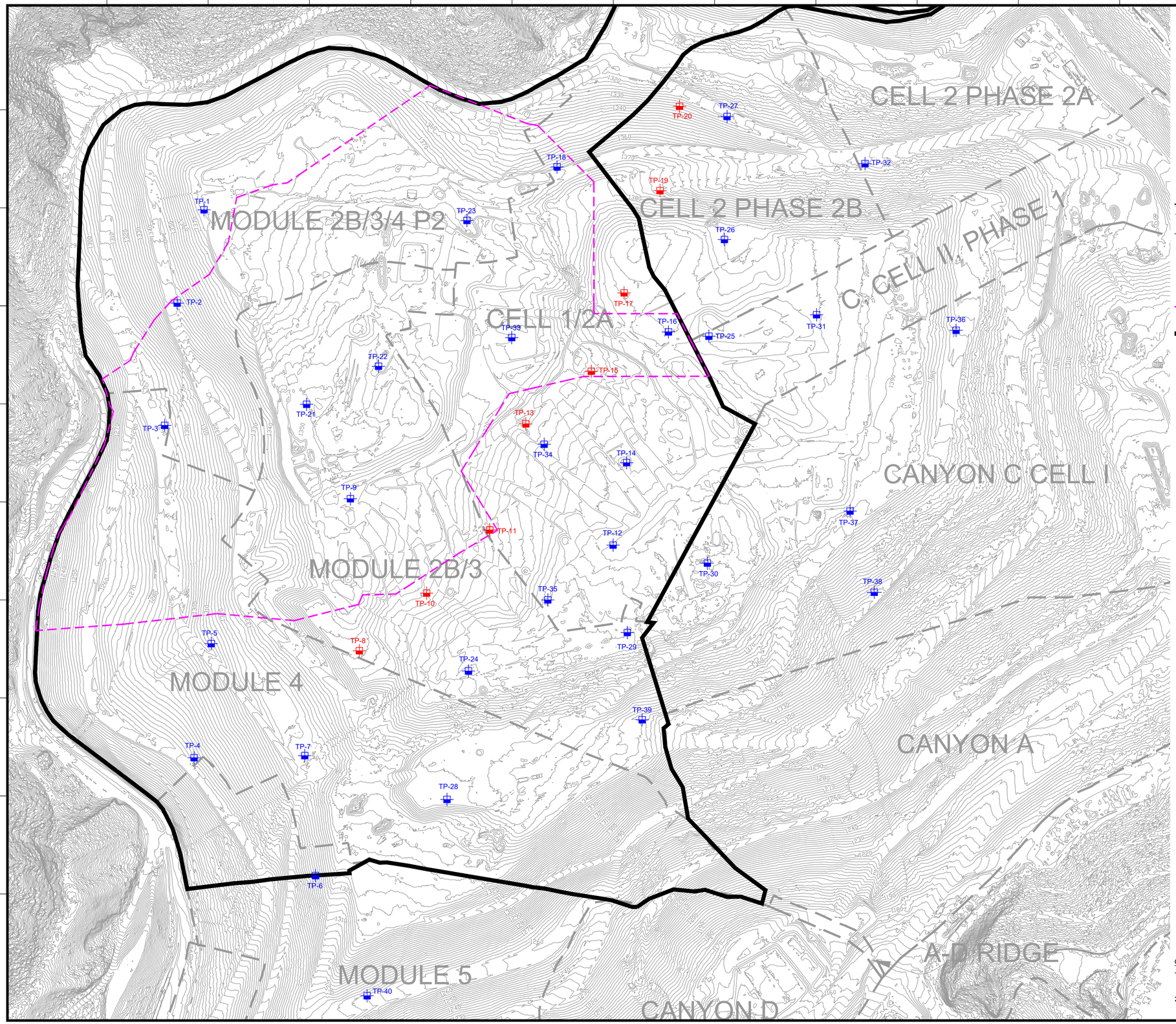

N

GRAPHIC SCALE

130 65 0 130 260 390

SCALE: 1"=130'

LEGEND

1150	EXISTING TOPOGRAPHIC CONTOUR
	EXISTING CELL LIMITS (APPROXIMATE)
TP-XX	INSTALLED TEMPERATURE PROBES - STANDALONE
TP-XX	INSTALLED TEMPERATURE PROBES - INSTALLED WITHIN WELL CASING
	REACTION AREA BOUNDARY (APPROXIMATE) - BASED ON DATA REVIEW
	REACTION AREA BOUNDARY - CONDITION 9A

GENERAL DRAWING NOTES:

1. EXISTING TOPOGRAPHIC SURVEY INFORMATION SHOWN WAS PROVIDED BY PROPELLER. AERIAL PHOTOGRAPHY DATED JANUARY 28, 2026.
2. NORTH ARROW SHOWN HERE IS REFERENCE TO THE CALIFORNIA STATE PLANE ZONE V COORDINATE SYSTEM, NAD 83.

NO.	REVISION	DATE

SHEET TITLE: EXISTING TEMPERATURE PROBE MAP

PROJECT TITLE: CHIQUITA CANYON LANDFILL CASTAIC, CALIFORNIA

CLIENT: CHIQUITA CANYON LANDFILL CASTAIC, CALIFORNIA

SCS ENGINEERS
ENVIRONMENTAL CONSULTANTS
3900 KILROY AIRPORT WAY, SUITE 300
LONG BEACH, CA 90806
PH. (562) 426-9544

PROJ. NO. 01204123.41 | DWN. BY: - | ACAD FILE: - | DSN. BY: - | CHK. BY: - | APP. BY: -

DATE: 02/10/2026

SCALE: AS SHOWN

SHEET: 1

N:\CAD\ASBUILT – MASTERS\CHIQUITA\GCCS\2026 ACAD\2026 CCLF Existing Temperature Probe Map_2026-02-10.dwg Feb 12, 2026 – 6:05pm By: wchaley

Solid Waste Borehole Maximum Temperature Profiles Over 6 Weeks

for 2/27/2026 12:00 AM to 4/8/2026 11:59 PM

SCS ENGINEERS

07224053.00 | April 9, 2026

274 Granite Run Drive
Lancaster, PA 17601
717-550-6330

From April 2, 2026, through April 8, 2026, there were five recorded temperature increases and two recorded temperature decreases that triggered the notification limits set forth in the LEA's October 4, 2024 letter.

Chiquita provides the following updates:

- TP-08
  - The 125-foot thermocouple went offline on March 3rd and TP-8 was offline between March 6th and March 9th for evaluation and maintenance. Upon removing the thermocouples, the casing for TP-08 was found to be damaged due to differential settlement beyond 45-feet, thus preventing the installation of the 100-foot, 125-foot, and 150-foot thermocouples. The 15-foot, 30-foot, and 45-foot thermocouples are active and reporting data.
  - The 30-foot thermocouple showed an increase in maximum temperature of 13°F from 140°F to 153°F from April 1st to April 8th.
  - The 45-foot thermocouple showed an increase in maximum temperature of 22°F from 145°F to 177°F from March 31st to April 7th.

- TP-11
  - The 30-foot thermocouple showed an increase in maximum temperature of 13°F from 179°F to 192°F from March 31st to April 3rd and then a decrease in maximum temperature of 12°F from 192°F to 180°F from April 3rd to April 4th.
  - The 45-foot thermocouple showed an increase in maximum temperature of 12°F from 182°F to 194°F from April 1st to April 3rd and then a decrease in maximum temperature of 12°F from 194°F to 182°F from April 3rd to April 4th.

- TP-13
  - The 15-foot thermocouple showed an increase in maximum temperature of 10°F from 134°F to 144°F from March 30th to April 6th.

- TP-14
  - The 150-foot thermocouple remained consistent with previous recorded temperatures.

- TP-23
  - TP-23 reported maximum values of 2508°F on March 31st, due to being taken offline for pumping liquids from the probe casing prior to thermocouples being re-installed, causing the single day erroneous readings.

- TP-36
  - The 250-foot thermocouple was evaluated due to low temperatures on April 6th and wiring that had come loose was corrected. After fixing the wiring issues temperatures returned to 136°F as previously recorded prior to March 21st.

Vertical Temperature Profiles from Temperature Probes at Chiquita Landfill for TP-1

Maximum data for 2/27/2026 12:00 AM to 4/8/2026 11:59 PM

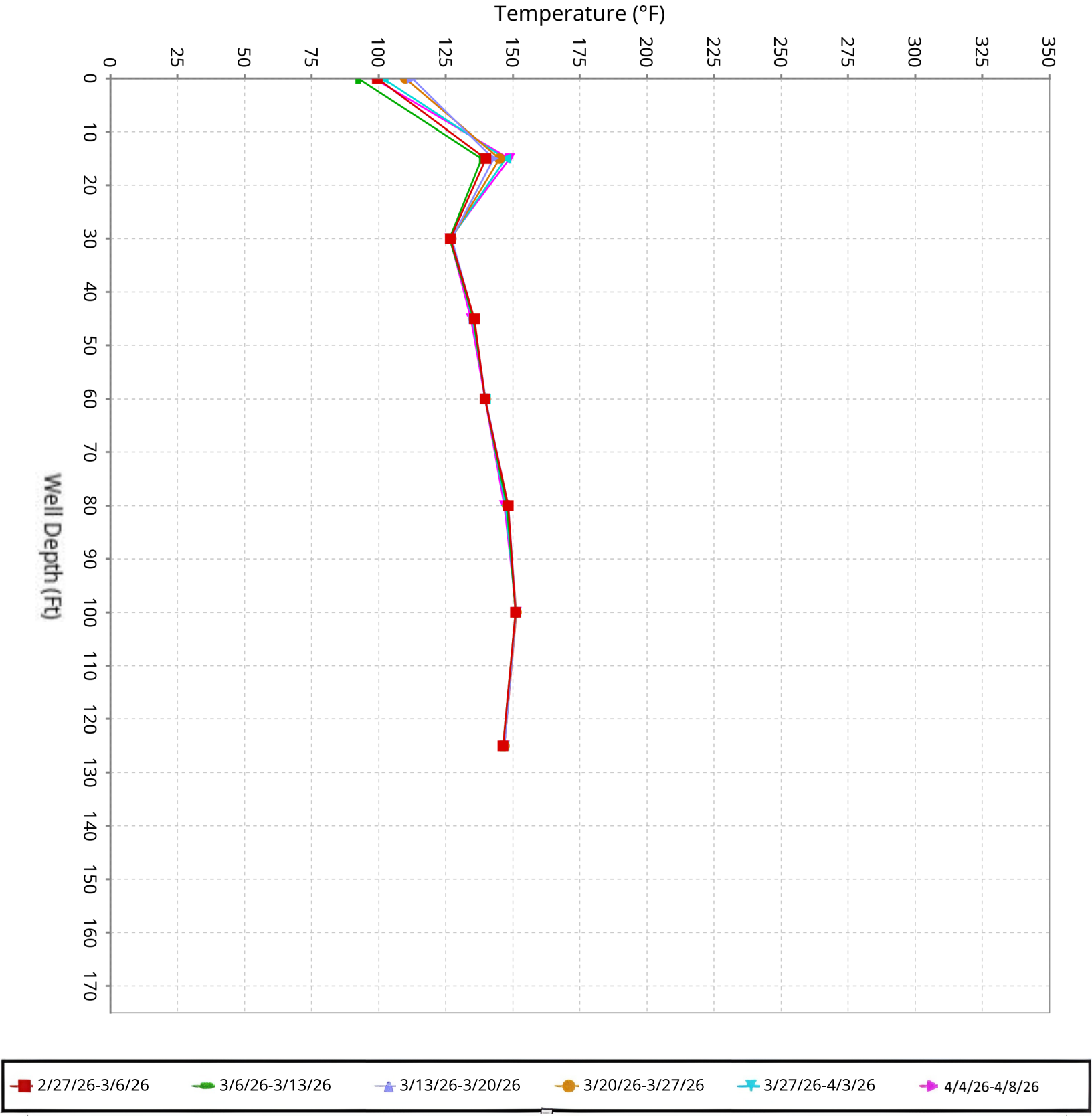

SCS ENGINEERS

Vertical Temperature Profiles from Temperature Probes at Chiquita Landfill for TP-2

Maximum data for 2/27/2026 12:00 AM to 4/8/2026 11:59 PM

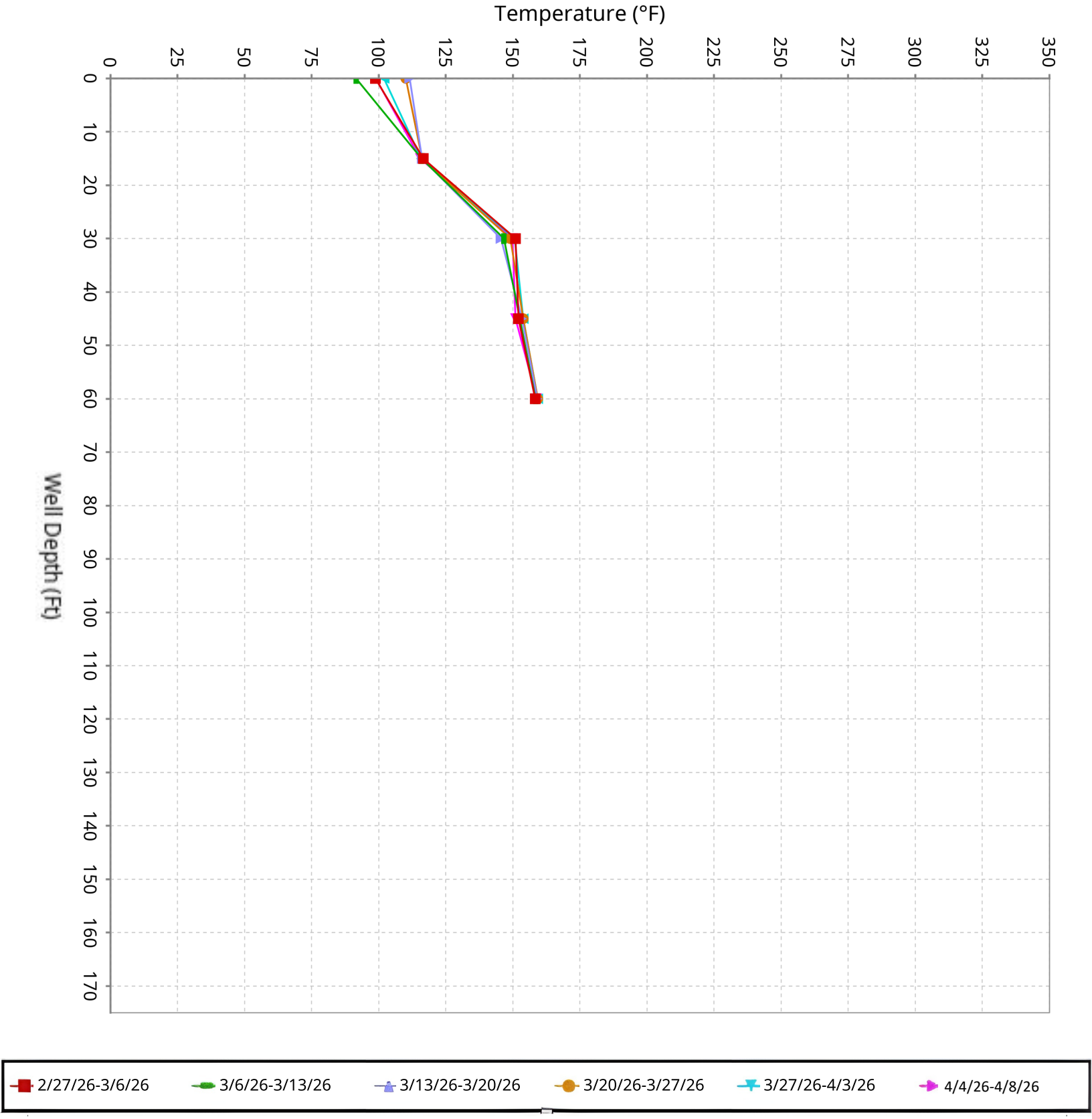

SCS ENGINEERS

Vertical Temperature Profiles from Temperature Probes at Chiquita Landfill for TP-3

Maximum data for 2/27/2026 12:00 AM to 4/8/2026 11:59 PM

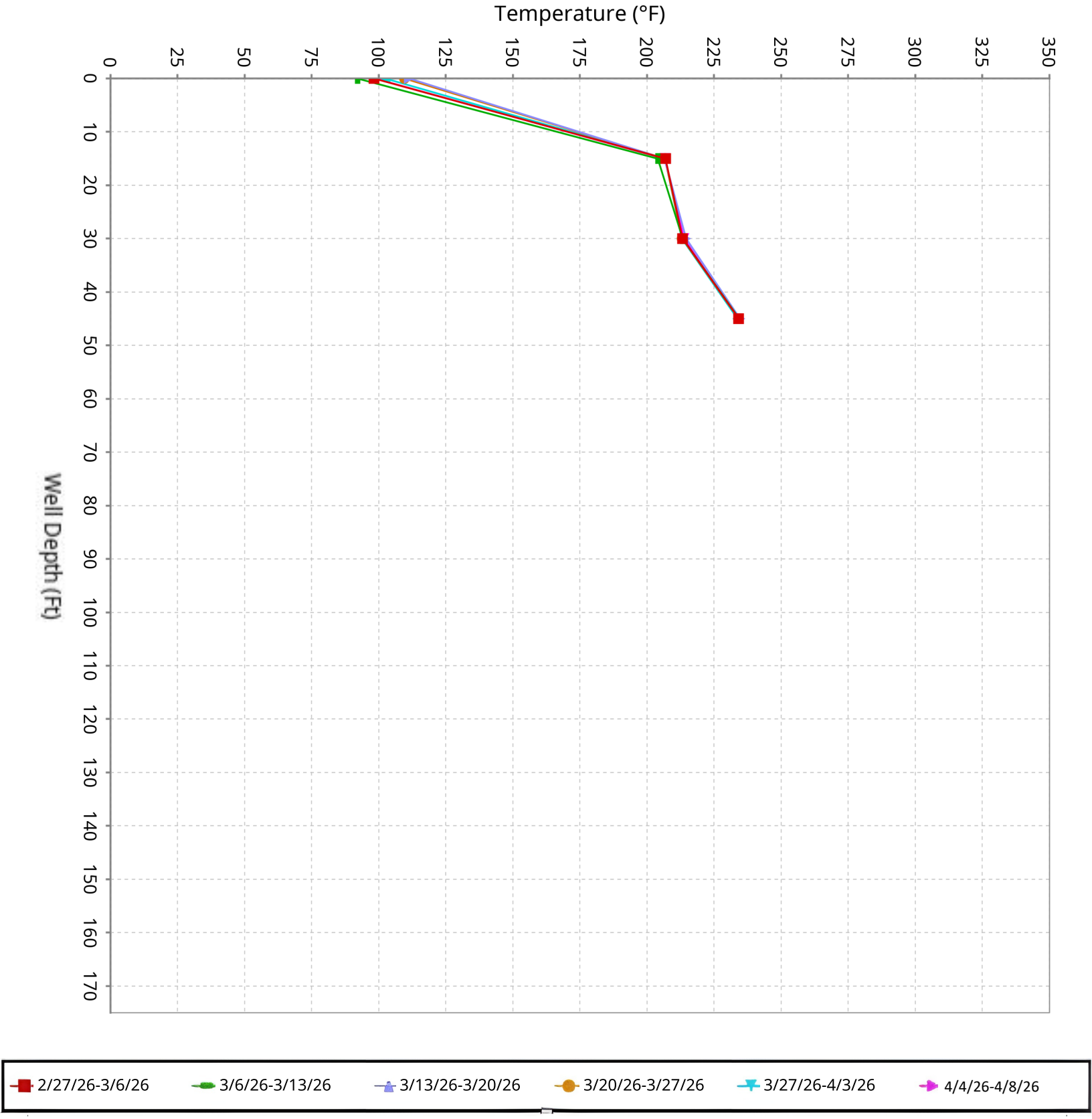

SCS ENGINEERS

Vertical Temperature Profiles from Temperature Probes at Chiquita Landfill for TP-4

Maximum data for 2/27/2026 12:00 AM to 4/8/2026 11:59 PM

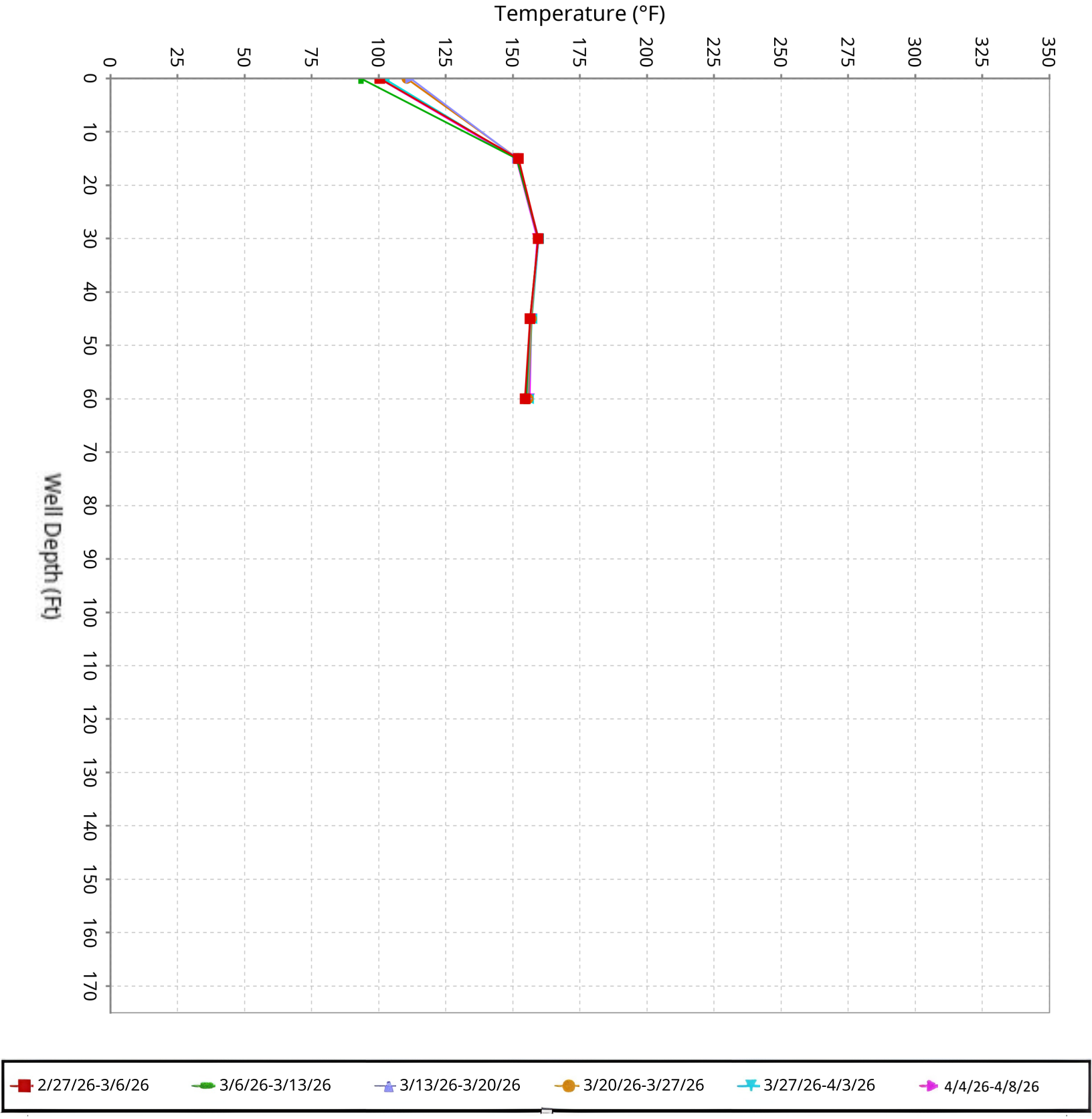

SCS ENGINEERS

Vertical Temperature Profiles from Temperature Probes at Chiquita Landfill for TP-5

Maximum data for 2/27/2026 12:00 AM to 4/8/2026 11:59 PM

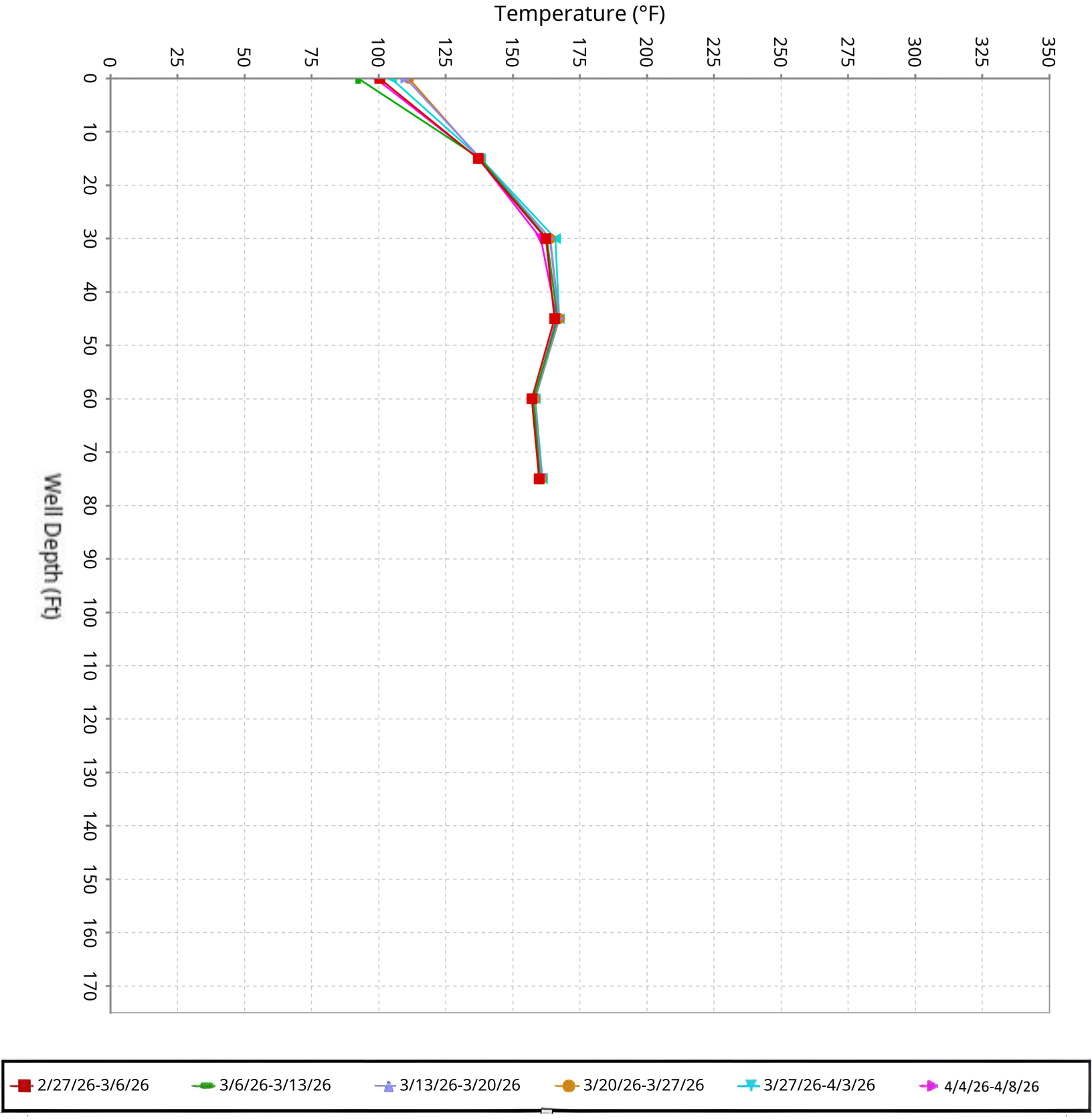

SCS ENGINEERS

Vertical Temperature Profiles from Temperature Probes at Chiquita Landfill for TP-6

Maximum data for 2/27/2026 12:00 AM to 4/8/2026 11:59 PM

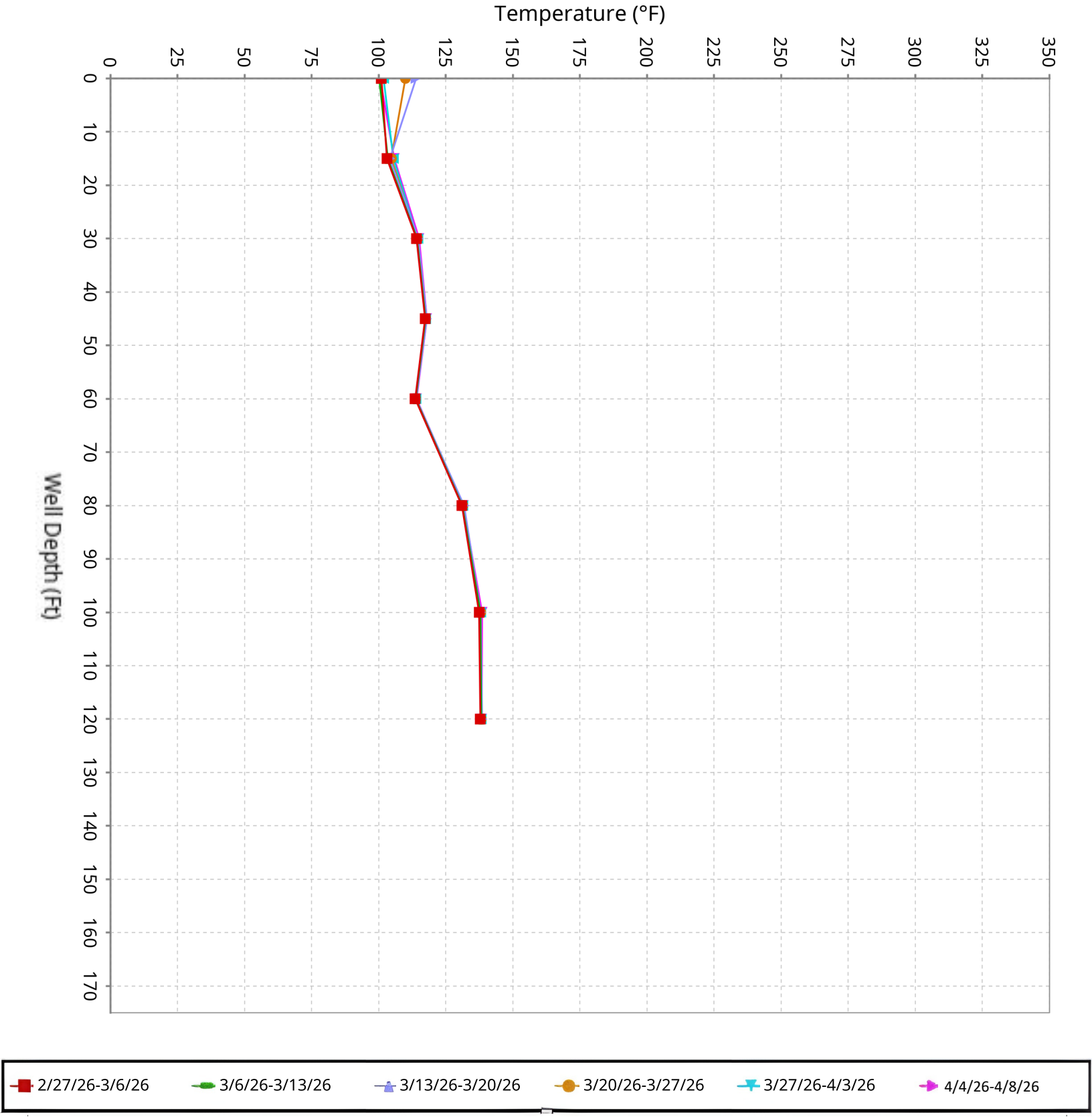

SCS ENGINEERS

Vertical Temperature Profiles from Temperature Probes at Chiquita Landfill for TP-7

Maximum data for 2/27/2026 12:00 AM to 4/8/2026 11:59 PM

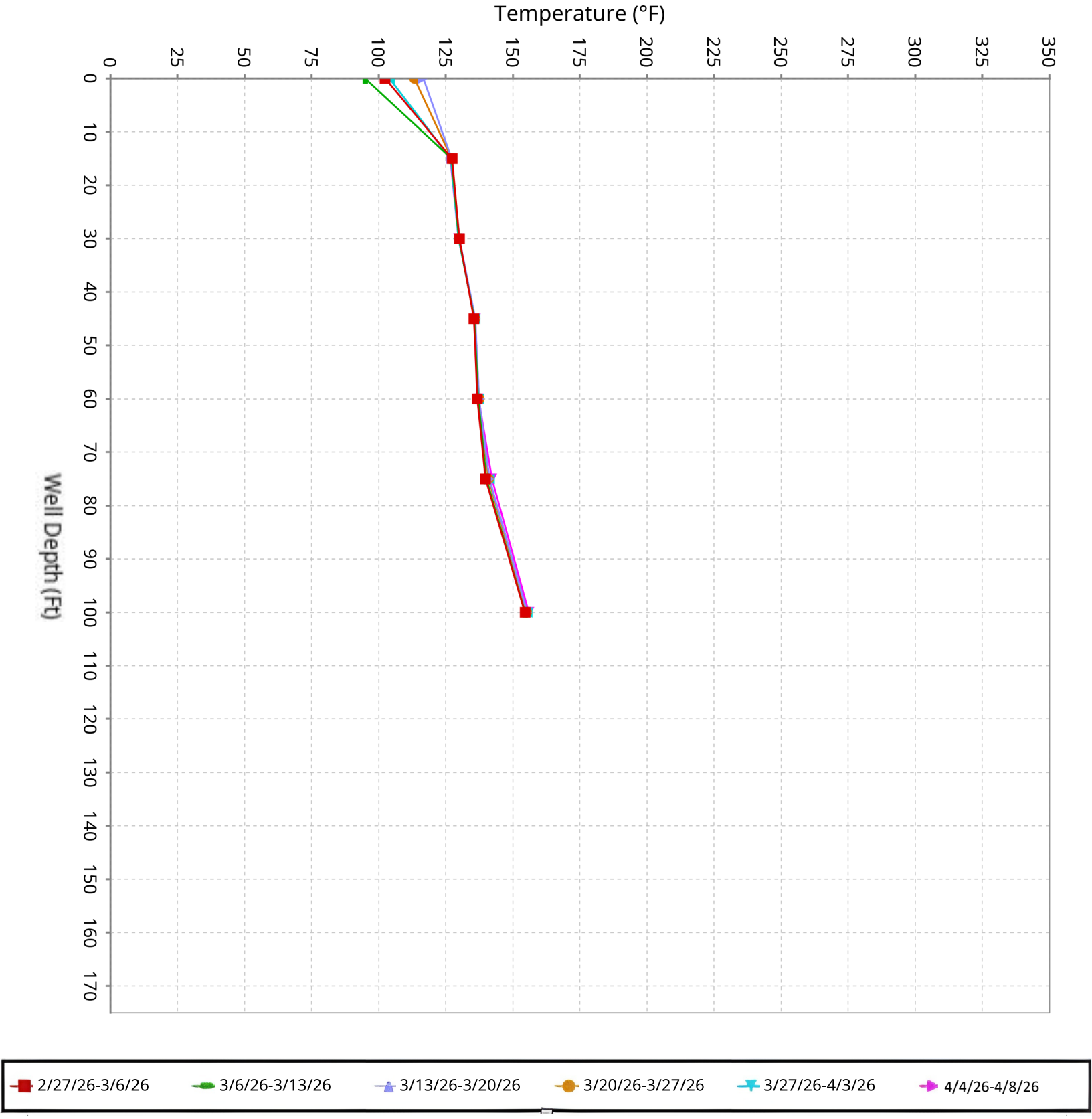

SCS ENGINEERS

Vertical Temperature Profiles from Temperature Probes at Chiquita Landfill for TP-8

Maximum data for 2/27/2026 12:00 AM to 4/8/2026 11:59 PM

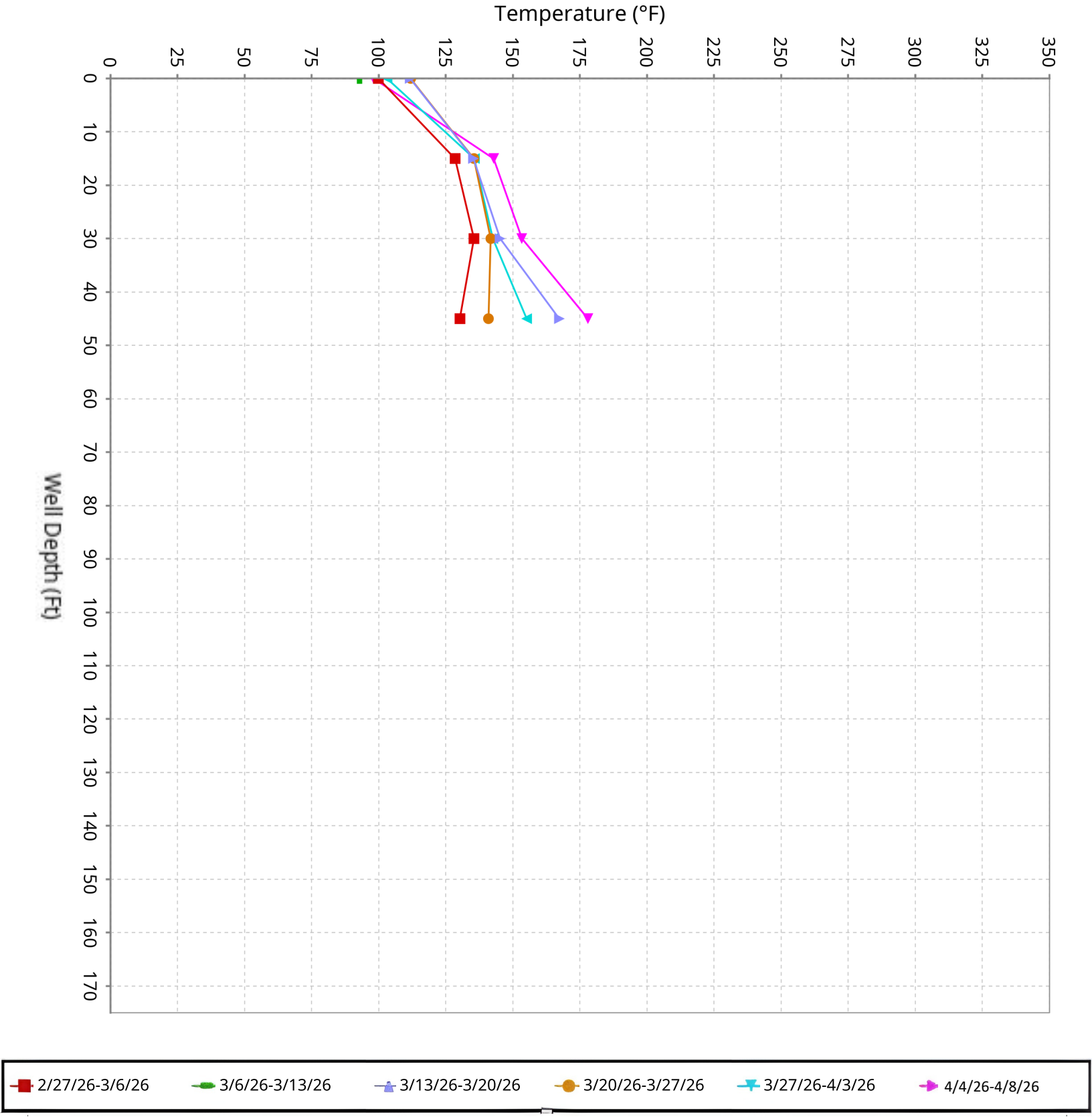

SCS ENGINEERS

Vertical Temperature Profiles from Temperature Probes at Chiquita Landfill for TP-9

Maximum data for 2/27/2026 12:00 AM to 4/8/2026 11:59 PM

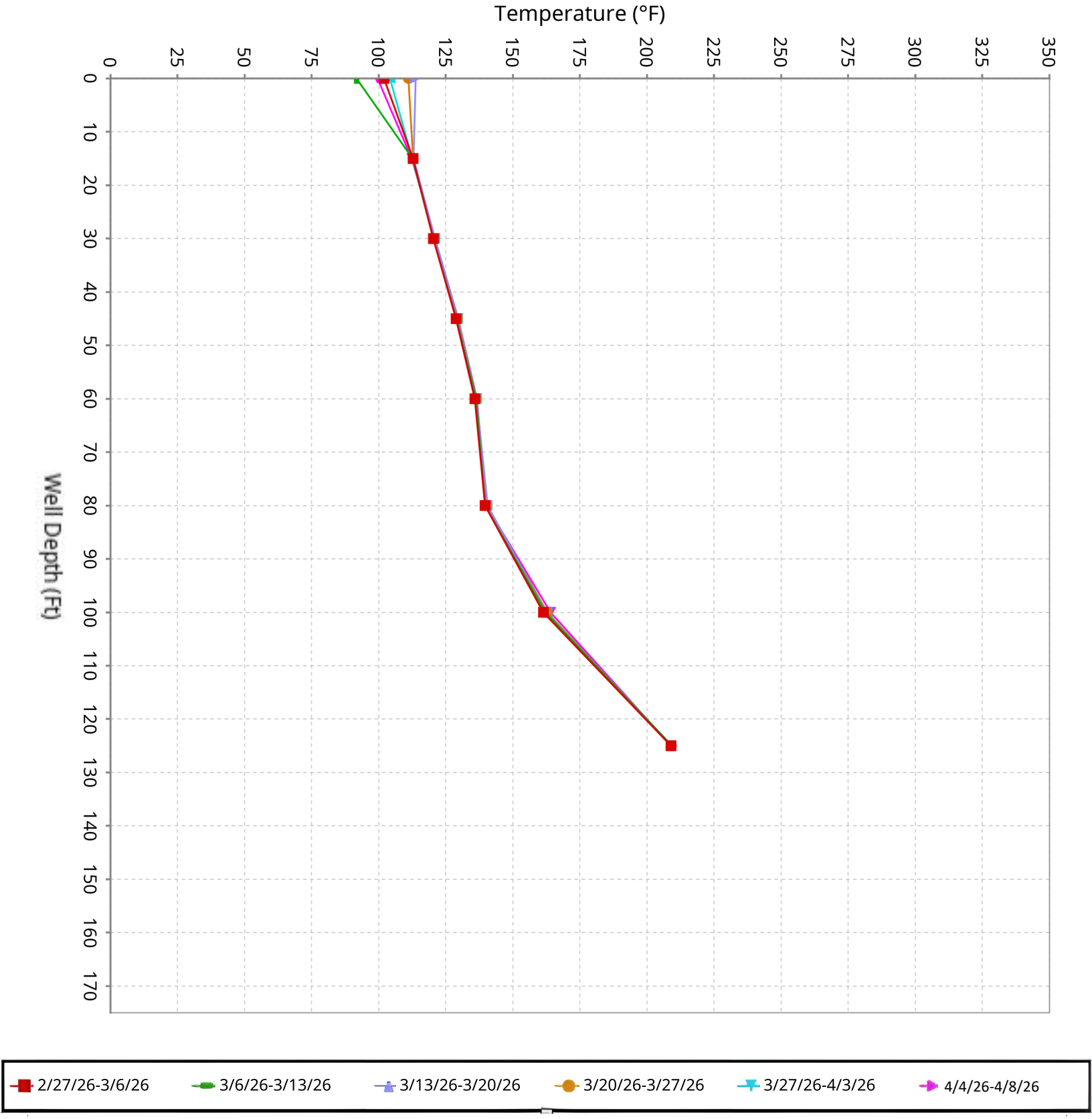

SCS ENGINEERS

Vertical Temperature Profiles from Temperature Probes at Chiquita Landfill for TP-10

Maximum data for 2/27/2026 12:00 AM to 4/8/2026 11:59 PM

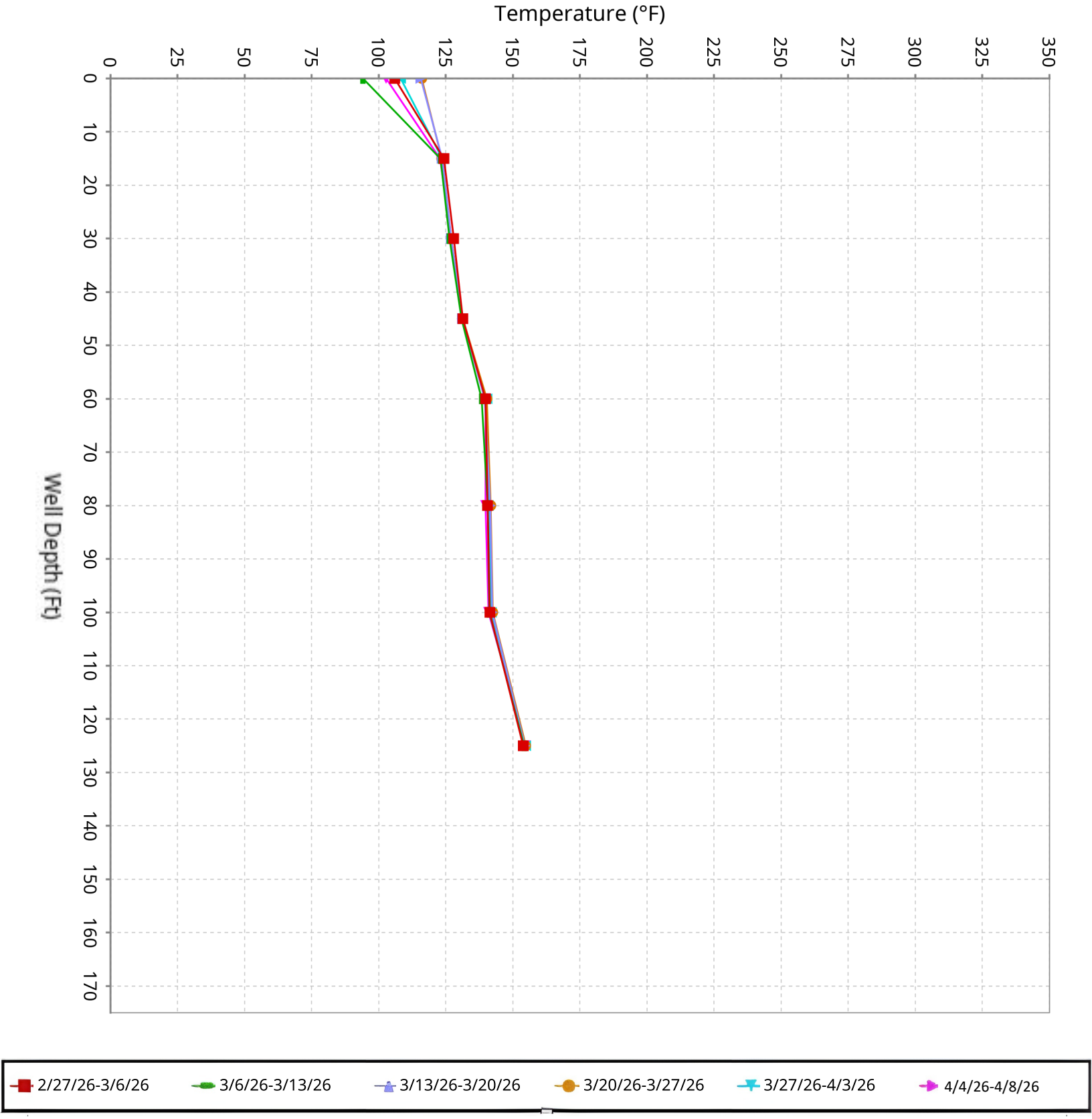

SCS ENGINEERS

Vertical Temperature Profiles from Temperature Probes at Chiquita Landfill for TP-11

Maximum data for 2/27/2026 12:00 AM to 4/8/2026 11:59 PM

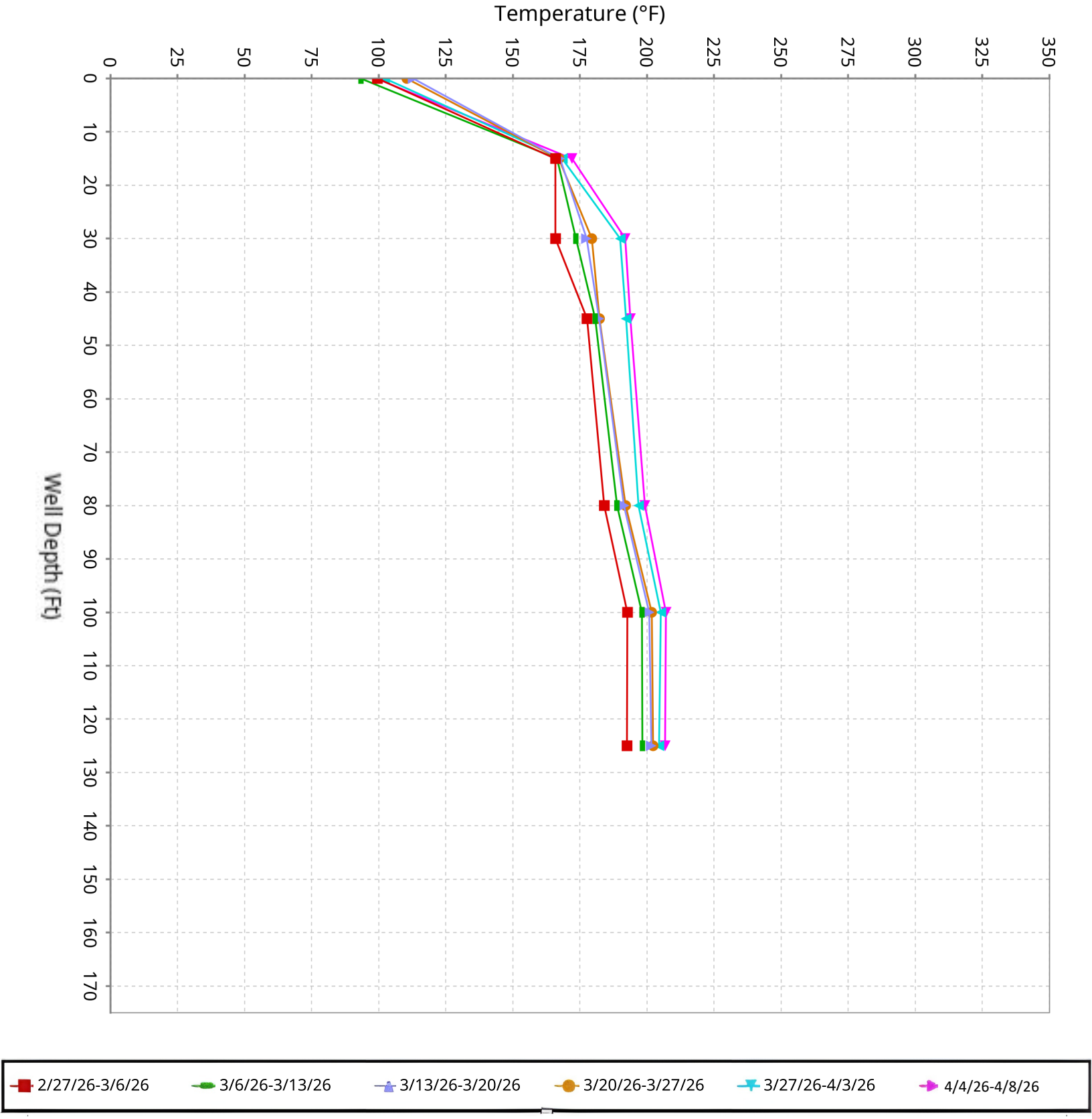

SCS ENGINEERS

Vertical Temperature Profiles from Temperature Probes at Chiquita Landfill for TP-12

Maximum data for 2/27/2026 12:00 AM to 4/8/2026 11:59 PM

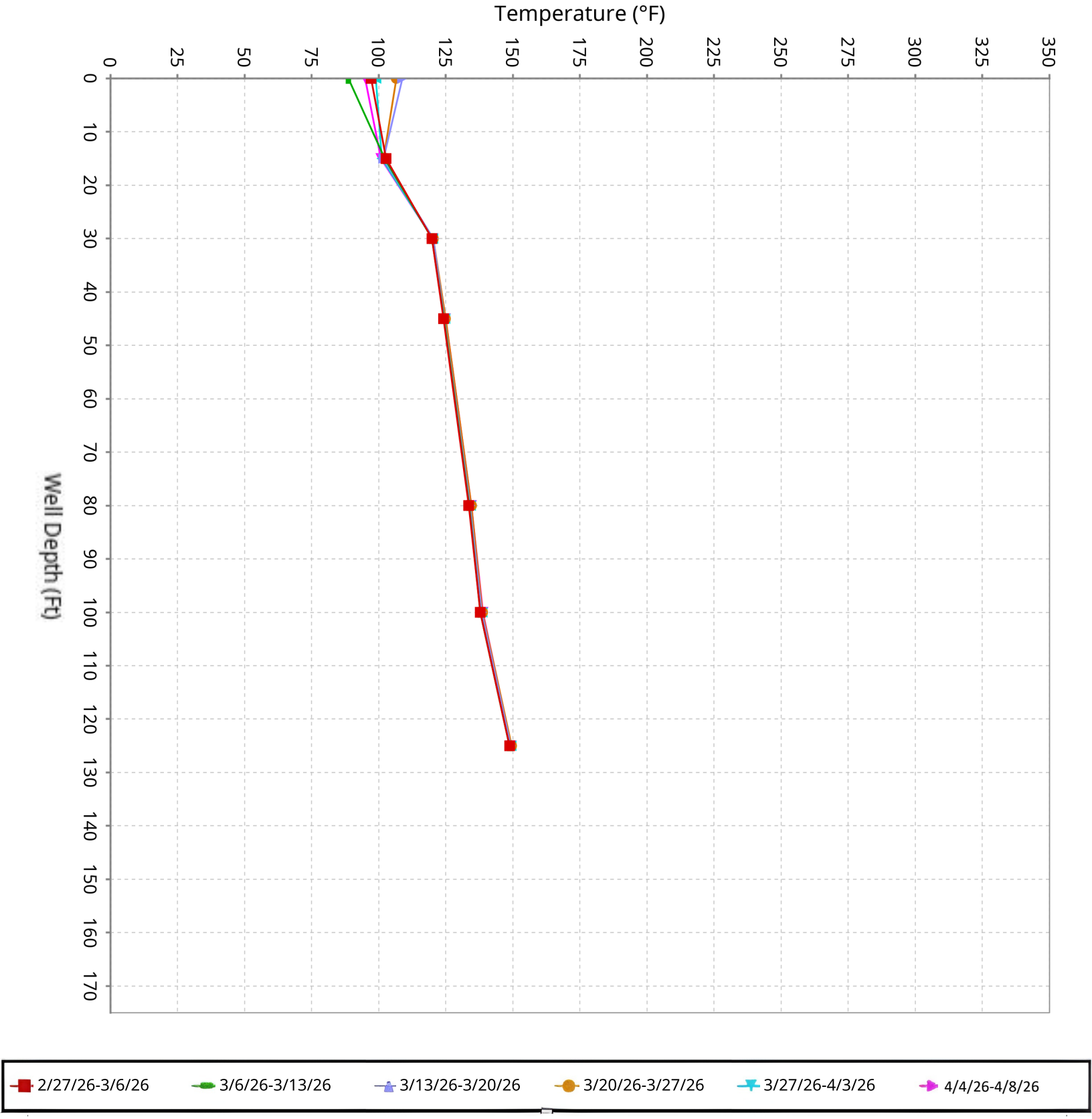

SCS ENGINEERS

Vertical Temperature Profiles from Temperature Probes at Chiquita Landfill for TP-13

Maximum data for 2/27/2026 12:00 AM to 4/8/2026 11:59 PM

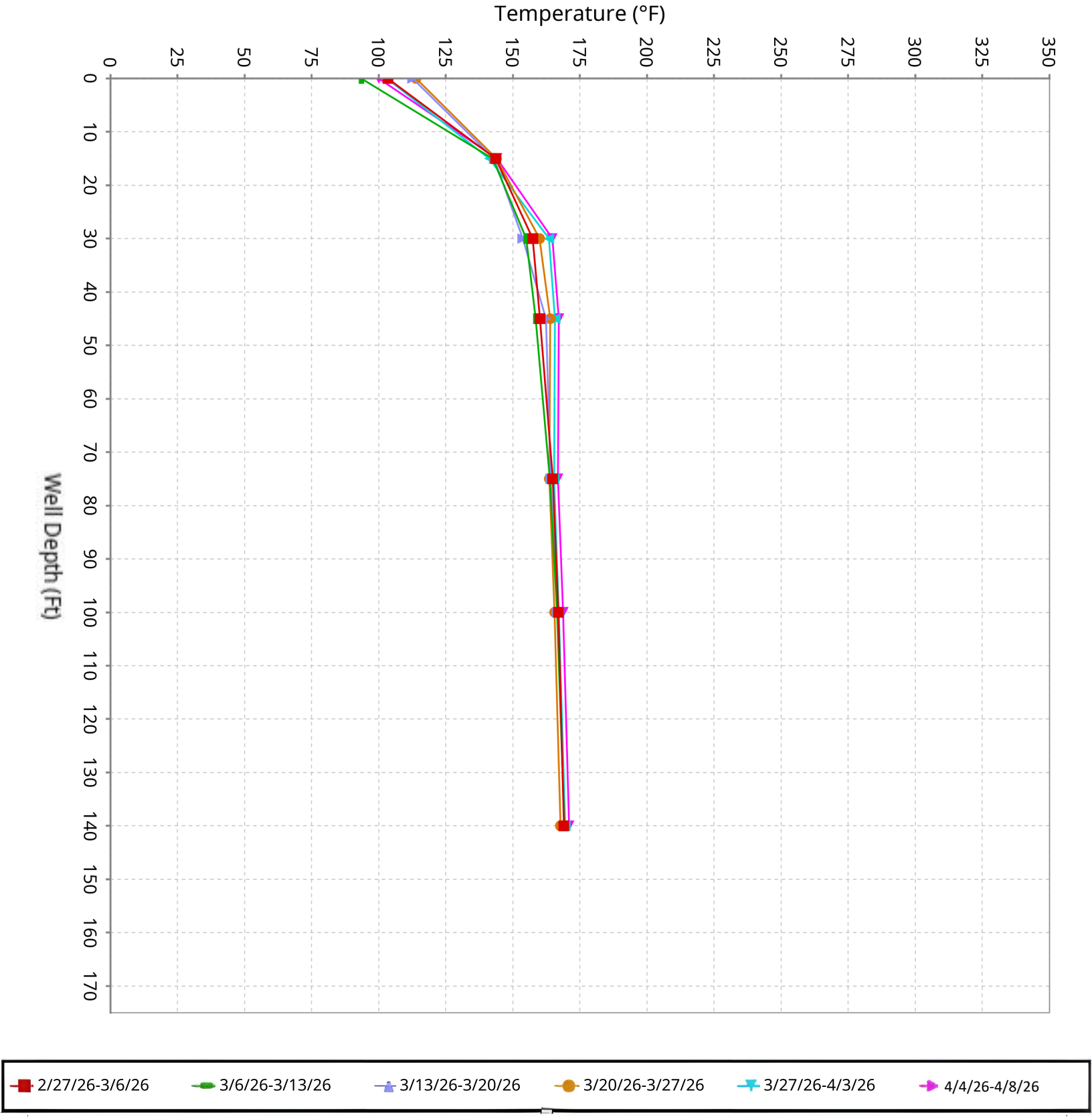

SCS ENGINEERS

Vertical Temperature Profiles from Temperature Probes at Chiquita Landfill for TP-14

Maximum data for 2/27/2026 12:00 AM to 4/8/2026 11:59 PM

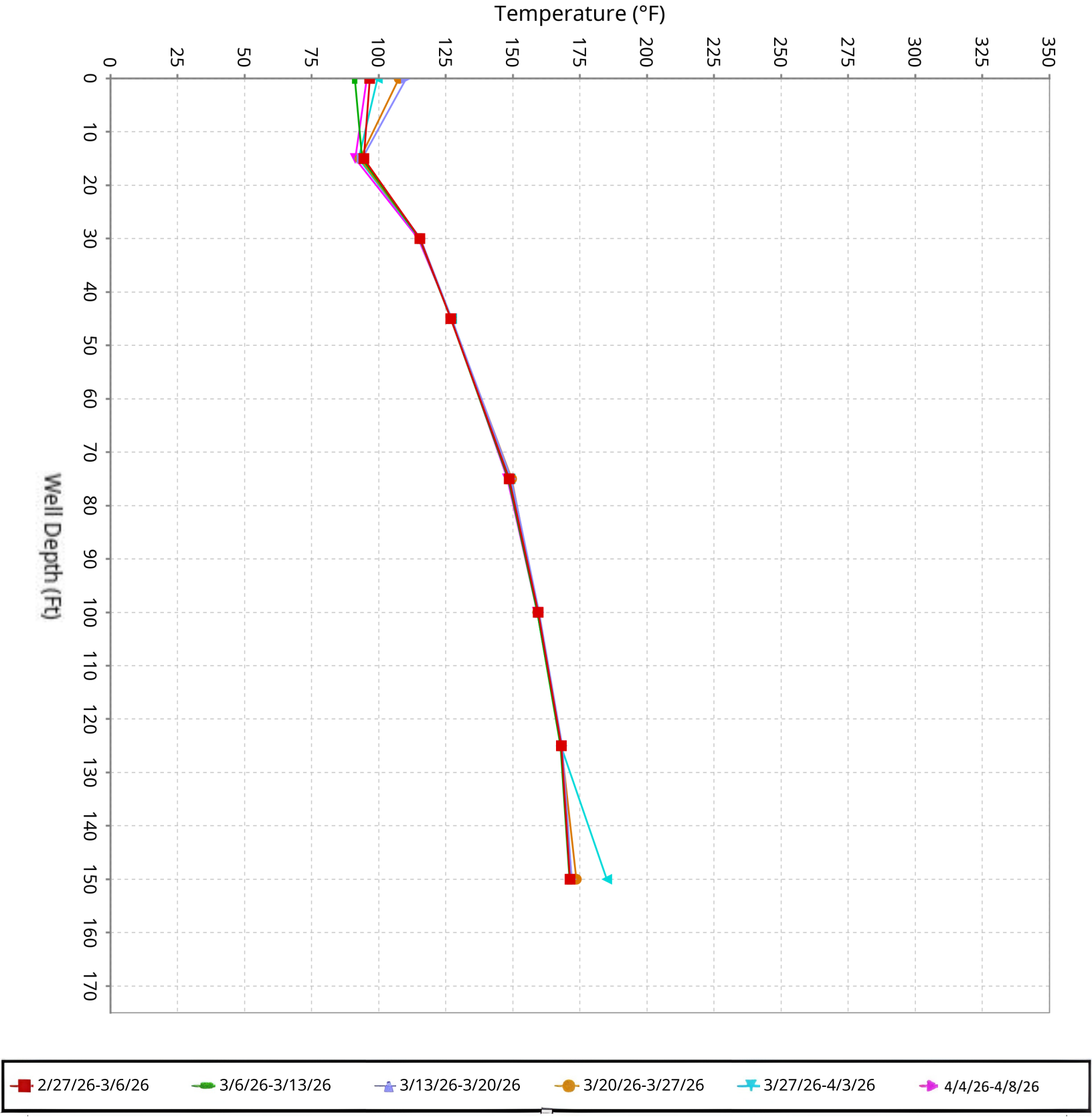

SCS ENGINEERS

Vertical Temperature Profiles from Temperature Probes at Chiquita Landfill for TP-15

Maximum data for 2/27/2026 12:00 AM to 4/8/2026 11:59 PM

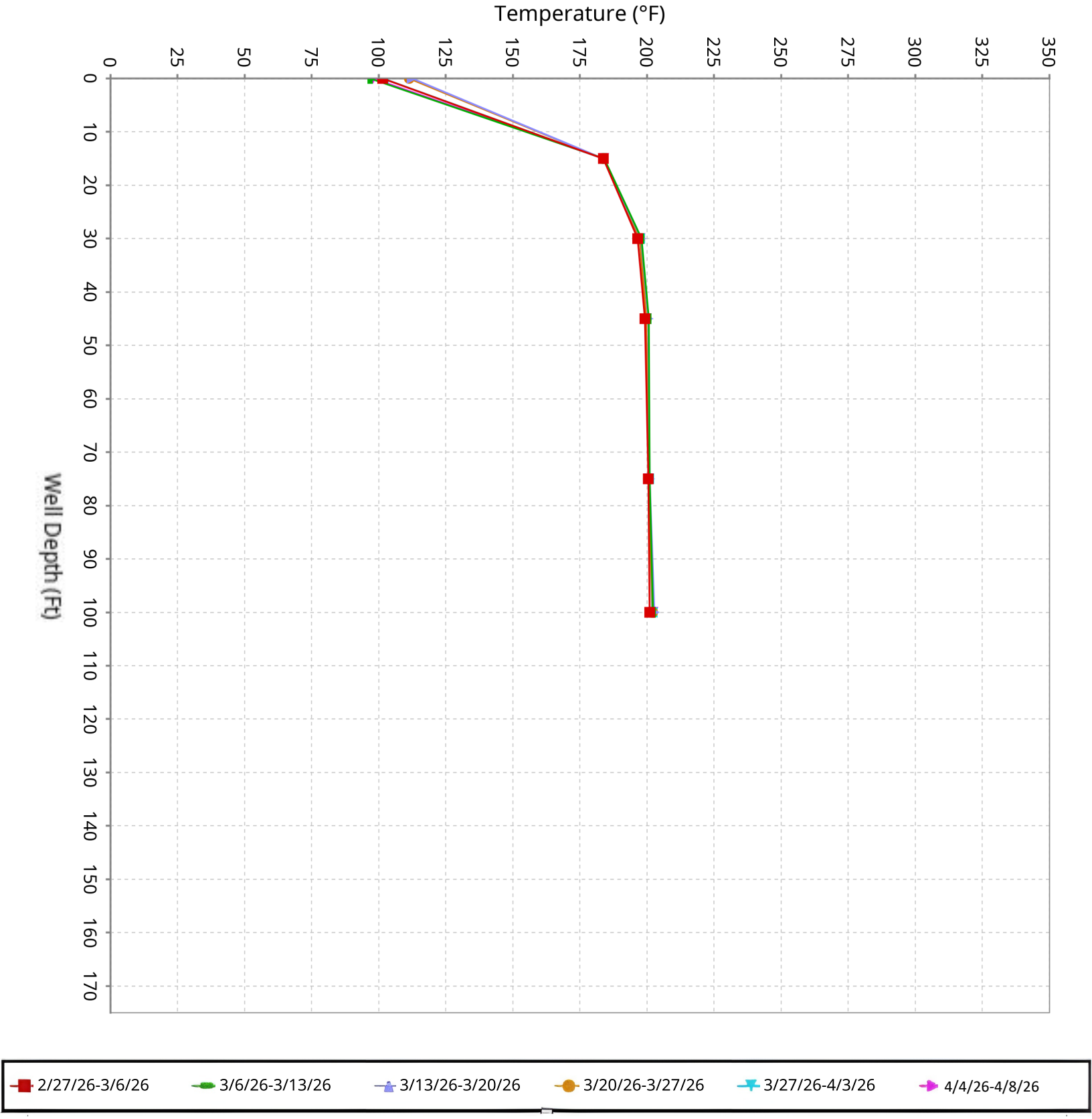

SCS ENGINEERS

Vertical Temperature Profiles from Temperature Probes at Chiquita Landfill for TP-16

Maximum data for 2/27/2026 12:00 AM to 4/8/2026 11:59 PM

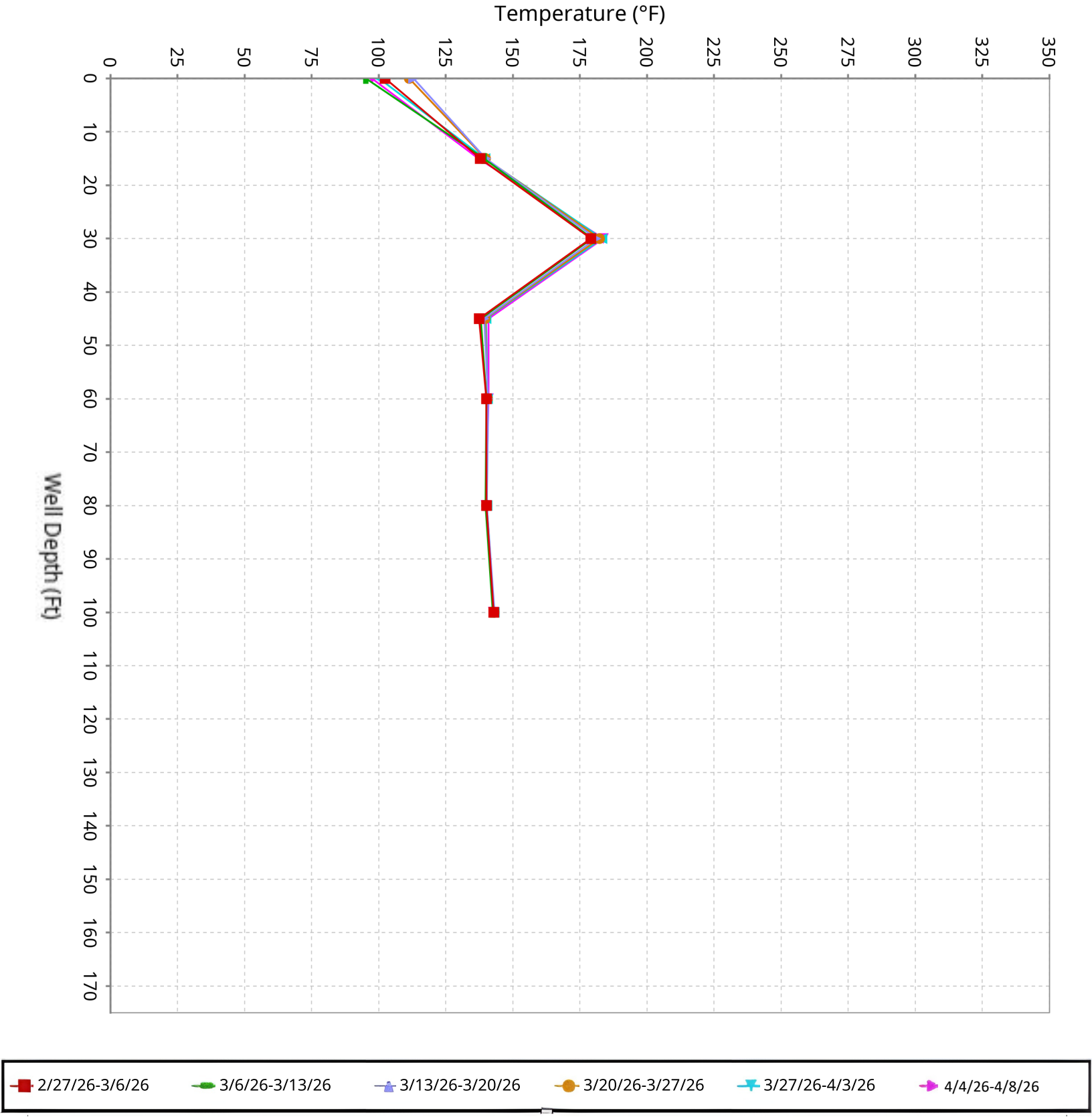

SCS ENGINEERS

Vertical Temperature Profiles from Temperature Probes at Chiquita Landfill for TP-17

Maximum data for 2/27/2026 12:00 AM to 4/8/2026 11:59 PM

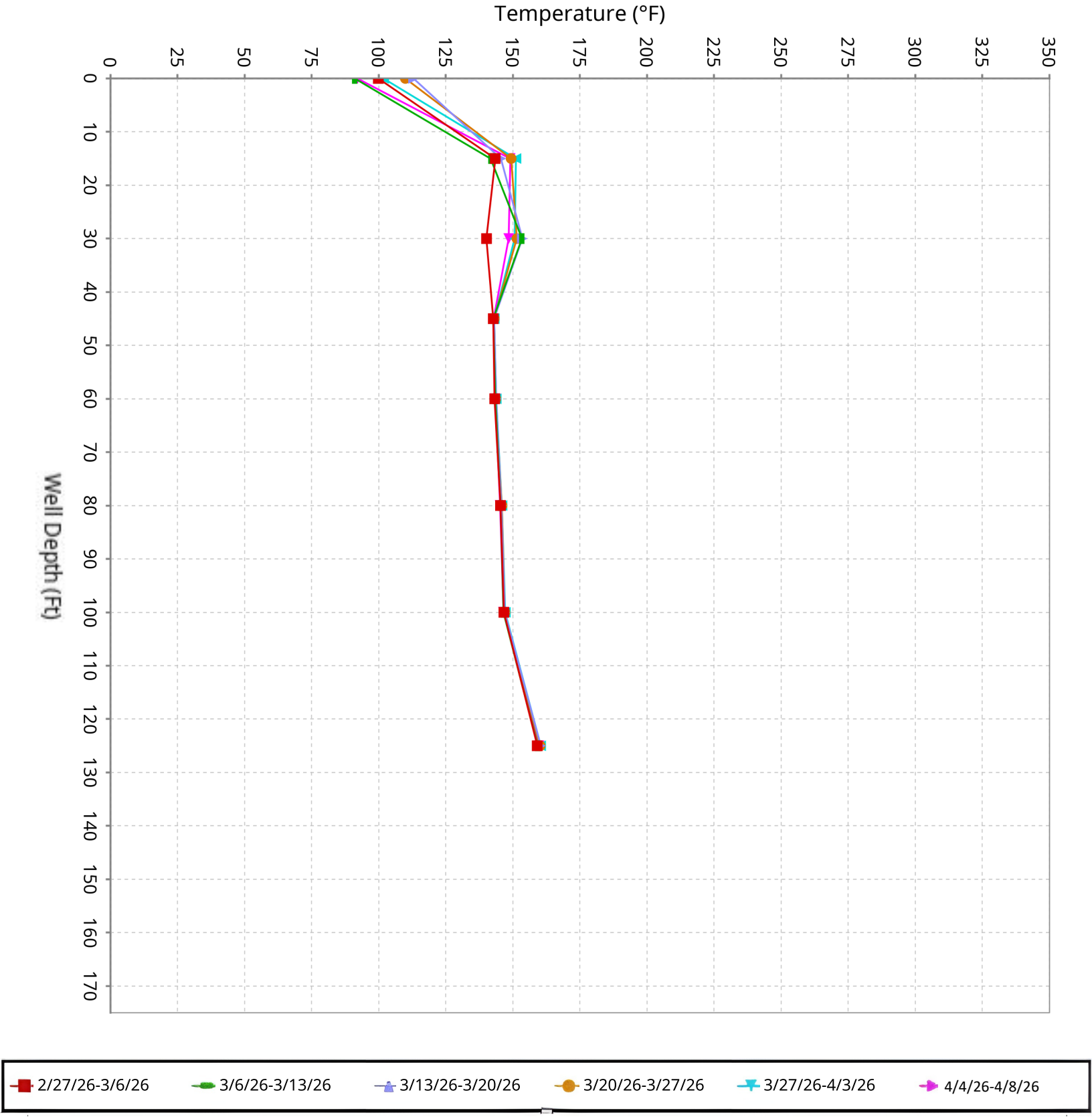

SCS ENGINEERS

Vertical Temperature Profiles from Temperature Probes at Chiquita Landfill for TP-18

Maximum data for 2/27/2026 12:00 AM to 4/8/2026 11:59 PM

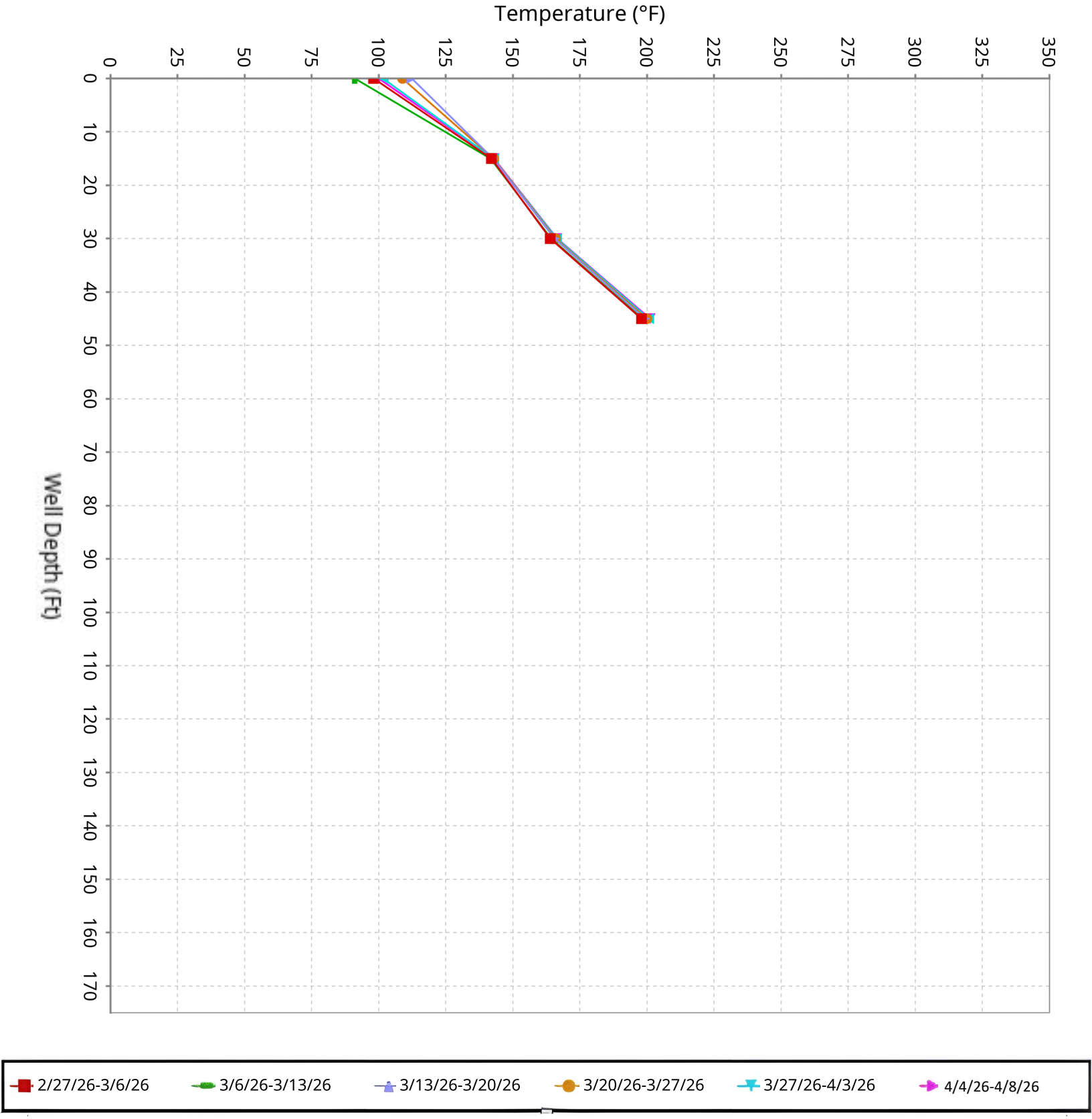

SCS ENGINEERS

Vertical Temperature Profiles from Temperature Probes at Chiquita Landfill for TP-19

Maximum data for 2/27/2026 12:00 AM to 4/8/2026 11:59 PM

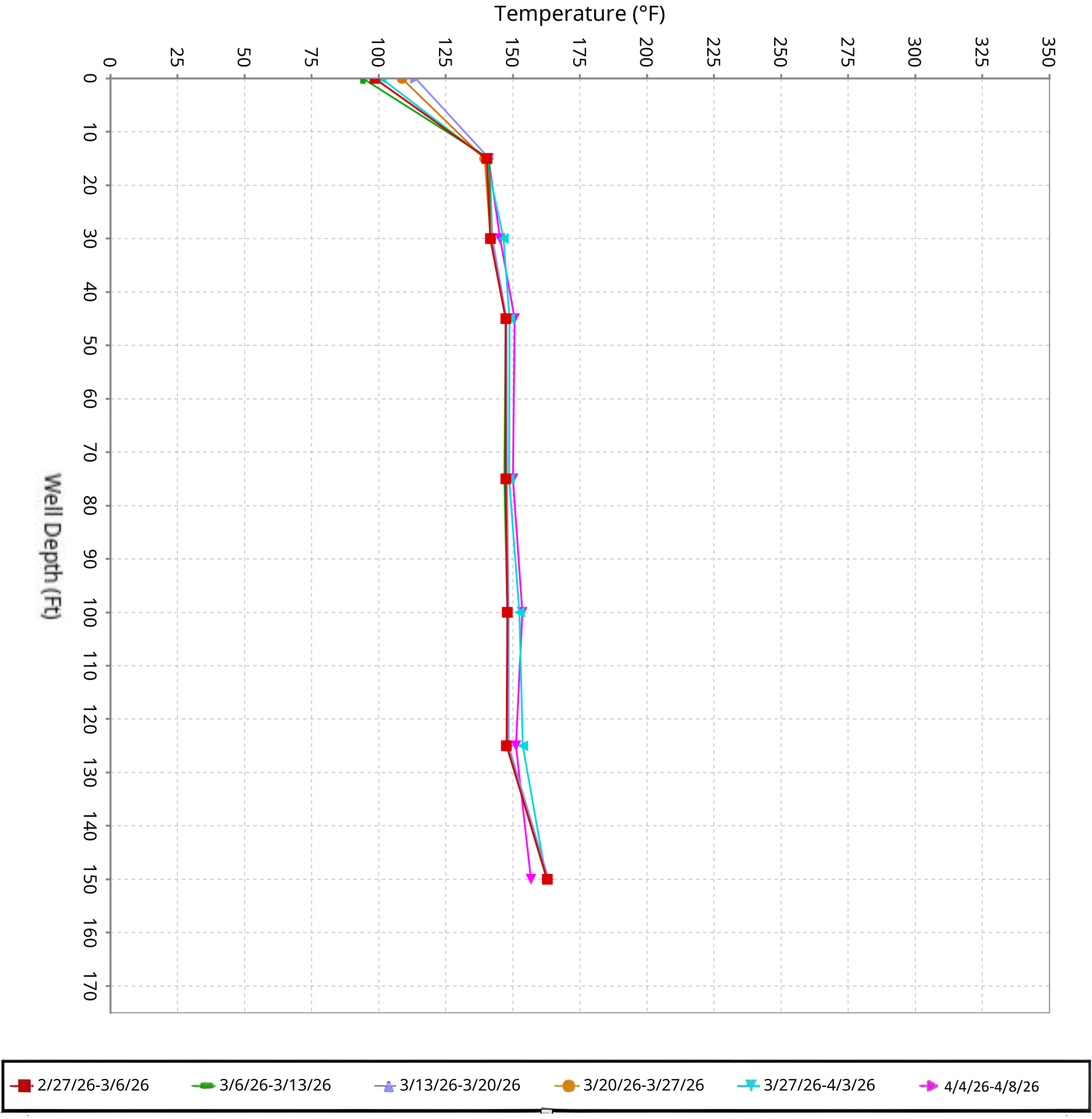

SCS ENGINEERS

Vertical Temperature Profiles from Temperature Probes at Chiquita Landfill for TP-20

Maximum data for 2/27/2026 12:00 AM to 4/8/2026 11:59 PM

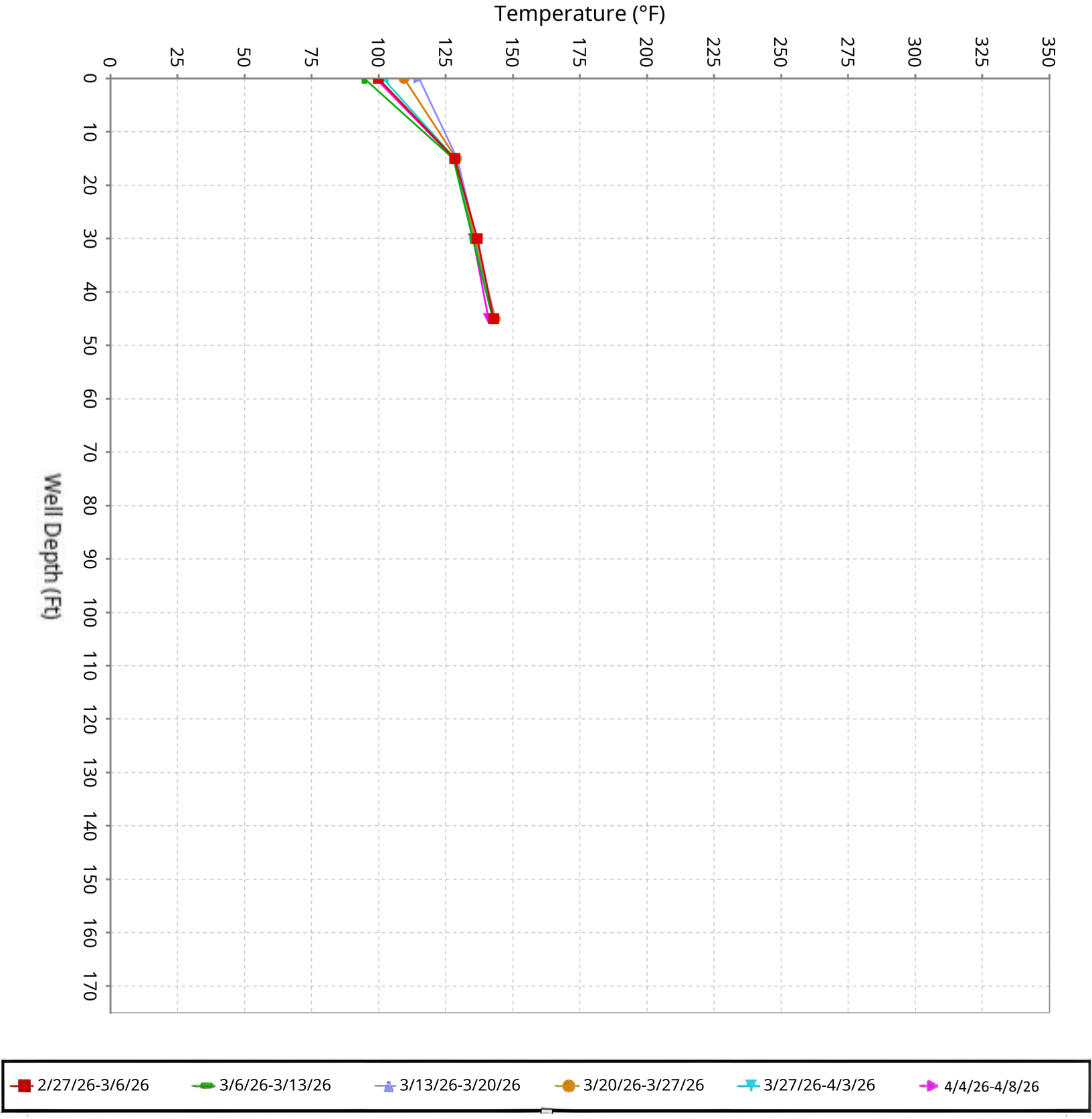

SCS ENGINEERS

Vertical Temperature Profiles from Temperature Probes at Chiquita Landfill for TP-21

Maximum data for 2/27/2026 12:00 AM to 4/8/2026 11:59 PM

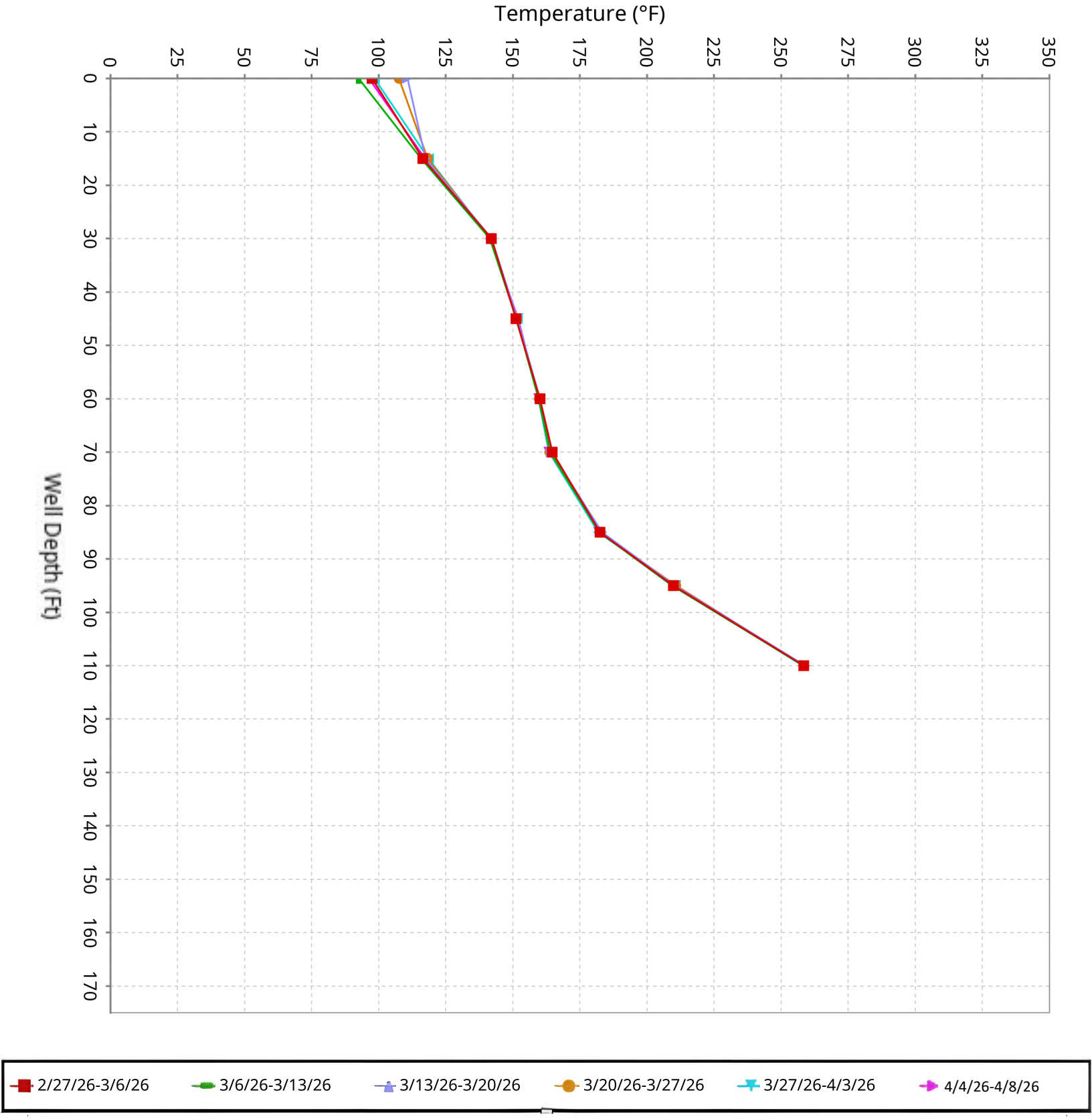

SCS ENGINEERS

Vertical Temperature Profiles from Temperature Probes at Chiquita Landfill for TP-22

Maximum data for 2/27/2026 12:00 AM to 4/8/2026 11:59 PM

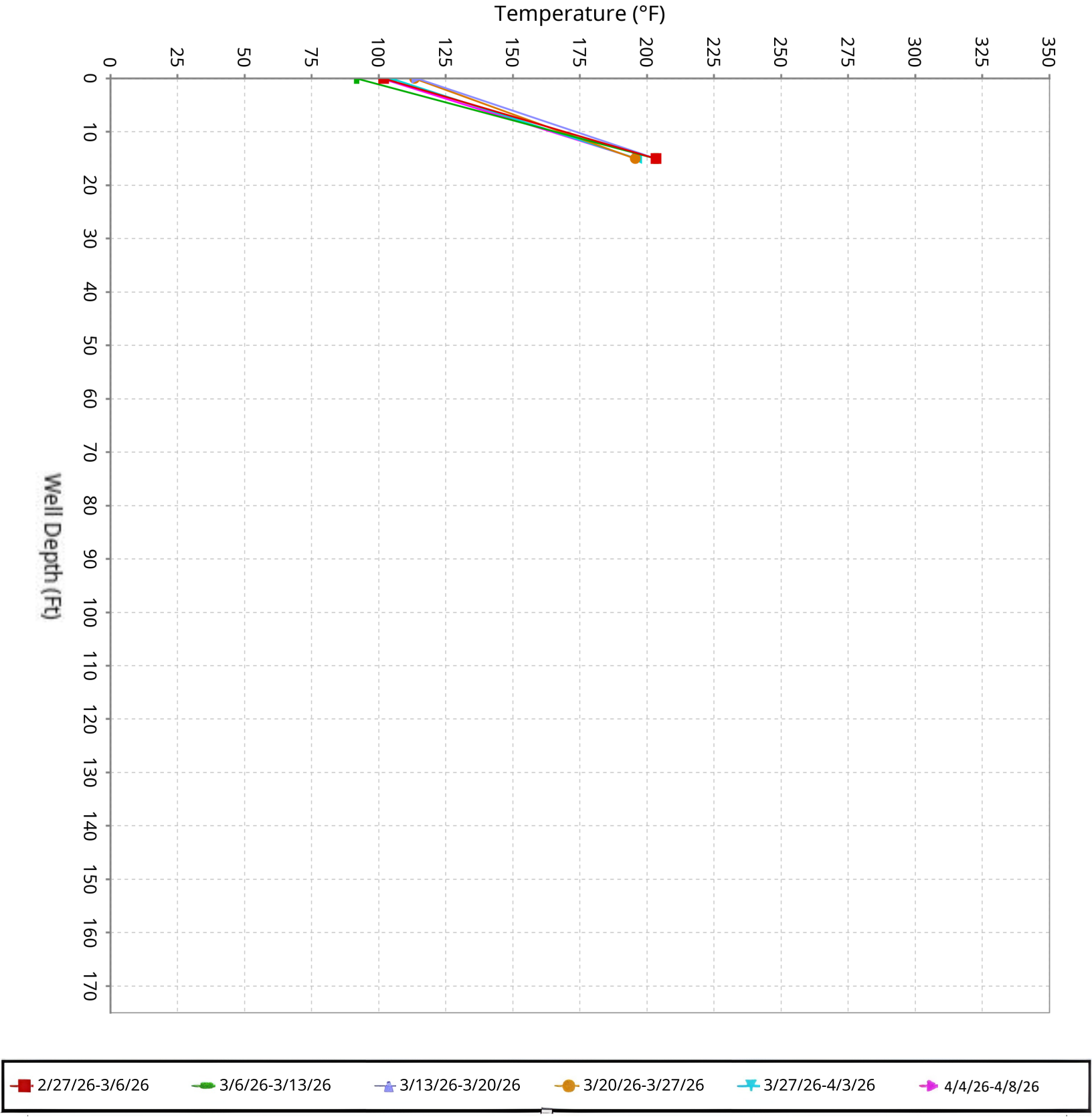

SCS ENGINEERS

Vertical Temperature Profiles from Temperature Probes at Chiquita Landfill for TP-23

Maximum data for 2/27/2026 12:00 AM to 4/8/2026 11:59 PM

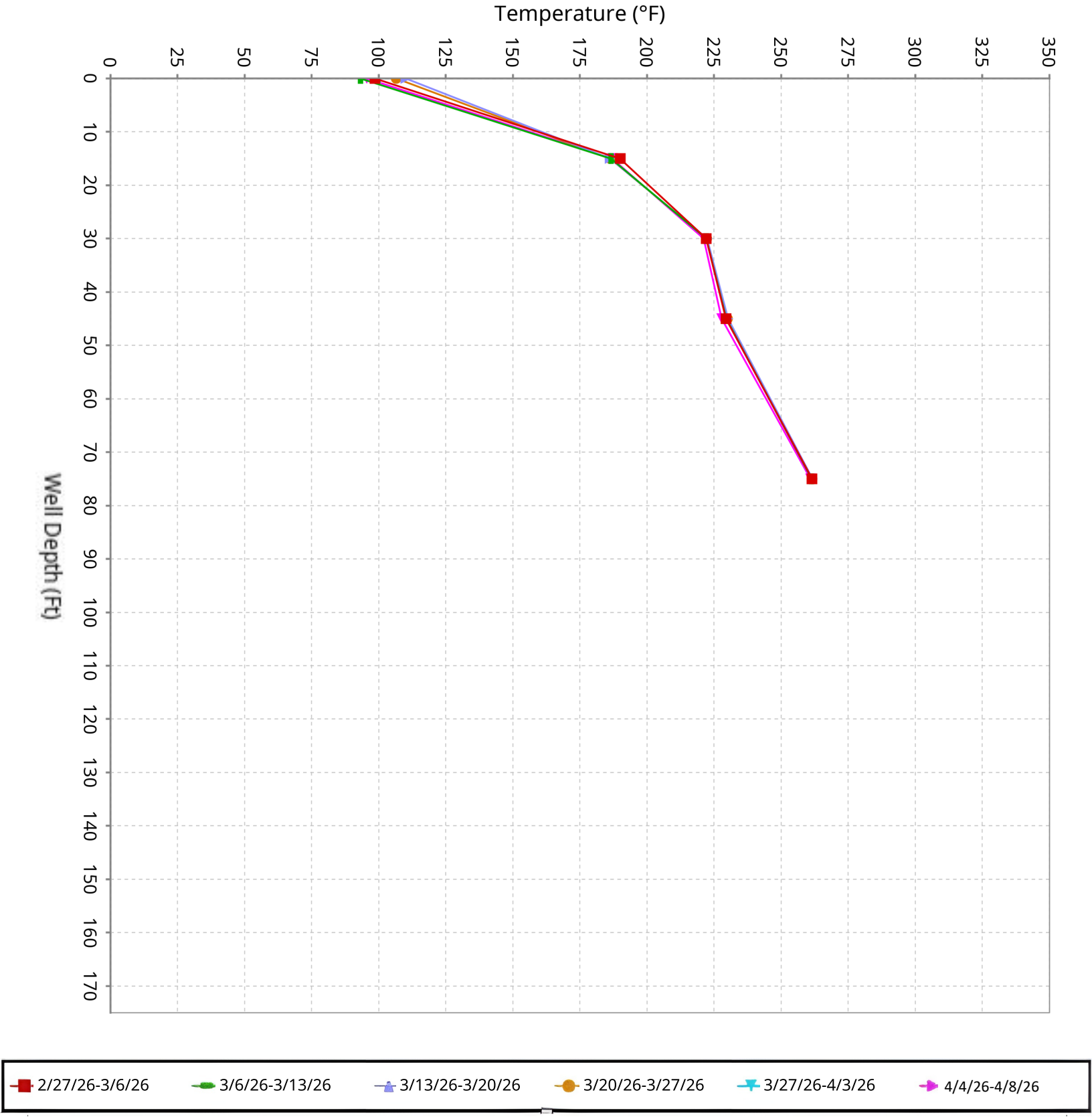

SCS ENGINEERS

Vertical Temperature Profiles from Temperature Probes at Chiquita Landfill for TP-24

Maximum data for 2/27/2026 12:00 AM to 4/8/2026 11:59 PM

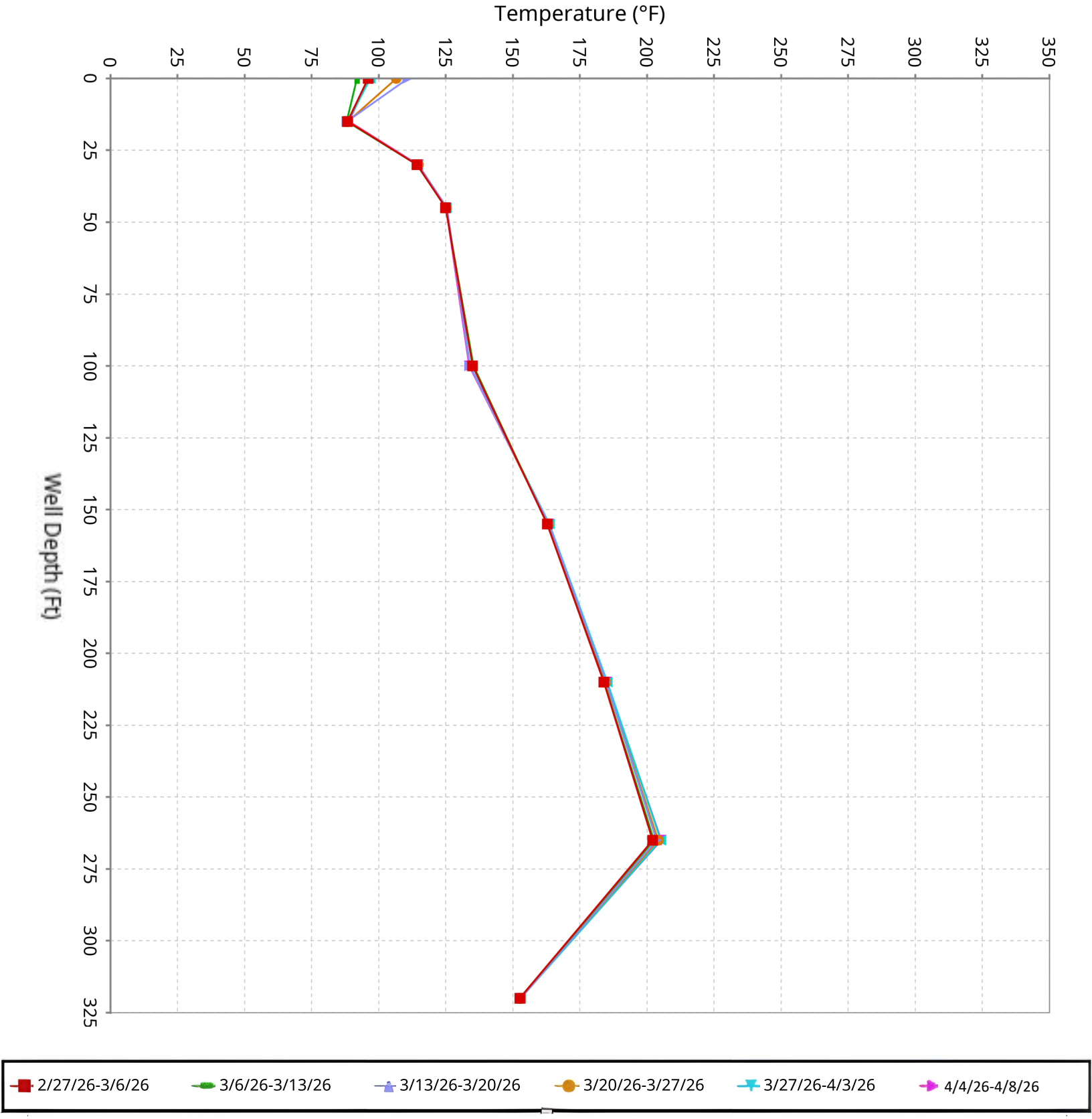

SCS ENGINEERS

Vertical Temperature Profiles from Temperature Probes at Chiquita Landfill for TP-25

Maximum data for 2/27/2026 12:00 AM to 4/8/2026 11:59 PM

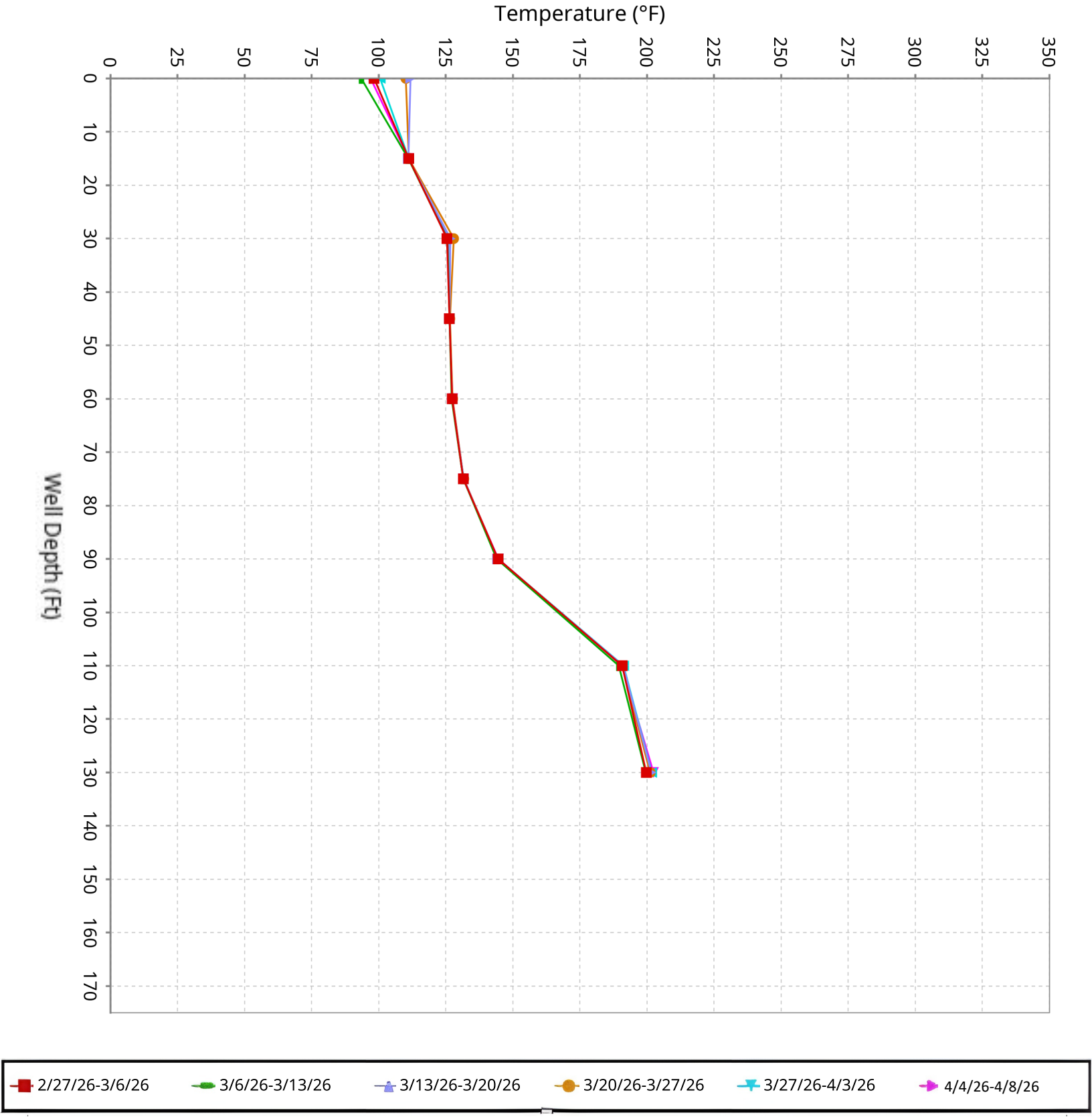

SCS ENGINEERS

Vertical Temperature Profiles from Temperature Probes at Chiquita Landfill for TP-26

Maximum data for 2/27/2026 12:00 AM to 4/8/2026 11:59 PM

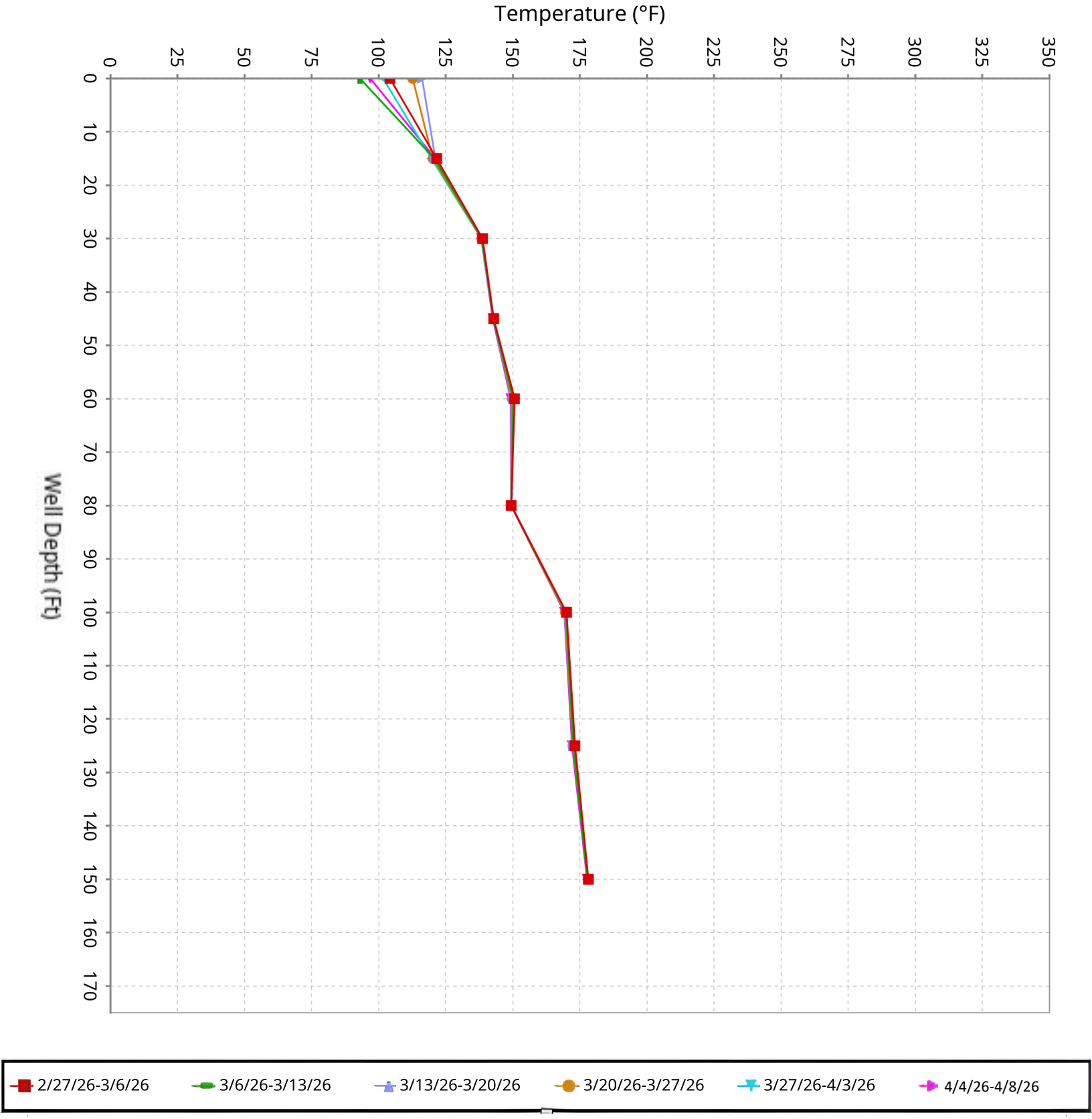

SCS ENGINEERS

Vertical Temperature Profiles from Temperature Probes at Chiquita Landfill for TP-27

Maximum data for 2/27/2026 12:00 AM to 4/8/2026 11:59 PM

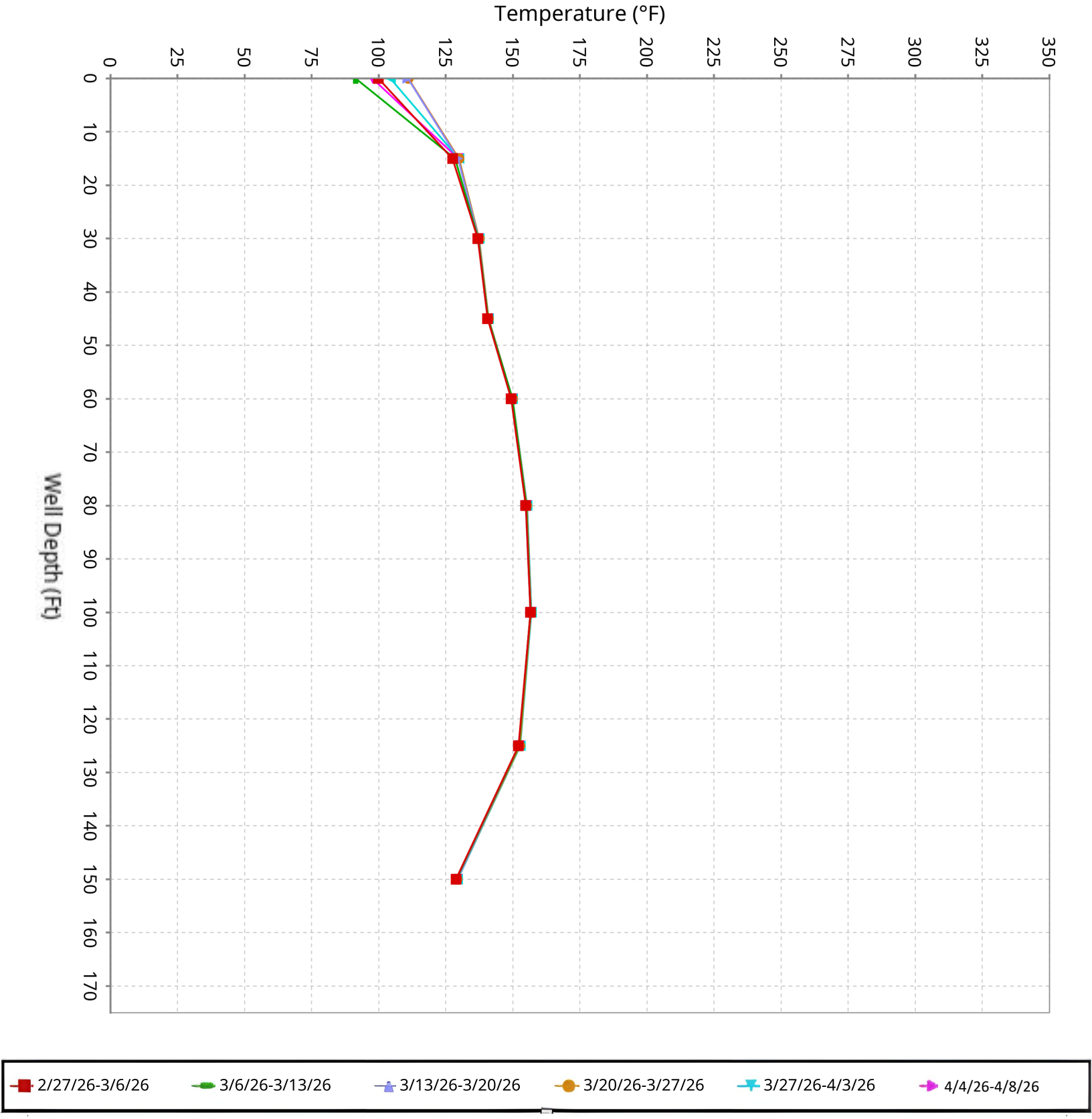

SCS ENGINEERS

Vertical Temperature Profiles from Temperature Probes at Chiquita Landfill for TP-28

Maximum data for 2/27/2026 12:00 AM to 4/8/2026 11:59 PM

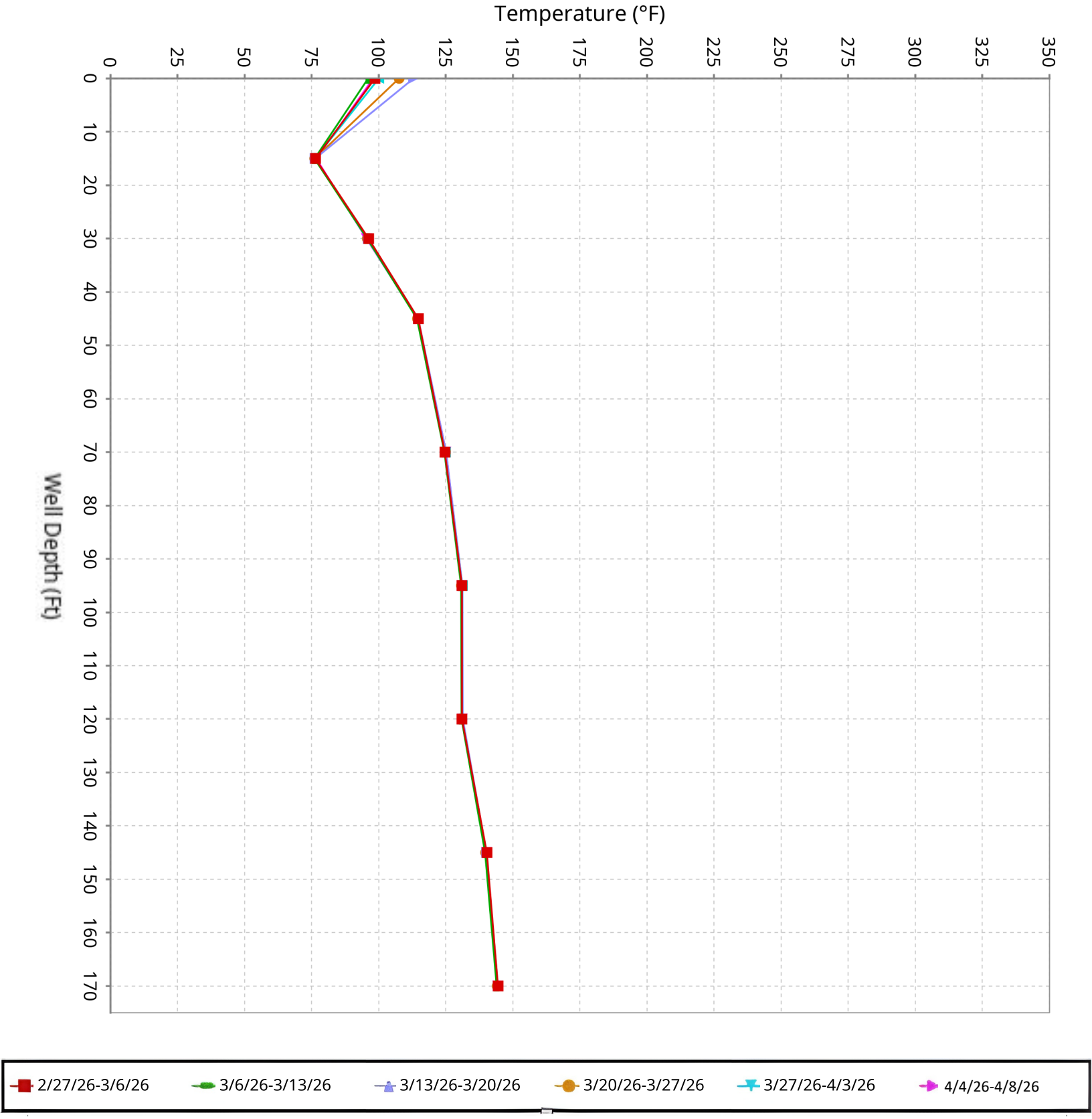

SCS ENGINEERS

Vertical Temperature Profiles from Temperature Probes at Chiquita Landfill for TP-29

Maximum data for 2/27/2026 12:00 AM to 4/8/2026 11:59 PM

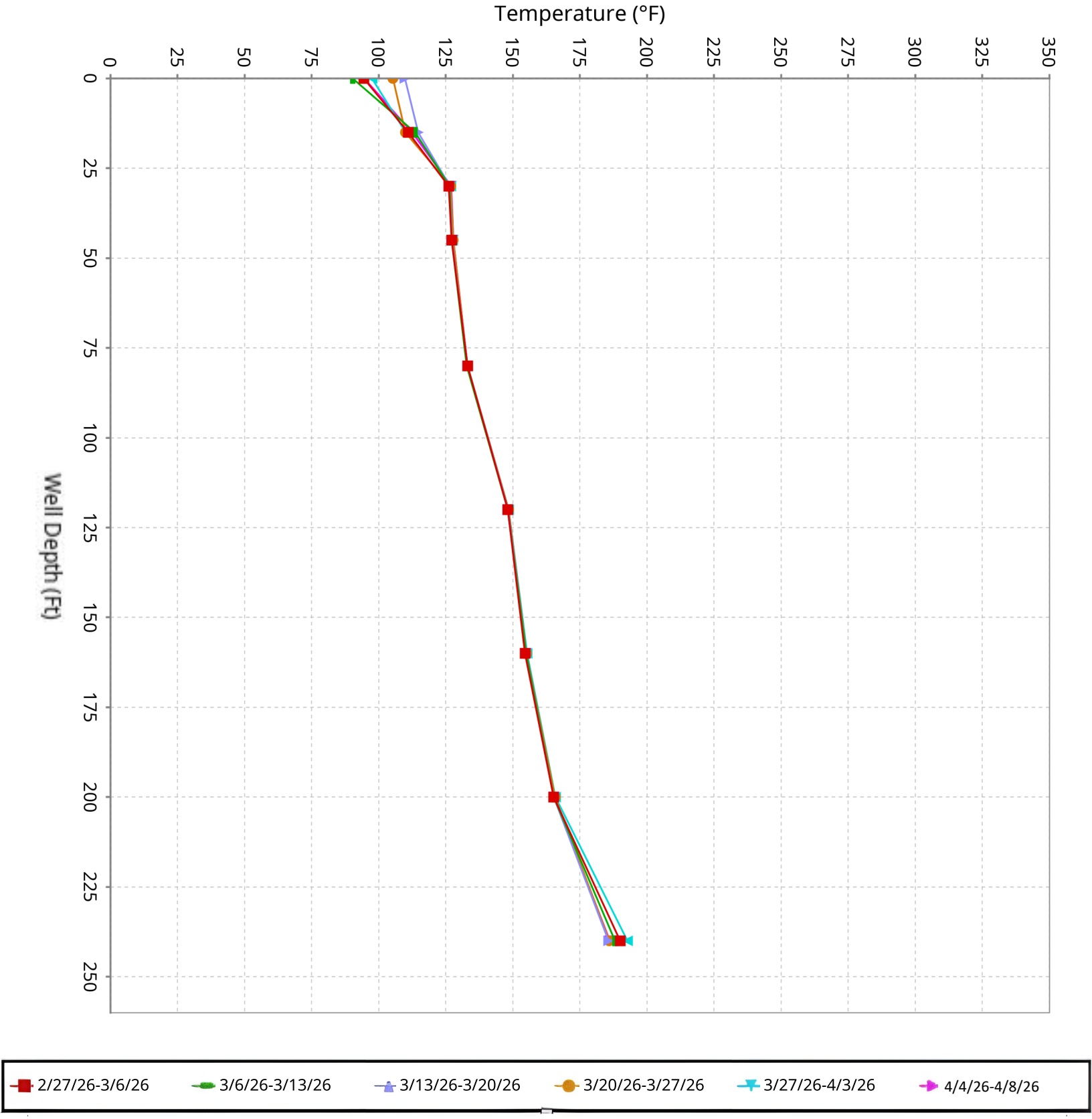

SCS ENGINEERS

Vertical Temperature Profiles from Temperature Probes at Chiquita Landfill for TP-30

Maximum data for 2/27/2026 12:00 AM to 4/8/2026 11:59 PM

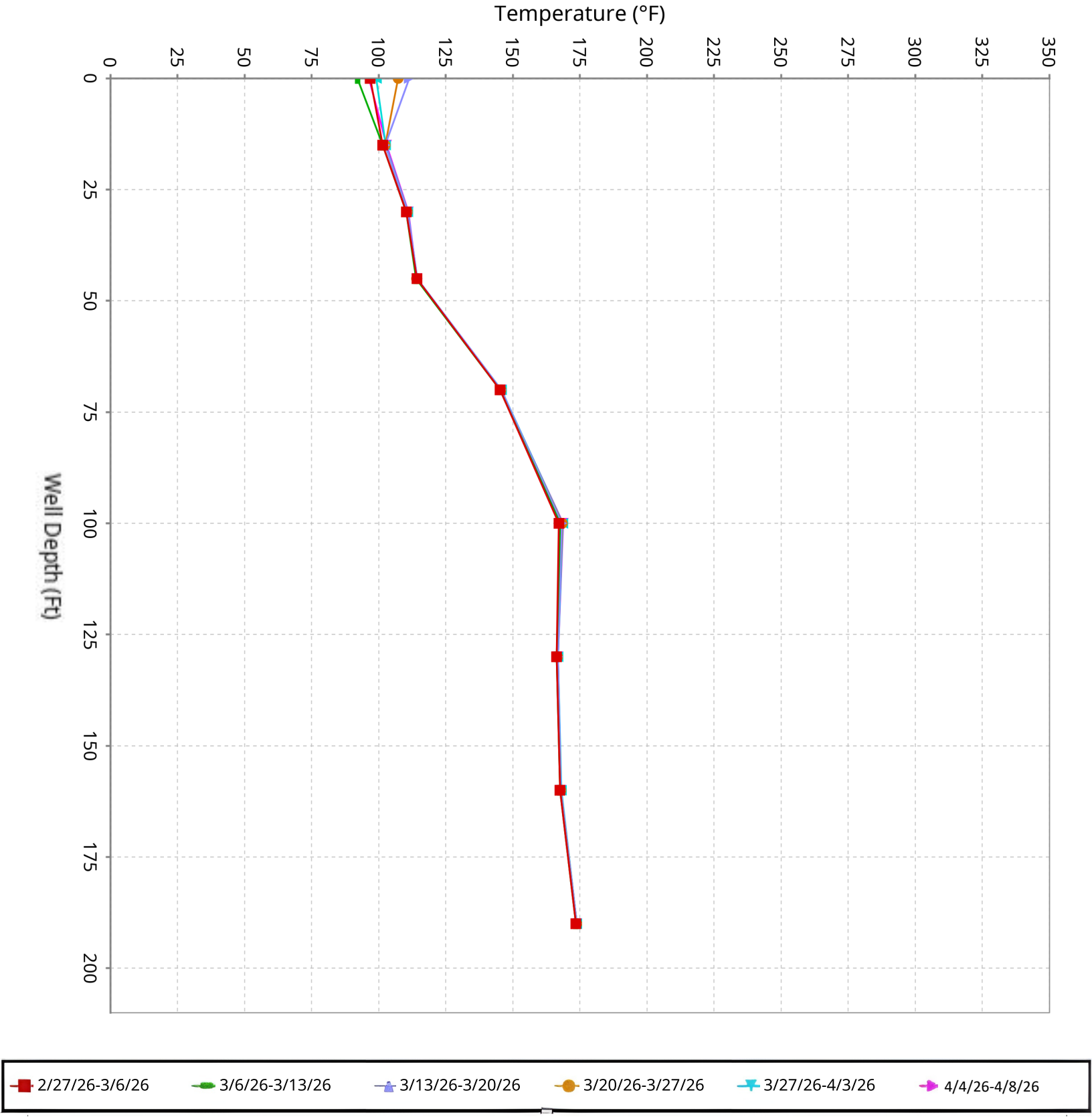

SCS ENGINEERS

Vertical Temperature Profiles from Temperature Probes at Chiquita Landfill for TP-31

Maximum data for 2/27/2026 12:00 AM to 4/8/2026 11:59 PM

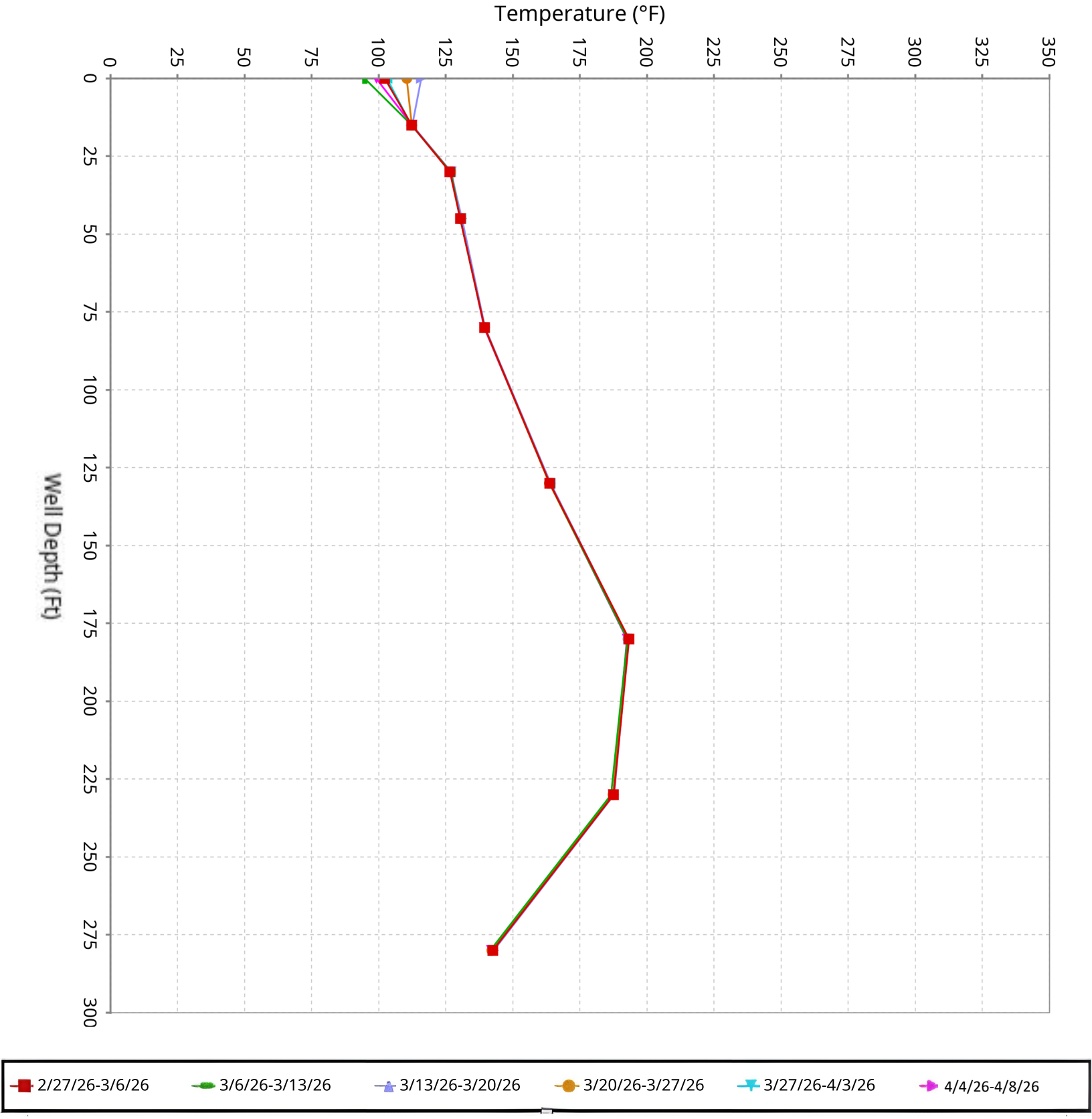

SCS ENGINEERS

Vertical Temperature Profiles from Temperature Probes at Chiquita Landfill for TP-32

Maximum data for 2/27/2026 12:00 AM to 4/8/2026 11:59 PM

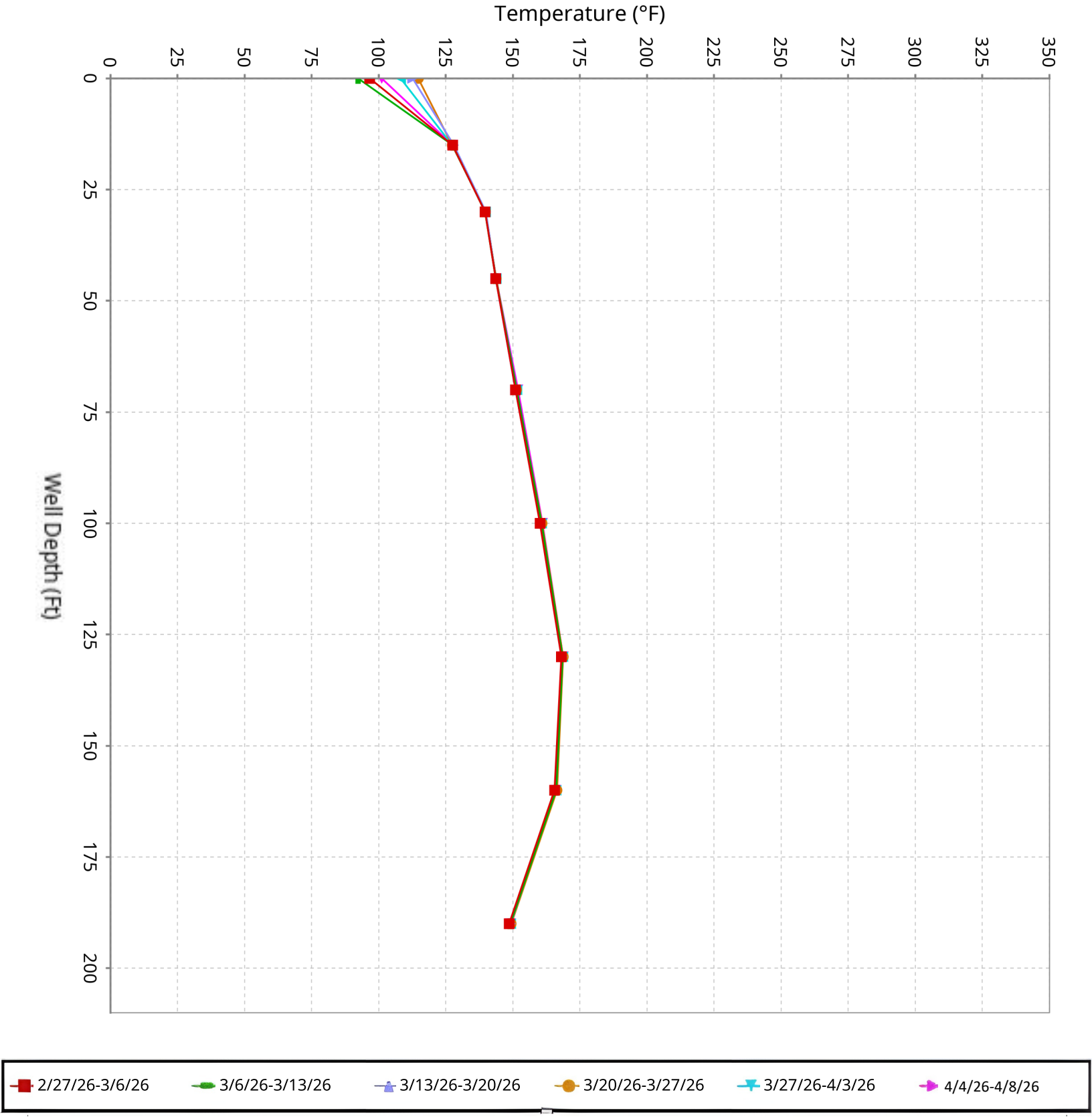

SCS ENGINEERS

Vertical Temperature Profiles from Temperature Probes at Chiquita Landfill for TP-33

Maximum data for 2/27/2026 12:00 AM to 4/8/2026 11:59 PM

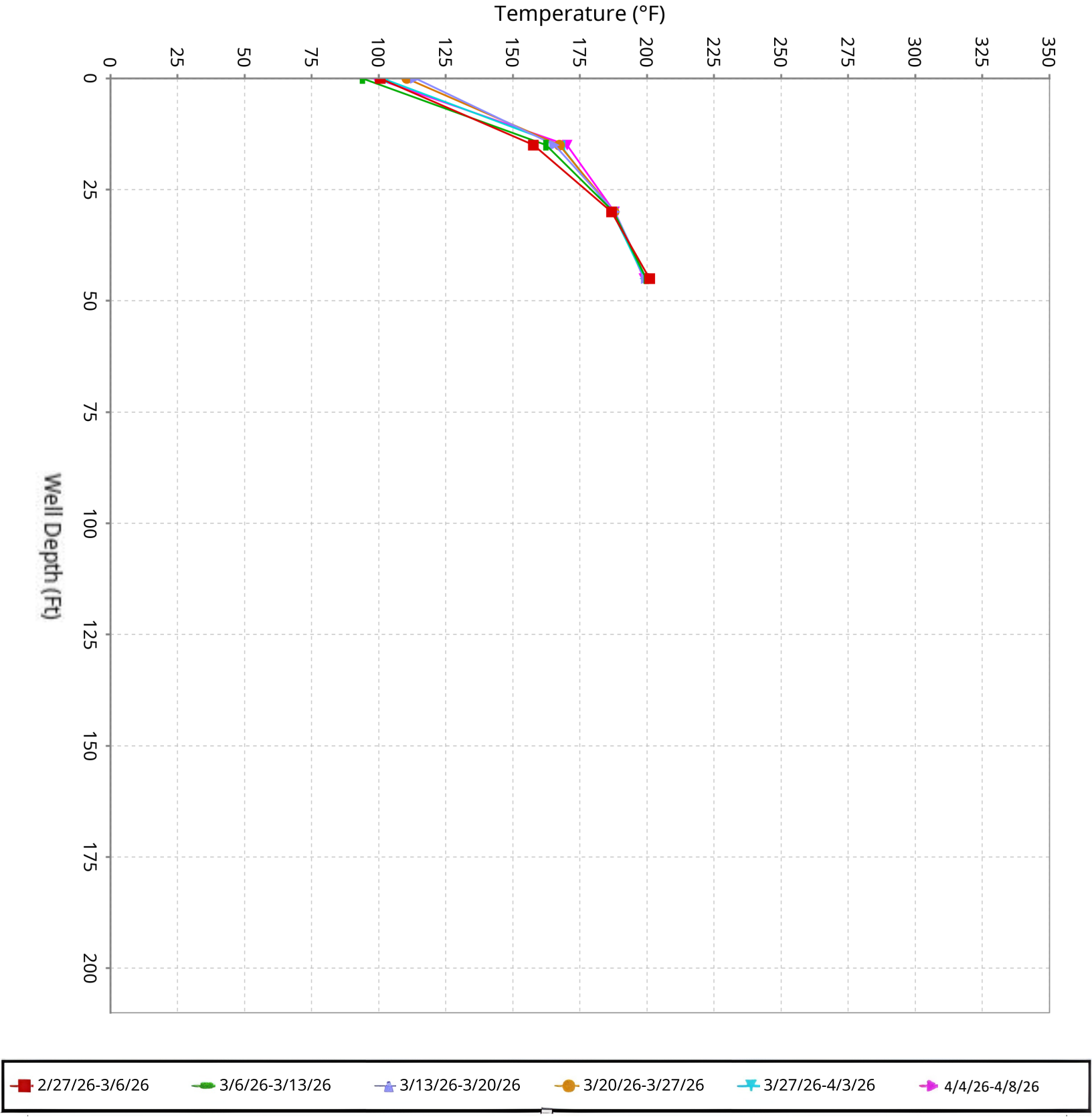

SCS ENGINEERS

Vertical Temperature Profiles from Temperature Probes at Chiquita Landfill for TP-34

Maximum data for 2/27/2026 12:00 AM to 4/8/2026 11:59 PM

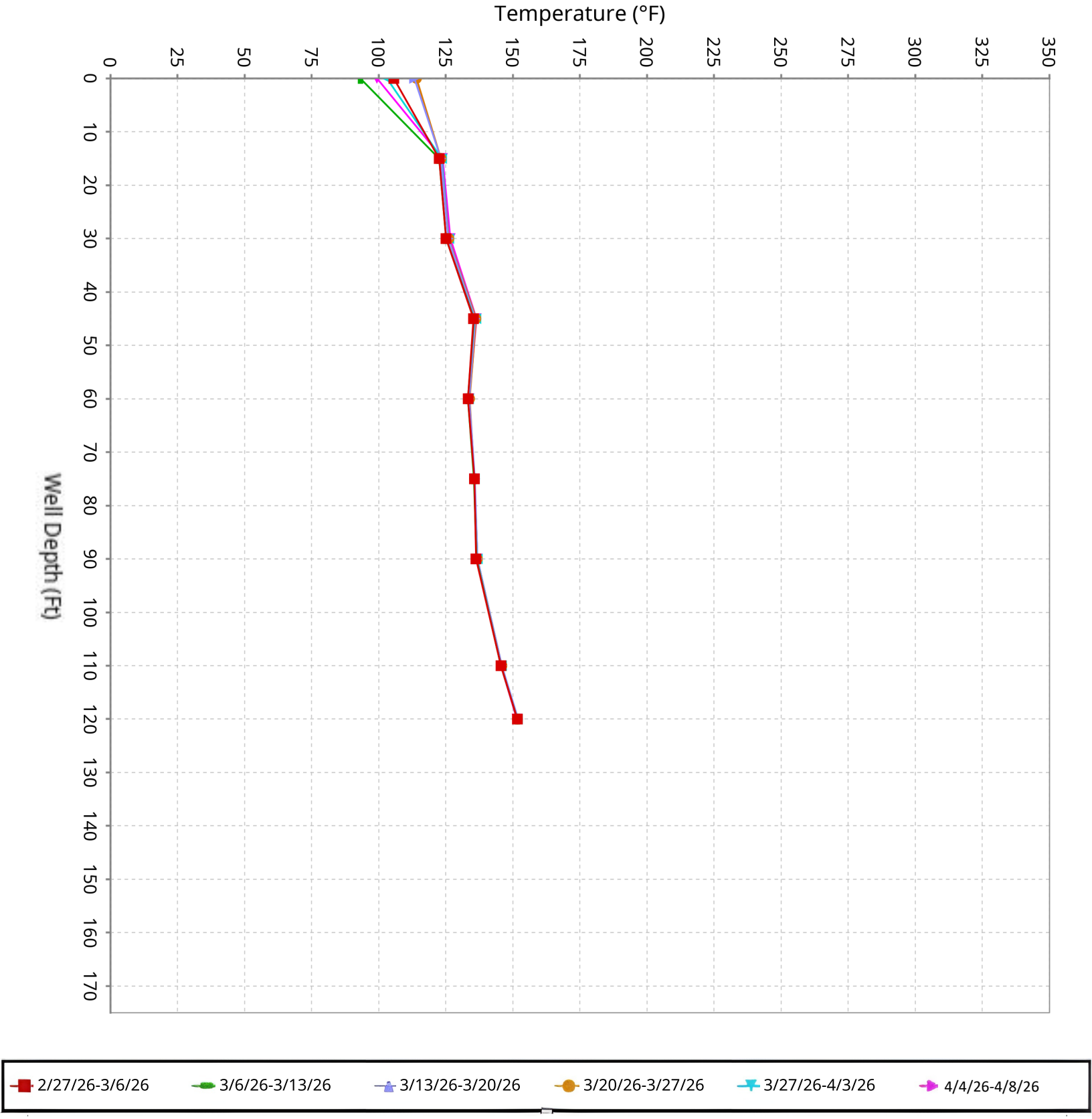

SCS ENGINEERS

Vertical Temperature Profiles from Temperature Probes at Chiquita Landfill for TP-35

Maximum data for 2/27/2026 12:00 AM to 4/8/2026 11:59 PM

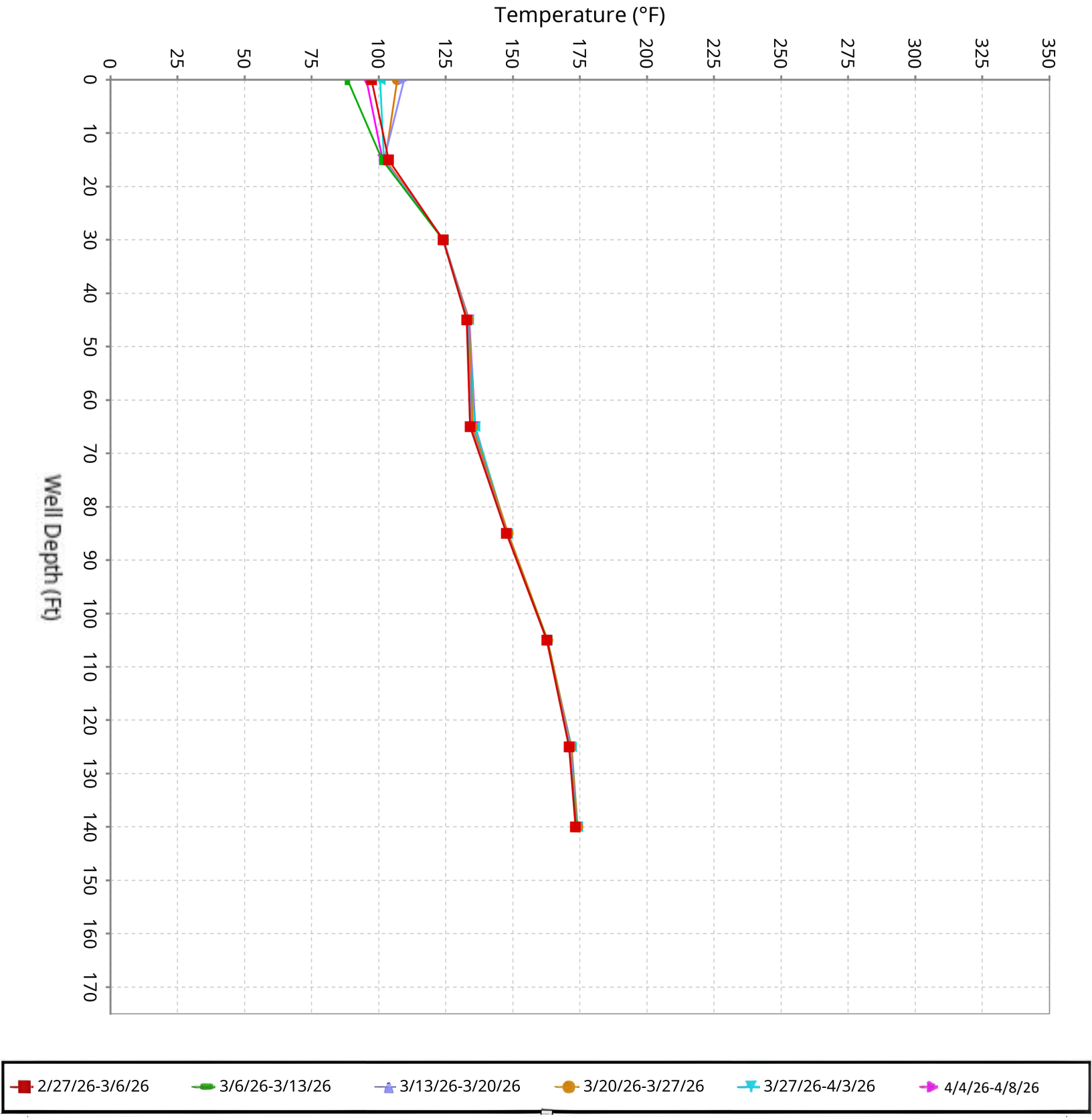

SCS ENGINEERS

Vertical Temperature Profiles from Temperature Probes at Chiquita Landfill for TP-36

Maximum data for 2/27/2026 12:00 AM to 4/8/2026 11:59 PM

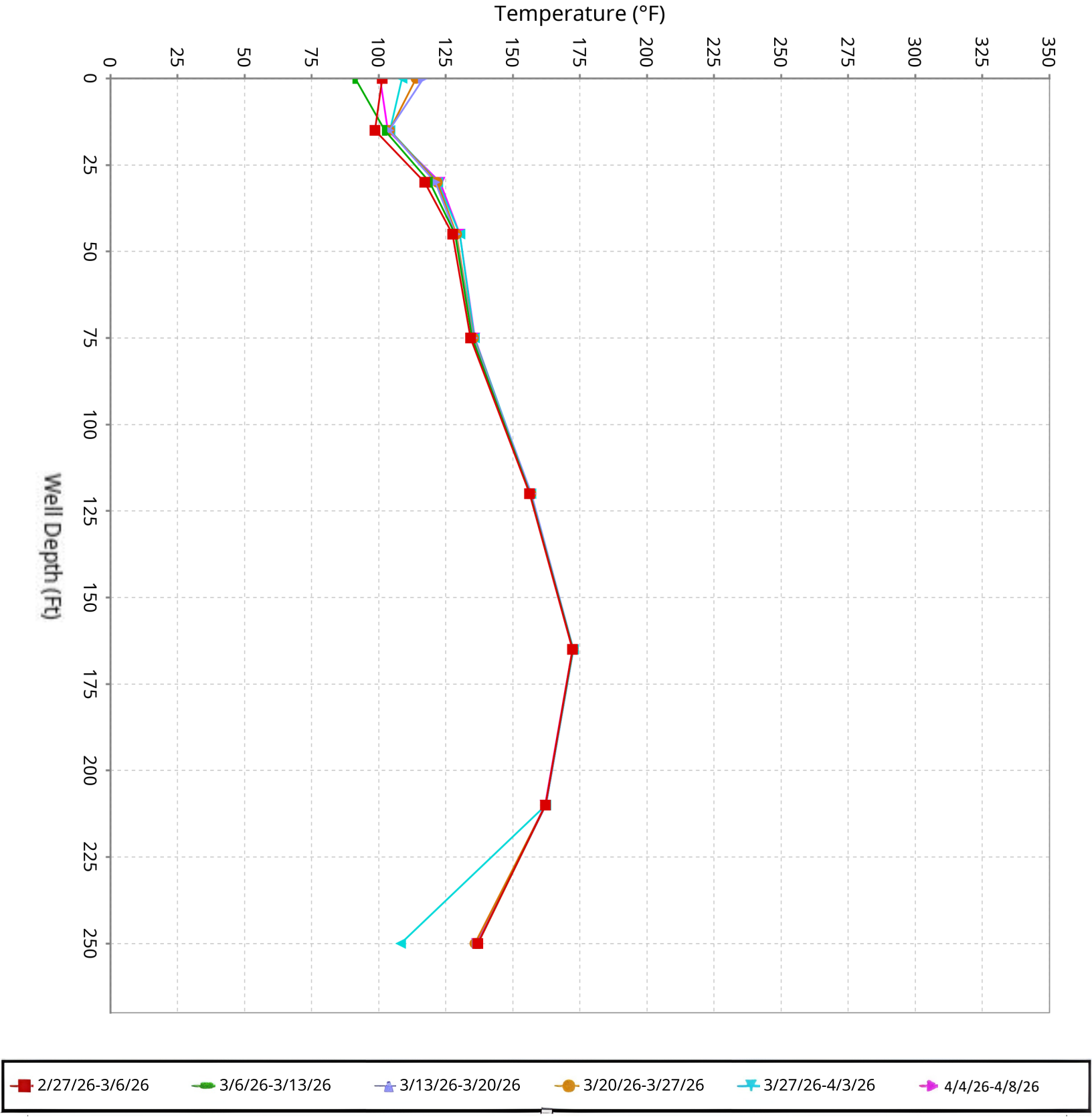

SCS ENGINEERS

Vertical Temperature Profiles from Temperature Probes at Chiquita Landfill for TP-37

Maximum data for 2/27/2026 12:00 AM to 4/8/2026 11:59 PM

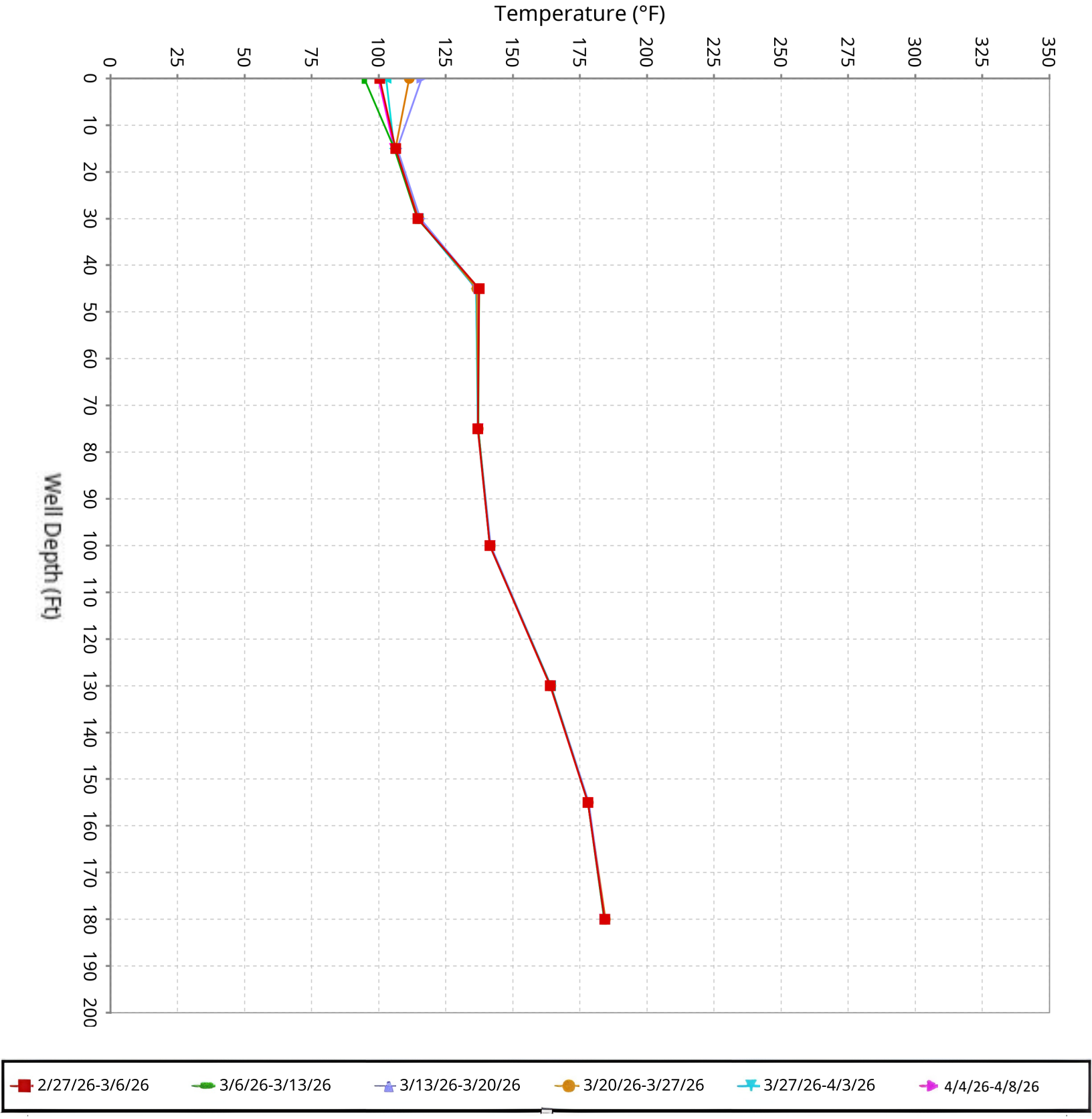

SCS ENGINEERS

Vertical Temperature Profiles from Temperature Probes at Chiquita Landfill for TP-38

Maximum data for 2/27/2026 12:00 AM to 4/8/2026 11:59 PM

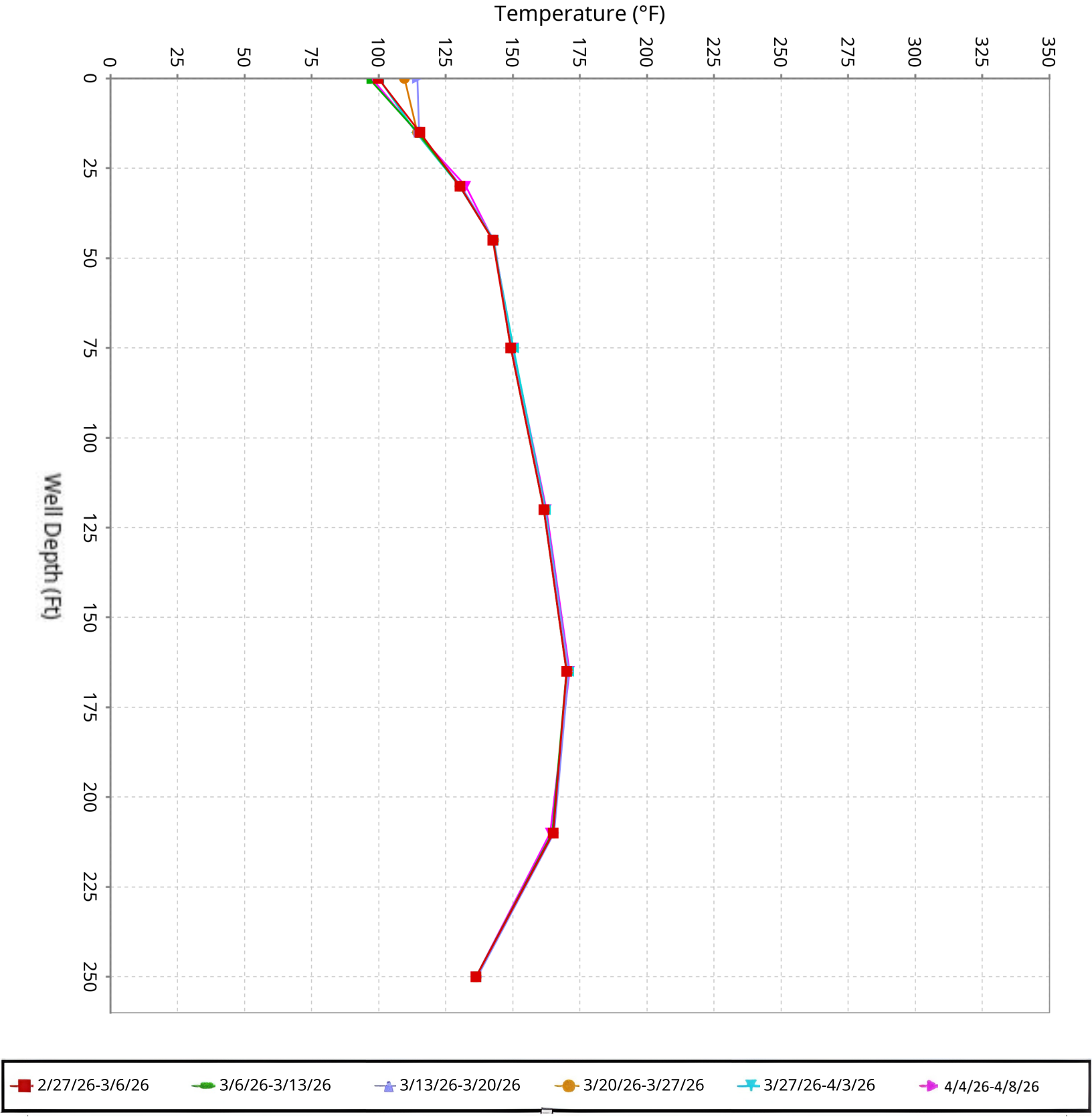

SCS ENGINEERS

Vertical Temperature Profiles from Temperature Probes at Chiquita Landfill for TP-39

Maximum data for 2/27/2026 12:00 AM to 4/8/2026 11:59 PM

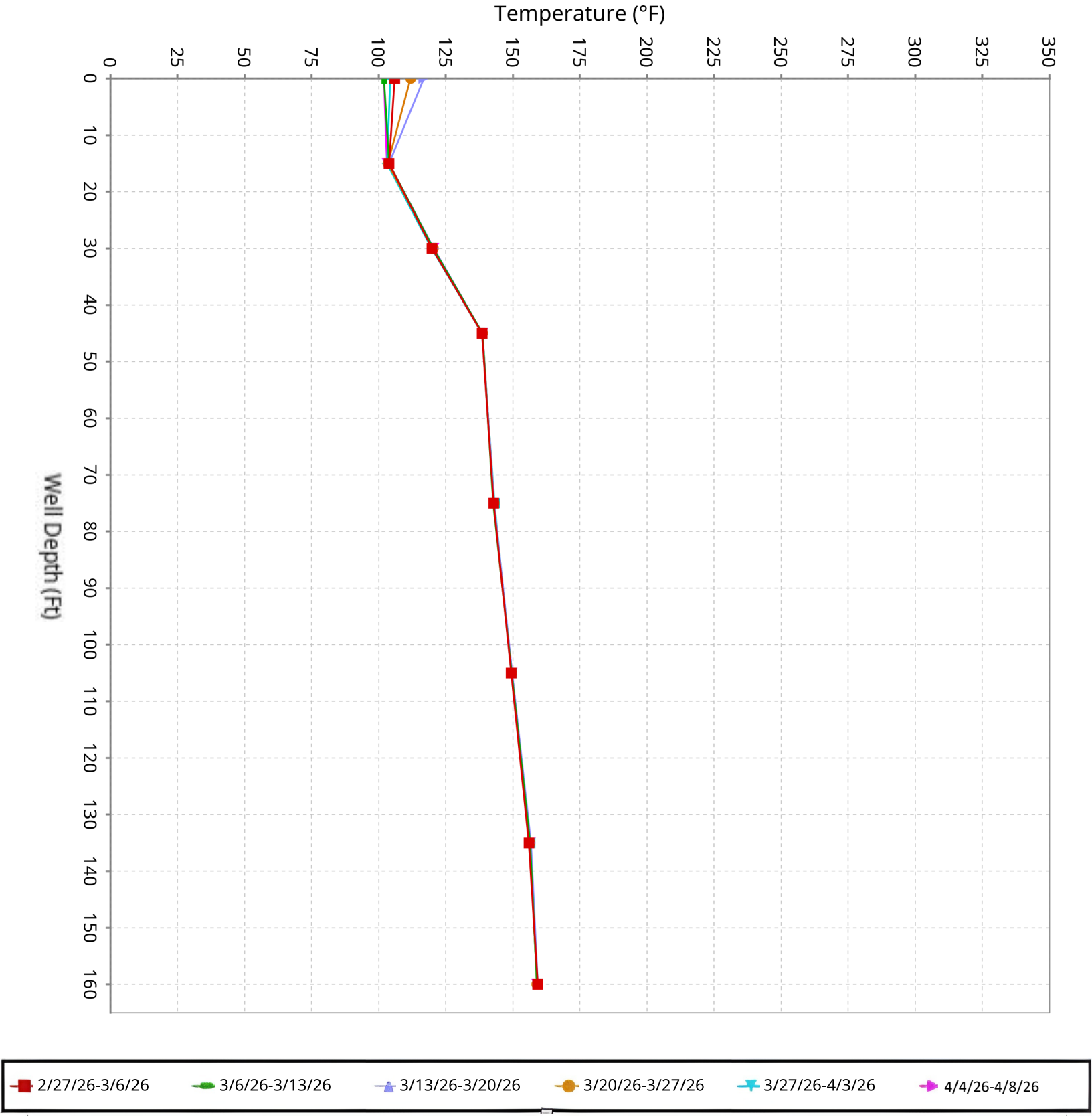

SCS ENGINEERS

Vertical Temperature Profiles from Temperature Probes at Chiquita Landfill for TP-40

Maximum data for 2/27/2026 12:00 AM to 4/8/2026 11:59 PM

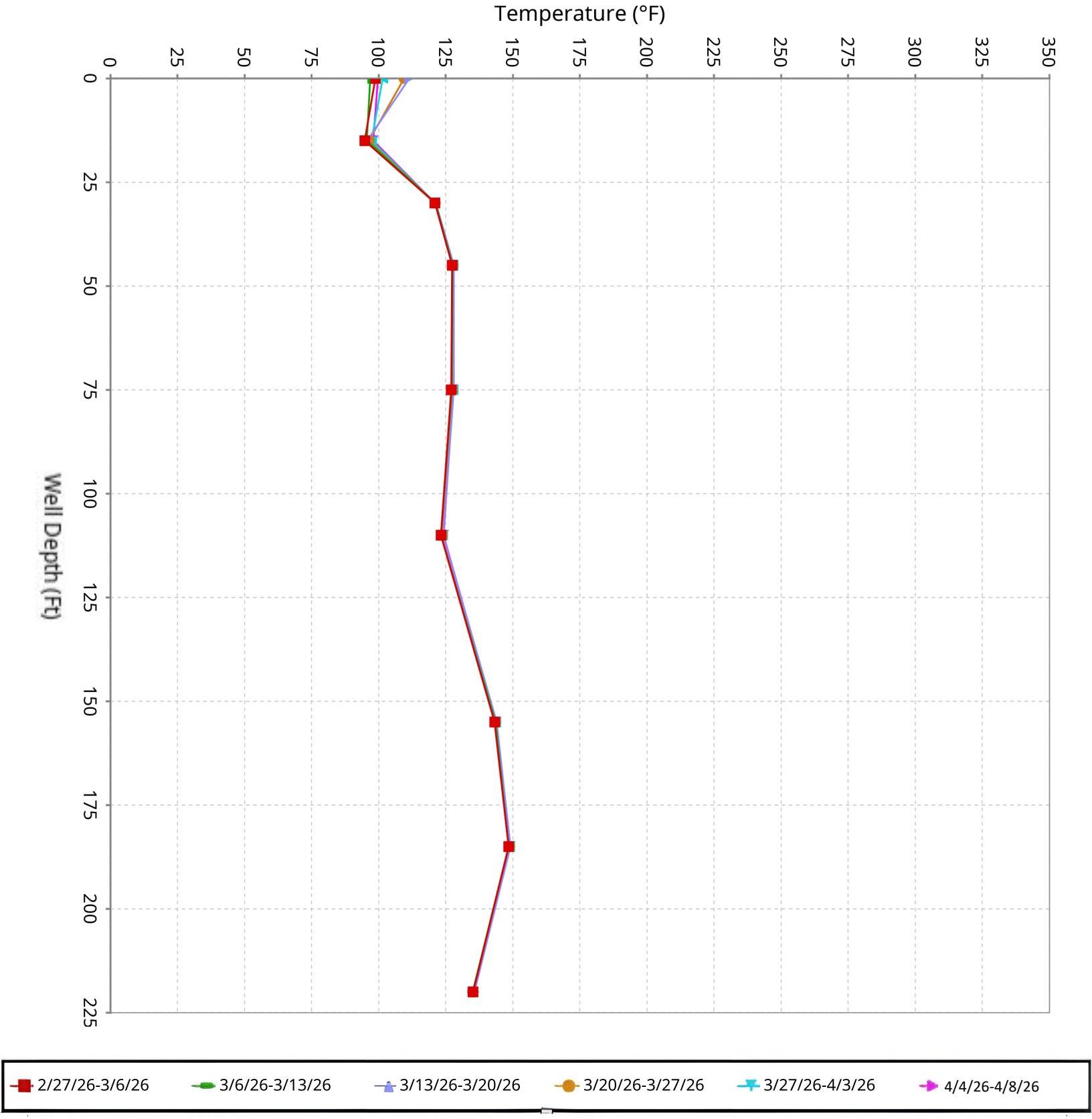

SCS ENGINEERS

Maximum Vertical Temperature Map from Temperature Probes at Chiquita Landfill



Max Temps - 04:58:45 04-09-2026

Current | 7 Day | 30 Day

BOREHOLE	MAX TEMP (°F)	@ DEPTH (FT)
TP01	151	100
TP02	158	60
TP03	233	45
TP04	159	30
TP05	166	45
TP06	138	120
TP07	156	100
TP08	177	45
TP09	208	125
TP10	154	125
TP11	207	100
TP12	149	125
TP13	170	140
TP14	171	150
TP15	202	100
TP16	183	30
TP17	159	125
TP18	201	45
TP19	156	150
TP20	141	45
TP21	258	110
TP22	196	15
TP23	260	75
TP24	205	265
TP25	202	130
TP26	177	150
TP27	156	100
TP28	144	170
TP29	186	240
TP30	173	190
TP31	192	180
TP32	168	130
TP33	199	45
TP34	151	120
TP35	174	140
TP36	172	165
TP37	184	180
TP38	171	165
TP39	158	160
TP40	149	185

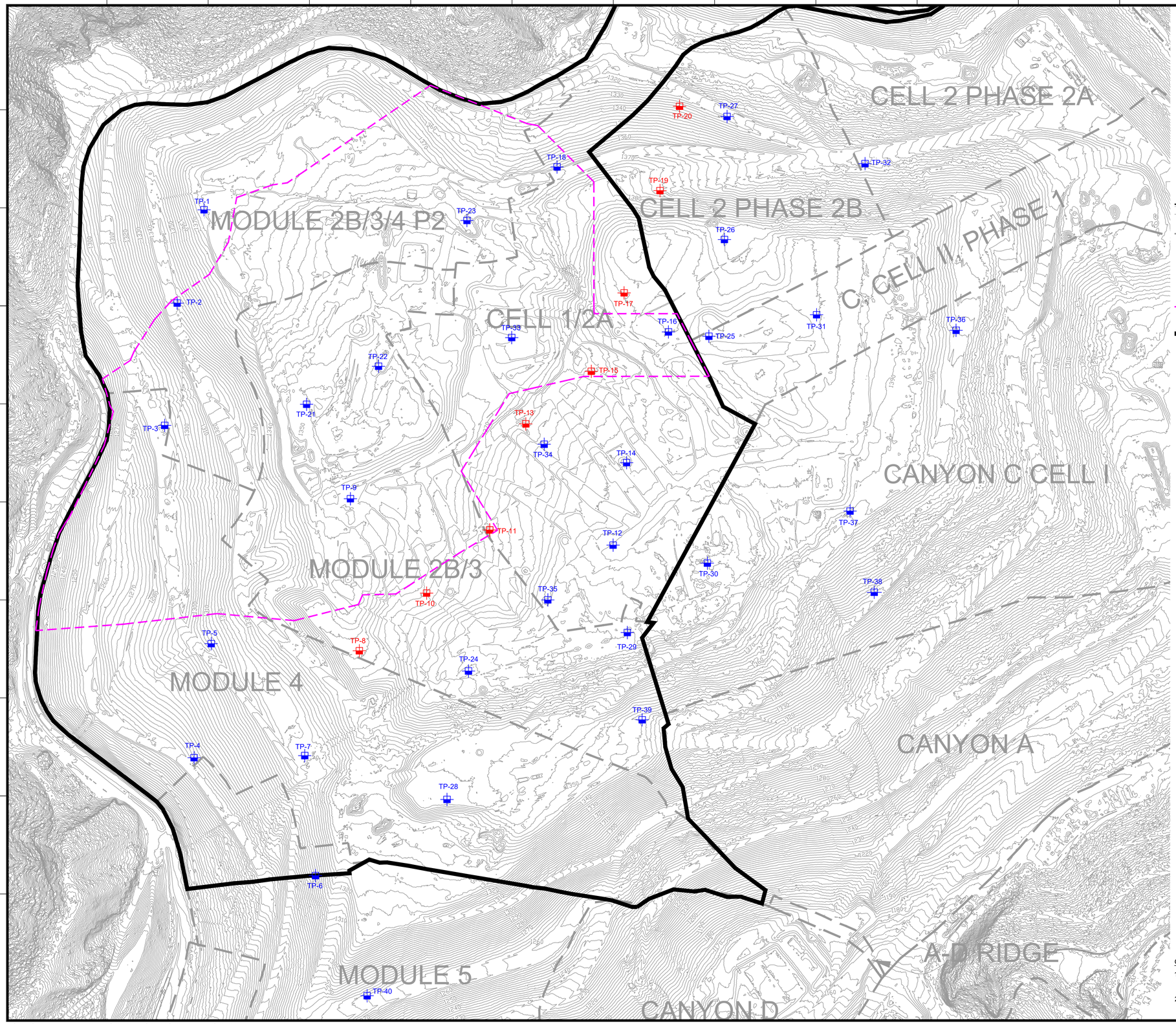

N

GRAPHIC SCALE

130 65 0 130 260 390

SCALE: 1"=130'

LEGEND

1150	EXISTING TOPOGRAPHIC CONTOUR
	EXISTING CELL LIMITS (APPROXIMATE)
TP-XX	INSTALLED TEMPERATURE PROBES - STANDALONE
TP-XX	INSTALLED TEMPERATURE PROBES - INSTALLED WITHIN WELL CASING
	REACTION AREA BOUNDARY (APPROXIMATE) - BASED ON DATA REVIEW
	REACTION AREA BOUNDARY - CONDITION 9A

GENERAL DRAWING NOTES:

1. EXISTING TOPOGRAPHIC SURVEY INFORMATION SHOWN WAS PROVIDED BY PROPELLER. AERIAL PHOTOGRAPHY DATED JANUARY 28, 2026.
2. NORTH ARROW SHOWN HERE IS REFERENCE TO THE CALIFORNIA STATE PLANE ZONE V COORDINATE SYSTEM, NAD 83.

NO.	REVISION	DATE

SHEET TITLE: EXISTING TEMPERATURE PROBE MAP

PROJECT TITLE: CHIQUITA CANYON LANDFILL CASTAIC, CALIFORNIA

CLIENT: CHIQUITA CANYON LANDFILL CASTAIC, CALIFORNIA

SCS ENGINEERS
ENVIRONMENTAL CONSULTANTS
3900 KILROY AIRPORT WAY, SUITE 300
LONG BEACH, CA 90806
PH. (562) 426-9544

PROJ. NO. 01204123.41 | DWN. BY: - | ACAD TILE: - | DSN. BY: - | CHK. BY: - | APP. BY: -

DATE: 02/10/2026

SCALE: AS SHOWN

SHEET: 1

N:\CAD\ASBUILT – MASTERS\CHIQUITA\GCCS\2026 ACAD\2026 CCLF Existing Temperature Probe Map_2026-02-10.dwg Feb 12, 2026 – 6:05pm By: wchaley

Solid Waste Borehole Maximum Temperature Profiles Over 6 Weeks

for 3/5/2026 12:00 AM to 4/15/2026 11:59 PM

SCS ENGINEERS

07224053.00 | April 16, 2026

274 Granite Run Drive
Lancaster, PA 17601
717-550-6330

From April 9, 2026, through April 15, 2026, there was one recorded temperature decrease that triggered the notification limits set forth in the LEA's October 4, 2024 letter.

Chiquita provides the following updates:

- TP-08
  - The 125-foot thermocouple went offline on March 3rd and TP-8 was offline between March 6th and March 9th for evaluation and maintenance. Upon removing the thermocouples, the casing for TP-08 was found to be damaged due to differential settlement beyond 45-feet, thus preventing the installation of the 100-foot, 125-foot, and 150-foot thermocouples. The 15-foot, 30-foot, and 45-foot thermocouples are active and reporting data.
  - The 30-foot thermocouple remained consistent with previous recorded temperatures.
  - The 45-foot thermocouple showed a decrease in maximum temperature of 18°F from 178°F to 160°F from April 8th to April 14th.

- TP-11
  - The 30-foot thermocouple remained consistent with previous recorded temperatures.
  - The 45-foot thermocouple remained consistent with previous recorded temperatures.

- TP-13
  - The 15-foot thermocouple remained consistent with previous recorded temperatures.

- TP-23
  - TP-23 reported maximum values of 2508°F on March 31st, due to being taken offline for pumping liquids from the probe casing prior to thermocouples being re-installed, causing the single day erroneous readings.

- TP-36
  - The 250-foot thermocouple was evaluated due to low temperatures on April 6th and wiring that had come loose was corrected. After fixing the wiring issues temperatures returned to 136°F as previously recorded prior to March 21st.

Vertical Temperature Profiles from Temperature Probes at Chiquita Landfill for TP-1

Maximum data for 3/5/2026 12:00 AM to 4/15/2026 11:59 PM

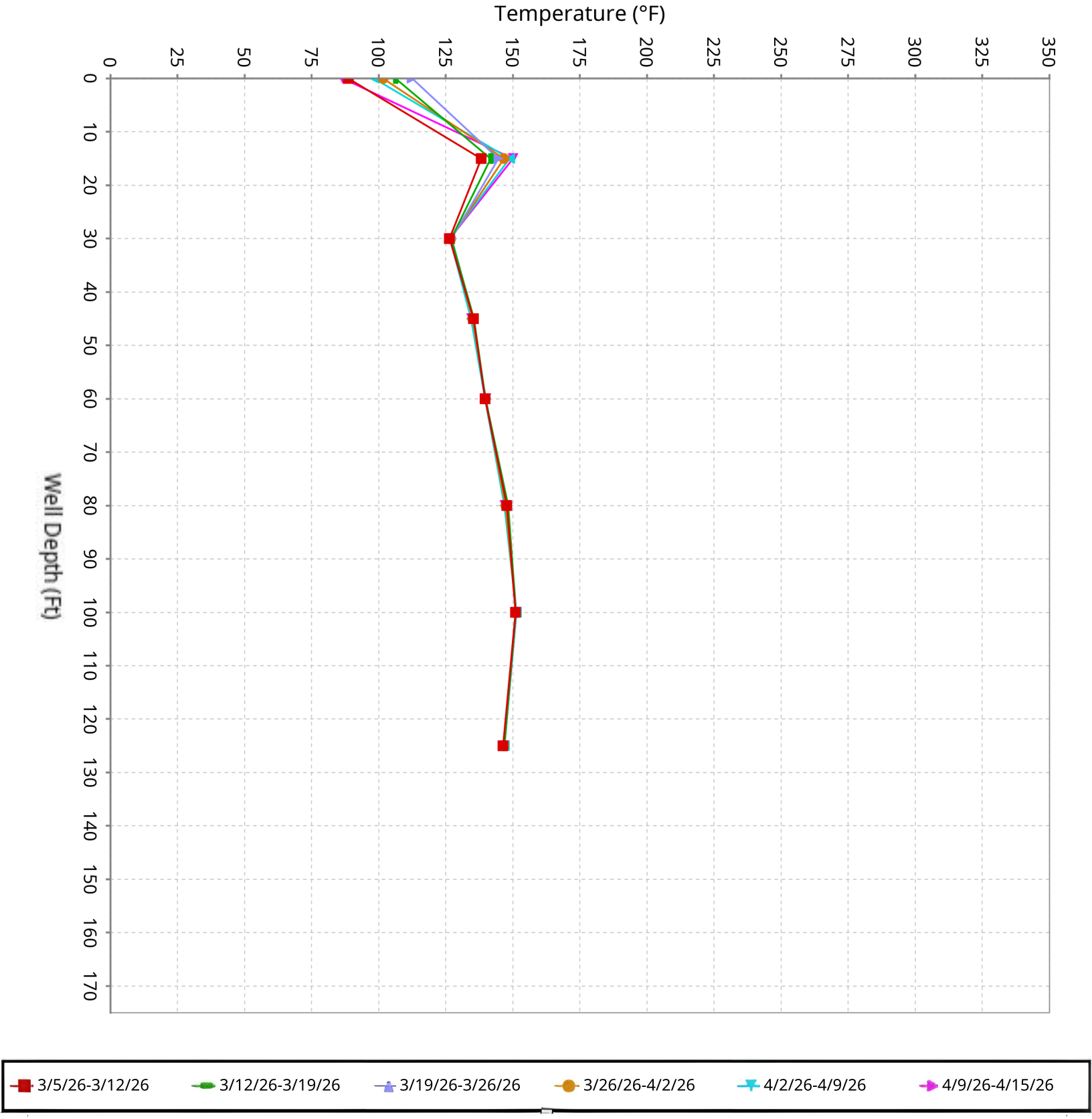

SCS ENGINEERS

Vertical Temperature Profiles from Temperature Probes at Chiquita Landfill for TP-2

Maximum data for 3/5/2026 12:00 AM to 4/15/2026 11:59 PM

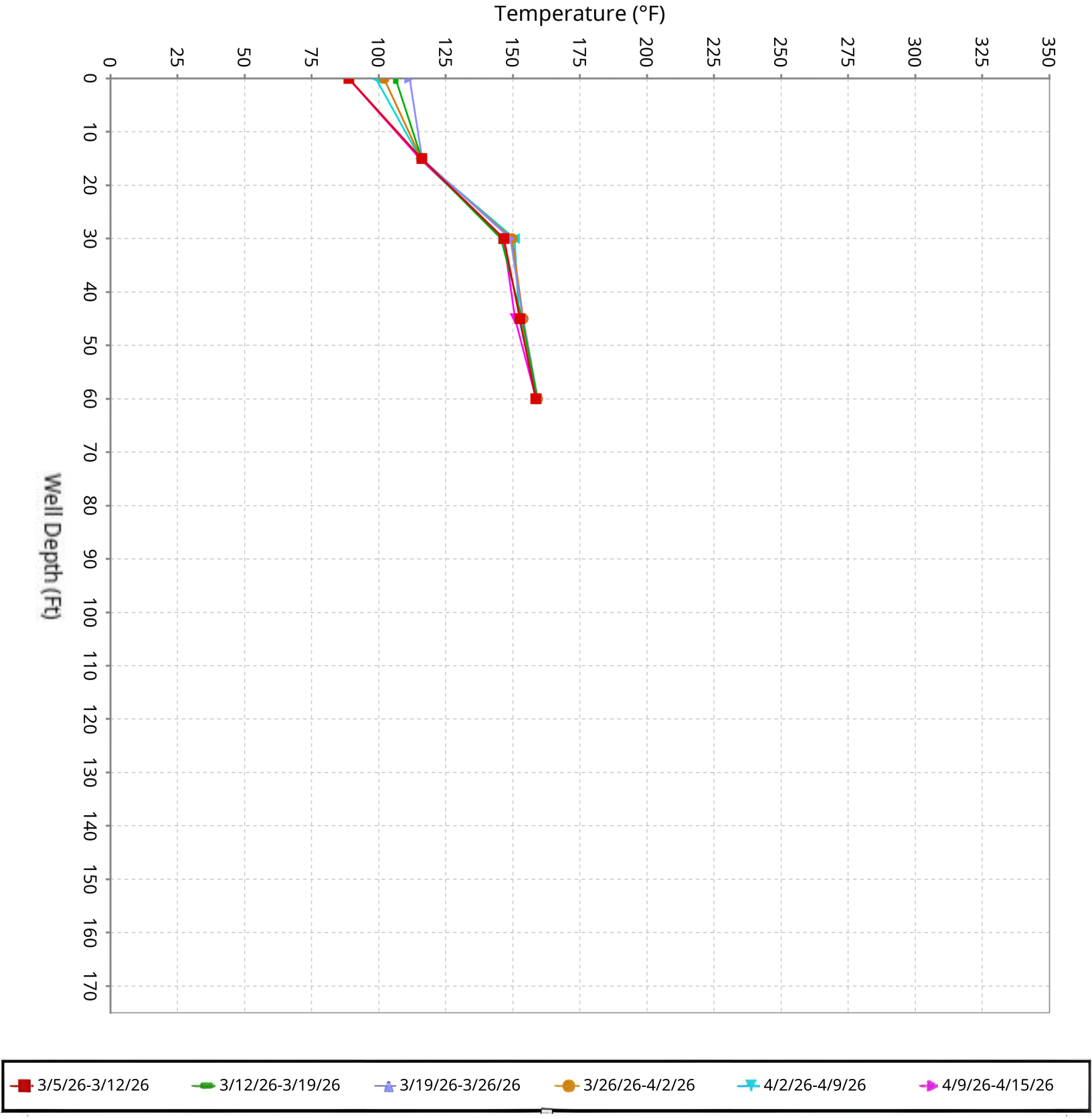

SCS ENGINEERS

Vertical Temperature Profiles from Temperature Probes at Chiquita Landfill for TP-3

Maximum data for 3/5/2026 12:00 AM to 4/15/2026 11:59 PM

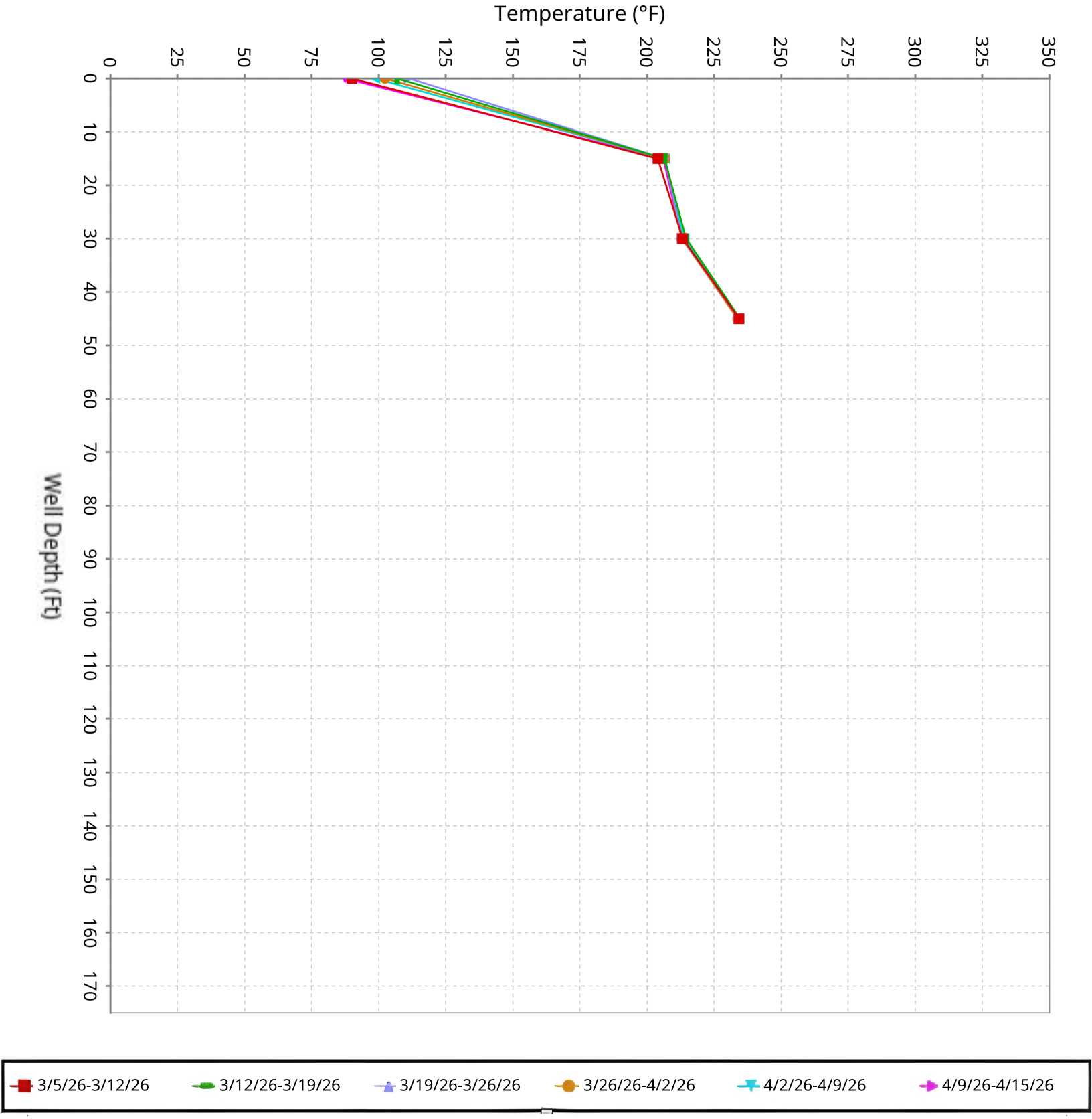

SCS ENGINEERS

Vertical Temperature Profiles from Temperature Probes at Chiquita Landfill for TP-4

Maximum data for 3/5/2026 12:00 AM to 4/15/2026 11:59 PM

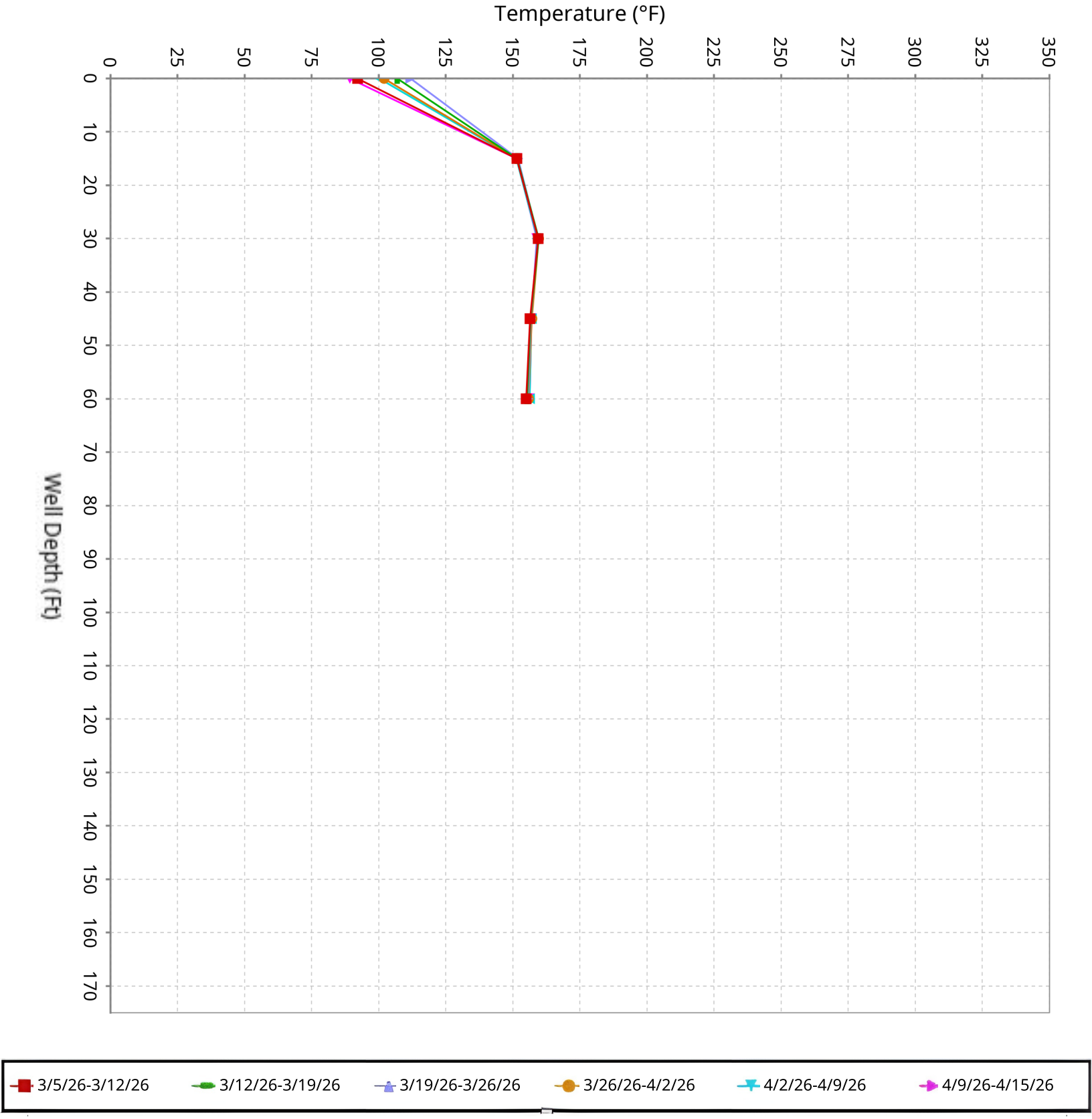

SCS ENGINEERS

Vertical Temperature Profiles from Temperature Probes at Chiquita Landfill for TP-5

Maximum data for 3/5/2026 12:00 AM to 4/15/2026 11:59 PM

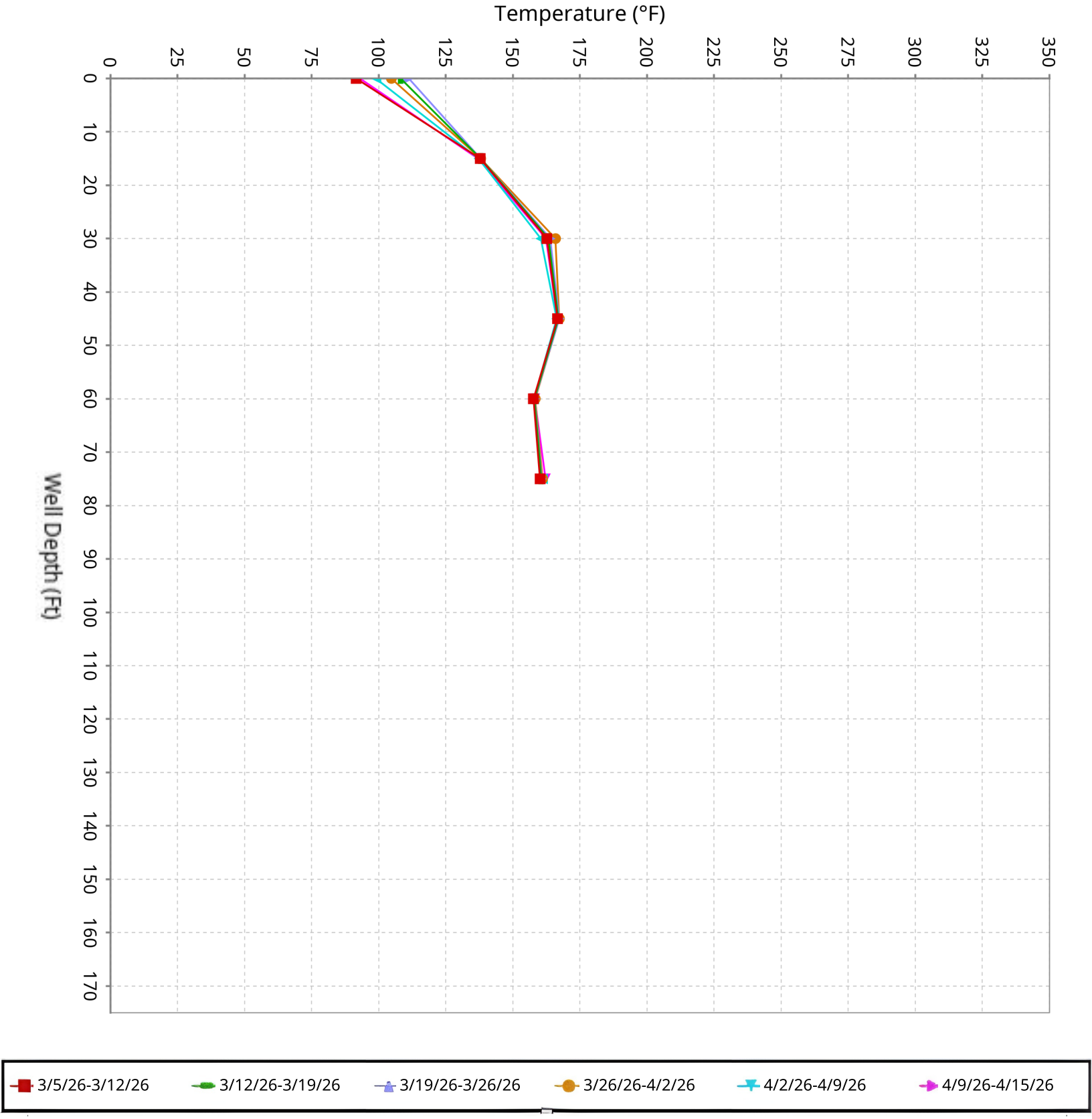

SCS ENGINEERS

Vertical Temperature Profiles from Temperature Probes at Chiquita Landfill for TP-6

Maximum data for 3/5/2026 12:00 AM to 4/15/2026 11:59 PM

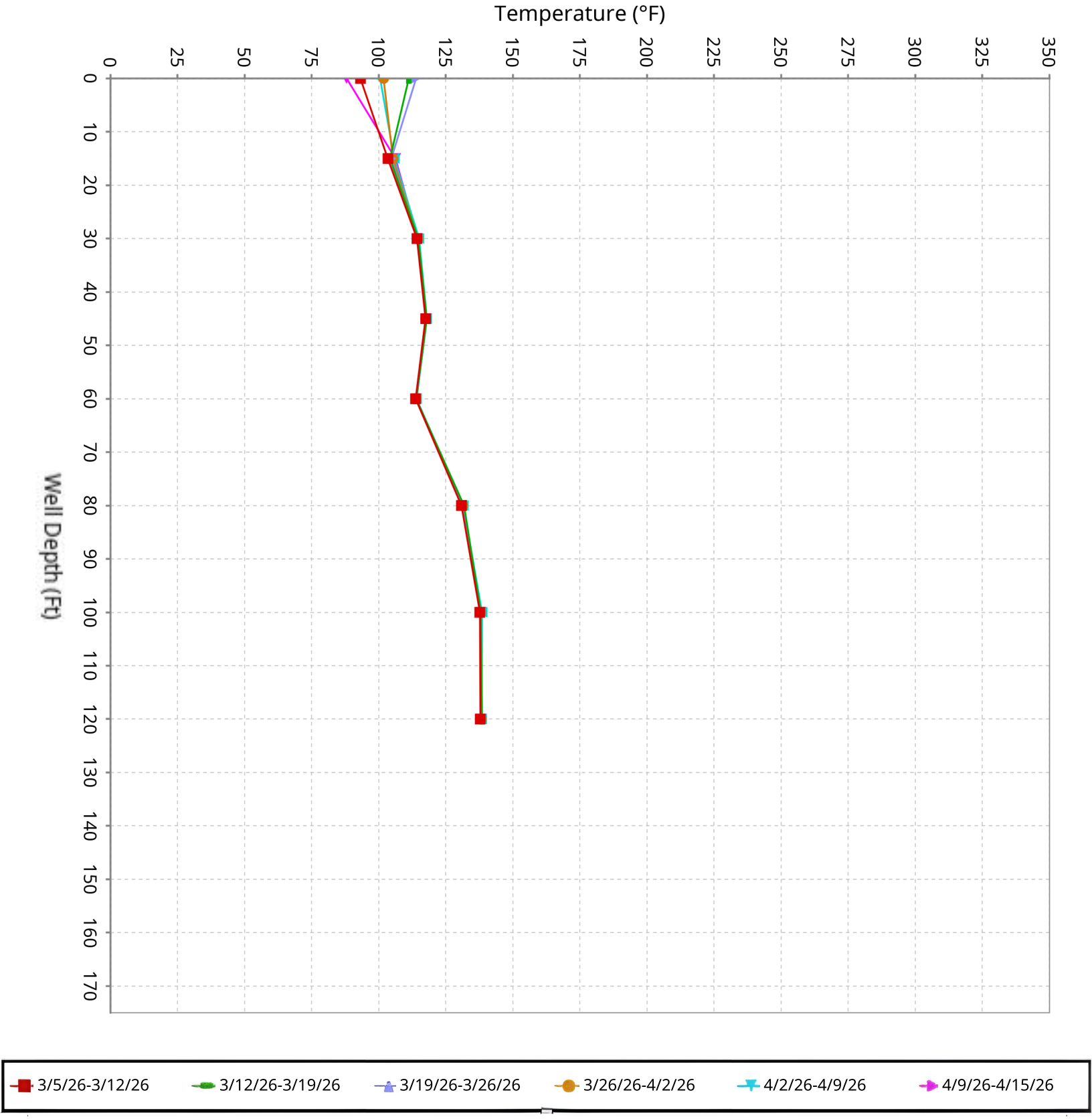

SCS ENGINEERS

Vertical Temperature Profiles from Temperature Probes at Chiquita Landfill for TP-7

Maximum data for 3/5/2026 12:00 AM to 4/15/2026 11:59 PM

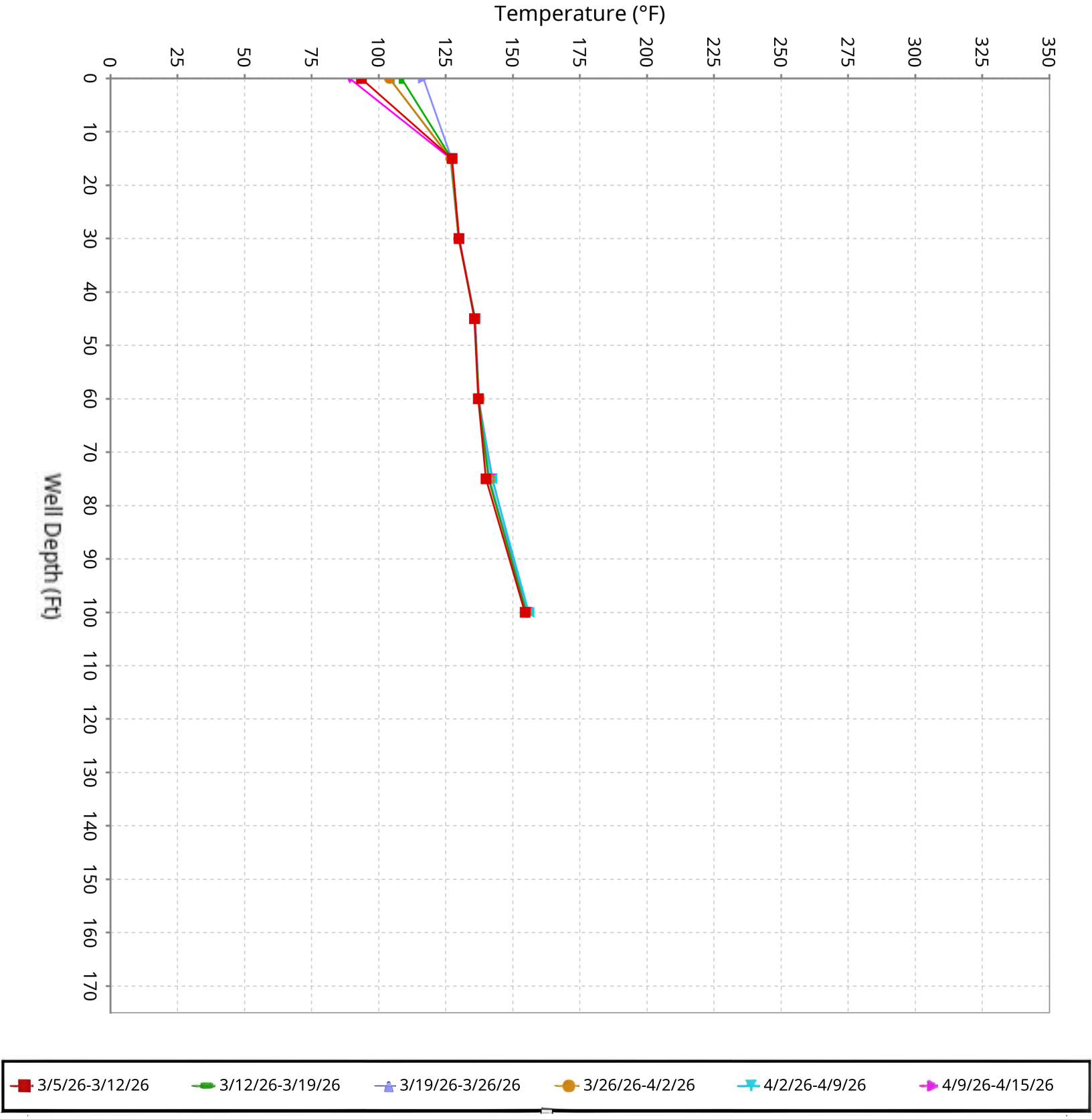

SCS ENGINEERS

Vertical Temperature Profiles from Temperature Probes at Chiquita Landfill for TP-8

Maximum data for 3/5/2026 12:00 AM to 4/15/2026 11:59 PM

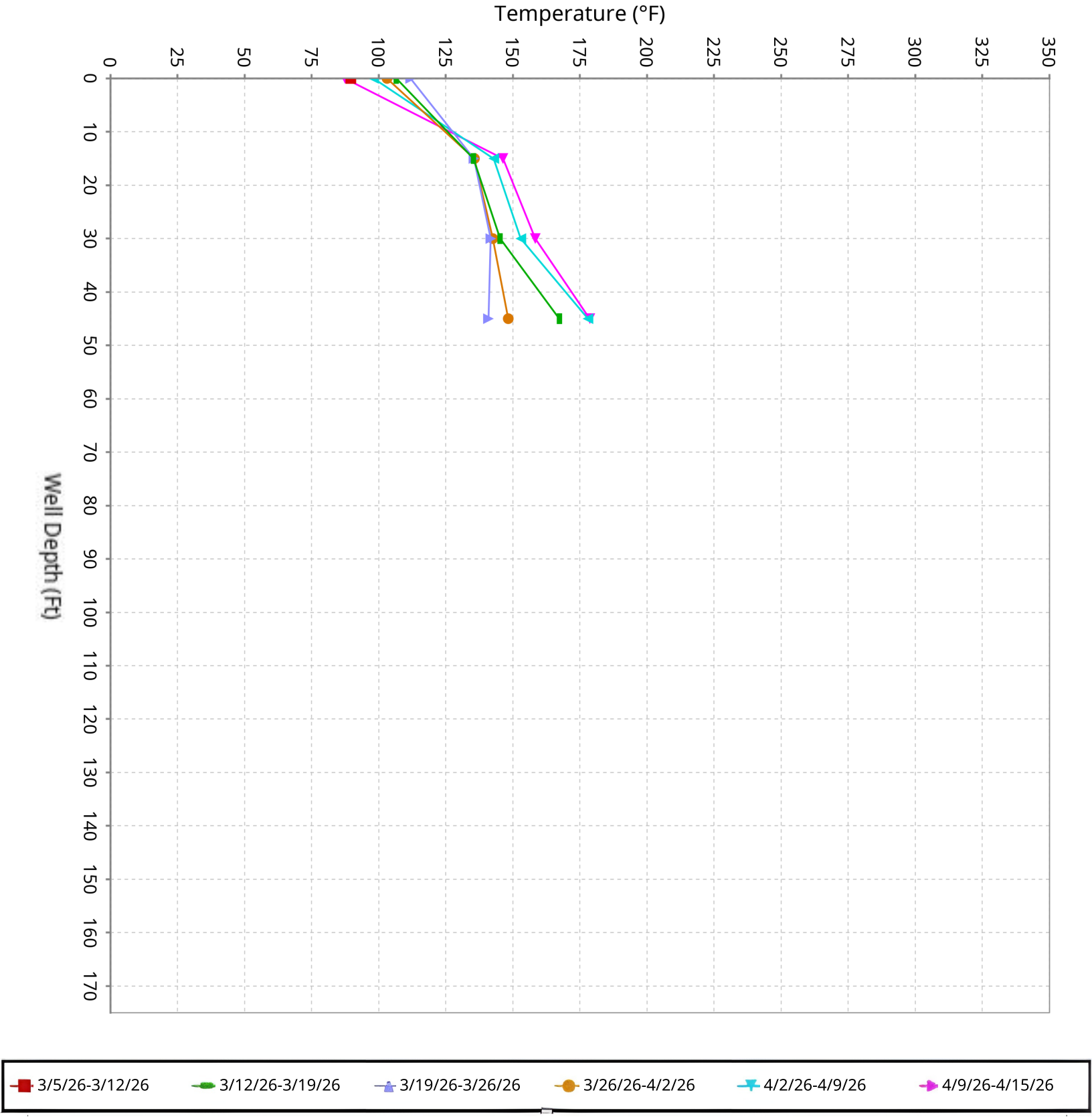

SCS ENGINEERS

Vertical Temperature Profiles from Temperature Probes at Chiquita Landfill for TP-9

Maximum data for 3/5/2026 12:00 AM to 4/15/2026 11:59 PM

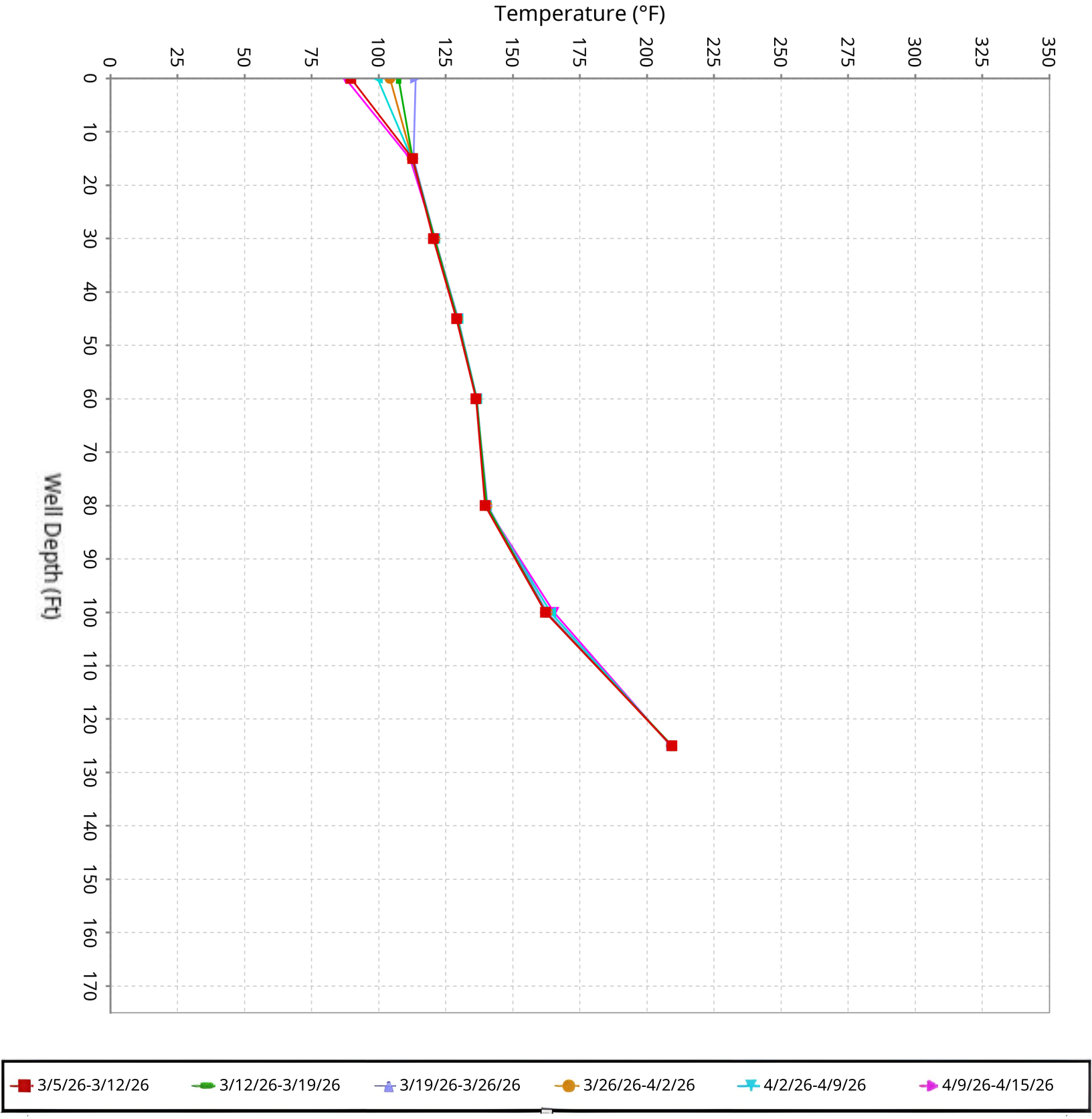

SCS ENGINEERS

Vertical Temperature Profiles from Temperature Probes at Chiquita Landfill for TP-10

Maximum data for 3/5/2026 12:00 AM to 4/15/2026 11:59 PM

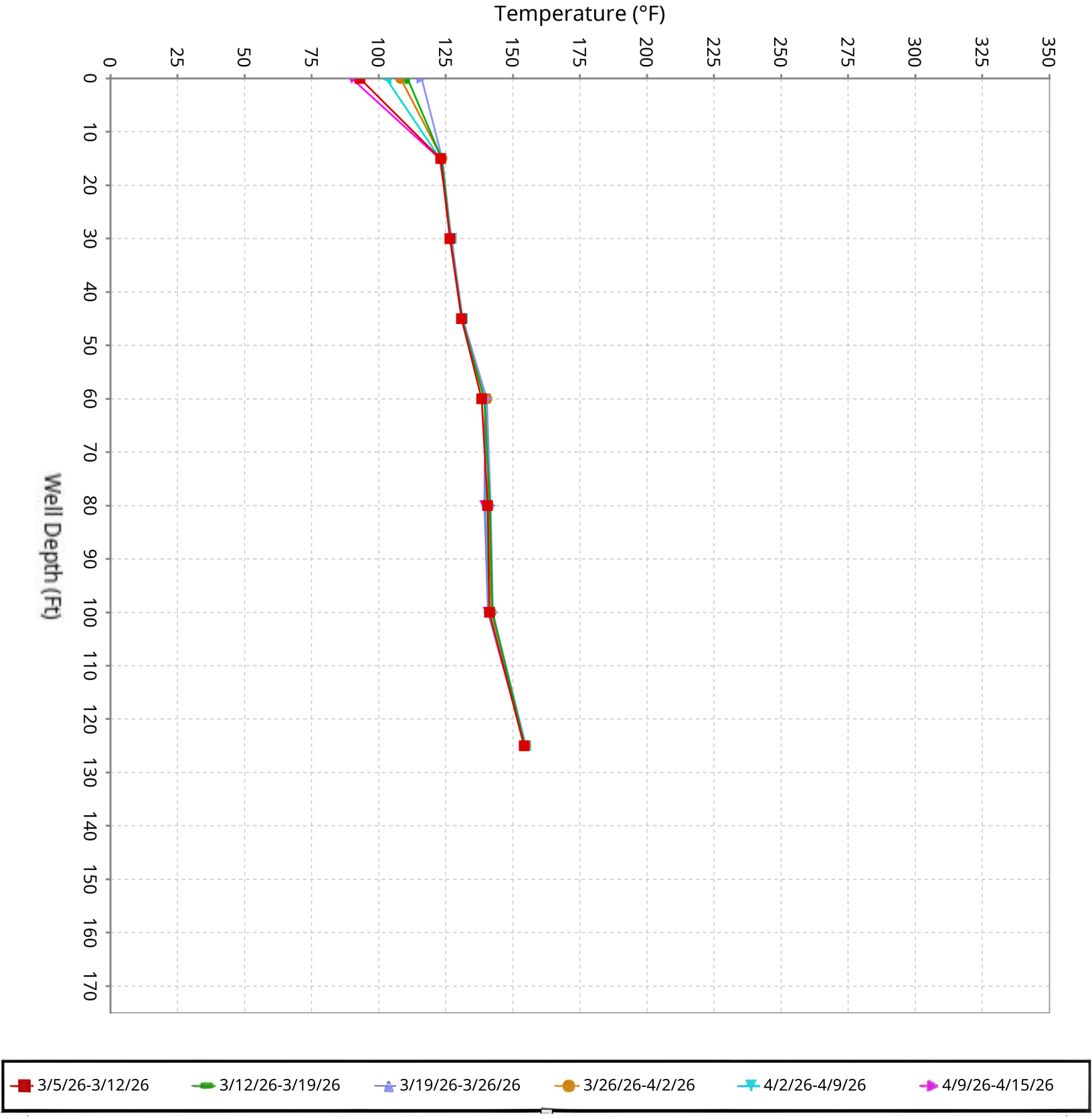

SCS ENGINEERS

Vertical Temperature Profiles from Temperature Probes at Chiquita Landfill for TP-11

Maximum data for 3/5/2026 12:00 AM to 4/15/2026 11:59 PM

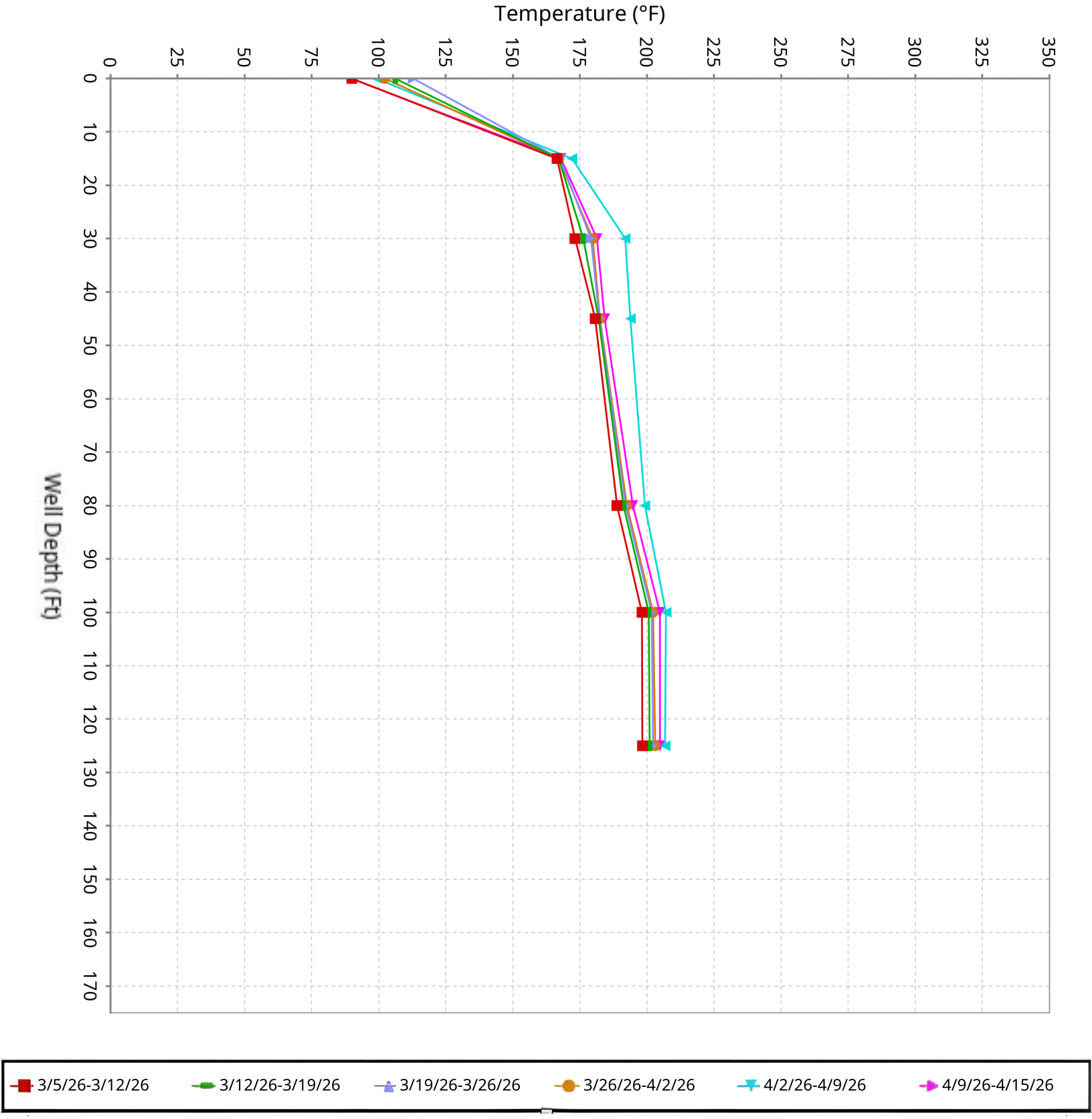

SCS ENGINEERS

Vertical Temperature Profiles from Temperature Probes at Chiquita Landfill for TP-12

Maximum data for 3/5/2026 12:00 AM to 4/15/2026 11:59 PM

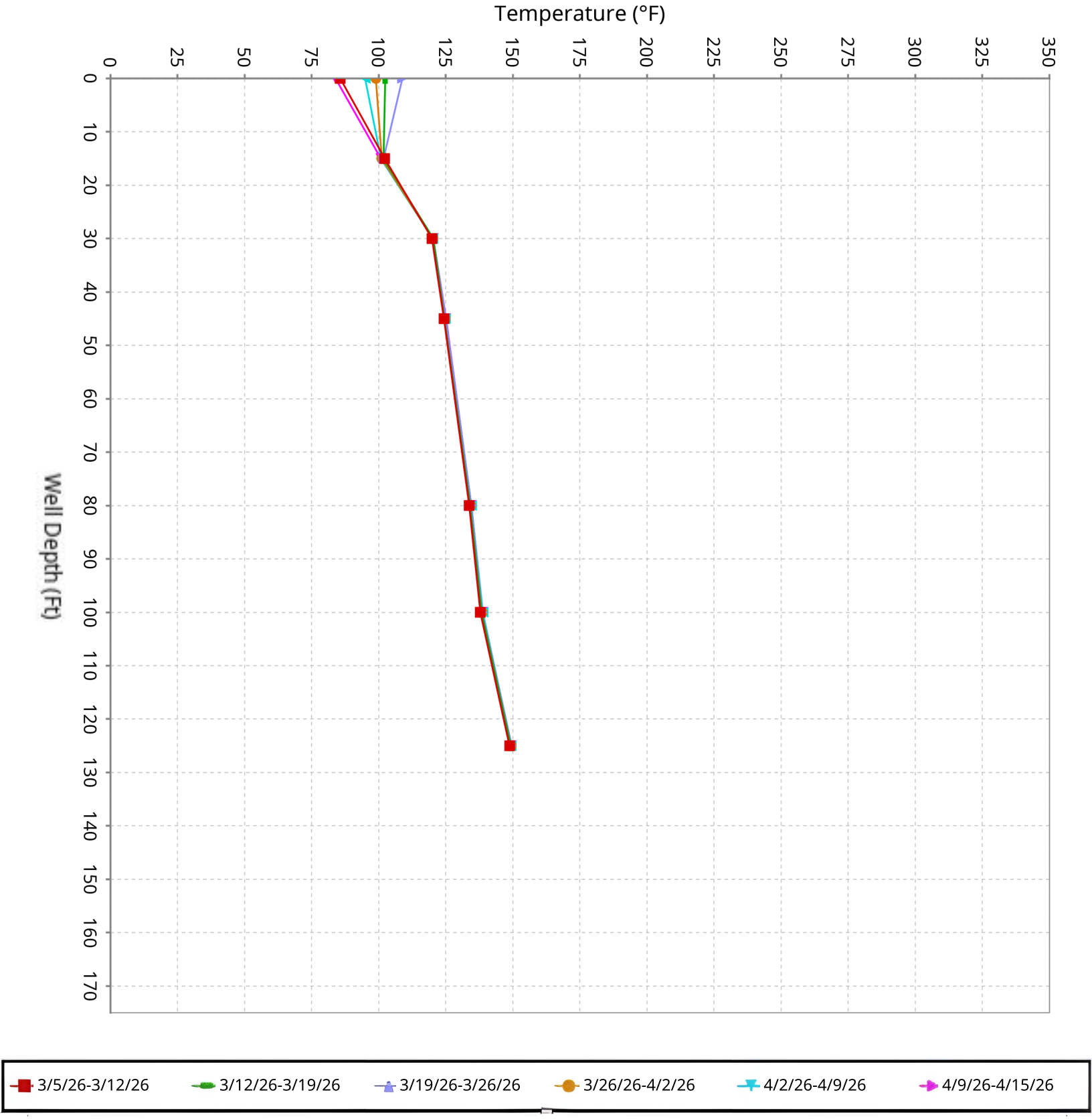

SCS ENGINEERS

Vertical Temperature Profiles from Temperature Probes at Chiquita Landfill for TP-13

Maximum data for 3/5/2026 12:00 AM to 4/15/2026 11:59 PM

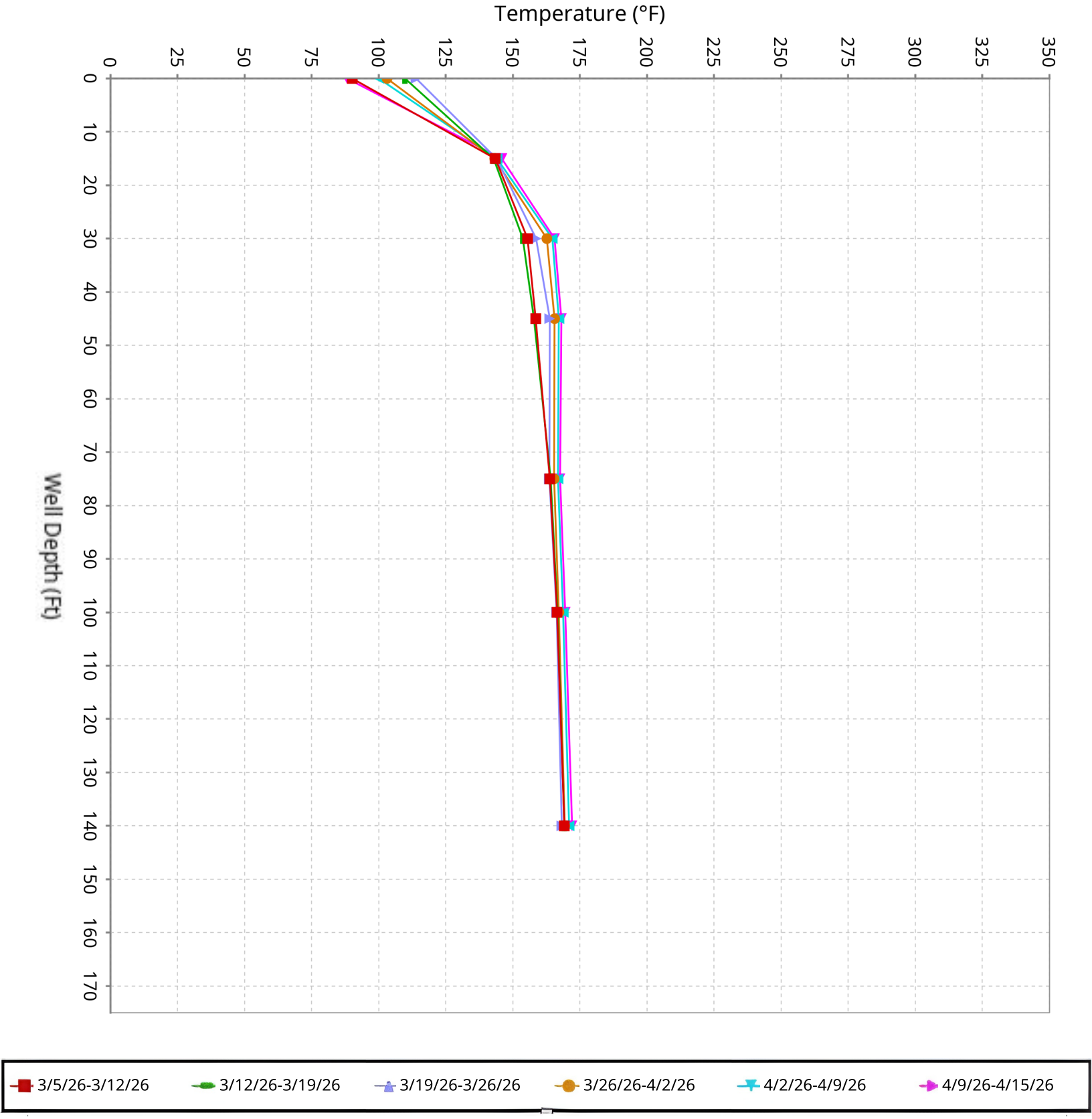

SCS ENGINEERS

Vertical Temperature Profiles from Temperature Probes at Chiquita Landfill for TP-14

Maximum data for 3/5/2026 12:00 AM to 4/15/2026 11:59 PM

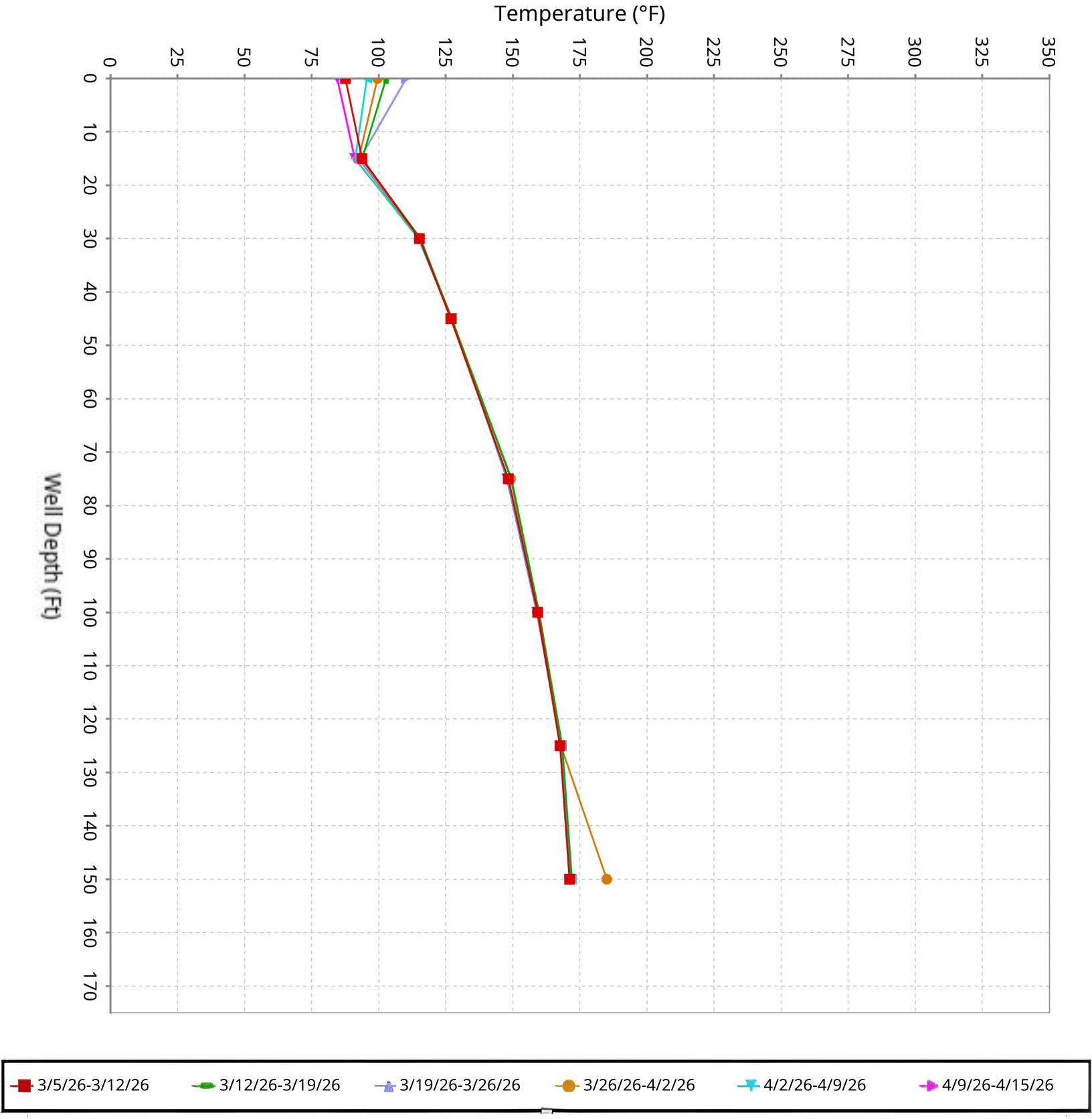

SCS ENGINEERS

Vertical Temperature Profiles from Temperature Probes at Chiquita Landfill for TP-15

Maximum data for 3/5/2026 12:00 AM to 4/15/2026 11:59 PM

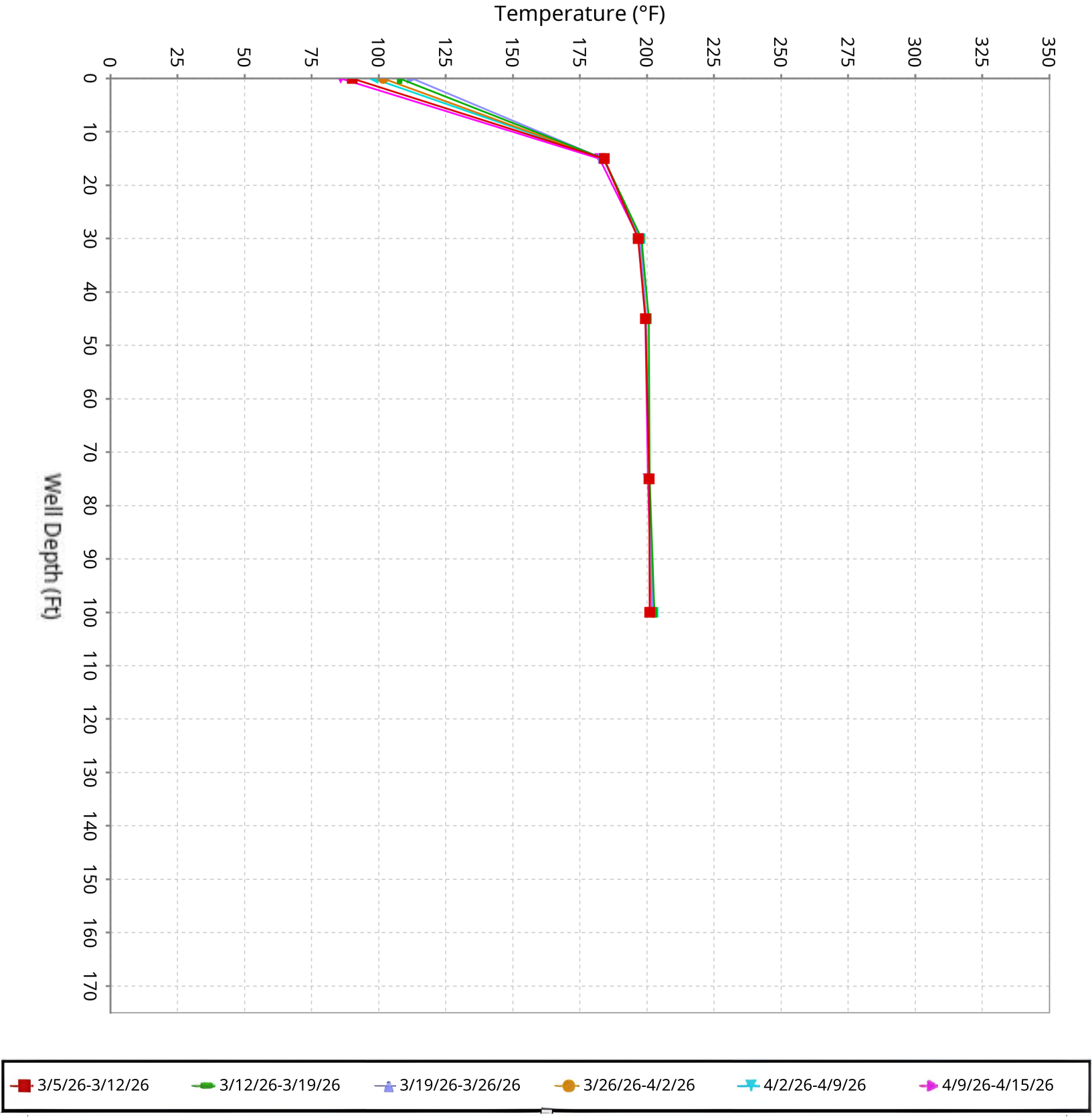

SCS ENGINEERS

Vertical Temperature Profiles from Temperature Probes at Chiquita Landfill for TP-16

Maximum data for 3/5/2026 12:00 AM to 4/15/2026 11:59 PM

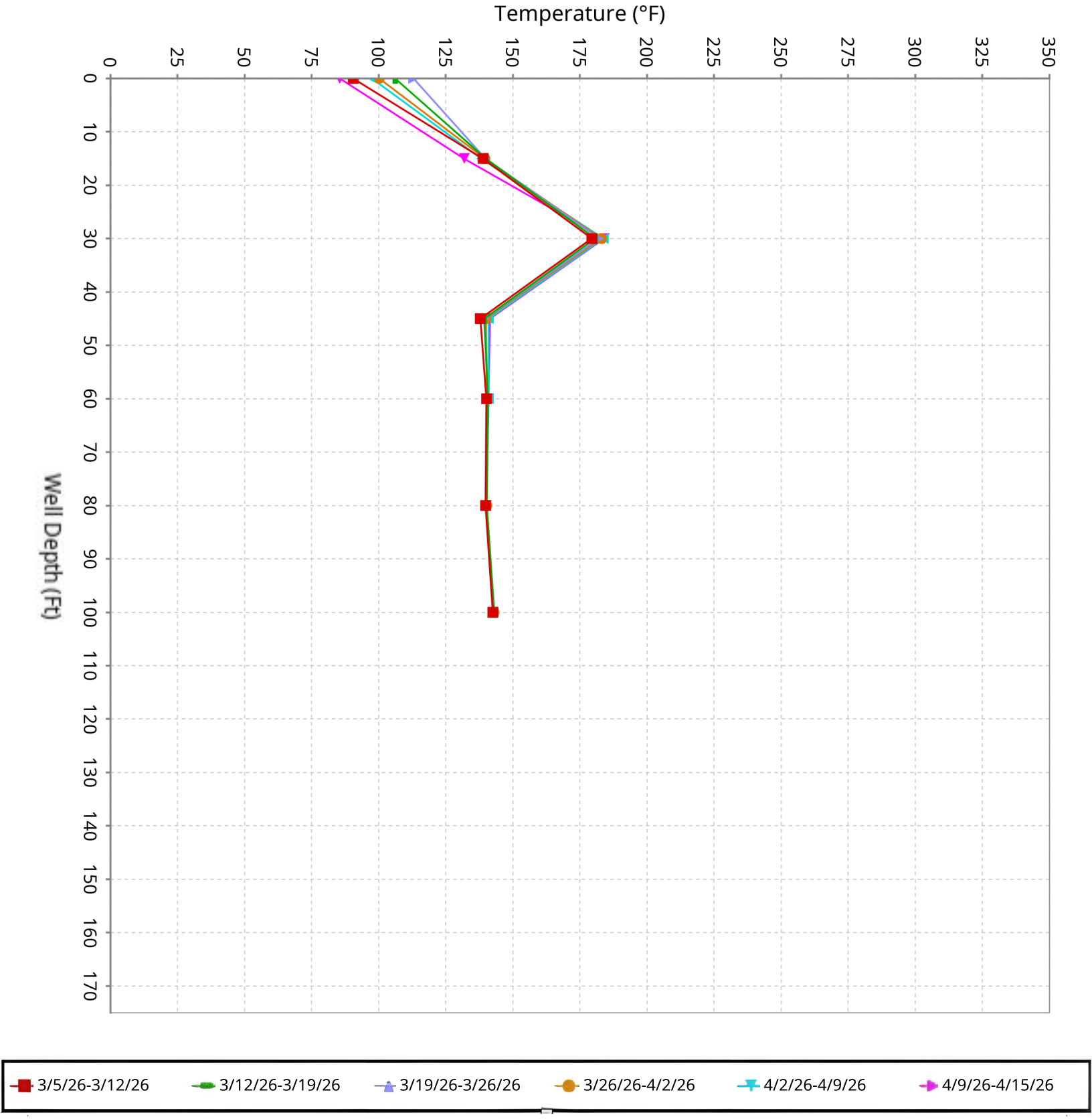

SCS ENGINEERS

Vertical Temperature Profiles from Temperature Probes at Chiquita Landfill for TP-17

Maximum data for 3/5/2026 12:00 AM to 4/15/2026 11:59 PM

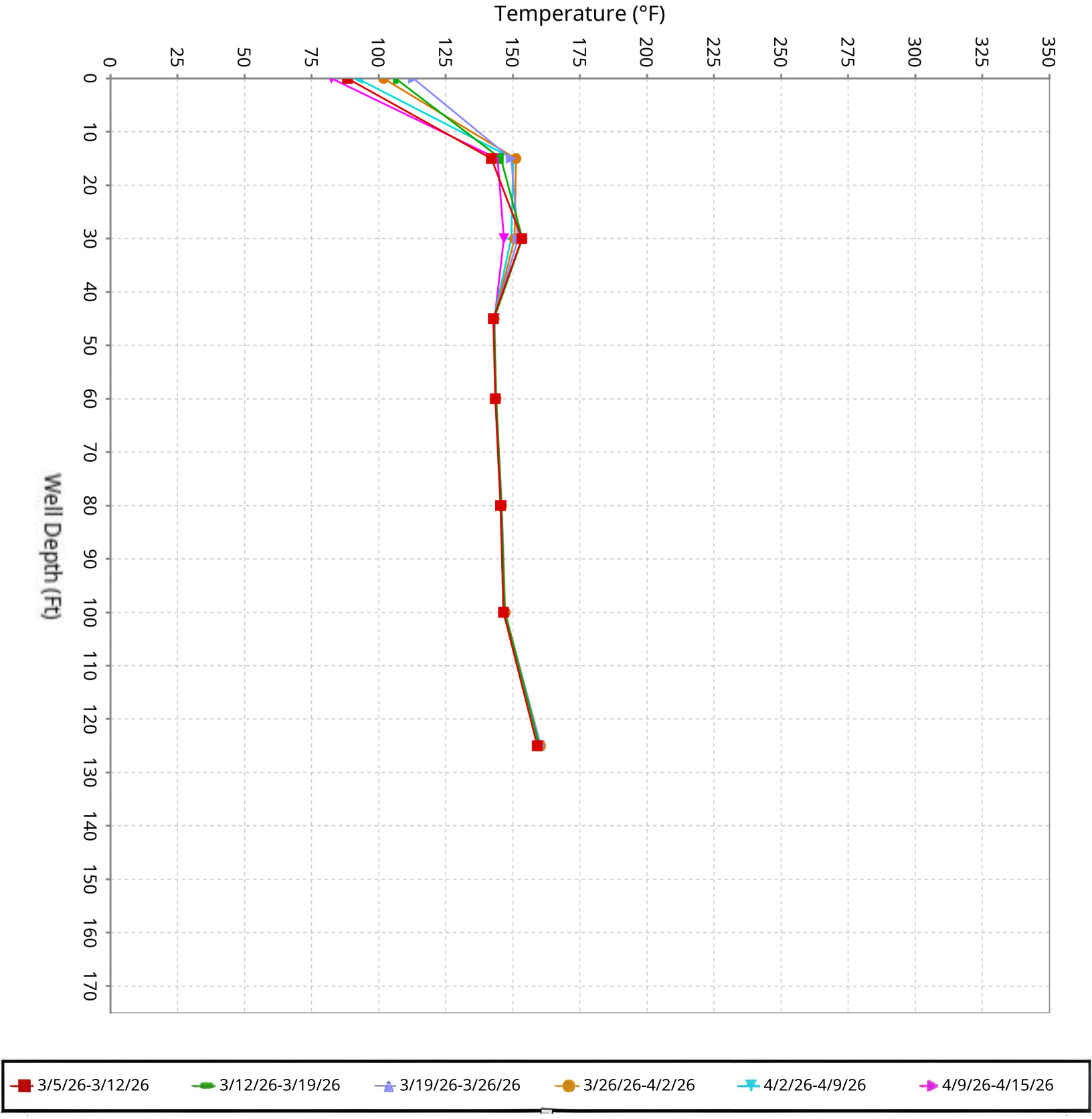

SCS ENGINEERS

Vertical Temperature Profiles from Temperature Probes at Chiquita Landfill for TP-18

Maximum data for 3/5/2026 12:00 AM to 4/15/2026 11:59 PM

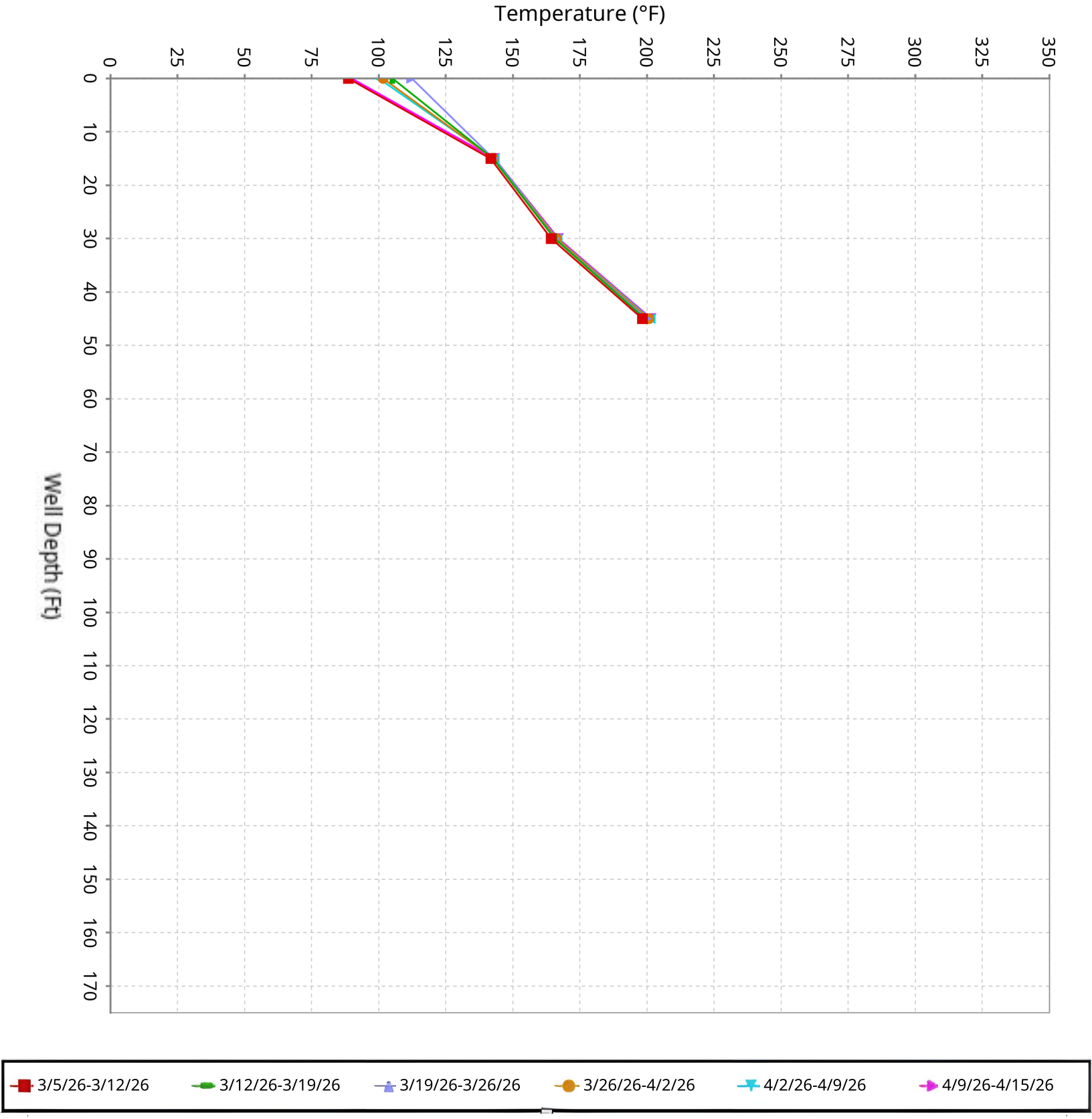

SCS ENGINEERS

Vertical Temperature Profiles from Temperature Probes at Chiquita Landfill for TP-19

Maximum data for 3/5/2026 12:00 AM to 4/15/2026 11:59 PM

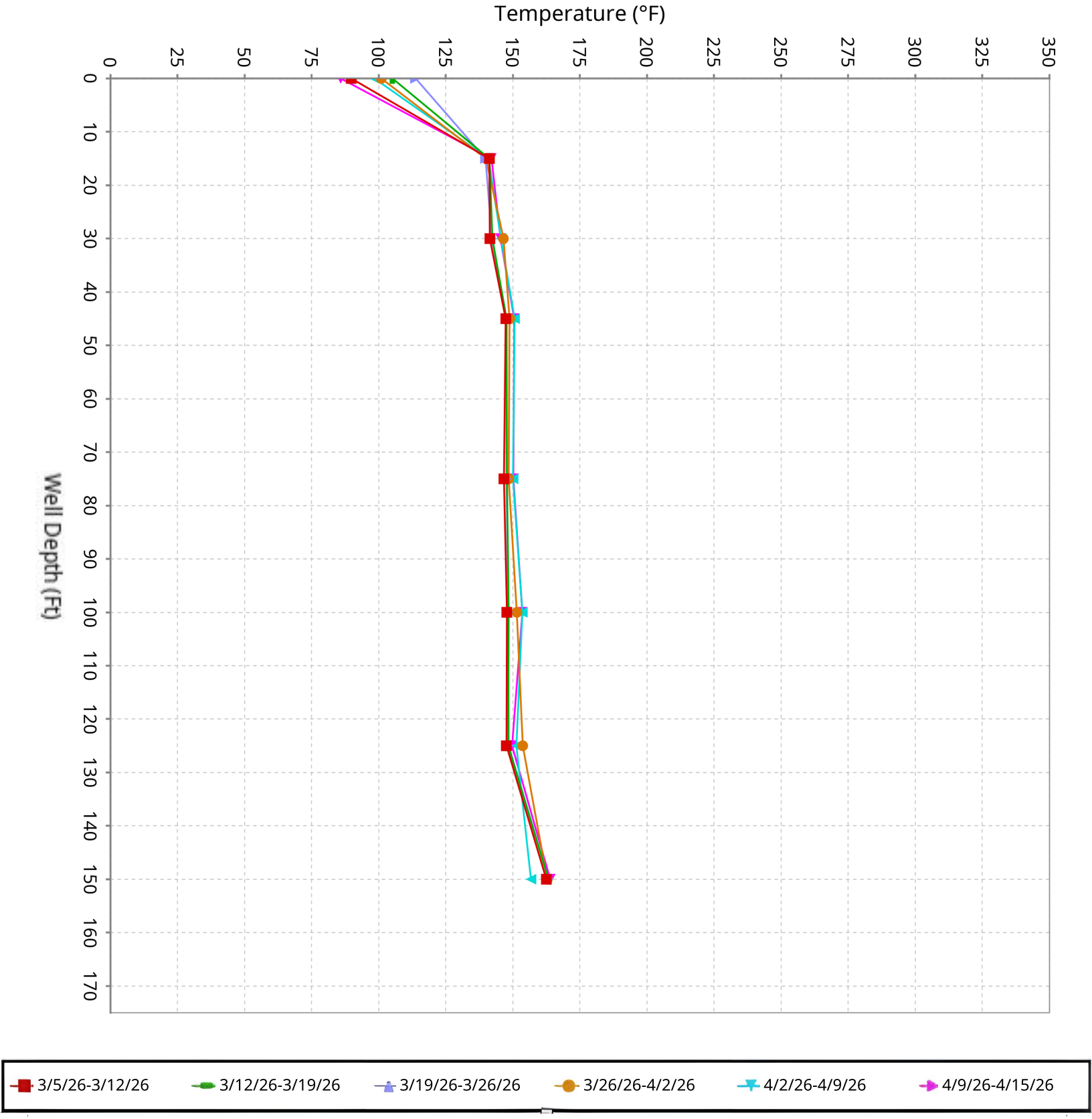

SCS ENGINEERS

Vertical Temperature Profiles from Temperature Probes at Chiquita Landfill for TP-20

Maximum data for 3/5/2026 12:00 AM to 4/15/2026 11:59 PM

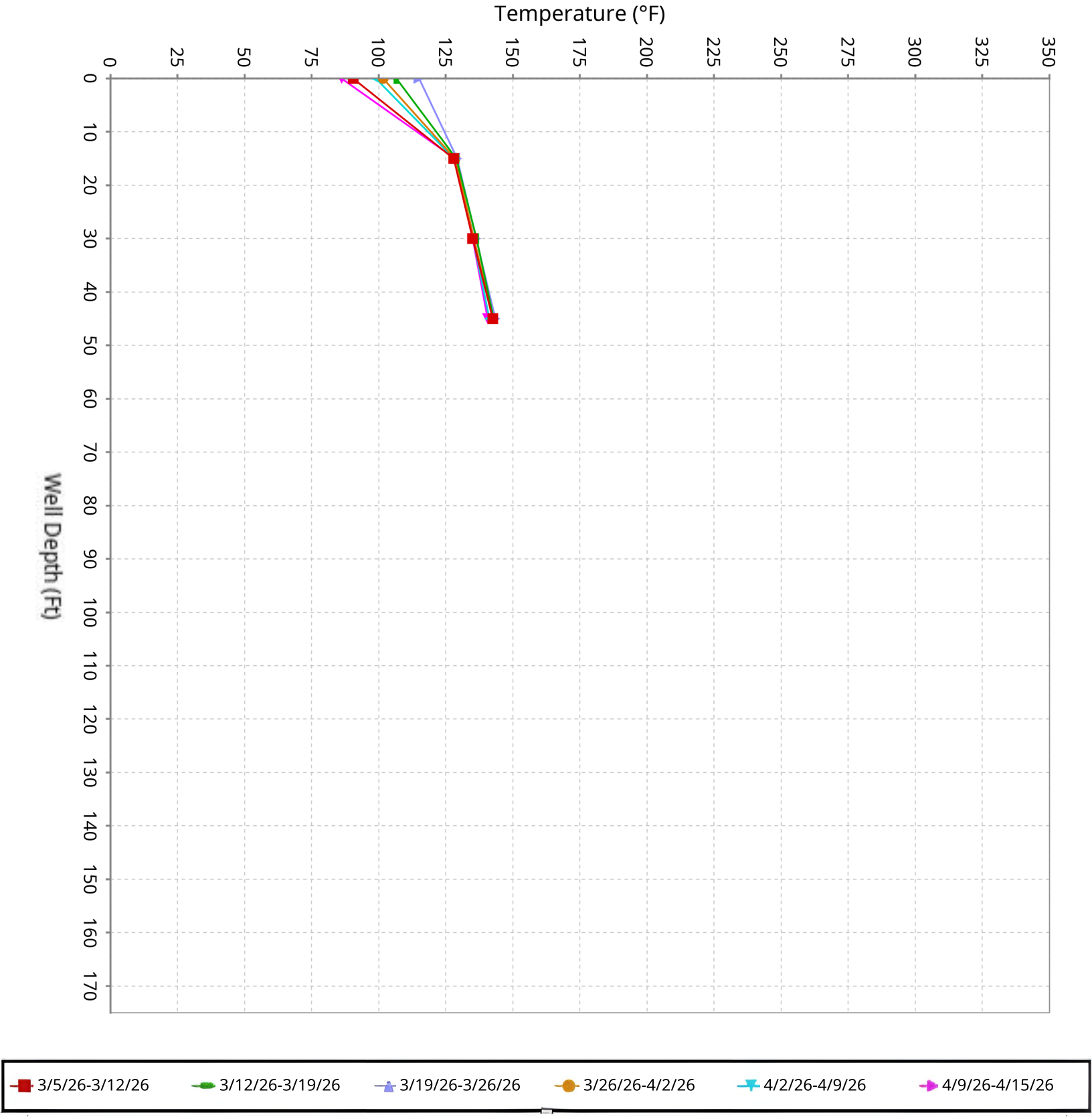

SCS ENGINEERS

Vertical Temperature Profiles from Temperature Probes at Chiquita Landfill for TP-21

Maximum data for 3/5/2026 12:00 AM to 4/15/2026 11:59 PM

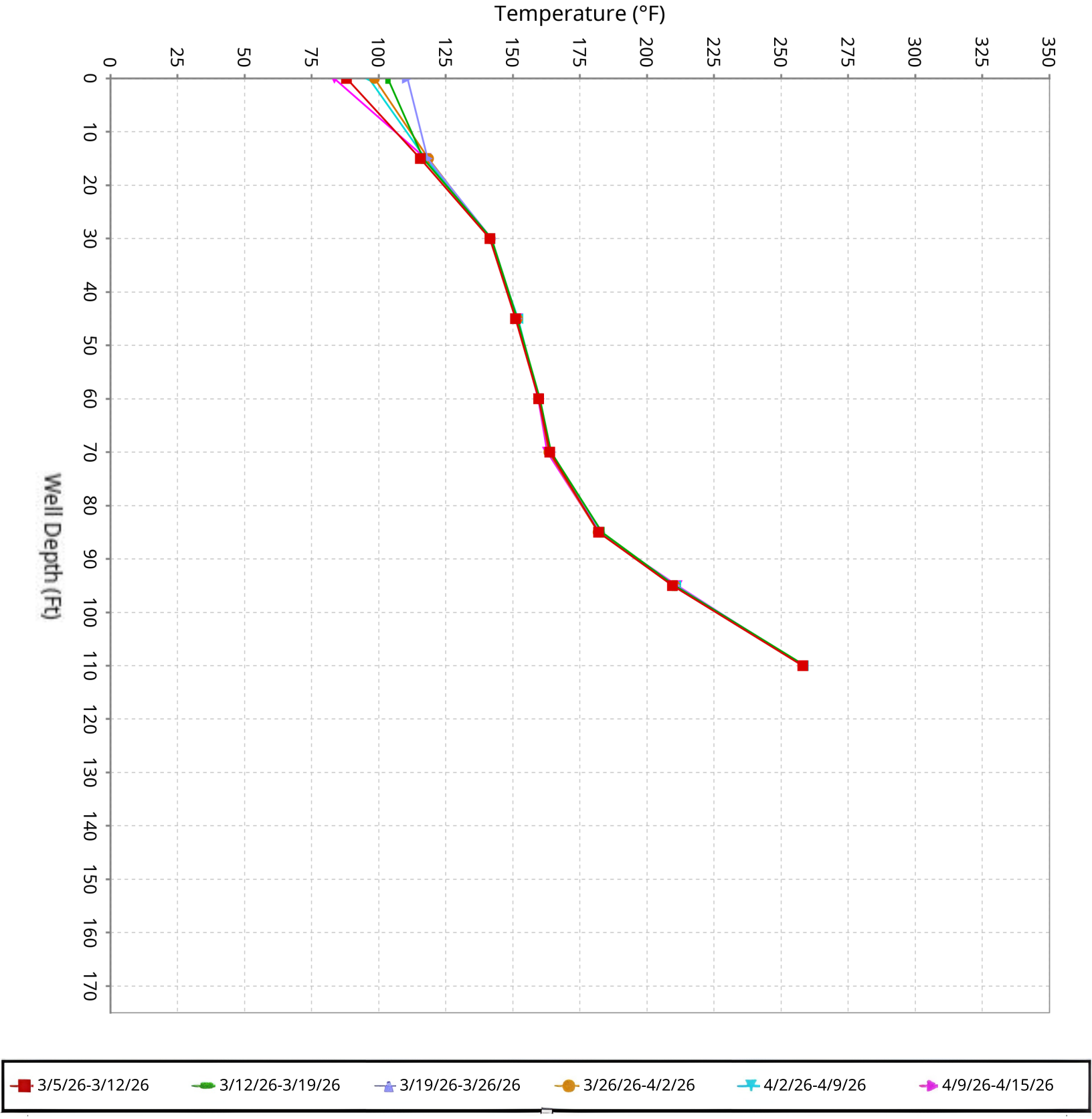

SCS ENGINEERS

Vertical Temperature Profiles from Temperature Probes at Chiquita Landfill for TP-22

Maximum data for 3/5/2026 12:00 AM to 4/15/2026 11:59 PM

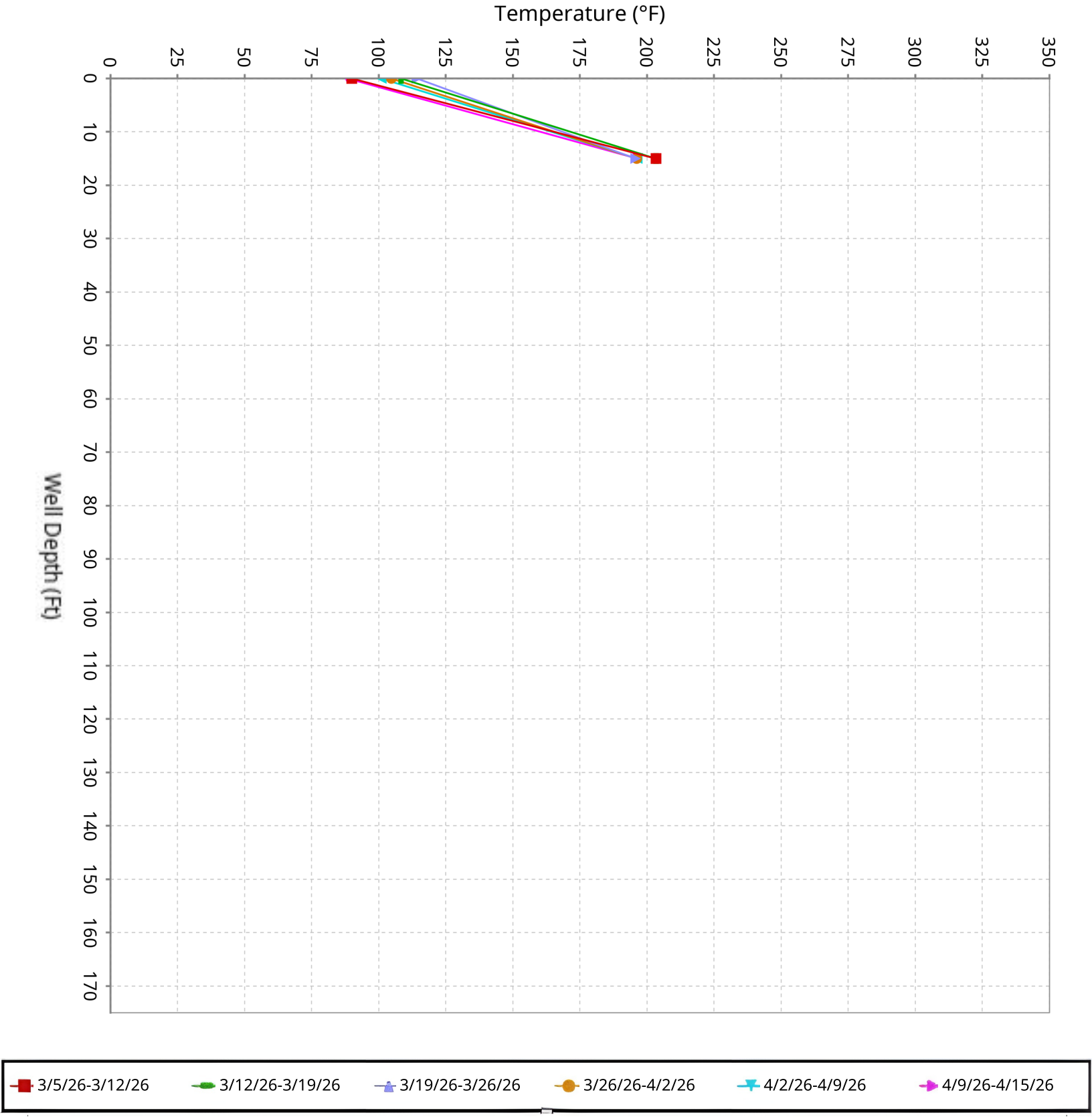

SCS ENGINEERS

Vertical Temperature Profiles from Temperature Probes at Chiquita Landfill for TP-23

Maximum data for 3/5/2026 12:00 AM to 4/15/2026 11:59 PM

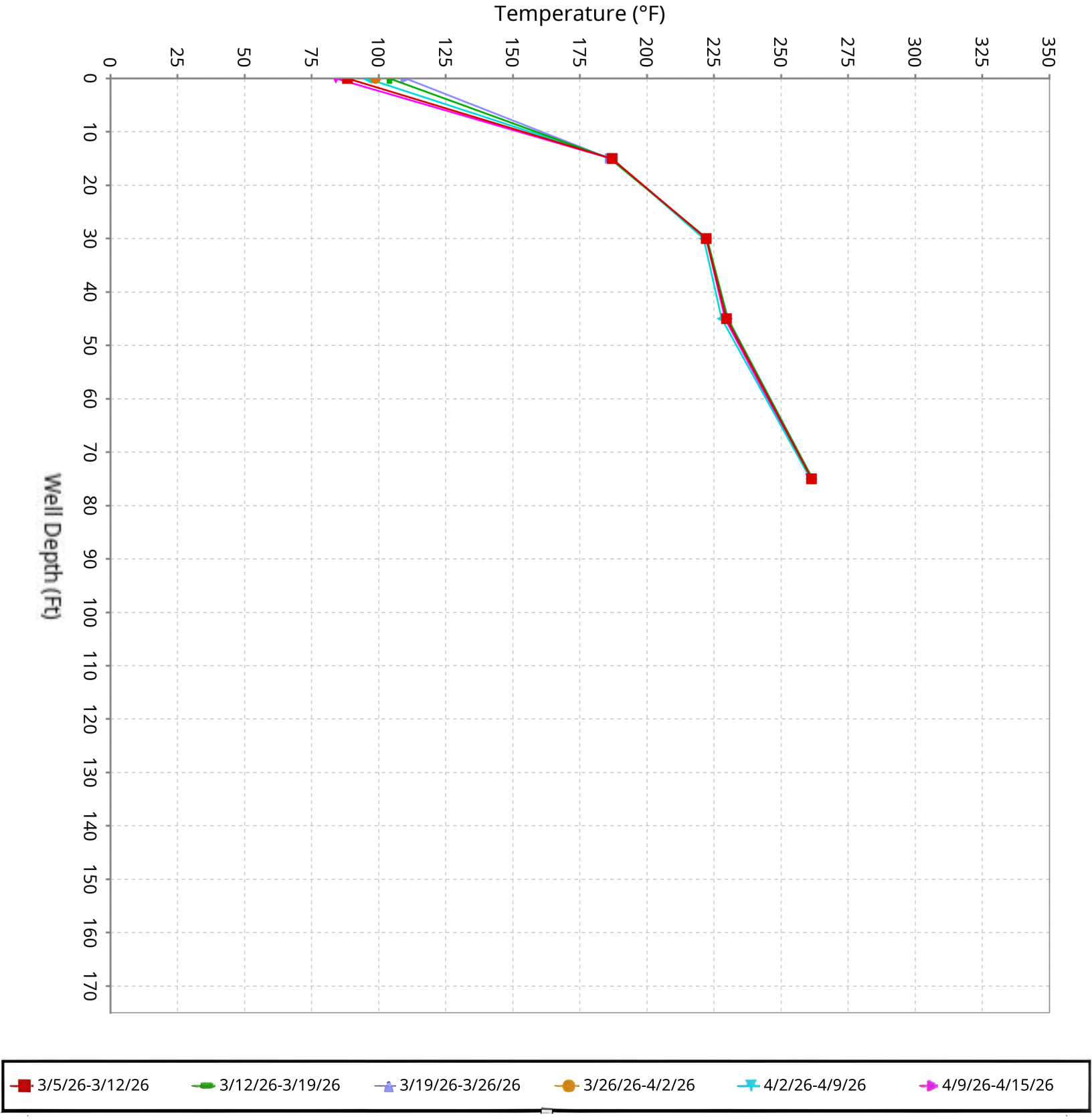

SCS ENGINEERS

Vertical Temperature Profiles from Temperature Probes at Chiquita Landfill for TP-24

Maximum data for 3/5/2026 12:00 AM to 4/15/2026 11:59 PM

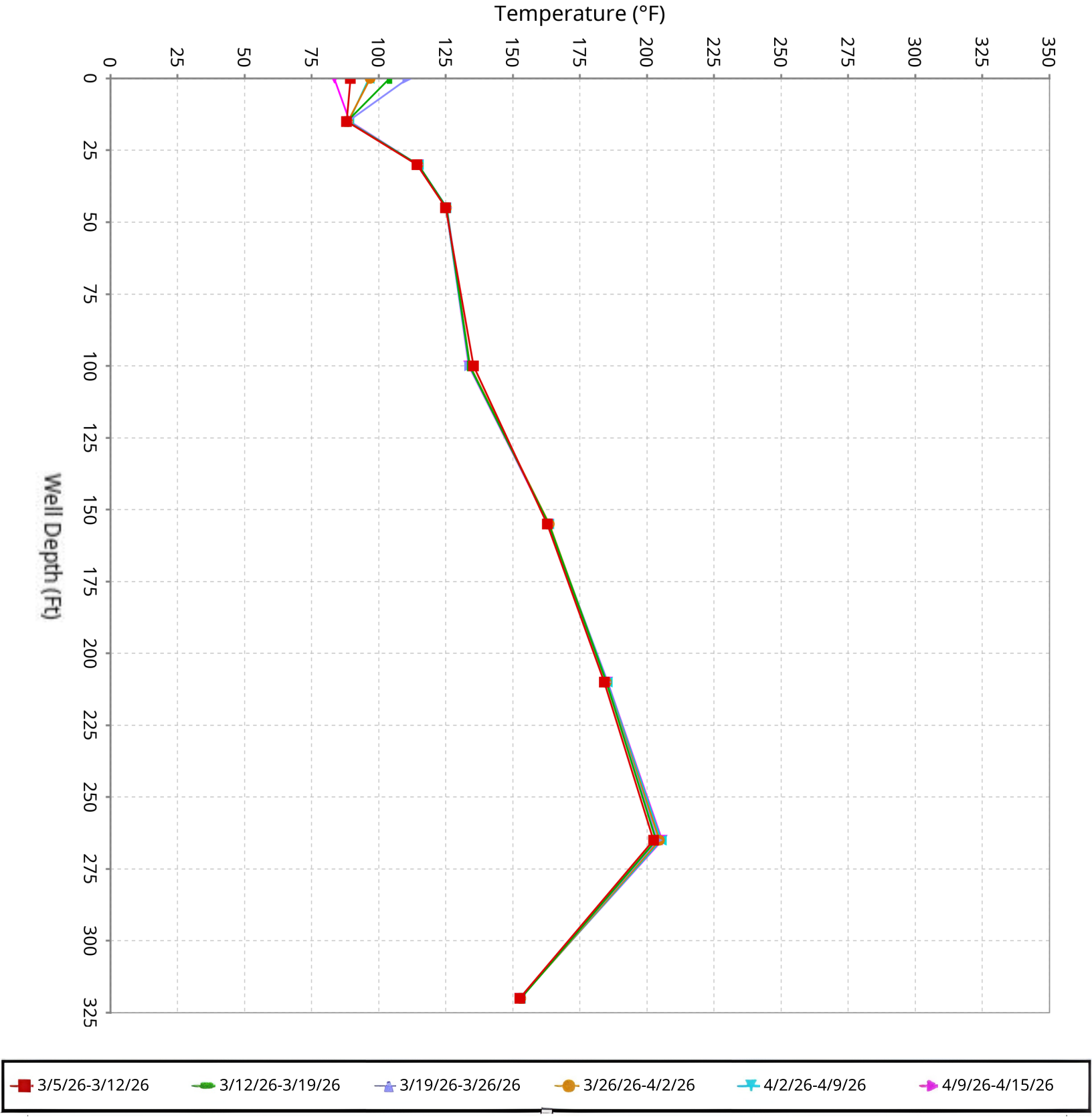

SCS ENGINEERS

Vertical Temperature Profiles from Temperature Probes at Chiquita Landfill for TP-25

Maximum data for 3/5/2026 12:00 AM to 4/15/2026 11:59 PM

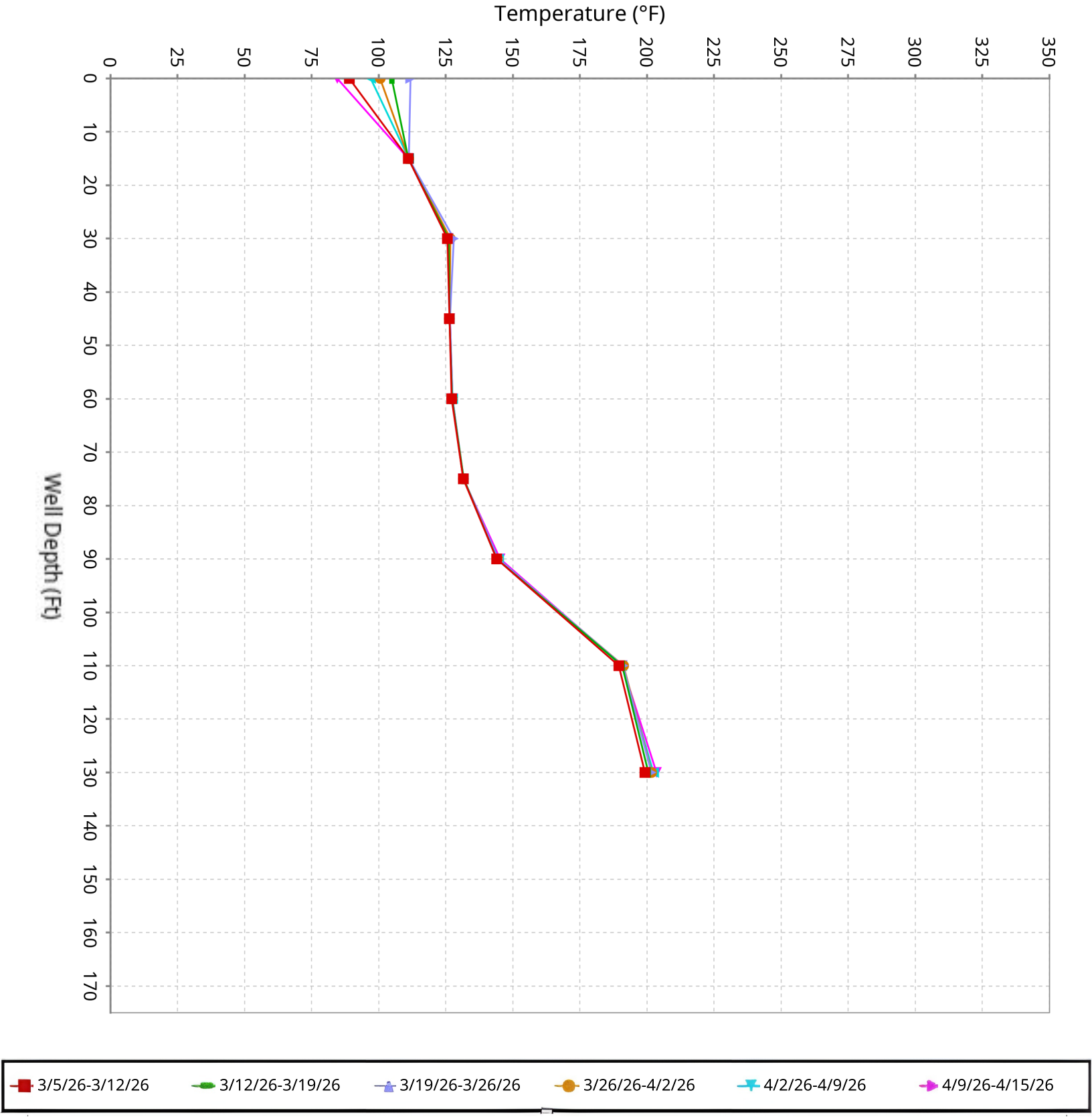

SCS ENGINEERS

Vertical Temperature Profiles from Temperature Probes at Chiquita Landfill for TP-26

Maximum data for 3/5/2026 12:00 AM to 4/15/2026 11:59 PM

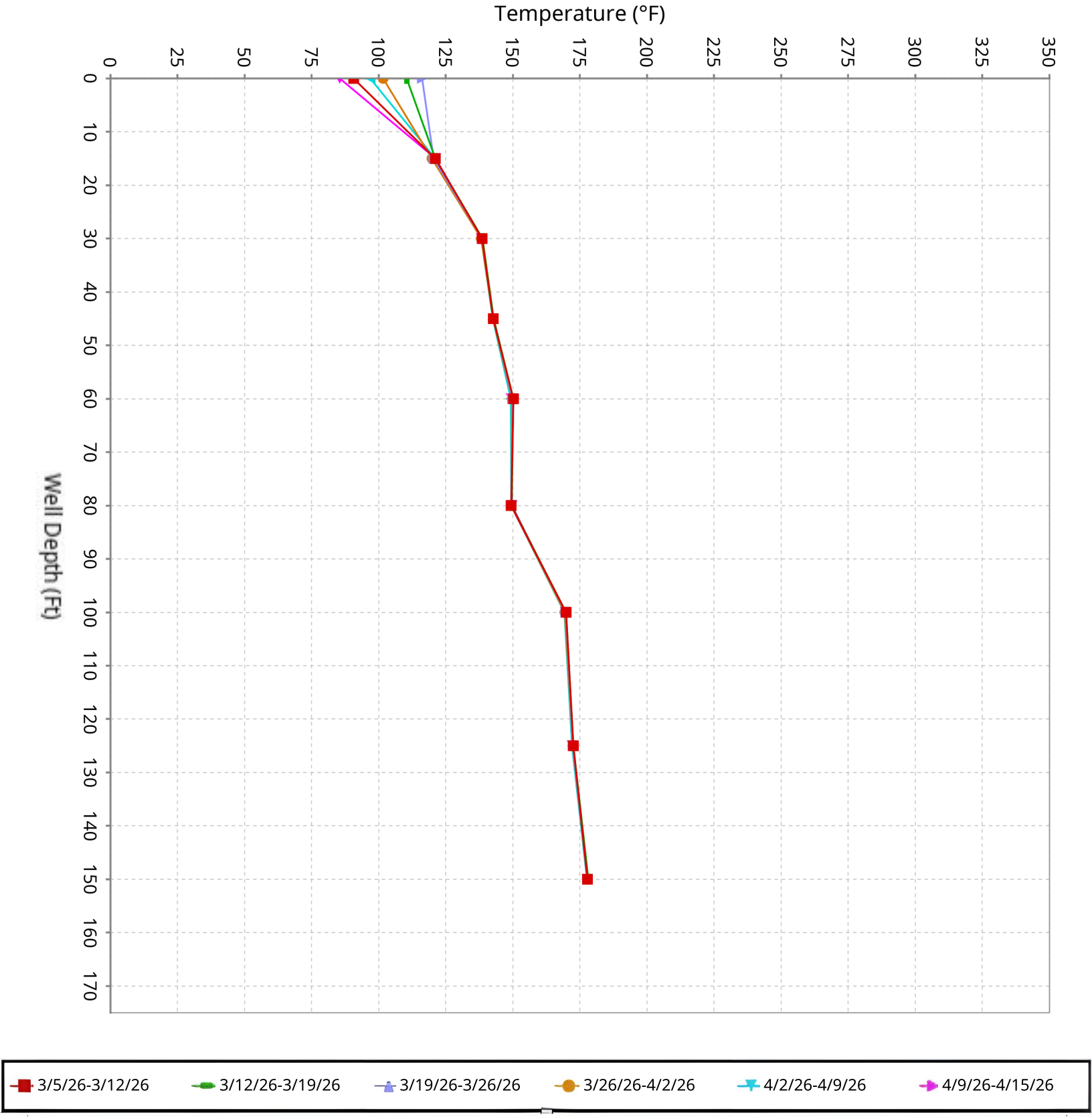

SCS ENGINEERS

Vertical Temperature Profiles from Temperature Probes at Chiquita Landfill for TP-27

Maximum data for 3/5/2026 12:00 AM to 4/15/2026 11:59 PM

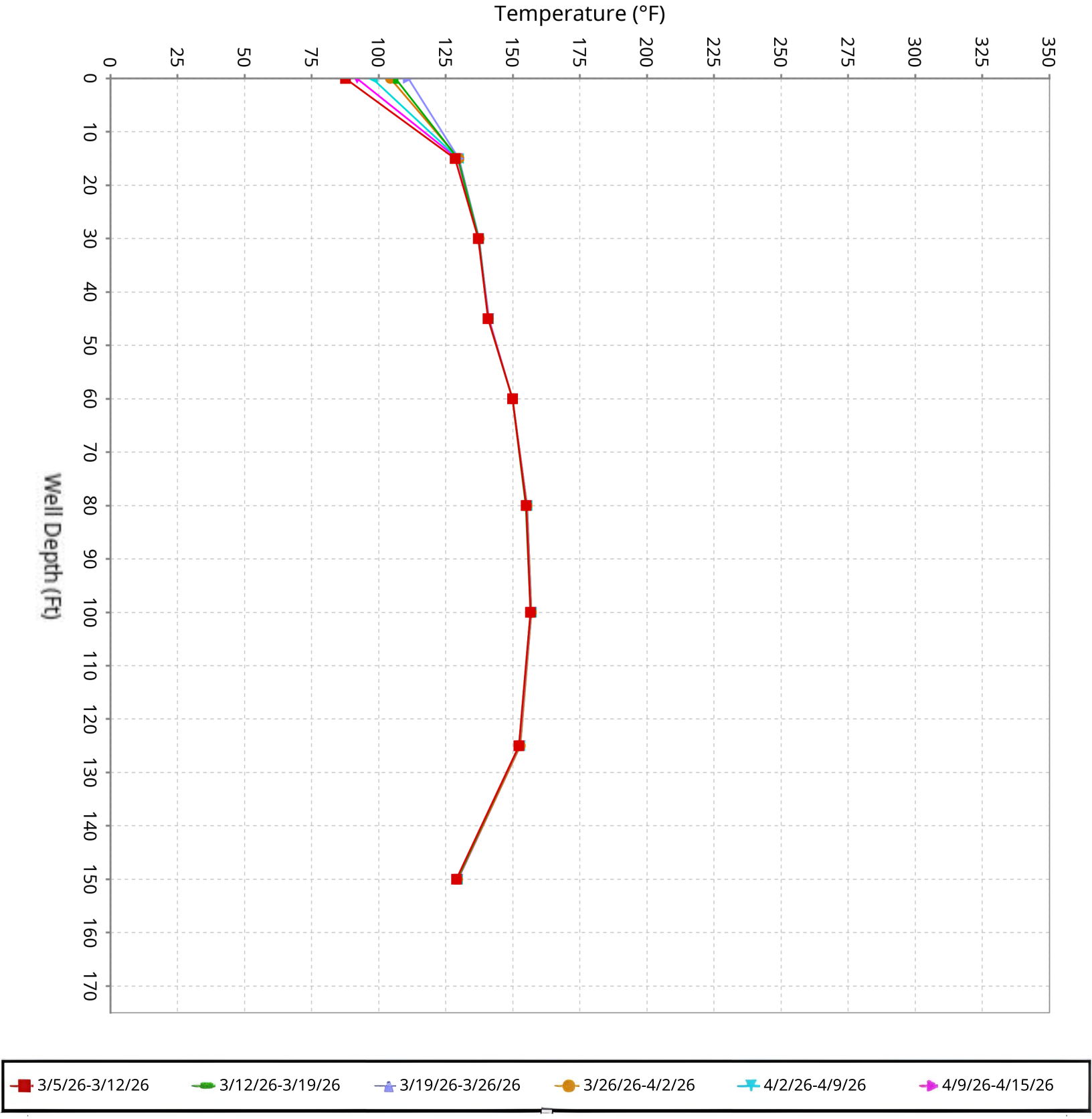

SCS ENGINEERS

Vertical Temperature Profiles from Temperature Probes at Chiquita Landfill for TP-28

Maximum data for 3/5/2026 12:00 AM to 4/15/2026 11:59 PM

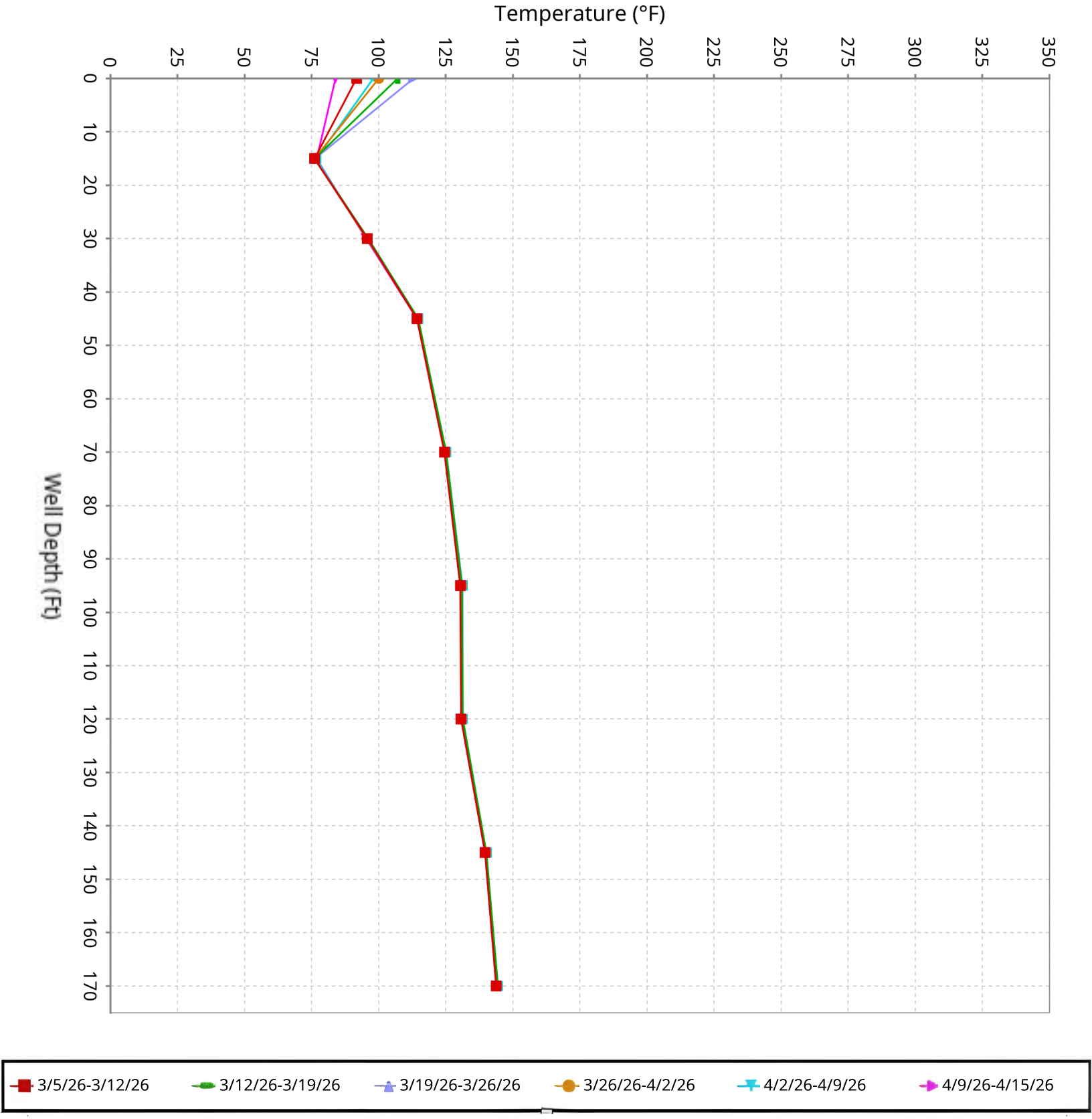

SCS ENGINEERS

Vertical Temperature Profiles from Temperature Probes at Chiquita Landfill for TP-29

Maximum data for 3/5/2026 12:00 AM to 4/15/2026 11:59 PM

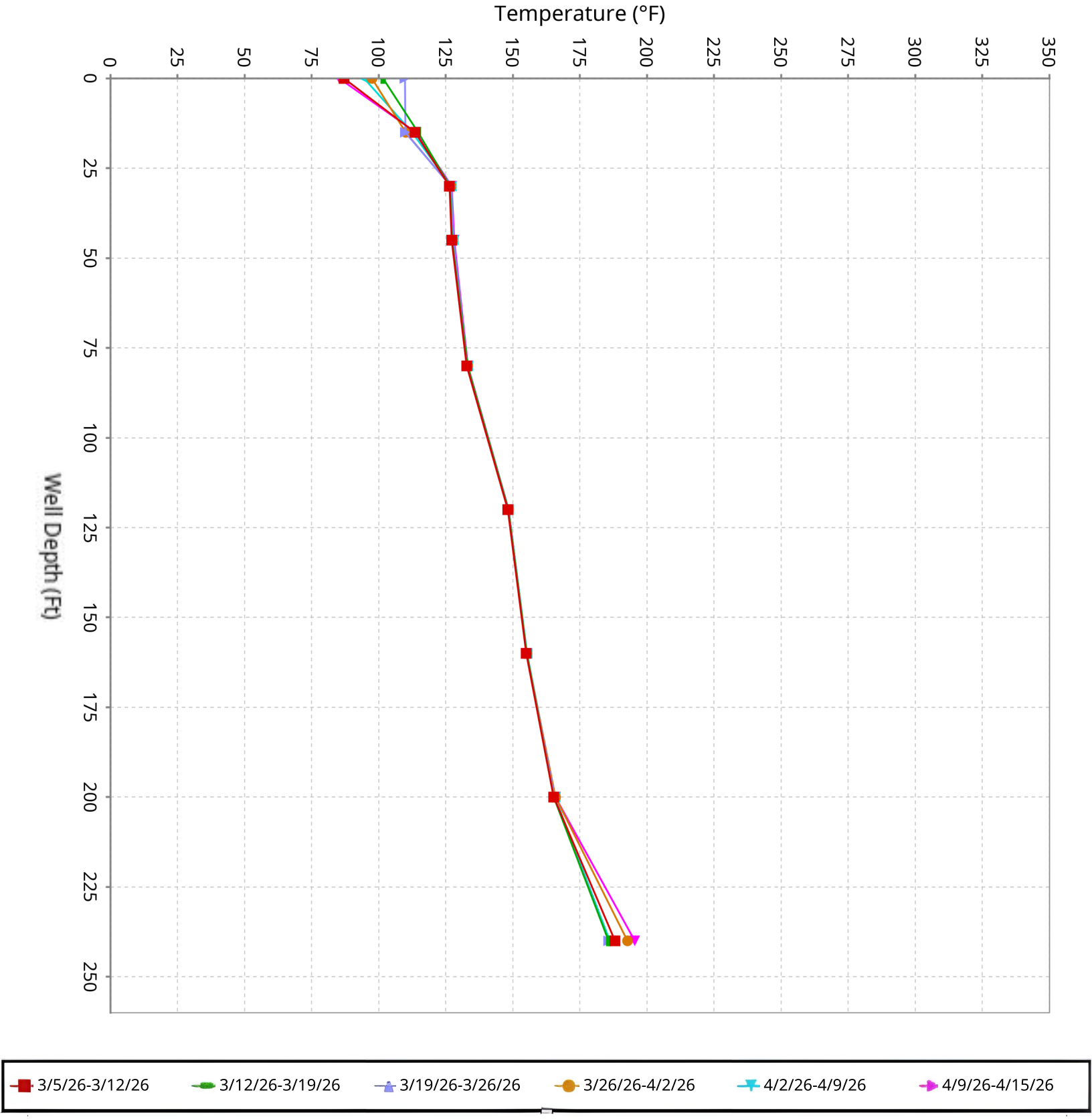

SCS ENGINEERS

Vertical Temperature Profiles from Temperature Probes at Chiquita Landfill for TP-30

Maximum data for 3/5/2026 12:00 AM to 4/15/2026 11:59 PM

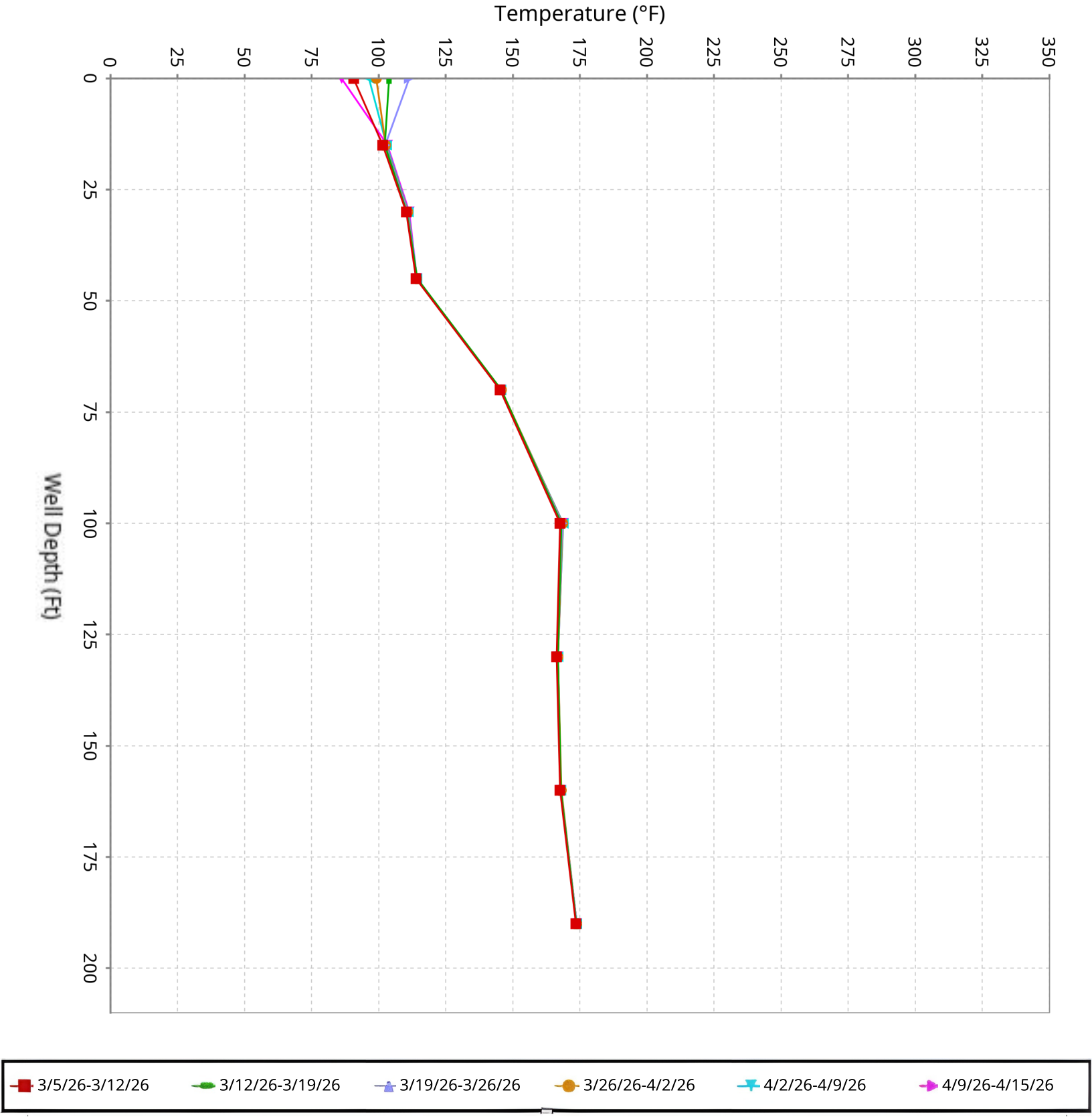

SCS ENGINEERS

Vertical Temperature Profiles from Temperature Probes at Chiquita Landfill for TP-31

Maximum data for 3/5/2026 12:00 AM to 4/15/2026 11:59 PM

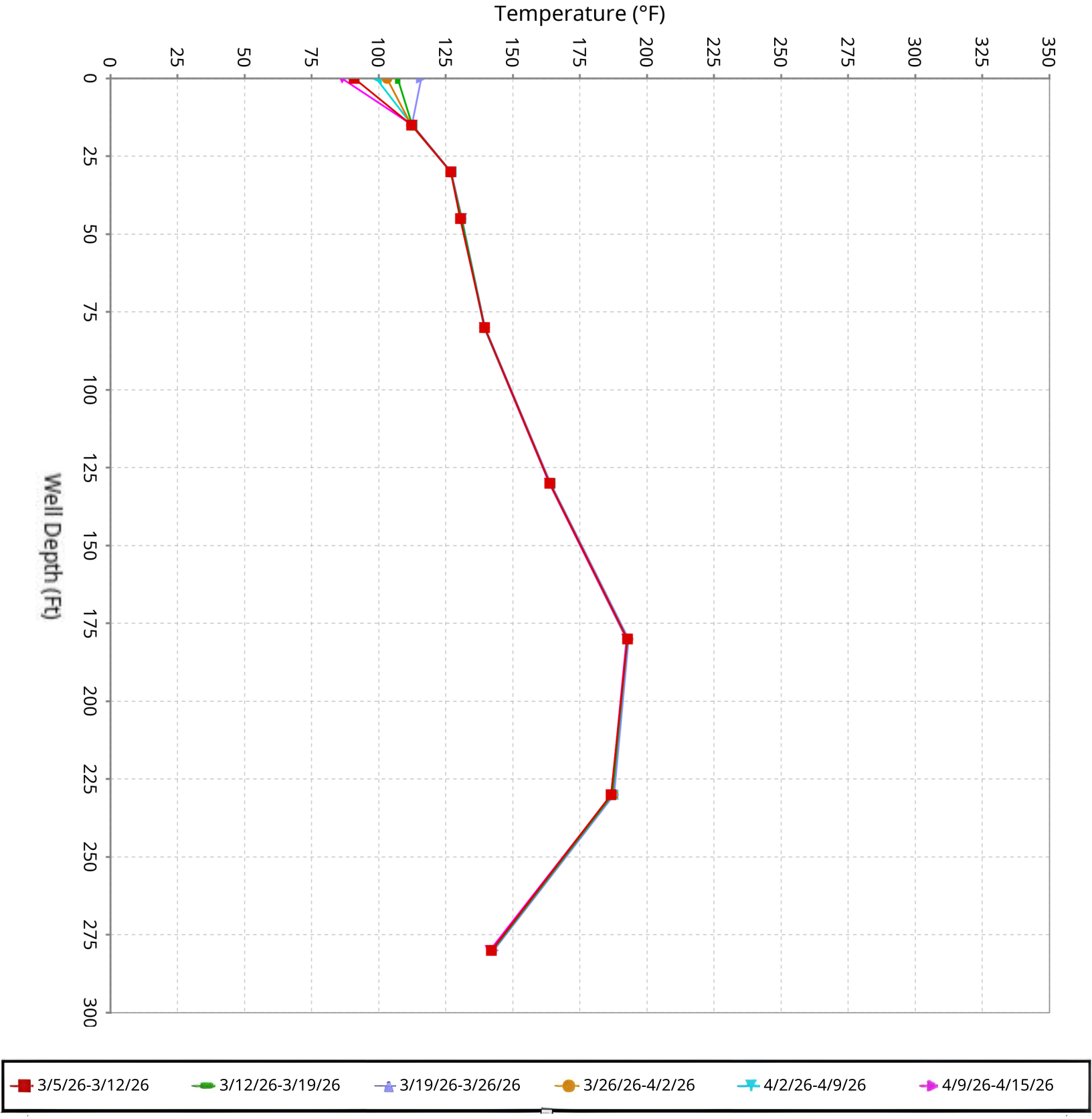

SCS ENGINEERS

Vertical Temperature Profiles from Temperature Probes at Chiquita Landfill for TP-32

Maximum data for 3/5/2026 12:00 AM to 4/15/2026 11:59 PM

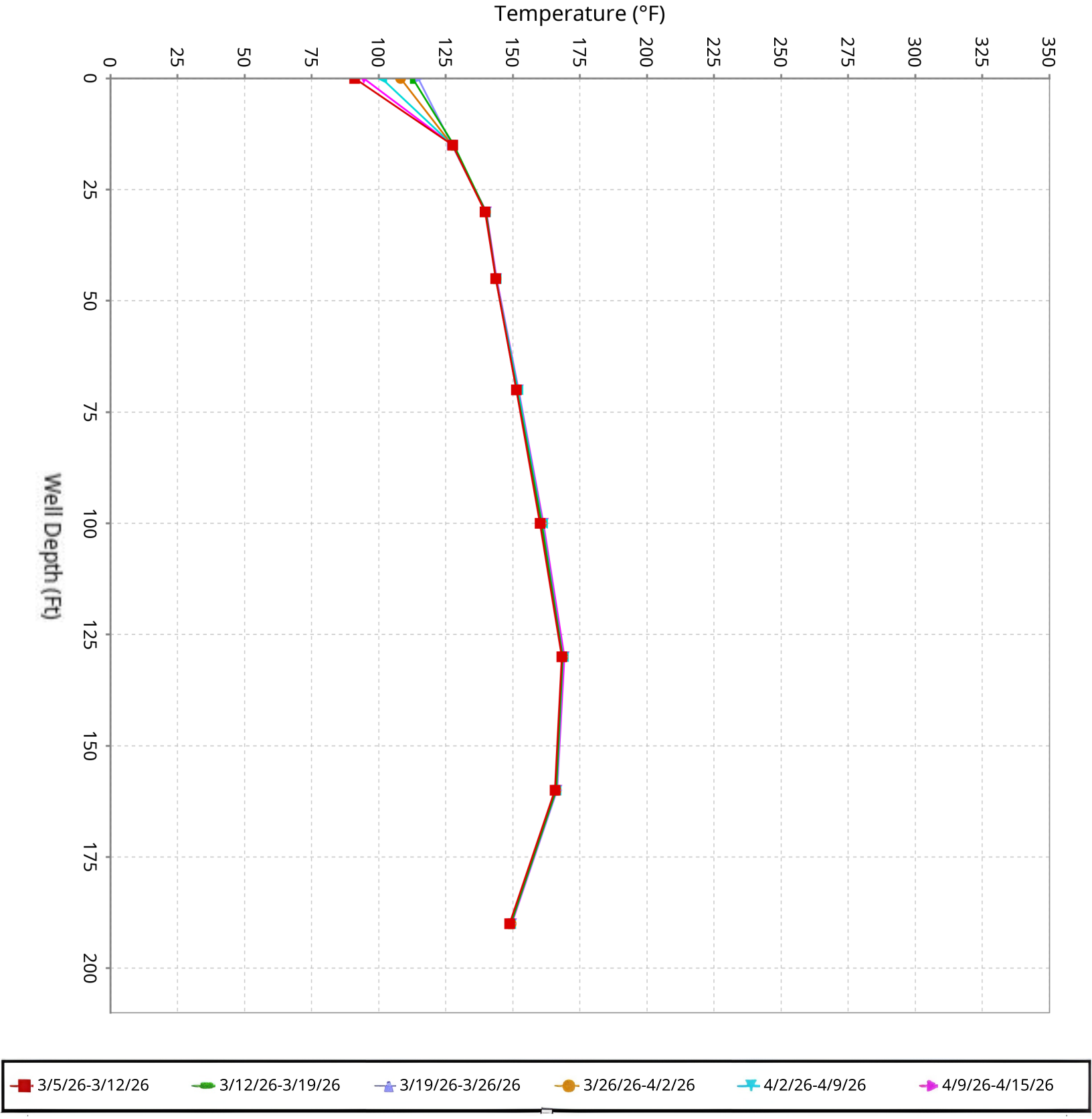

SCS ENGINEERS

Vertical Temperature Profiles from Temperature Probes at Chiquita Landfill for TP-33

Maximum data for 3/5/2026 12:00 AM to 4/15/2026 11:59 PM

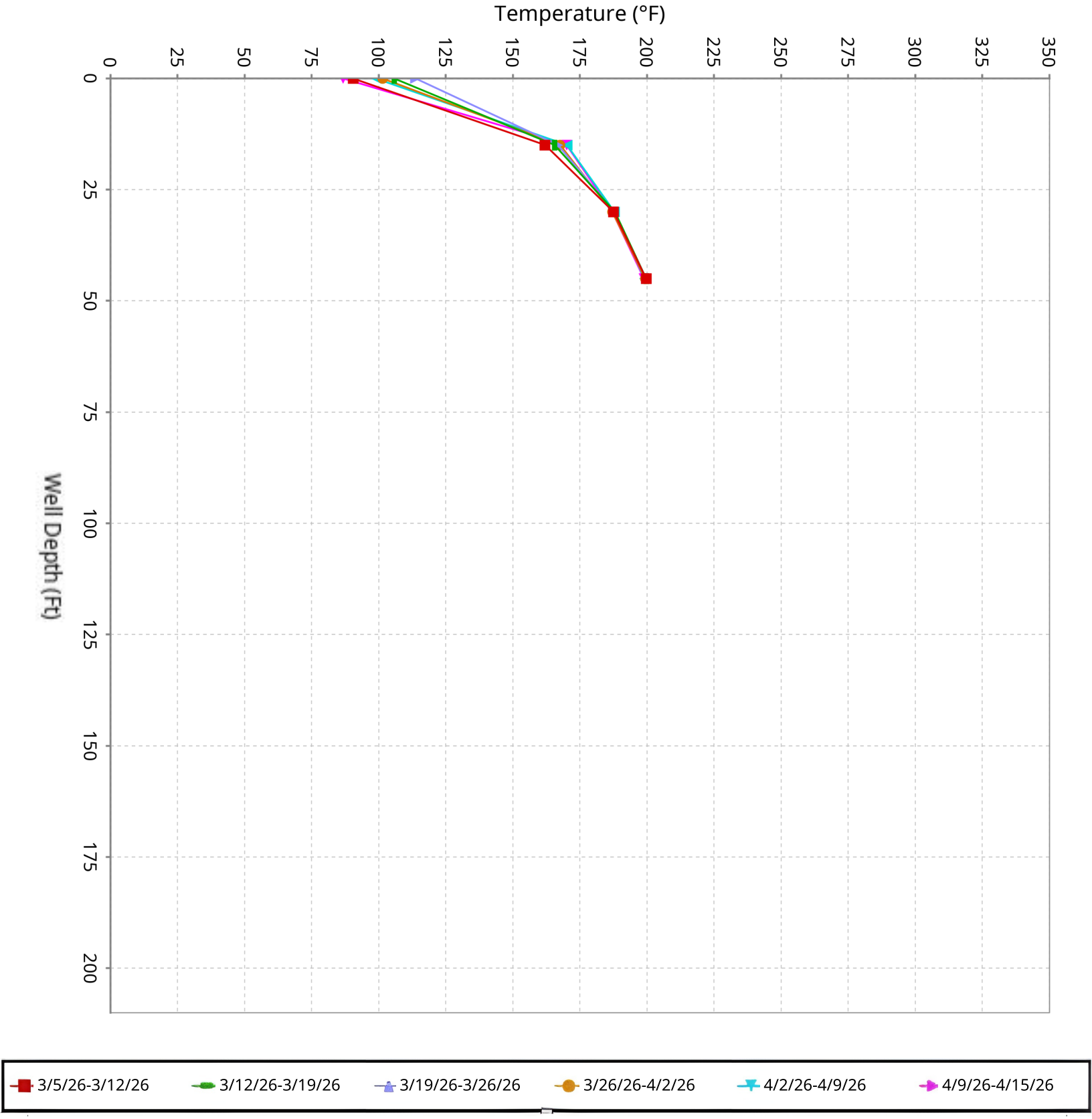

SCS ENGINEERS

Vertical Temperature Profiles from Temperature Probes at Chiquita Landfill for TP-34

Maximum data for 3/5/2026 12:00 AM to 4/15/2026 11:59 PM

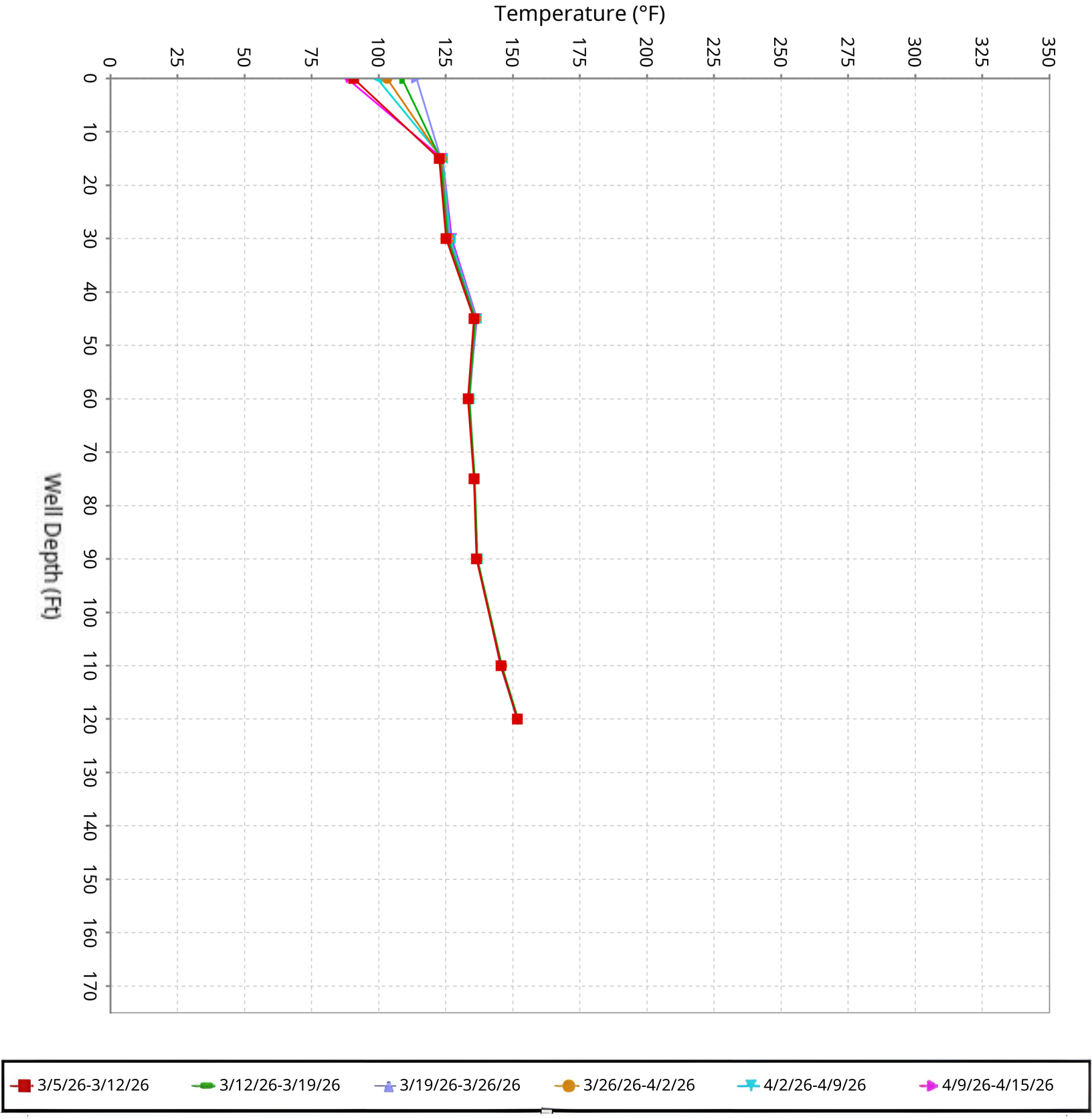

SCS ENGINEERS

Vertical Temperature Profiles from Temperature Probes at Chiquita Landfill for TP-35

Maximum data for 3/5/2026 12:00 AM to 4/15/2026 11:59 PM

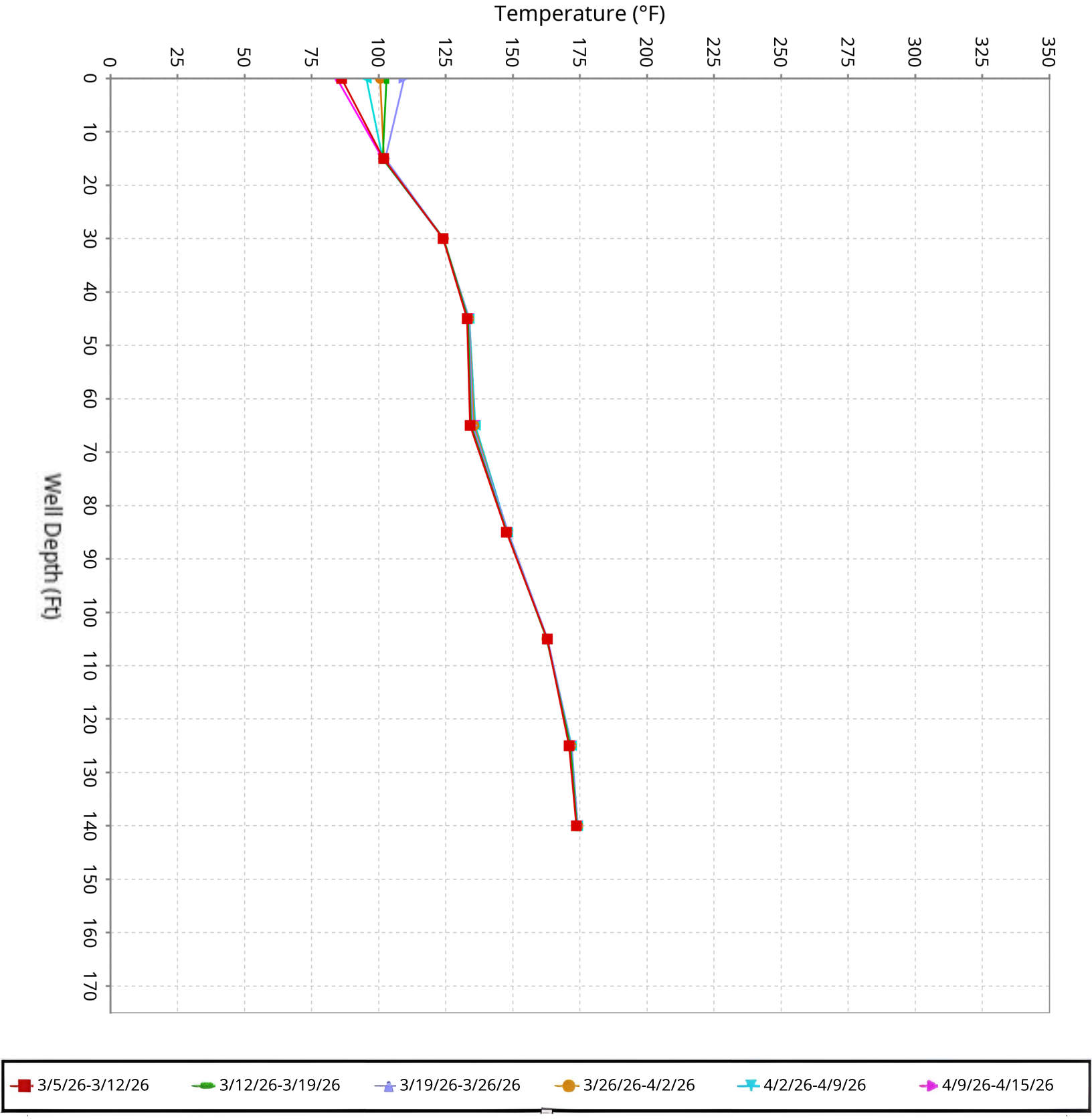

SCS ENGINEERS

Vertical Temperature Profiles from Temperature Probes at Chiquita Landfill for TP-36

Maximum data for 3/5/2026 12:00 AM to 4/15/2026 11:59 PM

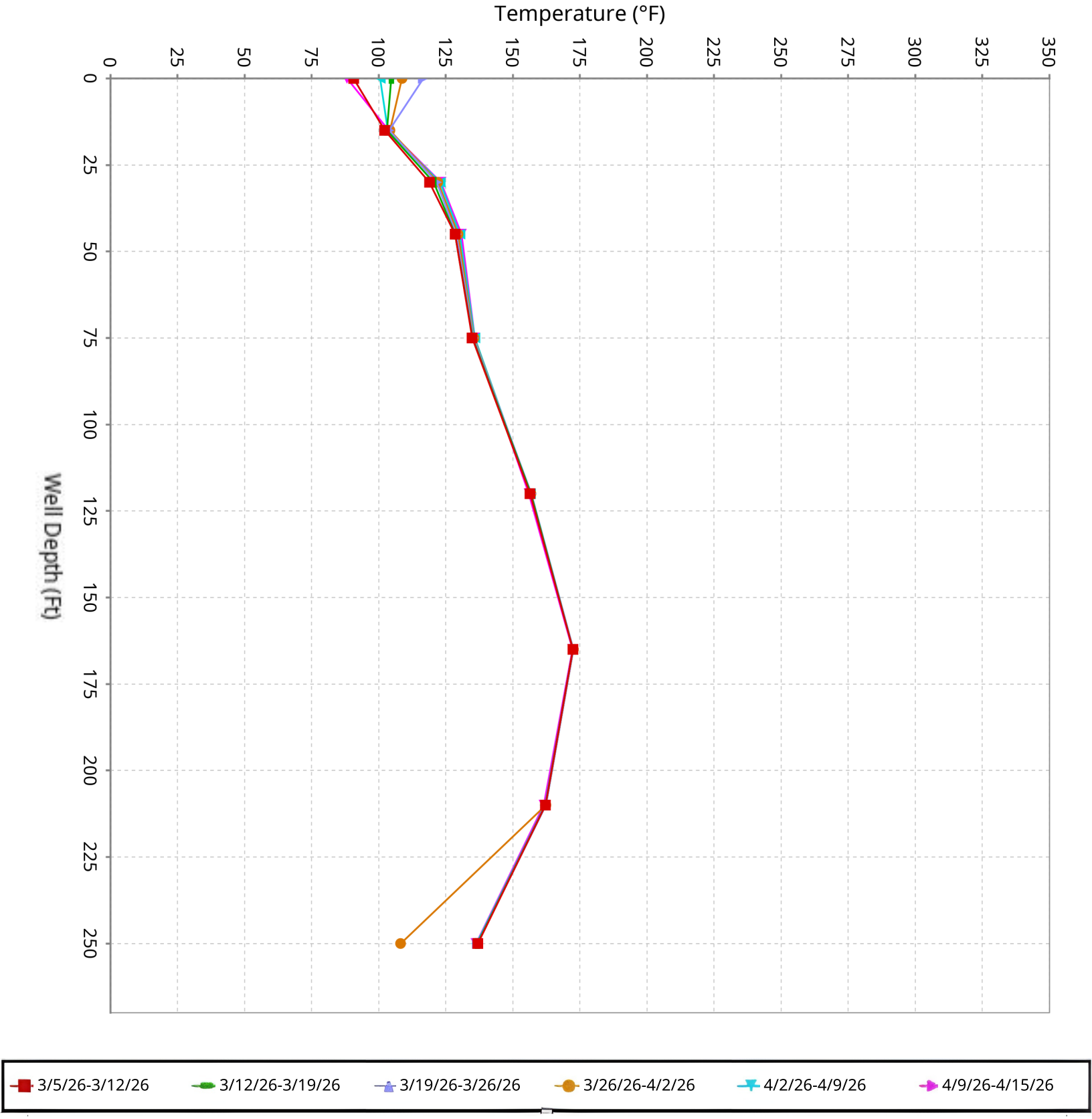

SCS ENGINEERS

Vertical Temperature Profiles from Temperature Probes at Chiquita Landfill for TP-37

Maximum data for 3/5/2026 12:00 AM to 4/15/2026 11:59 PM

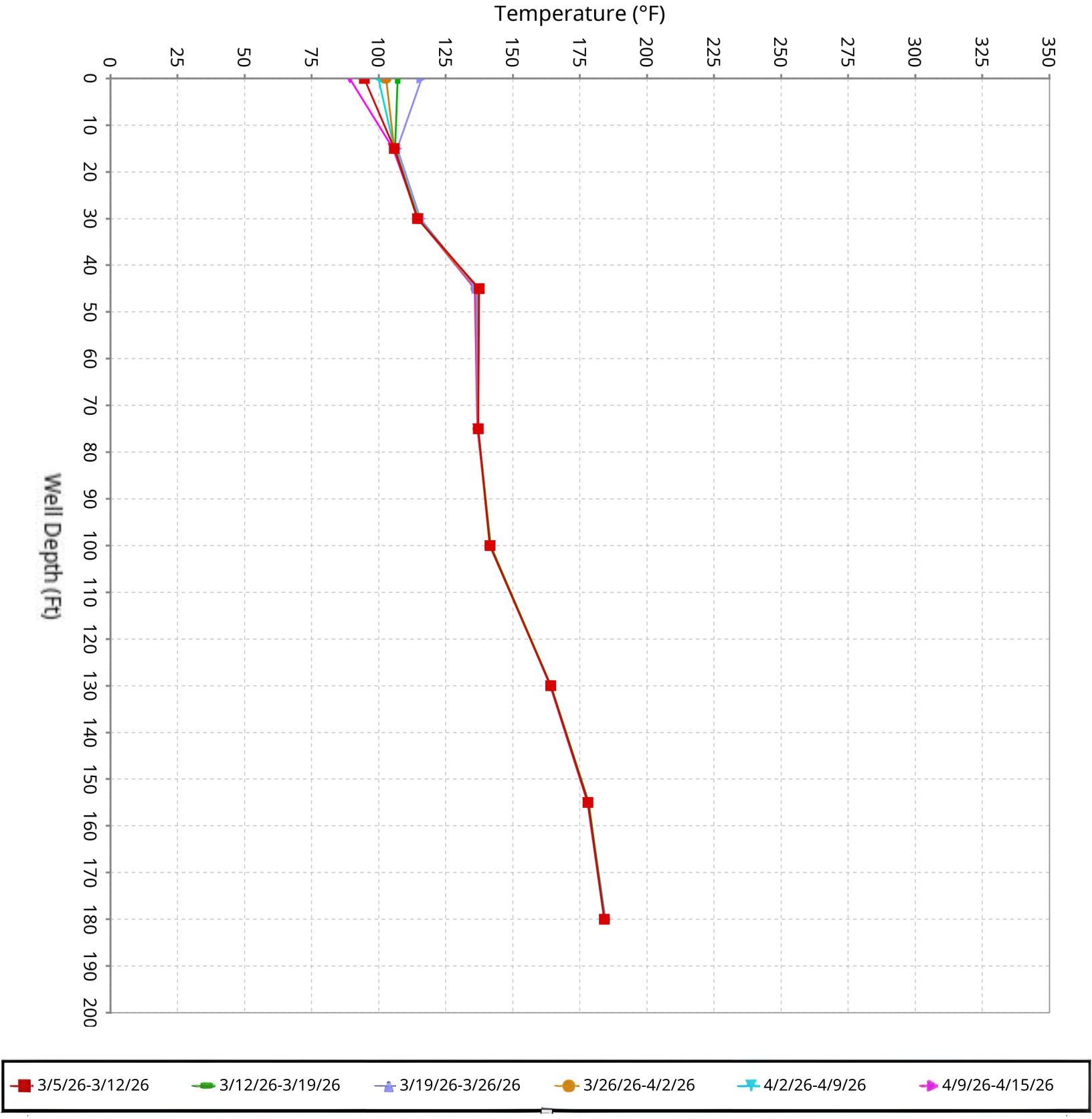

SCS ENGINEERS

Vertical Temperature Profiles from Temperature Probes at Chiquita Landfill for TP-38

Maximum data for 3/5/2026 12:00 AM to 4/15/2026 11:59 PM

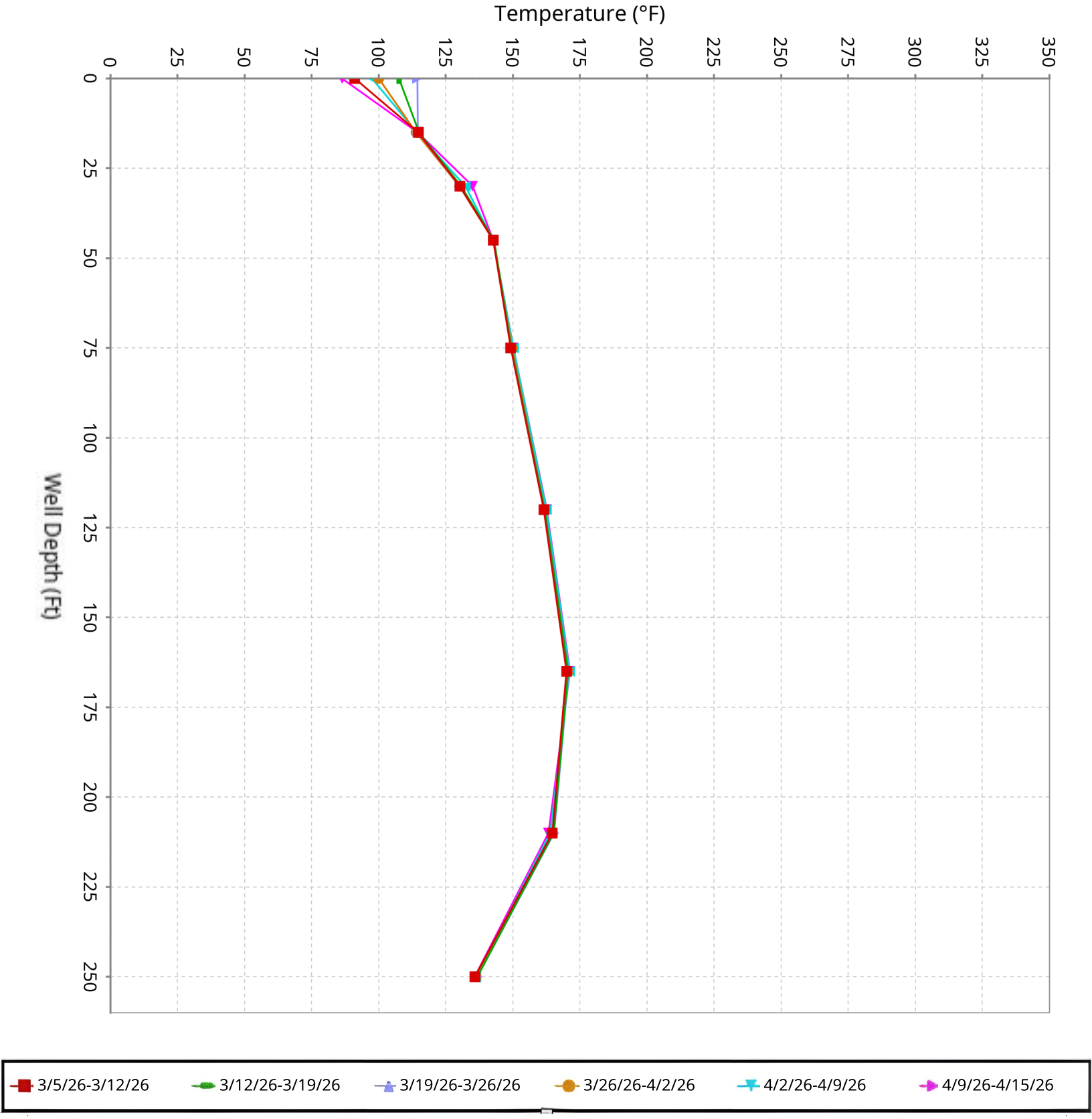

SCS ENGINEERS

Vertical Temperature Profiles from Temperature Probes at Chiquita Landfill for TP-39

Maximum data for 3/5/2026 12:00 AM to 4/15/2026 11:59 PM

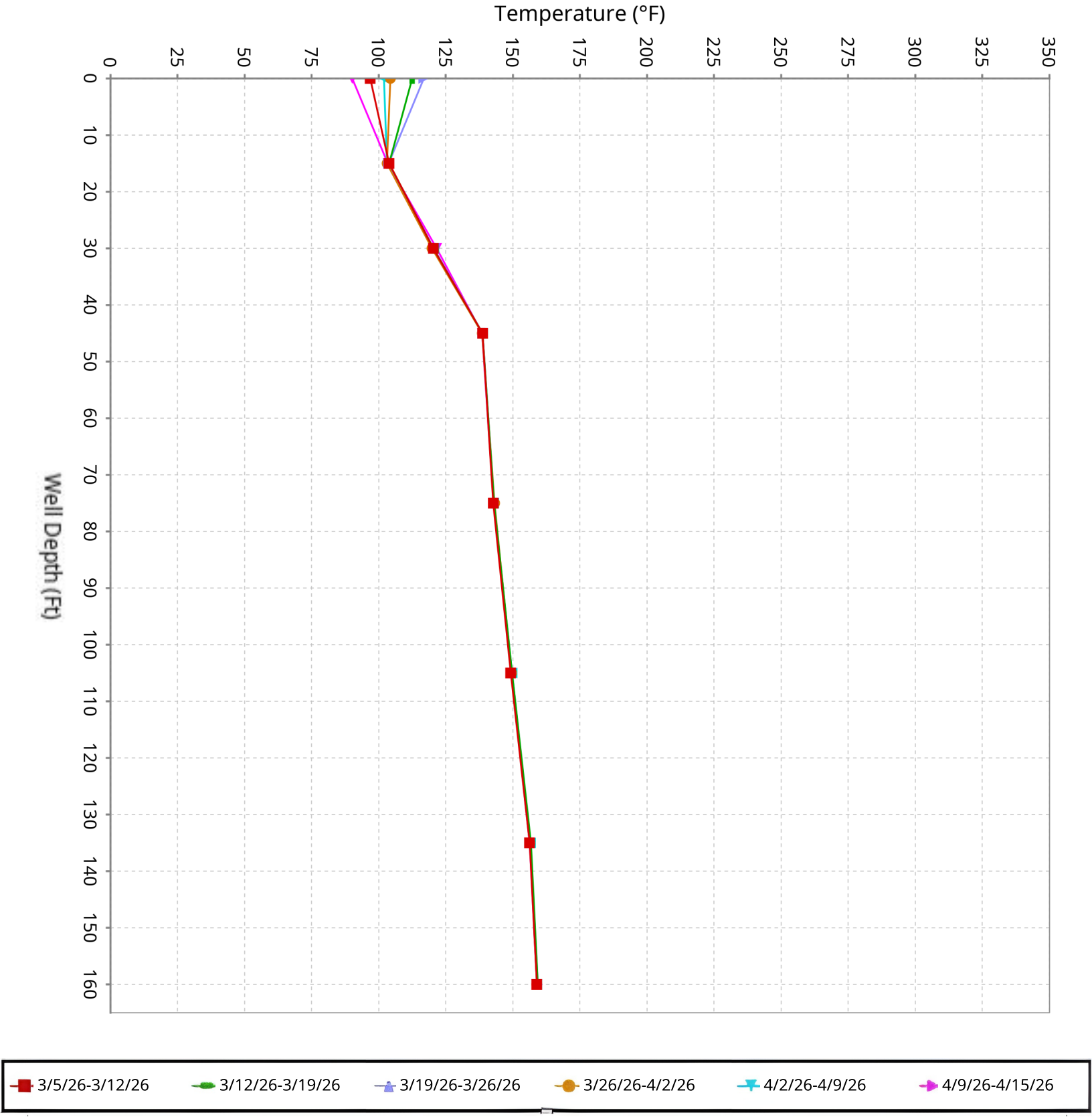

SCS ENGINEERS

Vertical Temperature Profiles from Temperature Probes at Chiquita Landfill for TP-40

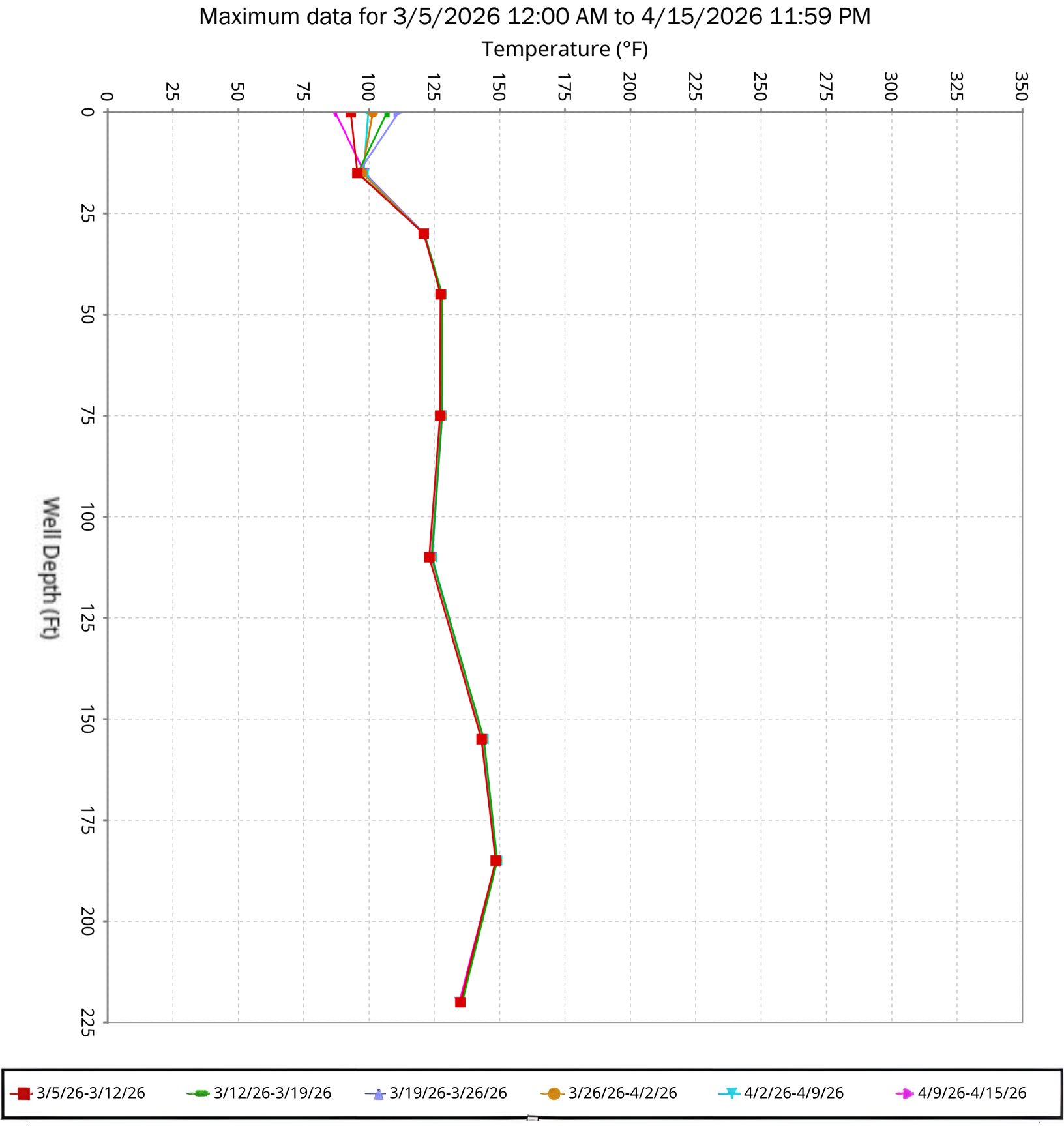

SCS ENGINEERS

Maximum Vertical Temperature Map from Temperature Probes at Chiquita Landfill



Max Temps - 04:58:44 04-16-2026

Current | 7 Day | 30 Day

BOREHOLE	MAX TEMP (°F)	@ DEPTH (FT)
TP01	151	100
TP02	158	60
TP03	234	45
TP04	158	30
TP05	166	45
TP06	138	120
TP07	155	100
TP08	178	45
TP09	208	125
TP10	154	125
TP11	204	125
TP12	149	125
TP13	172	140
TP14	171	150
TP15	201	100
TP16	184	30
TP17	159	125
TP18	201	45
TP19	163	150
TP20	140	45
TP21	258	110
TP22	196	15
TP23	260	75
TP24	205	265
TP25	203	130
TP26	177	150
TP27	156	100
TP28	143	170
TP29	195	240
TP30	173	190
TP31	192	180
TP32	169	130
TP33	198	45
TP34	151	120
TP35	174	140
TP36	172	165
TP37	184	180
TP38	171	165
TP39	158	160
TP40	148	185

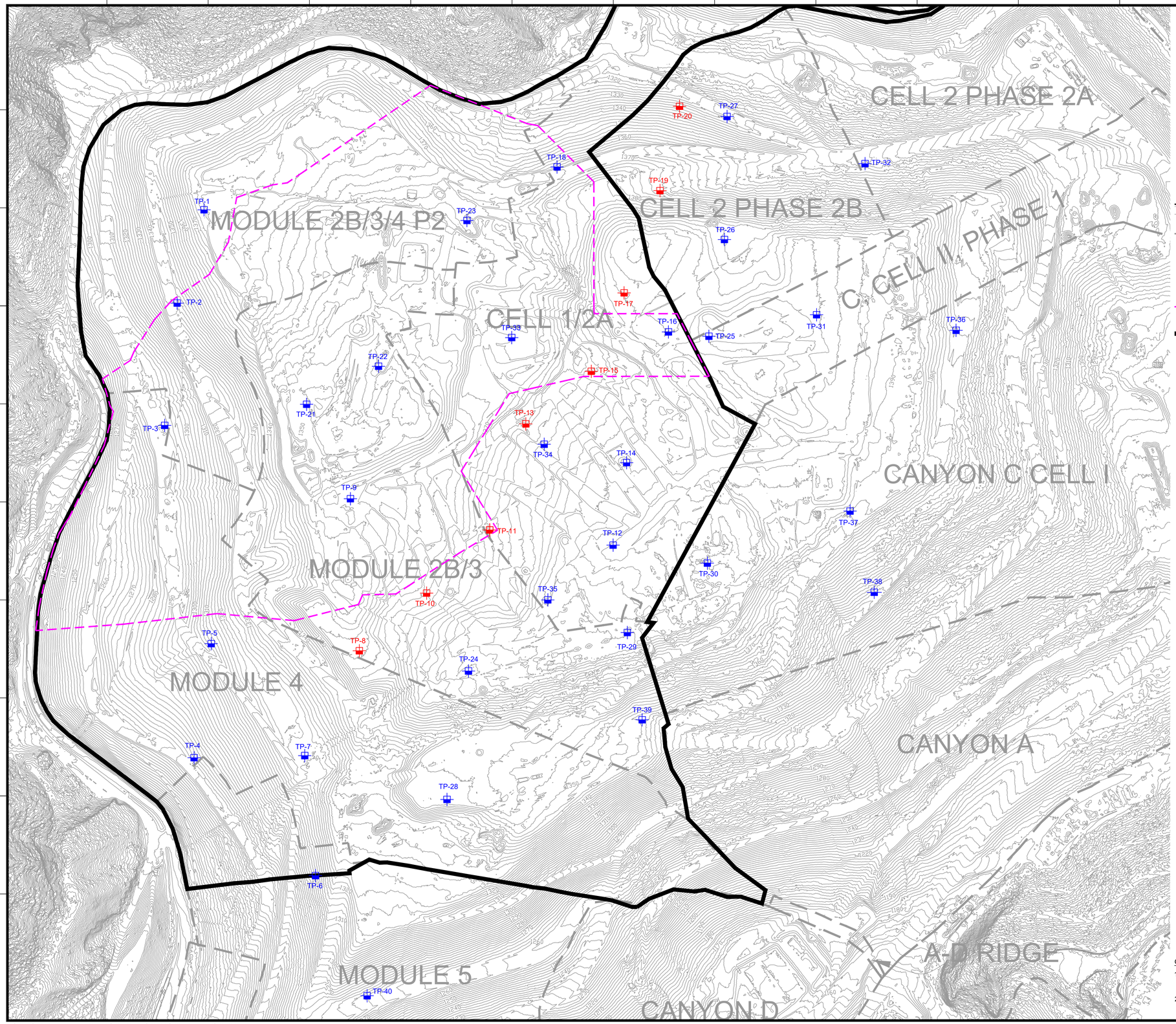

N

GRAPHIC SCALE

130 65 0 130 260 390

SCALE: 1"=130'

LEGEND

1150	EXISTING TOPOGRAPHIC CONTOUR
	EXISTING CELL LIMITS (APPROXIMATE)
TP-XX	INSTALLED TEMPERATURE PROBES - STANDALONE
TP-XX	INSTALLED TEMPERATURE PROBES - INSTALLED WITHIN WELL CASING
	REACTION AREA BOUNDARY (APPROXIMATE) - BASED ON DATA REVIEW
	REACTION AREA BOUNDARY - CONDITION 9A

GENERAL DRAWING NOTES:

1. EXISTING TOPOGRAPHIC SURVEY INFORMATION SHOWN WAS PROVIDED BY PROPELLER. AERIAL PHOTOGRAPHY DATED JANUARY 28, 2026.
2. NORTH ARROW SHOWN HERE IS REFERENCE TO THE CALIFORNIA STATE PLANE ZONE V COORDINATE SYSTEM, NAD 83.

NO.	REVISION	DATE

SHEET TITLE: EXISTING TEMPERATURE PROBE MAP

PROJECT TITLE: CHIQUITA CANYON LANDFILL CASTAIC, CALIFORNIA

CLIENT: CHIQUITA CANYON LANDFILL CASTAIC, CALIFORNIA

SCS ENGINEERS
ENVIRONMENTAL CONSULTANTS
3900 KILROY AIRPORT WAY, SUITE 300
LONG BEACH, CA 90806
PH. (562) 426-9544

PROJ. NO. 01204123.41 | DWN. BY: - | ACAD FILE: - | DSN. BY: - | CHK. BY: - | APP. BY: -

DATE: 02/10/2026

SCALE: AS SHOWN

SHEET: 1

N:\CAD\ASBUILT – MASTERS\CHIQUITA\GCCS\2026 ACAD\2026 CCLF Existing Temperature Probe Map_2026-02-10.dwg Feb 12, 2026 – 6:05pm By: wchaley

Solid Waste Borehole Maximum Temperature Profiles Over 6 Weeks

for 3/12/2026 12:00 AM to 4/22/2026 11:59 PM

SCS ENGINEERS

07224053.00 | April 23, 2026

274 Granite Run Drive
Lancaster, PA 17601
717-550-6330

From April 16, 2026, through April 22, 2026, there were two recorded temperature increases that triggered the notification limits set forth in the LEA's October 4, 2024 letter.

Chiquita provides the following updates:

- TP-08
  - The 125-foot thermocouple went offline on March 3rd and TP-8 was offline between March 6th and March 9th for evaluation and maintenance. Upon removing the thermocouples, the casing for TP-08 was found to be damaged due to differential settlement beyond 45-feet, thus preventing the installation of the 100-foot, 125-foot, and 150-foot thermocouples. The 15-foot, 30-foot, and 45-foot thermocouples are active and reporting data.
  - The 30-foot thermocouple showed an increase in maximum temperature of 10°F from 149°F to 159°F from April 16th to April 21st.
  - The 45-foot thermocouple remained consistent with previous recorded temperatures.

- TP-19
  - The 150-foot thermocouple showed an increase in maximum temperature of 14°F from 166°F to 180°F from April 16th to April 22nd.

- TP-23
  - TP-23 reported maximum values of 2508°F on March 31st, due to being taken offline for pumping liquids from the probe casing prior to thermocouples being re-installed, causing the single day erroneous readings.

- TP-36
  - The 250-foot thermocouple was evaluated due to low temperatures on April 6th and wiring that had come loose was corrected. After fixing the wiring issues temperatures returned to 136°F as previously recorded prior to March 21st.

Vertical Temperature Profiles from Temperature Probes at Chiquita Landfill for TP-1

Maximum data for 3/12/2026 12:00 AM to 4/22/2026 11:59 PM

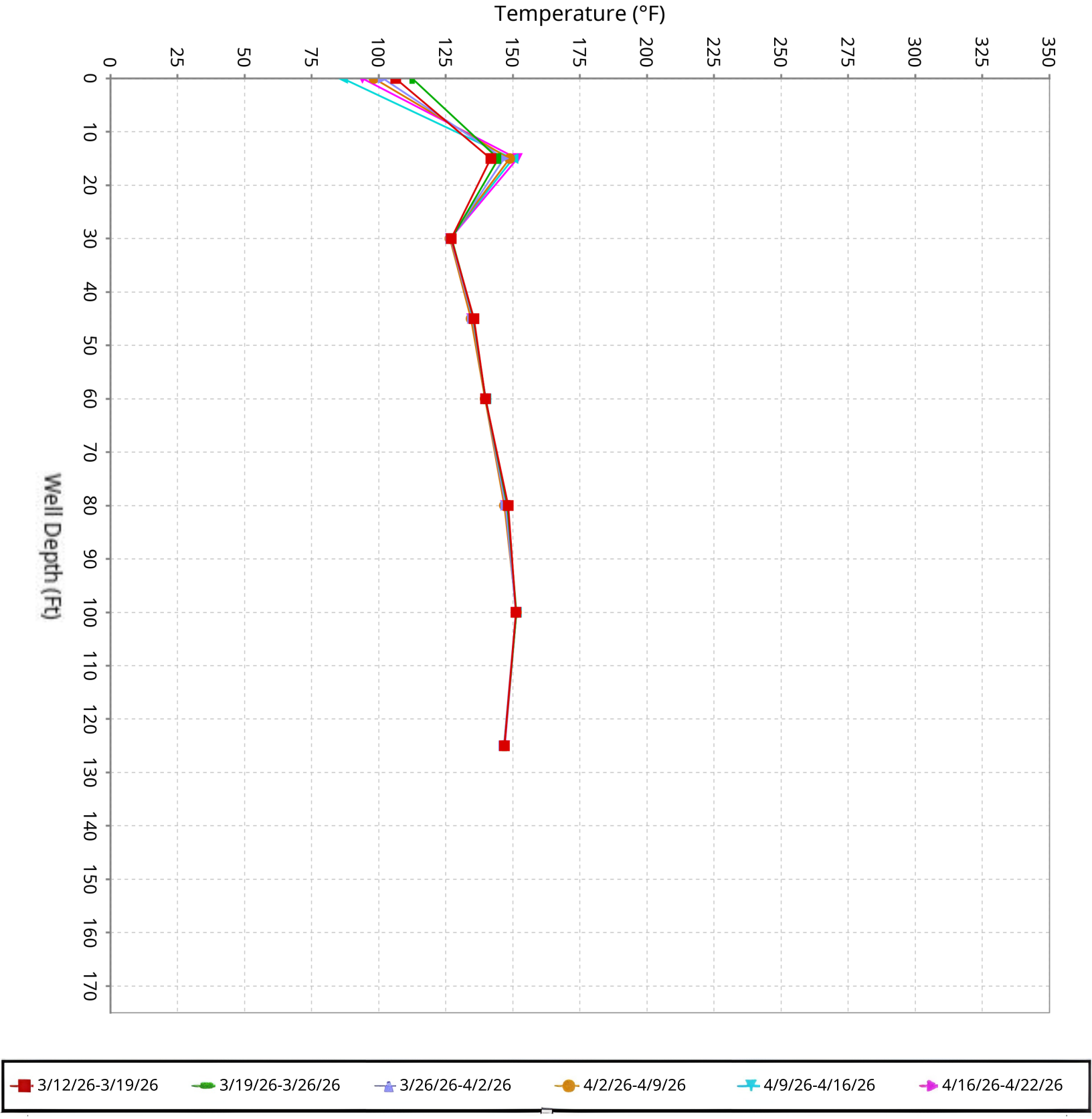

SCS ENGINEERS

Vertical Temperature Profiles from Temperature Probes at Chiquita Landfill for TP-2

Maximum data for 3/12/2026 12:00 AM to 4/22/2026 11:59 PM

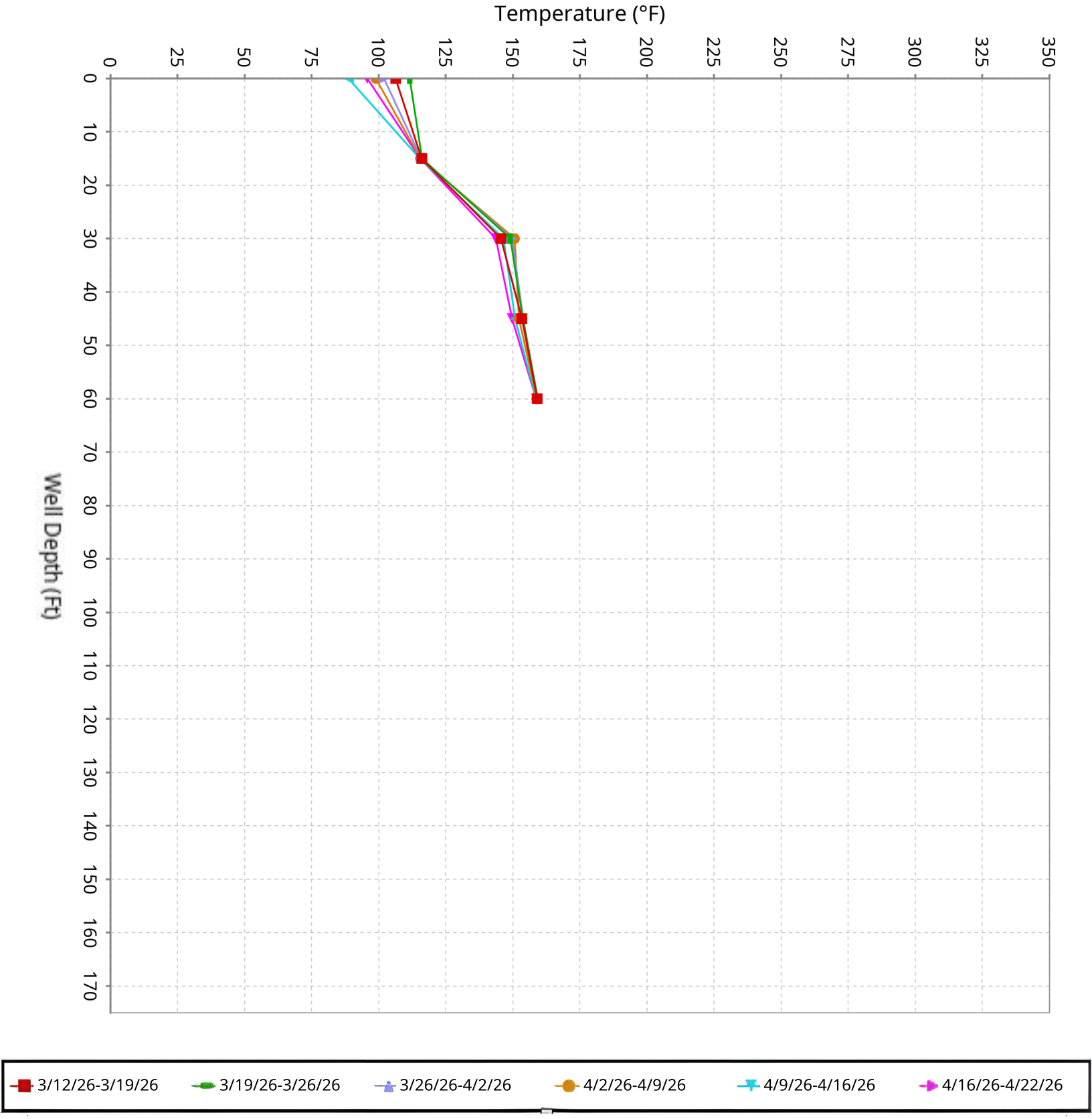

SCS ENGINEERS

Vertical Temperature Profiles from Temperature Probes at Chiquita Landfill for TP-3

Maximum data for 3/12/2026 12:00 AM to 4/22/2026 11:59 PM

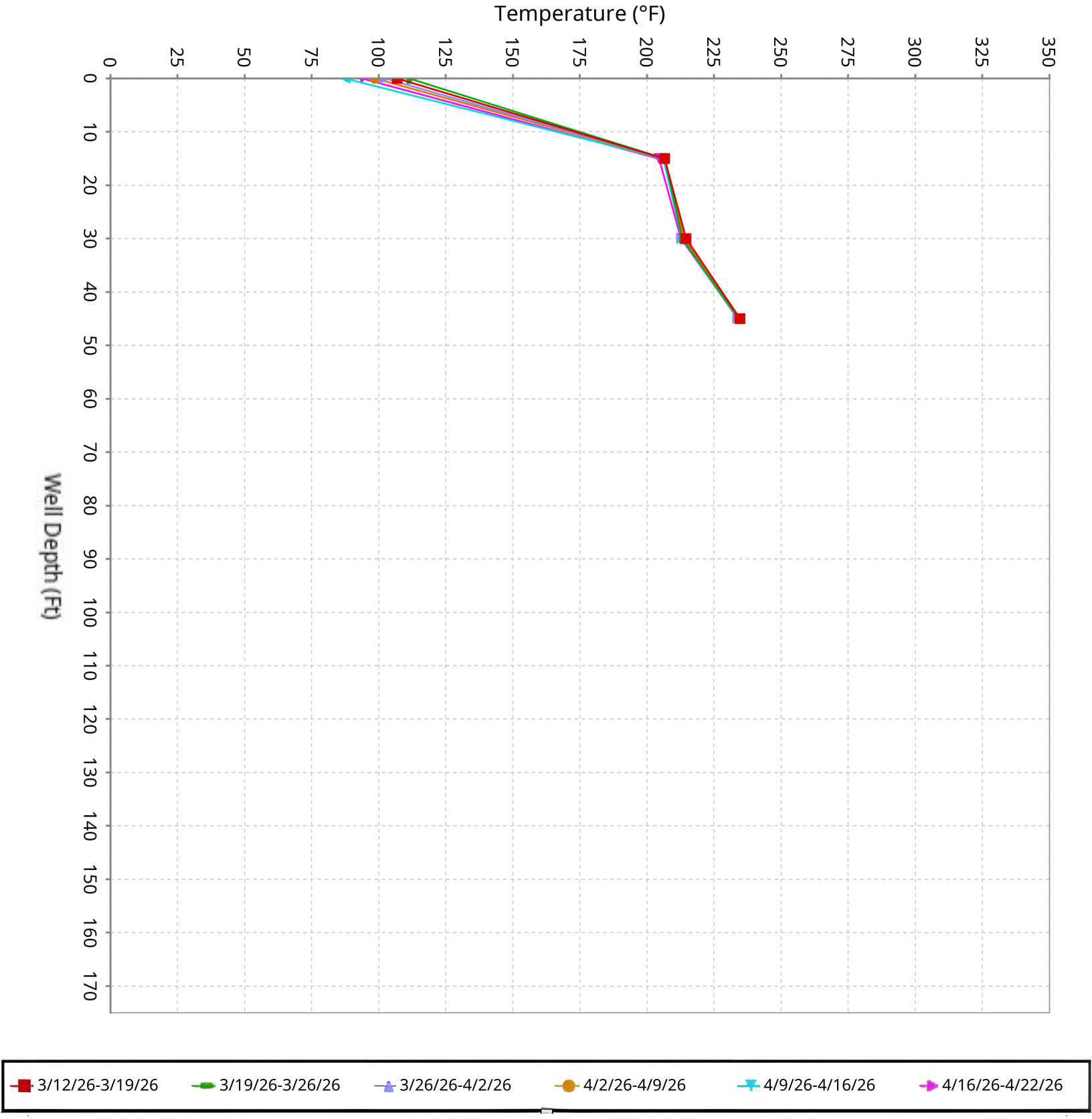

SCS ENGINEERS

Vertical Temperature Profiles from Temperature Probes at Chiquita Landfill for TP-4

Maximum data for 3/12/2026 12:00 AM to 4/22/2026 11:59 PM

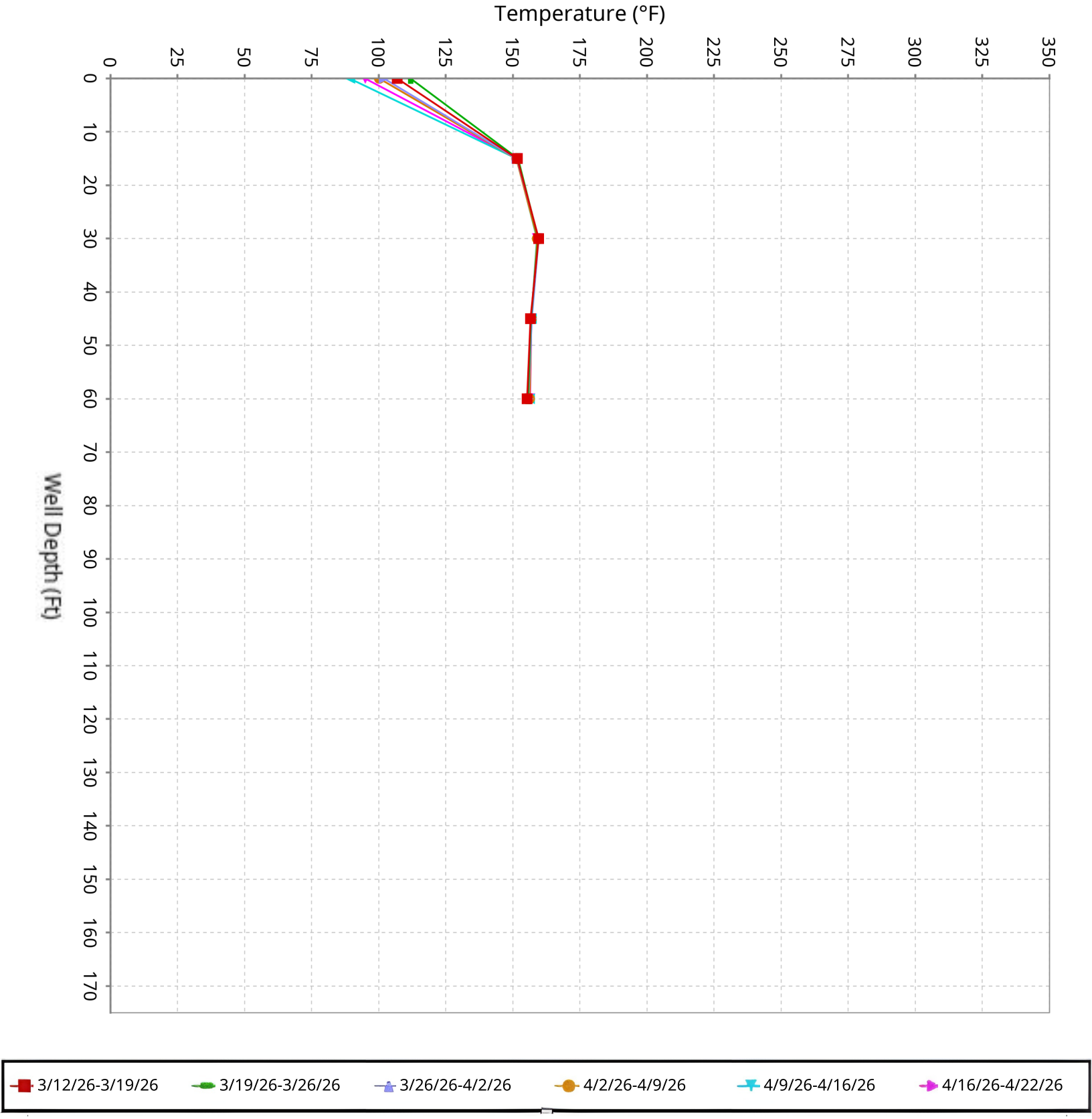

SCS ENGINEERS

Vertical Temperature Profiles from Temperature Probes at Chiquita Landfill for TP-5

Maximum data for 3/12/2026 12:00 AM to 4/22/2026 11:59 PM

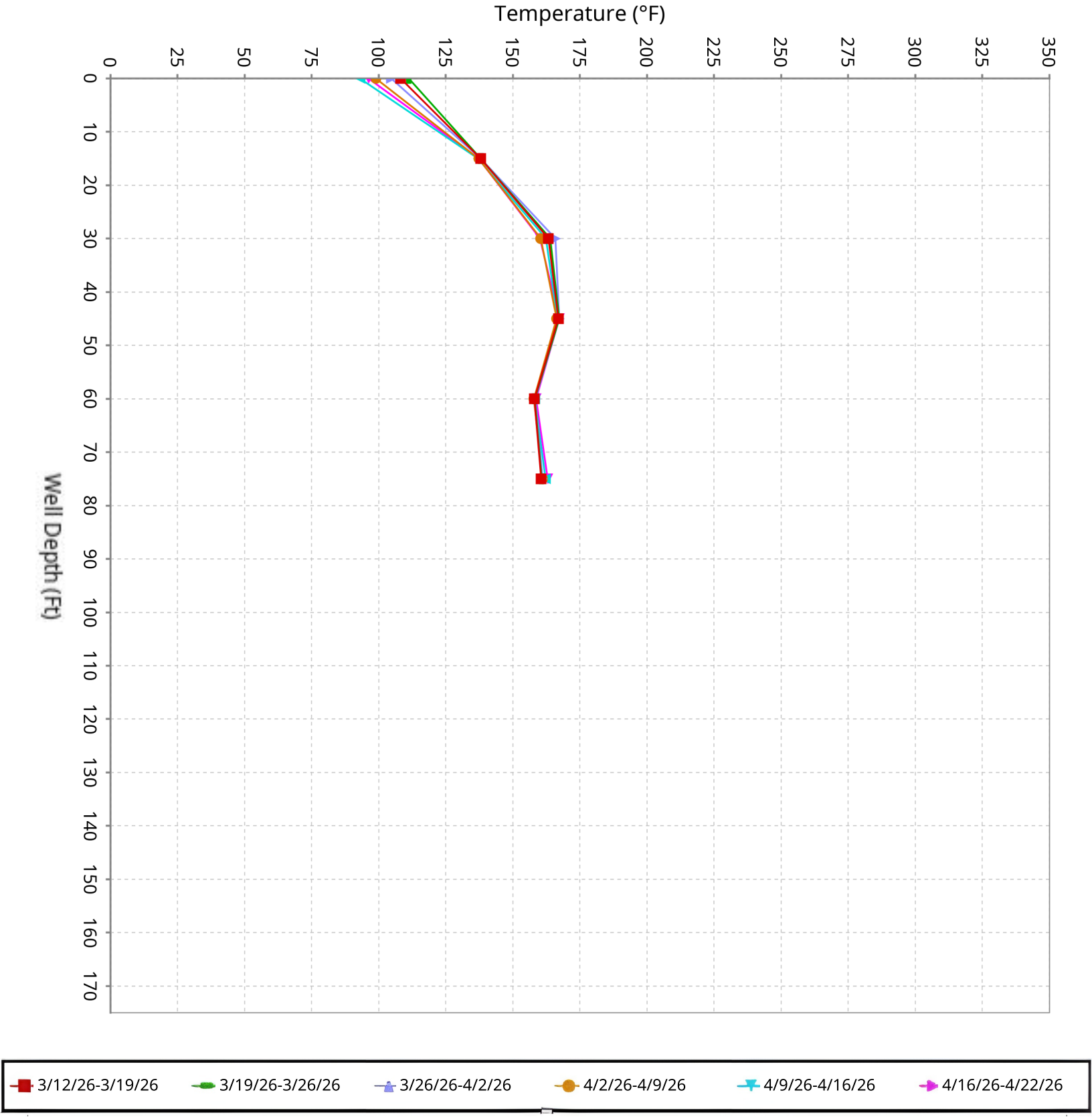

SCS ENGINEERS

Vertical Temperature Profiles from Temperature Probes at Chiquita Landfill for TP-6

Maximum data for 3/12/2026 12:00 AM to 4/22/2026 11:59 PM

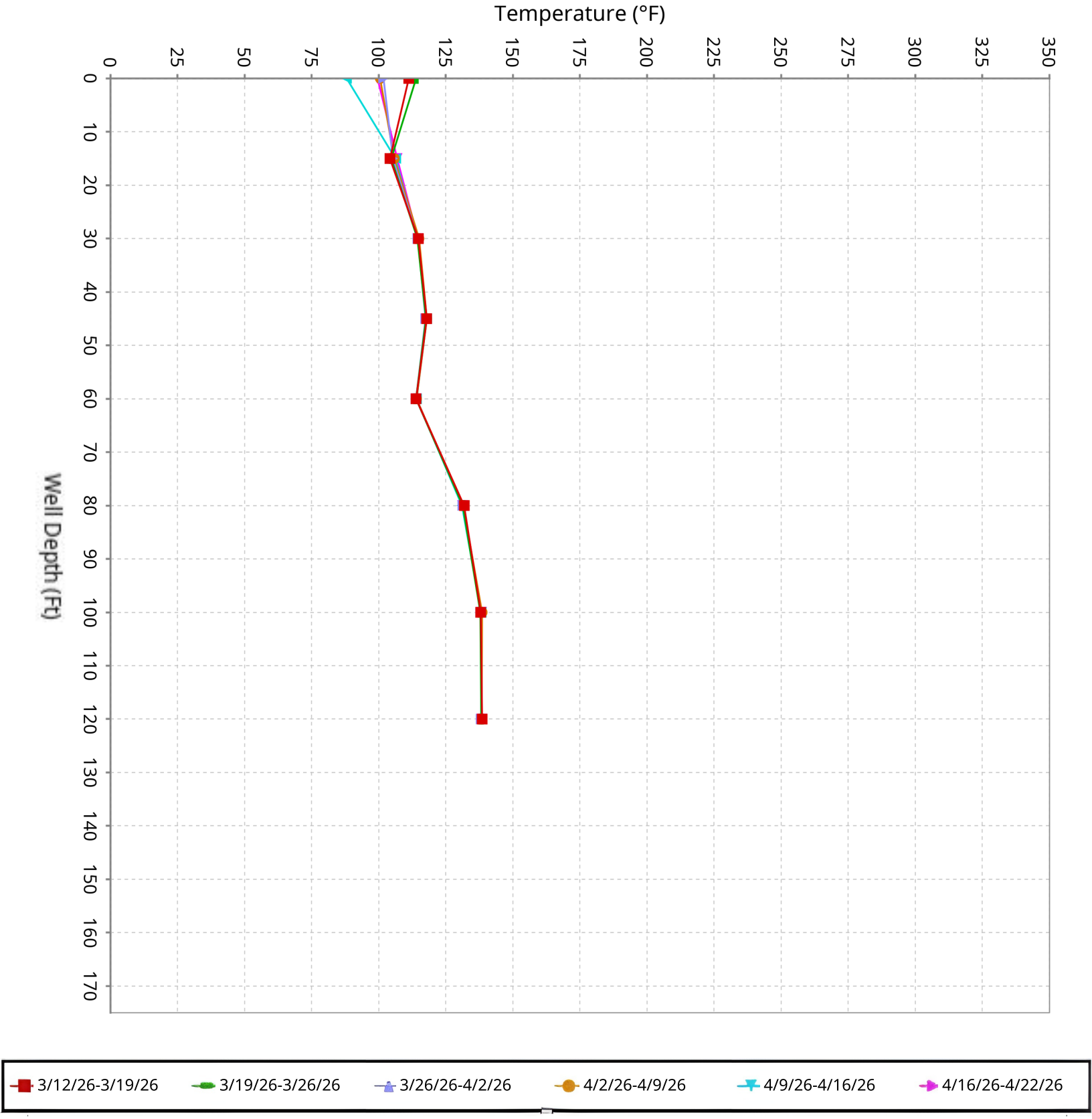

SCS ENGINEERS

Vertical Temperature Profiles from Temperature Probes at Chiquita Landfill for TP-7

Maximum data for 3/12/2026 12:00 AM to 4/22/2026 11:59 PM

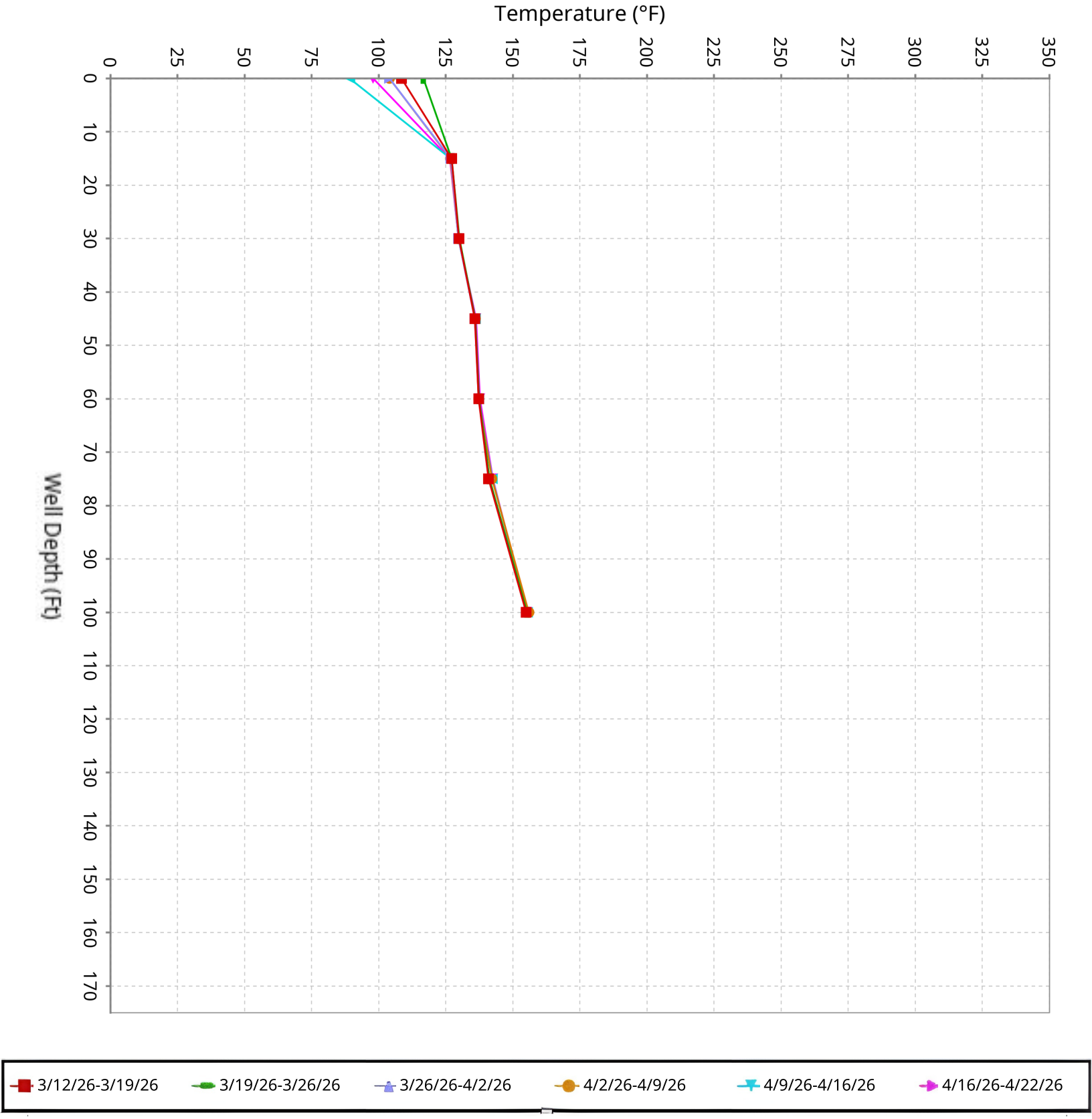

SCS ENGINEERS

Vertical Temperature Profiles from Temperature Probes at Chiquita Landfill for TP-8

Maximum data for 3/12/2026 12:00 AM to 4/22/2026 11:59 PM

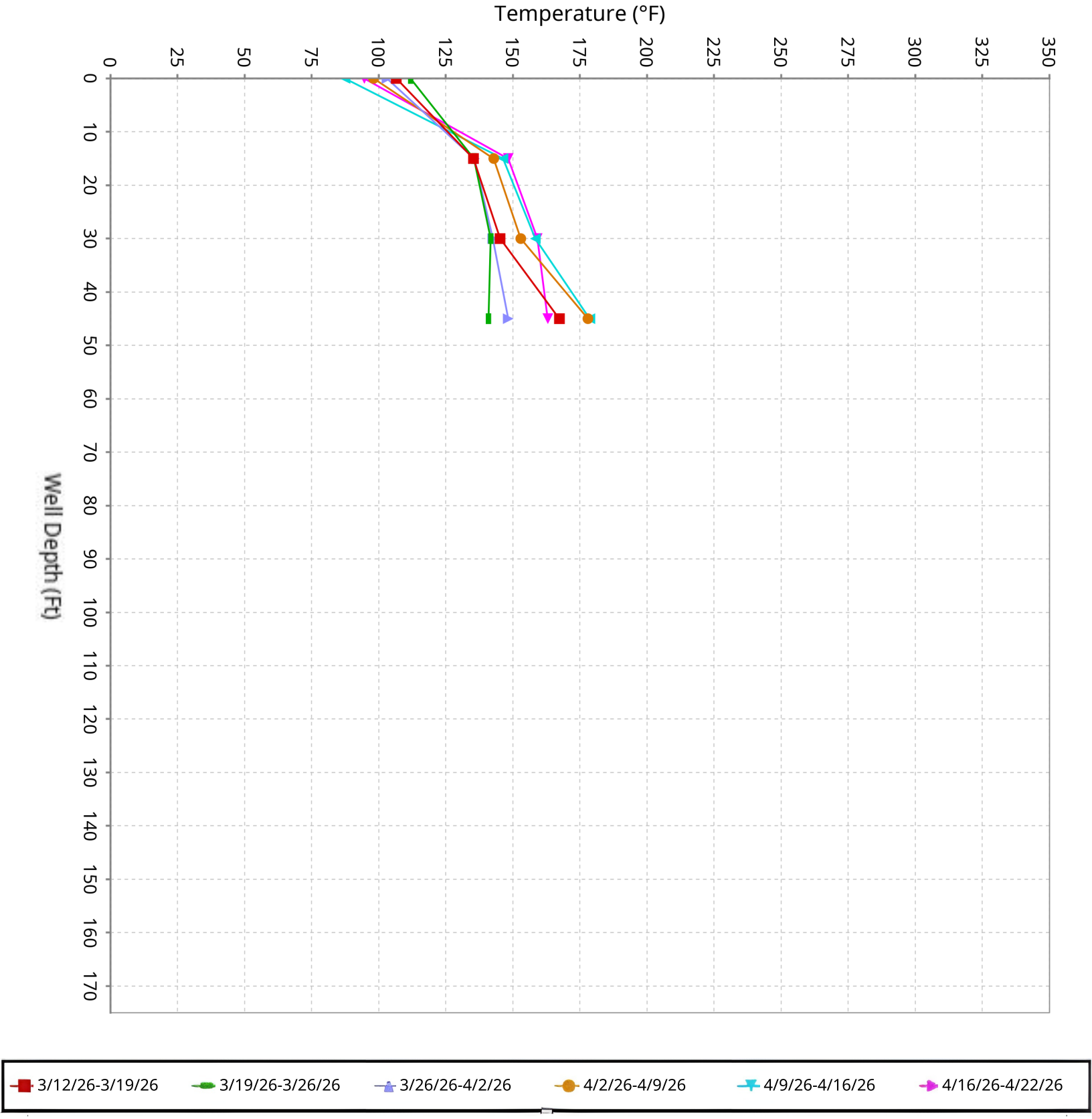

SCS ENGINEERS

Vertical Temperature Profiles from Temperature Probes at Chiquita Landfill for TP-9

Maximum data for 3/12/2026 12:00 AM to 4/22/2026 11:59 PM

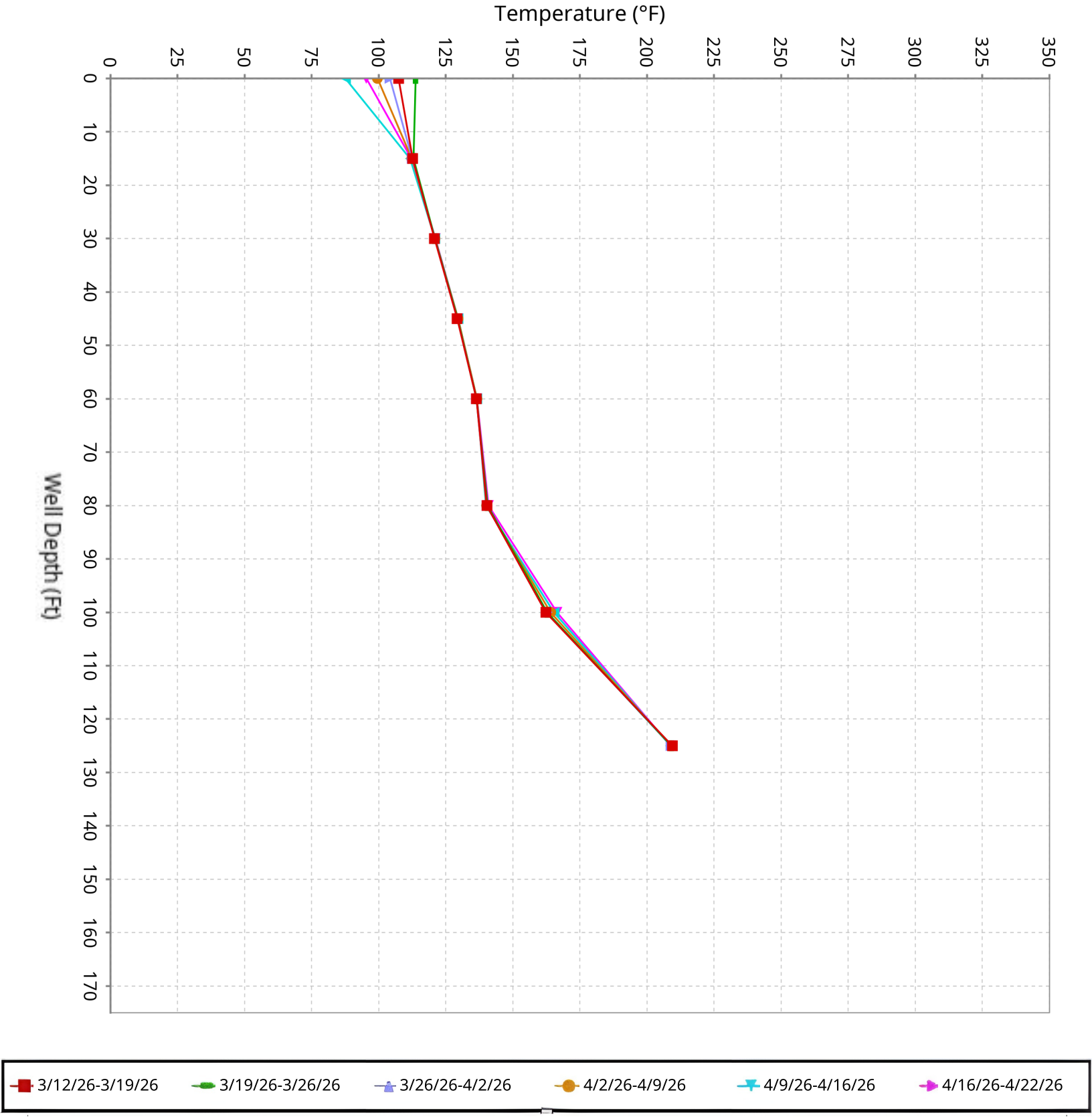

SCS ENGINEERS

Vertical Temperature Profiles from Temperature Probes at Chiquita Landfill for TP-10

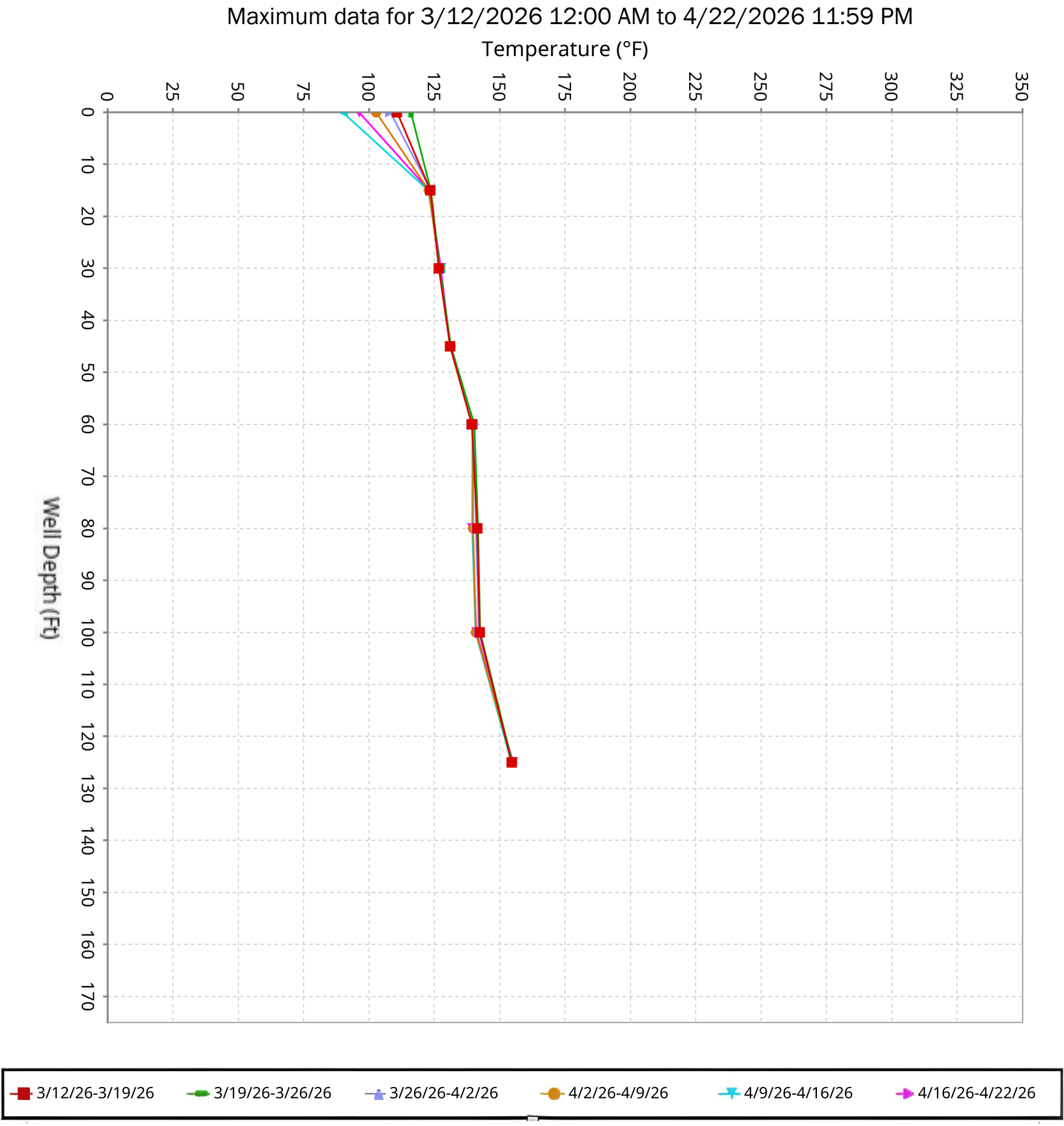

SCS ENGINEERS

Vertical Temperature Profiles from Temperature Probes at Chiquita Landfill for TP-11

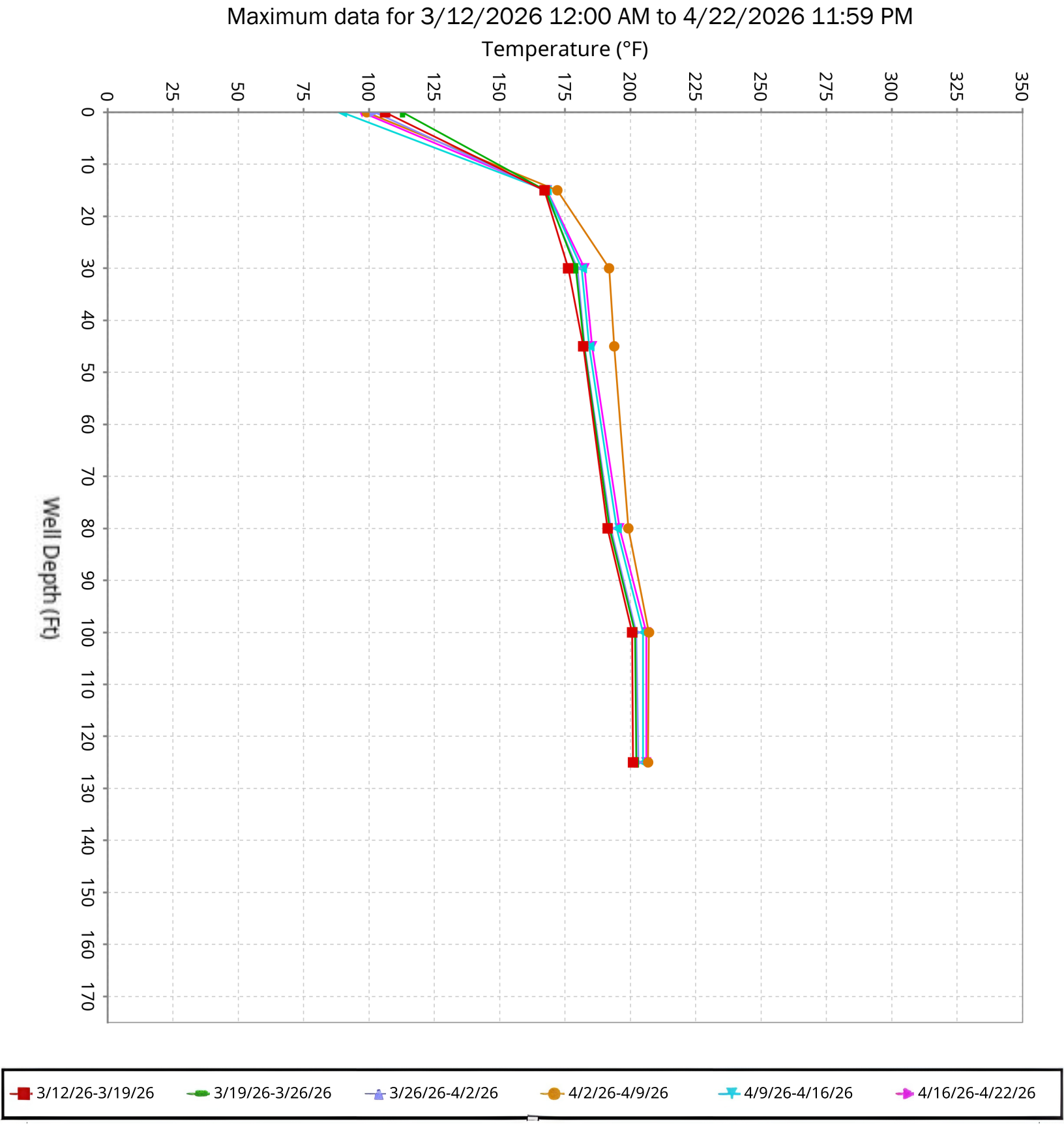

SCS ENGINEERS

Vertical Temperature Profiles from Temperature Probes at Chiquita Landfill for TP-12

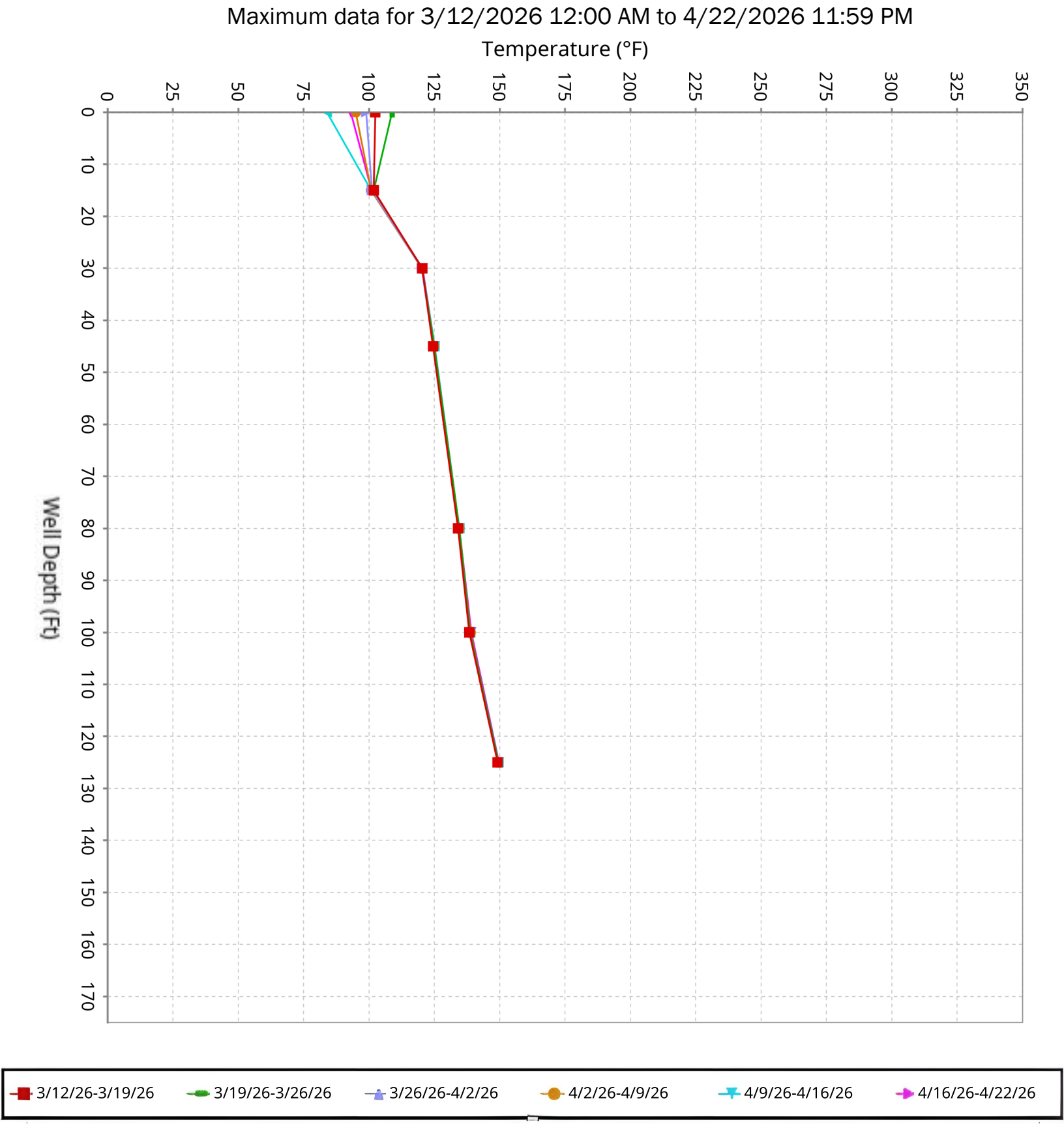

SCS ENGINEERS

Vertical Temperature Profiles from Temperature Probes at Chiquita Landfill for TP-13

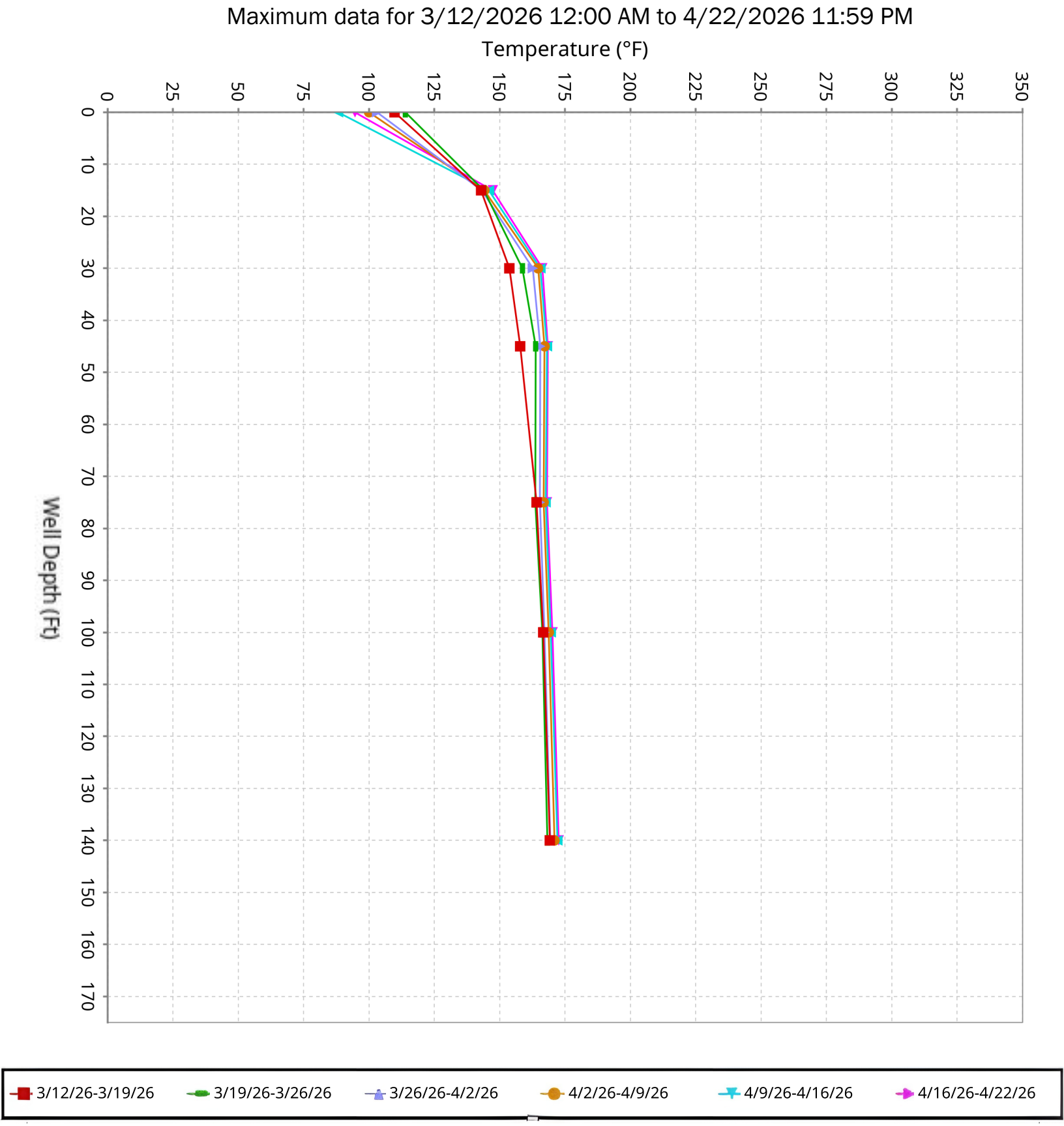

SCS ENGINEERS

Vertical Temperature Profiles from Temperature Probes at Chiquita Landfill for TP-14

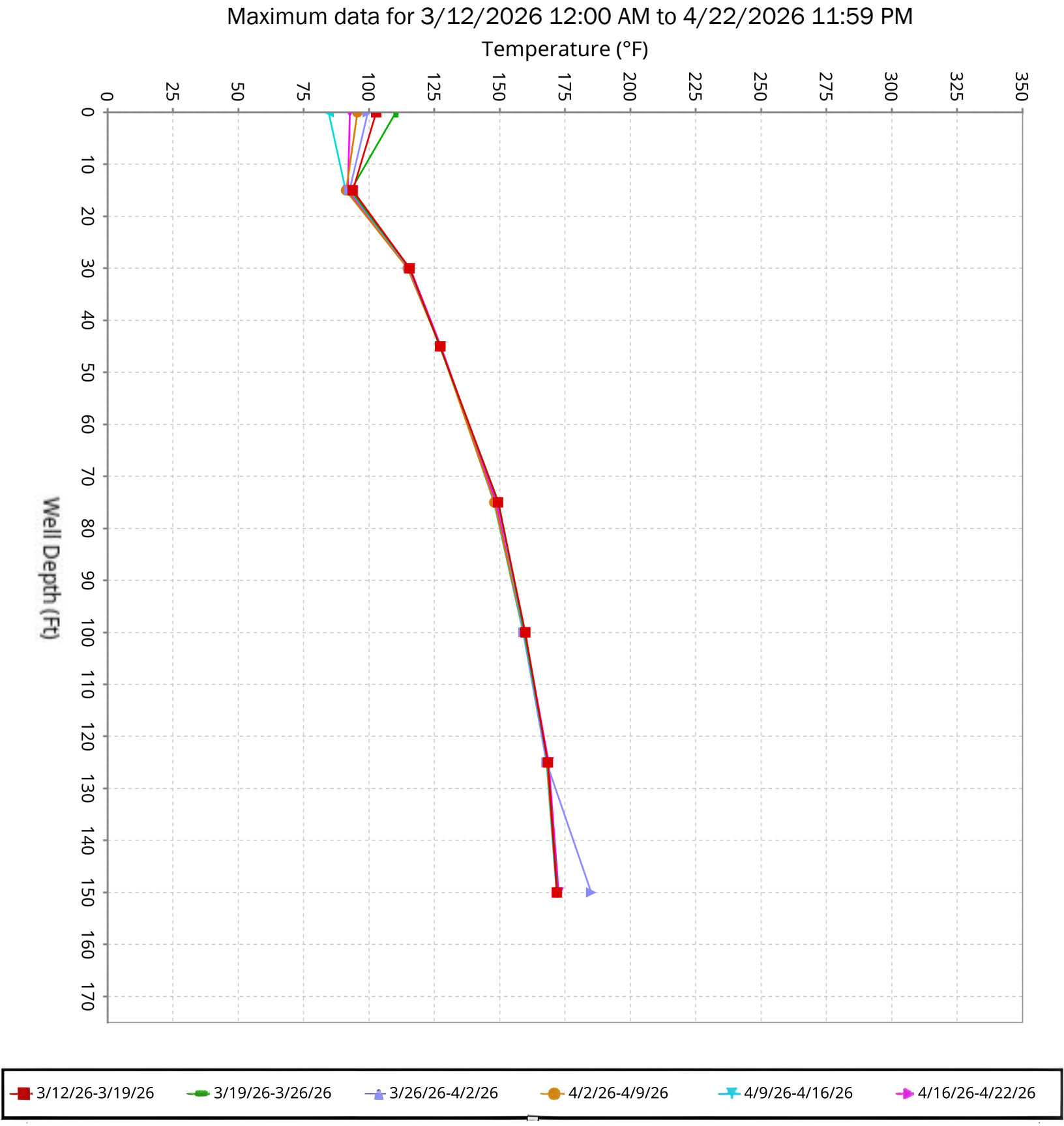

SCS ENGINEERS

Vertical Temperature Profiles from Temperature Probes at Chiquita Landfill for TP-15

Maximum data for 3/12/2026 12:00 AM to 4/22/2026 11:59 PM

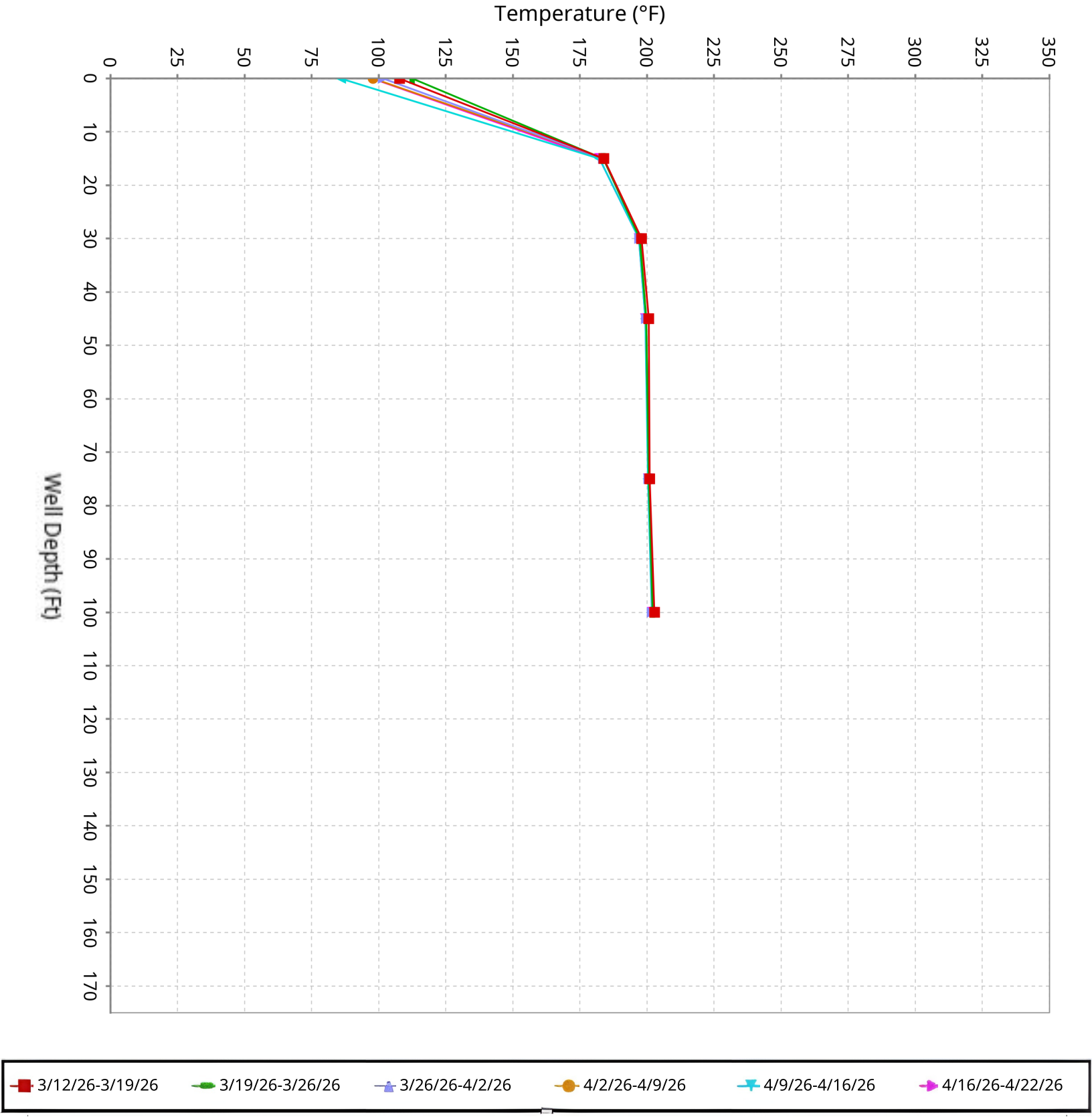

SCS ENGINEERS

Vertical Temperature Profiles from Temperature Probes at Chiquita Landfill for TP-16

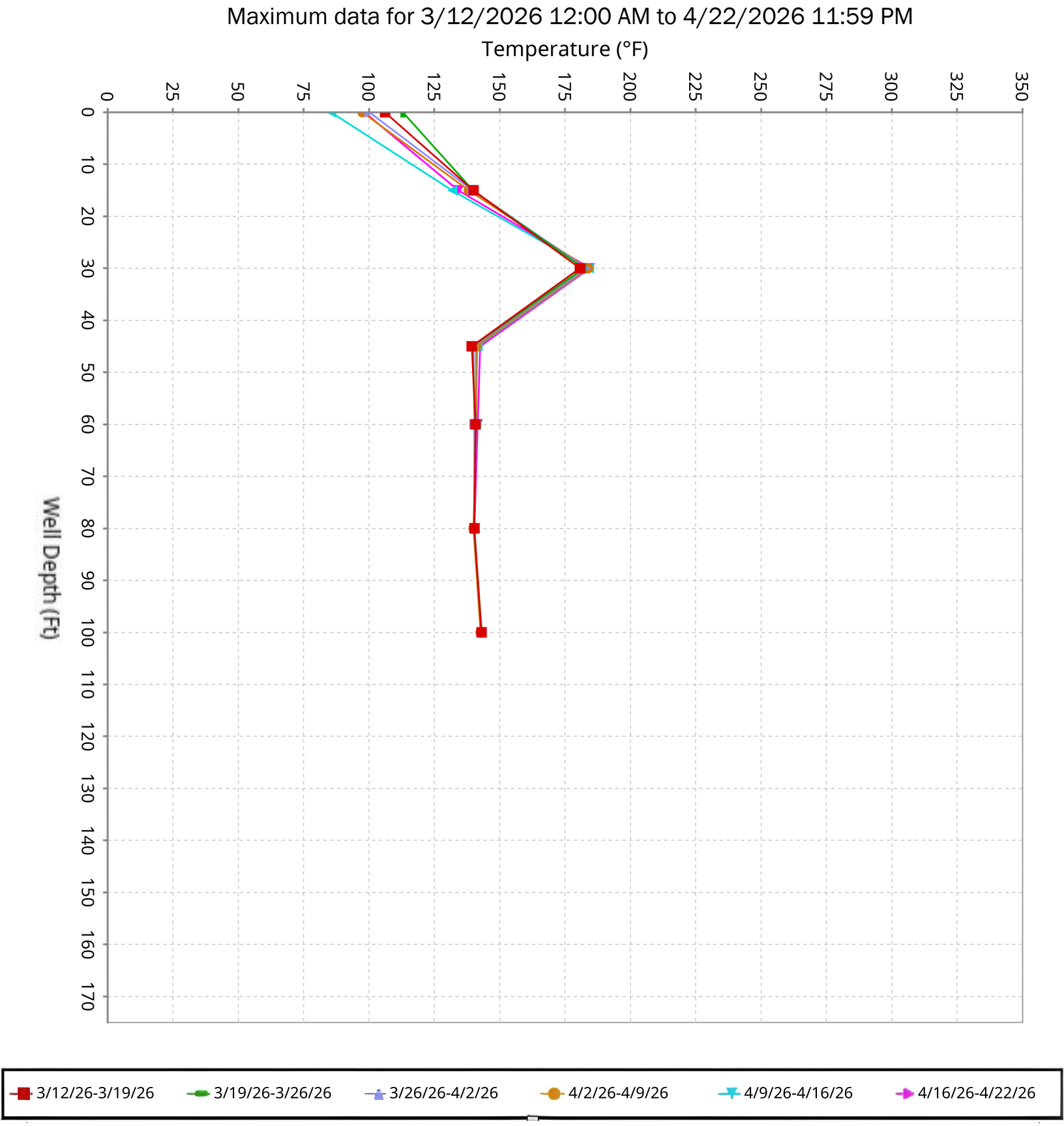

SCS ENGINEERS

Vertical Temperature Profiles from Temperature Probes at Chiquita Landfill for TP-17

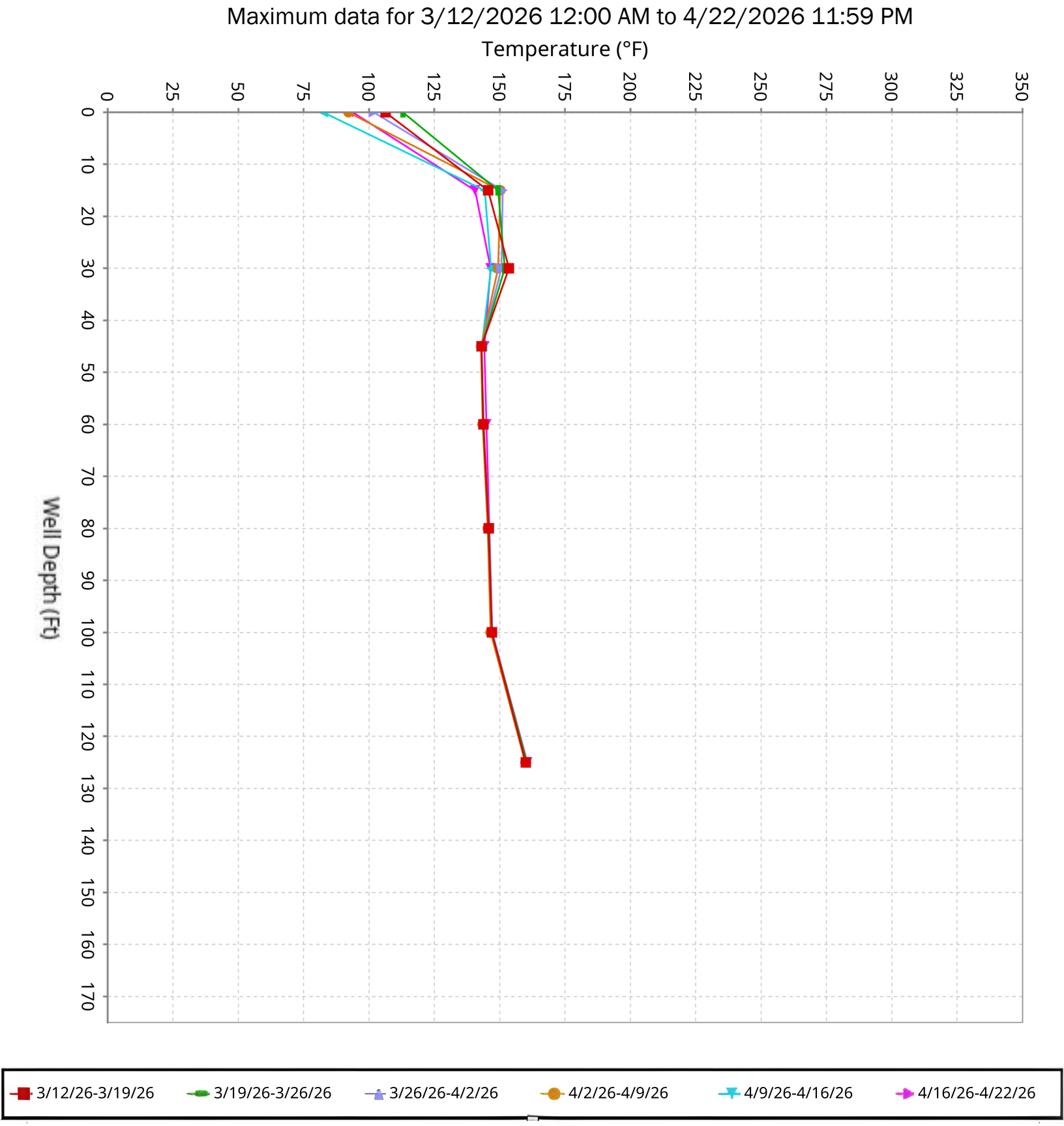

SCS ENGINEERS

Vertical Temperature Profiles from Temperature Probes at Chiquita Landfill for TP-18

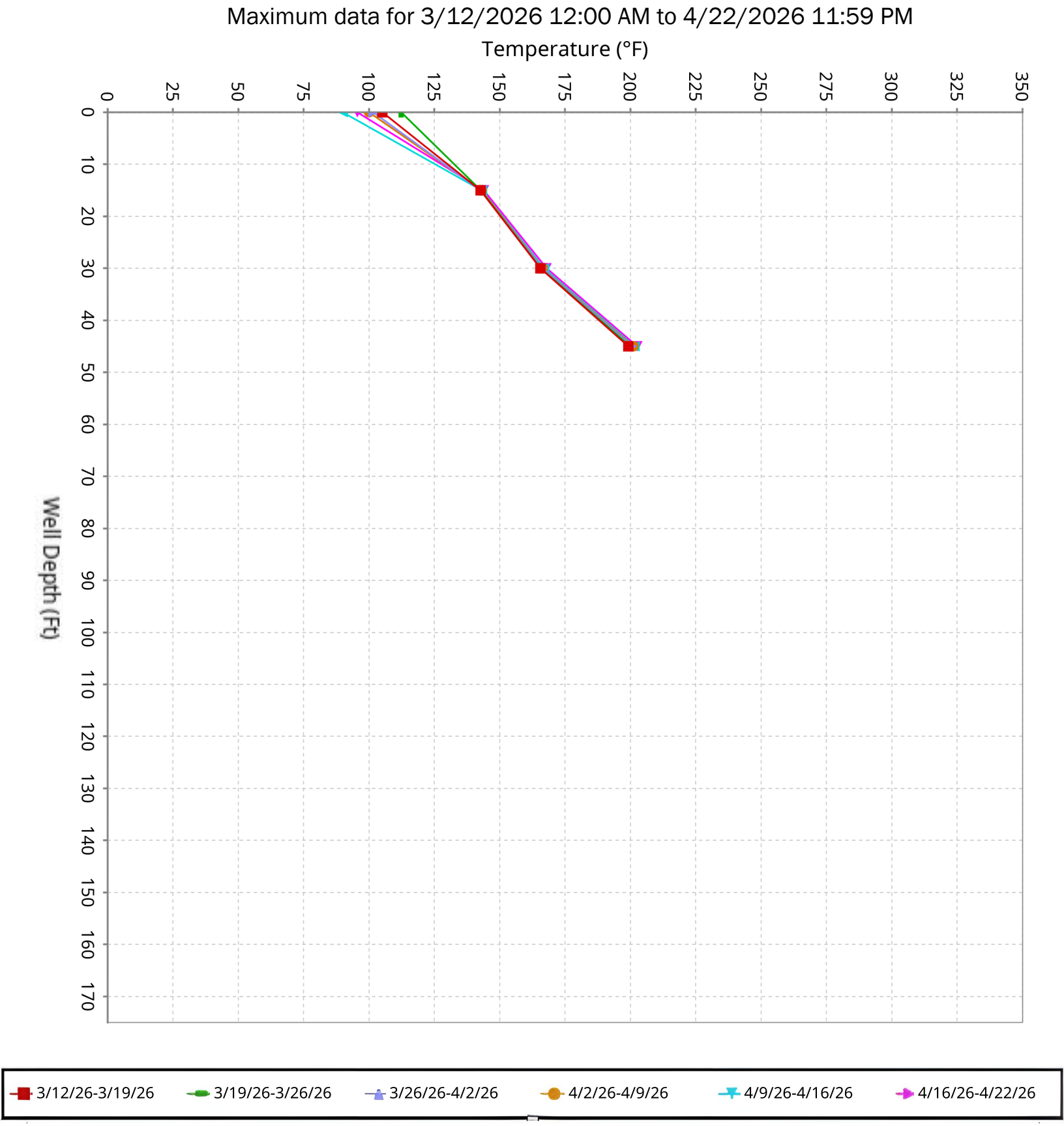

SCS ENGINEERS

Vertical Temperature Profiles from Temperature Probes at Chiquita Landfill for TP-19

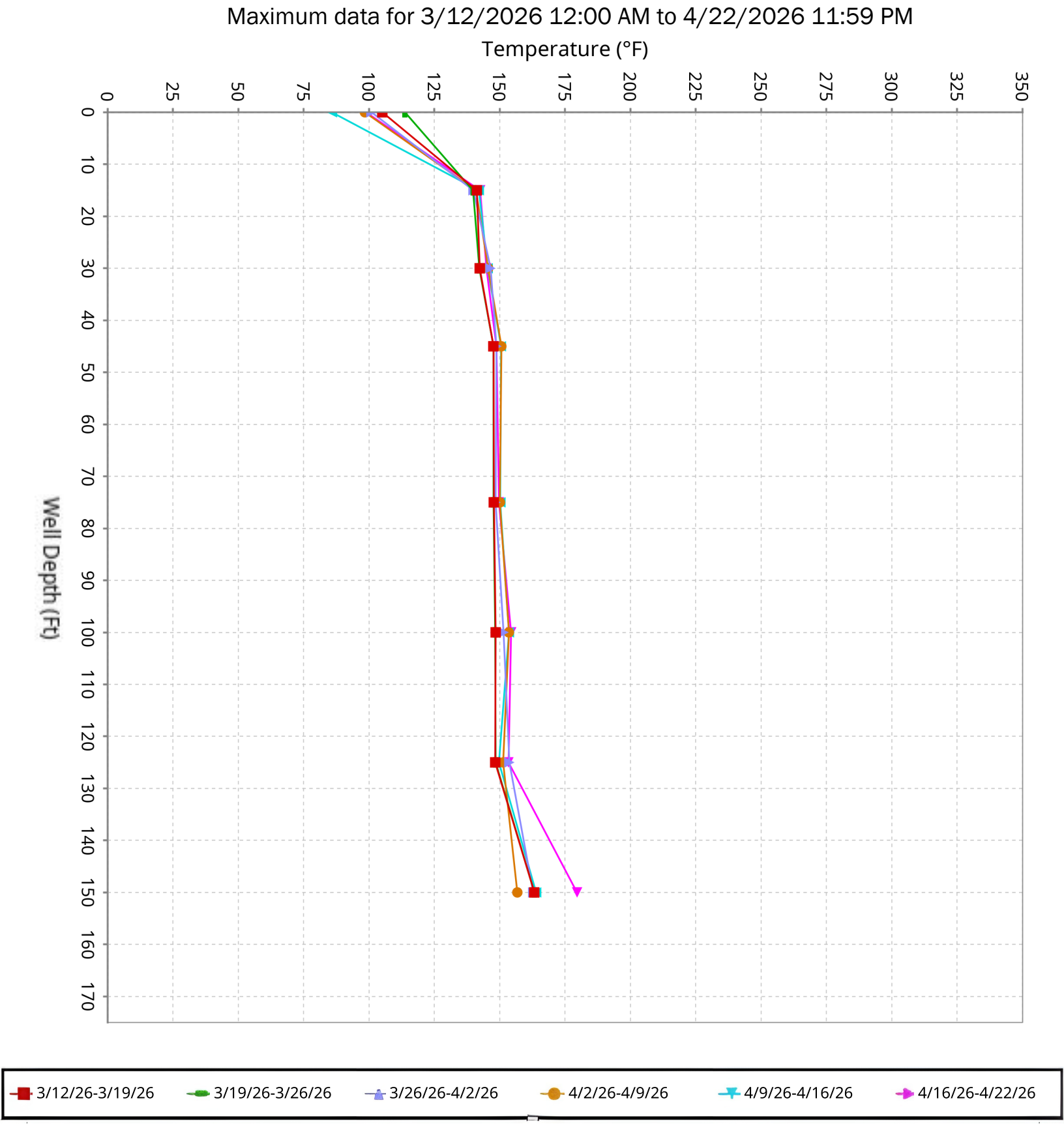

SCS ENGINEERS

Vertical Temperature Profiles from Temperature Probes at Chiquita Landfill for TP-20

Maximum data for 3/12/2026 12:00 AM to 4/22/2026 11:59 PM

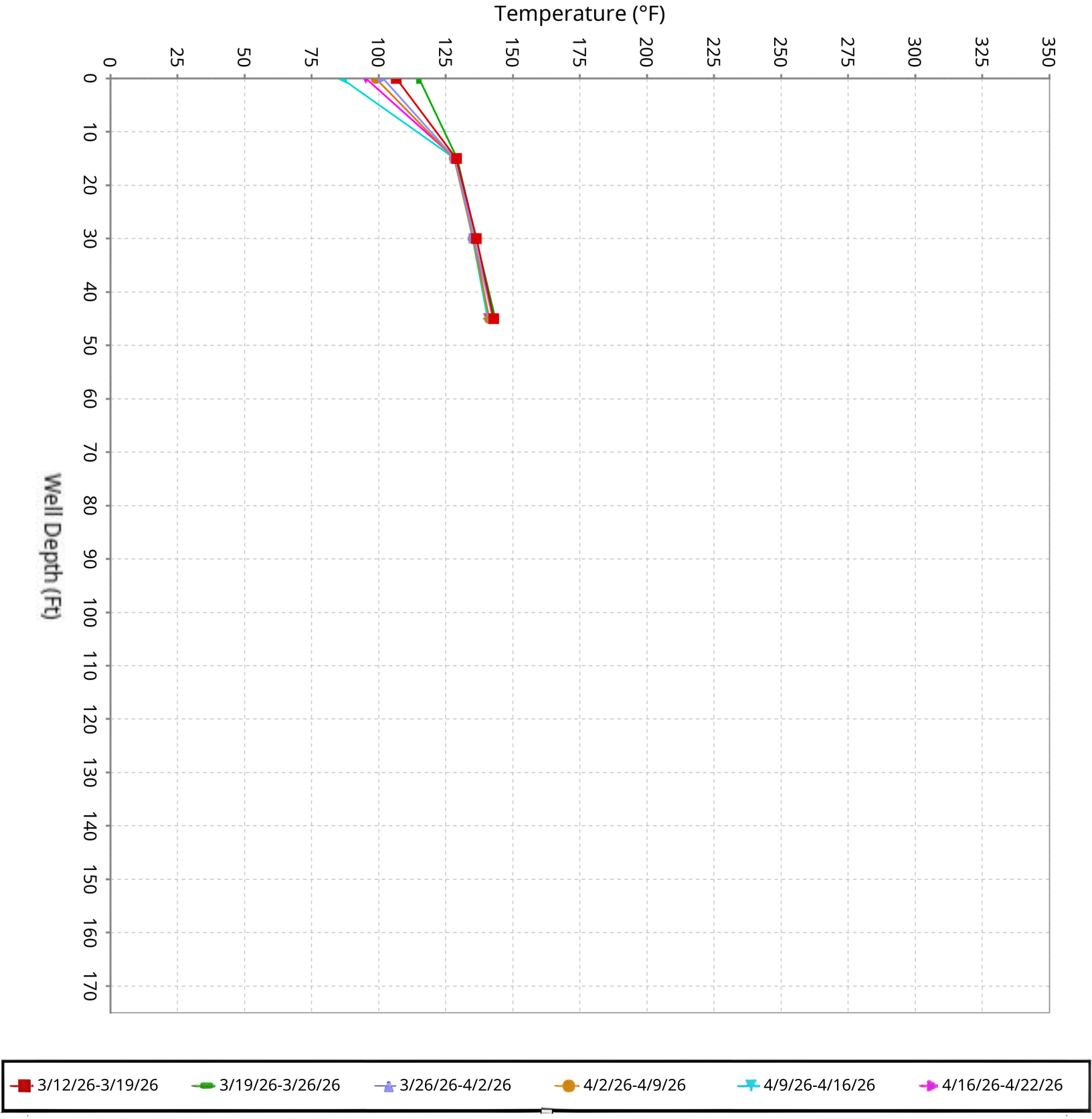

SCS ENGINEERS

Vertical Temperature Profiles from Temperature Probes at Chiquita Landfill for TP-21

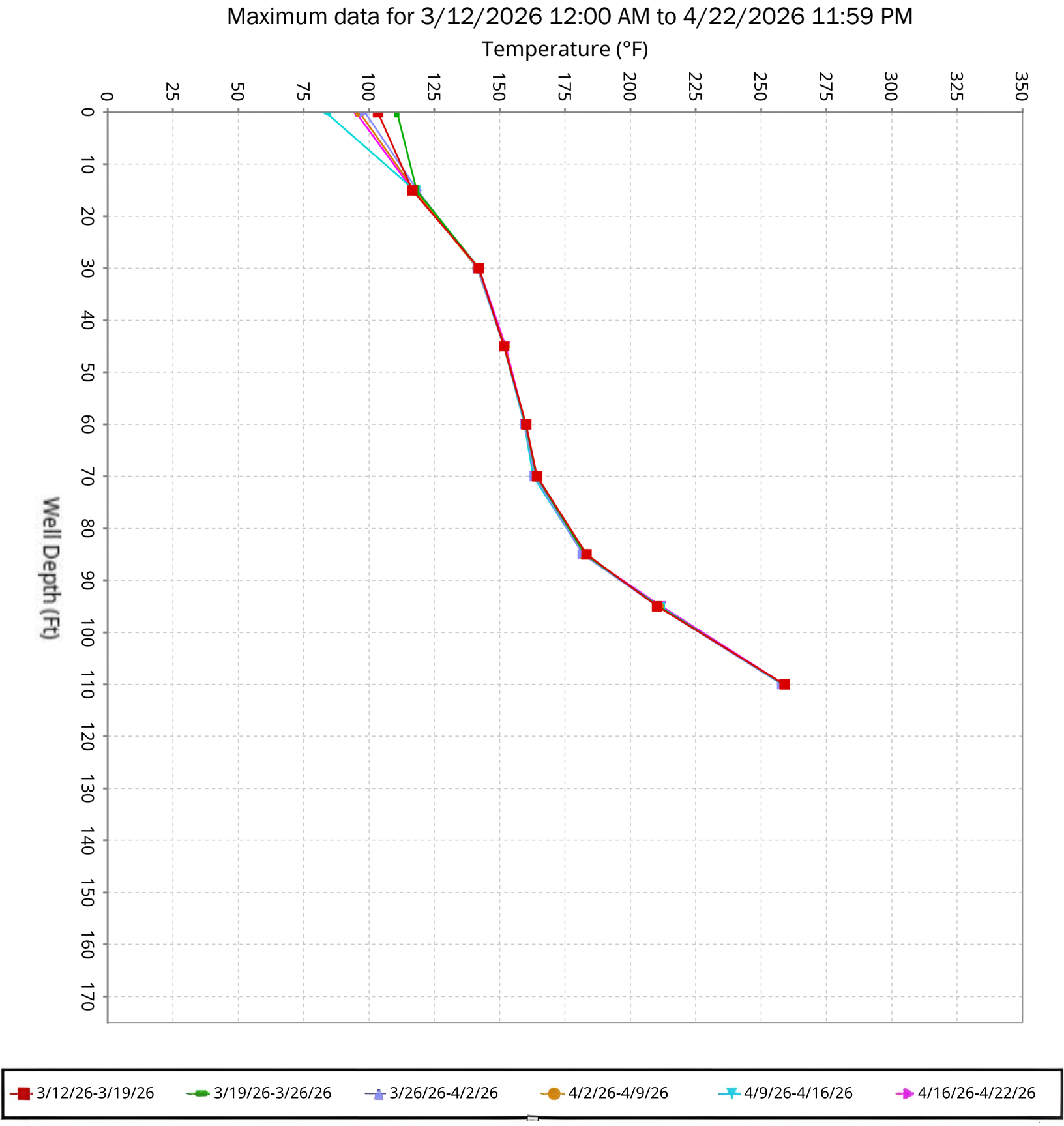

SCS ENGINEERS

Vertical Temperature Profiles from Temperature Probes at Chiquita Landfill for TP-22

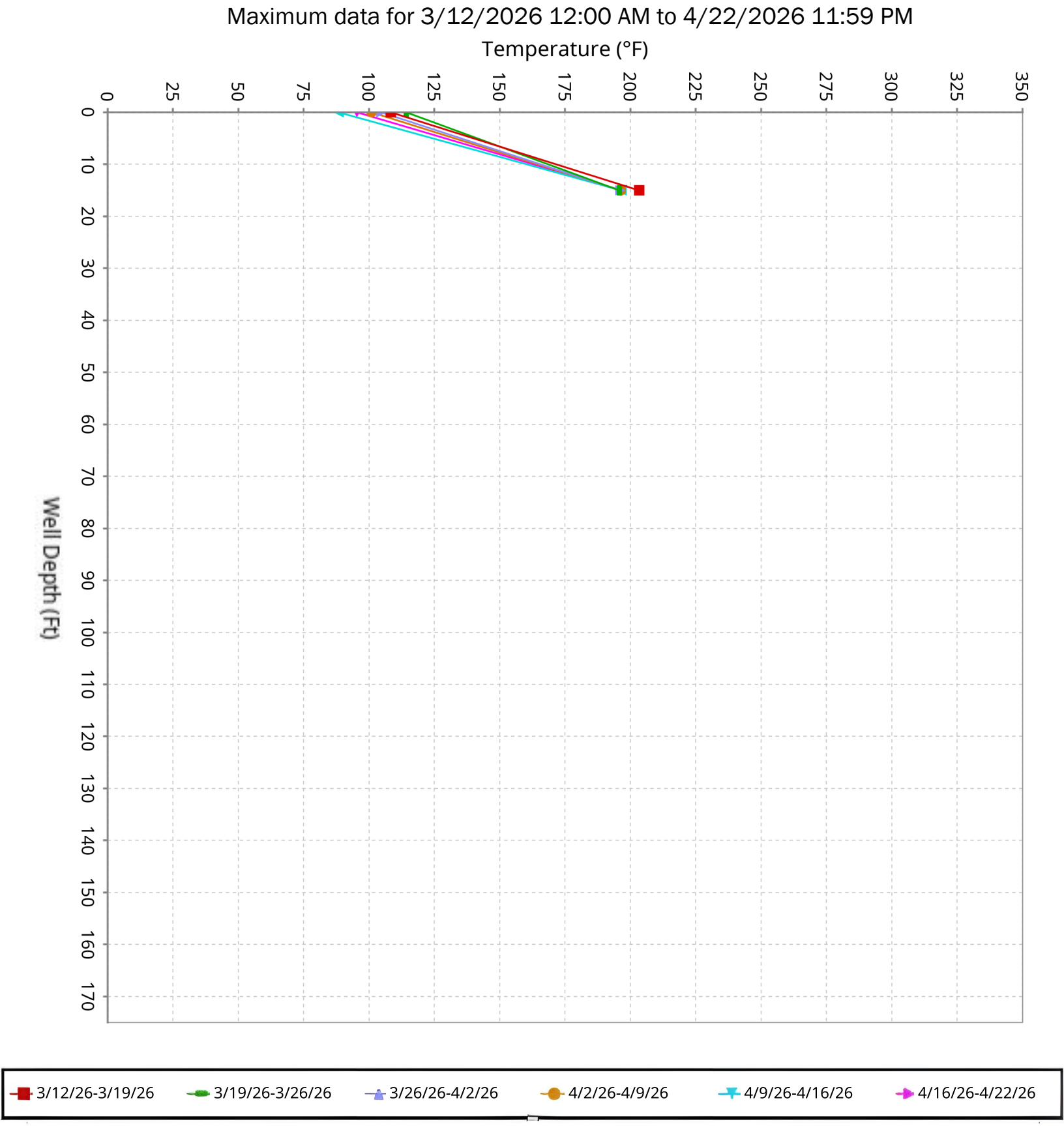

SCS ENGINEERS

Vertical Temperature Profiles from Temperature Probes at Chiquita Landfill for TP-23

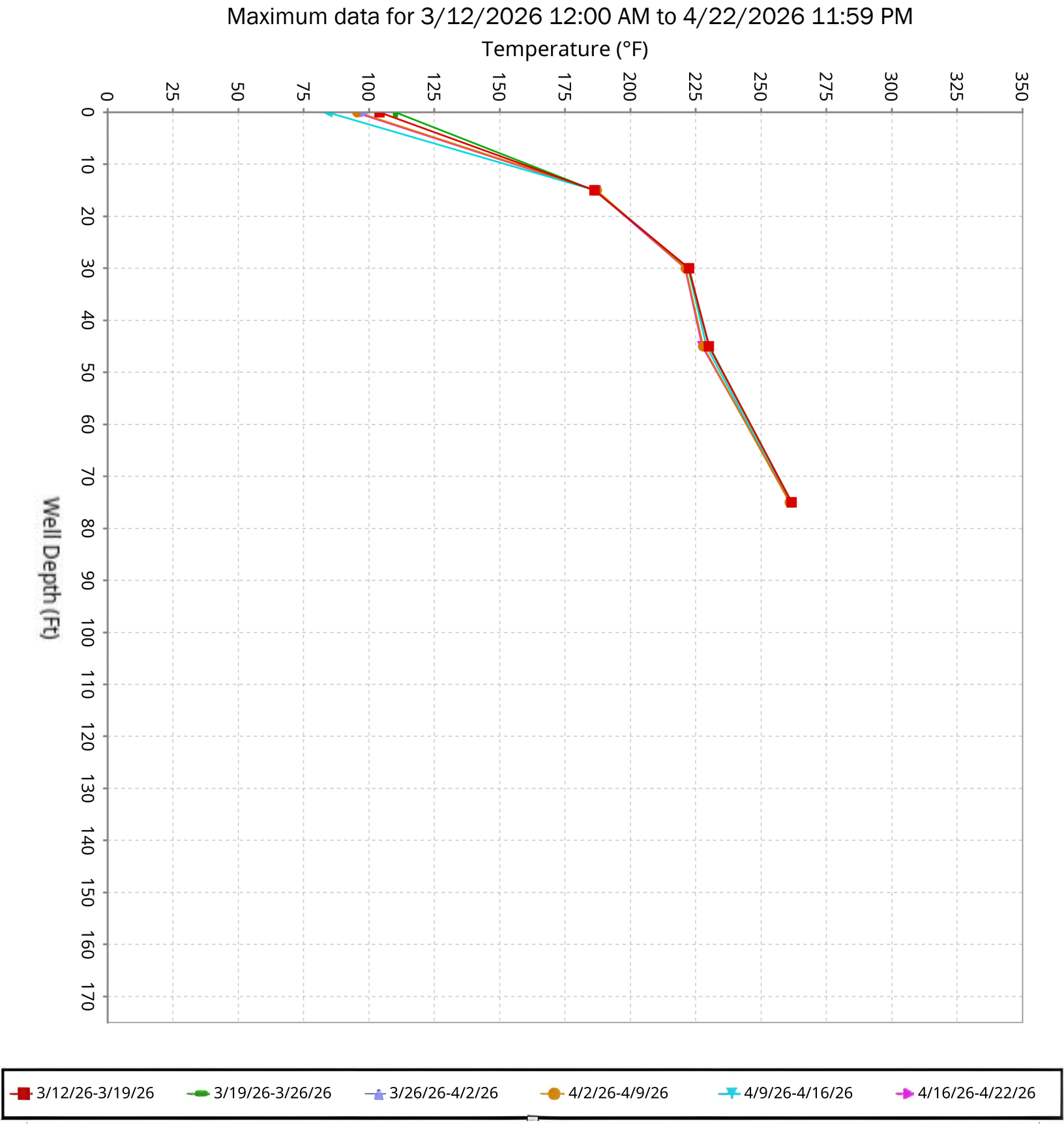

SCS ENGINEERS

Vertical Temperature Profiles from Temperature Probes at Chiquita Landfill for TP-24

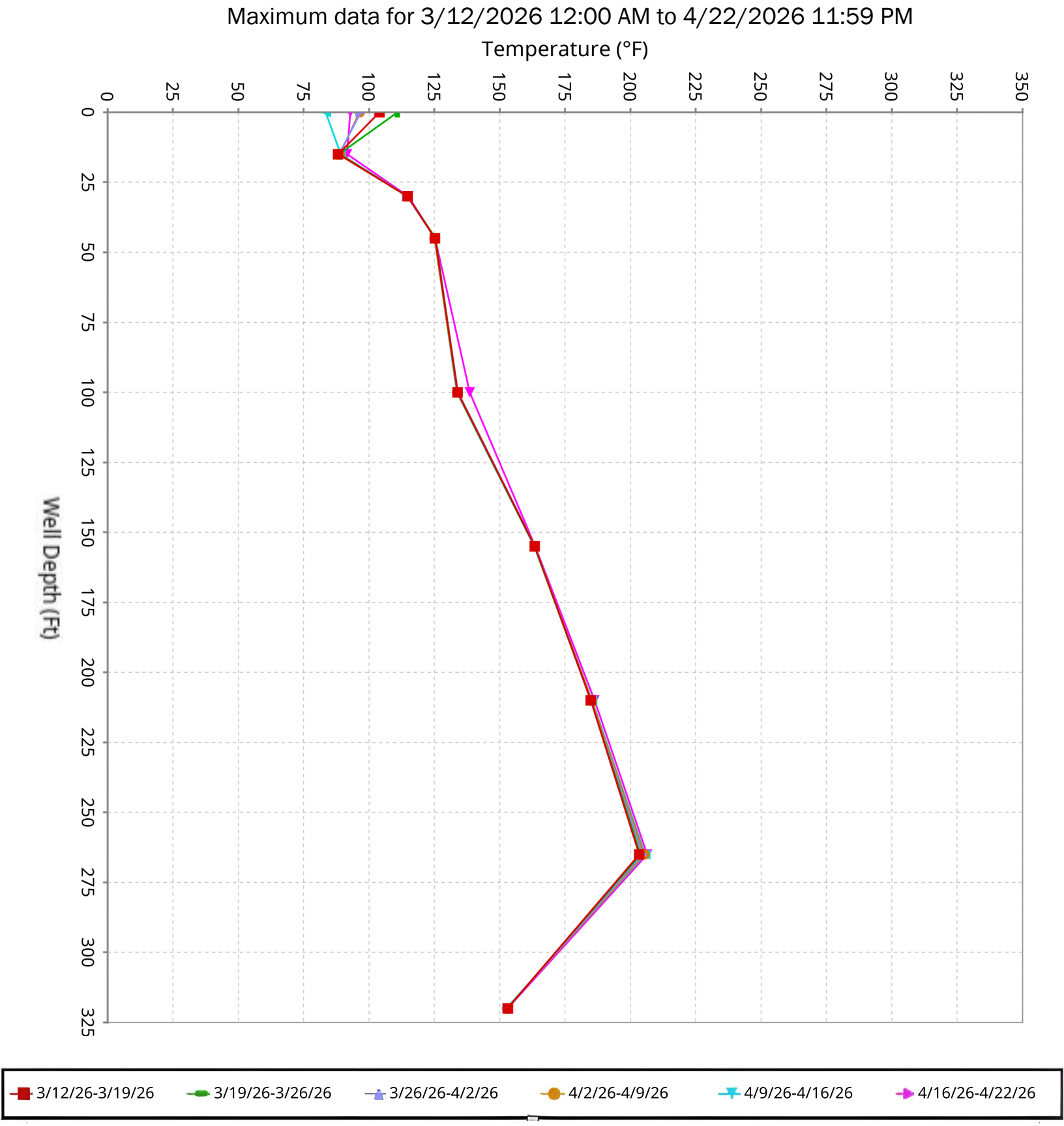

SCS ENGINEERS

Vertical Temperature Profiles from Temperature Probes at Chiquita Landfill for TP-25

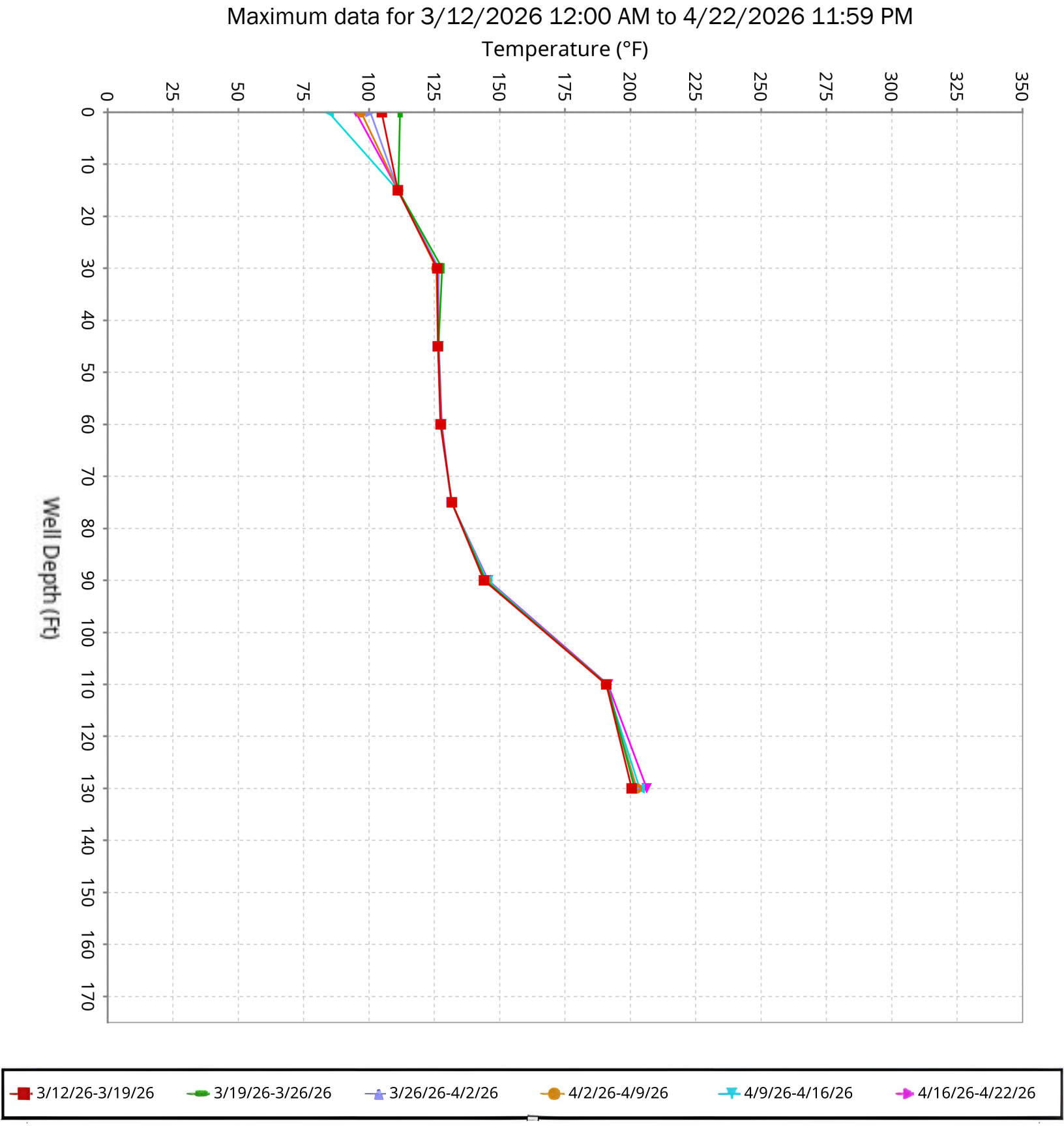

SCS ENGINEERS

Vertical Temperature Profiles from Temperature Probes at Chiquita Landfill for TP-26

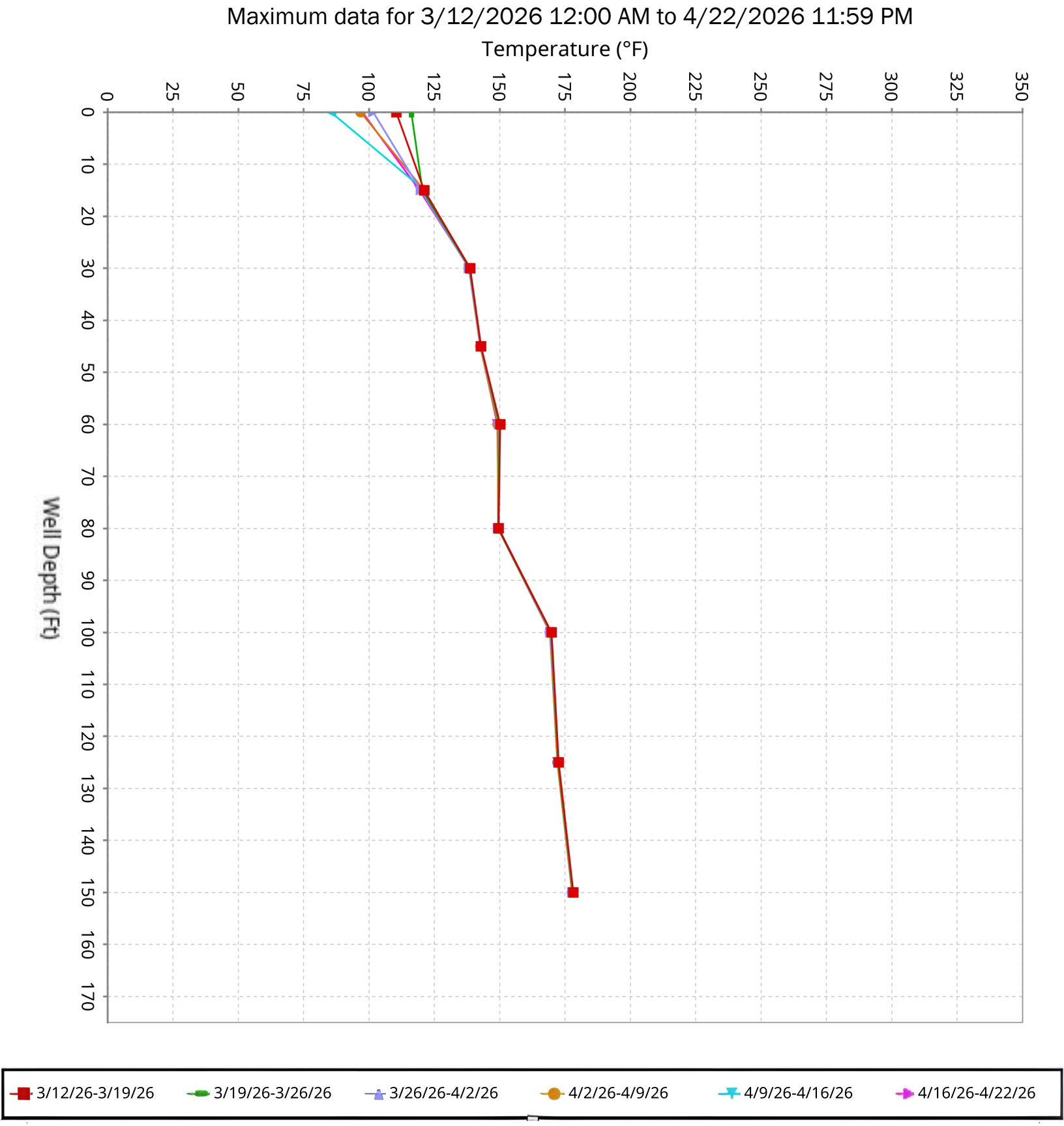

SCS ENGINEERS

Vertical Temperature Profiles from Temperature Probes at Chiquita Landfill for TP-27

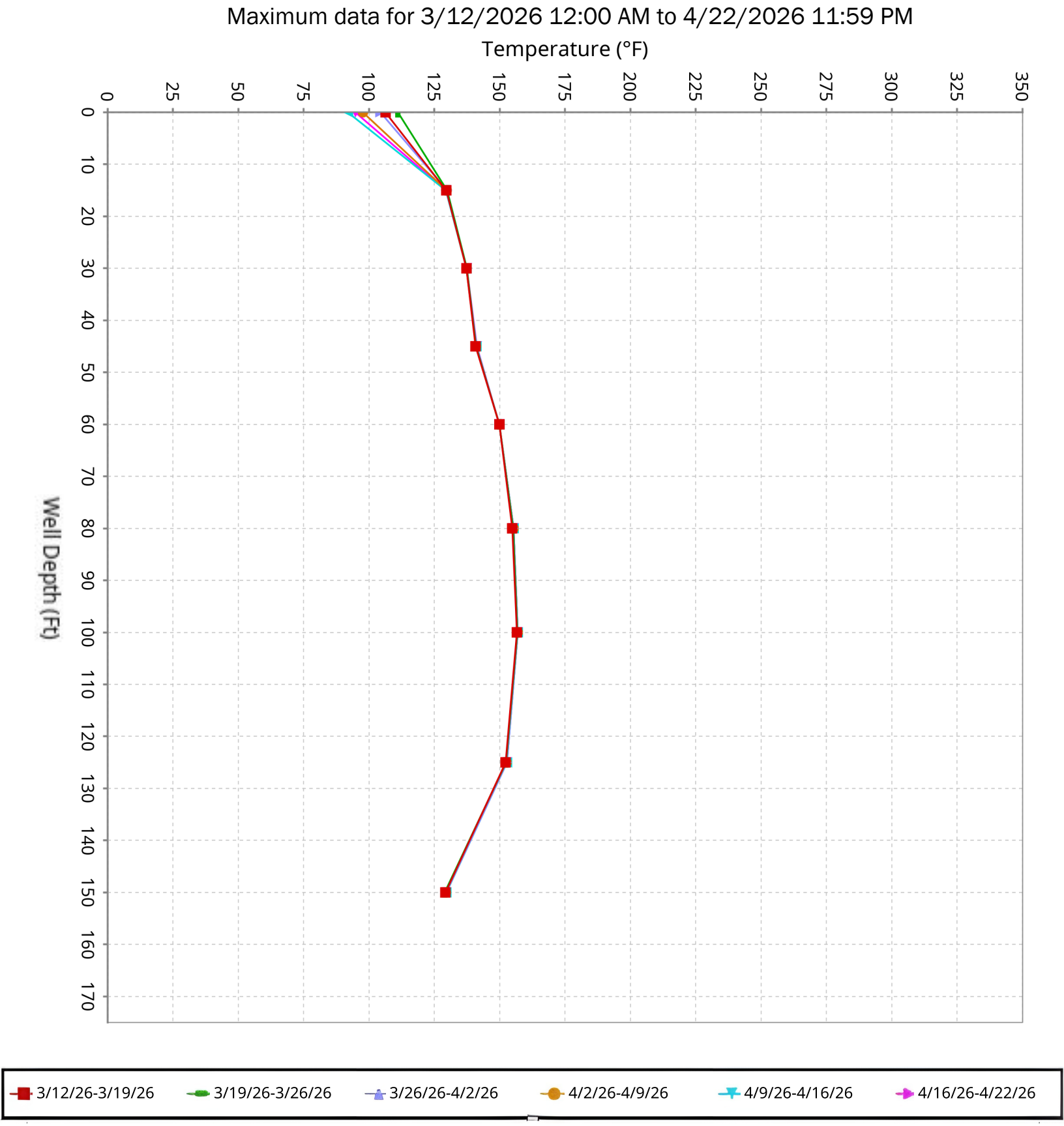

SCS ENGINEERS

Vertical Temperature Profiles from Temperature Probes at Chiquita Landfill for TP-28

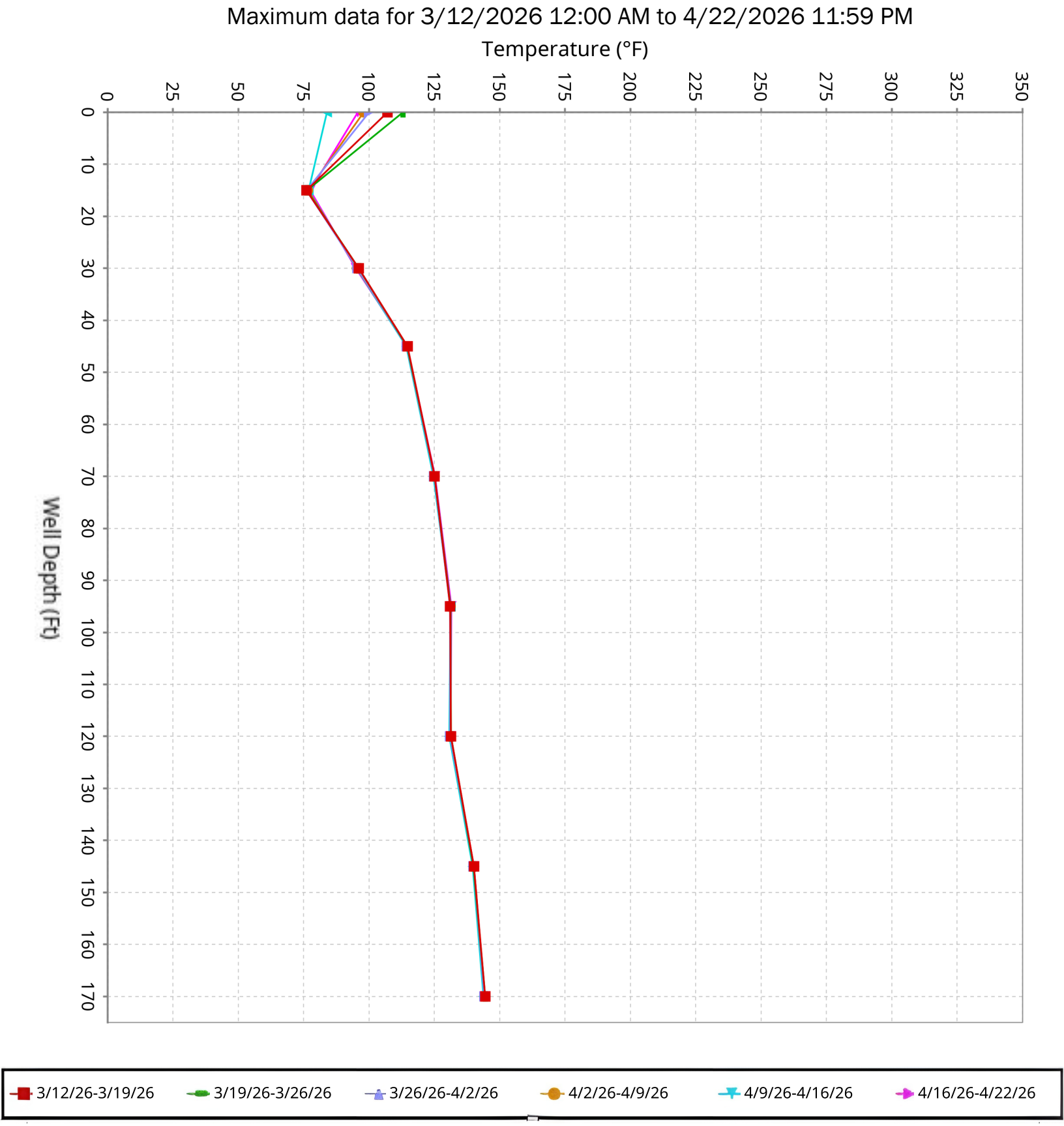

SCS ENGINEERS

Vertical Temperature Profiles from Temperature Probes at Chiquita Landfill for TP-29

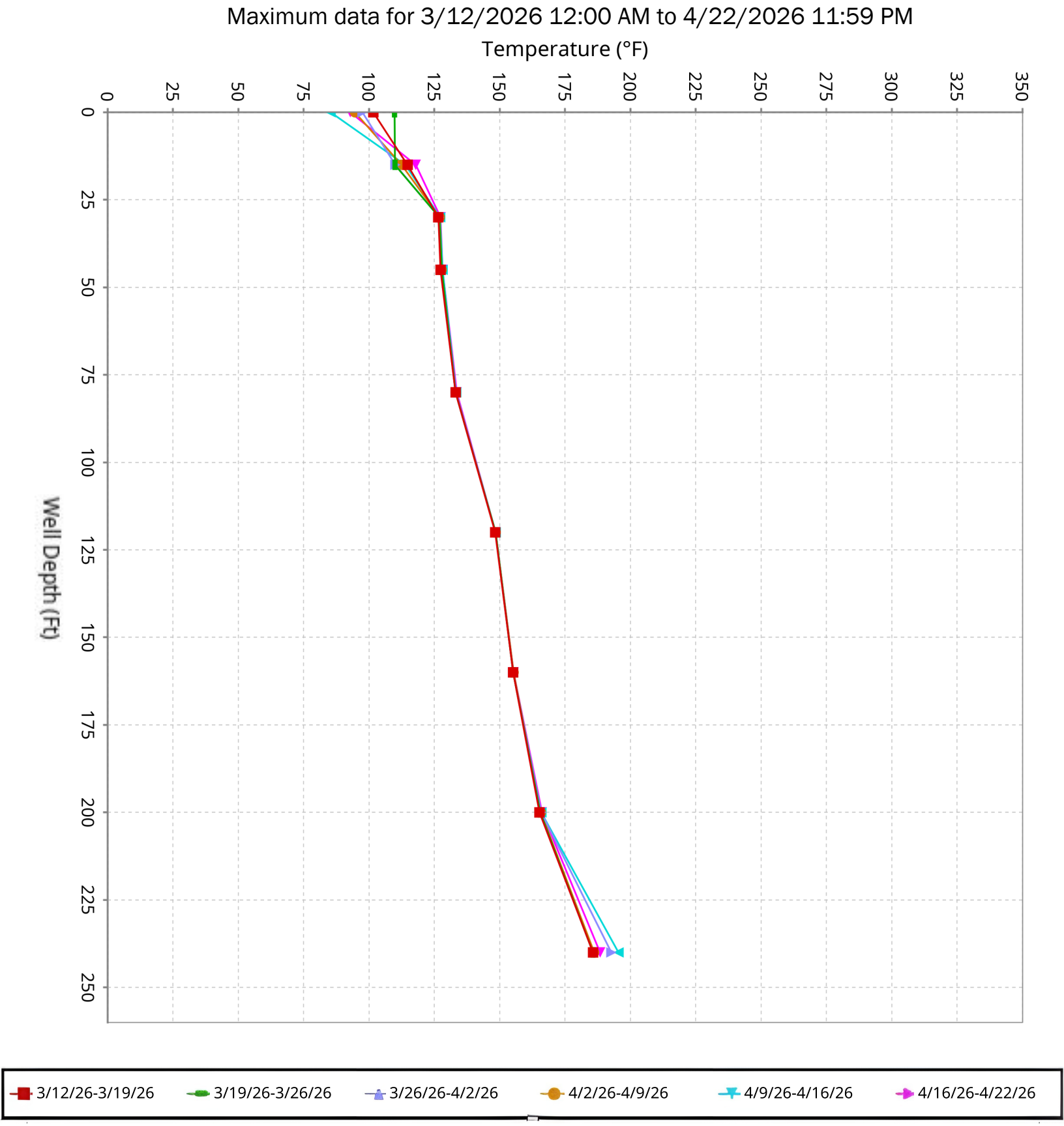

SCS ENGINEERS

Vertical Temperature Profiles from Temperature Probes at Chiquita Landfill for TP-30

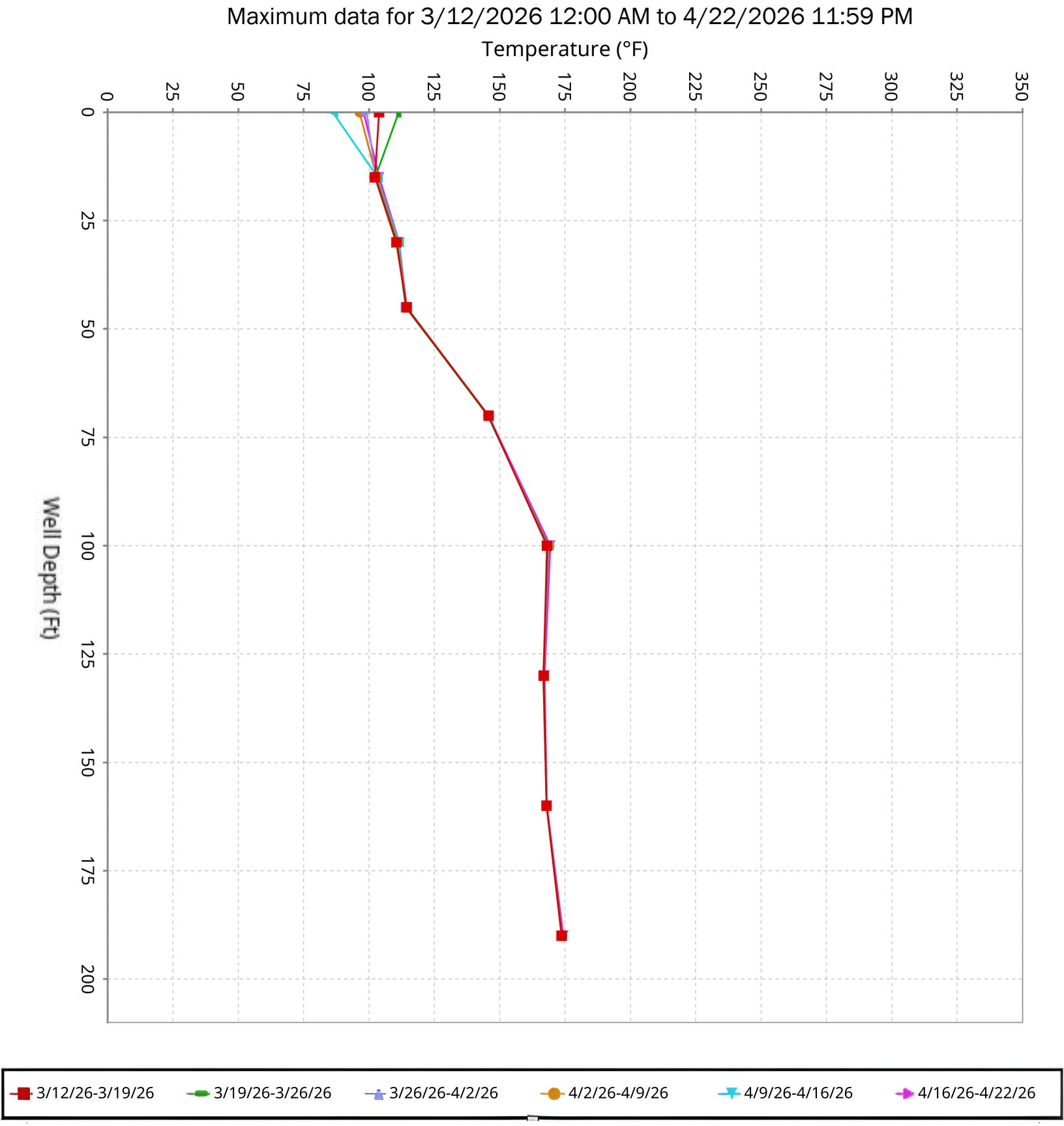

SCS ENGINEERS

Vertical Temperature Profiles from Temperature Probes at Chiquita Landfill for TP-31

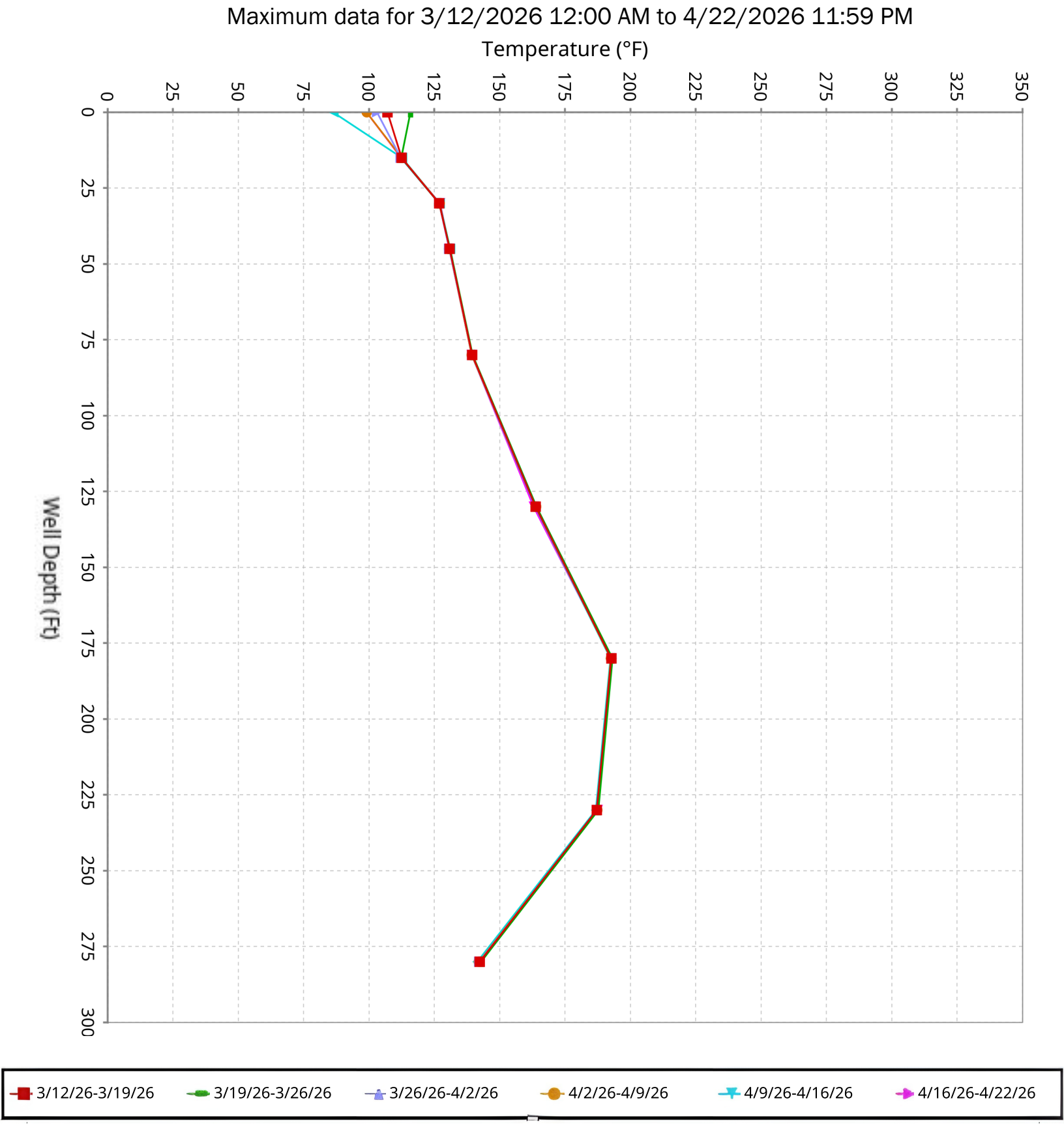

SCS ENGINEERS

Vertical Temperature Profiles from Temperature Probes at Chiquita Landfill for TP-32

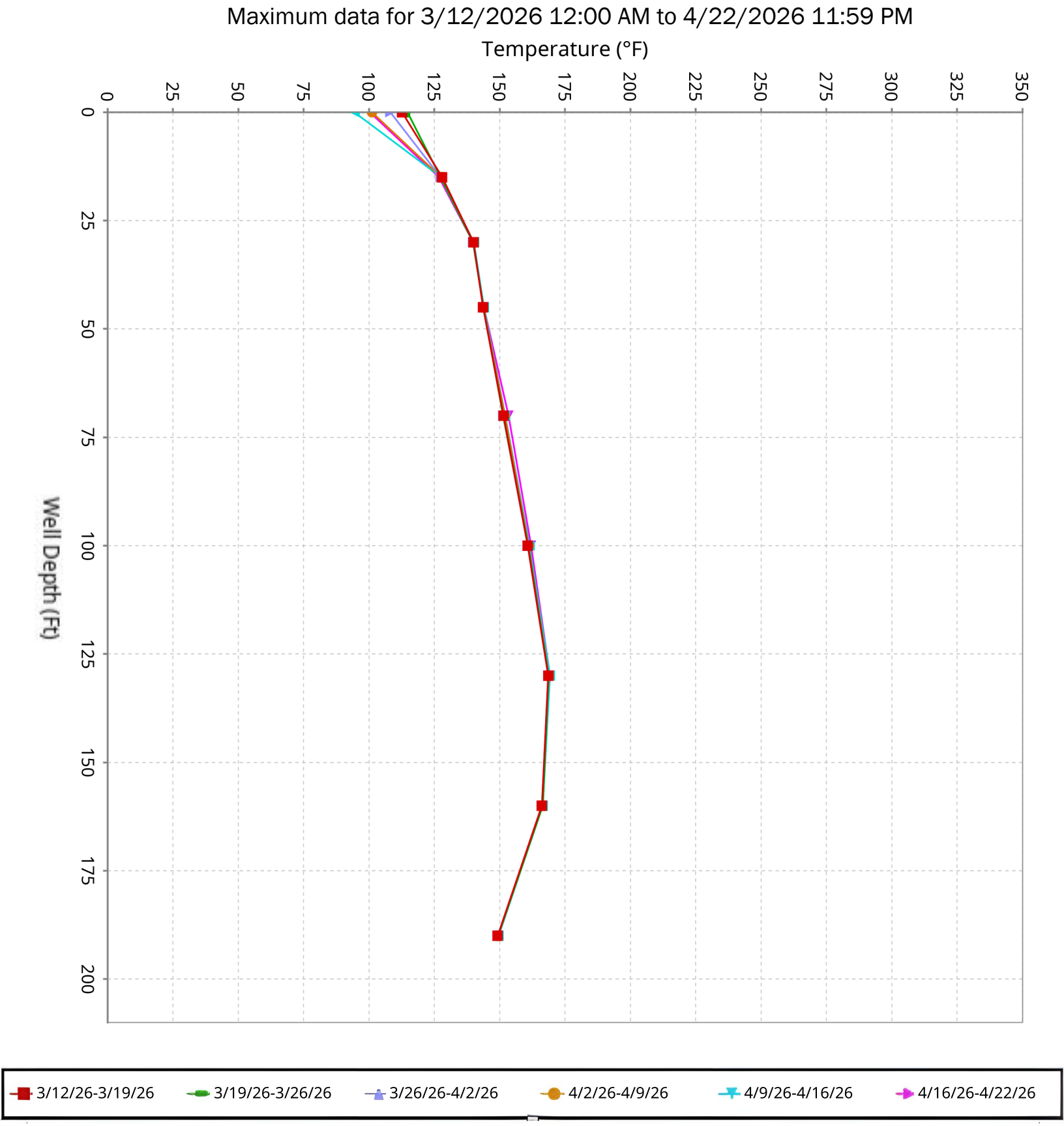

SCS ENGINEERS

Vertical Temperature Profiles from Temperature Probes at Chiquita Landfill for TP-33

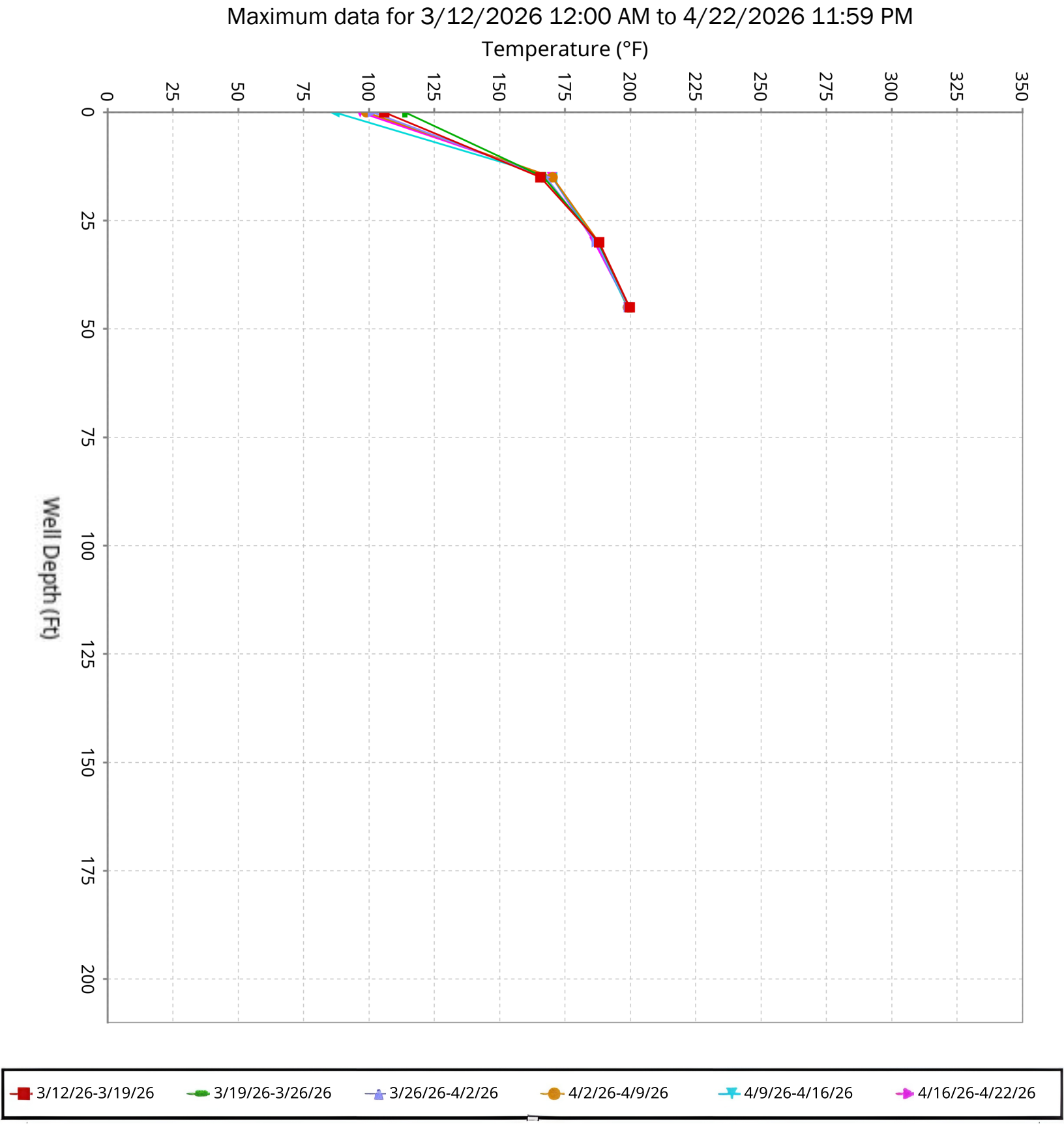

SCS ENGINEERS

Vertical Temperature Profiles from Temperature Probes at Chiquita Landfill for TP-34

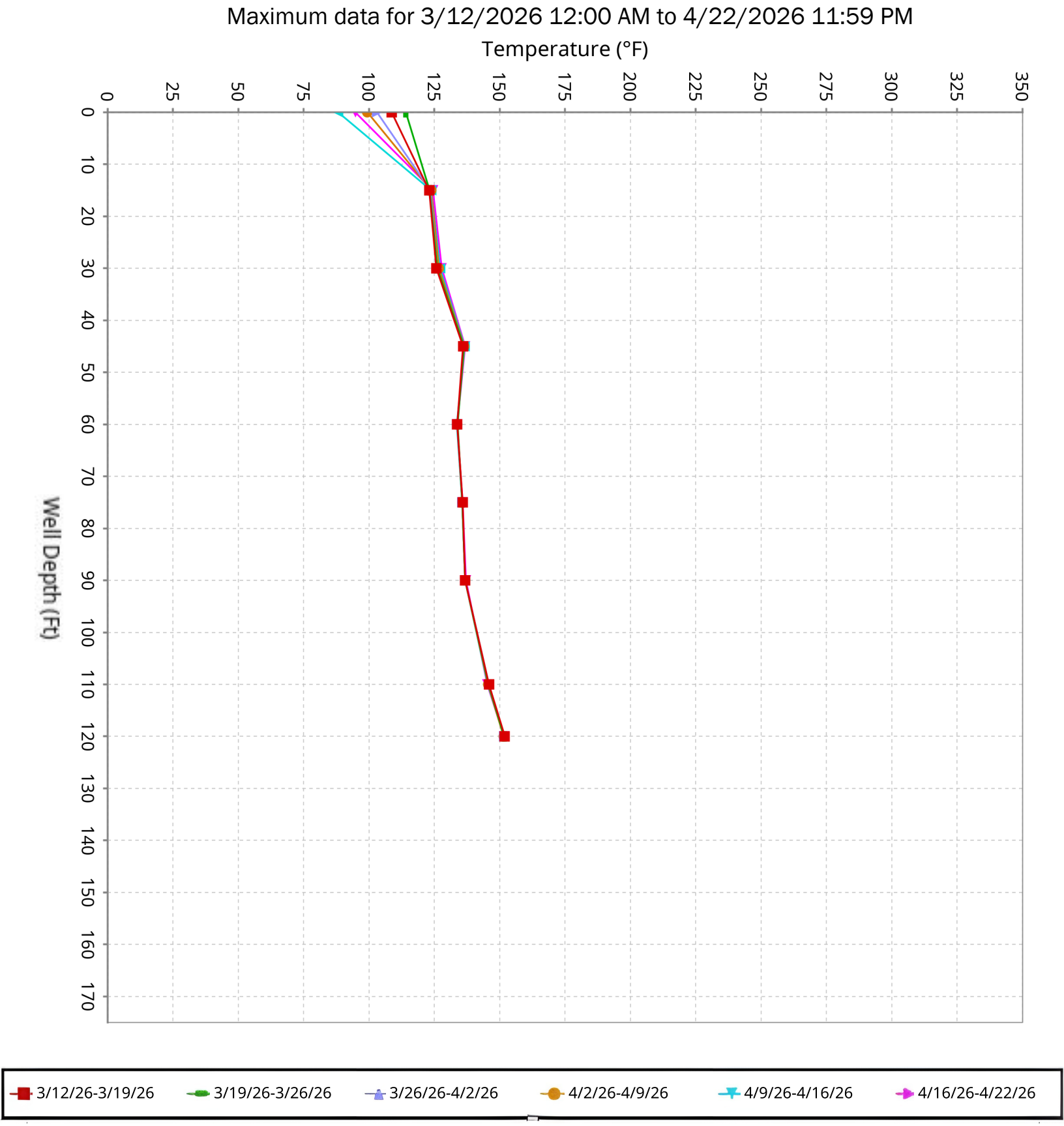

SCS ENGINEERS

Vertical Temperature Profiles from Temperature Probes at Chiquita Landfill for TP-35

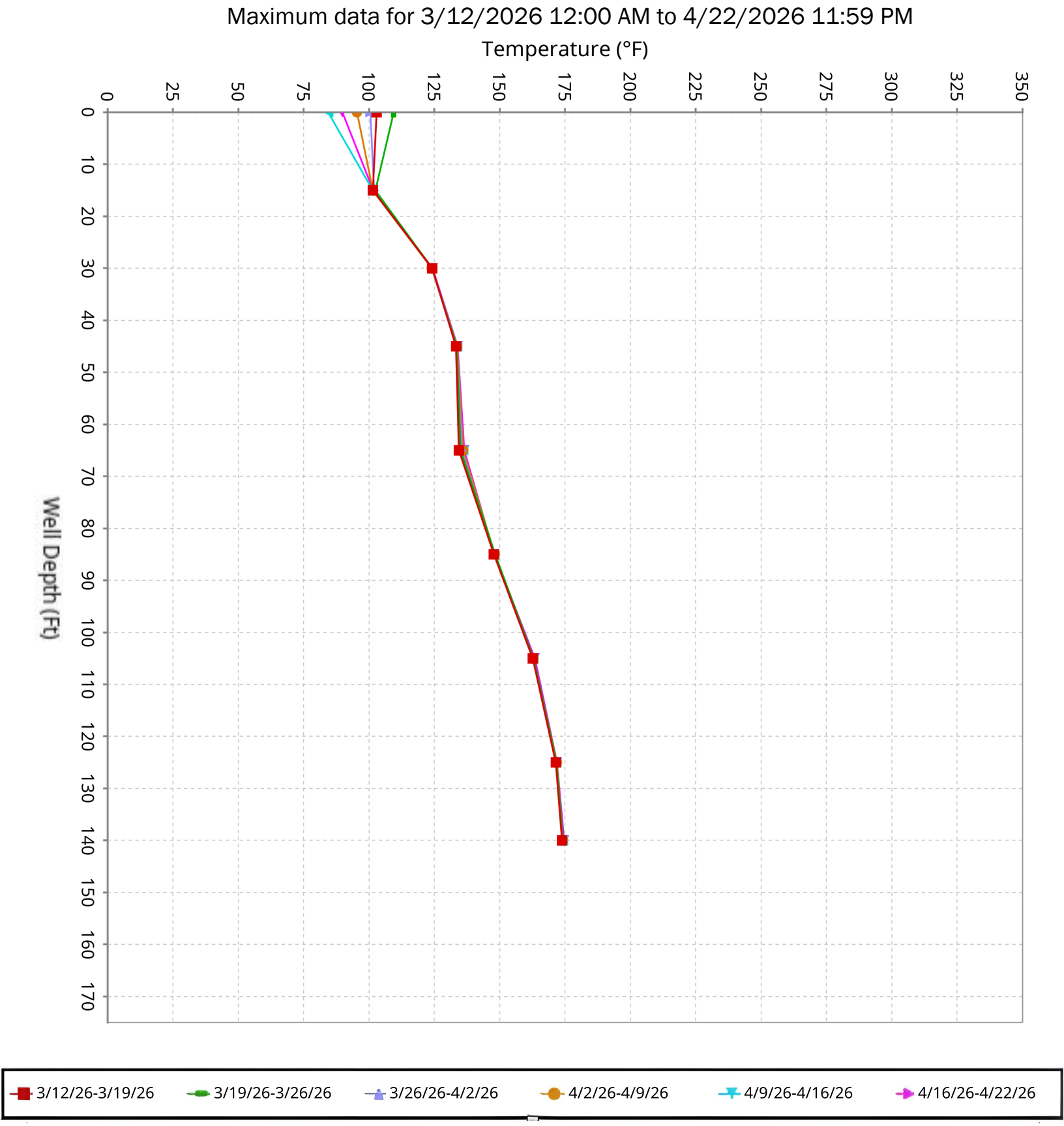

SCS ENGINEERS

Vertical Temperature Profiles from Temperature Probes at Chiquita Landfill for TP-36

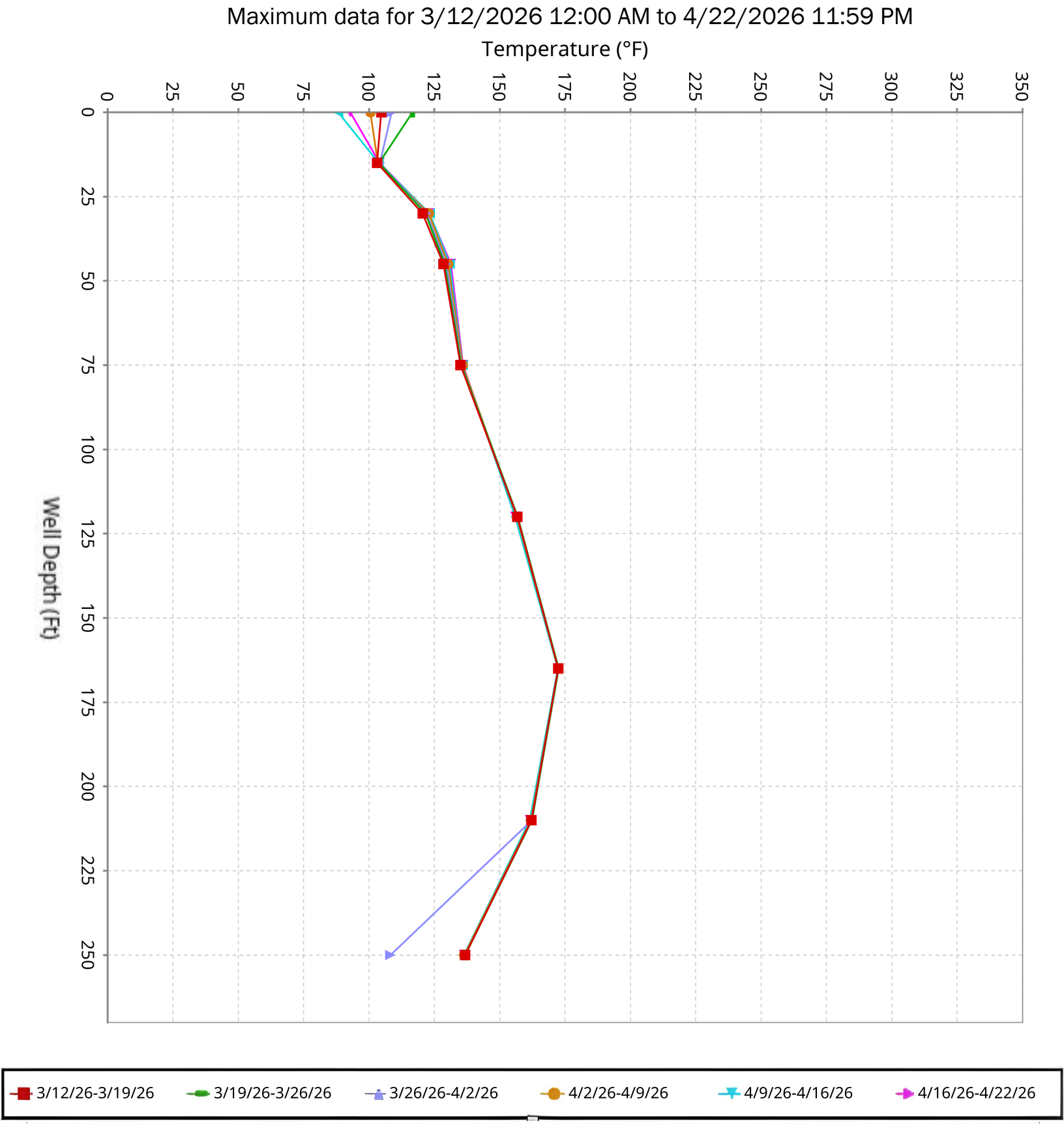

SCS ENGINEERS

Vertical Temperature Profiles from Temperature Probes at Chiquita Landfill for TP-37

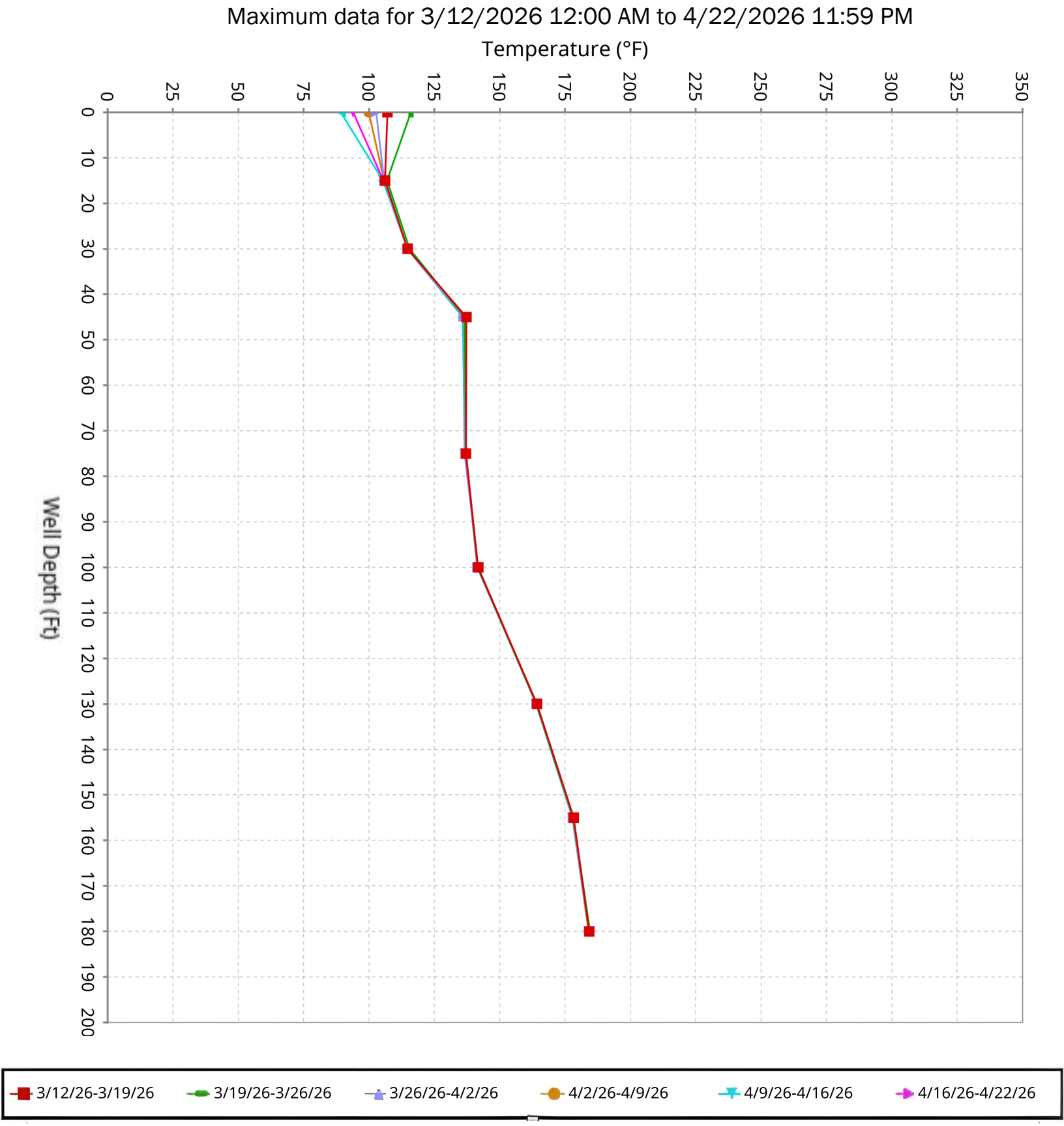

SCS ENGINEERS

Vertical Temperature Profiles from Temperature Probes at Chiquita Landfill for TP-38

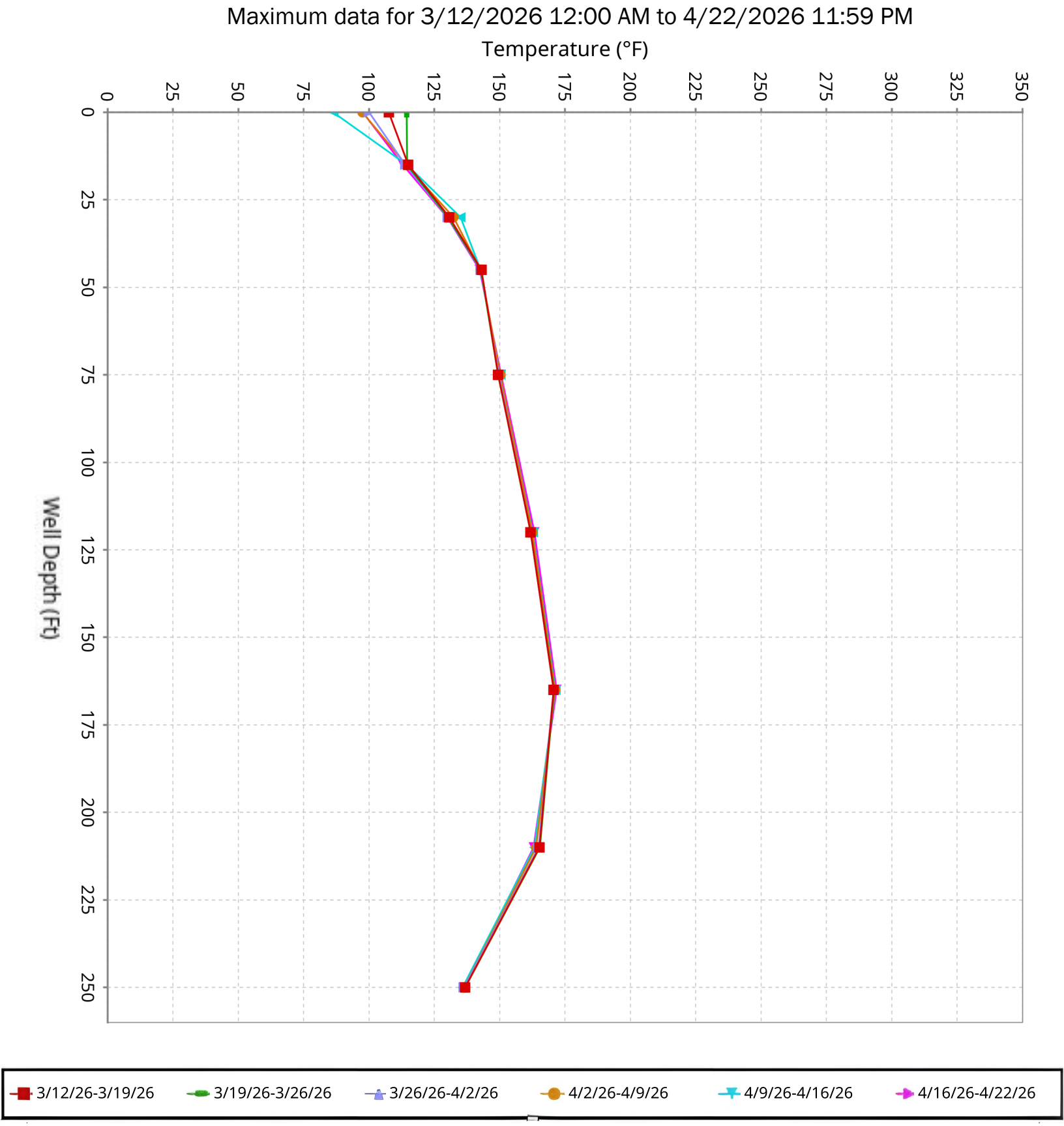

SCS ENGINEERS

Vertical Temperature Profiles from Temperature Probes at Chiquita Landfill for TP-39

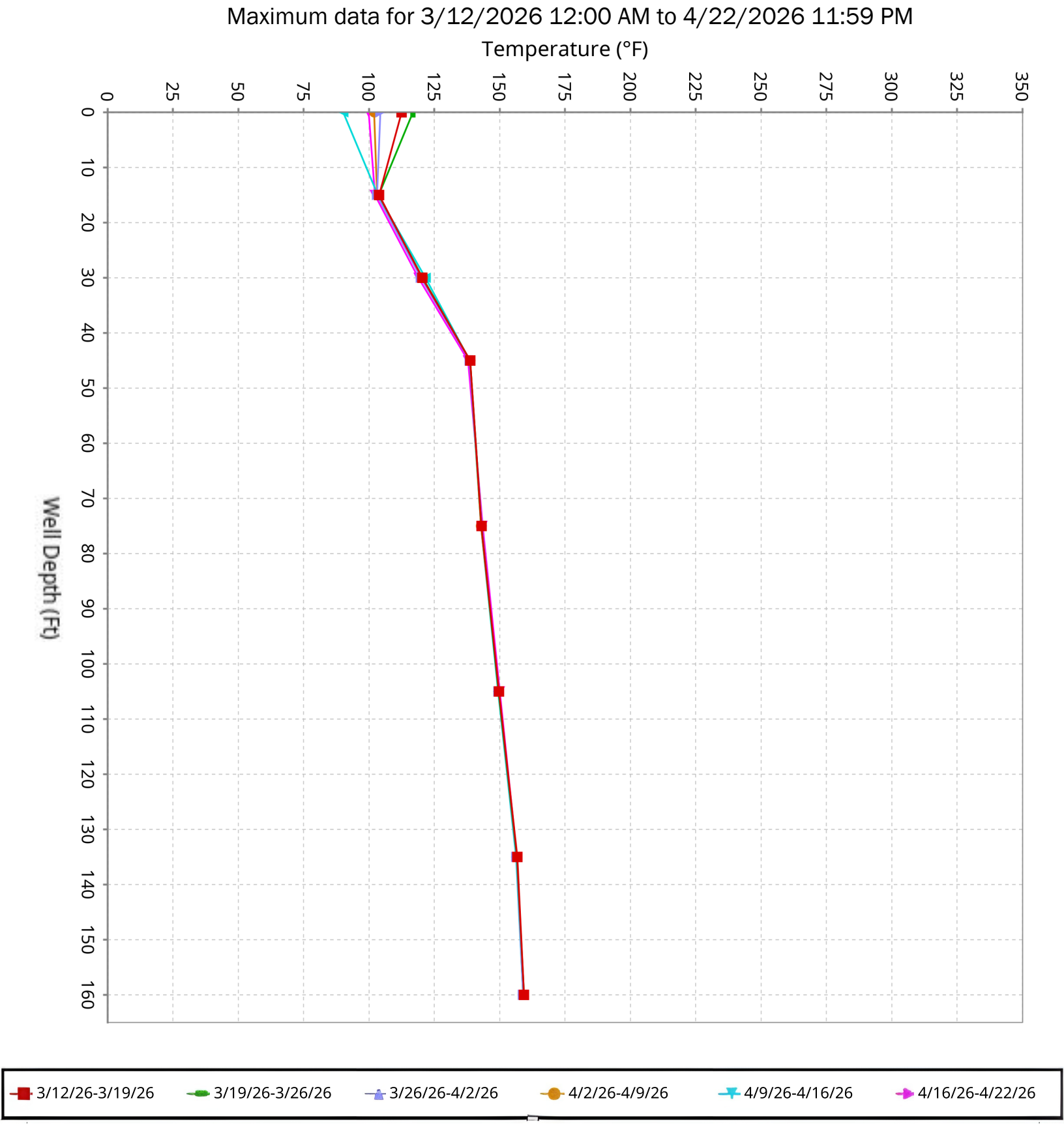

SCS ENGINEERS

Vertical Temperature Profiles from Temperature Probes at Chiquita Landfill for TP-40

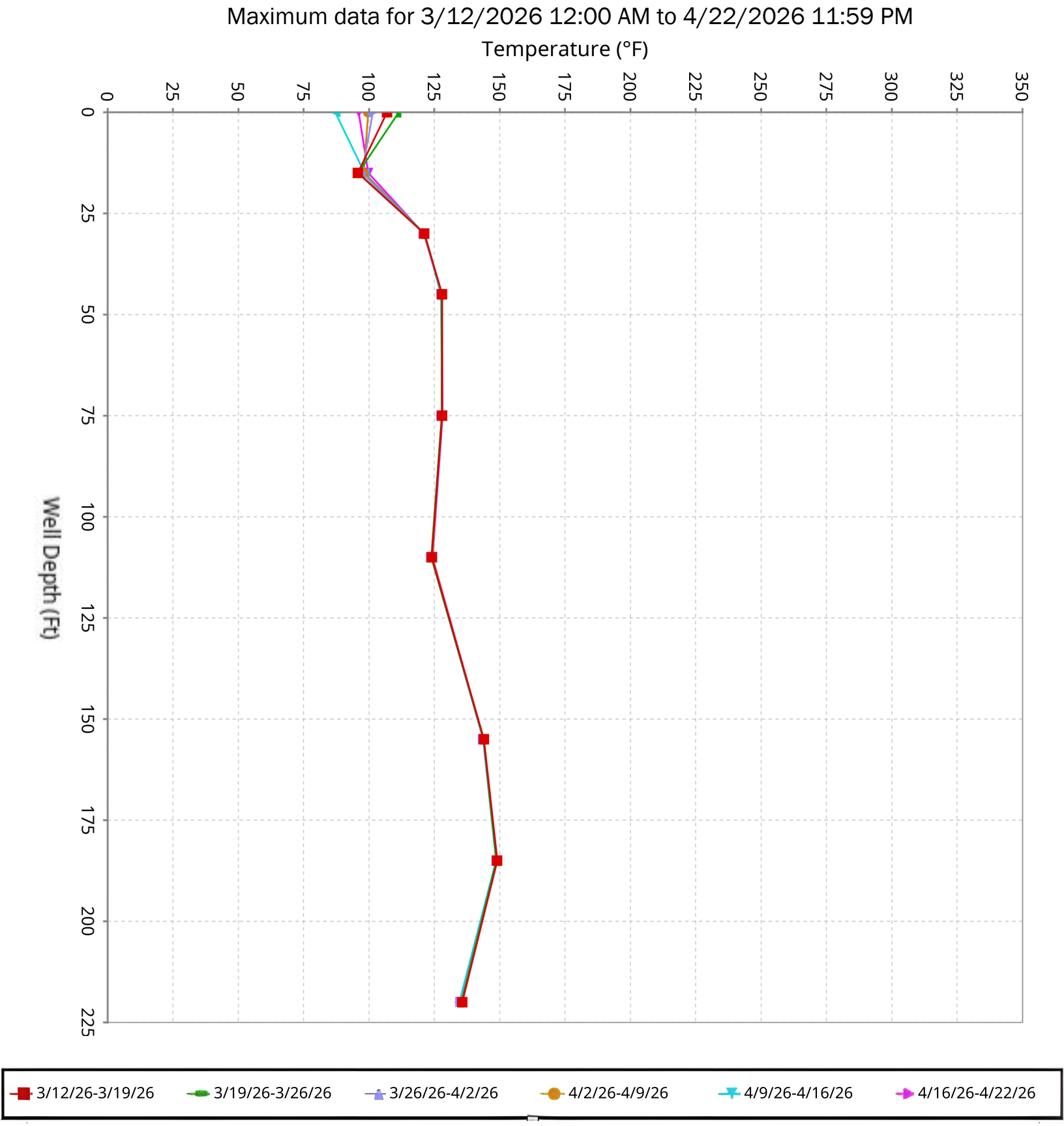

SCS ENGINEERS

Maximum Vertical Temperature Map from Temperature Probes at Chiquita Landfill



Max Temps - 04:58:44 04-23-2026

Current | 7 Day | 30 Day

BOREHOLE	MAX TEMP (°F)	@ DEPTH (FT)
TP01	151	100
TP02	158	60
TP03	233	45
TP04	159	30
TP05	167	45
TP06	138	120
TP07	155	100
TP08	163	45
TP09	208	125
TP10	155	125
TP11	206	125
TP12	149	125
TP13	172	140
TP14	172	150
TP15	201	100
TP16	184	30
TP17	160	125
TP18	202	45
TP19	179	150
TP20	140	45
TP21	258	110
TP22	196	15
TP23	261	75
TP24	206	265
TP25	206	130
TP26	177	150
TP27	156	100
TP28	144	170
TP29	188	240
TP30	174	190
TP31	192	180
TP32	169	130
TP33	199	45
TP34	151	120
TP35	174	140
TP36	172	165
TP37	184	180
TP38	171	165
TP39	159	160
TP40	149	185

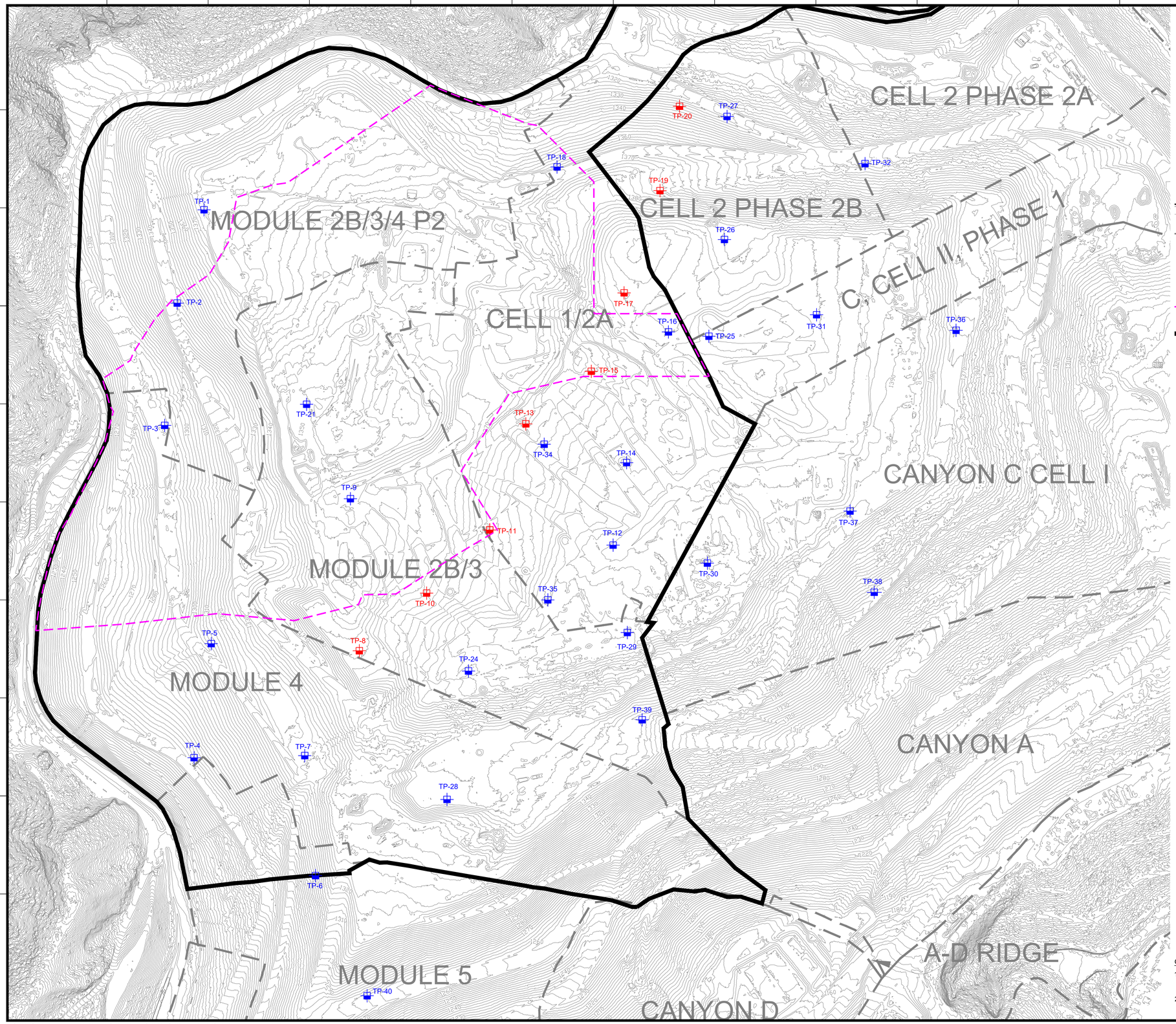

N

GRAPHIC SCALE

130 65 0 130 260 390

SCALE: 1"=130'

LEGEND

1150	EXISTING TOPOGRAPHIC CONTOUR
	EXISTING CELL LIMITS (APPROXIMATE)
TP-XX	INSTALLED TEMPERATURE PROBES - STANDALONE
TP-XX	INSTALLED TEMPERATURE PROBES - INSTALLED WITHIN WELL CASING
	REACTION AREA BOUNDARY (APPROXIMATE) - BASED ON DATA REVIEW
	REACTION AREA BOUNDARY - CONDITION 9A

GENERAL DRAWING NOTES:

1. EXISTING TOPOGRAPHIC SURVEY INFORMATION SHOWN WAS PROVIDED BY PROPELLER. AERIAL PHOTOGRAPHY DATED JANUARY 28, 2026.
2. NORTH ARROW SHOWN HERE IS REFERENCE TO THE CALIFORNIA STATE PLANE ZONE V COORDINATE SYSTEM, NAD 83.

NO.	REVISION	DATE

SHEET TITLE: EXISTING TEMPERATURE PROBE MAP

PROJECT TITLE: CHIQUITA CANYON LANDFILL CASTAIC, CALIFORNIA

CLIENT: CHIQUITA CANYON LANDFILL CASTAIC, CALIFORNIA

SCS ENGINEERS
ENVIRONMENTAL CONSULTANTS
3900 KILROY AIRPORT WAY, SUITE 300
LONG BEACH, CA 90806
PH. (562) 426-9544

PROJ. NO. 01204123.41 | DWN. BY: - | ACAD FILE: ENGINEERS | DSN. BY: - | CHK. BY: - | APP. BY: -

DATE: 02/10/2026

SCALE: AS SHOWN

SHEET: 1

Solid Waste Borehole Maximum Temperature Profiles Over 6 Weeks

for 3/19/2026 12:00 AM to 4/29/2026 11:59 PM

SCS ENGINEERS

07224053.00 | April 30, 2026

274 Granite Run Drive
Lancaster, PA 17601
717-550-6330

From April 23, 2026, through April 29, 2026, there were two recorded temperature increases and one recorded temperature decrease that triggered the notification limits set forth in the LEA's October 4, 2024 letter.

Chiquita provides the following updates:

- TP-08
  - The 125-foot thermocouple went offline on March 3rd and TP-8 was offline between March 6th and March 9th for evaluation and maintenance. Upon removing the thermocouples, the casing for TP-08 was found to be damaged due to differential settlement beyond 45-feet, thus preventing the installation of the 100-foot, 125-foot, and 150-foot thermocouples. The 15-foot, 30-foot, and 45-foot thermocouples are active and reporting data.
  - The 30-foot thermocouple remained consistent with previous recorded temperatures.
  - The 45-foot thermocouple showed an increase in maximum temperature of 15°F from 156°F to 171°F April 22nd to April 28th and then a decrease in maximum temperature of 11°F from 171°F to 160°F April 28th to April 29th.

- TP-19
  - The 150-foot thermocouple showed an increase in maximum temperature of 21°F from 185°F to 206°F from April 23rd to April 29th.

- TP-23
  - TP-23 reported maximum values of 2508°F on March 31st, due to being taken offline for pumping liquids from the probe casing prior to thermocouples being re-installed, causing the single day erroneous readings.

- TP-36
  - The 250-foot thermocouple was evaluated due to low temperatures on April 6th and wiring that had come loose was corrected. After fixing the wiring issues temperatures returned to 136°F as previously recorded prior to March 21st.

Vertical Temperature Profiles from Temperature Probes at Chiquita Landfill for TP-1

Maximum data for 3/19/2026 12:00 AM to 4/29/2026 11:59 PM

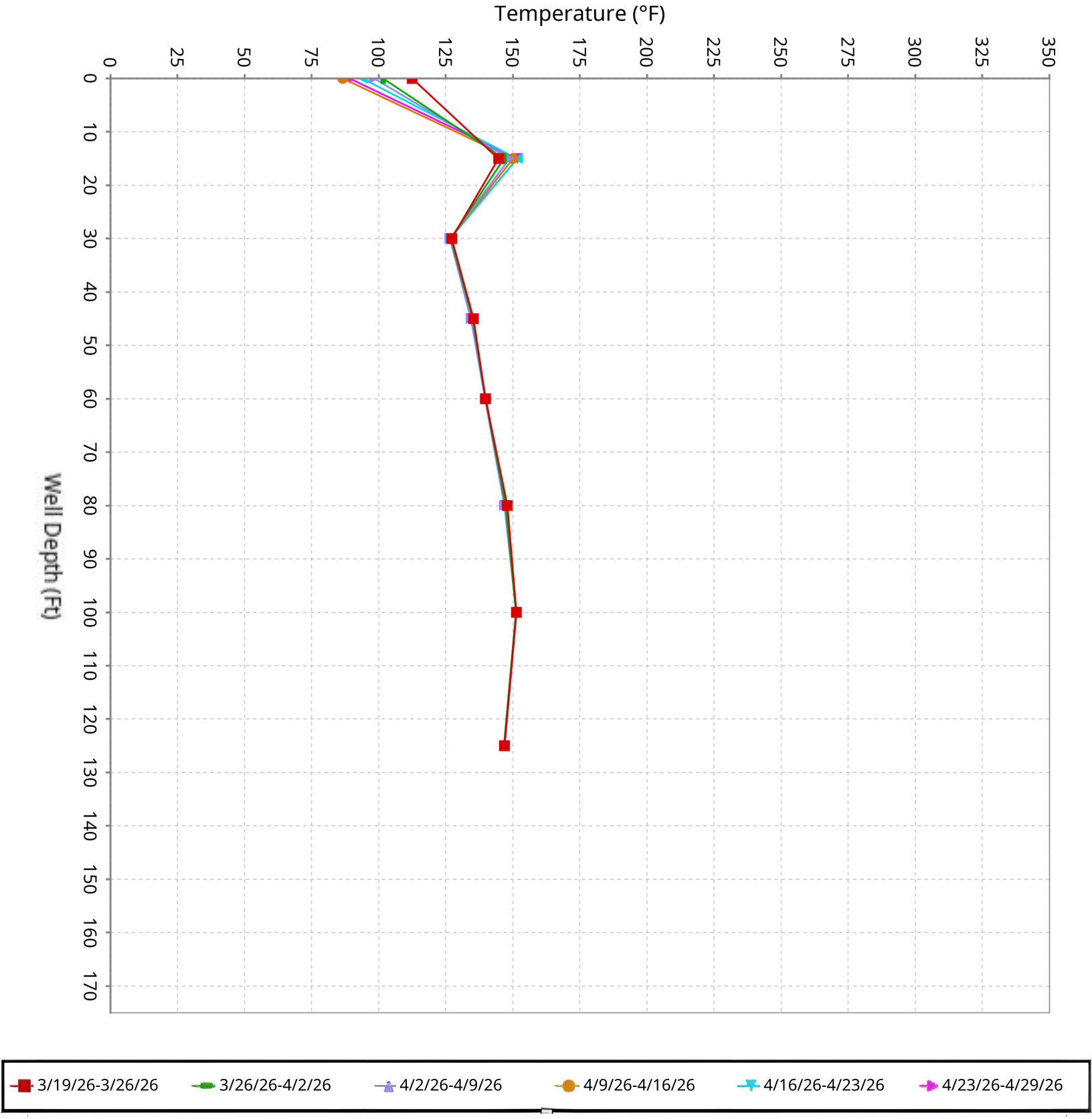

SCS ENGINEERS

Vertical Temperature Profiles from Temperature Probes at Chiquita Landfill for TP-2

Maximum data for 3/19/2026 12:00 AM to 4/29/2026 11:59 PM

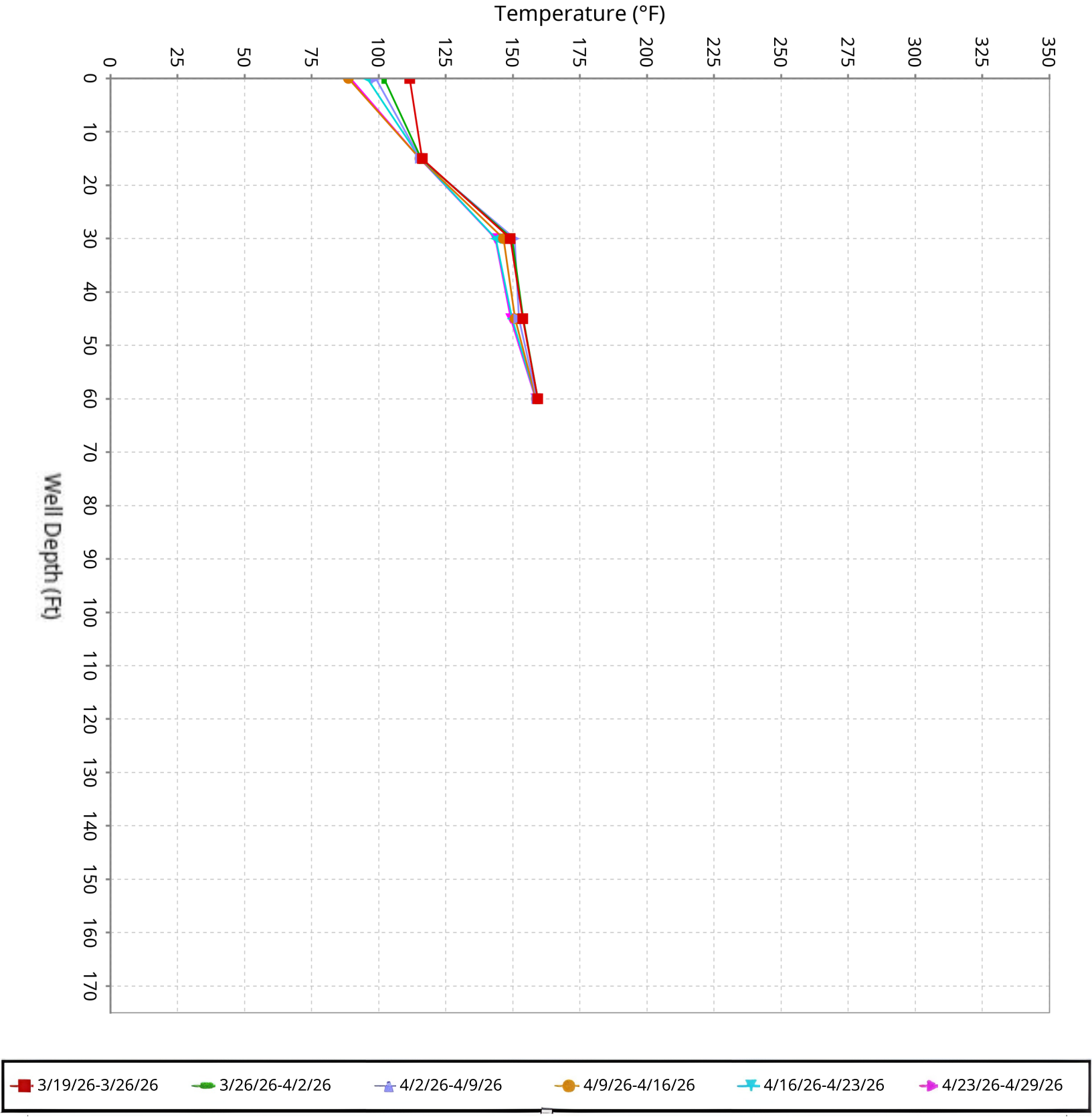

SCS ENGINEERS

Vertical Temperature Profiles from Temperature Probes at Chiquita Landfill for TP-3

Maximum data for 3/19/2026 12:00 AM to 4/29/2026 11:59 PM

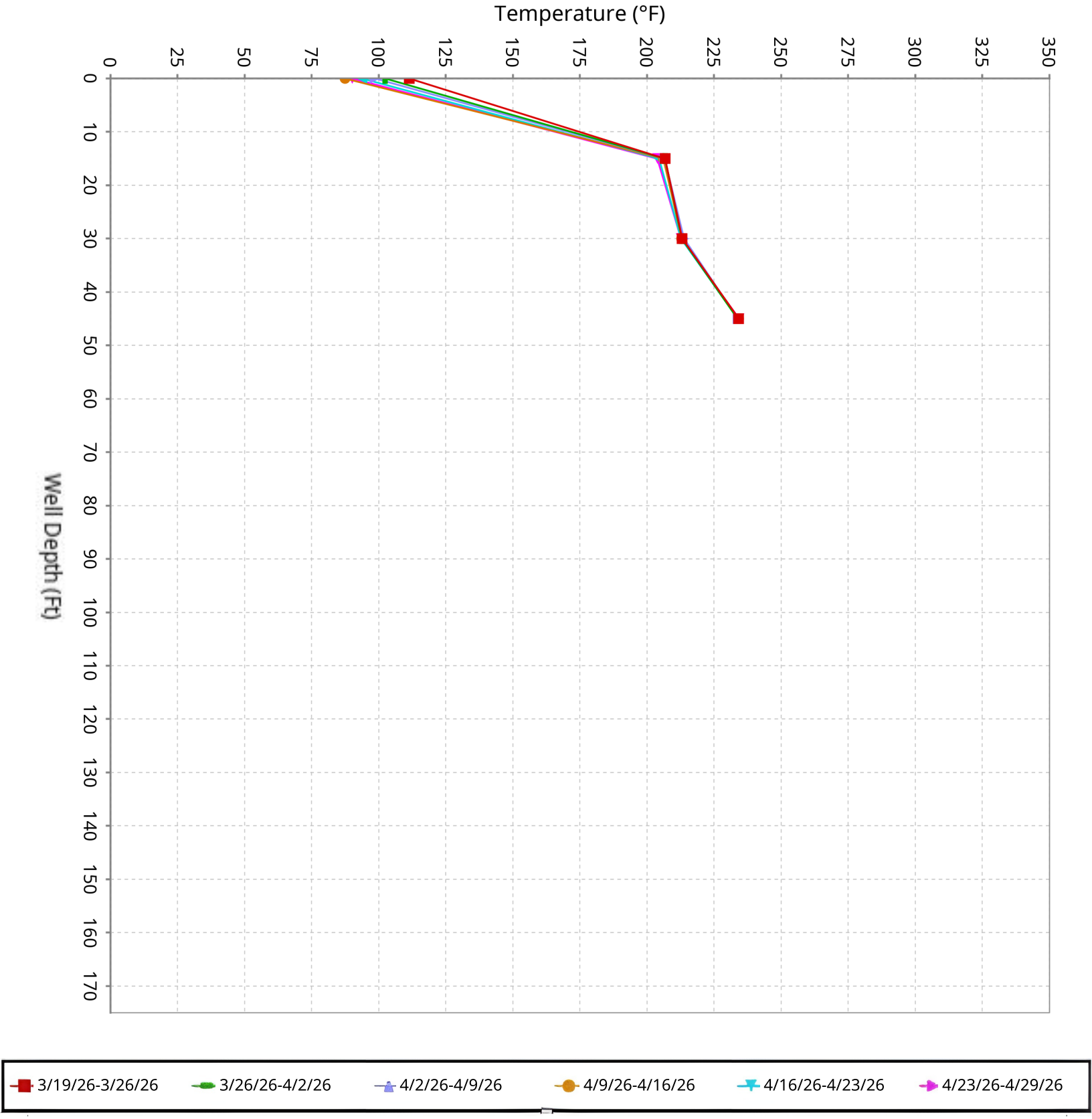

SCS ENGINEERS

Vertical Temperature Profiles from Temperature Probes at Chiquita Landfill for TP-4

Maximum data for 3/19/2026 12:00 AM to 4/29/2026 11:59 PM

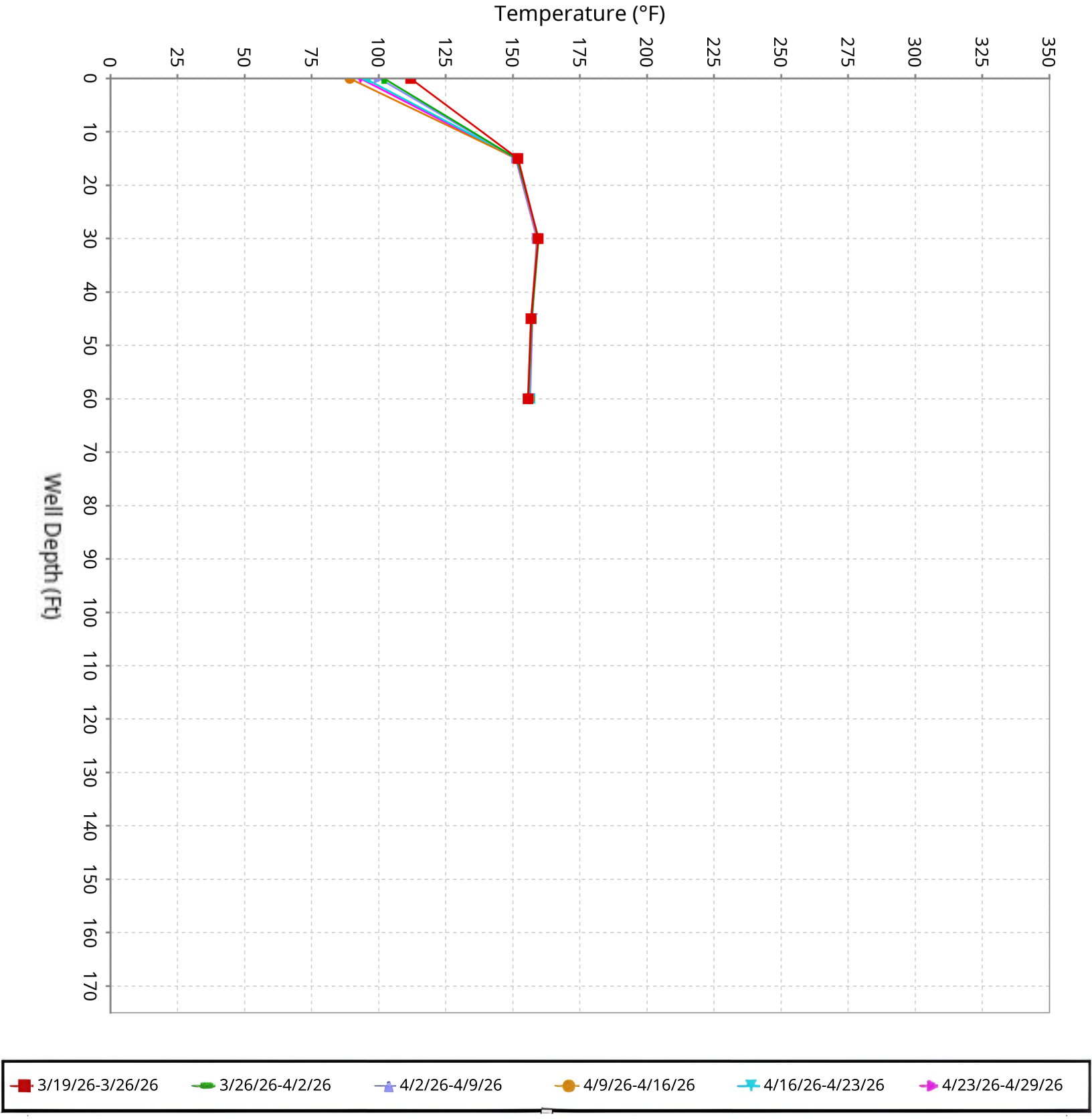

SCS ENGINEERS

Vertical Temperature Profiles from Temperature Probes at Chiquita Landfill for TP-5

Maximum data for 3/19/2026 12:00 AM to 4/29/2026 11:59 PM

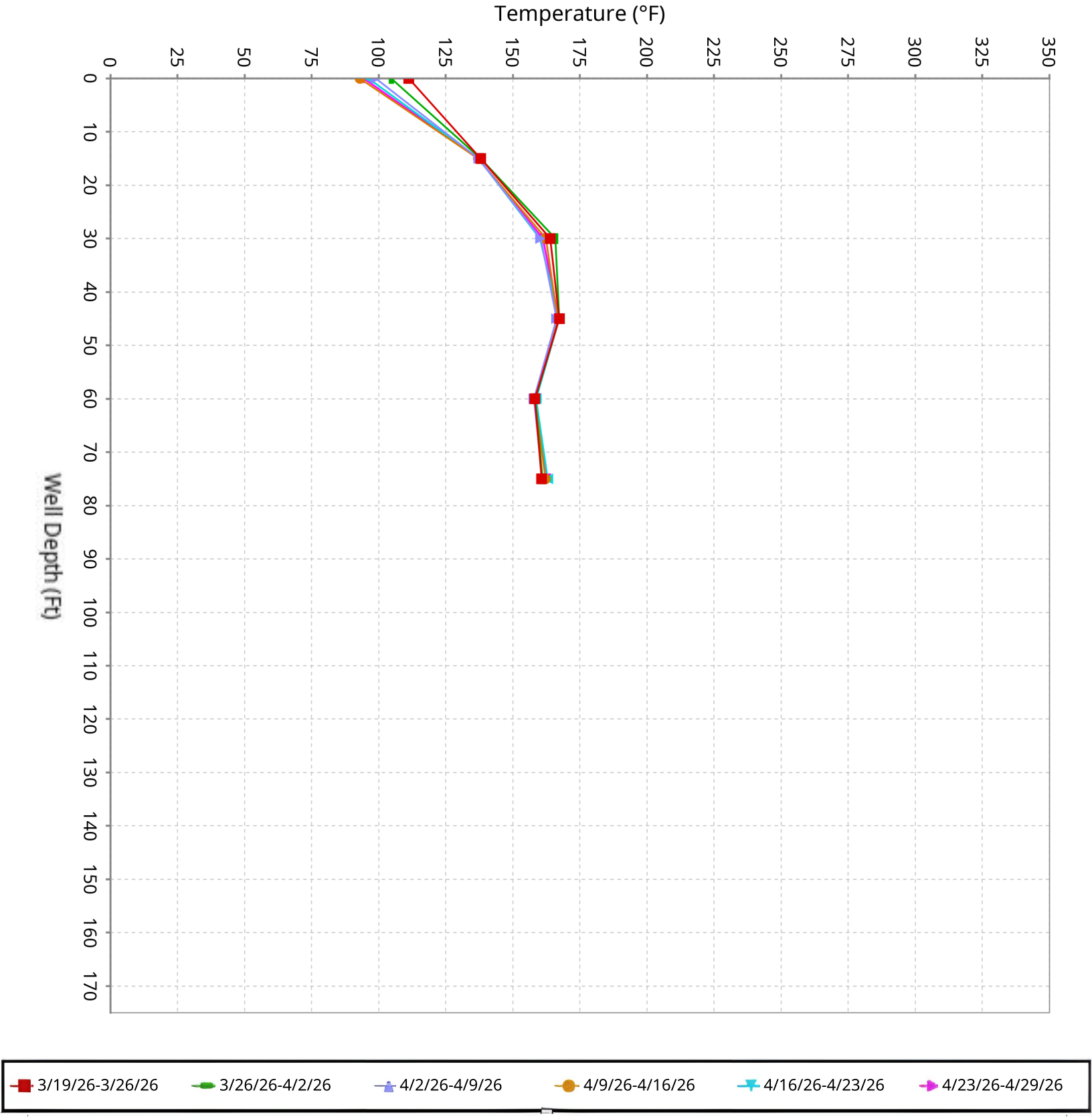

SCS ENGINEERS

Vertical Temperature Profiles from Temperature Probes at Chiquita Landfill for TP-6

Maximum data for 3/19/2026 12:00 AM to 4/29/2026 11:59 PM

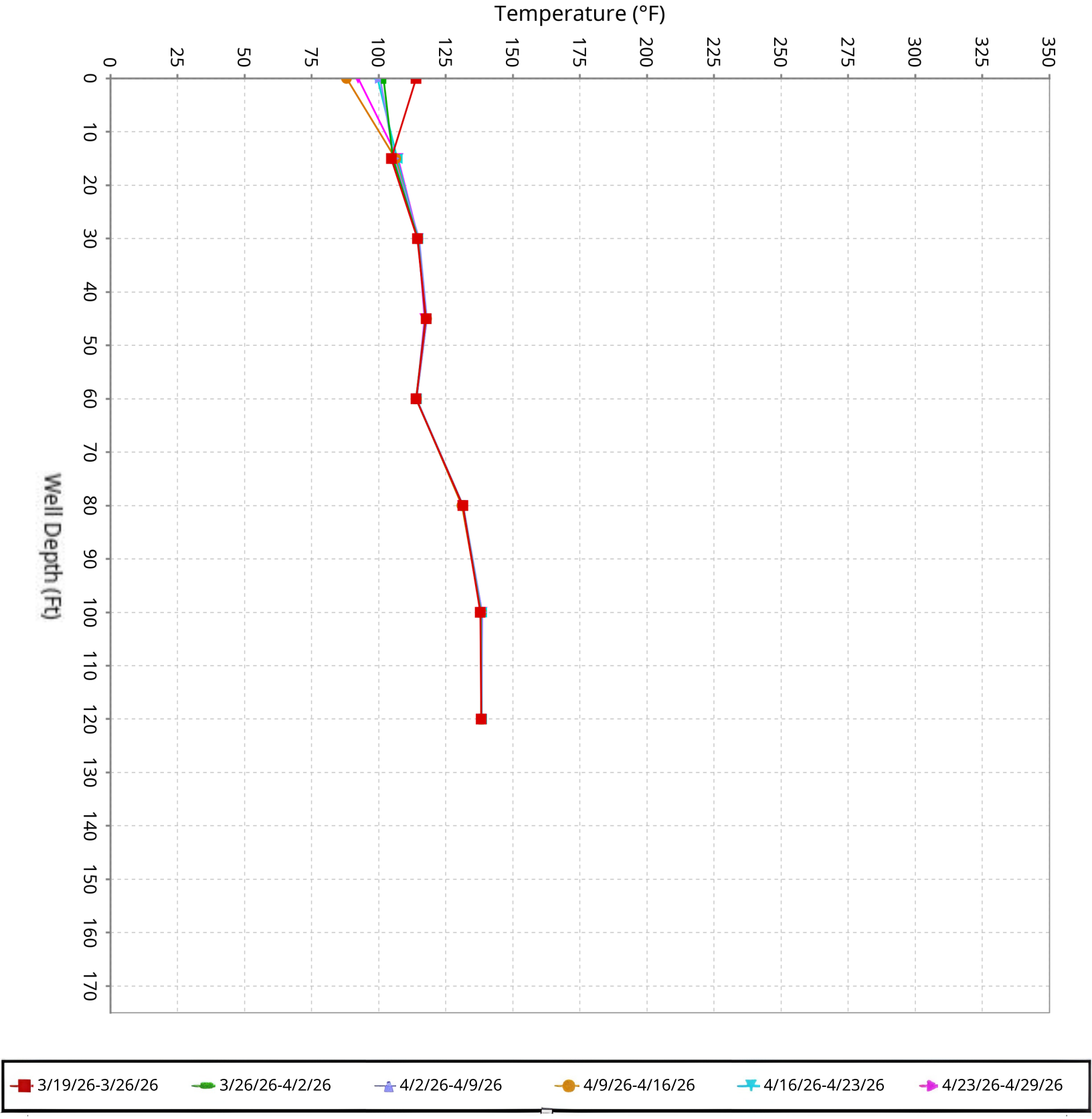

SCS ENGINEERS

Vertical Temperature Profiles from Temperature Probes at Chiquita Landfill for TP-7

Maximum data for 3/19/2026 12:00 AM to 4/29/2026 11:59 PM

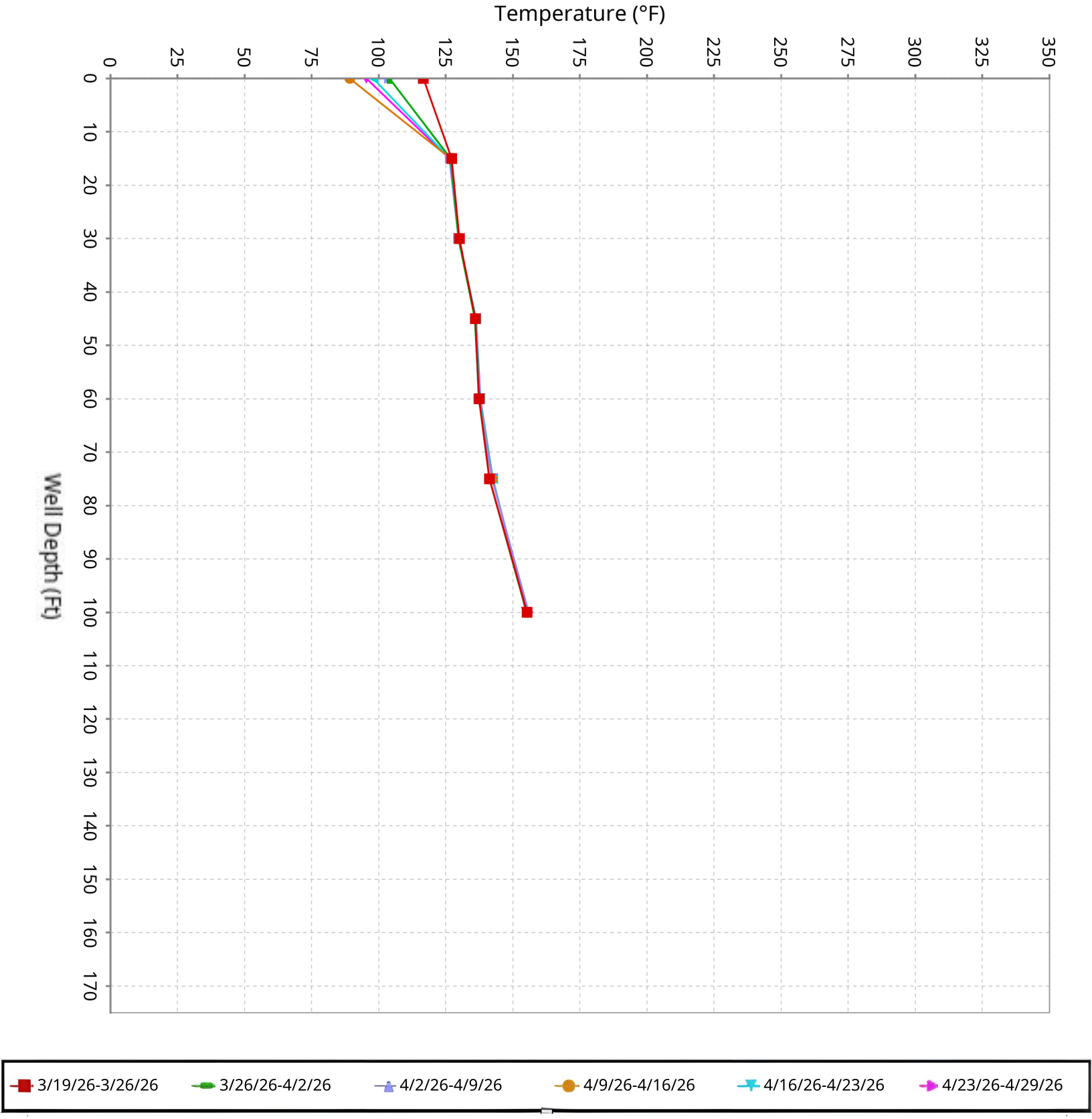

SCS ENGINEERS

Vertical Temperature Profiles from Temperature Probes at Chiquita Landfill for TP-8

Maximum data for 3/19/2026 12:00 AM to 4/29/2026 11:59 PM

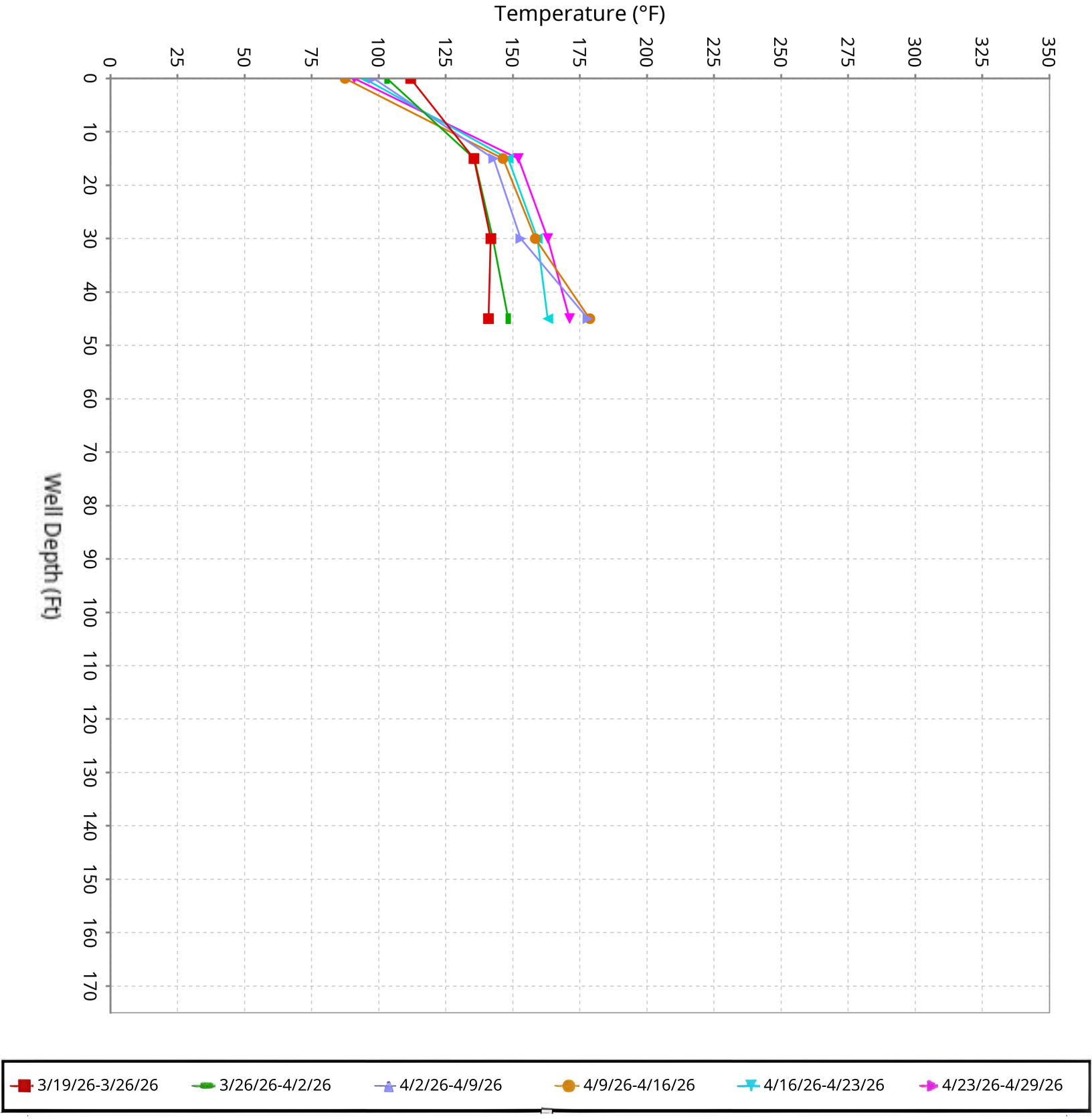

SCS ENGINEERS

Vertical Temperature Profiles from Temperature Probes at Chiquita Landfill for TP-9

Maximum data for 3/19/2026 12:00 AM to 4/29/2026 11:59 PM

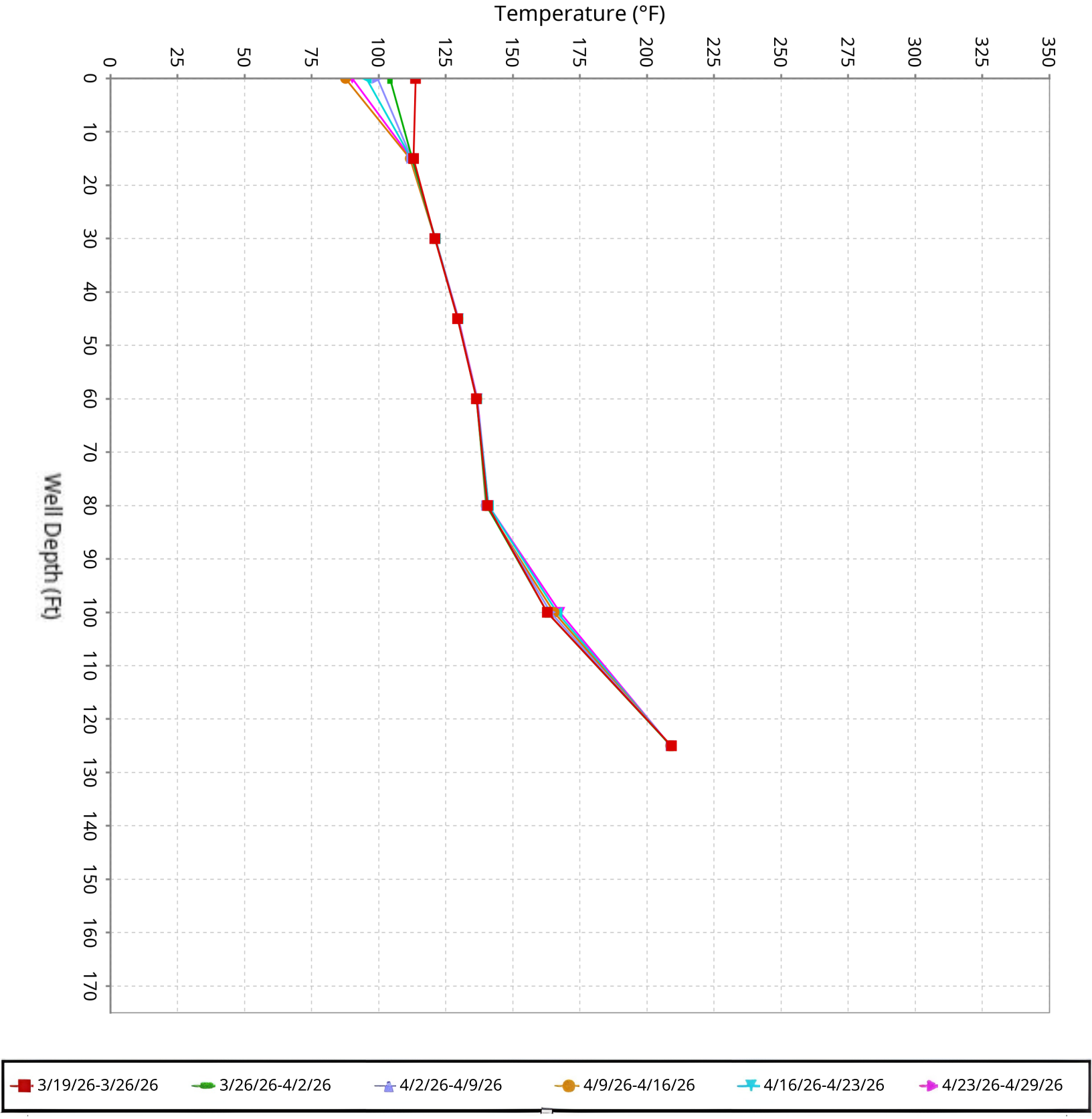

SCS ENGINEERS

Vertical Temperature Profiles from Temperature Probes at Chiquita Landfill for TP-10

Maximum data for 3/19/2026 12:00 AM to 4/29/2026 11:59 PM

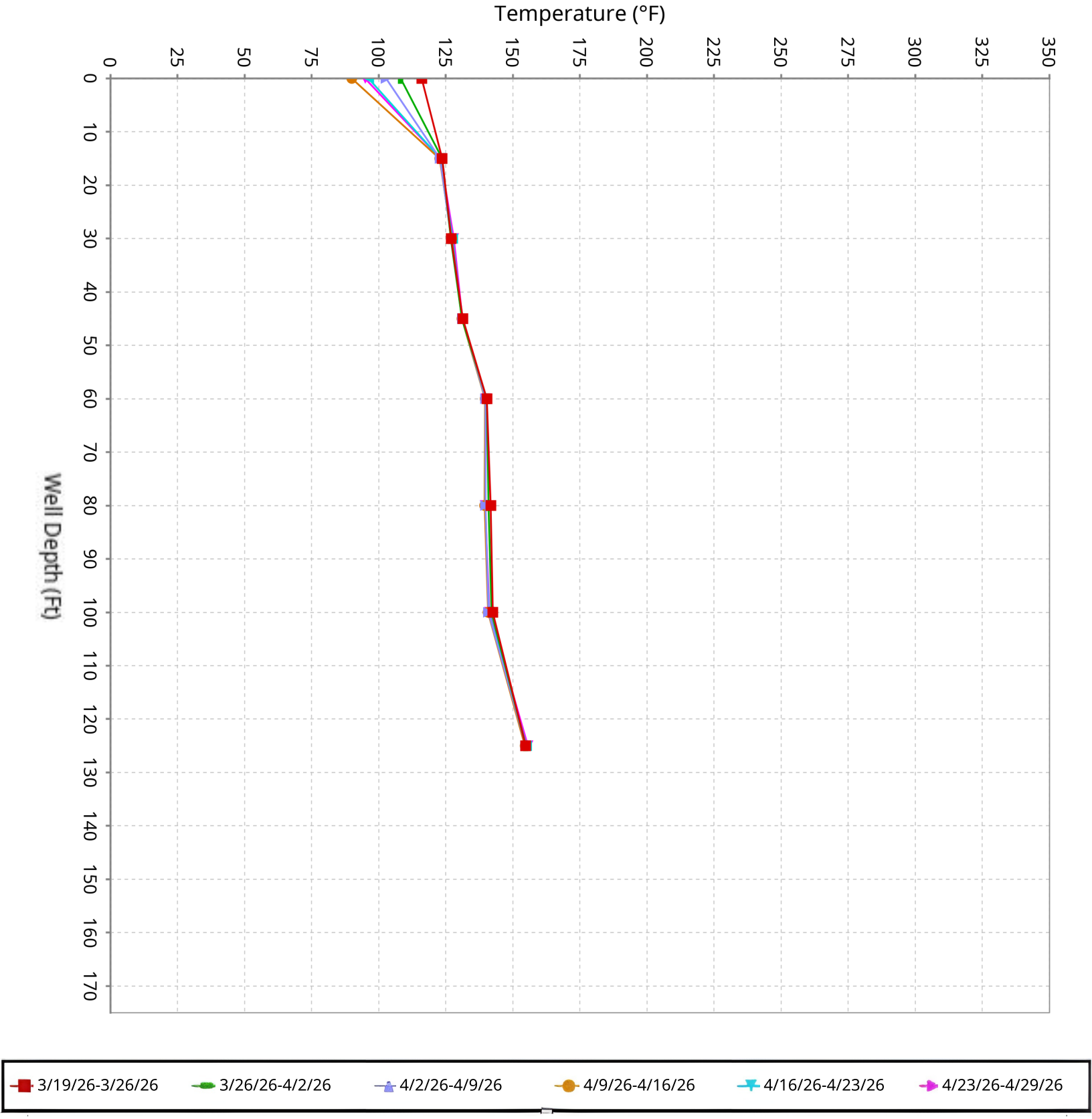

SCS ENGINEERS

Vertical Temperature Profiles from Temperature Probes at Chiquita Landfill for TP-11

Maximum data for 3/19/2026 12:00 AM to 4/29/2026 11:59 PM

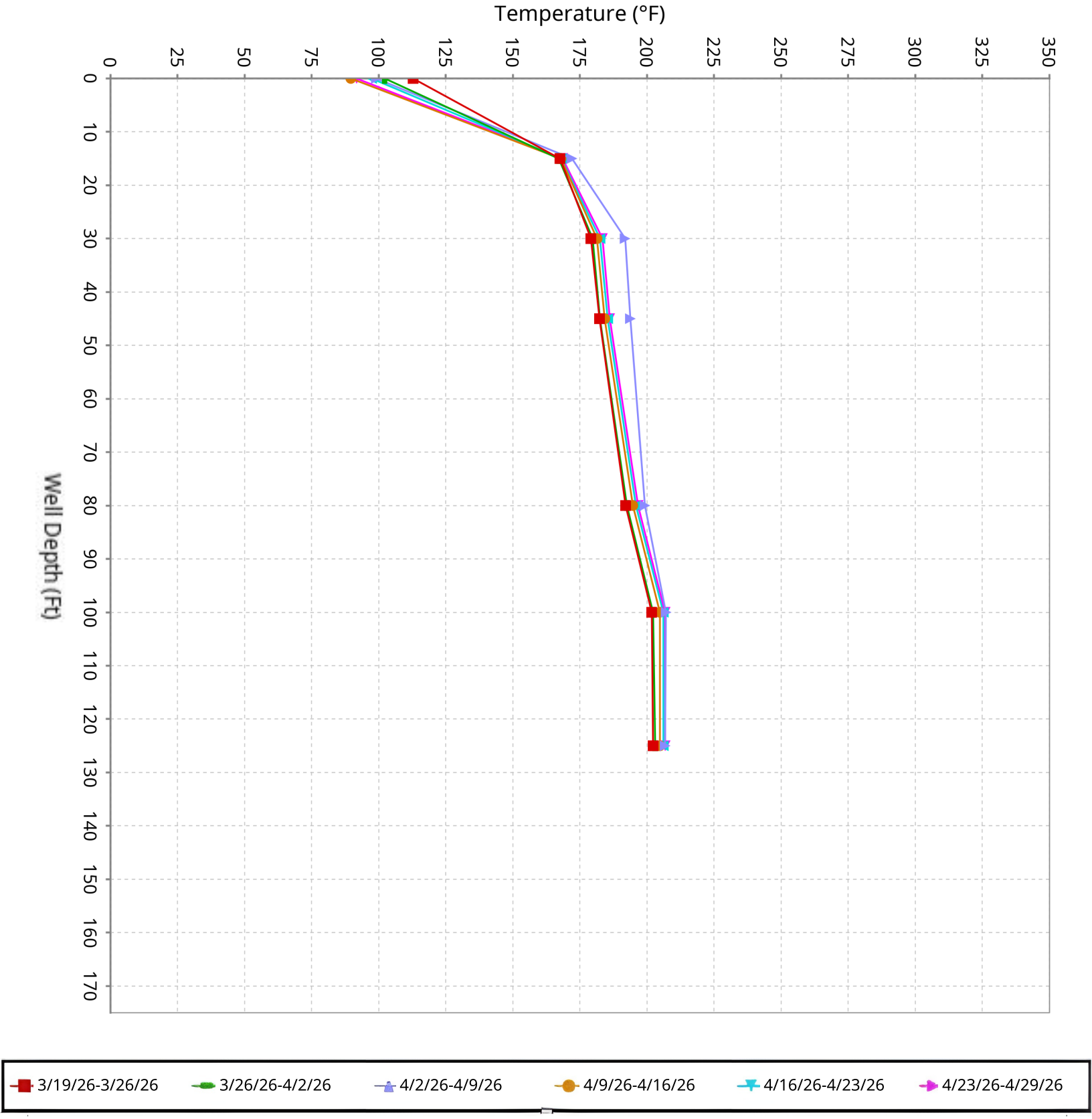

SCS ENGINEERS

Vertical Temperature Profiles from Temperature Probes at Chiquita Landfill for TP-12

Maximum data for 3/19/2026 12:00 AM to 4/29/2026 11:59 PM

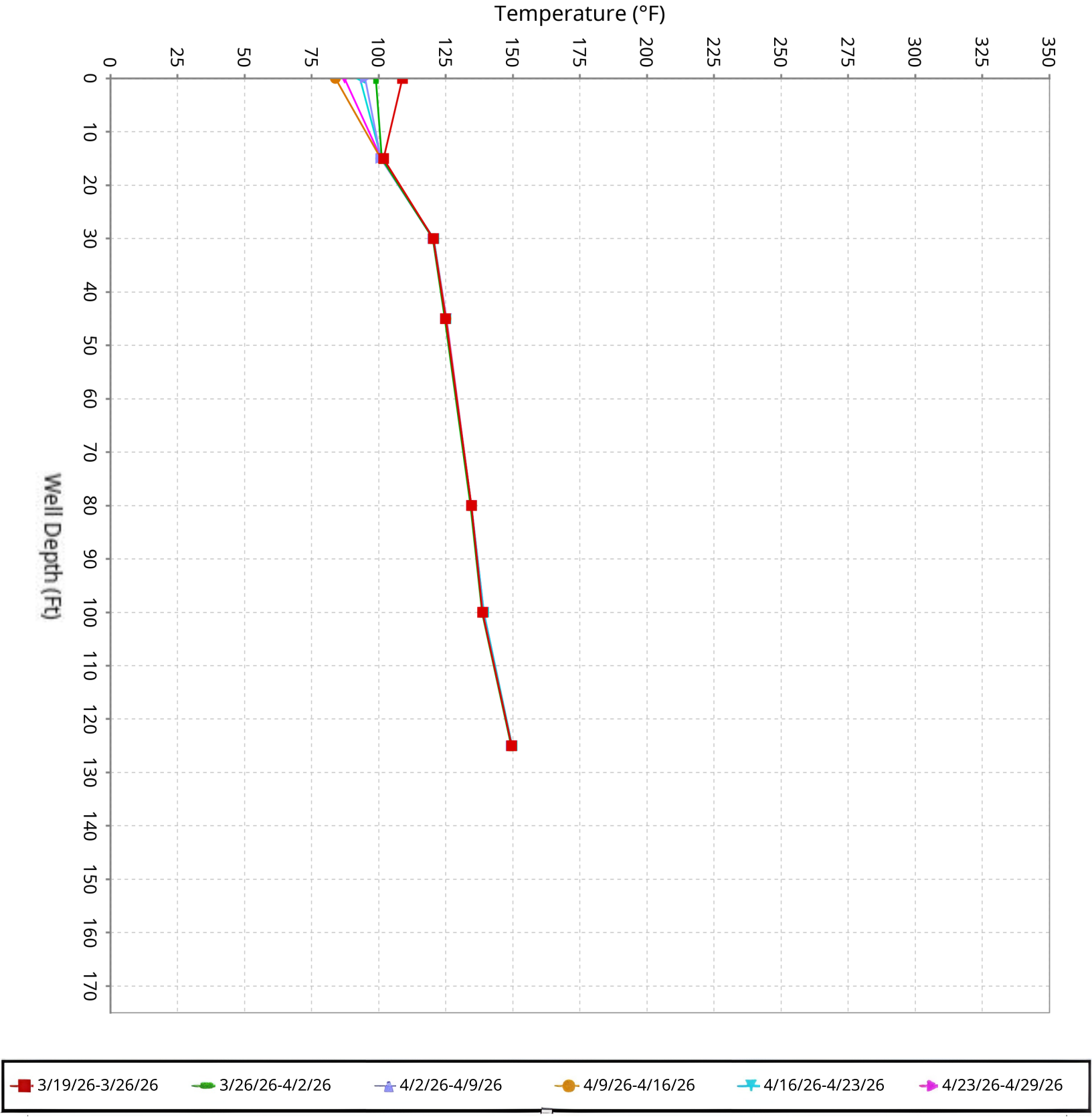

SCS ENGINEERS

Vertical Temperature Profiles from Temperature Probes at Chiquita Landfill for TP-13

Maximum data for 3/19/2026 12:00 AM to 4/29/2026 11:59 PM

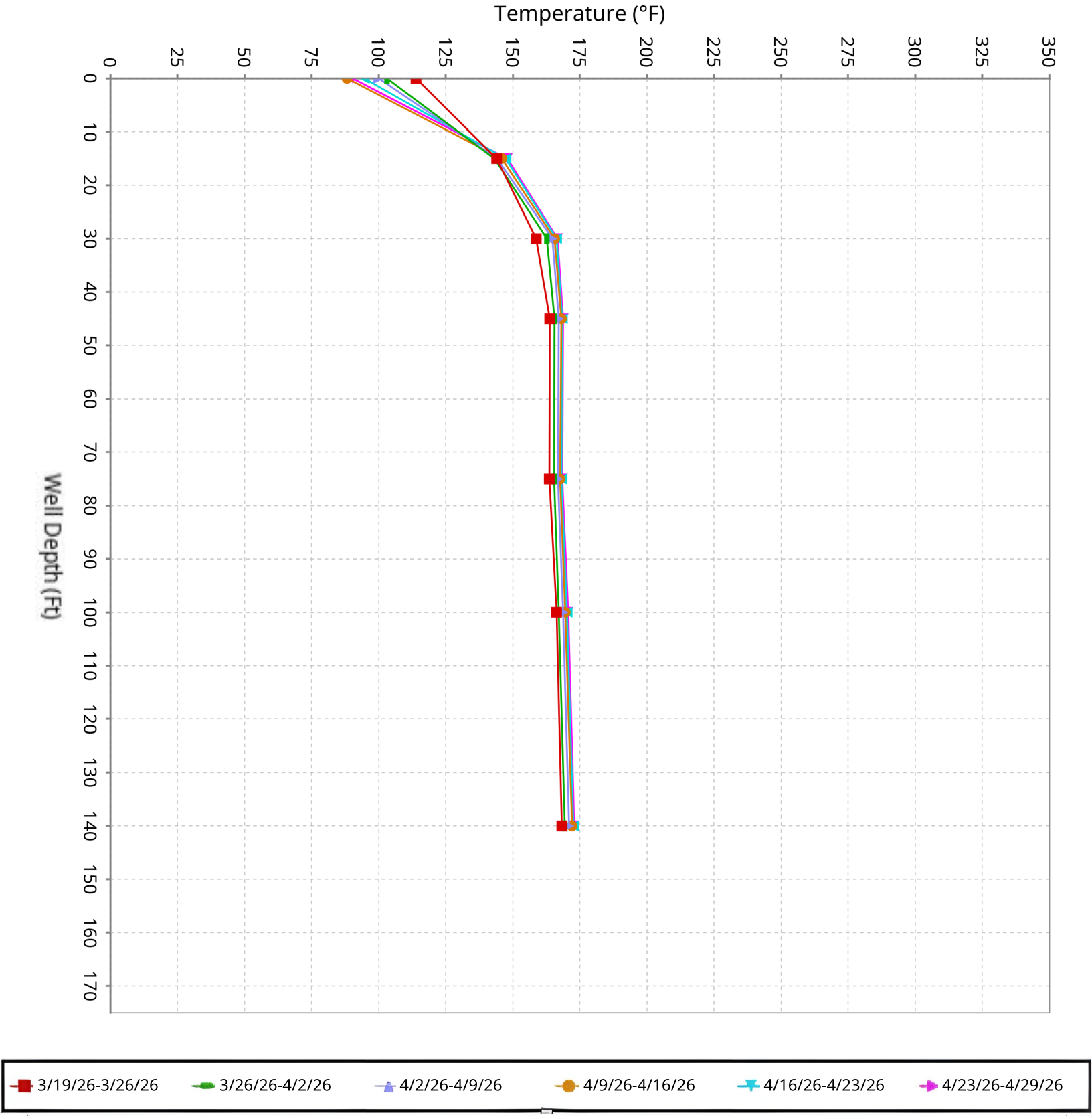

SCS ENGINEERS

Vertical Temperature Profiles from Temperature Probes at Chiquita Landfill for TP-14

Maximum data for 3/19/2026 12:00 AM to 4/29/2026 11:59 PM

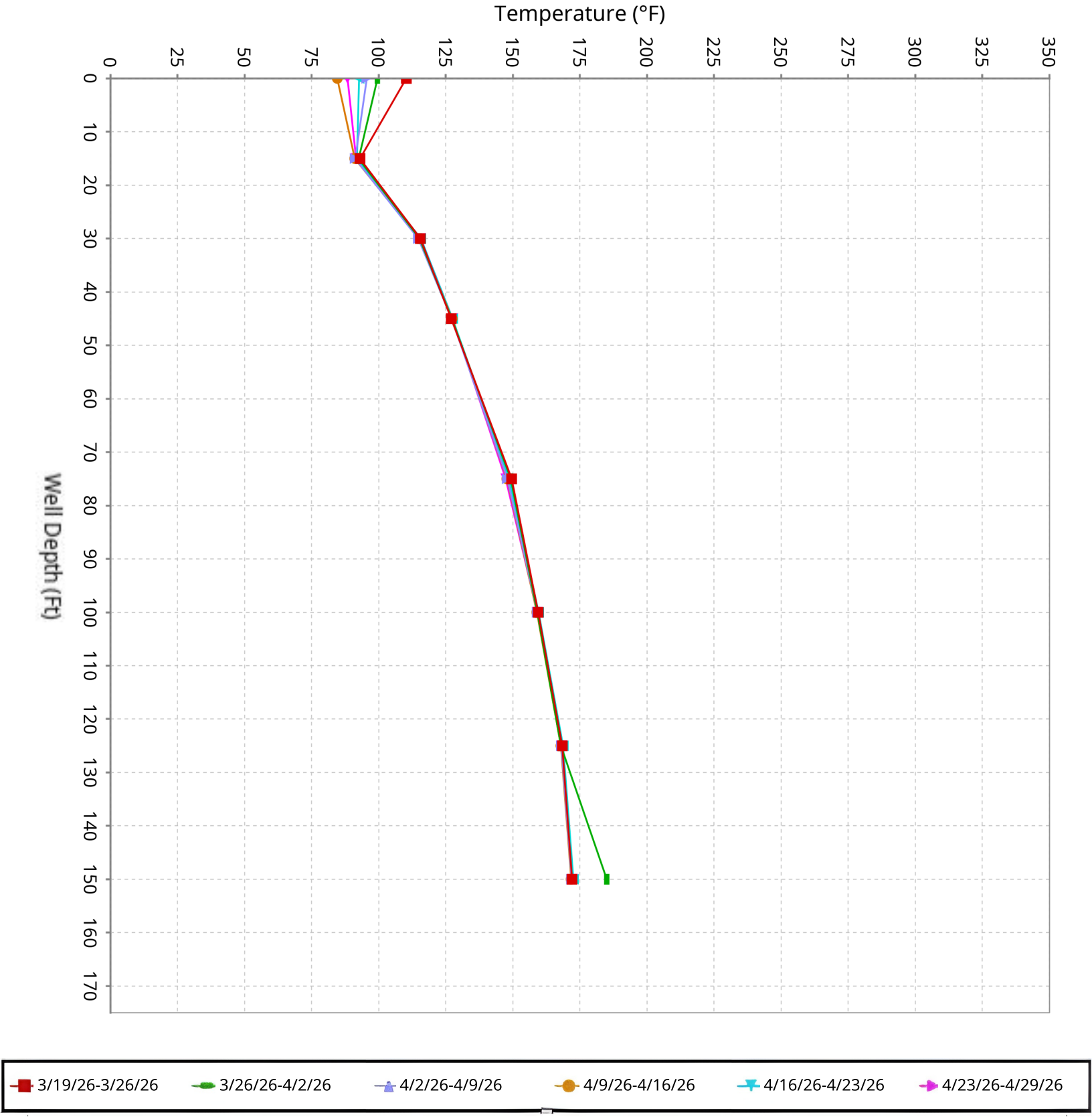

SCS ENGINEERS

Vertical Temperature Profiles from Temperature Probes at Chiquita Landfill for TP-15

Maximum data for 3/19/2026 12:00 AM to 4/29/2026 11:59 PM

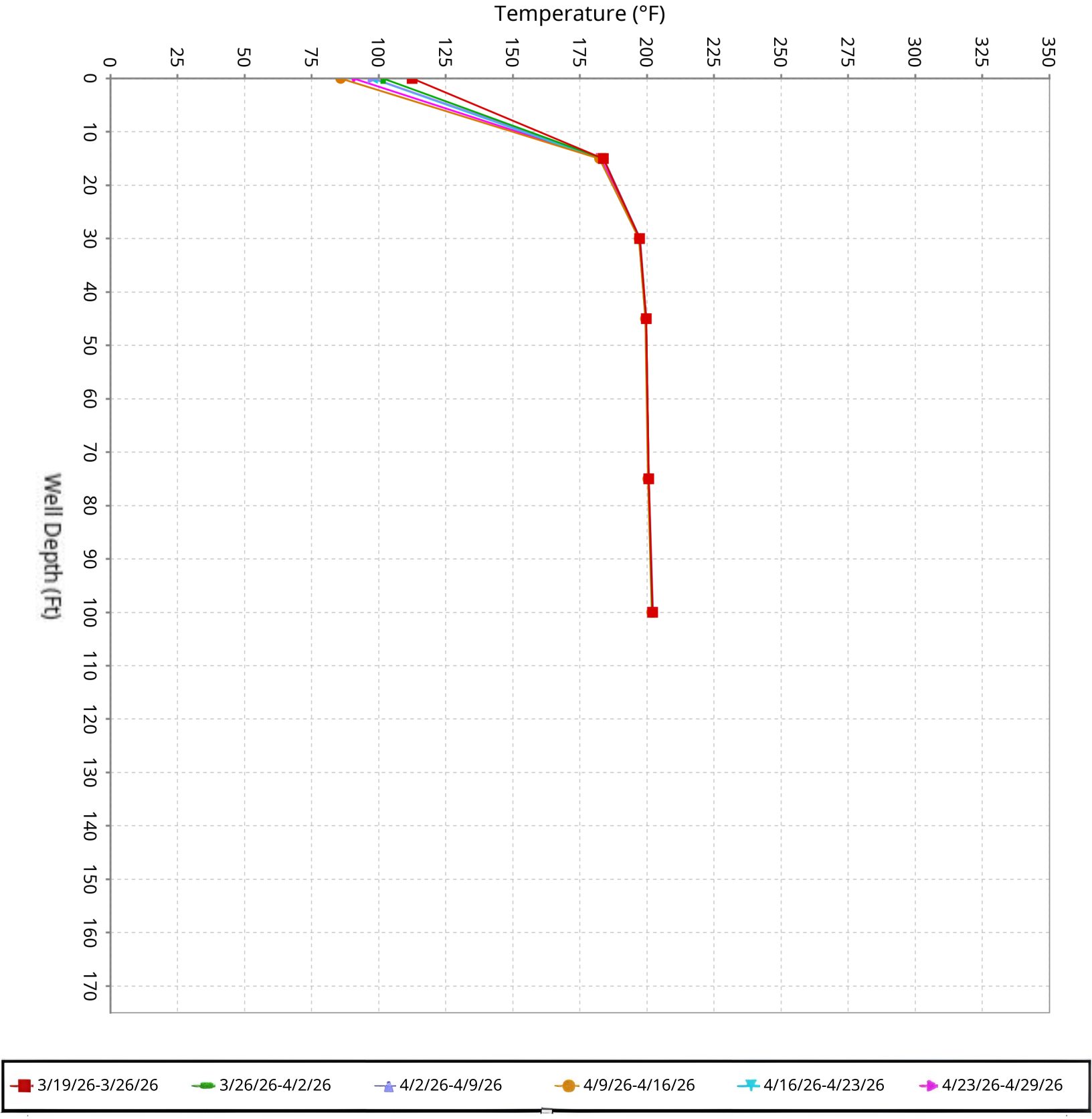

SCS ENGINEERS

Vertical Temperature Profiles from Temperature Probes at Chiquita Landfill for TP-16

Maximum data for 3/19/2026 12:00 AM to 4/29/2026 11:59 PM

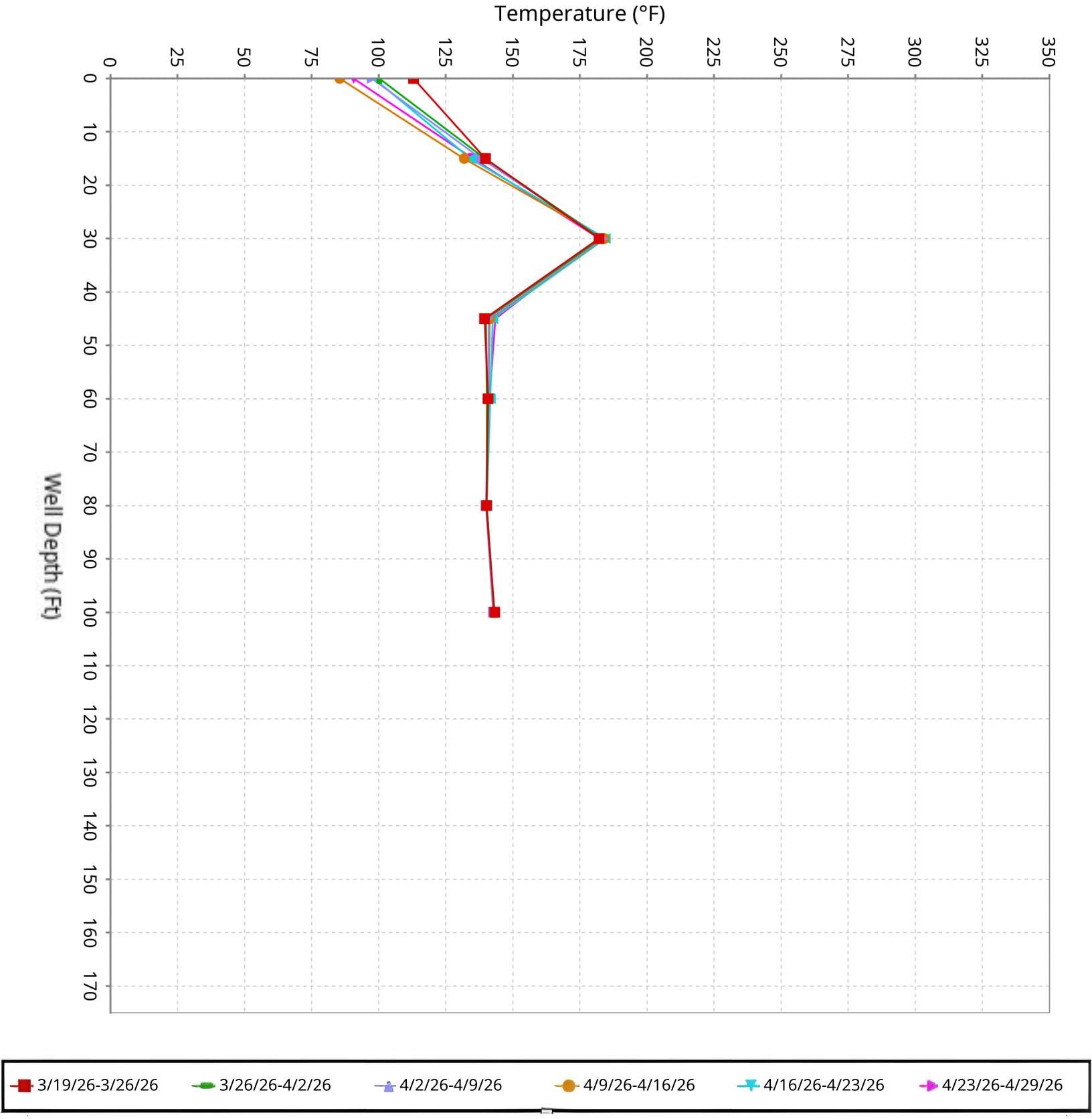

SCS ENGINEERS

Vertical Temperature Profiles from Temperature Probes at Chiquita Landfill for TP-17

Maximum data for 3/19/2026 12:00 AM to 4/29/2026 11:59 PM

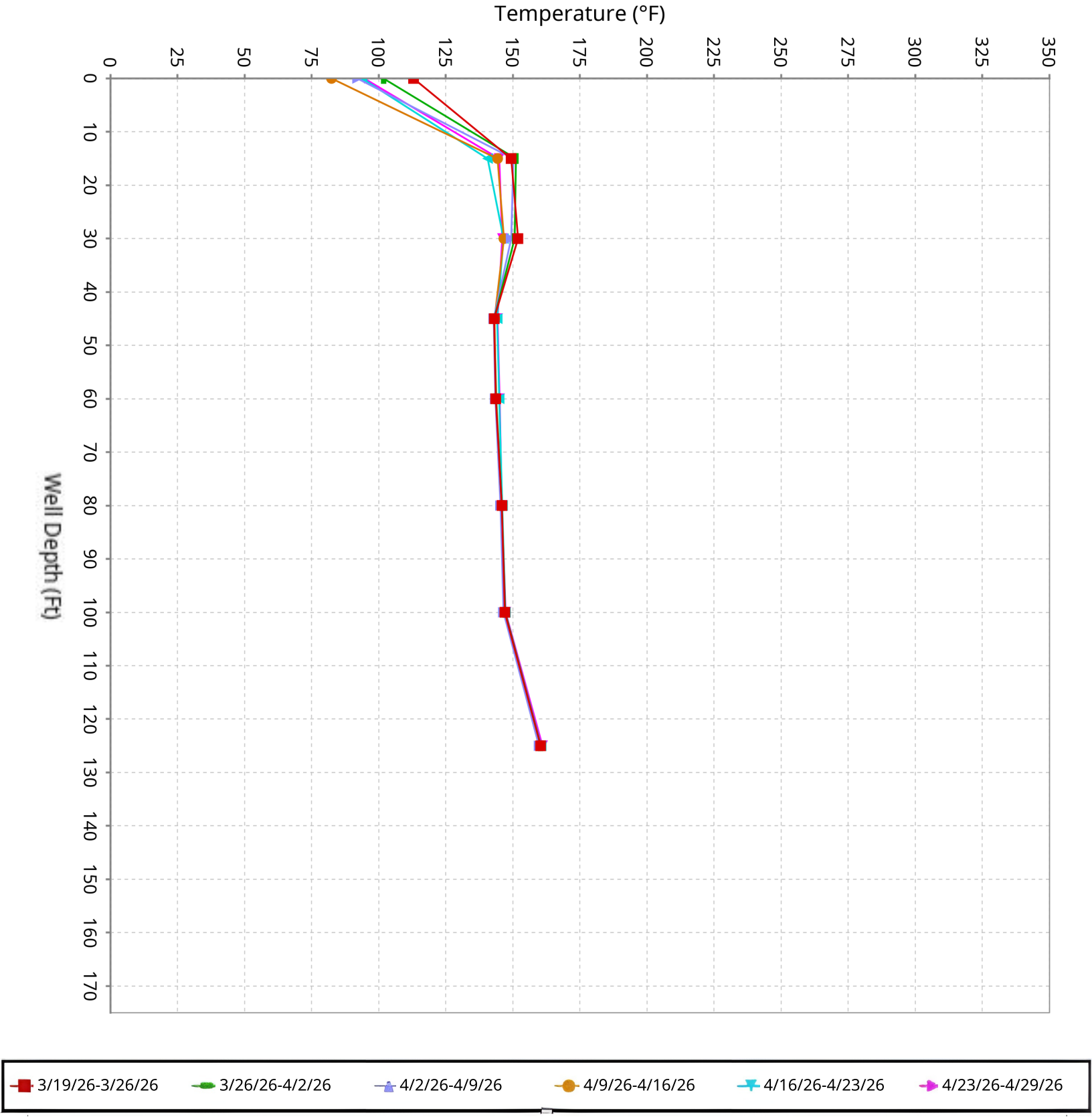

SCS ENGINEERS

Vertical Temperature Profiles from Temperature Probes at Chiquita Landfill for TP-18

Maximum data for 3/19/2026 12:00 AM to 4/29/2026 11:59 PM

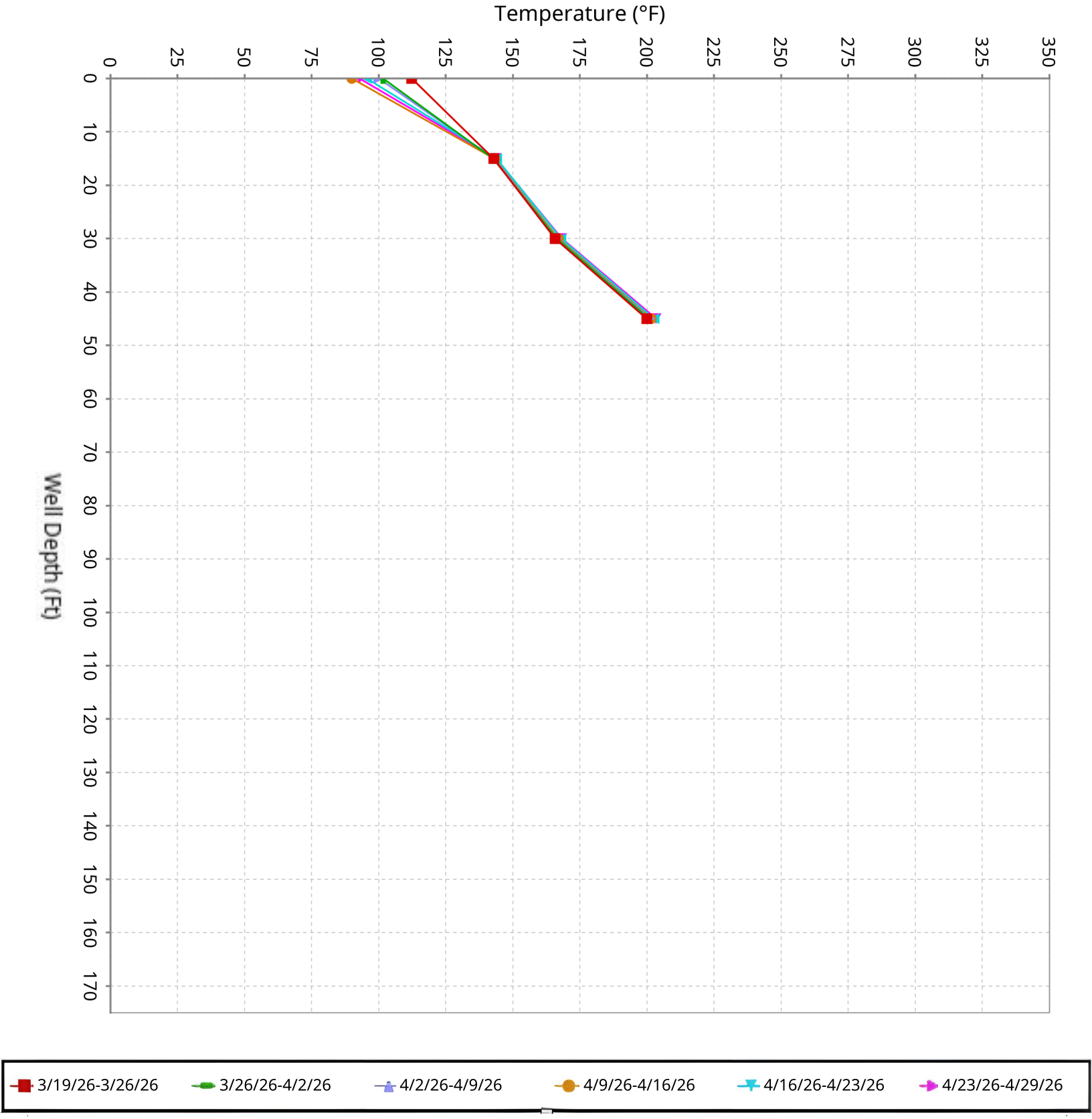

SCS ENGINEERS

Vertical Temperature Profiles from Temperature Probes at Chiquita Landfill for TP-19

Maximum data for 3/19/2026 12:00 AM to 4/29/2026 11:59 PM

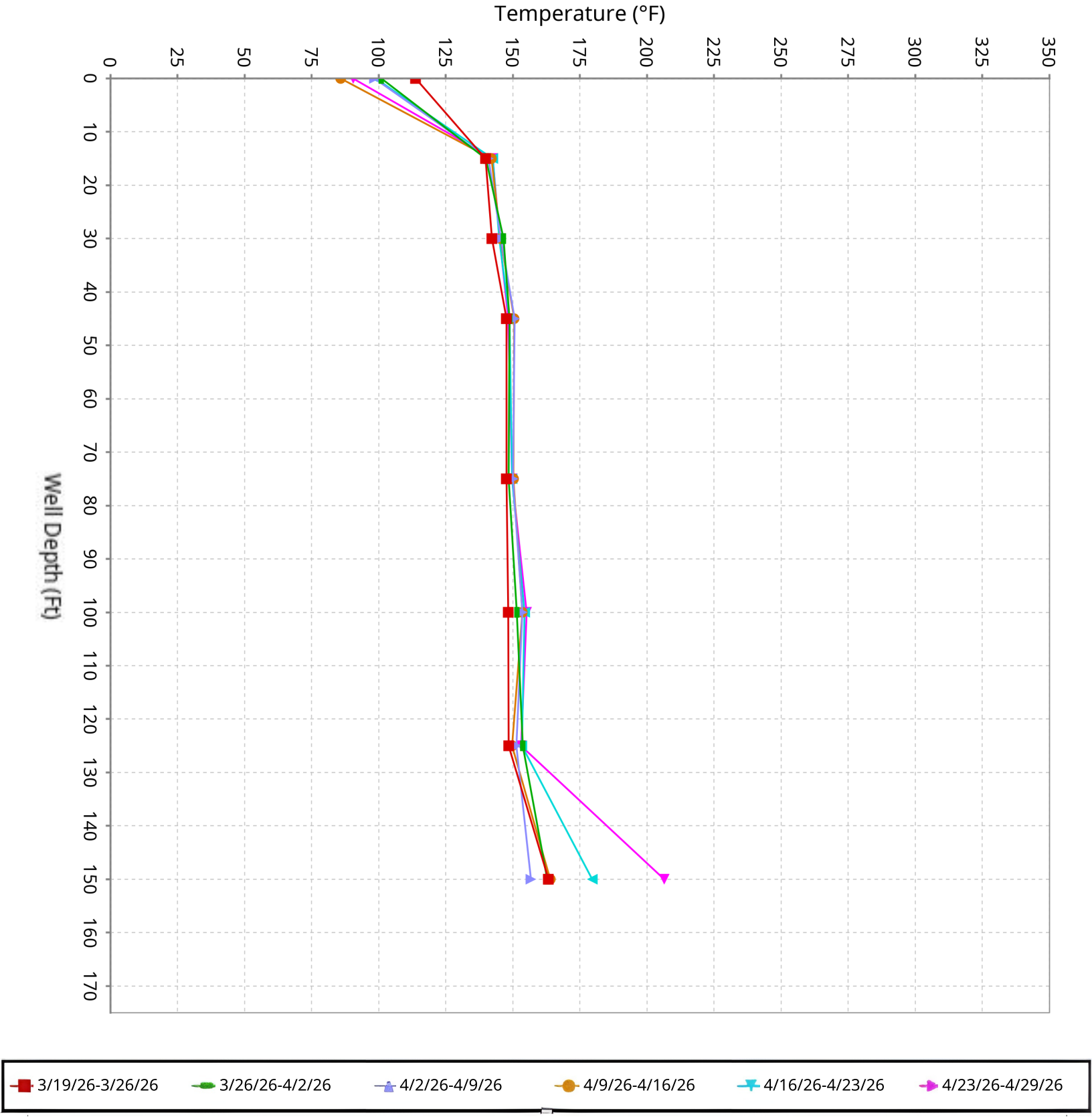

SCS ENGINEERS

Vertical Temperature Profiles from Temperature Probes at Chiquita Landfill for TP-20

Maximum data for 3/19/2026 12:00 AM to 4/29/2026 11:59 PM

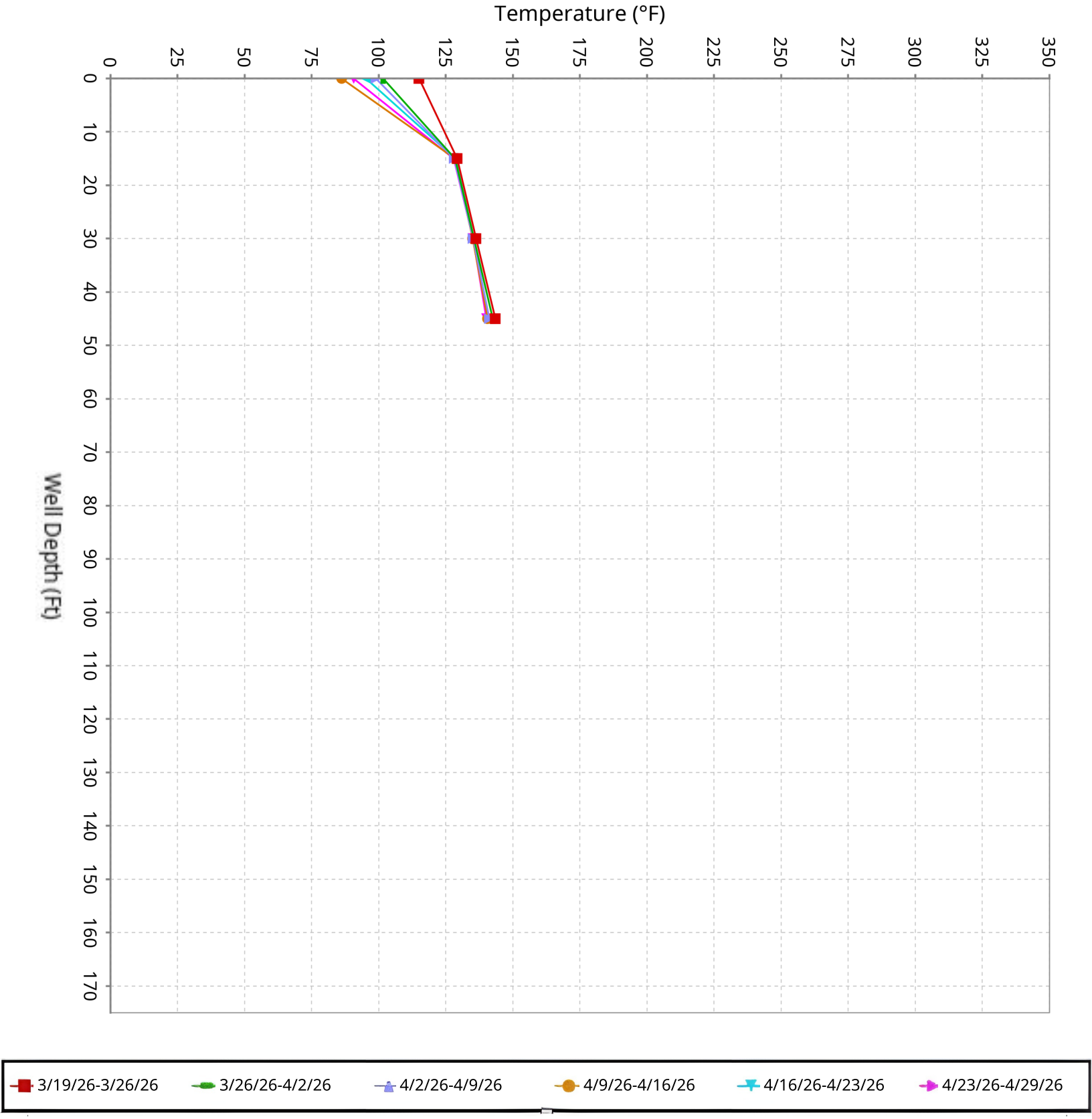

SCS ENGINEERS

Vertical Temperature Profiles from Temperature Probes at Chiquita Landfill for TP-21

Maximum data for 3/19/2026 12:00 AM to 4/29/2026 11:59 PM

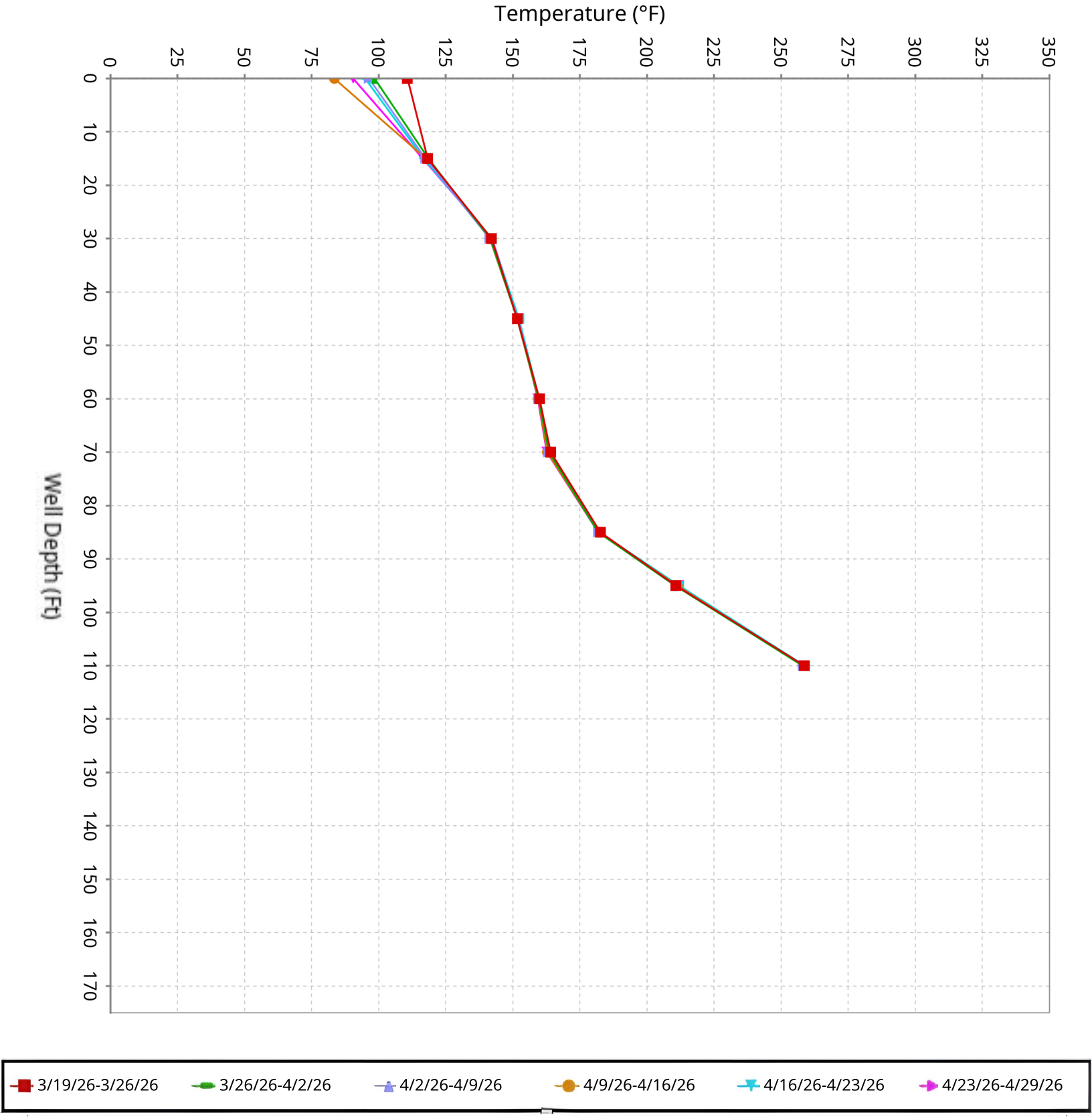

SCS ENGINEERS

Vertical Temperature Profiles from Temperature Probes at Chiquita Landfill for TP-22

Maximum data for 3/19/2026 12:00 AM to 4/29/2026 11:59 PM

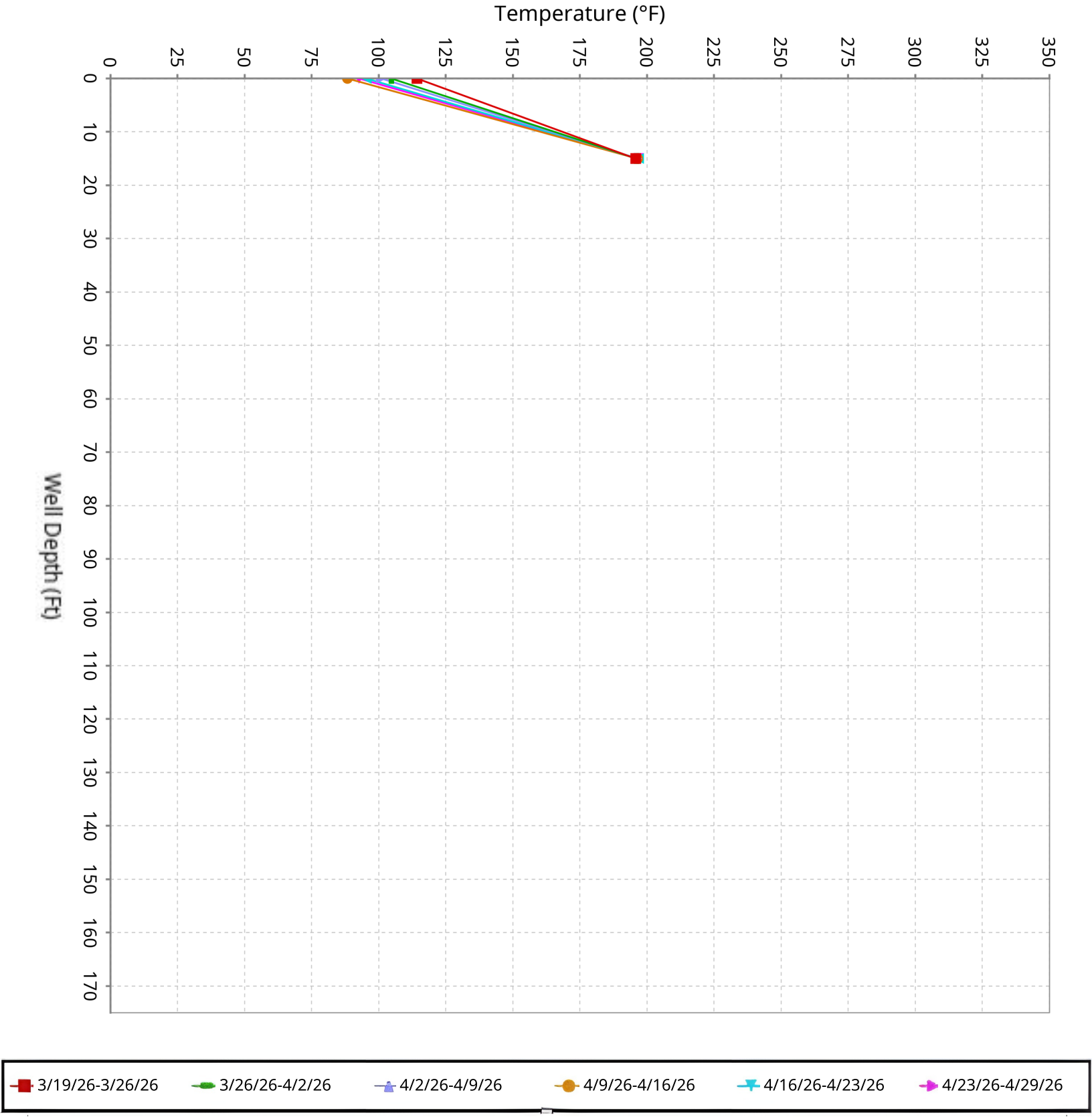

SCS ENGINEERS

Vertical Temperature Profiles from Temperature Probes at Chiquita Landfill for TP-23

Maximum data for 3/19/2026 12:00 AM to 4/29/2026 11:59 PM

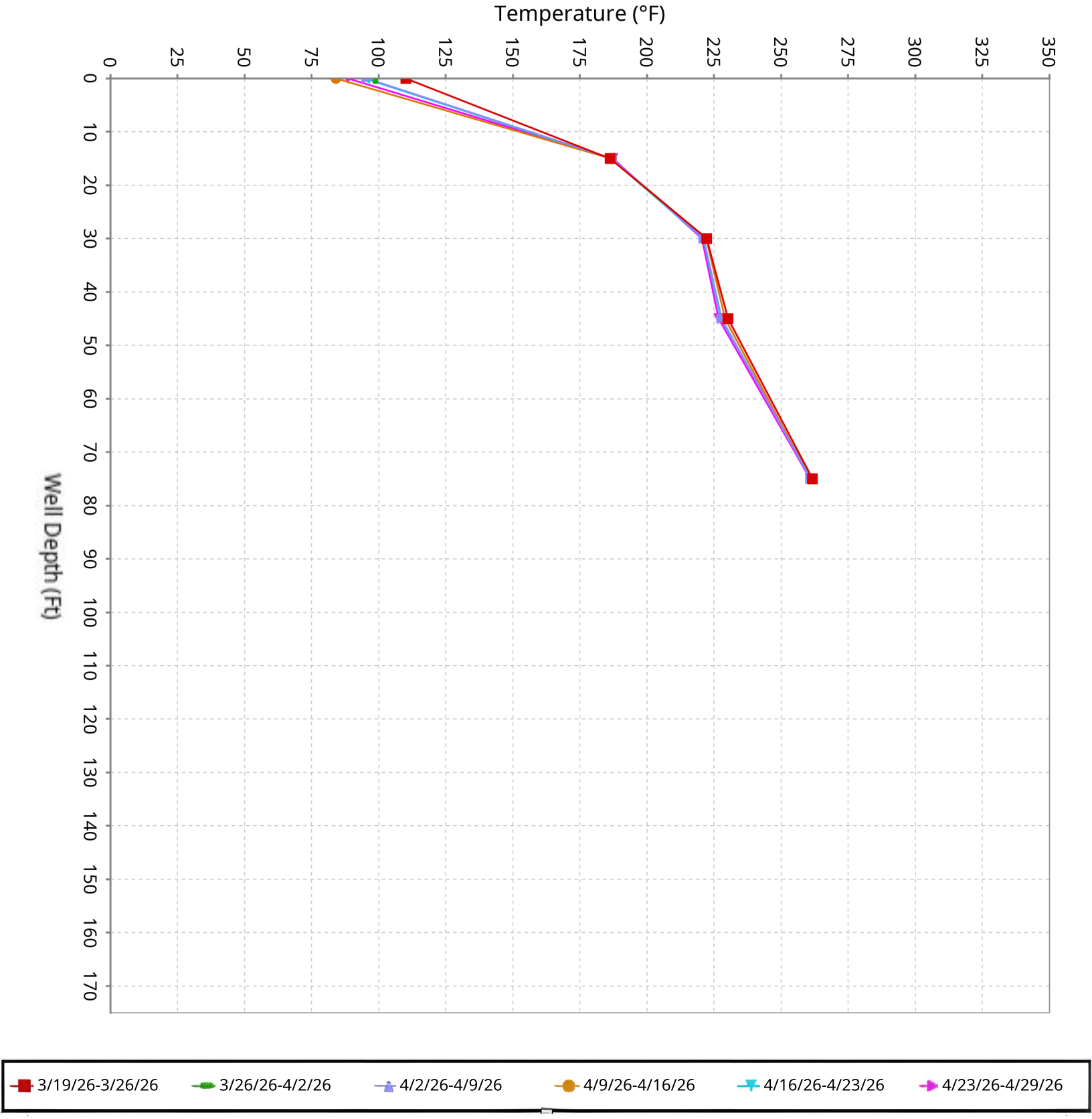

SCS ENGINEERS

Vertical Temperature Profiles from Temperature Probes at Chiquita Landfill for TP-24

Maximum data for 3/19/2026 12:00 AM to 4/29/2026 11:59 PM

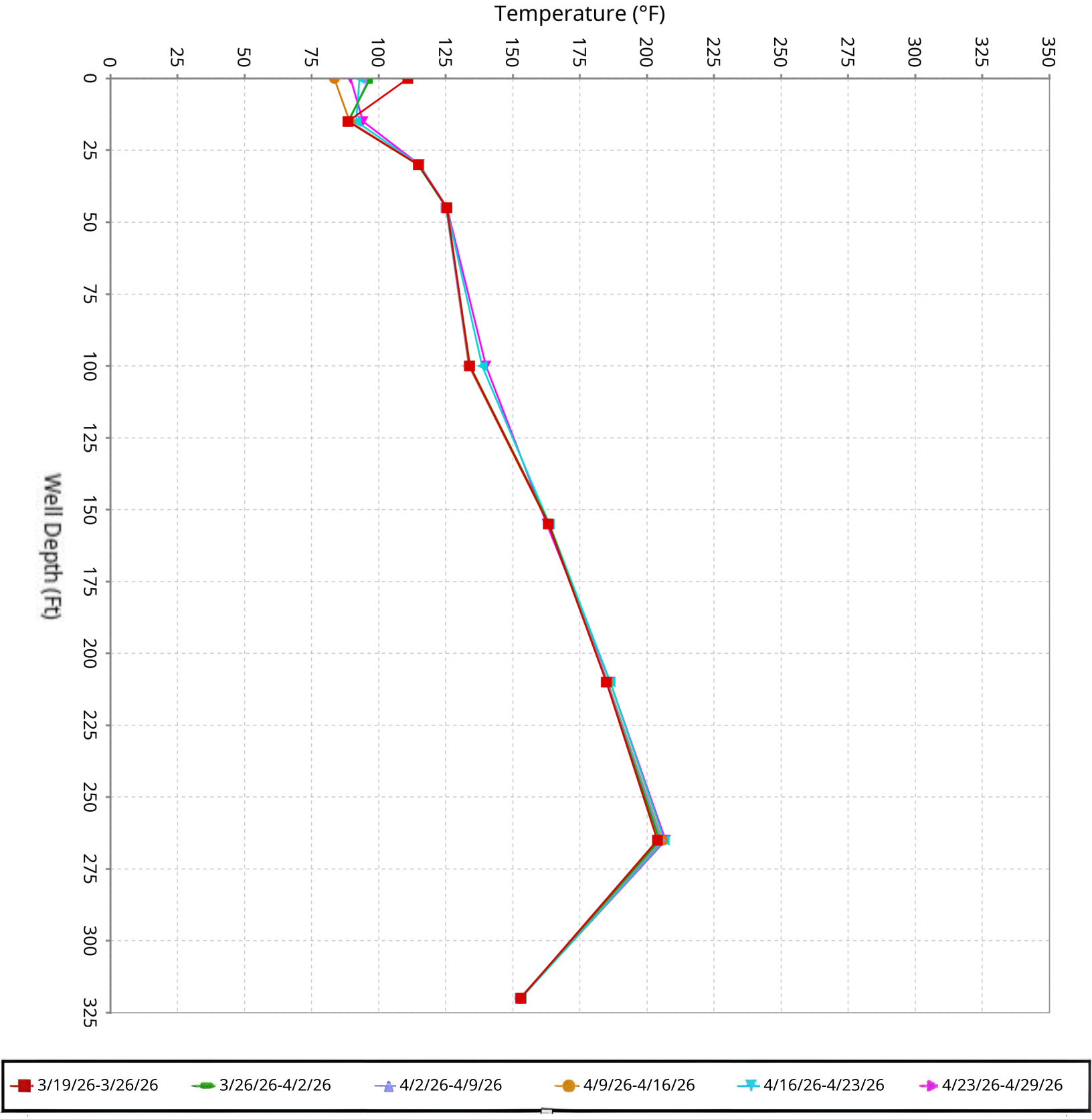

SCS ENGINEERS

Vertical Temperature Profiles from Temperature Probes at Chiquita Landfill for TP-25

Maximum data for 3/19/2026 12:00 AM to 4/29/2026 11:59 PM

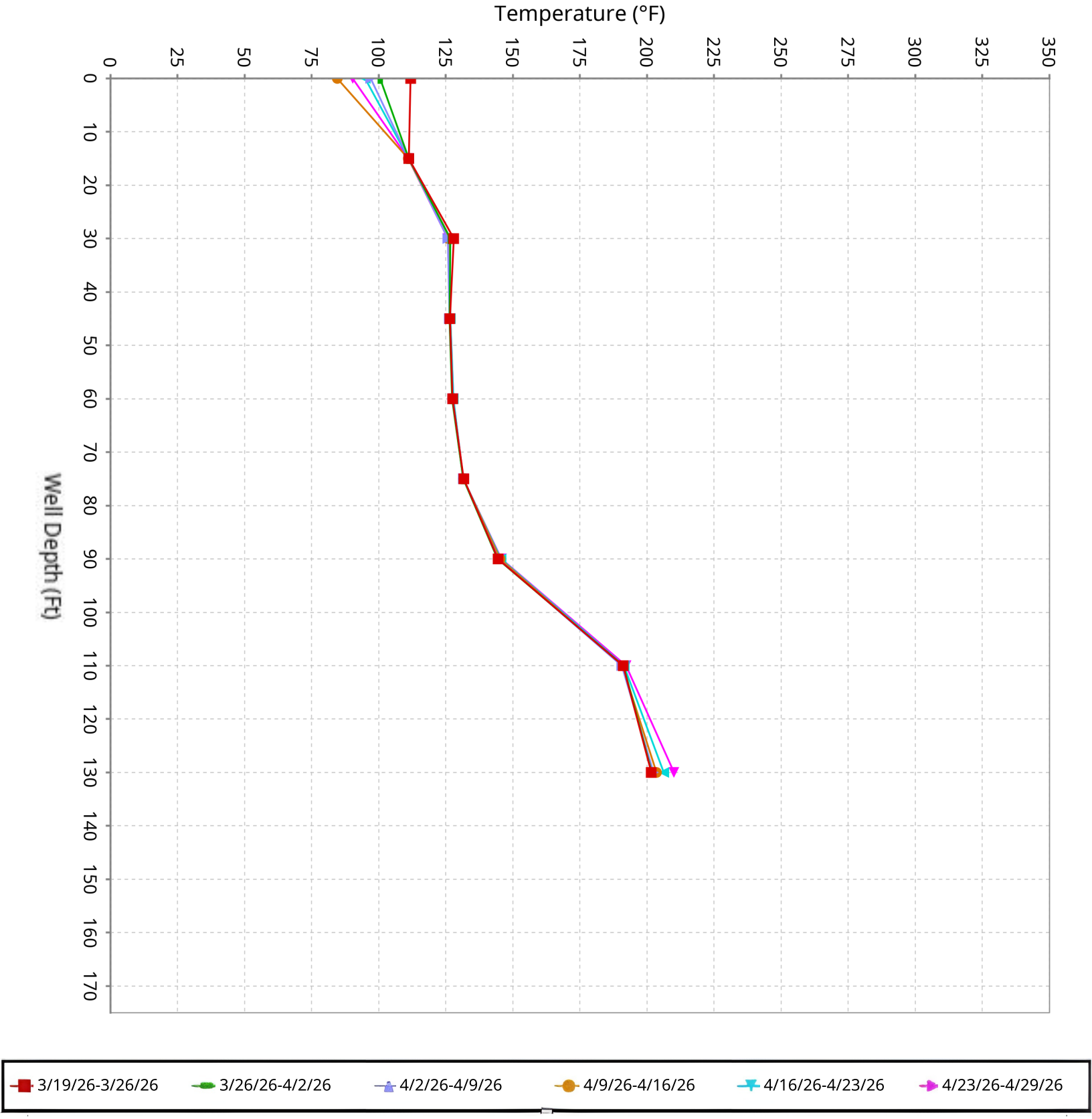

SCS ENGINEERS

Vertical Temperature Profiles from Temperature Probes at Chiquita Landfill for TP-26

Maximum data for 3/19/2026 12:00 AM to 4/29/2026 11:59 PM

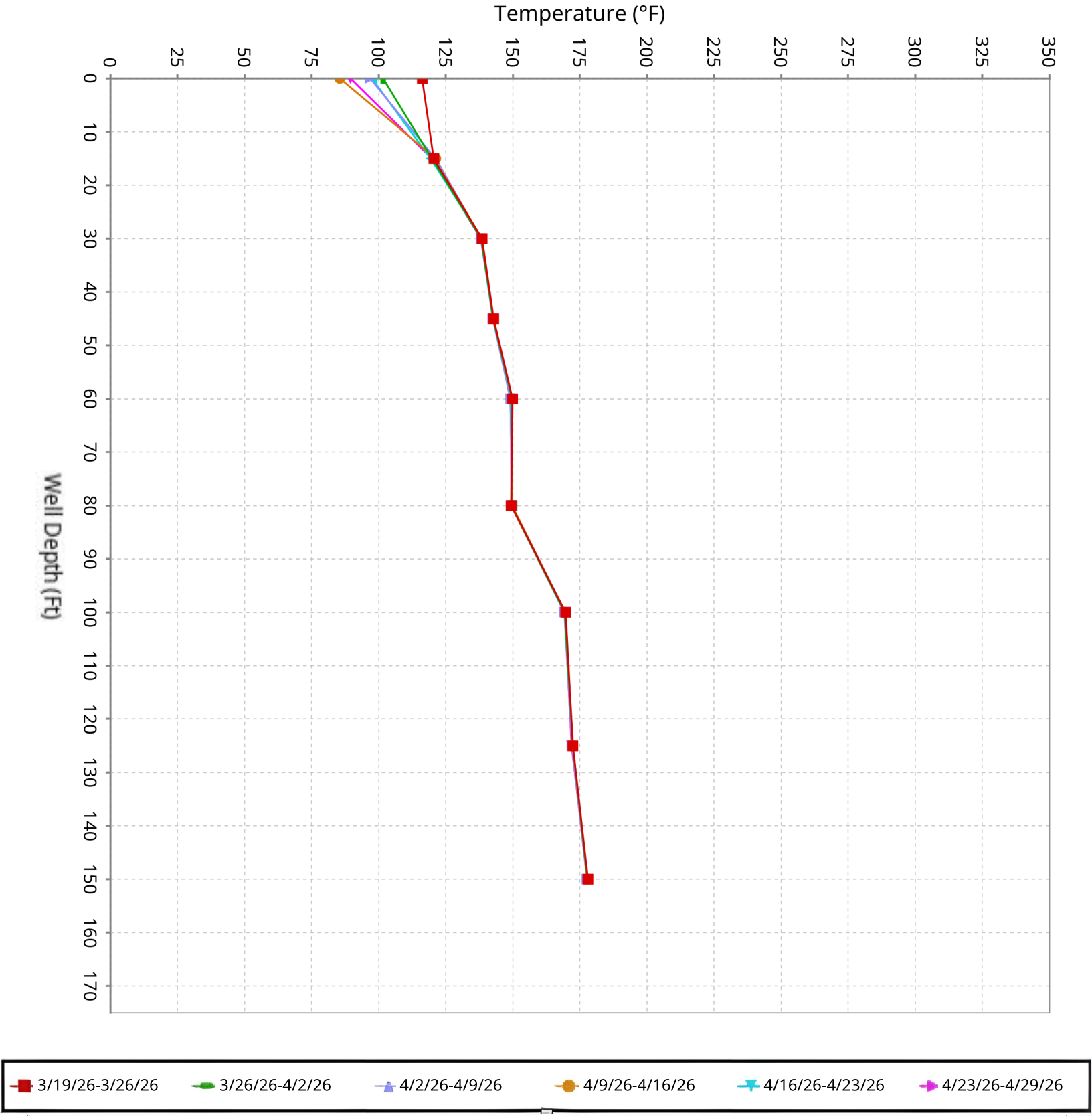

SCS ENGINEERS

Vertical Temperature Profiles from Temperature Probes at Chiquita Landfill for TP-27

Maximum data for 3/19/2026 12:00 AM to 4/29/2026 11:59 PM

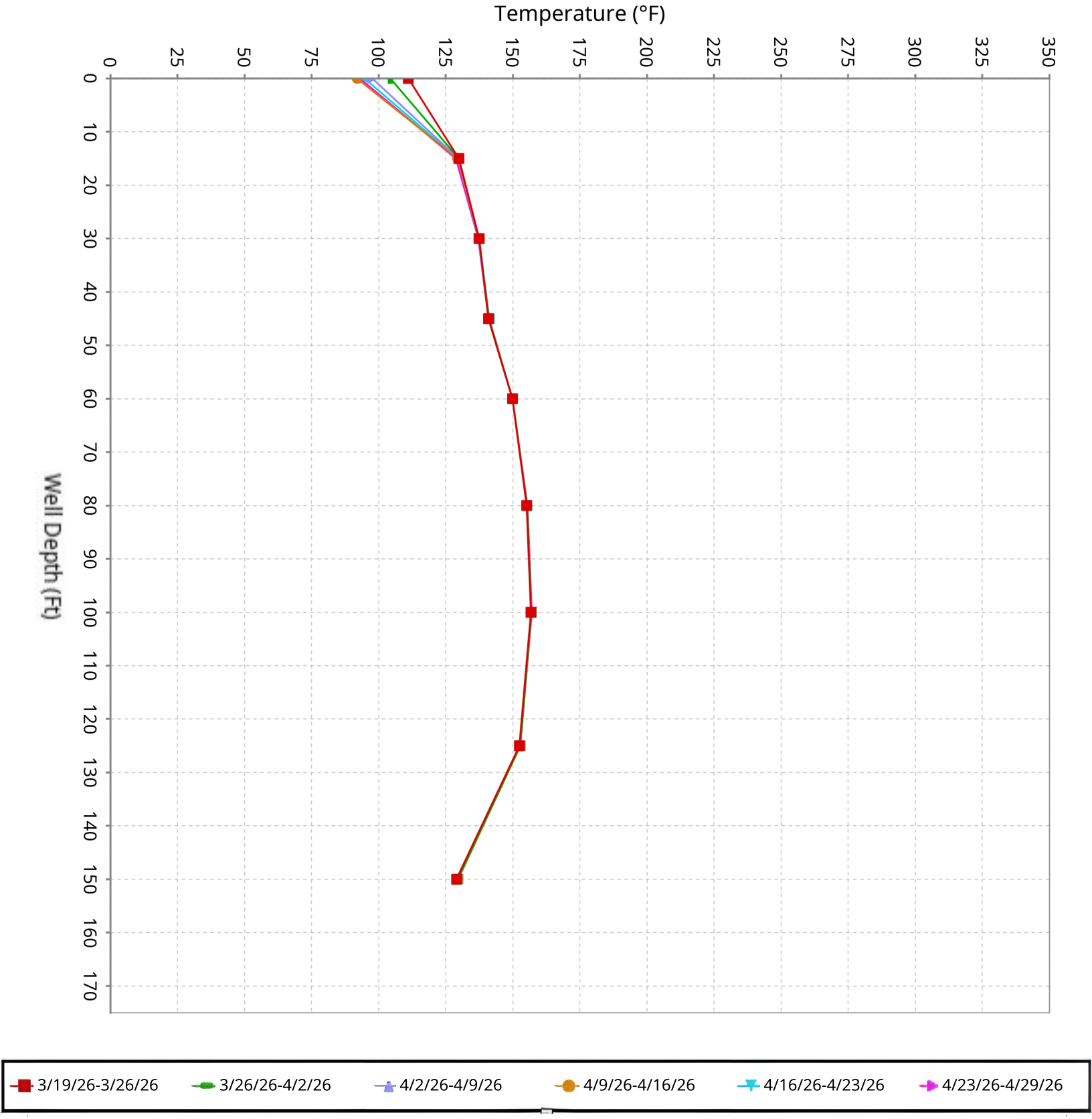

SCS ENGINEERS

Vertical Temperature Profiles from Temperature Probes at Chiquita Landfill for TP-28

Maximum data for 3/19/2026 12:00 AM to 4/29/2026 11:59 PM

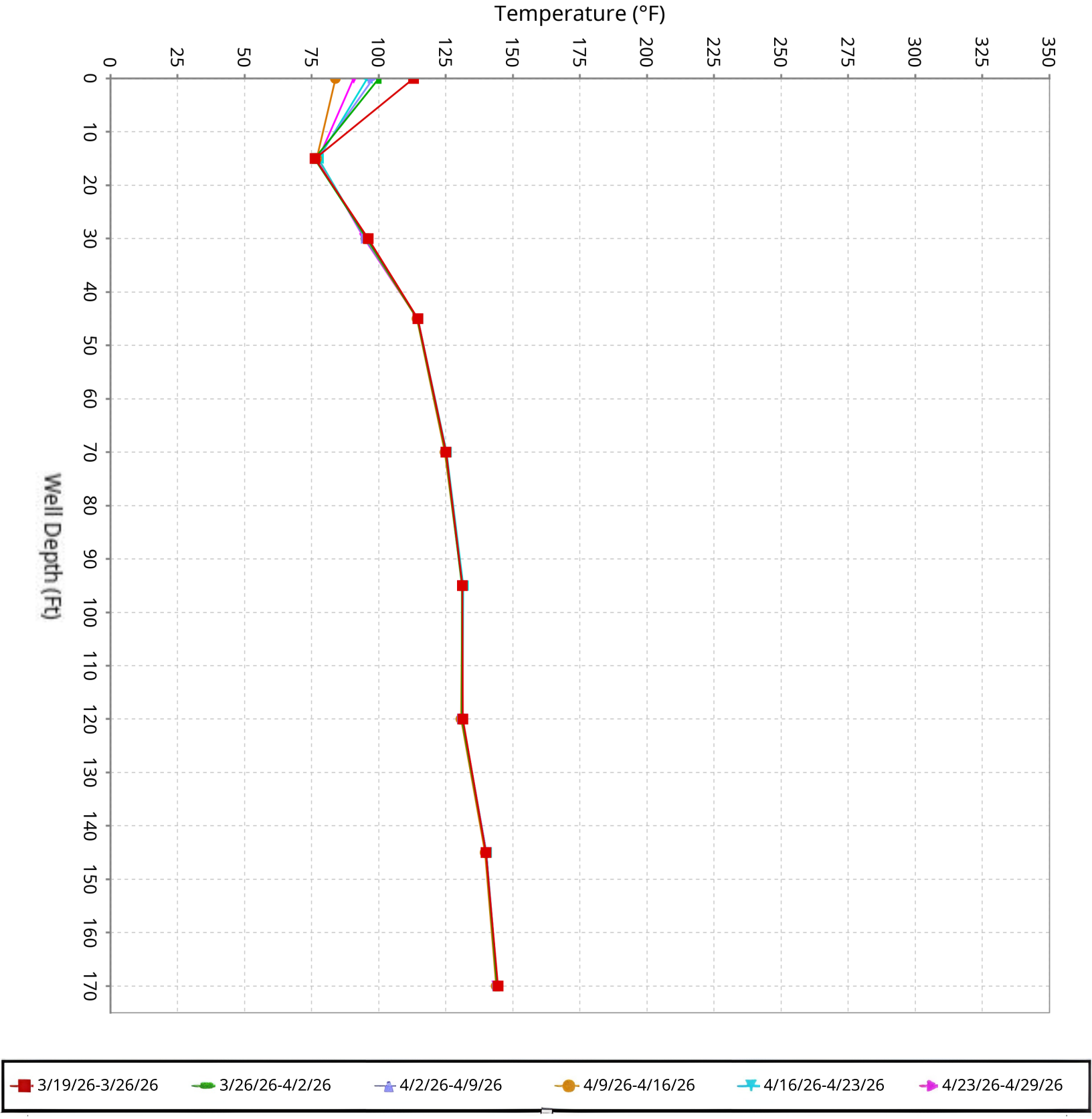

SCS ENGINEERS

Vertical Temperature Profiles from Temperature Probes at Chiquita Landfill for TP-29

Maximum data for 3/19/2026 12:00 AM to 4/29/2026 11:59 PM

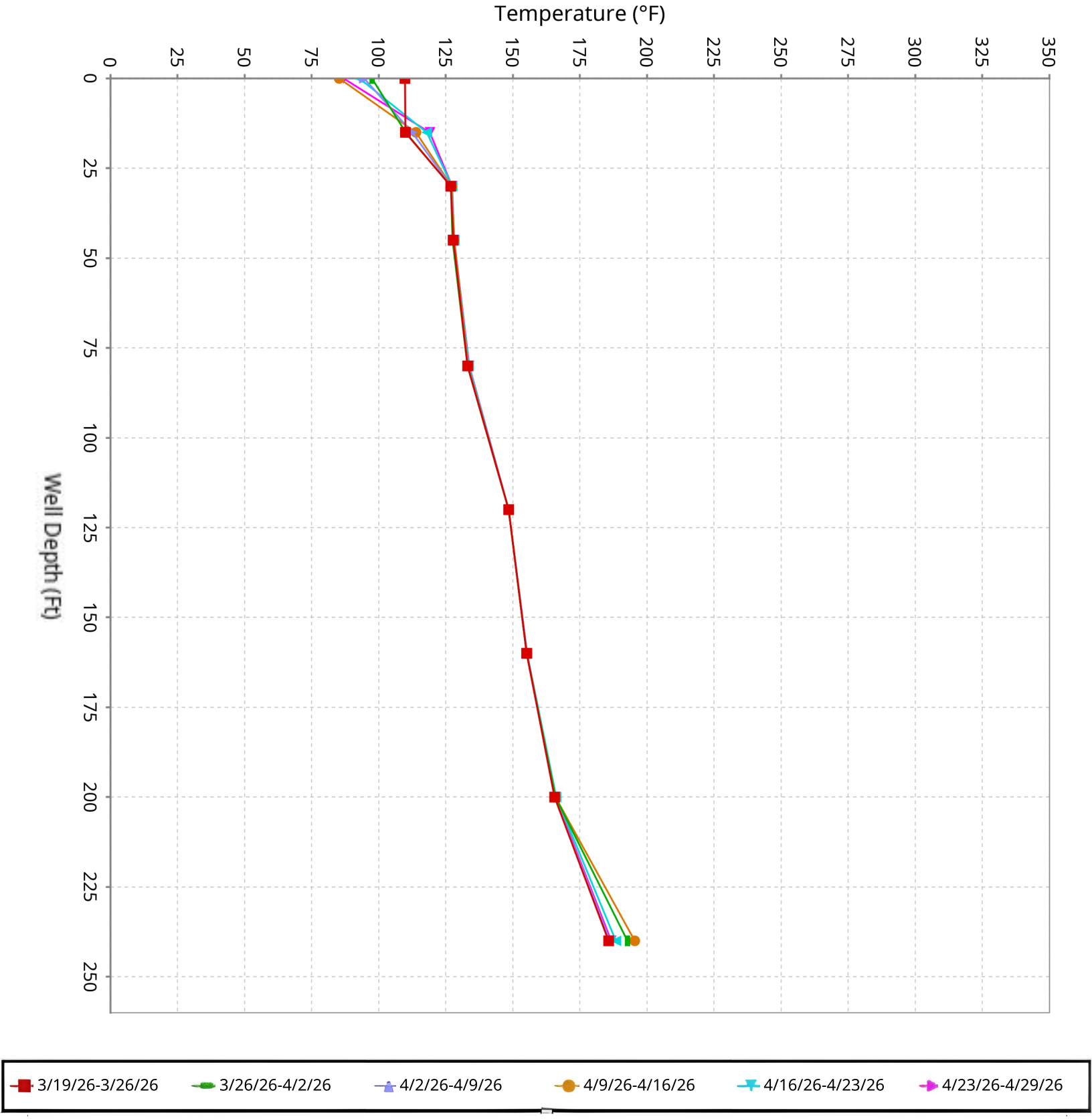

SCS ENGINEERS

Vertical Temperature Profiles from Temperature Probes at Chiquita Landfill for TP-30

Maximum data for 3/19/2026 12:00 AM to 4/29/2026 11:59 PM

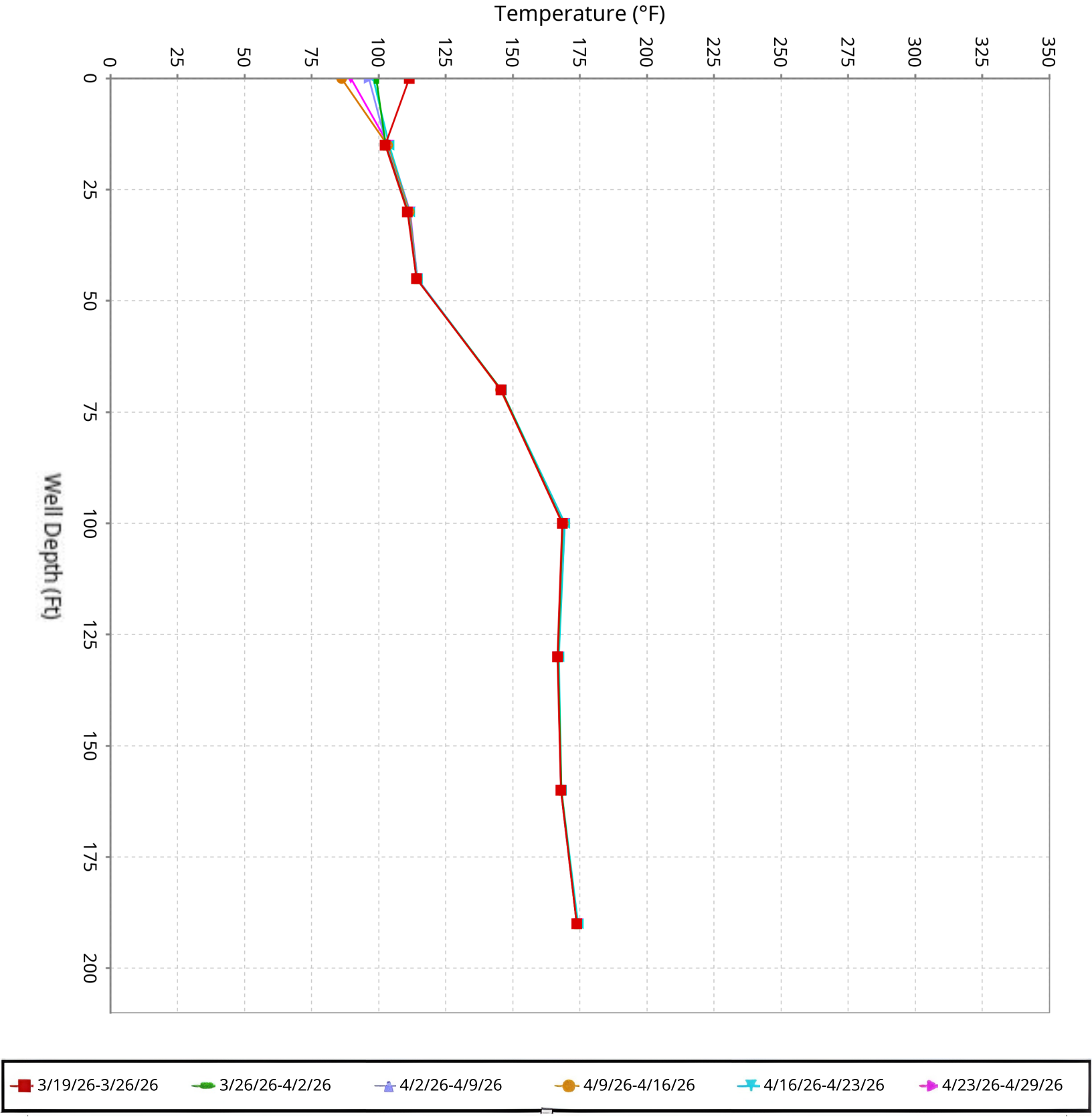

SCS ENGINEERS

Vertical Temperature Profiles from Temperature Probes at Chiquita Landfill for TP-31

Maximum data for 3/19/2026 12:00 AM to 4/29/2026 11:59 PM

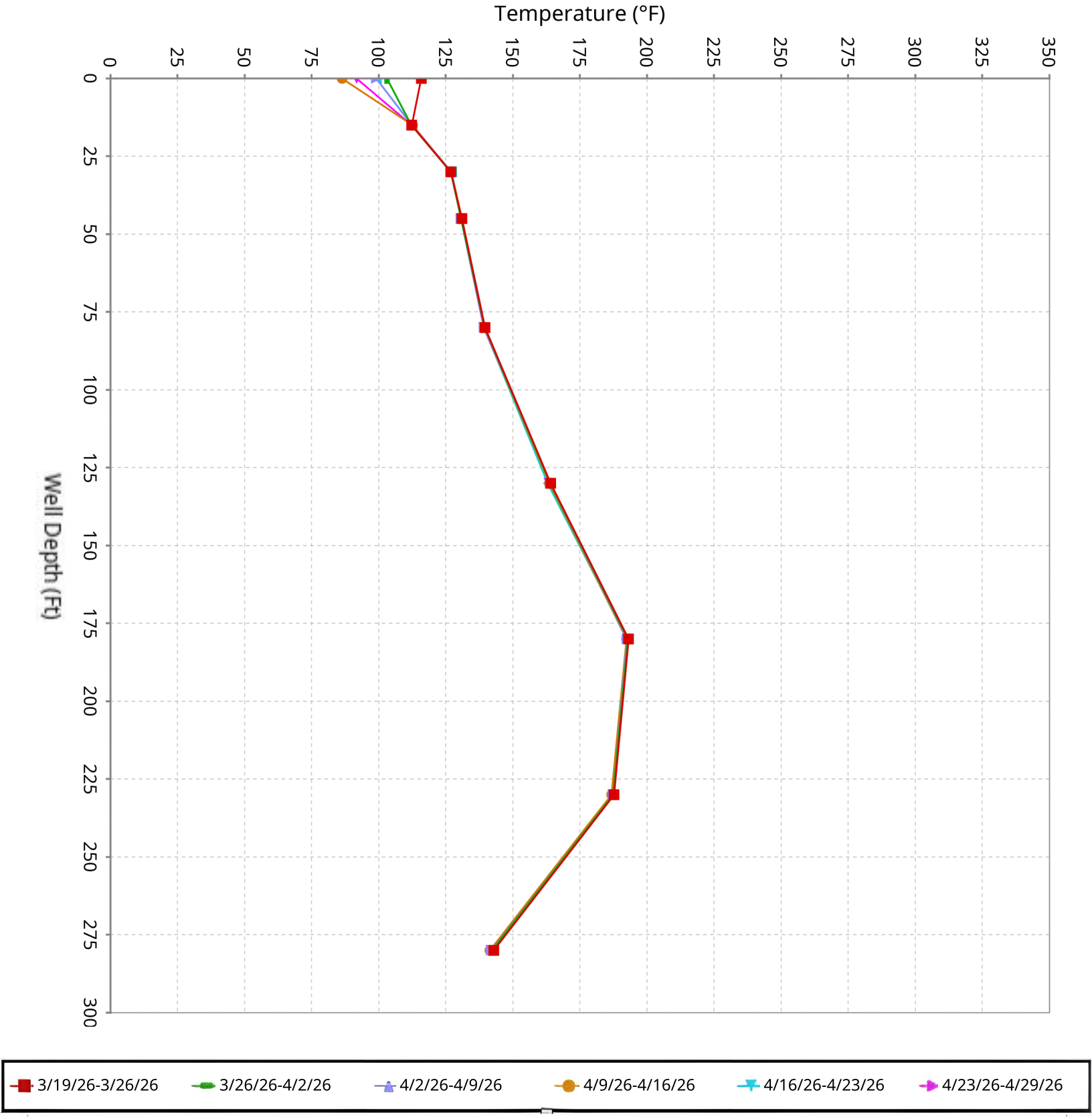

SCS ENGINEERS

Vertical Temperature Profiles from Temperature Probes at Chiquita Landfill for TP-32

Maximum data for 3/19/2026 12:00 AM to 4/29/2026 11:59 PM

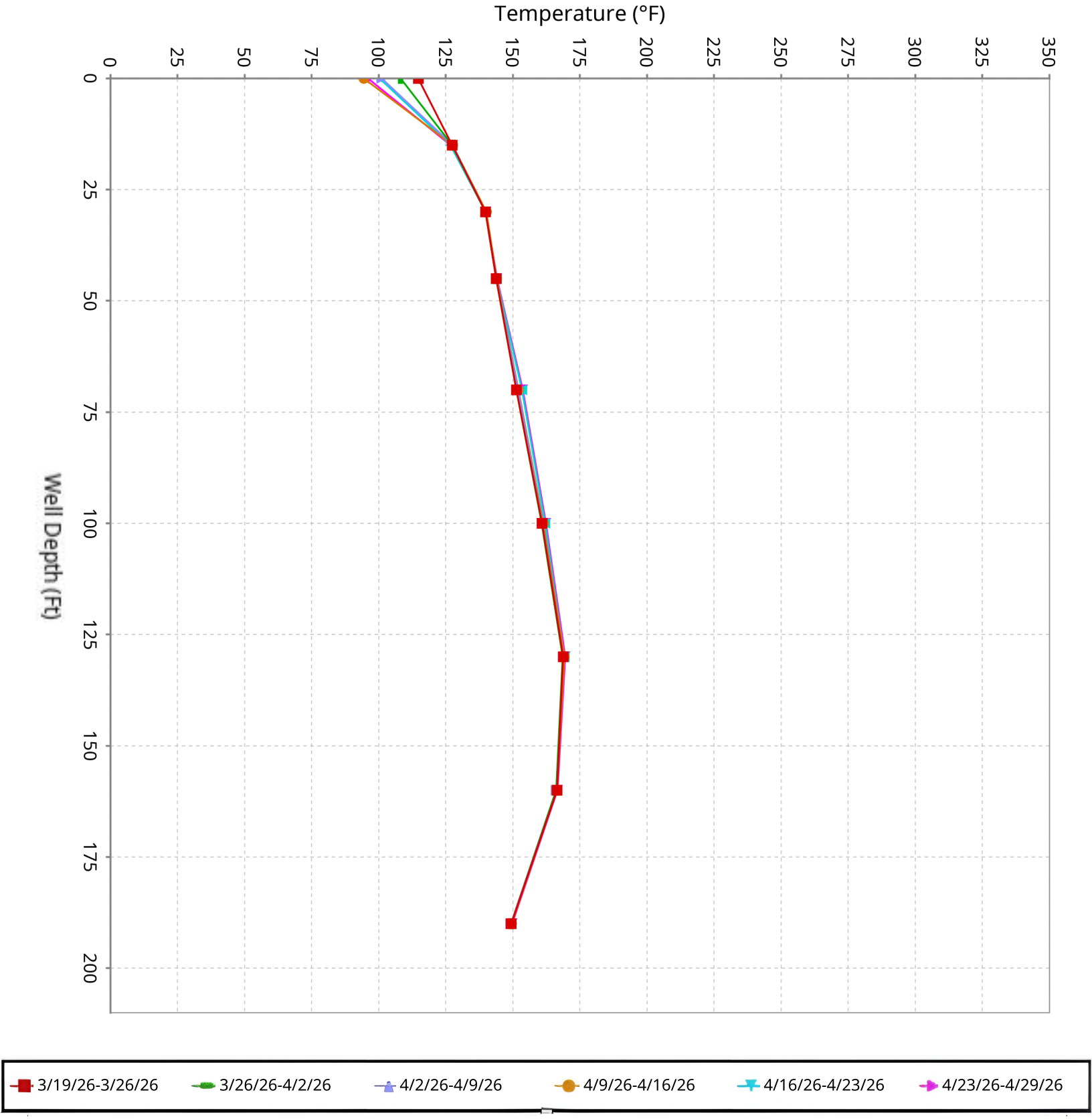

SCS ENGINEERS

Vertical Temperature Profiles from Temperature Probes at Chiquita Landfill for TP-33

Maximum data for 3/19/2026 12:00 AM to 4/29/2026 11:59 PM

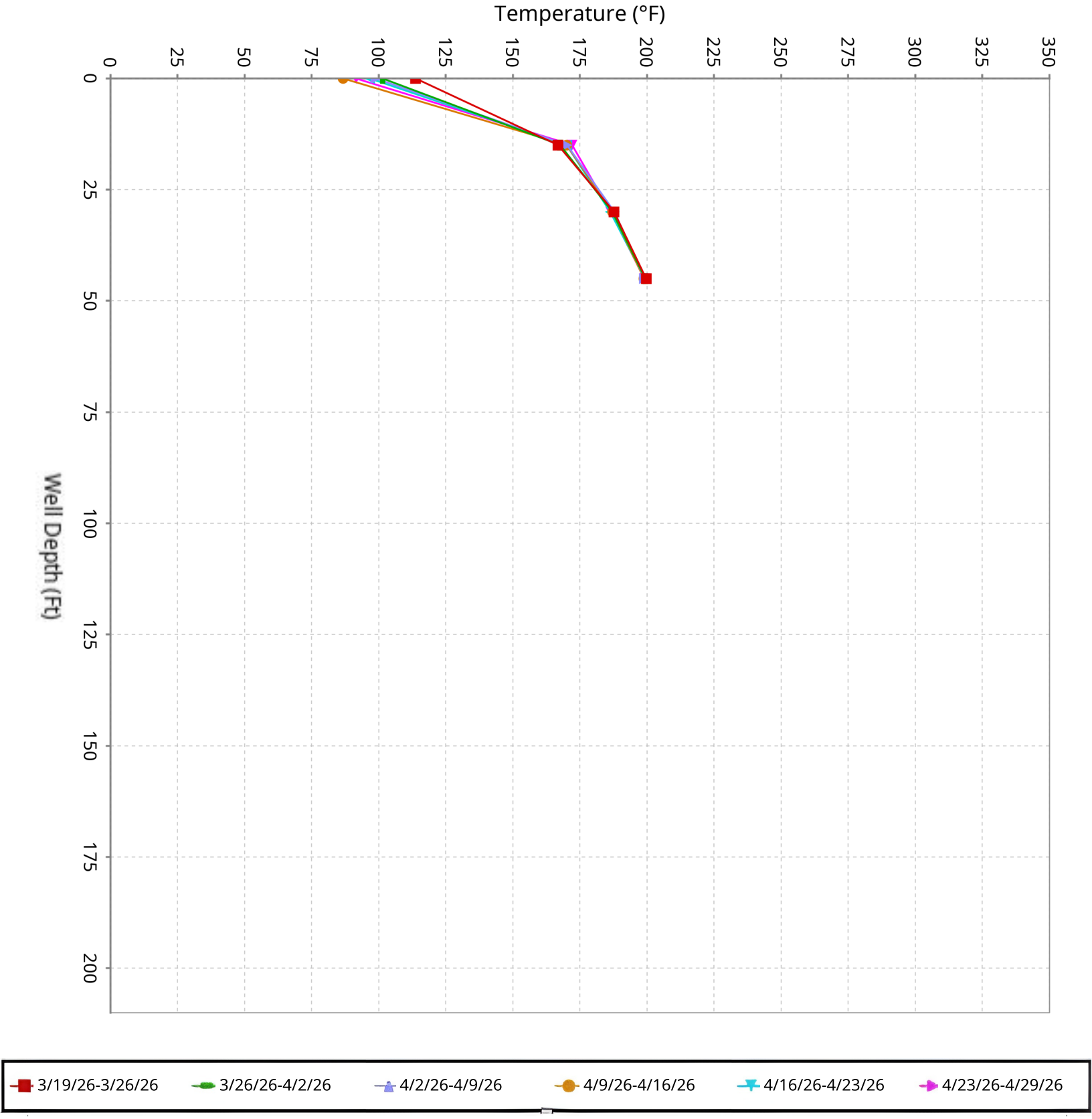

SCS ENGINEERS

Vertical Temperature Profiles from Temperature Probes at Chiquita Landfill for TP-34

Maximum data for 3/19/2026 12:00 AM to 4/29/2026 11:59 PM

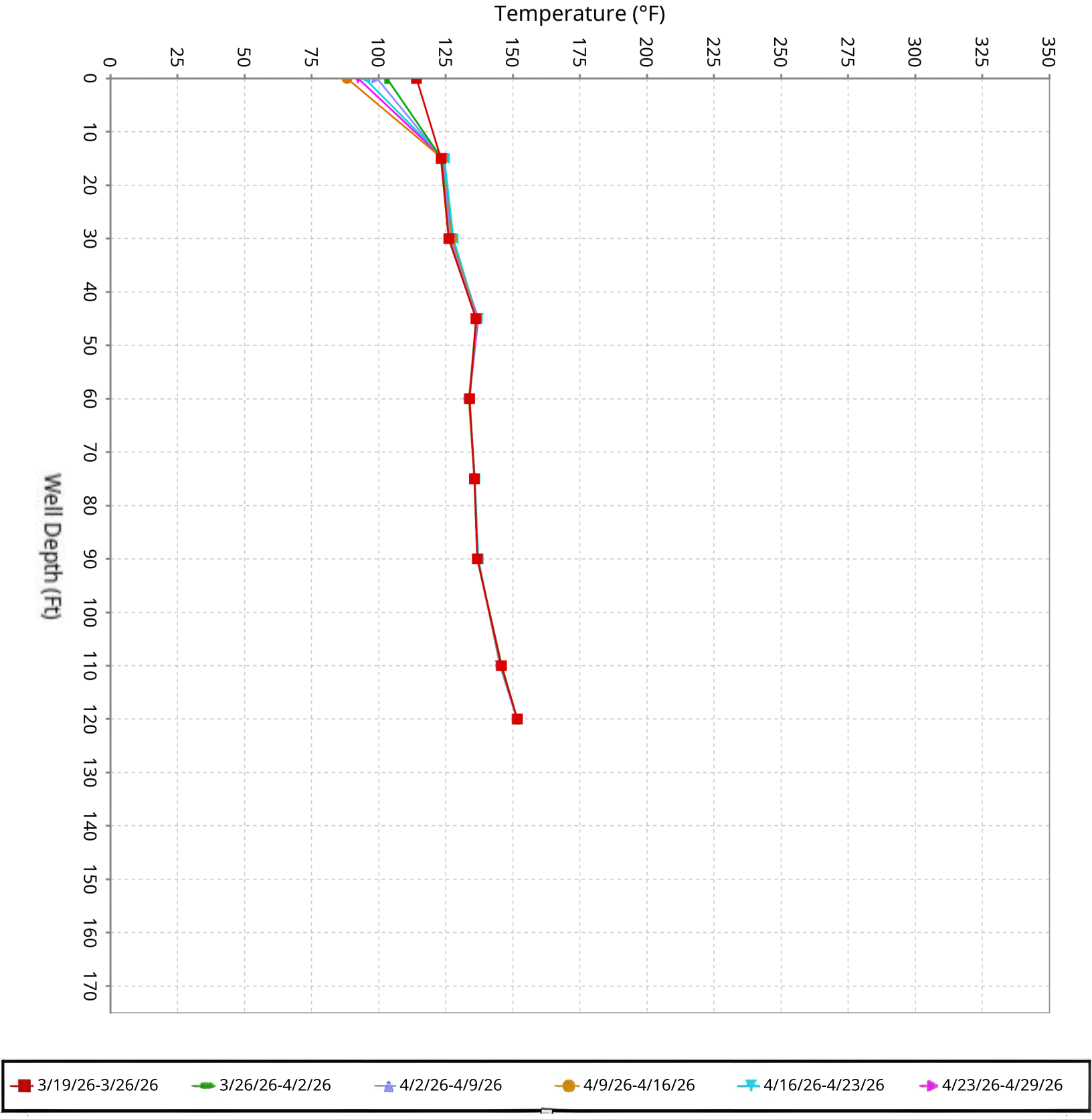

SCS ENGINEERS

Vertical Temperature Profiles from Temperature Probes at Chiquita Landfill for TP-35

Maximum data for 3/19/2026 12:00 AM to 4/29/2026 11:59 PM

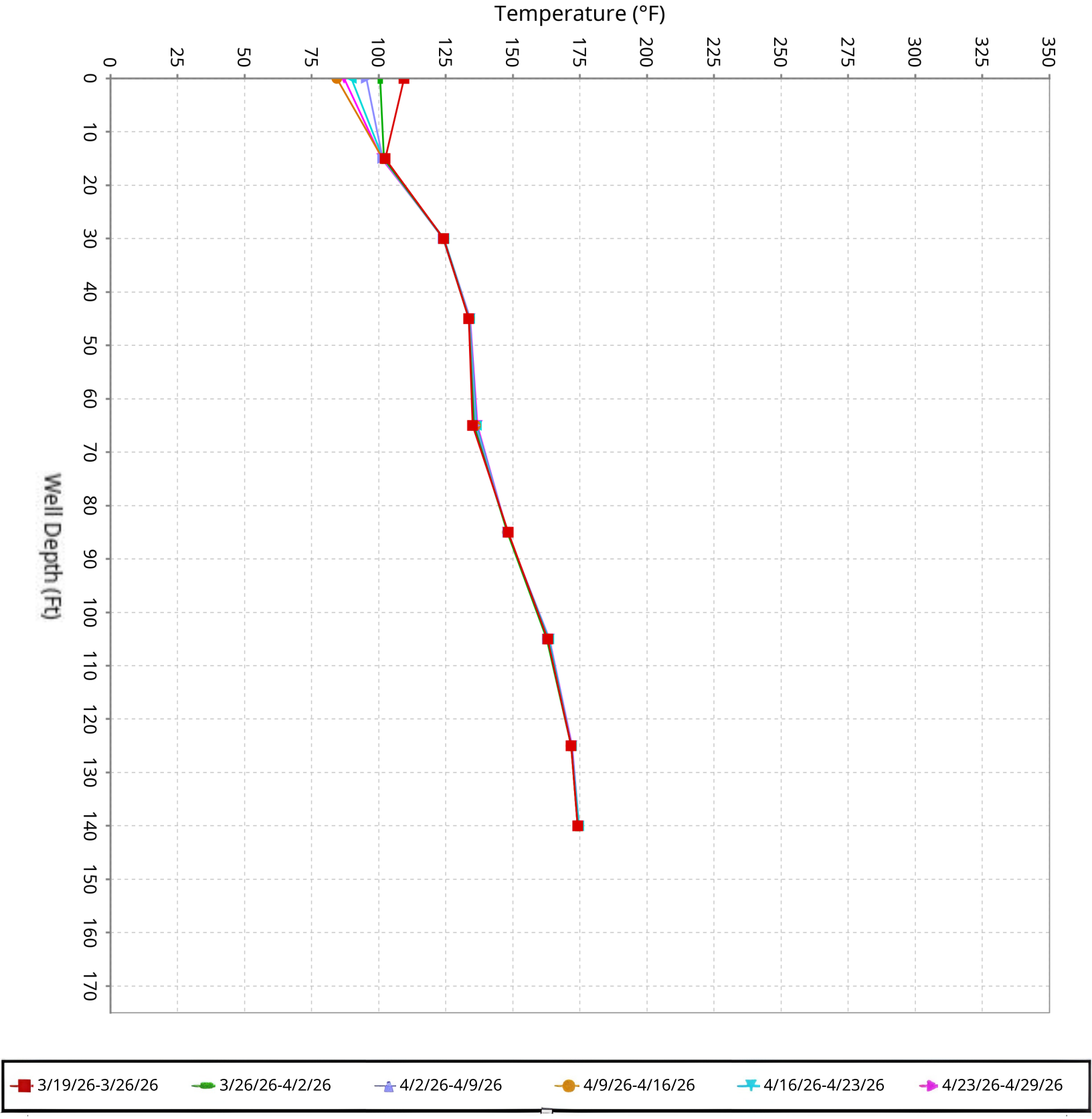

SCS ENGINEERS

Vertical Temperature Profiles from Temperature Probes at Chiquita Landfill for TP-36

Maximum data for 3/19/2026 12:00 AM to 4/29/2026 11:59 PM

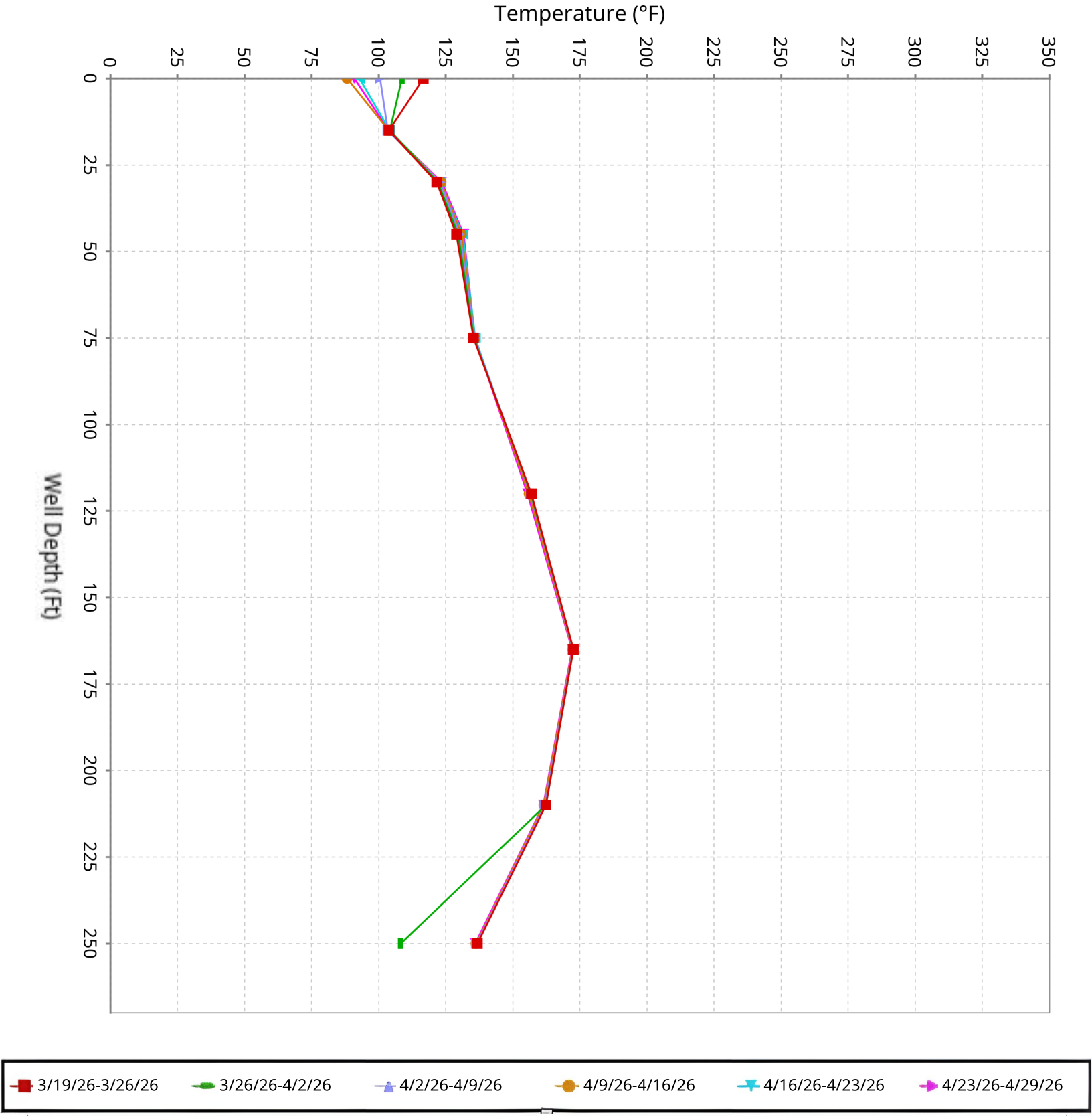

SCS ENGINEERS

Vertical Temperature Profiles from Temperature Probes at Chiquita Landfill for TP-37

Maximum data for 3/19/2026 12:00 AM to 4/29/2026 11:59 PM

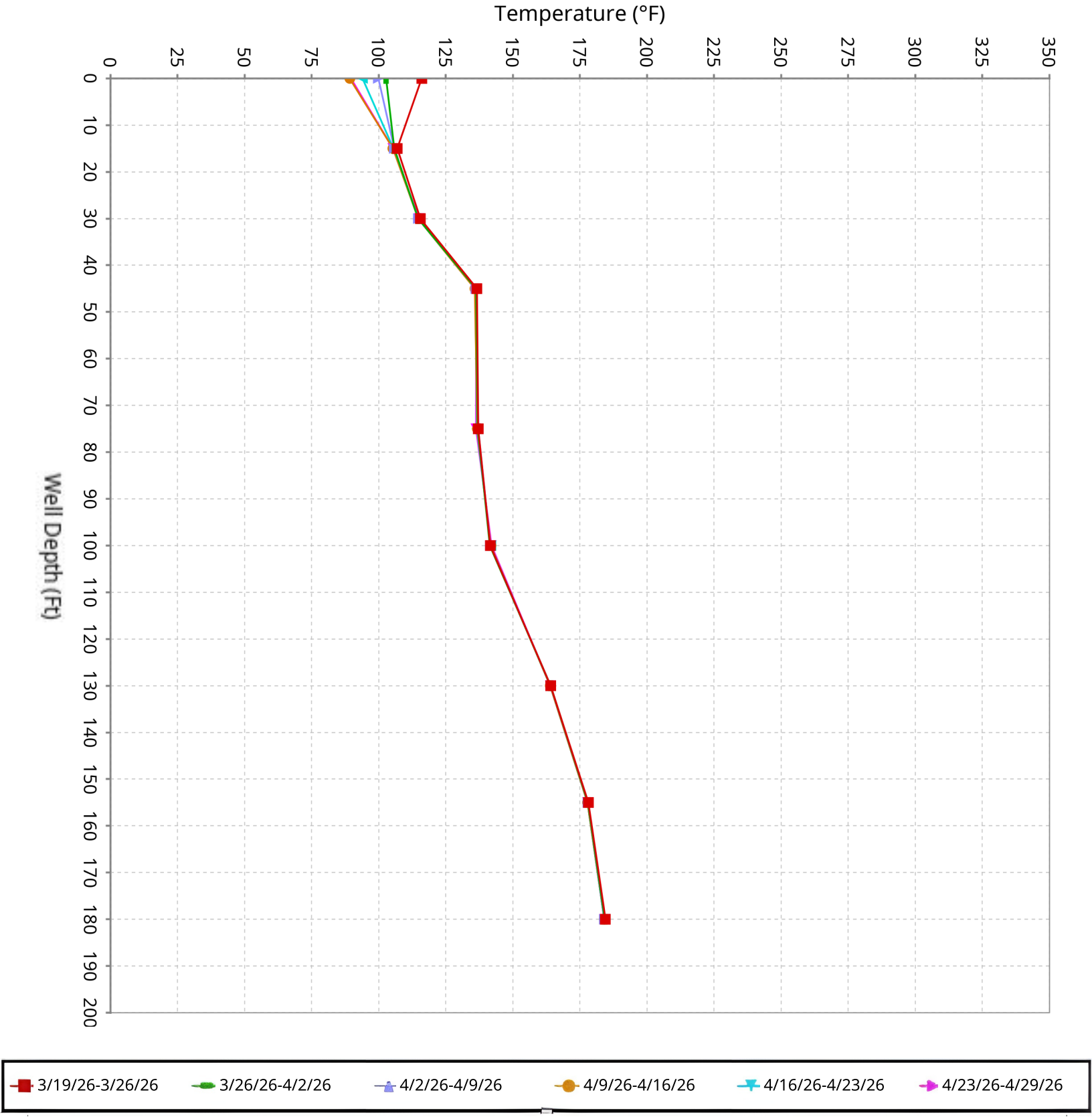

SCS ENGINEERS

Vertical Temperature Profiles from Temperature Probes at Chiquita Landfill for TP-38

Maximum data for 3/19/2026 12:00 AM to 4/29/2026 11:59 PM

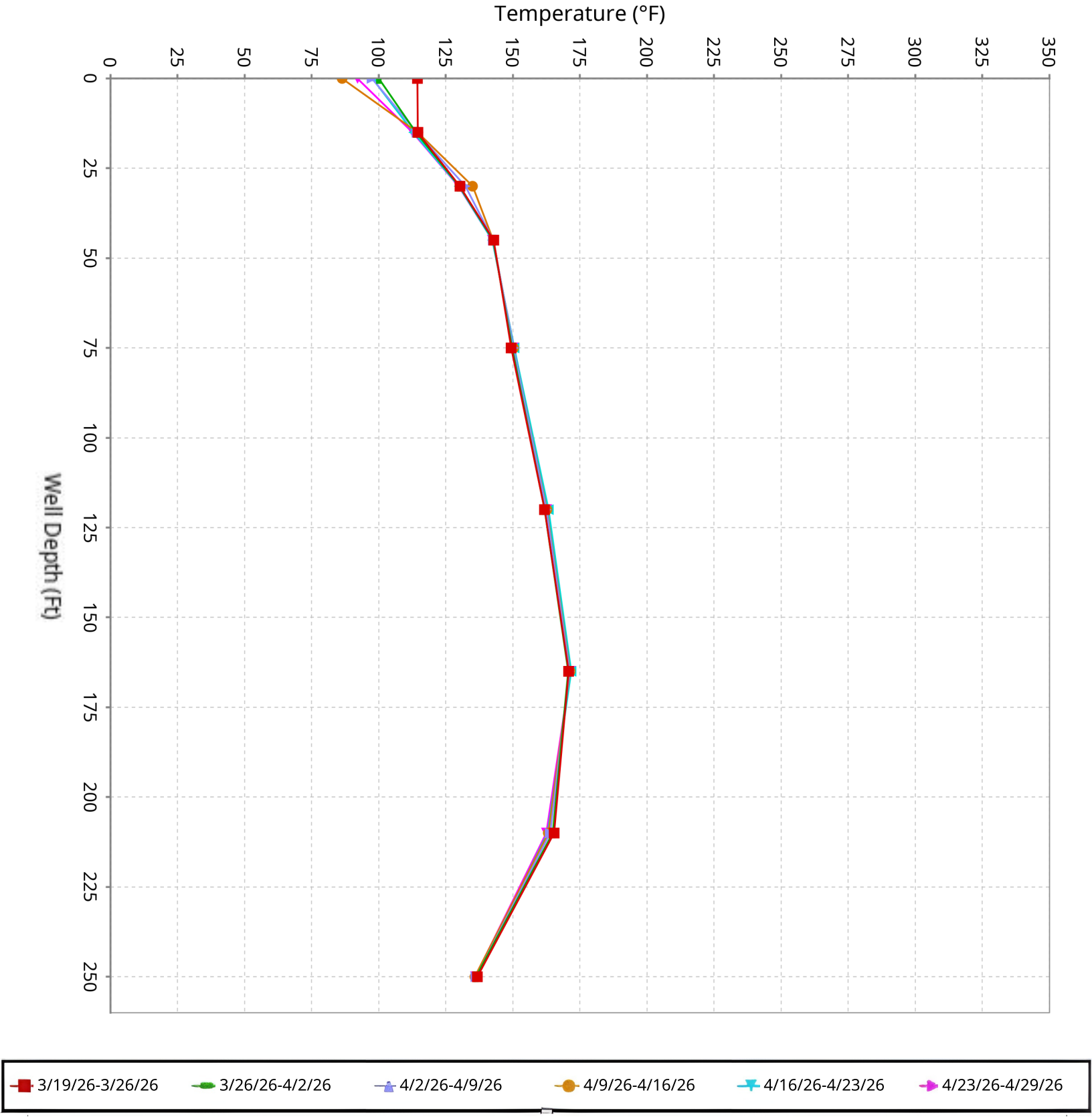

SCS ENGINEERS

Vertical Temperature Profiles from Temperature Probes at Chiquita Landfill for TP-39

Maximum data for 3/19/2026 12:00 AM to 4/29/2026 11:59 PM

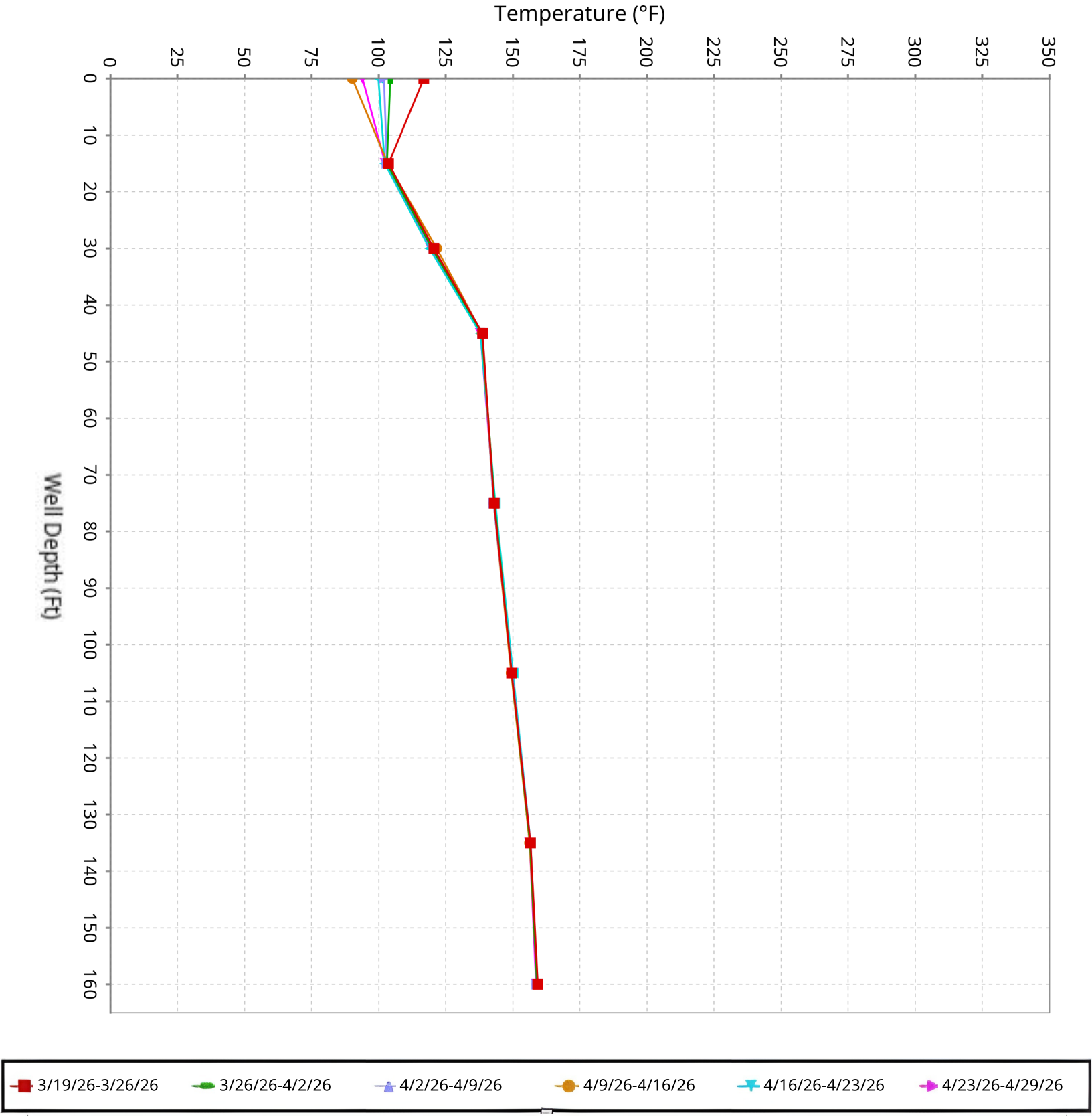

SCS ENGINEERS

Vertical Temperature Profiles from Temperature Probes at Chiquita Landfill for TP-40

Maximum data for 3/19/2026 12:00 AM to 4/29/2026 11:59 PM

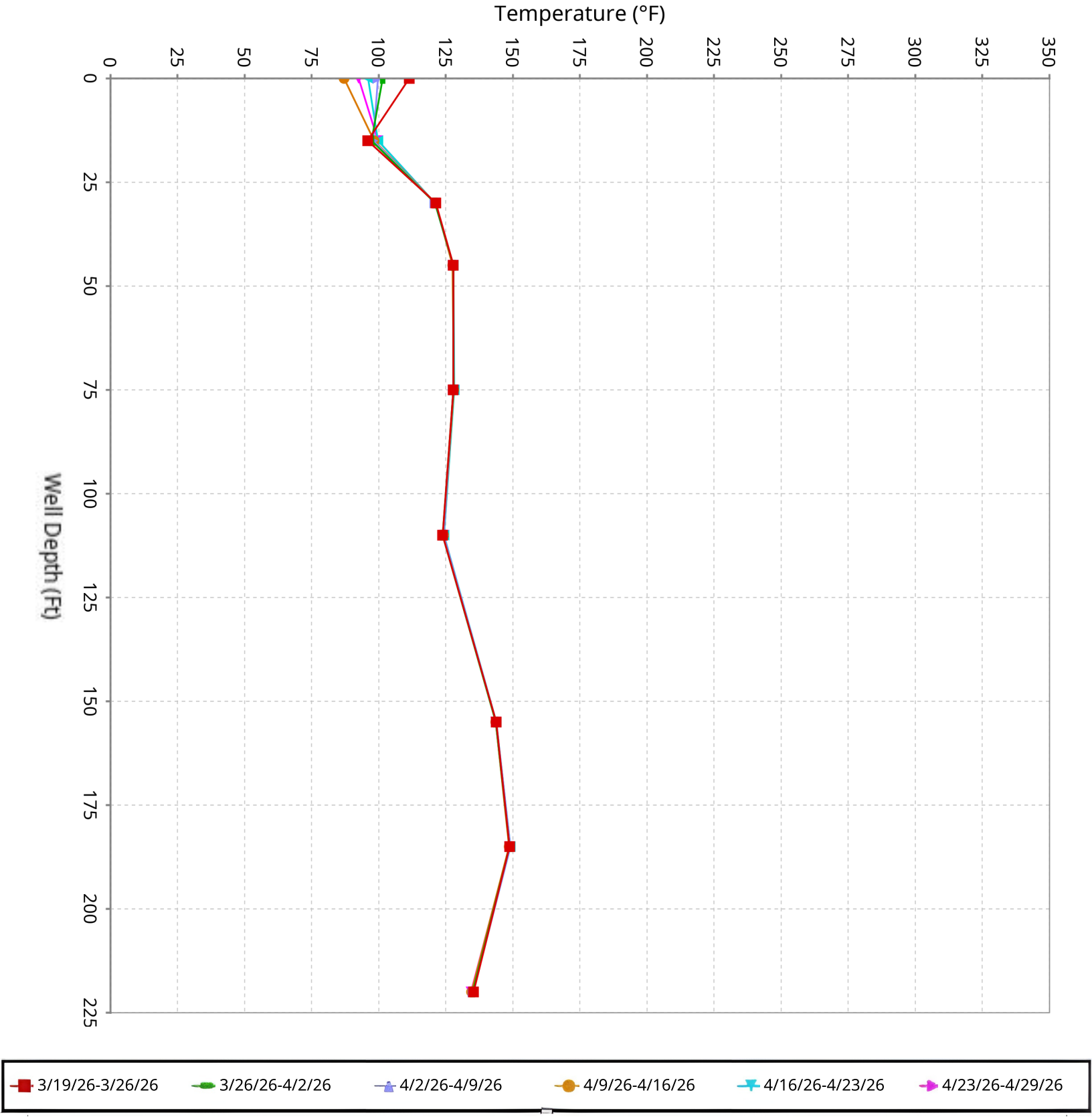

SCS ENGINEERS

Maximum Vertical Temperature Map from Temperature Probes at Chiquita Landfill



Max Temps - 04:58:44 04-30-2026

Current | 7 Day | 30 Day

BOREHOLE	MAX TEMP (°F)	@ DEPTH (FT)
TP01	151	100
TP02	158	60
TP03	234	45
TP04	158	30
TP05	167	45
TP06	138	120
TP07	154	100
TP08	171	45
TP09	208	125
TP10	155	125
TP11	206	125
TP12	149	125
TP13	172	140
TP14	172	150
TP15	201	100
TP16	182	30
TP17	161	125
TP18	203	45
TP19	206	150
TP20	140	45
TP21	258	110
TP22	196	15
TP23	260	75
TP24	206	265
TP25	210	130
TP26	177	150
TP27	157	100
TP28	143	170
TP29	186	240
TP30	174	190
TP31	192	180
TP32	169	130
TP33	199	45
TP34	151	120
TP35	174	140
TP36	172	165
TP37	184	180
TP38	171	165
TP39	158	160
TP40	148	185

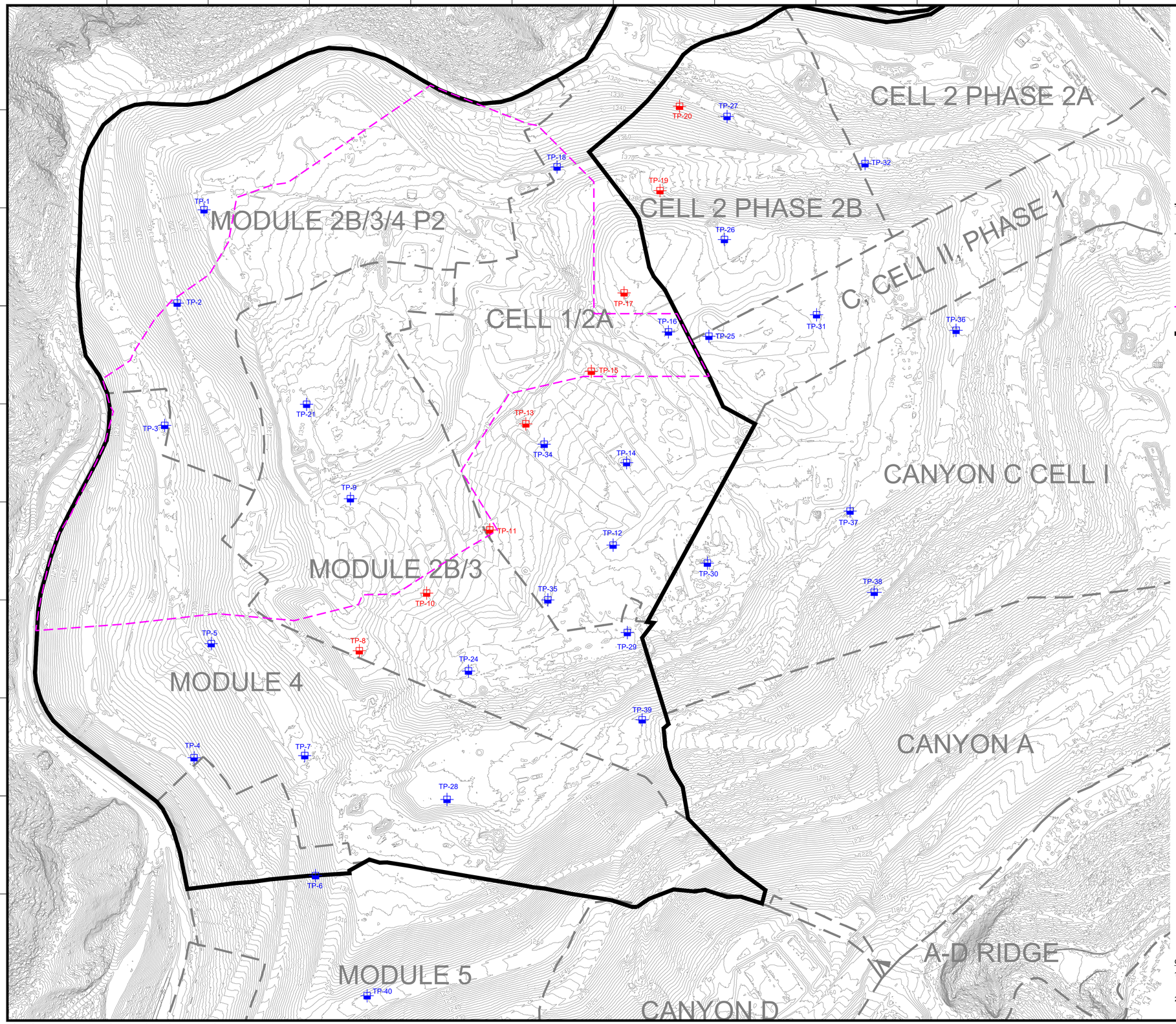

N

GRAPHIC SCALE

130 65 0 130 260 390

SCALE: 1"=130'

LEGEND

1150	EXISTING TOPOGRAPHIC CONTOUR
	EXISTING CELL LIMITS (APPROXIMATE)
TP-XX	INSTALLED TEMPERATURE PROBES - STANDALONE
TP-XX	INSTALLED TEMPERATURE PROBES - INSTALLED WITHIN WELL CASING
	REACTION AREA BOUNDARY (APPROXIMATE) - BASED ON DATA REVIEW
	REACTION AREA BOUNDARY - CONDITION 9A

GENERAL DRAWING NOTES:

1. EXISTING TOPOGRAPHIC SURVEY INFORMATION SHOWN WAS PROVIDED BY PROPELLER. AERIAL PHOTOGRAPHY DATED JANUARY 28, 2026.
2. NORTH ARROW SHOWN HERE IS REFERENCE TO THE CALIFORNIA STATE PLANE ZONE V COORDINATE SYSTEM, NAD 83.

NO.	REVISION	DATE

SHEET TITLE: EXISTING TEMPERATURE PROBE MAP

PROJECT TITLE: CHIQUITA CANYON LANDFILL CASTAIC, CALIFORNIA

CLIENT: CHIQUITA CANYON LANDFILL CASTAIC, CALIFORNIA

SCS ENGINEERS
ENVIRONMENTAL CONSULTANTS
3900 KILROY AIRPORT WAY, SUITE 300
LONG BEACH, CA 90806
PH. (562) 426-9544

PROJ. NO. 01204123.41 | DWN. BY: - | ACAD FILE: ENGINEERS | DSN. BY: - | CHK. BY: - | APP. BY: -

DATE: 02/10/2026

SCALE: AS SHOWN

SHEET: 1

Solid Waste Borehole Maximum Temperature Profiles Over 6 Weeks

for 3/26/2026 12:00 AM to 5/6/2026 11:59 PM

SCS ENGINEERS

07224053.00 | May 7, 2026

274 Granite Run Drive
Lancaster, PA 17601
717-550-6330

From April 30, 2026, through May 6, 2026, there were three recorded temperature increases and one recorded temperature decrease that triggered the notification limits set forth in the LEA's October 4, 2024 letter.

Chiquita provides the following updates:

- TP-08
  - The 125-foot thermocouple went offline on March 3rd and TP-8 was offline between March 6th and March 9th for evaluation and maintenance. Upon removing the thermocouples, the casing for TP-08 was found to be damaged due to differential settlement beyond 45-feet, thus preventing the installation of the 100-foot, 125-foot, and 150-foot thermocouples. The 15-foot, 30-foot, and 45-foot thermocouples are active and reporting data.
  - The 30-foot thermocouple showed an increase in maximum temperature of 14°F from 159°F to 173°F from April 30th to May 6th.
  - The 45-foot thermocouple showed an increase in maximum temperature of 12°F from 166°F to 178°F from April 30th to May 6th.

- TP-19
  - The 150-foot thermocouple remained consistent with previous recorded temperatures.

- TP-23
  - TP-23 reported maximum values of 2508°F on March 31st, due to being taken offline for pumping liquids from the probe casing prior to thermocouples being re-installed, causing the single day erroneous readings.
  - The 15-foot thermocouple showed a decrease in maximum temperature of 26°F from 214°F to 188°F from April 30th to May 3rd and then an increase in maximum temperature of 26°F from 188°F to 214°F from May 3rd to May 6th.

- TP-36
  - The 250-foot thermocouple was evaluated due to low temperatures on April 6th and wiring that had come loose was corrected. After fixing the wiring issues temperatures returned to 136°F as previously recorded prior to March 21st.

Vertical Temperature Profiles from Temperature Probes at Chiquita Landfill for TP-1

Maximum data for 3/26/2026 12:00 AM to 5/6/2026 11:59 PM

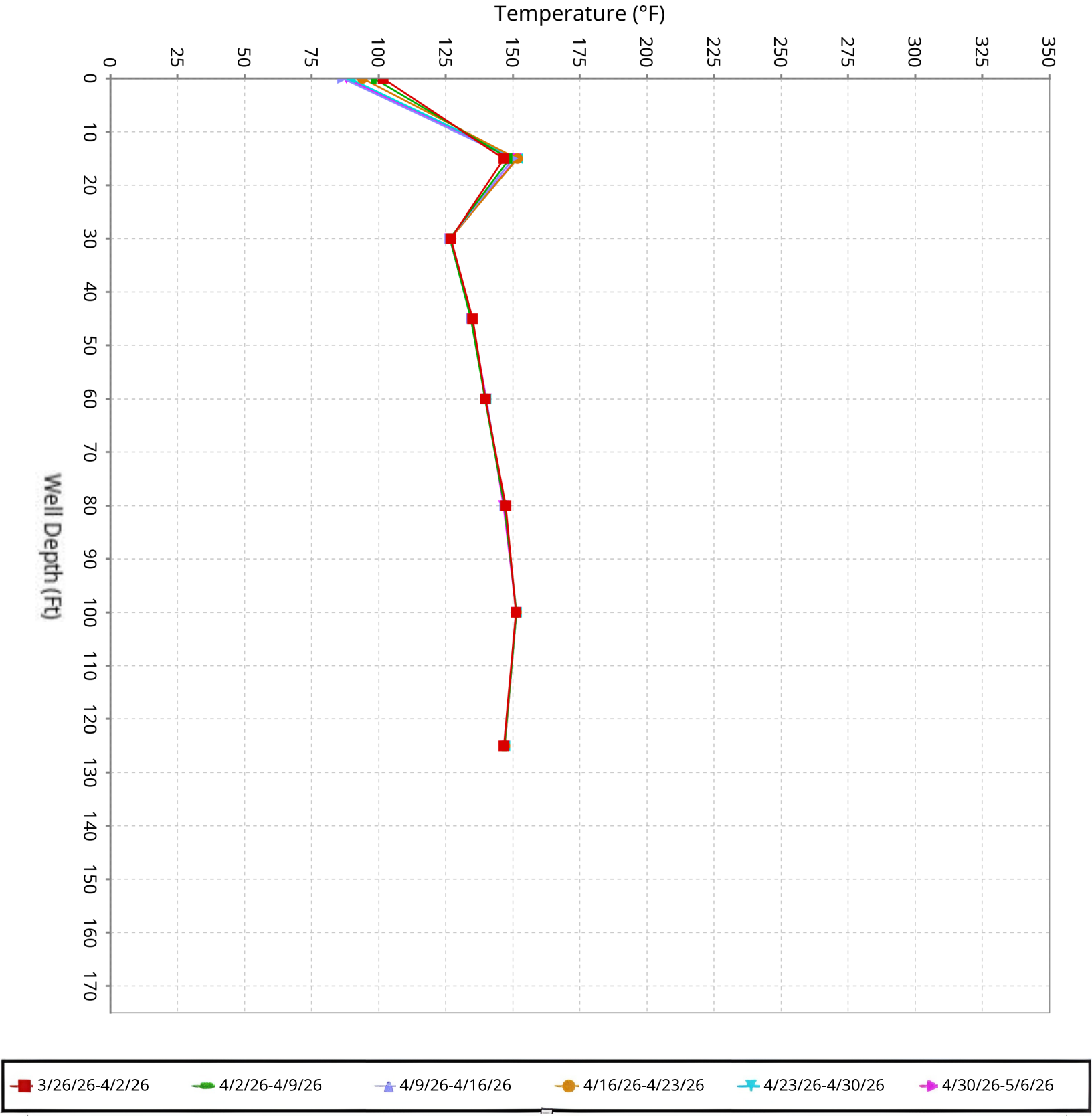

SCS ENGINEERS

Vertical Temperature Profiles from Temperature Probes at Chiquita Landfill for TP-2

Maximum data for 3/26/2026 12:00 AM to 5/6/2026 11:59 PM

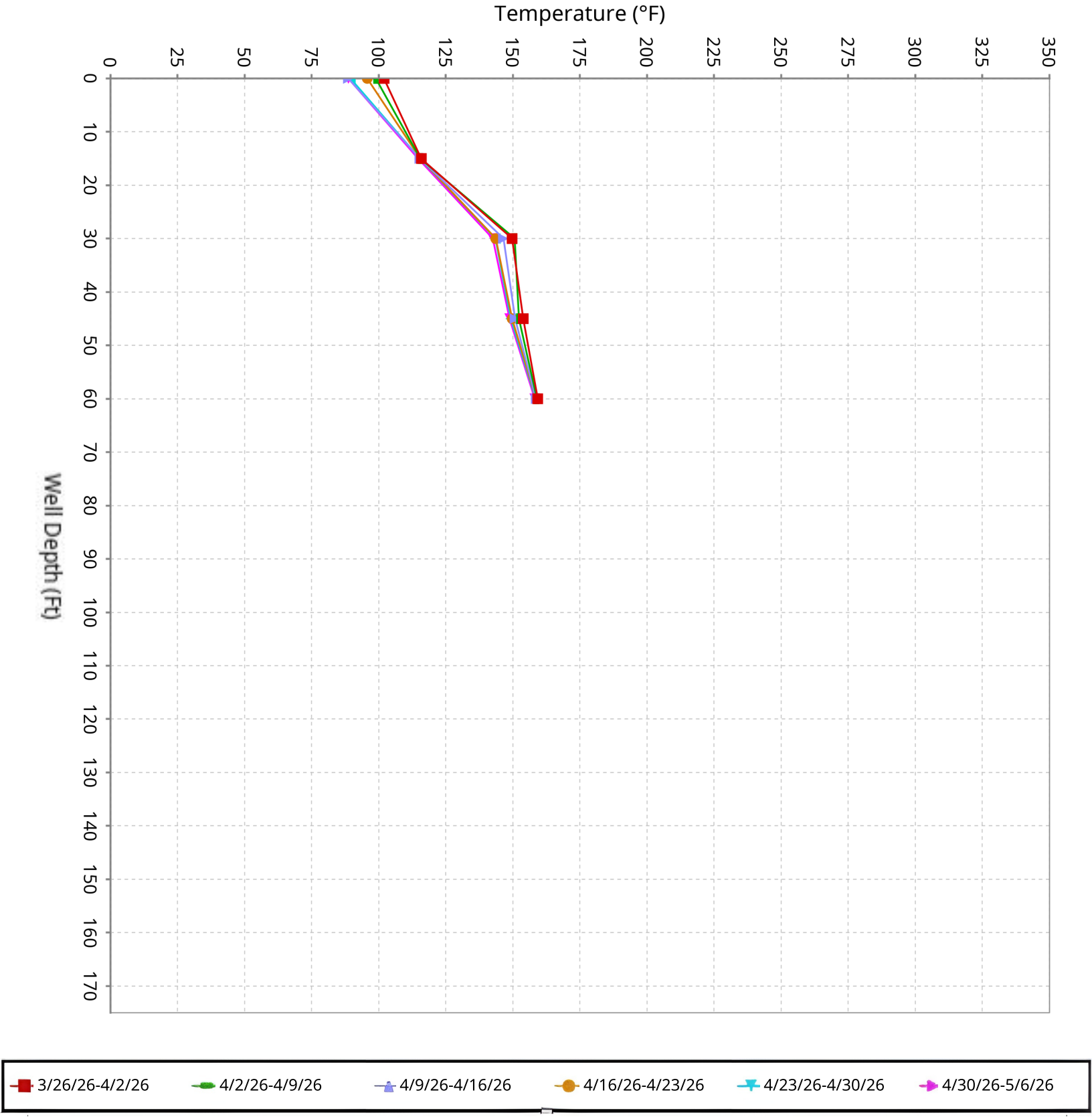

SCS ENGINEERS

Vertical Temperature Profiles from Temperature Probes at Chiquita Landfill for TP-3

Maximum data for 3/26/2026 12:00 AM to 5/6/2026 11:59 PM

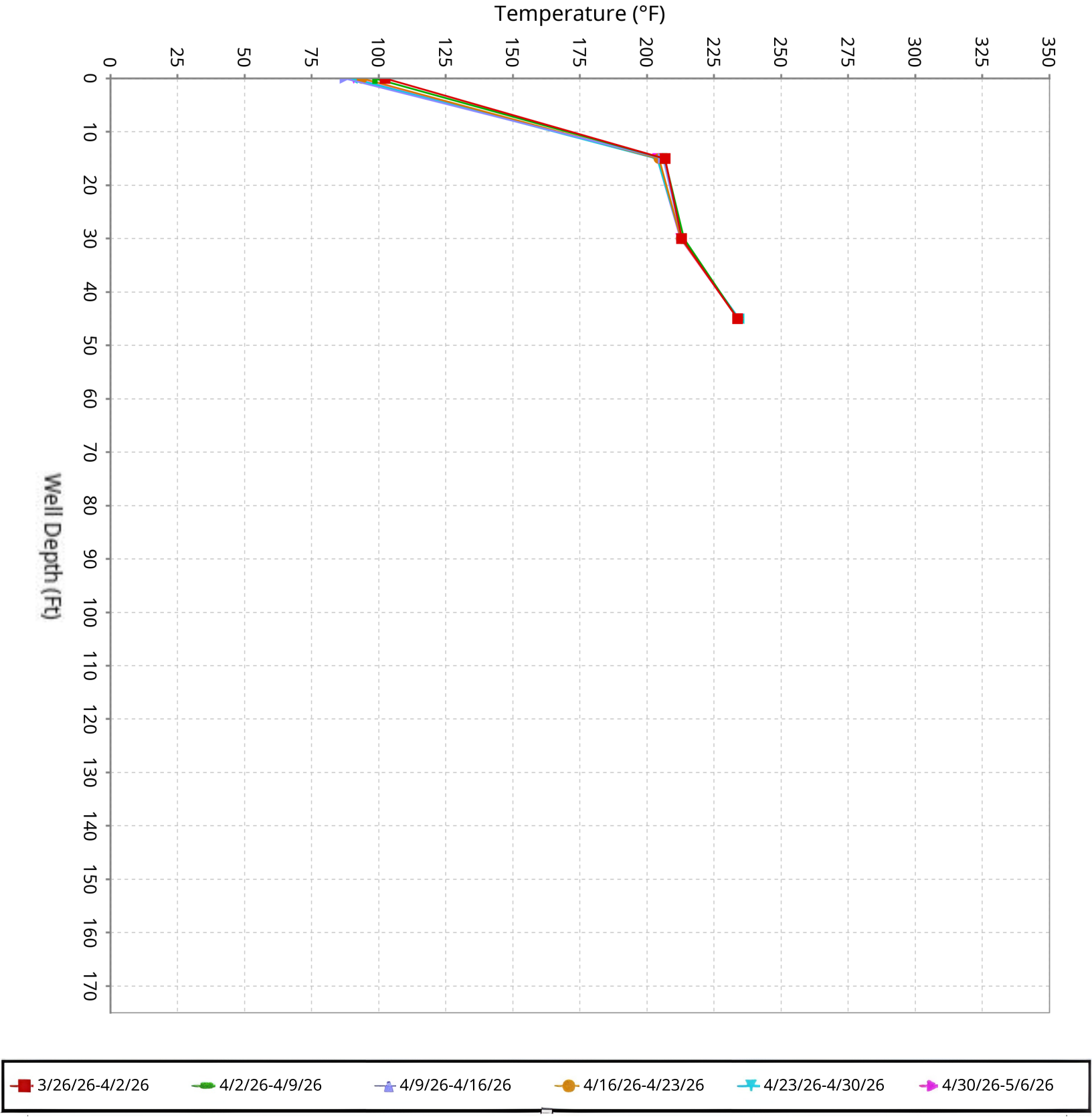

SCS ENGINEERS

Vertical Temperature Profiles from Temperature Probes at Chiquita Landfill for TP-4

Maximum data for 3/26/2026 12:00 AM to 5/6/2026 11:59 PM

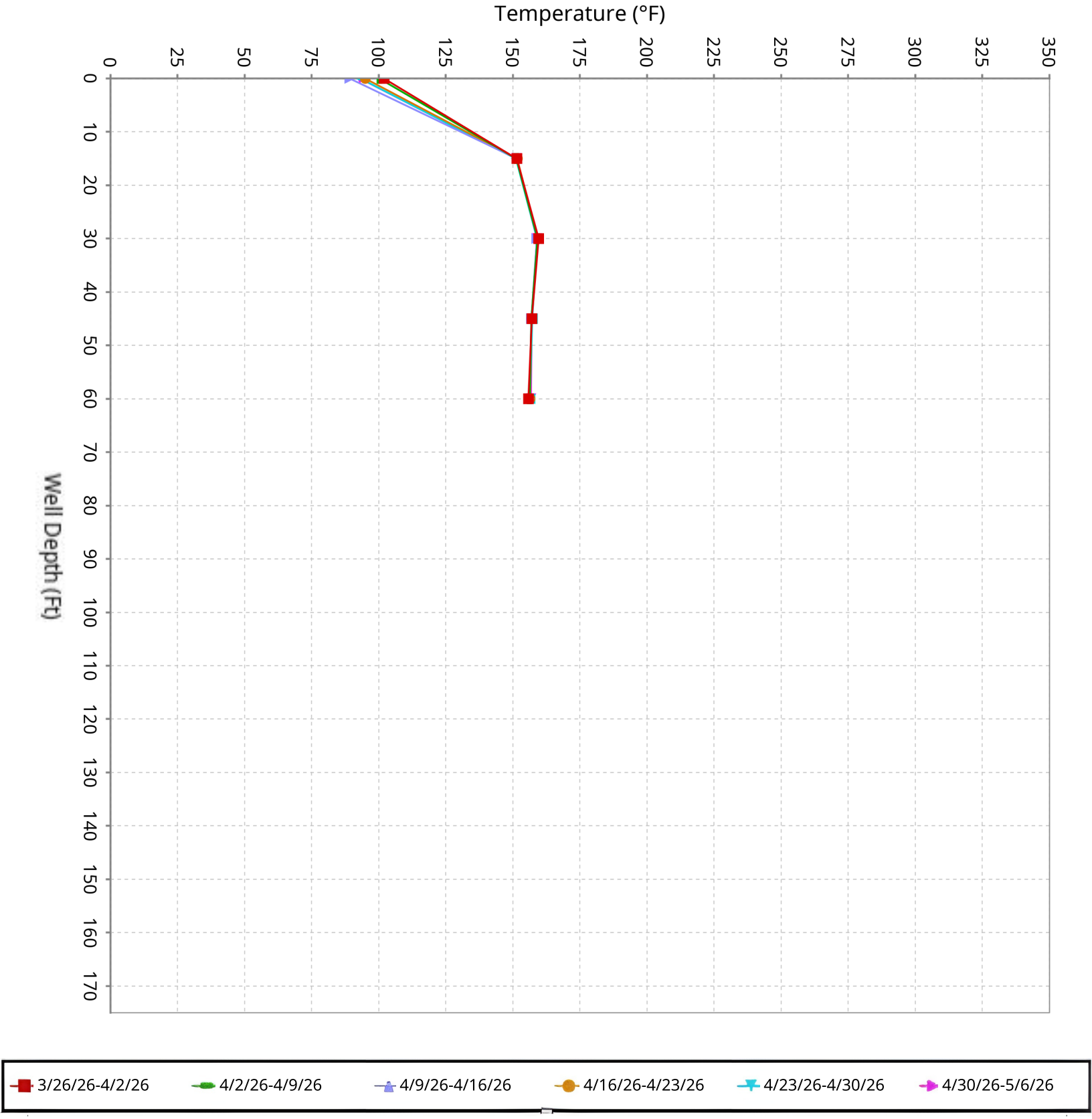

SCS ENGINEERS

Vertical Temperature Profiles from Temperature Probes at Chiquita Landfill for TP-5

Maximum data for 3/26/2026 12:00 AM to 5/6/2026 11:59 PM

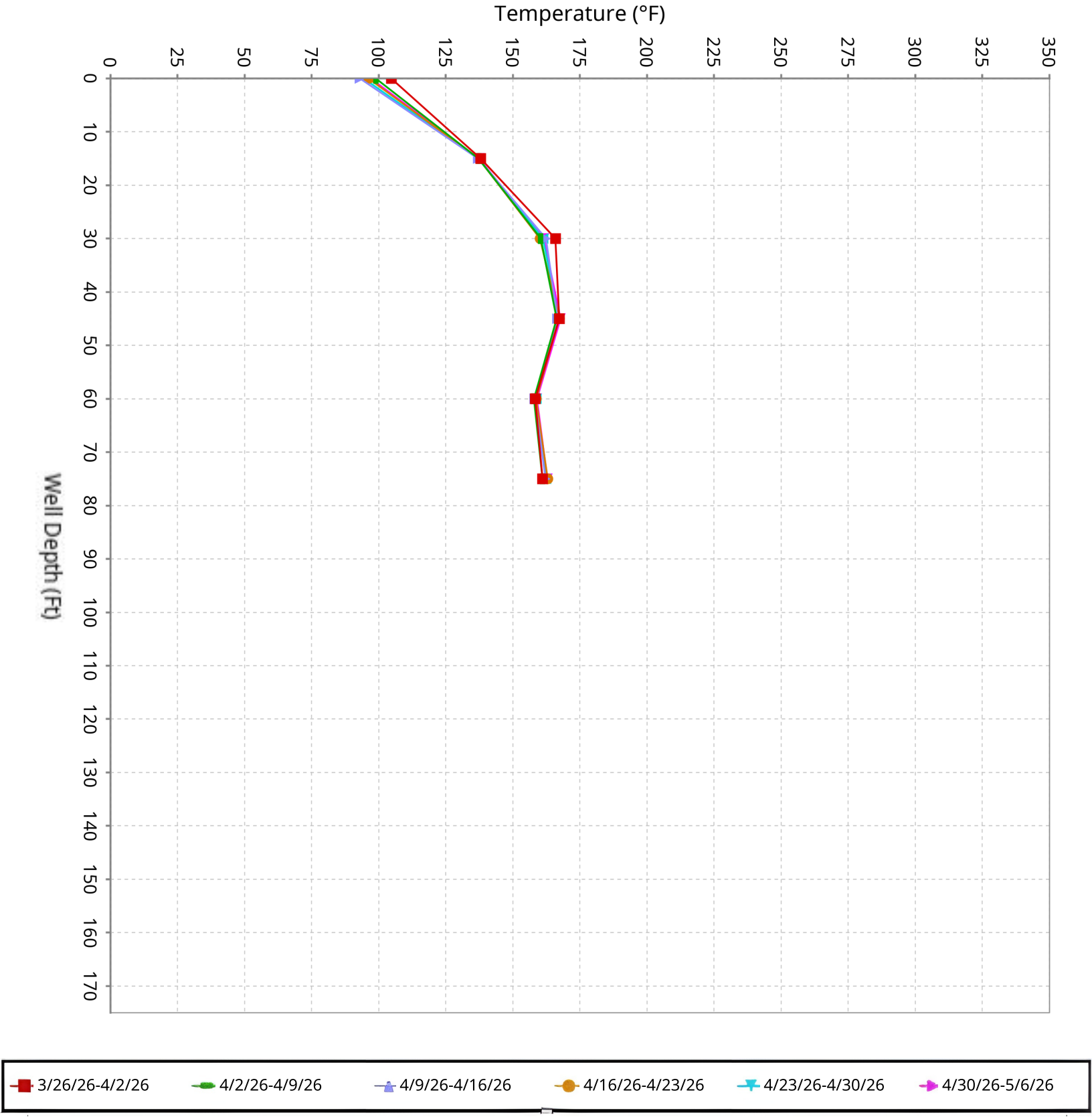

SCS ENGINEERS

Vertical Temperature Profiles from Temperature Probes at Chiquita Landfill for TP-6

Maximum data for 3/26/2026 12:00 AM to 5/6/2026 11:59 PM

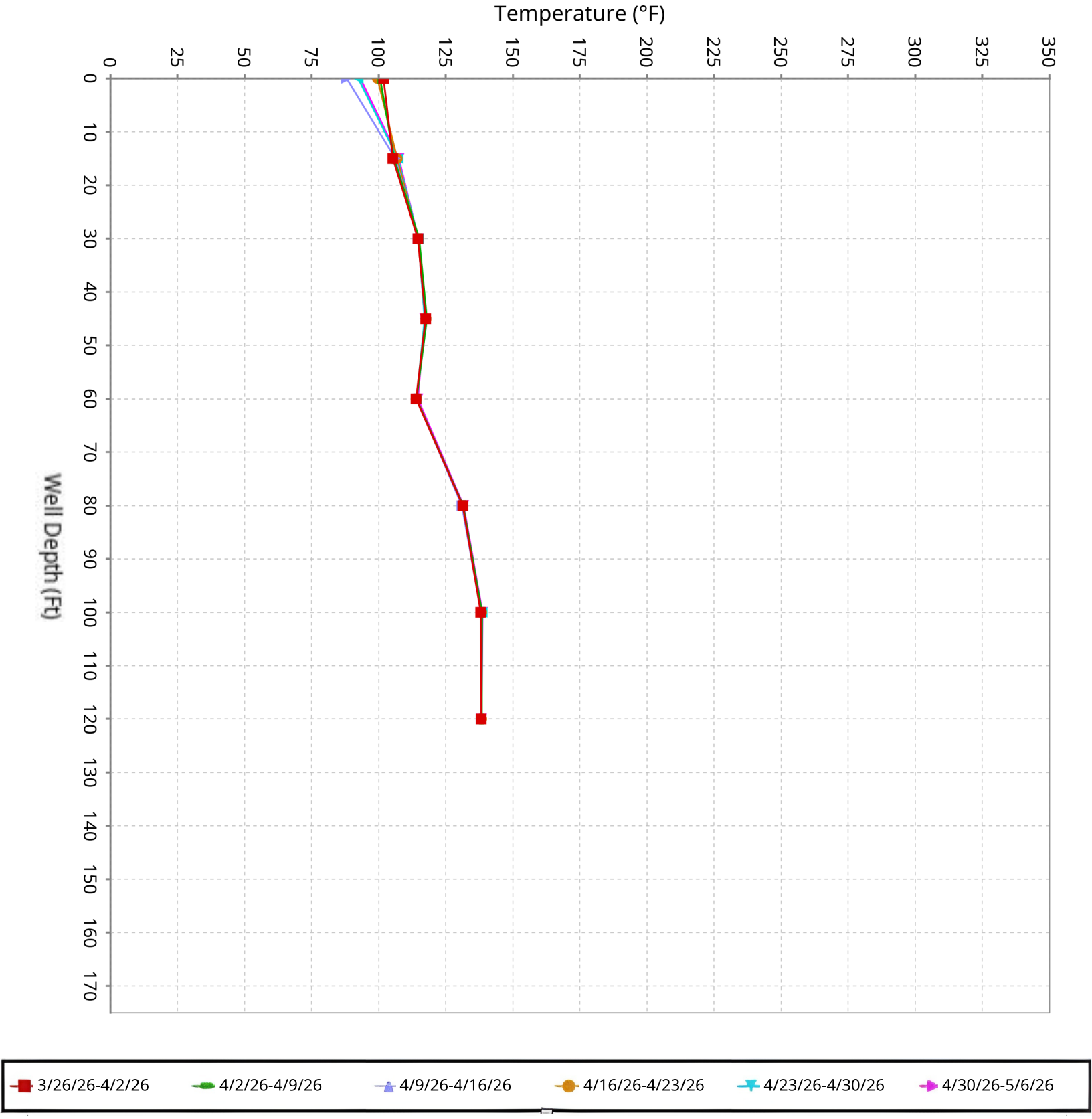

SCS ENGINEERS

Vertical Temperature Profiles from Temperature Probes at Chiquita Landfill for TP-7

Maximum data for 3/26/2026 12:00 AM to 5/6/2026 11:59 PM

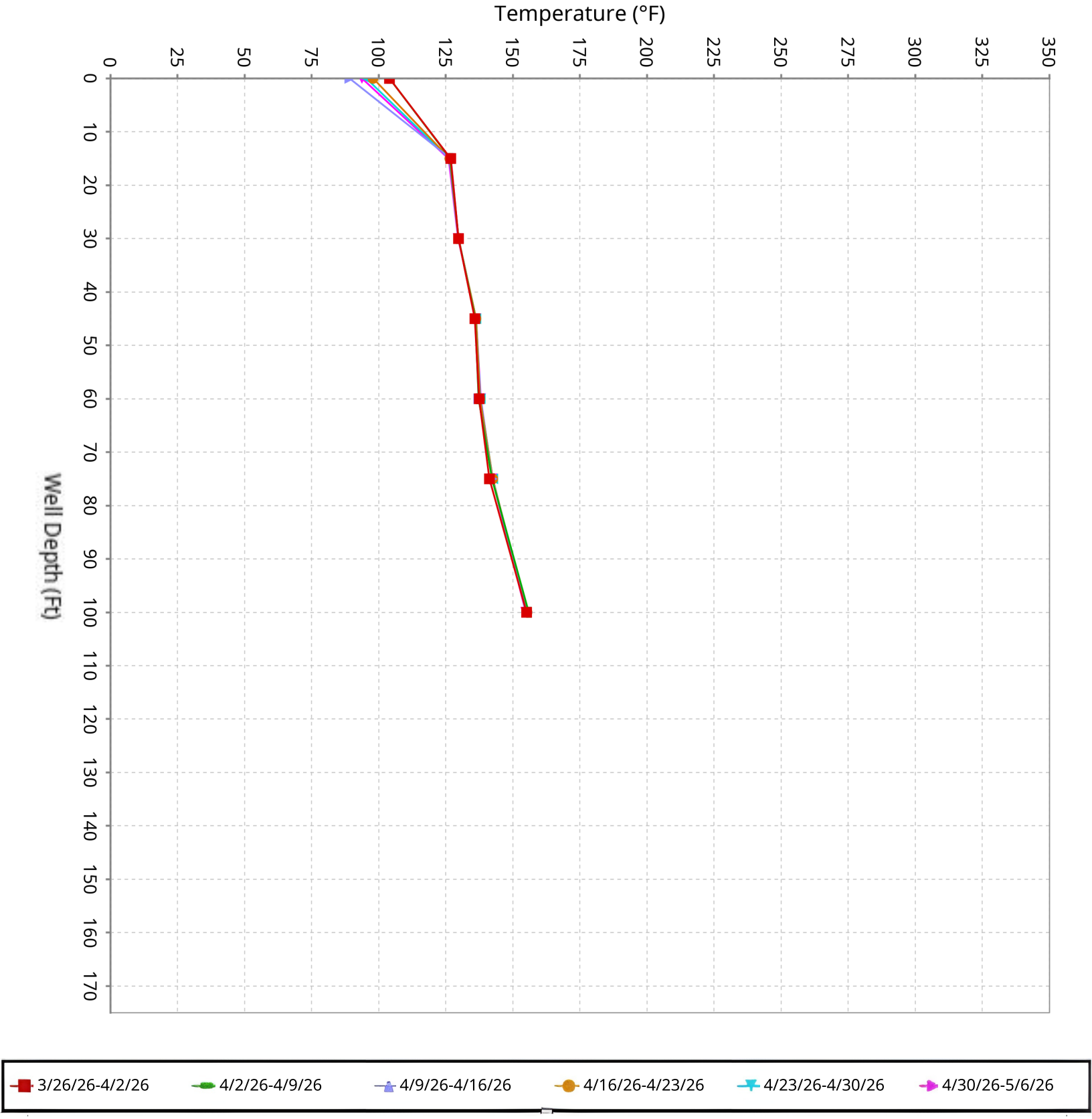

SCS ENGINEERS

Vertical Temperature Profiles from Temperature Probes at Chiquita Landfill for TP-8

Maximum data for 3/26/2026 12:00 AM to 5/6/2026 11:59 PM

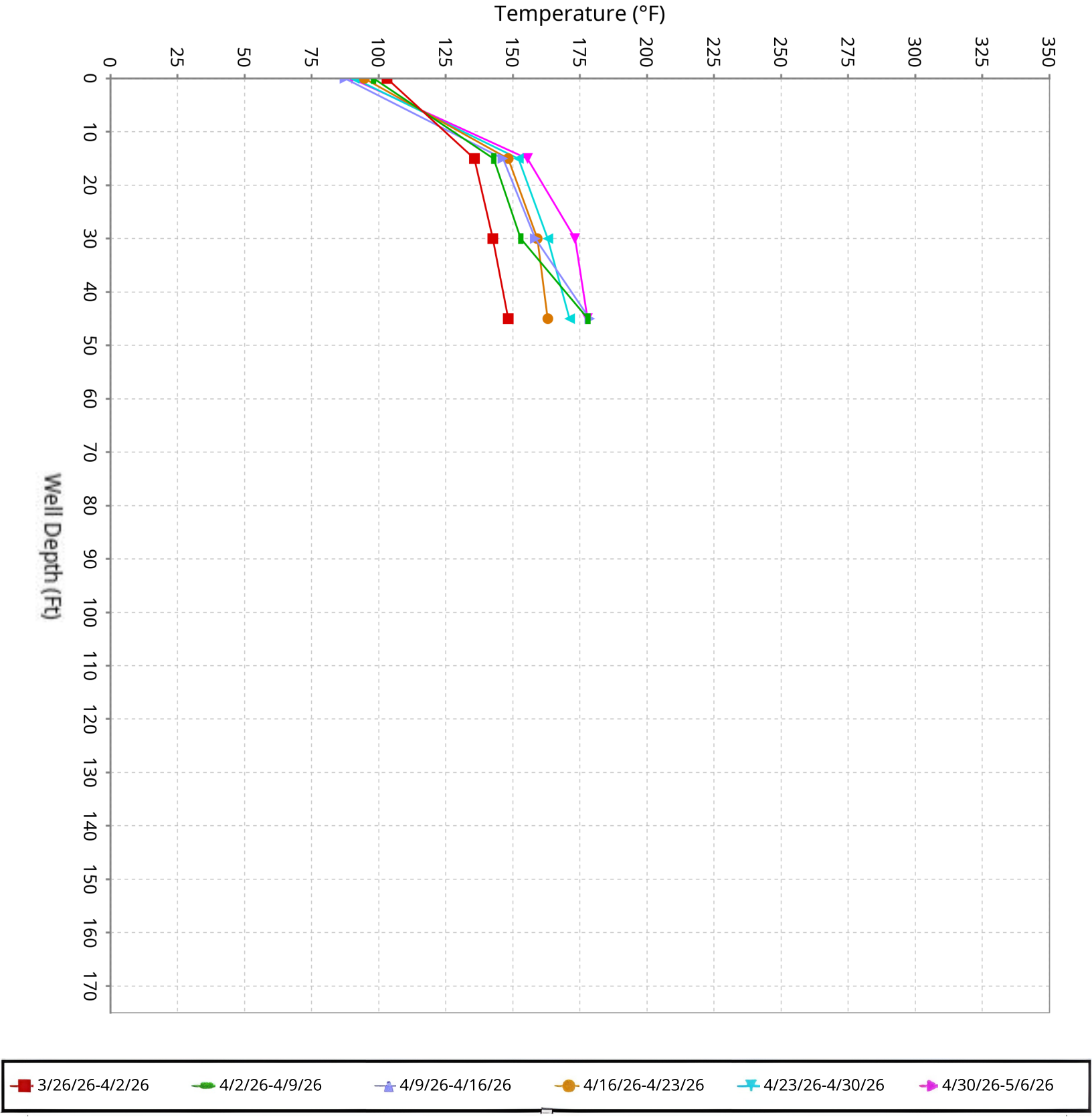

SCS ENGINEERS

Vertical Temperature Profiles from Temperature Probes at Chiquita Landfill for TP-9

Maximum data for 3/26/2026 12:00 AM to 5/6/2026 11:59 PM

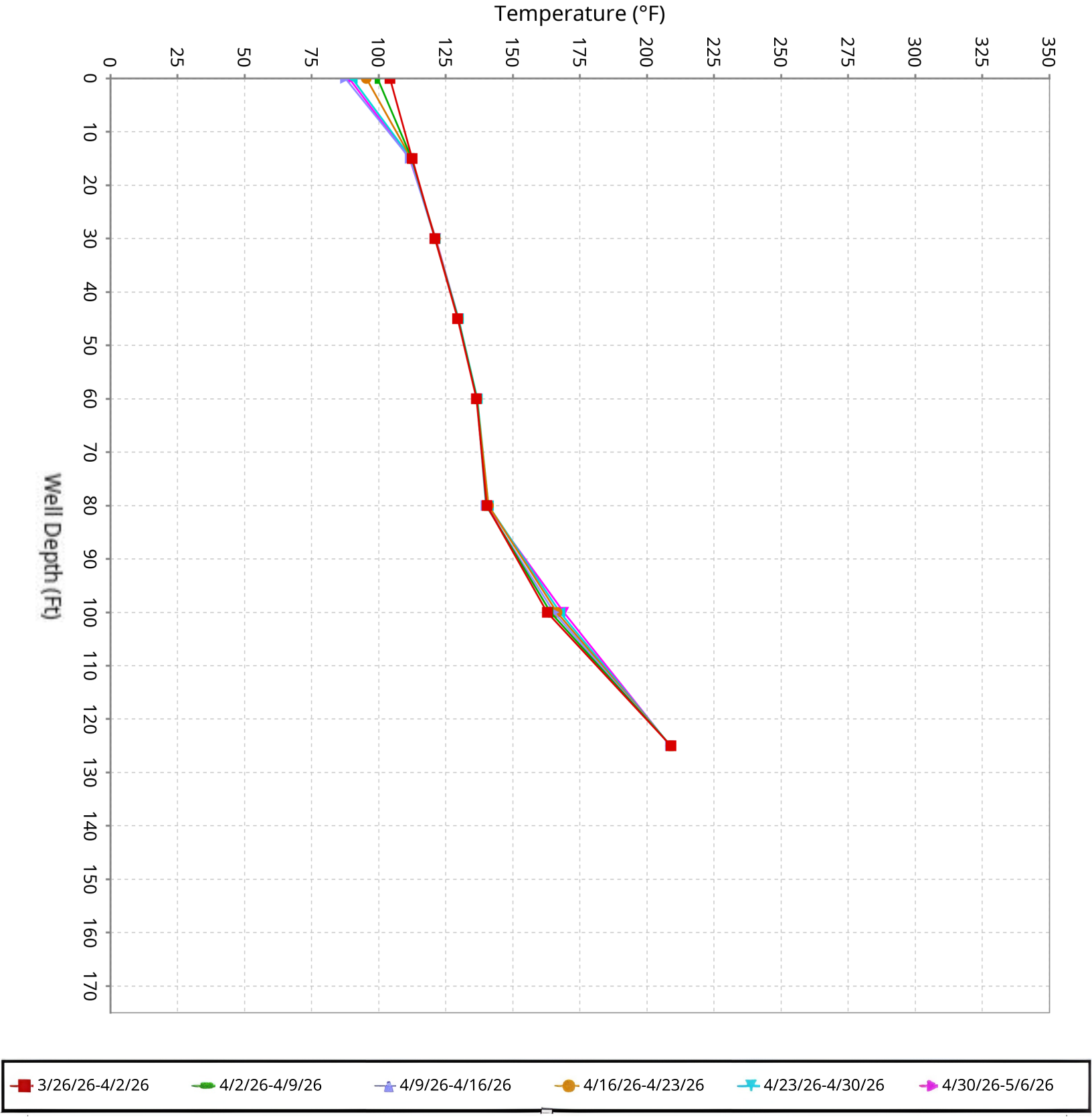

SCS ENGINEERS

Vertical Temperature Profiles from Temperature Probes at Chiquita Landfill for TP-10

Maximum data for 3/26/2026 12:00 AM to 5/6/2026 11:59 PM

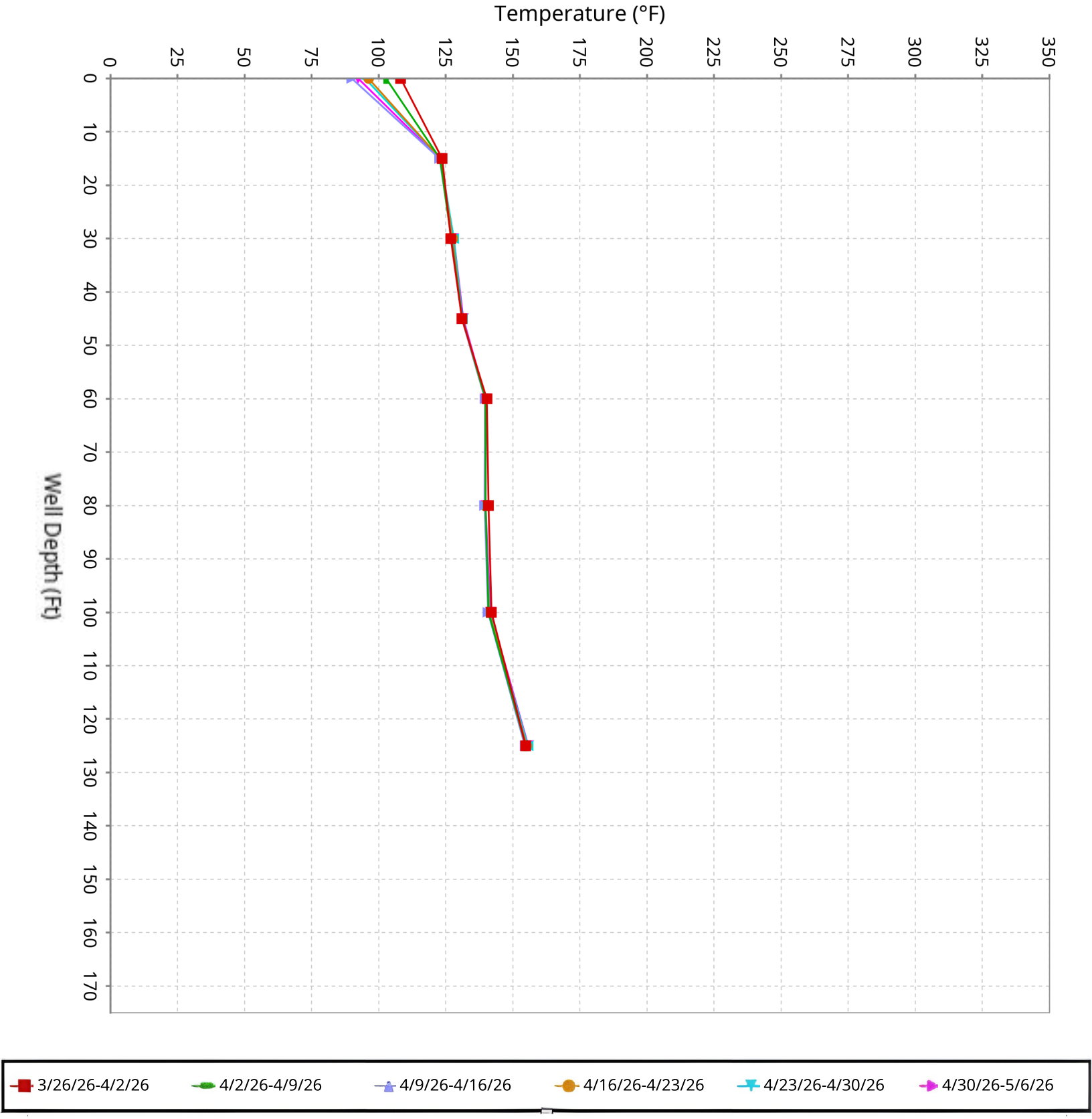

SCS ENGINEERS

Vertical Temperature Profiles from Temperature Probes at Chiquita Landfill for TP-11

Maximum data for 3/26/2026 12:00 AM to 5/6/2026 11:59 PM

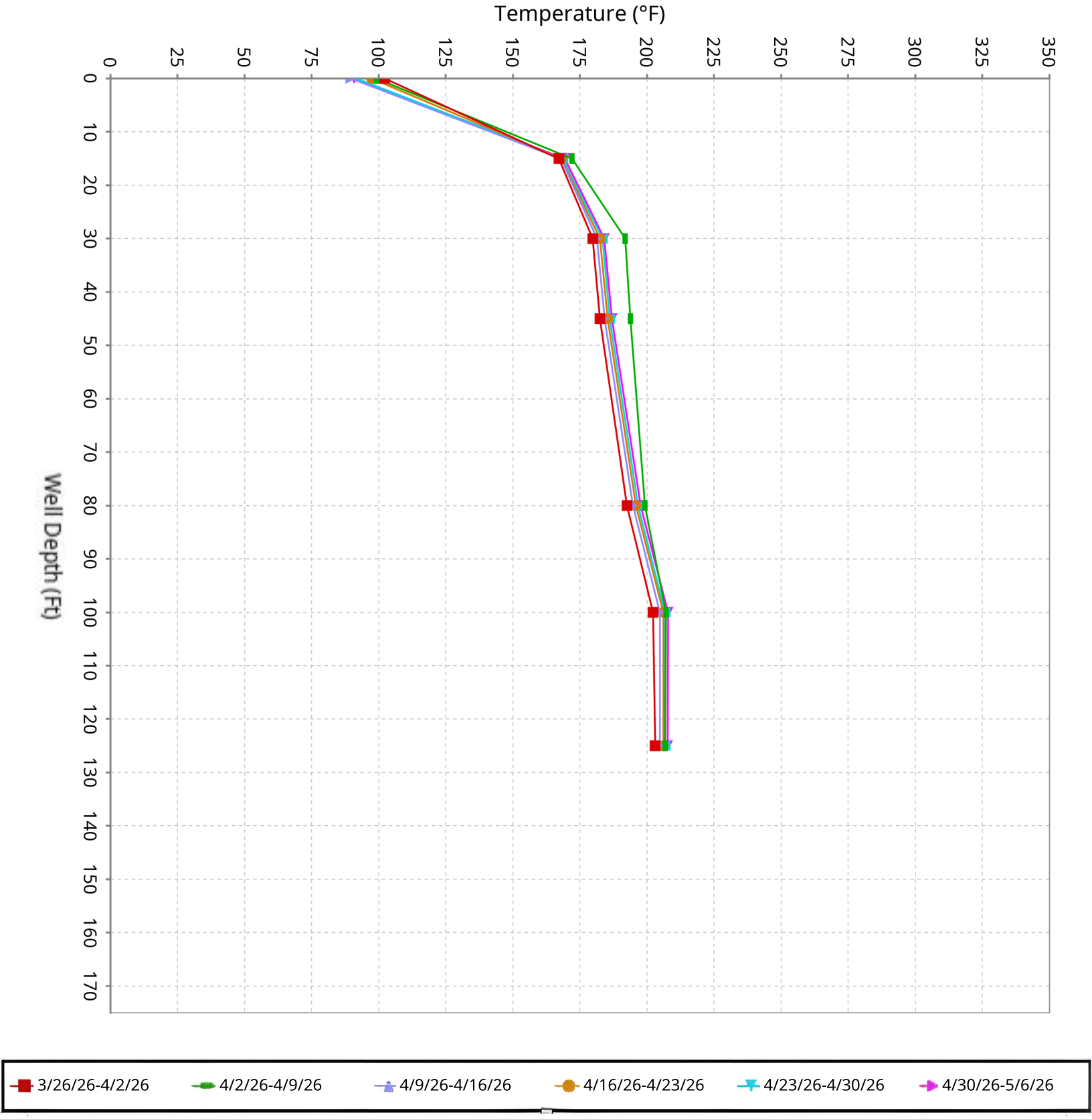

SCS ENGINEERS

Vertical Temperature Profiles from Temperature Probes at Chiquita Landfill for TP-12

Maximum data for 3/26/2026 12:00 AM to 5/6/2026 11:59 PM

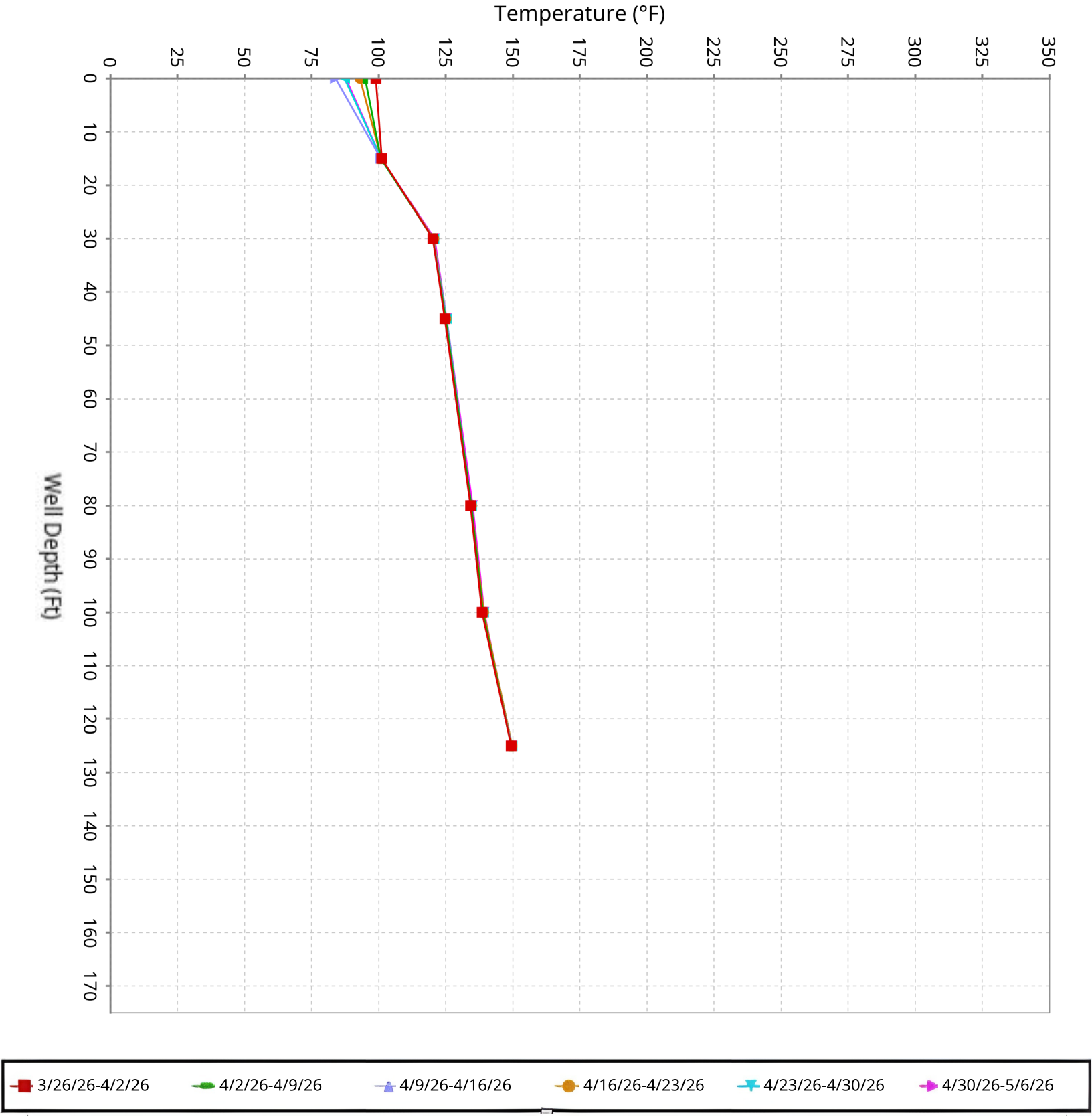

SCS ENGINEERS

Vertical Temperature Profiles from Temperature Probes at Chiquita Landfill for TP-13

Maximum data for 3/26/2026 12:00 AM to 5/6/2026 11:59 PM

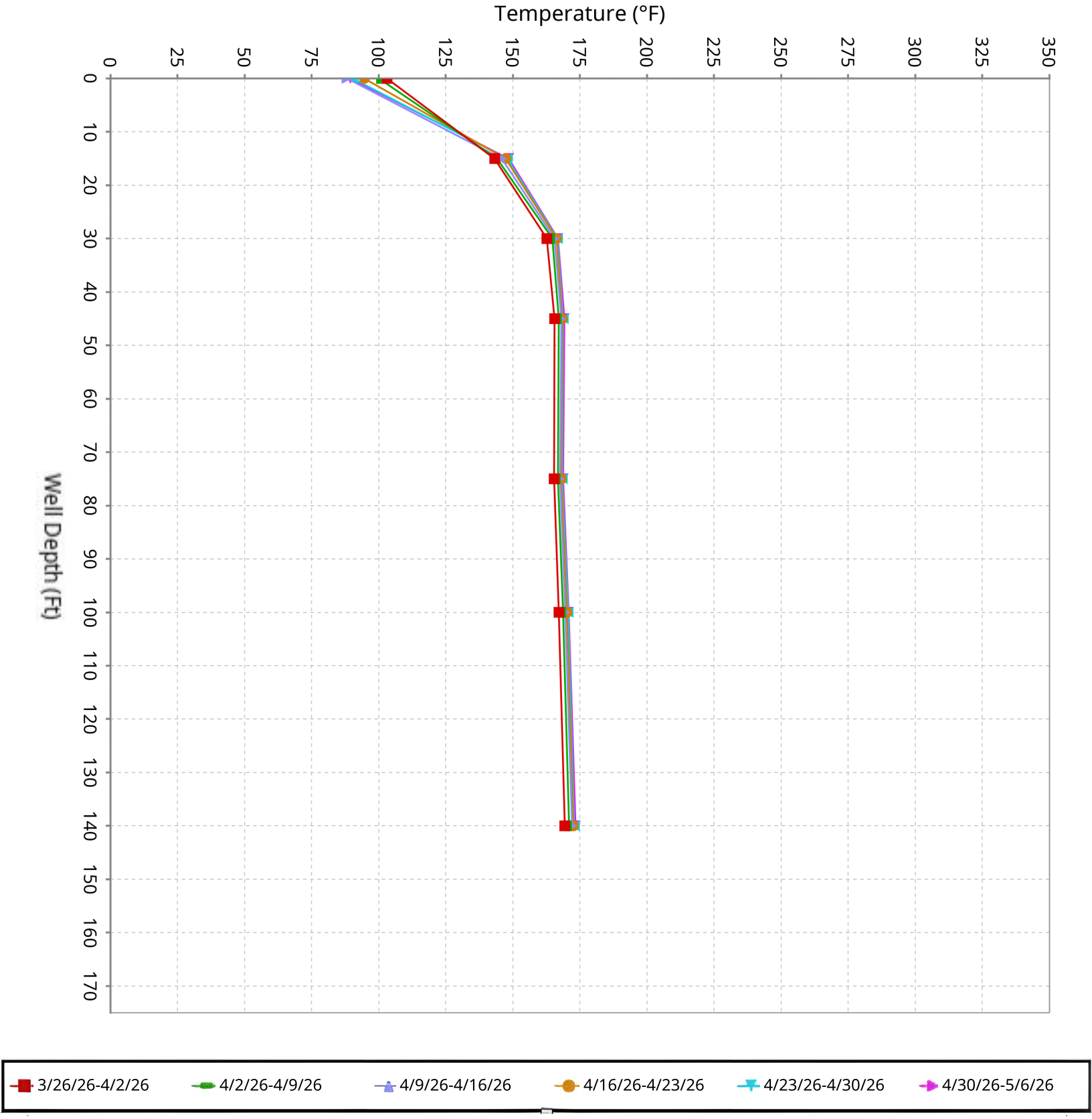

SCS ENGINEERS

Vertical Temperature Profiles from Temperature Probes at Chiquita Landfill for TP-14

Maximum data for 3/26/2026 12:00 AM to 5/6/2026 11:59 PM

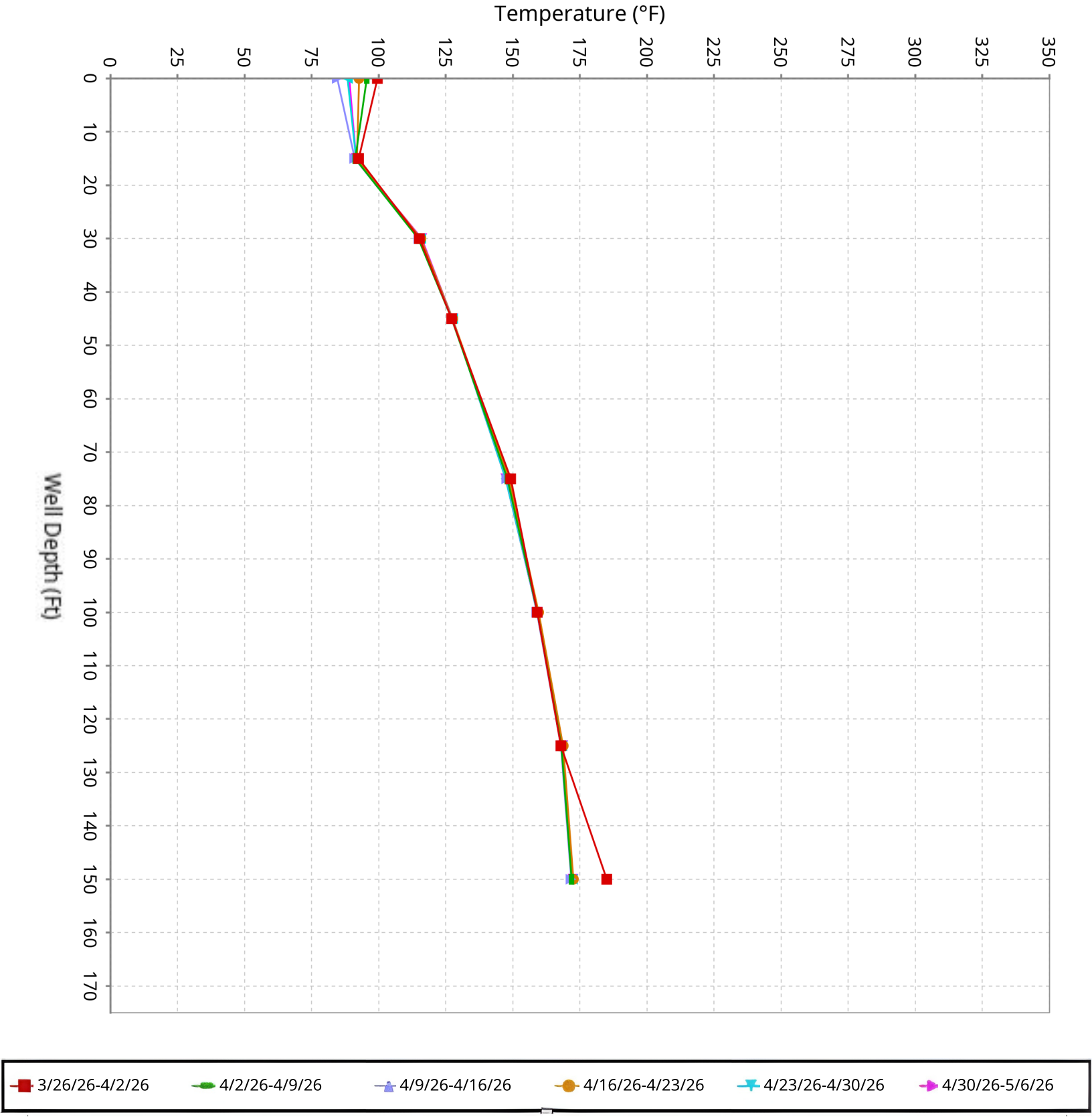

SCS ENGINEERS

Vertical Temperature Profiles from Temperature Probes at Chiquita Landfill for TP-15

Maximum data for 3/26/2026 12:00 AM to 5/6/2026 11:59 PM

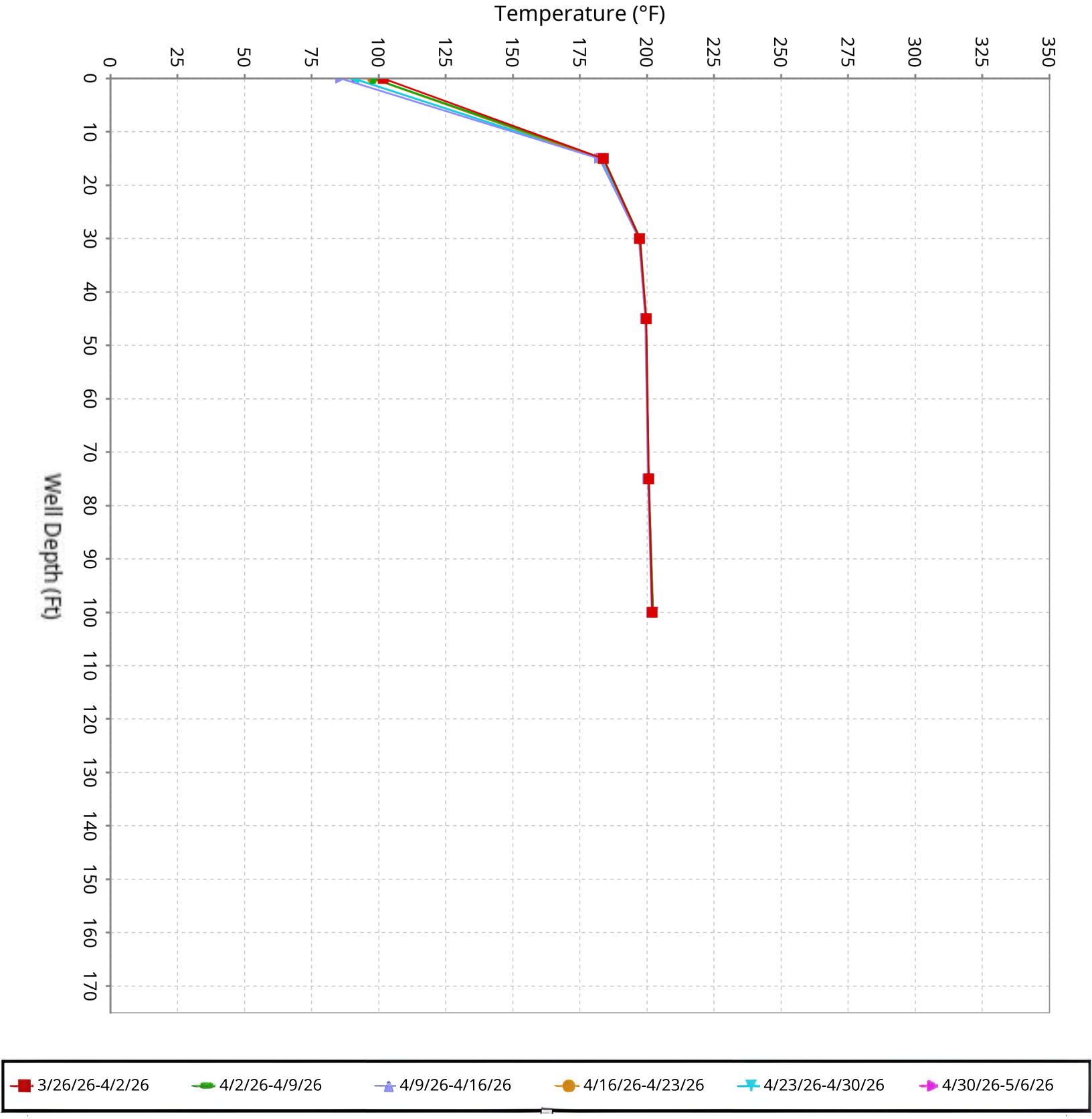

SCS ENGINEERS

Vertical Temperature Profiles from Temperature Probes at Chiquita Landfill for TP-16

Maximum data for 3/26/2026 12:00 AM to 5/6/2026 11:59 PM

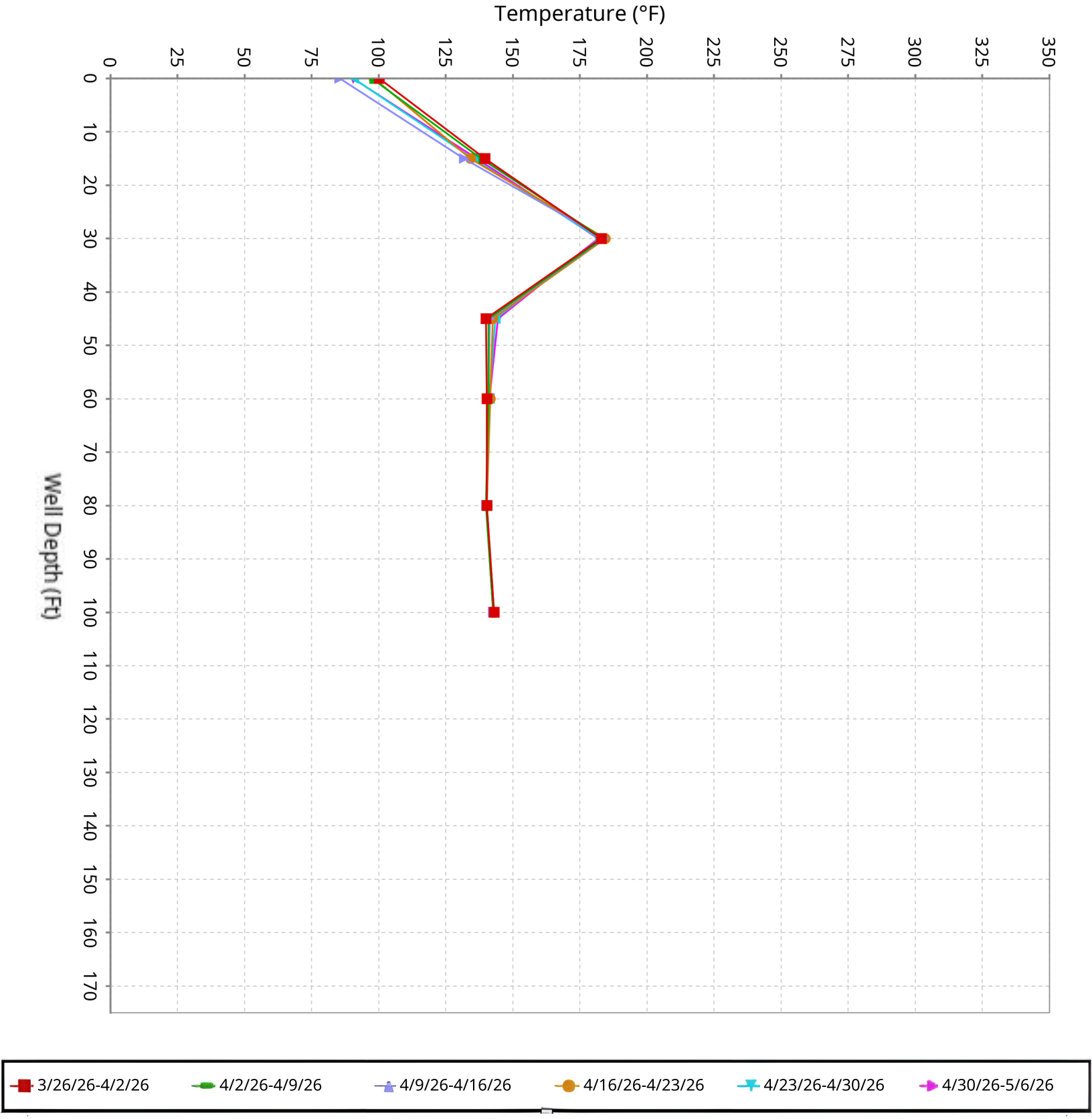

SCS ENGINEERS

Vertical Temperature Profiles from Temperature Probes at Chiquita Landfill for TP-17

Maximum data for 3/26/2026 12:00 AM to 5/6/2026 11:59 PM

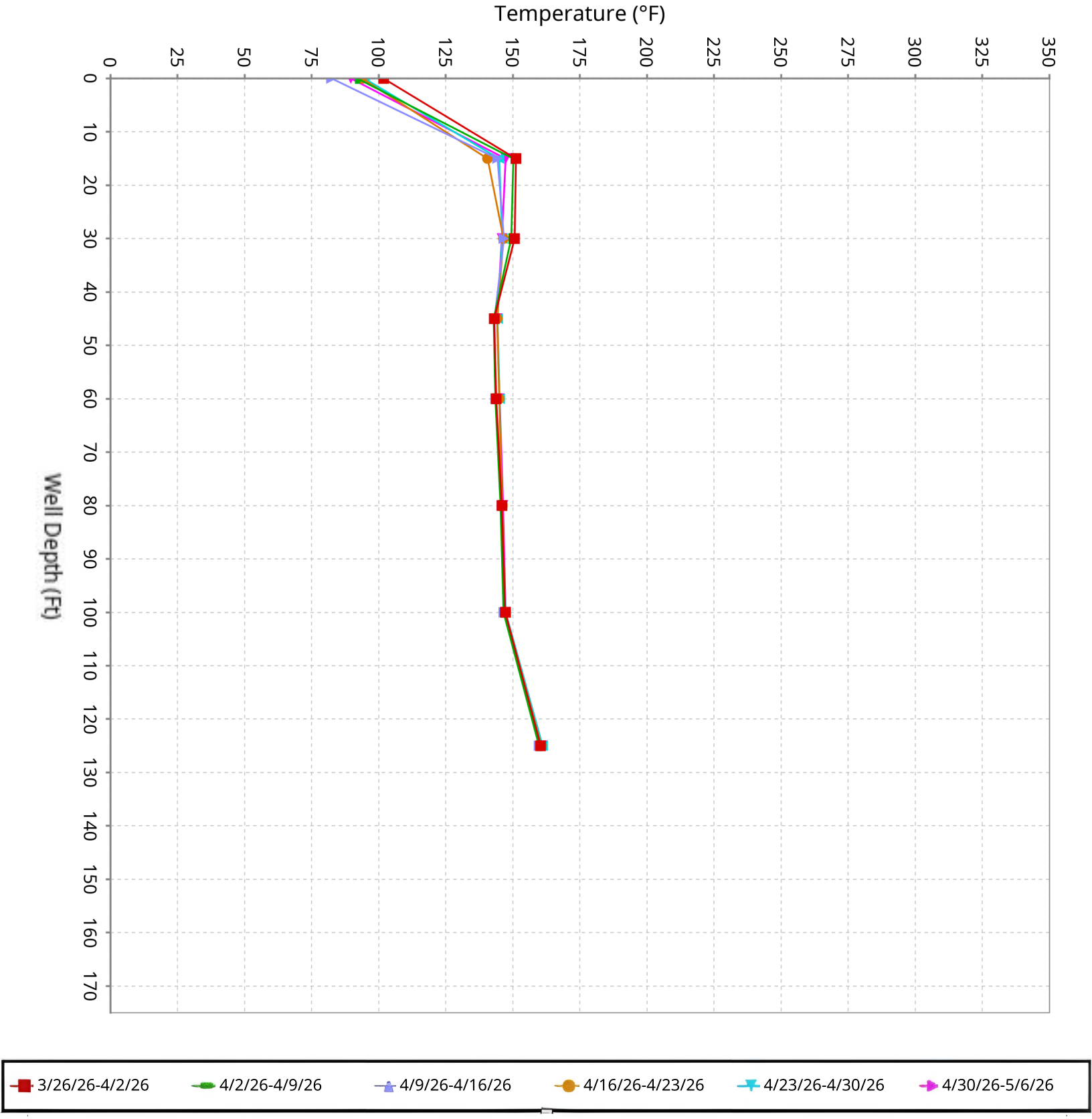

SCS ENGINEERS

Vertical Temperature Profiles from Temperature Probes at Chiquita Landfill for TP-18

Maximum data for 3/26/2026 12:00 AM to 5/6/2026 11:59 PM

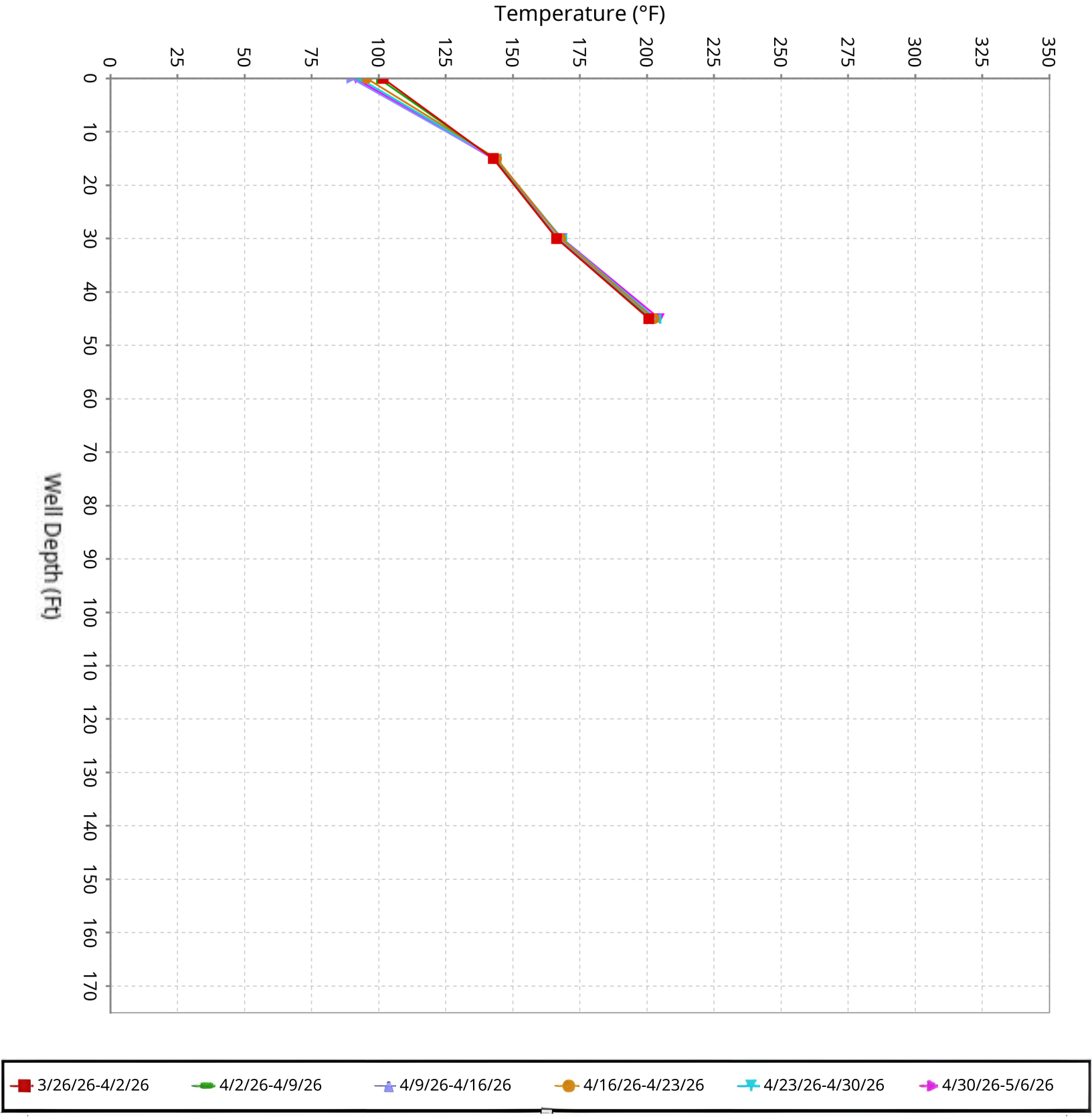

SCS ENGINEERS

Vertical Temperature Profiles from Temperature Probes at Chiquita Landfill for TP-19

Maximum data for 3/26/2026 12:00 AM to 5/6/2026 11:59 PM

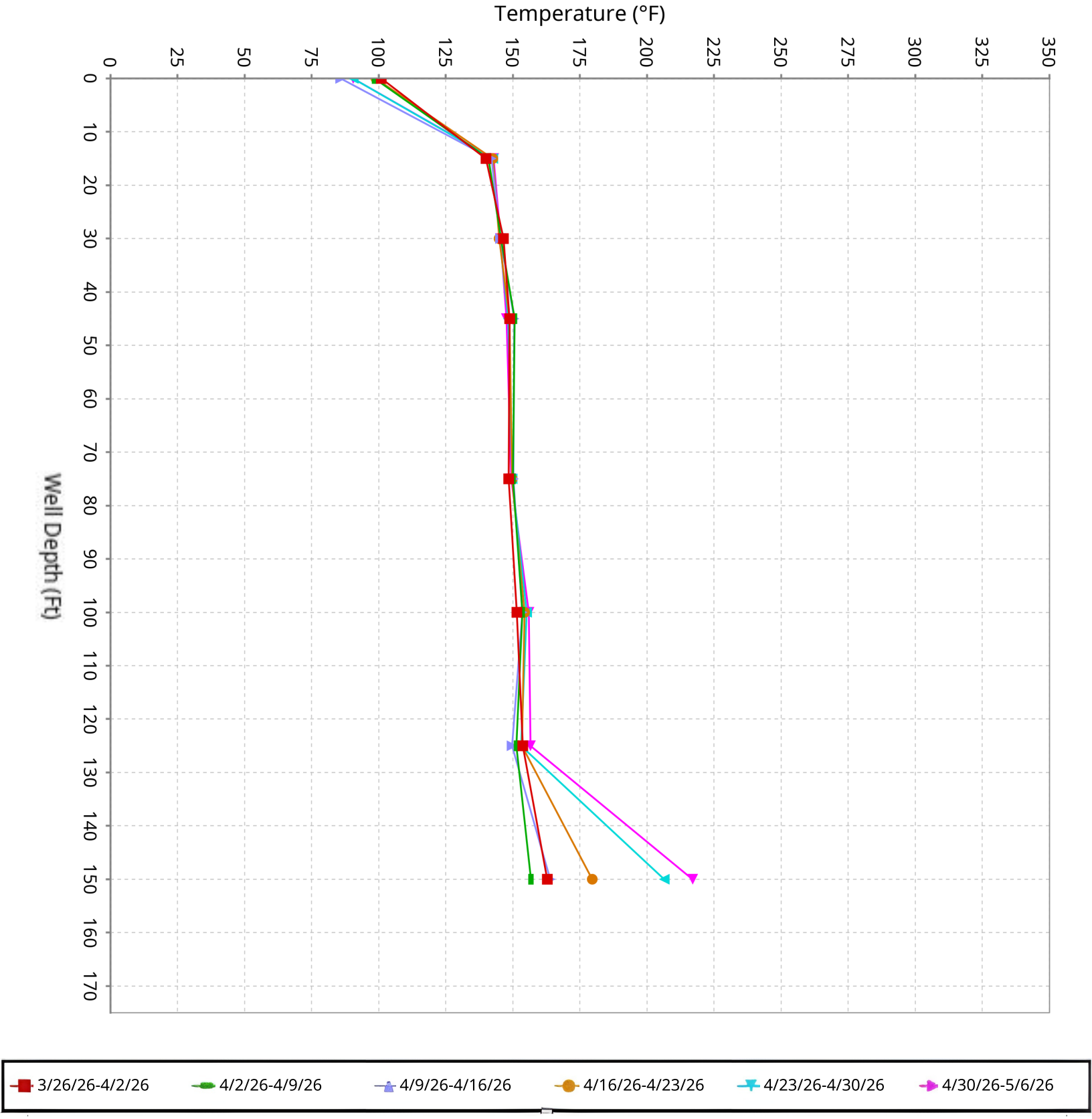

SCS ENGINEERS

Vertical Temperature Profiles from Temperature Probes at Chiquita Landfill for TP-20

Maximum data for 3/26/2026 12:00 AM to 5/6/2026 11:59 PM

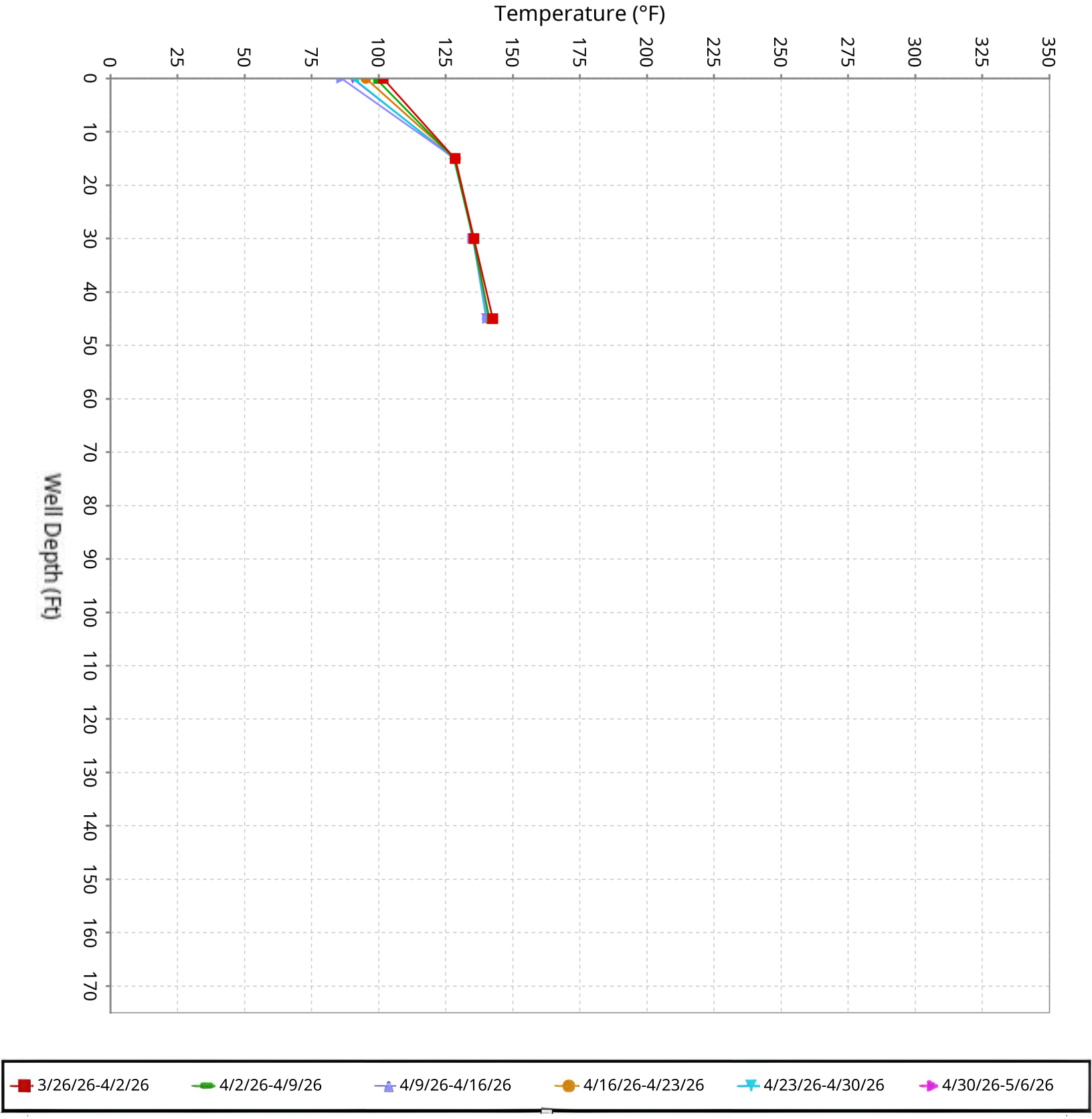

SCS ENGINEERS

Vertical Temperature Profiles from Temperature Probes at Chiquita Landfill for TP-21

Maximum data for 3/26/2026 12:00 AM to 5/6/2026 11:59 PM

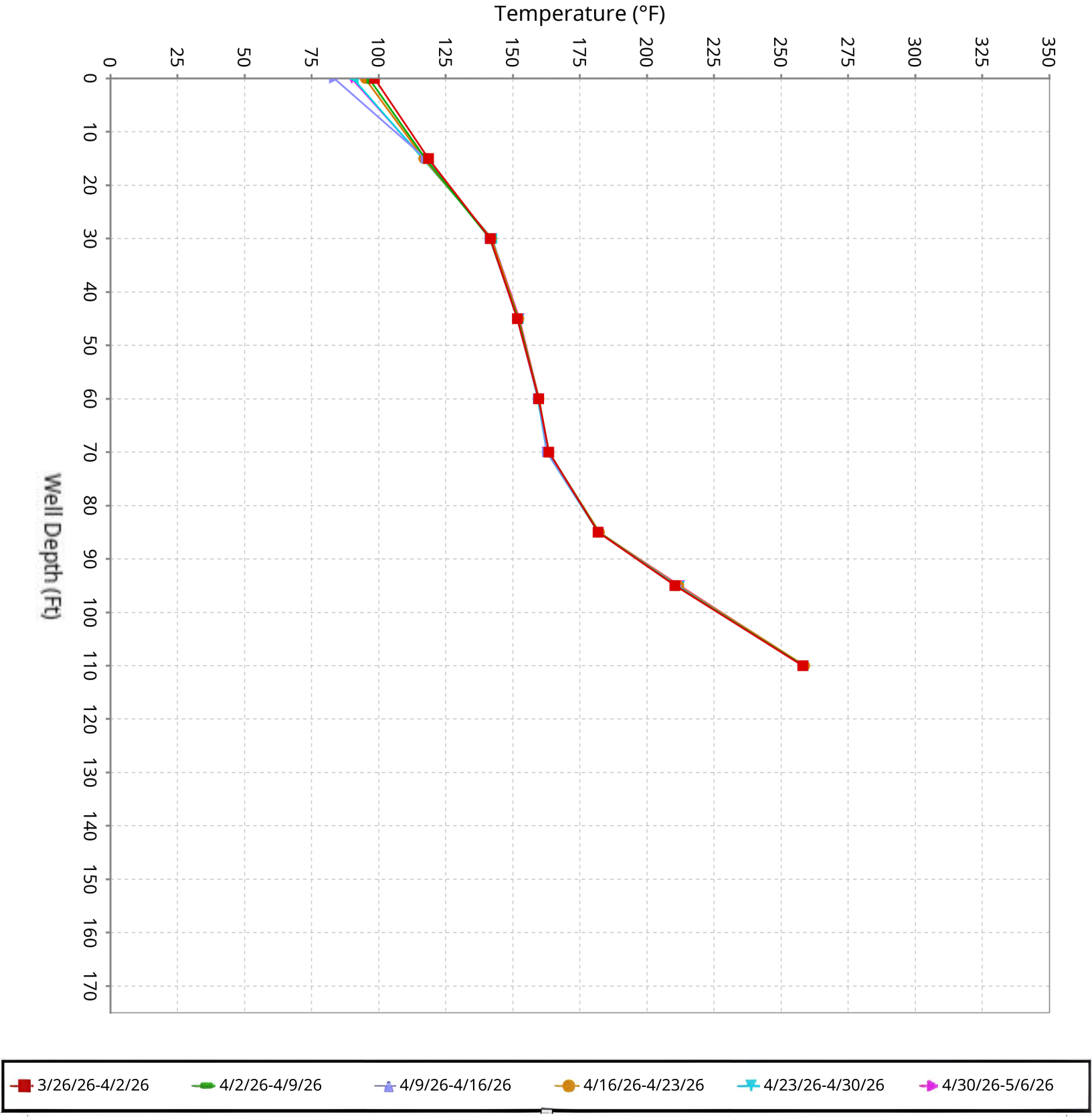

SCS ENGINEERS

Vertical Temperature Profiles from Temperature Probes at Chiquita Landfill for TP-22

Maximum data for 3/26/2026 12:00 AM to 5/6/2026 11:59 PM

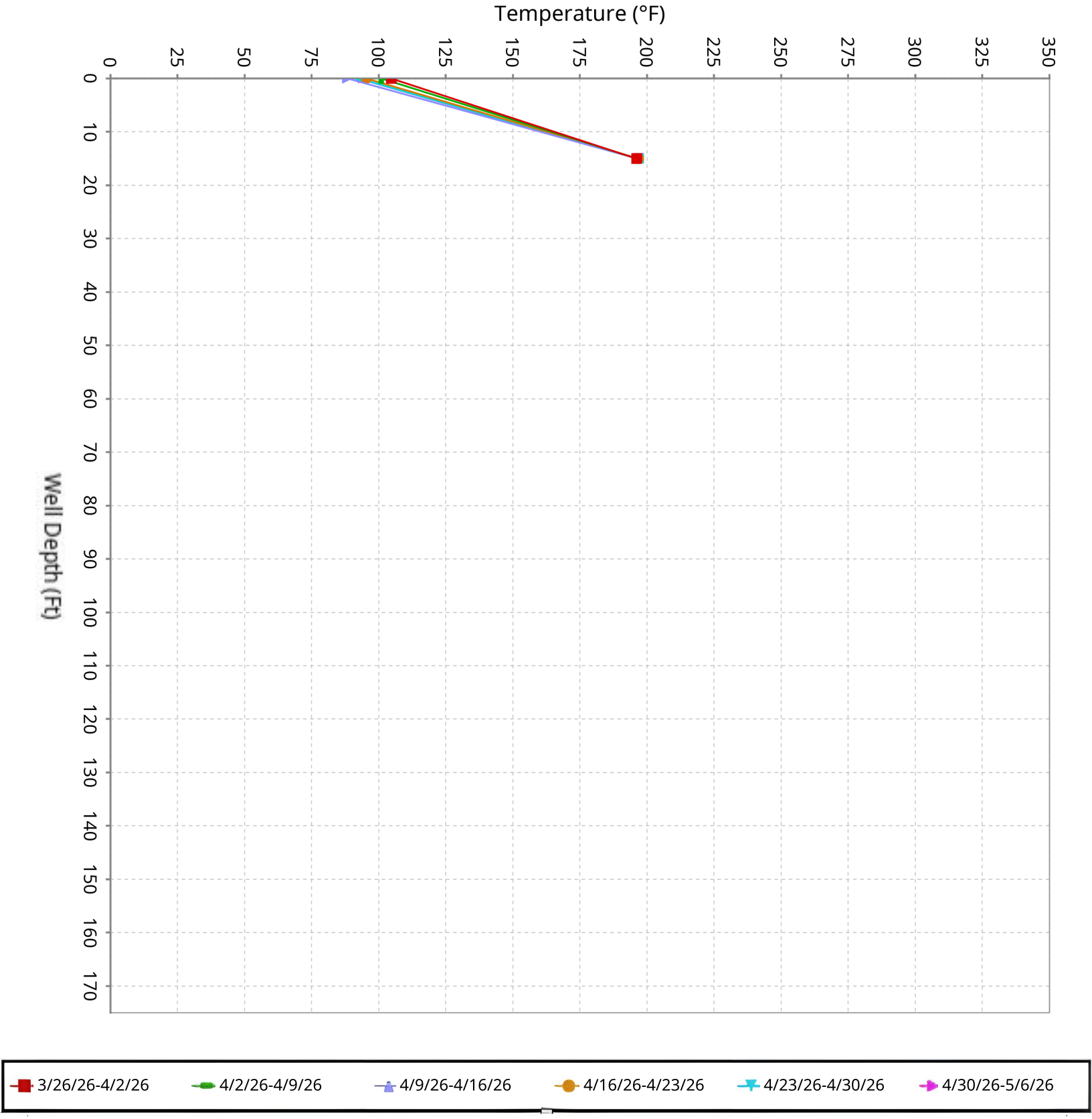

SCS ENGINEERS

Vertical Temperature Profiles from Temperature Probes at Chiquita Landfill for TP-23

Maximum data for 3/26/2026 12:00 AM to 5/6/2026 11:59 PM

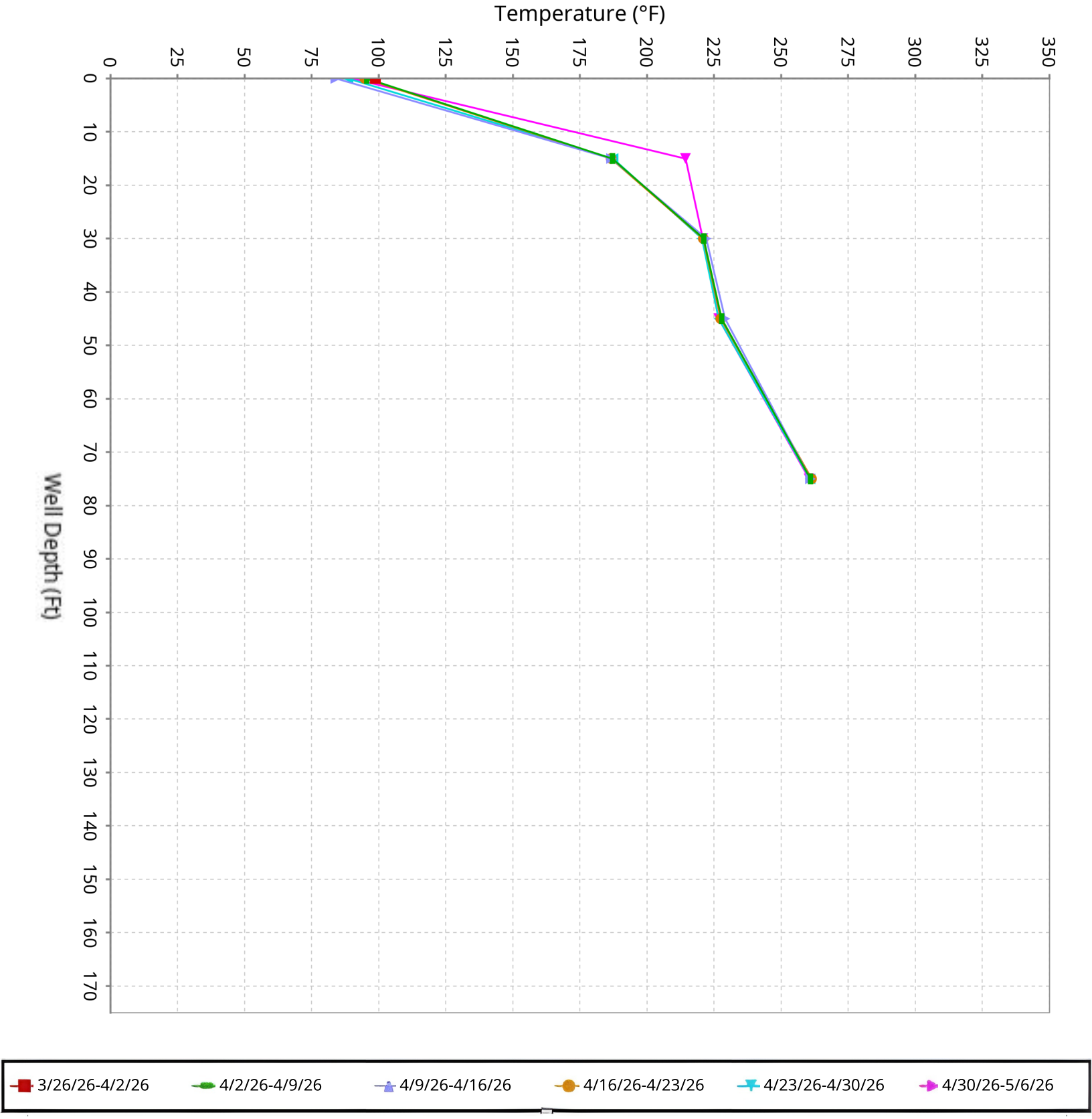

SCS ENGINEERS

Vertical Temperature Profiles from Temperature Probes at Chiquita Landfill for TP-24

Maximum data for 3/26/2026 12:00 AM to 5/6/2026 11:59 PM

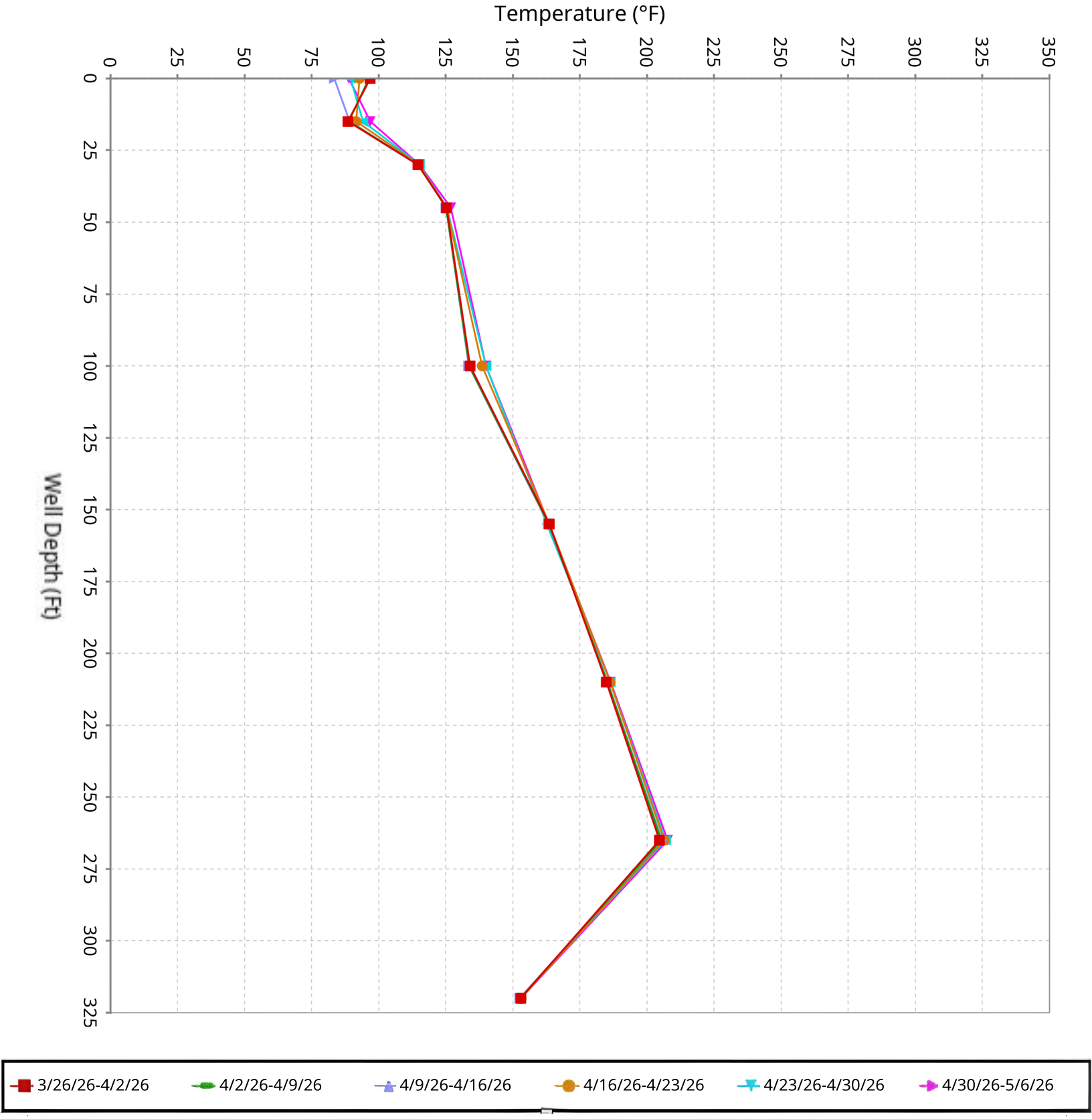

SCS ENGINEERS

Vertical Temperature Profiles from Temperature Probes at Chiquita Landfill for TP-25

Maximum data for 3/26/2026 12:00 AM to 5/6/2026 11:59 PM

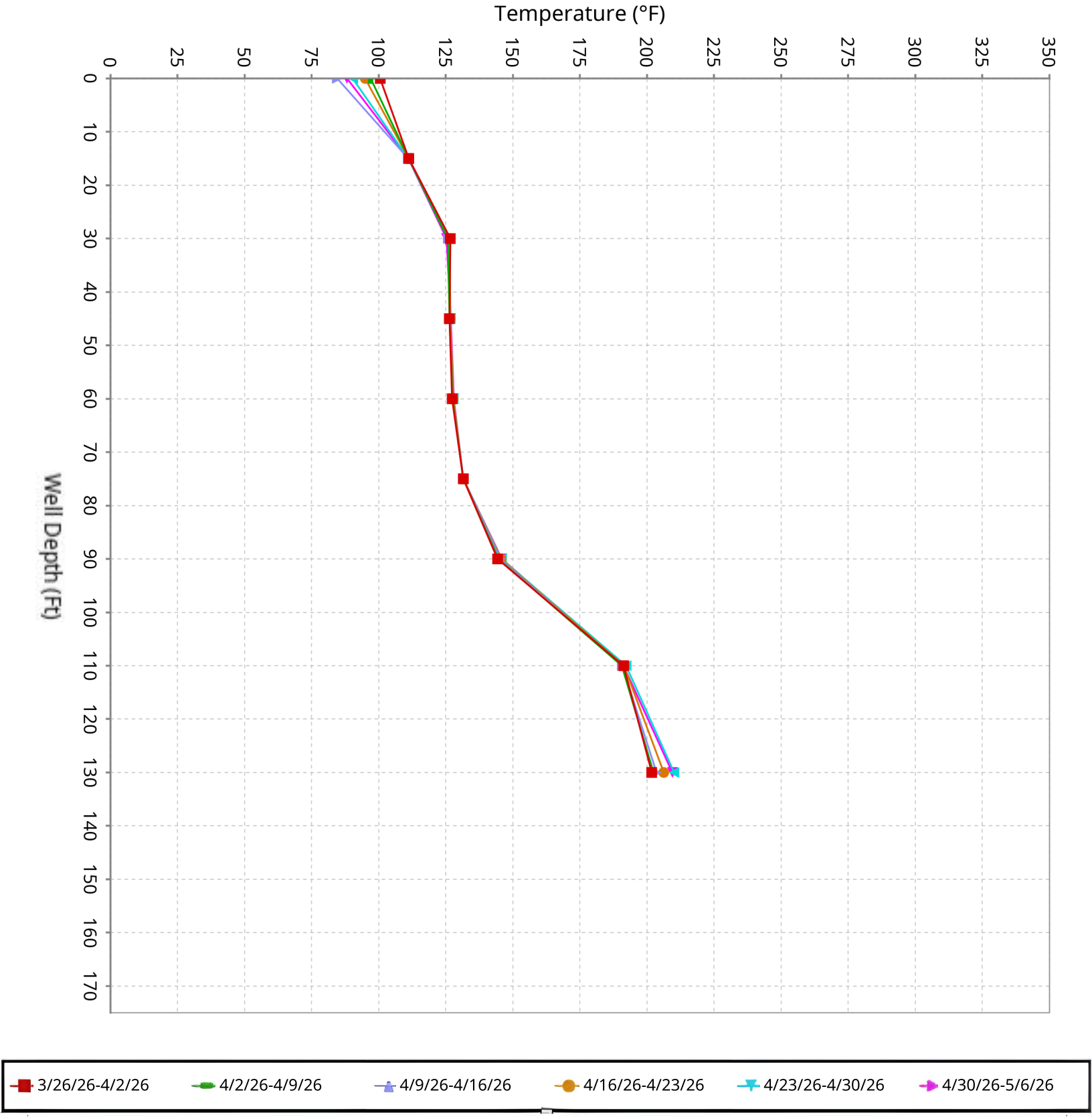

SCS ENGINEERS

Vertical Temperature Profiles from Temperature Probes at Chiquita Landfill for TP-26

Maximum data for 3/26/2026 12:00 AM to 5/6/2026 11:59 PM

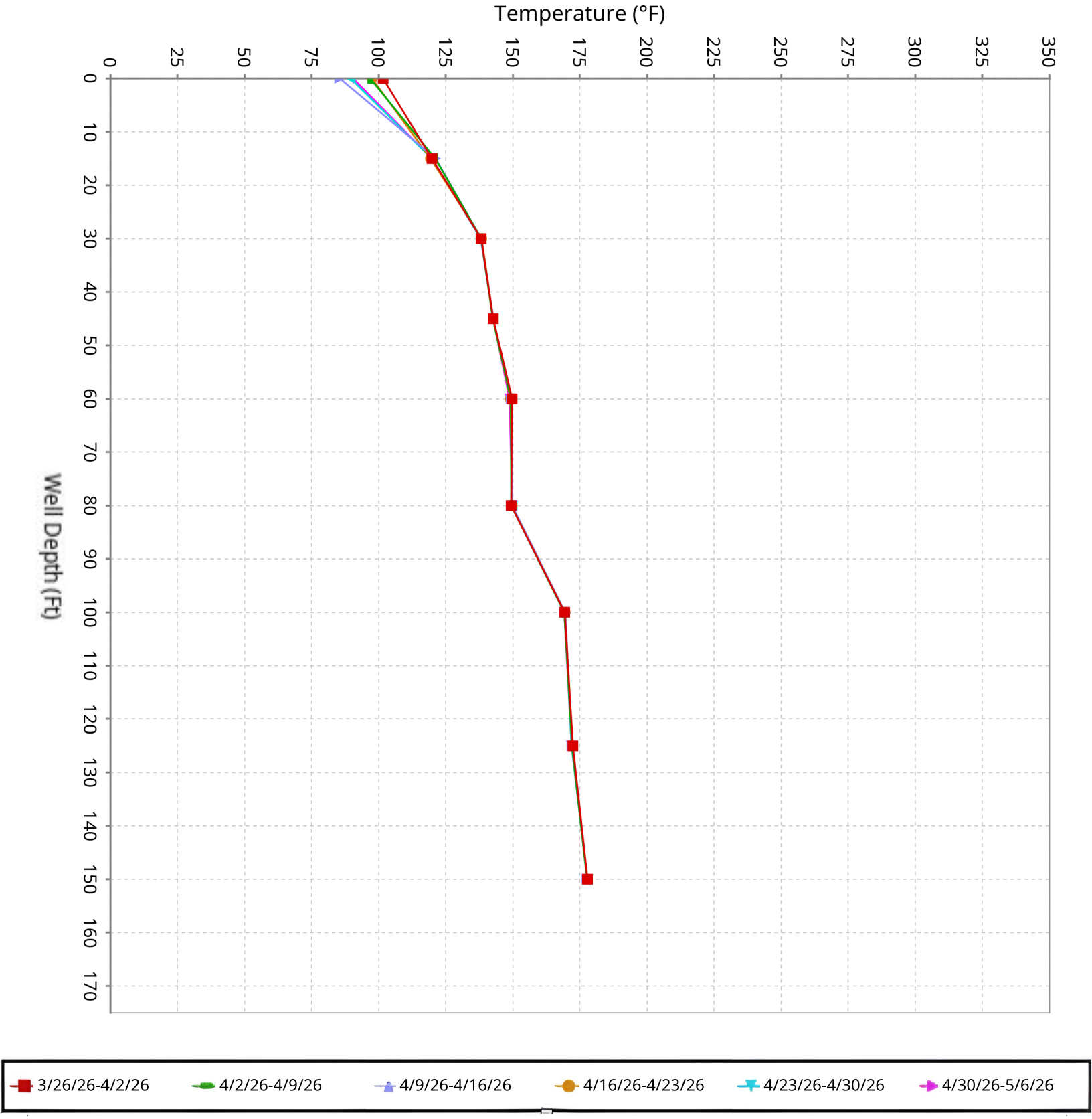

SCS ENGINEERS

Vertical Temperature Profiles from Temperature Probes at Chiquita Landfill for TP-27

Maximum data for 3/26/2026 12:00 AM to 5/6/2026 11:59 PM

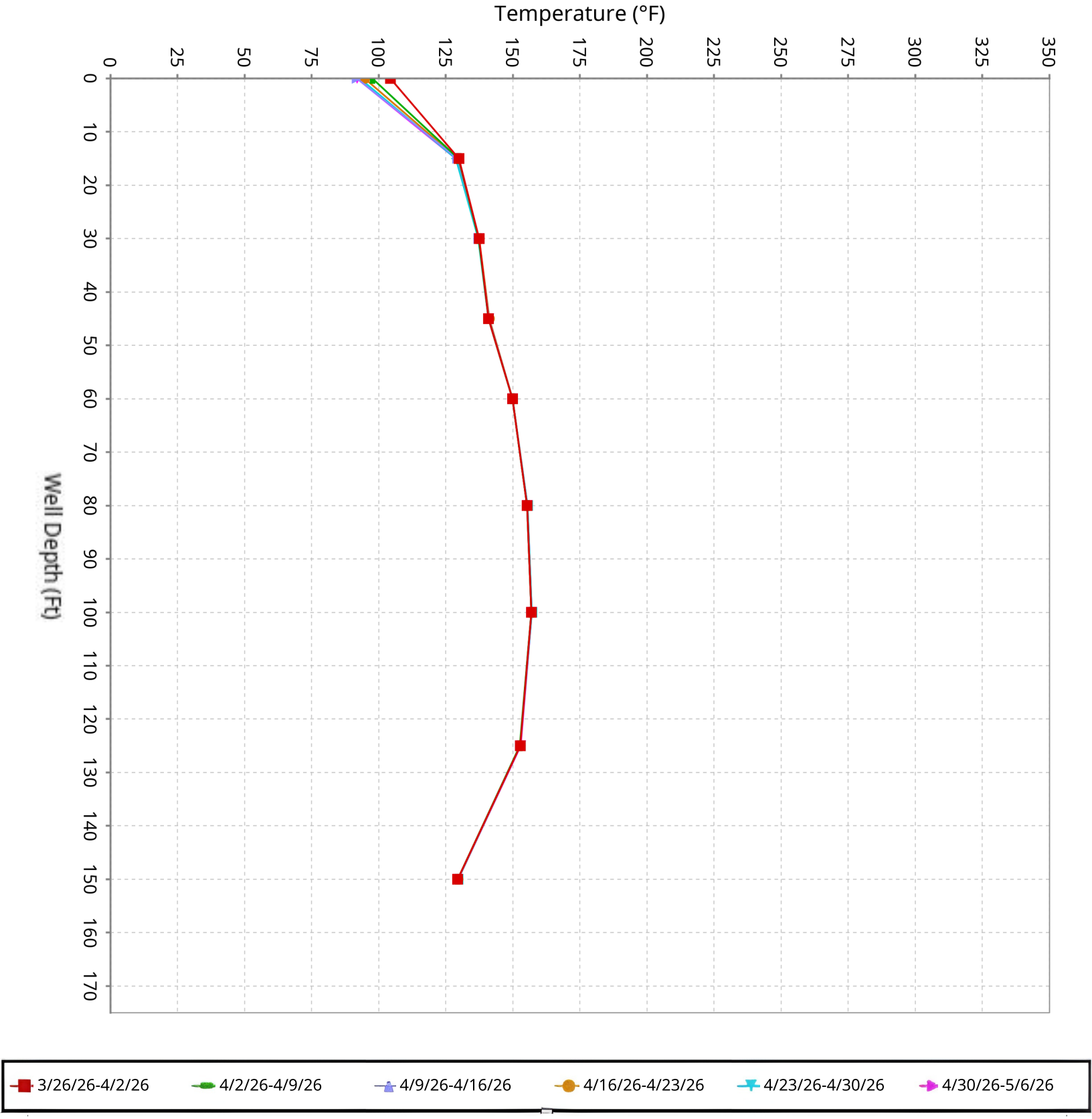

SCS ENGINEERS

Vertical Temperature Profiles from Temperature Probes at Chiquita Landfill for TP-28

Maximum data for 3/26/2026 12:00 AM to 5/6/2026 11:59 PM

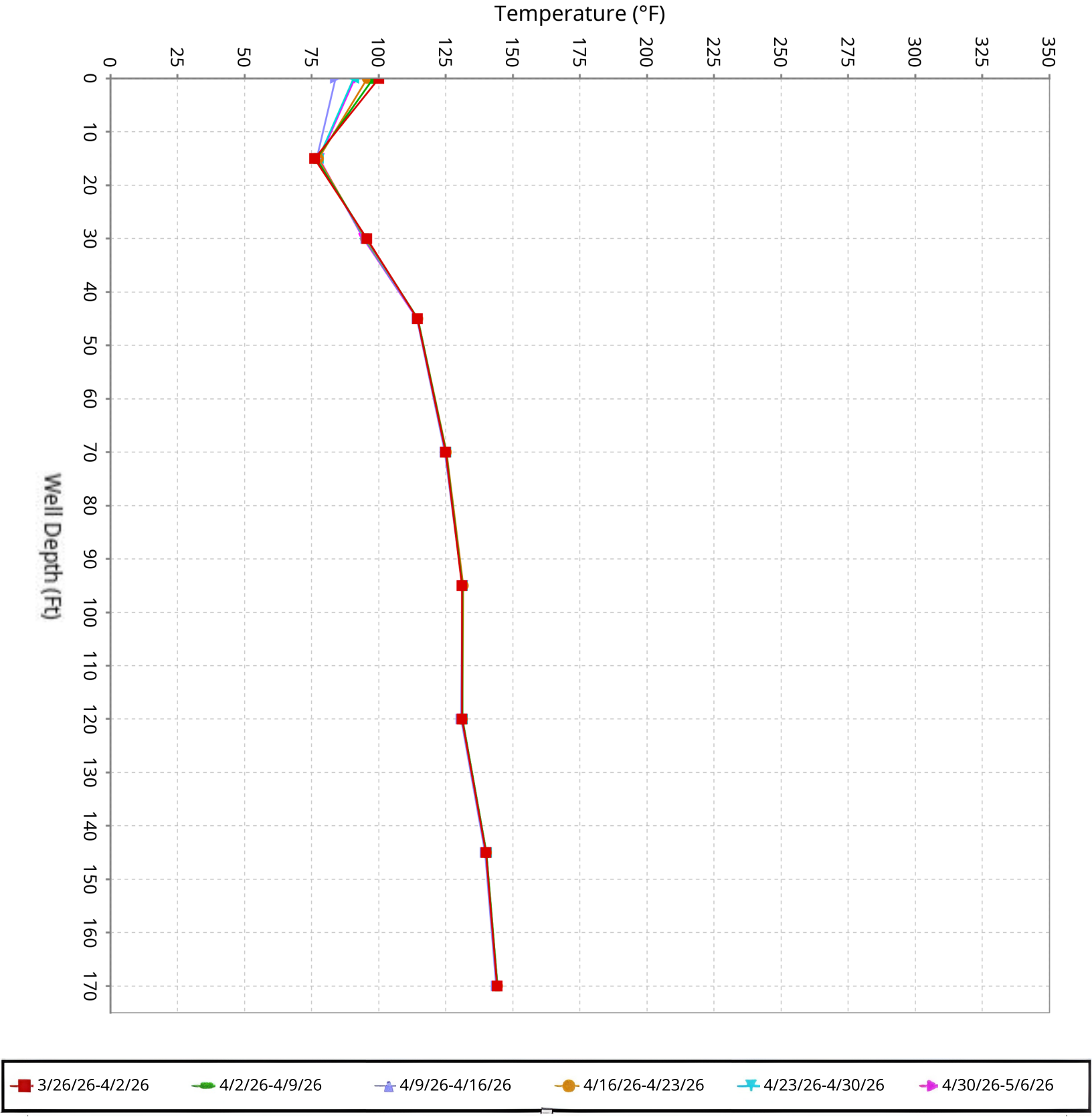

SCS ENGINEERS

Vertical Temperature Profiles from Temperature Probes at Chiquita Landfill for TP-29

Maximum data for 3/26/2026 12:00 AM to 5/6/2026 11:59 PM

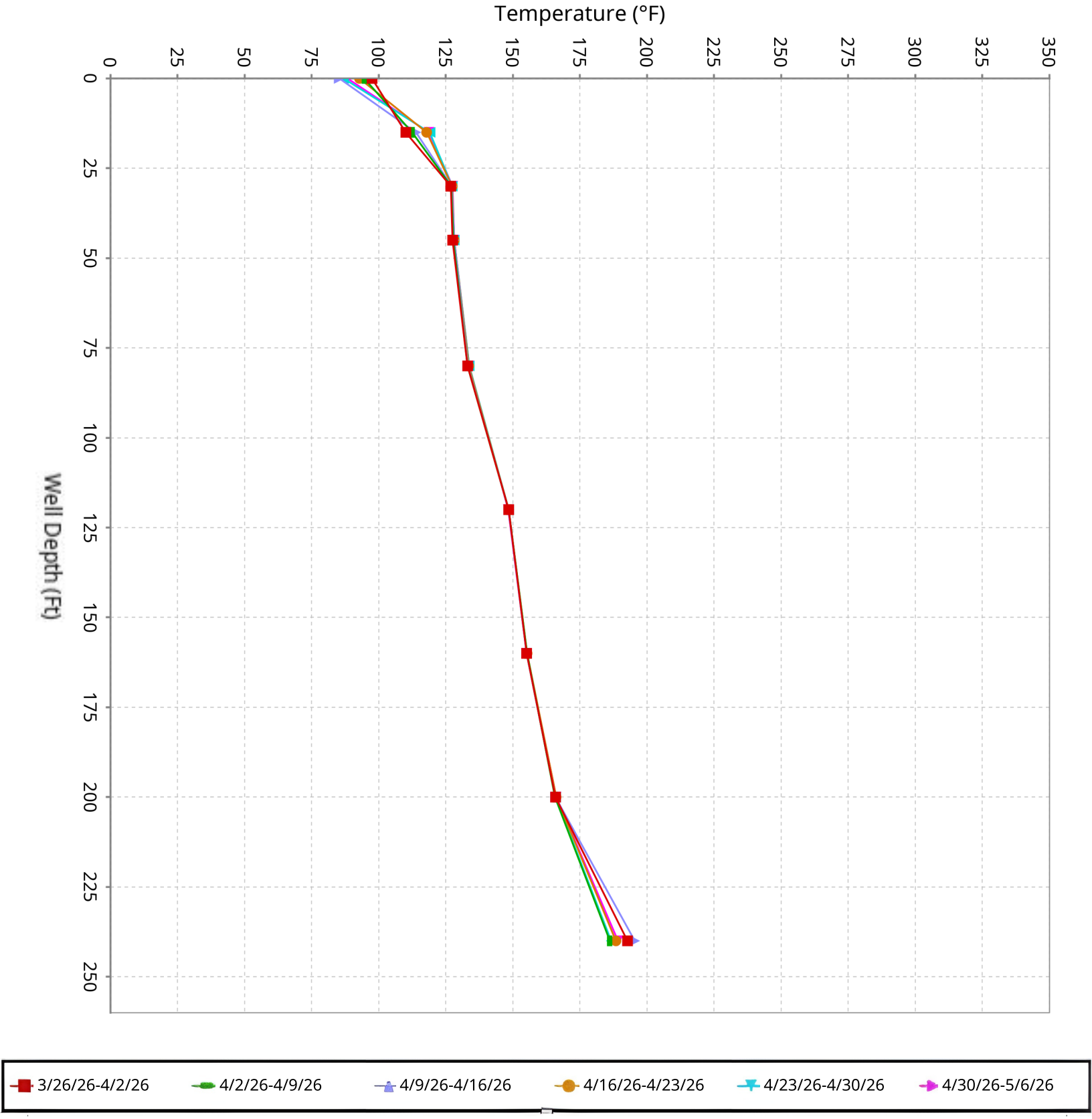

SCS ENGINEERS

Vertical Temperature Profiles from Temperature Probes at Chiquita Landfill for TP-30

Maximum data for 3/26/2026 12:00 AM to 5/6/2026 11:59 PM

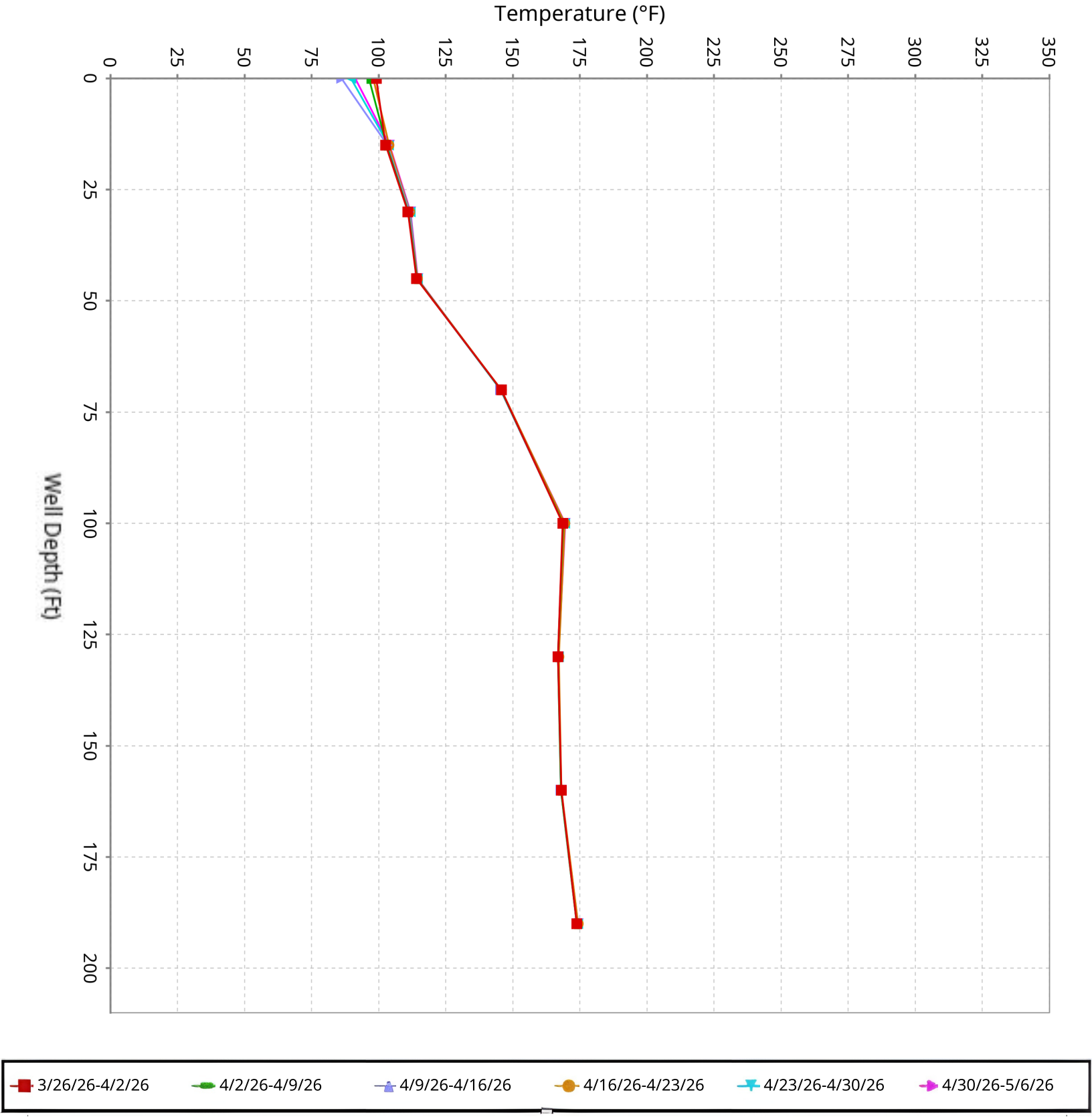

SCS ENGINEERS

Vertical Temperature Profiles from Temperature Probes at Chiquita Landfill for TP-31

Maximum data for 3/26/2026 12:00 AM to 5/6/2026 11:59 PM

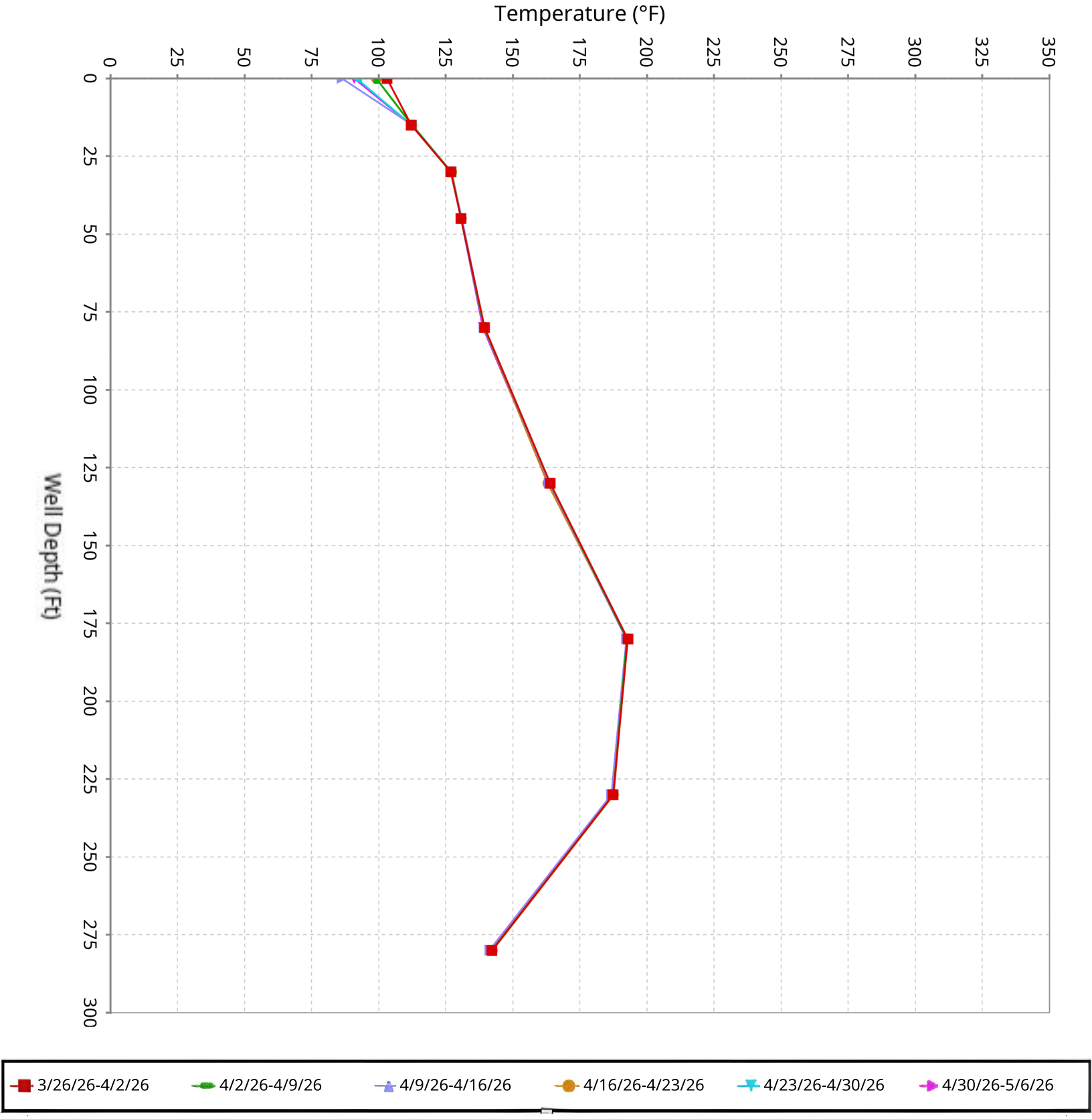

SCS ENGINEERS

Vertical Temperature Profiles from Temperature Probes at Chiquita Landfill for TP-32

Maximum data for 3/26/2026 12:00 AM to 5/6/2026 11:59 PM

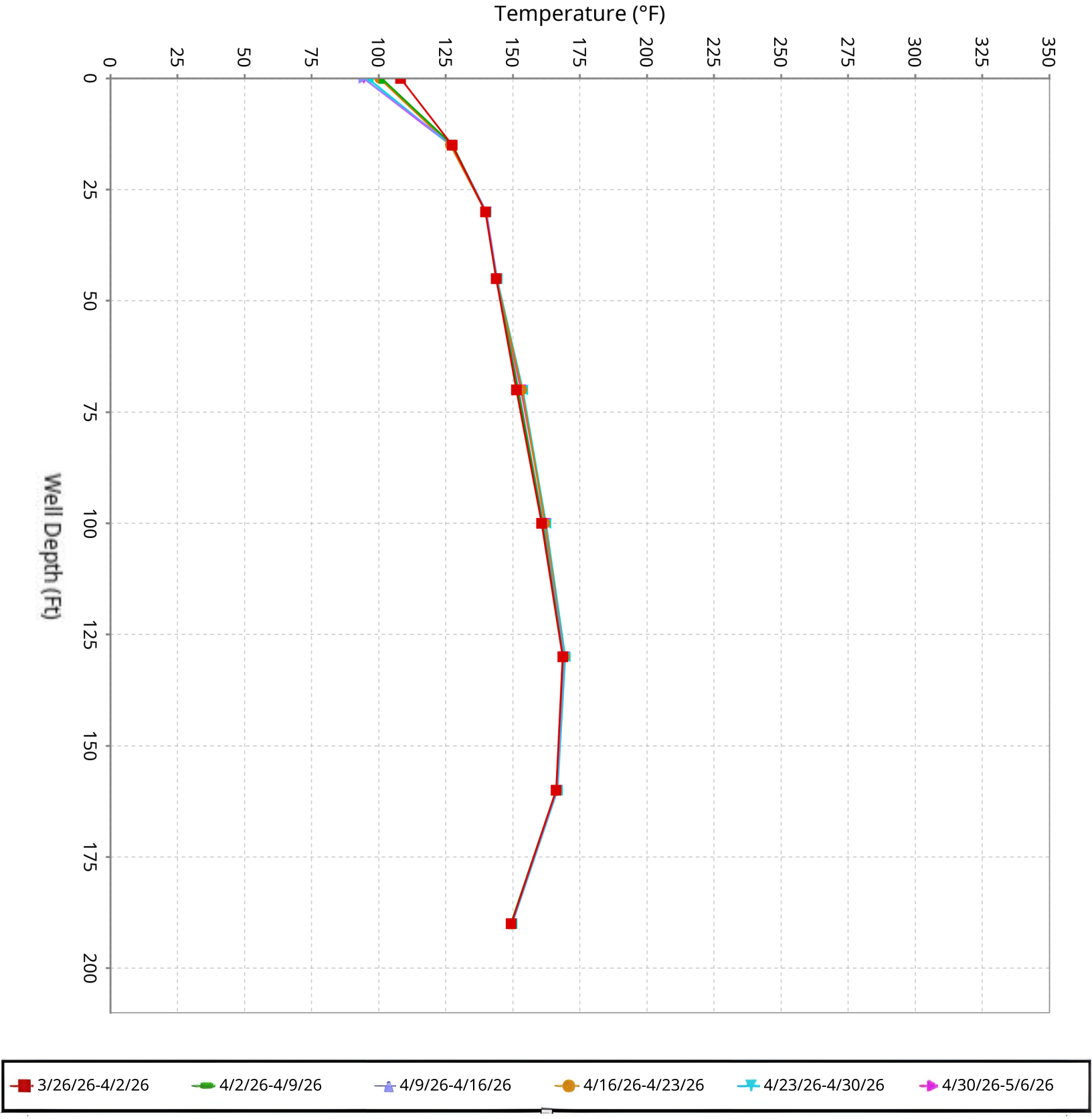

SCS ENGINEERS

Vertical Temperature Profiles from Temperature Probes at Chiquita Landfill for TP-33

Maximum data for 3/26/2026 12:00 AM to 5/6/2026 11:59 PM

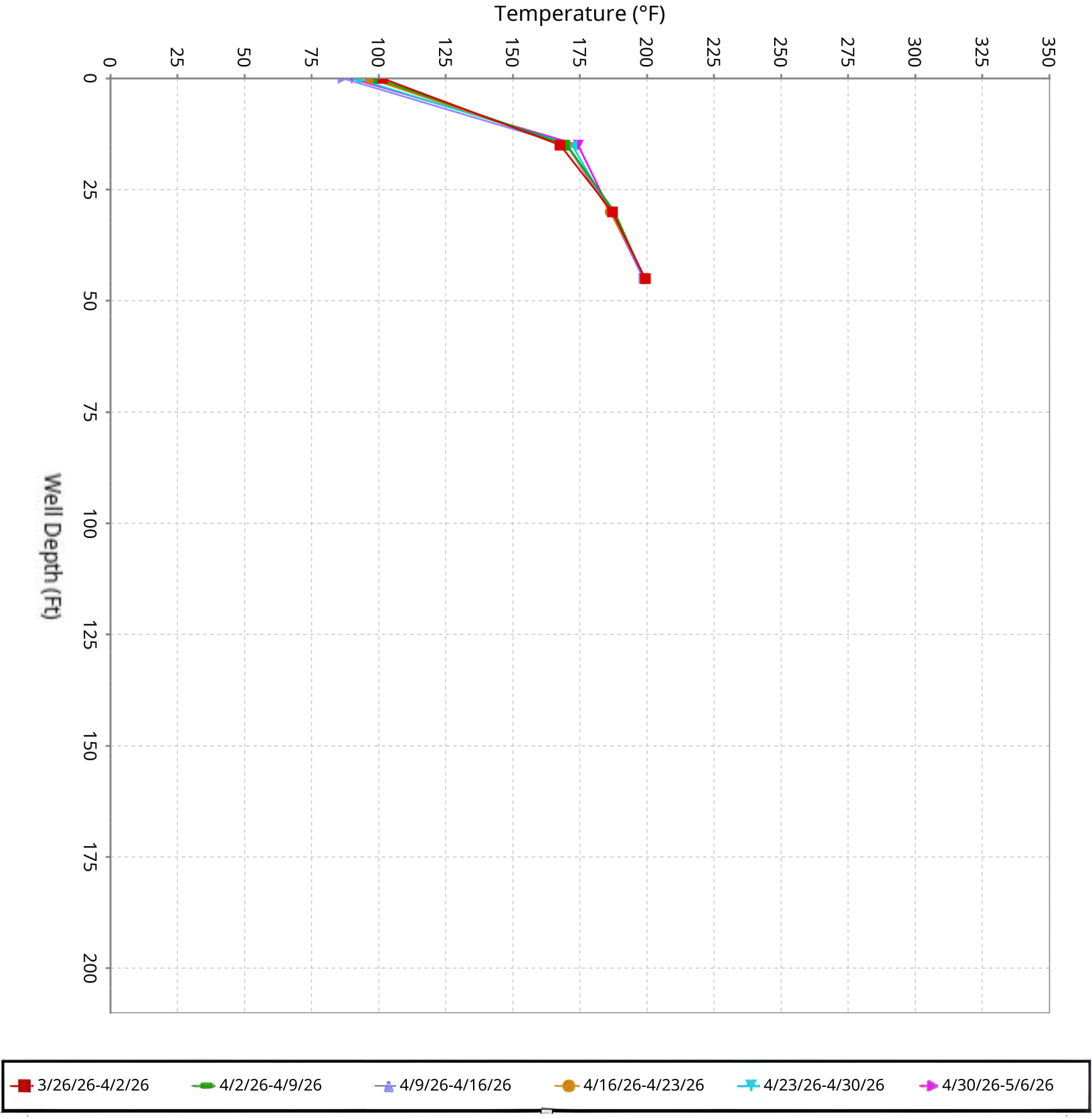

SCS ENGINEERS

Vertical Temperature Profiles from Temperature Probes at Chiquita Landfill for TP-34

Maximum data for 3/26/2026 12:00 AM to 5/6/2026 11:59 PM

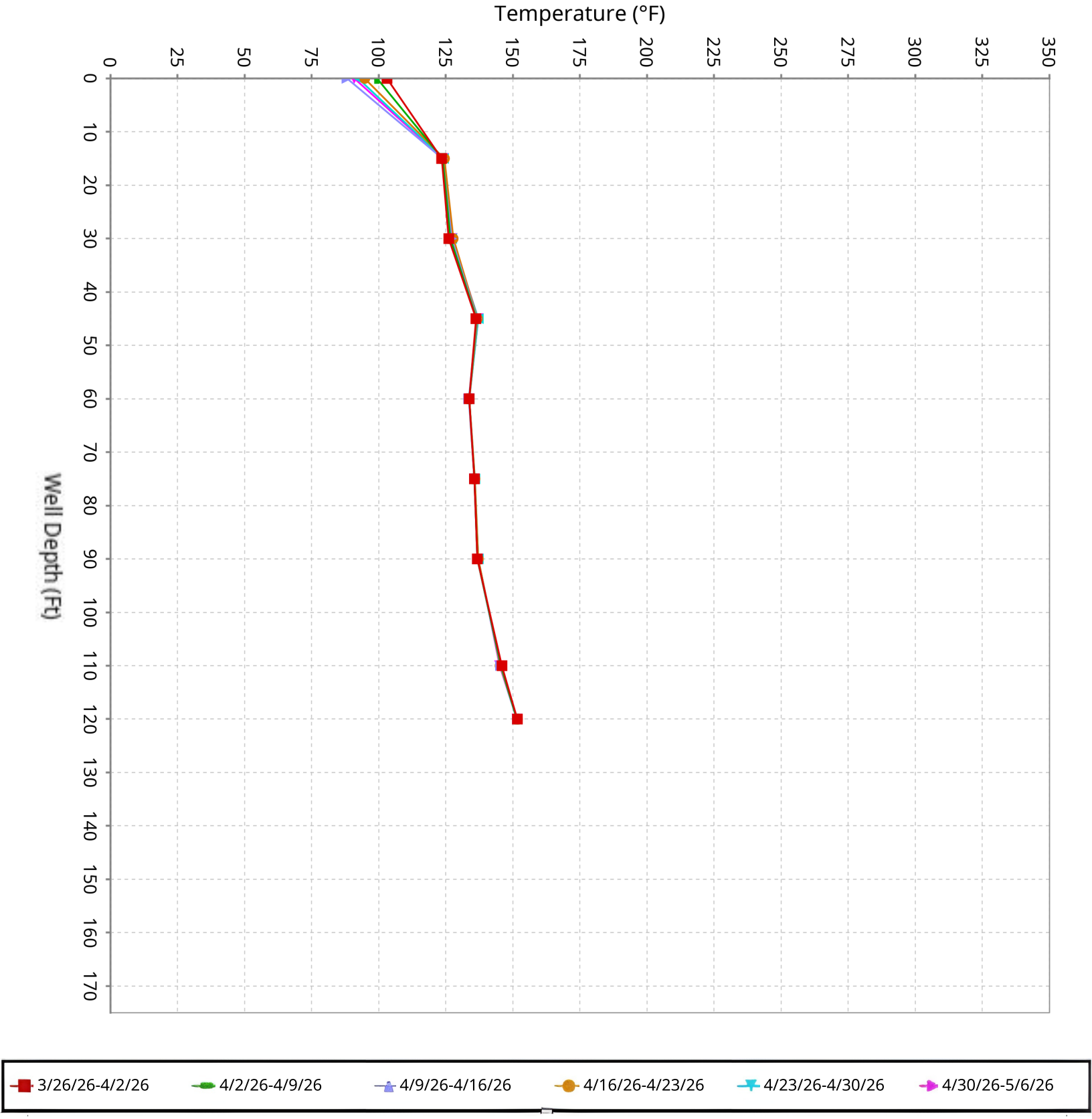

SCS ENGINEERS

Vertical Temperature Profiles from Temperature Probes at Chiquita Landfill for TP-35

Maximum data for 3/26/2026 12:00 AM to 5/6/2026 11:59 PM

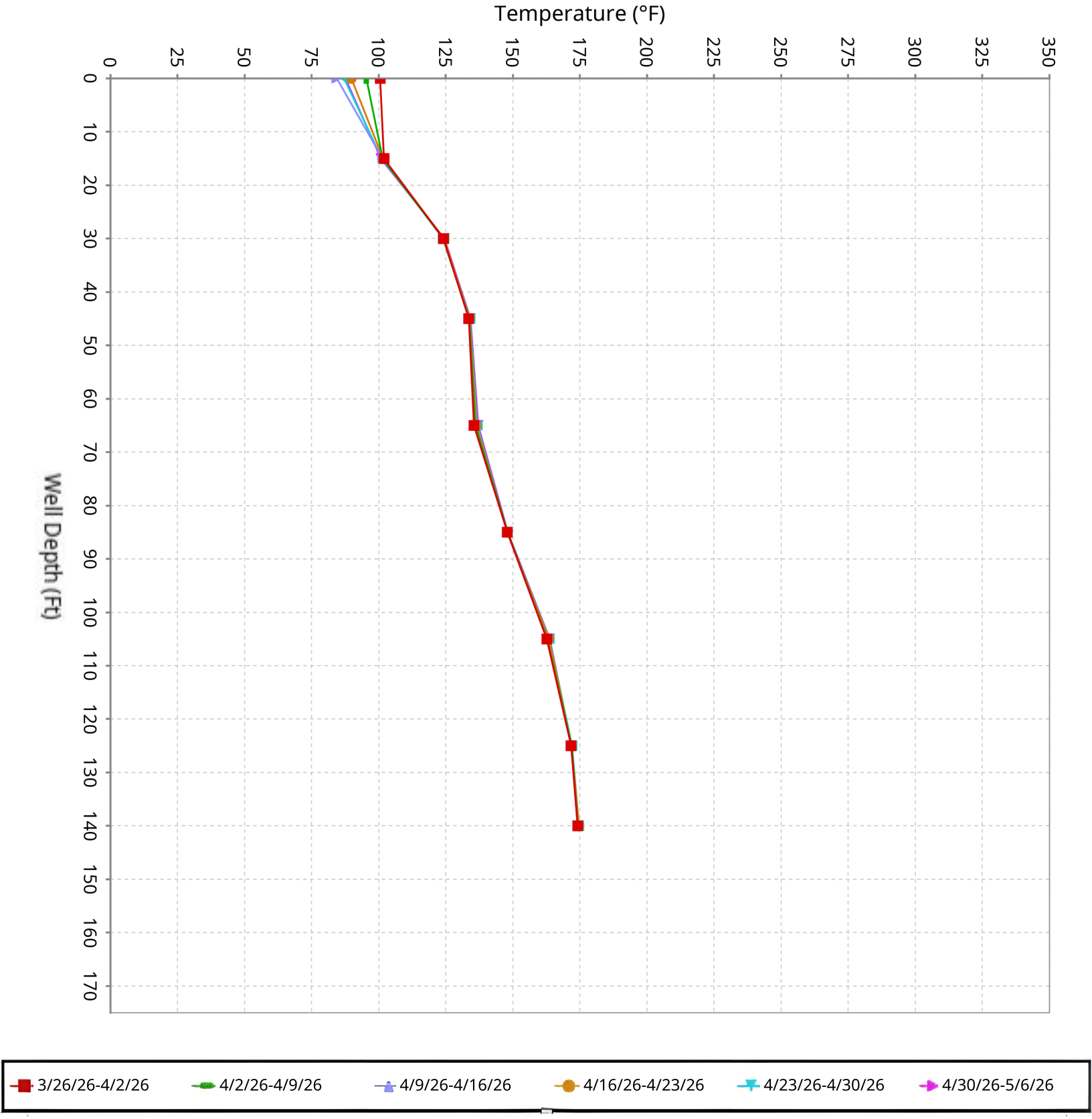

SCS ENGINEERS

Vertical Temperature Profiles from Temperature Probes at Chiquita Landfill for TP-36

Maximum data for 3/26/2026 12:00 AM to 5/6/2026 11:59 PM

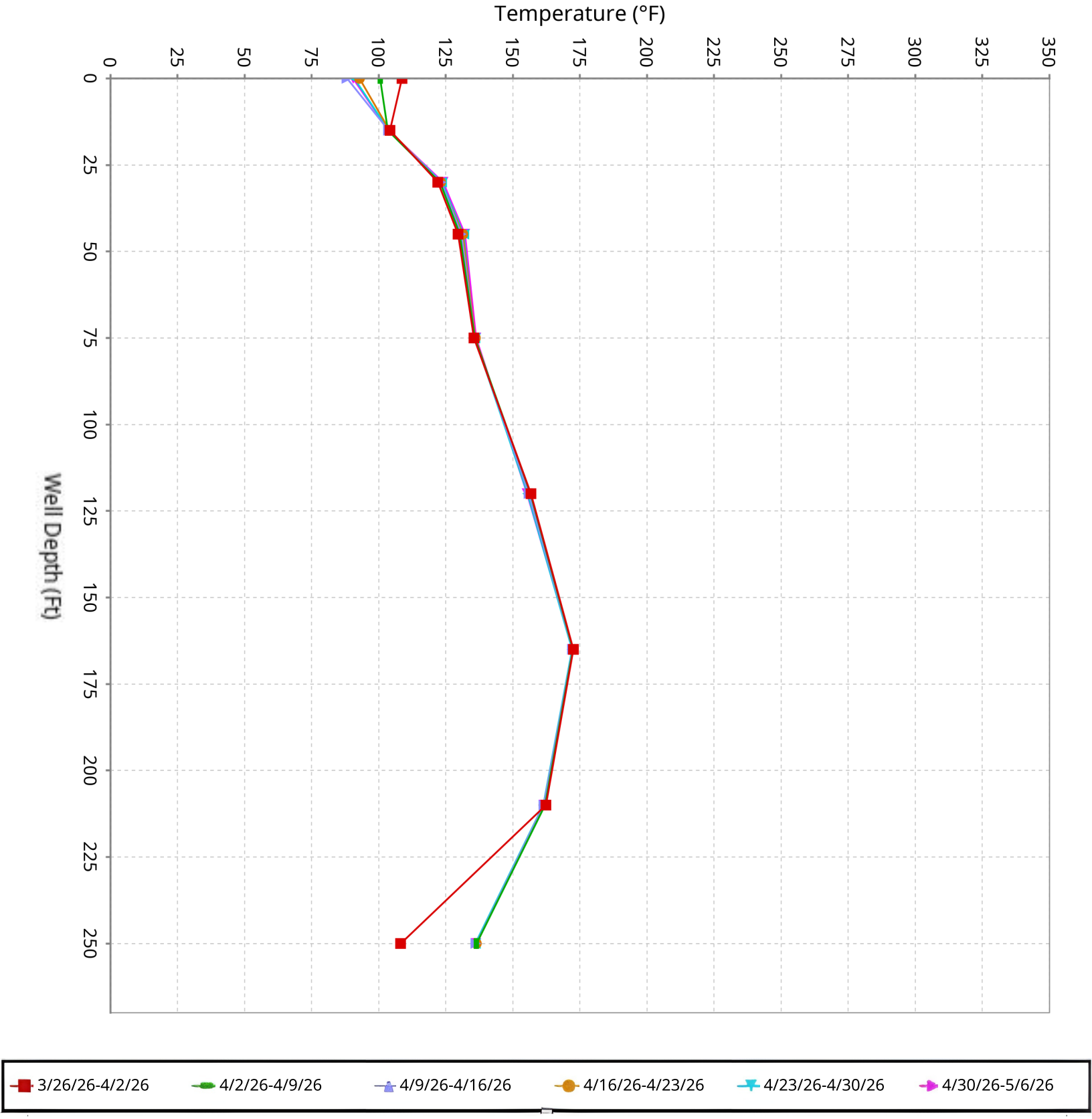

SCS ENGINEERS

Vertical Temperature Profiles from Temperature Probes at Chiquita Landfill for TP-37

Maximum data for 3/26/2026 12:00 AM to 5/6/2026 11:59 PM

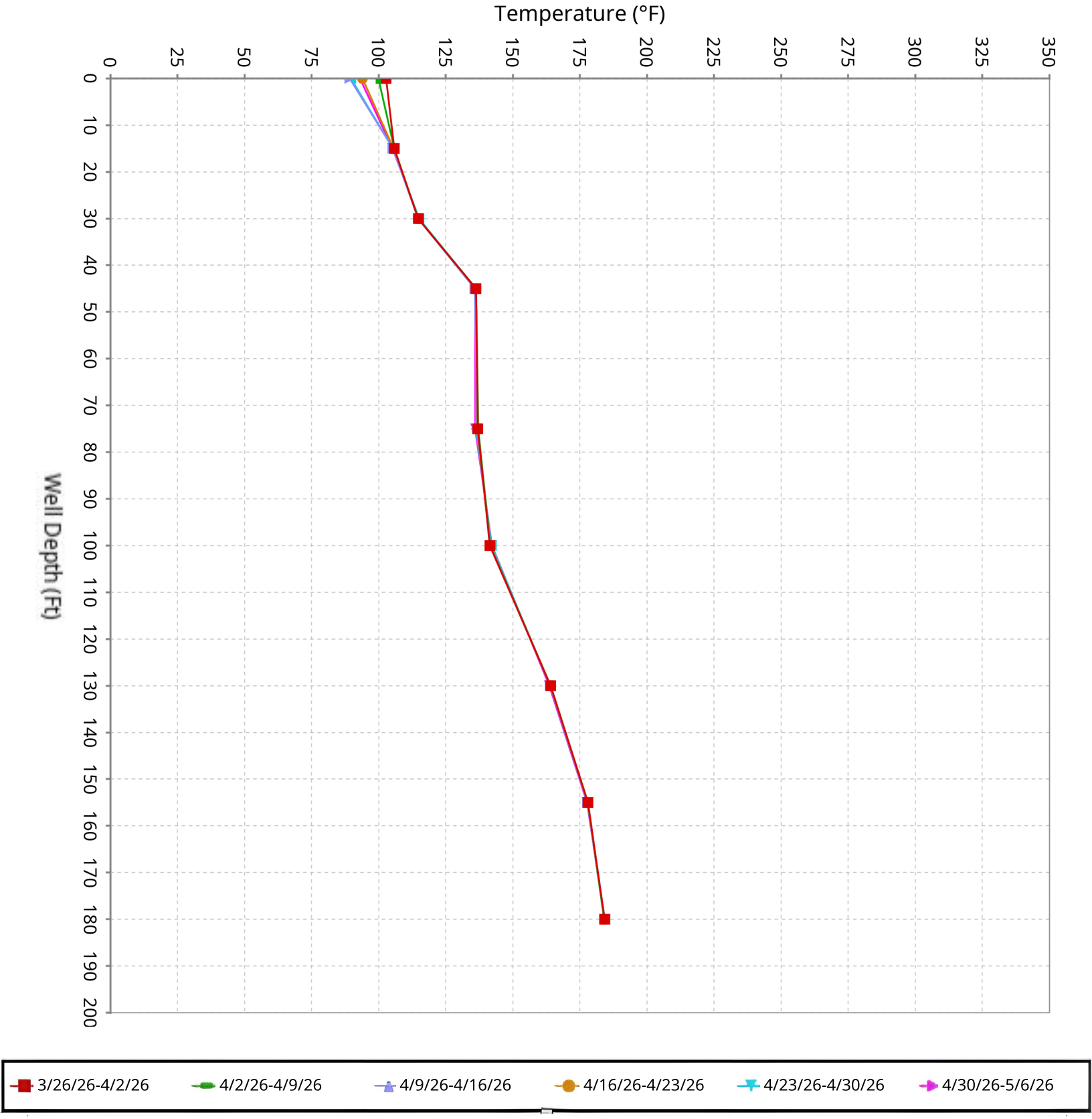

SCS ENGINEERS

Vertical Temperature Profiles from Temperature Probes at Chiquita Landfill for TP-38

Maximum data for 3/26/2026 12:00 AM to 5/6/2026 11:59 PM

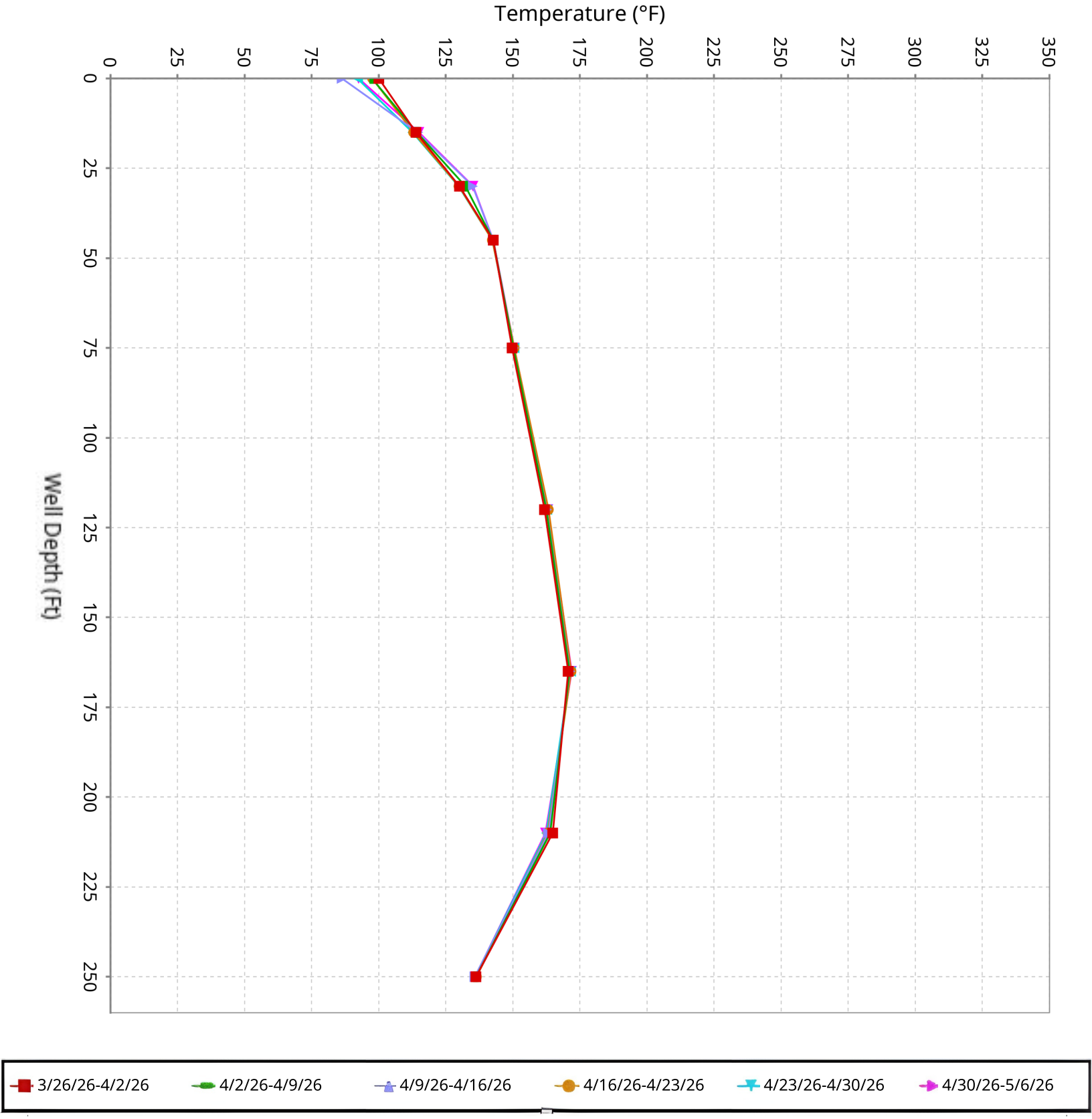

SCS ENGINEERS

Vertical Temperature Profiles from Temperature Probes at Chiquita Landfill for TP-39

Maximum data for 3/26/2026 12:00 AM to 5/6/2026 11:59 PM

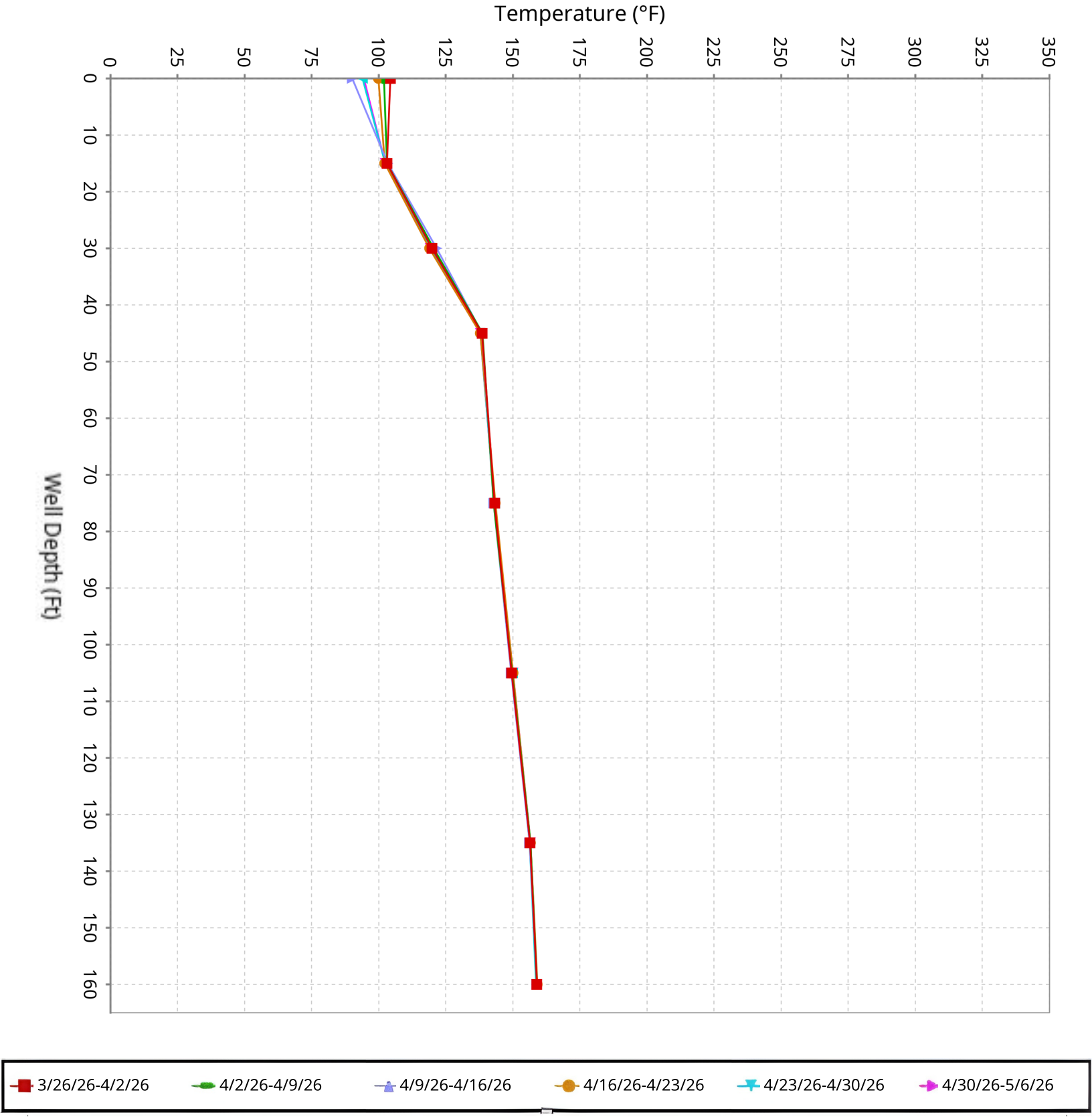

SCS ENGINEERS

Vertical Temperature Profiles from Temperature Probes at Chiquita Landfill for TP-40

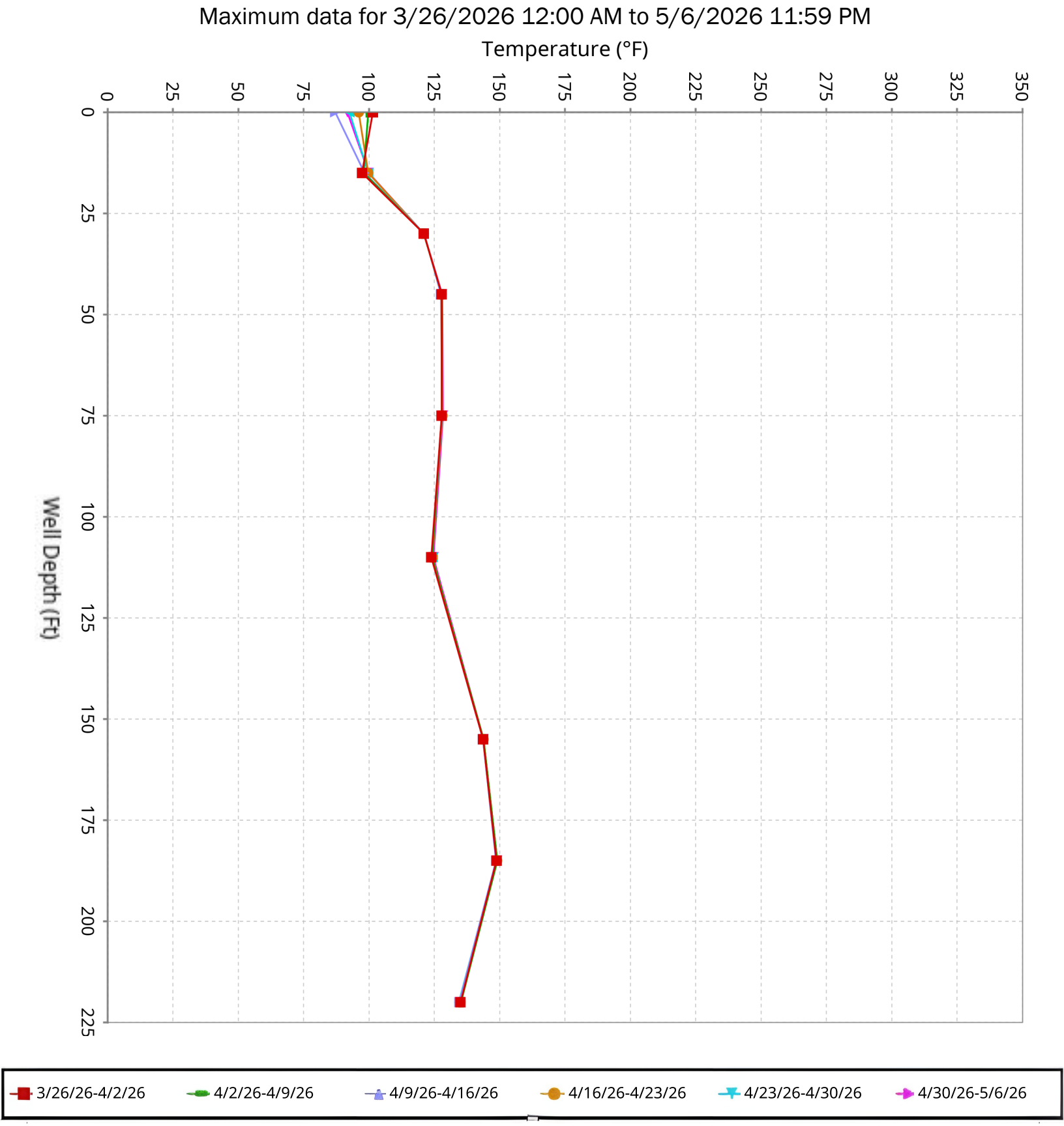

SCS ENGINEERS

Maximum Vertical Temperature Map from Temperature Probes at Chiquita Landfill



Max Temps - 04:58:45 05-07-2026

Current | 7 Day | 30 Day

BOREHOLE	MAX TEMP (°F)	@ DEPTH (FT)
TP01	151	100
TP02	158	60
TP03	233	45
TP04	158	30
TP05	167	45
TP06	138	120
TP07	154	100
TP08	177	45
TP09	208	125
TP10	155	125
TP11	207	125
TP12	149	125
TP13	173	140
TP14	172	150
TP15	202	100
TP16	181	30
TP17	161	125
TP18	204	45
TP19	217	150
TP20	140	45
TP21	258	110
TP22	196	15
TP23	260	75
TP24	207	265
TP25	209	130
TP26	177	150
TP27	157	100
TP28	143	170
TP29	189	240
TP30	174	190
TP31	192	180
TP32	169	130
TP33	198	45
TP34	151	120
TP35	174	140
TP36	172	165
TP37	184	180
TP38	171	165
TP39	158	160
TP40	149	185

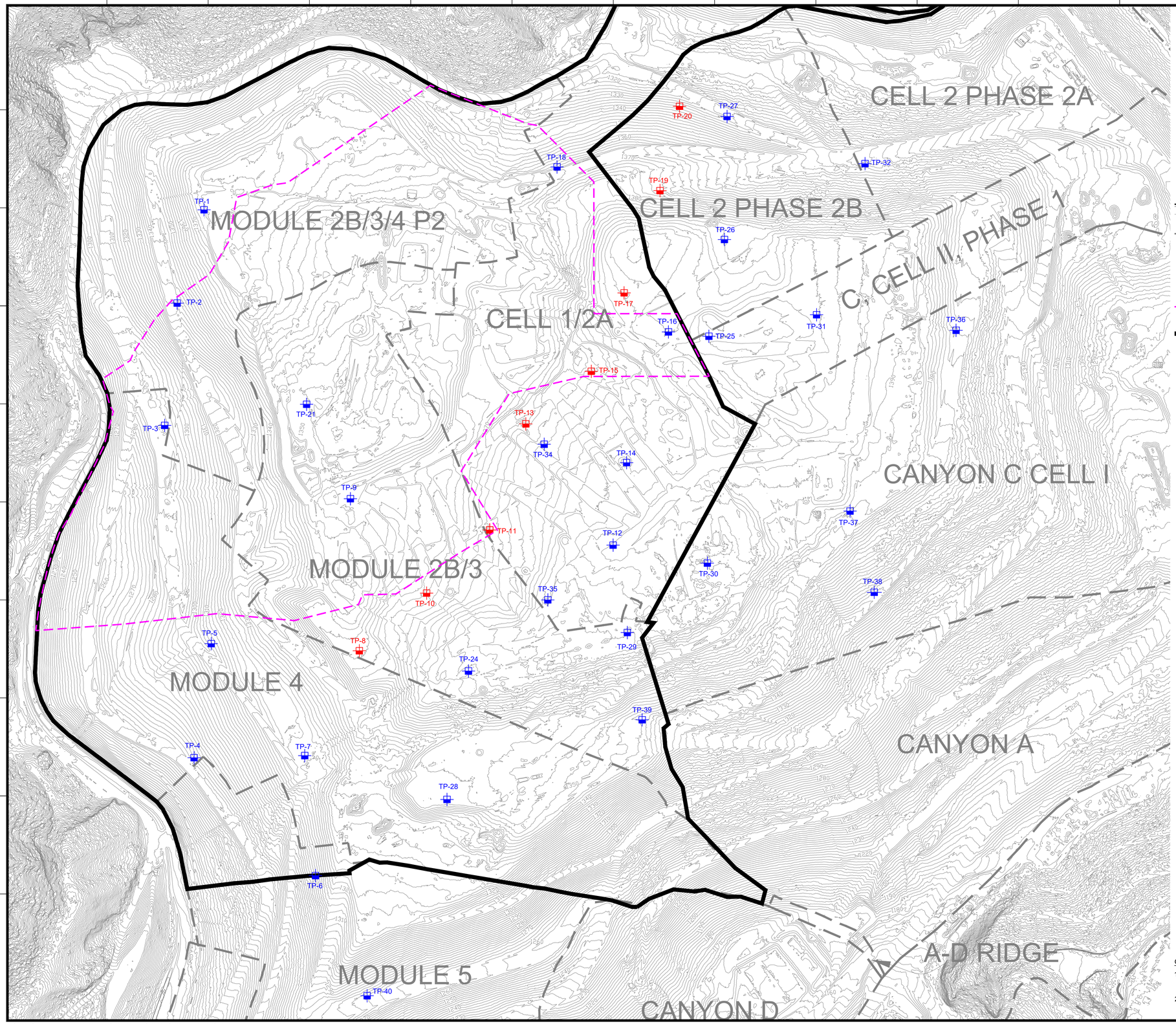

N

GRAPHIC SCALE

130 65 0 130 260 390

SCALE: 1"=130'

LEGEND

1150	EXISTING TOPOGRAPHIC CONTOUR
	EXISTING CELL LIMITS (APPROXIMATE)
TP-XX	INSTALLED TEMPERATURE PROBES - STANDALONE
TP-XX	INSTALLED TEMPERATURE PROBES - INSTALLED WITHIN WELL CASING
	REACTION AREA BOUNDARY (APPROXIMATE) - BASED ON DATA REVIEW
	REACTION AREA BOUNDARY - CONDITION 9A

GENERAL DRAWING NOTES:

1. EXISTING TOPOGRAPHIC SURVEY INFORMATION SHOWN WAS PROVIDED BY PROPELLER. AERIAL PHOTOGRAPHY DATED JANUARY 28, 2026.
2. NORTH ARROW SHOWN HERE IS REFERENCE TO THE CALIFORNIA STATE PLANE ZONE V COORDINATE SYSTEM, NAD 83.

NO.	REVISION	DATE

SHEET TITLE: EXISTING TEMPERATURE PROBE MAP

PROJECT TITLE: CHIQUITA CANYON LANDFILL CASTAIC, CALIFORNIA

CLIENT: CHIQUITA CANYON LANDFILL CASTAIC, CALIFORNIA

SCS ENGINEERS
ENVIRONMENTAL CONSULTANTS
3900 KILROY AIRPORT WAY, SUITE 300
LONG BEACH, CA 90806
PH. (562) 426-9544

PROJ. NO. 01204123.41 | DWN. BY: - | ACAD FILE: ENGINEERS | DSN. BY: - | CHK. BY: - | APP. BY: -

DATE: 02/10/2026

SCALE: AS SHOWN

SHEET: 1

Attachment E

May 8, 2026

Reaction Committee Report

May 8, 2026
File No. 01204123.21-13

Mr. Baitong Chen
South Coast Air Quality Management District
21865 Copley Drive
Diamond Bar, California 91765

Subject: Monthly Reaction Committee Determination on Reaction Area Boundary
Chiquita Canyon Landfill – Castaic, California

Dear Mr. Chen:

In accordance with Condition Nos. 9a and 9b of the Modified Stipulated Order for Abatement (SOFA) pertaining to the Chiquita Canyon Landfill (Landfill or Facility) (Case No. 6177-4), the Reaction Committee has reviewed newly acquired applicable data recorded during the month of April 2026, considered revisions of the estimated extent of elevated temperature landfill (ETLF) conditions exhibited at the subject Facility (referred to as the "Reaction Area" limits), and has prepared this determination on potentially revising the Reaction Area map.

Attachment A presents the Drawing, titled "Reaction Area Map", prepared by SCS Engineers (SCS) and dated May 8, 2026. The Drawing depicts the Reaction Area boundary as prescribed in Condition No. 9a, which corresponds to the limits of Cells 1/2A, 2B/3, 4, and Module 2B/3/4 P2, as a solid black line. The Drawing also depicts the estimated extent of ETLF conditions being experienced at the site based on the Reaction Committee's review of scientific data as a dashed magenta line. The rationale that serves as the basis for considering adjustments and modifications to the Reaction Area boundary (or the determination to maintain the decreed boundary), include the following:

- Landfill Gas (LFG) wellhead temperatures in excess of approximately 160 degrees Fahrenheit.

- Poor gas quality (defined as methane levels of less than 30 percent) in conjunction with methane-to-carbon dioxide (CH_4:CO_2) ratios less than 1.0.

- The concentration of hydrogen (H_2) in the LFG measured greater than 2 percent by volume.

- The concentration of carbon monoxide (CO) in the LFG measured greater than 2,000 ppm.

- Accelerated settlement of the landfill surface, defined as approximately 18 inches or greater within a 60-day period, and cracks in landfill cover. This corresponds to a strain value (i.e., settlement rate) rate of 3 percent per year for areas with a 300-foot waste column depth, which we believe is a reasonable average depth in the subject area of interest.

- First-hand observations of Landfill and/or SCS engineering, construction, and operations and maintenance (O&M) field personnel who are on-site related to: 1) atypical excess leachate quantities (presence and quantity of liquids); 2) instances of pressurized liquids emitting from the landfill surface, from boreholes during drilling, and from LFG wells; and, 3) the characteristics of the odors originating from the select areas of the waste footprint (often

described as “chemical-like” and distinctly different from typical LFG or landfill working face odors).

- Observations of subsurface waste conditions and characteristics as noted on borehole drilling logs for recently installed new wells and/or probes.
- Subsurface temperatures recorded at the in-situ waste temperature probes during April 2026.
- Temperature of gas or liquids measured at depth within the LFG well riser pipe (using an automated transmitter or manual field instrumentation).
- Subsurface temperature and pressures associated with drilling activities for new LFG extraction wells during April 2026, if applicable.

CONSIDERATIONS FOR POTENTIAL ADJUSTMENTS TO THE ESTIMATED EXTENT OF ETLF CONDITIONS (DASHED MAGENTA LINE)

In making its monthly determinations, the Reaction Committee evaluates the above set of data parameters, in conjunction with one another, to identify meaningful trends indicating ETLF conditions, as opposed to fluctuations exhibited in isolated datapoints.

Each month, the Reaction Committee scrutinizes particular areas of the Landfill that have previously exhibited abnormal or fluctuating data, when applicable. As discussed below, the Committee has determined there to be sufficient data to adjust the boundary to incorporate three distinct areas which are immediately adjacent (east and south) to the boundary as determined in the previous monthly exercise. The first adjustment includes one temperature monitoring probe (TP-25). The second adjustment includes three LFG extraction wells (CV-2419, CV-2550, and CV-2552). The third adjustment includes five LFG extraction wells (CV-2002, CV-2344, CV-2345, CV-2346, and CV-2350) and one temperature monitoring probe (TP-5). These adjustments are based on trends demonstrated within the April 2026 data and the past several months of data.

TP-25

The Reaction Committee has been closely monitoring the data recorded relevant to subsurface conditions at and around TP-25 and has reported on this area in previous monthly determination reports. This temperature monitoring probe is positioned approximately along the boundary of Cell 2 Phase 2B and Canyon C Cell II Phase 1 and within approximately 25 feet of the delineated boundary (magenta dashed line) where it coincides with the Condition No. 9a boundary (solid black line).

Beginning in early November 2025, the in-situ waste temperature recorded at the 110-foot and 130-foot thermocouples at TP-25 increased compared to historical measurements, which had consistently been less than 150 degrees F. As documented in previous reports, this may have been attributed to wells and pumps in the surrounding vicinity being temporarily decommissioned and then reactivated to enable deployment of the EVOH/HDPE geomembrane cover. The uncharacteristic temperature increases within TP-25 have only occurred at the 110-foot and 130-

foot depth intervals, and continued through April 2026, when the maximum temperature recorded at the 130-foot interval was 210 degrees F.

A review of the adjacent wells in closest proximity to the north, east, and south (CV-25103, CV-2319, and CV-25107S/D) indicates that these wells have relatively low temperatures (less than 142 degrees F during April) that do not correspond with reaction conditions, although average methane concentrations at those wells were generally depressed below 15 percent during April. So, while elevated temperatures are not present, methanogenesis seems to be somewhat impeded in the surrounding region.

Accordingly, the Reaction Committee has adjusted the data-driven reaction boundary (dashed magenta line) slightly to the east to encompass a 0.25-acre area and thereby include TP-25 because the continued increase of temperatures in this probe that continued in the April data suggest that ETLF conditions are likely present within the buried waste materials surrounding this temperature monitoring probe. This adjustment causes the data-driven reaction boundary to extend beyond the Condition No. 9a boundary (solid black line) in this area.

Wells CV-2314, CV-2550, and CV-2552

The Reaction Committee has been closely monitoring the data recorded relevant to subsurface conditions at and around CV-2314, CV-2550, and CV-2552. The three LFG extraction wells are located within an approximate 0.6-acre area of Cell 1/2A and are positioned within approximately 75 to 100 feet of the delineated boundary.

The maximum wellhead temperatures during April for CV-2314, CV-2550, and CV-2552 were 179, 190, and 174 degrees F, respectively. These wells experienced poor methane content in April, with CV-2314 and CV-2550 typically yielding less than 10 percent. Well CV-2552 had variable methane concentrations between 15 and 35 percent. These wells exhibited methane-to-carbon dioxide ratios less than 0.35 in April. The H_2 content measured at wells CV-2314 and CV-2550 during March and April was between 12 and 14 percent. Well CV-2552 exhibited H_2 content of 4 percent in February. Wells CV-2314 and CV-2550 have exhibited maximum wellhead temperatures above 160 F for the past three months.

A review of the adjacent wells in closest proximity (CV-24094, CV-24149, CV-2551, and CV-25106S/D) indicates that those wells have relatively low temperatures (less than 130 degrees F during April) that do not correspond with reaction conditions, although average methane concentrations are generally depressed below 20 percent during April. So, while elevated temperatures are not present at those wells, methanogenesis seems to be somewhat impeded in the surrounding region.

Accordingly, the Reaction Committee has adjusted the data-driven reaction boundary (dashed magenta line) slightly to the south to include CV-2314, CV-2550, and CV-2552 because the above-described cumulative changes that manifested ETLF characteristics during the April and previous months' data suggest that ETLF conditions are likely present within the buried waste materials surrounding these wells.

Near CV-2344 and CV-2346

The Reaction Committee has been closely monitoring the data recorded relevant to subsurface conditions at and around CV-2002, CV-2344, CV-2345, CV-2346, CV-2350, and TP-5, and has

reported on this area in previous monthly determination reports. The five LFG extraction wells are located within a 1.7-acre area of Module 4 and are positioned within approximately 100 to 250 feet of the delineated boundary. TP-5 is positioned within approximately 100 feet of the delineated boundary.

The maximum wellhead temperatures during April for CV-2002, CV-2344, CV-2345, CV-2346, and CV-2350 were 180, 172, 138, 185, and 122 degrees F, respectively. These wells experienced poor methane content in April, with CV-2344, CV-2346, and CV-2350 typically yielding less than 10 percent, and CV-2002 and CV-2345 exhibiting less than 20 percent. These wells exhibited methane-to-carbon dioxide ratios less than 0.3 in April. The H_2 content measured at these wells during April was between 3 and 15 percent. Wells CV-2344 and CV-2346 have exhibited maximum wellhead temperatures above 160 F for the past three months.

Temperature monitoring probe TP-5, which extends only 75 feet below the landfill surface, has moderately elevated temperatures of 167 degrees F at the 45-foot thermocouple, which is not necessarily indicative of reaction conditions. However, the maximum wellhead temperatures at adjacent wells CV-2344 and CV-2346 recorded over the past several months indicate that some circumstances are contributing to temperatures in the 170 to 185 degrees F range. While the presence of heat could be attributed to movement through legacy horizontal collectors, it is also plausible that the increased heat present in this region is attributed to reaction conditions in the surrounding waste mass.

The landfill surface immediately southwest of these wells has experienced several persistent leachate seeps, suggesting that reaction conditions that produce excessive subsurface pressures and atypical leachate quantities are likely present in this vicinity of the waste mass.

A review of the adjacent wells in closest proximity (CV-2001, CV-2347, and CV-2466) indicates that these wells have relatively low temperatures (less than 130 degrees F during April) that do not correspond to reaction conditions and generally higher average methane concentrations (although CV-2001 is depressed at 12 percent) during April, thus indicating methanogenesis is actively occurring in the surrounding region.

Accordingly, the Reaction Committee has adjusted the data-driven reaction boundary (dashed magenta line) slightly to the south to include CV-2002, CV-2344, CV-2345, CV-2346, CV-2350, and TP-5 because the above-described cumulative changes that were noted in the April data suggest that ETLF conditions are likely present within the buried waste materials surrounding these wells and the temperature monitoring probe.

Subareas Within the Data-Driven Reaction Area Boundary

As depicted on the isothermal gradient range maps that are included as **Attachment C** of this monthly Reaction Area Determination Report, the LFG wellhead temperatures recorded each month demonstrate several subareas within the data-driven boundary that consistently exhibit substantially lower temperatures than other wellheads within this boundary. One subarea is positioned in the south central portion of the data-driven reaction area and another is positioned in the eastern central portion of the data-driven reaction area. Both subareas contain wells exhibiting temperatures that are below 130 degrees F. The Reaction Committee continues to review and analyze the data recorded at wells within these subareas to assess whether various operational parameters indicate that the severity of the reaction is diminishing within these subareas, as evidenced by the decreasing

temperatures, increasing methane-to-carbon dioxide ratios, and decreasing H_2 content at select wells within these subareas.

TEMPERATURE MONITORING PROBE DATA

The Reaction Committee reviewed the temperature measurements recorded during April 2026 by the in-situ temperature monitoring probes. As of April 1, 2026, 11 of the 40 probes (TP-2, TP-3, TP-9, TP-11, TP-15, TP-16, TP-18, TP-21, TP-22, TP-23, and TP-33) are located within the data-driven reaction area boundary (dashed magenta line). Of the remaining 29 probes positioned outside of the boundary, 9 probes are positioned within relatively close proximity (within 200 feet) of this boundary.

In April, the 45-foot thermocouple within TP-8 exhibited a relatively rapid and substantial increase in temperature, followed by an equally rapid and substantial decrease in temperature, which seems inconsistent with the behavior of heat generation and accumulation associated with a subsurface reaction within an extensive buried waste mass.

The temperatures recorded at the 150-foot thermocouple within TP-14 have remained steady, consistently measuring 170 to 171 degrees F, following the anomaly recorded on March 27 and 28. As noted in the previous report, this abrupt increase and subsequent immediate decrease at a depth of 150 feet is unusual for heat generation, accumulation, and potential movement within a waste mass experiencing a subsurface reaction. This likely is an anomaly associated with some change in the signal output or equipment malfunction.

The temperatures recorded at all of the thermocouple depth-intervals in TP-19 exhibited some slight increases during April; however, the temperature at the 150-foot interval demonstrated an initial cooling followed by relatively rapid and substantial temperature increase of nearly 50 degrees F over a two-week period. The Reaction Committee will continue closely monitoring the temperatures at this thermocouple to assess whether this increase is sustained or if it is an anomaly associated with some change in the signal output or equipment malfunction.

The Reaction Committee evaluated the temperatures recorded in all 40 TMPs, with particular attention to the following maximum temperatures:

- TP-24: 207 degrees F at the 265-foot interval;
- TP-25: 210 degrees F at the 130-foot interval;
- TP-26: 178 degrees F at the 150-foot interval;
- TP-29: 195 degrees F at the 240-foot interval;
- TP-31: 193 degrees F at the 180-foot interval; and
- TP-37: 184 degrees F at the 180-foot interval.

These thermocouples recorded relatively consistent temperatures over the previous six-week period of March 19, 2026 through April 29, 2026, except that TP-24 exhibited a steady increase from 204 to 207 degrees F during the month of April and TP-29 measured 186 degrees F during the entire month until it exhibited a sudden 9 degree increase to 195 degrees F on April 10 followed by a return to 186 degrees F the following day and remaining at that temperature through the end of the month. The maximum waste temperatures recorded during April at specific thermocouples in the six TMPs identified above are demonstrating continuing increases within the deeper waste zones

positioned 130 to 265 feet below the landfill surface compared to historical measurements. The temperatures within this range could be potentially indicative of heat generation and accumulation affiliated with ETLF conditions when present along with the rationale factors listed above. There was less differentiation between the 30-day maximum temperatures in these six TMPs compared to the 30-day maximum temperatures measured at the 11 TMPs within the data-driven reaction area boundary (dashed magenta line), excluding TP-2 which has historically recorded relatively low temperatures.

As noted earlier in this Report, the Reaction Committee has adjusted the data-driven reaction boundary (dashed magenta line) slightly to the east to include TP-25 because the continued increase of temperatures in this probe that were noted in the April data suggest that ETLF conditions are likely present within the buried waste materials surrounding this temperature monitoring probe. This adjustment causes the data-driven reaction boundary to extend beyond the Condition No. 9a boundary (solid black line) in this area.

Similar to previous monthly data analyses, the LFG wells surrounding the six TMPs identified above did not demonstrate corroborating evidence of the heat or impeded methanogenesis as noted below:

- The four wells surrounding TP-24 (CV-24086, CV-24087, CV-24174, and CV-24175) recorded an average LFG wellhead temperature during April of 121 degrees F, which is well below the range associated with ETLF conditions. Those four wells also recorded an average methane concentration of 30 percent during this period, which is consistent with typical landfill gas methane production for this Facility. These values are typical of measurements recorded at these wells over the past six months.

- Well CV-2319, which is immediately east of TP-25, recorded an LFG wellhead temperature during April of 142 degrees F and the methane concentration was 10 percent during the month. TP-25 is being included in the data-driven boundary and is demonstrating atypical heat at the 130-foot level but the adjacent well exhibits temperatures considered normal for anaerobic decomposition of buried wastes.

- Well CV-24218, which is in close proximity to TP-26, recorded an LFG wellhead temperature during April of 124 degrees F and a methane concentration of 42 percent during this period, which suggest normal subsurface decomposition conditions affiliated with methane production. These values are typical of the measurements recorded at this well over the past six months.

- The three wells surrounding TP-29 (CV-24091, CV-24171, and CV-24207) recorded an average LFG wellhead temperature during April of 114 degrees F and an average methane concentration of 50 percent during this period, which suggest normal subsurface decomposition conditions affiliated with methane production. This methane value is typical of measurements recorded at these wells over the past six months.

- The two wells adjacent to TP-31 (CV-2319 and CV-24111) recorded an average LFG wellhead temperature during March of 131 degrees F, which is well below the range associated with ETLF conditions. While the average methane concentration at CV-2319 during the past month was 10 percent, the average methane concentration at CV-24111 during the past

month was 46 percent, which suggests normal subsurface decomposition conditions affiliated with methane production.

- The well adjacent to TP-37 (CV-24109) recorded an LFG wellhead temperature during April of 100 degrees F, and a methane concentration of 28 percent, which corresponded to continued significant vacuum applied at this well, and these values are not representative of ETLF conditions.

The wells surrounding these six TMPs did not exhibit evidence of atypical heat or the LFG composition associated with ETLF conditions.

Accordingly, the Reaction Committee does not believe an adjustment to the boundary of the Reaction Area to include the portions of the waste footprint inclusive of TP-24, TP-26, TP-29, TP-31, or TP-37 is warranted at this time.

HYDROGEN CONCENTRATIONS

The Reaction Committee also evaluated the concentration of H_2 in LFG during April 2026. Recall that certain wells positioned to the south and east of the Reaction Area boundary (where dewatering pumps experienced some temporary decommissioning due to EVOH/HDPE cover installation and have been reactivated in select subareas) have periodically demonstrated some increased H_2 content in the LFG during the Reaction Committee's review of the data in previous months, which similarly was the case for the April 2026 data. The Reaction Committee noted in its review of the data that these wells did not exhibit elevated temperatures, except for wells CV-2002, CV-2312, CV-2314, CV-2344, CV-2346, and CV-2550. As noted earlier in this Report, the Reaction Committee has adjusted the data-driven reaction boundary (dashed magenta line) to include CV-2002, CV-2314, CV-2344, CV-2346, and CV-2550.

Well CV-2312 was removed from service in early October 2025 and then reactivated in mid-February. It is not currently equipped with a dewatering pump. Although this well exhibited an average LFG wellhead temperature of 166 degrees F, an average methane concentration of only 4 percent, and a hydrogen content of 14 percent during April, these conditions were isolated occurrences limited to this single well and were not present in any of the surrounding wells (CV-24151, CV-24152, CV-24155, CV-2544, and CV-2546). Furthermore, the in-situ waste temperatures at the adjacent TMPs (TP-14 and TP-34) were not consistent with elevated temperatures measured elsewhere on site where the reaction is present.

The average temperatures do not offer evidence of the increased heat that is typical with ETLF conditions at the remaining wells exhibiting atypical H_2 concentrations. As noted previously, the Reaction Committee suspects this increased H_2 content may be attributable to substantial dewatering being accomplished throughout the Reaction Area and may be associated with gas movement from within the Reaction Area by existing horizontal collectors in close proximity. Thus, the presence of elevated H_2 in these isolated locations does not suggest that ETLF conditions are expanding south or east of the delineated boundary. Accordingly, the Reaction Committee does not believe an adjustment to the boundary of the Reaction Area, other than the adjustments noted above, is warranted at this time.

CONCLUSION

As presented on the Drawing included as **Attachment A**, the estimated extent of ETLF conditions (dashed magenta line) is fully contained within the Reaction Area boundary decreed in the SOFA (solid black line), except for a segment length of approximately 200 feet along the eastern boundary of Cell 1/2A where it protrudes east to encompass TP-25, as noted previously. Because the ETLF conditions are no longer fully contained within the Reaction Area boundary and have expanded into a new cell, the Reaction Committee has a basis to modify the Reaction Area boundary as prescribed in Condition 9a to include the 0.25-acre area that contains TP-25 at this time.

There was no dissenting opinion among the Reaction Committee members regarding this monthly determination. Supporting data is presented on the Drawing included as **Attachment A.** The maximum temperature measurements recorded at the 40 in-situ waste temperature monitoring probes (both 7-Day and 30-Day values) during April are presented in **Attachment B** in graphical format. The LFG wellhead temperatures recorded at the extraction wells for the entire Landfill footprint are reflected on the isothermal gradient range map presented as **Attachment C**. The CH_4:CO_2 ratios measured at the LFG wellheads in the vicinity of the data-driven Reaction Area boundary are depicted on the range map presented as **Attachment D**. The H_2 concentrations measured at the LFG wellheads in the vicinity of the data-driven Reaction Area boundary are depicted on the range map presented as **Attachment E**. The CO concentrations measured at the LFG wellheads in the vicinity of the data-driven Reaction Area boundary are depicted on the range map presented as **Attachment F**. The landfill surface settlement isopach values measured on a quarterly basis (January 7, 2026 compared to March 25, 2026) in the vicinity of the data-driven Reaction Area boundary are depicted on the range map presented as **Attachment G**. The electronic database and recordkeeping platform enables these measurements to be downloaded into a tabular spreadsheet format, which can be submitted to the South Coast Air Quality Management District under separate cover, if requested.

Please contact either of the undersigned if you have questions or require additional information.

Sincerely,

Robert E. Dick, PE, BCEE
Senior Vice President
SCS Engineers

Patrick S. Sullivan, BCES, CCP
Senior Vice President
SCS Engineers

RED/PSS

cc: Nathaniel Dickel, SCAQMD
Christina Ojeda, SCAQMD
Patrick S. Sullivan, REPA, CPP, BCES, SCS Engineers
Pablo Sanchez Soria, PhD, CIH, CTEH
Neal Bolton, PE, Blue Ridge Services, Inc.
Richard Pleus, PhD, Intertox

Srividhya Viswanathan, PE, SCS Engineers

Enclosures:

Attachment A – Reaction Area Map
Attachment B – In-Situ Waste Temperature Monitoring Probe Data
Attachment C – Isothermal Gradient Range Map
Attachment D – Wellhead Methane-to-Carbon Dioxide Range Map
Attachment E – Wellhead Hydrogen Range Map
Attachment F – Wellhead Carbon Monoxide Range Map
Attachment G – Settlement Isopach Range Map

ATTACHMENT A

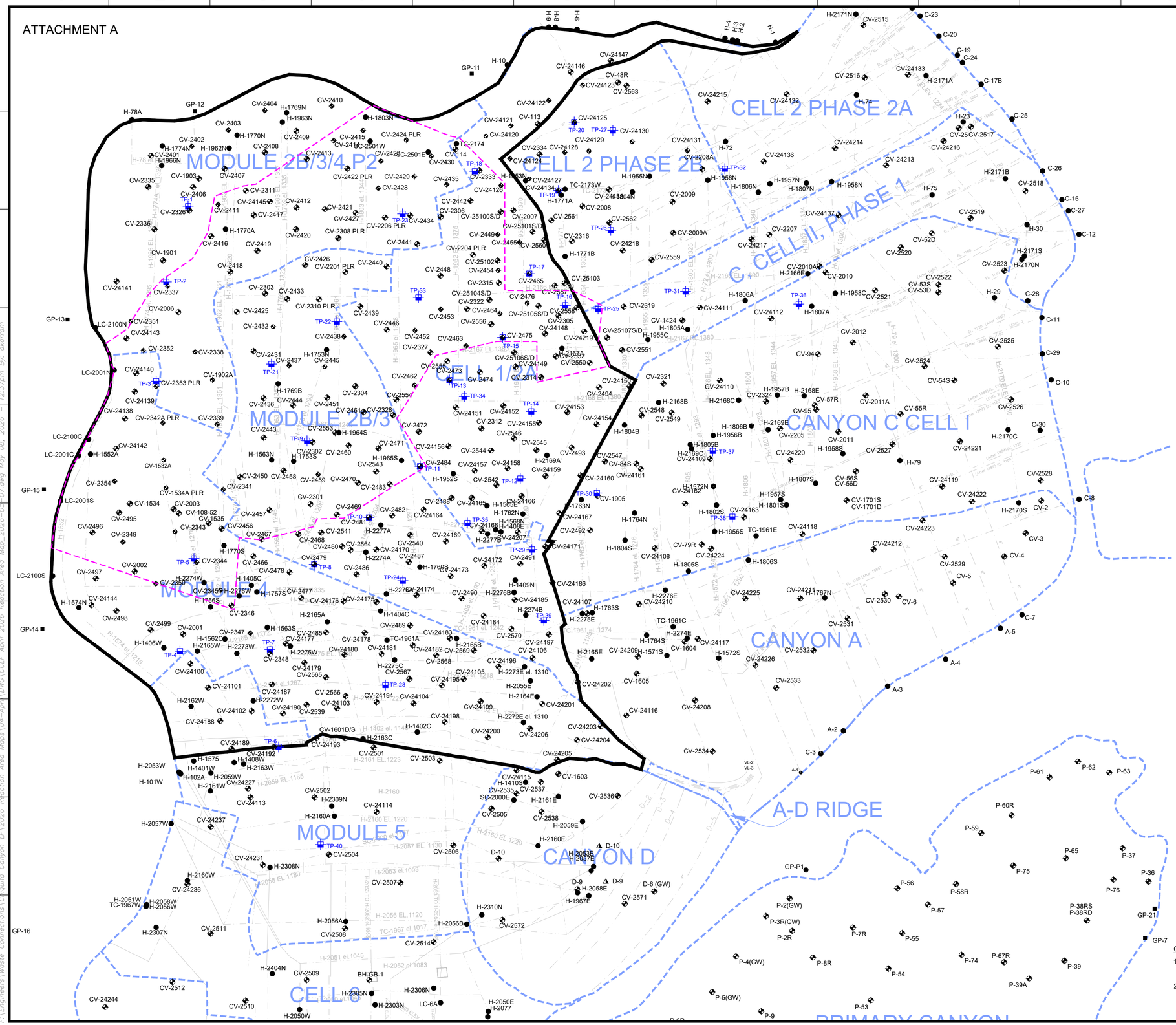

N

GRAPHIC SCALE

160 80 0 160 320 480

SCALE: 1"=160'

LEGEND

- EXISTING CELL LIMITS (APPROXIMATE)
- CV-XX EXISTING VERTICAL WELLS
- CV-XX PLR EXISTING VERTICAL WELL - PRESSURIZED LEACHATE RELEASE
- H-XX EXISTING HORIZONTAL WELLS
- CV-XX EXISTING REMOTE VERTICAL WELLHEAD
- GP-XX EXISTING PERIMETER MIGRATION PROBE
- TP-XX EXISTING TEMPERATURE PROBE
- EXISTING HORIZONTAL COLLECTOR - SOLID
- EXISTING HORIZONTAL COLLECTOR - PERFORATED
- EXISTING HISTORIC HORIZONTAL COLLECTOR
- REACTION AREA BOUNDARY (APPROXIMATE) - BASED ON DATA REVIEW
- REACTION AREA BOUNDARY - CONDITION 9A

GENERAL DRAWING NOTES:

1. NORTH ARROW SHOWN HERE IS REFERENCE TO THE CALIFORNIA STATE PLANE ZONE V COORDINATE SYSTEM, NAD 83.
2. THE LOCATION OF ANY EXISTING PIPING, VALVES, TIE-IN LOCATIONS AND OTHER FEATURES ARE APPROXIMATE AND SHOULD BE USED FOR INFORMATION PURPOSES ONLY.

NO.	REVISION	DATE

SHEET TITLE: REACTION AREA MAP APRIL 2026

PROJECT TITLE: CHIQUITA CANYON LANDFILL CASTAIC, CALIFORNIA

CLIENT: CHIQUITA CANYON LANDFILL CASTAIC, CALIFORNIA

SCS ENGINEERS
ENVIRONMENTAL CONSULTANTS
3900 KILROY AIRPORT WAY, SUITE 300
LONG BEACH, CA 90806
PH. (562) 426-9544

PROJ. NO. 01204123.45 | DSN. BY: - | DWN. BY: AEK | CHK. BY: RNH | ACAD FILE: ENGINEERS | APP. BY: RNH

DATE: 05/07/2026

SCALE: AS SHOWN

SHEET: 1

F:\Engineers\Waste Connections\Chiquita Canyon LF\2026 Reaction Area Maps\04-Apr\DWG\CCLF April 2026 Reaction Area Map_2026-05-07.dwg May 08, 2026 - 12:37pm By: akarram

ATTACHMENT B

Solid Waste Borehole Maximum Temperature Profiles Over 6 Weeks

for 3/19/2026 12:00 AM to 4/29/2026 11:59 PM

SCS ENGINEERS

07224053.00 | April 30, 2026

274 Granite Run Drive
Lancaster, PA 17601
717-550-6330

From April 23, 2026, through April 29, 2026, there were two recorded temperature increases and one recorded temperature decrease that triggered the notification limits set forth in the LEA's October 4, 2024 letter.

Chiquita provides the following updates:

- TP-08
  - The 125-foot thermocouple went offline on March 3rd and TP-8 was offline between March 6th and March 9th for evaluation and maintenance. Upon removing the thermocouples, the casing for TP-08 was found to be damaged due to differential settlement beyond 45-feet, thus preventing the installation of the 100-foot, 125-foot, and 150-foot thermocouples. The 15-foot, 30-foot, and 45-foot thermocouples are active and reporting data.
  - The 30-foot thermocouple remained consistent with previous recorded temperatures.
  - The 45-foot thermocouple showed an increase in maximum temperature of 15°F from 156°F to 171°F April 22nd to April 28th and then a decrease in maximum temperature of 11°F from 171°F to 160°F April 28th to April 29th.

- TP-19
  - The 150-foot thermocouple showed an increase in maximum temperature of 21°F from 185°F to 206°F from April 23rd to April 29th.

- TP-23
  - TP-23 reported maximum values of 2508°F on March 31st, due to being taken offline for pumping liquids from the probe casing prior to thermocouples being re-installed, causing the single day erroneous readings.

- TP-36
  - The 250-foot thermocouple was evaluated due to low temperatures on April 6th and wiring that had come loose was corrected. After fixing the wiring issues temperatures returned to 136°F as previously recorded prior to March 21st.

Vertical Temperature Profiles from Temperature Probes at Chiquita Landfill for TP-1

Maximum data for 3/19/2026 12:00 AM to 4/29/2026 11:59 PM

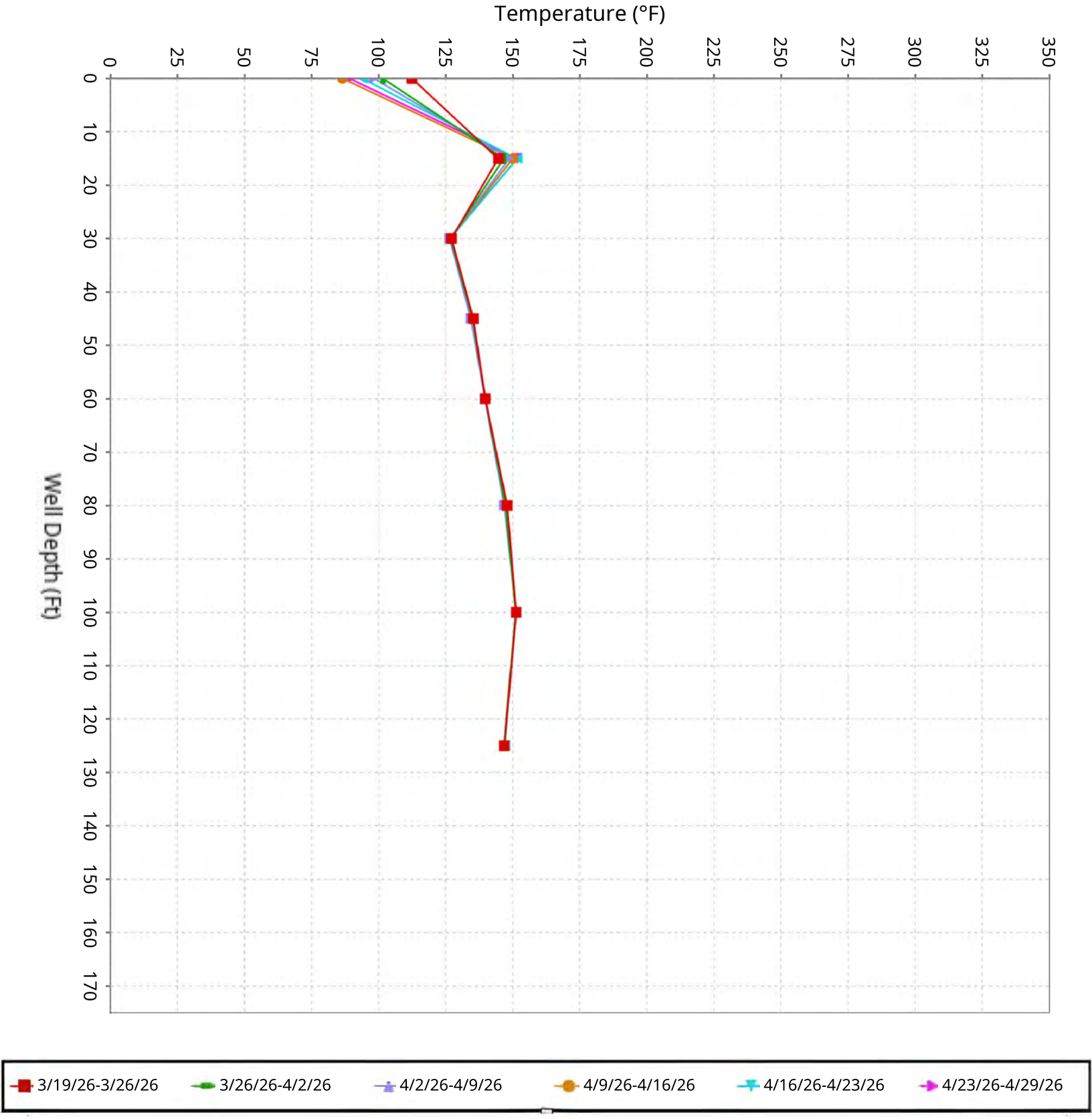

SCS ENGINEERS

Vertical Temperature Profiles from Temperature Probes at Chiquita Landfill for TP-2

Maximum data for 3/19/2026 12:00 AM to 4/29/2026 11:59 PM

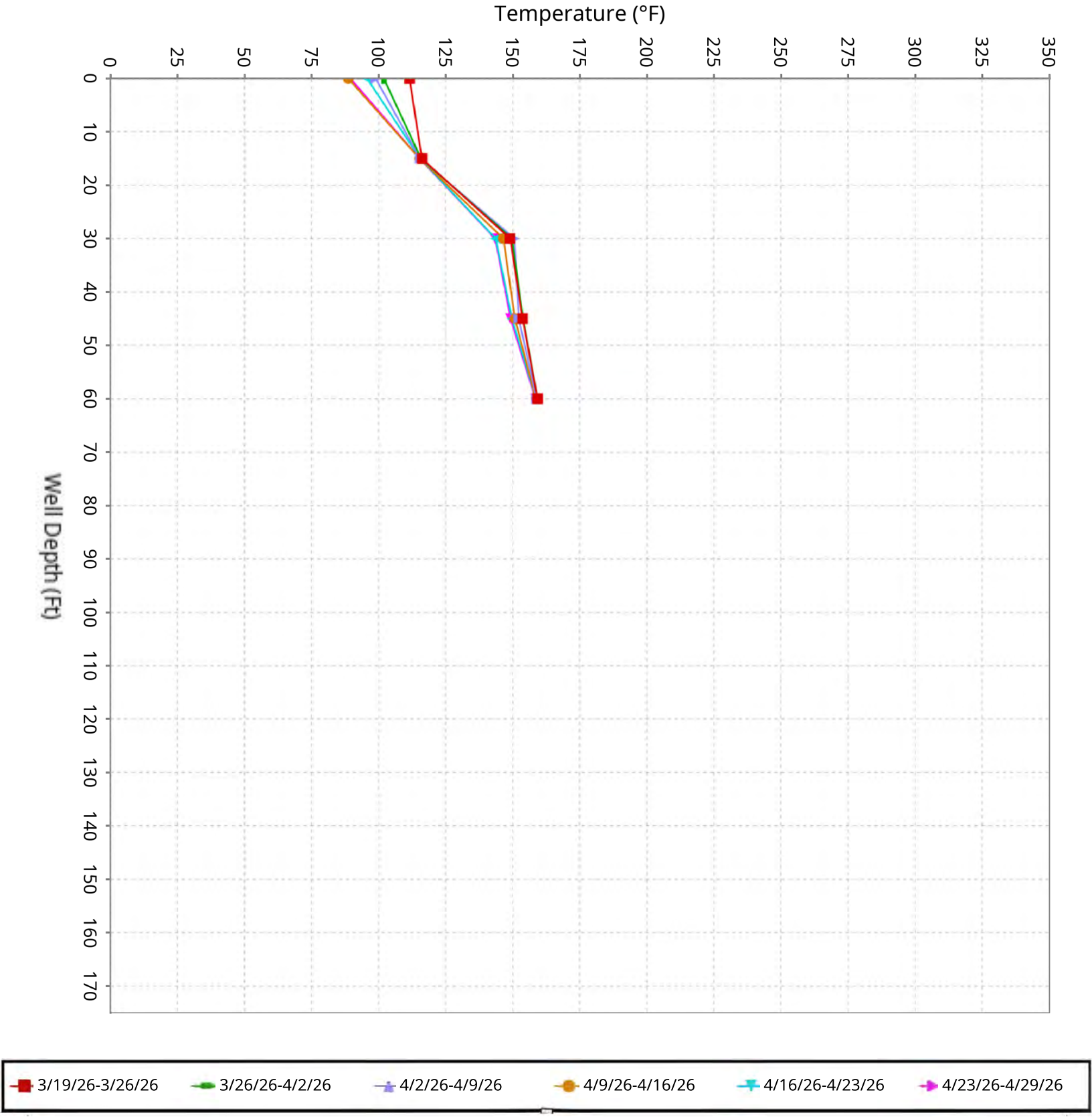

SCS ENGINEERS

Vertical Temperature Profiles from Temperature Probes at Chiquita Landfill for TP-3

Maximum data for 3/19/2026 12:00 AM to 4/29/2026 11:59 PM

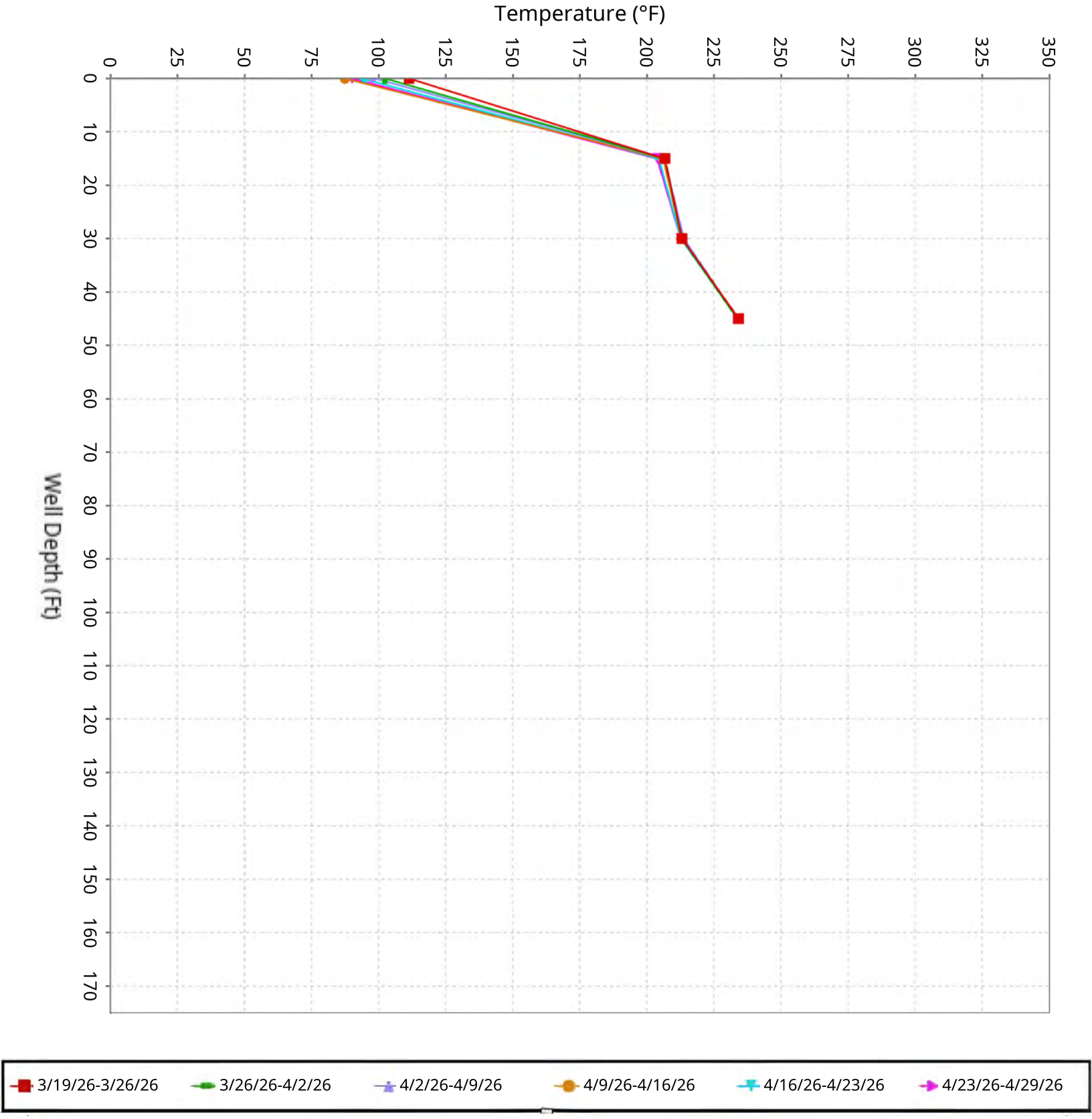

SCS ENGINEERS

Vertical Temperature Profiles from Temperature Probes at Chiquita Landfill for TP-4

Maximum data for 3/19/2026 12:00 AM to 4/29/2026 11:59 PM

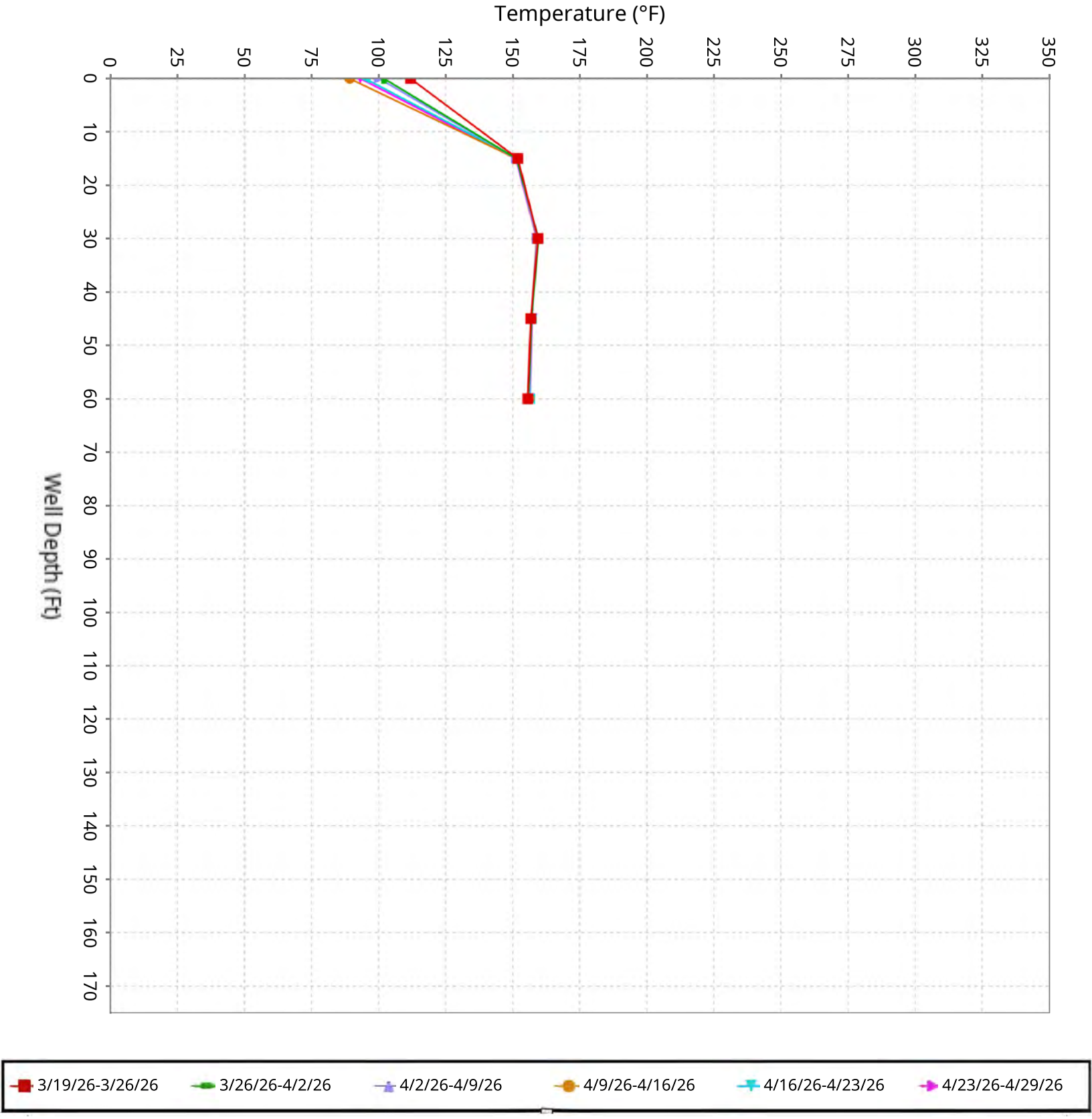

SCS ENGINEERS

Vertical Temperature Profiles from Temperature Probes at Chiquita Landfill for TP-5

Maximum data for 3/19/2026 12:00 AM to 4/29/2026 11:59 PM

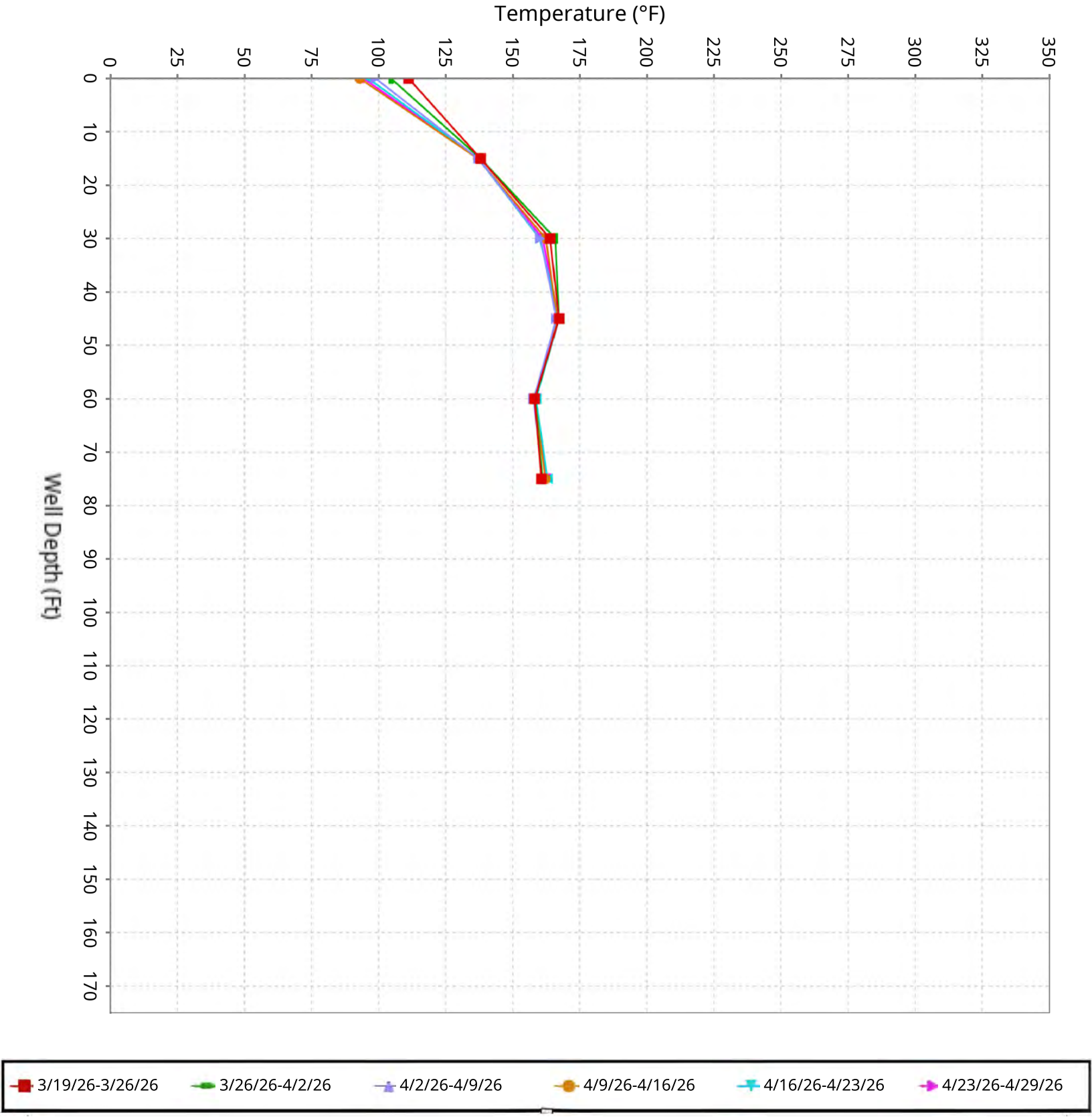

SCS ENGINEERS

Vertical Temperature Profiles from Temperature Probes at Chiquita Landfill for TP-6

Maximum data for 3/19/2026 12:00 AM to 4/29/2026 11:59 PM

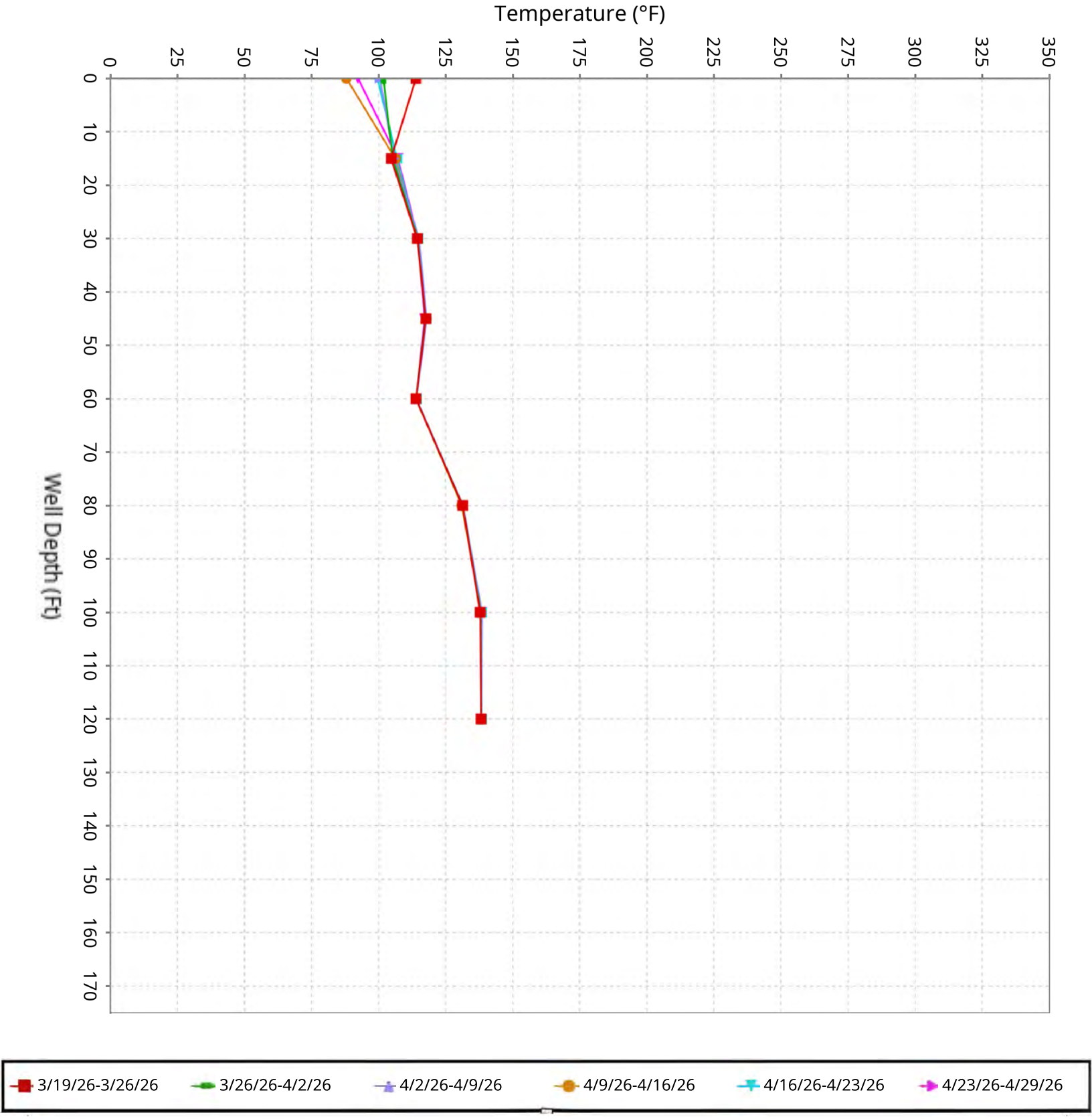

SCS ENGINEERS

Vertical Temperature Profiles from Temperature Probes at Chiquita Landfill for TP-7

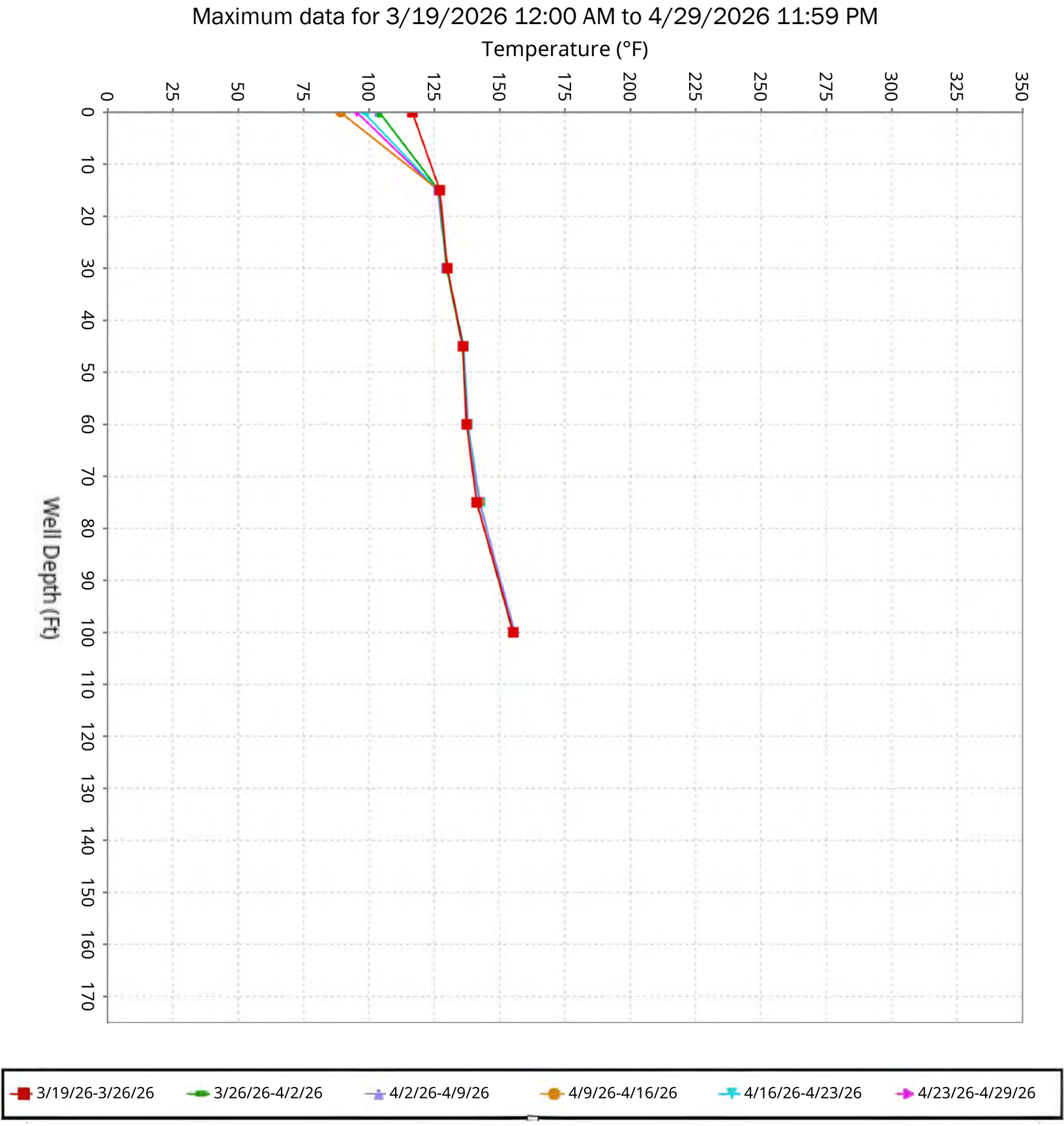

SCS ENGINEERS

Vertical Temperature Profiles from Temperature Probes at Chiquita Landfill for TP-8

Maximum data for 3/19/2026 12:00 AM to 4/29/2026 11:59 PM

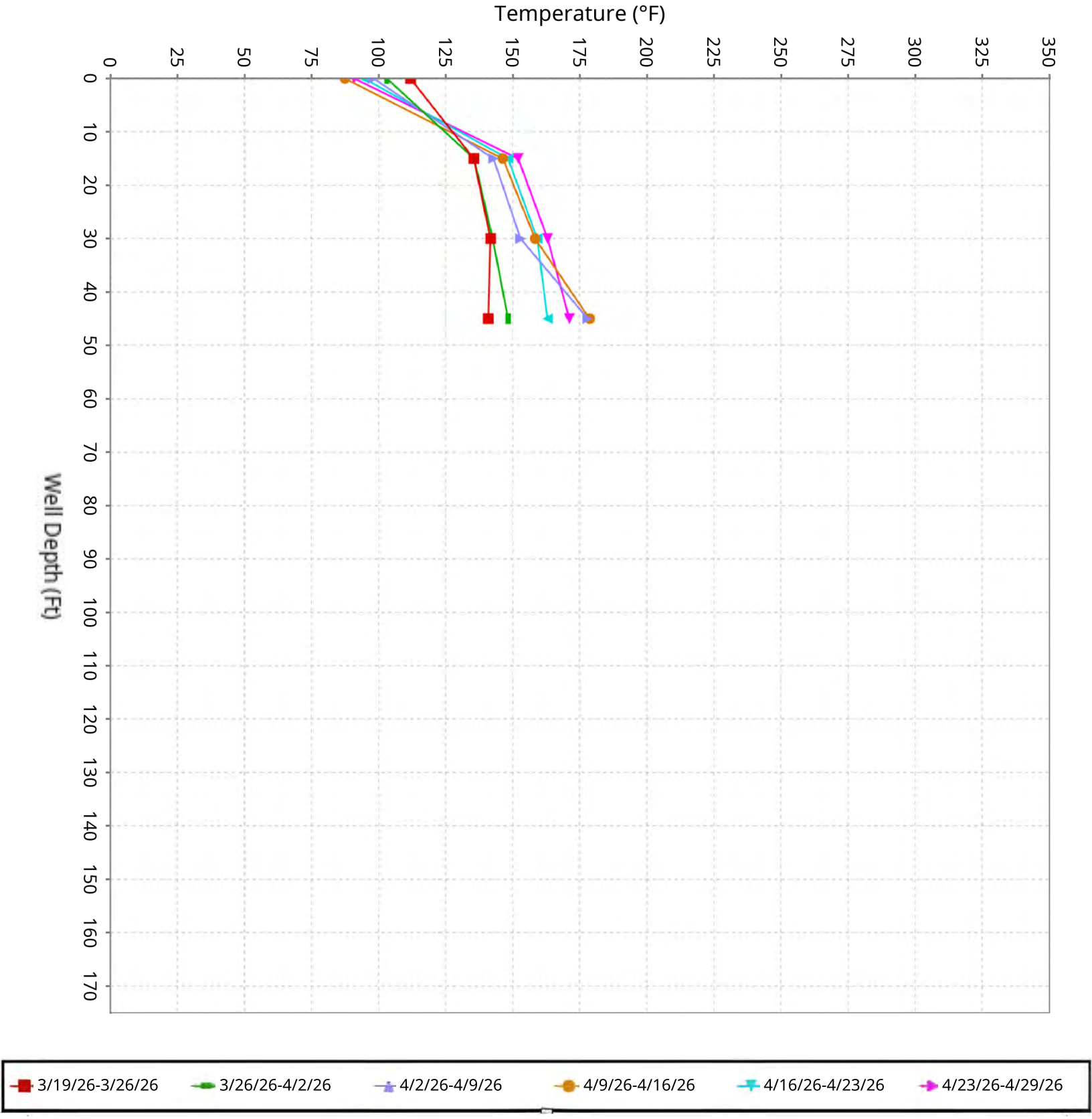

SCS ENGINEERS

Vertical Temperature Profiles from Temperature Probes at Chiquita Landfill for TP-9

Maximum data for 3/19/2026 12:00 AM to 4/29/2026 11:59 PM

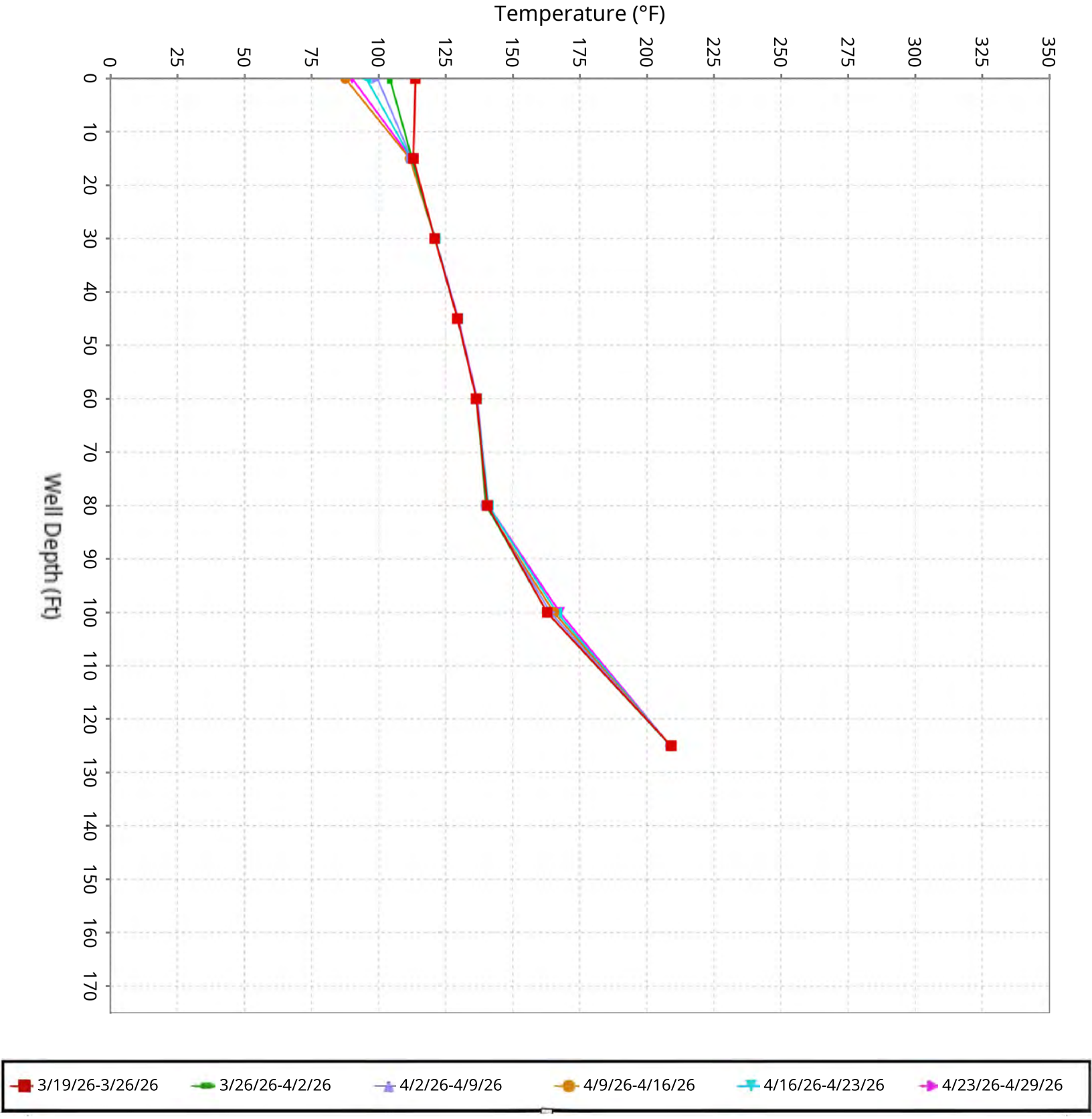

SCS ENGINEERS

Vertical Temperature Profiles from Temperature Probes at Chiquita Landfill for TP-10

Maximum data for 3/19/2026 12:00 AM to 4/29/2026 11:59 PM

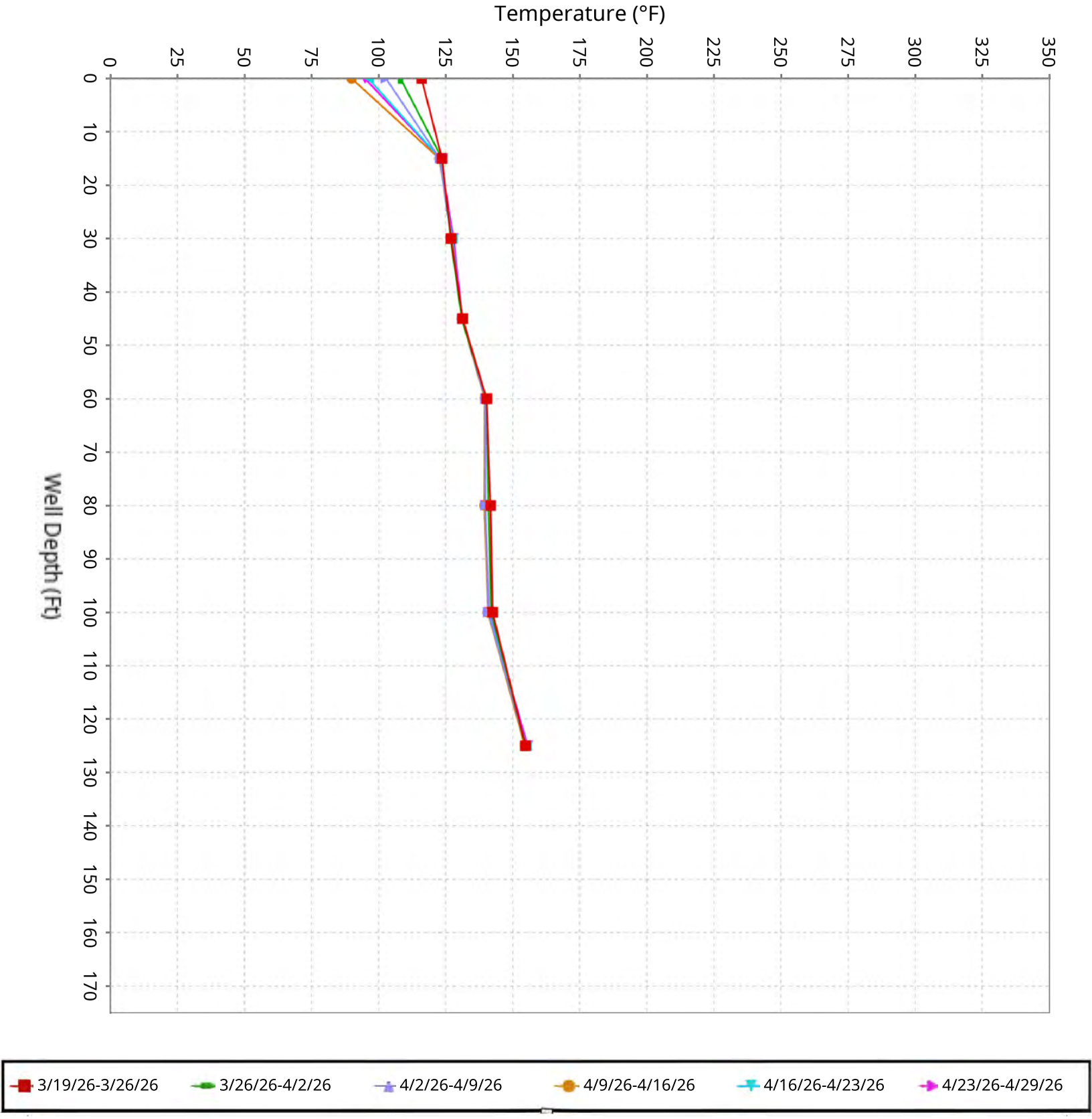

SCS ENGINEERS

Vertical Temperature Profiles from Temperature Probes at Chiquita Landfill for TP-11

Maximum data for 3/19/2026 12:00 AM to 4/29/2026 11:59 PM

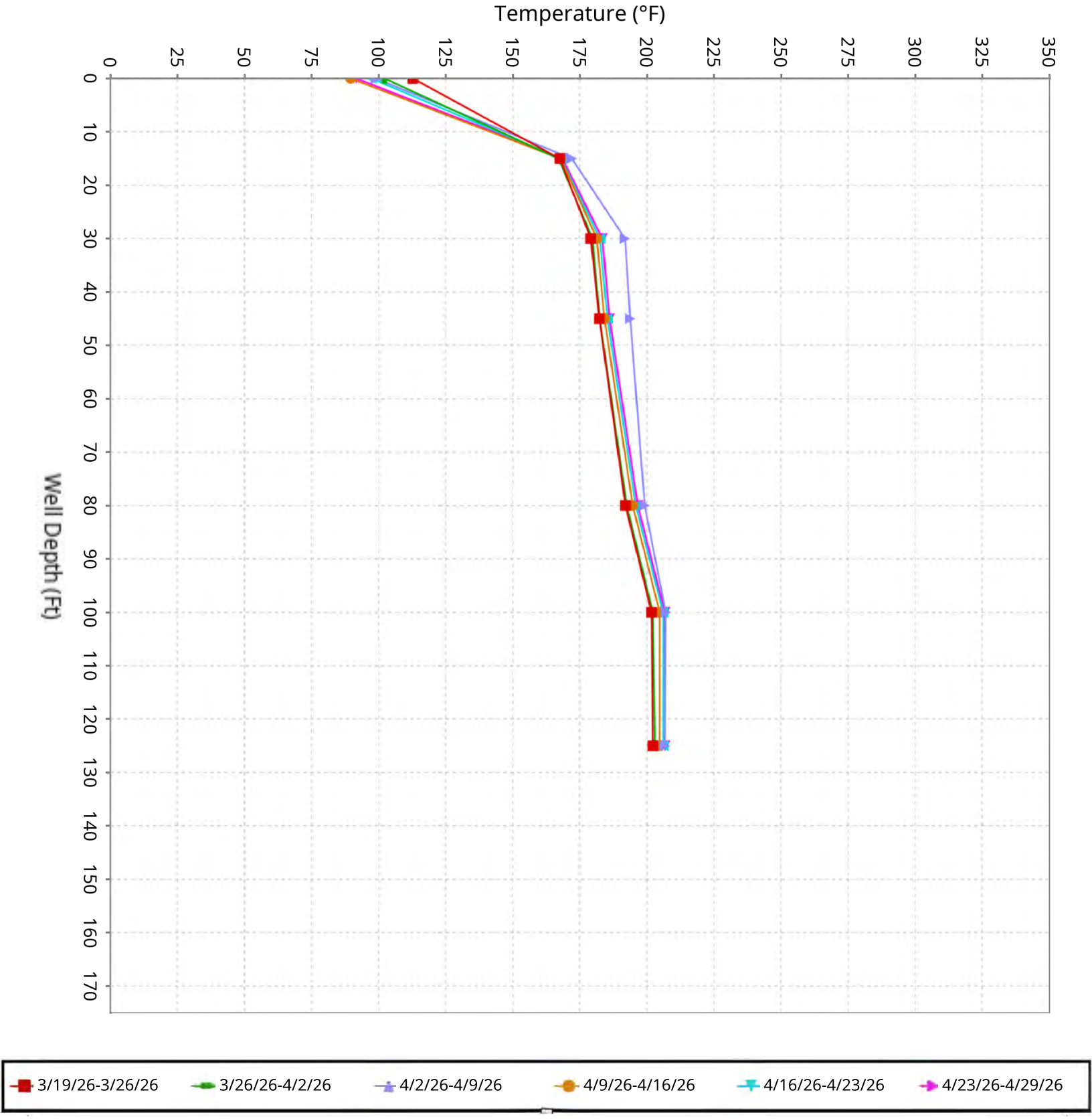

SCS ENGINEERS

Vertical Temperature Profiles from Temperature Probes at Chiquita Landfill for TP-12

Maximum data for 3/19/2026 12:00 AM to 4/29/2026 11:59 PM

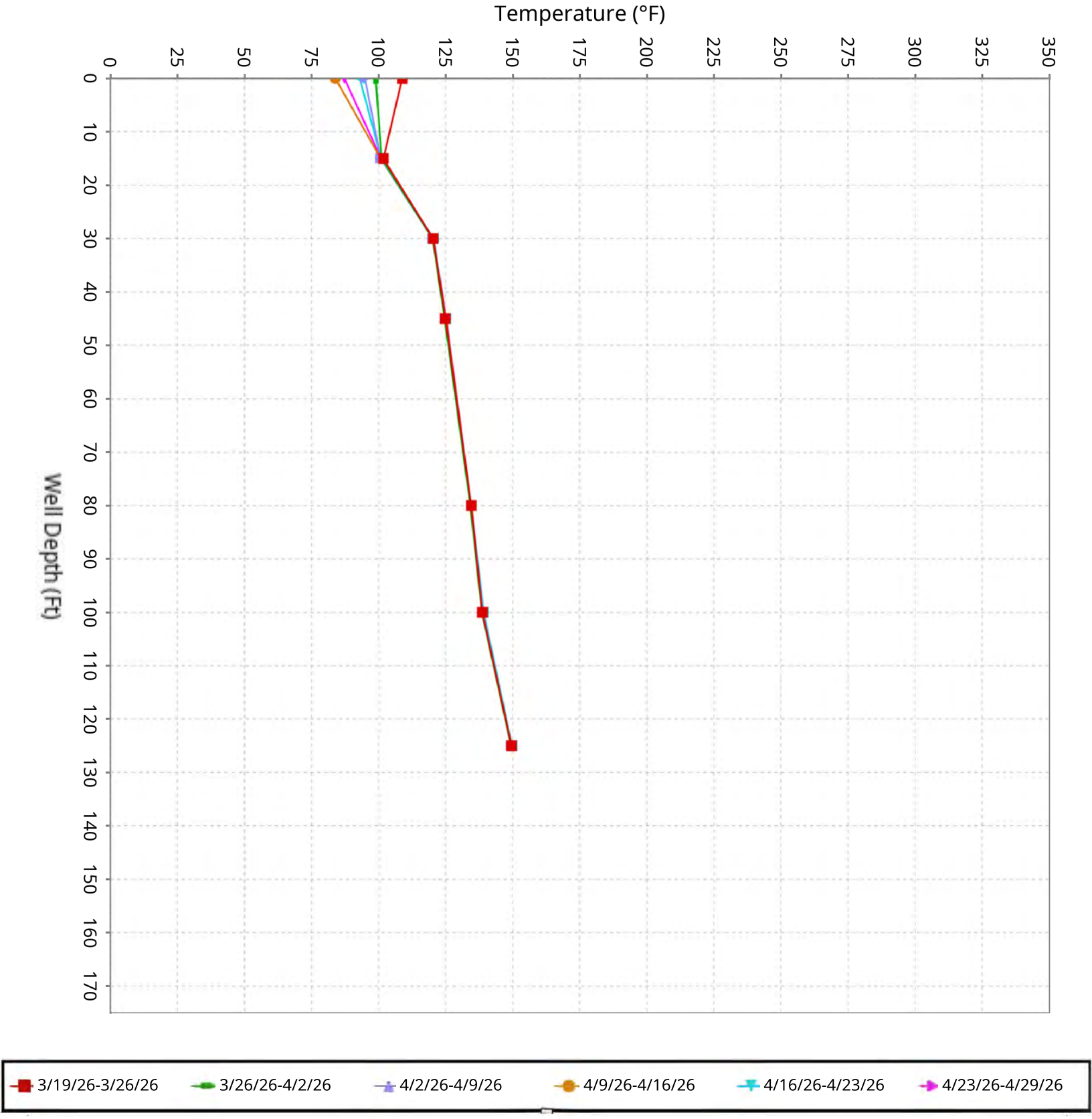

SCS ENGINEERS

Vertical Temperature Profiles from Temperature Probes at Chiquita Landfill for TP-13

Maximum data for 3/19/2026 12:00 AM to 4/29/2026 11:59 PM

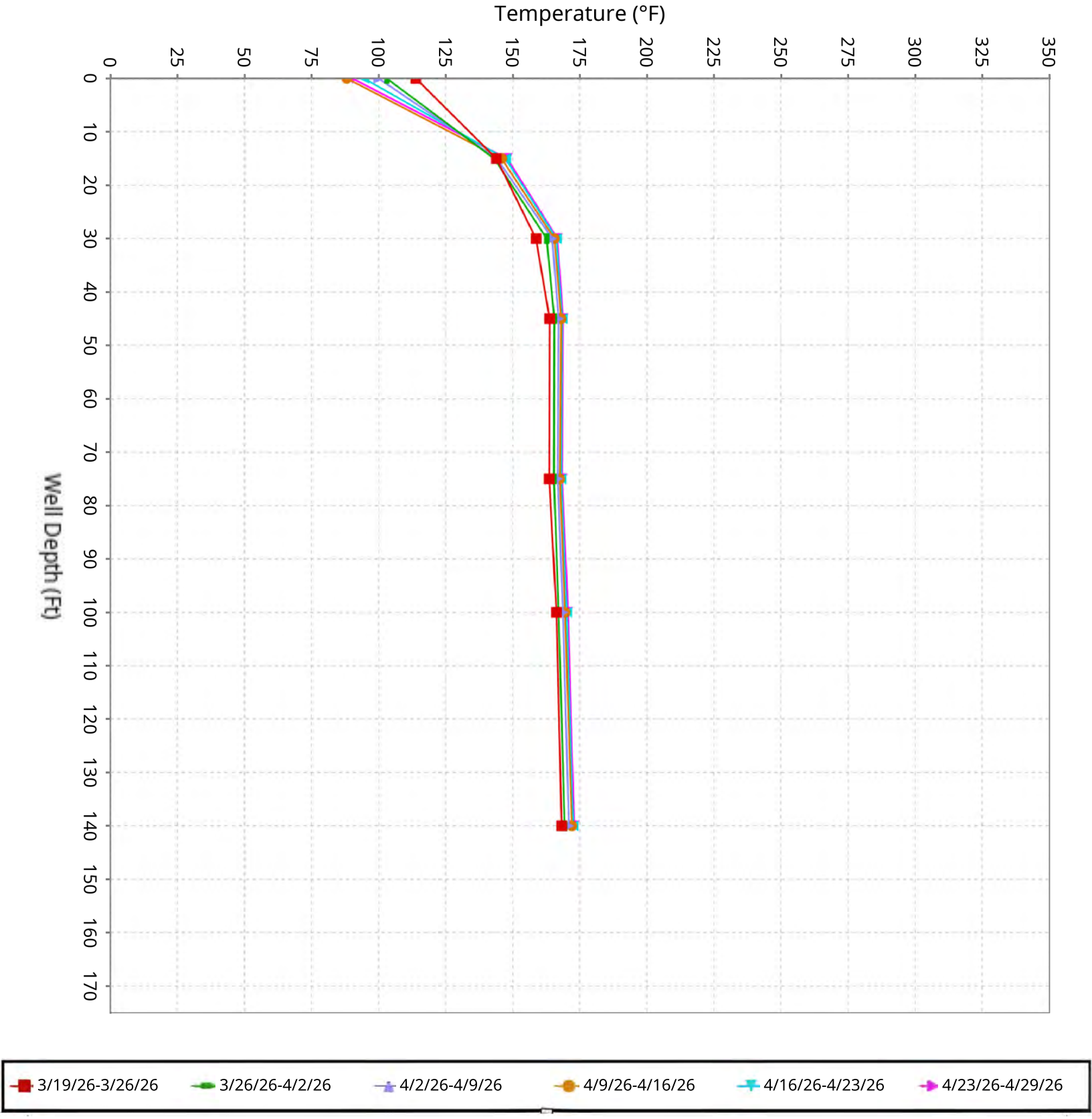

SCS ENGINEERS

Vertical Temperature Profiles from Temperature Probes at Chiquita Landfill for TP-14

Maximum data for 3/19/2026 12:00 AM to 4/29/2026 11:59 PM

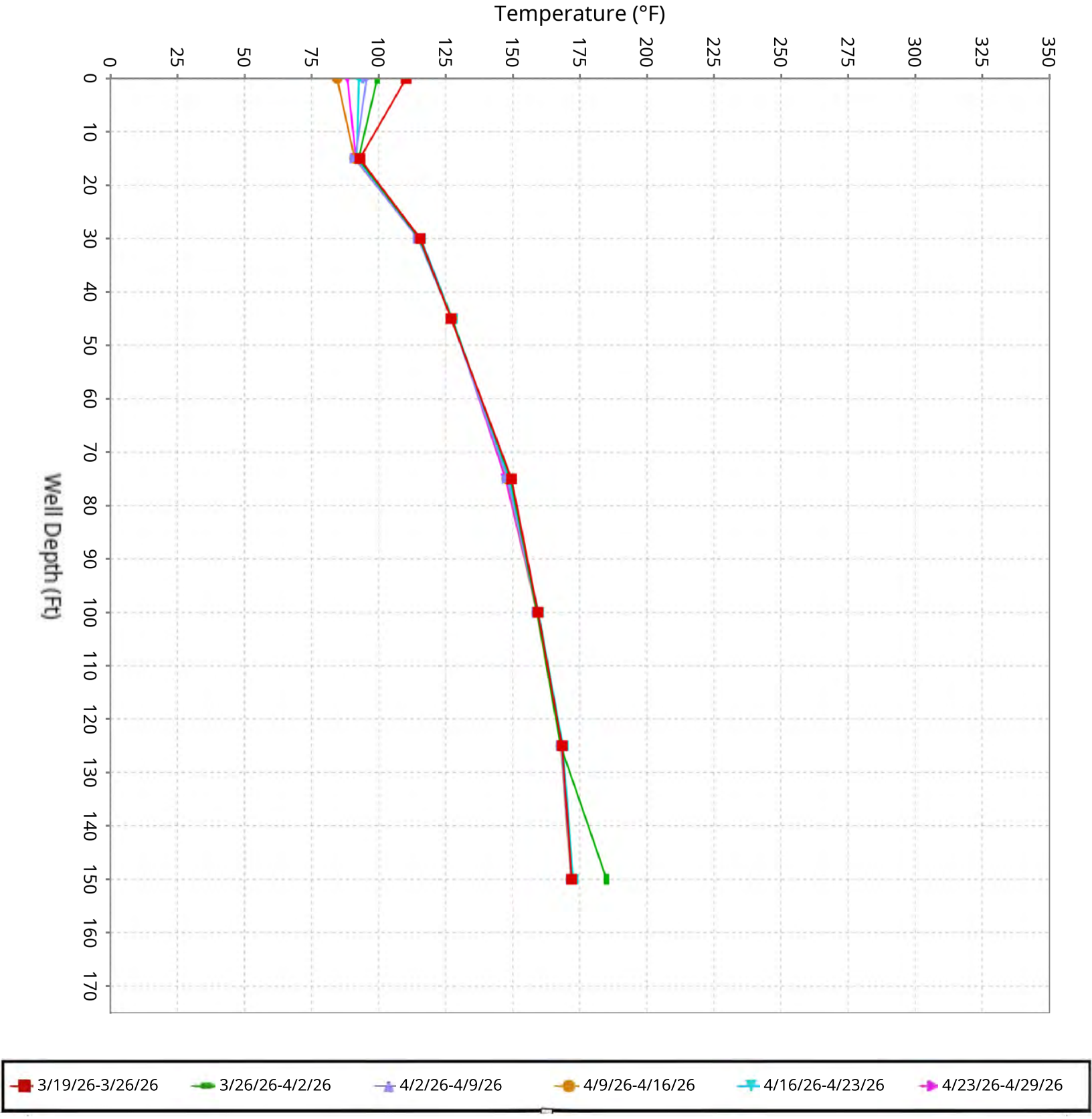

SCS ENGINEERS

Vertical Temperature Profiles from Temperature Probes at Chiquita Landfill for TP-15

Maximum data for 3/19/2026 12:00 AM to 4/29/2026 11:59 PM

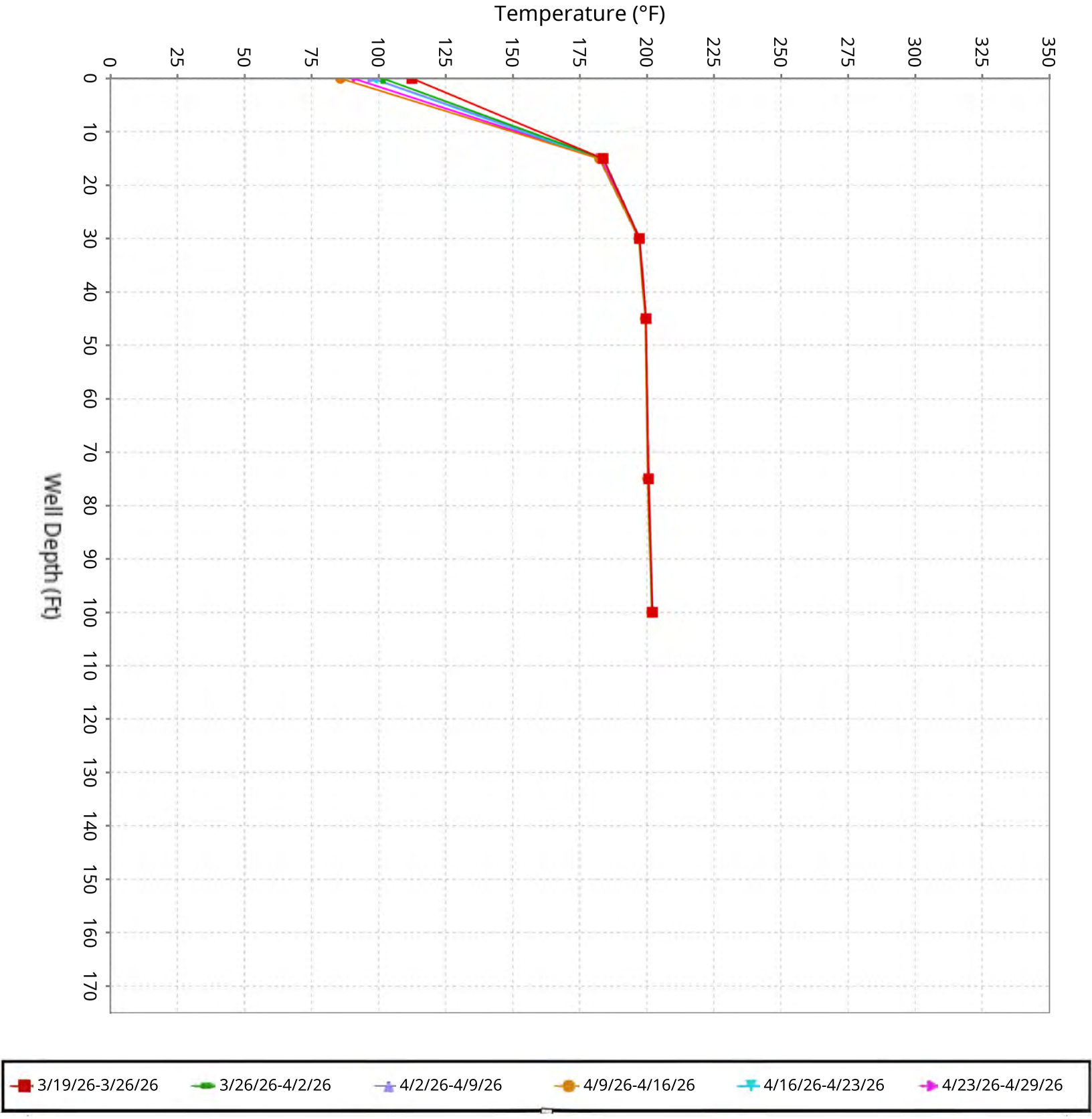

SCS ENGINEERS

Vertical Temperature Profiles from Temperature Probes at Chiquita Landfill for TP-16

Maximum data for 3/19/2026 12:00 AM to 4/29/2026 11:59 PM

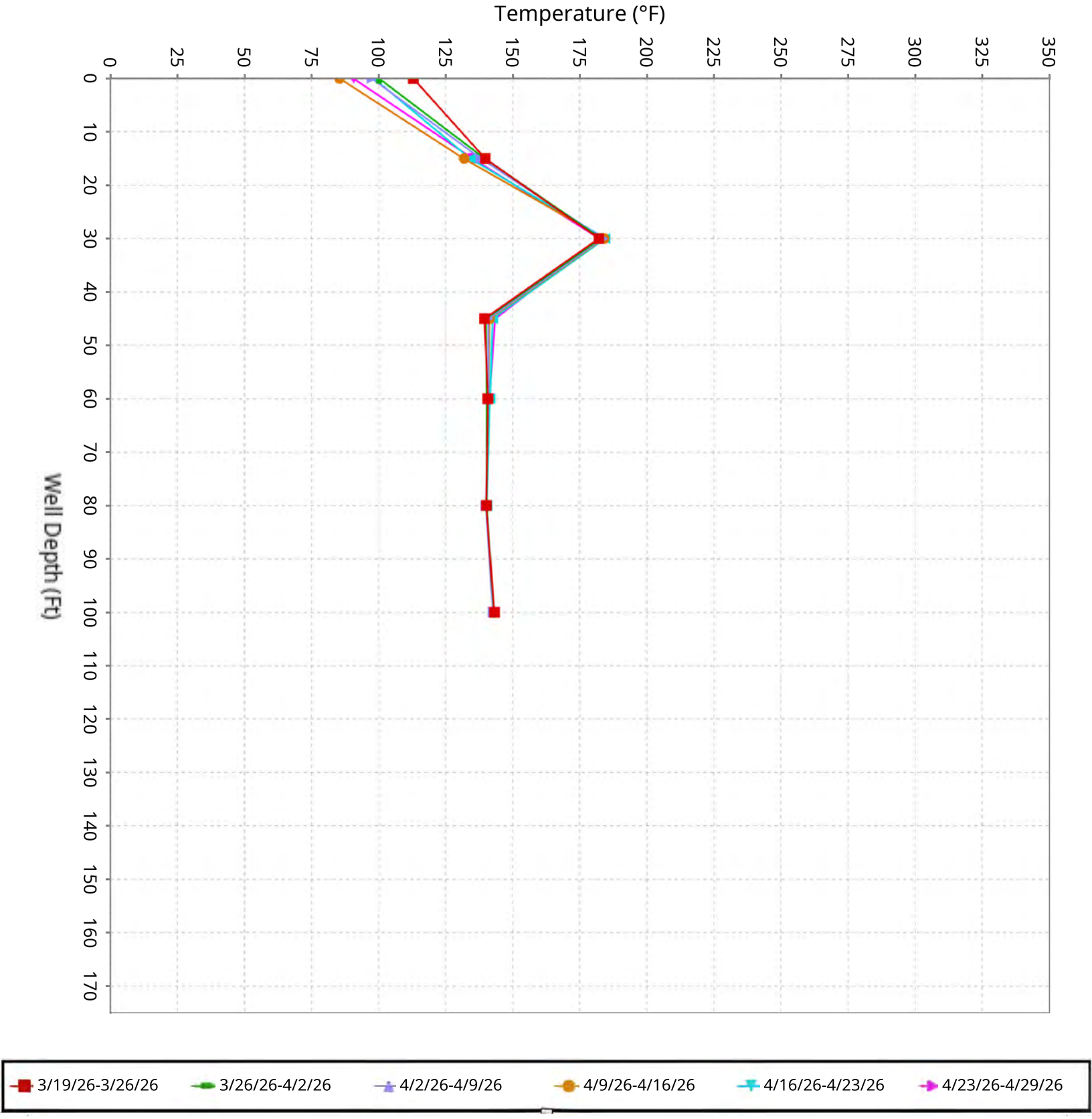

SCS ENGINEERS

Vertical Temperature Profiles from Temperature Probes at Chiquita Landfill for TP-17

Maximum data for 3/19/2026 12:00 AM to 4/29/2026 11:59 PM

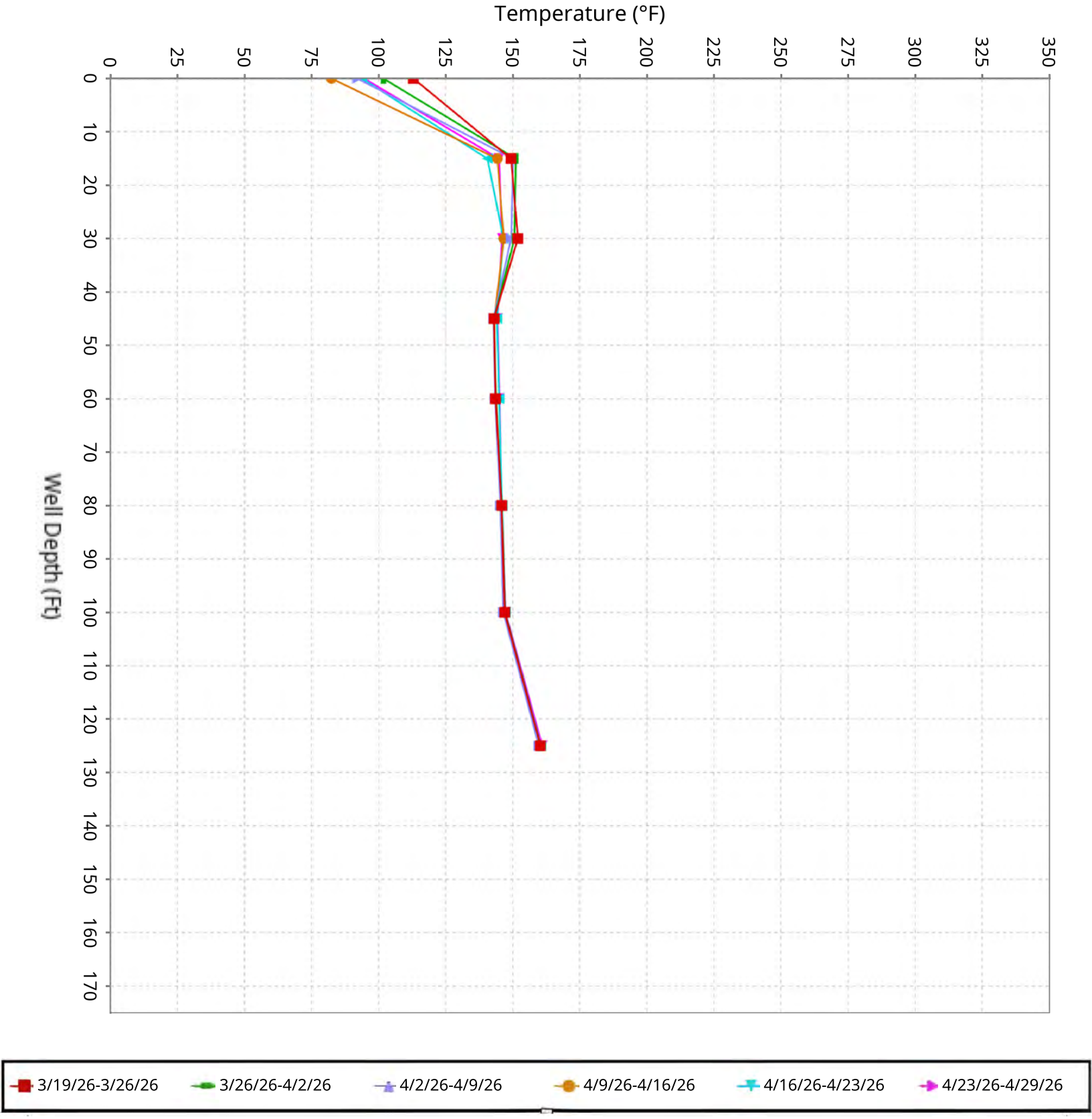

SCS ENGINEERS

Vertical Temperature Profiles from Temperature Probes at Chiquita Landfill for TP-18

Maximum data for 3/19/2026 12:00 AM to 4/29/2026 11:59 PM

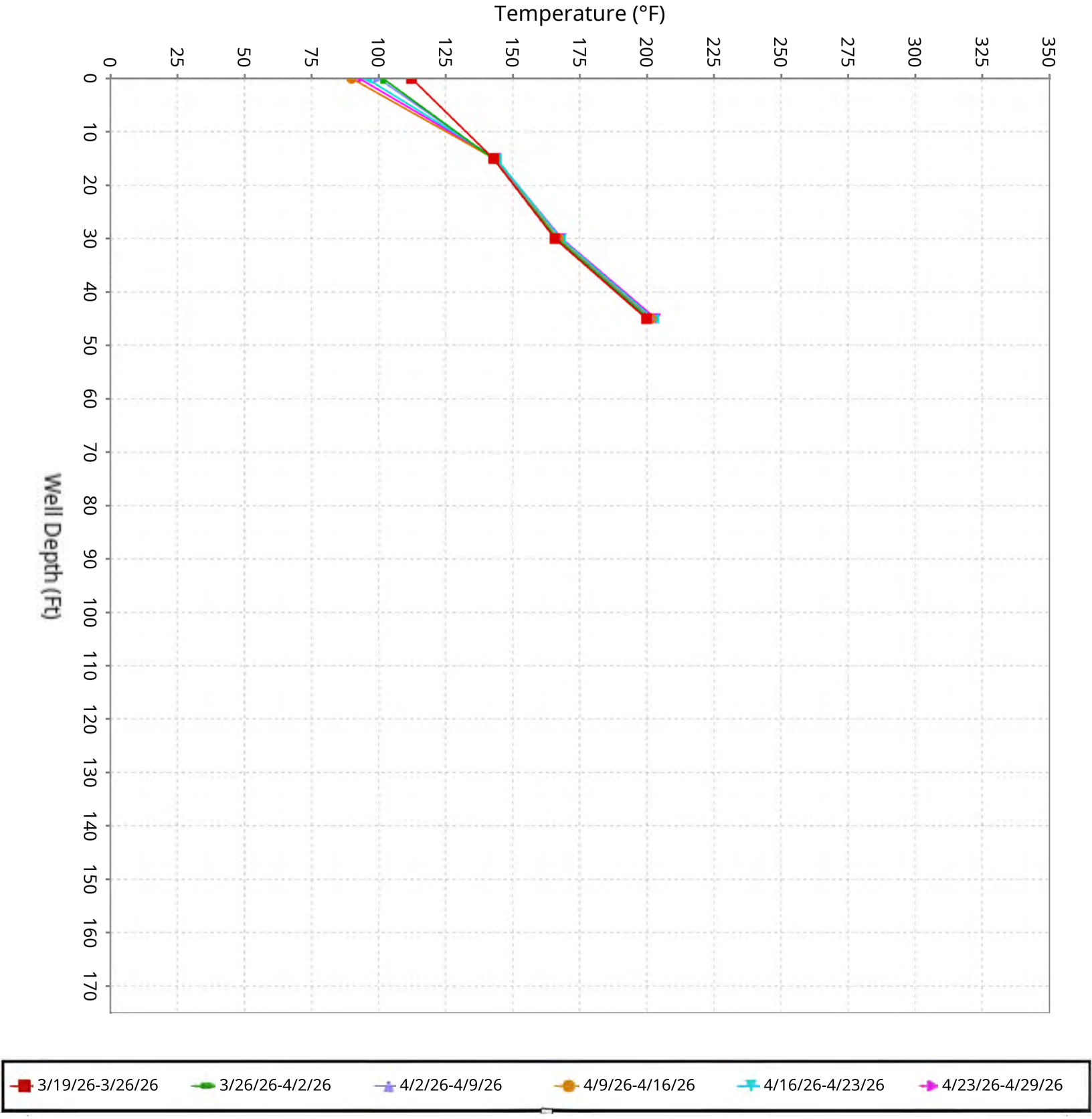

SCS ENGINEERS

Vertical Temperature Profiles from Temperature Probes at Chiquita Landfill for TP-19

Maximum data for 3/19/2026 12:00 AM to 4/29/2026 11:59 PM

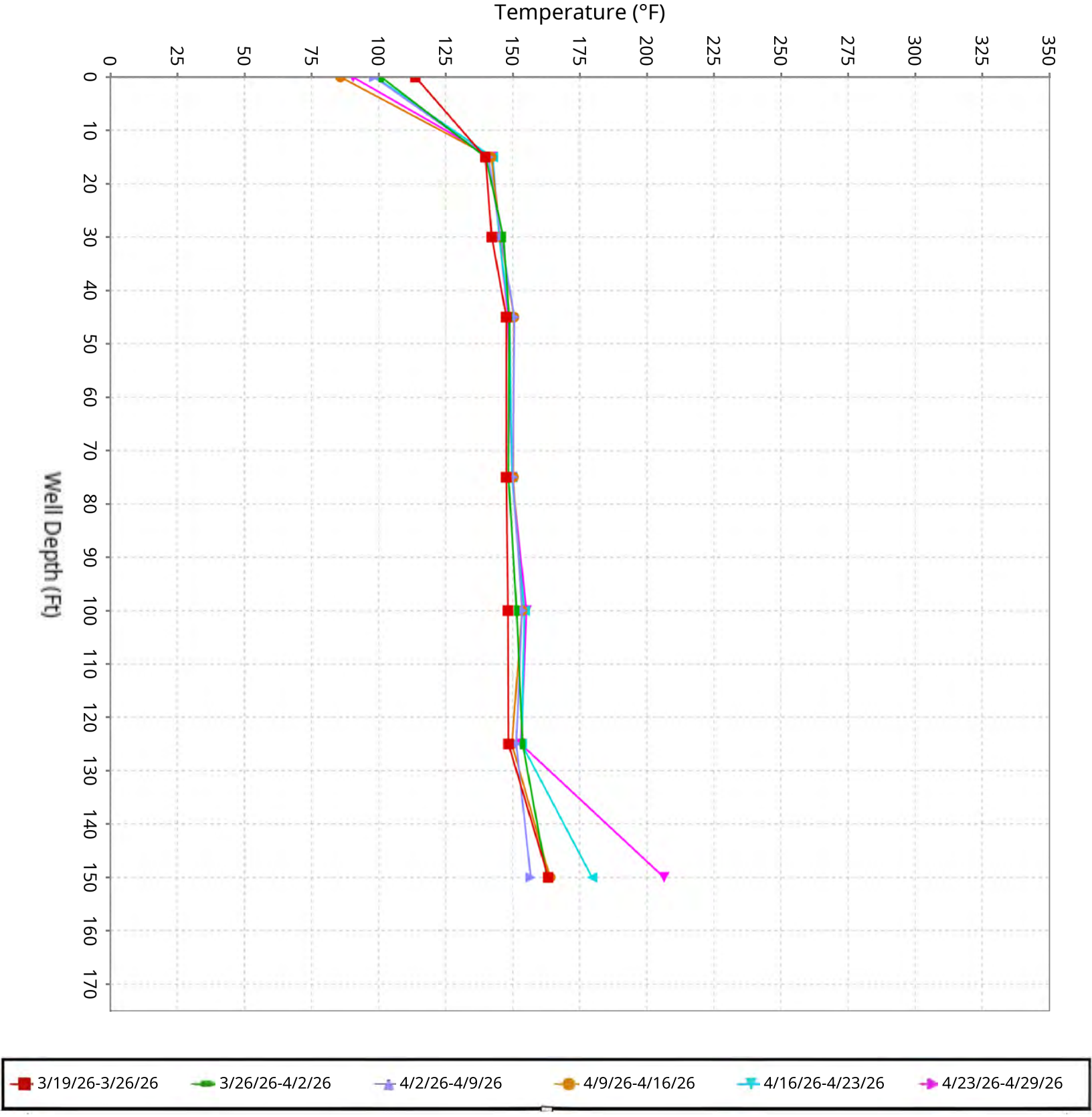

SCS ENGINEERS

Vertical Temperature Profiles from Temperature Probes at Chiquita Landfill for TP-20

Maximum data for 3/19/2026 12:00 AM to 4/29/2026 11:59 PM

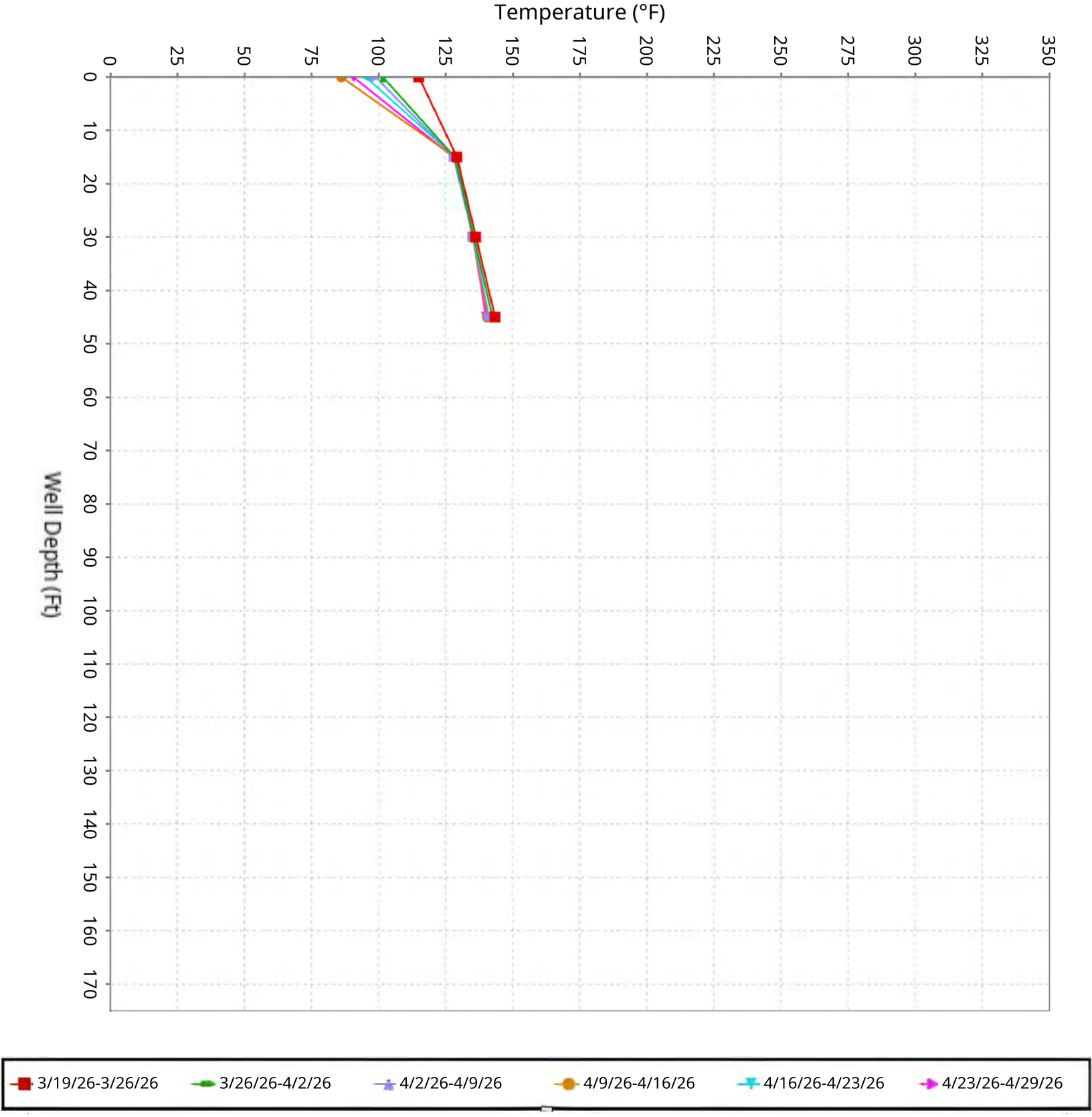

SCS ENGINEERS

Vertical Temperature Profiles from Temperature Probes at Chiquita Landfill for TP-21

Maximum data for 3/19/2026 12:00 AM to 4/29/2026 11:59 PM

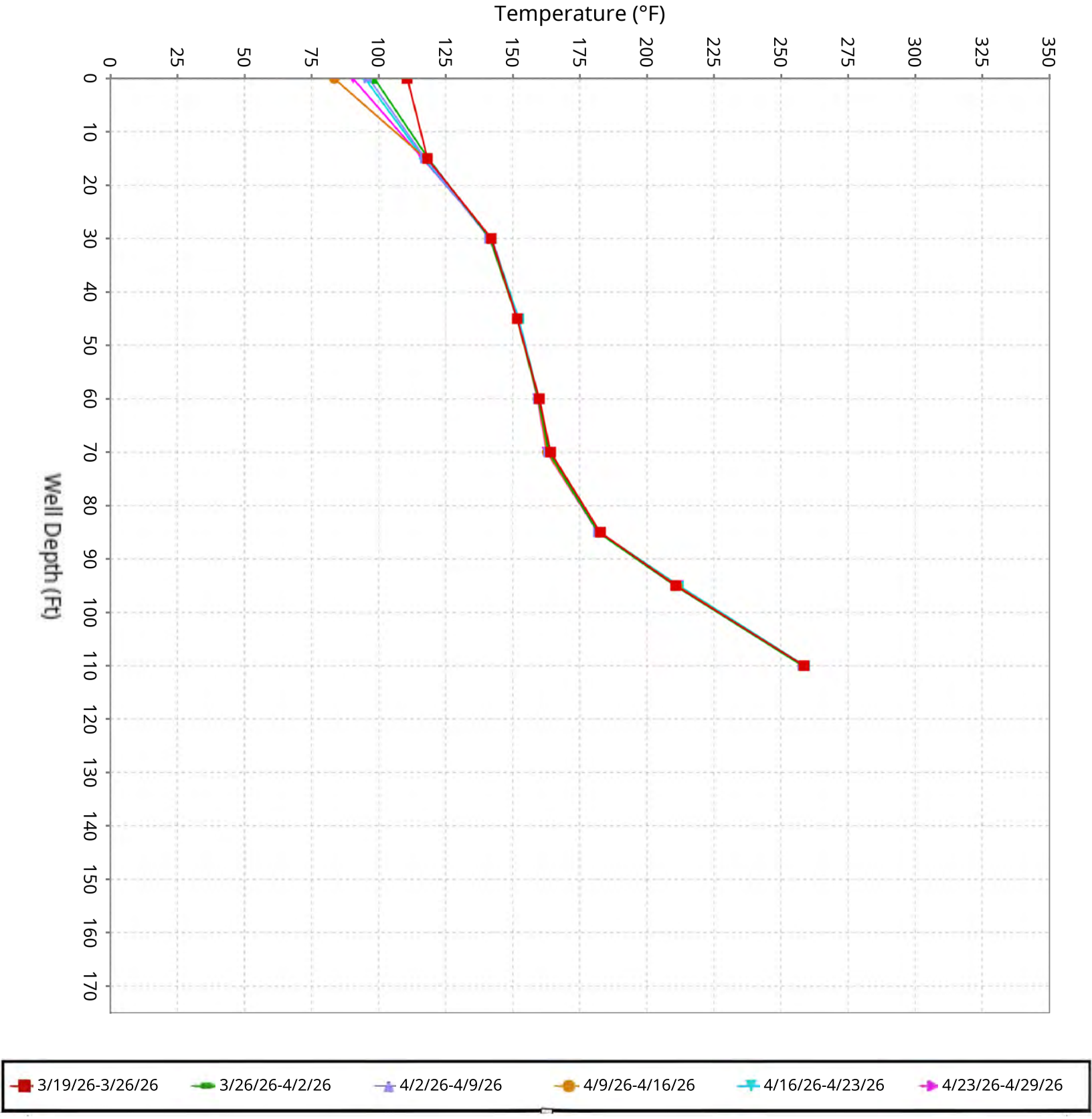

SCS ENGINEERS

Vertical Temperature Profiles from Temperature Probes at Chiquita Landfill for TP-22

Maximum data for 3/19/2026 12:00 AM to 4/29/2026 11:59 PM

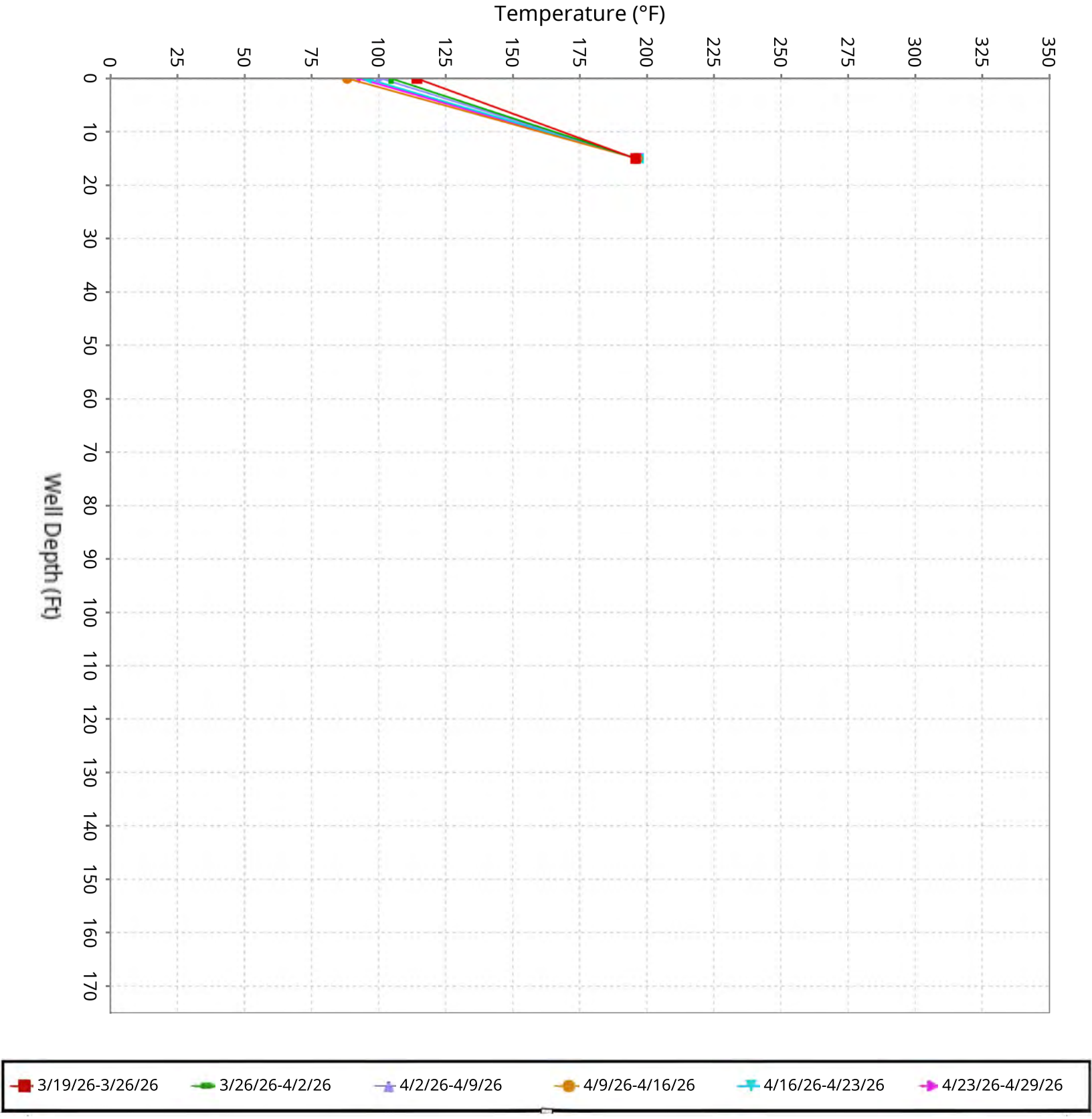

SCS ENGINEERS

Vertical Temperature Profiles from Temperature Probes at Chiquita Landfill for TP-23

Maximum data for 3/19/2026 12:00 AM to 4/29/2026 11:59 PM

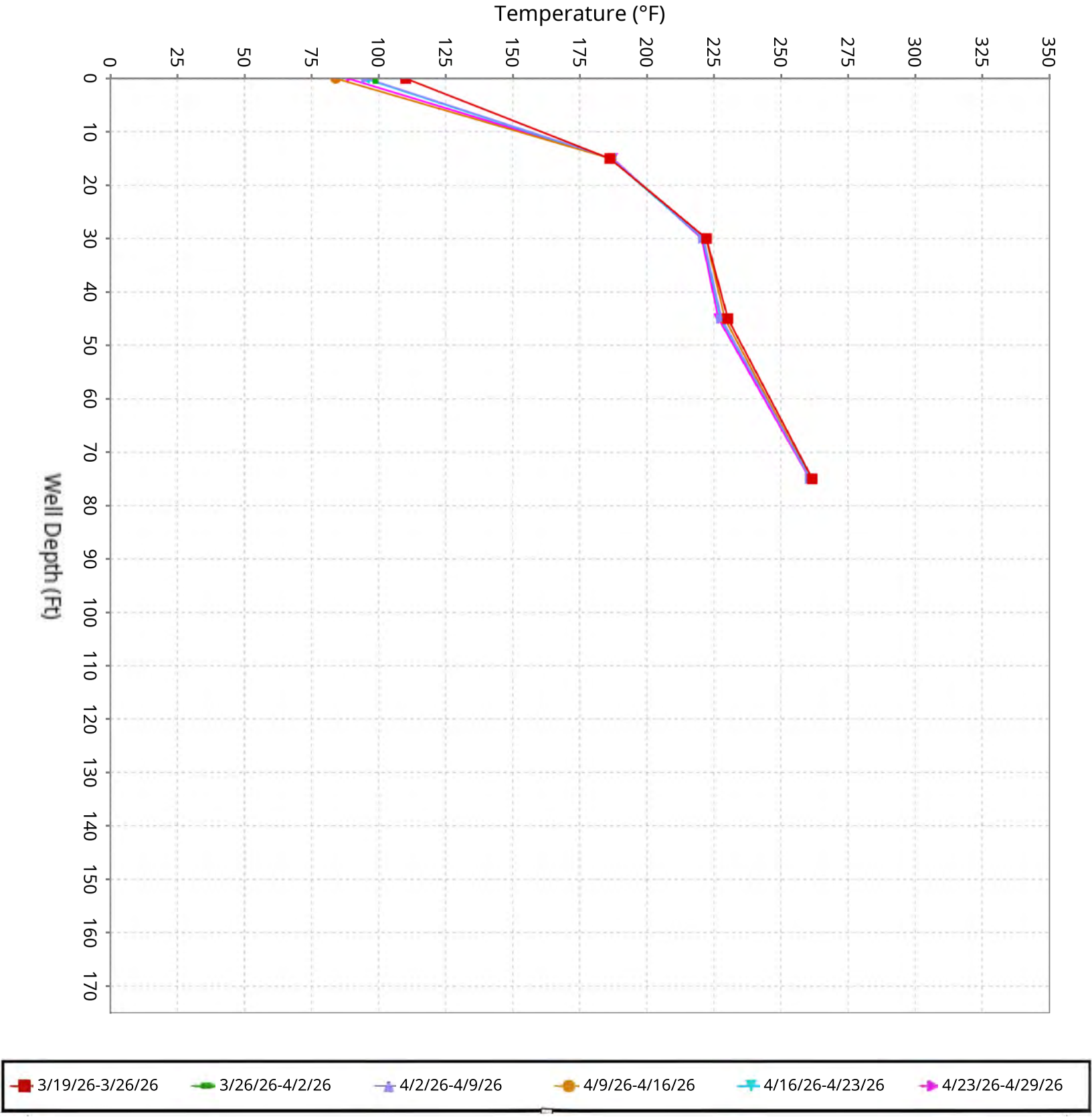

SCS ENGINEERS

Vertical Temperature Profiles from Temperature Probes at Chiquita Landfill for TP-24

Maximum data for 3/19/2026 12:00 AM to 4/29/2026 11:59 PM

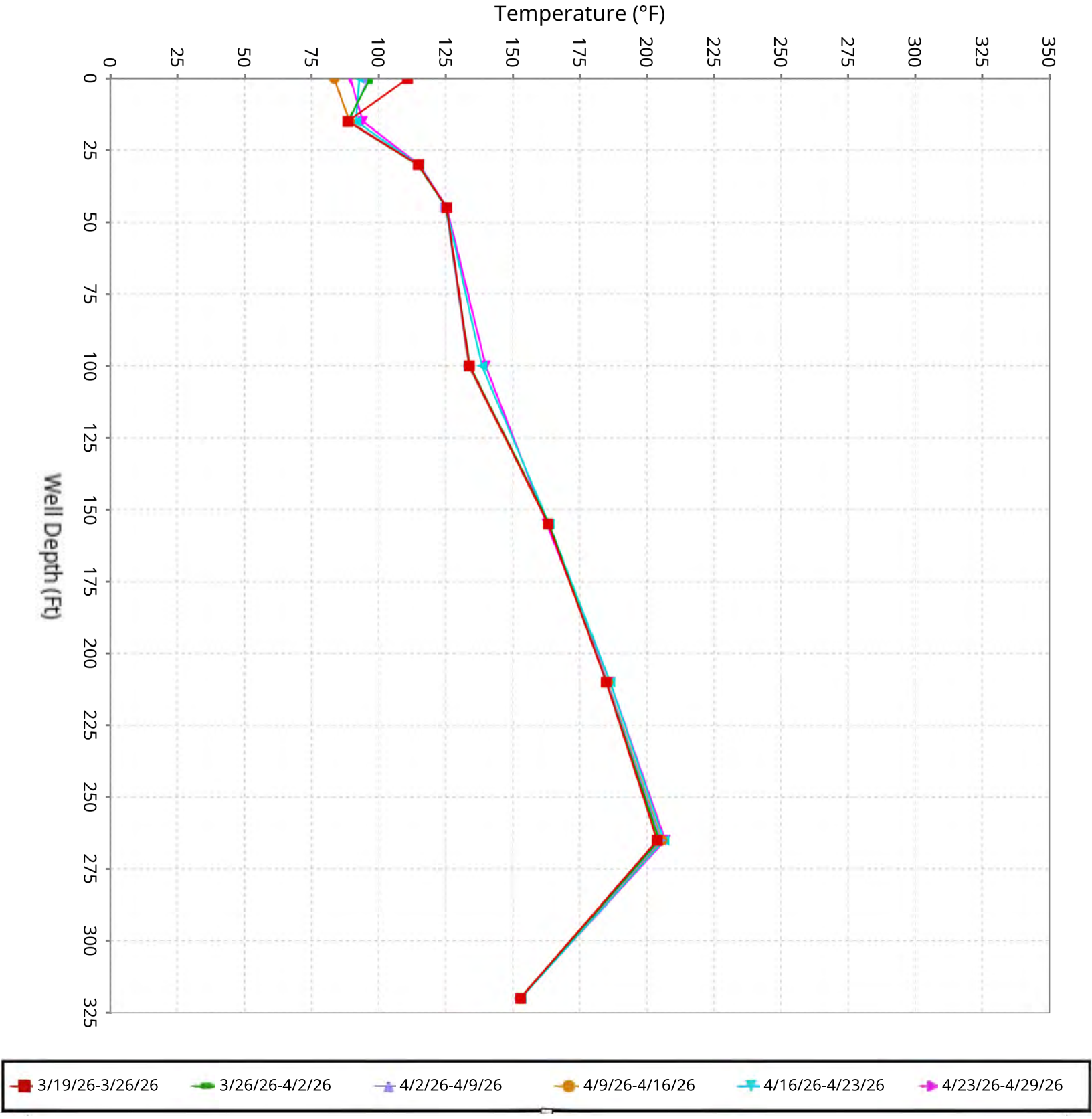

SCS ENGINEERS

Vertical Temperature Profiles from Temperature Probes at Chiquita Landfill for TP-25

Maximum data for 3/19/2026 12:00 AM to 4/29/2026 11:59 PM

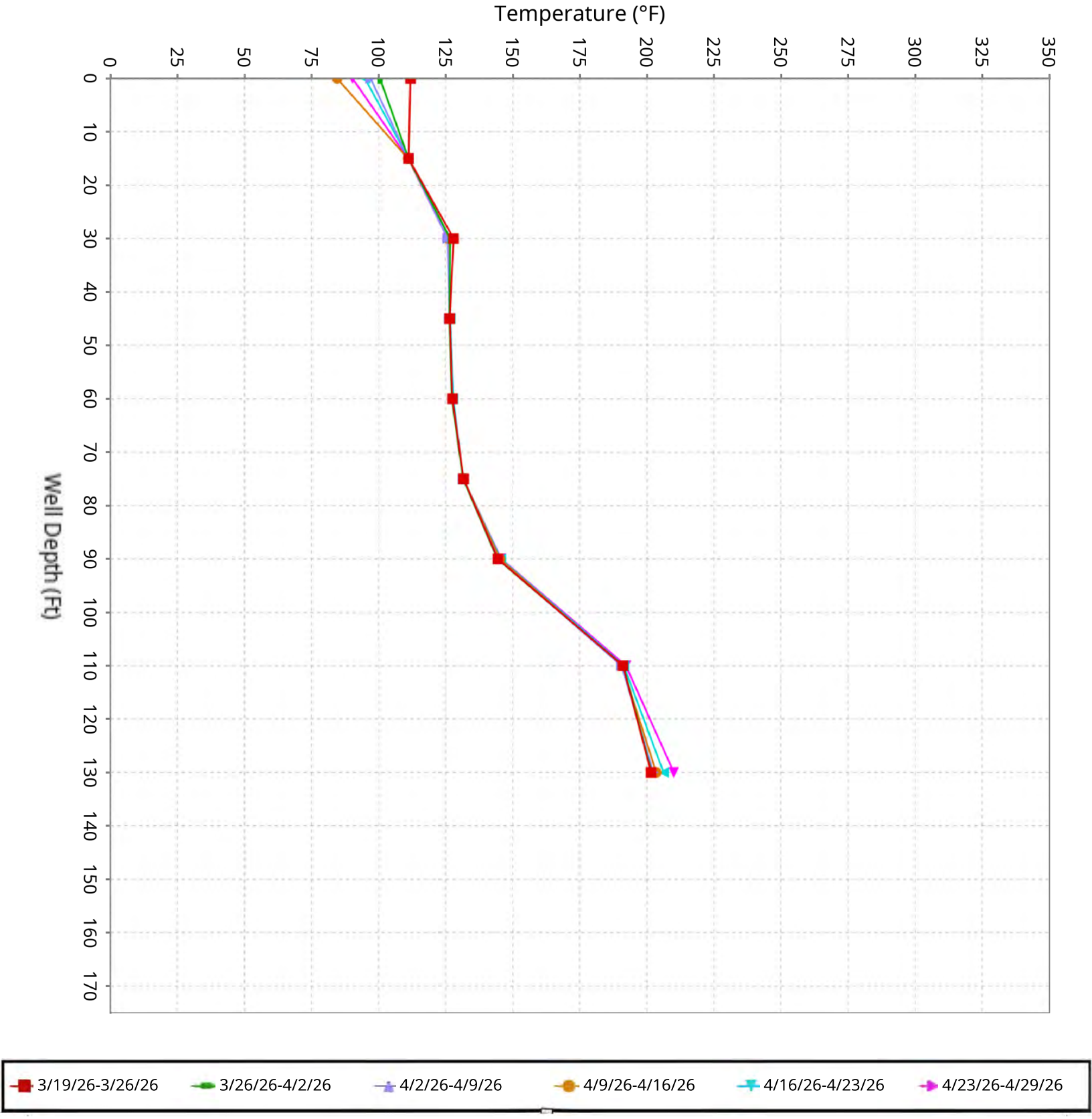

SCS ENGINEERS

Vertical Temperature Profiles from Temperature Probes at Chiquita Landfill for TP-26

Maximum data for 3/19/2026 12:00 AM to 4/29/2026 11:59 PM

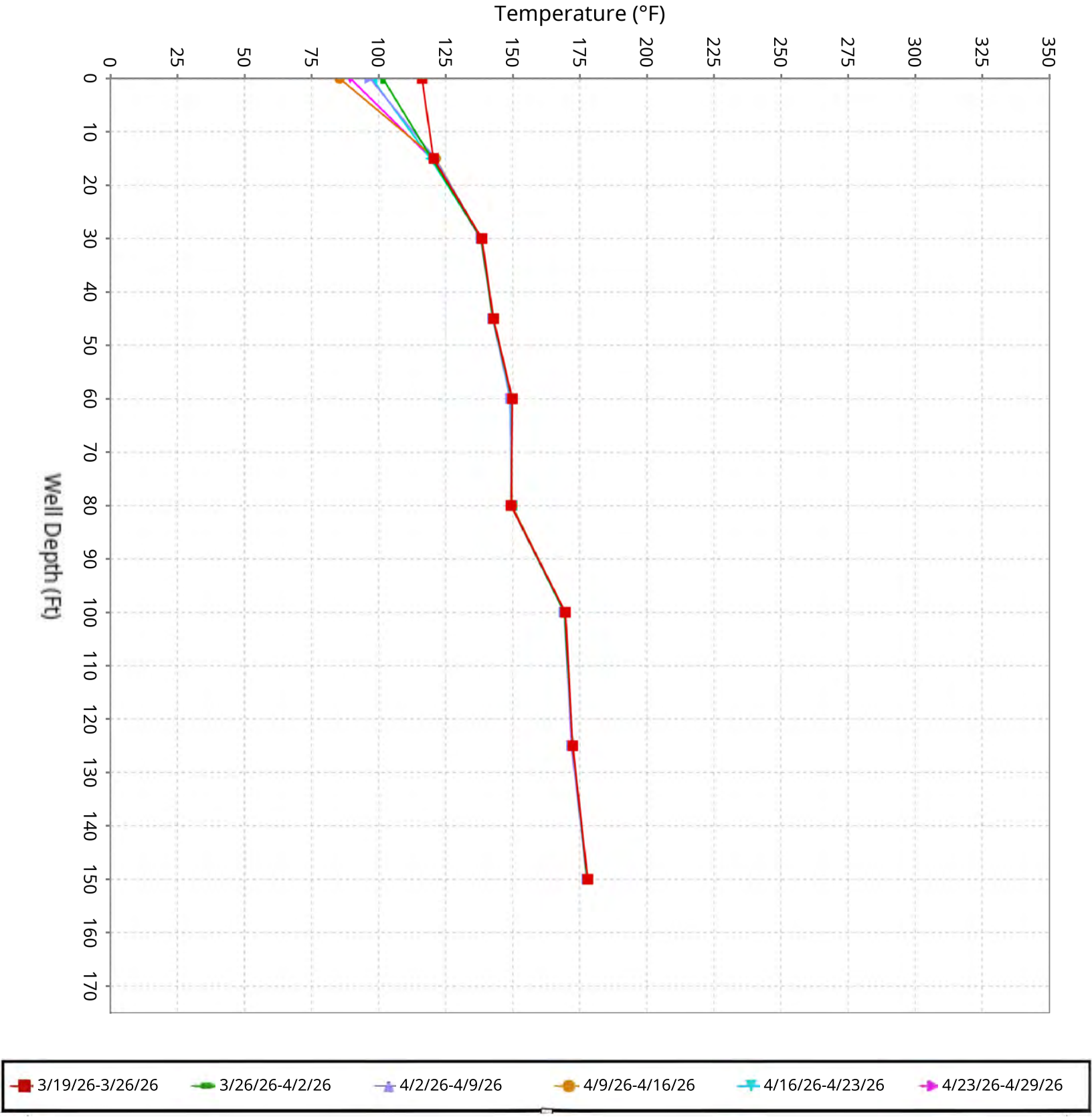

SCS ENGINEERS

Vertical Temperature Profiles from Temperature Probes at Chiquita Landfill for TP-27

Maximum data for 3/19/2026 12:00 AM to 4/29/2026 11:59 PM

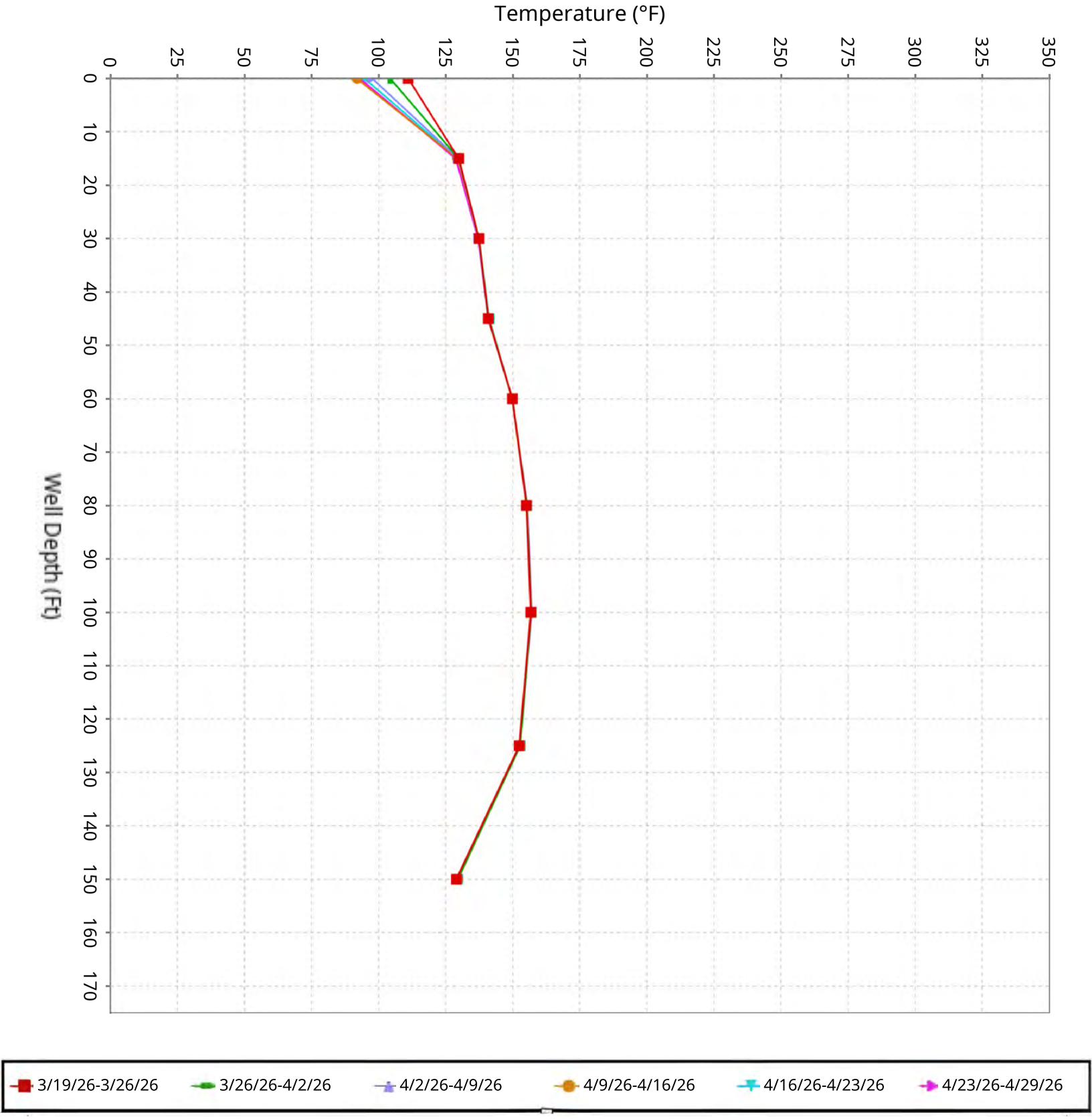

SCS ENGINEERS

Vertical Temperature Profiles from Temperature Probes at Chiquita Landfill for TP-28

Maximum data for 3/19/2026 12:00 AM to 4/29/2026 11:59 PM

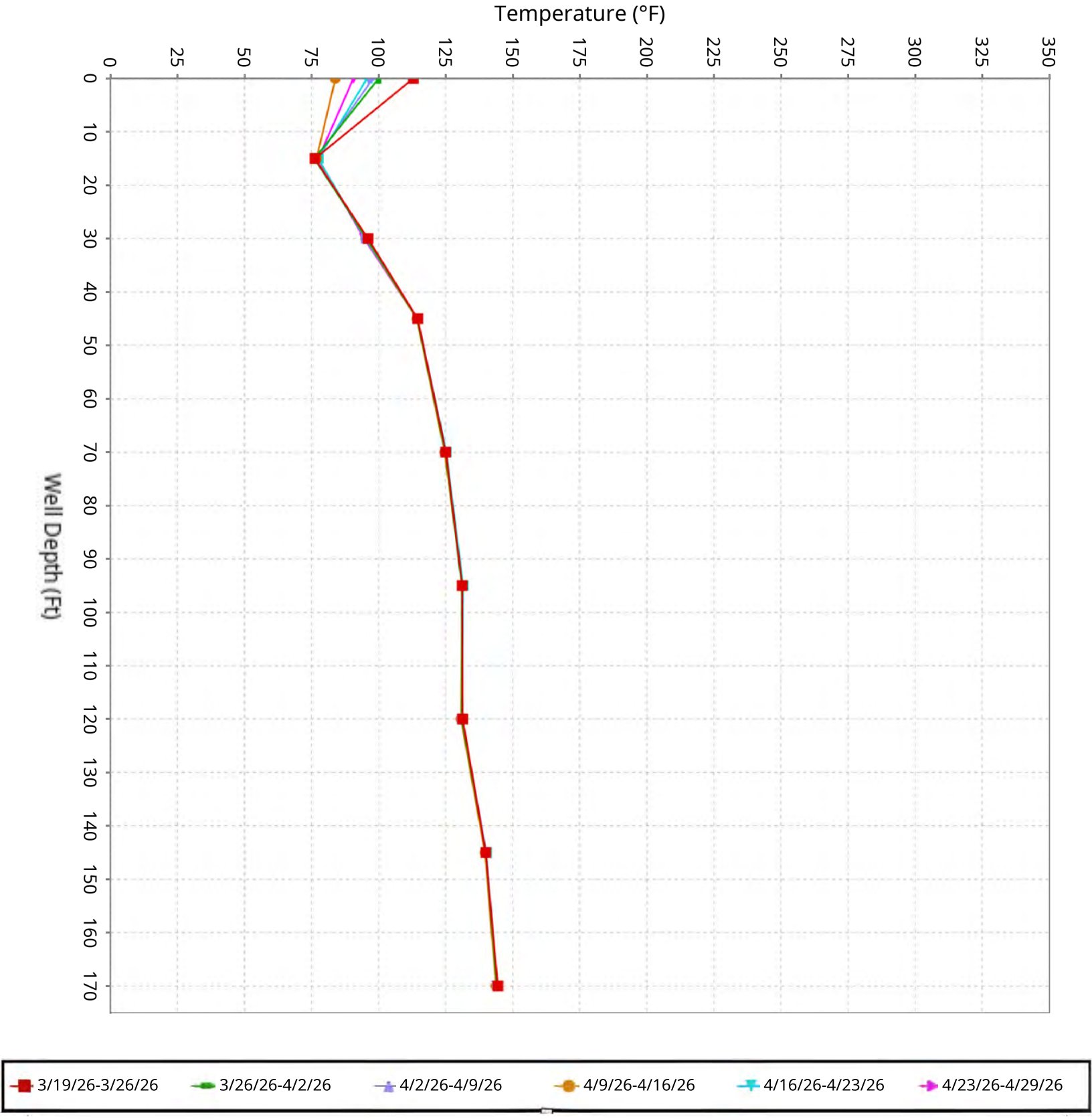

SCS ENGINEERS

Vertical Temperature Profiles from Temperature Probes at Chiquita Landfill for TP-29

Maximum data for 3/19/2026 12:00 AM to 4/29/2026 11:59 PM

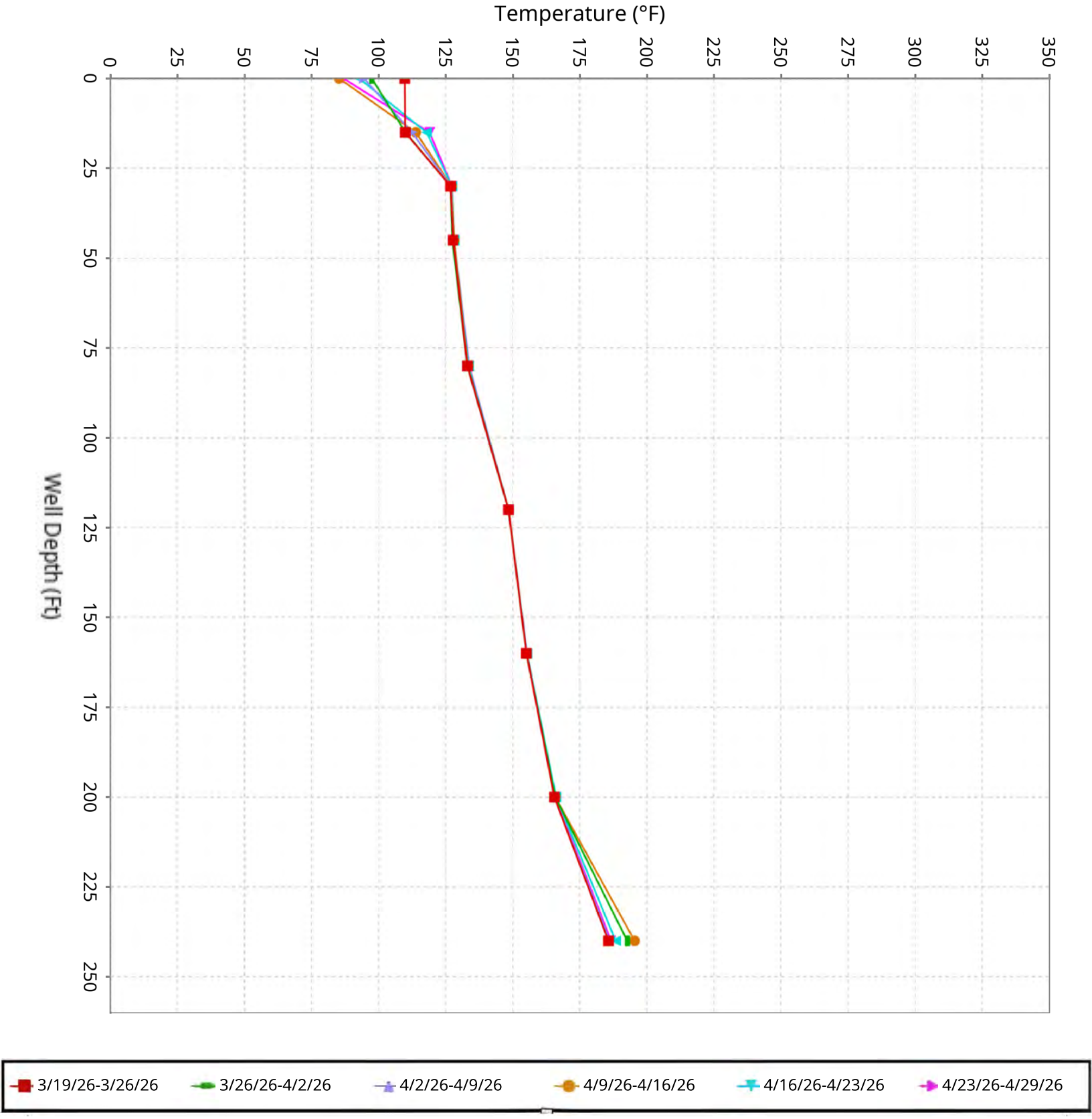

SCS ENGINEERS

Vertical Temperature Profiles from Temperature Probes at Chiquita Landfill for TP-30

Maximum data for 3/19/2026 12:00 AM to 4/29/2026 11:59 PM

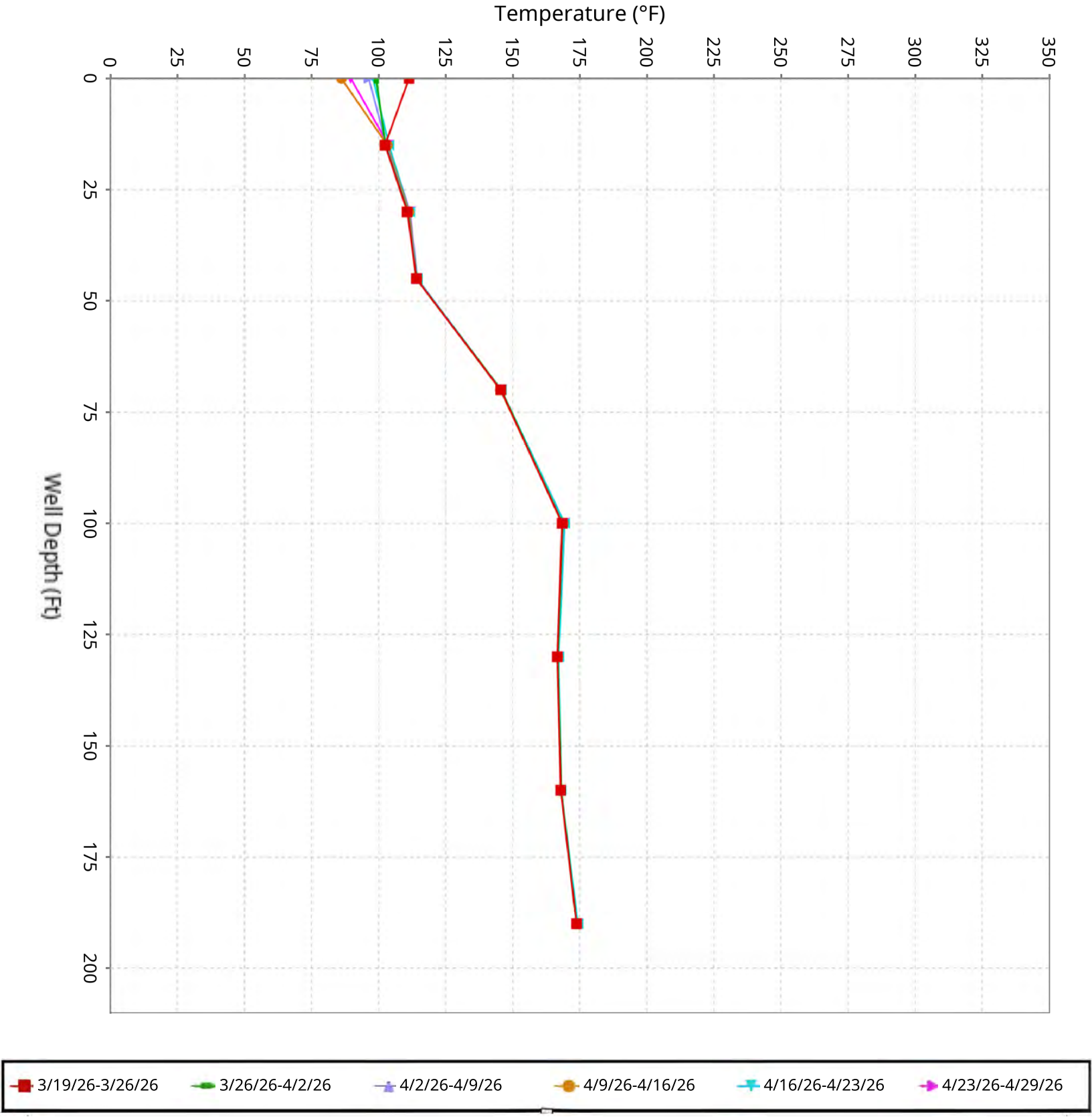

SCS ENGINEERS

Vertical Temperature Profiles from Temperature Probes at Chiquita Landfill for TP-31

Maximum data for 3/19/2026 12:00 AM to 4/29/2026 11:59 PM

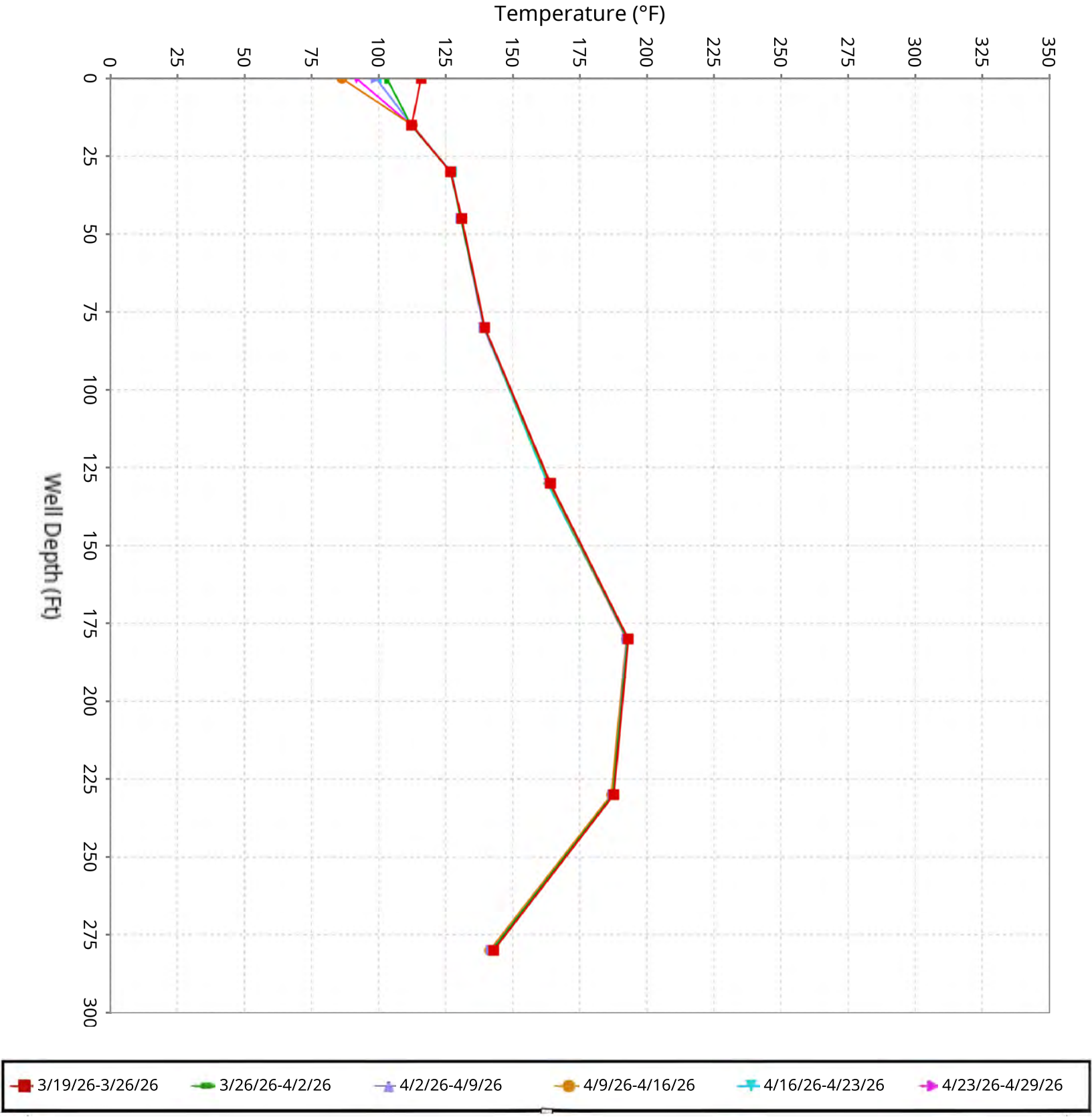

SCS ENGINEERS

Vertical Temperature Profiles from Temperature Probes at Chiquita Landfill for TP-32

Maximum data for 3/19/2026 12:00 AM to 4/29/2026 11:59 PM

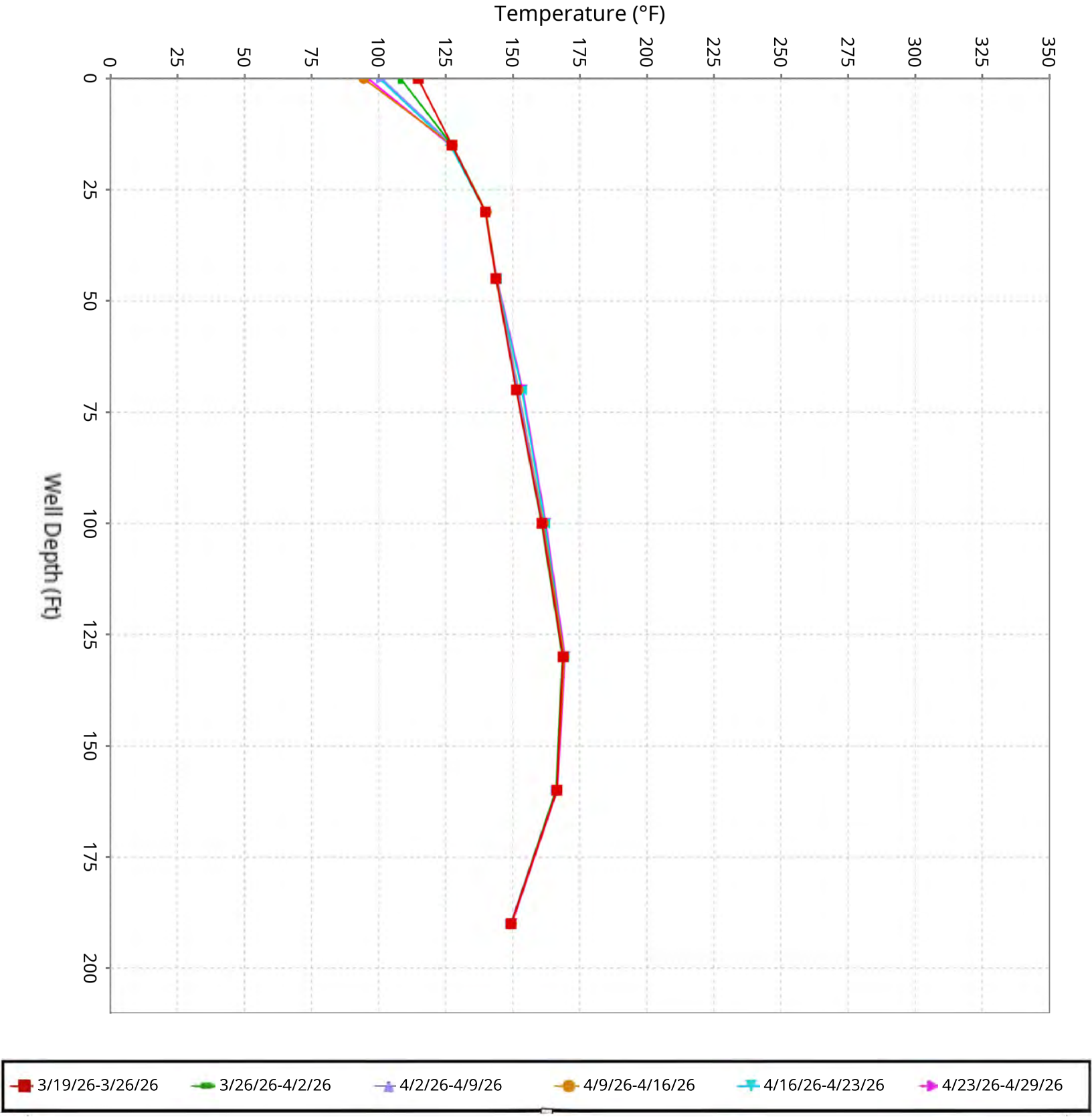

SCS ENGINEERS

Vertical Temperature Profiles from Temperature Probes at Chiquita Landfill for TP-33

Maximum data for 3/19/2026 12:00 AM to 4/29/2026 11:59 PM

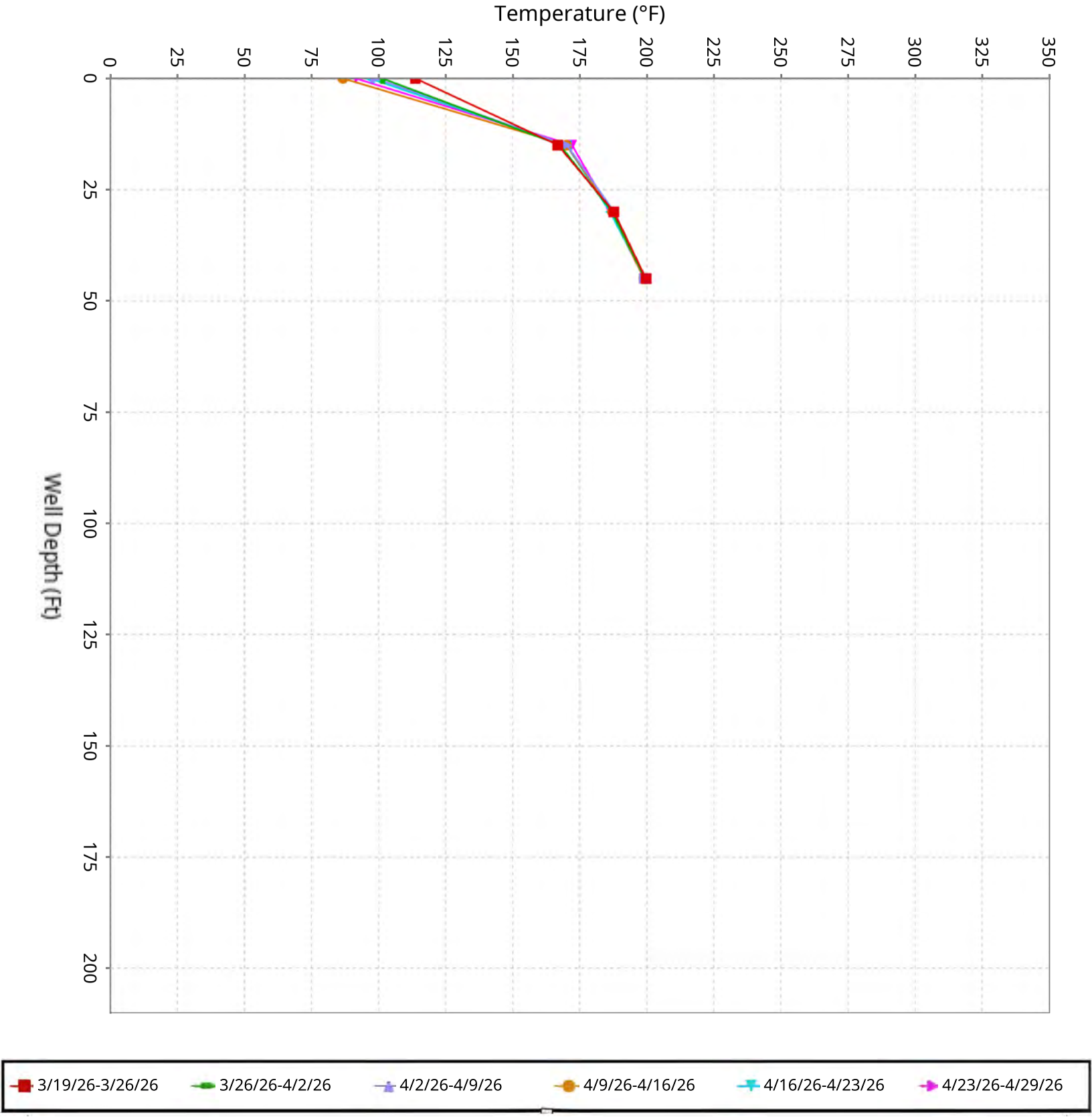

SCS ENGINEERS

Vertical Temperature Profiles from Temperature Probes at Chiquita Landfill for TP-34

Maximum data for 3/19/2026 12:00 AM to 4/29/2026 11:59 PM

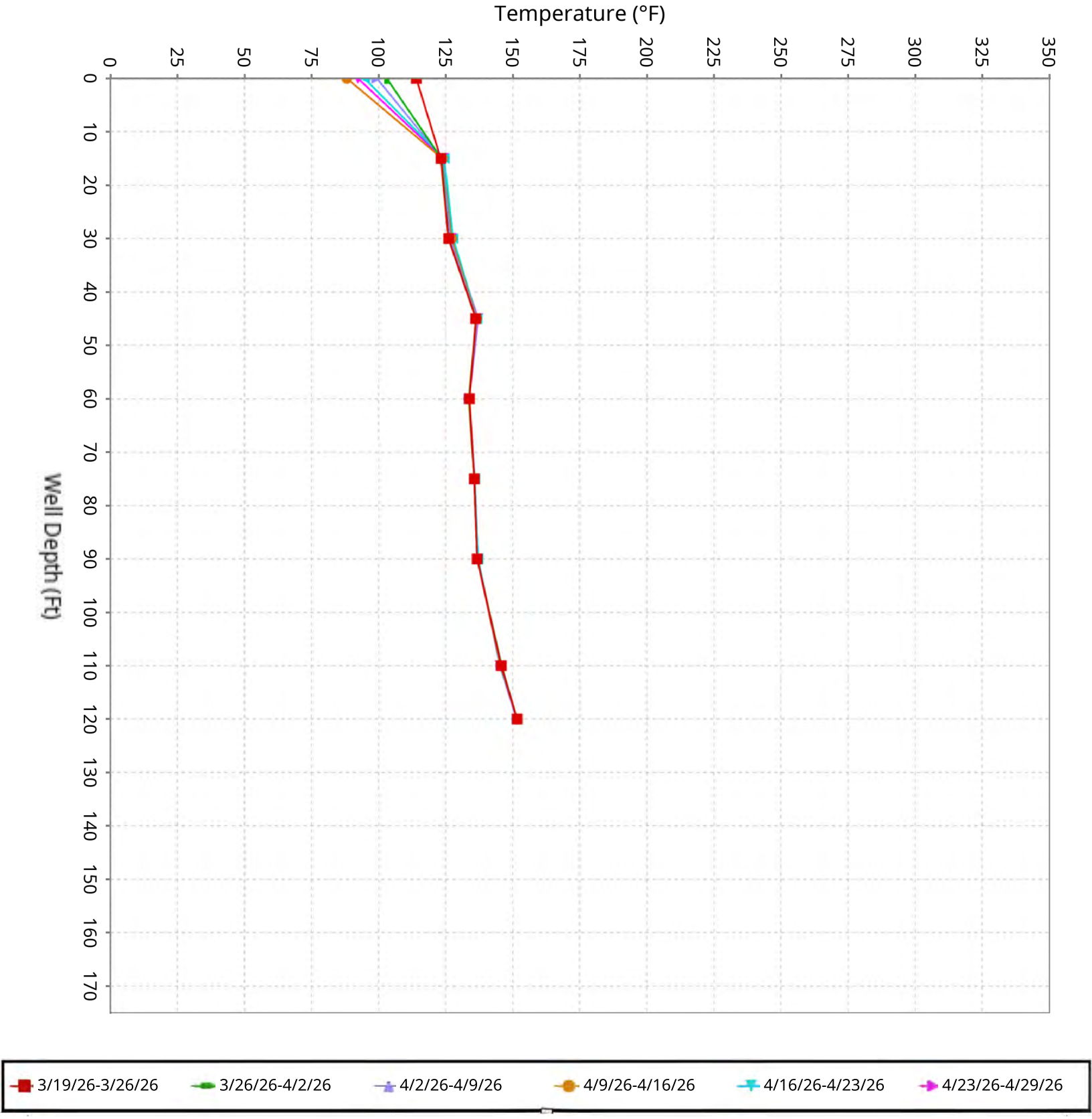

SCS ENGINEERS

Vertical Temperature Profiles from Temperature Probes at Chiquita Landfill for TP-35

Maximum data for 3/19/2026 12:00 AM to 4/29/2026 11:59 PM

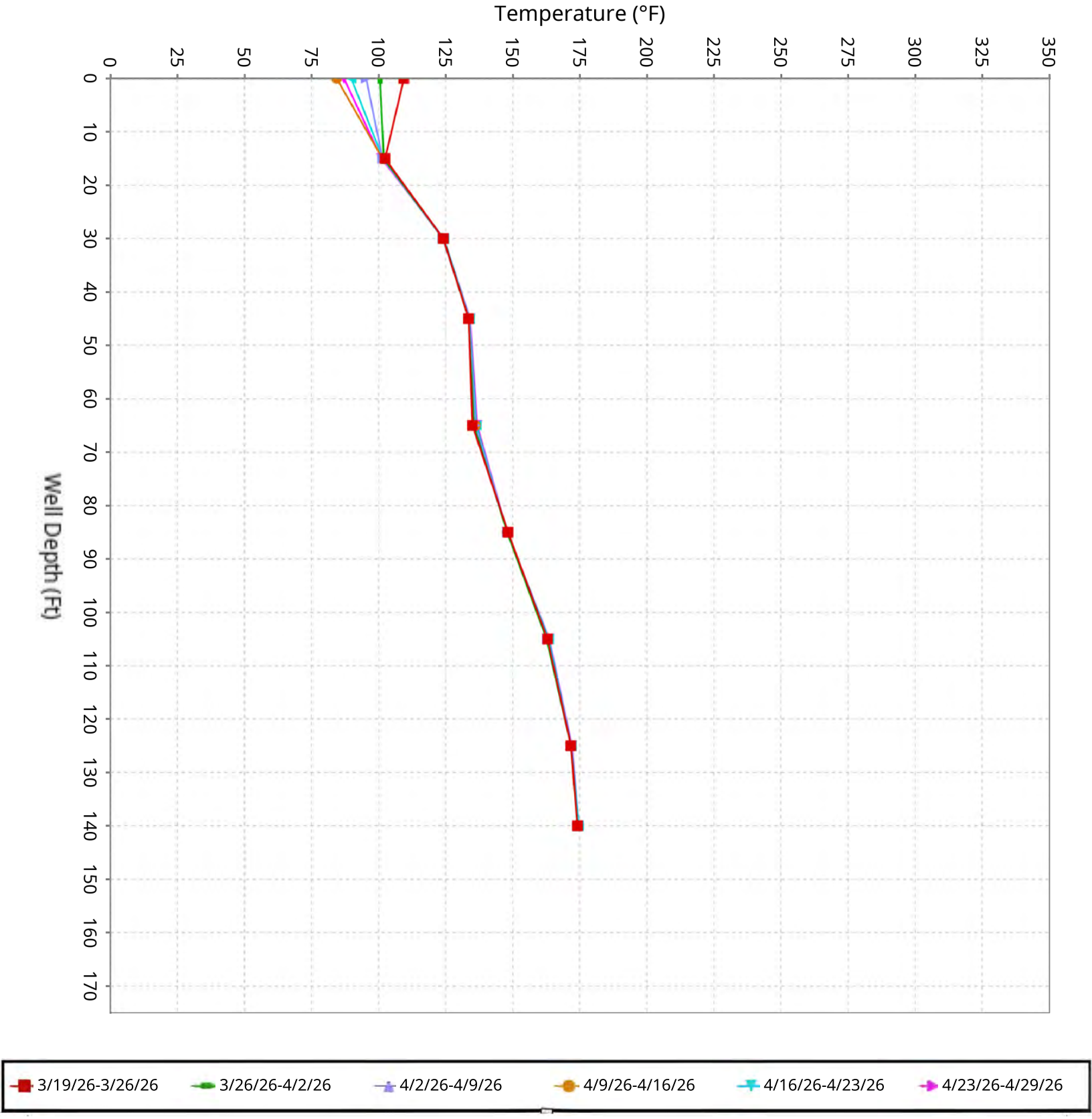

SCS ENGINEERS

Vertical Temperature Profiles from Temperature Probes at Chiquita Landfill for TP-36

Maximum data for 3/19/2026 12:00 AM to 4/29/2026 11:59 PM

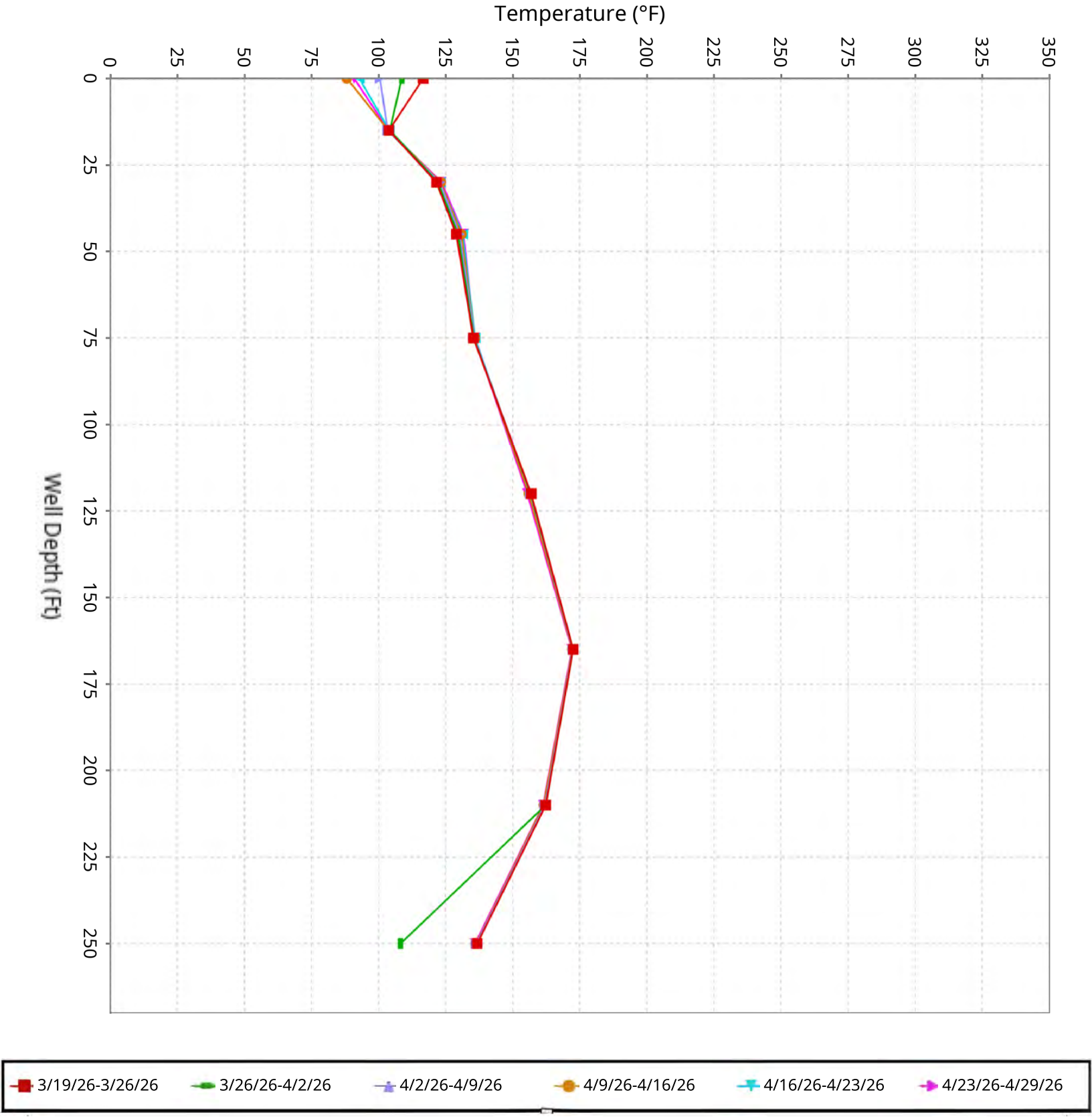

SCS ENGINEERS

Vertical Temperature Profiles from Temperature Probes at Chiquita Landfill for TP-37

Maximum data for 3/19/2026 12:00 AM to 4/29/2026 11:59 PM

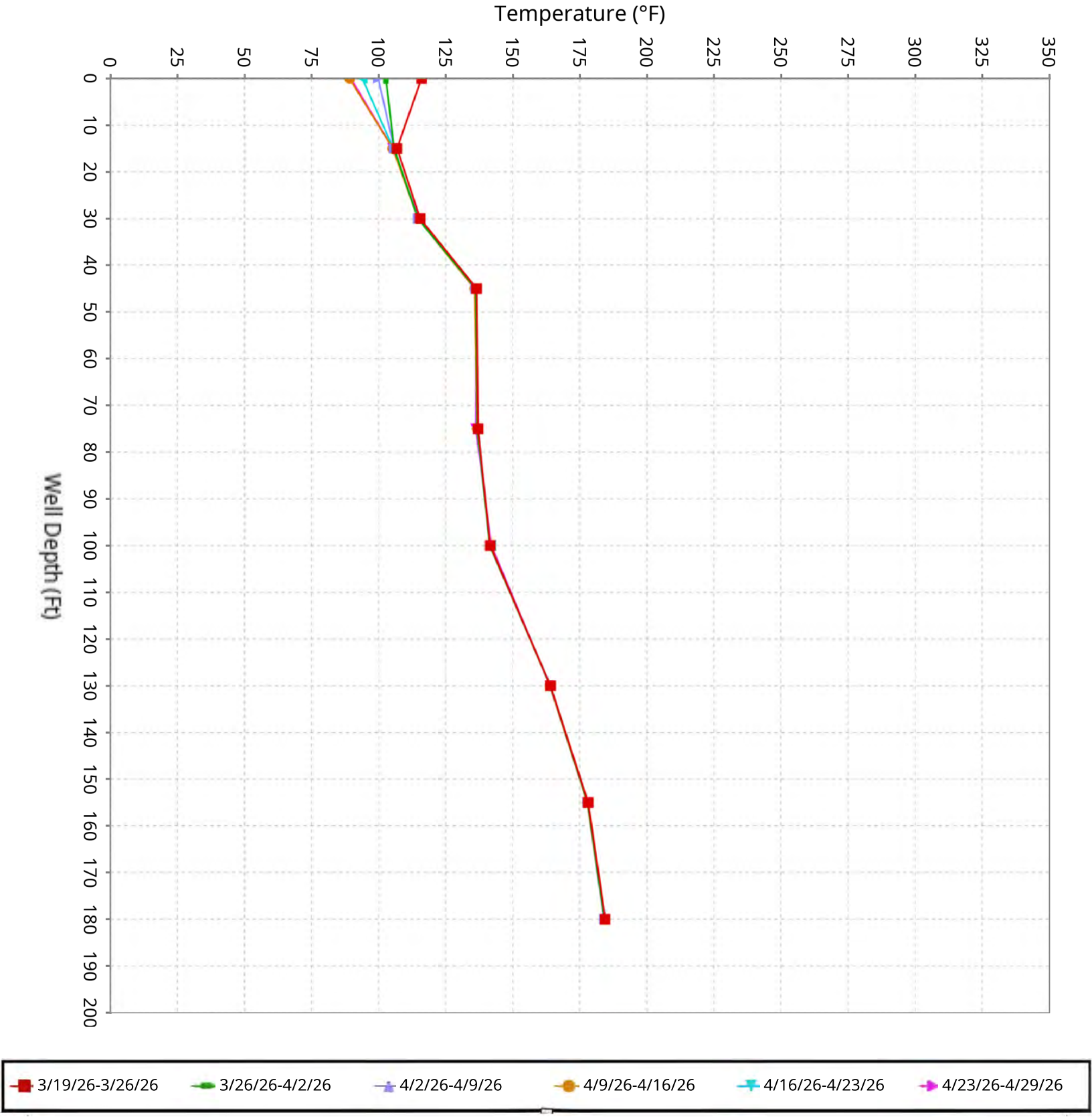

SCS ENGINEERS

Vertical Temperature Profiles from Temperature Probes at Chiquita Landfill for TP-38

Maximum data for 3/19/2026 12:00 AM to 4/29/2026 11:59 PM

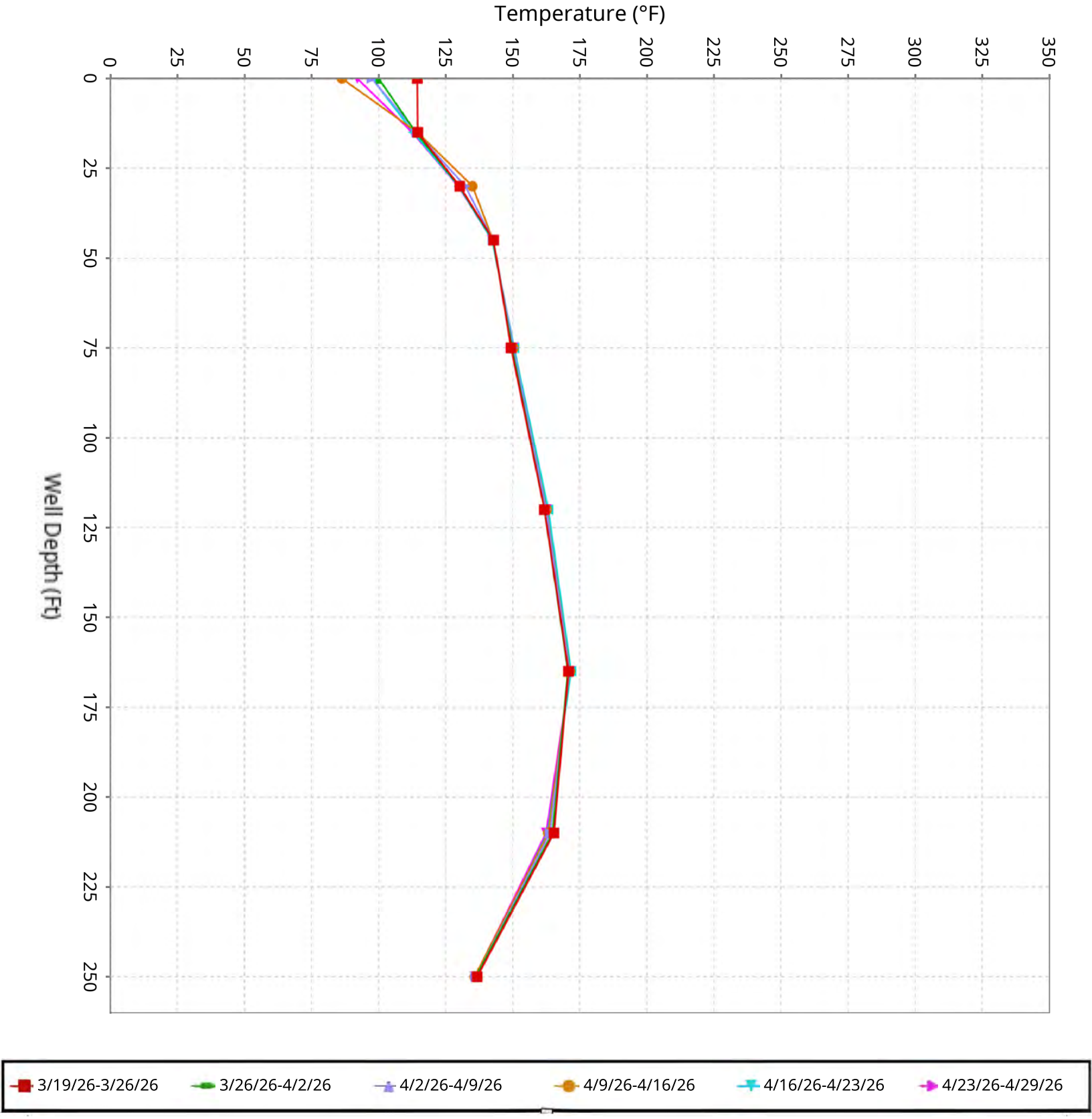

SCS ENGINEERS

Vertical Temperature Profiles from Temperature Probes at Chiquita Landfill for TP-39

Maximum data for 3/19/2026 12:00 AM to 4/29/2026 11:59 PM

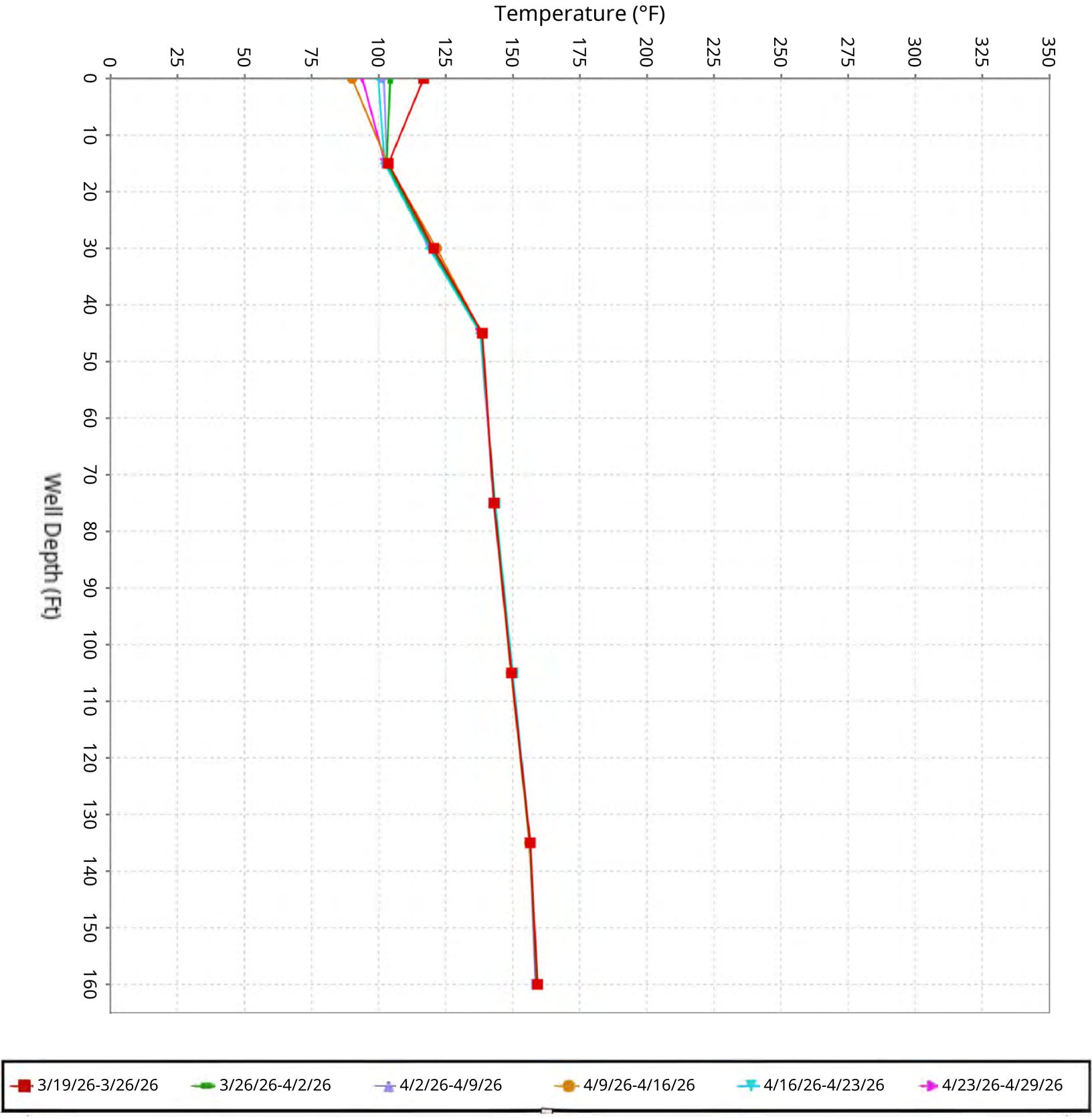

SCS ENGINEERS

Vertical Temperature Profiles from Temperature Probes at Chiquita Landfill for TP-40

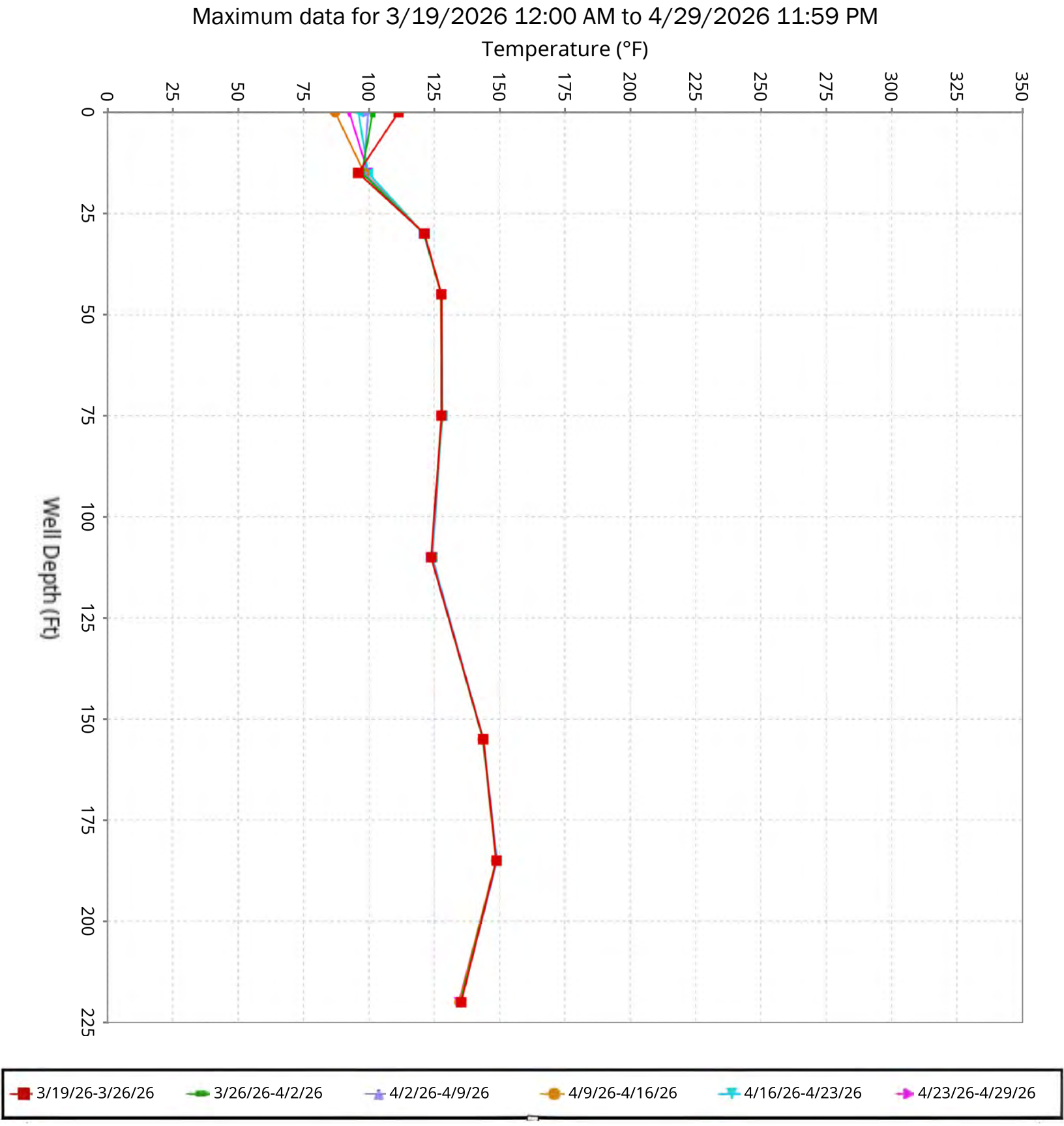

SCS ENGINEERS

Maximum Vertical Temperature Map from Temperature Probes at Chiquita Landfill



Max Temps - 04:58:44 04-30-2026

Current | 7 Day | 30 Day

BOREHOLE	MAX TEMP (°F)	@ DEPTH (FT)
TP01	151	100
TP02	158	60
TP03	234	45
TP04	158	30
TP05	167	45
TP06	138	120
TP07	154	100
TP08	171	45
TP09	208	125
TP10	155	125
TP11	206	125
TP12	149	125
TP13	172	140
TP14	172	150
TP15	201	100
TP16	182	30
TP17	161	125
TP18	203	45
TP19	206	150
TP20	140	45
TP21	258	110
TP22	196	15
TP23	260	75
TP24	206	265
TP25	210	130
TP26	177	150
TP27	157	100
TP28	143	170
TP29	186	240
TP30	174	190
TP31	192	180
TP32	169	130
TP33	199	45
TP34	151	120
TP35	174	140
TP36	172	165
TP37	184	180
TP38	171	165
TP39	158	160
TP40	148	185

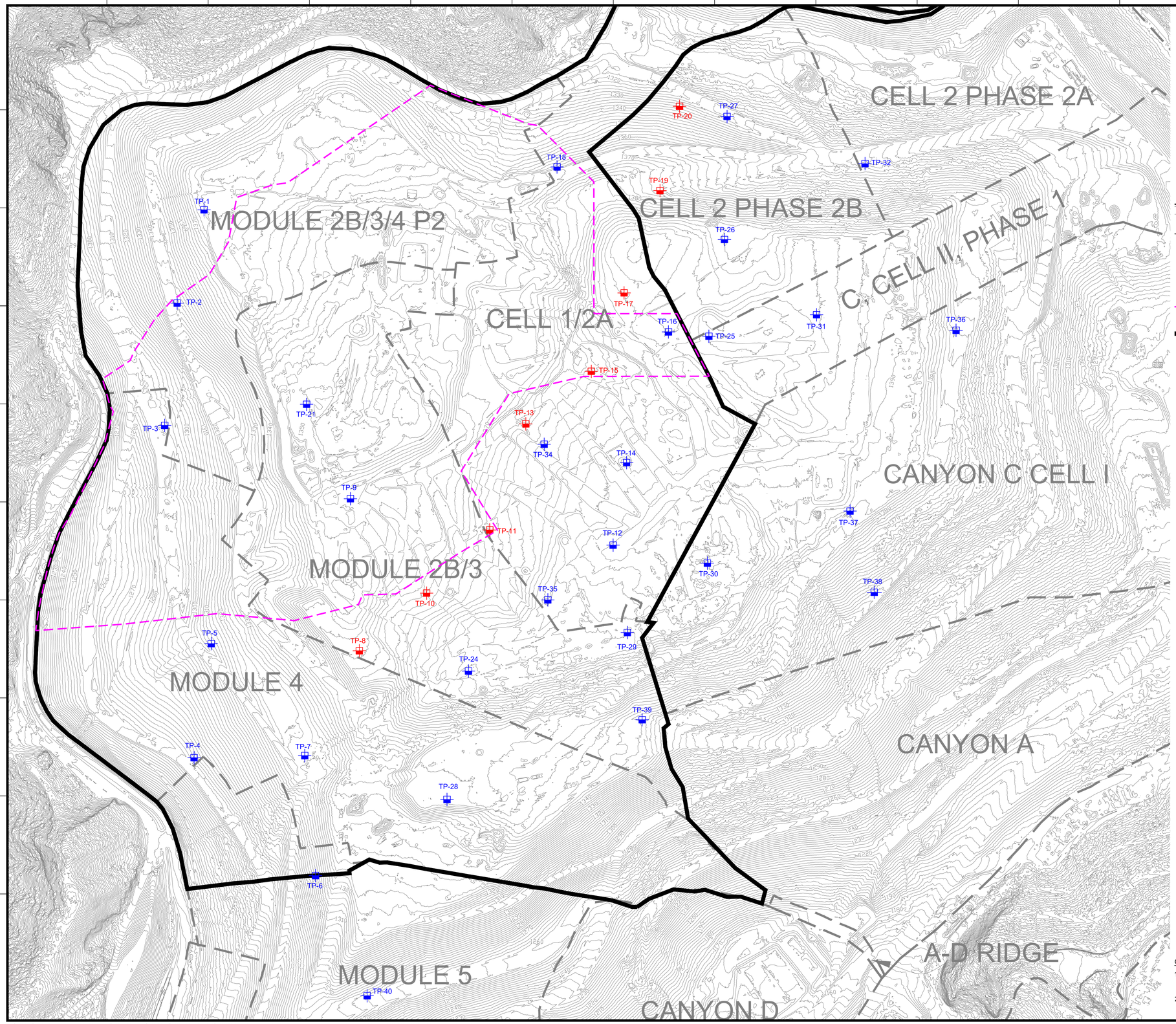

N

GRAPHIC SCALE

130 65 0 130 260 390

SCALE: 1"=130'

LEGEND

1150	EXISTING TOPOGRAPHIC CONTOUR
	EXISTING CELL LIMITS (APPROXIMATE)
TP-XX	INSTALLED TEMPERATURE PROBES - STANDALONE
TP-XX	INSTALLED TEMPERATURE PROBES - INSTALLED WITHIN WELL CASING
	REACTION AREA BOUNDARY (APPROXIMATE) - BASED ON DATA REVIEW
	REACTION AREA BOUNDARY - CONDITION 9A

GENERAL DRAWING NOTES:

1. EXISTING TOPOGRAPHIC SURVEY INFORMATION SHOWN WAS PROVIDED BY PROPELLER. AERIAL PHOTOGRAPHY DATED JANUARY 28, 2026.
2. NORTH ARROW SHOWN HERE IS REFERENCE TO THE CALIFORNIA STATE PLANE ZONE V COORDINATE SYSTEM, NAD 83.

NO.	REVISION	DATE

SHEET TITLE: EXISTING TEMPERATURE PROBE MAP

PROJECT TITLE: CHIQUITA CANYON LANDFILL CASTAIC, CALIFORNIA

CLIENT: CHIQUITA CANYON LANDFILL CASTAIC, CALIFORNIA

SCS ENGINEERS
ENVIRONMENTAL CONSULTANTS
3900 KILROY AIRPORT WAY, SUITE 300
LONG BEACH, CA 90806
PH. (562) 426-9544

PROJ. NO. 01204123.41 | DSN. BY: - | DWN. BY: - | CHK. BY: - | ACAD FILE: ENGINEERS | APP. BY: -

DATE: 02/10/2026

SCALE: AS SHOWN

SHEET: 1

ATTACHMENT C

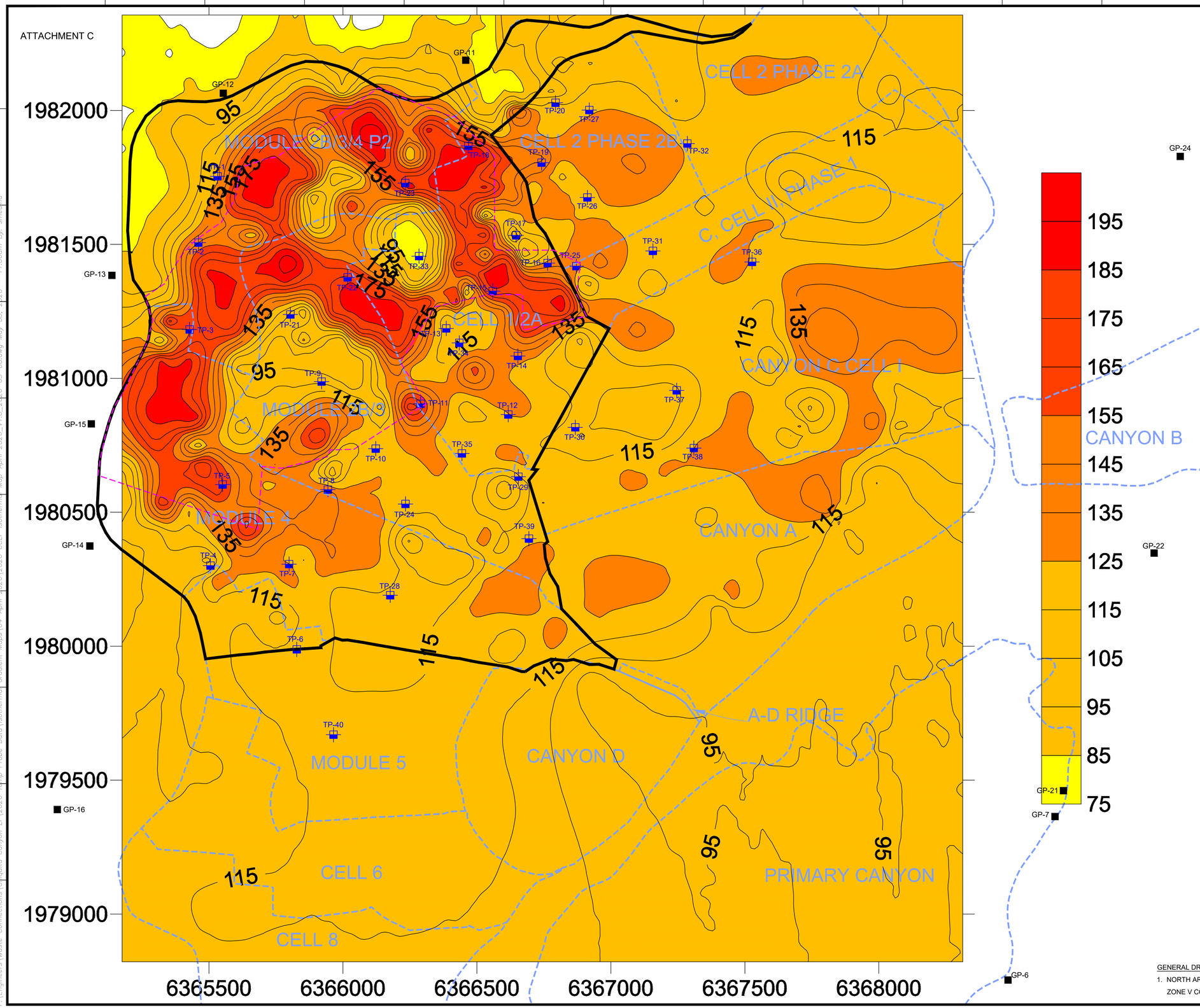

GENERAL DRAWING NOTES:

1. NORTH ARROW SHOWN HERE IS REFERENCE TO THE CALIFORNIA STATE PLANE ZONE V COORDINATE SYSTEM, NAD 83.

NO.	REVISION	DATE

SHEET TITLE: ISOTHERMAL GRADIENT MAP APRIL 2026

PROJECT TITLE: CHIQUITA CANYON LANDFILL CASTAIC, CALIFORNIA

CLIENT: CHIQUITA CANYON LANDFILL CASTAIC, CALIFORNIA

SCS ENGINEERS
ENVIRONMENTAL CONSULTANTS
3800 KILROY AIRPORT WAY, SUITE 300
LONG BEACH, CA 90806
PH. (562) 426-9544

PROJ. NO. 01204123.41 | DWN. BY: SRM | ACAD FILE: ENGINEERS
DSN. BY: - | CHK. BY: | APP. BY: -

DATE: 05/08/2026

SCALE: AS SHOWN

SHEET: 1

F:\Engineers\Waste Connections\Chiquita Canyon LF\2026 Temp Probe Data\isothermal Gradient Maps\04-April 2026\2026 CCLF Isothermal Map-April 2026_V1.0_2026-05-08.dwg May 08, 2026 - 11:06am By: smedina



Ranges Mapped

						# Points
	>=	0	and	<	0.5	328
	>=	0.5	and	<	0.9	169
	>=	0.9	and	<	1.1	107
	>=	1.1	and	<	1.5	244
	>=	1.5	and	<	101	14

Point Type Legend

- calibration record
- flare-engine-ghg
- monitoring probe
- sample port
- well

N

SCSeTools

ATTACHMENT D

Chiquita Canyon Landfill

Range Map

Parameter: CH4/CO2 Ratio (high range)

Analysis Method: MostRecent

Date Range: 04/01/2026 - 04/30/2026

Map generation date : 05/07/2026

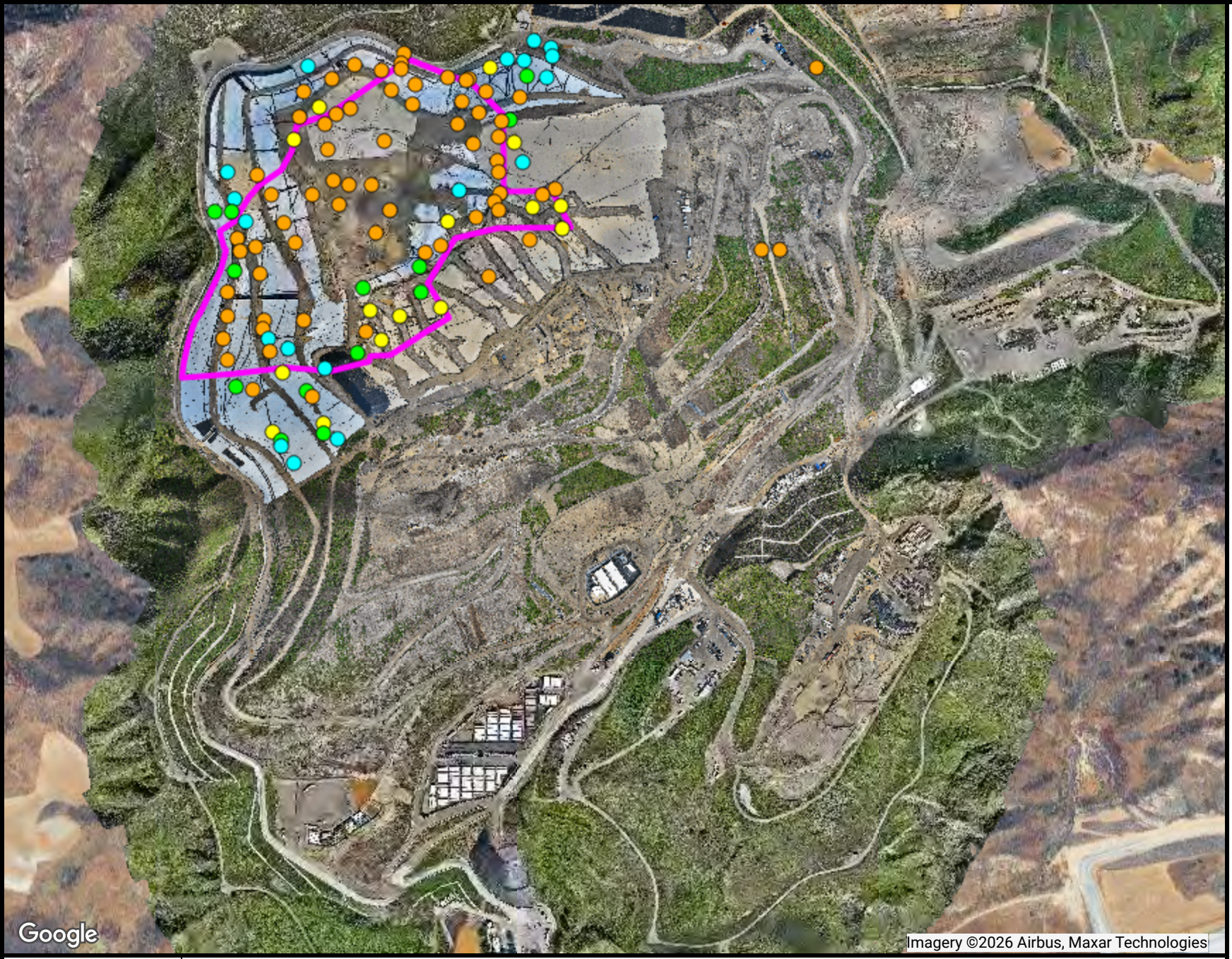

Ranges Mapped

						# Points
	>=	0	and	<	20000	21
	>=	20000	and	<	50000	13
	>=	50000	and	<	100000	15
	>=	100000	and	<	999999	68

The range values noted
above are in units of parts per million (ppm). Divide by 10,000 to convert these values to units of percent by volume.

Point Type Legend

- calibration record
- flare-engine-ghg
- monitoring probe
- sample port
- well

N

SCSeTools

ATTACHMENT E

Chiquita Canyon Landfill

Range Map

Parameter: H2 (mid range)

Analysis Method: MostRecent

Date Range: 04/01/2026 - 04/30/2026

Map generation date : 05/07/2026

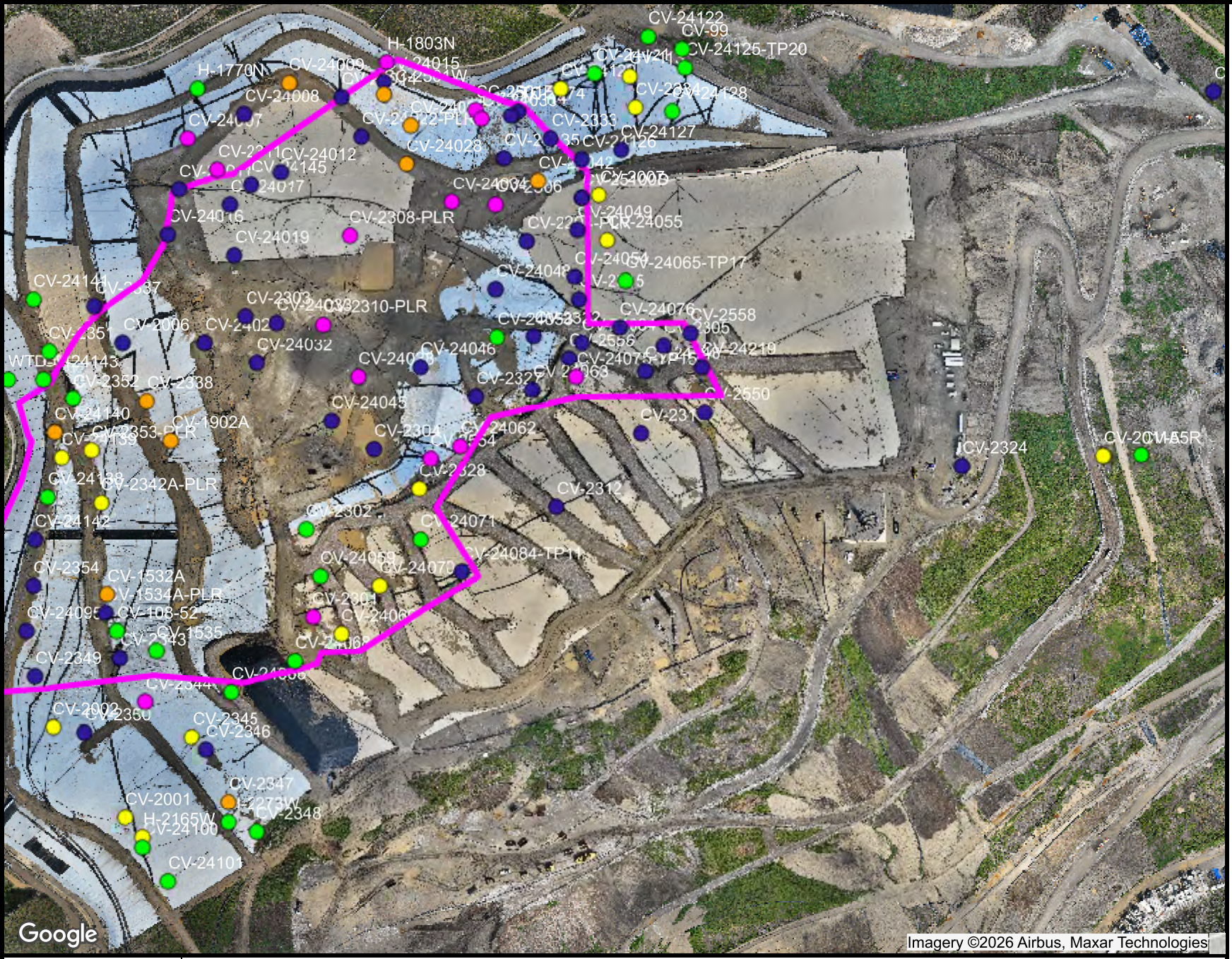

Ranges Mapped

						# Points
	>=	0	and	<	500	26
	>=	500	and	<	1000	16
	>=	1000	and	<	1500	10
	>=	1500	and	<	2000	15
	>=	2000	and	<	1000000	56

Point Type Legend

well

N

SCSeTools

ATTACHMENT F

Chiquita Canyon Landfill

Range Map

Parameter: CO LAB (mid range)

Analysis Method: Average

Date Range: 04/01/2026 - 04/30/2026

Map generation date : 05/07/2026

Chiquita Canyon Landfill – Quarterly Isopach

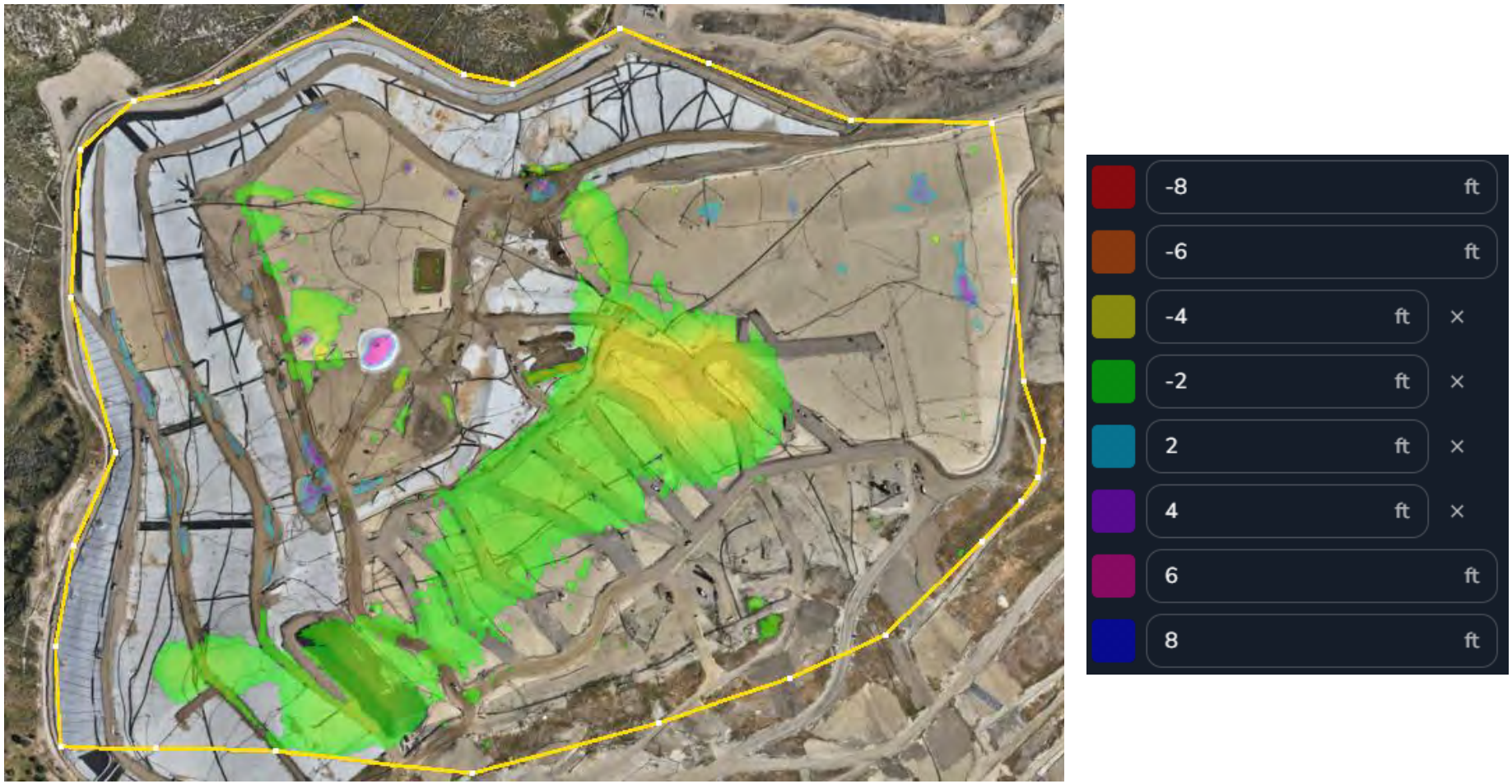

March 25, 2026 Survey Image. January 07, 2026 vs March 25, 2026

Attachment F

Second Quarter Isopach Map

Chiquita Canyon Landfill -Isopach

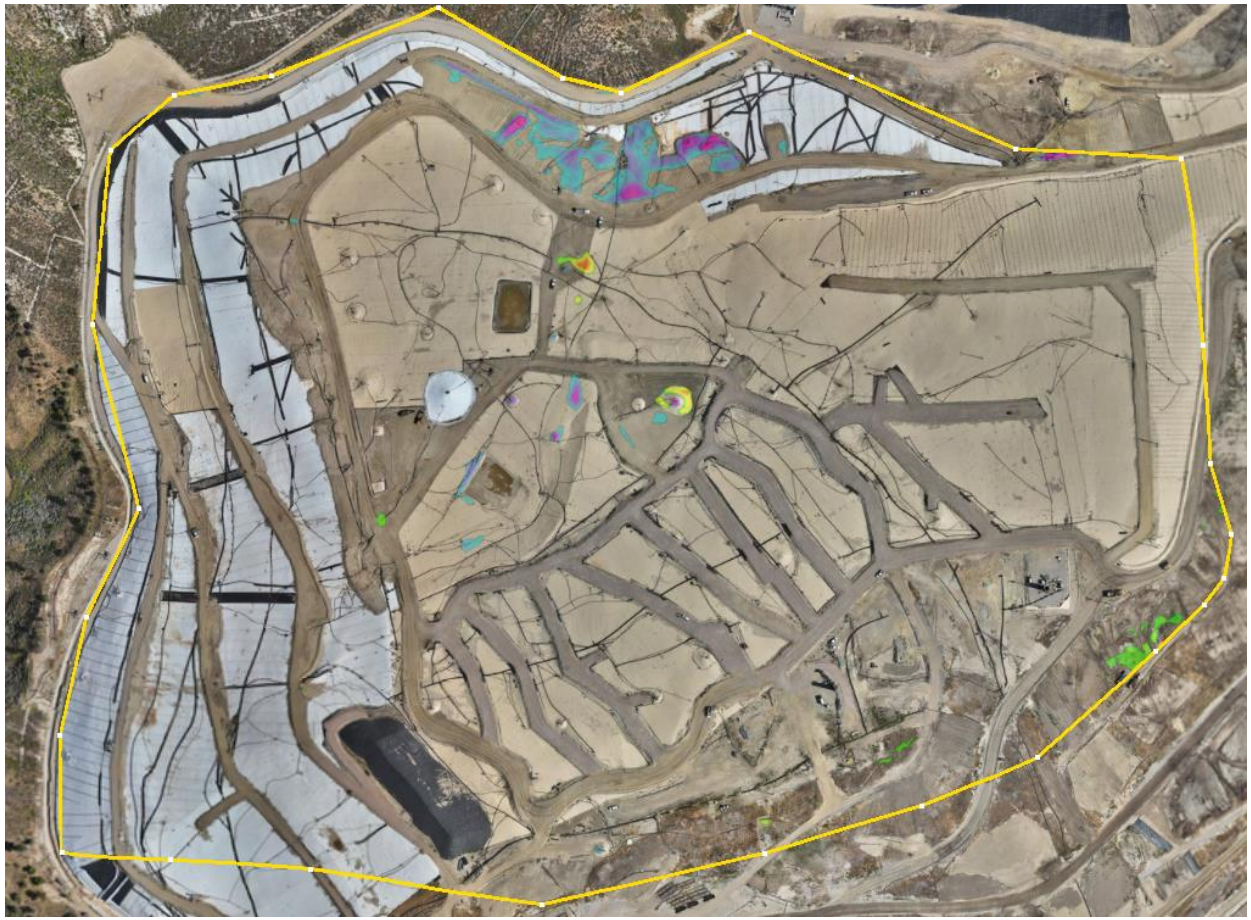

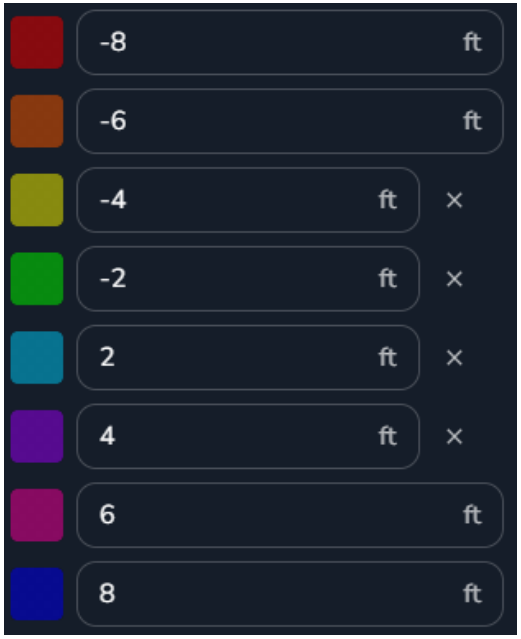

April 30, 2026 Survey Image. April 1, 2026 vs April 30, 2026