SCS ENGINEERS

April 15, 2026

Karen Gork
Chief Environmental Health Specialist
Los Angeles County Local Enforcement Agency
5050 Commerce Drive
Baldwin Park, California 91706

Subject: March 2026 Monthly Report Pursuant to Milestones 1A-3 and 5 of the LEA June 6, 2024 Compliance Order and July 30, 2024 Letter, Chiquita Canyon Landfill, Castaic, California

Dear Ms. Gork:

SCS Engineers (SCS), on behalf of Chiquita Canyon, LLC (Chiquita), hereby provides the Los Angeles County Department of Public Health, Solid Waste Management Program, acting as the Local Enforcement Agency (LEA) with a monthly report pursuant to Milestones 1A-3 and 5 of the LEA Compliance Order dated June 6, 2024 (Compliance Order) and subsequent related correspondence received from the LEA. This report covers the monthly period for March 2026.

Chiquita Canyon Landfill (CCL or Landfill) is a landfill/solid waste disposal facility located at 29201 Henry Mayo Drive in Castaic, California. In connection with the Landfill, Chiquita operates a landfill gas collection and control system. SCS prepared and submitted the Carbon Monoxide and Hydrogen Reading Summary Report (Summary Report) to the LEA on June 6, 2024, on behalf of Chiquita, in response to the directives in the LEA letters dated April 5, 2024 and May 28, 2024 regarding collection of landfill gas data and in accordance with Milestone 1A-2 of the Compliance Order. The LEA, in collaboration with the California Department of Resources, Recycling, and Recovery (CalRecycle), reviewed the Summary Report and determined that it complied with Milestone 1A-2. The LEA set forth several new requirements for Chiquita to comply with Milestone 1A-3 in follow-up correspondence dated July 30, 2024.

This report was prepared in accordance with Milestones 1A-3 and 5 of the Compliance Order, the LEA's follow-up correspondence dated July 30, 2024, Chiquita's letter dated September 3, 2024, the September 12, 2024, meeting with the LEA, and follow-up correspondence from the LEA dated November 19 and 27 and December 3, 2024.

Milestone 1A-3 Compliance Items

1. Submit the laboratory test results for monthly sampling of carbon monoxide (CO) and hydrogen (H2) from a set of landfill gas (LFG) wells selected by the LEA. Please see Table 1, columns labeled "CO" and "H2".

Results for wells monitored are shown in **Attachment A.**[1] The data is being submitted to the LEA in a standalone report signed by a licensed engineer, in accordance with Milestone 1A-3 of the Compliance Order. As noted in Chiquita's prior correspondence and monthly reports, this report does not include data from wells CV-100, CV-103, CV-1420, CV-1423, CV-1532, CV-2202, H-1403W, H-1560S, H-1774S, SC-2001W, TC-2383S, TC-2385A, and TC-2385S, as those wells have been abandoned, or from well CV-2332, as that well was never installed. All remaining wells were tested during the month of March 2026.

As discussed during the September 12, 2024 meeting, and as previously reported, graphics showing CO and H2 trends are provided in **Attachment D** and are discussed further below.

2. Provide data from readings for fixed gases (CH4, O2, and CO2) from a set of LFG wells selected by the LEA. See Table 1, column labeled "Fixed Gas CH4, O2, CO2."

The results for wells monitored are provided in **Attachment A**.

3. Collect down well temperatures at 34 wells to confirm the gas wellhead temperature readings per the requirement of the New Source Performance Standards (NSPS). See Table 1, column labeled "Down Well Temp Monitoring."

It is Chiquita's understanding from the LEA's November 27, 2024 correspondence, and as noted in prior monthly reports, that, at this time, Chiquita is only required to sample the wells at the annual frequency provided in the NSPS protocols, but that the LEA may require more frequent monitoring for up to ten (10) wells selected by the LEA. Chiquita is awaiting the LEA's selection of those wells.

Chiquita nevertheless provides in **Attachment B** the down-hole temperature graphs[2] concerning the following wells from fixed locations which contain the Lorentz Pumping System with integral temperature sensors while they were in operation during March 2026: CV-2302, CV-2315, CV-24065 and CV-24095.

Please note that the Lorentz pump and/or temperature monitoring system for the pumps in CV-2301, CV-2303, CV-2350, CV-2351, CV-2352 and CV-24017 were offline during this reporting period due to either the deployment of the approved EVOH 60-mil geomembrane,

---

[1] The lab(s) reported data from additional LFG wells outside of those selected for sampling by the LEA; the additional data is related to separate South Coast Air Quality Management District (South Coast AQMD) reporting requirements and therefore can be disregarded for purposes of this report.
[2] Each graph notes a single temperature data point due to changes in the software.

were in the process of being repaired, or were offline due to the reduction in off-site liquid disposal facilities. (See **Attachment B** Monitoring List).

During March 2026, SCS continued the collection of down-hole temperatures for wells as required for the 2026 calendar year. During March 2026, SCS performed the monitoring at extraction wells CV-108-52, CV-113, CV-1532A, CV-1902A, CV-2001, CV-2002, CV-2007, CV-2301, CV-2351, CV-2353, CV-24007, CV-24122 and CV-24127 (Results are shown in **Attachment B**). The remaining wells will be monitored in accordance with the annual requirements (See **Attachment B for well monitoring dates and remaining locations**).

4. Sample the selected 40 wells for VOCs by method TO-15. See Table 1, column labeled "VOC (TO-15)."

The results for wells monitored are provided in **Attachment A.**[3] Please note that 31 locations for VOC sampling were tested during March 2026. Eight locations (CV-100, CV-103, CV-1532, CV-2202, H-1403W, H-1560S, H-1758N, H-1774S, and TC-2385A) were not sampled as they have been abandoned.

5. Continue to sample and monitor 6 horizontal wells as indicated in Attachment 1, well numbers highlighted in yellow. At this time, 42 horizontal wells may be released from continued sampling, however, wells may be included later depending on future data submissions. See Table 1, well numbers highlighted in blue.

As noted in the September 3, 2024 letter and reported in prior monthly reports, two (2) of the six (6) horizontal wells (H-1774S and H-1560S) were abandoned when the new vertical extraction wells were installed. Additionally, H-1403W has since been abandoned. Thus, data from those wells are not included. Data from the three (3) other horizontal wells are in **Attachment A**.

6. Add 20 vertical wells to the monthly wellhead temperature and LFG sampling protocols. See Table 1.

As conveyed by the LEA during our September 12, 2024 meeting, and restated in our prior monthly reports, we understand the LEA is requiring laboratory analytical data for fixed gases, CO, and H2, as well as field data. Laboratory results are in **Attachment A**. Field data with wellhead gas temperatures are shown on Table 2 in **Attachment A**.

We understand from the LEA's November 27, 2024 correspondence that laboratory analytical data will be required for the specified fixed gases.

Note that following wells were again not sampled in March 2026, for the following reasons noted in prior monthly reports:

---

[3] Well CV-24142 is listed twice in Table 1 of the LEA's July 30, 2024 letter – one requires VOC sampling, and the other does not. Chiquita sampled this well for VOCs.

CV-1420 – Abandoned during 2024 GCCS Expansion due to declining gas flows.
CV-2202 – Abandoned during 2024 GCCS Expansion due to declining gas flows.
CV-2332 – This well does not exist. This well was proposed for installation in Fall 2023, but other wells were installed in the area in lieu of CV-2332 when the number of wells increased pursuant to the Stipulated Order for Abatement (Stipulated Order) with the South Coast Air Quality Management District (South Coast AQMD).

7. Plot to show the locations of the following 19 wells on the site map titled "Existing GCCS Map – LFG Vertical Extraction Wells" dated 06/06/2024: CV-24002, CV-24003, CV-24007, CV-24017, CV-24053, CV-24055, CV-24065, CV-24071, CV-24075, CV-24077, CV-24079, CV-24082, CV-24083, CV-24088, CV-24095, CV-24096, CV-24097, CV-24098 and H-1403W. For well H-1403W, provide the horizontal location of piping and an estimate where the high temperature (195°F) is most likely occurring. See Table 1, well numbers highlighted in red and H-1403W (highlighted in yellow).

The locations of the above-identified wells are shown on the Map in **Attachment C**.[4]

8. Include in the monthly report, a settlement/heat map as shown below, beginning with the earliest heat map data available for each month to present. The topographic maps should show 2-foot contour intervals if possible.

The LEA directed Chiquita on June 2, 2025 to submit isopach maps on a monthly basis to comply with this request. For ease of reference, we are submitting as **Attachment F** a copy of the March 2026 isopach map, which was initially submitted to the LEA with the weekly cover logs on April 14, 2026.

9. Provide the sampling results in a standalone report with the appropriate discussion, tables, QA/QC, methods and signed by a registered professional, etc., as described in the Compliance Order Milestone 1A-2 and 1A-3.

CCL has provided the above-requested information and the raw data in **Attachment A**, as well as a figure with the data-driven reaction area which incorporates settlement data (see **Attachment F**). Temperature graphs are provided for wells with Lorentz pumps (4 locations).

Please note that in addition to the wells listed in response to the request dated July 30, 2024 (in Table 1) that could not be tested, the following wells that only required analytical data could also not be tested, as previously reported, because they were abandoned during the 2024 and 2025 GCCS expansion due to declining gas flows in accordance with the requirements of the NSPS: CV-100, CV-103, CV-1420, CV-1423, CV-1532, CV-2202, H-

[4] The LEA acknowledged in its November 20, 2024 correspondence that a high temperature is not occurring in well H-1403W. We therefore did not map the maximum temperature at well H-1403W.

1403W, H-1560S, H-1774S, SC-2001W, TC-2383S, TC-2385A, and TC-2385S. Finally, as also previously reported, CV-2332 was never installed.

Sampling Procedures

Gas samples were collected using Tedlar or Mylar bags, as described in Chiquita's September 3, 2024 letter and the prior monthly reports, and then delivered to certified laboratories for testing. All permanent gas (CH4, CO2, O2, N2, CO, and H2) data were analyzed within the requested 24 hours of sampling. SCS continues to believe that use of the EPA-approved 72-hour holding time for these samples would be appropriate and accurate. Nevertheless, in response to the LEA's March 17, 2025 correspondence, SCS will continue to request 24-hour holding times for all fixed gases, including CO, H2, and VOCs, collected using Mylar or Tedlar bags. However, if additional sampling is required or if the laboratories have a change in workload, this holding time may change, in which case the LEA will be notified accordingly. During March 2026, all wells were tested for VOCs (EPA method TO-15) and permanent gases (EPA methods 1946 and Alt-144) within 24 hours by providing the laboratory with duplicate bag samples as needed for VOC testing.

Additional gas and pressure data were collected using either an Envision Irwin Gas Meter or Landtec GEM 5000 Gas monitoring device. These instruments measure combustible gas concentrations in air directly on either of two scales, the first as a percent by volume of the lower explosive limit (LEL) of methane gas in air (0 to 5 percent) and the other as a percent by volume (0 to 100 percent) in the gas sampled. The detection limit for these instruments is approximately 0.10 percent by volume.

Gas monitoring testing procedures were as follows:

- Connect sample tubing, open test valve, observe pressure, and record data.
- Turn on sample pump, purge a minimum of one probe volume, and observe and record methane, oxygen, and carbon dioxide gas concentrations when readings have stabilized.
- Close test valve, disconnect sample instruments, and secure sample location.

Milestone 1A-3 Conclusions

March 2026 was the twentieth monitoring performed pursuant to Milestone 1A-3 of the Compliance Order. The data collected in March 2026 and evaluated for this report are consistent with the data collected in the previous months of August 2024 through February 2026 as well as the data collected and evaluated by the Reaction Committee established under the supervision of South Coast AQMD and in accordance with the Stipulated Order to assess the reaction area, including the March 2026 data most recently evaluated by the Reaction Committee on April 10, 2026, as required by Condition 9(b) of the Stipulated Order for Abatement. (See **Attachment E**.)

For the reasons described in the attached April 10, 2026 Reaction Committee report, the alignment of the estimated extent of the elevated temperature landfill (ETLF) conditions exhibited at the Landfill (referred to as the "Reaction Area" limits) and identified in that report remains the same as that identified in the Reaction Committee's January 2026 report. The Reaction Committee determined that no adjustments were warranted and that the ETLF conditions were fully contained within the Reaction Area boundary and had not expanded into a new cell.

As liquid levels fluctuate due to the shutdown of multiple Lorentz Electric and Pneumatic Pumps, we have seen the percentages of Permanent Gases, Carbon Monoxide, and Hydrogen and temperatures change as these gases move towards the extraction wells for removal. This continues to be demonstrated by the multiscale well graphics included in **Attachment D**, which includes graphics on permanent gases, temperature, and other trends over a twelve (12)-month period. Note that these graphs were created using standard landfill gas monitoring equipment and the results do not contain laboratory data. SCS has also included separate Hydrogen and Carbon Monoxide graphs using laboratory results for your use and review for each well.

Additionally, the installation of larger diameter piping has improved the collection of additional gases throughout the Landfill. Since March 2025, the flow rates of landfill gas being combusted by the abatement devices have ranged from 13,500 cfm to 16,700 cfm. During March 2026, the overall gas extraction from the Landfill was approximately 708,436,800 cubic feet. March's daily landfill gas extraction rate was higher than last month's rate due to improved operational hours and other GCCS upgrades. Future increases of this extraction rate are anticipated as the collection systems continue to expand, and the gas composition of the wells in the reaction area is expected to improve as more vacuum and resulting movement of gas allows more reaction and normal landfill gas to be extracted.

Chiquita will continue to evaluate the data in future monthly reports as additional data is collected.

Milestone 5 Compliance Items

This report includes in **Attachment D** individual maps overlayed with the following data for March 2026 in an easily understood format, in accordance with Milestone 5 of the Compliance Order:

- Defined reaction area;
- Expansion of reaction area, if any;
- Weekly TMP data; and
- LFG data including, but not limited to, CH_4, CO_2, O_2, Temperature, CO, and H_2 data.

Milestone 5 also requires "settlement with heat maps," but as discussed earlier in this report and in accordance with LEA correspondence dated November 27 and December 3, 2024, this

requirement is satisfied by Chiquita's submittal of its monthly isopach maps to the LEA, which was done on April 14, 2026. For the LEA's convenience, the March 2026 isopach map is included herein as **Attachment F**.

The signatories below are a licensed professional and a Regional Manager VP of SCS Engineers.

Sincerely,

William C. Haley, PE
Project Director
SCS Engineers

Arthur E Jones Jr
Vice President
SCS Engineers

Attachments:

Attachment A – Laboratory Analysis and LFG Extraction Well Instrument and Temperature Data
Attachment B – Down Well Temperatures and List of Wells for Monitoring
Attachment C – Item 7 - Well Location Map
Attachment D – Milestone 5 Compliance Data
Attachment E – April 10, 2026 Reaction Committee Report
Attachment F – March 2026 Isopach Map

Electronic Data of Laboratory Results and Extraction Well data are in Excel format, with additional PDFs for gas well data.

cc: John Perkey, Chiquita Canyon
Kevin Green, Chiquita Canyon
Dylan Smith, Chiquita Canyon
Sarah Phillips, Chiquita Canyon
Pat Sullivan, SCS Engineers
Liza Frias, Los Angeles County Department of Public Health
Nichole Quick, M.D., Los Angeles County Department of Public Health
Beverly Tway, Los Angeles County LEA
Eric Morofuji, Los Angeles County LEA
Renee Jensen, LEA Counsel
Blaine McPhillips, Senior Deputy County Counsel
Emiko Thompson, Los Angeles County Department of Public Works
Alex Garcia, Los Angeles County Department of Regional Planning
Phillip Chen, Los Angeles County Department of Regional Planning

Steven Jareb, Los Angeles County Department of Regional Planning
Wes Mindermann, CalRecycle
Todd Thalhamer, CalRecycle
Emel Wadhwani, CalRecycle
Jeff Linberg, California Air Recourses Board
Nancy Fletcher, California Air Recourses Board
Jack Cheng, South Coast Air Quality Management Board
Larry Israel, South Coast Air Quality Management Board
Enrique Casas, Los Angeles Regional Water Quality Control Board
Joshua Wirtschafter, United States Environmental Protection Agency
Laura Friedli, United States Environmental Protection Agency
Tyler Holybee, United States Environmental Protection Agency
Mark Anthony Relon, United States Environmental Protection Agency
Gregory Schaffer, Department of Toxic Substances Control
Natasha DiPietro, Department of Toxic Substances Control
Gregory Gentile, Department of Toxic Substances Control

Attachment A

Laboratory Analysis

And

LFG Extraction Well Instrument and Temperature Data

AirTECHNOLOGY
Laboratories, Inc.

March 13, 2026

LA Cert #04140
EPA Methods TO3, TO14A, TO15, 25C/3C, ASTM D1946, RSK-175

TX Cert T104704450-14-6
EPA Methods TO14A, TO15

ALASKA CS-LAP 24-002
EPA Methods TO14A, TO15

SCS Field Services
ATTN: Cornelius Fong
3900 Kilroy Airport Way, Suite 100
Long Beach, CA 90806

LABORATORY TEST RESULTS

Project Reference: Chiquita Canyon Landfill
Project Number: 07224200.24 Task 1
Lab Number: T030204-01/09

Enclosed are the results for sample(s) received 3/2/26 by Air Technology. Samples were received intact. Analyses were performed according to specifications on the chain of custody provided with the sample(s).

Report Narrative:

- Modifications to EPA TO-15 – samples were collected in Mylar bags.
- Chloromethane exhibited high recovery in the continuing calibration verification indicating a possible bias. Detected results are flagged with the Q qualifier.
- Unless otherwise noted in the report, sample analyses were performed within method performance criteria and meet all requirements of the TNI Standards.
- The enclosed results relate only to the sample(s).

Preliminary results were e-mailed to Cornelius Fong, Jenny Kim, Art Jones and Ali Ferrara on 3/12/26.

ATL appreciates the opportunity to provide testing services to your company. If you have any questions regarding these results, please call me at (626) 964-4032.

Sincerely,

Annika Sotelo Sanchez

Mark Johnson
Operations Manager
MJohnson@AirTechLabs.com

Note: The cover letter is an integral part of this analytical report.

CHAIN OF CUSTODY RECORD

AirTECHNOLOGY Laboratories, Inc.
18501 E. Gale Ave., Suite 130
City of Industry, CA 91748
Ph: 626-964-4032
Fx: 626-964-5832

TURNAROUND TIME				DELIVERABLES	PAGE: 1 OF
Standard	■	48 hours	☐	EDD ■	Condition upon receipt:
Same Day	☐	72 hours	☐	EDF ☐	Sealed Yes ☐ No ☐
24 hours	☐	96 hours	☐	Level 3 ☐	Intact Yes ☐ No ☐
Other:				Level 4 ☐	Chilled _____ deg C

Project No.:	07224200.24 Task 1
Project Name:	Chiquita Canyon Landfill
Report To:	Cornelius Fong
Company:	SCS Engineers
Street:	3900 Kilroy Airport Way, Suite 100
City/State/Zip:	Long Beach, CA 90806-6816
Phone& Fax:	562-743-7895
e-mail:	cfong@scsengineers.com

BILLING

P.O. No.:	07-SO05310
Bill to:	
	07FSAccountspayable@scsengineers.com
	3900 Kilroy Airport Way, Suite 100
	Long Beach, CA 90806-6816

ANALYSIS REQUEST

LAB USE ONLY	SAMPLE IDENTIFICATION	SAMPLE DATE	SAMPLE TIME	CONTAINER QTY/TYPE	MATRIX	PRESERVATION	CH4, CO2, O2, N2 ASTM D1946	Carbon Monoxide EPA ALT-144	Hydrogen ASTM D1946	VOCs EPA TO-15		
T030204-01	CV-2351	3/2/2026	7:35AM	2-1L	Gas	N	x	x	x	x		
-02	CV-24143	3/2/2026	7:40AM	2-1L	Gas	N	x	x	x	x		
-03	CV-2352	3/2/2026	7:45AM	~~2~~-1L	Gas	N	x	x	x	~~x~~	* HO 3/2/26	
-04	CV-24140	3/2/2026	7:50AM	2-1L	Gas	N	x	x	x	x		
-05	CV-24139	3/2/2026	7:55AM	2-1L	Gas	N	x	x	x	x		
-06	CV-24138	3/2/2026	9:10AM	2-1L	Gas	N	x	x	x	x		
-07	CV-24142	3/2/2026	9:15AM	2-1L	Gas	N	x	x	x	x		
-08	CV-2354	3/2/2026	9:25AM	1L	Gas	N	x	x	x			
-09	CV-24144	3/2/2026	9:30AM	1L	Gas	N	x	x				

AUTHORIZATION TO PERFORM WORK	COMPANY	DATE/TIME	
SAMPLED BY: Erik Navarro	SCS	DATE/TIME	3/2/2026
RELINQUISHED BY: Erik Navarro	3/2/2026 10:02AM	RECEIVED BY: Ruben G	DATE/TIME 11:17 am 3/2/2026
RELINQUISHED BY: Ruben G	DATE/TIME 3/2/26 12:45	RECEIVED BY: [illegible]	DATE/TIME 3/2/26 1245
RELINQUISHED BY	DATE/TIME	RECEIVED BY	DATE/TIME

COMMENTS
Report full list of TO-15 compounds
Raw landfill gas samples
FLAMMABLE
*corrections to analysis per Antonio A. HO 3/2/26

METHOD OF TRANSPORT (circle one): Walk-In FedEx UPS **Courier** ATLI Other_____

DISTRIBUTION: White & Yellow - Lab Copies / Pink - Customer Copy

Preservation: **H**=HCl **N**=None / Container: **B**=Bag **C**=Can **V**=VOA **O**=Other *Rev. 03 - 5/7/09*

Client: SCS Engineers
Attn: Cornelius Fong
Project Name: Chiquita Canyon Landfill
Project No.: 07224200.24 Task 1
Date Received: 03/02/26
Matrix: Air
Reporting Units: ppbv

EPA Method TO-15

Lab No.:	T030204-01		T030204-02		T030204-04		T030204-05	
Client Sample I.D.:	CV-2351		CV-24143		CV-24140		CV-24139	
Date/Time Sampled:	3/2/26 7:35		3/2/26 7:40		3/2/26 7:50		3/2/26 7:55	
Date/Time Analyzed:	3/2/26 19:30		3/2/26 20:08		3/2/26 20:47		3/2/26 21:25	
QC Batch No.:	260302MS2A1		260302MS2A1		260302MS2A1		260302MS2A1	
Analyst Initials:	RC		RC		RC		RC	
Dilution Factor:	1,500		1,300		8,000		10,000	
ANALYTE	Result ppbv	RL ppbv	Result ppbv	RL ppbv	Result ppbv	RL ppbv	Result ppbv	RL ppbv
Dichlorodifluoromethane (12)	ND	1,500	ND	1,300	ND	8,000	ND	10,000
Chloromethane	ND	1,500	ND	1,300	**11,000** Q	8,000	ND	10,000
1,2-Cl-1,1,2,2-F ethane (114)	ND	1,500	ND	1,300	ND	8,000	ND	10,000
Vinyl Chloride	ND	1,500	ND	1,300	ND	8,000	ND	10,000
Bromomethane	ND	1,500	ND	1,300	ND	8,000	ND	10,000
Chloroethane	ND	1,500	ND	1,300	ND	8,000	ND	10,000
Trichlorofluoromethane (11)	ND	1,500	ND	1,300	ND	8,000	ND	10,000
1,1-Dichloroethene	ND	1,500	ND	1,300	ND	8,000	ND	10,000
Carbon Disulfide	**13,000**	1,500	ND	1,300	ND	8,000	ND	10,000
1,1,2-Cl 1,2,2-F ethane (113)	ND	1,500	ND	1,300	ND	8,000	ND	10,000
Acetone	**290,000**	1,500	**230,000**	1,300	**1,300,000**	8,000	**1,200,000**	10,000
Methylene Chloride	ND	1,500	ND	1,300	ND	8,000	ND	10,000
t-1,2-Dichloroethene	ND	1,500	ND	1,300	ND	8,000	ND	10,000
1,1-Dichloroethane	ND	1,500	ND	1,300	ND	8,000	ND	10,000
Vinyl Acetate	ND	1,500	ND	1,300	ND	8,000	ND	10,000
c-1,2-Dichloroethene	ND	1,500	ND	1,300	ND	8,000	ND	10,000
2-Butanone	**180,000**	3,000	**130,000**	2,500	**510,000**	16,000	**530,000**	20,000
t-Butyl Methyl Ether (MTBE)	ND	1,500	ND	1,300	ND	8,000	ND	10,000
Chloroform	ND	1,500	ND	1,300	ND	8,000	ND	10,000
1,1,1-Trichloroethane	ND	1,500	ND	1,300	ND	8,000	ND	10,000
Carbon Tetrachloride	ND	1,500	ND	1,300	ND	8,000	ND	10,000
Benzene	**99,000**	1,500	**30,000**	1,300	**120,000**	8,000	**70,000**	10,000
1,2-Dichloroethane	ND	1,500	ND	1,300	ND	8,000	ND	10,000
Trichloroethene	ND	1,500	ND	1,300	ND	8,000	ND	10,000
1,2-Dichloropropane	ND	1,500	ND	1,300	ND	8,000	ND	10,000
Bromodichloromethane	ND	1,500	ND	1,300	ND	8,000	ND	10,000
c-1,3-Dichloropropene	ND	1,500	ND	1,300	ND	8,000	ND	10,000
4-Methyl-2-Pentanone	**4,400**	1,500	**3,300**	1,300	ND	8,000	ND	10,000
Toluene	**3,200**	1,500	**1,900**	1,300	ND	8,000	ND	10,000
t-1,3-Dichloropropene	ND	1,500	ND	1,300	ND	8,000	ND	10,000
1,1,2-Trichloroethane	ND	1,500	ND	1,300	ND	8,000	ND	10,000
Tetrachloroethene	ND	1,500	ND	1,300	ND	8,000	ND	10,000
2-Hexanone	ND	1,500	ND	1,300	ND	8,000	ND	10,000
Dibromochloromethane	ND	1,500	ND	1,300	ND	8,000	ND	10,000

AirTECHNOLOGY Laboratories, Inc.
18501 E. Gale Avenue, Suite 130 ♦ City of Industry, CA 91748 ♦ Ph: (626) 964-4032 ♦ Fx: (626) 964-5832

Client: SCS Engineers
Attn: Cornelius Fong
Project Name: Chiquita Canyon Landfill
Project No.: 07224200.24 Task 1
Date Received: 03/02/26
Matrix: Air
Reporting Units: ppbv

EPA Method TO-15

Lab No.:	T030204-01		T030204-02		T030204-04		T030204-05	
Client Sample I.D.:	CV-2351		CV-24143		CV-24140		CV-24139	
Date/Time Sampled:	3/2/26 7:35		3/2/26 7:40		3/2/26 7:50		3/2/26 7:55	
Date/Time Analyzed:	3/2/26 19:30		3/2/26 20:08		3/2/26 20:47		3/2/26 21:25	
QC Batch No.:	260302MS2A1		260302MS2A1		260302MS2A1		260302MS2A1	
Analyst Initials:	RC		RC		RC		RC	
Dilution Factor:	1,500		1,300		8,000		10,000	
ANALYTE	Result ppbv	RL ppbv	Result ppbv	RL ppbv	Result ppbv	RL ppbv	Result ppbv	RL ppbv
1,2-Dibromoethane	ND	1,500	ND	1,300	ND	8,000	ND	10,000
Chlorobenzene	ND	1,500	ND	1,300	ND	8,000	ND	10,000
Ethylbenzene	ND	1,500	ND	1,300	ND	8,000	ND	10,000
p,&m-Xylene	ND	1,500	ND	1,300	ND	8,000	ND	10,000
o-Xylene	ND	1,500	ND	1,300	ND	8,000	ND	10,000
Styrene	ND	1,500	ND	1,300	ND	8,000	ND	10,000
Bromoform	ND	1,500	ND	1,300	ND	8,000	ND	10,000
1,1,2,2-Tetrachloroethane	ND	1,500	ND	1,300	ND	8,000	ND	10,000
Benzyl Chloride	ND	1,500	ND	1,300	ND	8,000	ND	10,000
4-Ethyl Toluene	ND	1,500	ND	1,300	ND	8,000	ND	10,000
1,3,5-Trimethylbenzene	ND	1,500	ND	1,300	ND	8,000	ND	10,000
1,2,4-Trimethylbenzene	ND	1,500	ND	1,300	ND	8,000	ND	10,000
1,3-Dichlorobenzene	ND	1,500	ND	1,300	ND	8,000	ND	10,000
1,4-Dichlorobenzene	ND	1,500	ND	1,300	ND	8,000	ND	10,000
1,2-Dichlorobenzene	ND	1,500	ND	1,300	ND	8,000	ND	10,000
1,2,4-Trichlorobenzene	ND	1,500	ND	1,300	ND	8,000	ND	10,000
Hexachlorobutadiene	ND	1,500	ND	1,300	ND	8,000	ND	10,000
1,3-Butadiene	15,000	7,500	ND	6,300	ND	40,000	ND	50,000
Isopropanol	54,000	7,500	44,000	6,300	88,000	40,000	140,000	50,000
n-Hexane	ND	7,500	ND	6,300	ND	40,000	ND	50,000
Ethyl Acetate	22,000	7,500	8,200	6,300	ND	40,000	ND	50,000
Tetrahydrofuran	190,000	7,500	110,000	6,300	430,000	40,000	360,000	50,000
Cyclohexane	ND	7,500	ND	6,300	ND	40,000	ND	50,000
Heptane	ND	7,500	ND	6,300	ND	40,000	ND	50,000
1,4-Dioxane	ND	7,500	ND	6,300	ND	40,000	ND	50,000

RL = Reporting Limit
ND = Not Detected (below RL)
Q = Refer to Report Narrative

Reviewed/Approved By: _____ Date 3/12/26
Mark Johnson
Operations Manager

The cover letter is an integral part of this analytical report

AirTECHNOLOGY Laboratories, Inc.
18501 E. Gale Avenue, Suite 130 ♦ City of Industry, CA 91748 ♦ Ph: (626) 964-4032 ♦ Fx: (626) 964-5832

Client: SCS Engineers
Attn: Cornelius Fong
Project Name: Chiquita Canyon Landfill
Project No.: 07224200.24 Task 1
Date Received: 03/02/26
Matrix: Air
Reporting Units: ppbv

EPA Method TO-15

Lab No.:	T030204-06		T030204-07					
Client Sample I.D.:	CV-24138		CV-24142					
Date/Time Sampled:	3/2/26 9:10		3/2/26 9:15					
Date/Time Analyzed:	3/2/26 22:03		3/2/26 22:41					
QC Batch No.:	260302MS2A1		260302MS2A1					
Analyst Initials:	RC		RC					
Dilution Factor:	6,000		10,000					
ANALYTE	**Result ppbv**	**RL ppbv**	**Result ppbv**	**RL ppbv**				
Dichlorodifluoromethane (12)	ND	6,000	ND	10,000				
Chloromethane	ND	6,000	ND	10,000				
1,2-Cl-1,1,2,2-F ethane (114)	ND	6,000	ND	10,000				
Vinyl Chloride	ND	6,000	ND	10,000				
Bromomethane	ND	6,000	ND	10,000				
Chloroethane	ND	6,000	ND	10,000				
Trichlorofluoromethane (11)	ND	6,000	ND	10,000				
1,1-Dichloroethene	ND	6,000	ND	10,000				
Carbon Disulfide	ND	6,000	ND	10,000				
1,1,2-Cl 1,2,2-F ethane (113)	ND	6,000	ND	10,000				
Acetone	1,000,000	6,000	1,800,000	10,000				
Methylene Chloride	ND	6,000	ND	10,000				
t-1,2-Dichloroethene	ND	6,000	ND	10,000				
1,1-Dichloroethane	ND	6,000	ND	10,000				
Vinyl Acetate	ND	6,000	ND	10,000				
c-1,2-Dichloroethene	ND	6,000	ND	10,000				
2-Butanone	590,000	12,000	1,000,000	20,000				
t-Butyl Methyl Ether (MTBE)	ND	6,000	ND	10,000				
Chloroform	ND	6,000	ND	10,000				
1,1,1-Trichloroethane	ND	6,000	ND	10,000				
Carbon Tetrachloride	ND	6,000	ND	10,000				
Benzene	150,000	6,000	280,000	10,000				
1,2-Dichloroethane	ND	6,000	ND	10,000				
Trichloroethene	ND	6,000	ND	10,000				
1,2-Dichloropropane	ND	6,000	ND	10,000				
Bromodichloromethane	ND	6,000	ND	10,000				
c-1,3-Dichloropropene	ND	6,000	ND	10,000				
4-Methyl-2-Pentanone	12,000	6,000	27,000	10,000				
Toluene	8,900	6,000	20,000	10,000				
t-1,3-Dichloropropene	ND	6,000	ND	10,000				
1,1,2-Trichloroethane	ND	6,000	ND	10,000				
Tetrachloroethene	ND	6,000	ND	10,000				
2-Hexanone	ND	6,000	ND	10,000				
Dibromochloromethane	ND	6,000	ND	10,000				

AirTECHNOLOGY Laboratories, Inc.
18501 E. Gale Avenue, Suite 130 ♦ City of Industry, CA 91748 ♦ Ph: (626) 964-4032 ♦ Fx: (626) 964-5832

Client: SCS Engineers
Attn: Cornelius Fong
Project Name: Chiquita Canyon Landfill
Project No.: 07224200.24 Task 1
Date Received: 03/02/26
Matrix: Air
Reporting Units: ppbv

EPA Method TO-15

Lab No.:	T030204-06		T030204-07					
Client Sample I.D.:	CV-24138		CV-24142					
Date/Time Sampled:	3/2/26 9:10		3/2/26 9:15					
Date/Time Analyzed:	3/2/26 22:03		3/2/26 22:41					
QC Batch No.:	260302MS2A1		260302MS2A1					
Analyst Initials:	RC		RC					
Dilution Factor:	6,000		10,000					
ANALYTE	Result ppbv	RL ppbv	Result ppbv	RL ppbv				
1,2-Dibromoethane	ND	6,000	ND	10,000				
Chlorobenzene	ND	6,000	ND	10,000				
Ethylbenzene	ND	6,000	ND	10,000				
p,&m-Xylene	ND	6,000	ND	10,000				
o-Xylene	ND	6,000	ND	10,000				
Styrene	ND	6,000	ND	10,000				
Bromoform	ND	6,000	ND	10,000				
1,1,2,2-Tetrachloroethane	ND	6,000	ND	10,000				
Benzyl Chloride	ND	6,000	ND	10,000				
4-Ethyl Toluene	ND	6,000	ND	10,000				
1,3,5-Trimethylbenzene	ND	6,000	ND	10,000				
1,2,4-Trimethylbenzene	ND	6,000	ND	10,000				
1,3-Dichlorobenzene	ND	6,000	ND	10,000				
1,4-Dichlorobenzene	ND	6,000	ND	10,000				
1,2-Dichlorobenzene	ND	6,000	ND	10,000				
1,2,4-Trichlorobenzene	ND	6,000	ND	10,000				
Hexachlorobutadiene	ND	6,000	ND	10,000				
1,3-Butadiene	ND	30,000	ND	50,000				
Isopropanol	**160,000**	30,000	**340,000**	50,000				
n-Hexane	ND	30,000	ND	50,000				
Ethyl Acetate	**43,000**	30,000	**120,000**	50,000				
Tetrahydrofuran	**470,000**	30,000	**910,000**	50,000				
Cyclohexane	ND	30,000	ND	50,000				
Heptane	ND	30,000	ND	50,000				
1,4-Dioxane	ND	30,000	ND	50,000				

RL = Reporting Limit
ND = Not Detected (below RL)

Reviewed/Approved By: Mark Johnson
Operations Manager

Date 3/12/24

The cover letter is an integral part of this analytical report

AirTECHNOLOGY Laboratories, Inc.
18501 E. Gale Avenue, Suite 130 ♦ City of Industry, CA 91748 ♦ Ph: (626) 964-4032 ♦ Fx: (626) 964-5832

Client: SCS Engineers
Attn: Cornelius Fong
Project Name: Chiquita Canyon Landfill
Project No.: 07224200.24 Task 1
Date Received: 03/02/26
Matrix: Air
Reporting Units: ppbv

EPA Method TO-15

Lab No.:	METHOD_BLANK			
Client Sample I.D.:	--			
Date/Time Sampled:	--			
Date/Time Analyzed:	3/2/26 16:55			
QC Batch No.:	260302MS2A1			
Analyst Initials:	RC			
Dilution Factor:	0.20			

ANALYTE	Result ppbv	RL ppbv						
Dichlorodifluoromethane (12)	ND	0.20						
Chloromethane	ND	0.20						
1,2-Cl-1,1,2,2-F ethane (114)	ND	0.20						
Vinyl Chloride	ND	0.20						
Bromomethane	ND	0.20						
Chloroethane	ND	0.20						
Trichlorofluoromethane (11)	ND	0.20						
1,1-Dichloroethene	ND	0.20						
Carbon Disulfide	ND	0.20						
1,1,2-Cl 1,2,2-F ethane (113)	ND	0.20						
Acetone	ND	0.20						
Methylene Chloride	ND	0.20						
t-1,2-Dichloroethene	ND	0.20						
1,1-Dichloroethane	ND	0.20						
Vinyl Acetate	ND	0.20						
c-1,2-Dichloroethene	ND	0.20						
2-Butanone	ND	0.40						
t-Butyl Methyl Ether (MTBE)	ND	0.20						
Chloroform	ND	0.20						
1,1,1-Trichloroethane	ND	0.20						
Carbon Tetrachloride	ND	0.20						
Benzene	ND	0.20						
1,2-Dichloroethane	ND	0.20						
Trichloroethene	ND	0.20						
1,2-Dichloropropane	ND	0.20						
Bromodichloromethane	ND	0.20						
c-1,3-Dichloropropene	ND	0.20						
4-Methyl-2-Pentanone	ND	0.20						
Toluene	ND	0.20						
t-1,3-Dichloropropene	ND	0.20						
1,1,2-Trichloroethane	ND	0.20						
Tetrachloroethene	ND	0.20						
2-Hexanone	ND	0.20						
Dibromochloromethane	ND	0.20						

AirTECHNOLOGY Laboratories, Inc.
18501 E. Gale Avenue, Suite 130 ♦ City of Industry, CA 91748 ♦ Ph: (626) 964-4032 ♦ Fx: (626) 964-5832

Client: SCS Engineers
Attn: Cornelius Fong
Project Name: Chiquita Canyon Landfill
Project No.: 07224200.24 Task 1
Date Received: 03/02/26
Matrix: Air
Reporting Units: ppbv

EPA Method TO-15

Lab No.:	METHOD_BLANK
Client Sample I.D.:	--
Date/Time Sampled:	--
Date/Time Analyzed:	3/2/26 16:55
QC Batch No.:	260302MS2A1
Analyst Initials:	RC
Dilution Factor:	0.20

ANALYTE	Result ppbv	RL ppbv
1,2-Dibromoethane	ND	0.20
Chlorobenzene	ND	0.20
Ethylbenzene	ND	0.20
p,&m-Xylene	ND	0.20
o-Xylene	ND	0.20
Styrene	ND	0.20
Bromoform	ND	0.20
1,1,2,2-Tetrachloroethane	ND	0.20
Benzyl Chloride	ND	0.20
4-Ethyl Toluene	ND	0.20
1,3,5-Trimethylbenzene	ND	0.20
1,2,4-Trimethylbenzene	ND	0.20
1,3-Dichlorobenzene	ND	0.20
1,4-Dichlorobenzene	ND	0.20
1,2-Dichlorobenzene	ND	0.20
1,2,4-Trichlorobenzene	ND	0.20
Hexachlorobutadiene	ND	0.20
1,3-Butadiene	ND	1.0
Isopropanol	ND	1.0
n-Hexane	ND	1.0
Ethyl Acetate	ND	1.0
Tetrahydrofuran	ND	1.0
Cyclohexane	ND	1.0
Heptane	ND	1.0
1,4-Dioxane	ND	1.0

RL = Reporting Limit
ND = Not Detected (below RL)

Reviewed/Approved By: Mark Johnson
Operations Manager

Date 3/12/26

The cover letter is an integral part of this analytical report

AirTECHNOLOGY Laboratories, Inc.
18501 E. Gale Avenue, Suite 130 ♦ City of Industry, CA 91748 ♦ Ph: (626) 964-4032 ♦ Fx: (626) 964-5832

LCS/LCSD Recovery and RPD Summary Report

QC Batch #: 260302MS2A1

Matrix: Air

Reporting Units: ppbv

EPA Method TO-15
LABORATORY CONTROL SAMPLE SUMMARY

Lab No.:	METHOD BLANK			LCS		LCSD					
Date/Time Analyzed:	3/2/26 16:55			3/2/26 13:33		3/2/26 14:12					
Analyst Initials:	RC			RC		RC					
Dilution Factor:	0.20			1.0		1.0					
ANALYTE	Result ppbv	RL ppbv	AMT. ppbv	Result ppbv	% Rec.	Result ppbv	% Rec.	RPD	Low %Rec	High %Rec	Max. RPD
1,1-Dichloroethene	ND	0.20	10	12.7	127	12.8	128	0.6	70	130	30
Methylene Chloride	ND	0.20	10	12.1	121	11.9	119	1.7	70	130	30
Trichloroethene	ND	0.20	10	11.1	111	10.9	109	2.0	70	130	30
Toluene	ND	0.20	10	12.1	121	11.7	117	3.5	70	130	30
1,1,2,2-Tetrachloroethane	ND	0.20	10	11.4	114	11.5	115	0.6	70	130	30

ND = Not Detected (below RL)
RL = Reporting Limit

Reviewed/Approved By: Mark Johnson
Operations Manager

Date: 3/12/26

The cover letter is an integral part of this analytical report

AirTECHNOLOGY Laboratories, Inc.
18501 E. Gale Avenue, Suite 130 ♦ City of Industry, CA 91748 ♦ Ph: (626) 964-4032 ♦ Fx: (626) 964-5832

Client: SCS Engineers
Attn: Cornelius Fong
Project Name: Chiquita Canyon Landfill
Project No.: 07224200.24 Task 1
Date Received: 03/02/26
Matrix: Air
Reporting Units: ppmv

EPA ALT-144 (CO by FID)

Lab No.:	T030204-01		T030204-02		T030204-03		T030204-04	
Client Sample I.D.:	CV-2351		CV-24143		CV-2352		CV-24140	
Date/Time Sampled:	3/2/26 7:35		3/2/26 7:40		3/2/26 7:45		3/2/26 7:50	
Date/Time Analyzed:	3/2/26 16:35		3/2/26 16:49		3/2/26 17:04		3/2/26 17:18	
QC Batch No.:	260302GC8A1		260302GC8A1		260302GC8A1		260302GC8A1	
Analyst Initials:	KD		KD		KD		KD	
Dilution Factor:	1.0		1.0		1.0		1.0	
ANALYTE	Result ppmv	RL ppmv	Result ppmv	RL ppmv	Result ppmv	RL ppmv	Result ppmv	RL ppmv
Carbon Monoxide	2,100	10	75	10	1,000	10	1,100	10

Results normalized including non-methane hydrocarbons

ND = Not Detected (below RL)
RL = Reporting Limit

Reviewed/Approved By: _____ Date 3/11/26
Mark Johnson
Operations Manager

The cover letter is an integral part of this analytical report

AirTECHNOLOGY Laboratories, Inc.
18501 E. Gale Avenue, Suite 130 ♦ City of Industry, CA 91748 ♦ Ph: (626) 964-4032 ♦ Fx: (626) 964-5832

Client: SCS Engineers
Attn: Cornelius Fong
Project Name: Chiquita Canyon Landfill
Project No.: 07224200.24 Task 1
Date Received: 03/02/26
Matrix: Air
Reporting Units: ppmv

EPA ALT-144 (CO by FID)

Lab No.:	T030204-05		T030204-06		T030204-07		T030204-08	
Client Sample I.D.:	CV-24139		CV-24138		CV-24142		CV-2354	
Date/Time Sampled:	3/2/26 7:55		3/2/26 9:10		3/2/26 9:15		3/2/26 9:25	
Date/Time Analyzed:	3/2/26 17:33		3/2/26 17:47		3/2/26 18:02		3/2/26 18:16	
QC Batch No.:	260302GC8A1		260302GC8A1		260302GC8A1		260302GC8A1	
Analyst Initials:	KD		KD		KD		KD	
Dilution Factor:	1.0		1.0		1.0		1.0	
ANALYTE	Result ppmv	RL ppmv	Result ppmv	RL ppmv	Result ppmv	RL ppmv	Result ppmv	RL ppmv
Carbon Monoxide	660	10	710	10	1,800	10	2,600	10

Results normalized including non-methane hydrocarbons

ND = Not Detected (below RL)
RL = Reporting Limit

Reviewed/Approved By: _____ Date 3/11/26
Mark Johnson
Operations Manager

The cover letter is an integral part of this analytical report

AirTECHNOLOGY Laboratories, Inc.
18501 E. Gale Avenue, Suite 130 ♦ City of Industry, CA 91748 ♦ Ph: (626) 964-4032 ♦ Fx: (626) 964-5832

Client: SCS Engineers
Attn: Cornelius Fong
Project Name: Chiquita Canyon Landfill
Project No.: 07224200.24 Task 1
Date Received: 03/02/26
Matrix: Air
Reporting Units: ppmv

EPA ALT-144 (CO by FID)

Lab No.:	T030204-09							
Client Sample I.D.:	CV-24144							
Date/Time Sampled:	3/2/26 9:30							
Date/Time Analyzed:	3/2/26 18:31							
QC Batch No.:	260302GC8A1							
Analyst Initials:	KD							
Dilution Factor:	1.0							
ANALYTE	Result ppmv	RL ppmv						
Carbon Monoxide	170	10						

Results normalized including non-methane hydrocarbons

ND = Not Detected (below RL)
RL = Reporting Limit

Reviewed/Approved By: _____ Date 3/11/26
Mark Johnson
Operations Manager

The cover letter is an integral part of this analytical report

AirTECHNOLOGY Laboratories, Inc.
18501 E. Gale Avenue, Suite 130 ♦ City of Industry, CA 91748 ♦ Ph: (626) 964-4032 ♦ Fx: (626) 964-5832

QC Batch No: 260302GC8A1
Matrix: Air
Reporting Units: ppmv

EPA ALT-144 (CO by FID)
LABORATORY CONTROL SAMPLE SUMMARY

Lab No.:	METHOD BLANK			LCS		LCSD					
Date Analyzed:	3/2/26 15:51			3/2/26 16:06		3/2/26 16:20					
Analyst Initials:	KD			KD		KD					
Dilution Factor:	1.0			1.0		1.0			Limits		
ANALYTE	Result ppmv	RL ppmv	SPIKE AMT. ppmv	Result ppmv	% Rec.	Result ppmv	% Rec.	RPD %	Low %Rec	High %Rec	Max. RPD
Carbon Monoxide	ND	10	1,010	1,110	110	1,100	109	1.4	70	130	30

ND = Not Detected (below RL)
RL = Reporting Limit

Reviewed/Approved By: _____ **Date** 3/11/26
Mark Johnson
Operations Manager

The cover letter is an integral part of this analytical report

Client: SCS Engineers
Attn: Cornelius Fong
Project Name: Chiquita Canyon Landfill
Project No.: 07224200.24 Task 1
Date Received: 03/02/26
Matrix: Air
Reporting Units: % v/v

ASTM D1946

Lab No.:	T030204-01			T030204-02			T030204-03			T030204-04		
Client Sample I.D.:	CV-2351			CV-24143			CV-2352			CV-24140		
Date/Time Sampled:	3/2/26 7:35			3/2/26 7:40			3/2/26 7:45			3/2/26 7:50		
Date/Time Analyzed:	3/2/26 16:35			3/2/26 16:49			3/2/26 17:04			3/2/26 17:18		
QC Batch No.:	260302GC8A1			260302GC8A1			260302GC8A1			260302GC8A1		
Analyst Initials:	KD			KD			KD			KD		
Dilution Factor:	1.0			1.0			1.0			1.0		
ANALYTE	Result % v/v	RL % v/v	MDL % v/v	Result % v/v	RL % v/v	MDL % v/v	Result % v/v	RL % v/v	MDL % v/v	Result % v/v	RL % v/v	MDL % v/v
Hydrogen	15	1.0	0.059	0.79 J	1.0	0.059	18	1.0	0.059	21	1.0	0.059

Results normalized including non-methane hydrocarbons

MDL = Method Detection Limit
ND= Not Detected (below MDL)
RL = Reporting Limit
J = Trace amount. Analyte concentration between RL and MDL.

Reviewed/Approved By: _____ Date 3/11/26
Mark Johnson
Operations Manager

The cover letter is an integral part of this analytical report

AirTECHNOLOGY Laboratories, Inc.
18501 E. Gale Avenue, Suite 130 ♦ City of Industry, CA 91748 ♦ Ph: (626) 964-4032 ♦ Fx: (626) 964-5832

Client: SCS Engineers
Attn: Cornelius Fong
Project Name: Chiquita Canyon Landfill
Project No.: 07224200.24 Task 1
Date Received: 03/02/26
Matrix: Air
Reporting Units: % v/v

ASTM D1946

Lab No.:	T030204-05			T030204-06			T030204-07			T030204-08		
Client Sample I.D.:	CV-24139			CV-24138			CV-24142			CV-2354		
Date/Time Sampled:	3/2/26 7:55			3/2/26 9:10			3/2/26 9:15			3/2/26 9:25		
Date/Time Analyzed:	3/2/26 17:33			3/2/26 17:47			3/2/26 18:02			3/2/26 18:16		
QC Batch No.:	260302GC8A1			260302GC8A1			260302GC8A1			260302GC8A1		
Analyst Initials:	KD			KD			KD			KD		
Dilution Factor:	1.0			1.0			1.0			1.0		
ANALYTE	Result % v/v	RL % v/v	MDL % v/v	Result % v/v	RL % v/v	MDL % v/v	Result % v/v	RL % v/v	MDL % v/v	Result % v/v	RL % v/v	MDL % v/v
Hydrogen	3.1	1.0	0.059	20	1.0	0.059	24	1.0	0.059	16	1.0	0.059

Results normalized including non-methane hydrocarbons

MDL = Method Detection Limit
ND= Not Detected (below MDL)
RL = Reporting Limit
J = Trace amount. Analyte concentration between RL and MDL.

Reviewed/Approved By: _____ Date 3/11/26
Mark Johnson
Operations Manager

The cover letter is an integral part of this analytical report

AirTECHNOLOGY Laboratories, Inc.
18501 E. Gale Avenue, Suite 130 ♦ City of Industry, CA 91748 ♦ Ph: (626) 964-4032 ♦ Fx: (626) 964-5832

QC Batch No: 260302GC8A1
Matrix: Air
Reporting Units: % v/v

ASTM D1946
LABORATORY CONTROL SAMPLE SUMMARY

Lab No.:	METHOD BLANK				LCS		LCSD					
Date Analyzed:	3/2/26 15:51				3/2/26 16:06		3/2/26 16:20					
Analyst Initials:	KD				KD		KD					
Dilution Factor:	1.0				1.0		1.0			Limits		
ANALYTE	Result % v/v	RL % v/v	MDL % v/v	SPIKE AMT. % v/v	Result % v/v	% Rec.	Result % v/v	% Rec.	RPD %	Low %Rec	High %Rec	Max. RPD
Hydrogen	ND	1.0	0.059	5.0	5.53	111	5.55	112	0.4	70	130	30

MDL = Method Detection Limit
ND= Not Detected (below MDL)
RL = Reporting Limit
J = Trace amount. Analyte concentration between RL and MDL.

Reviewed/Approved By: _____ **Date** 3/11/26
Mark Johnson
Operations Manager

The cover letter is an integral part of this analytical report

Client: SCS Engineers
Attn: Cornelius Fong
Project Name: Chiquita Canyon Landfill
Project No.: 07224200.24 Task 1
Date Received: 03/02/26
Matrix: Air
Reporting Units: % v/v

ASTM D1946

Lab No.:	T030204-01		T030204-02		T030204-03		T030204-04	
Client Sample I.D.:	CV-2351		CV-24143		CV-2352		CV-24140	
Date/Time Sampled:	3/2/26 7:35		3/2/26 7:40		3/2/26 7:45		3/2/26 7:50	
Date/Time Analyzed:	3/2/26 16:35		3/2/26 16:49		3/2/26 17:04		3/2/26 17:18	
QC Batch No.:	260302GC8A1		260302GC8A1		260302GC8A1		260302GC8A1	
Analyst Initials:	KD		KD		KD		KD	
Dilution Factor:	1.0		1.0		1.0		1.0	
ANALYTE	Result % v/v	RL % v/v	Result % v/v	RL % v/v	Result % v/v	RL % v/v	Result % v/v	RL % v/v
Carbon Dioxide	65	0.010	3.1	0.010	68	0.010	68	0.010
Oxygen/Argon	2.2	0.50	20	0.50	2.3	0.50	1.8	0.50
Nitrogen	13	1.0	76	1.0	8.3	1.0	6.4	1.0
Methane	3.8	0.0010	0.084	0.0010	1.8	0.0010	1.8	0.0010

Results normalized including non-methane hydrocarbons

ND = Not Detected (below RL)
RL = Reporting Limit

Reviewed/Approved By: _____ Date 3/11/26
Mark Johnson
Operations Manager

The cover letter is an integral part of this analytical report

AirTECHNOLOGY Laboratories, Inc.
18501 E. Gale Avenue, Suite 130 ♦ City of Industry, CA 91748 ♦ Ph: (626) 964-4032 ♦ Fx: (626) 964-5832

Client: SCS Engineers
Attn: Cornelius Fong
Project Name: Chiquita Canyon Landfill
Project No.: 07224200.24 Task 1
Date Received: 03/02/26
Matrix: Air
Reporting Units: % v/v

ASTM D1946

Lab No.:	T030204-05		T030204-06		T030204-07		T030204-08	
Client Sample I.D.:	CV-24139		CV-24138		CV-24142		CV-2354	
Date/Time Sampled:	3/2/26 7:55		3/2/26 9:10		3/2/26 9:15		3/2/26 9:25	
Date/Time Analyzed:	3/2/26 17:33		3/2/26 17:47		3/2/26 18:02		3/2/26 18:16	
QC Batch No.:	260302GC8A1		260302GC8A1		260302GC8A1		260302GC8A1	
Analyst Initials:	KD		KD		KD		KD	
Dilution Factor:	1.0		1.0		1.0		1.0	
ANALYTE	Result % v/v	RL % v/v	Result % v/v	RL % v/v	Result % v/v	RL % v/v	Result % v/v	RL % v/v
Carbon Dioxide	18	0.010	56	0.010	66	0.010	71	0.010
Oxygen/Argon	11	0.50	3.8	0.50	1.1	0.50	0.93	0.50
Nitrogen	66	1.0	16	1.0	3.9	1.0	3.4	1.0
Methane	0.66	0.0010	2.0	0.0010	2.8	0.0010	5.8	0.0010

Results normalized including non-methane hydrocarbons

ND = Not Detected (below RL)
RL = Reporting Limit

Reviewed/Approved By: _____ Date 3/11/26
Mark Johnson
Operations Manager

The cover letter is an integral part of this analytical report

AirTECHNOLOGY Laboratories, Inc.
18501 E. Gale Avenue, Suite 130 ♦ City of Industry, CA 91748 ♦ Ph: (626) 964-4032 ♦ Fx: (626) 964-5832

Client: SCS Engineers
Attn: Cornelius Fong
Project Name: Chiquita Canyon Landfill
Project No.: 07224200.24 Task 1
Date Received: 03/02/26
Matrix: Air
Reporting Units: % v/v

ASTM D1946

Lab No.:	T030204-09							
Client Sample I.D.:	CV-24144							
Date/Time Sampled:	3/2/26 9:30							
Date/Time Analyzed:	3/2/26 18:31							
QC Batch No.:	260302GC8A1							
Analyst Initials:	KD							
Dilution Factor:	1.0							
ANALYTE	Result % v/v	RL % v/v						
Carbon Dioxide	38	0.010						
Oxygen/Argon	1.1	0.50						
Nitrogen	4.1	1.0						
Methane	55	0.0010						

Results normalized including non-methane hydrocarbons

ND = Not Detected (below RL)
RL = Reporting Limit

Reviewed/Approved By: _____ Date 3/11/26
Mark Johnson
Operations Manager

The cover letter is an integral part of this analytical report

AirTECHNOLOGY Laboratories, Inc.
18501 E. Gale Avenue, Suite 130 ♦ City of Industry, CA 91748 ♦ Ph: (626) 964-4032 ♦ Fx: (626) 964-5832

QC Batch No: 260302GC8A1
Matrix: Air
Reporting Units: % v/v

ASTM D1946
LABORATORY CONTROL SAMPLE SUMMARY

Lab No.:	METHOD BLANK			LCS		LCSD					
Date Analyzed:	3/2/26 15:51			3/2/26 16:06		3/2/26 16:20					
Analyst Initials:	KD			KD		KD					
Dilution Factor:	1.0			1.0		1.0			Limits		
ANALYTE	Result % v/v	RL % v/v	SPIKE AMT. % v/v	Result % v/v	% Rec.	Result % v/v	% Rec.	RPD %	Low %Rec	High %Rec	Max. RPD
Carbon Dioxide	ND	0.010	10	9.80	98	9.76	97	0.3	70	130	30
Oxygen/Argon	ND	0.50	15	14.5	96	14.4	96	0.3	70	130	30
Nitrogen	ND	1.0	70	70.5	101	70.3	101	0.3	70	130	30
Methane	ND	0.0010	0.10	0.102	101	0.101	100	1.4	70	130	30

ND = Not Detected (below RL)
RL = Reporting Limit

Reviewed/Approved By: _____ **Date** 3/11/26
Mark Johnson
Operations Manager

The cover letter is an integral part of this analytical report

AirTECHNOLOGY
Laboratories, Inc.

March 16, 2026

LA Cert #04140
EPA Methods TO3, TO14A, TO15, 25C/3C, ASTM D1946, RSK-175

TX Cert T104704450-14-6
EPA Methods TO14A, TO15

ALASKA CS-LAP 24-002
EPA Methods TO14A, TO15

SCS Field Services
ATTN: Cornelius Fong
3900 Kilroy Airport Way, Suite 100
Long Beach, CA 90806

LABORATORY TEST RESULTS

Project Reference: Chiquita Canyon Landfill
Project Number: 07224200.24 Task 1
Lab Number: T030301-01/10

Enclosed are the results for sample(s) received 3/3/26 by Air Technology. Samples were received intact. Analyses were performed according to specifications on the chain of custody provided with the sample(s).

Report Narrative:

- Modifications to EPA TO-15 – samples were collected in Mylar bags.
- Chloromethane exhibited high recovery in the continuing calibration verification indicating a possible bias. Results were flagged with a Q qualifier.
- Unless otherwise noted in the report, sample analyses were performed within method performance criteria and meet all requirements of the TNI Standards.
- The enclosed results relate only to the sample(s).

Preliminary results were e-mailed to Cornelius Fong, Jenny Kim, Art Jones and Ali Ferrara on 3/13/26.

ATL appreciates the opportunity to provide testing services to your company. If you have any questions regarding these results, please call me at (626) 964-4032.

Sincerely,

Annika Sotelo Sanchez

Mark Johnson
Operations Manager
MJohnson@AirTechLabs.com

Note: The cover letter is an integral part of this analytical report.

AirTECHNOLOGY Laboratories, Inc.

18501 E. Gale Ave., Suite 130
City of Industry, CA 91748
Ph: 626-964-4032
Fx: 626-964-5832

CHAIN OF CUSTODY RECORD

TURNAROUND TIME				DELIVERABLES	PAGE: 1 OF
Standard	■	48 hours	☐	EDD ■	Condition upon receipt:
Same Day	☐	72 hours	☐	EDF ☐	Sealed Yes ☐ No ☐
24 hours	☐	96 hours	☐	Level 3 ☐	Intact Yes ☐ No ☐
Other:				Level 4 ☐	Chilled _____ deg C

Project No.:	07224200.24 Task 1
Project Name:	Chiquita Canyon Landfill
Report To:	Cornelius Fong
Company:	SCS Engineers
Street:	3900 Kilroy Airport Way, Suite 100
City/State/Zip:	Long Beach, CA 90806-6816
Phone& Fax:	562-743-7895
e-mail:	cfong@scsengineers.com

BILLING

P.O. No.:	07-SO05310
Bill to:	
	07FSAccountspayable@scsengineers.com
	3900 Kilroy Airport Way, Suite 100
	Long Beach, CA 90806-6816

ANALYSIS REQUEST

LAB USE ONLY	SAMPLE IDENTIFICATION	SAMPLE DATE	SAMPLE TIME	CONTAINER QTY/TYPE	MATRIX	PRESERVA-TION	CH4, CO2, O2, N2 ASTM D1946	Carbon Monoxide EPA ALT-144	Hydrogen ASTM D1946	VOCs EPA TO-15		
T030301-01	CV-2344	3/3/2026	7:10AM	1L	Gas	N	x	x	x			
-02	Cv-2345	3/3/2026	7:15AM	1L	Gas	N	x	x	x			
-03	CV-2346	3/3/2026	7:20AM	1L	Gas	N	x	x	x			
-04	CV-2347	3/3/2026	7:25AM	1L	Gas	N	x	x	x			
-05	CV-2348	3/3/2026	7:30AM	1L	Gas	N	x	x	x			
-06	CV-2301	3/3/2026	8:10AM	2-1L	Gas	N	x	x	x	x		
-07	CV-2302	3/3/2026	8:00AM	2-1L	Gas	N	X	x	x	x		
-08	CV-2303	3/3/2026	8:15AM	2-1L	Gas	N	x	x	x	x		
-09	CV-2312	3/3/2026	7:40AM	2-1L	Gas	N	x	x	x	x		
-10	CV-2315	3/3/2026	7:50AM	2-1L	Gas	N	x	x	x	x		

AUTHORIZATION TO PERFORM WORK	COMPANY		DATE/TIME
SAMPLED BY: Erik Navarro	COMPANY: SCS		DATE/TIME: 3/3/2026
RELINQUISHED BY: Erik Navarro	DATE/TIME: 3/3/2026 9:30am	RECEIVED BY: [signature]	DATE/TIME: 3-3-26 9:30am
RELINQUISHED BY: [signature]	DATE/TIME: 9:30am	RECEIVED BY: Rubcam 6	DATE/TIME: 3/3/26 9:30AM
RELINQUISHED BY: Rubcam 6	DATE/TIME: 3/3/26 12:00	RECEIVED BY: [signature]	DATE/TIME: 3/3/26 12:00

COMMENTS
Report full list of TO-15 compounds
Raw landfill gas samples
FLAMMABLE

METHOD OF TRANSPORT (circle one): Walk-In FedEx UPS **Courier** ATLI Other_____

DISTRIBUTION: White & Yellow - Lab Copies / Pink - Customer Copy

Preservation: **H**=HCl **N**=None / Container: **B**=Bag **C**=Can **V**=VOA **O**=Other *Rev. 03 - 5/7/09*

Client: SCS Engineers
Attn: Cornelius Fong
Project Name: Chiquita Canyon Landfill
Project No.: 07224200.24 Task 1
Date Received: 03/03/26
Matrix: Air
Reporting Units: ppbv

EPA Method TO-15

Lab No.:	T030301-06		T030301-07		T030301-08		T030301-09	
Client Sample I.D.:	CV-2301		CV-2302		CV-2303		CV-2312	
Date/Time Sampled:	3/3/26 8:10		3/3/26 8:00		3/3/26 8:15		3/3/26 7:40	
Date/Time Analyzed:	3/3/26 17:49		3/3/26 18:28		3/4/26 7:23		3/3/26 20:24	
QC Batch No.:	260303MS2A1		260303MS2A1		260303MS2A2		260303MS2A1	
Analyst Initials:	VM		VM		VM		VM	
Dilution Factor:	4,500		2,500		2,000		3,500	
ANALYTE	Result ppbv	RL ppbv	Result ppbv	RL ppbv	Result ppbv	RL ppbv	Result ppbv	RL ppbv
Dichlorodifluoromethane (12)	ND	4,500	ND	2,500	ND	2,000	ND	3,500
Chloromethane	ND	4,500	ND	2,500	ND	2,000	ND	3,500
1,2-Cl-1,1,2,2-F ethane (114)	ND	4,500	ND	2,500	ND	2,000	ND	3,500
Vinyl Chloride	ND	4,500	ND	2,500	ND	2,000	ND	3,500
Bromomethane	ND	4,500	ND	2,500	ND	2,000	ND	3,500
Chloroethane	ND	23,000	ND	13,000	ND	10,000	ND	18,000
Trichlorofluoromethane (11)	ND	4,500	ND	2,500	ND	2,000	ND	3,500
1,1-Dichloroethene	ND	4,500	ND	2,500	ND	2,000	ND	3,500
Carbon Disulfide	6,300	4,500	ND	2,500	7,700 B	2,000	ND	3,500
1,1,2-Cl 1,2,2-F ethane (113)	ND	4,500	ND	2,500	ND	2,000	ND	3,500
Acetone	800,000	23,000	420,000	13,000	3,500,000 d	10,000	560,000	18,000
Methylene Chloride	ND	4,500	ND	2,500	ND	2,000	ND	3,500
t-1,2-Dichloroethene	ND	4,500	ND	2,500	ND	2,000	ND	3,500
1,1-Dichloroethane	ND	4,500	ND	2,500	ND	2,000	ND	3,500
Vinyl Acetate	ND	4,500	ND	2,500	ND	2,000	ND	3,500
c-1,2-Dichloroethene	ND	4,500	ND	2,500	ND	2,000	ND	3,500
2-Butanone	510,000	23,000	260,000	13,000	1,800,000 d	10,000	360,000	18,000
t-Butyl Methyl Ether (MTBE)	ND	4,500	ND	2,500	ND	2,000	ND	3,500
Chloroform	ND	4,500	ND	2,500	ND	2,000	ND	3,500
1,1,1-Trichloroethane	ND	4,500	ND	2,500	ND	2,000	ND	3,500
Carbon Tetrachloride	ND	4,500	ND	2,500	ND	2,000	ND	3,500
Benzene	240,000	4,500	70,000	2,500	320,000	2,000	160,000	3,500
1,2-Dichloroethane	ND	4,500	ND	2,500	ND	2,000	ND	3,500
Trichloroethene	ND	4,500	ND	2,500	ND	2,000	ND	3,500
1,2-Dichloropropane	ND	4,500	ND	2,500	ND	2,000	ND	3,500
Bromodichloromethane	ND	4,500	ND	2,500	ND	2,000	ND	3,500
c-1,3-Dichloropropene	ND	4,500	ND	2,500	ND	2,000	ND	3,500
4-Methyl-2-Pentanone	7,000	4,500	4,400	2,500	26,000	2,000	6,900	3,500
Toluene	11,000	4,500	5,200	2,500	26,000	2,000	8,000	3,500
t-1,3-Dichloropropene	ND	9,000	ND	5,000	ND	4,000	ND	7,000
1,1,2-Trichloroethane	ND	4,500	ND	2,500	ND	2,000	ND	3,500
Tetrachloroethene	ND	4,500	ND	2,500	ND	2,000	ND	3,500
2-Hexanone	ND	4,500	ND	2,500	4,500	2,000	ND	3,500
Dibromochloromethane	ND	4,500	ND	2,500	ND	2,000	ND	3,500

AirTECHNOLOGY Laboratories, Inc.
18501 E. Gale Avenue, Suite 130 ♦ City of Industry, CA 91748 ♦ Ph: (626) 964-4032 ♦ Fx: (626) 964-5832

Client: SCS Engineers
Attn: Cornelius Fong
Project Name: Chiquita Canyon Landfill
Project No.: 07224200.24 Task 1
Date Received: 03/03/26
Matrix: Air
Reporting Units: ppbv

EPA Method TO-15

Lab No.:	T030301-06		T030301-07		T030301-08		T030301-09	
Client Sample I.D.:	CV-2301		CV-2302		CV-2303		CV-2312	
Date/Time Sampled:	3/3/26 8:10		3/3/26 8:00		3/3/26 8:15		3/3/26 7:40	
Date/Time Analyzed:	3/3/26 17:49		3/3/26 18:28		3/4/26 7:23		3/3/26 20:24	
QC Batch No.:	260303MS2A1		260303MS2A1		260303MS2A2		260303MS2A1	
Analyst Initials:	VM		VM		VM		VM	
Dilution Factor:	4,500		2,500		2,000		3,500	
ANALYTE	Result ppbv	RL ppbv	Result ppbv	RL ppbv	Result ppbv	RL ppbv	Result ppbv	RL ppbv
1,2-Dibromoethane	ND	4,500	ND	2,500	ND	2,000	ND	3,500
Chlorobenzene	ND	4,500	ND	2,500	ND	2,000	ND	3,500
Ethylbenzene	ND	4,500	ND	2,500	**4,500**	2,000	ND	3,500
p,&m-Xylene	ND	9,000	ND	5,000	ND	4,000	ND	7,000
o-Xylene	ND	4,500	ND	2,500	ND	2,000	ND	3,500
Styrene	ND	4,500	ND	2,500	ND	2,000	ND	3,500
Bromoform	ND	4,500	ND	2,500	ND	2,000	ND	3,500
1,1,2,2-Tetrachloroethane	ND	4,500	ND	2,500	ND	2,000	ND	3,500
Benzyl Chloride	ND	4,500	ND	2,500	ND	2,000	ND	3,500
4-Ethyl Toluene	ND	4,500	ND	2,500	ND	2,000	ND	3,500
1,3,5-Trimethylbenzene	ND	4,500	ND	2,500	ND	2,000	ND	3,500
1,2,4-Trimethylbenzene	ND	4,500	ND	2,500	ND	2,000	ND	3,500
1,3-Dichlorobenzene	ND	4,500	ND	2,500	ND	2,000	ND	3,500
1,4-Dichlorobenzene	ND	4,500	ND	2,500	ND	2,000	ND	3,500
1,2-Dichlorobenzene	ND	4,500	ND	2,500	ND	2,000	ND	3,500
1,2,4-Trichlorobenzene	ND	4,500	ND	2,500	ND	2,000	ND	3,500
Hexachlorobutadiene	ND	4,500	ND	2,500	ND	2,000	ND	3,500
1,3-Butadiene	ND	23,000	ND	13,000	**24,000**	10,000	ND	18,000
Isopropanol	**150,000**	23,000	**93,000**	13,000	**230,000**	10,000	**96,000**	18,000
n-Hexane	ND	23,000	ND	13,000	ND	10,000	ND	18,000
Ethyl Acetate	**80,000**	23,000	**24,000**	13,000	**170,000**	10,000	ND	18,000
Tetrahydrofuran	**430,000**	23,000	**200,000**	13,000	**1,200,000 d**	10,000	**300,000**	18,000
Cyclohexane	ND	23,000	ND	13,000	ND	10,000	ND	18,000
Heptane	ND	23,000	ND	13,000	**47,000**	10,000	ND	18,000
1,4-Dioxane	ND	23,000	ND	13,000	**23,000**	10,000	ND	18,000

RL = Reporting Limit
ND = Not Detected (below RL)
d = Result obtained from secondary dilution. Batch No. 260303MS2A1
B = Analyte detected in Method Blank

Reviewed/Approved By: _____ Date 3/13/26
Mark Johnson
Operations Manager

The cover letter is an integral part of this analytical report

AirTECHNOLOGY Laboratories, Inc.
18501 E. Gale Avenue, Suite 130 ♦ City of Industry, CA 91748 ♦ Ph: (626) 964-4032 ♦ Fx: (626) 964-5832

Client: SCS Engineers
Attn: Cornelius Fong
Project Name: Chiquita Canyon Landfill
Project No.: 07224200.24 Task 1
Date Received: 03/03/26
Matrix: Air
Reporting Units: ppbv

EPA Method TO-15

Lab No.:	T030301-10							
Client Sample I.D.:	CV-2315							
Date/Time Sampled:	3/3/26 7:50							
Date/Time Analyzed:	3/3/26 21:02							
QC Batch No.:	260303MS2A1							
Analyst Initials:	VM							
Dilution Factor:	4,000							
ANALYTE	**Result ppbv**	**RL ppbv**						
Dichlorodifluoromethane (12)	ND	4,000						
Chloromethane	4,200 Q	4,000						
1,2-Cl-1,1,2,2-F ethane (114)	ND	4,000						
Vinyl Chloride	ND	4,000						
Bromomethane	ND	4,000						
Chloroethane	ND	20,000						
Trichlorofluoromethane (11)	ND	4,000						
1,1-Dichloroethene	ND	4,000						
Carbon Disulfide	ND	4,000						
1,1,2-Cl 1,2,2-F ethane (113)	ND	4,000						
Acetone	690,000	20,000						
Methylene Chloride	ND	4,000						
t-1,2-Dichloroethene	ND	4,000						
1,1-Dichloroethane	ND	4,000						
Vinyl Acetate	ND	4,000						
c-1,2-Dichloroethene	ND	4,000						
2-Butanone	400,000	20,000						
t-Butyl Methyl Ether (MTBE)	ND	4,000						
Chloroform	ND	4,000						
1,1,1-Trichloroethane	ND	4,000						
Carbon Tetrachloride	ND	4,000						
Benzene	280,000	4,000						
1,2-Dichloroethane	ND	4,000						
Trichloroethene	ND	4,000						
1,2-Dichloropropane	ND	4,000						
Bromodichloromethane	ND	4,000						
c-1,3-Dichloropropene	ND	4,000						
4-Methyl-2-Pentanone	7,300	4,000						
Toluene	8,600	4,000						
t-1,3-Dichloropropene	ND	8,000						
1,1,2-Trichloroethane	ND	4,000						
Tetrachloroethene	ND	4,000						
2-Hexanone	ND	4,000						
Dibromochloromethane	ND	4,000						

AirTECHNOLOGY Laboratories, Inc.
18501 E. Gale Avenue, Suite 130 ♦ City of Industry, CA 91748 ♦ Ph: (626) 964-4032 ♦ Fx: (626) 964-5832

Client: SCS Engineers
Attn: Cornelius Fong
Project Name: Chiquita Canyon Landfill
Project No.: 07224200.24 Task 1
Date Received: 03/03/26
Matrix: Air
Reporting Units: ppbv

EPA Method TO-15

Lab No.:	T030301-10							
Client Sample I.D.:	CV-2315							
Date/Time Sampled:	3/3/26 7:50							
Date/Time Analyzed:	3/3/26 21:02							
QC Batch No.:	260303MS2A1							
Analyst Initials:	VM							
Dilution Factor:	4,000							
ANALYTE	**Result ppbv**	**RL ppbv**						
1,2-Dibromoethane	ND	4,000						
Chlorobenzene	ND	4,000						
Ethylbenzene	ND	4,000						
p,&m-Xylene	ND	8,000						
o-Xylene	ND	4,000						
Styrene	ND	4,000						
Bromoform	ND	4,000						
1,1,2,2-Tetrachloroethane	ND	4,000						
Benzyl Chloride	ND	4,000						
4-Ethyl Toluene	ND	4,000						
1,3,5-Trimethylbenzene	ND	4,000						
1,2,4-Trimethylbenzene	ND	4,000						
1,3-Dichlorobenzene	ND	4,000						
1,4-Dichlorobenzene	ND	4,000						
1,2-Dichlorobenzene	ND	4,000						
1,2,4-Trichlorobenzene	ND	4,000						
Hexachlorobutadiene	ND	4,000						
1,3-Butadiene	ND	20,000						
Isopropanol	91,000	20,000						
n-Hexane	ND	20,000						
Ethyl Acetate	44,000	20,000						
Tetrahydrofuran	350,000	20,000						
Cyclohexane	ND	20,000						
Heptane	ND	20,000						
1,4-Dioxane	ND	20,000						

RL = Reporting Limit
ND = Not Detected (below RL)
Q = Refer to Report Narrative

Reviewed/Approved By: Mark Johnson
Operations Manager

Date 3/13/26

The cover letter is an integral part of this analytical report

AirTECHNOLOGY Laboratories, Inc.
18501 E. Gale Avenue, Suite 130 ♦ City of Industry, CA 91748 ♦ Ph: (626) 964-4032 ♦ Fx: (626) 964-5832

Client: SCS Engineers
Attn: Cornelius Fong
Project Name: Chiquita Canyon Landfill
Project No.: 07224200.24 Task 1
Date Received: 03/03/26
Matrix: Air
Reporting Units: ppbv

EPA Method TO-15

Lab No.:	METHOD BLANK		METHOD BLANK					
Client Sample I.D.:	--		--					
Date/Time Sampled:	--		--					
Date/Time Analyzed:	3/3/26 5:54		3/4/26 6:47					
QC Batch No.:	260303MS2A1		260303MS2A2					
Analyst Initials:	RC		RC					
Dilution Factor:	0.20		0.20					
ANALYTE	Result ppbv	RL ppbv	Result ppbv	RL ppbv				
Dichlorodifluoromethane (12)	ND	0.20	ND	0.20				
Chloromethane	ND	0.20	ND	0.20				
1,2-Cl-1,1,2,2-F ethane (114)	ND	0.20	ND	0.20				
Vinyl Chloride	ND	0.20	ND	0.20				
Bromomethane	ND	0.20	ND	0.20				
Chloroethane	ND	1.0	ND	1.0				
Trichlorofluoromethane (11)	ND	0.20	ND	0.20				
1,1-Dichloroethene	ND	0.20	ND	0.20				
Carbon Disulfide	ND	0.20	0.40	0.20				
1,1,2-Cl 1,2,2-F ethane (113)	ND	0.20	ND	0.20				
Acetone	ND	1.0	ND	1.0				
Methylene Chloride	ND	0.20	ND	0.20				
t-1,2-Dichloroethene	ND	0.20	ND	0.20				
1,1-Dichloroethane	ND	0.20	ND	0.20				
Vinyl Acetate	ND	0.20	ND	0.20				
c-1,2-Dichloroethene	ND	0.20	ND	0.20				
2-Butanone	ND	1.0	ND	1.0				
t-Butyl Methyl Ether (MTBE)	ND	0.20	ND	0.20				
Chloroform	ND	0.20	ND	0.20				
1,1,1-Trichloroethane	ND	0.20	ND	0.20				
Carbon Tetrachloride	ND	0.20	ND	0.20				
Benzene	ND	0.20	ND	0.20				
1,2-Dichloroethane	ND	0.20	ND	0.20				
Trichloroethene	ND	0.20	ND	0.20				
1,2-Dichloropropane	ND	0.20	ND	0.20				
Bromodichloromethane	ND	0.20	ND	0.20				
c-1,3-Dichloropropene	ND	0.20	ND	0.20				
4-Methyl-2-Pentanone	ND	0.20	ND	0.20				
Toluene	ND	0.20	ND	0.20				
t-1,3-Dichloropropene	ND	0.40	ND	0.40				
1,1,2-Trichloroethane	ND	0.20	ND	0.20				
Tetrachloroethene	ND	0.20	ND	0.20				
2-Hexanone	ND	0.20	ND	0.20				
Dibromochloromethane	ND	0.20	ND	0.20				

AirTECHNOLOGY Laboratories, Inc.
18501 E. Gale Avenue, Suite 130 ♦ City of Industry, CA 91748 ♦ Ph: (626) 964-4032 ♦ Fx: (626) 964-5832

Client: SCS Engineers
Attn: Cornelius Fong
Project Name: Chiquita Canyon Landfill
Project No.: 07224200.24 Task 1
Date Received: 03/03/26
Matrix: Air
Reporting Units: ppbv

EPA Method TO-15

Lab No.:	METHOD BLANK		METHOD BLANK					
Client Sample I.D.:	--		--					
Date/Time Sampled:	--		--					
Date/Time Analyzed:	3/3/26 5:54		3/4/26 6:47					
QC Batch No.:	260303MS2A1		260303MS2A2					
Analyst Initials:	RC		RC					
Dilution Factor:	0.20		0.20					
ANALYTE	Result ppbv	RL ppbv	Result ppbv	RL ppbv				
1,2-Dibromoethane	ND	0.20	ND	0.20				
Chlorobenzene	ND	0.20	ND	0.20				
Ethylbenzene	ND	0.20	ND	0.20				
p,&m-Xylene	ND	0.40	ND	0.40				
o-Xylene	ND	0.20	ND	0.20				
Styrene	ND	0.20	ND	0.20				
Bromoform	ND	0.20	ND	0.20				
1,1,2,2-Tetrachloroethane	ND	0.20	ND	0.20				
Benzyl Chloride	ND	0.20	ND	0.20				
4-Ethyl Toluene	ND	0.20	ND	0.20				
1,3,5-Trimethylbenzene	ND	0.20	ND	0.20				
1,2,4-Trimethylbenzene	ND	0.20	ND	0.20				
1,3-Dichlorobenzene	ND	0.20	ND	0.20				
1,4-Dichlorobenzene	ND	0.20	ND	0.20				
1,2-Dichlorobenzene	ND	0.20	ND	0.20				
1,2,4-Trichlorobenzene	ND	0.20	ND	0.20				
Hexachlorobutadiene	ND	0.20	ND	0.20				
1,3-Butadiene	ND	1.0	ND	1.0				
Isopropanol	ND	1.0	ND	1.0				
n-Hexane	ND	1.0	ND	1.0				
Ethyl Acetate	ND	1.0	ND	1.0				
Tetrahydrofuran	ND	1.0	ND	1.0				
Cyclohexane	ND	1.0	ND	1.0				
Heptane	ND	1.0	ND	1.0				
1,4-Dioxane	ND	1.0	ND	1.0				

RL = Reporting Limit
ND = Not Detected (below RL)

Reviewed/Approved By: Mark Johnson
Operations Manager

Date 3/13/26

The cover letter is an integral part of this analytical report

AirTECHNOLOGY Laboratories, Inc.
18501 E. Gale Avenue, Suite 130 ♦ City of Industry, CA 91748 ♦ Ph: (626) 964-4032 ♦ Fx: (626) 964-5832

LCS/LCSD Recovery and RPD Summary Report

QC Batch #: 260303MS2A1

Matrix: Air

Reporting Units: ppbv

EPA Method TO-15
LABORATORY CONTROL SAMPLE SUMMARY

Lab No.:	METHOD BLANK			LCS		LCSD					
Date/Time Analyzed:	3/3/26 5:54			3/3/26 4:38		3/3/26 5:16					
Analyst Initials:	RC			RC		RC					
Dilution Factor:	0.20			1.0		1.0					
ANALYTE	Result ppbv	RL ppbv	AMT. ppbv	Result ppbv	% Rec.	Result ppbv	% Rec.	RPD	Low %Rec	High %Rec	Max. RPD
1,1-Dichloroethene	ND	0.20	10	12.8	128	12.8	128	0.4	70	130	30
Methylene Chloride	ND	0.20	10	12.0	120	12.2	122	1.3	70	130	30
Trichloroethene	ND	0.20	10	11.5	115	11.2	112	2.6	70	130	30
Toluene	ND	0.20	10	12.1	121	12.0	120	0.5	70	130	30
1,1,2,2-Tetrachloroethane	ND	0.20	10	11.6	116	11.6	116	0.4	70	130	30

ND = Not Detected (below RL)
RL = Reporting Limit

Reviewed/Approved By: _____ Date: 3/13/26
Mark Johnson
Operations Manager

The cover letter is an integral part of this analytical report

AirTECHNOLOGY Laboratories, Inc.
18501 E. Gale Avenue, Suite 130 ♦ City of Industry, CA 91748 ♦ Ph: (626) 964-4032 ♦ Fx: (626) 964-5832

LCS/LCSD Recovery and RPD Summary Report

QC Batch #: 260303MS2A2

Matrix: Air

Reporting Units: ppbv

EPA Method TO-15
LABORATORY CONTROL SAMPLE SUMMARY

Lab No.:	METHOD BLANK			LCS		LCSD					
Date/Time Analyzed:	3/4/26 6:47			3/3/26 23:33		3/4/26 0:10					
Analyst Initials:	RC			RC		RC					
Dilution Factor:	0.20			1.0		1.0					
ANALYTE	Result ppbv	RL ppbv	AMT. ppbv	Result ppbv	% Rec.	Result ppbv	% Rec.	RPD	Low %Rec	High %Rec	Max. RPD
1,1-Dichloroethene	ND	0.20	10	12.7	127	12.7	127	0.1	70	130	30
Methylene Chloride	ND	0.20	10	12.0	120	12.1	121	0.9	70	130	30
Trichloroethene	ND	0.20	10	11.6	116	11.3	113	2.5	70	130	30
Toluene	ND	0.20	10	12.1	121	12.1	121	0.2	70	130	30
1,1,2,2-Tetrachloroethane	ND	0.20	10	11.2	112	11.5	115	2.7	70	130	30

ND = Not Detected (below RL)
RL = Reporting Limit

Reviewed/Approved By: MMoh. Date: 3/13/26
Mark Johnson
Operations Manager

The cover letter is an integral part of this analytical report

AirTECHNOLOGY Laboratories, Inc.
18501 E. Gale Avenue, Suite 130 ♦ City of Industry, CA 91748 ♦ Ph: (626) 964-4032 ♦ Fx: (626) 964-5832

Client: SCS Engineers
Attn: Cornelius Fong
Project Name: Chiquita Canyon Landfill
Project No.: 07224200.24 Task 1
Date Received: 03/03/26
Matrix: Air
Reporting Units: ppmv

EPA ALT-144 (CO by FID)

Lab No.:	T030301-01		T030301-02		T030301-03		T030301-04	
Client Sample I.D.:	CV-2344		CV-2345		CV-2346		CV-2347	
Date/Time Sampled:	3/3/26 7:10		3/3/26 7:15		3/3/26 7:20		3/3/26 7:25	
Date/Time Analyzed:	3/3/26 15:17		3/3/26 15:31		3/3/26 15:46		3/3/26 16:00	
QC Batch No.:	260303GC8A1		260303GC8A1		260303GC8A1		260303GC8A1	
Analyst Initials:	KD		KD		KD		KD	
Dilution Factor:	1.0		1.0		1.0		1.0	
ANALYTE	Result ppmv	RL ppmv	Result ppmv	RL ppmv	Result ppmv	RL ppmv	Result ppmv	RL ppmv
Carbon Monoxide	1,600	10	510	10	3,200	10	1,300	10

Results normalized including non-methane hydrocarbons

ND = Not Detected (below RL)
RL = Reporting Limit

Reviewed/Approved By: _____ Date 3/11/26
Mark Johnson
Operations Manager

The cover letter is an integral part of this analytical report

AirTECHNOLOGY Laboratories, Inc.
18501 E. Gale Avenue, Suite 130 ♦ City of Industry, CA 91748 ♦ Ph: (626) 964-4032 ♦ Fx: (626) 964-5832

Client: SCS Engineers
Attn: Cornelius Fong
Project Name: Chiquita Canyon Landfill
Project No.: 07224200.24 Task 1
Date Received: 03/03/26
Matrix: Air
Reporting Units: ppmv

EPA ALT-144 (CO by FID)

Lab No.:	T030301-05		T030301-06		T030301-07		T030301-08	
Client Sample I.D.:	CV-2348		CV-2301		CV-2302		CV-2303	
Date/Time Sampled:	3/3/26 7:30		3/3/26 8:10		3/3/26 8:00		3/3/26 8:15	
Date/Time Analyzed:	3/3/26 16:15		3/3/26 16:29		3/3/26 16:44		3/3/26 16:58	
QC Batch No.:	260303GC8A1		260303GC8A1		260303GC8A1		260303GC8A1	
Analyst Initials:	KD		KD		KD		KD	
Dilution Factor:	1.0		1.0		1.0		1.0	
ANALYTE	Result ppmv	RL ppmv	Result ppmv	RL ppmv	Result ppmv	RL ppmv	Result ppmv	RL ppmv
Carbon Monoxide	170	10	950	10	170	10	1,900	10

Results normalized including non-methane hydrocarbons

ND = Not Detected (below RL)
RL = Reporting Limit

Reviewed/Approved By: _____ Date 3/11/26
Mark Johnson
Operations Manager

The cover letter is an integral part of this analytical report

AirTECHNOLOGY Laboratories, Inc.
18501 E. Gale Avenue, Suite 130 ♦ City of Industry, CA 91748 ♦ Ph: (626) 964-4032 ♦ Fx: (626) 964-5832

Client: SCS Engineers
Attn: Cornelius Fong
Project Name: Chiquita Canyon Landfill
Project No.: 07224200.24 Task 1
Date Received: 03/03/26
Matrix: Air
Reporting Units: ppmv

EPA ALT-144 (CO by FID)

Lab No.:	T030301-09		T030301-10					
Client Sample I.D.:	CV-2312		CV-2315					
Date/Time Sampled:	3/3/26 7:40		3/3/26 7:50					
Date/Time Analyzed:	3/3/26 17:13		3/3/26 17:27					
QC Batch No.:	260303GC8A1		260303GC8A1					
Analyst Initials:	KD		KD					
Dilution Factor:	1.0		1.0					
ANALYTE	Result ppmv	RL ppmv	Result ppmv	RL ppmv				
Carbon Monoxide	2,500	10	2,200	10				

Results normalized including non-methane hydrocarbons

ND = Not Detected (below RL)
RL = Reporting Limit

Reviewed/Approved By: _____ Date 3/11/26
Mark Johnson
Operations Manager

The cover letter is an integral part of this analytical report

AirTECHNOLOGY Laboratories, Inc.
18501 E. Gale Avenue, Suite 130 ♦ City of Industry, CA 91748 ♦ Ph: (626) 964-4032 ♦ Fx: (626) 964-5832

QC Batch No: 260303GC8A1
Matrix: Air
Reporting Units: ppmv

EPA ALT-144 (CO by FID)
LABORATORY CONTROL SAMPLE SUMMARY

Lab No.:	METHOD BLANK			LCS		LCSD					
Date Analyzed:	3/3/26 12:23			3/3/26 13:06		3/3/26 13:21					
Analyst Initials:	KD			KD		KD					
Dilution Factor:	1.0			1.0		1.0			Limits		
ANALYTE	Result ppmv	RL ppmv	SPIKE AMT. ppmv	Result ppmv	% Rec.	Result ppmv	% Rec.	RPD %	Low %Rec	High %Rec	Max. RPD
Carbon Monoxide	ND	10	1,010	1,100	109	1,110	109	0.3	70	130	30

ND = Not Detected (below RL)
RL = Reporting Limit

Reviewed/Approved By: _____ **Date** 3/11/26
Mark Johnson
Operations Manager

The cover letter is an integral part of this analytical report

Client: SCS Engineers
Attn: Cornelius Fong
Project Name: Chiquita Canyon Landfill
Project No.: 07224200.24 Task 1
Date Received: 03/03/26
Matrix: Air
Reporting Units: % v/v

ASTM D1946

Lab No.:	T030301-01			T030301-02			T030301-03			T030301-04		
Client Sample I.D.:	CV-2344			CV-2345			CV-2346			CV-2347		
Date/Time Sampled:	3/3/26 7:10			3/3/26 7:15			3/3/26 7:20			3/3/26 7:25		
Date/Time Analyzed:	3/3/26 15:17			3/3/26 15:31			3/3/26 15:46			3/3/26 16:00		
QC Batch No.:	260303GC8A1			260303GC8A1			260303GC8A1			260303GC8A1		
Analyst Initials:	KD			KD			KD			KD		
Dilution Factor:	1.0			1.0			1.0			1.0		
ANALYTE	Result % v/v	RL % v/v	MDL % v/v	Result % v/v	RL % v/v	MDL % v/v	Result % v/v	RL % v/v	MDL % v/v	Result % v/v	RL % v/v	MDL % v/v
Hydrogen	8.4	1.0	0.059	3.1	1.0	0.059	15	1.0	0.059	6.0	1.0	0.059

Results normalized including non-methane hydrocarbons

MDL = Method Detection Limit
ND= Not Detected (below MDL)
RL = Reporting Limit
J = Trace amount. Analyte concentration between RL and MDL.

Reviewed/Approved By: _____ **Date** 3/11/26
Mark Johnson
Operations Manager

The cover letter is an integral part of this analytical report

AirTECHNOLOGY Laboratories, Inc.
18501 E. Gale Avenue, Suite 130 ♦ City of Industry, CA 91748 ♦ Ph: (626) 964-4032 ♦ Fx: (626) 964-5832

Client: SCS Engineers
Attn: Cornelius Fong
Project Name: Chiquita Canyon Landfill
Project No.: 07224200.24 Task 1
Date Received: 03/03/26
Matrix: Air
Reporting Units: % v/v

ASTM D1946

Lab No.:	T030301-05			T030301-06			T030301-07			T030301-08		
Client Sample I.D.:	CV-2348			CV-2301			CV-2302			CV-2303		
Date/Time Sampled:	3/3/26 7:30			3/3/26 8:10			3/3/26 8:00			3/3/26 8:15		
Date/Time Analyzed:	3/3/26 16:15			3/3/26 16:29			3/3/26 16:44			3/3/26 16:58		
QC Batch No.:	260303GC8A1			260303GC8A1			260303GC8A1			260303GC8A1		
Analyst Initials:	KD			KD			KD			KD		
Dilution Factor:	1.0			1.0			1.0			1.0		
ANALYTE	Result % v/v	RL % v/v	MDL % v/v	Result % v/v	RL % v/v	MDL % v/v	Result % v/v	RL % v/v	MDL % v/v	Result % v/v	RL % v/v	MDL % v/v
Hydrogen	1.1	1.0	0.059	8.9	1.0	0.059	1.8	1.0	0.059	16	1.0	0.059

Results normalized including non-methane hydrocarbons

MDL = Method Detection Limit
ND= Not Detected (below MDL)
RL = Reporting Limit
J = Trace amount. Analyte concentration between RL and MDL.

Reviewed/Approved By: _____ Date 3/11/26
Mark Johnson
Operations Manager

The cover letter is an integral part of this analytical report

AirTECHNOLOGY Laboratories, Inc.
18501 E. Gale Avenue, Suite 130 ♦ City of Industry, CA 91748 ♦ Ph: (626) 964-4032 ♦ Fx: (626) 964-5832

Client: SCS Engineers
Attn: Cornelius Fong
Project Name: Chiquita Canyon Landfill
Project No.: 07224200.24 Task 1
Date Received: 03/03/26
Matrix: Air
Reporting Units: % v/v

ASTM D1946

Lab No.:	T030301-09			T030301-10								
Client Sample I.D.:	CV-2312			CV-2315								
Date/Time Sampled:	3/3/26 7:40			3/3/26 7:50								
Date/Time Analyzed:	3/3/26 17:13			3/3/26 17:27								
QC Batch No.:	260303GC8A1			260303GC8A1								
Analyst Initials:	KD			KD								
Dilution Factor:	1.0			1.0								
ANALYTE	Result % v/v	RL % v/v	MDL % v/v	Result % v/v	RL % v/v	MDL % v/v						
Hydrogen	15	1.0	0.059	9.4	1.0	0.059						

Results normalized including non-methane hydrocarbons

MDL = Method Detection Limit
ND= Not Detected (below MDL)
RL = Reporting Limit
J = Trace amount. Analyte concentration between RL and MDL.

Reviewed/Approved By: _____ Date 3/11/26
Mark Johnson
Operations Manager

The cover letter is an integral part of this analytical report

AirTECHNOLOGY Laboratories, Inc.
18501 E. Gale Avenue, Suite 130 ♦ City of Industry, CA 91748 ♦ Ph: (626) 964-4032 ♦ Fx: (626) 964-5832

QC Batch No: 260303GC8A1
Matrix: Air
Reporting Units: % v/v

ASTM D1946
LABORATORY CONTROL SAMPLE SUMMARY

Lab No.:	METHOD BLANK				LCS		LCSD					
Date Analyzed:	3/3/26 12:23				3/3/26 13:06		3/3/26 13:21					
Analyst Initials:	KD				KD		KD					
Dilution Factor:	1.0				1.0		1.0			Limits		
ANALYTE	Result % v/v	RL % v/v	MDL % v/v	SPIKE AMT. % v/v	Result % v/v	% Rec.	Result % v/v	% Rec.	RPD %	Low %Rec	High %Rec	Max. RPD
Hydrogen	0.14 J	1.0	0.059	5.0	5.25	103	5.10	100	2.9	70	130	30

MDL = Method Detection Limit
ND= Not Detected (below MDL)
RL = Reporting Limit
J = Trace amount. Analyte concentration between RL and MDL.

Reviewed/Approved By: _____ **Date** 3/11/26
Mark Johnson
Operations Manager

The cover letter is an integral part of this analytical report

Client: SCS Engineers
Attn: Cornelius Fong
Project Name: Chiquita Canyon Landfill
Project No.: 07224200.24 Task 1
Date Received: 03/03/26
Matrix: Air
Reporting Units: % v/v

ASTM D1946

Lab No.:	T030301-01		T030301-02		T030301-03		T030301-04	
Client Sample I.D.:	CV-2344		CV-2345		CV-2346		CV-2347	
Date/Time Sampled:	3/3/26 7:10		3/3/26 7:15		3/3/26 7:20		3/3/26 7:25	
Date/Time Analyzed:	3/3/26 15:17		3/3/26 15:31		3/3/26 15:46		3/3/26 16:00	
QC Batch No.:	260303GC8A1		260303GC8A1		260303GC8A1		260303GC8A1	
Analyst Initials:	KD		KD		KD		KD	
Dilution Factor:	1.0		1.0		1.0		1.0	
ANALYTE	Result % v/v	RL % v/v	Result % v/v	RL % v/v	Result % v/v	RL % v/v	Result % v/v	RL % v/v
Carbon Dioxide	56	0.010	64	0.010	77	0.010	56	0.010
Oxygen/Argon	2.3	0.50	1.5	0.50	0.92	0.50	1.6	0.50
Nitrogen	18	1.0	11	1.0	3.6	1.0	24	1.0
Methane	15	0.0010	20	0.0010	2.5	0.0010	12	0.0010

Results normalized including non-methane hydrocarbons

ND = Not Detected (below RL)
RL = Reporting Limit

Reviewed/Approved By: _____ Date 3/11/26
Mark Johnson
Operations Manager

The cover letter is an integral part of this analytical report

AirTECHNOLOGY Laboratories, Inc.
18501 E. Gale Avenue, Suite 130 ♦ City of Industry, CA 91748 ♦ Ph: (626) 964-4032 ♦ Fx: (626) 964-5832

Client: SCS Engineers
Attn: Cornelius Fong
Project Name: Chiquita Canyon Landfill
Project No.: 07224200.24 Task 1
Date Received: 03/03/26
Matrix: Air
Reporting Units: % v/v

ASTM D1946

Lab No.:	T030301-05		T030301-06		T030301-07		T030301-08	
Client Sample I.D.:	CV-2348		CV-2301		CV-2302		CV-2303	
Date/Time Sampled:	3/3/26 7:30		3/3/26 8:10		3/3/26 8:00		3/3/26 8:15	
Date/Time Analyzed:	3/3/26 16:15		3/3/26 16:29		3/3/26 16:44		3/3/26 16:58	
QC Batch No.:	260303GC8A1		260303GC8A1		260303GC8A1		260303GC8A1	
Analyst Initials:	KD		KD		KD		KD	
Dilution Factor:	1.0		1.0		1.0		1.0	
ANALYTE	Result % v/v	RL % v/v	Result % v/v	RL % v/v	Result % v/v	RL % v/v	Result % v/v	RL % v/v
Carbon Dioxide	40	0.010	58	0.010	42	0.010	75	0.010
Oxygen/Argon	1.6	0.50	0.82	0.50	1.8	0.50	0.95	0.50
Nitrogen	28	1.0	4.1	1.0	7.2	1.0	3.5	1.0
Methane	30	0.0010	27	0.0010	47	0.0010	2.1	0.0010

Results normalized including non-methane hydrocarbons

ND = Not Detected (below RL)
RL = Reporting Limit

Reviewed/Approved By: _____ Date 3/11/26
Mark Johnson
Operations Manager

The cover letter is an integral part of this analytical report

AirTECHNOLOGY Laboratories, Inc.
18501 E. Gale Avenue, Suite 130 ♦ City of Industry, CA 91748 ♦ Ph: (626) 964-4032 ♦ Fx: (626) 964-5832

Client: SCS Engineers
Attn: Cornelius Fong
Project Name: Chiquita Canyon Landfill
Project No.: 07224200.24 Task 1
Date Received: 03/03/26
Matrix: Air
Reporting Units: % v/v

ASTM D1946

Lab No.:	T030301-09		T030301-10					
Client Sample I.D.:	CV-2312		CV-2315					
Date/Time Sampled:	3/3/26 7:40		3/3/26 7:50					
Date/Time Analyzed:	3/3/26 17:13		3/3/26 17:27					
QC Batch No.:	260303GC8A1		260303GC8A1					
Analyst Initials:	KD		KD					
Dilution Factor:	1.0		1.0					
ANALYTE	Result % v/v	RL % v/v	Result % v/v	RL % v/v				
Carbon Dioxide	73	0.010	71	0.010				
Oxygen/Argon	1.7	0.50	1.1	0.50				
Nitrogen	7.0	1.0	10	1.0				
Methane	2.2	0.0010	7.0	0.0010				

Results normalized including non-methane hydrocarbons

ND = Not Detected (below RL)
RL = Reporting Limit

Reviewed/Approved By: _____ Date 3/11/26
Mark Johnson
Operations Manager

The cover letter is an integral part of this analytical report

AirTECHNOLOGY Laboratories, Inc.
18501 E. Gale Avenue, Suite 130 ♦ City of Industry, CA 91748 ♦ Ph: (626) 964-4032 ♦ Fx: (626) 964-5832

QC Batch No: 260303GC8A1
Matrix: Air
Reporting Units: % v/v

ASTM D1946
LABORATORY CONTROL SAMPLE SUMMARY

Lab No.:	METHOD BLANK			LCS		LCSD					
Date Analyzed:	3/3/26 12:23			3/3/26 13:06		3/3/26 13:21					
Analyst Initials:	KD			KD		KD					
Dilution Factor:	1.0			1.0		1.0			Limits		
ANALYTE	Result % v/v	RL % v/v	SPIKE AMT. % v/v	Result % v/v	% Rec.	Result % v/v	% Rec.	RPD %	Low %Rec	High %Rec	Max. RPD
Carbon Dioxide	ND	0.010	10	9.61	96	9.57	96	0.4	70	130	30
Oxygen/Argon	ND	0.50	15	14.7	98	14.6	97	0.7	70	130	30
Nitrogen	ND	1.0	70	71.5	103	70.7	101	1.2	70	130	30
Methane	ND	0.0010	0.10	0.101	100	0.101	100	0.5	70	130	30

ND = Not Detected (below RL)
RL = Reporting Limit

Reviewed/Approved By: _____ Date 3/11/26
Mark Johnson
Operations Manager

The cover letter is an integral part of this analytical report

AirTECHNOLOGY
Laboratories, Inc.

March 17, 2026

LA Cert #04140
EPA Methods TO3, TO14A, TO15, 25C/3C, ASTM D1946, RSK-175

TX Cert T104704450-14-6
EPA Methods TO14A, TO15

ALASKA CS-LAP 24-002
EPA Methods TO14A, TO15

SCS Field Services
ATTN: Cornelius Fong
3900 Kilroy Airport Way, Suite 100
Long Beach, CA 90806

LABORATORY TEST RESULTS

Project Reference: Chiquita Canyon Landfill
Project Number: 07224200.24 Task 1
Lab Number: T030408-01/10

Enclosed are the results for sample(s) received 3/4/26 by Air Technology. Samples were received intact. Analyses were performed according to specifications on the chain of custody provided with the sample(s).

Report Narrative:

- Modifications to EPA TO-15 – samples were collected in Mylar bags.
- Unless otherwise noted in the report, sample analyses were performed within method performance criteria and meet all requirements of the TNI Standards.
- The enclosed results relate only to the sample(s).

Preliminary results were e-mailed to Cornelius Fong, Jenny Kim, Art Jones and Ali Ferrara on 3/16/26.

ATL appreciates the opportunity to provide testing services to your company. If you have any questions regarding these results, please call me at (626) 964-4032.

Sincerely,

Annika Sanchez

Mark Johnson
Operations Manager
MJohnson@AirTechLabs.com

Note: The cover letter is an integral part of this analytical report.

AirTECHNOLOGY Laboratories, Inc.
18501 E. Gale Ave., Suite 130
City of Industry, CA 91748
Ph: 626-964-4032
Fx: 626-964-5832

CHAIN OF CUSTODY RECORD

TURNAROUND TIME				DELIVERABLES	PAGE: 1 OF
Standard	■	48 hours	☐	EDD ■	Condition upon receipt:
Same Day	☐	72 hours	☐	EDF ☐	Sealed Yes ☐ No ☐
24 hours	☐	96 hours	☐	Level 3 ☐	Intact Yes ☐ No ☐
Other:				Level 4 ☐	Chilled _____ deg C

Project No.:	07224200.24 Task 1
Project Name:	Chiquita Canyon Landfill
Report To:	Cornelius Fong
Company:	SCS Engineers
Street:	3900 Kilroy Airport Way, Suite 300
City/State/Zip:	Long Beach, CA 90806-6816
Phone& Fax:	562-743-7895
e-mail:	cfong@scsengineers.com

BILLING

P.O. No.:	07-SO05310
Bill to:	
	07FSAccountspayable@scsengineers.com
	3900 Kilroy Airport Way, Suite 100
	Long Beach, CA 90806-6816

ANALYSIS REQUEST

LAB USE ONLY	SAMPLE IDENTIFICATION	SAMPLE DATE	SAMPLE TIME	CONTAINER QTY/TYPE	MATRIX	PRESERVA-TION	CH4, CO2, O2, N2 ASTM D1946	Carbon Monoxide EPA ALT-144	Hydrogen ASTM D1946	VOCs EPA TO-15		
T030408-01	H-1770N	3/4/2026	7:00AM	2-1L	Gas	N	x	x	x	x		
-02	CV-2337	3/4/2026	7:10AM	1L	Gas	N	x	x	x			
-03	CV-1902A	3/4/2026	7:20AM	2-1L	Gas	N	x	x	x	x		
-04	CV-24066	3/4/2026	7:30AM	1L	Gas	N	x	x	x			
-05	CV-24101	3/4/2026	7:35AM	2-1L	Gas	N	x	x	x	x		
-06	CV-24100	3/4/2026	7:45AM	1L	Gas	N	x	x	x			
-07	CV-2002	3/4/2026	8:00AM	2-1L	Gas	N	x	x	x	x		
-08	CV-24095	3/4/2026	8:10AM	2-1L	Gas	N	x	x	x	x		
-09	CV-24141	3/4/2026	8:20AM	1L	Gas	N	x	x	x			
-10	CV-2341	3/4/2026	7:15AM	1L	Gas	N	x	x	x			

AUTHORIZATION TO PERFORM WORK	COMPANY		DATE/TIME
SAMPLED BY: Erik Navarro	COMPANY: SCS		DATE/TIME: 3/4/2026
RELINQUISHED BY: Erik Navarro	3/4/2026 9:05AM	RECEIVED BY: AHHiguera	DATE/TIME: 3-4-26 9:05AM
RELINQUISHED BY: AHHiguera	DATE/TIME: 3-4-26 9:13AM	RECEIVED BY: Ruben G	DATE/TIME: 3/4/26 9:15
RELINQUISHED BY: Ruben G	DATE/TIME: 3/4/26 12:05	RECEIVED BY: [illegible]	DATE/TIME: 3/4/26 12:05

METHOD OF TRANSPORT (circle one): Walk-In FedEx UPS **Courier** ATLI Other_____

COMMENTS
Report full list of TO-15 compounds
Raw landfill gas samples
FLAMMABLE

DISTRIBUTION: White & Yellow - Lab Copies / Pink - Customer Copy

Preservation: H=HCl N=None / Container: B=Bag C=Can V=VOA O=Other *Rev. 03 - 5/7/09*

Client: SCS Engineers
Attn: Cornelius Fong
Project Name: Chiquita Canyon Landfill
Project No.: 07224200.24 Task 1
Date Received: 03/04/26
Matrix: Air
Reporting Units: ppbv

EPA Method TO-15

Lab No.:	T030408-01		T030408-03		T030408-05		T030408-07	
Client Sample I.D.:	H-1770N		CV-1902A		CV-24101		CV-2002	
Date/Time Sampled:	3/4/26 7:00		3/4/26 7:20		3/4/26 7:35		3/4/26 8:00	
Date/Time Analyzed:	3/4/26 16:08		3/4/26 16:46		3/4/26 17:24		3/4/26 18:02	
QC Batch No.:	260304MS2A1		260304MS2A1		260304MS2A1		260304MS2A1	
Analyst Initials:	VM		VM		VM		VM	
Dilution Factor:	1,300		6,000		2,000		5,000	
ANALYTE	Result ppbv	RL ppbv	Result ppbv	RL ppbv	Result ppbv	RL ppbv	Result ppbv	RL ppbv
Dichlorodifluoromethane (12)	ND	1,300	ND	6,000	ND	2,000	ND	5,000
Chloromethane	ND	1,300	**8,200**	6,000	ND	2,000	ND	5,000
1,2-Cl-1,1,2,2-F ethane (114)	ND	1,300	ND	6,000	ND	2,000	ND	5,000
Vinyl Chloride	ND	1,300	ND	6,000	ND	2,000	ND	5,000
Bromomethane	ND	1,300	ND	6,000	ND	2,000	ND	5,000
Chloroethane	ND	6,300	ND	30,000	ND	10,000	ND	25,000
Trichlorofluoromethane (11)	ND	1,300	ND	6,000	ND	2,000	ND	5,000
1,1-Dichloroethene	ND	1,300	ND	6,000	ND	2,000	ND	5,000
Carbon Disulfide	ND	1,300	ND	6,000	ND	2,000	**8,600**	5,000
1,1,2-Cl 1,2,2-F ethane (113)	ND	1,300	ND	6,000	ND	2,000	ND	5,000
Acetone	**160,000**	6,300	**1,000,000**	30,000	**250,000**	10,000	**840,000**	25,000
Methylene Chloride	ND	1,300	ND	6,000	ND	2,000	ND	5,000
t-1,2-Dichloroethene	ND	1,300	ND	6,000	ND	2,000	ND	5,000
1,1-Dichloroethane	ND	1,300	ND	6,000	ND	2,000	ND	5,000
Vinyl Acetate	ND	1,300	ND	6,000	ND	2,000	ND	5,000
c-1,2-Dichloroethene	ND	1,300	ND	6,000	ND	2,000	ND	5,000
2-Butanone	**100,000**	6,300	**650,000**	30,000	**160,000**	10,000	**490,000**	25,000
t-Butyl Methyl Ether (MTBE)	ND	1,300	ND	6,000	ND	2,000	ND	5,000
Chloroform	ND	1,300	ND	6,000	ND	2,000	ND	5,000
1,1,1-Trichloroethane	ND	1,300	ND	6,000	ND	2,000	ND	5,000
Carbon Tetrachloride	ND	1,300	ND	6,000	ND	2,000	ND	5,000
Benzene	**140,000**	1,300	**240,000**	6,000	**25,000**	2,000	**200,000**	5,000
1,2-Dichloroethane	ND	1,300	ND	6,000	ND	2,000	ND	5,000
Trichloroethene	ND	1,300	ND	6,000	ND	2,000	ND	5,000
1,2-Dichloropropane	ND	1,300	ND	6,000	ND	2,000	ND	5,000
Bromodichloromethane	ND	1,300	ND	6,000	ND	2,000	ND	5,000
c-1,3-Dichloropropene	ND	1,300	ND	6,000	ND	2,000	ND	5,000
4-Methyl-2-Pentanone	**4,200**	1,300	**11,000**	6,000	**3,800**	2,000	**7,900**	5,000
Toluene	**6,800**	1,300	**13,000**	6,000	**3,100**	2,000	**11,000**	5,000
t-1,3-Dichloropropene	ND	2,500	ND	12,000	ND	4,000	ND	10,000
1,1,2-Trichloroethane	ND	1,300	ND	6,000	ND	2,000	ND	5,000
Tetrachloroethene	ND	1,300	ND	6,000	ND	2,000	ND	5,000
2-Hexanone	ND	1,300	ND	6,000	ND	2,000	ND	5,000
Dibromochloromethane	ND	1,300	ND	6,000	ND	2,000	ND	5,000

AirTECHNOLOGY Laboratories, Inc.
18501 E. Gale Avenue, Suite 130 ♦ City of Industry, CA 91748 ♦ Ph: (626) 964-4032 ♦ Fx: (626) 964-5832

Client: SCS Engineers
Attn: Cornelius Fong
Project Name: Chiquita Canyon Landfill
Project No.: 07224200.24 Task 1
Date Received: 03/04/26
Matrix: Air
Reporting Units: ppbv

EPA Method TO-15

Lab No.:	T030408-01		T030408-03		T030408-05		T030408-07	
Client Sample I.D.:	H-1770N		CV-1902A		CV-24101		CV-2002	
Date/Time Sampled:	3/4/26 7:00		3/4/26 7:20		3/4/26 7:35		3/4/26 8:00	
Date/Time Analyzed:	3/4/26 16:08		3/4/26 16:46		3/4/26 17:24		3/4/26 18:02	
QC Batch No.:	260304MS2A1		260304MS2A1		260304MS2A1		260304MS2A1	
Analyst Initials:	VM		VM		VM		VM	
Dilution Factor:	1,300		6,000		2,000		5,000	
ANALYTE	Result ppbv	RL ppbv	Result ppbv	RL ppbv	Result ppbv	RL ppbv	Result ppbv	RL ppbv
1,2-Dibromoethane	ND	1,300	ND	6,000	ND	2,000	ND	5,000
Chlorobenzene	ND	1,300	ND	6,000	ND	2,000	ND	5,000
Ethylbenzene	ND	1,300	ND	6,000	ND	2,000	ND	5,000
p,&m-Xylene	ND	2,500	ND	12,000	ND	4,000	ND	10,000
o-Xylene	ND	1,300	ND	6,000	ND	2,000	ND	5,000
Styrene	ND	1,300	ND	6,000	ND	2,000	ND	5,000
Bromoform	ND	1,300	ND	6,000	ND	2,000	ND	5,000
1,1,2,2-Tetrachloroethane	ND	1,300	ND	6,000	ND	2,000	ND	5,000
Benzyl Chloride	ND	1,300	ND	6,000	ND	2,000	ND	5,000
4-Ethyl Toluene	ND	1,300	ND	6,000	ND	2,000	ND	5,000
1,3,5-Trimethylbenzene	ND	1,300	ND	6,000	ND	2,000	ND	5,000
1,2,4-Trimethylbenzene	ND	1,300	ND	6,000	ND	2,000	ND	5,000
1,3-Dichlorobenzene	ND	1,300	ND	6,000	ND	2,000	ND	5,000
1,4-Dichlorobenzene	ND	1,300	ND	6,000	ND	2,000	ND	5,000
1,2-Dichlorobenzene	ND	1,300	ND	6,000	ND	2,000	ND	5,000
1,2,4-Trichlorobenzene	ND	1,300	ND	6,000	ND	2,000	ND	5,000
Hexachlorobutadiene	ND	1,300	ND	6,000	ND	2,000	ND	5,000
1,3-Butadiene	ND	6,300	ND	30,000	ND	10,000	ND	25,000
Isopropanol	**54,000**	6,300	**100,000**	30,000	**79,000**	10,000	**160,000**	25,000
n-Hexane	ND	6,300	ND	30,000	ND	10,000	ND	25,000
Ethyl Acetate	**7,200**	6,300	**46,000**	30,000	ND	10,000	**57,000**	25,000
Tetrahydrofuran	**140,000**	6,300	**520,000**	30,000	**100,000**	10,000	**430,000**	25,000
Cyclohexane	ND	6,300	ND	30,000	ND	10,000	ND	25,000
Heptane	**8,700**	6,300	ND	30,000	ND	10,000	ND	25,000
1,4-Dioxane	ND	6,300	ND	30,000	ND	10,000	ND	25,000

RL = Reporting Limit
ND = Not Detected (below RL)

Reviewed/Approved By: _____ Date 3/16/26
Mark Johnson
Operations Manager

The cover letter is an integral part of this analytical report

AirTECHNOLOGY Laboratories, Inc.
18501 E. Gale Avenue, Suite 130 ♦ City of Industry, CA 91748 ♦ Ph: (626) 964-4032 ♦ Fx: (626) 964-5832

Client: SCS Engineers
Attn: Cornelius Fong
Project Name: Chiquita Canyon Landfill
Project No.: 07224200.24 Task 1
Date Received: 03/04/26
Matrix: Air
Reporting Units: ppbv

EPA Method TO-15

Lab No.:	T030408-08							
Client Sample I.D.:	CV-24095							
Date/Time Sampled:	3/4/26 8:10							
Date/Time Analyzed:	3/4/26 18:40							
QC Batch No.:	260304MS2A1							
Analyst Initials:	VM							
Dilution Factor:	10,000							
ANALYTE	Result ppbv	RL ppbv						
Dichlorodifluoromethane (12)	ND	10,000						
Chloromethane	ND	10,000						
1,2-Cl-1,1,2,2-F ethane (114)	ND	10,000						
Vinyl Chloride	ND	10,000						
Bromomethane	ND	10,000						
Chloroethane	ND	50,000						
Trichlorofluoromethane (11)	ND	10,000						
1,1-Dichloroethene	ND	10,000						
Carbon Disulfide	ND	10,000						
1,1,2-Cl 1,2,2-F ethane (113)	ND	10,000						
Acetone	1,400,000	50,000						
Methylene Chloride	ND	10,000						
t-1,2-Dichloroethene	ND	10,000						
1,1-Dichloroethane	ND	10,000						
Vinyl Acetate	ND	10,000						
c-1,2-Dichloroethene	ND	10,000						
2-Butanone	810,000	50,000						
t-Butyl Methyl Ether (MTBE)	ND	10,000						
Chloroform	ND	10,000						
1,1,1-Trichloroethane	ND	10,000						
Carbon Tetrachloride	ND	10,000						
Benzene	510,000	10,000						
1,2-Dichloroethane	ND	10,000						
Trichloroethene	ND	10,000						
1,2-Dichloropropane	ND	10,000						
Bromodichloromethane	ND	10,000						
c-1,3-Dichloropropene	ND	10,000						
4-Methyl-2-Pentanone	14,000	10,000						
Toluene	23,000	10,000						
t-1,3-Dichloropropene	ND	20,000						
1,1,2-Trichloroethane	ND	10,000						
Tetrachloroethene	ND	10,000						
2-Hexanone	ND	10,000						
Dibromochloromethane	ND	10,000						

AirTECHNOLOGY Laboratories, Inc.
18501 E. Gale Avenue, Suite 130 ♦ City of Industry, CA 91748 ♦ Ph: (626) 964-4032 ♦ Fx: (626) 964-5832

Client: SCS Engineers
Attn: Cornelius Fong
Project Name: Chiquita Canyon Landfill
Project No.: 07224200.24 Task 1
Date Received: 03/04/26
Matrix: Air
Reporting Units: ppbv

EPA Method TO-15

Lab No.:	T030408-08							
Client Sample I.D.:	CV-24095							
Date/Time Sampled:	3/4/26 8:10							
Date/Time Analyzed:	3/4/26 18:40							
QC Batch No.:	260304MS2A1							
Analyst Initials:	VM							
Dilution Factor:	10,000							
ANALYTE	Result ppbv	RL ppbv						
1,2-Dibromoethane	ND	10,000						
Chlorobenzene	ND	10,000						
Ethylbenzene	ND	10,000						
p,&m-Xylene	ND	20,000						
o-Xylene	ND	10,000						
Styrene	ND	10,000						
Bromoform	ND	10,000						
1,1,2,2-Tetrachloroethane	ND	10,000						
Benzyl Chloride	ND	10,000						
4-Ethyl Toluene	ND	10,000						
1,3,5-Trimethylbenzene	ND	10,000						
1,2,4-Trimethylbenzene	ND	10,000						
1,3-Dichlorobenzene	ND	10,000						
1,4-Dichlorobenzene	ND	10,000						
1,2-Dichlorobenzene	ND	10,000						
1,2,4-Trichlorobenzene	ND	10,000						
Hexachlorobutadiene	ND	10,000						
1,3-Butadiene	ND	50,000						
Isopropanol	240,000	50,000						
n-Hexane	ND	50,000						
Ethyl Acetate	110,000	50,000						
Tetrahydrofuran	820,000	50,000						
Cyclohexane	ND	50,000						
Heptane	ND	50,000						
1,4-Dioxane	ND	50,000						

RL = Reporting Limit
ND = Not Detected (below RL)

Reviewed/Approved By: _____ **Date** 3/16/26
Mark Johnson
Operations Manager

The cover letter is an integral part of this analytical report

AirTECHNOLOGY Laboratories, Inc.
18501 E. Gale Avenue, Suite 130 ♦ City of Industry, CA 91748 ♦ Ph: (626) 964-4032 ♦ Fx: (626) 964-5832

Client: SCS Engineers
Attn: Cornelius Fong
Project Name: Chiquita Canyon Landfill
Project No.: 07224200.24 Task 1
Date Received: 03/04/26
Matrix: Air
Reporting Units: ppbv

EPA Method TO-15

Lab No.:	METHOD BLANK							
Client Sample I.D.:	--							
Date/Time Sampled:	--							
Date/Time Analyzed:	3/4/26 14:14							
QC Batch No.:	260304MS2A1							
Analyst Initials:	VM							
Dilution Factor:	0.20							
ANALYTE	**Result ppbv**	**RL ppbv**						
Dichlorodifluoromethane (12)	ND	0.20						
Chloromethane	ND	0.20						
1,2-Cl-1,1,2,2-F ethane (114)	ND	0.20						
Vinyl Chloride	ND	0.20						
Bromomethane	ND	0.20						
Chloroethane	ND	1.0						
Trichlorofluoromethane (11)	ND	0.20						
1,1-Dichloroethene	ND	0.20						
Carbon Disulfide	ND	0.20						
1,1,2-Cl 1,2,2-F ethane (113)	ND	0.20						
Acetone	ND	1.0						
Methylene Chloride	ND	0.20						
t-1,2-Dichloroethene	ND	0.20						
1,1-Dichloroethane	ND	0.20						
Vinyl Acetate	ND	0.20						
c-1,2-Dichloroethene	ND	0.20						
2-Butanone	ND	1.0						
t-Butyl Methyl Ether (MTBE)	ND	0.20						
Chloroform	ND	0.20						
1,1,1-Trichloroethane	ND	0.20						
Carbon Tetrachloride	ND	0.20						
Benzene	ND	0.20						
1,2-Dichloroethane	ND	0.20						
Trichloroethene	ND	0.20						
1,2-Dichloropropane	ND	0.20						
Bromodichloromethane	ND	0.20						
c-1,3-Dichloropropene	ND	0.20						
4-Methyl-2-Pentanone	ND	0.20						
Toluene	ND	0.20						
t-1,3-Dichloropropene	ND	0.40						
1,1,2-Trichloroethane	ND	0.20						
Tetrachloroethene	ND	0.20						
2-Hexanone	ND	0.20						
Dibromochloromethane	ND	0.20						

AirTECHNOLOGY Laboratories, Inc.
18501 E. Gale Avenue, Suite 130 ♦ City of Industry, CA 91748 ♦ Ph: (626) 964-4032 ♦ Fx: (626) 964-5832

Client: SCS Engineers
Attn: Cornelius Fong
Project Name: Chiquita Canyon Landfill
Project No.: 07224200.24 Task 1
Date Received: 03/04/26
Matrix: Air
Reporting Units: ppbv

EPA Method TO-15

Lab No.:	METHOD BLANK							
Client Sample I.D.:	--							
Date/Time Sampled:	--							
Date/Time Analyzed:	3/4/26 14:14							
QC Batch No.:	260304MS2A1							
Analyst Initials:	VM							
Dilution Factor:	0.20							
ANALYTE	Result ppbv	RL ppbv						
1,2-Dibromoethane	ND	0.20						
Chlorobenzene	ND	0.20						
Ethylbenzene	ND	0.20						
p,&m-Xylene	ND	0.40						
o-Xylene	ND	0.20						
Styrene	ND	0.20						
Bromoform	ND	0.20						
1,1,2,2-Tetrachloroethane	ND	0.20						
Benzyl Chloride	ND	0.20						
4-Ethyl Toluene	ND	0.20						
1,3,5-Trimethylbenzene	ND	0.20						
1,2,4-Trimethylbenzene	ND	0.20						
1,3-Dichlorobenzene	ND	0.20						
1,4-Dichlorobenzene	ND	0.20						
1,2-Dichlorobenzene	ND	0.20						
1,2,4-Trichlorobenzene	ND	0.20						
Hexachlorobutadiene	ND	0.20						
1,3-Butadiene	ND	1.0						
Isopropanol	ND	1.0						
n-Hexane	ND	1.0						
Ethyl Acetate	ND	1.0						
Tetrahydrofuran	ND	1.0						
Cyclohexane	ND	1.0						
Heptane	ND	1.0						
1,4-Dioxane	ND	1.0						

RL = Reporting Limit
ND = Not Detected (below RL)

Reviewed/Approved By: _____ Date 3/16/26
Mark Johnson
Operations Manager

The cover letter is an integral part of this analytical report

AirTECHNOLOGY Laboratories, Inc.
18501 E. Gale Avenue, Suite 130 ♦ City of Industry, CA 91748 ♦ Ph: (626) 964-4032 ♦ Fx: (626) 964-5832

LCS/LCSD Recovery and RPD Summary Report

QC Batch #: 260304MS2A1

Matrix: Air

Reporting Units: ppbv

EPA Method TO-15
LABORATORY CONTROL SAMPLE SUMMARY

Lab No.:	METHOD BLANK			LCS		LCSD					
Date/Time Analyzed:	3/4/26 14:14			3/4/26 11:32		3/4/26 12:10					
Analyst Initials:	RC			RC		RC					
Dilution Factor:	0.20			1.0		1.0					
ANALYTE	Result ppbv	RL ppbv	AMT. ppbv	Result ppbv	% Rec.	Result ppbv	% Rec.	RPD	Low %Rec	High %Rec	Max. RPD
1,1-Dichloroethene	ND	0.20	10	11.4	114	11.4	114	0.2	70	130	30
Methylene Chloride	ND	0.20	10	10.5	105	10.7	107	2.0	70	130	30
Trichloroethene	ND	0.20	10	10.3	103	9.98	100	2.8	70	130	30
Toluene	ND	0.20	10	10.5	105	10.7	107	1.4	70	130	30
1,1,2,2-Tetrachloroethane	ND	0.20	10	9.96	100	10.4	104	4.7	70	130	30

ND = Not Detected (below RL)
RL = Reporting Limit

Reviewed/Approved By: _____ Date: 3/16/26
Mark Johnson
Operations Manager

The cover letter is an integral part of this analytical report

AirTECHNOLOGY Laboratories, Inc.
18501 E. Gale Avenue, Suite 130 ♦ City of Industry, CA 91748 ♦ Ph: (626) 964-4032 ♦ Fx: (626) 964-5832

Client: SCS Engineers
Attn: Cornelius Fong
Project Name: Chiquita Canyon Landfill
Project No.: 07224200.24 Task 1
Date Received: 03/04/26
Matrix: Air
Reporting Units: ppmv

EPA ALT-144 (CO by FID)

Lab No.:	T030408-01		T030408-02		T030408-03		T030408-04	
Client Sample I.D.:	H-1770N		CV-2337		CV-1902A		CV-24066	
Date/Time Sampled:	3/4/26 7:00		3/4/26 7:10		3/4/26 7:20		3/4/26 7:30	
Date/Time Analyzed:	3/4/26 15:51		3/4/26 16:05		3/4/26 16:20		3/4/26 16:34	
QC Batch No.:	260304GC8A1		260304GC8A1		260304GC8A1		260304GC8A1	
Analyst Initials:	KD		KD		KD		KD	
Dilution Factor:	1.0		1.0		1.0		1.0	
ANALYTE	Result ppmv	RL ppmv	Result ppmv	RL ppmv	Result ppmv	RL ppmv	Result ppmv	RL ppmv
Carbon Monoxide	170	10	59	10	880	10	330	10

Results normalized including non-methane hydrocarbons

ND = Not Detected (below RL)
RL = Reporting Limit

Reviewed/Approved By: _____ Date 3/16/26
Mark Johnson
Operations Manager

The cover letter is an integral part of this analytical report

AirTECHNOLOGY Laboratories, Inc.
18501 E. Gale Avenue, Suite 130 ♦ City of Industry, CA 91748 ♦ Ph: (626) 964-4032 ♦ Fx: (626) 964-5832

Client: SCS Engineers
Attn: Cornelius Fong
Project Name: Chiquita Canyon Landfill
Project No.: 07224200.24 Task 1
Date Received: 03/04/26
Matrix: Air
Reporting Units: ppmv

EPA ALT-144 (CO by FID)

Lab No.:	T030408-05		T030408-06		T030408-07		T030408-08	
Client Sample I.D.:	CV-24101		CV-24100		CV-2002		CV-24095	
Date/Time Sampled:	3/4/26 7:35		3/4/26 7:45		3/4/26 8:00		3/4/26 8:10	
Date/Time Analyzed:	3/4/26 16:49		3/4/26 17:03		3/4/26 17:18		3/4/26 17:32	
QC Batch No.:	260304GC8A1		260304GC8A1		260304GC8A1		260304GC8A1	
Analyst Initials:	KD		KD		KD		KD	
Dilution Factor:	1.0		1.0		1.0		1.0	
ANALYTE	Result ppmv	RL ppmv	Result ppmv	RL ppmv	Result ppmv	RL ppmv	Result ppmv	RL ppmv
Carbon Monoxide	15	10	37	10	1,900	10	3,300	10

Results normalized including non-methane hydrocarbons

ND = Not Detected (below RL)
RL = Reporting Limit

Reviewed/Approved By: _____ Date 3/16/26
Mark Johnson
Operations Manager

The cover letter is an integral part of this analytical report

AirTECHNOLOGY Laboratories, Inc.
18501 E. Gale Avenue, Suite 130 ♦ City of Industry, CA 91748 ♦ Ph: (626) 964-4032 ♦ Fx: (626) 964-5832

Client: SCS Engineers
Attn: Cornelius Fong
Project Name: Chiquita Canyon Landfill
Project No.: 07224200.24 Task 1
Date Received: 03/04/26
Matrix: Air
Reporting Units: ppmv

EPA ALT-144 (CO by FID)

Lab No.:	T030408-09		T030408-10					
Client Sample I.D.:	CV-24141		CV-2341					
Date/Time Sampled:	3/4/26 8:20		3/4/26 7:15					
Date/Time Analyzed:	3/4/26 17:47		3/4/26 18:01					
QC Batch No.:	260304GC8A1		260304GC8A1					
Analyst Initials:	KD		KD					
Dilution Factor:	1.0		1.0					
ANALYTE	Result ppmv	RL ppmv	Result ppmv	RL ppmv				
Carbon Monoxide	230	10	920	10				

Results normalized including non-methane hydrocarbons

ND = Not Detected (below RL)
RL = Reporting Limit

Reviewed/Approved By: _____ Date 3/16/26
Mark Johnson
Operations Manager

The cover letter is an integral part of this analytical report

AirTECHNOLOGY Laboratories, Inc.
18501 E. Gale Avenue, Suite 130 ♦ City of Industry, CA 91748 ♦ Ph: (626) 964-4032 ♦ Fx: (626) 964-5832

QC Batch No: 260304GC8A1
Matrix: Air
Reporting Units: ppmv

EPA ALT-144 (CO by FID)
LABORATORY CONTROL SAMPLE SUMMARY

Lab No.:	METHOD BLANK			LCS		LCSD					
Date Analyzed:	3/4/26 13:40			3/4/26 13:55		3/4/26 14:09					
Analyst Initials:	KD			KD		KD					
Dilution Factor:	1.0			1.0		1.0			Limits		
ANALYTE	Result ppmv	RL ppmv	SPIKE AMT. ppmv	Result ppmv	% Rec.	Result ppmv	% Rec.	RPD %	Low %Rec	High %Rec	Max. RPD
Carbon Monoxide	ND	10	1,010	1,090	108	1,090	108	0.3	70	130	30

ND = Not Detected (below RL)
RL = Reporting Limit

Reviewed/Approved By: _____ **Date** 3/16/26
Mark Johnson
Operations Manager

The cover letter is an integral part of this analytical report

Client: SCS Engineers
Attn: Cornelius Fong
Project Name: Chiquita Canyon Landfill
Project No.: 07224200.24 Task 1
Date Received: 03/04/26
Matrix: Air
Reporting Units: % v/v

ASTM D1946

Lab No.:	T030408-01			T030408-02			T030408-03			T030408-04		
Client Sample I.D.:	H-1770N			CV-2337			CV-1902A			CV-24066		
Date/Time Sampled:	3/4/26 7:00			3/4/26 7:10			3/4/26 7:20			3/4/26 7:30		
Date/Time Analyzed:	3/4/26 15:51			3/4/26 16:05			3/4/26 16:20			3/4/26 16:34		
QC Batch No.:	260304GC8A1			260304GC8A1			260304GC8A1			260304GC8A1		
Analyst Initials:	KD			KD			KD			KD		
Dilution Factor:	1.0			1.0			1.0			1.0		
ANALYTE	Result % v/v	RL % v/v	MDL % v/v	Result % v/v	RL % v/v	MDL % v/v	Result % v/v	RL % v/v	MDL % v/v	Result % v/v	RL % v/v	MDL % v/v
Hydrogen	1.6	1.0	0.059	0.51 J	1.0	0.059	17	1.0	0.059	3.6	1.0	0.059

Results normalized including non-methane hydrocarbons

MDL = Method Detection Limit
ND= Not Detected (below MDL)
RL = Reporting Limit
J = Trace amount. Analyte concentration between RL and MDL.

Reviewed/Approved By: _____ Date 3/16/26
Mark Johnson
Operations Manager

The cover letter is an integral part of this analytical report

AirTECHNOLOGY Laboratories, Inc.
18501 E. Gale Avenue, Suite 130 ♦ City of Industry, CA 91748 ♦ Ph: (626) 964-4032 ♦ Fx: (626) 964-5832

Client: SCS Engineers
Attn: Cornelius Fong
Project Name: Chiquita Canyon Landfill
Project No.: 07224200.24 Task 1
Date Received: 03/04/26
Matrix: Air
Reporting Units: % v/v

ASTM D1946

Lab No.:	T030408-05			T030408-06			T030408-07			T030408-08		
Client Sample I.D.:	CV-24101			CV-24100			CV-2002			CV-24095		
Date/Time Sampled:	3/4/26 7:35			3/4/26 7:45			3/4/26 8:00			3/4/26 8:10		
Date/Time Analyzed:	3/4/26 16:49			3/4/26 17:03			3/4/26 17:18			3/4/26 17:32		
QC Batch No.:	260304GC8A1			260304GC8A1			260304GC8A1			260304GC8A1		
Analyst Initials:	KD			KD			KD			KD		
Dilution Factor:	1.0			1.0			1.0			1.0		
ANALYTE	Result % v/v	RL % v/v	MDL % v/v	Result % v/v	RL % v/v	MDL % v/v	Result % v/v	RL % v/v	MDL % v/v	Result % v/v	RL % v/v	MDL % v/v
Hydrogen	0.23 J	1.0	0.059	0.62 J	1.0	0.059	9.3	1.0	0.059	15	1.0	0.059

Results normalized including non-methane hydrocarbons

MDL = Method Detection Limit
ND= Not Detected (below MDL)
RL = Reporting Limit
J = Trace amount. Analyte concentration between RL and MDL.

Reviewed/Approved By: _____ Date 3/16/26
Mark Johnson
Operations Manager

The cover letter is an integral part of this analytical report

AirTECHNOLOGY Laboratories, Inc.
18501 E. Gale Avenue, Suite 130 ♦ City of Industry, CA 91748 ♦ Ph: (626) 964-4032 ♦ Fx: (626) 964-5832

Client: SCS Engineers
Attn: Cornelius Fong
Project Name: Chiquita Canyon Landfill
Project No.: 07224200.24 Task 1
Date Received: 03/04/26
Matrix: Air
Reporting Units: % v/v

ASTM D1946

Lab No.:	T030408-09			T030408-10								
Client Sample I.D.:	CV-24141			CV-2341								
Date/Time Sampled:	3/4/26 8:20			3/4/26 7:15								
Date/Time Analyzed:	3/4/26 17:47			3/4/26 18:01								
QC Batch No.:	260304GC8A1			260304GC8A1								
Analyst Initials:	KD			KD								
Dilution Factor:	1.0			1.0								
ANALYTE	Result % v/v	RL % v/v	MDL % v/v	Result % v/v	RL % v/v	MDL % v/v						
Hydrogen	1.2	1.0	0.059	16	1.0	0.059						

Results normalized including non-methane hydrocarbons

MDL = Method Detection Limit
ND= Not Detected (below MDL)
RL = Reporting Limit
J = Trace amount. Analyte concentration between RL and MDL.

Reviewed/Approved By: _____ Date 3/16/26
Mark Johnson
Operations Manager

The cover letter is an integral part of this analytical report

AirTECHNOLOGY Laboratories, Inc.
18501 E. Gale Avenue, Suite 130 ♦ City of Industry, CA 91748 ♦ Ph: (626) 964-4032 ♦ Fx: (626) 964-5832

QC Batch No: 260304GC8A1
Matrix: Air
Reporting Units: % v/v

ASTM D1946
LABORATORY CONTROL SAMPLE SUMMARY

Lab No.:	METHOD BLANK				LCS		LCSD					
Date Analyzed:	3/4/26 13:40				3/4/26 13:55		3/4/26 14:09					
Analyst Initials:	KD				KD		KD					
Dilution Factor:	1.0				1.0		1.0			Limits		
ANALYTE	Result % v/v	RL % v/v	MDL % v/v	SPIKE AMT. % v/v	Result % v/v	% Rec.	Result % v/v	% Rec.	RPD %	Low %Rec	High %Rec	Max. RPD
Hydrogen	0.15 J	1.0	0.059	5.0	4.68	91	4.58	89	2.2	70	130	30

MDL = Method Detection Limit
ND= Not Detected (below MDL)
RL = Reporting Limit
J = Trace amount. Analyte concentration between RL and MDL.

Reviewed/Approved By: _____ **Date** 3/16/26
Mark Johnson
Operations Manager

The cover letter is an integral part of this analytical report

Client: SCS Engineers
Attn: Cornelius Fong
Project Name: Chiquita Canyon Landfill
Project No.: 07224200.24 Task 1
Date Received: 03/04/26
Matrix: Air
Reporting Units: % v/v

ASTM D1946

Lab No.:	T030408-01		T030408-02		T030408-03		T030408-04	
Client Sample I.D.:	H-1770N		CV-2337		CV-1902A		CV-24066	
Date/Time Sampled:	3/4/26 7:00		3/4/26 7:10		3/4/26 7:20		3/4/26 7:30	
Date/Time Analyzed:	3/4/26 15:51		3/4/26 16:05		3/4/26 16:20		3/4/26 16:34	
QC Batch No.:	260304GC8A1		260304GC8A1		260304GC8A1		260304GC8A1	
Analyst Initials:	KD		KD		KD		KD	
Dilution Factor:	1.0		1.0		1.0		1.0	
ANALYTE	Result % v/v	RL % v/v	Result % v/v	RL % v/v	Result % v/v	RL % v/v	Result % v/v	RL % v/v
Carbon Dioxide	49	0.010	4.0	0.010	63	0.010	41	0.010
Oxygen/Argon	3.1	0.50	20	0.50	3.3	0.50	4.9	0.50
Nitrogen	16	1.0	74	1.0	12	1.0	34	1.0
Methane	30	0.0010	2.0	0.0010	2.2	0.0010	16	0.0010

Results normalized including non-methane hydrocarbons

ND = Not Detected (below RL)
RL = Reporting Limit

Reviewed/Approved By: _____ Date 3/16/26
Mark Johnson
Operations Manager

The cover letter is an integral part of this analytical report

AirTECHNOLOGY Laboratories, Inc.
18501 E. Gale Avenue, Suite 130 ♦ City of Industry, CA 91748 ♦ Ph: (626) 964-4032 ♦ Fx: (626) 964-5832

Client: SCS Engineers
Attn: Cornelius Fong
Project Name: Chiquita Canyon Landfill
Project No.: 07224200.24 Task 1
Date Received: 03/04/26
Matrix: Air
Reporting Units: % v/v

ASTM D1946

Lab No.:	T030408-05		T030408-06		T030408-07		T030408-08	
Client Sample I.D.:	CV-24101		CV-24100		CV-2002		CV-24095	
Date/Time Sampled:	3/4/26 7:35		3/4/26 7:45		3/4/26 8:00		3/4/26 8:10	
Date/Time Analyzed:	3/4/26 16:49		3/4/26 17:03		3/4/26 17:18		3/4/26 17:32	
QC Batch No.:	260304GC8A1		260304GC8A1		260304GC8A1		260304GC8A1	
Analyst Initials:	KD		KD		KD		KD	
Dilution Factor:	1.0		1.0		1.0		1.0	
ANALYTE	Result % v/v	RL % v/v	Result % v/v	RL % v/v	Result % v/v	RL % v/v	Result % v/v	RL % v/v
Carbon Dioxide	**54**	0.010	**70**	0.010	**56**	0.010	**75**	0.010
Oxygen/Argon	**1.9**	0.50	**1.7**	0.50	**2.4**	0.50	**0.80**	0.50
Nitrogen	**7.6**	1.0	**6.6**	1.0	**11**	1.0	**2.9**	1.0
Methane	**36**	0.0010	**20**	0.0010	**20**	0.0010	**4.4**	0.0010

Results normalized including non-methane hydrocarbons

ND = Not Detected (below RL)
RL = Reporting Limit

Reviewed/Approved By: _____ **Date** 3/16/26
Mark Johnson
Operations Manager

The cover letter is an integral part of this analytical report

AirTECHNOLOGY Laboratories, Inc.
18501 E. Gale Avenue, Suite 130 ♦ City of Industry, CA 91748 ♦ Ph: (626) 964-4032 ♦ Fx: (626) 964-5832

Client: SCS Engineers
Attn: Cornelius Fong
Project Name: Chiquita Canyon Landfill
Project No.: 07224200.24 Task 1
Date Received: 03/04/26
Matrix: Air
Reporting Units: % v/v

ASTM D1946

Lab No.:	T030408-09		T030408-10					
Client Sample I.D.:	CV-24141		CV-2341					
Date/Time Sampled:	3/4/26 8:20		3/4/26 7:15					
Date/Time Analyzed:	3/4/26 17:47		3/4/26 18:01					
QC Batch No.:	260304GC8A1		260304GC8A1					
Analyst Initials:	KD		KD					
Dilution Factor:	1.0		1.0					
ANALYTE	Result % v/v	RL % v/v	Result % v/v	RL % v/v				
Carbon Dioxide	5.4	0.010	56	0.010				
Oxygen/Argon	19	0.50	2.3	0.50				
Nitrogen	73	1.0	8.5	1.0				
Methane	0.58	0.0010	17	0.0010				

Results normalized including non-methane hydrocarbons

ND = Not Detected (below RL)
RL = Reporting Limit

Reviewed/Approved By: _____ Date 3/16/26
Mark Johnson
Operations Manager

The cover letter is an integral part of this analytical report

AirTECHNOLOGY Laboratories, Inc.
18501 E. Gale Avenue, Suite 130 ♦ City of Industry, CA 91748 ♦ Ph: (626) 964-4032 ♦ Fx: (626) 964-5832

QC Batch No: 260304GC8A1
Matrix: Air
Reporting Units: % v/v

ASTM D1946
LABORATORY CONTROL SAMPLE SUMMARY

Lab No.:	METHOD BLANK			LCS		LCSD					
Date Analyzed:	3/4/26 13:40			3/4/26 13:55		3/4/26 14:09					
Analyst Initials:	KD			KD		KD					
Dilution Factor:	1.0			1.0		1.0			Limits		
ANALYTE	Result % v/v	RL % v/v	SPIKE AMT. % v/v	Result % v/v	% Rec.	Result % v/v	% Rec.	RPD %	Low %Rec	High %Rec	Max. RPD
Carbon Dioxide	ND	0.010	10	9.27	93	9.25	92	0.3	70	130	30
Oxygen/Argon	ND	0.50	15	14.8	98	14.8	98	0.0	70	130	30
Nitrogen	ND	1.0	70	71.2	102	71.2	102	0.0	70	130	30
Methane	ND	0.0010	0.10	0.1000	99	0.0998	99	0.1	70	130	30

ND = Not Detected (below RL)
RL = Reporting Limit

Reviewed/Approved By: _____ **Date** 3/16/26
Mark Johnson
Operations Manager

The cover letter is an integral part of this analytical report

AirTECHNOLOGY
Laboratories, Inc.

March 20, 2026

LA Cert #04140
EPA Methods TO3, TO14A, TO15, 25C/3C, ASTM D1946, RSK-175
TX Cert T104704450-14-6
EPA Methods TO14A, TO15
ALASKA CS-LAP 24-002
EPA Methods TO14A, TO15

SCS Field Services
ATTN: Cornelius Fong
3900 Kilroy Airport Way, Suite 100
Long Beach, CA 90806

LABORATORY TEST RESULTS

Project Reference: Chiquita Canyon Landfill
Project Number: 07224200.24 Task 1
Lab Number: T030504-01/09

Enclosed are the results for sample(s) received 3/5/26 by Air Technology. Samples were received intact. Analyses were performed according to specifications on the chain of custody provided with the sample(s).

Report Narrative:

- Modifications to EPA TO-15 – samples were collected in Mylar bags.
- Unless otherwise noted in the report, sample analyses were performed within method performance criteria and meet all requirements of the TNI Standards.
- The enclosed results relate only to the sample(s).

Preliminary results were e-mailed to Cornelius Fong, Jenny Kim, Art Jones and Ali Ferrara on 3/19/26.

ATL appreciates the opportunity to provide testing services to your company. If you have any questions regarding these results, please call me at (626) 964-4032.

Sincerely,

Annika Sotelo-Sanchez for

Mark Johnson
Operations Manager
MJohnson@AirTechLabs.com

Note: The cover letter is an integral part of this analytical report.

AirTECHNOLOGY Laboratories, Inc.
18501 E. Gale Ave., Suite 130
City of Industry, CA 91748
Ph: 626-964-4032
Fx: 626-964-5832

CHAIN OF CUSTODY RECORD

TURNAROUND TIME				DELIVERABLES		PAGE: 1 OF
Standard	■	48 hours	☐	EDD	■	Condition upon receipt:
Same Day	☐	72 hours	☐	EDF	☐	Sealed Yes ☐ No ☐
24 hours	☐	96 hours	☐	Level 3	☐	Intact Yes ☐ No ☐
Other:				Level 4	☐	Chilled _____ deg C

Project No.:	07224200.24 Task 1
Project Name:	Chiquita Canyon Landfill
Report To:	Cornelius Fong
Company:	SCS Engineers
Street:	3900 Kilroy Airport Way, Suite 100
City/State/Zip:	Long Beach, CA 90806-6816
Phone& Fax:	562-743-7895
e-mail:	cfong@scsengineers.com

BILLING

P.O. No.:	07-SO05310
Bill to:	
	07FSAccountspayable@scsengineers.com
	3900 Kilroy Airport Way, Suite 100
	Long Beach, CA 90806-6816

ANALYSIS REQUEST

LAB USE ONLY	SAMPLE IDENTIFICATION	SAMPLE DATE	SAMPLE TIME	CONTAINER QTY/TYPE	MATRIX	PRESERVA-TION	CH4, CO2, O2, N2 ASTM D1946	Carbon Monoxide EPA ALT-144	Hydrogen ASTM D1946	VOCs EPA TO-15		
T030504-01	CV-24063	3/5/2026	7:15AM	1L	Gas	N	X	X	X			
-02	CV-24062	3/5/2026	7:25AM	1L	Gas	N	X	X	X			
-03	CV-24049	3/5/2026	7:35AM	1L	Gas	N	X	X	X			
-04	CV-24055	3/5/2026	7:30AM	1L	Gas	N	X	X	X			
-05	CV-24099	3/5/2026	7:50AM	1L	Gas	N	X					
	~~CV-24143~~	~~3/5/2026~~	~~8:00AM~~	~~2-1L~~	~~Gas~~	~~N~~	~~X~~	~~X~~	~~X~~	~~X~~		mell 3/5/26
-06	CV-108-52	3/5/2026	8:10AM	2-1L	Gas	N	X	X	X	X		per Antonio Ambriz
-07	CV-1535	3/5/2026	8:20AM	2-1L	Gas	N	X	X	X	X		
-08	CV-1532A	3/5/2026	8:25AM	2-1L	Gas	N	X	X	X	X		
-09	CV-24007	3/5/2026	8:35AM	2-1L	Gas	N	X	X	X	X		

AUTHORIZATION TO PERFORM WORK	COMPANY	DATE/TIME	
SAMPLED BY: Eribaxarru	COMPANY: SCS	DATE/TIME: 3-5-26 9:00A	
RELINQUISHED BY: Alex Higuera	DATE/TIME: 3-5-26 9:08 AM	RECEIVED BY: [illegible]	DATE/TIME: 3-5-26 9:08 AM
RELINQUISHED BY: [illegible]	DATE/TIME: 3/5/26 12:20	RECEIVED BY: [illegible]	DATE/TIME: 3/5/26 12:20
RELINQUISHED BY	DATE/TIME	RECEIVED BY	DATE/TIME

COMMENTS
Report full list of TO-15 compounds
Raw landfill gas samples
FLAMMABLE

METHOD OF TRANSPORT (circle one): Walk-In FedEx UPS **Courier** ATLI Other_____

DISTRIBUTION: White & Yellow - Lab Copies / Pink - Customer Copy

Preservation: **H**=HCl **N**=None / Container: **B**=Bag **C**=Can **V**=VOA **O**=Other *Rev. 03 - 5/7/09*

Client: SCS Engineers
Attn: Cornelius Fong
Project Name: Chiquita Canyon Landfill
Project No.: 07224200.24 Task 1
Date Received: 03/05/26
Matrix: Air
Reporting Units: ppbv

EPA Method TO-15

Lab No.:	T030504-06		T030504-07		T030504-08		T030504-09	
Client Sample I.D.:	CV-108-52		CV-1535		CV-1532A		CV-24007	
Date/Time Sampled:	3/5/26 8:10		3/5/26 8:20		3/5/26 8:25		3/5/26 8:35	
Date/Time Analyzed:	3/5/26 16:01		3/5/26 16:39		3/5/26 17:19		3/5/26 17:59	
QC Batch No.:	260305MS2A1		260305MS2A1		260305MS2A1		260305MS2A1	
Analyst Initials:	RC		RC		RC		RC	
Dilution Factor:	1,300		2,000		7,500		3,500	
ANALYTE	Result ppbv	RL ppbv	Result ppbv	RL ppbv	Result ppbv	RL ppbv	Result ppbv	RL ppbv
Dichlorodifluoromethane (12)	ND	1,300	ND	2,000	ND	7,500	ND	3,500
Chloromethane	ND	1,300	ND	2,000	ND	7,500	ND	3,500
1,2-Cl-1,1,2,2-F ethane (114)	ND	1,300	ND	2,000	ND	7,500	ND	3,500
Vinyl Chloride	ND	1,300	ND	2,000	ND	7,500	ND	3,500
Bromomethane	ND	1,300	ND	2,000	ND	7,500	ND	3,500
Chloroethane	ND	6,300	ND	10,000	ND	38,000	ND	18,000
Trichlorofluoromethane (11)	ND	1,300	ND	2,000	ND	7,500	ND	3,500
1,1-Dichloroethene	ND	1,300	ND	2,000	ND	7,500	ND	3,500
Carbon Disulfide	ND	1,300	ND	2,000	**13,000**	7,500	ND	3,500
1,1,2-Cl 1,2,2-F ethane (113)	ND	1,300	ND	2,000	ND	7,500	ND	3,500
Acetone	**150,000**	6,300	**270,000**	10,000	**1,300,000**	38,000	**520,000**	18,000
Methylene Chloride	ND	1,300	ND	2,000	ND	7,500	ND	3,500
t-1,2-Dichloroethene	ND	1,300	ND	2,000	ND	7,500	ND	3,500
1,1-Dichloroethane	ND	1,300	ND	2,000	ND	7,500	ND	3,500
Vinyl Acetate	ND	1,300	ND	2,000	ND	7,500	ND	3,500
c-1,2-Dichloroethene	ND	1,300	ND	2,000	ND	7,500	ND	3,500
2-Butanone	**100,000**	6,300	**180,000**	10,000	**770,000**	38,000	**330,000**	18,000
t-Butyl Methyl Ether (MTBE)	ND	1,300	ND	2,000	ND	7,500	ND	3,500
Chloroform	ND	1,300	ND	2,000	ND	7,500	ND	3,500
1,1,1-Trichloroethane	ND	1,300	ND	2,000	ND	7,500	ND	3,500
Carbon Tetrachloride	ND	1,300	ND	2,000	ND	7,500	ND	3,500
Benzene	**53,000**	1,300	**110,000**	2,000	**330,000**	7,500	**190,000**	3,500
1,2-Dichloroethane	ND	1,300	ND	2,000	ND	7,500	ND	3,500
Trichloroethene	ND	1,300	ND	2,000	ND	7,500	ND	3,500
1,2-Dichloropropane	ND	1,300	ND	2,000	ND	7,500	ND	3,500
Bromodichloromethane	ND	1,300	ND	2,000	ND	7,500	ND	3,500
c-1,3-Dichloropropene	ND	1,300	ND	2,000	ND	7,500	ND	3,500
4-Methyl-2-Pentanone	**3,000**	1,300	**5,400**	2,000	**14,000**	7,500	**8,900**	3,500
Toluene	**4,400**	1,300	**6,400**	2,000	**16,000**	7,500	**10,000**	3,500
t-1,3-Dichloropropene	ND	2,500	ND	4,000	ND	15,000	ND	7,000
1,1,2-Trichloroethane	ND	1,300	ND	2,000	ND	7,500	ND	3,500
Tetrachloroethene	ND	1,300	ND	2,000	ND	7,500	ND	3,500
2-Hexanone	ND	1,300	ND	2,000	ND	7,500	ND	3,500
Dibromochloromethane	ND	1,300	ND	2,000	ND	7,500	ND	3,500

AirTECHNOLOGY Laboratories, Inc.
18501 E. Gale Avenue, Suite 130 ♦ City of Industry, CA 91748 ♦ Ph: (626) 964-4032 ♦ Fx: (626) 964-5832

Client: SCS Engineers
Attn: Cornelius Fong
Project Name: Chiquita Canyon Landfill
Project No.: 07224200.24 Task 1
Date Received: 03/05/26
Matrix: Air
Reporting Units: ppbv

EPA Method TO-15

Lab No.:	T030504-06		T030504-07		T030504-08		T030504-09	
Client Sample I.D.:	CV-108-52		CV-1535		CV-1532A		CV-24007	
Date/Time Sampled:	3/5/26 8:10		3/5/26 8:20		3/5/26 8:25		3/5/26 8:35	
Date/Time Analyzed:	3/5/26 16:01		3/5/26 16:39		3/5/26 17:19		3/5/26 17:59	
QC Batch No.:	260305MS2A1		260305MS2A1		260305MS2A1		260305MS2A1	
Analyst Initials:	RC		RC		RC		RC	
Dilution Factor:	1,300		2,000		7,500		3,500	
ANALYTE	Result ppbv	RL ppbv	Result ppbv	RL ppbv	Result ppbv	RL ppbv	Result ppbv	RL ppbv
1,2-Dibromoethane	ND	1,300	ND	2,000	ND	7,500	ND	3,500
Chlorobenzene	ND	1,300	ND	2,000	ND	7,500	ND	3,500
Ethylbenzene	ND	1,300	ND	2,000	ND	7,500	ND	3,500
p,&m-Xylene	ND	2,500	ND	4,000	ND	15,000	ND	7,000
o-Xylene	ND	1,300	ND	2,000	ND	7,500	ND	3,500
Styrene	ND	1,300	ND	2,000	ND	7,500	ND	3,500
Bromoform	ND	1,300	ND	2,000	ND	7,500	ND	3,500
1,1,2,2-Tetrachloroethane	ND	1,300	ND	2,000	ND	7,500	ND	3,500
Benzyl Chloride	ND	1,300	ND	2,000	ND	7,500	ND	3,500
4-Ethyl Toluene	ND	1,300	ND	2,000	ND	7,500	ND	3,500
1,3,5-Trimethylbenzene	ND	1,300	ND	2,000	ND	7,500	ND	3,500
1,2,4-Trimethylbenzene	ND	1,300	ND	2,000	ND	7,500	ND	3,500
1,3-Dichlorobenzene	ND	1,300	ND	2,000	ND	7,500	ND	3,500
1,4-Dichlorobenzene	ND	1,300	ND	2,000	ND	7,500	ND	3,500
1,2-Dichlorobenzene	ND	1,300	ND	2,000	ND	7,500	ND	3,500
1,2,4-Trichlorobenzene	ND	1,300	ND	2,000	ND	7,500	ND	3,500
Hexachlorobutadiene	ND	1,300	ND	2,000	ND	7,500	ND	3,500
1,3-Butadiene	ND	6,300	ND	10,000	ND	38,000	ND	18,000
Isopropanol	73,000	6,300	79,000	10,000	140,000	38,000	130,000	18,000
n-Hexane	ND	6,300	ND	10,000	ND	38,000	ND	18,000
Ethyl Acetate	ND	6,300	17,000	10,000	72,000	38,000	29,000	18,000
Tetrahydrofuran	81,000	6,300	170,000	10,000	660,000	38,000	360,000	18,000
Cyclohexane	ND	6,300	ND	10,000	ND	38,000	ND	18,000
Heptane	6,500	6,300	10,000	10,000	ND	38,000	ND	18,000
1,4-Dioxane	ND	6,300	ND	10,000	ND	38,000	ND	18,000

RL = Reporting Limit
ND = Not Detected (below RL)

Reviewed/Approved By: Mark Johnson
Operations Manager

Date 3/19/26

The cover letter is an integral part of this analytical report

Client: SCS Engineers
Attn: Cornelius Fong
Project Name: Chiquita Canyon Landfill
Project No.: 07224200.24 Task 1
Date Received: 03/05/26
Matrix: Air
Reporting Units: ppbv

EPA Method TO-15

Lab No.:	METHOD_BLANK							
Client Sample I.D.:	--							
Date/Time Sampled:	--							
Date/Time Analyzed:	3/5/26 12:24							
QC Batch No.:	260305MS2A1							
Analyst Initials:	RC							
Dilution Factor:	0.20							
ANALYTE	**Result ppbv**	**RL ppbv**						
Dichlorodifluoromethane (12)	ND	0.20						
Chloromethane	ND	0.20						
1,2-Cl-1,1,2,2-F ethane (114)	ND	0.20						
Vinyl Chloride	ND	0.20						
Bromomethane	ND	0.20						
Chloroethane	ND	1.0						
Trichlorofluoromethane (11)	ND	0.20						
1,1-Dichloroethene	ND	0.20						
Carbon Disulfide	ND	0.20						
1,1,2-Cl 1,2,2-F ethane (113)	ND	0.20						
Acetone	ND	1.0						
Methylene Chloride	ND	0.20						
t-1,2-Dichloroethene	ND	0.20						
1,1-Dichloroethane	ND	0.20						
Vinyl Acetate	ND	0.20						
c-1,2-Dichloroethene	ND	0.20						
2-Butanone	ND	1.0						
t-Butyl Methyl Ether (MTBE)	ND	0.20						
Chloroform	ND	0.20						
1,1,1-Trichloroethane	ND	0.20						
Carbon Tetrachloride	ND	0.20						
Benzene	ND	0.20						
1,2-Dichloroethane	ND	0.20						
Trichloroethene	ND	0.20						
1,2-Dichloropropane	ND	0.20						
Bromodichloromethane	ND	0.20						
c-1,3-Dichloropropene	ND	0.20						
4-Methyl-2-Pentanone	ND	0.20						
Toluene	ND	0.20						
t-1,3-Dichloropropene	ND	0.40						
1,1,2-Trichloroethane	ND	0.20						
Tetrachloroethene	ND	0.20						
2-Hexanone	ND	0.20						
Dibromochloromethane	ND	0.20						

AirTECHNOLOGY Laboratories, Inc.
18501 E. Gale Avenue, Suite 130 ♦ City of Industry, CA 91748 ♦ Ph: (626) 964-4032 ♦ Fx: (626) 964-5832

Client: SCS Engineers
Attn: Cornelius Fong
Project Name: Chiquita Canyon Landfill
Project No.: 07224200.24 Task 1
Date Received: 03/05/26
Matrix: Air
Reporting Units: ppbv

EPA Method TO-15

Lab No.:	METHOD_BLANK
Client Sample I.D.:	--
Date/Time Sampled:	--
Date/Time Analyzed:	3/5/26 12:24
QC Batch No.:	260305MS2A1
Analyst Initials:	RC
Dilution Factor:	0.20

ANALYTE	Result ppbv	RL ppbv
1,2-Dibromoethane	ND	0.20
Chlorobenzene	ND	0.20
Ethylbenzene	ND	0.20
p,&m-Xylene	ND	0.40
o-Xylene	ND	0.20
Styrene	ND	0.20
Bromoform	ND	0.20
1,1,2,2-Tetrachloroethane	ND	0.20
Benzyl Chloride	ND	0.20
4-Ethyl Toluene	ND	0.20
1,3,5-Trimethylbenzene	ND	0.20
1,2,4-Trimethylbenzene	ND	0.20
1,3-Dichlorobenzene	ND	0.20
1,4-Dichlorobenzene	ND	0.20
1,2-Dichlorobenzene	ND	0.20
1,2,4-Trichlorobenzene	ND	0.20
Hexachlorobutadiene	ND	0.20
1,3-Butadiene	ND	1.0
Isopropanol	ND	1.0
n-Hexane	ND	1.0
Ethyl Acetate	ND	1.0
Tetrahydrofuran	ND	1.0
Cyclohexane	ND	1.0
Heptane	ND	1.0
1,4-Dioxane	ND	1.0

RL = Reporting Limit
ND = Not Detected (below RL)

Reviewed/Approved By: Mark Johnson
Operations Manager

Date 3/19/26

The cover letter is an integral part of this analytical report

AirTECHNOLOGY Laboratories, Inc.
18501 E. Gale Avenue, Suite 130 ♦ City of Industry, CA 91748 ♦ Ph: (626) 964-4032 ♦ Fx: (626) 964-5832

LCS/LCSD Recovery and RPD Summary Report

QC Batch #: 260305MS2A1

Matrix: Air

Reporting Units: ppbv

EPA Method TO-15
LABORATORY CONTROL SAMPLE SUMMARY

Lab No.:	METHOD BLANK			LCS		LCSD					
Date/Time Analyzed:	3/5/26 12:24			3/5/26 11:08		3/5/26 11:46					
Analyst Initials:	RC			RC		RC					
Dilution Factor:	0.20			1.0		1.0					
ANALYTE	Result ppbv	RL ppbv	AMT. ppbv	Result ppbv	% Rec.	Result ppbv	% Rec.	RPD	Low %Rec	High %Rec	Max. RPD
1,1-Dichloroethene	ND	0.20	10	11.6	116	11.3	113	2.5	70	130	30
Methylene Chloride	ND	0.20	10	11.0	110	11.1	111	0.6	70	130	30
Trichloroethene	ND	0.20	10	10.7	107	10.5	105	1.9	70	130	30
Toluene	ND	0.20	10	11.5	115	11.2	112	3.2	70	130	30
1,1,2,2-Tetrachloroethane	ND	0.20	10	11.5	115	11.4	114	0.8	70	130	30

ND = Not Detected (below RL)
RL = Reporting Limit

Reviewed/Approved By: _____ Date: 3/19/26
Mark Johnson
Operations Manager

The cover letter is an integral part of this analytical report

AirTECHNOLOGY Laboratories, Inc.
18501 E. Gale Avenue, Suite 130 ♦ City of Industry, CA 91748 ♦ Ph: (626) 964-4032 ♦ Fx: (626) 964-5832

Client: SCS Engineers
Attn: Cornelius Fong
Project Name: Chiquita Canyon Landfill
Project No.: 07224200.24 Task 1
Date Received: 03/05/26
Matrix: Air
Reporting Units: ppmv

EPA ALT-144 (CO by FID)

Lab No.:	T030504-01		T030504-02		T030504-03		T030504-04	
Client Sample I.D.:	CV-24063		CV-24062		CV-24049		CV-24055	
Date/Time Sampled:	3/5/26 7:15		3/5/26 7:25		3/5/26 7:35		3/5/26 7:30	
Date/Time Analyzed:	3/5/26 15:05		3/5/26 15:19		3/5/26 15:34		3/5/26 15:48	
QC Batch No.:	260305GC8A1		260305GC8A1		260305GC8A1		260305GC8A1	
Analyst Initials:	KD		KD		KD		KD	
Dilution Factor:	1.0		1.0		1.0		1.0	
ANALYTE	Result ppmv	RL ppmv	Result ppmv	RL ppmv	Result ppmv	RL ppmv	Result ppmv	RL ppmv
Carbon Monoxide	2,100	10	790	10	94	10	950	10

Results normalized including non-methane hydrocarbons

ND = Not Detected (below RL)
RL = Reporting Limit

Reviewed/Approved By: _____ Date 3/16/26
Mark Johnson
Operations Manager

The cover letter is an integral part of this analytical report

AirTECHNOLOGY Laboratories, Inc.
18501 E. Gale Avenue, Suite 130 ♦ City of Industry, CA 91748 ♦ Ph: (626) 964-4032 ♦ Fx: (626) 964-5832

Client: SCS Engineers
Attn: Cornelius Fong
Project Name: Chiquita Canyon Landfill
Project No.: 07224200.24 Task 1
Date Received: 03/05/26
Matrix: Air
Reporting Units: ppmv

EPA ALT-144 (CO by FID)

Lab No.:	T030504-06		T030504-07		T030504-08		T030504-09	
Client Sample I.D.:	CV-108-52		CV-1535		CV-1532A		CV-24007	
Date/Time Sampled:	3/5/26 8:10		3/5/26 8:20		3/5/26 8:25		3/5/26 8:35	
Date/Time Analyzed:	3/5/26 16:17		3/5/26 16:38		3/5/26 16:53		3/5/26 17:07	
QC Batch No.:	260305GC8A1		260305GC8A1		260305GC8A1		260305GC8A1	
Analyst Initials:	KD		KD		KD		KD	
Dilution Factor:	1.0		1.0		1.0		1.0	
ANALYTE	Result ppmv	RL ppmv	Result ppmv	RL ppmv	Result ppmv	RL ppmv	Result ppmv	RL ppmv
Carbon Monoxide	ND	10	170	10	1,800	10	540	10

Results normalized including non-methane hydrocarbons

ND = Not Detected (below RL)
RL = Reporting Limit

Reviewed/Approved By: _____ Date 3/16/26
Mark Johnson
Operations Manager

The cover letter is an integral part of this analytical report

AirTECHNOLOGY Laboratories, Inc.
18501 E. Gale Avenue, Suite 130 ♦ City of Industry, CA 91748 ♦ Ph: (626) 964-4032 ♦ Fx: (626) 964-5832

QC Batch No: 260305GC8A1
Matrix: Air
Reporting Units: ppmv

EPA ALT-144 (CO by FID)
LABORATORY CONTROL SAMPLE SUMMARY

Lab No.:	METHOD BLANK			LCS		LCSD					
Date Analyzed:	3/5/26 10:23			3/5/26 10:52		3/5/26 11:07					
Analyst Initials:	KD			KD		KD					
Dilution Factor:	1.0			1.0		1.0			Limits		
ANALYTE	Result ppmv	RL ppmv	SPIKE AMT. ppmv	Result ppmv	% Rec.	Result ppmv	% Rec.	RPD %	Low %Rec	High %Rec	Max. RPD
Carbon Monoxide	ND	10	1,010	1,080	107	1,080	107	0.2	70	130	30

ND = Not Detected (below RL)
RL = Reporting Limit

Reviewed/Approved By: _____ **Date** 3/16/26
Mark Johnson
Operations Manager

The cover letter is an integral part of this analytical report

Client: SCS Engineers
Attn: Cornelius Fong
Project Name: Chiquita Canyon Landfill
Project No.: 07224200.24 Task 1
Date Received: 03/05/26
Matrix: Air
Reporting Units: % v/v

ASTM D1946

Lab No.:	T030504-01			T030504-02			T030504-03			T030504-04		
Client Sample I.D.:	CV-24063			CV-24062			CV-24049			CV-24055		
Date/Time Sampled:	3/5/26 7:15			3/5/26 7:25			3/5/26 7:35			3/5/26 7:30		
Date/Time Analyzed:	3/5/26 15:05			3/5/26 15:19			3/5/26 15:34			3/5/26 15:48		
QC Batch No.:	260305GC8A1			260305GC8A1			260305GC8A1			260305GC8A1		
Analyst Initials:	KD			KD			KD			KD		
Dilution Factor:	1.0			1.0			1.0			1.0		
ANALYTE	Result % v/v	RL % v/v	MDL % v/v	Result % v/v	RL % v/v	MDL % v/v	Result % v/v	RL % v/v	MDL % v/v	Result % v/v	RL % v/v	MDL % v/v
Hydrogen	11	1.0	0.059	6.7	1.0	0.059	0.63 J	1.0	0.059	5.4	1.0	0.059

Results normalized including non-methane hydrocarbons

MDL = Method Detection Limit
ND= Not Detected (below MDL)
RL = Reporting Limit
J = Trace amount. Analyte concentration between RL and MDL.

Reviewed/Approved By: _____ Date 3/16/26
Mark Johnson
Operations Manager

The cover letter is an integral part of this analytical report

AirTECHNOLOGY Laboratories, Inc.
18501 E. Gale Avenue, Suite 130 ♦ City of Industry, CA 91748 ♦ Ph: (626) 964-4032 ♦ Fx: (626) 964-5832

Client: SCS Engineers
Attn: Cornelius Fong
Project Name: Chiquita Canyon Landfill
Project No.: 07224200.24 Task 1
Date Received: 03/05/26
Matrix: Air
Reporting Units: % v/v

ASTM D1946

Lab No.:	T030504-06			T030504-07			T030504-08			T030504-09		
Client Sample I.D.:	CV-108-52			CV-1535			CV-1532A			CV-24007		
Date/Time Sampled:	3/5/26 8:10			3/5/26 8:20			3/5/26 8:25			3/5/26 8:35		
Date/Time Analyzed:	3/5/26 16:17			3/5/26 16:38			3/5/26 16:53			3/5/26 17:07		
QC Batch No.:	260305GC8A1			260305GC8A1			260305GC8A1			260305GC8A1		
Analyst Initials:	KD			KD			KD			KD		
Dilution Factor:	1.0			1.0			1.0			1.0		
ANALYTE	Result % v/v	RL % v/v	MDL % v/v	Result % v/v	RL % v/v	MDL % v/v	Result % v/v	RL % v/v	MDL % v/v	Result % v/v	RL % v/v	MDL % v/v
Hydrogen	0.11 J	1.0	0.059	1.2	1.0	0.059	15	1.0	0.059	5.0	1.0	0.059

Results normalized including non-methane hydrocarbons

MDL = Method Detection Limit
ND= Not Detected (below MDL)
RL = Reporting Limit
J = Trace amount. Analyte concentration between RL and MDL.

Reviewed/Approved By: _____ Date 3/16/26
Mark Johnson
Operations Manager

The cover letter is an integral part of this analytical report

AirTECHNOLOGY Laboratories, Inc.
18501 E. Gale Avenue, Suite 130 ♦ City of Industry, CA 91748 ♦ Ph: (626) 964-4032 ♦ Fx: (626) 964-5832

QC Batch No: 260305GC8A1
Matrix: Air
Reporting Units: % v/v

ASTM D1946
LABORATORY CONTROL SAMPLE SUMMARY

Lab No.:	METHOD BLANK				LCS		LCSD					
Date Analyzed:	3/5/26 10:23				3/5/26 10:52		3/5/26 11:07					
Analyst Initials:	KD				KD		KD					
Dilution Factor:	1.0				1.0		1.0			Limits		
ANALYTE	Result % v/v	RL % v/v	MDL % v/v	SPIKE AMT. % v/v	Result % v/v	% Rec.	Result % v/v	% Rec.	RPD %	Low %Rec	High %Rec	Max. RPD
Hydrogen	ND	1.0	0.059	5.0	4.11	83	4.13	83	0.4	70	130	30

MDL = Method Detection Limit
ND= Not Detected (below MDL)
RL = Reporting Limit
J = Trace amount. Analyte concentration between RL and MDL.

Reviewed/Approved By: _____ **Date** 3/16/26
Mark Johnson
Operations Manager

The cover letter is an integral part of this analytical report

Client: SCS Engineers
Attn: Cornelius Fong
Project Name: Chiquita Canyon Landfill
Project No.: 07224200.24 Task 1
Date Received: 03/05/26
Matrix: Air
Reporting Units: % v/v

ASTM D1946

Lab No.:	T030504-01		T030504-02		T030504-03		T030504-04	
Client Sample I.D.:	CV-24063		CV-24062		CV-24049		CV-24055	
Date/Time Sampled:	3/5/26 7:15		3/5/26 7:25		3/5/26 7:35		3/5/26 7:30	
Date/Time Analyzed:	3/5/26 15:05		3/5/26 15:19		3/5/26 15:34		3/5/26 15:48	
QC Batch No.:	260305GC8A1		260305GC8A1		260305GC8A1		260305GC8A1	
Analyst Initials:	KD		KD		KD		KD	
Dilution Factor:	1.0		1.0		1.0		1.0	
ANALYTE	Result % v/v	RL % v/v	Result % v/v	RL % v/v	Result % v/v	RL % v/v	Result % v/v	RL % v/v
Carbon Dioxide	72	0.010	56	0.010	3.9	0.010	48	0.010
Oxygen/Argon	2.7	0.50	2.1	0.50	20	0.50	4.8	0.50
Nitrogen	10	1.0	7.8	1.0	75	1.0	35	1.0
Methane	2.4	0.0010	26	0.0010	0.33	0.0010	5.7	0.0010

Results normalized including non-methane hydrocarbons

ND = Not Detected (below RL)
RL = Reporting Limit

Reviewed/Approved By: _____ Date 3/16/26
Mark Johnson
Operations Manager

The cover letter is an integral part of this analytical report

AirTECHNOLOGY Laboratories, Inc.
18501 E. Gale Avenue, Suite 130 ♦ City of Industry, CA 91748 ♦ Ph: (626) 964-4032 ♦ Fx: (626) 964-5832

Client: SCS Engineers
Attn: Cornelius Fong
Project Name: Chiquita Canyon Landfill
Project No.: 07224200.24 Task 1
Date Received: 03/05/26
Matrix: Air
Reporting Units: % v/v

ASTM D1946

Lab No.:	T030504-05		T030504-06		T030504-07		T030504-08	
Client Sample I.D.:	CV-24099		CV-108-52		CV-1535		CV-1532A	
Date/Time Sampled:	3/5/26 7:50		3/5/26 8:10		3/5/26 8:20		3/5/26 8:25	
Date/Time Analyzed:	3/5/26 16:03		3/5/26 16:17		3/5/26 16:38		3/5/26 16:53	
QC Batch No.:	260305GC8A1		260305GC8A1		260305GC8A1		260305GC8A1	
Analyst Initials:	KD		KD		KD		KD	
Dilution Factor:	1.0		1.0		1.0		1.0	
ANALYTE	Result % v/v	RL % v/v	Result % v/v	RL % v/v	Result % v/v	RL % v/v	Result % v/v	RL % v/v
Carbon Dioxide	74	0.010	43	0.010	53	0.010	73	0.010
Oxygen/Argon	2.7	0.50	1.6	0.50	0.74	0.50	1.5	0.50
Nitrogen	10	1.0	5.9	1.0	2.7	1.0	5.4	1.0
Methane	12	0.0010	49	0.0010	42	0.0010	3.2	0.0010

Results normalized including non-methane hydrocarbons

ND = Not Detected (below RL)
RL = Reporting Limit

Reviewed/Approved By: _____ Date 3/16/24
Mark Johnson
Operations Manager

The cover letter is an integral part of this analytical report

AirTECHNOLOGY Laboratories, Inc.
18501 E. Gale Avenue, Suite 130 ♦ City of Industry, CA 91748 ♦ Ph: (626) 964-4032 ♦ Fx: (626) 964-5832

Client: SCS Engineers
Attn: Cornelius Fong
Project Name: Chiquita Canyon Landfill
Project No.: 07224200.24 Task 1
Date Received: 03/05/26
Matrix: Air
Reporting Units: % v/v

ASTM D1946

Lab No.:	T030504-09							
Client Sample I.D.:	CV-24007							
Date/Time Sampled:	3/5/26 8:35							
Date/Time Analyzed:	3/5/26 17:07							
QC Batch No.:	260305GC8A1							
Analyst Initials:	KD							
Dilution Factor:	1.0							
ANALYTE	Result % v/v	RL % v/v						
Carbon Dioxide	49	0.010						
Oxygen/Argon	1.3	0.50						
Nitrogen	18	1.0						
Methane	25	0.0010						

Results normalized including non-methane hydrocarbons

ND = Not Detected (below RL)
RL = Reporting Limit

Reviewed/Approved By: _____ Date 3/11/26
Mark Johnson
Operations Manager

The cover letter is an integral part of this analytical report

AirTECHNOLOGY Laboratories, Inc.
18501 E. Gale Avenue, Suite 130 ♦ City of Industry, CA 91748 ♦ Ph: (626) 964-4032 ♦ Fx: (626) 964-5832

QC Batch No: 260305GC8A1
Matrix: Air
Reporting Units: % v/v

ASTM D1946
LABORATORY CONTROL SAMPLE SUMMARY

Lab No.:	METHOD BLANK			LCS		LCSD					
Date Analyzed:	3/5/26 10:23			3/5/26 10:52		3/5/26 11:07					
Analyst Initials:	KD			KD		KD					
Dilution Factor:	1.0			1.0		1.0			Limits		
ANALYTE	Result % v/v	RL % v/v	SPIKE AMT. % v/v	Result % v/v	% Rec.	Result % v/v	% Rec.	RPD %	Low %Rec	High %Rec	Max. RPD
Carbon Dioxide	ND	0.010	10	9.01	90	9.02	90	0.1	70	130	30
Oxygen/Argon	ND	0.50	15	14.9	99	15.0	99	0.1	70	130	30
Nitrogen	ND	1.0	70	71.4	102	71.4	102	0.1	70	130	30
Methane	ND	0.0010	0.10	0.0991	98	0.0989	98	0.2	70	130	30

ND = Not Detected (below RL)
RL = Reporting Limit

Reviewed/Approved By: _____ **Date** 3/16/26
Mark Johnson
Operations Manager

The cover letter is an integral part of this analytical report

AirTECHNOLOGY
Laboratories, Inc.

March 26, 2026

LA Cert #04140
EPA Methods TO3, TO14A, TO15, 25C/3C, ASTM D1946, RSK-175
TX Cert T104704450-14-6
EPA Methods TO14A, TO15
ALASKA CS-LAP 24-002
EPA Methods TO14A, TO15

SCS Field Services
ATTN: Cornelius Fong
3900 Kilroy Airport Way, Suite 100
Long Beach, CA 90806

LABORATORY TEST RESULTS

Project Reference: Chiquita Canyon Landfill
Project Number: 07224200.24 Task 1
Lab Number: T030901-01/10

Enclosed are the results for sample(s) received 3/9/26 by Air Technology. Samples were received intact. Analyses were performed according to specifications on the chain of custody provided with the sample(s).

Report Narrative:

- Modifications to EPA TO-15 – samples were collected in Mylar bags. Acetone required quadratic regression calibration.
- Unless otherwise noted in the report, sample analyses were performed within method performance criteria and meet all requirements of the TNI Standards.
- The enclosed results relate only to the sample(s).

Preliminary results were e-mailed to Cornelius Fong, Jenny Kim, Art Jones and Ali Ferrara on 3/25/26.

ATL appreciates the opportunity to provide testing services to your company. If you have any questions regarding these results, please call me at (626) 964-4032.

Sincerely,

Annika Sotelo Sanchez

Mark Johnson
Operations Manager
MJohnson@AirTechLabs.com

Note: The cover letter is an integral part of this analytical report.

CHAIN OF CUSTODY RECORD

AirTECHNOLOGY Laboratories, Inc.
18501 E. Gale Ave., Suite 130
City of Industry, CA 91748
Ph: 626-964-4032
Fx: 626-964-5832

TURNAROUND TIME				DELIVERABLES	PAGE: 1 OF
Standard	■	48 hours	☐	EDD ■	Condition upon receipt:
Same Day	☐	72 hours	☐	EDF ☐	Sealed Yes ☐ No ☐
24 hours	☐	96 hours	☐	Level 3 ☐	Intact Yes ☐ No ☐
Other:				Level 4 ☐	Chilled _____ deg C

Project No.:	07224200.24 Task 1
Project Name:	Chiquita Canyon Landfill
Report To:	Cornelius Fong
Company:	SCS Engineers
Street:	3900 Kilroy Airport Way, Suite 100
City/State/Zip:	Long Beach, CA 90806-6816
Phone& Fax:	562-743-7895
e-mail:	cfong@scsengineers.com

BILLING

P.O. No.:	07-SO05310
Bill to:	
	07FSAccountspayable@scsengineers.com
	3900 Kilroy Airport Way, Suite 100
	Long Beach, CA 90806-6816

ANALYSIS REQUEST

LAB USE ONLY	SAMPLE IDENTIFICATION	SAMPLE DATE	SAMPLE TIME	CONTAINER QTY/TYPE	MATRIX	PRESERVA-TION	CH4, CO2, O2, N2 ASTM D1946	Carbon Monoxide EPA ALT-144	Hydrogen ASTM D1946	VOCs EPA TO-15		
T030901-01	CV-24123	3/9/2026	7:40AM	1L	Gas	N	X					
-02	CV-24122	3/9/2026	7:55AM	2-1L	Gas	N	X	X	X	X		
-03	CV-99	3/9/2026	8:00AM	1L	Gas	N	X	X	X			
-04	CV-24125	3/9/2026	8:05AM	1L	Gas	N	X	X	X			
-05	CV-113	3/9/2026	8:10AM	2-1L	Gas	N	X	X	X	X		
-06	CV-24121	3/9/2026	8:15AM	1L	Gas	N	X	X	X			
-07	CV-24120	3/9/2026	8:20AM	1L	Gas	N	X	X	X			
-08	CV-114	3/9/2026	8:25AM	1L	Gas	N	X	X	X			
-09	CV-24128	3/9/2026	8:30AM	1L	Gas	N	X	X	X			
-10	CV-2333	3/9/2026	8:35AM	1L	Gas	N	X	X	X			

AUTHORIZATION TO PERFORM WORK	COMPANY	DATE/TIME	
SAMPLED BY *Erik Navarro*	COMPANY SCS	9:04AM	3/9/2026
RELINQUISHED BY *Erik Navarro* 9:04AM 3/9/2026	RECEIVED BY *Don Nabor*	DATE/TIME 3-9-26 10:23	
RELINQUISHED BY *Don Nabor* DATE/TIME 3-9-26 12:27	RECEIVED BY *[illegible]*	DATE/TIME 3/9/26 12:27	
RELINQUISHED BY	DATE/TIME	RECEIVED BY	DATE/TIME

COMMENTS
Report full list of TO-15 compounds
Raw landfill gas samples
FLAMMABLE

METHOD OF TRANSPORT (circle one): Walk-In FedEx UPS **Courier** ATLI Other_____

DISTRIBUTION: White & Yellow - Lab Copies / Pink - Customer Copy

Preservation: **H**=HCl **N**=None / Container: **B**=Bag **C**=Can **V**=VOA **O**=Other *Rev. 03 - 5/7/09*

Client: SCS Engineers
Attn: Cornelius Fong
Project Name: Chiquita Canyon Landfill
Project No.: 07224200.24 Task 1
Date Received: 03/09/26
Matrix: Air
Reporting Units: ppbv

EPA Method TO-15

Lab No.:	T030901-02		T030901-05					
Client Sample I.D.:	CV-24122		CV-113					
Date/Time Sampled:	3/9/26 7:55		3/9/26 8:10					
Date/Time Analyzed:	3/9/26 23:20		3/9/26 23:59					
QC Batch No.:	260309MS2A1		260309MS2A1					
Analyst Initials:	RC		RC					
Dilution Factor:	600		500					
ANALYTE	**Result ppbv**	**RL ppbv**	**Result ppbv**	**RL ppbv**				
Dichlorodifluoromethane (12)	ND	600	ND	500				
Chloromethane	ND	600	ND	500				
1,2-Cl-1,1,2,2-F ethane (114)	ND	600	ND	500				
Vinyl Chloride	ND	600	ND	500				
Bromomethane	ND	600	ND	500				
Chloroethane	ND	3,000	ND	2,500				
Trichlorofluoromethane (11)	ND	600	ND	500				
1,1-Dichloroethene	ND	600	ND	500				
Carbon Disulfide	ND	600	ND	500				
1,1,2-Cl 1,2,2-F ethane (113)	ND	600	ND	500				
Acetone	64,000	3,000	71,000	2,500				
Methylene Chloride	ND	600	ND	500				
t-1,2-Dichloroethene	ND	600	ND	500				
1,1-Dichloroethane	ND	600	ND	500				
Vinyl Acetate	ND	600	ND	500				
c-1,2-Dichloroethene	ND	600	ND	500				
2-Butanone	55,000	3,000	61,000	2,500				
t-Butyl Methyl Ether (MTBE)	ND	600	ND	500				
Chloroform	ND	600	ND	500				
1,1,1-Trichloroethane	ND	600	ND	500				
Carbon Tetrachloride	ND	600	ND	500				
Benzene	7,100	600	52,000	500				
1,2-Dichloroethane	ND	600	ND	500				
Trichloroethene	ND	600	ND	500				
1,2-Dichloropropane	ND	600	ND	500				
Bromodichloromethane	ND	600	ND	500				
c-1,3-Dichloropropene	ND	600	ND	500				
4-Methyl-2-Pentanone	1,700	600	2,000	500				
Toluene	1,400	600	1,900	500				
t-1,3-Dichloropropene	ND	1,200	ND	1,000				
1,1,2-Trichloroethane	ND	600	ND	500				
Tetrachloroethene	ND	600	ND	500				
2-Hexanone	ND	600	ND	500				
Dibromochloromethane	ND	600	ND	500				

AirTECHNOLOGY Laboratories, Inc.
18501 E. Gale Avenue, Suite 130 ♦ City of Industry, CA 91748 ♦ Ph: (626) 964-4032 ♦ Fx: (626) 964-5832

Client: SCS Engineers
Attn: Cornelius Fong
Project Name: Chiquita Canyon Landfill
Project No.: 07224200.24 Task 1
Date Received: 03/09/26
Matrix: Air
Reporting Units: ppbv

EPA Method TO-15

Lab No.:	T030901-02		T030901-05					
Client Sample I.D.:	CV-24122		CV-113					
Date/Time Sampled:	3/9/26 7:55		3/9/26 8:10					
Date/Time Analyzed:	3/9/26 23:20		3/9/26 23:59					
QC Batch No.:	260309MS2A1		260309MS2A1					
Analyst Initials:	RC		RC					
Dilution Factor:	600		500					
ANALYTE	Result ppbv	RL ppbv	Result ppbv	RL ppbv				
1,2-Dibromoethane	ND	600	ND	500				
Chlorobenzene	ND	600	ND	500				
Ethylbenzene	ND	600	ND	500				
p,&m-Xylene	ND	1,200	ND	1,000				
o-Xylene	ND	600	ND	500				
Styrene	ND	600	ND	500				
Bromoform	ND	600	ND	500				
1,1,2,2-Tetrachloroethane	ND	600	ND	500				
Benzyl Chloride	ND	600	ND	500				
4-Ethyl Toluene	ND	600	ND	500				
1,3,5-Trimethylbenzene	ND	600	ND	500				
1,2,4-Trimethylbenzene	ND	600	ND	500				
1,3-Dichlorobenzene	ND	600	ND	500				
1,4-Dichlorobenzene	ND	600	ND	500				
1,2-Dichlorobenzene	ND	600	ND	500				
1,2,4-Trichlorobenzene	ND	600	ND	500				
Hexachlorobutadiene	ND	600	ND	500				
1,3-Butadiene	ND	3,000	**2,500**	2,500				
Isopropanol	**56,000**	3,000	**45,000**	2,500				
n-Hexane	ND	3,000	ND	2,500				
Ethyl Acetate	ND	3,000	**4,100**	2,500				
Tetrahydrofuran	**40,000**	3,000	**30,000**	2,500				
Cyclohexane	ND	3,000	ND	2,500				
Heptane	ND	3,000	ND	2,500				
1,4-Dioxane	ND	3,000	ND	2,500				

RL = Reporting Limit
ND = Not Detected (below RL)

Reviewed/Approved By: _____ Date _____
Mark Johnson
Operations Manager

The cover letter is an integral part of this analytical report

AirTECHNOLOGY Laboratories, Inc.
18501 E. Gale Avenue, Suite 130 ♦ City of Industry, CA 91748 ♦ Ph: (626) 964-4032 ♦ Fx: (626) 964-5832

Client: SCS Engineers
Attn: Cornelius Fong
Project Name: Chiquita Canyon Landfill
Project No.: 07224200.24 Task 1
Date Received: 03/09/26
Matrix: Air
Reporting Units: ppbv

EPA Method TO-15

Lab No.:	METHOD_BLANK							
Client Sample I.D.:	--							
Date/Time Sampled:	--							
Date/Time Analyzed:	3/9/26 16:09							
QC Batch No.:	260309MS2A1							
Analyst Initials:	RC							
Dilution Factor:	0.20							
ANALYTE	**Result ppbv**	**RL ppbv**						
Dichlorodifluoromethane (12)	ND	0.20						
Chloromethane	ND	0.20						
1,2-Cl-1,1,2,2-F ethane (114)	ND	0.20						
Vinyl Chloride	ND	0.20						
Bromomethane	ND	0.20						
Chloroethane	ND	1.0						
Trichlorofluoromethane (11)	ND	0.20						
1,1-Dichloroethene	ND	0.20						
Carbon Disulfide	ND	0.20						
1,1,2-Cl 1,2,2-F ethane (113)	ND	0.20						
Acetone	ND	1.0						
Methylene Chloride	ND	0.20						
t-1,2-Dichloroethene	ND	0.20						
1,1-Dichloroethane	ND	0.20						
Vinyl Acetate	ND	0.20						
c-1,2-Dichloroethene	ND	0.20						
2-Butanone	ND	1.0						
t-Butyl Methyl Ether (MTBE)	ND	0.20						
Chloroform	ND	0.20						
1,1,1-Trichloroethane	ND	0.20						
Carbon Tetrachloride	ND	0.20						
Benzene	ND	0.20						
1,2-Dichloroethane	ND	0.20						
Trichloroethene	ND	0.20						
1,2-Dichloropropane	ND	0.20						
Bromodichloromethane	ND	0.20						
c-1,3-Dichloropropene	ND	0.20						
4-Methyl-2-Pentanone	ND	0.20						
Toluene	ND	0.20						
t-1,3-Dichloropropene	ND	0.40						
1,1,2-Trichloroethane	ND	0.20						
Tetrachloroethene	ND	0.20						
2-Hexanone	ND	0.20						
Dibromochloromethane	ND	0.20						

AirTECHNOLOGY Laboratories, Inc.
18501 E. Gale Avenue, Suite 130 ♦ City of Industry, CA 91748 ♦ Ph: (626) 964-4032 ♦ Fx: (626) 964-5832

Client: SCS Engineers
Attn: Cornelius Fong
Project Name: Chiquita Canyon Landfill
Project No.: 07224200.24 Task 1
Date Received: 03/09/26
Matrix: Air
Reporting Units: ppbv

EPA Method TO-15

Lab No.:	METHOD_BLANK							
Client Sample I.D.:	--							
Date/Time Sampled:	--							
Date/Time Analyzed:	3/9/26 16:09							
QC Batch No.:	260309MS2A1							
Analyst Initials:	RC							
Dilution Factor:	0.20							
ANALYTE	**Result ppbv**	**RL ppbv**						
1,2-Dibromoethane	ND	0.20						
Chlorobenzene	ND	0.20						
Ethylbenzene	ND	0.20						
p,&m-Xylene	ND	0.40						
o-Xylene	ND	0.20						
Styrene	ND	0.20						
Bromoform	ND	0.20						
1,1,2,2-Tetrachloroethane	ND	0.20						
Benzyl Chloride	ND	0.20						
4-Ethyl Toluene	ND	0.20						
1,3,5-Trimethylbenzene	ND	0.20						
1,2,4-Trimethylbenzene	ND	0.20						
1,3-Dichlorobenzene	ND	0.20						
1,4-Dichlorobenzene	ND	0.20						
1,2-Dichlorobenzene	ND	0.20						
1,2,4-Trichlorobenzene	ND	0.20						
Hexachlorobutadiene	ND	0.20						
1,3-Butadiene	ND	1.0						
Isopropanol	ND	1.0						
n-Hexane	ND	1.0						
Ethyl Acetate	ND	1.0						
Tetrahydrofuran	ND	1.0						
Cyclohexane	ND	1.0						
Heptane	ND	1.0						
1,4-Dioxane	ND	1.0						

RL = Reporting Limit
ND = Not Detected (below RL)

Reviewed/Approved By: _____ Date 3/24/26
Mark Johnson
Operations Manager

The cover letter is an integral part of this analytical report

AirTECHNOLOGY Laboratories, Inc.
18501 E. Gale Avenue, Suite 130 ♦ City of Industry, CA 91748 ♦ Ph: (626) 964-4032 ♦ Fx: (626) 964-5832

LCS/LCSD Recovery and RPD Summary Report

QC Batch #: 260309MS2A1

Matrix: Air

Reporting Units: ppbv

EPA Method TO-15
LABORATORY CONTROL SAMPLE SUMMARY

Lab No.:	METHOD BLANK			LCS		LCSD					
Date/Time Analyzed:	3/9/26 16:09			3/9/26 10:01		3/9/26 10:40					
Analyst Initials:	RC			RC		RC					
Dilution Factor:	0.20			1.0		1.0					
ANALYTE	Result ppbv	RL ppbv	AMT. ppbv	Result ppbv	% Rec.	Result ppbv	% Rec.	RPD	Low %Rec	High %Rec	Max. RPD
1,1-Dichloroethene	ND	0.20	10	10.1	101	10.2	102	1.0	70	130	30
Methylene Chloride	ND	0.20	10	9.64	96	10.1	101	4.6	70	130	30
Trichloroethene	ND	0.20	10	9.49	95	9.24	92	2.7	70	130	30
Toluene	ND	0.20	10	9.94	99	9.67	97	2.8	70	130	30
1,1,2,2-Tetrachloroethane	ND	0.20	10	9.35	94	9.43	94	0.8	70	130	30

ND = Not Detected (below RL)
RL = Reporting Limit

Reviewed/Approved By: _____ Date: 3/24/26
Mark Johnson
Operations Manager

The cover letter is an integral part of this analytical report

AirTECHNOLOGY Laboratories, Inc.
18501 E. Gale Avenue, Suite 130 ♦ City of Industry, CA 91748 ♦ Ph: (626) 964-4032 ♦ Fx: (626) 964-5832

Client: SCS Engineers
Attn: Cornelius Fong
Project Name: Chiquita Canyon Landfill
Project No.: 07224200.24 Task 1
Date Received: 03/09/26
Matrix: Air
Reporting Units: ppmv

EPA ALT-144 (CO by FID)

Lab No.:	T030901-02		T030901-03		T030901-04		T030901-05	
Client Sample I.D.:	CV-24122		CV-99		CV-24125		CV-113	
Date/Time Sampled:	3/9/26 7:55		3/9/26 8:00		3/9/26 8:05		3/9/26 8:10	
Date/Time Analyzed:	3/9/26 16:33		3/9/26 16:48		3/9/26 17:02		3/9/26 17:17	
QC Batch No.:	260309GC8A1		260309GC8A1		260309GC8A1		260309GC8A1	
Analyst Initials:	KD		KD		KD		KD	
Dilution Factor:	1.0		1.0		1.0		1.0	
ANALYTE	Result ppmv	RL ppmv	Result ppmv	RL ppmv	Result ppmv	RL ppmv	Result ppmv	RL ppmv
Carbon Monoxide	ND	10	15	10	41	10	130	10

Results normalized including non-methane hydrocarbons

ND = Not Detected (below RL)
RL = Reporting Limit

Reviewed/Approved By: Annika Sotelo-Sanchez
Mark Johnson
Operations Manager

Date 3-25-26

The cover letter is an integral part of this analytical report

AirTECHNOLOGY Laboratories, Inc.
18501 E. Gale Avenue, Suite 130 ♦ City of Industry, CA 91748 ♦ Ph: (626) 964-4032 ♦ Fx: (626) 964-5832

Client: SCS Engineers
Attn: Cornelius Fong
Project Name: Chiquita Canyon Landfill
Project No.: 07224200.24 Task 1
Date Received: 03/09/26
Matrix: Air
Reporting Units: ppmv

EPA ALT-144 (CO by FID)

Lab No.:	T030901-06		T030901-07		T030901-08		T030901-09	
Client Sample I.D.:	CV-24121		CV-24120		CV-114		CV-24128	
Date/Time Sampled:	3/9/26 8:15		3/9/26 8:20		3/9/26 8:25		3/9/26 8:30	
Date/Time Analyzed:	3/9/26 17:31		3/9/26 17:46		3/9/26 18:00		3/9/26 18:14	
QC Batch No.:	260309GC8A1		260309GC8A1		260309GC8A1		260309GC8A1	
Analyst Initials:	KD		KD		KD		KD	
Dilution Factor:	1.0		1.0		1.0		1.0	
ANALYTE	Result ppmv	RL ppmv	Result ppmv	RL ppmv	Result ppmv	RL ppmv	Result ppmv	RL ppmv
Carbon Monoxide	36	10	2,000	10	2,800	10	240	10

Results normalized including non-methane hydrocarbons

ND = Not Detected (below RL)
RL = Reporting Limit

Reviewed/Approved By: Annika Stetelsanchez for
Mark Johnson
Operations Manager

Date 3-25-26

The cover letter is an integral part of this analytical report

AirTECHNOLOGY Laboratories, Inc.
18501 E. Gale Avenue, Suite 130 ♦ City of Industry, CA 91748 ♦ Ph: (626) 964-4032 ♦ Fx: (626) 964-5832

Client: SCS Engineers
Attn: Cornelius Fong
Project Name: Chiquita Canyon Landfill
Project No.: 07224200.24 Task 1
Date Received: 03/09/26
Matrix: Air
Reporting Units: ppmv

EPA ALT-144 (CO by FID)

Lab No.:	T030901-10							
Client Sample I.D.:	CV-2333							
Date/Time Sampled:	3/9/26 8:35							
Date/Time Analyzed:	3/9/26 18:29							
QC Batch No.:	260309GC8A1							
Analyst Initials:	KD							
Dilution Factor:	1.0							
ANALYTE	Result ppmv	RL ppmv						
Carbon Monoxide	3,800	10						

Results normalized including non-methane hydrocarbons

ND = Not Detected (below RL)
RL = Reporting Limit

Reviewed/Approved By: Annika Stuckey for
Mark Johnson
Operations Manager

Date 3-25-26

The cover letter is an integral part of this analytical report

AirTECHNOLOGY Laboratories, Inc.
18501 E. Gale Avenue, Suite 130 ♦ City of Industry, CA 91748 ♦ Ph: (626) 964-4032 ♦ Fx: (626) 964-5832

QC Batch No: 260309GC8A1
Matrix: Air
Reporting Units: ppmv

EPA ALT-144 (CO by FID)
LABORATORY CONTROL SAMPLE SUMMARY

Lab No.:	METHOD BLANK			LCS		LCSD					
Date Analyzed:	3/9/26 12:41			3/9/26 11:40		3/9/26 11:54					
Analyst Initials:	KD			KD		KD					
Dilution Factor:	1.0			1.0		1.0			Limits		
ANALYTE	Result ppmv	RL ppmv	SPIKE AMT. ppmv	Result ppmv	% Rec.	Result ppmv	% Rec.	RPD %	Low %Rec	High %Rec	Max. RPD
Carbon Monoxide	ND	10	1,010	1,150	114	1,140	113	0.7	70	130	30

ND = Not Detected (below RL)
RL = Reporting Limit

Reviewed/Approved By: Annika Sotelo Sanchez
Mark Johnson
Operations Manager

Date 3-25-26

The cover letter is an integral part of this analytical report

Client: SCS Engineers
Attn: Cornelius Fong
Project Name: Chiquita Canyon Landfill
Project No.: 07224200.24 Task 1
Date Received: 03/09/26
Matrix: Air
Reporting Units: % v/v

ASTM D1946

Lab No.:	T030901-02			T030901-03			T030901-04			T030901-05		
Client Sample I.D.:	CV-24122			CV-99			CV-24125			CV-113		
Date/Time Sampled:	3/9/26 7:55			3/9/26 8:00			3/9/26 8:05			3/9/26 8:10		
Date/Time Analyzed:	3/9/26 16:33			3/9/26 16:48			3/9/26 17:02			3/9/26 17:17		
QC Batch No.:	260309GC8A1			260309GC8A1			260309GC8A1			260309GC8A1		
Analyst Initials:	KD			KD			KD			KD		
Dilution Factor:	1.0			1.0			1.0			1.0		
ANALYTE	Result % v/v	RL % v/v	MDL % v/v	Result % v/v	RL % v/v	MDL % v/v	Result % v/v	RL % v/v	MDL % v/v	Result % v/v	RL % v/v	MDL % v/v
Hydrogen	0.22 J	1.0	0.059	0.25 J	1.0	0.059	0.20 J	1.0	0.059	0.22 J	1.0	0.059

Results normalized including non-methane hydrocarbons

MDL = Method Detection Limit
ND= Not Detected (below MDL)
RL = Reporting Limit
J = Trace amount. Analyte concentration between RL and MDL.

Reviewed/Approved By: Annika Sotelo Sanchez for
Mark Johnson
Operations Manager

Date 3-25-26

The cover letter is an integral part of this analytical report

AirTECHNOLOGY Laboratories, Inc.
18501 E. Gale Avenue, Suite 130 ♦ City of Industry, CA 91748 ♦ Ph: (626) 964-4032 ♦ Fx: (626) 964-5832

Client: SCS Engineers
Attn: Cornelius Fong
Project Name: Chiquita Canyon Landfill
Project No.: 07224200.24 Task 1
Date Received: 03/09/26
Matrix: Air
Reporting Units: % v/v

ASTM D1946

Lab No.:	T030901-06			T030901-07			T030901-08			T030901-09		
Client Sample I.D.:	CV-24121			CV-24120			CV-114			CV-24128		
Date/Time Sampled:	3/9/26 8:15			3/9/26 8:20			3/9/26 8:25			3/9/26 8:30		
Date/Time Analyzed:	3/9/26 17:31			3/9/26 17:46			3/9/26 18:00			3/9/26 18:14		
QC Batch No.:	260309GC8A1			260309GC8A1			260309GC8A1			260309GC8A1		
Analyst Initials:	KD			KD			KD			KD		
Dilution Factor:	1.0			1.0			1.0			1.0		
ANALYTE	Result % v/v	RL % v/v	MDL % v/v	Result % v/v	RL % v/v	MDL % v/v	Result % v/v	RL % v/v	MDL % v/v	Result % v/v	RL % v/v	MDL % v/v
Hydrogen	0.17 J	1.0	0.059	13	1.0	0.059	16	1.0	0.059	1.6	1.0	0.059

Results normalized including non-methane hydrocarbons

MDL = Method Detection Limit
ND= Not Detected (below MDL)
RL = Reporting Limit
J = Trace amount. Analyte concentration between RL and MDL.

Reviewed/Approved By: Annika Sotelo Sanchez
Mark Johnson
Operations Manager

Date 3-25-26

The cover letter is an integral part of this analytical report

AirTECHNOLOGY Laboratories, Inc.
18501 E. Gale Avenue, Suite 130 ♦ City of Industry, CA 91748 ♦ Ph: (626) 964-4032 ♦ Fx: (626) 964-5832

Client: SCS Engineers
Attn: Cornelius Fong
Project Name: Chiquita Canyon Landfill
Project No.: 07224200.24 Task 1
Date Received: 03/09/26
Matrix: Air
Reporting Units: % v/v

ASTM D1946

Lab No.:	T030901-10											
Client Sample I.D.:	CV-2333											
Date/Time Sampled:	3/9/26 8:35											
Date/Time Analyzed:	3/9/26 18:29											
QC Batch No.:	260309GC8A1											
Analyst Initials:	KD											
Dilution Factor:	1.0											
ANALYTE	Result % v/v	RL % v/v	MDL % v/v									
Hydrogen	17	1.0	0.059									

Results normalized including non-methane hydrocarbons

MDL = Method Detection Limit
ND= Not Detected (below MDL)
RL = Reporting Limit
J = Trace amount. Analyte concentration between RL and MDL.

Reviewed/Approved By: Annika Stokes-Sanchez for
Mark Johnson
Operations Manager

Date 3-25-26

The cover letter is an integral part of this analytical report

AirTECHNOLOGY Laboratories, Inc.
18501 E. Gale Avenue, Suite 130 ♦ City of Industry, CA 91748 ♦ Ph: (626) 964-4032 ♦ Fx: (626) 964-5832

QC Batch No: 260309GC8A1
Matrix: Air
Reporting Units: % v/v

ASTM D1946
LABORATORY CONTROL SAMPLE SUMMARY

Lab No.:	METHOD BLANK				LCS		LCSD					
Date Analyzed:	3/9/26 12:41				3/9/26 11:40		3/9/26 11:54					
Analyst Initials:	KD				KD		KD					
Dilution Factor:	1.0				1.0		1.0			Limits		
ANALYTE	Result % v/v	RL % v/v	MDL % v/v	SPIKE AMT. % v/v	Result % v/v	% Rec.	Result % v/v	% Rec.	RPD %	Low %Rec	High %Rec	Max. RPD
Hydrogen	0.17 J	1.0	0.059	5.0	5.48	107	5.45	106	0.6	70	130	30

MDL = Method Detection Limit
ND= Not Detected (below MDL)
RL = Reporting Limit
J = Trace amount. Analyte concentration between RL and MDL.

Reviewed/Approved By: Annika Sotelo Sanchez / **Date** 3-25-26
Mark Johnson
Operations Manager

The cover letter is an integral part of this analytical report

Client: SCS Engineers
Attn: Cornelius Fong
Project Name: Chiquita Canyon Landfill
Project No.: 07224200.24 Task 1
Date Received: 03/09/26
Matrix: Air
Reporting Units: % v/v

ASTM D1946

Lab No.:	T030901-01		T030901-02		T030901-03		T030901-04	
Client Sample I.D.:	CV-24123		CV-24122		CV-99		CV-24125	
Date/Time Sampled:	3/9/26 7:40		3/9/26 7:55		3/9/26 8:00		3/9/26 8:05	
Date/Time Analyzed:	3/9/26 16:19		3/9/26 16:33		3/9/26 16:48		3/9/26 17:02	
QC Batch No.:	260309GC8A1		260309GC8A1		260309GC8A1		260309GC8A1	
Analyst Initials:	KD		KD		KD		KD	
Dilution Factor:	1.0		1.0		1.0		1.0	
ANALYTE	Result % v/v	RL % v/v	Result % v/v	RL % v/v	Result % v/v	RL % v/v	Result % v/v	RL % v/v
Carbon Dioxide	55	0.010	36	0.010	72	0.010	64	0.010
Oxygen/Argon	1.8	0.50	4.7	0.50	3.3	0.50	1.4	0.50
Nitrogen	7.0	1.0	18	1.0	12	1.0	5.3	1.0
Methane	35	0.0010	41	0.0010	12	0.0010	29	0.0010

Results normalized including non-methane hydrocarbons

ND = Not Detected (below RL)
RL = Reporting Limit

Reviewed/Approved By: Annika Sotelo Sanchez
Mark Johnson
Operations Manager

Date 3-25-26

The cover letter is an integral part of this analytical report

AirTECHNOLOGY Laboratories, Inc.
18501 E. Gale Avenue, Suite 130 ♦ City of Industry, CA 91748 ♦ Ph: (626) 964-4032 ♦ Fx: (626) 964-5832

Client: SCS Engineers
Attn: Cornelius Fong
Project Name: Chiquita Canyon Landfill
Project No.: 07224200.24 Task 1
Date Received: 03/09/26
Matrix: Air
Reporting Units: % v/v

ASTM D1946

Lab No.:	T030901-05		T030901-06		T030901-07		T030901-08	
Client Sample I.D.:	CV-113		CV-24121		CV-24120		CV-114	
Date/Time Sampled:	3/9/26 8:10		3/9/26 8:15		3/9/26 8:20		3/9/26 8:25	
Date/Time Analyzed:	3/9/26 17:17		3/9/26 17:31		3/9/26 17:46		3/9/26 18:00	
QC Batch No.:	260309GC8A1		260309GC8A1		260309GC8A1		260309GC8A1	
Analyst Initials:	KD		KD		KD		KD	
Dilution Factor:	1.0		1.0		1.0		1.0	
ANALYTE	Result % v/v	RL % v/v	Result % v/v	RL % v/v	Result % v/v	RL % v/v	Result % v/v	RL % v/v
Carbon Dioxide	27	0.010	44	0.010	69	0.010	70	0.010
Oxygen/Argon	15	0.50	11	0.50	2.8	0.50	2.5	0.50
Nitrogen	54	1.0	40	1.0	10	1.0	9.1	1.0
Methane	3.3	0.0010	5.0	0.0010	3.8	0.0010	0.97	0.0010

Results normalized including non-methane hydrocarbons

ND = Not Detected (below RL)
RL = Reporting Limit

Reviewed/Approved By: Annika Sotelo Sanchez
Mark Johnson
Operations Manager

Date 3-25-26

The cover letter is an integral part of this analytical report

AirTECHNOLOGY Laboratories, Inc.
18501 E. Gale Avenue, Suite 130 ♦ City of Industry, CA 91748 ♦ Ph: (626) 964-4032 ♦ Fx: (626) 964-5832

Client: SCS Engineers
Attn: Cornelius Fong
Project Name: Chiquita Canyon Landfill
Project No.: 07224200.24 Task 1
Date Received: 03/09/26
Matrix: Air
Reporting Units: % v/v

ASTM D1946

Lab No.:	T030901-09		T030901-10					
Client Sample I.D.:	CV-24128		CV-2333					
Date/Time Sampled:	3/9/26 8:30		3/9/26 8:35					
Date/Time Analyzed:	3/9/26 18:14		3/9/26 18:29					
QC Batch No.:	260309GC8A1		260309GC8A1					
Analyst Initials:	KD		KD					
Dilution Factor:	1.0		1.0					
ANALYTE	**Result % v/v**	**RL % v/v**	**Result % v/v**	**RL % v/v**				
Carbon Dioxide	36	0.010	73	0.010				
Oxygen/Argon	4.3	0.50	1.1	0.50				
Nitrogen	29	1.0	4.7	1.0				
Methane	28	0.0010	2.3	0.0010				

Results normalized including non-methane hydrocarbons

ND = Not Detected (below RL)
RL = Reporting Limit

Reviewed/Approved By: Annika Sotto-Sanchez
Mark Johnson
Operations Manager

Date 3-25-26

The cover letter is an integral part of this analytical report

AirTECHNOLOGY Laboratories, Inc.
18501 E. Gale Avenue, Suite 130 ♦ City of Industry, CA 91748 ♦ Ph: (626) 964-4032 ♦ Fx: (626) 964-5832

QC Batch No: 260309GC8A1
Matrix: Air
Reporting Units: % v/v

ASTM D1946
LABORATORY CONTROL SAMPLE SUMMARY

Lab No.:	METHOD BLANK			LCS		LCSD					
Date Analyzed:	3/9/26 12:41			3/9/26 11:40		3/9/26 11:54					
Analyst Initials:	KD			KD		KD					
Dilution Factor:	1.0			1.0		1.0			Limits		
ANALYTE	Result % v/v	RL % v/v	SPIKE AMT. % v/v	Result % v/v	% Rec.	Result % v/v	% Rec.	RPD %	Low %Rec	High %Rec	Max. RPD
Carbon Dioxide	ND	0.010	10	9.68	97	9.66	96	0.2	70	130	30
Oxygen/Argon	ND	0.50	15	14.4	96	14.4	95	0.1	70	130	30
Nitrogen	ND	1.0	70	69.6	100	69.5	100	0.1	70	130	30
Methane	ND	0.0010	0.10	0.105	104	0.105	104	0.5	70	130	30

ND = Not Detected (below RL)
RL = Reporting Limit

Reviewed/Approved By: Annika Sotelo Sanchez
Mark Johnson
Operations Manager

Date 3-25-26

The cover letter is an integral part of this analytical report

AirTECHNOLOGY
Laboratories, Inc.

March 12, 2026

LA Cert #04140
EPA Methods TO3, TO14A, TO15, 25C/3C, ASTM D1946, RSK-175

TX Cert T104704450-14-6
EPA Methods TO14A, TO15

ALASKA CS-LAP 24-002
EPA Methods TO14A, TO15

SCS Field Services
ATTN: Cornelius Fong
3900 Kilroy Airport Way, Suite 100
Long Beach, CA 90806

LABORATORY TEST RESULTS

Project Reference: Chiquita Canyon Landfill
Project Number: 07224200.24 Task 1
Lab Number: T031003-01/10

Enclosed are the results for sample(s) received 3/10/26 by Air Technology. Samples were received intact. Analyses were performed according to specifications on the chain of custody provided with the sample(s).

Report Narrative:

- Modifications to EPA TO-15 – samples were collected in Mylar bags.
- EPA TO-15 results for T031003-10/CV-2528 were collected outside of the 24-hr QC batch requirement.
- Unless otherwise noted in the report, sample analyses were performed within method performance criteria and meet all requirements of the TNI Standards.
- The enclosed results relate only to the sample(s).

Preliminary results were e-mailed to Cornelius Fong, Jenny Kim, Art Jones and Ali Ferrara on 3/11/26.

ATL appreciates the opportunity to provide testing services to your company. If you have any questions regarding these results, please call me at (626) 964-4032.

Sincerely,

Annika Sotelo Sanchez

Mark Johnson
Operations Manager
MJohnson@AirTechLabs.com

Note: The cover letter is an integral part of this analytical report.

AirTECHNOLOGY Laboratories, Inc.
18501 E. Gale Ave., Suite 130
City of Industry, CA 91748
Ph: 626-964-4032
Fx: 626-964-5832

CHAIN OF CUSTODY RECORD

TURNAROUND TIME				DELIVERABLES	PAGE: 1 OF
Standard	☐	48 hours	☐	EDD ■	Condition upon receipt:
Same Day	☐	72 hours	☐	EDF ☐	Sealed Yes ☐ No ☐
24 hours	■	96 hours	☐	Level 3 ☐	Intact Yes ☐ No ☐
Other:				Level 4 ☐	Chilled _____ deg C

Project No.:	07224200.24 Task 1
Project Name:	Chiquita Canyon Landfill
Report To:	Cornelius Fong
Company:	SCS Engineers
Street:	3900 Kilroy Airport Way, Suite 100
City/State/Zip:	Long Beach, CA 90806-6816
Phone& Fax:	562-743-7895
e-mail:	cfong@scsengineers.com

BILLING

P.O. No.:	07-SO05310
Bill to:	
	07FSAccountspayable@scsengineers.com
	3900 Kilroy Airport Way, Suite 100
	Long Beach, CA 90806-6816

ANALYSIS REQUEST

LAB USE ONLY	SAMPLE IDENTIFICATION	SAMPLE DATE	SAMPLE TIME	CONTAINER QTY/TYPE	MATRIX	PRESERVATION	CH4, CO2, O2, N2 ASTM D1946	Carbon Monoxide EPA ALT-144	Hydrogen ASTM D1946	VOCs EPA TO-15	Sulfurs 307.91 +TRS to 3/10/26	
T031003-01	CV-24227	3/10/2026	9:10AM::	2-1L	Gas	N	X	X	X	X	X	
-02	CV-24114	3/10/2026	8:45AM	2-1L	Gas	N	X	X	X	X	X	
-03	CV-2537	3/10/2026	9:35AM	2-1L	Gas	N	X	X	X	X	X	
-04	CV-24208	3/10/2026	8:55AM	2-1L	Gas	N	X	X	X	X	X	
-05	CV-24221	3/10/2026	7:35AM	2-1L	Gas	N	X	X	X	X	X	
-06	CV-24236	3/10/2026	9:20AM	2-1L	Gas	N	X	X	X	X	X	
-07	CV-2504	3/10/2026	9:00AM	2-1L	Gas	N	X	X	X	X	X	
-08	CV-2505	3/10/2026	8:00AM	2-1L	Gas	N	X	X	X	X	X	
-09	CV-2532	3/10/2026	7:55AM	2-1L	Gas	N	X	X	X	X	X	
-10	CV-2528	3/10/2026	7:45AM	2-1L	Gas	N	X	X	X	X	X	

AUTHORIZATION TO PERFORM WORK	COMPANY	DATE/TIME	
SAMPLED BY Erick Navarro	COMPANY SCS	DATE/TIME 3-10-26	
RELINQUISHED BY Antonio Ambriz	DATE/TIME 3/10/26 11:05am	RECEIVED BY Ruben G	DATE/TIME 3/10/26 11:05 AM
RELINQUISHED BY Ruben G	DATE/TIME 3/10/26 12:20	RECEIVED BY [illegible]	DATE/TIME 3/10/26 1220
RELINQUISHED BY	DATE/TIME	RECEIVED BY	DATE/TIME

COMMENTS
Report full list of TO-15 compounds
Raw landfill gas samples
FLAMMABLE

METHOD OF TRANSPORT (circle one): Walk-In FedEx UPS **Courier** ATLI Other_____

DISTRIBUTION: White & Yellow - Lab Copies / Pink - Customer Copy

Preservation: **H**=HCl **N**=None / Container: **B**=Bag **C**=Can **V**=VOA **O**=Other *Rev. 03 - 5/7/09*

Client: SCS Engineers
Attn: Cornelius Fong
Project Name: Chiquita Canyon Landfill
Project No.: 07224200.24 Task 1
Date Received: 03/10/26
Matrix: Air
Reporting Units: ppbv

EPA Method TO-15

Lab No.:	T031003-01		T031003-02		T031003-03		T031003-04	
Client Sample I.D.:	CV-24227		CV-24114		CV-2537		CV-24208	
Date/Time Sampled:	3/10/26 9:10		3/10/26 8:45		3/10/26 9:35		3/10/26 8:55	
Date/Time Analyzed:	3/10/26 21:14		3/10/26 21:52		3/10/26 22:31		3/10/26 23:09	
QC Batch No.:	260310MS2A1		260310MS2A1		260310MS2A1		260310MS2A1	
Analyst Initials:	RC		RC		RC		RC	
Dilution Factor:	900		1,300		1,300		1,300	
ANALYTE	Result ppbv	RL ppbv	Result ppbv	RL ppbv	Result ppbv	RL ppbv	Result ppbv	RL ppbv
Dichlorodifluoromethane (12)	ND	900	ND	1,300	ND	1,300	ND	1,300
Chloromethane	ND	900	ND	1,300	ND	1,300	ND	1,300
1,2-Cl-1,1,2,2-F ethane (114)	ND	900	ND	1,300	ND	1,300	ND	1,300
Vinyl Chloride	ND	900	ND	1,300	ND	1,300	ND	1,300
Bromomethane	ND	900	ND	1,300	ND	1,300	ND	1,300
Chloroethane	ND	4,500	ND	6,300	ND	6,300	ND	6,300
Trichlorofluoromethane (11)	ND	900	ND	1,300	ND	1,300	ND	1,300
1,1-Dichloroethene	ND	900	ND	1,300	ND	1,300	ND	1,300
Carbon Disulfide	ND	900	ND	1,300	ND	1,300	ND	1,300
1,1,2-Cl 1,2,2-F ethane (113)	ND	900	ND	1,300	ND	1,300	ND	1,300
Acetone	59,000	4,500	79,000	6,300	31,000	6,300	85,000	6,300
Methylene Chloride	ND	900	ND	1,300	ND	1,300	ND	1,300
t-1,2-Dichloroethene	ND	900	ND	1,300	ND	1,300	ND	1,300
1,1-Dichloroethane	ND	900	ND	1,300	ND	1,300	ND	1,300
Vinyl Acetate	ND	900	ND	1,300	ND	1,300	ND	1,300
c-1,2-Dichloroethene	ND	900	ND	1,300	ND	1,300	ND	1,300
2-Butanone	52,000	4,500	71,000	6,300	37,000	6,300	65,000	6,300
t-Butyl Methyl Ether (MTBE)	ND	900	ND	1,300	ND	1,300	ND	1,300
Chloroform	ND	900	ND	1,300	ND	1,300	ND	1,300
1,1,1-Trichloroethane	ND	900	ND	1,300	ND	1,300	ND	1,300
Carbon Tetrachloride	ND	900	ND	1,300	ND	1,300	ND	1,300
Benzene	6,600	900	8,700	1,300	5,200	1,300	7,200	1,300
1,2-Dichloroethane	ND	900	ND	1,300	ND	1,300	ND	1,300
Trichloroethene	ND	900	ND	1,300	ND	1,300	ND	1,300
1,2-Dichloropropane	ND	900	ND	1,300	ND	1,300	ND	1,300
Bromodichloromethane	ND	900	ND	1,300	ND	1,300	ND	1,300
c-1,3-Dichloropropene	ND	900	ND	1,300	ND	1,300	ND	1,300
4-Methyl-2-Pentanone	2,600	900	3,400	1,300	2,700	1,300	2,500	1,300
Toluene	3,200	900	3,600	1,300	3,500	1,300	2,900	1,300
t-1,3-Dichloropropene	ND	1,800	ND	2,500	ND	2,500	ND	2,500
1,1,2-Trichloroethane	ND	900	ND	1,300	ND	1,300	ND	1,300
Tetrachloroethene	ND	900	ND	1,300	ND	1,300	ND	1,300
2-Hexanone	ND	900	ND	1,300	ND	1,300	ND	1,300
Dibromochloromethane	ND	900	ND	1,300	ND	1,300	ND	1,300

AirTECHNOLOGY Laboratories, Inc.
18501 E. Gale Avenue, Suite 130 ♦ City of Industry, CA 91748 ♦ Ph: (626) 964-4032 ♦ Fx: (626) 964-5832

Client: SCS Engineers
Attn: Cornelius Fong
Project Name: Chiquita Canyon Landfill
Project No.: 07224200.24 Task 1
Date Received: 03/10/26
Matrix: Air
Reporting Units: ppbv

EPA Method TO-15

Lab No.:	T031003-01		T031003-02		T031003-03		T031003-04	
Client Sample I.D.:	CV-24227		CV-24114		CV-2537		CV-24208	
Date/Time Sampled:	3/10/26 9:10		3/10/26 8:45		3/10/26 9:35		3/10/26 8:55	
Date/Time Analyzed:	3/10/26 21:14		3/10/26 21:52		3/10/26 22:31		3/10/26 23:09	
QC Batch No.:	260310MS2A1		260310MS2A1		260310MS2A1		260310MS2A1	
Analyst Initials:	RC		RC		RC		RC	
Dilution Factor:	900		1,300		1,300		1,300	
ANALYTE	Result ppbv	RL ppbv	Result ppbv	RL ppbv	Result ppbv	RL ppbv	Result ppbv	RL ppbv
1,2-Dibromoethane	ND	900	ND	1,300	ND	1,300	ND	1,300
Chlorobenzene	ND	900	ND	1,300	ND	1,300	ND	1,300
Ethylbenzene	ND	900	ND	1,300	ND	1,300	ND	1,300
p,&m-Xylene	ND	1,800	ND	2,500	ND	2,500	ND	2,500
o-Xylene	ND	900	ND	1,300	ND	1,300	ND	1,300
Styrene	ND	900	ND	1,300	ND	1,300	ND	1,300
Bromoform	ND	900	ND	1,300	ND	1,300	ND	1,300
1,1,2,2-Tetrachloroethane	ND	900	ND	1,300	ND	1,300	ND	1,300
Benzyl Chloride	ND	900	ND	1,300	ND	1,300	ND	1,300
4-Ethyl Toluene	ND	900	ND	1,300	ND	1,300	ND	1,300
1,3,5-Trimethylbenzene	ND	900	ND	1,300	ND	1,300	ND	1,300
1,2,4-Trimethylbenzene	ND	900	ND	1,300	ND	1,300	ND	1,300
1,3-Dichlorobenzene	ND	900	ND	1,300	ND	1,300	ND	1,300
1,4-Dichlorobenzene	ND	900	ND	1,300	ND	1,300	ND	1,300
1,2-Dichlorobenzene	ND	900	ND	1,300	ND	1,300	ND	1,300
1,2,4-Trichlorobenzene	ND	6,300	ND	8,800	ND	8,800	ND	8,800
Hexachlorobutadiene	ND	6,300	ND	8,800	ND	8,800	ND	8,800
1,3-Butadiene	ND	4,500	ND	6,300	ND	6,300	ND	6,300
Isopropanol	97,000	4,500	100,000	6,300	61,000	6,300	81,000	6,300
n-Hexane	ND	4,500	ND	6,300	ND	6,300	ND	6,300
Ethyl Acetate	23,000	4,500	15,000	6,300	22,000	6,300	22,000	6,300
Tetrahydrofuran	33,000	4,500	40,000	6,300	16,000	6,300	38,000	6,300
Cyclohexane	ND	4,500	ND	6,300	ND	6,300	ND	6,300
Heptane	ND	4,500	ND	6,300	ND	6,300	ND	6,300
1,4-Dioxane	ND	4,500	ND	6,300	ND	6,300	ND	6,300

RL = Reporting Limit
ND = Not Detected (below RL)

Reviewed/Approved By: _____ Date 3/11/26
Mark Johnson
Operations Manager

The cover letter is an integral part of this analytical report

AirTECHNOLOGY Laboratories, Inc.
18501 E. Gale Avenue, Suite 130 ♦ City of Industry, CA 91748 ♦ Ph: (626) 964-4032 ♦ Fx: (626) 964-5832

Client: SCS Engineers
Attn: Cornelius Fong
Project Name: Chiquita Canyon Landfill
Project No.: 07224200.24 Task 1
Date Received: 03/10/26
Matrix: Air
Reporting Units: ppbv

EPA Method TO-15

Lab No.:	T031003-05		T031003-06		T031003-07		T031003-08	
Client Sample I.D.:	CV-24221		CV-24236		CV-2504		CV-2505	
Date/Time Sampled:	3/10/26 7:35		3/10/26 9:20		3/10/26 9:00		3/10/26 8:00	
Date/Time Analyzed:	3/10/26 23:47		3/11/26 0:25		3/11/26 1:04		3/11/26 1:42	
QC Batch No.:	260310MS2A1		260310MS2A1		260310MS2A1		260310MS2A1	
Analyst Initials:	RC		RC		RC		RC	
Dilution Factor:	1,800		650		1,300		900	
ANALYTE	Result ppbv	RL ppbv	Result ppbv	RL ppbv	Result ppbv	RL ppbv	Result ppbv	RL ppbv
Dichlorodifluoromethane (12)	ND	1,800	ND	650	ND	1,300	1,100	900
Chloromethane	ND	1,800	ND	650	ND	1,300	ND	900
1,2-Cl-1,1,2,2-F ethane (114)	ND	1,800	ND	650	ND	1,300	ND	900
Vinyl Chloride	ND	1,800	ND	650	ND	1,300	ND	900
Bromomethane	ND	1,800	ND	650	ND	1,300	ND	900
Chloroethane	ND	9,000	ND	3,300	ND	6,300	ND	4,500
Trichlorofluoromethane (11)	ND	1,800	ND	650	ND	1,300	ND	900
1,1-Dichloroethene	ND	1,800	ND	650	ND	1,300	ND	900
Carbon Disulfide	ND	1,800	ND	650	ND	1,300	ND	900
1,1,2-Cl 1,2,2-F ethane (113)	ND	1,800	ND	650	ND	1,300	ND	900
Acetone	160,000	9,000	49,000	3,300	81,000	6,300	69,000	4,500
Methylene Chloride	ND	1,800	ND	650	ND	1,300	ND	900
t-1,2-Dichloroethene	ND	1,800	ND	650	ND	1,300	ND	900
1,1-Dichloroethane	ND	1,800	ND	650	ND	1,300	ND	900
Vinyl Acetate	ND	1,800	ND	650	ND	1,300	ND	900
c-1,2-Dichloroethene	ND	1,800	ND	650	ND	1,300	ND	900
2-Butanone	89,000	9,000	49,000	3,300	69,000	6,300	62,000	4,500
t-Butyl Methyl Ether (MTBE)	ND	1,800	ND	650	ND	1,300	ND	900
Chloroform	ND	1,800	ND	650	ND	1,300	ND	900
1,1,1-Trichloroethane	ND	1,800	ND	650	ND	1,300	ND	900
Carbon Tetrachloride	ND	1,800	ND	650	ND	1,300	ND	900
Benzene	13,000	1,800	6,600	650	7,400	1,300	6,900	900
1,2-Dichloroethane	ND	1,800	ND	650	ND	1,300	ND	900
Trichloroethene	ND	1,800	ND	650	ND	1,300	ND	900
1,2-Dichloropropane	ND	1,800	ND	650	ND	1,300	ND	900
Bromodichloromethane	ND	1,800	ND	650	ND	1,300	ND	900
c-1,3-Dichloropropene	ND	1,800	ND	650	ND	1,300	ND	900
4-Methyl-2-Pentanone	3,400	1,800	2,700	650	3,400	1,300	3,200	900
Toluene	6,900	1,800	3,700	650	3,900	1,300	3,800	900
t-1,3-Dichloropropene	ND	3,600	ND	1,300	ND	2,500	ND	1,800
1,1,2-Trichloroethane	ND	1,800	ND	650	ND	1,300	ND	900
Tetrachloroethene	ND	1,800	ND	650	ND	1,300	ND	900
2-Hexanone	ND	1,800	ND	650	ND	1,300	ND	900
Dibromochloromethane	ND	1,800	ND	650	ND	1,300	ND	900

AirTECHNOLOGY Laboratories, Inc.
18501 E. Gale Avenue, Suite 130 ♦ City of Industry, CA 91748 ♦ Ph: (626) 964-4032 ♦ Fx: (626) 964-5832

Client: SCS Engineers
Attn: Cornelius Fong
Project Name: Chiquita Canyon Landfill
Project No.: 07224200.24 Task 1
Date Received: 03/10/26
Matrix: Air
Reporting Units: ppbv

EPA Method TO-15

Lab No.:	T031003-05		T031003-06		T031003-07		T031003-08	
Client Sample I.D.:	CV-24221		CV-24236		CV-2504		CV-2505	
Date/Time Sampled:	3/10/26 7:35		3/10/26 9:20		3/10/26 9:00		3/10/26 8:00	
Date/Time Analyzed:	3/10/26 23:47		3/11/26 0:25		3/11/26 1:04		3/11/26 1:42	
QC Batch No.:	260310MS2A1		260310MS2A1		260310MS2A1		260310MS2A1	
Analyst Initials:	RC		RC		RC		RC	
Dilution Factor:	1,800		650		1,300		900	
ANALYTE	Result ppbv	RL ppbv	Result ppbv	RL ppbv	Result ppbv	RL ppbv	Result ppbv	RL ppbv
1,2-Dibromoethane	ND	1,800	ND	650	ND	1,300	ND	900
Chlorobenzene	ND	1,800	ND	650	ND	1,300	ND	900
Ethylbenzene	ND	1,800	ND	650	ND	1,300	ND	900
p,&m-Xylene	ND	3,600	ND	1,300	ND	2,500	ND	1,800
o-Xylene	ND	1,800	ND	650	ND	1,300	ND	900
Styrene	ND	1,800	ND	650	ND	1,300	ND	900
Bromoform	ND	1,800	ND	650	ND	1,300	ND	900
1,1,2,2-Tetrachloroethane	ND	1,800	ND	650	ND	1,300	ND	900
Benzyl Chloride	ND	1,800	ND	650	ND	1,300	ND	900
4-Ethyl Toluene	ND	1,800	ND	650	ND	1,300	ND	900
1,3,5-Trimethylbenzene	ND	1,800	ND	650	ND	1,300	ND	900
1,2,4-Trimethylbenzene	ND	1,800	ND	650	ND	1,300	ND	900
1,3-Dichlorobenzene	ND	1,800	ND	650	ND	1,300	ND	900
1,4-Dichlorobenzene	ND	1,800	ND	650	ND	1,300	ND	900
1,2-Dichlorobenzene	ND	1,800	ND	650	ND	1,300	ND	900
1,2,4-Trichlorobenzene	ND	13,000	ND	4,600	ND	8,800	ND	6,300
Hexachlorobutadiene	ND	13,000	ND	4,600	ND	8,800	ND	6,300
1,3-Butadiene	ND	9,000	ND	3,300	ND	6,300	ND	4,500
Isopropanol	61,000	9,000	96,000	3,300	110,000	6,300	91,000	4,500
n-Hexane	ND	9,000	ND	3,300	ND	6,300	ND	4,500
Ethyl Acetate	ND	9,000	17,000	3,300	46,000	6,300	17,000	4,500
Tetrahydrofuran	46,000	9,000	32,000	3,300	38,000	6,300	35,000	4,500
Cyclohexane	ND	9,000	ND	3,300	ND	6,300	ND	4,500
Heptane	ND	9,000	3,500	3,300	ND	6,300	ND	4,500
1,4-Dioxane	ND	9,000	ND	3,300	ND	6,300	ND	4,500

RL = Reporting Limit
ND = Not Detected (below RL)

Reviewed/Approved By: _____ Date 3/11/26
Mark Johnson
Operations Manager

The cover letter is an integral part of this analytical report

AirTECHNOLOGY Laboratories, Inc.
18501 E. Gale Avenue, Suite 130 ♦ City of Industry, CA 91748 ♦ Ph: (626) 964-4032 ♦ Fx: (626) 964-5832

Client: SCS Engineers
Attn: Cornelius Fong
Project Name: Chiquita Canyon Landfill
Project No.: 07224200.24 Task 1
Date Received: 03/10/26
Matrix: Air
Reporting Units: ppbv

EPA Method TO-15

Lab No.:	T031003-09		T031003-10					
Client Sample I.D.:	CV-2532		CV-2528					
Date/Time Sampled:	3/10/26 7:55		3/10/26 7:45					
Date/Time Analyzed:	3/11/26 2:20		3/11/26 2:58*					
QC Batch No.:	260310MS2A1		260310MS2A1					
Analyst Initials:	RC		RC					
Dilution Factor:	1,000		1,300					
ANALYTE	**Result ppbv**	**RL ppbv**	**Result ppbv**	**RL ppbv**				
Dichlorodifluoromethane (12)	ND	1,000	ND	1,300				
Chloromethane	ND	1,000	ND	1,300				
1,2-Cl-1,1,2,2-F ethane (114)	ND	1,000	ND	1,300				
Vinyl Chloride	ND	1,000	ND	1,300				
Bromomethane	ND	1,000	ND	1,300				
Chloroethane	ND	5,000	ND	6,300				
Trichlorofluoromethane (11)	ND	1,000	ND	1,300				
1,1-Dichloroethene	ND	1,000	ND	1,300				
Carbon Disulfide	ND	1,000	ND	1,300				
1,1,2-Cl 1,2,2-F ethane (113)	ND	1,000	ND	1,300				
Acetone	110,000	5,000	100,000	6,300				
Methylene Chloride	ND	1,000	ND	1,300				
t-1,2-Dichloroethene	ND	1,000	ND	1,300				
1,1-Dichloroethane	ND	1,000	ND	1,300				
Vinyl Acetate	ND	1,000	ND	1,300				
c-1,2-Dichloroethene	ND	1,000	ND	1,300				
2-Butanone	65,000	5,000	61,000	6,300				
t-Butyl Methyl Ether (MTBE)	ND	1,000	ND	1,300				
Chloroform	ND	1,000	ND	1,300				
1,1,1-Trichloroethane	ND	1,000	ND	1,300				
Carbon Tetrachloride	ND	1,000	ND	1,300				
Benzene	7,200	1,000	7,900	1,300				
1,2-Dichloroethane	ND	1,000	ND	1,300				
Trichloroethene	ND	1,000	ND	1,300				
1,2-Dichloropropane	ND	1,000	ND	1,300				
Bromodichloromethane	ND	1,000	ND	1,300				
c-1,3-Dichloropropene	ND	1,000	ND	1,300				
4-Methyl-2-Pentanone	2,100	1,000	2,400	1,300				
Toluene	2,200	1,000	3,600	1,300				
t-1,3-Dichloropropene	ND	2,000	ND	2,500				
1,1,2-Trichloroethane	ND	1,000	ND	1,300				
Tetrachloroethene	ND	1,000	ND	1,300				
2-Hexanone	ND	1,000	ND	1,300				
Dibromochloromethane	ND	1,000	ND	1,300				

AirTECHNOLOGY Laboratories, Inc.
18501 E. Gale Avenue, Suite 130 ♦ City of Industry, CA 91748 ♦ Ph: (626) 964-4032 ♦ Fx: (626) 964-5832

Client: SCS Engineers
Attn: Cornelius Fong
Project Name: Chiquita Canyon Landfill
Project No.: 07224200.24 Task 1
Date Received: 03/10/26
Matrix: Air
Reporting Units: ppbv

EPA Method TO-15

Lab No.:	T031003-09		T031003-10					
Client Sample I.D.:	CV-2532		CV-2528					
Date/Time Sampled:	3/10/26 7:55		3/10/26 7:45					
Date/Time Analyzed:	3/11/26 2:20		3/11/26 2:58*					
QC Batch No.:	260310MS2A1		260310MS2A1					
Analyst Initials:	RC		RC					
Dilution Factor:	1,000		1,300					
ANALYTE	Result ppbv	RL ppbv	Result ppbv	RL ppbv				
1,2-Dibromoethane	ND	1,000	ND	1,300				
Chlorobenzene	ND	1,000	ND	1,300				
Ethylbenzene	ND	1,000	ND	1,300				
p,&m-Xylene	ND	2,000	ND	2,500				
o-Xylene	ND	1,000	ND	1,300				
Styrene	ND	1,000	ND	1,300				
Bromoform	ND	1,000	ND	1,300				
1,1,2,2-Tetrachloroethane	ND	1,000	ND	1,300				
Benzyl Chloride	ND	1,000	ND	1,300				
4-Ethyl Toluene	ND	1,000	ND	1,300				
1,3,5-Trimethylbenzene	ND	1,000	ND	1,300				
1,2,4-Trimethylbenzene	ND	1,000	ND	1,300				
1,3-Dichlorobenzene	ND	1,000	ND	1,300				
1,4-Dichlorobenzene	ND	1,000	ND	1,300				
1,2-Dichlorobenzene	ND	1,000	ND	1,300				
1,2,4-Trichlorobenzene	ND	7,000	ND	8,800				
Hexachlorobutadiene	ND	7,000	ND	8,800				
1,3-Butadiene	ND	5,000	ND	6,300				
Isopropanol	69,000	5,000	77,000	6,300				
n-Hexane	ND	5,000	ND	6,300				
Ethyl Acetate	14,000	5,000	ND	6,300				
Tetrahydrofuran	37,000	5,000	39,000	6,300				
Cyclohexane	ND	5,000	ND	6,300				
Heptane	ND	5,000	ND	6,300				
1,4-Dioxane	ND	5,000	ND	6,300				

RL = Reporting Limit
ND = Not Detected (below RL)
* = Sample was analyzed outside the 24 hour QC batch.

Reviewed/Approved By: Mark Johnson
Operations Manager

Date 3-12-26

The cover letter is an integral part of this analytical report

AirTECHNOLOGY Laboratories, Inc.
18501 E. Gale Avenue, Suite 130 ♦ City of Industry, CA 91748 ♦ Ph: (626) 964-4032 ♦ Fx: (626) 964-5832

Client: SCS Engineers
Attn: Cornelius Fong
Project Name: Chiquita Canyon Landfill
Project No.: 07224200.24 Task 1
Date Received: 03/10/26
Matrix: Air
Reporting Units: ppbv

EPA Method TO-15

Lab No.:	METHOD_BLANK			
Client Sample I.D.:	--			
Date/Time Sampled:	--			
Date/Time Analyzed:	3/10/26 5:21			
QC Batch No.:	260310MS2A1			
Analyst Initials:	RC			
Dilution Factor:	0.20			

ANALYTE	Result ppbv	RL ppbv						
Dichlorodifluoromethane (12)	ND	0.20						
Chloromethane	ND	0.20						
1,2-Cl-1,1,2,2-F ethane (114)	ND	0.20						
Vinyl Chloride	ND	0.20						
Bromomethane	ND	0.20						
Chloroethane	ND	1.0						
Trichlorofluoromethane (11)	ND	0.20						
1,1-Dichloroethene	ND	0.20						
Carbon Disulfide	ND	0.20						
1,1,2-Cl 1,2,2-F ethane (113)	ND	0.20						
Acetone	ND	1.0						
Methylene Chloride	ND	0.20						
t-1,2-Dichloroethene	ND	0.20						
1,1-Dichloroethane	ND	0.20						
Vinyl Acetate	ND	0.20						
c-1,2-Dichloroethene	ND	0.20						
2-Butanone	ND	1.0						
t-Butyl Methyl Ether (MTBE)	ND	0.20						
Chloroform	ND	0.20						
1,1,1-Trichloroethane	ND	0.20						
Carbon Tetrachloride	ND	0.20						
Benzene	ND	0.20						
1,2-Dichloroethane	ND	0.20						
Trichloroethene	ND	0.20						
1,2-Dichloropropane	ND	0.20						
Bromodichloromethane	ND	0.20						
c-1,3-Dichloropropene	ND	0.20						
4-Methyl-2-Pentanone	ND	0.20						
Toluene	ND	0.20						
t-1,3-Dichloropropene	ND	0.40						
1,1,2-Trichloroethane	ND	0.20						
Tetrachloroethene	ND	0.20						
2-Hexanone	ND	0.20						
Dibromochloromethane	ND	0.20						

AirTECHNOLOGY Laboratories, Inc.
18501 E. Gale Avenue, Suite 130 ♦ City of Industry, CA 91748 ♦ Ph: (626) 964-4032 ♦ Fx: (626) 964-5832

Client: SCS Engineers
Attn: Cornelius Fong
Project Name: Chiquita Canyon Landfill
Project No.: 07224200.24 Task 1
Date Received: 03/10/26
Matrix: Air
Reporting Units: ppbv

EPA Method TO-15

Lab No.:	METHOD_BLANK
Client Sample I.D.:	--
Date/Time Sampled:	--
Date/Time Analyzed:	3/10/26 5:21
QC Batch No.:	260310MS2A1
Analyst Initials:	RC
Dilution Factor:	0.20

ANALYTE	Result ppbv	RL ppbv
1,2-Dibromoethane	ND	0.20
Chlorobenzene	ND	0.20
Ethylbenzene	ND	0.20
p,&m-Xylene	ND	0.40
o-Xylene	ND	0.20
Styrene	ND	0.20
Bromoform	ND	0.20
1,1,2,2-Tetrachloroethane	ND	0.20
Benzyl Chloride	ND	0.20
4-Ethyl Toluene	ND	0.20
1,3,5-Trimethylbenzene	ND	0.20
1,2,4-Trimethylbenzene	ND	0.20
1,3-Dichlorobenzene	ND	0.20
1,4-Dichlorobenzene	ND	0.20
1,2-Dichlorobenzene	ND	0.20
1,2,4-Trichlorobenzene	ND	1.4
Hexachlorobutadiene	ND	1.4
1,3-Butadiene	ND	1.0
Isopropanol	ND	1.0
n-Hexane	ND	1.0
Ethyl Acetate	ND	1.0
Tetrahydrofuran	ND	1.0
Cyclohexane	ND	1.0
Heptane	ND	1.0
1,4-Dioxane	ND	1.0

RL = Reporting Limit
ND = Not Detected (below RL)

Reviewed/Approved By: _____ Date 3/11/26
Mark Johnson
Operations Manager

The cover letter is an integral part of this analytical report

LCS/LCSD Recovery and RPD Summary Report

QC Batch #: 260310MS2A1

Matrix: Air

Reporting Units: ppbv

EPA Method TO-15
LABORATORY CONTROL SAMPLE SUMMARY

Lab No.:	METHOD BLANK			LCS		LCSD					
Date/Time Analyzed:	3/10/26 5:21			3/10/26 4:04		3/10/26 4:43					
Analyst Initials:	RC			RC		RC					
Dilution Factor:	0.20			1.0		1.0					
ANALYTE	Result ppbv	RL ppbv	AMT. ppbv	Result ppbv	% Rec.	Result ppbv	% Rec.	RPD	Low %Rec	High %Rec	Max. RPD
1,1-Dichloroethene	ND	0.20	10	9.81	98	9.47	95	3.5	70	130	30
Methylene Chloride	ND	0.20	10	9.44	94	8.89	89	6.0	70	130	30
Trichloroethene	ND	0.20	10	9.48	95	9.31	93	1.8	70	130	30
Toluene	ND	0.20	10	9.67	97	9.24	92	4.5	70	130	30
1,1,2,2-Tetrachloroethane	ND	0.20	10	9.12	91	9.18	92	0.7	70	130	30

ND = Not Detected (below RL)
RL = Reporting Limit

Reviewed/Approved By: Mark Johnson
Operations Manager

Date: 3/11/26

The cover letter is an integral part of this analytical report

AirTECHNOLOGY Laboratories, Inc.
18501 E. Gale Avenue, Suite 130 ♦ City of Industry, CA 91748 ♦ Ph: (626) 964-4032 ♦ Fx: (626) 964-5832

Client: SCS Engineers
Attn: Cornelius Fong
Project Name: Chiquita Canyon Landfill
Project No.: 07224200.24 Task 1
Date Received: 03/10/26
Matrix: Air
Reporting Units: ppmv

EPA ALT-144 (CO by FID)

Lab No.:	T031003-01		T031003-02		T031003-03		T031003-04	
Client Sample I.D.:	CV-24227		CV-24114		CV-2537		CV-24208	
Date/Time Sampled:	3/10/26 9:10		3/10/26 8:45		3/10/26 9:35		3/10/26 8:55	
Date/Time Analyzed:	3/10/26 14:16		3/10/26 14:30		3/10/26 14:45		3/10/26 14:59	
QC Batch No.:	260310GC8A2		260310GC8A2		260310GC8A2		260310GC8A2	
Analyst Initials:	KD		KD		KD		KD	
Dilution Factor:	1.0		1.0		1.0		1.0	
ANALYTE	Result ppmv	RL ppmv	Result ppmv	RL ppmv	Result ppmv	RL ppmv	Result ppmv	RL ppmv
Carbon Monoxide	32	10	38	10	36	10	29	10

Results normalized including non-methane hydrocarbons

ND = Not Detected (below RL)
RL = Reporting Limit

Reviewed/Approved By: Annika Sotelo-Sanchez
Mark Johnson
Operations Manager

Date 3-11-26

The cover letter is an integral part of this analytical report

AirTECHNOLOGY Laboratories, Inc.
18501 E. Gale Avenue, Suite 130 ♦ City of Industry, CA 91748 ♦ Ph: (626) 964-4032 ♦ Fx: (626) 964-5832

Client: SCS Engineers
Attn: Cornelius Fong
Project Name: Chiquita Canyon Landfill
Project No.: 07224200.24 Task 1
Date Received: 03/10/26
Matrix: Air
Reporting Units: ppmv

EPA ALT-144 (CO by FID)

Lab No.:	T031003-05		T031003-06		T031003-07		T031003-08	
Client Sample I.D.:	CV-24221		CV-24236		CV-2504		CV-2505	
Date/Time Sampled:	3/10/26 7:35		3/10/26 9:20		3/10/26 9:00		3/10/26 8:00	
Date/Time Analyzed:	3/10/26 15:14		3/10/26 15:28		3/10/26 15:43		3/10/26 15:57	
QC Batch No.:	260310GC8A2		260310GC8A2		260310GC8A2		260310GC8A2	
Analyst Initials:	KD		KD		KD		KD	
Dilution Factor:	1.0		1.0		1.0		1.0	
ANALYTE	Result ppmv	RL ppmv	Result ppmv	RL ppmv	Result ppmv	RL ppmv	Result ppmv	RL ppmv
Carbon Monoxide	84	10	11	10	39	10	25	10

Results normalized including non-methane hydrocarbons

ND = Not Detected (below RL)
RL = Reporting Limit

Reviewed/Approved By: Annika Sotelo Sanchez for Mark Johnson, Operations Manager Date 3-11-26

The cover letter is an integral part of this analytical report

AirTECHNOLOGY Laboratories, Inc.
18501 E. Gale Avenue, Suite 130 ♦ City of Industry, CA 91748 ♦ Ph: (626) 964-4032 ♦ Fx: (626) 964-5832

Client: SCS Engineers
Attn: Cornelius Fong
Project Name: Chiquita Canyon Landfill
Project No.: 07224200.24 Task 1
Date Received: 03/10/26
Matrix: Air
Reporting Units: ppmv

EPA ALT-144 (CO by FID)

Lab No.:	T031003-09		T031003-10					
Client Sample I.D.:	CV-2532		CV-2528					
Date/Time Sampled:	3/10/26 7:55		3/10/26 7:45					
Date/Time Analyzed:	3/10/26 16:12		3/10/26 16:26					
QC Batch No.:	260310GC8A2		260310GC8A2					
Analyst Initials:	KD		KD					
Dilution Factor:	1.0		1.0					
ANALYTE	Result ppmv	RL ppmv	Result ppmv	RL ppmv				
Carbon Monoxide	20	10	10	10				

Results normalized including non-methane hydrocarbons

ND = Not Detected (below RL)
RL = Reporting Limit

Reviewed/Approved By: Annika Stebe Sanchez for
Mark Johnson
Operations Manager

Date 3-11-26

The cover letter is an integral part of this analytical report

AirTECHNOLOGY Laboratories, Inc.
18501 E. Gale Avenue, Suite 130 ♦ City of Industry, CA 91748 ♦ Ph: (626) 964-4032 ♦ Fx: (626) 964-5832

QC Batch No: 260310GC8A2
Matrix: Air
Reporting Units: ppmv

EPA ALT-144 (CO by FID)
LABORATORY CONTROL SAMPLE SUMMARY

Lab No.:	METHOD BLANK			LCS		LCSD					
Date Analyzed:	3/10/26 13:18			3/10/26 13:47		3/10/26 14:01					
Analyst Initials:	KD			KD		KD					
Dilution Factor:	1.0			1.0		1.0			Limits		
ANALYTE	Result ppmv	RL ppmv	SPIKE AMT. ppmv	Result ppmv	% Rec.	Result ppmv	% Rec.	RPD %	Low %Rec	High %Rec	Max. RPD
Carbon Monoxide	ND	10	1,010	1,140	113	1,130	112	0.5	70	130	30

ND = Not Detected (below RL)
RL = Reporting Limit

Reviewed/Approved By: Annika Tate Sanchez for
Mark Johnson
Operations Manager

Date 3-11-26

The cover letter is an integral part of this analytical report

Client: SCS Engineers
Attn: Cornelius Fong
Project Name: Chiquita Canyon Landfill
Project No.: 07224200.24 Task 1
Date Received: 03/10/26
Matrix: Air
Reporting Units: % v/v

ASTM D1946

Lab No.:	T031003-01			T031003-02			T031003-03			T031003-04		
Client Sample I.D.:	CV-24227			CV-24114			CV-2537			CV-24208		
Date/Time Sampled:	3/10/26 9:10			3/10/26 8:45			3/10/26 9:35			3/10/26 8:55		
Date/Time Analyzed:	3/10/26 14:16			3/10/26 14:30			3/10/26 14:45			3/10/26 14:59		
QC Batch No.:	260310GC8A2			260310GC8A2			260310GC8A2			260310GC8A2		
Analyst Initials:	KD			KD			KD			KD		
Dilution Factor:	1.0			1.0			1.0			1.0		
ANALYTE	Result % v/v	RL % v/v	MDL % v/v	Result % v/v	RL % v/v	MDL % v/v	Result % v/v	RL % v/v	MDL % v/v	Result % v/v	RL % v/v	MDL % v/v
Hydrogen	0.66 J	1.0	0.059	0.77 J	1.0	0.059	0.60 J	1.0	0.059	0.65 J	1.0	0.059

Results normalized including non-methane hydrocarbons

MDL = Method Detection Limit
ND= Not Detected (below MDL)
RL = Reporting Limit
J = Trace amount. Analyte concentration between RL and MDL.

Reviewed/Approved By: Annika Sotelo Sanchez
Mark Johnson
Operations Manager

Date 3-11-26

The cover letter is an integral part of this analytical report

AirTECHNOLOGY Laboratories, Inc.
18501 E. Gale Avenue, Suite 130 ♦ City of Industry, CA 91748 ♦ Ph: (626) 964-4032 ♦ Fx: (626) 964-5832

Client: SCS Engineers
Attn: Cornelius Fong
Project Name: Chiquita Canyon Landfill
Project No.: 07224200.24 Task 1
Date Received: 03/10/26
Matrix: Air
Reporting Units: % v/v

ASTM D1946

Lab No.:	T031003-05			T031003-06			T031003-07			T031003-08		
Client Sample I.D.:	CV-24221			CV-24236			CV-2504			CV-2505		
Date/Time Sampled:	3/10/26 7:35			3/10/26 9:20			3/10/26 9:00			3/10/26 8:00		
Date/Time Analyzed:	3/10/26 15:14			3/10/26 15:28			3/10/26 15:43			3/10/26 15:57		
QC Batch No.:	260310GC8A2			260310GC8A2			260310GC8A2			260310GC8A2		
Analyst Initials:	KD			KD			KD			KD		
Dilution Factor:	1.0			1.0			1.0			1.0		
ANALYTE	Result % v/v	RL % v/v	MDL % v/v	Result % v/v	RL % v/v	MDL % v/v	Result % v/v	RL % v/v	MDL % v/v	Result % v/v	RL % v/v	MDL % v/v
Hydrogen	4.0	1.0	0.059	0.27 J	1.0	0.059	1.0	1.0	0.059	0.39 J	1.0	0.059

Results normalized including non-methane hydrocarbons

MDL = Method Detection Limit
ND= Not Detected (below MDL)
RL = Reporting Limit
J = Trace amount. Analyte concentration between RL and MDL.

Reviewed/Approved By: Annika Sotelo Sanchez
Mark Johnson
Operations Manager

Date 3-11-26

The cover letter is an integral part of this analytical report

AirTECHNOLOGY Laboratories, Inc.
18501 E. Gale Avenue, Suite 130 ♦ City of Industry, CA 91748 ♦ Ph: (626) 964-4032 ♦ Fx: (626) 964-5832

Client: SCS Engineers
Attn: Cornelius Fong
Project Name: Chiquita Canyon Landfill
Project No.: 07224200.24 Task 1
Date Received: 03/10/26
Matrix: Air
Reporting Units: % v/v

ASTM D1946

Lab No.:	T031003-09			T031003-10								
Client Sample I.D.:	CV-2532			CV-2528								
Date/Time Sampled:	3/10/26 7:55			3/10/26 7:45								
Date/Time Analyzed:	3/10/26 16:12			3/10/26 16:26								
QC Batch No.:	260310GC8A2			260310GC8A2								
Analyst Initials:	KD			KD								
Dilution Factor:	1.0			1.0								
ANALYTE	Result % v/v	RL % v/v	MDL % v/v	Result % v/v	RL % v/v	MDL % v/v						
Hydrogen	1.0	1.0	0.059	0.37 J	1.0	0.059						

Results normalized including non-methane hydrocarbons

MDL = Method Detection Limit
ND= Not Detected (below MDL)
RL = Reporting Limit
J = Trace amount. Analyte concentration between RL and MDL.

Reviewed/Approved By: Annika Sotto-Sanchez
Mark Johnson
Operations Manager

Date 3-11-26

The cover letter is an integral part of this analytical report

AirTECHNOLOGY Laboratories, Inc.
18501 E. Gale Avenue, Suite 130 ♦ City of Industry, CA 91748 ♦ Ph: (626) 964-4032 ♦ Fx: (626) 964-5832

QC Batch No: 260310GC8A2
Matrix: Air
Reporting Units: % v/v

ASTM D1946
LABORATORY CONTROL SAMPLE SUMMARY

Lab No.:	METHOD BLANK				LCS		LCSD					
Date Analyzed:	3/10/26 13:18				3/10/26 13:47		3/10/26 14:01					
Analyst Initials:	KD				KD		KD					
Dilution Factor:	1.0				1.0		1.0			Limits		
ANALYTE	Result % v/v	RL % v/v	MDL % v/v	SPIKE AMT. % v/v	Result % v/v	% Rec.	Result % v/v	% Rec.	RPD %	Low %Rec	High %Rec	Max. RPD
Hydrogen	0.14 J	1.0	0.059	5.0	4.85	95	4.81	94	0.8	70	130	30

MDL = Method Detection Limit
ND= Not Detected (below MDL)
RL = Reporting Limit
J = Trace amount. Analyte concentration between RL and MDL.

Reviewed/Approved By: Annika Sotelo Sanchez
Mark Johnson
Operations Manager

Date 3-11-26

The cover letter is an integral part of this analytical report

Client: SCS Engineers
Attn: Cornelius Fong
Project Name: Chiquita Canyon Landfill
Project No.: 07224200.24 Task 1
Date Received: 03/10/26
Matrix: Air
Reporting Units: % v/v

ASTM D1946

Lab No.:	T031003-01		T031003-02		T031003-03		T031003-04	
Client Sample I.D.:	CV-24227		CV-24114		CV-2537		CV-24208	
Date/Time Sampled:	3/10/26 9:10		3/10/26 8:45		3/10/26 9:35		3/10/26 8:55	
Date/Time Analyzed:	3/10/26 14:16		3/10/26 14:30		3/10/26 14:45		3/10/26 14:59	
QC Batch No.:	260310GC8A2		260310GC8A2		260310GC8A2		260310GC8A2	
Analyst Initials:	KD		KD		KD		KD	
Dilution Factor:	1.0		1.0		1.0		1.0	
ANALYTE	Result % v/v	RL % v/v	Result % v/v	RL % v/v	Result % v/v	RL % v/v	Result % v/v	RL % v/v
Carbon Dioxide	41	0.010	39	0.010	38	0.010	39	0.010
Oxygen/Argon	ND	0.50	0.97	0.50	1.2	0.50	1.4	0.50
Nitrogen	1.8	1.0	3.7	1.0	9.8	1.0	5.2	1.0
Methane	56	0.0010	55	0.0010	50	0.0010	53	0.0010

Results normalized including non-methane hydrocarbons

ND = Not Detected (below RL)
RL = Reporting Limit

Reviewed/Approved By: Annika Sotelo-Sanchez
Mark Johnson
Operations Manager

Date 3-11-26

The cover letter is an integral part of this analytical report

AirTECHNOLOGY Laboratories, Inc.
18501 E. Gale Avenue, Suite 130 ♦ City of Industry, CA 91748 ♦ Ph: (626) 964-4032 ♦ Fx: (626) 964-5832

Client: SCS Engineers
Attn: Cornelius Fong
Project Name: Chiquita Canyon Landfill
Project No.: 07224200.24 Task 1
Date Received: 03/10/26
Matrix: Air
Reporting Units: % v/v

ASTM D1946

Lab No.:	T031003-05		T031003-06		T031003-07		T031003-08	
Client Sample I.D.:	CV-24221		CV-24236		CV-2504		CV-2505	
Date/Time Sampled:	3/10/26 7:35		3/10/26 9:20		3/10/26 9:00		3/10/26 8:00	
Date/Time Analyzed:	3/10/26 15:14		3/10/26 15:28		3/10/26 15:43		3/10/26 15:57	
QC Batch No.:	260310GC8A2		260310GC8A2		260310GC8A2		260310GC8A2	
Analyst Initials:	KD		KD		KD		KD	
Dilution Factor:	1.0		1.0		1.0		1.0	
ANALYTE	Result % v/v	RL % v/v	Result % v/v	RL % v/v	Result % v/v	RL % v/v	Result % v/v	RL % v/v
Carbon Dioxide	35	0.010	39	0.010	42	0.010	39	0.010
Oxygen/Argon	4.2	0.50	0.52	0.50	0.76	0.50	1.4	0.50
Nitrogen	16	1.0	6.3	1.0	4.1	1.0	7.2	1.0
Methane	40	0.0010	53	0.0010	51	0.0010	52	0.0010

Results normalized including non-methane hydrocarbons

ND = Not Detected (below RL)
RL = Reporting Limit

Reviewed/Approved By: Annika Stokes Sanchez
Mark Johnson
Operations Manager

Date 3-11-26

The cover letter is an integral part of this analytical report

AirTECHNOLOGY Laboratories, Inc.
18501 E. Gale Avenue, Suite 130 ♦ City of Industry, CA 91748 ♦ Ph: (626) 964-4032 ♦ Fx: (626) 964-5832

Client: SCS Engineers
Attn: Cornelius Fong
Project Name: Chiquita Canyon Landfill
Project No.: 07224200.24 Task 1
Date Received: 03/10/26
Matrix: Air
Reporting Units: % v/v

ASTM D1946

Lab No.:	T031003-09		T031003-10					
Client Sample I.D.:	CV-2532		CV-2528					
Date/Time Sampled:	3/10/26 7:55		3/10/26 7:45					
Date/Time Analyzed:	3/10/26 16:12		3/10/26 16:26					
QC Batch No.:	260310GC8A2		260310GC8A2					
Analyst Initials:	KD		KD					
Dilution Factor:	1.0		1.0					
ANALYTE	Result % v/v	RL % v/v	Result % v/v	RL % v/v				
Carbon Dioxide	38	0.010	38	0.010				
Oxygen/Argon	2.2	0.50	1.2	0.50				
Nitrogen	8.5	1.0	7.1	1.0				
Methane	50	0.0010	53	0.0010				

Results normalized including non-methane hydrocarbons

ND = Not Detected (below RL)
RL = Reporting Limit

Reviewed/Approved By: Annika Sotelo-Sanchez
Mark Johnson
Operations Manager

Date 3-11-26

The cover letter is an integral part of this analytical report

AirTECHNOLOGY Laboratories, Inc.
18501 E. Gale Avenue, Suite 130 ♦ City of Industry, CA 91748 ♦ Ph: (626) 964-4032 ♦ Fx: (626) 964-5832

QC Batch No: 260310GC8A2
Matrix: Air
Reporting Units: % v/v

ASTM D1946
LABORATORY CONTROL SAMPLE SUMMARY

Lab No.:	METHOD BLANK			LCS		LCSD					
Date Analyzed:	3/10/26 13:18			3/10/26 13:47		3/10/26 14:01					
Analyst Initials:	KD			KD		KD					
Dilution Factor:	1.0			1.0		1.0			Limits		
ANALYTE	Result % v/v	RL % v/v	SPIKE AMT. % v/v	Result % v/v	% Rec.	Result % v/v	% Rec.	RPD %	Low %Rec	High %Rec	Max. RPD
Carbon Dioxide	ND	0.010	10	9.37	94	9.39	94	0.1	70	130	30
Oxygen/Argon	ND	0.50	15	14.6	97	14.6	97	0.1	70	130	30
Nitrogen	ND	1.0	70	70.3	101	70.4	101	0.1	70	130	30
Methane	ND	0.0010	0.10	0.103	102	0.103	102	0.3	70	130	30

ND = Not Detected (below RL)
RL = Reporting Limit

Reviewed/Approved By: Annika Sotelo Sanchez for
Mark Johnson
Operations Manager

Date 3-11-26

The cover letter is an integral part of this analytical report

Client: SCS Engineers
Attn: Cornelius Fong
Project Name: Chiquita Canyon Landfill
Project No.: 07224200.24 Task 1
Date Received: 03/10/26
Matrix: Air
Reporting Units: ppmv

SCAQMD 307-91

Lab No.:	T031003-01		T031003-02		T031003-03		T031003-04	
Client Sample I.D.:	CV-24227		CV-24114		CV-2537		CV-24208	
Date/Time Sampled:	3/10/26 9:10		3/10/26 8:45		3/10/26 9:35		3/10/26 8:55	
Date/Time Analyzed:	3/10/26 13:44		3/10/26 14:00		3/10/26 14:16		3/10/26 14:31	
QC Batch No.:	260310GC3A2		260310GC3A2		260310GC3A2		260310GC3A2	
Analyst Initials:	HV/AS		HV/AS		HV/AS		HV/AS	
Dilution Factor:	1.0		1.0		1.0		1.0	
ANALYTE	Result ppmv	RL ppmv	Result ppmv	RL ppmv	Result ppmv	RL ppmv	Result ppmv	RL ppmv
Hydrogen Sulfide	50 d	2.0	120 d	20	76 d	20	770 d	100
Carbonyl Sulfide	1.1	0.20	0.94	0.20	0.76	0.20	4.5	0.20
Methyl Mercaptan	5.6	0.20	8.5	0.20	6.5	0.20	8.1	0.20
Ethyl Mercaptan	ND	0.20	ND	0.20	ND	0.20	ND	0.20
Dimethyl Sulfide	6.2	0.20	8.0	0.20	5.9	0.20	9.2	0.20
Carbon Disulfide	ND	0.20	0.44	0.20	0.24	0.20	3.6	0.20
Dimethyl Disulfide	0.64	0.20	0.86	0.20	0.55	0.20	0.78	0.20
Total Reduced Sulfur	66	0.20	150	0.20	92	0.20	800	0.20

ND = Not Detected (below RL)
RL = Reporting Limit
d = Result obtained from a secondary dilution

Reviewed/Approved By: _____ Date 3/11/26
Mark Johnson
Operations Manager

The cover letter is an integral part of this analytical report

AirTECHNOLOGY Laboratories, Inc.
18501 E. Gale Avenue, Suite 130 ♦ City of Industry, CA 91748 ♦ Ph: (626) 964-4032 ♦ Fx: (626) 964-5832

Client: SCS Engineers
Attn: Cornelius Fong
Project Name: Chiquita Canyon Landfill
Project No.: 07224200.24 Task 1
Date Received: 03/10/26
Matrix: Air
Reporting Units: ppmv

SCAQMD 307-91

Lab No.:	T031003-05		T031003-06		T031003-07		T031003-08	
Client Sample I.D.:	CV-24221		CV-24236		CV-2504		CV-2505	
Date/Time Sampled:	3/10/26 7:35		3/10/26 9:20		3/10/26 9:00		3/10/26 8:00	
Date/Time Analyzed:	3/10/26 14:47		3/10/26 15:03		3/10/26 15:18		3/10/26 16:21	
QC Batch No.:	260310GC3A2		260310GC3A2		260310GC3A2		260310GC3A2	
Analyst Initials:	HV/AS		HV/AS		HV/AS		HV/AS	
Dilution Factor:	1.0		1.0		1.0		1.0	
ANALYTE	**Result ppmv**	**RL ppmv**	**Result ppmv**	**RL ppmv**	**Result ppmv**	**RL ppmv**	**Result ppmv**	**RL ppmv**
Hydrogen Sulfide	11 d	5.0	430 d	100	180 d	100	92 d	20
Carbonyl Sulfide	0.27	0.20	1.3	0.20	5.9	0.20	0.74	0.20
Methyl Mercaptan	13 d	5.0	4.4	0.20	8.3	0.20	8.6	0.20
Ethyl Mercaptan	ND	0.20	ND	0.20	ND	0.20	ND	0.20
Dimethyl Sulfide	100 d	5.0	3.4	0.20	12 E	0.20	7.2	0.20
Carbon Disulfide	ND	0.20	ND	0.20	1.3	0.20	0.43	0.20
Dimethyl Disulfide	0.65	0.20	0.70	0.20	0.69	0.20	0.80	0.20
Total Reduced Sulfur	130	0.20	440	0.20	210	0.20	110	0.20

ND = Not Detected (below RL)
RL = Reporting Limit
d = Result obtained from a secondary dilution
E = Estimated. Analyte concentration exceeds upper calibration range.

Reviewed/Approved By: _____ Date 3/11/26
Mark Johnson
Operations Manager

The cover letter is an integral part of this analytical report

AirTECHNOLOGY Laboratories, Inc.
18501 E. Gale Avenue, Suite 130 ♦ City of Industry, CA 91748 ♦ Ph: (626) 964-4032 ♦ Fx: (626) 964-5832

Client: SCS Engineers
Attn: Cornelius Fong
Project Name: Chiquita Canyon Landfill
Project No.: 07224200.24 Task 1
Date Received: 03/10/26
Matrix: Air
Reporting Units: ppmv

SCAQMD 307-91

Lab No.:	T031003-09		T031003-10					
Client Sample I.D.:	CV-2532		CV-2528					
Date/Time Sampled:	3/10/26 7:55		3/10/26 7:45					
Date/Time Analyzed:	3/10/26 16:37		3/10/26 16:53					
QC Batch No.:	260310GC3A2		260310GC3A2					
Analyst Initials:	HV/AS		HV/AS					
Dilution Factor:	1.0		1.0					
ANALYTE	**Result ppmv**	**RL ppmv**	**Result ppmv**	**RL ppmv**				
Hydrogen Sulfide	24 d	5.0	12 d	2.0				
Carbonyl Sulfide	ND	0.20	ND	0.20				
Methyl Mercaptan	34 d	5.0	1.6	0.20				
Ethyl Mercaptan	ND	0.20	ND	0.20				
Dimethyl Sulfide	110 d	5.0	4.2	0.20				
Carbon Disulfide	ND	0.20	ND	0.20				
Dimethyl Disulfide	0.73	0.20	0.81	0.20				
Total Reduced Sulfur	170	0.20	20	0.20				

ND = Not Detected (below RL)
RL = Reporting Limit
d = Result obtained from a secondary dilution

Reviewed/Approved By: _____ Date 3/11/26
Mark Johnson
Operations Manager

The cover letter is an integral part of this analytical report

AirTECHNOLOGY Laboratories, Inc.
18501 E. Gale Avenue, Suite 130 ♦ City of Industry, CA 91748 ♦ Ph: (626) 964-4032 ♦ Fx: (626) 964-5832

QC Batch No.: 260310GC3A2
Matrix: Air
Reporting Units: ppmv

SCAQMD 307-91

Lab No.:	METHOD BLANK			LCS		LCSD					
Date/Time Analyzed:	3/10/26 12:57			3/10/26 13:13		3/10/26 13:29					
Analyst Initials:	HV/AS			HV/AS		HV/AS					
Dilution Factor:	1.0			1.0		1.0			Limits		
ANALYTE	Result ppmv	RL ppmv	SPIKE AMT. ppmv	Result ppmv	% Rec.	Result ppmv	% Rec.	% RPD	Low %Rec	High %Rec	Max. RPD
Hydrogen Sulfide	ND	0.20	1.20	0.871	73	0.861	72	1.2	70	130	30
Carbonyl Sulfide	ND	0.20	1.18	1.02	87	1.02	87	0.1	70	130	30
Methyl Mercaptan	ND	0.20	1.16	0.927	80	0.964	83	3.9	70	130	30
Ethyl Mercaptan	ND	0.20	1.13	0.883	78	0.889	79	0.7	70	130	30
Dimethyl Sulfide	ND	0.20	1.10	1.01	92	1.04	94	2.6	70	130	30
Carbon Disulfide	ND	0.20	1.15	1.06	92	1.06	92	0.3	70	130	30
Dimethyl Disulfide	ND	0.20	1.12	1.05	94	1.07	95	1.5	70	130	30

ND = Not Detected (below RL)
RL = Reporting Limit

Reviewed/Approved By: _____ **Date** 3/11/26
Mark Johnson
Operations Manager

The cover letter is an integral part of this analytical report

AirTECHNOLOGY Laboratories, Inc.
18501 E. Gale Avenue, Suite 130 ♦ City of Industry, CA 91748 ♦ Ph: (626) 964-4032 ♦ Fx: (626) 964-5832

AirTECHNOLOGY
Laboratories, Inc.

March 25, 2026

LA Cert #04140
EPA Methods TO3, TO14A, TO15, 25C/3C, ASTM D1946, RSK-175
TX Cert T104704450-14-6
EPA Methods TO14A, TO15
ALASKA CS-LAP 24-002
EPA Methods TO14A, TO15

SCS Field Services
ATTN: Cornelius Fong
3900 Kilroy Airport Way, Suite 100
Long Beach, CA 90806

LABORATORY TEST RESULTS

Project Reference: Chiquita Canyon Landfill
Project Number: 07224200.24 Task 1
Lab Number: T031102-01/10

Enclosed are the results for sample(s) received 3/11/26 by Air Technology. Samples were received intact. Analyses were performed according to specifications on the chain of custody provided with the sample(s).

Report Narrative:

- Modifications to EPA TO-15 – samples were collected in Mylar bags. Acetone required quadratic regression calibration.
- Unless otherwise noted in the report, sample analyses were performed within method performance criteria and meet all requirements of the TNI Standards.
- The enclosed results relate only to the sample(s).

Preliminary results were e-mailed to Cornelius Fong, Jenny Kim, Art Jones and Ali Ferrara on 3/24/26.

ATL appreciates the opportunity to provide testing services to your company. If you have any questions regarding these results, please call me at (626) 964-4032.

Sincerely,

Annika Sotelo-Sanchez for

Mark Johnson
Operations Manager
MJohnson@AirTechLabs.com

Note: The cover letter is an integral part of this analytical report.

AirTECHNOLOGY Laboratories, Inc.
18501 E. Gale Ave., Suite 130
City of Industry, CA 91748
Ph: 626-964-4032
Fax: 626-964-5832

CHAIN OF CUSTODY RECORD

TURNAROUND TIME				DELIVERABLES		PAGE: 1 OF
Standard	☐	48 hours	☐	EDD	■	Condition upon receipt:
Same Day	☐	72 hours	☐	EDF	☐	Sealed Yes ☐ No ☐
24 hours	■	96 hours	☐	Level 3	☐	Intact Yes ☐ No ☐
Other:				Level 4	☐	Chilled _____ deg C

Project No.:	07224200.24 Task 1
Project Name:	Chiquita Canyon Landfill
Report To:	Cornelius Fong
Company:	SCS Engineers
Street:	3900 Kilroy Airport Way, Suite 100
City/State/Zip:	Long Beach, CA 90806-6816
Phone& Fax:	562-743-7895
e-mail:	cfong@scsengineers.com

BILLING

P.O. No.:	07-SO05310
Bill to:	
	07FSAccountspayable@scsengineers.com
	3900 Kilroy Airport Way, Suite 100
	Long Beach, CA 90806-6816

ANALYSIS REQUEST

LAB USE ONLY	SAMPLE IDENTIFICATION	SAMPLE DATE	SAMPLE TIME	CONTAINER QTY/TYPE	MATRIX	PRESERVA-TION	CH4, CO2, O2, N2 ASTM D1946	Carbon Monoxide EPA ALT-144	Hydrogen ASTM D1946	VOCs EPA TO-15		
T031102-01	CV-24134	3/11/2026	7:58AM	1L	Gas	N	X					
-02	CV-2349	3/11/2026	8:46AM	1L	Gas	N	X	X	X			
-03	CV-2350	3/11/2026	8:50AM	2-1L	Gas	N	X	X	X	X		
-04	CV-2001	3/11/2026	9:00AM	2-1L	Gas	N	X	X	X	X		
-05	H-2165W	3/11/2026	9:05AM	2-1L	Gas	N	X	X	X	X		
-06	H-2273W	3/11/2026	9:10AM	2-1L	Gas	N	X	X	X	X		
-07	CV-24102	3/11/2026	9:30AM	1L	Gas	N	X					
-08	CV-2334	3/11/2026	9:45AM	1L	Gas	N	X	X	X			
-09	CV-24126	3/11/2026	9:55AM	1L	Gas	N	X					
-10	CV-24127	3/11/2026	10:00AM	2-1L	Gas	N	X	X	X	X		

AUTHORIZATION TO PERFORM WORK	COMPANY	DATE/TIME	
SAMPLED BY: Erik Navarro	COMPANY: SCS	DATE/TIME: 3-11-26 10:43A	
RELINQUISHED BY: [signature]	DATE/TIME: 3-11-26 10:46A	RECEIVED BY: [signature]	DATE/TIME: 3/11/26 11:08AM
RELINQUISHED BY: [signature]	DATE/TIME: 3/11/26 12:30	RECEIVED BY: [signature]	DATE/TIME: 3/11/26 1230
RELINQUISHED BY	DATE/TIME	RECEIVED BY	DATE/TIME

COMMENTS
Report full list of TO-15 compounds
Raw landfill gas samples
FLAMMABLE

METHOD OF TRANSPORT (circle one): Walk-In FedEx UPS **Courier** ATLI Other_____

DISTRIBUTION: White & Yellow - Lab Copies / Pink - Customer Copy

Preservation: **H**=HCl **N**=None / Container: **B**=Bag **C**=Can **V**=VOA **O**=Other *Rev. 03 - 5/7/09*

Client: SCS Engineers
Attn: Cornelius Fong
Project Name: Chiquita Canyon Landfill
Project No.: 07224200.24 Task 1
Date Received: 03/11/26
Matrix: Air
Reporting Units: ppbv

EPA Method TO-15

Lab No.:	T031102-03		T031102-04		T031102-05		T031102-06	
Client Sample I.D.:	CV-2350		CV-2001		H-2165W		H-2273W	
Date/Time Sampled:	3/11/26 8:50		3/11/26 9:00		3/11/26 9:05		3/11/26 9:10	
Date/Time Analyzed:	3/11/26 19:21		3/11/26 20:00		3/11/26 20:39		3/11/26 21:19	
QC Batch No.:	260311MS2A1		260311MS2A1		260311MS2A1		260311MS2A1	
Analyst Initials:	RC		RC		RC		RC	
Dilution Factor:	4,500		2,500		4,000		2,500	
ANALYTE	Result ppbv	RL ppbv	Result ppbv	RL ppbv	Result ppbv	RL ppbv	Result ppbv	RL ppbv
Dichlorodifluoromethane (12)	ND	4,500	ND	2,500	ND	4,000	ND	2,500
Chloromethane	ND	4,500	ND	2,500	ND	4,000	ND	2,500
1,2-Cl-1,1,2,2-F ethane (114)	ND	4,500	ND	2,500	ND	4,000	ND	2,500
Vinyl Chloride	ND	4,500	ND	2,500	ND	4,000	ND	2,500
Bromomethane	ND	4,500	ND	2,500	ND	4,000	ND	2,500
Chloroethane	ND	23,000	ND	13,000	ND	20,000	ND	13,000
Trichlorofluoromethane (11)	ND	4,500	ND	2,500	ND	4,000	ND	2,500
1,1-Dichloroethene	ND	4,500	ND	2,500	ND	4,000	ND	2,500
Carbon Disulfide	ND	4,500	ND	2,500	ND	4,000	ND	2,500
1,1,2-Cl 1,2,2-F ethane (113)	ND	4,500	ND	2,500	ND	4,000	ND	2,500
Acetone	**400,000**	23,000	**210,000**	13,000	**360,000**	20,000	**210,000**	13,000
Methylene Chloride	ND	4,500	ND	2,500	ND	4,000	ND	2,500
t-1,2-Dichloroethene	ND	4,500	ND	2,500	ND	4,000	ND	2,500
1,1-Dichloroethane	ND	4,500	ND	2,500	ND	4,000	ND	2,500
Vinyl Acetate	ND	4,500	ND	2,500	ND	4,000	ND	2,500
c-1,2-Dichloroethene	ND	4,500	ND	2,500	ND	4,000	ND	2,500
2-Butanone	**210,000**	23,000	**110,000**	13,000	**190,000**	20,000	**130,000**	13,000
t-Butyl Methyl Ether (MTBE)	ND	4,500	ND	2,500	ND	4,000	ND	2,500
Chloroform	ND	4,500	ND	2,500	ND	4,000	ND	2,500
1,1,1-Trichloroethane	ND	4,500	ND	2,500	ND	4,000	ND	2,500
Carbon Tetrachloride	ND	4,500	ND	2,500	ND	4,000	ND	2,500
Benzene	**200,000**	4,500	**61,000**	2,500	**120,000**	4,000	**85,000**	2,500
1,2-Dichloroethane	ND	4,500	ND	2,500	ND	4,000	ND	2,500
Trichloroethene	ND	4,500	ND	2,500	ND	4,000	ND	2,500
1,2-Dichloropropane	ND	4,500	ND	2,500	ND	4,000	ND	2,500
Bromodichloromethane	ND	4,500	ND	2,500	ND	4,000	ND	2,500
c-1,3-Dichloropropene	ND	4,500	ND	2,500	ND	4,000	ND	2,500
4-Methyl-2-Pentanone	**4,600**	4,500	**2,700**	2,500	**5,200**	4,000	**3,600**	2,500
Toluene	**8,000**	4,500	**2,800**	2,500	**5,500**	4,000	**4,400**	2,500
t-1,3-Dichloropropene	ND	9,000	ND	5,000	ND	8,000	ND	5,000
1,1,2-Trichloroethane	ND	4,500	ND	2,500	ND	4,000	ND	2,500
Tetrachloroethene	ND	4,500	ND	2,500	ND	4,000	ND	2,500
2-Hexanone	ND	4,500	ND	2,500	ND	4,000	ND	2,500
Dibromochloromethane	ND	4,500	ND	2,500	ND	4,000	ND	2,500

AirTECHNOLOGY Laboratories, Inc.
18501 E. Gale Avenue, Suite 130 ♦ City of Industry, CA 91748 ♦ Ph: (626) 964-4032 ♦ Fx: (626) 964-5832

Client: SCS Engineers
Attn: Cornelius Fong
Project Name: Chiquita Canyon Landfill
Project No.: 07224200.24 Task 1
Date Received: 03/11/26
Matrix: Air
Reporting Units: ppbv

EPA Method TO-15

Lab No.:	T031102-03		T031102-04		T031102-05		T031102-06	
Client Sample I.D.:	CV-2350		CV-2001		H-2165W		H-2273W	
Date/Time Sampled:	3/11/26 8:50		3/11/26 9:00		3/11/26 9:05		3/11/26 9:10	
Date/Time Analyzed:	3/11/26 19:21		3/11/26 20:00		3/11/26 20:39		3/11/26 21:19	
QC Batch No.:	260311MS2A1		260311MS2A1		260311MS2A1		260311MS2A1	
Analyst Initials:	RC		RC		RC		RC	
Dilution Factor:	4,500		2,500		4,000		2,500	
ANALYTE	Result ppbv	RL ppbv	Result ppbv	RL ppbv	Result ppbv	RL ppbv	Result ppbv	RL ppbv
1,2-Dibromoethane	ND	4,500	ND	2,500	ND	4,000	ND	2,500
Chlorobenzene	ND	4,500	ND	2,500	ND	4,000	ND	2,500
Ethylbenzene	ND	4,500	ND	2,500	ND	4,000	ND	2,500
p,&m-Xylene	ND	9,000	ND	5,000	ND	8,000	ND	5,000
o-Xylene	ND	4,500	ND	2,500	ND	4,000	ND	2,500
Styrene	ND	4,500	ND	2,500	ND	4,000	ND	2,500
Bromoform	ND	4,500	ND	2,500	ND	4,000	ND	2,500
1,1,2,2-Tetrachloroethane	ND	4,500	ND	2,500	ND	4,000	ND	2,500
Benzyl Chloride	ND	4,500	ND	2,500	ND	4,000	ND	2,500
4-Ethyl Toluene	ND	4,500	ND	2,500	ND	4,000	ND	2,500
1,3,5-Trimethylbenzene	ND	4,500	ND	2,500	ND	4,000	ND	2,500
1,2,4-Trimethylbenzene	ND	4,500	ND	2,500	ND	4,000	ND	2,500
1,3-Dichlorobenzene	ND	4,500	ND	2,500	ND	4,000	ND	2,500
1,4-Dichlorobenzene	ND	4,500	ND	2,500	ND	4,000	ND	2,500
1,2-Dichlorobenzene	ND	4,500	ND	2,500	ND	4,000	ND	2,500
1,2,4-Trichlorobenzene	ND	4,500	ND	2,500	ND	4,000	ND	2,500
Hexachlorobutadiene	ND	4,500	ND	2,500	ND	4,000	ND	2,500
1,3-Butadiene	ND	23,000	ND	13,000	ND	20,000	ND	13,000
Isopropanol	**110,000**	23,000	**110,000**	13,000	**150,000**	20,000	**140,000**	13,000
n-Hexane	ND	23,000	ND	13,000	ND	20,000	ND	13,000
Ethyl Acetate	**23,000**	23,000	**13,000**	13,000	**23,000**	20,000	**21,000**	13,000
Tetrahydrofuran	**260,000**	23,000	**120,000**	13,000	**200,000**	20,000	**110,000**	13,000
Cyclohexane	ND	23,000	ND	13,000	ND	20,000	ND	13,000
Heptane	ND	23,000	ND	13,000	ND	20,000	ND	13,000
1,4-Dioxane	ND	23,000	ND	13,000	ND	20,000	ND	13,000

RL = Reporting Limit
ND = Not Detected (below RL)

Reviewed/Approved By: Annika Stilabanchez
Mark Johnson
Operations Manager

Date 3-24-26

The cover letter is an integral part of this analytical report

AirTECHNOLOGY Laboratories, Inc.
18501 E. Gale Avenue, Suite 130 ♦ City of Industry, CA 91748 ♦ Ph: (626) 964-4032 ♦ Fx: (626) 964-5832

Client: SCS Engineers
Attn: Cornelius Fong
Project Name: Chiquita Canyon Landfill
Project No.: 07224200.24 Task 1
Date Received: 03/11/26
Matrix: Air
Reporting Units: ppbv

EPA Method TO-15

Lab No.:	T031102-10							
Client Sample I.D.:	CV-24127							
Date/Time Sampled:	3/11/26 10:00							
Date/Time Analyzed:	3/11/26 21:58							
QC Batch No.:	260311MS2A1							
Analyst Initials:	RC							
Dilution Factor:	3,500							
ANALYTE	**Result ppbv**	**RL ppbv**						
Dichlorodifluoromethane (12)	ND	3,500						
Chloromethane	ND	3,500						
1,2-Cl-1,1,2,2-F ethane (114)	ND	3,500						
Vinyl Chloride	ND	3,500						
Bromomethane	ND	3,500						
Chloroethane	ND	18,000						
Trichlorofluoromethane (11)	ND	3,500						
1,1-Dichloroethene	ND	3,500						
Carbon Disulfide	ND	3,500						
1,1,2-Cl 1,2,2-F ethane (113)	ND	3,500						
Acetone	350,000	18,000						
Methylene Chloride	ND	3,500						
t-1,2-Dichloroethene	ND	3,500						
1,1-Dichloroethane	ND	3,500						
Vinyl Acetate	ND	3,500						
c-1,2-Dichloroethene	ND	3,500						
2-Butanone	170,000	18,000						
t-Butyl Methyl Ether (MTBE)	ND	3,500						
Chloroform	ND	3,500						
1,1,1-Trichloroethane	ND	3,500						
Carbon Tetrachloride	ND	3,500						
Benzene	140,000	3,500						
1,2-Dichloroethane	ND	3,500						
Trichloroethene	ND	3,500						
1,2-Dichloropropane	ND	3,500						
Bromodichloromethane	ND	3,500						
c-1,3-Dichloropropene	ND	3,500						
4-Methyl-2-Pentanone	5,900	3,500						
Toluene	7,000	3,500						
t-1,3-Dichloropropene	ND	7,000						
1,1,2-Trichloroethane	ND	3,500						
Tetrachloroethene	ND	3,500						
2-Hexanone	ND	3,500						
Dibromochloromethane	ND	3,500						

AirTECHNOLOGY Laboratories, Inc.
18501 E. Gale Avenue, Suite 130 ♦ City of Industry, CA 91748 ♦ Ph: (626) 964-4032 ♦ Fx: (626) 964-5832

Client: SCS Engineers
Attn: Cornelius Fong
Project Name: Chiquita Canyon Landfill
Project No.: 07224200.24 Task 1
Date Received: 03/11/26
Matrix: Air
Reporting Units: ppbv

EPA Method TO-15

Lab No.:	T031102-10							
Client Sample I.D.:	CV-24127							
Date/Time Sampled:	3/11/26 10:00							
Date/Time Analyzed:	3/11/26 21:58							
QC Batch No.:	260311MS2A1							
Analyst Initials:	RC							
Dilution Factor:	3,500							
ANALYTE	**Result ppbv**	**RL ppbv**						
1,2-Dibromoethane	ND	3,500						
Chlorobenzene	ND	3,500						
Ethylbenzene	ND	3,500						
p,&m-Xylene	ND	7,000						
o-Xylene	ND	3,500						
Styrene	ND	3,500						
Bromoform	ND	3,500						
1,1,2,2-Tetrachloroethane	ND	3,500						
Benzyl Chloride	ND	3,500						
4-Ethyl Toluene	ND	3,500						
1,3,5-Trimethylbenzene	ND	3,500						
1,2,4-Trimethylbenzene	ND	3,500						
1,3-Dichlorobenzene	ND	3,500						
1,4-Dichlorobenzene	ND	3,500						
1,2-Dichlorobenzene	ND	3,500						
1,2,4-Trichlorobenzene	ND	3,500						
Hexachlorobutadiene	ND	3,500						
1,3-Butadiene	ND	18,000						
Isopropanol	200,000	18,000						
n-Hexane	ND	18,000						
Ethyl Acetate	30,000	18,000						
Tetrahydrofuran	220,000	18,000						
Cyclohexane	ND	18,000						
Heptane	ND	18,000						
1,4-Dioxane	ND	18,000						

RL = Reporting Limit
ND = Not Detected (below RL)

Reviewed/Approved By: Annika Stutelanches for
Mark Johnson
Operations Manager

Date 3-24-26

The cover letter is an integral part of this analytical report

AirTECHNOLOGY Laboratories, Inc.
18501 E. Gale Avenue, Suite 130 ♦ City of Industry, CA 91748 ♦ Ph: (626) 964-4032 ♦ Fx: (626) 964-5832

Client: SCS Engineers
Attn: Cornelius Fong
Project Name: Chiquita Canyon Landfill
Project No.: 07224200.24 Task 1
Date Received: 03/11/26
Matrix: Air
Reporting Units: ppbv

EPA Method TO-15

Lab No.:	METHOD_BLANK							
Client Sample I.D.:	--							
Date/Time Sampled:	--							
Date/Time Analyzed:	3/11/26 9:56							
QC Batch No.:	260311MS2A1							
Analyst Initials:	RC							
Dilution Factor:	0.20							
ANALYTE	**Result ppbv**	**RL ppbv**						
Dichlorodifluoromethane (12)	ND	0.20						
Chloromethane	ND	0.20						
1,2-Cl-1,1,2,2-F ethane (114)	ND	0.20						
Vinyl Chloride	ND	0.20						
Bromomethane	ND	0.20						
Chloroethane	ND	1.0						
Trichlorofluoromethane (11)	ND	0.20						
1,1-Dichloroethene	ND	0.20						
Carbon Disulfide	ND	0.20						
1,1,2-Cl 1,2,2-F ethane (113)	ND	0.20						
Acetone	ND	1.0						
Methylene Chloride	ND	0.20						
t-1,2-Dichloroethene	ND	0.20						
1,1-Dichloroethane	ND	0.20						
Vinyl Acetate	ND	0.20						
c-1,2-Dichloroethene	ND	0.20						
2-Butanone	ND	1.0						
t-Butyl Methyl Ether (MTBE)	ND	0.20						
Chloroform	ND	0.20						
1,1,1-Trichloroethane	ND	0.20						
Carbon Tetrachloride	ND	0.20						
Benzene	ND	0.20						
1,2-Dichloroethane	ND	0.20						
Trichloroethene	ND	0.20						
1,2-Dichloropropane	ND	0.20						
Bromodichloromethane	ND	0.20						
c-1,3-Dichloropropene	ND	0.20						
4-Methyl-2-Pentanone	ND	0.20						
Toluene	ND	0.20						
t-1,3-Dichloropropene	ND	0.40						
1,1,2-Trichloroethane	ND	0.20						
Tetrachloroethene	ND	0.20						
2-Hexanone	ND	0.20						
Dibromochloromethane	ND	0.20						

AirTECHNOLOGY Laboratories, Inc.
18501 E. Gale Avenue, Suite 130 ♦ City of Industry, CA 91748 ♦ Ph: (626) 964-4032 ♦ Fx: (626) 964-5832

Client: SCS Engineers
Attn: Cornelius Fong
Project Name: Chiquita Canyon Landfill
Project No.: 07224200.24 Task 1
Date Received: 03/11/26
Matrix: Air
Reporting Units: ppbv

EPA Method TO-15

Lab No.:	METHOD_BLANK							
Client Sample I.D.:	--							
Date/Time Sampled:	--							
Date/Time Analyzed:	3/11/26 9:56							
QC Batch No.:	260311MS2A1							
Analyst Initials:	RC							
Dilution Factor:	0.20							
ANALYTE	**Result ppbv**	**RL ppbv**						
1,2-Dibromoethane	ND	0.20						
Chlorobenzene	ND	0.20						
Ethylbenzene	ND	0.20						
p,&m-Xylene	ND	0.40						
o-Xylene	ND	0.20						
Styrene	ND	0.20						
Bromoform	ND	0.20						
1,1,2,2-Tetrachloroethane	ND	0.20						
Benzyl Chloride	ND	0.20						
4-Ethyl Toluene	ND	0.20						
1,3,5-Trimethylbenzene	ND	0.20						
1,2,4-Trimethylbenzene	ND	0.20						
1,3-Dichlorobenzene	ND	0.20						
1,4-Dichlorobenzene	ND	0.20						
1,2-Dichlorobenzene	ND	0.20						
1,2,4-Trichlorobenzene	ND	0.20						
Hexachlorobutadiene	ND	0.20						
1,3-Butadiene	ND	1.0						
Isopropanol	ND	1.0						
n-Hexane	ND	1.0						
Ethyl Acetate	ND	1.0						
Tetrahydrofuran	ND	1.0						
Cyclohexane	ND	1.0						
Heptane	ND	1.0						
1,4-Dioxane	ND	1.0						

RL = Reporting Limit
ND = Not Detected (below RL)

Reviewed/Approved By: Annika Stelolanche for
Mark Johnson
Operations Manager

Date 3-24-26

The cover letter is an integral part of this analytical report

AirTECHNOLOGY Laboratories, Inc.
18501 E. Gale Avenue, Suite 130 ♦ City of Industry, CA 91748 ♦ Ph: (626) 964-4032 ♦ Fx: (626) 964-5832

LCS/LCSD Recovery and RPD Summary Report

QC Batch #: 260311MS2A1

Matrix: Air

Reporting Units: ppbv

EPA Method TO-15
LABORATORY CONTROL SAMPLE SUMMARY

Lab No.:	METHOD BLANK			LCS		LCSD					
Date/Time Analyzed:	3/11/26 9:56			3/11/26 6:07		3/11/26 6:45					
Analyst Initials:	RC			RC		RC					
Dilution Factor:	0.20			1.0		1.0					
ANALYTE	Result ppbv	RL ppbv	AMT. ppbv	Result ppbv	% Rec.	Result ppbv	% Rec.	RPD	Low %Rec	High %Rec	Max. RPD
1,1-Dichloroethene	ND	0.20	10	9.26	93	9.41	94	1.6	70	130	30
Methylene Chloride	ND	0.20	10	8.94	89	8.78	88	1.9	70	130	30
Trichloroethene	ND	0.20	10	9.09	91	8.97	90	1.4	70	130	30
Toluene	ND	0.20	10	9.42	94	9.09	91	3.5	70	130	30
1,1,2,2-Tetrachloroethane	ND	0.20	10	9.03	90	9.03	90	0.0	70	130	30

ND = Not Detected (below RL)
RL = Reporting Limit

Reviewed/Approved By: Annika Sottolandes for
Mark Johnson
Operations Manager

Date: 3-24-26

The cover letter is an integral part of this analytical report

AirTECHNOLOGY Laboratories, Inc.
18501 E. Gale Avenue, Suite 130 ♦ City of Industry, CA 91748 ♦ Ph: (626) 964-4032 ♦ Fx: (626) 964-5832

Client: SCS Engineers
Attn: Cornelius Fong
Project Name: Chiquita Canyon Landfill
Project No.: 07224200.24 Task 1
Date Received: 03/11/26
Matrix: Air
Reporting Units: ppmv

EPA ALT-144 (CO by FID)

Lab No.:	T031102-02		T031102-03		T031102-04		T031102-05	
Client Sample I.D.:	CV-2349		CV-2350		CV-2001		H-2165W	
Date/Time Sampled:	3/11/26 8:46		3/11/26 8:50		3/11/26 9:00		3/11/26 9:05	
Date/Time Analyzed:	3/11/26 14:58		3/11/26 15:13		3/11/26 15:27		3/11/26 15:42	
QC Batch No.:	260311GC8A1		260311GC8A1		260311GC8A1		260311GC8A1	
Analyst Initials:	KD		KD		KD		KD	
Dilution Factor:	1.0		1.0		1.0		1.0	
ANALYTE	Result ppmv	RL ppmv	Result ppmv	RL ppmv	Result ppmv	RL ppmv	Result ppmv	RL ppmv
Carbon Monoxide	2,600	10	3,000	10	780	10	540	10

Results normalized including non-methane hydrocarbons

ND = Not Detected (below RL)
RL = Reporting Limit

Reviewed/Approved By: Annika Sotelo-Sandoz
Mark Johnson
Operations Manager

Date 3-24-26

The cover letter is an integral part of this analytical report

AirTECHNOLOGY Laboratories, Inc.
18501 E. Gale Avenue, Suite 130 ♦ City of Industry, CA 91748 ♦ Ph: (626) 964-4032 ♦ Fx: (626) 964-5832

Client: SCS Engineers
Attn: Cornelius Fong
Project Name: Chiquita Canyon Landfill
Project No.: 07224200.24 Task 1
Date Received: 03/11/26
Matrix: Air
Reporting Units: ppmv

EPA ALT-144 (CO by FID)

Lab No.:	T031102-06		T031102-08		T031102-10			
Client Sample I.D.:	H-2273W		CV-2334		CV-24127			
Date/Time Sampled:	3/11/26 9:10		3/11/26 9:45		3/11/26 10:00			
Date/Time Analyzed:	3/11/26 15:56		3/11/26 16:25		3/11/26 16:54			
QC Batch No.:	260311GC8A1		260311GC8A1		260311GC8A1			
Analyst Initials:	KD		KD		KD			
Dilution Factor:	1.0		1.0		1.0			
ANALYTE	Result ppmv	RL ppmv	Result ppmv	RL ppmv	Result ppmv	RL ppmv		
Carbon Monoxide	260	10	210	10	2,700	10		

Results normalized including non-methane hydrocarbons

ND = Not Detected (below RL)
RL = Reporting Limit

Reviewed/Approved By: Annika Sotelo Sanchez
Mark Johnson
Operations Manager

Date 3-24-26

The cover letter is an integral part of this analytical report

AirTECHNOLOGY Laboratories, Inc.
18501 E. Gale Avenue, Suite 130 ♦ City of Industry, CA 91748 ♦ Ph: (626) 964-4032 ♦ Fx: (626) 964-5832

QC Batch No: 260311GC8A1
Matrix: Air
Reporting Units: ppmv

EPA ALT-144 (CO by FID)
LABORATORY CONTROL SAMPLE SUMMARY

Lab No.:	METHOD BLANK			LCS		LCSD					
Date Analyzed:	3/11/26 9:53			3/11/26 10:22		3/11/26 10:37					
Analyst Initials:	KD			KD		KD					
Dilution Factor:	1.0			1.0		1.0			Limits		
ANALYTE	Result ppmv	RL ppmv	SPIKE AMT. ppmv	Result ppmv	% Rec.	Result ppmv	% Rec.	RPD %	Low %Rec	High %Rec	Max. RPD
Carbon Monoxide	ND	10	1,010	1,090	108	1,090	108	0.0	70	130	30

ND = Not Detected (below RL)
RL = Reporting Limit

Reviewed/Approved By: Annika Sotelo Sanchez **Date** 3-24-26
Mark Johnson
Operations Manager

The cover letter is an integral part of this analytical report

Client: SCS Engineers
Attn: Cornelius Fong
Project Name: Chiquita Canyon Landfill
Project No.: 07224200.24 Task 1
Date Received: 03/11/26
Matrix: Air
Reporting Units: % v/v

ASTM D1946

Lab No.:	T031102-02			T031102-03			T031102-04			T031102-05		
Client Sample I.D.:	CV-2349			CV-2350			CV-2001			H-2165W		
Date/Time Sampled:	3/11/26 8:46			3/11/26 8:50			3/11/26 9:00			3/11/26 9:05		
Date/Time Analyzed:	3/11/26 14:58			3/11/26 15:13			3/11/26 15:27			3/11/26 15:42		
QC Batch No.:	260311GC8A1			260311GC8A1			260311GC8A1			260311GC8A1		
Analyst Initials:	KD			KD			KD			KD		
Dilution Factor:	1.0			1.0			1.0			1.0		
ANALYTE	Result % v/v	RL % v/v	MDL % v/v	Result % v/v	RL % v/v	MDL % v/v	Result % v/v	RL % v/v	MDL % v/v	Result % v/v	RL % v/v	MDL % v/v
Hydrogen	12	1.0	0.059	12	1.0	0.059	6.8	1.0	0.059	3.7	1.0	0.059

Results normalized including non-methane hydrocarbons

MDL = Method Detection Limit
ND= Not Detected (below MDL)
RL = Reporting Limit
J = Trace amount. Analyte concentration between RL and MDL.

Reviewed/Approved By: Annika Sandoval-Sanchez
Mark Johnson
Operations Manager

Date 3-24-26

The cover letter is an integral part of this analytical report

AirTECHNOLOGY Laboratories, Inc.
18501 E. Gale Avenue, Suite 130 ♦ City of Industry, CA 91748 ♦ Ph: (626) 964-4032 ♦ Fx: (626) 964-5832

Client: SCS Engineers
Attn: Cornelius Fong
Project Name: Chiquita Canyon Landfill
Project No.: 07224200.24 Task 1
Date Received: 03/11/26
Matrix: Air
Reporting Units: % v/v

ASTM D1946

Lab No.:	T031102-06			T031102-08			T031102-10					
Client Sample I.D.:	H-2273W			CV-2334			CV-24127					
Date/Time Sampled:	3/11/26 9:10			3/11/26 9:45			3/11/26 10:00					
Date/Time Analyzed:	3/11/26 15:56			3/11/26 16:25			3/11/26 16:54					
QC Batch No.:	260311GC8A1			260311GC8A1			260311GC8A1					
Analyst Initials:	KD			KD			KD					
Dilution Factor:	1.0			1.0			1.0					
ANALYTE	Result % v/v	RL % v/v	MDL % v/v	Result % v/v	RL % v/v	MDL % v/v	Result % v/v	RL % v/v	MDL % v/v			
Hydrogen	1.6	1.0	0.059	1.1	1.0	0.059	14	1.0	0.059			

Results normalized including non-methane hydrocarbons

MDL = Method Detection Limit
ND= Not Detected (below MDL)
RL = Reporting Limit
J = Trace amount. Analyte concentration between RL and MDL.

Reviewed/Approved By: Annika Sottolanchez
Mark Johnson
Operations Manager

Date 3-24-26

The cover letter is an integral part of this analytical report

AirTECHNOLOGY Laboratories, Inc.
18501 E. Gale Avenue, Suite 130 ♦ City of Industry, CA 91748 ♦ Ph: (626) 964-4032 ♦ Fx: (626) 964-5832

QC Batch No: 260311GC8A1
Matrix: Air
Reporting Units: % v/v

ASTM D1946
LABORATORY CONTROL SAMPLE SUMMARY

Lab No.:	METHOD BLANK				LCS		LCSD					
Date Analyzed:	3/11/26 9:53				3/11/26 10:22		3/11/26 10:37					
Analyst Initials:	KD				KD		KD					
Dilution Factor:	1.0				1.0		1.0			Limits		
ANALYTE	Result % v/v	RL % v/v	MDL % v/v	SPIKE AMT. % v/v	Result % v/v	% Rec.	Result % v/v	% Rec.	RPD %	Low %Rec	High %Rec	Max. RPD
Hydrogen	ND	1.0	0.059	5.0	4.22	85	4.23	85	0.4	70	130	30

MDL = Method Detection Limit
ND= Not Detected (below MDL)
RL = Reporting Limit
J = Trace amount. Analyte concentration between RL and MDL.

Reviewed/Approved By: Annika Petersander
Mark Johnson
Operations Manager

Date 3-24-26

The cover letter is an integral part of this analytical report

Client: SCS Engineers
Attn: Cornelius Fong
Project Name: Chiquita Canyon Landfill
Project No.: 07224200.24 Task 1
Date Received: 03/11/26
Matrix: Air
Reporting Units: % v/v

ASTM D1946

Lab No.:	T031102-01		T031102-02		T031102-03		T031102-04	
Client Sample I.D.:	CV-24134		CV-2349		CV-2350		CV-2001	
Date/Time Sampled:	3/11/26 7:58		3/11/26 8:46		3/11/26 8:50		3/11/26 9:00	
Date/Time Analyzed:	3/11/26 14:44		3/11/26 14:58		3/11/26 15:13		3/11/26 15:27	
QC Batch No.:	260311GC8A1		260311GC8A1		260311GC8A1		260311GC8A1	
Analyst Initials:	KD		KD		KD		KD	
Dilution Factor:	1.0		1.0		1.0		1.0	
ANALYTE	Result % v/v	RL % v/v	Result % v/v	RL % v/v	Result % v/v	RL % v/v	Result % v/v	RL % v/v
Carbon Dioxide	**58**	0.010	**74**	0.010	**52**	0.010	**70**	0.010
Oxygen/Argon	**2.5**	0.50	**2.0**	0.50	**7.0**	0.50	**2.2**	0.50
Nitrogen	**9.6**	1.0	**7.1**	1.0	**26**	1.0	**8.3**	1.0
Methane	**20**	0.0010	**3.5**	0.0010	**2.7**	0.0010	**12**	0.0010

Results normalized including non-methane hydrocarbons

ND = Not Detected (below RL)
RL = Reporting Limit

Reviewed/Approved By: Annika Sotelo Sanchez for
Mark Johnson
Operations Manager

Date 3-24-26

The cover letter is an integral part of this analytical report

AirTECHNOLOGY Laboratories, Inc.
18501 E. Gale Avenue, Suite 130 ♦ City of Industry, CA 91748 ♦ Ph: (626) 964-4032 ♦ Fx: (626) 964-5832

Client: SCS Engineers
Attn: Cornelius Fong
Project Name: Chiquita Canyon Landfill
Project No.: 07224200.24 Task 1
Date Received: 03/11/26
Matrix: Air
Reporting Units: % v/v

ASTM D1946

Lab No.:	T031102-05		T031102-06		T031102-07		T031102-08	
Client Sample I.D.:	H-2165W		H-2273W		CV-24102		CV-2334	
Date/Time Sampled:	3/11/26 9:05		3/11/26 9:10		3/11/26 9:30		3/11/26 9:45	
Date/Time Analyzed:	3/11/26 15:42		3/11/26 15:56		3/11/26 16:11		3/11/26 16:25	
QC Batch No.:	260311GC8A1		260311GC8A1		260311GC8A1		260311GC8A1	
Analyst Initials:	KD		KD		KD		KD	
Dilution Factor:	1.0		1.0		1.0		1.0	
ANALYTE	Result % v/v	RL % v/v	Result % v/v	RL % v/v	Result % v/v	RL % v/v	Result % v/v	RL % v/v
Carbon Dioxide	76	0.010	58	0.010	48	0.010	66	0.010
Oxygen/Argon	1.1	0.50	1.1	0.50	1.1	0.50	1.5	0.50
Nitrogen	3.9	1.0	16	1.0	5.6	1.0	5.5	1.0
Methane	15	0.0010	22	0.0010	44	0.0010	25	0.0010

Results normalized including non-methane hydrocarbons

ND = Not Detected (below RL)
RL = Reporting Limit

Reviewed/Approved By: Annika Stella Sanchez
Mark Johnson
Operations Manager

Date 3-24-26

The cover letter is an integral part of this analytical report

AirTECHNOLOGY Laboratories, Inc.
18501 E. Gale Avenue, Suite 130 ♦ City of Industry, CA 91748 ♦ Ph: (626) 964-4032 ♦ Fx: (626) 964-5832

Client: SCS Engineers
Attn: Cornelius Fong
Project Name: Chiquita Canyon Landfill
Project No.: 07224200.24 Task 1
Date Received: 03/11/26
Matrix: Air
Reporting Units: % v/v

ASTM D1946

Lab No.:	T031102-09		T031102-10					
Client Sample I.D.:	CV-24126		CV-24127					
Date/Time Sampled:	3/11/26 9:55		3/11/26 10:00					
Date/Time Analyzed:	3/11/26 16:40		3/11/26 16:54					
QC Batch No.:	260311GC8A1		260311GC8A1					
Analyst Initials:	KD		KD					
Dilution Factor:	1.0		1.0					
ANALYTE	Result % v/v	RL % v/v	Result % v/v	RL % v/v				
Carbon Dioxide	71	0.010	67	0.010				
Oxygen/Argon	1.6	0.50	3.4	0.50				
Nitrogen	5.9	1.0	13	1.0				
Methane	2.0	0.0010	0.93	0.0010				

Results normalized including non-methane hydrocarbons

ND = Not Detected (below RL)
RL = Reporting Limit

Reviewed/Approved By: Annika Sotelo-Sanchez for
Mark Johnson
Operations Manager

Date 3-24-26

The cover letter is an integral part of this analytical report

AirTECHNOLOGY Laboratories, Inc.
18501 E. Gale Avenue, Suite 130 ♦ City of Industry, CA 91748 ♦ Ph: (626) 964-4032 ♦ Fx: (626) 964-5832

QC Batch No: 260311GC8A1
Matrix: Air
Reporting Units: % v/v

ASTM D1946
LABORATORY CONTROL SAMPLE SUMMARY

Lab No.:	METHOD BLANK			LCS		LCSD					
Date Analyzed:	3/11/26 9:53			3/11/26 10:22		3/11/26 10:37					
Analyst Initials:	KD			KD		KD					
Dilution Factor:	1.0			1.0		1.0			Limits		
ANALYTE	Result % v/v	RL % v/v	SPIKE AMT. % v/v	Result % v/v	% Rec.	Result % v/v	% Rec.	RPD %	Low %Rec	High %Rec	Max. RPD
Carbon Dioxide	ND	0.010	10	9.11	91	9.11	91	0.0	70	130	30
Oxygen/Argon	ND	0.50	15	14.9	99	14.9	99	0.1	70	130	30
Nitrogen	ND	1.0	70	70.9	102	71.1	102	0.3	70	130	30
Methane	ND	0.0010	0.10	0.102	101	0.101	100	0.1	70	130	30

ND = Not Detected (below RL)
RL = Reporting Limit

Reviewed/Approved By: Annika Sotelo Sanchez
Mark Johnson
Operations Manager

Date 3-24-26

The cover letter is an integral part of this analytical report

April 7, 2026

LA Cert #04140
EPA Methods TO3, TO14A, TO15, 25C/3C, ASTM D1946, RSK-175

TX Cert T104704450-14-6
EPA Methods TO14A, TO15

ALASKA CS-LAP 24-002
EPA Methods TO14A, TO15

SCS Field Services
ATTN: Cornelius Fong
3900 Kilroy Airport Way, Suite 100
Long Beach, CA 90806

LABORATORY TEST RESULTS

Project Reference: Chiquita Canyon Landfill
Project Number: 07224200.24 Task 1
Lab Number: T031201-01/13

Enclosed are the results for sample(s) received 3/12/26 by SGS North America, Inc. Samples were received intact. Analyses were performed according to specifications on the chain of custody provided with the sample(s).

Report Narrative:

- Modifications to EPA TO-15 – samples were collected in Mylar bags. Acetone required quadratic regression calibration.
- Unless otherwise noted in the report, sample analyses were performed within method performance criteria and meet all requirements of the TNI Standards.
- The enclosed results relate only to the sample(s).

Preliminary results were e-mailed to Cornelius Fong, Jenny Kim, Art Jones and Ali Ferrara on 4/1/26.

SGS appreciates the opportunity to provide testing services to your company. If you have any questions regarding these results, please call me at (626) 964-4032.

Sincerely,

Mark Johnson
Operations Manager
Mark.Johnson2@sgs.com

Note: The cover letter is an integral part of this analytical report.

AirTECHNOLOGY Laboratories, Inc.
18501 E. Gale Ave., Suite 130
City of Industry, CA 91748
Ph: 626-964-4032
Fx: 626-964-5832

CHAIN OF CUSTODY RECORD

TURNAROUND TIME				DELIVERABLES	PAGE: 1 OF
Standard	■	48 hours	☐	EDD ■	Condition upon receipt:
Same Day	☐	72 hours	☐	EDF ☐	Sealed Yes ☐ No ☐
24 hours	☐	96 hours	☐	Level 3 ☐	Intact Yes ☐ No ☐
Other:				Level 4 ☐	Chilled _____ deg C

Project No.:	07224200.24 Task 1
Project Name:	Chiquita Canyon Landfill
Report To:	Cornelius Fong
Company:	SCS Engineers
Street:	3900 Kilroy Airport Way, Suite 100
City/State/Zip:	Long Beach, CA 90806-6816
Phone& Fax:	562-743-7895
e-mail:	cfong@scsengineers.com

BILLING

P.O. No.:	07-SO05310
Bill to:	
	07FSAccountspayable@scsengineers.com
	3900 Kilroy Airport Way, Suite 100
	Long Beach, CA 90806-6816

ANALYSIS REQUEST

LAB USE ONLY	SAMPLE IDENTIFICATION	SAMPLE DATE	SAMPLE TIME	CONTAINER QTY/TYPE	MATRIX	PRESERVATION	CH4, CO2, O2, N2 ASTM D1946	Carbon Monoxide EPA ALT-144	Hydrogen ASTM D1946	VOCs EPA TO-15		
T031201-01	CV-2305	3/12/2026	7:35AM	1L	Gas	N	X	X	X			
-02	CV-2328	3/12/2026	7:50AM	1L	Gas	N	X	X	X			
-03	CV-24071	3/12/2026	7:55AM	1L	Gas	N	X	X	X			
-04	CV-24070	3/12/2026	8:00AM	1L	Gas	N	X	X	X			
-05	CV-24069	3/12/2026	8:05AM	1L	Gas	N	X	X	X			
-06	CV-24084	3/12/2026	8:10AM	1L	Gas	N	X					
-07	CV-2314	3/12/2026	8:15AM	1L	Gas	N	X	X	X			
-08	CV-24064	3/12/2026	8:20AM	1L	Gas	N	X	X	X			
-09	CV-2353	3/12/2026	8:55AM	1L	Gas	N	X	X	X			

AUTHORIZATION TO PERFORM WORK	COMPANY	DATE/TIME
SAMPLED BY [signature]	COMPANY SCS	DATE/TIME 3-12-26 9:26am
RELINQUISHED BY [signature] DATE/TIME 3-12-26 9:26am	RECEIVED BY [signature]	DATE/TIME 3/12/26 9:45 Am
RELINQUISHED BY [signature] DATE/TIME 3/12/26 12:15	RECEIVED BY [signature]	DATE/TIME 3/12/26 1215
RELINQUISHED BY DATE/TIME	RECEIVED BY	DATE/TIME

COMMENTS
Report full list of TO-15 compounds
Raw landfill gas samples
FLAMMABLE

METHOD OF TRANSPORT (circle one): Walk-In FedEx UPS **Courier** ATLI Other_____

DISTRIBUTION: White & Yellow - Lab Copies / Pink - Customer Copy

Preservation: **H**=HCl **N**=None / Container: **B**=Bag **C**=Can **V**=VOA **O**=Other *Rev. 03 - 5/7/09*

AirTECHNOLOGY Laboratories, Inc.

18501 E. Gale Ave., Suite 130
City of Industry, CA 91748
Ph: 626-964-4032
Fx: 626-964-5832

CHAIN OF CUSTODY RECORD

TURNAROUND TIME				DELIVERABLES		PAGE: 2 OF
Standard	■	48 hours	☐	EDD	■	Condition upon receipt:
Same Day	☐	72 hours	☐	EDF	☐	Sealed Yes ☐ No ☐
24 hours	☐	96 hours	☐	Level 3	☐	Intact Yes ☐ No ☐
Other:				Level 4	☐	Chilled _____ deg C

Project No.:	07224200.24 Task 1
Project Name:	Chiquita Canyon Landfill
Report To:	Cornelius Fong
Company:	SCS Engineers
Street:	3900 Kilroy Airport Way, Suite 100
City/State/Zip:	Long Beach, CA 90806-6816
Phone& Fax:	562-743-7895
e-mail:	cfong@scsengineers.com

BILLING

P.O. No.:	07-SO05310
Bill to:	
	07FSAccountspayable@scsengineers.com
	3900 Kilroy Airport Way, Suite 100
	Long Beach, CA 90806-6816

ANALYSIS REQUEST

LAB USE ONLY	SAMPLE IDENTIFICATION	SAMPLE DATE	SAMPLE TIME	CONTAINER QTY/TYPE	MATRIX	PRESERVA-TION	CH4, CO2, O2, N2 ASTM D1946	Carbon Monoxide EPA ALT-144	Hydrogen ASTM D1946	VOCs EPA TO-15		
T031201-10	CV-2007	3/12/2026	7:40AM	2-1L	Gas	N	X	X	X	X		
-11	CV-24065	3/12/2026	8:25AM	2-1L	Gas	N	X	X	X	X		
-12	CV-24053	3/12/2026	8:30AM	2-1L	Gas	N	X	X	X	X		
-13	CV-24017	3/12/2026	8:40AM	2-1L	Gas	N	X	X	X	X		

AUTHORIZATION TO PERFORM WORK	COMPANY	DATE/TIME	
SAMPLED BY [signature]	COMPANY SCS	DATE/TIME 3-12-26 9:27am	
RELINQUISHED BY [signature]	DATE/TIME 3-12-26 9:27am	RECEIVED BY [signature]	DATE/TIME 3/12/26 9:45 AM
RELINQUISHED BY [signature]	DATE/TIME 3/12/26 12:15	RECEIVED BY [signature]	DATE/TIME 3/12/26 1245
RELINQUISHED BY	DATE/TIME	RECEIVED BY	DATE/TIME

COMMENTS
Report full list of TO-15 compounds
Raw landfill gas samples
FLAMMABLE

METHOD OF TRANSPORT (circle one): Walk-In FedEx UPS **Courier** ATLI Other_____

DISTRIBUTION: White & Yellow - Lab Copies / Pink - Customer Copy

Preservation: **H**=HCl **N**=None / Container: **B**=Bag **C**=Can **V**=VOA **O**=Other *Rev. 03 - 5/7/09*

Client: SCS Engineers
Attn: Cornelius Fong
Project Name: Chiquita Canyon Landfill
Project No.: 07224200.24 Task 1
Date Received: 03/12/26
Matrix: Air
Reporting Units: ppbv

EPA Method TO-15

Lab No.:	T031201-10		T031201-11		T031201-12		T031201-13	
Client Sample I.D.:	CV-2007		CV-24065		CV-24053		CV-24017	
Date/Time Sampled:	3/12/26 7:40		3/12/26 8:25		3/12/26 8:30		3/12/26 8:40	
Date/Time Analyzed:	3/12/26 20:14		3/12/26 20:53		3/12/26 21:33		3/12/26 22:12	
QC Batch No.:	260312MS2A1		260312MS2A1		260312MS2A1		260312MS2A1	
Analyst Initials:	RC		RC		RC		RC	
Dilution Factor:	750		4,000		5,000		13,000	
ANALYTE	Result ppbv	RL ppbv	Result ppbv	RL ppbv	Result ppbv	RL ppbv	Result ppbv	RL ppbv
Dichlorodifluoromethane (12)	ND	750	ND	4,000	ND	5,000	ND	13,000
Chloromethane	ND	750	ND	4,000	ND	5,000	ND	13,000
1,2-Cl-1,1,2,2-F ethane (114)	ND	750	ND	4,000	ND	5,000	ND	13,000
Vinyl Chloride	ND	750	ND	4,000	ND	5,000	ND	13,000
Bromomethane	ND	750	ND	4,000	ND	5,000	ND	13,000
Chloroethane	ND	750	ND	4,000	ND	5,000	ND	13,000
Trichlorofluoromethane (11)	ND	750	ND	4,000	ND	5,000	ND	13,000
1,1-Dichloroethene	ND	750	ND	4,000	ND	5,000	ND	13,000
Carbon Disulfide	3,000	750	ND	4,000	ND	5,000	ND	13,000
1,1,2-Cl 1,2,2-F ethane (113)	ND	750	ND	4,000	ND	5,000	ND	13,000
Acetone	240,000 E	750	280,000	4,000	470,000	5,000	1,200,000	13,000
Methylene Chloride	ND	750	ND	4,000	ND	5,000	ND	13,000
t-1,2-Dichloroethene	ND	750	ND	4,000	ND	5,000	ND	13,000
1,1-Dichloroethane	ND	750	ND	4,000	ND	5,000	ND	13,000
Vinyl Acetate	ND	750	ND	4,000	ND	5,000	ND	13,000
c-1,2-Dichloroethene	ND	750	ND	4,000	ND	5,000	ND	13,000
2-Butanone	270,000 E	1,500	200,000	8,000	340,000	10,000	640,000	25,000
t-Butyl Methyl Ether (MTBE)	840	750	ND	4,000	ND	5,000	ND	13,000
Chloroform	ND	750	ND	4,000	ND	5,000	ND	13,000
1,1,1-Trichloroethane	ND	750	ND	4,000	ND	5,000	ND	13,000
Carbon Tetrachloride	ND	750	ND	4,000	ND	5,000	ND	13,000
Benzene	120,000	750	130,000	4,000	180,000	5,000	270,000	13,000
1,2-Dichloroethane	ND	750	ND	4,000	ND	5,000	ND	13,000
Trichloroethene	ND	750	ND	4,000	ND	5,000	ND	13,000
1,2-Dichloropropane	ND	750	ND	4,000	ND	5,000	ND	13,000
Bromodichloromethane	ND	750	ND	4,000	ND	5,000	ND	13,000
c-1,3-Dichloropropene	ND	750	ND	4,000	ND	5,000	ND	13,000
4-Methyl-2-Pentanone	7,300	750	6,000	4,000	7,300	5,000	ND	13,000
Toluene	8,500	750	7,300	4,000	9,800	5,000	15,000	13,000
t-1,3-Dichloropropene	ND	750	ND	4,000	ND	5,000	ND	13,000
1,1,2-Trichloroethane	ND	750	ND	4,000	ND	5,000	ND	13,000
Tetrachloroethene	ND	750	ND	4,000	ND	5,000	ND	13,000
2-Hexanone	870	750	ND	4,000	ND	5,000	ND	13,000
Dibromochloromethane	ND	750	ND	4,000	ND	5,000	ND	13,000

AirTECHNOLOGY Laboratories, Inc.
18501 E. Gale Avenue, Suite 130 ♦ City of Industry, CA 91748 ♦ Ph: (626) 964-4032 ♦ Fx: (626) 964-5832

Client: SCS Engineers
Attn: Cornelius Fong
Project Name: Chiquita Canyon Landfill
Project No.: 07224200.24 Task 1
Date Received: 03/12/26
Matrix: Air
Reporting Units: ppbv

EPA Method TO-15

Lab No.:	T031201-10		T031201-11		T031201-12		T031201-13	
Client Sample I.D.:	CV-2007		CV-24065		CV-24053		CV-24017	
Date/Time Sampled:	3/12/26 7:40		3/12/26 8:25		3/12/26 8:30		3/12/26 8:40	
Date/Time Analyzed:	3/12/26 20:14		3/12/26 20:53		3/12/26 21:33		3/12/26 22:12	
QC Batch No.:	260312MS2A1		260312MS2A1		260312MS2A1		260312MS2A1	
Analyst Initials:	RC		RC		RC		RC	
Dilution Factor:	750		4,000		5,000		13,000	
ANALYTE	Result ppbv	RL ppbv	Result ppbv	RL ppbv	Result ppbv	RL ppbv	Result ppbv	RL ppbv
1,2-Dibromoethane	ND	750	ND	4,000	ND	5,000	ND	13,000
Chlorobenzene	ND	750	ND	4,000	ND	5,000	ND	13,000
Ethylbenzene	1,000	750	ND	4,000	ND	5,000	ND	13,000
p,&m-Xylene	ND	750	ND	4,000	ND	5,000	ND	13,000
o-Xylene	ND	750	ND	4,000	ND	5,000	ND	13,000
Styrene	ND	750	ND	4,000	ND	5,000	ND	13,000
Bromoform	ND	750	ND	4,000	ND	5,000	ND	13,000
1,1,2,2-Tetrachloroethane	ND	750	ND	4,000	ND	5,000	ND	13,000
Benzyl Chloride	ND	750	ND	4,000	ND	5,000	ND	13,000
4-Ethyl Toluene	ND	750	ND	4,000	ND	5,000	ND	13,000
1,3,5-Trimethylbenzene	ND	750	ND	4,000	ND	5,000	ND	13,000
1,2,4-Trimethylbenzene	ND	750	ND	4,000	ND	5,000	ND	13,000
1,3-Dichlorobenzene	ND	750	ND	4,000	ND	5,000	ND	13,000
1,4-Dichlorobenzene	ND	750	ND	4,000	ND	5,000	ND	13,000
1,2-Dichlorobenzene	ND	750	ND	4,000	ND	5,000	ND	13,000
1,2,4-Trichlorobenzene	ND	750	ND	4,000	ND	5,000	ND	13,000
Hexachlorobutadiene	ND	750	ND	4,000	ND	5,000	ND	13,000
1,3-Butadiene	5,200	3,800	ND	20,000	ND	25,000	ND	63,000
Isopropanol	99,000	3,800	81,000	20,000	110,000	25,000	220,000	63,000
n-Hexane	ND	3,800	ND	20,000	ND	25,000	ND	63,000
Ethyl Acetate	27,000	3,800	ND	20,000	36,000	25,000	ND	63,000
Tetrahydrofuran	270,000	3,800	150,000	20,000	370,000	25,000	580,000	63,000
Cyclohexane	ND	3,800	ND	20,000	ND	25,000	ND	63,000
Heptane	13,000	3,800	ND	20,000	ND	25,000	ND	63,000
1,4-Dioxane	4,000	3,800	ND	20,000	ND	25,000	ND	63,000

RL = Reporting Limit
ND = Not Detected (below RL)
E = Estimated. Analyte concentration exceeds upper calibration range.

Reviewed/Approved By: _____ Date 4/1/26
Mark Johnson
Operations Manager

The cover letter is an integral part of this analytical report

T031201 Chiquita.xlsx

Client: SCS Engineers
Attn: Cornelius Fong
Project Name: Chiquita Canyon Landfill
Project No.: 07224200.24 Task 1
Date Received: 03/12/26
Matrix: Air
Reporting Units: ppbv

EPA Method TO-15

Lab No.:	METHOD_BLANK							
Client Sample I.D.:	--							
Date/Time Sampled:	--							
Date/Time Analyzed:	3/12/26 8:16							
QC Batch No.:	260312MS2A1							
Analyst Initials:	RC							
Dilution Factor:	0.20							
ANALYTE	**Result ppbv**	**RL ppbv**						
Dichlorodifluoromethane (12)	ND	0.20						
Chloromethane	ND	0.20						
1,2-Cl-1,1,2,2-F ethane (114)	ND	0.20						
Vinyl Chloride	ND	0.20						
Bromomethane	ND	0.20						
Chloroethane	ND	0.20						
Trichlorofluoromethane (11)	ND	0.20						
1,1-Dichloroethene	ND	0.20						
Carbon Disulfide	ND	0.20						
1,1,2-Cl 1,2,2-F ethane (113)	ND	0.20						
Acetone	0.28	0.20						
Methylene Chloride	ND	0.20						
t-1,2-Dichloroethene	ND	0.20						
1,1-Dichloroethane	ND	0.20						
Vinyl Acetate	ND	0.20						
c-1,2-Dichloroethene	ND	0.20						
2-Butanone	ND	0.40						
t-Butyl Methyl Ether (MTBE)	ND	0.20						
Chloroform	ND	0.20						
1,1,1-Trichloroethane	ND	0.20						
Carbon Tetrachloride	ND	0.20						
Benzene	ND	0.20						
1,2-Dichloroethane	ND	0.20						
Trichloroethene	ND	0.20						
1,2-Dichloropropane	ND	0.20						
Bromodichloromethane	ND	0.20						
c-1,3-Dichloropropene	ND	0.20						
4-Methyl-2-Pentanone	ND	0.20						
Toluene	ND	0.20						
t-1,3-Dichloropropene	ND	0.20						
1,1,2-Trichloroethane	ND	0.20						
Tetrachloroethene	ND	0.20						
2-Hexanone	ND	0.20						
Dibromochloromethane	ND	0.20						

AirTECHNOLOGY Laboratories, Inc.
18501 E. Gale Avenue, Suite 130 ♦ City of Industry, CA 91748 ♦ Ph: (626) 964-4032 ♦ Fx: (626) 964-5832

Client: SCS Engineers
Attn: Cornelius Fong
Project Name: Chiquita Canyon Landfill
Project No.: 07224200.24 Task 1
Date Received: 03/12/26
Matrix: Air
Reporting Units: ppbv

EPA Method TO-15

Lab No.:	METHOD_BLANK							
Client Sample I.D.:	--							
Date/Time Sampled:	--							
Date/Time Analyzed:	3/12/26 8:16							
QC Batch No.:	260312MS2A1							
Analyst Initials:	RC							
Dilution Factor:	0.20							
ANALYTE	Result ppbv	RL ppbv						
1,2-Dibromoethane	ND	0.20						
Chlorobenzene	ND	0.20						
Ethylbenzene	ND	0.20						
p,&m-Xylene	ND	0.20						
o-Xylene	ND	0.20						
Styrene	ND	0.20						
Bromoform	ND	0.20						
1,1,2,2-Tetrachloroethane	ND	0.20						
Benzyl Chloride	ND	0.20						
4-Ethyl Toluene	ND	0.20						
1,3,5-Trimethylbenzene	ND	0.20						
1,2,4-Trimethylbenzene	ND	0.20						
1,3-Dichlorobenzene	ND	0.20						
1,4-Dichlorobenzene	ND	0.20						
1,2-Dichlorobenzene	ND	0.20						
1,2,4-Trichlorobenzene	ND	0.20						
Hexachlorobutadiene	ND	0.20						
1,3-Butadiene	ND	1.0						
Isopropanol	ND	1.0						
n-Hexane	ND	1.0						
Ethyl Acetate	ND	1.0						
Tetrahydrofuran	ND	1.0						
Cyclohexane	ND	1.0						
Heptane	ND	1.0						
1,4-Dioxane	ND	1.0						

RL = Reporting Limit
ND = Not Detected (below RL)

Reviewed/Approved By: _____ Date 4/1/26
Mark Johnson
Operations Manager

The cover letter is an integral part of this analytical report

AirTECHNOLOGY Laboratories, Inc.
18501 E. Gale Avenue, Suite 130 ♦ City of Industry, CA 91748 ♦ Ph: (626) 964-4032 ♦ Fx: (626) 964-5832

LCS/LCSD Recovery and RPD Summary Report

QC Batch #: 260312MS2A1

Matrix: Air

Reporting Units: ppbv

EPA Method TO-15
LABORATORY CONTROL SAMPLE SUMMARY

Lab No.:	METHOD BLANK			LCS		LCSD					
Date/Time Analyzed:	3/12/26 8:16			3/12/26 6:21		3/12/26 6:59					
Analyst Initials:	RC			RC		RC					
Dilution Factor:	0.20			1.0		1.0					
ANALYTE	Result ppbv	RL ppbv	AMT. ppbv	Result ppbv	% Rec.	Result ppbv	% Rec.	RPD	Low %Rec	High %Rec	Max. RPD
1,1-Dichloroethene	ND	0.20	10	9.02	90	8.85	88	1.9	70	130	30
Methylene Chloride	ND	0.20	10	8.77	88	8.60	86	1.9	70	130	30
Trichloroethene	ND	0.20	10	9.00	90	8.86	89	1.6	70	130	30
Toluene	ND	0.20	10	9.08	91	8.87	89	2.3	70	130	30
1,1,2,2-Tetrachloroethane	ND	0.20	10	9.22	92	8.86	89	4.0	70	130	30

ND = Not Detected (below RL)
RL = Reporting Limit

Reviewed/Approved By: _____ Date: 4/1/26
Mark Johnson
Operations Manager

The cover letter is an integral part of this analytical report

AirTECHNOLOGY Laboratories, Inc.
18501 E. Gale Avenue, Suite 130 ♦ City of Industry, CA 91748 ♦ Ph: (626) 964-4032 ♦ Fx: (626) 964-5832

Client: SCS Engineers
Attn: Cornelius Fong
Project Name: Chiquita Canyon Landfill
Project No.: 07224200.24 Task 1
Date Received: 03/12/26
Matrix: Air
Reporting Units: ppmv

EPA ALT-144 (CO by FID)

Lab No.:	T031201-01		T031201-02		T031201-03		T031201-04	
Client Sample I.D.:	CV-2305		CV-2328		CV-24071		CV-24070	
Date/Time Sampled:	3/12/26 7:35		3/12/26 7:50		3/12/26 7:55		3/12/26 8:00	
Date/Time Analyzed:	3/12/26 22:42		3/12/26 22:57		3/12/26 23:11		3/12/26 23:26	
QC Batch No.:	260312GC8A2		260312GC8A2		260312GC8A2		260312GC8A2	
Analyst Initials:	KD		KD		KD		KD	
Dilution Factor:	1.0		1.0		1.0		1.0	
ANALYTE	Result ppmv	RL ppmv	Result ppmv	RL ppmv	Result ppmv	RL ppmv	Result ppmv	RL ppmv
Carbon Monoxide	1,900	10	530	10	450	10	740	10

Results normalized including non-methane hydrocarbons

ND = Not Detected (below RL)
RL = Reporting Limit

Reviewed/Approved By: Annika Stehlakanchez
Mark Johnson
Operations Manager

Date 3-25-26

The cover letter is an integral part of this analytical report

AirTECHNOLOGY Laboratories, Inc.
18501 E. Gale Avenue, Suite 130 ♦ City of Industry, CA 91748 ♦ Ph: (626) 964-4032 ♦ Fx: (626) 964-5832

Client: SCS Engineers
Attn: Cornelius Fong
Project Name: Chiquita Canyon Landfill
Project No.: 07224200.24 Task 1
Date Received: 03/12/26
Matrix: Air
Reporting Units: ppmv

EPA ALT-144 (CO by FID)

Lab No.:	T031201-05		T031201-07		T031201-08		T031201-09	
Client Sample I.D.:	CV-24069		CV-2314		CV-24064		CV-2353	
Date/Time Sampled:	3/12/26 8:05		3/12/26 8:15		3/12/26 8:20		3/12/26 8:55	
Date/Time Analyzed:	3/12/26 23:40		3/13/26 0:09		3/13/26 0:24		3/13/26 0:38	
QC Batch No.:	260312GC8A2		260312GC8A2		260312GC8A2		260312GC8A2	
Analyst Initials:	KD		KD		KD		KD	
Dilution Factor:	1.0		1.0		1.0		1.0	
ANALYTE	Result ppmv	RL ppmv	Result ppmv	RL ppmv	Result ppmv	RL ppmv	Result ppmv	RL ppmv
Carbon Monoxide	130	10	3,700	10	2,200	10	860	10

Results normalized including non-methane hydrocarbons

ND = Not Detected (below RL)
RL = Reporting Limit

Reviewed/Approved By: Annika Stokes-Sanchez
Mark Johnson
Operations Manager

Date 3-25-26

The cover letter is an integral part of this analytical report

AirTECHNOLOGY Laboratories, Inc.
18501 E. Gale Avenue, Suite 130 ♦ City of Industry, CA 91748 ♦ Ph: (626) 964-4032 ♦ Fx: (626) 964-5832

Client: SCS Engineers
Attn: Cornelius Fong
Project Name: Chiquita Canyon Landfill
Project No.: 07224200.24 Task 1
Date Received: 03/12/26
Matrix: Air
Reporting Units: ppmv

EPA ALT-144 (CO by FID)

Lab No.:	T031201-10		T031201-11		T031201-12		T031201-13	
Client Sample I.D.:	CV-2007		CV-24065		CV-24053		CV-24017	
Date/Time Sampled:	3/12/26 7:40		3/12/26 8:25		3/12/26 8:30		3/12/26 8:40	
Date/Time Analyzed:	3/13/26 0:53		3/13/26 1:07		3/13/26 1:22		3/13/26 1:36	
QC Batch No.:	260312GC8A2		260312GC8A2		260312GC8A2		260312GC8A2	
Analyst Initials:	KD		KD		KD		KD	
Dilution Factor:	1.0		1.0		1.0		1.0	
ANALYTE	Result ppmv	RL ppmv	Result ppmv	RL ppmv	Result ppmv	RL ppmv	Result ppmv	RL ppmv
Carbon Monoxide	770	10	550	10	660	10	1,600	10

Results normalized including non-methane hydrocarbons

ND = Not Detected (below RL)
RL = Reporting Limit

Reviewed/Approved By: Annika Stokes-Sanchez
Mark Johnson
Operations Manager

Date 3-25-26

The cover letter is an integral part of this analytical report

AirTECHNOLOGY Laboratories, Inc.
18501 E. Gale Avenue, Suite 130 ♦ City of Industry, CA 91748 ♦ Ph: (626) 964-4032 ♦ Fx: (626) 964-5832

QC Batch No: 260312GC8A2
Matrix: Air
Reporting Units: ppmv

EPA ALT-144 (CO by FID)
LABORATORY CONTROL SAMPLE SUMMARY

Lab No.:	METHOD BLANK			LCS		LCSD					
Date Analyzed:	3/12/26 16:54			3/12/26 17:23		3/12/26 17:37					
Analyst Initials:	KD			KD		KD					
Dilution Factor:	1.0			1.0		1.0			Limits		
ANALYTE	Result ppmv	RL ppmv	SPIKE AMT. ppmv	Result ppmv	% Rec.	Result ppmv	% Rec.	RPD %	Low %Rec	High %Rec	Max. RPD
Carbon Monoxide	ND	10	1,010	1,130	111	1,130	111	0.0	70	130	30

ND = Not Detected (below RL)
RL = Reporting Limit

Reviewed/Approved By: Annika Sotelo Sanchez for
Mark Johnson
Operations Manager

Date 3-25-26

The cover letter is an integral part of this analytical report

Client: SCS Engineers
Attn: Cornelius Fong
Project Name: Chiquita Canyon Landfill
Project No.: 07224200.24 Task 1
Date Received: 03/12/26
Matrix: Air
Reporting Units: % v/v

ASTM D1946

Lab No.:	T031201-01			T031201-02			T031201-03			T031201-04		
Client Sample I.D.:	CV-2305			CV-2328			CV-24071			CV-24070		
Date/Time Sampled:	3/12/26 7:35			3/12/26 7:50			3/12/26 7:55			3/12/26 8:00		
Date/Time Analyzed:	3/12/26 22:42			3/12/26 22:57			3/12/26 23:11			3/12/26 23:26		
QC Batch No.:	260312GC8A1			260312GC8A1			260312GC8A1			260312GC8A1		
Analyst Initials:	KD			KD			KD			KD		
Dilution Factor:	1.0			1.0			1.0			1.0		
ANALYTE	Result % v/v	RL % v/v	MDL % v/v	Result % v/v	RL % v/v	MDL % v/v	Result % v/v	RL % v/v	MDL % v/v	Result % v/v	RL % v/v	MDL % v/v
Hydrogen	8.7	1.0	0.059	5.1	1.0	0.059	5.7	1.0	0.059	6.9	1.0	0.059

Results normalized including non-methane hydrocarbons

MDL = Method Detection Limit
ND= Not Detected (below MDL)
RL = Reporting Limit
J = Trace amount. Analyte concentration between RL and MDL.

Reviewed/Approved By: Annika Sotelo Sanchez
Mark Johnson
Operations Manager

Date 3-25-26

The cover letter is an integral part of this analytical report

AirTECHNOLOGY Laboratories, Inc.
18501 E. Gale Avenue, Suite 130 ♦ City of Industry, CA 91748 ♦ Ph: (626) 964-4032 ♦ Fx: (626) 964-5832

Client: SCS Engineers
Attn: Cornelius Fong
Project Name: Chiquita Canyon Landfill
Project No.: 07224200.24 Task 1
Date Received: 03/12/26
Matrix: Air
Reporting Units: % v/v

ASTM D1946

Lab No.:	T031201-05			T031201-07			T031201-08			T031201-09		
Client Sample I.D.:	CV-24069			CV-2314			CV-24064			CV-2353		
Date/Time Sampled:	3/12/26 8:05			3/12/26 8:15			3/12/26 8:20			3/12/26 8:55		
Date/Time Analyzed:	3/12/26 23:40			3/13/26 0:09			3/13/26 0:24			3/13/26 0:38		
QC Batch No.:	260312GC8A1			260313GC8A1			260313GC8A1			260313GC8A1		
Analyst Initials:	KD			KD			KD			KD		
Dilution Factor:	1.0			1.0			1.0			1.0		
ANALYTE	Result % v/v	RL % v/v	MDL % v/v	Result % v/v	RL % v/v	MDL % v/v	Result % v/v	RL % v/v	MDL % v/v	Result % v/v	RL % v/v	MDL % v/v
Hydrogen	1.9	1.0	0.059	14	1.0	0.059	13	1.0	0.059	22	1.0	0.059

Results normalized including non-methane hydrocarbons

MDL = Method Detection Limit
ND= Not Detected (below MDL)
RL = Reporting Limit
J = Trace amount. Analyte concentration between RL and MDL.

Reviewed/Approved By: Annika Ortolano
Mark Johnson
Operations Manager

Date 3-25-26

The cover letter is an integral part of this analytical report

AirTECHNOLOGY Laboratories, Inc.
18501 E. Gale Avenue, Suite 130 ♦ City of Industry, CA 91748 ♦ Ph: (626) 964-4032 ♦ Fx: (626) 964-5832

Client: SCS Engineers
Attn: Cornelius Fong
Project Name: Chiquita Canyon Landfill
Project No.: 07224200.24 Task 1
Date Received: 03/12/26
Matrix: Air
Reporting Units: % v/v

ASTM D1946

Lab No.:	T031201-10			T031201-11			T031201-12			T031201-13		
Client Sample I.D.:	CV-2007			CV-24065			CV-24053			CV-24017		
Date/Time Sampled:	3/12/26 7:40			3/12/26 8:25			3/12/26 8:30			3/12/26 8:40		
Date/Time Analyzed:	3/13/26 0:53			3/13/26 1:07			3/13/26 1:22			3/13/26 1:36		
QC Batch No.:	260313GC8A1			260313GC8A1			260313GC8A1			260313GC8A1		
Analyst Initials:	KD			KD			KD			KD		
Dilution Factor:	1.0			1.0			1.0			1.0		
ANALYTE	Result % v/v	RL % v/v	MDL % v/v	Result % v/v	RL % v/v	MDL % v/v	Result % v/v	RL % v/v	MDL % v/v	Result % v/v	RL % v/v	MDL % v/v
Hydrogen	5.7	1.0	0.059	1.1	1.0	0.059	5.9	1.0	0.059	15	1.0	0.059

Results normalized including non-methane hydrocarbons

MDL = Method Detection Limit
ND= Not Detected (below MDL)
RL = Reporting Limit
J = Trace amount. Analyte concentration between RL and MDL.

Reviewed/Approved By: Annika Sotelo Sanchez
Mark Johnson
Operations Manager

Date 3-25-26

The cover letter is an integral part of this analytical report

AirTECHNOLOGY Laboratories, Inc.
18501 E. Gale Avenue, Suite 130 ♦ City of Industry, CA 91748 ♦ Ph: (626) 964-4032 ♦ Fx: (626) 964-5832

QC Batch No: 260312GC8A2
Matrix: Air
Reporting Units: % v/v

ASTM D1946
LABORATORY CONTROL SAMPLE SUMMARY

Lab No.:	METHOD BLANK				LCS		LCSD					
Date Analyzed:	3/12/26 16:54				3/12/26 17:23		3/12/26 17:37					
Analyst Initials:	KD				KD		KD					
Dilution Factor:	1.0				1.0		1.0			Limits		
ANALYTE	Result % v/v	RL % v/v	MDL % v/v	SPIKE AMT. % v/v	Result % v/v	% Rec.	Result % v/v	% Rec.	RPD %	Low %Rec	High %Rec	Max. RPD
Hydrogen	ND	1.0	0.059	5.0	5.01	101	5.14	103	2.5	70	130	30

MDL = Method Detection Limit
ND= Not Detected (below MDL)
RL = Reporting Limit
J = Trace amount. Analyte concentration between RL and MDL.

Reviewed/Approved By: Annika Sotelo Sanchez
Mark Johnson
Operations Manager

Date 3-25-26

The cover letter is an integral part of this analytical report

Client: SCS Engineers
Attn: Cornelius Fong
Project Name: Chiquita Canyon Landfill
Project No.: 07224200.24 Task 1
Date Received: 03/12/26
Matrix: Air
Reporting Units: % v/v

ASTM D1946

Lab No.:	T031201-01		T031201-02		T031201-03		T031201-04	
Client Sample I.D.:	CV-2305		CV-2328		CV-24071		CV-24070	
Date/Time Sampled:	3/12/26 7:35		3/12/26 7:50		3/12/26 7:55		3/12/26 8:00	
Date/Time Analyzed:	3/12/26 22:42		3/12/26 22:57		3/12/26 23:11		3/12/26 23:26	
QC Batch No.:	260312GC8A2		260312GC8A2		260312GC8A2		260312GC8A2	
Analyst Initials:	KD		KD		KD		KD	
Dilution Factor:	1.0		1.0		1.0		1.0	
ANALYTE	Result % v/v	RL % v/v	Result % v/v	RL % v/v	Result % v/v	RL % v/v	Result % v/v	RL % v/v
Carbon Dioxide	62	0.010	55	0.010	53	0.010	67	0.010
Oxygen/Argon	3.3	0.50	1.5	0.50	1.2	0.50	0.89	0.50
Nitrogen	13	1.0	6.1	1.0	4.7	1.0	3.3	1.0
Methane	12	0.0010	32	0.0010	35	0.0010	22	0.0010

Results normalized including non-methane hydrocarbons

ND = Not Detected (below RL)
RL = Reporting Limit

Reviewed/Approved By: Annika Ortolanchez
Mark Johnson
Operations Manager

Date 3-25-26

The cover letter is an integral part of this analytical report

AirTECHNOLOGY Laboratories, Inc.
18501 E. Gale Avenue, Suite 130 ♦ City of Industry, CA 91748 ♦ Ph: (626) 964-4032 ♦ Fx: (626) 964-5832

Client: SCS Engineers
Attn: Cornelius Fong
Project Name: Chiquita Canyon Landfill
Project No.: 07224200.24 Task 1
Date Received: 03/12/26
Matrix: Air
Reporting Units: % v/v

ASTM D1946

Lab No.:	T031201-05		T031201-06		T031201-07		T031201-08	
Client Sample I.D.:	CV-24069		CV-24084		CV-2314		CV-24064	
Date/Time Sampled:	3/12/26 8:05		3/12/26 8:10		3/12/26 8:15		3/12/26 8:20	
Date/Time Analyzed:	3/12/26 23:40		3/12/26 23:55		3/13/26 0:09		3/13/26 0:24	
QC Batch No.:	260312GC8A2		260312GC8A2		260312GC8A2		260312GC8A2	
Analyst Initials:	KD		KD		KD		KD	
Dilution Factor:	1.0		1.0		1.0		1.0	
ANALYTE	Result % v/v	RL % v/v	Result % v/v	RL % v/v	Result % v/v	RL % v/v	Result % v/v	RL % v/v
Carbon Dioxide	36	0.010	77	0.010	76	0.010	75	0.010
Oxygen/Argon	1.6	0.50	0.83	0.50	1.7	0.50	1.9	0.50
Nitrogen	23	1.0	4.2	1.0	6.3	1.0	7.2	1.0
Methane	37	0.0010	6.5	0.0010	0.64	0.0010	1.3	0.0010

Results normalized including non-methane hydrocarbons

ND = Not Detected (below RL)
RL = Reporting Limit

Reviewed/Approved By: Annika Dotlebanchez
Mark Johnson
Operations Manager

Date 3-25-26

The cover letter is an integral part of this analytical report

AirTECHNOLOGY Laboratories, Inc.
18501 E. Gale Avenue, Suite 130 ♦ City of Industry, CA 91748 ♦ Ph: (626) 964-4032 ♦ Fx: (626) 964-5832

Client: SCS Engineers
Attn: Cornelius Fong
Project Name: Chiquita Canyon Landfill
Project No.: 07224200.24 Task 1
Date Received: 03/12/26
Matrix: Air
Reporting Units: % v/v

ASTM D1946

Lab No.:	T031201-09		T031201-10		T031201-11		T031201-12	
Client Sample I.D.:	CV-2353		CV-2007		CV-24065		CV-24053	
Date/Time Sampled:	3/12/26 8:55		3/12/26 7:40		3/12/26 8:25		3/12/26 8:30	
Date/Time Analyzed:	3/13/26 0:38		3/13/26 0:53		3/13/26 1:07		3/13/26 1:22	
QC Batch No.:	260312GC8A2		260312GC8A2		260312GC8A2		260312GC8A2	
Analyst Initials:	KD		KD		KD		KD	
Dilution Factor:	1.0		1.0		1.0		1.0	
ANALYTE	Result % v/v	RL % v/v	Result % v/v	RL % v/v	Result % v/v	RL % v/v	Result % v/v	RL % v/v
Carbon Dioxide	68	0.010	65	0.010	71	0.010	38	0.010
Oxygen/Argon	1.5	0.50	1.6	0.50	1.6	0.50	9.8	0.50
Nitrogen	5.2	1.0	11	1.0	17	1.0	37	1.0
Methane	2.4	0.0010	16	0.0010	8.6	0.0010	8.2	0.0010

Results normalized including non-methane hydrocarbons

ND = Not Detected (below RL)
RL = Reporting Limit

Reviewed/Approved By: Annika Stetsenko for
Mark Johnson
Operations Manager

Date 3-25-26

The cover letter is an integral part of this analytical report

AirTECHNOLOGY Laboratories, Inc.
18501 E. Gale Avenue, Suite 130 ♦ City of Industry, CA 91748 ♦ Ph: (626) 964-4032 ♦ Fx: (626) 964-5832

Client: SCS Engineers
Attn: Cornelius Fong
Project Name: Chiquita Canyon Landfill
Project No.: 07224200.24 Task 1
Date Received: 03/12/26
Matrix: Air
Reporting Units: % v/v

ASTM D1946

Lab No.:	T031201-13							
Client Sample I.D.:	CV-24017							
Date/Time Sampled:	3/12/26 8:40							
Date/Time Analyzed:	3/13/26 1:36							
QC Batch No.:	260312GC8A2							
Analyst Initials:	KD							
Dilution Factor:	1.0							
ANALYTE	**Result % v/v**	**RL % v/v**						
Carbon Dioxide	67	0.010						
Oxygen/Argon	2.0	0.50						
Nitrogen	7.3	1.0						
Methane	7.6	0.0010						

Results normalized including non-methane hydrocarbons

ND = Not Detected (below RL)
RL = Reporting Limit

Reviewed/Approved By: Annika Petalanchez
Mark Johnson
Operations Manager

Date 3-25-26

The cover letter is an integral part of this analytical report

AirTECHNOLOGY Laboratories, Inc.
18501 E. Gale Avenue, Suite 130 ♦ City of Industry, CA 91748 ♦ Ph: (626) 964-4032 ♦ Fx: (626) 964-5832

QC Batch No: 260312GC8A2
Matrix: Air
Reporting Units: % v/v

ASTM D1946
LABORATORY CONTROL SAMPLE SUMMARY

Lab No.:	METHOD BLANK			LCS		LCSD					
Date Analyzed:	3/12/26 16:54			3/12/26 17:23		3/12/26 17:37					
Analyst Initials:	KD			KD		KD					
Dilution Factor:	1.0			1.0		1.0			Limits		
ANALYTE	Result % v/v	RL % v/v	SPIKE AMT. % v/v	Result % v/v	% Rec.	Result % v/v	% Rec.	RPD %	Low %Rec	High %Rec	Max. RPD
Carbon Dioxide	ND	0.010	10	9.56	95	9.57	96	0.2	70	130	30
Oxygen/Argon	ND	0.50	15	14.6	97	14.7	97	0.2	70	130	30
Nitrogen	ND	1.0	70	70.4	101	70.7	101	0.3	70	130	30
Methane	ND	0.0010	0.10	0.103	102	0.103	102	0.1	70	130	30

ND = Not Detected (below RL)
RL = Reporting Limit

Reviewed/Approved By: Annika Stefanchez for
Mark Johnson
Operations Manager

Date 3-25-26

The cover letter is an integral part of this analytical report

All LFG Extraction Well Data - March 2026
Chiquita Canyon Landfill

Point Name	Record Date	CH4 [%]	CO2 [%]	O2 [%]	Bal Gas [%]	CO Reading [ppmv]	H2 Reading [ppmv]
A-01	3/4/2026 10:24:10 AM	60.3	38.8	0.0	0.9		
A-02	3/4/2026 10:33:48 AM	58.7	39.7	0.0	1.6		
A-03	3/4/2026 10:48:31 AM	57.0	40.2	0.0	2.8		
A-04	3/4/2026 10:44:07 AM	58.1	39.7	0.0	2.2		
A-05	3/25/2026 2:22:16 PM	58.9	37.1	0.2	3.8		
B-01	3/9/2026 12:10:57 PM	16.2	24.1	0.0	59.7		
B-02R	3/11/2026 9:22:17 AM	30.1	25.6	3.3	41.0		
B-03R	3/9/2026 12:17:47 PM	33.8	28.9	0.0	37.3		
B-05	3/11/2026 9:14:56 AM	23.8	26.4	0.6	49.2		
B-06	3/11/2026 8:59:37 AM	21.7	23.3	0.0	55.0		
B-07R	3/9/2026 12:32:50 PM	48.3	34.8	0.0	16.9		
B-07R	3/9/2026 12:34:59 PM	48.0	34.8	0.0	17.2		
B-08	3/9/2026 12:48:01 PM	22.0	26.4	0.7	50.9		
B-09	3/11/2026 8:50:02 AM	38.6	31.6	0.0	29.8		
B-10	3/9/2026 12:40:48 PM	32.1	31.7	0.0	36.2		
B-11	3/13/2026 10:29:12 AM	37.0	32.4	0.0	30.6		
B-12	3/11/2026 9:06:23 AM	22.6	26.5	0.3	50.6		
B-13	3/9/2026 12:24:34 PM	38.1	31.7	0.0	30.2		
B-14	3/13/2026 10:24:12 AM	26.6	25.6	0.0	47.8		
C-03	3/4/2026 10:28:06 AM	59.1	38.7	0.0	2.2		
C-08	3/5/2026 2:21:09 PM	56.4	43.6	0.0	0.0		
C-10	3/5/2026 2:09:18 PM	56.8	41.6	0.0	1.6		
C-11	3/5/2026 1:52:25 PM	56.1	41.4	0.0	2.5		
C-12	3/9/2026 9:26:16 AM	57.0	42.7	0.0	0.3		
C-15	3/9/2026 9:36:10 AM	53.8	41.1	0.5	4.6		
C-17B	3/9/2026 10:21:26 AM	57.7	41.5	0.0	0.8		
C-18	3/9/2026 10:51:24 AM	55.6	40.3	0.2	3.9		
C-19	3/9/2026 10:32:58 AM	54.9	39.6	0.0	5.5		
C-20	3/9/2026 10:40:37 AM	55.0	41.5	0.1	3.4		

All LFG Extraction Well Data - March 2026
Chiquita Canyon Landfill

Point Name	Record Date	CH4 [%]	CO2 [%]	O2 [%]	Bal Gas [%]	CO Reading [ppmv]	H2 Reading [ppmv]
C-23	3/9/2026 10:48:25 AM	53.9	40.3	0.3	5.5		
C-24	3/9/2026 10:30:06 AM	49.6	37.9	1.1	11.4		
C-25	3/9/2026 10:01:52 AM	50.9	39.6	0.0	9.5		
C-26	3/9/2026 9:48:44 AM	40.4	18.8	7.2	33.6		
C-26	3/9/2026 9:52:43 AM	33.7	15.8	9.3	41.2		
C-27	3/9/2026 9:32:14 AM	57.3	42.1	0.0	0.6		
C-28	3/5/2026 1:55:33 PM	56.3	42.8	0.0	0.9		
C-29	3/5/2026 2:01:13 PM	48.5	45.8	0.0	5.7		
C-30	3/5/2026 2:16:33 PM	52.6	44.4	0.0	3.0		
CV-02	3/5/2026 2:24:52 PM	43.5	40.9	0.0	15.6		
CV-03	3/5/2026 2:34:42 PM	55.3	44.2	0.0	0.5		
CV-03	3/27/2026 11:32:49 AM	53.3	41.8	0.0	4.9		
CV-04	3/5/2026 2:31:34 PM	45.9	41.4	0.0	12.7		
CV-05	3/9/2026 2:26:36 PM	56.4	43.6	0.0	0.0		
CV-05	3/27/2026 11:23:58 AM	53.9	41.6	0.0	4.5		
CV-06	3/9/2026 2:30:18 PM	50.1	49.9	0.0	0.0		
CV-09	3/11/2026 8:51:51 AM	29.7	24.1	9.3	36.9		
CV-09	3/11/2026 8:54:04 AM	12.9	11.5	15.6	60.0		
CV-108-52	3/2/2026 9:10:57 AM						
CV-108-52	3/3/2026 9:10:36 AM	48.7	49.4	0.0	1.9		
CV-108-52	3/3/2026 9:12:21 AM	49.4	49.9	0.0	0.7		
CV-108-52	3/5/2026 8:10:00 AM						1100
CV-108-52	3/5/2026 8:10:00 AM					0	
CV-108-52	3/16/2026 9:19:35 AM	40.3	50.8	1.5	7.4		
CV-113	3/2/2026 10:27:37 AM						
CV-113	3/9/2026 8:10:00 AM					130	
CV-113	3/9/2026 8:10:00 AM						2200
CV-113	3/9/2026 8:28:49 AM	56.6	43.4	0.0	0.0		
CV-113	3/10/2026 2:12:11 PM	0.0	22.9	16.8	60.3		
CV-113	3/10/2026 2:15:01 PM	2.0	21.9	16.9	59.2		

All LFG Extraction Well Data - March 2026
Chiquita Canyon Landfill

Point Name	Record Date	CH4 [%]	CO2 [%]	O2 [%]	Bal Gas [%]	CO Reading [ppmv]	H2 Reading [ppmv]
CV-113	3/10/2026 2:20:54 PM	0.3	5.9	20.2	73.6		
CV-113	3/10/2026 2:22:38 PM	0.3	4.4	20.3	75.0		
CV-113	3/17/2026 2:02:18 PM	1.5	11.0	17.7	69.9		
CV-113	3/17/2026 2:02:57 PM	1.4	10.9	17.7	70.0		
CV-114	3/2/2026 9:10:00 AM					3930	
CV-114	3/2/2026 9:10:00 AM						147900
CV-114	3/2/2026 9:10:06 AM	0.5	90.0	0.0	9.5		
CV-114	3/9/2026 8:25:00 AM					2800	
CV-114	3/9/2026 8:25:00 AM						160000
CV-114	3/9/2026 10:08:02 AM	0.0	10.2	19.4	70.4		
CV-114	3/9/2026 10:08:47 AM	0.0	5.8	20.0	74.2		
CV-114	3/9/2026 10:10:00 AM					2505	
CV-114	3/19/2026 8:29:38 AM	0.8	65.9	4.1	29.2		
CV-114	3/19/2026 8:35:51 AM	0.9	80.7	0.8	17.6		
CV-114	3/23/2026 8:53:15 AM	5.4	82.7	0.0	11.9		
CV-114	3/24/2026 9:24:53 AM	1.1	80.8	0.0	18.1		
CV-114	3/30/2026 8:40:26 AM	0.5	68.5	3.3	27.7		
CV-1424	3/5/2026 10:01:03 AM	51.9	42.1	0.3	5.7		
CV-1532	3/2/2026 10:01:44 AM						
CV-1532A	3/4/2026 8:50:00 AM					2460	
CV-1532A	3/4/2026 8:50:00 AM						114700
CV-1532A	3/4/2026 8:50:09 AM	2.6	76.8	0.7	20.0		
CV-1532A	3/5/2026 8:25:00 AM						150000
CV-1532A	3/5/2026 8:25:00 AM					1800	
CV-1532A	3/11/2026 1:04:48 PM	3.1	52.5	2.1	42.3		
CV-1532A	3/18/2026 9:56:42 AM	2.0	83.9	0.1	14.0		
CV-1532A	3/25/2026 9:25:50 AM						
CV-1532A	3/25/2026 9:39:50 AM	9.7	48.0	3.4	38.9		

All LFG Extraction Well Data - March 2026
Chiquita Canyon Landfill

Point Name	Record Date	CH4 [%]	CO2 [%]	O2 [%]	Bal Gas [%]	CO Reading [ppmv]	H2 Reading [ppmv]
CV-1532A	3/31/2026 8:56:20 AM	2.5	71.2	3.3	23.0		
CV-1534A-PLR	3/4/2026 8:40:00 AM					2930	
CV-1534A-PLR	3/4/2026 8:40:00 AM						106200
CV-1534A-PLR	3/4/2026 8:40:34 AM	1.3	74.3	0.8	23.7		
CV-1534A-PLR	3/11/2026 11:03:44 AM	1.9	74.2	0.6	23.3		
CV-1534A-PLR	3/18/2026 9:50:39 AM	1.1	75.7	1.5	21.7		
CV-1534A-PLR	3/25/2026 9:29:50 AM	12.4	75.5	0.2	11.9		
CV-1534A-PLR	3/31/2026 8:50:59 AM	1.0	68.2	4.9	25.9		
CV-1535	3/2/2026 9:12:32 AM						
CV-1535	3/3/2026 9:04:44 AM	41.5	56.3	0.0	2.2		
CV-1535	3/3/2026 9:06:12 AM	41.3	57.0	0.0	1.7		
CV-1535	3/5/2026 8:20:00 AM					170	
CV-1535	3/5/2026 8:20:00 AM						12000
CV-1535	3/16/2026 9:11:51 AM	43.4	53.4	0.1	3.1		
CV-1535	3/30/2026 11:08:45 AM	44.3	50.4	0.0	5.3		
CV-1601D	3/3/2026 7:31:15 AM	49.8	46.7	0.0	3.5		
CV-1601D	3/16/2026 8:35:31 AM	51.2	43.7	0.0	5.1		
CV-1601S	3/3/2026 7:27:21 AM	47.2	48.0	0.5	4.3		
CV-1601S	3/16/2026 8:33:28 AM	48.3	44.3	1.0	6.4		
CV-1604	3/5/2026 9:00:31 AM	52.4	45.6	0.0	2.0		
CV-1604	3/17/2026 3:31:34 PM						
CV-1604	3/27/2026 10:39:43 AM	53.5	43.0	0.0	3.5		
CV-1604	3/27/2026 10:41:00 AM	51.4	45.8	0.0	2.8		
CV-1701D	3/5/2026 8:11:41 AM	6.2	61.6	0.0	32.2		
CV-1701D	3/17/2026 3:31:04 PM						
CV-1701S	3/5/2026 8:08:26 AM	22.6	68.1	0.3	9.0		
CV-1701S	3/17/2026 3:30:34 PM						
CV-1901	3/9/2026 9:45:26 AM	11.5	75.6	0.0	12.9		
CV-1901	3/17/2026 10:15:06 AM	11.4	77.2	0.0	11.4		
CV-1901	3/17/2026 3:59:11 PM						

All LFG Extraction Well Data - March 2026
Chiquita Canyon Landfill

Point Name	Record Date	CH4 [%]	CO2 [%]	O2 [%]	Bal Gas [%]	CO Reading [ppmv]	H2 Reading [ppmv]
CV-1902A	3/2/2026 9:32:44 AM						
CV-1902A	3/4/2026 7:20:00 AM						170000
CV-1902A	3/4/2026 7:20:00 AM					880	
CV-1902A	3/4/2026 8:00:00 AM					1250	
CV-1902A	3/4/2026 8:00:00 AM						162300
CV-1902A	3/4/2026 8:03:38 AM	2.4	72.6	0.5	24.6		
CV-1902A	3/11/2026 10:25:15 AM	2.5	72.6	0.7	24.3		
CV-1902A	3/18/2026 8:33:18 AM	0.0	0.1	20.6	79.3		
CV-1902A	3/18/2026 8:36:06 AM	0.0	0.1	20.6	79.3		
CV-1902A	3/25/2026 8:36:18 AM	6.1	79.5	0.5	13.9		
CV-1902A	3/25/2026 9:51:51 AM						
CV-1902A	3/26/2026 1:51:44 PM	2.6	82.3	0.0	15.1		
CV-1902A	3/31/2026 8:22:47 AM	1.8	82.3	0.0	15.9		
CV-1905	3/9/2026 7:49:52 AM	53.2	44.7	0.0	2.1		
CV-1905	3/17/2026 10:45:00 AM						
CV-1905	3/18/2026 8:25:56 AM	55.8	42.7	0.0	1.5		
CV-2001	3/3/2026 9:53:41 AM						
CV-2001	3/9/2026 12:09:50 PM	13.8	75.2	1.7	9.3		
CV-2001	3/11/2026 9:00:00 AM						68000
CV-2001	3/11/2026 9:00:00 AM					780	
CV-2001	3/16/2026 8:52:42 AM						
CV-2001	3/16/2026 10:28:53 AM	15.0	66.7	2.4	15.9		
CV-2001	3/23/2026 8:52:52 AM						
CV-2001	3/23/2026 8:57:21 AM						
CV-2001	3/24/2026 10:00:17 AM						
CV-2001	3/30/2026 9:08:04 AM						
CV-2002	3/4/2026 8:00:00 AM					1900	
CV-2002	3/4/2026 8:00:00 AM						93000
CV-2002	3/4/2026 9:21:27 AM						
CV-2002	3/9/2026 12:41:48 PM	20.1	61.4	1.7	16.8		
CV-2002	3/9/2026 12:42:48 PM	20.9	62.2	1.5	15.4		
CV-2002	3/16/2026 9:37:35 AM	23.1	58.9	1.8	16.2		
CV-2002	3/17/2026 7:50:03 AM	24.4	58.1	1.4	16.1		

All LFG Extraction Well Data - March 2026
Chiquita Canyon Landfill

Point Name	Record Date	CH4 [%]	CO2 [%]	O2 [%]	Bal Gas [%]	CO Reading [ppmv]	H2 Reading [ppmv]
CV-2002	3/17/2026 7:55:10 AM	20.6	64.1	1.0	14.3		
CV-2002	3/30/2026 10:07:00 AM						
CV-2003	3/3/2026 9:15:05 AM	17.5	74.3	0.0	8.2		
CV-2003	3/3/2026 9:18:17 AM	16.0	77.3	0.0	6.7		
CV-2003	3/16/2026 9:31:13 AM	16.6	77.0	0.0	6.4		
CV-2006	3/4/2026 7:45:00 AM					3800	
CV-2006	3/4/2026 7:45:00 AM						164800
CV-2006	3/4/2026 7:50:55 AM	1.1	74.6	0.0	24.4		
CV-2006	3/11/2026 10:15:57 AM	1.2	75.1	0.0	23.7		
CV-2006	3/18/2026 8:22:38 AM	0.9	81.8	0.1	17.2		
CV-2006	3/25/2026 8:06:39 AM	1.2	79.4	0.0	19.4		
CV-2006	3/25/2026 8:07:42 AM	1.0	68.2	0.0	30.8		
CV-2006	3/31/2026 8:14:16 AM	1.1	83.5	0.1	15.3		
CV-2007	3/2/2026 1:28:04 PM	34.5	64.4	0.0	1.1		
CV-2007	3/2/2026 1:30:00 PM					1030	
CV-2007	3/2/2026 1:30:00 PM						56600
CV-2007	3/4/2026 10:00:35 AM						
CV-2007	3/8/2026 11:18:59 AM	12.7	67.3	0.3	19.7		
CV-2007	3/9/2026 8:35:20 AM	14.1	78.4	0.0	7.5		
CV-2007	3/9/2026 8:40:00 AM					928	
CV-2007	3/18/2026 1:56:30 PM	24.0	75.8	0.1	0.1		
CV-2007	3/18/2026 1:56:35 PM	24.0	75.8	0.1	0.1		
CV-2007	3/18/2026 1:57:16 PM	25.5	74.4	0.1	0.0		
CV-2007	3/19/2026 9:14:26 AM	15.9	67.5	0.6	16.0		
CV-2007	3/26/2026 8:44:32 AM	22.5	72.1	0.0	5.4		
CV-2007	3/31/2026 1:06:19 PM	4.8	12.4	16.8	66.0		
CV-2008	3/8/2026 11:06:24 AM	21.2	78.8	0.0	0.0		

All LFG Extraction Well Data - March 2026
Chiquita Canyon Landfill

Point Name	Record Date	CH4 [%]	CO2 [%]	O2 [%]	Bal Gas [%]	CO Reading [ppmv]	H2 Reading [ppmv]
CV-2008	3/23/2026 3:57:09 PM						
CV-2009	3/8/2026 10:35:20 AM	40.1	58.7	0.0	1.2		
CV-2009	3/8/2026 10:36:44 AM	39.7	59.8	0.0	0.5		
CV-2009	3/18/2026 3:24:30 PM						
CV-2009A	3/4/2026 1:00:50 PM	41.8	54.3	0.1	3.8		
CV-2009A	3/30/2026 12:18:53 PM	41.7	54.0	0.0	4.3		
CV-2010	3/5/2026 12:03:04 PM	40.7	55.4	0.2	3.7		
CV-2010A	3/5/2026 11:34:30 AM						
CV-2010A	3/5/2026 11:53:52 AM	42.5	49.8	0.0	7.7		
CV-2010A	3/5/2026 11:58:13 AM	41.8	50.3	0.0	7.9		
CV-2011	3/5/2026 1:18:16 PM	49.7	50.3	0.0	0.0		
CV-2011A	3/4/2026 10:20:00 AM					610	
CV-2011A	3/4/2026 10:20:00 AM						119500
CV-2011A	3/4/2026 10:23:05 AM	41.6	56.1	0.0	2.3		
CV-2011A	3/11/2026 2:45:54 PM	52.2	47.4	0.4	0.0		
CV-2011A	3/11/2026 2:46:28 PM	51.5	48.0	0.5	0.0		
CV-2011A	3/27/2026 9:15:36 AM	26.8	53.1	0.1	20.0		
CV-2011A	3/27/2026 9:18:45 AM	25.3	54.6	0.0	20.1		
CV-2011A	3/30/2026 12:55:04 PM	23.4	58.2	0.0	18.4		
CV-2012	3/9/2026 8:49:39 AM	34.6	60.3	0.0	5.1		
CV-2012	3/9/2026 8:54:57 AM	37.2	58.6	0.0	4.2		
CV-2012	3/9/2026 8:56:24 AM	37.8	58.7	0.0	3.5		
CV-2201-PLR	3/10/2026 9:31:52 AM	2.6	80.7	0.5	16.2		
CV-2201-PLR	3/10/2026 9:32:37 AM	2.8	81.3	0.4	15.5		
CV-2201-PLR	3/10/2026 12:55:00 PM					1660	
CV-2201-PLR	3/17/2026 9:28:09 AM	1.6	76.9	1.6	19.9		
CV-2201-PLR	3/25/2026 2:05:34 PM	19.1	76.1	0.3	4.5		
CV-2201-PLR	3/25/2026 2:07:32 PM	20.3	74.3	0.8	4.6		
CV-2204-PLR	3/2/2026 1:15:00 PM					3020	
CV-2204-PLR	3/2/2026 1:15:00 PM						122700

All LFG Extraction Well Data - March 2026
Chiquita Canyon Landfill

Point Name	Record Date	CH4 [%]	CO2 [%]	O2 [%]	Bal Gas [%]	CO Reading [ppmv]	H2 Reading [ppmv]
CV-2204-PLR	3/2/2026 1:16:12 PM	16.4	83.6	0.0	0.0		
CV-2204-PLR	3/9/2026 8:19:37 AM	1.5	94.0	0.0	4.5		
CV-2204-PLR	3/9/2026 8:20:00 AM					3110	
CV-2204-PLR	3/18/2026 1:36:08 PM	7.6	86.1	0.0	6.3		
CV-2204-PLR	3/26/2026 9:08:22 AM	9.8	76.8	0.0	13.4		
CV-2204-PLR	3/30/2026 10:37:14 AM	2.1	87.5	0.0	10.4		
CV-2205	3/5/2026 10:27:47 AM	34.6	47.6	0.0	17.8		
CV-2207	3/9/2026 10:17:57 AM	49.9	50.1	0.0	0.0		
CV-2207	3/10/2026 10:58:00 AM						
CV-2208A	3/11/2026 2:21:00 PM	28.3	69.5	0.0	2.2		
CV-2208A	3/11/2026 2:23:18 PM	28.2	70.2	0.0	1.6		
CV-2301	3/3/2026 8:10:00 AM					950	
CV-2301	3/3/2026 8:10:00 AM						89000
CV-2301	3/5/2026 8:19:02 AM						
CV-2301	3/10/2026 8:36:53 AM	25.5	58.4	1.4	14.7		
CV-2301	3/10/2026 8:37:43 AM	25.7	57.7	1.3	15.3		
CV-2301	3/12/2026 8:34:36 AM	24.9	48.7	2.9	23.5		
CV-2301	3/17/2026 8:12:40 AM	26.8	59.8	0.7	12.7		
CV-2301	3/24/2026 1:56:26 PM	23.6	52.8	2.2	21.4		
CV-2302	3/3/2026 8:00:00 AM					170	
CV-2302	3/3/2026 8:00:00 AM						18000
CV-2302	3/3/2026 9:31:34 AM	48.1	43.1	0.8	8.0		
CV-2302	3/20/2026 12:07:31 PM	46.7	42.4	1.3	9.6		
CV-2302	3/20/2026 1:17:01 PM	55.9	43.6	0.5	0.0		
CV-2303	3/2/2026 3:14:28 PM	1.8	85.4	0.0	12.8		
CV-2303	3/2/2026 3:17:30 PM	1.9	84.1	0.0	14.0		
CV-2303	3/3/2026 8:15:00 AM					1900	
CV-2303	3/3/2026 8:15:00 AM						160000

All LFG Extraction Well Data - March 2026
Chiquita Canyon Landfill

Point Name	Record Date	CH4 [%]	CO2 [%]	O2 [%]	Bal Gas [%]	CO Reading [ppmv]	H2 Reading [ppmv]
CV-2303	3/3/2026 1:00:00 PM						128900
CV-2303	3/3/2026 1:08:18 PM	12.8	85.0	0.0	2.2		
CV-2303	3/3/2026 1:10:00 PM					2760	
CV-2303	3/10/2026 9:21:46 AM	1.2	82.9	0.0	15.9		
CV-2303	3/10/2026 9:25:00 AM					2690	
CV-2303	3/17/2026 10:13:10 AM	4.0	84.3	0.0	11.7		
CV-2303	3/25/2026 1:31:17 PM	10.3	80.2	0.0	9.5		
CV-2303	3/25/2026 1:34:06 PM	11.8	79.7	0.0	8.5		
CV-2304	3/3/2026 12:44:24 PM	4.0	81.7	0.0	14.3		
CV-2304	3/3/2026 12:45:37 PM	6.0	81.2	0.0	12.8		
CV-2304	3/9/2026 3:16:33 PM	1.7	72.0	0.0	26.4		
CV-2304	3/9/2026 3:24:20 PM	1.6	71.2	0.0	27.3		
CV-2304	3/9/2026 3:27:04 PM	1.5	72.5	0.0	26.0		
CV-2304	3/10/2026 12:30:00 PM					2350	
CV-2304	3/19/2026 10:34:29 AM	3.3	83.4	0.2	13.1		
CV-2304	3/19/2026 10:35:52 AM	5.0	83.1	0.1	11.8		
CV-2304	3/25/2026 2:35:13 PM	16.6	74.5	0.0	8.9		
CV-2304	3/25/2026 2:35:59 PM	17.2	74.7	0.0	8.1		
CV-2304	3/26/2026 2:31:29 PM	3.0	73.9	1.9	21.2		
CV-2304	3/26/2026 2:33:38 PM	2.8	73.1	2.2	21.9		
CV-2305	3/3/2026 8:27:20 AM	12.7	77.3	0.3	9.7		
CV-2305	3/3/2026 8:35:00 AM					2280	
CV-2305	3/3/2026 8:35:00 AM						70800
CV-2305	3/4/2026 11:18:31 AM						
CV-2305	3/11/2026 3:05:34 PM	30.1	65.1	0.6	4.2		
CV-2305	3/16/2026 9:48:37 AM	6.6	79.6	1.1	12.7		
CV-2305	3/24/2026 9:08:26 AM	19.8	73.1	1.1	6.0		

All LFG Extraction Well Data - March 2026
Chiquita Canyon Landfill

Point Name	Record Date	CH4 [%]	CO2 [%]	O2 [%]	Bal Gas [%]	CO Reading [ppmv]	H2 Reading [ppmv]
CV-2305	3/24/2026 9:11:59 AM	18.6	73.3	0.0	8.1		
CV-2305	3/24/2026 10:46:16 AM	10.3	74.3	0.0	15.5		
CV-2305	3/25/2026 10:11:47 AM	10.5	73.0	0.0	16.5		
CV-2305	3/31/2026 10:12:51 AM	11.0	82.7	0.0	6.3		
CV-2306	3/2/2026 1:10:00 PM					2080	
CV-2306	3/2/2026 1:10:00 PM						129000
CV-2306	3/2/2026 1:11:24 PM	20.0	80.0	0.0	0.0		
CV-2306	3/9/2026 8:10:00 AM					1572	
CV-2306	3/9/2026 8:11:41 AM	1.9	88.6	0.2	9.3		
CV-2306	3/19/2026 10:03:26 AM	2.6	71.1	2.7	23.6		
CV-2306	3/26/2026 8:57:13 AM	6.9	81.0	0.0	12.1		
CV-2306	3/30/2026 10:34:29 AM	2.7	87.8	0.0	9.5		
CV-2308-PLR	3/2/2026 12:57:04 PM	10.8	82.7	0.0	6.5		
CV-2308-PLR	3/2/2026 1:00:00 PM					1470	
CV-2308-PLR	3/2/2026 1:00:00 PM						110900
CV-2308-PLR	3/10/2026 8:48:03 AM	2.6	79.6	0.3	17.5		
CV-2308-PLR	3/10/2026 8:50:00 AM					1540	
CV-2308-PLR	3/17/2026 9:30:57 AM	3.0	82.9	0.0	14.1		
CV-2308-PLR	3/20/2026 1:54:37 PM	3.2	72.4	0.0	24.4		
CV-2308-PLR	3/25/2026 2:13:59 PM	21.7	72.1	0.0	6.2		
CV-2308-PLR	3/30/2026 2:05:26 PM	7.8	80.1	0.0	12.1		
CV-2310-PLR	3/3/2026 1:29:27 PM	30.4	69.6	0.0	0.0		

All LFG Extraction Well Data - March 2026
Chiquita Canyon Landfill

Point Name	Record Date	CH4 [%]	CO2 [%]	O2 [%]	Bal Gas [%]	CO Reading [ppmv]	H2 Reading [ppmv]
CV-2310-PLR	3/3/2026 1:30:00 PM					3060	
CV-2310-PLR	3/3/2026 1:30:00 PM						135300
CV-2310-PLR	3/12/2026 10:34:27 AM	2.3	76.6	0.0	21.1		
CV-2310-PLR	3/12/2026 10:37:55 AM	2.4	76.6	0.0	21.0		
CV-2310-PLR	3/17/2026 1:45:33 PM	9.5	41.3	9.6	39.6		
CV-2310-PLR	3/25/2026 1:54:21 PM	16.3	72.2	0.7	10.8		
CV-2310-PLR	3/25/2026 1:55:42 PM	16.2	73.2	0.3	10.3		
CV-2310-PLR	3/30/2026 1:45:39 PM	3.3	75.1	0.8	20.8		
CV-2310-PLR	3/30/2026 1:47:52 PM	3.8	80.5	0.0	15.7		
CV-2311	3/2/2026 12:25:00 PM					2790	
CV-2311	3/2/2026 12:25:00 PM						150000
CV-2311	3/2/2026 12:27:04 PM	7.9	81.0	0.0	11.1		
CV-2311	3/9/2026 1:16:30 PM	11.0	72.9	0.0	16.1		
CV-2311	3/9/2026 1:20:00 PM					2210	
CV-2311	3/17/2026 9:51:08 AM	13.1	76.0	0.0	10.9		
CV-2311	3/23/2026 10:13:48 AM	29.8	70.2	0.0	0.0		
CV-2312	3/3/2026 7:40:00 AM						150000
CV-2312	3/3/2026 7:40:00 AM					2500	
CV-2312	3/3/2026 9:58:55 AM	2.2	86.2	0.0	11.6		
CV-2312	3/3/2026 10:00:00 AM					4300	
CV-2312	3/3/2026 10:00:00 AM						125800
CV-2312	3/12/2026 7:57:36 AM	1.4	75.8	0.0	22.8		
CV-2312	3/12/2026 11:03:00 AM						
CV-2312	3/16/2026 1:29:36 PM	1.2	82.4	0.0	16.4		
CV-2312	3/16/2026 1:31:34 PM	1.0	82.7	0.0	16.3		
CV-2312	3/24/2026 1:29:35 PM	1.7	79.9	0.0	18.4		

All LFG Extraction Well Data - March 2026
Chiquita Canyon Landfill

Point Name	Record Date	CH4 [%]	CO2 [%]	O2 [%]	Bal Gas [%]	CO Reading [ppmv]	H2 Reading [ppmv]
CV-2314	3/3/2026 8:58:00 AM	0.8	89.3	0.0	9.9		
CV-2314	3/3/2026 9:00:00 AM					4750	
CV-2314	3/3/2026 9:00:00 AM						119800
CV-2314	3/12/2026 8:07:14 AM	0.3	78.9	0.0	20.8		
CV-2314	3/16/2026 10:10:40 AM	0.3	88.8	0.0	10.9		
CV-2314	3/17/2026 1:33:30 PM	6.3	86.1	0.3	7.3		
CV-2314	3/17/2026 1:34:58 PM	6.2	86.7	0.3	6.8		
CV-2314	3/24/2026 10:19:53 AM	11.0	72.1	0.0	16.9		
CV-2314	3/24/2026 10:21:40 AM	3.2	80.4	0.0	16.4		
CV-2314	3/31/2026 1:33:26 PM	2.0	81.9	0.0	16.1		
CV-2315	3/2/2026 11:53:35 AM	7.8	79.8	0.0	12.4		
CV-2315	3/2/2026 11:56:32 AM	7.3	79.5	0.0	13.2		
CV-2315	3/2/2026 11:57:15 AM	7.0	77.8	0.0	15.2		
CV-2315	3/3/2026 7:50:00 AM						94000
CV-2315	3/3/2026 7:50:00 AM					2200	
CV-2315	3/3/2026 9:39:59 AM	8.9	80.6	0.0	10.5		
CV-2315	3/3/2026 9:40:00 AM					1290	
CV-2315	3/3/2026 9:40:00 AM						37600
CV-2315	3/10/2026 1:01:43 PM	8.9	80.1	0.0	11.0		
CV-2315	3/18/2026 1:45:10 PM	14.8	85.2	0.0	0.0		
CV-2315	3/18/2026 1:46:12 PM	15.9	84.1	0.0	0.0		
CV-2315	3/19/2026 10:07:18 AM	9.4	81.4	0.0	9.2		
CV-2315	3/19/2026 12:56:18 PM	13.4	72.9	0.0	13.8		
CV-2315	3/19/2026 12:57:41 PM	12.4	72.3	0.0	15.3		
CV-2315	3/24/2026 10:49:20 AM	12.8	84.0	0.0	3.2		
CV-2315	3/31/2026 12:48:54 PM	9.5	81.5	0.0	9.0		
CV-2316	3/4/2026 1:11:07 PM	13.7	73.2	0.0	13.1		
CV-2316	3/11/2026 9:46:52 AM						
CV-2319	3/4/2026 10:05:42 AM	16.5	77.4	0.1	6.0		

All LFG Extraction Well Data - March 2026
Chiquita Canyon Landfill

Point Name	Record Date	CH4 [%]	CO2 [%]	O2 [%]	Bal Gas [%]	CO Reading [ppmv]	H2 Reading [ppmv]
CV-2321	3/5/2026 1:44:22 PM	13.1	76.7	0.6	9.6		
CV-2321	3/27/2026 11:24:17 AM						
CV-2322	3/4/2026 12:58:17 PM	5.5	72.9	0.0	21.6		
CV-2322	3/4/2026 1:00:00 PM					2325	
CV-2322	3/4/2026 1:00:00 PM						114500
CV-2322	3/12/2026 8:18:06 AM	1.3	79.6	0.0	19.2		
CV-2322	3/12/2026 8:18:53 AM	1.3	79.9	0.0	18.8		
CV-2322	3/16/2026 10:30:55 AM	1.2	88.9	0.0	9.9		
CV-2322	3/24/2026 12:56:39 PM	1.1	83.1	0.0	15.8		
CV-2324	3/9/2026 8:22:22 AM	46.5	47.7	0.3	5.5		
CV-2324	3/10/2026 9:18:00 AM						
CV-2326	3/5/2026 1:46:06 PM	10.4	65.7	1.2	22.7		
CV-2326	3/17/2026 10:34:26 AM	12.0	73.3	0.8	13.9		
CV-2327	3/9/2026 1:56:59 PM	1.1	84.6	0.0	14.3		
CV-2327	3/9/2026 1:58:05 PM	0.9	85.5	0.0	13.6		
CV-2327	3/10/2026 1:39:46 PM	1.5	86.4	0.0	12.1		
CV-2327	3/10/2026 1:40:00 PM					3910	
CV-2327	3/10/2026 1:40:20 PM	1.4	88.6	0.0	10.0		
CV-2327	3/10/2026 3:11:22 PM						
CV-2327	3/11/2026 10:01:13 AM	1.1	86.4	0.0	12.5		
CV-2327	3/17/2026 9:04:08 AM	0.7	86.7	0.0	12.6		
CV-2327	3/24/2026 1:13:35 PM	0.4	84.2	0.0	15.4		
CV-2327	3/25/2026 10:43:34 AM						
CV-2327	3/31/2026 1:47:57 PM	2.9	84.0	0.0	13.1		
CV-2328	3/5/2026 1:06:23 PM	37.1	59.6	0.0	3.3		
CV-2328	3/5/2026 1:08:57 PM	32.1	64.9	0.0	3.0		
CV-2328	3/16/2026 1:45:21 PM	30.2	65.6	0.0	4.2		
CV-2328	3/16/2026 1:47:40 PM	32.5	62.7	0.0	4.8		
CV-2328	3/17/2026 8:38:01 AM	27.1	70.8	0.0	2.1		
CV-2328	3/24/2026 1:21:45 PM	27.5	68.0	0.0	4.5		
CV-2333	3/2/2026 9:04:30 AM	0.5	97.5	0.0	2.0		

All LFG Extraction Well Data - March 2026
Chiquita Canyon Landfill

Point Name	Record Date	CH4 [%]	CO2 [%]	O2 [%]	Bal Gas [%]	CO Reading [ppmv]	H2 Reading [ppmv]
CV-2333	3/2/2026 9:05:00 AM					4760	
CV-2333	3/2/2026 9:05:00 AM						162100
CV-2333	3/9/2026 8:35:00 AM						170000
CV-2333	3/9/2026 8:35:00 AM					3800	
CV-2333	3/9/2026 8:54:04 AM	0.5	89.1	0.1	10.3		
CV-2333	3/9/2026 9:00:00 AM					5280	
CV-2333	3/16/2026 10:12:39 AM						
CV-2333	3/19/2026 8:12:58 AM	0.4	83.9	0.0	15.7		
CV-2333	3/23/2026 8:47:43 AM	4.2	82.4	0.0	13.4		
CV-2333	3/30/2026 8:19:08 AM	0.3	85.6	0.0	14.1		
CV-2334	3/11/2026 9:45:00 AM					210	
CV-2334	3/11/2026 9:45:00 AM						11000
CV-2334	3/11/2026 2:16:29 PM	23.9	74.7	0.0	1.4		
CV-2334	3/16/2026 10:05:27 AM						
CV-2334	3/27/2026 3:59:40 PM						
CV-2335	3/3/2026 10:52:09 AM						
CV-2335	3/9/2026 9:36:19 AM	43.7	54.5	0.2	1.6		
CV-2335	3/17/2026 9:57:44 AM	43.1	53.7	0.0	3.2		
CV-2336	3/3/2026 10:53:23 AM						
CV-2336	3/9/2026 9:42:23 AM	3.0	5.8	18.7	72.5		
CV-2336	3/17/2026 10:06:48 AM	4.0	5.5	17.6	72.9		
CV-2336	3/17/2026 10:11:24 AM	4.4	6.0	17.2	72.4		
CV-2336	3/27/2026 1:32:28 PM	17.3	9.5	15.1	58.1		
CV-2336	3/27/2026 1:33:24 PM	17.1	10.0	15.0	57.9		
CV-2336	3/30/2026 10:35:08 AM						
CV-2337	3/4/2026 7:10:00 AM					59	
CV-2337	3/4/2026 7:10:00 AM						5100
CV-2337	3/11/2026 10:06:00 AM	3.2	38.4	9.3	49.1		
CV-2337	3/11/2026 10:07:37 AM	3.3	38.5	9.2	49.0		
CV-2337	3/19/2026 1:53:22 PM	5.6	45.9	7.1	41.4		
CV-2337	3/19/2026 1:57:47 PM	8.7	60.0	3.7	27.6		
CV-2337	3/27/2026 1:15:57 PM	13.8	50.6	5.9	29.7		
CV-2337	3/27/2026 1:22:02 PM	14.2	64.4	2.8	18.6		
CV-2338	3/4/2026 7:55:00 AM					1850	
CV-2338	3/4/2026 7:55:00 AM						167800

All LFG Extraction Well Data - March 2026
Chiquita Canyon Landfill

Point Name	Record Date	CH4 [%]	CO2 [%]	O2 [%]	Bal Gas [%]	CO Reading [ppmv]	H2 Reading [ppmv]
CV-2338	3/4/2026 7:55:52 AM	1.9	73.4	0.8	23.8		
CV-2338	3/11/2026 10:21:54 AM	2.2	79.0	0.6	18.2		
CV-2338	3/18/2026 8:28:32 AM	1.5	77.6	0.5	20.4		
CV-2338	3/19/2026 1:46:04 PM	2.9	77.9	0.0	19.2		
CV-2338	3/25/2026 8:21:31 AM	2.6	72.6	0.8	24.0		
CV-2338	3/25/2026 8:23:58 AM	2.9	73.9	0.4	22.8		
CV-2338	3/26/2026 1:55:24 PM	3.0	81.7	0.0	15.3		
CV-2338	3/31/2026 8:17:28 AM	2.1	81.5	0.0	16.4		
CV-2339	3/11/2026 10:30:28 AM	0.3	16.3	14.9	68.5		
CV-2339	3/11/2026 10:33:56 AM	0.3	16.1	14.9	68.7		
CV-2339	3/16/2026 9:46:46 AM						
CV-2339	3/19/2026 1:39:06 PM	1.0	20.1	14.3	64.6		
CV-2339	3/19/2026 1:41:07 PM	0.8	26.4	12.6	60.2		
CV-2339	3/28/2026 11:03:25 AM						
CV-2339	3/30/2026 10:33:36 AM						
CV-2341	3/4/2026 7:15:00 AM					920	
CV-2341	3/4/2026 7:15:00 AM						160000
CV-2341	3/10/2026 8:54:00 AM	16.4	68.0	0.2	15.4		
CV-2341	3/16/2026 9:46:12 AM						
CV-2341	3/18/2026 8:09:09 AM	3.5	77.6	0.0	18.9		
CV-2341	3/28/2026 11:37:12 AM						
CV-2341	3/30/2026 10:32:03 AM						
CV-2342A-PLR	3/4/2026 9:04:52 AM	3.7	72.9	0.0	23.4		
CV-2342A-PLR	3/4/2026 9:05:00 AM					719	
CV-2342A-PLR	3/4/2026 9:05:00 AM						205200
CV-2342A-PLR	3/11/2026 1:08:57 PM	7.2	66.3	0.0	26.5		
CV-2342A-PLR	3/18/2026 10:02:09 AM	2.6	75.2	0.0	22.2		
CV-2342A-PLR	3/18/2026 10:03:00 AM	2.5	76.0	0.0	21.5		
CV-2342A-PLR	3/25/2026 9:47:57 AM	14.5	65.0	0.0	20.5		
CV-2342A-PLR	3/31/2026 9:01:07 AM	3.0	77.9	0.0	19.1		

All LFG Extraction Well Data - March 2026
Chiquita Canyon Landfill

Point Name	Record Date	CH4 [%]	CO2 [%]	O2 [%]	Bal Gas [%]	CO Reading [ppmv]	H2 Reading [ppmv]
CV-2343	3/4/2026 8:28:09 AM	1.1	66.7	2.2	30.0		
CV-2343	3/4/2026 8:30:00 AM					4220	
CV-2343	3/4/2026 8:30:00 AM						164100
CV-2343	3/11/2026 10:53:53 AM	0.8	74.8	0.1	24.2		
CV-2343	3/11/2026 10:54:56 AM	0.8	78.5	0.0	20.7		
CV-2343	3/18/2026 9:39:45 AM	0.1	30.2	12.8	56.9		
CV-2343	3/18/2026 9:41:19 AM	0.1	28.9	13.0	58.0		
CV-2343	3/19/2026 10:15:42 AM	1.3	76.4	0.0	22.3		
CV-2343	3/19/2026 10:17:13 AM	1.3	75.4	0.0	23.3		
CV-2343	3/25/2026 9:15:15 AM	3.5	69.7	0.0	26.8		
CV-2343	3/31/2026 8:38:42 AM	0.7	83.7	0.0	15.6		
CV-2344	3/3/2026 7:10:00 AM					1600	
CV-2344	3/3/2026 7:10:00 AM						84000
CV-2344	3/4/2026 8:18:28 AM	15.9	64.7	0.2	19.2		
CV-2344	3/4/2026 8:20:00 AM					2680	
CV-2344	3/4/2026 8:20:00 AM						77400
CV-2344	3/11/2026 10:47:06 AM	4.0	75.7	0.4	19.8		
CV-2344	3/18/2026 9:30:47 AM	0.4	82.1	0.7	16.8		
CV-2345	3/3/2026 7:15:00 AM						31000
CV-2345	3/3/2026 7:15:00 AM					510	
CV-2345	3/3/2026 9:35:08 AM	21.3	68.7	0.5	9.5		
CV-2345	3/16/2026 10:59:38 AM	23.2	65.3	1.2	10.3		
CV-2346	3/3/2026 7:20:00 AM					3200	
CV-2346	3/3/2026 7:20:00 AM						150000
CV-2346	3/3/2026 9:38:22 AM	3.6	80.1	0.0	16.3		
CV-2346	3/3/2026 9:40:30 AM	3.2	83.5	0.0	13.3		
CV-2346	3/4/2026 8:13:47 AM	1.8	79.8	0.0	18.5		

All LFG Extraction Well Data - March 2026
Chiquita Canyon Landfill

Point Name	Record Date	CH4 [%]	CO2 [%]	O2 [%]	Bal Gas [%]	CO Reading [ppmv]	H2 Reading [ppmv]
CV-2346	3/4/2026 8:15:00 AM					4380	
CV-2346	3/4/2026 8:15:00 AM						132000
CV-2346	3/11/2026 10:41:53 AM	2.0	79.3	0.0	18.7		
CV-2346	3/18/2026 9:06:32 AM	1.3	82.9	0.2	15.6		
CV-2346	3/18/2026 9:07:55 AM	1.3	83.7	0.1	14.9		
CV-2346	3/19/2026 10:25:20 AM	2.4	77.4	0.0	20.2		
CV-2346	3/19/2026 10:27:06 AM	2.3	77.9	0.0	19.8		
CV-2346	3/25/2026 9:00:11 AM	4.5	79.7	0.2	15.6		
CV-2346	3/31/2026 8:32:56 AM	1.4	85.1	0.0	13.5		
CV-2347	3/3/2026 7:25:00 AM						60000
CV-2347	3/3/2026 7:25:00 AM					1300	
CV-2347	3/3/2026 9:57:38 AM	14.2	59.6	0.1	26.1		
CV-2347	3/16/2026 11:14:55 AM	14.4	52.5	1.7	31.4		
CV-2348	3/3/2026 7:30:00 AM					170	
CV-2348	3/3/2026 7:30:00 AM						11000
CV-2348	3/3/2026 10:05:34 AM	29.9	43.3	0.0	26.8		
CV-2348	3/16/2026 11:17:55 AM	28.1	35.7	2.3	33.9		
CV-2349	3/9/2026 12:45:51 PM	2.9	86.2	0.6	10.3		
CV-2349	3/11/2026 8:46:00 AM					2600	
CV-2349	3/11/2026 8:46:00 AM						120000
CV-2349	3/16/2026 9:41:36 AM	2.9	77.2	1.8	18.1		
CV-2350	3/3/2026 9:24:45 AM	3.8	66.9	3.0	26.3		
CV-2350	3/11/2026 8:50:00 AM						120000
CV-2350	3/11/2026 8:50:00 AM					3000	
CV-2350	3/16/2026 9:34:44 AM	3.7	62.5	4.1	29.7		
CV-2351	3/2/2026 7:35:00 AM						150000
CV-2351	3/2/2026 7:35:00 AM					2100	
CV-2351	3/10/2026 8:42:18 AM						
CV-2351	3/10/2026 1:28:05 PM	2.5	29.7	12.4	55.4		
CV-2351	3/17/2026 8:52:59 AM	8.3	6.6	18.6	66.5		
CV-2351	3/17/2026 8:56:08 AM	11.9	4.5	19.4	64.2		
CV-2351	3/23/2026 9:21:25 AM						
CV-2352	3/2/2026 7:45:00 AM					1000	
CV-2352	3/2/2026 7:45:00 AM						180000
CV-2352	3/10/2026 1:46:06 PM	5.5	54.1	6.8	33.6		
CV-2352	3/16/2026 9:20:58 AM						

All LFG Extraction Well Data - March 2026
Chiquita Canyon Landfill

Point Name	Record Date	CH4 [%]	CO2 [%]	O2 [%]	Bal Gas [%]	CO Reading [ppmv]	H2 Reading [ppmv]
CV-2352	3/17/2026 8:34:06 AM	2.6	57.0	6.5	33.9		
CV-2352	3/17/2026 8:42:03 AM	10.3	54.9	6.7	28.1		
CV-2352	3/23/2026 9:23:07 AM						
CV-2352	3/23/2026 10:03:50 AM						
CV-2352	3/26/2026 2:10:33 PM	4.0	57.6	4.5	33.9		
CV-2352	3/26/2026 2:11:39 PM	4.0	59.2	4.5	32.3		
CV-2352	3/30/2026 9:31:28 AM						
CV-2352	3/30/2026 1:09:56 PM	3.0	67.8	1.2	28.0		
CV-2353-PLR	3/4/2026 7:41:49 AM						
CV-2353-PLR	3/4/2026 9:13:35 AM	4.2	72.8	0.1	22.9		
CV-2353-PLR	3/4/2026 9:15:00 AM					985	
CV-2353-PLR	3/4/2026 9:15:00 AM						191500
CV-2353-PLR	3/10/2026 9:44:06 AM						
CV-2353-PLR	3/11/2026 1:15:02 PM	7.4	65.5	0.2	26.9		
CV-2353-PLR	3/18/2026 10:07:54 AM	2.5	77.1	0.0	20.4		
CV-2353-PLR	3/25/2026 10:01:04 AM	42.7	56.9	0.4	0.0		
CV-2353-PLR	3/25/2026 10:02:29 AM	36.5	60.8	1.2	1.5		
CV-2353-PLR	3/31/2026 9:04:53 AM	2.5	73.7	1.3	22.5		
CV-2354	3/2/2026 9:25:00 AM					2600	
CV-2354	3/2/2026 9:25:00 AM						160000
CV-2354	3/4/2026 9:33:01 AM	10.9	75.2	0.0	14.0		
CV-2354	3/4/2026 9:35:00 AM					3880	
CV-2354	3/4/2026 9:35:00 AM						126600
CV-2354	3/11/2026 1:25:14 PM	16.7	68.2	0.0	15.1		
CV-2354	3/17/2026 8:02:01 AM	7.6	77.6	0.0	14.8		
CV-2354	3/17/2026 8:02:40 AM	6.9	82.4	0.0	10.7		
CV-2354	3/18/2026 10:25:01 AM	6.1	80.0	0.0	13.9		
CV-2354	3/18/2026 10:26:00 AM	6.0	79.8	0.0	14.2		

All LFG Extraction Well Data - March 2026
Chiquita Canyon Landfill

Point Name	Record Date	CH4 [%]	CO2 [%]	O2 [%]	Bal Gas [%]	CO Reading [ppmv]	H2 Reading [ppmv]
CV-2354	3/19/2026 10:06:54 AM	7.5	73.3	0.0	19.3		
CV-2354	3/19/2026 10:08:42 AM	7.1	73.6	0.0	19.2		
CV-2354	3/25/2026 10:11:38 AM	22.4	68.1	0.0	9.5		
CV-2354	3/31/2026 9:14:45 AM	6.2	82.5	0.0	11.3		
CV-24001	3/3/2026 10:51:30 AM						
CV-24001	3/9/2026 9:33:41 AM	42.7	57.3	0.0	0.0		
CV-24001	3/17/2026 9:50:43 AM	43.0	56.7	0.0	0.3		
CV-24001	3/17/2026 9:51:04 AM	43.1	56.6	0.0	0.3		
CV-24002	3/3/2026 10:49:27 AM						
CV-24002	3/9/2026 9:21:37 AM	40.5	59.5	0.0	0.0		
CV-24002	3/17/2026 9:43:46 AM	37.6	58.8	0.0	3.6		
CV-24003	3/3/2026 9:10:49 AM						
CV-24003	3/3/2026 10:48:40 AM						
CV-24003	3/9/2026 9:13:11 AM	43.2	56.7	0.0	0.1		
CV-24003	3/17/2026 9:32:18 AM	41.2	55.9	0.0	2.9		
CV-24003	3/30/2026 2:47:38 PM	43.4	54.6	0.1	1.9		
CV-24004	3/3/2026 8:37:53 AM						
CV-24004	3/9/2026 9:08:19 AM	38.7	58.6	0.0	2.7		
CV-24004	3/17/2026 9:27:34 AM	38.9	55.7	0.0	5.4		
CV-24006	3/6/2026 1:45:02 PM	27.6	65.0	0.0	7.4		
CV-24006	3/17/2026 10:38:17 AM	28.4	58.8	0.0	12.8		
CV-24006	3/28/2026 12:17:27 PM						
CV-24007	3/5/2026 8:35:00 AM						50000
CV-24007	3/5/2026 8:35:00 AM					540	
CV-24007	3/6/2026 1:36:57 PM	26.9	54.8	0.0	18.3		
CV-24007	3/10/2026 10:28:24 AM						
CV-24007	3/19/2026 10:36:50 AM	10.6	79.5	0.0	9.9		
CV-24008	3/11/2026 1:58:11 PM	3.9	73.7	1.2	21.2		
CV-24008	3/11/2026 2:02:38 PM	6.1	78.7	0.6	14.6		
CV-24008	3/19/2026 8:55:27 AM	1.3	79.6	0.3	18.8		
CV-24008	3/23/2026 10:09:41 AM	16.6	73.7	1.1	8.6		
CV-24008	3/23/2026 10:10:33 AM	15.4	76.4	0.5	7.7		
CV-24008	3/30/2026 10:08:27 AM	1.3	83.8	0.0	14.9		

All LFG Extraction Well Data - March 2026
Chiquita Canyon Landfill

Point Name	Record Date	CH4 [%]	CO2 [%]	O2 [%]	Bal Gas [%]	CO Reading [ppmv]	H2 Reading [ppmv]
CV-24009	3/2/2026 12:19:10 PM	13.3	82.1	0.0	4.6		
CV-24009	3/2/2026 12:20:00 PM					1160	
CV-24009	3/2/2026 12:20:00 PM						111200
CV-24009	3/9/2026 1:08:19 PM	10.4	74.3	0.0	15.3		
CV-24009	3/9/2026 1:15:00 PM					1590	
CV-24009	3/17/2026 1:57:21 PM	26.7	73.3	0.0	0.0		
CV-24009	3/23/2026 10:01:04 AM	30.3	69.7	0.0	0.0		
CV-24009	3/30/2026 10:04:13 AM	7.7	83.7	0.0	8.6		
CV-24010	3/12/2026 10:58:14 AM	15.0	44.4	0.0	40.6		
CV-24010	3/19/2026 8:36:59 AM	13.4	45.3	0.0	41.3		
CV-24010	3/27/2026 3:59:16 PM						
CV-24011	3/2/2026 12:36:54 PM	7.4	81.9	0.0	10.7		
CV-24011	3/2/2026 12:37:28 PM	7.0	81.1	0.0	11.9		
CV-24011	3/5/2026 1:18:17 PM	4.8	69.0	0.0	26.2		
CV-24011	3/5/2026 1:19:49 PM	3.8	70.2	0.0	26.1		
CV-24011	3/20/2026 10:05:06 AM	13.0	76.5	0.0	10.5		
CV-24011	3/20/2026 10:06:52 AM	11.6	77.6	0.0	10.8		
CV-24011	3/23/2026 10:23:57 AM	33.4	66.6	0.0	0.0		
CV-24012	3/2/2026 12:52:56 PM	5.9	82.7	0.0	11.4		
CV-24012	3/2/2026 12:55:00 PM					2200	
CV-24012	3/2/2026 12:55:00 PM						161100
CV-24012	3/10/2026 8:37:20 AM	1.6	81.4	0.1	16.9		
CV-24012	3/10/2026 8:40:00 AM					2600	
CV-24012	3/17/2026 9:35:32 AM	1.5	83.2	0.0	15.3		
CV-24012	3/23/2026 1:37:35 PM	27.2	72.7	0.1	0.0		
CV-24012	3/23/2026 1:38:07 PM	25.4	71.8	0.0	2.8		
CV-24012	3/27/2026 3:58:09 PM						

All LFG Extraction Well Data - March 2026
Chiquita Canyon Landfill

Point Name	Record Date	CH4 [%]	CO2 [%]	O2 [%]	Bal Gas [%]	CO Reading [ppmv]	H2 Reading [ppmv]
CV-24012	3/30/2026 1:56:39 PM	3.5	80.6	0.0	15.9		
CV-24013	3/9/2026 8:51:24 AM	0.2	10.4	19.5	69.9		
CV-24013	3/19/2026 8:49:01 AM	0.2	7.7	19.4	72.7		
CV-24014	3/10/2026 9:03:41 AM	13.2	72.8	0.6	13.4		
CV-24014	3/11/2026 11:01:00 AM						
CV-24014	3/17/2026 1:54:33 PM	18.2	75.9	0.0	5.9		
CV-24014	3/19/2026 1:51:27 PM	8.7	70.3	0.0	21.1		
CV-24014	3/23/2026 9:56:01 AM	25.7	74.2	0.1	0.0		
CV-24014	3/26/2026 1:38:28 PM	2.8	79.6	0.1	17.5		
CV-24014	3/30/2026 9:08:11 AM	2.3	82.0	0.0	15.7		
CV-24015	3/2/2026 9:41:40 AM	2.6	84.6	0.0	12.8		
CV-24015	3/2/2026 9:50:00 AM					2245	
CV-24015	3/2/2026 9:50:00 AM						188400
CV-24015	3/9/2026 10:38:19 AM	0.0	74.4	1.7	23.9		
CV-24015	3/9/2026 10:50:00 AM					2130	
CV-24015	3/19/2026 9:17:25 AM	2.8	77.0	0.2	20.0		
CV-24015	3/19/2026 9:19:11 AM	2.6	75.1	0.3	22.0		
CV-24015	3/23/2026 9:21:16 AM	16.0	74.5	0.4	9.1		
CV-24015	3/24/2026 9:31:59 AM	2.2	76.6	0.2	21.0		
CV-24015	3/27/2026 3:58:42 PM						
CV-24015	3/30/2026 8:55:22 AM	1.7	79.0	0.0	19.3		
CV-24016	3/3/2026 3:22:45 PM	10.8	79.6	0.0	9.6		
CV-24016	3/3/2026 3:24:38 PM	10.6	78.7	0.0	10.7		
CV-24016	3/9/2026 8:08:34 AM	8.9	76.7	0.0	14.4		
CV-24016	3/12/2026 8:44:10 AM	13.6	65.6	0.0	20.8		
CV-24016	3/17/2026 9:56:55 AM	13.5	75.7	0.0	10.8		
CV-24016	3/23/2026 10:30:28 AM	37.2	62.8	0.0	0.0		
CV-24016	3/25/2026 11:16:18 AM	14.9	73.3	0.0	11.8		

All LFG Extraction Well Data - March 2026
Chiquita Canyon Landfill

Point Name	Record Date	CH4 [%]	CO2 [%]	O2 [%]	Bal Gas [%]	CO Reading [ppmv]	H2 Reading [ppmv]
CV-24017	3/2/2026 12:43:55 PM	14.8	79.2	0.0	6.0		
CV-24017	3/2/2026 12:45:00 PM					2350	
CV-24017	3/2/2026 12:45:00 PM						130100
CV-24017	3/10/2026 8:25:00 AM					2120	
CV-24017	3/10/2026 8:25:16 AM	7.3	70.8	1.7	20.2		
CV-24017	3/17/2026 9:47:22 AM	9.1	76.4	1.1	13.4		
CV-24017	3/23/2026 1:48:09 PM	30.2	68.7	1.1	0.0		
CV-24017	3/23/2026 1:49:20 PM	28.5	70.9	0.6	0.0		
CV-24018	3/13/2026 1:13:03 PM	13.4	73.8	0.0	12.8		
CV-24018	3/13/2026 1:14:26 PM	11.4	74.1	0.0	14.5		
CV-24018	3/20/2026 10:28:12 AM	9.1	80.0	0.0	10.9		
CV-24018	3/25/2026 1:51:23 PM	10.7	80.0	0.0	9.3		
CV-24018	3/25/2026 1:54:16 PM	10.1	80.1	0.0	9.8		
CV-24019	3/4/2026 1:14:18 PM	10.0	70.6	0.0	19.3		
CV-24019	3/4/2026 1:15:00 PM					2620	
CV-24019	3/4/2026 1:15:00 PM						149200
CV-24019	3/10/2026 8:14:52 AM	1.5	81.1	0.0	17.4		
CV-24019	3/10/2026 8:15:00 AM					2300	
CV-24019	3/17/2026 10:00:52 AM	2.7	80.7	0.0	16.6		
CV-24019	3/23/2026 1:30:38 PM	20.6	75.0	0.0	4.4		
CV-24019	3/23/2026 1:31:45 PM	20.4	78.2	0.0	1.4		
CV-24020	3/10/2026 8:27:51 AM	0.3	62.6	3.5	33.6		
CV-24020	3/17/2026 10:47:33 AM	0.6	64.0	3.4	32.0		
CV-24020	3/18/2026 6:59:12 PM						
CV-24020	3/25/2026 10:56:08 AM	0.5	75.8	1.7	22.0		
CV-24021	3/10/2026 8:53:25 AM	0.2	5.3	19.4	75.1		
CV-24021	3/19/2026 10:25:37 AM	0.6	17.7	14.2	67.5		
CV-24021	3/25/2026 10:40:40 AM	0.4	27.0	10.5	62.1		

All LFG Extraction Well Data - March 2026
Chiquita Canyon Landfill

Point Name	Record Date	CH4 [%]	CO2 [%]	O2 [%]	Bal Gas [%]	CO Reading [ppmv]	H2 Reading [ppmv]
CV-24021	3/25/2026 10:45:07 AM	0.5	21.8	11.5	66.2		
CV-24021	3/27/2026 4:00:32 PM						
CV-24022-PLR	3/2/2026 10:04:15 AM	1.3	92.2	0.0	6.5		
CV-24022-PLR	3/2/2026 10:05:00 AM					2470	
CV-24022-PLR	3/2/2026 10:05:00 AM						192800
CV-24022-PLR	3/9/2026 1:02:30 PM	2.8	81.7	0.0	15.5		
CV-24022-PLR	3/9/2026 1:10:00 PM					2545	
CV-24022-PLR	3/10/2026 8:59:03 AM	1.3	77.0	0.3	21.4		
CV-24022-PLR	3/10/2026 3:12:48 PM						
CV-24022-PLR	3/17/2026 1:51:45 PM	14.3	75.5	0.0	10.2		
CV-24022-PLR	3/19/2026 2:05:28 PM	9.5	70.6	0.0	20.0		
CV-24022-PLR	3/23/2026 9:49:03 AM	22.4	77.6	0.0	0.0		
CV-24023	3/2/2026 9:57:09 AM	1.8	83.8	0.9	13.5		
CV-24023	3/2/2026 10:00:00 AM					2240	
CV-24023	3/2/2026 10:00:00 AM						208600
CV-24023	3/9/2026 12:53:20 PM	2.1	71.3	1.6	25.0		
CV-24023	3/9/2026 12:55:00 PM					2340	
CV-24023	3/19/2026 9:30:31 AM	2.2	73.6	1.0	23.2		
CV-24023	3/23/2026 9:33:21 AM	16.0	74.5	0.6	8.9		
CV-24023	3/23/2026 9:36:00 AM	15.9	74.6	0.5	9.0		
CV-24023	3/30/2026 9:01:48 AM	1.2	77.9	0.5	20.4		
CV-24024-PLR	3/2/2026 9:26:54 AM	1.7	90.5	0.9	6.9		
CV-24024-PLR	3/2/2026 9:27:26 AM	1.4	93.6	0.7	4.3		
CV-24024-PLR	3/6/2026 7:16:40 AM	2.0	75.7	0.0	22.3		
CV-24024-PLR	3/18/2026 6:58:18 PM						
CV-24024-PLR	3/19/2026 8:32:44 AM	0.9	63.8	4.1	31.2		
CV-24024-PLR	3/19/2026 10:10:10 AM	19.3	76.2	0.0	4.5		
CV-24024-PLR	3/19/2026 10:14:13 AM	19.2	75.9	0.1	4.8		
CV-24025	3/3/2026 1:14:41 PM	16.5	83.4	0.0	0.1		

All LFG Extraction Well Data - March 2026
Chiquita Canyon Landfill

Point Name	Record Date	CH4 [%]	CO2 [%]	O2 [%]	Bal Gas [%]	CO Reading [ppmv]	H2 Reading [ppmv]
CV-24025	3/3/2026 1:15:00 PM					3080	
CV-24025	3/3/2026 1:15:00 PM						134200
CV-24025	3/12/2026 8:55:18 AM	3.6	74.8	0.0	21.5		
CV-24025	3/17/2026 10:06:56 AM	2.4	85.6	0.0	12.0		
CV-24025	3/23/2026 2:18:51 PM	20.3	76.3	0.0	3.4		
CV-24026	3/10/2026 8:39:31 AM	0.1	44.5	9.4	46.0		
CV-24026	3/10/2026 8:41:02 AM	0.2	47.6	10.1	42.1		
CV-24026	3/17/2026 10:54:13 AM	0.8	47.3	8.2	43.7		
CV-24026	3/17/2026 10:59:42 AM	1.4	68.1	3.4	27.1		
CV-24026	3/25/2026 2:07:13 PM	3.7	83.2	0.0	13.1		
CV-24026	3/25/2026 2:09:53 PM	4.1	79.4	0.0	16.5		
CV-24026	3/30/2026 1:53:12 PM	0.8	49.6	9.2	40.4		
CV-24027	3/13/2026 11:20:33 AM	1.1	75.3	0.9	22.7		
CV-24027	3/19/2026 10:22:23 AM	1.3	68.7	2.4	27.6		
CV-24027	3/25/2026 10:31:18 AM	2.1	67.8	2.2	27.9		
CV-24027	3/27/2026 4:00:08 PM						
CV-24028	3/2/2026 10:10:00 AM					1540	
CV-24028	3/2/2026 10:10:00 AM						191900
CV-24028	3/2/2026 10:10:21 AM	2.9	76.8	0.0	20.3		
CV-24028	3/9/2026 12:57:39 PM	3.0	78.0	0.0	19.0		
CV-24028	3/9/2026 1:05:00 PM					1800	
CV-24028	3/17/2026 1:47:50 PM	16.3	74.9	0.0	8.8		
CV-24028	3/23/2026 9:41:55 AM	24.2	75.8	0.0	0.0		
CV-24028	3/25/2026 1:26:33 PM						
CV-24028	3/30/2026 9:59:26 AM	2.1	79.7	0.0	18.2		
CV-24029	3/12/2026 11:05:24 AM	1.1	38.9	10.4	49.6		
CV-24029	3/19/2026 9:51:57 AM	1.4	43.9	8.7	46.0		
CV-24029	3/19/2026 9:58:20 AM	3.9	50.8	6.7	38.6		

All LFG Extraction Well Data - March 2026
Chiquita Canyon Landfill

Point Name	Record Date	CH4 [%]	CO2 [%]	O2 [%]	Bal Gas [%]	CO Reading [ppmv]	H2 Reading [ppmv]
CV-24029	3/25/2026 2:38:22 PM						
CV-24030	3/2/2026 9:20:30 AM	0.6	49.5	12.4	37.5		
CV-24030	3/2/2026 9:21:34 AM	0.5	45.7	12.2	41.6		
CV-24030	3/2/2026 9:35:00 AM					1240	
CV-24030	3/2/2026 9:35:00 AM						81300
CV-24030	3/9/2026 10:21:00 AM	0.0	39.0	11.7	49.3		
CV-24030	3/9/2026 10:22:19 AM	0.0	37.4	12.2	50.4		
CV-24030	3/19/2026 8:21:37 AM	0.3	36.5	12.9	50.3		
CV-24030	3/19/2026 8:26:05 AM	0.8	58.4	7.6	33.2		
CV-24030	3/19/2026 10:01:26 AM	2.0	31.3	11.8	54.9		
CV-24030	3/19/2026 10:02:11 AM	2.0	31.3	11.8	54.9		
CV-24030	3/19/2026 10:03:05 AM	2.2	31.7	11.5	54.6		
CV-24031	3/6/2026 2:05:26 PM	23.3	72.6	0.0	4.1		
CV-24031	3/19/2026 11:01:35 AM	22.9	63.9	0.0	13.2		
CV-24031	3/19/2026 11:02:12 AM	23.1	71.0	0.0	5.9		
CV-24032	3/2/2026 2:46:31 PM	1.3	81.4	0.0	17.3		
CV-24032	3/2/2026 2:48:39 PM	1.5	85.0	0.0	13.5		
CV-24032	3/2/2026 2:49:46 PM	1.4	84.6	0.0	14.0		
CV-24032	3/3/2026 1:00:00 PM					4940	
CV-24032	3/3/2026 1:00:00 PM						109400
CV-24032	3/3/2026 1:01:10 PM	4.5	80.9	0.0	14.6		
CV-24032	3/10/2026 9:12:17 AM	1.4	82.2	0.0	16.4		
CV-24032	3/10/2026 9:14:17 AM	1.4	82.7	0.0	15.9		
CV-24032	3/10/2026 9:15:00 AM					2550	
CV-24032	3/11/2026 10:41:08 AM	1.6	83.4	0.0	15.0		
CV-24032	3/17/2026 1:20:55 PM	8.8	66.8	4.8	19.6		

All LFG Extraction Well Data - March 2026
Chiquita Canyon Landfill

Point Name	Record Date	CH4 [%]	CO2 [%]	O2 [%]	Bal Gas [%]	CO Reading [ppmv]	H2 Reading [ppmv]
CV-24032	3/25/2026 1:42:53 PM	14.4	78.2	0.0	7.4		
CV-24033	3/2/2026 2:55:50 PM	1.3	82.0	0.1	16.6		
CV-24033	3/2/2026 2:58:08 PM	1.4	82.3	0.1	16.2		
CV-24033	3/3/2026 1:20:00 PM					3350	
CV-24033	3/3/2026 1:20:00 PM						155600
CV-24033	3/3/2026 1:21:34 PM	19.0	79.6	0.2	1.2		
CV-24033	3/10/2026 9:03:59 AM	1.1	80.8	0.0	18.1		
CV-24033	3/10/2026 9:05:00 AM					3360	
CV-24033	3/20/2026 9:47:11 AM	1.2	73.2	0.1	25.5		
CV-24033	3/25/2026 1:45:50 PM	11.1	81.4	0.0	7.5		
CV-24033	3/25/2026 1:46:33 PM	11.3	79.4	0.0	9.3		
CV-24034	3/2/2026 1:06:32 PM	12.1	54.8	7.0	26.1		
CV-24034	3/2/2026 1:07:18 PM	12.0	56.6	7.1	24.3		
CV-24034	3/12/2026 2:46:38 PM	1.0	78.8	2.5	17.7		
CV-24034	3/19/2026 9:46:38 AM	0.6	69.5	4.8	25.1		
CV-24035	3/2/2026 8:58:24 AM	1.3	88.7	0.0	10.0		
CV-24035	3/2/2026 8:58:46 AM	1.3	94.3	0.0	4.4		
CV-24035	3/2/2026 9:00:00 AM					3320	
CV-24035	3/2/2026 9:00:00 AM						143000
CV-24035	3/9/2026 8:48:57 AM	1.3	88.2	0.3	10.2		
CV-24035	3/9/2026 8:50:00 AM					2730	
CV-24035	3/17/2026 10:50:00 AM						

All LFG Extraction Well Data - March 2026
Chiquita Canyon Landfill

Point Name	Record Date	CH4 [%]	CO2 [%]	O2 [%]	Bal Gas [%]	CO Reading [ppmv]	H2 Reading [ppmv]
CV-24035	3/19/2026 8:05:39 AM	1.4	83.0	0.1	15.5		
CV-24035	3/23/2026 8:18:30 AM	3.5	82.6	0.0	13.9		
CV-24035	3/30/2026 8:13:15 AM	1.1	85.1	0.0	13.8		
CV-24036	3/6/2026 2:13:43 PM	53.4	38.2	1.7	6.7		
CV-24036	3/18/2026 2:23:30 PM	47.3	32.0	2.7	18.0		
CV-24037	3/6/2026 2:18:21 PM	1.3	43.1	11.6	44.0		
CV-24037	3/19/2026 11:07:49 AM	2.7	82.7	0.0	14.6		
CV-24037	3/19/2026 11:10:01 AM	4.1	81.7	0.0	14.2		
CV-24037	3/25/2026 8:57:02 AM	5.9	79.9	0.0	14.2		
CV-24038	3/5/2026 9:54:23 AM	2.3	70.9	1.0	25.8		
CV-24038	3/5/2026 9:55:00 AM					1410	
CV-24038	3/5/2026 9:55:00 AM						17.88
CV-24038	3/10/2026 9:38:35 AM	2.5	79.4	0.0	18.1		
CV-24038	3/10/2026 9:41:47 AM	1.7	80.2	0.0	18.1		
CV-24038	3/10/2026 12:25:00 PM					1720	
CV-24038	3/17/2026 1:13:05 PM	10.0	78.9	0.0	11.1		
CV-24038	3/18/2026 2:37:16 PM	4.0	80.3	0.0	15.7		
CV-24038	3/25/2026 2:29:43 PM	21.1	70.5	1.6	6.8		
CV-24038	3/25/2026 2:30:37 PM	19.9	73.0	0.7	6.4		
CV-24039	3/10/2026 10:00:02 AM	1.4	11.7	15.6	71.3		
CV-24039	3/10/2026 10:00:30 AM	1.5	11.7	15.5	71.3		
CV-24039	3/18/2026 2:50:53 PM	21.9	36.2	6.0	35.9		
CV-24039	3/18/2026 2:51:53 PM	22.5	36.3	6.0	35.2		
CV-24040	3/3/2026 3:07:45 PM	0.1	54.4	8.2	37.3		
CV-24040	3/12/2026 2:31:20 PM	0.6	82.8	0.0	16.6		
CV-24040	3/12/2026 2:32:52 PM	0.5	82.5	0.0	17.0		

All LFG Extraction Well Data - March 2026
Chiquita Canyon Landfill

Point Name	Record Date	CH4 [%]	CO2 [%]	O2 [%]	Bal Gas [%]	CO Reading [ppmv]	H2 Reading [ppmv]
CV-24040	3/16/2026 8:12:08 AM	0.1	24.1	14.3	61.5		
CV-24040	3/16/2026 8:20:58 AM	0.1	22.8	14.5	62.6		
CV-24040	3/19/2026 9:53:30 AM	0.1	27.9	14.3	57.7		
CV-24041	3/9/2026 1:53:03 PM	4.9	67.5	4.7	22.9		
CV-24041	3/16/2026 10:53:00 AM						
CV-24041	3/19/2026 9:50:28 AM	4.1	38.9	12.1	44.9		
CV-24042	3/2/2026 1:33:47 PM	26.9	73.1	0.0	0.0		
CV-24042	3/2/2026 1:35:00 PM					2250	
CV-24042	3/2/2026 1:35:00 PM						118600
CV-24042	3/9/2026 8:43:26 AM	7.0	84.3	0.0	8.7		
CV-24042	3/9/2026 8:45:00 AM					1510	
CV-24042	3/20/2026 9:14:04 AM	10.0	70.8	0.0	19.2		
CV-24042	3/23/2026 8:25:46 AM	19.4	78.1	0.0	2.5		
CV-24042	3/30/2026 10:41:55 AM	12.2	82.1	0.0	5.7		
CV-24043	3/3/2026 9:18:49 AM	50.6	44.3	0.2	4.9		
CV-24043	3/18/2026 8:15:19 AM	48.7	51.2	0.1	0.0		
CV-24044	3/9/2026 2:42:04 PM	23.8	45.8	6.1	24.3		
CV-24044	3/9/2026 2:43:36 PM	27.2	45.8	4.8	22.1		
CV-24044	3/9/2026 3:34:50 PM	43.4	54.0	0.0	2.6		
CV-24044	3/17/2026 1:28:17 PM	41.2	56.9	0.1	1.8		
CV-24044	3/25/2026 8:43:44 AM	38.0	57.3	0.0	4.7		
CV-24045	3/5/2026 9:43:09 AM	1.7	74.9	0.0	23.4		
CV-24045	3/5/2026 9:44:05 AM	1.6	81.4	0.0	17.0		
CV-24045	3/5/2026 9:45:00 AM					1335	

All LFG Extraction Well Data - March 2026
Chiquita Canyon Landfill

Point Name	Record Date	CH4 [%]	CO2 [%]	O2 [%]	Bal Gas [%]	CO Reading [ppmv]	H2 Reading [ppmv]
CV-24045	3/5/2026 9:45:00 AM						149200
CV-24045	3/10/2026 12:20:00 PM					1770	
CV-24045	3/11/2026 10:36:24 AM	1.9	79.9	0.0	18.2		
CV-24045	3/17/2026 1:15:41 PM	8.7	78.3	0.0	13.0		
CV-24045	3/18/2026 2:07:00 PM	2.8	77.1	0.0	20.1		
CV-24045	3/18/2026 2:07:30 PM	2.3	82.3	0.0	15.4		
CV-24045	3/18/2026 2:34:46 PM	3.9	93.3	0.0	2.8		
CV-24045	3/25/2026 2:42:21 PM	16.2	73.0	0.2	10.6		
CV-24045	3/25/2026 2:45:26 PM	17.8	73.9	0.2	8.1		
CV-24046	3/11/2026 1:10:36 PM	1.2	80.9	1.2	16.7		
CV-24046	3/19/2026 10:33:00 AM	6.8	74.4	1.3	17.5		
CV-24046	3/26/2026 3:05:19 PM	3.2	81.6	0.0	15.2		
CV-24048	3/9/2026 1:49:32 PM	4.8	72.6	1.4	21.2		
CV-24048	3/16/2026 10:53:43 AM						
CV-24048	3/19/2026 10:16:34 AM	6.0	67.5	1.7	24.8		
CV-24049	3/5/2026 7:35:00 AM						6300
CV-24049	3/5/2026 7:35:00 AM					94	
CV-24049	3/10/2026 12:42:06 PM	4.9	86.0	0.0	9.1		
CV-24049	3/10/2026 12:42:44 PM	4.8	86.8	0.0	8.4		
CV-24049	3/10/2026 1:25:00 PM					4510	
CV-24049	3/18/2026 1:51:47 PM	6.7	86.9	0.0	6.4		
CV-24049	3/26/2026 9:21:34 AM	6.4	71.8	0.0	21.8		
CV-24049	3/26/2026 9:23:12 AM	7.5	0.0	0.0	92.5		
CV-24049	3/31/2026 12:57:45 PM	2.3	83.3	0.0	14.4		
CV-24050	3/3/2026 9:06:55 AM	42.8	53.1	0.0	4.1		
CV-24050	3/18/2026 8:05:25 AM	48.8	51.2	0.0	0.0		
CV-24052	3/5/2026 10:59:00 AM						
CV-24052	3/9/2026 1:48:49 PM	18.0	64.8	1.4	15.8		
CV-24052	3/17/2026 10:38:44 AM	16.0	67.7	0.0	16.3		
CV-24053	3/9/2026 1:41:14 PM	18.2	55.0	4.8	22.0		
CV-24053	3/20/2026 11:41:34 AM	28.3	61.4	0.6	9.7		
CV-24053	3/20/2026 11:44:56 AM	17.8	33.7	8.3	40.2		

All LFG Extraction Well Data - March 2026
Chiquita Canyon Landfill

Point Name	Record Date	CH4 [%]	CO2 [%]	O2 [%]	Bal Gas [%]	CO Reading [ppmv]	H2 Reading [ppmv]
CV-24053	3/20/2026 11:47:23 AM	22.5	31.1	8.3	38.1		
CV-24054	3/2/2026 1:18:59 PM	22.0	78.0	0.0	0.0		
CV-24054	3/2/2026 1:20:00 PM					1980	
CV-24054	3/2/2026 1:20:00 PM						83500
CV-24054	3/3/2026 10:20:00 AM					493	
CV-24054	3/3/2026 10:20:00 AM						7.28
CV-24054	3/9/2026 8:24:51 AM	4.2	92.6	0.0	3.2		
CV-24054	3/9/2026 8:30:00 AM					1770	
CV-24054	3/10/2026 3:12:10 PM						
CV-24054	3/18/2026 1:40:20 PM	12.4	86.2	0.9	0.5		
CV-24054	3/18/2026 6:57:42 PM						
CV-24054	3/24/2026 10:43:12 AM	12.9	74.4	0.0	12.7		
CV-24054	3/24/2026 10:44:28 AM	11.4	65.8	0.0	22.8		
CV-24054	3/31/2026 12:53:34 PM	3.9	83.5	0.0	12.6		
CV-24055	3/2/2026 12:08:15 PM	5.6	54.1	3.4	36.9		
CV-24055	3/2/2026 12:13:16 PM	5.0	56.3	3.0	35.7		
CV-24055	3/2/2026 12:14:34 PM	5.5	53.0	3.2	38.3		
CV-24055	3/5/2026 7:30:00 AM					950	
CV-24055	3/5/2026 7:30:00 AM						54000
CV-24055	3/18/2026 2:02:41 PM	7.1	55.1	2.9	34.9		
CV-24055	3/18/2026 2:04:14 PM	6.7	56.5	2.7	34.1		
CV-24056	3/3/2026 8:59:41 AM	37.1	59.9	0.0	3.0		
CV-24056	3/4/2026 7:27:37 AM						
CV-24056	3/16/2026 9:07:57 AM	35.3	59.8	0.3	4.6		
CV-24057	3/10/2026 8:45:54 AM	43.6	48.1	0.0	8.3		
CV-24057	3/18/2026 8:20:45 AM	51.6	47.8	0.0	0.6		
CV-24057	3/24/2026 2:44:21 PM	46.0	46.8	0.0	7.2		
CV-24058	3/3/2026 9:01:03 AM	46.7	36.2	1.3	15.8		
CV-24058	3/17/2026 1:07:27 PM	50.2	45.9	0.6	3.3		
CV-24058	3/17/2026 1:08:40 PM	50.3	46.0	0.5	3.2		

All LFG Extraction Well Data - March 2026
Chiquita Canyon Landfill

Point Name	Record Date	CH4 [%]	CO2 [%]	O2 [%]	Bal Gas [%]	CO Reading [ppmv]	H2 Reading [ppmv]
CV-24058	3/19/2026 2:26:30 PM	57.0	42.7	0.4	0.0		
CV-24058	3/19/2026 2:30:16 PM	57.3	42.5	0.2	0.0		
CV-24059	3/3/2026 10:21:52 AM	30.5	65.1	0.0	4.4		
CV-24059	3/12/2026 10:20:34 AM	30.8	62.8	0.0	6.5		
CV-24059	3/20/2026 9:30:39 AM	30.5	57.7	0.0	11.8		
CV-24059	3/24/2026 1:50:17 PM	26.6	52.3	0.0	21.1		
CV-24060	3/5/2026 12:45:51 PM	36.1	59.6	0.2	4.1		
CV-24060	3/18/2026 10:14:49 AM	21.5	69.9	1.6	7.0		
CV-24061	3/5/2026 12:58:32 PM	31.9	58.7	0.0	9.4		
CV-24061	3/19/2026 1:10:28 PM	46.4	53.0	0.0	0.6		
CV-24062	3/5/2026 7:25:00 AM						67000
CV-24062	3/5/2026 7:25:00 AM					790	
CV-24062	3/10/2026 10:14:11 AM	32.4	63.9	0.0	3.7		
CV-24062	3/23/2026 8:33:53 AM	27.9	64.4	0.0	7.7		
CV-24062	3/23/2026 2:26:48 PM	48.8	51.2	0.0	0.0		
CV-24062	3/23/2026 2:27:09 PM	49.0	51.0	0.0	0.0		
CV-24063	3/5/2026 7:15:00 AM					2100	
CV-24063	3/5/2026 7:15:00 AM						110000
CV-24063	3/5/2026 10:10:00 AM					1950	
CV-24063	3/5/2026 10:10:00 AM						97000
CV-24063	3/5/2026 10:10:41 AM	2.7	65.8	2.7	28.9		
CV-24063	3/12/2026 10:03:53 AM	5.2	79.9	0.0	14.9		
CV-24063	3/12/2026 10:04:57 AM	5.4	78.0	0.0	16.7		
CV-24063	3/16/2026 10:36:08 AM	3.2	83.6	2.1	11.1		
CV-24063	3/24/2026 1:09:32 PM	2.4	81.4	2.3	13.9		
CV-24063	3/31/2026 1:44:33 PM	7.8	82.4	0.2	9.6		
CV-24064	3/3/2026 9:30:00 AM					3310	
CV-24064	3/3/2026 9:30:00 AM						105000

All LFG Extraction Well Data - March 2026
Chiquita Canyon Landfill

Point Name	Record Date	CH4 [%]	CO2 [%]	O2 [%]	Bal Gas [%]	CO Reading [ppmv]	H2 Reading [ppmv]
CV-24064	3/3/2026 9:30:29 AM	2.0	72.2	3.2	22.6		
CV-24064	3/10/2026 1:31:07 PM	2.3	68.1	2.7	26.9		
CV-24064	3/10/2026 1:32:02 PM	2.3	71.7	2.3	23.7		
CV-24064	3/10/2026 1:35:00 PM					1615	
CV-24064	3/11/2026 9:52:36 AM	1.9	88.9	0.0	9.2		
CV-24064	3/17/2026 1:00:48 PM	8.1	78.2	0.8	12.9		
CV-24064	3/17/2026 1:26:47 PM	12.1	84.6	0.5	2.8		
CV-24064	3/17/2026 1:28:22 PM	10.8	85.3	0.4	3.5		
CV-24064	3/18/2026 8:58:11 AM	5.5	80.8	0.0	13.7		
CV-24064	3/24/2026 9:35:15 AM	10.1	79.2	0.0	10.7		
CV-24064	3/31/2026 1:20:54 PM	4.0	72.2	2.8	21.0		
CV-24065-TP1	3/4/2026 1:44:31 PM	10.2	88.5	0.1	1.2		
CV-24065-TP1	3/18/2026 1:56:18 PM	9.5	74.5	1.7	14.3		
CV-24066	3/3/2026 8:56:29 AM	21.5	55.2	0.0	23.3		
CV-24066	3/4/2026 7:30:00 AM					330	
CV-24066	3/4/2026 7:30:00 AM						36000
CV-24066	3/16/2026 8:54:36 AM	23.0	55.0	0.2	21.8		
CV-24066	3/16/2026 9:43:22 AM						
CV-24066	3/28/2026 1:42:27 PM						
CV-24066	3/30/2026 10:31:09 AM						
CV-24067	3/3/2026 8:51:27 AM	15.2	72.8	0.0	12.0		
CV-24067	3/3/2026 8:52:46 AM	15.3	72.7	0.0	12.0		
CV-24067	3/16/2026 9:00:27 AM	0.8	80.0	2.1	17.1		
CV-24067	3/16/2026 9:03:09 AM	0.7	85.0	0.3	14.0		
CV-24068	3/2/2026 1:39:50 PM	21.0	65.0	0.0	14.0		
CV-24068	3/2/2026 1:41:21 PM	21.1	62.1	0.0	16.8		

All LFG Extraction Well Data - March 2026
Chiquita Canyon Landfill

Point Name	Record Date	CH4 [%]	CO2 [%]	O2 [%]	Bal Gas [%]	CO Reading [ppmv]	H2 Reading [ppmv]
CV-24068	3/4/2026 12:41:57 PM	22.0	66.7	0.0	11.3		
CV-24068	3/4/2026 12:43:40 PM	21.6	68.2	0.0	10.3		
CV-24068	3/4/2026 12:45:00 PM					2250	
CV-24068	3/4/2026 12:45:00 PM						106800
CV-24068	3/6/2026 1:52:01 PM	26.9	53.3	0.0	19.8		
CV-24068	3/6/2026 1:53:31 PM	16.1	70.0	0.0	13.9		
CV-24068	3/10/2026 12:40:00 PM					1110	
CV-24068	3/10/2026 12:44:23 PM	18.0	73.3	0.1	8.6		
CV-24068	3/10/2026 12:45:58 PM	21.2	66.4	0.1	12.3		
CV-24068	3/11/2026 10:10:57 AM	22.3	62.8	0.0	14.9		
CV-24068	3/11/2026 2:19:59 PM	34.1	62.9	0.0	3.0		
CV-24068	3/17/2026 8:16:06 AM	13.3	75.1	0.0	11.6		
CV-24068	3/24/2026 2:00:28 PM	31.3	49.6	0.0	19.1		
CV-24069	3/3/2026 9:35:43 AM	32.6	35.0	1.4	31.0		
CV-24069	3/18/2026 8:55:27 AM	40.1	49.3	0.0	10.6		
CV-24070	3/2/2026 1:14:02 PM	21.4	70.3	0.0	8.3		
CV-24070	3/2/2026 1:18:14 PM	17.3	72.8	0.0	9.9		
CV-24070	3/2/2026 1:20:17 PM	17.6	72.7	0.0	9.7		
CV-24070	3/2/2026 1:21:24 PM	16.9	73.6	0.0	9.5		
CV-24070	3/18/2026 8:30:14 AM	23.9	75.0	0.0	1.1		
CV-24071	3/5/2026 12:37:59 PM	36.1	60.4	0.0	3.5		
CV-24071	3/5/2026 12:41:59 PM	35.0	62.1	0.0	2.9		
CV-24071	3/18/2026 10:21:07 AM	35.3	58.5	0.0	6.2		
CV-24071	3/18/2026 10:22:44 AM	33.5	61.5	0.0	5.0		
CV-24072	3/5/2026 1:15:19 PM	48.4	50.5	0.0	1.1		
CV-24072	3/16/2026 1:32:39 PM	45.0	53.5	0.0	1.5		

All LFG Extraction Well Data - March 2026
Chiquita Canyon Landfill

Point Name	Record Date	CH4 [%]	CO2 [%]	O2 [%]	Bal Gas [%]	CO Reading [ppmv]	H2 Reading [ppmv]
CV-24072	3/16/2026 1:33:45 PM	42.8	57.2	0.0	0.0		
CV-24072	3/30/2026 11:52:25 AM	43.8	53.1	0.0	3.1		
CV-24073-TP1	3/3/2026 9:50:00 AM					1440	
CV-24073-TP1	3/3/2026 9:50:00 AM						43700
CV-24073-TP1	3/3/2026 9:50:29 AM	29.7	66.3	0.0	4.0		
CV-24073-TP1	3/12/2026 10:08:58 AM	15.0	68.5	0.0	16.5		
CV-24073-TP1	3/18/2026 10:39:45 AM	30.1	67.4	0.0	2.5		
CV-24073-TP1	3/20/2026 9:53:19 AM	20.1	68.7	0.0	11.3		
CV-24073-TP1	3/26/2026 9:35:37 AM	13.0	72.2	1.3	13.5		
CV-24073-TP1	3/26/2026 9:36:18 AM	13.4	73.8	0.1	12.7		
CV-24073-TP1	3/30/2026 11:42:59 AM	3.1	83.2	0.0	13.7		
CV-24073-TP1	3/30/2026 11:44:39 AM	2.6	86.0	0.0	11.4		
CV-24073-TP1	3/31/2026 1:53:35 PM	7.9	81.3	0.2	10.6		
CV-24074	3/3/2026 1:40:07 PM	4.8	86.5	0.0	8.7		
CV-24074	3/3/2026 1:44:30 PM	4.5	88.0	0.0	7.5		
CV-24074	3/18/2026 10:32:46 AM	3.8	84.7	0.0	11.5		
CV-24074	3/28/2026 12:57:28 PM						
CV-24075-TP1	3/3/2026 9:05:00 AM					3410	
CV-24075-TP1	3/3/2026 9:05:00 AM						107500
CV-24075-TP1	3/3/2026 9:07:20 AM	1.3	93.7	1.8	3.2		
CV-24075-TP1	3/10/2026 1:17:33 PM	1.5	76.8	1.6	20.1		
CV-24075-TP1	3/10/2026 1:20:00 PM					2530	
CV-24075-TP1	3/11/2026 9:36:27 AM	1.3	75.8	2.3	20.6		
CV-24075-TP1	3/16/2026 10:25:01 AM	1.1	90.0	0.0	8.9		
CV-24075-TP1	3/17/2026 1:13:29 PM	3.0	75.5	2.0	19.5		
CV-24075-TP1	3/17/2026 1:15:34 PM	3.3	79.6	1.9	15.2		
CV-24075-TP1	3/24/2026 9:58:07 AM	6.7	78.4	1.1	13.8		
CV-24075-TP1	3/24/2026 9:59:57 AM	6.9	76.5	0.4	16.2		
CV-24075-TP1	3/31/2026 1:29:27 PM	3.0	83.2	1.9	11.9		

All LFG Extraction Well Data - March 2026
Chiquita Canyon Landfill

Point Name	Record Date	CH4 [%]	CO2 [%]	O2 [%]	Bal Gas [%]	CO Reading [ppmv]	H2 Reading [ppmv]
CV-24076	3/3/2026 8:34:23 AM	11.7	73.3	0.8	14.2		
CV-24076	3/3/2026 8:35:00 AM					1330	
CV-24076	3/3/2026 8:35:00 AM						56400
CV-24076	3/11/2026 3:10:42 PM	3.4	0.7	20.3	75.6		
CV-24076	3/11/2026 3:11:28 PM	3.6	0.7	20.3	75.5		
CV-24076	3/12/2026 9:06:59 AM	8.8	75.6	0.0	15.6		
CV-24076	3/16/2026 9:54:07 AM	8.8	85.0	0.0	6.2		
CV-24076	3/24/2026 9:25:01 AM	22.2	77.8	0.0	0.0		
CV-24077	3/3/2026 10:17:21 AM	4.2	87.3	0.0	8.5		
CV-24077	3/16/2026 8:46:43 AM	17.3	44.0	3.6	35.1		
CV-24077	3/16/2026 9:39:55 AM						
CV-24077	3/30/2026 10:24:53 AM						
CV-24078	3/3/2026 8:46:14 AM	30.7	49.7	0.0	19.6		
CV-24078	3/16/2026 8:50:26 AM	29.3	46.4	1.9	22.4		
CV-24078	3/16/2026 9:41:44 AM						
CV-24078	3/28/2026 1:20:17 PM						
CV-24078	3/30/2026 10:30:02 AM						
CV-24079-TP8	3/8/2026 1:06:12 PM	35.5	48.8	0.0	15.7		
CV-24079-TP8	3/8/2026 1:07:11 PM	35.2	48.5	0.0	16.3		
CV-24079-TP8	3/18/2026 8:44:28 AM	39.4	54.1	0.2	6.3		
CV-24080	3/2/2026 1:27:09 PM	31.8	65.6	0.0	2.6		
CV-24080	3/16/2026 10:55:48 AM						
CV-24080	3/16/2026 2:03:48 PM	37.1	57.9	0.5	4.5		
CV-24081-TP1	3/3/2026 9:44:10 AM	45.2	52.5	0.0	2.3		
CV-24081-TP1	3/18/2026 8:34:21 AM	47.1	52.9	0.0	0.0		
CV-24082	3/8/2026 10:15:49 AM	32.3	58.0	0.0	9.7		
CV-24082	3/16/2026 1:49:55 PM	31.6	65.1	0.7	2.6		
CV-24083	3/5/2026 12:24:33 PM	48.7	47.5	0.2	3.6		
CV-24083	3/16/2026 1:43:42 PM	47.9	51.9	0.2	0.0		
CV-24083	3/18/2026 10:26:59 AM	44.1	54.4	0.0	1.5		
CV-24084-TP1	3/3/2026 10:11:44 AM	8.6	84.9	0.0	6.5		
CV-24084-TP1	3/3/2026 10:15:00 AM					2520	

All LFG Extraction Well Data - March 2026
Chiquita Canyon Landfill

Point Name	Record Date	CH4 [%]	CO2 [%]	O2 [%]	Bal Gas [%]	CO Reading [ppmv]	H2 Reading [ppmv]
CV-24084-TP1	3/3/2026 10:15:00 AM						81300
CV-24084-TP1	3/12/2026 10:15:23 AM	5.4	76.0	0.0	18.6		
CV-24084-TP1	3/17/2026 8:28:34 AM	2.9	89.3	0.0	7.8		
CV-24084-TP1	3/24/2026 1:40:12 PM	3.2	86.1	0.0	10.7		
CV-24085	3/3/2026 8:11:20 AM	34.2	47.7	0.3	17.8		
CV-24085	3/16/2026 10:42:46 AM	37.7	50.3	0.0	12.0		
CV-24086	3/2/2026 12:51:42 PM	43.1	55.4	0.0	1.5		
CV-24086	3/16/2026 10:56:09 AM						
CV-24086	3/17/2026 12:46:03 PM	45.3	54.7	0.0	0.0		
CV-24087	3/2/2026 10:04:34 AM	37.2	48.4	3.2	11.2		
CV-24087	3/18/2026 9:20:23 AM	46.3	50.7	0.0	3.0		
CV-24088	3/3/2026 1:52:42 PM	45.1	54.9	0.0	0.0		
CV-24088	3/3/2026 1:54:16 PM	46.6	53.4	0.0	0.0		
CV-24088	3/19/2026 1:57:09 PM	52.8	47.2	0.0	0.0		
CV-24089	3/3/2026 10:06:42 AM	0.6	6.2	18.4	74.8		
CV-24089	3/3/2026 10:08:10 AM	0.1	2.2	19.3	78.4		
CV-24089	3/16/2026 1:34:08 PM	5.1	14.3	16.0	64.6		
CV-24089	3/16/2026 1:35:46 PM	0.8	4.2	19.3	75.7		
CV-24090	3/2/2026 9:44:41 AM	43.3	51.9	0.0	4.8		
CV-24090	3/12/2026 1:55:56 PM	32.5	66.7	0.0	0.8		
CV-24090	3/16/2026 1:46:14 PM	34.7	59.3	0.0	6.0		
CV-24090	3/19/2026 1:22:21 PM	32.9	60.1	0.0	7.0		
CV-24091	3/1/2026 1:32:45 PM	51.9	44.2	0.0	3.9		
CV-24091	3/18/2026 9:42:43 AM	52.0	41.4	0.0	6.6		
CV-24092	3/10/2026 1:14:58 PM	51.6	41.2	2.0	5.2		
CV-24092	3/10/2026 1:15:52 PM	51.6	41.2	2.0	5.2		
CV-24092	3/18/2026 8:32:18 AM	52.6	45.5	0.0	1.9		
CV-24093	3/1/2026 9:52:19 AM	48.2	47.3	0.0	4.5		
CV-24093	3/1/2026 9:53:24 AM	48.0	47.6	0.0	4.4		
CV-24093	3/1/2026 12:16:13 PM	48.0	47.3	0.0	4.7		
CV-24093	3/1/2026 12:17:14 PM	47.4	47.1	0.0	5.5		
CV-24093	3/18/2026 8:14:18 AM	48.9	49.6	0.0	1.5		
CV-24094	3/4/2026 11:01:00 AM						

All LFG Extraction Well Data - March 2026
Chiquita Canyon Landfill

Point Name	Record Date	CH4 [%]	CO2 [%]	O2 [%]	Bal Gas [%]	CO Reading [ppmv]	H2 Reading [ppmv]
CV-24094	3/5/2026 2:00:20 PM	12.9	66.3	4.9	15.9		
CV-24094	3/17/2026 2:26:00 PM	19.7	59.5	4.1	16.7		
CV-24095	3/2/2026 2:20:17 PM	4.7	81.9	0.0	13.4		
CV-24095	3/2/2026 2:22:39 PM	4.4	83.1	0.0	12.5		
CV-24095	3/4/2026 8:10:00 AM						150000
CV-24095	3/4/2026 8:10:00 AM					3300	
CV-24095	3/4/2026 9:38:58 AM	9.6	77.1	0.0	13.4		
CV-24095	3/4/2026 9:40:00 AM					4660	
CV-24095	3/4/2026 9:40:00 AM						125600
CV-24095	3/11/2026 1:32:55 PM	18.1	69.4	0.0	12.5		
CV-24095	3/18/2026 10:30:02 AM	4.4	79.1	0.0	16.5		
CV-24095	3/25/2026 10:16:24 AM	16.4	70.7	0.0	12.9		
CV-24095	3/31/2026 9:19:55 AM	4.3	80.9	0.0	14.8		
CV-24095	3/31/2026 9:20:51 AM	5.0	77.5	0.1	17.4		
CV-24096	3/9/2026 12:53:59 PM	7.1	10.3	18.6	64.0		
CV-24096	3/9/2026 12:56:47 PM	18.2	24.4	12.8	44.6		
CV-24096	3/16/2026 9:52:07 AM	27.5	35.6	7.1	29.8		
CV-24096	3/16/2026 9:53:09 AM	28.2	37.4	6.8	27.6		
CV-24097	3/9/2026 1:08:23 PM	34.8	24.5	8.5	32.2		
CV-24097	3/9/2026 1:10:38 PM	34.3	24.9	8.4	32.4		
CV-24097	3/16/2026 9:58:48 AM	31.2	20.9	9.3	38.6		
CV-24097	3/16/2026 10:00:01 AM	31.6	21.8	9.0	37.6		
CV-24098	3/9/2026 12:34:29 PM	40.8	51.3	1.2	6.7		
CV-24098	3/16/2026 8:55:11 AM						
CV-24098	3/16/2026 10:09:27 AM	40.3	48.7	1.6	9.4		

All LFG Extraction Well Data - March 2026
Chiquita Canyon Landfill

Point Name	Record Date	CH4 [%]	CO2 [%]	O2 [%]	Bal Gas [%]	CO Reading [ppmv]	H2 Reading [ppmv]
CV-24098	3/17/2026 1:40:18 PM						
CV-24098	3/23/2026 9:03:05 AM						
CV-24098	3/23/2026 3:57:39 PM						
CV-24098	3/30/2026 9:13:04 AM						
CV-24099	3/9/2026 12:15:03 PM	13.4	86.6	0.0	0.0		
CV-24099	3/16/2026 10:13:57 AM	16.8	82.7	0.5	0.0		
CV-24100	3/4/2026 7:45:00 AM					37	
CV-24100	3/4/2026 7:45:00 AM						6200
CV-24100	3/9/2026 12:02:54 PM	19.3	79.6	0.5	0.6		
CV-24100	3/12/2026 1:26:23 PM	19.1	79.1	0.4	1.4		
CV-24100	3/12/2026 1:27:49 PM	18.5	81.1	0.4	0.0		
CV-24100	3/16/2026 10:40:10 AM	21.7	77.8	0.0	0.5		
CV-24101	3/4/2026 7:35:00 AM						2300
CV-24101	3/4/2026 7:35:00 AM					15	
CV-24101	3/9/2026 11:57:18 AM	38.0	60.9	0.3	0.8		
CV-24101	3/16/2026 8:49:15 AM						
CV-24101	3/16/2026 10:43:35 AM	37.8	57.7	0.8	3.7		
CV-24101	3/23/2026 8:51:25 AM						
CV-24101	3/23/2026 3:58:08 PM						
CV-24101	3/24/2026 9:14:33 AM						
CV-24101	3/30/2026 9:04:40 AM						
CV-24102	3/3/2026 10:34:05 AM	46.0	49.3	0.0	4.7		
CV-24102	3/20/2026 2:58:39 PM	43.6	55.0	0.0	1.4		
CV-24103	3/3/2026 8:28:54 AM	47.2	48.5	0.0	4.3		
CV-24103	3/16/2026 8:46:08 AM	49.7	45.5	0.0	4.8		
CV-24104	3/3/2026 7:47:24 AM	43.7	51.5	0.0	4.8		
CV-24104	3/16/2026 8:59:08 AM	31.8	62.6	0.0	5.6		
CV-24105	3/3/2026 10:18:07 AM	49.2	44.2	0.0	6.6		
CV-24105	3/5/2026 8:46:45 AM	41.9	36.3	3.3	18.5		
CV-24105	3/16/2026 10:45:42 AM	54.2	45.0	0.0	0.8		
CV-24106	3/3/2026 12:52:26 PM	47.9	42.3	0.1	9.7		
CV-24106	3/12/2026 2:07:24 PM	46.0	45.2	0.0	8.8		
CV-24106	3/12/2026 2:10:10 PM	45.4	45.0	0.0	9.6		
CV-24106	3/16/2026 10:18:40 AM	48.4	43.0	0.0	8.6		
CV-24107	3/5/2026 9:22:16 AM	41.4	53.9	0.0	4.7		
CV-24108	3/5/2026 10:54:00 AM	53.5	43.6	0.0	2.9		
CV-24108	3/5/2026 1:29:43 PM						
CV-24108	3/6/2026 3:24:40 PM						
CV-24108	3/17/2026 9:43:40 AM						
CV-24108	3/30/2026 11:54:44 AM						

All LFG Extraction Well Data - March 2026
Chiquita Canyon Landfill

Point Name	Record Date	CH4 [%]	CO2 [%]	O2 [%]	Bal Gas [%]	CO Reading [ppmv]	H2 Reading [ppmv]
CV-24109	3/5/2026 10:35:03 AM	27.7	37.2	0.0	35.1		
CV-24109	3/17/2026 9:37:37 AM						
CV-24109	3/29/2026 8:37:28 AM						
CV-24109	3/30/2026 11:47:28 AM						
CV-24109	3/31/2026 10:36:11 AM						
CV-24110	3/5/2026 9:54:53 AM	45.5	47.5	0.0	7.0		
CV-24111	3/4/2026 10:12:50 AM	41.4	55.4	0.0	3.2		
CV-24112	3/4/2026 10:33:21 AM	42.5	42.0	0.0	15.5		
CV-24114	3/6/2026 2:30:30 PM	55.6	42.8	0.0	1.6		
CV-24114	3/10/2026 8:45:00 AM					38	
CV-24114	3/10/2026 8:45:00 AM						7700
CV-24114	3/17/2026 10:54:00 AM						
CV-24116	3/5/2026 9:07:23 AM	53.1	44.4	0.3	2.2		
CV-24116	3/12/2026 10:35:37 AM	46.8	41.3	0.0	11.9		
CV-24116	3/17/2026 10:55:00 AM						
CV-24116	3/27/2026 10:05:50 AM	44.9	42.6	0.0	12.5		
CV-24117	3/5/2026 8:54:36 AM	48.1	48.3	0.0	3.6		
CV-24117	3/27/2026 1:33:17 PM	50.7	48.7	0.0	0.6		
CV-24117	3/27/2026 1:34:32 PM	50.1	48.8	0.0	1.1		
CV-24118	3/5/2026 8:38:44 AM	23.6	73.7	0.0	2.7		
CV-24119	3/5/2026 10:17:34 AM	46.8	46.6	0.0	6.6		
CV-24120	3/9/2026 8:20:00 AM					2000	
CV-24120	3/9/2026 8:20:00 AM						130000
CV-24120	3/11/2026 1:39:51 PM	1.4	28.0	13.7	56.9		
CV-24120	3/11/2026 1:44:29 PM	3.7	70.5	2.7	23.1		
CV-24120	3/17/2026 1:47:50 PM	4.1	68.9	1.5	25.5		
CV-24121	3/9/2026 8:15:00 AM						1700
CV-24121	3/9/2026 8:15:00 AM					36	
CV-24121	3/9/2026 11:26:09 AM						
CV-24121	3/11/2026 1:54:11 PM	8.7	73.4	2.9	15.0		
CV-24121	3/17/2026 1:56:22 PM	1.9	15.9	17.5	64.8		
CV-24121	3/17/2026 1:57:41 PM	0.5	4.3	19.8	75.5		
CV-24122	3/9/2026 7:55:00 AM					0	

All LFG Extraction Well Data - March 2026
Chiquita Canyon Landfill

Point Name	Record Date	CH4 [%]	CO2 [%]	O2 [%]	Bal Gas [%]	CO Reading [ppmv]	H2 Reading [ppmv]
CV-24122	3/9/2026 7:55:00 AM						2200
CV-24122	3/9/2026 10:59:47 AM						
CV-24122	3/10/2026 1:02:57 PM						
CV-24122	3/10/2026 2:00:05 PM	41.3	37.3	4.4	17.0		
CV-24122	3/11/2026 9:12:07 AM	40.9	39.4	4.0	15.7		
CV-24122	3/17/2026 1:03:32 PM	49.6	46.3	0.0	4.1		
CV-24122	3/17/2026 1:20:23 PM	48.6	44.8	0.6	6.1		
CV-24122	3/17/2026 1:29:47 PM	48.8	44.9	0.5	5.8		
CV-24123	3/9/2026 10:57:11 AM						
CV-24123	3/11/2026 9:49:58 AM	37.8	60.4	0.0	1.8		
CV-24123	3/18/2026 12:54:17 PM	28.1	69.5	0.0	2.4		
CV-24123	3/18/2026 12:58:15 PM	25.6	74.4	0.0	0.0		
CV-24124	3/12/2026 2:14:30 PM	7.5	75.1	0.1	17.3		
CV-24125-TP2	3/9/2026 8:05:00 AM						2000
CV-24125-TP2	3/9/2026 8:05:00 AM					41	
CV-24125-TP2	3/12/2026 1:20:35 PM	29.9	69.8	0.0	0.3		
CV-24125-TP2	3/16/2026 9:57:25 AM						
CV-24125-TP2	3/30/2026 3:11:32 PM						
CV-24126	3/3/2026 1:40:00 PM					5820	
CV-24126	3/3/2026 1:40:00 PM						162500
CV-24126	3/3/2026 1:40:05 PM	18.9	75.8	0.0	5.3		
CV-24126	3/9/2026 1:30:00 PM					5200	
CV-24126	3/9/2026 1:30:49 PM	1.8	79.2	0.0	19.0		
CV-24126	3/18/2026 2:05:50 PM	8.6	87.0	0.0	4.4		
CV-24126	3/18/2026 2:05:55 PM	8.6	87.0	0.0	4.4		
CV-24126	3/18/2026 2:07:15 PM	8.3	87.0	0.0	4.7		
CV-24126	3/23/2026 8:34:35 AM	3.6	79.8	0.0	16.6		
CV-24126	3/30/2026 2:39:26 PM						
CV-24126	3/31/2026 1:10:18 PM	2.8	80.2	0.0	17.0		
CV-24127	3/10/2026 1:38:10 PM						
CV-24127	3/11/2026 10:00:00 AM						140000

All LFG Extraction Well Data - March 2026
Chiquita Canyon Landfill

Point Name	Record Date	CH4 [%]	CO2 [%]	O2 [%]	Bal Gas [%]	CO Reading [ppmv]	H2 Reading [ppmv]
CV-24127	3/11/2026 10:00:00 AM					2700	
CV-24127	3/11/2026 2:45:01 PM	1.3	71.0	3.7	24.0		
CV-24127	3/13/2026 11:05:00 AM						
CV-24127	3/19/2026 10:39:52 AM						
CV-24128	3/9/2026 8:30:00 AM						16000
CV-24128	3/9/2026 8:30:00 AM					240	
CV-24128	3/11/2026 2:02:01 PM	32.8	45.5	0.7	21.0		
CV-24129	3/11/2026 1:59:24 PM	36.9	63.1	0.0	0.0		
CV-24129	3/13/2026 11:08:00 AM						
CV-24130	3/9/2026 10:57:58 AM						
CV-24130	3/11/2026 2:34:45 PM	22.2	67.3	0.2	10.3		
CV-24131	3/11/2026 2:27:41 PM	40.9	54.7	0.0	4.4		
CV-24131	3/18/2026 10:50:15 AM						
CV-24132	3/8/2026 1:01:48 PM	54.4	41.5	0.0	4.1		
CV-24133	3/11/2026 9:29:51 AM	56.1	40.7	0.2	3.0		
CV-24133	3/17/2026 3:32:33 PM						
CV-24134-TP1	3/11/2026 2:39:39 PM	18.9	73.8	0.0	7.3		
CV-24135	3/8/2026 10:58:38 AM	26.9	73.1	0.0	0.0		
CV-24135	3/8/2026 11:00:02 AM	26.4	73.6	0.0	0.0		
CV-24136	3/8/2026 9:48:35 AM	32.2	54.8	0.0	13.0		
CV-24137	3/5/2026 1:33:12 PM	40.8	51.5	0.0	7.7		
CV-24137	3/17/2026 10:53:00 AM						
CV-24138	3/2/2026 9:10:00 AM						200000
CV-24138	3/2/2026 9:10:00 AM					710	
CV-24138	3/12/2026 1:48:37 PM	0.1	1.9	20.4	77.6		
CV-24138	3/16/2026 9:00:15 AM						
CV-24138	3/17/2026 8:08:50 AM	0.0	6.3	20.3	73.4		
CV-24138	3/17/2026 8:09:48 AM	0.2	6.6	20.1	73.1		
CV-24138	3/17/2026 1:43:29 PM						
CV-24138	3/17/2026 3:32:04 PM						
CV-24138	3/23/2026 9:06:47 AM						
CV-24138	3/30/2026 9:25:06 AM						
CV-24139	3/2/2026 7:55:00 AM					660	
CV-24139	3/12/2026 1:51:43 PM	0.5	12.2	11.4	75.9		
CV-24139	3/16/2026 9:03:54 AM						

All LFG Extraction Well Data - March 2026
Chiquita Canyon Landfill

Point Name	Record Date	CH4 [%]	CO2 [%]	O2 [%]	Bal Gas [%]	CO Reading [ppmv]	H2 Reading [ppmv]
CV-24139	3/17/2026 8:18:00 AM	0.2	8.7	13.8	77.3		
CV-24139	3/17/2026 8:20:21 AM	0.2	8.9	13.8	77.1		
CV-24139	3/23/2026 9:09:05 AM						
CV-24139	3/30/2026 9:23:45 AM						
CV-24140	3/2/2026 7:50:00 AM						210000
CV-24140	3/2/2026 7:50:00 AM					1100	
CV-24140	3/12/2026 1:54:31 PM	2.0	66.9	2.0	29.1		
CV-24140	3/16/2026 9:13:48 AM						
CV-24140	3/17/2026 8:26:24 AM	2.1	70.6	2.1	25.2		
CV-24140	3/23/2026 9:14:14 AM						
CV-24140	3/30/2026 9:25:32 AM						
CV-24141	3/4/2026 8:20:00 AM					230	
CV-24141	3/4/2026 8:20:00 AM						12000
CV-24141	3/4/2026 3:37:03 PM						
CV-24141	3/10/2026 1:14:07 PM	10.3	34.0	9.6	46.1		
CV-24141	3/12/2026 1:33:02 PM	3.8	15.9	16.2	64.1		
CV-24141	3/16/2026 7:54:19 AM	0.0	0.3	21.0	78.7		
CV-24141	3/16/2026 7:56:58 AM	0.0	0.2	21.0	78.8		
CV-24141	3/16/2026 11:18:00 AM	0.3	3.5	18.4	77.8		
CV-24141	3/16/2026 11:19:00 AM	0.2	1.5	18.8	79.5		
CV-24141	3/20/2026 1:15:51 PM	1.1	3.8	18.8	76.3		
CV-24141	3/20/2026 1:19:11 PM	0.9	3.4	19.0	76.7		
CV-24141	3/23/2026 9:19:36 AM						
CV-24141	3/26/2026 2:16:46 PM	2.9	8.6	17.2	71.3		
CV-24141	3/26/2026 2:19:04 PM	2.5	7.0	17.8	72.7		
CV-24142	3/2/2026 9:15:00 AM						240000
CV-24142	3/2/2026 9:15:00 AM					1800	
CV-24142	3/4/2026 9:28:33 AM	6.9	71.1	0.0	22.0		
CV-24142	3/4/2026 9:30:00 AM					2360	
CV-24142	3/4/2026 9:30:00 AM						21.15
CV-24142	3/11/2026 1:21:03 PM	6.9	65.2	0.0	27.9		
CV-24142	3/18/2026 10:19:05 AM	3.3	74.7	0.0	22.0		
CV-24142	3/18/2026 10:19:56 AM	3.2	75.1	0.0	21.7		
CV-24142	3/19/2026 10:00:17 AM	3.7	69.3	0.0	27.1		
CV-24142	3/19/2026 10:01:16 AM	3.4	69.0	0.0	27.7		

All LFG Extraction Well Data - March 2026
Chiquita Canyon Landfill

Point Name	Record Date	CH4 [%]	CO2 [%]	O2 [%]	Bal Gas [%]	CO Reading [ppmv]	H2 Reading [ppmv]
CV-24142	3/25/2026 10:08:39 AM	22.9	61.9	0.0	15.2		
CV-24142	3/31/2026 9:11:48 AM	2.9	74.9	0.0	22.2		
CV-24143	3/2/2026 7:40:00 AM						7900
CV-24143	3/2/2026 7:40:00 AM					75	
CV-24143	3/4/2026 9:20:38 AM	0.2	2.4	20.8	76.6		
CV-24143	3/4/2026 9:22:19 AM	0.3	1.5	20.8	77.3		
CV-24143	3/16/2026 9:18:30 AM						
CV-24143	3/17/2026 8:46:40 AM	22.2	50.1	7.7	20.0		
CV-24143	3/17/2026 8:47:56 AM	22.2	50.1	7.7	20.0		
CV-24143	3/23/2026 9:16:19 AM						
CV-24143	3/26/2026 10:29:58 AM	2.0	4.7	18.6	74.7		
CV-24143	3/26/2026 10:31:27 AM	1.9	5.8	18.4	73.9		
CV-24143	3/30/2026 9:30:45 AM						
CV-24144	3/2/2026 9:30:00 AM					170	
CV-24144	3/2/2026 9:30:00 AM						11000
CV-24144	3/9/2026 1:13:44 PM	50.7	37.3	1.8	10.2		
CV-24144	3/16/2026 10:03:27 AM	56.5	36.4	1.1	6.0		
CV-24145	3/2/2026 12:49:51 PM	14.9	77.7	0.7	6.7		
CV-24145	3/2/2026 12:50:00 PM					1210	
CV-24145	3/2/2026 12:50:00 PM						130700
CV-24145	3/10/2026 8:30:00 AM					1340	
CV-24145	3/10/2026 8:30:46 AM	11.0	70.5	1.3	17.2		
CV-24145	3/17/2026 9:41:49 AM	5.2	76.5	0.8	17.5		
CV-24145	3/18/2026 10:42:00 AM						
CV-24145	3/23/2026 1:43:06 PM	27.0	71.2	1.8	0.0		
CV-24145	3/23/2026 1:44:02 PM	27.2	72.2	0.2	0.4		
CV-24145	3/30/2026 2:00:44 PM	3.3	78.4	0.0	18.3		
CV-24146	3/5/2026 8:44:24 AM						
CV-24146	3/5/2026 11:33:14 AM	51.9	45.4	0.0	2.7		
CV-24146	3/17/2026 12:13:58 PM	46.2	48.6	0.0	5.2		
CV-24146	3/17/2026 12:17:51 PM	45.3	49.3	0.0	5.4		
CV-24146	3/17/2026 12:23:31 PM	44.9	49.6	0.0	5.5		

All LFG Extraction Well Data - March 2026
Chiquita Canyon Landfill

Point Name	Record Date	CH4 [%]	CO2 [%]	O2 [%]	Bal Gas [%]	CO Reading [ppmv]	H2 Reading [ppmv]
CV-24146	3/18/2026 12:48:51 PM	47.4	52.0	0.0	0.6		
CV-24147	3/5/2026 8:14:41 AM						
CV-24147	3/5/2026 11:23:50 AM	47.7	34.5	3.2	14.6		
CV-24147	3/17/2026 11:55:42 AM	49.4	38.9	2.2	9.5		
CV-24148	3/3/2026 8:47:31 AM	7.7	90.3	0.0	2.0		
CV-24148	3/3/2026 8:49:55 AM	7.8	87.9	0.0	4.3		
CV-24148	3/3/2026 8:50:00 AM					2610	
CV-24148	3/3/2026 8:50:00 AM						63800
CV-24148	3/3/2026 1:29:19 PM	13.9	83.0	0.0	3.1		
CV-24148	3/3/2026 1:32:34 PM	12.8	87.0	0.0	0.2		
CV-24148	3/12/2026 11:02:40 AM	2.2	80.1	0.0	17.7		
CV-24148	3/12/2026 11:03:38 AM	2.2	78.3	0.0	19.5		
CV-24148	3/16/2026 10:04:42 AM	8.3	89.0	0.0	2.7		
CV-24148	3/17/2026 1:42:44 PM	22.3	77.7	0.0	0.0		
CV-24148	3/17/2026 1:44:20 PM		79.6	0.0			
CV-24148	3/24/2026 10:08:42 AM	6.5	80.5	0.0	13.0		
CV-24148	3/24/2026 10:10:18 AM	9.9	79.8	0.0	10.3		
CV-24148	3/31/2026 1:37:32 PM	5.6	84.2	0.5	9.7		
CV-24149	3/4/2026 2:12:06 PM						
CV-24149	3/9/2026 9:57:42 AM	42.4	57.6	0.0	0.0		
CV-24149	3/20/2026 10:04:04 AM	33.7	60.7	0.0	5.6		
CV-24150	3/5/2026 1:49:31 PM	40.0	60.0	0.0	0.0		
CV-24150	3/20/2026 9:36:12 AM	39.8	59.1	0.2	0.9		
CV-24151	3/13/2026 1:50:47 PM	53.5	46.5	0.0	0.0		
CV-24151	3/13/2026 1:51:52 PM	54.4	45.6	0.0	0.0		
CV-24151	3/18/2026 10:44:51 AM	46.8	49.4	0.0	3.8		
CV-24151	3/26/2026 2:27:46 PM	3.9	10.1	17.5	68.5		
CV-24151	3/26/2026 2:28:49 PM	3.8	10.4	17.4	68.4		

All LFG Extraction Well Data - March 2026
Chiquita Canyon Landfill

Point Name	Record Date	CH4 [%]	CO2 [%]	O2 [%]	Bal Gas [%]	CO Reading [ppmv]	H2 Reading [ppmv]
CV-24152	3/2/2026 12:40:50 PM	21.2	71.4	0.0	7.4		
CV-24152	3/2/2026 12:46:19 PM	22.3	69.6	0.0	8.1		
CV-24152	3/2/2026 12:52:05 PM	24.2	69.0	0.0	6.8		
CV-24152	3/2/2026 12:53:22 PM	23.3	68.2	0.0	8.5		
CV-24152	3/18/2026 10:26:11 AM	23.6	73.1	0.0	3.3		
CV-24152	3/18/2026 10:27:07 AM	24.2	74.9	0.0	0.9		
CV-24153	3/10/2026 12:18:21 PM	46.9	49.4	0.0	3.7		
CV-24153	3/17/2026 1:52:28 PM	53.9	39.4	0.0	6.7		
CV-24154	3/1/2026 12:09:30 PM	43.2	52.2	0.0	4.6		
CV-24154	3/1/2026 12:11:10 PM	42.6	53.6	0.0	3.8		
CV-24154	3/17/2026 2:31:19 PM	41.8	56.4	0.0	1.8		
CV-24155	3/6/2026 3:22:03 PM	18.9	80.7	0.0	0.4		
CV-24155	3/6/2026 3:23:17 PM	19.9	80.1	0.0	0.0		
CV-24155	3/20/2026 9:58:39 AM	37.2	59.7	0.0	3.1		
CV-24155	3/20/2026 2:18:57 PM	31.0	67.8	0.0	1.2		
CV-24155	3/20/2026 2:19:30 PM	30.5	69.5	0.0	0.0		
CV-24156	3/3/2026 7:58:50 AM	29.9	69.1	0.0	1.0		
CV-24156	3/3/2026 2:01:20 PM	30.6	69.4	0.0	0.0		
CV-24156	3/3/2026 2:02:45 PM	27.9	72.1	0.0	0.0		
CV-24156	3/16/2026 1:22:06 PM	32.7	67.1	0.2	0.0		
CV-24156	3/16/2026 1:26:53 PM	34.1	62.6	0.0	3.3		
CV-24157	3/3/2026 2:10:54 PM	46.5	50.4	0.0	3.1		
CV-24157	3/16/2026 1:04:22 PM	50.0	48.0	0.8	1.2		

All LFG Extraction Well Data - March 2026
Chiquita Canyon Landfill

Point Name	Record Date	CH4 [%]	CO2 [%]	O2 [%]	Bal Gas [%]	CO Reading [ppmv]	H2 Reading [ppmv]
CV-24158	3/6/2026 2:57:53 PM	49.6	49.6	0.0	0.8		
CV-24158	3/6/2026 3:01:27 PM	48.8	50.2	0.0	1.0		
CV-24158	3/18/2026 2:04:05 PM	49.0	46.7	0.0	4.2		
CV-24158	3/18/2026 2:04:50 PM	48.4	47.1	0.0	4.5		
CV-24159	3/1/2026 9:59:08 AM	49.3	46.9	0.0	3.8		
CV-24159	3/1/2026 10:01:31 AM	49.1	46.7	0.0	4.2		
CV-24159	3/1/2026 10:02:42 AM	48.2	47.6	0.0	4.2		
CV-24159	3/18/2026 8:11:07 AM	51.1	48.6	0.0	0.3		
CV-24160	3/1/2026 10:09:21 AM	44.4	51.4	0.1	4.1		
CV-24160	3/1/2026 10:13:15 AM	43.7	50.8	0.1	5.4		
CV-24160	3/1/2026 10:14:07 AM	43.6	50.9	0.1	5.4		
CV-24160	3/18/2026 8:18:10 AM	47.5	51.8	0.0	0.7		
CV-24160	3/18/2026 1:49:52 PM	47.5	49.8	0.0	2.7		
CV-24161	3/9/2026 7:55:35 AM	22.4	31.2	9.2	37.2		
CV-24161	3/9/2026 8:02:21 AM	21.0	30.0	9.7	39.3		
CV-24161	3/18/2026 1:37:33 PM	26.5	28.3	7.6	37.6		
CV-24161	3/18/2026 1:40:31 PM	27.3	29.2	7.5	36.0		
CV-24162	3/5/2026 10:43:55 AM	31.0	34.2	1.5	33.3		
CV-24162	3/17/2026 9:41:34 AM						
CV-24162	3/30/2026 11:51:59 AM						
CV-24162	3/30/2026 2:05:18 PM						
CV-24163	3/5/2026 9:55:01 AM	32.6	53.2	0.0	14.2		
CV-24164	3/5/2026 11:57:03 AM	41.7	57.6	0.0	0.7		
CV-24164	3/19/2026 1:51:10 PM	48.5	51.5	0.0	0.0		
CV-24164	3/30/2026 12:01:47 PM	33.9	66.1	0.0	0.0		
CV-24165	3/2/2026 10:13:34 AM	38.4	61.5	0.0	0.1		
CV-24165	3/16/2026 2:17:53 PM	42.3	52.2	0.5	5.0		
CV-24166	3/1/2026 12:43:45 PM	54.2	41.1	0.0	4.7		
CV-24166	3/1/2026 12:45:10 PM	53.7	40.8	0.0	5.5		
CV-24166	3/18/2026 8:46:31 AM	55.2	44.3	0.0	0.5		

All LFG Extraction Well Data - March 2026
Chiquita Canyon Landfill

Point Name	Record Date	CH4 [%]	CO2 [%]	O2 [%]	Bal Gas [%]	CO Reading [ppmv]	H2 Reading [ppmv]
CV-24167	3/1/2026 12:31:41 PM	54.0	39.7	0.0	6.3		
CV-24167	3/1/2026 12:32:57 PM	53.2	40.7	0.0	6.1		
CV-24167	3/18/2026 2:22:34 PM	51.5	44.4	0.0	4.2		
CV-24168	3/2/2026 10:09:29 AM	41.2	58.8	0.0	0.0		
CV-24168	3/18/2026 9:09:34 AM	24.7	62.7	1.4	11.2		
CV-24169	3/5/2026 11:52:29 AM	43.1	48.6	0.0	8.3		
CV-24169	3/18/2026 9:16:44 AM	41.0	51.9	0.0	7.1		
CV-24170	3/3/2026 9:49:35 AM	33.0	63.9	0.0	3.1		
CV-24170	3/16/2026 2:12:42 PM	31.2	62.1	1.1	5.6		
CV-24171	3/8/2026 9:36:00 AM	54.8	42.2	0.0	3.1		
CV-24171	3/8/2026 9:37:52 AM	54.3	42.3	0.0	3.4		
CV-24171	3/8/2026 9:38:22 AM	53.5	42.6	0.0	3.9		
CV-24171	3/19/2026 1:29:25 PM	59.2	40.8	0.0	0.0		
CV-24172	3/2/2026 9:03:18 AM	39.6	30.1	4.7	25.6		
CV-24172	3/18/2026 9:38:50 AM	33.3	31.2	4.0	31.5		
CV-24173	3/2/2026 9:49:09 AM	42.7	52.0	0.5	4.8		
CV-24173	3/18/2026 9:33:52 AM	46.0	42.1	0.8	11.1		
CV-24174	3/3/2026 7:59:37 AM	35.5	46.2	0.0	18.3		
CV-24174	3/16/2026 9:13:38 AM	26.1	65.9	0.0	8.0		
CV-24175	3/5/2026 1:43:04 PM	37.4	49.5	0.0	13.1		
CV-24175	3/16/2026 9:23:46 AM	34.5	44.2	0.0	21.3		
CV-24175	3/20/2026 9:25:18 AM	39.7	44.2	0.0	16.1		
CV-24176	3/3/2026 8:05:28 AM	32.2	62.7	0.0	5.1		
CV-24176	3/16/2026 10:45:13 AM	30.7	60.6	0.0	8.7		
CV-24177	3/3/2026 10:14:07 AM	24.5	41.8	3.6	30.1		
CV-24177	3/16/2026 10:57:21 AM	23.6	43.3	3.2	29.9		
CV-24178	3/6/2026 2:48:13 PM	37.9	52.5	0.0	9.6		
CV-24178	3/16/2026 10:38:48 AM	32.4	50.1	0.0	17.5		
CV-24178	3/30/2026 1:44:12 PM						
CV-24179	3/3/2026 8:14:37 AM	16.1	79.9	0.0	4.0		
CV-24179	3/10/2026 8:32:40 AM						
CV-24179	3/16/2026 10:49:27 AM	17.2	76.8	0.0	6.0		
CV-24180	3/3/2026 8:22:27 AM	36.9	51.4	0.0	11.7		
CV-24180	3/16/2026 9:35:23 AM						
CV-24180	3/16/2026 10:34:07 AM	27.4	66.4	0.0	6.2		
CV-24180	3/28/2026 11:04:03 AM						
CV-24181	3/6/2026 2:03:56 PM	27.2	72.5	0.0	0.3		
CV-24181	3/16/2026 1:28:51 PM	37.2	61.0	0.0	1.8		

All LFG Extraction Well Data - March 2026
Chiquita Canyon Landfill

Point Name	Record Date	CH4 [%]	CO2 [%]	O2 [%]	Bal Gas [%]	CO Reading [ppmv]	H2 Reading [ppmv]
CV-24182	3/3/2026 10:03:56 AM	44.1	50.8	0.0	5.1		
CV-24182	3/10/2026 11:00:00 AM						
CV-24182	3/16/2026 11:05:42 AM	47.2	50.0	0.0	2.8		
CV-24183	3/2/2026 9:40:24 AM	50.2	48.7	0.3	0.8		
CV-24183	3/16/2026 1:40:59 PM	45.1	41.5	0.5	12.9		
CV-24183	3/16/2026 1:42:39 PM	48.7	47.4	0.0	3.9		
CV-24184	3/3/2026 10:26:27 AM	0.3	2.7	17.4	79.6		
CV-24184	3/3/2026 10:28:54 AM	0.2	1.4	17.5	80.9		
CV-24184	3/16/2026 2:12:51 PM	42.4	49.6	0.0	8.0		
CV-24184	3/16/2026 2:14:17 PM	40.5	49.1	0.0	10.4		
CV-24184	3/16/2026 2:16:08 PM	39.7	48.7	0.0	11.6		
CV-24185	3/2/2026 9:21:25 AM	50.0	49.6	0.0	0.4		
CV-24185	3/16/2026 2:23:22 PM	45.8	43.5	0.0	10.7		
CV-24186	3/2/2026 9:16:14 AM	43.3	42.7	0.2	13.8		
CV-24186	3/16/2026 2:28:58 PM	45.9	52.2	0.0	1.9		
CV-24186	3/16/2026 2:30:27 PM	47.1	51.8	0.0	1.1		
CV-24187	3/3/2026 10:25:28 AM	37.4	52.8	0.0	9.8		
CV-24187	3/9/2026 3:12:30 PM						
CV-24187	3/16/2026 12:34:35 PM	45.9	51.1	0.8	2.2		
CV-24187	3/30/2026 3:07:01 PM	43.7	51.1	0.0	5.2		
CV-24188	3/3/2026 10:40:37 AM	48.3	51.7	0.0	0.0		
CV-24188	3/16/2026 12:29:00 PM	53.8	45.6	0.5	0.1		
CV-24188	3/17/2026 11:50:00 AM						
CV-24189	3/3/2026 10:43:39 AM	49.5	42.3	0.0	8.2		
CV-24189	3/10/2026 8:38:00 AM						
CV-24189	3/16/2026 12:25:58 PM	55.1	41.7	1.0	2.2		
CV-24190	3/3/2026 10:26:58 AM	50.2	46.9	0.0	2.9		
CV-24190	3/9/2026 4:27:09 PM						
CV-24190	3/16/2026 12:39:55 PM	54.0	44.9	0.6	0.5		
CV-24192	3/3/2026 10:30:11 AM	52.4	43.7	0.0	3.9		
CV-24192	3/16/2026 12:43:52 PM	54.0	41.1	1.3	3.6		
CV-24193	3/3/2026 7:13:05 AM	54.1	44.5	0.0	1.4		
CV-24193	3/10/2026 8:39:00 AM						
CV-24193	3/16/2026 8:42:36 AM	51.8	43.9	0.0	4.3		
CV-24194	3/3/2026 7:42:33 AM	49.7	43.4	0.0	6.9		
CV-24194	3/10/2026 8:15:29 AM						
CV-24194	3/16/2026 8:54:37 AM	51.8	44.2	0.0	4.0		

All LFG Extraction Well Data - March 2026
Chiquita Canyon Landfill

Point Name	Record Date	CH4 [%]	CO2 [%]	O2 [%]	Bal Gas [%]	CO Reading [ppmv]	H2 Reading [ppmv]
CV-24195	3/2/2026 8:36:50 AM						
CV-24195	3/3/2026 7:51:10 AM	49.7	48.4	0.0	1.9		
CV-24195	3/16/2026 10:40:30 AM	52.9	46.0	0.0	1.1		
CV-24196	3/3/2026 10:21:11 AM	50.5	45.5	0.0	4.0		
CV-24196	3/16/2026 10:50:57 AM	53.1	45.3	0.0	1.6		
CV-24196	3/27/2026 10:19:21 AM						
CV-24197	3/3/2026 10:35:21 AM	53.5	41.3	0.0	5.2		
CV-24197	3/16/2026 10:13:15 AM	52.6	44.5	0.0	2.9		
CV-24198	3/3/2026 1:04:15 PM	44.0	43.7	0.0	12.3		
CV-24198	3/16/2026 10:30:13 AM	47.9	43.0	0.0	9.1		
CV-24198	3/27/2026 10:18:20 AM						
CV-24199	3/2/2026 9:58:54 AM						
CV-24199	3/3/2026 12:58:47 PM	49.1	44.1	0.0	6.8		
CV-24199	3/16/2026 10:35:26 AM	51.3	43.0	0.0	5.7		
CV-24200	3/3/2026 1:16:01 PM	47.6	44.7	0.0	7.7		
CV-24200	3/19/2026 1:48:12 PM	53.9	43.1	0.0	3.0		
CV-24200	3/27/2026 9:50:17 AM	47.2	44.6	0.0	8.2		
CV-24201	3/3/2026 1:41:49 PM	47.1	42.0	0.0	10.9		
CV-24201	3/16/2026 9:40:39 AM	34.1	32.0	6.3	27.6		
CV-24201	3/16/2026 9:42:48 AM	43.0	39.8	3.1	14.1		
CV-24201	3/17/2026 12:07:39 PM						
CV-24201	3/30/2026 12:05:12 PM						
CV-24202	3/9/2026 8:20:29 AM	43.4	41.8	0.0	14.8		
CV-24202	3/16/2026 9:54:31 AM	42.3	39.7	0.1	17.9		
CV-24202	3/30/2026 12:01:48 PM						
CV-24203	3/5/2026 9:02:48 AM	51.3	45.5	0.0	3.2		
CV-24203	3/20/2026 1:40:38 PM	56.7	43.3	0.0	0.0		
CV-24204	3/5/2026 8:57:34 AM	54.1	45.0	0.0	0.9		
CV-24204	3/19/2026 2:10:33 PM	55.3	44.7	0.0	0.0		
CV-24204	3/19/2026 2:11:53 PM	54.0	44.3	0.0	1.7		

All LFG Extraction Well Data - March 2026
Chiquita Canyon Landfill

Point Name	Record Date	CH4 [%]	CO2 [%]	O2 [%]	Bal Gas [%]	CO Reading [ppmv]	H2 Reading [ppmv]
CV-24204	3/27/2026 10:11:02 AM	48.7	42.2	0.0	9.1		
CV-24204	3/27/2026 10:24:23 AM						
CV-24205	3/5/2026 8:53:59 AM	51.6	45.6	0.0	2.8		
CV-24205	3/20/2026 1:59:31 PM	56.0	43.5	0.0	0.5		
CV-24205	3/27/2026 10:17:37 AM	47.2	41.4	0.0	11.4		
CV-24206	3/3/2026 1:33:57 PM	39.5	38.9	0.0	21.6		
CV-24206	3/19/2026 1:41:14 PM	44.3	41.4	0.0	14.3		
CV-24206	3/26/2026 4:04:39 PM						
CV-24207	3/1/2026 1:01:31 PM	52.3	43.4	0.0	4.3		
CV-24207	3/1/2026 1:04:50 PM	51.8	42.7	0.0	5.5		
CV-24207	3/18/2026 8:41:30 AM	52.7	44.4	0.0	2.9		
CV-24208	3/5/2026 9:11:37 AM	46.4	53.6	0.0	0.0		
CV-24208	3/10/2026 8:55:00 AM						6500
CV-24208	3/10/2026 8:55:00 AM					29	
CV-24209	3/6/2026 3:23:18 PM						
CV-24209	3/9/2026 8:37:20 AM	18.0	71.0	0.2	10.8		
CV-24209	3/11/2026 11:11:53 AM	3.8	47.8	7.2	41.2		
CV-24209	3/11/2026 11:15:20 AM	4.8	36.1	10.1	49.0		
CV-24209	3/17/2026 9:50:38 AM						
CV-24209	3/30/2026 11:59:56 AM						
CV-24210	3/5/2026 9:28:46 AM	40.0	40.2	1.2	18.6		
CV-24210	3/5/2026 9:28:50 AM	40.0	40.2	1.2	18.6		
CV-24210	3/6/2026 3:23:58 PM						
CV-24210	3/17/2026 9:46:22 AM						
CV-24210	3/30/2026 11:56:19 AM						
CV-24211	3/5/2026 9:52:23 AM	20.0	80.0	0.0	0.0		
CV-24212	3/5/2026 10:10:47 AM	8.0	70.9	0.2	20.9		
CV-24213	3/5/2026 1:28:07 PM	51.3	44.7	0.0	4.0		
CV-24214	3/8/2026 9:24:09 AM	46.4	45.1	0.0	8.5		
CV-24215	3/8/2026 1:08:38 PM	44.8	47.7	0.0	7.5		
CV-24215	3/30/2026 12:46:32 PM	43.3	49.2	0.1	7.4		
CV-24216	3/4/2026 12:53:09 PM	51.9	43.7	0.0	4.4		
CV-24216	3/27/2026 10:30:47 AM						
CV-24217	3/4/2026 10:41:50 AM	45.6	47.1	0.0	7.3		
CV-24217	3/27/2026 10:31:22 AM						
CV-24217	3/30/2026 12:31:14 PM	42.3	46.7	0.0	11.0		
CV-24218	3/4/2026 1:05:50 PM	42.2	57.5	0.0	0.3		
CV-24219	3/3/2026 8:00:00 AM					2985	

All LFG Extraction Well Data - March 2026
Chiquita Canyon Landfill

Point Name	Record Date	CH4 [%]	CO2 [%]	O2 [%]	Bal Gas [%]	CO Reading [ppmv]	H2 Reading [ppmv]
CV-24219	3/3/2026 8:00:00 AM						85600
CV-24219	3/3/2026 8:03:38 AM	4.5	87.2	0.0	8.3		
CV-24219	3/11/2026 2:56:37 PM	19.4	69.2	0.0	11.5		
CV-24219	3/16/2026 9:18:27 AM	5.3	87.0	0.0	7.7		
CV-24219	3/24/2026 8:28:34 AM	6.4	90.9	0.0	2.7		
CV-24219	3/24/2026 8:31:59 AM	5.8	89.0	0.0	5.2		
CV-24219	3/31/2026 9:59:18 AM	2.5	90.9	0.0	6.6		
CV-24220	3/5/2026 10:22:17 AM	19.5	50.3	1.0	29.2		
CV-24220	3/5/2026 10:23:34 AM	18.9	52.5	0.7	27.9		
CV-24220	3/27/2026 10:36:35 AM						
CV-24221	3/5/2026 10:23:52 AM	42.6	40.8	2.6	14.0		
CV-24221	3/10/2026 7:35:00 AM						40000
CV-24221	3/10/2026 7:35:00 AM					84	
CV-24221	3/27/2026 10:37:34 AM						
CV-24222	3/9/2026 2:07:26 PM	57.1	42.9	0.0	0.0		
CV-24223	3/5/2026 10:13:50 AM	28.6	58.5	1.9	11.0		
CV-24223	3/27/2026 10:22:12 AM						
CV-24224	3/5/2026 9:45:13 AM	50.2	45.7	0.0	4.1		
CV-24225	3/5/2026 8:42:40 AM	25.5	71.4	0.0	3.1		
CV-24226	3/5/2026 9:40:59 AM	41.6	36.8	4.1	17.5		
CV-24226	3/5/2026 9:44:44 AM	53.6	46.3	0.0	0.1		
CV-24226	3/27/2026 10:28:22 AM						
CV-24227	3/3/2026 10:52:35 AM	50.1	45.2	0.0	4.7		
CV-24227	3/10/2026 9:10:00 AM					32	
CV-24227	3/10/2026 9:10:00 AM						6600
CV-24227	3/27/2026 10:38:29 AM						
CV-24231	3/4/2026 2:31:04 PM	44.6	47.3	0.0	8.1		
CV-24231	3/30/2026 3:00:10 PM	43.0	44.2	0.0	12.8		
CV-24236	3/4/2026 1:48:15 PM	55.2	42.3	0.4	2.1		
CV-24236	3/10/2026 9:20:00 AM						2700
CV-24236	3/10/2026 9:20:00 AM					11	
CV-24236	3/27/2026 10:44:37 AM						

All LFG Extraction Well Data - March 2026
Chiquita Canyon Landfill

Point Name	Record Date	CH4 [%]	CO2 [%]	O2 [%]	Bal Gas [%]	CO Reading [ppmv]	H2 Reading [ppmv]
CV-24237	3/4/2026 1:54:20 PM	55.0	39.8	0.6	4.6		
CV-24237	3/27/2026 10:45:16 AM						
CV-24243	3/4/2026 10:36:09 AM	30.7	27.8	6.6	34.9		
CV-24243	3/4/2026 10:37:06 AM	36.4	31.2	4.6	27.8		
CV-24244	3/4/2026 10:19:04 AM	52.1	41.5	1.0	5.4		
CV-24245	3/3/2026 12:53:05 PM	53.3	42.8	0.0	3.9		
CV-24246	3/3/2026 12:56:10 PM	54.8	42.1	0.0	3.1		
CV-24246	3/27/2026 10:45:57 AM						
CV-24253	3/9/2026 9:58:45 AM	51.7	43.1	0.0	5.2		
CV-24253	3/27/2026 10:46:37 AM						
CV-25	3/9/2026 10:12:48 AM	44.0	43.6	0.6	11.8		
CV-2501	3/3/2026 7:38:31 AM	50.4	47.8	0.0	1.8		
CV-2501	3/10/2026 7:52:05 AM						
CV-2502	3/3/2026 7:18:15 AM	50.8	47.2	0.0	2.0		
CV-2502	3/10/2026 7:53:07 AM						
CV-2503	3/3/2026 1:25:20 PM	50.7	44.9	0.0	4.4		
CV-2503	3/11/2026 9:48:49 AM						
CV-2504	3/5/2026 11:25:18 AM	51.8	45.9	0.0	2.3		
CV-2504	3/10/2026 9:00:00 AM						10000
CV-2504	3/10/2026 9:00:00 AM					39	
CV-2505	3/5/2026 11:11:38 AM	53.0	42.8	0.0	4.2		
CV-2505	3/10/2026 8:00:00 AM					25	
CV-2505	3/10/2026 8:00:00 AM						3900
CV-2505	3/27/2026 10:39:50 AM						
CV-2506	3/5/2026 11:00:12 AM	54.7	45.3	0.0	0.0		
CV-2506	3/27/2026 10:40:20 AM						
CV-2507	3/5/2026 10:48:53 AM	56.9	42.7	0.0	0.4		
CV-2507	3/27/2026 10:41:01 AM						
CV-2508	3/5/2026 10:44:21 AM	55.9	44.0	0.0	0.1		
CV-2508	3/27/2026 10:41:41 AM						
CV-2509	3/3/2026 12:33:11 PM	55.1	44.0	0.0	0.9		
CV-2509	3/27/2026 10:43:17 AM						
CV-2510	3/3/2026 12:47:33 PM	55.1	43.1	0.0	1.8		
CV-2510	3/27/2026 10:43:56 AM						

All LFG Extraction Well Data - March 2026
Chiquita Canyon Landfill

Point Name	Record Date	CH4 [%]	CO2 [%]	O2 [%]	Bal Gas [%]	CO Reading [ppmv]	H2 Reading [ppmv]
CV-25100D	3/10/2026 12:36:54 PM	19.9	71.5	0.0	8.6		
CV-25100D	3/19/2026 9:17:45 AM	11.9	65.3	0.0	22.8		
CV-25100D	3/19/2026 9:20:47 AM	11.4	67.5	0.0	21.1		
CV-25100S	3/2/2026 8:30:00 AM					3490	
CV-25100S	3/2/2026 8:30:00 AM						139000
CV-25100S	3/2/2026 1:23:59 PM	13.8	83.7	0.0	2.5		
CV-25100S	3/9/2026 8:30:54 AM	0.8	91.9	0.0	7.3		
CV-25100S	3/9/2026 8:35:00 AM					263	
CV-25100S	3/18/2026 2:01:43 PM	9.3	82.4	0.4	7.9		
CV-25100S	3/23/2026 8:38:17 AM	4.8	81.6	0.0	13.6		
CV-25100S	3/27/2026 10:48:07 AM						
CV-25100S	3/31/2026 1:01:48 PM	1.9	80.5	0.0	17.6		
CV-25101D	3/4/2026 1:25:29 PM	4.6	82.9	0.4	12.1		
CV-25101D	3/18/2026 2:07:32 PM	3.4	60.6	5.7	30.3		
CV-25101D	3/27/2026 10:51:47 AM						
CV-25101S	3/4/2026 1:27:11 PM	16.1	77.2	0.2	6.5		
CV-25101S	3/18/2026 2:09:53 PM	17.5	60.4	0.1	22.0		
CV-25101S	3/27/2026 10:49:45 AM						
CV-25102_	3/10/2026 12:59:07 PM	20.3	76.4	2.5	0.8		
CV-25102_	3/19/2026 9:28:30 AM	12.6	68.8	3.0	15.6		
CV-25103	3/4/2026 1:41:41 PM	15.6	37.5	1.5	45.4		
CV-25103	3/18/2026 1:58:43 PM	12.5	37.9	1.1	48.5		
CV-25103	3/18/2026 1:59:35 PM	12.9	36.8	1.1	49.2		
CV-25103	3/27/2026 10:48:40 AM						
CV-25104D	3/9/2026 10:28:14 AM	2.7	57.5	6.9	32.9		
CV-25104D	3/18/2026 1:46:56 PM	17.9	41.3	7.2	33.6		
CV-25104D	3/24/2026 3:15:36 PM						
CV-25104S	3/10/2026 1:06:38 PM	8.0	84.5	0.0	7.5		
CV-25104S	3/20/2026 10:33:12 AM	3.5	86.4	0.0	10.1		
CV-25104S	3/24/2026 3:16:31 PM						
CV-25105D	3/5/2026 2:26:44 PM	10.6	33.4	4.3	51.7		
CV-25105D	3/17/2026 2:28:41 PM	18.7	48.0	2.8	30.5		
CV-25105D	3/27/2026 10:35:15 AM						
CV-25105S	3/5/2026 2:30:03 PM	9.0	28.4	7.0	55.6		

All LFG Extraction Well Data - March 2026
Chiquita Canyon Landfill

Point Name	Record Date	CH4 [%]	CO2 [%]	O2 [%]	Bal Gas [%]	CO Reading [ppmv]	H2 Reading [ppmv]
CV-25105S	3/17/2026 2:21:14 PM	17.9	47.0	2.0	33.1		
CV-25105S	3/17/2026 2:22:26 PM	18.1	48.0	2.0	31.9		
CV-25105S	3/18/2026 1:43:40 PM	12.5	42.2	3.3	42.0		
CV-25105S	3/27/2026 10:36:03 AM						
CV-25106D	3/6/2026 1:21:19 PM	17.1	69.2	1.6	12.1		
CV-25106D	3/20/2026 10:09:00 AM	15.4	58.3	3.4	22.9		
CV-25106D	3/25/2026 10:09:46 AM						
CV-25106S	3/6/2026 1:30:07 PM	18.7	37.7	8.1	35.5		
CV-25106S	3/6/2026 1:31:51 PM	20.1	39.3	7.4	33.2		
CV-25106S	3/20/2026 10:16:39 AM	37.7	61.2	0.0	1.1		
CV-25106S	3/20/2026 10:18:13 AM	16.4	41.3	7.2	35.1		
CV-25106S	3/20/2026 10:19:58 AM	14.7	40.0	7.6	37.7		
CV-25106S	3/25/2026 10:10:00 AM						
CV-25107D	3/5/2026 1:23:42 PM	3.8	43.8	10.8	41.6		
CV-25107D	3/5/2026 1:29:00 PM	5.4	70.9	4.4	19.3		
CV-25107D	3/27/2026 10:32:53 AM						
CV-25107S	3/5/2026 1:17:05 PM	39.2	50.3	0.0	10.5		
CV-25107S	3/27/2026 10:33:28 AM						
CV-2511	3/4/2026 2:14:59 PM	50.2	46.8	0.0	3.0		
CV-2512	3/4/2026 2:12:29 PM	48.7	46.7	0.0	4.6		
CV-2513	3/3/2026 1:01:49 PM	55.3	41.9	0.0	2.8		
CV-2513	3/24/2026 7:40:20 AM						
CV-2513	3/25/2026 10:45:22 AM						
CV-2514	3/3/2026 12:18:34 PM	54.0	42.6	0.0	3.4		
CV-2515	3/9/2026 8:26:06 AM	59.5	40.5	0.0	0.0		
CV-2515	3/24/2026 9:04:18 AM						
CV-2516	3/4/2026 1:12:50 PM	54.0	43.1	0.0	2.9		
CV-2516	3/4/2026 1:14:15 PM	53.7	43.4	0.0	2.9		

All LFG Extraction Well Data - March 2026
Chiquita Canyon Landfill

Point Name	Record Date	CH4 [%]	CO2 [%]	O2 [%]	Bal Gas [%]	CO Reading [ppmv]	H2 Reading [ppmv]
CV-2516	3/23/2026 3:56:36 PM						
CV-2517	3/9/2026 8:57:39 AM	45.2	38.2	0.0	16.6		
CV-2518	3/9/2026 9:10:59 AM	57.0	42.4	0.0	0.6		
CV-2519	3/5/2026 12:55:59 PM	50.0	45.0	0.0	5.0		
CV-2519	3/24/2026 9:05:04 AM						
CV-2520	3/5/2026 1:17:28 PM	35.0	51.2	0.0	13.8		
CV-2520	3/5/2026 1:20:28 PM	35.1	50.4	0.0	14.5		
CV-2520	3/24/2026 9:05:55 AM						
CV-2521	3/9/2026 9:02:40 AM	36.6	52.6	0.0	10.8		
CV-2521	3/24/2026 11:53:47 AM						
CV-2521	3/24/2026 11:57:01 AM						
CV-2522	3/5/2026 12:33:24 PM	45.3	46.1	0.0	8.6		
CV-2522	3/24/2026 10:37:00 AM						
CV-2523	3/5/2026 1:41:12 PM	54.8	44.0	0.0	1.2		
CV-2523	3/24/2026 11:54:53 AM						
CV-2524	3/5/2026 12:14:35 PM	41.3	44.9	0.0	13.8		
CV-2524	3/11/2026 9:47:28 AM						
CV-2525	3/1/2026 8:58:04 AM	43.5	37.6	0.0	18.9		
CV-2525	3/1/2026 9:00:15 AM	43.7	39.1	0.0	17.2		
CV-2525	3/24/2026 11:55:29 AM						
CV-2526	3/1/2026 8:34:59 AM	49.7	40.5	0.0	9.8		
CV-2526	3/1/2026 8:42:19 AM	50.4	40.9	0.0	8.7		
CV-2526	3/24/2026 11:56:14 AM						
CV-2527	3/5/2026 8:24:59 AM	43.7	49.7	0.0	6.6		
CV-2527	3/11/2026 9:48:07 AM						
CV-2527	3/24/2026 3:17:37 PM						
CV-2528	3/5/2026 2:38:00 PM	53.5	42.1	0.0	4.4		
CV-2528	3/10/2026 7:45:00 AM						3700
CV-2528	3/10/2026 7:45:00 AM					10	
CV-2529	3/9/2026 2:16:59 PM	57.3	41.4	0.8	0.5		
CV-2529	3/27/2026 10:21:04 AM						
CV-2530	3/9/2026 2:38:24 PM	41.9	56.1	0.0	2.0		
CV-2530	3/9/2026 2:40:17 PM	42.2	55.6	0.0	2.2		
CV-2531	3/2/2026 4:27:49 PM						
CV-2531	3/9/2026 2:46:25 PM	14.7	68.0	4.8	12.5		
CV-2531	3/27/2026 10:23:13 AM						

All LFG Extraction Well Data - March 2026
Chiquita Canyon Landfill

Point Name	Record Date	CH4 [%]	CO2 [%]	O2 [%]	Bal Gas [%]	CO Reading [ppmv]	H2 Reading [ppmv]
CV-2532	3/9/2026 2:51:43 PM	54.3	45.1	0.5	0.1		
CV-2532	3/10/2026 7:55:00 AM					20	
CV-2532	3/10/2026 7:55:00 AM						10000
CV-2532	3/30/2026 8:31:40 AM						
CV-2533	3/9/2026 2:56:33 PM	54.0	46.0	0.0	0.0		
CV-2533	3/17/2026 4:28:48 PM						
CV-2533	3/27/2026 10:25:52 AM						
CV-2533	3/30/2026 8:35:36 AM						
CV-2534	3/11/2026 9:09:25 AM	52.8	43.5	0.4	3.3		
CV-2534	3/25/2026 2:17:12 PM						
CV-2535	3/5/2026 11:16:42 AM	43.9	40.5	0.0	15.6		
CV-2535	3/27/2026 10:39:06 AM						
CV-2536	3/6/2026 2:01:57 PM	52.2	47.3	0.1	0.4		
CV-2536	3/12/2026 3:00:45 PM	47.1	51.4	0.0	1.5		
CV-2536	3/27/2026 11:16:57 AM						
CV-2537	3/5/2026 8:49:21 AM	52.5	41.8	0.0	5.7		
CV-2537	3/10/2026 9:35:00 AM						6000
CV-2537	3/10/2026 9:35:00 AM					36	
CV-2537	3/27/2026 10:25:09 AM						
CV-2538	3/5/2026 8:42:15 AM	54.5	41.2	0.0	4.3		
CV-2538	3/25/2026 2:18:03 PM						
CV-2538	3/25/2026 3:49:33 PM						
CV-2539	3/3/2026 8:31:49 AM	44.0	52.2	0.0	3.8		
CV-2539	3/16/2026 10:20:56 AM	43.7	50.2	0.0	6.1		
CV-2539	3/25/2026 3:49:58 PM						
CV-2540	3/8/2026 12:37:37 PM	2.9	82.3	0.1	14.7		
CV-2540	3/8/2026 12:47:16 PM	3.0	77.5	0.1	19.5		
CV-2540	3/16/2026 1:55:55 PM	5.3	68.3	4.7	21.7		
CV-2541	3/3/2026 8:56:44 AM	0.0	1.2	22.0	76.8		
CV-2541	3/9/2026 12:54:29 PM	1.6	77.9	1.7	18.8		
CV-2541	3/18/2026 8:49:21 AM	29.6	54.1	0.0	16.3		
CV-2541	3/19/2026 1:31:44 PM	4.5	74.2	0.0	21.3		
CV-2541	3/19/2026 1:35:20 PM	4.0	75.1	0.0	21.0		

All LFG Extraction Well Data - March 2026
Chiquita Canyon Landfill

Point Name	Record Date	CH4 [%]	CO2 [%]	O2 [%]	Bal Gas [%]	CO Reading [ppmv]	H2 Reading [ppmv]
CV-2542	3/3/2026 2:08:08 PM	51.8	46.4	0.0	1.8		
CV-2542	3/16/2026 1:01:46 PM	48.4	42.6	2.0	7.0		
CV-2543-PLR	3/5/2026 12:30:01 PM	27.0	64.4	0.8	7.8		
CV-2543-PLR	3/16/2026 1:41:05 PM	24.2	72.8	0.4	2.6		
CV-2544	3/6/2026 3:07:11 PM	14.3	80.9	0.0	4.8		
CV-2544	3/6/2026 3:08:43 PM	15.3	80.4	0.0	4.3		
CV-2544	3/18/2026 10:54:20 AM	17.2	77.6	0.0	5.2		
CV-2544	3/18/2026 10:56:01 AM	17.3	77.6	0.0	5.1		
CV-2544	3/26/2026 9:13:49 AM						
CV-2545	3/6/2026 10:34:08 AM	38.4	60.5	0.0	1.1		
CV-2545	3/6/2026 3:17:19 PM	36.8	60.7	0.0	2.5		
CV-2545	3/18/2026 10:13:42 AM	38.3	56.1	0.0	5.6		
CV-2545	3/23/2026 3:53:45 PM						
CV-2546	3/6/2026 10:38:44 AM	24.5	73.1	0.0	2.4		
CV-2546	3/6/2026 3:14:23 PM	25.0	73.7	0.0	1.3		
CV-2546	3/18/2026 10:17:03 AM	26.0	73.7	0.0	0.3		
CV-2546	3/23/2026 3:36:16 PM						
CV-2547	3/9/2026 7:43:10 AM	54.1	44.3	0.0	1.6		
CV-2547	3/18/2026 8:21:17 AM	53.9	45.0	0.0	1.1		
CV-2547	3/23/2026 3:54:25 PM						
CV-2548	3/9/2026 7:35:43 AM	11.3	78.4	0.0	10.3		
CV-2548	3/23/2026 3:55:05 PM						
CV-2549	3/9/2026 7:32:59 AM	44.3	51.0	0.1	4.6		
CV-2549	3/23/2026 3:55:38 PM						
CV-2550	3/5/2026 10:32:06 AM	2.8	78.5	0.0	18.7		
CV-2550	3/5/2026 10:35:00 AM					2360	
CV-2550	3/5/2026 10:35:00 AM						118800
CV-2550	3/12/2026 11:08:44 AM	3.3	80.8	0.0	16.0		
CV-2550	3/12/2026 11:09:28 AM	3.5	80.8	0.0	15.6		
CV-2550	3/17/2026 2:12:04 PM	4.6	85.3	0.0	10.1		
CV-2550	3/17/2026 2:14:27 PM	6.6	83.8	0.0	9.6		
CV-2550	3/17/2026 2:16:52 PM	3.0	87.5	0.0	9.5		
CV-2550	3/26/2026 9:46:07 AM	13.7	78.5	0.0	7.8		
CV-2550	3/27/2026 10:34:26 AM						

All LFG Extraction Well Data - March 2026
Chiquita Canyon Landfill

Point Name	Record Date	CH4 [%]	CO2 [%]	O2 [%]	Bal Gas [%]	CO Reading [ppmv]	H2 Reading [ppmv]
CV-2550	3/31/2026 12:41:41 PM	6.7	82.2	0.0	11.1		
CV-2551	3/3/2026 2:05:57 PM						
CV-2551	3/5/2026 1:35:19 PM	32.4	60.3	0.0	7.3		
CV-2552	3/9/2026 8:08:22 AM	20.7	70.0	0.0	9.3		
CV-2552	3/9/2026 8:08:56 AM	19.8	73.2	0.0	7.0		
CV-2552	3/17/2026 1:40:29 PM	24.5	75.5	0.0	0.0		
CV-2553	3/5/2026 12:50:30 PM	46.3	48.6	0.7	4.4		
CV-2553	3/18/2026 10:12:04 AM	54.1	45.9	0.0	0.0		
CV-2554	3/10/2026 10:17:22 AM	27.0	70.2	0.0	2.8		
CV-2554	3/10/2026 10:18:36 AM	26.7	70.7	0.0	2.6		
CV-2554	3/10/2026 1:45:00 PM					1340	
CV-2554	3/19/2026 10:46:00 AM	23.3	75.8	0.0	0.9		
CV-2554	3/19/2026 10:46:44 AM	23.7	76.1	0.0	0.2		
CV-2554	3/19/2026 2:15:30 PM	29.9	68.7	0.1	1.3		
CV-2554	3/20/2026 9:40:58 AM	13.2	68.0	0.3	18.4		
CV-2554	3/24/2026 1:19:24 PM	1.9	79.9	0.2	18.0		
CV-2555	3/11/2026 9:57:46 AM	35.3	57.6	1.3	5.8		
CV-2555	3/17/2026 10:51:12 AM	28.5	50.3	4.6	16.6		
CV-2555	3/24/2026 10:44:24 AM	9.4	15.1	15.2	60.3		
CV-2555	3/24/2026 10:47:39 AM	8.8	14.6	15.2	61.4		
CV-2555	3/24/2026 1:47:38 PM	20.7	33.2	9.3	36.8		
CV-2555	3/24/2026 1:49:58 PM	31.9	54.8	2.7	10.6		
CV-2556	3/3/2026 9:14:52 AM	1.8	84.3	0.0	13.9		
CV-2556	3/3/2026 9:15:00 AM					3080	
CV-2556	3/3/2026 9:15:00 AM						123700
CV-2556	3/10/2026 1:24:00 PM	2.5	87.4	0.0	10.1		
CV-2556	3/10/2026 1:25:00 PM					3440	
CV-2556	3/16/2026 9:59:32 AM	1.5	87.6	0.0	10.9		
CV-2556	3/17/2026 1:18:36 PM	5.0	85.5	0.3	9.2		

All LFG Extraction Well Data - March 2026
Chiquita Canyon Landfill

Point Name	Record Date	CH4 [%]	CO2 [%]	O2 [%]	Bal Gas [%]	CO Reading [ppmv]	H2 Reading [ppmv]
CV-2556	3/17/2026 1:21:28 PM	5.9	86.5	0.3	7.3		
CV-2556	3/24/2026 9:50:47 AM	9.6	77.1	0.0	13.3		
CV-2556	3/27/2026 2:59:51 PM						
CV-2556	3/31/2026 1:25:22 PM	3.7	82.8	0.0	13.5		
CV-2557	3/13/2026 2:04:31 PM	18.5	65.0	0.0	16.5		
CV-2557	3/13/2026 2:05:38 PM	18.3	67.5	0.0	14.2		
CV-2557	3/16/2026 8:27:38 AM	19.3	58.2	0.3	22.2		
CV-2557	3/18/2026 1:36:14 PM	17.0	60.1	0.3	22.6		
CV-2557	3/27/2026 3:41:11 PM						
CV-2558	3/3/2026 8:18:50 AM	2.6	85.3	0.3	11.8		
CV-2558	3/3/2026 8:20:00 AM					4160	
CV-2558	3/3/2026 8:20:00 AM						100200
CV-2558	3/11/2026 3:01:25 PM	14.3	62.9	3.2	19.6		
CV-2558	3/20/2026 10:15:28 AM	4.3	76.6	0.0	19.1		
CV-2558	3/20/2026 10:16:37 AM	4.3	78.2	0.0	17.6		
CV-2558	3/24/2026 8:41:23 AM				100.0		
CV-2558	3/24/2026 8:55:32 AM	11.5	80.8	0.0	7.7		
CV-2558	3/24/2026 8:57:00 AM	10.4	81.7	0.0	7.9		
CV-2558	3/31/2026 10:06:11 AM	3.9	69.6	3.9	22.6		
CV-2559	3/13/2026 10:16:32 AM						
CV-2559	3/25/2026 3:00:07 PM	28.6	67.9	0.0	3.5		
CV-2559	3/25/2026 3:01:10 PM	28.4	68.6	0.0	3.0		
CV-2560	3/4/2026 1:21:48 PM	1.9	83.3	0.0	14.8		
CV-2560	3/13/2026 10:17:26 AM						
CV-2560	3/18/2026 2:14:42 PM	1.2	83.8	0.0	15.0		
CV-2560	3/18/2026 2:15:33 PM	1.3	84.9	0.0	13.8		

All LFG Extraction Well Data - March 2026
Chiquita Canyon Landfill

Point Name	Record Date	CH4 [%]	CO2 [%]	O2 [%]	Bal Gas [%]	CO Reading [ppmv]	H2 Reading [ppmv]
CV-2560	3/27/2026 10:49:11 AM						
CV-2561	3/4/2026 1:14:40 PM	13.3	48.2	0.2	38.3		
CV-2561	3/13/2026 10:18:00 AM						
CV-2562	3/16/2026 11:11:00 AM						
CV-2562	3/25/2026 8:50:00 AM	39.4	49.2	0.0	11.4		
CV-2563	3/8/2026 1:23:53 PM	41.9	56.4	0.0	1.7		
CV-2563	3/12/2026 10:52:54 AM	46.7	48.2	0.0	5.1		
CV-2563	3/12/2026 10:56:21 AM	43.5	51.7	0.0	4.8		
CV-2563	3/16/2026 11:12:00 AM						
CV-2563	3/18/2026 1:08:32 PM	41.6	54.9	0.0	3.5		
CV-2563	3/24/2026 8:25:29 AM	39.4	56.3	0.0	4.3		
CV-2564	3/2/2026 1:21:47 PM	22.5	74.5	0.0	3.0		
CV-2564	3/16/2026 11:14:00 AM						
CV-2564	3/16/2026 2:01:31 PM	28.4	70.4	0.5	0.7		
CV-2565	3/3/2026 8:18:22 AM	44.6	51.9	0.0	3.5		
CV-2565	3/14/2026 7:25:32 AM						
CV-2565	3/16/2026 10:23:50 AM	44.8	48.8	0.0	6.4		
CV-2566	3/3/2026 8:25:34 AM	47.0	49.8	0.0	3.2		
CV-2566	3/14/2026 7:24:21 AM						
CV-2566	3/16/2026 8:51:50 AM	48.9	47.7	0.0	3.4		
CV-2567	3/3/2026 7:54:02 AM	48.8	49.2	0.0	2.0		
CV-2567	3/16/2026 8:43:37 AM						
CV-2567	3/16/2026 1:24:33 PM	49.7	46.3	0.1	3.9		
CV-2568	3/2/2026 9:37:16 AM	51.2	48.5	0.0	0.3		
CV-2568	3/16/2026 8:44:29 AM						
CV-2568	3/16/2026 11:15:31 AM	1.1	0.8	17.9	80.2		
CV-2568	3/16/2026 11:20:01 AM	46.9	44.1	0.3	8.7		
CV-2569	3/2/2026 9:33:55 AM	50.4	49.6	0.0	0.0		
CV-2569	3/16/2026 8:45:02 AM						
CV-2569	3/16/2026 11:28:44 AM	52.5	45.9	0.0	1.6		
CV-2570	3/2/2026 9:29:09 AM	51.9	45.3	0.0	2.8		
CV-2570	3/16/2026 9:08:46 AM						
CV-2570	3/16/2026 2:18:38 PM	50.8	44.3	0.0	4.9		
CV-2571	3/23/2026 1:57:09 PM						
CV-2571	3/30/2026 1:07:48 PM	55.8	42.8	0.1	1.3		
CV-2571	3/30/2026 1:09:22 PM	55.8	43.1	0.0	1.1		
CV-2571	3/31/2026 9:56:44 AM	57.1	41.9	0.0	1.0		
CV-2572	3/3/2026 12:08:59 PM	56.0	42.1	0.0	1.9		

All LFG Extraction Well Data - March 2026
Chiquita Canyon Landfill

Point Name	Record Date	CH4 [%]	CO2 [%]	O2 [%]	Bal Gas [%]	CO Reading [ppmv]	H2 Reading [ppmv]
CV-2572	3/16/2026 9:51:47 AM						
CV-48R	3/8/2026 1:32:01 PM	50.9	49.1	0.0	0.0		
CV-48R	3/18/2026 1:00:57 PM	46.7	48.6	0.0	4.7		
CV-48R	3/18/2026 1:03:20 PM	50.7	49.0	0.0	0.3		
CV-48R	3/24/2026 8:21:46 AM	53.4	45.1	0.0	1.5		
CV-48R	3/27/2026 11:48:25 AM	49.1	47.7	0.0	3.2		
CV-48R	3/27/2026 11:49:58 AM	49.7	49.4	0.0	0.9		
CV-52D	3/5/2026 1:09:42 PM	33.1	48.8	0.7	17.4		
CV-55R	3/4/2026 10:27:41 AM	44.0	50.5	0.2	5.4		
CV-55R	3/4/2026 10:30:00 AM					276	
CV-55R	3/4/2026 10:30:00 AM						126500
CV-55R	3/11/2026 2:39:58 PM	51.6	45.5	0.2	2.8		
CV-55R	3/20/2026 10:44:29 AM	31.0	50.8	0.1	18.1		
CV-55R	3/26/2026 11:10:21 AM	45.3	44.5	0.0	10.2		
CV-55R	3/30/2026 12:58:39 PM	35.2	52.5	0.0	12.3		
CV-56D	3/5/2026 8:17:44 AM	48.6	49.2	0.2	2.0		
CV-56S	3/5/2026 8:15:06 AM	50.4	49.1	0.0	0.5		
CV-57R	3/5/2026 1:13:50 PM	51.9	45.7	0.0	2.4		
CV-79R	3/5/2026 9:51:36 AM	51.6	44.4	0.1	3.9		
CV-94	3/5/2026 1:25:01 PM	53.5	44.6	0.4	1.5		
CV-94	3/17/2026 9:34:01 AM						
CV-94	3/27/2026 2:12:26 PM	54.1	43.9	0.0	2.0		
CV-94	3/27/2026 2:13:50 PM	52.1	42.6	0.0	5.3		
CV-95	3/5/2026 1:11:50 PM	47.7	39.6	0.0	12.7		
CV-99	3/9/2026 8:00:00 AM						2500
CV-99	3/9/2026 8:00:00 AM					15	
CV-99	3/12/2026 1:17:08 PM	10.3	83.0	0.3	6.4		
CV-99	3/17/2026 3:35:12 PM						
D-02	3/20/2026 11:24:58 AM	56.1	39.3	0.0	4.6		
D-03	3/20/2026 11:21:42 AM	52.1	39.5	0.9	7.5		

All LFG Extraction Well Data - March 2026
Chiquita Canyon Landfill

Point Name	Record Date	CH4 [%]	CO2 [%]	O2 [%]	Bal Gas [%]	CO Reading [ppmv]	H2 Reading [ppmv]
D-04	3/20/2026 11:17:42 AM	58.1	37.7	0.0	4.2		
D-09	3/3/2026 12:01:53 PM	56.8	43.2	0.0	0.0		
D-09	3/17/2026 3:34:26 PM						
D-10	3/4/2026 10:51:39 AM	45.8	33.4	3.4	17.4		
D-10	3/17/2026 3:33:55 PM						
D-10	3/27/2026 1:04:10 PM	44.1	31.1	5.9	18.9		
D-10	3/27/2026 1:07:24 PM	40.4	29.1	7.0	23.5		
FP-001	3/11/2026 2:09:22 PM	17.9	32.9	2.4	46.8		
FP-002	3/11/2026 2:06:15 PM	1.8	7.7	14.1	76.4		
FP-003	3/11/2026 2:13:21 PM	10.8	17.5	13.3	58.4		
FP-005	3/11/2026 2:20:27 PM	6.5	12.7	15.4	65.4		
FP-006	3/11/2026 1:27:39 PM	11.4	77.7	0.0	10.9		
FP-008	3/12/2026 10:42:15 AM	5.4	32.8	13.0	48.8		
FP-009	3/12/2026 10:48:53 AM	12.9	73.2	0.6	13.3		
FP-010	3/9/2026 8:46:02 AM	19.2	78.1	0.0	2.7		
FP-011	3/23/2026 10:59:20 AM	25.9	66.8	0.8	6.5		
FP-011	3/29/2026 1:15:19 PM	39.6	55.6	0.0	4.8		
FP-011	3/29/2026 1:18:12 PM	39.1	55.0	0.0	6.0		
FP-011	3/29/2026 1:19:00 PM	38.8	55.5	0.0	5.7		
FP-012	3/9/2026 8:21:00 AM	0.8	5.9	20.1	73.2		
FP-013	3/6/2026 1:41:30 PM	0.9	2.8	19.1	77.2		
FP-014	3/11/2026 10:56:45 AM	9.5	42.8	8.5	39.2		
FP-014	3/11/2026 10:59:03 AM	9.5	43.1	8.5	38.9		
FP-015	3/11/2026 1:34:54 PM	0.0	2.2	21.2	76.6		
FP-016	3/11/2026 1:30:31 PM	6.4	13.5	17.0	63.1		
FP-017	3/10/2026 9:13:21 AM	51.8	45.8	0.2	2.2		
FP-018	3/10/2026 9:19:54 AM	37.4	57.8	0.0	4.8		
FP-018	3/10/2026 10:05:16 AM	1.6	80.4	0.0	18.0		
FP-018	3/25/2026 8:47:28 AM	27.5	46.6	3.6	22.3		
FP-019	3/10/2026 9:47:12 AM	27.9	51.8	3.5	16.8		
FP-020	3/10/2026 9:51:58 AM	1.2	3.7	18.5	76.6		
FP-021	3/11/2026 2:14:19 PM	4.5	7.5	20.2	67.8		
FP-022	3/10/2026 9:56:11 AM	15.9	53.4	4.9	25.8		
FP-023	3/10/2026 8:44:39 AM	15.9	47.9	7.1	29.1		

All LFG Extraction Well Data - March 2026
Chiquita Canyon Landfill

Point Name	Record Date	CH4 [%]	CO2 [%]	O2 [%]	Bal Gas [%]	CO Reading [ppmv]	H2 Reading [ppmv]
FP-023	3/11/2026 2:10:16 PM	28.9	71.1	0.0	0.0		
FP-023	3/25/2026 11:03:35 AM	28.8	71.2	0.0	0.0		
FP-024	3/9/2026 1:46:42 PM	22.2	62.4	2.5	12.9		
FP-025	3/9/2026 1:43:08 PM	2.5	5.8	18.6	73.1		
FP-026	3/19/2026 10:39:33 AM	31.2	66.5	2.3	0.0		
FP-027	3/10/2026 10:04:18 AM	33.7	62.2	0.6	3.5		
FP-028	3/10/2026 10:08:24 AM	28.4	54.9	2.6	14.1		
FP-029	3/10/2026 9:16:34 AM	49.6	40.4	1.3	8.7		
FP-030	3/6/2026 2:11:00 PM	38.9	59.8	0.0	1.3		
FP-031	3/6/2026 2:08:29 PM	22.9	36.7	8.3	32.1		
FP-031	3/11/2026 1:26:00 PM	27.4	29.8	9.8	33.0		
FP-032	3/6/2026 2:02:10 PM	14.6	47.6	8.1	29.7		
FP-032	3/11/2026 1:19:18 PM	13.8	31.6	12.8	41.8		
FP-033	3/6/2026 1:58:53 PM	2.3	23.3	13.7	60.7		
FP-033	3/11/2026 1:35:42 PM	8.1	32.2	12.6	47.1		
FP-033	3/20/2026 2:04:42 PM	27.8	72.2	0.0	0.0		
FP-034	3/6/2026 1:55:57 PM	2.4	13.0	13.7	70.9		
FP-034	3/11/2026 1:41:12 PM	3.4	15.4	6.7	74.5		
FP-035	3/9/2026 8:15:24 AM	27.1	37.4	4.2	31.3		
FP-035	3/11/2026 1:46:28 PM	13.6	11.5	13.7	61.2		
FP-035	3/17/2026 10:21:52 AM	28.8	36.3	0.3	34.6		
FP-035	3/17/2026 10:31:02 AM	26.3	37.8	1.7	34.2		
FP-036	3/5/2026 1:25:26 PM	11.0	31.9	1.4	55.8		
FP-036	3/11/2026 1:50:41 PM	21.8	34.6	4.4	39.2		
FP-037	3/6/2026 1:47:38 PM	6.2	13.0	13.5	67.3		
FP-037	3/11/2026 1:53:39 PM	2.2	4.7	20.2	72.9		
FP-037	3/17/2026 10:41:48 AM	5.5	10.3	14.9	69.3		
FP-038	3/3/2026 9:22:53 AM	36.5	40.8	2.8	19.9		
FP-038	3/10/2026 1:49:29 PM	23.4	75.7	0.5	0.4		
FP-039	3/3/2026 9:26:52 AM	50.5	41.8	0.5	7.2		
FP-040	3/10/2026 1:35:21 PM	12.4	81.0	0.0	6.6		
FP-041	3/20/2026 9:41:42 AM	27.4	38.1	4.1	30.4		
FP-042	3/9/2026 12:49:13 PM	9.7	30.8	12.0	47.5		
FP-042	3/16/2026 9:43:49 AM	9.2	35.8	10.2	44.8		
FP-043	3/20/2026 9:38:10 AM	17.5	53.1	2.9	26.5		
FP-044	3/20/2026 9:46:41 AM	14.8	65.7	1.8	17.7		
FP-046	3/12/2026 2:10:51 PM	17.6	27.5	6.6	48.3		
FP-047	3/12/2026 2:17:22 PM	11.9	20.3	13.4	54.4		

All LFG Extraction Well Data - March 2026
Chiquita Canyon Landfill

Point Name	Record Date	CH4 [%]	CO2 [%]	O2 [%]	Bal Gas [%]	CO Reading [ppmv]	H2 Reading [ppmv]
FP-050	3/6/2026 10:52:57 AM	44.4	52.8	0.7	2.1		
FP-051	3/6/2026 10:46:16 AM	48.7	51.3	0.0	0.0		
FP-052	3/5/2026 1:11:44 PM	39.8	35.4	2.3	22.5		
FP-052	3/16/2026 1:39:01 PM	52.3	42.9	0.1	4.7		
FP-053	3/5/2026 1:18:53 PM	37.0	32.6	4.3	26.1		
FP-054	3/5/2026 1:31:47 PM	7.8	20.3	4.6	67.3		
FP-055	3/5/2026 12:18:43 PM	45.2	37.0	1.9	15.9		
FP-055	3/16/2026 1:47:36 PM	53.2	39.4	0.7	6.7		
FP-056	3/3/2026 9:40:19 AM	34.0	32.5	2.9	30.6		
FP-057	3/5/2026 1:41:19 PM	35.5	34.3	1.8	28.4		
FP-059	3/25/2026 1:37:46 PM	44.0	37.0	0.8	18.2		
FP-059	3/25/2026 1:41:49 PM	43.3	37.0	0.8	18.9		
FP-059	3/25/2026 1:42:35 PM	42.8	37.6	0.8	18.9		
H-01 (EXP-01)	3/9/2026 11:03:28 AM	21.0	39.8	0.9	38.3		
H-01 (EXP-01)	3/18/2026 1:04:38 PM	21.7	46.1	0.0	32.2		
H-02 (EXP-02)	3/10/2026 1:22:18 PM	14.2	44.1	0.0	41.7		
H-02 (EXP-02)	3/18/2026 12:57:00 PM	12.2	45.8	0.0	41.9		
H-02 (EXP-02)	3/18/2026 12:57:51 PM	11.8	47.6	0.0	40.6		
H-03 (EXP-03)	3/10/2026 1:30:39 PM	52.7	43.3	0.0	4.1		
H-03 (EXP-03)	3/18/2026 12:51:21 PM	51.3	43.6	0.0	5.1		
H-03 (EXP-03)	3/18/2026 12:53:12 PM	50.2	44.0	0.0	5.8		
H-03 (EXP-03)	3/18/2026 12:53:44 PM	49.9	44.7	0.0	5.4		
H-04 (EXP-04)	3/10/2026 1:33:52 PM	2.4	49.5	0.0	48.0		
H-04 (EXP-04)	3/18/2026 12:39:44 PM	1.6	50.3	0.0	48.1		
H-04 (EXP-04)	3/18/2026 12:43:33 PM	1.5	51.4	0.0	47.1		
H-08 (EXP-08)	3/10/2026 1:42:28 PM	47.4	50.0	0.0	2.6		
H-08 (EXP-08)	3/17/2026 12:52:54 PM	47.0	48.9	0.0	4.2		
H-10 (EXP-10)	3/5/2026 11:38:38 AM	11.0	76.2	0.0	12.8		
H-10 (EXP-10)	3/5/2026 11:39:25 AM	11.1	76.3	0.0	12.6		
H-10 (EXP-10)	3/17/2026 12:32:54 PM	10.8	66.1	0.0	23.1		
H-10 (EXP-10)	3/17/2026 12:43:02 PM	10.2	67.4	0.0	22.4		
H-10 (EXP-10)	3/17/2026 12:44:01 PM	10.5	66.7	0.0	22.9		
H-101W	3/9/2026 1:26:32 PM	52.3	42.8	0.0	4.9		

All LFG Extraction Well Data - March 2026
Chiquita Canyon Landfill

Point Name	Record Date	CH4 [%]	CO2 [%]	O2 [%]	Bal Gas [%]	CO Reading [ppmv]	H2 Reading [ppmv]
H-102A	3/4/2026 1:16:10 PM	59.5	39.0	0.2	1.3		
H-102A	3/27/2026 3:01:13 PM	59.4	37.8	0.0	2.8		
H-1401W	3/4/2026 1:19:11 PM	49.3	32.8	3.2	14.7		
H-1404C	3/3/2026 10:11:44 AM	33.5	32.1	0.0	34.4		
H-1404C	3/20/2026 3:17:13 PM	45.3	43.4	0.0	11.3		
H-1404C	3/20/2026 3:18:32 PM	43.5	42.9	0.0	13.6		
H-1405C	3/3/2026 9:51:31 AM	30.5	60.7	0.0	8.8		
H-1405C	3/16/2026 11:07:33 AM	19.9	33.0	0.4	46.7		
H-1406W	3/9/2026 12:26:41 PM	17.8	22.8	12.6	46.8		
H-1406W	3/9/2026 12:28:11 PM	18.7	24.0	12.1	45.2		
H-1406W	3/16/2026 10:23:41 AM	11.6	11.3	16.0	61.1		
H-1406W	3/16/2026 10:25:28 AM	10.4	12.6	15.8	61.2		
H-1408CR	3/3/2026 1:22:23 PM	25.5	36.0	1.1	37.4		
H-1408E	3/2/2026 10:22:00 AM	30.8	31.7	2.3	35.2		
H-1408E	3/18/2026 9:04:06 AM	24.0	27.9	3.4	44.7		
H-1408W	3/3/2026 10:47:08 AM	34.9	33.1	2.5	29.5		
H-1409N	3/2/2026 9:08:42 AM	56.9	41.1	0.0	2.0		
H-1409N	3/20/2026 12:26:33 PM	52.4	39.5	0.0	8.1		
H-1410S	3/6/2026 2:08:01 PM	42.9	36.0	3.6	17.5		
H-1563N	3/3/2026 9:11:14 AM	49.9	44.6	0.0	5.5		
H-1563N	3/18/2026 7:59:53 AM	56.5	43.5	0.0	0.0		
H-1563S	3/3/2026 9:55:28 AM	31.8	38.5	0.0	29.7		
H-1563S	3/16/2026 11:10:22 AM	29.1	32.2	0.0	38.7		
H-1565E	3/2/2026 10:16:17 AM	43.5	40.6	0.0	15.9		
H-1565E	3/16/2026 2:20:31 PM	44.4	38.3	0.9	16.4		
H-1568N	3/2/2026 10:19:13 AM	56.0	43.0	0.0	1.0		
H-1568N	3/18/2026 9:07:01 AM	38.0	36.2	0.0	25.8		
H-1571S	3/5/2026 9:03:24 AM	48.0	45.4	0.0	6.6		
H-1572N	3/5/2026 10:00:52 AM	26.6	30.4	0.0	43.0		
H-1572S	3/5/2026 8:58:42 AM	49.6	43.6	0.0	6.8		
H-1574N	3/9/2026 1:16:33 PM	42.7	54.7	0.0	2.6		
H-1574N	3/16/2026 10:06:09 AM	40.1	51.8	0.7	7.4		

All LFG Extraction Well Data - March 2026
Chiquita Canyon Landfill

Point Name	Record Date	CH4 [%]	CO2 [%]	O2 [%]	Bal Gas [%]	CO Reading [ppmv]	H2 Reading [ppmv]
H-1753N	3/23/2026 2:17:24 PM	49.2	41.1	0.8	8.9		
H-1753N	3/23/2026 2:23:25 PM	52.0	43.3	0.0	4.7		
H-1753N	3/23/2026 2:30:10 PM	52.1	43.4	0.0	4.6		
H-1753N	3/23/2026 2:31:32 PM	51.4	43.5	0.0	5.1		
H-1753S	3/3/2026 9:15:23 AM	52.3	42.2	0.0	5.5		
H-1753S	3/17/2026 1:12:50 PM	55.8	43.1	0.0	1.1		
H-1753S	3/18/2026 7:55:48 AM	57.8	42.2	0.0	0.0		
H-1756S	3/3/2026 9:33:08 AM	35.4	64.0	0.0	0.6		
H-1756S	3/16/2026 10:51:57 AM	36.9	61.9	0.0	1.2		
H-1757S	3/3/2026 9:47:29 AM	33.6	52.6	0.0	13.8		
H-1757S	3/16/2026 11:04:45 AM	35.9	58.7	0.2	5.2		
H-1760S	3/2/2026 9:55:00 AM	42.8	51.5	0.0	5.7		
H-1760S	3/12/2026 1:57:57 PM	39.1	53.5	0.0	7.4		
H-1760S	3/16/2026 9:18:40 AM	41.5	50.1	0.0	8.4		
H-1760S	3/24/2026 9:55:46 AM	40.6	57.8	0.0	1.6		
H-1762N	3/1/2026 12:53:03 PM	51.3	40.3	0.0	8.4		
H-1762N	3/1/2026 12:54:06 PM	51.4	40.4	0.0	8.2		
H-1762N	3/18/2026 8:38:32 AM	52.3	42.6	0.0	5.1		
H-1763N	3/9/2026 7:48:02 AM	45.8	39.9	0.0	14.3		
H-1763N	3/18/2026 8:28:52 AM	49.0	48.4	0.0	2.6		
H-1763S	3/5/2026 9:14:55 AM	43.0	38.7	0.0	18.3		
H-1764N	3/5/2026 10:50:43 AM	55.2	41.5	0.0	3.3		
H-1764S	3/5/2026 9:07:35 AM	49.0	45.7	0.0	5.3		
H-1767N	3/5/2026 9:21:20 AM	45.8	54.2	0.0	0.0		
H-1769N	3/9/2026 9:06:08 AM	6.1	33.8	2.8	57.3		
H-1769N	3/17/2026 9:23:03 AM	5.5	20.3	4.8	69.4		
H-1770A	3/6/2026 1:52:40 PM	33.8	54.5	0.0	11.7		
H-1770N	3/4/2026 7:00:00 AM						16000
H-1770N	3/4/2026 7:00:00 AM					170	
H-1770N	3/9/2026 9:17:08 AM	32.1	57.7	0.0	10.2		
H-1770N	3/17/2026 9:34:42 AM	33.8	57.4	0.0	8.8		
H-1770S	3/3/2026 9:01:53 AM	10.8	34.3	1.0	53.9		
H-1770S	3/16/2026 9:17:03 AM	20.7	45.6	0.7	33.0		

All LFG Extraction Well Data - March 2026
Chiquita Canyon Landfill

Point Name	Record Date	CH4 [%]	CO2 [%]	O2 [%]	Bal Gas [%]	CO Reading [ppmv]	H2 Reading [ppmv]
H-1771A	3/8/2026 11:11:36 AM	33.9	44.3	0.0	21.8		
H-1771B	3/9/2026 9:37:47 AM	12.3	52.0	4.4	31.3		
H-1771B	3/18/2026 1:51:03 PM	19.6	37.9	1.8	40.7		
H-1771B	3/18/2026 1:53:27 PM	19.9	37.9	1.8	40.4		
H-1774N	3/9/2026 9:26:23 AM	30.2	69.8	0.0	0.0		
H-1774N	3/17/2026 9:47:08 AM	31.0	67.3	0.0	1.7		
H-1801S	3/5/2026 10:20:17 AM	48.3	45.1	0.0	6.6		
H-1802S	3/5/2026 9:57:31 AM	36.3	37.0	0.0	26.7		
H-1803N	3/2/2026 9:37:59 AM	13.4	77.7	0.0	8.9		
H-1803N	3/2/2026 9:45:00 AM					1900	
H-1803N	3/2/2026 9:45:00 AM						128600
H-1803N	3/9/2026 10:33:31 AM	0.0	79.2	1.4	19.4		
H-1803N	3/9/2026 10:40:00 AM					1880	
H-1803N	3/19/2026 9:09:14 AM	1.8	72.8	2.1	23.3		
H-1803N	3/23/2026 9:16:58 AM	14.6	70.2	2.3	12.9		
H-1803N	3/30/2026 8:52:40 AM	1.0	69.7	3.0	26.3		
H-1804B	3/9/2026 7:39:04 AM	50.8	47.3	0.0	1.9		
H-1804B	3/18/2026 1:30:15 PM	54.0	44.5	0.0	1.5		
H-1804N	3/8/2026 10:47:51 AM	47.7	42.9	0.0	9.4		
H-1804S	3/5/2026 10:47:41 AM	54.6	41.4	0.1	3.9		
H-1805A	3/5/2026 1:13:35 PM	50.8	40.0	0.0	9.2		
H-1805B	3/5/2026 10:41:06 AM	52.7	43.0	0.0	4.3		
H-1805S	3/5/2026 9:41:25 AM	52.3	43.4	0.0	4.3		
H-1805S	3/27/2026 2:27:46 PM	52.9	44.6	0.0	2.5		
H-1806A	3/4/2026 10:36:38 AM	48.1	42.9	0.0	9.0		
H-1806B	3/5/2026 10:07:52 AM	13.6	23.0	0.0	63.4		

All LFG Extraction Well Data - March 2026
Chiquita Canyon Landfill

Point Name	Record Date	CH4 [%]	CO2 [%]	O2 [%]	Bal Gas [%]	CO Reading [ppmv]	H2 Reading [ppmv]
H-1806N	3/8/2026 9:37:11 AM	43.1	52.9	0.0	4.0		
H-1806S	3/5/2026 8:46:35 AM	29.6	64.0	0.0	6.4		
H-1807A	3/5/2026 11:43:32 AM	56.1	43.9	0.0	0.0		
H-1807N	3/9/2026 10:36:35 AM	45.9	35.3	2.9	15.9		
H-1807S	3/5/2026 8:34:30 AM	43.6	55.5	0.0	0.9		
H-1952S	3/3/2026 2:05:19 PM	50.7	47.4	0.0	1.9		
H-1952S	3/16/2026 1:09:40 PM	53.8	46.1	0.0	0.1		
H-1953N	3/8/2026 11:27:10 AM	0.7	3.8	16.8	78.7		
H-1953N	3/8/2026 11:28:43 AM	2.6	5.1	16.3	76.0		
H-1955C	3/9/2026 9:19:05 AM	45.1	43.8	0.0	11.1		
H-1955N	3/8/2026 10:41:41 AM	47.5	48.7	0.3	3.5		
H-1956B	3/5/2026 9:48:24 AM	36.5	54.6	0.1	8.8		
H-1956N	3/8/2026 9:53:56 AM	49.8	50.2	0.0	0.0		
H-1956N	3/8/2026 9:55:19 AM	53.2	45.7	0.0	1.1		
H-1956S	3/5/2026 9:48:12 AM	17.9	29.1	0.0	53.0		
H-1957B	3/5/2026 1:01:09 PM	44.0	39.7	0.2	16.1		
H-1957N	3/8/2026 9:32:01 AM	46.7	43.0	0.0	10.3		
H-1957S	3/5/2026 10:15:06 AM	39.3	37.8	4.2	18.7		
H-1958C	3/5/2026 11:39:22 AM	40.9	33.9	0.0	25.2		
H-1958N	3/9/2026 10:26:10 AM	23.4	25.6	0.0	51.0		
H-1958S	3/5/2026 8:30:40 AM	47.1	40.6	0.0	12.3		
H-1962N	3/9/2026 8:32:24 AM	21.3	53.4	0.3	25.0		
H-1962N	3/9/2026 8:33:48 AM	20.0	56.3	0.1	23.6		
H-1962N	3/17/2026 9:39:39 AM	22.2	62.2	0.0	15.6		
H-1962N	3/17/2026 9:40:38 AM	21.9	63.6	0.0	14.5		
H-1963N	3/9/2026 9:00:40 AM	23.8	66.4	0.2	9.6		
H-1963N	3/17/2026 9:17:40 AM	25.3	65.5	0.3	8.9		
H-1963N	3/17/2026 9:18:21 AM	26.4	65.9	0.4	7.3		
H-1966N	3/13/2026 10:53:37 AM	37.9	47.5	0.0	14.6		
H-1966N	3/17/2026 9:53:38 AM	36.8	50.3	0.0	12.9		

All LFG Extraction Well Data - March 2026
Chiquita Canyon Landfill

Point Name	Record Date	CH4 [%]	CO2 [%]	O2 [%]	Bal Gas [%]	CO Reading [ppmv]	H2 Reading [ppmv]
H-1967E	3/4/2026 10:54:29 AM	43.6	34.7	3.3	18.4		
H-1967W	3/4/2026 12:42:57 PM	56.8	41.4	0.3	1.5		
H-2050E	3/9/2026 9:08:31 AM	53.6	43.0	0.2	3.2		
H-2050W	3/6/2026 2:23:59 PM	54.0	44.2	0.0	1.8		
H-2051W	3/4/2026 12:47:10 PM	56.1	42.6	0.0	1.3		
H-2051W	3/4/2026 12:47:11 PM	56.1	42.6	0.0	1.3		
H-2053E	3/4/2026 11:01:11 AM	53.6	42.3	0.0	4.1		
H-2053W	3/4/2026 1:11:39 PM	57.4	40.3	0.0	2.3		
H-2055E	3/3/2026 1:37:55 PM	22.4	29.1	0.0	48.5		
H-2055E	3/16/2026 9:46:46 AM	24.0	30.2	0.0	45.8		
H-2056B	3/3/2026 12:15:01 PM	42.0	37.4	0.6	20.0		
H-2056W	3/3/2026 12:29:46 PM	54.4	45.1	0.0	0.5		
H-2056W	3/4/2026 12:50:34 PM	55.1	43.4	0.0	1.5		
H-2057E	3/4/2026 10:57:39 AM	55.9	41.1	0.0	3.0		
H-2057W	3/4/2026 12:58:39 PM	46.3	34.9	3.2	15.6		
H-2057W	3/4/2026 1:05:10 PM	49.7	35.4	2.5	12.4		
H-2058E	3/3/2026 12:04:33 PM	55.4	40.7	0.0	3.9		
H-2058W	3/4/2026 12:52:19 PM	53.5	43.7	0.0	2.8		
H-2059E	3/6/2026 2:13:34 PM	56.0	42.7	0.0	1.3		
H-2059W	3/4/2026 1:59:20 PM	49.9	47.3	0.0	2.8		
H-2161E	3/5/2026 8:31:15 AM	55.1	44.3	0.0	0.6		
H-2161W	3/4/2026 1:56:44 PM	55.7	41.0	0.0	3.3		
H-2163C	3/3/2026 7:34:23 AM	49.7	48.6	0.0	1.7		
H-2163C	3/16/2026 8:37:44 AM	50.0	44.2	0.0	5.8		
H-2163W	3/3/2026 10:50:26 AM	35.7	59.5	0.0	4.8		
H-2164E	3/9/2026 8:32:08 AM	42.4	40.6	0.0	17.0		
H-2164E	3/16/2026 9:59:41 AM	41.6	38.2	0.0	20.2		
H-2165E	3/5/2026 9:14:41 AM	52.0	47.7	0.0	0.3		
H-2165W	3/9/2026 12:06:49 PM	15.6	82.3	0.0	2.1		
H-2165W	3/11/2026 9:05:00 AM						37000
H-2165W	3/11/2026 9:05:00 AM					540	
H-2165W	3/16/2026 10:34:04 AM	17.4	78.4	0.5	3.7		
H-2166E	3/5/2026 1:27:26 PM	46.0	43.6	0.0	10.4		
H-2168C	3/5/2026 9:44:22 AM	8.8	6.4	18.5	66.3		

All LFG Extraction Well Data - March 2026
Chiquita Canyon Landfill

Point Name	Record Date	CH4 [%]	CO2 [%]	O2 [%]	Bal Gas [%]	CO Reading [ppmv]	H2 Reading [ppmv]
H-2168E	3/5/2026 1:07:01 PM	23.1	29.3	0.0	47.6		
H-2169C	3/5/2026 10:36:52 AM	55.8	43.0	0.0	1.2		
H-2169E	3/5/2026 10:30:30 AM	34.2	36.6	0.0	29.2		
H-2170N	3/5/2026 1:46:30 PM	52.1	43.4	0.0	4.5		
H-2170N	3/27/2026 2:43:09 PM	45.8	38.8	0.0	15.4		
H-2170S	3/5/2026 2:28:06 PM	47.9	41.1	0.0	11.0		
H-2171A	3/9/2026 8:36:28 AM	53.6	43.2	0.0	3.2		
H-2171B	3/9/2026 9:05:31 AM	54.8	42.1	0.0	3.1		
H-2171N	3/9/2026 8:18:13 AM	47.5	38.2	0.1	14.2		
H-2171S	3/5/2026 1:44:34 PM	44.8	41.2	0.0	14.0		
H-2272W	3/3/2026 10:37:00 AM	29.7	50.2	0.0	20.1		
H-2272W	3/20/2026 3:03:24 PM	50.6	45.7	0.0	3.7		
H-2273W	3/3/2026 10:00:33 AM	24.1	59.1	0.0	16.8		
H-2273W	3/11/2026 9:10:00 AM					260	
H-2273W	3/11/2026 9:10:00 AM						16000
H-2273W	3/16/2026 10:49:07 AM	31.4	66.2	0.0	2.4		
H-2274B	3/2/2026 9:25:44 AM	53.3	46.7	0.0	0.0		
H-2274B	3/16/2026 2:21:16 PM	51.3	46.2	0.0	2.5		
H-2274W	3/3/2026 9:29:22 AM	14.1	42.6	0.9	42.4		
H-2274W	3/16/2026 10:55:21 AM	30.0	61.9	0.0	8.1		
H-2275E	3/5/2026 9:20:05 AM	34.5	39.0	0.0	26.5		
H-2275W	3/3/2026 10:09:45 AM	22.1	30.7	0.7	46.5		
H-2275W	3/16/2026 10:53:46 AM	20.1	30.1	1.0	48.8		
H-2276A	3/2/2026 10:00:07 AM	50.5	43.4	0.0	6.1		
H-2276A	3/18/2026 9:25:46 AM	47.7	41.2	0.0	11.1		
H-2276B	3/2/2026 9:12:23 AM	56.5	41.0	0.0	2.5		
H-2276B	3/20/2026 12:32:08 PM	47.3	38.4	0.0	14.3		
H-2276E	3/5/2026 9:36:25 AM	43.9	39.7	0.0	16.4		
H-2276W	3/3/2026 9:43:59 AM	12.3	82.6	0.0	5.1		
H-2276W	3/16/2026 11:02:00 AM	17.4	75.6	0.0	7.0		
H-2277A	3/2/2026 1:15:58 PM	35.0	43.3	4.1	17.6		
H-2277A	3/17/2026 12:53:44 PM	43.3	46.0	2.4	8.3		
H-2277B	3/1/2026 1:12:40 PM	55.3	38.9	0.0	5.8		
H-2277B	3/1/2026 1:14:25 PM	53.8	40.1	0.0	6.1		
H-2277B	3/19/2026 1:24:03 PM	63.1	36.9	0.0	0.0		
H-23 (EXP-23)	3/9/2026 8:49:26 AM	2.2	1.9	19.4	76.5		

All LFG Extraction Well Data - March 2026
Chiquita Canyon Landfill

Point Name	Record Date	CH4 [%]	CO2 [%]	O2 [%]	Bal Gas [%]	CO Reading [ppmv]	H2 Reading [ppmv]
H-23 (EXP-23)	3/9/2026 8:53:00 AM	0.5	1.3	19.8	78.4		
H-2301E	3/9/2026 8:42:30 AM	53.1	43.2	0.0	3.7		
H-2301W	3/11/2026 8:33:02 AM	0.0	0.1	21.0	78.9		
H-2301W	3/11/2026 8:35:33 AM	0.0	0.1	20.9	79.0		
H-2302C	3/9/2026 10:05:03 AM	48.2	40.9	0.0	10.9		
H-2302E	3/9/2026 8:33:37 AM	55.0	43.2	0.0	1.8		
H-2303E	3/9/2026 8:37:05 AM	53.3	43.0	0.5	3.2		
H-2303N	3/3/2026 1:13:03 PM	54.7	42.0	0.0	3.3		
H-2304E	3/9/2026 1:53:34 PM	57.3	42.7	0.0	0.0		
H-2304E	3/11/2026 12:16:11 PM	54.3	43.0	0.0	2.7		
H-2304S	3/9/2026 9:28:36 AM	52.4	45.5	0.0	2.1		
H-2305N	3/3/2026 1:06:51 PM	41.5	36.6	0.0	21.9		
H-2305S	3/9/2026 9:35:10 AM	52.9	44.2	0.0	2.9		
H-2306N	3/9/2026 8:54:24 AM	52.8	44.4	0.0	2.8		
H-2306S	3/11/2026 7:45:51 AM	24.7	21.9	11.3	42.1		
H-2306S	3/11/2026 7:47:53 AM	11.7	11.4	17.2	59.7		
H-2307S	3/9/2026 9:56:21 AM	51.0	43.4	0.4	5.2		
H-2308S	3/9/2026 10:01:28 AM	51.5	44.1	0.0	4.4		
H-2309N	3/3/2026 7:22:10 AM	42.7	40.4	2.6	14.3		
H-2309S	3/9/2026 9:23:48 AM	52.9	44.2	0.0	2.9		
H-2310N	3/17/2026 10:10:45 AM	51.6	41.8	0.0	6.6		
H-2310N	3/17/2026 10:14:34 AM	51.4	42.5	0.0	6.1		
H-2310S	3/9/2026 9:04:41 AM	53.2	45.0	0.0	1.8		
H-2401S	3/4/2026 10:22:03 AM	55.8	42.1	0.0	2.1		
H-2401S	3/4/2026 10:27:26 AM	56.2	42.7	0.0	1.1		
H-2402N	3/3/2026 12:41:36 PM	51.3	45.0	0.0	3.7		
H-2402S	3/4/2026 10:39:52 AM	54.0	42.3	0.0	3.7		
H-2403N	3/3/2026 12:43:31 PM	51.9	45.9	0.0	2.2		
H-2403S	3/3/2026 12:50:18 PM	56.0	42.5	0.0	1.5		
H-2404N	3/3/2026 12:36:47 PM	54.6	44.7	0.0	0.7		
H-2404S	3/3/2026 12:58:43 PM	56.4	43.2	0.0	0.4		
H-2405N	3/6/2026 2:37:34 PM	30.7	43.3	0.0	26.0		
H-29	3/5/2026 1:39:01 PM	28.7	44.4	0.7	26.2		
H-72	3/8/2026 1:15:43 PM	35.0	63.2	0.0	1.8		
H-74	3/4/2026 1:04:30 PM	54.9	42.6	0.0	2.5		

All LFG Extraction Well Data - March 2026
Chiquita Canyon Landfill

Point Name	Record Date	CH4 [%]	CO2 [%]	O2 [%]	Bal Gas [%]	CO Reading [ppmv]	H2 Reading [ppmv]
H-74	3/4/2026 1:17:39 PM	54.6	43.5	0.0	1.9		
H-75	3/5/2026 12:44:16 PM	49.7	47.6	0.0	2.7		
H-75	3/5/2026 12:45:34 PM	50.1	47.1	0.0	2.8		
H-79	3/5/2026 8:20:50 AM	47.1	51.7	0.0	1.2		
P-02R	3/10/2026 1:55:09 PM	23.9	29.5				
P-03R	3/10/2026 1:59:30 PM	45.4	36.7				
P-04	3/10/2026 2:11:56 PM	31.3	35.9				
P-05	3/10/2026 2:05:56 PM	25.8	31.5				
P-06R	3/10/2026 2:07:42 PM	31.0	30.8	0.0	38.2		
P-07R	3/9/2026 1:41:57 PM	31.8	27.7	0.0	40.5		
P-08R	3/10/2026 1:47:02 PM	55.0	31.8				
P-09	3/10/2026 10:18:10 AM	57.0	36.0	0.0	7.0		
P-10	3/10/2026 10:24:43 AM	38.0	33.5	0.0	28.5		
P-11	3/10/2026 10:30:09 AM	45.3	35.7	0.0	19.0		
P-12	3/2/2026 7:49:58 AM	58.4	40.2	0.0	1.4		
P-13	3/2/2026 7:56:28 AM	55.5	36.5	0.0	8.0		
P-14	3/2/2026 8:04:39 AM	34.6	27.3	0.3	37.8		
P-15R	3/2/2026 8:12:07 AM	55.5	33.7	0.0	10.8		
P-16	3/2/2026 8:31:10 AM	54.7	33.2	0.0	12.1		
P-16	3/29/2026 9:28:51 AM	50.8	35.4	0.0	13.9		
P-16	3/29/2026 9:40:47 AM	49.2	36.6	0.0	14.3		
P-16	3/29/2026 9:43:59 AM	48.8	36.9	0.0	14.3		
P-16	3/29/2026 9:45:30 AM	48.8	37.0	0.0	14.2		
P-17	3/2/2026 8:35:32 AM	40.4	32.0	0.0	27.6		
P-18RD	3/2/2026 8:41:40 AM	59.0	35.6	0.0	5.4		
P-18RS	3/2/2026 8:38:46 AM	38.5	29.3	0.0	32.2		
P-19	3/2/2026 8:24:45 AM	35.4	30.4	0.0	34.2		

All LFG Extraction Well Data - March 2026
Chiquita Canyon Landfill

Point Name	Record Date	CH4 [%]	CO2 [%]	O2 [%]	Bal Gas [%]	CO Reading [ppmv]	H2 Reading [ppmv]
P-20R	3/2/2026 8:20:16 AM	52.4	33.9	0.0	13.7		
P-21	3/2/2026 8:54:30 AM	35.3	28.8	0.0	35.9		
P-21RD	3/2/2026 9:05:30 AM	41.9	31.1	0.0	27.0		
P-21RS	3/2/2026 9:00:27 AM	48.7	36.8	0.0	14.5		
P-22RD	3/3/2026 9:25:43 AM	50.0	40.4	0.0	9.6		
P-22RS	3/3/2026 9:22:34 AM	27.3	29.5	0.0	43.2		
P-23	3/2/2026 9:21:13 AM	5.2	18.7	0.0	76.1		
P-24	3/2/2026 9:27:45 AM	20.3	26.4	0.0	53.3		
P-26	3/2/2026 9:47:07 AM	43.7	33.9	0.0	22.4		
P-26	3/3/2026 9:56:09 AM	14.9	23.3	0.1	61.7		
P-27	3/2/2026 9:56:09 AM	9.5	17.8	0.0	72.7		
P-28	3/2/2026 10:07:20 AM	33.3	30.5	0.9	35.3		
P-29R	3/2/2026 10:20:02 AM	20.4	23.2	0.0	56.4		
P-30R	3/2/2026 10:31:49 AM	19.3	21.9	0.0	58.8		
P-32R1	3/2/2026 10:40:46 AM	42.3	32.5	0.0	25.2		
P-32R2	3/2/2026 10:44:17 AM	29.9	27.0	0.1	43.0		
P-33	3/2/2026 10:52:21 AM	32.7	29.2	0.0	38.1		
P-36	3/2/2026 11:06:42 AM	16.6	17.4	0.0	66.0		
P-37	3/3/2026 7:43:22 AM	9.7	23.8	0.3	66.2		
P-38RD	3/2/2026 11:19:04 AM	37.2	28.0	0.0	34.8		
P-38RS	3/2/2026 11:16:42 AM	35.0	28.8	0.0	36.2		
P-39	3/2/2026 11:27:45 AM	57.5	36.0	0.0	6.5		
P-41	3/3/2026 8:02:30 AM	17.4	20.1	5.9	56.6		
P-41	3/3/2026 8:05:36 AM	20.4	22.5	5.2	51.9		

All LFG Extraction Well Data - March 2026
Chiquita Canyon Landfill

Point Name	Record Date	CH4 [%]	CO2 [%]	O2 [%]	Bal Gas [%]	CO Reading [ppmv]	H2 Reading [ppmv]
P-42R	3/3/2026 8:12:36 AM	50.4	38.8	0.0	10.8		
P-43	3/3/2026 8:16:50 AM	21.5	26.5	0.7	51.3		
P-44RD	3/3/2026 8:22:59 AM	46.3	32.4	0.0	21.3		
P-44RS	3/3/2026 8:20:28 AM	20.3	24.7	0.0	55.0		
P-45RD	3/3/2026 8:40:07 AM	40.5	33.9	0.0	25.6		
P-45RS	3/3/2026 8:37:41 AM	2.1	16.9	0.4	80.6		
P-46RD	3/3/2026 8:47:20 AM	46.4	33.4	0.0	20.2		
P-46RS	3/3/2026 8:43:53 AM	13.8	21.3	0.0	64.9		
P-47	3/3/2026 9:16:32 AM	12.1	23.2	0.5	64.2		
P-48	3/3/2026 9:30:36 AM	6.2	18.5	0.0	75.3		
P-49RD	3/3/2026 10:37:22 AM	50.7	34.7	0.0	14.6		
P-49RS	3/3/2026 10:35:05 AM	28.5	29.4	0.0	42.1		
P-52	3/3/2026 10:28:05 AM	26.6	27.9	0.0	45.5		
P-53	3/3/2026 10:13:16 AM	18.0	24.7	0.0	57.3		
P-54	3/3/2026 10:09:26 AM	27.7	28.5	0.0	43.8		
P-55	3/3/2026 10:04:52 AM	25.7	25.1	0.0	49.2		
P-56	3/23/2026 10:22:49 AM	15.9	24.5	0.0	59.6		
P-57	3/3/2026 9:59:51 AM	25.2	23.3	3.0	48.5		
P-60R	3/3/2026 7:19:11 AM	47.4	34.7	1.4	16.5		
P-61	3/3/2026 7:10:26 AM	43.7	35.1	0.0	21.2		
P-65	3/3/2026 7:29:52 AM	34.0	30.2	0.0	35.8		
P-71	3/3/2026 9:03:54 AM	20.1	24.2	0.8	54.9		
P-75	3/3/2026 7:38:43 AM	50.1	35.3	0.0	14.6		
P-76	3/2/2026 11:11:34 AM	20.1	21.1	0.0	58.8		
P-79	3/23/2026 9:31:00 AM	16.0	25.5	1.5	57.0		
SC-2000E	3/5/2026 8:36:15 AM	51.7	42.2	0.0	6.1		
SC-2501E	3/2/2026 9:23:45 AM	3.3	95.8	0.9	0.0		

All LFG Extraction Well Data - March 2026
Chiquita Canyon Landfill

Point Name	Record Date	CH4 [%]	CO2 [%]	O2 [%]	Bal Gas [%]	CO Reading [ppmv]	H2 Reading [ppmv]
SC-2501E	3/2/2026 9:40:00 AM					1500	
SC-2501E	3/2/2026 9:40:00 AM						153200
SC-2501E	3/9/2026 10:27:47 AM	0.0	74.3	2.9	22.8		
SC-2501E	3/9/2026 10:30:00 AM					1530	
SC-2501E	3/19/2026 8:59:30 AM	3.2	68.7	3.0	25.1		
SC-2501E	3/19/2026 9:02:05 AM	3.9	64.8	3.8	27.5		
SC-2501E	3/23/2026 9:03:40 AM	19.8	77.8	0.0	2.4		
SC-2501E	3/24/2026 9:28:21 AM	3.7	65.3	3.4	27.6		
SC-2501E	3/30/2026 8:47:41 AM	2.3	72.3	2.6	22.8		
SC-2501W	3/2/2026 9:50:36 AM	3.1	90.7	0.0	6.2		
SC-2501W	3/2/2026 9:51:16 AM	3.3	88.5	0.0	8.2		
SC-2501W	3/2/2026 9:55:00 AM					1400	
SC-2501W	3/2/2026 9:55:00 AM						189100
SC-2501W	3/9/2026 10:41:45 AM	0.0	82.2	0.0	17.8		
SC-2501W	3/9/2026 10:55:00 AM					1310	
SC-2501W	3/19/2026 9:24:19 AM	3.8	79.6	0.1	16.5		
SC-2501W	3/19/2026 9:25:32 AM	3.9	79.2	0.1	16.8		
SC-2501W	3/23/2026 9:25:57 AM	20.2	79.0	0.0	0.8		
SC-2501W	3/30/2026 8:58:06 AM	2.2	80.7	0.0	17.1		
SW-10	3/11/2026 10:32:12 AM	22.8	31.1	1.3	44.8		
SW-115	3/5/2026 2:06:36 PM	50.0	35.4	1.5	13.1		
SW-1445	3/2/2026 10:15:26 AM	6.6	7.6	12.5	73.3		
SW-1445	3/4/2026 8:34:37 AM	4.8	11.7	13.0	70.5		
SW-1445	3/5/2026 9:40:46 AM	5.2	8.5	13.8	72.5		
SW-1445	3/9/2026 12:07:02 PM	4.4	4.7	14.4	76.5		
SW-1445	3/10/2026 12:54:44 PM	3.7	6.0	14.5	75.8		
SW-1445	3/13/2026 9:03:16 AM	1.7	4.4	18.2	75.7		
SW-1445	3/16/2026 10:27:18 AM	2.3	4.0	16.7	77.0		
SW-1445	3/17/2026 9:42:26 AM	2.7	5.8	16.1	75.4		
SW-1455	3/2/2026 10:08:03 AM	17.2	15.5	9.8	57.5		
SW-1455	3/4/2026 8:39:39 AM	14.2	15.8	10.7	59.3		

All LFG Extraction Well Data - March 2026
Chiquita Canyon Landfill

Point Name	Record Date	CH4 [%]	CO2 [%]	O2 [%]	Bal Gas [%]	CO Reading [ppmv]	H2 Reading [ppmv]
SW-1455	3/5/2026 9:35:00 AM	14.0	13.9	11.7	60.4		
SW-1455	3/9/2026 12:12:15 PM	13.4	12.6	12.0	62.0		
SW-1455	3/10/2026 12:59:10 PM	13.4	9.2	12.3	65.1		
SW-1455	3/13/2026 8:55:17 AM	7.7	11.7	16.0	64.6		
SW-1455	3/16/2026 10:31:04 AM	10.3	8.9	14.3	66.4		
SW-1455	3/17/2026 9:45:01 AM	10.3	8.7	14.2	66.9		
SW-154	3/11/2026 2:33:23 PM	0.4	0.7	19.9	79.0		
SW-17-135	3/2/2026 10:11:37 AM	30.7	25.3	1.4	42.6		
SW-17-135	3/4/2026 8:37:18 AM	25.8	23.9	2.3	48.0		
SW-17-135	3/5/2026 9:37:51 AM	27.4	23.9	2.4	46.3		
SW-17-135	3/9/2026 12:09:29 PM	27.3	24.4	2.6	45.7		
SW-17-135	3/10/2026 1:05:18 PM	27.1	21.8	3.1	48.0		
SW-17-135	3/13/2026 8:59:47 AM	15.6	14.1	10.8	59.5		
SW-17-135	3/16/2026 10:24:24 AM	24.1	21.6	4.7	49.6		
SW-17-135	3/17/2026 9:40:08 AM	24.0	21.4	4.8	49.8		
SW-187	3/11/2026 10:41:11 AM	13.0	25.5	6.5	55.0		
SW-1930	3/4/2026 7:47:52 AM	29.1	51.1	2.1	17.7		
SW-20	3/9/2026 1:38:49 PM	0.4	8.1	13.6	77.9		
SW-25	3/2/2026 8:32:06 AM	0.0	1.4	20.1	78.5		
SW-25	3/3/2026 9:11:08 AM	0.1	1.7	20.1	78.1		
SW-25	3/4/2026 7:38:25 AM	0.1	2.2	20.7	77.0		
SW-2501D	3/2/2026 9:05:14 AM	21.5	76.2	0.0	2.3		
SW-2501D	3/3/2026 8:48:16 AM	21.5	74.0	0.0	4.5		
SW-2501D	3/4/2026 8:13:02 AM	22.3	77.1	0.0	0.6		
SW-2501D	3/5/2026 9:05:24 AM	21.2	73.2	0.0	5.6		
SW-2501D	3/6/2026 8:20:08 AM	21.7	70.2	0.0	8.1		
SW-2501D	3/9/2026 9:54:14 AM	23.0	70.3	0.0	6.8		
SW-2501D	3/10/2026 8:54:50 AM	21.8	69.2	0.0	9.0		
SW-2501D	3/11/2026 8:54:22 AM	19.6	80.4	0.0	0.0		
SW-2501D	3/12/2026 8:51:29 AM	20.4	77.9	0.0	1.7		
SW-2501D	3/13/2026 8:25:56 AM	13.1	42.4	10.1	34.4		
SW-2501D	3/16/2026 9:25:46 AM	22.3	70.7	0.0	7.0		
SW-2501D	3/17/2026 8:43:24 AM	22.2	69.5	0.0	8.3		
SW-2501D	3/18/2026 9:35:58 AM	21.9	70.5	0.0	7.6		
SW-2501D	3/19/2026 9:11:46 AM	22.6	70.4	0.0	7.0		
SW-2501D	3/20/2026 9:52:55 AM	22.5	74.4	0.0	3.1		

All LFG Extraction Well Data - March 2026
Chiquita Canyon Landfill

Point Name	Record Date	CH4 [%]	CO2 [%]	O2 [%]	Bal Gas [%]	CO Reading [ppmv]	H2 Reading [ppmv]
SW-2501D	3/23/2026 9:45:31 AM	22.4	69.5	0.0	8.2		
SW-2501D	3/24/2026 9:12:20 AM	22.9	68.6	0.0	8.4		
SW-2501D	3/25/2026 9:09:51 AM	22.2	68.8	0.0	9.0		
SW-2501D	3/26/2026 8:30:36 AM	21.4	78.6	0.0	0.0		
SW-2501D	3/27/2026 8:30:50 AM	20.6	79.4	0.0	0.0		
SW-2501D	3/30/2026 8:39:16 AM	22.2	77.8	0.0	0.0		
SW-2501D	3/31/2026 8:45:43 AM	21.7	78.3	0.0	0.0		
SW-2501M	3/2/2026 9:19:42 AM	13.7	27.2	12.0	47.1		
SW-2501M	3/3/2026 8:56:35 AM	19.4	39.1	8.8	32.7		
SW-2501M	3/4/2026 8:18:11 AM	4.6	7.0	18.3	70.1		
SW-2501M	3/5/2026 9:11:44 AM	29.1	58.0	1.5	11.4		
SW-2501M	3/6/2026 8:13:19 AM	31.6	57.8	0.8	9.7		
SW-2501M	3/9/2026 9:47:05 AM	36.4	59.3	0.0	4.3		
SW-2501M	3/10/2026 8:48:36 AM	35.2	58.4	0.0	6.5		
SW-2501M	3/11/2026 8:45:32 AM	32.7	67.3	0.0	0.0		
SW-2501M	3/12/2026 8:45:50 AM	33.5	65.4	0.0	1.1		
SW-2501M	3/13/2026 8:32:33 AM	25.0	44.9	7.2	22.9		
SW-2501M	3/16/2026 9:20:24 AM	36.8	58.1	0.0	5.1		
SW-2501M	3/17/2026 8:38:48 AM	35.3	58.8	0.0	5.9		
SW-2501M	3/18/2026 9:23:52 AM	34.6	61.0	0.0	4.3		
SW-2501M	3/19/2026 9:07:47 AM	34.9	60.3	0.0	4.8		
SW-2501M	3/20/2026 9:58:59 AM	33.9	66.1	0.0	0.0		
SW-2501M	3/23/2026 9:41:03 AM	35.2	60.0	0.0	4.8		
SW-2501M	3/24/2026 9:07:25 AM	36.2	58.2	0.0	5.7		
SW-2501M	3/25/2026 9:05:06 AM	35.9	58.3	0.0	5.8		
SW-2501M	3/26/2026 8:35:44 AM	37.8	62.1	0.2			
SW-2501M	3/27/2026 8:35:38 AM	33.3	66.7	0.0	0.0		
SW-2501M	3/30/2026 8:43:44 AM	35.3	64.3	0.0	0.4		
SW-2501M	3/31/2026 8:51:13 AM	35.1	60.8	0.2	3.9		
SW-2501MD	3/2/2026 9:01:32 AM	23.5	54.8	4.1	17.6		
SW-2501MD	3/3/2026 8:43:59 AM	22.4	51.8	4.9	20.9		
SW-2501MD	3/4/2026 8:10:29 AM	21.1	51.4	5.4	22.1		
SW-2501MD	3/5/2026 9:03:06 AM	20.6	47.8	6.3	25.3		
SW-2501MD	3/6/2026 8:16:48 AM	19.4	48.3	7.2	25.2		
SW-2501MD	3/9/2026 9:49:53 AM	18.7	45.8	8.0	27.6		
SW-2501MD	3/10/2026 8:51:27 AM	16.7	42.6	8.9	31.9		
SW-2501MD	3/11/2026 8:48:25 AM	13.7	40.7	10.8	34.8		
SW-2501MD	3/12/2026 8:49:01 AM	14.4	40.0	10.4	35.2		
SW-2501MD	3/13/2026 8:23:27 AM	10.6	20.4	15.1	53.9		

All LFG Extraction Well Data - March 2026
Chiquita Canyon Landfill

Point Name	Record Date	CH4 [%]	CO2 [%]	O2 [%]	Bal Gas [%]	CO Reading [ppmv]	H2 Reading [ppmv]
SW-2501MD	3/16/2026 9:22:41 AM	15.5	39.0	10.1	35.4		
SW-2501MD	3/17/2026 8:40:58 AM	16.7	42.2	9.1	32.0		
SW-2501MD	3/18/2026 9:28:17 AM	16.8	42.9	8.8	31.5		
SW-2501MD	3/19/2026 9:09:38 AM	15.5	39.8	10.1	34.6		
SW-2501MD	3/20/2026 9:50:47 AM	14.5	32.0	9.8	43.7		
SW-2501MD	3/23/2026 9:43:07 AM	14.7	37.1	10.6	37.6		
SW-2501MD	3/24/2026 9:09:28 AM	15.0	36.7	10.7	37.6		
SW-2501MD	3/25/2026 9:07:11 AM	14.7	36.4	10.4	38.5		
SW-2501MD	3/26/2026 8:38:17 AM	15.2	35.4	10.6	38.8		
SW-2501MD	3/27/2026 8:38:18 AM	18.6	35.1	10.7	35.6		
SW-2501MD	3/30/2026 8:46:35 AM	14.6	34.2	10.2	41.0		
SW-2501MD	3/31/2026 8:42:44 AM	12.6	25.9	13.0	48.5		
SW-2501S	3/2/2026 9:09:18 AM	0.0	1.4	20.0	78.6		
SW-2501S	3/3/2026 8:51:49 AM	0.1	3.9	19.7	76.3		
SW-2501S	3/4/2026 8:15:55 AM	0.1	6.4	19.3	74.2		
SW-2501S	3/5/2026 9:08:30 AM	0.1	4.1	20.5	75.3		
SW-2501S	3/6/2026 8:22:59 AM	0.0	4.1	21.4	74.4		
SW-2501S	3/9/2026 10:06:37 AM	0.1	0.2	20.5	79.2		
SW-2501S	3/10/2026 8:58:47 AM	0.0	4.2	20.3	75.6		
SW-2501S	3/11/2026 8:57:51 AM	0.0	6.0	21.8	72.2		
SW-2501S	3/12/2026 8:56:28 AM	0.0	1.4	22.3	76.3		
SW-2501S	3/13/2026 8:28:40 AM	0.1	1.8	21.5	76.6		
SW-2501S	3/16/2026 9:29:57 AM	0.1	1.7	20.3	78.0		
SW-2501S	3/17/2026 8:46:22 AM	0.1	3.5	20.3	76.1		
SW-2501S	3/18/2026 9:39:45 AM	0.0	1.3	20.3	78.3		
SW-2501S	3/19/2026 9:14:16 AM	0.1	3.4	20.2	76.3		
SW-2501S	3/20/2026 9:55:36 AM	0.1	3.5	18.0	78.4		
SW-2501S	3/23/2026 9:49:50 AM	0.0	1.2	20.6	78.2		
SW-2501S	3/24/2026 9:15:38 AM	0.1	2.6	20.5	76.8		
SW-2501S	3/25/2026 9:13:05 AM	0.0	1.5	20.1	78.4		
SW-2501S	3/26/2026 8:33:08 AM	0.4	8.6	19.5	71.5		
SW-2501S	3/27/2026 8:33:26 AM	0.5	3.3	20.5	75.7		
SW-2501S	3/30/2026 8:41:36 AM	0.3	7.6	18.5	73.6		
SW-2501S	3/31/2026 8:48:22 AM	0.4	8.6	19.4	71.6		
SW-2502D	3/2/2026 8:49:03 AM	12.5	86.0	0.1	1.4		
SW-2502D	3/3/2026 8:29:26 AM	12.7	80.1	0.1	7.1		
SW-2502D	3/4/2026 8:00:28 AM	12.8	86.1	0.0	1.1		
SW-2502D	3/5/2026 8:51:02 AM	12.0	84.0	0.0	4.0		
SW-2502D	3/6/2026 7:54:21 AM	12.4	78.0	0.0	9.5		

All LFG Extraction Well Data - March 2026
Chiquita Canyon Landfill

Point Name	Record Date	CH4 [%]	CO2 [%]	O2 [%]	Bal Gas [%]	CO Reading [ppmv]	H2 Reading [ppmv]
SW-2502D	3/9/2026 10:16:43 AM	13.2	76.9	0.0	9.9		
SW-2502D	3/10/2026 8:36:29 AM	12.5	76.5	0.0	11.1		
SW-2502D	3/11/2026 9:14:05 AM	10.9	88.9	0.0	0.2		
SW-2502D	3/12/2026 9:12:30 AM	10.7	86.5	0.0	2.8		
SW-2502D	3/13/2026 8:12:38 AM	13.0	84.4	1.0	1.6		
SW-2502D	3/16/2026 9:11:05 AM	12.7	76.6	0.0	10.7		
SW-2502D	3/17/2026 8:27:34 AM	12.1	77.6	0.0	10.3		
SW-2502D	3/18/2026 9:09:25 AM	12.5	77.3	0.0	10.3		
SW-2502D	3/19/2026 8:56:17 AM	12.7	76.7	0.0	10.6		
SW-2502D	3/20/2026 9:38:52 AM	12.7	81.1	0.0	6.2		
SW-2502D	3/23/2026 9:31:51 AM	11.9	76.3	0.0	11.8		
SW-2502D	3/24/2026 8:57:07 AM	12.2	77.0	0.0	10.8		
SW-2502D	3/25/2026 8:56:03 AM	12.1	76.2	0.0	11.7		
SW-2502D	3/26/2026 8:19:22 AM	13.6	86.4	0.0	0.0		
SW-2502D	3/27/2026 8:17:14 AM	10.6	89.4	0.0	0.0		
SW-2502D	3/30/2026 8:28:36 AM	12.3	86.8	0.1	0.8		
SW-2502D	3/31/2026 9:00:19 AM	12.6	86.8	0.0	0.6		
SW-2502M	3/2/2026 8:44:09 AM	17.4	81.9	0.1	0.6		
SW-2502M	3/3/2026 8:34:28 AM	18.1	76.4	0.0	5.5		
SW-2502M	3/4/2026 8:02:24 AM	17.3	82.2	0.0	0.5		
SW-2502M	3/5/2026 8:54:04 AM	17.7	78.9	0.0	3.4		
SW-2502M	3/6/2026 7:51:01 AM	19.2	71.7	0.0	9.0		
SW-2502M	3/9/2026 10:14:56 AM	19.4	74.3	0.0	6.3		
SW-2502M	3/10/2026 8:33:23 AM	18.7	72.4	0.0	8.9		
SW-2502M	3/11/2026 9:12:10 AM	17.8	82.2	0.0	0.0		
SW-2502M	3/12/2026 9:10:05 AM	17.6	81.1	0.0	1.3		
SW-2502M	3/13/2026 8:15:15 AM	18.7	79.9	0.9	0.5		
SW-2502M	3/16/2026 9:09:12 AM	19.0	72.8	0.0	8.2		
SW-2502M	3/17/2026 8:25:06 AM	19.0	72.5	0.0	8.6		
SW-2502M	3/18/2026 9:03:19 AM	18.9	71.8	0.0	9.3		
SW-2502M	3/19/2026 8:52:37 AM	18.5	72.9	0.0	8.6		
SW-2502M	3/20/2026 9:42:28 AM	17.1	80.4	0.0	2.5		
SW-2502M	3/23/2026 9:29:49 AM	18.5	72.2	0.0	9.3		
SW-2502M	3/24/2026 8:53:53 AM	19.0	71.3	0.0	9.7		
SW-2502M	3/25/2026 8:54:00 AM	19.1	71.3	0.0	9.7		
SW-2502M	3/26/2026 8:22:02 AM	18.2	81.0	0.0	0.8		
SW-2502M	3/27/2026 8:20:04 AM	15.2	84.8	0.0	0.0		
SW-2502M	3/30/2026 8:30:26 AM	17.5	81.2	0.0	1.3		
SW-2502M	3/31/2026 9:02:48 AM	17.4	82.1	0.0	0.5		
SW-2502MD	3/2/2026 8:53:31 AM	17.4	65.0	2.6	15.0		

All LFG Extraction Well Data - March 2026
Chiquita Canyon Landfill

Point Name	Record Date	CH4 [%]	CO2 [%]	O2 [%]	Bal Gas [%]	CO Reading [ppmv]	H2 Reading [ppmv]
SW-2502MD	3/3/2026 8:25:35 AM	16.1	55.8	4.7	23.4		
SW-2502MD	3/4/2026 7:58:15 AM	15.2	56.3	5.0	23.5		
SW-2502MD	3/5/2026 8:48:10 AM	14.9	51.1	6.2	27.8		
SW-2502MD	3/6/2026 7:57:16 AM	13.5	51.3	7.2	28.0		
SW-2502MD	3/9/2026 10:18:41 AM	10.8	46.4	9.5	33.3		
SW-2502MD	3/10/2026 8:39:35 AM	9.7	41.5	10.3	38.5		
SW-2502MD	3/11/2026 9:16:04 AM	7.1	41.1	12.5	39.3		
SW-2502MD	3/12/2026 9:14:19 AM	7.0	42.6	11.4	39.0		
SW-2502MD	3/13/2026 8:09:10 AM	9.4	35.6	12.1	42.9		
SW-2502MD	3/16/2026 9:13:56 AM	7.6	37.2	11.9	43.3		
SW-2502MD	3/17/2026 8:30:29 AM	8.8	40.9	11.0	39.4		
SW-2502MD	3/18/2026 9:13:13 AM	9.9	38.9	10.6	40.6		
SW-2502MD	3/19/2026 8:59:43 AM	8.3	38.6	11.5	41.6		
SW-2502MD	3/20/2026 9:31:48 AM	9.3	31.3	11.6	47.8		
SW-2502MD	3/23/2026 9:34:06 AM	7.2	36.1	12.4	44.3		
SW-2502MD	3/24/2026 8:59:39 AM	7.1	35.1	12.8	45.0		
SW-2502MD	3/25/2026 8:58:39 AM	7.3	35.3	12.3	45.1		
SW-2502MD	3/26/2026 8:14:41 AM	11.0	32.5	12.7	43.8		
SW-2502MD	3/27/2026 8:15:18 AM	9.3	31.1	13.1	46.5		
SW-2502MD	3/30/2026 8:25:09 AM	7.0	28.0	13.1	51.9		
SW-2502MD	3/31/2026 8:58:38 AM	7.7	32.7	12.5	47.1		
SW-2502S	3/2/2026 8:41:31 AM	0.0	0.7	20.2	79.1		
SW-2502S	3/3/2026 8:37:39 AM	0.1	3.7	19.6	76.6		
SW-2502S	3/4/2026 8:04:37 AM	0.2	10.4	18.3	71.1		
SW-2502S	3/5/2026 8:56:28 AM	0.2	5.2	20.2	74.4		
SW-2502S	3/6/2026 7:48:44 AM	0.1	1.5	21.7	76.7		
SW-2502S	3/9/2026 10:12:46 AM	0.1	0.1	20.5	79.3		
SW-2502S	3/10/2026 8:30:48 AM	0.0	1.0	20.6	78.4		
SW-2502S	3/11/2026 9:09:29 AM	0.0	2.4	22.4	75.2		
SW-2502S	3/12/2026 9:07:36 AM	0.0	0.7	21.9	77.4		
SW-2502S	3/13/2026 8:17:40 AM	0.2	3.9	21.1	74.8		
SW-2502S	3/16/2026 9:07:16 AM	0.0	0.5	20.3	79.1		
SW-2502S	3/17/2026 8:22:50 AM	0.1	0.7	20.5	78.7		
SW-2502S	3/18/2026 9:00:14 AM	0.0	0.3	20.4	79.3		
SW-2502S	3/19/2026 8:50:11 AM	0.0	1.1	20.4	78.5		
SW-2502S	3/20/2026 9:44:40 AM	0.1	5.7	17.9	76.3		
SW-2502S	3/23/2026 9:27:52 AM	0.0	0.5	20.4	79.1		
SW-2502S	3/24/2026 8:51:56 AM	0.0	1.3	20.3	78.4		
SW-2502S	3/25/2026 8:51:53 AM	0.0	2.1	20.3	77.6		

All LFG Extraction Well Data - March 2026
Chiquita Canyon Landfill

Point Name	Record Date	CH4 [%]	CO2 [%]	O2 [%]	Bal Gas [%]	CO Reading [ppmv]	H2 Reading [ppmv]
SW-2502S	3/26/2026 8:24:03 AM	0.3	8.8	19.5	71.4		
SW-2502S	3/27/2026 8:22:37 AM	0.4	4.5	20.3	74.8		
SW-2502S	3/30/2026 8:32:24 AM	0.3	8.8	18.4	72.5		
SW-2502S	3/31/2026 9:04:51 AM	0.3	8.0	19.6	72.1		
SW-2503D	3/2/2026 8:10:03 AM	18.0	6.7	8.5	66.8		
SW-2503D	3/3/2026 8:03:46 AM	18.2	7.0	6.9	67.9		
SW-2503D	3/4/2026 7:24:50 AM	15.9	6.7	8.9	68.5		
SW-2503D	3/5/2026 8:25:46 AM	17.9	6.0	7.4	68.7		
SW-2503D	3/6/2026 7:29:09 AM	17.9	6.0	8.5	67.7		
SW-2503D	3/9/2026 8:05:16 AM	19.9	6.4	7.0	66.7		
SW-2503D	3/10/2026 8:07:48 AM	17.2	5.0	8.5	69.2		
SW-2503D	3/11/2026 8:21:47 AM	13.5	4.4	11.6	70.5		
SW-2503D	3/12/2026 8:23:56 AM	12.7	5.6	10.9	70.8		
SW-2503D	3/13/2026 7:51:16 AM	15.6	5.5	9.6	69.3		
SW-2503D	3/16/2026 8:44:16 AM	16.3	4.7	9.3	69.7		
SW-2503D	3/17/2026 8:00:25 AM	18.2	5.7	8.1	68.0		
SW-2503D	3/18/2026 8:30:14 AM	16.3	4.4	9.2	70.1		
SW-2503D	3/19/2026 8:28:33 AM	16.7	5.0	9.0	69.3		
SW-2503D	3/23/2026 8:32:04 AM	17.5	5.5	8.5	68.5		
SW-2503D	3/31/2026 8:31:36 AM	11.2	4.9	12.6	71.3		
SW-2503M	3/2/2026 8:23:52 AM	23.4	33.4	6.6	36.6		
SW-2503M	3/3/2026 8:13:43 AM	31.6	41.0	2.4	25.0		
SW-2503M	3/4/2026 7:30:06 AM	24.7	34.5	6.1	34.7		
SW-2503M	3/5/2026 8:36:32 AM	32.8	42.8	2.0	22.4		
SW-2503M	3/6/2026 7:36:02 AM	32.0	44.1	1.0	22.9		
SW-2503M	3/9/2026 8:14:15 AM	34.2	45.9	0.7	19.1		
SW-2503M	3/10/2026 8:15:21 AM	32.3	45.4	0.4	21.9		
SW-2503M	3/11/2026 8:32:01 AM	25.7	47.6	0.3	26.4		
SW-2503M	3/12/2026 8:30:39 AM	25.8	45.4	0.1	28.7		
SW-2503M	3/13/2026 8:00:42 AM	25.9	41.1	2.7	30.3		
SW-2503M	3/16/2026 8:50:50 AM	29.7	46.6	0.0	23.7		
SW-2503M	3/17/2026 8:07:00 AM	30.2	46.9	0.0	22.9		
SW-2503M	3/18/2026 8:36:27 AM	29.5	46.0	0.0	24.5		
SW-2503M	3/19/2026 8:33:09 AM	27.5	45.9	0.2	26.4		
SW-2503M	3/23/2026 8:39:58 AM	28.5	46.4	0.3	24.8		
SW-2503M	3/31/2026 8:26:50 AM	17.3	27.5	7.4	47.8		
SW-2503MD	3/2/2026 8:14:23 AM	10.8	7.7	16.3	65.2		
SW-2503MD	3/2/2026 8:15:35 AM	10.4	9.7	16.0	63.9		
SW-2503MD	3/3/2026 8:07:10 AM	8.3	6.0	17.0	68.7		
SW-2503MD	3/4/2026 7:27:19 AM	9.0	8.2	17.2	65.6		

All LFG Extraction Well Data - March 2026
Chiquita Canyon Landfill

Point Name	Record Date	CH4 [%]	CO2 [%]	O2 [%]	Bal Gas [%]	CO Reading [ppmv]	H2 Reading [ppmv]
SW-2503MD	3/5/2026 8:29:08 AM	7.1	5.3	18.1	69.5		
SW-2503MD	3/6/2026 7:31:48 AM	6.3	5.0	19.2	69.4		
SW-2503MD	3/9/2026 8:09:49 AM	6.9	4.5	19.2	69.4		
SW-2503MD	3/10/2026 8:10:52 AM	5.0	4.0	18.7	72.3		
SW-2503MD	3/11/2026 8:25:05 AM	3.4	3.5	21.0	72.1		
SW-2503MD	3/12/2026 8:27:06 AM	4.5	4.2	20.2	71.1		
SW-2503MD	3/13/2026 7:52:45 AM	5.9	5.3	19.1	69.7		
SW-2503MD	3/16/2026 8:47:19 AM	4.6	3.4	19.5	72.6		
SW-2503MD	3/17/2026 8:03:20 AM	5.2	3.9	19.1	71.9		
SW-2503MD	3/18/2026 8:32:56 AM	5.1	3.5	19.4	71.9		
SW-2503MD	3/19/2026 8:30:15 AM	5.0	3.5	19.3	72.2		
SW-2503MD	3/23/2026 8:35:29 AM	3.1	2.9	19.6	74.4		
SW-2503MD	3/31/2026 8:29:22 AM	1.1	4.5	20.1	74.3		
SW-2503S	3/2/2026 8:19:26 AM	1.7	2.0	19.3	77.0		
SW-2503S	3/3/2026 8:10:09 AM	1.3	1.8	19.3	77.6		
SW-2503S	3/4/2026 7:32:16 AM	1.5	7.9	18.8	71.8		
SW-2503S	3/5/2026 8:33:17 AM	1.4	1.9	20.1	76.6		
SW-2503S	3/6/2026 7:39:22 AM	1.1	5.2	20.5	73.3		
SW-2503S	3/9/2026 8:24:40 AM	1.0	2.0	19.7	77.3		
SW-2503S	3/10/2026 8:19:35 AM	0.8	2.2	20.0	77.0		
SW-2503S	3/11/2026 8:28:43 AM	0.6	2.3	21.8	75.3		
SW-2503S	3/12/2026 8:33:45 AM	0.6	5.1	20.9	73.4		
SW-2503S	3/13/2026 7:55:47 AM	0.8	2.5	20.8	75.9		
SW-2503S	3/16/2026 8:53:55 AM	0.8	3.4	20.3	75.5		
SW-2503S	3/17/2026 8:09:33 AM	0.8	3.6	20.2	75.4		
SW-2503S	3/18/2026 8:39:30 AM	0.8	3.3	20.3	75.6		
SW-2503S	3/19/2026 8:35:57 AM	0.8	3.8	20.2	75.3		
SW-2503S	3/23/2026 8:45:07 AM	0.7	2.1	20.4	76.9		
SW-2503S	3/31/2026 8:24:38 AM	0.4	1.9	20.9	76.8		
SW-2504D	3/2/2026 7:46:10 AM	0.1	3.7	19.5	76.7		
SW-2504D	3/2/2026 7:47:33 AM	0.2	2.5	19.7	77.6		
SW-2504D	3/3/2026 7:42:13 AM	0.1	0.2	20.3	79.4		
SW-2504D	3/4/2026 7:07:31 AM	0.2	0.9	20.1	78.8		
SW-2504D	3/5/2026 8:08:38 AM	0.2	4.0	19.6	76.2		
SW-2504D	3/6/2026 7:08:15 AM	0.1	1.5	20.9	77.5		
SW-2504D	3/9/2026 7:45:38 AM	0.1	1.3	20.9	77.7		
SW-2504D	3/10/2026 7:47:35 AM	0.1	0.5	20.1	79.3		
SW-2504D	3/11/2026 8:02:09 AM	0.0	3.7	21.2	75.1		

All LFG Extraction Well Data - March 2026
Chiquita Canyon Landfill

Point Name	Record Date	CH4 [%]	CO2 [%]	O2 [%]	Bal Gas [%]	CO Reading [ppmv]	H2 Reading [ppmv]
SW-2504D	3/12/2026 8:02:04 AM	0.0	1.8	21.4	76.8		
SW-2504D	3/13/2026 7:37:20 AM	0.1	1.2	20.9	77.8		
SW-2504D	3/16/2026 8:25:41 AM	0.0	2.1	20.7	77.2		
SW-2504D	3/17/2026 7:43:28 AM	0.0	1.8	20.7	77.6		
SW-2504D	3/18/2026 8:11:35 AM	0.0	2.6	20.8	76.6		
SW-2504D	3/19/2026 8:10:31 AM	0.0	2.0	20.8	77.1		
SW-2504D	3/23/2026 8:12:20 AM	0.0	1.0	20.7	78.3		
SW-2504D	3/31/2026 8:17:45 AM	0.1	2.5	20.6	76.8		
SW-2504M	3/2/2026 7:57:14 AM	11.4	0.9	15.9	71.8		
SW-2504M	3/3/2026 7:50:59 AM	10.5	1.2	16.4	71.9		
SW-2504M	3/4/2026 7:13:17 AM	11.2	3.8	15.7	69.3		
SW-2504M	3/5/2026 8:14:40 AM	11.8	2.4	15.7	70.1		
SW-2504M	3/6/2026 7:16:44 AM	12.0	2.7	16.5	68.9		
SW-2504M	3/9/2026 7:53:10 AM	15.8	1.2	15.4	67.6		
SW-2504M	3/10/2026 7:56:07 AM	12.1	1.5	16.3	70.1		
SW-2504M	3/11/2026 8:09:12 AM	12.6	2.6	16.2	68.6		
SW-2504M	3/12/2026 8:04:21 AM	12.6	1.9	16.2	69.3		
SW-2504M	3/13/2026 7:41:53 AM	1.3	6.1	15.2	77.4		
SW-2504M	3/16/2026 8:28:54 AM	19.9	2.1	13.8	64.2		
SW-2504M	3/17/2026 7:45:48 AM	22.3	2.3	12.0	63.4		
SW-2504M	3/18/2026 8:17:46 AM	18.4	2.8	14.2	64.7		
SW-2504M	3/19/2026 8:16:19 AM	19.1	2.5	13.6	64.8		
SW-2504M	3/23/2026 8:18:50 AM	23.7	3.0	11.4	61.9		
SW-2504M	3/31/2026 8:13:37 AM	9.4	3.8	17.0	69.8		
SW-2504MD	3/2/2026 7:52:43 AM	3.0	12.1	14.4	70.5		
SW-2504MD	3/3/2026 7:46:49 AM	2.8	9.9	14.9	72.4		
SW-2504MD	3/4/2026 7:10:28 AM	2.3	10.8	15.2	71.7		
SW-2504MD	3/5/2026 8:11:47 AM	2.5	10.5	15.2	71.8		
SW-2504MD	3/6/2026 7:11:59 AM	2.3	9.9	16.1	71.7		
SW-2504MD	3/9/2026 7:48:52 AM	2.6	10.2	16.1	71.1		
SW-2504MD	3/10/2026 7:52:23 AM	2.0	9.6	15.7	72.8		
SW-2504MD	3/11/2026 8:05:09 AM	1.3	6.8	17.8	74.1		
SW-2504MD	3/12/2026 8:10:22 AM	1.4	8.9	17.4	72.3		
SW-2504MD	3/13/2026 7:39:36 AM	1.3	8.0	17.8	72.9		
SW-2504MD	3/16/2026 8:35:38 AM	1.8	8.7	16.7	72.8		
SW-2504MD	3/17/2026 7:51:30 AM	1.8	8.5	16.7	72.9		
SW-2504MD	3/18/2026 8:14:51 AM	1.7	8.6	17.1	72.7		
SW-2504MD	3/19/2026 8:12:50 AM	1.5	8.1	17.2	73.3		
SW-2504MD	3/23/2026 8:15:37 AM	1.6	8.4	16.8	73.2		

All LFG Extraction Well Data - March 2026
Chiquita Canyon Landfill

Point Name	Record Date	CH4 [%]	CO2 [%]	O2 [%]	Bal Gas [%]	CO Reading [ppmv]	H2 Reading [ppmv]
SW-2504MD	3/31/2026 8:15:38 AM	1.8	8.7	17.2	72.3		
SW-2504S	3/2/2026 8:00:47 AM	3.0	0.4	19.1	77.5		
SW-2504S	3/3/2026 7:54:39 AM	2.4	0.3	19.2	78.1		
SW-2504S	3/4/2026 7:16:37 AM	3.6	1.7	19.2	75.5		
SW-2504S	3/5/2026 8:17:57 AM	3.1	0.6	19.6	76.7		
SW-2504S	3/6/2026 7:19:34 AM	3.2	0.8	20.5	75.6		
SW-2504S	3/9/2026 7:55:53 AM	3.9	0.7	20.3	75.1		
SW-2504S	3/10/2026 7:59:11 AM	3.0	0.6	19.5	76.9		
SW-2504S	3/11/2026 8:13:09 AM	1.9	0.8	21.6	75.7		
SW-2504S	3/12/2026 8:06:51 AM	3.1	1.0	20.9	75.0		
SW-2504S	3/13/2026 7:44:19 AM	3.2	1.4	20.0	75.4		
SW-2504S	3/16/2026 8:32:22 AM	3.1	0.6	20.2	76.2		
SW-2504S	3/17/2026 7:48:36 AM	3.6	0.7	20.0	75.7		
SW-2504S	3/18/2026 8:20:43 AM	3.6	0.9	20.2	75.2		
SW-2504S	3/19/2026 8:19:00 AM	3.5	0.9	20.1	75.5		
SW-2504S	3/23/2026 8:21:14 AM	3.6	0.8	19.7	75.8		
SW-2504S	3/31/2026 8:10:35 AM	1.5	10.2	18.3	70.0		
SW-30	3/2/2026 9:32:44 AM	8.3	18.6	13.5	59.6		
SW-30	3/4/2026 8:24:51 AM	0.4	7.5	18.8	73.3		
SW-30	3/6/2026 8:31:35 AM	7.0	13.6	16.6	62.9		
SW-30	3/9/2026 8:49:06 AM	20.2	53.5	0.1	26.2		
SW-30	3/9/2026 8:52:19 AM	19.6	54.1	0.0	26.4		
SW-30	3/9/2026 9:01:54 AM	20.3	54.8	0.0	24.9		
SW-30	3/9/2026 9:02:50 AM	19.9	55.1	0.0	25.0		
SW-30	3/9/2026 9:33:42 AM	20.0	55.1	0.2	24.7		
SW-30	3/10/2026 9:20:40 AM	19.4	53.1	0.2	27.3		
SW-30	3/10/2026 9:22:48 AM	19.1	53.2	0.0	27.7		
SW-30	3/10/2026 9:23:31 AM	18.9	53.6	0.0	27.5		
SW-30	3/11/2026 10:47:35 AM	16.4	60.6	0.1	22.9		
SW-30	3/11/2026 10:48:31 AM	16.8	60.4	0.0	22.8		
SW-30	3/13/2026 8:39:10 AM	11.7	33.1	8.8	46.4		
SW-30	3/16/2026 9:50:41 AM	16.7	53.4	0.0	30.0		
SW-30	3/16/2026 9:56:34 AM	16.2	54.5	0.0	29.2		
SW-30	3/17/2026 9:16:42 AM	17.2	53.2	0.0	29.6		
SW-30	3/17/2026 9:17:17 AM	16.9	53.2	0.0	29.9		

All LFG Extraction Well Data - March 2026
Chiquita Canyon Landfill

Point Name	Record Date	CH4 [%]	CO2 [%]	O2 [%]	Bal Gas [%]	CO Reading [ppmv]	H2 Reading [ppmv]
SW-30	3/18/2026 9:59:59 AM	16.6	56.4	0.0	27.0		
SW-30	3/18/2026 10:00:41 AM	16.8	54.9	0.0	28.3		
SW-30	3/19/2026 9:30:25 AM	16.4	52.7	0.0	31.0		
SW-30	3/20/2026 10:10:22 AM	14.5	53.2	0.0	32.3		
SW-30	3/23/2026 9:59:10 AM	15.6	51.0	0.1	33.4		
SW-30	3/24/2026 9:28:42 AM	15.1	51.6	0.1	33.2		
SW-30	3/25/2026 9:20:20 AM	14.4	51.3	0.2	34.2		
SW-30	3/26/2026 8:46:12 AM	14.7	54.2	0.0	31.1		
SW-30	3/27/2026 8:46:12 AM	19.9	53.8	0.1	26.2		
SW-30	3/30/2026 8:52:27 AM	13.8	51.1	0.5	34.6		
SW-30	3/31/2026 9:12:18 AM	14.2	52.5	0.4	32.9		
SW-32	3/2/2026 9:26:01 AM	40.0	56.8	0.0	3.2		
SW-32	3/4/2026 8:31:48 AM	38.3	59.4	0.0	2.3		
SW-32	3/6/2026 8:51:34 AM	36.1	51.1	2.2	10.6		
SW-32	3/9/2026 9:43:11 AM	35.9	54.0	1.3	8.8		
SW-32	3/10/2026 9:39:06 AM	36.1	54.1	0.8	9.0		
SW-32	3/10/2026 9:40:54 AM	33.9	55.0	1.2	9.8		
SW-32	3/11/2026 10:33:59 AM	25.1	35.0	5.8	34.1		
SW-32	3/11/2026 10:36:05 AM	33.5	59.0	1.6	5.9		
SW-32	3/13/2026 8:43:11 AM	29.2	47.2	5.0	18.6		
SW-32	3/16/2026 9:45:38 AM	37.4	54.9	0.6	7.1		
SW-32	3/16/2026 9:47:16 AM	37.7	55.5	0.4	6.4		
SW-32	3/17/2026 9:01:40 AM	37.4	52.9	0.9	8.8		
SW-32	3/17/2026 9:03:20 AM	38.2	53.6	0.5	7.7		
SW-32	3/18/2026 10:09:01 AM	37.3	51.4	1.4	9.9		
SW-32	3/18/2026 10:11:31 AM	39.4	55.6	0.0	5.0		
SW-32	3/18/2026 10:12:31 AM	39.3	55.7	0.0	4.9		
SW-32	3/19/2026 9:26:52 AM	38.6	55.4	0.2	5.8		
SW-32	3/19/2026 9:27:31 AM	38.5	55.7	0.2	5.6		
SW-32	3/20/2026 10:13:40 AM	36.8	60.6	0.0	2.6		
SW-32	3/23/2026 10:04:11 AM	37.9	54.0	0.4	7.8		
SW-32	3/24/2026 9:36:46 AM	38.6	54.6	0.0	6.8		
SW-32	3/25/2026 9:25:25 AM	37.9	54.4	0.0	7.7		

All LFG Extraction Well Data - March 2026
Chiquita Canyon Landfill

Point Name	Record Date	CH4 [%]	CO2 [%]	O2 [%]	Bal Gas [%]	CO Reading [ppmv]	H2 Reading [ppmv]
SW-32	3/26/2026 8:50:57 AM	36.6	59.5	0.0	3.9		
SW-32	3/27/2026 8:54:30 AM	41.8	57.9	0.2	0.1		
SW-32	3/30/2026 8:58:10 AM	36.6	57.9	0.1	5.4		
SW-32	3/31/2026 9:17:07 AM	36.6	57.7	0.2	5.5		
SW-64	3/2/2026 9:36:10 AM	13.6	84.6	0.1	1.7		
SW-64	3/4/2026 8:22:31 AM	12.8	87.2	0.0	0.0		
SW-64	3/6/2026 8:36:53 AM	10.1	63.6	5.6	20.6		
SW-64	3/9/2026 8:43:34 AM	0.1	1.1	20.0	78.8		
SW-64	3/9/2026 8:45:41 AM	4.4	32.9	13.7	49.0		
SW-64	3/9/2026 8:56:12 AM	5.1	36.7	12.1	46.1		
SW-64	3/9/2026 8:58:08 AM	6.7	45.6	9.9	37.8		
SW-64	3/9/2026 9:31:22 AM	6.9	46.7	10.2	36.2		
SW-64	3/10/2026 9:09:23 AM	5.2	37.8	12.4	44.7		
SW-64	3/10/2026 9:12:03 AM	6.6	45.6	10.2	37.7		
SW-64	3/10/2026 9:12:31 AM	6.0	44.7	10.7	38.7		
SW-64	3/11/2026 10:43:43 AM	0.9	7.7	18.4	73.0		
SW-64	3/11/2026 10:44:49 AM	7.5	54.6	8.7	29.2		
SW-64	3/13/2026 8:36:49 AM	0.2	3.4	21.2	75.2		
SW-64	3/16/2026 9:59:16 AM	8.2	53.7	8.1	30.0		
SW-64	3/16/2026 10:01:10 AM	4.6	35.8	13.1	46.5		
SW-64	3/17/2026 9:07:06 AM	7.2	46.3	9.6	36.9		
SW-64	3/17/2026 9:08:38 AM	2.5	20.1	16.2	61.1		
SW-64	3/18/2026 9:54:08 AM	1.4	7.9	18.1	72.7		
SW-64	3/18/2026 9:56:03 AM	9.7	60.2	5.1	25.0		
SW-64	3/19/2026 9:37:59 AM	7.3	50.1	9.5	33.1		
SW-64	3/19/2026 9:39:00 AM	9.4	59.3	7.1	24.3		
SW-64	3/20/2026 10:08:35 AM	7.8	51.9	7.5	32.8		
SW-64	3/23/2026 9:56:49 AM	10.3	59.8	6.6	23.3		
SW-64	3/24/2026 9:25:47 AM	6.8	46.4	11.1	35.7		
SW-64	3/25/2026 9:18:22 AM	7.5	46.2	10.2	36.1		
SW-64	3/26/2026 8:44:03 AM	6.2	39.1	11.6	43.1		
SW-64	3/27/2026 8:43:58 AM	8.9	37.1	11.8	42.2		
SW-64	3/30/2026 8:50:38 AM	5.8	34.6	11.9	47.7		

All LFG Extraction Well Data - March 2026
Chiquita Canyon Landfill

Point Name	Record Date	CH4 [%]	CO2 [%]	O2 [%]	Bal Gas [%]	CO Reading [ppmv]	H2 Reading [ppmv]
SW-64	3/31/2026 9:09:35 AM	5.5	34.3	12.8	47.4		
SW-65	3/5/2026 2:04:09 PM	51.3	39.0	0.0	9.7		
SW-66	3/11/2026 2:30:06 PM	8.6	11.0	11.1	69.3		
SW-68	3/2/2026 9:28:40 AM	0.0	1.8	19.6	78.6		
SW-68	3/4/2026 8:27:21 AM	0.0	1.9	20.2	77.9		
SW-68	3/6/2026 8:40:52 AM	0.0	3.1	21.2	75.8		
SW-68	3/9/2026 9:07:30 AM	2.0	3.0	18.6	76.5		
SW-68	3/9/2026 9:11:59 AM	0.1	0.4	19.3	80.3		
SW-68	3/9/2026 9:14:47 AM	28.1	62.7	0.0	9.2		
SW-68	3/9/2026 9:15:25 AM	27.4	62.8	0.1	9.7		
SW-68	3/9/2026 9:38:34 AM	27.0	64.0	0.2	8.8		
SW-68	3/10/2026 9:29:09 AM	25.6	62.6	0.5	11.3		
SW-68	3/10/2026 9:31:22 AM	25.7	63.8	0.0	10.5		
SW-68	3/11/2026 10:26:39 AM	23.4	74.7	0.1	1.8		
SW-68	3/11/2026 10:40:04 AM	23.4	75.2	0.0	1.4		
SW-68	3/13/2026 8:41:21 AM	17.1	47.2	7.9	27.8		
SW-68	3/16/2026 9:39:26 AM	26.2	66.4	0.2	7.2		
SW-68	3/16/2026 9:41:05 AM	18.8	54.6	5.5	21.1		
SW-68	3/17/2026 8:56:41 AM	20.6	51.3	4.9	23.3		
SW-68	3/17/2026 8:57:50 AM	12.4	38.0	10.3	39.3		
SW-68	3/18/2026 10:05:09 AM	0.1	2.8	19.6	77.5		
SW-68	3/18/2026 10:06:02 AM	0.2	1.9	19.4	78.5		
SW-68	3/19/2026 9:23:12 AM	26.9	65.3	0.4	7.4		
SW-68	3/19/2026 9:24:00 AM	26.4	65.9	0.1	7.6		
SW-68	3/20/2026 10:17:02 AM	24.5	75.3	0.0	0.2		
SW-68	3/23/2026 10:01:36 AM	24.9	66.5	0.2	8.5		
SW-68	3/24/2026 9:31:49 AM	25.0	66.8	0.3	7.9		
SW-68	3/25/2026 9:22:41 AM	24.8	66.4	0.1	8.6		
SW-68	3/26/2026 8:49:10 AM	24.5	75.4	0.1	0.0		
SW-68	3/27/2026 8:51:37 AM	24.0	76.0	0.0	0.0		
SW-68	3/30/2026 8:55:09 AM	24.5	73.9	0.3	1.3		
SW-68	3/31/2026 9:14:53 AM	25.2	73.4	0.4	1.0		
SW-7	3/2/2026 8:29:19 AM	0.0	2.4	18.4	79.2		
SW-7	3/3/2026 9:09:25 AM	0.3	1.8	19.0	78.9		

All LFG Extraction Well Data - March 2026
Chiquita Canyon Landfill

Point Name	Record Date	CH4 [%]	CO2 [%]	O2 [%]	Bal Gas [%]	CO Reading [ppmv]	H2 Reading [ppmv]
SW-7	3/4/2026 7:45:10 AM	0.0	1.1	20.5	78.4		
SW-70	3/11/2026 10:43:49 AM	17.9	67.1	0.1	14.9		
SW-71	3/2/2026 9:33:47 AM	14.7	19.3	3.9	62.1		
SW-72	3/2/2026 11:00:50 AM	14.8	21.1	2.9	61.2		
SW-80	3/9/2026 10:56:24 AM	34.1	28.0	0.0	37.9		
SW-9	3/11/2026 10:47:01 AM	2.5	17.0	12.6	67.9		
TC-1961C	3/5/2026 9:09:24 AM	32.3	38.4	0.0	29.3		
TC-1961E	3/5/2026 8:48:55 AM	49.7	48.1	0.0	2.2		
TC-2174	3/2/2026 9:12:53 AM	2.6	91.3	0.0	6.1		
TC-2174	3/2/2026 9:20:00 AM					349	
TC-2174	3/2/2026 9:20:00 AM						25500
TC-2174	3/9/2026 10:16:56 AM	0.0	86.2	0.0	13.8		
TC-2174	3/9/2026 10:20:00 AM					2300	
TC-2174	3/19/2026 8:48:08 AM	3.9	82.8	0.0	13.3		
TC-2174	3/19/2026 8:49:48 AM	3.3	82.9	0.0	13.8		
TC-2174	3/23/2026 8:55:44 AM	12.6	79.2	0.0	8.2		
TC-2174	3/23/2026 8:56:35 AM	12.7	80.5	0.0	6.8		
TC-2174	3/24/2026 9:20:36 AM	4.6	79.0	0.0	16.4		
TC-2174	3/30/2026 8:43:48 AM	2.2	79.5	0.2	18.1		
VL-02	3/23/2026 1:13:38 PM	0.0	1.3	19.9	78.8		
WTD-01	3/4/2026 1:43:07 PM	33.1	39.3	7.7	19.9		
WTD-01	3/4/2026 1:45:29 PM	31.8	37.2	7.8	23.2		
WTD-01	3/5/2026 1:50:00 PM					696	
WTD-01	3/11/2026 2:08:55 PM	36.7	43.5	5.9	13.9		
WTD-01	3/18/2026 1:03:21 PM	28.9	47.2	5.6	18.3		
WTD-01	3/18/2026 1:04:14 PM	29.4	47.5	5.5	17.6		
WTD-01	3/25/2026 10:46:13 AM	30.9	34.9	8.4	25.8		
WTD-01	3/25/2026 10:59:36 AM	37.7	38.8	6.6	16.9		
WTD-01	3/30/2026 1:19:33 PM	18.9	38.8	8.3	34.0		

All LFG Extraction Well Data - March 2026
Chiquita Canyon Landfill

Point Name	Record Date	CH4 [%]	CO2 [%]	O2 [%]	Bal Gas [%]	CO Reading [ppmv]	H2 Reading [ppmv]
WTD-02	3/4/2026 1:53:59 PM	8.8	5.1	18.0	68.1		
WTD-02	3/4/2026 1:55:21 PM	7.6	4.5	18.1	69.8		
WTD-02	3/23/2026 9:01:51 AM	0.5	10.0	18.3	71.3		
WTD-02	3/23/2026 1:24:32 PM	1.4	33.4	12.7	52.4		
WTD-03	3/5/2026 8:16:57 AM	4.8	31.0	13.4	50.8		
WTD-03	3/5/2026 8:17:52 AM	4.7	31.7	13.2	50.4		
WTD-03	3/23/2026 9:13:31 AM	5.4	32.6	12.2	49.8		
WTD-03	3/23/2026 9:16:13 AM	5.3	32.5	12.3	49.9		
WTD-03	3/30/2026 1:24:26 PM	8.0	33.7	11.1	47.2		
WTD-04	3/5/2026 8:10:22 AM	0.3	2.2	21.1	76.5		
WTD-04	3/5/2026 8:11:15 AM	0.4	2.2	21.0	76.5		
WTD-04	3/23/2026 12:16:17 PM	0.6	2.1	18.9	78.4		
WTD-04	3/23/2026 12:17:09 PM	0.6	2.1	18.9	78.4		
WTD-05	3/5/2026 8:05:20 AM	1.3	4.8	20.0	74.0		
WTD-05	3/5/2026 8:06:11 AM	1.2	4.5	20.1	74.2		
WTD-05	3/23/2026 12:52:45 PM	0.2	0.9	19.6	79.4		
WTD-05	3/23/2026 12:53:41 PM	0.2	0.9	19.7	79.2		
WTD-06	3/5/2026 7:59:43 AM	4.7	11.4	17.2	66.7		
WTD-06	3/5/2026 8:00:27 AM	4.4	10.6	17.1	67.9		
WTD-06	3/23/2026 1:03:45 PM	2.1	4.2	18.0	75.8		
WTD-06	3/23/2026 1:04:56 PM	2.2	4.5	17.8	75.5		
WTD-07	3/5/2026 7:54:40 AM	6.5	14.2	15.7	63.6		
WTD-07	3/5/2026 7:55:44 AM	6.4	13.6	15.7	64.3		
WTD-07	3/23/2026 1:10:46 PM	0.5	1.2	19.5	78.8		
WTD-07	3/23/2026 1:12:24 PM	1.9	3.4	18.4	76.3		
WTD-10	3/5/2026 7:46:21 AM	22.4	34.3	7.9	35.4		
WTD-10	3/23/2026 1:49:30 PM	20.5	32.4	8.9	38.1		
WTD-10	3/23/2026 1:50:20 PM	20.7	32.3	9.0	38.0		

All LFG Extraction Well Data - March 2026
Chiquita Canyon Landfill

Point Name	Record Date	CH4:CO2	BalO2 [%]	Init Temp [°F]	Adj Temp [°F]	Init Stat Press ["H2O]	Adj Stat Press ["H2O]
A-01	3/4/2026 10:24:10 AM	1.6	0.0	83.0	83.0	-17.76	-17.79
A-02	3/4/2026 10:33:48 AM	1.5	0.0	95.9	94.4	-17.45	-17.45
A-03	3/4/2026 10:48:31 AM	1.4	0.0	85.8	85.8	-16.89	-16.88
A-04	3/4/2026 10:44:07 AM	1.5	0.0	92.6	92.6	-9.77	-9.79
A-05	3/25/2026 2:22:16 PM	1.6	19.0	92.8	92.7	-16.22	-16.27
B-01	3/9/2026 12:10:57 PM	0.7	0.0	84.0	84.1	-0.32	-0.32
B-02R	3/11/2026 9:22:17 AM	1.2	12.4	66.4	66.5	-0.77	-0.68
B-03R	3/9/2026 12:17:47 PM	1.2	0.0	80.8	81.4	-0.54	-0.54
B-05	3/11/2026 9:14:56 AM	0.9	82.0	84.4	84.3	-0.84	-0.79
B-06	3/11/2026 8:59:37 AM	0.9	0.0	72.8	73.0	-1.00	-0.96
B-07R	3/9/2026 12:32:50 PM	1.4	0.0	88.8	86.2	-0.28	-0.24
B-07R	3/9/2026 12:34:59 PM	1.4	0.0	87.1	87.1	-0.25	-0.25
B-08	3/9/2026 12:48:01 PM	0.8	72.7	77.5	77.5	-0.18	-0.18
B-09	3/11/2026 8:50:02 AM	1.2	0.0	88.8	89.1	-0.61	-0.59
B-10	3/9/2026 12:40:48 PM	1.0	0.0	86.4	86.5	-0.16	-0.15
B-11	3/13/2026 10:29:12 AM	1.1	0.0	103.1	103.2	-0.33	-0.34
B-12	3/11/2026 9:06:23 AM	0.9	168.7	78.1	77.8	-0.59	-0.62
B-13	3/9/2026 12:24:34 PM	1.2	0.0	87.0	86.9	-0.32	-0.32
B-14	3/13/2026 10:24:12 AM	1.0	0.0	85.5	85.5	-0.25	-0.24
C-03	3/4/2026 10:28:06 AM	1.5	0.0	73.4	73.5	-17.33	-17.34
C-08	3/5/2026 2:21:09 PM	1.3	0.0	86.7	86.8	-15.77	-15.81
C-10	3/5/2026 2:09:18 PM	1.4	0.0	82.0	82.1	-16.55	-16.54
C-11	3/5/2026 1:52:25 PM	1.4	0.0	87.4	87.5	-14.22	-14.37
C-12	3/9/2026 9:26:16 AM	1.3	0.0	72.8	72.9	-12.62	-12.65
C-15	3/9/2026 9:36:10 AM	1.3	9.2	71.2	71.4	-12.62	-12.59
C-17B	3/9/2026 10:21:26 AM	1.4	0.0	109.1	109.1	-10.18	-10.22
C-18	3/9/2026 10:51:24 AM	1.4	19.5	93.4	94.1	-11.44	-11.48
C-19	3/9/2026 10:32:58 AM	1.4	0.0	82.5	86.4	-11.10	-11.16
C-20	3/9/2026 10:40:37 AM	1.3	34.0	91.0	91.6	-11.16	-11.17

All LFG Extraction Well Data - March 2026
Chiquita Canyon Landfill

Point Name	Record Date	CH4:CO2	BalO2 [%]	Init Temp [°F]	Adj Temp [°F]	Init Stat Press ["H2O]	Adj Stat Press ["H2O]
C-23	3/9/2026 10:48:25 AM	1.3	18.3	87.7	87.9	-11.71	-11.51
C-24	3/9/2026 10:30:06 AM	1.3	10.4	96.7	96.8	-0.88	-0.79
C-25	3/9/2026 10:01:52 AM	1.3	0.0	116.4	116.6	-7.88	-7.91
C-26	3/9/2026 9:48:44 AM	2.1	4.7	79.7	83.5	-12.19	-12.15
C-26	3/9/2026 9:52:43 AM	2.1	4.4	72.8	82.3	-11.95	-9.33
C-27	3/9/2026 9:32:14 AM	1.4	0.0	92.7	92.7	-11.41	-11.28
C-28	3/5/2026 1:55:33 PM	1.3	0.0	101.6	101.7	-14.28	-14.29
C-29	3/5/2026 2:01:13 PM	1.1	0.0	78.2	78.3	-14.59	-13.44
C-30	3/5/2026 2:16:33 PM	1.2	0.0	121.0	121.3	-3.29	-3.29
CV-02	3/5/2026 2:24:52 PM	1.1	0.0	123.1	122.4	-1.97	-1.66
CV-03	3/5/2026 2:34:42 PM	1.3	0.0	118.5	118.6	-5.55	-5.51
CV-03	3/27/2026 11:32:49 AM	1.3	0.0	119.1	119.4	-5.91	-6.92
CV-04	3/5/2026 2:31:34 PM	1.1	0.0	110.6	110.5	-6.33	-3.63
CV-05	3/9/2026 2:26:36 PM	1.3	0.0	100.4	100.6	-15.45	-15.71
CV-05	3/27/2026 11:23:58 AM	1.3	0.0	104.6	104.7	-17.18	-17.54
CV-06	3/9/2026 2:30:18 PM	1.0	0.0	92.7	92.7	-11.24	-11.24
CV-09	3/11/2026 8:51:51 AM	1.2	4.0	69.2	75.1	0.00	-0.37
CV-09	3/11/2026 8:54:04 AM	1.1	3.8	79.5	79.5	-0.54	-0.55
CV-108-52	3/2/2026 9:10:57 AM						
CV-108-52	3/3/2026 9:10:36 AM	1.0	0.0	86.3	89.7	1.14	-0.16
CV-108-52	3/3/2026 9:12:21 AM	1.0	0.0	90.3	90.1	-0.35	-0.39
CV-108-52	3/5/2026 8:10:00 AM						
CV-108-52	3/5/2026 8:10:00 AM						
CV-108-52	3/16/2026 9:19:35 AM	0.8	4.9	110.3	109.1	-6.00	-5.00
CV-113	3/2/2026 10:27:37 AM						
CV-113	3/9/2026 8:10:00 AM						
CV-113	3/9/2026 8:10:00 AM						
CV-113	3/9/2026 8:28:49 AM	1.3	0.0	121.8	121.8	-4.79	-4.80
CV-113	3/10/2026 2:12:11 PM	0.0	3.6	74.7	75.0	-0.41	-0.39
CV-113	3/10/2026 2:15:01 PM	0.1	3.5	75.3	75.6	-0.28	-5.80

All LFG Extraction Well Data - March 2026
Chiquita Canyon Landfill

Point Name	Record Date	CH4:CO2	BalO2 [%]	Init Temp [°F]	Adj Temp [°F]	Init Stat Press ["H2O]	Adj Stat Press ["H2O]
CV-113	3/10/2026 2:20:54 PM	0.1	3.6	75.2	74.7	-5.80	-1.34
CV-113	3/10/2026 2:22:38 PM	0.1	3.7	74.7	74.8	-1.06	-1.09
CV-113	3/17/2026 2:02:18 PM	0.1	4.0	100.4	101.0	-0.79	-0.70
CV-113	3/17/2026 2:02:57 PM	0.1	4.0	101.7	102.2	-0.71	-0.71
CV-114	3/2/2026 9:10:00 AM						
CV-114	3/2/2026 9:10:00 AM						
CV-114	3/2/2026 9:10:06 AM	0.0	0.0	188.3	188.8	-2.60	-2.61
CV-114	3/9/2026 8:25:00 AM						
CV-114	3/9/2026 8:25:00 AM						
CV-114	3/9/2026 10:08:02 AM	0.0	3.6	191.3	191.3	-0.72	-0.84
CV-114	3/9/2026 10:08:47 AM	0.0	3.7	191.4	191.3	-1.16	-1.12
CV-114	3/9/2026 10:10:00 AM						
CV-114	3/19/2026 8:29:38 AM	0.0	7.1	183.0	183.0	2.93	2.36
CV-114	3/19/2026 8:35:51 AM	0.0	22.0	183.0	183.0	4.18	3.51
CV-114	3/23/2026 8:53:15 AM	0.1	0.0	166.1	166.3	-1.34	-1.25
CV-114	3/24/2026 9:24:53 AM	0.0	0.0	187.4	187.4	-4.28	-4.31
CV-114	3/30/2026 8:40:26 AM	0.0	8.4	190.0	190.0	-3.29	-3.34
CV-1424	3/5/2026 10:01:03 AM	1.2	19.0	55.3	99.8	-2.67	-2.71
CV-1532	3/2/2026 10:01:44 AM						
CV-1532A	3/4/2026 8:50:00 AM						
CV-1532A	3/4/2026 8:50:00 AM						
CV-1532A	3/4/2026 8:50:09 AM	0.0	30.7	179.3	174.3	-7.87	-7.39
CV-1532A	3/5/2026 8:25:00 AM						
CV-1532A	3/5/2026 8:25:00 AM						
CV-1532A	3/11/2026 1:04:48 PM	0.1	20.4	174.6	183.0	-5.98	-5.89
CV-1532A	3/18/2026 9:56:42 AM	0.0	140.0	177.5	179.2	-6.54	-7.00
CV-1532A	3/25/2026 9:25:50 AM						
CV-1532A	3/25/2026 9:39:50 AM	0.2	11.4	176.4	166.6	-8.80	-8.04

All LFG Extraction Well Data - March 2026
Chiquita Canyon Landfill

Point Name	Record Date	CH4:CO2	BalO2 [%]	Init Temp [°F]	Adj Temp [°F]	Init Stat Press ["H2O]	Adj Stat Press ["H2O]
CV-1532A	3/31/2026 8:56:20 AM	0.0	7.0	168.8	182.2	-1.79	-2.27
CV-1534A-PLR	3/4/2026 8:40:00 AM						
CV-1534A-PLR	3/4/2026 8:40:00 AM						
CV-1534A-PLR	3/4/2026 8:40:34 AM	0.0	30.3	183.6	183.4	-1.55	-1.68
CV-1534A-PLR	3/11/2026 11:03:44 AM	0.0	39.4	192.3	191.1	-2.76	-1.74
CV-1534A-PLR	3/18/2026 9:50:39 AM	0.0	14.5	169.0	169.3	-1.97	-0.81
CV-1534A-PLR	3/25/2026 9:29:50 AM	0.2	59.5	198.0	197.8	-9.80	-4.95
CV-1534A-PLR	3/31/2026 8:50:59 AM	0.0	5.3	198.8	198.6	-0.21	-0.31
CV-1535	3/2/2026 9:12:32 AM						
CV-1535	3/3/2026 9:04:44 AM	0.7	0.0	90.5	90.0	-0.87	-0.83
CV-1535	3/3/2026 9:06:12 AM	0.7	0.0	82.7	82.5	-0.57	-0.57
CV-1535	3/5/2026 8:20:00 AM						
CV-1535	3/5/2026 8:20:00 AM						
CV-1535	3/16/2026 9:11:51 AM	0.8	31.0	122.8	122.1	-2.11	-1.99
CV-1535	3/30/2026 11:08:45 AM	0.9	0.0	121.4	121.1	-0.81	-0.50
CV-1601D	3/3/2026 7:31:15 AM	1.1	0.0	93.9	95.0	-0.64	-0.65
CV-1601D	3/16/2026 8:35:31 AM	1.2	0.0	102.8	102.8	-0.57	-0.57
CV-1601S	3/3/2026 7:27:21 AM	1.0	8.6	103.9	102.8	-0.70	-0.65
CV-1601S	3/16/2026 8:33:28 AM	1.1	6.4	105.8	105.7	-0.61	-0.57
CV-1604	3/5/2026 9:00:31 AM	1.1	0.0	125.3	125.4	-2.57	-2.57
CV-1604	3/17/2026 3:31:34 PM						
CV-1604	3/27/2026 10:39:43 AM	1.2	0.0	131.0	129.4	-1.97	-1.38
CV-1604	3/27/2026 10:41:00 AM	1.1	0.0	129.5	129.6	-1.42	-1.42
CV-1701D	3/5/2026 8:11:41 AM	0.1	0.0	67.4	66.0	-0.51	-0.35
CV-1701D	3/17/2026 3:31:04 PM						
CV-1701S	3/5/2026 8:08:26 AM	0.3	30.0	131.1	132.2	-0.02	-0.13
CV-1701S	3/17/2026 3:30:34 PM						
CV-1901	3/9/2026 9:45:26 AM	0.2	0.0	100.3	100.7	-4.10	-4.13
CV-1901	3/17/2026 10:15:06 AM	0.1	0.0	108.0	108.5	-1.20	-0.68
CV-1901	3/17/2026 3:59:11 PM						

All LFG Extraction Well Data - March 2026
Chiquita Canyon Landfill

Point Name	Record Date	CH4:CO2	BalO2 [%]	Init Temp [°F]	Adj Temp [°F]	Init Stat Press ["H2O]	Adj Stat Press ["H2O]
CV-1902A	3/2/2026 9:32:44 AM						
CV-1902A	3/4/2026 7:20:00 AM						
CV-1902A	3/4/2026 7:20:00 AM						
CV-1902A	3/4/2026 8:00:00 AM						
CV-1902A	3/4/2026 8:00:00 AM						
CV-1902A	3/4/2026 8:03:38 AM	0.0	53.5	169.9	169.0	-6.17	-5.62
CV-1902A	3/11/2026 10:25:15 AM	0.0	35.2	174.6	174.0	-5.57	-5.75
CV-1902A	3/18/2026 8:33:18 AM	0.0	3.8	150.1	150.1	8.54	3.24
CV-1902A	3/18/2026 8:36:06 AM	0.0	3.8	149.7	149.8	-4.77	-5.32
CV-1902A	3/25/2026 8:36:18 AM	0.1	27.8	173.1	175.4	-6.90	-5.91
CV-1902A	3/25/2026 9:51:51 AM						
CV-1902A	3/26/2026 1:51:44 PM	0.0	0.0	161.4	161.9	-2.88	-3.03
CV-1902A	3/31/2026 8:22:47 AM	0.0	0.0	167.3	168.2	-3.44	-3.90
CV-1905	3/9/2026 7:49:52 AM	1.2	0.0	105.6	105.7	-5.68	-5.67
CV-1905	3/17/2026 10:45:00 AM						
CV-1905	3/18/2026 8:25:56 AM	1.3	0.0	74.3	77.2	-0.93	-1.01
CV-2001	3/3/2026 9:53:41 AM						
CV-2001	3/9/2026 12:09:50 PM	0.2	5.5	89.5	89.4	-5.06	-7.05
CV-2001	3/11/2026 9:00:00 AM						
CV-2001	3/11/2026 9:00:00 AM						
CV-2001	3/16/2026 8:52:42 AM						
CV-2001	3/16/2026 10:28:53 AM	0.2	6.6	100.0	100.0	-7.01	-5.60
CV-2001	3/23/2026 8:52:52 AM						
CV-2001	3/23/2026 8:57:21 AM						
CV-2001	3/24/2026 10:00:17 AM						
CV-2001	3/30/2026 9:08:04 AM						
CV-2002	3/4/2026 8:00:00 AM						
CV-2002	3/4/2026 8:00:00 AM						
CV-2002	3/4/2026 9:21:27 AM						
CV-2002	3/9/2026 12:41:48 PM	0.3	9.9	138.0	138.0	-5.38	-4.86
CV-2002	3/9/2026 12:42:48 PM	0.3	10.3	138.0	138.0	-4.85	-4.85
CV-2002	3/16/2026 9:37:35 AM	0.4	9.0	145.9	146.2	-8.23	-6.33
CV-2002	3/17/2026 7:50:03 AM	0.4	11.5	142.8	142.0	-6.41	-3.85

All LFG Extraction Well Data - March 2026
Chiquita Canyon Landfill

Point Name	Record Date	CH4:CO2	BalO2 [%]	Init Temp [°F]	Adj Temp [°F]	Init Stat Press ["H2O]	Adj Stat Press ["H2O]
CV-2002	3/17/2026 7:55:10 AM	0.3	14.3	136.2	137.2	-3.68	-3.64
CV-2002	3/30/2026 10:07:00 AM						
CV-2003	3/3/2026 9:15:05 AM	0.2	0.0	110.9	112.6	1.10	-0.16
CV-2003	3/3/2026 9:18:17 AM	0.2	0.0	111.5	112.1	-0.09	-0.10
CV-2003	3/16/2026 9:31:13 AM	0.2	0.0	119.6	116.8	-7.67	-7.52
CV-2006	3/4/2026 7:45:00 AM						
CV-2006	3/4/2026 7:45:00 AM						
CV-2006	3/4/2026 7:50:55 AM	0.0	0.0	185.5	185.4	-8.40	-8.73
CV-2006	3/11/2026 10:15:57 AM	0.0	1185.0	185.6	185.8	-6.70	-6.71
CV-2006	3/18/2026 8:22:38 AM	0.0	172.0	185.4	185.4	-0.11	-0.10
CV-2006	3/25/2026 8:06:39 AM	0.0	0.0	184.0	184.7	-9.35	-3.87
CV-2006	3/25/2026 8:07:42 AM	0.0	0.0	185.0	185.1	-3.68	-3.39
CV-2006	3/31/2026 8:14:16 AM	0.0	153.0	185.6	184.2	-2.14	-2.47
CV-2007	3/2/2026 1:28:04 PM	0.5	0.0	153.5	153.6	-2.94	-2.97
CV-2007	3/2/2026 1:30:00 PM						
CV-2007	3/2/2026 1:30:00 PM						
CV-2007	3/4/2026 10:00:35 AM						
CV-2007	3/8/2026 11:18:59 AM	0.2	65.7	157.2	155.0	-2.72	-1.25
CV-2007	3/9/2026 8:35:20 AM	0.2	0.0	151.5	151.7	-1.29	-1.28
CV-2007	3/9/2026 8:40:00 AM						
CV-2007	3/18/2026 1:56:30 PM	0.3	1.0	153.3	154.5	6.19	6.40
CV-2007	3/18/2026 1:56:35 PM	0.3	1.0	153.3	154.5	6.19	6.40
CV-2007	3/18/2026 1:57:16 PM	0.3	0.0	153.4	153.4	7.13	7.13
CV-2007	3/19/2026 9:14:26 AM	0.2	26.7	153.2	151.3	-2.28	-1.25
CV-2007	3/26/2026 8:44:32 AM	0.3	0.0	149.6	149.7	-0.84	-0.85
CV-2007	3/31/2026 1:06:19 PM	0.4	3.9	149.8	149.6	-0.94	-0.95
CV-2008	3/8/2026 11:06:24 AM	0.3	0.0	107.9	108.0	-1.33	-1.03

All LFG Extraction Well Data - March 2026
Chiquita Canyon Landfill

Point Name	Record Date	CH4:CO2	BalO2 [%]	Init Temp [°F]	Adj Temp [°F]	Init Stat Press ["H2O]	Adj Stat Press ["H2O]
CV-2008	3/23/2026 3:57:09 PM						
CV-2009	3/8/2026 10:35:20 AM	0.7	0.0	133.9	135.0	0.71	-0.04
CV-2009	3/8/2026 10:36:44 AM	0.7	0.0	135.1	135.2	-0.03	-0.04
CV-2009	3/18/2026 3:24:30 PM						
CV-2009A	3/4/2026 1:00:50 PM	0.8	38.0	129.9	129.9	-1.61	-1.54
CV-2009A	3/30/2026 12:18:53 PM	0.8	0.0	128.1	126.5	-1.79	-1.13
CV-2010	3/5/2026 12:03:04 PM	0.7	18.5	98.6	99.3	-6.96	-6.88
CV-2010A	3/5/2026 11:34:30 AM						
CV-2010A	3/5/2026 11:53:52 AM	0.9	0.0	133.1	132.9	-5.83	-5.63
CV-2010A	3/5/2026 11:58:13 AM	0.8	0.0	132.5	130.8	-5.31	-4.49
CV-2011	3/5/2026 1:18:16 PM	1.0	0.0	111.1	111.1	-0.60	-0.57
CV-2011A	3/4/2026 10:20:00 AM						
CV-2011A	3/4/2026 10:20:00 AM						
CV-2011A	3/4/2026 10:23:05 AM	0.7	116.5	145.6	145.6	-9.06	-9.06
CV-2011A	3/11/2026 2:45:54 PM	1.1	0.0	144.0	144.1	-9.06	-9.06
CV-2011A	3/11/2026 2:46:28 PM	1.1	0.0	144.1	144.0	-9.06	-9.06
CV-2011A	3/27/2026 9:15:36 AM	0.5	200.0	150.2	149.6	-6.34	-1.19
CV-2011A	3/27/2026 9:18:45 AM	0.5	0.0	149.6	149.6	-1.17	-1.15
CV-2011A	3/30/2026 12:55:04 PM	0.4	0.0	152.6	152.9	-0.27	-0.26
CV-2012	3/9/2026 8:49:39 AM	0.6	0.0	120.1	139.0	12.49	-0.27
CV-2012	3/9/2026 8:54:57 AM	0.6	0.0	139.5	139.4	-1.50	-0.42
CV-2012	3/9/2026 8:56:24 AM	0.6	0.0	139.5	139.5	-0.82	-0.81
CV-2201-PLR	3/10/2026 9:31:52 AM	0.0	32.4	153.6	153.6	-10.66	-10.64
CV-2201-PLR	3/10/2026 9:32:37 AM	0.0	38.8	156.1	155.9	-9.64	-9.80
CV-2201-PLR	3/10/2026 12:55:00 PM						
CV-2201-PLR	3/17/2026 9:28:09 AM	0.0	12.4	181.4	182.2	-9.02	-9.33
CV-2201-PLR	3/25/2026 2:05:34 PM	0.3	15.0	115.1	123.6	-6.12	-2.61
CV-2201-PLR	3/25/2026 2:07:32 PM	0.3	5.8	124.5	124.2	-2.99	-2.99
CV-2204-PLR	3/2/2026 1:15:00 PM						
CV-2204-PLR	3/2/2026 1:15:00 PM						

All LFG Extraction Well Data - March 2026
Chiquita Canyon Landfill

Point Name	Record Date	CH4:CO2	BalO2 [%]	Init Temp [°F]	Adj Temp [°F]	Init Stat Press ["H2O]	Adj Stat Press ["H2O]
CV-2204-PLR	3/2/2026 1:16:12 PM	0.2	0.0	190.7	190.8	-8.67	-8.79
CV-2204-PLR	3/9/2026 8:19:37 AM	0.0	0.0	190.6	191.0	-10.78	-10.64
CV-2204-PLR	3/9/2026 8:20:00 AM						
CV-2204-PLR	3/18/2026 1:36:08 PM	0.1	0.0	191.3	191.3	-9.15	-11.71
CV-2204-PLR	3/26/2026 9:08:22 AM	0.1	0.0	191.3	191.2	-8.54	-8.63
CV-2204-PLR	3/30/2026 10:37:14 AM	0.0	0.0	192.2	192.1	-6.44	-5.43
CV-2205	3/5/2026 10:27:47 AM	0.7	0.0	121.1	119.7	-2.07	-1.95
CV-2207	3/9/2026 10:17:57 AM	1.0	0.0	124.7	124.8	-3.16	-3.06
CV-2207	3/10/2026 10:58:00 AM						
CV-2208A	3/11/2026 2:21:00 PM	0.4	0.0	121.2	123.4	0.72	-0.28
CV-2208A	3/11/2026 2:23:18 PM	0.4	0.0	123.5	123.6	-0.12	-0.13
CV-2301	3/3/2026 8:10:00 AM						
CV-2301	3/3/2026 8:10:00 AM						
CV-2301	3/5/2026 8:19:02 AM						
CV-2301	3/10/2026 8:36:53 AM	0.4	10.5	163.4	163.5	-11.88	-11.88
CV-2301	3/10/2026 8:37:43 AM	0.4	11.8	164.4	164.4	-11.90	-11.89
CV-2301	3/12/2026 8:34:36 AM	0.5	8.0	169.9	170.1	-11.91	-11.89
CV-2301	3/17/2026 8:12:40 AM	0.4	18.1	180.6	181.0	-10.69	-11.62
CV-2301	3/24/2026 1:56:26 PM	0.4	9.7	181.6	181.6	-9.32	-8.95
CV-2302	3/3/2026 8:00:00 AM						
CV-2302	3/3/2026 8:00:00 AM						
CV-2302	3/3/2026 9:31:34 AM	1.1	10.0	119.0	119.3	-11.15	-11.19
CV-2302	3/20/2026 12:07:31 PM	1.1	7.4	112.8	113.2	-8.44	-8.77
CV-2302	3/20/2026 1:17:01 PM	1.3	0.0	123.9	123.7	-8.52	-8.14
CV-2303	3/2/2026 3:14:28 PM	0.0	0.0	193.2	192.8	-2.50	-5.38
CV-2303	3/2/2026 3:17:30 PM	0.0	0.0	193.8	191.5	-5.46	-5.43
CV-2303	3/3/2026 8:15:00 AM						
CV-2303	3/3/2026 8:15:00 AM						

All LFG Extraction Well Data - March 2026
Chiquita Canyon Landfill

Point Name	Record Date	CH4:CO2	BalO2 [%]	Init Temp [°F]	Adj Temp [°F]	Init Stat Press ["H2O]	Adj Stat Press ["H2O]
CV-2303	3/3/2026 1:00:00 PM						
CV-2303	3/3/2026 1:08:18 PM	0.2	0.0	192.6	191.9	-5.64	-5.41
CV-2303	3/3/2026 1:10:00 PM						
CV-2303	3/10/2026 9:21:46 AM	0.0	0.0	196.7	196.7	-0.37	-0.36
CV-2303	3/10/2026 9:25:00 AM						
CV-2303	3/17/2026 10:13:10 AM	0.0	0.0	193.9	193.7	-5.74	-5.79
CV-2303	3/25/2026 1:31:17 PM	0.1	0.0	191.8	192.4	4.88	4.63
CV-2303	3/25/2026 1:34:06 PM	0.1	0.0	192.8	191.5	5.17	5.22
CV-2304	3/3/2026 12:44:24 PM	0.0	0.0	138.8	138.9	16.58	16.65
CV-2304	3/3/2026 12:45:37 PM	0.1	0.0	140.1	139.9	16.84	16.58
CV-2304	3/9/2026 3:16:33 PM	0.0	0.0	155.4	155.4	-4.44	-4.51
CV-2304	3/9/2026 3:24:20 PM	0.0	0.0	148.4	147.9	-4.30	-5.17
CV-2304	3/9/2026 3:27:04 PM	0.0	0.0	147.7	148.1	-4.86	-4.87
CV-2304	3/10/2026 12:30:00 PM						
CV-2304	3/19/2026 10:34:29 AM	0.0	65.5	148.1	148.6	3.82	4.43
CV-2304	3/19/2026 10:35:52 AM	0.1	118.0	149.1	149.5	0.35	0.37
CV-2304	3/25/2026 2:35:13 PM	0.2	0.0	139.5	139.7	12.43	12.27
CV-2304	3/25/2026 2:35:59 PM	0.2	0.0	139.6	139.7	11.89	11.87
CV-2304	3/26/2026 2:31:29 PM	0.0	11.2	149.7	149.8	-6.34	-6.33
CV-2304	3/26/2026 2:33:38 PM	0.0	10.0	149.9	149.9	-6.61	-6.44
CV-2305	3/3/2026 8:27:20 AM	0.2	32.3	159.2	159.2	-4.46	-4.44
CV-2305	3/3/2026 8:35:00 AM						
CV-2305	3/3/2026 8:35:00 AM						
CV-2305	3/4/2026 11:18:31 AM						
CV-2305	3/11/2026 3:05:34 PM	0.5	7.7	157.5	156.5	-2.29	-1.86
CV-2305	3/16/2026 9:48:37 AM	0.1	11.5	157.7	157.4	-1.50	-1.69
CV-2305	3/24/2026 9:08:26 AM	0.3	5.5	159.4	159.1	-5.55	-3.82

All LFG Extraction Well Data - March 2026
Chiquita Canyon Landfill

Point Name	Record Date	CH4:CO2	BalO2 [%]	Init Temp [°F]	Adj Temp [°F]	Init Stat Press ["H2O]	Adj Stat Press ["H2O]
CV-2305	3/24/2026 9:11:59 AM	0.3	0.0	161.0	159.5	-3.71	-3.48
CV-2305	3/24/2026 10:46:16 AM	0.1	0.0	159.6	105.1	-3.95	-3.70
CV-2305	3/25/2026 10:11:47 AM	0.1	0.0	160.8	160.8	-4.72	-4.55
CV-2305	3/31/2026 10:12:51 AM	0.1	0.0	159.9	159.9	-2.99	-3.23
CV-2306	3/2/2026 1:10:00 PM						
CV-2306	3/2/2026 1:10:00 PM						
CV-2306	3/2/2026 1:11:24 PM	0.3	0.0	182.0		-6.44	-6.44
CV-2306	3/9/2026 8:10:00 AM						
CV-2306	3/9/2026 8:11:41 AM	0.0	46.5	190.0	190.0	-9.66	-9.98
CV-2306	3/19/2026 10:03:26 AM	0.0	8.7	192.0	192.0	-8.42	-7.31
CV-2306	3/26/2026 8:57:13 AM	0.1	0.0	188.2	188.2	-7.40	-6.60
CV-2306	3/30/2026 10:34:29 AM	0.0	0.0	193.0	193.0	-5.07	-5.73
CV-2308-PLR	3/2/2026 12:57:04 PM	0.1	0.0	174.1		-5.12	-5.12
CV-2308-PLR	3/2/2026 1:00:00 PM						
CV-2308-PLR	3/2/2026 1:00:00 PM						
CV-2308-PLR	3/10/2026 8:48:03 AM	0.0	58.3	172.4	172.4	-12.64	-12.67
CV-2308-PLR	3/10/2026 8:50:00 AM						
CV-2308-PLR	3/17/2026 9:30:57 AM	0.0	0.0	174.0	173.9	-7.36	-7.09
CV-2308-PLR	3/20/2026 1:54:37 PM	0.0	0.0	179.6	180.0	-6.25	-6.30
CV-2308-PLR	3/25/2026 2:13:59 PM	0.3	0.0	165.9	166.1	-9.03	-9.12
CV-2308-PLR	3/30/2026 2:05:26 PM	0.1	0.0	159.9	160.1	-10.22	-10.56
CV-2310-PLR	3/3/2026 1:29:27 PM	0.4	0.0	191.2	191.9	-5.74	-5.75

All LFG Extraction Well Data - March 2026
Chiquita Canyon Landfill

Point Name	Record Date	CH4:CO2	BalO2 [%]	Init Temp [°F]	Adj Temp [°F]	Init Stat Press ["H2O]	Adj Stat Press ["H2O]
CV-2310-PLR	3/3/2026 1:30:00 PM						
CV-2310-PLR	3/3/2026 1:30:00 PM						
CV-2310-PLR	3/12/2026 10:34:27 AM	0.0	0.0	82.4	82.6	21.08	20.95
CV-2310-PLR	3/12/2026 10:37:55 AM	0.0	0.0	169.0	77.3	20.34	21.34
CV-2310-PLR	3/17/2026 1:45:33 PM	0.2	4.1	149.2	94.3	-4.52	-4.43
CV-2310-PLR	3/25/2026 1:54:21 PM	0.2	15.4	85.7	85.1	3.32	3.29
CV-2310-PLR	3/25/2026 1:55:42 PM	0.2	34.3	85.8	85.7	2.96	2.83
CV-2310-PLR	3/30/2026 1:45:39 PM	0.0	26.0	152.0	152.0	2.27	2.62
CV-2310-PLR	3/30/2026 1:47:52 PM	0.0	0.0	152.0	152.0	3.45	2.31
CV-2311	3/2/2026 12:25:00 PM						
CV-2311	3/2/2026 12:25:00 PM						
CV-2311	3/2/2026 12:27:04 PM	0.1	0.0	170.1	169.3	-2.86	-2.88
CV-2311	3/9/2026 1:16:30 PM	0.2	0.0	165.4	164.8	-2.57	-2.59
CV-2311	3/9/2026 1:20:00 PM						
CV-2311	3/17/2026 9:51:08 AM	0.2	0.0	167.1	166.8	-3.98	-3.97
CV-2311	3/23/2026 10:13:48 AM	0.4	0.0	165.2	164.5	-3.74	-3.71
CV-2312	3/3/2026 7:40:00 AM						
CV-2312	3/3/2026 7:40:00 AM						
CV-2312	3/3/2026 9:58:55 AM	0.0	0.0	164.0	164.0	-2.41	-2.36
CV-2312	3/3/2026 10:00:00 AM						
CV-2312	3/3/2026 10:00:00 AM						
CV-2312	3/12/2026 7:57:36 AM	0.0	0.0	163.9	164.1	-3.62	-3.59
CV-2312	3/12/2026 11:03:00 AM						
CV-2312	3/16/2026 1:29:36 PM	0.0	0.0	164.9	164.9	-0.20	-0.20
CV-2312	3/16/2026 1:31:34 PM	0.0	0.0	164.9	164.9	-0.33	-0.35
CV-2312	3/24/2026 1:29:35 PM	0.0	0.0	164.9	165.0	-1.86	-2.03

All LFG Extraction Well Data - March 2026
Chiquita Canyon Landfill

Point Name	Record Date	CH4:CO2	BalO2 [%]	Init Temp [°F]	Adj Temp [°F]	Init Stat Press ["H2O]	Adj Stat Press ["H2O]
CV-2314	3/3/2026 8:58:00 AM	0.0	0.0	157.8	158.3	-1.54	-1.53
CV-2314	3/3/2026 9:00:00 AM						
CV-2314	3/3/2026 9:00:00 AM						
CV-2314	3/12/2026 8:07:14 AM	0.0	0.0	158.7	158.5	-2.89	-2.80
CV-2314	3/16/2026 10:10:40 AM	0.0	0.0	160.9	161.1	-14.34	-14.38
CV-2314	3/17/2026 1:33:30 PM	0.1	24.3	160.2	160.4	-14.25	-14.26
CV-2314	3/17/2026 1:34:58 PM	0.1	22.7	160.5	160.5	-14.13	-14.11
CV-2314	3/24/2026 10:19:53 AM	0.2	0.0	162.1	162.4	-15.28	-6.07
CV-2314	3/24/2026 10:21:40 AM	0.0	0.0	162.2	162.5	-6.77	-6.88
CV-2314	3/31/2026 1:33:26 PM	0.0	0.0	164.3	164.4	-7.14	-7.07
CV-2315	3/2/2026 11:53:35 AM	0.1	0.0	156.5	156.5	-3.84	-3.78
CV-2315	3/2/2026 11:56:32 AM	0.1	0.0	156.6	156.5	-2.76	-3.69
CV-2315	3/2/2026 11:57:15 AM	0.1	0.0	156.6	156.5	-3.82	-3.95
CV-2315	3/3/2026 7:50:00 AM						
CV-2315	3/3/2026 7:50:00 AM						
CV-2315	3/3/2026 9:39:59 AM	0.1	0.0	150.5	150.2	-4.79	-4.83
CV-2315	3/3/2026 9:40:00 AM						
CV-2315	3/3/2026 9:40:00 AM						
CV-2315	3/10/2026 1:01:43 PM	0.1	0.0				
CV-2315	3/18/2026 1:45:10 PM	0.2	0.0	140.3	140.6	-0.07	2.21
CV-2315	3/18/2026 1:46:12 PM	0.2	0.0	140.6	140.9	2.03	0.09
CV-2315	3/19/2026 10:07:18 AM	0.1	0.0	161.8	161.8	-4.85	-4.72
CV-2315	3/19/2026 12:56:18 PM	0.2	0.0	161.7	161.8	-3.96	-4.01
CV-2315	3/19/2026 12:57:41 PM	0.2	0.0	161.7	161.7	-3.67	-4.08
CV-2315	3/24/2026 10:49:20 AM	0.2	0.0	162.2	162.3	-6.16	-6.15
CV-2315	3/31/2026 12:48:54 PM	0.1	0.0	165.1	165.2	-3.40	-3.18
CV-2316	3/4/2026 1:11:07 PM	0.2	0.0	142.4	142.8	-0.59	-0.60
CV-2316	3/11/2026 9:46:52 AM						
CV-2319	3/4/2026 10:05:42 AM	0.2	60.0	141.4	141.4	-2.32	-2.23

All LFG Extraction Well Data - March 2026
Chiquita Canyon Landfill

Point Name	Record Date	CH4:CO2	BalO2 [%]	Init Temp [°F]	Adj Temp [°F]	Init Stat Press ["H2O]	Adj Stat Press ["H2O]
CV-2321	3/5/2026 1:44:22 PM	0.2	16.0	142.5	142.6	-2.59	-2.48
CV-2321	3/27/2026 11:24:17 AM						
CV-2322	3/4/2026 12:58:17 PM	0.1	0.0	150.2	151.4	-7.89	-7.72
CV-2322	3/4/2026 1:00:00 PM						
CV-2322	3/4/2026 1:00:00 PM						
CV-2322	3/12/2026 8:18:06 AM	0.0	0.0	124.7	124.8	-10.47	-10.91
CV-2322	3/12/2026 8:18:53 AM	0.0	0.0	124.5	124.0	-10.84	-10.85
CV-2322	3/16/2026 10:30:55 AM	0.0	0.0	142.8	140.7	-9.12	-7.43
CV-2322	3/24/2026 12:56:39 PM	0.0	0.0	155.6	153.7	-12.84	-12.95
CV-2324	3/9/2026 8:22:22 AM	1.0	18.3	105.7	105.0	-1.61	-1.38
CV-2324	3/10/2026 9:18:00 AM						
CV-2326	3/5/2026 1:46:06 PM	0.2	19.8	104.7	104.6	-1.88	-1.88
CV-2326	3/17/2026 10:34:26 AM	0.2	17.4	118.8	119.0	-9.41	-7.54
CV-2327	3/9/2026 1:56:59 PM	0.0	0.0	183.3	183.5	-1.83	-1.15
CV-2327	3/9/2026 1:58:05 PM	0.0	0.0	183.7	183.4	-1.05	-1.15
CV-2327	3/10/2026 1:39:46 PM	0.0	0.0	174.6	174.6	2.19	2.20
CV-2327	3/10/2026 1:40:00 PM						
CV-2327	3/10/2026 1:40:20 PM	0.0	0.0	174.6	174.8	1.03	1.02
CV-2327	3/10/2026 3:11:22 PM						
CV-2327	3/11/2026 10:01:13 AM	0.0	0.0	174.0	174.6	-4.17	-4.10
CV-2327	3/17/2026 9:04:08 AM	0.0	0.0	183.3	183.4	-3.69	-3.96
CV-2327	3/24/2026 1:13:35 PM	0.0	0.0	183.3	183.2	-4.46	-4.25
CV-2327	3/25/2026 10:43:34 AM						
CV-2327	3/31/2026 1:47:57 PM	0.0	0.0	183.3	183.4	-4.30	-4.04
CV-2328	3/5/2026 1:06:23 PM	0.6	0.0	140.2	138.6	-4.47	-2.80
CV-2328	3/5/2026 1:08:57 PM	0.5	0.0	138.5	138.4	-2.76	-2.76
CV-2328	3/16/2026 1:45:21 PM	0.5	0.0	146.5	147.3	0.72	-0.38
CV-2328	3/16/2026 1:47:40 PM	0.5	0.0	147.3	147.3	-0.60	-0.53
CV-2328	3/17/2026 8:38:01 AM	0.4	0.0	147.1	147.6	-3.43	-3.38
CV-2328	3/24/2026 1:21:45 PM	0.4	0.0	152.1	151.8	-3.68	-3.50
CV-2333	3/2/2026 9:04:30 AM	0.0	0.0	183.4	184.2	-4.59	-4.59

All LFG Extraction Well Data - March 2026
Chiquita Canyon Landfill

Point Name	Record Date	CH4:CO2	BalO2 [%]	Init Temp [°F]	Adj Temp [°F]	Init Stat Press ["H2O]	Adj Stat Press ["H2O]
CV-2333	3/2/2026 9:05:00 AM						
CV-2333	3/2/2026 9:05:00 AM						
CV-2333	3/9/2026 8:35:00 AM						
CV-2333	3/9/2026 8:35:00 AM						
CV-2333	3/9/2026 8:54:04 AM	0.0	103.0	185.9	185.9	-5.68	-5.23
CV-2333	3/9/2026 9:00:00 AM						
CV-2333	3/16/2026 10:12:39 AM						
CV-2333	3/19/2026 8:12:58 AM	0.0	0.0	187.4	187.3	-5.42	-5.74
CV-2333	3/23/2026 8:47:43 AM	0.1	0.0	187.5	187.6	-2.61	-2.21
CV-2333	3/30/2026 8:19:08 AM	0.0	0.0	188.6	188.8	-4.82	-4.89
CV-2334	3/11/2026 9:45:00 AM						
CV-2334	3/11/2026 9:45:00 AM						
CV-2334	3/11/2026 2:16:29 PM	0.3	0.0	129.9	128.9	-2.42	-2.55
CV-2334	3/16/2026 10:05:27 AM						
CV-2334	3/27/2026 3:59:40 PM						
CV-2335	3/3/2026 10:52:09 AM						
CV-2335	3/9/2026 9:36:19 AM	0.8	8.0	96.4	96.9	-4.08	-4.03
CV-2335	3/17/2026 9:57:44 AM	0.8	0.0	100.4	101.1	-4.80	-4.19
CV-2336	3/3/2026 10:53:23 AM						
CV-2336	3/9/2026 9:42:23 AM	0.5	3.9	55.5	55.6	-8.70	-8.46
CV-2336	3/17/2026 10:06:48 AM	0.7	4.1	80.5	80.5	-3.73	-3.42
CV-2336	3/17/2026 10:11:24 AM	0.7	4.2	80.5	80.5	-2.24	-2.22
CV-2336	3/27/2026 1:32:28 PM	1.8	3.8	93.8	93.8	-0.39	-0.30
CV-2336	3/27/2026 1:33:24 PM	1.7	3.9	94.3	94.3	-0.31	-0.30
CV-2336	3/30/2026 10:35:08 AM						
CV-2337	3/4/2026 7:10:00 AM						
CV-2337	3/4/2026 7:10:00 AM						
CV-2337	3/11/2026 10:06:00 AM	0.1	5.3	62.8	63.8	-9.63	-9.66
CV-2337	3/11/2026 10:07:37 AM	0.1	5.3	64.6	64.7	-9.71	-9.61
CV-2337	3/19/2026 1:53:22 PM	0.1	5.8	111.4	110.5	-9.07	-7.34
CV-2337	3/19/2026 1:57:47 PM	0.1	7.5	111.7	111.6	-7.00	-7.05
CV-2337	3/27/2026 1:15:57 PM	0.3	5.0	97.6	97.6	-6.77	-5.59
CV-2337	3/27/2026 1:22:02 PM	0.2	6.6	97.2	97.2	-4.06	-4.07
CV-2338	3/4/2026 7:55:00 AM						
CV-2338	3/4/2026 7:55:00 AM						

All LFG Extraction Well Data - March 2026
Chiquita Canyon Landfill

Point Name	Record Date	CH4:CO2	BalO2 [%]	Init Temp [°F]	Adj Temp [°F]	Init Stat Press ["H2O]	Adj Stat Press ["H2O]
CV-2338	3/4/2026 7:55:52 AM	0.0	28.7	164.4	164.0	-5.47	-5.34
CV-2338	3/11/2026 10:21:54 AM	0.0	31.9	177.7	179.1	-3.75	-3.80
CV-2338	3/18/2026 8:28:32 AM	0.0	40.8	151.5	151.7	-0.10	-0.05
CV-2338	3/19/2026 1:46:04 PM	0.0	0.0	171.9	172.1	-0.63	-0.63
CV-2338	3/25/2026 8:21:31 AM	0.0	30.0	187.8	187.2	-2.98	-1.57
CV-2338	3/25/2026 8:23:58 AM	0.0	57.0	186.6	185.1	-2.14	-2.15
CV-2338	3/26/2026 1:55:24 PM	0.0	0.0	164.1	164.4	-0.60	-0.58
CV-2338	3/31/2026 8:17:28 AM	0.0	0.0	184.2	185.1	-0.20	-0.14
CV-2339	3/11/2026 10:30:28 AM	0.0	4.6	75.7	75.9	-1.61	-1.48
CV-2339	3/11/2026 10:33:56 AM	0.0	4.6	76.8	79.4	-1.04	-0.90
CV-2339	3/16/2026 9:46:46 AM						
CV-2339	3/19/2026 1:39:06 PM	0.0	4.5	117.7	117.0	-1.64	-1.00
CV-2339	3/19/2026 1:41:07 PM	0.0	4.8	113.5	113.5	-0.95	-0.94
CV-2339	3/28/2026 11:03:25 AM						
CV-2339	3/30/2026 10:33:36 AM						
CV-2341	3/4/2026 7:15:00 AM						
CV-2341	3/4/2026 7:15:00 AM						
CV-2341	3/10/2026 8:54:00 AM	0.2	77.0	80.7	80.9	-7.13	-6.37
CV-2341	3/16/2026 9:46:12 AM						
CV-2341	3/18/2026 8:09:09 AM	0.0	0.0	71.2	72.5	-3.19	-3.13
CV-2341	3/28/2026 11:37:12 AM						
CV-2341	3/30/2026 10:32:03 AM						
CV-2342A-PLR	3/4/2026 9:04:52 AM	0.1	0.0	184.3	185.2	-7.89	-7.76
CV-2342A-PLR	3/4/2026 9:05:00 AM						
CV-2342A-PLR	3/4/2026 9:05:00 AM						
CV-2342A-PLR	3/11/2026 1:08:57 PM	0.1	0.0	188.9	188.3	-6.52	-6.52
CV-2342A-PLR	3/18/2026 10:02:09 AM	0.0	0.0	179.2	179.4	4.49	4.46
CV-2342A-PLR	3/18/2026 10:03:00 AM	0.0	0.0	180.0	180.0	-0.36	-0.30
CV-2342A-PLR	3/25/2026 9:47:57 AM	0.2	0.0	191.7	192.2	-8.02	-8.28
CV-2342A-PLR	3/31/2026 9:01:07 AM	0.0	0.0	191.6	190.7	-8.45	-8.11

All LFG Extraction Well Data - March 2026
Chiquita Canyon Landfill

Point Name	Record Date	CH4:CO2	BalO2 [%]	Init Temp [°F]	Adj Temp [°F]	Init Stat Press ["H2O]	Adj Stat Press ["H2O]
CV-2343	3/4/2026 8:28:09 AM	0.0	13.8	156.9	156.3	-0.83	-0.15
CV-2343	3/4/2026 8:30:00 AM						
CV-2343	3/4/2026 8:30:00 AM						
CV-2343	3/11/2026 10:53:53 AM	0.0	186.4	172.2	172.1	0.56	0.62
CV-2343	3/11/2026 10:54:56 AM	0.0	0.0	171.4	170.6	1.17	1.74
CV-2343	3/18/2026 9:39:45 AM	0.0	4.4	141.5	140.0	2.50	2.31
CV-2343	3/18/2026 9:41:19 AM	0.0	4.5	147.9	147.3	2.54	1.89
CV-2343	3/19/2026 10:15:42 AM	0.0	0.0	156.3	158.5	-9.40	-9.40
CV-2343	3/19/2026 10:17:13 AM	0.0	0.0	159.0	159.2	-9.60	-9.69
CV-2343	3/25/2026 9:15:15 AM	0.1	0.0	185.4	186.3	-8.91	-8.98
CV-2343	3/31/2026 8:38:42 AM	0.0	0.0	185.9	186.1	-5.62	-5.48
CV-2344	3/3/2026 7:10:00 AM						
CV-2344	3/3/2026 7:10:00 AM						
CV-2344	3/4/2026 8:18:28 AM	0.2	120.3	162.5	162.7	-11.05	-10.97
CV-2344	3/4/2026 8:20:00 AM						
CV-2344	3/4/2026 8:20:00 AM						
CV-2344	3/11/2026 10:47:06 AM	0.1	48.3	170.3	170.3	-10.58	-10.21
CV-2344	3/18/2026 9:30:47 AM	0.0	24.0	139.2	139.4	-0.13	-0.07
CV-2345	3/3/2026 7:15:00 AM						
CV-2345	3/3/2026 7:15:00 AM						
CV-2345	3/3/2026 9:35:08 AM	0.3	19.0	123.1	124.4	-5.51	-5.09
CV-2345	3/16/2026 10:59:38 AM	0.4	8.6	121.4	121.4	-4.33	-4.38
CV-2346	3/3/2026 7:20:00 AM						
CV-2346	3/3/2026 7:20:00 AM						
CV-2346	3/3/2026 9:38:22 AM	0.0	0.0	179.4	179.4	-5.27	-5.68
CV-2346	3/3/2026 9:40:30 AM	0.0	0.0	179.2	179.0	-5.79	-5.78
CV-2346	3/4/2026 8:13:47 AM	0.0	0.0	180.2	180.3	-8.10	-8.06

All LFG Extraction Well Data - March 2026
Chiquita Canyon Landfill

Point Name	Record Date	CH4:CO2	BalO2 [%]	Init Temp [°F]	Adj Temp [°F]	Init Stat Press ["H2O]	Adj Stat Press ["H2O]
CV-2346	3/4/2026 8:15:00 AM						
CV-2346	3/4/2026 8:15:00 AM						
CV-2346	3/11/2026 10:41:53 AM	0.0	0.0	182.9	183.0	-5.39	-5.37
CV-2346	3/18/2026 9:06:32 AM	0.0	78.0	169.8	170.0	7.30	7.57
CV-2346	3/18/2026 9:07:55 AM	0.0	149.0	170.7	170.5	6.23	6.26
CV-2346	3/19/2026 10:25:20 AM	0.0	0.0	185.8	185.8	-5.00	-4.17
CV-2346	3/19/2026 10:27:06 AM	0.0	0.0	186.0	186.0	-4.19	-4.27
CV-2346	3/25/2026 9:00:11 AM	0.1	78.0	185.7	185.8	-6.33	-6.29
CV-2346	3/31/2026 8:32:56 AM	0.0	0.0	185.8	186.1	-2.89	-2.96
CV-2347	3/3/2026 7:25:00 AM						
CV-2347	3/3/2026 7:25:00 AM						
CV-2347	3/3/2026 9:57:38 AM	0.2	261.0	106.8	107.6	-5.70	-5.56
CV-2347	3/16/2026 11:14:55 AM	0.3	18.5	107.0	107.1	-5.46	-3.69
CV-2348	3/3/2026 7:30:00 AM						
CV-2348	3/3/2026 7:30:00 AM						
CV-2348	3/3/2026 10:05:34 AM	0.7	0.0	113.0	113.4	-6.02	-6.01
CV-2348	3/16/2026 11:17:55 AM	0.8	14.7	121.3	121.2	-7.20	-7.21
CV-2349	3/9/2026 12:45:51 PM	0.0	17.2	112.1	112.1	-3.17	-2.34
CV-2349	3/11/2026 8:46:00 AM						
CV-2349	3/11/2026 8:46:00 AM						
CV-2349	3/16/2026 9:41:36 AM	0.0	10.1	121.0	121.1	-2.30	-1.57
CV-2350	3/3/2026 9:24:45 AM	0.1	8.8	107.5	107.4	-7.97	-6.81
CV-2350	3/11/2026 8:50:00 AM						
CV-2350	3/11/2026 8:50:00 AM						
CV-2350	3/16/2026 9:34:44 AM	0.1	7.2	105.2	105.4	-9.16	-7.51
CV-2351	3/2/2026 7:35:00 AM						
CV-2351	3/2/2026 7:35:00 AM						
CV-2351	3/10/2026 8:42:18 AM						
CV-2351	3/10/2026 1:28:05 PM	0.1	4.5	79.0	79.1	-7.09	-7.09
CV-2351	3/17/2026 8:52:59 AM	1.3	3.6	89.7	90.0	-8.63	-7.71
CV-2351	3/17/2026 8:56:08 AM	2.6	3.3	91.4	91.5	-7.61	-7.62
CV-2351	3/23/2026 9:21:25 AM						
CV-2352	3/2/2026 7:45:00 AM						
CV-2352	3/2/2026 7:45:00 AM						
CV-2352	3/10/2026 1:46:06 PM	0.1	4.9	108.8	109.1	-7.12	-7.56
CV-2352	3/16/2026 9:20:58 AM						

All LFG Extraction Well Data - March 2026
Chiquita Canyon Landfill

Point Name	Record Date	CH4:CO2	BalO2 [%]	Init Temp [°F]	Adj Temp [°F]	Init Stat Press ["H2O]	Adj Stat Press ["H2O]
CV-2352	3/17/2026 8:34:06 AM	0.0	5.2	112.5	108.9	-8.45	-6.61
CV-2352	3/17/2026 8:42:03 AM	0.2	4.2	116.6	117.4	-6.54	-7.93
CV-2352	3/23/2026 9:23:07 AM						
CV-2352	3/23/2026 10:03:50 AM						
CV-2352	3/26/2026 2:10:33 PM	0.1	7.5	158.5	158.3	-6.34	-6.57
CV-2352	3/26/2026 2:11:39 PM	0.1	7.2	158.0	157.8	-6.49	-6.54
CV-2352	3/30/2026 9:31:28 AM						
CV-2352	3/30/2026 1:09:56 PM	0.0	23.3	191.1	192.6	-6.52	-6.41
CV-2353-PLR	3/4/2026 7:41:49 AM						
CV-2353-PLR	3/4/2026 9:13:35 AM	0.1	207.8	149.9	152.6	-7.89	-7.72
CV-2353-PLR	3/4/2026 9:15:00 AM						
CV-2353-PLR	3/4/2026 9:15:00 AM						
CV-2353-PLR	3/10/2026 9:44:06 AM						
CV-2353-PLR	3/11/2026 1:15:02 PM	0.1	128.1	149.1	148.0	-7.87	-7.28
CV-2353-PLR	3/18/2026 10:07:54 AM	0.0	0.0	154.3	153.7	-0.36	-0.32
CV-2353-PLR	3/25/2026 10:01:04 AM	0.8	0.0	174.0	174.1	-7.09	-6.03
CV-2353-PLR	3/25/2026 10:02:29 AM	0.6	1.3	172.9	175.1	-6.12	-6.04
CV-2353-PLR	3/31/2026 9:04:53 AM	0.0	17.3	148.1	148.6	-7.09	-7.09
CV-2354	3/2/2026 9:25:00 AM						
CV-2354	3/2/2026 9:25:00 AM						
CV-2354	3/4/2026 9:33:01 AM	0.1	0.0	188.6	188.5	-3.04	-3.07
CV-2354	3/4/2026 9:35:00 AM						
CV-2354	3/4/2026 9:35:00 AM						
CV-2354	3/11/2026 1:25:14 PM	0.2	0.0	185.4	185.4	-2.18	-2.19
CV-2354	3/17/2026 8:02:01 AM	0.1	0.0	175.7	176.5	-4.18	-4.00
CV-2354	3/17/2026 8:02:40 AM	0.1	0.0	177.1	177.1	-4.00	-3.97
CV-2354	3/18/2026 10:25:01 AM	0.1	0.0	185.2	185.2	2.28	2.71
CV-2354	3/18/2026 10:26:00 AM	0.1	0.0	185.2	185.2	2.93	2.91

All LFG Extraction Well Data - March 2026
Chiquita Canyon Landfill

Point Name	Record Date	CH4:CO2	BalO2 [%]	Init Temp [°F]	Adj Temp [°F]	Init Stat Press ["H2O]	Adj Stat Press ["H2O]
CV-2354	3/19/2026 10:06:54 AM	0.1	0.0	183.8	183.7	-3.38	-2.82
CV-2354	3/19/2026 10:08:42 AM	0.1	0.0	183.4	183.6	-2.83	-3.03
CV-2354	3/25/2026 10:11:38 AM	0.3	0.0	189.1	189.5	-3.41	-3.01
CV-2354	3/31/2026 9:14:45 AM	0.1	0.0	188.3	188.8	-2.26	-2.27
CV-24001	3/3/2026 10:51:30 AM						
CV-24001	3/9/2026 9:33:41 AM	0.7	0.0	100.5	100.8	-4.70	-4.65
CV-24001	3/17/2026 9:50:43 AM	0.8	0.0	107.6	108.3	-5.23	-3.65
CV-24001	3/17/2026 9:51:04 AM	0.8	0.0	108.5	108.5	-3.56	-3.56
CV-24002	3/3/2026 10:49:27 AM						
CV-24002	3/9/2026 9:21:37 AM	0.7	0.0	106.4	106.4	-1.34	-1.29
CV-24002	3/17/2026 9:43:46 AM	0.6	0.0	110.3	111.3	-1.92	-1.45
CV-24003	3/3/2026 9:10:49 AM						
CV-24003	3/3/2026 10:48:40 AM						
CV-24003	3/9/2026 9:13:11 AM	0.8	0.0	110.0	110.4	-1.19	-1.19
CV-24003	3/17/2026 9:32:18 AM	0.7	0.0	106.9	110.5	-1.84	-1.61
CV-24003	3/30/2026 2:47:38 PM	0.8	19.0	112.3	109.7	-0.71	-0.62
CV-24004	3/3/2026 8:37:53 AM						
CV-24004	3/9/2026 9:08:19 AM	0.7	0.0	114.6	114.6	-1.94	-1.92
CV-24004	3/17/2026 9:27:34 AM	0.7	0.0	111.9	115.1	-2.55	-2.33
CV-24006	3/6/2026 1:45:02 PM	0.4	0.0	129.5	129.0	-2.02	-1.83
CV-24006	3/17/2026 10:38:17 AM	0.5	0.0	129.2	128.8	-2.46	-1.87
CV-24006	3/28/2026 12:17:27 PM						
CV-24007	3/5/2026 8:35:00 AM						
CV-24007	3/5/2026 8:35:00 AM						
CV-24007	3/6/2026 1:36:57 PM	0.5	0.0	125.4	124.7	-2.08	-1.98
CV-24007	3/10/2026 10:28:24 AM						
CV-24007	3/19/2026 10:36:50 AM	0.1	0.0	141.5	141.4	-0.08	-0.04
CV-24008	3/11/2026 1:58:11 PM	0.1	17.7	162.9	162.2	-11.39	-10.63
CV-24008	3/11/2026 2:02:38 PM	0.1	24.3	163.4	163.2	-9.96	-9.55
CV-24008	3/19/2026 8:55:27 AM	0.0	62.7	161.0	160.0	-9.05	-9.08
CV-24008	3/23/2026 10:09:41 AM	0.2	7.8	158.6	162.8	-8.72	-4.60
CV-24008	3/23/2026 10:10:33 AM	0.2	15.4	161.9	161.9	-4.78	-4.66
CV-24008	3/30/2026 10:08:27 AM	0.0	0.0	170.5	169.5	-1.20	-1.18

All LFG Extraction Well Data - March 2026
Chiquita Canyon Landfill

Point Name	Record Date	CH4:CO2	BalO2 [%]	Init Temp [°F]	Adj Temp [°F]	Init Stat Press ["H2O]	Adj Stat Press ["H2O]
CV-24009	3/2/2026 12:19:10 PM	0.2	0.0	159.1	159.0	-2.60	-2.61
CV-24009	3/2/2026 12:20:00 PM						
CV-24009	3/2/2026 12:20:00 PM						
CV-24009	3/9/2026 1:08:19 PM	0.1	0.0	157.4	157.3	-2.66	-2.63
CV-24009	3/9/2026 1:15:00 PM						
CV-24009	3/17/2026 1:57:21 PM	0.4	0.0	158.3	158.2	-2.48	-2.41
CV-24009	3/23/2026 10:01:04 AM	0.4	0.0	157.5	157.3	-1.53	-1.57
CV-24009	3/30/2026 10:04:13 AM	0.1	0.0	157.5	157.4	-1.52	-1.51
CV-24010	3/12/2026 10:58:14 AM	0.3	0.0	93.4	93.4	-0.96	-0.96
CV-24010	3/19/2026 8:36:59 AM	0.3	0.0	83.6	83.7	-0.70	-0.65
CV-24010	3/27/2026 3:59:16 PM						
CV-24011	3/2/2026 12:36:54 PM	0.1	0.0	98.7	98.7	6.33	6.33
CV-24011	3/2/2026 12:37:28 PM	0.1	0.0	99.2	98.9	6.37	6.38
CV-24011	3/5/2026 1:18:17 PM	0.1	0.0	150.9	145.1	-2.26	-0.99
CV-24011	3/5/2026 1:19:49 PM	0.1	0.0	139.1	139.1	-0.72	-0.71
CV-24011	3/20/2026 10:05:06 AM	0.2	0.0	185.8	186.0	-3.43	-2.28
CV-24011	3/20/2026 10:06:52 AM	0.1	0.0	186.0	186.1	-2.21	-2.17
CV-24011	3/23/2026 10:23:57 AM	0.5	0.0	185.3	185.2	-1.69	-1.66
CV-24012	3/2/2026 12:52:56 PM	0.1	0.0	185.9	183.8	-10.15	-10.18
CV-24012	3/2/2026 12:55:00 PM						
CV-24012	3/2/2026 12:55:00 PM						
CV-24012	3/10/2026 8:37:20 AM	0.0	169.0	178.4	179.0	-31.33	-31.24
CV-24012	3/10/2026 8:40:00 AM						
CV-24012	3/17/2026 9:35:32 AM	0.0	0.0	185.6	185.0	-11.56	-11.56
CV-24012	3/23/2026 1:37:35 PM	0.4	0.0	174.2	171.8	-10.64	-4.34
CV-24012	3/23/2026 1:38:07 PM	0.4	0.0	172.8	173.0	-4.70	-4.90
CV-24012	3/27/2026 3:58:09 PM						

All LFG Extraction Well Data - March 2026
Chiquita Canyon Landfill

Point Name	Record Date	CH4:CO2	BalO2 [%]	Init Temp [°F]	Adj Temp [°F]	Init Stat Press ["H2O]	Adj Stat Press ["H2O]
CV-24012	3/30/2026 1:56:39 PM	0.0	0.0	183.8	184.3	-10.09	-10.22
CV-24013	3/9/2026 8:51:24 AM	0.0	3.6	79.7	80.0	-11.72	-11.94
CV-24013	3/19/2026 8:49:01 AM	0.0	3.7	87.5	95.1	-11.67	-0.01
CV-24014	3/10/2026 9:03:41 AM	0.2	22.3	89.7	89.7	-1.17	-1.08
CV-24014	3/11/2026 11:01:00 AM						
CV-24014	3/17/2026 1:54:33 PM	0.2	0.0	177.1	177.6	-6.19	-6.08
CV-24014	3/19/2026 1:51:27 PM	0.1	0.0	178.1	178.2	-7.74	-6.99
CV-24014	3/23/2026 9:56:01 AM	0.3	0.0	176.2	176.4	-6.36	-6.04
CV-24014	3/26/2026 1:38:28 PM	0.0	175.0	176.7	176.7	-2.04	-2.57
CV-24014	3/30/2026 9:08:11 AM	0.0	0.0	177.2	177.0	-4.64	-3.70
CV-24015	3/2/2026 9:41:40 AM	0.0	0.0	184.9	184.9	-8.73	-8.75
CV-24015	3/2/2026 9:50:00 AM						
CV-24015	3/2/2026 9:50:00 AM						
CV-24015	3/9/2026 10:38:19 AM	0.0	14.1	183.5	183.5	-9.19	-9.14
CV-24015	3/9/2026 10:50:00 AM						
CV-24015	3/19/2026 9:17:25 AM	0.0	100.0	182.3	182.3	0.37	0.32
CV-24015	3/19/2026 9:19:11 AM	0.0	73.3	182.3	182.3	-0.01	0.04
CV-24015	3/23/2026 9:21:16 AM	0.2	22.8	182.4	182.4	-6.73	-6.72
CV-24015	3/24/2026 9:31:59 AM	0.0	105.0	182.1	182.1	-10.93	-10.90
CV-24015	3/27/2026 3:58:42 PM						
CV-24015	3/30/2026 8:55:22 AM	0.0	0.0	183.4	183.4	-9.85	-9.60
CV-24016	3/3/2026 3:22:45 PM	0.1	0.0	188.0	187.8	-5.07	-5.07
CV-24016	3/3/2026 3:24:38 PM	0.1	0.0	188.0	187.8	-5.34	-3.21
CV-24016	3/9/2026 8:08:34 AM	0.1	0.0	188.2	188.1	-2.43	-2.46
CV-24016	3/12/2026 8:44:10 AM	0.2	0.0	184.4	184.5	-2.90	-2.90
CV-24016	3/17/2026 9:56:55 AM	0.2	0.0	187.5	187.8	-2.62	-2.47
CV-24016	3/23/2026 10:30:28 AM	0.6	0.0	184.2	184.6	-2.49	-2.50
CV-24016	3/25/2026 11:16:18 AM	0.2	0.0	185.4	186.1	-1.83	-1.79

All LFG Extraction Well Data - March 2026
Chiquita Canyon Landfill

Point Name	Record Date	CH4:CO2	BalO2 [%]	Init Temp [°F]	Adj Temp [°F]	Init Stat Press ["H2O]	Adj Stat Press ["H2O]
CV-24017	3/2/2026 12:43:55 PM	0.2	0.0	179.1	179.4	-5.54	-5.57
CV-24017	3/2/2026 12:45:00 PM						
CV-24017	3/2/2026 12:45:00 PM						
CV-24017	3/10/2026 8:25:00 AM						
CV-24017	3/10/2026 8:25:16 AM	0.1	11.9	181.5	181.7	-38.33	-38.30
CV-24017	3/17/2026 9:47:22 AM	0.1	12.2	185.9	185.7	-6.19	-6.13
CV-24017	3/23/2026 1:48:09 PM	0.4	0.0	178.7	179.1	-7.67	-5.72
CV-24017	3/23/2026 1:49:20 PM	0.4	0.0	179.2	178.9	-3.83	-3.34
CV-24018	3/13/2026 1:13:03 PM	0.2	0.0	143.4	142.0	-1.68	-0.83
CV-24018	3/13/2026 1:14:26 PM	0.2	0.0	142.7	142.3	-0.60	-0.62
CV-24018	3/20/2026 10:28:12 AM	0.1	0.0	141.1	141.5	-0.48	-0.50
CV-24018	3/25/2026 1:51:23 PM	0.1	0.0	130.9	130.1	-0.31	-0.40
CV-24018	3/25/2026 1:54:16 PM	0.1	0.0	129.6	129.5	-0.37	-0.39
CV-24019	3/4/2026 1:14:18 PM	0.1	0.0	188.3	188.2	-0.83	-0.65
CV-24019	3/4/2026 1:15:00 PM						
CV-24019	3/4/2026 1:15:00 PM						
CV-24019	3/10/2026 8:14:52 AM	0.0	0.0	184.5	184.5	-23.93	-23.87
CV-24019	3/10/2026 8:15:00 AM						
CV-24019	3/17/2026 10:00:52 AM	0.0	0.0	188.9	189.1	-0.50	-0.86
CV-24019	3/23/2026 1:30:38 PM	0.3	0.0	184.7	184.1	0.53	-3.33
CV-24019	3/23/2026 1:31:45 PM	0.3	0.0	185.2	184.7	-3.32	-3.37
CV-24020	3/10/2026 8:27:51 AM	0.0	9.6	57.6	56.9	-3.42	-3.45
CV-24020	3/17/2026 10:47:33 AM	0.0	9.4	92.9	93.4	-2.63	-2.29
CV-24020	3/18/2026 6:59:12 PM						
CV-24020	3/25/2026 10:56:08 AM	0.0	12.9	94.5	94.8	-0.38	-0.39
CV-24021	3/10/2026 8:53:25 AM	0.0	3.9	66.4	66.1	-10.27	-9.99
CV-24021	3/19/2026 10:25:37 AM	0.0	4.8	96.7	96.8	-5.41	-5.41
CV-24021	3/25/2026 10:40:40 AM	0.0	5.9	96.3	96.6	-2.45	-1.26

All LFG Extraction Well Data - March 2026
Chiquita Canyon Landfill

Point Name	Record Date	CH4:CO2	BalO2 [%]	Init Temp [°F]	Adj Temp [°F]	Init Stat Press ["H2O]	Adj Stat Press ["H2O]
CV-24021	3/25/2026 10:45:07 AM	0.0	5.8	96.7	96.3	-1.23	-1.24
CV-24021	3/27/2026 4:00:32 PM						
CV-24022-PLR	3/2/2026 10:04:15 AM	0.0	0.0	192.4	192.6	-8.49	-8.45
CV-24022-PLR	3/2/2026 10:05:00 AM						
CV-24022-PLR	3/2/2026 10:05:00 AM						
CV-24022-PLR	3/9/2026 1:02:30 PM	0.0	0.0	192.5	192.6	-8.14	-7.42
CV-24022-PLR	3/9/2026 1:10:00 PM						
CV-24022-PLR	3/10/2026 8:59:03 AM	0.0	71.3	79.6	79.7	-11.49	-11.49
CV-24022-PLR	3/10/2026 3:12:48 PM						
CV-24022-PLR	3/17/2026 1:51:45 PM	0.2	0.0	193.1	193.1	-8.74	-9.15
CV-24022-PLR	3/19/2026 2:05:28 PM	0.1	0.0	194.1	193.7	-6.50	-5.49
CV-24022-PLR	3/23/2026 9:49:03 AM	0.3	0.0	192.7	193.2	-6.29	-6.08
CV-24023	3/2/2026 9:57:09 AM	0.0	15.0	166.5	166.5	-8.51	-8.56
CV-24023	3/2/2026 10:00:00 AM						
CV-24023	3/2/2026 10:00:00 AM						
CV-24023	3/9/2026 12:53:20 PM	0.0	15.6	170.4	171.0	-9.45	-9.46
CV-24023	3/9/2026 12:55:00 PM						
CV-24023	3/19/2026 9:30:31 AM	0.0	23.2	165.2	165.4	-21.77	-21.71
CV-24023	3/23/2026 9:33:21 AM	0.2	14.8	150.9	150.9	-6.92	-5.66
CV-24023	3/23/2026 9:36:00 AM	0.2	18.0	146.8	146.8	-5.40	-5.22
CV-24023	3/30/2026 9:01:48 AM	0.0	40.8	171.0	171.0	-7.60	-7.48
CV-24024-PLR	3/2/2026 9:26:54 AM	0.0	7.7	131.5	132.3	-8.99	-8.78
CV-24024-PLR	3/2/2026 9:27:26 AM	0.0	6.1	132.7	132.9	-8.83	-8.78
CV-24024-PLR	3/6/2026 7:16:40 AM	0.0	0.0	106.0	105.9	-31.27	-31.23
CV-24024-PLR	3/18/2026 6:58:18 PM						
CV-24024-PLR	3/19/2026 8:32:44 AM	0.0	7.6	144.9	144.6	-11.07	-8.56
CV-24024-PLR	3/19/2026 10:10:10 AM	0.3	0.0	131.7	131.5	-8.02	-6.96
CV-24024-PLR	3/19/2026 10:14:13 AM	0.3	48.0	131.4	131.5	-6.30	-6.31
CV-24025	3/3/2026 1:14:41 PM	0.2	0.0	172.1	172.2	-2.30	-2.29

All LFG Extraction Well Data - March 2026
Chiquita Canyon Landfill

Point Name	Record Date	CH4:CO2	BalO2 [%]	Init Temp [°F]	Adj Temp [°F]	Init Stat Press ["H2O]	Adj Stat Press ["H2O]
CV-24025	3/3/2026 1:15:00 PM						
CV-24025	3/3/2026 1:15:00 PM						
CV-24025	3/12/2026 8:55:18 AM	0.0	0.0	172.9	172.8	-2.66	-2.53
CV-24025	3/17/2026 10:06:56 AM	0.0	0.0	174.6	174.5	-2.79	-2.67
CV-24025	3/23/2026 2:18:51 PM	0.3	0.0	175.4	175.4	-1.79	-1.76
CV-24026	3/10/2026 8:39:31 AM	0.0	4.9	77.1	76.3	-10.05	-10.49
CV-24026	3/10/2026 8:41:02 AM	0.0	4.2	76.7	76.7	-10.23	-10.19
CV-24026	3/17/2026 10:54:13 AM	0.0	5.3	100.5	100.1	-11.29	-8.40
CV-24026	3/17/2026 10:59:42 AM	0.0	8.0	100.4	100.4	-2.38	-2.39
CV-24026	3/25/2026 2:07:13 PM	0.0	0.0	101.0	151.3	123.03	-0.09
CV-24026	3/25/2026 2:09:53 PM	0.1	0.0	161.7	163.5	-0.51	-0.45
CV-24026	3/30/2026 1:53:12 PM	0.0	4.4	102.4	102.5	-9.91	-10.02
CV-24027	3/13/2026 11:20:33 AM	0.0	25.2	106.7	109.1	-10.07	-7.38
CV-24027	3/19/2026 10:22:23 AM	0.0	11.5	97.7	97.8	-10.90	-10.81
CV-24027	3/25/2026 10:31:18 AM	0.0	12.7	96.4	98.3	-10.33	-9.74
CV-24027	3/27/2026 4:00:08 PM						
CV-24028	3/2/2026 10:10:00 AM						
CV-24028	3/2/2026 10:10:00 AM						
CV-24028	3/2/2026 10:10:21 AM	0.0	0.0	194.9	194.9	-5.13	-5.18
CV-24028	3/9/2026 12:57:39 PM	0.0	0.0	192.5	192.0	-5.85	-5.66
CV-24028	3/9/2026 1:05:00 PM						
CV-24028	3/17/2026 1:47:50 PM	0.2	0.0	192.8	193.0	-4.88	-4.83
CV-24028	3/23/2026 9:41:55 AM	0.3	0.0	192.6	193.0	-2.59	-3.36
CV-24028	3/25/2026 1:26:33 PM						
CV-24028	3/30/2026 9:59:26 AM	0.0	0.0	195.2	195.0	-2.29	-2.40
CV-24029	3/12/2026 11:05:24 AM	0.0	4.8	98.1	98.3	-12.31	-12.84
CV-24029	3/19/2026 9:51:57 AM	0.0	5.3	92.5	91.8	-11.81	-11.51
CV-24029	3/19/2026 9:58:20 AM	0.1	5.8	93.3	93.3	-11.49	-11.45

All LFG Extraction Well Data - March 2026
Chiquita Canyon Landfill

Point Name	Record Date	CH4:CO2	BalO2 [%]	Init Temp [°F]	Adj Temp [°F]	Init Stat Press ["H2O]	Adj Stat Press ["H2O]
CV-24029	3/25/2026 2:38:22 PM						
CV-24030	3/2/2026 9:20:30 AM	0.0	3.0	149.5	149.2	-5.84	-5.82
CV-24030	3/2/2026 9:21:34 AM	0.0	3.4	149.5	149.7	-5.83	-5.87
CV-24030	3/2/2026 9:35:00 AM						
CV-24030	3/2/2026 9:35:00 AM						
CV-24030	3/9/2026 10:21:00 AM	0.0	4.2	142.4	143.0	-6.27	-6.08
CV-24030	3/9/2026 10:22:19 AM	0.0	4.1	143.3	143.5	-6.13	-6.19
CV-24030	3/19/2026 8:21:37 AM	0.0	3.9	122.8	123.7	-7.56	-7.63
CV-24030	3/19/2026 8:26:05 AM	0.0	4.4	121.7	121.8	-7.35	-7.40
CV-24030	3/19/2026 10:01:26 AM	0.1	4.7	142.1	142.1	-7.45	-7.46
CV-24030	3/19/2026 10:02:11 AM	0.1	4.7	142.4	142.5	-7.74	-7.68
CV-24030	3/19/2026 10:03:05 AM	0.1	4.7	141.6	141.9	-7.42	-7.43
CV-24031	3/6/2026 2:05:26 PM	0.3	0.0	133.0	131.9	-1.28	-1.07
CV-24031	3/19/2026 11:01:35 AM	0.4	0.0	141.1	141.2	-1.28	-0.59
CV-24031	3/19/2026 11:02:12 AM	0.3	0.0	141.2	141.2	-0.70	-0.70
CV-24032	3/2/2026 2:46:31 PM	0.0	0.0	189.4	189.6	-5.62	-4.79
CV-24032	3/2/2026 2:48:39 PM	0.0	0.0	189.0	189.4	-4.59	-4.49
CV-24032	3/2/2026 2:49:46 PM	0.0	0.0	188.8	188.0	-4.22	-4.54
CV-24032	3/3/2026 1:00:00 PM						
CV-24032	3/3/2026 1:00:00 PM						
CV-24032	3/3/2026 1:01:10 PM	0.1	0.0	185.4	186.1	-3.35	-3.50
CV-24032	3/10/2026 9:12:17 AM	0.0	0.0	184.3	184.3	0.03	0.03
CV-24032	3/10/2026 9:14:17 AM	0.0	0.0	184.7	184.9	0.01	0.02
CV-24032	3/10/2026 9:15:00 AM						
CV-24032	3/11/2026 10:41:08 AM	0.0	0.0	181.5	181.7	-5.36	-5.41
CV-24032	3/17/2026 1:20:55 PM	0.1	4.1	186.7	185.3	-5.74	-5.43

All LFG Extraction Well Data - March 2026
Chiquita Canyon Landfill

Point Name	Record Date	CH4:CO2	BalO2 [%]	Init Temp [°F]	Adj Temp [°F]	Init Stat Press ["H2O]	Adj Stat Press ["H2O]
CV-24032	3/25/2026 1:42:53 PM	0.2	0.0	186.6	186.5	4.83	4.81
CV-24033	3/2/2026 2:55:50 PM	0.0	166.0	186.9	185.7	-5.68	-5.28
CV-24033	3/2/2026 2:58:08 PM	0.0	162.0	186.9	186.8	-5.38	-5.64
CV-24033	3/3/2026 1:20:00 PM						
CV-24033	3/3/2026 1:20:00 PM						
CV-24033	3/3/2026 1:21:34 PM	0.2	6.0	185.1	184.7	-3.58	-3.77
CV-24033	3/10/2026 9:03:59 AM	0.0	0.0	184.0	184.0	-0.23	-0.22
CV-24033	3/10/2026 9:05:00 AM						
CV-24033	3/20/2026 9:47:11 AM	0.0	231.6	187.6	188.2	-3.50	-3.30
CV-24033	3/25/2026 1:45:50 PM	0.1	0.0	188.6	187.2	4.98	4.63
CV-24033	3/25/2026 1:46:33 PM	0.1	0.0	187.5	186.3	4.30	4.58
CV-24034	3/2/2026 1:06:32 PM	0.2	3.7	138.5	136.4	-8.88	-8.94
CV-24034	3/2/2026 1:07:18 PM	0.2	3.4	134.8	136.1	-8.91	-8.70
CV-24034	3/12/2026 2:46:38 PM	0.0	7.1	116.9	117.0	-11.56	-11.54
CV-24034	3/19/2026 9:46:38 AM	0.0	5.2	141.5	142.8	-9.61	-9.80
CV-24035	3/2/2026 8:58:24 AM	0.0	0.0	179.0	179.5	-13.91	-13.85
CV-24035	3/2/2026 8:58:46 AM	0.0	0.0	179.1	179.2	-13.78	-13.72
CV-24035	3/2/2026 9:00:00 AM						
CV-24035	3/2/2026 9:00:00 AM						
CV-24035	3/9/2026 8:48:57 AM	0.0	34.0	191.0	191.4	-5.64	-5.57
CV-24035	3/9/2026 8:50:00 AM						
CV-24035	3/17/2026 10:50:00 AM						

All LFG Extraction Well Data - March 2026
Chiquita Canyon Landfill

Point Name	Record Date	CH4:CO2	BalO2 [%]	Init Temp [°F]	Adj Temp [°F]	Init Stat Press ["H2O]	Adj Stat Press ["H2O]
CV-24035	3/19/2026 8:05:39 AM	0.0	155.0	186.3	186.0	-9.72	-9.69
CV-24035	3/23/2026 8:18:30 AM	0.0	0.0	189.9	189.0	-6.53	-6.71
CV-24035	3/30/2026 8:13:15 AM	0.0	0.0	188.5	189.2	-6.27	-6.26
CV-24036	3/6/2026 2:13:43 PM	1.4	3.9	77.4	77.3	-7.12	-6.76
CV-24036	3/18/2026 2:23:30 PM	1.5	6.7	104.8	105.4	-7.12	-7.24
CV-24037	3/6/2026 2:18:21 PM	0.0	3.8	70.7	70.7	-1.03	-1.06
CV-24037	3/19/2026 11:07:49 AM	0.0	0.0	103.1	105.1	3.03	-0.73
CV-24037	3/19/2026 11:10:01 AM	0.1	0.0	104.6	104.5	-0.85	-0.82
CV-24037	3/25/2026 8:57:02 AM	0.1	0.0	78.0	81.5	-0.31	-0.49
CV-24038	3/5/2026 9:54:23 AM	0.0	26.9	179.7	180.6	-5.81	-5.76
CV-24038	3/5/2026 9:55:00 AM						
CV-24038	3/5/2026 9:55:00 AM						
CV-24038	3/10/2026 9:38:35 AM	0.0	0.0	178.0	178.4	-9.08	-9.06
CV-24038	3/10/2026 9:41:47 AM	0.0	0.0	162.0	162.6	-8.31	-8.29
CV-24038	3/10/2026 12:25:00 PM						
CV-24038	3/17/2026 1:13:05 PM	0.1	0.0	185.8	185.8	0.12	0.11
CV-24038	3/18/2026 2:37:16 PM	0.0	0.0	163.4	163.8	-6.55	-6.55
CV-24038	3/25/2026 2:29:43 PM	0.3	4.3	181.4	181.9	-6.10	-2.91
CV-24038	3/25/2026 2:30:37 PM	0.3	9.1	181.7	183.4	-3.00	-2.92
CV-24039	3/10/2026 10:00:02 AM	0.1	4.6	77.0	77.1	-9.36	-9.27
CV-24039	3/10/2026 10:00:30 AM	0.1	4.6	77.5	77.5	-9.02	-8.30
CV-24039	3/18/2026 2:50:53 PM	0.6	6.0	104.8	104.8	-0.24	-0.24
CV-24039	3/18/2026 2:51:53 PM	0.6	5.9	104.8	104.8	-0.84	-0.81
CV-24040	3/3/2026 3:07:45 PM	0.0	4.5	89.0	89.9	-10.61	-1.72
CV-24040	3/12/2026 2:31:20 PM	0.0	0.0	95.0	94.2	8.35	3.39
CV-24040	3/12/2026 2:32:52 PM	0.0	0.0	93.8	93.8	3.94	3.89

All LFG Extraction Well Data - March 2026
Chiquita Canyon Landfill

Point Name	Record Date	CH4:CO2	BalO2 [%]	Init Temp [°F]	Adj Temp [°F]	Init Stat Press ["H2O]	Adj Stat Press ["H2O]
CV-24040	3/16/2026 8:12:08 AM	0.0	4.3	61.3	62.0	-13.44	-13.33
CV-24040	3/16/2026 8:20:58 AM	0.0	4.3	62.5	62.6	-13.12	-12.75
CV-24040	3/19/2026 9:53:30 AM	0.0	4.0	85.3	85.6	-11.91	-11.99
CV-24041	3/9/2026 1:53:03 PM	0.1	4.9	89.9	89.9	-10.53	-10.52
CV-24041	3/16/2026 10:53:00 AM						
CV-24041	3/19/2026 9:50:28 AM	0.1	3.7	88.1	88.2	-12.18	-12.12
CV-24042	3/2/2026 1:33:47 PM	0.4	0.0	189.3	190.1	-4.95	-4.93
CV-24042	3/2/2026 1:35:00 PM						
CV-24042	3/2/2026 1:35:00 PM						
CV-24042	3/9/2026 8:43:26 AM	0.1	0.0	188.9	188.9	-23.06	-23.76
CV-24042	3/9/2026 8:45:00 AM						
CV-24042	3/20/2026 9:14:04 AM	0.1	0.0	186.5	186.4	-3.65	-3.86
CV-24042	3/23/2026 8:25:46 AM	0.2	0.0	186.2	185.3	-5.19	-5.55
CV-24042	3/30/2026 10:41:55 AM	0.1	0.0	187.6	186.4	-5.11	-3.92
CV-24043	3/3/2026 9:18:49 AM	1.1	24.5	108.1	108.3	-7.35	-6.88
CV-24043	3/18/2026 8:15:19 AM	1.0	0.0	97.7		-6.42	-6.42
CV-24044	3/9/2026 2:42:04 PM	0.5	4.0	83.0	83.2	-5.64	-5.26
CV-24044	3/9/2026 2:43:36 PM	0.6	4.6	82.9	83.0	-3.89	-4.13
CV-24044	3/9/2026 3:34:50 PM	0.8	0.0	83.3	83.6	-6.19	-6.42
CV-24044	3/17/2026 1:28:17 PM	0.7	18.0	100.6	100.7	-7.40	-5.38
CV-24044	3/25/2026 8:43:44 AM	0.7	0.0	79.0	79.2	-8.17	-7.38
CV-24045	3/5/2026 9:43:09 AM	0.0	0.0	157.8	160.0	0.66	0.66
CV-24045	3/5/2026 9:44:05 AM	0.0	0.0	158.1	157.6	0.82	0.80
CV-24045	3/5/2026 9:45:00 AM						

All LFG Extraction Well Data - March 2026
Chiquita Canyon Landfill

Point Name	Record Date	CH4:CO2	BalO2 [%]	Init Temp [°F]	Adj Temp [°F]	Init Stat Press ["H2O]	Adj Stat Press ["H2O]
CV-24045	3/5/2026 9:45:00 AM						
CV-24045	3/10/2026 12:20:00 PM						
CV-24045	3/11/2026 10:36:24 AM	0.0	0.0	172.4	172.2	-1.16	-1.18
CV-24045	3/17/2026 1:15:41 PM	0.1	0.0	174.5	175.3	2.37	2.54
CV-24045	3/18/2026 2:07:00 PM	0.0	0.0	171.0	171.2	-6.92	-6.89
CV-24045	3/18/2026 2:07:30 PM	0.0	0.0	171.9	171.9	-6.63	-6.61
CV-24045	3/18/2026 2:34:46 PM	0.0	0.0	162.9	163.2	-7.33	-7.34
CV-24045	3/25/2026 2:42:21 PM	0.2	53.0	173.2	171.5	-6.90	-3.91
CV-24045	3/25/2026 2:45:26 PM	0.2	40.5	173.7	173.8	-3.09	-3.24
CV-24046	3/11/2026 1:10:36 PM	0.0	13.9	91.2	91.2	-5.52	-5.05
CV-24046	3/19/2026 10:33:00 AM	0.1	13.5	94.4	94.4	-7.33	-6.90
CV-24046	3/26/2026 3:05:19 PM	0.0	0.0	99.6	99.8	-0.51	-0.47
CV-24048	3/9/2026 1:49:32 PM	0.1	15.1	87.1	87.6	-9.83	-9.85
CV-24048	3/16/2026 10:53:43 AM						
CV-24048	3/19/2026 10:16:34 AM	0.1	14.6	99.0	99.9	-11.39	-11.78
CV-24049	3/5/2026 7:35:00 AM						
CV-24049	3/5/2026 7:35:00 AM						
CV-24049	3/10/2026 12:42:06 PM	0.1	0.0	172.4	173.1	-12.50	-12.99
CV-24049	3/10/2026 12:42:44 PM	0.1	0.0	179.0	179.2	-12.57	-12.56
CV-24049	3/10/2026 1:25:00 PM						
CV-24049	3/18/2026 1:51:47 PM	0.1	0.0	188.1	188.1	-10.85	-11.09
CV-24049	3/26/2026 9:21:34 AM	0.1	0.0	189.2	190.3	-0.37	-3.72
CV-24049	3/26/2026 9:23:12 AM		0.0	190.5	190.5	-3.65	-3.00
CV-24049	3/31/2026 12:57:45 PM	0.0	0.0	190.5	190.7	-4.97	-5.55
CV-24050	3/3/2026 9:06:55 AM	0.8	0.0	125.1	125.5	-2.57	-2.58
CV-24050	3/18/2026 8:05:25 AM	1.0	0.0	108.0	111.0	-1.20	-1.27
CV-24052	3/5/2026 10:59:00 AM						
CV-24052	3/9/2026 1:48:49 PM	0.3	11.3	82.9	84.2	-7.69	-6.21
CV-24052	3/17/2026 10:38:44 AM	0.2	0.0	96.7	97.3	-3.24	-3.25
CV-24053	3/9/2026 1:41:14 PM	0.3	4.6	84.6	84.5	-0.12	-0.06
CV-24053	3/20/2026 11:41:34 AM	0.5	16.2	106.6	105.5	0.04	-0.32
CV-24053	3/20/2026 11:44:56 AM	0.5	4.8	104.7	104.7	-0.38	-0.37

All LFG Extraction Well Data - March 2026
Chiquita Canyon Landfill

Point Name	Record Date	CH4:CO2	BalO2 [%]	Init Temp [°F]	Adj Temp [°F]	Init Stat Press ["H2O]	Adj Stat Press ["H2O]
CV-24053	3/20/2026 11:47:23 AM	0.7	4.6	105.3	105.2	-0.44	-0.42
CV-24054	3/2/2026 1:18:59 PM	0.3	0.0	170.2	170.0	-8.79	-8.83
CV-24054	3/2/2026 1:20:00 PM						
CV-24054	3/2/2026 1:20:00 PM						
CV-24054	3/3/2026 10:20:00 AM						
CV-24054	3/3/2026 10:20:00 AM						
CV-24054	3/9/2026 8:24:51 AM	0.0	0.0	173.0	173.2	-9.88	-9.69
CV-24054	3/9/2026 8:30:00 AM						
CV-24054	3/10/2026 3:12:10 PM						
CV-24054	3/18/2026 1:40:20 PM	0.1	0.6	166.7	166.7	-0.41	-0.42
CV-24054	3/18/2026 6:57:42 PM						
CV-24054	3/24/2026 10:43:12 AM	0.2	0.0	173.2	173.8	-12.95	-4.81
CV-24054	3/24/2026 10:44:28 AM	0.2	0.0	173.5	173.8	-4.15	-3.87
CV-24054	3/31/2026 12:53:34 PM	0.0	0.0	179.1	177.9	-2.09	-2.09
CV-24055	3/2/2026 12:08:15 PM	0.1	10.9	129.9	127.7	-1.19	-0.97
CV-24055	3/2/2026 12:13:16 PM	0.1	11.9	127.3	127.0	-1.53	-1.75
CV-24055	3/2/2026 12:14:34 PM	0.1	12.0	126.1	126.1	-0.85	-0.85
CV-24055	3/5/2026 7:30:00 AM						
CV-24055	3/5/2026 7:30:00 AM						
CV-24055	3/18/2026 2:02:41 PM	0.1	12.0	139.8	139.8	-0.61	-0.54
CV-24055	3/18/2026 2:04:14 PM	0.1	12.6	140.3	140.8	-0.64	-0.62
CV-24056	3/3/2026 8:59:41 AM	0.6	0.0	125.2	125.3	-1.84	-1.84
CV-24056	3/4/2026 7:27:37 AM						
CV-24056	3/16/2026 9:07:57 AM	0.6	15.3	125.1	124.5	-1.88	-1.78
CV-24057	3/10/2026 8:45:54 AM	0.9	0.0	122.4	122.7	-7.38	-6.88
CV-24057	3/18/2026 8:20:45 AM	1.1	0.0	123.4	123.4	-4.80	-4.84
CV-24057	3/24/2026 2:44:21 PM	1.0	0.0	125.7	125.4	-4.16	-4.13
CV-24058	3/3/2026 9:01:03 AM	1.3	12.2	105.3	105.6	-9.38	-9.12
CV-24058	3/17/2026 1:07:27 PM	1.1	5.5	100.1	100.1	0.32	0.29
CV-24058	3/17/2026 1:08:40 PM	1.1	6.4	99.5	100.0	0.47	0.61

All LFG Extraction Well Data - March 2026
Chiquita Canyon Landfill

Point Name	Record Date	CH4:CO2	BalO2 [%]	Init Temp [°F]	Adj Temp [°F]	Init Stat Press ["H2O]	Adj Stat Press ["H2O]
CV-24058	3/19/2026 2:26:30 PM	1.3	0.0	118.5	118.4	-8.54	-8.18
CV-24058	3/19/2026 2:30:16 PM	1.3	0.0	119.7	119.5	-8.33	-8.39
CV-24059	3/3/2026 10:21:52 AM	0.5	0.0	158.0	157.8	-5.17	-5.19
CV-24059	3/12/2026 10:20:34 AM	0.5	0.0	161.2	161.2	-5.71	-5.71
CV-24059	3/20/2026 9:30:39 AM	0.5	0.0	161.6	161.6	-5.39	-5.37
CV-24059	3/24/2026 1:50:17 PM	0.5	0.0	162.1	162.1	-3.97	-3.96
CV-24060	3/5/2026 12:45:51 PM	0.6	20.5	93.3	90.9	-6.14	-3.34
CV-24060	3/18/2026 10:14:49 AM	0.3	4.4	93.8	93.7	-3.45	-3.42
CV-24061	3/5/2026 12:58:32 PM	0.5	0.0	120.4	121.7	-1.42	-0.92
CV-24061	3/19/2026 1:10:28 PM	0.9	0.0	128.9	129.0	-2.42	-1.92
CV-24062	3/5/2026 7:25:00 AM						
CV-24062	3/5/2026 7:25:00 AM						
CV-24062	3/10/2026 10:14:11 AM	0.5	0.0	123.6	126.1	-5.21	-4.54
CV-24062	3/23/2026 8:33:53 AM	0.4	0.0	151.7	149.0	-4.38	-4.39
CV-24062	3/23/2026 2:26:48 PM	1.0	0.0	131.8	133.2	-4.73	-2.76
CV-24062	3/23/2026 2:27:09 PM	1.0	0.0	133.4	133.1	-0.85	-0.84
CV-24063	3/5/2026 7:15:00 AM						
CV-24063	3/5/2026 7:15:00 AM						
CV-24063	3/5/2026 10:10:00 AM						
CV-24063	3/5/2026 10:10:00 AM						
CV-24063	3/5/2026 10:10:41 AM	0.0	10.7	175.4	175.7	-13.26	-13.35
CV-24063	3/12/2026 10:03:53 AM	0.1	0.0	182.9	184.1	7.82	7.41
CV-24063	3/12/2026 10:04:57 AM	0.1	0.0	185.3	184.1	7.77	7.57
CV-24063	3/16/2026 10:36:08 AM	0.0	5.3	179.4	179.5	-11.61	-11.49
CV-24063	3/24/2026 1:09:32 PM	0.0	6.0	182.2	181.4	-11.19	-0.93
CV-24063	3/31/2026 1:44:33 PM	0.1	48.0	182.3	181.8	-0.78	-1.16
CV-24064	3/3/2026 9:30:00 AM						
CV-24064	3/3/2026 9:30:00 AM						

All LFG Extraction Well Data - March 2026
Chiquita Canyon Landfill

Point Name	Record Date	CH4:CO2	BalO2 [%]	Init Temp [°F]	Adj Temp [°F]	Init Stat Press ["H2O]	Adj Stat Press ["H2O]
CV-24064	3/3/2026 9:30:29 AM	0.0	7.1	193.3	193.2	-0.61	-0.40
CV-24064	3/10/2026 1:31:07 PM	0.0	10.0	189.8	189.8	3.05	1.52
CV-24064	3/10/2026 1:32:02 PM	0.0	10.3	189.8	190.0	0.57	0.62
CV-24064	3/10/2026 1:35:00 PM						
CV-24064	3/11/2026 9:52:36 AM	0.0	0.0	193.3	193.5	-1.38	-1.32
CV-24064	3/17/2026 1:00:48 PM	0.1	16.1	194.6	195.0	10.13	12.30
CV-24064	3/17/2026 1:26:47 PM	0.1	5.6	196.7	196.7	16.07	8.13
CV-24064	3/17/2026 1:28:22 PM	0.1	8.8	197.8	197.8	8.96	7.76
CV-24064	3/18/2026 8:58:11 AM	0.1	0.0	192.5	192.8	-11.17	-11.41
CV-24064	3/24/2026 9:35:15 AM	0.1	0.0	191.7	191.7	-12.34	-13.11
CV-24064	3/31/2026 1:20:54 PM	0.1	7.5	192.3	191.9	-12.31	-11.26
CV-24065-TP1	3/4/2026 1:44:31 PM	0.1	12.0	112.6	112.3	-0.60	-0.63
CV-24065-TP1	3/18/2026 1:56:18 PM	0.1	8.4	112.1	112.3	-0.37	-0.35
CV-24066	3/3/2026 8:56:29 AM	0.4	0.0	109.9	111.3	-1.94	-1.91
CV-24066	3/4/2026 7:30:00 AM						
CV-24066	3/4/2026 7:30:00 AM						
CV-24066	3/16/2026 8:54:36 AM	0.4	109.0	111.8	112.0	-1.75	-1.75
CV-24066	3/16/2026 9:43:22 AM						
CV-24066	3/28/2026 1:42:27 PM						
CV-24066	3/30/2026 10:31:09 AM						
CV-24067	3/3/2026 8:51:27 AM	0.2	0.0	142.4	142.0	-2.32	-2.13
CV-24067	3/3/2026 8:52:46 AM	0.2	0.0	139.0	139.1	-2.14	-2.15
CV-24067	3/16/2026 9:00:27 AM	0.0	8.1	135.9	135.9	-0.25	-0.22
CV-24067	3/16/2026 9:03:09 AM	0.0	46.7	136.9	136.8	-0.46	-0.41
CV-24068	3/2/2026 1:39:50 PM	0.3	0.0	148.6	145.8	-1.49	-0.86
CV-24068	3/2/2026 1:41:21 PM	0.3	0.0	147.6	147.8	-1.08	-0.51

All LFG Extraction Well Data - March 2026
Chiquita Canyon Landfill

Point Name	Record Date	CH4:CO2	BalO2 [%]	Init Temp [°F]	Adj Temp [°F]	Init Stat Press ["H2O]	Adj Stat Press ["H2O]
CV-24068	3/4/2026 12:41:57 PM	0.3	0.0	167.3	166.3	0.56	0.58
CV-24068	3/4/2026 12:43:40 PM	0.3	0.0	166.6	166.7	0.63	0.59
CV-24068	3/4/2026 12:45:00 PM						
CV-24068	3/4/2026 12:45:00 PM						
CV-24068	3/6/2026 1:52:01 PM	0.5	0.0	154.1	157.1	-7.09	-2.08
CV-24068	3/6/2026 1:53:31 PM	0.2	0.0	158.2	158.6	-2.07	-2.07
CV-24068	3/10/2026 12:40:00 PM						
CV-24068	3/10/2026 12:44:23 PM	0.2	86.0	154.3	154.3	6.34	6.00
CV-24068	3/10/2026 12:45:58 PM	0.3	123.0	153.6	153.6	6.54	6.56
CV-24068	3/11/2026 10:10:57 AM	0.4	0.0	155.9	156.1	-3.18	-3.18
CV-24068	3/11/2026 2:19:59 PM	0.5	0.0	150.8	150.9	-2.81	-2.02
CV-24068	3/17/2026 8:16:06 AM	0.2	0.0	166.5	166.5	-0.89	-0.84
CV-24068	3/24/2026 2:00:28 PM	0.6	0.0	146.7	146.6	-3.39	-3.35
CV-24069	3/3/2026 9:35:43 AM	0.9	22.1	81.8	82.0	-0.56	-0.55
CV-24069	3/18/2026 8:55:27 AM	0.8	0.0	113.5	111.2	-3.81	-2.88
CV-24070	3/2/2026 1:14:02 PM	0.3	0.0	141.3	141.2	-1.48	-0.66
CV-24070	3/2/2026 1:18:14 PM	0.2	0.0	142.3	141.9	-1.66	-0.44
CV-24070	3/2/2026 1:20:17 PM	0.2	0.0	141.9	142.1	-0.42	-0.58
CV-24070	3/2/2026 1:21:24 PM	0.2	0.0	141.9	142.3	-0.68	-0.68
CV-24070	3/18/2026 8:30:14 AM	0.3	0.0	142.6	142.4	-1.80	-1.82
CV-24071	3/5/2026 12:37:59 PM	0.6	0.0	132.3	132.4	-3.18	-2.98
CV-24071	3/5/2026 12:41:59 PM	0.6	0.0	132.8	132.7	-2.94	-2.86
CV-24071	3/18/2026 10:21:07 AM	0.6	0.0	134.5	134.7	-3.14	-3.07
CV-24071	3/18/2026 10:22:44 AM	0.5	0.0	134.6	134.6	-2.96	-2.66
CV-24072	3/5/2026 1:15:19 PM	1.0	0.0	98.6	98.9	-4.97	-4.79
CV-24072	3/16/2026 1:32:39 PM	0.8	0.0	101.7	101.9	5.10	-0.20

All LFG Extraction Well Data - March 2026
Chiquita Canyon Landfill

Point Name	Record Date	CH4:CO2	BalO2 [%]	Init Temp [°F]	Adj Temp [°F]	Init Stat Press ["H2O]	Adj Stat Press ["H2O]
CV-24072	3/16/2026 1:33:45 PM	0.7	0.0	103.2	103.3	-1.06	-1.03
CV-24072	3/30/2026 11:52:25 AM	0.8	0.0	106.2	104.9	-1.73	-0.93
CV-24073-TP1	3/3/2026 9:50:00 AM						
CV-24073-TP1	3/3/2026 9:50:00 AM						
CV-24073-TP1	3/3/2026 9:50:29 AM	0.4	0.0	151.3	151.1	-2.85	-2.42
CV-24073-TP1	3/12/2026 10:08:58 AM	0.2	0.0	149.8	150.4	-3.29	-3.62
CV-24073-TP1	3/18/2026 10:39:45 AM	0.4	0.0	103.8	114.9	-2.29	-1.94
CV-24073-TP1	3/20/2026 9:53:19 AM	0.3	0.0	149.3	148.6	-3.71	-3.75
CV-24073-TP1	3/26/2026 9:35:37 AM	0.2	10.4	118.9	121.7	-3.27	-3.11
CV-24073-TP1	3/26/2026 9:36:18 AM	0.2	127.0	124.5	122.9	-3.11	-2.91
CV-24073-TP1	3/30/2026 11:42:59 AM	0.0	0.0	92.7	93.7	19.19	-2.35
CV-24073-TP1	3/30/2026 11:44:39 AM	0.0	0.0	94.7	94.7	-1.92	-1.97
CV-24073-TP1	3/31/2026 1:53:35 PM	0.1	53.0	103.2		-4.76	-4.76
CV-24074	3/3/2026 1:40:07 PM	0.1	0.0	109.1	109.8	0.64	-0.35
CV-24074	3/3/2026 1:44:30 PM	0.1	0.0	110.9	111.0	-1.00	-1.03
CV-24074	3/18/2026 10:32:46 AM	0.0	0.0	117.2	117.6	-3.26	-3.25
CV-24074	3/28/2026 12:57:28 PM						
CV-24075-TP1	3/3/2026 9:05:00 AM						
CV-24075-TP1	3/3/2026 9:05:00 AM						
CV-24075-TP1	3/3/2026 9:07:20 AM	0.0	1.8	185.6	185.5	-2.53	-2.57
CV-24075-TP1	3/10/2026 1:17:33 PM	0.0	12.6	175.5	175.3	-0.04	0.03
CV-24075-TP1	3/10/2026 1:20:00 PM						
CV-24075-TP1	3/11/2026 9:36:27 AM	0.0	9.0	174.2	174.0	-3.14	-3.10
CV-24075-TP1	3/16/2026 10:25:01 AM	0.0	0.0	189.4	184.6	-3.34	-3.27
CV-24075-TP1	3/17/2026 1:13:29 PM	0.0	9.8	181.9	183.4	-3.19	-3.10
CV-24075-TP1	3/17/2026 1:15:34 PM	0.0	8.0	183.4	183.6	-3.13	-3.26
CV-24075-TP1	3/24/2026 9:58:07 AM	0.1	12.5	188.1	189.5	-2.52	-1.61
CV-24075-TP1	3/24/2026 9:59:57 AM	0.1	40.5	191.3	186.4	-4.11	-3.26
CV-24075-TP1	3/31/2026 1:29:27 PM	0.0	6.3	189.6	187.5	-1.68	-1.71

All LFG Extraction Well Data - March 2026
Chiquita Canyon Landfill

Point Name	Record Date	CH4:CO2	BalO2 [%]	Init Temp [°F]	Adj Temp [°F]	Init Stat Press ["H2O]	Adj Stat Press ["H2O]
CV-24076	3/3/2026 8:34:23 AM	0.2	17.8	171.3	171.3	-3.54	-3.51
CV-24076	3/3/2026 8:35:00 AM						
CV-24076	3/3/2026 8:35:00 AM						
CV-24076	3/11/2026 3:10:42 PM	4.7	3.7	172.0	172.1	0.02	0.00
CV-24076	3/11/2026 3:11:28 PM	5.2	3.7	172.0	173.2	0.00	0.00
CV-24076	3/12/2026 9:06:59 AM	0.1	0.0	181.7	181.7	-0.98	-0.94
CV-24076	3/16/2026 9:54:07 AM	0.1	0.0	178.9	178.9	-0.59	-0.58
CV-24076	3/24/2026 9:25:01 AM	0.3	0.0	181.1	181.1	-0.70	-0.70
CV-24077	3/3/2026 10:17:21 AM	0.0	0.0	129.4	129.6	-0.84	-0.82
CV-24077	3/16/2026 8:46:43 AM	0.4	9.8	127.7	127.8	-4.89	-4.21
CV-24077	3/16/2026 9:39:55 AM						
CV-24077	3/30/2026 10:24:53 AM						
CV-24078	3/3/2026 8:46:14 AM	0.6	0.0	128.6	128.6	-3.97	-3.70
CV-24078	3/16/2026 8:50:26 AM	0.6	11.8	125.3	124.9	-2.55	-2.30
CV-24078	3/16/2026 9:41:44 AM						
CV-24078	3/28/2026 1:20:17 PM						
CV-24078	3/30/2026 10:30:02 AM						
CV-24079-TP8	3/8/2026 1:06:12 PM	0.7	0.0	129.1	129.3	-5.05	-3.52
CV-24079-TP8	3/8/2026 1:07:11 PM	0.7	0.0	128.8	128.8	-3.66	-3.60
CV-24079-TP8	3/18/2026 8:44:28 AM	0.7	31.5	127.3	129.9	-4.75	-4.15
CV-24080	3/2/2026 1:27:09 PM	0.5	0.0	122.3	122.3	-0.88	-0.93
CV-24080	3/16/2026 10:55:48 AM						
CV-24080	3/16/2026 2:03:48 PM	0.6	9.0	121.5	122.4	-1.99	-1.69
CV-24081-TP1	3/3/2026 9:44:10 AM	0.9	0.0	121.6	121.8	-5.12	-5.07
CV-24081-TP1	3/18/2026 8:34:21 AM	0.9	0.0	118.5	118.5	-5.86	-5.07
CV-24082	3/8/2026 10:15:49 AM	0.6	0.0	99.1	99.4	-0.79	-0.80
CV-24082	3/16/2026 1:49:55 PM	0.5	3.7	109.4	109.4	-0.85	-0.84
CV-24083	3/5/2026 12:24:33 PM	1.0	18.0	104.9	104.9	-1.49	-1.39
CV-24083	3/16/2026 1:43:42 PM	0.9	0.0	114.6	114.3	-1.37	-1.37
CV-24083	3/18/2026 10:26:59 AM	0.8	0.0	125.7	125.1	-1.75	-1.77
CV-24084-TP1	3/3/2026 10:11:44 AM	0.1	0.0	176.3	176.3	-1.88	-1.88
CV-24084-TP1	3/3/2026 10:15:00 AM						

All LFG Extraction Well Data - March 2026
Chiquita Canyon Landfill

Point Name	Record Date	CH4:CO2	BalO2 [%]	Init Temp [°F]	Adj Temp [°F]	Init Stat Press ["H2O]	Adj Stat Press ["H2O]
CV-24084-TP1	3/3/2026 10:15:00 AM						
CV-24084-TP1	3/12/2026 10:15:23 AM	0.1	0.0	177.2	177.3	-4.19	-4.19
CV-24084-TP1	3/17/2026 8:28:34 AM	0.0	0.0	178.2	178.3	-1.85	-2.04
CV-24084-TP1	3/24/2026 1:40:12 PM	0.0	0.0	178.3	178.3	-4.07	-4.11
CV-24085	3/3/2026 8:11:20 AM	0.7	59.3	120.1	120.2	-0.41	-0.42
CV-24085	3/16/2026 10:42:46 AM	0.7	0.0	126.2	126.2	-0.16	-0.17
CV-24086	3/2/2026 12:51:42 PM	0.8	0.0	126.7	126.9	-0.57	-0.59
CV-24086	3/16/2026 10:56:09 AM						
CV-24086	3/17/2026 12:46:03 PM	0.8	0.0	127.1	127.1	-0.49	-0.49
CV-24087	3/2/2026 10:04:34 AM	0.8	3.5	79.9	86.8	-0.15	-0.30
CV-24087	3/18/2026 9:20:23 AM	0.9	0.0	96.7	98.0	-0.82	-0.81
CV-24088	3/3/2026 1:52:42 PM	0.8	0.0	106.4	108.4	-0.11	-0.35
CV-24088	3/3/2026 1:54:16 PM	0.9	0.0	108.9	108.9	-0.47	-0.45
CV-24088	3/19/2026 1:57:09 PM	1.1	0.0	111.9	111.9	-0.13	-0.13
CV-24089	3/3/2026 10:06:42 AM	0.1	4.1	80.0	80.1	-10.50	-10.47
CV-24089	3/3/2026 10:08:10 AM	0.0	4.1	80.4	80.4	-10.73	-10.67
CV-24089	3/16/2026 1:34:08 PM	0.4	4.0	99.4	100.1	-8.16	-8.14
CV-24089	3/16/2026 1:35:46 PM	0.2	3.9	97.8	97.8	-8.04	-8.05
CV-24090	3/2/2026 9:44:41 AM	0.8	0.0	115.6	114.0	-0.84	-0.84
CV-24090	3/12/2026 1:55:56 PM	0.5	0.0	119.7	120.5	-0.83	-0.93
CV-24090	3/16/2026 1:46:14 PM	0.6	0.0	124.8	124.9	-0.35	-0.34
CV-24090	3/19/2026 1:22:21 PM	0.5	0.0	126.2	126.5	-1.34	-1.46
CV-24091	3/1/2026 1:32:45 PM	1.2	0.0	85.7	85.7	-1.75	-1.74
CV-24091	3/18/2026 9:42:43 AM	1.3	0.0	78.7	78.6	-4.33	-4.33
CV-24092	3/10/2026 1:14:58 PM	1.3	2.6	119.0	119.1	-3.79	-3.79
CV-24092	3/10/2026 1:15:52 PM	1.3	2.6	119.0	118.8	-3.80	-3.52
CV-24092	3/18/2026 8:32:18 AM	1.2	0.0	116.1	116.5	-2.21	-2.11
CV-24093	3/1/2026 9:52:19 AM	1.0	0.0	114.4	114.3	-1.94	-1.84
CV-24093	3/1/2026 9:53:24 AM	1.0	0.0	114.1	114.2	-1.80	-1.81
CV-24093	3/1/2026 12:16:13 PM	1.0	0.0	85.7	85.7	-1.21	-1.24
CV-24093	3/1/2026 12:17:14 PM	1.0	0.0	85.7	85.7	-1.27	-1.29
CV-24093	3/18/2026 8:14:18 AM	1.0	0.0	116.1	116.7	-2.42	-2.25
CV-24094	3/4/2026 11:01:00 AM						

All LFG Extraction Well Data - March 2026
Chiquita Canyon Landfill

Point Name	Record Date	CH4:CO2	BalO2 [%]	Init Temp [°F]	Adj Temp [°F]	Init Stat Press ["H2O]	Adj Stat Press ["H2O]
CV-24094	3/5/2026 2:00:20 PM	0.2	3.2	79.6	79.6	-2.81	-2.52
CV-24094	3/17/2026 2:26:00 PM	0.3	4.1	98.7	96.8	-9.49	-6.67
CV-24095	3/2/2026 2:20:17 PM	0.1	0.0	168.7	168.9	0.98	0.88
CV-24095	3/2/2026 2:22:39 PM	0.1	0.0	168.8	168.9	0.85	0.61
CV-24095	3/4/2026 8:10:00 AM						
CV-24095	3/4/2026 8:10:00 AM						
CV-24095	3/4/2026 9:38:58 AM	0.1	0.0	169.1	169.0	-2.04	-2.02
CV-24095	3/4/2026 9:40:00 AM						
CV-24095	3/4/2026 9:40:00 AM						
CV-24095	3/11/2026 1:32:55 PM	0.3	0.0	169.2	169.4	-0.02	-0.15
CV-24095	3/18/2026 10:30:02 AM	0.1	0.0	169.3	169.3	-1.20	-1.48
CV-24095	3/25/2026 10:16:24 AM	0.2	0.0	170.0	170.8	-1.08	-0.16
CV-24095	3/31/2026 9:19:55 AM	0.1	0.0	171.6	171.7	1.39	1.25
CV-24095	3/31/2026 9:20:51 AM	0.1	174.0	171.7	171.8	1.23	0.77
CV-24096	3/9/2026 12:53:59 PM	0.7	3.4	85.0	84.9	-5.04	-4.56
CV-24096	3/9/2026 12:56:47 PM	0.7	3.5	84.5	84.5	-4.53	-4.50
CV-24096	3/16/2026 9:52:07 AM	0.8	4.2	82.7	82.6	-5.51	-5.08
CV-24096	3/16/2026 9:53:09 AM	0.8	4.1	83.0	83.0	-4.85	-4.87
CV-24097	3/9/2026 1:08:23 PM	1.4	3.8	75.5	75.6	-7.97	-7.39
CV-24097	3/9/2026 1:10:38 PM	1.4	3.9	75.8	75.8	-7.29	-7.33
CV-24097	3/16/2026 9:58:48 AM	1.5	4.2	76.6	76.6	-2.54	-2.50
CV-24097	3/16/2026 10:00:01 AM	1.4	4.2	76.7	76.8	-2.45	-2.48
CV-24098	3/9/2026 12:34:29 PM	0.8	5.6	93.5	93.9	-6.75	-7.42
CV-24098	3/16/2026 8:55:11 AM						
CV-24098	3/16/2026 10:09:27 AM	0.8	5.9	97.1	97.5	-5.74	-5.77

All LFG Extraction Well Data - March 2026
Chiquita Canyon Landfill

Point Name	Record Date	CH4:CO2	BalO2 [%]	Init Temp [°F]	Adj Temp [°F]	Init Stat Press ["H2O]	Adj Stat Press ["H2O]
CV-24098	3/17/2026 1:40:18 PM						
CV-24098	3/23/2026 9:03:05 AM						
CV-24098	3/23/2026 3:57:39 PM						
CV-24098	3/30/2026 9:13:04 AM						
CV-24099	3/9/2026 12:15:03 PM	0.2	0.0	97.5	97.5	-4.44	-3.70
CV-24099	3/16/2026 10:13:57 AM	0.2	0.0	107.7	107.8	-6.62	-5.30
CV-24100	3/4/2026 7:45:00 AM						
CV-24100	3/4/2026 7:45:00 AM						
CV-24100	3/9/2026 12:02:54 PM	0.2	1.2	128.7	126.1	-7.77	-7.02
CV-24100	3/12/2026 1:26:23 PM	0.2	3.5	131.5	130.4	-7.65	-6.42
CV-24100	3/12/2026 1:27:49 PM	0.2	0.0	129.9	129.8	-5.99	-5.99
CV-24100	3/16/2026 10:40:10 AM	0.3	0.0	129.8	129.3	-1.52	-1.01
CV-24101	3/4/2026 7:35:00 AM						
CV-24101	3/4/2026 7:35:00 AM						
CV-24101	3/9/2026 11:57:18 AM	0.6	2.7	116.2	116.4	-1.12	-0.91
CV-24101	3/16/2026 8:49:15 AM						
CV-24101	3/16/2026 10:43:35 AM	0.7	4.6	115.3	115.6	-2.47	-2.13
CV-24101	3/23/2026 8:51:25 AM						
CV-24101	3/23/2026 3:58:08 PM						
CV-24101	3/24/2026 9:14:33 AM						
CV-24101	3/30/2026 9:04:40 AM						
CV-24102	3/3/2026 10:34:05 AM	0.9	0.0	101.3	104.4	-2.98	-2.60
CV-24102	3/20/2026 2:58:39 PM	0.8	0.0	118.9	119.1	-0.31	-0.32
CV-24103	3/3/2026 8:28:54 AM	1.0	0.0	105.0	104.7	-1.01	-0.93
CV-24103	3/16/2026 8:46:08 AM	1.1	0.0	104.4	105.3	-0.69	-0.72
CV-24104	3/3/2026 7:47:24 AM	0.8	0.0	94.6	94.5	-1.70	-1.38
CV-24104	3/16/2026 8:59:08 AM	0.5	0.0	75.3	76.5	-1.20	-0.66
CV-24105	3/3/2026 10:18:07 AM	1.1	0.0	99.2	99.3	-0.56	-0.55
CV-24105	3/5/2026 8:46:45 AM	1.2	5.6	63.2	63.4	-10.76	-10.67
CV-24105	3/16/2026 10:45:42 AM	1.2	0.0	104.9	105.0	-0.59	-0.43
CV-24106	3/3/2026 12:52:26 PM	1.1	97.0	129.5	129.0	-1.90	-1.64
CV-24106	3/12/2026 2:07:24 PM	1.0	0.0	129.3	129.8	-1.90	-2.00
CV-24106	3/12/2026 2:10:10 PM	1.0	0.0	129.7	129.7	-2.00	-2.00
CV-24106	3/16/2026 10:18:40 AM	1.1	0.0	130.5	130.5	-1.80	-1.91
CV-24107	3/5/2026 9:22:16 AM	0.8	0.0	118.3	119.7	-4.57	-3.70
CV-24108	3/5/2026 10:54:00 AM	1.2	0.0	122.3	122.4	-18.15	-18.12
CV-24108	3/5/2026 1:29:43 PM						
CV-24108	3/6/2026 3:24:40 PM						
CV-24108	3/17/2026 9:43:40 AM						
CV-24108	3/30/2026 11:54:44 AM						

All LFG Extraction Well Data - March 2026
Chiquita Canyon Landfill

Point Name	Record Date	CH4:CO2	BalO2 [%]	Init Temp [°F]	Adj Temp [°F]	Init Stat Press ["H2O]	Adj Stat Press ["H2O]
CV-24109	3/5/2026 10:35:03 AM	0.7	0.0	76.4	76.9	-12.55	-11.75
CV-24109	3/17/2026 9:37:37 AM						
CV-24109	3/29/2026 8:37:28 AM						
CV-24109	3/30/2026 11:47:28 AM						
CV-24109	3/31/2026 10:36:11 AM						
CV-24110	3/5/2026 9:54:53 AM	1.0	0.0	121.1	120.8	-3.71	-3.49
CV-24111	3/4/2026 10:12:50 AM	0.7	0.0	120.6	120.8	-7.39	-7.31
CV-24112	3/4/2026 10:33:21 AM	1.0	0.0	128.8	128.7	-2.10	-2.00
CV-24114	3/6/2026 2:30:30 PM	1.3	0.0	119.6	119.7	-9.73	-9.71
CV-24114	3/10/2026 8:45:00 AM						
CV-24114	3/10/2026 8:45:00 AM						
CV-24114	3/17/2026 10:54:00 AM						
CV-24116	3/5/2026 9:07:23 AM	1.2	7.3	112.1	112.8	-10.35	-10.37
CV-24116	3/12/2026 10:35:37 AM	1.1	0.0	122.0	121.9	-10.56	-10.56
CV-24116	3/17/2026 10:55:00 AM						
CV-24116	3/27/2026 10:05:50 AM	1.1	0.0	121.9	121.3	-11.33	-9.52
CV-24117	3/5/2026 8:54:36 AM	1.0	0.0	74.2	74.5	-0.69	-0.64
CV-24117	3/27/2026 1:33:17 PM	1.0	0.0	116.2	119.4	0.06	-0.21
CV-24117	3/27/2026 1:34:32 PM	1.0	0.0	122.4	121.5	-0.25	-0.25
CV-24118	3/5/2026 8:38:44 AM	0.3	0.0	125.3	126.9	-2.31	-1.50
CV-24119	3/5/2026 10:17:34 AM	1.0	0.0	130.6	130.6	-3.40	-3.39
CV-24120	3/9/2026 8:20:00 AM						
CV-24120	3/9/2026 8:20:00 AM						
CV-24120	3/11/2026 1:39:51 PM	0.1	4.2	88.9	88.9	-9.96	-10.85
CV-24120	3/11/2026 1:44:29 PM	0.1	8.6	89.0	89.1	-10.34	-10.25
CV-24120	3/17/2026 1:47:50 PM	0.1	16.6	102.4	102.5	-9.40	-9.47
CV-24121	3/9/2026 8:15:00 AM						
CV-24121	3/9/2026 8:15:00 AM						
CV-24121	3/9/2026 11:26:09 AM						
CV-24121	3/11/2026 1:54:11 PM	0.1	5.2	91.4	89.5	-10.02	-9.01
CV-24121	3/17/2026 1:56:22 PM	0.1	3.7	99.3	99.3	-8.66	-8.74
CV-24121	3/17/2026 1:57:41 PM	0.1	3.8	98.8	98.8	-8.78	-8.60
CV-24122	3/9/2026 7:55:00 AM						

All LFG Extraction Well Data - March 2026
Chiquita Canyon Landfill

Point Name	Record Date	CH4:CO2	BalO2 [%]	Init Temp [°F]	Adj Temp [°F]	Init Stat Press ["H2O]	Adj Stat Press ["H2O]
CV-24122	3/9/2026 7:55:00 AM						
CV-24122	3/9/2026 10:59:47 AM						
CV-24122	3/10/2026 1:02:57 PM						
CV-24122	3/10/2026 2:00:05 PM	1.1	3.8	76.4	76.8	-9.74	-9.74
CV-24122	3/11/2026 9:12:07 AM	1.0	3.9	57.6	58.4	-2.54	-1.99
CV-24122	3/17/2026 1:03:32 PM	1.1	0.0	97.9	96.5	1.59	-0.61
CV-24122	3/17/2026 1:20:23 PM	1.1	10.1	97.2	97.2	-4.28	-2.33
CV-24122	3/17/2026 1:29:47 PM	1.1	11.5	96.0	96.4	-1.49	-1.50
CV-24123	3/9/2026 10:57:11 AM						
CV-24123	3/11/2026 9:49:58 AM	0.6	0.0	114.2	114.3	-3.20	-3.14
CV-24123	3/18/2026 12:54:17 PM	0.4	0.0	100.8	112.0	2.46	-0.10
CV-24123	3/18/2026 12:58:15 PM	0.3	0.0	114.3	114.3	-0.23	-0.23
CV-24124	3/12/2026 2:14:30 PM	0.1	173.0	108.9	109.3	-10.86	-10.81
CV-24125-TP2	3/9/2026 8:05:00 AM						
CV-24125-TP2	3/9/2026 8:05:00 AM						
CV-24125-TP2	3/12/2026 1:20:35 PM	0.4	0.0	127.4	122.1	-4.92	-4.69
CV-24125-TP2	3/16/2026 9:57:25 AM						
CV-24125-TP2	3/30/2026 3:11:32 PM						
CV-24126	3/3/2026 1:40:00 PM						
CV-24126	3/3/2026 1:40:00 PM						
CV-24126	3/3/2026 1:40:05 PM	0.2	0.0	187.7	188.0	-5.82	-5.11
CV-24126	3/9/2026 1:30:00 PM						
CV-24126	3/9/2026 1:30:49 PM	0.0	0.0	188.6	188.3	-4.91	-4.92
CV-24126	3/18/2026 2:05:50 PM	0.1	0.0	188.4	187.9	2.60	1.77
CV-24126	3/18/2026 2:05:55 PM	0.1	0.0	188.4	187.9	2.60	1.77
CV-24126	3/18/2026 2:07:15 PM	0.1	0.0	187.9	188.4	0.26	-0.13
CV-24126	3/23/2026 8:34:35 AM	0.0	0.0	189.4	189.6	-3.50	-2.93
CV-24126	3/30/2026 2:39:26 PM						
CV-24126	3/31/2026 1:10:18 PM	0.0	0.0	190.1	190.0	-1.31	-1.21
CV-24127	3/10/2026 1:38:10 PM						
CV-24127	3/11/2026 10:00:00 AM						

All LFG Extraction Well Data - March 2026
Chiquita Canyon Landfill

Point Name	Record Date	CH4:CO2	BalO2 [%]	Init Temp [°F]	Adj Temp [°F]	Init Stat Press ["H2O]	Adj Stat Press ["H2O]
CV-24127	3/11/2026 10:00:00 AM						
CV-24127	3/11/2026 2:45:01 PM	0.0	6.5	101.9	101.3	-9.60	-9.26
CV-24127	3/13/2026 11:05:00 AM						
CV-24127	3/19/2026 10:39:52 AM						
CV-24128	3/9/2026 8:30:00 AM						
CV-24128	3/9/2026 8:30:00 AM						
CV-24128	3/11/2026 2:02:01 PM	0.7	30.0	116.7	117.2	-1.66	-1.66
CV-24129	3/11/2026 1:59:24 PM	0.6	0.0	126.9	125.9	-1.25	-1.27
CV-24129	3/13/2026 11:08:00 AM						
CV-24130	3/9/2026 10:57:58 AM						
CV-24130	3/11/2026 2:34:45 PM	0.3	51.5	119.0	117.3	-8.69	-6.68
CV-24131	3/11/2026 2:27:41 PM	0.7	0.0	124.5	124.5	-0.58	-0.56
CV-24131	3/18/2026 10:50:15 AM						
CV-24132	3/8/2026 1:01:48 PM	1.3	0.0	129.0	129.3	-4.30	-4.81
CV-24133	3/11/2026 9:29:51 AM	1.4	15.0	121.6	122.0	-5.52	-6.16
CV-24133	3/17/2026 3:32:33 PM						
CV-24134-TP1	3/11/2026 2:39:39 PM	0.3	0.0	129.1	128.9	-0.99	-0.99
CV-24135	3/8/2026 10:58:38 AM	0.4	0.0	136.4	130.9	-0.16	-0.08
CV-24135	3/8/2026 11:00:02 AM	0.4	0.0	129.6	122.7	-0.33	-0.18
CV-24136	3/8/2026 9:48:35 AM	0.6	0.0	124.4	121.9	-4.73	-3.90
CV-24137	3/5/2026 1:33:12 PM	0.8	0.0	84.4	85.9	-1.75	-0.76
CV-24137	3/17/2026 10:53:00 AM						
CV-24138	3/2/2026 9:10:00 AM						
CV-24138	3/2/2026 9:10:00 AM						
CV-24138	3/12/2026 1:48:37 PM	0.1	3.8	96.8	96.8	-0.48	-0.36
CV-24138	3/16/2026 9:00:15 AM						
CV-24138	3/17/2026 8:08:50 AM	0.0	3.6	84.5	84.5	-0.52	-0.54
CV-24138	3/17/2026 8:09:48 AM	0.0	3.6	84.1	84.0	-0.48	-0.49
CV-24138	3/17/2026 1:43:29 PM						
CV-24138	3/17/2026 3:32:04 PM						
CV-24138	3/23/2026 9:06:47 AM						
CV-24138	3/30/2026 9:25:06 AM						
CV-24139	3/2/2026 7:55:00 AM						
CV-24139	3/12/2026 1:51:43 PM	0.0	6.7	106.5	106.7	-1.05	-1.09
CV-24139	3/16/2026 9:03:54 AM						

All LFG Extraction Well Data - March 2026
Chiquita Canyon Landfill

Point Name	Record Date	CH4:CO2	BalO2 [%]	Init Temp [°F]	Adj Temp [°F]	Init Stat Press ["H2O]	Adj Stat Press ["H2O]
CV-24139	3/17/2026 8:18:00 AM	0.0	5.6	80.2	80.5	-9.01	-4.26
CV-24139	3/17/2026 8:20:21 AM	0.0	5.6	81.9	81.7	-2.99	-2.93
CV-24139	3/23/2026 9:09:05 AM						
CV-24139	3/30/2026 9:23:45 AM						
CV-24140	3/2/2026 7:50:00 AM						
CV-24140	3/2/2026 7:50:00 AM						
CV-24140	3/12/2026 1:54:31 PM	0.0	14.6	126.0	127.1	-7.14	-7.69
CV-24140	3/16/2026 9:13:48 AM						
CV-24140	3/17/2026 8:26:24 AM	0.0	12.0	115.9	116.9	-9.20	-7.49
CV-24140	3/23/2026 9:14:14 AM						
CV-24140	3/30/2026 9:25:32 AM						
CV-24141	3/4/2026 8:20:00 AM						
CV-24141	3/4/2026 8:20:00 AM						
CV-24141	3/4/2026 3:37:03 PM						
CV-24141	3/10/2026 1:14:07 PM	0.3	4.8	79.5	77.9	-6.72	-6.98
CV-24141	3/12/2026 1:33:02 PM	0.2	4.0	93.8	92.7	-7.70	-4.85
CV-24141	3/16/2026 7:54:19 AM	0.0	3.7	56.8	56.9	-1.18	-1.15
CV-24141	3/16/2026 7:56:58 AM	0.0	3.8	56.9	57.0	-1.15	-1.17
CV-24141	3/16/2026 11:18:00 AM	0.1	4.2	93.1	93.0	-4.60	-4.66
CV-24141	3/16/2026 11:19:00 AM	0.1	4.2	92.4	92.4	-5.35	-5.31
CV-24141	3/20/2026 1:15:51 PM	0.3	4.1	112.8	112.6	-4.40	-1.76
CV-24141	3/20/2026 1:19:11 PM	0.3	4.0	112.4	112.3	-1.67	-1.73
CV-24141	3/23/2026 9:19:36 AM						
CV-24141	3/26/2026 2:16:46 PM	0.3	4.1	100.7	100.5	-1.31	-1.51
CV-24141	3/26/2026 2:19:04 PM	0.4	4.1	100.4	100.4	-1.81	-1.81
CV-24142	3/2/2026 9:15:00 AM						
CV-24142	3/2/2026 9:15:00 AM						
CV-24142	3/4/2026 9:28:33 AM	0.1	0.0	185.0	185.1	-7.34	-7.31
CV-24142	3/4/2026 9:30:00 AM						
CV-24142	3/4/2026 9:30:00 AM						
CV-24142	3/11/2026 1:21:03 PM	0.1	0.0	169.1	169.2	-6.12	-6.06
CV-24142	3/18/2026 10:19:05 AM	0.0	0.0	169.3	171.0	0.64	0.29
CV-24142	3/18/2026 10:19:56 AM	0.0	0.0	171.2	171.4	0.21	0.29
CV-24142	3/19/2026 10:00:17 AM	0.1	0.0	171.9	172.3	-6.31	-6.18
CV-24142	3/19/2026 10:01:16 AM	0.0	0.0	172.8	172.9	-6.40	-6.42

All LFG Extraction Well Data - March 2026
Chiquita Canyon Landfill

Point Name	Record Date	CH4:CO2	BalO2 [%]	Init Temp [°F]	Adj Temp [°F]	Init Stat Press ["H2O]	Adj Stat Press ["H2O]
CV-24142	3/25/2026 10:08:39 AM	0.4	0.0	185.0	184.8	-5.27	-5.05
CV-24142	3/31/2026 9:11:48 AM	0.0	0.0	182.8	184.3	-4.49	-4.46
CV-24143	3/2/2026 7:40:00 AM						
CV-24143	3/2/2026 7:40:00 AM						
CV-24143	3/4/2026 9:20:38 AM	0.1	3.7	83.5	83.3	-4.99	-4.70
CV-24143	3/4/2026 9:22:19 AM	0.2	3.7	82.8	83.3	-5.19	-5.04
CV-24143	3/16/2026 9:18:30 AM						
CV-24143	3/17/2026 8:46:40 AM	0.4	2.6	172.6	172.4	-3.84	-2.35
CV-24143	3/17/2026 8:47:56 AM	0.4	2.6	172.6	172.4	-1.97	-1.98
CV-24143	3/23/2026 9:16:19 AM						
CV-24143	3/26/2026 10:29:58 AM	0.4	4.0	103.2	106.0	-3.44	-1.13
CV-24143	3/26/2026 10:31:27 AM	0.3	4.0	105.4	105.7	-1.70	-1.44
CV-24143	3/30/2026 9:30:45 AM						
CV-24144	3/2/2026 9:30:00 AM						
CV-24144	3/2/2026 9:30:00 AM						
CV-24144	3/9/2026 1:13:44 PM	1.4	5.7	86.2	86.2	-6.58	-6.58
CV-24144	3/16/2026 10:03:27 AM	1.6	5.5	103.8	104.0	-2.55	-2.63
CV-24145	3/2/2026 12:49:51 PM	0.2	9.6	172.3	172.3	-9.15	-9.15
CV-24145	3/2/2026 12:50:00 PM						
CV-24145	3/2/2026 12:50:00 PM						
CV-24145	3/10/2026 8:30:00 AM						
CV-24145	3/10/2026 8:30:46 AM	0.2	13.2	173.1	173.0	-30.62	-30.60
CV-24145	3/17/2026 9:41:49 AM	0.1	21.9	176.6	176.4	-10.59	-10.47
CV-24145	3/18/2026 10:42:00 AM						
CV-24145	3/23/2026 1:43:06 PM	0.4	0.0	179.3	178.2	-10.42	-2.00
CV-24145	3/23/2026 1:44:02 PM	0.4	2.0	179.1	178.9	-1.76	-1.74
CV-24145	3/30/2026 2:00:44 PM	0.0	0.0	184.5	184.8	-0.81	-0.76
CV-24146	3/5/2026 8:44:24 AM						
CV-24146	3/5/2026 11:33:14 AM	1.1	0.0	80.7	81.2	-3.77	-3.78
CV-24146	3/17/2026 12:13:58 PM	0.9	0.0	112.4	116.1	3.29	-0.38
CV-24146	3/17/2026 12:17:51 PM	0.9	0.0	116.8	116.6	-1.85	-0.35
CV-24146	3/17/2026 12:23:31 PM	0.9	0.0		116.5	-0.29	-0.33

All LFG Extraction Well Data - March 2026
Chiquita Canyon Landfill

Point Name	Record Date	CH4:CO2	BalO2 [%]	Init Temp [°F]	Adj Temp [°F]	Init Stat Press ["H2O]	Adj Stat Press ["H2O]
CV-24146	3/18/2026 12:48:51 PM	0.9	0.0	115.7	115.7	-1.65	-1.70
CV-24147	3/5/2026 8:14:41 AM						
CV-24147	3/5/2026 11:23:50 AM	1.4	4.6	105.5	105.8	-6.06	-6.10
CV-24147	3/17/2026 11:55:42 AM	1.3	4.3	112.2	112.2	-4.19	-4.19
CV-24148	3/3/2026 8:47:31 AM	0.1	0.0	170.9	170.8	0.05	0.04
CV-24148	3/3/2026 8:49:55 AM	0.1	0.0	170.9	170.8	0.19	0.17
CV-24148	3/3/2026 8:50:00 AM						
CV-24148	3/3/2026 8:50:00 AM						
CV-24148	3/3/2026 1:29:19 PM	0.2	0.0	161.0	161.1	-0.47	-0.60
CV-24148	3/3/2026 1:32:34 PM	0.1	0.0	161.0	161.0	-0.61	-0.64
CV-24148	3/12/2026 11:02:40 AM	0.0	0.0	167.0	167.4	25.51	25.85
CV-24148	3/12/2026 11:03:38 AM	0.0	0.0	167.8	166.1	25.75	25.93
CV-24148	3/16/2026 10:04:42 AM	0.1	0.0	167.9	169.1	-11.15	-3.70
CV-24148	3/17/2026 1:42:44 PM	0.3	0.0	162.9	163.7	-5.47	-5.44
CV-24148	3/17/2026 1:44:20 PM			167.3	167.3	-5.18	-5.17
CV-24148	3/24/2026 10:08:42 AM	0.1	0.0	173.9	172.9	-16.25	-3.16
CV-24148	3/24/2026 10:10:18 AM	0.1	0.0	172.6	172.5	-2.82	-2.79
CV-24148	3/31/2026 1:37:32 PM	0.1	19.4	168.9	167.5	-13.85	-13.85
CV-24149	3/4/2026 2:12:06 PM						
CV-24149	3/9/2026 9:57:42 AM	0.7	0.0	124.5	124.4	-1.12	-0.45
CV-24149	3/20/2026 10:04:04 AM	0.6	0.0	124.3	124.5	-0.82	-0.63
CV-24150	3/5/2026 1:49:31 PM	0.7	0.0	111.0	110.8	-3.85	-3.47
CV-24150	3/20/2026 9:36:12 AM	0.7	4.5	114.2	113.3	-2.44	-2.03
CV-24151	3/13/2026 1:50:47 PM	1.2	0.0	117.8	117.9	0.04	-0.20
CV-24151	3/13/2026 1:51:52 PM	1.2	0.0	118.2	118.0	-0.25	-0.25
CV-24151	3/18/2026 10:44:51 AM	0.9	0.0	110.5	111.0	-2.65	-2.62
CV-24151	3/26/2026 2:27:46 PM	0.4	3.9	93.5	93.4	-6.86	-6.08
CV-24151	3/26/2026 2:28:49 PM	0.4	3.9	93.0	92.8	-6.08	-6.38

All LFG Extraction Well Data - March 2026
Chiquita Canyon Landfill

Point Name	Record Date	CH4:CO2	BalO2 [%]	Init Temp [°F]	Adj Temp [°F]	Init Stat Press ["H2O]	Adj Stat Press ["H2O]
CV-24152	3/2/2026 12:40:50 PM	0.3	0.0	132.2	132.9	0.25	0.06
CV-24152	3/2/2026 12:46:19 PM	0.3	0.0	132.8	132.9	0.06	0.07
CV-24152	3/2/2026 12:52:05 PM	0.4	0.0	132.7	132.7	-0.10	-0.07
CV-24152	3/2/2026 12:53:22 PM	0.3	0.0	132.7	132.7	-0.06	-0.07
CV-24152	3/18/2026 10:26:11 AM	0.3	0.0	133.7	134.4	-1.78	-1.00
CV-24152	3/18/2026 10:27:07 AM	0.3	0.0	134.4	134.4	-1.02	-1.04
CV-24153	3/10/2026 12:18:21 PM	0.9	0.0	97.1	97.3	-1.79	-1.67
CV-24153	3/17/2026 1:52:28 PM	1.4	0.0	100.6	100.5	-0.18	-0.70
CV-24154	3/1/2026 12:09:30 PM	0.8	0.0	85.7	85.7	-2.76	-2.93
CV-24154	3/1/2026 12:11:10 PM	0.8	0.0	85.7	85.7	-3.10	-3.03
CV-24154	3/17/2026 2:31:19 PM	0.7	0.0	111.5	111.0	-3.44	-2.76
CV-24155	3/6/2026 3:22:03 PM	0.2	0.0	133.0	135.1	0.12	-0.02
CV-24155	3/6/2026 3:23:17 PM	0.2	0.0	135.4	135.5	-0.08	-0.07
CV-24155	3/20/2026 9:58:39 AM	0.6	0.0	131.1	130.5	-1.49	-1.00
CV-24155	3/20/2026 2:18:57 PM	0.5	0.0	134.2	136.3	-0.01	-0.01
CV-24155	3/20/2026 2:19:30 PM	0.4	0.0	136.7	136.8	-0.03	-0.01
CV-24156	3/3/2026 7:58:50 AM	0.4	0.0	130.1	130.0	-1.96	-1.54
CV-24156	3/3/2026 2:01:20 PM	0.4	0.0	132.1	132.2	-0.32	-0.33
CV-24156	3/3/2026 2:02:45 PM	0.4	0.0	132.3	132.3	-0.34	-0.36
CV-24156	3/16/2026 1:22:06 PM	0.5	0.0	131.8	131.7	-0.23	-0.26
CV-24156	3/16/2026 1:26:53 PM	0.5	0.0	131.4	131.4	-0.36	-0.36
CV-24157	3/3/2026 2:10:54 PM	0.9	0.0	116.7	118.3	-2.99	-2.75
CV-24157	3/16/2026 1:04:22 PM	1.0	1.5	112.6	112.8	-1.60	-1.60

All LFG Extraction Well Data - March 2026
Chiquita Canyon Landfill

Point Name	Record Date	CH4:CO2	BalO2 [%]	Init Temp [°F]	Adj Temp [°F]	Init Stat Press ["H2O]	Adj Stat Press ["H2O]
CV-24158	3/6/2026 2:57:53 PM	1.0	0.0	119.5	124.0	0.21	-0.07
CV-24158	3/6/2026 3:01:27 PM	1.0	0.0	122.8	122.8	-0.27	-0.26
CV-24158	3/18/2026 2:04:05 PM	1.0	0.0	128.7	130.2	0.06	-0.18
CV-24158	3/18/2026 2:04:50 PM	1.0	0.0	130.6	130.5	-0.24	-0.23
CV-24159	3/1/2026 9:59:08 AM	1.1	0.0	114.7	114.7	-2.56	-2.55
CV-24159	3/1/2026 10:01:31 AM	1.1	0.0	114.0	114.0	-2.35	-2.27
CV-24159	3/1/2026 10:02:42 AM	1.0	0.0	113.9	113.9	-2.18	-2.21
CV-24159	3/18/2026 8:11:07 AM	1.1	0.0	110.9	110.9	-2.34	-2.32
CV-24160	3/1/2026 10:09:21 AM	0.9	41.0	118.4	118.5	-3.35	-3.35
CV-24160	3/1/2026 10:13:15 AM	0.9	54.0	118.2	118.3	-3.18	-3.18
CV-24160	3/1/2026 10:14:07 AM	0.9	54.0	118.3	118.4	-3.15	-3.19
CV-24160	3/18/2026 8:18:10 AM	0.9	0.0	113.0	114.7	-3.31	-3.15
CV-24160	3/18/2026 1:49:52 PM	1.0	0.0	122.0	121.4	-2.58	-2.70
CV-24161	3/9/2026 7:55:35 AM	0.7	4.0	99.8	98.7	-14.05	-8.81
CV-24161	3/9/2026 8:02:21 AM	0.7	4.1	97.9	98.0	-4.00	-3.96
CV-24161	3/18/2026 1:37:33 PM	0.9	4.9	109.7	109.6	-3.81	-3.05
CV-24161	3/18/2026 1:40:31 PM	0.9	4.8	108.6	108.6	-1.75	-1.79
CV-24162	3/5/2026 10:43:55 AM	0.9	22.2	79.1	80.0	-2.22	-1.74
CV-24162	3/17/2026 9:41:34 AM						
CV-24162	3/30/2026 11:51:59 AM						
CV-24162	3/30/2026 2:05:18 PM						
CV-24163	3/5/2026 9:55:01 AM	0.6	0.0	109.7	109.7	-5.74	-5.17
CV-24164	3/5/2026 11:57:03 AM	0.7	0.0	128.4	127.3	-3.49	-2.36
CV-24164	3/19/2026 1:51:10 PM	0.9	0.0	111.9	111.9	-1.01	-1.03
CV-24164	3/30/2026 12:01:47 PM	0.5	0.0	130.4	130.5	-0.82	-0.83
CV-24165	3/2/2026 10:13:34 AM	0.6	0.0	122.4	123.2	-4.81	-4.63
CV-24165	3/16/2026 2:17:53 PM	0.8	10.0	102.1	102.3	-6.18	-6.06
CV-24166	3/1/2026 12:43:45 PM	1.3	0.0	85.7	85.7	-4.95	-5.19
CV-24166	3/1/2026 12:45:10 PM	1.3	0.0	85.7	85.7	-5.29	-5.24
CV-24166	3/18/2026 8:46:31 AM	1.2	0.0	110.1	110.1	-6.85	-7.00

All LFG Extraction Well Data - March 2026
Chiquita Canyon Landfill

Point Name	Record Date	CH4:CO2	BalO2 [%]	Init Temp [°F]	Adj Temp [°F]	Init Stat Press ["H2O]	Adj Stat Press ["H2O]
CV-24167	3/1/2026 12:31:41 PM	1.4	0.0	85.7	85.7	-0.73	-0.99
CV-24167	3/1/2026 12:32:57 PM	1.3	0.0	85.7	85.7	-1.11	-1.11
CV-24167	3/18/2026 2:22:34 PM	1.2	0.0	117.4	117.5	-0.52	-0.51
CV-24168	3/2/2026 10:09:29 AM	0.7	0.0	126.5	127.8	-0.68	-0.68
CV-24168	3/18/2026 9:09:34 AM	0.4	8.0	122.4	122.4	-0.86	-0.86
CV-24169	3/5/2026 11:52:29 AM	0.9	0.0	114.6	114.6	-0.68	-0.67
CV-24169	3/18/2026 9:16:44 AM	0.8	0.0	113.1	114.4	-1.36	-1.18
CV-24170	3/3/2026 9:49:35 AM	0.5	0.0	127.0	126.8	-4.09	-3.56
CV-24170	3/16/2026 2:12:42 PM	0.5	5.1	126.2	126.2	-2.70	-2.38
CV-24171	3/8/2026 9:36:00 AM	1.3	0.0	118.0	118.9	-1.63	-1.81
CV-24171	3/8/2026 9:37:52 AM	1.3	0.0	118.8	118.8	-1.78	-1.80
CV-24171	3/8/2026 9:38:22 AM	1.3	0.0	118.8	118.9	-1.81	-1.80
CV-24171	3/19/2026 1:29:25 PM	1.5	0.0	127.3	127.3	-0.45	-0.44
CV-24172	3/2/2026 9:03:18 AM	1.3	5.4	112.2	112.2	-0.71	-0.70
CV-24172	3/18/2026 9:38:50 AM	1.1	7.9	110.9	110.9	-1.83	-1.47
CV-24173	3/2/2026 9:49:09 AM	0.8	9.6	122.9	122.8	-1.47	-1.48
CV-24173	3/18/2026 9:33:52 AM	1.1	13.9	111.7	112.2	-2.53	-2.25
CV-24174	3/3/2026 7:59:37 AM	0.8	0.0	126.1	125.0	-1.39	-0.99
CV-24174	3/16/2026 9:13:38 AM	0.4	0.0	121.2	120.8	-0.62	-0.62
CV-24175	3/5/2026 1:43:04 PM	0.8	0.0	114.1	114.1	-0.28	-0.25
CV-24175	3/16/2026 9:23:46 AM	0.8	0.0	115.2	115.3	-0.85	-0.74
CV-24175	3/20/2026 9:25:18 AM	0.9	0.0	116.9	117.0	-0.60	-0.60
CV-24176	3/3/2026 8:05:28 AM	0.5	0.0	118.7	118.6	-0.79	-0.73
CV-24176	3/16/2026 10:45:13 AM	0.5	0.0	122.1	122.2	-0.33	-0.34
CV-24177	3/3/2026 10:14:07 AM	0.6	8.4	115.1	115.2	-1.33	-1.26
CV-24177	3/16/2026 10:57:21 AM	0.5	9.3	120.5	120.6	-0.71	-0.66
CV-24178	3/6/2026 2:48:13 PM	0.7	0.0	124.9	124.9	-0.31	-0.30
CV-24178	3/16/2026 10:38:48 AM	0.6	0.0	127.6	127.7	-0.56	-0.56
CV-24178	3/30/2026 1:44:12 PM						
CV-24179	3/3/2026 8:14:37 AM	0.2	0.0	93.9	94.0	-0.49	-0.49
CV-24179	3/10/2026 8:32:40 AM						
CV-24179	3/16/2026 10:49:27 AM	0.2	0.0	118.6	118.8	-0.23	-0.23
CV-24180	3/3/2026 8:22:27 AM	0.7	0.0	113.6	112.8	-1.09	-0.87
CV-24180	3/16/2026 9:35:23 AM						
CV-24180	3/16/2026 10:34:07 AM	0.4	0.0	128.9	129.1	-0.23	-0.22
CV-24180	3/28/2026 11:04:03 AM						
CV-24181	3/6/2026 2:03:56 PM	0.4	0.0	76.0	76.3	-0.18	-0.20
CV-24181	3/16/2026 1:28:51 PM	0.6	0.0	107.4	107.4	-0.07	-0.07

All LFG Extraction Well Data - March 2026
Chiquita Canyon Landfill

Point Name	Record Date	CH4:CO2	BalO2 [%]	Init Temp [°F]	Adj Temp [°F]	Init Stat Press ["H2O]	Adj Stat Press ["H2O]
CV-24182	3/3/2026 10:03:56 AM	0.9	0.0	106.3	106.2	-0.71	-0.70
CV-24182	3/10/2026 11:00:00 AM						
CV-24182	3/16/2026 11:05:42 AM	0.9	0.0	114.3	114.4	-0.73	-0.64
CV-24183	3/2/2026 9:40:24 AM	1.0	2.7	82.1	82.2	-0.17	-0.17
CV-24183	3/16/2026 1:40:59 PM	1.1	25.8	100.2	96.7	0.35	-0.99
CV-24183	3/16/2026 1:42:39 PM	1.0	0.0	96.9	96.8	-0.90	-0.88
CV-24184	3/3/2026 10:26:27 AM	0.1	4.6	92.7	92.7	-0.02	-0.02
CV-24184	3/3/2026 10:28:54 AM	0.1	4.6	93.2	93.2	-0.04	-0.04
CV-24184	3/16/2026 2:12:51 PM	0.9	0.0	106.7	124.6	0.04	-0.03
CV-24184	3/16/2026 2:14:17 PM	0.8	0.0	131.8	132.2	-0.04	-0.04
CV-24184	3/16/2026 2:16:08 PM	0.8	0.0	135.9	136.1	-0.05	-0.05
CV-24185	3/2/2026 9:21:25 AM	1.0	0.0	114.7	115.3	-1.04	-1.14
CV-24185	3/16/2026 2:23:22 PM	1.1	0.0	117.4	117.4	-0.60	-0.60
CV-24186	3/2/2026 9:16:14 AM	1.0	69.0	125.1	125.1	-1.24	-1.23
CV-24186	3/16/2026 2:28:58 PM	0.9	0.0	129.1	130.5	0.14	-0.02
CV-24186	3/16/2026 2:30:27 PM	0.9	0.0	130.5	130.5	-0.10	-0.09
CV-24187	3/3/2026 10:25:28 AM	0.7	0.0	120.4	122.1	-1.78	-1.62
CV-24187	3/9/2026 3:12:30 PM						
CV-24187	3/16/2026 12:34:35 PM	0.9	2.8	124.4	124.4	-1.08	-1.07
CV-24187	3/30/2026 3:07:01 PM	0.9	0.0	124.9	124.9	-0.18	-0.18
CV-24188	3/3/2026 10:40:37 AM	0.9	0.0	115.3	115.3	-3.85	-3.40
CV-24188	3/16/2026 12:29:00 PM	1.2	0.2	115.9	116.0	-2.45	-2.44
CV-24188	3/17/2026 11:50:00 AM						
CV-24189	3/3/2026 10:43:39 AM	1.2	0.0	111.3	113.5	-1.78	-1.60
CV-24189	3/10/2026 8:38:00 AM						
CV-24189	3/16/2026 12:25:58 PM	1.3	2.2	116.4	116.8	-1.60	-1.77
CV-24190	3/3/2026 10:26:58 AM	1.1	0.0	117.5	118.5	-5.57	-5.55
CV-24190	3/9/2026 4:27:09 PM						
CV-24190	3/16/2026 12:39:55 PM	1.2	0.8	122.0	122.1	-4.34	-4.34
CV-24192	3/3/2026 10:30:11 AM	1.2	0.0	112.8	112.8	-3.64	-3.64
CV-24192	3/16/2026 12:43:52 PM	1.3	2.8	116.1	116.1	-2.75	-2.75
CV-24193	3/3/2026 7:13:05 AM	1.2	0.0	111.9	111.9	-10.25	-10.23
CV-24193	3/10/2026 8:39:00 AM						
CV-24193	3/16/2026 8:42:36 AM	1.2	0.0	113.0	113.2	-9.43	-9.38
CV-24194	3/3/2026 7:42:33 AM	1.1	0.0	110.3	110.5	-11.20	-11.10
CV-24194	3/10/2026 8:15:29 AM						
CV-24194	3/16/2026 8:54:37 AM	1.2	0.0	112.3	112.8	-9.84	-9.89

All LFG Extraction Well Data - March 2026
Chiquita Canyon Landfill

Point Name	Record Date	CH4:CO2	BalO2 [%]	Init Temp [°F]	Adj Temp [°F]	Init Stat Press ["H2O]	Adj Stat Press ["H2O]
CV-24195	3/2/2026 8:36:50 AM						
CV-24195	3/3/2026 7:51:10 AM	1.0	0.0	112.4	112.6	-1.23	-1.20
CV-24195	3/16/2026 10:40:30 AM	1.2	0.0	118.0	118.0	-0.77	-0.78
CV-24196	3/3/2026 10:21:11 AM	1.1	0.0	122.1	122.1	-2.13	-2.11
CV-24196	3/16/2026 10:50:57 AM	1.2	0.0	124.9	124.6	-1.68	-1.73
CV-24196	3/27/2026 10:19:21 AM						
CV-24197	3/3/2026 10:35:21 AM	1.3	0.0	119.7	120.9	-1.77	-1.91
CV-24197	3/16/2026 10:13:15 AM	1.2	0.0	124.4	124.4	-1.75	-1.60
CV-24198	3/3/2026 1:04:15 PM	1.0	0.0	121.0	120.8	-0.76	-0.59
CV-24198	3/16/2026 10:30:13 AM	1.1	0.0	123.2	123.2	-0.88	-0.77
CV-24198	3/27/2026 10:18:20 AM						
CV-24199	3/2/2026 9:58:54 AM						
CV-24199	3/3/2026 12:58:47 PM	1.1	0.0	125.9	126.1	-1.85	-1.64
CV-24199	3/16/2026 10:35:26 AM	1.2	0.0	128.0	127.9	-1.87	-1.90
CV-24200	3/3/2026 1:16:01 PM	1.1	0.0	116.1	116.1	-1.26	-1.00
CV-24200	3/19/2026 1:48:12 PM	1.3	0.0	120.2	120.3	-0.44	-0.44
CV-24200	3/27/2026 9:50:17 AM	1.1	0.0	116.5	116.5	-1.20	-0.99
CV-24201	3/3/2026 1:41:49 PM	1.1	0.0	115.2	114.8	-1.43	-1.28
CV-24201	3/16/2026 9:40:39 AM	1.1	4.4	109.5	110.7	0.09	-0.02
CV-24201	3/16/2026 9:42:48 AM	1.1	4.5	115.8	115.9	-0.40	-0.35
CV-24201	3/17/2026 12:07:39 PM						
CV-24201	3/30/2026 12:05:12 PM						
CV-24202	3/9/2026 8:20:29 AM	1.0	0.0	115.8	113.7	-6.48	-3.40
CV-24202	3/16/2026 9:54:31 AM	1.1	179.0	118.2	118.7	-3.43	-3.38
CV-24202	3/30/2026 12:01:48 PM						
CV-24203	3/5/2026 9:02:48 AM	1.1	0.0	124.4	124.4	-4.59	-4.59
CV-24203	3/20/2026 1:40:38 PM	1.3	0.0	113.0	113.0	-2.91	-2.88
CV-24204	3/5/2026 8:57:34 AM	1.2	0.0	120.7	121.0	-4.98	-5.01
CV-24204	3/19/2026 2:10:33 PM	1.2	0.0	125.4	125.3	-3.75	-3.63
CV-24204	3/19/2026 2:11:53 PM	1.2	0.0	125.7	125.7	-3.68	-3.67

All LFG Extraction Well Data - March 2026
Chiquita Canyon Landfill

Point Name	Record Date	CH4:CO2	BalO2 [%]	Init Temp [°F]	Adj Temp [°F]	Init Stat Press ["H2O]	Adj Stat Press ["H2O]
CV-24204	3/27/2026 10:11:02 AM	1.2	0.0	122.4	122.8	-6.02	-5.64
CV-24204	3/27/2026 10:24:23 AM						
CV-24205	3/5/2026 8:53:59 AM	1.1	0.0	120.4	120.6	-4.07	-3.96
CV-24205	3/20/2026 1:59:31 PM	1.3	0.0	125.4	125.4	-2.36	-2.33
CV-24205	3/27/2026 10:17:37 AM	1.1	0.0	122.2	122.2	-4.53	-4.22
CV-24206	3/3/2026 1:33:57 PM	1.0	0.0	103.9	103.7	-1.13	-1.13
CV-24206	3/19/2026 1:41:14 PM	1.1	0.0	121.5	121.1	-0.87	-0.87
CV-24206	3/26/2026 4:04:39 PM						
CV-24207	3/1/2026 1:01:31 PM	1.2	0.0	85.7	85.7	-7.33	-7.46
CV-24207	3/1/2026 1:04:50 PM	1.2	0.0	85.7	85.7	-7.51	-7.50
CV-24207	3/18/2026 8:41:30 AM	1.2	0.0	127.7	127.8	-8.75	-8.75
CV-24208	3/5/2026 9:11:37 AM	0.9	0.0	122.0	122.2	-0.93	-0.90
CV-24208	3/10/2026 8:55:00 AM						
CV-24208	3/10/2026 8:55:00 AM						
CV-24209	3/6/2026 3:23:18 PM						
CV-24209	3/9/2026 8:37:20 AM	0.3	54.0	122.2	122.4	-0.71	-0.72
CV-24209	3/11/2026 11:11:53 AM	0.1	5.7	76.4	80.8	-12.35	-11.94
CV-24209	3/11/2026 11:15:20 AM	0.1	4.9	89.0	89.4	-11.59	-12.15
CV-24209	3/17/2026 9:50:38 AM						
CV-24209	3/30/2026 11:59:56 AM						
CV-24210	3/5/2026 9:28:46 AM	1.0	15.5	112.7	111.5	-2.90	-2.65
CV-24210	3/5/2026 9:28:50 AM	1.0	15.5	112.7	111.5	-2.90	-2.65
CV-24210	3/6/2026 3:23:58 PM						
CV-24210	3/17/2026 9:46:22 AM						
CV-24210	3/30/2026 11:56:19 AM						
CV-24211	3/5/2026 9:52:23 AM	0.3	0.0	98.0	103.7	-10.95	-10.84
CV-24212	3/5/2026 10:10:47 AM	0.1	104.5	112.1	112.0	-0.36	-0.36
CV-24213	3/5/2026 1:28:07 PM	1.1	0.0	119.9	120.4	-3.33	-3.32
CV-24214	3/8/2026 9:24:09 AM	1.0	0.0	123.6	124.3	-1.19	-1.18
CV-24215	3/8/2026 1:08:38 PM	0.9	0.0	97.1	97.3	-1.45	-1.57
CV-24215	3/30/2026 12:46:32 PM	0.9	74.0	109.3	109.3	-3.41	-3.03
CV-24216	3/4/2026 12:53:09 PM	1.2	0.0	121.8	121.7	-2.69	-2.69
CV-24216	3/27/2026 10:30:47 AM						
CV-24217	3/4/2026 10:41:50 AM	1.0	0.0	120.6	120.7	-1.67	-1.55
CV-24217	3/27/2026 10:31:22 AM						
CV-24217	3/30/2026 12:31:14 PM	0.9	0.0	113.3	112.4	-1.76	-0.83
CV-24218	3/4/2026 1:05:50 PM	0.7	0.0	128.1	128.6	-4.56	-4.59
CV-24219	3/3/2026 8:00:00 AM						

All LFG Extraction Well Data - March 2026
Chiquita Canyon Landfill

Point Name	Record Date	CH4:CO2	BalO2 [%]	Init Temp [°F]	Adj Temp [°F]	Init Stat Press ["H2O]	Adj Stat Press ["H2O]
CV-24219	3/3/2026 8:00:00 AM						
CV-24219	3/3/2026 8:03:38 AM	0.1	0.0	180.7	180.6	-5.62	-5.66
CV-24219	3/11/2026 2:56:37 PM	0.3	0.0	182.4	182.5	-2.27	-2.27
CV-24219	3/16/2026 9:18:27 AM	0.1	0.0	180.9	180.2	-4.57	-4.70
CV-24219	3/24/2026 8:28:34 AM	0.1	0.0	186.5	166.3	17.40	-4.17
CV-24219	3/24/2026 8:31:59 AM	0.1	0.0	175.5	178.1	-5.89	-6.01
CV-24219	3/31/2026 9:59:18 AM	0.0	0.0	185.5	185.2	-0.16	-0.52
CV-24220	3/5/2026 10:22:17 AM	0.4	29.2	118.0	118.3	-9.25	-8.56
CV-24220	3/5/2026 10:23:34 AM	0.4	39.9	117.2	117.1	-7.81	-7.80
CV-24220	3/27/2026 10:36:35 AM						
CV-24221	3/5/2026 10:23:52 AM	1.0	5.4	105.6	88.0	-3.04	-2.95
CV-24221	3/10/2026 7:35:00 AM						
CV-24221	3/10/2026 7:35:00 AM						
CV-24221	3/27/2026 10:37:34 AM						
CV-24222	3/9/2026 2:07:26 PM	1.3	0.0	121.0	121.7	-8.21	-9.23
CV-24223	3/5/2026 10:13:50 AM	0.5	5.8	122.0	121.9	-6.27	-6.20
CV-24223	3/27/2026 10:22:12 AM						
CV-24224	3/5/2026 9:45:13 AM	1.1	0.0	116.4	116.4	-3.21	-3.19
CV-24225	3/5/2026 8:42:40 AM	0.4	0.0	79.5	86.8	-1.37	-1.19
CV-24226	3/5/2026 9:40:59 AM	1.1	4.3	70.9	71.0	-15.73	-15.71
CV-24226	3/5/2026 9:44:44 AM	1.2	0.0	71.3	71.3	-15.72	-15.74
CV-24226	3/27/2026 10:28:22 AM						
CV-24227	3/3/2026 10:52:35 AM	1.1	0.0	115.4	115.6	-3.54	-3.53
CV-24227	3/10/2026 9:10:00 AM						
CV-24227	3/10/2026 9:10:00 AM						
CV-24227	3/27/2026 10:38:29 AM						
CV-24231	3/4/2026 2:31:04 PM	0.9	0.0	123.6	123.6	-1.89	-1.61
CV-24231	3/30/2026 3:00:10 PM	1.0	0.0	124.2	124.1	-1.33	-0.82
CV-24236	3/4/2026 1:48:15 PM	1.3	5.2	102.5	102.6	-2.69	-2.80
CV-24236	3/10/2026 9:20:00 AM						
CV-24236	3/10/2026 9:20:00 AM						
CV-24236	3/27/2026 10:44:37 AM						

All LFG Extraction Well Data - March 2026
Chiquita Canyon Landfill

Point Name	Record Date	CH4:CO2	BalO2 [%]	Init Temp [°F]	Adj Temp [°F]	Init Stat Press ["H2O]	Adj Stat Press ["H2O]
CV-24237	3/4/2026 1:54:20 PM	1.4	7.7	112.1	112.1	-1.33	-1.50
CV-24237	3/27/2026 10:45:16 AM						
CV-24243	3/4/2026 10:36:09 AM	1.1	5.3	103.8	104.8	-0.56	-0.65
CV-24243	3/4/2026 10:37:06 AM	1.2	6.0	105.7	105.7	-0.70	-0.70
CV-24244	3/4/2026 10:19:04 AM	1.3	5.4	111.9	111.9	-2.30	-2.27
CV-24245	3/3/2026 12:53:05 PM	1.2	0.0	115.1	115.3	-3.41	-3.41
CV-24246	3/3/2026 12:56:10 PM	1.3	0.0	112.6	112.8	-1.05	-1.05
CV-24246	3/27/2026 10:45:57 AM						
CV-24253	3/9/2026 9:58:45 AM	1.2	0.0	108.1	108.2	-3.64	-3.11
CV-24253	3/27/2026 10:46:37 AM						
CV-25	3/9/2026 10:12:48 AM	1.0	19.7	90.4	90.4	-12.12	-12.09
CV-2501	3/3/2026 7:38:31 AM	1.1	0.0	119.1	119.2	-1.32	-1.32
CV-2501	3/10/2026 7:52:05 AM						
CV-2502	3/3/2026 7:18:15 AM	1.1	0.0	117.4	117.5	-0.93	-0.93
CV-2502	3/10/2026 7:53:07 AM						
CV-2503	3/3/2026 1:25:20 PM	1.1	0.0	124.8	124.9	-0.68	-0.68
CV-2503	3/11/2026 9:48:49 AM						
CV-2504	3/5/2026 11:25:18 AM	1.1	0.0	124.3	124.4	-1.06	-1.02
CV-2504	3/10/2026 9:00:00 AM						
CV-2504	3/10/2026 9:00:00 AM						
CV-2505	3/5/2026 11:11:38 AM	1.2	0.0	70.3	87.4	-3.58	-3.59
CV-2505	3/10/2026 8:00:00 AM						
CV-2505	3/10/2026 8:00:00 AM						
CV-2505	3/27/2026 10:39:50 AM						
CV-2506	3/5/2026 11:00:12 AM	1.2	0.0	121.0	121.0	-1.92	-1.95
CV-2506	3/27/2026 10:40:20 AM						
CV-2507	3/5/2026 10:48:53 AM	1.3	0.0	120.1	120.2	-3.98	-4.01
CV-2507	3/27/2026 10:41:01 AM						
CV-2508	3/5/2026 10:44:21 AM	1.3	0.0	117.7	117.7	-6.78	-6.81
CV-2508	3/27/2026 10:41:41 AM						
CV-2509	3/3/2026 12:33:11 PM	1.3	0.0	113.2	113.2	-6.68	-6.69
CV-2509	3/27/2026 10:43:17 AM						
CV-2510	3/3/2026 12:47:33 PM	1.3	0.0	110.0	110.6	-3.40	-3.35
CV-2510	3/27/2026 10:43:56 AM						

All LFG Extraction Well Data - March 2026
Chiquita Canyon Landfill

Point Name	Record Date	CH4:CO2	BalO2 [%]	Init Temp [°F]	Adj Temp [°F]	Init Stat Press ["H2O]	Adj Stat Press ["H2O]
CV-25100D	3/10/2026 12:36:54 PM	0.3	0.0	118.5	118.4	-10.74	-10.58
CV-25100D	3/19/2026 9:17:45 AM	0.2	0.0	134.2	132.3	-10.09	-8.20
CV-25100D	3/19/2026 9:20:47 AM	0.2	0.0	132.0	132.3	-4.74	-4.76
CV-25100S	3/2/2026 8:30:00 AM						
CV-25100S	3/2/2026 8:30:00 AM						
CV-25100S	3/2/2026 1:23:59 PM	0.2	0.0	164.8	164.2	-12.17	-12.04
CV-25100S	3/9/2026 8:30:54 AM	0.0	0.0	178.4	176.9	-13.20	-13.19
CV-25100S	3/9/2026 8:35:00 AM						
CV-25100S	3/18/2026 2:01:43 PM	0.1	19.8	166.8	167.0	-10.51	-10.94
CV-25100S	3/23/2026 8:38:17 AM	0.1	0.0	168.5	168.6	-8.09	-8.05
CV-25100S	3/27/2026 10:48:07 AM						
CV-25100S	3/31/2026 1:01:48 PM	0.0	0.0	185.2	184.0	-11.75	-11.85
CV-25101D	3/4/2026 1:25:29 PM	0.1	30.3	83.3	84.2	-10.46	-10.30
CV-25101D	3/18/2026 2:07:32 PM	0.1	5.3	106.2	106.2	-9.61	-9.67
CV-25101D	3/27/2026 10:51:47 AM						
CV-25101S	3/4/2026 1:27:11 PM	0.2	32.5	107.1	106.9	-1.31	-1.18
CV-25101S	3/18/2026 2:09:53 PM	0.3	220.0	122.7	122.4	-1.25	-1.18
CV-25101S	3/27/2026 10:49:45 AM						
CV-25102_	3/10/2026 12:59:07 PM	0.3	0.3	76.4	75.2	-12.97	-11.42
CV-25102_	3/19/2026 9:28:30 AM	0.2	5.2	83.8	83.8	-11.85	-3.80
CV-25103	3/4/2026 1:41:41 PM	0.4	30.3	132.7	132.8	-4.06	-3.95
CV-25103	3/18/2026 1:58:43 PM	0.3	44.1	142.0	141.9	-8.12	-7.79
CV-25103	3/18/2026 1:59:35 PM	0.4	44.7	142.2	142.0	-7.96	-7.90
CV-25103	3/27/2026 10:48:40 AM						
CV-25104D	3/9/2026 10:28:14 AM	0.0	4.8	87.6	87.7	-8.19	-7.83
CV-25104D	3/18/2026 1:46:56 PM	0.4	4.7	107.0	97.9	-3.82	-3.80
CV-25104D	3/24/2026 3:15:36 PM						
CV-25104S	3/10/2026 1:06:38 PM	0.1	0.0	78.3	78.9	-2.40	-2.46
CV-25104S	3/20/2026 10:33:12 AM	0.0	0.0	120.7	120.3	-0.11	-0.10
CV-25104S	3/24/2026 3:16:31 PM						
CV-25105D	3/5/2026 2:26:44 PM	0.3	12.0	94.0	94.0	-8.35	-8.13
CV-25105D	3/17/2026 2:28:41 PM	0.4	10.9	112.5	112.5	-3.96	-3.69
CV-25105D	3/27/2026 10:35:15 AM						
CV-25105S	3/5/2026 2:30:03 PM	0.3	7.9	129.6	129.1	-1.13	-1.13

All LFG Extraction Well Data - March 2026
Chiquita Canyon Landfill

Point Name	Record Date	CH4:CO2	BalO2 [%]	Init Temp [°F]	Adj Temp [°F]	Init Stat Press ["H2O]	Adj Stat Press ["H2O]
CV-25105S	3/17/2026 2:21:14 PM	0.4	16.6	134.0	133.9	-0.78	-0.65
CV-25105S	3/17/2026 2:22:26 PM	0.4	16.0	133.9	133.9	-0.67	-0.66
CV-25105S	3/18/2026 1:43:40 PM	0.3	12.7	129.5	129.6	-0.71	-0.68
CV-25105S	3/27/2026 10:36:03 AM						
CV-25106D	3/6/2026 1:21:19 PM	0.2	7.6	100.0	96.8	-11.91	-3.74
CV-25106D	3/20/2026 10:09:00 AM	0.3	6.7	96.0	96.0	-4.93	-4.93
CV-25106D	3/25/2026 10:09:46 AM						
CV-25106S	3/6/2026 1:30:07 PM	0.5	4.4	84.2	82.2	-12.05	-0.20
CV-25106S	3/6/2026 1:31:51 PM	0.5	4.5	81.1	81.0	-0.18	-0.17
CV-25106S	3/20/2026 10:16:39 AM	0.6	0.0	95.8	94.6	0.00	-2.34
CV-25106S	3/20/2026 10:18:13 AM	0.4	4.9	95.1	95.1	-2.39	-2.38
CV-25106S	3/20/2026 10:19:58 AM	0.4	5.0	95.5	95.5	-2.35	-2.34
CV-25106S	3/25/2026 10:10:00 AM						
CV-25107D	3/5/2026 1:23:42 PM	0.1	3.9	66.6	68.1	-14.86	-0.18
CV-25107D	3/5/2026 1:29:00 PM	0.1	4.4	66.8	66.5	-0.14	-1.06
CV-25107D	3/27/2026 10:32:53 AM						
CV-25107S	3/5/2026 1:17:05 PM	0.8	0.0	102.9	101.7	-4.40	-4.20
CV-25107S	3/27/2026 10:33:28 AM						
CV-2511	3/4/2026 2:14:59 PM	1.1	0.0	124.1	124.1	-1.56	-1.36
CV-2512	3/4/2026 2:12:29 PM	1.0	0.0	121.5	121.4	-1.36	-1.20
CV-2513	3/3/2026 1:01:49 PM	1.3	0.0	116.3	117.3	-1.37	-1.52
CV-2513	3/24/2026 7:40:20 AM						
CV-2513	3/25/2026 10:45:22 AM						
CV-2514	3/3/2026 12:18:34 PM	1.3	0.0	119.1	119.6	-2.64	-2.65
CV-2515	3/9/2026 8:26:06 AM	1.5	0.0	112.5	112.7	-0.58	-0.63
CV-2515	3/24/2026 9:04:18 AM						
CV-2516	3/4/2026 1:12:50 PM	1.3	0.0	126.7	126.5	-0.25	-0.25
CV-2516	3/4/2026 1:14:15 PM	1.2	0.0	126.9	127.0	-0.31	-0.31

All LFG Extraction Well Data - March 2026
Chiquita Canyon Landfill

Point Name	Record Date	CH4:CO2	BalO2 [%]	Init Temp [°F]	Adj Temp [°F]	Init Stat Press ["H2O]	Adj Stat Press ["H2O]
CV-2516	3/23/2026 3:56:36 PM						
CV-2517	3/9/2026 8:57:39 AM	1.2	0.0	114.8	114.9	-3.89	-3.85
CV-2518	3/9/2026 9:10:59 AM	1.3	0.0	109.7	110.1	-1.91	-1.99
CV-2519	3/5/2026 12:55:59 PM	1.1	0.0	127.3	127.3	-0.43	-0.44
CV-2519	3/24/2026 9:05:04 AM						
CV-2520	3/5/2026 1:17:28 PM	0.7	0.0	133.1	124.9	-2.06	-0.30
CV-2520	3/5/2026 1:20:28 PM	0.7	0.0	124.4	124.6	-0.30	-0.28
CV-2520	3/24/2026 9:05:55 AM						
CV-2521	3/9/2026 9:02:40 AM	0.7	0.0	123.2	125.3	-1.02	-0.68
CV-2521	3/24/2026 11:53:47 AM						
CV-2521	3/24/2026 11:57:01 AM						
CV-2522	3/5/2026 12:33:24 PM	1.0	0.0	129.4	126.9	-9.73	-6.37
CV-2522	3/24/2026 10:37:00 AM						
CV-2523	3/5/2026 1:41:12 PM	1.2	0.0	122.9	123.0	-2.95	-2.95
CV-2523	3/24/2026 11:54:53 AM						
CV-2524	3/5/2026 12:14:35 PM	0.9	0.0	129.0	121.1	-3.11	-1.61
CV-2524	3/11/2026 9:47:28 AM						
CV-2525	3/1/2026 8:58:04 AM	1.2	0.0	118.5	118.3	-2.69	-2.44
CV-2525	3/1/2026 9:00:15 AM	1.1	0.0	118.2	118.2	-2.31	-2.35
CV-2525	3/24/2026 11:55:29 AM						
CV-2526	3/1/2026 8:34:59 AM	1.2	0.0	121.3	121.6	-3.34	-3.63
CV-2526	3/1/2026 8:42:19 AM	1.2	0.0	121.4	121.4	-3.64	-3.64
CV-2526	3/24/2026 11:56:14 AM						
CV-2527	3/5/2026 8:24:59 AM	0.9	0.0	106.0	106.7	-3.08	-2.49
CV-2527	3/11/2026 9:48:07 AM						
CV-2527	3/24/2026 3:17:37 PM						
CV-2528	3/5/2026 2:38:00 PM	1.3	0.0	106.9	107.1	-3.85	-3.42
CV-2528	3/10/2026 7:45:00 AM						
CV-2528	3/10/2026 7:45:00 AM						
CV-2529	3/9/2026 2:16:59 PM	1.4	0.6	85.7	85.4	-12.63	-12.67
CV-2529	3/27/2026 10:21:04 AM						
CV-2530	3/9/2026 2:38:24 PM	0.7	0.0	133.3	131.8	-6.08	-2.17
CV-2530	3/9/2026 2:40:17 PM	0.8	0.0	132.1	132.2	-1.81	-1.81
CV-2531	3/2/2026 4:27:49 PM						
CV-2531	3/9/2026 2:46:25 PM	0.2	2.6	84.1	84.1	-13.46	-13.47
CV-2531	3/27/2026 10:23:13 AM						

All LFG Extraction Well Data - March 2026
Chiquita Canyon Landfill

Point Name	Record Date	CH4:CO2	BalO2 [%]	Init Temp [°F]	Adj Temp [°F]	Init Stat Press ["H2O]	Adj Stat Press ["H2O]
CV-2532	3/9/2026 2:51:43 PM	1.2	0.2	102.2	104.0	-14.19	-14.25
CV-2532	3/10/2026 7:55:00 AM						
CV-2532	3/10/2026 7:55:00 AM						
CV-2532	3/30/2026 8:31:40 AM						
CV-2533	3/9/2026 2:56:33 PM	1.2	0.0	130.0	130.0	-3.17	-3.22
CV-2533	3/17/2026 4:28:48 PM						
CV-2533	3/27/2026 10:25:52 AM						
CV-2533	3/30/2026 8:35:36 AM						
CV-2534	3/11/2026 9:09:25 AM	1.2	8.2	83.9	83.9	-3.83	-3.83
CV-2534	3/25/2026 2:17:12 PM						
CV-2535	3/5/2026 11:16:42 AM	1.1	0.0	105.0	105.0	-0.57	-0.52
CV-2535	3/27/2026 10:39:06 AM						
CV-2536	3/6/2026 2:01:57 PM	1.1	4.0	86.1	86.2	-3.20	-3.40
CV-2536	3/12/2026 3:00:45 PM	0.9	0.0	98.3	98.4	-4.73	-4.73
CV-2536	3/27/2026 11:16:57 AM						
CV-2537	3/5/2026 8:49:21 AM	1.3	0.0	106.1	106.7	-2.89	-2.89
CV-2537	3/10/2026 9:35:00 AM						
CV-2537	3/10/2026 9:35:00 AM						
CV-2537	3/27/2026 10:25:09 AM						
CV-2538	3/5/2026 8:42:15 AM	1.3	0.0	96.2	96.5	-1.27	-1.27
CV-2538	3/25/2026 2:18:03 PM						
CV-2538	3/25/2026 3:49:33 PM						
CV-2539	3/3/2026 8:31:49 AM	0.8	0.0	101.5	101.6	-0.98	-0.96
CV-2539	3/16/2026 10:20:56 AM	0.9	0.0	108.2	108.8	-0.62	-0.58
CV-2539	3/25/2026 3:49:58 PM						
CV-2540	3/8/2026 12:37:37 PM	0.0	146.6	108.3	110.8	-9.40	-8.35
CV-2540	3/8/2026 12:47:16 PM	0.0	278.6	107.3	111.2	-9.97	-9.06
CV-2540	3/16/2026 1:55:55 PM	0.1	4.6	112.4	112.8	-8.78	-8.81
CV-2541	3/3/2026 8:56:44 AM	0.0	3.5	67.5	67.6	-0.35	-0.32
CV-2541	3/9/2026 12:54:29 PM	0.0	11.1	84.8	85.0	-0.13	-0.08
CV-2541	3/18/2026 8:49:21 AM	0.5	0.0	151.4	147.5	-6.08	-3.17
CV-2541	3/19/2026 1:31:44 PM	0.1	0.0	115.9	115.0	-0.01	-0.05
CV-2541	3/19/2026 1:35:20 PM	0.1	0.0	115.1	115.1	-0.08	-0.07

All LFG Extraction Well Data - March 2026
Chiquita Canyon Landfill

Point Name	Record Date	CH4:CO2	BalO2 [%]	Init Temp [°F]	Adj Temp [°F]	Init Stat Press ["H2O]	Adj Stat Press ["H2O]
CV-2542	3/3/2026 2:08:08 PM	1.1	0.0	118.3	118.8	-3.15	-3.17
CV-2542	3/16/2026 1:01:46 PM	1.1	3.5	94.6	93.4	-3.60	-3.46
CV-2543-PLR	3/5/2026 12:30:01 PM	0.4	9.8	91.4	92.4	-4.80	-1.98
CV-2543-PLR	3/16/2026 1:41:05 PM	0.3	6.5	103.6	104.0	-2.13	-1.45
CV-2544	3/6/2026 3:07:11 PM	0.2	0.0	134.5	130.6	-1.34	-0.59
CV-2544	3/6/2026 3:08:43 PM	0.2	0.0	129.8	129.8	-0.48	-0.49
CV-2544	3/18/2026 10:54:20 AM	0.2	0.0	141.7	142.0	-4.20	-3.78
CV-2544	3/18/2026 10:56:01 AM	0.2	0.0	143.7	142.1	-3.81	-3.72
CV-2544	3/26/2026 9:13:49 AM						
CV-2545	3/6/2026 10:34:08 AM	0.6	0.0	125.6	124.3	-1.76	-1.65
CV-2545	3/6/2026 3:17:19 PM	0.6	0.0	120.1	118.3	-1.38	-0.88
CV-2545	3/18/2026 10:13:42 AM	0.7	0.0	103.9	117.9	-1.80	-1.51
CV-2545	3/23/2026 3:53:45 PM						
CV-2546	3/6/2026 10:38:44 AM	0.3	0.0	124.2	124.5	-1.55	-1.67
CV-2546	3/6/2026 3:14:23 PM	0.3	0.0	115.3	117.7	-1.14	-0.70
CV-2546	3/18/2026 10:17:03 AM	0.4	0.0	123.6	124.0	-1.96	-1.80
CV-2546	3/23/2026 3:36:16 PM						
CV-2547	3/9/2026 7:43:10 AM	1.2	0.0	73.4	73.4	-2.55	-2.54
CV-2547	3/18/2026 8:21:17 AM	1.2	0.0	82.0	82.0	-2.15	-2.14
CV-2547	3/23/2026 3:54:25 PM						
CV-2548	3/9/2026 7:35:43 AM	0.1	0.0	91.6	92.5	-2.49	-2.00
CV-2548	3/23/2026 3:55:05 PM						
CV-2549	3/9/2026 7:32:59 AM	0.9	46.0	77.1	77.7	-3.20	-2.89
CV-2549	3/23/2026 3:55:38 PM						
CV-2550	3/5/2026 10:32:06 AM	0.0	0.0	180.8	179.9	-1.31	-1.36
CV-2550	3/5/2026 10:35:00 AM						
CV-2550	3/5/2026 10:35:00 AM						
CV-2550	3/12/2026 11:08:44 AM	0.0	0.0	178.3	177.8	10.89	10.41
CV-2550	3/12/2026 11:09:28 AM	0.0	0.0	177.1	179.3	8.19	8.78
CV-2550	3/17/2026 2:12:04 PM	0.1	0.0	175.7	179.6	23.09	-1.33
CV-2550	3/17/2026 2:14:27 PM	0.1	0.0	179.8	180.0	-1.38	-1.63
CV-2550	3/17/2026 2:16:52 PM	0.0	0.0	179.4	179.8	-1.35	-1.62
CV-2550	3/26/2026 9:46:07 AM	0.2	0.0	184.6		-7.69	-7.69
CV-2550	3/27/2026 10:34:26 AM						

All LFG Extraction Well Data - March 2026
Chiquita Canyon Landfill

Point Name	Record Date	CH4:CO2	BalO2 [%]	Init Temp [°F]	Adj Temp [°F]	Init Stat Press ["H2O]	Adj Stat Press ["H2O]
CV-2550	3/31/2026 12:41:41 PM	0.1	0.0	184.8	185.4	-10.60	-11.23
CV-2551	3/3/2026 2:05:57 PM						
CV-2551	3/5/2026 1:35:19 PM	0.5	0.0	122.4	121.7	-13.52	-8.89
CV-2552	3/9/2026 8:08:22 AM	0.3	0.0	56.9	56.5	3.71	3.74
CV-2552	3/9/2026 8:08:56 AM	0.3	0.0	54.4	54.2	3.74	3.76
CV-2552	3/17/2026 1:40:29 PM	0.3	0.0	105.5	105.4	-6.52	-5.98
CV-2553	3/5/2026 12:50:30 PM	1.0	6.3	84.4	88.2	-4.39	-3.15
CV-2553	3/18/2026 10:12:04 AM	1.2	0.0	113.8	114.0	-9.33	-9.32
CV-2554	3/10/2026 10:17:22 AM	0.4	0.0	168.0	168.3	-2.02	-2.06
CV-2554	3/10/2026 10:18:36 AM	0.4	0.0	168.3	168.1	-2.00	-2.02
CV-2554	3/10/2026 1:45:00 PM						
CV-2554	3/19/2026 10:46:00 AM	0.3	0.0	177.1	177.3	1.28	1.34
CV-2554	3/19/2026 10:46:44 AM	0.3	0.0	177.5	177.5	-0.19	-0.18
CV-2554	3/19/2026 2:15:30 PM	0.4	13.0	172.9	172.9	-3.83	-2.65
CV-2554	3/20/2026 9:40:58 AM	0.2	54.2	178.3	177.9	-3.85	-3.45
CV-2554	3/24/2026 1:19:24 PM	0.0	90.0	164.6	168.1	-4.72	-4.74
CV-2555	3/11/2026 9:57:46 AM	0.6	4.5	70.3	70.1	-6.76	-5.82
CV-2555	3/17/2026 10:51:12 AM	0.6	3.6	94.2	94.1	-4.60	-4.58
CV-2555	3/24/2026 10:44:24 AM	0.6	4.0	82.6	82.3	-7.76	-3.83
CV-2555	3/24/2026 10:47:39 AM	0.6	4.0	84.2	84.2	-2.19	-2.19
CV-2555	3/24/2026 1:47:38 PM	0.6	4.0	100.8	101.8	24.90	-6.22
CV-2555	3/24/2026 1:49:58 PM	0.6	3.9	101.9	101.9	-6.59	-6.57
CV-2556	3/3/2026 9:14:52 AM	0.0	0.0	172.9	173.2	-2.62	-2.48
CV-2556	3/3/2026 9:15:00 AM						
CV-2556	3/3/2026 9:15:00 AM						
CV-2556	3/10/2026 1:24:00 PM	0.0	0.0	172.1	172.2	-0.18	-0.17
CV-2556	3/10/2026 1:25:00 PM						
CV-2556	3/16/2026 9:59:32 AM	0.0	0.0	173.7	173.6	-15.51	-15.20
CV-2556	3/17/2026 1:18:36 PM	0.1	30.7	172.4	172.6	-14.17	-14.19

All LFG Extraction Well Data - March 2026
Chiquita Canyon Landfill

Point Name	Record Date	CH4:CO2	BalO2 [%]	Init Temp [°F]	Adj Temp [°F]	Init Stat Press ["H2O]	Adj Stat Press ["H2O]
CV-2556	3/17/2026 1:21:28 PM	0.1	24.3	172.8	172.8	-13.99	-14.23
CV-2556	3/24/2026 9:50:47 AM	0.1	0.0	174.8	174.4	-15.82	-15.32
CV-2556	3/27/2026 2:59:51 PM						
CV-2556	3/31/2026 1:25:22 PM	0.0	0.0	173.9	173.8	-15.18	-15.20
CV-2557	3/13/2026 2:04:31 PM	0.3	0.0	132.4	132.4	-1.40	-1.16
CV-2557	3/13/2026 2:05:38 PM	0.3	0.0	132.2	132.5	-1.14	-1.11
CV-2557	3/16/2026 8:27:38 AM	0.3	74.0	126.4	126.4	-1.92	-1.86
CV-2557	3/18/2026 1:36:14 PM	0.3	75.3	129.5	129.2	-1.17	-1.07
CV-2557	3/27/2026 3:41:11 PM						
CV-2558	3/3/2026 8:18:50 AM	0.0	39.3	179.8	179.8	-4.51	-4.51
CV-2558	3/3/2026 8:20:00 AM						
CV-2558	3/3/2026 8:20:00 AM						
CV-2558	3/11/2026 3:01:25 PM	0.2	6.1	179.0	179.1	-0.15	-0.48
CV-2558	3/20/2026 10:15:28 AM	0.1	0.0	184.9		11.72	11.72
CV-2558	3/20/2026 10:16:37 AM	0.1	0.0	184.9	185.0	12.04	11.75
CV-2558	3/24/2026 8:41:23 AM			66.2		-0.03	
CV-2558	3/24/2026 8:55:32 AM	0.1	0.0	183.9	184.0	7.53	9.95
CV-2558	3/24/2026 8:57:00 AM	0.1	0.0	184.1	184.1	3.93	8.43
CV-2558	3/31/2026 10:06:11 AM	0.1	5.8	185.5	185.5	10.21	13.63
CV-2559	3/13/2026 10:16:32 AM						
CV-2559	3/25/2026 3:00:07 PM	0.4	0.0	123.1	123.2	-2.45	-2.51
CV-2559	3/25/2026 3:01:10 PM	0.4	0.0	123.4	123.4	-2.44	-2.48
CV-2560	3/4/2026 1:21:48 PM	0.0	0.0	86.5	92.2	-0.19	-0.20
CV-2560	3/13/2026 10:17:26 AM						
CV-2560	3/18/2026 2:14:42 PM	0.0	0.0	134.9	135.1	-0.08	-0.07
CV-2560	3/18/2026 2:15:33 PM	0.0	0.0	134.6	133.8	-0.15	-0.09

All LFG Extraction Well Data - March 2026
Chiquita Canyon Landfill

Point Name	Record Date	CH4:CO2	BalO2 [%]	Init Temp [°F]	Adj Temp [°F]	Init Stat Press ["H2O]	Adj Stat Press ["H2O]
CV-2560	3/27/2026 10:49:11 AM						
CV-2561	3/4/2026 1:14:40 PM	0.3	191.5	127.4	127.4	-0.52	-0.60
CV-2561	3/13/2026 10:18:00 AM						
CV-2562	3/16/2026 11:11:00 AM						
CV-2562	3/25/2026 8:50:00 AM	0.8	0.0	125.0	125.0	-6.26	-5.46
CV-2563	3/8/2026 1:23:53 PM	0.7	0.0	120.3	119.1	-3.54	-2.91
CV-2563	3/12/2026 10:52:54 AM	1.0	0.0	83.1	87.4	1.67	-0.13
CV-2563	3/12/2026 10:56:21 AM	0.8	0.0	90.9	90.9	-0.10	-0.12
CV-2563	3/16/2026 11:12:00 AM						
CV-2563	3/18/2026 1:08:32 PM	0.8	0.0	116.4	116.6	-0.58	-0.69
CV-2563	3/24/2026 8:25:29 AM	0.7	0.0	114.5	114.0	-1.27	-0.92
CV-2564	3/2/2026 1:21:47 PM	0.3	0.0	85.8	82.2	-0.02	-0.02
CV-2564	3/16/2026 11:14:00 AM						
CV-2564	3/16/2026 2:01:31 PM	0.4	1.4	99.5	99.2	-1.13	-0.84
CV-2565	3/3/2026 8:18:22 AM	0.9	0.0	102.9	102.9	-1.32	-1.29
CV-2565	3/14/2026 7:25:32 AM						
CV-2565	3/16/2026 10:23:50 AM	0.9	0.0	108.4	108.4	-0.96	-0.94
CV-2566	3/3/2026 8:25:34 AM	0.9	0.0	95.4	95.5	-1.33	-1.33
CV-2566	3/14/2026 7:24:21 AM						
CV-2566	3/16/2026 8:51:50 AM	1.0	0.0	99.1	99.3	-1.16	-1.16
CV-2567	3/3/2026 7:54:02 AM	1.0	0.0	89.9	89.9	-1.02	-1.01
CV-2567	3/16/2026 8:43:37 AM						
CV-2567	3/16/2026 1:24:33 PM	1.1	39.0	109.5	109.3	-3.14	-2.50
CV-2568	3/2/2026 9:37:16 AM	1.1	0.0	108.9	109.7	-0.74	-0.75
CV-2568	3/16/2026 8:44:29 AM						
CV-2568	3/16/2026 11:15:31 AM	1.4	4.5	99.4	99.4	-0.34	-0.29
CV-2568	3/16/2026 11:20:01 AM	1.1	29.0	98.2	98.2	-0.77	-0.73
CV-2569	3/2/2026 9:33:55 AM	1.0	0.0	108.3	108.5	-0.89	-0.88
CV-2569	3/16/2026 8:45:02 AM						
CV-2569	3/16/2026 11:28:44 AM	1.1	0.0	108.4	108.9	-0.66	-0.63
CV-2570	3/2/2026 9:29:09 AM	1.1	0.0	112.3	111.9	-1.33	-1.32
CV-2570	3/16/2026 9:08:46 AM						
CV-2570	3/16/2026 2:18:38 PM	1.1	0.0	113.0	113.0	-0.55	-0.55
CV-2571	3/23/2026 1:57:09 PM						
CV-2571	3/30/2026 1:07:48 PM	1.3	13.0	90.7	94.8	2.62	-0.60
CV-2571	3/30/2026 1:09:22 PM	1.3	0.0	95.4	95.3	-0.82	-0.82
CV-2571	3/31/2026 9:56:44 AM	1.4	0.0	94.9	94.9	-1.70	-1.81
CV-2572	3/3/2026 12:08:59 PM	1.3	0.0	115.1	120.0	-0.62	-0.72

All LFG Extraction Well Data - March 2026
Chiquita Canyon Landfill

Point Name	Record Date	CH4:CO2	BalO2 [%]	Init Temp [°F]	Adj Temp [°F]	Init Stat Press ["H2O]	Adj Stat Press ["H2O]
CV-2572	3/16/2026 9:51:47 AM						
CV-48R	3/8/2026 1:32:01 PM	1.0	0.0	116.1	118.4	-2.26	-3.47
CV-48R	3/18/2026 1:00:57 PM	1.0	0.0	107.2	109.8	0.83	-0.15
CV-48R	3/18/2026 1:03:20 PM	1.0	0.0	111.9	111.9	-0.18	-0.18
CV-48R	3/24/2026 8:21:46 AM	1.2	0.0	109.2	110.4	-0.49	-0.69
CV-48R	3/27/2026 11:48:25 AM	1.0	0.0	116.4	117.9	0.01	-0.72
CV-48R	3/27/2026 11:49:58 AM	1.0	0.0	117.8	117.8	-0.44	-0.47
CV-52D	3/5/2026 1:09:42 PM	0.7	24.9	80.0	73.3	-12.63	-7.97
CV-55R	3/4/2026 10:27:41 AM	0.9	33.6	148.4	148.6	-5.71	-5.71
CV-55R	3/4/2026 10:30:00 AM						
CV-55R	3/4/2026 10:30:00 AM						
CV-55R	3/11/2026 2:39:58 PM	1.1	16.2	152.6	152.6	-3.73	-3.71
CV-55R	3/20/2026 10:44:29 AM	0.6	362.2	154.3	154.3	-3.37	-3.37
CV-55R	3/26/2026 11:10:21 AM	1.0	0.0	153.3	152.9	-3.15	-3.13
CV-55R	3/30/2026 12:58:39 PM	0.7	0.0	153.4	153.4	-4.36	-4.35
CV-56D	3/5/2026 8:17:44 AM	1.0	10.0	115.6	115.6	-1.31	-1.24
CV-56S	3/5/2026 8:15:06 AM	1.0	0.0	111.9	111.9	-1.26	-1.26
CV-57R	3/5/2026 1:13:50 PM	1.1	0.0	99.7	100.3	-0.70	-0.71
CV-79R	3/5/2026 9:51:36 AM	1.2	39.0	128.1	128.1	-5.09	-5.09
CV-94	3/5/2026 1:25:01 PM	1.2	3.8	86.3	86.4	-0.77	-0.77
CV-94	3/17/2026 9:34:01 AM						
CV-94	3/27/2026 2:12:26 PM	1.2	0.0	111.3	116.1	1.30	-4.73
CV-94	3/27/2026 2:13:50 PM	1.2	0.0	115.8	116.1	-5.76	-5.73
CV-95	3/5/2026 1:11:50 PM	1.2	0.0	109.1	108.4	-0.77	-0.60
CV-99	3/9/2026 8:00:00 AM						
CV-99	3/9/2026 8:00:00 AM						
CV-99	3/12/2026 1:17:08 PM	0.1	21.3	90.3	90.4	-8.67	-8.45
CV-99	3/17/2026 3:35:12 PM						
D-02	3/20/2026 11:24:58 AM	1.4	0.0	92.1	91.1	-14.66	-14.54
D-03	3/20/2026 11:21:42 AM	1.3	8.3	89.0	88.8	-11.39	-13.26

All LFG Extraction Well Data - March 2026
Chiquita Canyon Landfill

Point Name	Record Date	CH4:CO2	BalO2 [%]	Init Temp [°F]	Adj Temp [°F]	Init Stat Press ["H2O]	Adj Stat Press ["H2O]
D-04	3/20/2026 11:17:42 AM	1.5	0.0	93.4	93.5	-15.13	-15.16
D-09	3/3/2026 12:01:53 PM	1.3	0.0	112.4	112.4	-11.02	-11.02
D-09	3/17/2026 3:34:26 PM						
D-10	3/4/2026 10:51:39 AM	1.4	5.1	94.1	94.3	-14.84	-14.84
D-10	3/17/2026 3:33:55 PM						
D-10	3/27/2026 1:04:10 PM	1.4	3.2	104.3	104.5	-14.77	-13.09
D-10	3/27/2026 1:07:24 PM	1.4	3.4	104.5	103.7	-13.09	-13.09
FP-001	3/11/2026 2:09:22 PM	0.5	19.5	80.9	81.1	-0.30	-0.30
FP-002	3/11/2026 2:06:15 PM	0.2	5.4	79.2	79.5	-0.29	-0.29
FP-003	3/11/2026 2:13:21 PM	0.6	4.4	82.5	82.6	-0.11	-0.10
FP-005	3/11/2026 2:20:27 PM	0.5	4.2	83.0	82.9	-0.09	-0.08
FP-006	3/11/2026 1:27:39 PM	0.1	0.0	80.9	80.9	-0.74	-0.73
FP-008	3/12/2026 10:42:15 AM	0.2	3.8	87.6	89.1	-0.27	-0.27
FP-009	3/12/2026 10:48:53 AM	0.2	22.2	92.1	92.2	-0.91	-0.90
FP-010	3/9/2026 8:46:02 AM	0.2	0.0	100.8	100.8	-0.44	-0.43
FP-011	3/23/2026 10:59:20 AM	0.4	8.1	91.9	90.1	-0.01	-0.25
FP-011	3/29/2026 1:15:19 PM	0.7	0.0	91.3	91.3	-0.35	-0.53
FP-011	3/29/2026 1:18:12 PM	0.7	0.0	88.6	88.8	-0.57	-1.73
FP-011	3/29/2026 1:19:00 PM	0.7	0.0	87.1	87.2	-1.72	-1.70
FP-012	3/9/2026 8:21:00 AM	0.1	3.6	59.1	59.2	-0.16	-0.10
FP-013	3/6/2026 1:41:30 PM	0.3	4.0	72.5	72.5	-0.27	-0.26
FP-014	3/11/2026 10:56:45 AM	0.2	4.6	82.6	82.6	-0.32	-0.30
FP-014	3/11/2026 10:59:03 AM	0.2	4.6	82.8	82.8	-0.22	-0.23
FP-015	3/11/2026 1:34:54 PM	0.0	3.6	91.0	91.1	-0.21	-0.17
FP-016	3/11/2026 1:30:31 PM	0.5	3.7	89.4	89.6	-0.19	-0.12
FP-017	3/10/2026 9:13:21 AM	1.1	11.0	67.9	67.8	-0.61	-0.60
FP-018	3/10/2026 9:19:54 AM	0.6	0.0	70.9	70.8	-0.51	-0.51
FP-018	3/10/2026 10:05:16 AM	0.0	0.0	70.4	70.1	0.06	0.07
FP-018	3/25/2026 8:47:28 AM	0.6	6.2	73.2	73.4	-1.42	-1.39
FP-019	3/10/2026 9:47:12 AM	0.5	4.8	67.2	67.1	-5.77	-5.72
FP-020	3/10/2026 9:51:58 AM	0.3	4.1	74.2	74.7	-5.79	-5.37
FP-021	3/11/2026 2:14:19 PM	0.6	3.4	88.3	88.2	-2.19	-1.82
FP-022	3/10/2026 9:56:11 AM	0.3	5.3	80.2	80.2	-4.75	-4.35
FP-023	3/10/2026 8:44:39 AM	0.3	4.1	70.5	70.5	-8.34	-8.66

All LFG Extraction Well Data - March 2026
Chiquita Canyon Landfill

Point Name	Record Date	CH4:CO2	BalO2 [%]	Init Temp [°F]	Adj Temp [°F]	Init Stat Press ["H2O]	Adj Stat Press ["H2O]
FP-023	3/11/2026 2:10:16 PM	0.4	0.0	84.7	82.3	-0.66	-0.77
FP-023	3/25/2026 11:03:35 AM	0.4	0.0	82.7	81.9	-0.36	-0.46
FP-024	3/9/2026 1:46:42 PM	0.4	5.2	77.0	76.9	-0.49	-0.49
FP-025	3/9/2026 1:43:08 PM	0.4	3.9	81.9	82.0	-0.16	-0.16
FP-026	3/19/2026 10:39:33 AM	0.5	0.0	108.1	107.8	-0.77	-0.76
FP-027	3/10/2026 10:04:18 AM	0.5	5.8	78.1	78.1	-0.70	-0.70
FP-028	3/10/2026 10:08:24 AM	0.5	5.4	70.9	71.0	-0.82	-0.80
FP-029	3/10/2026 9:16:34 AM	1.2	6.7	70.9	70.9	-0.54	-0.54
FP-030	3/6/2026 2:11:00 PM	0.7	0.0	70.6	70.7	-0.11	-0.08
FP-031	3/6/2026 2:08:29 PM	0.6	3.9	73.9	74.0	-6.08	-6.67
FP-031	3/11/2026 1:26:00 PM	0.9	3.4	75.3	75.6	-6.98	-7.43
FP-032	3/6/2026 2:02:10 PM	0.3	3.7	79.4	79.8	-4.71	-4.71
FP-032	3/11/2026 1:19:18 PM	0.4	3.3	77.8	79.0	-6.07	-2.31
FP-033	3/6/2026 1:58:53 PM	0.1	4.4	85.7	85.7	-6.43	-6.06
FP-033	3/11/2026 1:35:42 PM	0.3	3.7	90.0	89.7	-0.85	-0.71
FP-033	3/20/2026 2:04:42 PM	0.4	0.0	109.4	107.1	-0.38	-0.91
FP-034	3/6/2026 1:55:57 PM	0.2	5.2	81.5	81.6	-7.14	-7.09
FP-034	3/11/2026 1:41:12 PM	0.2	11.1	88.6	88.5	-0.82	-0.78
FP-035	3/9/2026 8:15:24 AM	0.7	7.5	60.1	60.1	-7.48	-6.25
FP-035	3/11/2026 1:46:28 PM	1.2	4.5	85.4	86.4	-0.89	-0.66
FP-035	3/17/2026 10:21:52 AM	0.8	115.3	91.7	92.5	-0.88	-1.14
FP-035	3/17/2026 10:31:02 AM	0.7	20.1	80.6	79.1	-1.64	-1.68
FP-036	3/5/2026 1:25:26 PM	0.3	41.3	73.6	73.6	-1.30	-1.30
FP-036	3/11/2026 1:50:41 PM	0.6	8.9	77.6	77.3	-1.21	-1.25
FP-037	3/6/2026 1:47:38 PM	0.5	5.0	71.6	71.7	-8.17	-8.36
FP-037	3/11/2026 1:53:39 PM	0.5	3.6	89.0	90.3	-1.18	-0.92
FP-037	3/17/2026 10:41:48 AM	0.5	4.7	96.4	96.5	-1.05	-1.00
FP-038	3/3/2026 9:22:53 AM	0.9	7.1	67.4	67.4	-0.06	-0.07
FP-038	3/10/2026 1:49:29 PM	0.3	0.8	82.9	82.9	-0.07	-0.04
FP-039	3/3/2026 9:26:52 AM	1.2	14.4	68.7	69.2	-0.16	-0.19
FP-040	3/10/2026 1:35:21 PM	0.2	0.0	100.3	100.2	-0.14	-0.01
FP-041	3/20/2026 9:41:42 AM	0.7	7.4	77.3	77.2	-0.08	-0.08
FP-042	3/9/2026 12:49:13 PM	0.3	4.0	83.8	83.8	-0.81	-0.79
FP-042	3/16/2026 9:43:49 AM	0.3	4.4	81.5	81.3	-0.64	-0.63
FP-043	3/20/2026 9:38:10 AM	0.3	9.1	83.7	83.8	-0.08	-0.08
FP-044	3/20/2026 9:46:41 AM	0.2	9.8	82.1	82.2	-0.06	-0.05
FP-046	3/12/2026 2:10:51 PM	0.6	7.3	91.6	92.4	-0.33	-0.36
FP-047	3/12/2026 2:17:22 PM	0.6	4.1	85.2	84.9	-0.01	-0.01

All LFG Extraction Well Data - March 2026
Chiquita Canyon Landfill

Point Name	Record Date	CH4:CO2	BalO2 [%]	Init Temp [°F]	Adj Temp [°F]	Init Stat Press ["H2O]	Adj Stat Press ["H2O]
FP-050	3/6/2026 10:52:57 AM	0.8	3.0	71.6	71.7	-0.13	-0.04
FP-051	3/6/2026 10:46:16 AM	0.9	0.0	72.8	73.0	-0.08	-0.08
FP-052	3/5/2026 1:11:44 PM	1.1	9.8	73.9	73.8	-0.29	-0.28
FP-052	3/16/2026 1:39:01 PM	1.2	47.0	91.3	91.2	-0.83	-0.82
FP-053	3/5/2026 1:18:53 PM	1.1	6.1	77.5	77.5	-0.15	-0.15
FP-054	3/5/2026 1:31:47 PM	0.4	14.6	74.7	74.9	-0.52	-0.42
FP-055	3/5/2026 12:18:43 PM	1.2	8.4	74.3	74.4	-0.10	-0.10
FP-055	3/16/2026 1:47:36 PM	1.4	9.6	94.8	95.0	-0.74	-0.72
FP-056	3/3/2026 9:40:19 AM	1.0	10.6	76.5	76.3	-0.62	-0.63
FP-057	3/5/2026 1:41:19 PM	1.0	15.8	76.3	77.3	-0.42	-0.41
FP-059	3/25/2026 1:37:46 PM	1.2	22.2	100.0	100.0	-0.64	-0.62
FP-059	3/25/2026 1:41:49 PM	1.2	23.9	100.3	100.6	-2.61	-1.92
FP-059	3/25/2026 1:42:35 PM	1.1	24.8	100.7	100.7	-1.95	-1.95
H-01 (EXP-01)	3/9/2026 11:03:28 AM	0.5	42.6	77.4	78.1	-10.50	-10.43
H-01 (EXP-01)	3/18/2026 1:04:38 PM	0.5	1611.0	97.5	97.2	-9.21	-9.09
H-02 (EXP-02)	3/10/2026 1:22:18 PM	0.3	0.0	104.0	103.9	-3.18	-3.17
H-02 (EXP-02)	3/18/2026 12:57:00 PM	0.3	0.0	124.1	126.0	-0.63	-0.64
H-02 (EXP-02)	3/18/2026 12:57:51 PM	0.2	0.0	126.3	126.3	-0.65	-0.65
H-03 (EXP-03)	3/10/2026 1:30:39 PM	1.2	0.0	117.5	117.5	-9.74	-9.74
H-03 (EXP-03)	3/18/2026 12:51:21 PM	1.2	0.0	125.4	128.0	-7.81	-7.38
H-03 (EXP-03)	3/18/2026 12:53:12 PM	1.1	0.0	128.1	128.2	-7.30	-7.05
H-03 (EXP-03)	3/18/2026 12:53:44 PM	1.1	0.0	128.3	128.3	-7.05	-7.05
H-04 (EXP-04)	3/10/2026 1:33:52 PM	0.0	0.0	126.7	126.7	-2.87	-2.84
H-04 (EXP-04)	3/18/2026 12:39:44 PM	0.0	0.0	131.8	132.3	0.09	-0.06
H-04 (EXP-04)	3/18/2026 12:43:33 PM	0.0	0.0	132.5	131.9	-0.66	-0.62
H-08 (EXP-08)	3/10/2026 1:42:28 PM	0.9	0.0	113.6	113.8	-8.39	-8.31
H-08 (EXP-08)	3/17/2026 12:52:54 PM	1.0	0.0	120.2	120.0	-6.08	-6.00
H-10 (EXP-10)	3/5/2026 11:38:38 AM	0.1	0.0	101.3	99.9	0.99	-0.40
H-10 (EXP-10)	3/5/2026 11:39:25 AM	0.1	0.0	101.0	100.9	-1.19	-1.20
H-10 (EXP-10)	3/17/2026 12:32:54 PM	0.2	0.0	131.2	131.0	-0.73	-0.19
H-10 (EXP-10)	3/17/2026 12:43:02 PM	0.2	0.0	131.1	131.1	-0.72	-0.36
H-10 (EXP-10)	3/17/2026 12:44:01 PM	0.2	0.0	131.1	131.1	-0.58	-0.58
H-101W	3/9/2026 1:26:32 PM	1.2	0.0	89.0	88.8	-7.40	-7.38

All LFG Extraction Well Data - March 2026
Chiquita Canyon Landfill

Point Name	Record Date	CH4:CO2	BalO2 [%]	Init Temp [°F]	Adj Temp [°F]	Init Stat Press ["H2O]	Adj Stat Press ["H2O]
H-102A	3/4/2026 1:16:10 PM	1.5	6.5	85.8	86.7	-0.86	-1.60
H-102A	3/27/2026 3:01:13 PM	1.6	0.0	98.1	99.1	-4.06	-8.17
H-1401W	3/4/2026 1:19:11 PM	1.5	4.6	82.3	82.4	-9.29	-9.28
H-1404C	3/3/2026 10:11:44 AM	1.0	0.0	111.9	112.0	-0.47	-0.46
H-1404C	3/20/2026 3:17:13 PM	1.0	0.0	119.4	121.4	0.04	-0.02
H-1404C	3/20/2026 3:18:32 PM	1.0	0.0	121.9	121.9	-0.05	-0.05
H-1405C	3/3/2026 9:51:31 AM	0.5	0.0	86.0	85.3	-1.16	-0.99
H-1405C	3/16/2026 11:07:33 AM	0.6	116.8	93.8	94.0	-0.99	-0.89
H-1406W	3/9/2026 12:26:41 PM	0.8	3.7	85.6	85.5	-9.19	-8.78
H-1406W	3/9/2026 12:28:11 PM	0.8	3.7	83.6	83.6	-7.99	-8.02
H-1406W	3/16/2026 10:23:41 AM	1.0	3.8	94.8	94.8	-0.76	-0.82
H-1406W	3/16/2026 10:25:28 AM	0.8	3.9	95.0	95.0	-0.82	-0.84
H-1408CR	3/3/2026 1:22:23 PM	0.7	34.0	118.7	118.8	-0.18	-0.17
H-1408E	3/2/2026 10:22:00 AM	1.0	15.3	101.9	101.8	-1.11	-1.16
H-1408E	3/18/2026 9:04:06 AM	0.9	13.1	113.1	113.2	-1.55	-1.09
H-1408W	3/3/2026 10:47:08 AM	1.1	11.8	100.7	100.8	-0.82	-0.82
H-1409N	3/2/2026 9:08:42 AM	1.4	0.0	92.7	93.3	-2.17	-2.22
H-1409N	3/20/2026 12:26:33 PM	1.3	0.0	108.5	108.6	-1.43	-1.43
H-1410S	3/6/2026 2:08:01 PM	1.2	4.9	77.1	76.9	-8.72	-8.73
H-1563N	3/3/2026 9:11:14 AM	1.1	0.0	114.7	114.7	-2.13	-2.14
H-1563N	3/18/2026 7:59:53 AM	1.3	0.0	112.9	113.2	-1.94	-2.21
H-1563S	3/3/2026 9:55:28 AM	0.8	0.0	87.2	88.1	-1.35	-1.15
H-1563S	3/16/2026 11:10:22 AM	0.9	0.0	95.6	95.3	-1.18	-0.80
H-1565E	3/2/2026 10:16:17 AM	1.1	0.0	99.7	99.8	-0.22	-0.20
H-1565E	3/16/2026 2:20:31 PM	1.2	18.2	100.4	100.4	-1.08	-1.06
H-1568N	3/2/2026 10:19:13 AM	1.3	0.0	95.6	97.3	-0.83	-1.01
H-1568N	3/18/2026 9:07:01 AM	1.0	0.0	106.7	106.7	-2.11	-1.88
H-1571S	3/5/2026 9:03:24 AM	1.1	0.0	79.0	79.3	-1.50	-1.23
H-1572N	3/5/2026 10:00:52 AM	0.9	0.0	120.6	116.6	-1.71	-1.58
H-1572S	3/5/2026 8:58:42 AM	1.1	0.0	81.2	82.9	-1.43	-1.16
H-1574N	3/9/2026 1:16:33 PM	0.8	0.0	97.0	97.0	-1.18	-1.15
H-1574N	3/16/2026 10:06:09 AM	0.8	10.6	97.5	97.6	-0.85	-0.84

All LFG Extraction Well Data - March 2026
Chiquita Canyon Landfill

Point Name	Record Date	CH4:CO2	BalO2 [%]	Init Temp [°F]	Adj Temp [°F]	Init Stat Press ["H2O]	Adj Stat Press ["H2O]
H-1753N	3/23/2026 2:17:24 PM	1.2	11.6	94.4	95.1	1.50	-0.51
H-1753N	3/23/2026 2:23:25 PM	1.2	0.0	94.7	94.7	-0.43	-0.45
H-1753N	3/23/2026 2:30:10 PM	1.2	0.0	94.6	92.1	-0.58	-1.03
H-1753N	3/23/2026 2:31:32 PM	1.2	0.0	92.8	92.9	-0.83	-0.91
H-1753S	3/3/2026 9:15:23 AM	1.2	0.0	113.9	114.0	-5.28	-5.79
H-1753S	3/17/2026 1:12:50 PM	1.3	0.0	115.6	116.4	-4.70	-5.11
H-1753S	3/18/2026 7:55:48 AM	1.4	0.0	112.3	112.7	-6.40	-6.12
H-1756S	3/3/2026 9:33:08 AM	0.6	0.0	116.4	117.8	-0.79	-0.78
H-1756S	3/16/2026 10:51:57 AM	0.6	0.0	120.0	120.2	-0.80	-0.79
H-1757S	3/3/2026 9:47:29 AM	0.6	0.0	83.0	83.1	-1.21	-1.20
H-1757S	3/16/2026 11:04:45 AM	0.6	26.0	92.3	92.5	-0.93	-0.88
H-1760S	3/2/2026 9:55:00 AM	0.8	0.0	113.0	113.0	-1.39	-1.37
H-1760S	3/12/2026 1:57:57 PM	0.7	0.0	113.7	114.0	-1.44	-1.44
H-1760S	3/16/2026 9:18:40 AM	0.8	0.0	110.4	110.8	-1.55	-1.47
H-1760S	3/24/2026 9:55:46 AM	0.7	0.0	113.5	114.3	-1.41	-1.85
H-1762N	3/1/2026 12:53:03 PM	1.3	0.0	85.7	85.7	-0.41	-0.44
H-1762N	3/1/2026 12:54:06 PM	1.3	0.0	85.7	85.7	-0.43	-0.38
H-1762N	3/18/2026 8:38:32 AM	1.2	0.0	98.0	98.1	-0.80	-0.80
H-1763N	3/9/2026 7:48:02 AM	1.1	0.0	86.6	86.7	-0.73	-0.60
H-1763N	3/18/2026 8:28:52 AM	1.0	0.0	96.8	97.2	-0.66	-0.54
H-1763S	3/5/2026 9:14:55 AM	1.1	0.0	89.2	89.5	-1.60	-1.36
H-1764N	3/5/2026 10:50:43 AM	1.3	0.0	111.1	112.3	-4.76	-5.01
H-1764S	3/5/2026 9:07:35 AM	1.1	0.0	74.6	74.4	-5.02	-3.97
H-1767N	3/5/2026 9:21:20 AM	0.8	0.0	95.3	95.4	-2.24	-2.17
H-1769N	3/9/2026 9:06:08 AM	0.2	20.5	79.0	78.6	-0.24	-0.27
H-1769N	3/17/2026 9:23:03 AM	0.3	14.5	96.4	96.5	-0.89	-0.85
H-1770A	3/6/2026 1:52:40 PM	0.6	0.0	82.2	82.3	-1.03	-1.02
H-1770N	3/4/2026 7:00:00 AM						
H-1770N	3/4/2026 7:00:00 AM						
H-1770N	3/9/2026 9:17:08 AM	0.6	0.0	104.8	105.0	-1.19	-1.19
H-1770N	3/17/2026 9:34:42 AM	0.6	0.0	106.4	105.4	-1.95	-1.70
H-1770S	3/3/2026 9:01:53 AM	0.3	53.9	92.3	92.4	-1.33	-1.00
H-1770S	3/16/2026 9:17:03 AM	0.5	47.1	87.1	85.8	-1.10	-0.70

All LFG Extraction Well Data - March 2026
Chiquita Canyon Landfill

Point Name	Record Date	CH4:CO2	BalO2 [%]	Init Temp [°F]	Adj Temp [°F]	Init Stat Press ["H2O]	Adj Stat Press ["H2O]
H-1771A	3/8/2026 11:11:36 AM	0.8	0.0	115.1	114.6	-1.14	-0.62
H-1771B	3/9/2026 9:37:47 AM	0.2	7.1	123.0	119.7	-5.88	-3.10
H-1771B	3/18/2026 1:51:03 PM	0.5	22.6	142.7	142.8	-2.03	-2.17
H-1771B	3/18/2026 1:53:27 PM	0.5	22.4	142.9	140.5	-2.06	-0.76
H-1774N	3/9/2026 9:26:23 AM	0.4	0.0	114.9	114.9	-1.06	-1.00
H-1774N	3/17/2026 9:47:08 AM	0.5	0.0	115.2	115.8	-1.78	-1.38
H-1801S	3/5/2026 10:20:17 AM	1.1	0.0	68.7	68.7	-2.25	-2.16
H-1802S	3/5/2026 9:57:31 AM	1.0	0.0	88.2	88.4	-0.92	-0.92
H-1803N	3/2/2026 9:37:59 AM	0.2	0.0	195.4	195.7	-1.70	-1.69
H-1803N	3/2/2026 9:45:00 AM						
H-1803N	3/2/2026 9:45:00 AM						
H-1803N	3/9/2026 10:33:31 AM	0.0	13.9	195.3	195.2	-4.78	-4.68
H-1803N	3/9/2026 10:40:00 AM						
H-1803N	3/19/2026 9:09:14 AM	0.0	11.1	195.1	195.4	-5.96	-3.56
H-1803N	3/23/2026 9:16:58 AM	0.2	5.6	195.4	195.9	-2.31	-3.31
H-1803N	3/30/2026 8:52:40 AM	0.0	8.8	196.2	195.7	-6.08	-6.46
H-1804B	3/9/2026 7:39:04 AM	1.1	0.0	100.8	101.0	-13.82	-13.83
H-1804B	3/18/2026 1:30:15 PM	1.2	0.0	107.3	107.1	-10.55	-10.67
H-1804N	3/8/2026 10:47:51 AM	1.1	0.0	97.9	97.9	-2.44	-2.92
H-1804S	3/5/2026 10:47:41 AM	1.3	39.0	94.0	94.0	-7.85	-7.85
H-1805A	3/5/2026 1:13:35 PM	1.3	0.0	95.6	95.8	-1.67	-1.57
H-1805B	3/5/2026 10:41:06 AM	1.2	0.0	64.9	64.9	-1.64	-1.65
H-1805S	3/5/2026 9:41:25 AM	1.2	0.0	116.5	117.1	-5.26	-5.26
H-1805S	3/27/2026 2:27:46 PM	1.2	0.0	129.2	130.1	-3.11	-3.91
H-1806A	3/4/2026 10:36:38 AM	1.1	0.0	119.5	119.3	-2.41	-2.13
H-1806B	3/5/2026 10:07:52 AM	0.6	0.0	78.3	76.6	-3.24	-3.19

All LFG Extraction Well Data - March 2026
Chiquita Canyon Landfill

Point Name	Record Date	CH4:CO2	BalO2 [%]	Init Temp [°F]	Adj Temp [°F]	Init Stat Press ["H2O]	Adj Stat Press ["H2O]
H-1806N	3/8/2026 9:37:11 AM	0.8	0.0	130.1	129.9	-5.41	-5.07
H-1806S	3/5/2026 8:46:35 AM	0.5	0.0	127.5	126.3	-1.08	-0.81
H-1807A	3/5/2026 11:43:32 AM	1.3	0.0	93.9	94.1	-10.06	-10.07
H-1807N	3/9/2026 10:36:35 AM	1.3	5.5	104.2	99.0	-2.25	-0.93
H-1807S	3/5/2026 8:34:30 AM	0.8	0.0	64.2	64.9	-0.63	-0.35
H-1952S	3/3/2026 2:05:19 PM	1.1	0.0	118.2	118.3	-1.63	-1.62
H-1952S	3/16/2026 1:09:40 PM	1.2	0.0	121.7	121.7	-1.72	-1.60
H-1953N	3/8/2026 11:27:10 AM	0.2	4.7	116.4	116.2	-0.23	-0.28
H-1953N	3/8/2026 11:28:43 AM	0.5	4.7	117.1	117.7	-0.26	-0.30
H-1955C	3/9/2026 9:19:05 AM	1.0	0.0	98.4	91.0	-3.08	-2.17
H-1955N	3/8/2026 10:41:41 AM	1.0	11.7	86.7	86.4	-0.61	-0.56
H-1956B	3/5/2026 9:48:24 AM	0.7	88.0	121.9	120.7	-6.65	-5.61
H-1956N	3/8/2026 9:53:56 AM	1.0	0.0	78.6	80.4	0.31	-0.06
H-1956N	3/8/2026 9:55:19 AM	1.2	0.0	82.9	83.3	-0.24	-0.24
H-1956S	3/5/2026 9:48:12 AM	0.6	0.0	71.9	72.7	-13.26	-12.80
H-1957B	3/5/2026 1:01:09 PM	1.1	80.5	109.7	109.5	-1.62	-1.46
H-1957N	3/8/2026 9:32:01 AM	1.1	0.0	122.6	122.2	-4.82	-4.50
H-1957S	3/5/2026 10:15:06 AM	1.0	4.5	86.0	83.9	-3.83	-3.52
H-1958C	3/5/2026 11:39:22 AM	1.2	0.0	121.6	123.2	-2.63	-2.54
H-1958N	3/9/2026 10:26:10 AM	0.9	0.0	104.2	104.3	-2.27	-2.22
H-1958S	3/5/2026 8:30:40 AM	1.2	0.0	120.4	119.9	-1.40	-1.25
H-1962N	3/9/2026 8:32:24 AM	0.4	83.3	135.5	134.9	-2.51	-1.78
H-1962N	3/9/2026 8:33:48 AM	0.4	236.0	134.6	134.5	-1.63	-1.62
H-1962N	3/17/2026 9:39:39 AM	0.4	0.0	132.5	129.8	-1.99	-0.88
H-1962N	3/17/2026 9:40:38 AM	0.3	0.0	128.6	128.6	-0.89	-0.87
H-1963N	3/9/2026 9:00:40 AM	0.4	48.0	129.7	128.5	-0.50	-0.40
H-1963N	3/17/2026 9:17:40 AM	0.4	29.7	131.5	129.7	-1.07	-0.72
H-1963N	3/17/2026 9:18:21 AM	0.4	18.3	129.5	129.5	-0.71	-0.69
H-1966N	3/13/2026 10:53:37 AM	0.8	0.0	111.9	111.8	-0.60	-0.55
H-1966N	3/17/2026 9:53:38 AM	0.7	0.0	108.4	108.6	-1.23	-0.92

All LFG Extraction Well Data - March 2026
Chiquita Canyon Landfill

Point Name	Record Date	CH4:CO2	BalO2 [%]	Init Temp [°F]	Adj Temp [°F]	Init Stat Press ["H2O]	Adj Stat Press ["H2O]
H-1967E	3/4/2026 10:54:29 AM	1.3	5.6	99.9	99.9	-3.99	-3.98
H-1967W	3/4/2026 12:42:57 PM	1.4	5.0	95.4	95.5	-1.11	-1.31
H-2050E	3/9/2026 9:08:31 AM	1.2	16.0	71.6	71.6	-12.99	-12.97
H-2050W	3/6/2026 2:23:59 PM	1.2	0.0	91.2	92.5	-0.56	-0.77
H-2051W	3/4/2026 12:47:10 PM	1.3	0.0	90.4	91.1	-3.14	-3.75
H-2051W	3/4/2026 12:47:11 PM	1.3	0.0	90.4	91.1	-3.14	-3.75
H-2053E	3/4/2026 11:01:11 AM	1.3	0.0	118.6	118.6	-7.51	-7.51
H-2053W	3/4/2026 1:11:39 PM	1.4	0.0	96.7	96.8	-7.94	-8.19
H-2055E	3/3/2026 1:37:55 PM	0.8	0.0	105.2	103.9	-2.37	-0.61
H-2055E	3/16/2026 9:46:46 AM	0.8	0.0	100.1	100.2	-1.10	-1.01
H-2056B	3/3/2026 12:15:01 PM	1.1	33.3	87.3	87.5	-2.49	-2.19
H-2056W	3/3/2026 12:29:46 PM	1.2	0.0	91.5	91.6	-1.06	-1.04
H-2056W	3/4/2026 12:50:34 PM	1.3	0.0	95.3	95.3	-4.46	-4.60
H-2057E	3/4/2026 10:57:39 AM	1.4	0.0	125.8	126.2	-10.43	-10.76
H-2057W	3/4/2026 12:58:39 PM	1.3	4.9	87.4	87.4	-9.07	-7.21
H-2057W	3/4/2026 1:05:10 PM	1.4	5.0	87.5	87.5	-7.13	-7.20
H-2058E	3/3/2026 12:04:33 PM	1.4	0.0	109.5	109.7	-6.66	-6.61
H-2058W	3/4/2026 12:52:19 PM	1.2	0.0	96.4	96.5	-2.71	-2.72
H-2059E	3/6/2026 2:13:34 PM	1.3	0.0	112.8	114.2	-8.39	-10.41
H-2059W	3/4/2026 1:59:20 PM	1.1	0.0	125.8	125.8	-4.00	-4.00
H-2161E	3/5/2026 8:31:15 AM	1.2	0.0	123.1	123.2	-3.66	-3.51
H-2161W	3/4/2026 1:56:44 PM	1.4	0.0	106.8	107.1	-4.58	-4.70
H-2163C	3/3/2026 7:34:23 AM	1.0	0.0	96.2	96.2	-0.72	-0.71
H-2163C	3/16/2026 8:37:44 AM	1.1	0.0	100.4	100.5	-0.56	-0.56
H-2163W	3/3/2026 10:50:26 AM	0.6	0.0	127.2	127.1	-1.77	-1.23
H-2164E	3/9/2026 8:32:08 AM	1.0	0.0	120.0	117.1	-0.58	-0.23
H-2164E	3/16/2026 9:59:41 AM	1.1	0.0	118.3	118.3	-0.57	-0.50
H-2165E	3/5/2026 9:14:41 AM	1.1	0.0	93.5	98.8	-1.62	-1.63
H-2165W	3/9/2026 12:06:49 PM	0.2	0.0	124.1	124.0	-0.68	-0.58
H-2165W	3/11/2026 9:05:00 AM						
H-2165W	3/11/2026 9:05:00 AM						
H-2165W	3/16/2026 10:34:04 AM	0.2	7.4	120.6	120.7	-1.27	-0.71
H-2166E	3/5/2026 1:27:26 PM	1.1	0.0	109.5	109.8	-1.08	-1.05
H-2168C	3/5/2026 9:44:22 AM	1.4	3.6	60.8	61.3	-2.42	-2.41

All LFG Extraction Well Data - March 2026
Chiquita Canyon Landfill

Point Name	Record Date	CH4:CO2	BalO2 [%]	Init Temp [°F]	Adj Temp [°F]	Init Stat Press ["H2O]	Adj Stat Press ["H2O]
H-2168E	3/5/2026 1:07:01 PM	0.8	0.0	114.4	114.4	-1.71	-1.55
H-2169C	3/5/2026 10:36:52 AM	1.3	0.0	96.7	99.0	-1.10	-1.25
H-2169E	3/5/2026 10:30:30 AM	0.9	0.0	97.7	98.0	-1.28	-1.28
H-2170N	3/5/2026 1:46:30 PM	1.2	0.0	117.8	118.0	-1.67	-1.65
H-2170N	3/27/2026 2:43:09 PM	1.2	0.0	119.4	119.0	-1.36	-1.00
H-2170S	3/5/2026 2:28:06 PM	1.2	0.0	98.9	99.4	-3.35	-2.93
H-2171A	3/9/2026 8:36:28 AM	1.2	0.0	101.9	101.8	-0.58	-0.56
H-2171B	3/9/2026 9:05:31 AM	1.3	0.0	113.7	115.2	-1.59	-1.58
H-2171N	3/9/2026 8:18:13 AM	1.2	142.0	118.8	118.8	-0.56	-0.49
H-2171S	3/5/2026 1:44:34 PM	1.1	0.0	120.4	120.2	-2.82	-2.50
H-2272W	3/3/2026 10:37:00 AM	0.6	0.0	122.1	123.0	-1.53	-1.30
H-2272W	3/20/2026 3:03:24 PM	1.1	0.0	121.0	121.0	-0.08	-0.08
H-2273W	3/3/2026 10:00:33 AM	0.4	0.0	128.2	128.0	-1.56	-1.32
H-2273W	3/11/2026 9:10:00 AM						
H-2273W	3/11/2026 9:10:00 AM						
H-2273W	3/16/2026 10:49:07 AM	0.5	0.0	127.6	127.5	-1.03	-1.04
H-2274B	3/2/2026 9:25:44 AM	1.1	0.0	69.7	69.7	-2.32	-2.32
H-2274B	3/16/2026 2:21:16 PM	1.1	0.0	93.4	93.3	-1.11	-1.12
H-2274W	3/3/2026 9:29:22 AM	0.3	47.1	86.7	81.6	-1.33	-1.28
H-2274W	3/16/2026 10:55:21 AM	0.5	0.0	90.2	90.2	-1.05	-1.04
H-2275E	3/5/2026 9:20:05 AM	0.9	0.0	119.6	119.4	-1.83	-1.63
H-2275W	3/3/2026 10:09:45 AM	0.7	66.4	105.1	103.3	-1.78	-1.57
H-2275W	3/16/2026 10:53:46 AM	0.7	48.8	117.4	117.5	-0.47	-0.47
H-2276A	3/2/2026 10:00:07 AM	1.2	0.0	96.4	96.6	-0.84	-1.06
H-2276A	3/18/2026 9:25:46 AM	1.2	0.0	96.9	96.7	-1.58	-0.89
H-2276B	3/2/2026 9:12:23 AM	1.4	0.0	109.9	110.0	-1.75	-1.86
H-2276B	3/20/2026 12:32:08 PM	1.2	0.0	114.3	113.2	-1.33	-1.09
H-2276E	3/5/2026 9:36:25 AM	1.1	0.0	116.6	115.8	-1.90	-1.69
H-2276W	3/3/2026 9:43:59 AM	0.1	0.0	89.7	90.2	-1.48	-1.34
H-2276W	3/16/2026 11:02:00 AM	0.2	0.0	93.9	94.0	-1.49	-1.32
H-2277A	3/2/2026 1:15:58 PM	0.8	4.3	83.9	83.9	-6.97	-6.72
H-2277A	3/17/2026 12:53:44 PM	0.9	3.5	97.1	98.3	-6.04	-5.31
H-2277B	3/1/2026 1:12:40 PM	1.4	0.0	85.7	85.7	-0.86	-3.16
H-2277B	3/1/2026 1:14:25 PM	1.3	0.0	85.7	85.7	-3.51	-3.58
H-2277B	3/19/2026 1:24:03 PM	1.7	0.0	116.2	116.2	-3.64	-3.56
H-23 (EXP-23)	3/9/2026 8:49:26 AM	1.2	3.9	69.2	70.8	-9.44	-6.80

All LFG Extraction Well Data - March 2026
Chiquita Canyon Landfill

Point Name	Record Date	CH4:CO2	BalO2 [%]	Init Temp [°F]	Adj Temp [°F]	Init Stat Press ["H2O]	Adj Stat Press ["H2O]
H-23 (EXP-23)	3/9/2026 8:53:00 AM	0.4	4.0	72.1	72.2	-6.82	-7.40
H-2301E	3/9/2026 8:42:30 AM	1.2	0.0	101.1	101.2	-2.29	-2.29
H-2301W	3/11/2026 8:33:02 AM	0.0	3.8	59.7	59.8	-7.12	-7.13
H-2301W	3/11/2026 8:35:33 AM	0.0	3.8	61.0	61.0	-4.76	-4.75
H-2302C	3/9/2026 10:05:03 AM	1.2	0.0	110.4	110.5	-2.34	-2.32
H-2302E	3/9/2026 8:33:37 AM	1.3	0.0	89.4	89.4	-4.11	-4.10
H-2303E	3/9/2026 8:37:05 AM	1.2	6.4	54.2	54.2	-5.59	-5.58
H-2303N	3/3/2026 1:13:03 PM	1.3	0.0	100.5	100.6	-0.71	-0.71
H-2304E	3/9/2026 1:53:34 PM	1.3	0.0	90.8	90.8	-0.98	-0.85
H-2304E	3/11/2026 12:16:11 PM	1.3	0.0	92.2	92.2	-1.03	-1.03
H-2304S	3/9/2026 9:28:36 AM	1.2	0.0	114.1	114.1	-0.95	-0.95
H-2305N	3/3/2026 1:06:51 PM	1.1	0.0	84.9	84.8	-1.29	-1.14
H-2305S	3/9/2026 9:35:10 AM	1.2	0.0	126.5	126.6	-2.33	-2.32
H-2306N	3/9/2026 8:54:24 AM	1.2	0.0	114.5	114.6	-2.73	-2.72
H-2306S	3/11/2026 7:45:51 AM	1.1	3.7	45.5	45.9	-12.07	-5.57
H-2306S	3/11/2026 7:47:53 AM	1.0	3.5	46.0	46.0	-7.11	-7.15
H-2307S	3/9/2026 9:56:21 AM	1.2	13.0	74.2	74.6	-11.31	-11.19
H-2308S	3/9/2026 10:01:28 AM	1.2	0.0	107.8	107.8	-5.00	-4.85
H-2309N	3/3/2026 7:22:10 AM	1.1	5.5	61.0	60.8	-12.22	-12.16
H-2309S	3/9/2026 9:23:48 AM	1.2	0.0	115.3	115.4	-1.29	-1.27
H-2310N	3/17/2026 10:10:45 AM	1.2	0.0	110.5	110.5	-0.54	-0.53
H-2310N	3/17/2026 10:14:34 AM	1.2	0.0	110.8	110.8	-0.50	-0.51
H-2310S	3/9/2026 9:04:41 AM	1.2	0.0	76.8	76.9	-3.57	-3.54
H-2401S	3/4/2026 10:22:03 AM	1.3	0.0	108.2	108.2	-3.88	-4.34
H-2401S	3/4/2026 10:27:26 AM	1.3	0.0	108.5	108.5	-4.37	-4.41
H-2402N	3/3/2026 12:41:36 PM	1.1	0.0	109.4	109.6	-3.01	-3.01
H-2402S	3/4/2026 10:39:52 AM	1.3	0.0	109.3	109.5	-0.82	-0.82
H-2403N	3/3/2026 12:43:31 PM	1.1	0.0	111.6	111.8	-0.83	-0.84
H-2403S	3/3/2026 12:50:18 PM	1.3	0.0	88.5	82.5	-0.58	-0.86
H-2404N	3/3/2026 12:36:47 PM	1.2	0.0	109.1	109.2	-1.70	-1.71
H-2404S	3/3/2026 12:58:43 PM	1.3	0.0	110.3	110.7	-9.26	-9.23
H-2405N	3/6/2026 2:37:34 PM	0.7	0.0	108.2	108.4	-0.79	-0.60
H-29	3/5/2026 1:39:01 PM	0.6	37.4	119.4	116.6	-3.09	-2.68
H-72	3/8/2026 1:15:43 PM	0.6	0.0	80.6	81.5	-0.36	-0.15
H-74	3/4/2026 1:04:30 PM	1.3	0.0	107.5	107.3	-6.04	-6.04

All LFG Extraction Well Data - March 2026
Chiquita Canyon Landfill

Point Name	Record Date	CH4:CO2	BalO2 [%]	Init Temp [°F]	Adj Temp [°F]	Init Stat Press ["H2O]	Adj Stat Press ["H2O]
H-74	3/4/2026 1:17:39 PM	1.3	0.0	107.5	107.6	-6.08	-6.12
H-75	3/5/2026 12:44:16 PM	1.0	0.0	78.1	77.3	-0.16	-0.18
H-75	3/5/2026 12:45:34 PM	1.1	0.0	78.8	78.7	-0.17	-0.17
H-79	3/5/2026 8:20:50 AM	0.9	0.0	119.1	120.1	-1.31	-1.23
P-02R	3/10/2026 1:55:09 PM	0.8		84.2	84.1	-1.58	-1.24
P-03R	3/10/2026 1:59:30 PM	1.2		82.3	82.4	-1.37	-1.26
P-04	3/10/2026 2:11:56 PM	0.9		85.0	85.4	-1.45	-1.25
P-05	3/10/2026 2:05:56 PM	0.8		105.9	104.7	-1.68	-1.26
P-06R	3/10/2026 2:07:42 PM	1.0	0.0	109.9	110.4	-2.06	-1.72
P-07R	3/9/2026 1:41:57 PM	1.1	0.0	83.1	83.1	-1.53	-1.48
P-08R	3/10/2026 1:47:02 PM	1.7		97.1	97.1	-17.47	-17.94
P-09	3/10/2026 10:18:10 AM	1.6	0.0	90.8	93.8	-0.74	-1.00
P-10	3/10/2026 10:24:43 AM	1.1	0.0	88.2	87.3	-0.71	-0.64
P-11	3/10/2026 10:30:09 AM	1.3	0.0	99.4	99.4	-0.57	-0.57
P-12	3/2/2026 7:49:58 AM	1.5	0.0	70.3	70.8	-2.28	-2.36
P-13	3/2/2026 7:56:28 AM	1.5	0.0	70.7	71.4	-0.83	-0.91
P-14	3/2/2026 8:04:39 AM	1.3	126.0	57.4	63.3	-0.55	-0.50
P-15R	3/2/2026 8:12:07 AM	1.6	0.0	65.9	65.7	-1.33	-1.24
P-16	3/2/2026 8:31:10 AM	1.6	0.0	70.7	89.1	-4.14	-4.20
P-16	3/29/2026 9:28:51 AM	1.4	0.0	92.5	92.6	-4.41	-4.40
P-16	3/29/2026 9:40:47 AM	1.3	0.0	92.3	93.4	-4.31	-4.00
P-16	3/29/2026 9:43:59 AM	1.3	0.0	93.7	93.8	-4.02	-3.58
P-16	3/29/2026 9:45:30 AM	1.3	0.0	93.6	93.7	-3.47	-3.45
P-17	3/2/2026 8:35:32 AM	1.3	0.0	104.4	104.7	-1.06	-1.08
P-18RD	3/2/2026 8:41:40 AM	1.7	0.0	76.8	76.8	-7.86	-7.90
P-18RS	3/2/2026 8:38:46 AM	1.3	0.0	89.7	89.7	-1.62	-1.62
P-19	3/2/2026 8:24:45 AM	1.2	0.0	82.4	82.5	-1.20	-1.22

All LFG Extraction Well Data - March 2026
Chiquita Canyon Landfill

Point Name	Record Date	CH4:CO2	BalO2 [%]	Init Temp [°F]	Adj Temp [°F]	Init Stat Press ["H2O]	Adj Stat Press ["H2O]
P-20R	3/2/2026 8:20:16 AM	1.5	0.0	93.8	93.8	-1.50	-1.52
P-21	3/2/2026 8:54:30 AM	1.2	0.0	87.8	88.0	-0.87	-0.85
P-21RD	3/2/2026 9:05:30 AM	1.3	0.0	98.7	98.7	-4.20	-4.23
P-21RS	3/2/2026 9:00:27 AM	1.3	0.0	106.6	106.6	-3.54	-3.63
P-22RD	3/3/2026 9:25:43 AM	1.2	0.0	113.7	113.8	-4.98	-4.96
P-22RS	3/3/2026 9:22:34 AM	0.9	0.0	118.3	118.3	-1.70	-1.70
P-23	3/2/2026 9:21:13 AM	0.3	0.0	77.0	77.6	-0.64	-0.66
P-24	3/2/2026 9:27:45 AM	0.8	0.0	83.6	83.6	-2.48	-2.48
P-26	3/2/2026 9:47:07 AM	1.3	0.0	78.7	78.9	-4.98	-5.03
P-26	3/3/2026 9:56:09 AM	0.6	617.0	99.6	100.0	-0.72	-0.70
P-27	3/2/2026 9:56:09 AM	0.5	0.0	78.9	78.9	-1.13	-1.13
P-28	3/2/2026 10:07:20 AM	1.1	39.2	95.4	95.5	-4.77	-4.77
P-29R	3/2/2026 10:20:02 AM	0.9	0.0	87.1	87.5	-1.56	-1.55
P-30R	3/2/2026 10:31:49 AM	0.9	0.0	80.2	80.4	-5.69	-5.66
P-32R1	3/2/2026 10:40:46 AM	1.3	0.0	96.4	96.7	-0.86	-0.83
P-32R2	3/2/2026 10:44:17 AM	1.1	430.0	110.9	111.1	-1.83	-1.81
P-33	3/2/2026 10:52:21 AM	1.1	0.0	87.2	87.3	-3.29	-3.31
P-36	3/2/2026 11:06:42 AM	1.0	0.0	88.2	88.3	-0.36	-0.39
P-37	3/3/2026 7:43:22 AM	0.4	220.7	74.8	75.1	-0.76	-0.76
P-38RD	3/2/2026 11:19:04 AM	1.3	0.0	105.9	105.9	-4.09	-4.09
P-38RS	3/2/2026 11:16:42 AM	1.2	0.0	103.4	103.5	-1.28	-1.30
P-39	3/2/2026 11:27:45 AM	1.6	0.0	81.3	80.6	-6.77	-6.70
P-41	3/3/2026 8:02:30 AM	0.9	9.6	108.1	107.9	-5.01	-4.39
P-41	3/3/2026 8:05:36 AM	0.9	10.0	107.1	106.7	-3.56	-3.39

All LFG Extraction Well Data - March 2026
Chiquita Canyon Landfill

Point Name	Record Date	CH4:CO2	BalO2 [%]	Init Temp [°F]	Adj Temp [°F]	Init Stat Press ["H2O]	Adj Stat Press ["H2O]
P-42R	3/3/2026 8:12:36 AM	1.3	0.0	103.6	103.7	-7.37	-7.33
P-43	3/3/2026 8:16:50 AM	0.8	73.3	113.2	113.2	-5.09	-5.11
P-44RD	3/3/2026 8:22:59 AM	1.4	0.0	78.5	77.8	-8.50	-8.48
P-44RS	3/3/2026 8:20:28 AM	0.8	0.0	120.1	120.1	-6.39	-6.40
P-45RD	3/3/2026 8:40:07 AM	1.2	0.0	112.1	112.6	-7.59	-7.60
P-45RS	3/3/2026 8:37:41 AM	0.1	201.5	90.0	90.2	-1.25	-1.21
P-46RD	3/3/2026 8:47:20 AM	1.4	0.0	96.5	96.4	-8.42	-8.88
P-46RS	3/3/2026 8:43:53 AM	0.6	0.0	118.8	118.8	-3.22	-3.21
P-47	3/3/2026 9:16:32 AM	0.5	128.4	127.3	127.3	-0.66	-0.66
P-48	3/3/2026 9:30:36 AM	0.3	0.0	115.9	115.9	-0.50	-0.50
P-49RD	3/3/2026 10:37:22 AM	1.5	0.0	113.0	113.3	-10.38	-10.36
P-49RS	3/3/2026 10:35:05 AM	1.0	0.0	114.1	114.1	-1.82	-1.74
P-52	3/3/2026 10:28:05 AM	1.0	0.0	116.1	116.3	-1.01	-0.95
P-53	3/3/2026 10:13:16 AM	0.7	0.0	114.9	114.9	-1.72	-1.65
P-54	3/3/2026 10:09:26 AM	1.0	0.0	96.7	96.8	-1.17	-1.09
P-55	3/3/2026 10:04:52 AM	1.0	0.0	91.6	93.6	-0.88	-0.82
P-56	3/23/2026 10:22:49 AM	0.6	0.0	104.7	104.8	-0.50	-0.49
P-57	3/3/2026 9:59:51 AM	1.1	16.2	75.4	75.7	-0.64	-0.62
P-60R	3/3/2026 7:19:11 AM	1.4	11.8	48.9	49.1	-4.08	-4.17
P-61	3/3/2026 7:10:26 AM	1.2	0.0	78.6	78.6	-0.86	-0.86
P-65	3/3/2026 7:29:52 AM	1.1	0.0	63.4	63.4	-1.77	-1.78
P-71	3/3/2026 9:03:54 AM	0.8	68.6	71.6	71.7	-0.78	-0.76
P-75	3/3/2026 7:38:43 AM	1.4	0.0	88.5	88.6	-5.00	-5.05
P-76	3/2/2026 11:11:34 AM	1.0	0.0	85.1	85.1	-1.67	-1.69
P-79	3/23/2026 9:31:00 AM	0.6	38.0	88.0	88.0	-0.32	-0.32
SC-2000E	3/5/2026 8:36:15 AM	1.2	0.0	112.9	114.0	-4.52	-4.52
SC-2501E	3/2/2026 9:23:45 AM	0.0	0.0	183.4	183.5	-0.19	-0.19

All LFG Extraction Well Data - March 2026
Chiquita Canyon Landfill

Point Name	Record Date	CH4:CO2	BalO2 [%]	Init Temp [°F]	Adj Temp [°F]	Init Stat Press ["H2O]	Adj Stat Press ["H2O]
SC-2501E	3/2/2026 9:40:00 AM						
SC-2501E	3/2/2026 9:40:00 AM						
SC-2501E	3/9/2026 10:27:47 AM	0.0	7.9	181.3	181.2	-0.36	-0.36
SC-2501E	3/9/2026 10:30:00 AM						
SC-2501E	3/19/2026 8:59:30 AM	0.0	8.4	181.3	181.1	5.95	6.66
SC-2501E	3/19/2026 9:02:05 AM	0.1	7.2	175.9	175.7	11.43	11.36
SC-2501E	3/23/2026 9:03:40 AM	0.3	0.0	166.7	167.3	-0.06	-0.05
SC-2501E	3/24/2026 9:28:21 AM	0.1	8.1	165.4	165.5	-0.22	-0.21
SC-2501E	3/30/2026 8:47:41 AM	0.0	8.8	170.0	169.8	-0.17	-0.16
SC-2501W	3/2/2026 9:50:36 AM	0.0	0.0	183.4	183.9	-0.17	-0.22
SC-2501W	3/2/2026 9:51:16 AM	0.0	0.0	183.7	183.5	-0.23	-0.22
SC-2501W	3/2/2026 9:55:00 AM						
SC-2501W	3/2/2026 9:55:00 AM						
SC-2501W	3/9/2026 10:41:45 AM	0.0	0.0	183.5	183.5	-0.39	-0.38
SC-2501W	3/9/2026 10:55:00 AM						
SC-2501W	3/19/2026 9:24:19 AM	0.0	165.0	183.2	183.2	10.30	10.32
SC-2501W	3/19/2026 9:25:32 AM	0.0	168.0	183.2	183.2	-0.42	-0.39
SC-2501W	3/23/2026 9:25:57 AM	0.3	0.0	184.5	184.6	-0.10	-0.09
SC-2501W	3/30/2026 8:58:06 AM	0.0	0.0	185.1	185.2	-0.27	-0.27
SW-10	3/11/2026 10:32:12 AM	0.7	34.5	75.4	73.6	-9.53	-9.48
SW-115	3/5/2026 2:06:36 PM	1.4	8.7	79.2	79.2	-6.20	-6.20
SW-1445	3/2/2026 10:15:26 AM	0.9	5.9	82.0	82.0	-4.34	-4.32
SW-1445	3/4/2026 8:34:37 AM	0.4	5.4	80.5	80.5	-6.23	-6.22
SW-1445	3/5/2026 9:40:46 AM	0.6	5.3	80.5	80.7	-5.97	-6.35
SW-1445	3/9/2026 12:07:02 PM	0.9	5.3	83.2	83.4	-4.87	-4.93
SW-1445	3/10/2026 12:54:44 PM	0.6	5.2	84.9	84.9	-7.68	-7.79
SW-1445	3/13/2026 9:03:16 AM	0.4	4.2	83.0	82.9	-8.71	-8.70
SW-1445	3/16/2026 10:27:18 AM	0.6	4.6	87.7	87.7	-7.96	-7.98
SW-1445	3/17/2026 9:42:26 AM	0.5	4.7	86.5	86.8	-7.97	-7.93
SW-1455	3/2/2026 10:08:03 AM	1.1	5.9	86.0	86.3	-5.00	-4.98
SW-1455	3/4/2026 8:39:39 AM	0.9	5.5	84.2	84.2	-5.98	-5.99

All LFG Extraction Well Data - March 2026
Chiquita Canyon Landfill

Point Name	Record Date	CH4:CO2	BalO2 [%]	Init Temp [°F]	Adj Temp [°F]	Init Stat Press ["H2O]	Adj Stat Press ["H2O]
SW-1455	3/5/2026 9:35:00 AM	1.0	5.2	83.8	83.9	-6.35	-6.35
SW-1455	3/9/2026 12:12:15 PM	1.1	5.1	87.0	87.0	-4.37	-4.36
SW-1455	3/10/2026 12:59:10 PM	1.5	5.3	86.8	86.6	-8.14	-8.10
SW-1455	3/13/2026 8:55:17 AM	0.7	4.0	85.4	85.5	-9.00	-8.96
SW-1455	3/16/2026 10:31:04 AM	1.2	4.6	89.3	89.4	-8.06	-8.06
SW-1455	3/17/2026 9:45:01 AM	1.2	4.7	88.3	89.2	-8.10	-8.10
SW-154	3/11/2026 2:33:23 PM	0.6	4.0	94.0	94.1	-9.36	-9.34
SW-17-135	3/2/2026 10:11:37 AM	1.2	30.4	73.3	73.4	-4.71	-4.65
SW-17-135	3/4/2026 8:37:18 AM	1.1	20.9	69.5	69.5	-6.04	-6.04
SW-17-135	3/5/2026 9:37:51 AM	1.1	19.3	65.3	65.5	-6.02	-6.06
SW-17-135	3/9/2026 12:09:29 PM	1.1	17.6	80.8	80.9	-5.00	-4.98
SW-17-135	3/10/2026 1:05:18 PM	1.2	15.4	77.8	77.6	-7.76	-7.76
SW-17-135	3/13/2026 8:59:47 AM	1.1	5.5	72.7	72.7	-8.70	-8.69
SW-17-135	3/16/2026 10:24:24 AM	1.1	10.7	81.7	81.7	-8.06	-8.06
SW-17-135	3/17/2026 9:40:08 AM	1.1	10.3	83.0	83.0	-8.10	-8.18
SW-187	3/11/2026 10:41:11 AM	0.5	8.5	84.3	84.4	-9.83	-9.86
SW-1930	3/4/2026 7:47:52 AM	0.6	8.4	77.0	77.0	-9.59	-9.59
SW-20	3/9/2026 1:38:49 PM	0.0	5.7	88.5	88.5	-0.73	-0.72
SW-25	3/2/2026 8:32:06 AM	0.0	3.9	67.6	67.3	-1.11	-1.12
SW-25	3/3/2026 9:11:08 AM	0.1	3.9	74.3	73.8	-1.66	-1.54
SW-25	3/4/2026 7:38:25 AM	0.0	3.7	54.1	54.1	-1.57	-1.58
SW-2501D	3/2/2026 9:05:14 AM	0.3	0.0	73.5	73.4	-8.64	-8.75
SW-2501D	3/3/2026 8:48:16 AM	0.3	0.0	72.7	72.8	-10.10	-10.05
SW-2501D	3/4/2026 8:13:02 AM	0.3	0.0	65.7	65.9	-10.08	-10.07
SW-2501D	3/5/2026 9:05:24 AM	0.3	0.0	71.8	71.8	-10.10	-10.10
SW-2501D	3/6/2026 8:20:08 AM	0.3	0.0	71.8	71.8	-10.09	-9.98
SW-2501D	3/9/2026 9:54:14 AM	0.3	0.0	72.5	72.6	-9.02	-9.09
SW-2501D	3/10/2026 8:54:50 AM	0.3	0.0	70.7	70.6	-9.48	-9.47
SW-2501D	3/11/2026 8:54:22 AM	0.2	0.0	69.1	69.1	-9.88	-10.09
SW-2501D	3/12/2026 8:51:29 AM	0.3	0.0	70.5	70.6	-10.35	-10.20
SW-2501D	3/13/2026 8:25:56 AM	0.3	3.4	60.3	60.2	-8.78	-8.76
SW-2501D	3/16/2026 9:25:46 AM	0.3	0.0	72.6	72.6	-9.06	-9.19
SW-2501D	3/17/2026 8:43:24 AM	0.3	0.0	73.5	73.5	-9.11	-9.11
SW-2501D	3/18/2026 9:35:58 AM	0.3	0.0	77.2	77.2	-9.57	-9.54
SW-2501D	3/19/2026 9:11:46 AM	0.3	0.0	75.7	75.7	-9.79	-9.69
SW-2501D	3/20/2026 9:52:55 AM	0.3	0.0	78.3	78.3	-9.41	-9.40

All LFG Extraction Well Data - March 2026
Chiquita Canyon Landfill

Point Name	Record Date	CH4:CO2	BalO2 [%]	Init Temp [°F]	Adj Temp [°F]	Init Stat Press ["H2O]	Adj Stat Press ["H2O]
SW-2501D	3/23/2026 9:45:31 AM	0.3	0.0	75.7	75.7	-7.39	-7.39
SW-2501D	3/24/2026 9:12:20 AM	0.3	0.0	75.4	75.6	-9.22	-9.22
SW-2501D	3/25/2026 9:09:51 AM	0.3	0.0	74.4	74.5	-8.98	-9.15
SW-2501D	3/26/2026 8:30:36 AM	0.3	0.0	61.2	61.2	-8.06	-8.07
SW-2501D	3/27/2026 8:30:50 AM	0.3	0.0	67.1	67.1	-9.29	-9.28
SW-2501D	3/30/2026 8:39:16 AM	0.3	0.0	70.0	70.0	-9.41	-9.39
SW-2501D	3/31/2026 8:45:43 AM	0.3	0.0	67.2	67.2	-7.44	-7.42
SW-2501M	3/2/2026 9:19:42 AM	0.5	3.9	70.3	70.2	-8.02	-8.02
SW-2501M	3/3/2026 8:56:35 AM	0.5	3.7	64.0	64.0	-9.82	-9.63
SW-2501M	3/4/2026 8:18:11 AM	0.7	3.8	65.7	65.5	-10.04	-10.07
SW-2501M	3/5/2026 9:11:44 AM	0.5	7.6	61.9	61.9	-10.18	-10.18
SW-2501M	3/6/2026 8:13:19 AM	0.5	11.9	59.3	59.2	-10.17	-10.41
SW-2501M	3/9/2026 9:47:05 AM	0.6	0.0	67.1	66.9	-9.48	-9.36
SW-2501M	3/10/2026 8:48:36 AM	0.6	0.0	58.9	58.9	-9.84	-10.07
SW-2501M	3/11/2026 8:45:32 AM	0.5	0.0	57.4	57.4	-10.14	-10.16
SW-2501M	3/12/2026 8:45:50 AM	0.5	0.0	61.5	61.7	-10.35	-10.23
SW-2501M	3/13/2026 8:32:33 AM	0.6	3.2	59.8	59.7	-9.39	-9.42
SW-2501M	3/16/2026 9:20:24 AM	0.6	0.0	73.4	73.2	-9.40	-9.40
SW-2501M	3/17/2026 8:38:48 AM	0.6	0.0	68.9	68.9	-9.05	-9.11
SW-2501M	3/18/2026 9:23:52 AM	0.6	0.0	74.1	72.5	-8.39	-8.29
SW-2501M	3/19/2026 9:07:47 AM	0.6	0.0	74.5	74.4	-9.69	-9.44
SW-2501M	3/20/2026 9:58:59 AM	0.5	0.0	80.6	80.4	-9.56	-9.55
SW-2501M	3/23/2026 9:41:03 AM	0.6	0.0	74.9	74.9	-7.43	-7.42
SW-2501M	3/24/2026 9:07:25 AM	0.6	0.0	69.6	69.6	-9.19	-9.38
SW-2501M	3/25/2026 9:05:06 AM	0.6	0.0	73.6	73.4	-8.91	-9.02
SW-2501M	3/26/2026 8:35:44 AM	0.6		60.9	60.9	-8.18	-8.16
SW-2501M	3/27/2026 8:35:38 AM	0.5	0.0	67.3	67.3	-9.30	-9.30
SW-2501M	3/30/2026 8:43:44 AM	0.5	0.0	68.3	68.2	-9.20	-9.21
SW-2501M	3/31/2026 8:51:13 AM	0.6	19.5	68.1	68.1	-7.86	-7.85
SW-2501MD	3/2/2026 9:01:32 AM	0.4	4.3	73.2	73.2	-8.27	-8.41
SW-2501MD	3/3/2026 8:43:59 AM	0.4	4.3	72.6	72.7	-10.10	-10.10
SW-2501MD	3/4/2026 8:10:29 AM	0.4	4.1	58.6	58.5	-9.91	-9.94
SW-2501MD	3/5/2026 9:03:06 AM	0.4	4.0	72.3	72.5	-10.10	-10.18
SW-2501MD	3/6/2026 8:16:48 AM	0.4	3.5	72.3	72.3	-9.90	-9.51
SW-2501MD	3/9/2026 9:49:53 AM	0.4	3.4	73.4	73.4	-9.11	-9.09
SW-2501MD	3/10/2026 8:51:27 AM	0.4	3.6	72.6	72.6	-9.74	-9.78
SW-2501MD	3/11/2026 8:48:25 AM	0.3	3.2	71.7	71.7	-9.80	-9.97
SW-2501MD	3/12/2026 8:49:01 AM	0.4	3.4	72.7	72.9	-9.86	-9.96
SW-2501MD	3/13/2026 8:23:27 AM	0.5	3.6	61.6	61.6	-9.10	-9.12

All LFG Extraction Well Data - March 2026
Chiquita Canyon Landfill

Point Name	Record Date	CH4:CO2	BalO2 [%]	Init Temp [°F]	Adj Temp [°F]	Init Stat Press ["H2O]	Adj Stat Press ["H2O]
SW-2501MD	3/16/2026 9:22:41 AM	0.4	3.5	75.1	75.2	-9.06	-9.23
SW-2501MD	3/17/2026 8:40:58 AM	0.4	3.5	75.2	75.2	-8.82	-9.02
SW-2501MD	3/18/2026 9:28:17 AM	0.4	3.6	77.4	77.5	-9.41	-9.56
SW-2501MD	3/19/2026 9:09:38 AM	0.4	3.4	76.7	76.8	-9.76	-9.40
SW-2501MD	3/20/2026 9:50:47 AM	0.5	4.5	79.4	79.3	-9.55	-9.53
SW-2501MD	3/23/2026 9:43:07 AM	0.4	3.6	76.9	76.9	-7.39	-7.62
SW-2501MD	3/24/2026 9:09:28 AM	0.4	3.5	76.1	76.2	-9.19	-9.19
SW-2501MD	3/25/2026 9:07:11 AM	0.4	3.7	75.8	75.8	-9.06	-9.15
SW-2501MD	3/26/2026 8:38:17 AM	0.4	3.7	63.3	63.3	-7.97	-7.99
SW-2501MD	3/27/2026 8:38:18 AM	0.5	3.3	69.2	69.2	-9.22	-9.19
SW-2501MD	3/30/2026 8:46:35 AM	0.4	4.0	67.1	67.0	-9.03	-9.03
SW-2501MD	3/31/2026 8:42:44 AM	0.5	3.7	69.0	69.0	-5.78	-5.79
SW-2501S	3/2/2026 9:09:18 AM	0.0	3.9	63.4	63.5	-7.72	-7.79
SW-2501S	3/3/2026 8:51:49 AM	0.0	3.9	59.5	59.5	-9.13	-9.11
SW-2501S	3/4/2026 8:15:55 AM	0.0	3.8	70.6	70.6	-9.62	-9.61
SW-2501S	3/5/2026 9:08:30 AM	0.0	3.7	58.8	58.9	-9.68	-9.42
SW-2501S	3/6/2026 8:22:59 AM	0.0	3.5	57.4	57.4	-9.68	-9.67
SW-2501S	3/9/2026 10:06:37 AM	0.5	3.9	61.3	61.2	-8.77	-8.74
SW-2501S	3/10/2026 8:58:47 AM	0.0	3.7	59.0	58.9	-9.40	-9.40
SW-2501S	3/11/2026 8:57:51 AM	0.0	3.3	59.0	59.0	-9.30	-9.28
SW-2501S	3/12/2026 8:56:28 AM	0.0	3.4	61.1	61.1	-9.70	-9.50
SW-2501S	3/13/2026 8:28:40 AM	0.1	3.6	60.3	60.3	-9.45	-9.45
SW-2501S	3/16/2026 9:29:57 AM	0.0	3.9	66.5	66.5	-8.82	-8.96
SW-2501S	3/17/2026 8:46:22 AM	0.0	3.8	66.4	66.4	-8.66	-8.77
SW-2501S	3/18/2026 9:39:45 AM	0.0	3.9	69.3	69.4	-8.90	-9.06
SW-2501S	3/19/2026 9:14:16 AM	0.0	3.8	69.5	69.5	-9.50	-9.36
SW-2501S	3/20/2026 9:55:36 AM	0.0	4.4	87.9	87.7	-8.70	-8.75
SW-2501S	3/23/2026 9:49:50 AM	0.0	3.8	70.5	70.5	-7.31	-7.26
SW-2501S	3/24/2026 9:15:38 AM	0.0	3.7	67.8	67.8	-9.01	-9.02
SW-2501S	3/25/2026 9:13:05 AM	0.0	3.9	69.3	69.3	-8.45	-8.45
SW-2501S	3/26/2026 8:33:08 AM	0.0	3.7	60.9	60.9	-7.96	-7.92
SW-2501S	3/27/2026 8:33:26 AM	0.2	3.7	68.2	68.1	-8.83	-8.85
SW-2501S	3/30/2026 8:41:36 AM	0.0	4.0	70.0	69.9	-9.10	-9.09
SW-2501S	3/31/2026 8:48:22 AM	0.0	3.7	68.1	68.1	-7.24	-7.24
SW-2502D	3/2/2026 8:49:03 AM	0.1	14.0	72.9	73.0	-8.75	-8.71
SW-2502D	3/3/2026 8:29:26 AM	0.2	71.0	71.2	71.0	-10.18	-9.84
SW-2502D	3/4/2026 8:00:28 AM	0.1	0.0	56.8	56.8	-9.81	-9.85
SW-2502D	3/5/2026 8:51:02 AM	0.1	0.0	69.5	69.5	-10.43	-10.10
SW-2502D	3/6/2026 7:54:21 AM	0.2	475.5	67.3	67.3	-10.08	-10.13

All LFG Extraction Well Data - March 2026
Chiquita Canyon Landfill

Point Name	Record Date	CH4:CO2	BalO2 [%]	Init Temp [°F]	Adj Temp [°F]	Init Stat Press ["H2O]	Adj Stat Press ["H2O]
SW-2502D	3/9/2026 10:16:43 AM	0.2	0.0	68.8	68.9	-9.19	-9.09
SW-2502D	3/10/2026 8:36:29 AM	0.2	0.0	68.0	67.9	-9.78	-9.76
SW-2502D	3/11/2026 9:14:05 AM	0.1	0.0	65.9	66.0	-9.55	-9.47
SW-2502D	3/12/2026 9:12:30 AM	0.1	0.0	68.9	69.1	-10.06	-9.97
SW-2502D	3/13/2026 8:12:38 AM	0.2	1.6	58.5	58.5	-10.72	-10.72
SW-2502D	3/16/2026 9:11:05 AM	0.2	0.0	71.5	71.7	-9.02	-8.55
SW-2502D	3/17/2026 8:27:34 AM	0.2	0.0	71.5	71.4	-8.77	-8.77
SW-2502D	3/18/2026 9:09:25 AM	0.2	0.0	72.9	72.9	-9.47	-9.36
SW-2502D	3/19/2026 8:56:17 AM	0.2	0.0	74.0	74.0	-9.91	-9.96
SW-2502D	3/20/2026 9:38:52 AM	0.2	0.0	77.5	77.6	-8.43	-8.45
SW-2502D	3/23/2026 9:31:51 AM	0.2	0.0	73.5	73.6	-7.55	-7.60
SW-2502D	3/24/2026 8:57:07 AM	0.2	0.0	72.4	72.3	-9.40	-9.06
SW-2502D	3/25/2026 8:56:03 AM	0.2	0.0	72.6	72.6	-9.04	-8.99
SW-2502D	3/26/2026 8:19:22 AM	0.2	0.0	56.3	56.3	-8.50	-8.48
SW-2502D	3/27/2026 8:17:14 AM	0.1	0.0	65.7	65.5	-9.09	-9.09
SW-2502D	3/30/2026 8:28:36 AM	0.1	8.0	62.2	62.2	-9.01	-9.03
SW-2502D	3/31/2026 9:00:19 AM	0.1	0.0	68.4	68.4	-7.88	-7.86
SW-2502M	3/2/2026 8:44:09 AM	0.2	6.0	67.7	67.7	-8.27	-8.30
SW-2502M	3/3/2026 8:34:28 AM	0.2	0.0	65.2	62.0	-9.82	-10.05
SW-2502M	3/4/2026 8:02:24 AM	0.2	0.0	57.8	57.8	-9.87	-9.89
SW-2502M	3/5/2026 8:54:04 AM	0.2	0.0	63.7	63.6	-9.93	-9.91
SW-2502M	3/6/2026 7:51:01 AM	0.3	225.3	62.0	62.1	-10.22	-9.75
SW-2502M	3/9/2026 10:14:56 AM	0.3	0.0	65.1	65.2	-9.39	-9.39
SW-2502M	3/10/2026 8:33:23 AM	0.3	0.0	62.6	62.8	-9.74	-9.78
SW-2502M	3/11/2026 9:12:10 AM	0.2	0.0	63.1	63.1	-9.71	-9.73
SW-2502M	3/12/2026 9:10:05 AM	0.2	0.0	66.0	66.0	-10.28	-10.18
SW-2502M	3/13/2026 8:15:15 AM	0.2	0.6	59.1	59.0	-10.52	-10.51
SW-2502M	3/16/2026 9:09:12 AM	0.3	0.0	69.0	69.3	-8.22	-8.86
SW-2502M	3/17/2026 8:25:06 AM	0.3	0.0	69.5	69.5	-8.73	-8.73
SW-2502M	3/18/2026 9:03:19 AM	0.3	0.0	73.0	73.0	-9.51	-9.40
SW-2502M	3/19/2026 8:52:37 AM	0.3	0.0	72.9	72.9	-9.36	-9.23
SW-2502M	3/20/2026 9:42:28 AM	0.2	0.0	77.4	77.4	-8.87	-8.86
SW-2502M	3/23/2026 9:29:49 AM	0.3	0.0	73.0	73.0	-7.19	-7.09
SW-2502M	3/24/2026 8:53:53 AM	0.3	0.0	72.0	72.0	-9.49	-9.46
SW-2502M	3/25/2026 8:54:00 AM	0.3	0.0	72.8	72.8	-8.94	-8.77
SW-2502M	3/26/2026 8:22:02 AM	0.2	0.0	58.6	58.6	-8.14	-8.12
SW-2502M	3/27/2026 8:20:04 AM	0.2	0.0	63.7	63.6	-9.04	-9.05
SW-2502M	3/30/2026 8:30:26 AM	0.2	0.0	62.7	62.7	-9.26	-9.28
SW-2502M	3/31/2026 9:02:48 AM	0.2	0.0	64.7	64.7	-7.65	-7.65
SW-2502MD	3/2/2026 8:53:31 AM	0.3	5.8	76.5	76.5	-8.48	-8.41

All LFG Extraction Well Data - March 2026
Chiquita Canyon Landfill

Point Name	Record Date	CH4:CO2	BalO2 [%]	Init Temp [°F]	Adj Temp [°F]	Init Stat Press ["H2O]	Adj Stat Press ["H2O]
SW-2502MD	3/3/2026 8:25:35 AM	0.3	5.0	76.0	76.0	-9.89	-10.18
SW-2502MD	3/4/2026 7:58:15 AM	0.3	4.7	57.1	56.7	-9.74	-9.99
SW-2502MD	3/5/2026 8:48:10 AM	0.3	4.5	74.9	74.9	-10.05	-10.39
SW-2502MD	3/6/2026 7:57:16 AM	0.3	3.9	73.7	73.9	-10.19	-9.76
SW-2502MD	3/9/2026 10:18:41 AM	0.2	3.5	75.0	75.2	-9.42	-9.09
SW-2502MD	3/10/2026 8:39:35 AM	0.2	3.7	74.1	74.2	-9.48	-9.75
SW-2502MD	3/11/2026 9:16:04 AM	0.2	3.1	73.4	73.4	-9.45	-9.54
SW-2502MD	3/12/2026 9:14:19 AM	0.2	3.4	75.2	75.3	-9.86	-9.83
SW-2502MD	3/13/2026 8:09:10 AM	0.3	3.5	58.2	58.2	-10.49	-10.50
SW-2502MD	3/16/2026 9:13:56 AM	0.2	3.6	76.8	76.9	-8.55	-8.75
SW-2502MD	3/17/2026 8:30:29 AM	0.2	3.6	76.5	76.5	-8.63	-8.81
SW-2502MD	3/18/2026 9:13:13 AM	0.3	3.8	78.1	78.1	-9.54	-9.53
SW-2502MD	3/19/2026 8:59:43 AM	0.2	3.6	77.9	77.8	-9.36	-9.48
SW-2502MD	3/20/2026 9:31:48 AM	0.3	4.1	80.2	80.1	-9.75	-9.75
SW-2502MD	3/23/2026 9:34:06 AM	0.2	3.6	78.4	78.4	-7.21	-7.22
SW-2502MD	3/24/2026 8:59:39 AM	0.2	3.5	78.3	78.3	-8.90	-8.88
SW-2502MD	3/25/2026 8:58:39 AM	0.2	3.7	78.6	78.6	-9.05	-9.11
SW-2502MD	3/26/2026 8:14:41 AM	0.3	3.4	74.4	74.5	-8.33	-8.33
SW-2502MD	3/27/2026 8:15:18 AM	0.3	3.5	76.9	76.9	-8.99	-8.97
SW-2502MD	3/30/2026 8:25:09 AM	0.3	4.0	65.7	66.0	-8.90	-8.92
SW-2502MD	3/31/2026 8:58:38 AM	0.2	3.8	77.3	77.3	-7.76	-7.75
SW-2502S	3/2/2026 8:41:31 AM	0.0	3.9	69.2	69.2	-8.39	-8.33
SW-2502S	3/3/2026 8:37:39 AM	0.0	3.9	66.7	66.7	-9.40	-9.45
SW-2502S	3/4/2026 8:04:37 AM	0.0	3.9	58.0	58.0	-9.47	-9.45
SW-2502S	3/5/2026 8:56:28 AM	0.0	3.7	64.5	64.5	-9.82	-9.82
SW-2502S	3/6/2026 7:48:44 AM	0.0	3.5	61.2	61.2	-9.90	-10.00
SW-2502S	3/9/2026 10:12:46 AM	0.8	3.9	61.1	60.9	-9.13	-9.08
SW-2502S	3/10/2026 8:30:48 AM	0.0	3.8	60.9	60.9	-9.54	-9.51
SW-2502S	3/11/2026 9:09:29 AM	0.0	3.4	61.0	61.2	-9.26	-9.36
SW-2502S	3/12/2026 9:07:36 AM	0.0	3.5	62.0	61.9	-9.47	-9.48
SW-2502S	3/13/2026 8:17:40 AM	0.1	3.5	60.3	60.3	-9.82	-9.81
SW-2502S	3/16/2026 9:07:16 AM	0.1	3.9	63.7	63.4	-8.28	-8.06
SW-2502S	3/17/2026 8:22:50 AM	0.1	3.8	64.4	64.4	-8.59	-8.43
SW-2502S	3/18/2026 9:00:14 AM	0.0	3.9	66.1	66.2	-8.96	-9.23
SW-2502S	3/19/2026 8:50:11 AM	0.0	3.9	67.8	67.7	-9.03	-9.11
SW-2502S	3/20/2026 9:44:40 AM	0.0	4.3	78.5	78.5	-8.79	-8.74
SW-2502S	3/23/2026 9:27:52 AM	0.0	3.9	70.2	70.2	-7.01	-7.09
SW-2502S	3/24/2026 8:51:56 AM	0.0	3.9	69.3	69.3	-8.83	-8.87
SW-2502S	3/25/2026 8:51:53 AM	0.0	3.8	70.4	70.3	-8.52	-8.64

All LFG Extraction Well Data - March 2026
Chiquita Canyon Landfill

Point Name	Record Date	CH4:CO2	BalO2 [%]	Init Temp [°F]	Adj Temp [°F]	Init Stat Press ["H2O]	Adj Stat Press ["H2O]
SW-2502S	3/26/2026 8:24:03 AM	0.0	3.7	57.9	57.9	-7.69	-7.70
SW-2502S	3/27/2026 8:22:37 AM	0.1	3.7	63.8	63.8	-8.85	-8.83
SW-2502S	3/30/2026 8:32:24 AM	0.0	3.9	61.7	61.7	-8.80	-8.79
SW-2502S	3/31/2026 9:04:51 AM	0.0	3.7	65.2	65.2	-7.44	-7.40
SW-2503D	3/2/2026 8:10:03 AM	2.7	7.9	67.8	67.7	-8.06	-8.08
SW-2503D	3/3/2026 8:03:46 AM	2.6	9.8	66.2	65.8	-9.59	-9.58
SW-2503D	3/4/2026 7:24:50 AM	2.4	7.7	55.0	55.0	-9.74	-9.74
SW-2503D	3/5/2026 8:25:46 AM	3.0	9.3	61.7	61.7	-9.42	-9.47
SW-2503D	3/6/2026 7:29:09 AM	3.0	8.0	60.7	60.6	-9.79	-9.95
SW-2503D	3/9/2026 8:05:16 AM	3.1	9.5	62.8	62.8	-9.10	-9.06
SW-2503D	3/10/2026 8:07:48 AM	3.4	8.2	63.1	63.1	-9.44	-9.44
SW-2503D	3/11/2026 8:21:47 AM	3.1	6.1	62.3	62.2	-9.53	-9.53
SW-2503D	3/12/2026 8:23:56 AM	2.3	6.5	64.0	64.0	-9.48	-9.63
SW-2503D	3/13/2026 7:51:16 AM	2.8	7.2	60.0	60.0	-9.86	-9.88
SW-2503D	3/16/2026 8:44:16 AM	3.5	7.5	69.4	69.4	-8.87	-8.77
SW-2503D	3/17/2026 8:00:25 AM	3.2	8.4	71.7	71.7	-8.94	-9.06
SW-2503D	3/18/2026 8:30:14 AM	3.7	7.7	74.0	74.0	-9.40	-9.38
SW-2503D	3/19/2026 8:28:33 AM	3.3	7.7	75.0	75.0	-9.12	-9.12
SW-2503D	3/23/2026 8:32:04 AM	3.2	8.1	72.1	72.1	-7.41	-7.39
SW-2503D	3/31/2026 8:31:36 AM	2.3	5.7	67.3	67.3	-4.87	-4.87
SW-2503M	3/2/2026 8:23:52 AM	0.7	5.5	65.9	66.0	-7.76	-8.08
SW-2503M	3/3/2026 8:13:43 AM	0.8	10.4	65.3	65.3	-9.83	-9.80
SW-2503M	3/4/2026 7:30:06 AM	0.7	5.7	53.6	53.6	-9.81	-9.82
SW-2503M	3/5/2026 8:36:32 AM	0.8	11.2	63.1	63.0	-9.85	-9.85
SW-2503M	3/6/2026 7:36:02 AM	0.7	23.6	61.6	61.5	-9.77	-9.99
SW-2503M	3/9/2026 8:14:15 AM	0.7	27.3	61.9	61.8	-9.15	-9.15
SW-2503M	3/10/2026 8:15:21 AM	0.7	60.8	61.2	61.4	-9.44	-9.42
SW-2503M	3/11/2026 8:32:01 AM	0.5	88.0	64.9	64.8	-9.53	-9.48
SW-2503M	3/12/2026 8:30:39 AM	0.6	287.0	66.1	65.9	-9.76	-9.75
SW-2503M	3/13/2026 8:00:42 AM	0.6	11.2	62.0	62.0	-10.07	-10.07
SW-2503M	3/16/2026 8:50:50 AM	0.6	0.0	71.3	71.3	-8.90	-8.77
SW-2503M	3/17/2026 8:07:00 AM	0.6	0.0	73.3	73.3	-8.77	-8.77
SW-2503M	3/18/2026 8:36:27 AM	0.6	0.0	73.9	73.8	-9.19	-9.11
SW-2503M	3/19/2026 8:33:09 AM	0.6	176.1	73.5	73.6	-9.42	-9.44
SW-2503M	3/23/2026 8:39:58 AM	0.6	75.2	71.0	71.0	-7.44	-7.43
SW-2503M	3/31/2026 8:26:50 AM	0.6	6.5	66.9	66.9	-5.16	-5.14
SW-2503MD	3/2/2026 8:14:23 AM	1.4	4.0	70.2	70.7	-7.77	-7.70
SW-2503MD	3/2/2026 8:15:35 AM	1.1	4.0	72.0	72.0	-7.63	-7.70
SW-2503MD	3/3/2026 8:07:10 AM	1.4	4.0	72.1	72.1	-9.78	-9.76
SW-2503MD	3/4/2026 7:27:19 AM	1.1	3.8	54.1	54.1	-9.75	-9.71

All LFG Extraction Well Data - March 2026
Chiquita Canyon Landfill

Point Name	Record Date	CH4:CO2	BalO2 [%]	Init Temp [°F]	Adj Temp [°F]	Init Stat Press ["H2O]	Adj Stat Press ["H2O]
SW-2503MD	3/5/2026 8:29:08 AM	1.3	3.8	71.2	71.2	-9.19	-9.21
SW-2503MD	3/6/2026 7:31:48 AM	1.3	3.6	69.8	69.9	-9.77	-9.84
SW-2503MD	3/9/2026 8:09:49 AM	1.5	3.6	71.0	71.1	-9.06	-9.06
SW-2503MD	3/10/2026 8:10:52 AM	1.3	3.9	69.6	69.7	-9.40	-9.44
SW-2503MD	3/11/2026 8:25:05 AM	1.0	3.4	70.2	70.3	-9.52	-9.46
SW-2503MD	3/12/2026 8:27:06 AM	1.1	3.5	71.8	72.2	-9.70	-9.48
SW-2503MD	3/13/2026 7:52:45 AM	1.1	3.6	59.0	59.0	-9.92	-9.93
SW-2503MD	3/16/2026 8:47:19 AM	1.4	3.7	76.2	76.2	-8.77	-8.77
SW-2503MD	3/17/2026 8:03:20 AM	1.3	3.8	77.2	77.2	-9.11	-9.06
SW-2503MD	3/18/2026 8:32:56 AM	1.4	3.7	78.4	78.4	-9.36	-9.40
SW-2503MD	3/19/2026 8:30:15 AM	1.4	3.7	78.2	78.4	-9.11	-9.11
SW-2503MD	3/23/2026 8:35:29 AM	1.1	3.8	77.6	77.9	-7.45	-7.75
SW-2503MD	3/31/2026 8:29:22 AM	0.2	3.7	67.7	67.6	-5.01	-5.00
SW-2503S	3/2/2026 8:19:26 AM	0.9	4.0	80.1	80.2	-7.70	-7.70
SW-2503S	3/3/2026 8:10:09 AM	0.7	4.0	78.8	79.0	-9.49	-9.47
SW-2503S	3/4/2026 7:32:16 AM	0.2	3.8	55.2	55.3	-9.75	-9.76
SW-2503S	3/5/2026 8:33:17 AM	0.7	3.8	78.7	78.8	-9.61	-9.55
SW-2503S	3/6/2026 7:39:22 AM	0.2	3.6	77.6	77.7	-9.71	-9.70
SW-2503S	3/9/2026 8:24:40 AM	0.5	3.9	76.5	76.5	-9.06	-9.06
SW-2503S	3/10/2026 8:19:35 AM	0.4	3.9	77.0	77.0	-9.74	-9.74
SW-2503S	3/11/2026 8:28:43 AM	0.3	3.5	77.0	77.0	-9.54	-9.46
SW-2503S	3/12/2026 8:33:45 AM	0.1	3.5	77.4	77.4	-9.60	-9.60
SW-2503S	3/13/2026 7:55:47 AM	0.3	3.6	60.2	60.2	-9.99	-9.98
SW-2503S	3/16/2026 8:53:55 AM	0.2	3.7	77.4	77.4	-8.72	-8.70
SW-2503S	3/17/2026 8:09:33 AM	0.2	3.7	78.2	78.2	-9.02	-8.90
SW-2503S	3/18/2026 8:39:30 AM	0.2	3.7	78.9	78.9	-9.29	-9.32
SW-2503S	3/19/2026 8:35:57 AM	0.2	3.7	79.4	79.5	-9.11	-9.11
SW-2503S	3/23/2026 8:45:07 AM	0.3	3.8	79.8	80.0	-7.57	-7.53
SW-2503S	3/31/2026 8:24:38 AM	0.2	3.7	66.8	66.8	-4.88	-4.87
SW-2504D	3/2/2026 7:46:10 AM	0.0	3.9	76.8	76.7	-7.77	-8.02
SW-2504D	3/2/2026 7:47:33 AM	0.1	3.9	76.8	76.7	-7.90	-7.88
SW-2504D	3/3/2026 7:42:13 AM	0.5	3.9	75.9	76.0	-9.57	-9.42
SW-2504D	3/4/2026 7:07:31 AM	0.2	3.9	52.4	52.4	-9.51	-9.49
SW-2504D	3/5/2026 8:08:38 AM	0.1	3.9	75.7	75.7	-9.13	-9.13
SW-2504D	3/6/2026 7:08:15 AM	0.1	3.7	75.3	75.2	-9.72	-9.74
SW-2504D	3/9/2026 7:45:38 AM	0.1	3.7	73.6	75.0	-9.06	-9.06
SW-2504D	3/10/2026 7:47:35 AM	0.2	4.0	76.0	74.2	-9.44	-9.43
SW-2504D	3/11/2026 8:02:09 AM	0.0	3.5	76.1	76.2	-9.45	-9.46

All LFG Extraction Well Data - March 2026
Chiquita Canyon Landfill

Point Name	Record Date	CH4:CO2	BalO2 [%]	Init Temp [°F]	Adj Temp [°F]	Init Stat Press ["H2O]	Adj Stat Press ["H2O]
SW-2504D	3/12/2026 8:02:04 AM	0.0	3.6	76.9	76.9	-9.83	-9.54
SW-2504D	3/13/2026 7:37:20 AM	0.1	3.7	58.9	59.0	-9.41	-9.39
SW-2504D	3/16/2026 8:25:41 AM	0.0	3.7	78.2	78.1	-8.71	-8.73
SW-2504D	3/17/2026 7:43:28 AM	0.0	3.8	77.1	77.1	-9.02	-8.81
SW-2504D	3/18/2026 8:11:35 AM	0.0	3.7	77.6	78.9	-9.02	-9.00
SW-2504D	3/19/2026 8:10:31 AM	0.0	3.7	79.8	79.9	-9.01	-9.25
SW-2504D	3/23/2026 8:12:20 AM	0.0	3.8	80.2	80.2	-9.21	-9.21
SW-2504D	3/31/2026 8:17:45 AM	0.0	3.7	68.1	68.1	-5.11	-5.08
SW-2504M	3/2/2026 7:57:14 AM	12.7	4.5	64.4	64.4	-7.82	-7.87
SW-2504M	3/3/2026 7:50:59 AM	8.8	4.4	62.2	62.1	-9.59	-9.76
SW-2504M	3/4/2026 7:13:17 AM	2.9	4.4	51.2	51.1	-9.57	-9.60
SW-2504M	3/5/2026 8:14:40 AM	4.9	4.5	60.4	60.5	-9.53	-9.50
SW-2504M	3/6/2026 7:16:44 AM	4.5	4.2	59.6	59.6	-9.88	-9.92
SW-2504M	3/9/2026 7:53:10 AM	13.2	4.4	60.3	60.2	-9.06	-9.06
SW-2504M	3/10/2026 7:56:07 AM	8.0	4.3	60.3	60.2	-9.48	-9.40
SW-2504M	3/11/2026 8:09:12 AM	4.8	4.2	61.3	61.3	-9.46	-9.50
SW-2504M	3/12/2026 8:04:21 AM	6.6	4.3	66.0	66.3	-9.93	-9.63
SW-2504M	3/13/2026 7:41:53 AM	0.2	5.1	58.5	58.4	-9.65	-9.68
SW-2504M	3/16/2026 8:28:54 AM	9.4	4.7	72.1	72.0	-8.73	-8.73
SW-2504M	3/17/2026 7:45:48 AM	9.8	5.3	72.7	72.7	-8.81	-8.81
SW-2504M	3/18/2026 8:17:46 AM	6.6	4.6	71.7	71.6	-9.46	-9.48
SW-2504M	3/19/2026 8:16:19 AM	7.6	4.8	74.2	74.1	-9.38	-9.32
SW-2504M	3/23/2026 8:18:50 AM	7.8	5.4	72.3	72.3	-9.36	-9.38
SW-2504M	3/31/2026 8:13:37 AM	2.5	4.1	66.3	66.3	-5.44	-5.38
SW-2504MD	3/2/2026 7:52:43 AM	0.2	4.9	68.0	68.1	-8.01	-7.95
SW-2504MD	3/3/2026 7:46:49 AM	0.3	4.9	66.7	66.6	-9.76	-9.76
SW-2504MD	3/4/2026 7:10:28 AM	0.2	4.7	62.0	62.0	-9.53	-9.55
SW-2504MD	3/5/2026 8:11:47 AM	0.2	4.7	64.0	63.9	-9.72	-9.63
SW-2504MD	3/6/2026 7:11:59 AM	0.2	4.5	64.6	64.5	-9.81	-9.74
SW-2504MD	3/9/2026 7:48:52 AM	0.3	4.4	64.9	64.9	-9.09	-9.06
SW-2504MD	3/10/2026 7:52:23 AM	0.2	4.6	66.1	66.2	-9.48	-9.44
SW-2504MD	3/11/2026 8:05:09 AM	0.2	4.2	66.1	66.0	-9.55	-9.45
SW-2504MD	3/12/2026 8:10:22 AM	0.2	4.2	68.2	68.2	-9.76	-9.80
SW-2504MD	3/13/2026 7:39:36 AM	0.2	4.1	66.7	66.8	-8.93	-8.97
SW-2504MD	3/16/2026 8:35:38 AM	0.2	4.4	72.9	72.9	-8.63	-9.02
SW-2504MD	3/17/2026 7:51:30 AM	0.2	4.4	73.1	73.0	-9.11	-9.11
SW-2504MD	3/18/2026 8:14:51 AM	0.2	4.3	73.7	73.6	-9.19	-9.18
SW-2504MD	3/19/2026 8:12:50 AM	0.2	4.3	77.0	76.9	-9.25	-9.40
SW-2504MD	3/23/2026 8:15:37 AM	0.2	4.4	75.7	75.6	-9.43	-9.44

All LFG Extraction Well Data - March 2026
Chiquita Canyon Landfill

Point Name	Record Date	CH4:CO2	BalO2 [%]	Init Temp [°F]	Adj Temp [°F]	Init Stat Press ["H2O]	Adj Stat Press ["H2O]
SW-2504MD	3/31/2026 8:15:38 AM	0.2	4.2	70.7	70.8	-5.08	-5.07
SW-2504S	3/2/2026 8:00:47 AM	7.5	4.1	71.9	71.9	-8.04	-8.08
SW-2504S	3/3/2026 7:54:39 AM	8.0	4.1	71.9	72.0	-9.42	-9.38
SW-2504S	3/4/2026 7:16:37 AM	2.1	3.9	51.7	51.6	-9.55	-9.57
SW-2504S	3/5/2026 8:17:57 AM	5.2	3.9	71.2	71.2	-9.03	-9.05
SW-2504S	3/6/2026 7:19:34 AM	4.0	3.7	72.3	72.5	-9.82	-9.85
SW-2504S	3/9/2026 7:55:53 AM	5.8	3.7	71.7	71.7	-9.06	-9.06
SW-2504S	3/10/2026 7:59:11 AM	5.1	3.9	70.7	70.8	-9.74	-9.74
SW-2504S	3/11/2026 8:13:09 AM	2.4	3.5	72.4	72.5	-9.46	-9.42
SW-2504S	3/12/2026 8:06:51 AM	3.1	3.6	73.7	73.9	-9.89	-10.00
SW-2504S	3/13/2026 7:44:19 AM	2.3	3.8	58.1	58.1	-9.83	-9.83
SW-2504S	3/16/2026 8:32:22 AM	5.5	3.8	77.0	77.0	-8.73	-8.73
SW-2504S	3/17/2026 7:48:36 AM	5.1	3.8	77.1	77.1	-9.06	-9.11
SW-2504S	3/18/2026 8:20:43 AM	4.1	3.7	76.6	76.8	-9.44	-9.44
SW-2504S	3/19/2026 8:19:00 AM	3.8	3.7	77.7	78.0	-9.40	-9.48
SW-2504S	3/23/2026 8:21:14 AM	4.4	3.8	78.0	78.1	-9.40	-9.36
SW-2504S	3/31/2026 8:10:35 AM	0.1	3.8	67.1	67.1	-7.51	-7.51
SW-30	3/2/2026 9:32:44 AM	0.4	4.4	85.9	86.2	-0.46	-0.46
SW-30	3/4/2026 8:24:51 AM	0.1	3.9	72.1	72.2	-1.06	-1.08
SW-30	3/6/2026 8:31:35 AM	0.5	3.8	69.3	69.4	-5.37	-5.37
SW-30	3/9/2026 8:49:06 AM	0.4	186.9	58.0	58.7	-6.42	-7.87
SW-30	3/9/2026 8:52:19 AM	0.4	0.0	60.4	60.6	-8.39	-8.40
SW-30	3/9/2026 9:01:54 AM	0.4	0.0	64.2	64.6	-8.68	-7.06
SW-30	3/9/2026 9:02:50 AM	0.4	625.8	65.1	65.2	-7.04	-7.03
SW-30	3/9/2026 9:33:42 AM	0.4	123.5	74.9	74.9	-6.13	-6.13
SW-30	3/10/2026 9:20:40 AM	0.4	113.6	68.7	67.3	-6.71	-6.84
SW-30	3/10/2026 9:22:48 AM	0.4	0.0	68.3	68.7	-7.05	-7.78
SW-30	3/10/2026 9:23:31 AM	0.4	0.0	69.0	69.1	-7.69	-7.72
SW-30	3/11/2026 10:47:35 AM	0.3	229.0	87.5	87.5	-7.43	-7.80
SW-30	3/11/2026 10:48:31 AM	0.3	0.0	87.5	87.4	-8.05	-8.02
SW-30	3/13/2026 8:39:10 AM	0.4	5.3	64.1	64.1	-8.57	-8.56
SW-30	3/16/2026 9:50:41 AM	0.3	0.0	85.2	86.6	-8.18	-7.39
SW-30	3/16/2026 9:56:34 AM	0.3	0.0	87.2	87.4	-7.05	-7.05
SW-30	3/17/2026 9:16:42 AM	0.3	0.0	81.2	82.3	-6.42	-5.44
SW-30	3/17/2026 9:17:17 AM	0.3	0.0	82.9	83.0	-5.08	-5.08

All LFG Extraction Well Data - March 2026
Chiquita Canyon Landfill

Point Name	Record Date	CH4:CO2	BalO2 [%]	Init Temp [°F]	Adj Temp [°F]	Init Stat Press ["H2O]	Adj Stat Press ["H2O]
SW-30	3/18/2026 9:59:59 AM	0.3	0.0	92.8	91.2	-3.70	-4.53
SW-30	3/18/2026 10:00:41 AM	0.3	0.0	92.2	92.2	-4.79	-4.78
SW-30	3/19/2026 9:30:25 AM	0.3	0.0	82.8	81.1	-6.38	-9.12
SW-30	3/20/2026 10:10:22 AM	0.3	0.0	97.0	96.5	-8.85	-8.96
SW-30	3/23/2026 9:59:10 AM	0.3	667.0	85.3	85.3	-7.26	-7.26
SW-30	3/24/2026 9:28:42 AM	0.3	414.6	81.7	81.8	-9.00	-9.11
SW-30	3/25/2026 9:20:20 AM	0.3	227.7	82.0	82.2	-8.85	-8.85
SW-30	3/26/2026 8:46:12 AM	0.3	0.0	70.3	70.4	-7.87	-7.90
SW-30	3/27/2026 8:46:12 AM	0.4	262.0	72.5	72.6	-9.08	-9.11
SW-30	3/30/2026 8:52:27 AM	0.3	69.2	73.5	73.6	-9.07	-9.05
SW-30	3/31/2026 9:12:18 AM	0.3	82.3	66.9	66.8	-7.47	-7.46
SW-32	3/2/2026 9:26:01 AM	0.7	0.0	75.2	75.2	-0.10	-0.07
SW-32	3/4/2026 8:31:48 AM	0.6	0.0	69.7	69.5	-0.76	-0.75
SW-32	3/6/2026 8:51:34 AM	0.7	4.9	74.1	73.4	-1.56	-3.16
SW-32	3/9/2026 9:43:11 AM	0.7	6.8	68.9	68.9	-3.28	-3.24
SW-32	3/10/2026 9:39:06 AM	0.7	11.7	67.5	68.2	-3.95	-5.08
SW-32	3/10/2026 9:40:54 AM	0.6	8.2	71.5	71.5	-4.71	-4.68
SW-32	3/11/2026 10:33:59 AM	0.7	5.9	81.8	81.1	-3.64	-4.95
SW-32	3/11/2026 10:36:05 AM	0.6	3.7	79.2	78.9	-4.20	-4.22
SW-32	3/13/2026 8:43:11 AM	0.6	3.7	65.9	65.8	-5.68	-5.68
SW-32	3/16/2026 9:45:38 AM	0.7	12.4	85.0	85.0	-4.14	-3.69
SW-32	3/16/2026 9:47:16 AM	0.7	15.3	84.9	84.9	-3.41	-3.38
SW-32	3/17/2026 9:01:40 AM	0.7	10.1	76.8	73.7	-1.93	-1.83
SW-32	3/17/2026 9:03:20 AM	0.7	14.2	72.6	73.3	-1.89	-1.87
SW-32	3/18/2026 10:09:01 AM	0.7	7.2	88.9	88.9	-1.95	-4.57
SW-32	3/18/2026 10:11:31 AM	0.7	0.0	88.9	88.9	-8.31	-6.04
SW-32	3/18/2026 10:12:31 AM	0.7	0.0	88.9	88.9	-4.93	-4.79
SW-32	3/19/2026 9:26:52 AM	0.7	29.2	83.3	83.6	-4.30	-9.23
SW-32	3/19/2026 9:27:31 AM	0.7	34.9	82.7	82.9	-9.27	-9.40
SW-32	3/20/2026 10:13:40 AM	0.6	0.0	93.7	93.7	-9.02	-9.01
SW-32	3/23/2026 10:04:11 AM	0.7	21.0	86.3	86.3	-8.85	-8.99
SW-32	3/24/2026 9:36:46 AM	0.7	0.0	83.0	83.0	-8.86	-8.86
SW-32	3/25/2026 9:25:25 AM	0.7	0.0	83.1	83.1	-8.65	-8.85

All LFG Extraction Well Data - March 2026
Chiquita Canyon Landfill

Point Name	Record Date	CH4:CO2	BalO2 [%]	Init Temp [°F]	Adj Temp [°F]	Init Stat Press ["H2O]	Adj Stat Press ["H2O]
SW-32	3/26/2026 8:50:57 AM	0.6	0.0	69.9	69.8	-8.13	-8.10
SW-32	3/27/2026 8:54:30 AM	0.7	0.5	74.0	74.1	-9.31	-9.31
SW-32	3/30/2026 8:58:10 AM	0.6	54.0	73.2	73.1	-9.08	-9.09
SW-32	3/31/2026 9:17:07 AM	0.6	27.5	63.6	63.5	-7.37	-7.40
SW-64	3/2/2026 9:36:10 AM	0.2	17.0	91.3	91.4	0.19	0.20
SW-64	3/4/2026 8:22:31 AM	0.1	0.0	71.0	71.1	-0.51	-0.50
SW-64	3/6/2026 8:36:53 AM	0.2	3.7	72.2	73.6	-9.11	-7.05
SW-64	3/9/2026 8:43:34 AM	0.1	3.9	51.8	51.6	-4.97	-5.00
SW-64	3/9/2026 8:45:41 AM	0.1	3.6	51.3	51.3	-5.37	-5.37
SW-64	3/9/2026 8:56:12 AM	0.1	3.8	58.2	57.9	-5.22	-7.05
SW-64	3/9/2026 8:58:08 AM	0.1	3.8	58.2	59.0	-7.05	-7.05
SW-64	3/9/2026 9:31:22 AM	0.1	3.6	77.1	77.4	-6.80	-6.80
SW-64	3/10/2026 9:09:23 AM	0.1	3.6	64.7	64.8	-7.71	-8.02
SW-64	3/10/2026 9:12:03 AM	0.1	3.7	65.4	65.8	-8.53	-8.06
SW-64	3/10/2026 9:12:31 AM	0.1	3.6	65.7	65.9	-7.73	-7.72
SW-64	3/11/2026 10:43:43 AM	0.1	4.0	89.5	90.7	-6.77	-7.77
SW-64	3/11/2026 10:44:49 AM	0.1	3.4	91.1	91.2	-7.73	-7.68
SW-64	3/13/2026 8:36:49 AM	0.1	3.5	62.4	62.4	-6.43	-6.42
SW-64	3/16/2026 9:59:16 AM	0.2	3.7	92.1	94.2	-7.72	-6.92
SW-64	3/16/2026 10:01:10 AM	0.1	3.6	96.2	96.3	-6.38	-6.38
SW-64	3/17/2026 9:07:06 AM	0.2	3.8	84.1	87.9	-4.77	-3.90
SW-64	3/17/2026 9:08:38 AM	0.1	3.8	92.4	92.6	-2.73	-2.70
SW-64	3/18/2026 9:54:08 AM	0.2	4.0	91.7	94.0	-2.61	-3.61
SW-64	3/18/2026 9:56:03 AM	0.2	4.9	95.5	95.5	-4.56	-4.56
SW-64	3/19/2026 9:37:59 AM	0.1	3.5	88.5	88.8	-6.38	-9.07
SW-64	3/19/2026 9:39:00 AM	0.2	3.4	89.5	89.6	-9.40	-9.40
SW-64	3/20/2026 10:08:35 AM	0.2	4.4	98.6	99.1	-8.93	-9.08
SW-64	3/23/2026 9:56:49 AM	0.2	3.5	86.1	87.0	-7.31	-7.26
SW-64	3/24/2026 9:25:47 AM	0.1	3.2	85.5	85.6	-9.26	-9.26
SW-64	3/25/2026 9:18:22 AM	0.2	3.5	81.8	82.0	-8.63	-8.60
SW-64	3/26/2026 8:44:03 AM	0.2	3.7	67.5	67.5	-7.99	-8.00
SW-64	3/27/2026 8:43:58 AM	0.2	3.6	70.6	70.6	-9.37	-8.86
SW-64	3/30/2026 8:50:38 AM	0.2	4.0	70.4	70.5	-9.00	-8.98

All LFG Extraction Well Data - March 2026
Chiquita Canyon Landfill

Point Name	Record Date	CH4:CO2	BalO2 [%]	Init Temp [°F]	Adj Temp [°F]	Init Stat Press ["H2O]	Adj Stat Press ["H2O]
SW-64	3/31/2026 9:09:35 AM	0.2	3.7	66.7	66.4	-7.40	-7.39
SW-65	3/5/2026 2:04:09 PM	1.3	0.0	76.7	76.8	-16.30	-16.29
SW-66	3/11/2026 2:30:06 PM	0.8	6.2	88.9	88.9	-9.28	-9.40
SW-68	3/2/2026 9:28:40 AM	0.0	4.0	82.4	82.7	-0.38	-0.38
SW-68	3/4/2026 8:27:21 AM	0.0	3.9	73.6	73.7	-0.71	-0.71
SW-68	3/6/2026 8:40:52 AM	0.0	3.6	74.6	74.7	-2.16	-2.17
SW-68	3/9/2026 9:07:30 AM	0.7	4.1	70.8	69.2	-2.41	-2.48
SW-68	3/9/2026 9:11:59 AM	0.2	4.2	73.0	67.3	-1.30	-4.49
SW-68	3/9/2026 9:14:47 AM	0.4	305.7	66.2	66.4	-7.07	-6.30
SW-68	3/9/2026 9:15:25 AM	0.4	107.6	66.6	66.6	-5.84	-5.71
SW-68	3/9/2026 9:38:34 AM	0.4	55.3	70.0	70.6	-6.34	-6.34
SW-68	3/10/2026 9:29:09 AM	0.4	22.2	72.3	70.7	-6.04	-6.70
SW-68	3/10/2026 9:31:22 AM	0.4	1045.0	70.1	70.2	-7.05	-7.05
SW-68	3/11/2026 10:26:39 AM	0.3	18.0	81.2	81.6	-8.45	-8.70
SW-68	3/11/2026 10:40:04 AM	0.3	0.0	84.0	84.5	-8.66	-8.70
SW-68	3/13/2026 8:41:21 AM	0.4	3.5	65.7	65.8	-9.16	-9.15
SW-68	3/16/2026 9:39:26 AM	0.4	31.4	78.5	84.5	-8.82	-7.37
SW-68	3/16/2026 9:41:05 AM	0.3	3.8	87.1	87.2	-6.76	-6.78
SW-68	3/17/2026 8:56:41 AM	0.4	4.8	84.3	84.2	-2.64	-2.65
SW-68	3/17/2026 8:57:50 AM	0.3	3.8	84.7	84.7	-2.63	-2.63
SW-68	3/18/2026 10:05:09 AM	0.0	4.0	96.1	89.9	-2.05	-4.32
SW-68	3/18/2026 10:06:02 AM	0.1	4.0	88.3	88.3	-4.88	-4.88
SW-68	3/19/2026 9:23:12 AM	0.4	20.1	82.6	80.1	-7.72	-9.33
SW-68	3/19/2026 9:24:00 AM	0.4	151.8	80.0	80.1	-9.39	-9.40
SW-68	3/20/2026 10:17:02 AM	0.3	0.0	93.1	93.1	-8.90	-8.93
SW-68	3/23/2026 10:01:36 AM	0.4	47.1	85.7	86.0	-7.05	-7.03
SW-68	3/24/2026 9:31:49 AM	0.4	25.5	79.9	80.0	-9.09	-9.11
SW-68	3/25/2026 9:22:41 AM	0.4	72.0	80.3	80.6	-8.71	-8.85
SW-68	3/26/2026 8:49:10 AM	0.3	0.0	71.3	71.3	-7.92	-7.93
SW-68	3/27/2026 8:51:37 AM	0.3	0.0	73.5	73.5	-9.20	-9.17
SW-68	3/30/2026 8:55:09 AM	0.3	4.3	74.0	74.0	-9.01	-9.04
SW-68	3/31/2026 9:14:53 AM	0.3	2.5	65.9	66.0	-7.56	-7.56
SW-7	3/2/2026 8:29:19 AM	0.0	4.3	75.4	75.6	-0.26	-0.25
SW-7	3/3/2026 9:09:25 AM	0.2	4.2	79.4	81.1	-0.20	-0.20

All LFG Extraction Well Data - March 2026
Chiquita Canyon Landfill

Point Name	Record Date	CH4:CO2	BalO2 [%]	Init Temp [°F]	Adj Temp [°F]	Init Stat Press ["H2O]	Adj Stat Press ["H2O]
SW-7	3/4/2026 7:45:10 AM	0.0	3.8	59.9	59.9	-0.80	-0.79
SW-70	3/11/2026 10:43:49 AM	0.3	149.0	86.0	86.0	-9.85	-9.83
SW-71	3/2/2026 9:33:47 AM	0.8	15.9	71.7	71.5	-5.00	-5.08
SW-72	3/2/2026 11:00:50 AM	0.7	21.1	85.5	85.8	-2.70	-2.62
SW-80	3/9/2026 10:56:24 AM	1.2	0.0	79.3	79.6	-7.29	-7.26
SW-9	3/11/2026 10:47:01 AM	0.1	5.4	82.6	82.8	-9.68	-9.68
TC-1961C	3/5/2026 9:09:24 AM	0.8	0.0	91.5	94.7	-1.81	-1.38
TC-1961E	3/5/2026 8:48:55 AM	1.0	0.0	110.7	110.7	-2.79	-2.54
TC-2174	3/2/2026 9:12:53 AM	0.0	0.0	181.5	181.9	-1.42	-1.42
TC-2174	3/2/2026 9:20:00 AM						
TC-2174	3/2/2026 9:20:00 AM						
TC-2174	3/9/2026 10:16:56 AM	0.0	0.0	181.4		-1.62	-1.62
TC-2174	3/9/2026 10:20:00 AM						
TC-2174	3/19/2026 8:48:08 AM	0.0	0.0	181.1	181.1	11.23	11.69
TC-2174	3/19/2026 8:49:48 AM	0.0	0.0	181.1	181.1	0.24	0.23
TC-2174	3/23/2026 8:55:44 AM	0.2	0.0	181.6	181.7	-0.88	-1.03
TC-2174	3/23/2026 8:56:35 AM	0.2	0.0	181.7	181.7	-1.14	-1.14
TC-2174	3/24/2026 9:20:36 AM	0.1	0.0	180.4	180.4	-2.42	-2.43
TC-2174	3/30/2026 8:43:48 AM	0.0	90.5	181.8	181.9	-2.38	-2.37
VL-02	3/23/2026 1:13:38 PM	0.0	4.0	93.3	94.7	-14.50	-15.50
WTD-01	3/4/2026 1:43:07 PM	0.8	2.6	152.7	152.1	-11.71	-11.69
WTD-01	3/4/2026 1:45:29 PM	0.9	3.0	152.4	152.4	-7.69	-7.72
WTD-01	3/5/2026 1:50:00 PM						
WTD-01	3/11/2026 2:08:55 PM	0.8	2.3	148.5	148.8	-8.39	-8.39
WTD-01	3/18/2026 1:03:21 PM	0.6	3.3	147.9	147.8	-8.45	-8.48
WTD-01	3/18/2026 1:04:14 PM	0.6	3.2	148.0	148.0	-8.64	-8.62
WTD-01	3/25/2026 10:46:13 AM	0.9	3.1	149.1		-4.29	
WTD-01	3/25/2026 10:59:36 AM	1.0	2.6	149.3	149.3	-4.30	-4.30
WTD-01	3/30/2026 1:19:33 PM	0.5	4.1	154.0	154.0	-4.21	-4.19

All LFG Extraction Well Data - March 2026
Chiquita Canyon Landfill

Point Name	Record Date	CH4:CO2	BalO2 [%]	Init Temp [°F]	Adj Temp [°F]	Init Stat Press ["H2O]	Adj Stat Press ["H2O]
WTD-02	3/4/2026 1:53:59 PM	1.7	3.8	119.0	119.0	-4.78	-4.78
WTD-02	3/4/2026 1:55:21 PM	1.7	3.9	119.0	119.0	-4.79	-4.80
WTD-02	3/23/2026 9:01:51 AM	0.0	3.9	61.6	61.6	-3.56	-3.55
WTD-02	3/23/2026 1:24:32 PM	0.0	4.1	103.3	103.3	-4.76	-4.75
WTD-03	3/5/2026 8:16:57 AM	0.2	3.8	143.0	143.0	-5.74	-5.71
WTD-03	3/5/2026 8:17:52 AM	0.1	3.8	143.0	143.0	-5.71	-5.71
WTD-03	3/23/2026 9:13:31 AM	0.2	4.1	147.8	147.4	-4.31	-4.32
WTD-03	3/23/2026 9:16:13 AM	0.2	4.0	147.4	147.6	-4.27	-4.25
WTD-03	3/30/2026 1:24:26 PM	0.2	4.3	159.0	159.0	-5.49	-5.50
WTD-04	3/5/2026 8:10:22 AM	0.1	3.6	55.0	55.0	-5.71	-5.74
WTD-04	3/5/2026 8:11:15 AM	0.2	3.6	55.0	55.0	-5.73	-5.74
WTD-04	3/23/2026 12:16:17 PM	0.3	4.1	116.6	116.8	-5.11	-5.04
WTD-04	3/23/2026 12:17:09 PM	0.3	4.1	117.5	117.5	-5.33	-5.33
WTD-05	3/5/2026 8:05:20 AM	0.3	3.7	57.0	57.0	-5.71	-5.72
WTD-05	3/5/2026 8:06:11 AM	0.3	3.7	57.0	57.0	-5.71	-5.72
WTD-05	3/23/2026 12:52:45 PM	0.2	4.1	96.6	96.6	-4.99	-4.99
WTD-05	3/23/2026 12:53:41 PM	0.2	4.0	96.8	96.8	-5.01	-4.98
WTD-06	3/5/2026 7:59:43 AM	0.4	3.9	115.0	115.0	-5.71	-5.71
WTD-06	3/5/2026 8:00:27 AM	0.4	4.0	115.0	115.0	-5.75	-5.73
WTD-06	3/23/2026 1:03:45 PM	0.5	4.2	127.4	127.4	-5.04	-5.04
WTD-06	3/23/2026 1:04:56 PM	0.5	4.2	127.7	127.7	-5.09	-5.06
WTD-07	3/5/2026 7:54:40 AM	0.5	4.1	53.0	53.0	-9.08	-9.01
WTD-07	3/5/2026 7:55:44 AM	0.5	4.1	53.0	53.0	-9.03	-9.06
WTD-07	3/23/2026 1:10:46 PM	0.5	4.0	111.6	111.9	-7.69	-7.68
WTD-07	3/23/2026 1:12:24 PM	0.6	4.1	112.9	113.1	-7.62	-7.72
WTD-10	3/5/2026 7:46:21 AM	0.7	4.5	100.0	100.0	-6.35	-6.38
WTD-10	3/23/2026 1:49:30 PM	0.6	4.3	116.4	116.4	-5.10	-5.04
WTD-10	3/23/2026 1:50:20 PM	0.6	4.2	116.3	116.3	-5.16	-5.13

All LFG Extraction Well Data - March 2026
Chiquita Canyon Landfill

Point Name	Record Date	Init Flow [scfm]	Adj Flow [scfm]	Init Diff Press ["H2O]	Adj Diff Press ["H2O]	Sys Pressure ["H2O]	Adj Avail Press ["H2O]
A-01	3/4/2026 10:24:10 AM			17.650	17.690	-17.25	-17.25
A-02	3/4/2026 10:33:48 AM			17.351	17.338	-17.21	-17.20
A-03	3/4/2026 10:48:31 AM			16.933	16.930	-16.81	-16.81
A-04	3/4/2026 10:44:07 AM			9.730	9.758	-9.79	-9.54
A-05	3/25/2026 2:22:16 PM			16.422	16.464	0.35	0.35
B-01	3/9/2026 12:10:57 PM	0.3	0.3	0.028	0.028	-14.80	-14.81
B-02R	3/11/2026 9:22:17 AM	0.0	0.0	-0.021	-0.019	-16.41	
B-03R	3/9/2026 12:17:47 PM	1.3	1.3	0.169	0.169	-6.20	-6.21
B-05	3/11/2026 9:14:56 AM	1.9	1.3	0.366	0.184	-15.38	
B-06	3/11/2026 8:59:37 AM	2.0	2.1	0.401	0.418	-15.02	
B-07R	3/9/2026 12:32:50 PM	0.6	3.5	0.036	1.255	-12.91	-13.13
B-07R	3/9/2026 12:34:59 PM	2.1	2.1	1.075	1.083	-13.53	-13.53
B-08	3/9/2026 12:48:01 PM			0.188	0.188	-13.09	-13.13
B-09	3/11/2026 8:50:02 AM	0.0	0.0	0.629	0.629	-15.97	
B-10	3/9/2026 12:40:48 PM			0.163	0.162	-13.86	-13.99
B-11	3/13/2026 10:29:12 AM			0.000	0.000	-16.69	-16.74
B-12	3/11/2026 9:06:23 AM	2.6	1.9	0.707	0.375	-8.23	
B-13	3/9/2026 12:24:34 PM	14.0	13.8	0.039	0.038	-13.73	-14.41
B-14	3/13/2026 10:24:12 AM	1.1	1.0	0.113	0.102	-15.74	-15.74
C-03	3/4/2026 10:28:06 AM			17.251	17.251	0.01	0.00
C-08	3/5/2026 2:21:09 PM	0.0	0.0				
C-10	3/5/2026 2:09:18 PM	0.0	0.0				
C-11	3/5/2026 1:52:25 PM	0.0	0.0	-0.646	-0.656		
C-12	3/9/2026 9:26:16 AM	0.0	0.0	-2.673	-2.668		
C-15	3/9/2026 9:36:10 AM	0.0	0.0	-2.580	-2.651		
C-17B	3/9/2026 10:21:26 AM	0.0	0.0	7.452	7.743		
C-18	3/9/2026 10:51:24 AM	0.0	0.0				
C-19	3/9/2026 10:32:58 AM	0.0	0.0				
C-20	3/9/2026 10:40:37 AM	0.0	0.0				

All LFG Extraction Well Data - March 2026
Chiquita Canyon Landfill

Point Name	Record Date	Init Flow [scfm]	Adj Flow [scfm]	Init Diff Press ["H2O]	Adj Diff Press ["H2O]	Sys Pressure ["H2O]	Adj Avail Press ["H2O]
C-23	3/9/2026 10:48:25 AM	0.0	0.0				
C-24	3/9/2026 10:30:06 AM	0.0	0.0	-1.948	-1.953		
C-25	3/9/2026 10:01:52 AM	0.0	0.0	5.005	5.523		
C-26	3/9/2026 9:48:44 AM	0.0	0.0				
C-26	3/9/2026 9:52:43 AM	0.0	0.0	8.368	6.783		
C-27	3/9/2026 9:32:14 AM	11.5	12.1	2.555	2.833	-12.56	
C-28	3/5/2026 1:55:33 PM	0.0	0.0	-0.602	-0.602		
C-29	3/5/2026 2:01:13 PM	0.0	0.0				
C-30	3/5/2026 2:16:33 PM	8.3	8.3	0.422	0.420	-16.27	
CV-02	3/5/2026 2:24:52 PM	2.6	2.5	0.711	0.687	-16.58	
CV-03	3/5/2026 2:34:42 PM	18.4	18.4	2.067	2.135	-16.64	
CV-03	3/27/2026 11:32:49 AM	15.4	18.9	1.443	2.161	-16.62	
CV-04	3/5/2026 2:31:34 PM			-0.523	-0.559		
CV-05	3/9/2026 2:26:36 PM	3.1	3.3	0.194	0.223	-15.94	
CV-05	3/27/2026 11:23:58 AM	2.1	0.8	0.093	0.012	-17.73	
CV-06	3/9/2026 2:30:18 PM	1.4	1.1	0.012	0.008	-13.55	
CV-09	3/11/2026 8:51:51 AM	0.0	13.8	-0.004	0.378	-12.38	
CV-09	3/11/2026 8:54:04 AM	9.0	9.0	0.164	0.165	-12.40	
CV-108-52	3/2/2026 9:10:57 AM						
CV-108-52	3/3/2026 9:10:36 AM			0.486	0.617	-3.05	
CV-108-52	3/3/2026 9:12:21 AM			0.628	0.634	-4.29	
CV-108-52	3/5/2026 8:10:00 AM						
CV-108-52	3/5/2026 8:10:00 AM						
CV-108-52	3/16/2026 9:19:35 AM			0.790	0.745	-11.35	
CV-113	3/2/2026 10:27:37 AM						
CV-113	3/9/2026 8:10:00 AM						
CV-113	3/9/2026 8:10:00 AM						
CV-113	3/9/2026 8:28:49 AM	0.0	0.0	-1.289	-1.332	-11.21	
CV-113	3/10/2026 2:12:11 PM	8.4	8.2	0.416	0.392	-10.76	-10.18
CV-113	3/10/2026 2:15:01 PM	7.0	2.5	0.284	0.038	-9.76	-10.40

All LFG Extraction Well Data - March 2026
Chiquita Canyon Landfill

Point Name	Record Date	Init Flow [scfm]	Adj Flow [scfm]	Init Diff Press ["H2O]	Adj Diff Press ["H2O]	Sys Pressure ["H2O]	Adj Avail Press ["H2O]
CV-113	3/10/2026 2:20:54 PM	6.4	4.7	0.241	0.128	-9.37	-8.92
CV-113	3/10/2026 2:22:38 PM	5.2	5.0	0.157	0.147	-9.30	-8.04
CV-113	3/17/2026 2:02:18 PM	0.8	0.8	0.004	0.004	-9.32	-8.89
CV-113	3/17/2026 2:02:57 PM	0.9	0.9	0.005	0.005	-9.84	-9.68
CV-114	3/2/2026 9:10:00 AM						
CV-114	3/2/2026 9:10:00 AM						
CV-114	3/2/2026 9:10:06 AM			2.639	2.663	-5.82	-5.81
CV-114	3/9/2026 8:25:00 AM						
CV-114	3/9/2026 8:25:00 AM						
CV-114	3/9/2026 10:08:02 AM			0.730	0.836	1.68	1.68
CV-114	3/9/2026 10:08:47 AM			1.126	1.081	1.78	1.80
CV-114	3/9/2026 10:10:00 AM						
CV-114	3/19/2026 8:29:38 AM	0.0	0.0	-2.945	-3.172	3.08	
CV-114	3/19/2026 8:35:51 AM	0.0	0.0	-3.713	-3.402	2.50	
CV-114	3/23/2026 8:53:15 AM			1.337	0.952	-4.36	-4.30
CV-114	3/24/2026 9:24:53 AM	0.0	0.0			-7.18	
CV-114	3/30/2026 8:40:26 AM			3.586	3.257	0.00	0.01
CV-1424	3/5/2026 10:01:03 AM	35.6	34.1	7.315	7.264	-18.14	-17.64
CV-1532	3/2/2026 10:01:44 AM						
CV-1532A	3/4/2026 8:50:00 AM						
CV-1532A	3/4/2026 8:50:00 AM						
CV-1532A	3/4/2026 8:50:09 AM			8.162	7.610	0.28	0.28
CV-1532A	3/5/2026 8:25:00 AM						
CV-1532A	3/5/2026 8:25:00 AM						
CV-1532A	3/11/2026 1:04:48 PM			4.981	4.593	0.00	0.00
CV-1532A	3/18/2026 9:56:42 AM	0.0	0.0	-4.260	-3.770	0.00	
CV-1532A	3/25/2026 9:25:50 AM						
CV-1532A	3/25/2026 9:39:50 AM			9.464	8.720	0.26	0.26

All LFG Extraction Well Data - March 2026
Chiquita Canyon Landfill

Point Name	Record Date	Init Flow [scfm]	Adj Flow [scfm]	Init Diff Press ["H2O]	Adj Diff Press ["H2O]	Sys Pressure ["H2O]	Adj Avail Press ["H2O]
CV-1532A	3/31/2026 8:56:20 AM			1.497	2.128	0.11	0.11
CV-1534A-PLR	3/4/2026 8:40:00 AM						
CV-1534A-PLR	3/4/2026 8:40:00 AM						
CV-1534A-PLR	3/4/2026 8:40:34 AM			1.568	1.649	0.28	0.28
CV-1534A-PLR	3/11/2026 11:03:44 AM			2.344	1.779	0.61	0.48
CV-1534A-PLR	3/18/2026 9:50:39 AM	0.0	0.0	-6.396	-9.909	1.64	
CV-1534A-PLR	3/25/2026 9:29:50 AM			10.447	5.485	0.10	0.10
CV-1534A-PLR	3/31/2026 8:50:59 AM			0.000	0.213	0.11	0.11
CV-1535	3/2/2026 9:12:32 AM						
CV-1535	3/3/2026 9:04:44 AM	0.0	0.0	-0.437	-0.434	-1.97	
CV-1535	3/3/2026 9:06:12 AM	0.0	0.0	-0.531	-0.378	-4.83	
CV-1535	3/5/2026 8:20:00 AM						
CV-1535	3/5/2026 8:20:00 AM						
CV-1535	3/16/2026 9:11:51 AM	0.0	0.0	-0.406	-0.294	-10.68	
CV-1535	3/30/2026 11:08:45 AM	0.0	0.0	0.442	0.354	-3.68	
CV-1601D	3/3/2026 7:31:15 AM	2.9	3.8	0.164	0.296	-12.56	
CV-1601D	3/16/2026 8:35:31 AM	5.3	7.6	0.554	1.144	-12.10	
CV-1601S	3/3/2026 7:27:21 AM	4.6	1.0	0.445	0.020	-12.50	
CV-1601S	3/16/2026 8:33:28 AM	3.1	1.1	0.197	0.026	-12.10	
CV-1604	3/5/2026 9:00:31 AM	4.8	4.8	0.475	0.478	-19.02	
CV-1604	3/17/2026 3:31:34 PM						
CV-1604	3/27/2026 10:39:43 AM	4.4	3.2	0.399	0.208	-17.84	
CV-1604	3/27/2026 10:41:00 AM	2.7	2.7	0.155	0.156	-18.33	
CV-1701D	3/5/2026 8:11:41 AM	1.4	1.4	0.637	0.639	-15.41	
CV-1701D	3/17/2026 3:31:04 PM						
CV-1701S	3/5/2026 8:08:26 AM	9.1	9.3	0.650	0.677	-15.73	
CV-1701S	3/17/2026 3:30:34 PM						
CV-1901	3/9/2026 9:45:26 AM	1.2	1.1	0.027	0.024	-9.19	-9.09
CV-1901	3/17/2026 10:15:06 AM	1.8	1.9	0.473	0.496	-9.38	
CV-1901	3/17/2026 3:59:11 PM						

All LFG Extraction Well Data - March 2026
Chiquita Canyon Landfill

Point Name	Record Date	Init Flow [scfm]	Adj Flow [scfm]	Init Diff Press ["H2O]	Adj Diff Press ["H2O]	Sys Pressure ["H2O]	Adj Avail Press ["H2O]
CV-1902A	3/2/2026 9:32:44 AM						
CV-1902A	3/4/2026 7:20:00 AM						
CV-1902A	3/4/2026 7:20:00 AM						
CV-1902A	3/4/2026 8:00:00 AM						
CV-1902A	3/4/2026 8:00:00 AM						
CV-1902A	3/4/2026 8:03:38 AM			6.216	5.675	-6.00	-5.98
CV-1902A	3/11/2026 10:25:15 AM			4.870	4.925	-5.39	-5.61
CV-1902A	3/18/2026 8:33:18 AM	0.0	0.0	-3.635	-3.634	-5.48	
CV-1902A	3/18/2026 8:36:06 AM	0.0	0.0	0.008	0.006	0.01	
CV-1902A	3/25/2026 8:36:18 AM			7.423	6.392	-7.42	-6.36
CV-1902A	3/25/2026 9:51:51 AM						
CV-1902A	3/26/2026 1:51:44 PM	0.0	0.0	4.103	4.273	-7.32	
CV-1902A	3/31/2026 8:22:47 AM			3.289	3.789	-3.42	-4.01
CV-1905	3/9/2026 7:49:52 AM	15.7	15.7	1.488	1.489	-17.87	
CV-1905	3/17/2026 10:45:00 AM						
CV-1905	3/18/2026 8:25:56 AM	10.7	10.6	0.629	0.626	-18.15	
CV-2001	3/3/2026 9:53:41 AM						
CV-2001	3/9/2026 12:09:50 PM	4.6	6.0	0.542	0.924	-6.42	
CV-2001	3/11/2026 9:00:00 AM						
CV-2001	3/11/2026 9:00:00 AM						
CV-2001	3/16/2026 8:52:42 AM						
CV-2001	3/16/2026 10:28:53 AM	5.4	4.8	0.750	0.599	-7.79	
CV-2001	3/23/2026 8:52:52 AM						
CV-2001	3/23/2026 8:57:21 AM						
CV-2001	3/24/2026 10:00:17 AM						
CV-2001	3/30/2026 9:08:04 AM						
CV-2002	3/4/2026 8:00:00 AM						
CV-2002	3/4/2026 8:00:00 AM						
CV-2002	3/4/2026 9:21:27 AM						
CV-2002	3/9/2026 12:41:48 PM	11.8	16.8	0.467	0.950	-5.77	
CV-2002	3/9/2026 12:42:48 PM	15.5	15.5	0.804	0.808	-7.19	
CV-2002	3/16/2026 9:37:35 AM	15.3	17.5	0.782	1.027	-5.86	
CV-2002	3/17/2026 7:50:03 AM	15.1	14.0	0.748	0.637	-8.59	

All LFG Extraction Well Data - March 2026
Chiquita Canyon Landfill

Point Name	Record Date	Init Flow [scfm]	Adj Flow [scfm]	Init Diff Press ["H2O]	Adj Diff Press ["H2O]	Sys Pressure ["H2O]	Adj Avail Press ["H2O]
CV-2002	3/17/2026 7:55:10 AM	13.2	14.5	0.583	0.705	-8.43	
CV-2002	3/30/2026 10:07:00 AM						
CV-2003	3/3/2026 9:15:05 AM	2.0	4.1	0.553	2.294	-4.25	
CV-2003	3/3/2026 9:18:17 AM	2.4	4.3	0.776	2.570	-4.66	
CV-2003	3/16/2026 9:31:13 AM	5.2	4.6	3.824	2.953	-8.81	
CV-2006	3/4/2026 7:45:00 AM						
CV-2006	3/4/2026 7:45:00 AM						
CV-2006	3/4/2026 7:50:55 AM	60.7	60.1	5.506	5.401	-9.84	-10.04
CV-2006	3/11/2026 10:15:57 AM	40.7	43.1	2.431	2.728	-9.38	-9.47
CV-2006	3/18/2026 8:22:38 AM	0.0	0.0	-1.699	-1.944	-0.11	
CV-2006	3/25/2026 8:06:39 AM	3.8	28.3	0.021	1.173	-9.84	-9.76
CV-2006	3/25/2026 8:07:42 AM	37.9	41.8	2.099	2.553	-9.60	-9.48
CV-2006	3/31/2026 8:14:16 AM	15.7	14.7	0.359	0.314	-6.74	-6.51
CV-2007	3/2/2026 1:28:04 PM	13.1	14.5	0.496	0.609	-11.94	-12.87
CV-2007	3/2/2026 1:30:00 PM						
CV-2007	3/2/2026 1:30:00 PM						
CV-2007	3/4/2026 10:00:35 AM						
CV-2007	3/8/2026 11:18:59 AM	11.6	5.1	0.393	0.075	-12.13	-11.77
CV-2007	3/9/2026 8:35:20 AM	12.5	12.9	0.105	0.113	-12.36	-12.44
CV-2007	3/9/2026 8:40:00 AM						
CV-2007	3/18/2026 1:56:30 PM	0.0	0.0	-2.265	-2.098	6.41	
CV-2007	3/18/2026 1:56:35 PM	0.0	0.0	-2.265	-2.098	6.41	
CV-2007	3/18/2026 1:57:16 PM	0.0	0.0	-1.470	-1.463	7.14	
CV-2007	3/19/2026 9:14:26 AM	14.5	14.0	0.752	0.691	-12.74	
CV-2007	3/26/2026 8:44:32 AM	4.0	4.2	0.045	0.051	-10.39	-10.45
CV-2007	3/31/2026 1:06:19 PM	5.8	6.4	0.097	0.117	-11.22	-10.57
CV-2008	3/8/2026 11:06:24 AM	2.5	1.6	0.039	0.016	-2.51	-2.25

All LFG Extraction Well Data - March 2026
Chiquita Canyon Landfill

Point Name	Record Date	Init Flow [scfm]	Adj Flow [scfm]	Init Diff Press ["H2O]	Adj Diff Press ["H2O]	Sys Pressure ["H2O]	Adj Avail Press ["H2O]
CV-2008	3/23/2026 3:57:09 PM						
CV-2009	3/8/2026 10:35:20 AM	11.6	16.3	0.180	0.353	-3.80	-3.53
CV-2009	3/8/2026 10:36:44 AM	16.1	15.7	0.346	0.328	-3.17	-2.65
CV-2009	3/18/2026 3:24:30 PM						
CV-2009A	3/4/2026 1:00:50 PM	10.5	10.9	0.719	0.775	-5.07	-4.94
CV-2009A	3/30/2026 12:18:53 PM	8.4	6.1	0.478	0.250	-6.58	
CV-2010	3/5/2026 12:03:04 PM	0.0	0.0	-0.292	-0.602	-13.71	
CV-2010A	3/5/2026 11:34:30 AM						
CV-2010A	3/5/2026 11:53:52 AM	0.0	0.0	-0.206	-0.319	-13.70	
CV-2010A	3/5/2026 11:58:13 AM	0.0	0.0	-0.573	-1.072	-13.69	
CV-2011	3/5/2026 1:18:16 PM	32.7	32.8	1.318	1.322	-13.93	
CV-2011A	3/4/2026 10:20:00 AM						
CV-2011A	3/4/2026 10:20:00 AM						
CV-2011A	3/4/2026 10:23:05 AM	24.4	22.2	0.165	0.138	-12.32	-12.30
CV-2011A	3/11/2026 2:45:54 PM	21.3	23.8	0.125	0.156	-12.63	-12.65
CV-2011A	3/11/2026 2:46:28 PM	22.5	22.8	0.139	0.144	-12.56	-12.58
CV-2011A	3/27/2026 9:15:36 AM			-0.362	-0.155		
CV-2011A	3/27/2026 9:18:45 AM			-0.135	-0.135		
CV-2011A	3/30/2026 12:55:04 PM	27.6	27.1	0.209	0.202	-13.94	-13.98
CV-2012	3/9/2026 8:49:39 AM	2.3	13.4	0.007	0.260	-14.05	
CV-2012	3/9/2026 8:54:57 AM	12.9	9.1	0.236	0.117	-13.88	
CV-2012	3/9/2026 8:56:24 AM	9.9	10.0	0.139	0.143	-13.79	
CV-2201-PLR	3/10/2026 9:31:52 AM	0.0	0.0	9.391	9.672		
CV-2201-PLR	3/10/2026 9:32:37 AM	0.0	0.0	9.128	9.262		
CV-2201-PLR	3/10/2026 12:55:00 PM						
CV-2201-PLR	3/17/2026 9:28:09 AM			9.301	9.562	-8.75	-8.77
CV-2201-PLR	3/25/2026 2:05:34 PM			6.245	2.605	-6.23	-4.91
CV-2201-PLR	3/25/2026 2:07:32 PM			2.991	2.984	-4.96	-4.95
CV-2204-PLR	3/2/2026 1:15:00 PM						
CV-2204-PLR	3/2/2026 1:15:00 PM						

All LFG Extraction Well Data - March 2026
Chiquita Canyon Landfill

Point Name	Record Date	Init Flow [scfm]	Adj Flow [scfm]	Init Diff Press ["H2O]	Adj Diff Press ["H2O]	Sys Pressure ["H2O]	Adj Avail Press ["H2O]
CV-2204-PLR	3/2/2026 1:16:12 PM			8.700	8.835	0.27	0.25
CV-2204-PLR	3/9/2026 8:19:37 AM			10.781	10.662	0.77	0.79
CV-2204-PLR	3/9/2026 8:20:00 AM						
CV-2204-PLR	3/18/2026 1:36:08 PM	0.0	0.0	-4.571	-9.518	-11.71	
CV-2204-PLR	3/26/2026 9:08:22 AM			8.719	8.858	0.00	0.00
CV-2204-PLR	3/30/2026 10:37:14 AM			6.774	4.927	0.03	0.03
CV-2205	3/5/2026 10:27:47 AM	48.6	49.1	0.613	0.625	-14.65	
CV-2207	3/9/2026 10:17:57 AM	13.9	13.5	0.048	0.045	-11.98	
CV-2207	3/10/2026 10:58:00 AM						
CV-2208A	3/11/2026 2:21:00 PM	0.0	2.4	-0.058	0.002	-3.61	
CV-2208A	3/11/2026 2:23:18 PM	10.7	10.6	0.033	0.033	-3.86	
CV-2301	3/3/2026 8:10:00 AM						
CV-2301	3/3/2026 8:10:00 AM						
CV-2301	3/5/2026 8:19:02 AM						
CV-2301	3/10/2026 8:36:53 AM						
CV-2301	3/10/2026 8:37:43 AM						
CV-2301	3/12/2026 8:34:36 AM			12.052	12.029	-12.50	-12.48
CV-2301	3/17/2026 8:12:40 AM			10.640	11.578	-11.18	-12.02
CV-2301	3/24/2026 1:56:26 PM			9.489	9.159	-9.90	-9.31
CV-2302	3/3/2026 8:00:00 AM						
CV-2302	3/3/2026 8:00:00 AM						
CV-2302	3/3/2026 9:31:34 AM			11.500	11.639	-11.11	-11.45
CV-2302	3/20/2026 12:07:31 PM	0.0	0.0	8.210	8.534	-8.88	
CV-2302	3/20/2026 1:17:01 PM			8.719	8.282	-8.60	-8.12
CV-2303	3/2/2026 3:14:28 PM			2.399	5.088	-5.58	-5.26
CV-2303	3/2/2026 3:17:30 PM			4.639	4.962	-5.79	-5.39
CV-2303	3/3/2026 8:15:00 AM						
CV-2303	3/3/2026 8:15:00 AM						

All LFG Extraction Well Data - March 2026
Chiquita Canyon Landfill

Point Name	Record Date	Init Flow [scfm]	Adj Flow [scfm]	Init Diff Press ["H2O]	Adj Diff Press ["H2O]	Sys Pressure ["H2O]	Adj Avail Press ["H2O]
CV-2303	3/3/2026 1:00:00 PM						
CV-2303	3/3/2026 1:08:18 PM			5.983	5.724	-4.87	-4.45
CV-2303	3/3/2026 1:10:00 PM						
CV-2303	3/10/2026 9:21:46 AM	0.0	0.0			-0.36	
CV-2303	3/10/2026 9:25:00 AM						
CV-2303	3/17/2026 10:13:10 AM			6.050	6.185	-5.27	-5.40
CV-2303	3/25/2026 1:31:17 PM			0.000	0.000	4.92	4.64
CV-2303	3/25/2026 1:34:06 PM			0.000	0.000	5.22	5.27
CV-2304	3/3/2026 12:44:24 PM			0.000	0.000	17.00	17.12
CV-2304	3/3/2026 12:45:37 PM			0.000	0.000	17.23	16.98
CV-2304	3/9/2026 3:16:33 PM			4.441	4.347	-5.42	-5.49
CV-2304	3/9/2026 3:24:20 PM			4.271	4.774	-5.30	-5.80
CV-2304	3/9/2026 3:27:04 PM			4.842	4.709	-4.98	-5.31
CV-2304	3/10/2026 12:30:00 PM						
CV-2304	3/19/2026 10:34:29 AM	0.0	0.0	-4.384	-4.131	0.75	
CV-2304	3/19/2026 10:35:52 AM	0.0	0.0	-0.759	-0.352	0.00	
CV-2304	3/25/2026 2:35:13 PM			0.000	0.000	0.04	0.04
CV-2304	3/25/2026 2:35:59 PM			0.000	0.000	0.04	0.04
CV-2304	3/26/2026 2:31:29 PM	0.0	0.0	6.775	6.678	-6.61	
CV-2304	3/26/2026 2:33:38 PM	0.0	0.0	5.939	6.479	-6.91	
CV-2305	3/3/2026 8:27:20 AM			4.405	4.409	-7.19	-7.44
CV-2305	3/3/2026 8:35:00 AM						
CV-2305	3/3/2026 8:35:00 AM						
CV-2305	3/4/2026 11:18:31 AM						
CV-2305	3/11/2026 3:05:34 PM			2.292	1.867	-4.35	-4.47
CV-2305	3/16/2026 9:48:37 AM			1.476	1.620	-3.28	-4.58
CV-2305	3/24/2026 9:08:26 AM			5.670	3.829	-8.92	-7.98

All LFG Extraction Well Data - March 2026
Chiquita Canyon Landfill

Point Name	Record Date	Init Flow [scfm]	Adj Flow [scfm]	Init Diff Press ["H2O]	Adj Diff Press ["H2O]	Sys Pressure ["H2O]	Adj Avail Press ["H2O]
CV-2305	3/24/2026 9:11:59 AM			3.725	3.489	-7.62	-5.75
CV-2305	3/24/2026 10:46:16 AM	24.6	28.4	0.416	0.504	-10.07	-8.54
CV-2305	3/25/2026 10:11:47 AM	32.3	30.7	0.720	0.647	-9.82	-9.58
CV-2305	3/31/2026 10:12:51 AM			2.891	3.100	-8.63	-8.84
CV-2306	3/2/2026 1:10:00 PM						
CV-2306	3/2/2026 1:10:00 PM						
CV-2306	3/2/2026 1:11:24 PM			6.501	6.501	0.27	0.27
CV-2306	3/9/2026 8:10:00 AM						
CV-2306	3/9/2026 8:11:41 AM			9.589	9.962	0.97	0.98
CV-2306	3/19/2026 10:03:26 AM			8.770	7.661	0.67	0.70
CV-2306	3/26/2026 8:57:13 AM			7.450	6.825	0.00	0.00
CV-2306	3/30/2026 10:34:29 AM			4.856	6.164	0.01	0.02
CV-2308-PLR	3/2/2026 12:57:04 PM			5.155	5.155	0.26	0.26
CV-2308-PLR	3/2/2026 1:00:00 PM						
CV-2308-PLR	3/2/2026 1:00:00 PM						
CV-2308-PLR	3/10/2026 8:48:03 AM	0.0	0.0			-12.62	
CV-2308-PLR	3/10/2026 8:50:00 AM						
CV-2308-PLR	3/17/2026 9:30:57 AM			7.646	7.368	0.64	0.62
CV-2308-PLR	3/20/2026 1:54:37 PM	0.0	0.0			-6.35	
CV-2308-PLR	3/25/2026 2:13:59 PM			9.293	9.391	0.05	0.04
CV-2308-PLR	3/30/2026 2:05:26 PM			10.113	10.402	-0.04	-0.04
CV-2310-PLR	3/3/2026 1:29:27 PM			6.103	4.768	0.69	0.68

All LFG Extraction Well Data - March 2026
Chiquita Canyon Landfill

Point Name	Record Date	Init Flow [scfm]	Adj Flow [scfm]	Init Diff Press ["H2O]	Adj Diff Press ["H2O]	Sys Pressure ["H2O]	Adj Avail Press ["H2O]
CV-2310-PLR	3/3/2026 1:30:00 PM						
CV-2310-PLR	3/3/2026 1:30:00 PM						
CV-2310-PLR	3/12/2026 10:34:27 AM			0.000	0.000	0.11	0.20
CV-2310-PLR	3/12/2026 10:37:55 AM			0.000	0.000	0.35	0.29
CV-2310-PLR	3/17/2026 1:45:33 PM			3.438	4.052	0.00	0.00
CV-2310-PLR	3/25/2026 1:54:21 PM			0.000	0.000	0.04	0.04
CV-2310-PLR	3/25/2026 1:55:42 PM			0.000	0.000	0.04	0.04
CV-2310-PLR	3/30/2026 1:45:39 PM			0.000	0.000	-0.01	0.00
CV-2310-PLR	3/30/2026 1:47:52 PM			0.000	0.000	0.00	0.00
CV-2311	3/2/2026 12:25:00 PM						
CV-2311	3/2/2026 12:25:00 PM						
CV-2311	3/2/2026 12:27:04 PM			2.836	2.855	-9.94	-9.93
CV-2311	3/9/2026 1:16:30 PM			2.537	2.597	-8.75	-8.76
CV-2311	3/9/2026 1:20:00 PM						
CV-2311	3/17/2026 9:51:08 AM			3.887	3.815	-10.68	-10.12
CV-2311	3/23/2026 10:13:48 AM			3.677	3.661	-11.36	-11.37
CV-2312	3/3/2026 7:40:00 AM						
CV-2312	3/3/2026 7:40:00 AM						
CV-2312	3/3/2026 9:58:55 AM	32.5	32.6	3.118	3.132	-4.11	-4.12
CV-2312	3/3/2026 10:00:00 AM						
CV-2312	3/3/2026 10:00:00 AM						
CV-2312	3/12/2026 7:57:36 AM	37.1	39.5	4.054	4.613	-6.89	-7.54
CV-2312	3/12/2026 11:03:00 AM						
CV-2312	3/16/2026 1:29:36 PM	17.5	17.5	0.899	0.899	-4.37	-4.37
CV-2312	3/16/2026 1:31:34 PM	10.9	11.7	0.348	0.403	-3.79	-3.79
CV-2312	3/24/2026 1:29:35 PM	25.4	25.4	1.908	1.900	-6.87	-6.38

All LFG Extraction Well Data - March 2026
Chiquita Canyon Landfill

Point Name	Record Date	Init Flow [scfm]	Adj Flow [scfm]	Init Diff Press ["H2O]	Adj Diff Press ["H2O]	Sys Pressure ["H2O]	Adj Avail Press ["H2O]
CV-2314	3/3/2026 8:58:00 AM			1.338	1.389	-0.86	-0.93
CV-2314	3/3/2026 9:00:00 AM						
CV-2314	3/3/2026 9:00:00 AM						
CV-2314	3/12/2026 8:07:14 AM			2.908	2.832	-2.99	-2.99
CV-2314	3/16/2026 10:10:40 AM			14.864	14.944	0.41	0.46
CV-2314	3/17/2026 1:33:30 PM	0.0	0.0			-14.11	
CV-2314	3/17/2026 1:34:58 PM	0.0	0.0			-14.98	
CV-2314	3/24/2026 10:19:53 AM			15.742	6.515	0.33	0.33
CV-2314	3/24/2026 10:21:40 AM			7.142	7.264	0.32	0.34
CV-2314	3/31/2026 1:33:26 PM			4.955	4.955	-16.16	-17.36
CV-2315	3/2/2026 11:53:35 AM			3.776	3.706	-6.49	-7.17
CV-2315	3/2/2026 11:56:32 AM			2.654	3.656	-5.77	-6.07
CV-2315	3/2/2026 11:57:15 AM			3.782	3.821	-5.47	-7.91
CV-2315	3/3/2026 7:50:00 AM						
CV-2315	3/3/2026 7:50:00 AM						
CV-2315	3/3/2026 9:39:59 AM			5.107	5.152	-6.62	-6.83
CV-2315	3/3/2026 9:40:00 AM						
CV-2315	3/3/2026 9:40:00 AM						
CV-2315	3/10/2026 1:01:43 PM						
CV-2315	3/18/2026 1:45:10 PM	0.0	0.0	2.993	3.220		
CV-2315	3/18/2026 1:46:12 PM	0.0	0.0	4.445	3.587		
CV-2315	3/19/2026 10:07:18 AM			5.184	5.029	-7.98	-7.15
CV-2315	3/19/2026 12:56:18 PM			3.994	4.122	-6.37	-6.95
CV-2315	3/19/2026 12:57:41 PM			3.512	4.087	-6.15	-6.93
CV-2315	3/24/2026 10:49:20 AM			6.541	6.645	-8.73	-8.09
CV-2315	3/31/2026 12:48:54 PM			3.311	2.952	-6.71	-4.24
CV-2316	3/4/2026 1:11:07 PM	8.9	6.5	0.052	0.028	-4.46	-4.42
CV-2316	3/11/2026 9:46:52 AM						
CV-2319	3/4/2026 10:05:42 AM			0.000	0.000	-12.74	-12.68

All LFG Extraction Well Data - March 2026
Chiquita Canyon Landfill

Point Name	Record Date	Init Flow [scfm]	Adj Flow [scfm]	Init Diff Press ["H2O]	Adj Diff Press ["H2O]	Sys Pressure ["H2O]	Adj Avail Press ["H2O]
CV-2321	3/5/2026 1:44:22 PM	30.9	31.2	2.724	2.774	-16.42	-16.33
CV-2321	3/27/2026 11:24:17 AM						
CV-2322	3/4/2026 12:58:17 PM			7.976	7.786	0.00	0.00
CV-2322	3/4/2026 1:00:00 PM						
CV-2322	3/4/2026 1:00:00 PM						
CV-2322	3/12/2026 8:18:06 AM			10.607	11.053	0.09	0.10
CV-2322	3/12/2026 8:18:53 AM			10.947	10.958	0.09	0.09
CV-2322	3/16/2026 10:30:55 AM			9.774	8.163	0.67	0.67
CV-2322	3/24/2026 12:56:39 PM			12.917	13.003	0.11	0.13
CV-2324	3/9/2026 8:22:22 AM	29.9	29.6	0.549	0.537	-17.47	
CV-2324	3/10/2026 9:18:00 AM						
CV-2326	3/5/2026 1:46:06 PM			1.892	1.902	-9.11	-9.27
CV-2326	3/17/2026 10:34:26 AM	87.8	73.2	9.021	6.182		
CV-2327	3/9/2026 1:56:59 PM			1.797	1.114	-3.13	-2.73
CV-2327	3/9/2026 1:58:05 PM			0.991	1.099	-2.64	-2.74
CV-2327	3/10/2026 1:39:46 PM	0.0	0.0	0.010	0.515		
CV-2327	3/10/2026 1:40:00 PM						
CV-2327	3/10/2026 1:40:20 PM	0.0	0.0	1.008	1.533		
CV-2327	3/10/2026 3:11:22 PM						
CV-2327	3/11/2026 10:01:13 AM	0.0	0.0	2.565	3.008		
CV-2327	3/17/2026 9:04:08 AM			3.581	3.876	-5.23	-5.43
CV-2327	3/24/2026 1:13:35 PM			4.502	4.240	-6.39	-5.90
CV-2327	3/25/2026 10:43:34 AM						
CV-2327	3/31/2026 1:47:57 PM			4.153	3.870	-6.38	-6.53
CV-2328	3/5/2026 1:06:23 PM	32.6	19.8	0.300	0.110	-5.97	
CV-2328	3/5/2026 1:08:57 PM	20.4	20.3	0.122	0.121	-5.73	
CV-2328	3/16/2026 1:45:21 PM	18.2	10.8	0.804	0.283	-4.60	-4.74
CV-2328	3/16/2026 1:47:40 PM	14.2	12.8	0.490	0.400	-5.27	-4.80
CV-2328	3/17/2026 8:38:01 AM	9.1	10.1	0.205	0.250	-5.39	-5.65
CV-2328	3/24/2026 1:21:45 PM	10.8	9.3	0.288	0.216	-6.62	-5.90
CV-2333	3/2/2026 9:04:30 AM			4.521	4.488	-5.58	-5.52

All LFG Extraction Well Data - March 2026
Chiquita Canyon Landfill

Point Name	Record Date	Init Flow [scfm]	Adj Flow [scfm]	Init Diff Press ["H2O]	Adj Diff Press ["H2O]	Sys Pressure ["H2O]	Adj Avail Press ["H2O]
CV-2333	3/2/2026 9:05:00 AM						
CV-2333	3/2/2026 9:05:00 AM						
CV-2333	3/9/2026 8:35:00 AM						
CV-2333	3/9/2026 8:35:00 AM						
CV-2333	3/9/2026 8:54:04 AM			5.774	5.360	-6.32	-6.11
CV-2333	3/9/2026 9:00:00 AM						
CV-2333	3/16/2026 10:12:39 AM						
CV-2333	3/19/2026 8:12:58 AM			5.386	5.782	-7.00	-6.59
CV-2333	3/23/2026 8:47:43 AM			2.476	2.689	-4.19	-2.69
CV-2333	3/30/2026 8:19:08 AM			4.929	4.665	-6.47	-6.80
CV-2334	3/11/2026 9:45:00 AM						
CV-2334	3/11/2026 9:45:00 AM						
CV-2334	3/11/2026 2:16:29 PM	9.0	9.0	0.222	0.221	-10.23	-10.13
CV-2334	3/16/2026 10:05:27 AM						
CV-2334	3/27/2026 3:59:40 PM						
CV-2335	3/3/2026 10:52:09 AM						
CV-2335	3/9/2026 9:36:19 AM			3.989	3.950	-6.55	-6.48
CV-2335	3/17/2026 9:57:44 AM	0.0	0.0	3.489	2.874	-7.82	
CV-2336	3/3/2026 10:53:23 AM						
CV-2336	3/9/2026 9:42:23 AM			9.059	8.911	-8.60	-8.74
CV-2336	3/17/2026 10:06:48 AM	0.0	0.0	2.407	2.062	-9.13	
CV-2336	3/17/2026 10:11:24 AM	0.0	0.0	0.919	0.837	-9.09	
CV-2336	3/27/2026 1:32:28 PM	0.0	0.0	0.360	0.169	-7.14	
CV-2336	3/27/2026 1:33:24 PM	0.0	0.0	0.190	0.193	-7.59	
CV-2336	3/30/2026 10:35:08 AM						
CV-2337	3/4/2026 7:10:00 AM						
CV-2337	3/4/2026 7:10:00 AM						
CV-2337	3/11/2026 10:06:00 AM	0.0	0.0	0.034	0.037		
CV-2337	3/11/2026 10:07:37 AM	0.0	0.0	0.043	0.036		
CV-2337	3/19/2026 1:53:22 PM	0.0	0.0	-0.607	-0.643		
CV-2337	3/19/2026 1:57:47 PM	0.0	0.0	-0.626	-0.625		
CV-2337	3/27/2026 1:15:57 PM	0.0	0.0	0.156	0.042		
CV-2337	3/27/2026 1:22:02 PM	0.0	0.0	-0.017	-0.014		
CV-2338	3/4/2026 7:55:00 AM						
CV-2338	3/4/2026 7:55:00 AM						

All LFG Extraction Well Data - March 2026
Chiquita Canyon Landfill

Point Name	Record Date	Init Flow [scfm]	Adj Flow [scfm]	Init Diff Press ["H2O]	Adj Diff Press ["H2O]	Sys Pressure ["H2O]	Adj Avail Press ["H2O]
CV-2338	3/4/2026 7:55:52 AM			5.516	5.387	-3.97	-3.97
CV-2338	3/11/2026 10:21:54 AM			3.728	3.833	-3.36	-3.38
CV-2338	3/18/2026 8:28:32 AM	0.0	0.0	3.706	3.737	0.00	
CV-2338	3/19/2026 1:46:04 PM	0.0	0.0	-0.922	-0.703	-5.56	
CV-2338	3/25/2026 8:21:31 AM			2.999	1.608	0.00	0.00
CV-2338	3/25/2026 8:23:58 AM			2.104	2.180	0.00	0.00
CV-2338	3/26/2026 1:55:24 PM	0.0	0.0	0.171	-0.113	-6.75	
CV-2338	3/31/2026 8:17:28 AM			0.218	0.204	0.21	0.15
CV-2339	3/11/2026 10:30:28 AM	0.0	0.0	1.524	1.267	-9.12	
CV-2339	3/11/2026 10:33:56 AM	0.0	0.0	1.175	1.047	-8.82	
CV-2339	3/16/2026 9:46:46 AM						
CV-2339	3/19/2026 1:39:06 PM	0.0	0.0	-0.138	-0.589	-7.13	
CV-2339	3/19/2026 1:41:07 PM	0.0	0.0	-0.589	-0.657	-7.74	
CV-2339	3/28/2026 11:03:25 AM						
CV-2339	3/30/2026 10:33:36 AM						
CV-2341	3/4/2026 7:15:00 AM						
CV-2341	3/4/2026 7:15:00 AM						
CV-2341	3/10/2026 8:54:00 AM	0.0	0.0	6.055	4.840	-11.03	
CV-2341	3/16/2026 9:46:12 AM						
CV-2341	3/18/2026 8:09:09 AM			3.091	3.064	-3.54	-2.57
CV-2341	3/28/2026 11:37:12 AM						
CV-2341	3/30/2026 10:32:03 AM						
CV-2342A-PLR	3/4/2026 9:04:52 AM			8.218	8.174	-7.81	-7.86
CV-2342A-PLR	3/4/2026 9:05:00 AM						
CV-2342A-PLR	3/4/2026 9:05:00 AM						
CV-2342A-PLR	3/11/2026 1:08:57 PM			6.603	6.603	-6.64	-6.64
CV-2342A-PLR	3/18/2026 10:02:09 AM	0.0	0.0	2.285	2.296	0.00	
CV-2342A-PLR	3/18/2026 10:03:00 AM	0.0	0.0	0.051	-0.138	-0.23	
CV-2342A-PLR	3/25/2026 9:47:57 AM			8.733	9.016	-8.19	-8.71
CV-2342A-PLR	3/31/2026 9:01:07 AM			8.506	8.307	-8.31	-7.97

All LFG Extraction Well Data - March 2026
Chiquita Canyon Landfill

Point Name	Record Date	Init Flow [scfm]	Adj Flow [scfm]	Init Diff Press ["H2O]	Adj Diff Press ["H2O]	Sys Pressure ["H2O]	Adj Avail Press ["H2O]
CV-2343	3/4/2026 8:28:09 AM			0.874	0.175	-1.12	-1.52
CV-2343	3/4/2026 8:30:00 AM						
CV-2343	3/4/2026 8:30:00 AM						
CV-2343	3/11/2026 10:53:53 AM			0.000	0.000	0.22	-0.03
CV-2343	3/11/2026 10:54:56 AM			0.000	0.000	0.84	2.55
CV-2343	3/18/2026 9:39:45 AM	0.0	0.0	-2.752	-2.780	2.65	
CV-2343	3/18/2026 9:41:19 AM	0.0	0.0	-2.357	-1.518	1.92	
CV-2343	3/19/2026 10:15:42 AM			9.594	9.612	-10.42	-10.89
CV-2343	3/19/2026 10:17:13 AM			9.574	9.681	-10.68	-10.73
CV-2343	3/25/2026 9:15:15 AM			9.490	9.623	-10.24	-10.30
CV-2343	3/31/2026 8:38:42 AM			5.594	5.424	0.06	0.11
CV-2344	3/3/2026 7:10:00 AM						
CV-2344	3/3/2026 7:10:00 AM						
CV-2344	3/4/2026 8:18:28 AM			11.050	10.983	-10.89	-10.85
CV-2344	3/4/2026 8:20:00 AM						
CV-2344	3/4/2026 8:20:00 AM						
CV-2344	3/11/2026 10:47:06 AM			10.890	10.430	-10.66	-10.26
CV-2344	3/18/2026 9:30:47 AM	0.0	0.0		0.001	0.00	
CV-2345	3/3/2026 7:15:00 AM						
CV-2345	3/3/2026 7:15:00 AM						
CV-2345	3/3/2026 9:35:08 AM	63.0	59.5	4.459	3.991		
CV-2345	3/16/2026 10:59:38 AM	53.0	56.0	3.102	3.460		
CV-2346	3/3/2026 7:20:00 AM						
CV-2346	3/3/2026 7:20:00 AM						
CV-2346	3/3/2026 9:38:22 AM	0.0	0.0	4.804	4.653	-11.12	
CV-2346	3/3/2026 9:40:30 AM	0.0	0.0	4.600	4.642	-10.73	
CV-2346	3/4/2026 8:13:47 AM			8.204	8.278	-10.31	-10.92

All LFG Extraction Well Data - March 2026
Chiquita Canyon Landfill

Point Name	Record Date	Init Flow [scfm]	Adj Flow [scfm]	Init Diff Press ["H2O]	Adj Diff Press ["H2O]	Sys Pressure ["H2O]	Adj Avail Press ["H2O]
CV-2346	3/4/2026 8:15:00 AM						
CV-2346	3/4/2026 8:15:00 AM						
CV-2346	3/11/2026 10:41:53 AM			5.702	5.555	-10.22	-10.26
CV-2346	3/18/2026 9:06:32 AM	0.0	0.0	3.268	2.749	6.58	
CV-2346	3/18/2026 9:07:55 AM	0.0	0.0	3.900	4.200	0.70	
CV-2346	3/19/2026 10:25:20 AM			4.960	4.266	-10.05	-10.13
CV-2346	3/19/2026 10:27:06 AM			4.198	4.024	-10.04	-10.28
CV-2346	3/25/2026 9:00:11 AM			6.837	6.774	-9.73	-9.82
CV-2346	3/31/2026 8:32:56 AM			3.117	2.987	-5.51	-5.74
CV-2347	3/3/2026 7:25:00 AM						
CV-2347	3/3/2026 7:25:00 AM						
CV-2347	3/3/2026 9:57:38 AM	64.4	63.6	4.463	4.354		
CV-2347	3/16/2026 11:14:55 AM	62.0	61.3	4.023	3.928		
CV-2348	3/3/2026 7:30:00 AM						
CV-2348	3/3/2026 7:30:00 AM						
CV-2348	3/3/2026 10:05:34 AM	0.0	0.0	4.786	4.783	-10.72	
CV-2348	3/16/2026 11:17:55 AM	0.0	0.0	5.970	5.963	-9.55	
CV-2349	3/9/2026 12:45:51 PM	33.2	5.3	1.437	0.039		
CV-2349	3/11/2026 8:46:00 AM						
CV-2349	3/11/2026 8:46:00 AM						
CV-2349	3/16/2026 9:41:36 AM	21.1	20.0	0.569	0.513		
CV-2350	3/3/2026 9:24:45 AM	0.0	0.0	6.130	6.318	-6.33	
CV-2350	3/11/2026 8:50:00 AM						
CV-2350	3/11/2026 8:50:00 AM						
CV-2350	3/16/2026 9:34:44 AM	0.0	0.0	7.459	6.019	-8.19	
CV-2351	3/2/2026 7:35:00 AM						
CV-2351	3/2/2026 7:35:00 AM						
CV-2351	3/10/2026 8:42:18 AM						
CV-2351	3/10/2026 1:28:05 PM			7.296	7.296	-7.48	-7.48
CV-2351	3/17/2026 8:52:59 AM	0.0	0.0	9.059	6.449	-9.34	
CV-2351	3/17/2026 8:56:08 AM	0.0	0.0	6.823	7.664	-9.69	
CV-2351	3/23/2026 9:21:25 AM						
CV-2352	3/2/2026 7:45:00 AM						
CV-2352	3/2/2026 7:45:00 AM						
CV-2352	3/10/2026 1:46:06 PM			7.400	7.810	-7.29	-7.65
CV-2352	3/16/2026 9:20:58 AM						

All LFG Extraction Well Data - March 2026
Chiquita Canyon Landfill

Point Name	Record Date	Init Flow [scfm]	Adj Flow [scfm]	Init Diff Press ["H2O]	Adj Diff Press ["H2O]	Sys Pressure ["H2O]	Adj Avail Press ["H2O]
CV-2352	3/17/2026 8:34:06 AM	81.2	70.3	7.408	5.550		
CV-2352	3/17/2026 8:42:03 AM	69.5	78.7	5.312	6.764		
CV-2352	3/23/2026 9:23:07 AM						
CV-2352	3/23/2026 10:03:50 AM						
CV-2352	3/26/2026 2:10:33 PM	73.8	71.1	6.588	6.121		
CV-2352	3/26/2026 2:11:39 PM	70.9	73.0	6.108	6.483		
CV-2352	3/30/2026 9:31:28 AM						
CV-2352	3/30/2026 1:09:56 PM			6.517	6.375	-6.82	-6.46
CV-2353-PLR	3/4/2026 7:41:49 AM						
CV-2353-PLR	3/4/2026 9:13:35 AM			8.142	7.887	-7.58	-7.37
CV-2353-PLR	3/4/2026 9:15:00 AM						
CV-2353-PLR	3/4/2026 9:15:00 AM						
CV-2353-PLR	3/10/2026 9:44:06 AM						
CV-2353-PLR	3/11/2026 1:15:02 PM			7.971	7.377	-7.88	-7.46
CV-2353-PLR	3/18/2026 10:07:54 AM	0.0	0.0	1.121	1.743	0.00	
CV-2353-PLR	3/25/2026 10:01:04 AM			7.778	6.662	-7.52	-7.71
CV-2353-PLR	3/25/2026 10:02:29 AM			6.866	6.706	-7.58	-7.75
CV-2353-PLR	3/31/2026 9:04:53 AM			7.011	7.106	-7.66	-7.61
CV-2354	3/2/2026 9:25:00 AM						
CV-2354	3/2/2026 9:25:00 AM						
CV-2354	3/4/2026 9:33:01 AM			3.034	3.059	-3.83	-3.90
CV-2354	3/4/2026 9:35:00 AM						
CV-2354	3/4/2026 9:35:00 AM						
CV-2354	3/11/2026 1:25:14 PM			2.187	2.201	-4.81	-4.82
CV-2354	3/17/2026 8:02:01 AM	0.0	0.0	3.331	3.003	-6.46	
CV-2354	3/17/2026 8:02:40 AM	0.0	0.0	2.829	2.600	-6.99	
CV-2354	3/18/2026 10:25:01 AM	0.0	0.0	-5.098	-5.571	2.66	
CV-2354	3/18/2026 10:26:00 AM	0.0	0.0	-5.114	-5.678	0.01	

All LFG Extraction Well Data - March 2026
Chiquita Canyon Landfill

Point Name	Record Date	Init Flow [scfm]	Adj Flow [scfm]	Init Diff Press ["H2O]	Adj Diff Press ["H2O]	Sys Pressure ["H2O]	Adj Avail Press ["H2O]
CV-2354	3/19/2026 10:06:54 AM			3.292	2.793	-6.24	-5.27
CV-2354	3/19/2026 10:08:42 AM			2.862	3.045	-5.69	-5.69
CV-2354	3/25/2026 10:11:38 AM			3.401	3.001	-5.32	-5.21
CV-2354	3/31/2026 9:14:45 AM			2.239	2.240	-4.65	-4.50
CV-24001	3/3/2026 10:51:30 AM						
CV-24001	3/9/2026 9:33:41 AM			4.601	4.530	-6.55	-6.61
CV-24001	3/17/2026 9:50:43 AM	0.0	0.0	3.834	2.358		
CV-24001	3/17/2026 9:51:04 AM	0.0	0.0	2.298	2.293		
CV-24002	3/3/2026 10:49:27 AM						
CV-24002	3/9/2026 9:21:37 AM			1.304	1.254	-8.75	-8.69
CV-24002	3/17/2026 9:43:46 AM	0.0	0.0	0.701	0.121	-9.33	
CV-24003	3/3/2026 9:10:49 AM						
CV-24003	3/3/2026 10:48:40 AM						
CV-24003	3/9/2026 9:13:11 AM	5.0	4.5	0.016	0.013	-8.93	-8.88
CV-24003	3/17/2026 9:32:18 AM	30.4	31.2	0.599	0.637	-8.97	
CV-24003	3/30/2026 2:47:38 PM	4.5	4.6	0.013	0.014	-8.57	
CV-24004	3/3/2026 8:37:53 AM						
CV-24004	3/9/2026 9:08:19 AM	10.2	10.5	0.279	0.299	-10.71	-10.56
CV-24004	3/17/2026 9:27:34 AM	16.5	15.3	0.790	0.687		
CV-24006	3/6/2026 1:45:02 PM	22.9	19.6	1.461	1.060	-5.02	-5.26
CV-24006	3/17/2026 10:38:17 AM	0.0	0.0	-1.800	-1.277	-6.02	
CV-24006	3/28/2026 12:17:27 PM						
CV-24007	3/5/2026 8:35:00 AM						
CV-24007	3/5/2026 8:35:00 AM						
CV-24007	3/6/2026 1:36:57 PM	8.0	6.7	0.176	0.123	-4.65	-5.62
CV-24007	3/10/2026 10:28:24 AM						
CV-24007	3/19/2026 10:36:50 AM	7.9	8.1	0.173	0.185	-5.09	-4.17
CV-24008	3/11/2026 1:58:11 PM	0.0	0.0	-9.969	-9.386		
CV-24008	3/11/2026 2:02:38 PM	0.0	0.0	-8.651	-8.097		
CV-24008	3/19/2026 8:55:27 AM	114.5	114.9	9.242	9.288	-11.12	-11.16
CV-24008	3/23/2026 10:09:41 AM	112.7	80.9	8.956	4.562	-11.64	-11.71
CV-24008	3/23/2026 10:10:33 AM	82.6	81.4	4.754	4.610	-11.81	-11.81
CV-24008	3/30/2026 10:08:27 AM	44.0	43.4	1.341	1.307	-7.05	-7.47

All LFG Extraction Well Data - March 2026
Chiquita Canyon Landfill

Point Name	Record Date	Init Flow [scfm]	Adj Flow [scfm]	Init Diff Press ["H2O]	Adj Diff Press ["H2O]	Sys Pressure ["H2O]	Adj Avail Press ["H2O]
CV-24009	3/2/2026 12:19:10 PM			0.022	0.021	-10.23	-10.30
CV-24009	3/2/2026 12:20:00 PM						
CV-24009	3/2/2026 12:20:00 PM						
CV-24009	3/9/2026 1:08:19 PM			0.024	0.021	-8.92	-8.79
CV-24009	3/9/2026 1:15:00 PM						
CV-24009	3/17/2026 1:57:21 PM			0.037	0.020	-10.43	-9.89
CV-24009	3/23/2026 10:01:04 AM			0.110	0.125	-8.18	-8.35
CV-24009	3/30/2026 10:04:13 AM			0.029	0.017	-6.62	-6.62
CV-24010	3/12/2026 10:58:14 AM			0.918	0.915	-11.57	-11.11
CV-24010	3/19/2026 8:36:59 AM			0.679	0.631	-10.67	-10.61
CV-24010	3/27/2026 3:59:16 PM						
CV-24011	3/2/2026 12:36:54 PM	0.6	0.6	0.001	0.001	-8.31	-8.31
CV-24011	3/2/2026 12:37:28 PM	49.2	49.2	6.291	6.294	-8.19	-7.63
CV-24011	3/5/2026 1:18:17 PM	34.2	27.1	3.384	2.089	-8.46	-8.64
CV-24011	3/5/2026 1:19:49 PM	27.7	27.2	2.155	2.087	-8.59	-8.33
CV-24011	3/20/2026 10:05:06 AM	33.2	27.0	3.368	2.221	-9.13	-9.22
CV-24011	3/20/2026 10:06:52 AM	26.5	26.3	2.134	2.113	-9.38	-9.01
CV-24011	3/23/2026 10:23:57 AM	23.2	22.8	1.633	1.585	-10.80	-10.80
CV-24012	3/2/2026 12:52:56 PM			10.209	10.208	-10.02	-10.03
CV-24012	3/2/2026 12:55:00 PM						
CV-24012	3/2/2026 12:55:00 PM						
CV-24012	3/10/2026 8:37:20 AM	0.0	0.0			-31.20	
CV-24012	3/10/2026 8:40:00 AM						
CV-24012	3/17/2026 9:35:32 AM			11.688	11.675	-11.19	-11.20
CV-24012	3/23/2026 1:37:35 PM			10.412	4.287	-0.01	0.00
CV-24012	3/23/2026 1:38:07 PM			4.640	4.820	-0.01	-0.01
CV-24012	3/27/2026 3:58:09 PM						

All LFG Extraction Well Data - March 2026
Chiquita Canyon Landfill

Point Name	Record Date	Init Flow [scfm]	Adj Flow [scfm]	Init Diff Press ["H2O]	Adj Diff Press ["H2O]	Sys Pressure ["H2O]	Adj Avail Press ["H2O]
CV-24012	3/30/2026 1:56:39 PM			10.199	10.330	-0.01	0.00
CV-24013	3/9/2026 8:51:24 AM			11.919	12.144	-11.55	-11.97
CV-24013	3/19/2026 8:49:01 AM			11.702	0.000	0.61	0.63
CV-24014	3/10/2026 9:03:41 AM	12.8	13.6	0.424	0.476	-11.78	-11.56
CV-24014	3/11/2026 11:01:00 AM						
CV-24014	3/17/2026 1:54:33 PM	45.1	44.5	6.226	6.059	-7.07	-6.02
CV-24014	3/19/2026 1:51:27 PM			7.659	6.859	-8.16	-7.70
CV-24014	3/23/2026 9:56:01 AM	46.4	45.3	6.598	6.279	-6.87	-9.87
CV-24014	3/26/2026 1:38:28 PM	0.0	0.0	-1.388	-2.176	-4.19	
CV-24014	3/30/2026 9:08:11 AM	38.9	34.6	4.610	3.615	-6.74	-7.22
CV-24015	3/2/2026 9:41:40 AM			9.066	9.067	-8.19	-8.17
CV-24015	3/2/2026 9:50:00 AM						
CV-24015	3/2/2026 9:50:00 AM						
CV-24015	3/9/2026 10:38:19 AM			9.597	9.588	-8.25	-8.24
CV-24015	3/9/2026 10:50:00 AM						
CV-24015	3/19/2026 9:17:25 AM	0.0	0.0			0.00	
CV-24015	3/19/2026 9:19:11 AM	0.0	0.0	0.215	-0.043	0.00	
CV-24015	3/23/2026 9:21:16 AM			7.010	6.989	-6.99	-6.96
CV-24015	3/24/2026 9:31:59 AM	0.0	0.0			-11.29	
CV-24015	3/27/2026 3:58:42 PM						
CV-24015	3/30/2026 8:55:22 AM			10.239	10.068	-10.23	-10.04
CV-24016	3/3/2026 3:22:45 PM			5.454	5.508	0.34	0.30
CV-24016	3/3/2026 3:24:38 PM			5.631	3.064	0.31	0.14
CV-24016	3/9/2026 8:08:34 AM			2.360	2.377	-0.02	-0.01
CV-24016	3/12/2026 8:44:10 AM			2.914	2.914	0.11	0.11
CV-24016	3/17/2026 9:56:55 AM			2.535	2.398	0.66	0.66
CV-24016	3/23/2026 10:30:28 AM			2.485	2.494	0.34	0.34
CV-24016	3/25/2026 11:16:18 AM			1.816	1.766	0.34	0.34

All LFG Extraction Well Data - March 2026
Chiquita Canyon Landfill

Point Name	Record Date	Init Flow [scfm]	Adj Flow [scfm]	Init Diff Press ["H2O]	Adj Diff Press ["H2O]	Sys Pressure ["H2O]	Adj Avail Press ["H2O]
CV-24017	3/2/2026 12:43:55 PM			5.609	5.650	0.26	0.25
CV-24017	3/2/2026 12:45:00 PM						
CV-24017	3/2/2026 12:45:00 PM						
CV-24017	3/10/2026 8:25:00 AM						
CV-24017	3/10/2026 8:25:16 AM	0.0	0.0			-38.75	
CV-24017	3/17/2026 9:47:22 AM			6.457	6.405	0.66	0.66
CV-24017	3/23/2026 1:48:09 PM			7.409	5.456	0.02	0.00
CV-24017	3/23/2026 1:49:20 PM			3.849	3.594	0.01	0.11
CV-24018	3/13/2026 1:13:03 PM			1.660	0.798	-7.08	-7.45
CV-24018	3/13/2026 1:14:26 PM			0.590	0.601	-6.99	-7.60
CV-24018	3/20/2026 10:28:12 AM			0.457	0.482	-8.49	-8.40
CV-24018	3/25/2026 1:51:23 PM			0.251	0.378	-7.31	-6.41
CV-24018	3/25/2026 1:54:16 PM			0.411	0.382	-7.34	-6.16
CV-24019	3/4/2026 1:14:18 PM			0.782	0.551	-1.22	-1.09
CV-24019	3/4/2026 1:15:00 PM						
CV-24019	3/4/2026 1:15:00 PM						
CV-24019	3/10/2026 8:14:52 AM	49.1	49.1	3.546	3.554		
CV-24019	3/10/2026 8:15:00 AM						
CV-24019	3/17/2026 10:00:52 AM			0.428	0.704	-9.74	-8.64
CV-24019	3/23/2026 1:30:38 PM			0.000	3.274	-0.01	0.24
CV-24019	3/23/2026 1:31:45 PM			3.240	3.311	0.00	-0.01
CV-24020	3/10/2026 8:27:51 AM	0.0	1.1	0.000	0.003	-3.07	-3.14
CV-24020	3/17/2026 10:47:33 AM	0.0	0.0	-0.584	-0.615	-1.88	
CV-24020	3/18/2026 6:59:12 PM						
CV-24020	3/25/2026 10:56:08 AM	1.9	1.8	0.009	0.009	-0.44	-0.41
CV-24021	3/10/2026 8:53:25 AM			10.564	10.346	-10.22	-10.03
CV-24021	3/19/2026 10:25:37 AM			5.795	5.716	-4.91	-4.78
CV-24021	3/25/2026 10:40:40 AM			2.424	1.254	-4.69	-3.96

All LFG Extraction Well Data - March 2026
Chiquita Canyon Landfill

Point Name	Record Date	Init Flow [scfm]	Adj Flow [scfm]	Init Diff Press ["H2O]	Adj Diff Press ["H2O]	Sys Pressure ["H2O]	Adj Avail Press ["H2O]
CV-24021	3/25/2026 10:45:07 AM			1.196	1.226	-5.26	-5.29
CV-24021	3/27/2026 4:00:32 PM						
CV-24022-PLR	3/2/2026 10:04:15 AM			8.995	9.041	-8.49	-8.57
CV-24022-PLR	3/2/2026 10:05:00 AM						
CV-24022-PLR	3/2/2026 10:05:00 AM						
CV-24022-PLR	3/9/2026 1:02:30 PM			8.124	7.389	-7.09	-6.13
CV-24022-PLR	3/9/2026 1:10:00 PM						
CV-24022-PLR	3/10/2026 8:59:03 AM			11.774	11.765	-12.38	-12.38
CV-24022-PLR	3/10/2026 3:12:48 PM						
CV-24022-PLR	3/17/2026 1:51:45 PM			8.749	9.240	0.00	0.00
CV-24022-PLR	3/19/2026 2:05:28 PM			6.362	4.597	-6.46	-5.85
CV-24022-PLR	3/23/2026 9:49:03 AM			6.610	6.529	-6.03	-5.73
CV-24023	3/2/2026 9:57:09 AM			9.024	9.009	-8.45	-8.44
CV-24023	3/2/2026 10:00:00 AM						
CV-24023	3/2/2026 10:00:00 AM						
CV-24023	3/9/2026 12:53:20 PM			9.462	9.502	-7.71	-7.75
CV-24023	3/9/2026 12:55:00 PM						
CV-24023	3/19/2026 9:30:31 AM	0.0	0.0			0.00	
CV-24023	3/23/2026 9:33:21 AM			7.207	5.836	-6.99	-7.08
CV-24023	3/23/2026 9:36:00 AM			5.601	5.389	-6.94	-6.69
CV-24023	3/30/2026 9:01:48 AM			8.023	7.954	-9.81	-9.99
CV-24024-PLR	3/2/2026 9:26:54 AM			9.334	9.074	-8.83	-8.53
CV-24024-PLR	3/2/2026 9:27:26 AM			9.204	9.050	-8.78	-8.53
CV-24024-PLR	3/6/2026 7:16:40 AM						
CV-24024-PLR	3/18/2026 6:58:18 PM						
CV-24024-PLR	3/19/2026 8:32:44 AM			11.033	8.709	-10.72	-10.72
CV-24024-PLR	3/19/2026 10:10:10 AM	76.0	69.9	6.851	5.775		
CV-24024-PLR	3/19/2026 10:14:13 AM	65.6	66.5	5.093	5.232		
CV-24025	3/3/2026 1:14:41 PM			2.139	2.138	-6.15	-6.10

All LFG Extraction Well Data - March 2026
Chiquita Canyon Landfill

Point Name	Record Date	Init Flow [scfm]	Adj Flow [scfm]	Init Diff Press ["H2O]	Adj Diff Press ["H2O]	Sys Pressure ["H2O]	Adj Avail Press ["H2O]
CV-24025	3/3/2026 1:15:00 PM						
CV-24025	3/3/2026 1:15:00 PM						
CV-24025	3/12/2026 8:55:18 AM			2.639	2.617	-8.85	-8.65
CV-24025	3/17/2026 10:06:56 AM			2.750	2.605	-6.83	-6.70
CV-24025	3/23/2026 2:18:51 PM			1.772	1.683	-7.01	-7.15
CV-24026	3/10/2026 8:39:31 AM			10.335	10.772	-10.13	-10.53
CV-24026	3/10/2026 8:41:02 AM			10.451	10.414	-10.19	-10.12
CV-24026	3/17/2026 10:54:13 AM	0.0	0.0	9.978	6.914	-10.65	
CV-24026	3/17/2026 10:59:42 AM	0.0	0.0	2.292	1.066	-11.02	
CV-24026	3/25/2026 2:07:13 PM			0.000	0.002	0.00	0.02
CV-24026	3/25/2026 2:09:53 PM			0.465	0.367	-8.15	-7.74
CV-24026	3/30/2026 1:53:12 PM			9.872	10.032	-9.93	-10.04
CV-24027	3/13/2026 11:20:33 AM			10.360	7.747	-10.91	-11.04
CV-24027	3/19/2026 10:22:23 AM			11.111	11.120	-10.30	-10.15
CV-24027	3/25/2026 10:31:18 AM			10.419	9.889	-10.36	-10.50
CV-24027	3/27/2026 4:00:08 PM						
CV-24028	3/2/2026 10:10:00 AM						
CV-24028	3/2/2026 10:10:00 AM						
CV-24028	3/2/2026 10:10:21 AM			5.562	5.635	0.59	0.59
CV-24028	3/9/2026 12:57:39 PM			5.802	5.566	0.47	0.48
CV-24028	3/9/2026 1:05:00 PM						
CV-24028	3/17/2026 1:47:50 PM			4.732	4.711	0.00	-0.01
CV-24028	3/23/2026 9:41:55 AM			2.579	3.295	0.33	0.24
CV-24028	3/25/2026 1:26:33 PM						
CV-24028	3/30/2026 9:59:26 AM			2.235	2.354	0.48	0.48
CV-24029	3/12/2026 11:05:24 AM			12.837	13.422	-12.21	-12.67
CV-24029	3/19/2026 9:51:57 AM	0.0	0.0			-11.75	
CV-24029	3/19/2026 9:58:20 AM	0.0	0.0	9.994	9.987	-11.80	

All LFG Extraction Well Data - March 2026
Chiquita Canyon Landfill

Point Name	Record Date	Init Flow [scfm]	Adj Flow [scfm]	Init Diff Press ["H2O]	Adj Diff Press ["H2O]	Sys Pressure ["H2O]	Adj Avail Press ["H2O]
CV-24029	3/25/2026 2:38:22 PM						
CV-24030	3/2/2026 9:20:30 AM			5.998	6.005	-5.52	-5.53
CV-24030	3/2/2026 9:21:34 AM			6.140	6.172	-5.53	-5.69
CV-24030	3/2/2026 9:35:00 AM						
CV-24030	3/2/2026 9:35:00 AM						
CV-24030	3/9/2026 10:21:00 AM			6.559	6.416	-4.90	-4.71
CV-24030	3/9/2026 10:22:19 AM			6.469	6.464	-4.90	-4.96
CV-24030	3/19/2026 8:21:37 AM			7.564	7.627	-7.24	-7.32
CV-24030	3/19/2026 8:26:05 AM			7.540	7.485	-7.29	-7.26
CV-24030	3/19/2026 10:01:26 AM	0.0	0.0	6.324	6.316	-7.64	
CV-24030	3/19/2026 10:02:11 AM	0.0	0.0	6.222	6.279	-7.29	
CV-24030	3/19/2026 10:03:05 AM	0.0	0.0	6.395	6.161	-7.52	
CV-24031	3/6/2026 2:05:26 PM			0.989	0.794	-7.89	-5.90
CV-24031	3/19/2026 11:01:35 AM	0.0	0.0	-0.167	-0.602	-8.39	
CV-24031	3/19/2026 11:02:12 AM	0.0	0.0	-0.587	-0.588	-8.23	
CV-24032	3/2/2026 2:46:31 PM			5.435	4.701	-5.93	-5.77
CV-24032	3/2/2026 2:48:39 PM			4.505	4.396	-5.76	-5.59
CV-24032	3/2/2026 2:49:46 PM			4.145	4.531	-5.24	-6.38
CV-24032	3/3/2026 1:00:00 PM						
CV-24032	3/3/2026 1:00:00 PM						
CV-24032	3/3/2026 1:01:10 PM			3.247	3.428	-3.09	-3.94
CV-24032	3/10/2026 9:12:17 AM	0.0	0.0			0.03	
CV-24032	3/10/2026 9:14:17 AM	0.0	0.0			0.03	
CV-24032	3/10/2026 9:15:00 AM						
CV-24032	3/11/2026 10:41:08 AM	0.0	0.0	4.323	4.901	-6.45	
CV-24032	3/17/2026 1:20:55 PM			5.851	5.589	-5.89	-5.50

All LFG Extraction Well Data - March 2026
Chiquita Canyon Landfill

Point Name	Record Date	Init Flow [scfm]	Adj Flow [scfm]	Init Diff Press ["H2O]	Adj Diff Press ["H2O]	Sys Pressure ["H2O]	Adj Avail Press ["H2O]
CV-24032	3/25/2026 1:42:53 PM			0.000	0.000	4.93	4.76
CV-24033	3/2/2026 2:55:50 PM			5.486	5.161	-5.72	-5.51
CV-24033	3/2/2026 2:58:08 PM			5.250	5.458	-5.43	-5.72
CV-24033	3/3/2026 1:20:00 PM						
CV-24033	3/3/2026 1:20:00 PM						
CV-24033	3/3/2026 1:21:34 PM			3.405	3.587	-2.42	-2.61
CV-24033	3/10/2026 9:03:59 AM						
CV-24033	3/10/2026 9:05:00 AM						
CV-24033	3/20/2026 9:47:11 AM			3.558	3.334	-3.58	-3.44
CV-24033	3/25/2026 1:45:50 PM			0.000	0.000	4.94	4.72
CV-24033	3/25/2026 1:46:33 PM			0.000	0.000	4.09	4.42
CV-24034	3/2/2026 1:06:32 PM			8.982	9.050	-8.75	-8.82
CV-24034	3/2/2026 1:07:18 PM			9.026	8.670	-8.84	-8.52
CV-24034	3/12/2026 2:46:38 PM	0.0	0.0		10.037	-10.96	
CV-24034	3/19/2026 9:46:38 AM			9.980	10.068	-9.15	-9.39
CV-24035	3/2/2026 8:58:24 AM			14.037	13.964	-13.55	-13.57
CV-24035	3/2/2026 8:58:46 AM			13.997	13.919	-13.35	-13.31
CV-24035	3/2/2026 9:00:00 AM						
CV-24035	3/2/2026 9:00:00 AM						
CV-24035	3/9/2026 8:48:57 AM			5.743	5.747	0.99	1.01
CV-24035	3/9/2026 8:50:00 AM						
CV-24035	3/17/2026 10:50:00 AM						

All LFG Extraction Well Data - March 2026
Chiquita Canyon Landfill

Point Name	Record Date	Init Flow [scfm]	Adj Flow [scfm]	Init Diff Press ["H2O]	Adj Diff Press ["H2O]	Sys Pressure ["H2O]	Adj Avail Press ["H2O]
CV-24035	3/19/2026 8:05:39 AM	0.0	0.0	1.597	1.465	-0.02	
CV-24035	3/23/2026 8:18:30 AM			6.524	6.823	0.01	0.01
CV-24035	3/30/2026 8:13:15 AM			6.421	6.369	0.00	0.00
CV-24036	3/6/2026 2:13:43 PM			7.095	6.677	-7.06	-6.60
CV-24036	3/18/2026 2:23:30 PM	83.8	84.9	5.802	5.959		
CV-24037	3/6/2026 2:18:21 PM			0.953	1.039	-0.99	-1.10
CV-24037	3/19/2026 11:07:49 AM	0.0	0.0	-4.214	-0.405	-4.77	
CV-24037	3/19/2026 11:10:01 AM	0.0	0.0	-0.592	-0.598	-6.63	
CV-24037	3/25/2026 8:57:02 AM			0.338	0.420	-0.34	-0.46
CV-24038	3/5/2026 9:54:23 AM			5.809	5.848	-5.65	-5.64
CV-24038	3/5/2026 9:55:00 AM						
CV-24038	3/5/2026 9:55:00 AM						
CV-24038	3/10/2026 9:38:35 AM	0.0	0.0	8.186	7.976	-9.48	
CV-24038	3/10/2026 9:41:47 AM	0.0	0.0	7.220	7.516	-7.61	
CV-24038	3/10/2026 12:25:00 PM						
CV-24038	3/17/2026 1:13:05 PM			0.000	0.000	0.09	0.21
CV-24038	3/18/2026 2:37:16 PM	0.0	0.0	6.070	4.833	-6.58	
CV-24038	3/25/2026 2:29:43 PM			6.282	2.796	-6.27	-6.22
CV-24038	3/25/2026 2:30:37 PM			2.981	2.837	-5.99	-5.92
CV-24039	3/10/2026 10:00:02 AM	0.0	0.0	8.165	8.087	-9.03	
CV-24039	3/10/2026 10:00:30 AM	0.0	0.0	7.511	7.972	-8.95	
CV-24039	3/18/2026 2:50:53 PM	0.0	0.0	-1.187	-1.190	-5.74	
CV-24039	3/18/2026 2:51:53 PM	0.0	0.0	-0.670	-0.770	-5.90	
CV-24040	3/3/2026 3:07:45 PM			10.919	1.657	-10.56	-10.58
CV-24040	3/12/2026 2:31:20 PM	0.0	0.0	-9.672	-4.813	3.47	
CV-24040	3/12/2026 2:32:52 PM	0.0	0.0	-5.475	-4.950	3.67	

All LFG Extraction Well Data - March 2026
Chiquita Canyon Landfill

Point Name	Record Date	Init Flow [scfm]	Adj Flow [scfm]	Init Diff Press ["H2O]	Adj Diff Press ["H2O]	Sys Pressure ["H2O]	Adj Avail Press ["H2O]
CV-24040	3/16/2026 8:12:08 AM	0.0	0.0			-13.05	
CV-24040	3/16/2026 8:20:58 AM	0.0	0.0			-13.10	
CV-24040	3/19/2026 9:53:30 AM			12.126	12.235	-11.46	-11.46
CV-24041	3/9/2026 1:53:03 PM			10.786	10.776	-10.40	-10.34
CV-24041	3/16/2026 10:53:00 AM						
CV-24041	3/19/2026 9:50:28 AM			12.371	12.235	-11.63	-11.53
CV-24042	3/2/2026 1:33:47 PM			4.926	4.695	-12.52	-12.80
CV-24042	3/2/2026 1:35:00 PM						
CV-24042	3/2/2026 1:35:00 PM						
CV-24042	3/9/2026 8:43:26 AM			22.685	20.998	-13.18	-11.51
CV-24042	3/9/2026 8:45:00 AM						
CV-24042	3/20/2026 9:14:04 AM			3.658	3.815	-12.05	-12.14
CV-24042	3/23/2026 8:25:46 AM			5.149	5.551	-12.64	-12.52
CV-24042	3/30/2026 10:41:55 AM			5.412	3.804	-10.75	-10.42
CV-24043	3/3/2026 9:18:49 AM			7.774	7.368	-8.22	-7.07
CV-24043	3/18/2026 8:15:19 AM			6.402	6.402	-5.68	-5.68
CV-24044	3/9/2026 2:42:04 PM			5.563	5.219	-6.47	-6.33
CV-24044	3/9/2026 2:43:36 PM			3.892	4.203	-4.93	-5.19
CV-24044	3/9/2026 3:34:50 PM			6.172	6.350	-6.25	-6.63
CV-24044	3/17/2026 1:28:17 PM			7.586	5.469	-7.41	-5.80
CV-24044	3/25/2026 8:43:44 AM			8.226	7.438	-8.16	-7.37
CV-24045	3/5/2026 9:43:09 AM			0.000	0.000	0.31	0.30
CV-24045	3/5/2026 9:44:05 AM			0.000	0.000	0.31	0.33
CV-24045	3/5/2026 9:45:00 AM						

All LFG Extraction Well Data - March 2026
Chiquita Canyon Landfill

Point Name	Record Date	Init Flow [scfm]	Adj Flow [scfm]	Init Diff Press ["H2O]	Adj Diff Press ["H2O]	Sys Pressure ["H2O]	Adj Avail Press ["H2O]
CV-24045	3/5/2026 9:45:00 AM						
CV-24045	3/10/2026 12:20:00 PM						
CV-24045	3/11/2026 10:36:24 AM	12.7	10.1	0.232	0.148		
CV-24045	3/17/2026 1:15:41 PM			0.000	0.000	2.61	2.72
CV-24045	3/18/2026 2:07:00 PM	62.4	61.3	5.230	5.049		
CV-24045	3/18/2026 2:07:30 PM	60.8	59.5	5.083	4.859		
CV-24045	3/18/2026 2:34:46 PM	62.3	67.0	5.440	6.276		
CV-24045	3/25/2026 2:42:21 PM			7.041	3.569	-6.89	-6.68
CV-24045	3/25/2026 2:45:26 PM			3.076	3.372	-6.75	-7.04
CV-24046	3/11/2026 1:10:36 PM	59.2	60.5	4.224	4.357		
CV-24046	3/19/2026 10:33:00 AM	73.0	71.0	6.346	5.774		
CV-24046	3/26/2026 3:05:19 PM	2.2	1.9	0.007	0.005		
CV-24048	3/9/2026 1:49:32 PM			10.155	10.188	-10.26	-9.74
CV-24048	3/16/2026 10:53:43 AM						
CV-24048	3/19/2026 10:16:34 AM			11.597	11.955	-10.97	-11.12
CV-24049	3/5/2026 7:35:00 AM						
CV-24049	3/5/2026 7:35:00 AM						
CV-24049	3/10/2026 12:42:06 PM	0.0	0.0				
CV-24049	3/10/2026 12:42:44 PM	0.0	0.0				
CV-24049	3/10/2026 1:25:00 PM						
CV-24049	3/18/2026 1:51:47 PM	0.0	0.0	9.462	9.480		
CV-24049	3/26/2026 9:21:34 AM			0.363	3.688	0.00	0.00
CV-24049	3/26/2026 9:23:12 AM			3.478	3.238	0.05	0.00
CV-24049	3/31/2026 12:57:45 PM			4.809	4.882	0.04	0.03
CV-24050	3/3/2026 9:06:55 AM			2.510	2.525	-11.86	-11.29
CV-24050	3/18/2026 8:05:25 AM			1.144	1.217	-5.95	-6.78
CV-24052	3/5/2026 10:59:00 AM						
CV-24052	3/9/2026 1:48:49 PM			7.863	6.458	-7.63	-8.66
CV-24052	3/17/2026 10:38:44 AM			3.217	3.227	-9.65	-9.34
CV-24053	3/9/2026 1:41:14 PM			0.102	0.032	-8.30	-10.19
CV-24053	3/20/2026 11:41:34 AM	0.0	0.0	-0.010	0.397	-7.81	
CV-24053	3/20/2026 11:44:56 AM	0.0	0.0	0.385	0.382	-8.02	

All LFG Extraction Well Data - March 2026
Chiquita Canyon Landfill

Point Name	Record Date	Init Flow [scfm]	Adj Flow [scfm]	Init Diff Press ["H2O]	Adj Diff Press ["H2O]	Sys Pressure ["H2O]	Adj Avail Press ["H2O]
CV-24053	3/20/2026 11:47:23 AM	0.0	0.0	0.296	0.285	-7.52	
CV-24054	3/2/2026 1:18:59 PM			8.793	8.914	-12.38	-12.42
CV-24054	3/2/2026 1:20:00 PM						
CV-24054	3/2/2026 1:20:00 PM						
CV-24054	3/3/2026 10:20:00 AM						
CV-24054	3/3/2026 10:20:00 AM						
CV-24054	3/9/2026 8:24:51 AM			9.833	9.692	-12.59	-12.41
CV-24054	3/9/2026 8:30:00 AM						
CV-24054	3/10/2026 3:12:10 PM						
CV-24054	3/18/2026 1:40:20 PM	0.0	0.0	10.012	9.605	-0.43	
CV-24054	3/18/2026 6:57:42 PM						
CV-24054	3/24/2026 10:43:12 AM			13.385	4.817	-12.85	-13.19
CV-24054	3/24/2026 10:44:28 AM			4.156	3.880	-13.08	-10.70
CV-24054	3/31/2026 12:53:34 PM			2.035	2.010	-12.19	-12.35
CV-24055	3/2/2026 12:08:15 PM			1.188	0.962	-12.02	-12.20
CV-24055	3/2/2026 12:13:16 PM			1.523	1.740	-12.14	-12.08
CV-24055	3/2/2026 12:14:34 PM			0.840	0.840	-12.14	-12.28
CV-24055	3/5/2026 7:30:00 AM						
CV-24055	3/5/2026 7:30:00 AM						
CV-24055	3/18/2026 2:02:41 PM			0.577	0.481	0.37	0.38
CV-24055	3/18/2026 2:04:14 PM			0.638	0.591	0.36	0.34
CV-24056	3/3/2026 8:59:41 AM	0.0	0.0	0.902	0.905		
CV-24056	3/4/2026 7:27:37 AM						
CV-24056	3/16/2026 9:07:57 AM	0.0	0.0	0.717	0.691		
CV-24057	3/10/2026 8:45:54 AM			1.940	1.680	-9.64	
CV-24057	3/18/2026 8:20:45 AM	16.9	16.7	0.788	0.768	-7.80	-7.62
CV-24057	3/24/2026 2:44:21 PM	16.5	15.8	0.753	0.693	-8.48	-8.04
CV-24058	3/3/2026 9:01:03 AM			9.652	9.264	-9.51	-9.09
CV-24058	3/17/2026 1:07:27 PM			0.000	0.000	0.42	0.37
CV-24058	3/17/2026 1:08:40 PM			0.000	0.000	0.67	0.84

All LFG Extraction Well Data - March 2026
Chiquita Canyon Landfill

Point Name	Record Date	Init Flow [scfm]	Adj Flow [scfm]	Init Diff Press ["H2O]	Adj Diff Press ["H2O]	Sys Pressure ["H2O]	Adj Avail Press ["H2O]
CV-24058	3/19/2026 2:26:30 PM			8.376	8.006	-8.61	-8.23
CV-24058	3/19/2026 2:30:16 PM			8.387	8.368	-9.38	-8.79
CV-24059	3/3/2026 10:21:52 AM	13.1	12.8	0.505	0.476	-10.53	-10.03
CV-24059	3/12/2026 10:20:34 AM	15.1	14.9	0.667	0.649	-12.09	-12.05
CV-24059	3/20/2026 9:30:39 AM	14.1	13.5	0.585	0.537	-11.88	-11.91
CV-24059	3/24/2026 1:50:17 PM	14.0	13.9	0.576	0.569	-11.66	-11.67
CV-24060	3/5/2026 12:45:51 PM	79.2	59.1	6.062	3.376		
CV-24060	3/18/2026 10:14:49 AM			3.366	3.341	-11.16	-10.88
CV-24061	3/5/2026 12:58:32 PM	0.0	0.0	1.415	0.921	-5.72	
CV-24061	3/19/2026 1:10:28 PM			2.394	1.899	-5.24	-5.24
CV-24062	3/5/2026 7:25:00 AM						
CV-24062	3/5/2026 7:25:00 AM						
CV-24062	3/10/2026 10:14:11 AM	62.9	53.6	4.194	3.079		
CV-24062	3/23/2026 8:33:53 AM			4.288	4.302	-6.12	-6.12
CV-24062	3/23/2026 2:26:48 PM			4.662	2.721	-6.55	-6.57
CV-24062	3/23/2026 2:27:09 PM			0.829	0.805	-6.47	-6.64
CV-24063	3/5/2026 7:15:00 AM						
CV-24063	3/5/2026 7:15:00 AM						
CV-24063	3/5/2026 10:10:00 AM						
CV-24063	3/5/2026 10:10:00 AM						
CV-24063	3/5/2026 10:10:41 AM			13.292	13.408	-13.41	-13.58
CV-24063	3/12/2026 10:03:53 AM			0.000	0.000	7.38	7.37
CV-24063	3/12/2026 10:04:57 AM			0.000	0.000	7.45	7.28
CV-24063	3/16/2026 10:36:08 AM			12.135	12.034	-11.52	-11.32
CV-24063	3/24/2026 1:09:32 PM			11.342	0.890	-11.33	-11.33
CV-24063	3/31/2026 1:44:33 PM			0.715	1.216	-12.26	-12.03
CV-24064	3/3/2026 9:30:00 AM						
CV-24064	3/3/2026 9:30:00 AM						

All LFG Extraction Well Data - March 2026
Chiquita Canyon Landfill

Point Name	Record Date	Init Flow [scfm]	Adj Flow [scfm]	Init Diff Press ["H2O]	Adj Diff Press ["H2O]	Sys Pressure ["H2O]	Adj Avail Press ["H2O]
CV-24064	3/3/2026 9:30:29 AM			0.494	0.283	-0.80	-0.57
CV-24064	3/10/2026 1:31:07 PM			-2.185	-1.812		
CV-24064	3/10/2026 1:32:02 PM			-1.383	-1.180		
CV-24064	3/10/2026 1:35:00 PM						
CV-24064	3/11/2026 9:52:36 AM	13.1	13.1	0.262	0.262		
CV-24064	3/17/2026 1:00:48 PM			0.000	0.000	0.00	0.00
CV-24064	3/17/2026 1:26:47 PM						
CV-24064	3/17/2026 1:28:22 PM			-10.037	-9.635		
CV-24064	3/18/2026 8:58:11 AM	82.6	60.4	9.592	5.184		
CV-24064	3/24/2026 9:35:15 AM			12.616	13.378	-11.07	-10.86
CV-24064	3/31/2026 1:20:54 PM			12.135	11.175	0.08	0.08
CV-24065-TP1	3/4/2026 1:44:31 PM			0.525	0.565	-10.82	-9.77
CV-24065-TP1	3/18/2026 1:56:18 PM			0.343	0.325	-8.37	-8.76
CV-24066	3/3/2026 8:56:29 AM	0.0	0.0	0.950	1.056	-11.54	
CV-24066	3/4/2026 7:30:00 AM						
CV-24066	3/4/2026 7:30:00 AM						
CV-24066	3/16/2026 8:54:36 AM	0.0	0.0	0.734	0.730	-10.98	
CV-24066	3/16/2026 9:43:22 AM						
CV-24066	3/28/2026 1:42:27 PM						
CV-24066	3/30/2026 10:31:09 AM						
CV-24067	3/3/2026 8:51:27 AM			0.582	0.925	-11.87	
CV-24067	3/3/2026 8:52:46 AM			0.321	0.323	-11.87	
CV-24067	3/16/2026 9:00:27 AM			0.608	0.607	-8.28	
CV-24067	3/16/2026 9:03:09 AM			0.628	0.626	-9.32	
CV-24068	3/2/2026 1:39:50 PM			1.479	0.975	-2.22	-1.28
CV-24068	3/2/2026 1:41:21 PM			1.111	0.531	-1.28	-0.63

All LFG Extraction Well Data - March 2026
Chiquita Canyon Landfill

Point Name	Record Date	Init Flow [scfm]	Adj Flow [scfm]	Init Diff Press ["H2O]	Adj Diff Press ["H2O]	Sys Pressure ["H2O]	Adj Avail Press ["H2O]
CV-24068	3/4/2026 12:41:57 PM			0.000	0.000	0.44	0.45
CV-24068	3/4/2026 12:43:40 PM			0.000	0.000	0.47	0.47
CV-24068	3/4/2026 12:45:00 PM						
CV-24068	3/4/2026 12:45:00 PM						
CV-24068	3/6/2026 1:52:01 PM			7.131	2.033	-8.85	-9.19
CV-24068	3/6/2026 1:53:31 PM			2.046	2.045	-9.20	-9.22
CV-24068	3/10/2026 12:40:00 PM						
CV-24068	3/10/2026 12:44:23 PM	0.0	0.0	-8.985	-8.977	5.75	
CV-24068	3/10/2026 12:45:58 PM	0.0	0.0	-9.099	-9.106	7.18	
CV-24068	3/11/2026 10:10:57 AM	0.0	0.0	2.005	2.134	-10.57	
CV-24068	3/11/2026 2:19:59 PM	0.0	0.0	1.305	0.567	-9.59	
CV-24068	3/17/2026 8:16:06 AM			0.853	0.827	-7.63	-7.38
CV-24068	3/24/2026 2:00:28 PM			3.352	3.328	-8.46	-8.15
CV-24069	3/3/2026 9:35:43 AM			0.558	0.544	-10.90	-10.56
CV-24069	3/18/2026 8:55:27 AM			3.722	2.810	0.56	0.54
CV-24070	3/2/2026 1:14:02 PM	19.4	16.6	8.432	6.124	-10.19	-10.35
CV-24070	3/2/2026 1:18:14 PM	19.0	15.7	2.399	1.625	-9.83	-10.20
CV-24070	3/2/2026 1:20:17 PM	15.8	16.7	1.653	1.860	-10.49	-9.73
CV-24070	3/2/2026 1:21:24 PM	17.8	16.6	2.100	1.823	-11.38	-9.88
CV-24070	3/18/2026 8:30:14 AM	10.4	10.4	2.405	2.386	-12.69	-12.48
CV-24071	3/5/2026 12:37:59 PM	8.2	9.7	1.646	1.980	-5.16	
CV-24071	3/5/2026 12:41:59 PM	8.7	9.6	1.867	2.266	-4.96	
CV-24071	3/18/2026 10:21:07 AM	16.7	16.1	1.816	1.688	-4.34	-4.11
CV-24071	3/18/2026 10:22:44 AM	18.1	11.1	2.139	0.803	-4.40	-2.78
CV-24072	3/5/2026 1:15:19 PM	75.3	73.4	5.058	4.806		
CV-24072	3/16/2026 1:32:39 PM			-6.139	-1.042		

All LFG Extraction Well Data - March 2026
Chiquita Canyon Landfill

Point Name	Record Date	Init Flow [scfm]	Adj Flow [scfm]	Init Diff Press ["H2O]	Adj Diff Press ["H2O]	Sys Pressure ["H2O]	Adj Avail Press ["H2O]
CV-24072	3/16/2026 1:33:45 PM			-0.389	-0.393		
CV-24072	3/30/2026 11:52:25 AM	41.9	31.1	1.659	0.918		
CV-24073-TP1	3/3/2026 9:50:00 AM						
CV-24073-TP1	3/3/2026 9:50:00 AM						
CV-24073-TP1	3/3/2026 9:50:29 AM			2.714	2.256	-2.37	-2.30
CV-24073-TP1	3/12/2026 10:08:58 AM			3.348	3.694	-3.89	-4.04
CV-24073-TP1	3/18/2026 10:39:45 AM	0.0	0.0	0.557	-2.194	-1.24	
CV-24073-TP1	3/20/2026 9:53:19 AM			3.726	3.759	-3.84	-3.85
CV-24073-TP1	3/26/2026 9:35:37 AM			3.279	3.106	0.06	0.33
CV-24073-TP1	3/26/2026 9:36:18 AM			3.144	2.902	0.08	0.08
CV-24073-TP1	3/30/2026 11:42:59 AM	0.0	0.0	-10.037	2.485	-3.11	
CV-24073-TP1	3/30/2026 11:44:39 AM	0.0	0.0	1.908	1.910	-3.21	
CV-24073-TP1	3/31/2026 1:53:35 PM			4.624	4.624	-6.09	-6.09
CV-24074	3/3/2026 1:40:07 PM	0.0	0.0	-1.838	-0.884	-4.92	
CV-24074	3/3/2026 1:44:30 PM	0.0	0.0	0.043	0.327	-5.01	
CV-24074	3/18/2026 10:32:46 AM	0.0	0.0	1.636	1.390	-6.05	
CV-24074	3/28/2026 12:57:28 PM						
CV-24075-TP1	3/3/2026 9:05:00 AM						
CV-24075-TP1	3/3/2026 9:05:00 AM						
CV-24075-TP1	3/3/2026 9:07:20 AM			2.265	2.340	-1.71	-1.81
CV-24075-TP1	3/10/2026 1:17:33 PM	0.0	0.0	-9.680	-9.204	0.01	
CV-24075-TP1	3/10/2026 1:20:00 PM						
CV-24075-TP1	3/11/2026 9:36:27 AM	0.0	0.0	2.029	1.826	-3.29	
CV-24075-TP1	3/16/2026 10:25:01 AM			3.300	3.278	-12.29	-10.54
CV-24075-TP1	3/17/2026 1:13:29 PM	0.0	0.0	1.737	1.705	-12.91	
CV-24075-TP1	3/17/2026 1:15:34 PM	0.0	0.0	1.669	1.304	-14.26	
CV-24075-TP1	3/24/2026 9:58:07 AM			2.546	1.616	-11.08	-10.78
CV-24075-TP1	3/24/2026 9:59:57 AM			4.080	3.321	-14.36	-9.97
CV-24075-TP1	3/31/2026 1:29:27 PM			1.495	1.587	-7.40	-7.55

All LFG Extraction Well Data - March 2026
Chiquita Canyon Landfill

Point Name	Record Date	Init Flow [scfm]	Adj Flow [scfm]	Init Diff Press ["H2O]	Adj Diff Press ["H2O]	Sys Pressure ["H2O]	Adj Avail Press ["H2O]
CV-24076	3/3/2026 8:34:23 AM			3.494	3.484	-9.55	-9.36
CV-24076	3/3/2026 8:35:00 AM						
CV-24076	3/3/2026 8:35:00 AM						
CV-24076	3/11/2026 3:10:42 PM			0.000	0.000	-8.84	-9.16
CV-24076	3/11/2026 3:11:28 PM			0.000	0.000	-8.49	-8.47
CV-24076	3/12/2026 9:06:59 AM			0.969	0.947	-10.07	-9.98
CV-24076	3/16/2026 9:54:07 AM			0.598	0.595	-8.42	-8.45
CV-24076	3/24/2026 9:25:01 AM			0.713	0.716	-9.70	-9.67
CV-24077	3/3/2026 10:17:21 AM	0.0	0.0	-0.550	-0.479	-10.34	
CV-24077	3/16/2026 8:46:43 AM	0.0	0.0	3.866	3.129	-10.34	
CV-24077	3/16/2026 9:39:55 AM						
CV-24077	3/30/2026 10:24:53 AM						
CV-24078	3/3/2026 8:46:14 AM	78.4	61.3	1.667	1.018	-13.08	
CV-24078	3/16/2026 8:50:26 AM	60.7	53.4	0.982	0.757	-6.70	
CV-24078	3/16/2026 9:41:44 AM						
CV-24078	3/28/2026 1:20:17 PM						
CV-24078	3/30/2026 10:30:02 AM						
CV-24079-TP8	3/8/2026 1:06:12 PM			4.998	3.521	-8.54	-8.97
CV-24079-TP8	3/8/2026 1:07:11 PM			3.467	3.452	-8.94	-8.95
CV-24079-TP8	3/18/2026 8:44:28 AM			4.929	4.067	0.37	0.35
CV-24080	3/2/2026 1:27:09 PM	12.5	12.6	0.425	0.433	-4.37	-4.75
CV-24080	3/16/2026 10:55:48 AM						
CV-24080	3/16/2026 2:03:48 PM	41.8	40.8	1.200	1.148	-8.02	
CV-24081-TP1	3/3/2026 9:44:10 AM			5.664	5.666	-10.91	-11.24
CV-24081-TP1	3/18/2026 8:34:21 AM			5.938	5.106	0.36	0.36
CV-24082	3/8/2026 10:15:49 AM			0.836	0.845	-11.25	-11.37
CV-24082	3/16/2026 1:49:55 PM			-0.446	-0.446		
CV-24083	3/5/2026 12:24:33 PM	0.0	0.0	1.495	1.392	-5.32	
CV-24083	3/16/2026 1:43:42 PM	0.0	0.0	0.188	0.309	-5.31	
CV-24083	3/18/2026 10:26:59 AM			1.688	1.710	-4.37	-4.39
CV-24084-TP1	3/3/2026 10:11:44 AM			1.726	1.726	-3.56	-3.56
CV-24084-TP1	3/3/2026 10:15:00 AM						

All LFG Extraction Well Data - March 2026
Chiquita Canyon Landfill

Point Name	Record Date	Init Flow [scfm]	Adj Flow [scfm]	Init Diff Press ["H2O]	Adj Diff Press ["H2O]	Sys Pressure ["H2O]	Adj Avail Press ["H2O]
CV-24084-TP1	3/3/2026 10:15:00 AM						
CV-24084-TP1	3/12/2026 10:15:23 AM			4.205	4.205	-5.62	-5.62
CV-24084-TP1	3/17/2026 8:28:34 AM			1.806	2.024	-3.04	-3.27
CV-24084-TP1	3/24/2026 1:40:12 PM			4.115	4.099	-5.55	-5.54
CV-24085	3/3/2026 8:11:20 AM	8.3	8.4	0.195	0.203	-10.96	
CV-24085	3/16/2026 10:42:46 AM	11.4	9.8	0.377	0.280	-8.97	
CV-24086	3/2/2026 12:51:42 PM	17.9	19.1	0.886	1.011	-6.66	-8.04
CV-24086	3/16/2026 10:56:09 AM						
CV-24086	3/17/2026 12:46:03 PM	38.9	38.3	0.972	0.941	-6.96	-6.80
CV-24087	3/2/2026 10:04:34 AM	7.2	15.0	0.132	0.577	-7.08	-7.16
CV-24087	3/18/2026 9:20:23 AM	15.3	15.3	0.621	0.626	-7.97	
CV-24088	3/3/2026 1:52:42 PM	0.0	0.0	-1.309	-0.933	-4.61	
CV-24088	3/3/2026 1:54:16 PM	0.0	0.0	-0.957	-0.951	-4.46	
CV-24088	3/19/2026 1:57:09 PM			0.103	0.104	-3.76	-3.77
CV-24089	3/3/2026 10:06:42 AM	6.9	6.5	0.124	0.109	-10.38	
CV-24089	3/3/2026 10:08:10 AM	0.0	0.0	-0.028	-0.028	-10.66	
CV-24089	3/16/2026 1:34:08 PM	4.5	4.2	0.055	0.047	-8.11	
CV-24089	3/16/2026 1:35:46 PM	4.6	4.6	0.055	0.056	-8.15	
CV-24090	3/2/2026 9:44:41 AM			0.829	0.827	-9.43	-9.43
CV-24090	3/12/2026 1:55:56 PM	0.0	0.0	-0.609	-0.392	-10.89	
CV-24090	3/16/2026 1:46:14 PM	0.0	0.0	0.336	0.334	-8.27	
CV-24090	3/19/2026 1:22:21 PM	0.0	0.0	-0.094	0.024	-8.85	
CV-24091	3/1/2026 1:32:45 PM	27.6	27.7	1.958	1.977	-9.01	-9.10
CV-24091	3/18/2026 9:42:43 AM	105.7	105.7	2.442	2.440	-10.67	
CV-24092	3/10/2026 1:14:58 PM			-3.226	-3.198		
CV-24092	3/10/2026 1:15:52 PM			-3.275	-2.717		
CV-24092	3/18/2026 8:32:18 AM			-2.081	-2.018		
CV-24093	3/1/2026 9:52:19 AM	23.9	21.7	1.328	1.085	-17.52	-16.96
CV-24093	3/1/2026 9:53:24 AM	20.9	21.3	1.013	1.046	-16.92	-17.13
CV-24093	3/1/2026 12:16:13 PM	21.2	22.6	0.988	1.125	-15.56	-15.74
CV-24093	3/1/2026 12:17:14 PM	22.7	23.0	1.128	1.161	-15.87	-15.66
CV-24093	3/18/2026 8:14:18 AM	30.9	27.1	2.158	1.662	-18.16	
CV-24094	3/4/2026 11:01:00 AM						

All LFG Extraction Well Data - March 2026
Chiquita Canyon Landfill

Point Name	Record Date	Init Flow [scfm]	Adj Flow [scfm]	Init Diff Press ["H2O]	Adj Diff Press ["H2O]	Sys Pressure ["H2O]	Adj Avail Press ["H2O]
CV-24094	3/5/2026 2:00:20 PM	1.6	1.5	0.278	0.241	-2.80	-2.91
CV-24094	3/17/2026 2:26:00 PM	3.2	2.8	1.328	0.983	-15.06	
CV-24095	3/2/2026 2:20:17 PM			0.000	0.000	-0.57	-0.44
CV-24095	3/2/2026 2:22:39 PM			0.000	0.000	-0.58	-1.35
CV-24095	3/4/2026 8:10:00 AM						
CV-24095	3/4/2026 8:10:00 AM						
CV-24095	3/4/2026 9:38:58 AM			2.029	2.008	-1.62	-1.72
CV-24095	3/4/2026 9:40:00 AM						
CV-24095	3/4/2026 9:40:00 AM						
CV-24095	3/11/2026 1:32:55 PM			0.051	0.063	-1.89	-1.54
CV-24095	3/18/2026 10:30:02 AM	0.0	0.0	-1.873	-4.426	0.00	
CV-24095	3/25/2026 10:16:24 AM			1.107	0.165	-0.11	-0.95
CV-24095	3/31/2026 9:19:55 AM			0.000	0.000	-0.23	-0.86
CV-24095	3/31/2026 9:20:51 AM			0.000	0.000	-0.34	-0.67
CV-24096	3/9/2026 12:53:59 PM	0.0	0.0	3.610	3.555	-5.22	
CV-24096	3/9/2026 12:56:47 PM	0.0	0.0	3.262	3.224	-5.35	
CV-24096	3/16/2026 9:52:07 AM	0.0	0.0	4.085	3.824	-5.31	
CV-24096	3/16/2026 9:53:09 AM	0.0	0.0	3.782	3.777	-5.47	
CV-24097	3/9/2026 1:08:23 PM	0.0	0.0	6.551	6.334	-7.46	
CV-24097	3/9/2026 1:10:38 PM	0.0	0.0	6.299	6.146	-7.51	
CV-24097	3/16/2026 9:58:48 AM	0.0	0.0	1.313	1.111	-7.85	
CV-24097	3/16/2026 10:00:01 AM	0.0	0.0	1.204	1.320	-7.97	
CV-24098	3/9/2026 12:34:29 PM	0.0	0.0	5.605	6.176	-7.33	
CV-24098	3/16/2026 8:55:11 AM						
CV-24098	3/16/2026 10:09:27 AM	0.0	0.0	4.867	4.685	-5.27	

All LFG Extraction Well Data - March 2026
Chiquita Canyon Landfill

Point Name	Record Date	Init Flow [scfm]	Adj Flow [scfm]	Init Diff Press ["H2O]	Adj Diff Press ["H2O]	Sys Pressure ["H2O]	Adj Avail Press ["H2O]
CV-24098	3/17/2026 1:40:18 PM						
CV-24098	3/23/2026 9:03:05 AM						
CV-24098	3/23/2026 3:57:39 PM						
CV-24098	3/30/2026 9:13:04 AM						
CV-24099	3/9/2026 12:15:03 PM	0.0	0.0	2.322	2.251	-5.97	
CV-24099	3/16/2026 10:13:57 AM	0.0	0.0	5.079	4.031	-6.82	
CV-24100	3/4/2026 7:45:00 AM						
CV-24100	3/4/2026 7:45:00 AM						
CV-24100	3/9/2026 12:02:54 PM	0.0	0.0	6.871	5.730	-6.13	
CV-24100	3/12/2026 1:26:23 PM	0.0	0.0	6.210	5.055	-11.14	
CV-24100	3/12/2026 1:27:49 PM	0.0	0.0	4.712	4.716	-11.33	
CV-24100	3/16/2026 10:40:10 AM	0.0	0.0	0.440	-0.170	-10.20	
CV-24101	3/4/2026 7:35:00 AM						
CV-24101	3/4/2026 7:35:00 AM						
CV-24101	3/9/2026 11:57:18 AM	0.0	0.0	0.055	-0.034	-1.08	
CV-24101	3/16/2026 8:49:15 AM						
CV-24101	3/16/2026 10:43:35 AM	0.0	0.0	1.185	0.836	-1.96	
CV-24101	3/23/2026 8:51:25 AM						
CV-24101	3/23/2026 3:58:08 PM						
CV-24101	3/24/2026 9:14:33 AM						
CV-24101	3/30/2026 9:04:40 AM						
CV-24102	3/3/2026 10:34:05 AM	0.0	0.0	1.497	1.208	-10.57	
CV-24102	3/20/2026 2:58:39 PM	0.0	0.0	0.340	0.342	-7.95	
CV-24103	3/3/2026 8:28:54 AM	11.9	8.2	0.883	0.422	-11.43	
CV-24103	3/16/2026 8:46:08 AM	6.8	0.0	0.282	-0.113	-9.81	
CV-24104	3/3/2026 7:47:24 AM	12.3	8.4	0.946	0.444	-11.24	
CV-24104	3/16/2026 8:59:08 AM	13.4	8.1	1.205	0.444	-9.77	
CV-24105	3/3/2026 10:18:07 AM	7.7	8.5	0.350	0.428	-10.52	
CV-24105	3/5/2026 8:46:45 AM	1.4	1.2	0.011	0.008	-11.24	
CV-24105	3/16/2026 10:45:42 AM	7.9	9.3	0.372	0.515	-9.17	
CV-24106	3/3/2026 12:52:26 PM	0.0	0.0	-0.074	-0.360	-12.09	
CV-24106	3/12/2026 2:07:24 PM	0.0	11.8	-0.342	0.087	-13.12	
CV-24106	3/12/2026 2:10:10 PM	0.0	0.0	-1.161	-1.168	-12.97	
CV-24106	3/16/2026 10:18:40 AM	11.8	7.5	0.454	0.151	-12.25	
CV-24107	3/5/2026 9:22:16 AM	0.0	0.0	3.714	1.838	-11.95	
CV-24108	3/5/2026 10:54:00 AM	0.0	0.0	-0.618	-0.726	-18.48	
CV-24108	3/5/2026 1:29:43 PM						
CV-24108	3/6/2026 3:24:40 PM						
CV-24108	3/17/2026 9:43:40 AM						
CV-24108	3/30/2026 11:54:44 AM						

All LFG Extraction Well Data - March 2026
Chiquita Canyon Landfill

Point Name	Record Date	Init Flow [scfm]	Adj Flow [scfm]	Init Diff Press ["H2O]	Adj Diff Press ["H2O]	Sys Pressure ["H2O]	Adj Avail Press ["H2O]
CV-24109	3/5/2026 10:35:03 AM	0.0	0.0			-14.58	
CV-24109	3/17/2026 9:37:37 AM						
CV-24109	3/29/2026 8:37:28 AM						
CV-24109	3/30/2026 11:47:28 AM						
CV-24109	3/31/2026 10:36:11 AM						
CV-24110	3/5/2026 9:54:53 AM	67.5	58.7	2.948	2.225	-18.02	-18.04
CV-24111	3/4/2026 10:12:50 AM			7.914	7.795	-10.65	-10.37
CV-24112	3/4/2026 10:33:21 AM	39.1	36.3	0.992	0.853	-12.12	-11.88
CV-24114	3/6/2026 2:30:30 PM	22.2	25.7	1.289	1.722	-11.13	
CV-24114	3/10/2026 8:45:00 AM						
CV-24114	3/10/2026 8:45:00 AM						
CV-24114	3/17/2026 10:54:00 AM						
CV-24116	3/5/2026 9:07:23 AM	0.0	0.0			-13.02	
CV-24116	3/12/2026 10:35:37 AM	0.0	0.0	9.573	9.563	-13.19	
CV-24116	3/17/2026 10:55:00 AM						
CV-24116	3/27/2026 10:05:50 AM	0.0	0.0		9.388	-14.20	
CV-24117	3/5/2026 8:54:36 AM	0.0	0.0	-0.384	-0.394	-19.10	
CV-24117	3/27/2026 1:33:17 PM			0.000	0.199	-17.07	-16.89
CV-24117	3/27/2026 1:34:32 PM			0.216	0.213	-16.99	-16.88
CV-24118	3/5/2026 8:38:44 AM	30.6	20.2	1.092	0.485		
CV-24119	3/5/2026 10:17:34 AM	60.9	60.9	3.471	3.466		
CV-24120	3/9/2026 8:20:00 AM						
CV-24120	3/9/2026 8:20:00 AM						
CV-24120	3/11/2026 1:39:51 PM			9.997	10.799	-9.80	-10.60
CV-24120	3/11/2026 1:44:29 PM			10.342	10.275	-10.17	-10.04
CV-24120	3/17/2026 1:47:50 PM			9.540	9.591	-9.51	-9.38
CV-24121	3/9/2026 8:15:00 AM						
CV-24121	3/9/2026 8:15:00 AM						
CV-24121	3/9/2026 11:26:09 AM						
CV-24121	3/11/2026 1:54:11 PM			10.110	9.061	-9.92	-9.83
CV-24121	3/17/2026 1:56:22 PM			8.753	8.809	-9.14	-8.89
CV-24121	3/17/2026 1:57:41 PM			8.963	8.702	-8.92	-8.84
CV-24122	3/9/2026 7:55:00 AM						

All LFG Extraction Well Data - March 2026
Chiquita Canyon Landfill

Point Name	Record Date	Init Flow [scfm]	Adj Flow [scfm]	Init Diff Press ["H2O]	Adj Diff Press ["H2O]	Sys Pressure ["H2O]	Adj Avail Press ["H2O]
CV-24122	3/9/2026 7:55:00 AM						
CV-24122	3/9/2026 10:59:47 AM						
CV-24122	3/10/2026 1:02:57 PM						
CV-24122	3/10/2026 2:00:05 PM	2.0	2.1	0.206	0.220	-10.07	-9.77
CV-24122	3/11/2026 9:12:07 AM	3.5	3.6	0.594	0.612	-12.29	
CV-24122	3/17/2026 1:03:32 PM	0.8	0.5	0.030	0.011	-7.67	-8.00
CV-24122	3/17/2026 1:20:23 PM	5.0	3.5	0.030	0.015	-8.05	-8.39
CV-24122	3/17/2026 1:29:47 PM	0.9	0.9	0.018	0.018	-8.37	-6.75
CV-24123	3/9/2026 10:57:11 AM						
CV-24123	3/11/2026 9:49:58 AM	0.0	0.0	-1.201	-1.534	-5.36	
CV-24123	3/18/2026 12:54:17 PM	0.0	0.0	-0.587	-3.263	-3.01	
CV-24123	3/18/2026 12:58:15 PM	0.0	0.0	-2.103	-2.108	-3.97	
CV-24124	3/12/2026 2:14:30 PM			10.926	11.070	-11.01	-11.09
CV-24125-TP2	3/9/2026 8:05:00 AM						
CV-24125-TP2	3/9/2026 8:05:00 AM						
CV-24125-TP2	3/12/2026 1:20:35 PM			4.735	4.524	-11.00	-10.23
CV-24125-TP2	3/16/2026 9:57:25 AM						
CV-24125-TP2	3/30/2026 3:11:32 PM						
CV-24126	3/3/2026 1:40:00 PM						
CV-24126	3/3/2026 1:40:00 PM						
CV-24126	3/3/2026 1:40:05 PM			6.274	5.656	-8.66	-8.73
CV-24126	3/9/2026 1:30:00 PM						
CV-24126	3/9/2026 1:30:49 PM			4.898	4.919	-7.33	-7.36
CV-24126	3/18/2026 2:05:50 PM	0.0	0.0	4.249	5.175	-0.01	
CV-24126	3/18/2026 2:05:55 PM	0.0	0.0	4.249	5.175	-0.01	
CV-24126	3/18/2026 2:07:15 PM	0.0	0.0	-0.117	0.043	-0.03	
CV-24126	3/23/2026 8:34:35 AM			3.775	2.563	-6.20	-5.18
CV-24126	3/30/2026 2:39:26 PM						
CV-24126	3/31/2026 1:10:18 PM			0.824	1.219	-5.81	-3.66
CV-24127	3/10/2026 1:38:10 PM						
CV-24127	3/11/2026 10:00:00 AM						

All LFG Extraction Well Data - March 2026
Chiquita Canyon Landfill

Point Name	Record Date	Init Flow [scfm]	Adj Flow [scfm]	Init Diff Press ["H2O]	Adj Diff Press ["H2O]	Sys Pressure ["H2O]	Adj Avail Press ["H2O]
CV-24127	3/11/2026 10:00:00 AM						
CV-24127	3/11/2026 2:45:01 PM	0.0	0.0	9.401	9.198	-9.46	
CV-24127	3/13/2026 11:05:00 AM						
CV-24127	3/19/2026 10:39:52 AM						
CV-24128	3/9/2026 8:30:00 AM						
CV-24128	3/9/2026 8:30:00 AM						
CV-24128	3/11/2026 2:02:01 PM			1.585	1.586	-9.80	-9.85
CV-24129	3/11/2026 1:59:24 PM			1.200	1.196	-10.23	-10.06
CV-24129	3/13/2026 11:08:00 AM						
CV-24130	3/9/2026 10:57:58 AM						
CV-24130	3/11/2026 2:34:45 PM	0.0	0.0	8.697	6.559	-9.94	
CV-24131	3/11/2026 2:27:41 PM	13.3	13.2	0.515	0.508	-10.39	
CV-24131	3/18/2026 10:50:15 AM						
CV-24132	3/8/2026 1:01:48 PM	11.4	16.6	0.034	0.073	-10.71	-10.31
CV-24133	3/11/2026 9:29:51 AM	19.1	25.3	0.931	1.643	-12.02	
CV-24133	3/17/2026 3:32:33 PM						
CV-24134-TP1	3/11/2026 2:39:39 PM	28.7	28.7	0.984	0.983		
CV-24135	3/8/2026 10:58:38 AM			0.143	0.095	-3.38	-3.03
CV-24135	3/8/2026 11:00:02 AM			0.311	0.162	-3.81	-2.98
CV-24136	3/8/2026 9:48:35 AM			5.226	3.823	-10.53	-10.67
CV-24137	3/5/2026 1:33:12 PM	0.0	0.0	0.343	-0.477	-13.33	
CV-24137	3/17/2026 10:53:00 AM						
CV-24138	3/2/2026 9:10:00 AM						
CV-24138	3/2/2026 9:10:00 AM						
CV-24138	3/12/2026 1:48:37 PM			0.441	0.276	-0.39	-0.10
CV-24138	3/16/2026 9:00:15 AM						
CV-24138	3/17/2026 8:08:50 AM	0.0	0.0	-0.545	-0.540	-0.55	
CV-24138	3/17/2026 8:09:48 AM	0.0	0.0	-0.379	-0.630	-0.50	
CV-24138	3/17/2026 1:43:29 PM						
CV-24138	3/17/2026 3:32:04 PM						
CV-24138	3/23/2026 9:06:47 AM						
CV-24138	3/30/2026 9:25:06 AM						
CV-24139	3/2/2026 7:55:00 AM						
CV-24139	3/12/2026 1:51:43 PM			0.889	0.931	-7.57	-7.97
CV-24139	3/16/2026 9:03:54 AM						

All LFG Extraction Well Data - March 2026
Chiquita Canyon Landfill

Point Name	Record Date	Init Flow [scfm]	Adj Flow [scfm]	Init Diff Press ["H2O]	Adj Diff Press ["H2O]	Sys Pressure ["H2O]	Adj Avail Press ["H2O]
CV-24139	3/17/2026 8:18:00 AM	0.0	0.0	7.958	3.077	-8.84	
CV-24139	3/17/2026 8:20:21 AM	0.0	0.0	1.731	1.596	-10.10	
CV-24139	3/23/2026 9:09:05 AM						
CV-24139	3/30/2026 9:23:45 AM						
CV-24140	3/2/2026 7:50:00 AM						
CV-24140	3/2/2026 7:50:00 AM						
CV-24140	3/12/2026 1:54:31 PM			7.182	7.702	-7.36	-8.06
CV-24140	3/16/2026 9:13:48 AM						
CV-24140	3/17/2026 8:26:24 AM	0.0	0.0	7.654	7.366	-9.67	
CV-24140	3/23/2026 9:14:14 AM						
CV-24140	3/30/2026 9:25:32 AM						
CV-24141	3/4/2026 8:20:00 AM						
CV-24141	3/4/2026 8:20:00 AM						
CV-24141	3/4/2026 3:37:03 PM						
CV-24141	3/10/2026 1:14:07 PM			6.898	7.139	-6.84	-7.04
CV-24141	3/12/2026 1:33:02 PM			7.758	4.755	-7.60	-7.71
CV-24141	3/16/2026 7:54:19 AM	38.4	38.3	1.192	1.188		
CV-24141	3/16/2026 7:56:58 AM	38.7	4.5	1.208	0.018		
CV-24141	3/16/2026 11:18:00 AM	73.9	74.2	4.709	4.746		
CV-24141	3/16/2026 11:19:00 AM	77.3	77.3	5.100	5.096		
CV-24141	3/20/2026 1:15:51 PM						
CV-24141	3/20/2026 1:19:11 PM	106.5	106.9	9.904	9.947		
CV-24141	3/23/2026 9:19:36 AM						
CV-24141	3/26/2026 2:16:46 PM	38.5	34.9	1.337	1.102		
CV-24141	3/26/2026 2:19:04 PM	39.5	39.5	1.398	1.398		
CV-24142	3/2/2026 9:15:00 AM						
CV-24142	3/2/2026 9:15:00 AM						
CV-24142	3/4/2026 9:28:33 AM			7.695	7.647	-6.23	-6.25
CV-24142	3/4/2026 9:30:00 AM						
CV-24142	3/4/2026 9:30:00 AM						
CV-24142	3/11/2026 1:21:03 PM			6.105	6.156	-6.49	-6.45
CV-24142	3/18/2026 10:19:05 AM	0.0	0.0	-2.307	-2.121		
CV-24142	3/18/2026 10:19:56 AM	0.0	0.0	-1.907	-1.981		
CV-24142	3/19/2026 10:00:17 AM			6.297	6.220	-6.65	-6.74
CV-24142	3/19/2026 10:01:16 AM			6.451	6.592	-6.81	-7.00

All LFG Extraction Well Data - March 2026
Chiquita Canyon Landfill

Point Name	Record Date	Init Flow [scfm]	Adj Flow [scfm]	Init Diff Press ["H2O]	Adj Diff Press ["H2O]	Sys Pressure ["H2O]	Adj Avail Press ["H2O]
CV-24142	3/25/2026 10:08:39 AM			5.942	5.783	-5.66	-5.53
CV-24142	3/31/2026 9:11:48 AM			4.445	4.453	-4.63	-4.60
CV-24143	3/2/2026 7:40:00 AM						
CV-24143	3/2/2026 7:40:00 AM						
CV-24143	3/4/2026 9:20:38 AM			5.265	5.050	-4.86	-4.63
CV-24143	3/4/2026 9:22:19 AM			5.412	5.284	-5.10	-5.00
CV-24143	3/16/2026 9:18:30 AM						
CV-24143	3/17/2026 8:46:40 AM	0.0	0.0	5.856	1.393	-4.64	
CV-24143	3/17/2026 8:47:56 AM	0.0	0.0	1.665	1.550	-4.48	
CV-24143	3/23/2026 9:16:19 AM						
CV-24143	3/26/2026 10:29:58 AM			3.431	1.125	-3.22	-3.19
CV-24143	3/26/2026 10:31:27 AM			1.700	1.446	-3.28	-3.29
CV-24143	3/30/2026 9:30:45 AM						
CV-24144	3/2/2026 9:30:00 AM						
CV-24144	3/2/2026 9:30:00 AM						
CV-24144	3/9/2026 1:13:44 PM	82.1	82.1	5.444	5.444		
CV-24144	3/16/2026 10:03:27 AM	39.0	42.2	1.254	1.460		
CV-24145	3/2/2026 12:49:51 PM	10.1	10.3	0.149	0.153	-9.42	-9.44
CV-24145	3/2/2026 12:50:00 PM						
CV-24145	3/2/2026 12:50:00 PM						
CV-24145	3/10/2026 8:30:00 AM						
CV-24145	3/10/2026 8:30:46 AM					-30.59	
CV-24145	3/17/2026 9:41:49 AM	7.9	4.2	0.089	0.025	-10.54	-10.31
CV-24145	3/18/2026 10:42:00 AM						
CV-24145	3/23/2026 1:43:06 PM	7.9	2.9	0.092	0.012	-10.28	-10.30
CV-24145	3/23/2026 1:44:02 PM	1.6	1.6	0.003	0.004	-10.32	-10.25
CV-24145	3/30/2026 2:00:44 PM	1.2	1.9	0.002	0.005	-10.21	-10.16
CV-24146	3/5/2026 8:44:24 AM						
CV-24146	3/5/2026 11:33:14 AM	24.8	25.1	0.755	0.770	-4.62	-4.64
CV-24146	3/17/2026 12:13:58 PM	4.4	29.3	0.025	1.105	-4.06	-2.03
CV-24146	3/17/2026 12:17:51 PM	32.8	24.4	1.395	0.767	-3.78	-5.64
CV-24146	3/17/2026 12:23:31 PM	26.7	25.3	1.488	1.471	-6.18	-6.29

All LFG Extraction Well Data - March 2026
Chiquita Canyon Landfill

Point Name	Record Date	Init Flow [scfm]	Adj Flow [scfm]	Init Diff Press ["H2O]	Adj Diff Press ["H2O]	Sys Pressure ["H2O]	Adj Avail Press ["H2O]
CV-24146	3/18/2026 12:48:51 PM	27.0	27.8	1.678	1.776	-4.45	
CV-24147	3/5/2026 8:14:41 AM						
CV-24147	3/5/2026 11:23:50 AM	1.7	1.1	0.008	0.003	-6.05	-6.02
CV-24147	3/17/2026 11:55:42 AM	5.3	5.3	0.007	0.007	-6.96	-6.96
CV-24148	3/3/2026 8:47:31 AM			0.000	0.000	-0.06	-0.10
CV-24148	3/3/2026 8:49:55 AM			0.000	0.000	0.45	0.32
CV-24148	3/3/2026 8:50:00 AM						
CV-24148	3/3/2026 8:50:00 AM						
CV-24148	3/3/2026 1:29:19 PM	0.0	0.0	-0.596	-0.815	-1.11	
CV-24148	3/3/2026 1:32:34 PM	0.0	0.0	-0.640	-0.774	-0.81	
CV-24148	3/12/2026 11:02:40 AM			0.000	0.000	27.42	27.63
CV-24148	3/12/2026 11:03:38 AM			0.000	0.000	26.42	26.68
CV-24148	3/16/2026 10:04:42 AM			11.553	3.628	-13.33	-14.48
CV-24148	3/17/2026 1:42:44 PM	0.0	0.0	4.010	3.919	-13.66	
CV-24148	3/17/2026 1:44:20 PM	0.0	0.0	3.712	3.712	-14.32	
CV-24148	3/24/2026 10:08:42 AM			16.652	3.158	-16.36	-16.53
CV-24148	3/24/2026 10:10:18 AM			2.842	2.794	-16.49	-16.08
CV-24148	3/31/2026 1:37:32 PM			4.955	4.955	-16.41	-16.53
CV-24149	3/4/2026 2:12:06 PM						
CV-24149	3/9/2026 9:57:42 AM	0.0	25.2	-0.001	0.167		
CV-24149	3/20/2026 10:04:04 AM	14.0	11.5	0.054	0.037		
CV-24150	3/5/2026 1:49:31 PM			3.741	3.380	-15.68	-15.90
CV-24150	3/20/2026 9:36:12 AM	49.2	44.8	2.417	1.999		
CV-24151	3/13/2026 1:50:47 PM			0.000	0.191	-3.20	-3.08
CV-24151	3/13/2026 1:51:52 PM			0.243	0.243	-3.06	-3.06
CV-24151	3/18/2026 10:44:51 AM	38.0	35.3	1.342	1.163		
CV-24151	3/26/2026 2:27:46 PM	84.5	80.9	6.268	5.769		
CV-24151	3/26/2026 2:28:49 PM	82.9	87.1	6.030	6.658		

All LFG Extraction Well Data - March 2026
Chiquita Canyon Landfill

Point Name	Record Date	Init Flow [scfm]	Adj Flow [scfm]	Init Diff Press ["H2O]	Adj Diff Press ["H2O]	Sys Pressure ["H2O]	Adj Avail Press ["H2O]
CV-24152	3/2/2026 12:40:50 PM	28.8	24.9	1.970	1.474	-2.16	-1.73
CV-24152	3/2/2026 12:46:19 PM	33.6	33.5	1.507	1.497	-1.85	-1.82
CV-24152	3/2/2026 12:52:05 PM			0.000	0.000	-1.52	-1.63
CV-24152	3/2/2026 12:53:22 PM			0.000	0.000	-1.56	-1.55
CV-24152	3/18/2026 10:26:11 AM	13.5	21.0	0.518	1.256		
CV-24152	3/18/2026 10:27:07 AM	17.5	18.2	0.879	0.953		
CV-24153	3/10/2026 12:18:21 PM	22.2	23.1	0.458	0.495		
CV-24153	3/17/2026 1:52:28 PM			-1.263	-0.789		
CV-24154	3/1/2026 12:09:30 PM			2.734	2.898	-9.64	-8.38
CV-24154	3/1/2026 12:11:10 PM			3.106	3.006	-8.67	-9.08
CV-24154	3/17/2026 2:31:19 PM	0.0	0.0	2.000	1.254	-9.26	
CV-24155	3/6/2026 3:22:03 PM	14.5	7.6	0.266	0.076		
CV-24155	3/6/2026 3:23:17 PM	10.3	10.2	0.136	0.135		
CV-24155	3/20/2026 9:58:39 AM	37.5	30.2	1.473	0.963		
CV-24155	3/20/2026 2:18:57 PM			0.000	0.000	0.29	0.29
CV-24155	3/20/2026 2:19:30 PM			0.009	0.000	0.31	0.29
CV-24156	3/3/2026 7:58:50 AM	72.4	69.2	1.558	1.421	-6.03	
CV-24156	3/3/2026 2:01:20 PM	71.7	67.3	1.524	1.344	-4.48	
CV-24156	3/3/2026 2:02:45 PM	68.8	70.8	1.436	1.520	-4.95	
CV-24156	3/16/2026 1:22:06 PM	89.2	81.2	2.318	1.921	-5.10	
CV-24156	3/16/2026 1:26:53 PM	59.0	59.7	0.988	1.011	-4.92	
CV-24157	3/3/2026 2:10:54 PM	42.4	37.1	1.695	1.309		
CV-24157	3/16/2026 1:04:22 PM	12.5	12.7	0.150	0.154		

All LFG Extraction Well Data - March 2026
Chiquita Canyon Landfill

Point Name	Record Date	Init Flow [scfm]	Adj Flow [scfm]	Init Diff Press ["H2O]	Adj Diff Press ["H2O]	Sys Pressure ["H2O]	Adj Avail Press ["H2O]
CV-24158	3/6/2026 2:57:53 PM	7.8	14.3	0.166	0.558	-3.90	
CV-24158	3/6/2026 3:01:27 PM	8.9	7.2	0.219	0.143	-3.80	
CV-24158	3/18/2026 2:04:05 PM	6.4	15.1	0.112	0.630	-3.48	-3.25
CV-24158	3/18/2026 2:04:50 PM	14.7	14.1	0.594	0.549	-3.15	-3.23
CV-24159	3/1/2026 9:59:08 AM	26.0	24.9	1.576	1.444	-16.78	-17.08
CV-24159	3/1/2026 10:01:31 AM	23.8	22.2	3.625	3.132	-16.93	-16.98
CV-24159	3/1/2026 10:02:42 AM	22.1	22.1	3.114	3.113	-17.10	-17.00
CV-24159	3/18/2026 8:11:07 AM	0.0	0.0	-2.728	-2.662	-18.00	
CV-24160	3/1/2026 10:09:21 AM	18.1	17.9	0.767	0.752	-16.74	-16.72
CV-24160	3/1/2026 10:13:15 AM	19.3	19.2	2.388	2.376	-16.59	-16.62
CV-24160	3/1/2026 10:14:07 AM	19.5	19.2	2.433	2.377	-16.75	-16.44
CV-24160	3/18/2026 8:18:10 AM	22.3	22.3	3.194	3.207	-18.16	
CV-24160	3/18/2026 1:49:52 PM	21.1	26.7	2.877	4.584	-15.17	
CV-24161	3/9/2026 7:55:35 AM	0.0	0.0		7.749	-17.69	
CV-24161	3/9/2026 8:02:21 AM	0.0	0.0	2.995	2.766	-18.01	
CV-24161	3/18/2026 1:37:33 PM	0.0	0.0	2.148	1.242	-15.85	
CV-24161	3/18/2026 1:40:31 PM	0.0	0.0	0.320	0.426	-15.79	
CV-24162	3/5/2026 10:43:55 AM	0.0	0.0	0.976	0.531	-15.72	
CV-24162	3/17/2026 9:41:34 AM						
CV-24162	3/30/2026 11:51:59 AM						
CV-24162	3/30/2026 2:05:18 PM						
CV-24163	3/5/2026 9:55:01 AM	70.0	63.3	4.813	3.947		
CV-24164	3/5/2026 11:57:03 AM	0.0	0.0	3.515	2.231	-11.14	
CV-24164	3/19/2026 1:51:10 PM			0.000	0.000	0.00	0.00
CV-24164	3/30/2026 12:01:47 PM	0.0	0.0	0.791	0.797	-11.06	
CV-24165	3/2/2026 10:13:34 AM			4.694	5.035	-7.36	-5.85
CV-24165	3/16/2026 2:17:53 PM	0.0	0.0	4.781	4.735	-6.04	
CV-24166	3/1/2026 12:43:45 PM			4.892	5.082	-8.38	-8.26
CV-24166	3/1/2026 12:45:10 PM			5.164	5.138	-8.25	-8.25
CV-24166	3/18/2026 8:46:31 AM	0.0	0.0	5.912	6.095	-10.25	

All LFG Extraction Well Data - March 2026
Chiquita Canyon Landfill

Point Name	Record Date	Init Flow [scfm]	Adj Flow [scfm]	Init Diff Press ["H2O]	Adj Diff Press ["H2O]	Sys Pressure ["H2O]	Adj Avail Press ["H2O]
CV-24167	3/1/2026 12:31:41 PM			0.704	0.948	-8.48	-8.40
CV-24167	3/1/2026 12:32:57 PM			1.051	1.063	-8.38	-8.42
CV-24167	3/18/2026 2:22:34 PM			0.468	0.463	-7.00	-7.05
CV-24168	3/2/2026 10:09:29 AM			0.653	0.653	-1.60	-1.60
CV-24168	3/18/2026 9:09:34 AM			-0.236	-0.238		
CV-24169	3/5/2026 11:52:29 AM	0.0	0.0	0.727	0.722	-11.00	
CV-24169	3/18/2026 9:16:44 AM	0.0	0.0	0.217	0.019	-12.45	
CV-24170	3/3/2026 9:49:35 AM	47.1	39.1	1.438	0.991	-8.42	-8.89
CV-24170	3/16/2026 2:12:42 PM	43.3	41.0	1.348	1.208	-6.20	
CV-24171	3/8/2026 9:36:00 AM	15.4	16.2	0.310	0.343	-9.94	-10.07
CV-24171	3/8/2026 9:37:52 AM	16.1	16.6	0.336	0.359	-10.07	-10.13
CV-24171	3/8/2026 9:38:22 AM	17.1	16.2	0.380	0.343	-10.13	-10.32
CV-24171	3/19/2026 1:29:25 PM	17.9	17.4	0.424	0.401	-0.36	-0.34
CV-24172	3/2/2026 9:03:18 AM	21.8	21.9	1.275	1.293	-10.03	-9.87
CV-24172	3/18/2026 9:38:50 AM	0.0	0.0	-0.442	-0.280	-10.95	
CV-24173	3/2/2026 9:49:09 AM	29.6	29.7	2.062	2.083	-10.51	-10.61
CV-24173	3/18/2026 9:33:52 AM	35.1	30.9	2.701	2.086	-10.95	
CV-24174	3/3/2026 7:59:37 AM	0.0	0.0	-0.614	-0.330	-11.30	
CV-24174	3/16/2026 9:13:38 AM	0.0	0.0	0.614	0.618	-9.82	
CV-24175	3/5/2026 1:43:04 PM	15.2	15.1	0.651	0.648	-9.81	
CV-24175	3/16/2026 9:23:46 AM	14.8	14.7	0.608	0.606	-10.32	
CV-24175	3/20/2026 9:25:18 AM	15.4	15.8	0.641	0.676	-10.43	-10.57
CV-24176	3/3/2026 8:05:28 AM	12.8	9.8	0.504	0.300	-10.17	
CV-24176	3/16/2026 10:45:13 AM	10.2	12.1	0.320	0.451	-8.52	
CV-24177	3/3/2026 10:14:07 AM	0.0	0.0	0.142	0.092	-10.89	
CV-24177	3/16/2026 10:57:21 AM	0.0	0.0	0.679	0.668	-9.30	
CV-24178	3/6/2026 2:48:13 PM	9.9	9.8	0.284	0.279	-9.96	
CV-24178	3/16/2026 10:38:48 AM	9.1	9.1	0.246	0.243	-9.38	
CV-24178	3/30/2026 1:44:12 PM						
CV-24179	3/3/2026 8:14:37 AM	0.0	0.0	-0.021	-0.018	-11.23	
CV-24179	3/10/2026 8:32:40 AM						
CV-24179	3/16/2026 10:49:27 AM	0.0	0.0	-0.035	-0.036	-9.38	
CV-24180	3/3/2026 8:22:27 AM	14.7	10.7	0.140	0.075	-11.56	
CV-24180	3/16/2026 9:35:23 AM						
CV-24180	3/16/2026 10:34:07 AM	9.2	9.2	0.063	0.062	-9.52	
CV-24180	3/28/2026 11:04:03 AM						
CV-24181	3/6/2026 2:03:56 PM	3.3	3.6	0.009	0.011	-9.91	-10.06
CV-24181	3/16/2026 1:28:51 PM	4.2	4.5	0.024	0.028	-8.34	

All LFG Extraction Well Data - March 2026
Chiquita Canyon Landfill

Point Name	Record Date	Init Flow [scfm]	Adj Flow [scfm]	Init Diff Press ["H2O]	Adj Diff Press ["H2O]	Sys Pressure ["H2O]	Adj Avail Press ["H2O]
CV-24182	3/3/2026 10:03:56 AM	0.0	0.0	0.647	0.642	-10.36	
CV-24182	3/10/2026 11:00:00 AM						
CV-24182	3/16/2026 11:05:42 AM	0.0	0.0	0.446	0.447	-8.89	
CV-24183	3/2/2026 9:40:24 AM			0.157	0.161	-9.81	-9.96
CV-24183	3/16/2026 1:40:59 PM	0.0	0.0	-0.398	0.910	-8.04	
CV-24183	3/16/2026 1:42:39 PM	0.0	0.0	0.782	0.781	-8.36	
CV-24184	3/3/2026 10:26:27 AM	1.2	1.2	0.029	0.029	-10.00	
CV-24184	3/3/2026 10:28:54 AM	1.2	1.2	0.026	0.026	-10.42	
CV-24184	3/16/2026 2:12:51 PM	0.6	6.1	0.007	0.823	-7.63	
CV-24184	3/16/2026 2:14:17 PM	5.9	6.1	0.780	0.844	-8.30	
CV-24184	3/16/2026 2:16:08 PM	5.9	5.6	0.780	0.705	-8.52	
CV-24185	3/2/2026 9:21:25 AM	19.1	23.6	0.986	1.502	-9.99	-9.92
CV-24185	3/16/2026 2:23:22 PM	21.4	22.1	1.218	1.306	-8.46	
CV-24186	3/2/2026 9:16:14 AM	19.8	20.2	0.251	0.262	-10.36	-10.51
CV-24186	3/16/2026 2:28:58 PM	0.0	15.4	-0.003	0.153	-5.94	
CV-24186	3/16/2026 2:30:27 PM	15.4	15.5	0.152	0.156	-6.16	
CV-24187	3/3/2026 10:25:28 AM	23.4	22.8	1.590	1.521	-10.48	
CV-24187	3/9/2026 3:12:30 PM						
CV-24187	3/16/2026 12:34:35 PM	21.6	21.7	1.316	1.318	-8.78	
CV-24187	3/30/2026 3:07:01 PM	15.9	15.9	0.717	0.714	-7.56	
CV-24188	3/3/2026 10:40:37 AM	19.8	18.3	1.088	0.927	-10.48	
CV-24188	3/16/2026 12:29:00 PM	19.0	19.1	0.949	0.950	-9.30	
CV-24188	3/17/2026 11:50:00 AM						
CV-24189	3/3/2026 10:43:39 AM	9.3	7.2	1.737	1.036	-10.98	
CV-24189	3/10/2026 8:38:00 AM						
CV-24189	3/16/2026 12:25:58 PM	8.9	12.9	1.569	3.281	-9.05	
CV-24190	3/3/2026 10:26:58 AM	58.1	58.0	2.076	2.074	-10.54	
CV-24190	3/9/2026 4:27:09 PM						
CV-24190	3/16/2026 12:39:55 PM	57.1	58.4	1.967	2.058	-9.00	
CV-24192	3/3/2026 10:30:11 AM	18.4	18.4	0.730	0.732	-10.79	
CV-24192	3/16/2026 12:43:52 PM	19.7	19.8	0.827	0.828	-8.85	
CV-24193	3/3/2026 7:13:05 AM	21.4	21.5	0.549	0.554	-10.92	
CV-24193	3/10/2026 8:39:00 AM						
CV-24193	3/16/2026 8:42:36 AM	22.8	20.1	0.442	0.487	-9.85	
CV-24194	3/3/2026 7:42:33 AM	13.7	8.0	0.414	0.142	-10.80	
CV-24194	3/10/2026 8:15:29 AM						
CV-24194	3/16/2026 8:54:37 AM	6.9	8.8	0.104	0.172	-9.94	

All LFG Extraction Well Data - March 2026
Chiquita Canyon Landfill

Point Name	Record Date	Init Flow [scfm]	Adj Flow [scfm]	Init Diff Press ["H2O]	Adj Diff Press ["H2O]	Sys Pressure ["H2O]	Adj Avail Press ["H2O]
CV-24195	3/2/2026 8:36:50 AM						
CV-24195	3/3/2026 7:51:10 AM	13.7	12.7	3.900	3.375	-11.31	
CV-24195	3/16/2026 10:40:30 AM	11.8	12.3	2.856	3.095	-9.20	
CV-24196	3/3/2026 10:21:11 AM	11.5	14.4	0.161	0.252	-8.76	
CV-24196	3/16/2026 10:50:57 AM	0.0	11.3	-0.087	0.155	-9.01	
CV-24196	3/27/2026 10:19:21 AM						
CV-24197	3/3/2026 10:35:21 AM			1.160	1.905	-10.64	
CV-24197	3/16/2026 10:13:15 AM	26.9	28.3	1.915	2.121	-10.28	
CV-24198	3/3/2026 1:04:15 PM	14.8	10.4	4.583	2.265	-12.72	
CV-24198	3/16/2026 10:30:13 AM	10.4	10.3	2.124	2.205	-12.12	
CV-24198	3/27/2026 10:18:20 AM						
CV-24199	3/2/2026 9:58:54 AM						
CV-24199	3/3/2026 12:58:47 PM	48.0	42.0	2.828	2.168	-12.74	
CV-24199	3/16/2026 10:35:26 AM	42.3	46.5	2.178	2.622	-12.16	
CV-24200	3/3/2026 1:16:01 PM	20.5	16.1	2.595	1.598	-12.23	
CV-24200	3/19/2026 1:48:12 PM	14.9	15.4	1.399	1.506	-10.48	-10.82
CV-24200	3/27/2026 9:50:17 AM	17.7	14.0	1.953	1.210	-15.10	
CV-24201	3/3/2026 1:41:49 PM	12.8	10.8	0.430	0.306	-11.77	
CV-24201	3/16/2026 9:40:39 AM	13.1	9.7	0.444	0.244		
CV-24201	3/16/2026 9:42:48 AM	13.4	17.9	0.473	0.848		
CV-24201	3/17/2026 12:07:39 PM						
CV-24201	3/30/2026 12:05:12 PM						
CV-24202	3/9/2026 8:20:29 AM	0.0	0.0	6.480	3.275	-13.41	
CV-24202	3/16/2026 9:54:31 AM	0.0	0.0	3.426	3.316	-12.62	
CV-24202	3/30/2026 12:01:48 PM						
CV-24203	3/5/2026 9:02:48 AM	33.3	33.4	6.963	7.013	-13.70	
CV-24203	3/20/2026 1:40:38 PM	50.1	50.9	5.845	6.041	-10.53	-10.57
CV-24204	3/5/2026 8:57:34 AM	18.4	20.2	0.408	0.491	-13.63	
CV-24204	3/19/2026 2:10:33 PM	15.3	21.3	0.305	0.598	-10.38	-10.39
CV-24204	3/19/2026 2:11:53 PM	15.5	15.5	0.565	0.566	-10.41	-10.40

All LFG Extraction Well Data - March 2026
Chiquita Canyon Landfill

Point Name	Record Date	Init Flow [scfm]	Adj Flow [scfm]	Init Diff Press ["H2O]	Adj Diff Press ["H2O]	Sys Pressure ["H2O]	Adj Avail Press ["H2O]
CV-24204	3/27/2026 10:11:02 AM	26.7	22.8	0.874	0.637	-15.73	
CV-24204	3/27/2026 10:24:23 AM						
CV-24205	3/5/2026 8:53:59 AM	30.7	30.5	1.151	1.138	-13.45	
CV-24205	3/20/2026 1:59:31 PM	25.4	26.3	0.853	0.909	-10.15	-10.19
CV-24205	3/27/2026 10:17:37 AM	30.4	26.4	1.130	0.848	-15.08	
CV-24206	3/3/2026 1:33:57 PM	0.0	0.0	1.136	1.133	-9.32	
CV-24206	3/19/2026 1:41:14 PM			0.870	0.871	-6.96	-6.98
CV-24206	3/26/2026 4:04:39 PM						
CV-24207	3/1/2026 1:01:31 PM	25.1	26.2	0.784	0.855	-8.40	-8.55
CV-24207	3/1/2026 1:04:50 PM	26.3	27.0	0.866	0.915	-8.44	-8.62
CV-24207	3/18/2026 8:41:30 AM	33.9	32.2	1.423	1.286	-9.50	
CV-24208	3/5/2026 9:11:37 AM	24.2	24.2	1.380	1.382	-11.60	
CV-24208	3/10/2026 8:55:00 AM						
CV-24208	3/10/2026 8:55:00 AM						
CV-24209	3/6/2026 3:23:18 PM						
CV-24209	3/9/2026 8:37:20 AM	0.0	0.0	0.614	0.606	-18.44	
CV-24209	3/11/2026 11:11:53 AM	0.0	0.0			-12.64	
CV-24209	3/11/2026 11:15:20 AM	0.0	0.0			-11.74	
CV-24209	3/17/2026 9:50:38 AM						
CV-24209	3/30/2026 11:59:56 AM						
CV-24210	3/5/2026 9:28:46 AM	0.0	0.0	1.824	1.394	-12.36	
CV-24210	3/5/2026 9:28:50 AM	0.0	0.0	1.824	1.394	-12.36	
CV-24210	3/6/2026 3:23:58 PM						
CV-24210	3/17/2026 9:46:22 AM						
CV-24210	3/30/2026 11:56:19 AM						
CV-24211	3/5/2026 9:52:23 AM						
CV-24212	3/5/2026 10:10:47 AM	0.0	0.0	0.407	0.394	-15.08	
CV-24213	3/5/2026 1:28:07 PM			3.304	3.305	-11.21	-11.77
CV-24214	3/8/2026 9:24:09 AM			1.161	1.153	-13.87	-13.75
CV-24215	3/8/2026 1:08:38 PM	9.7	10.4	0.057	0.066	-10.70	-10.54
CV-24215	3/30/2026 12:46:32 PM	14.5	12.5	0.131	0.098		
CV-24216	3/4/2026 12:53:09 PM			2.641	2.643	-10.03	-10.10
CV-24216	3/27/2026 10:30:47 AM						
CV-24217	3/4/2026 10:41:50 AM			1.694	1.571	-9.79	-9.89
CV-24217	3/27/2026 10:31:22 AM						
CV-24217	3/30/2026 12:31:14 PM	0.0	0.0	1.584	0.810		
CV-24218	3/4/2026 1:05:50 PM			4.461	4.476	-0.01	0.00
CV-24219	3/3/2026 8:00:00 AM						

All LFG Extraction Well Data - March 2026
Chiquita Canyon Landfill

Point Name	Record Date	Init Flow [scfm]	Adj Flow [scfm]	Init Diff Press ["H2O]	Adj Diff Press ["H2O]	Sys Pressure ["H2O]	Adj Avail Press ["H2O]
CV-24219	3/3/2026 8:00:00 AM						
CV-24219	3/3/2026 8:03:38 AM			5.575	5.605	-16.92	-16.90
CV-24219	3/11/2026 2:56:37 PM			2.302	2.314	-14.41	-14.31
CV-24219	3/16/2026 9:18:27 AM			4.475	4.608	-14.86	-15.78
CV-24219	3/24/2026 8:28:34 AM			0.000	4.154	-14.69	-18.15
CV-24219	3/24/2026 8:31:59 AM			5.881	6.029	-17.93	-17.71
CV-24219	3/31/2026 9:59:18 AM			0.174	0.363	-9.88	-11.05
CV-24220	3/5/2026 10:22:17 AM	89.2	83.1	8.219	7.141		
CV-24220	3/5/2026 10:23:34 AM	80.5	80.4	6.766	6.754		
CV-24220	3/27/2026 10:36:35 AM						
CV-24221	3/5/2026 10:23:52 AM	0.0	3.9	-1.981	0.039	-13.33	
CV-24221	3/10/2026 7:35:00 AM						
CV-24221	3/10/2026 7:35:00 AM						
CV-24221	3/27/2026 10:37:34 AM						
CV-24222	3/9/2026 2:07:26 PM	19.2	24.0	0.955	1.499	-12.29	
CV-24223	3/5/2026 10:13:50 AM	0.0	0.0	6.248	6.243		
CV-24223	3/27/2026 10:22:12 AM						
CV-24224	3/5/2026 9:45:13 AM	0.0	0.0	2.084	2.209		
CV-24225	3/5/2026 8:42:40 AM	0.0	0.0	0.368	0.229		
CV-24226	3/5/2026 9:40:59 AM	0.0	0.0	-0.025	-0.138	-15.67	
CV-24226	3/5/2026 9:44:44 AM	0.0	0.0	-0.002	-0.022	-15.27	
CV-24226	3/27/2026 10:28:22 AM						
CV-24227	3/3/2026 10:52:35 AM	29.5	26.9	1.917	1.601		
CV-24227	3/10/2026 9:10:00 AM						
CV-24227	3/10/2026 9:10:00 AM						
CV-24227	3/27/2026 10:38:29 AM						
CV-24231	3/4/2026 2:31:04 PM	56.2	50.3	1.993	1.595	-10.43	
CV-24231	3/30/2026 3:00:10 PM	47.0	35.3	1.380	0.778	-13.79	
CV-24236	3/4/2026 1:48:15 PM	17.3	18.4	1.745	1.967	-8.98	
CV-24236	3/10/2026 9:20:00 AM						
CV-24236	3/10/2026 9:20:00 AM						
CV-24236	3/27/2026 10:44:37 AM						

All LFG Extraction Well Data - March 2026
Chiquita Canyon Landfill

Point Name	Record Date	Init Flow [scfm]	Adj Flow [scfm]	Init Diff Press ["H2O]	Adj Diff Press ["H2O]	Sys Pressure ["H2O]	Adj Avail Press ["H2O]
CV-24237	3/4/2026 1:54:20 PM	25.1	28.7	1.304	1.703	-9.50	
CV-24237	3/27/2026 10:45:16 AM						
CV-24243	3/4/2026 10:36:09 AM	0.0	0.0	-0.923	-0.814	-10.70	
CV-24243	3/4/2026 10:37:06 AM	0.0	0.0	-0.675	-0.675	-10.77	
CV-24244	3/4/2026 10:19:04 AM	40.5	40.9	0.379	0.387	-10.46	
CV-24245	3/3/2026 12:53:05 PM	39.5	39.5	3.346	3.345	-12.01	
CV-24246	3/3/2026 12:56:10 PM	37.7	37.9	3.595	3.637	-10.85	
CV-24246	3/27/2026 10:45:57 AM						
CV-24253	3/9/2026 9:58:45 AM	37.5	31.5	3.005	2.120	-12.59	
CV-24253	3/27/2026 10:46:37 AM						
CV-25	3/9/2026 10:12:48 AM					-12.02	
CV-2501	3/3/2026 7:38:31 AM	24.6	24.5	0.147	0.147	-12.96	
CV-2501	3/10/2026 7:52:05 AM						
CV-2502	3/3/2026 7:18:15 AM	21.3	21.3	0.109	0.109	-12.65	
CV-2502	3/10/2026 7:53:07 AM						
CV-2503	3/3/2026 1:25:20 PM	35.4	35.5	0.302	0.304	-10.97	
CV-2503	3/11/2026 9:48:49 AM						
CV-2504	3/5/2026 11:25:18 AM	161.4	161.2	6.280	6.270	-11.68	
CV-2504	3/10/2026 9:00:00 AM						
CV-2504	3/10/2026 9:00:00 AM						
CV-2505	3/5/2026 11:11:38 AM	40.7	40.5	0.897	0.909	-13.51	
CV-2505	3/10/2026 8:00:00 AM						
CV-2505	3/10/2026 8:00:00 AM						
CV-2505	3/27/2026 10:39:50 AM						
CV-2506	3/5/2026 11:00:12 AM	54.7	58.1	1.784	2.017	-12.68	
CV-2506	3/27/2026 10:40:20 AM						
CV-2507	3/5/2026 10:48:53 AM	58.4	59.0	4.004	4.088	-13.13	
CV-2507	3/27/2026 10:41:01 AM						
CV-2508	3/5/2026 10:44:21 AM	77.2	77.2	1.401	1.403	-12.73	
CV-2508	3/27/2026 10:41:41 AM						
CV-2509	3/3/2026 12:33:11 PM	72.9	69.6	3.142	2.863	-11.97	
CV-2509	3/27/2026 10:43:17 AM						
CV-2510	3/3/2026 12:47:33 PM	33.9	33.9	2.923	2.927	-11.64	
CV-2510	3/27/2026 10:43:56 AM						

All LFG Extraction Well Data - March 2026
Chiquita Canyon Landfill

Point Name	Record Date	Init Flow [scfm]	Adj Flow [scfm]	Init Diff Press ["H2O]	Adj Diff Press ["H2O]	Sys Pressure ["H2O]	Adj Avail Press ["H2O]
CV-25100D	3/10/2026 12:36:54 PM	91.8	91.7	9.556	9.534		
CV-25100D	3/19/2026 9:17:45 AM	87.7	78.1	8.958	7.099		
CV-25100D	3/19/2026 9:20:47 AM	56.2	57.1	3.718	3.842		
CV-25100S	3/2/2026 8:30:00 AM						
CV-25100S	3/2/2026 8:30:00 AM						
CV-25100S	3/2/2026 1:23:59 PM			12.196	11.955	0.21	0.14
CV-25100S	3/9/2026 8:30:54 AM			13.230	13.280	0.73	0.83
CV-25100S	3/9/2026 8:35:00 AM						
CV-25100S	3/18/2026 2:01:43 PM	82.9	85.5	9.190	9.752		
CV-25100S	3/23/2026 8:38:17 AM			8.199	8.005	0.01	0.01
CV-25100S	3/27/2026 10:48:07 AM						
CV-25100S	3/31/2026 1:01:48 PM			11.563	11.720	0.08	0.08
CV-25101D	3/4/2026 1:25:29 PM			10.448	10.321	-11.04	-10.89
CV-25101D	3/18/2026 2:07:32 PM			9.707	9.806	-9.42	-9.60
CV-25101D	3/27/2026 10:51:47 AM						
CV-25101S	3/4/2026 1:27:11 PM			1.236	1.098	-11.15	-10.76
CV-25101S	3/18/2026 2:09:53 PM			1.211	1.095	-9.21	-9.22
CV-25101S	3/27/2026 10:49:45 AM						
CV-25102_	3/10/2026 12:59:07 PM	0.0	0.0			-12.76	
CV-25102_	3/19/2026 9:28:30 AM	0.0	0.0		2.542	-12.93	
CV-25103	3/4/2026 1:41:41 PM			3.977	3.836	-11.68	-11.65
CV-25103	3/18/2026 1:58:43 PM			8.249	7.995	-10.63	-10.36
CV-25103	3/18/2026 1:59:35 PM			8.111	8.015	-10.49	-10.25
CV-25103	3/27/2026 10:48:40 AM						
CV-25104D	3/9/2026 10:28:14 AM	9.1	8.9	8.804	8.486	-8.82	-8.76
CV-25104D	3/18/2026 1:46:56 PM	5.8	5.9	3.691	3.670	-5.01	-7.07
CV-25104D	3/24/2026 3:15:36 PM						
CV-25104S	3/10/2026 1:06:38 PM	35.2	31.6	1.441	1.170		
CV-25104S	3/20/2026 10:33:12 AM	17.0	4.6	0.379	0.030		
CV-25104S	3/24/2026 3:16:31 PM						
CV-25105D	3/5/2026 2:26:44 PM			8.554	8.214	-7.98	-7.86
CV-25105D	3/17/2026 2:28:41 PM			3.865	3.813	-3.99	-2.65
CV-25105D	3/27/2026 10:35:15 AM						
CV-25105S	3/5/2026 2:30:03 PM			1.045	1.079	-7.54	-7.52

All LFG Extraction Well Data - March 2026
Chiquita Canyon Landfill

Point Name	Record Date	Init Flow [scfm]	Adj Flow [scfm]	Init Diff Press ["H2O]	Adj Diff Press ["H2O]	Sys Pressure ["H2O]	Adj Avail Press ["H2O]
CV-25105S	3/17/2026 2:21:14 PM			0.669	0.574	-3.97	-3.93
CV-25105S	3/17/2026 2:22:26 PM			0.537	0.529	-3.97	-3.84
CV-25105S	3/18/2026 1:43:40 PM			0.625	0.615	-3.54	-3.03
CV-25105S	3/27/2026 10:36:03 AM						
CV-25106D	3/6/2026 1:21:19 PM			11.951	3.718	-12.01	-12.08
CV-25106D	3/20/2026 10:09:00 AM	68.3	68.3	4.868	4.869		
CV-25106D	3/25/2026 10:09:46 AM						
CV-25106S	3/6/2026 1:30:07 PM			12.083	0.194	-12.00	-12.15
CV-25106S	3/6/2026 1:31:51 PM			0.186	0.174	-12.12	-12.12
CV-25106S	3/20/2026 10:16:39 AM		48.8	-0.038	2.333		
CV-25106S	3/20/2026 10:18:13 AM	48.8	48.7	2.317	2.311		
CV-25106S	3/20/2026 10:19:58 AM	48.0	48.0	2.252	2.252		
CV-25106S	3/25/2026 10:10:00 AM						
CV-25107D	3/5/2026 1:23:42 PM			14.980	0.122	-14.68	-15.03
CV-25107D	3/5/2026 1:29:00 PM			0.127	1.031	-15.02	-14.97
CV-25107D	3/27/2026 10:32:53 AM						
CV-25107S	3/5/2026 1:17:05 PM			4.284	4.103	-14.77	-14.78
CV-25107S	3/27/2026 10:33:28 AM						
CV-2511	3/4/2026 2:14:59 PM	44.9	49.9	0.492	0.607	-10.50	
CV-2512	3/4/2026 2:12:29 PM	16.4	26.9	0.066	0.177	-10.06	
CV-2513	3/3/2026 1:01:49 PM	33.9	39.6	2.422	3.322	-11.55	
CV-2513	3/24/2026 7:40:20 AM						
CV-2513	3/25/2026 10:45:22 AM						
CV-2514	3/3/2026 12:18:34 PM	43.1	46.0	2.199	2.496	-9.91	
CV-2515	3/9/2026 8:26:06 AM	0.0	0.0	-9.286	-9.474	-11.39	
CV-2515	3/24/2026 9:04:18 AM						
CV-2516	3/4/2026 1:12:50 PM	8.5	23.6	0.095	0.730	-9.98	-9.81
CV-2516	3/4/2026 1:14:15 PM	10.5	10.7	0.711	0.742	-9.80	-9.81

All LFG Extraction Well Data - March 2026
Chiquita Canyon Landfill

Point Name	Record Date	Init Flow [scfm]	Adj Flow [scfm]	Init Diff Press ["H2O]	Adj Diff Press ["H2O]	Sys Pressure ["H2O]	Adj Avail Press ["H2O]
CV-2516	3/23/2026 3:56:36 PM						
CV-2517	3/9/2026 8:57:39 AM	0.0	0.0	-4.956	-4.989	-12.29	
CV-2518	3/9/2026 9:10:59 AM	0.0	0.0	-1.918	-2.306	-12.24	
CV-2519	3/5/2026 12:55:59 PM	15.9	16.0	0.698	0.699	-13.95	-13.97
CV-2519	3/24/2026 9:05:04 AM						
CV-2520	3/5/2026 1:17:28 PM			2.053	0.319	-13.38	-12.96
CV-2520	3/5/2026 1:20:28 PM			0.306	0.287	-12.81	-12.91
CV-2520	3/24/2026 9:05:55 AM						
CV-2521	3/9/2026 9:02:40 AM	31.7	27.0	1.013	0.742		
CV-2521	3/24/2026 11:53:47 AM						
CV-2521	3/24/2026 11:57:01 AM						
CV-2522	3/5/2026 12:33:24 PM			9.905	6.511	-13.76	-13.61
CV-2522	3/24/2026 10:37:00 AM						
CV-2523	3/5/2026 1:41:12 PM			-4.372	-4.376		
CV-2523	3/24/2026 11:54:53 AM						
CV-2524	3/5/2026 12:14:35 PM			3.072	1.611	-13.45	-13.53
CV-2524	3/11/2026 9:47:28 AM						
CV-2525	3/1/2026 8:58:04 AM	30.8	24.1	2.576	1.578	-13.79	-14.05
CV-2525	3/1/2026 9:00:15 AM	24.6	24.1	1.644	1.577	-14.02	-13.97
CV-2525	3/24/2026 11:55:29 AM						
CV-2526	3/1/2026 8:34:59 AM	23.1	28.1	0.341	0.507	-14.10	-14.07
CV-2526	3/1/2026 8:42:19 AM	29.5	29.0	0.559	0.540	-14.00	-14.16
CV-2526	3/24/2026 11:56:14 AM						
CV-2527	3/5/2026 8:24:59 AM	0.0	0.0	-2.278	-1.450	-14.48	
CV-2527	3/11/2026 9:48:07 AM						
CV-2527	3/24/2026 3:17:37 PM						
CV-2528	3/5/2026 2:38:00 PM	36.7	36.8	0.783	0.787	-16.03	
CV-2528	3/10/2026 7:45:00 AM						
CV-2528	3/10/2026 7:45:00 AM						
CV-2529	3/9/2026 2:16:59 PM	0.4	0.6	0.017	0.032	-12.67	
CV-2529	3/27/2026 10:21:04 AM						
CV-2530	3/9/2026 2:38:24 PM	0.0	0.0	-6.052	-2.160	-13.16	
CV-2530	3/9/2026 2:40:17 PM	0.0	0.0	-1.800	-1.801	-13.13	
CV-2531	3/2/2026 4:27:49 PM						
CV-2531	3/9/2026 2:46:25 PM						
CV-2531	3/27/2026 10:23:13 AM						

All LFG Extraction Well Data - March 2026
Chiquita Canyon Landfill

Point Name	Record Date	Init Flow [scfm]	Adj Flow [scfm]	Init Diff Press ["H2O]	Adj Diff Press ["H2O]	Sys Pressure ["H2O]	Adj Avail Press ["H2O]
CV-2532	3/9/2026 2:51:43 PM	0.0	0.0			-14.25	
CV-2532	3/10/2026 7:55:00 AM						
CV-2532	3/10/2026 7:55:00 AM						
CV-2532	3/30/2026 8:31:40 AM						
CV-2533	3/9/2026 2:56:33 PM	8.8	0.0	0.095	-0.023	-14.13	
CV-2533	3/17/2026 4:28:48 PM						
CV-2533	3/27/2026 10:25:52 AM						
CV-2533	3/30/2026 8:35:36 AM						
CV-2534	3/11/2026 9:09:25 AM	43.9	44.0	2.173	2.175	-20.00	
CV-2534	3/25/2026 2:17:12 PM						
CV-2535	3/5/2026 11:16:42 AM	6.9	6.7	5.012	4.756	-11.48	
CV-2535	3/27/2026 10:39:06 AM						
CV-2536	3/6/2026 2:01:57 PM	4.1	4.6	1.718	2.181	-8.13	
CV-2536	3/12/2026 3:00:45 PM	4.7	4.4	2.386	2.156	-8.34	
CV-2536	3/27/2026 11:16:57 AM						
CV-2537	3/5/2026 8:49:21 AM	58.5	58.5	2.918	2.919		
CV-2537	3/10/2026 9:35:00 AM						
CV-2537	3/10/2026 9:35:00 AM						
CV-2537	3/27/2026 10:25:09 AM						
CV-2538	3/5/2026 8:42:15 AM	11.6	12.6	2.551	3.042	-10.81	
CV-2538	3/25/2026 2:18:03 PM						
CV-2538	3/25/2026 3:49:33 PM						
CV-2539	3/3/2026 8:31:49 AM	0.0	0.0	0.901	0.901	-10.69	
CV-2539	3/16/2026 10:20:56 AM	0.0	0.0	0.549	0.545	-9.63	
CV-2539	3/25/2026 3:49:58 PM						
CV-2540	3/8/2026 12:37:37 PM			9.540	8.424	-9.73	-8.82
CV-2540	3/8/2026 12:47:16 PM			9.963	8.981	-10.03	-9.40
CV-2540	3/16/2026 1:55:55 PM	0.0	0.0	7.403	7.361	-9.96	
CV-2541	3/3/2026 8:56:44 AM			0.347	0.316	0.01	0.01
CV-2541	3/9/2026 12:54:29 PM			0.110	0.071	0.33	0.33
CV-2541	3/18/2026 8:49:21 AM			6.321	3.097	-6.74	-6.97
CV-2541	3/19/2026 1:31:44 PM			0.000	0.000	0.42	0.29
CV-2541	3/19/2026 1:35:20 PM			0.116	0.107	0.60	0.62

All LFG Extraction Well Data - March 2026
Chiquita Canyon Landfill

Point Name	Record Date	Init Flow [scfm]	Adj Flow [scfm]	Init Diff Press ["H2O]	Adj Diff Press ["H2O]	Sys Pressure ["H2O]	Adj Avail Press ["H2O]
CV-2542	3/3/2026 2:08:08 PM	44.0	43.9	1.750	1.744		
CV-2542	3/16/2026 1:01:46 PM	52.0	50.1	2.325	2.156		
CV-2543-PLR	3/5/2026 12:30:01 PM	0.0	0.0	4.723	1.984	-5.75	
CV-2543-PLR	3/16/2026 1:41:05 PM	0.0	0.0	0.415	-0.482	-4.87	
CV-2544	3/6/2026 3:07:11 PM	0.0	0.0	1.679	0.953	-3.83	
CV-2544	3/6/2026 3:08:43 PM	0.0	0.0	0.855	0.853	-3.37	
CV-2544	3/18/2026 10:54:20 AM	0.0	0.0	3.255	2.639	-3.86	
CV-2544	3/18/2026 10:56:01 AM	0.0	0.0	2.450	2.218	-4.02	
CV-2544	3/26/2026 9:13:49 AM						
CV-2545	3/6/2026 10:34:08 AM			1.703	1.635	-1.50	-1.43
CV-2545	3/6/2026 3:17:19 PM	40.0	34.1	1.648	1.199		
CV-2545	3/18/2026 10:13:42 AM	24.6	19.9	0.602	0.407		
CV-2545	3/23/2026 3:53:45 PM						
CV-2546	3/6/2026 10:38:44 AM			1.522	1.585	0.59	0.63
CV-2546	3/6/2026 3:14:23 PM	36.2	29.3	1.477	0.984		
CV-2546	3/18/2026 10:17:03 AM	27.6	18.3	0.881	0.394		
CV-2546	3/23/2026 3:36:16 PM						
CV-2547	3/9/2026 7:43:10 AM	42.2	42.2	1.452	1.451		
CV-2547	3/18/2026 8:21:17 AM	92.9	92.9	6.980	6.980		
CV-2547	3/23/2026 3:54:25 PM						
CV-2548	3/9/2026 7:35:43 AM	36.3	29.3	1.523	1.001		
CV-2548	3/23/2026 3:55:05 PM						
CV-2549	3/9/2026 7:32:59 AM	48.9	46.5	2.105	1.907		
CV-2549	3/23/2026 3:55:38 PM						
CV-2550	3/5/2026 10:32:06 AM			1.315	1.374	-1.26	-1.38
CV-2550	3/5/2026 10:35:00 AM						
CV-2550	3/5/2026 10:35:00 AM						
CV-2550	3/12/2026 11:08:44 AM			0.000	0.000	11.10	10.51
CV-2550	3/12/2026 11:09:28 AM			0.000	0.000	12.46	12.86
CV-2550	3/17/2026 2:12:04 PM		17.8		0.598	-13.81	
CV-2550	3/17/2026 2:14:27 PM	0.0	0.0	-0.068	-1.033	-14.03	
CV-2550	3/17/2026 2:16:52 PM	7.4	9.3	0.105	0.165	-14.53	
CV-2550	3/26/2026 9:46:07 AM			8.027	8.027	-13.51	-13.51
CV-2550	3/27/2026 10:34:26 AM						

All LFG Extraction Well Data - March 2026
Chiquita Canyon Landfill

Point Name	Record Date	Init Flow [scfm]	Adj Flow [scfm]	Init Diff Press ["H2O]	Adj Diff Press ["H2O]	Sys Pressure ["H2O]	Adj Avail Press ["H2O]
CV-2550	3/31/2026 12:41:41 PM			10.348	10.926	-16.74	-16.36
CV-2551	3/3/2026 2:05:57 PM						
CV-2551	3/5/2026 1:35:19 PM			13.440	9.140	-15.61	-15.72
CV-2552	3/9/2026 8:08:22 AM	0.0	0.0	-4.767	-4.843	3.75	
CV-2552	3/9/2026 8:08:56 AM	0.0	0.0	-4.799	-4.899	3.77	
CV-2552	3/17/2026 1:40:29 PM	0.0	0.0	4.730	4.471	-5.94	
CV-2553	3/5/2026 12:50:30 PM	0.0	0.0	4.350	3.068	-11.06	
CV-2553	3/18/2026 10:12:04 AM			9.517	9.553	0.65	0.67
CV-2554	3/10/2026 10:17:22 AM	0.0	0.0	1.337	1.430	-6.21	
CV-2554	3/10/2026 10:18:36 AM	0.0	0.0	1.201	1.194	-6.00	
CV-2554	3/10/2026 1:45:00 PM						
CV-2554	3/19/2026 10:46:00 AM	24.5	29.0	1.015	1.425	0.01	
CV-2554	3/19/2026 10:46:44 AM	0.0	0.0	-0.104	-0.104	0.34	
CV-2554	3/19/2026 2:15:30 PM			3.724	2.938	-3.01	-2.74
CV-2554	3/20/2026 9:40:58 AM			3.848	3.442	4.73	4.64
CV-2554	3/24/2026 1:19:24 PM			4.681	4.789	-6.24	-5.99
CV-2555	3/11/2026 9:57:46 AM	78.6	61.2	5.706	3.478		
CV-2555	3/17/2026 10:51:12 AM			4.591	4.577	-4.81	-5.38
CV-2555	3/24/2026 10:44:24 AM						
CV-2555	3/24/2026 10:47:39 AM						
CV-2555	3/24/2026 1:47:38 PM			-2.456			
CV-2555	3/24/2026 1:49:58 PM						
CV-2556	3/3/2026 9:14:52 AM			2.497	2.427	-1.65	-1.55
CV-2556	3/3/2026 9:15:00 AM						
CV-2556	3/3/2026 9:15:00 AM						
CV-2556	3/10/2026 1:24:00 PM	0.0	0.0	0.589	1.479	-0.13	
CV-2556	3/10/2026 1:25:00 PM						
CV-2556	3/16/2026 9:59:32 AM			16.031	15.639	0.35	0.34
CV-2556	3/17/2026 1:18:36 PM	0.0	0.0			-14.01	

All LFG Extraction Well Data - March 2026
Chiquita Canyon Landfill

Point Name	Record Date	Init Flow [scfm]	Adj Flow [scfm]	Init Diff Press ["H2O]	Adj Diff Press ["H2O]	Sys Pressure ["H2O]	Adj Avail Press ["H2O]
CV-2556	3/17/2026 1:21:28 PM	0.0	0.0			-14.24	
CV-2556	3/24/2026 9:50:47 AM			16.253	15.765	0.16	0.30
CV-2556	3/27/2026 2:59:51 PM						
CV-2556	3/31/2026 1:25:22 PM			4.955	4.955	0.01	0.01
CV-2557	3/13/2026 2:04:31 PM			1.381	1.157	-6.50	-7.21
CV-2557	3/13/2026 2:05:38 PM			1.133	1.122	-7.03	-7.16
CV-2557	3/16/2026 8:27:38 AM	0.0	0.0	1.741	1.920	-8.55	
CV-2557	3/18/2026 1:36:14 PM			1.227	1.045	-4.46	-4.29
CV-2557	3/27/2026 3:41:11 PM						
CV-2558	3/3/2026 8:18:50 AM			4.257	4.257	-5.87	-5.87
CV-2558	3/3/2026 8:20:00 AM						
CV-2558	3/3/2026 8:20:00 AM						
CV-2558	3/11/2026 3:01:25 PM			0.207	0.551	-2.41	-2.45
CV-2558	3/20/2026 10:15:28 AM			0.000	0.000	5.64	5.64
CV-2558	3/20/2026 10:16:37 AM			0.000	0.000	5.11	4.85
CV-2558	3/24/2026 8:41:23 AM			0.039		0.00	
CV-2558	3/24/2026 8:55:32 AM			0.000	0.000	1.21	2.84
CV-2558	3/24/2026 8:57:00 AM			0.000	0.000	0.67	0.58
CV-2558	3/31/2026 10:06:11 AM			0.000	0.000	0.00	0.00
CV-2559	3/13/2026 10:16:32 AM						
CV-2559	3/25/2026 3:00:07 PM			2.333	2.346	0.34	0.34
CV-2559	3/25/2026 3:01:10 PM			2.342	2.366	0.34	0.34
CV-2560	3/4/2026 1:21:48 PM			0.180	0.170	-11.33	-11.45
CV-2560	3/13/2026 10:17:26 AM						
CV-2560	3/18/2026 2:14:42 PM			0.020	0.004	-2.62	-2.96
CV-2560	3/18/2026 2:15:33 PM			0.114	0.061	-2.93	-2.79

All LFG Extraction Well Data - March 2026
Chiquita Canyon Landfill

Point Name	Record Date	Init Flow [scfm]	Adj Flow [scfm]	Init Diff Press ["H2O]	Adj Diff Press ["H2O]	Sys Pressure ["H2O]	Adj Avail Press ["H2O]
CV-2560	3/27/2026 10:49:11 AM						
CV-2561	3/4/2026 1:14:40 PM			0.545	0.578	0.00	0.00
CV-2561	3/13/2026 10:18:00 AM						
CV-2562	3/16/2026 11:11:00 AM						
CV-2562	3/25/2026 8:50:00 AM			6.247	5.515	0.20	0.24
CV-2563	3/8/2026 1:23:53 PM	7.7	5.7	1.264	0.688	-4.67	-4.75
CV-2563	3/12/2026 10:52:54 AM	5.4	9.8	0.580	1.934	-8.44	
CV-2563	3/12/2026 10:56:21 AM	8.2	8.2	1.396	1.394	-8.06	
CV-2563	3/16/2026 11:12:00 AM						
CV-2563	3/18/2026 1:08:32 PM	6.7	7.2	1.001	1.160	-4.11	
CV-2563	3/24/2026 8:25:29 AM	0.0	0.0	-7.990	-8.255	-4.55	
CV-2564	3/2/2026 1:21:47 PM			0.629	0.626	-5.12	-4.03
CV-2564	3/16/2026 11:14:00 AM						
CV-2564	3/16/2026 2:01:31 PM	0.0	0.0	-0.095	-0.485	-10.37	
CV-2565	3/3/2026 8:18:22 AM	0.0	0.0	1.216	1.215	-11.03	
CV-2565	3/14/2026 7:25:32 AM						
CV-2565	3/16/2026 10:23:50 AM	0.0	0.0	0.874	0.875	-9.53	
CV-2566	3/3/2026 8:25:34 AM	0.0	0.0	1.289	1.290	-10.77	
CV-2566	3/14/2026 7:24:21 AM						
CV-2566	3/16/2026 8:51:50 AM	0.0	0.0	1.173	1.172	-10.00	
CV-2567	3/3/2026 7:54:02 AM	0.0	0.0	0.934	0.934	-0.97	
CV-2567	3/16/2026 8:43:37 AM						
CV-2567	3/16/2026 1:24:33 PM	0.0	0.0	3.053	2.369	-8.33	
CV-2568	3/2/2026 9:37:16 AM			0.720	0.707	-9.85	-9.89
CV-2568	3/16/2026 8:44:29 AM						
CV-2568	3/16/2026 11:15:31 AM	0.0	0.0	0.065	0.068	-8.94	
CV-2568	3/16/2026 11:20:01 AM	0.0	0.0	0.613	0.611	-8.86	
CV-2569	3/2/2026 9:33:55 AM			0.872	0.863	-9.81	-9.73
CV-2569	3/16/2026 8:45:02 AM						
CV-2569	3/16/2026 11:28:44 AM	0.0	0.0	0.432	0.502	-8.80	
CV-2570	3/2/2026 9:29:09 AM			1.273	1.267	-9.99	-9.98
CV-2570	3/16/2026 9:08:46 AM						
CV-2570	3/16/2026 2:18:38 PM	0.0	0.0	0.510	0.511	-8.43	
CV-2571	3/23/2026 1:57:09 PM						
CV-2571	3/30/2026 1:07:48 PM			-0.994	-6.154		
CV-2571	3/30/2026 1:09:22 PM			-5.235	-5.227		
CV-2571	3/31/2026 9:56:44 AM	29.1	31.9	2.060	2.472	-7.15	
CV-2572	3/3/2026 12:08:59 PM	24.3	26.1	1.493	1.740	-7.42	

All LFG Extraction Well Data - March 2026
Chiquita Canyon Landfill

Point Name	Record Date	Init Flow [scfm]	Adj Flow [scfm]	Init Diff Press ["H2O]	Adj Diff Press ["H2O]	Sys Pressure ["H2O]	Adj Avail Press ["H2O]
CV-2572	3/16/2026 9:51:47 AM						
CV-48R	3/8/2026 1:32:01 PM	5.0	6.4	0.161	0.260	-2.21	-3.66
CV-48R	3/18/2026 1:00:57 PM	9.9	10.8	0.615	0.729	-4.19	
CV-48R	3/18/2026 1:03:20 PM	10.3	10.3	0.656	0.656	-4.03	
CV-48R	3/24/2026 8:21:46 AM	0.0	0.0	-8.544	-8.576	-4.94	
CV-48R	3/27/2026 11:48:25 AM	3.6	5.1	0.079	0.164	-3.86	
CV-48R	3/27/2026 11:49:58 AM	4.1	4.1	0.104	0.108	-3.94	
CV-52D	3/5/2026 1:09:42 PM	3.2	4.6	0.063	0.126	-13.68	-13.41
CV-55R	3/4/2026 10:27:41 AM	2.5	3.7	0.043	0.091	-12.15	-12.14
CV-55R	3/4/2026 10:30:00 AM						
CV-55R	3/4/2026 10:30:00 AM						
CV-55R	3/11/2026 2:39:58 PM	2.9	3.2	0.054	0.068	-12.76	-12.71
CV-55R	3/20/2026 10:44:29 AM	5.2	5.2	0.180	0.180	-11.92	-11.92
CV-55R	3/26/2026 11:10:21 AM	3.2	2.6	0.071	0.045	-10.47	-10.35
CV-55R	3/30/2026 12:58:39 PM	5.7	6.1	0.223	0.255	-13.90	-13.79
CV-56D	3/5/2026 8:17:44 AM	6.2	6.6	0.800	0.913	-15.74	
CV-56S	3/5/2026 8:15:06 AM	3.9	3.7	3.982	3.666	-15.75	
CV-57R	3/5/2026 1:13:50 PM	9.1	8.2	1.655	1.325	-13.94	
CV-79R	3/5/2026 9:51:36 AM	22.4	22.4	0.618	0.618	-16.62	
CV-94	3/5/2026 1:25:01 PM	14.4	14.4	1.187	1.191	-14.18	
CV-94	3/17/2026 9:34:01 AM						
CV-94	3/27/2026 2:12:26 PM	0.0	0.0	-0.023	-0.001	-12.88	
CV-94	3/27/2026 2:13:50 PM	0.0	0.0	-0.024	-0.017	-13.27	
CV-95	3/5/2026 1:11:50 PM	3.3	3.9	0.218	0.296	-12.56	
CV-99	3/9/2026 8:00:00 AM						
CV-99	3/9/2026 8:00:00 AM						
CV-99	3/12/2026 1:17:08 PM	0.4	1.5	0.003	0.047	-11.38	-10.75
CV-99	3/17/2026 3:35:12 PM						
D-02	3/20/2026 11:24:58 AM	0.0	0.0	-0.085	-0.070	-14.98	
D-03	3/20/2026 11:21:42 AM	0.0	0.0	0.046	-0.072	-14.88	

All LFG Extraction Well Data - March 2026
Chiquita Canyon Landfill

Point Name	Record Date	Init Flow [scfm]	Adj Flow [scfm]	Init Diff Press ["H2O]	Adj Diff Press ["H2O]	Sys Pressure ["H2O]	Adj Avail Press ["H2O]
D-04	3/20/2026 11:17:42 AM	0.0	0.0	-0.020	-0.035	-14.96	
D-09	3/3/2026 12:01:53 PM	14.7	17.6	1.307	1.863	-12.79	
D-09	3/17/2026 3:34:26 PM						
D-10	3/4/2026 10:51:39 AM	0.0	0.0	-0.625	-0.620	-14.13	
D-10	3/17/2026 3:33:55 PM						
D-10	3/27/2026 1:04:10 PM	3.3	4.2	0.076	0.121	-14.85	-14.81
D-10	3/27/2026 1:07:24 PM	4.3	4.3	0.124	0.124	-14.98	-15.25
FP-001	3/11/2026 2:09:22 PM	10.1	10.3	0.599	0.624	-10.35	-10.65
FP-002	3/11/2026 2:06:15 PM	7.4	7.4	1.079	1.058	-10.59	-10.42
FP-003	3/11/2026 2:13:21 PM	1.6	1.7	0.271	0.289	-10.08	-10.21
FP-005	3/11/2026 2:20:27 PM	3.5	3.6	1.260	1.282	-10.46	-10.73
FP-006	3/11/2026 1:27:39 PM	1.1	1.3	0.025	0.031	-5.99	-5.43
FP-008	3/12/2026 10:42:15 AM	0.0	0.1	0.000	0.003	-8.61	-8.17
FP-009	3/12/2026 10:48:53 AM	5.5	5.5	0.606	0.615	-9.31	-9.27
FP-010	3/9/2026 8:46:02 AM	9.4	9.4	1.830	1.820	-12.18	-12.11
FP-011	3/23/2026 10:59:20 AM	0.0	0.0	-8.442	-7.889	-11.74	
FP-011	3/29/2026 1:15:19 PM	2.2	3.3	0.489	1.110	-8.78	-8.82
FP-011	3/29/2026 1:18:12 PM	3.0	5.7	0.175	0.656	-9.07	-8.84
FP-011	3/29/2026 1:19:00 PM	5.7	6.1	0.660	0.742	-8.53	-9.06
FP-012	3/9/2026 8:21:00 AM	1.7	1.0	0.053	0.019	-9.01	-8.77
FP-013	3/6/2026 1:41:30 PM	7.1	7.2	0.993	0.999	-8.58	-8.67
FP-014	3/11/2026 10:56:45 AM	5.6	5.6	0.696	0.696	-7.08	
FP-014	3/11/2026 10:59:03 AM	5.7	6.3	0.728	0.887	-7.35	
FP-015	3/11/2026 1:34:54 PM	1.6	1.9	0.051	0.073	-6.94	-7.24
FP-016	3/11/2026 1:30:31 PM	0.5	0.2	0.066	0.010	-6.36	-6.67
FP-017	3/10/2026 9:13:21 AM	5.8	5.8	0.620	0.621	-0.48	
FP-018	3/10/2026 9:19:54 AM	5.4	5.4	0.611	0.613	-1.67	
FP-018	3/10/2026 10:05:16 AM	1.7	1.8	0.053	0.065	1.92	2.33
FP-018	3/25/2026 8:47:28 AM	12.1	11.6	2.887	2.626	-8.14	-7.69
FP-019	3/10/2026 9:47:12 AM	9.6	9.4	1.992	1.889	-7.26	
FP-020	3/10/2026 9:51:58 AM	5.7	5.7	0.631	0.631	-8.71	
FP-021	3/11/2026 2:14:19 PM	5.3	5.7	0.561	0.633	-5.07	
FP-022	3/10/2026 9:56:11 AM	6.5	6.5	0.972	0.973	-8.77	
FP-023	3/10/2026 8:44:39 AM	20.7	21.1	8.607	8.935	0.42	0.42

All LFG Extraction Well Data - March 2026
Chiquita Canyon Landfill

Point Name	Record Date	Init Flow [scfm]	Adj Flow [scfm]	Init Diff Press ["H2O]	Adj Diff Press ["H2O]	Sys Pressure ["H2O]	Adj Avail Press ["H2O]
FP-023	3/11/2026 2:10:16 PM	6.7	10.9	1.079	2.810	-10.30	
FP-023	3/25/2026 11:03:35 AM	9.5	11.2	1.810	2.488	-7.46	-7.84
FP-024	3/9/2026 1:46:42 PM	1.6	1.3	0.053	0.031	-9.43	-9.56
FP-025	3/9/2026 1:43:08 PM	0.7	0.7	0.010	0.009	-5.80	-7.07
FP-026	3/19/2026 10:39:33 AM	14.9	14.6	5.372	5.166	-7.49	
FP-027	3/10/2026 10:04:18 AM	15.5	13.4	5.313	3.984	-5.84	
FP-028	3/10/2026 10:08:24 AM	13.9	12.8	4.165	3.557	-6.95	
FP-029	3/10/2026 9:16:34 AM	5.6	5.7	0.589	0.591	-0.51	
FP-030	3/6/2026 2:11:00 PM	7.5	8.1	1.088	1.257	-6.24	-6.83
FP-031	3/6/2026 2:08:29 PM			6.131	6.637	0.04	0.04
FP-031	3/11/2026 1:26:00 PM	0.0	0.0	-4.326	-2.248	-7.97	
FP-032	3/6/2026 2:02:10 PM	15.3	15.3	4.675	4.675	0.04	0.04
FP-032	3/11/2026 1:19:18 PM	5.4	5.4	0.610	0.620	-9.15	
FP-033	3/6/2026 1:58:53 PM			6.431	4.804	0.04	0.04
FP-033	3/11/2026 1:35:42 PM	5.2	5.3	0.606	0.611	-10.58	
FP-033	3/20/2026 2:04:42 PM	0.0	0.0	-8.568	-9.120	-1.13	
FP-034	3/6/2026 1:55:57 PM	18.7	18.5	7.151	6.998	0.04	0.04
FP-034	3/11/2026 1:41:12 PM	5.3	5.5	0.597	0.604	-10.09	
FP-035	3/9/2026 8:15:24 AM			7.645	6.384	0.00	0.00
FP-035	3/11/2026 1:46:28 PM	5.1	5.6	0.501	0.607	-9.56	
FP-035	3/17/2026 10:21:52 AM	5.4	5.1	0.585	0.536	-1.10	
FP-035	3/17/2026 10:31:02 AM	12.2	13.5	3.031	3.713	-9.28	
FP-036	3/5/2026 1:25:26 PM	5.5	5.5	0.589	0.600	-9.64	-9.56
FP-036	3/11/2026 1:50:41 PM	3.6	4.4	1.405	2.045	-10.12	
FP-037	3/6/2026 1:47:38 PM			8.144	8.298	0.04	0.02
FP-037	3/11/2026 1:53:39 PM	3.1	5.6	0.187	0.613	-10.23	
FP-037	3/17/2026 10:41:48 AM	5.5	5.5	0.615	0.617	-10.25	
FP-038	3/3/2026 9:22:53 AM	19.4	19.6	7.296	7.458	-6.10	-6.69
FP-038	3/10/2026 1:49:29 PM	1.7	1.1	0.058	0.024	-6.24	-5.35
FP-039	3/3/2026 9:26:52 AM	9.8	18.2	1.845	6.451	-1.61	-5.61
FP-040	3/10/2026 1:35:21 PM			0.000	0.000	-5.35	-5.35
FP-041	3/20/2026 9:41:42 AM	9.2	8.4	1.647	1.392	-7.46	-6.70
FP-042	3/9/2026 12:49:13 PM	5.0	6.0	0.531	0.764	-2.50	
FP-042	3/16/2026 9:43:49 AM	6.3	5.9	0.868	0.769	-4.48	
FP-043	3/20/2026 9:38:10 AM	3.0	3.0	0.182	0.180	-6.94	-7.12
FP-044	3/20/2026 9:46:41 AM	1.5	0.7	0.046	0.010	-7.64	-7.92
FP-046	3/12/2026 2:10:51 PM	5.8	5.7	0.670	0.658	-6.95	-5.62
FP-047	3/12/2026 2:17:22 PM	1.1	1.6	0.025	0.048	-0.10	-0.08

All LFG Extraction Well Data - March 2026
Chiquita Canyon Landfill

Point Name	Record Date	Init Flow [scfm]	Adj Flow [scfm]	Init Diff Press ["H2O]	Adj Diff Press ["H2O]	Sys Pressure ["H2O]	Adj Avail Press ["H2O]
FP-050	3/6/2026 10:52:57 AM	20.6	21.5	2.474	2.701	-4.08	-4.40
FP-051	3/6/2026 10:46:16 AM	37.1	38.5	1.649	1.771	-2.66	-2.83
FP-052	3/5/2026 1:11:44 PM	13.2	13.8	3.276	3.567	-4.96	
FP-052	3/16/2026 1:39:01 PM	13.1	12.6	3.300	3.063	-0.73	
FP-053	3/5/2026 1:18:53 PM			-0.176	-0.175		
FP-054	3/5/2026 1:31:47 PM			0.000	0.000	-15.15	-15.18
FP-055	3/5/2026 12:18:43 PM			-0.513	-0.513		
FP-055	3/16/2026 1:47:36 PM			-0.983	-1.183		
FP-056	3/3/2026 9:40:19 AM	0.3	0.6	0.025	0.096	-11.25	-11.53
FP-057	3/5/2026 1:41:19 PM	28.7	29.1	16.681	17.113	-15.89	-16.37
FP-059	3/25/2026 1:37:46 PM	28.4	27.5	16.956	15.893	-16.29	-15.47
FP-059	3/25/2026 1:41:49 PM	68.5	56.5	6.002	4.071	-17.38	-17.17
FP-059	3/25/2026 1:42:35 PM	56.6	56.7	4.082	4.091	-16.71	-16.75
H-01 (EXP-01)	3/9/2026 11:03:28 AM	0.0	0.0	7.922	7.783	-10.30	
H-01 (EXP-01)	3/18/2026 1:04:38 PM			9.405	9.369	-9.23	-9.23
H-02 (EXP-02)	3/10/2026 1:22:18 PM			3.200	3.163	-10.37	-10.40
H-02 (EXP-02)	3/18/2026 12:57:00 PM			0.652	0.647	-9.15	-9.07
H-02 (EXP-02)	3/18/2026 12:57:51 PM			0.665	0.660	-9.33	-9.26
H-03 (EXP-03)	3/10/2026 1:30:39 PM			9.773	9.770	-10.39	-10.38
H-03 (EXP-03)	3/18/2026 12:51:21 PM			7.913	7.388	-9.08	-9.16
H-03 (EXP-03)	3/18/2026 12:53:12 PM			7.336	7.161	-9.08	-9.04
H-03 (EXP-03)	3/18/2026 12:53:44 PM			7.108	7.087	-9.05	-9.06
H-04 (EXP-04)	3/10/2026 1:33:52 PM			2.904	2.874	-10.53	-10.40
H-04 (EXP-04)	3/18/2026 12:39:44 PM			0.000	0.052	-8.26	-8.17
H-04 (EXP-04)	3/18/2026 12:43:33 PM			0.651	0.615	-9.01	-9.11
H-08 (EXP-08)	3/10/2026 1:42:28 PM			8.234	8.169	-9.46	-9.44
H-08 (EXP-08)	3/17/2026 12:52:54 PM			6.054	5.812	-8.15	-8.06
H-10 (EXP-10)	3/5/2026 11:38:38 AM			0.000	0.405	-9.74	-9.60
H-10 (EXP-10)	3/5/2026 11:39:25 AM			1.199	1.170	-9.82	-9.82
H-10 (EXP-10)	3/17/2026 12:32:54 PM			0.754	0.214	-8.21	-8.23
H-10 (EXP-10)	3/17/2026 12:43:02 PM			0.758	0.385	-8.18	-8.08
H-10 (EXP-10)	3/17/2026 12:44:01 PM			0.610	0.615	-8.05	-7.93
H-101W	3/9/2026 1:26:32 PM	22.7	22.7	0.587	0.591	-9.34	

All LFG Extraction Well Data - March 2026
Chiquita Canyon Landfill

Point Name	Record Date	Init Flow [scfm]	Adj Flow [scfm]	Init Diff Press ["H2O]	Adj Diff Press ["H2O]	Sys Pressure ["H2O]	Adj Avail Press ["H2O]
H-102A	3/4/2026 1:16:10 PM	10.1	10.6	0.553	0.606	-9.73	
H-102A	3/27/2026 3:01:13 PM	0.0	1.4	-0.013	0.010	-7.80	
H-1401W	3/4/2026 1:19:11 PM	10.3	10.4	0.594	0.597	-9.26	
H-1404C	3/3/2026 10:11:44 AM	2.7	2.8	0.144	0.159	-10.33	
H-1404C	3/20/2026 3:17:13 PM	2.0	5.4	0.085	0.610	-8.12	
H-1404C	3/20/2026 3:18:32 PM	5.3	5.3	0.599	0.601	-7.86	
H-1405C	3/3/2026 9:51:31 AM	9.5	9.5	0.616	0.613	-8.45	
H-1405C	3/16/2026 11:07:33 AM	10.0	10.0	0.624	0.620	-6.78	
H-1406W	3/9/2026 12:26:41 PM	9.0	10.7	0.491	0.690	-10.22	
H-1406W	3/9/2026 12:28:11 PM	10.1	10.1	0.625	0.624	-10.43	
H-1406W	3/16/2026 10:23:41 AM	10.1	10.1	0.601	0.604	-10.56	
H-1406W	3/16/2026 10:25:28 AM	10.3	10.3	0.629	0.628	-10.76	
H-1408CR	3/3/2026 1:22:23 PM	6.0	6.0	4.048	4.046	-12.31	
H-1408E	3/2/2026 10:22:00 AM	1.0	2.0	0.006	0.026	-5.84	-6.92
H-1408E	3/18/2026 9:04:06 AM	14.5	11.9	1.311	0.887	-9.05	
H-1408W	3/3/2026 10:47:08 AM	22.8	22.8	0.613	0.612	-10.79	
H-1409N	3/2/2026 9:08:42 AM	1.9	1.8	0.886	0.870	-10.18	-10.15
H-1409N	3/20/2026 12:26:33 PM	1.7	1.7	0.732	0.729	-7.11	
H-1410S	3/6/2026 2:08:01 PM	0.0	0.0	-0.017	-0.015	-10.12	
H-1563N	3/3/2026 9:11:14 AM	4.2	3.8	0.109	0.093	-7.16	-7.07
H-1563N	3/18/2026 7:59:53 AM	4.3	5.1	0.117	0.163	-7.07	-5.75
H-1563S	3/3/2026 9:55:28 AM	2.4	2.6	0.631	0.719	-10.54	
H-1563S	3/16/2026 11:10:22 AM	2.5	2.7	0.637	0.744	-10.13	
H-1565E	3/2/2026 10:16:17 AM	3.0	3.4	0.057	0.070	-6.80	-6.56
H-1565E	3/16/2026 2:20:31 PM	9.0	10.3	0.482	0.627	-6.43	
H-1568N	3/2/2026 10:19:13 AM	2.2	2.8	0.102	0.158	-5.40	-5.67
H-1568N	3/18/2026 9:07:01 AM	6.9	7.2	0.953	1.059	-8.33	
H-1571S	3/5/2026 9:03:24 AM	17.4	19.4	0.626	0.778	-18.71	
H-1572N	3/5/2026 10:00:52 AM	5.7	5.5	0.681	0.633	-15.45	
H-1572S	3/5/2026 8:58:42 AM	13.0	15.4	0.346	0.487	-18.15	
H-1574N	3/9/2026 1:16:33 PM	24.9	24.9	0.781	0.783	-7.44	
H-1574N	3/16/2026 10:06:09 AM	26.5	26.4	0.885	0.881	-7.76	

All LFG Extraction Well Data - March 2026
Chiquita Canyon Landfill

Point Name	Record Date	Init Flow [scfm]	Adj Flow [scfm]	Init Diff Press ["H2O]	Adj Diff Press ["H2O]	Sys Pressure ["H2O]	Adj Avail Press ["H2O]
H-1753N	3/23/2026 2:17:24 PM	4.4	2.7	0.043	0.016	-6.88	-7.02
H-1753N	3/23/2026 2:23:25 PM	2.5	1.9	0.014	0.008	-7.20	-7.23
H-1753N	3/23/2026 2:30:10 PM	0.9	2.1	0.002	0.009	-7.43	-7.18
H-1753N	3/23/2026 2:31:32 PM	3.1	1.9	0.021	0.008	-6.66	-7.50
H-1753S	3/3/2026 9:15:23 AM	6.1	6.2	0.790	0.824	-7.58	-8.20
H-1753S	3/17/2026 1:12:50 PM	4.6	5.3	0.439	0.606	-6.06	-6.51
H-1753S	3/18/2026 7:55:48 AM	5.9	6.4	0.740	0.865	-7.73	-7.58
H-1756S	3/3/2026 9:33:08 AM	19.2	19.2	0.519	0.518	-6.72	
H-1756S	3/16/2026 10:51:57 AM	20.9	20.9	0.607	0.608	-7.57	
H-1757S	3/3/2026 9:47:29 AM	15.9	16.1	0.580	0.596	-8.03	
H-1757S	3/16/2026 11:04:45 AM	15.0	16.1	0.538	0.621	-7.03	
H-1760S	3/2/2026 9:55:00 AM	3.8	4.3	0.093	0.117	-9.29	-9.47
H-1760S	3/12/2026 1:57:57 PM	10.5	10.5	0.735	0.735	-10.46	
H-1760S	3/16/2026 9:18:40 AM	3.4	5.2	0.076	0.174	-10.24	
H-1760S	3/24/2026 9:55:46 AM	0.0	0.0	-8.515	-8.441	-10.18	
H-1762N	3/1/2026 12:53:03 PM	6.1	5.9	0.746	0.703	-8.14	-8.25
H-1762N	3/1/2026 12:54:06 PM	6.6	6.7	0.878	0.886	-8.09	-8.12
H-1762N	3/18/2026 8:38:32 AM	6.2	6.2	0.738	0.735	-9.60	
H-1763N	3/9/2026 7:48:02 AM	21.5	14.8	2.671	1.262	-17.94	
H-1763N	3/18/2026 8:28:52 AM	10.9	10.9	0.716	0.716	-18.11	
H-1763S	3/5/2026 9:14:55 AM	27.3	20.1	0.853	0.462	-11.98	
H-1764N	3/5/2026 10:50:43 AM	8.3	8.1	0.410	0.387	-19.18	
H-1764S	3/5/2026 9:07:35 AM	14.5	11.4	1.229	0.756	-18.85	
H-1767N	3/5/2026 9:21:20 AM	24.0	22.8	1.300	1.180	-15.22	
H-1769N	3/9/2026 9:06:08 AM	3.9	6.8	0.039	0.116	-5.43	-5.09
H-1769N	3/17/2026 9:23:03 AM	15.1	15.2	0.614	0.618	-7.52	
H-1770A	3/6/2026 1:52:40 PM	0.3	0.5	0.000	0.001	-10.15	-10.41
H-1770N	3/4/2026 7:00:00 AM						
H-1770N	3/4/2026 7:00:00 AM						
H-1770N	3/9/2026 9:17:08 AM	8.0	7.9	1.316	1.292	-8.93	-8.97
H-1770N	3/17/2026 9:34:42 AM	9.7	6.0	2.154	0.837	-9.39	
H-1770S	3/3/2026 9:01:53 AM	3.5	2.7	1.347	0.848	-9.94	
H-1770S	3/16/2026 9:17:03 AM	2.4	2.3	0.658	0.623	-9.85	

All LFG Extraction Well Data - March 2026
Chiquita Canyon Landfill

Point Name	Record Date	Init Flow [scfm]	Adj Flow [scfm]	Init Diff Press ["H2O]	Adj Diff Press ["H2O]	Sys Pressure ["H2O]	Adj Avail Press ["H2O]
H-1771A	3/8/2026 11:11:36 AM	15.4	9.1	1.514	0.524	-2.95	-2.75
H-1771B	3/9/2026 9:37:47 AM	8.3	5.0	1.720	0.634	-3.09	
H-1771B	3/18/2026 1:51:03 PM	3.7	4.2	0.307	0.384	-6.95	-9.31
H-1771B	3/18/2026 1:53:27 PM	3.7	1.7	0.300	0.061	-7.80	-7.55
H-1774N	3/9/2026 9:26:23 AM	11.1	10.9	2.592	2.524	-8.77	-8.71
H-1774N	3/17/2026 9:47:08 AM	47.2	44.7	3.230	2.899	-9.30	
H-1801S	3/5/2026 10:20:17 AM	5.6	5.7	0.596	0.615	-14.68	
H-1802S	3/5/2026 9:57:31 AM	29.7	29.6	1.023	1.021	-15.50	
H-1803N	3/2/2026 9:37:59 AM	34.9	28.7	1.805	1.222	0.59	0.55
H-1803N	3/2/2026 9:45:00 AM						
H-1803N	3/2/2026 9:45:00 AM						
H-1803N	3/9/2026 10:33:31 AM	55.1	52.0	4.565	4.052	1.68	1.68
H-1803N	3/9/2026 10:40:00 AM						
H-1803N	3/19/2026 9:09:14 AM	0.0	0.0	-6.015	-3.812	-3.58	
H-1803N	3/23/2026 9:16:58 AM	39.6	40.8	2.335	2.487	0.33	0.35
H-1803N	3/30/2026 8:52:40 AM	65.2	67.3	6.429	6.867	0.34	0.34
H-1804B	3/9/2026 7:39:04 AM	13.0	16.4	1.053	1.671	-11.94	
H-1804B	3/18/2026 1:30:15 PM	12.1	11.5	0.894	0.810	-10.73	
H-1804N	3/8/2026 10:47:51 AM	2.4	2.0	0.114	0.082	-3.11	-3.39
H-1804S	3/5/2026 10:47:41 AM	8.5	8.5	0.414	0.416	-15.64	
H-1805A	3/5/2026 1:13:35 PM	48.2	48.3	2.931	2.941	-16.15	-16.07
H-1805B	3/5/2026 10:41:06 AM	5.8	5.8	0.615	0.616	-15.72	
H-1805S	3/5/2026 9:41:25 AM	20.7	20.7	0.929	0.936	-18.72	
H-1805S	3/27/2026 2:27:46 PM	12.5	13.5	0.348	0.408	-16.35	
H-1806A	3/4/2026 10:36:38 AM	28.9	25.9	1.954	1.567	-11.63	-11.73
H-1806B	3/5/2026 10:07:52 AM	6.4	6.9	0.822	0.953	-15.14	

All LFG Extraction Well Data - March 2026
Chiquita Canyon Landfill

Point Name	Record Date	Init Flow [scfm]	Adj Flow [scfm]	Init Diff Press ["H2O]	Adj Diff Press ["H2O]	Sys Pressure ["H2O]	Adj Avail Press ["H2O]
H-1806N	3/8/2026 9:37:11 AM	21.7	19.8	0.632	0.527	-11.55	-11.68
H-1806S	3/5/2026 8:46:35 AM	0.0	0.0	-2.546	-2.933	-15.15	
H-1807A	3/5/2026 11:43:32 AM	22.2	18.7	0.568	0.400	-13.96	
H-1807N	3/9/2026 10:36:35 AM	3.1	1.0	0.182	0.020	-14.09	
H-1807S	3/5/2026 8:34:30 AM	31.7	33.2	1.197	1.311	-15.86	
H-1952S	3/3/2026 2:05:19 PM	8.4	8.6	1.468	1.559	-3.78	
H-1952S	3/16/2026 1:09:40 PM	11.8	11.1	2.859	2.549	-4.07	
H-1953N	3/8/2026 11:27:10 AM	9.1	10.6	0.529	0.714	-9.70	-9.68
H-1953N	3/8/2026 11:28:43 AM	10.3	10.2	0.667	0.661	-9.62	-9.79
H-1955C	3/9/2026 9:19:05 AM	3.0	1.0	0.922	0.100	-17.61	
H-1955N	3/8/2026 10:41:41 AM	3.2	3.0	0.063	0.053	-3.36	-3.18
H-1956B	3/5/2026 9:48:24 AM	13.2	13.4	0.416	0.425	-13.81	-14.11
H-1956N	3/8/2026 9:53:56 AM	1.2	4.4	0.009	0.115	-4.64	-3.71
H-1956N	3/8/2026 9:55:19 AM	5.5	4.9	0.178	0.145	-5.81	-2.02
H-1956S	3/5/2026 9:48:12 AM	5.6	5.7	0.646	0.666	-16.11	
H-1957B	3/5/2026 1:01:09 PM	33.3	28.8	6.702	5.031	-17.33	
H-1957N	3/8/2026 9:32:01 AM	13.0	10.1	1.102	0.658	-11.57	-11.08
H-1957S	3/5/2026 10:15:06 AM	7.2	7.7	1.014	1.162	-14.90	
H-1958C	3/5/2026 11:39:22 AM	12.9	13.7	1.016	1.145	-13.98	
H-1958N	3/9/2026 10:26:10 AM	2.2	0.8	0.029	0.004	-14.47	
H-1958S	3/5/2026 8:30:40 AM	11.4	6.8	0.791	0.279	-15.83	
H-1962N	3/9/2026 8:32:24 AM			0.006	0.000	-8.65	-8.86
H-1962N	3/9/2026 8:33:48 AM			0.000	0.013	-8.87	-8.85
H-1962N	3/17/2026 9:39:39 AM	0.0	0.0	-0.597	-0.604	-9.20	
H-1962N	3/17/2026 9:40:38 AM	0.0	0.0	-0.611	-0.611	-9.21	
H-1963N	3/9/2026 9:00:40 AM	1.3	6.2	0.005	0.107	-10.69	-11.16
H-1963N	3/17/2026 9:17:40 AM	14.2	13.7	0.663	0.618	-11.85	
H-1963N	3/17/2026 9:18:21 AM	13.4	13.5	0.587	0.592	-11.61	
H-1966N	3/13/2026 10:53:37 AM	16.3	13.3	5.552	3.715	-7.34	-7.24
H-1966N	3/17/2026 9:53:38 AM	5.8	5.1	3.888	2.936	-7.55	

All LFG Extraction Well Data - March 2026
Chiquita Canyon Landfill

Point Name	Record Date	Init Flow [scfm]	Adj Flow [scfm]	Init Diff Press ["H2O]	Adj Diff Press ["H2O]	Sys Pressure ["H2O]	Adj Avail Press ["H2O]
H-1967E	3/4/2026 10:54:29 AM	23.1	23.1	0.615	0.615	-12.17	
H-1967W	3/4/2026 12:42:57 PM	47.5	52.8	2.507	3.089	-11.11	
H-2050E	3/9/2026 9:08:31 AM	5.7	5.7	0.624	0.625	-13.45	
H-2050W	3/6/2026 2:23:59 PM	5.7	9.0	0.620	1.553	-4.29	
H-2051W	3/4/2026 12:47:10 PM	23.6	23.7	0.621	0.626	-9.73	
H-2051W	3/4/2026 12:47:11 PM	23.6	23.7	0.621	0.626	-9.73	
H-2053E	3/4/2026 11:01:11 AM	61.4	61.4	4.504	4.502	-12.16	
H-2053W	3/4/2026 1:11:39 PM	12.9	19.8	0.186	0.438	-9.59	
H-2055E	3/3/2026 1:37:55 PM	25.3	12.9	3.969	1.019	-12.03	
H-2055E	3/16/2026 9:46:46 AM	12.9	12.5	1.023	0.951	-12.78	
H-2056B	3/3/2026 12:15:01 PM	4.0	3.3	1.616	1.117	-9.21	
H-2056W	3/3/2026 12:29:46 PM	29.0	28.6	0.954	0.930	-3.46	
H-2056W	3/4/2026 12:50:34 PM	55.9	53.8	3.558	3.297	-9.73	
H-2057E	3/4/2026 10:57:39 AM	8.6	8.9	1.510	1.599	-14.05	
H-2057W	3/4/2026 12:58:39 PM	0.0	0.0	7.674	6.218		
H-2057W	3/4/2026 1:05:10 PM	0.0	0.0	5.903	6.350		
H-2058E	3/3/2026 12:04:33 PM	53.2	52.5	3.263	3.183	-10.73	
H-2058W	3/4/2026 12:52:19 PM	35.3	35.3	1.424	1.431	-9.94	
H-2059E	3/6/2026 2:13:34 PM	3.6	5.9	0.264	0.696	-13.03	
H-2059W	3/4/2026 1:59:20 PM	63.3	62.8	5.017	4.937	-7.90	
H-2161E	3/5/2026 8:31:15 AM	34.2	39.7	1.405	1.891	-14.07	
H-2161W	3/4/2026 1:56:44 PM	37.1	38.9	1.577	1.729	-8.51	
H-2163C	3/3/2026 7:34:23 AM	4.5	4.5	2.123	2.120	-12.91	
H-2163C	3/16/2026 8:37:44 AM	4.6	4.6	2.165	2.163	-12.08	
H-2163W	3/3/2026 10:50:26 AM	25.0	17.2	4.474	2.111	-10.62	
H-2164E	3/9/2026 8:32:08 AM	8.4	17.2	0.442	1.827	-14.05	
H-2164E	3/16/2026 9:59:41 AM	1.9	1.8	0.023	0.020	-13.11	
H-2165E	3/5/2026 9:14:41 AM	8.4	7.9	1.419	1.266	-11.37	
H-2165W	3/9/2026 12:06:49 PM	2.0	2.1	0.601	0.612	-10.48	
H-2165W	3/11/2026 9:05:00 AM						
H-2165W	3/11/2026 9:05:00 AM						
H-2165W	3/16/2026 10:34:04 AM	2.0	2.0	0.570	0.577	-10.38	
H-2166E	3/5/2026 1:27:26 PM	11.1	12.7	0.759	0.989	-5.00	
H-2168C	3/5/2026 9:44:22 AM	2.7	2.2	0.009	0.006	-13.80	-14.07

All LFG Extraction Well Data - March 2026
Chiquita Canyon Landfill

Point Name	Record Date	Init Flow [scfm]	Adj Flow [scfm]	Init Diff Press ["H2O]	Adj Diff Press ["H2O]	Sys Pressure ["H2O]	Adj Avail Press ["H2O]
H-2168E	3/5/2026 1:07:01 PM	11.7	11.7	0.853	0.868	-14.50	
H-2169C	3/5/2026 10:36:52 AM	24.0	25.9	0.651	0.759	-14.05	
H-2169E	3/5/2026 10:30:30 AM	30.2	30.2	1.085	1.088	-14.73	
H-2170N	3/5/2026 1:46:30 PM	21.9	22.2	2.905	3.000	-13.51	
H-2170N	3/27/2026 2:43:09 PM	16.1	10.5	1.583	0.668	-12.04	
H-2170S	3/5/2026 2:28:06 PM	12.2	12.1	0.885	0.867	-16.44	
H-2171A	3/9/2026 8:36:28 AM	16.0	15.6	1.498	1.426	-1.00	
H-2171B	3/9/2026 9:05:31 AM	0.0	0.0	-3.734	-3.985	-7.34	
H-2171N	3/9/2026 8:18:13 AM	0.0	0.0	-9.089	-9.078	-11.21	
H-2171S	3/5/2026 1:44:34 PM	31.8	27.6	6.273	4.716	-13.56	
H-2272W	3/3/2026 10:37:00 AM	19.5	6.9	2.621	0.325	-10.74	
H-2272W	3/20/2026 3:03:24 PM	11.8	11.8	0.865	0.865	-8.27	
H-2273W	3/3/2026 10:00:33 AM	9.4	7.6	0.661	0.434	-11.43	
H-2273W	3/11/2026 9:10:00 AM						
H-2273W	3/11/2026 9:10:00 AM						
H-2273W	3/16/2026 10:49:07 AM	9.2	9.2	0.630	0.636	-10.00	
H-2274B	3/2/2026 9:25:44 AM	5.0	5.2	0.062	0.067	-9.89	-9.94
H-2274B	3/16/2026 2:21:16 PM	4.0	4.2	0.042	0.044	-8.49	
H-2274W	3/3/2026 9:29:22 AM	9.5	9.7	0.592	0.618	-6.58	
H-2274W	3/16/2026 10:55:21 AM	9.1	9.2	0.572	0.579	-5.43	
H-2275E	3/5/2026 9:20:05 AM	15.6	13.0	1.555	1.081	-11.43	
H-2275W	3/3/2026 10:09:45 AM	20.2	12.4	2.546	0.957	-11.00	
H-2275W	3/16/2026 10:53:46 AM	0.0	3.7	-0.013	0.086	-9.29	
H-2276A	3/2/2026 10:00:07 AM	4.5	5.9	0.046	0.079	-7.58	-7.42
H-2276A	3/18/2026 9:25:46 AM	18.5	18.4	0.719	0.705	-7.81	
H-2276B	3/2/2026 9:12:23 AM	7.9	1.4	0.143	0.005	-10.09	-10.16
H-2276B	3/20/2026 12:32:08 PM	0.0	8.6	-0.120	0.158	-6.59	
H-2276E	3/5/2026 9:36:25 AM	29.0	27.4	1.013	0.903	-18.94	
H-2276W	3/3/2026 9:43:59 AM	6.6	8.3	0.345	0.552	-11.02	
H-2276W	3/16/2026 11:02:00 AM	8.3	8.7	0.534	0.583	-9.97	
H-2277A	3/2/2026 1:15:58 PM	2.5	1.3	0.038	0.011	-7.09	-6.81
H-2277A	3/17/2026 12:53:44 PM	6.6	5.4	0.270	0.178	-6.04	-6.29
H-2277B	3/1/2026 1:12:40 PM	5.5	3.2	7.679	2.551	-8.73	-8.48
H-2277B	3/1/2026 1:14:25 PM	19.3	19.9	2.262	2.407	-8.71	-8.80
H-2277B	3/19/2026 1:24:03 PM	3.7	3.7	3.713	3.670	-5.14	-5.01
H-23 (EXP-23)	3/9/2026 8:49:26 AM	63.3	55.7	8.138	6.269	-11.56	

All LFG Extraction Well Data - March 2026
Chiquita Canyon Landfill

Point Name	Record Date	Init Flow [scfm]	Adj Flow [scfm]	Init Diff Press ["H2O]	Adj Diff Press ["H2O]	Sys Pressure ["H2O]	Adj Avail Press ["H2O]
H-23 (EXP-23)	3/9/2026 8:53:00 AM	58.7	60.8	7.013	7.528	-11.95	
H-2301E	3/9/2026 8:42:30 AM	13.0	13.0	0.990	0.989	-11.36	
H-2301W	3/11/2026 8:33:02 AM	7.0	6.9	4.670	4.641	-7.71	
H-2301W	3/11/2026 8:35:33 AM	5.5	5.5	2.883	2.879	-7.48	
H-2302C	3/9/2026 10:05:03 AM	13.7	13.7	1.134	1.134	-10.87	
H-2302E	3/9/2026 8:33:37 AM	39.5	39.5	1.753	1.754	-5.65	
H-2303E	3/9/2026 8:37:05 AM	25.1	25.1	0.668	0.668	-5.50	
H-2303N	3/3/2026 1:13:03 PM	9.3	9.6	1.654	1.786	-10.96	
H-2304E	3/9/2026 1:53:34 PM	50.7	48.1	2.844	2.552	-4.34	
H-2304E	3/11/2026 12:16:11 PM	70.4	66.7	1.095	0.982	-2.42	
H-2304S	3/9/2026 9:28:36 AM	17.4	17.4	6.170	6.171	-10.95	
H-2305N	3/3/2026 1:06:51 PM	17.5	17.8	0.625	0.647	-10.85	
H-2305S	3/9/2026 9:35:10 AM	25.7	25.7	4.086	4.090		
H-2306N	3/9/2026 8:54:24 AM	39.6	39.0	3.392	3.291	-13.50	
H-2306S	3/11/2026 7:45:51 AM	7.1	4.1	0.925	0.309	-12.55	
H-2306S	3/11/2026 7:47:53 AM	4.3	4.3	0.334	0.336	-11.83	
H-2307S	3/9/2026 9:56:21 AM	18.9	18.4	0.732	0.700	-11.54	
H-2308S	3/9/2026 10:01:28 AM	54.7	49.7	3.559	2.934	-13.52	
H-2309N	3/3/2026 7:22:10 AM	0.0	1.3	-0.015	0.010	-12.53	
H-2309S	3/9/2026 9:23:48 AM	31.9	32.0	1.208	1.214	-11.15	
H-2310N	3/17/2026 10:10:45 AM	7.9	7.8	0.078	0.077	-5.34	-5.08
H-2310N	3/17/2026 10:14:34 AM	10.0	10.7	0.619	0.717	-5.10	-5.08
H-2310S	3/9/2026 9:04:41 AM	6.9	6.9	0.907	0.908	-13.28	
H-2401S	3/4/2026 10:22:03 AM	7.7	9.0	1.159	1.595	-11.05	
H-2401S	3/4/2026 10:27:26 AM	8.9	8.9	1.546	1.541	-10.95	
H-2402N	3/3/2026 12:41:36 PM	2.4	2.1	0.626	0.444	-11.52	
H-2402S	3/4/2026 10:39:52 AM	27.0	27.1	0.843	0.846	-10.74	
H-2403N	3/3/2026 12:43:31 PM	7.9	7.9	1.269	1.272	-11.18	
H-2403S	3/3/2026 12:50:18 PM	2.5	2.6	0.592	0.633	-11.06	
H-2404N	3/3/2026 12:36:47 PM	9.6	9.6	1.827	1.833	-11.72	
H-2404S	3/3/2026 12:58:43 PM	35.4	35.4	1.475	1.477	-10.02	
H-2405N	3/6/2026 2:37:34 PM	20.0	15.2	8.650	4.970	-10.67	
H-29	3/5/2026 1:39:01 PM	6.2	6.1	0.858	0.842	-14.25	
H-72	3/8/2026 1:15:43 PM	3.3	2.6	0.013	0.008	-11.43	-10.67
H-74	3/4/2026 1:04:30 PM	2.6	29.0	0.016	1.944	-8.53	-8.58

All LFG Extraction Well Data - March 2026
Chiquita Canyon Landfill

Point Name	Record Date	Init Flow [scfm]	Adj Flow [scfm]	Init Diff Press ["H2O]	Adj Diff Press ["H2O]	Sys Pressure ["H2O]	Adj Avail Press ["H2O]
H-74	3/4/2026 1:17:39 PM	10.3	10.4	2.231	2.263	-9.18	-9.26
H-75	3/5/2026 12:44:16 PM	1.1	1.1	0.292	0.289	-13.72	-13.60
H-75	3/5/2026 12:45:34 PM	1.0	1.0	0.253	0.256	-13.49	-13.49
H-79	3/5/2026 8:20:50 AM	23.7	22.9	0.714	0.670	-14.32	
P-02R	3/10/2026 1:55:09 PM	14.9	12.6	1.315	0.939	-21.06	
P-03R	3/10/2026 1:59:30 PM	2.6	2.5	0.658	0.615	-20.20	
P-04	3/10/2026 2:11:56 PM	0.0	0.0	0.021	-0.158		
P-05	3/10/2026 2:05:56 PM	0.0	0.0	0.391	0.024		
P-06R	3/10/2026 2:07:42 PM	2.9	3.1	0.893	1.037	-16.19	
P-07R	3/9/2026 1:41:57 PM	3.1	3.3	0.968	1.045	-20.44	
P-08R	3/10/2026 1:47:02 PM	13.9	14.0	1.088	1.096	-19.89	
P-09	3/10/2026 10:18:10 AM			0.737	0.991	-11.69	-11.08
P-10	3/10/2026 10:24:43 AM	5.1	3.3	2.702	1.130	-11.57	-12.21
P-11	3/10/2026 10:30:09 AM	4.4	4.4	2.056	2.011	-11.88	-12.49
P-12	3/2/2026 7:49:58 AM	2.9	3.1	0.148	0.171	-11.08	
P-13	3/2/2026 7:56:28 AM	5.5	5.7	0.533	0.566	-12.92	
P-14	3/2/2026 8:04:39 AM	0.0	0.0	0.469	0.479		
P-15R	3/2/2026 8:12:07 AM	1.8	1.8	0.301	0.282	-12.04	
P-16	3/2/2026 8:31:10 AM	0.0	0.0	4.064	4.396	-10.41	
P-16	3/29/2026 9:28:51 AM	6.9	6.7	0.105	0.101	-13.86	-13.55
P-16	3/29/2026 9:40:47 AM	7.2	6.6	1.052	0.874	-13.65	-14.09
P-16	3/29/2026 9:43:59 AM	6.5	5.3	0.846	0.564	-13.91	-13.61
P-16	3/29/2026 9:45:30 AM	5.2	5.3	0.542	0.566	-13.59	-13.38
P-17	3/2/2026 8:35:32 AM	0.0	0.0	1.072	1.154	-11.17	
P-18RD	3/2/2026 8:41:40 AM	0.1	0.2	0.001	0.005	-10.41	
P-18RS	3/2/2026 8:38:46 AM	6.3	6.2	3.946	3.810	-10.63	
P-19	3/2/2026 8:24:45 AM	10.5	10.4	0.629	0.610	-10.81	

All LFG Extraction Well Data - March 2026
Chiquita Canyon Landfill

Point Name	Record Date	Init Flow [scfm]	Adj Flow [scfm]	Init Diff Press ["H2O]	Adj Diff Press ["H2O]	Sys Pressure ["H2O]	Adj Avail Press ["H2O]
P-20R	3/2/2026 8:20:16 AM	8.4	9.1	6.793	7.942	-9.90	
P-21	3/2/2026 8:54:30 AM	0.0	0.0	0.814	0.815		
P-21RD	3/2/2026 9:05:30 AM	19.2	20.9	2.110	2.506	-9.34	
P-21RS	3/2/2026 9:00:27 AM	10.0	11.3	0.579	0.745	-9.87	
P-22RD	3/3/2026 9:25:43 AM	4.7	4.4	5.791	4.960	-9.86	
P-22RS	3/3/2026 9:22:34 AM	48.2	47.1	2.780	2.647	-9.46	
P-23	3/2/2026 9:21:13 AM	0.0	0.0	0.041	0.027		
P-24	3/2/2026 9:27:45 AM	12.7	12.8	3.184	3.244	-8.97	
P-26	3/2/2026 9:47:07 AM	0.0	0.0	4.973	5.361		
P-26	3/3/2026 9:56:09 AM	0.0	0.0	0.074	0.074		
P-27	3/2/2026 9:56:09 AM	0.0	0.0	1.164	1.163		
P-28	3/2/2026 10:07:20 AM	0.0	0.0	4.824	4.828		
P-29R	3/2/2026 10:20:02 AM	4.8	4.9	0.136	0.139	-7.66	
P-30R	3/2/2026 10:31:49 AM	11.8	8.5	2.704	1.416	-8.16	
P-32R1	3/2/2026 10:40:46 AM	1.8	1.8	3.257	3.140	-5.84	
P-32R2	3/2/2026 10:44:17 AM	10.1	11.8	2.055	2.795	-6.60	
P-33	3/2/2026 10:52:21 AM	0.0	0.0	3.288	3.381		
P-36	3/2/2026 11:06:42 AM	0.0	0.0	0.484	0.483		
P-37	3/3/2026 7:43:22 AM	0.9	0.7	0.208	0.115	-6.88	
P-38RD	3/2/2026 11:19:04 AM	17.1	20.3	0.335	0.475	-3.97	
P-38RS	3/2/2026 11:16:42 AM	13.6	13.0	1.080	0.986	-5.43	
P-39	3/2/2026 11:27:45 AM	0.9	0.0	0.015	-0.020	-6.46	
P-41	3/3/2026 8:02:30 AM	0.0	0.0	-0.590	-0.356		
P-41	3/3/2026 8:05:36 AM	0.0	0.0	-0.272	-0.049		

All LFG Extraction Well Data - March 2026
Chiquita Canyon Landfill

Point Name	Record Date	Init Flow [scfm]	Adj Flow [scfm]	Init Diff Press ["H2O]	Adj Diff Press ["H2O]	Sys Pressure ["H2O]	Adj Avail Press ["H2O]
P-42R	3/3/2026 8:12:36 AM	3.0	2.8	0.912	0.779	-8.20	
P-43	3/3/2026 8:16:50 AM	0.0	0.0	5.161	5.167		
P-44RD	3/3/2026 8:22:59 AM	2.7	1.2	0.713	0.143	-8.20	
P-44RS	3/3/2026 8:20:28 AM	18.5	21.0	2.159	2.797	-8.32	
P-45RD	3/3/2026 8:40:07 AM	3.2	3.3	0.202	0.227	-8.62	
P-45RS	3/3/2026 8:37:41 AM	1.9	1.7	0.384	0.304	-8.19	
P-46RD	3/3/2026 8:47:20 AM	0.0	0.0	-0.053	-0.040	-8.45	
P-46RS	3/3/2026 8:43:53 AM	25.7	26.7	4.185	4.527	-8.71	
P-47	3/3/2026 9:16:32 AM	0.0	0.0	0.712	0.690		
P-48	3/3/2026 9:30:36 AM	0.0	0.0	0.033	0.031		
P-49RD	3/3/2026 10:37:22 AM	16.8	17.2	1.658	1.739	-12.31	
P-49RS	3/3/2026 10:35:05 AM	21.7	21.3	1.070	0.992	-12.47	
P-52	3/3/2026 10:28:05 AM	0.0	0.0	-4.873	-4.329		
P-53	3/3/2026 10:13:16 AM	15.6	14.8	5.063	4.573	-17.12	
P-54	3/3/2026 10:09:26 AM	0.0	0.0	1.166	0.918		
P-55	3/3/2026 10:04:52 AM	0.0	0.0	0.805	0.788		
P-56	3/23/2026 10:22:49 AM			0.483	0.484	-20.47	-20.69
P-57	3/3/2026 9:59:51 AM	0.0	0.0	-0.097	-0.071	-21.11	
P-60R	3/3/2026 7:19:11 AM	1.2	0.4	0.024	0.003	-6.80	
P-61	3/3/2026 7:10:26 AM	7.7	7.8	5.821	5.905	-6.57	
P-65	3/3/2026 7:29:52 AM	2.1	2.3	0.995	1.288	-6.85	
P-71	3/3/2026 9:03:54 AM	0.0	0.0	0.726	0.727		
P-75	3/3/2026 7:38:43 AM	18.1	18.1	1.833	1.838	-7.00	
P-76	3/2/2026 11:11:34 AM	0.0	0.0	-1.708	-1.794	-4.01	
P-79	3/23/2026 9:31:00 AM			0.331	0.324	-10.50	-10.73
SC-2000E	3/5/2026 8:36:15 AM	7.3	7.5	1.083	1.126	-9.92	
SC-2501E	3/2/2026 9:23:45 AM	9.3	9.3	0.614	0.611	-9.31	-9.31

All LFG Extraction Well Data - March 2026
Chiquita Canyon Landfill

Point Name	Record Date	Init Flow [scfm]	Adj Flow [scfm]	Init Diff Press ["H2O]	Adj Diff Press ["H2O]	Sys Pressure ["H2O]	Adj Avail Press ["H2O]
SC-2501E	3/2/2026 9:40:00 AM						
SC-2501E	3/2/2026 9:40:00 AM						
SC-2501E	3/9/2026 10:27:47 AM	52.5	54.0	0.626	0.664	-9.51	-9.87
SC-2501E	3/9/2026 10:30:00 AM						
SC-2501E	3/19/2026 8:59:30 AM	48.6	45.6	7.514	6.601	6.58	
SC-2501E	3/19/2026 9:02:05 AM	8.0	7.9	0.194	0.190	0.00	
SC-2501E	3/23/2026 9:03:40 AM	3.7	3.7	0.096	0.095	-7.90	-7.97
SC-2501E	3/24/2026 9:28:21 AM	0.0	0.0	-8.541	-8.542	-10.77	
SC-2501E	3/30/2026 8:47:41 AM	1.9	1.7	0.024	0.021	-11.37	-11.26
SC-2501W	3/2/2026 9:50:36 AM	10.5	5.2	0.781	0.193	-8.43	-8.46
SC-2501W	3/2/2026 9:51:16 AM	9.8	9.8	0.678	0.677	-8.54	-8.28
SC-2501W	3/2/2026 9:55:00 AM						
SC-2501W	3/2/2026 9:55:00 AM						
SC-2501W	3/9/2026 10:41:45 AM	15.9	16.1	1.802	1.840	-8.34	-8.40
SC-2501W	3/9/2026 10:55:00 AM						
SC-2501W	3/19/2026 9:24:19 AM					-0.04	
SC-2501W	3/19/2026 9:25:32 AM	0.0	0.0	-1.130	-0.900	0.00	
SC-2501W	3/23/2026 9:25:57 AM	12.2	12.5	1.053	1.111	-7.38	-6.98
SC-2501W	3/30/2026 8:58:06 AM	15.2	15.7	1.634	1.753	-10.13	-10.17
SW-10	3/11/2026 10:32:12 AM			0.225	0.177	-9.45	-9.43
SW-115	3/5/2026 2:06:36 PM	16.6	16.6	1.531	1.528	-6.20	
SW-1445	3/2/2026 10:15:26 AM	4.0	4.4	0.019	0.024	-4.38	-4.38
SW-1445	3/4/2026 8:34:37 AM	5.6	5.6	0.631	0.632	-5.98	
SW-1445	3/5/2026 9:40:46 AM	4.8	7.8	0.028	0.073	-6.03	-6.36
SW-1445	3/9/2026 12:07:02 PM	5.5	4.8	0.037	0.029	-4.87	-4.97
SW-1445	3/10/2026 12:54:44 PM	8.4	9.2	0.088	0.103	-7.57	-7.70
SW-1445	3/13/2026 9:03:16 AM	9.0	8.7	1.582	1.500	-8.53	
SW-1445	3/16/2026 10:27:18 AM	10.1	8.8	0.127	0.097	-8.03	-8.03
SW-1445	3/17/2026 9:42:26 AM	6.1	0.8	0.047	0.001	-8.05	-8.14
SW-1455	3/2/2026 10:08:03 AM	6.3	5.7	0.049	0.040	-4.98	-4.95
SW-1455	3/4/2026 8:39:39 AM	5.7	5.7	0.634	0.632	-6.18	

All LFG Extraction Well Data - March 2026
Chiquita Canyon Landfill

Point Name	Record Date	Init Flow [scfm]	Adj Flow [scfm]	Init Diff Press ["H2O]	Adj Diff Press ["H2O]	Sys Pressure ["H2O]	Adj Avail Press ["H2O]
SW-1455	3/5/2026 9:35:00 AM	5.8	3.8	0.042	0.018	-6.37	-6.36
SW-1455	3/9/2026 12:12:15 PM	6.1	6.7	0.047	0.055	-4.54	-4.55
SW-1455	3/10/2026 12:59:10 PM	19.1	18.0	0.452	0.401	-8.05	-8.05
SW-1455	3/13/2026 8:55:17 AM	8.4	8.9	1.405	1.595	-8.73	
SW-1455	3/16/2026 10:31:04 AM	5.2	4.8	0.034	0.029	-8.08	-8.05
SW-1455	3/17/2026 9:45:01 AM	5.6	7.6	0.039	0.072	-8.16	-8.14
SW-154	3/11/2026 2:33:23 PM			9.413	9.389	-9.35	-9.33
SW-17-135	3/2/2026 10:11:37 AM	5.0	1.6	0.030	0.003	-4.73	-4.80
SW-17-135	3/4/2026 8:37:18 AM	10.2	10.2	0.582	0.582	-5.90	
SW-17-135	3/5/2026 9:37:51 AM	6.1	6.2	0.043	0.045	-6.06	-6.02
SW-17-135	3/9/2026 12:09:29 PM	6.9	5.3	0.058	0.035	-5.04	-5.02
SW-17-135	3/10/2026 1:05:18 PM	11.6	11.7	0.163	0.167	-7.80	-7.78
SW-17-135	3/13/2026 8:59:47 AM	16.4	16.4	1.535	1.535	-8.59	
SW-17-135	3/16/2026 10:24:24 AM	8.7	1.1	0.094	0.002	-7.97	-8.01
SW-17-135	3/17/2026 9:40:08 AM	7.2	4.6	0.064	0.026	-8.24	-8.26
SW-187	3/11/2026 10:41:11 AM	32.6	32.0	0.250	0.240	-9.79	-9.76
SW-1930	3/4/2026 7:47:52 AM	9.5	9.5	0.592	0.593	-9.58	
SW-20	3/9/2026 1:38:49 PM	2.5	2.5	0.623	0.622	-20.34	
SW-25	3/2/2026 8:32:06 AM	1.3	0.9	0.010	0.004	-8.65	-8.56
SW-25	3/3/2026 9:11:08 AM	35.7	37.4	7.580	8.296	-1.64	-1.64
SW-25	3/4/2026 7:38:25 AM	1.6	1.6	0.624	0.626	-10.15	
SW-2501D	3/2/2026 9:05:14 AM	3.7	4.2	0.017	0.021	-8.56	-8.75
SW-2501D	3/3/2026 8:48:16 AM	8.6	9.3	0.090	0.106	-10.10	-9.97
SW-2501D	3/4/2026 8:13:02 AM	2.1	2.1	0.554	0.559	-9.92	
SW-2501D	3/5/2026 9:05:24 AM	8.6	6.9	0.090	0.058	-10.06	-10.06
SW-2501D	3/6/2026 8:20:08 AM	6.2	6.0	0.046	0.043	-9.73	-9.73
SW-2501D	3/9/2026 9:54:14 AM	7.1	7.0	0.061	0.060	-8.97	-9.00
SW-2501D	3/10/2026 8:54:50 AM	10.0	9.7	0.121	0.115	-9.44	-9.42
SW-2501D	3/11/2026 8:54:22 AM	0.8	0.2	0.065	0.003	-10.09	-10.09
SW-2501D	3/12/2026 8:51:29 AM	0.7	0.8	0.044	0.057	-10.13	-9.96
SW-2501D	3/13/2026 8:25:56 AM	4.6	4.4	2.352	2.239	-8.80	
SW-2501D	3/16/2026 9:25:46 AM	2.5	2.5	0.008	0.008	-9.06	-9.06
SW-2501D	3/17/2026 8:43:24 AM	8.7	6.1	0.091	0.045	-9.06	-9.10
SW-2501D	3/18/2026 9:35:58 AM	2.0	2.4	0.005	0.007	-9.79	-9.66
SW-2501D	3/19/2026 9:11:46 AM	5.3	6.4	0.035	0.050	-9.75	-9.61
SW-2501D	3/20/2026 9:52:55 AM	0.0	0.0	-8.611	-8.610	-9.07	

All LFG Extraction Well Data - March 2026
Chiquita Canyon Landfill

Point Name	Record Date	Init Flow [scfm]	Adj Flow [scfm]	Init Diff Press ["H2O]	Adj Diff Press ["H2O]	Sys Pressure ["H2O]	Adj Avail Press ["H2O]
SW-2501D	3/23/2026 9:45:31 AM	7.0	5.1	0.060	0.032	-7.30	-7.30
SW-2501D	3/24/2026 9:12:20 AM	6.2	6.2	0.046	0.046	-9.22	-9.22
SW-2501D	3/25/2026 9:09:51 AM	3.5	4.0	0.015	0.020	-9.04	-9.06
SW-2501D	3/26/2026 8:30:36 AM	0.0	0.0	-0.069	-0.070	-8.09	
SW-2501D	3/27/2026 8:30:50 AM	0.0	0.0	-0.072	-0.068	-8.85	
SW-2501D	3/30/2026 8:39:16 AM	0.0	0.0	-0.184	-0.182	-8.84	
SW-2501D	3/31/2026 8:45:43 AM	0.0	0.0	-0.034	-0.034	-7.43	
SW-2501M	3/2/2026 9:19:42 AM	12.7	12.7	0.196	0.196	-7.99	-7.99
SW-2501M	3/3/2026 8:56:35 AM	5.8	6.5	0.040	0.051	-9.83	-9.72
SW-2501M	3/4/2026 8:18:11 AM	2.5	2.5	0.602	0.604	-9.79	
SW-2501M	3/5/2026 9:11:44 AM	4.6	4.6	0.025	0.025	-10.06	-10.06
SW-2501M	3/6/2026 8:13:19 AM	2.8	1.8	0.009	0.004	-9.86	-10.07
SW-2501M	3/9/2026 9:47:05 AM	7.2	6.3	0.062	0.048	-9.45	-9.45
SW-2501M	3/10/2026 8:48:36 AM	34.7	3.7	1.435	0.016	-9.81	-9.99
SW-2501M	3/11/2026 8:45:32 AM	0.8	0.7	0.065	0.049	-10.09	-10.09
SW-2501M	3/12/2026 8:45:50 AM	0.6	0.6	0.040	0.036	-10.21	-10.13
SW-2501M	3/13/2026 8:32:33 AM	4.0	4.0	1.729	1.719	-9.48	
SW-2501M	3/16/2026 9:20:24 AM	7.2	6.9	0.064	0.057	-9.40	-9.40
SW-2501M	3/17/2026 8:38:48 AM	7.6	6.6	0.069	0.053	-9.00	-9.06
SW-2501M	3/18/2026 9:23:52 AM	1.9	2.7	0.004	0.009	-8.53	-8.38
SW-2501M	3/19/2026 9:07:47 AM	3.8	3.2	0.017	0.012	-9.75	-9.61
SW-2501M	3/20/2026 9:58:59 AM	0.0	0.0	-8.592	-8.589	-9.00	
SW-2501M	3/23/2026 9:41:03 AM	5.0	4.9	0.031	0.029	-7.44	-7.42
SW-2501M	3/24/2026 9:07:25 AM	8.0	7.2	0.077	0.064	-9.10	-9.27
SW-2501M	3/25/2026 9:05:06 AM	6.5	3.3	0.051	0.014	-9.06	-9.06
SW-2501M	3/26/2026 8:35:44 AM	0.0	0.0	-0.052	-0.050	-7.88	
SW-2501M	3/27/2026 8:35:38 AM	0.0	0.0	-0.070	-0.068	-9.01	
SW-2501M	3/30/2026 8:43:44 AM	0.0	0.0	-0.098	-0.091	-9.17	
SW-2501M	3/31/2026 8:51:13 AM	0.0	0.0	-0.155	-0.155	-7.09	
SW-2501MD	3/2/2026 9:01:32 AM	1.6	3.1	0.003	0.012	-8.27	-8.38
SW-2501MD	3/3/2026 8:43:59 AM	7.6	7.2	0.070	0.063	-10.10	-10.14
SW-2501MD	3/4/2026 8:10:29 AM	2.3	2.3	0.590	0.592	-10.26	
SW-2501MD	3/5/2026 9:03:06 AM	4.7	2.9	0.027	0.010	-10.06	-10.06
SW-2501MD	3/6/2026 8:16:48 AM	2.5	2.6	0.007	0.008	-9.72	-9.51
SW-2501MD	3/9/2026 9:49:53 AM	7.7	7.4	0.072	0.067	-9.11	-9.11
SW-2501MD	3/10/2026 8:51:27 AM	5.6	0.0	0.038	0.000	-9.70	-9.72
SW-2501MD	3/11/2026 8:48:25 AM	2.0	1.1	0.024	0.007	-10.01	-10.05
SW-2501MD	3/12/2026 8:49:01 AM	0.3	1.3	0.001	0.010	-10.02	-10.05
SW-2501MD	3/13/2026 8:23:27 AM	4.5	4.5	2.100	2.100	-9.00	

All LFG Extraction Well Data - March 2026
Chiquita Canyon Landfill

Point Name	Record Date	Init Flow [scfm]	Adj Flow [scfm]	Init Diff Press ["H2O]	Adj Diff Press ["H2O]	Sys Pressure ["H2O]	Adj Avail Press ["H2O]
SW-2501MD	3/16/2026 9:22:41 AM	3.2	2.4	0.012	0.007	-9.02	-9.19
SW-2501MD	3/17/2026 8:40:58 AM	5.0	4.0	0.031	0.020	-8.84	-9.06
SW-2501MD	3/18/2026 9:28:17 AM	4.3	3.1	0.023	0.012	-9.53	-9.59
SW-2501MD	3/19/2026 9:09:38 AM	2.9	2.9	0.011	0.011	-9.80	-9.40
SW-2501MD	3/20/2026 9:50:47 AM	2.3	2.3	0.598	0.598	-8.90	
SW-2501MD	3/23/2026 9:43:07 AM	3.3	1.4	0.014	0.002	-7.57	-7.66
SW-2501MD	3/24/2026 9:09:28 AM	8.1	6.4	0.080	0.050	-9.10	-9.10
SW-2501MD	3/25/2026 9:07:11 AM	4.9	5.0	0.029	0.030	-9.23	-9.06
SW-2501MD	3/26/2026 8:38:17 AM	0.0	0.0	-0.015	-0.013	-7.94	
SW-2501MD	3/27/2026 8:38:18 AM	0.1	0.0	0.000	0.000	-9.00	
SW-2501MD	3/30/2026 8:46:35 AM	0.0	0.0	-0.141	-0.063	-9.09	
SW-2501MD	3/31/2026 8:42:44 AM	0.0	0.0	-0.135	-0.133	-6.60	
SW-2501S	3/2/2026 9:09:18 AM	3.3	5.8	0.013	0.040	-7.98	-8.06
SW-2501S	3/3/2026 8:51:49 AM	20.3	20.0	0.488	0.474	-9.62	-9.62
SW-2501S	3/4/2026 8:15:55 AM	3.1	3.1	0.969	0.970	-9.99	
SW-2501S	3/5/2026 9:08:30 AM	16.5	16.2	0.323	0.312	-9.97	-9.76
SW-2501S	3/6/2026 8:22:59 AM	17.8	17.8	0.372	0.374	-9.85	-9.79
SW-2501S	3/9/2026 10:06:37 AM	15.3	13.8	0.281	0.227	-9.31	-9.33
SW-2501S	3/10/2026 8:58:47 AM	16.6	16.8	0.326	0.334	-9.64	-9.63
SW-2501S	3/11/2026 8:57:51 AM	1.9	1.9	0.366	0.362	-9.75	-9.78
SW-2501S	3/12/2026 8:56:28 AM	1.9	1.9	0.362	0.355	-10.13	-10.09
SW-2501S	3/13/2026 8:28:40 AM	4.2	4.2	1.746	1.752	-9.47	
SW-2501S	3/16/2026 9:29:57 AM	15.9	16.0	0.304	0.305	-8.99	-9.18
SW-2501S	3/17/2026 8:46:22 AM	15.4	16.7	0.284	0.336	-9.01	-9.06
SW-2501S	3/18/2026 9:39:45 AM	14.6	17.0	0.256	0.348	-9.35	-9.46
SW-2501S	3/19/2026 9:14:16 AM	17.0	16.8	0.347	0.342	-9.91	-9.73
SW-2501S	3/20/2026 9:55:36 AM	0.0	0.0	-8.271	-8.262	-9.23	
SW-2501S	3/23/2026 9:49:50 AM	14.0	13.3	0.238	0.214	-7.89	-7.73
SW-2501S	3/24/2026 9:15:38 AM	14.3	14.1	0.245	0.241	-9.27	-9.29
SW-2501S	3/25/2026 9:13:05 AM	15.5	15.5	0.289	0.289	-8.74	-8.74
SW-2501S	3/26/2026 8:33:08 AM	1.5	1.6	0.242	0.245	-8.06	
SW-2501S	3/27/2026 8:33:26 AM	1.7	1.7	0.276	0.281	-9.34	
SW-2501S	3/30/2026 8:41:36 AM	1.5	1.5	0.222	0.220	-9.09	
SW-2501S	3/31/2026 8:48:22 AM	1.5	1.5	0.219	0.223	-7.41	
SW-2502D	3/2/2026 8:49:03 AM	5.8	3.9	0.040	0.018	-8.71	-8.75
SW-2502D	3/3/2026 8:29:26 AM	14.6	11.2	0.258	0.151	-10.06	-9.76
SW-2502D	3/4/2026 8:00:28 AM	2.1	2.1	0.568	0.578	-10.18	
SW-2502D	3/5/2026 8:51:02 AM	4.5	5.9	0.024	0.042	-10.44	-10.06
SW-2502D	3/6/2026 7:54:21 AM	7.5	6.3	0.068	0.047	-9.74	-9.75

All LFG Extraction Well Data - March 2026
Chiquita Canyon Landfill

Point Name	Record Date	Init Flow [scfm]	Adj Flow [scfm]	Init Diff Press ["H2O]	Adj Diff Press ["H2O]	Sys Pressure ["H2O]	Adj Avail Press ["H2O]
SW-2502D	3/9/2026 10:16:43 AM	10.0	9.6	0.120	0.112	-9.16	-9.13
SW-2502D	3/10/2026 8:36:29 AM	10.0	9.5	0.121	0.108	-9.73	-9.67
SW-2502D	3/11/2026 9:14:05 AM	0.9	0.9	0.087	0.082	-9.55	-9.53
SW-2502D	3/12/2026 9:12:30 AM	0.7	0.6	0.044	0.031	-10.01	-10.00
SW-2502D	3/13/2026 8:12:38 AM	2.3	2.3	0.694	0.697	-10.53	
SW-2502D	3/16/2026 9:11:05 AM	3.7	1.6	0.017	0.003	-9.06	-8.50
SW-2502D	3/17/2026 8:27:34 AM	9.1	8.2	0.100	0.082	-8.72	-8.72
SW-2502D	3/18/2026 9:09:25 AM	7.1	4.0	0.062	0.020	-9.45	-9.49
SW-2502D	3/19/2026 8:56:17 AM	8.9	7.3	0.096	0.065	-9.88	-9.86
SW-2502D	3/20/2026 9:38:52 AM	2.0	2.0	0.530	0.533	-8.25	
SW-2502D	3/23/2026 9:31:51 AM	4.2	5.4	0.021	0.035	-7.63	-7.68
SW-2502D	3/24/2026 8:57:07 AM	10.0	1.9	0.122	0.005	-9.38	-9.08
SW-2502D	3/25/2026 8:56:03 AM	5.8	5.7	0.041	0.040	-9.15	-9.07
SW-2502D	3/26/2026 8:19:22 AM	0.0	0.0	-0.198	-0.128	-8.10	
SW-2502D	3/27/2026 8:17:14 AM	0.0	0.0	-0.106	-0.104	-8.72	
SW-2502D	3/30/2026 8:28:36 AM	0.0	0.0	-0.981	-0.978	-9.07	
SW-2502D	3/31/2026 9:00:19 AM	0.0	0.0	-0.206	-0.201	-7.23	
SW-2502M	3/2/2026 8:44:09 AM	6.2	6.0	0.046	0.043	-8.28	-8.30
SW-2502M	3/3/2026 8:34:28 AM	9.1	10.3	0.100	0.126	-9.91	-10.10
SW-2502M	3/4/2026 8:02:24 AM	2.1	2.1	0.583	0.585	-9.82	
SW-2502M	3/5/2026 8:54:04 AM	5.6	5.3	0.038	0.034	-9.93	-9.90
SW-2502M	3/6/2026 7:51:01 AM	8.4	7.5	0.085	0.068	-9.79	-9.40
SW-2502M	3/9/2026 10:14:56 AM	9.7	9.5	0.114	0.109	-9.35	-9.34
SW-2502M	3/10/2026 8:33:23 AM	9.0	11.0	0.097	0.145	-9.73	-9.73
SW-2502M	3/11/2026 9:12:10 AM	1.0	1.2	0.102	0.140	-9.76	-9.80
SW-2502M	3/12/2026 9:10:05 AM	0.9	0.9	0.076	0.076	-10.09	-10.11
SW-2502M	3/13/2026 8:15:15 AM	2.3	2.3	0.715	0.715	-10.50	
SW-2502M	3/16/2026 9:09:12 AM	4.6	4.7	0.026	0.026	-8.38	-8.91
SW-2502M	3/17/2026 8:25:06 AM	8.5	8.5	0.088	0.088	-8.72	-8.72
SW-2502M	3/18/2026 9:03:19 AM	6.5	4.2	0.051	0.021	-9.59	-9.49
SW-2502M	3/19/2026 8:52:37 AM	5.3	7.7	0.034	0.071	-9.39	-9.35
SW-2502M	3/20/2026 9:42:28 AM	2.1	2.1	0.592	0.594	-8.67	
SW-2502M	3/23/2026 9:29:49 AM	8.3	9.1	0.083	0.101	-7.16	-7.05
SW-2502M	3/24/2026 8:53:53 AM	10.9	6.9	0.145	0.058	-9.41	-9.48
SW-2502M	3/25/2026 8:54:00 AM	8.3	8.8	0.083	0.094	-8.93	-8.77
SW-2502M	3/26/2026 8:22:02 AM	0.0	0.0	-0.105	-0.098	-7.94	
SW-2502M	3/27/2026 8:20:04 AM	0.0	0.0	-0.060	-0.056	-8.81	
SW-2502M	3/30/2026 8:30:26 AM	0.0	0.0	-0.172	-0.175	-9.22	
SW-2502M	3/31/2026 9:02:48 AM	0.0	0.0	-0.051	-0.051	-7.07	
SW-2502MD	3/2/2026 8:53:31 AM	7.3	6.1	0.065	0.045	-8.43	-8.42

All LFG Extraction Well Data - March 2026
Chiquita Canyon Landfill

Point Name	Record Date	Init Flow [scfm]	Adj Flow [scfm]	Init Diff Press ["H2O]	Adj Diff Press ["H2O]	Sys Pressure ["H2O]	Adj Avail Press ["H2O]
SW-2502MD	3/3/2026 8:25:35 AM	10.9	5.0	0.145	0.030	-9.76	-10.19
SW-2502MD	3/4/2026 7:58:15 AM	2.3	2.3	0.613	0.612	-9.45	
SW-2502MD	3/5/2026 8:48:10 AM	5.0	5.8	0.030	0.040	-10.06	-10.27
SW-2502MD	3/6/2026 7:57:16 AM	4.1	4.2	0.021	0.022	-9.89	-9.56
SW-2502MD	3/9/2026 10:18:41 AM	9.6	1.9	0.114	0.005	-9.47	-9.27
SW-2502MD	3/10/2026 8:39:35 AM	6.8	7.4	0.056	0.067	-9.45	-9.68
SW-2502MD	3/11/2026 9:16:04 AM	0.4	0.2	0.013	0.002	-9.58	-9.50
SW-2502MD	3/12/2026 9:14:19 AM	0.5	0.4	0.022	0.013	-9.91	-9.93
SW-2502MD	3/13/2026 8:09:10 AM	2.6	2.6	0.767	0.769	-10.49	
SW-2502MD	3/16/2026 9:13:56 AM	4.8	3.7	0.028	0.016	-8.54	-8.69
SW-2502MD	3/17/2026 8:30:29 AM	1.8	2.8	0.004	0.010	-8.65	-8.81
SW-2502MD	3/18/2026 9:13:13 AM	4.8	5.0	0.028	0.031	-9.73	-9.71
SW-2502MD	3/19/2026 8:59:43 AM	7.0	5.9	0.060	0.042	-9.64	-9.47
SW-2502MD	3/20/2026 9:31:48 AM	2.3	2.3	0.613	0.615	-9.82	
SW-2502MD	3/23/2026 9:34:06 AM	4.8	1.4	0.028	0.002	-7.45	-7.28
SW-2502MD	3/24/2026 8:59:39 AM	4.0	2.6	0.019	0.008	-8.89	-8.88
SW-2502MD	3/25/2026 8:58:39 AM	4.5	4.2	0.025	0.021	-9.17	-9.06
SW-2502MD	3/26/2026 8:14:41 AM	0.1	0.1	0.002	0.002	-8.15	
SW-2502MD	3/27/2026 8:15:18 AM	0.7	0.0	0.061	-0.005	-8.69	
SW-2502MD	3/30/2026 8:25:09 AM	1.6	1.6	0.292	0.290	-8.46	
SW-2502MD	3/31/2026 8:58:38 AM	0.2	0.2	0.003	0.004	-7.15	
SW-2502S	3/2/2026 8:41:31 AM	6.6	6.7	0.052	0.054	-8.43	-8.42
SW-2502S	3/3/2026 8:37:39 AM	16.4	16.1	0.323	0.311	-9.93	-9.86
SW-2502S	3/4/2026 8:04:37 AM	2.8	2.8	0.781	0.778	-10.10	
SW-2502S	3/5/2026 8:56:28 AM	14.1	13.6	0.237	0.222	-10.09	-10.09
SW-2502S	3/6/2026 7:48:44 AM	10.2	10.5	0.125	0.132	-9.91	-10.01
SW-2502S	3/9/2026 10:12:46 AM	13.1	12.9	0.203	0.198	-9.54	-9.58
SW-2502S	3/10/2026 8:30:48 AM	14.2	14.3	0.241	0.243	-9.73	-9.71
SW-2502S	3/11/2026 9:09:29 AM	1.7	1.6	0.268	0.260	-9.60	-9.64
SW-2502S	3/12/2026 9:07:36 AM	1.7	1.8	0.269	0.311	-9.92	-10.07
SW-2502S	3/13/2026 8:17:40 AM	3.5	3.5	1.238	1.237	-10.17	
SW-2502S	3/16/2026 9:07:16 AM	15.2	15.0	0.274	0.269	-8.68	-8.38
SW-2502S	3/17/2026 8:22:50 AM	16.3	15.1	0.316	0.272	-9.01	-8.77
SW-2502S	3/18/2026 9:00:14 AM	16.4	16.3	0.323	0.318	-9.61	-9.77
SW-2502S	3/19/2026 8:50:11 AM	16.8	14.4	0.340	0.248	-9.49	-9.39
SW-2502S	3/20/2026 9:44:40 AM	2.9	2.9	0.885	0.887	-8.62	
SW-2502S	3/23/2026 9:27:52 AM	14.5	14.5	0.254	0.253	-7.36	-7.38
SW-2502S	3/24/2026 8:51:56 AM	16.5	16.6	0.329	0.334	-9.22	-9.24
SW-2502S	3/25/2026 8:51:53 AM	17.2	17.7	0.357	0.381	-8.91	-8.94

All LFG Extraction Well Data - March 2026
Chiquita Canyon Landfill

Point Name	Record Date	Init Flow [scfm]	Adj Flow [scfm]	Init Diff Press ["H2O]	Adj Diff Press ["H2O]	Sys Pressure ["H2O]	Adj Avail Press ["H2O]
SW-2502S	3/26/2026 8:24:03 AM	1.8	1.8	0.334	0.333	-8.00	
SW-2502S	3/27/2026 8:22:37 AM	2.0	2.0	0.416	0.413	-9.26	
SW-2502S	3/30/2026 8:32:24 AM	2.0	2.0	0.409	0.404	-9.23	
SW-2502S	3/31/2026 9:04:51 AM	1.7	1.7	0.295	0.300	-6.97	
SW-2503D	3/2/2026 8:10:03 AM	4.8	4.1	0.028	0.020	-8.06	-8.07
SW-2503D	3/3/2026 8:03:46 AM	7.7	7.7	0.072	0.071	-9.49	-9.50
SW-2503D	3/4/2026 7:24:50 AM	2.6	2.6	0.618	0.619	-9.73	
SW-2503D	3/5/2026 8:25:46 AM	7.6	4.9	0.069	0.028	-9.43	-9.43
SW-2503D	3/6/2026 7:29:09 AM	2.0	2.5	0.005	0.008	-9.59	-9.73
SW-2503D	3/9/2026 8:05:16 AM	5.0	4.0	0.030	0.020	-9.05	-9.06
SW-2503D	3/10/2026 8:07:48 AM	3.2	1.6	0.012	0.003	-9.40	-9.40
SW-2503D	3/11/2026 8:21:47 AM	0.7	0.7	0.044	0.043	-9.75	-9.75
SW-2503D	3/12/2026 8:23:56 AM	0.3	0.2	0.007	0.004	-9.56	-9.48
SW-2503D	3/13/2026 7:51:16 AM	3.1	3.1	0.870	0.872	-9.89	
SW-2503D	3/16/2026 8:44:16 AM	5.1	2.7	0.031	0.009	-8.91	-8.85
SW-2503D	3/17/2026 8:00:25 AM	5.2	4.5	0.033	0.024	-8.88	-9.04
SW-2503D	3/18/2026 8:30:14 AM	7.2	7.1	0.064	0.061	-9.50	-9.47
SW-2503D	3/19/2026 8:28:33 AM	3.5	3.7	0.015	0.017	-9.28	-9.31
SW-2503D	3/23/2026 8:32:04 AM	2.7	1.6	0.009	0.003	-7.57	-7.50
SW-2503D	3/31/2026 8:31:36 AM	0.0	0.0	-0.111	-0.013	-4.63	
SW-2503M	3/2/2026 8:23:52 AM	3.0	3.4	0.010	0.013	-7.72	-8.04
SW-2503M	3/3/2026 8:13:43 AM	8.3	6.9	0.082	0.057	-9.79	-9.76
SW-2503M	3/4/2026 7:30:06 AM	2.3	2.3	0.550	0.558	-9.79	
SW-2503M	3/5/2026 8:36:32 AM	6.9	6.7	0.057	0.053	-9.92	-9.90
SW-2503M	3/6/2026 7:36:02 AM	5.7	4.7	0.038	0.026	-9.56	-9.67
SW-2503M	3/9/2026 8:14:15 AM	4.9	6.8	0.029	0.056	-9.06	-9.06
SW-2503M	3/10/2026 8:15:21 AM	5.9	5.2	0.041	0.032	-9.40	-9.40
SW-2503M	3/11/2026 8:32:01 AM	0.7	0.7	0.043	0.050	-9.70	-9.67
SW-2503M	3/12/2026 8:30:39 AM	0.5	0.5	0.026	0.021	-9.82	-9.81
SW-2503M	3/13/2026 8:00:42 AM	2.8	2.8	0.835	0.837	-9.84	
SW-2503M	3/16/2026 8:50:50 AM	5.7	5.2	0.039	0.033	-9.06	-8.81
SW-2503M	3/17/2026 8:07:00 AM	7.9	5.9	0.075	0.042	-8.76	-8.75
SW-2503M	3/18/2026 8:36:27 AM	3.4	4.5	0.014	0.024	-9.30	-9.10
SW-2503M	3/19/2026 8:33:09 AM	5.9	6.4	0.042	0.050	-9.41	-9.39
SW-2503M	3/23/2026 8:39:58 AM	5.9	6.3	0.043	0.048	-7.58	-7.38
SW-2503M	3/31/2026 8:26:50 AM	0.0	0.0	-0.631	-0.629	-4.90	
SW-2503MD	3/2/2026 8:14:23 AM	3.0	4.3	0.010	0.022	-8.04	-7.91
SW-2503MD	3/2/2026 8:15:35 AM	1.7	2.7	0.003	0.009	-7.84	-7.91
SW-2503MD	3/3/2026 8:07:10 AM	11.5	8.5	0.162	0.088	-9.80	-9.74
SW-2503MD	3/4/2026 7:27:19 AM	2.5	2.5	0.623	0.623	-9.70	

All LFG Extraction Well Data - March 2026
Chiquita Canyon Landfill

Point Name	Record Date	Init Flow [scfm]	Adj Flow [scfm]	Init Diff Press ["H2O]	Adj Diff Press ["H2O]	Sys Pressure ["H2O]	Adj Avail Press ["H2O]
SW-2503MD	3/5/2026 8:29:08 AM	8.8	6.1	0.093	0.045	-9.39	-9.39
SW-2503MD	3/6/2026 7:31:48 AM	2.0	2.1	0.005	0.005	-9.57	-9.64
SW-2503MD	3/9/2026 8:09:49 AM	1.6	4.9	0.003	0.029	-9.06	-9.02
SW-2503MD	3/10/2026 8:10:52 AM	4.2	1.9	0.021	0.005	-9.38	-9.50
SW-2503MD	3/11/2026 8:25:05 AM	0.3	0.4	0.010	0.013	-9.73	-9.76
SW-2503MD	3/12/2026 8:27:06 AM	0.3	0.2	0.012	0.002	-9.87	-9.73
SW-2503MD	3/13/2026 7:52:45 AM	3.0	3.0	0.888	0.888	-9.93	
SW-2503MD	3/16/2026 8:47:19 AM	6.0	5.3	0.044	0.035	-8.77	-8.78
SW-2503MD	3/17/2026 8:03:20 AM	4.0	4.8	0.020	0.029	-9.05	-9.04
SW-2503MD	3/18/2026 8:32:56 AM	5.9	5.4	0.042	0.036	-9.40	-9.40
SW-2503MD	3/19/2026 8:30:15 AM	3.2	2.6	0.013	0.008	-9.22	-9.28
SW-2503MD	3/23/2026 8:35:29 AM	1.8	1.5	0.004	0.003	-7.57	-7.72
SW-2503MD	3/31/2026 8:29:22 AM	0.0	0.0	-0.103	-0.103	-4.68	
SW-2503S	3/2/2026 8:19:26 AM	2.5	4.6	0.007	0.025	-7.89	-8.04
SW-2503S	3/3/2026 8:10:09 AM	3.4	4.8	0.014	0.028	-9.44	-9.43
SW-2503S	3/4/2026 7:32:16 AM	2.5	2.5	0.635	0.640	-9.74	
SW-2503S	3/5/2026 8:33:17 AM	6.0	2.7	0.044	0.009	-9.81	-9.76
SW-2503S	3/6/2026 7:39:22 AM	5.5	6.0	0.037	0.044	-9.57	-9.62
SW-2503S	3/9/2026 8:24:40 AM	3.6	5.0	0.016	0.031	-9.04	-9.03
SW-2503S	3/10/2026 8:19:35 AM	2.2	4.8	0.006	0.029	-9.69	-9.69
SW-2503S	3/11/2026 8:28:43 AM	0.5	0.6	0.030	0.040	-9.84	-9.76
SW-2503S	3/12/2026 8:33:45 AM	0.8	0.8	0.062	0.068	-9.70	-9.74
SW-2503S	3/13/2026 7:55:47 AM	3.0	3.0	0.872	0.877	-9.94	
SW-2503S	3/16/2026 8:53:55 AM	3.8	0.5	0.017	0.000	-8.73	-8.74
SW-2503S	3/17/2026 8:09:33 AM	7.8	6.7	0.074	0.056	-9.06	-9.06
SW-2503S	3/18/2026 8:39:30 AM	7.6	7.4	0.072	0.067	-9.46	-9.46
SW-2503S	3/19/2026 8:35:57 AM	7.6	5.8	0.071	0.041	-9.29	-9.05
SW-2503S	3/23/2026 8:45:07 AM	6.1	6.1	0.046	0.046	-7.72	-7.72
SW-2503S	3/31/2026 8:24:38 AM	0.0	0.0	-1.514	-1.510	-4.57	
SW-2504D	3/2/2026 7:46:10 AM	6.8	3.4	0.057	0.014	-7.97	-8.15
SW-2504D	3/2/2026 7:47:33 AM	5.9	5.9	0.042	0.042	-8.00	-7.94
SW-2504D	3/3/2026 7:42:13 AM	9.2	5.2	0.103	0.033	-9.49	-9.43
SW-2504D	3/4/2026 7:07:31 AM	5.9	5.9	0.649	0.649	-9.49	
SW-2504D	3/5/2026 8:08:38 AM	8.0	9.2	0.078	0.103	-9.09	-9.11
SW-2504D	3/6/2026 7:08:15 AM	4.9	5.5	0.029	0.037	-9.61	-9.67
SW-2504D	3/9/2026 7:45:38 AM	10.6	7.8	0.138	0.076	-9.00	-9.00
SW-2504D	3/10/2026 7:47:35 AM	4.0	5.1	0.020	0.032	-9.40	-9.37
SW-2504D	3/11/2026 8:02:09 AM	0.8	1.7	0.012	0.054	-9.60	-9.65

All LFG Extraction Well Data - March 2026
Chiquita Canyon Landfill

Point Name	Record Date	Init Flow [scfm]	Adj Flow [scfm]	Init Diff Press ["H2O]	Adj Diff Press ["H2O]	Sys Pressure ["H2O]	Adj Avail Press ["H2O]
SW-2504D	3/12/2026 8:02:04 AM	3.2	1.2	0.197	0.026	-9.74	-9.54
SW-2504D	3/13/2026 7:37:20 AM	8.5	8.5	1.368	1.364	-9.57	
SW-2504D	3/16/2026 8:25:41 AM	4.5	3.8	0.025	0.018	-8.82	-8.85
SW-2504D	3/17/2026 7:43:28 AM	4.1	2.6	0.021	0.008	-9.01	-8.93
SW-2504D	3/18/2026 8:11:35 AM	7.0	5.8	0.060	0.041	-9.23	-9.21
SW-2504D	3/19/2026 8:10:31 AM	5.8	5.5	0.042	0.037	-9.19	-9.38
SW-2504D	3/23/2026 8:12:20 AM	6.2	6.2	0.048	0.048	-9.30	-9.30
SW-2504D	3/31/2026 8:17:45 AM	0.0	1.2	-0.134	0.030	-4.56	
SW-2504M	3/2/2026 7:57:14 AM	3.6	4.5	0.015	0.024	-8.13	-8.13
SW-2504M	3/3/2026 7:50:59 AM	3.5	2.5	0.015	0.007	-9.47	-9.72
SW-2504M	3/4/2026 7:13:17 AM	5.7	5.8	0.587	0.600	-9.53	
SW-2504M	3/5/2026 8:14:40 AM	10.3	10.5	0.127	0.133	-9.70	-9.64
SW-2504M	3/6/2026 7:16:44 AM	1.6	1.2	0.003	0.002	-9.72	-9.77
SW-2504M	3/9/2026 7:53:10 AM	3.6	5.8	0.015	0.041	-9.05	-9.02
SW-2504M	3/10/2026 7:56:07 AM	1.8	3.9	0.004	0.018	-9.43	-9.49
SW-2504M	3/11/2026 8:09:12 AM	0.5	0.5	0.022	0.027	-9.77	-9.72
SW-2504M	3/12/2026 8:04:21 AM			0.115	0.006	-9.86	-9.77
SW-2504M	3/13/2026 7:41:53 AM	7.4	7.4	1.033	1.035	-9.70	
SW-2504M	3/16/2026 8:28:54 AM	3.6	1.4	0.016	0.002	-8.93	-8.87
SW-2504M	3/17/2026 7:45:48 AM	5.0	4.5	0.030	0.024	-8.93	-8.78
SW-2504M	3/18/2026 8:17:46 AM	4.2	2.5	0.021	0.008	-9.40	-9.40
SW-2504M	3/19/2026 8:16:19 AM	1.8	3.0	0.004	0.011	-9.41	-9.38
SW-2504M	3/23/2026 8:18:50 AM	4.0	2.4	0.020	0.007	-9.39	-9.39
SW-2504M	3/31/2026 8:13:37 AM	3.7	3.6	0.244	0.237	-4.90	
SW-2504MD	3/2/2026 7:52:43 AM	2.8	3.0	0.010	0.011	-8.08	-8.03
SW-2504MD	3/3/2026 7:46:49 AM	5.1	8.0	0.031	0.078	-9.76	-9.76
SW-2504MD	3/4/2026 7:10:28 AM	5.5	5.6	0.600	0.603	-9.56	
SW-2504MD	3/5/2026 8:11:47 AM	6.6	7.9	0.052	0.075	-9.76	-9.76
SW-2504MD	3/6/2026 7:11:59 AM	4.1	3.9	0.020	0.018	-9.62	-9.53
SW-2504MD	3/9/2026 7:48:52 AM	8.4	6.3	0.085	0.048	-9.06	-8.98
SW-2504MD	3/10/2026 7:52:23 AM	6.0	2.2	0.044	0.006	-9.52	-9.52
SW-2504MD	3/11/2026 8:05:09 AM	0.6	0.3	0.039	0.006	-9.78	-9.57
SW-2504MD	3/12/2026 8:10:22 AM	2.8	1.9	0.148	0.068	-9.76	-9.81
SW-2504MD	3/13/2026 7:39:36 AM	7.5	7.5	1.089	1.089	-8.98	
SW-2504MD	3/16/2026 8:35:38 AM	6.3	5.0	0.049	0.030	-8.77	-9.04
SW-2504MD	3/17/2026 7:51:30 AM	4.2	3.0	0.022	0.011	-9.09	-9.06
SW-2504MD	3/18/2026 8:14:51 AM	0.8	1.0	0.001	0.001	-9.06	-9.14
SW-2504MD	3/19/2026 8:12:50 AM	2.3	3.5	0.006	0.015	-9.43	-9.38
SW-2504MD	3/23/2026 8:15:37 AM	3.3	5.7	0.014	0.039	-9.47	-9.43

All LFG Extraction Well Data - March 2026
Chiquita Canyon Landfill

Point Name	Record Date	Init Flow [scfm]	Adj Flow [scfm]	Init Diff Press ["H2O]	Adj Diff Press ["H2O]	Sys Pressure ["H2O]	Adj Avail Press ["H2O]
SW-2504MD	3/31/2026 8:15:38 AM	0.0	0.0	-0.198	-0.119	-4.73	
SW-2504S	3/2/2026 8:00:47 AM	2.9	5.5	0.010	0.037	-8.04	-8.04
SW-2504S	3/3/2026 7:54:39 AM	7.7	6.8	0.072	0.055	-9.43	-9.43
SW-2504S	3/4/2026 7:16:37 AM	5.9	5.9	0.628	0.629	-9.57	
SW-2504S	3/5/2026 8:17:57 AM	8.4	12.2	0.085	0.180	-9.34	-9.30
SW-2504S	3/6/2026 7:19:34 AM	0.8	3.5	0.001	0.015	-9.71	-9.63
SW-2504S	3/9/2026 7:55:53 AM	4.5	4.0	0.024	0.019	-9.06	-9.06
SW-2504S	3/10/2026 7:59:11 AM	6.3	1.1	0.049	0.002	-9.66	-9.66
SW-2504S	3/11/2026 8:13:09 AM	1.1	1.2	0.024	0.030	-9.70	-9.50
SW-2504S	3/12/2026 8:06:51 AM	2.4	2.8	0.116	0.150	-9.78	-9.86
SW-2504S	3/13/2026 7:44:19 AM	7.5	7.5	1.050	1.052	-9.85	
SW-2504S	3/16/2026 8:32:22 AM	4.4	1.6	0.023	0.003	-8.83	-8.83
SW-2504S	3/17/2026 7:48:36 AM	5.5	9.1	0.037	0.101	-9.06	-9.06
SW-2504S	3/18/2026 8:20:43 AM	2.8	1.9	0.010	0.005	-9.51	-9.65
SW-2504S	3/19/2026 8:19:00 AM	2.9	3.5	0.011	0.015	-9.40	-9.40
SW-2504S	3/23/2026 8:21:14 AM	3.0	1.1	0.011	0.002	-9.39	-9.39
SW-2504S	3/31/2026 8:10:35 AM	0.0	0.0	-1.132	-1.054	-7.69	
SW-30	3/2/2026 9:32:44 AM	0.6	0.6	0.034	0.034	-8.18	-8.33
SW-30	3/4/2026 8:24:51 AM	0.0	0.0	-0.635	-0.640		
SW-30	3/6/2026 8:31:35 AM	1.1	1.1	0.120	0.117	-9.72	-9.27
SW-30	3/9/2026 8:49:06 AM	5.3	3.7	2.763	1.388	-6.52	-8.28
SW-30	3/9/2026 8:52:19 AM	2.8	2.9	0.800	0.824	-8.50	-8.53
SW-30	3/9/2026 9:01:54 AM	2.7	4.5	0.712	2.055	-8.73	-7.15
SW-30	3/9/2026 9:02:50 AM	4.7	4.7	2.226	2.249	-6.81	-6.81
SW-30	3/9/2026 9:33:42 AM	1.0	0.9	0.101	0.076	-9.40	-9.08
SW-30	3/10/2026 9:20:40 AM	0.5	0.3	0.023	0.008	-9.83	-9.52
SW-30	3/10/2026 9:22:48 AM	0.7	0.5	0.003	0.001	-9.53	-9.53
SW-30	3/10/2026 9:23:31 AM	0.9	0.5	0.005	0.002	-9.19	-10.03
SW-30	3/11/2026 10:47:35 AM	4.4	1.2	0.024	0.002	-9.06	-9.06
SW-30	3/11/2026 10:48:31 AM	4.7	9.9	0.027	0.120	-8.98	-7.82
SW-30	3/13/2026 8:39:10 AM	0.0	0.0	-1.340	-1.351		
SW-30	3/16/2026 9:50:41 AM	4.0	0.8	0.095	0.004	-8.93	-8.57
SW-30	3/16/2026 9:56:34 AM	1.9	0.7	0.022	0.003	-8.60	-8.89
SW-30	3/17/2026 9:16:42 AM	2.1	1.7	0.026	0.018	-8.59	-8.77
SW-30	3/17/2026 9:17:17 AM	2.3	2.2	0.031	0.029	-8.61	-8.63

All LFG Extraction Well Data - March 2026
Chiquita Canyon Landfill

Point Name	Record Date	Init Flow [scfm]	Adj Flow [scfm]	Init Diff Press ["H2O]	Adj Diff Press ["H2O]	Sys Pressure ["H2O]	Adj Avail Press ["H2O]
SW-30	3/18/2026 9:59:59 AM	1.4	0.6	0.012	0.002	-8.03	-7.76
SW-30	3/18/2026 10:00:41 AM	1.2	0.0	0.009	0.000	-7.61	-7.94
SW-30	3/19/2026 9:30:25 AM	0.5	2.2	0.001	0.028	-9.49	-9.28
SW-30	3/20/2026 10:10:22 AM	0.0	0.0	8.556	8.546		
SW-30	3/23/2026 9:59:10 AM	3.7	3.2	0.084	0.062	-7.38	-7.38
SW-30	3/24/2026 9:28:42 AM	2.9	1.3	0.052	0.011	-9.06	-9.10
SW-30	3/25/2026 9:20:20 AM	1.5	1.1	0.014	0.008	-8.77	-8.77
SW-30	3/26/2026 8:46:12 AM	0.0	0.0	-0.004	-0.004		
SW-30	3/27/2026 8:46:12 AM	0.0	0.0	0.066	0.056		
SW-30	3/30/2026 8:52:27 AM	0.0	0.0	0.160	0.161		
SW-30	3/31/2026 9:12:18 AM	0.0	0.0	0.089	0.021		
SW-32	3/2/2026 9:26:01 AM			0.100	0.067	-8.10	-8.07
SW-32	3/4/2026 8:31:48 AM	0.0	0.0	-0.318	-0.336		
SW-32	3/6/2026 8:51:34 AM			1.563	3.180	-9.70	-9.61
SW-32	3/9/2026 9:43:11 AM			3.307	3.271	-8.78	-9.03
SW-32	3/10/2026 9:39:06 AM			3.986	5.128	-9.41	-9.40
SW-32	3/10/2026 9:40:54 AM			4.758	4.724	-9.46	-9.33
SW-32	3/11/2026 10:33:59 AM			3.569	4.863	-8.79	-9.25
SW-32	3/11/2026 10:36:05 AM			4.119	4.145	-9.13	-9.03
SW-32	3/13/2026 8:43:11 AM	0.0	0.0	4.636	4.630		
SW-32	3/16/2026 9:45:38 AM			4.173	3.721	-8.60	-8.60
SW-32	3/16/2026 9:47:16 AM			3.435	3.409	-8.49	-8.68
SW-32	3/17/2026 9:01:40 AM			1.946	1.846	-8.85	-8.69
SW-32	3/17/2026 9:03:20 AM			1.902	1.879	-9.01	-8.68
SW-32	3/18/2026 10:09:01 AM			1.966	4.601	-9.13	-9.28
SW-32	3/18/2026 10:11:31 AM			8.358	6.110	-9.11	-9.26
SW-32	3/18/2026 10:12:31 AM			4.981	4.835	-9.23	-9.28
SW-32	3/19/2026 9:26:52 AM			4.338	9.184	-9.30	-9.23
SW-32	3/19/2026 9:27:31 AM			9.303	9.346	-9.31	-9.35
SW-32	3/20/2026 10:13:40 AM	0.0	0.0				
SW-32	3/23/2026 10:04:11 AM			8.926	9.100	-9.12	-9.28
SW-32	3/24/2026 9:36:46 AM			9.101	9.092	-9.05	-9.03
SW-32	3/25/2026 9:25:25 AM			8.753	8.913	-8.75	-8.91

All LFG Extraction Well Data - March 2026
Chiquita Canyon Landfill

Point Name	Record Date	Init Flow [scfm]	Adj Flow [scfm]	Init Diff Press ["H2O]	Adj Diff Press ["H2O]	Sys Pressure ["H2O]	Adj Avail Press ["H2O]
SW-32	3/26/2026 8:50:57 AM	0.0	0.0	7.808	8.000		
SW-32	3/27/2026 8:54:30 AM	0.0	0.0	9.271	9.284		
SW-32	3/30/2026 8:58:10 AM	0.0	0.0	8.930	9.001		
SW-32	3/31/2026 9:17:07 AM	0.0	0.0	7.672	7.576		
SW-64	3/2/2026 9:36:10 AM	6.2	5.9	0.047	0.042	-7.91	-7.74
SW-64	3/4/2026 8:22:31 AM	0.0	0.0	-0.568	-0.572		
SW-64	3/6/2026 8:36:53 AM	0.4	0.3	0.003	0.001	-9.68	-9.67
SW-64	3/9/2026 8:43:34 AM	61.4	57.3	4.412	3.837	-4.95	-4.97
SW-64	3/9/2026 8:45:41 AM	58.0	59.9	3.932	4.198	-5.26	-5.26
SW-64	3/9/2026 8:56:12 AM	58.7	43.0	4.092	2.195	-5.33	-7.01
SW-64	3/9/2026 8:58:08 AM	43.8	45.8	2.281	2.492	-7.02	-7.01
SW-64	3/9/2026 9:31:22 AM	6.2	6.2	0.047	0.047	-9.11	-9.09
SW-64	3/10/2026 9:09:23 AM	6.8	4.2	0.054	0.021	-9.41	-9.59
SW-64	3/10/2026 9:12:03 AM	6.1	4.4	0.043	0.022	-9.41	-9.70
SW-64	3/10/2026 9:12:31 AM	4.3	5.1	0.021	0.030	-9.46	-9.59
SW-64	3/11/2026 10:43:43 AM	5.7	1.8	0.040	0.004	-9.02	-9.26
SW-64	3/11/2026 10:44:49 AM	6.2	8.4	0.048	0.087	-9.45	-8.73
SW-64	3/13/2026 8:36:49 AM	0.0	0.0	-1.808	-1.905		
SW-64	3/16/2026 9:59:16 AM	6.2	3.3	0.046	0.013	-8.62	-8.52
SW-64	3/16/2026 10:01:10 AM	7.8	3.7	0.075	0.017	-8.76	-8.72
SW-64	3/17/2026 9:07:06 AM	3.7	2.4	0.017	0.007	-8.87	-8.79
SW-64	3/17/2026 9:08:38 AM	2.6	3.2	0.008	0.012	-9.97	-10.40
SW-64	3/18/2026 9:54:08 AM	1.8	1.6	0.004	0.003	-8.16	-9.03
SW-64	3/18/2026 9:56:03 AM	2.6	2.5	0.008	0.008	-8.39	-8.37
SW-64	3/19/2026 9:37:59 AM	2.9	2.3	0.010	0.007	-9.30	-9.20
SW-64	3/19/2026 9:39:00 AM	4.5	4.7	0.024	0.027	-9.35	-9.35
SW-64	3/20/2026 10:08:35 AM	0.0	0.0	8.528	8.521		
SW-64	3/23/2026 9:56:49 AM	2.6	2.7	0.008	0.009	-7.58	-7.38
SW-64	3/24/2026 9:25:47 AM	6.2	6.2	0.046	0.046	-9.40	-9.40
SW-64	3/25/2026 9:18:22 AM	6.6	6.5	0.052	0.051	-8.63	-8.65
SW-64	3/26/2026 8:44:03 AM	0.0	0.0	-0.002	-0.003		
SW-64	3/27/2026 8:43:58 AM	0.0	0.0	0.090	0.086		
SW-64	3/30/2026 8:50:38 AM	0.0	0.0	1.012	0.924		

All LFG Extraction Well Data - March 2026
Chiquita Canyon Landfill

Point Name	Record Date	Init Flow [scfm]	Adj Flow [scfm]	Init Diff Press ["H2O]	Adj Diff Press ["H2O]	Sys Pressure ["H2O]	Adj Avail Press ["H2O]
SW-64	3/31/2026 9:09:35 AM	0.0	0.0	0.043	0.037		
SW-65	3/5/2026 2:04:09 PM	10.5	10.5	0.630	0.631	-16.87	
SW-66	3/11/2026 2:30:06 PM			9.365	9.323	-9.39	-9.39
SW-68	3/2/2026 9:28:40 AM	0.4	0.4	0.017	0.019	-8.27	-8.04
SW-68	3/4/2026 8:27:21 AM	23.5	23.6	0.617	0.618		
SW-68	3/6/2026 8:40:52 AM	1.1	1.1	0.122	0.131	-9.51	-10.23
SW-68	3/9/2026 9:07:30 AM	8.2	8.3	6.852	7.039	-2.54	-2.68
SW-68	3/9/2026 9:11:59 AM	36.6	28.9	7.953	4.909	-1.34	-4.63
SW-68	3/9/2026 9:14:47 AM	19.4	20.6	2.213	2.504	-7.24	-6.32
SW-68	3/9/2026 9:15:25 AM	22.6	23.4	3.002	3.216	-6.04	-6.04
SW-68	3/9/2026 9:38:34 AM	2.0	1.8	0.023	0.020	-9.11	-9.99
SW-68	3/10/2026 9:29:09 AM	4.4	1.9	0.112	0.021	-9.57	-9.44
SW-68	3/10/2026 9:31:22 AM	1.9	1.8	0.022	0.019	-9.36	-9.38
SW-68	3/11/2026 10:26:39 AM	3.7	3.5	0.016	0.015	-9.33	-9.22
SW-68	3/11/2026 10:40:04 AM	3.8	2.5	0.018	0.007	-9.25	-9.08
SW-68	3/13/2026 8:41:21 AM	34.0	34.0	1.505	1.505		
SW-68	3/16/2026 9:39:26 AM	3.2	1.4	0.062	0.012	-8.81	-8.71
SW-68	3/16/2026 9:41:05 AM	1.6	1.5	0.015	0.013	-8.72	-8.70
SW-68	3/17/2026 8:56:41 AM	2.4	1.2	0.035	0.009	-8.59	-9.04
SW-68	3/17/2026 8:57:50 AM	1.1	1.3	0.008	0.011	-9.06	-8.72
SW-68	3/18/2026 10:05:09 AM	1.0	1.7	0.006	0.017	-7.76	-8.97
SW-68	3/18/2026 10:06:02 AM	1.3	1.7	0.011	0.018	-9.10	-9.40
SW-68	3/19/2026 9:23:12 AM	2.5	1.4	0.038	0.011	-9.34	-9.43
SW-68	3/19/2026 9:24:00 AM	1.8	4.3	0.020	0.112	-9.45	-9.69
SW-68	3/20/2026 10:17:02 AM	0.0	0.0	-8.498	-8.516		
SW-68	3/23/2026 10:01:36 AM	4.3	3.8	0.111	0.086	-7.19	-7.24
SW-68	3/24/2026 9:31:49 AM	3.1	2.5	0.060	0.036	-9.07	-9.19
SW-68	3/25/2026 9:22:41 AM	1.9	2.6	0.021	0.039	-8.68	-8.83
SW-68	3/26/2026 8:49:10 AM	0.0	0.0	-0.022	-0.022		
SW-68	3/27/2026 8:51:37 AM	7.9	8.2	0.091	0.098		
SW-68	3/30/2026 8:55:09 AM	0.0	0.0	-0.257	-0.261		
SW-68	3/31/2026 9:14:53 AM	0.0	0.0	-0.146	-0.139		
SW-7	3/2/2026 8:29:19 AM	0.7	0.0	0.003	0.000	-8.65	-8.42
SW-7	3/3/2026 9:09:25 AM	38.9	38.8	9.063	9.026	-0.29	-0.27

All LFG Extraction Well Data - March 2026
Chiquita Canyon Landfill

Point Name	Record Date	Init Flow [scfm]	Adj Flow [scfm]	Init Diff Press ["H2O]	Adj Diff Press ["H2O]	Sys Pressure ["H2O]	Adj Avail Press ["H2O]
SW-7	3/4/2026 7:45:10 AM	23.6	23.7	0.601	0.605	-10.22	
SW-70	3/11/2026 10:43:49 AM	33.6	33.6	0.267	0.266	-9.76	-9.75
SW-71	3/2/2026 9:33:47 AM	1.6	2.0	0.263	0.393	-8.74	
SW-72	3/2/2026 11:00:50 AM	0.0	0.0	0.064	0.058	-3.87	
SW-80	3/9/2026 10:56:24 AM	21.8	21.8	2.706	2.708	-10.78	
SW-9	3/11/2026 10:47:01 AM	34.4	34.3	0.277	0.276	-9.58	-9.59
TC-1961C	3/5/2026 9:09:24 AM	0.0	0.0	-0.734	-0.365	-18.89	
TC-1961E	3/5/2026 8:48:55 AM	0.0	0.0	-0.322	-0.452	-16.72	
TC-2174	3/2/2026 9:12:53 AM			3.690	3.690	-5.74	-5.74
TC-2174	3/2/2026 9:20:00 AM						
TC-2174	3/2/2026 9:20:00 AM						
TC-2174	3/9/2026 10:16:56 AM	43.4	43.3	2.735	2.724	-4.90	-4.92
TC-2174	3/9/2026 10:20:00 AM						
TC-2174	3/19/2026 8:48:08 AM	14.1	14.4	0.364	0.377	0.01	
TC-2174	3/19/2026 8:49:48 AM	0.0	0.0	-0.367	-0.546	-0.63	
TC-2174	3/23/2026 8:55:44 AM			0.863	1.022	-4.51	-4.22
TC-2174	3/23/2026 8:56:35 AM			1.156	1.156	-4.37	-4.37
TC-2174	3/24/2026 9:20:36 AM					-6.39	
TC-2174	3/30/2026 8:43:48 AM			6.283	6.239	-6.33	-6.27
VL-02	3/23/2026 1:13:38 PM	24.1	8.7	0.725	0.095	-15.42	-15.49
WTD-01	3/4/2026 1:43:07 PM			11.742	11.722	0.00	0.00
WTD-01	3/4/2026 1:45:29 PM			7.734	7.683	-0.05	0.00
WTD-01	3/5/2026 1:50:00 PM						
WTD-01	3/11/2026 2:08:55 PM			8.462	8.454	0.00	0.00
WTD-01	3/18/2026 1:03:21 PM	82.4	82.7	7.084	7.143		
WTD-01	3/18/2026 1:04:14 PM	81.6	81.6	6.959	6.956		
WTD-01	3/25/2026 10:46:13 AM			4.269		-7.64	
WTD-01	3/25/2026 10:59:36 AM			4.274	4.282	-7.56	-7.79
WTD-01	3/30/2026 1:19:33 PM			4.127	4.100	-8.11	-8.07

All LFG Extraction Well Data - March 2026
Chiquita Canyon Landfill

Point Name	Record Date	Init Flow [scfm]	Adj Flow [scfm]	Init Diff Press ["H2O]	Adj Diff Press ["H2O]	Sys Pressure ["H2O]	Adj Avail Press ["H2O]
WTD-02	3/4/2026 1:53:59 PM			4.816	4.814	0.00	-0.08
WTD-02	3/4/2026 1:55:21 PM			4.820	4.824	-0.02	-0.06
WTD-02	3/23/2026 9:01:51 AM			3.587	3.569	-3.64	-3.54
WTD-02	3/23/2026 1:24:32 PM			4.806	4.798	-4.80	-4.70
WTD-03	3/5/2026 8:16:57 AM			5.885	5.820	0.11	0.16
WTD-03	3/5/2026 8:17:52 AM			5.683	5.794	0.30	0.28
WTD-03	3/23/2026 9:13:31 AM			4.329	4.347	-5.32	-5.32
WTD-03	3/23/2026 9:16:13 AM			4.285	4.272	-5.16	-5.12
WTD-03	3/30/2026 1:24:26 PM			5.580	5.572	-6.07	-6.06
WTD-04	3/5/2026 8:10:22 AM			5.797	5.906	0.14	0.14
WTD-04	3/5/2026 8:11:15 AM			5.832	5.836	0.03	0.05
WTD-04	3/23/2026 12:16:17 PM			5.138	5.117	-6.56	-6.55
WTD-04	3/23/2026 12:17:09 PM			5.176	5.158	-6.55	-6.55
WTD-05	3/5/2026 8:05:20 AM			5.814	5.859	0.16	0.22
WTD-05	3/5/2026 8:06:11 AM			5.848	5.872	0.19	0.19
WTD-05	3/23/2026 12:52:45 PM			4.984	4.968	-6.38	-6.40
WTD-05	3/23/2026 12:53:41 PM			4.988	4.914	-6.45	-6.42
WTD-06	3/5/2026 7:59:43 AM			5.773	5.860	0.01	-0.02
WTD-06	3/5/2026 8:00:27 AM			5.931	5.900	0.27	0.14
WTD-06	3/23/2026 1:03:45 PM			5.128	5.081	-7.56	-7.59
WTD-06	3/23/2026 1:04:56 PM			5.124	5.063	-7.78	-7.78
WTD-07	3/5/2026 7:54:40 AM			9.177	9.030	0.00	0.00
WTD-07	3/5/2026 7:55:44 AM			9.075	9.099	0.00	0.06
WTD-07	3/23/2026 1:10:46 PM			7.728	7.656	-7.78	-7.72
WTD-07	3/23/2026 1:12:24 PM			7.656	7.786	-7.70	-7.89
WTD-10	3/5/2026 7:46:21 AM			6.276	6.342	0.13	0.25
WTD-10	3/23/2026 1:49:30 PM			5.075	5.050	-7.61	-7.68
WTD-10	3/23/2026 1:50:20 PM			5.155	5.124	-7.72	-7.72

All LFG Extraction Well Data - March 2026
Chiquita Canyon Landfill

Point Name	Record Date	Baro Press ["Hg]	Elev [ft]	Latitude	Longitude	Comments
A-01	3/4/2026 10:24:10 AM	28.86	1179	34.4312245	-118.6437788	Valve Adjustment:Audible Flow
A-02	3/4/2026 10:33:48 AM	28.85	1220	34.4316220	-118.6432610	Valve Adjustment:Audible Flow,Valve 100% Open
A-03	3/4/2026 10:48:31 AM	28.85	1180	34.4319943	-118.6428338	Valve Adjustment:Audible Flow,Valve 100% Open
A-04	3/4/2026 10:44:07 AM	28.86	1198	34.4322103	-118.6422008	Valve Adjustment:Audible Flow,Valve 100% Open
A-05	3/25/2026 2:22:16 PM	28.71	1186	34.4325168	-118.6416573	
B-01	3/9/2026 12:10:57 PM	28.71	1242	34.4338808	-118.6396170	Valve Adjustment:Barely Open
B-02R	3/11/2026 9:22:17 AM	28.94	1207	34.4335405	-118.6395283	
B-03R	3/9/2026 12:17:47 PM	28.71	1245	34.4337855	-118.6388342	Valve Adjustment:Barely Open
B-05	3/11/2026 9:14:56 AM	28.96	1234	34.4335868	-118.6382475	
B-06	3/11/2026 8:59:37 AM	28.96	1237	34.4339883	-118.6377175	
B-07R	3/9/2026 12:32:50 PM	28.74	1215	34.4342843	-118.6374448	Valve Comment:Changed OP from 0.75 to 0.40;Valve Adjustment:Orifice Plate Changed (See OP Log)
B-07R	3/9/2026 12:34:59 PM	28.74	1219	34.4342900	-118.6374322	
B-08	3/9/2026 12:48:01 PM	28.72	1227	34.4337890	-118.6373472	Valve Adjustment:Barely Open
B-09	3/11/2026 8:50:02 AM	28.98	1217	34.4342453	-118.6369992	
B-10	3/9/2026 12:40:48 PM	28.73	1217	34.4340205	-118.6365572	Valve Adjustment:Barely Open
B-11	3/13/2026 10:29:12 AM	28.91	1137	34.4348178	-118.6368993	Valve Adjustment:Barely Open
B-12	3/11/2026 9:06:23 AM	28.96	1253	34.4340667	-118.6385598	
B-13	3/9/2026 12:24:34 PM	28.71	1217	34.4344432	-118.6379050	Valve Adjustment:Barely Open
B-14	3/13/2026 10:24:12 AM	28.92	1128	34.4349430	-118.6370468	Valve Adjustment:Barely Open
C-03	3/4/2026 10:28:06 AM	28.85	1171	34.4314013	-118.6435690	Valve Adjustment:Audible Flow,Valve 100% Open
C-08	3/5/2026 2:21:09 PM	28.64	1198	34.4336915	-118.6407757	
C-10	3/5/2026 2:09:18 PM	28.63	1227	34.4348263	-118.6410973	
C-11	3/5/2026 1:52:25 PM	28.63	1230	34.4352408	-118.6413195	Comments:Increased Flow/Vacuum,Opened Valve 1/2 Turn or Less,,,,,,
C-12	3/9/2026 9:26:16 AM	28.63	1247	34.4359577	-118.6408822	Comments:Increased Flow/Vacuum,Opened Valve 1/2 Turn or Less,,,,,,
C-15	3/9/2026 9:36:10 AM	28.64	1204	34.4361708	-118.6411408	Comments:Increased Flow/Vacuum,Opened Valve 1/2 Turn or Less,,,,,,
C-17B	3/9/2026 10:21:26 AM	28.65	1184	34.4373127	-118.6419250	Comments:Increased Flow/Vacuum,Opened Valve 1/2 Turn or Less,,,,,,
C-18	3/9/2026 10:51:24 AM	28.63	1194	34.4380013	-118.6425465	Comments:Increased Flow/Vacuum,Opened Valve 1/2 Turn or Less,,,,,,
C-19	3/9/2026 10:32:58 AM	28.66	1201	34.4375460	-118.6421197	Comments:Increased Flow/Vacuum,Opened Valve 1/2 Turn or Less,,,,,,
C-20	3/9/2026 10:40:37 AM	28.64	1214	34.4377642	-118.6423965	Comments:Increased Flow/Vacuum,Opened Valve 1/2 Turn or Less,,,,,,

All LFG Extraction Well Data - March 2026
Chiquita Canyon Landfill

Point Name	Record Date	Baro Press ["Hg]	Elev [ft]	Latitude	Longitude	Comments
C-23	3/9/2026 10:48:25 AM	28.64	1227	34.4379670	-118.6425943	Comments:Increased Flow/Vacuum,Opened Valve 1/2 Turn or Less,,,,,,
C-24	3/9/2026 10:30:06 AM	28.65	1230	34.4375110	-118.6421815	
C-25	3/9/2026 10:01:52 AM	28.64	1201	34.4370475	-118.6416203	Comments:Increased Flow/Vacuum,Opened Valve 1/2 Turn or Less,,,,,,
C-26	3/9/2026 9:48:44 AM	28.64	1204	34.4366935	-118.6412560	Comments:NSPS/EG CAI,High O2,,,,,,
C-26	3/9/2026 9:52:43 AM	28.64	1220	34.4366787	-118.6413028	Comments:NSPS/EG CAI,High O2,,,,,,
C-27	3/9/2026 9:32:14 AM	28.64	1227	34.4361008	-118.6410045	Comments:No Adjustment Made,Increased Flow/Vacuum,,,,,,
C-28	3/5/2026 1:55:33 PM	28.62	1188	34.4354043	-118.6414130	
C-29	3/5/2026 2:01:13 PM	28.63	1198	34.4348658	-118.6412977	
C-30	3/5/2026 2:16:33 PM	28.61	1138	34.4341827	-118.6413380	
CV-02	3/5/2026 2:24:52 PM	28.61	1250	34.4335888	-118.6413738	
CV-03	3/5/2026 2:34:42 PM	28.61	1175	34.4332968	-118.6414387	
CV-03	3/27/2026 11:32:49 AM	28.69	1234	34.4332495	-118.6414150	Comments:Increased Flow/Vacuum,Opened Valve 1/2 Turn or Less,,,,,,
CV-04	3/5/2026 2:31:34 PM	28.62	1194	34.4331148	-118.6416393	
CV-05	3/9/2026 2:26:36 PM	28.57	1217	34.4328048	-118.6422557	Comments:Increased Flow/Vacuum,Opened Valve 1/2 to 1 Turn,,,,,,
CV-05	3/27/2026 11:23:58 AM	28.67	1260	34.4328650	-118.6421608	
CV-06	3/9/2026 2:30:18 PM	28.57	1257	34.4326502	-118.6428377	Comments:No Adjustment Made,,,,,,
CV-09	3/11/2026 8:51:51 AM	28.93	1220	34.4319080	-118.6442212	Comments:NSPS/EG CAI,NSPS/EG CAC,Positive Static Press.,Increased Flow/Vacuum,Opened Valve 1/2 Turn or Less,,,
CV-09	3/11/2026 8:54:04 AM	28.93	1230	34.4317687	-118.6443312	
CV-108-52	3/2/2026 9:10:57 AM					
CV-108-52	3/3/2026 9:10:36 AM	28.6	1293	34.4334053	-118.6506955	Comments:NSPS/EG CAI,Positive Static Press.,,,,,,
CV-108-52	3/3/2026 9:12:21 AM	28.6	1263	34.4334285	-118.6506953	Comments:NSPS/EG CAC,,,,,,,
CV-108-52	3/5/2026 8:10:00 AM					AirTech Lab; [User entered 0.11%]
CV-108-52	3/5/2026 8:10:00 AM					AirTech Lab
CV-108-52	3/16/2026 9:19:35 AM	28.63	1280	34.4334278	-118.6506525	
CV-113	3/2/2026 10:27:37 AM					
CV-113	3/9/2026 8:10:00 AM					AirTech Lab
CV-113	3/9/2026 8:10:00 AM					AirTech Lab; [User entered 0.22%]
CV-113	3/9/2026 8:28:49 AM	28.55	1257	34.4374732	-118.6427215	Comments:Increased Flow/Vacuum,Opened Valve 1/2 Turn or Less,,,,,,
CV-113	3/10/2026 2:12:11 PM	28.7	1327	34.4369635	-118.6467278	Valve Adjustment:NSPS/EG CAI,High O2,Decreased Flow/Vacuum
CV-113	3/10/2026 2:15:01 PM	28.72	1346	34.4369510	-118.6467293	Valve Adjustment:NSPS/EG CAI,High O2,Increased Flow/Vacuum

All LFG Extraction Well Data - March 2026
Chiquita Canyon Landfill

Point Name	Record Date	Baro Press [”Hg]	Elev [ft]	Latitude	Longitude	Comments
CV-113	3/10/2026 2:20:54 PM	28.71	1335	34.4369483	-118.6467292	Valve Comment:Gasket needs to be replaced;Valve Adjustment:High O2,Decreased Flow/Vacuum
CV-113	3/10/2026 2:22:38 PM	28.72	1353	34.4369642	-118.6467225	Valve Adjustment:High O2
CV-113	3/17/2026 2:02:18 PM	28.64	1326	34.4369435	-118.6467420	Valve Adjustment:NSPS/EG CAI,High O2,Decreased Flow/Vacuum
CV-113	3/17/2026 2:02:57 PM	28.65	1337	34.4369602	-118.6467173	Valve Adjustment:High O2,Barely Open
CV-114	3/2/2026 9:10:00 AM					AtmAA
CV-114	3/2/2026 9:10:00 AM					AtmAA; [User entered 14.79%]
CV-114	3/2/2026 9:10:06 AM	28.59	1347	34.4367203	-118.6476257	Valve Comment:Enhanced Monitoring;Valve Adjustment:NSPS/EG CAI,High Temp
CV-114	3/9/2026 8:25:00 AM					AirTech Lab
CV-114	3/9/2026 8:25:00 AM					AirTech Lab; [User entered 16%]
CV-114	3/9/2026 10:08:02 AM	28.5	1361	34.4367442	-118.6476242	Valve Comment:Enhanced Monitoring;Valve Adjustment:NSPS/EG CAI,High Temp,High O2
CV-114	3/9/2026 10:08:47 AM	28.52	1344	34.4367330	-118.6476057	Valve Adjustment:High Temp,High O2
CV-114	3/9/2026 10:10:00 AM					AtmAA
CV-114	3/19/2026 8:29:38 AM	28.7	1352	34.4367553	-118.6476365	Comments:NSPS/EG CAI,High Temp,Positive Static Press.,,,,,
CV-114	3/19/2026 8:35:51 AM	28.7	1352	34.4367770	-118.6476043	Comments:Positive Static Press.,,,,,,
CV-114	3/23/2026 8:53:15 AM	28.55	1350	34.4367388	-118.6476415	Valve Adjustment:High Temp,Surging Liquid in Well (Watered In)
CV-114	3/24/2026 9:24:53 AM	28.53	1335	34.4366537	-118.6476147	Comments:NSPS/EG CAI,High Temp,,,,,
CV-114	3/30/2026 8:40:26 AM	28.6	1329	34.4367375	-118.6476183	Valve Adjustment:High Temp
CV-1424	3/5/2026 10:01:03 AM	28.59	1391	34.4351252	-118.6450793	
CV-1532	3/2/2026 10:01:44 AM					
CV-1532A	3/4/2026 8:50:00 AM					AtmAA
CV-1532A	3/4/2026 8:50:00 AM					AtmAA; [User entered 11.47%]
CV-1532A	3/4/2026 8:50:09 AM	28.68	1284	34.4338737	-118.6508085	Valve Comment:Enhanced Monitoring;Valve Adjustment:NSPS/EG CAI,High Temp;Well Comment:No system port
CV-1532A	3/5/2026 8:25:00 AM					AirTech Lab; [User entered 15%]
CV-1532A	3/5/2026 8:25:00 AM					AirTech Lab
CV-1532A	3/11/2026 1:04:48 PM	28.94	1287	34.4338543	-118.6508417	Valve Comment:Enhanced Monitoring;Valve Adjustment:NSPS/EG CAI,High Temp;Well Comment:No system port
CV-1532A	3/18/2026 9:56:42 AM	28.74	1286	34.4337503	-118.6507197	Comments:NSPS/EG CAI,High Temp,,,,,
CV-1532A	3/25/2026 9:25:50 AM					
CV-1532A	3/25/2026 9:39:50 AM	28.72	1282	34.4338734	-118.6508251	Valve Adjustment:High Temp

All LFG Extraction Well Data - March 2026
Chiquita Canyon Landfill

Point Name	Record Date	Baro Press [”Hg]	Elev [ft]	Latitude	Longitude	Comments
CV-1532A	3/31/2026 8:56:20 AM	28.64	1276	34.4338675	-118.6507995	Valve Adjustment:High Temp,Surging Liquid in Header;Well Comment:hard pipped
CV-1534A-PLR	3/4/2026 8:40:00 AM					AtmAA
CV-1534A-PLR	3/4/2026 8:40:00 AM					AtmAA; [User entered 10.62%]
CV-1534A-PLR	3/4/2026 8:40:34 AM	28.68	1287	34.4336388	-118.6507958	Valve Comment:Enhanced Monitoring;Valve Adjustment:NSPS/EG CAI,High Temp,Valve 100% Open,Surging Liquid in Header;Well Comment:No system port
CV-1534A-PLR	3/11/2026 11:03:44 AM	28.91	1282	34.4336320	-118.6508085	Valve Comment:Enhanced Monitoring;Valve Adjustment:NSPS/EG CAI,High Temp,Valve 100% Open,Surging Liquid in Header;Well Comment:No system port
CV-1534A-PLR	3/18/2026 9:50:39 AM	28.73	1293	34.4335992	-118.6507195	
CV-1534A-PLR	3/25/2026 9:29:50 AM	28.71	1284	34.4336269	-118.6507905	Valve Adjustment:High Temp,Surging Liquid in Header,Surging Liquid in Well (Watered In)
CV-1534A-PLR	3/31/2026 8:50:59 AM	28.64	1277	34.4336320	-118.6508142	Valve Adjustment:High Temp,Surging Liquid in Header,Surging Liquid in Well (Watered In)
CV-1535	3/2/2026 9:12:32 AM					
CV-1535	3/3/2026 9:04:44 AM	28.56	1348	34.4332845	-118.6503607	
CV-1535	3/3/2026 9:06:12 AM	28.56	1365	34.4333107	-118.6503948	
CV-1535	3/5/2026 8:20:00 AM					AirTech Lab
CV-1535	3/5/2026 8:20:00 AM					AirTech Lab; [User entered 1.2%]
CV-1535	3/16/2026 9:11:51 AM	28.58	1316	34.4332727	-118.6503175	
CV-1535	3/30/2026 11:08:45 AM	28.72				
CV-1601D	3/3/2026 7:31:15 AM	28.58	1352	34.4311022	-118.6486358	
CV-1601D	3/16/2026 8:35:31 AM	28.63	1381	34.4310638	-118.6486937	
CV-1601S	3/3/2026 7:27:21 AM	28.59	1312	34.4311042	-118.6487205	
CV-1601S	3/16/2026 8:33:28 AM	28.65	1401	34.4311632	-118.6486352	
CV-1604	3/5/2026 9:00:31 AM	28.56	1289	34.4321567	-118.6450233	
CV-1604	3/17/2026 3:31:34 PM					
CV-1604	3/27/2026 10:39:43 AM	28.63	1296	34.4321842	-118.6450448	Comments:NSPS/EG CAI,NSPS/EG CAC,,,,,,
CV-1604	3/27/2026 10:41:00 AM	28.63	1312	34.4322523	-118.6450955	
CV-1701D	3/5/2026 8:11:41 AM	28.51	1302	34.4335705	-118.6433115	
CV-1701D	3/17/2026 3:31:04 PM					
CV-1701S	3/5/2026 8:08:26 AM	28.52	1296	34.4335640	-118.6433458	Comments:Increased Flow/Vacuum,,,,,,
CV-1701S	3/17/2026 3:30:34 PM					
CV-1901	3/9/2026 9:45:26 AM	28.52	1329	34.4357145	-118.6507838	
CV-1901	3/17/2026 10:15:06 AM	28.61	1342	34.4356885	-118.6508403	
CV-1901	3/17/2026 3:59:11 PM					

All LFG Extraction Well Data - March 2026
Chiquita Canyon Landfill

Point Name	Record Date	Baro Press ["Hg]	Elev [ft]	Latitude	Longitude	Comments
CV-1902A	3/2/2026 9:32:44 AM					
CV-1902A	3/4/2026 7:20:00 AM					AirTech Lab; [User entered 17%]
CV-1902A	3/4/2026 7:20:00 AM					AirTech Lab
CV-1902A	3/4/2026 8:00:00 AM					AtmAA
CV-1902A	3/4/2026 8:00:00 AM					AtmAA; [User entered 16.23%]
CV-1902A	3/4/2026 8:03:38 AM	28.63	1318	34.4346042	-118.6502923	Valve Comment:Enhanced Monitoring;Valve Adjustment:NSPS/EG CAI,High Temp
CV-1902A	3/11/2026 10:25:15 AM	28.87	1311	34.4346140	-118.6503272	Valve Comment:Enhanced Monitoring;Valve Adjustment:NSPS/EG CAI,High Temp
CV-1902A	3/18/2026 8:33:18 AM	28.23	1325	34.4345870	-118.6503297	Comments:NSPS/EG CAI,High Temp,High O2,Positive Static Press.,,,,
CV-1902A	3/18/2026 8:36:06 AM	28.23	1322	34.4346122	-118.6502507	Comments:High Temp,High O2,,,,,,
CV-1902A	3/25/2026 8:36:18 AM	28.66	1318	34.4345995	-118.6503081	Valve Adjustment:High Temp,Decreased Flow/Vacuum
CV-1902A	3/25/2026 9:51:51 AM					
CV-1902A	3/26/2026 1:51:44 PM	28.53	1299	34.4346268	-118.6503367	Comments:NSPS/EG CAI,High Temp,Increased Flow/Vacuum,Opened Valve 1/2 Turn or Less,,,,
CV-1902A	3/31/2026 8:22:47 AM	28.63	1323	34.4346072	-118.6503038	Valve Adjustment:High Temp,Surging Liquid in Header
CV-1905	3/9/2026 7:49:52 AM	28.29	1404	34.4334500	-118.6460363	
CV-1905	3/17/2026 10:45:00 AM					
CV-1905	3/18/2026 8:25:56 AM	28.5	1388	34.4334800	-118.6459910	Comments:Increased Flow/Vacuum,Opened Valve 1/2 Turn or Less,,,,,,
CV-2001	3/3/2026 9:53:41 AM					
CV-2001	3/9/2026 12:09:50 PM	28.55	1266	34.4322653	-118.6505585	
CV-2001	3/11/2026 9:00:00 AM					AirTech Lab; [User entered 6.8%]
CV-2001	3/11/2026 9:00:00 AM					AirTech Lab
CV-2001	3/16/2026 8:52:42 AM					
CV-2001	3/16/2026 10:28:53 AM	28.69	1240	34.4323165	-118.6505655	
CV-2001	3/23/2026 8:52:52 AM					
CV-2001	3/23/2026 8:57:21 AM					
CV-2001	3/24/2026 10:00:17 AM					
CV-2001	3/30/2026 9:08:04 AM					
CV-2002	3/4/2026 8:00:00 AM					AirTech Lab
CV-2002	3/4/2026 8:00:00 AM					AirTech Lab; [User entered 9.3%]
CV-2002	3/4/2026 9:21:27 AM					
CV-2002	3/9/2026 12:41:48 PM	28.53	1257	34.4327915	-118.6511627	Comments:NSPS/EG CAI,,,,,,,
CV-2002	3/9/2026 12:42:48 PM	28.53	1253	34.4328475	-118.6511623	Comments:NSPS/EG CAI,High Temp,,,,,,
CV-2002	3/16/2026 9:37:35 AM	28.65	1266	34.4327968	-118.6510862	
CV-2002	3/17/2026 7:50:03 AM	28.58	1266	34.4328323	-118.6511890	Comments:NSPS/EG CAI,High Temp,,,,,,

All LFG Extraction Well Data - March 2026
Chiquita Canyon Landfill

Point Name	Record Date	Baro Press ["Hg]	Elev [ft]	Latitude	Longitude	Comments
CV-2002	3/17/2026 7:55:10 AM	28.58	1243	34.4328470	-118.6511500	Comments:NSPS/EG CAI,High Temp,,,,,,
CV-2002	3/30/2026 10:07:00 AM					
CV-2003	3/3/2026 9:15:05 AM	28.61	1299	34.4334303	-118.6507173	Comments:NSPS/EG CAI,Positive Static Press.,Increased Flow/Vacuum,Opened Valve 1/2 to 1 Turn,,,,
CV-2003	3/3/2026 9:18:17 AM	28.61	1280	34.4333987	-118.6507293	Comments:NSPS/EG CAC,,,,,,,
CV-2003	3/16/2026 9:31:13 AM	28.66	1280	34.4327338	-118.6509138	
CV-2006	3/4/2026 7:45:00 AM					AtmAA
CV-2006	3/4/2026 7:45:00 AM					AtmAA; [User entered 16.48%]
CV-2006	3/4/2026 7:50:55 AM	28.61	1325	34.4352158	-118.6506618	Valve Comment:Enhanced Monitoring;Valve Adjustment:NSPS/EG CAI,High Temp,Surging Liquid in Header
CV-2006	3/11/2026 10:15:57 AM	28.86	1307	34.4352560	-118.6506523	Valve Comment:Enhanced Monitoring;Valve Adjustment:NSPS/EG CAI,High Temp,Surging Liquid in Header
CV-2006	3/18/2026 8:22:38 AM	27.94	1339	34.4351967	-118.6506350	Comments:NSPS/EG CAI,High Temp,,,,,,
CV-2006	3/25/2026 8:06:39 AM	28.64	1329	34.4352228	-118.6506471	Valve Adjustment:High Temp,Decreased Flow/Vacuum
CV-2006	3/25/2026 8:07:42 AM	28.64	1329	34.4352229	-118.6506518	Valve Adjustment:High Temp
CV-2006	3/31/2026 8:14:16 AM	28.6	1315	34.4352285	-118.6506452	Valve Adjustment:High Temp,Surging Liquid in Header
CV-2007	3/2/2026 1:28:04 PM	28.53	1390	34.4361580	-118.6470023	Valve Comment:Enhanced Monitoring;Valve Adjustment:NSPS/EG CAI,High Temp,Barely Open
CV-2007	3/2/2026 1:30:00 PM					AtmAA
CV-2007	3/2/2026 1:30:00 PM					AtmAA; [User entered 5.66%]
CV-2007	3/4/2026 10:00:35 AM					
CV-2007	3/8/2026 11:18:59 AM	28.56	1370	34.4361703	-118.6469938	Valve Adjustment:NSPS/EG CAI,High Temp
CV-2007	3/9/2026 8:35:20 AM	28.41	1387	34.4361688	-118.6469840	Valve Comment:Enhanced Monitoring;Valve Adjustment:NSPS/EG CAI,High Temp,Barely Open
CV-2007	3/9/2026 8:40:00 AM					AtmAA
CV-2007	3/18/2026 1:56:30 PM	28.22	1394	34.4362012	-118.6470372	Comments:NSPS/EG CAI,High Temp,Positive Static Press.,,,,,
CV-2007	3/18/2026 1:56:35 PM	28.22	1398	34.4361763	-118.6470210	
CV-2007	3/18/2026 1:57:16 PM	28.22	1381	34.4361952	-118.6470180	Comments:Positive Static Press.,,,,,,,
CV-2007	3/19/2026 9:14:26 AM	28.54	1385	34.4362405	-118.6469892	Comments:NSPS/EG CAI,Audible Flow,High Temp,,,,,
CV-2007	3/26/2026 8:44:32 AM	28.55	1379	34.4361897	-118.6469789	Valve Adjustment:High Temp
CV-2007	3/31/2026 1:06:19 PM	28.49	1379	34.4361602	-118.6469978	Valve Adjustment:High Temp
CV-2008	3/8/2026 11:06:24 AM	28.58	1395	34.4362213	-118.6462497	Valve Adjustment:Decreased Flow/Vacuum,Barely Open,Surging Liquid in Well (Watered In)

All LFG Extraction Well Data - March 2026
Chiquita Canyon Landfill

Point Name	Record Date	Baro Press ["Hg]	Elev [ft]	Latitude	Longitude	Comments
CV-2008	3/23/2026 3:57:09 PM					
CV-2009	3/8/2026 10:35:20 AM	28.62	1367	34.4362608	-118.6452728	Valve Adjustment:NSPS/EG CAI,Audible Flow,High Temp,Positive Static Press.,Increased Flow/Vacuum
CV-2009	3/8/2026 10:36:44 AM	28.6	1370	34.4362690	-118.6452643	Valve Adjustment:Surging Liquid in Header
CV-2009	3/18/2026 3:24:30 PM					
CV-2009A	3/4/2026 1:00:50 PM	28.51	1390	34.4360135	-118.6452268	
CV-2009A	3/30/2026 12:18:53 PM	28.55	1378	34.4359480	-118.6453295	
CV-2010	3/5/2026 12:03:04 PM	28.6	1312	34.4356383	-118.6436128	
CV-2010A	3/5/2026 11:34:30 AM					
CV-2010A	3/5/2026 11:53:52 AM	28.59	1385	34.4357218	-118.6436603	Comments:NSPS/EG CAI,High Temp,,,,,,
CV-2010A	3/5/2026 11:58:13 AM	28.59	1355	34.4356803	-118.6436090	Comments:NSPS/EG CAC,,,,,,,
CV-2011	3/5/2026 1:18:16 PM	28.53	1352	34.4342207	-118.6434288	
CV-2011A	3/4/2026 10:20:00 AM					AtmAA
CV-2011A	3/4/2026 10:20:00 AM					AtmAA; [User entered 11.95%]
CV-2011A	3/4/2026 10:23:05 AM	28.64	1340	34.4345260	-118.6431832	Valve Comment:Enhanced Monitoring;Valve Adjustment:NSPS/EG CAI,High Temp
CV-2011A	3/11/2026 2:45:54 PM	28.84	1342	34.4345320	-118.6431693	Valve Comment:Enhanced Monitoring;Valve Adjustment:NSPS/EG CAI
CV-2011A	3/11/2026 2:46:28 PM	28.87	1354	34.4345413	-118.6431768	
CV-2011A	3/27/2026 9:15:36 AM	28.64	1368	34.4345703	-118.6431165	Comments:NSPS/EG CAI,Audible Flow,High Temp,,,,,
CV-2011A	3/27/2026 9:18:45 AM	28.64	1394	34.4346357	-118.6432257	
CV-2011A	3/30/2026 12:55:04 PM	28.63	1334	34.4345428	-118.6431703	Valve Adjustment:High Temp;Well Condition:Lorentz Pump Installed
CV-2012	3/9/2026 8:49:39 AM	28.46	1401	34.4349855	-118.6432363	Comments:NSPS/EG CAI,Audible Flow,High Temp,Positive Static Press.,Increased Flow/Vacuum,Opened Valve 1/2 to 1 Turn,,
CV-2012	3/9/2026 8:54:57 AM	28.46	1388	34.4348388	-118.6432605	
CV-2012	3/9/2026 8:56:24 AM	28.46	1358	34.4349843	-118.6432570	
CV-2201-PLR	3/10/2026 9:31:52 AM	28.56	1325	34.4355662	-118.6488423	Comments:NSPS/EG CAI,High Temp,,,,,,
CV-2201-PLR	3/10/2026 9:32:37 AM	28.56	1355	34.4355772	-118.6488025	Comments:NSPS/EG CAI,High Temp,,,,,,
CV-2201-PLR	3/10/2026 12:55:00 PM					AtmAA
CV-2201-PLR	3/17/2026 9:28:09 AM	28.64	1347	34.4355537	-118.6488485	
CV-2201-PLR	3/25/2026 2:05:34 PM	28.57	1353	34.4355629	-118.6488414	Valve Adjustment:No Flow Measurement,High Temp,Decreased Flow/Vacuum
CV-2201-PLR	3/25/2026 2:07:32 PM	28.57	1355	34.4355618	-118.6488410	Valve Adjustment:No Flow Measurement
CV-2204-PLR	3/2/2026 1:15:00 PM					AtmAA
CV-2204-PLR	3/2/2026 1:15:00 PM					AtmAA; [User entered 12.27%]

All LFG Extraction Well Data - March 2026
Chiquita Canyon Landfill

Point Name	Record Date	Baro Press ["Hg]	Elev [ft]	Latitude	Longitude	Comments
CV-2204-PLR	3/2/2026 1:16:12 PM	28.56	1355	34.4357867	-118.6474578	Valve Comment:Enhanced Monitoring;Valve Adjustment:NSPS/EG CAI,High Temp
CV-2204-PLR	3/9/2026 8:19:37 AM	28.44	1362	34.4357737	-118.6474600	Valve Comment:Enhanced Monitoring;Valve Adjustment:NSPS/EG CAI,High Temp;Well Comment:No system port
CV-2204-PLR	3/9/2026 8:20:00 AM					AtmAA
CV-2204-PLR	3/18/2026 1:36:08 PM	28.65	1306	34.4359287	-118.6474523	Comments:NSPS/EG CAI,High Temp,,,,,,
CV-2204-PLR	3/26/2026 9:08:22 AM	28.57	1350	34.4357841	-118.6474489	Valve Adjustment:High Temp
CV-2204-PLR	3/30/2026 10:37:14 AM	28.61	1342	34.4357652	-118.6474683	Valve Adjustment:High Temp,Valve 100% Open,Surging Liquid in Header,Surging Liquid in Well (Watered In)
CV-2205	3/5/2026 10:27:47 AM	28.51	1391	34.4342158	-118.6441172	
CV-2207	3/9/2026 10:17:57 AM	28.43	1421	34.4360405	-118.6441318	
CV-2207	3/10/2026 10:58:00 AM					
CV-2208A	3/11/2026 2:21:00 PM	28.9	1339	34.4366245	-118.6450478	Comments:NSPS/EG CAI,NSPS/EG CAC,Positive Static Press.,Increased Flow/Vacuum,Opened Valve 1/2 Turn or Less,,,
CV-2208A	3/11/2026 2:23:18 PM	28.9	1309	34.4365550	-118.6449787	
CV-2301	3/3/2026 8:10:00 AM					AirTech Lab
CV-2301	3/3/2026 8:10:00 AM					AirTech Lab; [User entered 8.9%]
CV-2301	3/5/2026 8:19:02 AM					
CV-2301	3/10/2026 8:36:53 AM	28.51	1348	34.4334512	-118.6492118	Comments:NSPS/EG CAI,High Temp,,,,,,
CV-2301	3/10/2026 8:37:43 AM	28.51	1365	34.4334903	-118.6492797	Comments:NSPS/EG CAI,High Temp,,,,,,
CV-2301	3/12/2026 8:34:36 AM	28.83	1344	34.4335142	-118.6492217	Valve Comment:Enhanced Monitoring;Valve Adjustment:NSPS/EG CAI,High Temp
CV-2301	3/17/2026 8:12:40 AM	28.6	1346	34.4334988	-118.6492357	Valve Adjustment:High Temp
CV-2301	3/24/2026 1:56:26 PM	28.6	1348	34.4334961	-118.6492330	Valve Adjustment:High Temp
CV-2302	3/3/2026 8:00:00 AM					AirTech Lab
CV-2302	3/3/2026 8:00:00 AM					AirTech Lab; [User entered 1.8%]
CV-2302	3/3/2026 9:31:34 AM	28.64	1343	34.4340535	-118.6491988	
CV-2302	3/20/2026 12:07:31 PM	28.64	1312	34.4340577	-118.6492323	
CV-2302	3/20/2026 1:17:01 PM	28.56	1362	34.4340402	-118.6491973	
CV-2303	3/2/2026 3:14:28 PM	28.54	1376	34.4353723	-118.6497067	Valve Adjustment:NSPS/EG CAI,NSPS/EG CAC,High Temp,Decreased Flow/Vacuum;Well Comment:Lorentz not active;Well Condition:Lorentz Pump Installed
CV-2303	3/2/2026 3:17:30 PM	28.53	1367	34.4353705	-118.6496980	Valve Adjustment:High Temp;Well Condition:Lorentz Pump Installed
CV-2303	3/3/2026 8:15:00 AM					AirTech Lab
CV-2303	3/3/2026 8:15:00 AM					AirTech Lab; [User entered 16%]

All LFG Extraction Well Data - March 2026
Chiquita Canyon Landfill

Point Name	Record Date	Baro Press ["Hg]	Elev [ft]	Latitude	Longitude	Comments
CV-2303	3/3/2026 1:00:00 PM					AtmAA; [User entered 12.89%]
CV-2303	3/3/2026 1:08:18 PM	28.62	1365	34.4353833	-118.6496822	Valve Comment:Enhanced Monitoring;Valve Adjustment:NSPS/EG CAI,High Temp
CV-2303	3/3/2026 1:10:00 PM					AtmAA
CV-2303	3/10/2026 9:21:46 AM	28.88	1332	34.4353850	-118.6497103	Comments:NSPS/EG CAI,High Temp,,,,,,
CV-2303	3/10/2026 9:25:00 AM					AtmAA
CV-2303	3/17/2026 10:13:10 AM	28.63	1359	34.4353685	-118.6496600	Valve Adjustment:High Temp,Surging Liquid in Header
CV-2303	3/25/2026 1:31:17 PM	28.57	1363	34.4353999	-118.6497023	Valve Adjustment:High Temp,Positive Static Press.,Valve 100% Open
CV-2303	3/25/2026 1:34:06 PM	28.57	1363	34.4354029	-118.6497023	Valve Adjustment:No Flow Measurement,High Temp,Valve 100% Open
CV-2304	3/3/2026 12:44:24 PM	28.63	1346	34.4345757	-118.6487658	Valve Adjustment:NSPS/EG CAI,Positive Static Press.
CV-2304	3/3/2026 12:45:37 PM	28.63	1346	34.4345637	-118.6487533	Valve Adjustment:Positive Static Press.
CV-2304	3/9/2026 3:16:33 PM	28.5	1331	34.4345568	-118.6487330	Valve Adjustment:NSPS/EG CAI,High Temp,Decreased Flow/Vacuum;Well Repairs:Sample Port
CV-2304	3/9/2026 3:24:20 PM	28.51	1338	34.4345547	-118.6487683	Valve Adjustment:High Temp,Increased Flow/Vacuum
CV-2304	3/9/2026 3:27:04 PM	28.49	1348	34.4345515	-118.6487752	Valve Adjustment:High Temp,Surging Liquid in Header
CV-2304	3/10/2026 12:30:00 PM					AtmAA
CV-2304	3/19/2026 10:34:29 AM	28.71	1299	34.4346090	-118.6488397	
CV-2304	3/19/2026 10:35:52 AM	28.71	1365	34.4345377	-118.6487300	Comments:Positive Static Press.,,,,,,,
CV-2304	3/25/2026 2:35:13 PM	28.58	1347	34.4345669	-118.6487802	Valve Adjustment:NSPS/EG CAI,No Flow Measurement,Positive Static Press.,Valve 100% Open
CV-2304	3/25/2026 2:35:59 PM	28.58	1347	34.4345670	-118.6487801	Valve Adjustment:No Flow Measurement,Positive Static Press.,Valve 100% Open
CV-2304	3/26/2026 2:31:29 PM	28.51	1280	34.4345118	-118.6487610	Comments:NSPS/EG CAI,High Temp,,,,,,
CV-2304	3/26/2026 2:33:38 PM	28.51	1296	34.4345933	-118.6488620	Comments:NSPS/EG CAI,High Temp,,,,,,
CV-2305	3/3/2026 8:27:20 AM	28.56	1399	34.4352282	-118.6465270	Valve Comment:Enhanced Monitoring;Valve Adjustment:NSPS/EG CAI,High Temp
CV-2305	3/3/2026 8:35:00 AM					AtmAA
CV-2305	3/3/2026 8:35:00 AM					AtmAA; [User entered 7.08%]
CV-2305	3/4/2026 11:18:31 AM					
CV-2305	3/11/2026 3:05:34 PM	28.79	1413	34.4352417	-118.6465442	Valve Comment:Enhanced Monitoring;Valve Adjustment:NSPS/EG CAI,High Temp
CV-2305	3/16/2026 9:48:37 AM	28.6	1395	34.4352210	-118.6465353	
CV-2305	3/24/2026 9:08:26 AM	28.56	1397	34.4352147	-118.6465424	Valve Adjustment:High Temp,Decreased Flow/Vacuum

All LFG Extraction Well Data - March 2026
Chiquita Canyon Landfill

Point Name	Record Date	Baro Press ["Hg]	Elev [ft]	Latitude	Longitude	Comments
CV-2305	3/24/2026 9:11:59 AM	28.57	1397	34.4352148	-118.6465424	Valve Adjustment:High Temp
CV-2305	3/24/2026 10:46:16 AM	28.57	1405	34.4352103	-118.6465340	Valve Adjustment:NSPS/EG CAI,Orifice Plate Changed (See OP Log),High Temp,Decreased Flow/Vacuum
CV-2305	3/25/2026 10:11:47 AM	28.59	1396	34.4352242	-118.6465228	Valve Adjustment:High Temp;Well Comment:Pump not active;Well Condition:Lorentz Pump Installed
CV-2305	3/31/2026 10:12:51 AM	28.52	1391	34.4352227	-118.6465388	Valve Adjustment:High Temp,Surging Liquid in Header,Surging Liquid in Well (Watered In)
CV-2306	3/2/2026 1:10:00 PM					AtmAA
CV-2306	3/2/2026 1:10:00 PM					AtmAA; [User entered 12.90%]
CV-2306	3/2/2026 1:11:24 PM	28.56	1356	34.4360937	-118.6478283	Valve Comment:Enhanced Monitoring;Valve Adjustment:NSPS/EG CAI,High Temp;Well Comment:No system port
CV-2306	3/9/2026 8:10:00 AM					AtmAA
CV-2306	3/9/2026 8:11:41 AM	28.41	1355	34.4360823	-118.6478237	Valve Comment:Enhanced Monitoring;Valve Adjustment:NSPS/EG CAI,High Temp,Barely Open;Well Comment:No system port
CV-2306	3/19/2026 10:03:26 AM	28.7	1363	34.4361118	-118.6478203	Valve Adjustment:High Temp
CV-2306	3/26/2026 8:57:13 AM	28.57	1360	34.4360907	-118.6478093	Valve Adjustment:High Temp,Surging Liquid in Well (Watered In)
CV-2306	3/30/2026 10:34:29 AM	28.6	1346	34.4360850	-118.6478465	Valve Adjustment:High Temp,Surging Liquid in Header,Surging Liquid in Well (Watered In)
CV-2308-PLR	3/2/2026 12:57:04 PM	28.59	1362	34.4358788	-118.6489067	Valve Comment:Enhanced Monitoring;Valve Adjustment:NSPS/EG CAI,High Temp
CV-2308-PLR	3/2/2026 1:00:00 PM					AtmAA
CV-2308-PLR	3/2/2026 1:00:00 PM					AtmAA; [User entered 11.09%]
CV-2308-PLR	3/10/2026 8:48:03 AM	28.62	1342	34.4358443	-118.6488615	Comments:NSPS/EG CAI,High Temp,,,,,,
CV-2308-PLR	3/10/2026 8:50:00 AM					AtmAA
CV-2308-PLR	3/17/2026 9:30:57 AM	28.64	1357	34.4358753	-118.6489022	Valve Adjustment:High Temp;Well Comment:Hard pipped
CV-2308-PLR	3/20/2026 1:54:37 PM	28.61	1263	34.4359222	-118.6488203	Comments:NSPS/EG CAI,High Temp,,,,,,
CV-2308-PLR	3/25/2026 2:13:59 PM	28.57	1365	34.4358927	-118.6488970	Valve Adjustment:No Flow Measurement,High Temp
CV-2308-PLR	3/30/2026 2:05:26 PM	28.57	1345	34.4358847	-118.6489450	Valve Adjustment:High Temp,Valve 100% Open,Surging Liquid in Well (Watered In)
CV-2310-PLR	3/3/2026 1:29:27 PM	28.63	1355	34.4354917	-118.6489845	Valve Comment:Enhanced Monitoring;Valve Adjustment:NSPS/EG CAI,High Temp;Well Comment:No system port

All LFG Extraction Well Data - March 2026
Chiquita Canyon Landfill

Point Name	Record Date	Baro Press ["Hg]	Elev [ft]	Latitude	Longitude	Comments
CV-2310-PLR	3/3/2026 1:30:00 PM					AtmAA
CV-2310-PLR	3/3/2026 1:30:00 PM					AtmAA; [User entered 13.53%]
CV-2310-PLR	3/12/2026 10:34:27 AM	28.84	1368	34.4353512	-118.6491278	Valve Comment:Enhanced Monitoring;Valve Adjustment:NSPS/EG CAI,High Temp,Positive Static Press.,Valve 100% Open;Well Comment:No system port
CV-2310-PLR	3/12/2026 10:37:55 AM	28.86	1371	34.4353350	-118.6491152	Valve Adjustment:Positive Static Press.
CV-2310-PLR	3/17/2026 1:45:33 PM	28.56	1356	34.4353433	-118.6491017	
CV-2310-PLR	3/25/2026 1:54:21 PM	28.57	1358	34.4353303	-118.6491280	Valve Adjustment:No Flow Measurement,High Temp,Valve 100% Open,Surging Liquid in Well (Watered In)
CV-2310-PLR	3/25/2026 1:55:42 PM	28.56	1359	34.4353294	-118.6491276	Valve Adjustment:No Flow Measurement,High Temp,Positive Static Press.,Valve 100% Open
CV-2310-PLR	3/30/2026 1:45:39 PM	28.58	1384	34.4353487	-118.6491537	Valve Adjustment:High Temp,Positive Static Press.,Surging Liquid in Header,Surging Liquid in Well (Watered In)
CV-2310-PLR	3/30/2026 1:47:52 PM	28.59	1384	34.4353552	-118.6491465	Valve Adjustment:High Temp,Positive Static Press.,Surging Liquid in Header,Surging Liquid in Well (Watered In)
CV-2311	3/2/2026 12:25:00 PM					AtmAA
CV-2311	3/2/2026 12:25:00 PM					AtmAA; [User entered 15.00%]
CV-2311	3/2/2026 12:27:04 PM	28.56	1375	34.4363073	-118.6499047	Valve Comment:Enhanced Monitoring;Valve Adjustment:NSPS/EG CAI,High Temp
CV-2311	3/9/2026 1:16:30 PM	28.52	1369	34.4363143	-118.6498853	Valve Comment:Enhanced Monitoring;Valve Adjustment:NSPS/EG CAI,High Temp
CV-2311	3/9/2026 1:20:00 PM					AtmAA
CV-2311	3/17/2026 9:51:08 AM	28.6	1381	34.4363163	-118.6498845	
CV-2311	3/23/2026 10:13:48 AM	28.51	1359	34.4363228	-118.6499038	Valve Adjustment:Audible Flow,No Flow Measurement,High Temp
CV-2312	3/3/2026 7:40:00 AM					AirTech Lab; [User entered 15%]
CV-2312	3/3/2026 7:40:00 AM					AirTech Lab
CV-2312	3/3/2026 9:58:55 AM	28.6	1383	34.4342238	-118.6473582	Valve Comment:Enhanced Monitoring;Valve Adjustment:NSPS/EG CAI,High Temp
CV-2312	3/3/2026 10:00:00 AM					AtmAA
CV-2312	3/3/2026 10:00:00 AM					AtmAA; [User entered 12.58%]
CV-2312	3/12/2026 7:57:36 AM	28.76	1384	34.4342293	-118.6473580	Valve Comment:Enhanced Monitoring;Valve Adjustment:NSPS/EG CAI,High Temp
CV-2312	3/12/2026 11:03:00 AM					
CV-2312	3/16/2026 1:29:36 PM	28.58	1386	34.4342388	-118.6473357	Valve Adjustment:High Temp
CV-2312	3/16/2026 1:31:34 PM	28.6	1387	34.4342268	-118.6473522	Valve Adjustment:High Temp
CV-2312	3/24/2026 1:29:35 PM	28.57	1394	34.4342134	-118.6473660	Valve Adjustment:High Temp,Surging Liquid in Header

All LFG Extraction Well Data - March 2026
Chiquita Canyon Landfill

Point Name	Record Date	Baro Press [”Hg]	Elev [ft]	Latitude	Longitude	Comments
CV-2314	3/3/2026 8:58:00 AM	28.59	1394	34.4346797	-118.6467048	Valve Comment:Enhanced Monitoring;Valve Adjustment:NSPS/EG CAI,High Temp
CV-2314	3/3/2026 9:00:00 AM					AtmAA
CV-2314	3/3/2026 9:00:00 AM					AtmAA; [User entered 11.98%]
CV-2314	3/12/2026 8:07:14 AM	28.77	1386	34.4346817	-118.6467197	Valve Comment:Enhanced Monitoring;Valve Adjustment:NSPS/EG CAI,High Temp
CV-2314	3/16/2026 10:10:40 AM	28.64	1397	34.4346790	-118.6467205	Valve Adjustment:High Temp
CV-2314	3/17/2026 1:33:30 PM	28.52	1381	34.4347020	-118.6467520	Comments:NSPS/EG CAI,High Temp,,,,,,
CV-2314	3/17/2026 1:34:58 PM	28.52	1342	34.4346883	-118.6468205	Comments:NSPS/EG CAI,High Temp,,,,,,
CV-2314	3/24/2026 10:19:53 AM	28.57	1391	34.4346834	-118.6467075	Valve Adjustment:High Temp,Decreased Flow/Vacuum
CV-2314	3/24/2026 10:21:40 AM	28.58	1394	34.4346847	-118.6467124	Valve Adjustment:High Temp
CV-2314	3/31/2026 1:33:26 PM	28.52	1417	34.4347080	-118.6467212	Valve Adjustment:Surging Liquid in Header,Surging Liquid in Well (Watered In)
CV-2315	3/2/2026 11:53:35 AM	28.57	1398	34.4355042	-118.6471862	Valve Adjustment:NSPS/EG CAI,High Temp,Decreased Flow/Vacuum;Well Condition:Fair,Lorentz Pump Installed
CV-2315	3/2/2026 11:56:32 AM	28.56	1394	34.4355103	-118.6471897	Valve Adjustment:High Temp,Increased Flow/Vacuum;Well Condition:Lorentz Pump Installed
CV-2315	3/2/2026 11:57:15 AM	28.57	1385	34.4355125	-118.6471990	Valve Adjustment:High Temp
CV-2315	3/3/2026 7:50:00 AM					AirTech Lab; [User entered 9.4%]
CV-2315	3/3/2026 7:50:00 AM					AirTech Lab
CV-2315	3/3/2026 9:39:59 AM	28.63	1392	34.4355195	-118.6471947	Valve Comment:Enhanced Monitoring;Valve Adjustment:NSPS/EG CAI,High Temp
CV-2315	3/3/2026 9:40:00 AM					AtmAA
CV-2315	3/3/2026 9:40:00 AM					AtmAA; [User entered 3.76%]
CV-2315	3/10/2026 1:01:43 PM	28.07	1365	34.4354125	-118.6471858	
CV-2315	3/18/2026 1:45:10 PM	28.42	1414	34.4354753	-118.6471032	Comments:NSPS/EG CAI,High Temp,Positive Static Press.,,,,,
CV-2315	3/18/2026 1:46:12 PM	28.42	1381	34.4355243	-118.6471900	Comments:Positive Static Press.,,,,,,,
CV-2315	3/19/2026 10:07:18 AM	28.67	1387	34.4355000	-118.6472023	Valve Adjustment:High Temp
CV-2315	3/19/2026 12:56:18 PM	28.68	1385	34.4354950	-118.6471852	Valve Adjustment:NSPS/EG CAI,NSPS/EG CAC,High Temp,Decreased Flow/Vacuum
CV-2315	3/19/2026 12:57:41 PM	28.68	1381	34.4355017	-118.6471908	Valve Adjustment:High Temp;Well Condition:Lorentz Pump Installed
CV-2315	3/24/2026 10:49:20 AM	28.6	1396	34.4355054	-118.6471930	Valve Adjustment:High Temp
CV-2315	3/31/2026 12:48:54 PM	28.49	1385	34.4355155	-118.6472107	Valve Adjustment:High Temp
CV-2316	3/4/2026 1:11:07 PM	28.52	1398	34.4360697	-118.6463608	Valve Adjustment:High Temp
CV-2316	3/11/2026 9:46:52 AM					
CV-2319	3/4/2026 10:05:42 AM	28.55	1395	34.4353115	-118.6457868	Valve Adjustment:Decreased Flow/Vacuum

All LFG Extraction Well Data - March 2026
Chiquita Canyon Landfill

Point Name	Record Date	Baro Press [”Hg]	Elev [ft]	Latitude	Longitude	Comments
CV-2321	3/5/2026 1:44:22 PM	28.49	1396	34.4346220	-118.6453623	
CV-2321	3/27/2026 11:24:17 AM					
CV-2322	3/4/2026 12:58:17 PM	28.57	1372	34.4353210	-118.6474995	Valve Comment:Enhanced Monitoring;Valve Adjustment:NSPS/EG CAI,High Temp;Well Comment:No system port
CV-2322	3/4/2026 1:00:00 PM					AtmAA
CV-2322	3/4/2026 1:00:00 PM					AtmAA; [User entered 11.45%]
CV-2322	3/12/2026 8:18:06 AM	28.83	1373	34.4353052	-118.6475198	Valve Comment:Enhanced Monitoring;Valve Adjustment:NSPS/EG CAI
CV-2322	3/12/2026 8:18:53 AM	28.83	1375	34.4353042	-118.6475150	
CV-2322	3/16/2026 10:30:55 AM	28.64	1378	34.4352668	-118.6475120	Valve Adjustment:High Temp,Surging Liquid in Header
CV-2322	3/24/2026 12:56:39 PM	28.59	1373	34.4352684	-118.6474906	Valve Adjustment:High Temp
CV-2324	3/9/2026 8:22:22 AM	28.33	1427	34.4344460	-118.6444257	
CV-2324	3/10/2026 9:18:00 AM					
CV-2326	3/5/2026 1:46:06 PM	28.53	1374	34.4361395	-118.6504765	
CV-2326	3/17/2026 10:34:26 AM	28.57	1375	34.4361582	-118.6504390	
CV-2327	3/9/2026 1:56:59 PM	28.59	1366	34.4348870	-118.6479340	Valve Adjustment:NSPS/EG CAI,High Temp,Decreased Flow/Vacuum,Surging Liquid in Header
CV-2327	3/9/2026 1:58:05 PM	28.59	1366	34.4348923	-118.6479368	
CV-2327	3/10/2026 1:39:46 PM	28.45	1401	34.4348667	-118.6479435	Comments:NSPS/EG CAI,High Temp,Positive Static Press.,,,,,
CV-2327	3/10/2026 1:40:00 PM					AtmAA
CV-2327	3/10/2026 1:40:20 PM	28.45	1381	34.4348598	-118.6479092	Comments:Positive Static Press.,,,,,,,
CV-2327	3/10/2026 3:11:22 PM					
CV-2327	3/11/2026 10:01:13 AM	28.71	1325	34.4349062	-118.6479657	Comments:NSPS/EG CAI,High Temp,,,,,,
CV-2327	3/17/2026 9:04:08 AM	28.63	1371	34.4348862	-118.6479235	Valve Adjustment:High Temp,Surging Liquid in Header
CV-2327	3/24/2026 1:13:35 PM	28.59	1372	34.4348791	-118.6479147	Valve Adjustment:High Temp
CV-2327	3/25/2026 10:43:34 AM					
CV-2327	3/31/2026 1:47:57 PM	28.54	1368	34.4349122	-118.6479507	Valve Adjustment:High Temp
CV-2328	3/5/2026 1:06:23 PM	28.52	1440	34.4342293	-118.6483578	Comments:NSPS/EG CAI,Audible Flow,High Temp,,,,,
CV-2328	3/5/2026 1:08:57 PM	28.52	1440	34.4343298	-118.6483580	
CV-2328	3/16/2026 1:45:21 PM	28.6	1370	34.4343068	-118.6483213	Valve Adjustment:NSPS/EG CAI,High Temp,Positive Static Press.,Increased Flow/Vacuum
CV-2328	3/16/2026 1:47:40 PM	28.6	1367	34.4343198	-118.6483230	Valve Adjustment:NSPS/EG CAI,High Temp
CV-2328	3/17/2026 8:38:01 AM	28.62	1360	34.4343167	-118.6483333	Valve Adjustment:High Temp
CV-2328	3/24/2026 1:21:45 PM	28.6	1362	34.4343223	-118.6483523	
CV-2333	3/2/2026 9:04:30 AM	28.54	1369	34.4365333	-118.6473578	Valve Comment:Enhanced Monitoring;Valve Adjustment:NSPS/EG CAI,High Temp

All LFG Extraction Well Data - March 2026
Chiquita Canyon Landfill

Point Name	Record Date	Baro Press ["Hg]	Elev [ft]	Latitude	Longitude	Comments
CV-2333	3/2/2026 9:05:00 AM					AtmAA
CV-2333	3/2/2026 9:05:00 AM					AtmAA; [User entered 16.21%]
CV-2333	3/9/2026 8:35:00 AM					AirTech Lab; [User entered 17%]
CV-2333	3/9/2026 8:35:00 AM					AirTech Lab
CV-2333	3/9/2026 8:54:04 AM	28.45	1371	34.4365220	-118.6473497	Valve Comment:Enhanced Monitoring;Valve Adjustment:NSPS/EG CAI,High Temp
CV-2333	3/9/2026 9:00:00 AM					AtmAA
CV-2333	3/16/2026 10:12:39 AM					
CV-2333	3/19/2026 8:12:58 AM	28.67	1375	34.4365392	-118.6473538	
CV-2333	3/23/2026 8:47:43 AM	28.52	1370	34.4365297	-118.6473707	Valve Adjustment:No Flow Measurement,High Temp
CV-2333	3/30/2026 8:19:08 AM	28.56	1356	34.4365273	-118.6473423	Valve Adjustment:High Temp,Surging Liquid in Header
CV-2334	3/11/2026 9:45:00 AM					AirTech Lab
CV-2334	3/11/2026 9:45:00 AM					AirTech Lab; [User entered 1.1%]
CV-2334	3/11/2026 2:16:29 PM	28.78	1374	34.4367208	-118.6467090	
CV-2334	3/16/2026 10:05:27 AM					
CV-2334	3/27/2026 3:59:40 PM					
CV-2335	3/3/2026 10:52:09 AM					
CV-2335	3/9/2026 9:36:19 AM	28.51	1330	34.4363880	-118.6509550	
CV-2335	3/17/2026 9:57:44 AM	28.58	1329	34.4363488	-118.6509132	
CV-2336	3/3/2026 10:53:23 AM					
CV-2336	3/9/2026 9:42:23 AM	28.52	1342	34.4359873	-118.6508690	Valve Adjustment:Surging Liquid in Header
CV-2336	3/17/2026 10:06:48 AM	28.59	1352	34.4359745	-118.6508587	Comments:NSPS/EG CAI,High O2,,,,,,
CV-2336	3/17/2026 10:11:24 AM	28.59	1319	34.4359842	-118.6508678	Comments:NSPS/EG CAI,High O2,,,,,,
CV-2336	3/27/2026 1:32:28 PM	28.55	1365	34.4359385	-118.6509465	Comments:NSPS/EG CAI,High O2,,,,,,
CV-2336	3/27/2026 1:33:24 PM	28.55	1319	34.4359740	-118.6509298	Comments:NSPS/EG CAI,High O2,,,,,,
CV-2336	3/30/2026 10:35:08 AM					
CV-2337	3/4/2026 7:10:00 AM					AirTech Lab
CV-2337	3/4/2026 7:10:00 AM					AirTech Lab; [User entered 0.51%]
CV-2337	3/11/2026 10:06:00 AM	28.86	1325	34.4354882	-118.6507923	Comments:NSPS/EG CAI,High O2,,,,,,
CV-2337	3/11/2026 10:07:37 AM	28.86	1329	34.4355000	-118.6507403	Comments:NSPS/EG CAI,High O2,,,,,,
CV-2337	3/19/2026 1:53:22 PM	28.68	1335	34.4355022	-118.6507745	Comments:NSPS/EG CAI,High O2,,,,,,
CV-2337	3/19/2026 1:57:47 PM	28.68	1306	34.4354880	-118.6506868	Comments:NSPS/EG CAC,,,,,,,
CV-2337	3/27/2026 1:15:57 PM	28.55	1342	34.4354865	-118.6507710	Comments:NSPS/EG CAI,High O2,,,,,,
CV-2337	3/27/2026 1:22:02 PM	28.55	1342	34.4354327	-118.6507967	Comments:NSPS/EG CAC,,,,,,,
CV-2338	3/4/2026 7:55:00 AM					AtmAA
CV-2338	3/4/2026 7:55:00 AM					AtmAA; [User entered 16.78%]

All LFG Extraction Well Data - March 2026
Chiquita Canyon Landfill

Point Name	Record Date	Baro Press ["Hg]	Elev [ft]	Latitude	Longitude	Comments
CV-2338	3/4/2026 7:55:52 AM	28.65	1308	34.4348515	-118.6504962	Valve Comment:Enhanced Monitoring;Valve Adjustment:NSPS/EG CAI,High Temp
CV-2338	3/11/2026 10:21:54 AM	28.87	1303	34.4348730	-118.6504872	Valve Comment:Enhanced Monitoring;Valve Adjustment:NSPS/EG CAI,High Temp
CV-2338	3/18/2026 8:28:32 AM	28.47	1362	34.4348815	-118.6504633	Comments:NSPS/EG CAI,High Temp,,,,,,
CV-2338	3/19/2026 1:46:04 PM	28.71	1293	34.4348555	-118.6503753	Comments:NSPS/EG CAI,High Temp,,,,,,
CV-2338	3/25/2026 8:21:31 AM	28.68	1316	34.4348409	-118.6504638	Valve Adjustment:High Temp,Decreased Flow/Vacuum
CV-2338	3/25/2026 8:23:58 AM	28.67	1314	34.4348332	-118.6504731	Valve Adjustment:High Temp
CV-2338	3/26/2026 1:55:24 PM	28.54	1312	34.4349030	-118.6503838	Comments:NSPS/EG CAI,High Temp,,,,,,
CV-2338	3/31/2026 8:17:28 AM	28.63	1321	34.4348573	-118.6504870	Valve Adjustment:High Temp,Surging Liquid in Header
CV-2339	3/11/2026 10:30:28 AM	28.87	1293	34.4342748	-118.6502548	Comments:NSPS/EG CAI,High O2,,,,,,
CV-2339	3/11/2026 10:33:56 AM	28.87	1329	34.4342475	-118.6502805	Comments:NSPS/EG CAI,High O2,,,,,,
CV-2339	3/16/2026 9:46:46 AM					
CV-2339	3/19/2026 1:39:06 PM	28.69	1243	34.4341967	-118.6503002	Comments:NSPS/EG CAI,High O2,,,,,,
CV-2339	3/19/2026 1:41:07 PM	28.69	1240	34.4341670	-118.6503083	Comments:NSPS/EG CAI,High O2,,,,,,
CV-2339	3/28/2026 11:03:25 AM					
CV-2339	3/30/2026 10:33:36 AM					
CV-2341	3/4/2026 7:15:00 AM					AirTech Lab
CV-2341	3/4/2026 7:15:00 AM					AirTech Lab; [User entered 16%]
CV-2341	3/10/2026 8:54:00 AM	28.56	1309	34.4336037	-118.6501912	
CV-2341	3/16/2026 9:46:12 AM					
CV-2341	3/18/2026 8:09:09 AM	28.67	1317	34.4336238	-118.6501572	Valve Adjustment:Surging Liquid in Header,Surging Liquid in Well (Watered In)
CV-2341	3/28/2026 11:37:12 AM					
CV-2341	3/30/2026 10:32:03 AM					
CV-2342A-PLR	3/4/2026 9:04:52 AM	28.72	1292	34.4342250	-118.6508333	Valve Comment:Enhanced Monitoring;Valve Adjustment:NSPS/EG CAI,High Temp
CV-2342A-PLR	3/4/2026 9:05:00 AM					AtmAA
CV-2342A-PLR	3/4/2026 9:05:00 AM					AtmAA; [User entered 20.52%]
CV-2342A-PLR	3/11/2026 1:08:57 PM	28.94	1288	34.4342073	-118.6508328	Valve Comment:Enhanced Monitoring;Valve Adjustment:NSPS/EG CAI,High Temp
CV-2342A-PLR	3/18/2026 10:02:09 AM	28.55	1289	34.4342448	-118.6508692	Comments:High Temp,Positive Static Press.,,,,,,
CV-2342A-PLR	3/18/2026 10:03:00 AM	28.55	1270	34.4342348	-118.6508643	
CV-2342A-PLR	3/25/2026 9:47:57 AM	28.71	1292	34.4342045	-118.6508401	Valve Adjustment:High Temp
CV-2342A-PLR	3/31/2026 9:01:07 AM	28.64	1268	34.4342357	-118.6508447	Valve Adjustment:High Temp,Surging Liquid in Header

All LFG Extraction Well Data - March 2026
Chiquita Canyon Landfill

Point Name	Record Date	Baro Press [”Hg]	Elev [ft]	Latitude	Longitude	Comments
CV-2343	3/4/2026 8:28:09 AM	28.68	1299	34.4332567	-118.6506902	Valve Comment:Enhanced Monitoring;Valve Adjustment:NSPS/EG CAI,High Temp
CV-2343	3/4/2026 8:30:00 AM					AtmAA
CV-2343	3/4/2026 8:30:00 AM					AtmAA; [User entered 16.41%]
CV-2343	3/11/2026 10:53:53 AM	28.91	1284	34.4332668	-118.6506810	Valve Comment:Enhanced Monitoring;Valve Adjustment:NSPS/EG CAI,High Temp,Positive Static Press.
CV-2343	3/11/2026 10:54:56 AM	28.91	1281	34.4332633	-118.6506860	Valve Adjustment:Positive Static Press.
CV-2343	3/18/2026 9:39:45 AM	28.17	1289	34.4331883	-118.6506138	Comments:NSPS/EG CAI,High O2,Positive Static Press.,,,,,
CV-2343	3/18/2026 9:41:19 AM	28.17	1280	34.4332033	-118.6506493	Comments:NSPS/EG CAI,High Temp,High O2,Positive Static Press.,,,,
CV-2343	3/19/2026 10:15:42 AM	28.79	1277	34.4332400	-118.6506658	Valve Adjustment:NSPS/EG CAI,NSPS/EG CAC,High Temp,Decreased Flow/Vacuum;Well Condition:Pnumatic Pump Installed
CV-2343	3/19/2026 10:17:13 AM	28.8	1274	34.4332343	-118.6506765	Valve Adjustment:High Temp;Well Comment:inactive;Well Condition:Pnumatic Pump Installed
CV-2343	3/25/2026 9:15:15 AM	28.71	1281	34.4332394	-118.6506605	Valve Adjustment:High Temp
CV-2343	3/31/2026 8:38:42 AM	28.64	1284	34.4332483	-118.6506885	Valve Adjustment:High Temp,Surging Liquid in Header;Well Comment:no system port
CV-2344	3/3/2026 7:10:00 AM					AirTech Lab
CV-2344	3/3/2026 7:10:00 AM					AirTech Lab; [User entered 8.4%]
CV-2344	3/4/2026 8:18:28 AM	28.67	1296	34.4329875	-118.6504367	Valve Comment:Enhanced Monitoring;Valve Adjustment:NSPS/EG CAI,High Temp
CV-2344	3/4/2026 8:20:00 AM					AtmAA
CV-2344	3/4/2026 8:20:00 AM					AtmAA; [User entered 7.74%]
CV-2344	3/11/2026 10:47:06 AM	28.91	1292	34.4329848	-118.6504432	Valve Comment:Enhanced Monitoring;Valve Adjustment:NSPS/EG CAI,High Temp
CV-2344	3/18/2026 9:30:47 AM	27.9	1322	34.4329795	-118.6504812	Comments:High Temp,NSPS/EG CAI,,,,,,
CV-2345	3/3/2026 7:15:00 AM					AirTech Lab; [User entered 3.1%]
CV-2345	3/3/2026 7:15:00 AM					AirTech Lab
CV-2345	3/3/2026 9:35:08 AM	28.6	1316	34.4327705	-118.6502013	
CV-2345	3/16/2026 10:59:38 AM	28.67	1293	34.4327403	-118.6501377	
CV-2346	3/3/2026 7:20:00 AM					AirTech Lab
CV-2346	3/3/2026 7:20:00 AM					AirTech Lab; [User entered 15%]
CV-2346	3/3/2026 9:38:22 AM	28.6	1299	34.4325582	-118.6500230	Comments:NSPS/EG CAI,High Temp,,,,,,
CV-2346	3/3/2026 9:40:30 AM	28.6	1316	34.4325520	-118.6500093	Comments:NSPS/EG CAI,High Temp,,,,,,
CV-2346	3/4/2026 8:13:47 AM	28.65	1310	34.4325843	-118.6500675	Valve Comment:Enhanced Monitoring;Valve Adjustment:NSPS/EG CAI,High Temp

All LFG Extraction Well Data - March 2026
Chiquita Canyon Landfill

Point Name	Record Date	Baro Press ["Hg]	Elev [ft]	Latitude	Longitude	Comments
CV-2346	3/4/2026 8:15:00 AM					AtmAA
CV-2346	3/4/2026 8:15:00 AM					AtmAA; [User entered 13.20%]
CV-2346	3/11/2026 10:41:53 AM	28.89	1295	34.4325983	-118.6500717	Valve Comment:Enhanced Monitoring;Valve Adjustment:NSPS/EG CAI,High Temp
CV-2346	3/18/2026 9:06:32 AM	27.98	1322	34.4326132	-118.6500962	Comments:NSPS/EG CAI,High Temp,,,,,,
CV-2346	3/18/2026 9:07:55 AM	27.98	1332	34.4326170	-118.6500868	Comments:Positive Static Press.,,,,,,,
CV-2346	3/19/2026 10:25:20 AM	28.78	1303	34.4326002	-118.6500483	Valve Adjustment:NSPS/EG CAI,NSPS/EG CAC,High Temp;Well Comment:Active;Well Condition:Lorentz Pump Installed
CV-2346	3/19/2026 10:27:06 AM	28.79	1312	34.4325995	-118.6500547	Valve Adjustment:High Temp;Well Condition:Lorentz Pump Installed
CV-2346	3/25/2026 9:00:11 AM	28.67	1310	34.4325997	-118.6500614	Valve Adjustment:High Temp
CV-2346	3/31/2026 8:32:56 AM	28.63	1309	34.4325803	-118.6500673	
CV-2347	3/3/2026 7:25:00 AM					AirTech Lab; [User entered 6.0%]
CV-2347	3/3/2026 7:25:00 AM					AirTech Lab
CV-2347	3/3/2026 9:57:38 AM	28.6	1332	34.4323387	-118.6498308	
CV-2347	3/16/2026 11:14:55 AM	28.65	1309	34.4323123	-118.6497835	
CV-2348	3/3/2026 7:30:00 AM					AirTech Lab
CV-2348	3/3/2026 7:30:00 AM					AirTech Lab; [User entered 1.1%]
CV-2348	3/3/2026 10:05:34 AM	28.6	1316	34.4322073	-118.6493965	
CV-2348	3/16/2026 11:17:55 AM	28.64	1322	34.4320940	-118.6496242	
CV-2349	3/9/2026 12:45:51 PM	28.55	1302	34.4331688	-118.6512500	
CV-2349	3/11/2026 8:46:00 AM					AirTech Lab
CV-2349	3/11/2026 8:46:00 AM					AirTech Lab; [User entered 12%]
CV-2349	3/16/2026 9:41:36 AM	28.65	1266	34.4331568	-118.6512453	
CV-2350	3/3/2026 9:24:45 AM	28.63	1283	34.4327662	-118.6509183	
CV-2350	3/11/2026 8:50:00 AM					AirTech Lab; [User entered 12%]
CV-2350	3/11/2026 8:50:00 AM					AirTech Lab
CV-2350	3/16/2026 9:34:44 AM	28.65	1266	34.4327782	-118.6508542	
CV-2351	3/2/2026 7:35:00 AM					AirTech Lab; [User entered 15%]
CV-2351	3/2/2026 7:35:00 AM					AirTech Lab
CV-2351	3/10/2026 8:42:18 AM					
CV-2351	3/10/2026 1:28:05 PM	28.71	1288	34.4351675	-118.6511648	Valve Adjustment:High O2
CV-2351	3/17/2026 8:52:59 AM	28.6	1299	34.4351627	-118.6511650	Comments:NSPS/EG CAI,High O2,,,,,,
CV-2351	3/17/2026 8:56:08 AM	28.6	1270	34.4351877	-118.6511662	Comments:NSPS/EG CAI,High O2,,,,,,
CV-2351	3/23/2026 9:21:25 AM					
CV-2352	3/2/2026 7:45:00 AM					AirTech Lab
CV-2352	3/2/2026 7:45:00 AM					AirTech Lab; [User entered 18%]
CV-2352	3/10/2026 1:46:06 PM	28.73	1292	34.4348540	-118.6510462	Well Comment:valve stuck
CV-2352	3/16/2026 9:20:58 AM					

All LFG Extraction Well Data - March 2026
Chiquita Canyon Landfill

Point Name	Record Date	Baro Press ["Hg]	Elev [ft]	Latitude	Longitude	Comments
CV-2352	3/17/2026 8:34:06 AM	28.59	1302	34.4348500	-118.6510188	Comments:NSPS/EG CAI,High O2,,,,,,
CV-2352	3/17/2026 8:42:03 AM	28.59	1243	34.4348742	-118.6509882	Comments:NSPS/EG CAI,High O2,,,,,,
CV-2352	3/23/2026 9:23:07 AM					
CV-2352	3/23/2026 10:03:50 AM					
CV-2352	3/26/2026 2:10:33 PM	28.57	1286	34.4348992	-118.6509895	Comments:NSPS/EG CAI,High Temp,,,,,,
CV-2352	3/26/2026 2:11:39 PM	28.57	1273	34.4349400	-118.6509648	Comments:NSPS/EG CAI,High Temp,,,,,,
CV-2352	3/30/2026 9:31:28 AM					
CV-2352	3/30/2026 1:09:56 PM	28.67	1289	34.4348678	-118.6510583	Valve Adjustment:High Temp,Valve 100% Open,Surging Liquid in Header,Surging Liquid in Well (Watered In);Well Condition:Pnumatic Pump Installed
CV-2353-PLR	3/4/2026 7:41:49 AM					
CV-2353-PLR	3/4/2026 9:13:35 AM	28.68	1286	34.4345395	-118.6509067	Valve Comment:Enhanced Monitoring;Valve Adjustment:NSPS/EG CAI,High Temp
CV-2353-PLR	3/4/2026 9:15:00 AM					AtmAA
CV-2353-PLR	3/4/2026 9:15:00 AM					AtmAA; [User entered 19.15%]
CV-2353-PLR	3/10/2026 9:44:06 AM					
CV-2353-PLR	3/11/2026 1:15:02 PM	28.91	1292	34.4345417	-118.6509152	Valve Comment:Enhanced Monitoring;Valve Adjustment:NSPS/EG CAI,High Temp
CV-2353-PLR	3/18/2026 10:07:54 AM	28.73	1345	34.4344298	-118.6508660	Comments:NSPS/EG CAI,High Temp,,,,,,
CV-2353-PLR	3/25/2026 10:01:04 AM	28.71	1298	34.4345157	-118.6509222	Valve Adjustment:High Temp,Decreased Flow/Vacuum
CV-2353-PLR	3/25/2026 10:02:29 AM	28.71	1299	34.4345158	-118.6509223	Valve Adjustment:High Temp
CV-2353-PLR	3/31/2026 9:04:53 AM	28.64	1275	34.4345530	-118.6509220	Valve Adjustment:High Temp,Surging Liquid in Header
CV-2354	3/2/2026 9:25:00 AM					AirTech Lab
CV-2354	3/2/2026 9:25:00 AM					AirTech Lab; [User entered 16%]
CV-2354	3/4/2026 9:33:01 AM	28.72	1256	34.4336960	-118.6513430	Valve Comment:Enhanced Monitoring;Valve Adjustment:NSPS/EG CAI,High Temp
CV-2354	3/4/2026 9:35:00 AM					AtmAA
CV-2354	3/4/2026 9:35:00 AM					AtmAA; [User entered 12.66%]
CV-2354	3/11/2026 1:25:14 PM	28.94	1253	34.4336795	-118.6513555	Valve Comment:Enhanced Monitoring;Valve Adjustment:NSPS/EG CAI,High Temp
CV-2354	3/17/2026 8:02:01 AM	28.6	1250	34.4336772	-118.6513415	Comments:NSPS/EG CAI,High Temp,,,,,,
CV-2354	3/17/2026 8:02:40 AM	28.6	1273	34.4337045	-118.6513770	Comments:NSPS/EG CAI,High Temp,,,,,,
CV-2354	3/18/2026 10:25:01 AM	28.39	1299	34.4336443	-118.6514112	Comments:NSPS/EG CAI,High Temp,Positive Static Press.,,,,,
CV-2354	3/18/2026 10:26:00 AM	28.39	1266	34.4336832	-118.6513368	Comments:High Temp,Positive Static Press.,,,,,,

All LFG Extraction Well Data - March 2026
Chiquita Canyon Landfill

Point Name	Record Date	Baro Press ["Hg]	Elev [ft]	Latitude	Longitude	Comments
CV-2354	3/19/2026 10:06:54 AM	28.83	1247	34.4336937	-118.6513495	Valve Adjustment:NSPS/EG CAI,High Temp,Decreased Flow/Vacuum;Well Comment:Active;Well Condition:Lorentz Pump Installed
CV-2354	3/19/2026 10:08:42 AM	28.83	1252	34.4336860	-118.6513482	Valve Adjustment:High Temp;Well Comment:Active;Well Condition:Lorentz Pump Installed
CV-2354	3/25/2026 10:11:38 AM	28.74	1272	34.4336885	-118.6513559	Valve Adjustment:High Temp
CV-2354	3/31/2026 9:14:45 AM	28.67	1240	34.4336682	-118.6513528	Valve Adjustment:High Temp,Surging Liquid in Header
CV-24001	3/3/2026 10:51:30 AM					
CV-24001	3/9/2026 9:33:41 AM	28.49	1347	34.4366452	-118.6509057	
CV-24001	3/17/2026 9:50:43 AM	28.57	1368	34.4366548	-118.6508605	
CV-24001	3/17/2026 9:51:04 AM	28.57	1342	34.4366530	-118.6509772	
CV-24002	3/3/2026 10:49:27 AM					
CV-24002	3/9/2026 9:21:37 AM	28.49	1355	34.4367225	-118.6504733	
CV-24002	3/17/2026 9:43:46 AM	28.56	1319	34.4367128	-118.6504978	
CV-24003	3/3/2026 9:10:49 AM					
CV-24003	3/3/2026 10:48:40 AM					
CV-24003	3/9/2026 9:13:11 AM	28.47	1360	34.4368697	-118.6500723	
CV-24003	3/17/2026 9:32:18 AM	28.56	1342	34.4368555	-118.6500037	
CV-24003	3/30/2026 2:47:38 PM	28.68	1319	34.4368558	-118.6501095	
CV-24004	3/3/2026 8:37:53 AM					
CV-24004	3/9/2026 9:08:19 AM	28.47	1358	34.4370435	-118.6496822	
CV-24004	3/17/2026 9:27:34 AM	28.55	1378	34.4370177	-118.6497238	
CV-24006	3/6/2026 1:45:02 PM	28.6	1388	34.4363452	-118.6504758	Valve Adjustment:Decreased Flow/Vacuum
CV-24006	3/17/2026 10:38:17 AM	28.57	1355	34.4363798	-118.6504270	
CV-24006	3/28/2026 12:17:27 PM					
CV-24007	3/5/2026 8:35:00 AM					AirTech Lab; [User entered 5.0%]
CV-24007	3/5/2026 8:35:00 AM					AirTech Lab
CV-24007	3/6/2026 1:36:57 PM	28.6	1385	34.4365242	-118.6501302	Valve Adjustment:Decreased Flow/Vacuum
CV-24007	3/10/2026 10:28:24 AM					
CV-24007	3/19/2026 10:36:50 AM	28.67	1364	34.4365127	-118.6501242	
CV-24008	3/11/2026 1:58:11 PM	28.76	1378	34.4366748	-118.6496990	Comments:NSPS/EG CAI,High Temp,,,,,,
CV-24008	3/11/2026 2:02:38 PM	28.76	1381	34.4366792	-118.6496998	Comments:NSPS/EG CAI,High Temp,,,,,,
CV-24008	3/19/2026 8:55:27 AM	28.68	1359	34.4366598	-118.6497160	Valve Adjustment:High Temp
CV-24008	3/23/2026 10:09:41 AM	28.51	1361	34.4366788	-118.6496755	Valve Adjustment:High Temp,Decreased Flow/Vacuum
CV-24008	3/23/2026 10:10:33 AM	28.51	1369	34.4366755	-118.6496892	Valve Adjustment:High Temp
CV-24008	3/30/2026 10:08:27 AM	28.6	1365	34.4366692	-118.6497002	Valve Adjustment:High Temp,Surging Liquid in Header,Surging Liquid in Well (Watered In)

All LFG Extraction Well Data - March 2026
Chiquita Canyon Landfill

Point Name	Record Date	Baro Press [”Hg]	Elev [ft]	Latitude	Longitude	Comments
CV-24009	3/2/2026 12:19:10 PM	28.58	1376	34.4368885	-118.6493450	Valve Comment:Enhanced Monitoring;Valve Adjustment:NSPS/EG CAI,High Temp
CV-24009	3/2/2026 12:20:00 PM					AtmAA
CV-24009	3/2/2026 12:20:00 PM					AtmAA; [User entered 11.12%]
CV-24009	3/9/2026 1:08:19 PM	28.5	1380	34.4368617	-118.6493463	Valve Comment:Enhanced Monitoring;Valve Adjustment:NSPS/EG CAI,High Temp
CV-24009	3/9/2026 1:15:00 PM					AtmAA
CV-24009	3/17/2026 1:57:21 PM	28.53	1363	34.4368807	-118.6493327	Valve Adjustment:High Temp
CV-24009	3/23/2026 10:01:04 AM	28.51	1363	34.4368728	-118.6493553	Valve Adjustment:High Temp
CV-24009	3/30/2026 10:04:13 AM	28.58	1368	34.4368777	-118.6493460	Valve Adjustment:High Temp
CV-24010	3/12/2026 10:58:14 AM	28.82	1363	34.4370845	-118.6489565	
CV-24010	3/19/2026 8:36:59 AM	28.7	1380	34.4371380	-118.6489568	
CV-24010	3/27/2026 3:59:16 PM					
CV-24011	3/2/2026 12:36:54 PM	28.56	1373	34.4362053	-118.6501995	Valve Comment:maintenance form submitted;Valve Adjustment:NSPS/EG CAI,Positive Static Press.,Valve 100% Open
CV-24011	3/2/2026 12:37:28 PM	28.56	1376	34.4362168	-118.6501993	Valve Adjustment:NSPS/EG CAI,Positive Static Press.,Valve 100% Open
CV-24011	3/5/2026 1:18:17 PM	28.57	1373	34.4362023	-118.6501760	Valve Adjustment:NSPS/EG CAI,NSPS/EG CAC,High Temp,Decreased Flow/Vacuum;Well Comment:Lorentz pump inactive;Well Condition:Lorentz Pump Installed
CV-24011	3/5/2026 1:19:49 PM	28.57	1383	34.4361905	-118.6501650	Valve Adjustment:High Temp;Well Condition:Lorentz Pump Installed
CV-24011	3/20/2026 10:05:06 AM	28.6	1382	34.4361958	-118.6501927	Valve Adjustment:NSPS/EG CAI,High Temp,Decreased Flow/Vacuum
CV-24011	3/20/2026 10:06:52 AM	28.6	1378	34.4361883	-118.6502248	Valve Adjustment:High Temp
CV-24011	3/23/2026 10:23:57 AM	28.51	1362	34.4362287	-118.6501708	Valve Adjustment:High Temp
CV-24012	3/2/2026 12:52:56 PM	28.56	1366	34.4361668	-118.6493613	Valve Comment:Enhanced Monitoring;Valve Adjustment:NSPS/EG CAI,High Temp
CV-24012	3/2/2026 12:55:00 PM					AtmAA
CV-24012	3/2/2026 12:55:00 PM					AtmAA; [User entered 16.11%]
CV-24012	3/10/2026 8:37:20 AM	27.93	1276	34.4362388	-118.6492335	Comments:NSPS/EG CAI,High Temp,,,,,,
CV-24012	3/10/2026 8:40:00 AM					AtmAA
CV-24012	3/17/2026 9:35:32 AM	28.64	1362	34.4361752	-118.6493368	
CV-24012	3/23/2026 1:37:35 PM	28.51	1372	34.4361973	-118.6493375	Valve Adjustment:High Temp,Decreased Flow/Vacuum,Barely Open
CV-24012	3/23/2026 1:38:07 PM	28.51	1374	34.4361993	-118.6493598	Valve Adjustment:High Temp
CV-24012	3/27/2026 3:58:09 PM					

All LFG Extraction Well Data - March 2026
Chiquita Canyon Landfill

Point Name	Record Date	Baro Press ["Hg]	Elev [ft]	Latitude	Longitude	Comments
CV-24012	3/30/2026 1:56:39 PM	28.59	1354	34.4361862	-118.6494002	Valve Adjustment:High Temp,Barely Open,Surging Liquid in Header,Surging Liquid in Well (Watered In)
CV-24013	3/9/2026 8:51:24 AM	28.45	1385	34.4365952	-118.6492168	
CV-24013	3/19/2026 8:49:01 AM	28.67	1374	34.4366150	-118.6492415	Valve Adjustment:Decreased Flow/Vacuum
CV-24014	3/10/2026 9:03:41 AM	28.63	1384	34.4367090	-118.6489020	
CV-24014	3/11/2026 11:01:00 AM					
CV-24014	3/17/2026 1:54:33 PM	28.53	1368	34.4367727	-118.6489398	
CV-24014	3/19/2026 1:51:27 PM	28.68	1379	34.4367958	-118.6489470	Valve Adjustment:NSPS/EG CAI,High Temp,Decreased Flow/Vacuum
CV-24014	3/23/2026 9:56:01 AM	28.51	1363	34.4367672	-118.6489648	Valve Adjustment:High Temp
CV-24014	3/26/2026 1:38:28 PM	28.48	1421	34.4367457	-118.6489815	Comments:NSPS/EG CAI,High Temp,,,,,,
CV-24014	3/30/2026 9:08:11 AM	28.56	1354	34.4367875	-118.6489485	Valve Adjustment:High Temp,Barely Open,Surging Liquid in Header
CV-24015	3/2/2026 9:41:40 AM	28.59	1351	34.4368865	-118.6486160	Valve Comment:Enhanced Monitoring;Valve Adjustment:NSPS/EG CAI,Audible Flow,High Temp
CV-24015	3/2/2026 9:50:00 AM					AtmAA
CV-24015	3/2/2026 9:50:00 AM					AtmAA; [User entered 18.84%]
CV-24015	3/9/2026 10:38:19 AM	28.52	1357	34.4368873	-118.6486093	Valve Comment:Enhanced Monitoring;Valve Adjustment:NSPS/EG CAI,High Temp
CV-24015	3/9/2026 10:50:00 AM					AtmAA
CV-24015	3/19/2026 9:17:25 AM	28.1	1394	34.4369207	-118.6486255	Comments:NSPS/EG CAI,High Temp,Positive Static Press.,,,,,
CV-24015	3/19/2026 9:19:11 AM	28.1	1365	34.4369008	-118.6486253	
CV-24015	3/23/2026 9:21:16 AM	28.55	1363	34.4369048	-118.6486143	Valve Adjustment:No Flow Measurement,High Temp
CV-24015	3/24/2026 9:31:59 AM	28.52	1368	34.4368672	-118.6486285	Comments:NSPS/EG CAI,High Temp,,,,,,
CV-24015	3/27/2026 3:58:42 PM					
CV-24015	3/30/2026 8:55:22 AM	28.57	1347	34.4369077	-118.6486020	Valve Adjustment:High Temp,Surging Liquid in Header
CV-24016	3/3/2026 3:22:45 PM	28.56	1367	34.4359190	-118.6502408	Valve Adjustment:NSPS/EG CAI,High Temp,Decreased Flow/Vacuum
CV-24016	3/3/2026 3:24:38 PM	28.56	1365	34.4359263	-118.6502627	Valve Adjustment:High Temp,Decreased Flow/Vacuum
CV-24016	3/9/2026 8:08:34 AM	28.45	1359	34.4359123	-118.6502540	Valve Adjustment:High Temp
CV-24016	3/12/2026 8:44:10 AM	28.8	1367	34.4359195	-118.6502448	Valve Comment:Enhanced Monitoring;Valve Adjustment:NSPS/EG CAI,High Temp
CV-24016	3/17/2026 9:56:55 AM	28.63	1373	34.4358947	-118.6502300	Valve Adjustment:High Temp;Well Comment:no system port
CV-24016	3/23/2026 10:30:28 AM	28.51	1376	34.4359070	-118.6502635	Valve Adjustment:High Temp
CV-24016	3/25/2026 11:16:18 AM	28.59	1360	34.4359222	-118.6502607	Valve Comment:RES SEM;Valve Adjustment:NSPS/EG CAI,Audible Flow,High Temp;Well Comment:No system port;Well Condition:Fair

All LFG Extraction Well Data - March 2026
Chiquita Canyon Landfill

Point Name	Record Date	Baro Press ["Hg]	Elev [ft]	Latitude	Longitude	Comments
CV-24017	3/2/2026 12:43:55 PM	28.56	1373	34.4361002	-118.6498052	Valve Comment:Enhanced Monitoring;Valve Adjustment:NSPS/EG CAI,High Temp;Well Comment:No system port;Well Repairs:Sample Port
CV-24017	3/2/2026 12:45:00 PM					AtmAA
CV-24017	3/2/2026 12:45:00 PM					AtmAA; [User entered 13.01%]
CV-24017	3/10/2026 8:25:00 AM					AtmAA
CV-24017	3/10/2026 8:25:16 AM	28.59	1325	34.4361413	-118.6498577	Comments:NSPS/EG CAI,High Temp,,,,,,
CV-24017	3/17/2026 9:47:22 AM	28.62	1373	34.4361177	-118.6497742	
CV-24017	3/23/2026 1:48:09 PM	28.5	1387	34.4361320	-118.6497997	Valve Adjustment:High Temp,Decreased Flow/Vacuum
CV-24017	3/23/2026 1:49:20 PM	28.5	1387	34.4361307	-118.6498118	Valve Adjustment:High Temp
CV-24018	3/13/2026 1:13:03 PM	28.7	1370	34.4356192	-118.6500607	Valve Adjustment:NSPS/EG CAI,High Temp,Decreased Flow/Vacuum,Surging Liquid in Header
CV-24018	3/13/2026 1:14:26 PM	28.7	1372	34.4356152	-118.6500542	
CV-24018	3/20/2026 10:28:12 AM	28.6	1379	34.4355855	-118.6500403	
CV-24018	3/25/2026 1:51:23 PM	28.51	1359	34.4356298	-118.6500497	Valve Comment:RES SEM;Valve Adjustment:NSPS/EG CAI,High Temp,Increased Flow/Vacuum
CV-24018	3/25/2026 1:54:16 PM	28.54	1350	34.4356170	-118.6500307	Valve Adjustment:NSPS/EG CAC,Barely Open
CV-24019	3/4/2026 1:14:18 PM	28.59	1375	34.4357945	-118.6497330	Valve Comment:Enhanced Monitoring;Valve Adjustment:NSPS/EG CAI,High Temp
CV-24019	3/4/2026 1:15:00 PM					AtmAA
CV-24019	3/4/2026 1:15:00 PM					AtmAA; [User entered 14.92%]
CV-24019	3/10/2026 8:14:52 AM	28.59	1316	34.4357942	-118.6498305	Comments:NSPS/EG CAI,High Temp,,,,,,
CV-24019	3/10/2026 8:15:00 AM					AtmAA
CV-24019	3/17/2026 10:00:52 AM	28.6	1368	34.4357633	-118.6497515	Valve Adjustment:High Temp,Surging Liquid in Header
CV-24019	3/23/2026 1:30:38 PM	28.5	1372	34.4358047	-118.6497665	Valve Adjustment:NSPS/EG CAI,No Flow Measurement,High Temp,Increased Flow/Vacuum
CV-24019	3/23/2026 1:31:45 PM	28.51	1374	34.4357985	-118.6497670	Valve Adjustment:NSPS/EG CAC,No Flow Measurement,High Temp
CV-24020	3/10/2026 8:27:51 AM	28.61	1365	34.4360003	-118.6493357	
CV-24020	3/17/2026 10:47:33 AM	28.59	1348	34.4360040	-118.6493648	
CV-24020	3/18/2026 6:59:12 PM					
CV-24020	3/25/2026 10:56:08 AM	28.59	1362	34.4359970	-118.6493632	Valve Adjustment:Barely Open,Surging Liquid in Well (Watered In)
CV-24021	3/10/2026 8:53:25 AM	28.64	1363	34.4361715	-118.6490268	
CV-24021	3/19/2026 10:25:37 AM	28.7	1353	34.4361502	-118.6490477	
CV-24021	3/25/2026 10:40:40 AM	28.59	1362	34.4361550	-118.6490437	Valve Comment:RES SEM;Valve Adjustment:NSPS/EG CAI,High O2,Decreased Flow/Vacuum;Well Condition:Good

All LFG Extraction Well Data - March 2026
Chiquita Canyon Landfill

Point Name	Record Date	Baro Press ["Hg]	Elev [ft]	Latitude	Longitude	Comments
CV-24021	3/25/2026 10:45:07 AM	28.59	1359	34.4361637	-118.6490455	Valve Adjustment:NSPS/EG CAI,High O2,Barely Open
CV-24021	3/27/2026 4:00:32 PM					
CV-24022-PLR	3/2/2026 10:04:15 AM	28.56	1373	34.4365275	-118.6487862	Valve Adjustment:NSPS/EG CAI,High Temp,Surging Liquid in Header
CV-24022-PLR	3/2/2026 10:05:00 AM					AtmAA
CV-24022-PLR	3/2/2026 10:05:00 AM					AtmAA; [User entered 19.28%]
CV-24022-PLR	3/9/2026 1:02:30 PM	28.48	1379	34.4365253	-118.6488042	Valve Comment:Enhanced Monitoring;Valve Adjustment:NSPS/EG CAI,High Temp
CV-24022-PLR	3/9/2026 1:10:00 PM					AtmAA
CV-24022-PLR	3/10/2026 8:59:03 AM	28.64	1360	34.4361385	-118.6487060	Valve Adjustment:Barely Open
CV-24022-PLR	3/10/2026 3:12:48 PM					
CV-24022-PLR	3/17/2026 1:51:45 PM	28.55	1381	34.4365073	-118.6488012	Valve Adjustment:Surging Liquid in Header
CV-24022-PLR	3/19/2026 2:05:28 PM	28.68	1407	34.4364958	-118.6488240	Valve Adjustment:NSPS/EG CAI,High Temp,Decreased Flow/Vacuum
CV-24022-PLR	3/23/2026 9:49:03 AM	28.51	1368	34.4365080	-118.6487957	Valve Adjustment:High Temp
CV-24023	3/2/2026 9:57:09 AM	28.59	1364	34.4366042	-118.6484335	Valve Comment:Enhanced Monitoring;Valve Adjustment:NSPS/EG CAI,High Temp
CV-24023	3/2/2026 10:00:00 AM					AtmAA
CV-24023	3/2/2026 10:00:00 AM					AtmAA; [User entered 20.86%]
CV-24023	3/9/2026 12:53:20 PM	28.52	1355	34.4366062	-118.6484325	Valve Comment:Enhanced Monitoring;Valve Adjustment:NSPS/EG CAI,High Temp
CV-24023	3/9/2026 12:55:00 PM					AtmAA
CV-24023	3/19/2026 9:30:31 AM	28.69	1385	34.4366323	-118.6484668	Comments:NSPS/EG CAI,High Temp,,,,,,
CV-24023	3/23/2026 9:33:21 AM	28.55	1365	34.4365952	-118.6484193	Valve Adjustment:High Temp,Decreased Flow/Vacuum,Barely Open
CV-24023	3/23/2026 9:36:00 AM	28.54	1331	34.4365748	-118.6484370	Valve Adjustment:High Temp
CV-24023	3/30/2026 9:01:48 AM	28.59	1343	34.4366118	-118.6484447	Valve Adjustment:High Temp,Surging Liquid in Header
CV-24024-PLR	3/2/2026 9:26:54 AM	28.6	1339	34.4368120	-118.6481478	Valve Adjustment:NSPS/EG CAI,High Temp,Decreased Flow/Vacuum;Well Condition:Lorentz Pump Installed
CV-24024-PLR	3/2/2026 9:27:26 AM	28.61	1346	34.4367983	-118.6481490	Valve Adjustment:NSPS/EG CAI,High Temp
CV-24024-PLR	3/6/2026 7:16:40 AM	28.41	1332	34.4367540	-118.6481138	
CV-24024-PLR	3/18/2026 6:58:18 PM					
CV-24024-PLR	3/19/2026 8:32:44 AM	28.69	1355	34.4368252	-118.6481617	Valve Adjustment:Decreased Flow/Vacuum,Surging Liquid in Header
CV-24024-PLR	3/19/2026 10:10:10 AM	28.63	1332	34.4368147	-118.6481497	Comments:NSPS/EG CAI,High Temp,,,,,,
CV-24024-PLR	3/19/2026 10:14:13 AM	28.63	1322	34.4368132	-118.6481580	Comments:NSPS/EG CAI,High Temp,,,,,,
CV-24025	3/3/2026 1:14:41 PM	28.62	1354	34.4352902	-118.6499230	Valve Comment:Enhanced Monitoring;Valve Adjustment:NSPS/EG CAI,High Temp

All LFG Extraction Well Data - March 2026
Chiquita Canyon Landfill

Point Name	Record Date	Baro Press ["Hg]	Elev [ft]	Latitude	Longitude	Comments
CV-24025	3/3/2026 1:15:00 PM					AtmAA
CV-24025	3/3/2026 1:15:00 PM					AtmAA; [User entered 13.42%]
CV-24025	3/12/2026 8:55:18 AM	28.83	1361	34.4352855	-118.6499303	Valve Comment:Enhanced Monitoring;Valve Adjustment:NSPS/EG CAI,High Temp
CV-24025	3/17/2026 10:06:56 AM	28.62	1360	34.4352817	-118.6499087	
CV-24025	3/23/2026 2:18:51 PM	28.51	1356	34.4352822	-118.6499117	Valve Adjustment:High Temp
CV-24026	3/10/2026 8:39:31 AM	28.63	1362	34.4356678	-118.6492398	Valve Adjustment:High O2
CV-24026	3/10/2026 8:41:02 AM	28.63	1364	34.4356718	-118.6492508	Valve Adjustment:High O2
CV-24026	3/17/2026 10:54:13 AM	28.59	1371	34.4355975	-118.6492810	
CV-24026	3/17/2026 10:59:42 AM	28.59	1342	34.4356895	-118.6492642	Comments:NSPS/EG CAC,,,,,,,
CV-24026	3/25/2026 2:07:13 PM	28.55	1337	34.4356602	-118.6492545	Valve Comment:RES SEM;Valve Adjustment:NSPS/EG CAI,High Temp,Positive Static Press.,Increased Flow/Vacuum;Well Comment:Valve closed on arrival
CV-24026	3/25/2026 2:09:53 PM	28.55	1351	34.4356780	-118.6492558	Valve Adjustment:NSPS/EG CAI,High Temp,Barely Open
CV-24026	3/30/2026 1:53:12 PM	28.59	1359	34.4356658	-118.6492923	Valve Adjustment:High O2
CV-24027	3/13/2026 11:20:33 AM	28.73	1355	34.4361098	-118.6487270	Valve Adjustment:Decreased Flow/Vacuum,Surging Liquid in Well (Watered In);Well Comment:No pump
CV-24027	3/19/2026 10:22:23 AM	28.7	1352	34.4361100	-118.6487148	
CV-24027	3/25/2026 10:31:18 AM	28.59	1358	34.4361227	-118.6487112	Valve Comment:RES SEM;Valve Adjustment:Decreased Flow/Vacuum;Well Condition:Fair
CV-24027	3/27/2026 4:00:08 PM					
CV-24028	3/2/2026 10:10:00 AM					AtmAA
CV-24028	3/2/2026 10:10:00 AM					AtmAA; [User entered 19.19%]
CV-24028	3/2/2026 10:10:21 AM	28.59	1375	34.4363570	-118.6484727	Valve Comment:Enhanced Monitoring;Valve Adjustment:NSPS/EG CAI,High Temp;Well Comment:No system port;Well Repairs:Sample Port
CV-24028	3/9/2026 12:57:39 PM	28.52	1371	34.4363578	-118.6484813	Valve Comment:Enhanced Monitoring;Valve Adjustment:NSPS/EG CAI,High Temp;Well Comment:No system port
CV-24028	3/9/2026 1:05:00 PM					AtmAA
CV-24028	3/17/2026 1:47:50 PM	28.56	1349	34.4363382	-118.6484978	Valve Adjustment:High Temp
CV-24028	3/23/2026 9:41:55 AM	28.52	1368	34.4363470	-118.6484810	Valve Adjustment:High Temp
CV-24028	3/25/2026 1:26:33 PM					
CV-24028	3/30/2026 9:59:26 AM	28.6	1378	34.4363507	-118.6484558	Valve Adjustment:High Temp,Surging Liquid in Header
CV-24029	3/12/2026 11:05:24 AM	28.82	1347	34.4364710	-118.6480558	
CV-24029	3/19/2026 9:51:57 AM	28.61	1352	34.4364993	-118.6481272	Comments:NSPS/EG CAI,High O2,,,,,,
CV-24029	3/19/2026 9:58:20 AM	28.61	1335	34.4364423	-118.6480652	Comments:NSPS/EG CAI,High O2,,,,,,

All LFG Extraction Well Data - March 2026
Chiquita Canyon Landfill

Point Name	Record Date	Baro Press ["Hg]	Elev [ft]	Latitude	Longitude	Comments
CV-24029	3/25/2026 2:38:22 PM					
CV-24030	3/2/2026 9:20:30 AM	28.59	1349	34.4366765	-118.6478910	Valve Comment:Enhanced Monitoring;Valve Adjustment:NSPS/EG CAI,High Temp,High O2,Barely Open
CV-24030	3/2/2026 9:21:34 AM	28.59	1354	34.4366715	-118.6478945	Valve Adjustment:NSPS/EG CAI,High Temp,High O2
CV-24030	3/2/2026 9:35:00 AM					AtmAA
CV-24030	3/2/2026 9:35:00 AM					AtmAA; [User entered 8.13%]
CV-24030	3/9/2026 10:21:00 AM	28.51	1344	34.4366630	-118.6478747	Valve Adjustment:High O2
CV-24030	3/9/2026 10:22:19 AM	28.52	1348	34.4366657	-118.6478823	Valve Adjustment:High O2
CV-24030	3/19/2026 8:21:37 AM	28.71	1345	34.4366863	-118.6478777	Valve Adjustment:NSPS/EG CAI,High O2
CV-24030	3/19/2026 8:26:05 AM	28.71	1353	34.4366865	-118.6479022	Valve Adjustment:High O2
CV-24030	3/19/2026 10:01:26 AM	28.62	1312	34.4366672	-118.6479162	Comments:NSPS/EG CAI,High O2,,,,,,
CV-24030	3/19/2026 10:02:11 AM	28.62	1352	34.4366527	-118.6479243	Comments:NSPS/EG CAI,High Temp,High O2,,,,,
CV-24030	3/19/2026 10:03:05 AM	28.62	1316	34.4366533	-118.6478517	Comments:NSPS/EG CAI,High Temp,High O2,,,,,
CV-24031	3/6/2026 2:05:26 PM	28.63	1363	34.4348865	-118.6498358	
CV-24031	3/19/2026 11:01:35 AM	28.65	1355	34.4348825	-118.6497937	Comments:NSPS/EG CAI,High Temp,,,,,,
CV-24031	3/19/2026 11:02:12 AM	28.65	1342	34.4348870	-118.6498043	Comments:NSPS/EG CAI,High Temp,,,,,,
CV-24032	3/2/2026 2:46:31 PM	28.57	1364	34.4351062	-118.6496113	Valve Comment:valve open upon arrival;Valve Adjustment:NSPS/EG CAI,NSPS/EG CAC,High Temp,Valve 100% Open,Decreased Flow/Vacuum;Well Comment:pump not active;Well Condition:Lorentz Pump Installed
CV-24032	3/2/2026 2:48:39 PM	28.56	1361	34.4351103	-118.6496150	Valve Adjustment:NSPS/EG CAI,High Temp,Decreased Flow/Vacuum
CV-24032	3/2/2026 2:49:46 PM	28.55	1361	34.4351028	-118.6496067	Valve Adjustment:High Temp;Well Comment:Lorentz not active;Well Condition:Lorentz Pump Installed
CV-24032	3/3/2026 1:00:00 PM					AtmAA
CV-24032	3/3/2026 1:00:00 PM					AtmAA; [User entered 10.94%]
CV-24032	3/3/2026 1:01:10 PM	28.63	1358	34.4351207	-118.6496102	Valve Comment:Enhanced Monitoring;Valve Adjustment:NSPS/EG CAI,High Temp
CV-24032	3/10/2026 9:12:17 AM	28.87	1339	34.4351293	-118.6496150	Comments:NSPS/EG CAI,High Temp,Positive Static Press.,,,,,
CV-24032	3/10/2026 9:14:17 AM	28.87	1381	34.4351538	-118.6495848	Comments:Positive Static Press.,,,,,,,
CV-24032	3/10/2026 9:15:00 AM					AtmAA
CV-24032	3/11/2026 10:41:08 AM	28.76	1345	34.4351035	-118.6496170	Comments:NSPS/EG CAI,High Temp,,,,,,
CV-24032	3/17/2026 1:20:55 PM	28.6	1345	34.4351070	-118.6496123	Valve Adjustment:Surging Liquid in Header

All LFG Extraction Well Data - March 2026
Chiquita Canyon Landfill

Point Name	Record Date	Baro Press ["Hg]	Elev [ft]	Latitude	Longitude	Comments
CV-24032	3/25/2026 1:42:53 PM	28.57	1353	34.4351184	-118.6496334	Valve Adjustment:NSPS/EG CAI,No Flow Measurement,High Temp,Positive Static Press.,Valve 100% Open
CV-24033	3/2/2026 2:55:50 PM	28.56	1359	34.4353440	-118.6494698	Valve Adjustment:NSPS/EG CAI,High Temp,Valve 100% Open,Decreased Flow/Vacuum;Well Comment:lorentz pump not active;Well Condition:Lorentz Pump Installed
CV-24033	3/2/2026 2:58:08 PM	28.56	1358	34.4353412	-118.6494648	Valve Adjustment:High Temp;Well Condition:Lorentz Pump Installed
CV-24033	3/3/2026 1:20:00 PM					AtmAA
CV-24033	3/3/2026 1:20:00 PM					AtmAA; [User entered 15.56%]
CV-24033	3/3/2026 1:21:34 PM	28.63	1353	34.4353537	-118.6494668	Valve Comment:Enhanced Monitoring;Valve Adjustment:NSPS/EG CAI,High Temp
CV-24033	3/10/2026 9:03:59 AM	28.87	1348	34.4353350	-118.6494715	Comments:NSPS/EG CAI,High Temp,,,,,,
CV-24033	3/10/2026 9:05:00 AM					AtmAA
CV-24033	3/20/2026 9:47:11 AM	28.64	1358	34.4353453	-118.6494488	Valve Comment:Enhanced Monitoring;Valve Adjustment:NSPS/EG CAI,High Temp
CV-24033	3/25/2026 1:45:50 PM	28.57	1358	34.4353379	-118.6494546	Valve Adjustment:NSPS/EG CAI,No Flow Measurement,High Temp,Valve 100% Open
CV-24033	3/25/2026 1:46:33 PM	28.57	1358	34.4353376	-118.6494559	Valve Adjustment:No Flow Measurement,High Temp,Positive Static Press.
CV-24034	3/2/2026 1:06:32 PM	28.56	1364	34.4361153	-118.6481417	Valve Comment:Enhanced Monitoring;Valve Adjustment:NSPS/EG CAI,High Temp,High O2,Plugged/Pinched Suspected
CV-24034	3/2/2026 1:07:18 PM	28.56	1364	34.4361153	-118.6481417	Valve Adjustment:NSPS/EG CAI,High Temp,High O2,Plugged/Pinched Suspected
CV-24034	3/12/2026 2:46:38 PM	28.74	1266	34.4360732	-118.6481898	
CV-24034	3/19/2026 9:46:38 AM	28.7	1356	34.4361445	-118.6481407	Valve Adjustment:High Temp
CV-24035	3/2/2026 8:58:24 AM	28.58	1363	34.4363808	-118.6477037	Valve Comment:Enhanced Monitoring;Valve Adjustment:NSPS/EG CAI,High Temp
CV-24035	3/2/2026 8:58:46 AM	28.56	1364	34.4363835	-118.6477088	Valve Adjustment:NSPS/EG CAI,High Temp
CV-24035	3/2/2026 9:00:00 AM					AtmAA
CV-24035	3/2/2026 9:00:00 AM					AtmAA; [User entered 14.30%]
CV-24035	3/9/2026 8:48:57 AM	28.45	1368	34.4363900	-118.6477203	Valve Comment:Enhanced Monitoring;Valve Adjustment:NSPS/EG CAI,High Temp;Well Comment:No system port
CV-24035	3/9/2026 8:50:00 AM					AtmAA
CV-24035	3/17/2026 10:50:00 AM					

All LFG Extraction Well Data - March 2026
Chiquita Canyon Landfill

Point Name	Record Date	Baro Press ["Hg]	Elev [ft]	Latitude	Longitude	Comments
CV-24035	3/19/2026 8:05:39 AM	28.66	1378	34.4363510	-118.6477197	Comments:NSPS/EG CAI,High Temp,,,,,,
CV-24035	3/23/2026 8:18:30 AM	28.52	1369	34.4363892	-118.6477300	Valve Adjustment:High Temp
CV-24035	3/30/2026 8:13:15 AM	28.54	1360	34.4363913	-118.6477225	Valve Adjustment:High Temp,Surging Liquid in Header
CV-24036	3/6/2026 2:13:43 PM	28.63	1356	34.4344597	-118.6497202	Valve Adjustment:Valve 100% Open,Surging Liquid in Header
CV-24036	3/18/2026 2:23:30 PM	28.64	1375	34.4343530	-118.6497002	
CV-24037	3/6/2026 2:18:21 PM	28.64	1363	34.4347648	-118.6494665	Valve Adjustment:Surging Liquid in Header
CV-24037	3/19/2026 11:07:49 AM	28.66	1329	34.4347368	-118.6494713	Comments:NSPS/EG CAI,Positive Static Press.,Increased Flow/Vacuum,Opened Valve 1/2 Turn or Less,,,,
CV-24037	3/19/2026 11:10:01 AM	28.66	1368	34.4346897	-118.6494507	Comments:NSPS/EG CAC,,,,,,,
CV-24037	3/25/2026 8:57:02 AM	28.61	1348	34.4347630	-118.6494082	Valve Comment:RES SEM;Valve Adjustment:Surging Liquid in Well (Watered In);Well Condition:Fair
CV-24038	3/5/2026 9:54:23 AM	28.63	1338	34.4350065	-118.6488595	Valve Comment:Enhanced Monitoring;Valve Adjustment:NSPS/EG CAI,High Temp
CV-24038	3/5/2026 9:55:00 AM					AtmAA
CV-24038	3/5/2026 9:55:00 AM					AtmAA
CV-24038	3/10/2026 9:38:35 AM	28.58	1322	34.4349280	-118.6488385	Comments:NSPS/EG CAI,High Temp,,,,,,
CV-24038	3/10/2026 9:41:47 AM	28.58	1348	34.4347933	-118.6490608	Comments:NSPS/EG CAI,High Temp,,,,,,
CV-24038	3/10/2026 12:25:00 PM					AtmAA
CV-24038	3/17/2026 1:13:05 PM	28.6	1343	34.4350183	-118.6488758	Valve Adjustment:High Temp,Surging Liquid in Header,Surging Liquid in Well (Watered In)
CV-24038	3/18/2026 2:37:16 PM	28.63	1312	34.4350517	-118.6488295	Comments:NSPS/EG CAI,High Temp,,,,,,
CV-24038	3/25/2026 2:29:43 PM	28.57	1366	34.4350379	-118.6488637	Valve Adjustment:No Flow Measurement,High Temp,Decreased Flow/Vacuum
CV-24038	3/25/2026 2:30:37 PM	28.59	1368	34.4350406	-118.6488575	Valve Adjustment:No Flow Measurement,High Temp
CV-24039	3/10/2026 10:00:02 AM	28.58	1355	34.4352732	-118.6486597	Comments:NSPS/EG CAI,High O2,,,,,,
CV-24039	3/10/2026 10:00:30 AM	28.58	1345	34.4353100	-118.6486673	Comments:NSPS/EG CAI,High O2,,,,,,
CV-24039	3/18/2026 2:50:53 PM	28.63	1293	34.4352232	-118.6487027	Comments:NSPS/EG CAI,High O2,,,,,,
CV-24039	3/18/2026 2:51:53 PM	28.63	1322	34.4352690	-118.6487672	Comments:NSPS/EG CAI,High O2,,,,,,
CV-24040	3/3/2026 3:07:45 PM	28.58	1372	34.4356625	-118.6483895	Valve Adjustment:Decreased Flow/Vacuum
CV-24040	3/12/2026 2:31:20 PM	28.74	1352	34.4356275	-118.6484187	Comments:NSPS/EG CAI,Positive Static Press.,Increased Flow/Vacuum,,,,,
CV-24040	3/12/2026 2:32:52 PM	28.74	1325	34.4356577	-118.6483170	Comments:NSPS/EG CAI,Positive Static Press.,,,,,,

All LFG Extraction Well Data - March 2026
Chiquita Canyon Landfill

Point Name	Record Date	Baro Press ["Hg]	Elev [ft]	Latitude	Longitude	Comments
CV-24040	3/16/2026 8:12:08 AM	28.64	1368	34.4356618	-118.6483633	Comments:NSPS/EG CAI,High O2,,,,,,
CV-24040	3/16/2026 8:20:58 AM	28.64	1345	34.4356458	-118.6483978	Comments:NSPS/EG CAI,High O2,,,,,,
CV-24040	3/19/2026 9:53:30 AM	28.71	1345	34.4356418	-118.6483887	
CV-24041	3/9/2026 1:53:03 PM	28.46	1345	34.4358697	-118.6480452	Valve Adjustment:Barely Open
CV-24041	3/16/2026 10:53:00 AM					
CV-24041	3/19/2026 9:50:28 AM	28.7	1354	34.4358503	-118.6480603	Valve Adjustment:Barely Open
CV-24042	3/2/2026 1:33:47 PM	28.54	1383	34.4362398	-118.6474692	Valve Comment:Enhanced Monitoring;Valve Adjustment:NSPS/EG CAI,High Temp
CV-24042	3/2/2026 1:35:00 PM					AtmAA
CV-24042	3/2/2026 1:35:00 PM					AtmAA; [User entered 11.86%]
CV-24042	3/9/2026 8:43:26 AM	28.43	1386	34.4362533	-118.6474563	Valve Comment:Enhanced Monitoring;Valve Adjustment:NSPS/EG CAI,High Temp
CV-24042	3/9/2026 8:45:00 AM					AtmAA
CV-24042	3/20/2026 9:14:04 AM	28.64	1379	34.4362507	-118.6474732	Valve Comment:Enhanced Monitoring;Valve Adjustment:NSPS/EG CAI,High Temp
CV-24042	3/23/2026 8:25:46 AM	28.51	1399	34.4362522	-118.6474478	Valve Adjustment:No Flow Measurement,High Temp
CV-24042	3/30/2026 10:41:55 AM	28.6	1338	34.4362402	-118.6474935	Valve Adjustment:High Temp,Surging Liquid in Header,Surging Liquid in Well (Watered In)
CV-24043	3/3/2026 9:18:49 AM	28.64	1335	34.4341063	-118.6497145	Valve Adjustment:Surging Liquid in Header
CV-24043	3/18/2026 8:15:19 AM	28.64	1342	34.4340872	-118.6497057	Valve Adjustment:Surging Liquid in Header,Surging Liquid in Well (Watered In)
CV-24044	3/9/2026 2:42:04 PM	28.53	1350	34.4343752	-118.6493797	Valve Adjustment:NSPS/EG CAI,NSPS/EG CAC,High O2,Decreased Flow/Vacuum
CV-24044	3/9/2026 2:43:36 PM	28.53	1338	34.4343917	-118.6493517	Valve Adjustment:NSPS/EG CAC
CV-24044	3/9/2026 3:34:50 PM	28.51	1361	34.4343997	-118.6494198	Valve Comment:Air intrusion corrected;Well Comment:not operating;Well Condition:Lorentz Pump Installed
CV-24044	3/17/2026 1:28:17 PM	28.71	1346	34.4344157	-118.6493827	Valve Adjustment:Decreased Flow/Vacuum,Surging Liquid in Header,Surging Liquid in Well (Watered In)
CV-24044	3/25/2026 8:43:44 AM	28.62	1348	34.4344058	-118.6493895	Valve Comment:RES SEM;Valve Adjustment:Decreased Flow/Vacuum;Well Condition:Fair
CV-24045	3/5/2026 9:43:09 AM	28.63	1338	34.4347345	-118.6490688	Valve Comment:Enhanced Monitoring;Valve Adjustment:NSPS/EG CAI,High Temp,Positive Static Press.,Valve 100% Open
CV-24045	3/5/2026 9:44:05 AM	28.64	1339	34.4347245	-118.6490657	Valve Adjustment:High Temp,Positive Static Press.
CV-24045	3/5/2026 9:45:00 AM					AtmAA

All LFG Extraction Well Data - March 2026
Chiquita Canyon Landfill

Point Name	Record Date	Baro Press ["Hg]	Elev [ft]	Latitude	Longitude	Comments
CV-24045	3/5/2026 9:45:00 AM					AtmAA; [User entered 14.92%]
CV-24045	3/10/2026 12:20:00 PM					AtmAA
CV-24045	3/11/2026 10:36:24 AM	28.77	1332	34.4347452	-118.6490387	Comments:NSPS/EG CAI,High Temp,,,,,,
CV-24045	3/17/2026 1:15:41 PM	28.6	1336	34.4347347	-118.6490805	
CV-24045	3/18/2026 2:07:00 PM	28.65	1289	34.4346450	-118.6490992	Comments:NSPS/EG CAI,High Temp,,,,,,
CV-24045	3/18/2026 2:07:30 PM	28.65	1280	34.4346527	-118.6491127	Comments:NSPS/EG CAI,High Temp,,,,,,
CV-24045	3/18/2026 2:34:46 PM	28.64	1299	34.4347927	-118.6490358	Comments:NSPS/EG CAI,High Temp,,,,,,
CV-24045	3/25/2026 2:42:21 PM	28.59	1339	34.4347228	-118.6490678	Valve Adjustment:Decom Well (Temporary),No Flow Measurement,Decreased Flow/Vacuum
CV-24045	3/25/2026 2:45:26 PM	28.58	1339	34.4347283	-118.6490676	Valve Adjustment:No Flow Measurement,High Temp
CV-24046	3/11/2026 1:10:36 PM	28.8	1365	34.4350890	-118.6483782	
CV-24046	3/19/2026 10:33:00 AM	28.63	1319	34.4351237	-118.6483160	
CV-24046	3/26/2026 3:05:19 PM	28.49	1247	34.4351437	-118.6482773	
CV-24048	3/9/2026 1:49:32 PM	28.47	1358	34.4355767	-118.6478077	Valve Adjustment:Barely Open
CV-24048	3/16/2026 10:53:43 AM					
CV-24048	3/19/2026 10:16:34 AM	28.68	1353	34.4355630	-118.6478028	Valve Adjustment:Barely Open
CV-24049	3/5/2026 7:35:00 AM					AirTech Lab; [User entered 0.63%]
CV-24049	3/5/2026 7:35:00 AM					AirTech Lab
CV-24049	3/10/2026 12:42:06 PM	28.6	1391	34.4359842	-118.6471965	Comments:NSPS/EG CAI,High Temp,,,,,,
CV-24049	3/10/2026 12:42:44 PM	28.6	1362	34.4359608	-118.6471768	Comments:NSPS/EG CAI,High Temp,,,,,,
CV-24049	3/10/2026 1:25:00 PM					AtmAA
CV-24049	3/18/2026 1:51:47 PM	28.63	1378	34.4359818	-118.6471597	Comments:NSPS/EG CAI,High Temp,,,,,,
CV-24049	3/26/2026 9:21:34 AM	28.57	1367	34.4359555	-118.6472052	Valve Adjustment:High Temp,Increased Flow/Vacuum
CV-24049	3/26/2026 9:23:12 AM	28.57	1367	34.4359558	-118.6472040	Valve Adjustment:High Temp
CV-24049	3/31/2026 12:57:45 PM	28.52	1374	34.4359488	-118.6472067	
CV-24050	3/3/2026 9:06:55 AM	28.67	1322	34.4337312	-118.6499583	
CV-24050	3/18/2026 8:05:25 AM	28.67	1314	34.4337230	-118.6499430	
CV-24052	3/5/2026 10:59:00 AM					
CV-24052	3/9/2026 1:48:49 PM	28.59	1360	34.4350762	-118.6480705	Valve Adjustment:Decreased Flow/Vacuum,Surging Liquid in Well (Watered In)
CV-24052	3/17/2026 10:38:44 AM	28.71	1359	34.4350887	-118.6480592	Valve Adjustment:Decreased Flow/Vacuum,Surging Liquid in Well (Watered In)
CV-24053	3/9/2026 1:41:14 PM	28.45	1361	34.4352765	-118.6478113	
CV-24053	3/20/2026 11:41:34 AM	28.7	1401	34.4352508	-118.6477833	Comments:NSPS/EG CAI,NSPS/EG CAC,Positive Static Press.,Increased Flow/Vacuum,Opened Valve 1/2 Turn or Less,,,
CV-24053	3/20/2026 11:44:56 AM	28.7	1437	34.4352658	-118.6476760	Comments:High O2,,,,,,,

All LFG Extraction Well Data - March 2026
Chiquita Canyon Landfill

Point Name	Record Date	Baro Press ["Hg]	Elev [ft]	Latitude	Longitude	Comments
CV-24053	3/20/2026 11:47:23 AM	28.7	1549	34.4351495	-118.6476433	
CV-24054	3/2/2026 1:18:59 PM	28.53	1389	34.4356415	-118.6471900	Valve Comment:Enhanced Monitoring;Valve Adjustment:NSPS/EG CAI,High Temp
CV-24054	3/2/2026 1:20:00 PM					AtmAA
CV-24054	3/2/2026 1:20:00 PM					AtmAA; [User entered 8.35%]
CV-24054	3/3/2026 10:20:00 AM					AtmAA
CV-24054	3/3/2026 10:20:00 AM					AtmAA
CV-24054	3/9/2026 8:24:51 AM	28.41	1386	34.4356338	-118.6471805	Valve Comment:Enhanced Monitoring;Valve Adjustment:NSPS/EG CAI,High Temp
CV-24054	3/9/2026 8:30:00 AM					AtmAA
CV-24054	3/10/2026 3:12:10 PM					
CV-24054	3/18/2026 1:40:20 PM	28.22	1407	34.4355997	-118.6471043	Comments:NSPS/EG CAI,High Temp,,,,,,
CV-24054	3/18/2026 6:57:42 PM					
CV-24054	3/24/2026 10:43:12 AM	28.6	1387	34.4356332	-118.6471779	Valve Adjustment:High Temp,Decreased Flow/Vacuum
CV-24054	3/24/2026 10:44:28 AM	28.6	1390	34.4356338	-118.6471791	Valve Adjustment:High Temp
CV-24054	3/31/2026 12:53:34 PM	28.52	1389	34.4356257	-118.6471768	Valve Adjustment:High Temp,Surging Liquid in Header,Surging Liquid in Well (Watered In)
CV-24055	3/2/2026 12:08:15 PM	28.56	1395	34.4358837	-118.6469210	Valve Adjustment:Decreased Flow/Vacuum
CV-24055	3/2/2026 12:13:16 PM	28.55	1401	34.4358817	-118.6469197	Valve Adjustment:Increased Flow/Vacuum;Well Condition:Fair,Lorentz Pump Installed
CV-24055	3/2/2026 12:14:34 PM	28.56	1392	34.4358785	-118.6469238	Well Condition:Lorentz Pump Installed
CV-24055	3/5/2026 7:30:00 AM					AirTech Lab
CV-24055	3/5/2026 7:30:00 AM					AirTech Lab; [User entered 5.4%]
CV-24055	3/18/2026 2:02:41 PM	28.56	1400	34.4358742	-118.6469172	Valve Adjustment:NSPS/EG CAI,High Temp,Barely Open,Surging Liquid in Header
CV-24055	3/18/2026 2:04:14 PM	28.59	1401	34.4358702	-118.6469302	Valve Adjustment:High Temp,Barely Open,Surging Liquid in Header
CV-24056	3/3/2026 8:59:41 AM	28.54	1339	34.4331348	-118.6502230	
CV-24056	3/4/2026 7:27:37 AM					
CV-24056	3/16/2026 9:07:57 AM	28.57	1319	34.4332875	-118.6501937	
CV-24057	3/10/2026 8:45:54 AM	28.54	1322	34.4334747	-118.6496957	
CV-24057	3/18/2026 8:20:45 AM	28.67	1339	34.4334692	-118.6496463	
CV-24057	3/24/2026 2:44:21 PM	28.62	1314	34.4334517	-118.6496223	
CV-24058	3/3/2026 9:01:03 AM	28.64	1344	34.4338198	-118.6494627	
CV-24058	3/17/2026 1:07:27 PM	28.71	1347	34.4337962	-118.6494398	Valve Adjustment:NSPS/EG CAI,Positive Static Press.,Increased Flow/Vacuum,Plugged/Pinched Suspected
CV-24058	3/17/2026 1:08:40 PM	28.71	1350	34.4337975	-118.6494458	

All LFG Extraction Well Data - March 2026
Chiquita Canyon Landfill

Point Name	Record Date	Baro Press ["Hg]	Elev [ft]	Latitude	Longitude	Comments
CV-24058	3/19/2026 2:26:30 PM	28.68	1364	34.4338113	-118.6494525	Valve Adjustment:NSPS/EG CAC,Decreased Flow/Vacuum
CV-24058	3/19/2026 2:30:16 PM	28.72	1358	34.4338170	-118.6494533	Well Condition:Lorentz Pump Installed
CV-24059	3/3/2026 10:21:52 AM	28.64	1344	34.4337588	-118.6490702	Valve Comment:Enhanced Monitoring;Valve Adjustment:NSPS/EG CAI,High Temp
CV-24059	3/12/2026 10:20:34 AM	28.87	1353	34.4337548	-118.6490607	Valve Comment:Enhanced Monitoring;Valve Adjustment:NSPS/EG CAI,High Temp
CV-24059	3/20/2026 9:30:39 AM	28.64	1352	34.4337780	-118.6490772	Valve Comment:Enhanced Monitoring;Valve Adjustment:NSPS/EG CAI,High Temp
CV-24059	3/24/2026 1:50:17 PM	28.6	1357	34.4337706	-118.6490809	
CV-24060	3/5/2026 12:45:51 PM	28.53	1394	34.4340497	-118.6488603	
CV-24060	3/18/2026 10:14:49 AM	28.67	1343	34.4340115	-118.6487705	Valve Adjustment:Surging Liquid in Header
CV-24061	3/5/2026 12:58:32 PM	28.52	1355	34.4343128	-118.6486677	
CV-24061	3/19/2026 1:10:28 PM	28.78	1355	34.4343458	-118.6486260	Valve Adjustment:Decreased Flow/Vacuum
CV-24062	3/5/2026 7:25:00 AM					AirTech Lab; [User entered 6.7%]
CV-24062	3/5/2026 7:25:00 AM					AirTech Lab
CV-24062	3/10/2026 10:14:11 AM	28.57	1362	34.4345792	-118.6480708	
CV-24062	3/23/2026 8:33:53 AM	28.52	1378	34.4346085	-118.6481130	Valve Adjustment:High Temp
CV-24062	3/23/2026 2:26:48 PM	28.51	1381	34.4345865	-118.6480827	Valve Adjustment:No Flow Measurement
CV-24062	3/23/2026 2:27:09 PM	28.51	1375	34.4345797	-118.6480848	Valve Adjustment:No Flow Measurement
CV-24063	3/5/2026 7:15:00 AM					AirTech Lab
CV-24063	3/5/2026 7:15:00 AM					AirTech Lab; [User entered 11%]
CV-24063	3/5/2026 10:10:00 AM					AtmAA
CV-24063	3/5/2026 10:10:00 AM					AtmAA; [User entered 9.70%]
CV-24063	3/5/2026 10:10:41 AM	28.61	1369	34.4349613	-118.6475155	Valve Comment:Enhanced Monitoring;Valve Adjustment:NSPS/EG CAI,High Temp
CV-24063	3/12/2026 10:03:53 AM	28.83	1382	34.4349335	-118.6475080	Valve Comment:Enhanced Monitoring;Valve Adjustment:NSPS/EG CAI,High Temp,Positive Static Press.
CV-24063	3/12/2026 10:04:57 AM	28.86	1379	34.4349420	-118.6475268	Valve Adjustment:Positive Static Press.
CV-24063	3/16/2026 10:36:08 AM	28.66	1379	34.4349412	-118.6475038	
CV-24063	3/24/2026 1:09:32 PM	28.58	1377	34.4349524	-118.6474981	Valve Adjustment:High Temp,Decreased Flow/Vacuum,Surging Liquid in Header
CV-24063	3/31/2026 1:44:33 PM	28.53	1380	34.4349595	-118.6475303	Valve Adjustment:High Temp,Surging Liquid in Header,Surging Liquid in Well (Watered In)
CV-24064	3/3/2026 9:30:00 AM					AtmAA
CV-24064	3/3/2026 9:30:00 AM					AtmAA; [User entered 10.5%]

All LFG Extraction Well Data - March 2026
Chiquita Canyon Landfill

Point Name	Record Date	Baro Press ["Hg]	Elev [ft]	Latitude	Longitude	Comments
CV-24064	3/3/2026 9:30:29 AM	28.6	1376	34.4352300	-118.6471592	Valve Comment:Enhanced Monitoring;Valve Adjustment:NSPS/EG CAI,High Temp
CV-24064	3/10/2026 1:31:07 PM	28.56	1316	34.4352913	-118.6472502	Comments:NSPS/EG CAI,High Temp,Positive Static Press.,,,,,
CV-24064	3/10/2026 1:32:02 PM	28.56	1289	34.4352825	-118.6471915	Comments:Positive Static Press.,,,,,,
CV-24064	3/10/2026 1:35:00 PM					AtmAA
CV-24064	3/11/2026 9:52:36 AM	28.69	1362	34.4352438	-118.6472065	Comments:NSPS/EG CAI,High Temp,,,,,
CV-24064	3/17/2026 1:00:48 PM	28.56	1381	34.4352542	-118.6471747	Valve Comment:PLR
CV-24064	3/17/2026 1:26:47 PM	28.53	1371	34.4352197	-118.6471178	Comments:NSPS/EG CAI,High Temp,Positive Static Press.,,,,,
CV-24064	3/17/2026 1:28:22 PM	28.53	1332	34.4352825	-118.6471607	Comments:NSPS/EG CAI,High Temp,Positive Static Press.,,,,,
CV-24064	3/18/2026 8:58:11 AM	28.53	1381	34.4333523	-118.6471315	Comments:NSPS/EG CAI,High Temp,,,,,
CV-24064	3/24/2026 9:35:15 AM	28.6	1389	34.4352357	-118.6471715	Valve Adjustment:High Temp,Surging Liquid in Header,Surging Liquid in Well (Watered In)
CV-24064	3/31/2026 1:20:54 PM	28.52	1382	34.4352347	-118.6471800	Valve Adjustment:High Temp,Surging Liquid in Header,Surging Liquid in Well (Watered In)
CV-24065-TP1	3/4/2026 1:44:31 PM	28.49	1403	34.4356497	-118.6467973	
CV-24065-TP1	3/18/2026 1:56:18 PM	28.6	1396	34.4356140	-118.6468043	
CV-24066	3/3/2026 8:56:29 AM	28.53	1355	34.4329753	-118.6498037	
CV-24066	3/4/2026 7:30:00 AM					AirTech Lab
CV-24066	3/4/2026 7:30:00 AM					AirTech Lab; [User entered 3.6%]
CV-24066	3/16/2026 8:54:36 AM	28.54	1329	34.4330118	-118.6497927	
CV-24066	3/16/2026 9:43:22 AM					
CV-24066	3/28/2026 1:42:27 PM					
CV-24066	3/30/2026 10:31:09 AM					
CV-24067	3/3/2026 8:51:27 AM	28.53	1342	34.4332207	-118.6497240	Comments:NSPS/EG CAI,High Temp,,,,,
CV-24067	3/3/2026 8:52:46 AM	28.53	1342	34.4331865	-118.6497155	Comments:NSPS/EG CAI,High Temp,,,,,
CV-24067	3/16/2026 9:00:27 AM	28.56	1335	34.4331865	-118.6497153	Comments:NSPS/EG CAI,High Temp,,,,,
CV-24067	3/16/2026 9:03:09 AM	28.56	1348	34.4332395	-118.6497408	Comments:NSPS/EG CAI,High Temp,,,,,
CV-24068	3/2/2026 1:39:50 PM	28.59	1366	34.4332373	-118.6493455	Valve Adjustment:NSPS/EG CAI,High Temp,Valve 100% Open,Decreased Flow/Vacuum,Surging Liquid in Header;Well Condition:Lorentz Pump Installed
CV-24068	3/2/2026 1:41:21 PM	28.59	1359	34.4332403	-118.6493420	Valve Adjustment:High Temp,Surging Liquid in Header;Well Condition:Lorentz Pump Installed

All LFG Extraction Well Data - March 2026
Chiquita Canyon Landfill

Point Name	Record Date	Baro Press ["Hg]	Elev [ft]	Latitude	Longitude	Comments
CV-24068	3/4/2026 12:41:57 PM	28.63	1355	34.4332347	-118.6493292	Valve Comment:Enhanced Monitoring;Valve Adjustment:NSPS/EG CAI,High Temp,Positive Static Press.,Valve 100% Open
CV-24068	3/4/2026 12:43:40 PM	28.61	1362	34.4332363	-118.6492960	Valve Adjustment:High Temp,Positive Static Press.
CV-24068	3/4/2026 12:45:00 PM					AtmAA
CV-24068	3/4/2026 12:45:00 PM					AtmAA; [User entered 10.68%]
CV-24068	3/6/2026 1:52:01 PM	28.74	1355	34.4332212	-118.6493672	Valve Adjustment:NSPS/EG CAI,Decreased Flow/Vacuum
CV-24068	3/6/2026 1:53:31 PM	28.75	1354	34.4332252	-118.6493407	Valve Adjustment:High Temp
CV-24068	3/10/2026 12:40:00 PM					AtmAA
CV-24068	3/10/2026 12:44:23 PM	28.04	1270	34.4332847	-118.6493542	Comments:NSPS/EG CAI,High Temp,Positive Static Press.,,,,,
CV-24068	3/10/2026 12:45:58 PM	28.03	1325	34.4332773	-118.6493012	Comments:Positive Static Press.,,,,,,,
CV-24068	3/11/2026 10:10:57 AM	28.74	1335	34.4332592	-118.6492968	Comments:NSPS/EG CAI,High Temp,,,,,,
CV-24068	3/11/2026 2:19:59 PM	28.79	1355	34.4332678	-118.6493388	Comments:NSPS/EG CAI,High Temp,,,,,,
CV-24068	3/17/2026 8:16:06 AM	28.61	1349	34.4332388	-118.6493343	
CV-24068	3/24/2026 2:00:28 PM	28.6	1347	34.4332414	-118.6493541	Valve Adjustment:High Temp
CV-24069	3/3/2026 9:35:43 AM	28.64	1338	34.4334218	-118.6489063	
CV-24069	3/18/2026 8:55:27 AM	28.66	1355	34.4334362	-118.6489093	
CV-24070	3/2/2026 1:14:02 PM	28.58	1364	34.4337135	-118.6486940	Valve Adjustment:NSPS/EG CAI,Orifice Plate Changed (See OP Log),High Temp,Decreased Flow/Vacuum;Well Condition:Lorentz Pump Installed
CV-24070	3/2/2026 1:18:14 PM	28.58	1365	34.4337275	-118.6486870	Valve Adjustment:NSPS/EG CAI,Orifice Plate Changed (See OP Log),High Temp,Decreased Flow/Vacuum;Well Condition:Fair,Lorentz Pump Installed
CV-24070	3/2/2026 1:20:17 PM	28.59	1370	34.4337212	-118.6486950	Valve Adjustment:Increased Flow/Vacuum;Well Condition:Lorentz Pump Installed
CV-24070	3/2/2026 1:21:24 PM	28.58	1362	34.4337387	-118.6486928	Valve Adjustment:High Temp
CV-24070	3/18/2026 8:30:14 AM	28.64	1352	34.4337168	-118.6486633	Valve Adjustment:High Temp;Well Condition:Lorentz Pump Installed
CV-24071	3/5/2026 12:37:59 PM	28.53	1322	34.4340335	-118.6484917	
CV-24071	3/5/2026 12:41:59 PM	28.53	1342	34.4340348	-118.6485625	Comments:NSPS/EG CAI,High Temp,,,,,,
CV-24071	3/18/2026 10:21:07 AM	28.66	1345	34.4340050	-118.6484602	Valve Adjustment:High Temp;Well Condition:Lorentz Pump Installed
CV-24071	3/18/2026 10:22:44 AM	28.67	1344	34.4339992	-118.6484690	Valve Adjustment:High Temp,Surging Liquid in Header;Well Condition:Lorentz Pump Installed
CV-24072	3/5/2026 1:15:19 PM	28.51	1378	34.4341557	-118.6480810	
CV-24072	3/16/2026 1:32:39 PM	28.58	1362	34.4342080	-118.6480740	Comments:NSPS/EG CAI,Positive Static Press.,Increased Flow/Vacuum,,,,,

All LFG Extraction Well Data - March 2026
Chiquita Canyon Landfill

Point Name	Record Date	Baro Press ["Hg]	Elev [ft]	Latitude	Longitude	Comments
CV-24072	3/16/2026 1:33:45 PM	28.58	1358	34.4341883	-118.6480502	Comments:NSPS/EG CAC,,,,,,,
CV-24072	3/30/2026 11:52:25 AM	28.56				
CV-24073-TP1	3/3/2026 9:50:00 AM					AtmAA
CV-24073-TP1	3/3/2026 9:50:00 AM					AtmAA; [User entered 4.37%]
CV-24073-TP1	3/3/2026 9:50:29 AM	28.62	1379	34.4346318	-118.6477123	Valve Comment:Enhanced Monitoring;Valve Adjustment:NSPS/EG CAI,High Temp
CV-24073-TP1	3/12/2026 10:08:58 AM	28.85	1373	34.4346403	-118.6476977	Valve Comment:Enhanced Monitoring;Valve Adjustment:NSPS/EG CAI,High Temp
CV-24073-TP1	3/18/2026 10:39:45 AM	28.62	1352	34.4346007	-118.6476803	
CV-24073-TP1	3/20/2026 9:53:19 AM	28.61	1379	34.4346450	-118.6477110	Valve Comment:Enhanced Monitoring;Valve Adjustment:NSPS/EG CAI,High Temp
CV-24073-TP1	3/26/2026 9:35:37 AM	28.57	1371	34.4346516	-118.6476938	Valve Adjustment:Decreased Flow/Vacuum
CV-24073-TP1	3/26/2026 9:36:18 AM	28.57	1371	34.4346514	-118.6476938	
CV-24073-TP1	3/30/2026 11:42:59 AM	28.6				Comments:NSPS/EG CAI,NSPS/EG CAC,Positive Static Press.,Increased Flow/Vacuum,Opened Valve 1/2 Turn or Less,,,
CV-24073-TP1	3/30/2026 11:44:39 AM	28.6				
CV-24073-TP1	3/31/2026 1:53:35 PM	28.52	1379	34.4346373	-118.6477065	Valve Adjustment:NSPS/EG CAC
CV-24074	3/3/2026 1:40:07 PM	28.55	1391	34.4347318	-118.6473705	Comments:NSPS/EG CAI,Positive Static Press.,,,,,,
CV-24074	3/3/2026 1:44:30 PM	28.55	1381	34.4347883	-118.6473778	Comments:NSPS/EG CAC,,,,,,,
CV-24074	3/18/2026 10:32:46 AM	28.6	1388	34.4347227	-118.6473960	
CV-24074	3/28/2026 12:57:28 PM					
CV-24075-TP1	3/3/2026 9:05:00 AM					AtmAA
CV-24075-TP1	3/3/2026 9:05:00 AM					AtmAA; [User entered 10.75%]
CV-24075-TP1	3/3/2026 9:07:20 AM	28.6	1375	34.4350177	-118.6471408	Valve Comment:Enhanced Monitoring;Valve Adjustment:NSPS/EG CAI,High Temp
CV-24075-TP1	3/10/2026 1:17:33 PM	28.65	1385	34.4349857	-118.6470880	Comments:NSPS/EG CAI,High Temp,,,,,,
CV-24075-TP1	3/10/2026 1:20:00 PM					AtmAA
CV-24075-TP1	3/11/2026 9:36:27 AM	28.67	1391	34.4350660	-118.6471692	Comments:NSPS/EG CAI,High Temp,,,,,,
CV-24075-TP1	3/16/2026 10:25:01 AM	28.64	1390	34.4350135	-118.6471247	Valve Adjustment:High Temp
CV-24075-TP1	3/17/2026 1:13:29 PM	28.5	1394	34.4349528	-118.6471593	Comments:NSPS/EG CAI,High Temp,,,,,,
CV-24075-TP1	3/17/2026 1:15:34 PM	28.5	1325	34.4350045	-118.6471530	Comments:NSPS/EG CAI,High Temp,,,,,,
CV-24075-TP1	3/24/2026 9:58:07 AM	28.6	1387	34.4350098	-118.6471464	Valve Adjustment:High Temp,Decreased Flow/Vacuum
CV-24075-TP1	3/24/2026 9:59:57 AM	28.6	1387	34.4350114	-118.6471477	Valve Adjustment:High Temp
CV-24075-TP1	3/31/2026 1:29:27 PM	28.52	1374	34.4350248	-118.6471268	Valve Adjustment:High Temp,Surging Liquid in Header,Surging Liquid in Well (Watered In)

All LFG Extraction Well Data - March 2026
Chiquita Canyon Landfill

Point Name	Record Date	Baro Press [”Hg]	Elev [ft]	Latitude	Longitude	Comments
CV-24076	3/3/2026 8:34:23 AM	28.59	1397	34.4353238	-118.6468687	Valve Comment:Enhanced Monitoring;Valve Adjustment:NSPS/EG CAI,High Temp
CV-24076	3/3/2026 8:35:00 AM					AtmAA
CV-24076	3/3/2026 8:35:00 AM					AtmAA; [User entered 5.64%]
CV-24076	3/11/2026 3:10:42 PM	28.79	1402	34.4353310	-118.6468893	Valve Comment:Enhanced Monitoring;Valve Adjustment:NSPS/EG CAI,High Temp,High O2,Positive Static Press.
CV-24076	3/11/2026 3:11:28 PM	28.79	1399	34.4353182	-118.6468750	Valve Adjustment:High O2,Positive Static Press.
CV-24076	3/12/2026 9:06:59 AM	28.79	1401	34.4353278	-118.6468987	Valve Comment:Enhanced Monitoring;Valve Adjustment:NSPS/EG CAI,High Temp
CV-24076	3/16/2026 9:54:07 AM	28.63	1405	34.4353308	-118.6468723	
CV-24076	3/24/2026 9:25:01 AM	28.57	1396	34.4353212	-118.6469011	Valve Adjustment:Audible Flow,High Temp
CV-24077	3/3/2026 10:17:21 AM	28.58	1352	34.4327265	-118.6493525	
CV-24077	3/16/2026 8:46:43 AM	28.52	1362	34.4326405	-118.6492328	
CV-24077	3/16/2026 9:39:55 AM					
CV-24077	3/30/2026 10:24:53 AM					
CV-24078	3/3/2026 8:46:14 AM	28.53	1394	34.4329073	-118.6493943	
CV-24078	3/16/2026 8:50:26 AM	28.53	1299	34.4329263	-118.6494125	
CV-24078	3/16/2026 9:41:44 AM					
CV-24078	3/28/2026 1:20:17 PM					
CV-24078	3/30/2026 10:30:02 AM					
CV-24079-TP8	3/8/2026 1:06:12 PM	28.58	1359	34.4329845	-118.6491040	Valve Adjustment:Decreased Flow/Vacuum;Well Condition:Lorentz Pump Installed
CV-24079-TP8	3/8/2026 1:07:11 PM	28.59	1348	34.4329895	-118.6491198	Well Condition:Lorentz Pump Installed
CV-24079-TP8	3/18/2026 8:44:28 AM	28.65	1344	34.4329837	-118.6491098	
CV-24080	3/2/2026 1:27:09 PM	28.52	1370	34.4331318	-118.6488797	
CV-24080	3/16/2026 10:55:48 AM					
CV-24080	3/16/2026 2:03:48 PM	28.57	1345	34.4331418	-118.6488638	
CV-24081-TP1	3/3/2026 9:44:10 AM	28.64	1357	34.4334175	-118.6485817	
CV-24081-TP1	3/18/2026 8:34:21 AM	28.64	1371	34.4334305	-118.6485665	Valve Adjustment:Decreased Flow/Vacuum
CV-24082	3/8/2026 10:15:49 AM	28.61	1374	34.4334035	-118.6483268	Well Comment:relocated system sample port;Well Repairs:Sample Port
CV-24082	3/16/2026 1:49:55 PM	28.57	1332	34.4334450	-118.6483160	
CV-24083	3/5/2026 12:24:33 PM	28.52	1342	34.4336845	-118.6483478	
CV-24083	3/16/2026 1:43:42 PM	28.58	1368	34.4336798	-118.6483437	
CV-24083	3/18/2026 10:26:59 AM	28.67	1354	34.4337013	-118.6483437	
CV-24084-TP1	3/3/2026 10:11:44 AM	28.63	1370	34.4338630	-118.6480090	Valve Comment:Enhanced Monitoring;Valve Adjustment:NSPS/EG CAI,High Temp
CV-24084-TP1	3/3/2026 10:15:00 AM					AtmAA

All LFG Extraction Well Data - March 2026
Chiquita Canyon Landfill

Point Name	Record Date	Baro Press ["Hg]	Elev [ft]	Latitude	Longitude	Comments
CV-24084-TP1	3/3/2026 10:15:00 AM					AtmAA; [User entered 8.13%]
CV-24084-TP1	3/12/2026 10:15:23 AM	28.86	1368	34.4338390	-118.6480152	Valve Comment:Enhanced Monitoring;Valve Adjustment:NSPS/EG CAI,High Temp
CV-24084-TP1	3/17/2026 8:28:34 AM	28.59	1371	34.4338590	-118.6480260	
CV-24084-TP1	3/24/2026 1:40:12 PM	28.58	1367	34.4338465	-118.6480440	Valve Adjustment:High Temp
CV-24085	3/3/2026 8:11:20 AM	28.56	1375	34.4323258	-118.6490292	
CV-24085	3/16/2026 10:42:46 AM	28.63	1401	34.4322815	-118.6490385	
CV-24086	3/2/2026 12:51:42 PM	28.52	1374	34.4329028	-118.6487035	
CV-24086	3/16/2026 10:56:09 AM					
CV-24086	3/17/2026 12:46:03 PM	28.68	1368	34.4328965	-118.6486848	Valve Adjustment:Audible Flow,Barely Open
CV-24087	3/2/2026 10:04:34 AM	28.56	1380	34.4330075	-118.6481273	Valve Adjustment:Increased Flow/Vacuum;Well Condition:Lorentz Pump Installed
CV-24087	3/18/2026 9:20:23 AM	28.55	1385	34.4328678	-118.6482590	
CV-24088	3/3/2026 1:52:42 PM	28.54	1342	34.4336580	-118.6476583	Comments:Increased Flow/Vacuum,Opened Valve 1/2 Turn or Less,,,,,,
CV-24088	3/3/2026 1:54:16 PM	28.54	1342	34.4336103	-118.6477005	
CV-24088	3/19/2026 1:57:09 PM	28.6	1380	34.4335673	-118.6476660	
CV-24089	3/3/2026 10:06:42 AM	28.58	1368	34.4325095	-118.6481573	
CV-24089	3/3/2026 10:08:10 AM	28.58	1302	34.4324902	-118.6480798	
CV-24089	3/16/2026 1:34:08 PM	28.6	1293	34.4324762	-118.6481147	Comments:High O2,,,,,,,
CV-24089	3/16/2026 1:35:46 PM	28.6	1358	34.4323913	-118.6480805	
CV-24090	3/2/2026 9:44:41 AM	28.56	1375	34.4326992	-118.6475235	
CV-24090	3/12/2026 1:55:56 PM	28.75	1394	34.4327565	-118.6478287	
CV-24090	3/16/2026 1:46:14 PM	28.59	1381	34.4327340	-118.6475810	
CV-24090	3/19/2026 1:22:21 PM	28.63	1368	34.4326850	-118.6475462	
CV-24091	3/1/2026 1:32:45 PM	28.56	1384	34.4329878	-118.6468938	Well Repairs:Flex Hose
CV-24091	3/18/2026 9:42:43 AM	28.56	1385	34.4329812	-118.6468968	
CV-24092	3/10/2026 1:14:58 PM	28.59	1407	34.4332825	-118.6461490	Comments:No Flow Measurement,,,,,,,
CV-24092	3/10/2026 1:15:52 PM	28.59	1391	34.4333370	-118.6461750	
CV-24092	3/18/2026 8:32:18 AM	28.5	1401	34.4332920	-118.6460827	
CV-24093	3/1/2026 9:52:19 AM	28.59	1403	34.4340255	-118.6463175	Valve Adjustment:Decreased Flow/Vacuum;Well Condition:Good,Lorentz Pump Installed
CV-24093	3/1/2026 9:53:24 AM	28.59	1394	34.4340162	-118.6463092	Well Condition:Lorentz Pump Installed
CV-24093	3/1/2026 12:16:13 PM	28.58	1390	34.4340452	-118.6463682	Valve Adjustment:Increased Flow/Vacuum;Well Condition:Lorentz Pump Installed
CV-24093	3/1/2026 12:17:14 PM	28.58	1389	34.4340505	-118.6463568	Well Condition:Lorentz Pump Installed
CV-24093	3/18/2026 8:14:18 AM	28.47	1411	34.4340843	-118.6463557	
CV-24094	3/4/2026 11:01:00 AM					

All LFG Extraction Well Data - March 2026
Chiquita Canyon Landfill

Point Name	Record Date	Baro Press [”Hg]	Elev [ft]	Latitude	Longitude	Comments
CV-24094	3/5/2026 2:00:20 PM	28.49	1386	34.4345810	-118.6460780	Valve Adjustment:Decreased Flow/Vacuum
CV-24094	3/17/2026 2:26:00 PM	28.52	1371	34.4345445	-118.6460838	
CV-24095	3/2/2026 2:20:17 PM	28.65	1268	34.4334058	-118.6513070	Valve Comment:valve completely open upon arrival;Valve Adjustment:High Temp,Positive Static Press.,Valve 100% Open,Surging Liquid in Header;Well Condition:Lorentz Pump Installed
CV-24095	3/2/2026 2:22:39 PM	28.66	1273	34.4334117	-118.6512993	Valve Adjustment:High Temp,Positive Static Press.,Valve 100% Open,Surging Liquid in Header;Well Condition:Lorentz Pump Installed
CV-24095	3/4/2026 8:10:00 AM					AirTech Lab; [User entered 15%]
CV-24095	3/4/2026 8:10:00 AM					AirTech Lab
CV-24095	3/4/2026 9:38:58 AM	28.72	1259	34.4333938	-118.6512985	Valve Comment:Enhanced Monitoring;Valve Adjustment:NSPS/EG CAI,High Temp
CV-24095	3/4/2026 9:40:00 AM					AtmAA
CV-24095	3/4/2026 9:40:00 AM					AtmAA; [User entered 12.56%]
CV-24095	3/11/2026 1:32:55 PM	28.94	1269	34.4334023	-118.6513073	Valve Comment:Enhanced Monitoring;Valve Adjustment:NSPS/EG CAI,High Temp
CV-24095	3/18/2026 10:30:02 AM	28.76	1270	34.4334015	-118.6513223	Comments:NSPS/EG CAI,High Temp,,,,,,
CV-24095	3/25/2026 10:16:24 AM	28.74	1262	34.4334064	-118.6512914	Valve Adjustment:High Temp
CV-24095	3/31/2026 9:19:55 AM	28.67	1241	34.4333933	-118.6512927	Valve Adjustment:High Temp,Positive Static Press.,Surging Liquid in Header,Surging Liquid in Well (Watered In)
CV-24095	3/31/2026 9:20:51 AM	28.67	1246	34.4333928	-118.6512968	Valve Adjustment:High Temp,Positive Static Press.,Surging Liquid in Header,Surging Liquid in Well (Watered In)
CV-24096	3/9/2026 12:53:59 PM	28.56	1253	34.4332080	-118.6516040	Comments:NSPS/EG CAI,High O2,,,,,,
CV-24096	3/9/2026 12:56:47 PM	28.56	1263	34.4332198	-118.6515313	Comments:NSPS/EG CAI,High O2,,,,,,
CV-24096	3/16/2026 9:52:07 AM	28.67	1240	34.4332402	-118.6515698	Comments:NSPS/EG CAI,High O2,,,,,,
CV-24096	3/16/2026 9:53:09 AM	28.67	1270	34.4331873	-118.6515318	Comments:NSPS/EG CAI,High O2,,,,,,
CV-24097	3/9/2026 1:08:23 PM	28.57	1273	34.4327760	-118.6515177	Comments:NSPS/EG CAI,High O2,,,,,,
CV-24097	3/9/2026 1:10:38 PM	28.57	1253	34.4328110	-118.6515955	Comments:NSPS/EG CAI,High O2,,,,,,
CV-24097	3/16/2026 9:58:48 AM	28.69	1217	34.4328055	-118.6515463	Comments:NSPS/EG CAI,High O2,,,,,,
CV-24097	3/16/2026 10:00:01 AM	28.69	1240	34.4327953	-118.6515137	Comments:NSPS/EG CAI,High O2,,,,,,
CV-24098	3/9/2026 12:34:29 PM	28.55	1293	34.4325410	-118.6512523	
CV-24098	3/16/2026 8:55:11 AM					
CV-24098	3/16/2026 10:09:27 AM	28.7	1253	34.4325293	-118.6513315	

All LFG Extraction Well Data - March 2026
Chiquita Canyon Landfill

Point Name	Record Date	Baro Press ["Hg]	Elev [ft]	Latitude	Longitude	Comments
CV-24098	3/17/2026 1:40:18 PM					
CV-24098	3/23/2026 9:03:05 AM					
CV-24098	3/23/2026 3:57:39 PM					
CV-24098	3/30/2026 9:13:04 AM					
CV-24099	3/9/2026 12:15:03 PM	28.56	1266	34.4323762	-118.6509442	Comments:Reduced System Vacuum,,,,,,,
CV-24099	3/16/2026 10:13:57 AM	28.7	1250	34.4323313	-118.6508907	
CV-24100	3/4/2026 7:45:00 AM					AirTech Lab
CV-24100	3/4/2026 7:45:00 AM					AirTech Lab; [User entered 0.62%]
CV-24100	3/9/2026 12:02:54 PM	28.55	1257	34.4320025	-118.6505102	
CV-24100	3/12/2026 1:26:23 PM	28.88	1260	34.4320257	-118.6504928	Comments:NSPS/EG CAI,High Temp,,,,,,
CV-24100	3/12/2026 1:27:49 PM	28.88	1243	34.4320603	-118.6504713	Comments:NSPS/EG CAC,,,,,,,
CV-24100	3/16/2026 10:40:10 AM	28.7	1227	34.4320270	-118.6504527	
CV-24101	3/4/2026 7:35:00 AM					AirTech Lab; [User entered 0.23%]
CV-24101	3/4/2026 7:35:00 AM					AirTech Lab
CV-24101	3/9/2026 11:57:18 AM	28.56	1247	34.4318388	-118.6503232	Comments:Reduced System Vacuum,,,,,,,
CV-24101	3/16/2026 8:49:15 AM					
CV-24101	3/16/2026 10:43:35 AM	28.71	1247	34.4317787	-118.6502923	
CV-24101	3/23/2026 8:51:25 AM					
CV-24101	3/23/2026 3:58:08 PM					
CV-24101	3/24/2026 9:14:33 AM					
CV-24101	3/30/2026 9:04:40 AM					
CV-24102	3/3/2026 10:34:05 AM	28.65	1319	34.4316073	-118.6497573	
CV-24102	3/20/2026 2:58:39 PM	28.72	1319	34.4316302	-118.6497563	
CV-24103	3/3/2026 8:28:54 AM	28.59	1335	34.4315880	-118.6488845	
CV-24103	3/16/2026 8:46:08 AM	28.63	1319	34.4317322	-118.6489150	
CV-24104	3/3/2026 7:47:24 AM	28.58	1339	34.4317435	-118.6481300	
CV-24104	3/16/2026 8:59:08 AM	28.63	1404	34.4316535	-118.6481225	
CV-24105	3/3/2026 10:18:07 AM	28.59	1339	34.4319613	-118.6476388	
CV-24105	3/5/2026 8:46:45 AM	28.74	1217	34.4310222	-118.6466903	
CV-24105	3/16/2026 10:45:42 AM	28.64	1378	34.4318907	-118.6476618	Comments:Increased Flow/Vacuum,Opened Valve 1/2 Turn or Less,,,,,,
CV-24106	3/3/2026 12:52:26 PM	28.72	1394	34.4321528	-118.6467368	
CV-24106	3/12/2026 2:07:24 PM	28.77	1312	34.4321553	-118.6466967	
CV-24106	3/12/2026 2:10:10 PM	28.77	1329	34.4321787	-118.6466965	
CV-24106	3/16/2026 10:18:40 AM	28.65	1325	34.4321235	-118.6466845	
CV-24107	3/5/2026 9:22:16 AM	28.54	1329	34.4325287	-118.6461753	
CV-24108	3/5/2026 10:54:00 AM	28.53	1348	34.4331470	-118.6454483	
CV-24108	3/5/2026 1:29:43 PM					
CV-24108	3/6/2026 3:24:40 PM					
CV-24108	3/17/2026 9:43:40 AM					
CV-24108	3/30/2026 11:54:44 AM					

All LFG Extraction Well Data - March 2026
Chiquita Canyon Landfill

Point Name	Record Date	Baro Press ["Hg]	Elev [ft]	Latitude	Longitude	Comments
CV-24109	3/5/2026 10:35:03 AM	28.52	1391	34.4339720	-118.6450275	
CV-24109	3/17/2026 9:37:37 AM					
CV-24109	3/29/2026 8:37:28 AM					
CV-24109	3/30/2026 11:47:28 AM					
CV-24109	3/31/2026 10:36:11 AM					
CV-24110	3/5/2026 9:54:53 AM	28.56	1380	34.4346097	-118.6446618	Valve Adjustment:Decreased Flow/Vacuum
CV-24111	3/4/2026 10:12:50 AM	28.55	1396	34.4353247	-118.6449442	
CV-24112	3/4/2026 10:33:21 AM	28.57	1397	34.4352163	-118.6441858	Valve Adjustment:Decreased Flow/Vacuum
CV-24114	3/6/2026 2:30:30 PM	28.72	1276	34.4308147	-118.6484943	
CV-24114	3/10/2026 8:45:00 AM					AirTech Lab
CV-24114	3/10/2026 8:45:00 AM					AirTech Lab; [User entered 0.77%]
CV-24114	3/17/2026 10:54:00 AM					
CV-24116	3/5/2026 9:07:23 AM	28.73	1270	34.4316825	-118.6456260	Comments:Increased Flow/Vacuum,Opened Valve 1/2 Turn or Less,,,,,,
CV-24116	3/12/2026 10:35:37 AM	28.84	1224	34.4316648	-118.6457202	
CV-24116	3/17/2026 10:55:00 AM					
CV-24116	3/27/2026 10:05:50 AM	28.61	1276	34.4316018	-118.6457240	
CV-24117	3/5/2026 8:54:36 AM	28.55	1306	34.4323393	-118.6449535	
CV-24117	3/27/2026 1:33:17 PM	28.59	1300	34.4323565	-118.6449450	Valve Adjustment:NSPS/EG CAI,Positive Static Press.,Increased Flow/Vacuum
CV-24117	3/27/2026 1:34:32 PM	28.6	1303	34.4323490	-118.6449588	Valve Adjustment:NSPS/EG CAC
CV-24118	3/5/2026 8:38:44 AM	28.53	1293	34.4333315	-118.6438258	
CV-24119	3/5/2026 10:17:34 AM	28.73	1263	34.4337295	-118.6423523	
CV-24120	3/9/2026 8:20:00 AM					AirTech Lab
CV-24120	3/9/2026 8:20:00 AM					AirTech Lab; [User entered 13%]
CV-24120	3/11/2026 1:39:51 PM	28.82	1340	34.4368478	-118.6472923	
CV-24120	3/11/2026 1:44:29 PM	28.81	1336	34.4368320	-118.6472927	
CV-24120	3/17/2026 1:47:50 PM	28.62	1329	34.4368458	-118.6472728	Well Comment:lorentz pump off;Well Condition:Lorentz Pump Installed
CV-24121	3/9/2026 8:15:00 AM					AirTech Lab; [User entered 0.17%]
CV-24121	3/9/2026 8:15:00 AM					AirTech Lab
CV-24121	3/9/2026 11:26:09 AM					
CV-24121	3/11/2026 1:54:11 PM	28.81	1338	34.4369442	-118.6470192	Valve Adjustment:Surging Liquid in Header
CV-24121	3/17/2026 1:56:22 PM	28.64	1318	34.4369503	-118.6470457	Valve Adjustment:NSPS/EG CAI,High O2,Decreased Flow/Vacuum,Plugged/Pinched Suspected;Well Comment:pump removed
CV-24121	3/17/2026 1:57:41 PM	28.64	1343	34.4369290	-118.6470345	Valve Adjustment:High O2,Barely Open,Plugged/Pinched Suspected;Well Comment:pump removed
CV-24122	3/9/2026 7:55:00 AM					AirTech Lab

All LFG Extraction Well Data - March 2026
Chiquita Canyon Landfill

Point Name	Record Date	Baro Press [”Hg]	Elev [ft]	Latitude	Longitude	Comments
CV-24122	3/9/2026 7:55:00 AM					AirTech Lab; [User entered 0.22%]
CV-24122	3/9/2026 10:59:47 AM					
CV-24122	3/10/2026 1:02:57 PM					
CV-24122	3/10/2026 2:00:05 PM	28.72	1311	34.4371605	-118.6466208	Valve Comment:air intrusion;Well Comment:temporary patch on valve;Well Condition:Fair;Well Repairs:Valve
CV-24122	3/11/2026 9:12:07 AM	28.7	1322	34.4371517	-118.6466168	
CV-24122	3/17/2026 1:03:32 PM	28.68	1309	34.4371708	-118.6466170	Valve Adjustment:NSPS/EG CAI,NSPS/EG CAC,Positive Static Press.,Increased Flow/Vacuum
CV-24122	3/17/2026 1:20:23 PM	28.67	1313	34.4371838	-118.6466003	Valve Adjustment:Decreased Flow/Vacuum
CV-24122	3/17/2026 1:29:47 PM	28.68	1307	34.4371665	-118.6466083	Valve Adjustment:Orifice Plate Changed (See OP Log)
CV-24123	3/9/2026 10:57:11 AM					
CV-24123	3/11/2026 9:49:58 AM	28.91	1306	34.4372637	-118.6462990	Comments:No Adjustment Made,,,,,,,
CV-24123	3/18/2026 12:54:17 PM	28.68	1306	34.4372805	-118.6462758	Comments:NSPS/EG CAI,Positive Static Press.,Increased Flow/Vacuum,Opened Valve 1/2 to 1 Turn,,,,
CV-24123	3/18/2026 12:58:15 PM	28.68	1322	34.4373397	-118.6458715	Comments:NSPS/EG CAC,,,,,,,
CV-24124	3/12/2026 2:14:30 PM	28.73	1368	34.4366573	-118.6470095	
CV-24125-TP2	3/9/2026 8:05:00 AM					AirTech Lab; [User entered 0.20%]
CV-24125-TP2	3/9/2026 8:05:00 AM					AirTech Lab
CV-24125-TP2	3/12/2026 1:20:35 PM	28.78	1334	34.4370128	-118.6463200	
CV-24125-TP2	3/16/2026 9:57:25 AM					
CV-24125-TP2	3/30/2026 3:11:32 PM					
CV-24126	3/3/2026 1:40:00 PM					AtmAA
CV-24126	3/3/2026 1:40:00 PM					AtmAA; [User entered 16.25%]
CV-24126	3/3/2026 1:40:05 PM	28.59	1387	34.4363952	-118.6471183	Valve Comment:Enhanced Monitoring;Valve Adjustment:NSPS/EG CAI,High Temp
CV-24126	3/9/2026 1:30:00 PM					AtmAA
CV-24126	3/9/2026 1:30:49 PM	28.48	1383	34.4363947	-118.6471322	Valve Comment:Enhanced Monitoring;Valve Adjustment:NSPS/EG CAI,High Temp
CV-24126	3/18/2026 2:05:50 PM	28.22	1417	34.4364628	-118.6471328	Comments:NSPS/EG CAI,High Temp,Positive Static Press.,,,,,
CV-24126	3/18/2026 2:05:55 PM	28.22	1421	34.4364967	-118.6471480	
CV-24126	3/18/2026 2:07:15 PM	28.22	1365	34.4363742	-118.6471498	
CV-24126	3/23/2026 8:34:35 AM	28.51	1383	34.4363867	-118.6471568	Valve Adjustment:High Temp
CV-24126	3/30/2026 2:39:26 PM					
CV-24126	3/31/2026 1:10:18 PM	28.52	1382	34.4363828	-118.6471420	Valve Adjustment:High Temp,Surging Liquid in Header,Surging Liquid in Well (Watered In)
CV-24127	3/10/2026 1:38:10 PM					
CV-24127	3/11/2026 10:00:00 AM					AirTech Lab; [User entered 14%]

All LFG Extraction Well Data - March 2026
Chiquita Canyon Landfill

Point Name	Record Date	Baro Press ["Hg]	Elev [ft]	Latitude	Longitude	Comments
CV-24127	3/11/2026 10:00:00 AM					AirTech Lab
CV-24127	3/11/2026 2:45:01 PM	28.75	1407	34.4365722	-118.6467955	
CV-24127	3/13/2026 11:05:00 AM					
CV-24127	3/19/2026 10:39:52 AM					
CV-24128	3/9/2026 8:30:00 AM					AirTech Lab; [User entered 1.6%]
CV-24128	3/9/2026 8:30:00 AM					AirTech Lab
CV-24128	3/11/2026 2:02:01 PM	28.78	1380	34.4367177	-118.6464473	
CV-24129	3/11/2026 1:59:24 PM	28.78	1346	34.4367063	-118.6461710	
CV-24129	3/13/2026 11:08:00 AM					
CV-24130	3/9/2026 10:57:58 AM					
CV-24130	3/11/2026 2:34:45 PM	28.79	1391	34.4368902	-118.6456912	
CV-24131	3/11/2026 2:27:41 PM	28.78	1362	34.4367078	-118.6450920	
CV-24131	3/18/2026 10:50:15 AM					
CV-24132	3/8/2026 1:01:48 PM	28.63	1279	34.4372255	-118.6440270	Valve Adjustment:Audible Flow,Increased Flow/Vacuum
CV-24133	3/11/2026 9:29:51 AM	28.91	1293	34.4372873	-118.6426598	Comments:Audible Flow,Increased Flow/Vacuum,Opened Valve 1/2 to 1 Turn,,,,,
CV-24133	3/17/2026 3:32:33 PM					
CV-24134-TP1	3/11/2026 2:39:39 PM	28.78	1270	34.4362812	-118.6465093	
CV-24135	3/8/2026 10:58:38 AM	28.6	1379	34.4363647	-118.6459118	Valve Adjustment:NSPS/EG CAI,Increased Flow/Vacuum,Surging Liquid in Header,Surging Liquid in Well (Watered In)
CV-24135	3/8/2026 11:00:02 AM	28.6	1371	34.4363722	-118.6459387	Valve Adjustment:NSPS/EG CAC,Audible Flow
CV-24136	3/8/2026 9:48:35 AM	28.64	1342	34.4366295	-118.6442830	Valve Adjustment:Audible Flow,Decreased Flow/Vacuum;Well Comment:pump offline for liner install;Well Condition:Pnumatic Pump Installed
CV-24137	3/5/2026 1:33:12 PM	28.5	1365	34.4361288	-118.6434168	
CV-24137	3/17/2026 10:53:00 AM					
CV-24138	3/2/2026 9:10:00 AM					AirTech Lab; [User entered 20%]
CV-24138	3/2/2026 9:10:00 AM					AirTech Lab
CV-24138	3/12/2026 1:48:37 PM	28.82	1271	34.4342613	-118.6512397	Valve Adjustment:High O2
CV-24138	3/16/2026 9:00:15 AM					
CV-24138	3/17/2026 8:08:50 AM	28.59	1266	34.4342838	-118.6512695	Comments:NSPS/EG CAI,High O2,,,,,,
CV-24138	3/17/2026 8:09:48 AM	28.59	1263	34.4342380	-118.6512377	Comments:NSPS/EG CAI,High O2,,,,,,
CV-24138	3/17/2026 1:43:29 PM					
CV-24138	3/17/2026 3:32:04 PM					
CV-24138	3/23/2026 9:06:47 AM					
CV-24138	3/30/2026 9:25:06 AM					
CV-24139	3/2/2026 7:55:00 AM					AirTech Lab
CV-24139	3/12/2026 1:51:43 PM	28.82	1277	34.4345053	-118.6511358	
CV-24139	3/16/2026 9:03:54 AM					

All LFG Extraction Well Data - March 2026
Chiquita Canyon Landfill

Point Name	Record Date	Baro Press ["Hg]	Elev [ft]	Latitude	Longitude	Comments
CV-24139	3/17/2026 8:18:00 AM	28.6	1286	34.4344750	-118.6511380	Comments:NSPS/EG CAI,High O2,,,,,,
CV-24139	3/17/2026 8:20:21 AM	28.6	1286	34.4344913	-118.6511320	Comments:NSPS/EG CAI,High O2,,,,,,
CV-24139	3/23/2026 9:09:05 AM					
CV-24139	3/30/2026 9:23:45 AM					
CV-24140	3/2/2026 7:50:00 AM					AirTech Lab; [User entered 21%]
CV-24140	3/2/2026 7:50:00 AM					AirTech Lab
CV-24140	3/12/2026 1:54:31 PM	28.82	1281	34.4346992	-118.6510993	Well Comment:Valve stuck open
CV-24140	3/16/2026 9:13:48 AM					
CV-24140	3/17/2026 8:26:24 AM	28.62	1289	34.4346748	-118.6510857	
CV-24140	3/23/2026 9:14:14 AM					
CV-24140	3/30/2026 9:25:32 AM					
CV-24141	3/4/2026 8:20:00 AM					AirTech Lab
CV-24141	3/4/2026 8:20:00 AM					AirTech Lab; [User entered 1.2%]
CV-24141	3/4/2026 3:37:03 PM					
CV-24141	3/10/2026 1:14:07 PM	28.71	1293	34.4355115	-118.6512895	Valve Adjustment:High O2
CV-24141	3/12/2026 1:33:02 PM	28.82	1315	34.4355117	-118.6513035	Valve Adjustment:High O2,Decreased Flow/Vacuum
CV-24141	3/16/2026 7:54:19 AM	28.72	1289	34.4354988	-118.6512738	
CV-24141	3/16/2026 7:56:58 AM	28.72	1293	34.4354440	-118.6512937	
CV-24141	3/16/2026 11:18:00 AM	28.67	1325	34.4356018	-118.6514415	
CV-24141	3/16/2026 11:19:00 AM	28.67	1339	34.4354882	-118.6512162	
CV-24141	3/20/2026 1:15:51 PM	28.64	1280	34.4354987	-118.6513097	Comments:NSPS/EG CAI,High O2,,,,,,
CV-24141	3/20/2026 1:19:11 PM	28.64	1276	34.4354883	-118.6513077	Comments:NSPS/EG CAI,High O2,,,,,,
CV-24141	3/23/2026 9:19:36 AM					
CV-24141	3/26/2026 2:16:46 PM	28.53	1312	34.4355220	-118.6512865	Comments:NSPS/EG CAI,High O2,,,,,,
CV-24141	3/26/2026 2:19:04 PM	28.53	1266	34.4354973	-118.6512997	Comments:NSPS/EG CAI,High O2,,,,,,
CV-24142	3/2/2026 9:15:00 AM					AirTech Lab; [User entered 24%]
CV-24142	3/2/2026 9:15:00 AM					AirTech Lab
CV-24142	3/4/2026 9:28:33 AM	28.72	1262	34.4339853	-118.6513362	Valve Comment:Enhanced Monitoring;Valve Adjustment:NSPS/EG CAI,High Temp
CV-24142	3/4/2026 9:30:00 AM					AtmAA
CV-24142	3/4/2026 9:30:00 AM					AtmAA
CV-24142	3/11/2026 1:21:03 PM	28.95	1268	34.4339837	-118.6513338	Valve Comment:Enhanced Monitoring;Valve Adjustment:NSPS/EG CAI,High Temp
CV-24142	3/18/2026 10:19:05 AM	28.47	1289	34.4339480	-118.6513393	Comments:NSPS/EG CAI,High Temp,Positive Static Press.,,,,,
CV-24142	3/18/2026 10:19:56 AM	28.47	1280	34.4339612	-118.6512943	Comments:Positive Static Press.,,,,,,,
CV-24142	3/19/2026 10:00:17 AM	28.82	1251	34.4339865	-118.6513217	Valve Adjustment:NSPS/EG CAI,High Temp,Decreased Flow/Vacuum
CV-24142	3/19/2026 10:01:16 AM	28.83	1258	34.4339893	-118.6513260	Well Comment:Active;Well Condition:Lorentz Pump Installed

All LFG Extraction Well Data - March 2026
Chiquita Canyon Landfill

Point Name	Record Date	Baro Press ["Hg]	Elev [ft]	Latitude	Longitude	Comments
CV-24142	3/25/2026 10:08:39 AM	28.74	1277	34.4339721	-118.6513319	Valve Adjustment:High Temp
CV-24142	3/31/2026 9:11:48 AM	28.67	1244	34.4339700	-118.6513235	Valve Adjustment:High Temp
CV-24143	3/2/2026 7:40:00 AM					AirTech Lab; [User entered 0.79%]
CV-24143	3/2/2026 7:40:00 AM					AirTech Lab
CV-24143	3/4/2026 9:20:38 AM	28.69	1291	34.4349845	-118.6512052	Valve Comment:Enhanced Monitoring;Valve Adjustment:NSPS/EG CAI,High O2
CV-24143	3/4/2026 9:22:19 AM	28.69	1284	34.4349927	-118.6512015	Valve Adjustment:High O2
CV-24143	3/16/2026 9:18:30 AM					
CV-24143	3/17/2026 8:46:40 AM	28.6	1309	34.4349617	-118.6512418	Comments:NSPS/EG CAI,High O2,,,,,,
CV-24143	3/17/2026 8:47:56 AM	28.6	1243	34.4350287	-118.6511382	Comments:NSPS/EG CAI,High Temp,High O2,,,,,
CV-24143	3/23/2026 9:16:19 AM					
CV-24143	3/26/2026 10:29:58 AM	28.68	1295	34.4349756	-118.6511933	Valve Adjustment:High O2,Decreased Flow/Vacuum,Barely Open
CV-24143	3/26/2026 10:31:27 AM	28.68	1295	34.4349757	-118.6511934	Valve Adjustment:High O2,Barely Open
CV-24143	3/30/2026 9:30:45 AM					
CV-24144	3/2/2026 9:30:00 AM					AirTech Lab
CV-24144	3/2/2026 9:30:00 AM					AirTech Lab; [User entered 1.1%]
CV-24144	3/9/2026 1:13:44 PM	28.57	1237	34.4326027	-118.6515847	
CV-24144	3/16/2026 10:03:27 AM	28.7	1230	34.4326043	-118.6515467	
CV-24145	3/2/2026 12:49:51 PM	28.56	1368	34.4362128	-118.6496353	Valve Comment:Enhanced Monitoring;Valve Adjustment:NSPS/EG CAI,High Temp,Barely Open
CV-24145	3/2/2026 12:50:00 PM					AtmAA
CV-24145	3/2/2026 12:50:00 PM					AtmAA; [User entered 13.07%]
CV-24145	3/10/2026 8:30:00 AM					AtmAA
CV-24145	3/10/2026 8:30:46 AM	27.74	1385	34.4362325	-118.6496593	Comments:NSPS/EG CAI,High Temp,,,,,,
CV-24145	3/17/2026 9:41:49 AM	28.61	1366	34.4362302	-118.6496182	
CV-24145	3/18/2026 10:42:00 AM					
CV-24145	3/23/2026 1:43:06 PM	28.51	1369	34.4362485	-118.6496212	Valve Adjustment:High Temp,Decreased Flow/Vacuum
CV-24145	3/23/2026 1:44:02 PM	28.51	1376	34.4362530	-118.6496288	Valve Adjustment:High Temp
CV-24145	3/30/2026 2:00:44 PM	28.58	1366	34.4362567	-118.6496705	Valve Adjustment:High Temp,Barely Open,Surging Liquid in Header
CV-24146	3/5/2026 8:44:24 AM					
CV-24146	3/5/2026 11:33:14 AM	28.64	1290	34.4374118	-118.6463762	Valve Adjustment:Valve 100% Open
CV-24146	3/17/2026 12:13:58 PM	28.69	1235	34.4374210	-118.6464127	Valve Adjustment:NSPS/EG CAI,NSPS/EG CAC,Positive Static Press.,Increased Flow/Vacuum
CV-24146	3/17/2026 12:17:51 PM	28.69	1281	34.4374172	-118.6464057	Valve Adjustment:Orifice Plate Changed (See OP Log),Decreased Flow/Vacuum
CV-24146	3/17/2026 12:23:31 PM	28.7	1288	34.4374445	-118.6463553	Valve Adjustment:Orifice Plate Changed (See OP Log)

All LFG Extraction Well Data - March 2026
Chiquita Canyon Landfill

Point Name	Record Date	Baro Press ["Hg]	Elev [ft]	Latitude	Longitude	Comments
CV-24146	3/18/2026 12:48:51 PM	28.68	1289	34.4374365	-118.6464157	Comments:Increased Flow/Vacuum,Opened Valve 1/2 Turn or Less,,,,,,
CV-24147	3/5/2026 8:14:41 AM					
CV-24147	3/5/2026 11:23:50 AM	28.69	1292	34.4375257	-118.6459612	
CV-24147	3/17/2026 11:55:42 AM	28.71	1243	34.4374988	-118.6460267	
CV-24148	3/3/2026 8:47:31 AM	28.56	1390	34.4350853	-118.6466562	Valve Comment:Enhanced Monitoring;Valve Adjustment:NSPS/EG CAI,High Temp
CV-24148	3/3/2026 8:49:55 AM	28.59	1386	34.4350867	-118.6466562	Valve Comment:Enhanced Monitoring;Valve Adjustment:NSPS/EG CAI,High Temp
CV-24148	3/3/2026 8:50:00 AM					AtmAA
CV-24148	3/3/2026 8:50:00 AM					AtmAA; [User entered 6.38%]
CV-24148	3/3/2026 1:29:19 PM	28.55	1371	34.4351587	-118.6466555	Comments:NSPS/EG CAI,High Temp,,,,,,
CV-24148	3/3/2026 1:32:34 PM	28.55	1385	34.4350857	-118.6466682	Comments:NSPS/EG CAI,High Temp,,,,,,
CV-24148	3/12/2026 11:02:40 AM	28.83	1388	34.4350607	-118.6466540	Valve Comment:Enhanced Monitoring;Valve Adjustment:NSPS/EG CAI,High Temp,Positive Static Press.,Valve 100% Open
CV-24148	3/12/2026 11:03:38 AM	28.86	1390	34.4350633	-118.6466495	Valve Adjustment:Positive Static Press.
CV-24148	3/16/2026 10:04:42 AM	28.64	1384	34.4350727	-118.6466533	Valve Adjustment:High Temp,Decreased Flow/Vacuum
CV-24148	3/17/2026 1:42:44 PM	28.52	1358	34.4350915	-118.6466400	Comments:NSPS/EG CAI,High Temp,,,,,,
CV-24148	3/17/2026 1:44:20 PM	28.52	1362	34.4350758	-118.6466127	Comments:NSPS/EG CAI,High Temp,,,,,,
CV-24148	3/24/2026 10:08:42 AM	28.57	1393	34.4350623	-118.6466771	Valve Adjustment:High Temp,Decreased Flow/Vacuum
CV-24148	3/24/2026 10:10:18 AM	28.6	1393	34.4350620	-118.6466769	Valve Adjustment:High Temp
CV-24148	3/31/2026 1:37:32 PM	28.52	1385	34.4350877	-118.6466818	
CV-24149	3/4/2026 2:12:06 PM					
CV-24149	3/9/2026 9:57:42 AM	28.43	1450	34.4346228	-118.6470132	
CV-24149	3/20/2026 10:04:04 AM	28.56	1417	34.4347690	-118.6469825	
CV-24150	3/5/2026 1:49:31 PM	28.48	1386	34.4345795	-118.6457398	Valve Adjustment:Decreased Flow/Vacuum
CV-24150	3/20/2026 9:36:12 AM	28.72	1450	34.4346255	-118.6457180	
CV-24151	3/13/2026 1:50:47 PM	28.67	1368	34.4344308	-118.6476100	Valve Adjustment:NSPS/EG CAI,Positive Static Press.,Increased Flow/Vacuum
CV-24151	3/13/2026 1:51:52 PM	28.68	1371	34.4344365	-118.6476110	Valve Adjustment:NSPS/EG CAC
CV-24151	3/18/2026 10:44:51 AM	28.61	1362	34.4343533	-118.6476543	
CV-24151	3/26/2026 2:27:46 PM	28.51	1309	34.4344463	-118.6489300	Comments:NSPS/EG CAI,High O2,,,,,,
CV-24151	3/26/2026 2:28:49 PM	28.51	1339	34.4344048	-118.6489685	Comments:NSPS/EG CAI,High O2,,,,,,

All LFG Extraction Well Data - March 2026
Chiquita Canyon Landfill

Point Name	Record Date	Baro Press ["Hg]	Elev [ft]	Latitude	Longitude	Comments
CV-24152	3/2/2026 12:40:50 PM	28.56	1387	34.4344473	-118.6471703	Valve Comment:Increased flow;Valve Adjustment:NSPS/EG CAI,Orifice Plate Changed (See OP Log),High Temp,Positive Static Press.,Valve 100% Open;Well Comment:pump activated;Well Condition:Lorentz Pump Installed;Well Repairs:Sample Port
CV-24152	3/2/2026 12:46:19 PM	28.55	1393	34.4344327	-118.6471470	Valve Adjustment:High Temp,Positive Static Press.,Valve 100% Open,Undersized Lateral;Well Comment:Vacuum lateral needs to be upsized;Well Condition:Lorentz Pump Installed
CV-24152	3/2/2026 12:52:05 PM	28.55	1374	34.4344518	-118.6471765	Valve Adjustment:NSPS/EG CAC,Orifice Plate Changed (See OP Log),High Temp,Decreased Flow/Vacuum,Undersized Lateral;Well Condition:Lorentz Pump Installed
CV-24152	3/2/2026 12:53:22 PM	28.55	1387	34.4344392	-118.6471663	Valve Adjustment:High Temp,Undersized Lateral;Well Condition:Lorentz Pump Installed
CV-24152	3/18/2026 10:26:11 AM	28.58	1404	34.4343953	-118.6471378	Comments:NSPS/EG CAI,High Temp,,,,,,
CV-24152	3/18/2026 10:27:07 AM	28.58	1342	34.4344640	-118.6471553	Comments:NSPS/EG CAI,High Temp,,,,,,
CV-24153	3/10/2026 12:18:21 PM	28.59	1368	34.4344388	-118.6465320	
CV-24153	3/17/2026 1:52:28 PM	28.52	1378	34.4343970	-118.6463815	
CV-24154	3/1/2026 12:09:30 PM	28.6	1408	34.4342702	-118.6460777	Valve Adjustment:Increased Flow/Vacuum
CV-24154	3/1/2026 12:11:10 PM	28.59	1391	34.4342600	-118.6460700	Well Condition:Fair,Lorentz Pump Installed
CV-24154	3/17/2026 2:31:19 PM	28.52	1391	34.4343553	-118.6460938	
CV-24155	3/6/2026 3:22:03 PM	28.54	1371	34.4343170	-118.6469078	Comments:NSPS/EG CAI,NSPS/EG CAC,Audible Flow,High Temp,Positive Static Press.,Opened Valve 1/2 Turn or Less,,
CV-24155	3/6/2026 3:23:17 PM	28.54	1391	34.4342925	-118.6468800	
CV-24155	3/20/2026 9:58:39 AM	28.56	1434	34.4343058	-118.6467372	
CV-24155	3/20/2026 2:18:57 PM	28.52	1401	34.4342920	-118.6467005	
CV-24155	3/20/2026 2:19:30 PM	28.51	1396	34.4342925	-118.6467128	Valve Adjustment:High Temp,Surging Liquid in Header
CV-24156	3/3/2026 7:58:50 AM	28.48	1385	34.4340145	-118.6477357	Comments:NSPS/EG CAI,High Temp,,,,,,
CV-24156	3/3/2026 2:01:20 PM	28.54	1345	34.4340633	-118.6476755	Comments:NSPS/EG CAI,High Temp,,,,,,
CV-24156	3/3/2026 2:02:45 PM	28.54	1358	34.4340673	-118.6477020	Comments:NSPS/EG CAI,High Temp,,,,,,
CV-24156	3/16/2026 1:22:06 PM	28.59	1365	34.4341012	-118.6477180	Comments:NSPS/EG CAI,High Temp,,,,,,
CV-24156	3/16/2026 1:26:53 PM	28.59	1385	34.4340742	-118.6477070	Comments:NSPS/EG CAI,High Temp,,,,,,
CV-24157	3/3/2026 2:10:54 PM	28.53	1404	34.4337897	-118.6473172	
CV-24157	3/16/2026 1:04:22 PM	28.58	1371	34.4338180	-118.6473895	

All LFG Extraction Well Data - March 2026
Chiquita Canyon Landfill

Point Name	Record Date	Baro Press ["Hg]	Elev [ft]	Latitude	Longitude	Comments
CV-24158	3/6/2026 2:57:53 PM	28.56	1401	34.4338795	-118.6470813	Comments:Increased Flow/Vacuum,Opened Valve 1/2 Turn or Less,NSPS/EG CAI,NSPS/EG CAC,Audible Flow,Positive Static Press.,,
CV-24158	3/6/2026 3:01:27 PM	28.56	1473	34.4338603	-118.6469647	
CV-24158	3/18/2026 2:04:05 PM	28.64	1397	34.4338622	-118.6470627	Valve Adjustment:NSPS/EG CAI,NSPS/EG CAC,Positive Static Press.,Increased Flow/Vacuum
CV-24158	3/18/2026 2:04:50 PM	28.68	1402	34.4338640	-118.6470662	Well Comment:Lorentz pump active;Well Condition:Lorentz Pump Installed
CV-24159	3/1/2026 9:59:08 AM	28.59	1405	34.4337862	-118.6466065	
CV-24159	3/1/2026 10:01:31 AM	28.59	1411	34.4337867	-118.6465968	Valve Adjustment:Orifice Plate Changed (See OP Log),Decreased Flow/Vacuum
CV-24159	3/1/2026 10:02:42 AM	28.6	1417	34.4337935	-118.6466095	
CV-24159	3/18/2026 8:11:07 AM	28.47	1388	34.4337948	-118.6466217	
CV-24160	3/1/2026 10:09:21 AM	28.59	1404	34.4337738	-118.6462470	Well Condition:Fair,Lorentz Pump Installed
CV-24160	3/1/2026 10:13:15 AM	28.59	1399	34.4337948	-118.6462607	Valve Adjustment:Orifice Plate Changed (See OP Log);Well Condition:Lorentz Pump Installed
CV-24160	3/1/2026 10:14:07 AM	28.59	1404	34.4337825	-118.6462552	Well Condition:Lorentz Pump Installed
CV-24160	3/18/2026 8:18:10 AM	28.48	1391	34.4337923	-118.6462672	
CV-24160	3/18/2026 1:49:52 PM	28.6	1342	34.4338233	-118.6462398	
CV-24161	3/9/2026 7:55:35 AM	28.29	1385	34.4338537	-118.6455662	Comments:NSPS/EG CAI,High O2,,,,,,
CV-24161	3/9/2026 8:02:21 AM	28.29	1355	34.4338697	-118.6455858	Comments:NSPS/EG CAI,High O2,,,,,,
CV-24161	3/18/2026 1:37:33 PM	28.6	1381	34.4338410	-118.6455713	Comments:NSPS/EG CAI,High O2,,,,,,
CV-24161	3/18/2026 1:40:31 PM	28.6	1378	34.4338327	-118.6456147	Comments:NSPS/EG CAI,High O2,,,,,,
CV-24162	3/5/2026 10:43:55 AM	28.52	1391	34.4335597	-118.6451095	
CV-24162	3/17/2026 9:41:34 AM					
CV-24162	3/30/2026 11:51:59 AM					
CV-24162	3/30/2026 2:05:18 PM					
CV-24163	3/5/2026 9:55:01 AM	28.55	1316	34.4334493	-118.6444507	
CV-24164	3/5/2026 11:57:03 AM	28.51	1368	34.4335192	-118.6479842	
CV-24164	3/19/2026 1:51:10 PM	28.64	1371	34.4334825	-118.6479528	
CV-24164	3/30/2026 12:01:47 PM	28.57				
CV-24165	3/2/2026 10:13:34 AM	28.55	1384	34.4335473	-118.6472370	
CV-24165	3/16/2026 2:17:53 PM	28.54	1378	34.4335520	-118.6472832	
CV-24166	3/1/2026 12:43:45 PM	28.56	1409	34.4336028	-118.6468670	Valve Adjustment:Increased Flow/Vacuum
CV-24166	3/1/2026 12:45:10 PM	28.57	1408	34.4335968	-118.6468662	Well Repairs:Sample Port
CV-24166	3/18/2026 8:46:31 AM	28.5	1371	34.4335900	-118.6468905	Comments:Increased Flow/Vacuum,,,,,,

All LFG Extraction Well Data - March 2026
Chiquita Canyon Landfill

Point Name	Record Date	Baro Press ["Hg]	Elev [ft]	Latitude	Longitude	Comments
CV-24167	3/1/2026 12:31:41 PM	28.58	1420	34.4335205	-118.6464528	Valve Adjustment:Increased Flow/Vacuum;Well Condition:Lorentz Pump Installed
CV-24167	3/1/2026 12:32:57 PM	28.57	1435	34.4335297	-118.6464918	
CV-24167	3/18/2026 2:22:34 PM	28.64	1405	34.4334708	-118.6464845	Well Condition:Lorentz Pump Installed
CV-24168	3/2/2026 10:09:29 AM	28.55	1391	34.4333098	-118.6473248	Valve Adjustment:Surging Liquid in Header
CV-24168	3/18/2026 9:09:34 AM	28.53	1388	34.4333010	-118.6473563	
CV-24169	3/5/2026 11:52:29 AM	28.68	1401	34.4331842	-118.6476750	
CV-24169	3/18/2026 9:16:44 AM	28.55	1391	34.4329945	-118.6481048	
CV-24170	3/3/2026 9:49:35 AM	28.63	1374	34.4331115	-118.6485355	Valve Adjustment:Decreased Flow/Vacuum
CV-24170	3/16/2026 2:12:42 PM	28.56	1358	34.4331380	-118.6484565	
CV-24171	3/8/2026 9:36:00 AM	28.57	1392	34.4331555	-118.6466588	Valve Adjustment:Increased Flow/Vacuum
CV-24171	3/8/2026 9:37:52 AM	28.57	1394	34.4331555	-118.6466358	Valve Adjustment:Increased Flow/Vacuum
CV-24171	3/8/2026 9:38:22 AM	28.6	1390	34.4331602	-118.6466453	
CV-24171	3/19/2026 1:29:25 PM	28.6	1387	34.4331880	-118.6466240	
CV-24172	3/2/2026 9:03:18 AM	28.52	1389	34.4329808	-118.6473073	
CV-24172	3/18/2026 9:38:50 AM	28.55	1375	34.4329590	-118.6472968	
CV-24173	3/2/2026 9:49:09 AM	28.55	1378	34.4329072	-118.6476507	
CV-24173	3/18/2026 9:33:52 AM	28.55	1358	34.4328690	-118.6476688	
CV-24174	3/3/2026 7:59:37 AM	28.56	1368	34.4323390	-118.6485730	
CV-24174	3/16/2026 9:13:38 AM	28.61	1381	34.4326833	-118.6479903	Comments:No Adjustment Made,,,,,,,
CV-24175	3/5/2026 1:43:04 PM	28.53	1332	34.4326963	-118.6484193	
CV-24175	3/16/2026 9:23:46 AM	28.62	1385	34.4326737	-118.6484188	
CV-24175	3/20/2026 9:25:18 AM	28.6	1379	34.4326453	-118.6484835	
CV-24176	3/3/2026 8:05:28 AM	28.56	1378	34.4326805	-118.6488245	
CV-24176	3/16/2026 10:45:13 AM	28.63	1348	34.4325732	-118.6488723	
CV-24177	3/3/2026 10:14:07 AM	28.6	1348	34.4322532	-118.6494425	
CV-24177	3/16/2026 10:57:21 AM	28.66	1348	34.4322272	-118.6494638	
CV-24178	3/6/2026 2:48:13 PM	28.62	1358	34.4323420	-118.6486297	
CV-24178	3/16/2026 10:38:48 AM	28.47	1358	34.4322372	-118.6485748	
CV-24178	3/30/2026 1:44:12 PM					
CV-24179	3/3/2026 8:14:37 AM	28.57	1250	34.4319372	-118.6492140	
CV-24179	3/10/2026 8:32:40 AM					
CV-24179	3/16/2026 10:49:27 AM	28.64	1316	34.4320682	-118.6491425	
CV-24180	3/3/2026 8:22:27 AM	28.58	1352	34.4321703	-118.6488265	
CV-24180	3/16/2026 9:35:23 AM					
CV-24180	3/16/2026 10:34:07 AM	28.46	1365	34.4321310	-118.6487800	
CV-24180	3/28/2026 11:04:03 AM					
CV-24181	3/6/2026 2:03:56 PM	28.71	1350	34.4321830	-118.6483888	Valve Adjustment:Reconnected this Date,Barely Open
CV-24181	3/16/2026 1:28:51 PM	28.59	1332	34.4322117	-118.6483618	

All LFG Extraction Well Data - March 2026
Chiquita Canyon Landfill

Point Name	Record Date	Baro Press ["Hg]	Elev [ft]	Latitude	Longitude	Comments
CV-24182	3/3/2026 10:03:56 AM	28.6	1348	34.4323955	-118.6481358	
CV-24182	3/10/2026 11:00:00 AM					
CV-24182	3/16/2026 11:05:42 AM	28.62	1355	34.4322507	-118.6480918	
CV-24183	3/2/2026 9:40:24 AM	28.6	1355	34.4323875	-118.6476582	
CV-24183	3/16/2026 1:40:59 PM	28.6	1358	34.4322880	-118.6475390	Comments:NSPS/EG CAI,NSPS/EG CAC,Positive Static Press.,Increased Flow/Vacuum,Opened Valve 1/2 Turn or Less,,,
CV-24183	3/16/2026 1:42:39 PM	28.6	1355	34.4323293	-118.6475858	
CV-24184	3/3/2026 10:26:27 AM	28.59	1273	34.4325685	-118.6472200	Comments:High O2,,,,,,,
CV-24184	3/3/2026 10:28:54 AM	28.59	1453	34.4324678	-118.6473308	
CV-24184	3/16/2026 2:12:51 PM	28.58	1388	34.4326090	-118.6471708	Comments:NSPS/EG CAI,NSPS/EG CAC,Positive Static Press.,,,,,
CV-24184	3/16/2026 2:14:17 PM	28.58	1424	34.4326393	-118.6472887	
CV-24184	3/16/2026 2:16:08 PM	28.58	1362	34.4325092	-118.6472922	
CV-24185	3/2/2026 9:21:25 AM	28.58	1356	34.4326998	-118.6469342	
CV-24185	3/16/2026 2:23:22 PM	28.57	1398	34.4326563	-118.6469918	
CV-24186	3/2/2026 9:16:14 AM	28.56	1377	34.4328767	-118.6465332	
CV-24186	3/16/2026 2:28:58 PM	28.56	1407	34.4327947	-118.6465973	Comments:NSPS/EG CAI,NSPS/EG CAC,Positive Static Press.,Increased Flow/Vacuum,Opened Valve 1/2 Turn or Less,,,
CV-24186	3/16/2026 2:30:27 PM	28.56	1463	34.4326617	-118.6465027	
CV-24187	3/3/2026 10:25:28 AM	28.62	1348	34.4315827	-118.6494737	
CV-24187	3/9/2026 3:12:30 PM					
CV-24187	3/16/2026 12:34:35 PM	28.66	1260	34.4318655	-118.6496468	
CV-24187	3/30/2026 3:07:01 PM	28.61	1250	34.4319682	-118.6497512	
CV-24188	3/3/2026 10:40:37 AM	28.67	1322	34.4314978	-118.6501455	
CV-24188	3/16/2026 12:29:00 PM	28.71	1257	34.4315117	-118.6500460	
CV-24188	3/17/2026 11:50:00 AM					
CV-24189	3/3/2026 10:43:39 AM	28.68	1289	34.4313330	-118.6500110	
CV-24189	3/10/2026 8:38:00 AM					
CV-24189	3/16/2026 12:25:58 PM	28.7	1243	34.4313365	-118.6499932	Comments:Increased Flow/Vacuum,,,,,,,
CV-24190	3/3/2026 10:26:58 AM	28.62	1335	34.4315855	-118.6494677	
CV-24190	3/9/2026 4:27:09 PM					
CV-24190	3/16/2026 12:39:55 PM	28.66	1319	34.4315827	-118.6495092	
CV-24192	3/3/2026 10:30:11 AM	28.63	1335	34.4313228	-118.6494852	
CV-24192	3/16/2026 12:43:52 PM	28.67	1263	34.4312555	-118.6495348	
CV-24193	3/3/2026 7:13:05 AM	28.67	1296	34.4315252	-118.6490417	Comments:No Adjustment Made,,,,,,,
CV-24193	3/10/2026 8:39:00 AM					
CV-24193	3/16/2026 8:42:36 AM	28.63	1302	34.4315428	-118.6490683	
CV-24194	3/3/2026 7:42:33 AM	28.46	1339	34.4317853	-118.6484568	
CV-24194	3/10/2026 8:15:29 AM					
CV-24194	3/16/2026 8:54:37 AM	28.62	1348	34.4316667	-118.6484975	

All LFG Extraction Well Data - March 2026
Chiquita Canyon Landfill

Point Name	Record Date	Baro Press ["Hg]	Elev [ft]	Latitude	Longitude	Comments
CV-24195	3/2/2026 8:36:50 AM					
CV-24195	3/3/2026 7:51:10 AM	28.57	1362	34.4318760	-118.6478840	
CV-24195	3/16/2026 10:40:30 AM	28.65	1309	34.4319332	-118.6478767	Comments:Increased Flow/Vacuum,Opened Valve 1/2 Turn or Less,,,,,,
CV-24196	3/3/2026 10:21:11 AM	28.59	1348	34.4321145	-118.6472272	
CV-24196	3/16/2026 10:50:57 AM	28.64	1358	34.4320352	-118.6471778	Comments:Increased Flow/Vacuum,Opened Valve 1/2 Turn or Less,,,,,,
CV-24196	3/27/2026 10:19:21 AM					
CV-24197	3/3/2026 10:35:21 AM	28.61	1375	34.4323177	-118.6466658	Comments:Increased Flow/Vacuum,Opened Valve 1/2 Turn or Less,,,,,,
CV-24197	3/16/2026 10:13:15 AM	28.65	1316	34.4323668	-118.6465468	Comments:Increased Flow/Vacuum,Opened Valve 1/2 Turn or Less,,,,,,
CV-24198	3/3/2026 1:04:15 PM	28.59	1352	34.4315543	-118.6475238	
CV-24198	3/16/2026 10:30:13 AM	28.66	1332	34.4315893	-118.6476600	
CV-24198	3/27/2026 10:18:20 AM					
CV-24199	3/2/2026 9:58:54 AM					
CV-24199	3/3/2026 12:58:47 PM	28.58	1302	34.4318415	-118.6472563	
CV-24199	3/16/2026 10:35:26 AM	28.66	1335	34.4317343	-118.6473023	Comments:Increased Flow/Vacuum,Opened Valve 1/2 Turn or Less,,,,,,
CV-24200	3/3/2026 1:16:01 PM	28.43	1289	34.4314307	-118.6472080	
CV-24200	3/19/2026 1:48:12 PM	28.82	1284	34.4314415	-118.6472313	Valve Adjustment:Audible Flow,Barely Open
CV-24200	3/27/2026 9:50:17 AM	28.59	1447	34.4313995	-118.6473108	
CV-24201	3/3/2026 1:41:49 PM	28.65	1283	34.4317560	-118.6466170	
CV-24201	3/16/2026 9:40:39 AM	28.72	1263	34.4317923	-118.6466245	Comments:NSPS/EG CAI,High O2,Positive Static Press.,Increased Flow/Vacuum,Opened Valve 1/2 Turn or Less,,,
CV-24201	3/16/2026 9:42:48 AM	28.72	1293	34.4316957	-118.6466363	Comments:NSPS/EG CAC,,,,,,,
CV-24201	3/17/2026 12:07:39 PM					
CV-24201	3/30/2026 12:05:12 PM					
CV-24202	3/9/2026 8:20:29 AM	28.55	1286	34.4320107	-118.6462607	
CV-24202	3/16/2026 9:54:31 AM	28.71	1306	34.4319367	-118.6462415	
CV-24202	3/30/2026 12:01:48 PM					
CV-24203	3/5/2026 9:02:48 AM	28.73	1184	34.4315188	-118.6460353	Comments:No Adjustment Made,,,,,,,
CV-24203	3/20/2026 1:40:38 PM	28.67	1244	34.4315440	-118.6460020	
CV-24204	3/5/2026 8:57:34 AM	28.73	1237	34.4314267	-118.6462443	Comments:Increased Flow/Vacuum,Opened Valve 1/2 Turn or Less,,,,,,
CV-24204	3/19/2026 2:10:33 PM	28.86	1245	34.4314297	-118.6462613	Valve Comment:Changed OP from 1.4 to 1.25;Valve Adjustment:Orifice Plate Changed (See OP Log),Audible Flow
CV-24204	3/19/2026 2:11:53 PM	28.86	1267	34.4314300	-118.6462707	Valve Adjustment:Audible Flow

All LFG Extraction Well Data - March 2026
Chiquita Canyon Landfill

Point Name	Record Date	Baro Press ["Hg]	Elev [ft]	Latitude	Longitude	Comments
CV-24204	3/27/2026 10:11:02 AM	28.64	1289	34.4314727	-118.6463392	
CV-24204	3/27/2026 10:24:23 AM					
CV-24205	3/5/2026 8:53:59 AM	28.74	1207	34.4312632	-118.6464773	Comments:No Adjustment Made,,,,,,
CV-24205	3/20/2026 1:59:31 PM	28.67	1256	34.4312363	-118.6464670	
CV-24205	3/27/2026 10:17:37 AM	28.65	1270	34.4312127	-118.6464570	
CV-24206	3/3/2026 1:33:57 PM	28.63	1270	34.4315072	-118.6468017	
CV-24206	3/19/2026 1:41:14 PM	28.85	1285	34.4315188	-118.6467788	Valve Adjustment:Barely Open
CV-24206	3/26/2026 4:04:39 PM					
CV-24207	3/1/2026 1:01:31 PM	28.56	1380	34.4332795	-118.6469467	Valve Adjustment:Increased Flow/Vacuum,Valve 100% Open;Well Condition:Fair,Lorentz Pump Installed
CV-24207	3/1/2026 1:04:50 PM	28.56	1384	34.4332813	-118.6469333	Well Condition:Lorentz Pump Installed
CV-24207	3/18/2026 8:41:30 AM	28.51	1368	34.4332552	-118.6469255	
CV-24208	3/5/2026 9:11:37 AM	28.72	1227	34.4318645	-118.6451148	
CV-24208	3/10/2026 8:55:00 AM					AirTech Lab; [User entered 0.65%]
CV-24208	3/10/2026 8:55:00 AM					AirTech Lab
CV-24209	3/6/2026 3:23:18 PM					
CV-24209	3/9/2026 8:37:20 AM	28.48	1266	34.4321108	-118.6457870	
CV-24209	3/11/2026 11:11:53 AM	28.82	1355	34.4364147	-118.6480652	Comments:NSPS/EG CAI,High O2,,,,,,
CV-24209	3/11/2026 11:15:20 AM	28.82	1391	34.4364317	-118.6480848	Comments:NSPS/EG CAI,High O2,,,,,,
CV-24209	3/17/2026 9:50:38 AM					
CV-24209	3/30/2026 11:59:56 AM					
CV-24210	3/5/2026 9:28:46 AM	28.53	1342	34.4326330	-118.6456455	
CV-24210	3/5/2026 9:28:50 AM	28.53	1329	34.4326343	-118.6456085	
CV-24210	3/6/2026 3:23:58 PM					
CV-24210	3/17/2026 9:46:22 AM					
CV-24210	3/30/2026 11:56:19 AM					
CV-24211	3/5/2026 9:52:23 AM	28.74	1198	34.4327280	-118.6438070	Comments:No Adjustment Made,,,,,,
CV-24212	3/5/2026 10:10:47 AM	28.75	1240	34.4334500	-118.6425620	
CV-24213	3/5/2026 1:28:07 PM	28.67	1317	34.4366048	-118.6429685	Valve Adjustment:Audible Flow
CV-24214	3/8/2026 9:24:09 AM	28.67	1321	34.4367510	-118.6435122	Valve Adjustment:Audible Flow
CV-24215	3/8/2026 1:08:38 PM	28.6	1307	34.4369092	-118.6447890	Valve Adjustment:Increased Flow/Vacuum,Barely Open
CV-24215	3/30/2026 12:46:32 PM	28.62	1312	34.4370038	-118.6448172	
CV-24216	3/4/2026 12:53:09 PM	28.71	1310	34.4368442	-118.6423262	Valve Adjustment:Audible Flow
CV-24216	3/27/2026 10:30:47 AM					
CV-24217	3/4/2026 10:41:50 AM	28.56	1397	34.4359167	-118.6443845	
CV-24217	3/27/2026 10:31:22 AM					
CV-24217	3/30/2026 12:31:14 PM	28.55	1401	34.4357793	-118.6444490	
CV-24218	3/4/2026 1:05:50 PM	28.52	1394	34.4358662	-118.6458050	Well Comment:no system port
CV-24219	3/3/2026 8:00:00 AM					AtmAA

All LFG Extraction Well Data - March 2026
Chiquita Canyon Landfill

Point Name	Record Date	Baro Press ["Hg]	Elev [ft]	Latitude	Longitude	Comments
CV-24219	3/3/2026 8:00:00 AM					AtmAA; [User entered 8.56%]
CV-24219	3/3/2026 8:03:38 AM	28.55	1399	34.4351085	-118.6462170	Valve Comment:Enhanced Monitoring;Valve Adjustment:NSPS/EG CAI,High Temp
CV-24219	3/11/2026 2:56:37 PM	28.79	1419	34.4351125	-118.6462303	Valve Comment:Enhanced Monitoring;Valve Adjustment:NSPS/EG CAI,High Temp
CV-24219	3/16/2026 9:18:27 AM	28.6	1392	34.4350802	-118.6462195	Valve Adjustment:High Temp
CV-24219	3/24/2026 8:28:34 AM	28.53	1398	34.4350770	-118.6462246	Valve Adjustment:NSPS/EG CAI,No Flow Measurement,High Temp,Increased Flow/Vacuum
CV-24219	3/24/2026 8:31:59 AM	28.57	1399	34.4350767	-118.6462208	Valve Adjustment:NSPS/EG CAC,High Temp
CV-24219	3/31/2026 9:59:18 AM	28.52	1384	34.4351188	-118.6461907	Valve Adjustment:High Temp,Surging Liquid in Header,Surging Liquid in Well (Watered In)
CV-24220	3/5/2026 10:22:17 AM	28.55	1322	34.4339815	-118.6440325	
CV-24220	3/5/2026 10:23:34 AM	28.55	1371	34.4339130	-118.6439715	
CV-24220	3/27/2026 10:36:35 AM					
CV-24221	3/5/2026 10:23:52 AM	28.72	1322	34.4340697	-118.6421237	
CV-24221	3/10/2026 7:35:00 AM					AirTech Lab; [User entered 4.0%]
CV-24221	3/10/2026 7:35:00 AM					AirTech Lab
CV-24221	3/27/2026 10:37:34 AM					
CV-24222	3/9/2026 2:07:26 PM	28.66	1227	34.4335387	-118.6419662	Comments:Increased Flow/Vacuum,Opened Valve 1/2 to 1 Turn,,,,,,
CV-24223	3/5/2026 10:13:50 AM	28.74	1280	34.4333578	-118.6425770	
CV-24223	3/27/2026 10:22:12 AM					
CV-24224	3/5/2026 9:45:13 AM	28.56	1302	34.4331303	-118.6448810	
CV-24225	3/5/2026 8:42:40 AM	28.55	1276	34.4327598	-118.6444665	
CV-24226	3/5/2026 9:40:59 AM	28.72	1217	34.4325298	-118.6442912	
CV-24226	3/5/2026 9:44:44 AM	28.72	1263	34.4325050	-118.6442853	Comments:Increased Flow/Vacuum,Opened Valve 1/2 Turn or Less,NSPS/EG CAC,,,,,
CV-24226	3/27/2026 10:28:22 AM					
CV-24227	3/3/2026 10:52:35 AM	28.67	1263	34.4309417	-118.6497663	
CV-24227	3/10/2026 9:10:00 AM					AirTech Lab
CV-24227	3/10/2026 9:10:00 AM					AirTech Lab; [User entered 0.66%]
CV-24227	3/27/2026 10:38:29 AM					
CV-24231	3/4/2026 2:31:04 PM	28.59	1099	34.4293223	-118.6444570	
CV-24231	3/30/2026 3:00:10 PM	28.58	1283	34.4301752	-118.6496528	
CV-24236	3/4/2026 1:48:15 PM	28.66	1194	34.4301068	-118.6504705	Comments:Increased Flow/Vacuum,,,,,,,
CV-24236	3/10/2026 9:20:00 AM					AirTech Lab; [User entered 0.27%]
CV-24236	3/10/2026 9:20:00 AM					AirTech Lab
CV-24236	3/27/2026 10:44:37 AM					

All LFG Extraction Well Data - March 2026
Chiquita Canyon Landfill

Point Name	Record Date	Baro Press ["Hg]	Elev [ft]	Latitude	Longitude	Comments
CV-24237	3/4/2026 1:54:20 PM	28.64	1237	34.4309882	-118.6502198	Comments:Increased Flow/Vacuum,Opened Valve 1/2 Turn or Less,,,,,,
CV-24237	3/27/2026 10:45:16 AM					
CV-24243	3/4/2026 10:36:09 AM	28.7	1165	34.4287905	-118.6506638	Comments:NSPS/EG CAI,High O2,Increased Flow/Vacuum,Opened Valve 1/2 Turn or Less,,,,
CV-24243	3/4/2026 10:37:06 AM	28.7	1204	34.4287450	-118.6506495	Comments:NSPS/EG CAC,,,,,,,
CV-24244	3/4/2026 10:19:04 AM	28.69	1198	34.4290262	-118.6513692	
CV-24245	3/3/2026 12:53:05 PM	28.77	1171	34.4284948	-118.6501142	
CV-24246	3/3/2026 12:56:10 PM	28.76	1155	34.4287752	-118.6494707	
CV-24246	3/27/2026 10:45:57 AM					
CV-24253	3/9/2026 9:58:45 AM	28.66	1122	34.4282142	-118.6499270	
CV-24253	3/27/2026 10:46:37 AM					
CV-25	3/9/2026 10:12:48 AM	28.65	1217	34.4371832	-118.6416803	
CV-2501	3/3/2026 7:38:31 AM	28.58	1309	34.4313637	-118.6484780	
CV-2501	3/10/2026 7:52:05 AM					
CV-2502	3/3/2026 7:18:15 AM	28.58	1322	34.4309655	-118.6490872	Comments:No Adjustment Made,,,,,,,
CV-2502	3/10/2026 7:53:07 AM					
CV-2503	3/3/2026 1:25:20 PM	28.63	1293	34.4312725	-118.6477178	
CV-2503	3/11/2026 9:48:49 AM					
CV-2504	3/5/2026 11:25:18 AM	28.71	1253	34.4303883	-118.6489305	Comments:No Adjustment Made,,,,,,,
CV-2504	3/10/2026 9:00:00 AM					AirTech Lab; [User entered 1.0%]
CV-2504	3/10/2026 9:00:00 AM					AirTech Lab
CV-2505	3/5/2026 11:11:38 AM	28.76	1214	34.4308565	-118.6471835	Comments:Increased Flow/Vacuum,Opened Valve 1/2 Turn or Less,,,,,,
CV-2505	3/10/2026 8:00:00 AM					AirTech Lab
CV-2505	3/10/2026 8:00:00 AM					AirTech Lab; [User entered 0.39%]
CV-2505	3/27/2026 10:39:50 AM					
CV-2506	3/5/2026 11:00:12 AM	28.77	1211	34.4304703	-118.6475950	Comments:Increased Flow/Vacuum,Opened Valve 1/2 Turn or Less,,,,,,
CV-2506	3/27/2026 10:40:20 AM					
CV-2507	3/5/2026 10:48:53 AM	28.8	1217	34.4301858	-118.6481745	Comments:Increased Flow/Vacuum,Opened Valve 1/2 Turn or Less,,,,,,
CV-2507	3/27/2026 10:41:01 AM					
CV-2508	3/5/2026 10:44:21 AM	28.79	1171	34.4296468	-118.6487078	Comments:Increased Flow/Vacuum,Opened Valve 1/2 Turn or Less,,,,,,
CV-2508	3/27/2026 10:41:41 AM					
CV-2509	3/3/2026 12:33:11 PM	28.75	1207	34.4292410	-118.6491043	
CV-2509	3/27/2026 10:43:17 AM					
CV-2510	3/3/2026 12:47:33 PM	28.75	1181	34.4287902	-118.6498953	
CV-2510	3/27/2026 10:43:56 AM					

All LFG Extraction Well Data - March 2026
Chiquita Canyon Landfill

Point Name	Record Date	Baro Press ["Hg]	Elev [ft]	Latitude	Longitude	Comments
CV-25100D	3/10/2026 12:36:54 PM	28.61	1375	34.4361865	-118.6471710	
CV-25100D	3/19/2026 9:17:45 AM	28.55	1388	34.4361538	-118.6471085	
CV-25100D	3/19/2026 9:20:47 AM	28.55	1378	34.4361195	-118.6471135	
CV-25100S	3/2/2026 8:30:00 AM					AtmAA
CV-25100S	3/2/2026 8:30:00 AM					AtmAA; [User entered 13.90%]
CV-25100S	3/2/2026 1:23:59 PM	28.53	1379	34.4361573	-118.6471318	Valve Comment:Enhanced Monitoring;Valve Adjustment:NSPS/EG CAI,High Temp,Barely Open;Well Comment:no system port
CV-25100S	3/9/2026 8:30:54 AM	28.41	1369	34.4361583	-118.6471392	Valve Comment:Enhanced Monitoring;Valve Adjustment:NSPS/EG CAI,High Temp
CV-25100S	3/9/2026 8:35:00 AM					AtmAA
CV-25100S	3/18/2026 2:01:43 PM	28.63	1407	34.4361882	-118.6471468	
CV-25100S	3/23/2026 8:38:17 AM	28.51	1380	34.4361528	-118.6471370	Valve Adjustment:High Temp
CV-25100S	3/27/2026 10:48:07 AM					
CV-25100S	3/31/2026 1:01:48 PM	28.52	1369	34.4361560	-118.6471345	Valve Adjustment:High Temp
CV-25101D	3/4/2026 1:25:29 PM	28.49	1400	34.4360050	-118.6467695	Valve Adjustment:Barely Open
CV-25101D	3/18/2026 2:07:32 PM	28.6	1400	34.4359830	-118.6467862	
CV-25101D	3/27/2026 10:51:47 AM					
CV-25101S	3/4/2026 1:27:11 PM	28.49	1402	34.4360075	-118.6467722	
CV-25101S	3/18/2026 2:09:53 PM	28.6	1396	34.4359837	-118.6467868	
CV-25101S	3/27/2026 10:49:45 AM					
CV-25102_	3/10/2026 12:59:07 PM	28.6	1388	34.4357623	-118.6471843	
CV-25102_	3/19/2026 9:28:30 AM	28.56	1371	34.4357910	-118.6471747	
CV-25103	3/4/2026 1:41:41 PM	28.49	1409	34.4356815	-118.6466842	Valve Adjustment:Decreased Flow/Vacuum
CV-25103	3/18/2026 1:58:43 PM	28.6	1399	34.4356720	-118.6466847	Valve Adjustment:NSPS/EG CAI,High Temp,Surging Liquid in Header
CV-25103	3/18/2026 1:59:35 PM	28.59	1401	34.4356763	-118.6466877	Valve Adjustment:High Temp,Barely Open;Well Comment:Possible damaged valve
CV-25103	3/27/2026 10:48:40 AM					
CV-25104D	3/9/2026 10:28:14 AM	28.46	1384	34.4353718	-118.6472433	Valve Adjustment:Barely Open
CV-25104D	3/18/2026 1:46:56 PM	28.58	1404	34.4353847	-118.6467145	
CV-25104D	3/24/2026 3:15:36 PM					
CV-25104S	3/10/2026 1:06:38 PM	28.61	1358	34.4353842	-118.6472468	
CV-25104S	3/20/2026 10:33:12 AM	28.58	1358	34.4353830	-118.6472375	
CV-25104S	3/24/2026 3:16:31 PM					
CV-25105D	3/5/2026 2:26:44 PM	28.48	1390	34.4353617	-118.6467127	
CV-25105D	3/17/2026 2:28:41 PM	28.63	1395	34.4353627	-118.6467075	Valve Adjustment:Decreased Flow/Vacuum,Surging Liquid in Header,Surging Liquid in Well (Watered In)
CV-25105D	3/27/2026 10:35:15 AM					
CV-25105S	3/5/2026 2:30:03 PM	28.48	1402	34.4353673	-118.6467227	

All LFG Extraction Well Data - March 2026
Chiquita Canyon Landfill

Point Name	Record Date	Baro Press ["Hg]	Elev [ft]	Latitude	Longitude	Comments
CV-25105S	3/17/2026 2:21:14 PM	28.64	1388	34.4353693	-118.6467097	Valve Adjustment:NSPS/EG CAI,High Temp,Decreased Flow/Vacuum,Surging Liquid in Header
CV-25105S	3/17/2026 2:22:26 PM	28.63	1400	34.4353700	-118.6467175	
CV-25105S	3/18/2026 1:43:40 PM	28.6	1398	34.4353837	-118.6467182	
CV-25105S	3/27/2026 10:36:03 AM					
CV-25106D	3/6/2026 1:21:19 PM	28.71	1374	34.4350507	-118.6473767	Valve Adjustment:Reconnected this Date,Decreased Flow/Vacuum,Surging Liquid in Header,Surging Liquid in Well (Watered In);Well Comment:No pump installed yet
CV-25106D	3/20/2026 10:09:00 AM	28.57	1335	34.4350808	-118.6473915	
CV-25106D	3/25/2026 10:09:46 AM					
CV-25106S	3/6/2026 1:30:07 PM	28.71	1370	34.4350402	-118.6473748	Valve Adjustment:NSPS/EG CAI,Reconnected this Date,High O2,Decreased Flow/Vacuum,Surging Liquid in Well (Watered In);Well Comment:No pump installed yet
CV-25106S	3/6/2026 1:31:51 PM	28.72	1368	34.4350370	-118.6473803	
CV-25106S	3/20/2026 10:16:39 AM	28.58	1385	34.4350818	-118.6473540	
CV-25106S	3/20/2026 10:18:13 AM	28.58	1434	34.4350392	-118.6474073	
CV-25106S	3/20/2026 10:19:58 AM	28.58	1460	34.4350820	-118.6474588	
CV-25106S	3/25/2026 10:10:00 AM					
CV-25107D	3/5/2026 1:23:42 PM	28.49	1387	34.4350617	-118.6459702	Valve Adjustment:NSPS/EG CAI,High O2,Decreased Flow/Vacuum
CV-25107D	3/5/2026 1:29:00 PM	28.51	1394	34.4350662	-118.6459663	Valve Adjustment:High O2,Barely Open,Surging Liquid in Header
CV-25107D	3/27/2026 10:32:53 AM					
CV-25107S	3/5/2026 1:17:05 PM	28.49	1393	34.4350553	-118.6459430	Valve Adjustment:Decreased Flow/Vacuum
CV-25107S	3/27/2026 10:33:28 AM					
CV-2511	3/4/2026 2:14:59 PM	28.63	1211	34.4296902	-118.6501713	
CV-2512	3/4/2026 2:12:29 PM	28.63	1230	34.4296775	-118.6501838	
CV-2513	3/3/2026 1:01:49 PM	28.77	1138	34.4288055	-118.6489178	Comments:Increased Flow/Vacuum,Opened Valve 1/2 Turn or Less,,,,,,
CV-2513	3/24/2026 7:40:20 AM					
CV-2513	3/25/2026 10:45:22 AM					
CV-2514	3/3/2026 12:18:34 PM	28.79	1155	34.4296323	-118.6477667	
CV-2515	3/9/2026 8:26:06 AM	28.55	1270	34.4373910	-118.6427087	Comments:Increased Flow/Vacuum,,,,,,,
CV-2515	3/24/2026 9:04:18 AM					
CV-2516	3/4/2026 1:12:50 PM	28.7	1307	34.4374087	-118.6431912	Valve Comment:Changed OP from 1.40 to 1.00;Valve Adjustment:Orifice Plate Changed (See OP Log),Audible Flow,Increased Flow/Vacuum
CV-2516	3/4/2026 1:14:15 PM	28.71	1305	34.4374130	-118.6432015	

All LFG Extraction Well Data - March 2026
Chiquita Canyon Landfill

Point Name	Record Date	Baro Press ["Hg]	Elev [ft]	Latitude	Longitude	Comments
CV-2516	3/23/2026 3:56:36 PM					
CV-2517	3/9/2026 8:57:39 AM	28.57	1237	34.4369552	-118.6420767	
CV-2518	3/9/2026 9:10:59 AM	28.59	1263	34.4364348	-118.6414405	Comments:Increased Flow/Vacuum,Opened Valve 1/2 Turn or Less,,,,,,
CV-2519	3/5/2026 12:55:59 PM	28.67	1307	34.4361383	-118.6420398	Valve Adjustment:Audible Flow
CV-2519	3/24/2026 9:05:04 AM					
CV-2520	3/5/2026 1:17:28 PM	28.68	1316	34.4358805	-118.6428038	Valve Adjustment:NSPS/EG CAI,High Temp,Decreased Flow/Vacuum
CV-2520	3/5/2026 1:20:28 PM	28.69	1318	34.4358757	-118.6427937	Valve Adjustment:NSPS/EG CAC
CV-2520	3/24/2026 9:05:55 AM					
CV-2521	3/9/2026 9:02:40 AM	28.44	1322	34.4354757	-118.6431305	
CV-2521	3/24/2026 11:53:47 AM					
CV-2521	3/24/2026 11:57:01 AM					
CV-2522	3/5/2026 12:33:24 PM	28.71	1295	34.4355477	-118.6424015	Valve Adjustment:Decreased Flow/Vacuum
CV-2522	3/24/2026 10:37:00 AM					
CV-2523	3/5/2026 1:41:12 PM	28.58	1270	34.4356943	-118.6416357	
CV-2523	3/24/2026 11:54:53 AM					
CV-2524	3/5/2026 12:14:35 PM	28.71	1282	34.4348012	-118.6425148	Valve Adjustment:Decreased Flow/Vacuum
CV-2524	3/11/2026 9:47:28 AM					
CV-2525	3/1/2026 8:58:04 AM	28.71	1278	34.4349797	-118.6417313	Valve Adjustment:Decreased Flow/Vacuum
CV-2525	3/1/2026 9:00:15 AM	28.72	1278	34.4349773	-118.6417060	
CV-2525	3/24/2026 11:55:29 AM					
CV-2526	3/1/2026 8:34:59 AM	28.73	1293	34.4344970	-118.6415797	Valve Adjustment:Orifice Plate Changed (See OP Log),Increased Flow/Vacuum;Well Repairs:Sample Port
CV-2526	3/1/2026 8:42:19 AM	28.71	1273	34.4345102	-118.6415803	
CV-2526	3/24/2026 11:56:14 AM					
CV-2527	3/5/2026 8:24:59 AM	28.51	1306	34.4340720	-118.6428740	
CV-2527	3/11/2026 9:48:07 AM					
CV-2527	3/24/2026 3:17:37 PM					
CV-2528	3/5/2026 2:38:00 PM	28.6	1273	34.4338212	-118.6412525	
CV-2528	3/10/2026 7:45:00 AM					AirTech Lab; [User entered 0.37%]
CV-2528	3/10/2026 7:45:00 AM					AirTech Lab
CV-2529	3/9/2026 2:16:59 PM	28.56	1280	34.4330895	-118.6423283	
CV-2529	3/27/2026 10:21:04 AM					
CV-2530	3/9/2026 2:38:24 PM	28.58	1224	34.4328218	-118.6430062	Comments:NSPS/EG CAI,Audible Flow,High Temp,,,,,
CV-2530	3/9/2026 2:40:17 PM	28.58	1299	34.4327922	-118.6430390	
CV-2531	3/2/2026 4:27:49 PM					
CV-2531	3/9/2026 2:46:25 PM	28.58	1253	34.4325128	-118.6433410	
CV-2531	3/27/2026 10:23:13 AM					

All LFG Extraction Well Data - March 2026
Chiquita Canyon Landfill

Point Name	Record Date	Baro Press [”Hg]	Elev [ft]	Latitude	Longitude	Comments
CV-2532	3/9/2026 2:51:43 PM	28.58	1178	34.4323053	-118.6437547	Comments:Increased Flow/Vacuum,Opened Valve 1/2 Turn or Less,,,,,,
CV-2532	3/10/2026 7:55:00 AM					AirTech Lab
CV-2532	3/10/2026 7:55:00 AM					AirTech Lab; [User entered 1.0%]
CV-2532	3/30/2026 8:31:40 AM					
CV-2533	3/9/2026 2:56:33 PM	28.58	1135	34.4320200	-118.6440560	Comments:No Adjustment Made,,,,,,
CV-2533	3/17/2026 4:28:48 PM					
CV-2533	3/27/2026 10:25:52 AM					
CV-2533	3/30/2026 8:35:36 AM					
CV-2534	3/11/2026 9:09:25 AM	28.92	1211	34.4316723	-118.6445112	
CV-2534	3/25/2026 2:17:12 PM					
CV-2535	3/5/2026 11:16:42 AM	28.74	1214	34.4309968	-118.6469210	
CV-2535	3/27/2026 10:39:06 AM					
CV-2536	3/6/2026 2:01:57 PM	28.8	1175	34.4309423	-118.6458437	Comments:Increased Flow/Vacuum,Opened Valve 1/2 Turn or Less,,,,,,
CV-2536	3/12/2026 3:00:45 PM	28.9	1191	34.4310182	-118.6458847	
CV-2536	3/27/2026 11:16:57 AM					
CV-2537	3/5/2026 8:49:21 AM	28.74	1211	34.4310677	-118.6467073	
CV-2537	3/10/2026 9:35:00 AM					AirTech Lab; [User entered 0.60%]
CV-2537	3/10/2026 9:35:00 AM					AirTech Lab
CV-2537	3/27/2026 10:25:09 AM					
CV-2538	3/5/2026 8:42:15 AM	28.75	1253	34.4308312	-118.6467283	
CV-2538	3/25/2026 2:18:03 PM					
CV-2538	3/25/2026 3:49:33 PM					
CV-2539	3/3/2026 8:31:49 AM	28.59	1358	34.4316038	-118.6492155	
CV-2539	3/16/2026 10:20:56 AM	28.65	1316	34.4317825	-118.6492272	
CV-2539	3/25/2026 3:49:58 PM					
CV-2540	3/8/2026 12:37:37 PM	28.57	1377	34.4332580	-118.6480982	Valve Adjustment:Decreased Flow/Vacuum
CV-2540	3/8/2026 12:47:16 PM	28.56	1383	34.4332508	-118.6480973	Well Comment:Well is foaming
CV-2540	3/16/2026 1:55:55 PM	28.57	1358	34.4332443	-118.6480732	
CV-2541	3/3/2026 8:56:44 AM	28.62	1344	34.4332782	-118.6490450	
CV-2541	3/9/2026 12:54:29 PM	28.49	1353	34.4332810	-118.6490545	Valve Adjustment:Surging Liquid in Header;Well Comment:no system port
CV-2541	3/18/2026 8:49:21 AM	28.66	1350	34.4332652	-118.6490367	
CV-2541	3/19/2026 1:31:44 PM	28.72	1349	34.4332603	-118.6490505	Valve Comment:vacuum lateral possibly pinched;Valve Adjustment:NSPS/EG CAI,Positive Static Press.,Increased Flow/Vacuum
CV-2541	3/19/2026 1:35:20 PM	28.72	1350	34.4332582	-118.6490548	Valve Comment:positive pressure;Valve Adjustment:Positive Static Press.,Plugged/Pinched Suspected

All LFG Extraction Well Data - March 2026
Chiquita Canyon Landfill

Point Name	Record Date	Baro Press ["Hg]	Elev [ft]	Latitude	Longitude	Comments
CV-2542	3/3/2026 2:08:08 PM	28.53	1355	34.4336798	-118.6471245	
CV-2542	3/16/2026 1:01:46 PM	28.57	1375	34.4337378	-118.6471595	
CV-2543-PLR	3/5/2026 12:30:01 PM	28.53	1371	34.4338675	-118.6484503	
CV-2543-PLR	3/16/2026 1:41:05 PM	28.59	1312	34.4338263	-118.6485472	
CV-2544	3/6/2026 3:07:11 PM	28.53	1421	34.4340165	-118.6472948	Comments:NSPS/EG CAI,NSPS/EG CAC,High Temp,,,,,
CV-2544	3/6/2026 3:08:43 PM	28.53	1417	34.4340740	-118.6472395	
CV-2544	3/18/2026 10:54:20 AM	28.6	1329	34.4340768	-118.6472577	Comments:NSPS/EG CAI,High Temp,,,,,
CV-2544	3/18/2026 10:56:01 AM	28.6	1375	34.4340058	-118.6472597	Comments:NSPS/EG CAI,High Temp,,,,,
CV-2544	3/26/2026 9:13:49 AM					
CV-2545	3/6/2026 10:34:08 AM	28.64	1391	34.4340325	-118.6467423	
CV-2545	3/6/2026 3:17:19 PM	28.54	1394	34.4340538	-118.6467450	
CV-2545	3/18/2026 10:13:42 AM	28.57	1345	34.4340407	-118.6467250	
CV-2545	3/23/2026 3:53:45 PM					
CV-2546	3/6/2026 10:38:44 AM	28.63	1388	34.4341575	-118.6469828	
CV-2546	3/6/2026 3:14:23 PM	28.53	1385	34.4341510	-118.6469408	
CV-2546	3/18/2026 10:17:03 AM	28.57	1401	34.4341290	-118.6469827	
CV-2546	3/23/2026 3:36:16 PM					
CV-2547	3/9/2026 7:43:10 AM	28.29	1391	34.4339462	-118.6459883	
CV-2547	3/18/2026 8:21:17 AM	28.49	1407	34.4339828	-118.6459373	
CV-2547	3/23/2026 3:54:25 PM					
CV-2548	3/9/2026 7:35:43 AM	28.29	1404	34.4342805	-118.6455538	
CV-2548	3/23/2026 3:55:05 PM					
CV-2549	3/9/2026 7:32:59 AM	28.3	1401	34.4343897	-118.6452617	
CV-2549	3/23/2026 3:55:38 PM					
CV-2550	3/5/2026 10:32:06 AM	28.61	1386	34.4348058	-118.6461648	Valve Comment:Enhanced Monitoring;Valve Adjustment:NSPS/EG CAI,High Temp
CV-2550	3/5/2026 10:35:00 AM					AtmAA
CV-2550	3/5/2026 10:35:00 AM					AtmAA; [User entered 11.88%]
CV-2550	3/12/2026 11:08:44 AM	28.83	1397	34.4348048	-118.6461490	Valve Comment:Enhanced Monitoring;Valve Adjustment:NSPS/EG CAI,High Temp,Positive Static Press.
CV-2550	3/12/2026 11:09:28 AM	28.83	1398	34.4348055	-118.6461468	Valve Adjustment:Positive Static Press.
CV-2550	3/17/2026 2:12:04 PM	28.53	1375	34.4348628	-118.6461300	Comments:NSPS/EG CAI,High Temp,Positive Static Press.,,,,,
CV-2550	3/17/2026 2:14:27 PM	28.53	1391	34.4348515	-118.6461512	Comments:NSPS/EG CAI,High Temp,,,,,
CV-2550	3/17/2026 2:16:52 PM	28.53	1388	34.4348363	-118.6461465	Comments:NSPS/EG CAI,High Temp,,,,,
CV-2550	3/26/2026 9:46:07 AM	28.56	1394	34.4348128	-118.6462027	Valve Adjustment:High Temp
CV-2550	3/27/2026 10:34:26 AM					

All LFG Extraction Well Data - March 2026
Chiquita Canyon Landfill

Point Name	Record Date	Baro Press ["Hg]	Elev [ft]	Latitude	Longitude	Comments
CV-2550	3/31/2026 12:41:41 PM	28.52	1397	34.4348117	-118.6461567	Valve Adjustment:High Temp,Surging Liquid in Header,Surging Liquid in Well (Watered In)
CV-2551	3/3/2026 2:05:57 PM					
CV-2551	3/5/2026 1:35:19 PM	28.52	1399	34.4349297	-118.6458075	Valve Adjustment:Decreased Flow/Vacuum
CV-2552	3/9/2026 8:08:22 AM	28.32	1388	34.4348857	-118.6465452	Comments:NSPS/EG CAI,Positive Static Press.,,,,,,
CV-2552	3/9/2026 8:08:56 AM	28.32	1391	34.4348907	-118.6465490	Comments:NSPS/EG CAI,Positive Static Press.,,,,,,
CV-2552	3/17/2026 1:40:29 PM	28.52	1362	34.4348758	-118.6464592	
CV-2553	3/5/2026 12:50:30 PM	28.53	1322	34.4341570	-118.6489177	
CV-2553	3/18/2026 10:12:04 AM	28.67	1350	34.4341728	-118.6489063	
CV-2554	3/10/2026 10:17:22 AM	28.58	1358	34.4344582	-118.6482445	Comments:NSPS/EG CAI,High Temp,,,,,,
CV-2554	3/10/2026 10:18:36 AM	28.58	1365	34.4344912	-118.6482767	Comments:NSPS/EG CAI,High Temp,,,,,,
CV-2554	3/10/2026 1:45:00 PM					AtmAA
CV-2554	3/19/2026 10:46:00 AM	28.7	1352	34.4344698	-118.6482497	Comments:NSPS/EG CAI,High Temp,Positive Static Press.,,,,,
CV-2554	3/19/2026 10:46:44 AM	28.7	1368	34.4344810	-118.6482500	
CV-2554	3/19/2026 2:15:30 PM	28.63	1358	34.4344565	-118.6482622	Valve Adjustment:High Temp
CV-2554	3/20/2026 9:40:58 AM	28.64	1371	34.4344760	-118.6482718	Valve Comment:Enhanced Monitoring;Valve Adjustment:NSPS/EG CAI,High Temp
CV-2554	3/24/2026 1:19:24 PM	28.59	1358	34.4344609	-118.6482513	Valve Adjustment:High Temp
CV-2555	3/11/2026 9:57:46 AM	28.7	1355	34.4348280	-118.6476750	
CV-2555	3/17/2026 10:51:12 AM	28.7	1375	34.4348210	-118.6477180	Valve Adjustment:Decreased Flow/Vacuum,Surging Liquid in Header,Surging Liquid in Well (Watered In);Well Comment:No pump
CV-2555	3/24/2026 10:44:24 AM	28.53	1368	34.4348995	-118.6477528	Comments:NSPS/EG CAI,High O2,,,,,,
CV-2555	3/24/2026 10:47:39 AM	28.53	1378	34.4348668	-118.6477578	Comments:NSPS/EG CAI,High O2,,,,,,
CV-2555	3/24/2026 1:47:38 PM	28.56	1319	34.4348130	-118.6476903	Comments:NSPS/EG CAI,High O2,,,,,,
CV-2555	3/24/2026 1:49:58 PM	28.56	1417	34.4348108	-118.6476660	Comments:NSPS/EG CAC,,,,,,,
CV-2556	3/3/2026 9:14:52 AM	28.61	1372	34.4351647	-118.6472092	Valve Comment:Enhanced Monitoring;Valve Adjustment:NSPS/EG CAI,High Temp
CV-2556	3/3/2026 9:15:00 AM					AtmAA
CV-2556	3/3/2026 9:15:00 AM					AtmAA; [User entered 12.37%]
CV-2556	3/10/2026 1:24:00 PM	28.48	1362	34.4351388	-118.6472550	Comments:NSPS/EG CAI,High Temp,,,,,,
CV-2556	3/10/2026 1:25:00 PM					AtmAA
CV-2556	3/16/2026 9:59:32 AM	28.64	1371	34.4351457	-118.6472210	Well Comment:Hard pipped
CV-2556	3/17/2026 1:18:36 PM	28.52	1322	34.4352398	-118.6472738	Comments:NSPS/EG CAI,High Temp,,,,,,

All LFG Extraction Well Data - March 2026
Chiquita Canyon Landfill

Point Name	Record Date	Baro Press [”Hg]	Elev [ft]	Latitude	Longitude	Comments
CV-2556	3/17/2026 1:21:28 PM	28.52	1414	34.4352702	-118.6471042	Comments:NSPS/EG CAI,High Temp,,,,,,
CV-2556	3/24/2026 9:50:47 AM	28.6	1387	34.4351461	-118.6472327	Valve Adjustment:High Temp
CV-2556	3/27/2026 2:59:51 PM					
CV-2556	3/31/2026 1:25:22 PM	28.52	1375	34.4351433	-118.6472437	Valve Adjustment:High Temp,Surging Liquid in Header,Surging Liquid in Well (Watered In);Well Comment:hard piped
CV-2557	3/13/2026 2:04:31 PM	28.65	1394	34.4355190	-118.6464780	Valve Adjustment:NSPS/EG CAI,High Temp,Decreased Flow/Vacuum,Surging Liquid in Header
CV-2557	3/13/2026 2:05:38 PM	28.65	1383	34.4355115	-118.6464670	
CV-2557	3/16/2026 8:27:38 AM	28.61	1417	34.4355052	-118.6464092	
CV-2557	3/18/2026 1:36:14 PM	28.6	1403	34.4354907	-118.6464752	
CV-2557	3/27/2026 3:41:11 PM					
CV-2558	3/3/2026 8:18:50 AM	28.53	1401	34.4353180	-118.6463038	Valve Comment:Enhanced Monitoring;Valve Adjustment:NSPS/EG CAI,High Temp
CV-2558	3/3/2026 8:20:00 AM					AtmAA
CV-2558	3/3/2026 8:20:00 AM					AtmAA; [User entered 10.02%]
CV-2558	3/11/2026 3:01:25 PM	28.79	1418	34.4353312	-118.6463338	Valve Comment:Enhanced Monitoring;Valve Adjustment:NSPS/EG CAI,High Temp
CV-2558	3/20/2026 10:15:28 AM	28.61	1401	34.4353043	-118.6463058	Valve Comment:Enhanced Monitoring;Valve Adjustment:NSPS/EG CAI,High Temp,Positive Static Press.,Surging Liquid in Header
CV-2558	3/20/2026 10:16:37 AM	28.61	1404	34.4353083	-118.6463058	
CV-2558	3/24/2026 8:41:23 AM	28.57	1398	34.4352893	-118.6463107	
CV-2558	3/24/2026 8:55:32 AM	28.55	1400	34.4352837	-118.6463247	Valve Adjustment:NSPS/EG CAI,High Temp,Positive Static Press.,Valve 100% Open
CV-2558	3/24/2026 8:57:00 AM	28.56	1400	34.4352851	-118.6463255	Valve Adjustment:High Temp,Positive Static Press.,Valve 100% Open
CV-2558	3/31/2026 10:06:11 AM	28.52	1384	34.4353012	-118.6463223	Valve Comment:plr;Valve Adjustment:High Temp,Positive Static Press.,Surging Liquid in Header,Surging Liquid in Well (Watered In)
CV-2559	3/13/2026 10:16:32 AM					
CV-2559	3/25/2026 3:00:07 PM	28.49	1394	34.4357522	-118.6455007	
CV-2559	3/25/2026 3:01:10 PM	28.49	1397	34.4357458	-118.6454848	Valve Adjustment:Reconnected this Date
CV-2560	3/4/2026 1:21:48 PM	28.51	1397	34.4359402	-118.6466460	
CV-2560	3/13/2026 10:17:26 AM					
CV-2560	3/18/2026 2:14:42 PM	28.6	1412	34.4359105	-118.6466727	Valve Adjustment:NSPS/EG CAI,High Temp,Surging Liquid in Header
CV-2560	3/18/2026 2:15:33 PM	28.56	1404	34.4359153	-118.6466717	Valve Adjustment:High Temp,Surging Liquid in Header

All LFG Extraction Well Data - March 2026
Chiquita Canyon Landfill

Point Name	Record Date	Baro Press ["Hg]	Elev [ft]	Latitude	Longitude	Comments
CV-2560	3/27/2026 10:49:11 AM					
CV-2561	3/4/2026 1:14:40 PM	28.52	1395	34.4361002	-118.6466013	Well Comment:no system port
CV-2561	3/13/2026 10:18:00 AM					
CV-2562	3/16/2026 11:11:00 AM					
CV-2562	3/25/2026 8:50:00 AM	28.58	1386	34.4360778	-118.6459422	
CV-2563	3/8/2026 1:23:53 PM	28.6	1308	34.4373038	-118.6457638	Valve Adjustment:Decreased Flow/Vacuum
CV-2563	3/12/2026 10:52:54 AM	28.8	1253	34.4373593	-118.6457125	Comments:NSPS/EG CAI,Positive Static Press.,Increased Flow/Vacuum,Opened Valve 1/2 to 1 Turn,,,,
CV-2563	3/12/2026 10:56:21 AM	28.8	1319	34.4372957	-118.6457665	Comments:NSPS/EG CAC,,,,,,,
CV-2563	3/16/2026 11:12:00 AM					
CV-2563	3/18/2026 1:08:32 PM	28.69	1263	34.4373127	-118.6457287	Comments:Increased Flow/Vacuum,Opened Valve 1/2 Turn or Less,,,,,,
CV-2563	3/24/2026 8:25:29 AM	28.52	1286	34.4372950	-118.6457590	
CV-2564	3/2/2026 1:21:47 PM	28.52	1379	34.4331245	-118.6487327	
CV-2564	3/16/2026 11:14:00 AM					
CV-2564	3/16/2026 2:01:31 PM	28.57	1358	34.4331208	-118.6487072	
CV-2565	3/3/2026 8:18:22 AM	28.58	1322	34.4320132	-118.6489853	
CV-2565	3/14/2026 7:25:32 AM					
CV-2565	3/16/2026 10:23:50 AM	28.64	1388	34.4319312	-118.6490492	
CV-2566	3/3/2026 8:25:34 AM	28.58	1348	34.4318653	-118.6487540	
CV-2566	3/14/2026 7:24:21 AM					
CV-2566	3/16/2026 8:51:50 AM	28.63	1378	34.4318480	-118.6487337	
CV-2567	3/3/2026 7:54:02 AM	28.56	1352	34.4319138	-118.6481535	
CV-2567	3/16/2026 8:43:37 AM					
CV-2567	3/16/2026 1:24:33 PM	28.73	1398	34.4318723	-118.6481092	
CV-2568	3/2/2026 9:37:16 AM	28.59	1361	34.4321933	-118.6477398	
CV-2568	3/16/2026 8:44:29 AM					
CV-2568	3/16/2026 11:15:31 AM	28.63	1362	34.4321427	-118.6476983	
CV-2568	3/16/2026 11:20:01 AM	28.63	1342	34.4322385	-118.6477008	
CV-2569	3/2/2026 9:33:55 AM	28.59	1344	34.4322503	-118.6473883	
CV-2569	3/16/2026 8:45:02 AM					
CV-2569	3/16/2026 11:28:44 AM	28.44	1325	34.4322020	-118.6473770	
CV-2570	3/2/2026 9:29:09 AM	28.6	1347	34.4324388	-118.6469662	
CV-2570	3/16/2026 9:08:46 AM					
CV-2570	3/16/2026 2:18:38 PM	28.59	1309	34.4324828	-118.6470740	
CV-2571	3/23/2026 1:57:09 PM					
CV-2571	3/30/2026 1:07:48 PM	28.78	1073	34.4299903	-118.6456565	
CV-2571	3/30/2026 1:09:22 PM	28.78	1112	34.4300000	-118.6456702	
CV-2571	3/31/2026 9:56:44 AM	28.71	1125	34.4299870	-118.6457728	Comments:Reduced System Vacuum,,,,,,,
CV-2572	3/3/2026 12:08:59 PM	28.81	1138	34.4298485	-118.6470608	

All LFG Extraction Well Data - March 2026
Chiquita Canyon Landfill

Point Name	Record Date	Baro Press ["Hg]	Elev [ft]	Latitude	Longitude	Comments
CV-2572	3/16/2026 9:51:47 AM					
CV-48R	3/8/2026 1:32:01 PM	28.6	1293	34.4373290	-118.6458545	
CV-48R	3/18/2026 1:00:57 PM	28.68	1289	34.4373138	-118.6458520	Comments:NSPS/EG CAI,Positive Static Press.,Increased Flow/Vacuum,Opened Valve 1/2 to 1 Turn,,,,
CV-48R	3/18/2026 1:03:20 PM	28.68	1296	34.4373377	-118.6458485	Comments:NSPS/EG CAC,,,,,,,
CV-48R	3/24/2026 8:21:46 AM	28.53	1309	34.4373198	-118.6458422	Comments:Increased Flow/Vacuum,Opened Valve 1/2 Turn or Less,,,,,
CV-48R	3/27/2026 11:48:25 AM	28.65	1316	34.4373485	-118.6458120	Comments:NSPS/EG CAI,NSPS/EG CAC,Audible Flow,Increased Flow/Vacuum,Opened Valve 1/2 Turn or Less,,,
CV-48R	3/27/2026 11:49:58 AM	28.65	1355	34.4372940	-118.6457508	
CV-52D	3/5/2026 1:09:42 PM	28.67	1315	34.4359522	-118.6424695	Valve Adjustment:Decreased Flow/Vacuum
CV-55R	3/4/2026 10:27:41 AM	28.68	1307	34.4343633	-118.6427753	Valve Comment:Enhanced Monitoring;Valve Adjustment:NSPS/EG CAI,High Temp
CV-55R	3/4/2026 10:30:00 AM					AtmAA
CV-55R	3/4/2026 10:30:00 AM					AtmAA; [User entered 12.65%]
CV-55R	3/11/2026 2:39:58 PM	28.89	1317	34.4343688	-118.6427780	Valve Comment:Enhanced Monitoring;Valve Adjustment:NSPS/EG CAI,High Temp
CV-55R	3/20/2026 10:44:29 AM	28.71	1328	34.4343732	-118.6427652	Valve Comment:Enhanced Monitoring;Valve Adjustment:NSPS/EG CAI,High Temp
CV-55R	3/26/2026 11:10:21 AM	28.64	1291	34.4344068	-118.6427817	Valve Adjustment:High Temp
CV-55R	3/30/2026 12:58:39 PM	28.64	1314	34.4343692	-118.6427807	Valve Adjustment:High Temp
CV-56D	3/5/2026 8:17:44 AM	28.51	1302	34.4338182	-118.6430917	
CV-56S	3/5/2026 8:15:06 AM	28.5	1329	34.4338303	-118.6431123	
CV-57R	3/5/2026 1:13:50 PM	28.52	1358	34.4342987	-118.6436048	
CV-79R	3/5/2026 9:51:36 AM	28.56	1312	34.4332512	-118.6448673	
CV-94	3/5/2026 1:25:01 PM	28.52	1352	34.4356400	-118.6438515	
CV-94	3/17/2026 9:34:01 AM					
CV-94	3/27/2026 2:12:26 PM	28.66	1286	34.4351595	-118.6435793	Comments:NSPS/EG CAI,NSPS/EG CAC,Positive Static Press.,Increased Flow/Vacuum,Opened Valve 1/2 Turn or Less,,,
CV-94	3/27/2026 2:13:50 PM	28.66	1368	34.4349637	-118.6436343	
CV-95	3/5/2026 1:11:50 PM	28.52	1371	34.4343265	-118.6436337	
CV-99	3/9/2026 8:00:00 AM					AirTech Lab; [User entered 0.25%]
CV-99	3/9/2026 8:00:00 AM					AirTech Lab
CV-99	3/12/2026 1:17:08 PM	28.82	1324	34.4370842	-118.6463383	
CV-99	3/17/2026 3:35:12 PM					
D-02	3/20/2026 11:24:58 AM	28.77	1129	34.4311302	-118.6442915	Comments:Increased Flow/Vacuum,Opened Valve 1/2 Turn or Less,,,,,,
D-03	3/20/2026 11:21:42 AM	28.77	1152	34.4311560	-118.6443022	Comments:No Adjustment Made,,,,,,,

All LFG Extraction Well Data - March 2026
Chiquita Canyon Landfill

Point Name	Record Date	Baro Press [”Hg]	Elev [ft]	Latitude	Longitude	Comments
D-04	3/20/2026 11:17:42 AM	28.78	1152	34.4311755	-118.6443362	Comments:Increased Flow/Vacuum,Opened Valve 1/2 Turn or Less,,,,,,
D-09	3/3/2026 12:01:53 PM	28.8	1125	34.4300890	-118.6463765	
D-09	3/17/2026 3:34:26 PM					
D-10	3/4/2026 10:51:39 AM	28.76	1152	34.4301665	-118.6458090	
D-10	3/17/2026 3:33:55 PM					
D-10	3/27/2026 1:04:10 PM	28.76	1134	34.4302220	-118.6458087	Valve Adjustment:NSPS/EG CAI,High O2,Decreased Flow/Vacuum,Surging Liquid in Well (Watered In);Well Comment:Well needs to be camera inspected for liquid level
D-10	3/27/2026 1:07:24 PM	28.77	1136	34.4302182	-118.6458003	
FP-001	3/11/2026 2:09:22 PM	28.78	1355	34.4366023	-118.6458657	
FP-002	3/11/2026 2:06:15 PM	28.78	1373	34.4366332	-118.6462177	
FP-003	3/11/2026 2:13:21 PM	28.78	1372	34.4366272	-118.6465297	
FP-005	3/11/2026 2:20:27 PM	28.78	1376	34.4364722	-118.6472758	
FP-006	3/11/2026 1:27:39 PM	28.78	1362	34.4363812	-118.6476422	
FP-008	3/12/2026 10:42:15 AM	28.82	1367	34.4363103	-118.6481572	
FP-009	3/12/2026 10:48:53 AM	28.82	1379	34.4366712	-118.6489178	
FP-010	3/9/2026 8:46:02 AM	28.44	1370	34.4366288	-118.6492238	
FP-011	3/23/2026 10:59:20 AM	28.44	1381	34.4365885	-118.6495200	Comments:Increased Flow/Vacuum,,,,,,,
FP-011	3/29/2026 1:15:19 PM	28.57	1355	34.4365412	-118.6495110	Valve Adjustment:Increased Flow/Vacuum
FP-011	3/29/2026 1:18:12 PM	28.57	1352	34.4365405	-118.6495137	Valve Adjustment:Increased Flow/Vacuum
FP-011	3/29/2026 1:19:00 PM	28.57	1354	34.4365477	-118.6495337	
FP-012	3/9/2026 8:21:00 AM	28.44	1371	34.4366638	-118.6499288	
FP-013	3/6/2026 1:41:30 PM	28.6	1369	34.4365515	-118.6502633	
FP-014	3/11/2026 10:56:45 AM	28.82	1381	34.4364455	-118.6483455	Comments:No Adjustment Made,,,,,,,
FP-014	3/11/2026 10:59:03 AM	28.82	1365	34.4365103	-118.6482770	Comments:No Adjustment Made,,,,,,,
FP-015	3/11/2026 1:34:54 PM	28.78	1356	34.4364433	-118.6479452	
FP-016	3/11/2026 1:30:31 PM	28.78	1356	34.4364787	-118.6476892	
FP-017	3/10/2026 9:13:21 AM	28.58	1358	34.4344365	-118.6486793	
FP-018	3/10/2026 9:19:54 AM	28.56	1332	34.4344133	-118.6490693	
FP-018	3/10/2026 10:05:16 AM	28.67	1337	34.4344630	-118.6490878	Valve Adjustment:Surging Liquid in Header
FP-018	3/25/2026 8:47:28 AM	28.62	1343	34.4344552	-118.6490687	Valve Adjustment:Audible Flow;Well Condition:Good
FP-019	3/10/2026 9:47:12 AM	28.59	1339	34.4346272	-118.6491482	
FP-020	3/10/2026 9:51:58 AM	28.59	1355	34.4349395	-118.6492320	
FP-021	3/11/2026 2:14:19 PM	28.78	1358	34.4351598	-118.6495588	
FP-022	3/10/2026 9:56:11 AM	28.58	1355	34.4352430	-118.6491517	
FP-023	3/10/2026 8:44:39 AM	28.63	1359	34.4355422	-118.6493707	

All LFG Extraction Well Data - March 2026
Chiquita Canyon Landfill

Point Name	Record Date	Baro Press ["Hg]	Elev [ft]	Latitude	Longitude	Comments
FP-023	3/11/2026 2:10:16 PM	28.77	1355	34.4357245	-118.6494930	
FP-023	3/25/2026 11:03:35 AM	28.59	1347	34.4357180	-118.6494980	Valve Comment:RES SEM;Valve Adjustment:Increased Flow/Vacuum;Well Condition:Good
FP-024	3/9/2026 1:46:42 PM	28.47	1360	34.4355200	-118.6477887	
FP-025	3/9/2026 1:43:08 PM	28.45	1359	34.4353568	-118.6477660	
FP-026	3/19/2026 10:39:33 AM	28.62	1365	34.4351120	-118.6481008	
FP-027	3/10/2026 10:04:18 AM	28.57	1358	34.4348330	-118.6482453	
FP-028	3/10/2026 10:08:24 AM	28.59	1329	34.4347805	-118.6483707	
FP-029	3/10/2026 9:16:34 AM	28.54	1352	34.4343787	-118.6489390	
FP-030	3/6/2026 2:11:00 PM	28.64	1359	34.4345118	-118.6497247	
FP-031	3/6/2026 2:08:29 PM	28.63	1361	34.4348195	-118.6498012	Valve Adjustment:Surging Liquid in Header;Well Comment:Hard pipped
FP-031	3/11/2026 1:26:00 PM	28.81	1342	34.4348198	-118.6497637	
FP-032	3/6/2026 2:02:10 PM	28.64	1366	34.4350790	-118.6498463	Valve Adjustment:Surging Liquid in Header;Well Comment:hard pipped
FP-032	3/11/2026 1:19:18 PM	28.8	1352	34.4350830	-118.6498220	
FP-033	3/6/2026 1:58:53 PM	28.63	1376	34.4353755	-118.6499745	Valve Adjustment:Surging Liquid in Header;Well Comment:Hard piped
FP-033	3/11/2026 1:35:42 PM	28.79	1362	34.4353628	-118.6499357	
FP-033	3/20/2026 2:04:42 PM	28.6	1312	34.4353737	-118.6498312	Comments:Increased Flow/Vacuum,,,,,,,
FP-034	3/6/2026 1:55:57 PM	28.63	1378	34.4356113	-118.6500040	Valve Adjustment:Surging Liquid in Well (Watered In);Well Comment:hard pipped
FP-034	3/11/2026 1:41:12 PM	28.78	1368	34.4356200	-118.6500010	
FP-035	3/9/2026 8:15:24 AM	28.45	1358	34.4358548	-118.6500895	Well Comment:hard pipped
FP-035	3/11/2026 1:46:28 PM	28.78	1371	34.4358512	-118.6501158	
FP-035	3/17/2026 10:21:52 AM	28.58	1375	34.4358743	-118.6501115	
FP-035	3/17/2026 10:31:02 AM	28.58	1385	34.4361162	-118.6502422	
FP-036	3/5/2026 1:25:26 PM	28.55	1378	34.4361410	-118.6502063	
FP-036	3/11/2026 1:50:41 PM	28.77	1375	34.4361282	-118.6502315	
FP-037	3/6/2026 1:47:38 PM	28.6	1386	34.4362998	-118.6503082	Well Comment:hard pipped
FP-037	3/11/2026 1:53:39 PM	28.76	1375	34.4362988	-118.6502777	
FP-037	3/17/2026 10:41:48 AM	28.56	1371	34.4362693	-118.6502692	
FP-038	3/3/2026 9:22:53 AM	28.67	1327	34.4340600	-118.6498020	
FP-038	3/10/2026 1:49:29 PM	28.71	1293	34.4348567	-118.6509295	
FP-039	3/3/2026 9:26:52 AM	28.67	1321	34.4341632	-118.6498490	
FP-040	3/10/2026 1:35:21 PM	28.71	1293	34.4353023	-118.6510280	
FP-041	3/20/2026 9:41:42 AM	28.68	1296	34.4340323	-118.6506463	
FP-042	3/9/2026 12:49:13 PM	28.56	1260	34.4332198	-118.6512867	
FP-042	3/16/2026 9:43:49 AM	28.66	1257	34.4332802	-118.6512608	
FP-043	3/20/2026 9:38:10 AM	28.68	1288	34.4342437	-118.6507897	
FP-044	3/20/2026 9:46:41 AM	28.68	1276	34.4345263	-118.6507890	
FP-046	3/12/2026 2:10:51 PM	28.73	1361	34.4365577	-118.6472978	
FP-047	3/12/2026 2:17:22 PM	28.74	1365	34.4367228	-118.6469072	

All LFG Extraction Well Data - March 2026
Chiquita Canyon Landfill

Point Name	Record Date	Baro Press ["Hg]	Elev [ft]	Latitude	Longitude	Comments
FP-050	3/6/2026 10:52:57 AM	28.66	1383	34.4345762	-118.6473418	
FP-051	3/6/2026 10:46:16 AM	28.64	1383	34.4343663	-118.6471002	
FP-052	3/5/2026 1:11:44 PM	28.51	1329	34.4342110	-118.6481647	
FP-052	3/16/2026 1:39:01 PM	28.58	1348	34.4338428	-118.6484542	
FP-053	3/5/2026 1:18:53 PM	28.5	1355	34.4340277	-118.6478675	
FP-054	3/5/2026 1:31:47 PM	28.49	1397	34.4349573	-118.6458537	Valve Adjustment:Valve 100% Open
FP-055	3/5/2026 12:18:43 PM	28.53	1381	34.4336097	-118.6481688	
FP-055	3/16/2026 1:47:36 PM	28.58	1335	34.4334463	-118.6482888	
FP-056	3/3/2026 9:40:19 AM	28.64	1351	34.4334608	-118.6486192	
FP-057	3/5/2026 1:41:19 PM	28.49	1393	34.4347720	-118.6455877	
FP-059	3/25/2026 1:37:46 PM	28.54	1388	34.4346397	-118.6458542	Valve Adjustment:Orifice Plate Changed (See OP Log)
FP-059	3/25/2026 1:41:49 PM	28.57	1387	34.4346473	-118.6458440	Valve Adjustment:Orifice Plate Changed (See OP Log),Decreased Flow/Vacuum
FP-059	3/25/2026 1:42:35 PM	28.56	1392	34.4346243	-118.6458687	
H-01 (EXP-01)	3/9/2026 11:03:28 AM	28.63	1247	34.4376742	-118.6441562	Comments:No Adjustment Made,,,,,,
H-01 (EXP-01)	3/18/2026 1:04:38 PM	28.83	1238	34.4376967	-118.6441733	
H-02 (EXP-02)	3/10/2026 1:22:18 PM	28.81	1251	34.4376925	-118.6446078	
H-02 (EXP-02)	3/18/2026 12:57:00 PM	28.84	1241	34.4377125	-118.6445720	Valve Adjustment:Increased Flow/Vacuum
H-02 (EXP-02)	3/18/2026 12:57:51 PM	28.83	1243	34.4376593	-118.6445920	
H-03 (EXP-03)	3/10/2026 1:30:39 PM	28.79	1260	34.4377137	-118.6446455	
H-03 (EXP-03)	3/18/2026 12:51:21 PM	28.83	1243	34.4376815	-118.6446217	Valve Adjustment:Decreased Flow/Vacuum
H-03 (EXP-03)	3/18/2026 12:53:12 PM	28.83	1250	34.4377088	-118.6446378	Valve Adjustment:Decreased Flow/Vacuum
H-03 (EXP-03)	3/18/2026 12:53:44 PM	28.83	1250	34.4376792	-118.6446212	
H-04 (EXP-04)	3/10/2026 1:33:52 PM	28.81	1249	34.4377072	-118.6446993	
H-04 (EXP-04)	3/18/2026 12:39:44 PM	28.81	1261	34.4376680	-118.6447155	Valve Adjustment:NSPS/EG CAI,NSPS/EG CAC,High Temp,Positive Static Press.,Increased Flow/Vacuum
H-04 (EXP-04)	3/18/2026 12:43:33 PM	28.82	1247	34.4377117	-118.6447072	Valve Adjustment:NSPS/EG CAI,High Temp,Decreased Flow/Vacuum,Barely Open
H-08 (EXP-08)	3/10/2026 1:42:28 PM	28.76	1285	34.4378165	-118.6465520	
H-08 (EXP-08)	3/17/2026 12:52:54 PM	28.72	1283	34.4378242	-118.6465347	
H-10 (EXP-10)	3/5/2026 11:38:38 AM	28.66	1312	34.4374478	-118.6470848	Valve Adjustment:NSPS/EG CAI,NSPS/EG CAC,Positive Static Press.,Increased Flow/Vacuum
H-10 (EXP-10)	3/5/2026 11:39:25 AM	28.66	1308	34.4374438	-118.6470805	
H-10 (EXP-10)	3/17/2026 12:32:54 PM	28.7	1306	34.4374752	-118.6471095	Valve Adjustment:NSPS/EG CAI,High Temp,Decreased Flow/Vacuum
H-10 (EXP-10)	3/17/2026 12:43:02 PM	28.69	1294	34.4374395	-118.6470695	Valve Adjustment:High Temp,Decreased Flow/Vacuum
H-10 (EXP-10)	3/17/2026 12:44:01 PM	28.7	1295	34.4374342	-118.6470783	Valve Adjustment:High Temp
H-101W	3/9/2026 1:26:32 PM	28.62	1204	34.4310670	-118.6505228	

All LFG Extraction Well Data - March 2026
Chiquita Canyon Landfill

Point Name	Record Date	Baro Press ["Hg]	Elev [ft]	Latitude	Longitude	Comments
H-102A	3/4/2026 1:16:10 PM	28.68	1158	34.4311202	-118.6505895	Comments:Increased Flow/Vacuum,Opened Valve 1/2 Turn or Less,,,,,,
H-102A	3/27/2026 3:01:13 PM	28.63	1204	34.4311172	-118.6504983	Comments:Increased Flow/Vacuum,Opened Valve 1/2 Turn or Less,,,,,,
H-1401W	3/4/2026 1:19:11 PM	28.68	1207	34.4311373	-118.6505798	
H-1404C	3/3/2026 10:11:44 AM	28.58	1329	34.4324702	-118.6482963	
H-1404C	3/20/2026 3:17:13 PM	28.59	1434	34.4323963	-118.6481737	Comments:NSPS/EG CAI,NSPS/EG CAC,Positive Static Press.,Increased Flow/Vacuum,Opened Valve 1/2 Turn or Less,,,
H-1404C	3/20/2026 3:18:32 PM	28.59	1427	34.4324620	-118.6482707	
H-1405C	3/3/2026 9:51:31 AM	28.6	1332	34.4325518	-118.6497495	
H-1405C	3/16/2026 11:07:33 AM	28.66	1306	34.4325785	-118.6497163	
H-1406W	3/9/2026 12:26:41 PM	28.56	1237	34.4321823	-118.6507970	Comments:NSPS/EG CAI,High O2,,,,,,
H-1406W	3/9/2026 12:28:11 PM	28.56	1220	34.4322348	-118.6507997	Comments:NSPS/EG CAI,High Temp,,,,,,
H-1406W	3/16/2026 10:23:41 AM	28.7	1276	34.4321457	-118.6508150	Comments:NSPS/EG CAI,High O2,,,,,,
H-1406W	3/16/2026 10:25:28 AM	28.7	1257	34.4322220	-118.6508002	Comments:NSPS/EG CAI,High O2,,,,,,
H-1408CR	3/3/2026 1:22:23 PM	28.63	1247	34.4314543	-118.6474562	
H-1408E	3/2/2026 10:22:00 AM	28.55	1376	34.4333558	-118.6471437	
H-1408E	3/18/2026 9:04:06 AM	28.53	1388	34.4333330	-118.6471215	
H-1408W	3/3/2026 10:47:08 AM	28.68	1283	34.4311602	-118.6499773	
H-1409N	3/2/2026 9:08:42 AM	28.56	1374	34.4328950	-118.6469348	Valve Adjustment:Increased Flow/Vacuum
H-1409N	3/20/2026 12:26:33 PM	28.62	1237	34.4328487	-118.6470827	
H-1410S	3/6/2026 2:08:01 PM	28.74	1224	34.4308977	-118.6467420	
H-1563N	3/3/2026 9:11:14 AM	28.65	1328	34.4338843	-118.6498288	
H-1563N	3/18/2026 7:59:53 AM	28.67	1317	34.4338538	-118.6498148	Valve Adjustment:Increased Flow/Vacuum
H-1563S	3/3/2026 9:55:28 AM	28.6	1289	34.4323808	-118.6497763	
H-1563S	3/16/2026 11:10:22 AM	28.66	1280	34.4324013	-118.6496723	
H-1565E	3/2/2026 10:16:17 AM	28.55	1382	34.4335565	-118.6472253	
H-1565E	3/16/2026 2:20:31 PM	28.53	1352	34.4335375	-118.6471847	
H-1568N	3/2/2026 10:19:13 AM	28.56	1377	34.4333650	-118.6471585	Valve Adjustment:Increased Flow/Vacuum
H-1568N	3/18/2026 9:07:01 AM	28.54	1394	34.4332747	-118.6471673	
H-1571S	3/5/2026 9:03:24 AM	28.57	1270	34.4321840	-118.6452683	
H-1572N	3/5/2026 10:00:52 AM	28.53	1378	34.4336835	-118.6447475	
H-1572S	3/5/2026 8:58:42 AM	28.58	1319	34.4322427	-118.6450180	
H-1574N	3/9/2026 1:16:33 PM	28.59	1201	34.4325152	-118.6517645	
H-1574N	3/16/2026 10:06:09 AM	28.72	1152	34.4326143	-118.6516862	

All LFG Extraction Well Data - March 2026
Chiquita Canyon Landfill

Point Name	Record Date	Baro Press ["Hg]	Elev [ft]	Latitude	Longitude	Comments
H-1753N	3/23/2026 2:17:24 PM	28.57	1379	34.4347420	-118.6493423	Valve Adjustment:NSPS/EG CAI,Reconnected this Date,Positive Static Press.,Increased Flow/Vacuum,Barely Open;Well Comment:no pump
H-1753N	3/23/2026 2:23:25 PM	28.57	1366	34.4347142	-118.6493132	Valve Adjustment:Orifice Plate Changed (See OP Log)
H-1753N	3/23/2026 2:30:10 PM	28.57	1354	34.4347037	-118.6493103	Valve Adjustment:Increased Flow/Vacuum
H-1753N	3/23/2026 2:31:32 PM	28.57	1359	34.4347085	-118.6493083	Valve Adjustment:Plugged/Pinched Suspected
H-1753S	3/3/2026 9:15:23 AM	28.64	1346	34.4339430	-118.6495732	
H-1753S	3/17/2026 1:12:50 PM	28.71	1333	34.4339423	-118.6495880	Valve Adjustment:Increased Flow/Vacuum,Surging Liquid in Header
H-1753S	3/18/2026 7:55:48 AM	28.65	1341	34.4339372	-118.6495673	
H-1756S	3/3/2026 9:33:08 AM	28.61	1332	34.4326990	-118.6501753	
H-1756S	3/16/2026 10:51:57 AM	28.68	1322	34.4325532	-118.6503155	
H-1757S	3/3/2026 9:47:29 AM	28.59	1335	34.4327373	-118.6498173	
H-1757S	3/16/2026 11:04:45 AM	28.65	1299	34.4327017	-118.6497158	
H-1760S	3/2/2026 9:55:00 AM	28.56	1380	34.4327168	-118.6478715	
H-1760S	3/12/2026 1:57:57 PM	28.73	1365	34.4327727	-118.6479472	
H-1760S	3/16/2026 9:18:40 AM	28.62	1388	34.4327798	-118.6478927	
H-1760S	3/24/2026 9:55:46 AM	28.51	1348	34.4327275	-118.6479135	Comments:Increased Flow/Vacuum,Opened Valve 1/2 to 1 Turn,,,,,,
H-1762N	3/1/2026 12:53:03 PM	28.58	1423	34.4334605	-118.6468293	Valve Adjustment:Increased Flow/Vacuum
H-1762N	3/1/2026 12:54:06 PM	28.57	1399	34.4334810	-118.6468620	
H-1762N	3/18/2026 8:38:32 AM	28.5	1414	34.4334412	-118.6468295	
H-1763N	3/9/2026 7:48:02 AM	28.3	1407	34.4334612	-118.6459783	
H-1763N	3/18/2026 8:28:52 AM	28.5	1391	34.4334613	-118.6462617	
H-1763S	3/5/2026 9:14:55 AM	28.53	1316	34.4323590	-118.6460115	
H-1764N	3/5/2026 10:50:43 AM	28.52	1355	34.4331177	-118.6456090	
H-1764S	3/5/2026 9:07:35 AM	28.56	1293	34.4321663	-118.6454328	
H-1767N	3/5/2026 9:21:20 AM	28.74	1253	34.4327112	-118.6434862	
H-1769N	3/9/2026 9:06:08 AM	28.45	1360	34.4370510	-118.6494683	Valve Adjustment:Surging Liquid in Header
H-1769N	3/17/2026 9:23:03 AM	28.54	1339	34.4370028	-118.6495255	
H-1770A	3/6/2026 1:52:40 PM	28.6	1382	34.4359758	-118.6501368	Valve Adjustment:Surging Liquid in Header
H-1770N	3/4/2026 7:00:00 AM					AirTech Lab; [User entered 1.6%]
H-1770N	3/4/2026 7:00:00 AM					AirTech Lab
H-1770N	3/9/2026 9:17:08 AM	28.48	1362	34.4368018	-118.6500215	
H-1770N	3/17/2026 9:34:42 AM	28.56	1375	34.4368210	-118.6499935	
H-1770S	3/3/2026 9:01:53 AM	28.55	1352	34.4331403	-118.6501442	
H-1770S	3/16/2026 9:17:03 AM	28.59	1286	34.4334195	-118.6506650	

All LFG Extraction Well Data - March 2026
Chiquita Canyon Landfill

Point Name	Record Date	Baro Press ["Hg]	Elev [ft]	Latitude	Longitude	Comments
H-1771A	3/8/2026 11:11:36 AM	28.6	1361	34.4363462	-118.6463818	Valve Adjustment:Audible Flow,Decreased Flow/Vacuum,Surging Liquid in Header
H-1771B	3/9/2026 9:37:47 AM	28.4	1404	34.4355785	-118.6466065	
H-1771B	3/18/2026 1:51:03 PM	28.6	1398	34.4355295	-118.6466440	
H-1771B	3/18/2026 1:53:27 PM	28.59	1400	34.4355227	-118.6466562	Valve Adjustment:NSPS/EG CAI,High Temp,Decreased Flow/Vacuum,Surging Liquid in Header
H-1774N	3/9/2026 9:26:23 AM	28.49	1345	34.4367493	-118.6507997	
H-1774N	3/17/2026 9:47:08 AM	28.57	1381	34.4367157	-118.6508260	
H-1801S	3/5/2026 10:20:17 AM	28.56	1339	34.4339897	-118.6440605	
H-1802S	3/5/2026 9:57:31 AM	28.53	1348	34.4335317	-118.6447608	
H-1803N	3/2/2026 9:37:59 AM	28.6	1343	34.4370360	-118.6485885	Valve Comment:Enhanced Monitoring;Valve Adjustment:NSPS/EG CAI,High Temp,Surging Liquid in Header
H-1803N	3/2/2026 9:45:00 AM					AtmAA
H-1803N	3/2/2026 9:45:00 AM					AtmAA; [User entered 12.86%]
H-1803N	3/9/2026 10:33:31 AM	28.52	1350	34.4370395	-118.6485880	Valve Comment:Enhanced Monitoring;Valve Adjustment:NSPS/EG CAI,High Temp,Surging Liquid in Header;Well Comment:No system port
H-1803N	3/9/2026 10:40:00 AM					AtmAA
H-1803N	3/19/2026 9:09:14 AM	28.7	1348	34.4370022	-118.6486057	Comments:NSPS/EG CAI,High Temp,,,,,,
H-1803N	3/23/2026 9:16:58 AM	28.55	1340	34.4370237	-118.6486085	Valve Adjustment:No Flow Measurement,High Temp,Surging Liquid in Well (Watered In)
H-1803N	3/30/2026 8:52:40 AM	28.58	1342	34.4370445	-118.6485850	Valve Adjustment:High Temp,Surging Liquid in Header
H-1804B	3/9/2026 7:39:04 AM	28.29	1398	34.4342565	-118.6456608	Comments:Audible Flow,,,,,,,
H-1804B	3/18/2026 1:30:15 PM	28.6	1375	34.4338708	-118.6456037	
H-1804N	3/8/2026 10:47:51 AM	28.62	1360	34.4363705	-118.6456765	Valve Comment:well influenced;Valve Adjustment:Decreased Flow/Vacuum,Barely Open
H-1804S	3/5/2026 10:47:41 AM	28.53	1358	34.4330842	-118.6457172	
H-1805A	3/5/2026 1:13:35 PM	28.51	1390	34.4351162	-118.6451082	
H-1805B	3/5/2026 10:41:06 AM	28.51	1427	34.4336802	-118.6451570	
H-1805S	3/5/2026 9:41:25 AM	28.54	1325	34.4329257	-118.6450877	
H-1805S	3/27/2026 2:27:46 PM	28.55	1339	34.4329798	-118.6451675	Comments:Increased Flow/Vacuum,Opened Valve 1/2 Turn or Less,,,,,,
H-1806A	3/4/2026 10:36:38 AM	28.56	1393	34.4354350	-118.6442245	Valve Adjustment:Decreased Flow/Vacuum
H-1806B	3/5/2026 10:07:52 AM	28.53	1332	34.4339028	-118.6444882	

All LFG Extraction Well Data - March 2026
Chiquita Canyon Landfill

Point Name	Record Date	Baro Press ["Hg]	Elev [ft]	Latitude	Longitude	Comments
H-1806N	3/8/2026 9:37:11 AM	28.63	1355	34.4363835	-118.6443062	Valve Comment:Audible surging Need to verify OP;Valve Adjustment:Audible Flow,Decreased Flow/Vacuum
H-1806S	3/5/2026 8:46:35 AM	28.56	1289	34.4328540	-118.6444148	
H-1807A	3/5/2026 11:43:32 AM	28.62	1365	34.4353303	-118.6436195	Comments:Increased Flow/Vacuum,Opened Valve 1/2 Turn or Less,,,,,,
H-1807N	3/9/2026 10:36:35 AM	28.49	1339	34.4365000	-118.6435948	
H-1807S	3/5/2026 8:34:30 AM	28.52	1319	34.4338112	-118.6435217	
H-1952S	3/3/2026 2:05:19 PM	28.54	1398	34.4338167	-118.6475825	
H-1952S	3/16/2026 1:09:40 PM	28.59	1342	34.4340065	-118.6476702	
H-1953N	3/8/2026 11:27:10 AM	28.56	1388	34.4364415	-118.6469157	Valve Adjustment:High O2,Increased Flow/Vacuum,Barely Open
H-1953N	3/8/2026 11:28:43 AM	28.56	1383	34.4364593	-118.6469210	
H-1955C	3/9/2026 9:19:05 AM	28.39	1407	34.4350425	-118.6454227	Comments:Orifice Plate Changed (See OP Log),,,,,,,
H-1955N	3/8/2026 10:41:41 AM	28.62	1353	34.4364812	-118.6455150	Valve Adjustment:Decreased Flow/Vacuum,Barely Open
H-1956B	3/5/2026 9:48:24 AM	28.6	1396	34.4342752	-118.6447828	Valve Adjustment:Decreased Flow/Vacuum
H-1956N	3/8/2026 9:53:56 AM	28.64	1346	34.4364497	-118.6448913	Valve Adjustment:NSPS/EG CAI,Reconnected this Date,Positive Static Press.,Increased Flow/Vacuum,Barely Open
H-1956N	3/8/2026 9:55:19 AM	28.64	1345	34.4364507	-118.6448977	Valve Adjustment:NSPS/EG CAC,Barely Open,Surging Liquid in Header
H-1956S	3/5/2026 9:48:12 AM	28.55	1319	34.4331715	-118.6448413	
H-1957B	3/5/2026 1:01:09 PM	28.51	1378	34.4345392	-118.6441482	
H-1957N	3/8/2026 9:32:01 AM	28.63	1342	34.4364232	-118.6442197	Valve Adjustment:Audible Flow,Decreased Flow/Vacuum
H-1957S	3/5/2026 10:15:06 AM	28.56	1335	34.4337782	-118.6441087	
H-1958C	3/5/2026 11:39:22 AM	28.65	1358	34.4353762	-118.6434687	
H-1958N	3/9/2026 10:26:10 AM	28.48	1329	34.4366387	-118.6436505	
H-1958S	3/5/2026 8:30:40 AM	28.52	1309	34.4340430	-118.6433378	
H-1962N	3/9/2026 8:32:24 AM	28.45	1374	34.4366913	-118.6501260	Valve Adjustment:NSPS/EG CAI,High Temp,Decreased Flow/Vacuum
H-1962N	3/9/2026 8:33:48 AM	28.45	1367	34.4366548	-118.6501422	Valve Adjustment:High Temp
H-1962N	3/17/2026 9:39:39 AM	28.55	1375	34.4366810	-118.6501382	Comments:NSPS/EG CAI,High Temp,,,,,,
H-1962N	3/17/2026 9:40:38 AM	28.55	1352	34.4366288	-118.6501177	Comments:NSPS/EG CAC,,,,,,,
H-1963N	3/9/2026 9:00:40 AM	28.45	1387	34.4369260	-118.6495452	Valve Adjustment:Decreased Flow/Vacuum
H-1963N	3/17/2026 9:17:40 AM	28.53	1381	34.4368637	-118.6495580	Comments:NSPS/EG CAI,High Temp,,,,,,
H-1963N	3/17/2026 9:18:21 AM	28.53	1368	34.4369273	-118.6495320	Comments:NSPS/EG CAC,,,,,,,
H-1966N	3/13/2026 10:53:37 AM	28.71	1367	34.4365680	-118.6507933	Valve Adjustment:Audible Flow,Decreased Flow/Vacuum
H-1966N	3/17/2026 9:53:38 AM	28.57	1325	34.4365372	-118.6507752	

All LFG Extraction Well Data - March 2026
Chiquita Canyon Landfill

Point Name	Record Date	Baro Press [”Hg]	Elev [ft]	Latitude	Longitude	Comments
H-1967E	3/4/2026 10:54:29 AM	28.76	1148	34.4301190	-118.6458002	
H-1967W	3/4/2026 12:42:57 PM	28.69	1191	34.4299267	-118.6508215	Comments:Increased Flow/Vacuum,,,,,,,
H-2050E	3/9/2026 9:08:31 AM	28.63	1099	34.4291613	-118.6470510	
H-2050W	3/6/2026 2:23:59 PM	28.75	1175	34.4291498	-118.6491062	Comments:Increased Flow/Vacuum,Opened Valve 1/2 Turn or Less,,,,,,
H-2051W	3/4/2026 12:47:10 PM	28.69	1181	34.4298915	-118.6508540	Comments:Increased Flow/Vacuum,,,,,,,
H-2051W	3/4/2026 12:47:11 PM	28.69	1181	34.4298915	-118.6508540	
H-2053E	3/4/2026 11:01:11 AM	28.76	1102	34.4302070	-118.6457320	
H-2053W	3/4/2026 1:11:39 PM	28.67	1168	34.4311447	-118.6505313	
H-2055E	3/3/2026 1:37:55 PM	28.64	1253	34.4318212	-118.6467112	
H-2055E	3/16/2026 9:46:46 AM	28.72	1263	34.4317398	-118.6465947	
H-2056B	3/3/2026 12:15:01 PM	28.8	1138	34.4297712	-118.6474767	
H-2056W	3/3/2026 12:29:46 PM	28.74	1161	34.4291472	-118.6491638	
H-2056W	3/4/2026 12:50:34 PM	28.7	1178	34.4299067	-118.6508015	Comments:Increased Flow/Vacuum,Opened Valve 1/2 Turn or Less,,,,,,
H-2057E	3/4/2026 10:57:39 AM	28.76	1135	34.4302248	-118.6458180	
H-2057W	3/4/2026 12:58:39 PM	28.7	1191	34.4306755	-118.6506347	
H-2057W	3/4/2026 1:05:10 PM	28.7	1171	34.4306358	-118.6506660	
H-2058E	3/3/2026 12:04:33 PM	28.81	1152	34.4300948	-118.6464092	
H-2058W	3/4/2026 12:52:19 PM	28.69	1152	34.4299512	-118.6507698	
H-2059E	3/6/2026 2:13:34 PM	28.73	1171	34.4306565	-118.6462652	Comments:Increased Flow/Vacuum,Opened Valve 1/2 Turn or Less,,,,,,
H-2059W	3/4/2026 1:59:20 PM	28.65	1211	34.4311643	-118.6501683	
H-2161E	3/5/2026 8:31:15 AM	28.76	1211	34.4308660	-118.6464377	Comments:Increased Flow/Vacuum,Opened Valve 1/2 Turn or Less,,,,,,
H-2161W	3/4/2026 1:56:44 PM	28.63	1230	34.4309728	-118.6501628	Comments:Increased Flow/Vacuum,Opened Valve 1/2 Turn or Less,,,,,,
H-2163C	3/3/2026 7:34:23 AM	28.59	1316	34.4310582	-118.6486962	
H-2163C	3/16/2026 8:37:44 AM	28.63	1427	34.4313572	-118.6484992	
H-2163W	3/3/2026 10:50:26 AM	28.68	1293	34.4311468	-118.6498775	
H-2164E	3/9/2026 8:32:08 AM	28.49	1247	34.4319518	-118.6461230	
H-2164E	3/16/2026 9:59:41 AM	28.71	1293	34.4318878	-118.6460812	
H-2165E	3/5/2026 9:14:41 AM	28.72	1260	34.4319158	-118.6451102	Comments:Increased Flow/Vacuum,,,,,,,
H-2165W	3/9/2026 12:06:49 PM	28.55	1234	34.4322462	-118.6505710	
H-2165W	3/11/2026 9:05:00 AM					AirTech Lab; [User entered 3.7%]
H-2165W	3/11/2026 9:05:00 AM					AirTech Lab
H-2165W	3/16/2026 10:34:04 AM	28.68	1257	34.4320983	-118.6504760	
H-2166E	3/5/2026 1:27:26 PM	28.5	1362	34.4356003	-118.6438437	
H-2168C	3/5/2026 9:44:22 AM	28.6	1380	34.4344132	-118.6448080	Valve Adjustment:High O2,Surging Liquid in Well (Watered In),Plugged/Pinched Suspected

All LFG Extraction Well Data - March 2026
Chiquita Canyon Landfill

Point Name	Record Date	Baro Press [”Hg]	Elev [ft]	Latitude	Longitude	Comments
H-2168E	3/5/2026 1:07:01 PM	28.51	1355	34.4344997	-118.6439250	
H-2169C	3/5/2026 10:36:52 AM	28.51	1381	34.4340488	-118.6450382	
H-2169E	3/5/2026 10:30:30 AM	28.52	1378	34.4342173	-118.6442505	
H-2170N	3/5/2026 1:46:30 PM	28.58	1276	34.4357765	-118.6414427	
H-2170N	3/27/2026 2:43:09 PM	28.56	1178	34.4357193	-118.6415310	
H-2170S	3/5/2026 2:28:06 PM	28.6	1276	34.4336447	-118.6414967	
H-2171A	3/9/2026 8:36:28 AM	28.56	1253	34.4373825	-118.6425720	Comments:Increased Flow/Vacuum,Opened Valve 1/2 Turn or Less,,,,,,
H-2171B	3/9/2026 9:05:31 AM	28.58	1266	34.4365260	-118.6416238	Comments:Increased Flow/Vacuum,Opened Valve 1/2 Turn or Less,,,,,,
H-2171N	3/9/2026 8:18:13 AM	28.55	1247	34.4379718	-118.6432310	
H-2171S	3/5/2026 1:44:34 PM	28.59	1289	34.4357825	-118.6414745	
H-2272W	3/3/2026 10:37:00 AM	28.64	1319	34.4317305	-118.6497763	
H-2272W	3/20/2026 3:03:24 PM	28.61	1201	34.4317087	-118.6497060	
H-2273W	3/3/2026 10:00:33 AM	28.61	1302	34.4321602	-118.6499580	
H-2273W	3/11/2026 9:10:00 AM					AirTech Lab
H-2273W	3/11/2026 9:10:00 AM					AirTech Lab; [User entered 1.6%]
H-2273W	3/16/2026 10:49:07 AM	28.67	1289	34.4321882	-118.6499670	
H-2274B	3/2/2026 9:25:44 AM	28.58	1354	34.4326968	-118.6469252	
H-2274B	3/16/2026 2:21:16 PM	28.58	1388	34.4325587	-118.6469133	
H-2274W	3/3/2026 9:29:22 AM	28.61	1322	34.4328167	-118.6503458	
H-2274W	3/16/2026 10:55:21 AM	28.68	1289	34.4327802	-118.6503263	
H-2275E	3/5/2026 9:20:05 AM	28.53	1355	34.4324782	-118.6461587	
H-2275W	3/3/2026 10:09:45 AM	28.6	1362	34.4322242	-118.6493752	
H-2275W	3/16/2026 10:53:46 AM	28.66	1365	34.4320878	-118.6493315	
H-2276A	3/2/2026 10:00:07 AM	28.56	1379	34.4328905	-118.6482893	Valve Adjustment:Increased Flow/Vacuum
H-2276A	3/18/2026 9:25:46 AM	28.38	1375	34.4328123	-118.6479797	
H-2276B	3/2/2026 9:12:23 AM	28.56	1384	34.4329012	-118.6468827	Valve Adjustment:Increased Flow/Vacuum
H-2276B	3/20/2026 12:32:08 PM	28.6	1417	34.4327983	-118.6468505	
H-2276E	3/5/2026 9:36:25 AM	28.53	1306	34.4328143	-118.6453620	
H-2276W	3/3/2026 9:43:59 AM	28.6	1325	34.4326435	-118.6499853	
H-2276W	3/16/2026 11:02:00 AM	28.66	1322	34.4326588	-118.6499713	
H-2277A	3/2/2026 1:15:58 PM	28.52	1377	34.4330457	-118.6487320	Valve Adjustment:Decreased Flow/Vacuum
H-2277A	3/17/2026 12:53:44 PM	28.7	1362	34.4330273	-118.6487142	Valve Adjustment:Decreased Flow/Vacuum;Well Comment:Well needs to be replaced
H-2277B	3/1/2026 1:12:40 PM	28.58	1393	34.4330898	-118.6468915	Valve Adjustment:Orifice Plate Changed (See OP Log);Well Condition:Fair
H-2277B	3/1/2026 1:14:25 PM	28.57	1397	34.4330822	-118.6469260	
H-2277B	3/19/2026 1:24:03 PM	28.62	1386	34.4330895	-118.6469087	
H-23 (EXP-23)	3/9/2026 8:49:26 AM	28.57	1247	34.4370043	-118.6421012	Comments:NSPS/EG CAI,High O2,,,,,,

All LFG Extraction Well Data - March 2026
Chiquita Canyon Landfill

Point Name	Record Date	Baro Press ["Hg]	Elev [ft]	Latitude	Longitude	Comments
H-23 (EXP-23)	3/9/2026 8:53:00 AM	28.57	1250	34.4370318	-118.6420848	Comments:NSPS/EG CAI,High O2,,,,,,
H-2301E	3/9/2026 8:42:30 AM	28.71	1060	34.4270460	-118.6479640	
H-2301W	3/11/2026 8:33:02 AM	28.98	1099	34.4282767	-118.6508945	Comments:High O2,,,,,,
H-2301W	3/11/2026 8:35:33 AM	28.98	1168	34.4284043	-118.6509353	
H-2302C	3/9/2026 10:05:03 AM	28.67	1132	34.4283650	-118.6490263	
H-2302E	3/9/2026 8:33:37 AM	28.64	1070	34.4275242	-118.6472687	
H-2303E	3/9/2026 8:37:05 AM	28.66	1076	34.4278973	-118.6471730	
H-2303N	3/3/2026 1:13:03 PM	28.78	1148	34.4290800	-118.6484353	
H-2304E	3/9/2026 1:53:34 PM	28.71	1010	34.4282097	-118.6468963	
H-2304E	3/11/2026 12:16:11 PM	29.09	1211	34.4281987	-118.6469173	
H-2304S	3/9/2026 9:28:36 AM	28.66	1083	34.4274755	-118.6489560	
H-2305N	3/3/2026 1:06:51 PM	28.77	1138	34.4290488	-118.6486157	
H-2305S	3/9/2026 9:35:10 AM	28.7	1070	34.4274467	-118.6484258	
H-2306N	3/9/2026 8:54:24 AM	28.61	1142	34.4293915	-118.6475622	
H-2306S	3/11/2026 7:45:51 AM	28.97	1129	34.4286967	-118.6481478	Comments:NSPS/EG CAI,High O2,,,,,,
H-2306S	3/11/2026 7:47:53 AM	28.97	1125	34.4286572	-118.6480280	
H-2307S	3/9/2026 9:56:21 AM	28.66	1122	34.4281903	-118.6498830	
H-2308S	3/9/2026 10:01:28 AM	28.67	1129	34.4281933	-118.6498823	
H-2309N	3/3/2026 7:22:10 AM	28.59	1316	34.4308462	-118.6488787	Comments:No Adjustment Made,,,,,,
H-2309S	3/9/2026 9:23:48 AM	28.65	1086	34.4280213	-118.6488907	
H-2310N	3/17/2026 10:10:45 AM	28.83	1197	34.4298725	-118.6478370	
H-2310N	3/17/2026 10:14:34 AM	28.83	1177	34.4299033	-118.6478273	Valve Adjustment:Orifice Plate Changed (See OP Log)
H-2310S	3/9/2026 9:04:41 AM	28.63	1076	34.4291548	-118.6475203	
H-2401S	3/4/2026 10:22:03 AM	28.69	1207	34.4288647	-118.6512077	
H-2401S	3/4/2026 10:27:26 AM	28.69	1198	34.4288755	-118.6512183	Comments:Increased Flow/Vacuum,Opened Valve 1/2 Turn or Less,,,,,,
H-2402N	3/3/2026 12:41:36 PM	28.72	1220	34.4293383	-118.6501452	
H-2402S	3/4/2026 10:39:52 AM	28.7	1237	34.4286827	-118.6504728	
H-2403N	3/3/2026 12:43:31 PM	28.71	1217	34.4292858	-118.6501450	
H-2403S	3/3/2026 12:50:18 PM	28.74	1178	34.4287740	-118.6499342	Comments:Increased Flow/Vacuum,Opened Valve 1/2 Turn or Less,,,,,,
H-2404N	3/3/2026 12:36:47 PM	28.74	1188	34.4293773	-118.6496202	
H-2404S	3/3/2026 12:58:43 PM	28.76	1135	34.4287878	-118.6492538	
H-2405N	3/6/2026 2:37:34 PM	28.66	1289	34.4300923	-118.6495753	
H-29	3/5/2026 1:39:01 PM	28.58	1283	34.4353878	-118.6418033	
H-72	3/8/2026 1:15:43 PM	28.6	1309	34.4369123	-118.6448247	Valve Adjustment:Decreased Flow/Vacuum,Barely Open
H-74	3/4/2026 1:04:30 PM	28.71	1318	34.4371962	-118.6433133	Valve Comment:Changed OP from 1.25 to 0.75;Valve Adjustment:Orifice Plate Changed (See OP Log),Audible Flow,Increased Flow/Vacuum

All LFG Extraction Well Data - March 2026
Chiquita Canyon Landfill

Point Name	Record Date	Baro Press ["Hg]	Elev [ft]	Latitude	Longitude	Comments
H-74	3/4/2026 1:17:39 PM	28.71	1305	34.4371885	-118.6433047	
H-75	3/5/2026 12:44:16 PM	28.71	1289	34.4363833	-118.6420933	Valve Comment:Changed OP from 0.75 to 0.40;Valve Adjustment:Orifice Plate Changed (See OP Log)
H-75	3/5/2026 12:45:34 PM	28.71	1304	34.4363948	-118.6420895	
H-79	3/5/2026 8:20:50 AM	28.51	1293	34.4338803	-118.6427187	
P-02R	3/10/2026 1:55:09 PM	28.83	1152	34.4297165	-118.6439640	
P-03R	3/10/2026 1:59:30 PM	28.83	1201	34.4294927	-118.6437263	
P-04	3/10/2026 2:11:56 PM	28.83	1152	34.4294912	-118.6445087	
P-05	3/10/2026 2:05:56 PM	28.84	1142	34.4288282	-118.6450292	
P-06R	3/10/2026 2:07:42 PM	28.84	1132	34.4288528	-118.6450355	
P-07R	3/9/2026 1:41:57 PM	28.47	1188	34.4302372	-118.6435978	
P-08R	3/10/2026 1:47:02 PM	28.84	1129	34.4294733	-118.6436617	
P-09	3/10/2026 10:18:10 AM	28.91	1160	34.4290173	-118.6442812	Valve Adjustment:Increased Flow/Vacuum
P-10	3/10/2026 10:24:43 AM	28.91	1151	34.4287322	-118.6446405	Valve Adjustment:Audible Flow,Decreased Flow/Vacuum
P-11	3/10/2026 10:30:09 AM	28.93	1139	34.4285062	-118.6449810	Valve Adjustment:Surging Liquid in Header
P-12	3/2/2026 7:49:58 AM	28.84	1129	34.4288280	-118.6456552	Comments:Increased Flow/Vacuum,Opened Valve 1/2 Turn or Less,,,,,,
P-13	3/2/2026 7:56:28 AM	28.84	1106	34.4284982	-118.6457712	Comments:Increased Flow/Vacuum,Opened Valve 1/2 Turn or Less,,,,,,
P-14	3/2/2026 8:04:39 AM	28.85	1119	34.4280507	-118.6459822	Comments:Audible Flow,,,,,,,
P-15R	3/2/2026 8:12:07 AM	28.84	1122	34.4277503	-118.6459130	Comments:Increased Flow/Vacuum,Opened Valve 1/2 Turn or Less,,,,,,
P-16	3/2/2026 8:31:10 AM	28.87	1106	34.4275230	-118.6456350	Comments:Increased Flow/Vacuum,Opened Valve 1/2 Turn or Less,,,,,,
P-16	3/29/2026 9:28:51 AM	28.83	1081	34.4275222	-118.6455908	Valve Adjustment:Orifice Plate Changed (See OP Log)
P-16	3/29/2026 9:40:47 AM	28.83	1086	34.4275343	-118.6455928	Valve Adjustment:Orifice Plate Changed (See OP Log),Decreased Flow/Vacuum
P-16	3/29/2026 9:43:59 AM	28.82	1082	34.4275347	-118.6455885	Valve Adjustment:Decreased Flow/Vacuum
P-16	3/29/2026 9:45:30 AM	28.83	1096	34.4275242	-118.6455898	
P-17	3/2/2026 8:35:32 AM	28.86	1119	34.4273997	-118.6453655	Comments:Increased Flow/Vacuum,Opened Valve 1/2 Turn or Less,,,,,,
P-18RD	3/2/2026 8:41:40 AM	28.86	1115	34.4271042	-118.6450478	Comments:Increased Flow/Vacuum,Opened Valve 1/2 Turn or Less,,,,,,
P-18RS	3/2/2026 8:38:46 AM	28.86	1096	34.4270278	-118.6449777	Comments:Audible Flow,No Adjustment Made,,,,,,
P-19	3/2/2026 8:24:45 AM	28.87	1060	34.4268937	-118.6451895	Comments:Increased Flow/Vacuum,Opened Valve 1/2 Turn or Less,,,,,,

All LFG Extraction Well Data - March 2026
Chiquita Canyon Landfill

Point Name	Record Date	Baro Press ["Hg]	Elev [ft]	Latitude	Longitude	Comments
P-20R	3/2/2026 8:20:16 AM	28.85	1096	34.4268367	-118.6448500	Comments:Increased Flow/Vacuum,Opened Valve 1/2 Turn or Less,,,,,,
P-21	3/2/2026 8:54:30 AM	28.86	1138	34.4264717	-118.6448495	Comments:No Adjustment Made,,,,,,
P-21RD	3/2/2026 9:05:30 AM	28.82	1129	34.4263490	-118.6443657	Comments:Increased Flow/Vacuum,Opened Valve 1/2 to 1 Turn,,,,,,
P-21RS	3/2/2026 9:00:27 AM	28.83	1171	34.4264040	-118.6443650	Comments:Increased Flow/Vacuum,Opened Valve 1/2 to 1 Turn,,,,,,
P-22RD	3/3/2026 9:25:43 AM	28.82	1181	34.4269165	-118.6438317	Comments:No Adjustment Made,,,,,,
P-22RS	3/3/2026 9:22:34 AM	28.82	1207	34.4269965	-118.6438030	Comments:No Adjustment Made,,,,,,
P-23	3/2/2026 9:21:13 AM	28.86	1079	34.4261592	-118.6447682	Comments:Increased Flow/Vacuum,Opened Valve 1/2 Turn or Less,,,,,,
P-24	3/2/2026 9:27:45 AM	28.85	1138	34.4261095	-118.6443050	Comments:No Adjustment Made,Audible Flow,,,,,,
P-26	3/2/2026 9:47:07 AM	28.83	1148	34.4265723	-118.6432353	Comments:Increased Flow/Vacuum,,,,,,
P-26	3/3/2026 9:56:09 AM	28.78	1217	34.4300997	-118.6428085	
P-27	3/2/2026 9:56:09 AM	28.82	1125	34.4268120	-118.6427440	Comments:No Adjustment Made,,,,,,
P-28	3/2/2026 10:07:20 AM	28.81	1122	34.4270648	-118.6422600	Comments:No Adjustment Made,,,,,,
P-29R	3/2/2026 10:20:02 AM	28.79	1161	34.4271743	-118.6418372	Comments:No Adjustment Made,,,,,,
P-30R	3/2/2026 10:31:49 AM	28.78	1201	34.4273887	-118.6415857	Comments:No Adjustment Made,,,,,,
P-32R1	3/2/2026 10:40:46 AM	28.77	1168	34.4282630	-118.6410700	Comments:Increased Flow/Vacuum,Opened Valve 1/2 Turn or Less,,,,,,
P-32R2	3/2/2026 10:44:17 AM	28.76	1184	34.4284227	-118.6409425	Comments:No Adjustment Made,,,,,,
P-33	3/2/2026 10:52:21 AM	28.74	1220	34.4288083	-118.6408438	Comments:Increased Flow/Vacuum,Opened Valve 1/2 Turn or Less,,,,,,
P-36	3/2/2026 11:06:42 AM	28.72	1240	34.4301457	-118.6400855	Comments:No Adjustment Made,,,,,,
P-37	3/3/2026 7:43:22 AM	28.74	1286	34.4304307	-118.6403742	
P-38RD	3/2/2026 11:19:04 AM	28.69	1243	34.4299767	-118.6406022	Comments:Increased Flow/Vacuum,Opened Valve 1/2 Turn or Less,,,,,,
P-38RS	3/2/2026 11:16:42 AM	28.69	1217	34.4299562	-118.6406220	Comments:Increased Flow/Vacuum,Opened Valve 1/2 Turn or Less,,,,,,
P-39	3/2/2026 11:27:45 AM	28.7	1217	34.4294352	-118.6410288	Comments:Increased Flow/Vacuum,Opened Valve 1/2 Turn or Less,,,,,,
P-41	3/3/2026 8:02:30 AM	28.75	1214	34.4288628	-118.6414407	Comments:NSPS/EG CAI,Audible Flow,High O2,,,,,
P-41	3/3/2026 8:05:36 AM	28.75	1217	34.4288503	-118.6414012	Comments:NSPS/EG CAI,High O2,,,,,,

All LFG Extraction Well Data - March 2026
Chiquita Canyon Landfill

Point Name	Record Date	Baro Press ["Hg]	Elev [ft]	Latitude	Longitude	Comments
P-42R	3/3/2026 8:12:36 AM	28.76	1220	34.4283593	-118.6417018	Comments:Increased Flow/Vacuum,Opened Valve 1/2 Turn or Less,,,,,,
P-43	3/3/2026 8:16:50 AM	28.76	1211	34.4283105	-118.6417673	Comments:No Adjustment Made,,,,,,
P-44RD	3/3/2026 8:22:59 AM	28.75	1240	34.4281515	-118.6419250	Comments:Increased Flow/Vacuum,Opened Valve 1/2 Turn or Less,,,,,,
P-44RS	3/3/2026 8:20:28 AM	28.76	1227	34.4281403	-118.6418810	Comments:No Adjustment Made,,,,,,
P-45RD	3/3/2026 8:40:07 AM	28.77	1220	34.4277820	-118.6424417	Comments:Increased Flow/Vacuum,Opened Valve 1/2 Turn or Less,,,,,,
P-45RS	3/3/2026 8:37:41 AM	28.77	1247	34.4277838	-118.6424305	Comments:No Adjustment Made,,,,,,
P-46RD	3/3/2026 8:47:20 AM	28.77	1194	34.4276722	-118.6426253	Comments:Increased Flow/Vacuum,Opened Valve 1/2 Turn or Less,,,,,,
P-46RS	3/3/2026 8:43:53 AM	28.77	1220	34.4276697	-118.6426052	Comments:No Adjustment Made,,,,,,
P-47	3/3/2026 9:16:32 AM	28.79	1224	34.4275012	-118.6432750	Comments:No Adjustment Made,,,,,,
P-48	3/3/2026 9:30:36 AM	28.8	1217	34.4276295	-118.6435960	Comments:No Adjustment Made,,,,,,
P-49RD	3/3/2026 10:37:22 AM	28.77	1207	34.4279492	-118.6438532	Comments:Increased Flow/Vacuum,Opened Valve 1/2 Turn or Less,,,,,,
P-49RS	3/3/2026 10:35:05 AM	28.77	1201	34.4279862	-118.6438780	Comments:Audible Flow,,,,,,
P-52	3/3/2026 10:28:05 AM	28.77	1250	34.4287098	-118.6432433	
P-53	3/3/2026 10:13:16 AM	28.77	1204	34.4290895	-118.6430562	
P-54	3/3/2026 10:09:26 AM	28.77	1207	34.4293770	-118.6429000	
P-55	3/3/2026 10:04:52 AM	28.77	1240	34.4297287	-118.6427510	
P-56	3/23/2026 10:22:49 AM	28.67	1231	34.4300842	-118.6428492	
P-57	3/3/2026 9:59:51 AM	28.76	1237	34.4299667	-118.6424133	
P-60R	3/3/2026 7:19:11 AM	28.73	1234	34.4307828	-118.6415205	Comments:Increased Flow/Vacuum,Opened Valve 1/2 Turn or Less,,,,,,
P-61	3/3/2026 7:10:26 AM	28.73	1217	34.4311503	-118.6410640	Comments:No Adjustment Made,,,,,,
P-65	3/3/2026 7:29:52 AM	28.73	1243	34.4304335	-118.6409477	Comments:No Adjustment Made,,,,,,
P-71	3/3/2026 9:03:54 AM	28.78	1201	34.4279805	-118.6432217	Comments:No Adjustment Made,,,,,,
P-75	3/3/2026 7:38:43 AM	28.74	1247	34.4303137	-118.6415047	Comments:Increased Flow/Vacuum,Opened Valve 1/2 Turn or Less,,,,,,
P-76	3/2/2026 11:11:34 AM	28.7	1220	34.4302120	-118.6404622	Comments:No Adjustment Made,,,,,,
P-79	3/23/2026 9:31:00 AM	28.86	1026	34.4270283	-118.6460523	
SC-2000E	3/5/2026 8:36:15 AM	28.75	1198	34.4307325	-118.6468238	Comments:Increased Flow/Vacuum,Opened Valve 1/2 Turn or Less,,,,,,
SC-2501E	3/2/2026 9:23:45 AM	28.59	1343	34.4366943	-118.6479172	Valve Adjustment:NSPS/EG CAI,High Temp,Barely Open

All LFG Extraction Well Data - March 2026
Chiquita Canyon Landfill

Point Name	Record Date	Baro Press ["Hg]	Elev [ft]	Latitude	Longitude	Comments
SC-2501E	3/2/2026 9:40:00 AM					AtmAA
SC-2501E	3/2/2026 9:40:00 AM					AtmAA; [User entered 15.32%]
SC-2501E	3/9/2026 10:27:47 AM	28.52	1351	34.4367037	-118.6479092	Valve Comment:Enhanced Monitoring;Valve Adjustment:NSPS/EG CAI,High Temp,Barely Open
SC-2501E	3/9/2026 10:30:00 AM					AtmAA
SC-2501E	3/19/2026 8:59:30 AM	27.87	1348	34.4366512	-118.6479035	Comments:NSPS/EG CAI,High Temp,Positive Static Press.,,,,,
SC-2501E	3/19/2026 9:02:05 AM	27.87	1342	34.4366602	-118.6479752	Comments:High Temp,Positive Static Press.,,,,,
SC-2501E	3/23/2026 9:03:40 AM	28.55	1321	34.4366652	-118.6479207	Valve Adjustment:High Temp,Barely Open
SC-2501E	3/24/2026 9:28:21 AM	28.53	1325	34.4366708	-118.6478992	Comments:NSPS/EG CAI,High Temp,,,,,
SC-2501E	3/30/2026 8:47:41 AM	28.6	1332	34.4367205	-118.6479367	Valve Adjustment:High Temp
SC-2501W	3/2/2026 9:50:36 AM	28.59	1358	34.4367957	-118.6485517	Valve Comment:Enhanced Monitoring;Valve Adjustment:NSPS/EG CAI,High Temp,Increased Flow/Vacuum,Barely Open
SC-2501W	3/2/2026 9:51:16 AM	28.59	1362	34.4367977	-118.6485580	Valve Comment:Enhanced Monitoring;Valve Adjustment:NSPS/EG CAI,High Temp
SC-2501W	3/2/2026 9:55:00 AM					AtmAA
SC-2501W	3/2/2026 9:55:00 AM					AtmAA; [User entered 18.91%]
SC-2501W	3/9/2026 10:41:45 AM	28.52	1365	34.4367892	-118.6485370	Valve Comment:Enhanced Monitoring;Valve Adjustment:NSPS/EG CAI,High Temp
SC-2501W	3/9/2026 10:55:00 AM					AtmAA
SC-2501W	3/19/2026 9:24:19 AM	28.11	1388	34.4368213	-118.6485793	Comments:NSPS/EG CAI,High Temp,Positive Static Press.,,,,,
SC-2501W	3/19/2026 9:25:32 AM	28.11	1345	34.4368722	-118.6486333	
SC-2501W	3/23/2026 9:25:57 AM	28.55	1350	34.4367895	-118.6485477	Valve Adjustment:High Temp,Barely Open
SC-2501W	3/30/2026 8:58:06 AM	28.58	1346	34.4367948	-118.6485505	Valve Adjustment:High Temp
SW-10	3/11/2026 10:32:12 AM	28.93	1330	34.4370445	-118.6503678	
SW-115	3/5/2026 2:06:36 PM	28.63	1211	34.4348452	-118.6411677	
SW-1445	3/2/2026 10:15:26 AM	28.78	1197	34.4325012	-118.6519713	Valve Adjustment:Valve 100% Open
SW-1445	3/4/2026 8:34:37 AM	28.66	1224	34.4325057	-118.6520032	
SW-1445	3/5/2026 9:40:46 AM	28.8	1217	34.4324905	-118.6520240	Valve Comment:carbon filter not fresh;Valve Adjustment:Valve 100% Open
SW-1445	3/9/2026 12:07:02 PM	28.68	1208	34.4325068	-118.6520047	
SW-1445	3/10/2026 12:54:44 PM	28.86	1204	34.4325012	-118.6520170	Valve Adjustment:Valve 100% Open
SW-1445	3/13/2026 9:03:16 AM	28.67	1217	34.4324778	-118.6519942	
SW-1445	3/16/2026 10:27:18 AM	28.83	1212	34.4325050	-118.6520212	
SW-1445	3/17/2026 9:42:26 AM	28.79	1227	34.4324892	-118.6519918	
SW-1455	3/2/2026 10:08:03 AM	28.76	1193	34.4323987	-118.6519053	Valve Adjustment:Valve 100% Open
SW-1455	3/4/2026 8:39:39 AM	28.66	1194	34.4324118	-118.6518995	

All LFG Extraction Well Data - March 2026
Chiquita Canyon Landfill

Point Name	Record Date	Baro Press ["Hg]	Elev [ft]	Latitude	Longitude	Comments
SW-1455	3/5/2026 9:35:00 AM	28.79	1201	34.4323875	-118.6519117	Valve Comment:carbon filter not fresh;Valve Adjustment:Valve 100% Open
SW-1455	3/9/2026 12:12:15 PM	28.68	1209	34.4324323	-118.6519117	
SW-1455	3/10/2026 12:59:10 PM	28.86	1212	34.4323933	-118.6519292	Valve Adjustment:Valve 100% Open
SW-1455	3/13/2026 8:55:17 AM	28.69	1217	34.4324027	-118.6519175	
SW-1455	3/16/2026 10:31:04 AM	28.84	1208	34.4323823	-118.6518777	
SW-1455	3/17/2026 9:45:01 AM	28.79	1213	34.4323687	-118.6519048	
SW-154	3/11/2026 2:33:23 PM	28.97	1281	34.4379727	-118.6456565	
SW-17-135	3/2/2026 10:11:37 AM	28.77	1193	34.4324662	-118.6520337	Valve Adjustment:Valve 100% Open
SW-17-135	3/4/2026 8:37:18 AM	28.66	1175	34.4324425	-118.6519115	
SW-17-135	3/5/2026 9:37:51 AM	28.8	1196	34.4324678	-118.6519740	Valve Comment:carbon filter not fresh;Valve Adjustment:Valve 100% Open
SW-17-135	3/9/2026 12:09:29 PM	28.68	1208	34.4324802	-118.6519960	
SW-17-135	3/10/2026 1:05:18 PM	28.86	1215	34.4324668	-118.6519977	Valve Adjustment:Valve 100% Open;Well Condition:Fair
SW-17-135	3/13/2026 8:59:47 AM	28.69	1181	34.4325248	-118.6519355	
SW-17-135	3/16/2026 10:24:24 AM	28.84	1217	34.4324397	-118.6519628	
SW-17-135	3/17/2026 9:40:08 AM	28.8	1228	34.4324252	-118.6519620	
SW-187	3/11/2026 10:41:11 AM	28.94	1317	34.4372338	-118.6473738	
SW-1930	3/4/2026 7:47:52 AM	28.58	1266	34.4353283	-118.6516160	
SW-20	3/9/2026 1:38:49 PM	28.66	1168	34.4298232	-118.6433075	
SW-25	3/2/2026 8:32:06 AM	28.71	1273	34.4351752	-118.6517327	Valve Adjustment:Valve 100% Closed
SW-25	3/3/2026 9:11:08 AM	28.75	1254	34.4352085	-118.6517123	Valve Adjustment:Valve 100% Closed
SW-25	3/4/2026 7:38:25 AM	28.57	1293	34.4351325	-118.6517165	
SW-2501D	3/2/2026 9:05:14 AM	28.75	1199	34.4335395	-118.6519165	Valve Adjustment:Valve 100% Open
SW-2501D	3/3/2026 8:48:16 AM	28.79	1245	34.4335493	-118.6519627	Valve Adjustment:Valve 100% Open
SW-2501D	3/4/2026 8:13:02 AM	28.65	1198	34.4335377	-118.6519102	
SW-2501D	3/5/2026 9:05:24 AM	28.78	1210	34.4335012	-118.6519645	Valve Comment:Carbon filter not fresh;Valve Adjustment:Valve 100% Open
SW-2501D	3/6/2026 8:20:08 AM	28.82	1197	34.4335173	-118.6519453	
SW-2501D	3/9/2026 9:54:14 AM	28.68	1212	34.4335085	-118.6519602	Valve Adjustment:Valve 100% Open
SW-2501D	3/10/2026 8:54:50 AM	28.76	1202	34.4335070	-118.6519525	Valve Adjustment:Valve 100% Open
SW-2501D	3/11/2026 8:54:22 AM	28.97	1203	34.4335165	-118.6519567	Valve Adjustment:Valve 100% Open,Surging Liquid in Header
SW-2501D	3/12/2026 8:51:29 AM	28.99	1213	34.4335012	-118.6519620	
SW-2501D	3/13/2026 8:25:56 AM	28.67	1211	34.4335185	-118.6519210	
SW-2501D	3/16/2026 9:25:46 AM	28.82	1213	34.4335300	-118.6519642	
SW-2501D	3/17/2026 8:43:24 AM	28.75	1198	34.4335237	-118.6519322	
SW-2501D	3/18/2026 9:35:58 AM	28.83	1201	34.4335168	-118.6519620	
SW-2501D	3/19/2026 9:11:46 AM	28.87	1209	34.4335233	-118.6519560	
SW-2501D	3/20/2026 9:52:55 AM	28.69	1175	34.4335488	-118.6519143	

All LFG Extraction Well Data - March 2026
Chiquita Canyon Landfill

Point Name	Record Date	Baro Press ["Hg]	Elev [ft]	Latitude	Longitude	Comments
SW-2501D	3/23/2026 9:45:31 AM	28.7	1200	34.4335195	-118.6519535	Valve Adjustment:Reduce Sys. Vac. - Flare Down
SW-2501D	3/24/2026 9:12:20 AM	28.72	1203	34.4334965	-118.6519497	
SW-2501D	3/25/2026 9:09:51 AM	28.75	1202	34.4334930	-118.6519288	
SW-2501D	3/26/2026 8:30:36 AM	28.6	1214	34.4335333	-118.6519523	
SW-2501D	3/27/2026 8:30:50 AM	28.61	1194	34.4335040	-118.6519532	
SW-2501D	3/30/2026 8:39:16 AM	28.62	1191	34.4335077	-118.6519183	
SW-2501D	3/31/2026 8:45:43 AM	28.63	1181	34.4335102	-118.6519200	
SW-2501M	3/2/2026 9:19:42 AM	28.77	1211	34.4335255	-118.6519705	Valve Adjustment:Valve 100% Open
SW-2501M	3/3/2026 8:56:35 AM	28.81	1209	34.4335172	-118.6519468	Valve Adjustment:Valve 100% Open
SW-2501M	3/4/2026 8:18:11 AM	28.65	1214	34.4334980	-118.6520042	
SW-2501M	3/5/2026 9:11:44 AM	28.79	1194	34.4335032	-118.6519537	Valve Comment:carbon filter not fresh;Valve Adjustment:Valve 100% Open
SW-2501M	3/6/2026 8:13:19 AM	28.8	1203	34.4335095	-118.6519458	
SW-2501M	3/9/2026 9:47:05 AM	28.68	1207	34.4335208	-118.6519522	Valve Adjustment:Valve 100% Open
SW-2501M	3/10/2026 8:48:36 AM	28.76	1207	34.4335305	-118.6519535	Valve Adjustment:Valve 100% Open
SW-2501M	3/11/2026 8:45:32 AM	28.97	1207	34.4335080	-118.6519597	Valve Adjustment:Valve 100% Open
SW-2501M	3/12/2026 8:45:50 AM	28.99	1214	34.4335042	-118.6519650	
SW-2501M	3/13/2026 8:32:33 AM	28.68	1201	34.4335218	-118.6519183	
SW-2501M	3/16/2026 9:20:24 AM	28.83	1213	34.4335237	-118.6519595	
SW-2501M	3/17/2026 8:38:48 AM	28.76	1194	34.4335238	-118.6519333	
SW-2501M	3/18/2026 9:23:52 AM	28.83	1208	34.4335183	-118.6519563	
SW-2501M	3/19/2026 9:07:47 AM	28.87	1202	34.4335227	-118.6519702	
SW-2501M	3/20/2026 9:58:59 AM	28.7	1198	34.4334908	-118.6519060	
SW-2501M	3/23/2026 9:41:03 AM	28.71	1180	34.4335318	-118.6519137	Valve Adjustment:Reduce Sys. Vac. - Flare Down
SW-2501M	3/24/2026 9:07:25 AM	28.72	1212	34.4335118	-118.6519465	
SW-2501M	3/25/2026 9:05:06 AM	28.75	1217	34.4335033	-118.6519168	
SW-2501M	3/26/2026 8:35:44 AM	28.61	1211	34.4334655	-118.6519422	
SW-2501M	3/27/2026 8:35:38 AM	28.61	1184	34.4335375	-118.6519558	
SW-2501M	3/30/2026 8:43:44 AM	28.63	1201	34.4334932	-118.6519705	
SW-2501M	3/31/2026 8:51:13 AM	28.63	1227	34.4334778	-118.6519355	
SW-2501MD	3/2/2026 9:01:32 AM	28.78	1202	34.4335060	-118.6519397	Valve Adjustment:Valve 100% Open
SW-2501MD	3/3/2026 8:43:59 AM	28.79	1208	34.4335155	-118.6519465	Valve Adjustment:Valve 100% Open
SW-2501MD	3/4/2026 8:10:29 AM	28.65	1194	34.4335017	-118.6519458	
SW-2501MD	3/5/2026 9:03:06 AM	28.78	1212	34.4335083	-118.6519503	Valve Comment:Carbon filter not fresh;Valve Adjustment:Valve 100% Open
SW-2501MD	3/6/2026 8:16:48 AM	28.83	1205	34.4335107	-118.6519495	
SW-2501MD	3/9/2026 9:49:53 AM	28.68	1212	34.4335168	-118.6519488	Valve Adjustment:Valve 100% Open
SW-2501MD	3/10/2026 8:51:27 AM	28.79	1208	34.4335212	-118.6519542	Valve Adjustment:Valve 100% Open
SW-2501MD	3/11/2026 8:48:25 AM	28.97	1197	34.4335072	-118.6519542	Valve Adjustment:Valve 100% Open
SW-2501MD	3/12/2026 8:49:01 AM	28.98	1203	34.4335047	-118.6519510	
SW-2501MD	3/13/2026 8:23:27 AM	28.67	1260	34.4334493	-118.6520352	

All LFG Extraction Well Data - March 2026
Chiquita Canyon Landfill

Point Name	Record Date	Baro Press ["Hg]	Elev [ft]	Latitude	Longitude	Comments
SW-2501MD	3/16/2026 9:22:41 AM	28.82	1220	34.4335290	-118.6519582	
SW-2501MD	3/17/2026 8:40:58 AM	28.75	1195	34.4335233	-118.6519317	
SW-2501MD	3/18/2026 9:28:17 AM	28.81	1211	34.4335008	-118.6519527	
SW-2501MD	3/19/2026 9:09:38 AM	28.87	1206	34.4335323	-118.6519543	
SW-2501MD	3/20/2026 9:50:47 AM	28.69	1198	34.4335140	-118.6519315	
SW-2501MD	3/23/2026 9:43:07 AM	28.7	1198	34.4335117	-118.6519518	Valve Adjustment:Reduce Sys. Vac. - Flare Down
SW-2501MD	3/24/2026 9:09:28 AM	28.72	1209	34.4335032	-118.6519605	
SW-2501MD	3/25/2026 9:07:11 AM	28.76	1211	34.4334978	-118.6519523	
SW-2501MD	3/26/2026 8:38:17 AM	28.61	1214	34.4335127	-118.6519622	
SW-2501MD	3/27/2026 8:38:18 AM	28.62	1204	34.4335225	-118.6519342	
SW-2501MD	3/30/2026 8:46:35 AM	28.63	1247	34.4334657	-118.6518595	
SW-2501MD	3/31/2026 8:42:44 AM	28.61	1198	34.4335555	-118.6519668	
SW-2501S	3/2/2026 9:09:18 AM	28.77	1198	34.4335318	-118.6519602	Valve Adjustment:Valve 100% Open
SW-2501S	3/3/2026 8:51:49 AM	28.8	1192	34.4335315	-118.6519718	Valve Adjustment:Valve 100% Open
SW-2501S	3/4/2026 8:15:55 AM	28.66	1230	34.4334917	-118.6519555	
SW-2501S	3/5/2026 9:08:30 AM	28.78	1212	34.4335142	-118.6519560	Valve Comment:Carbon filter not fresh;Valve Adjustment:Valve 100% Open
SW-2501S	3/6/2026 8:22:59 AM	28.83	1201	34.4335143	-118.6519547	
SW-2501S	3/9/2026 10:06:37 AM	28.68	1207	34.4335060	-118.6519437	
SW-2501S	3/10/2026 8:58:47 AM	28.77	1213	34.4335300	-118.6519517	Valve Adjustment:Valve 100% Open
SW-2501S	3/11/2026 8:57:51 AM	28.97	1212	34.4335018	-118.6519627	Valve Adjustment:Valve 100% Open
SW-2501S	3/12/2026 8:56:28 AM	28.97	1204	34.4335105	-118.6519582	
SW-2501S	3/13/2026 8:28:40 AM	28.68	1266	34.4335567	-118.6519113	
SW-2501S	3/16/2026 9:29:57 AM	28.81	1213	34.4335227	-118.6519678	
SW-2501S	3/17/2026 8:46:22 AM	28.76	1214	34.4335045	-118.6519580	
SW-2501S	3/18/2026 9:39:45 AM	28.83	1198	34.4335158	-118.6519543	
SW-2501S	3/19/2026 9:14:16 AM	28.86	1207	34.4335238	-118.6519635	
SW-2501S	3/20/2026 9:55:36 AM	28.7	1211	34.4335168	-118.6519605	
SW-2501S	3/23/2026 9:49:50 AM	28.68	1192	34.4335143	-118.6519782	Valve Adjustment:Reduce Sys. Vac. - Flare Down
SW-2501S	3/24/2026 9:15:38 AM	28.72	1202	34.4334918	-118.6519518	
SW-2501S	3/25/2026 9:13:05 AM	28.76	1218	34.4334877	-118.6519353	
SW-2501S	3/26/2026 8:33:08 AM	28.61	1198	34.4334913	-118.6519768	
SW-2501S	3/27/2026 8:33:26 AM	28.62	1217	34.4335042	-118.6519762	
SW-2501S	3/30/2026 8:41:36 AM	28.62	1201	34.4335012	-118.6519743	
SW-2501S	3/31/2026 8:48:22 AM	28.63	1207	34.4335502	-118.6519922	
SW-2502D	3/2/2026 8:49:03 AM	28.75	1214	34.4337272	-118.6518727	Valve Adjustment:Valve 100% Open
SW-2502D	3/3/2026 8:29:26 AM	28.78	1215	34.4337325	-118.6518798	Valve Adjustment:Valve 100% Open
SW-2502D	3/4/2026 8:00:28 AM	28.64	1204	34.4337758	-118.6518735	
SW-2502D	3/5/2026 8:51:02 AM	28.76	1211	34.4337360	-118.6518750	Valve Comment:carbon filter not fresh;Valve Adjustment:Valve 100% Open
SW-2502D	3/6/2026 7:54:21 AM	28.79	1206	34.4337318	-118.6518713	

All LFG Extraction Well Data - March 2026
Chiquita Canyon Landfill

Point Name	Record Date	Baro Press ["Hg]	Elev [ft]	Latitude	Longitude	Comments
SW-2502D	3/9/2026 10:16:43 AM	28.68	1213	34.4337273	-118.6518530	Valve Adjustment:Valve 100% Open
SW-2502D	3/10/2026 8:36:29 AM	28.76	1214	34.4337288	-118.6518825	Valve Adjustment:Valve 100% Open
SW-2502D	3/11/2026 9:14:05 AM	28.97	1222	34.4337387	-118.6518625	Valve Adjustment:Valve 100% Open
SW-2502D	3/12/2026 9:12:30 AM	28.99	1212	34.4337265	-118.6518817	Valve Adjustment:Valve 100% Open
SW-2502D	3/13/2026 8:12:38 AM	28.66	1198	34.4337473	-118.6518958	
SW-2502D	3/16/2026 9:11:05 AM	28.81	1205	34.4337297	-118.6518745	
SW-2502D	3/17/2026 8:27:34 AM	28.75	1211	34.4337215	-118.6518862	
SW-2502D	3/18/2026 9:09:25 AM	28.83	1210	34.4337252	-118.6518630	
SW-2502D	3/19/2026 8:56:17 AM	28.86	1208	34.4337258	-118.6518880	
SW-2502D	3/20/2026 9:38:52 AM	28.65	1204	34.4337457	-118.6518727	
SW-2502D	3/23/2026 9:31:51 AM	28.69	1207	34.4337282	-118.6519088	Valve Adjustment:Reduce Sys. Vac. - Flare Down
SW-2502D	3/24/2026 8:57:07 AM	28.72	1212	34.4337085	-118.6518925	
SW-2502D	3/25/2026 8:56:03 AM	28.75	1210	34.4337198	-118.6518478	
SW-2502D	3/26/2026 8:19:22 AM	28.6	1224	34.4337322	-118.6519093	
SW-2502D	3/27/2026 8:17:14 AM	28.61	1211	34.4337143	-118.6518990	
SW-2502D	3/30/2026 8:28:36 AM	28.6	1220	34.4337357	-118.6518743	
SW-2502D	3/31/2026 9:00:19 AM	28.64	1198	34.4337170	-118.6519125	
SW-2502M	3/2/2026 8:44:09 AM	28.75	1193	34.4337590	-118.6518462	Valve Adjustment:Valve 100% Open
SW-2502M	3/3/2026 8:34:28 AM	28.78	1203	34.4337565	-118.6518723	Valve Adjustment:Valve 100% Open
SW-2502M	3/4/2026 8:02:24 AM	28.64	1191	34.4337263	-118.6519010	
SW-2502M	3/5/2026 8:54:04 AM	28.76	1208	34.4337470	-118.6518808	Valve Comment:Carbon filter not fresh;Valve Adjustment:Valve 100% Open
SW-2502M	3/6/2026 7:51:01 AM	28.79	1211	34.4337477	-118.6518690	
SW-2502M	3/9/2026 10:14:56 AM	28.68	1216	34.4337218	-118.6518587	Valve Adjustment:Valve 100% Open
SW-2502M	3/10/2026 8:33:23 AM	28.76	1214	34.4337477	-118.6518757	Valve Adjustment:Valve 100% Open
SW-2502M	3/11/2026 9:12:10 AM	28.97	1224	34.4337483	-118.6518577	Valve Adjustment:Valve 100% Open
SW-2502M	3/12/2026 9:10:05 AM	29	1207	34.4337298	-118.6518795	
SW-2502M	3/13/2026 8:15:15 AM	28.67	1211	34.4337348	-118.6518523	
SW-2502M	3/16/2026 9:09:12 AM	28.79	1209	34.4337448	-118.6518900	
SW-2502M	3/17/2026 8:25:06 AM	28.75	1208	34.4337475	-118.6518688	
SW-2502M	3/18/2026 9:03:19 AM	28.83	1209	34.4337370	-118.6518698	
SW-2502M	3/19/2026 8:52:37 AM	28.86	1211	34.4337425	-118.6518865	
SW-2502M	3/20/2026 9:42:28 AM	28.67	1217	34.4337755	-118.6518968	
SW-2502M	3/23/2026 9:29:49 AM	28.69	1206	34.4337422	-118.6518898	Valve Adjustment:Reduce Sys. Vac. - Flare Down
SW-2502M	3/24/2026 8:53:53 AM	28.72	1215	34.4337452	-118.6518940	
SW-2502M	3/25/2026 8:54:00 AM	28.74	1224	34.4337097	-118.6518412	
SW-2502M	3/26/2026 8:22:02 AM	28.6	1253	34.4337953	-118.6518883	
SW-2502M	3/27/2026 8:20:04 AM	28.61	1165	34.4337605	-118.6518313	
SW-2502M	3/30/2026 8:30:26 AM	28.61	1204	34.4337242	-118.6518737	
SW-2502M	3/31/2026 9:02:48 AM	28.48	1188	34.4337393	-118.6518935	
SW-2502MD	3/2/2026 8:53:31 AM	28.75	1210	34.4337280	-118.6518675	Valve Adjustment:Valve 100% Open

All LFG Extraction Well Data - March 2026
Chiquita Canyon Landfill

Point Name	Record Date	Baro Press ["Hg]	Elev [ft]	Latitude	Longitude	Comments
SW-2502MD	3/3/2026 8:25:35 AM	28.78	1213	34.4337288	-118.6518898	Valve Adjustment:Valve 100% Open
SW-2502MD	3/4/2026 7:58:15 AM	28.64	1224	34.4337297	-118.6519320	
SW-2502MD	3/5/2026 8:48:10 AM	28.77	1213	34.4337347	-118.6518715	Valve Comment:Carbon filter not fresh;Valve Adjustment:Valve 100% Open
SW-2502MD	3/6/2026 7:57:16 AM	28.79	1204	34.4337352	-118.6518743	
SW-2502MD	3/9/2026 10:18:41 AM	28.68	1223	34.4337280	-118.6518560	Valve Adjustment:Valve 100% Open
SW-2502MD	3/10/2026 8:39:35 AM	28.76	1207	34.4337267	-118.6518782	Valve Adjustment:Valve 100% Open
SW-2502MD	3/11/2026 9:16:04 AM	28.97	1228	34.4337287	-118.6518822	Valve Adjustment:Valve 100% Open
SW-2502MD	3/12/2026 9:14:19 AM	29.01	1213	34.4337250	-118.6518897	Valve Adjustment:Valve 100% Open
SW-2502MD	3/13/2026 8:09:10 AM	28.66	1204	34.4337257	-118.6518420	
SW-2502MD	3/16/2026 9:13:56 AM	28.8	1199	34.4337298	-118.6519052	
SW-2502MD	3/17/2026 8:30:29 AM	28.75	1206	34.4337143	-118.6518767	
SW-2502MD	3/18/2026 9:13:13 AM	28.81	1211	34.4337267	-118.6518757	
SW-2502MD	3/19/2026 8:59:43 AM	28.87	1205	34.4337323	-118.6518860	
SW-2502MD	3/20/2026 9:31:48 AM	28.65	1188	34.4337768	-118.6519255	
SW-2502MD	3/23/2026 9:34:06 AM	28.69	1204	34.4337340	-118.6519065	Valve Adjustment:Reduce Sys. Vac. - Flare Down
SW-2502MD	3/24/2026 8:59:39 AM	28.72	1211	34.4337138	-118.6518847	
SW-2502MD	3/25/2026 8:58:39 AM	28.75	1218	34.4337172	-118.6518550	
SW-2502MD	3/26/2026 8:14:41 AM	28.59	1214	34.4337572	-118.6518913	
SW-2502MD	3/27/2026 8:15:18 AM	28.61	1181	34.4337518	-118.6518195	
SW-2502MD	3/30/2026 8:25:09 AM	28.6	1250	34.4337292	-118.6519098	
SW-2502MD	3/31/2026 8:58:38 AM	28.64	1194	34.4337588	-118.6519242	
SW-2502S	3/2/2026 8:41:31 AM	28.77	1200	34.4337473	-118.6518440	Valve Adjustment:Valve 100% Open
SW-2502S	3/3/2026 8:37:39 AM	28.78	1209	34.4337623	-118.6518885	Valve Adjustment:Valve 100% Open
SW-2502S	3/4/2026 8:04:37 AM	28.64	1158	34.4336523	-118.6519122	
SW-2502S	3/5/2026 8:56:28 AM	28.78	1220	34.4337355	-118.6518807	Valve Comment:Carbon filter not fresh;Valve Adjustment:Valve 100% Open
SW-2502S	3/6/2026 7:48:44 AM	28.79	1207	34.4337302	-118.6518723	
SW-2502S	3/9/2026 10:12:46 AM	28.68	1217	34.4337237	-118.6518545	
SW-2502S	3/10/2026 8:30:48 AM	28.76	1216	34.4337463	-118.6518728	Valve Adjustment:Valve 100% Open
SW-2502S	3/11/2026 9:09:29 AM	28.97	1217	34.4337398	-118.6518797	Valve Adjustment:Valve 100% Open
SW-2502S	3/12/2026 9:07:36 AM	29	1216	34.4337313	-118.6518870	Valve Adjustment:Opened for Sample
SW-2502S	3/13/2026 8:17:40 AM	28.67	1204	34.4338117	-118.6518372	
SW-2502S	3/16/2026 9:07:16 AM	28.82	1213	34.4337435	-118.6518877	
SW-2502S	3/17/2026 8:22:50 AM	28.73	1207	34.4337460	-118.6518753	
SW-2502S	3/18/2026 9:00:14 AM	28.8	1215	34.4337530	-118.6518718	Valve Adjustment:Valve 100% Open
SW-2502S	3/19/2026 8:50:11 AM	28.83	1211	34.4337535	-118.6518925	
SW-2502S	3/20/2026 9:44:40 AM	28.68	1181	34.4337692	-118.6519183	
SW-2502S	3/23/2026 9:27:52 AM	28.7	1204	34.4337462	-118.6518907	Valve Adjustment:Reduce Sys. Vac. - Flare Down
SW-2502S	3/24/2026 8:51:56 AM	28.72	1214	34.4337440	-118.6518902	
SW-2502S	3/25/2026 8:51:53 AM	28.74	1220	34.4337293	-118.6518587	

All LFG Extraction Well Data - March 2026
Chiquita Canyon Landfill

Point Name	Record Date	Baro Press ["Hg]	Elev [ft]	Latitude	Longitude	Comments
SW-2502S	3/26/2026 8:24:03 AM	28.6	1220	34.4337618	-118.6518923	
SW-2502S	3/27/2026 8:22:37 AM	28.61	1253	34.4337613	-118.6518698	
SW-2502S	3/30/2026 8:32:24 AM	28.61	1191	34.4337133	-118.6518397	
SW-2502S	3/31/2026 9:04:51 AM	28.63	1198	34.4337238	-118.6518790	
SW-2503D	3/2/2026 8:10:03 AM	28.71	1259	34.4351242	-118.6516062	Valve Adjustment:Valve 100% Open
SW-2503D	3/3/2026 8:03:46 AM	28.73	1260	34.4351412	-118.6516048	Valve Adjustment:Valve 100% Open
SW-2503D	3/4/2026 7:24:50 AM	28.56	1286	34.4350930	-118.6516640	
SW-2503D	3/5/2026 8:25:46 AM	28.71	1249	34.4351375	-118.6515870	Valve Comment:carbon filter not fresh;Valve Adjustment:Valve 100% Open
SW-2503D	3/6/2026 7:29:09 AM	28.74	1263	34.4351148	-118.6515887	
SW-2503D	3/9/2026 8:05:16 AM	28.54	1268	34.4351445	-118.6515863	Valve Adjustment:Valve 100% Open
SW-2503D	3/10/2026 8:07:48 AM	28.68	1259	34.4351393	-118.6516022	Valve Adjustment:Valve 100% Open
SW-2503D	3/11/2026 8:21:47 AM	28.92	1246	34.4351293	-118.6515957	Valve Adjustment:Valve 100% Open
SW-2503D	3/12/2026 8:23:56 AM	28.95	1261	34.4351485	-118.6515993	
SW-2503D	3/13/2026 7:51:16 AM	28.61	1266	34.4351022	-118.6516122	
SW-2503D	3/16/2026 8:44:16 AM	28.75	1259	34.4351378	-118.6516068	
SW-2503D	3/17/2026 8:00:25 AM	28.69	1258	34.4351327	-118.6515952	
SW-2503D	3/18/2026 8:30:14 AM	28.74	1247	34.4351305	-118.6516000	
SW-2503D	3/19/2026 8:28:33 AM	28.77	1254	34.4351437	-118.6515900	
SW-2503D	3/23/2026 8:32:04 AM	28.64	1263	34.4351385	-118.6516087	
SW-2503D	3/31/2026 8:31:36 AM	28.59	1263	34.4351632	-118.6515973	
SW-2503M	3/2/2026 8:23:52 AM	28.71	1258	34.4351170	-118.6515907	Valve Adjustment:Valve 100% Open
SW-2503M	3/3/2026 8:13:43 AM	28.72	1255	34.4351198	-118.6516058	Valve Adjustment:Valve 100% Open
SW-2503M	3/4/2026 7:30:06 AM	28.57	1257	34.4350700	-118.6516107	
SW-2503M	3/5/2026 8:36:32 AM	28.71	1259	34.4351178	-118.6515973	Valve Comment:carbon filter not fresh;Valve Adjustment:Valve 100% Open
SW-2503M	3/6/2026 7:36:02 AM	28.74	1261	34.4350853	-118.6515905	
SW-2503M	3/9/2026 8:14:15 AM	28.54	1276	34.4351075	-118.6515985	Valve Adjustment:Valve 100% Open
SW-2503M	3/10/2026 8:15:21 AM	28.7	1253	34.4351213	-118.6515815	Valve Adjustment:Valve 100% Open
SW-2503M	3/11/2026 8:32:01 AM	28.91	1255	34.4351220	-118.6515892	Valve Adjustment:Valve 100% Open
SW-2503M	3/12/2026 8:30:39 AM	28.93	1257	34.4351318	-118.6515995	
SW-2503M	3/13/2026 8:00:42 AM	28.61	1260	34.4351248	-118.6515843	
SW-2503M	3/16/2026 8:50:50 AM	28.75	1256	34.4351195	-118.6515930	
SW-2503M	3/17/2026 8:07:00 AM	28.69	1253	34.4351195	-118.6515885	
SW-2503M	3/18/2026 8:36:27 AM	28.74	1252	34.4351243	-118.6515795	
SW-2503M	3/19/2026 8:33:09 AM	28.79	1261	34.4351130	-118.6515923	
SW-2503M	3/23/2026 8:39:58 AM	28.64	1251	34.4351235	-118.6515982	
SW-2503M	3/31/2026 8:26:50 AM	28.59	1266	34.4350855	-118.6515917	
SW-2503MD	3/2/2026 8:14:23 AM	28.71	1260	34.4351318	-118.6516103	Valve Adjustment:Increased Flow/Vacuum,Valve 100% Open
SW-2503MD	3/2/2026 8:15:35 AM	28.7	1256	34.4351343	-118.6516065	Valve Adjustment:Valve 100% Open
SW-2503MD	3/3/2026 8:07:10 AM	28.72	1255	34.4351267	-118.6515982	Valve Adjustment:Valve 100% Open
SW-2503MD	3/4/2026 7:27:19 AM	28.56	1273	34.4351793	-118.6515890	

All LFG Extraction Well Data - March 2026
Chiquita Canyon Landfill

Point Name	Record Date	Baro Press ["Hg]	Elev [ft]	Latitude	Longitude	Comments
SW-2503MD	3/5/2026 8:29:08 AM	28.71	1257	34.4351298	-118.6515947	Valve Comment:carbon filter not fresh;Valve Adjustment:Valve 100% Open
SW-2503MD	3/6/2026 7:31:48 AM	28.76	1266	34.4351057	-118.6515807	
SW-2503MD	3/9/2026 8:09:49 AM	28.55	1267	34.4351390	-118.6516008	Valve Adjustment:Valve 100% Open
SW-2503MD	3/10/2026 8:10:52 AM	28.68	1260	34.4351408	-118.6515892	Valve Adjustment:Valve 100% Open
SW-2503MD	3/11/2026 8:25:05 AM	28.91	1258	34.4351235	-118.6516068	Valve Adjustment:Valve 100% Open
SW-2503MD	3/12/2026 8:27:06 AM	28.93	1258	34.4351455	-118.6516158	
SW-2503MD	3/13/2026 7:52:45 AM	28.61	1270	34.4351862	-118.6515348	
SW-2503MD	3/16/2026 8:47:19 AM	28.74	1252	34.4351233	-118.6515978	
SW-2503MD	3/17/2026 8:03:20 AM	28.7	1256	34.4351355	-118.6515933	
SW-2503MD	3/18/2026 8:32:56 AM	28.72	1252	34.4351475	-118.6515840	
SW-2503MD	3/19/2026 8:30:15 AM	28.79	1255	34.4351330	-118.6516022	
SW-2503MD	3/23/2026 8:35:29 AM	28.64	1252	34.4351287	-118.6515920	
SW-2503MD	3/31/2026 8:29:22 AM	28.59	1260	34.4350977	-118.6515683	
SW-2503S	3/2/2026 8:19:26 AM	28.7	1254	34.4351242	-118.6515793	Valve Adjustment:Valve 100% Open
SW-2503S	3/3/2026 8:10:09 AM	28.73	1258	34.4351278	-118.6515978	Valve Adjustment:Valve 100% Open
SW-2503S	3/4/2026 7:32:16 AM	28.57	1217	34.4351423	-118.6515907	
SW-2503S	3/5/2026 8:33:17 AM	28.71	1262	34.4351157	-118.6516117	Valve Comment:carbon filter not fresh;Valve Adjustment:Valve 100% Open
SW-2503S	3/6/2026 7:39:22 AM	28.73	1251	34.4350948	-118.6515807	
SW-2503S	3/9/2026 8:24:40 AM	28.56	1254	34.4351183	-118.6515963	Valve Adjustment:Valve 100% Open
SW-2503S	3/10/2026 8:19:35 AM	28.71	1251	34.4351180	-118.6515878	Valve Adjustment:Valve 100% Open
SW-2503S	3/11/2026 8:28:43 AM	28.92	1250	34.4351240	-118.6515807	Valve Adjustment:Valve 100% Open
SW-2503S	3/12/2026 8:33:45 AM	28.94	1262	34.4351428	-118.6516077	
SW-2503S	3/13/2026 7:55:47 AM	28.62	1286	34.4351112	-118.6516477	
SW-2503S	3/16/2026 8:53:55 AM	28.75	1258	34.4351122	-118.6515930	
SW-2503S	3/17/2026 8:09:33 AM	28.7	1255	34.4351188	-118.6515873	
SW-2503S	3/18/2026 8:39:30 AM	28.75	1259	34.4351172	-118.6516008	
SW-2503S	3/19/2026 8:35:57 AM	28.79	1261	34.4351252	-118.6515917	
SW-2503S	3/23/2026 8:45:07 AM	28.64	1256	34.4351183	-118.6516120	
SW-2503S	3/31/2026 8:24:38 AM	28.59	1260	34.4350798	-118.6515947	
SW-2504D	3/2/2026 7:46:10 AM	28.69	1263	34.4353265	-118.6516568	Valve Adjustment:Increased Flow/Vacuum,Valve 100% Open
SW-2504D	3/2/2026 7:47:33 AM	28.69	1266	34.4353233	-118.6516443	Valve Adjustment:Valve 100% Open
SW-2504D	3/3/2026 7:42:13 AM	28.71	1248	34.4353393	-118.6516312	Valve Adjustment:Valve 100% Open
SW-2504D	3/4/2026 7:07:31 AM	28.55	1293	34.4353255	-118.6516933	
SW-2504D	3/5/2026 8:08:38 AM	28.69	1260	34.4353252	-118.6516608	Valve Comment:Carbon filter not fresh;Valve Adjustment:Valve 100% Open
SW-2504D	3/6/2026 7:08:15 AM	28.72	1259	34.4353132	-118.6516342	
SW-2504D	3/9/2026 7:45:38 AM	28.53	1264	34.4353417	-118.6516723	Valve Adjustment:Valve 100% Open
SW-2504D	3/10/2026 7:47:35 AM	28.68	1266	34.4353362	-118.6516447	Valve Adjustment:Valve 100% Open
SW-2504D	3/11/2026 8:02:09 AM	28.9	1253	34.4353452	-118.6516467	Valve Adjustment:Valve 100% Open

All LFG Extraction Well Data - March 2026
Chiquita Canyon Landfill

Point Name	Record Date	Baro Press ["Hg]	Elev [ft]	Latitude	Longitude	Comments
SW-2504D	3/12/2026 8:02:04 AM	28.93	1258	34.4353103	-118.6516568	Valve Adjustment:Valve 100% Open
SW-2504D	3/13/2026 7:37:20 AM	28.61	1276	34.4353667	-118.6516110	
SW-2504D	3/16/2026 8:25:41 AM	28.72	1270	34.4353248	-118.6516660	
SW-2504D	3/17/2026 7:43:28 AM	28.68	1269	34.4353302	-118.6516530	
SW-2504D	3/18/2026 8:11:35 AM	28.72	1261	34.4353280	-118.6516500	
SW-2504D	3/19/2026 8:10:31 AM	28.76	1256	34.4353270	-118.6516393	
SW-2504D	3/23/2026 8:12:20 AM	28.61	1262	34.4353268	-118.6516620	
SW-2504D	3/31/2026 8:17:45 AM	28.58	1273	34.4353268	-118.6516488	
SW-2504M	3/2/2026 7:57:14 AM	28.69	1259	34.4353215	-118.6516295	Valve Adjustment:Valve 100% Open
SW-2504M	3/3/2026 7:50:59 AM	28.71	1264	34.4353347	-118.6516348	Valve Adjustment:Valve 100% Open
SW-2504M	3/4/2026 7:13:17 AM	28.55	1260	34.4353157	-118.6516823	
SW-2504M	3/5/2026 8:14:40 AM	28.68	1264	34.4353112	-118.6516582	Valve Comment:carbon filter not fresh;Valve Adjustment:Valve 100% Open
SW-2504M	3/6/2026 7:16:44 AM	28.72	1255	34.4353133	-118.6516275	
SW-2504M	3/9/2026 7:53:10 AM	28.53	1264	34.4353077	-118.6516555	Valve Adjustment:Valve 100% Open
SW-2504M	3/10/2026 7:56:07 AM	28.68	1263	34.4353130	-118.6516388	Valve Adjustment:Valve 100% Open
SW-2504M	3/11/2026 8:09:12 AM	28.91	1271	34.4353280	-118.6516708	Valve Adjustment:Valve 100% Open
SW-2504M	3/12/2026 8:04:21 AM	28.93	1262	34.4353222	-118.6516453	Valve Adjustment:Valve 100% Open,Surging Liquid in Header
SW-2504M	3/13/2026 7:41:53 AM	28.46	1263	34.4353052	-118.6516703	
SW-2504M	3/16/2026 8:28:54 AM	28.72	1253	34.4353312	-118.6516583	
SW-2504M	3/17/2026 7:45:48 AM	28.68	1266	34.4353328	-118.6516425	
SW-2504M	3/18/2026 8:17:46 AM	28.72	1254	34.4353315	-118.6516283	
SW-2504M	3/19/2026 8:16:19 AM	28.77	1245	34.4353315	-118.6516392	
SW-2504M	3/23/2026 8:18:50 AM	28.63	1249	34.4353303	-118.6516538	
SW-2504M	3/31/2026 8:13:37 AM	28.57	1270	34.4353042	-118.6516953	
SW-2504MD	3/2/2026 7:52:43 AM	28.69	1258	34.4353378	-118.6516507	Valve Adjustment:Increased Flow/Vacuum,Valve 100% Open
SW-2504MD	3/3/2026 7:46:49 AM	28.71	1260	34.4353247	-118.6516445	Valve Adjustment:Valve 100% Open
SW-2504MD	3/4/2026 7:10:28 AM	28.55	1224	34.4353285	-118.6516285	
SW-2504MD	3/5/2026 8:11:47 AM	28.68	1264	34.4353415	-118.6516383	Valve Comment:Carbon filter not fresh;Valve Adjustment:Valve 100% Open
SW-2504MD	3/6/2026 7:11:59 AM	28.72	1262	34.4353100	-118.6516407	
SW-2504MD	3/9/2026 7:48:52 AM	28.53	1260	34.4353362	-118.6516653	Valve Adjustment:Valve 100% Open
SW-2504MD	3/10/2026 7:52:23 AM	28.68	1263	34.4353355	-118.6516305	Valve Adjustment:Valve 100% Open
SW-2504MD	3/11/2026 8:05:09 AM	28.9	1257	34.4353342	-118.6516523	Valve Adjustment:Valve 100% Open
SW-2504MD	3/12/2026 8:10:22 AM	28.93	1271	34.4353100	-118.6516685	Valve Adjustment:Valve 100% Open
SW-2504MD	3/13/2026 7:39:36 AM	28.45	1243	34.4352893	-118.6515412	
SW-2504MD	3/16/2026 8:35:38 AM	28.72	1262	34.4353338	-118.6516608	
SW-2504MD	3/17/2026 7:51:30 AM	28.68	1271	34.4353335	-118.6516467	
SW-2504MD	3/18/2026 8:14:51 AM	28.72	1260	34.4353247	-118.6516288	
SW-2504MD	3/19/2026 8:12:50 AM	28.76	1254	34.4353348	-118.6516348	
SW-2504MD	3/23/2026 8:15:37 AM	28.62	1267	34.4353388	-118.6516617	

All LFG Extraction Well Data - March 2026
Chiquita Canyon Landfill

Point Name	Record Date	Baro Press ["Hg]	Elev [ft]	Latitude	Longitude	Comments
SW-2504MD	3/31/2026 8:15:38 AM	28.57	1263	34.4353533	-118.6516332	
SW-2504S	3/2/2026 8:00:47 AM	28.7	1270	34.4353173	-118.6516568	Valve Adjustment:Valve 100% Open
SW-2504S	3/3/2026 7:54:39 AM	28.71	1260	34.4353193	-118.6516580	Valve Adjustment:Valve 100% Open
SW-2504S	3/4/2026 7:16:37 AM	28.55	1270	34.4352938	-118.6517008	
SW-2504S	3/5/2026 8:17:57 AM	28.68	1267	34.4353123	-118.6516752	Valve Comment:Carbon filter not fresh;Valve Adjustment:Valve 100% Open
SW-2504S	3/6/2026 7:19:34 AM	28.72	1263	34.4353140	-118.6516493	
SW-2504S	3/9/2026 7:55:53 AM	28.53	1267	34.4353002	-118.6516520	Valve Adjustment:Valve 100% Open
SW-2504S	3/10/2026 7:59:11 AM	28.68	1264	34.4353150	-118.6516467	Valve Adjustment:Valve 100% Open
SW-2504S	3/11/2026 8:13:09 AM	28.9	1263	34.4353370	-118.6516490	Valve Adjustment:Valve 100% Open
SW-2504S	3/12/2026 8:06:51 AM	28.93	1265	34.4353047	-118.6516620	Valve Adjustment:Valve 100% Open
SW-2504S	3/13/2026 7:44:19 AM	28.32	1260	34.4353420	-118.6516400	
SW-2504S	3/16/2026 8:32:22 AM	28.74	1261	34.4353293	-118.6516442	
SW-2504S	3/17/2026 7:48:36 AM	28.68	1268	34.4353327	-118.6516590	
SW-2504S	3/18/2026 8:20:43 AM	28.72	1259	34.4353252	-118.6516448	
SW-2504S	3/19/2026 8:19:00 AM	28.76	1248	34.4353328	-118.6516423	
SW-2504S	3/23/2026 8:21:14 AM	28.63	1251	34.4353362	-118.6516488	
SW-2504S	3/31/2026 8:10:35 AM	28.57	1280	34.4352512	-118.6516778	
SW-30	3/2/2026 9:32:44 AM	28.77	1223	34.4336982	-118.6519645	Valve Adjustment:Valve 100% Closed
SW-30	3/4/2026 8:24:51 AM	28.65	1191	34.4337047	-118.6519447	
SW-30	3/6/2026 8:31:35 AM	28.81	1209	34.4336815	-118.6519747	Valve Adjustment:Opened for Sample,Barely Open
SW-30	3/9/2026 8:49:06 AM	28.61	1208	34.4336860	-118.6519715	Valve Adjustment:Increased Flow/Vacuum
SW-30	3/9/2026 8:52:19 AM	28.62	1213	34.4336637	-118.6519687	
SW-30	3/9/2026 9:01:54 AM	28.63	1216	34.4336823	-118.6519655	Valve Adjustment:Decreased Flow/Vacuum
SW-30	3/9/2026 9:02:50 AM	28.64	1217	34.4336823	-118.6519587	
SW-30	3/9/2026 9:33:42 AM	28.68	1201	34.4336952	-118.6519325	Valve Comment:CORRECT READ
SW-30	3/10/2026 9:20:40 AM	28.79	1221	34.4336917	-118.6519555	Valve Adjustment:Orifice Plate Changed (See OP Log),Increased Flow/Vacuum
SW-30	3/10/2026 9:22:48 AM	28.79	1222	34.4336815	-118.6519583	Valve Adjustment:Increased Flow/Vacuum
SW-30	3/10/2026 9:23:31 AM	28.8	1225	34.4336875	-118.6519542	
SW-30	3/11/2026 10:47:35 AM	28.97	1204	34.4337003	-118.6519718	Valve Adjustment:Increased Flow/Vacuum
SW-30	3/11/2026 10:48:31 AM	28.99	1208	34.4337008	-118.6519775	Valve Adjustment:Surging Liquid in Header
SW-30	3/13/2026 8:39:10 AM	28.67	1175	34.4337145	-118.6519575	
SW-30	3/16/2026 9:50:41 AM	28.83	1217	34.4336682	-118.6519798	Valve Adjustment:Decreased Flow/Vacuum
SW-30	3/16/2026 9:56:34 AM	28.83	1219	34.4336792	-118.6519698	
SW-30	3/17/2026 9:16:42 AM	28.79	1210	34.4336712	-118.6519588	Valve Adjustment:Decreased Flow/Vacuum
SW-30	3/17/2026 9:17:17 AM	28.8	1210	34.4336782	-118.6519575	

All LFG Extraction Well Data - March 2026
Chiquita Canyon Landfill

Point Name	Record Date	Baro Press ["Hg]	Elev [ft]	Latitude	Longitude	Comments
SW-30	3/18/2026 9:59:59 AM	28.87	1203	34.4336875	-118.6519658	Valve Adjustment:Increased Flow/Vacuum
SW-30	3/18/2026 10:00:41 AM	28.87	1203	34.4336888	-118.6519788	
SW-30	3/19/2026 9:30:25 AM	28.87	1214	34.4336828	-118.6519808	Valve Adjustment:Increased Flow/Vacuum
SW-30	3/20/2026 10:10:22 AM	28.71	1217	34.4336567	-118.6519393	Comments:Increased Flow/Vacuum,,,,,,,
SW-30	3/23/2026 9:59:10 AM	28.69	1207	34.4336853	-118.6519827	Valve Adjustment:Reduce Sys. Vac. - Flare Down
SW-30	3/24/2026 9:28:42 AM	28.73	1227	34.4336852	-118.6519930	
SW-30	3/25/2026 9:20:20 AM	28.76	1223	34.4336870	-118.6519283	
SW-30	3/26/2026 8:46:12 AM	28.62	1220	34.4336945	-118.6519580	Comments:Reduced System Vacuum,,,,,,,
SW-30	3/27/2026 8:46:12 AM	28.63	1194	34.4336612	-118.6519892	
SW-30	3/30/2026 8:52:27 AM	28.63	1230	34.4336463	-118.6519053	
SW-30	3/31/2026 9:12:18 AM	28.64	1171	34.4337148	-118.6519917	Comments:Reduced System Vacuum,,,,,,,
SW-32	3/2/2026 9:26:01 AM	28.77	1223	34.4335530	-118.6520635	Valve Adjustment:Valve 100% Closed
SW-32	3/4/2026 8:31:48 AM	28.66	1175	34.4325118	-118.6520762	
SW-32	3/6/2026 8:51:34 AM	28.79	1219	34.4335283	-118.6520470	Valve Adjustment:Opened for Sample,Increased Flow/Vacuum
SW-32	3/9/2026 9:43:11 AM	28.69	1227	34.4334727	-118.6520938	
SW-32	3/10/2026 9:39:06 AM	28.79	1202	34.4335327	-118.6520362	Valve Adjustment:Increased Flow/Vacuum
SW-32	3/10/2026 9:40:54 AM	28.8	1221	34.4335442	-118.6520480	
SW-32	3/11/2026 10:33:59 AM	28.97	1212	34.4335460	-118.6520490	Valve Adjustment:Increased Flow/Vacuum,Surging Liquid in Header
SW-32	3/11/2026 10:36:05 AM	28.97	1205	34.4335397	-118.6520382	Valve Adjustment:Surging Liquid in Header
SW-32	3/13/2026 8:43:11 AM	28.68	1211	34.4335272	-118.6520593	
SW-32	3/16/2026 9:45:38 AM	28.83	1213	34.4335258	-118.6520512	Valve Adjustment:Decreased Flow/Vacuum
SW-32	3/16/2026 9:47:16 AM	28.83	1210	34.4335372	-118.6520375	
SW-32	3/17/2026 9:01:40 AM	28.78	1216	34.4335125	-118.6520388	Valve Adjustment:Decreased Flow/Vacuum
SW-32	3/17/2026 9:03:20 AM	28.8	1213	34.4335287	-118.6520407	
SW-32	3/18/2026 10:09:01 AM	28.87	1209	34.4335160	-118.6520582	Valve Adjustment:Increased Flow/Vacuum
SW-32	3/18/2026 10:11:31 AM	28.87	1202	34.4335408	-118.6520620	Valve Adjustment:Decreased Flow/Vacuum
SW-32	3/18/2026 10:12:31 AM	28.87	1211	34.4335300	-118.6520495	
SW-32	3/19/2026 9:26:52 AM	28.87	1213	34.4335268	-118.6520410	Valve Adjustment:Increased Flow/Vacuum,Valve 100% Open
SW-32	3/19/2026 9:27:31 AM	28.87	1220	34.4335420	-118.6520535	
SW-32	3/20/2026 10:13:40 AM	28.72	1204	34.4335458	-118.6521123	
SW-32	3/23/2026 10:04:11 AM	28.69	1198	34.4335342	-118.6520408	
SW-32	3/24/2026 9:36:46 AM	28.72	1219	34.4335538	-118.6520685	
SW-32	3/25/2026 9:25:25 AM	28.76	1215	34.4335332	-118.6520512	

All LFG Extraction Well Data - March 2026
Chiquita Canyon Landfill

Point Name	Record Date	Baro Press ["Hg]	Elev [ft]	Latitude	Longitude	Comments
SW-32	3/26/2026 8:50:57 AM	28.63	1198	34.4335662	-118.6519987	Comments:Reduced System Vacuum,,,,,,,
SW-32	3/27/2026 8:54:30 AM	28.63	1198	34.4335757	-118.6520293	
SW-32	3/30/2026 8:58:10 AM	28.63	1204	34.4335358	-118.6520178	
SW-32	3/31/2026 9:17:07 AM	28.66	1188	34.4335740	-118.6520115	Comments:Reduced System Vacuum,,,,,,,
SW-64	3/2/2026 9:36:10 AM	28.78	1214	34.4336860	-118.6519498	Valve Adjustment:Valve 100% Closed
SW-64	3/4/2026 8:22:31 AM	28.64	1227	34.4336233	-118.6520023	
SW-64	3/6/2026 8:36:53 AM	28.82	1202	34.4336718	-118.6519723	Valve Adjustment:Opened for Sample,Decreased Flow/Vacuum,Barely Open
SW-64	3/9/2026 8:43:34 AM	28.62	1216	34.4336905	-118.6519697	Valve Adjustment:Orifice Plate Changed (See OP Log)
SW-64	3/9/2026 8:45:41 AM	28.61	1210	34.4336810	-118.6519702	
SW-64	3/9/2026 8:56:12 AM	28.62	1218	34.4336892	-118.6519523	Valve Adjustment:Increased Flow/Vacuum
SW-64	3/9/2026 8:58:08 AM	28.63	1224	34.4336840	-118.6519583	
SW-64	3/9/2026 9:31:22 AM	28.66	1226	34.4336703	-118.6519515	Valve Comment:CORRECT READ
SW-64	3/10/2026 9:09:23 AM	28.79	1221	34.4336810	-118.6519490	Valve Adjustment:Increased Flow/Vacuum
SW-64	3/10/2026 9:12:03 AM	28.79	1216	34.4336728	-118.6519577	Valve Adjustment:Decreased Flow/Vacuum
SW-64	3/10/2026 9:12:31 AM	28.79	1215	34.4336797	-118.6519622	
SW-64	3/11/2026 10:43:43 AM	28.97	1210	34.4336997	-118.6519787	Valve Adjustment:Increased Flow/Vacuum
SW-64	3/11/2026 10:44:49 AM	28.98	1212	34.4336873	-118.6519727	Valve Adjustment:Surging Liquid in Header
SW-64	3/13/2026 8:36:49 AM	28.67	1214	34.4337262	-118.6519720	
SW-64	3/16/2026 9:59:16 AM	28.83	1217	34.4336640	-118.6519687	Valve Adjustment:Decreased Flow/Vacuum
SW-64	3/16/2026 10:01:10 AM	28.83	1216	34.4336668	-118.6519375	
SW-64	3/17/2026 9:07:06 AM	28.79	1219	34.4336755	-118.6519762	Valve Adjustment:Decreased Flow/Vacuum
SW-64	3/17/2026 9:08:38 AM	28.8	1211	34.4336918	-118.6519680	
SW-64	3/18/2026 9:54:08 AM	28.83	1220	34.4336895	-118.6519710	Valve Adjustment:Increased Flow/Vacuum
SW-64	3/18/2026 9:56:03 AM	28.87	1206	34.4336860	-118.6519667	
SW-64	3/19/2026 9:37:59 AM	28.87	1214	34.4336888	-118.6519675	Valve Adjustment:Increased Flow/Vacuum,Valve 100% Open
SW-64	3/19/2026 9:39:00 AM	28.87	1220	34.4336830	-118.6519808	
SW-64	3/20/2026 10:08:35 AM	28.71	1227	34.4336558	-118.6519878	
SW-64	3/23/2026 9:56:49 AM	28.69	1202	34.4336783	-118.6519625	Valve Adjustment:Reduce Sys. Vac. - Flare Down
SW-64	3/24/2026 9:25:47 AM	28.72	1206	34.4336870	-118.6519615	
SW-64	3/25/2026 9:18:22 AM	28.76	1230	34.4336632	-118.6519205	
SW-64	3/26/2026 8:44:03 AM	28.61	1207	34.4336997	-118.6519595	Comments:Reduced System Vacuum,,,,,,,
SW-64	3/27/2026 8:43:58 AM	28.62	1198	34.4337375	-118.6519717	
SW-64	3/30/2026 8:50:38 AM	28.63	1194	34.4337107	-118.6519657	

All LFG Extraction Well Data - March 2026
Chiquita Canyon Landfill

Point Name	Record Date	Baro Press ["Hg]	Elev [ft]	Latitude	Longitude	Comments
SW-64	3/31/2026 9:09:35 AM	28.64	1207	34.4336857	-118.6519548	Comments:Reduced System Vacuum,,,,,,,
SW-65	3/5/2026 2:04:09 PM	28.63	1184	34.4347913	-118.6412687	
SW-66	3/11/2026 2:30:06 PM	28.97	1251	34.4379842	-118.6456693	
SW-68	3/2/2026 9:28:40 AM	28.77	1214	34.4335363	-118.6520338	Valve Adjustment:Valve 100% Closed
SW-68	3/4/2026 8:27:21 AM	28.66	1273	34.4334655	-118.6520348	
SW-68	3/6/2026 8:40:52 AM	28.83	1208	34.4335425	-118.6520452	Valve Adjustment:Opened for Sample,Barely Open
SW-68	3/9/2026 9:07:30 AM	28.64	1229	34.4335205	-118.6520182	Valve Adjustment:Orifice Plate Changed (See OP Log)
SW-68	3/9/2026 9:11:59 AM	28.68	1215	34.4335470	-118.6520508	Valve Adjustment:Increased Flow/Vacuum
SW-68	3/9/2026 9:14:47 AM	28.64	1230	34.4335210	-118.6520535	Valve Adjustment:Decreased Flow/Vacuum
SW-68	3/9/2026 9:15:25 AM	28.64	1217	34.4335175	-118.6520473	
SW-68	3/9/2026 9:38:34 AM	28.66	1221	34.4335395	-118.6520458	Valve Comment:CORRECT READ
SW-68	3/10/2026 9:29:09 AM	28.79	1234	34.4335378	-118.6520443	Valve Adjustment:Increased Flow/Vacuum
SW-68	3/10/2026 9:31:22 AM	28.79	1211	34.4335327	-118.6520543	
SW-68	3/11/2026 10:26:39 AM	28.97	1214	34.4335547	-118.6520707	Valve Adjustment:Increased Flow/Vacuum
SW-68	3/11/2026 10:40:04 AM	28.97	1204	34.4335578	-118.6520658	
SW-68	3/13/2026 8:41:21 AM	28.68	1270	34.4335068	-118.6521462	
SW-68	3/16/2026 9:39:26 AM	28.83	1206	34.4335335	-118.6520485	Valve Adjustment:Decreased Flow/Vacuum
SW-68	3/16/2026 9:41:05 AM	28.83	1209	34.4335333	-118.6520368	
SW-68	3/17/2026 8:56:41 AM	28.76	1220	34.4335335	-118.6520455	Valve Adjustment:Decreased Flow/Vacuum
SW-68	3/17/2026 8:57:50 AM	28.79	1228	34.4335432	-118.6520663	
SW-68	3/18/2026 10:05:09 AM	28.86	1203	34.4335482	-118.6520658	Valve Adjustment:Increased Flow/Vacuum
SW-68	3/18/2026 10:06:02 AM	28.86	1207	34.4335400	-118.6520582	
SW-68	3/19/2026 9:23:12 AM	28.87	1194	34.4335668	-118.6520690	Valve Adjustment:Increased Flow/Vacuum,Valve 100% Open
SW-68	3/19/2026 9:24:00 AM	28.88	1206	34.4335640	-118.6520723	
SW-68	3/20/2026 10:17:02 AM	28.72	1207	34.4338485	-118.6518122	
SW-68	3/23/2026 10:01:36 AM	28.7	1191	34.4335330	-118.6520248	Valve Adjustment:Reduce Sys. Vac. - Flare Down
SW-68	3/24/2026 9:31:49 AM	28.72	1215	34.4335310	-118.6520658	
SW-68	3/25/2026 9:22:41 AM	28.76	1208	34.4335312	-118.6520350	
SW-68	3/26/2026 8:49:10 AM	28.62	1217	34.4335560	-118.6520223	Comments:Reduced System Vacuum,,,,,,,
SW-68	3/27/2026 8:51:37 AM	28.63	1191	34.4335378	-118.6520483	
SW-68	3/30/2026 8:55:09 AM	28.63	1191	34.4335847	-118.6520625	
SW-68	3/31/2026 9:14:53 AM	28.65	1178	34.4335413	-118.6520218	Comments:Reduced System Vacuum,,,,,,,
SW-7	3/2/2026 8:29:19 AM	28.71	1275	34.4351905	-118.6517163	Valve Adjustment:Valve 100% Closed
SW-7	3/3/2026 9:09:25 AM	28.75	1257	34.4351755	-118.6517163	Valve Adjustment:Valve 100% Closed

All LFG Extraction Well Data - March 2026
Chiquita Canyon Landfill

Point Name	Record Date	Baro Press ["Hg]	Elev [ft]	Latitude	Longitude	Comments
SW-7	3/4/2026 7:45:10 AM	28.58	1224	34.4352972	-118.6515820	
SW-70	3/11/2026 10:43:49 AM	28.93	1309	34.4372433	-118.6473580	
SW-71	3/2/2026 9:33:47 AM	28.83	1138	34.4260538	-118.6438705	Comments:Increased Flow/Vacuum,Opened Valve 1/2 Turn or Less,,,,,,
SW-72	3/2/2026 11:00:50 AM	28.72	1243	34.4295518	-118.6401503	Comments:No Adjustment Made,,,,,,,
SW-80	3/9/2026 10:56:24 AM	28.63	1198	34.4382723	-118.6432877	Comments:No Adjustment Made,,,,,,,
SW-9	3/11/2026 10:47:01 AM	28.96	1325	34.4372327	-118.6473657	
TC-1961C	3/5/2026 9:09:24 AM	28.56	1280	34.4321930	-118.6454225	
TC-1961E	3/5/2026 8:48:55 AM	28.56	1283	34.4328687	-118.6445063	
TC-2174	3/2/2026 9:12:53 AM	28.59	1342	34.4367493	-118.6476188	Valve Comment:Enhanced Monitoring;Valve Adjustment:NSPS/EG CAI,High Temp
TC-2174	3/2/2026 9:20:00 AM					AtmAA
TC-2174	3/2/2026 9:20:00 AM					AtmAA; [User entered 2.55%]
TC-2174	3/9/2026 10:16:56 AM	28.52	1354	34.4367528	-118.6476137	Valve Comment:Enhanced Monitoring;Valve Adjustment:NSPS/EG CAI,High Temp
TC-2174	3/9/2026 10:20:00 AM					AtmAA
TC-2174	3/19/2026 8:48:08 AM	28.4	1358	34.4367520	-118.6476872	Comments:NSPS/EG CAI,High Temp,Positive Static Press.,,,,,
TC-2174	3/19/2026 8:49:48 AM	28.4	1339	34.4367020	-118.6476795	Comments:High Temp,Positive Static Press.,,,,,,
TC-2174	3/23/2026 8:55:44 AM	28.55	1338	34.4367288	-118.6476368	Valve Adjustment:High Temp,Increased Flow/Vacuum
TC-2174	3/23/2026 8:56:35 AM	28.55	1342	34.4367362	-118.6476315	Valve Adjustment:High Temp
TC-2174	3/24/2026 9:20:36 AM	28.53	1309	34.4367820	-118.6476220	Comments:NSPS/EG CAI,High Temp,,,,,,
TC-2174	3/30/2026 8:43:48 AM	28.6	1334	34.4367395	-118.6476355	Valve Adjustment:High Temp,Surging Liquid in Header
VL-02	3/23/2026 1:13:38 PM	28.67	1180	34.4311797	-118.6443100	Valve Adjustment:High O2,Surging Liquid in Header,Surging Liquid in Well (Watered In)
WTD-01	3/4/2026 1:43:07 PM	28.71	1255	34.4350020	-118.6514215	Valve Comment:Enhanced Monitoring;Valve Adjustment:NSPS/EG CAI,High Temp,High O2;Well Comment:No system port
WTD-01	3/4/2026 1:45:29 PM	28.7	1256	34.4349928	-118.6514393	Valve Adjustment:High Temp,High O2;Well Comment:no system port
WTD-01	3/5/2026 1:50:00 PM					AtmAA
WTD-01	3/11/2026 2:08:55 PM	28.94	1264	34.4350162	-118.6514345	Valve Comment:Enhanced Monitoring;Valve Adjustment:NSPS/EG CAI,High Temp
WTD-01	3/18/2026 1:03:21 PM	28.75	1270	34.4350145	-118.6514012	
WTD-01	3/18/2026 1:04:14 PM	28.75	1240	34.4350137	-118.6513868	
WTD-01	3/25/2026 10:46:13 AM	28.72	1261	34.4350139	-118.6514495	Valve Adjustment:High Temp
WTD-01	3/25/2026 10:59:36 AM	28.72	1271	34.4350016	-118.6514451	Valve Adjustment:High Temp
WTD-01	3/30/2026 1:19:33 PM	28.67	1256	34.4349848	-118.6514355	Valve Adjustment:High Temp,Valve 100% Open

All LFG Extraction Well Data - March 2026
Chiquita Canyon Landfill

Point Name	Record Date	Baro Press ["Hg]	Elev [ft]	Latitude	Longitude	Comments
WTD-02	3/4/2026 1:53:59 PM	28.71	1252	34.4346762	-118.6513053	Valve Adjustment:High O2;Well Comment:no system port
WTD-02	3/4/2026 1:55:21 PM	28.7	1254	34.4346955	-118.6512928	Valve Adjustment:High O2
WTD-02	3/23/2026 9:01:51 AM	28.65	1255	34.4346110	-118.6513282	Well Repairs:Sample Port
WTD-02	3/23/2026 1:24:32 PM	28.65	1289	34.4345993	-118.6513493	Valve Adjustment:High O2;Well Repairs:Sample Port
WTD-03	3/5/2026 8:16:57 AM	28.69	1248	34.4343883	-118.6514285	Valve Adjustment:High O2;Well Comment:no system port
WTD-03	3/5/2026 8:17:52 AM	28.69	1235	34.4343797	-118.6514207	Valve Adjustment:High O2
WTD-03	3/23/2026 9:13:31 AM	28.64	1233	34.4344113	-118.6514397	Valve Adjustment:High Temp,Valve 100% Open,Surging Liquid in Header;Well Repairs:Sample Port
WTD-03	3/23/2026 9:16:13 AM	28.66	1242	34.4343980	-118.6514437	Valve Adjustment:High Temp
WTD-03	3/30/2026 1:24:26 PM	28.7	1243	34.4344127	-118.6514210	Valve Adjustment:High Temp
WTD-04	3/5/2026 8:10:22 AM	28.69	1225	34.4339975	-118.6517020	Valve Adjustment:High O2;Well Comment:no system port
WTD-04	3/5/2026 8:11:15 AM	28.7	1221	34.4340127	-118.6516842	Valve Adjustment:High O2
WTD-04	3/23/2026 12:16:17 PM	28.68	1236	34.4339903	-118.6517165	Valve Adjustment:High O2
WTD-04	3/23/2026 12:17:09 PM	28.69	1232	34.4339957	-118.6516930	Valve Adjustment:High O2
WTD-05	3/5/2026 8:05:20 AM	28.72	1232	34.4338992	-118.6517222	Valve Adjustment:High O2;Well Comment:no system port
WTD-05	3/5/2026 8:06:11 AM	28.71	1227	34.4338905	-118.6517077	Valve Adjustment:High O2
WTD-05	3/23/2026 12:52:45 PM	28.68	1223	34.4339392	-118.6516945	Valve Adjustment:High O2;Well Repairs:Sample Port
WTD-05	3/23/2026 12:53:41 PM	28.68	1233	34.4339432	-118.6517103	Valve Adjustment:High O2
WTD-06	3/5/2026 7:59:43 AM	28.72	1216	34.4336402	-118.6518060	Valve Adjustment:High O2;Well Comment:no system port
WTD-06	3/5/2026 8:00:27 AM	28.73	1216	34.4336493	-118.6518092	Valve Adjustment:High O2
WTD-06	3/23/2026 1:03:45 PM	28.69	1216	34.4335098	-118.6518785	Valve Adjustment:High O2;Well Repairs:Sample Port
WTD-06	3/23/2026 1:04:56 PM	28.71	1221	34.4335240	-118.6518917	Valve Adjustment:High O2
WTD-07	3/5/2026 7:54:40 AM	28.72	1214	34.4335053	-118.6518912	Valve Adjustment:High O2;Well Comment:no system port
WTD-07	3/5/2026 7:55:44 AM	28.72	1222	34.4334882	-118.6519115	Valve Adjustment:High O2
WTD-07	3/23/2026 1:10:46 PM	28.71	1220	34.4334853	-118.6519050	Valve Adjustment:High O2,Barely Open
WTD-07	3/23/2026 1:12:24 PM	28.7	1232	34.4334828	-118.6519245	Valve Adjustment:High O2;Well Repairs:Sample Port
WTD-10	3/5/2026 7:46:21 AM	28.72	1203	34.4324668	-118.6518768	Valve Adjustment:High O2;Well Comment:no system port
WTD-10	3/23/2026 1:49:30 PM	28.72	1214	34.4324882	-118.6518565	Valve Adjustment:High O2;Well Repairs:Sample Port
WTD-10	3/23/2026 1:50:20 PM	28.72	1211	34.4324742	-118.6518497	Valve Adjustment:High O2

Table 2. Monthly LEA Selected Wells - March 2026
Chiquita Canyon Landfill

Point Name	Record Date	CH4 [%]	CO2 [%]	O2 [%]	Bal Gas [%]	CH4:CO2	CO Reading [ppmv]	H2 Reading [ppmv]	Init Temp [ ]	Adj Temp [ ]	Init Stat Press ["H2O]	Adj Stat Press ["H2O]	Sys Pressure ["H2O]	Comments
CV-108-52	3/3/2026 9:10:36 AM	48.7	49.4	0.0	1.9	1.0			86.3	89.7	1.14	-0.16	-3.05	Comments:NSPS/EG CAI,Positive Static Press.,,,,,,
CV-108-52	3/3/2026 9:12:21 AM	49.4	49.9	0.0	0.7	1.0			90.3	90.1	-0.35	-0.39	-4.29	Comments:NSPS/EG CAC,,,,,,,
CV-108-52	3/5/2026 8:10:00 AM							1100						AirTech Lab; [User entered 0.11%]
CV-108-52	3/5/2026 8:10:00 AM						0							AirTech Lab
CV-108-52	3/16/2026 9:19:35 AM	40.3	50.8	1.5	7.4	0.8			110.3	109.1	-6.00	-5.00	-11.35	Comments:,,,,,,,
CV-113	3/9/2026 8:10:00 AM							2200						AirTech Lab; [User entered 0.22%]
CV-113	3/9/2026 8:10:00 AM						130							AirTech Lab
CV-113	3/9/2026 8:28:49 AM	56.6	43.4	0.0	0.0	1.3			121.8	121.8	-4.79	-4.80	-11.21	Comments:Increased Flow/Vacuum,Opened Valve 1/2 Turn or Less,,,,,,
CV-113	3/10/2026 2:12:11 PM	0.0	22.9	16.8	60.3	0.0			74.7	75.0	-0.41	-0.39	-10.76	Valve Adjustment:NSPS/EG CAI,High O2,Decreased Flow/Vacuum
CV-113	3/10/2026 2:15:01 PM	2.0	21.9	16.9	59.2	0.1			75.3	75.6	-0.28	-5.80	-9.76	Valve Adjustment:NSPS/EG CAI,High O2,Increased Flow/Vacuum
CV-113	3/10/2026 2:20:54 PM	0.3	5.9	20.2	73.6	0.1			75.2	74.7	-5.80	-1.34	-9.37	Valve Comment:Gasket needs to be replaced;Valve Adjustment:High O2,Decreased Flow/Vacuum
CV-113	3/10/2026 2:22:38 PM	0.3	4.4	20.3	75.0	0.1			74.7	74.8	-1.06	-1.09	-9.30	Valve Adjustment:High O2
CV-113	3/17/2026 2:02:18 PM	1.5	11.0	17.7	69.9	0.1			100.4	101.0	-0.79	-0.70	-9.32	Valve Adjustment:NSPS/EG CAI,High O2,Decreased Flow/Vacuum
CV-113	3/17/2026 2:02:57 PM	1.4	10.9	17.7	70.0	0.1			101.7	102.2	-0.71	-0.71	-9.84	Valve Adjustment:High O2,Barely Open
CV-114	3/2/2026 9:10:00 AM							147900						AtmAA; [User entered 14.79%]
CV-114	3/2/2026 9:10:00 AM						3930							AtmAA
CV-114	3/2/2026 9:10:06 AM	0.5	90.0	0.0	9.5	0.0			188.3	188.8	-2.60	-2.61	-5.82	Valve Comment:Enhanced Monitoring;Valve Adjustment:NSPS/EG CAI,High Temp
CV-114	3/9/2026 8:25:00 AM							160000						AirTech Lab; [User entered 16%]
CV-114	3/9/2026 8:25:00 AM						2800							AirTech Lab
CV-114	3/9/2026 10:08:02 AM	0.0	10.2	19.4	70.4	0.0			191.3	191.3	-0.72	-0.84	1.68	Valve Comment:Enhanced Monitoring;Valve Adjustment:NSPS/EG CAI,High Temp,High O2
CV-114	3/9/2026 10:08:47 AM	0.0	5.8	20.0	74.2	0.0			191.4	191.3	-1.16	-1.12	1.78	Valve Adjustment:High Temp,High O2
CV-114	3/9/2026 10:10:00 AM						2505							AtmAA
CV-114	3/19/2026 8:29:38 AM	0.8	65.9	4.1	29.2	0.0			183.0	183.0	2.93	2.36	3.08	Comments:NSPS/EG CAI,High Temp,Positive Static Press.,,,,,
CV-114	3/19/2026 8:35:51 AM	0.9	80.7	0.8	17.6	0.0			183.0	183.0	4.18	3.51	2.50	Comments:Positive Static Press.,,,,,,,
CV-114	3/23/2026 8:53:15 AM	5.4	82.7	0.0	11.9	0.1			166.1	166.3	-1.34	-1.25	-4.36	Valve Adjustment:High Temp,Surging Liquid in Well (Watered In)
CV-114	3/24/2026 9:24:53 AM	1.1	80.8	0.0	18.1	0.0			187.4	187.4	-4.28	-4.31	-7.18	Comments:NSPS/EG CAI,High Temp,,,,,,
CV-114	3/30/2026 8:40:26 AM	0.5	68.5	3.3	27.7	0.0			190.0	190.0	-3.29	-3.34	0.00	Valve Adjustment:High Temp
CV-1532A	3/4/2026 8:50:00 AM							114700						AtmAA; [User entered 11.47%]
CV-1532A	3/4/2026 8:50:00 AM						2460							AtmAA
CV-1532A	3/4/2026 8:50:09 AM	2.6	76.8	0.7	20.0	0.0			179.3	174.3	-7.87	-7.39	0.28	Valve Comment:Enhanced Monitoring;Valve Adjustment:NSPS/EG CAI,High Temp;Well Comment:No system port
CV-1532A	3/5/2026 8:25:00 AM							150000						AirTech Lab; [User entered 15%]
CV-1532A	3/5/2026 8:25:00 AM						1800							AirTech Lab

Table 2. Monthly LEA Selected Wells - March 2026
Chiquita Canyon Landfill

Point Name	Record Date	CH4 [%]	CO2 [%]	O2 [%]	Bal Gas [%]	CH4:CO2	CO Reading [ppmv]	H2 Reading [ppmv]	Init Temp [ ]	Adj Temp [ ]	Init Stat Press ["H2O]	Adj Stat Press ["H2O]	Sys Pressure ["H2O]	Comments
CV-1532A	3/11/2026 1:04:48 PM	3.1	52.5	2.1	42.3	0.1			174.6	183.0	-5.98	-5.89	0.00	Valve Comment:Enhanced Monitoring;Valve Adjustment:NSPS/EG CAI,High Temp;Well Comment:No system port
CV-1532A	3/18/2026 9:56:42 AM	2.0	83.9	0.1	14.0	0.0			177.5	179.2	-6.54	-7.00	0.00	Comments:NSPS/EG CAI,High Temp,,,,,,
CV-1532A	3/25/2026 9:39:50 AM	9.7	48.0	3.4	38.9	0.2			176.4	166.6	-8.80	-8.04	0.26	Valve Adjustment:High Temp
CV-1532A	3/31/2026 8:56:20 AM	2.5	71.2	3.3	23.0	0.0			168.8	182.2	-1.79	-2.27	0.11	Valve Adjustment:High Temp,Surging Liquid in Header;Well Comment:hard pipped
CV-1535	3/3/2026 9:04:44 AM	41.5	56.3	0.0	2.2	0.7			90.5	90.0	-0.87	-0.83	-1.97	Comments:,,,,,,,
CV-1535	3/3/2026 9:06:12 AM	41.3	57.0	0.0	1.7	0.7			82.7	82.5	-0.57	-0.57	-4.83	Comments:,,,,,,,
CV-1535	3/5/2026 8:20:00 AM							12000						AirTech Lab; [User entered 1.2%]
CV-1535	3/5/2026 8:20:00 AM						170							AirTech Lab
CV-1535	3/16/2026 9:11:51 AM	43.4	53.4	0.1	3.1	0.8			122.8	122.1	-2.11	-1.99	-10.68	Comments:,,,,,,,
CV-1535	3/30/2026 11:08:45 AM	44.3	50.4	0.0	5.3	0.9			121.4	121.1	-0.81	-0.50	-3.68	Comments:,,,,,,,
CV-1902A	3/4/2026 7:20:00 AM							170000						AirTech Lab; [User entered 17%]
CV-1902A	3/4/2026 7:20:00 AM						880							AirTech Lab
CV-1902A	3/4/2026 8:00:00 AM							162300						AtmAA; [User entered 16.23%]
CV-1902A	3/4/2026 8:00:00 AM						1250							AtmAA
CV-1902A	3/4/2026 8:03:38 AM	2.4	72.6	0.5	24.6	0.0			169.9	169.0	-6.17	-5.62	-6.00	Valve Comment:Enhanced Monitoring;Valve Adjustment:NSPS/EG CAI,High Temp
CV-1902A	3/11/2026 10:25:15 AM	2.5	72.6	0.7	24.3	0.0			174.6	174.0	-5.57	-5.75	-5.39	Valve Comment:Enhanced Monitoring;Valve Adjustment:NSPS/EG CAI,High Temp
CV-1902A	3/18/2026 8:33:18 AM	0.0	0.1	20.6	79.3	0.0			150.1	150.1	8.54	3.24	-5.48	Comments:NSPS/EG CAI,High Temp,High O2,Positive Static Press.,,,,
CV-1902A	3/18/2026 8:36:06 AM	0.0	0.1	20.6	79.3	0.0			149.7	149.8	-4.77	-5.32	0.01	Comments:High Temp,High O2,,,,,,
CV-1902A	3/25/2026 8:36:18 AM	6.1	79.5	0.5	13.9	0.1			173.1	175.4	-6.90	-5.91	-7.42	Valve Adjustment:High Temp,Decreased Flow/Vacuum
CV-1902A	3/26/2026 1:51:44 PM	2.6	82.3	0.0	15.1	0.0			161.4	161.9	-2.88	-3.03	-7.32	Comments:NSPS/EG CAI,High Temp,Increased Flow/Vacuum,Opened Valve 1/2 Turn or Less,,,,
CV-1902A	3/31/2026 8:22:47 AM	1.8	82.3	0.0	15.9	0.0			167.3	168.2	-3.44	-3.90	-3.42	Valve Adjustment:High Temp,Surging Liquid in Header
CV-2001	3/9/2026 12:09:50 PM	13.8	75.2	1.7	9.3	0.2			89.5	89.4	-5.06	-7.05	-6.42	Comments:,,,,,,,
CV-2001	3/11/2026 9:00:00 AM							68000						AirTech Lab; [User entered 6.8%]
CV-2001	3/11/2026 9:00:00 AM						780							AirTech Lab
CV-2001	3/16/2026 10:28:53 AM	15.0	66.7	2.4	15.9	0.2			100.0	100.0	-7.01	-5.60	-7.79	Comments:,,,,,,,
CV-2002	3/4/2026 8:00:00 AM							93000						AirTech Lab; [User entered 9.3%]
CV-2002	3/4/2026 8:00:00 AM						1900							AirTech Lab
CV-2002	3/9/2026 12:41:48 PM	20.1	61.4	1.7	16.8	0.3			138.0	138.0	-5.38	-4.86	-5.77	Comments:NSPS/EG CAI,,,,,,,
CV-2002	3/9/2026 12:42:48 PM	20.9	62.2	1.5	15.4	0.3			138.0	138.0	-4.85	-4.85	-7.19	Comments:NSPS/EG CAI,High Temp,,,,,,
CV-2002	3/16/2026 9:37:35 AM	23.1	58.9	1.8	16.2	0.4			145.9	146.2	-8.23	-6.33	-5.86	Comments:,,,,,,,
CV-2002	3/17/2026 7:50:03 AM	24.4	58.1	1.4	16.1	0.4			142.8	142.0	-6.41	-3.85	-8.59	Comments:NSPS/EG CAI,High Temp,,,,,,
CV-2002	3/17/2026 7:55:10 AM	20.6	64.1	1.0	14.3	0.3			136.2	137.2	-3.68	-3.64	-8.43	Comments:NSPS/EG CAI,High Temp,,,,,,

Table 2. Monthly LEA Selected Wells - March 2026
Chiquita Canyon Landfill

Point Name	Record Date	CH4 [%]	CO2 [%]	O2 [%]	Bal Gas [%]	CH4:CO2	CO Reading [ppmv]	H2 Reading [ppmv]	Init Temp [ ]	Adj Temp [ ]	Init Stat Press ["H2O]	Adj Stat Press ["H2O]	Sys Pressure ["H2O]	Comments
CV-2007	3/2/2026 1:28:04 PM	34.5	64.4	0.0	1.1	0.5			153.5	153.6	-2.94	-2.97	-11.94	Valve Comment:Enhanced Monitoring;Valve Adjustment:NSPS/EG CAI,High Temp,Barely Open
CV-2007	3/2/2026 1:30:00 PM							56600						AtmAA; [User entered 5.66%]
CV-2007	3/2/2026 1:30:00 PM						1030							AtmAA
CV-2007	3/8/2026 11:18:59 AM	12.7	67.3	0.3	19.7	0.2			157.2	155.0	-2.72	-1.25	-12.13	Valve Adjustment:NSPS/EG CAI,High Temp
CV-2007	3/9/2026 8:35:20 AM	14.1	78.4	0.0	7.5	0.2			151.5	151.7	-1.29	-1.28	-12.36	Valve Comment:Enhanced Monitoring;Valve Adjustment:NSPS/EG CAI,High Temp,Barely Open
CV-2007	3/9/2026 8:40:00 AM						928							AtmAA
CV-2007	3/18/2026 1:56:30 PM	24.0	75.8	0.1	0.1	0.3			153.3	154.5	6.19	6.40	6.41	Comments:NSPS/EG CAI,High Temp,Positive Static Press.,,,,,
CV-2007	3/18/2026 1:56:35 PM	24.0	75.8	0.1	0.1	0.3			153.3	154.5	6.19	6.40	6.41	Comments:,,,,,,,
CV-2007	3/18/2026 1:57:16 PM	25.5	74.4	0.1	0.0	0.3			153.4	153.4	7.13	7.13	7.14	Comments:Positive Static Press.,,,,,,,
CV-2007	3/19/2026 9:14:26 AM	15.9	67.5	0.6	16.0	0.2			153.2	151.3	-2.28	-1.25	-12.74	Comments:NSPS/EG CAI,Audible Flow,High Temp,,,,,
CV-2007	3/26/2026 8:44:32 AM	22.5	72.1	0.0	5.4	0.3			149.6	149.7	-0.84	-0.85	-10.39	Valve Adjustment:High Temp
CV-2007	3/31/2026 1:06:19 PM	4.8	12.4	16.8	66.0	0.4			149.8	149.6	-0.94	-0.95	-11.22	Valve Adjustment:High Temp
CV-2301	3/3/2026 8:10:00 AM							89000						AirTech Lab; [User entered 8.9%]
CV-2301	3/3/2026 8:10:00 AM						950							AirTech Lab
CV-2301	3/10/2026 8:36:53 AM	25.5	58.4	1.4	14.7	0.4			163.4	163.5	-11.88	-11.88		Comments:NSPS/EG CAI,High Temp,,,,,,
CV-2301	3/10/2026 8:37:43 AM	25.7	57.7	1.3	15.3	0.4			164.4	164.4	-11.90	-11.89		Comments:NSPS/EG CAI,High Temp,,,,,,
CV-2301	3/12/2026 8:34:36 AM	24.9	48.7	2.9	23.5	0.5			169.9	170.1	-11.91	-11.89	-12.50	Valve Comment:Enhanced Monitoring;Valve Adjustment:NSPS/EG CAI,High Temp
CV-2301	3/17/2026 8:12:40 AM	26.8	59.8	0.7	12.7	0.4			180.6	181.0	-10.69	-11.62	-11.18	Valve Adjustment:High Temp
CV-2301	3/24/2026 1:56:26 PM	23.6	52.8	2.2	21.4	0.4			181.6	181.6	-9.32	-8.95	-9.90	Valve Adjustment:High Temp
CV-2302	3/3/2026 8:00:00 AM							18000						AirTech Lab; [User entered 1.8%]
CV-2302	3/3/2026 8:00:00 AM						170							AirTech Lab
CV-2302	3/3/2026 9:31:34 AM	48.1	43.1	0.8	8.0	1.1			119.0	119.3	-11.15	-11.19	-11.11	
CV-2302	3/20/2026 12:07:31 PM	46.7	42.4	1.3	9.6	1.1			112.8	113.2	-8.44	-8.77	-8.88	Comments:,,,,,,,
CV-2302	3/20/2026 1:17:01 PM	55.9	43.6	0.5	0.0	1.3			123.9	123.7	-8.52	-8.14	-8.60	
CV-2303	3/2/2026 3:14:28 PM	1.8	85.4	0.0	12.8	0.0			193.2	192.8	-2.50	-5.38	-5.58	Valve Adjustment:NSPS/EG CAI,NSPS/EG CAC,High Temp,Decreased Flow/Vacuum;Well Comment:Lorentz not active;Well Condition:Lorentz Pump Installed
CV-2303	3/2/2026 3:17:30 PM	1.9	84.1	0.0	14.0	0.0			193.8	191.5	-5.46	-5.43	-5.79	Valve Adjustment:High Temp;Well Condition:Lorentz Pump Installed
CV-2303	3/3/2026 8:15:00 AM							160000						AirTech Lab; [User entered 16%]
CV-2303	3/3/2026 8:15:00 AM						1900							AirTech Lab
CV-2303	3/3/2026 1:00:00 PM							128900						AtmAA; [User entered 12.89%]
CV-2303	3/3/2026 1:08:18 PM	12.8	85.0	0.0	2.2	0.2			192.6	191.9	-5.64	-5.41	-4.87	Valve Comment:Enhanced Monitoring;Valve Adjustment:NSPS/EG CAI,High Temp
CV-2303	3/3/2026 1:10:00 PM						2760							AtmAA
CV-2303	3/10/2026 9:21:46 AM	1.2	82.9	0.0	15.9	0.0			196.7	196.7	-0.37	-0.36	-0.36	Comments:NSPS/EG CAI,High Temp,,,,,,

Table 2. Monthly LEA Selected Wells - March 2026
Chiquita Canyon Landfill

Point Name	Record Date	CH4 [%]	CO2 [%]	O2 [%]	Bal Gas [%]	CH4:CO2	CO Reading [ppmv]	H2 Reading [ppmv]	Init Temp [ ]	Adj Temp [ ]	Init Stat Press ["H2O]	Adj Stat Press ["H2O]	Sys Pressure ["H2O]	Comments
CV-2303	3/10/2026 9:25:00 AM						2690							AtmAA
CV-2303	3/17/2026 10:13:10 AM	4.0	84.3	0.0	11.7	0.0			193.9	193.7	-5.74	-5.79	-5.27	Valve Adjustment:High Temp,Surging Liquid in Header
CV-2303	3/25/2026 1:31:17 PM	10.3	80.2	0.0	9.5	0.1			191.8	192.4	4.88	4.63	4.92	Valve Adjustment:High Temp,Positive Static Press.,Valve 100% Open
CV-2303	3/25/2026 1:34:06 PM	11.8	79.7	0.0	8.5	0.1			192.8	191.5	5.17	5.22	5.22	Valve Adjustment:No Flow Measurement,High Temp,Valve 100% Open
CV-2305	3/3/2026 8:27:20 AM	12.7	77.3	0.3	9.7	0.2			159.2	159.2	-4.46	-4.44	-7.19	Valve Comment:Enhanced Monitoring;Valve Adjustment:NSPS/EG CAI,High Temp
CV-2305	3/3/2026 8:35:00 AM							70800						AtmAA; [User entered 7.08%]
CV-2305	3/3/2026 8:35:00 AM						2280							AtmAA
CV-2305	3/11/2026 3:05:34 PM	30.1	65.1	0.6	4.2	0.5			157.5	156.5	-2.29	-1.86	-4.35	Valve Comment:Enhanced Monitoring;Valve Adjustment:NSPS/EG CAI,High Temp
CV-2305	3/16/2026 9:48:37 AM	6.6	79.6	1.1	12.7	0.1			157.7	157.4	-1.50	-1.69	-3.28	
CV-2305	3/24/2026 9:08:26 AM	19.8	73.1	1.1	6.0	0.3			159.4	159.1	-5.55	-3.82	-8.92	Valve Adjustment:High Temp,Decreased Flow/Vacuum
CV-2305	3/24/2026 9:11:59 AM	18.6	73.3	0.0	8.1	0.3			161.0	159.5	-3.71	-3.48	-7.62	Valve Adjustment:High Temp
CV-2305	3/24/2026 10:46:16 AM	10.3	74.3	0.0	15.5	0.1			159.6	105.1	-3.95	-3.70	-10.07	Valve Adjustment:NSPS/EG CAI,Orifice Plate Changed (See OP Log),High Temp,Decreased Flow/Vacuum
CV-2305	3/25/2026 10:11:47 AM	10.5	73.0	0.0	16.5	0.1			160.8	160.8	-4.72	-4.55	-9.82	Valve Adjustment:High Temp;Well Comment:Pump not active;Well Condition:Lorentz Pump Installed
CV-2305	3/31/2026 10:12:51 AM	11.0	82.7	0.0	6.3	0.1			159.9	159.9	-2.99	-3.23	-8.63	Valve Adjustment:High Temp,Surging Liquid in Header,Surging Liquid in Well (Watered In)
CV-2312	3/3/2026 7:40:00 AM							150000						AirTech Lab; [User entered 15%]
CV-2312	3/3/2026 7:40:00 AM						2500							AirTech Lab
CV-2312	3/3/2026 9:58:55 AM	2.2	86.2	0.0	11.6	0.0			164.0	164.0	-2.41	-2.36	-4.11	Valve Comment:Enhanced Monitoring;Valve Adjustment:NSPS/EG CAI,High Temp
CV-2312	3/3/2026 10:00:00 AM							125800						AtmAA; [User entered 12.58%]
CV-2312	3/3/2026 10:00:00 AM						4300							AtmAA
CV-2312	3/12/2026 7:57:36 AM	1.4	75.8	0.0	22.8	0.0			163.9	164.1	-3.62	-3.59	-6.89	Valve Comment:Enhanced Monitoring;Valve Adjustment:NSPS/EG CAI,High Temp
CV-2312	3/16/2026 1:29:36 PM	1.2	82.4	0.0	16.4	0.0			164.9	164.9	-0.20	-0.20	-4.37	Valve Adjustment:High Temp
CV-2312	3/16/2026 1:31:34 PM	1.0	82.7	0.0	16.3	0.0			164.9	164.9	-0.33	-0.35	-3.79	Valve Adjustment:High Temp
CV-2312	3/24/2026 1:29:35 PM	1.7	79.9	0.0	18.4	0.0			164.9	165.0	-1.86	-2.03	-6.87	Valve Adjustment:High Temp,Surging Liquid in Header
CV-2314	3/3/2026 8:58:00 AM	0.8	89.3	0.0	9.9	0.0			157.8	158.3	-1.54	-1.53	-0.86	Valve Comment:Enhanced Monitoring;Valve Adjustment:NSPS/EG CAI,High Temp
CV-2314	3/3/2026 9:00:00 AM							119800						AtmAA; [User entered 11.98%]
CV-2314	3/3/2026 9:00:00 AM						4750							AtmAA
CV-2314	3/12/2026 8:07:14 AM	0.3	78.9	0.0	20.8	0.0			158.7	158.5	-2.89	-2.80	-2.99	Valve Comment:Enhanced Monitoring;Valve Adjustment:NSPS/EG CAI,High Temp
CV-2314	3/16/2026 10:10:40 AM	0.3	88.8	0.0	10.9	0.0			160.9	161.1	-14.34	-14.38	0.41	Valve Adjustment:High Temp

Table 2. Monthly LEA Selected Wells - March 2026
Chiquita Canyon Landfill

Point Name	Record Date	CH4 [%]	CO2 [%]	O2 [%]	Bal Gas [%]	CH4:CO2	CO Reading [ppmv]	H2 Reading [ppmv]	Init Temp [ ]	Adj Temp [ ]	Init Stat Press ["H2O]	Adj Stat Press ["H2O]	Sys Pressure ["H2O]	Comments
CV-2314	3/17/2026 1:33:30 PM	6.3	86.1	0.3	7.3	0.1			160.2	160.4	-14.25	-14.26	-14.11	Comments:NSPS/EG CAI,High Temp,,,,,,
CV-2314	3/17/2026 1:34:58 PM	6.2	86.7	0.3	6.8	0.1			160.5	160.5	-14.13	-14.11	-14.98	Comments:NSPS/EG CAI,High Temp,,,,,,
CV-2314	3/24/2026 10:19:53 AM	11.0	72.1	0.0	16.9	0.2			162.1	162.4	-15.28	-6.07	0.33	Valve Adjustment:High Temp,Decreased Flow/Vacuum
CV-2314	3/24/2026 10:21:40 AM	3.2	80.4	0.0	16.4	0.0			162.2	162.5	-6.77	-6.88	0.32	Valve Adjustment:High Temp
CV-2314	3/31/2026 1:33:26 PM	2.0	81.9	0.0	16.1	0.0			164.3	164.4	-7.14	-7.07	-16.16	Valve Adjustment:Surging Liquid in Header,Surging Liquid in Well (Watered In)
CV-2315	3/2/2026 11:53:35 AM	7.8	79.8	0.0	12.4	0.1			156.5	156.5	-3.84	-3.78	-6.49	Valve Adjustment:NSPS/EG CAI,High Temp,Decreased Flow/Vacuum;Well Condition:Fair,Lorentz Pump Installed
CV-2315	3/2/2026 11:56:32 AM	7.3	79.5	0.0	13.2	0.1			156.6	156.5	-2.76	-3.69	-5.77	Valve Adjustment:High Temp,Increased Flow/Vacuum;Well Condition:Lorentz Pump Installed
CV-2315	3/2/2026 11:57:15 AM	7.0	77.8	0.0	15.2	0.1			156.6	156.5	-3.82	-3.95	-5.47	Valve Adjustment:High Temp
CV-2315	3/3/2026 7:50:00 AM							94000						AirTech Lab; [User entered 9.4%]
CV-2315	3/3/2026 7:50:00 AM						2200							AirTech Lab
CV-2315	3/3/2026 9:39:59 AM	8.9	80.6	0.0	10.5	0.1			150.5	150.2	-4.79	-4.83	-6.62	Valve Comment:Enhanced Monitoring;Valve Adjustment:NSPS/EG CAI,High Temp
CV-2315	3/3/2026 9:40:00 AM							37600						AtmAA; [User entered 3.76%]
CV-2315	3/3/2026 9:40:00 AM						1290							AtmAA
CV-2315	3/10/2026 1:01:43 PM	8.9	80.1	0.0	11.0	0.1								Comments:,,,,,,,
CV-2315	3/18/2026 1:45:10 PM	14.8	85.2	0.0	0.0	0.2			140.3	140.6	-0.07	2.21		Comments:NSPS/EG CAI,High Temp,Positive Static Press.,,,,,
CV-2315	3/18/2026 1:46:12 PM	15.9	84.1	0.0	0.0	0.2			140.6	140.9	2.03	0.09		Comments:Positive Static Press.,,,,,,,
CV-2315	3/19/2026 10:07:18 AM	9.4	81.4	0.0	9.2	0.1			161.8	161.8	-4.85	-4.72	-7.98	Valve Adjustment:High Temp
CV-2315	3/19/2026 12:56:18 PM	13.4	72.9	0.0	13.8	0.2			161.7	161.8	-3.96	-4.01	-6.37	Valve Adjustment:NSPS/EG CAI,NSPS/EG CAC,High Temp,Decreased Flow/Vacuum
CV-2315	3/19/2026 12:57:41 PM	12.4	72.3	0.0	15.3	0.2			161.7	161.7	-3.67	-4.08	-6.15	Valve Adjustment:High Temp;Well Condition:Lorentz Pump Installed
CV-2315	3/24/2026 10:49:20 AM	12.8	84.0	0.0	3.2	0.2			162.2	162.3	-6.16	-6.15	-8.73	Valve Adjustment:High Temp
CV-2315	3/31/2026 12:48:54 PM	9.5	81.5	0.0	9.0	0.1			165.1	165.2	-3.40	-3.18	-6.71	Valve Adjustment:High Temp
CV-2328	3/5/2026 1:06:23 PM	37.1	59.6	0.0	3.3	0.6			140.2	138.6	-4.47	-2.80	-5.97	Comments:NSPS/EG CAI,Audible Flow,High Temp,,,,,
CV-2328	3/5/2026 1:08:57 PM	32.1	64.9	0.0	3.0	0.5			138.5	138.4	-2.76	-2.76	-5.73	Comments:,,,,,,,
CV-2328	3/16/2026 1:45:21 PM	30.2	65.6	0.0	4.2	0.5			146.5	147.3	0.72	-0.38	-4.60	Valve Adjustment:NSPS/EG CAI,High Temp,Positive Static Press.,Increased Flow/Vacuum
CV-2328	3/16/2026 1:47:40 PM	32.5	62.7	0.0	4.8	0.5			147.3	147.3	-0.60	-0.53	-5.27	Valve Adjustment:NSPS/EG CAI,High Temp
CV-2328	3/17/2026 8:38:01 AM	27.1	70.8	0.0	2.1	0.4			147.1	147.6	-3.43	-3.38	-5.39	Valve Adjustment:High Temp
CV-2328	3/24/2026 1:21:45 PM	27.5	68.0	0.0	4.5	0.4			152.1	151.8	-3.68	-3.50	-6.62	
CV-2333	3/2/2026 9:04:30 AM	0.5	97.5	0.0	2.0	0.0			183.4	184.2	-4.59	-4.59	-5.58	Valve Comment:Enhanced Monitoring;Valve Adjustment:NSPS/EG CAI,High Temp
CV-2333	3/2/2026 9:05:00 AM							162100						AtmAA; [User entered 16.21%]
CV-2333	3/2/2026 9:05:00 AM						4760							AtmAA
CV-2333	3/9/2026 8:35:00 AM							170000						AirTech Lab; [User entered 17%]

Table 2. Monthly LEA Selected Wells - March 2026
Chiquita Canyon Landfill

Point Name	Record Date	CH4 [%]	CO2 [%]	O2 [%]	Bal Gas [%]	CH4:CO2	CO Reading [ppmv]	H2 Reading [ppmv]	Init Temp [ ]	Adj Temp [ ]	Init Stat Press ["H2O]	Adj Stat Press ["H2O]	Sys Pressure ["H2O]	Comments
CV-2333	3/9/2026 8:35:00 AM						3800							AirTech Lab
CV-2333	3/9/2026 8:54:04 AM	0.5	89.1	0.1	10.3	0.0			185.9	185.9	-5.68	-5.23	-6.32	Valve Comment:Enhanced Monitoring;Valve Adjustment:NSPS/EG CAI,High Temp
CV-2333	3/9/2026 9:00:00 AM						5280							AtmAA
CV-2333	3/19/2026 8:12:58 AM	0.4	83.9	0.0	15.7	0.0			187.4	187.3	-5.42	-5.74	-7.00	
CV-2333	3/23/2026 8:47:43 AM	4.2	82.4	0.0	13.4	0.1			187.5	187.6	-2.61	-2.21	-4.19	Valve Adjustment:No Flow Measurement,High Temp
CV-2333	3/30/2026 8:19:08 AM	0.3	85.6	0.0	14.1	0.0			188.6	188.8	-4.82	-4.89	-6.47	Valve Adjustment:High Temp,Surging Liquid in Header
CV-2334	3/11/2026 9:45:00 AM							11000						AirTech Lab; [User entered 1.1%]
CV-2334	3/11/2026 9:45:00 AM						210							AirTech Lab
CV-2334	3/11/2026 2:16:29 PM	23.9	74.7	0.0	1.4	0.3			129.9	128.9	-2.42	-2.55	-10.23	
CV-2337	3/4/2026 7:10:00 AM							5100						AirTech Lab; [User entered 0.51%]
CV-2337	3/4/2026 7:10:00 AM						59							AirTech Lab
CV-2337	3/11/2026 10:06:00 AM	3.2	38.4	9.3	49.1	0.1			62.8	63.8	-9.63	-9.66		Comments:NSPS/EG CAI,High O2,,,,,,
CV-2337	3/11/2026 10:07:37 AM	3.3	38.5	9.2	49.0	0.1			64.6	64.7	-9.71	-9.61		Comments:NSPS/EG CAI,High O2,,,,,,
CV-2337	3/19/2026 1:53:22 PM	5.6	45.9	7.1	41.4	0.1			111.4	110.5	-9.07	-7.34		Comments:NSPS/EG CAI,High O2,,,,,,
CV-2337	3/19/2026 1:57:47 PM	8.7	60.0	3.7	27.6	0.1			111.7	111.6	-7.00	-7.05		Comments:NSPS/EG CAC,,,,,,,
CV-2337	3/27/2026 1:15:57 PM	13.8	50.6	5.9	29.7	0.3			97.6	97.6	-6.77	-5.59		Comments:NSPS/EG CAI,High O2,,,,,,
CV-2337	3/27/2026 1:22:02 PM	14.2	64.4	2.8	18.6	0.2			97.2	97.2	-4.06	-4.07		Comments:NSPS/EG CAC,,,,,,,
CV-2341	3/4/2026 7:15:00 AM							160000						AirTech Lab; [User entered 16%]
CV-2341	3/4/2026 7:15:00 AM						920							AirTech Lab
CV-2341	3/10/2026 8:54:00 AM	16.4	68.0	0.2	15.4	0.2			80.7	80.9	-7.13	-6.37	-11.03	Comments:,,,,,,,
CV-2341	3/18/2026 8:09:09 AM	3.5	77.6	0.0	18.9	0.0			71.2	72.5	-3.19	-3.13	-3.54	Valve Adjustment:Surging Liquid in Header,Surging Liquid in Well (Watered In)
CV-2344	3/3/2026 7:10:00 AM							84000						AirTech Lab; [User entered 8.4%]
CV-2344	3/3/2026 7:10:00 AM						1600							AirTech Lab
CV-2344	3/4/2026 8:18:28 AM	15.9	64.7	0.2	19.2	0.2			162.5	162.7	-11.05	-10.97	-10.89	Valve Comment:Enhanced Monitoring;Valve Adjustment:NSPS/EG CAI,High Temp
CV-2344	3/4/2026 8:20:00 AM							77400						AtmAA; [User entered 7.74%]
CV-2344	3/4/2026 8:20:00 AM						2680							AtmAA
CV-2344	3/11/2026 10:47:06 AM	4.0	75.7	0.4	19.8	0.1			170.3	170.3	-10.58	-10.21	-10.66	Valve Comment:Enhanced Monitoring;Valve Adjustment:NSPS/EG CAI,High Temp
CV-2344	3/18/2026 9:30:47 AM	0.4	82.1	0.7	16.8	0.0			139.2	139.4	-0.13	-0.07	0.00	Comments:High Temp,NSPS/EG CAI,,,,,,
CV-2345	3/3/2026 7:15:00 AM							31000						AirTech Lab; [User entered 3.1%]
CV-2345	3/3/2026 7:15:00 AM						510							AirTech Lab
CV-2345	3/3/2026 9:35:08 AM	21.3	68.7	0.5	9.5	0.3			123.1	124.4	-5.51	-5.09		Comments:,,,,,,,
CV-2345	3/16/2026 10:59:38 AM	23.2	65.3	1.2	10.3	0.4			121.4	121.4	-4.33	-4.38		Comments:,,,,,,,
CV-2346	3/3/2026 7:20:00 AM							150000						AirTech Lab; [User entered 15%]
CV-2346	3/3/2026 7:20:00 AM						3200							AirTech Lab
CV-2346	3/3/2026 9:38:22 AM	3.6	80.1	0.0	16.3	0.0			179.4	179.4	-5.27	-5.68	-11.12	Comments:NSPS/EG CAI,High Temp,,,,,,
CV-2346	3/3/2026 9:40:30 AM	3.2	83.5	0.0	13.3	0.0			179.2	179.0	-5.79	-5.78	-10.73	Comments:NSPS/EG CAI,High Temp,,,,,,

Table 2. Monthly LEA Selected Wells - March 2026
Chiquita Canyon Landfill

Point Name	Record Date	CH4 [%]	CO2 [%]	O2 [%]	Bal Gas [%]	CH4:CO2	CO Reading [ppmv]	H2 Reading [ppmv]	Init Temp [ ]	Adj Temp [ ]	Init Stat Press ["H2O]	Adj Stat Press ["H2O]	Sys Pressure ["H2O]	Comments
CV-2346	3/4/2026 8:13:47 AM	1.8	79.8	0.0	18.5	0.0			180.2	180.3	-8.10	-8.06	-10.31	Valve Comment:Enhanced Monitoring;Valve Adjustment:NSPS/EG CAI,High Temp
CV-2346	3/4/2026 8:15:00 AM							132000						AtmAA; [User entered 13.20%]
CV-2346	3/4/2026 8:15:00 AM						4380							AtmAA
CV-2346	3/11/2026 10:41:53 AM	2.0	79.3	0.0	18.7	0.0			182.9	183.0	-5.39	-5.37	-10.22	Valve Comment:Enhanced Monitoring;Valve Adjustment:NSPS/EG CAI,High Temp
CV-2346	3/18/2026 9:06:32 AM	1.3	82.9	0.2	15.6	0.0			169.8	170.0	7.30	7.57	6.58	Comments:NSPS/EG CAI,High Temp,,,,,,
CV-2346	3/18/2026 9:07:55 AM	1.3	83.7	0.1	14.9	0.0			170.7	170.5	6.23	6.26	0.70	Comments:Positive Static Press.,,,,,,,
CV-2346	3/19/2026 10:25:20 AM	2.4	77.4	0.0	20.2	0.0			185.8	185.8	-5.00	-4.17	-10.05	Valve Adjustment:NSPS/EG CAI,NSPS/EG CAC,High Temp;Well Comment:Active;Well Condition:Lorentz Pump Installed
CV-2346	3/19/2026 10:27:06 AM	2.3	77.9	0.0	19.8	0.0			186.0	186.0	-4.19	-4.27	-10.04	Valve Adjustment:High Temp;Well Condition:Lorentz Pump Installed
CV-2346	3/25/2026 9:00:11 AM	4.5	79.7	0.2	15.6	0.1			185.7	185.8	-6.33	-6.29	-9.73	Valve Adjustment:High Temp
CV-2346	3/31/2026 8:32:56 AM	1.4	85.1	0.0	13.5	0.0			185.8	186.1	-2.89	-2.96	-5.51	
CV-2347	3/3/2026 7:25:00 AM							60000						AirTech Lab; [User entered 6.0%]
CV-2347	3/3/2026 7:25:00 AM						1300							AirTech Lab
CV-2347	3/3/2026 9:57:38 AM	14.2	59.6	0.1	26.1	0.2			106.8	107.6	-5.70	-5.56		Comments:,,,,,,,
CV-2347	3/16/2026 11:14:55 AM	14.4	52.5	1.7	31.4	0.3			107.0	107.1	-5.46	-3.69		Comments:,,,,,,,
CV-2348	3/3/2026 7:30:00 AM							11000						AirTech Lab; [User entered 1.1%]
CV-2348	3/3/2026 7:30:00 AM						170							AirTech Lab
CV-2348	3/3/2026 10:05:34 AM	29.9	43.3	0.0	26.8	0.7			113.0	113.4	-6.02	-6.01	-10.72	Comments:,,,,,,,
CV-2348	3/16/2026 11:17:55 AM	28.1	35.7	2.3	33.9	0.8			121.3	121.2	-7.20	-7.21	-9.55	Comments:,,,,,,,
CV-2349	3/9/2026 12:45:51 PM	2.9	86.2	0.6	10.3	0.0			112.1	112.1	-3.17	-2.34		Comments:,,,,,,,
CV-2349	3/11/2026 8:46:00 AM							120000						AirTech Lab; [User entered 12%]
CV-2349	3/11/2026 8:46:00 AM						2600							AirTech Lab
CV-2349	3/16/2026 9:41:36 AM	2.9	77.2	1.8	18.1	0.0			121.0	121.1	-2.30	-1.57		Comments:,,,,,,,
CV-2350	3/3/2026 9:24:45 AM	3.8	66.9	3.0	26.3	0.1			107.5	107.4	-7.97	-6.81	-6.33	Comments:,,,,,,,
CV-2350	3/11/2026 8:50:00 AM							120000						AirTech Lab; [User entered 12%]
CV-2350	3/11/2026 8:50:00 AM						3000							AirTech Lab
CV-2350	3/16/2026 9:34:44 AM	3.7	62.5	4.1	29.7	0.1			105.2	105.4	-9.16	-7.51	-8.19	Comments:,,,,,,,
CV-2351	3/2/2026 7:35:00 AM							150000						AirTech Lab; [User entered 15%]
CV-2351	3/2/2026 7:35:00 AM						2100							AirTech Lab
CV-2351	3/10/2026 1:28:05 PM	2.5	29.7	12.4	55.4	0.1			79.0	79.1	-7.09	-7.09	-7.48	Valve Adjustment:High O2
CV-2351	3/17/2026 8:52:59 AM	8.3	6.6	18.6	66.5	1.3			89.7	90.0	-8.63	-7.71	-9.34	Comments:NSPS/EG CAI,High O2,,,,,,
CV-2351	3/17/2026 8:56:08 AM	11.9	4.5	19.4	64.2	2.6			91.4	91.5	-7.61	-7.62	-9.69	Comments:NSPS/EG CAI,High O2,,,,,,
CV-2352	3/2/2026 7:45:00 AM							180000						AirTech Lab; [User entered 18%]
CV-2352	3/2/2026 7:45:00 AM						1000							AirTech Lab
CV-2352	3/10/2026 1:46:06 PM	5.5	54.1	6.8	33.6	0.1			108.8	109.1	-7.12	-7.56	-7.29	Well Comment:valve stuck
CV-2352	3/17/2026 8:34:06 AM	2.6	57.0	6.5	33.9	0.0			112.5	108.9	-8.45	-6.61		Comments:NSPS/EG CAI,High O2,,,,,,
CV-2352	3/17/2026 8:42:03 AM	10.3	54.9	6.7	28.1	0.2			116.6	117.4	-6.54	-7.93		Comments:NSPS/EG CAI,High O2,,,,,,
CV-2352	3/26/2026 2:10:33 PM	4.0	57.6	4.5	33.9	0.1			158.5	158.3	-6.34	-6.57		Comments:NSPS/EG CAI,High Temp,,,,,,

Table 2. Monthly LEA Selected Wells - March 2026
Chiquita Canyon Landfill

Point Name	Record Date	CH4 [%]	CO2 [%]	O2 [%]	Bal Gas [%]	CH4:CO2	CO Reading [ppmv]	H2 Reading [ppmv]	Init Temp [ ]	Adj Temp [ ]	Init Stat Press ["H2O]	Adj Stat Press ["H2O]	Sys Pressure ["H2O]	Comments
CV-2352	3/26/2026 2:11:39 PM	4.0	59.2	4.5	32.3	0.1			158.0	157.8	-6.49	-6.54		Comments:NSPS/EG CAI,High Temp,,,,,,
CV-2352	3/30/2026 1:09:56 PM	3.0	67.8	1.2	28.0	0.0			191.1	192.6	-6.52	-6.41	-6.82	Valve Adjustment:High Temp,Valve 100% Open,Surging Liquid in Header,Surging Liquid in Well (Watered In);Well Condition:Pnumatic Pump Installed
CV-2353-PLR	3/4/2026 9:13:35 AM	4.2	72.8	0.1	22.9	0.1			149.9	152.6	-7.89	-7.72	-7.58	Valve Comment:Enhanced Monitoring;Valve Adjustment:NSPS/EG CAI,High Temp
CV-2353-PLR	3/4/2026 9:15:00 AM							191500						AtmAA; [User entered 19.15%]
CV-2353-PLR	3/4/2026 9:15:00 AM						985							AtmAA
CV-2353-PLR	3/11/2026 1:15:02 PM	7.4	65.5	0.2	26.9	0.1			149.1	148.0	-7.87	-7.28	-7.88	Valve Comment:Enhanced Monitoring;Valve Adjustment:NSPS/EG CAI,High Temp
CV-2353-PLR	3/18/2026 10:07:54 AM	2.5	77.1	0.0	20.4	0.0			154.3	153.7	-0.36	-0.32	0.00	Comments:NSPS/EG CAI,High Temp,,,,,,
CV-2353-PLR	3/25/2026 10:01:04 AM	42.7	56.9	0.4	0.0	0.8			174.0	174.1	-7.09	-6.03	-7.52	Valve Adjustment:High Temp,Decreased Flow/Vacuum
CV-2353-PLR	3/25/2026 10:02:29 AM	36.5	60.8	1.2	1.5	0.6			172.9	175.1	-6.12	-6.04	-7.58	Valve Adjustment:High Temp
CV-2353-PLR	3/31/2026 9:04:53 AM	2.5	73.7	1.3	22.5	0.0			148.1	148.6	-7.09	-7.09	-7.66	Valve Adjustment:High Temp,Surging Liquid in Header
CV-2354	3/2/2026 9:25:00 AM							160000						AirTech Lab; [User entered 16%]
CV-2354	3/2/2026 9:25:00 AM						2600							AirTech Lab
CV-2354	3/4/2026 9:33:01 AM	10.9	75.2	0.0	14.0	0.1			188.6	188.5	-3.04	-3.07	-3.83	Valve Comment:Enhanced Monitoring;Valve Adjustment:NSPS/EG CAI,High Temp
CV-2354	3/4/2026 9:35:00 AM							126600						AtmAA; [User entered 12.66%]
CV-2354	3/4/2026 9:35:00 AM						3880							AtmAA
CV-2354	3/11/2026 1:25:14 PM	16.7	68.2	0.0	15.1	0.2			185.4	185.4	-2.18	-2.19	-4.81	Valve Comment:Enhanced Monitoring;Valve Adjustment:NSPS/EG CAI,High Temp
CV-2354	3/17/2026 8:02:01 AM	7.6	77.6	0.0	14.8	0.1			175.7	176.5	-4.18	-4.00	-6.46	Comments:NSPS/EG CAI,High Temp,,,,,,
CV-2354	3/17/2026 8:02:40 AM	6.9	82.4	0.0	10.7	0.1			177.1	177.1	-4.00	-3.97	-6.99	Comments:NSPS/EG CAI,High Temp,,,,,,
CV-2354	3/18/2026 10:25:01 AM	6.1	80.0	0.0	13.9	0.1			185.2	185.2	2.28	2.71	2.66	Comments:NSPS/EG CAI,High Temp,Positive Static Press.,,,,,
CV-2354	3/18/2026 10:26:00 AM	6.0	79.8	0.0	14.2	0.1			185.2	185.2	2.93	2.91	0.01	Comments:High Temp,Positive Static Press.,,,,,,
CV-2354	3/19/2026 10:06:54 AM	7.5	73.3	0.0	19.3	0.1			183.8	183.7	-3.38	-2.82	-6.24	Valve Adjustment:NSPS/EG CAI,High Temp,Decreased Flow/Vacuum;Well Comment:Active;Well Condition:Lorentz Pump Installed
CV-2354	3/19/2026 10:08:42 AM	7.1	73.6	0.0	19.2	0.1			183.4	183.6	-2.83	-3.03	-5.69	Valve Adjustment:High Temp;Well Comment:Active;Well Condition:Lorentz Pump Installed
CV-2354	3/25/2026 10:11:38 AM	22.4	68.1	0.0	9.5	0.3			189.1	189.5	-3.41	-3.01	-5.32	Valve Adjustment:High Temp
CV-2354	3/31/2026 9:14:45 AM	6.2	82.5	0.0	11.3	0.1			188.3	188.8	-2.26	-2.27	-4.65	Valve Adjustment:High Temp,Surging Liquid in Header
CV-24002	3/9/2026 9:21:37 AM	40.5	59.5	0.0	0.0	0.7			106.4	106.4	-1.34	-1.29	-8.75	
CV-24002	3/17/2026 9:43:46 AM	37.6	58.8	0.0	3.6	0.6			110.3	111.3	-1.92	-1.45	-9.33	Comments:,,,,,,,
CV-24003	3/9/2026 9:13:11 AM	43.2	56.7	0.0	0.1	0.8			110.0	110.4	-1.19	-1.19	-8.93	
CV-24003	3/17/2026 9:32:18 AM	41.2	55.9	0.0	2.9	0.7			106.9	110.5	-1.84	-1.61	-8.97	Comments:,,,,,,,

Table 2. Monthly LEA Selected Wells - March 2026
Chiquita Canyon Landfill

Point Name	Record Date	CH4 [%]	CO2 [%]	O2 [%]	Bal Gas [%]	CH4:CO2	CO Reading [ppmv]	H2 Reading [ppmv]	Init Temp [ ]	Adj Temp [ ]	Init Stat Press ["H2O]	Adj Stat Press ["H2O]	Sys Pressure ["H2O]	Comments
CV-24003	3/30/2026 2:47:38 PM	43.4	54.6	0.1	1.9	0.8			112.3	109.7	-0.71	-0.62	-8.57	Comments:,,,,,,,
CV-24007	3/5/2026 8:35:00 AM							50000						AirTech Lab; [User entered 5.0%]
CV-24007	3/5/2026 8:35:00 AM						540							AirTech Lab
CV-24007	3/6/2026 1:36:57 PM	26.9	54.8	0.0	18.3	0.5			125.4	124.7	-2.08	-1.98	-4.65	Valve Adjustment:Decreased Flow/Vacuum
CV-24007	3/19/2026 10:36:50 AM	10.6	79.5	0.0	9.9	0.1			141.5	141.4	-0.08	-0.04	-5.09	
CV-24017	3/2/2026 12:43:55 PM	14.8	79.2	0.0	6.0	0.2			179.1	179.4	-5.54	-5.57	0.26	Valve Comment:Enhanced Monitoring;Valve Adjustment:NSPS/EG CAI,High Temp;Well Comment:No system port;Well Repairs:Sample Port
CV-24017	3/2/2026 12:45:00 PM							130100						AtmAA; [User entered 13.01%]
CV-24017	3/2/2026 12:45:00 PM						2350							AtmAA
CV-24017	3/10/2026 8:25:00 AM						2120							AtmAA
CV-24017	3/10/2026 8:25:16 AM	7.3	70.8	1.7	20.2	0.1			181.5	181.7	-38.33	-38.30	-38.75	Comments:NSPS/EG CAI,High Temp,,,,,,
CV-24017	3/17/2026 9:47:22 AM	9.1	76.4	1.1	13.4	0.1			185.9	185.7	-6.19	-6.13	0.66	
CV-24017	3/23/2026 1:48:09 PM	30.2	68.7	1.1	0.0	0.4			178.7	179.1	-7.67	-5.72	0.02	Valve Adjustment:High Temp,Decreased Flow/Vacuum
CV-24017	3/23/2026 1:49:20 PM	28.5	70.9	0.6	0.0	0.4			179.2	178.9	-3.83	-3.34	0.01	Valve Adjustment:High Temp
CV-24049	3/5/2026 7:35:00 AM							6300						AirTech Lab; [User entered 0.63%]
CV-24049	3/5/2026 7:35:00 AM						94							AirTech Lab
CV-24049	3/10/2026 12:42:06 PM	4.9	86.0	0.0	9.1	0.1			172.4	173.1	-12.50	-12.99		Comments:NSPS/EG CAI,High Temp,,,,,,
CV-24049	3/10/2026 12:42:44 PM	4.8	86.8	0.0	8.4	0.1			179.0	179.2	-12.57	-12.56		Comments:NSPS/EG CAI,High Temp,,,,,,
CV-24049	3/10/2026 1:25:00 PM						4510							AtmAA
CV-24049	3/18/2026 1:51:47 PM	6.7	86.9	0.0	6.4	0.1			188.1	188.1	-10.85	-11.09		Comments:NSPS/EG CAI,High Temp,,,,,,
CV-24049	3/26/2026 9:21:34 AM	6.4	71.8	0.0	21.8	0.1			189.2	190.3	-0.37	-3.72	0.00	Valve Adjustment:High Temp,Increased Flow/Vacuum
CV-24049	3/26/2026 9:23:12 AM	7.5	0.0	0.0	92.5				190.5	190.5	-3.65	-3.00	0.05	Valve Adjustment:High Temp
CV-24049	3/31/2026 12:57:45 PM	2.3	83.3	0.0	14.4	0.0			190.5	190.7	-4.97	-5.55	0.04	
CV-24053	3/9/2026 1:41:14 PM	18.2	55.0	4.8	22.0	0.3			84.6	84.5	-0.12	-0.06	-8.30	
CV-24053	3/20/2026 11:41:34 AM	28.3	61.4	0.6	9.7	0.5			106.6	105.5	0.04	-0.32	-7.81	Comments:NSPS/EG CAI,NSPS/EG CAC,Positive Static Press.,Increased Flow/Vacuum,Opened Valve 1/2 Turn or Less,,,
CV-24053	3/20/2026 11:44:56 AM	17.8	33.7	8.3	40.2	0.5			104.7	104.7	-0.38	-0.37	-8.02	Comments:High O2,,,,,,,
CV-24053	3/20/2026 11:47:23 AM	22.5	31.1	8.3	38.1	0.7			105.3	105.2	-0.44	-0.42	-7.52	Comments:,,,,,,,
CV-24055	3/2/2026 12:08:15 PM	5.6	54.1	3.4	36.9	0.1			129.9	127.7	-1.19	-0.97	-12.02	Valve Adjustment:Decreased Flow/Vacuum
CV-24055	3/2/2026 12:13:16 PM	5.0	56.3	3.0	35.7	0.1			127.3	127.0	-1.53	-1.75	-12.14	Valve Adjustment:Increased Flow/Vacuum;Well Condition:Fair,Lorentz Pump Installed
CV-24055	3/2/2026 12:14:34 PM	5.5	53.0	3.2	38.3	0.1			126.1	126.1	-0.85	-0.85	-12.14	Well Condition:Lorentz Pump Installed
CV-24055	3/5/2026 7:30:00 AM							54000						AirTech Lab; [User entered 5.4%]
CV-24055	3/5/2026 7:30:00 AM						950							AirTech Lab
CV-24055	3/18/2026 2:02:41 PM	7.1	55.1	2.9	34.9	0.1			139.8	139.8	-0.61	-0.54	0.37	Valve Adjustment:NSPS/EG CAI,High Temp,Barely Open,Surging Liquid in Header

Table 2. Monthly LEA Selected Wells - March 2026
Chiquita Canyon Landfill

Point Name	Record Date	CH4 [%]	CO2 [%]	O2 [%]	Bal Gas [%]	CH4:CO2	CO Reading [ppmv]	H2 Reading [ppmv]	Init Temp [ ]	Adj Temp [ ]	Init Stat Press ["H2O]	Adj Stat Press ["H2O]	Sys Pressure ["H2O]	Comments
CV-24055	3/18/2026 2:04:14 PM	6.7	56.5	2.7	34.1	0.1			140.3	140.8	-0.64	-0.62	0.36	Valve Adjustment:High Temp,Barely Open,Surging Liquid in Header
CV-24062	3/5/2026 7:25:00 AM							67000						AirTech Lab; [User entered 6.7%]
CV-24062	3/5/2026 7:25:00 AM						790							AirTech Lab
CV-24062	3/10/2026 10:14:11 AM	32.4	63.9	0.0	3.7	0.5			123.6	126.1	-5.21	-4.54		Comments:,,,,,,,
CV-24062	3/23/2026 8:33:53 AM	27.9	64.4	0.0	7.7	0.4			151.7	149.0	-4.38	-4.39	-6.12	Valve Adjustment:High Temp
CV-24062	3/23/2026 2:26:48 PM	48.8	51.2	0.0	0.0	1.0			131.8	133.2	-4.73	-2.76	-6.55	Valve Adjustment:No Flow Measurement
CV-24062	3/23/2026 2:27:09 PM	49.0	51.0	0.0	0.0	1.0			133.4	133.1	-0.85	-0.84	-6.47	Valve Adjustment:No Flow Measurement
CV-24063	3/5/2026 7:15:00 AM							110000						AirTech Lab; [User entered 11%]
CV-24063	3/5/2026 7:15:00 AM						2100							AirTech Lab
CV-24063	3/5/2026 10:10:00 AM							97000						AtmAA; [User entered 9.70%]
CV-24063	3/5/2026 10:10:00 AM						1950							AtmAA
CV-24063	3/5/2026 10:10:41 AM	2.7	65.8	2.7	28.9	0.0			175.4	175.7	-13.26	-13.35	-13.41	Valve Comment:Enhanced Monitoring;Valve Adjustment:NSPS/EG CAI,High Temp
CV-24063	3/12/2026 10:03:53 AM	5.2	79.9	0.0	14.9	0.1			182.9	184.1	7.82	7.41	7.38	Valve Comment:Enhanced Monitoring;Valve Adjustment:NSPS/EG CAI,High Temp,Positive Static Press.
CV-24063	3/12/2026 10:04:57 AM	5.4	78.0	0.0	16.7	0.1			185.3	184.1	7.77	7.57	7.45	Valve Adjustment:Positive Static Press.
CV-24063	3/16/2026 10:36:08 AM	3.2	83.6	2.1	11.1	0.0			179.4	179.5	-11.61	-11.49	-11.52	
CV-24063	3/24/2026 1:09:32 PM	2.4	81.4	2.3	13.9	0.0			182.2	181.4	-11.19	-0.93	-11.33	Valve Adjustment:High Temp,Decreased Flow/Vacuum,Surging Liquid in Header
CV-24063	3/31/2026 1:44:33 PM	7.8	82.4	0.2	9.6	0.1			182.3	181.8	-0.78	-1.16	-12.26	Valve Adjustment:High Temp,Surging Liquid in Header,Surging Liquid in Well (Watered In)
CV-24064	3/3/2026 9:30:00 AM							105000						AtmAA; [User entered 10.5%]
CV-24064	3/3/2026 9:30:00 AM						3310							AtmAA
CV-24064	3/3/2026 9:30:29 AM	2.0	72.2	3.2	22.6	0.0			193.3	193.2	-0.61	-0.40	-0.80	Valve Comment:Enhanced Monitoring;Valve Adjustment:NSPS/EG CAI,High Temp
CV-24064	3/10/2026 1:31:07 PM	2.3	68.1	2.7	26.9	0.0			189.8	189.8	3.05	1.52		Comments:NSPS/EG CAI,High Temp,Positive Static Press.,,,,,
CV-24064	3/10/2026 1:32:02 PM	2.3	71.7	2.3	23.7	0.0			189.8	190.0	0.57	0.62		Comments:Positive Static Press.,,,,,,,
CV-24064	3/10/2026 1:35:00 PM						1615							AtmAA
CV-24064	3/11/2026 9:52:36 AM	1.9	88.9	0.0	9.2	0.0			193.3	193.5	-1.38	-1.32		Comments:NSPS/EG CAI,High Temp,,,,,,
CV-24064	3/17/2026 1:00:48 PM	8.1	78.2	0.8	12.9	0.1			194.6	195.0	10.13	12.30	0.00	Valve Comment:PLR
CV-24064	3/17/2026 1:26:47 PM	12.1	84.6	0.5	2.8	0.1			196.7	196.7	16.07	8.13		Comments:NSPS/EG CAI,High Temp,Positive Static Press.,,,,,
CV-24064	3/17/2026 1:28:22 PM	10.8	85.3	0.4	3.5	0.1			197.8	197.8	8.96	7.76		Comments:NSPS/EG CAI,High Temp,Positive Static Press.,,,,,
CV-24064	3/18/2026 8:58:11 AM	5.5	80.8	0.0	13.7	0.1			192.5	192.8	-11.17	-11.41		Comments:NSPS/EG CAI,High Temp,,,,,,
CV-24064	3/24/2026 9:35:15 AM	10.1	79.2	0.0	10.7	0.1			191.7	191.7	-12.34	-13.11	-11.07	Valve Adjustment:High Temp,Surging Liquid in Header,Surging Liquid in Well (Watered In)
CV-24064	3/31/2026 1:20:54 PM	4.0	72.2	2.8	21.0	0.1			192.3	191.9	-12.31	-11.26	0.08	Valve Adjustment:High Temp,Surging Liquid in Header,Surging Liquid in Well (Watered In)
CV-24065-TP1	3/4/2026 1:44:31 PM	10.2	88.5	0.1	1.2	0.1			112.6	112.3	-0.60	-0.63	-10.82	

Table 2. Monthly LEA Selected Wells - March 2026
Chiquita Canyon Landfill

Point Name	Record Date	CH4 [%]	CO2 [%]	O2 [%]	Bal Gas [%]	CH4:CO2	CO Reading [ppmv]	H2 Reading [ppmv]	Init Temp [ ]	Adj Temp [ ]	Init Stat Press ["H2O]	Adj Stat Press ["H2O]	Sys Pressure ["H2O]	Comments
CV-24065-TP1	3/18/2026 1:56:18 PM	9.5	74.5	1.7	14.3	0.1			112.1	112.3	-0.37	-0.35	-8.37	
CV-24066	3/3/2026 8:56:29 AM	21.5	55.2	0.0	23.3	0.4			109.9	111.3	-1.94	-1.91	-11.54	Comments:,,,,,,,
CV-24066	3/4/2026 7:30:00 AM							36000						AirTech Lab; [User entered 3.6%]
CV-24066	3/4/2026 7:30:00 AM						330							AirTech Lab
CV-24066	3/16/2026 8:54:36 AM	23.0	55.0	0.2	21.8	0.4			111.8	112.0	-1.75	-1.75	-10.98	Comments:,,,,,,,
CV-24069	3/3/2026 9:35:43 AM	32.6	35.0	1.4	31.0	0.9			81.8	82.0	-0.56	-0.55	-10.90	
CV-24069	3/18/2026 8:55:27 AM	40.1	49.3	0.0	10.6	0.8			113.5	111.2	-3.81	-2.88	0.56	
CV-24070	3/2/2026 1:14:02 PM	21.4	70.3	0.0	8.3	0.3			141.3	141.2	-1.48	-0.66	-10.19	Valve Adjustment:NSPS/EG CAI,Orifice Plate Changed (See OP Log),High Temp,Decreased Flow/Vacuum;Well Condition:Lorentz Pump Installed
CV-24070	3/2/2026 1:18:14 PM	17.3	72.8	0.0	9.9	0.2			142.3	141.9	-1.66	-0.44	-9.83	Valve Adjustment:NSPS/EG CAI,Orifice Plate Changed (See OP Log),High Temp,Decreased Flow/Vacuum;Well Condition:Fair,Lorentz Pump Installed
CV-24070	3/2/2026 1:20:17 PM	17.6	72.7	0.0	9.7	0.2			141.9	142.1	-0.42	-0.58	-10.49	Valve Adjustment:Increased Flow/Vacuum;Well Condition:Lorentz Pump Installed
CV-24070	3/2/2026 1:21:24 PM	16.9	73.6	0.0	9.5	0.2			141.9	142.3	-0.68	-0.68	-11.38	Valve Adjustment:High Temp
CV-24070	3/18/2026 8:30:14 AM	23.9	75.0	0.0	1.1	0.3			142.6	142.4	-1.80	-1.82	-12.69	Valve Adjustment:High Temp;Well Condition:Lorentz Pump Installed
CV-24071	3/5/2026 12:37:59 PM	36.1	60.4	0.0	3.5	0.6			132.3	132.4	-3.18	-2.98	-5.16	Comments:,,,,,,,
CV-24071	3/5/2026 12:41:59 PM	35.0	62.1	0.0	2.9	0.6			132.8	132.7	-2.94	-2.86	-4.96	Comments:NSPS/EG CAI,High Temp,,,,,,
CV-24071	3/18/2026 10:21:07 AM	35.3	58.5	0.0	6.2	0.6			134.5	134.7	-3.14	-3.07	-4.34	Valve Adjustment:High Temp;Well Condition:Lorentz Pump Installed
CV-24071	3/18/2026 10:22:44 AM	33.5	61.5	0.0	5.0	0.5			134.6	134.6	-2.96	-2.66	-4.40	Valve Adjustment:High Temp,Surging Liquid in Header;Well Condition:Lorentz Pump Installed
CV-24075-TP1	3/3/2026 9:05:00 AM							107500						AtmAA; [User entered 10.75%]
CV-24075-TP1	3/3/2026 9:05:00 AM						3410							AtmAA
CV-24075-TP1	3/3/2026 9:07:20 AM	1.3	93.7	1.8	3.2	0.0			185.6	185.5	-2.53	-2.57	-1.71	Valve Comment:Enhanced Monitoring;Valve Adjustment:NSPS/EG CAI,High Temp
CV-24075-TP1	3/10/2026 1:17:33 PM	1.5	76.8	1.6	20.1	0.0			175.5	175.3	-0.04	0.03	0.01	Comments:NSPS/EG CAI,High Temp,,,,,,
CV-24075-TP1	3/10/2026 1:20:00 PM						2530							AtmAA
CV-24075-TP1	3/11/2026 9:36:27 AM	1.3	75.8	2.3	20.6	0.0			174.2	174.0	-3.14	-3.10	-3.29	Comments:NSPS/EG CAI,High Temp,,,,,,
CV-24075-TP1	3/16/2026 10:25:01 AM	1.1	90.0	0.0	8.9	0.0			189.4	184.6	-3.34	-3.27	-12.29	Valve Adjustment:High Temp
CV-24075-TP1	3/17/2026 1:13:29 PM	3.0	75.5	2.0	19.5	0.0			181.9	183.4	-3.19	-3.10	-12.91	Comments:NSPS/EG CAI,High Temp,,,,,,
CV-24075-TP1	3/17/2026 1:15:34 PM	3.3	79.6	1.9	15.2	0.0			183.4	183.6	-3.13	-3.26	-14.26	Comments:NSPS/EG CAI,High Temp,,,,,,
CV-24075-TP1	3/24/2026 9:58:07 AM	6.7	78.4	1.1	13.8	0.1			188.1	189.5	-2.52	-1.61	-11.08	Valve Adjustment:High Temp,Decreased Flow/Vacuum
CV-24075-TP1	3/24/2026 9:59:57 AM	6.9	76.5	0.4	16.2	0.1			191.3	186.4	-4.11	-3.26	-14.36	Valve Adjustment:High Temp
CV-24075-TP1	3/31/2026 1:29:27 PM	3.0	83.2	1.9	11.9	0.0			189.6	187.5	-1.68	-1.71	-7.40	Valve Adjustment:High Temp,Surging Liquid in Header,Surging Liquid in Well (Watered In)
CV-24077	3/3/2026 10:17:21 AM	4.2	87.3	0.0	8.5	0.0			129.4	129.6	-0.84	-0.82	-10.34	Comments:,,,,,,,
CV-24077	3/16/2026 8:46:43 AM	17.3	44.0	3.6	35.1	0.4			127.7	127.8	-4.89	-4.21	-10.34	Comments:,,,,,,,

Table 2. Monthly LEA Selected Wells - March 2026
Chiquita Canyon Landfill

Point Name	Record Date	CH4 [%]	CO2 [%]	O2 [%]	Bal Gas [%]	CH4:CO2	CO Reading [ppmv]	H2 Reading [ppmv]	Init Temp [ ]	Adj Temp [ ]	Init Stat Press ["H2O]	Adj Stat Press ["H2O]	Sys Pressure ["H2O]	Comments
CV-24079-TP8	3/8/2026 1:06:12 PM	35.5	48.8	0.0	15.7	0.7			129.1	129.3	-5.05	-3.52	-8.54	Valve Adjustment:Decreased Flow/Vacuum;Well Condition:Lorentz Pump Installed
CV-24079-TP8	3/8/2026 1:07:11 PM	35.2	48.5	0.0	16.3	0.7			128.8	128.8	-3.66	-3.60	-8.94	Well Condition:Lorentz Pump Installed
CV-24079-TP8	3/18/2026 8:44:28 AM	39.4	54.1	0.2	6.3	0.7			127.3	129.9	-4.75	-4.15	0.37	
CV-24082	3/8/2026 10:15:49 AM	32.3	58.0	0.0	9.7	0.6			99.1	99.4	-0.79	-0.80	-11.25	Well Comment:relocated system sample port;Well Repairs:Sample Port
CV-24082	3/16/2026 1:49:55 PM	31.6	65.1	0.7	2.6	0.5			109.4	109.4	-0.85	-0.84		Comments:,,,,,,,
CV-24083	3/5/2026 12:24:33 PM	48.7	47.5	0.2	3.6	1.0			104.9	104.9	-1.49	-1.39	-5.32	Comments:,,,,,,,
CV-24083	3/16/2026 1:43:42 PM	47.9	51.9	0.2	0.0	0.9			114.6	114.3	-1.37	-1.37	-5.31	Comments:,,,,,,,
CV-24083	3/18/2026 10:26:59 AM	44.1	54.4	0.0	1.5	0.8			125.7	125.1	-1.75	-1.77	-4.37	
CV-24084-TP1	3/3/2026 10:11:44 AM	8.6	84.9	0.0	6.5	0.1			176.3	176.3	-1.88	-1.88	-3.56	Valve Comment:Enhanced Monitoring;Valve Adjustment:NSPS/EG CAI,High Temp
CV-24084-TP1	3/3/2026 10:15:00 AM							81300						AtmAA; [User entered 8.13%]
CV-24084-TP1	3/3/2026 10:15:00 AM						2520							AtmAA
CV-24084-TP1	3/12/2026 10:15:23 AM	5.4	76.0	0.0	18.6	0.1			177.2	177.3	-4.19	-4.19	-5.62	Valve Comment:Enhanced Monitoring;Valve Adjustment:NSPS/EG CAI,High Temp
CV-24084-TP1	3/17/2026 8:28:34 AM	2.9	89.3	0.0	7.8	0.0			178.2	178.3	-1.85	-2.04	-3.04	
CV-24084-TP1	3/24/2026 1:40:12 PM	3.2	86.1	0.0	10.7	0.0			178.3	178.3	-4.07	-4.11	-5.55	Valve Adjustment:High Temp
CV-24088	3/3/2026 1:52:42 PM	45.1	54.9	0.0	0.0	0.8			106.4	108.4	-0.11	-0.35	-4.61	Comments:Increased Flow/Vacuum,Opened Valve 1/2 Turn or Less,,,,,,
CV-24088	3/3/2026 1:54:16 PM	46.6	53.4	0.0	0.0	0.9			108.9	108.9	-0.47	-0.45	-4.46	Comments:,,,,,,,
CV-24088	3/19/2026 1:57:09 PM	52.8	47.2	0.0	0.0	1.1			111.9	111.9	-0.13	-0.13	-3.76	
CV-24095	3/2/2026 2:20:17 PM	4.7	81.9	0.0	13.4	0.1			168.7	168.9	0.98	0.88	-0.57	Valve Comment:valve completely open upon arrival;Valve Adjustment:High Temp,Positive Static Press.,Valve 100% Open,Surging Liquid in Header;Well Condition:Lorentz Pump Installed
CV-24095	3/2/2026 2:22:39 PM	4.4	83.1	0.0	12.5	0.1			168.8	168.9	0.85	0.61	-0.58	Valve Adjustment:High Temp,Positive Static Press.,Valve 100% Open,Surging Liquid in Header;Well Condition:Lorentz Pump Installed
CV-24095	3/4/2026 8:10:00 AM							150000						AirTech Lab; [User entered 15%]
CV-24095	3/4/2026 8:10:00 AM						3300							AirTech Lab
CV-24095	3/4/2026 9:38:58 AM	9.6	77.1	0.0	13.4	0.1			169.1	169.0	-2.04	-2.02	-1.62	Valve Comment:Enhanced Monitoring;Valve Adjustment:NSPS/EG CAI,High Temp
CV-24095	3/4/2026 9:40:00 AM							125600						AtmAA; [User entered 12.56%]
CV-24095	3/4/2026 9:40:00 AM						4660							AtmAA
CV-24095	3/11/2026 1:32:55 PM	18.1	69.4	0.0	12.5	0.3			169.2	169.4	-0.02	-0.15	-1.89	Valve Comment:Enhanced Monitoring;Valve Adjustment:NSPS/EG CAI,High Temp
CV-24095	3/18/2026 10:30:02 AM	4.4	79.1	0.0	16.5	0.1			169.3	169.3	-1.20	-1.48	0.00	Comments:NSPS/EG CAI,High Temp,,,,,,
CV-24095	3/25/2026 10:16:24 AM	16.4	70.7	0.0	12.9	0.2			170.0	170.8	-1.08	-0.16	-0.11	Valve Adjustment:High Temp
CV-24095	3/31/2026 9:19:55 AM	4.3	80.9	0.0	14.8	0.1			171.6	171.7	1.39	1.25	-0.23	Valve Adjustment:High Temp,Positive Static Press.,Surging Liquid in Header,Surging Liquid in Well (Watered In)

Table 2. Monthly LEA Selected Wells - March 2026
Chiquita Canyon Landfill

Point Name	Record Date	CH4 [%]	CO2 [%]	O2 [%]	Bal Gas [%]	CH4:CO2	CO Reading [ppmv]	H2 Reading [ppmv]	Init Temp [ ]	Adj Temp [ ]	Init Stat Press ["H2O]	Adj Stat Press ["H2O]	Sys Pressure ["H2O]	Comments
CV-24095	3/31/2026 9:20:51 AM	5.0	77.5	0.1	17.4	0.1			171.7	171.8	1.23	0.77	-0.34	Valve Adjustment:High Temp,Positive Static Press.,Surging Liquid in Header,Surging Liquid in Well (Watered In)
CV-24096	3/9/2026 12:53:59 PM	7.1	10.3	18.6	64.0	0.7			85.0	84.9	-5.04	-4.56	-5.22	Comments:NSPS/EG CAI,High O2,,,,,,
CV-24096	3/9/2026 12:56:47 PM	18.2	24.4	12.8	44.6	0.7			84.5	84.5	-4.53	-4.50	-5.35	Comments:NSPS/EG CAI,High O2,,,,,,
CV-24096	3/16/2026 9:52:07 AM	27.5	35.6	7.1	29.8	0.8			82.7	82.6	-5.51	-5.08	-5.31	Comments:NSPS/EG CAI,High O2,,,,,,
CV-24096	3/16/2026 9:53:09 AM	28.2	37.4	6.8	27.6	0.8			83.0	83.0	-4.85	-4.87	-5.47	Comments:NSPS/EG CAI,High O2,,,,,,
CV-24097	3/9/2026 1:08:23 PM	34.8	24.5	8.5	32.2	1.4			75.5	75.6	-7.97	-7.39	-7.46	Comments:NSPS/EG CAI,High O2,,,,,,
CV-24097	3/9/2026 1:10:38 PM	34.3	24.9	8.4	32.4	1.4			75.8	75.8	-7.29	-7.33	-7.51	Comments:NSPS/EG CAI,High O2,,,,,,
CV-24097	3/16/2026 9:58:48 AM	31.2	20.9	9.3	38.6	1.5			76.6	76.6	-2.54	-2.50	-7.85	Comments:NSPS/EG CAI,High O2,,,,,,
CV-24097	3/16/2026 10:00:01 AM	31.6	21.8	9.0	37.6	1.4			76.7	76.8	-2.45	-2.48	-7.97	Comments:NSPS/EG CAI,High O2,,,,,,
CV-24098	3/9/2026 12:34:29 PM	40.8	51.3	1.2	6.7	0.8			93.5	93.9	-6.75	-7.42	-7.33	Comments:,,,,,,,
CV-24098	3/16/2026 10:09:27 AM	40.3	48.7	1.6	9.4	0.8			97.1	97.5	-5.74	-5.77	-5.27	Comments:,,,,,,,
CV-24099	3/9/2026 12:15:03 PM	13.4	86.6	0.0	0.0	0.2			97.5	97.5	-4.44	-3.70	-5.97	Comments:Reduced System Vacuum,,,,,,,
CV-24099	3/16/2026 10:13:57 AM	16.8	82.7	0.5	0.0	0.2			107.7	107.8	-6.62	-5.30	-6.82	Comments:,,,,,,,
CV-24100	3/4/2026 7:45:00 AM							6200						AirTech Lab; [User entered 0.62%]
CV-24100	3/4/2026 7:45:00 AM						37							AirTech Lab
CV-24100	3/9/2026 12:02:54 PM	19.3	79.6	0.5	0.6	0.2			128.7	126.1	-7.77	-7.02	-6.13	Comments:,,,,,,,
CV-24100	3/12/2026 1:26:23 PM	19.1	79.1	0.4	1.4	0.2			131.5	130.4	-7.65	-6.42	-11.14	Comments:NSPS/EG CAI,High Temp,,,,,,
CV-24100	3/12/2026 1:27:49 PM	18.5	81.1	0.4	0.0	0.2			129.9	129.8	-5.99	-5.99	-11.33	Comments:NSPS/EG CAC,,,,,,,
CV-24100	3/16/2026 10:40:10 AM	21.7	77.8	0.0	0.5	0.3			129.8	129.3	-1.52	-1.01	-10.20	Comments:,,,,,,,
CV-24101	3/4/2026 7:35:00 AM							2300						AirTech Lab; [User entered 0.23%]
CV-24101	3/4/2026 7:35:00 AM						15							AirTech Lab
CV-24101	3/9/2026 11:57:18 AM	38.0	60.9	0.3	0.8	0.6			116.2	116.4	-1.12	-0.91	-1.08	Comments:Reduced System Vacuum,,,,,,,
CV-24101	3/16/2026 10:43:35 AM	37.8	57.7	0.8	3.7	0.7			115.3	115.6	-2.47	-2.13	-1.96	Comments:,,,,,,,
CV-24102	3/3/2026 10:34:05 AM	46.0	49.3	0.0	4.7	0.9			101.3	104.4	-2.98	-2.60	-10.57	Comments:,,,,,,,
CV-24102	3/20/2026 2:58:39 PM	43.6	55.0	0.0	1.4	0.8			118.9	119.1	-0.31	-0.32	-7.95	Comments:,,,,,,,
CV-24120	3/9/2026 8:20:00 AM							130000						AirTech Lab; [User entered 13%]
CV-24120	3/9/2026 8:20:00 AM						2000							AirTech Lab
CV-24120	3/11/2026 1:39:51 PM	1.4	28.0	13.7	56.9	0.1			88.9	88.9	-9.96	-10.85	-9.80	
CV-24120	3/11/2026 1:44:29 PM	3.7	70.5	2.7	23.1	0.1			89.0	89.1	-10.34	-10.25	-10.17	
CV-24120	3/17/2026 1:47:50 PM	4.1	68.9	1.5	25.5	0.1			102.4	102.5	-9.40	-9.47	-9.51	Well Comment:lorentz pump off;Well Condition:Lorentz Pump Installed
CV-24121	3/9/2026 8:15:00 AM							1700						AirTech Lab; [User entered 0.17%]
CV-24121	3/9/2026 8:15:00 AM						36							AirTech Lab
CV-24121	3/11/2026 1:54:11 PM	8.7	73.4	2.9	15.0	0.1			91.4	89.5	-10.02	-9.01	-9.92	Valve Adjustment:Surging Liquid in Header
CV-24121	3/17/2026 1:56:22 PM	1.9	15.9	17.5	64.8	0.1			99.3	99.3	-8.66	-8.74	-9.14	Valve Adjustment:NSPS/EG CAI,High O2,Decreased Flow/Vacuum,Plugged/Pinched Suspected;Well Comment:pump removed
CV-24121	3/17/2026 1:57:41 PM	0.5	4.3	19.8	75.5	0.1			98.8	98.8	-8.78	-8.60	-8.92	Valve Adjustment:High O2,Barely Open,Plugged/Pinched Suspected;Well Comment:pump removed

Table 2. Monthly LEA Selected Wells - March 2026
Chiquita Canyon Landfill

Point Name	Record Date	CH4 [%]	CO2 [%]	O2 [%]	Bal Gas [%]	CH4:CO2	CO Reading [ppmv]	H2 Reading [ppmv]	Init Temp [ ]	Adj Temp [ ]	Init Stat Press [”H2O]	Adj Stat Press [”H2O]	Sys Pressure [”H2O]	Comments
CV-24122	3/9/2026 7:55:00 AM							2200						AirTech Lab; [User entered 0.22%]
CV-24122	3/9/2026 7:55:00 AM						0							AirTech Lab
CV-24122	3/10/2026 2:00:05 PM	41.3	37.3	4.4	17.0	1.1			76.4	76.8	-9.74	-9.74	-10.07	Valve Comment:air intrusion;Well Comment:temporary patch on valve;Well Condition:Fair;Well Repairs:Valve
CV-24122	3/11/2026 9:12:07 AM	40.9	39.4	4.0	15.7	1.0			57.6	58.4	-2.54	-1.99	-12.29	Comments:,,,,,,,
CV-24122	3/17/2026 1:03:32 PM	49.6	46.3	0.0	4.1	1.1			97.9	96.5	1.59	-0.61	-7.67	Valve Adjustment:NSPS/EG CAI,NSPS/EG CAC,Positive Static Press.,Increased Flow/Vacuum
CV-24122	3/17/2026 1:20:23 PM	48.6	44.8	0.6	6.1	1.1			97.2	97.2	-4.28	-2.33	-8.05	Valve Adjustment:Decreased Flow/Vacuum
CV-24122	3/17/2026 1:29:47 PM	48.8	44.9	0.5	5.8	1.1			96.0	96.4	-1.49	-1.50	-8.37	Valve Adjustment:Orifice Plate Changed (See OP Log)
CV-24123	3/11/2026 9:49:58 AM	37.8	60.4	0.0	1.8	0.6			114.2	114.3	-3.20	-3.14	-5.36	Comments:No Adjustment Made,,,,,,,
CV-24123	3/18/2026 12:54:17 PM	28.1	69.5	0.0	2.4	0.4			100.8	112.0	2.46	-0.10	-3.01	Comments:NSPS/EG CAI,Positive Static Press.,Increased Flow/Vacuum,Opened Valve 1/2 to 1 Turn,,,,
CV-24123	3/18/2026 12:58:15 PM	25.6	74.4	0.0	0.0	0.3			114.3	114.3	-0.23	-0.23	-3.97	Comments:NSPS/EG CAC,,,,,,,
CV-24125-TP2	3/9/2026 8:05:00 AM							2000						AirTech Lab; [User entered 0.20%]
CV-24125-TP2	3/9/2026 8:05:00 AM						41							AirTech Lab
CV-24125-TP2	3/12/2026 1:20:35 PM	29.9	69.8	0.0	0.3	0.4			127.4	122.1	-4.92	-4.69	-11.00	
CV-24126	3/3/2026 1:40:00 PM							162500						AtmAA; [User entered 16.25%]
CV-24126	3/3/2026 1:40:00 PM						5820							AtmAA
CV-24126	3/3/2026 1:40:05 PM	18.9	75.8	0.0	5.3	0.2			187.7	188.0	-5.82	-5.11	-8.66	Valve Comment:Enhanced Monitoring;Valve Adjustment:NSPS/EG CAI,High Temp
CV-24126	3/9/2026 1:30:00 PM						5200							AtmAA
CV-24126	3/9/2026 1:30:49 PM	1.8	79.2	0.0	19.0	0.0			188.6	188.3	-4.91	-4.92	-7.33	Valve Comment:Enhanced Monitoring;Valve Adjustment:NSPS/EG CAI,High Temp
CV-24126	3/18/2026 2:05:50 PM	8.6	87.0	0.0	4.4	0.1			188.4	187.9	2.60	1.77	-0.01	Comments:NSPS/EG CAI,High Temp,Positive Static Press.,,,,,
CV-24126	3/18/2026 2:05:55 PM	8.6	87.0	0.0	4.4	0.1			188.4	187.9	2.60	1.77	-0.01	Comments:,,,,,,,
CV-24126	3/18/2026 2:07:15 PM	8.3	87.0	0.0	4.7	0.1			187.9	188.4	0.26	-0.13	-0.03	Comments:,,,,,,,
CV-24126	3/23/2026 8:34:35 AM	3.6	79.8	0.0	16.6	0.0			189.4	189.6	-3.50	-2.93	-6.20	Valve Adjustment:High Temp
CV-24126	3/31/2026 1:10:18 PM	2.8	80.2	0.0	17.0	0.0			190.1	190.0	-1.31	-1.21	-5.81	Valve Adjustment:High Temp,Surging Liquid in Header,Surging Liquid in Well (Watered In)
CV-24127	3/11/2026 10:00:00 AM							140000						AirTech Lab; [User entered 14%]
CV-24127	3/11/2026 10:00:00 AM						2700							AirTech Lab
CV-24127	3/11/2026 2:45:01 PM	1.3	71.0	3.7	24.0	0.0			101.9	101.3	-9.60	-9.26	-9.46	Comments:,,,,,,,
CV-24128	3/9/2026 8:30:00 AM							16000						AirTech Lab; [User entered 1.6%]
CV-24128	3/9/2026 8:30:00 AM						240							AirTech Lab
CV-24128	3/11/2026 2:02:01 PM	32.8	45.5	0.7	21.0	0.7			116.7	117.2	-1.66	-1.66	-9.80	
CV-24134-TP1	3/11/2026 2:39:39 PM	18.9	73.8	0.0	7.3	0.3			129.1	128.9	-0.99	-0.99		Comments:,,,,,,,
CV-24138	3/2/2026 9:10:00 AM							200000						AirTech Lab; [User entered 20%]
CV-24138	3/2/2026 9:10:00 AM						710							AirTech Lab
CV-24138	3/12/2026 1:48:37 PM	0.1	1.9	20.4	77.6	0.1			96.8	96.8	-0.48	-0.36	-0.39	Valve Adjustment:High O2

Table 2. Monthly LEA Selected Wells - March 2026
Chiquita Canyon Landfill

Point Name	Record Date	CH4 [%]	CO2 [%]	O2 [%]	Bal Gas [%]	CH4:CO2	CO Reading [ppmv]	H2 Reading [ppmv]	Init Temp [ ]	Adj Temp [ ]	Init Stat Press ["H2O]	Adj Stat Press ["H2O]	Sys Pressure ["H2O]	Comments
CV-24138	3/17/2026 8:08:50 AM	0.0	6.3	20.3	73.4	0.0			84.5	84.5	-0.52	-0.54	-0.55	Comments:NSPS/EG CAI,High O2,,,,,,
CV-24138	3/17/2026 8:09:48 AM	0.2	6.6	20.1	73.1	0.0			84.1	84.0	-0.48	-0.49	-0.50	Comments:NSPS/EG CAI,High O2,,,,,,
CV-24139	3/2/2026 7:55:00 AM						660							AirTech Lab
CV-24139	3/12/2026 1:51:43 PM	0.5	12.2	11.4	75.9	0.0			106.5	106.7	-1.05	-1.09	-7.57	
CV-24139	3/17/2026 8:18:00 AM	0.2	8.7	13.8	77.3	0.0			80.2	80.5	-9.01	-4.26	-8.84	Comments:NSPS/EG CAI,High O2,,,,,,
CV-24139	3/17/2026 8:20:21 AM	0.2	8.9	13.8	77.1	0.0			81.9	81.7	-2.99	-2.93	-10.10	Comments:NSPS/EG CAI,High O2,,,,,,
CV-24140	3/2/2026 7:50:00 AM							210000						AirTech Lab; [User entered 21%]
CV-24140	3/2/2026 7:50:00 AM						1100							AirTech Lab
CV-24140	3/12/2026 1:54:31 PM	2.0	66.9	2.0	29.1	0.0			126.0	127.1	-7.14	-7.69	-7.36	Well Comment:Valve stuck open
CV-24140	3/17/2026 8:26:24 AM	2.1	70.6	2.1	25.2	0.0			115.9	116.9	-9.20	-7.49	-9.67	Comments:,,,,,,
CV-24141	3/4/2026 8:20:00 AM							12000						AirTech Lab; [User entered 1.2%]
CV-24141	3/4/2026 8:20:00 AM						230							AirTech Lab
CV-24141	3/10/2026 1:14:07 PM	10.3	34.0	9.6	46.1	0.3			79.5	77.9	-6.72	-6.98	-6.84	Valve Adjustment:High O2
CV-24141	3/12/2026 1:33:02 PM	3.8	15.9	16.2	64.1	0.2			93.8	92.7	-7.70	-4.85	-7.60	Valve Adjustment:High O2,Decreased Flow/Vacuum
CV-24141	3/16/2026 7:54:19 AM	0.0	0.3	21.0	78.7	0.0			56.8	56.9	-1.18	-1.15		Comments:,,,,,,
CV-24141	3/16/2026 7:56:58 AM	0.0	0.2	21.0	78.8	0.0			56.9	57.0	-1.15	-1.17		Comments:,,,,,,
CV-24141	3/16/2026 11:18:00 AM	0.3	3.5	18.4	77.8	0.1			93.1	93.0	-4.60	-4.66		Comments:,,,,,,
CV-24141	3/16/2026 11:19:00 AM	0.2	1.5	18.8	79.5	0.1			92.4	92.4	-5.35	-5.31		Comments:,,,,,,
CV-24141	3/20/2026 1:15:51 PM	1.1	3.8	18.8	76.3	0.3			112.8	112.6	-4.40	-1.76		Comments:NSPS/EG CAI,High O2,,,,,,
CV-24141	3/20/2026 1:19:11 PM	0.9	3.4	19.0	76.7	0.3			112.4	112.3	-1.67	-1.73		Comments:NSPS/EG CAI,High O2,,,,,,
CV-24141	3/26/2026 2:16:46 PM	2.9	8.6	17.2	71.3	0.3			100.7	100.5	-1.31	-1.51		Comments:NSPS/EG CAI,High O2,,,,,,
CV-24141	3/26/2026 2:19:04 PM	2.5	7.0	17.8	72.7	0.4			100.4	100.4	-1.81	-1.81		Comments:NSPS/EG CAI,High O2,,,,,,
CV-24142	3/2/2026 9:15:00 AM							240000						AirTech Lab; [User entered 24%]
CV-24142	3/2/2026 9:15:00 AM						1800							AirTech Lab
CV-24142	3/4/2026 9:28:33 AM	6.9	71.1	0.0	22.0	0.1			185.0	185.1	-7.34	-7.31	-6.23	Valve Comment:Enhanced Monitoring;Valve Adjustment:NSPS/EG CAI,High Temp
CV-24142	3/4/2026 9:30:00 AM							21.15						AtmAA
CV-24142	3/4/2026 9:30:00 AM						2360							AtmAA
CV-24142	3/11/2026 1:21:03 PM	6.9	65.2	0.0	27.9	0.1			169.1	169.2	-6.12	-6.06	-6.49	Valve Comment:Enhanced Monitoring;Valve Adjustment:NSPS/EG CAI,High Temp
CV-24142	3/18/2026 10:19:05 AM	3.3	74.7	0.0	22.0	0.0			169.3	171.0	0.64	0.29		Comments:NSPS/EG CAI,High Temp,Positive Static Press.,,,,,
CV-24142	3/18/2026 10:19:56 AM	3.2	75.1	0.0	21.7	0.0			171.2	171.4	0.21	0.29		Comments:Positive Static Press.,,,,,,
CV-24142	3/19/2026 10:00:17 AM	3.7	69.3	0.0	27.1	0.1			171.9	172.3	-6.31	-6.18	-6.65	Valve Adjustment:NSPS/EG CAI,High Temp,Decreased Flow/Vacuum
CV-24142	3/19/2026 10:01:16 AM	3.4	69.0	0.0	27.7	0.0			172.8	172.9	-6.40	-6.42	-6.81	Well Comment:Active;Well Condition:Lorentz Pump Installed
CV-24142	3/25/2026 10:08:39 AM	22.9	61.9	0.0	15.2	0.4			185.0	184.8	-5.27	-5.05	-5.66	Valve Adjustment:High Temp
CV-24142	3/31/2026 9:11:48 AM	2.9	74.9	0.0	22.2	0.0			182.8	184.3	-4.49	-4.46	-4.63	Valve Adjustment:High Temp
CV-24143	3/2/2026 7:40:00 AM							7900						AirTech Lab; [User entered 0.79%]
CV-24143	3/2/2026 7:40:00 AM						75							AirTech Lab
CV-24143	3/4/2026 9:20:38 AM	0.2	2.4	20.8	76.6	0.1			83.5	83.3	-4.99	-4.70	-4.86	Valve Comment:Enhanced Monitoring;Valve Adjustment:NSPS/EG CAI,High O2
CV-24143	3/4/2026 9:22:19 AM	0.3	1.5	20.8	77.3	0.2			82.8	83.3	-5.19	-5.04	-5.10	Valve Adjustment:High O2

Table 2. Monthly LEA Selected Wells - March 2026
Chiquita Canyon Landfill

Point Name	Record Date	CH4 [%]	CO2 [%]	O2 [%]	Bal Gas [%]	CH4:CO2	CO Reading [ppmv]	H2 Reading [ppmv]	Init Temp [ ]	Adj Temp [ ]	Init Stat Press ["H2O]	Adj Stat Press ["H2O]	Sys Pressure ["H2O]	Comments
CV-24143	3/17/2026 8:46:40 AM	22.2	50.1	7.7	20.0	0.4			172.6	172.4	-3.84	-2.35	-4.64	Comments:NSPS/EG CAI,High O2,,,,,,
CV-24143	3/17/2026 8:47:56 AM	22.2	50.1	7.7	20.0	0.4			172.6	172.4	-1.97	-1.98	-4.48	Comments:NSPS/EG CAI,High Temp,High O2,,,,,
CV-24143	3/26/2026 10:29:58 AM	2.0	4.7	18.6	74.7	0.4			103.2	106.0	-3.44	-1.13	-3.22	Valve Adjustment:High O2,Decreased Flow/Vacuum,Barely Open
CV-24143	3/26/2026 10:31:27 AM	1.9	5.8	18.4	73.9	0.3			105.4	105.7	-1.70	-1.44	-3.28	Valve Adjustment:High O2,Barely Open
CV-24144	3/2/2026 9:30:00 AM							11000						AirTech Lab; [User entered 1.1%]
CV-24144	3/2/2026 9:30:00 AM						170							AirTech Lab
CV-24144	3/9/2026 1:13:44 PM	50.7	37.3	1.8	10.2	1.4			86.2	86.2	-6.58	-6.58		Comments:,,,,,,,
CV-24144	3/16/2026 10:03:27 AM	56.5	36.4	1.1	6.0	1.6			103.8	104.0	-2.55	-2.63		Comments:,,,,,,,
CV-99	3/9/2026 8:00:00 AM							2500						AirTech Lab; [User entered 0.25%]
CV-99	3/9/2026 8:00:00 AM						15							AirTech Lab
CV-99	3/12/2026 1:17:08 PM	10.3	83.0	0.3	6.4	0.1			90.3	90.4	-8.67	-8.45	-11.38	
H-1770N	3/4/2026 7:00:00 AM							16000						AirTech Lab; [User entered 1.6%]
H-1770N	3/4/2026 7:00:00 AM						170							AirTech Lab
H-1770N	3/9/2026 9:17:08 AM	32.1	57.7	0.0	10.2	0.6			104.8	105.0	-1.19	-1.19	-8.93	
H-1770N	3/17/2026 9:34:42 AM	33.8	57.4	0.0	8.8	0.6			106.4	105.4	-1.95	-1.70	-9.39	Comments:,,,,,,,
H-2165W	3/9/2026 12:06:49 PM	15.6	82.3	0.0	2.1	0.2			124.1	124.0	-0.68	-0.58	-10.48	Comments:,,,,,,,
H-2165W	3/11/2026 9:05:00 AM							37000						AirTech Lab; [User entered 3.7%]
H-2165W	3/11/2026 9:05:00 AM						540							AirTech Lab
H-2165W	3/16/2026 10:34:04 AM	17.4	78.4	0.5	3.7	0.2			120.6	120.7	-1.27	-0.71	-10.38	Comments:,,,,,,,
H-2273W	3/3/2026 10:00:33 AM	24.1	59.1	0.0	16.8	0.4			128.2	128.0	-1.56	-1.32	-11.43	Comments:,,,,,,,
H-2273W	3/11/2026 9:10:00 AM							16000						AirTech Lab; [User entered 1.6%]
H-2273W	3/11/2026 9:10:00 AM						260							AirTech Lab
H-2273W	3/16/2026 10:49:07 AM	31.4	66.2	0.0	2.4	0.5			127.6	127.5	-1.03	-1.04	-10.00	Comments:,,,,,,,

Attachment B

Down Well Temperatures

And

List of Wells for Monitoring

LEA Selected Wells for Down Hole Temperature Monitoring
March 2026

Well Number	Down Well Temp Monitoring Monthly	Last Date Monitored for Downwell Temperatures - 2025	2026 Downwell Temperature Monitoring Date	Comments
CV-100	NA	NA	NA	Abandoned Well
CV-103	NA	3/3/2025	NA	Abandoned Well
CV-108-52	Yes	3/4/2025	3/2/2026	
CV-113	Yes	3/10/2025	3/2/2026	
CV-1532	NA	NA	NA	Abandoned Well
CV-1532A	Yes	3/10/2025	2/6/2026 and 3/25/2026	
CV-1535	Yes	3/4/2025	3/2/2026	
CV-1902A	Yes	3/18/2025	2/6/2026 and 3/2/2026	
CV-2001	Yes	3/4/2025	3/3/2026	
CV-2002	Yes	6/2/2025	3/4/2026	
CV-2007	Yes	3/5/2025	3/4/2026	
CV-2202	NA	NA	NA	Abandoned Well
CV-2301	Yes	3/11/2025	2/6/2026 and 3/5/2026	Pump Offline
CV-2302	Yes	3/11/2025	TBD - Pump Installed	Graph Attached 3-1 to 3-31-2026
CV-2303	Yes	3/11/2025	TBD - Pump Installed	Pump/Sensor Offline in March
CV-2312	Yes	3/5/2025	TBD - Pump Installed	
CV-2315	Yes	3/19/2025	TBD - Pump Installed	Graph Attached 3-1 to 3-31-2026
CV-2341	Yes	3/5/2025	TBD - Pump Installed	
CV-2350	Yes	3/12/2025	TBD - Pump Installed	Pump/Sensor Offline in March
CV-2351	Yes	3/12/2025	3/10/2026	Pump/Sensor Offline in March
CV-2352	Yes	3/12/2025	TBD - Pump Installed	Pump/Sensor Offline in March
CV-2353	Yes	5/30/2025	3/10/2026	
CV-24007	Yes	3/6/2025	3/10/2026	
CV-24017	Yes	3/6/2025	TBD - Pump Installed	Pump/Sensor Offline in March
CV-24053	Yes	3/6/2025	TBD - Pump Installed	
CV-24065	Yes	3/6/2025	TBD - Pump Installed	Graph Attached 3-1 to 3-31-2026
CV-24095	Yes	3/7/2025	TBD - Pump Installed	Graph Attached 3-1 to 3-31-2026
CV-24101	Yes	3/7/2025	TBD - Pump Installed	
CV-24122	Yes	3/7/2025	3/10/2026	
CV-24127	Yes	3/7/2025	3/10/2027	
CV-24138	Yes	4/1/2025	TBD - Pump Installed	
CV-23139	Yes	8/18/2025	TBD - Pump Installed	
CV-24143	Yes	3/10/2025	TBD - Pump Installed	
TC-2385A	NA	NA	NA	Abandoned Well

Liquid Data Report
Date Range: 03/01/2026 to 03/31/2026

Report Date: 03/12/2026
Site Name: Chiquita Canyon Landfill

Point Name	Record Date	Pump Installed	Pump Status	Ground Surface Elevation (MSL)	TOC to Ground Surface (FT)	TOC to Liquid (FT)	TOC to BOW or Obstr (FT)	TOC to Top of Pump (FT)	Liquid Depth (FT)	Perf Available (%)	Upload Tech	Liquid Comments	Temp (F) @ 0 FT from BOW	Temp (F) @ 10 FT from BOW	Temp (F) @ 20 FT from BOW	Temp (F) @ 30 FT from BOW	Temp (F) @ 40 FT from BOW	Temp (F) @ 50 FT from BOW	Temp (F) @ 60 FT from BOW	Temp (F) @ 70 FT from BOW	Temp (F) @ 80 FT from BOW	Temp (F) @ 90 FT from BOW	Temp (F) @ 100 FT from BOW	Temp (F) @ 110 FT from BOW	Temp (F) @ 120 FT from BOW	Temp (F) @ 130 FT from BOW	Temp (F) @ 140 FT from BOW	Temp (F) @ 150 FT from BOW	Temp (F) @ 160 FT from BOW	Temp (F) @ 170 FT from BOW	Temp (F) @ 180 FT from BOW	Temp (F) @ 190 FT from BOW
CV-1902A	3/2/2026 9:32:44 AM	N		1,330.00	5.00	30.00	51.00		21.00	0	Christian Villagomez		185.22	187.88	190.65	191.36	191.89															
CV-24007	3/10/2026 10:28:24 AM	Y	Online	1,387.00	5.00	75.00	81.00	1.00	6.00	87	Christian Villagomez	69.24°C:BOW;69.32°C:10ft;68.40°C:20ft;67.83°C:30ft;67.58°C:40ft;67.33°C:50ft;67.02°C:60ft;66.87°C:70ft	156.63	156.78	155.12	154.09	153.64	153.19	152.64	152.37												
CV-24122	3/10/2026 1:02:57 PM	Y	Offline	1,319.78	6.00	39.00	51.00		12.00	20	Christian Villagomez	No pump installed 58.71°C:BOW;59.04°C:10ft;59.40°C:20ft;59.58°C:30ft;59.61°C:40ft	137.68	138.27	138.92	139.24	139.30															
CV-24127	3/10/2026 1:38:10 PM	Y	Online	1,381.88	5.00	52.00	142.00		90.00	15.9	Christian Villagomez	59.39°C:BOW;59.44°C:10ft;59.47°C:20ft;59.48°C:30ft;59.50°C:40ft;59.50°C:50ft;59.50°C:60ft;59.49°C:70ft;59.48°C:80ft;59.44°C:90ft;59.42°C:100ft;59.38°C:110ft;59.33°C:120ft;59.28°C:130ft	138.90	138.99	139.05	139.06	139.10	139.10	139.10	139.08	139.06	138.99	138.96	138.88	138.79	138.70					
CV-1535	3/2/2026 9:12:32 AM	N		1,240.00	4.00	56.00	56.00		0.00	100	Christian Villagomez		178.53	179.55	178.46	175.51	172.55	169.15														
CV-2001	3/3/2026 9:53:41 AM	Y	Online	1,258.00	4.00	32.00	74.00	83.00	42.00	12.5	Christian Villagomez		149.75	149.79	149.78	149.80	149.80	149.80	149.70	149.69												
CV-2002	3/4/2026 9:21:27 AM	N		1,275.00	5.00	31.00	80.00	82.00	49.00	7.5	Christian Villagomez		166.82	166.94	166.31	165.27	164.01	163.87	163.66	161.66												
CV-2007	3/4/2026 10:00:35 AM	Y	Online	1,399.00	4.00	51.00	104.00	108.00	53.00	22.1	Christian Villagomez		139.66	139.88	139.96	140.01	140.06	139.96	139.73	139.55	140.25	143.22	145.07									
CV-2301	3/5/2026 8:19:02 AM	Y	Online	1,387.64	6.00	57.00	202.00	170.00	145.00	12.7	Christian Villagomez		203.43	204.33	204.70	205.39	205.68	206.06	206.40	206.63	207.12	207.24	207.12	206.81	205.56	203.68	200.72	198.83	196.77	192.77	192.51	190.82
CV-2351	3/10/2026 8:42:18 AM	Y	Online	1,288.00	6.00	10.00	26.00	35.00	16.00	0	Christian Villagomez	65.23°C:BOW;65.76°C:10ft;65.86°C:20ft	149.41	150.37	150.55																	
CV-2353-PLR	3/10/2026 9:44:06 AM	N		1,290.00	5.00	21.00	108.00		87.00	0	Christian Villagomez	96.10°C:BOW;96.10°C:10ft;96.60°C:20ft;96.93°C:30ft;96.99°C:40ft;96.90°C:50ft;96.82°C:60ft;96.58°C:70ft;95.97°C:80ft;95.45°C:90ft;94.77°C:100ft	204.98	204.98	205.88	206.47	206.58	206.42	206.28	205.84	204.75	203.81	202.59								
CV-113	3/2/2026 10:27:37 AM	Y	Online	1,404.00	3.00	35.00	55.00		20.00	0	Christian Villagomez		135.58	136.23	136.65	137.30	137.29	137.57														
CV-108-52	3/2/2026 9:10:57 AM	N		1,257.00	3.00	18.00	18.00	2.00	0.00		Christian Villagomez		107.78	108.55																		

CV-2302

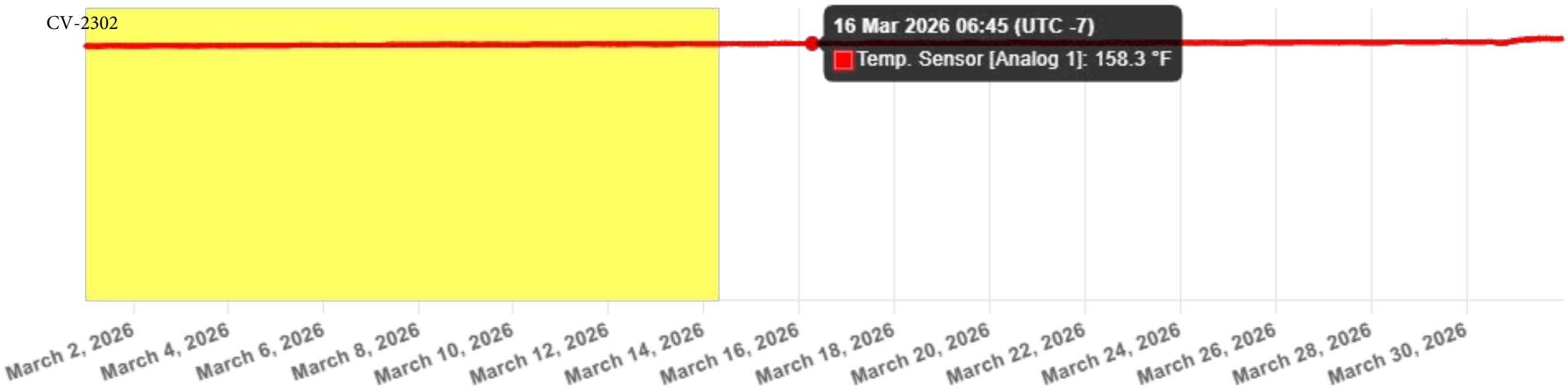
16 Mar 2026 06:45 (UTC -7)
Temp. Sensor [Analog 1]: 158.3 °F
March 2, 2026
March 4, 2026
March 6, 2026
March 8, 2026
March 10, 2026
March 12, 2026
March 14, 2026
March 16, 2026
March 18, 2026
March 20, 2026
March 22, 2026
March 24, 2026
March 26, 2026
March 28, 2026
March 30, 2026

CV-2315

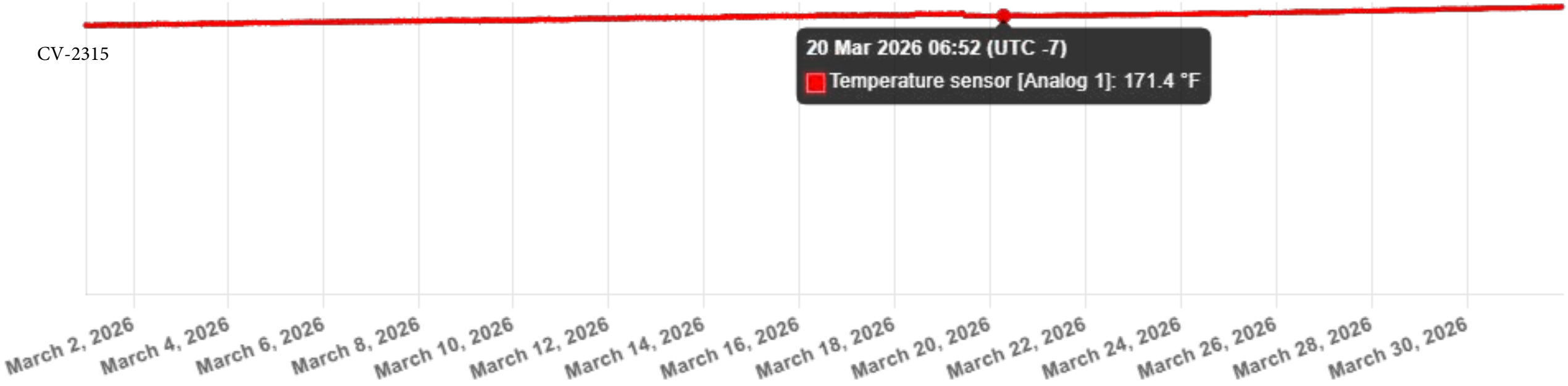
20 Mar 2026 06:52 (UTC -7)
Temperature sensor [Analog 1]: 171.4 °F
March 2, 2026
March 4, 2026
March 6, 2026
March 8, 2026
March 10, 2026
March 12, 2026
March 14, 2026
March 16, 2026
March 18, 2026
March 20, 2026
March 22, 2026
March 24, 2026
March 26, 2026
March 28, 2026
March 30, 2026

CV-24065

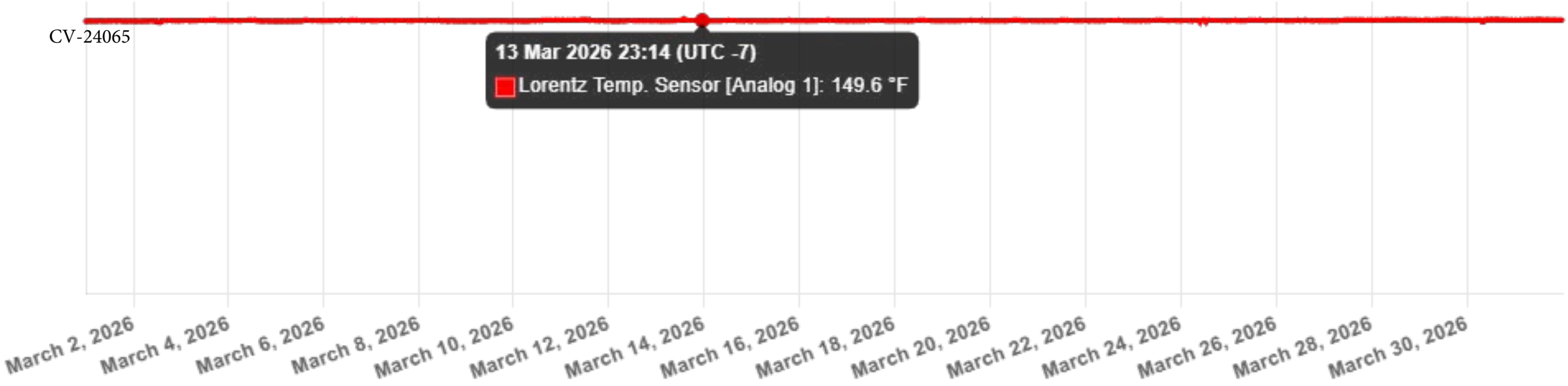
13 Mar 2026 23:14 (UTC -7)
Lorentz Temp. Sensor [Analog 1]: 149.6 °F
March 2, 2026
March 4, 2026
March 6, 2026
March 8, 2026
March 10, 2026
March 12, 2026
March 14, 2026
March 16, 2026
March 18, 2026
March 20, 2026
March 22, 2026
March 24, 2026
March 26, 2026
March 28, 2026
March 30, 2026

CV-24095


11 Mar 2026 18:58 (UTC -7)
Lorentz Temp. Sensor [Analog 1]: 160.9 °F
March 2, 2026
March 4, 2026
March 6, 2026
March 8, 2026
March 10, 2026
March 12, 2026
March 14, 2026
March 16, 2026
March 18, 2026
March 20, 2026
March 22, 2026
March 24, 2026
March 26, 2026
March 28, 2026
March 30, 2026

Attachment C

Item 7 – Well Location Map

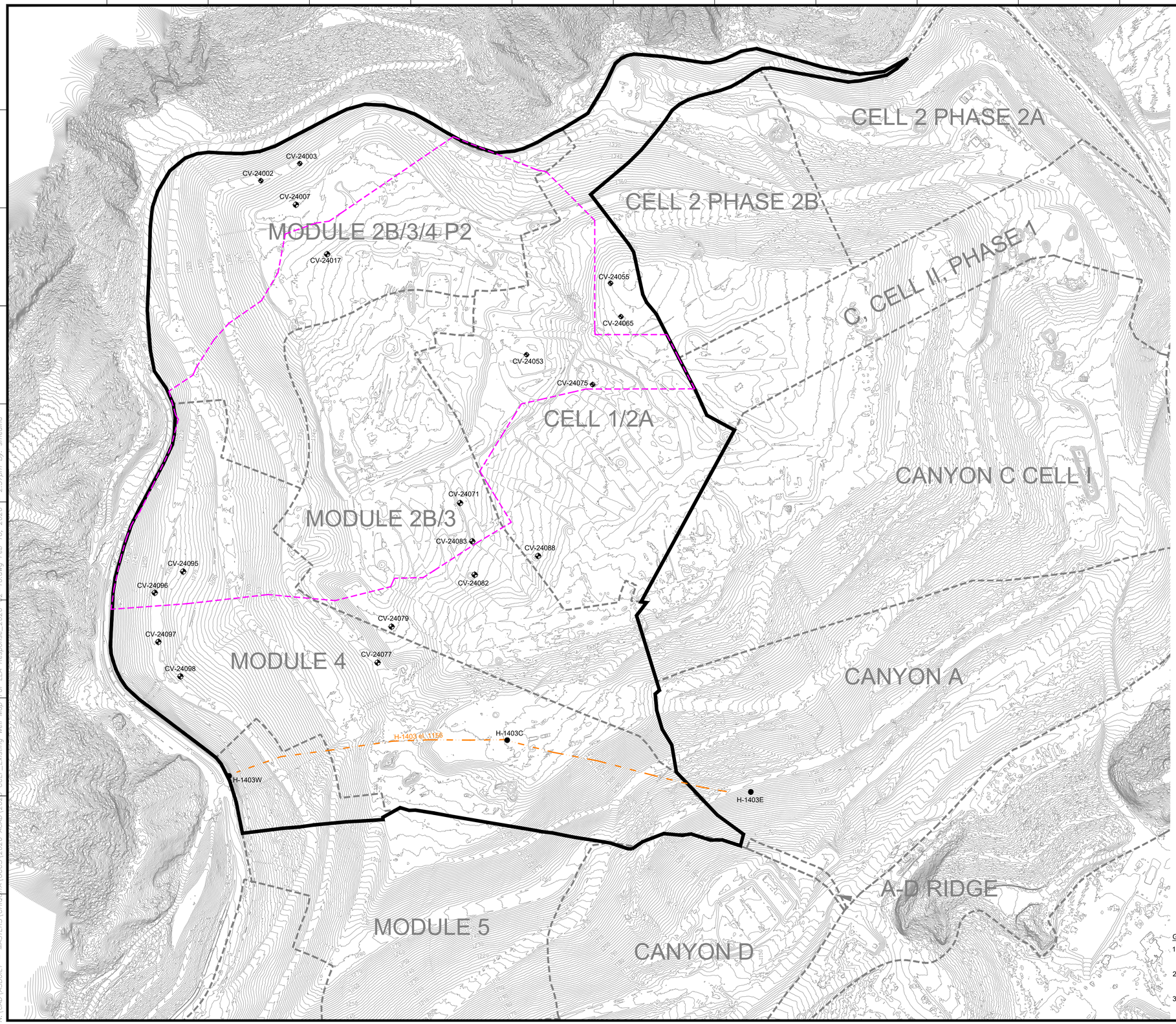

N

GRAPHIC SCALE

150 75 0 150 300 150

SCALE: 1"=150'

LEGEND

1150	TOPOGRAPHIC CONTOUR
	EXISTING CELL LIMITS (APPROXIMATE)
CV-XX	EXISTING VERTICAL LFG EXTRACTION WELL
H-XX	EXISTING HORIZONTAL COLLECTOR
	EXISTING HORIZONTAL COLLECTOR PERFORATED PIPE
	REACTION AREA BOUNDARY (APPROXIMATE) - BASED ON DATA REVIEW
	REACTION AREA BOUNDARY - CONDITION 9A

GENERAL DRAWING NOTES:

1. EXISTING TOPOGRAPHIC SURVEY INFORMATION SHOWN WAS PROVIDED BY BLUE RIDGE SERVICES. AERIAL PHOTOGRAPHY DATED JANUARY 28, 2026.
2. NORTH ARROW SHOWN HERE IS REFERENCE TO THE CALIFORNIA STATE PLANE ZONE V COORDINATE SYSTEM, NAD 83.
3. THE LOCATION OF ANY EXISTING GCCS COMPONENTS AND OTHER FEATURES ARE APPROXIMATE AND SHOULD BE USED FOR INFORMATION PURPOSES ONLY.

NO.	REVISION	DATE

SHEET TITLE: EXISTING VERTICAL & HORIZONTAL LFG EXTRACTION WELL MAP

PROJECT TITLE: CHIQUITA CANYON LANDFILL CASTAIC, CALIFORNIA

CLIENT: CHIQUITA CANYON LANDFILL CASTAIC, CALIFORNIA

SCS ENGINEERS
ENVIRONMENTAL CONSULTANTS
3900 KILROY AIRPORT WAY, SUITE 300
LONG BEACH, CA 90806
PH. (562) 426-9544

PROJ. NO. 01204123.41 | DWN. BY: SRM | ACAD FILE: FIELD SERVICES
DSN. BY: - | CHK. BY: - | APP. BY: -

DATE: 02/10/2026

SCALE: AS SHOWN

SHEET: 1

N:\CAD\ASBUILT – MASTERS\CHIQ\17A GCCS\2026 ACAD\2026 CCLF_Existing Well Map For LEA Response_2026-02-10.dwg Feb 10, 2026 2:57pm By: smedina

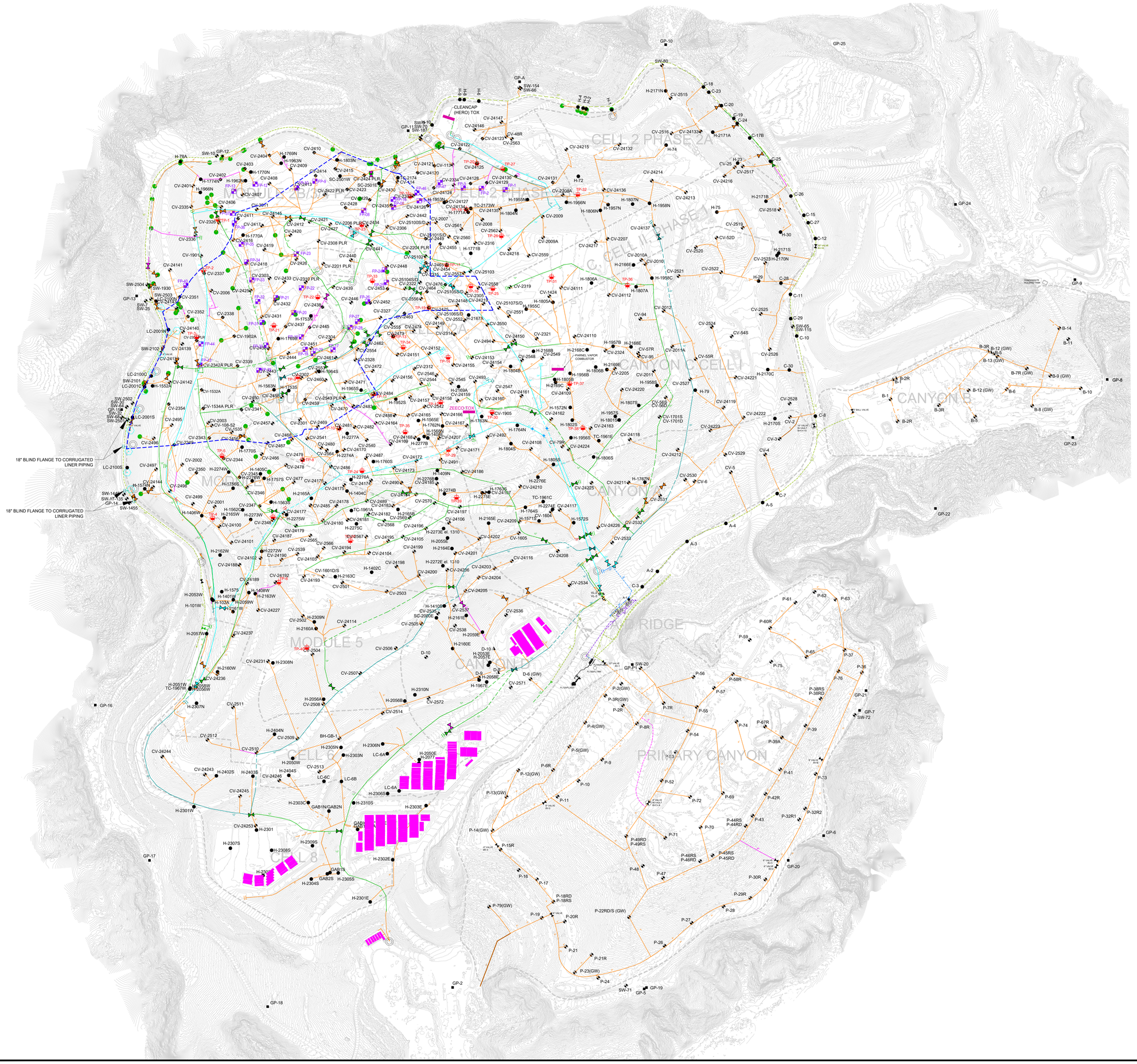

N

GRAPHIC SCALE

150 75 0 150 300 450

SCALE: 1"=150'

LEGEND

- TOPOGRAPHIC CONTOUR
- EXISTING CELL LIMITS (APPROXIMATE)
- CV-XX — EXISTING LFG VERTICAL EXTRACTION WELL
- CV-XX PLR — EXISTING LFG VERTICAL EXTRACTION WELL - PRESSURIZED LEACHATE RELEASE
- BH-GB — EXISTING GABION LFG COLLECTOR WELL
- SW-XX — EXISTING SOIL VAPOR EXTRACTION WELL
- FP-XX — EXISTING SURFACE COLLECTOR WELLHEAD
- H-XX — EXISTING HORIZONTAL WELLS
- C-XX — EXISTING REMOTE VERTICAL WELLHEAD
- GP-XX — EXISTING TEMPERATURE PROBE
- TP-XX — EXISTING TEMPERATURE PROBE
- EXISTING ISOLATION VALVE
- AC — EXISTING ACTIVATED CARBON VESSEL
- EXISTING CONDENSATE SUMP
- EXISTING HDPE LINER RISER
- EXISTING CORRUGATED LINER RISER
- 36" — EXISTING 36" LFG COLLECTION HEADER PIPING
- 30" — EXISTING 30" LFG COLLECTION HEADER PIPING
- 24" — EXISTING 24" LFG COLLECTION HEADER PIPING
- 20" — EXISTING 20" LFG COLLECTION HEADER PIPING
- 18" — EXISTING 18" LFG COLLECTION HEADER PIPING
- 12" — EXISTING 12" LFG COLLECTION HEADER PIPING
- 10" — EXISTING 10" LFG COLLECTION HEADER PIPING
- 8" — EXISTING 8" LFG COLLECTION LATERAL PIPING
- 4"/6" — EXISTING 4"/6" LFG COLLECTION LATERAL PIPING
- 2" — EXISTING 2"/3" LFG COLLECTION LATERAL PIPING
- BELOW-GRADE PIPES ARE SHOWN DASHED
- REACTION AREA BOUNDARY (APPROXIMATE) - BASED ON DATA REVIEW
- EXISTING BLIND FLANGE
- EXISTING FRAC TANKS

GENERAL DRAWING NOTES:

1. EXISTING TOPOGRAPHIC SURVEY INFORMATION SHOWN WAS PROVIDED BY PROPELLOR. AERIAL PHOTOGRAPHY DATED MARCH 04, 2026.
2. NORTH ARROW SHOWN HERE IS REFERENCE TO THE CALIFORNIA STATE PLANE ZONE V COORDINATE SYSTEM, NAD 83.
3. THE LOCATION OF ANY EXISTING PIPING, VALVES, TIE-IN LOCATIONS AND OTHER FEATURES ARE APPROXIMATE AND SHOULD BE USED FOR INFORMATION PURPOSES ONLY. ACTUAL FIELD CONDITIONS MAY VARY AND SUBJECT TO CHANGE BASED ON TOPOGRAPHIC FEATURES AND OTHER SITE-SPECIFIC FACTORS.
4. EXISTING GCCS AS-BUILT DATED APRIL 01, 2026.

NO.	REVISION	DATE

SHEET TITLE: EXISTING GCCS MAP

PROJECT TITLE: CHIQUITA CANYON LANDFILL CASTAIC, CALIFORNIA

CLIENT: CHIQUITA CANYON LANDFILL CASTAIC, CALIFORNIA

SCS ENGINEERS
ENVIRONMENTAL CONSULTANTS
3900 KILROY AIRPORT WAY, SUITE 300
LONG BEACH, CA 90806
PH: (562) 426-9544

PROJ. NO.: -
DSN. BY: -
DWN. BY: SRM
CHK. BY: -
PLAN: N:\CAD\ASBUILT\MASTERS
APP. BY: -

DATE: 04/01/2026

SCALE: AS SHOWN

N:\CAD\ASBUILT – MASTERS\CHIQUITA\GCCS\CCLF MASTER EXISTING GCCS MAP_2026-04-01.dwg Apr 01, 2026 – 8:10am By: smedina

Attachment D

Milestone 5 Compliance Data

Ranges Mapped

						# Points
	>=	0	and	<	25	55
	>=	25	and	<	48	22
	>=	48	and	<	52	2
	>=	52	and	<	58	3
	>=	58	and	<	101	

Point Type Legend

- calibration record
- flare-engine-ghg
- monitoring probe
- sample port
- well

N

SCSeTools

Chiquita Canyon Landfill

Range Map

Parameter: CH4 (mid range)

Analysis Method: MostRecent

Date Range: 03/01/2026 - 03/31/2026

Map generation date : 04/15/2026



Ranges Mapped

						# Points
	>=	0	and	<	25	9
	>=	25	and	<	45	7
	>=	45	and	<	55	12
	>=	55	and	<	65	10
	>=	65	and	<	101	44
		N/A			N/A	

Point Type Legend

- calibration record
- flare-engine-ghg
- monitoring probe
- sample port
- well

N

SCSeTools

Chiquita Canyon Landfill

Range Map

Parameter: CO2 (mid range)

Analysis Method: MostRecent

Date Range: 03/01/2026 - 03/31/2026

Map generation date : 04/15/2026

Ranges Mapped

						# Points
	>=	0	and	<	0.5	38
	>=	0.5	and	<	2	21
	>=	2	and	<	3.5	9
	>=	3.5	and	<	5	3
	>=	5	and	<	101	11
		N/A			N/A	

Point Type Legend

- calibration record
- flare-engine-ghg
- monitoring probe
- sample port
- well

N

SCSeTools

Chiquita Canyon Landfill

Range Map

Parameter: O2 (mid range)

Analysis Method: MostRecent

Date Range: 03/01/2026 - 03/31/2026

Map generation date : 04/15/2026

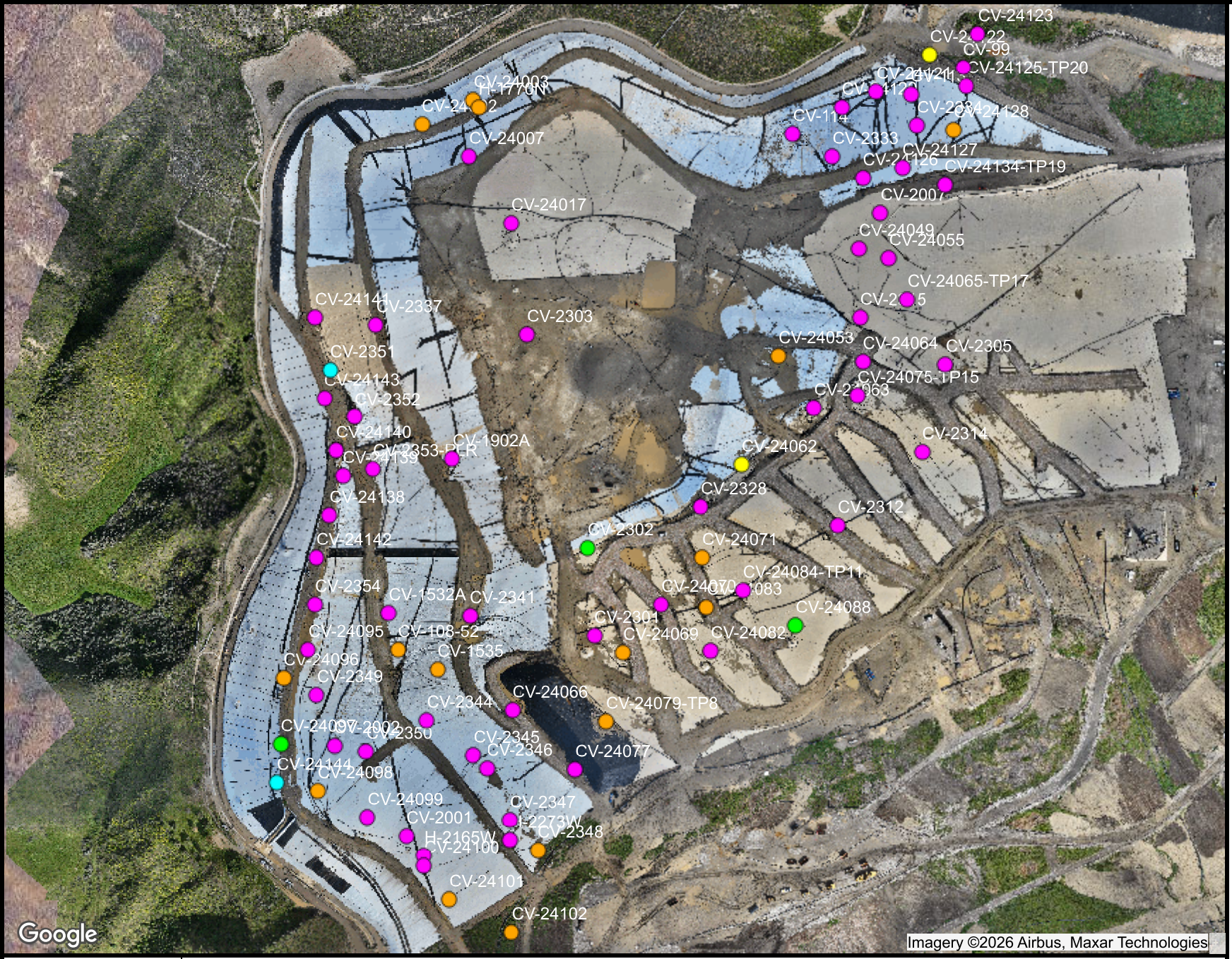

Ranges Mapped

						# Points
	>=	0	and	<	0.5	59
	>=	0.5	and	<	0.9	16
	>=	0.9	and	<	1.1	2
	>=	1.1	and	<	1.5	3
	>=	1.5	and	<	101	2
		N/A			N/A	

Point Type Legend

- calibration record
- flare-engine-ghg
- monitoring probe
- sample port
- well

N

SCSeTools

Chiquita Canyon Landfill

Range Map

Parameter: CH4/CO2 Ratio (high range)

Analysis Method: MostRecent

Date Range: 03/01/2026 - 03/31/2026

Map generation date : 04/15/2026

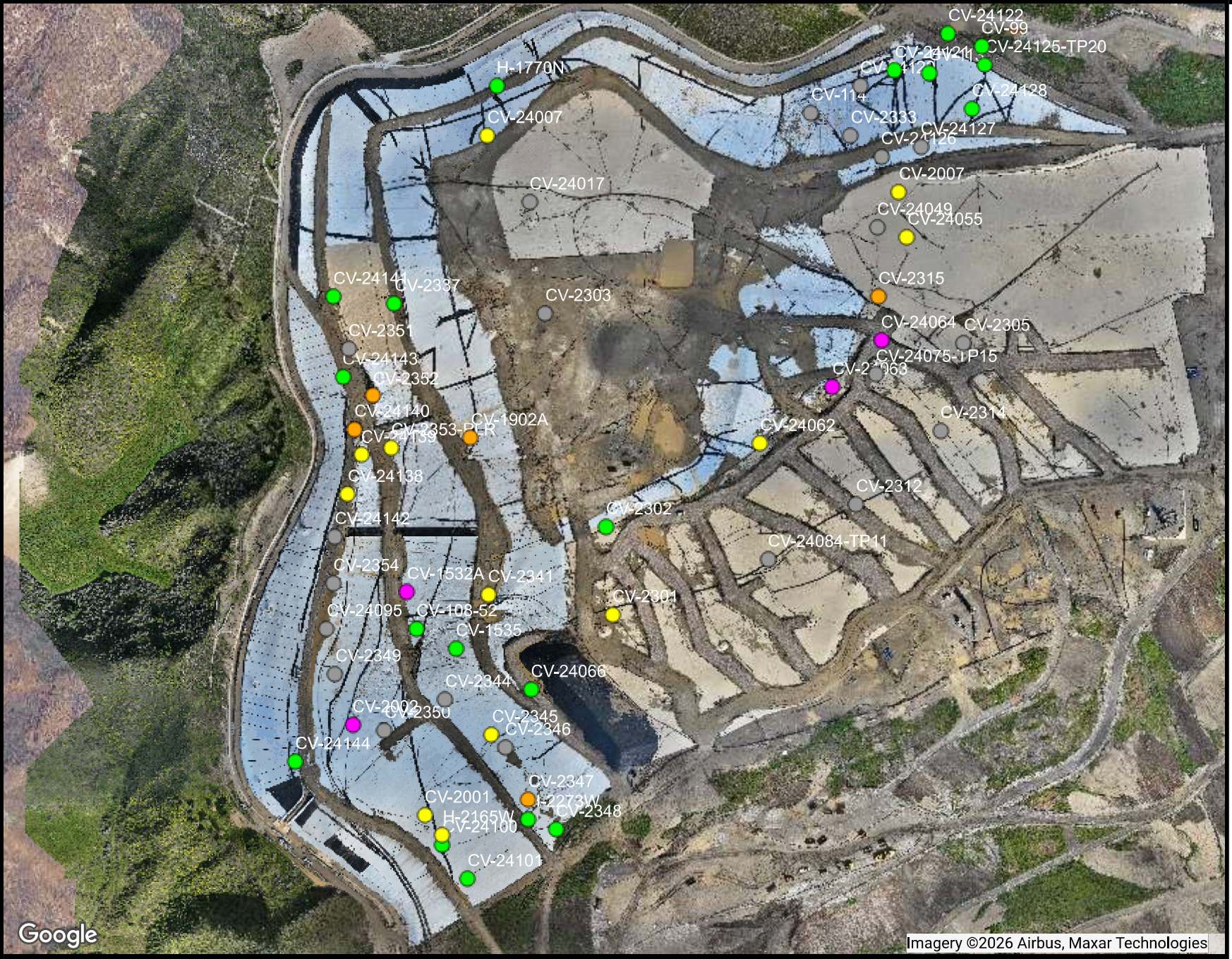

Ranges Mapped

						# Points
	>=	0	and	<	500	19
	>=	500	and	<	1000	12
	>=	1000	and	<	1500	5
	>=	1500	and	<	2000	4
	>=	2000	and	<	10000	21

Point Type Legend

well

N

SCSeTools

Chiquita Canyon Landfill

Range Map

Parameter: CO LAB (mid range)

Analysis Method: MostRecent

Date Range: 03/01/2026 - 03/31/2026

Map generation date : 04/02/2026

Ranges Mapped

						# Points
	>=	0	and	<	2000	3
	>=	2000	and	<	5000	5
	>=	5000	and	<	10000	4
	>=	10000	and	<	50000	13
	>=	50000	and	<	100000	12
	>=	100000	and	<	150000	13
	>=	150000	and	<	1000000	11

Point Type Legend

well

N

SCSeTools

Chiquita Canyon Landfill

Range Map

Parameter: H2 LAB (mid range)

Analysis Method: MostRecent

Date Range: 03/01/2026 - 03/31/2026

Map generation date : 04/02/2026

Ranges Mapped

						# Points
	>=	-50	and	<	131	50
	>=	131	and	<	150	9
	>=	150	and	<	165	3
	>=	165	and	<	180	6
	>=	180	and	<	999	14
		N/A			N/A	

Point Type Legend

- calibration record
- flare-engine-ghg
- monitoring probe
- sample port
- well

N

SCSeTools

Chiquita Canyon Landfill

Range Map

Parameter: Adj Temp (high range)

Analysis Method: MostRecent

Date Range: 03/01/2026 - 03/31/2026

Map generation date : 04/15/2026

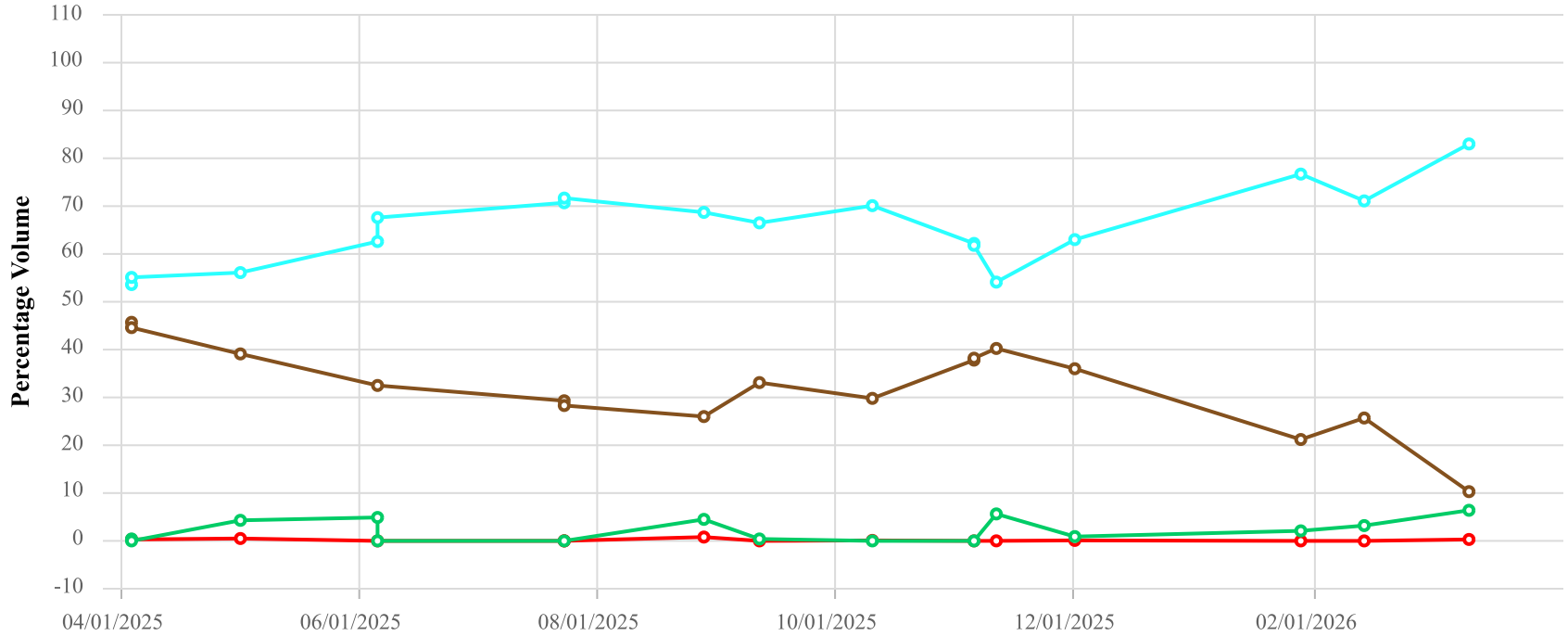

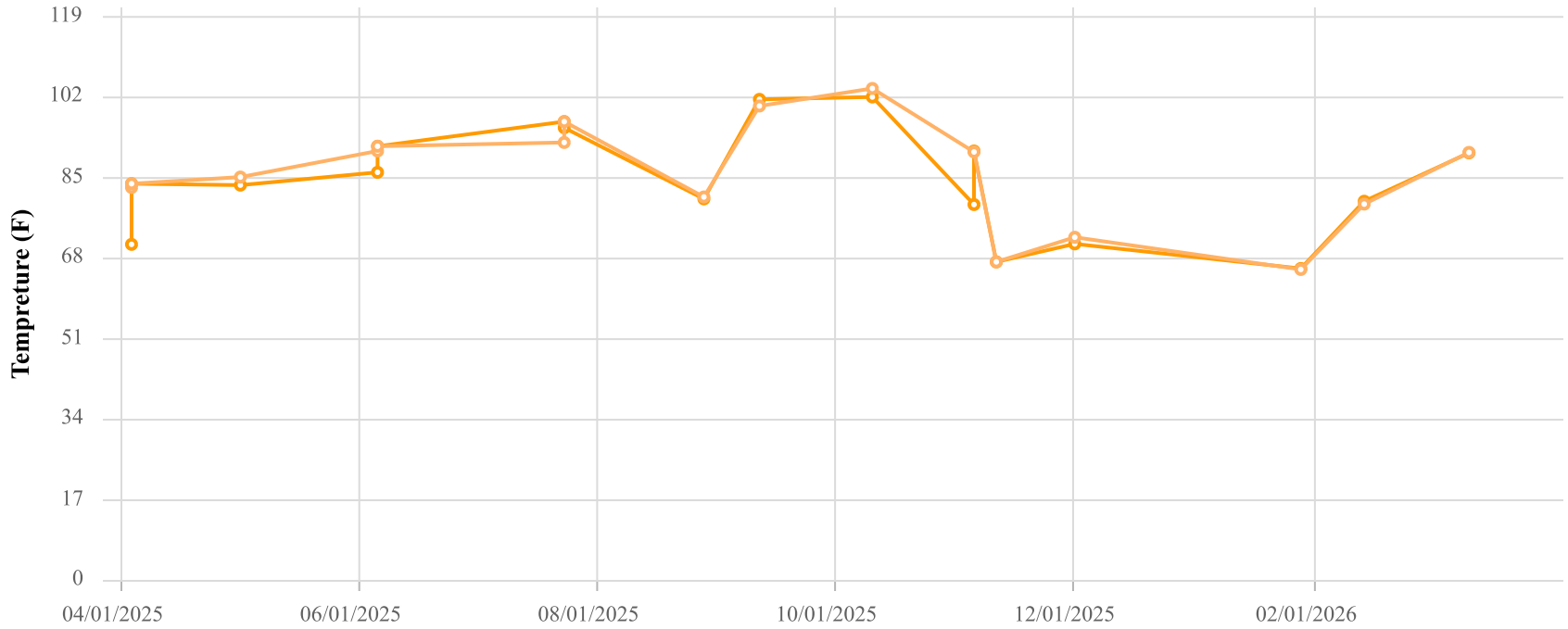

Point ID / Name

CHIWCV99 / CV-99

Parameter / Unit

- Init. Flow / scfm
- % CH4 / %
- % CO2 / %
- % O2 / %
- % Bal Gas / %
- Init. Static Press / in. H2O
- Init. Temp / Deg. F
- Adj. Temp / Deg. F

Chiquita Canyon Landfill
Parameter Chart: Multiscale
Date Range: 04/01/2025 - 03/31/2026
Chart generation date: 4/2/26

SCSeTools

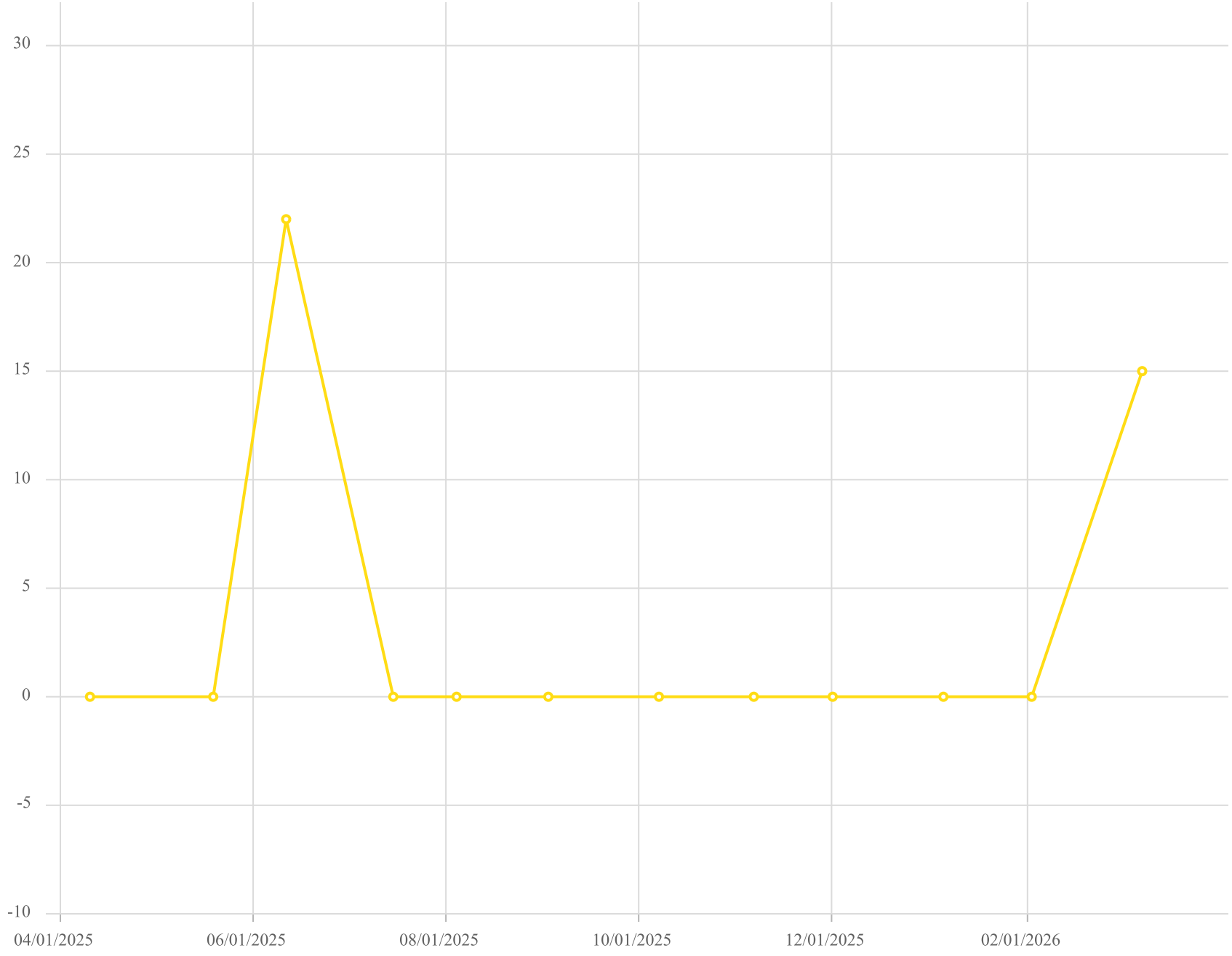

Point ID / Name

CV-99 / CV-99

Parameter / Unit

Carbon Monoxide /ppmv

Chiquita Canyon Landfill - LAB DATA
Parameter Chart: Uniscale
Date Range: 04/01/2025 - 03/31/2026
Chart generation date: 4/7/26

SCSeTools

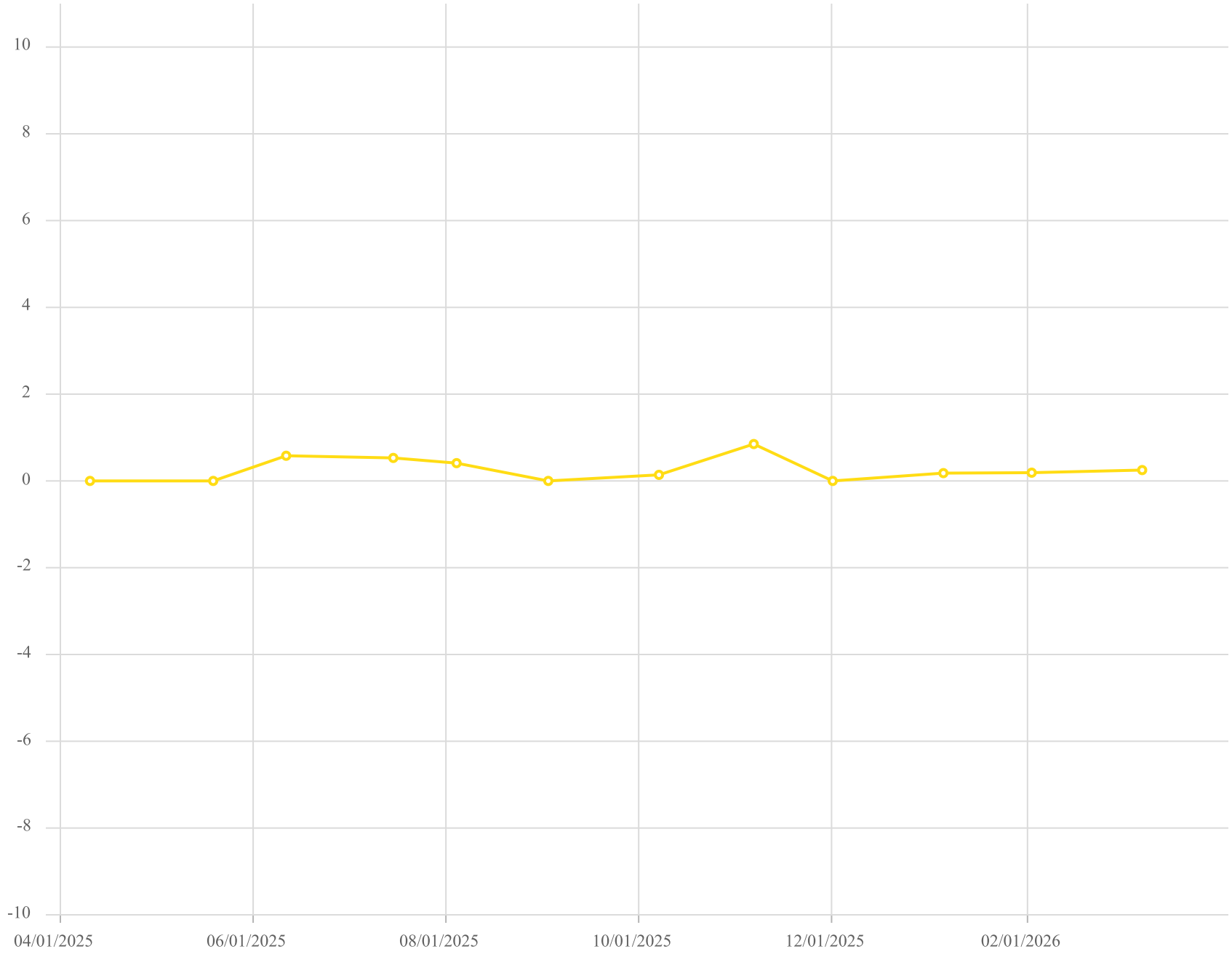

Point ID / Name

CV-99 / CV-99

Parameter / Unit

Hydrogen /% v/v

Chiquita Canyon Landfill - LAB DATA
Parameter Chart: Uniscale
Date Range: 04/01/2025 - 03/31/2026
Chart generation date: 4/7/26

SCSeTools

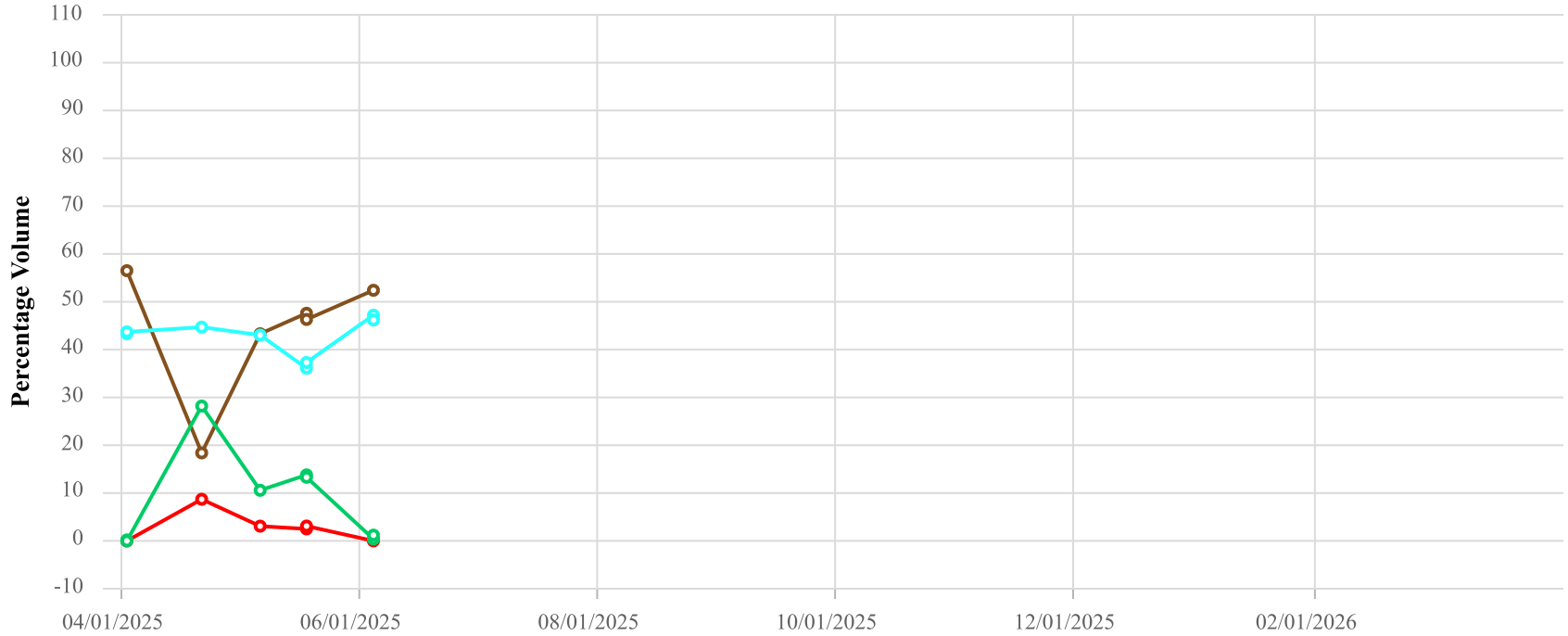

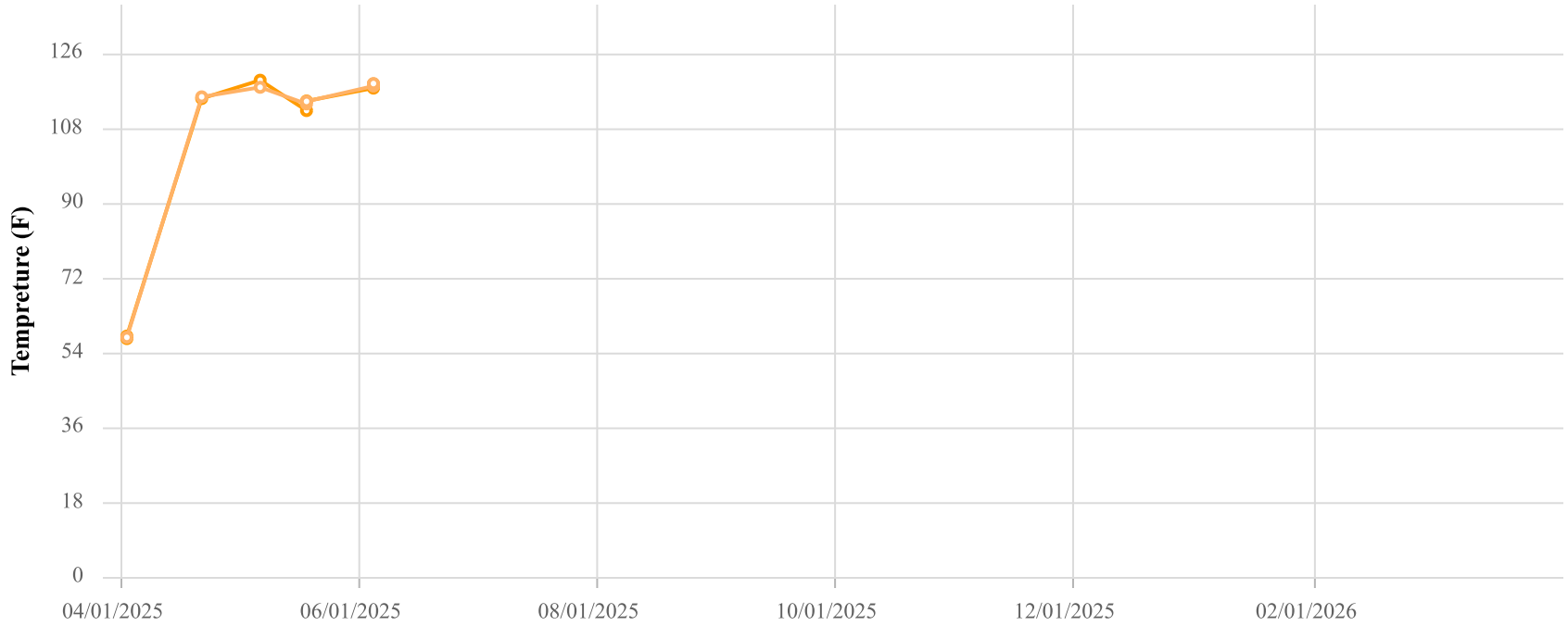

Point ID / Name

CHWCV103 / CV-103

Parameter / Unit

- Init. Flow / scfm
- % CH4 / %
- % CO2 / %
- % O2 / %
- % Bal Gas / %
- Init. Static Press / in. H2O
- Init. Temp / Deg. F
- Adj. Temp / Deg. F

Chiquita Canyon Landfill
Parameter Chart: Multiscale
Date Range: 04/01/2025 - 03/31/2026
Chart generation date: 4/2/26

SCSeTools

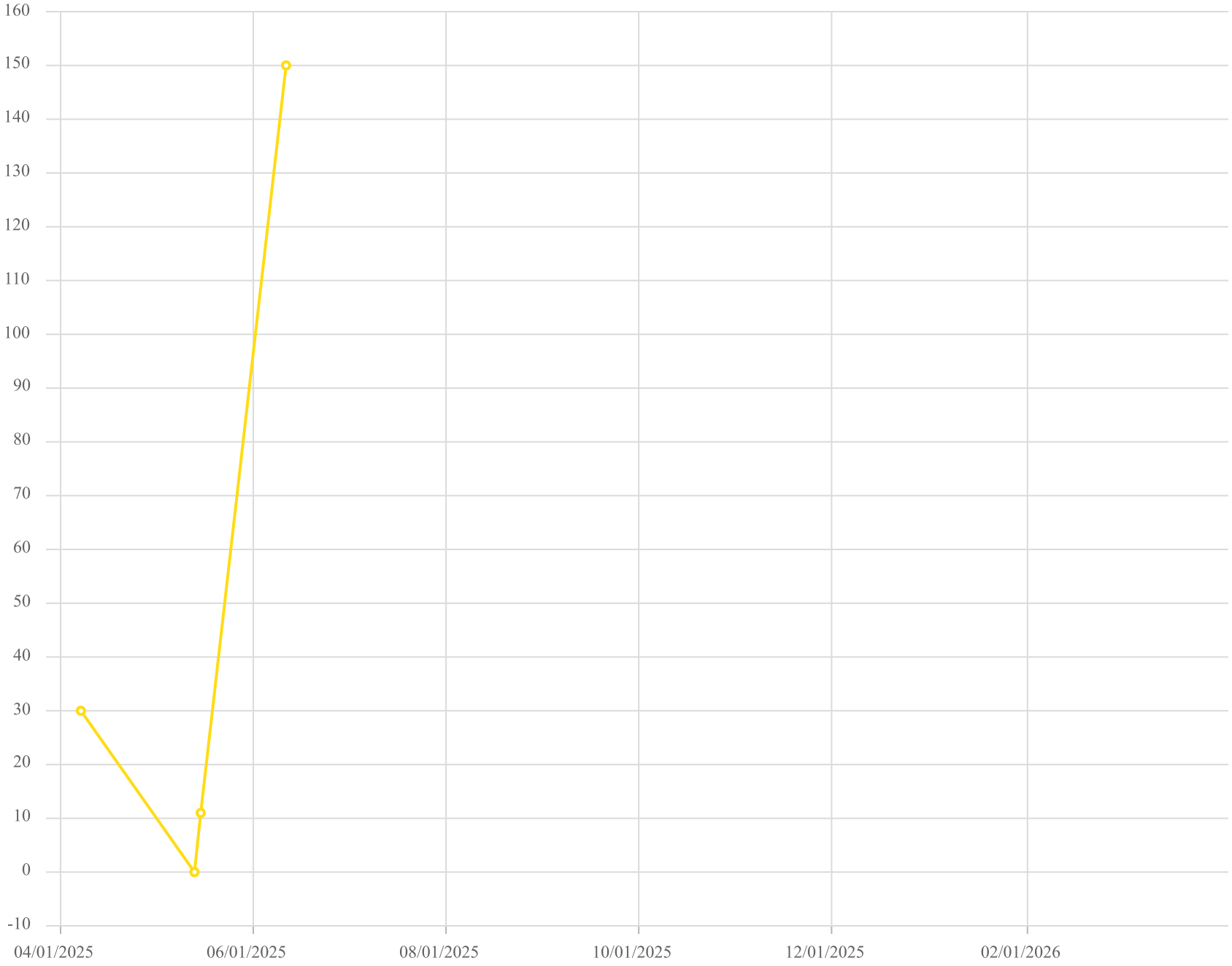

Point ID / Name

CV-103 / CV-103

Parameter / Unit

Carbon Monoxide /ppmv

Chiquita Canyon Landfill - LAB DATA
Parameter Chart: Uniscale
Date Range: 04/01/2025 - 03/31/2026
Chart generation date: 4/7/26

SCSeTools

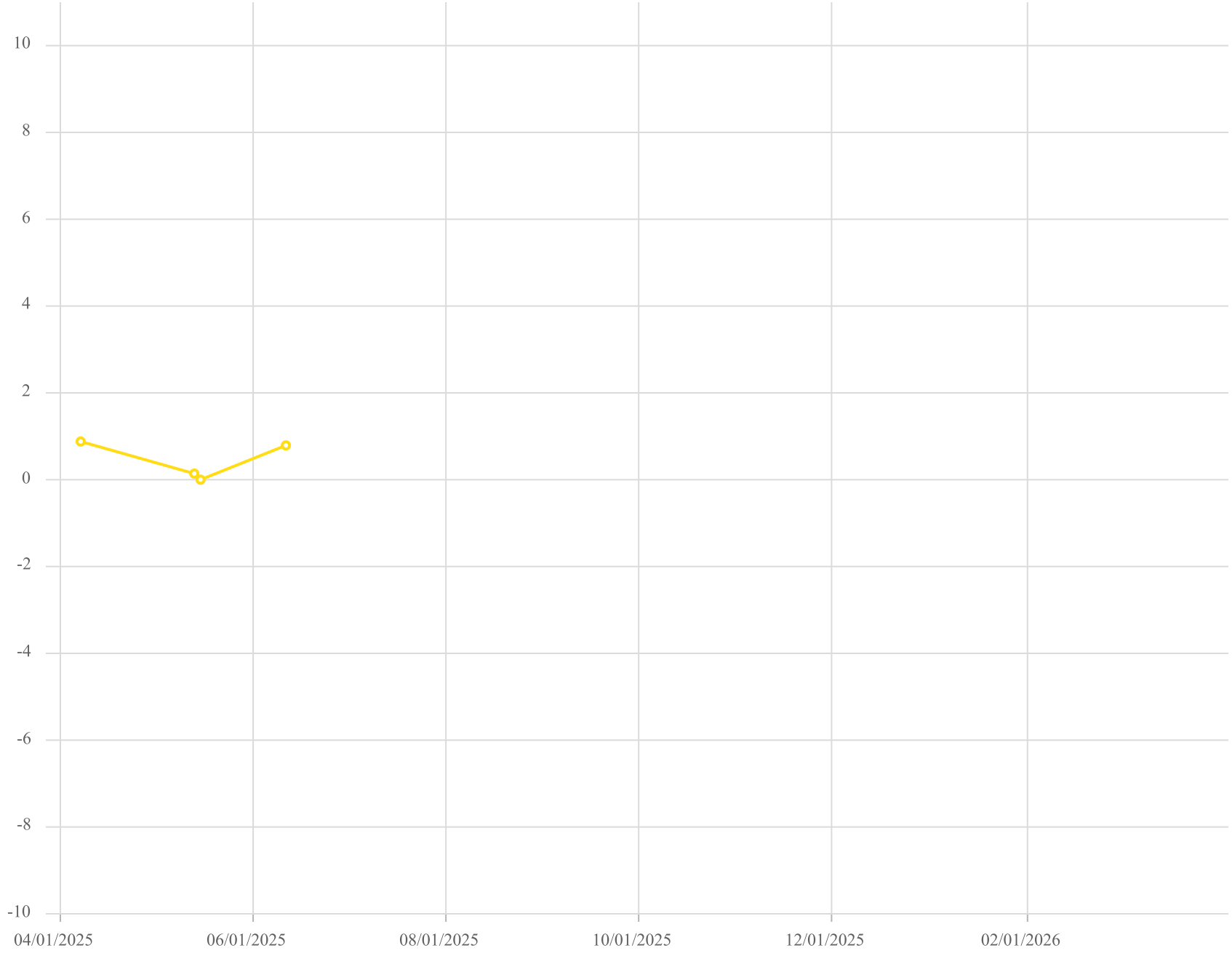

Point ID / Name

CV-103 / CV-103

Parameter / Unit

Hydrogen /% v/v

Chiquita Canyon Landfill - LAB DATA
Parameter Chart: Uniscale
Date Range: 04/01/2025 - 03/31/2026
Chart generation date: 4/7/26

SCSeTools

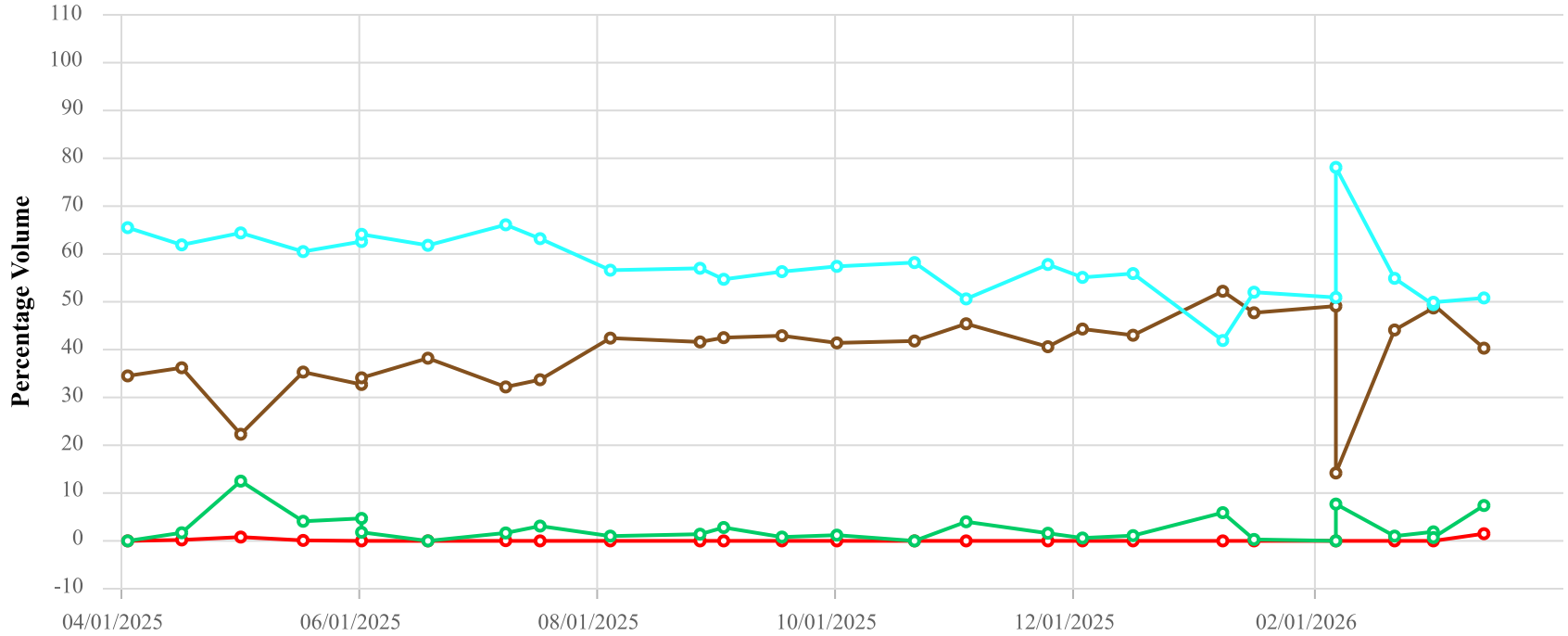

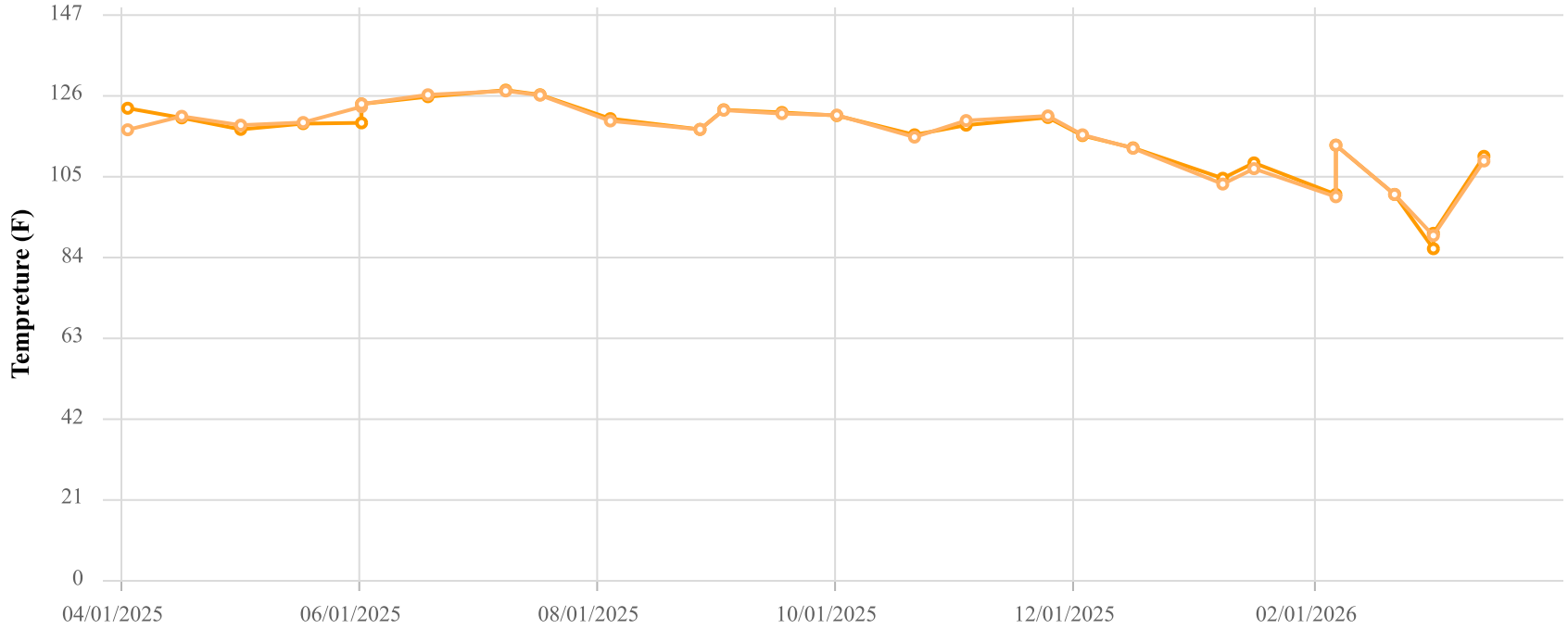

Point ID / Name

CV108-52 / CV-108-52

Parameter / Unit

- Init. Flow / scfm
- % CH4 / %
- % CO2 / %
- % O2 / %
- % Bal Gas / %
- Init. Static Press / in. H2O
- Init. Temp / Deg. F
- Adj. Temp / Deg. F

Chiquita Canyon Landfill
Parameter Chart: Multiscale
Date Range: 04/01/2025 - 03/31/2026
Chart generation date: 4/2/26

SCSeTools

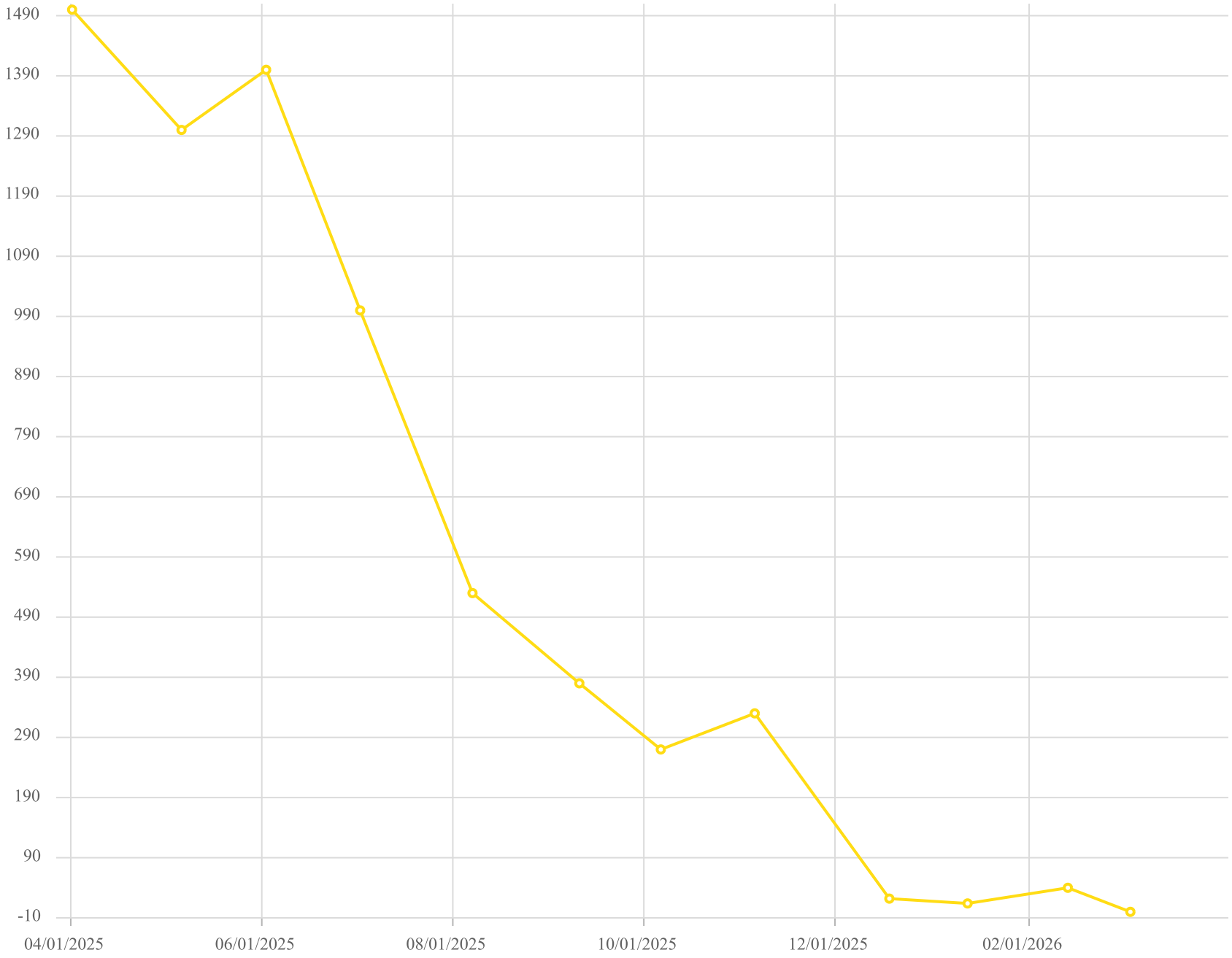

Point ID / Name

CV-108-52 / CV-108-52

Parameter / Unit

Carbon Monoxide /ppmv

Chiquita Canyon Landfill - LAB DATA
Parameter Chart: Uniscale
Date Range: 04/01/2025 - 03/31/2026
Chart generation date: 4/7/26

SCSeTools

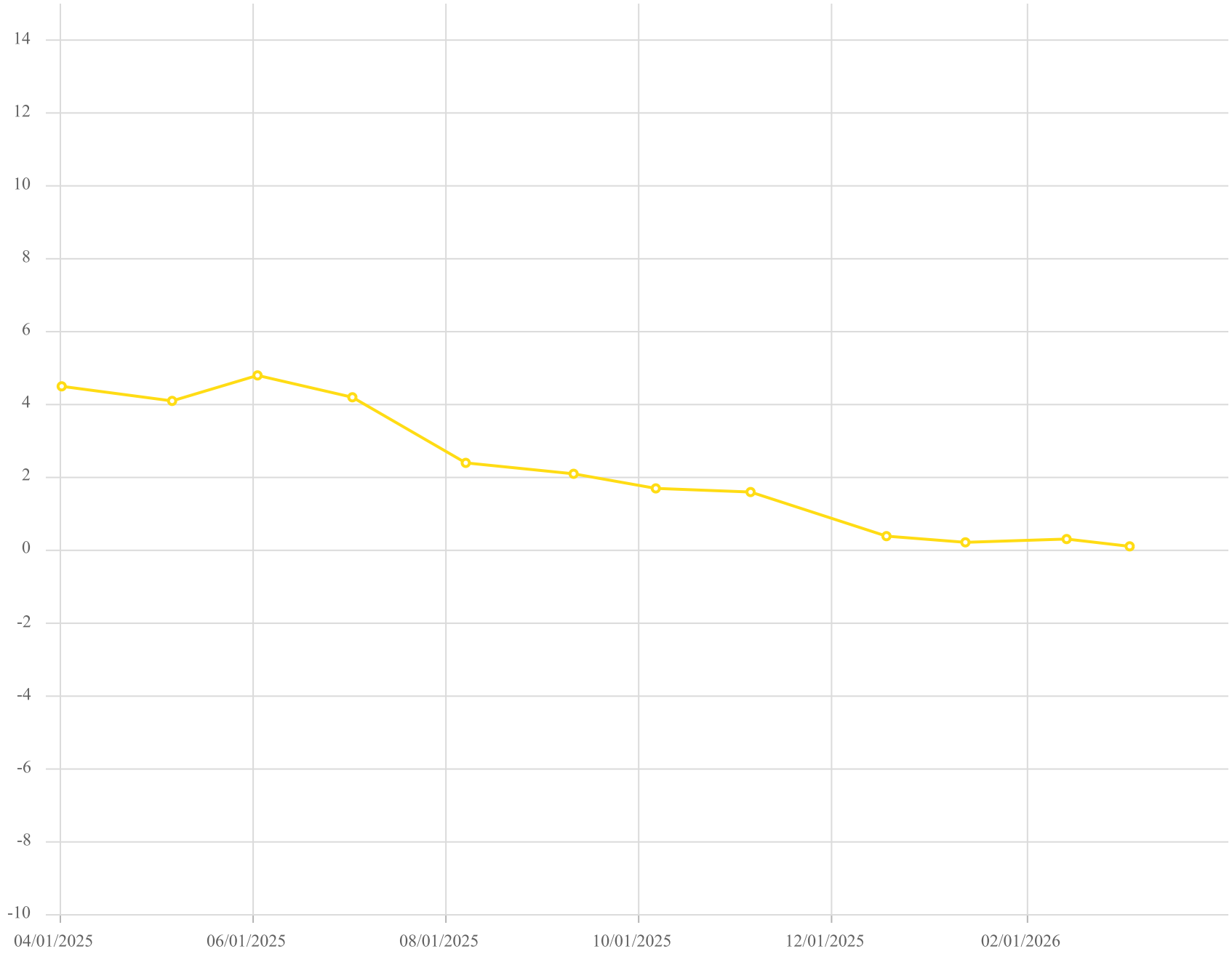

Point ID / Name

CV-108-52 / CV-108-52

Parameter / Unit

Hydrogen /% v/v

Chiquita Canyon Landfill - LAB DATA
Parameter Chart: Uniscale
Date Range: 04/01/2025 - 03/31/2026
Chart generation date: 4/7/26

SCSeTools

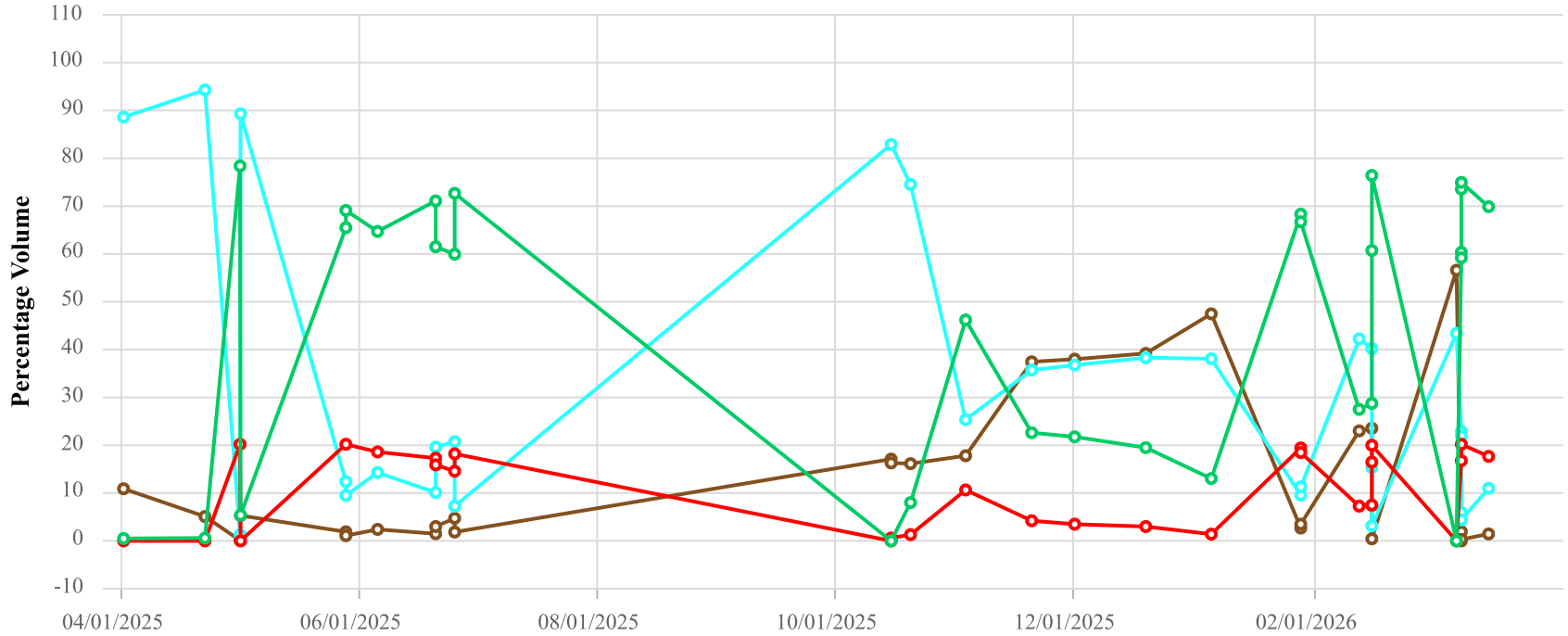

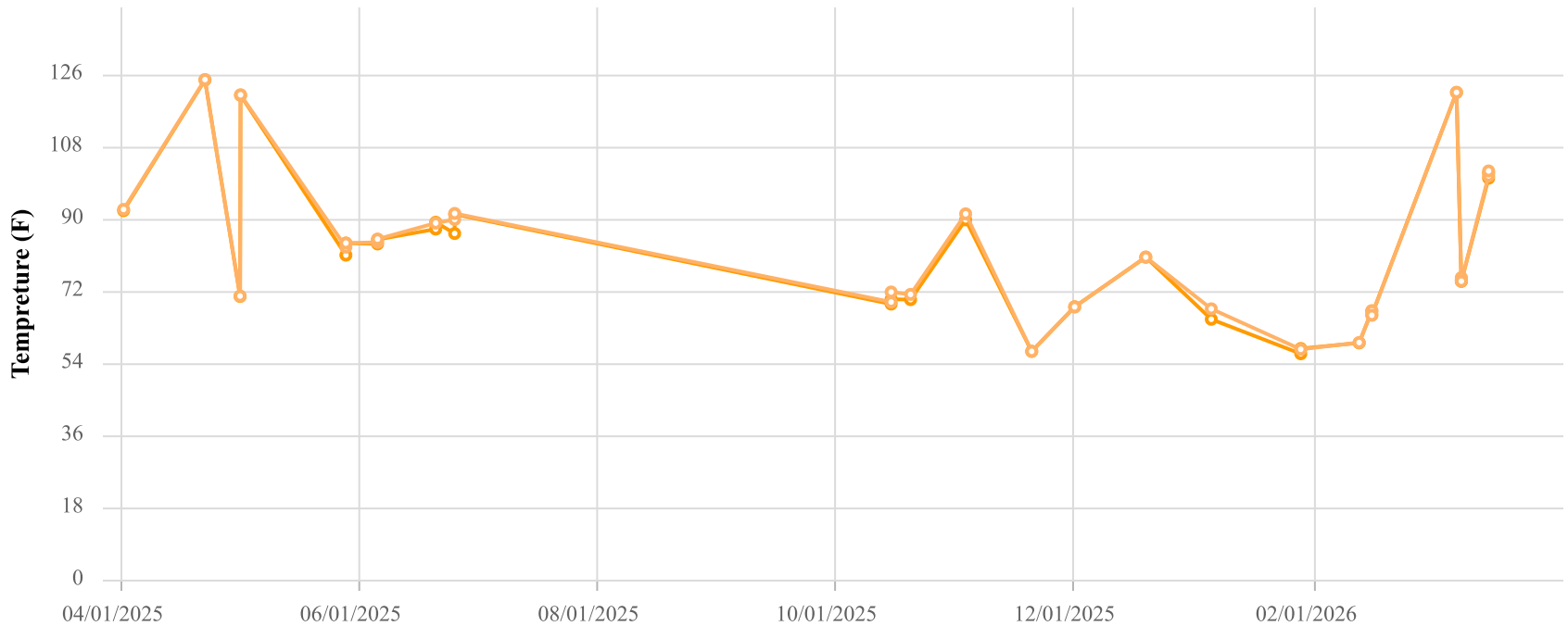

Point ID / Name

CHWCV113 / CV-113

Parameter / Unit

- Init. Flow / scfm
- % CH4 / %
- % CO2 / %
- % O2 / %
- % Bal Gas / %
- Init. Static Press / in. H2O
- Init. Temp / Deg. F
- Adj. Temp / Deg. F

Chiquita Canyon Landfill
Parameter Chart: Multiscale
Date Range: 04/01/2025 - 03/31/2026
Chart generation date: 4/2/26

SCSeTools

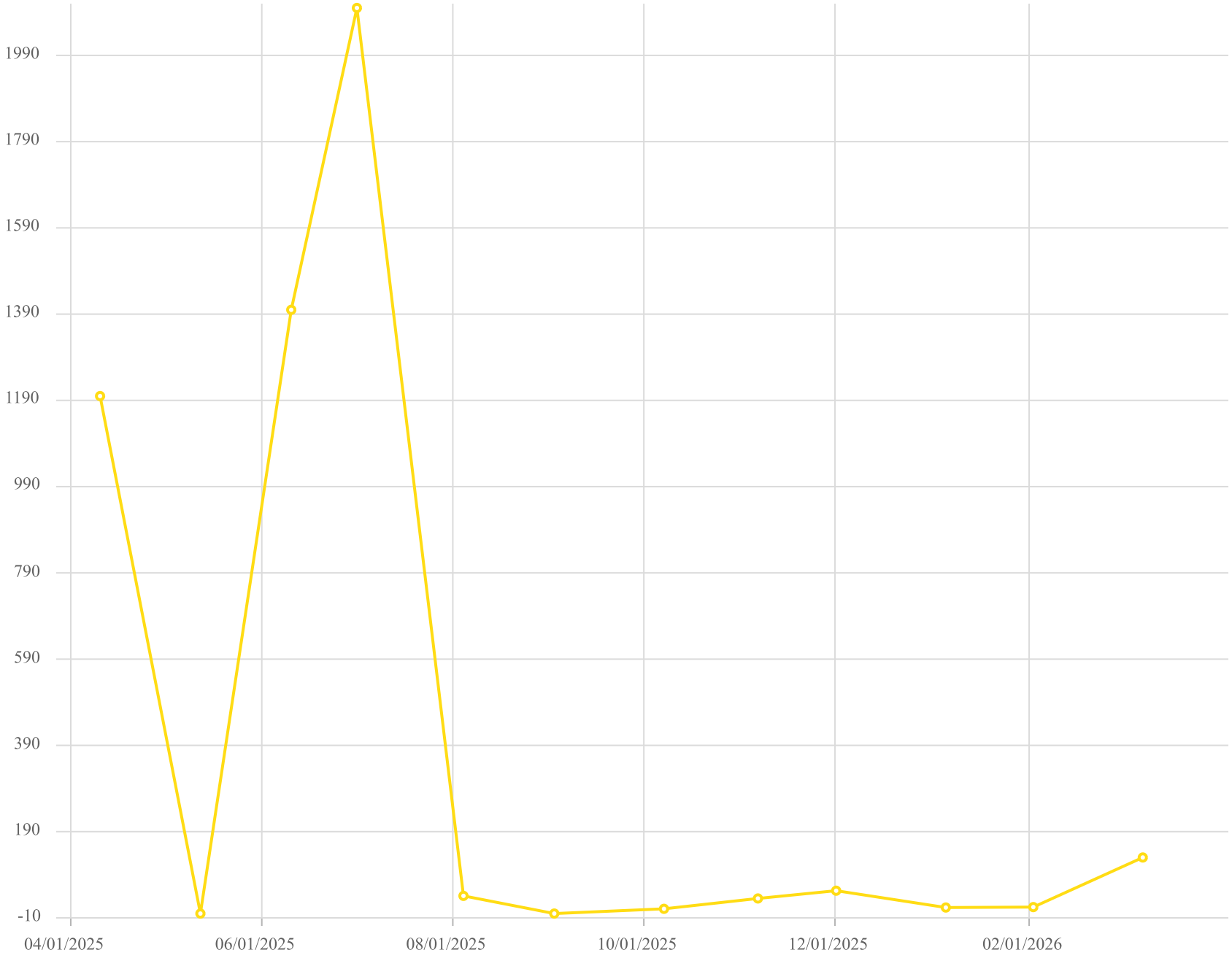

Point ID / Name

CV-113 / CV-113

Parameter / Unit

Carbon Monoxide /ppmv

Chiquita Canyon Landfill - LAB DATA
Parameter Chart: Uniscale
Date Range: 04/01/2025 - 03/31/2026
Chart generation date: 4/7/26

SCSeTools

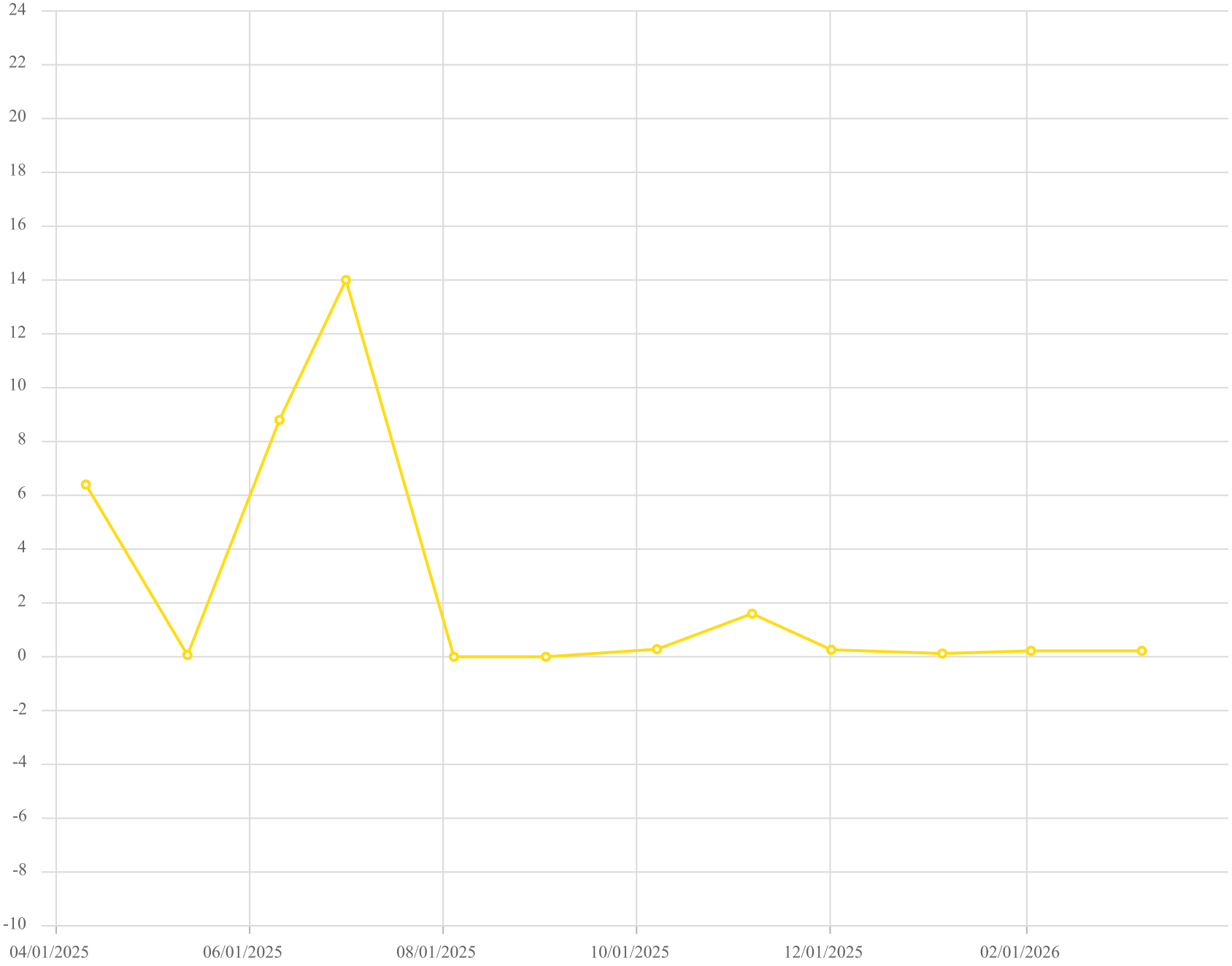

Point ID / Name

CV-113 / CV-113

Parameter / Unit

Hydrogen /% v/v

Chiquita Canyon Landfill - LAB DATA
Parameter Chart: Uniscale
Date Range: 04/01/2025 - 03/31/2026
Chart generation date: 4/7/26

SCSeTools

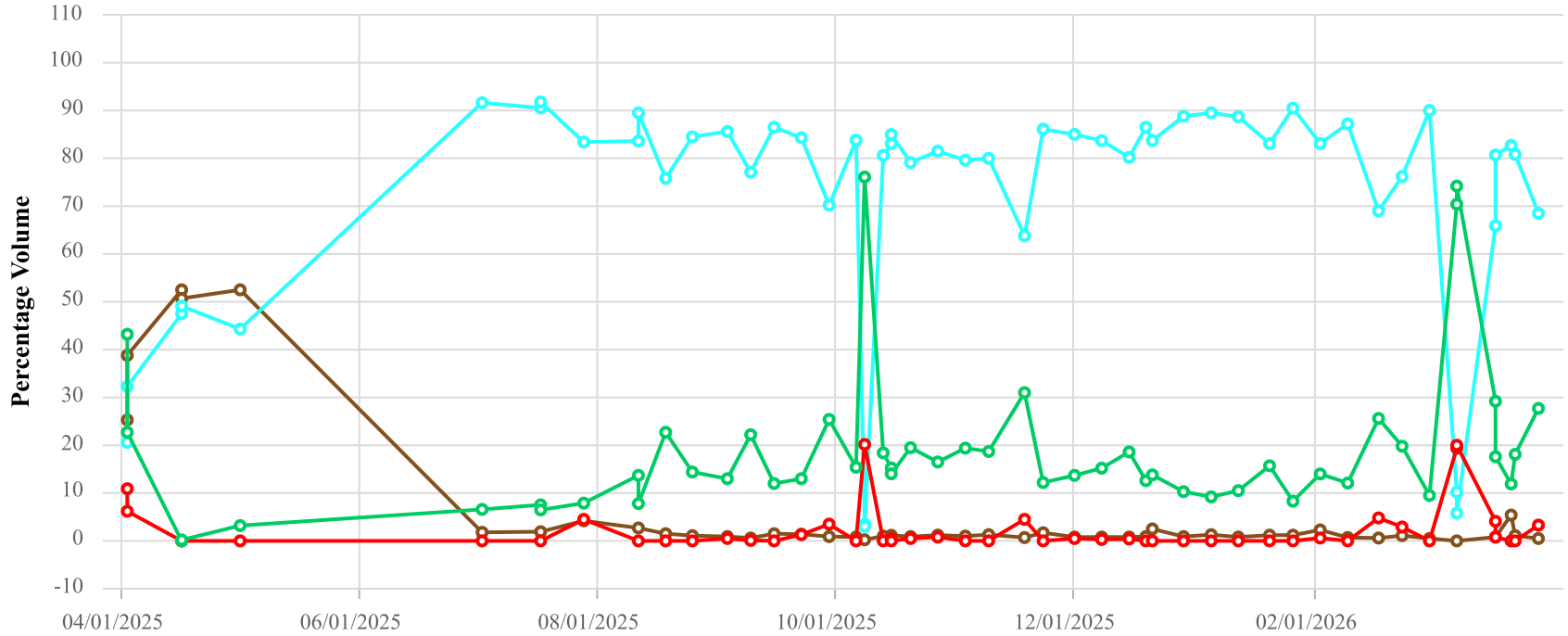

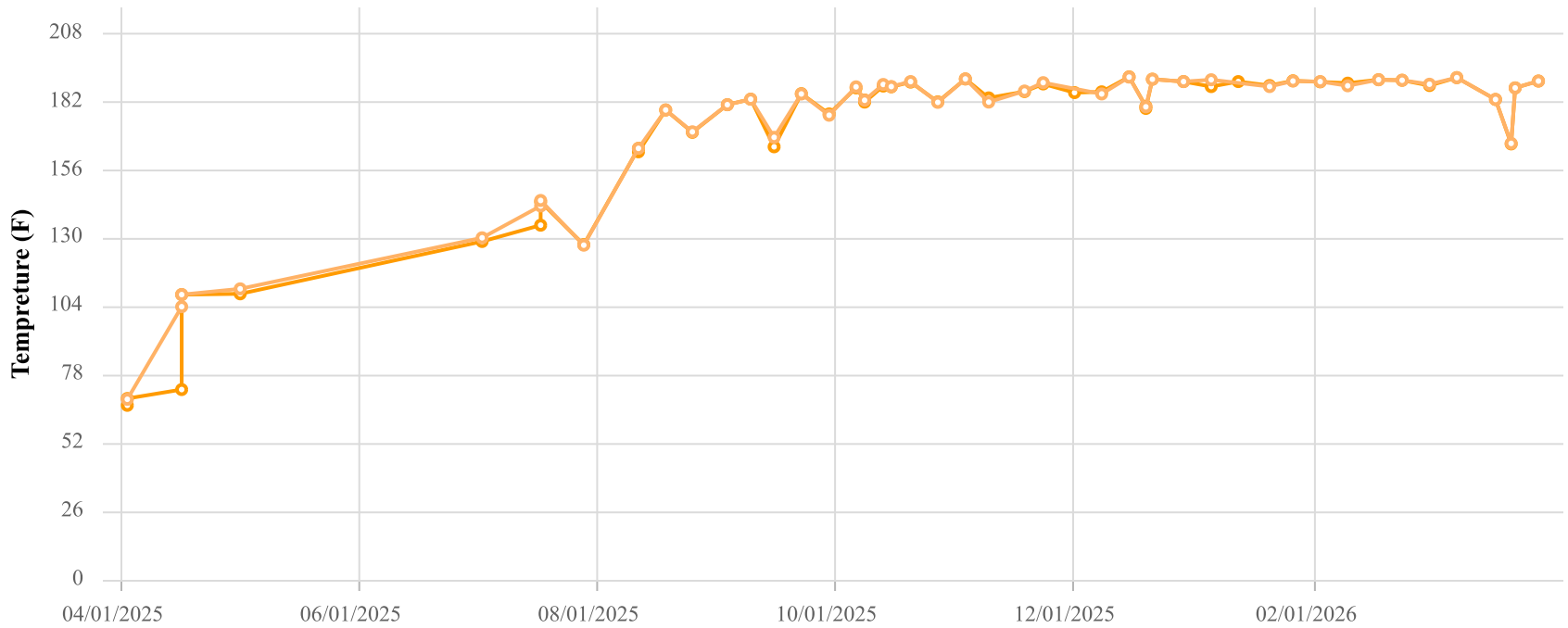

Point ID / Name

CHWCV114 / CV-114

Parameter / Unit

- Init. Flow / scfm
- % CH4 / %
- % CO2 / %
- % O2 / %
- % Bal Gas / %
- Init. Static Press / in. H2O
- Init. Temp / Deg. F
- Adj. Temp / Deg. F

Chiquita Canyon Landfill
Parameter Chart: Multiscale
Date Range: 04/01/2025 - 03/31/2026
Chart generation date: 4/2/26

SCSeTools

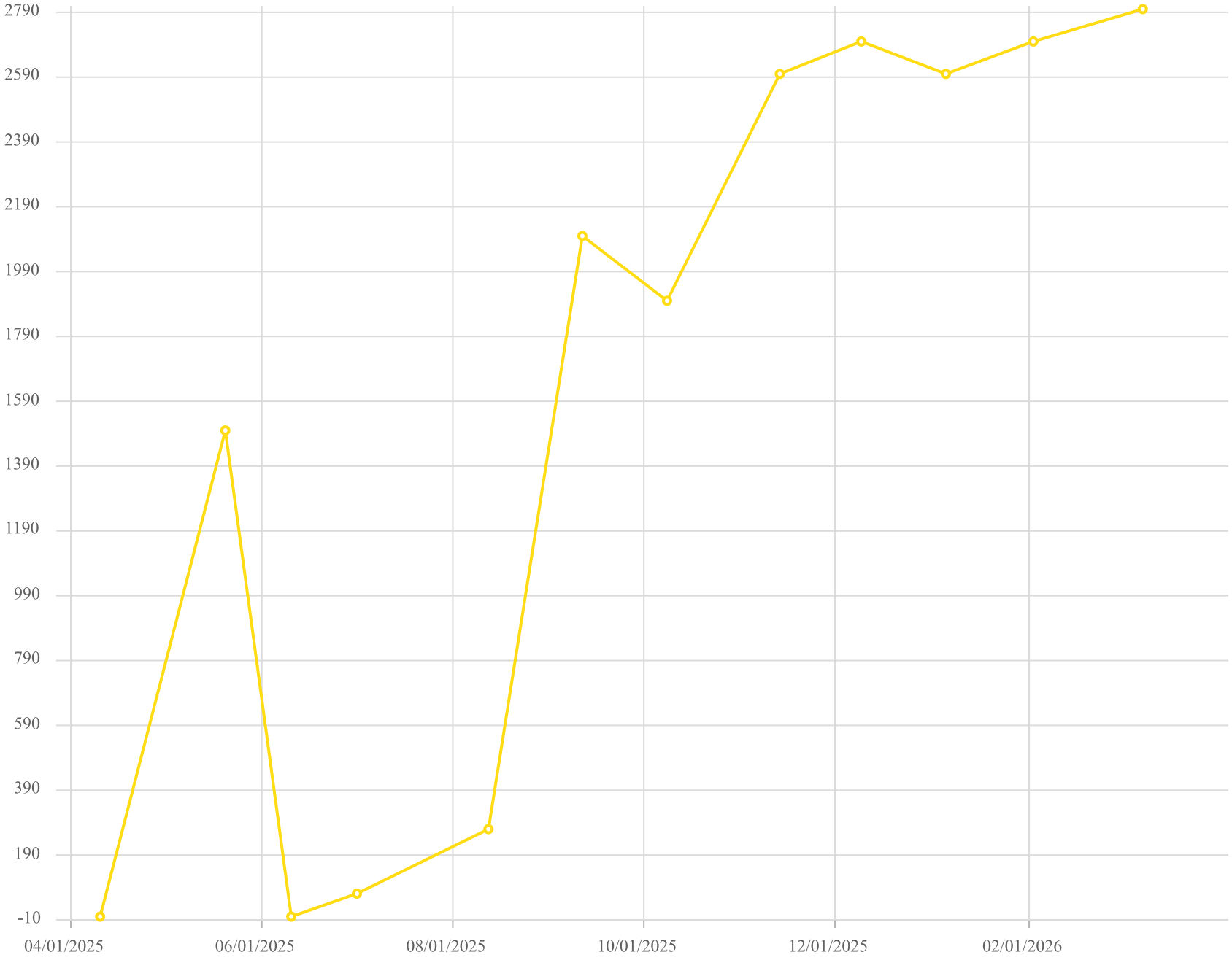

Point ID / Name

CV-114 / CV-114

Parameter / Unit

Carbon Monoxide

Chiquita Canyon Landfill - LAB DATA
Parameter Chart: Uniscale
Date Range: 04/01/2025 - 03/31/2026
Chart generation date: 4/7/26

SCSeTools

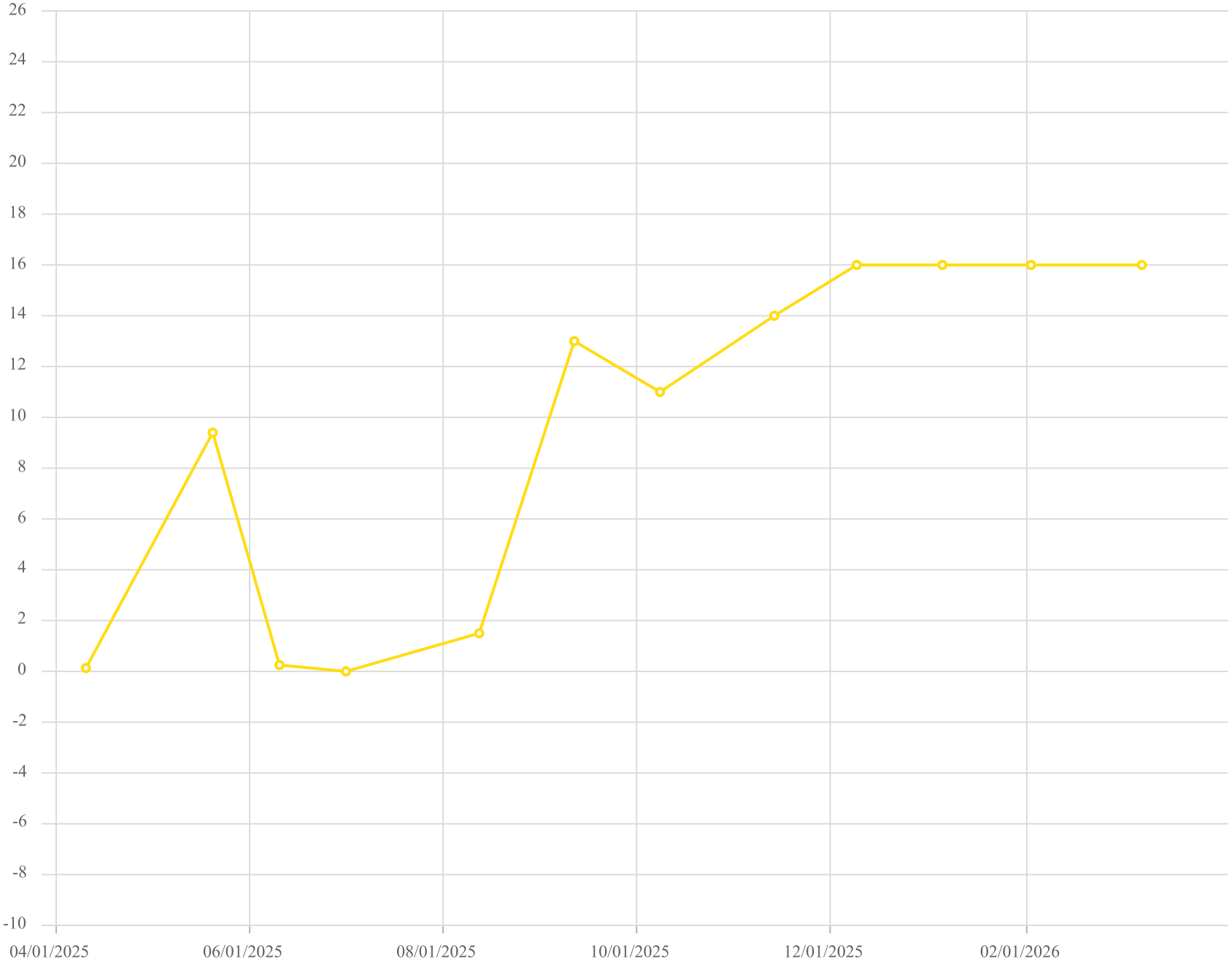

Point ID / Name

CV-114 / CV-114

Parameter / Unit

Hydrogen /% v/v

Chiquita Canyon Landfill - LAB DATA
Parameter Chart: Uniscale
Date Range: 04/01/2025 - 03/31/2026
Chart generation date: 4/7/26

SCSeTools

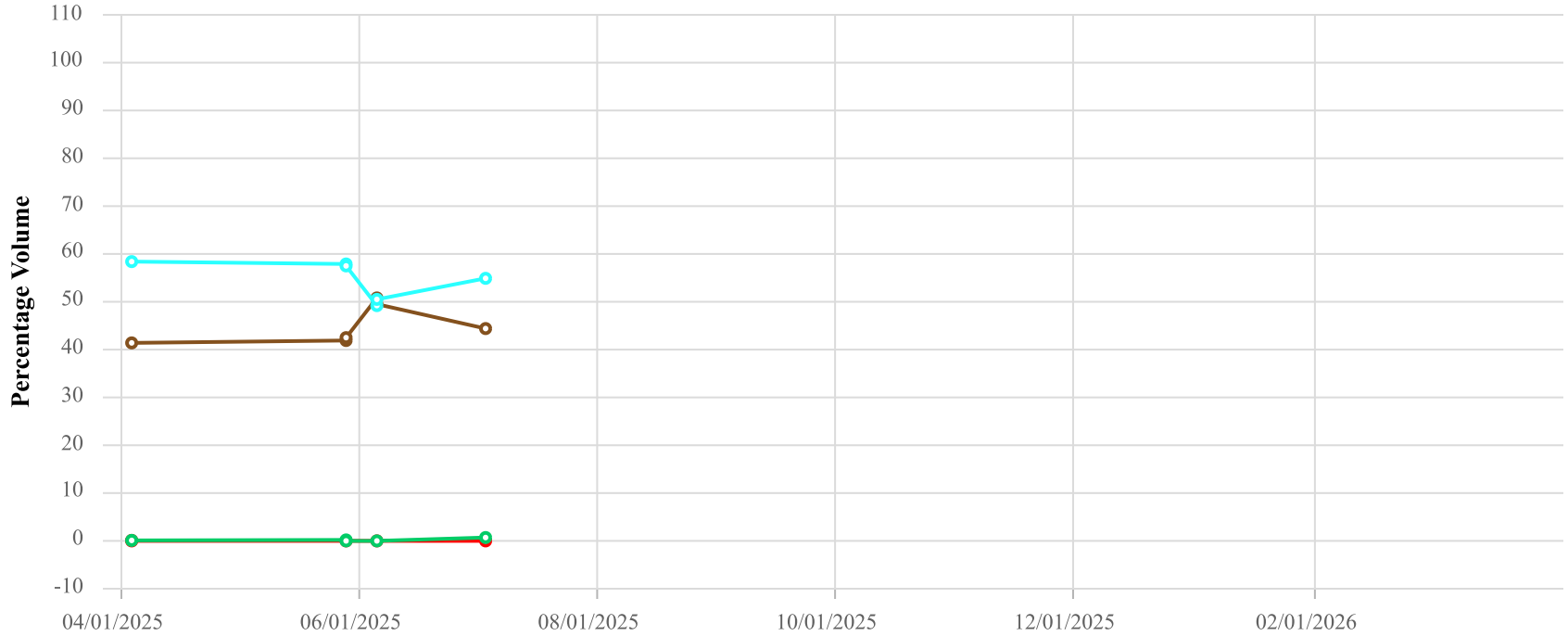

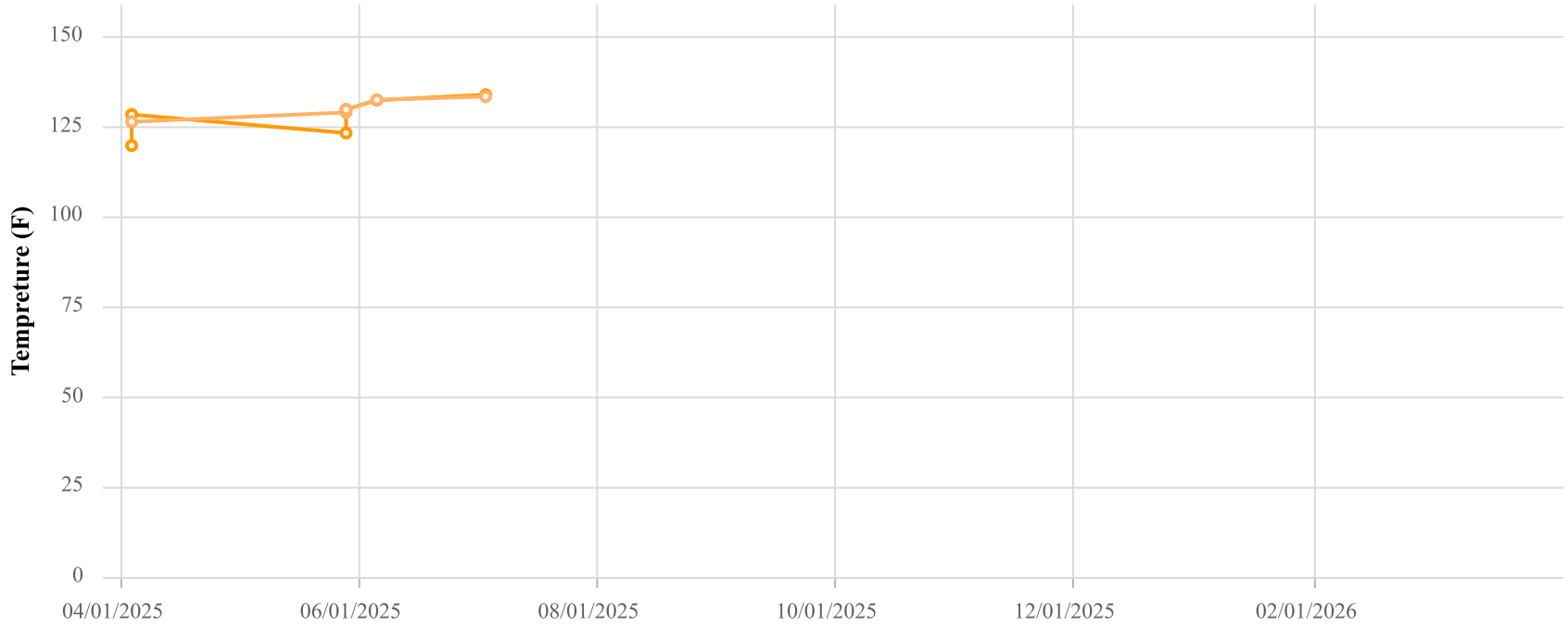

Point ID / Name

CHCV1423 / CV-1423

Parameter / Unit

- Init. Flow / scfm
- % CH4 / %
- % CO2 / %
- % O2 / %
- % Bal Gas / %
- Init. Static Press / in. H2O
- Init. Temp / Deg. F
- Adj. Temp / Deg. F

Chiquita Canyon Landfill
Parameter Chart: Multiscale
Date Range: 04/01/2025 - 03/31/2026
Chart generation date: 4/2/26

SCSeTools

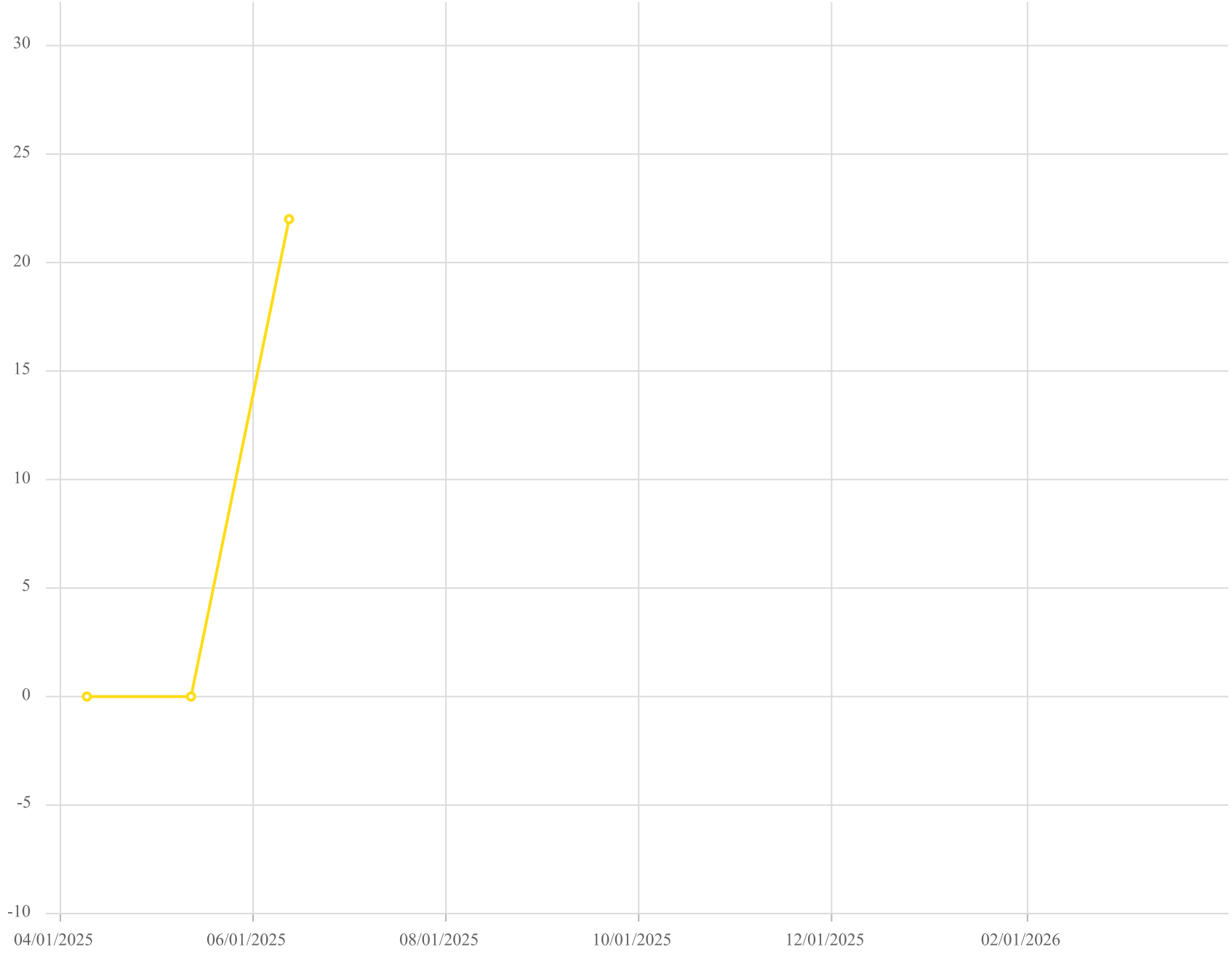

Point ID / Name

CV-1423 / CV-1423

Parameter / Unit

Carbon Monoxide /ppmv

Chiquita Canyon Landfill - LAB DATA
Parameter Chart: Uniscale
Date Range: 04/01/2025 - 03/31/2026
Chart generation date: 4/7/26

SCSeTools

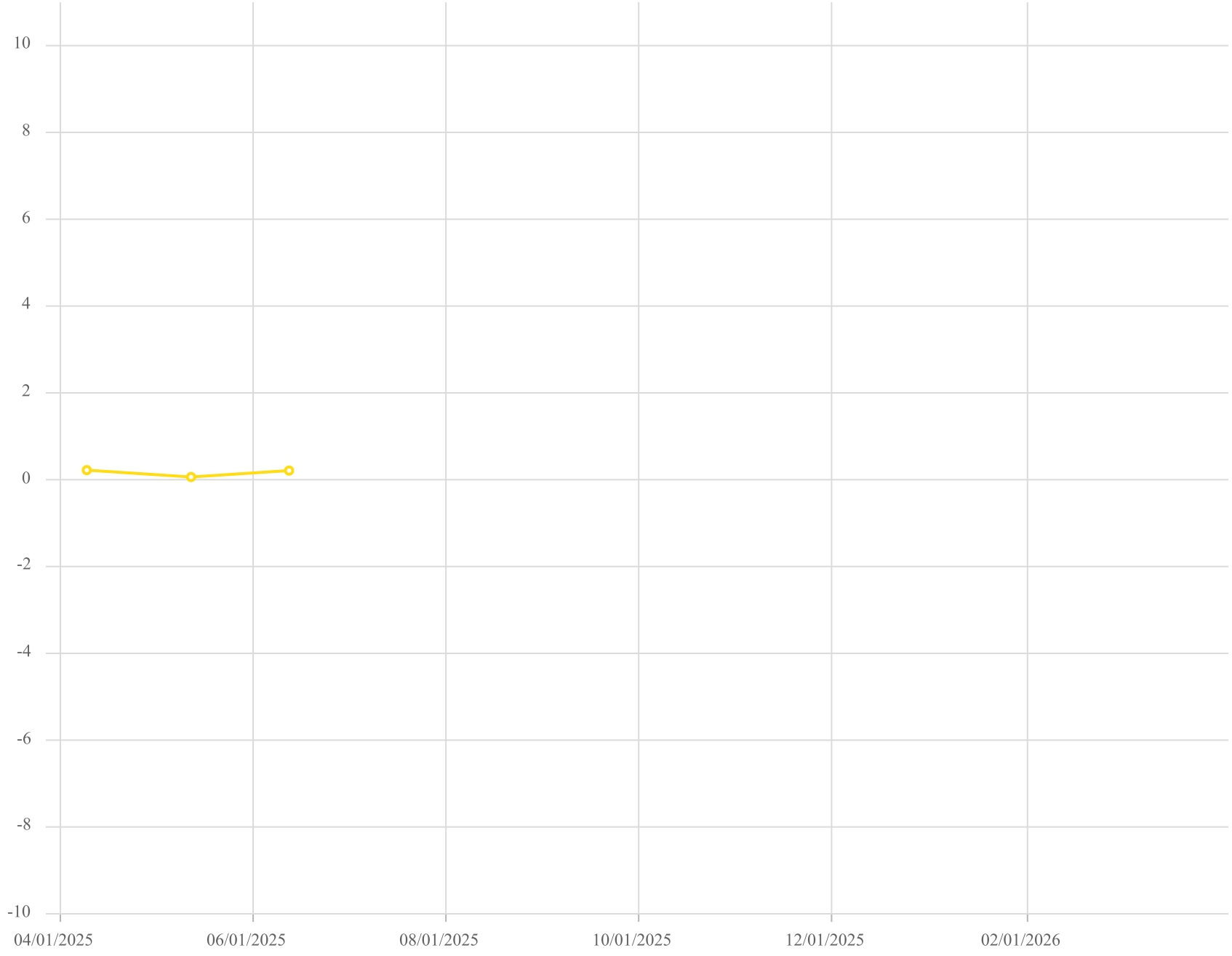

Point ID / Name

CV-1423 / CV-1423

Parameter / Unit

Hydrogen /% v/v

Chiquita Canyon Landfill - LAB DATA
Parameter Chart: Uniscale
Date Range: 04/01/2025 - 03/31/2026
Chart generation date: 4/7/26

SCSeTools

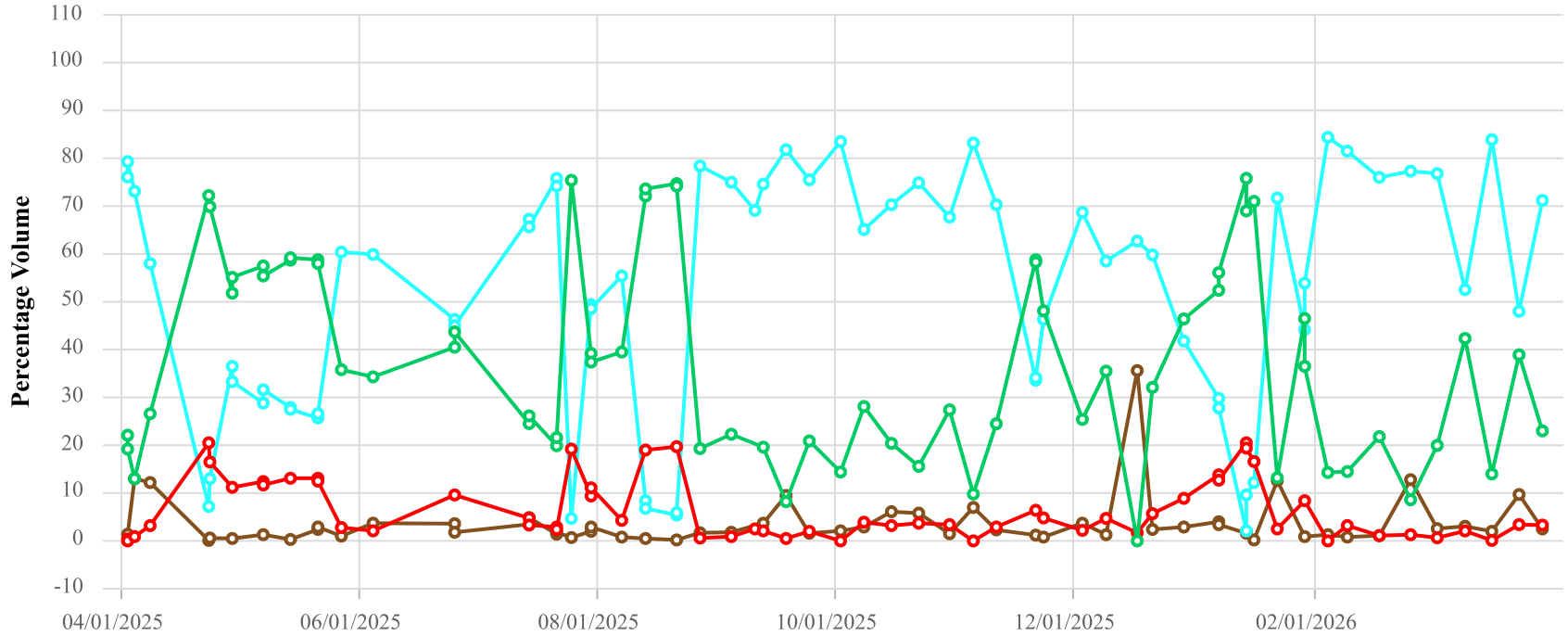

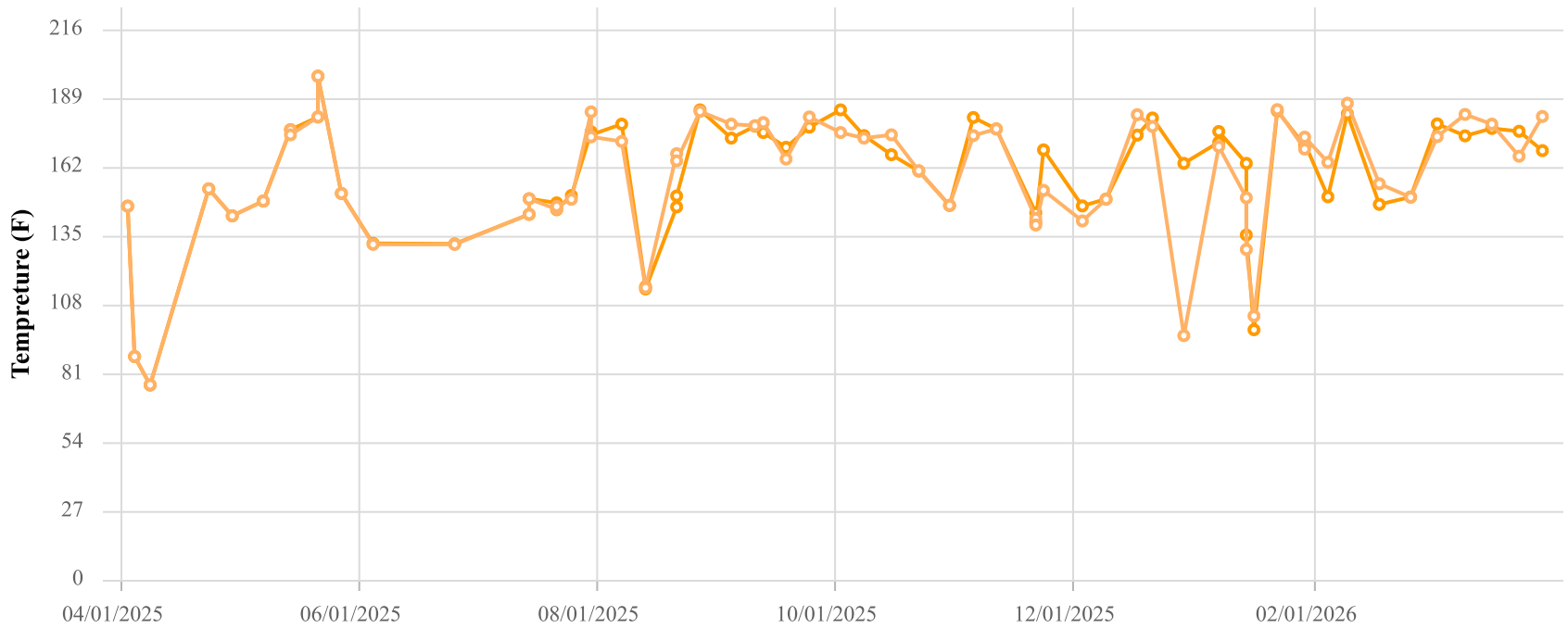

Point ID / Name

CCV1532A / CV-1532A

Parameter / Unit

- Init. Flow / scfm
- % CH4 / %
- % CO2 / %
- % O2 / %
- % Bal Gas / %
- Init. Static Press / in. H2O
- Init. Temp / Deg. F
- Adj. Temp / Deg. F

Chiquita Canyon Landfill
Parameter Chart: Multiscale
Date Range: 04/01/2025 - 03/31/2026
Chart generation date: 4/2/26

SCSeTools

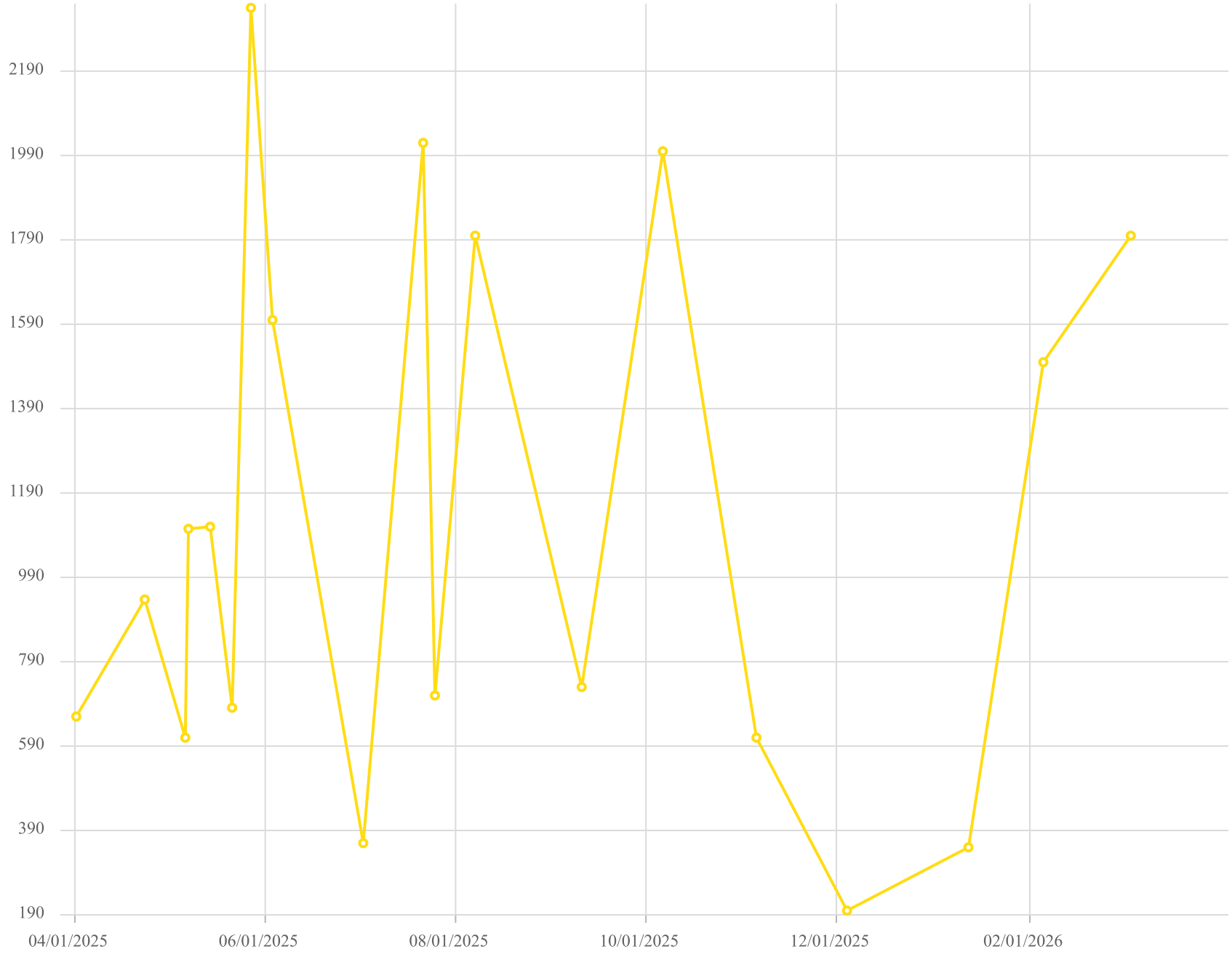

Point ID / Name

CV-1532A / CV-1532A

Parameter / Unit

Carbon Monoxide /ppmv

Chiquita Canyon Landfill - LAB DATA
Parameter Chart: Uniscale
Date Range: 04/01/2025 - 03/31/2026
Chart generation date: 4/7/26

SCSeTools

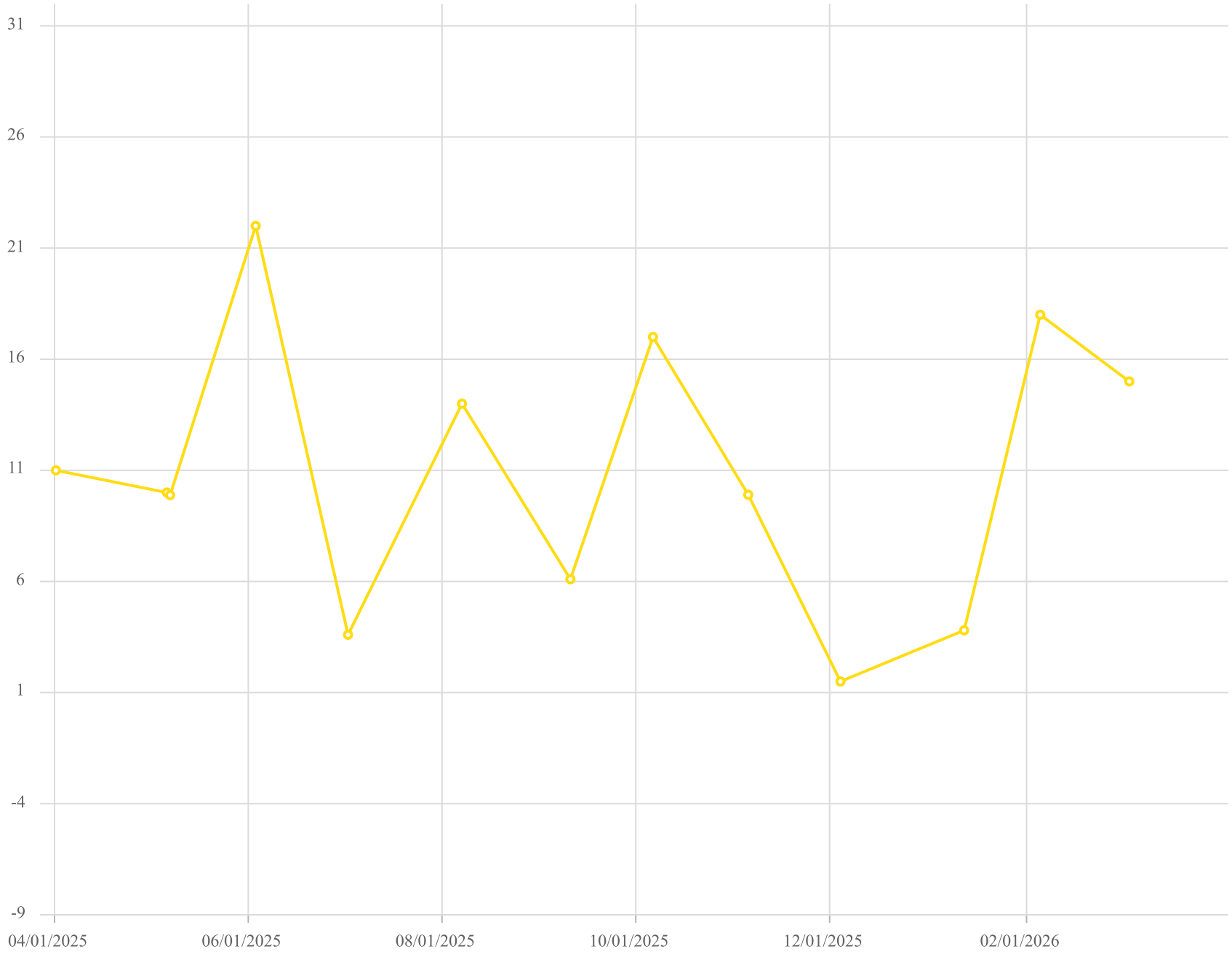

Point ID / Name

CV-1532A / CV-1532A

Parameter / Unit

Hydrogen /% v/v

Chiquita Canyon Landfill - LAB DATA
Parameter Chart: Uniscale
Date Range: 04/01/2025 - 03/31/2026
Chart generation date: 4/7/26

SCSeTools

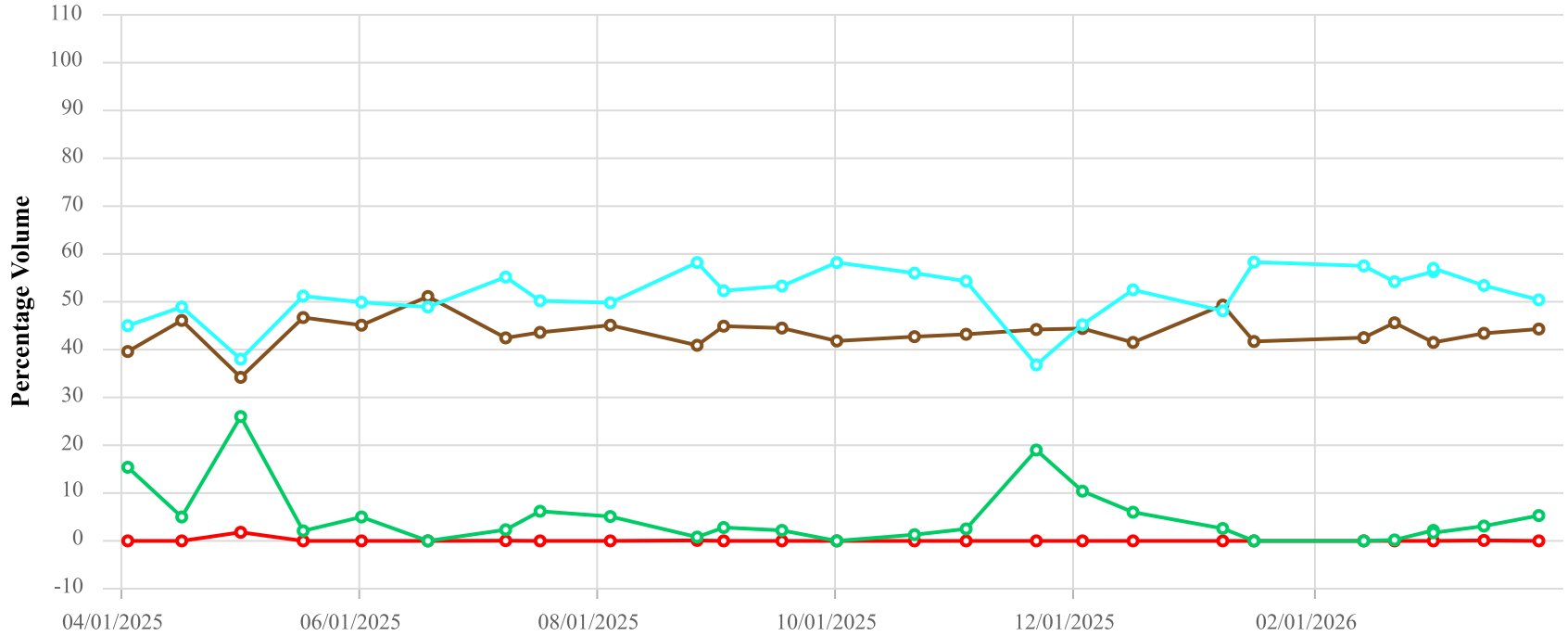

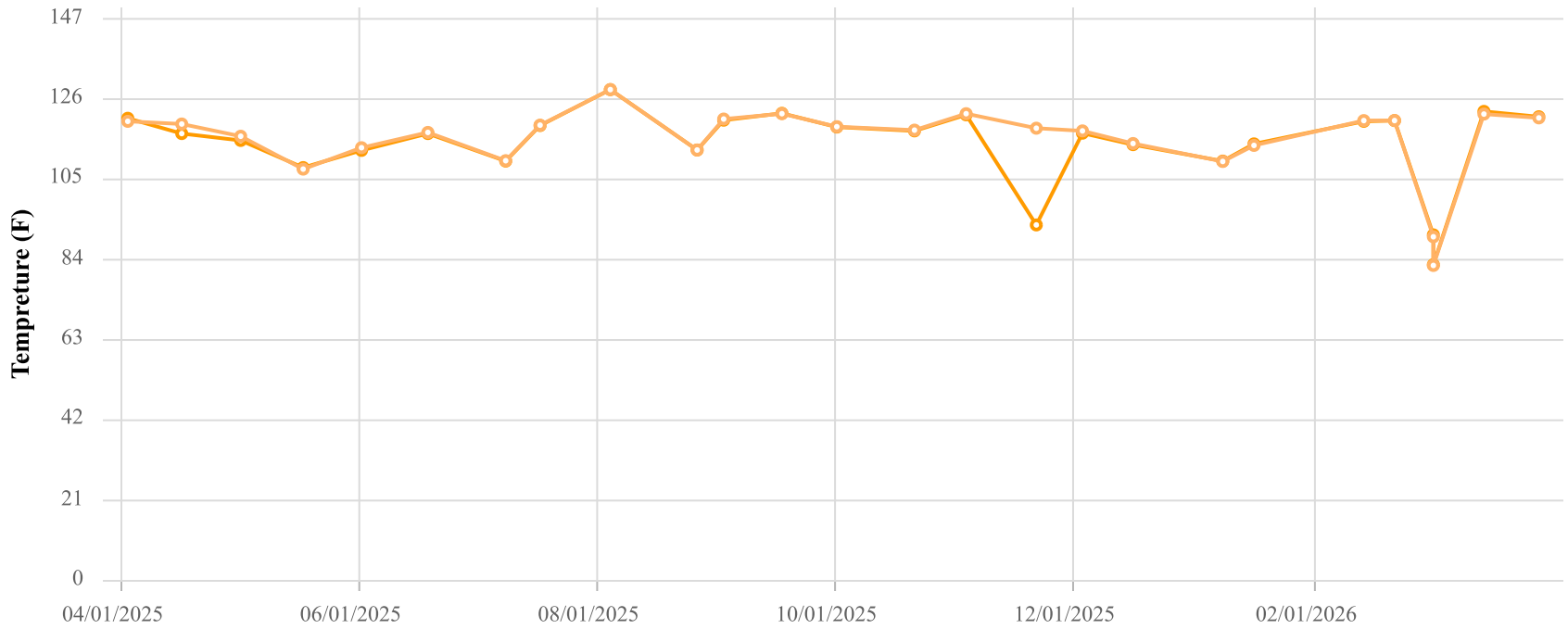

Point ID / Name

CHCV1535 / CV-1535

Parameter / Unit

- Init. Flow / scfm
- % CH4 / %
- % CO2 / %
- % O2 / %
- % Bal Gas / %
- Init. Static Press / in. H2O
- Init. Temp / Deg. F
- Adj. Temp / Deg. F

Chiquita Canyon Landfill
Parameter Chart: Multiscale
Date Range: 04/01/2025 - 03/31/2026
Chart generation date: 4/2/26

SCSeTools

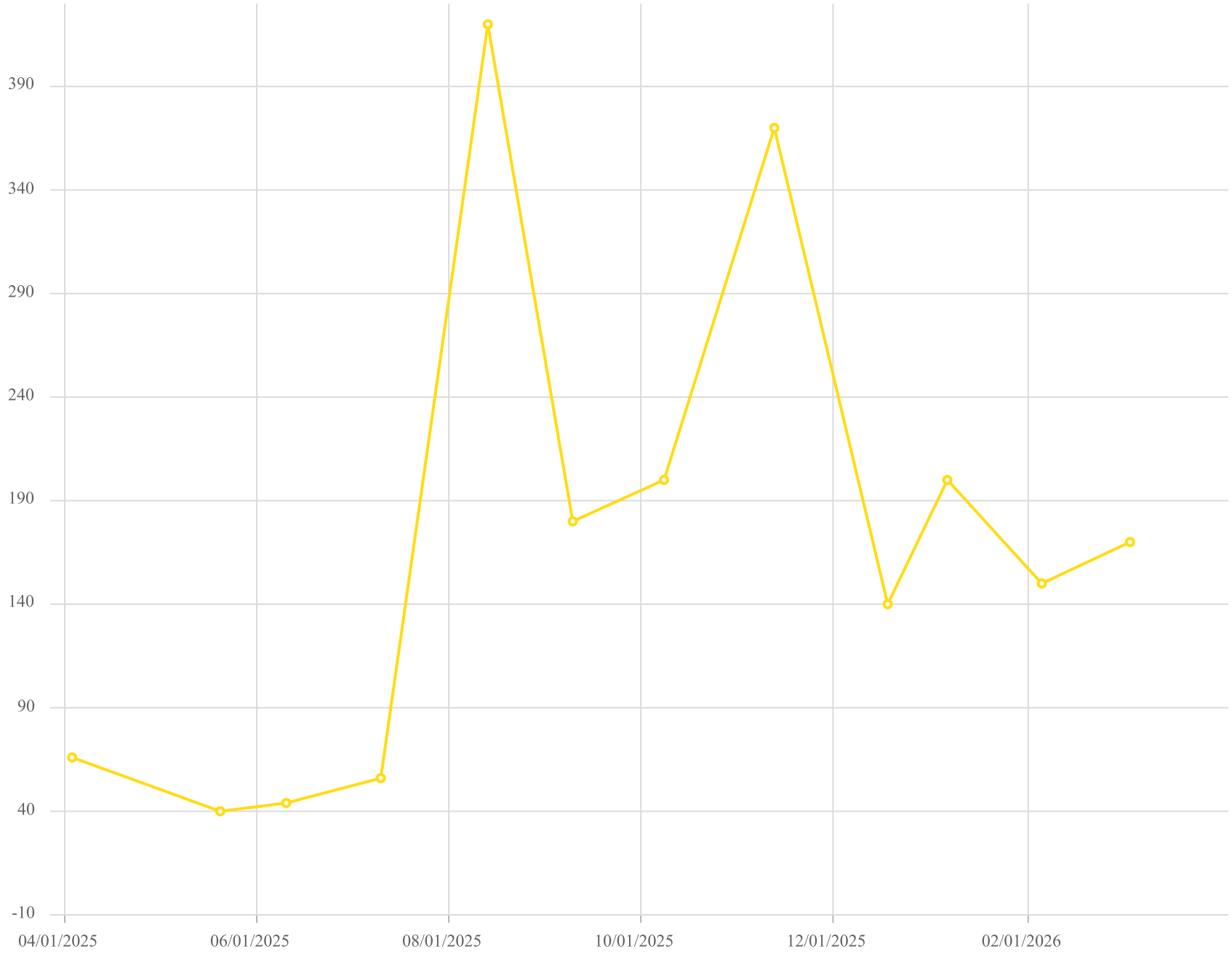

Point ID / Name

CV-1535 / CV-1535

Parameter / Unit

Carbon Monoxide /ppmv

Chiquita Canyon Landfill - LAB DATA
Parameter Chart: Uniscale
Date Range: 04/01/2025 - 03/31/2026
Chart generation date: 4/7/26

SCSeTools

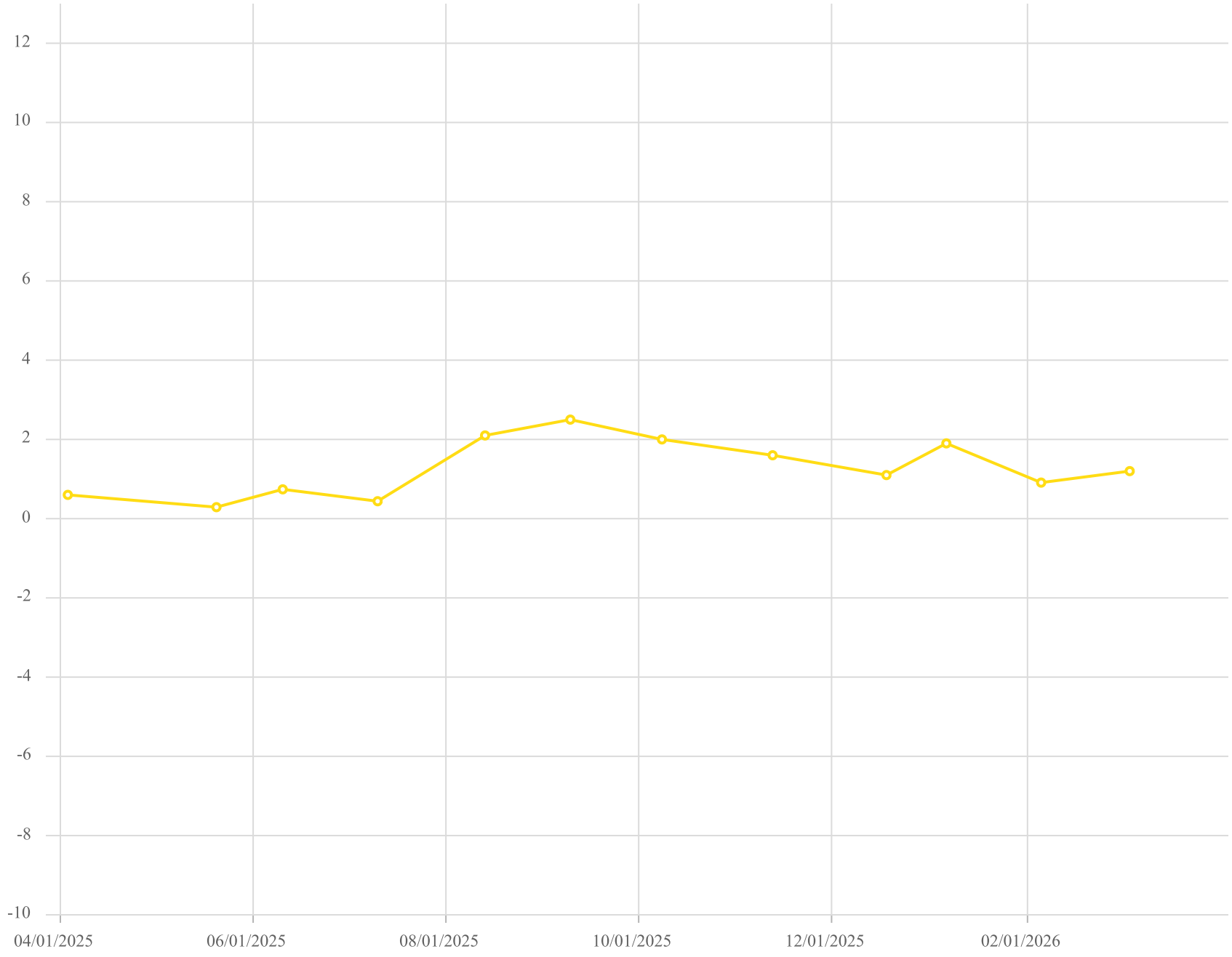

Point ID / Name

CV-1535 / CV-1535

Parameter / Unit

Hydrogen /% v/v

Chiquita Canyon Landfill - LAB DATA
Parameter Chart: Uniscale
Date Range: 04/01/2025 - 03/31/2026
Chart generation date: 4/7/26

SCSeTools

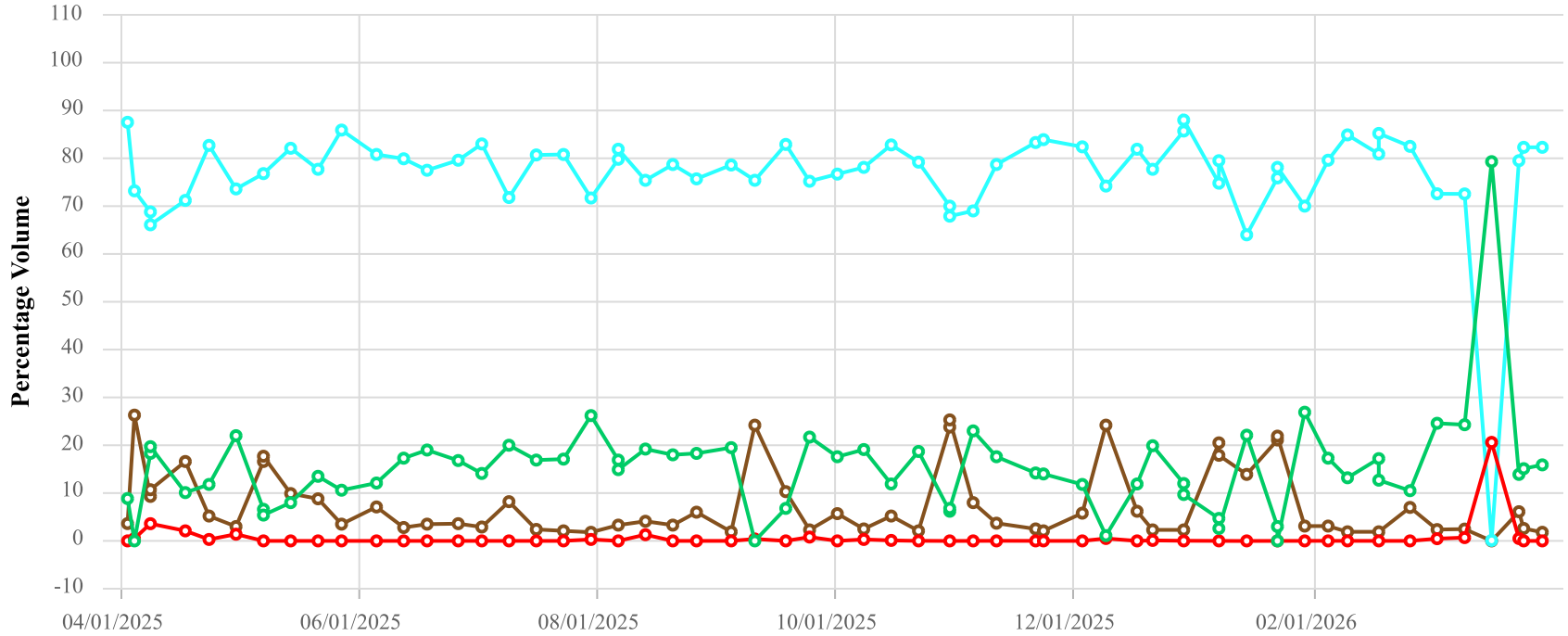

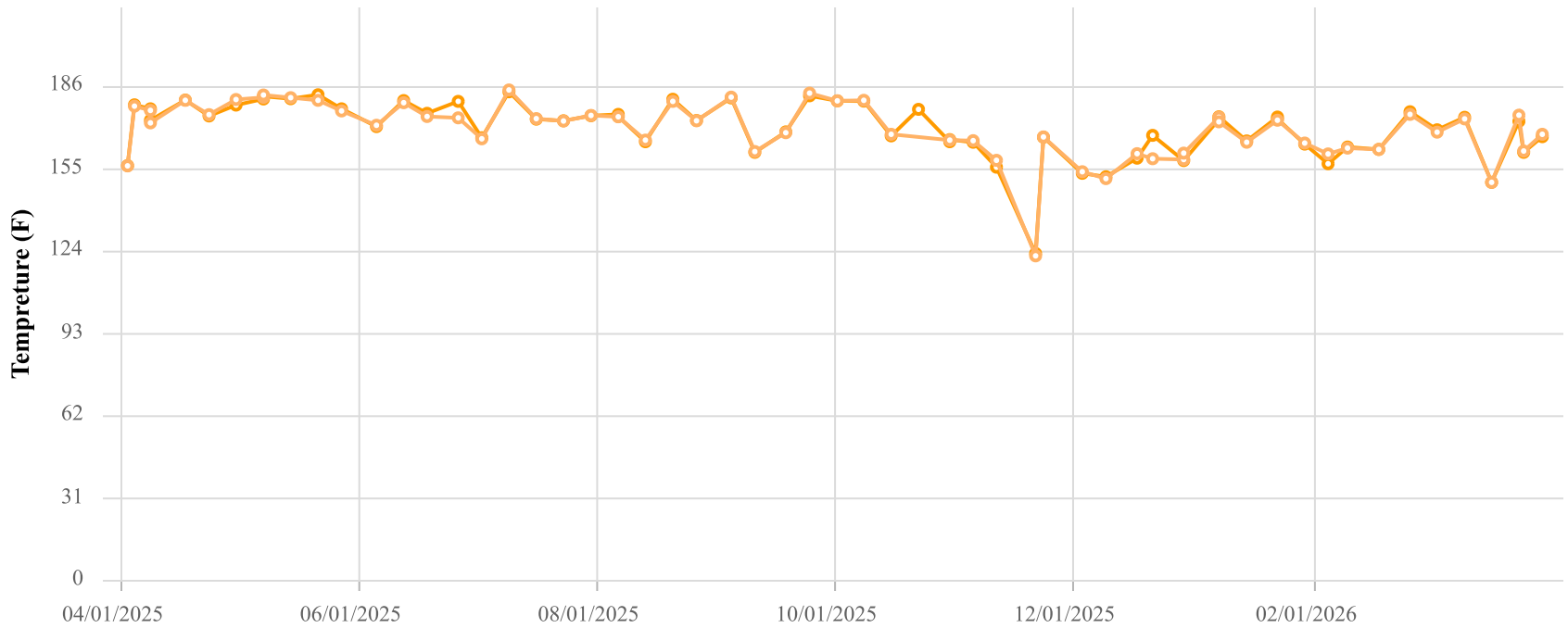

Point ID / Name

CCV1902A / CV-1902A

Parameter / Unit

- Init. Flow / scfm
- % CH4 / %
- % CO2 / %
- % O2 / %
- % Bal Gas / %
- Init. Static Press / in. H2O
- Init. Temp / Deg. F
- Adj. Temp / Deg. F

Chiquita Canyon Landfill
Parameter Chart: Multiscale
Date Range: 04/01/2025 - 03/31/2026
Chart generation date: 4/2/26

SCSeTools

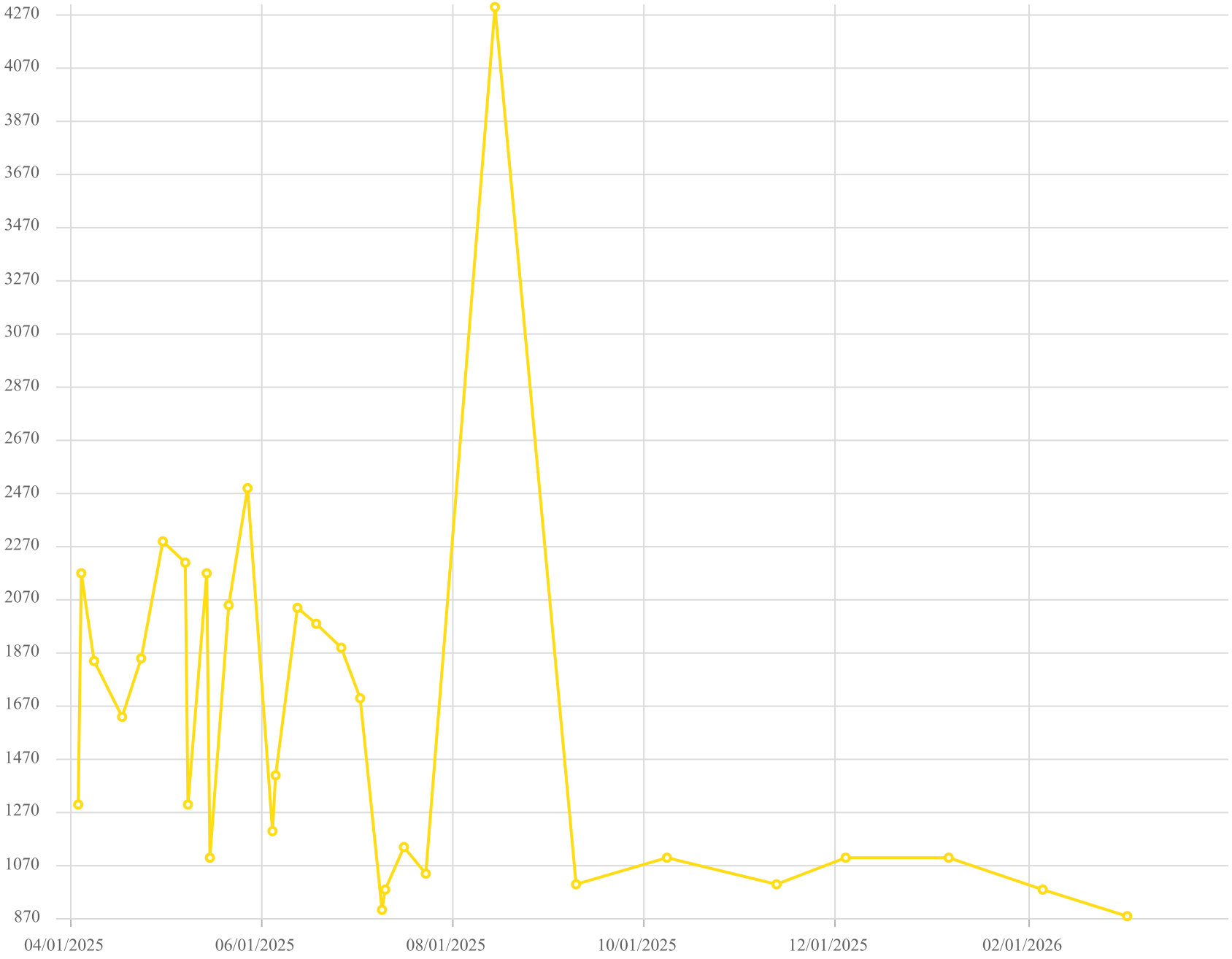

Point ID / Name

CV-1902A / CV-1902A

Parameter / Unit

Carbon Monoxide /ppmv

Chiquita Canyon Landfill - LAB DATA
Parameter Chart: Uniscale
Date Range: 04/01/2025 - 03/31/2026
Chart generation date: 4/7/26

SCSeTools

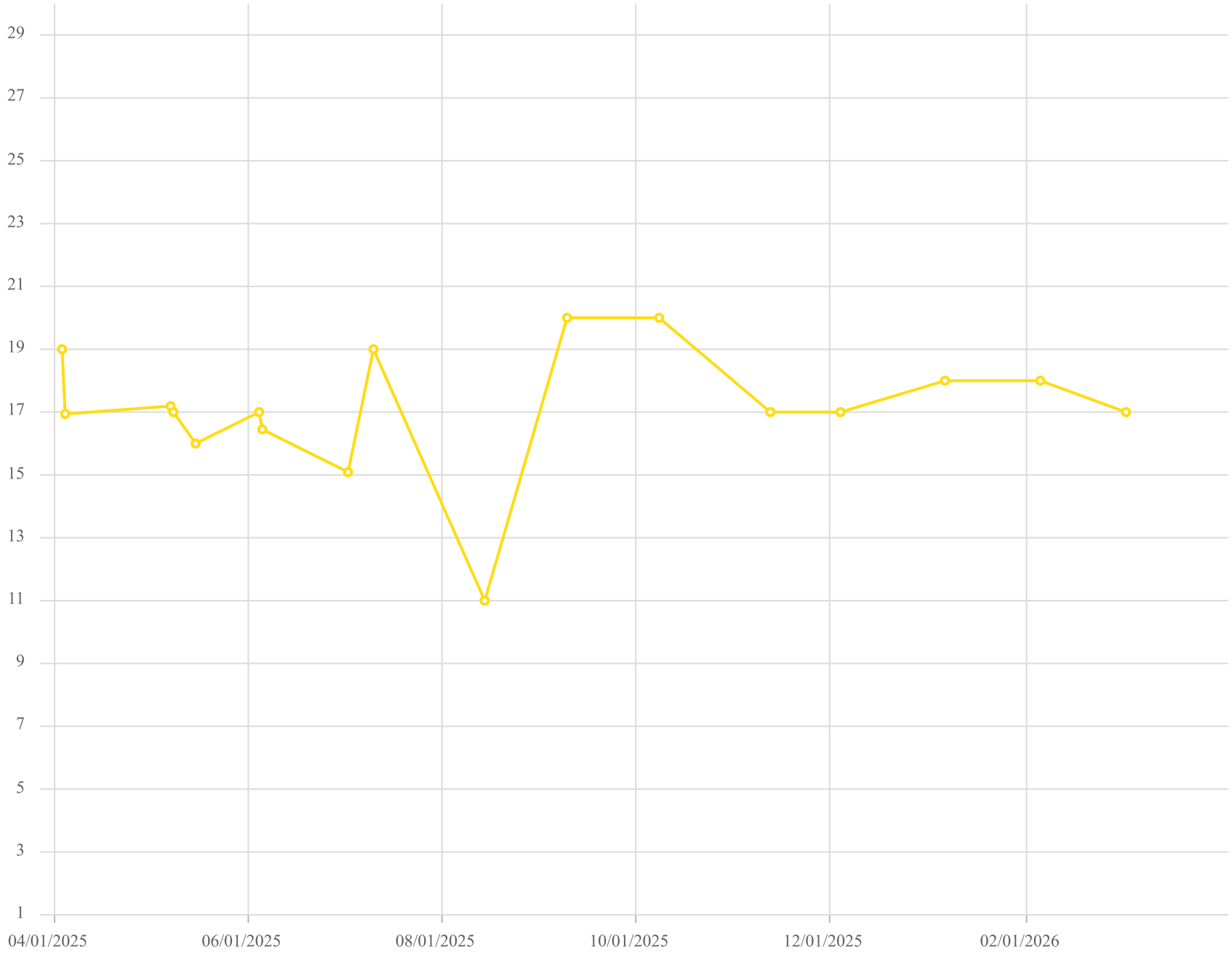

Point ID / Name

CV-1902A / CV-1902A

Parameter / Unit

Hydrogen /% v/v

Chiquita Canyon Landfill - LAB DATA
Parameter Chart: Uniscale
Date Range: 04/01/2025 - 03/31/2026
Chart generation date: 4/7/26

SCSeTools

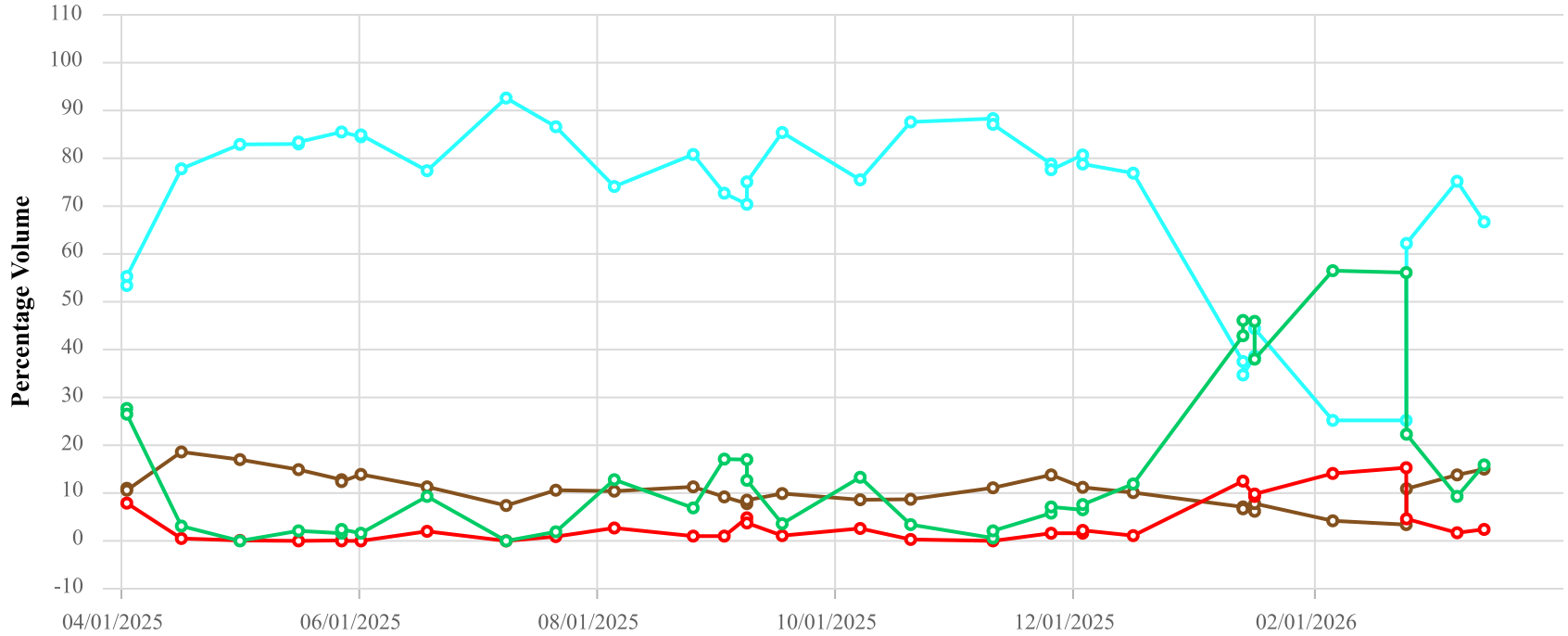

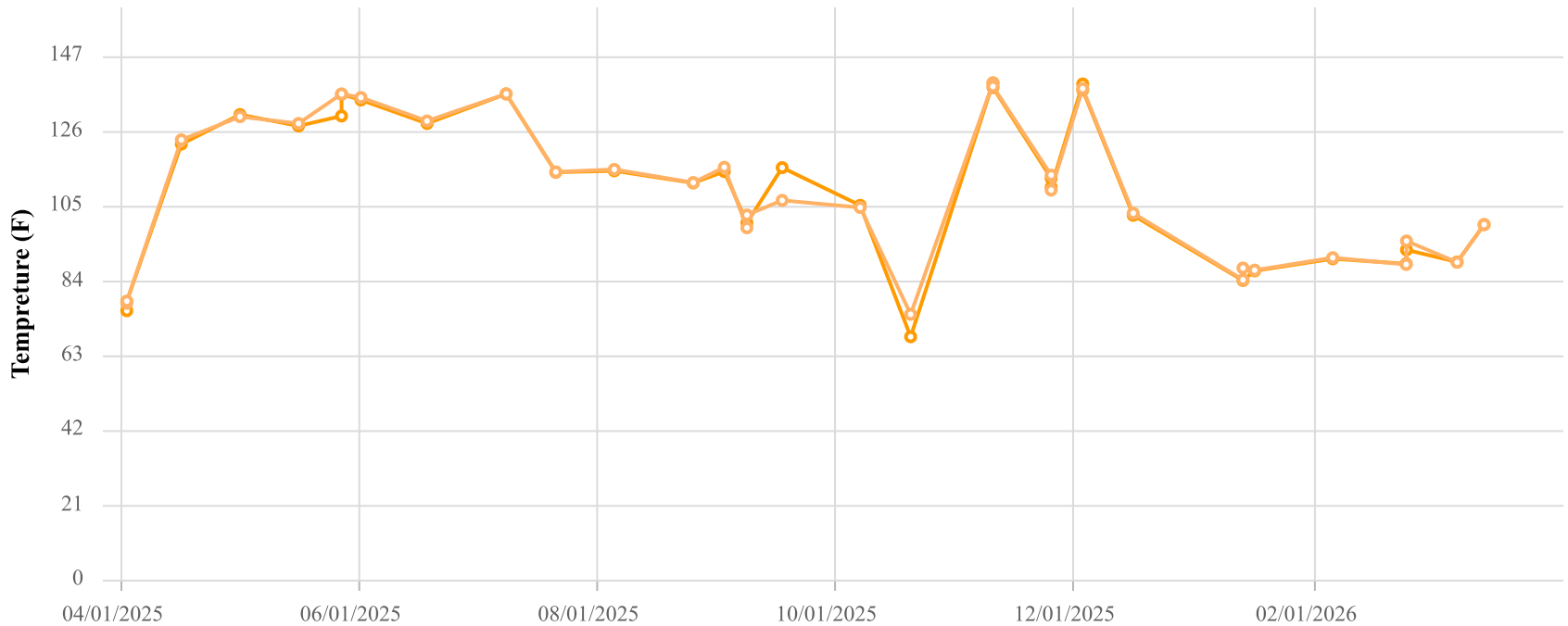

Point ID / Name

CHCV2001 / CV-2001

Parameter / Unit

- Init. Flow / scfm
- % CH4 / %
- % CO2 / %
- % O2 / %
- % Bal Gas / %
- Init. Static Press / in. H2O
- Init. Temp / Deg. F
- Adj. Temp / Deg. F

Chiquita Canyon Landfill
Parameter Chart: Multiscale
Date Range: 04/01/2025 - 03/31/2026
Chart generation date: 4/2/26

SCSeTools

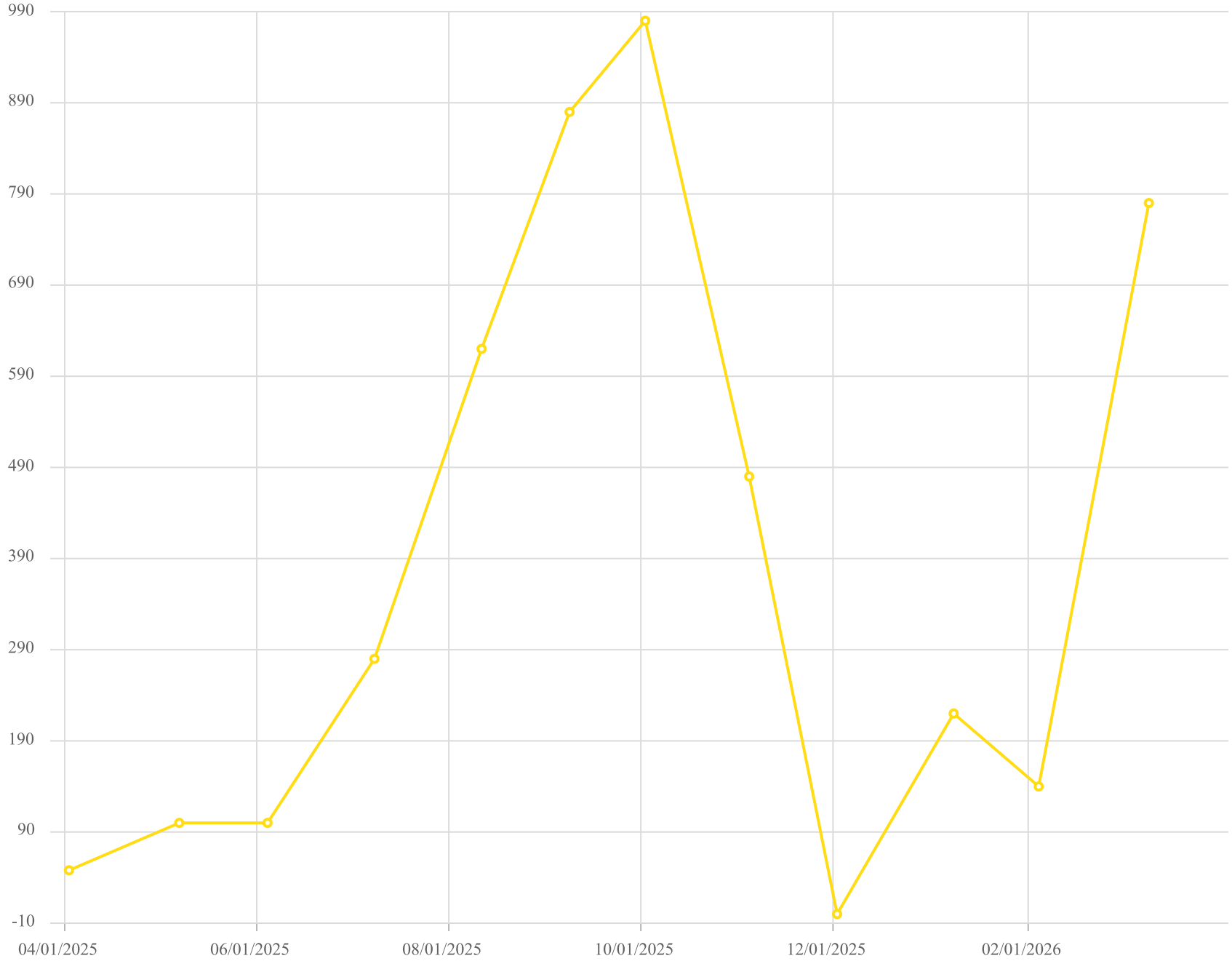

Point ID / Name

CV-2001 / CV-2001

Parameter / Unit

Carbon Monoxide /ppmv

Chiquita Canyon Landfill - LAB DATA
Parameter Chart: Uniscale
Date Range: 04/01/2025 - 03/31/2026
Chart generation date: 4/7/26

SCSeTools

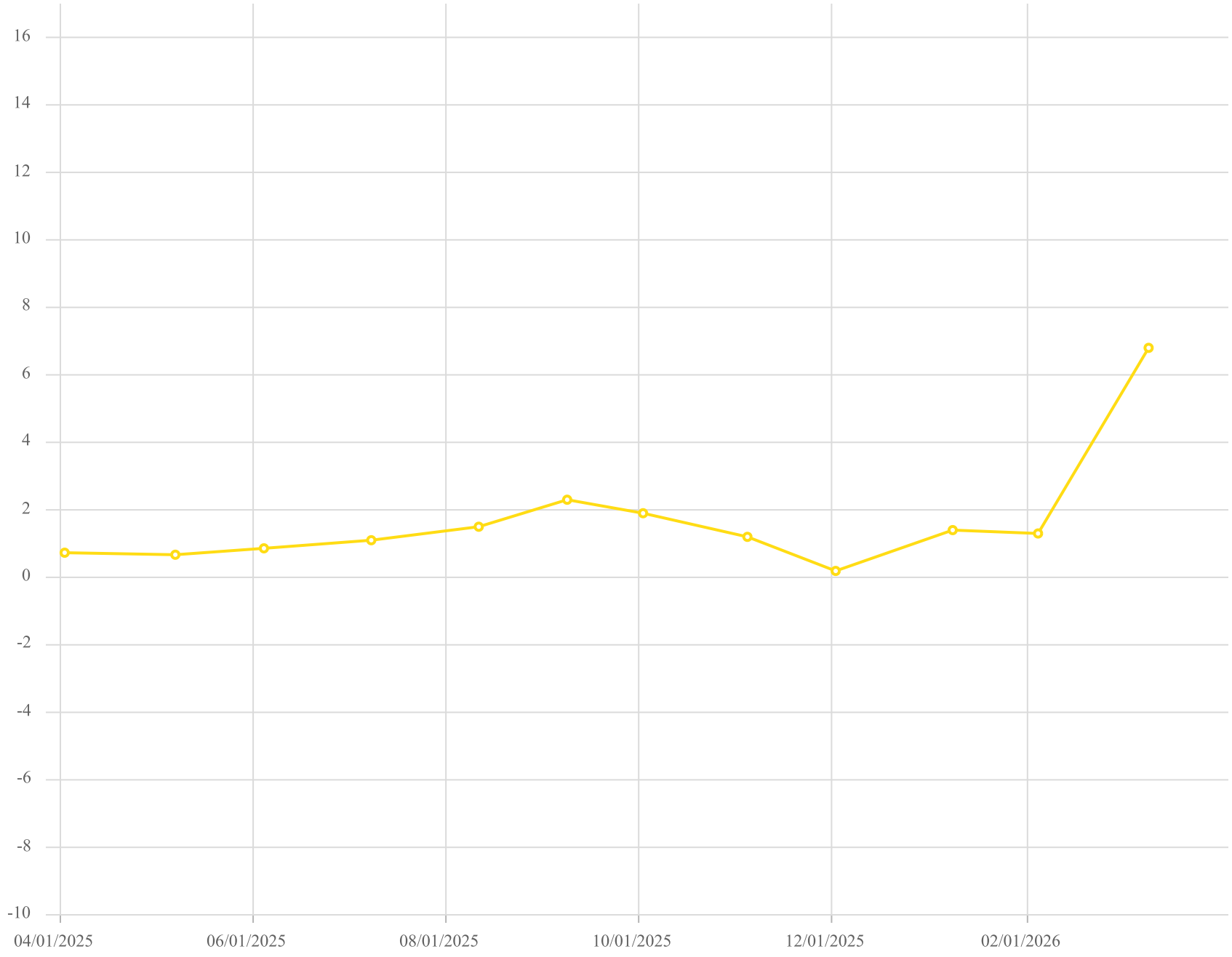

Point ID / Name

CV-2001 / CV-2001

Parameter / Unit

Hydrogen /% v/v

Chiquita Canyon Landfill - LAB DATA
Parameter Chart: Uniscale
Date Range: 04/01/2025 - 03/31/2026
Chart generation date: 4/7/26

SCSeTools

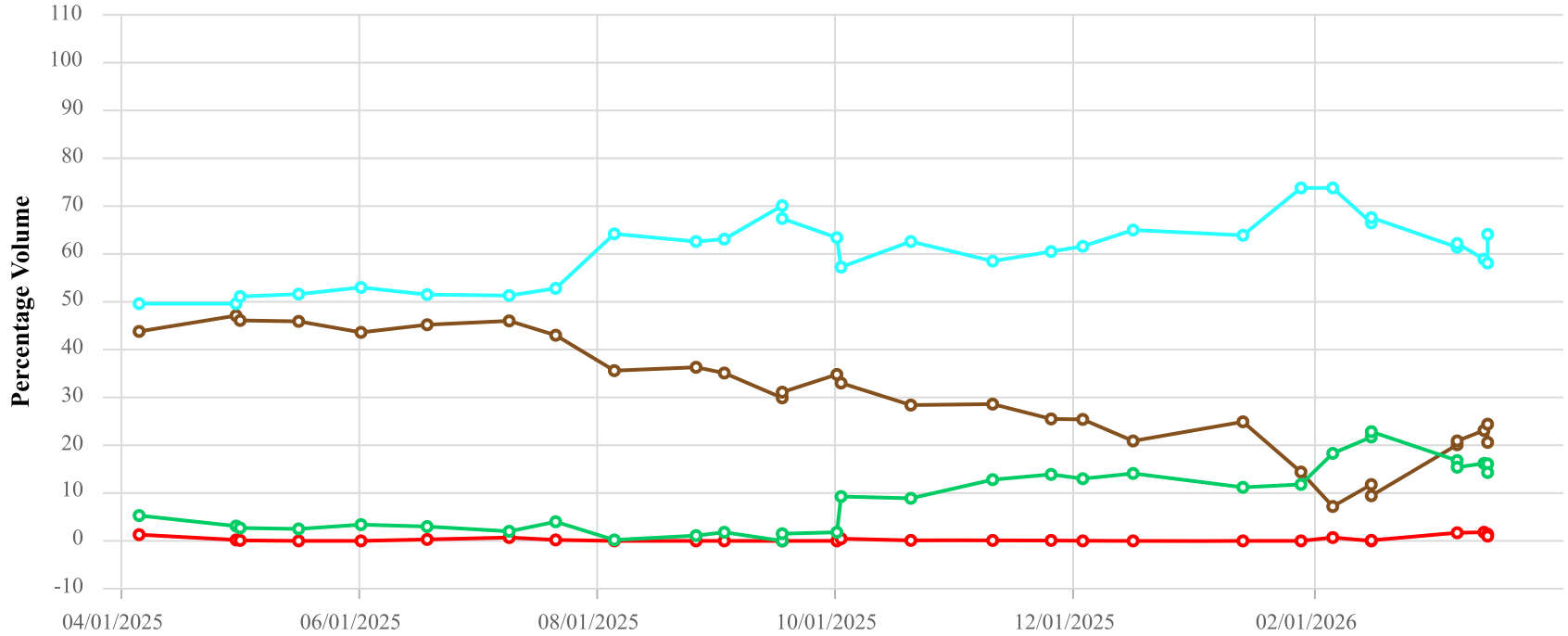

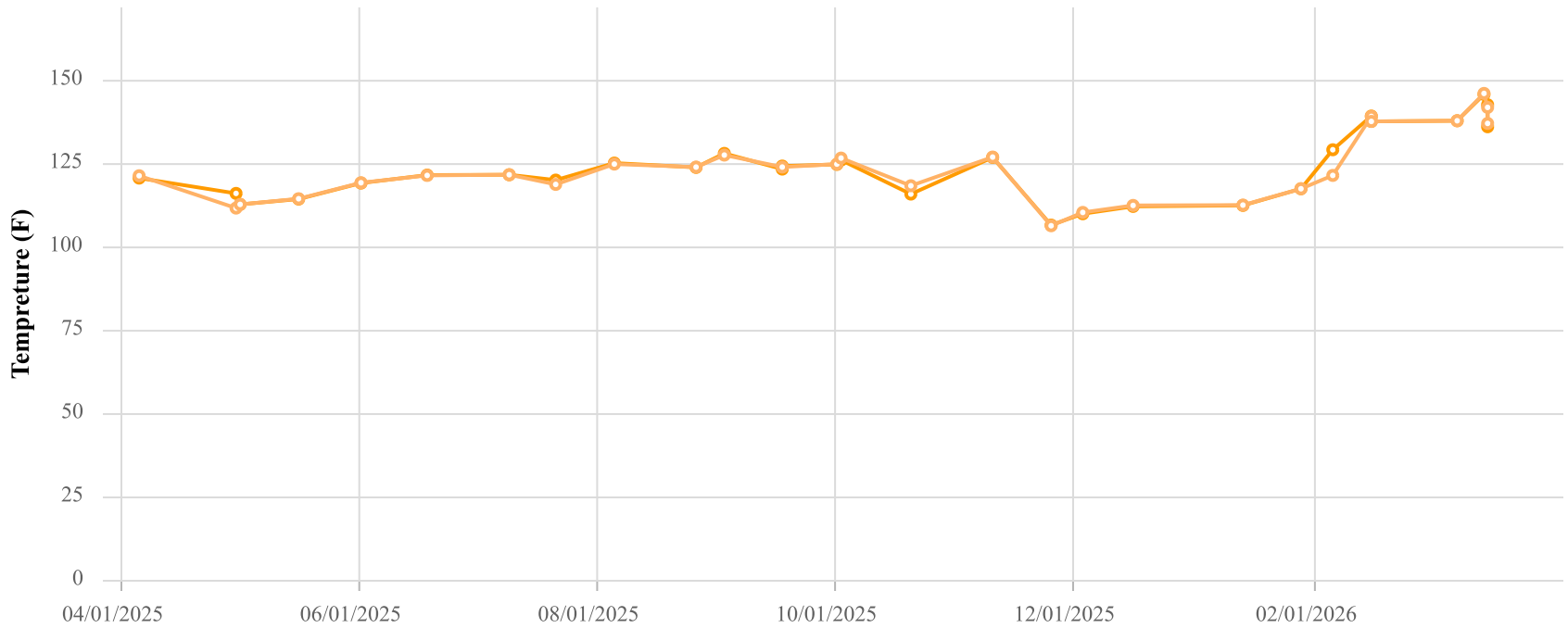

Point ID / Name

CHCV2002 / CV-2002

Parameter / Unit

- Init. Flow / scfm
- % CH4 / %
- % CO2 / %
- % O2 / %
- % Bal Gas / %
- Init. Static Press / in. H2O
- Init. Temp / Deg. F
- Adj. Temp / Deg. F

Chiquita Canyon Landfill
Parameter Chart: Multiscale
Date Range: 04/01/2025 - 03/31/2026
Chart generation date: 4/2/26

SCSeTools

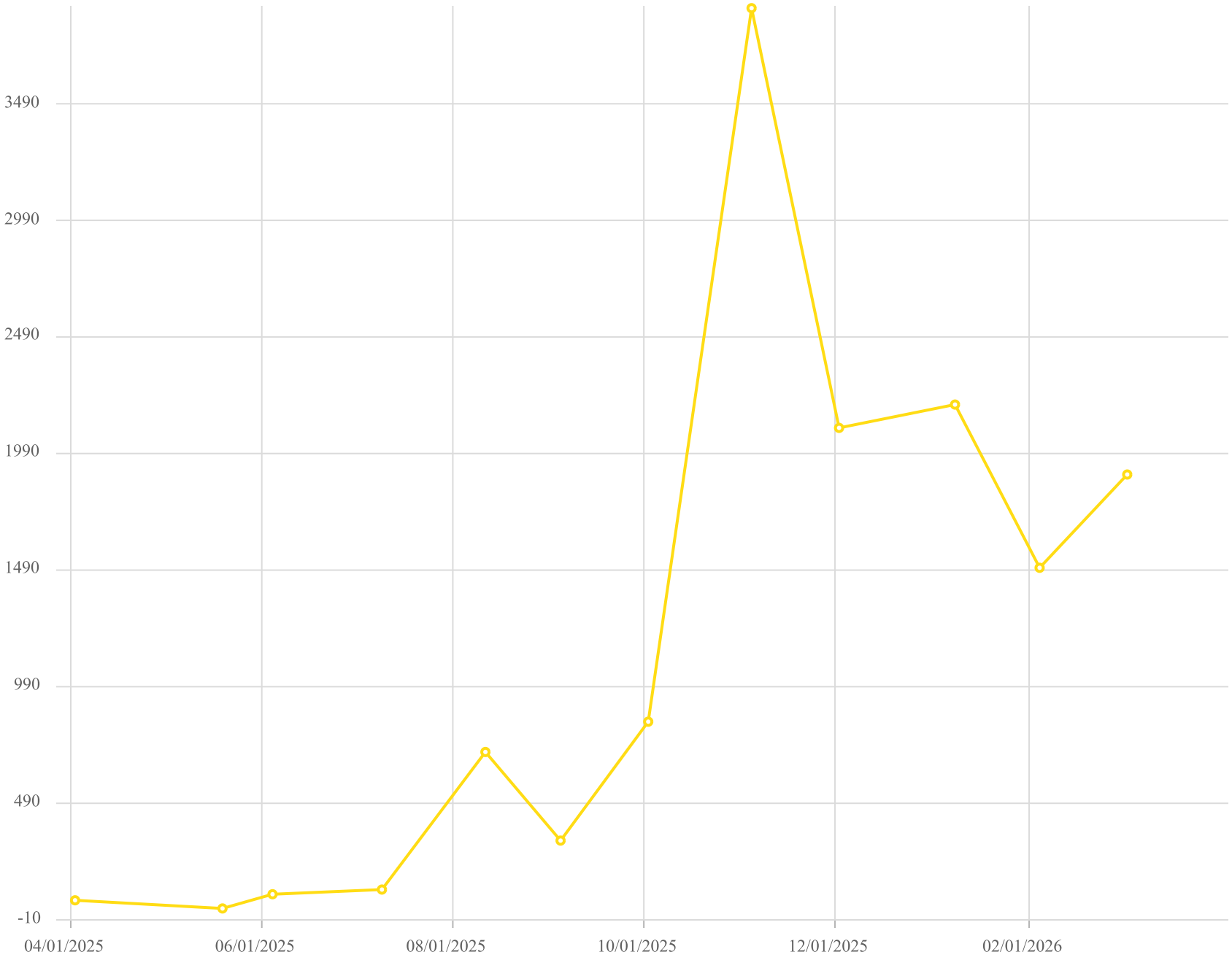

Point ID / Name

CV-2002 / CV-2002

Parameter / Unit

Carbon Monoxide

Chiquita Canyon Landfill - LAB DATA
Parameter Chart: Uniscale
Date Range: 04/01/2025 - 03/31/2026
Chart generation date: 4/7/26

SCSeTools

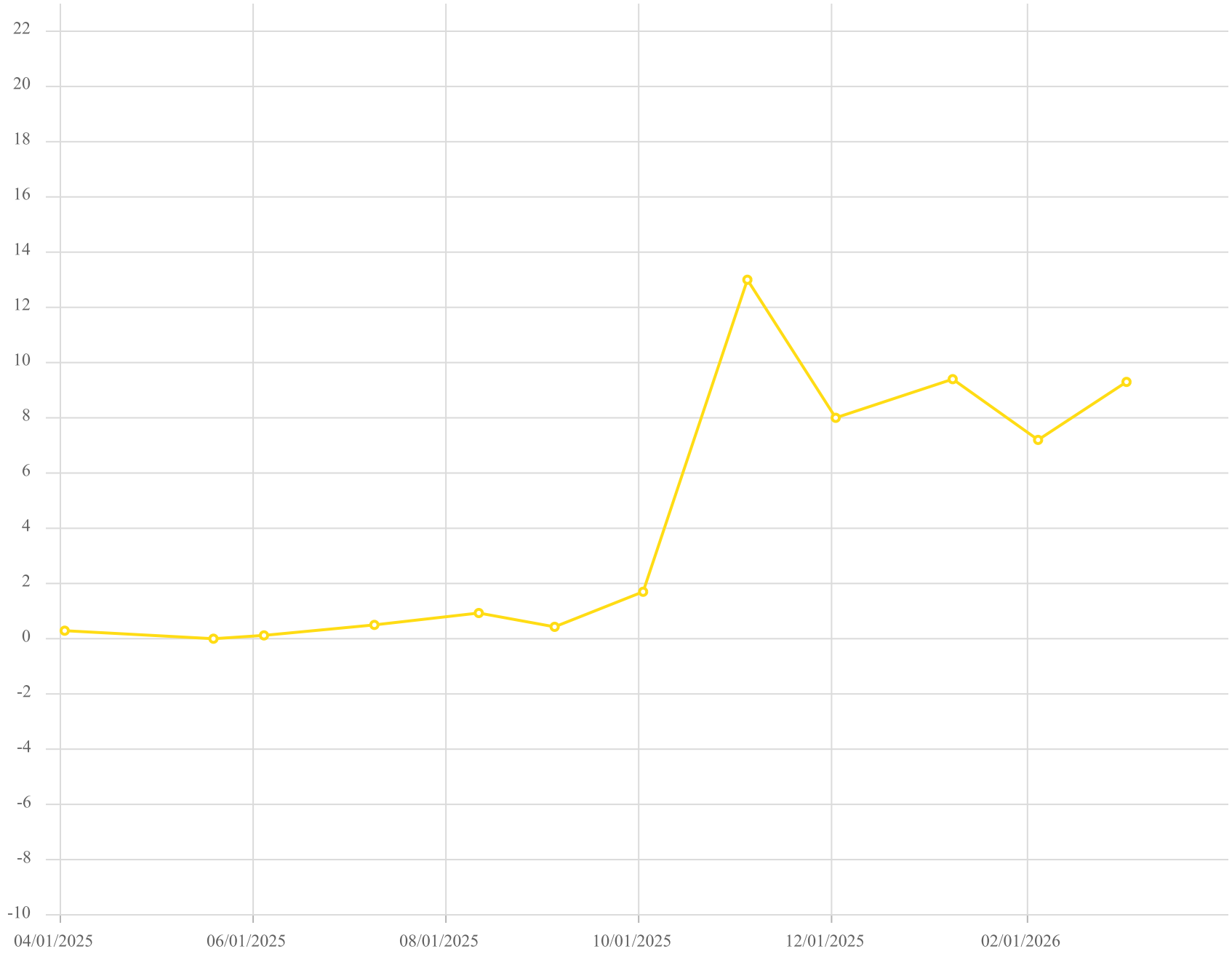

Point ID / Name

CV-2002 / CV-2002

Parameter / Unit

Hydrogen /% v/v

Chiquita Canyon Landfill - LAB DATA
Parameter Chart: Uniscale
Date Range: 04/01/2025 - 03/31/2026
Chart generation date: 4/7/26

SCSeTools

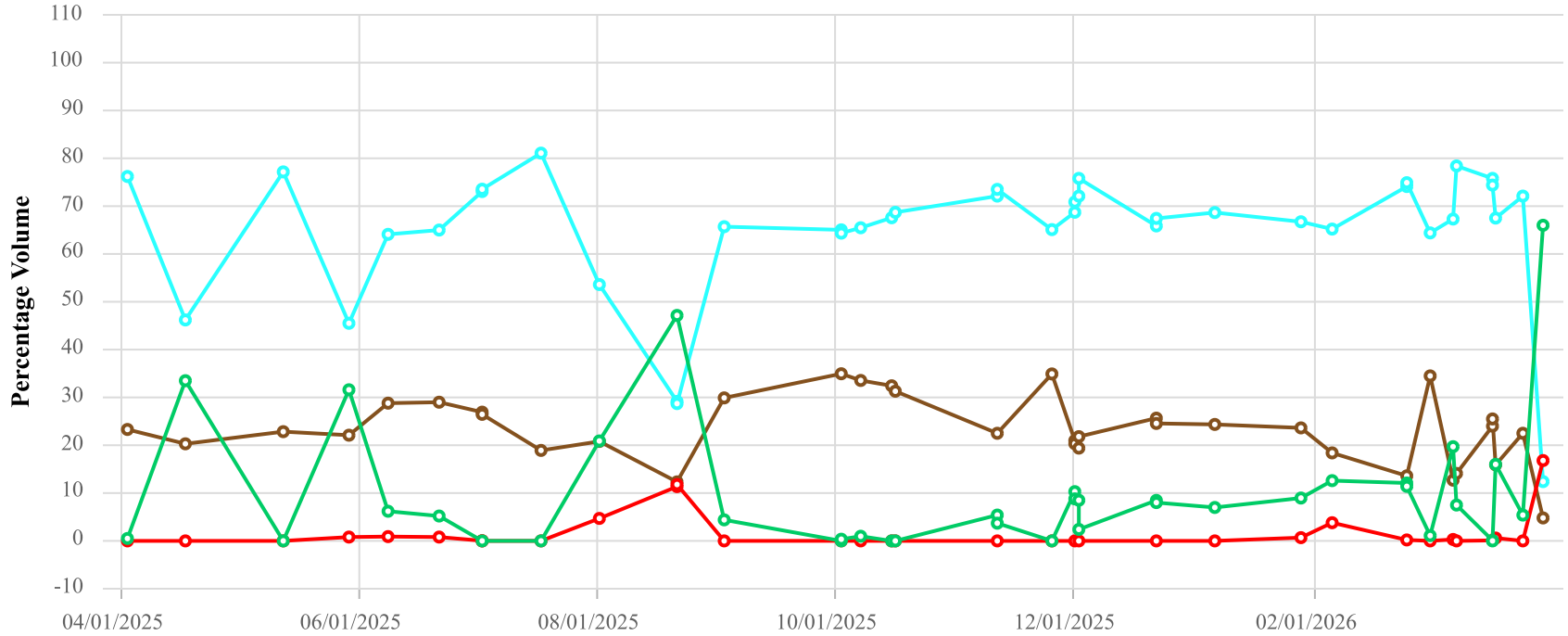

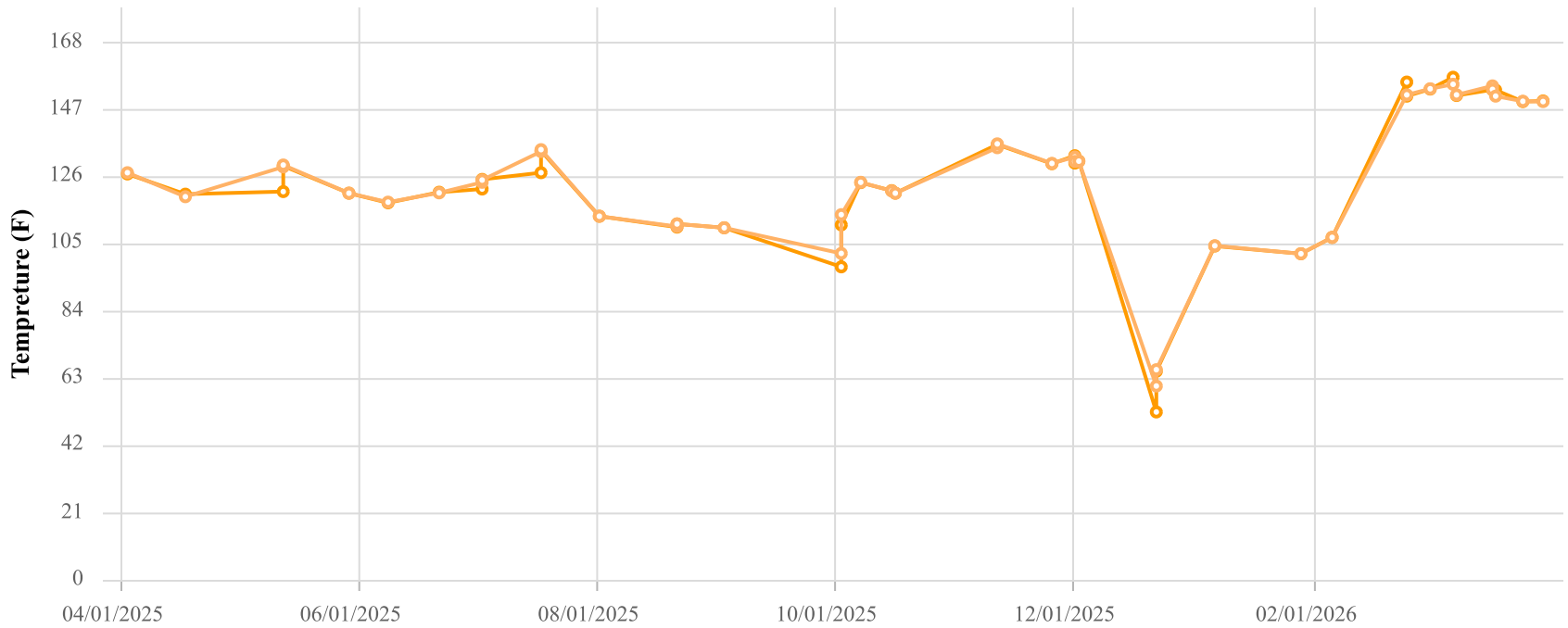

Point ID / Name

CHCV2007 / CV-2007

Parameter / Unit

- Init. Flow / scfm
- % CH4 / %
- % CO2 / %
- % O2 / %
- % Bal Gas / %
- Init. Static Press / in. H2O
- Init. Temp / Deg. F
- Adj. Temp / Deg. F

Chiquita Canyon Landfill
Parameter Chart: Multiscale
Date Range: 04/01/2025 - 03/31/2026
Chart generation date: 4/2/26

SCSeTools

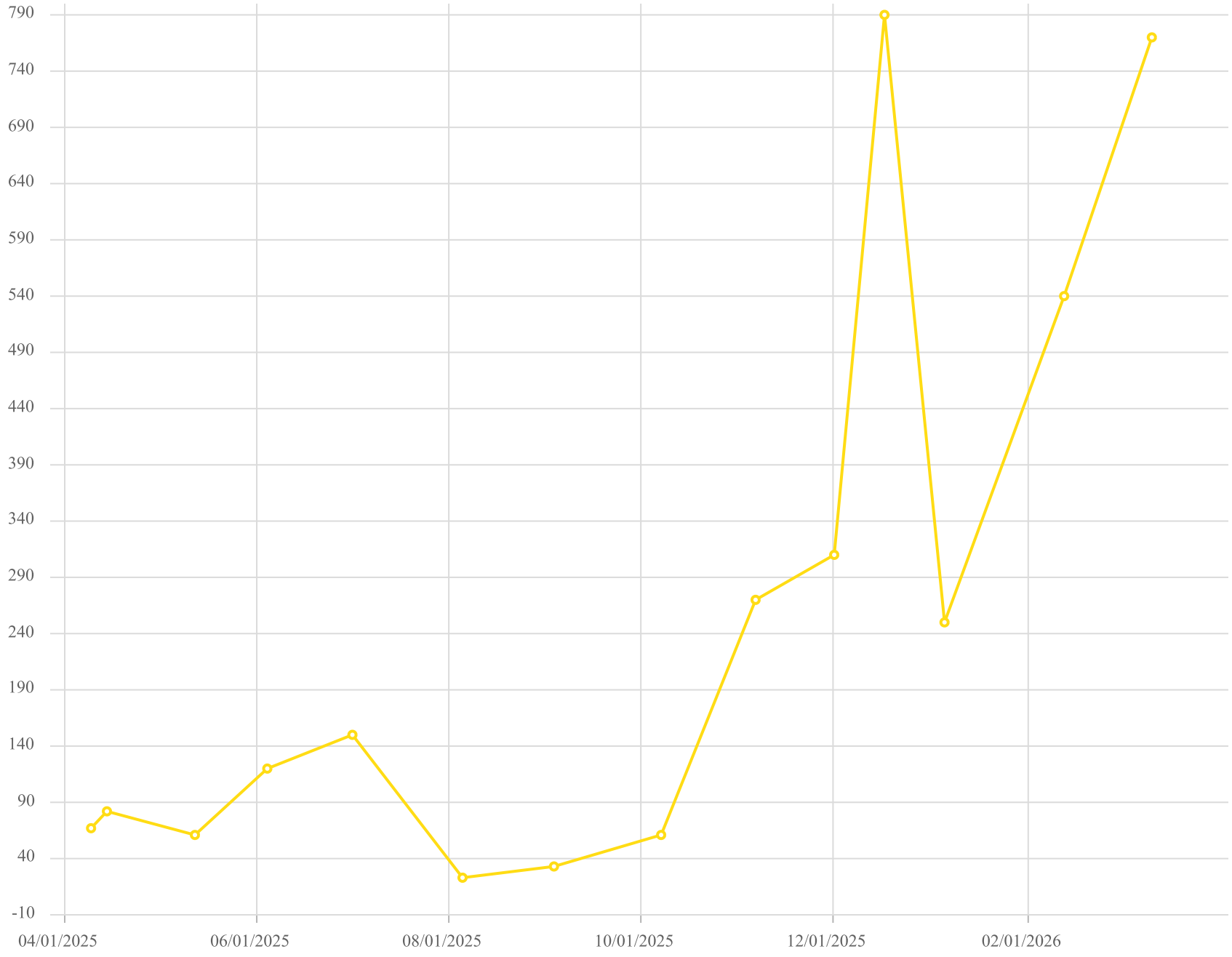

Point ID / Name

CV-2007 / CV-2007

Parameter / Unit

Carbon Monoxide /ppmv

Chiquita Canyon Landfill - LAB DATA
Parameter Chart: Uniscale
Date Range: 04/01/2025 - 03/31/2026
Chart generation date: 4/7/26

SCSeTools

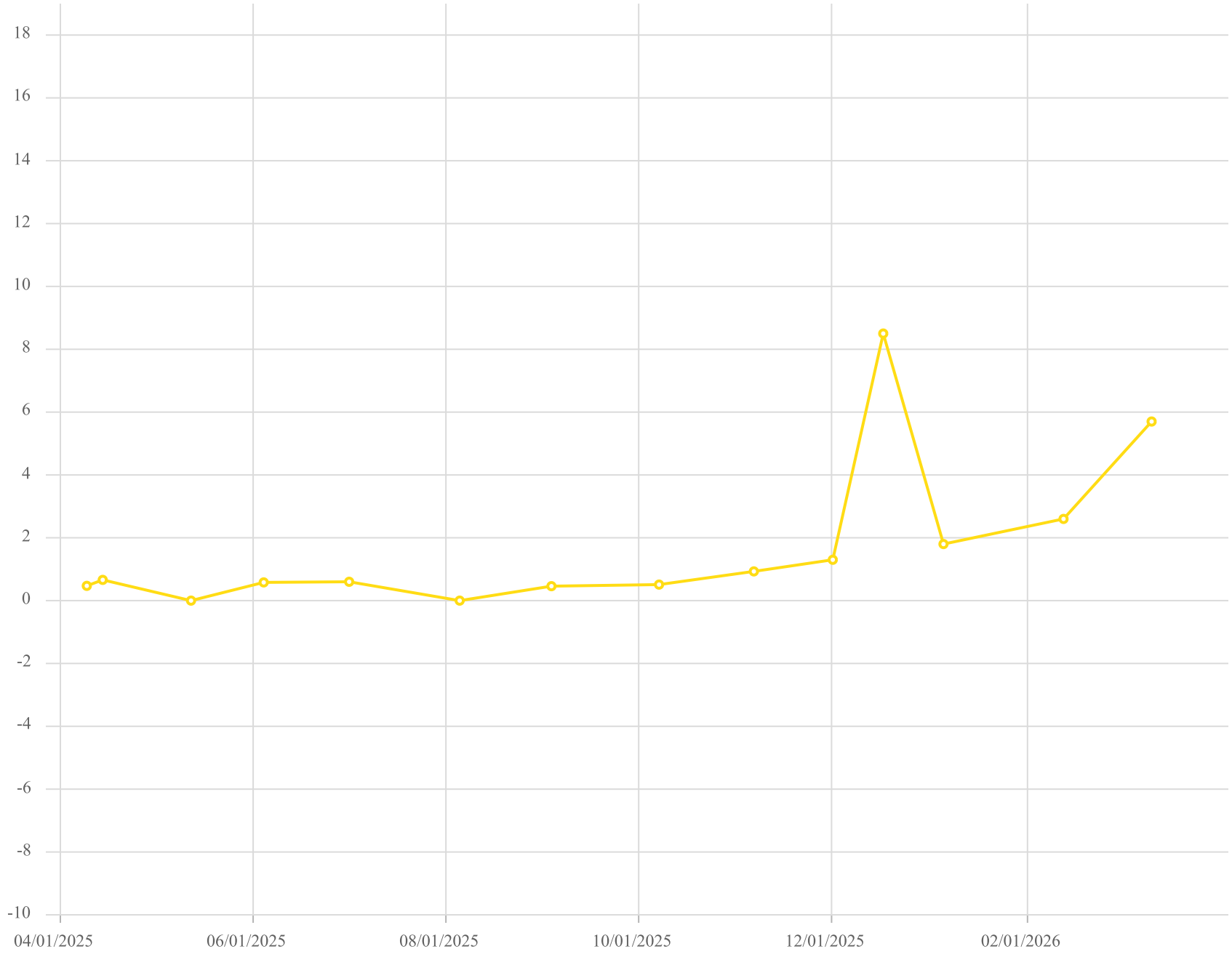

Point ID / Name

CV-2007 / CV-2007

Parameter / Unit

Hydrogen /% v/v

Chiquita Canyon Landfill - LAB DATA
Parameter Chart: Uniscale
Date Range: 04/01/2025 - 03/31/2026
Chart generation date: 4/7/26

SCSeTools

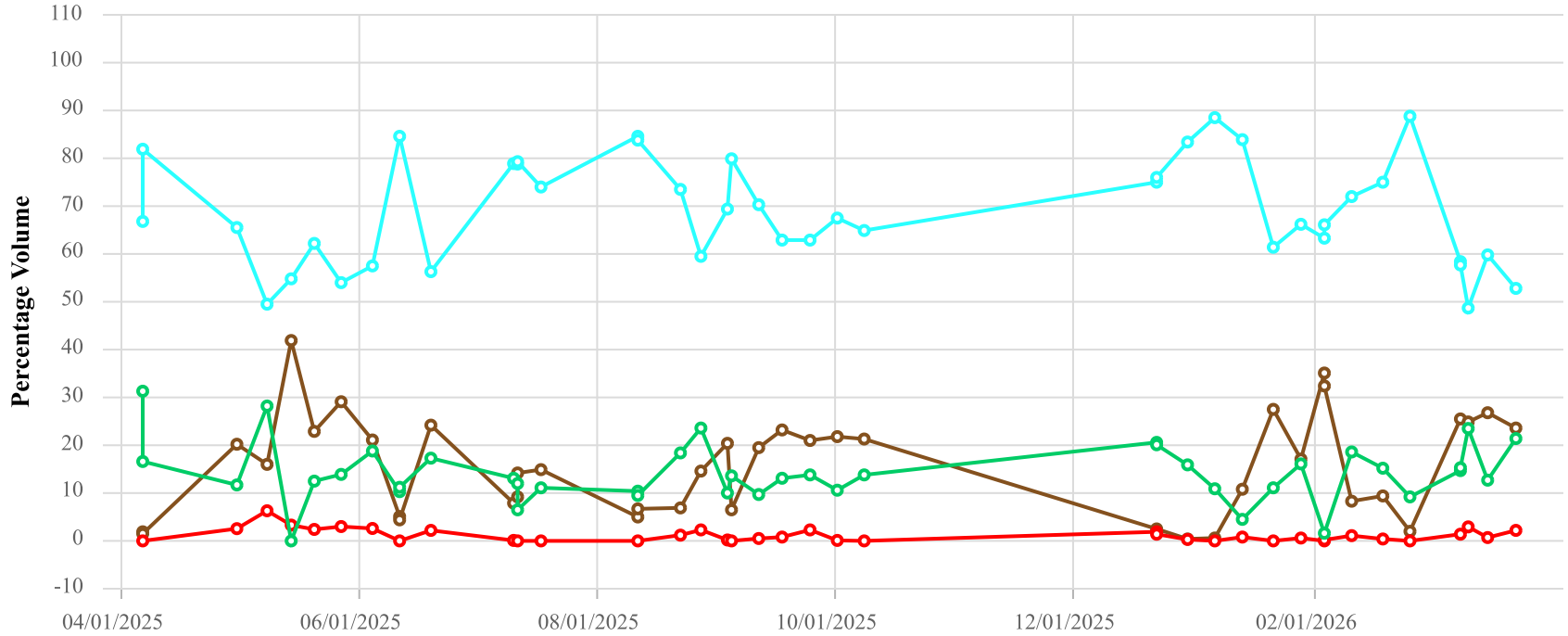

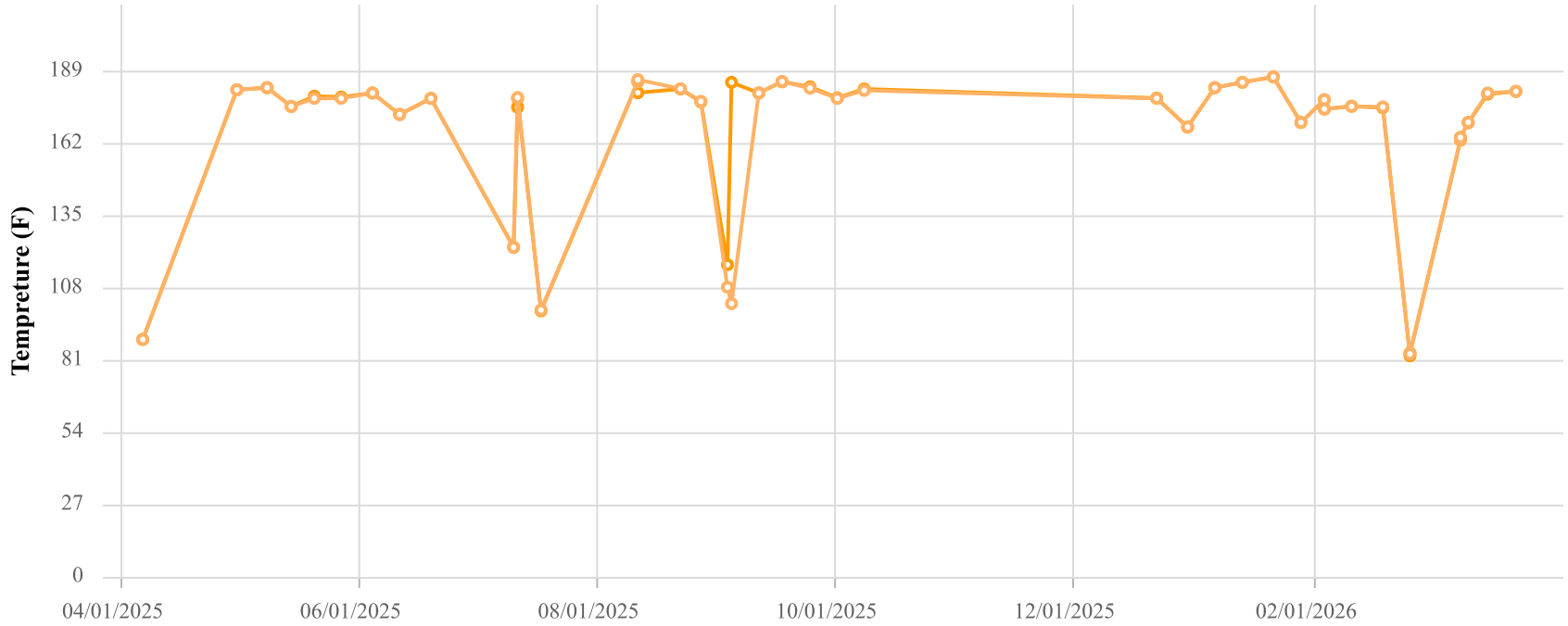

Point ID / Name

CHCV2301 / CV-2301

Parameter / Unit

- Init. Flow / scfm
- % CH4 / %
- % CO2 / %
- % O2 / %
- % Bal Gas / %
- Init. Static Press / in. H2O
- Init. Temp / Deg. F
- Adj. Temp / Deg. F

Chiquita Canyon Landfill
Parameter Chart: Multiscale
Date Range: 04/01/2025 - 03/31/2026
Chart generation date: 4/2/26

SCSeTools

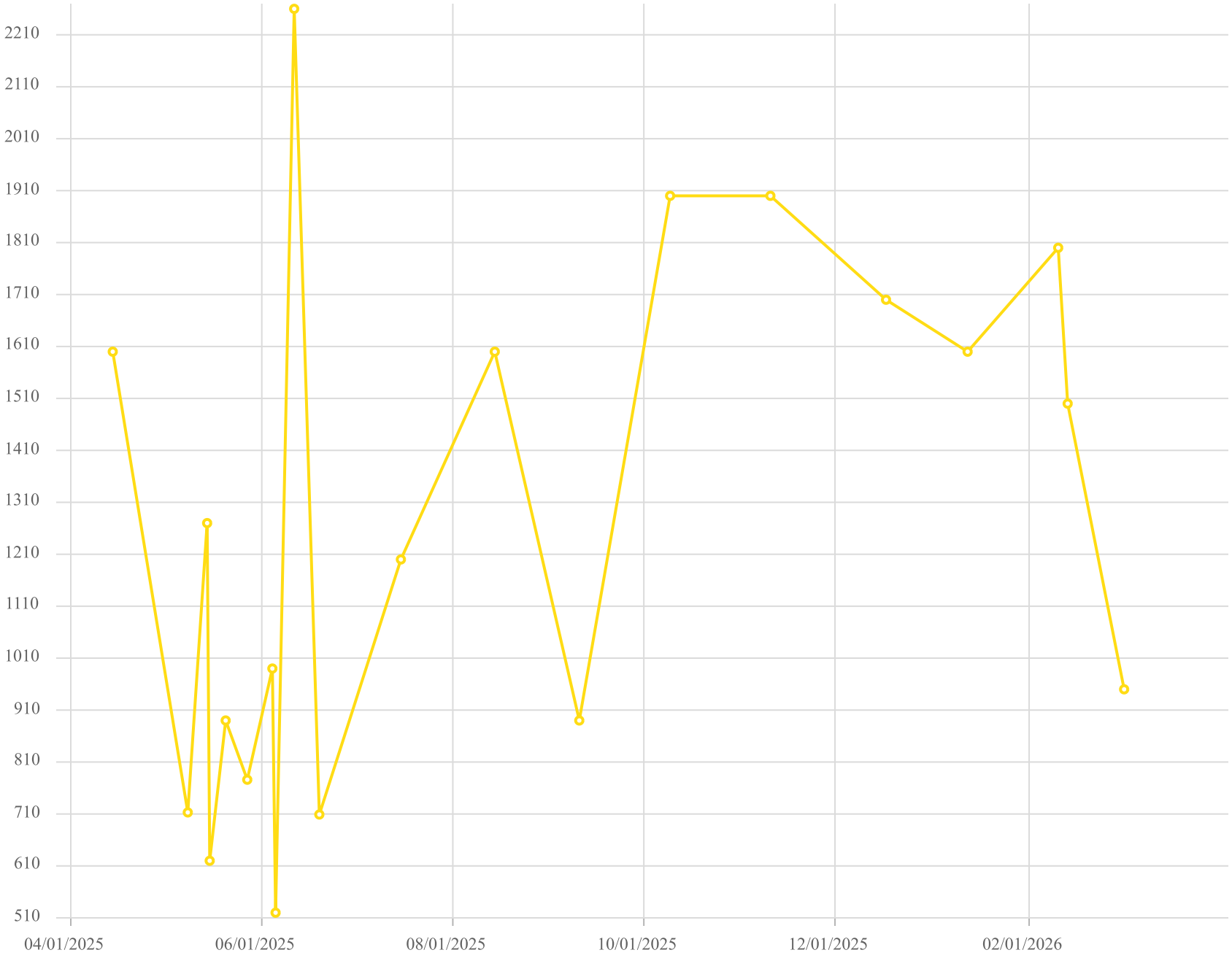

Point ID / Name

CV-2301 / CV-2301

Parameter / Unit

Carbon Monoxide /ppmv

Chiquita Canyon Landfill - LAB DATA
Parameter Chart: Uniscale
Date Range: 04/01/2025 - 03/31/2026
Chart generation date: 4/7/26

SCSeTools

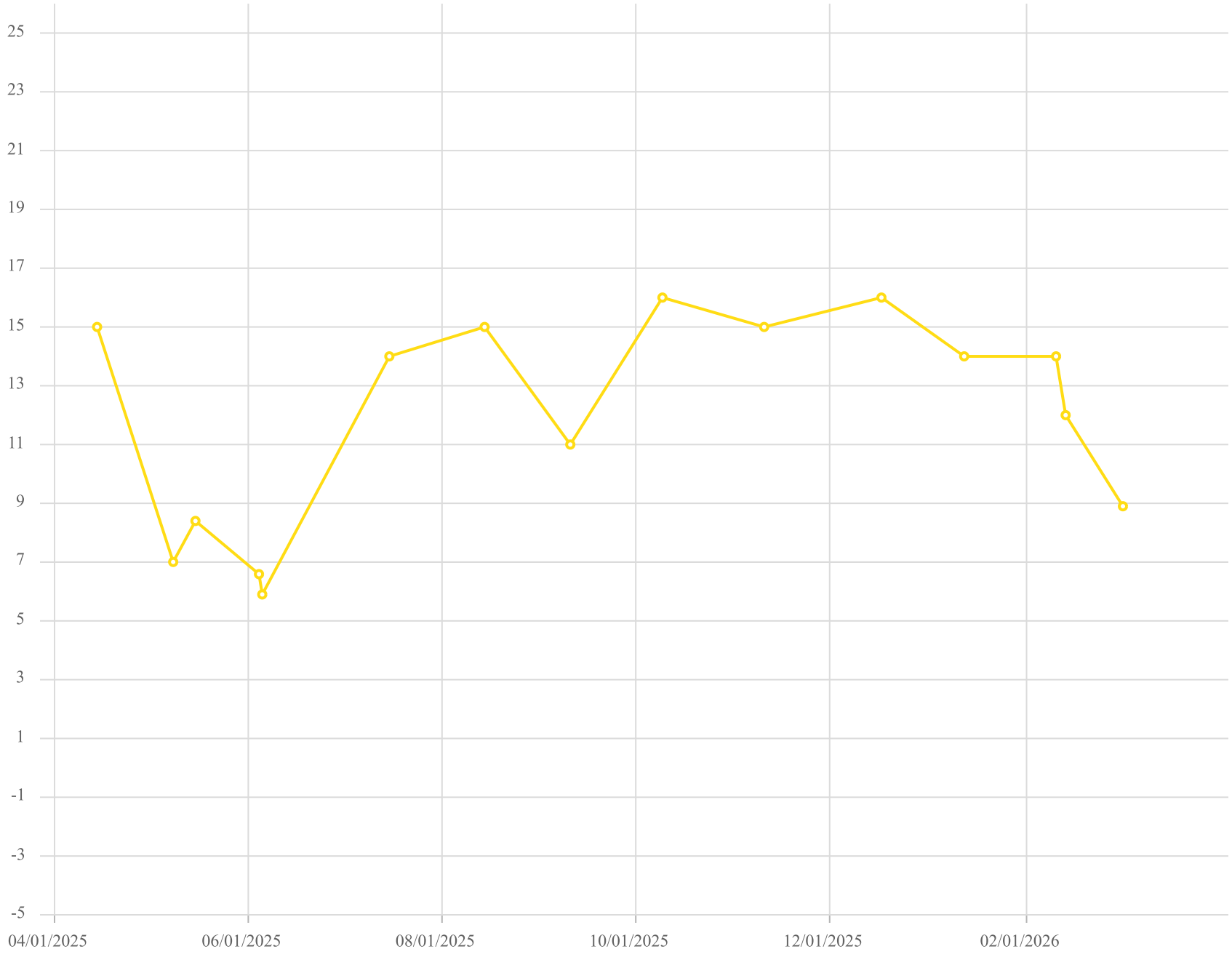

Point ID / Name

CV-2301 / CV-2301

Parameter / Unit

Hydrogen /% v/v

Chiquita Canyon Landfill - LAB DATA
Parameter Chart: Uniscale
Date Range: 04/01/2025 - 03/31/2026
Chart generation date: 4/7/26

SCSeTools

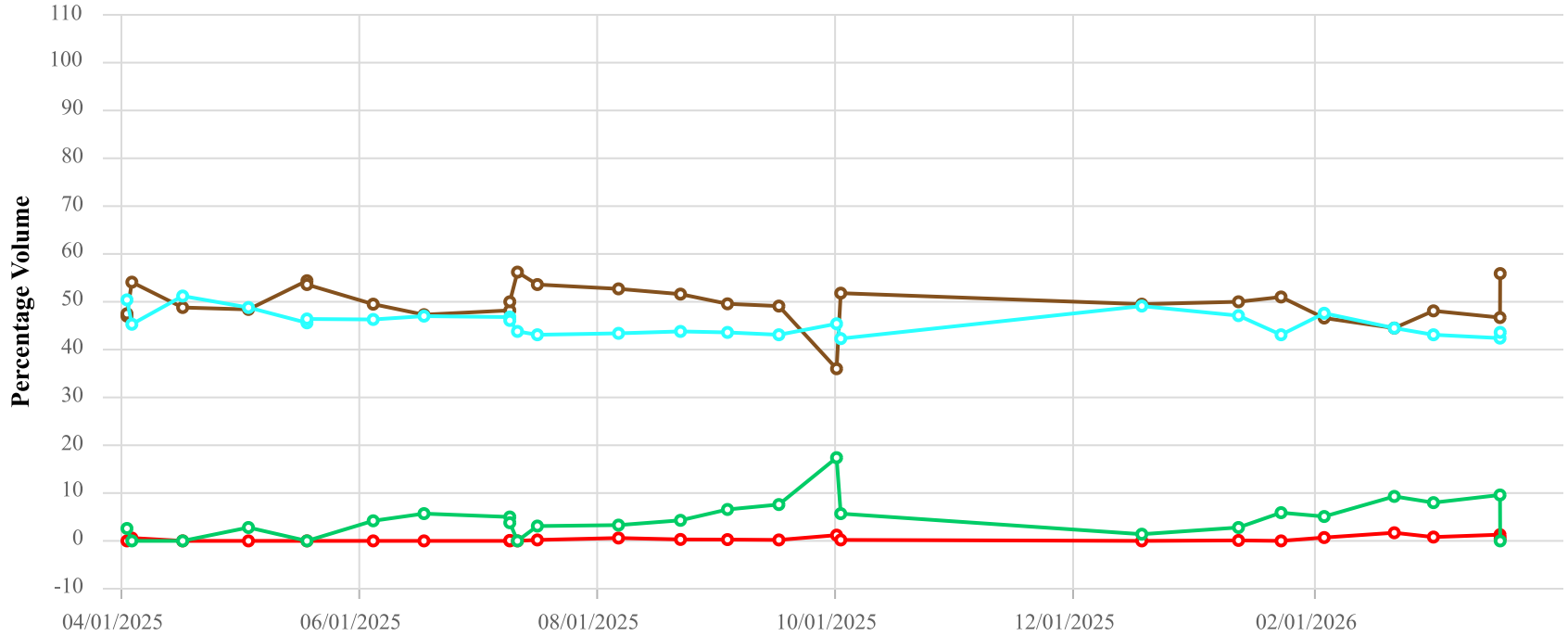

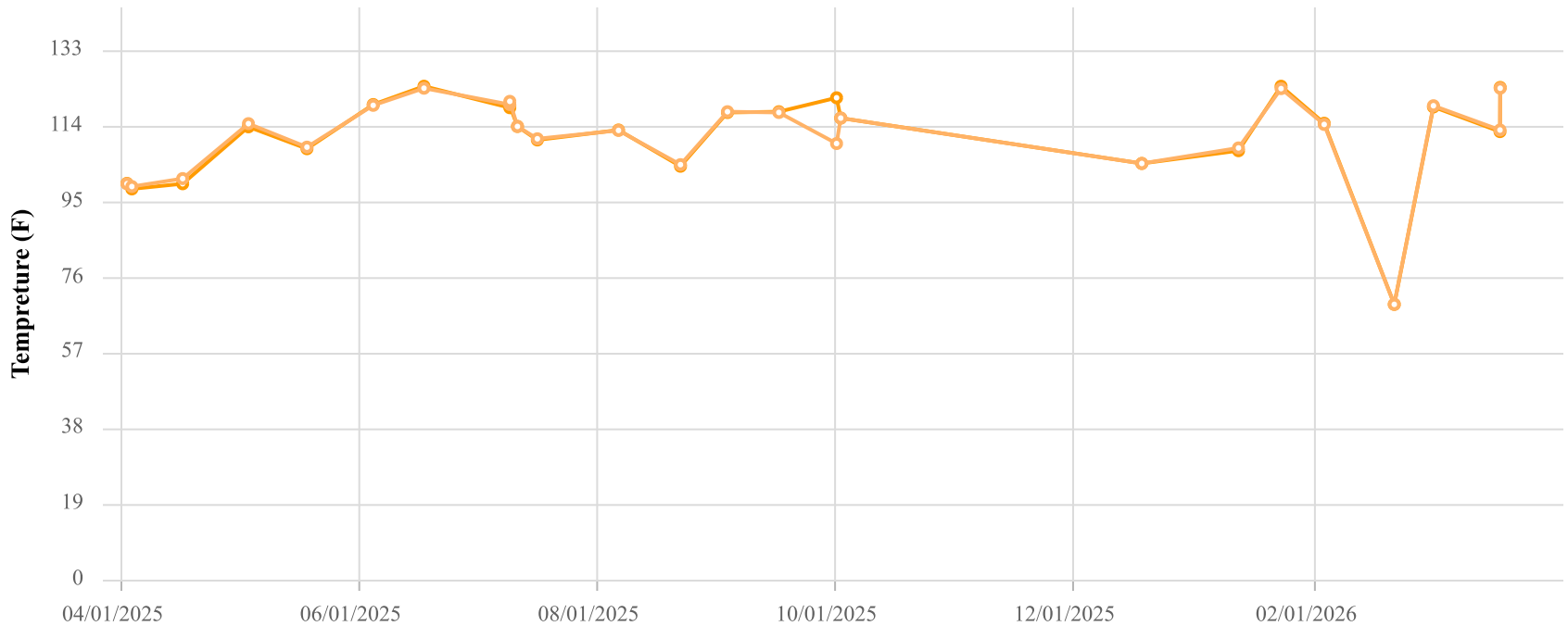

Point ID / Name

CHCV2302 / CV-2302

Parameter / Unit

- Init. Flow / scfm
- % CH4 / %
- % CO2 / %
- % O2 / %
- % Bal Gas / %
- Init. Static Press / in. H2O
- Init. Temp / Deg. F
- Adj. Temp / Deg. F

Chiquita Canyon Landfill
Parameter Chart: Multiscale
Date Range: 04/01/2025 - 03/31/2026
Chart generation date: 4/2/26

SCSeTools

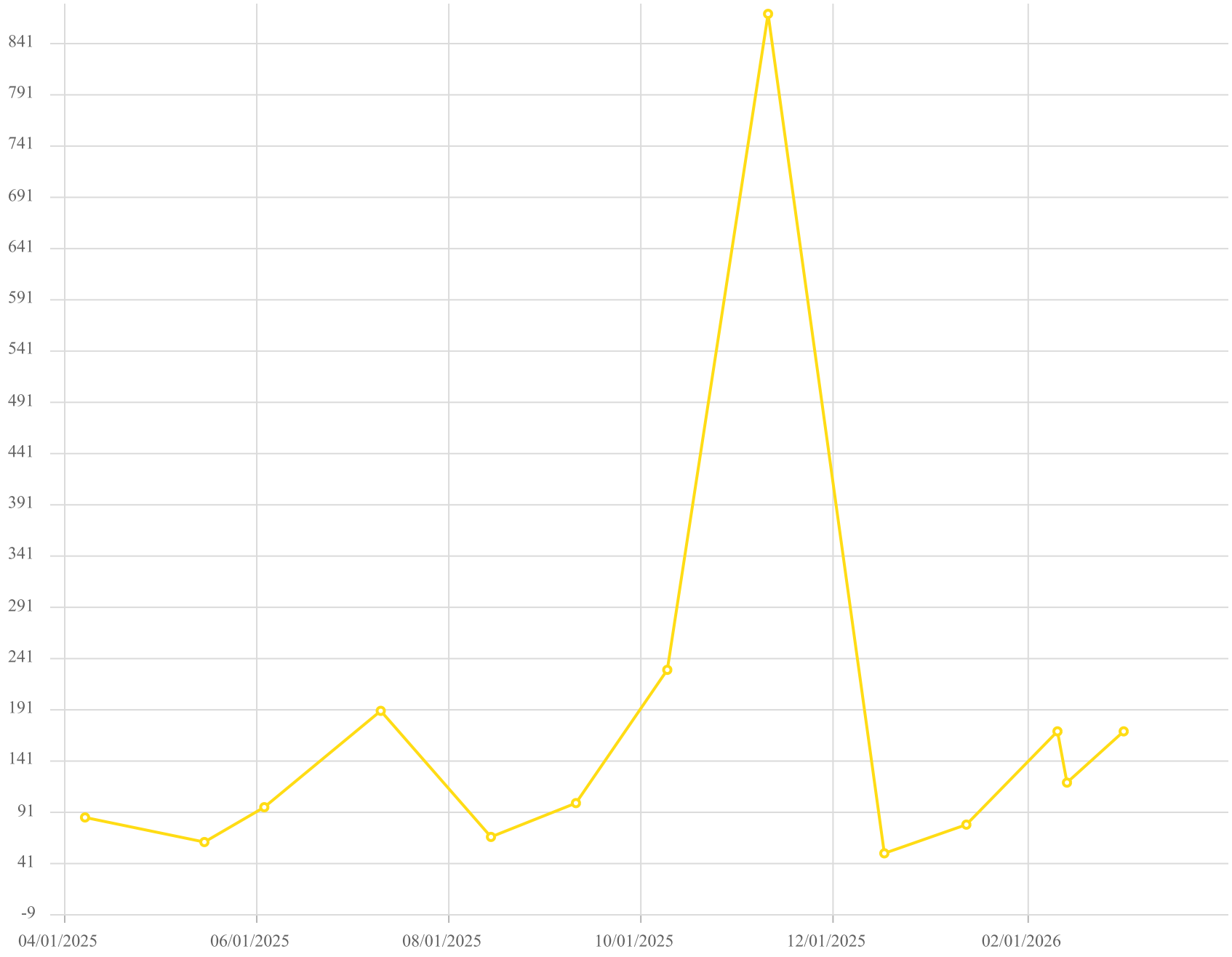

Point ID / Name

CV-2302 / CV-2302

Parameter / Unit

Carbon Monoxide /ppmv

Chiquita Canyon Landfill - LAB DATA
Parameter Chart: Uniscale
Date Range: 04/01/2025 - 03/31/2026
Chart generation date: 4/7/26

SCSeTools

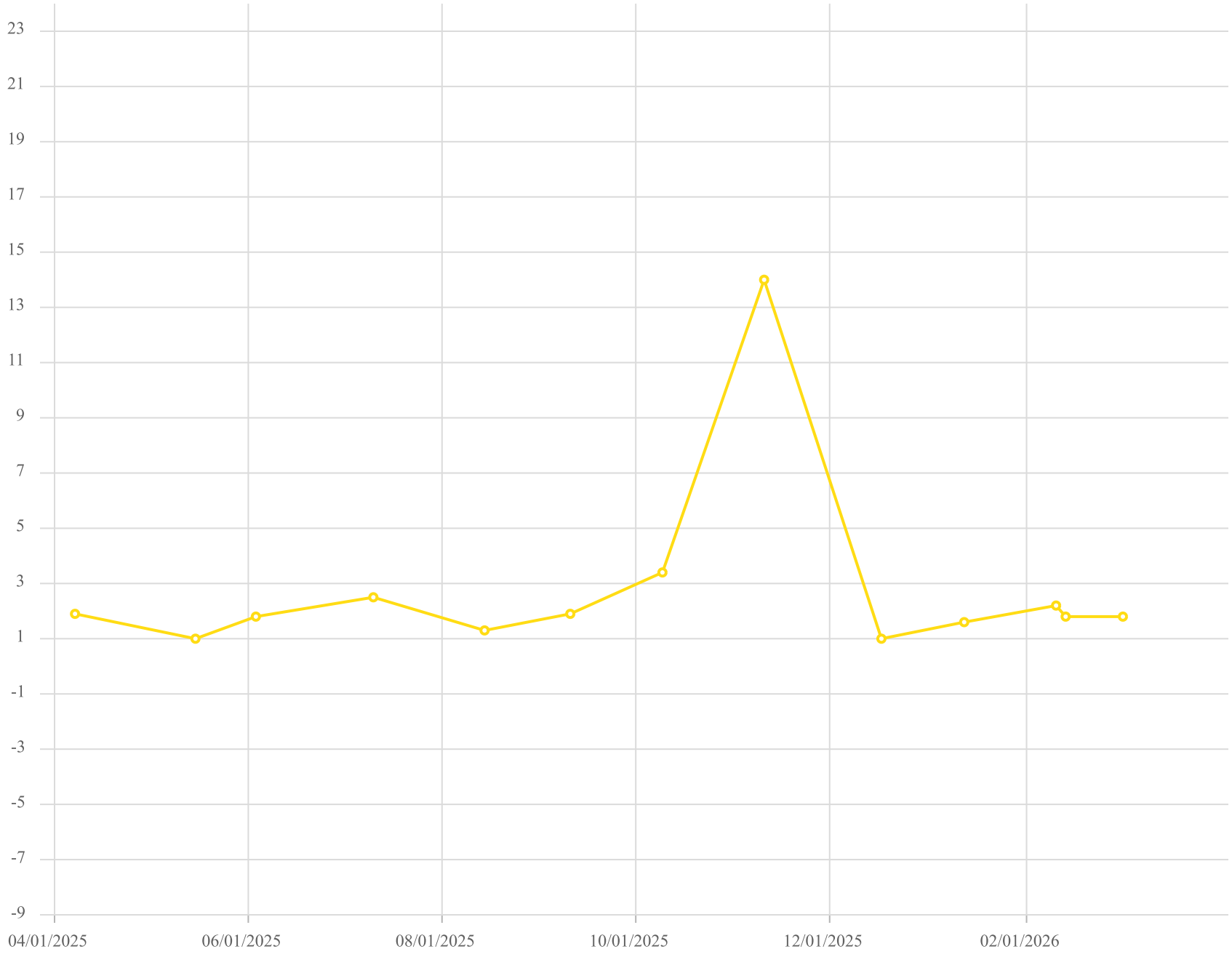

Point ID / Name

CV-2302 / CV-2302

Parameter / Unit

Hydrogen /% v/v

Chiquita Canyon Landfill - LAB DATA
Parameter Chart: Uniscale
Date Range: 04/01/2025 - 03/31/2026
Chart generation date: 4/7/26

SCSeTools

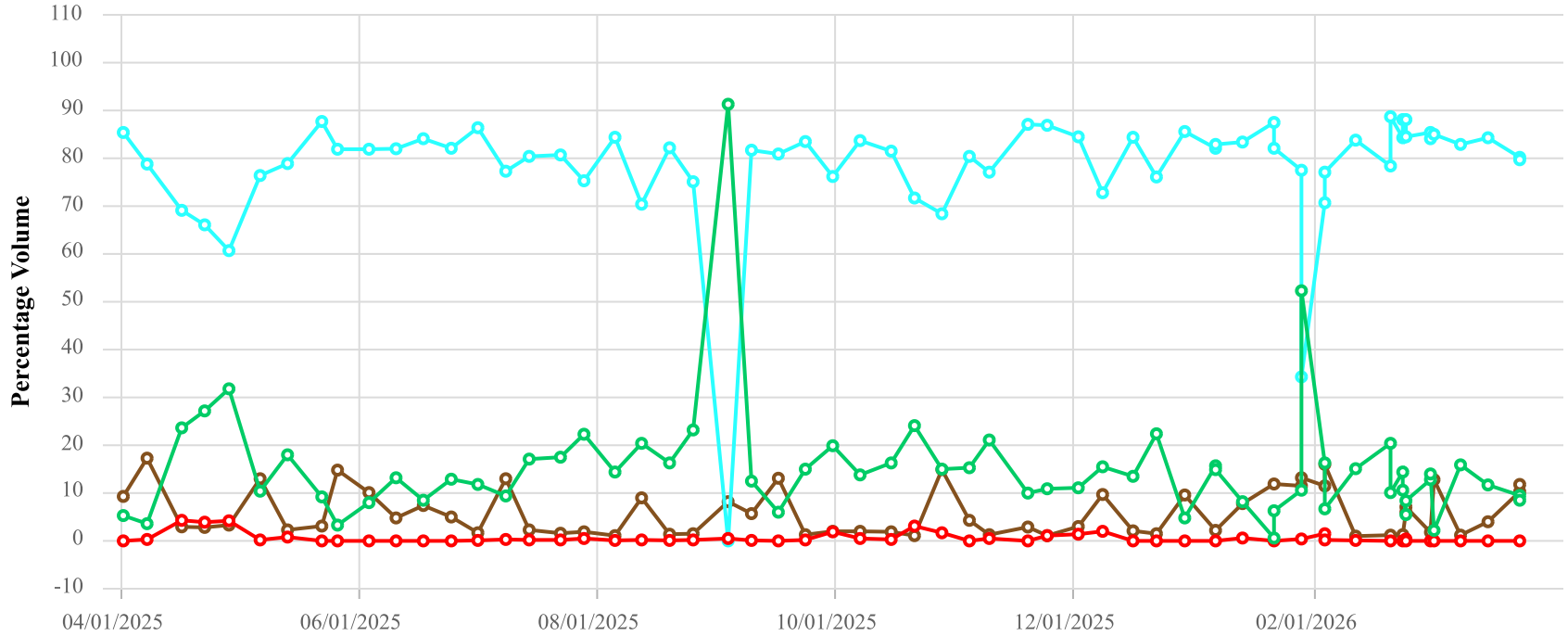

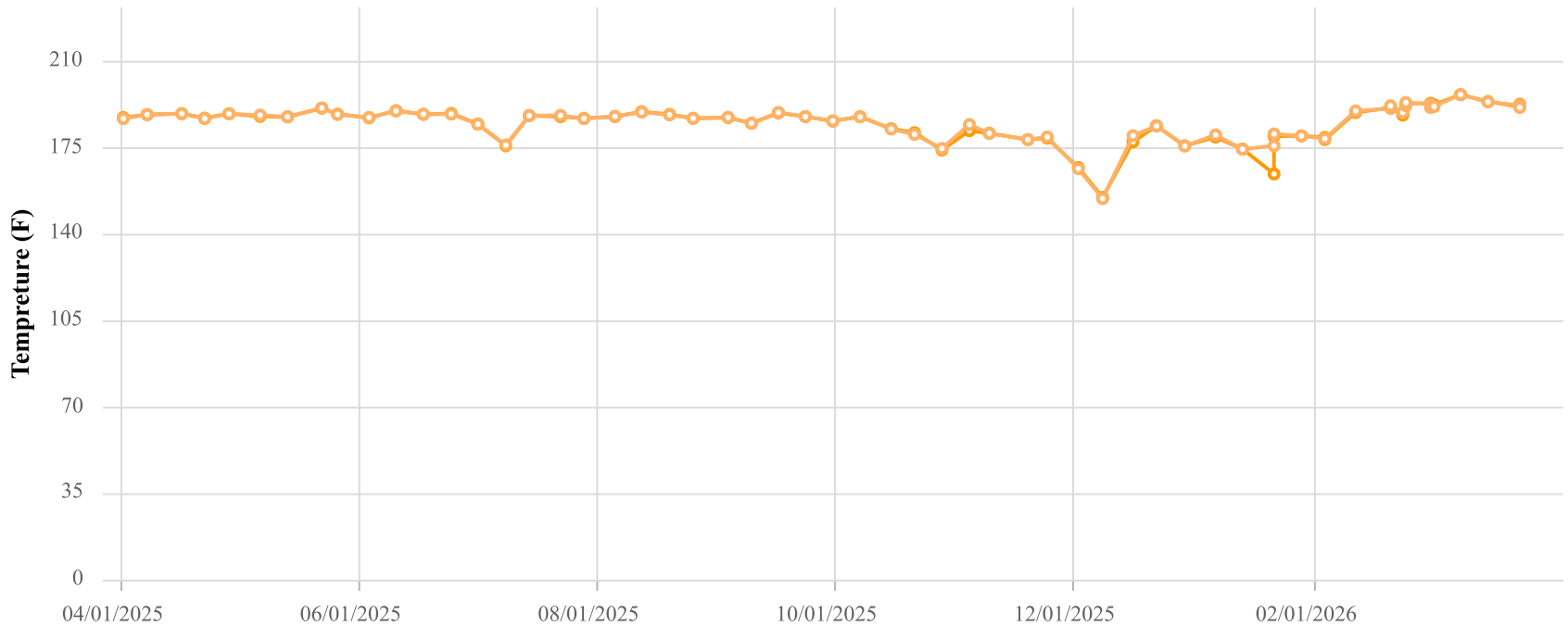

Point ID / Name

CHCV2303 / CV-2303

Parameter / Unit

- Init. Flow / scfm
- % CH4 / %
- % CO2 / %
- % O2 / %
- % Bal Gas / %
- Init. Static Press / in. H2O
- Init. Temp / Deg. F
- Adj. Temp / Deg. F

Chiquita Canyon Landfill
Parameter Chart: Multiscale
Date Range: 04/01/2025 - 03/31/2026
Chart generation date: 4/2/26

SCSeTools

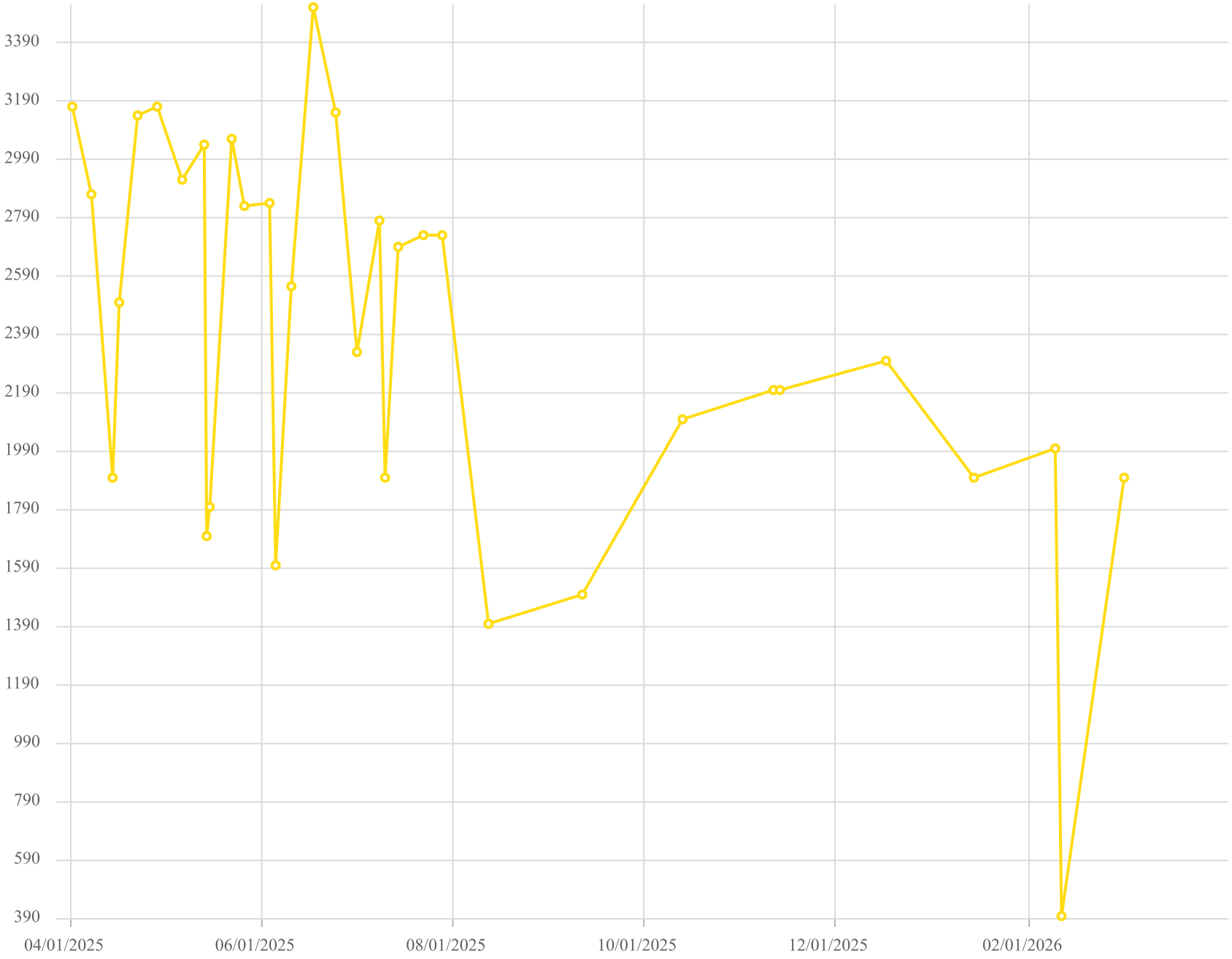

Point ID / Name

CV-2303 / CV-2303

Parameter / Unit

Carbon Monoxide /ppmv

Chiquita Canyon Landfill - LAB DATA
Parameter Chart: Uniscale
Date Range: 04/01/2025 - 03/31/2026
Chart generation date: 4/7/26

SCSeTools

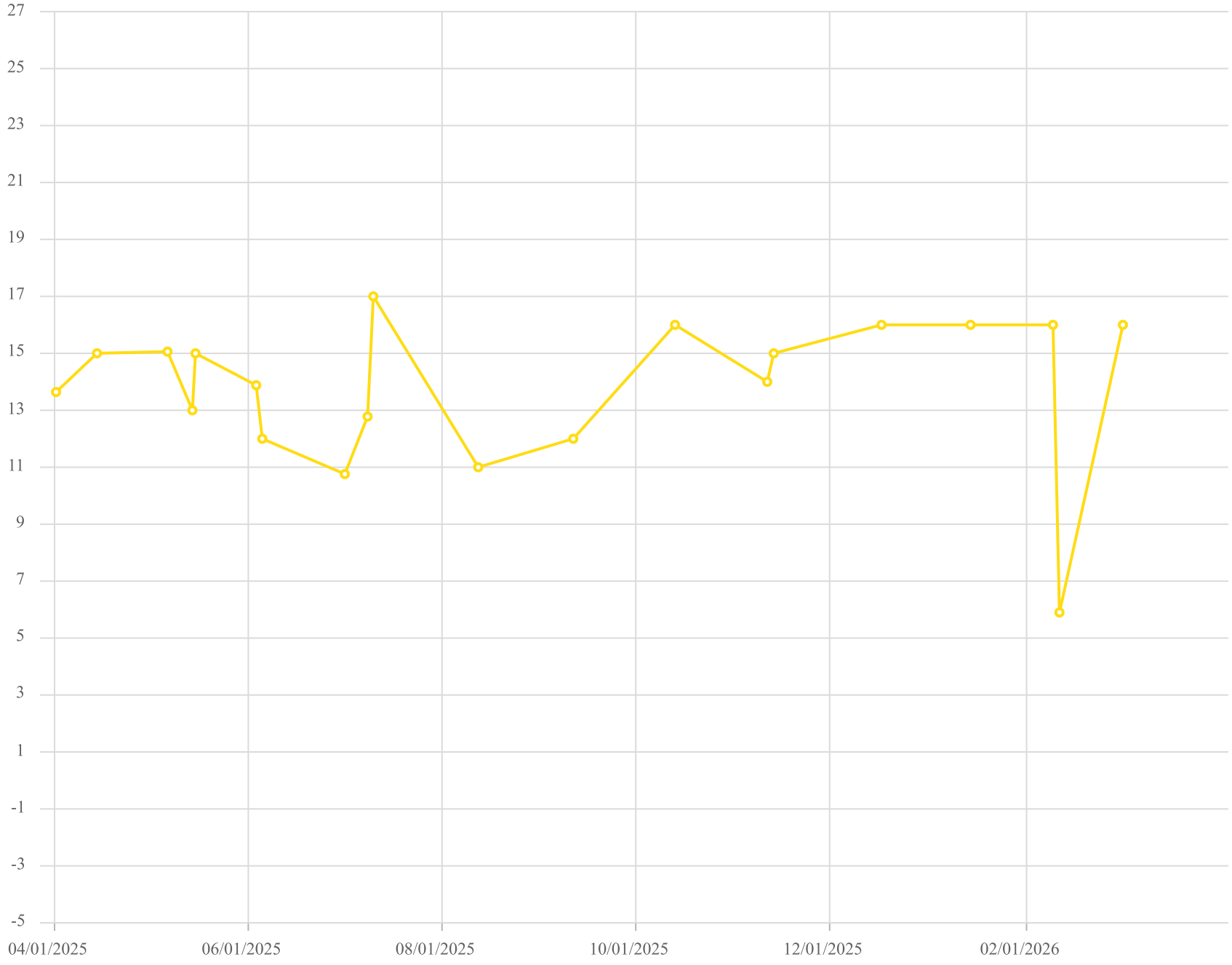

Point ID / Name

CV-2303 / CV-2303

Parameter / Unit

Hydrogen /% v/v

Chiquita Canyon Landfill - LAB DATA
Parameter Chart: Uniscale
Date Range: 04/01/2025 - 03/31/2026
Chart generation date: 4/7/26

SCSeTools

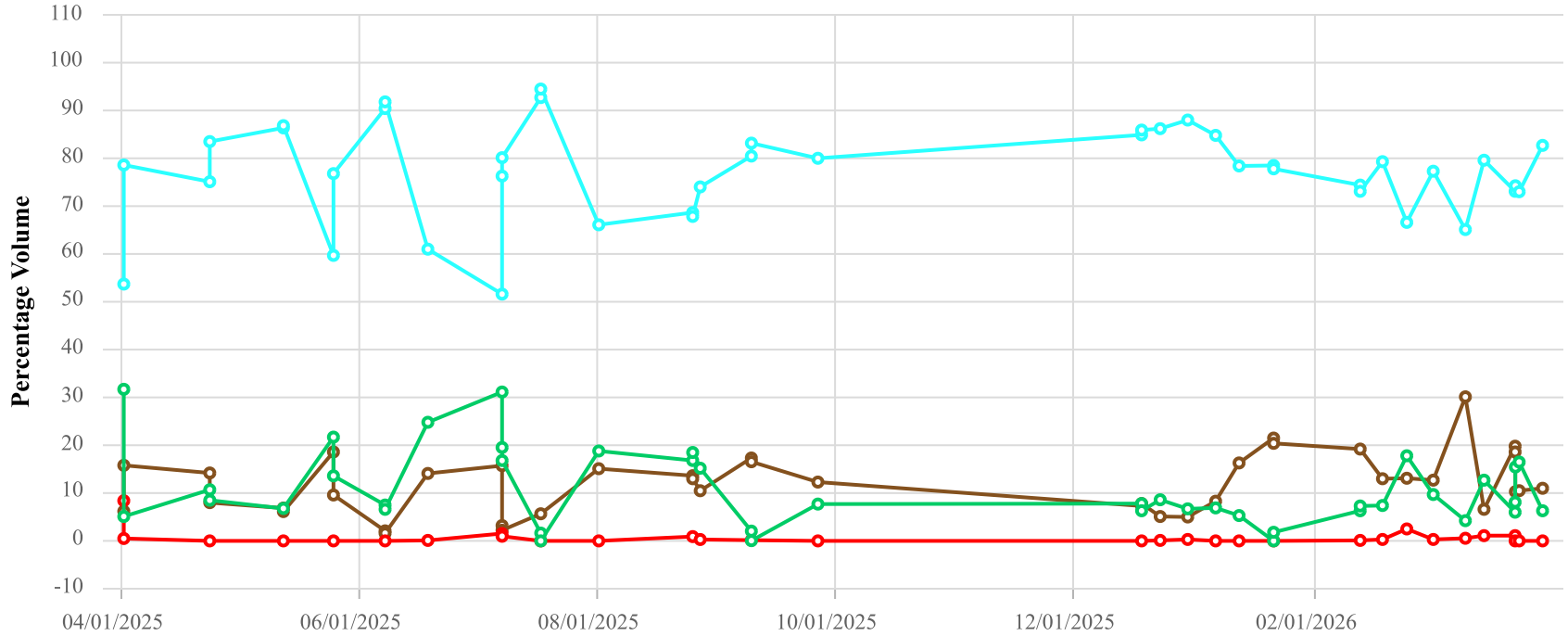

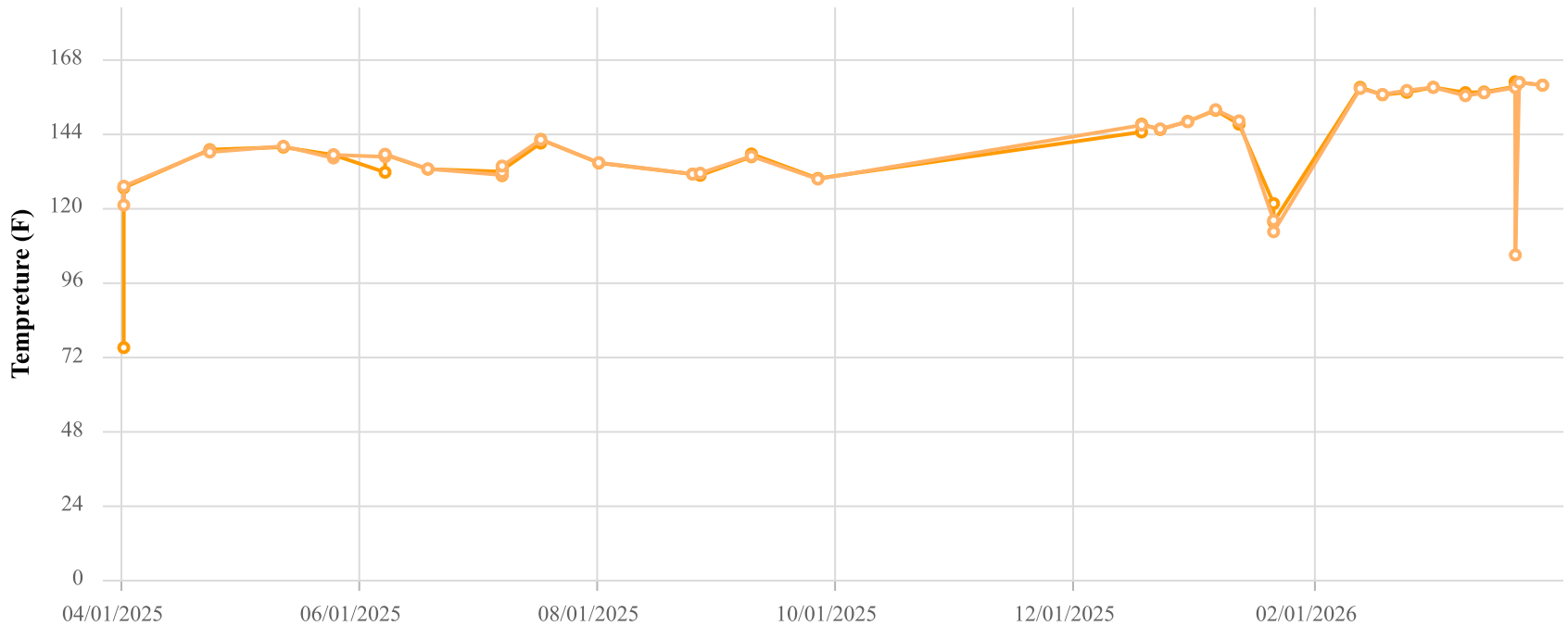

Point ID / Name

CHCV2305 / CV-2305

Parameter / Unit

- Init. Flow / scfm
- % CH4 / %
- % CO2 / %
- % O2 / %
- % Bal Gas / %
- Init. Static Press / in. H2O
- Init. Temp / Deg. F
- Adj. Temp / Deg. F

Chiquita Canyon Landfill
Parameter Chart: Multiscale
Date Range: 04/01/2025 - 03/31/2026
Chart generation date: 4/2/26

SCSeTools

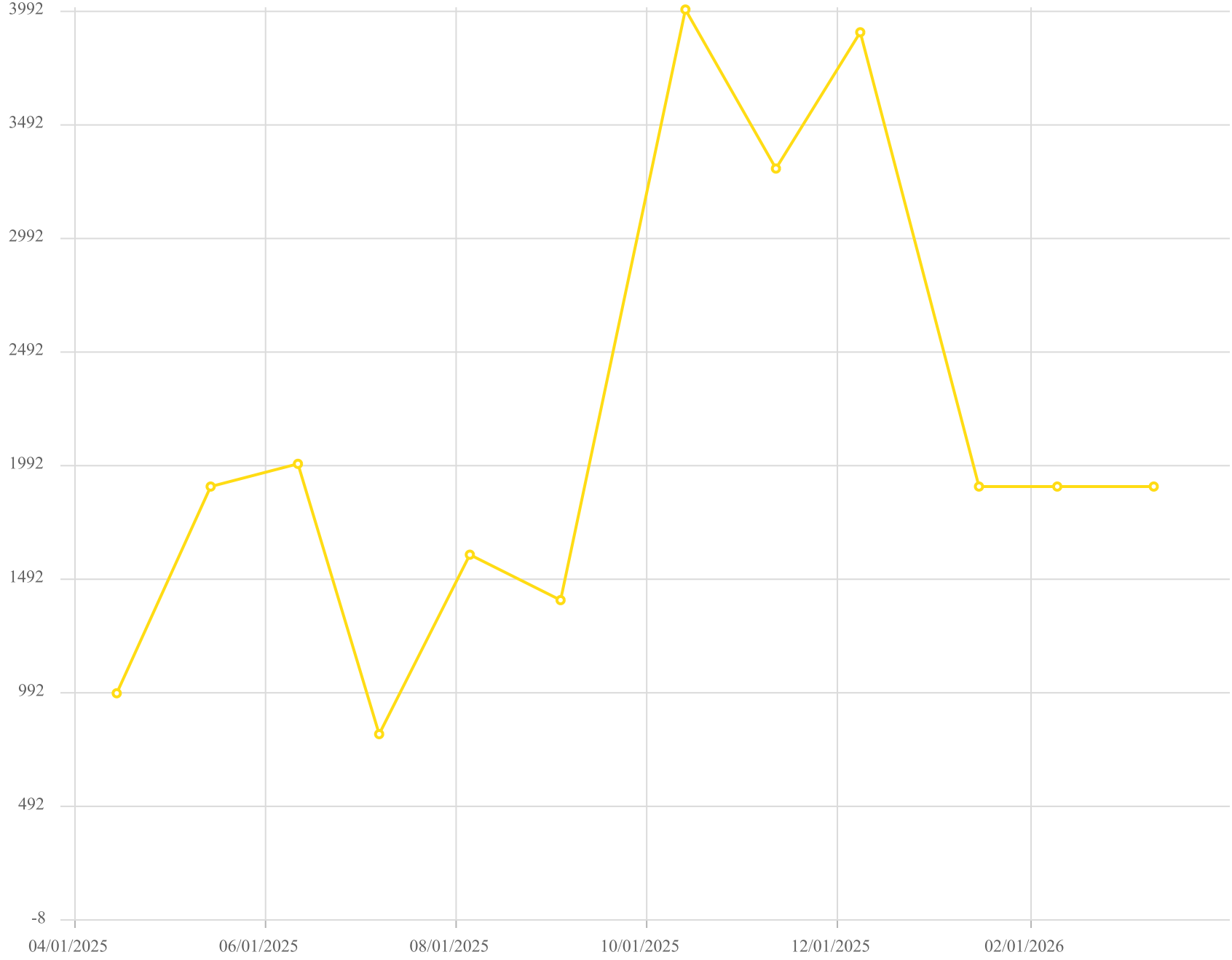

Point ID / Name

CV-2305 / CV-2305

Parameter / Unit

Carbon Monoxide

Chiquita Canyon Landfill - LAB DATA
Parameter Chart: Uniscale
Date Range: 04/01/2025 - 03/31/2026
Chart generation date: 4/7/26

SCSeTools

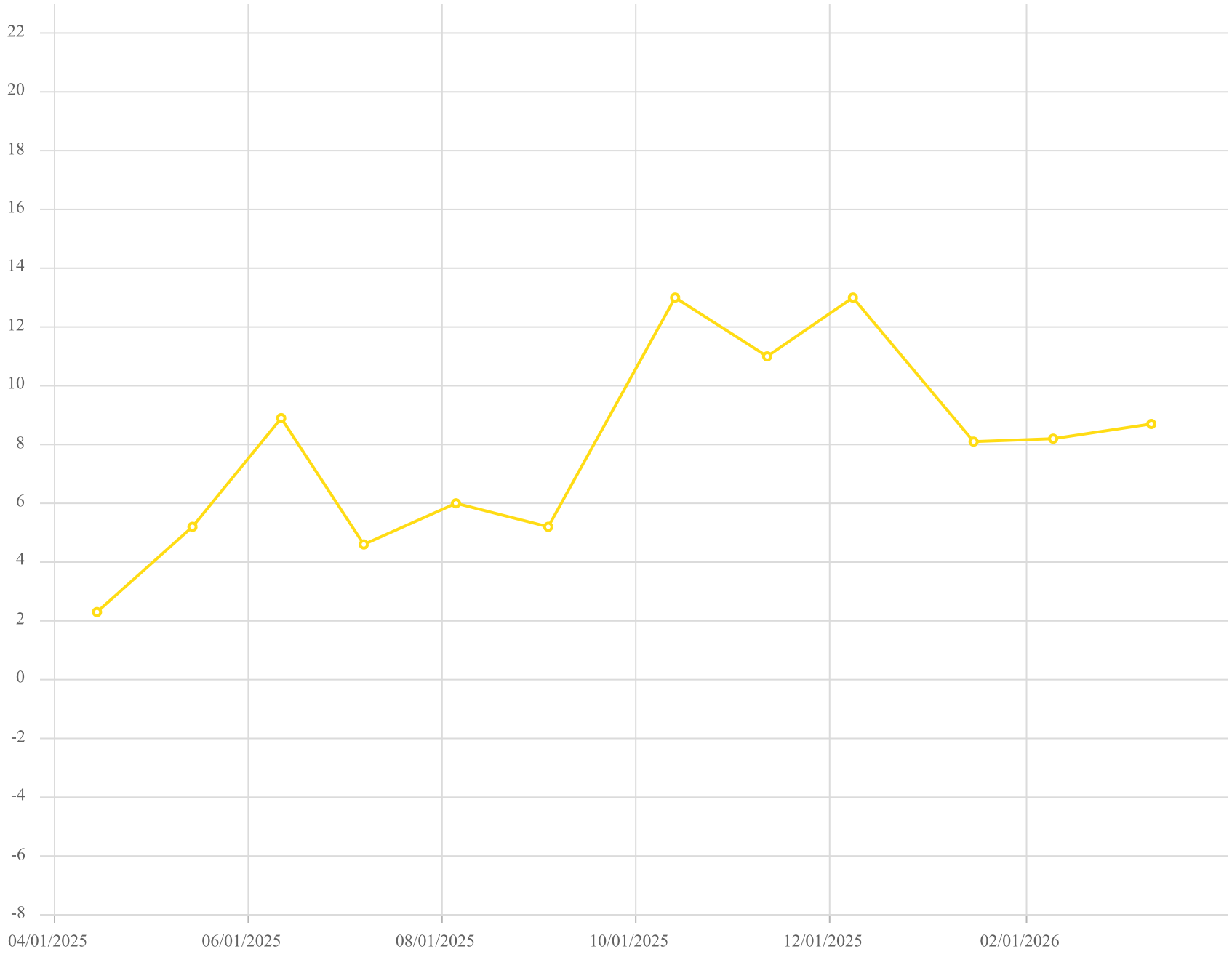

Point ID / Name

CV-2305 / CV-2305

Parameter / Unit

Hydrogen /% v/v

Chiquita Canyon Landfill - LAB DATA
Parameter Chart: Uniscale
Date Range: 04/01/2025 - 03/31/2026
Chart generation date: 4/7/26

SCSeTools

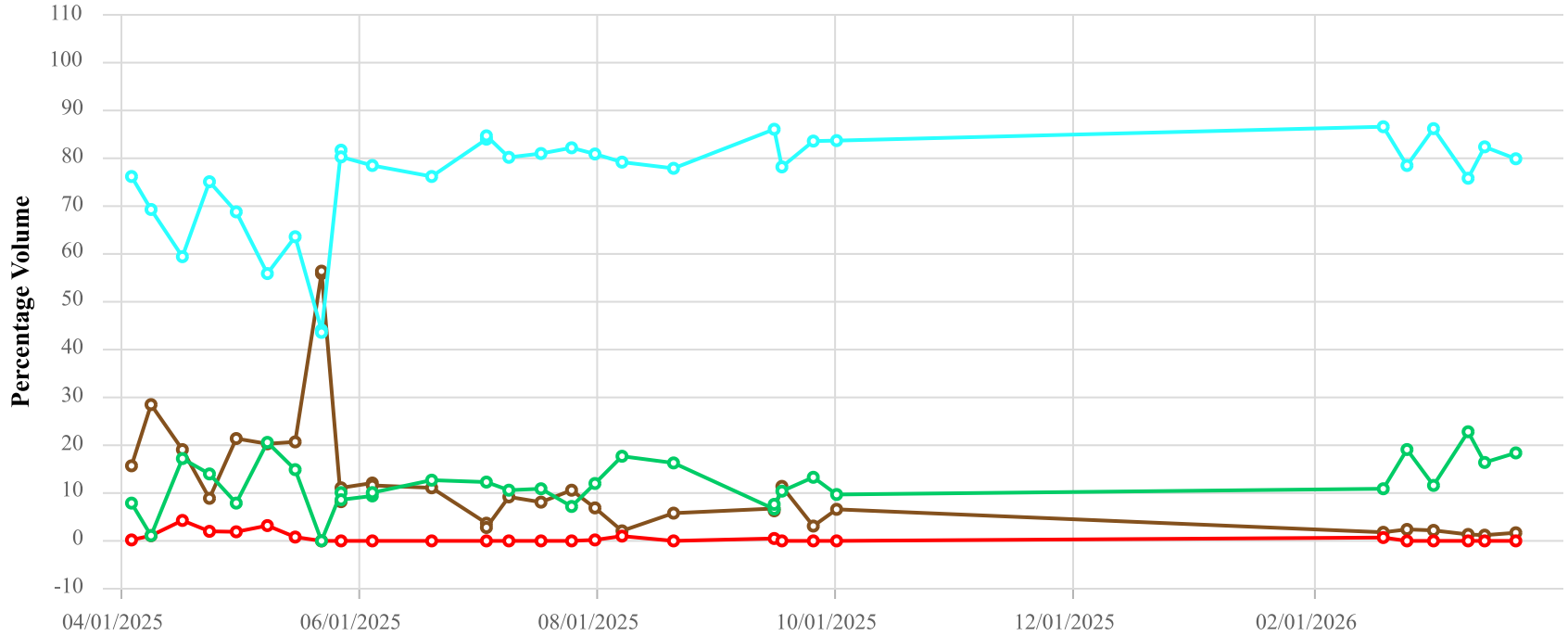

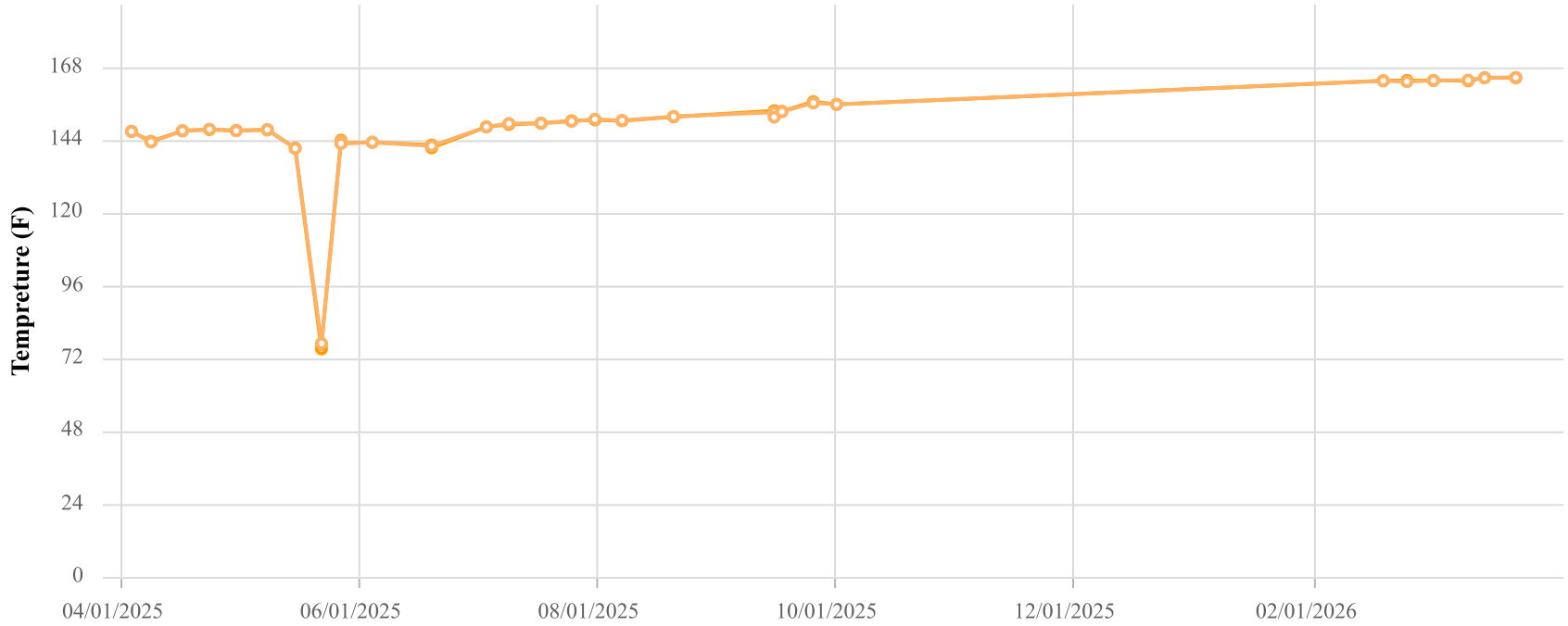

Point ID / Name

CHCV2312 / CV-2312

Parameter / Unit

- Init. Flow / scfm
- % CH4 / %
- % CO2 / %
- % O2 / %
- % Bal Gas / %
- Init. Static Press / in. H2O
- Init. Temp / Deg. F
- Adj. Temp / Deg. F

Chiquita Canyon Landfill
Parameter Chart: Multiscale
Date Range: 04/01/2025 - 03/31/2026
Chart generation date: 4/2/26

SCSeTools

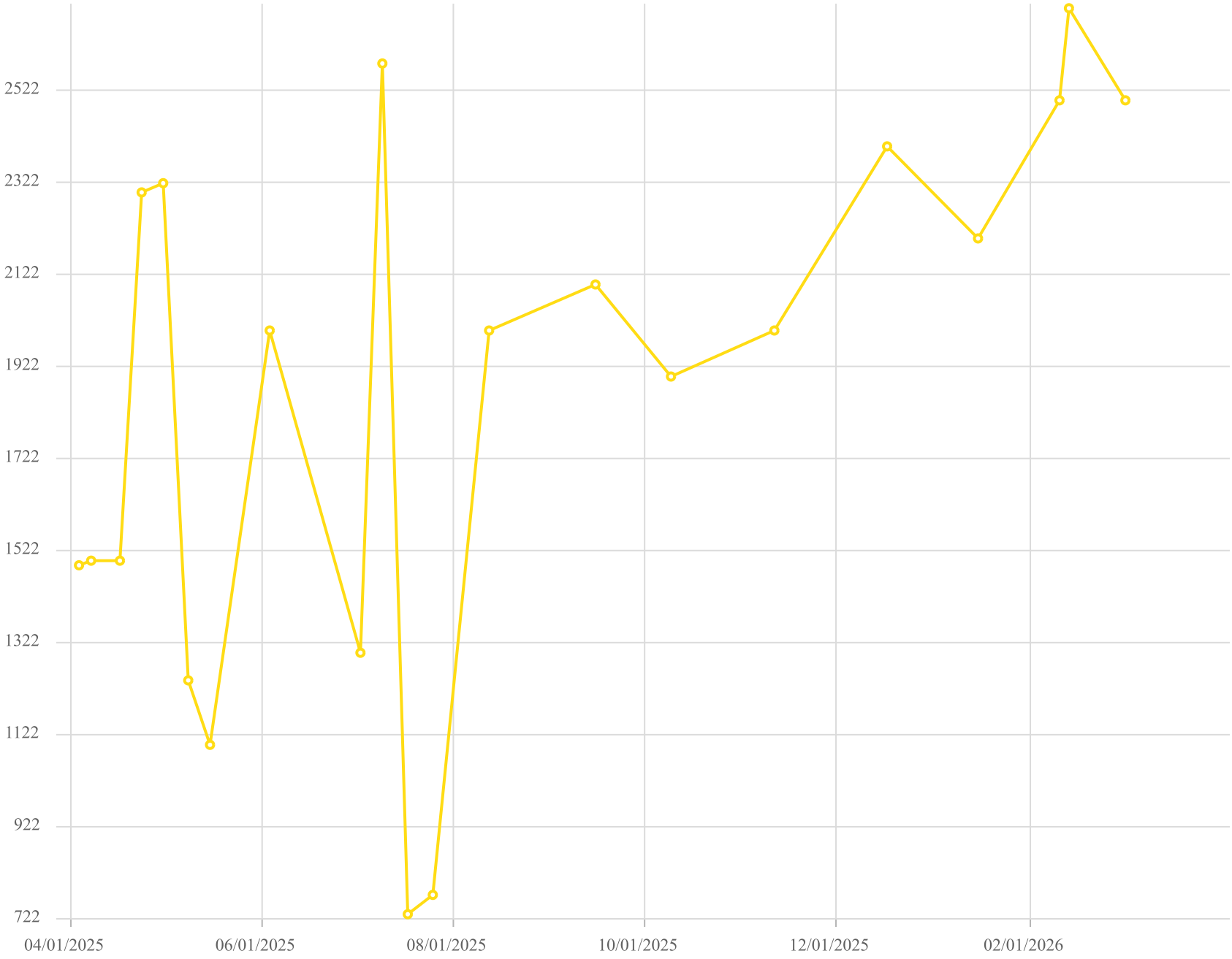

Point ID / Name

CV-2312 / CV-2312

Parameter / Unit

Carbon Monoxide

Chiquita Canyon Landfill - LAB DATA
Parameter Chart: Uniscale
Date Range: 04/01/2025 - 03/31/2026
Chart generation date: 4/7/26

SCSeTools

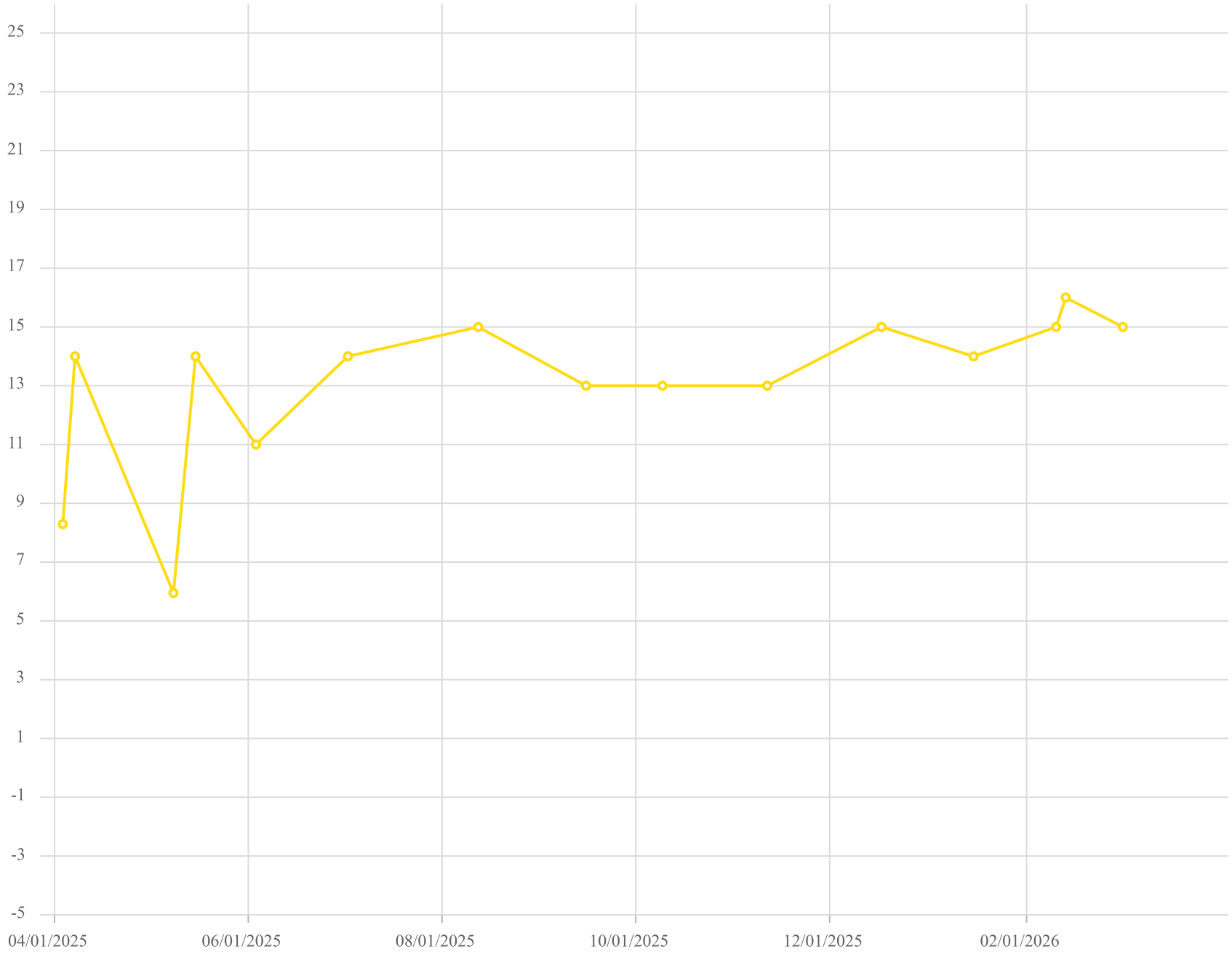

Point ID / Name

CV-2312 / CV-2312

Parameter / Unit

Hydrogen /% v/v

Chiquita Canyon Landfill - LAB DATA
Parameter Chart: Uniscale
Date Range: 04/01/2025 - 03/31/2026
Chart generation date: 4/7/26

SCSeTools

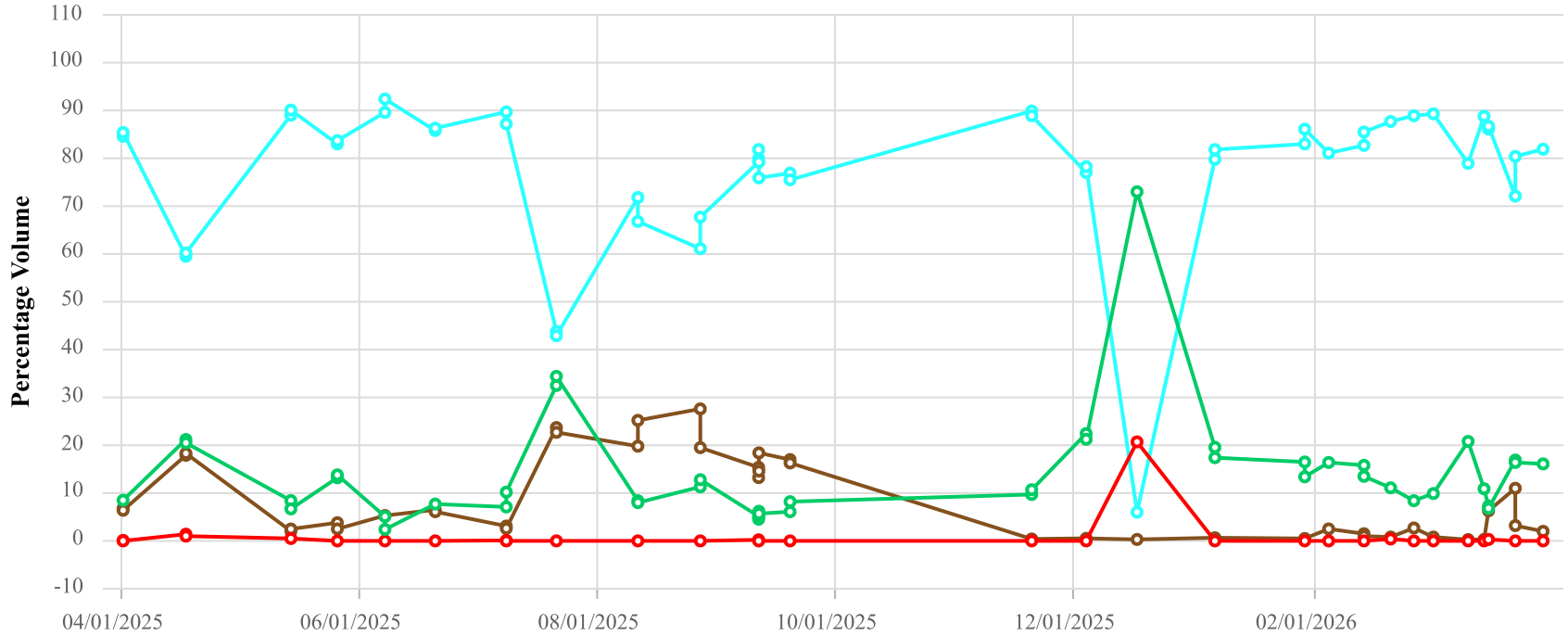

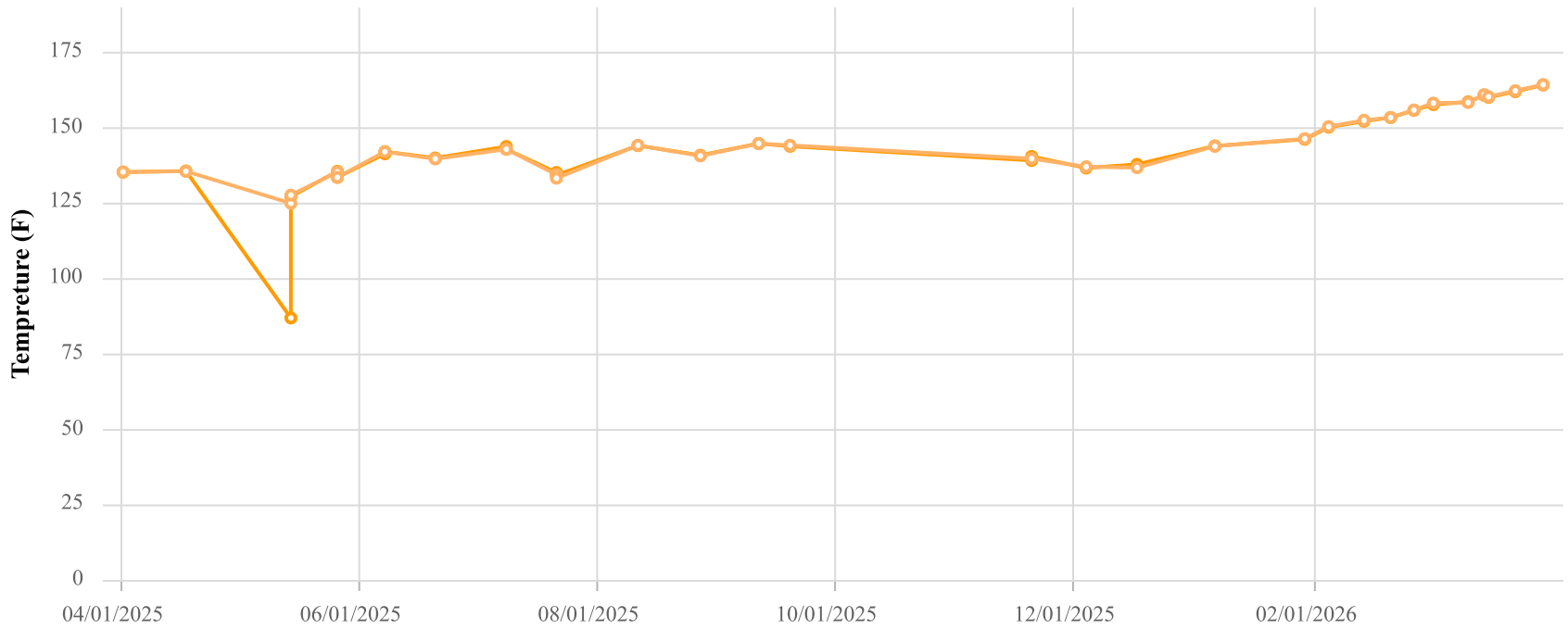

Point ID / Name

CHCV2314 / CV-2314

Parameter / Unit

- Init. Flow / scfm
- % CH4 / %
- % CO2 / %
- % O2 / %
- % Bal Gas / %
- Init. Static Press / in. H2O
- Init. Temp / Deg. F
- Adj. Temp / Deg. F

Chiquita Canyon Landfill
Parameter Chart: Multiscale
Date Range: 04/01/2025 - 03/31/2026
Chart generation date: 4/2/26

SCSeTools

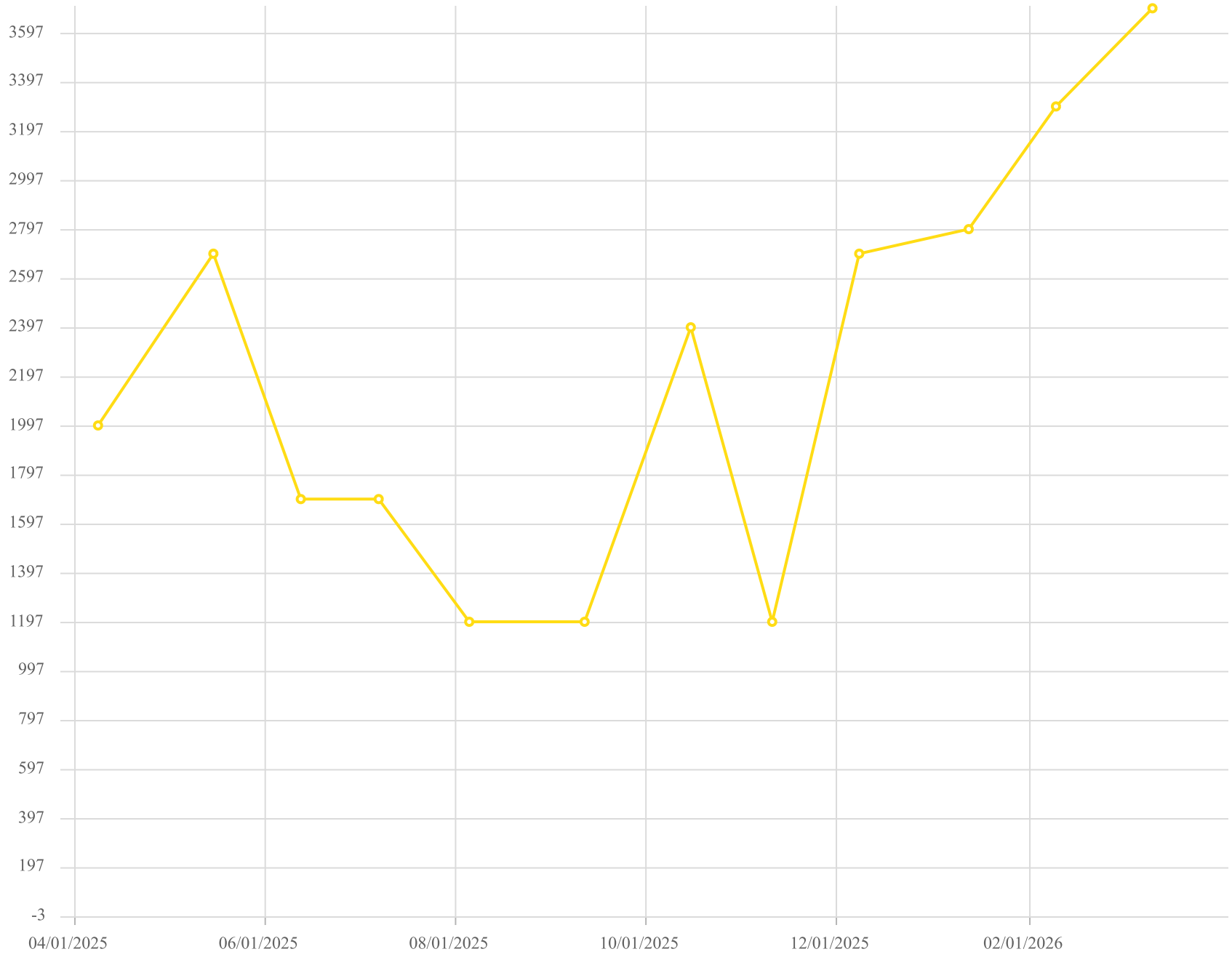

Point ID / Name

CV-2314 / CV-2314

Parameter / Unit

Carbon Monoxide

Chiquita Canyon Landfill - LAB DATA
Parameter Chart: Uniscale
Date Range: 04/01/2025 - 03/31/2026
Chart generation date: 4/7/26

SCSeTools

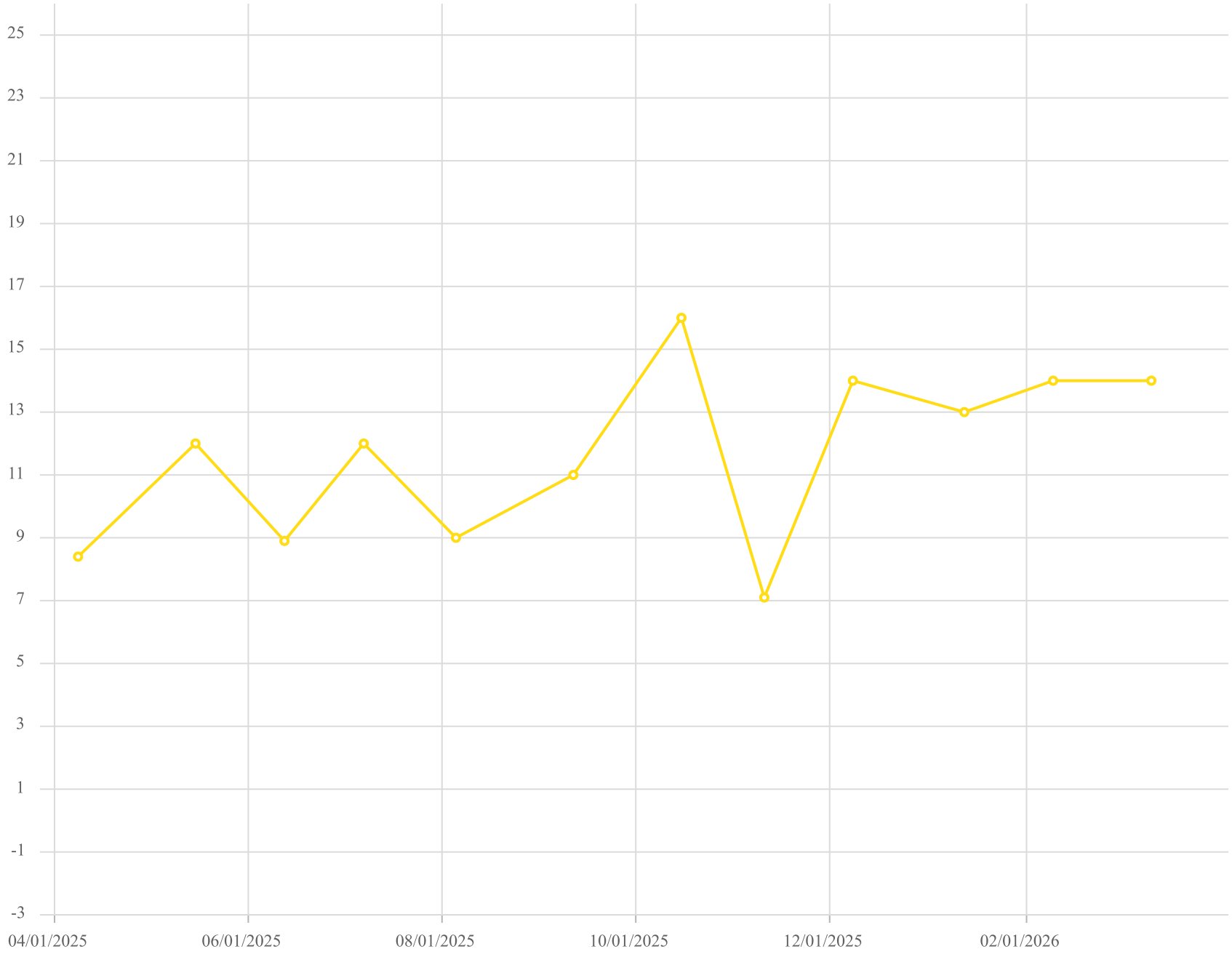

Point ID / Name

CV-2314 / CV-2314

Parameter / Unit

Hydrogen /% v/v

Chiquita Canyon Landfill - LAB DATA
Parameter Chart: Uniscale
Date Range: 04/01/2025 - 03/31/2026
Chart generation date: 4/7/26

SCSeTools

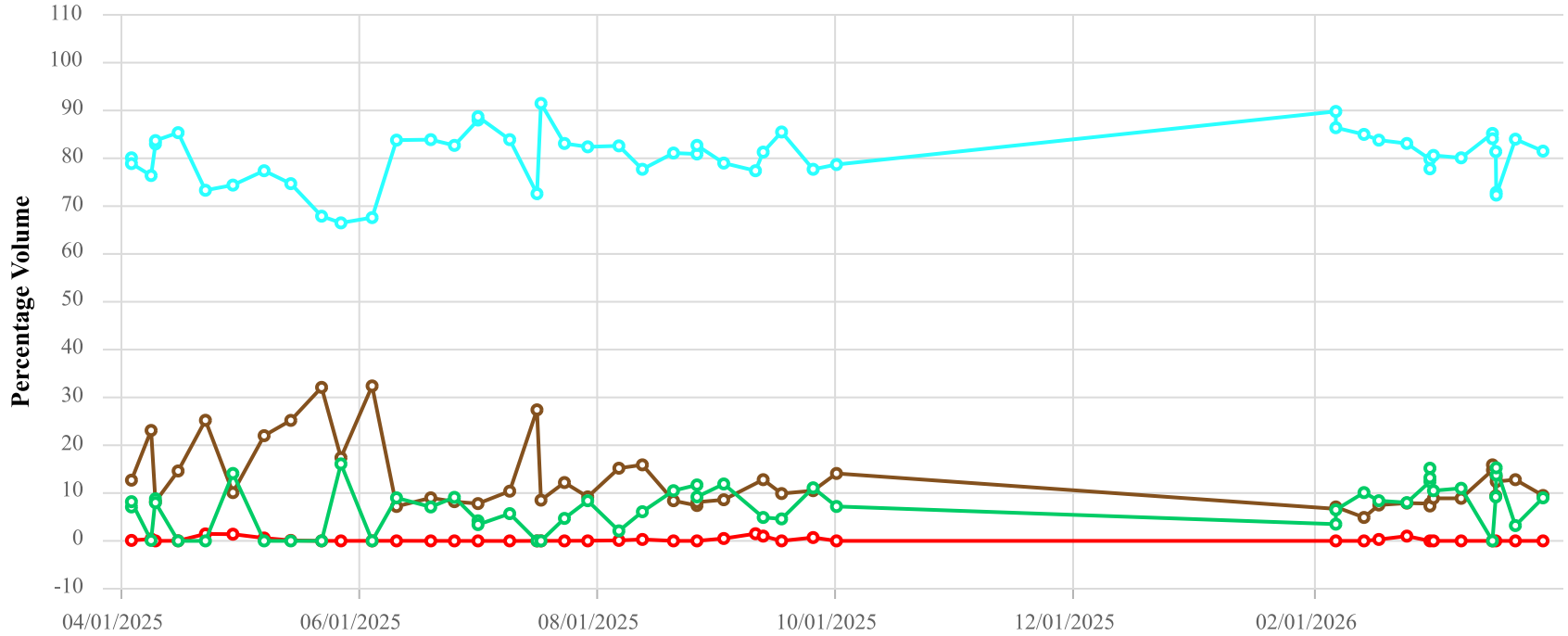

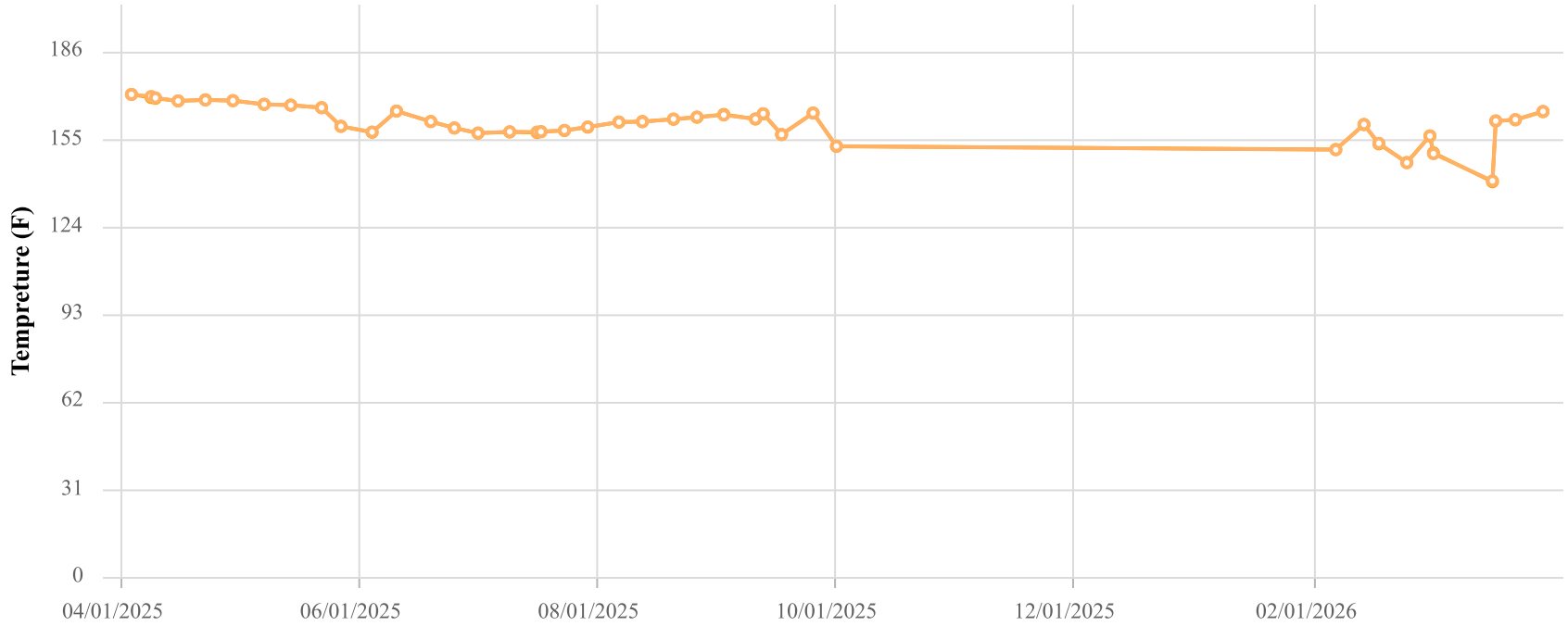

Point ID / Name

CHCV2315 / CV-2315

Parameter / Unit

- Init. Flow / scfm
- % CH4 / %
- % CO2 / %
- % O2 / %
- % Bal Gas / %
- Init. Static Press / in. H2O
- Init. Temp / Deg. F
- Adj. Temp / Deg. F

Chiquita Canyon Landfill
Parameter Chart: Multiscale
Date Range: 04/01/2025 - 03/31/2026
Chart generation date: 4/2/26

SCSeTools

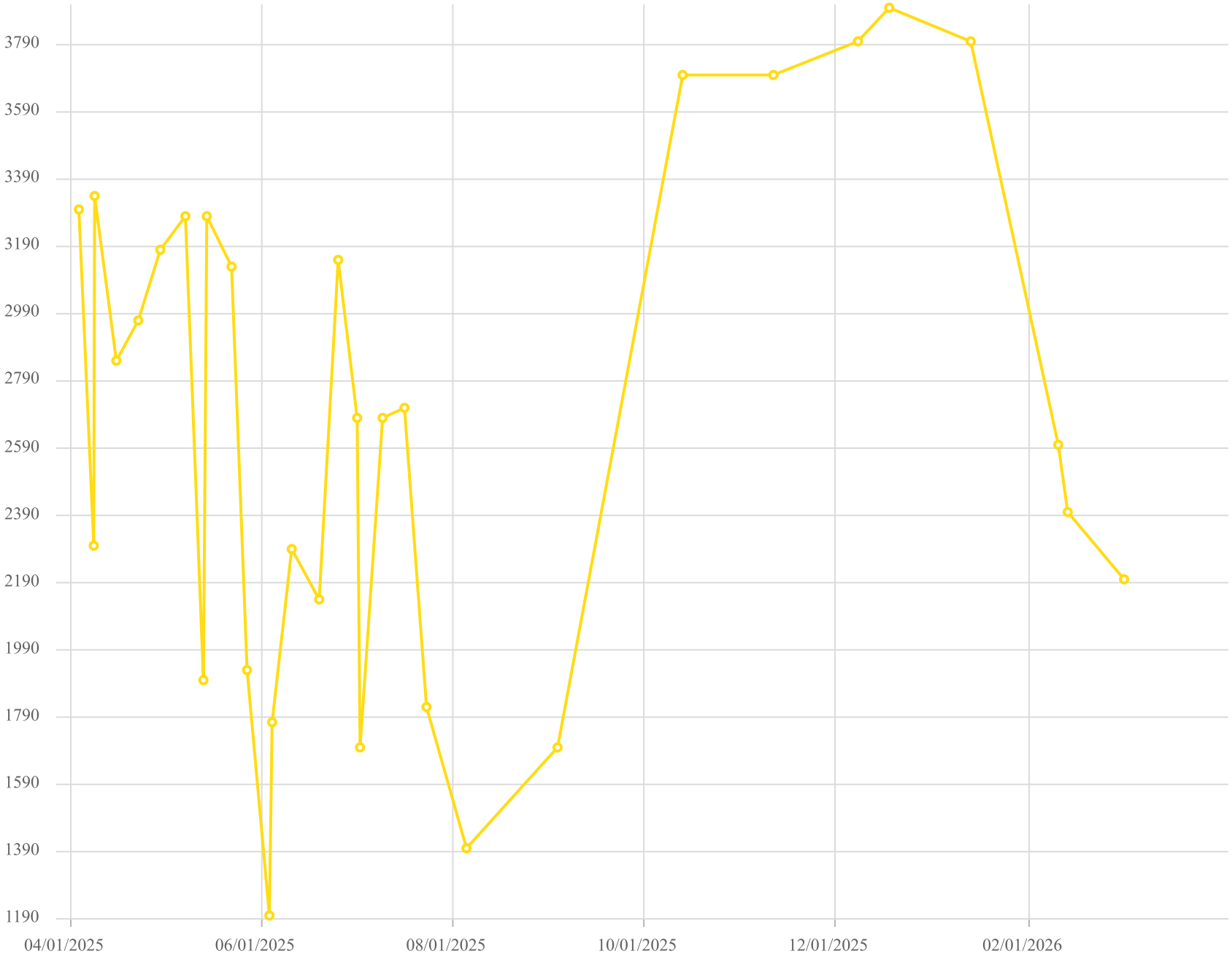

Point ID / Name

CV-2315 / CV-2315

Parameter / Unit

Carbon Monoxide

Chiquita Canyon Landfill - LAB DATA
Parameter Chart: Uniscale
Date Range: 04/01/2025 - 03/31/2026
Chart generation date: 4/7/26

SCSeTools

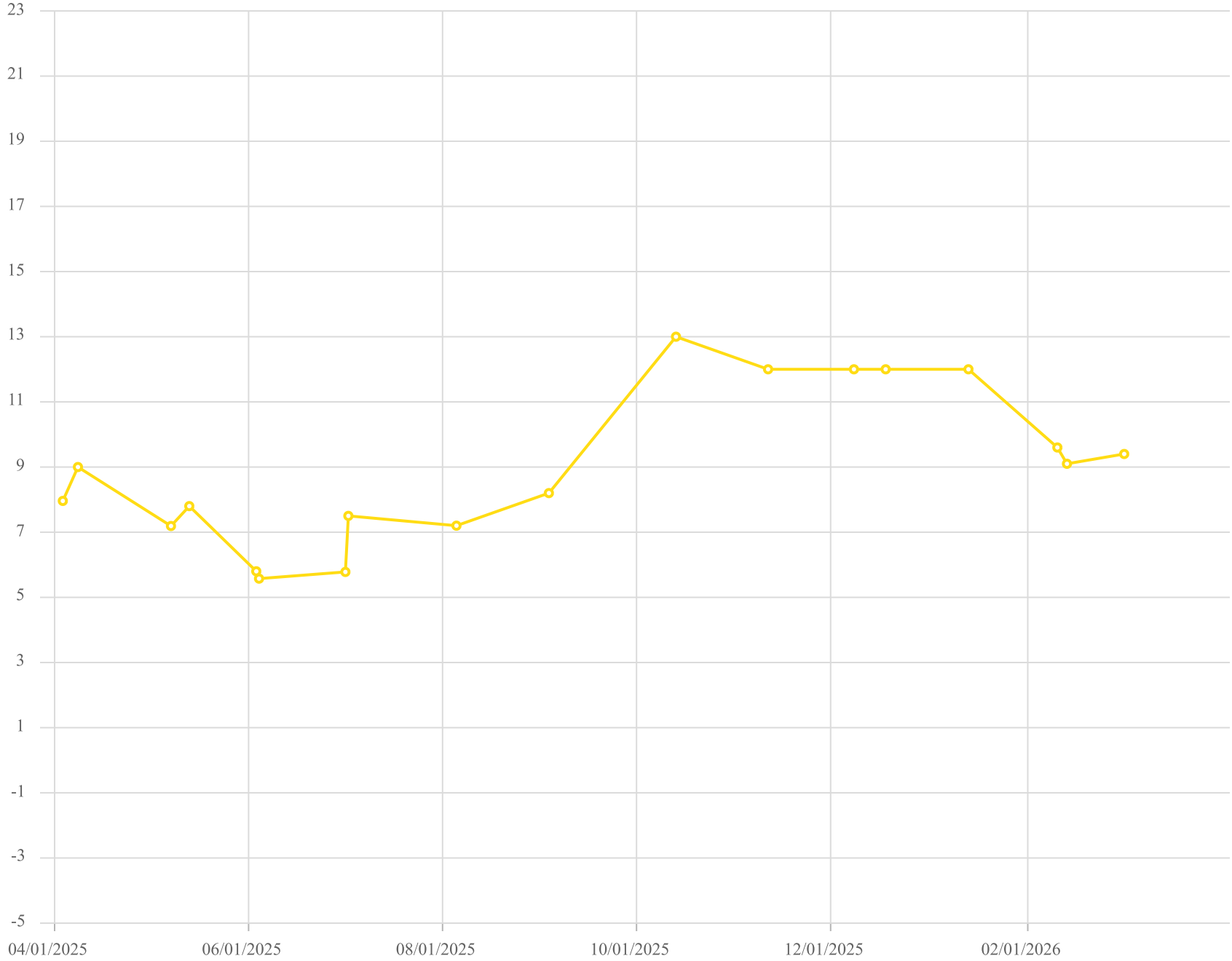

Point ID / Name

CV-2315 / CV-2315

Parameter / Unit

Hydrogen /% v/v

Chiquita Canyon Landfill - LAB DATA
Parameter Chart: Uniscale
Date Range: 04/01/2025 - 03/31/2026
Chart generation date: 4/7/26

SCSeTools

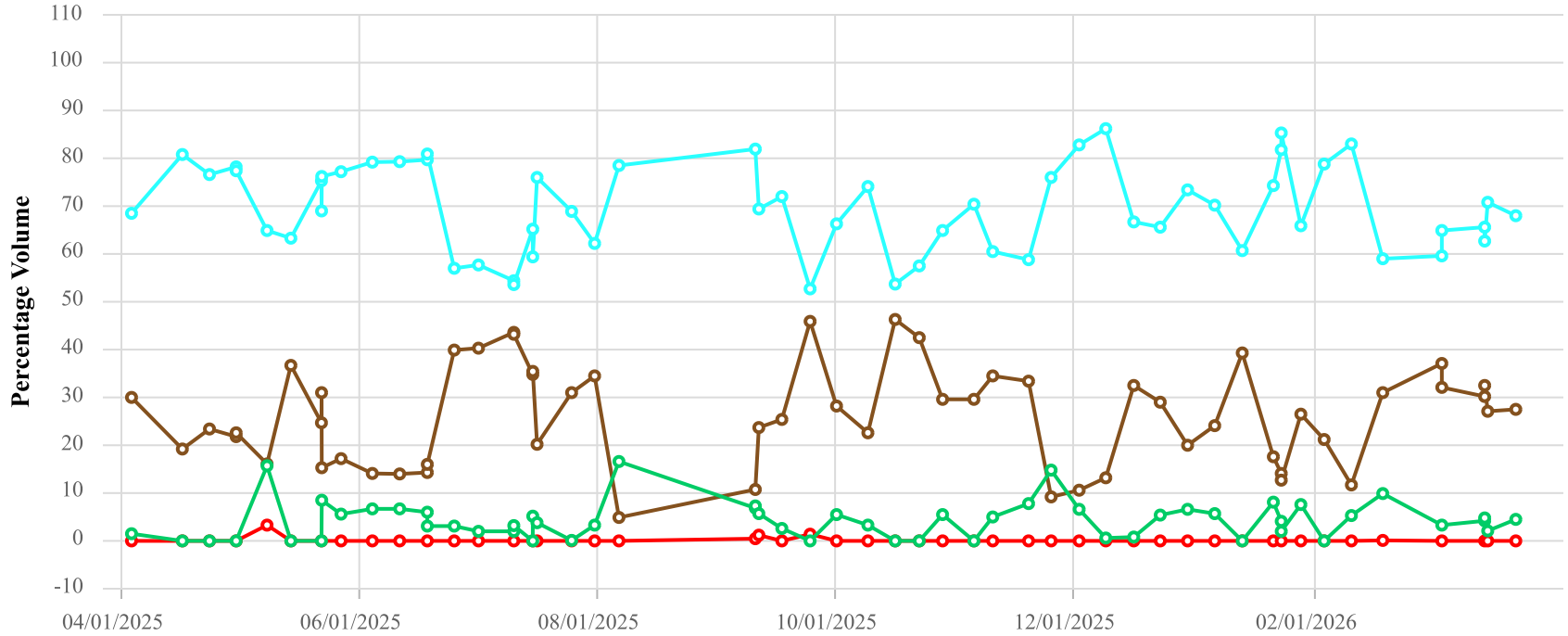

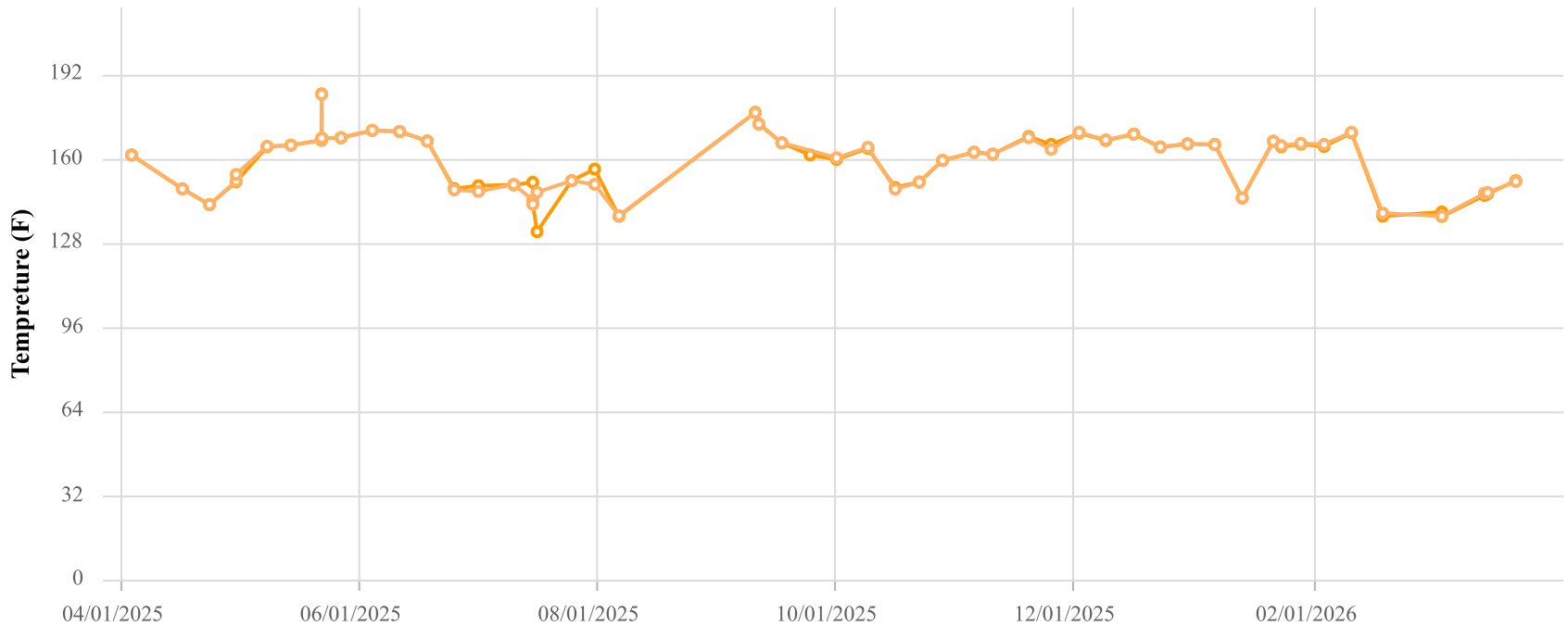

Chiquita Canyon Landfill
Parameter Chart: Multiscale
Date Range: 04/01/2025 - 03/31/2026
Chart generation date: 4/2/26

Point ID / Name

CHCV2328 / CV-2328

Parameter / Unit

- Init. Flow / scfm
- % CH4 / %
- % CO2 / %
- % O2 / %
- % Bal Gas / %
- Init. Static Press / in. H2O
- Init. Temp / Deg. F
- Adj. Temp / Deg. F

SCSeTools

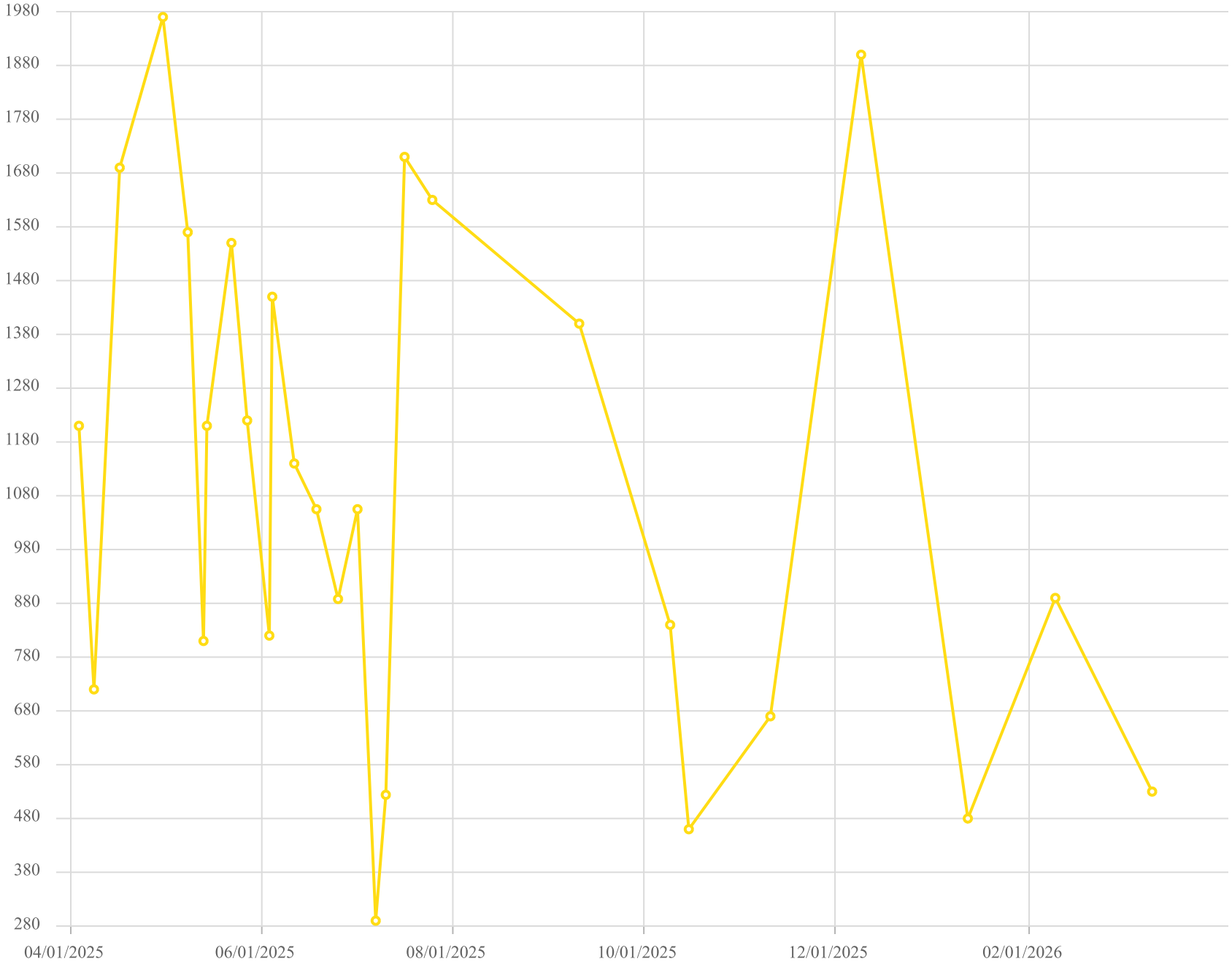

Point ID / Name

CV-2328 / CV-2328

Parameter / Unit

Carbon Monoxide /ppmv

Chiquita Canyon Landfill - LAB DATA
Parameter Chart: Uniscale
Date Range: 04/01/2025 - 03/31/2026
Chart generation date: 4/7/26

SCSeTools

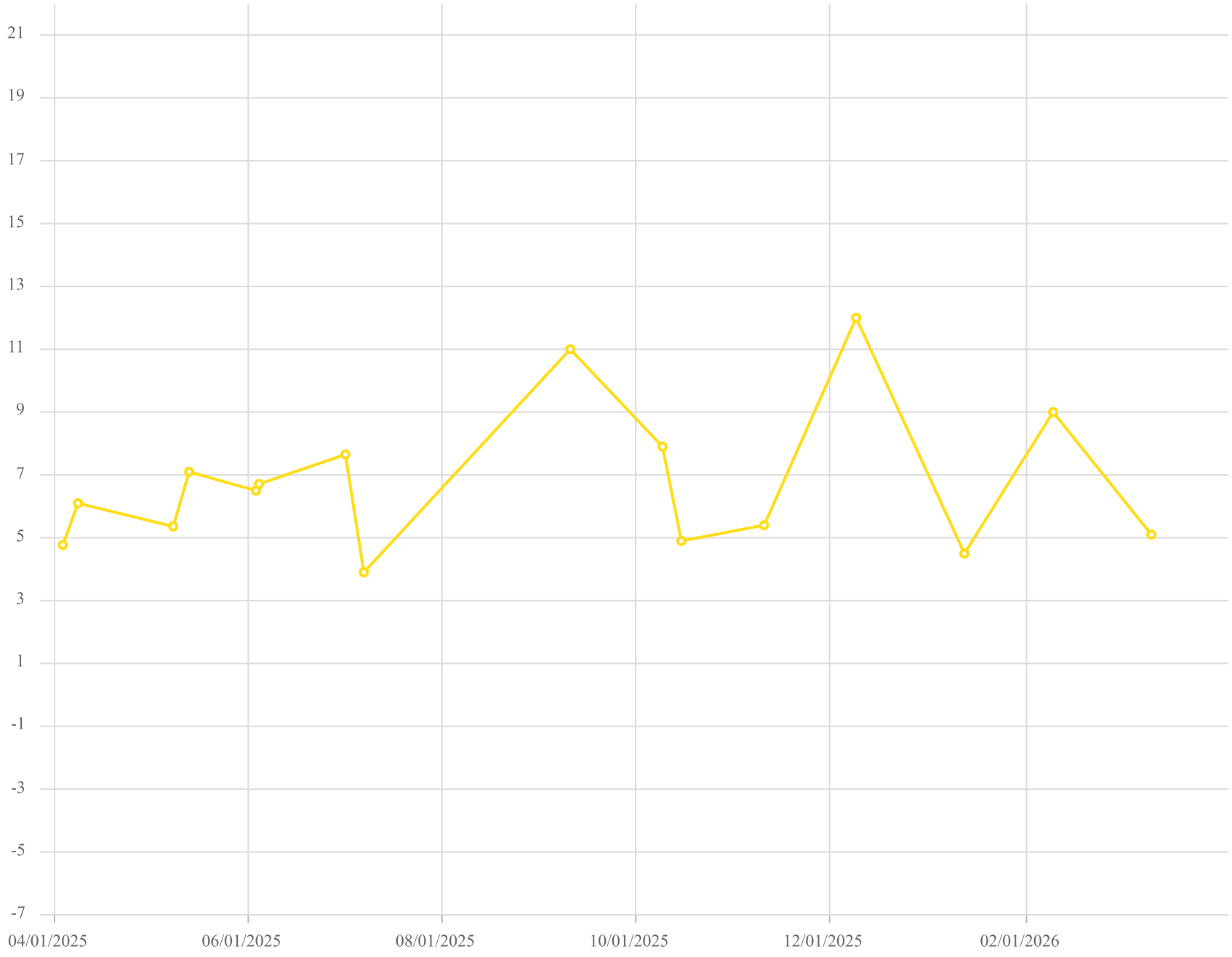

Point ID / Name

CV-2328 / CV-2328

Parameter / Unit

Hydrogen /% v/v

Chiquita Canyon Landfill - LAB DATA
Parameter Chart: Uniscale
Date Range: 04/01/2025 - 03/31/2026
Chart generation date: 4/7/26

SCSeTools

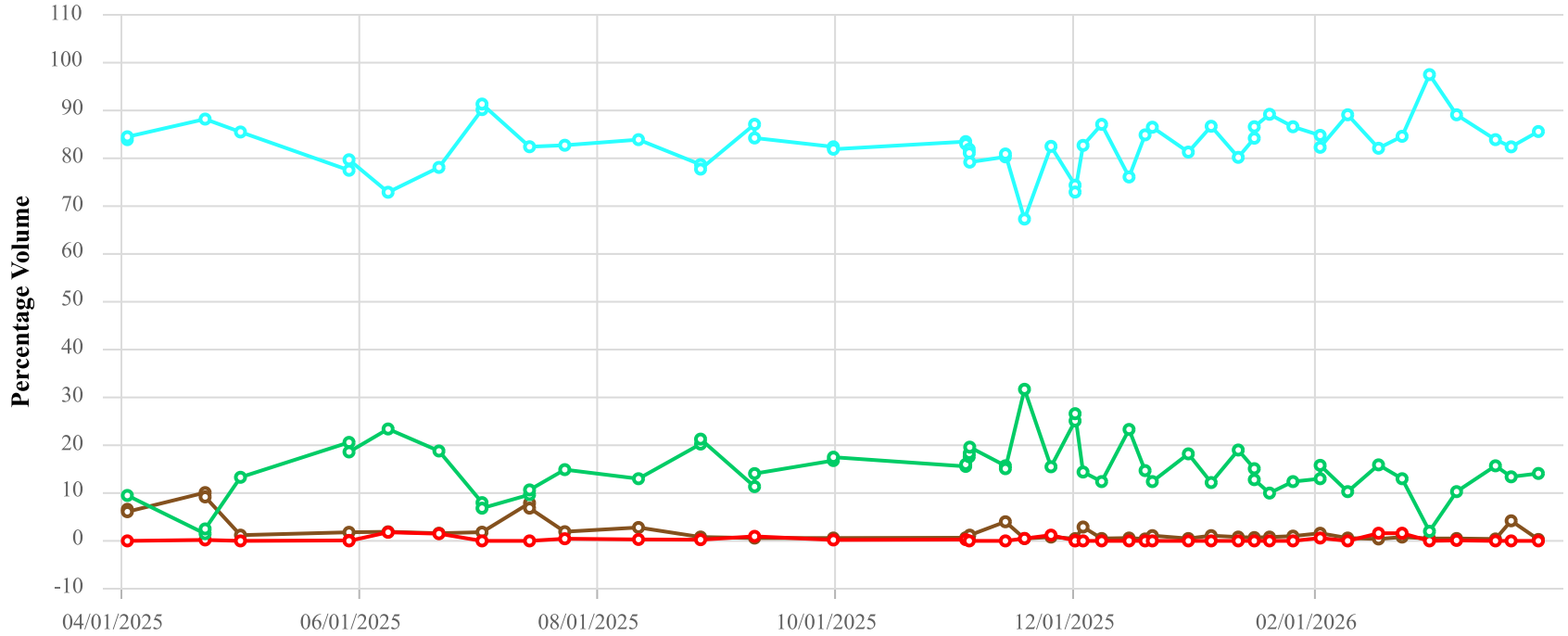

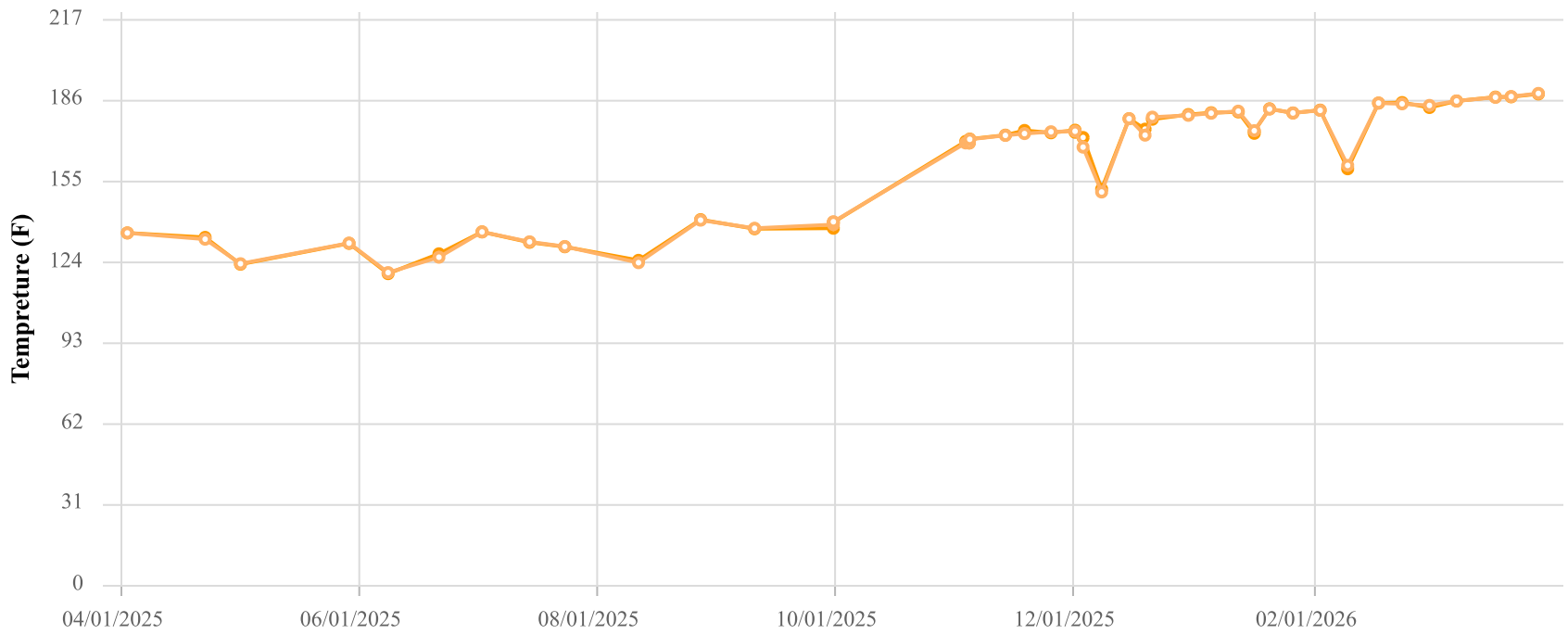

Point ID / Name

CHCV2333 / CV-2333

Parameter / Unit

- Init. Flow / scfm
- % CH4 / %
- % CO2 / %
- % O2 / %
- % Bal Gas / %
- Init. Static Press / in. H2O
- Init. Temp / Deg. F
- Adj. Temp / Deg. F

Chiquita Canyon Landfill
Parameter Chart: Multiscale
Date Range: 04/01/2025 - 03/31/2026
Chart generation date: 4/2/26

SCSeTools

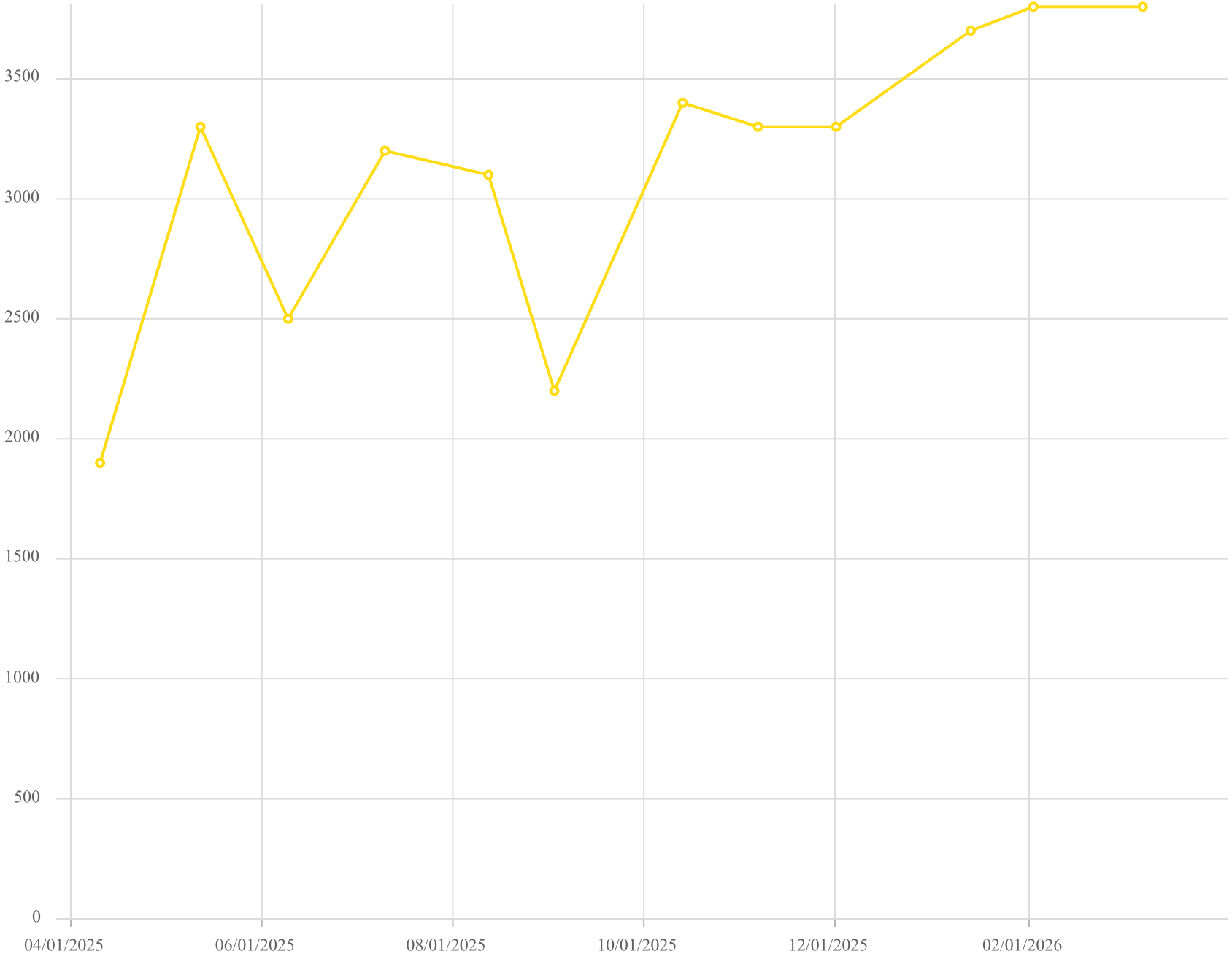

Point ID / Name

CV-2333 / CV-2333

Parameter / Unit

Carbon Monoxide

Chiquita Canyon Landfill - LAB DATA
Parameter Chart: Uniscale
Date Range: 04/01/2025 - 03/31/2026
Chart generation date: 4/7/26

SCSeTools

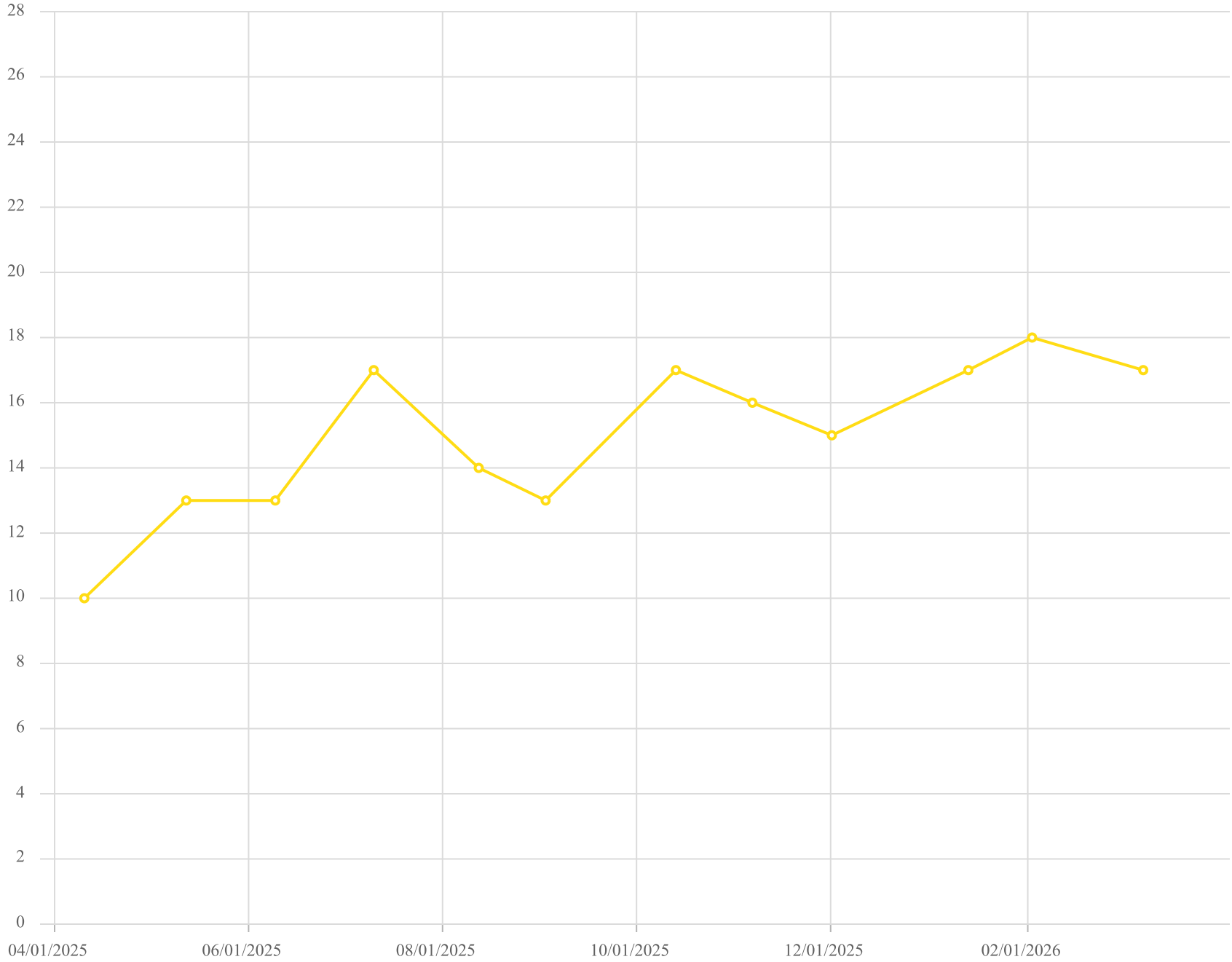

Point ID / Name

CV-2333 / CV-2333

Parameter / Unit

Hydrogen /% v/v

Chiquita Canyon Landfill - LAB DATA
Parameter Chart: Uniscale
Date Range: 04/01/2025 - 03/31/2026
Chart generation date: 4/7/26

SCSeTools

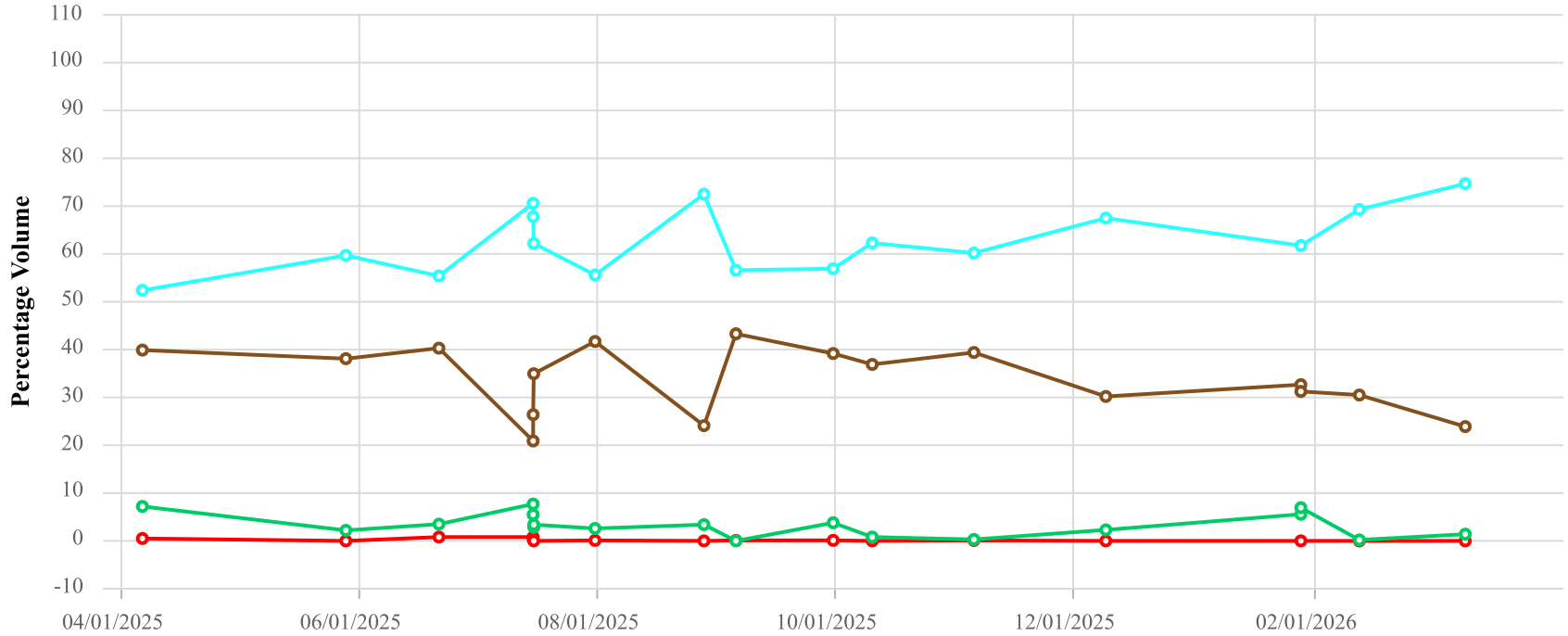

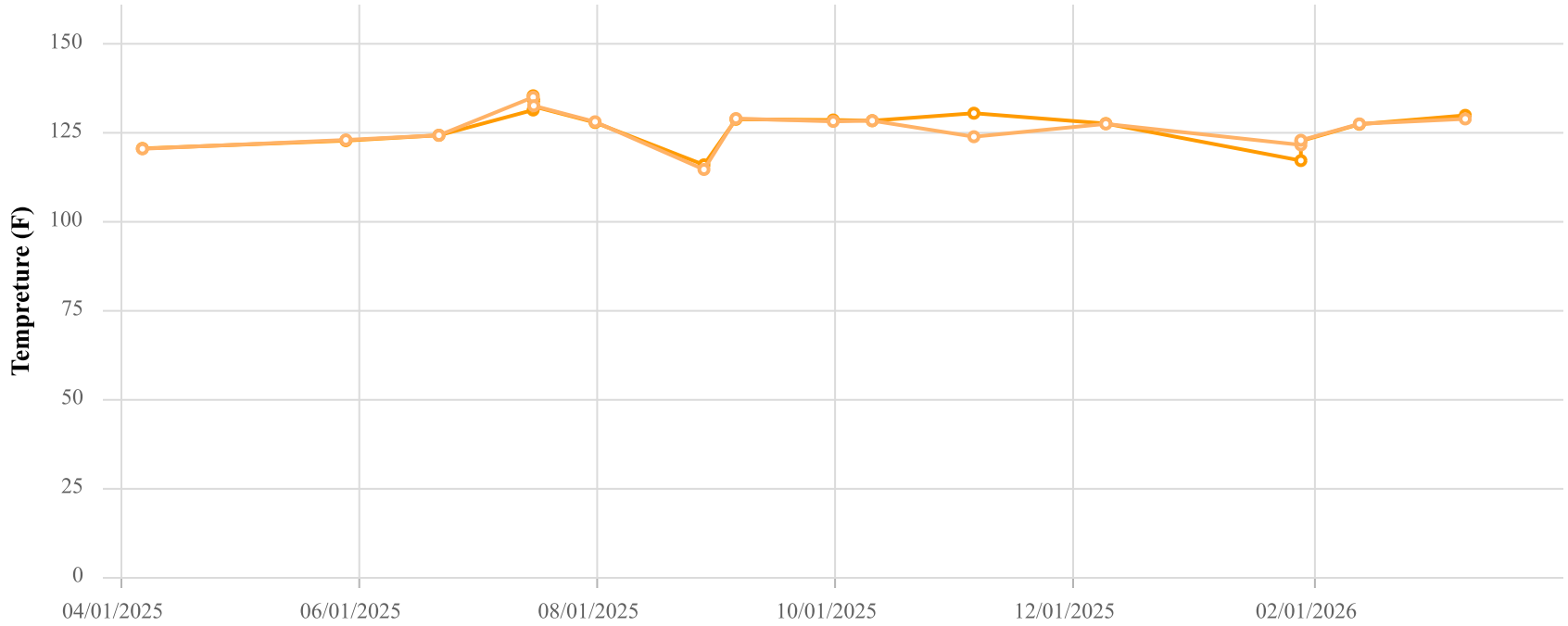

Point ID / Name

CHCV2334 / CV-2334

Parameter / Unit

- Init. Flow / scfm
- % CH4 / %
- % CO2 / %
- % O2 / %
- % Bal Gas / %
- Init. Static Press / in. H2O
- Init. Temp / Deg. F
- Adj. Temp / Deg. F

Chiquita Canyon Landfill
Parameter Chart: Multiscale
Date Range: 04/01/2025 - 03/31/2026
Chart generation date: 4/2/26

SCSeTools

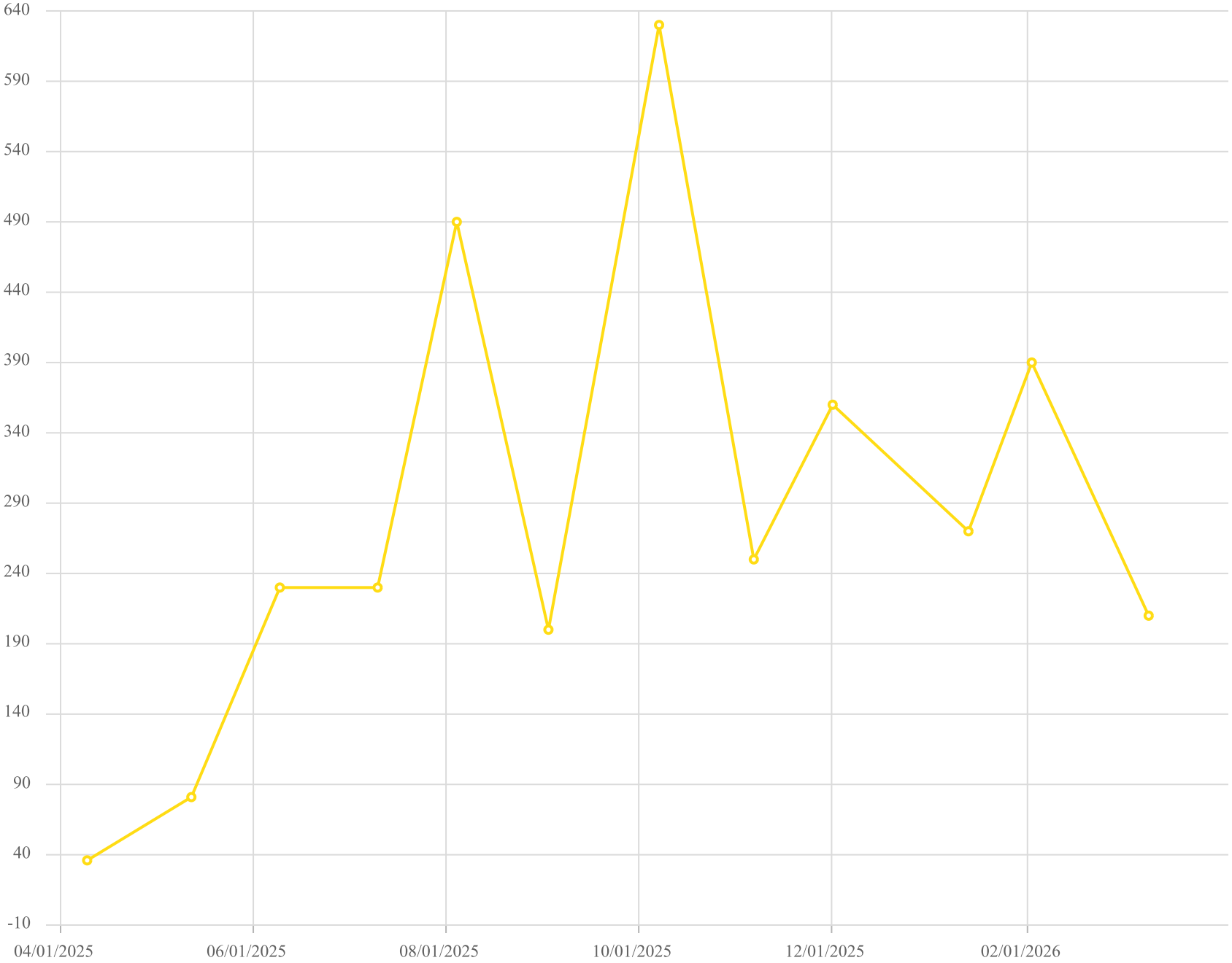

Point ID / Name

CV-2334 / CV-2334

Parameter / Unit

Carbon Monoxide /ppmv

Chiquita Canyon Landfill - LAB DATA
Parameter Chart: Uniscale
Date Range: 04/01/2025 - 03/31/2026
Chart generation date: 4/7/26

SCSeTools

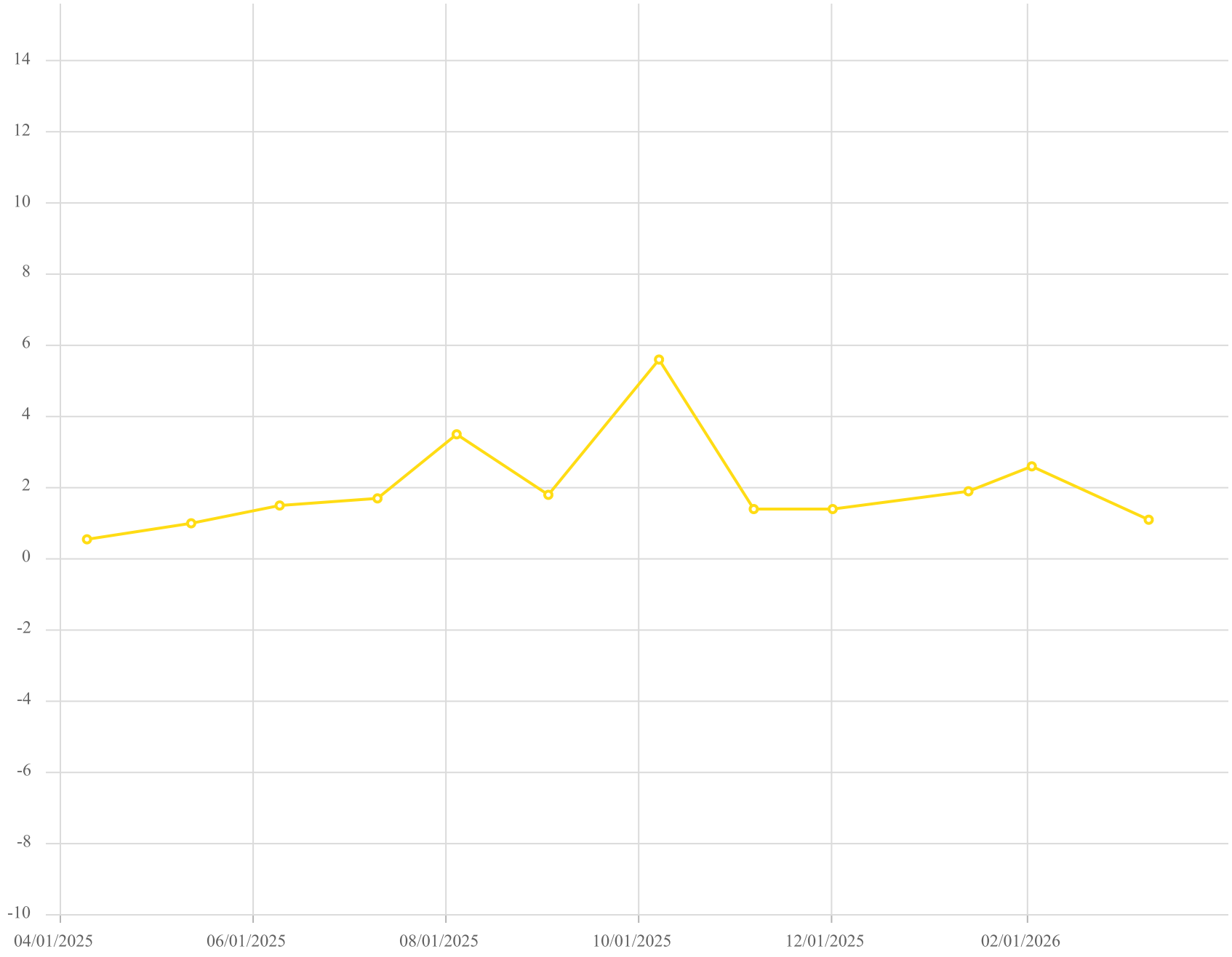

Point ID / Name

CV-2334 / CV-2334

Parameter / Unit

Hydrogen /% v/v

Chiquita Canyon Landfill - LAB DATA
Parameter Chart: Uniscale
Date Range: 04/01/2025 - 03/31/2026
Chart generation date: 4/7/26

SCSeTools

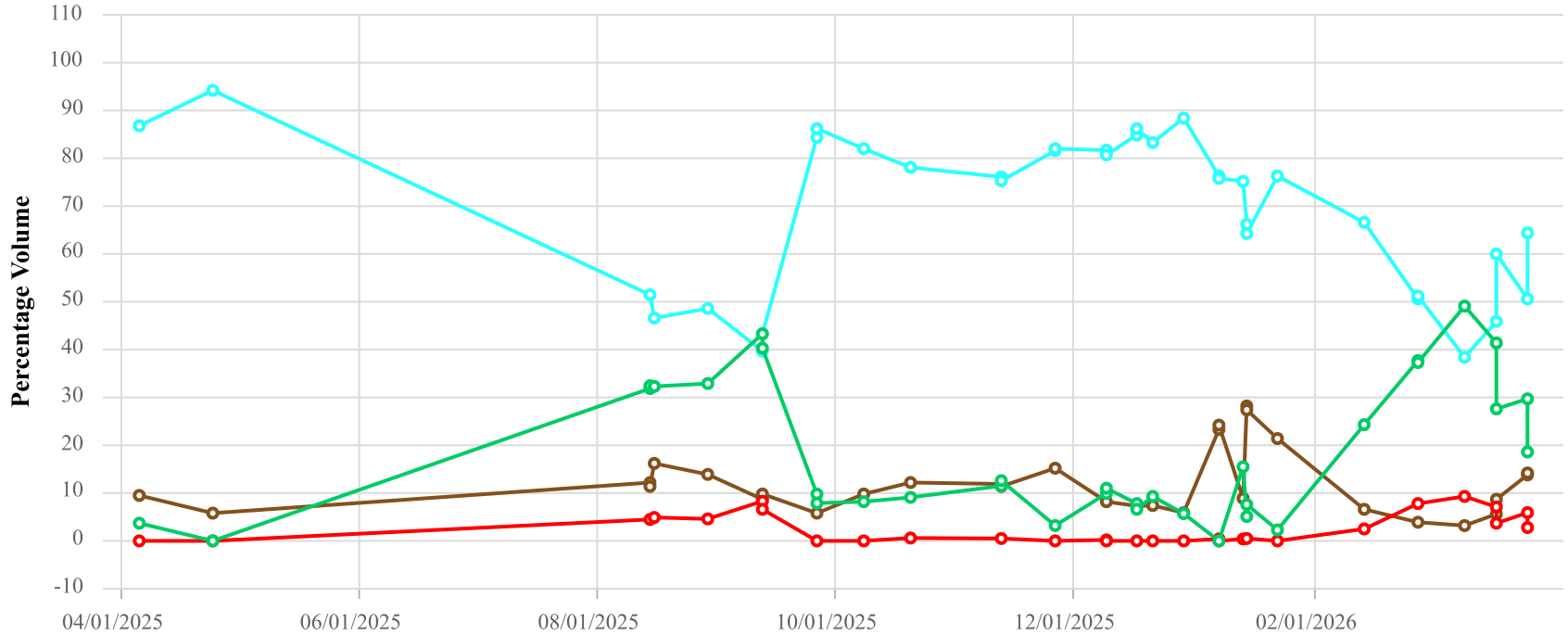

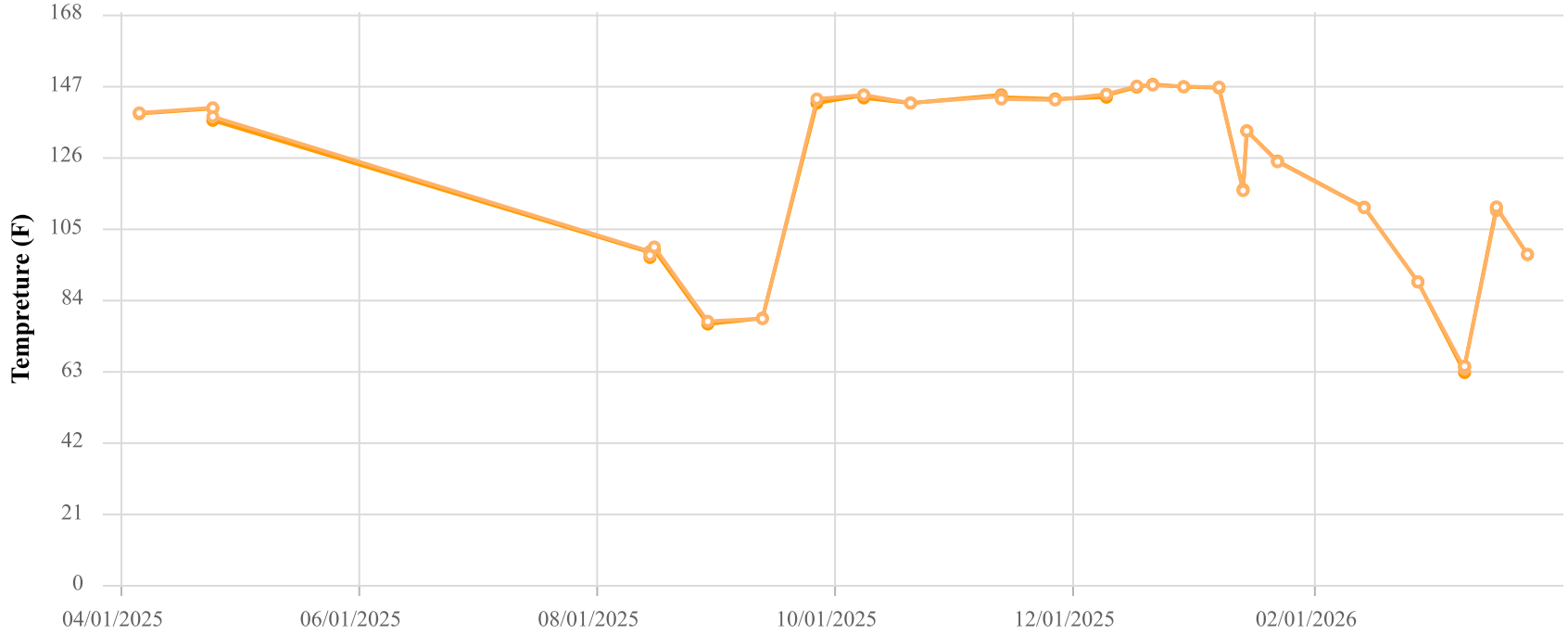

Point ID / Name

CHCV2337 / CV-2337

Parameter / Unit

- Init. Flow / scfm
- % CH4 / %
- % CO2 / %
- % O2 / %
- % Bal Gas / %
- Init. Static Press / in. H2O
- Init. Temp / Deg. F
- Adj. Temp / Deg. F

Chiquita Canyon Landfill
Parameter Chart: Multiscale
Date Range: 04/01/2025 - 03/31/2026
Chart generation date: 4/2/26

SCSeTools

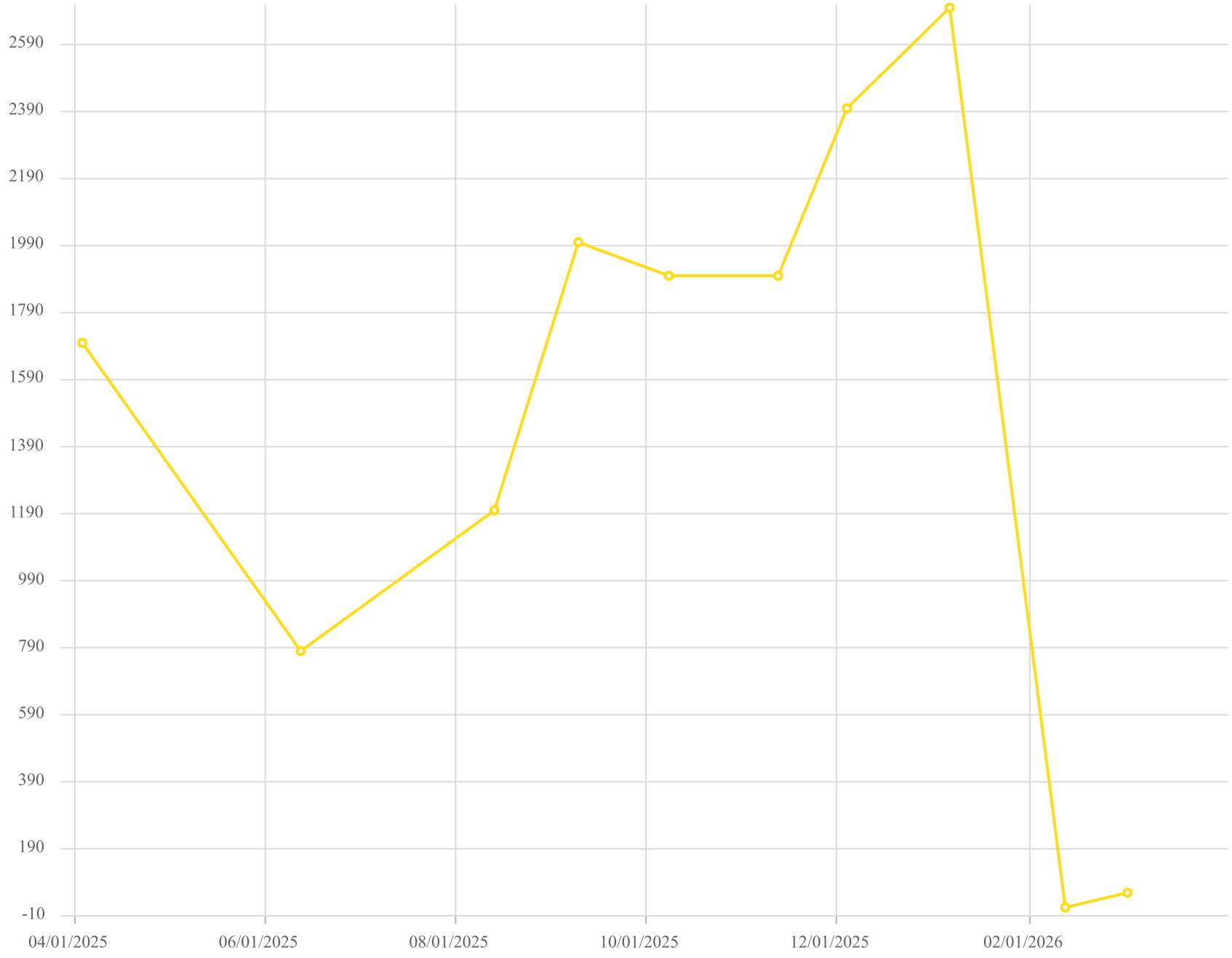

Point ID / Name

CV-2337 / CV-2337

Parameter / Unit

Carbon Monoxide

Chiquita Canyon Landfill - LAB DATA
Parameter Chart: Uniscale
Date Range: 04/01/2025 - 03/31/2026
Chart generation date: 4/7/26

SCSeTools

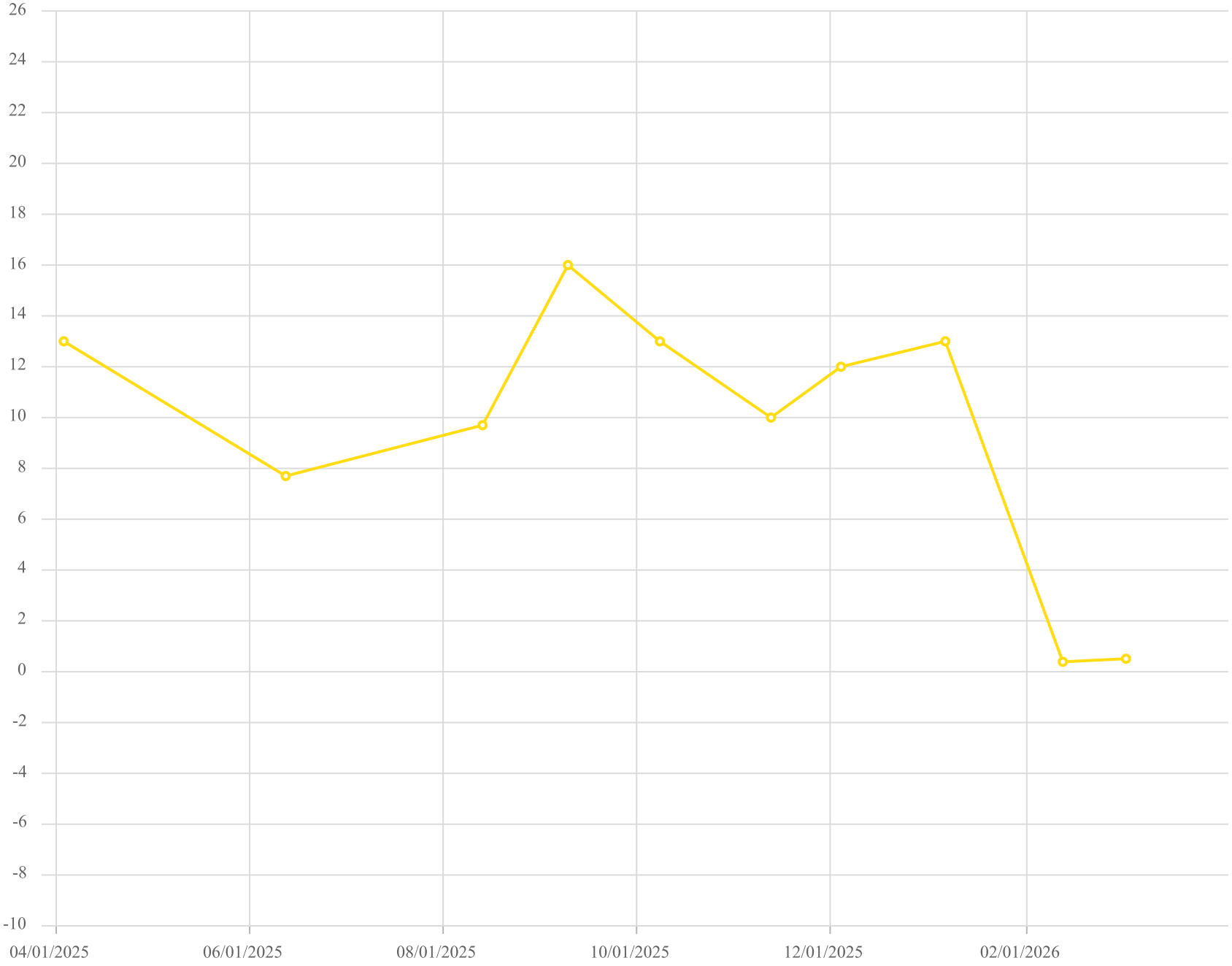

Point ID / Name

CV-2337 / CV-2337

Parameter / Unit

Hydrogen /% v/v

Chiquita Canyon Landfill - LAB DATA
Parameter Chart: Uniscale
Date Range: 04/01/2025 - 03/31/2026
Chart generation date: 4/7/26

SCSeTools

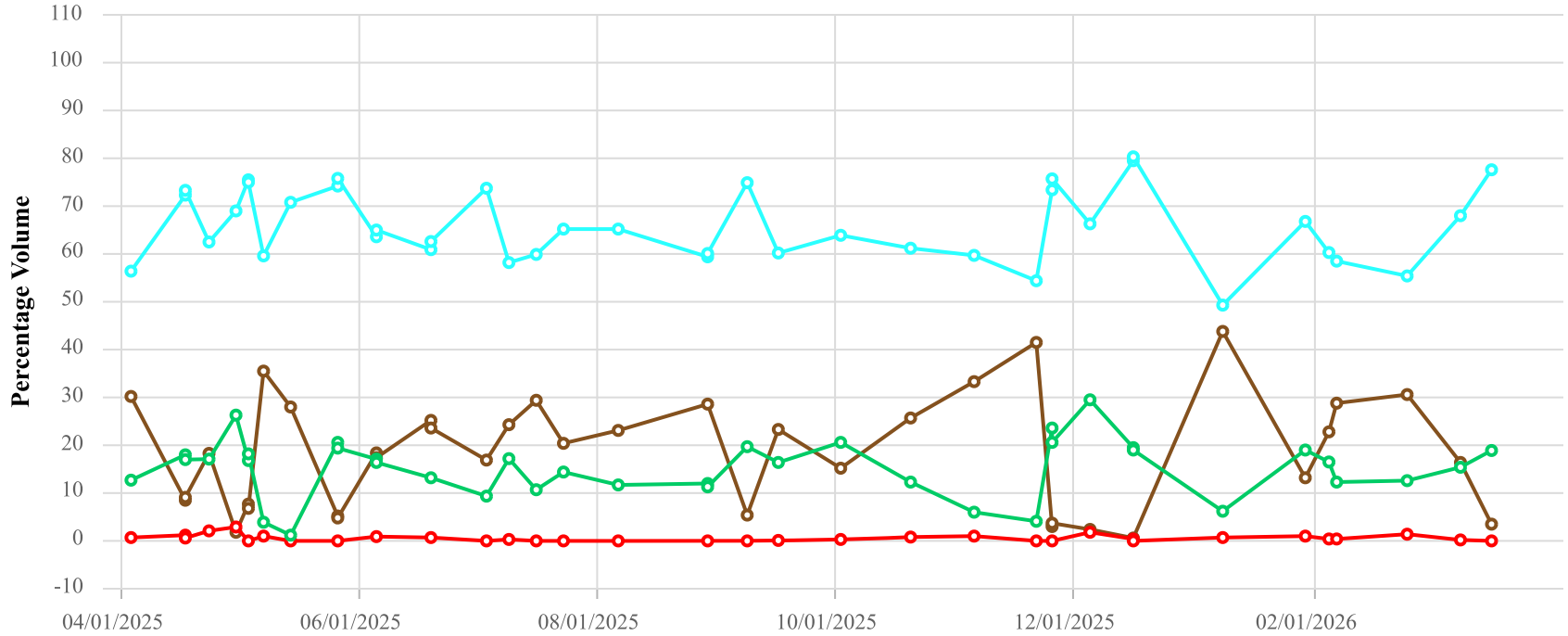

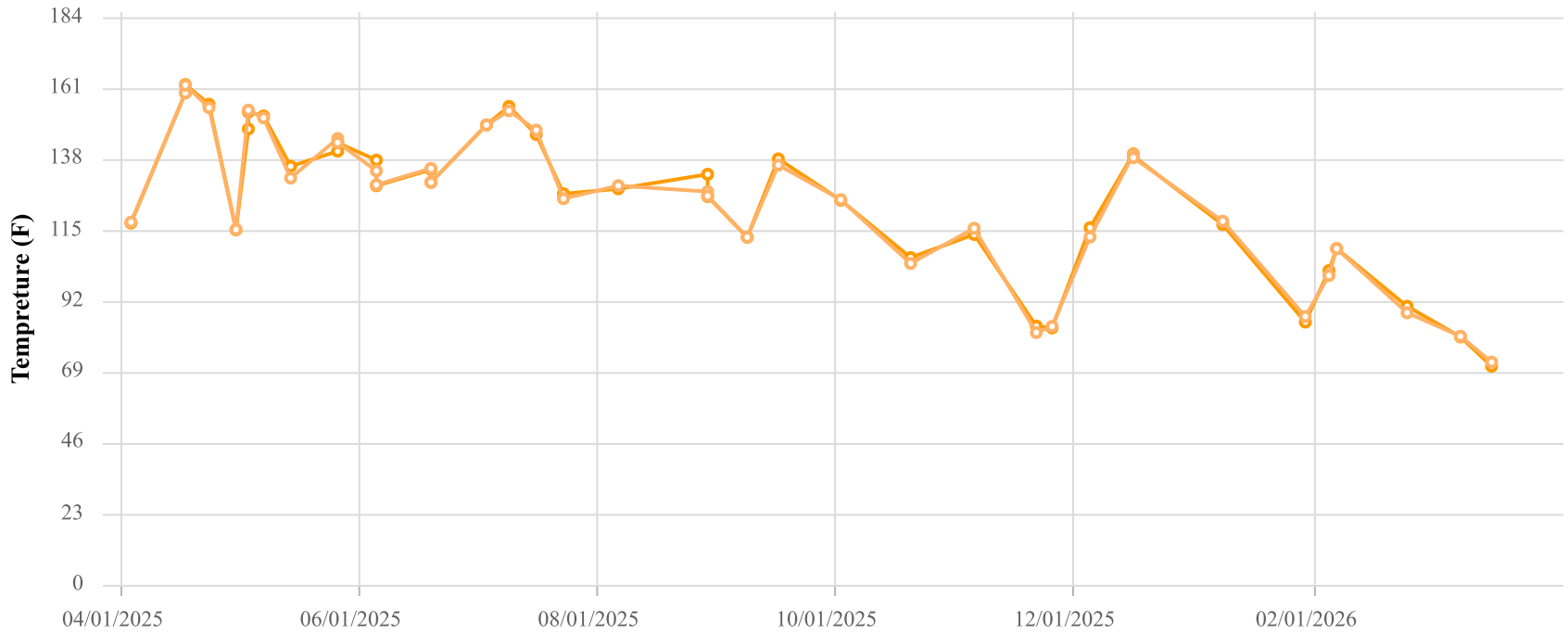

Point ID / Name

CHCV2341 / CV-2341

Parameter / Unit

- Init. Flow / scfm
- % CH4 / %
- % CO2 / %
- % O2 / %
- % Bal Gas / %
- Init. Static Press / in. H2O
- Init. Temp / Deg. F
- Adj. Temp / Deg. F

Chiquita Canyon Landfill
Parameter Chart: Multiscale
Date Range: 04/01/2025 - 03/31/2026
Chart generation date: 4/2/26

SCSeTools

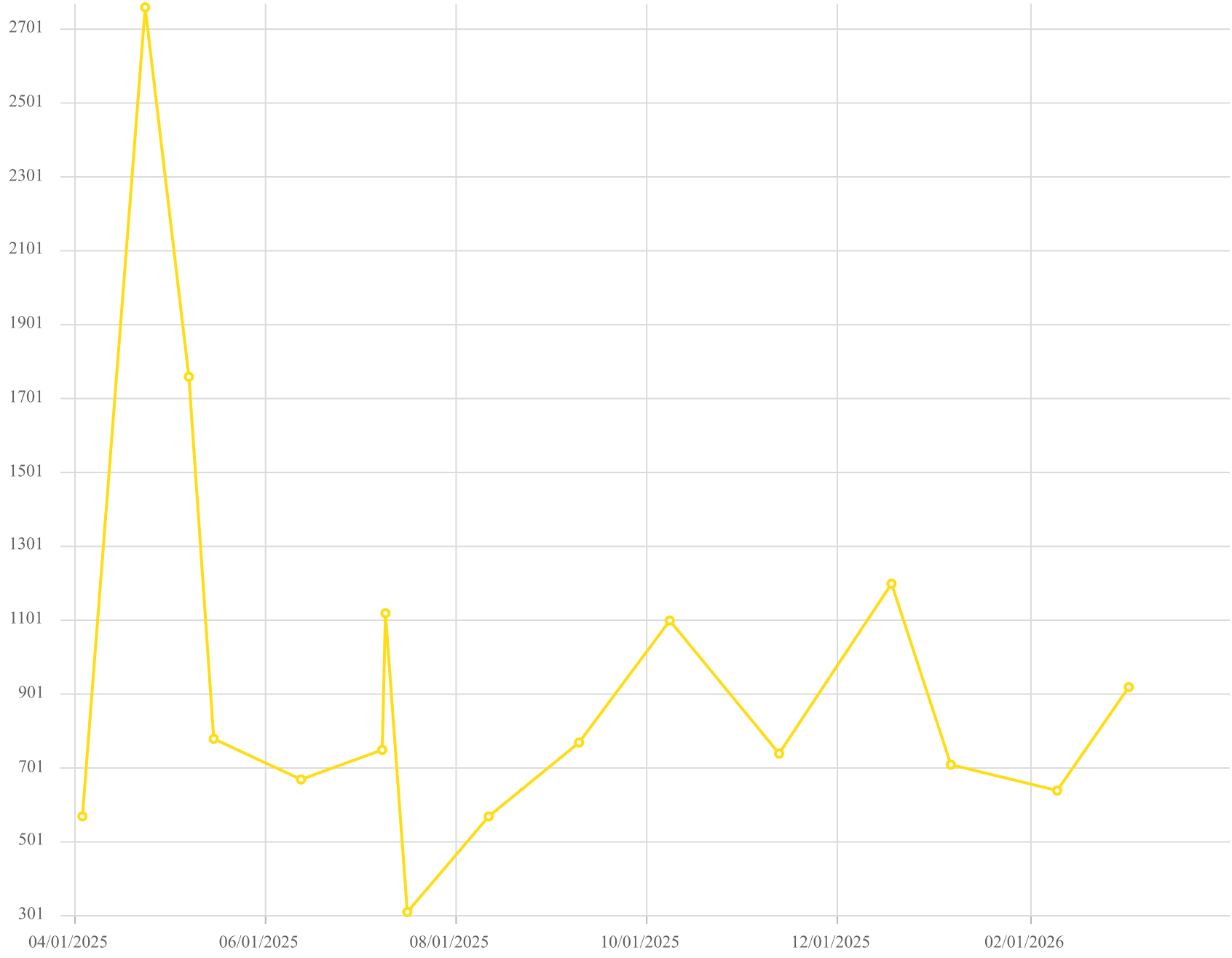

Point ID / Name

CV-2341 / CV-2341

Parameter / Unit

Carbon Monoxide

Chiquita Canyon Landfill - LAB DATA
Parameter Chart: Uniscale
Date Range: 04/01/2025 - 03/31/2026
Chart generation date: 4/7/26

SCSeTools

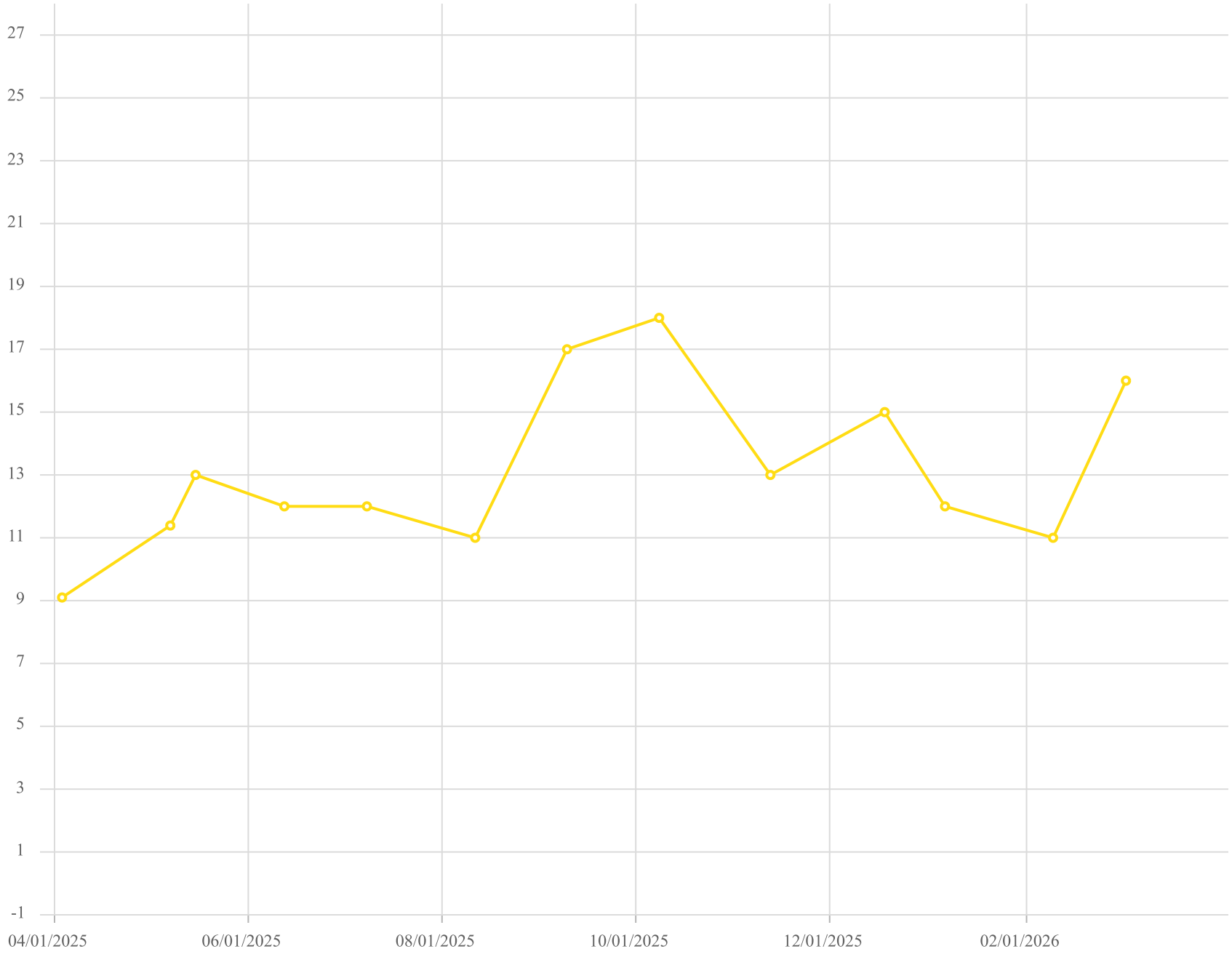

Point ID / Name

CV-2341 / CV-2341

Parameter / Unit

Hydrogen /% v/v

Chiquita Canyon Landfill - LAB DATA
Parameter Chart: Uniscale
Date Range: 04/01/2025 - 03/31/2026
Chart generation date: 4/7/26

SCSeTools

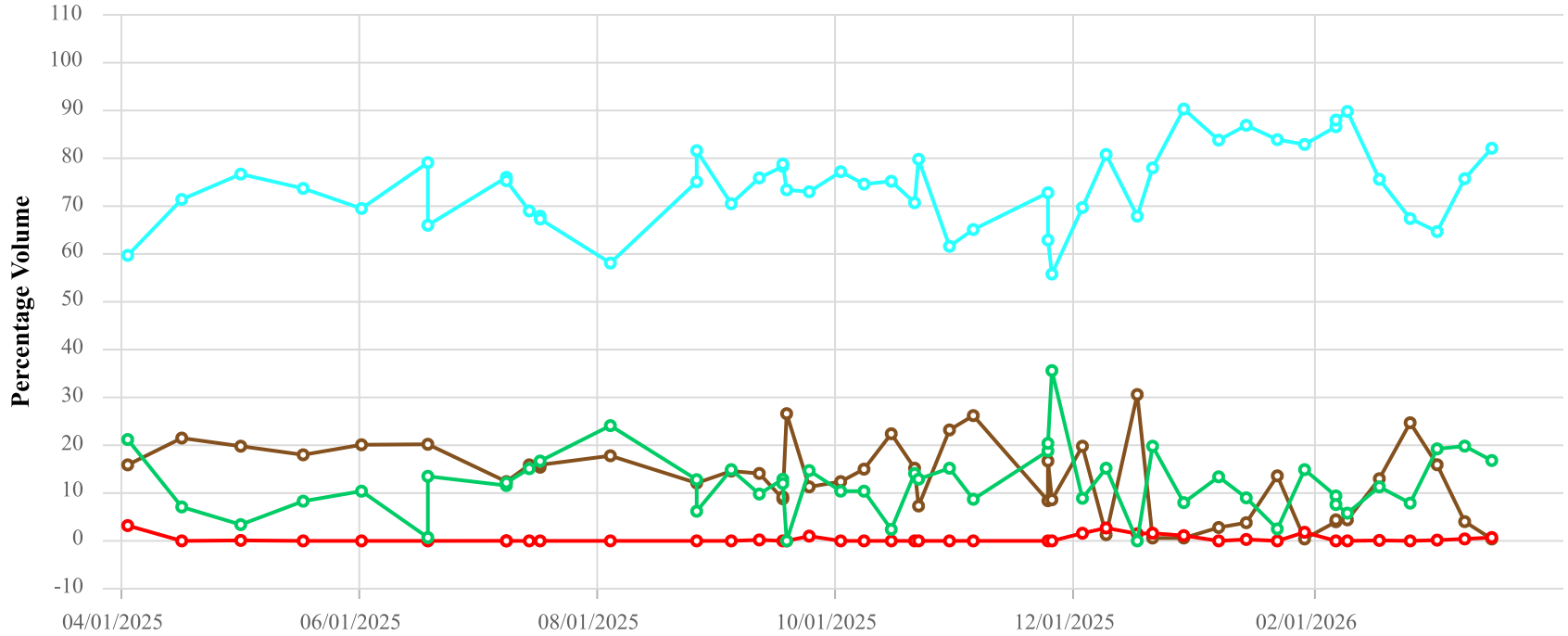

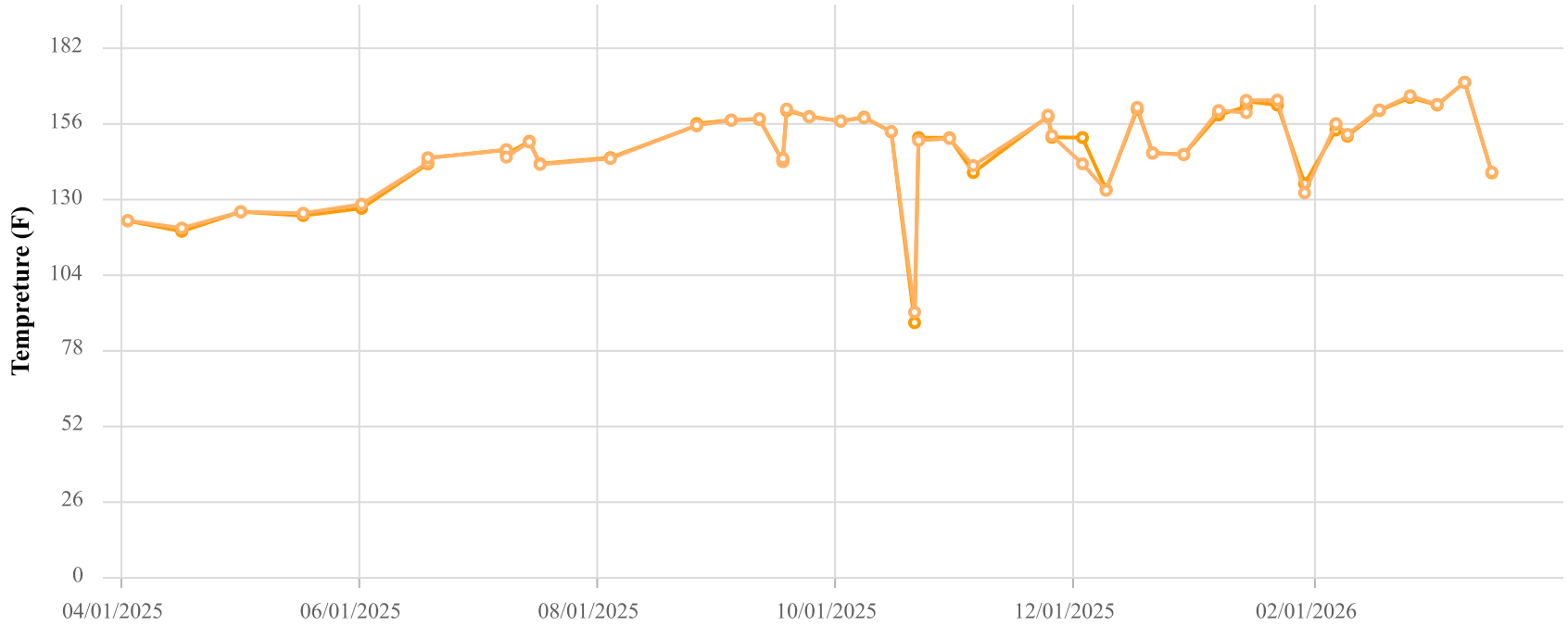

Point ID / Name

CHCV2344 / CV-2344

Parameter / Unit

- Init. Flow / scfm
- % CH4 / %
- % CO2 / %
- % O2 / %
- % Bal Gas / %
- Init. Static Press / in. H2O
- Init. Temp / Deg. F
- Adj. Temp / Deg. F

Chiquita Canyon Landfill
Parameter Chart: Multiscale
Date Range: 04/01/2025 - 03/31/2026
Chart generation date: 4/2/26

SCSeTools

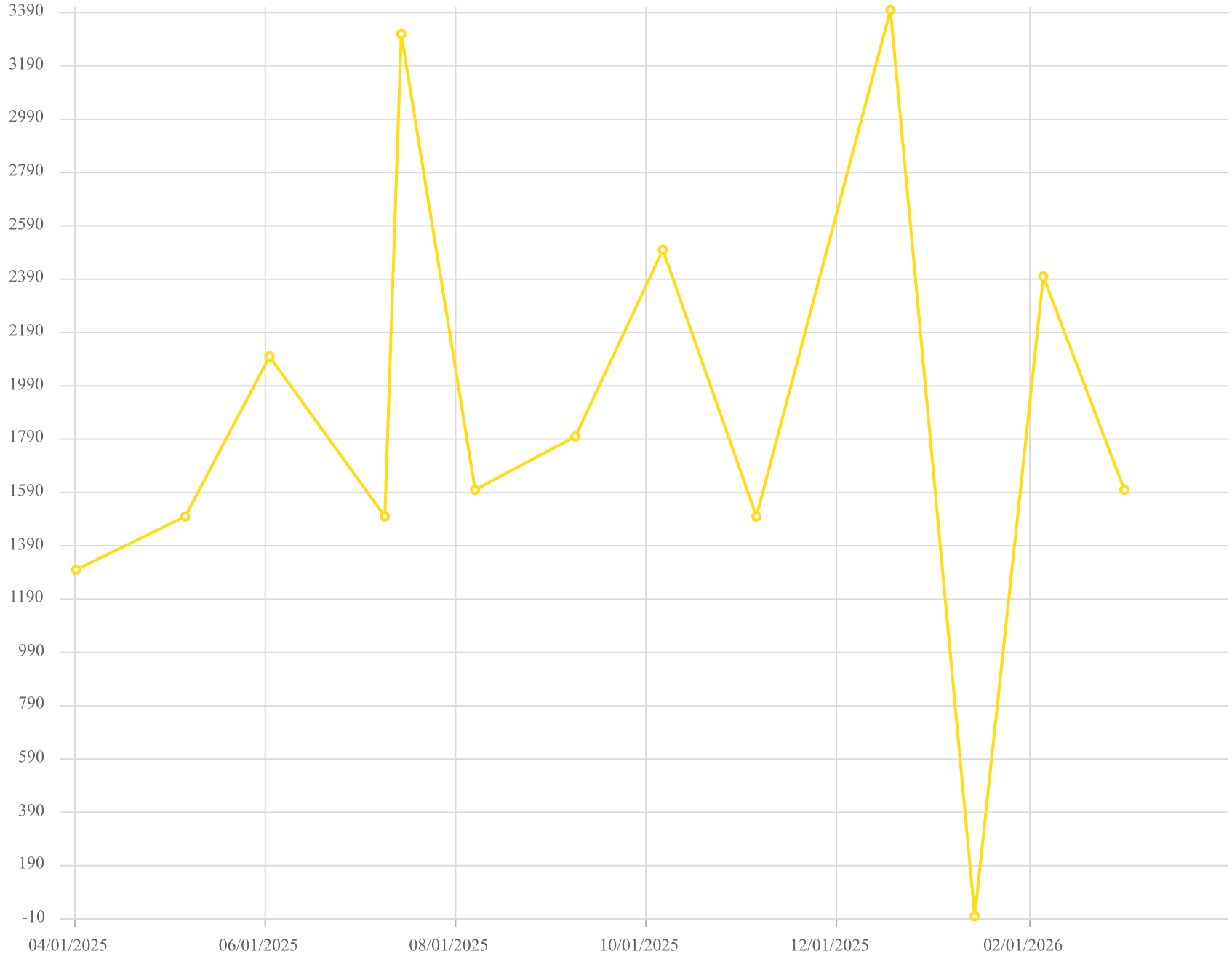

Point ID / Name

CV-2344 / CV-2344

Parameter / Unit

Carbon Monoxide

Chiquita Canyon Landfill - LAB DATA
Parameter Chart: Uniscale
Date Range: 04/01/2025 - 03/31/2026
Chart generation date: 4/7/26

SCSeTools

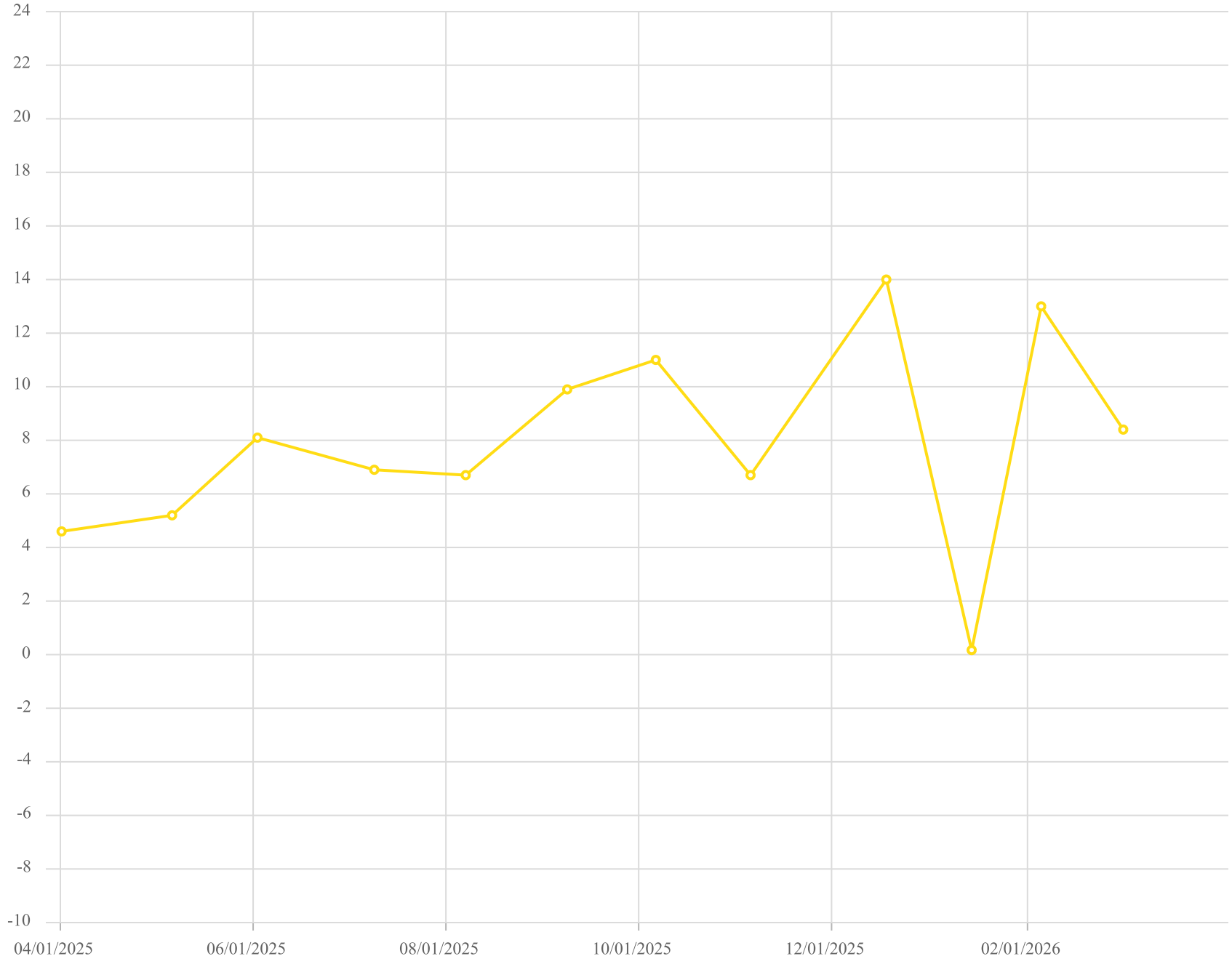

Point ID / Name

CV-2344 / CV-2344

Parameter / Unit

Hydrogen /% v/v

Chiquita Canyon Landfill - LAB DATA
Parameter Chart: Uniscale
Date Range: 04/01/2025 - 03/31/2026
Chart generation date: 4/7/26

SCSeTools

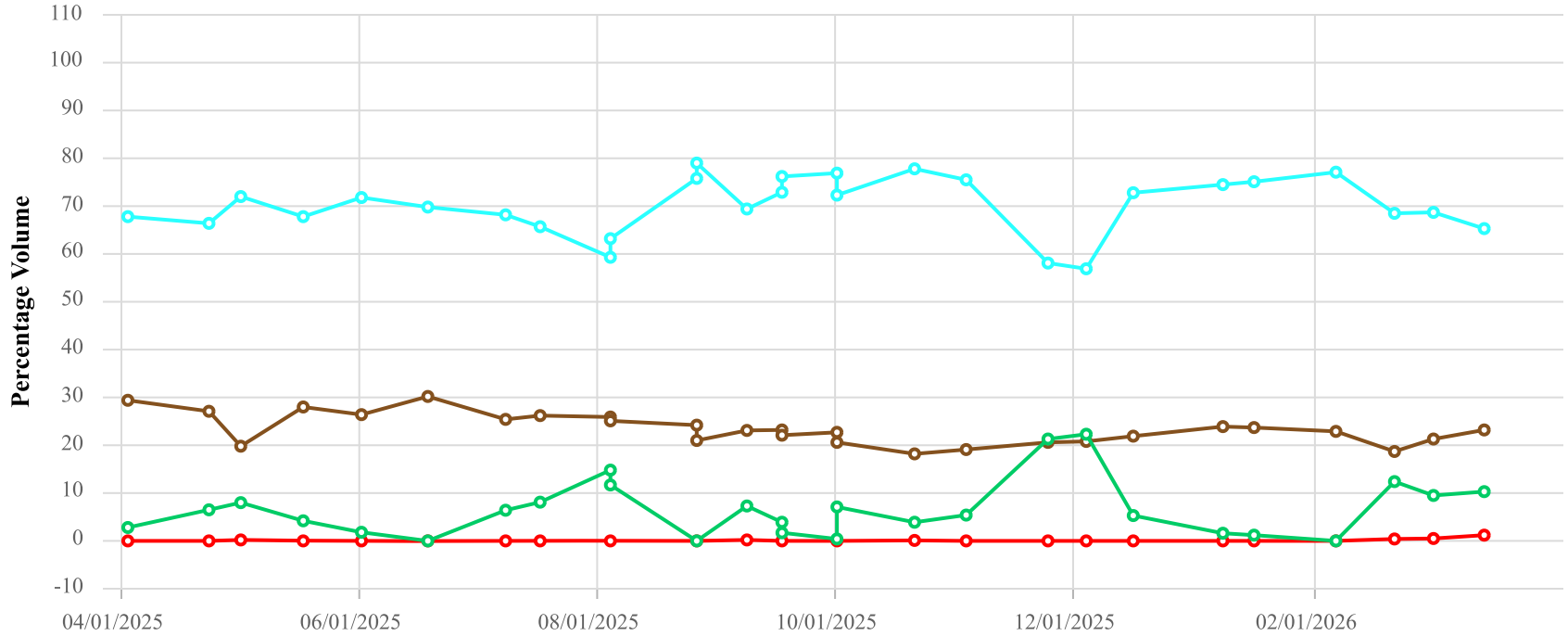

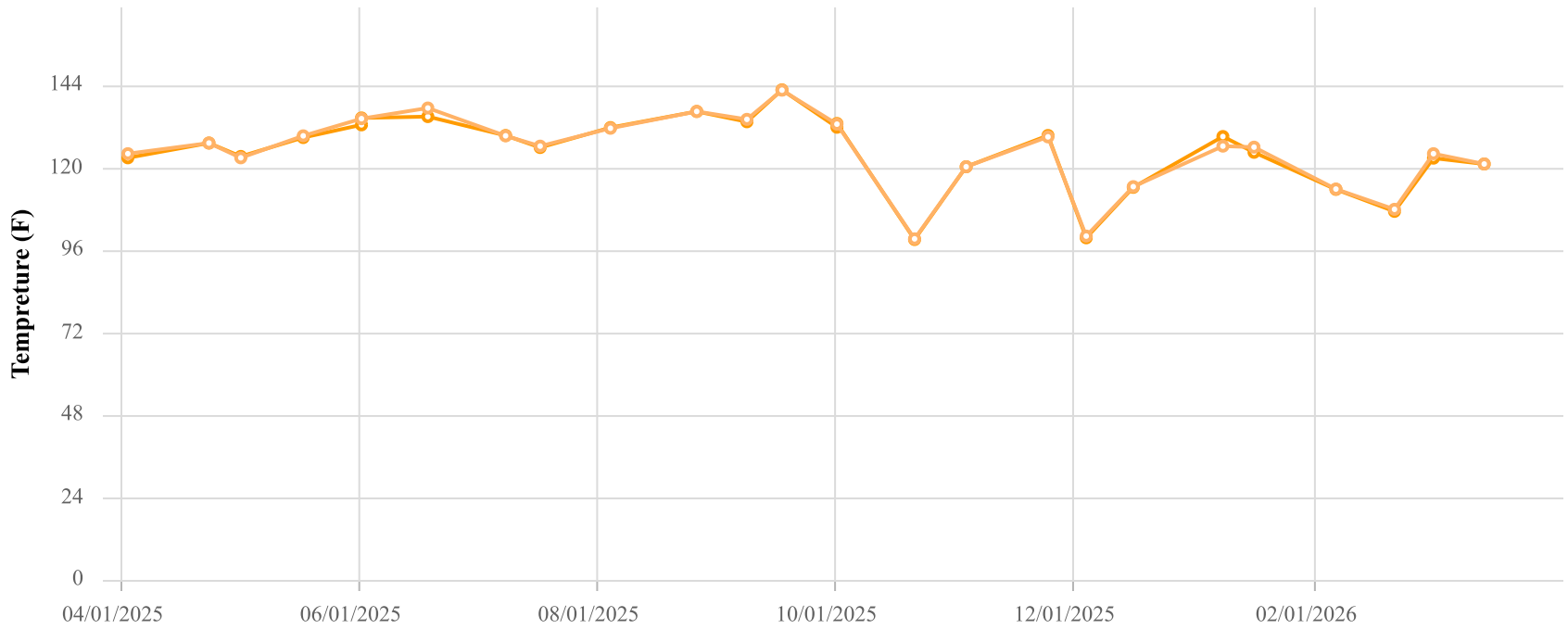

Point ID / Name

CHCV2345 / CV-2345

Parameter / Unit

- Init. Flow / scfm
- % CH4 / %
- % CO2 / %
- % O2 / %
- % Bal Gas / %
- Init. Static Press / in. H2O
- Init. Temp / Deg. F
- Adj. Temp / Deg. F

Chiquita Canyon Landfill
Parameter Chart: Multiscale
Date Range: 04/01/2025 - 03/31/2026
Chart generation date: 4/2/26

SCSeTools

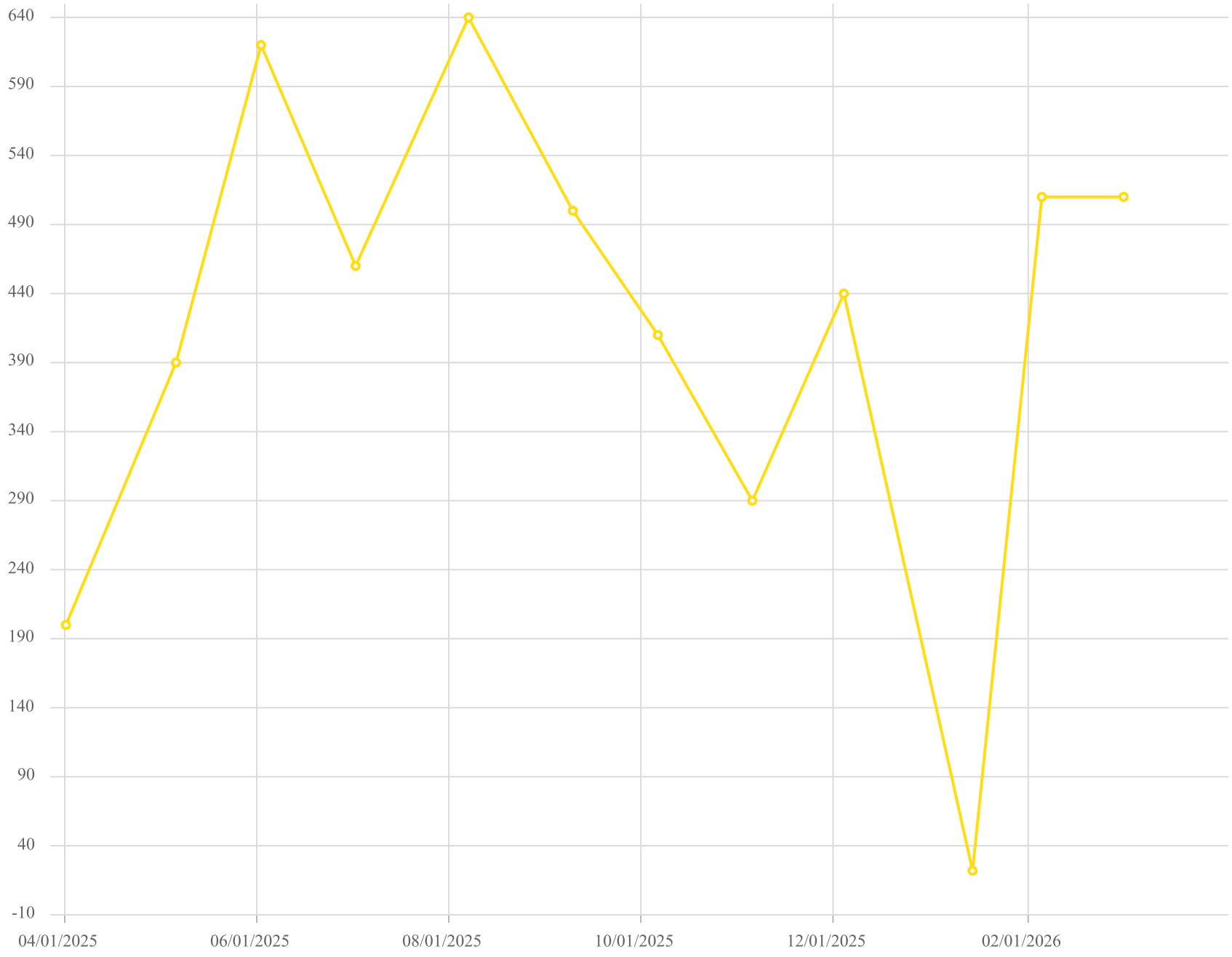

Point ID / Name

CV-2345 / CV-2345

Parameter / Unit

Carbon Monoxide /ppmv

Chiquita Canyon Landfill - LAB DATA
Parameter Chart: Uniscale
Date Range: 04/01/2025 - 03/31/2026
Chart generation date: 4/7/26

SCSeTools

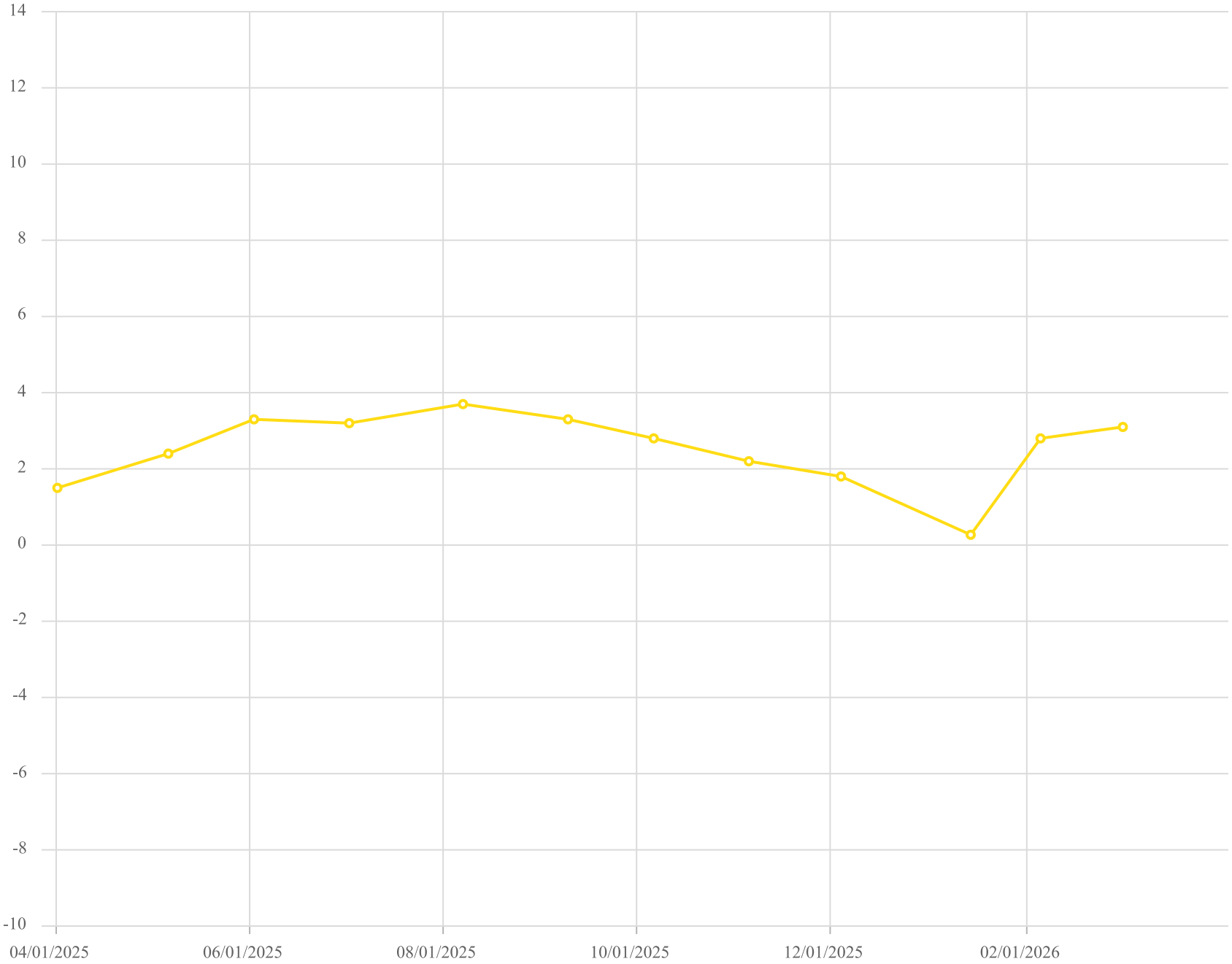

Point ID / Name

CV-2345 / CV-2345

Parameter / Unit

Hydrogen /% v/v

Chiquita Canyon Landfill - LAB DATA
Parameter Chart: Uniscale
Date Range: 04/01/2025 - 03/31/2026
Chart generation date: 4/7/26

SCSeTools

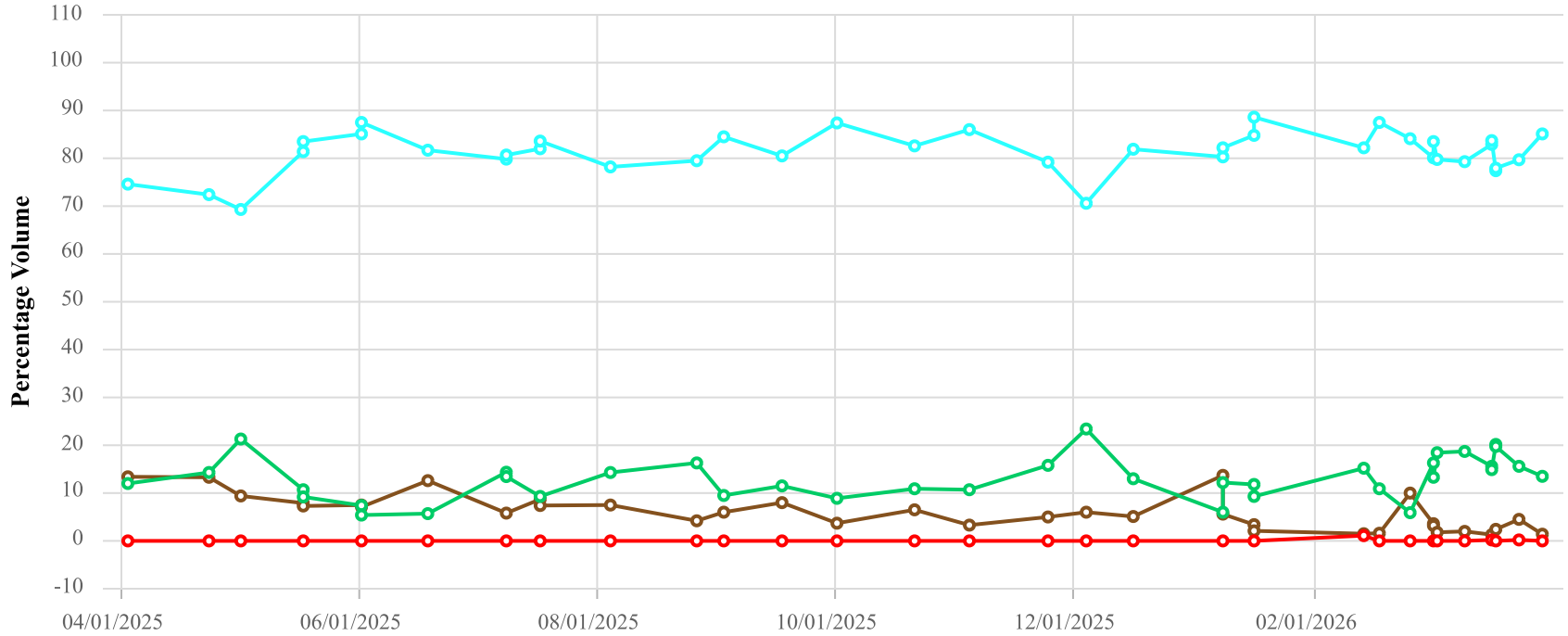

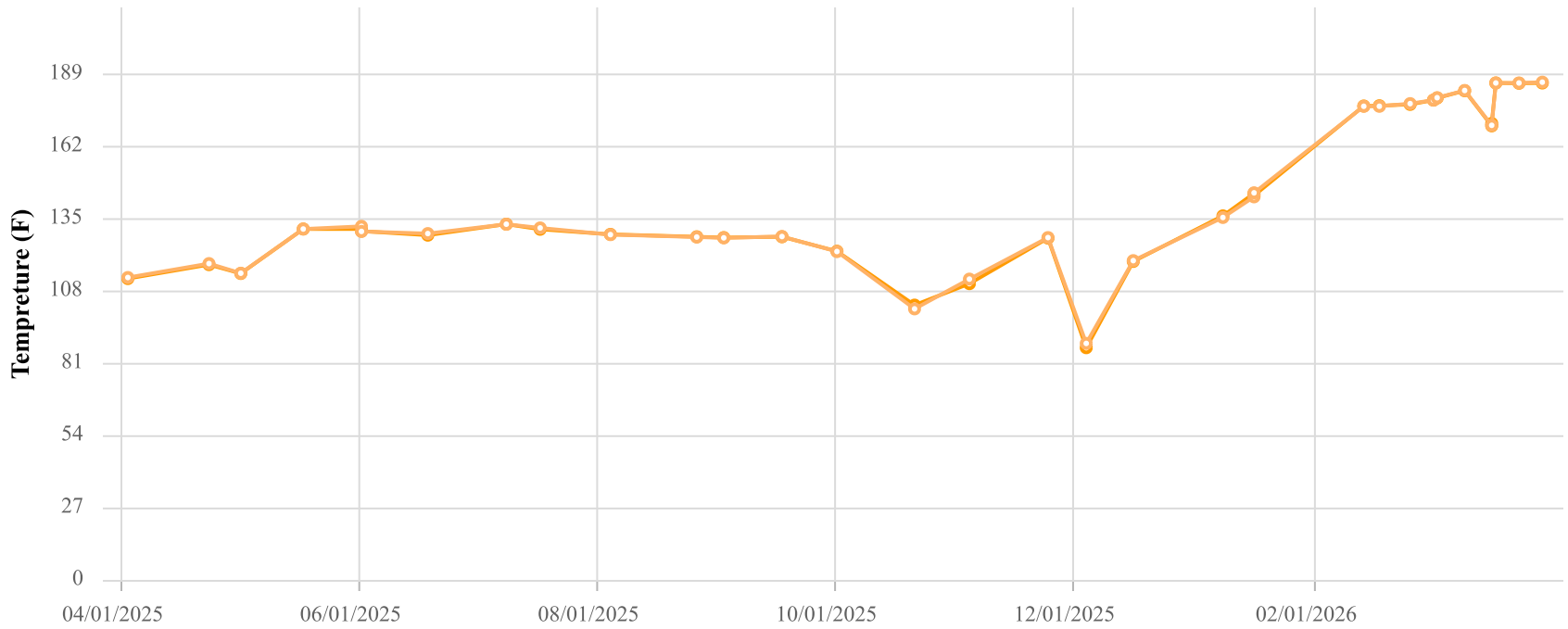

Point ID / Name

CHCV2346 / CV-2346

Parameter / Unit

- Init. Flow / scfm
- % CH4 / %
- % CO2 / %
- % O2 / %
- % Bal Gas / %
- Init. Static Press / in. H2O
- Init. Temp / Deg. F
- Adj. Temp / Deg. F

Chiquita Canyon Landfill
Parameter Chart: Multiscale
Date Range: 04/01/2025 - 03/31/2026
Chart generation date: 4/2/26

SCSeTools

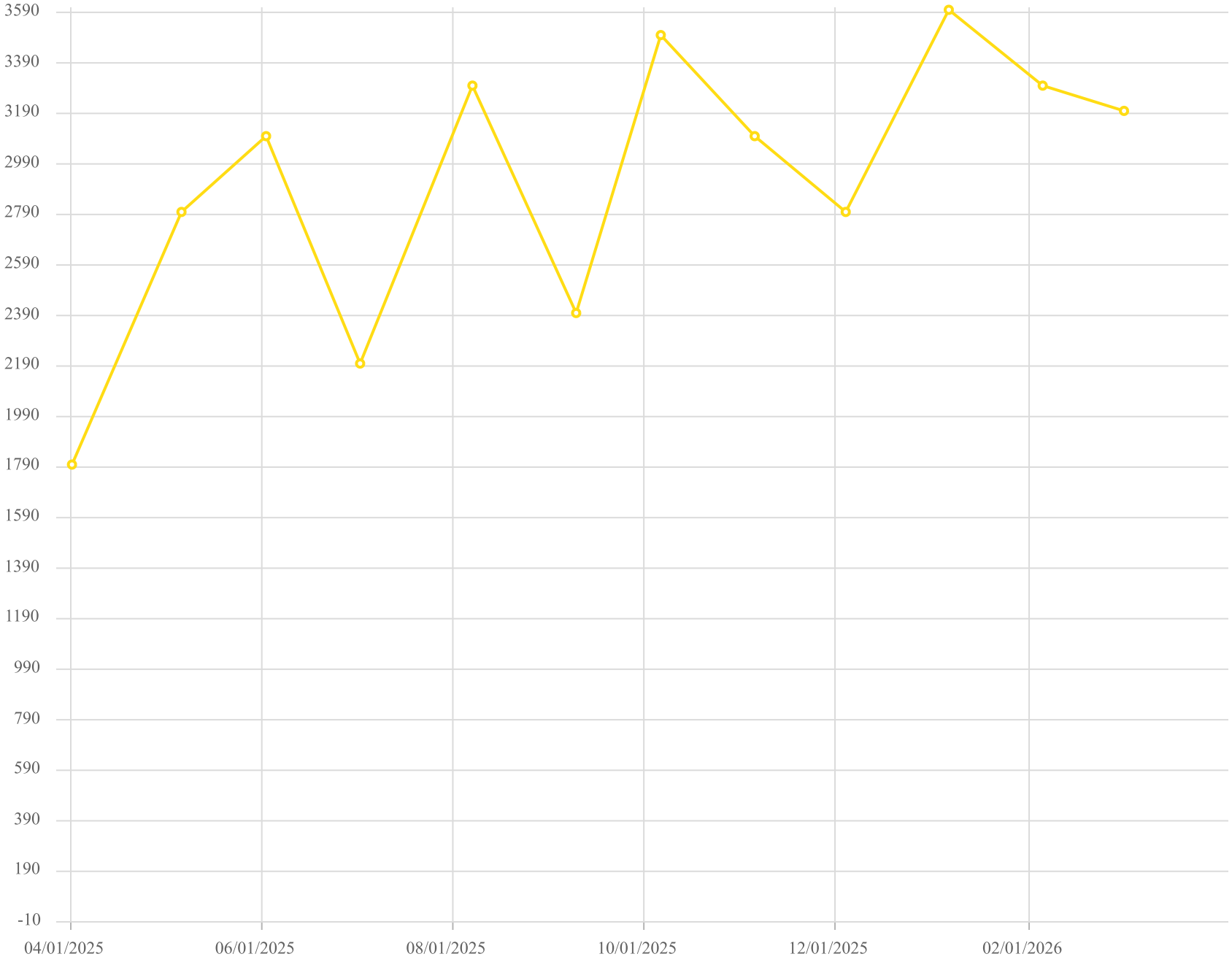

Point ID / Name

CV-2346 / CV-2346

Parameter / Unit

Carbon Monoxide

Chiquita Canyon Landfill - LAB DATA
Parameter Chart: Uniscale
Date Range: 04/01/2025 - 03/31/2026
Chart generation date: 4/7/26

SCSeTools

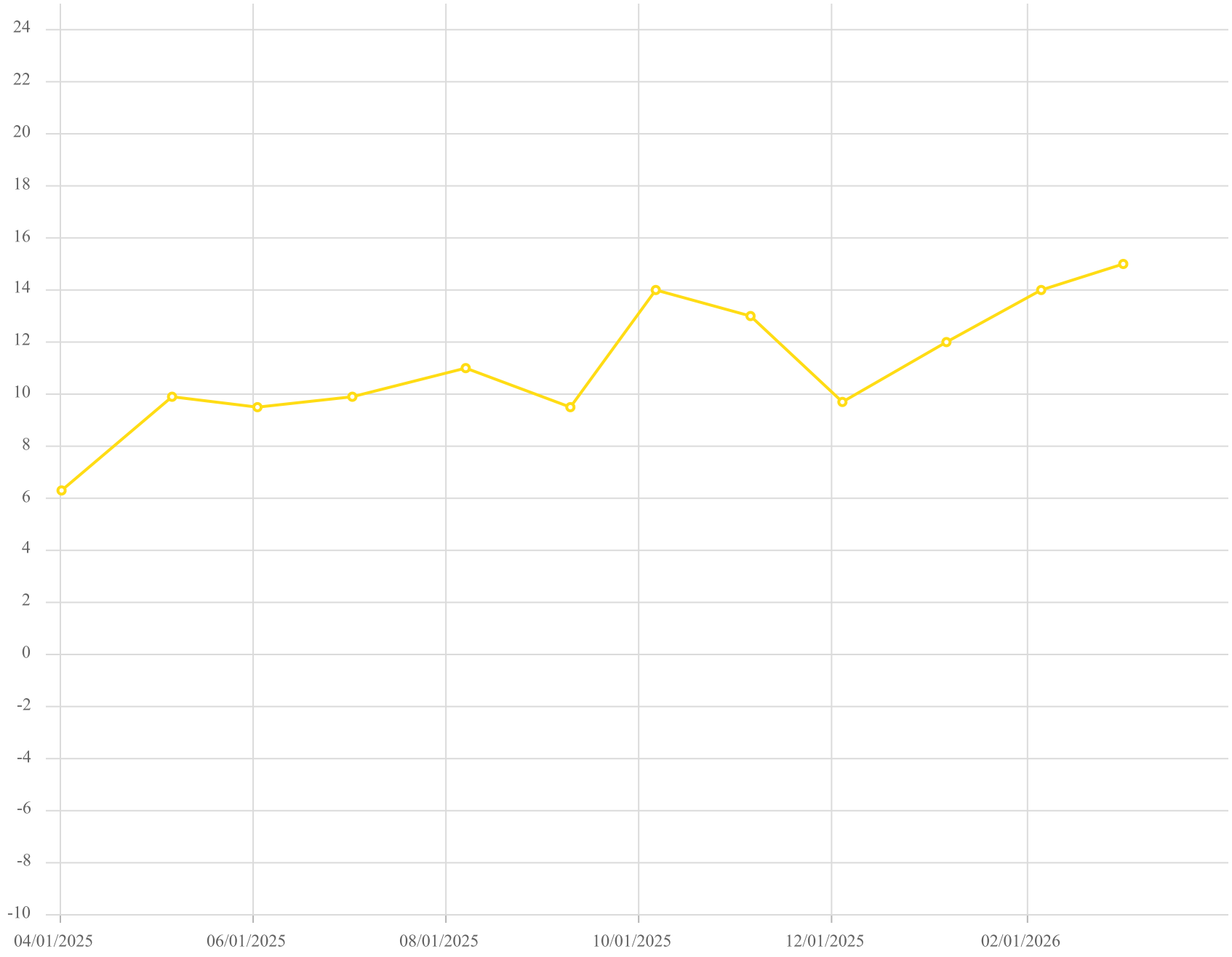

Point ID / Name

CV-2346 / CV-2346

Parameter / Unit

Hydrogen /% v/v

Chiquita Canyon Landfill - LAB DATA
Parameter Chart: Uniscale
Date Range: 04/01/2025 - 03/31/2026
Chart generation date: 4/7/26

SCSeTools

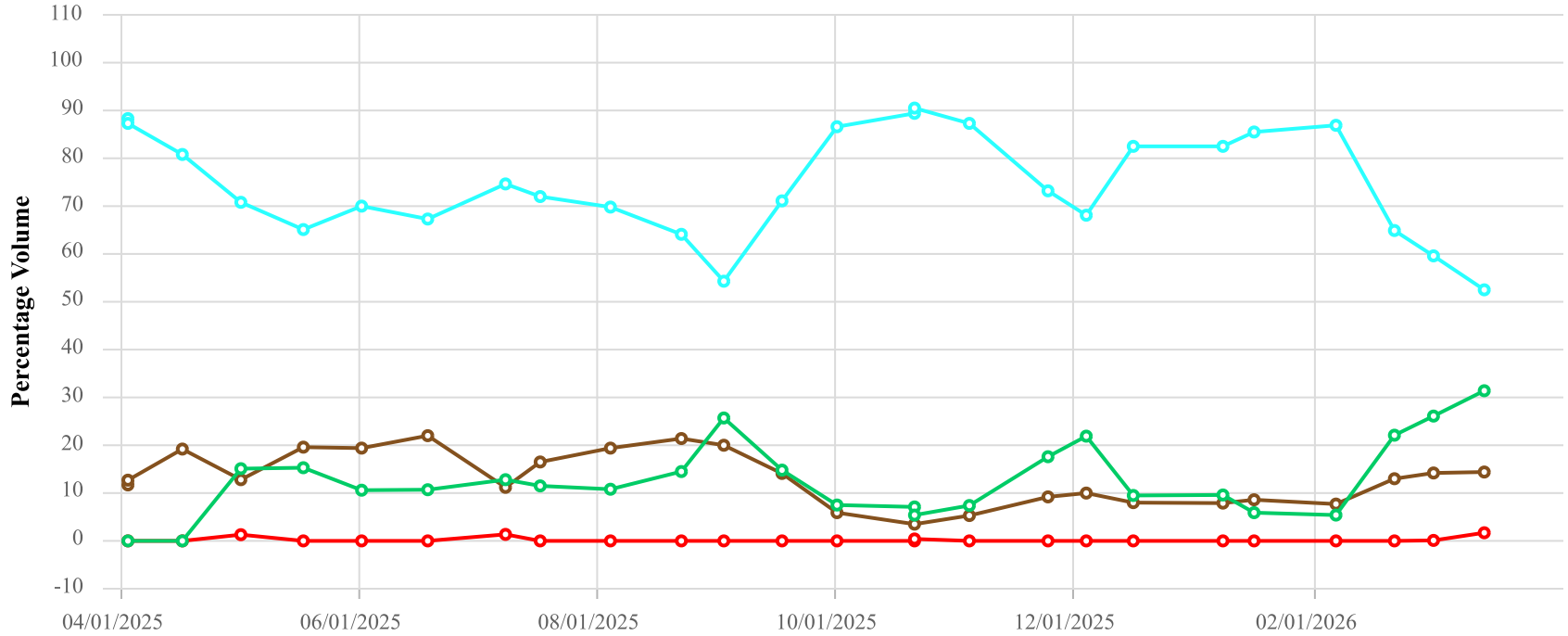

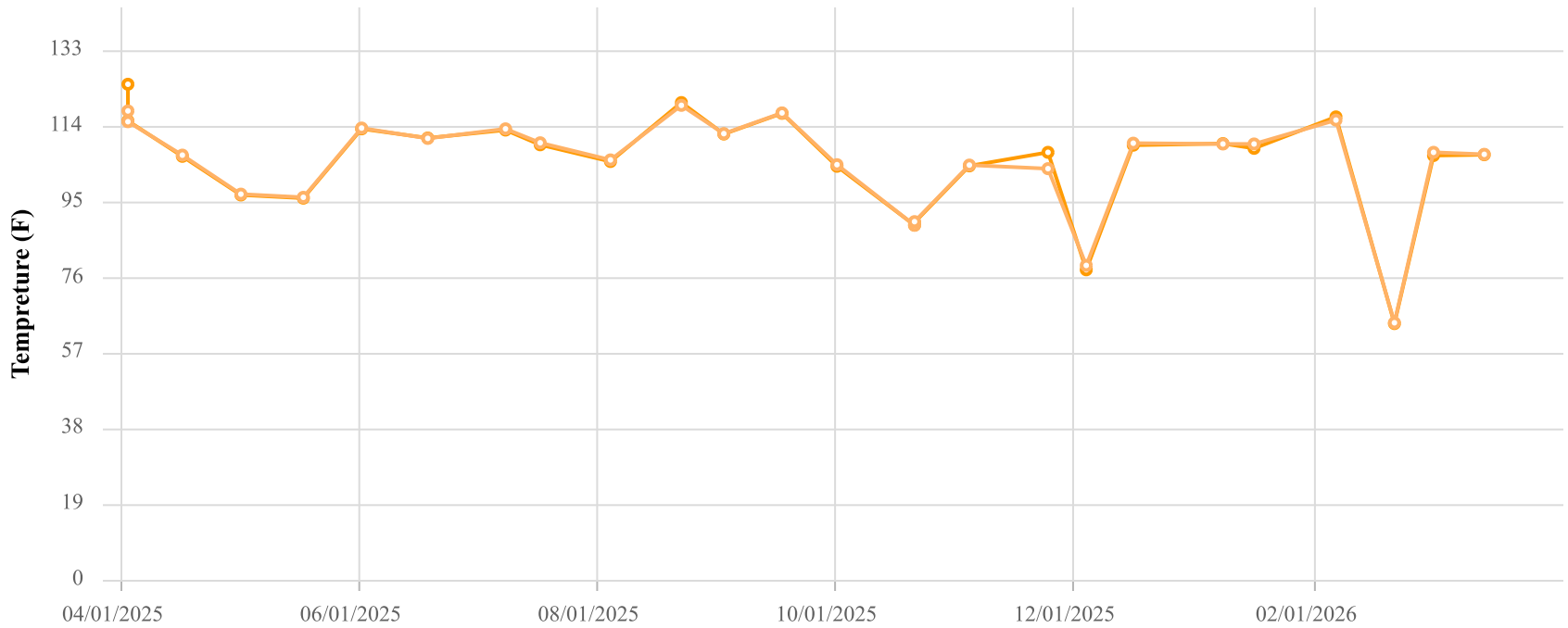

Point ID / Name

CHCV2347 / CV-2347

Parameter / Unit

- Init. Flow / scfm
- % CH4 / %
- % CO2 / %
- % O2 / %
- % Bal Gas / %
- Init. Static Press / in. H2O
- Init. Temp / Deg. F
- Adj. Temp / Deg. F

Chiquita Canyon Landfill
Parameter Chart: Multiscale
Date Range: 04/01/2025 - 03/31/2026
Chart generation date: 4/2/26

SCSeTools

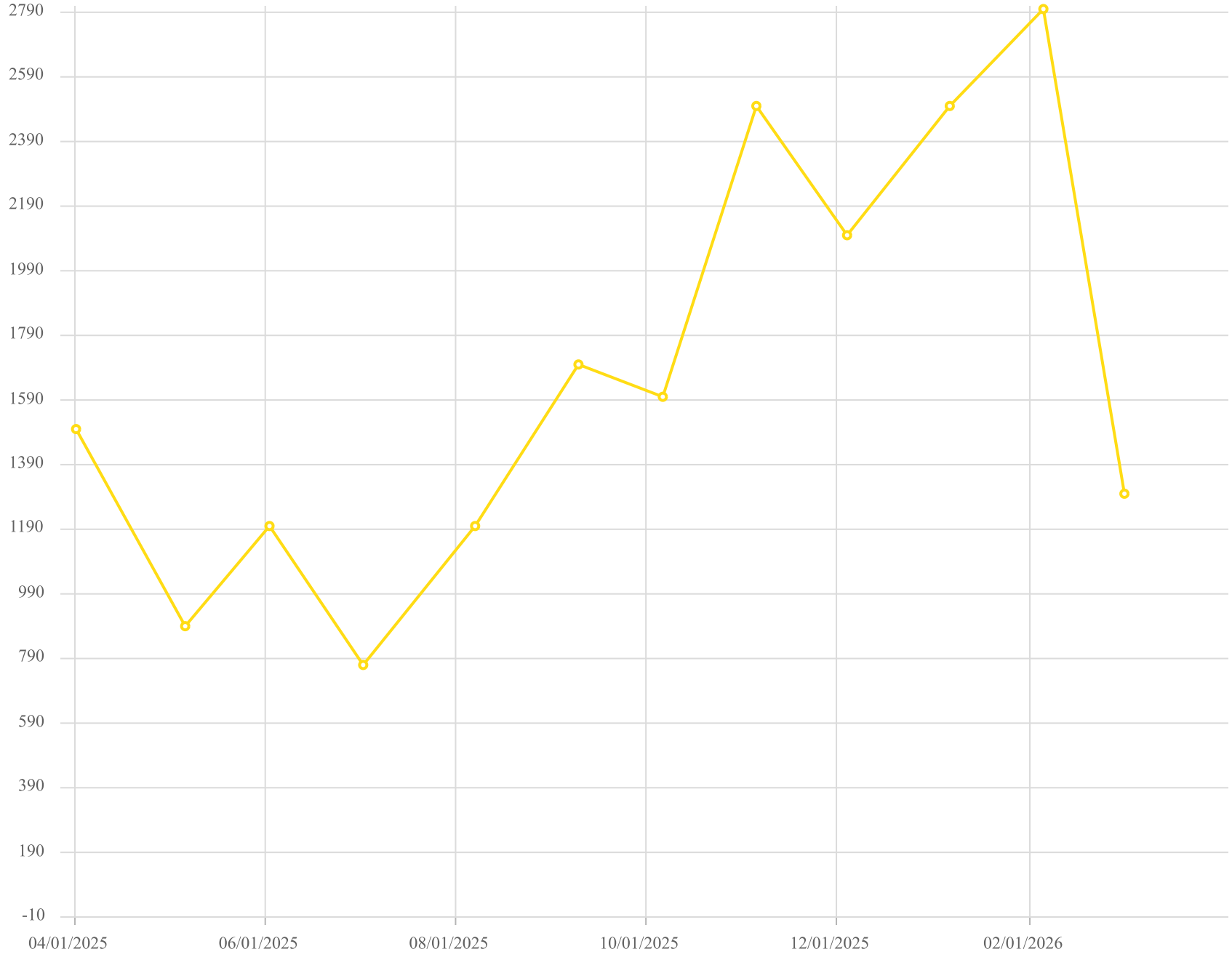

Point ID / Name

CV-2347 / CV-2347

Parameter / Unit

Carbon Monoxide

Chiquita Canyon Landfill - LAB DATA
Parameter Chart: Uniscale
Date Range: 04/01/2025 - 03/31/2026
Chart generation date: 4/7/26

SCSeTools

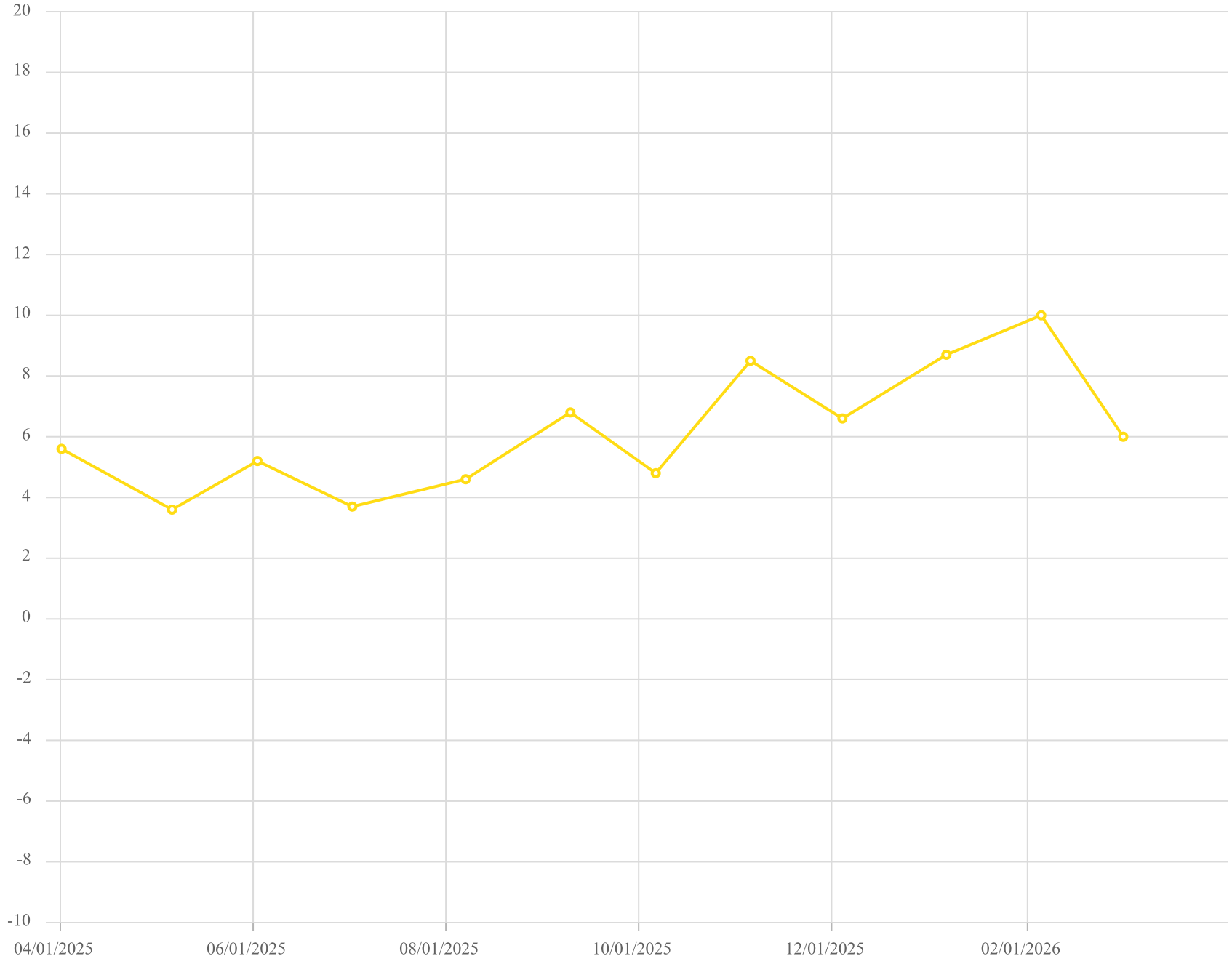

Point ID / Name

CV-2347 / CV-2347

Parameter / Unit

Hydrogen /% v/v

Chiquita Canyon Landfill - LAB DATA
Parameter Chart: Uniscale
Date Range: 04/01/2025 - 03/31/2026
Chart generation date: 4/7/26

SCSeTools

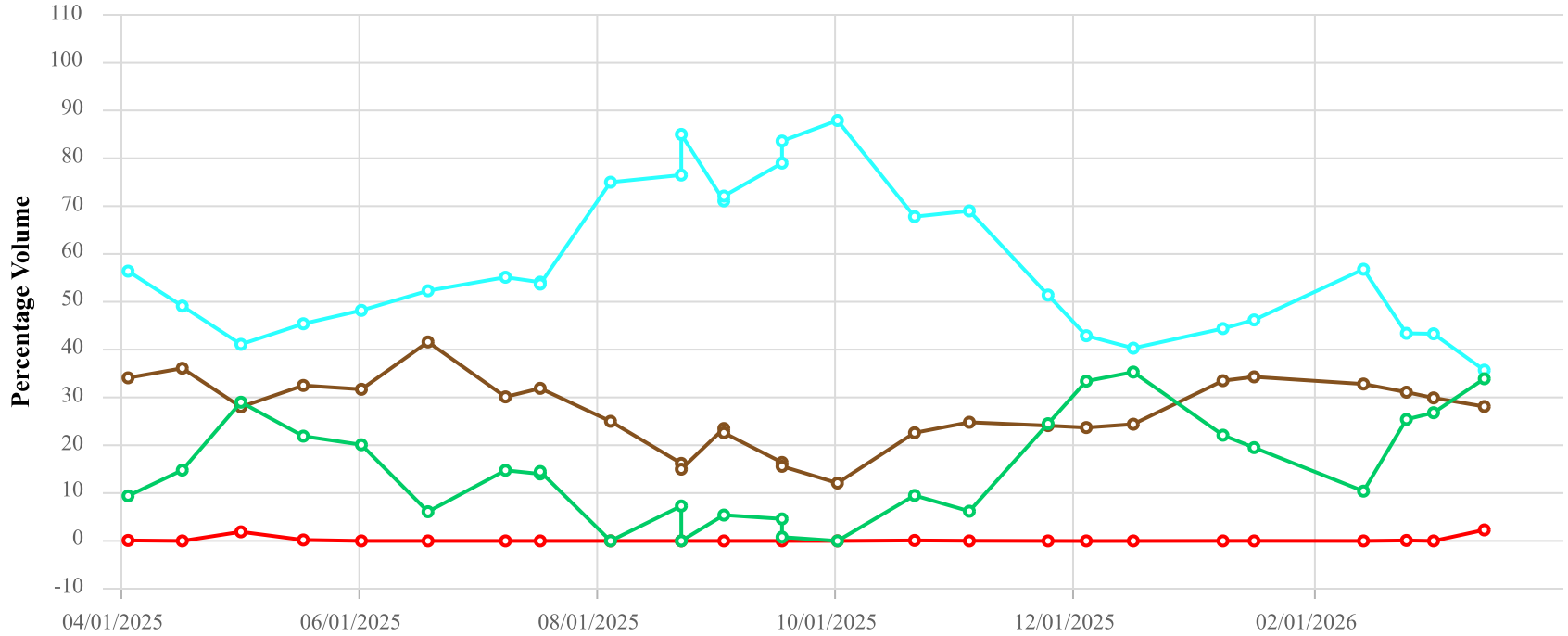

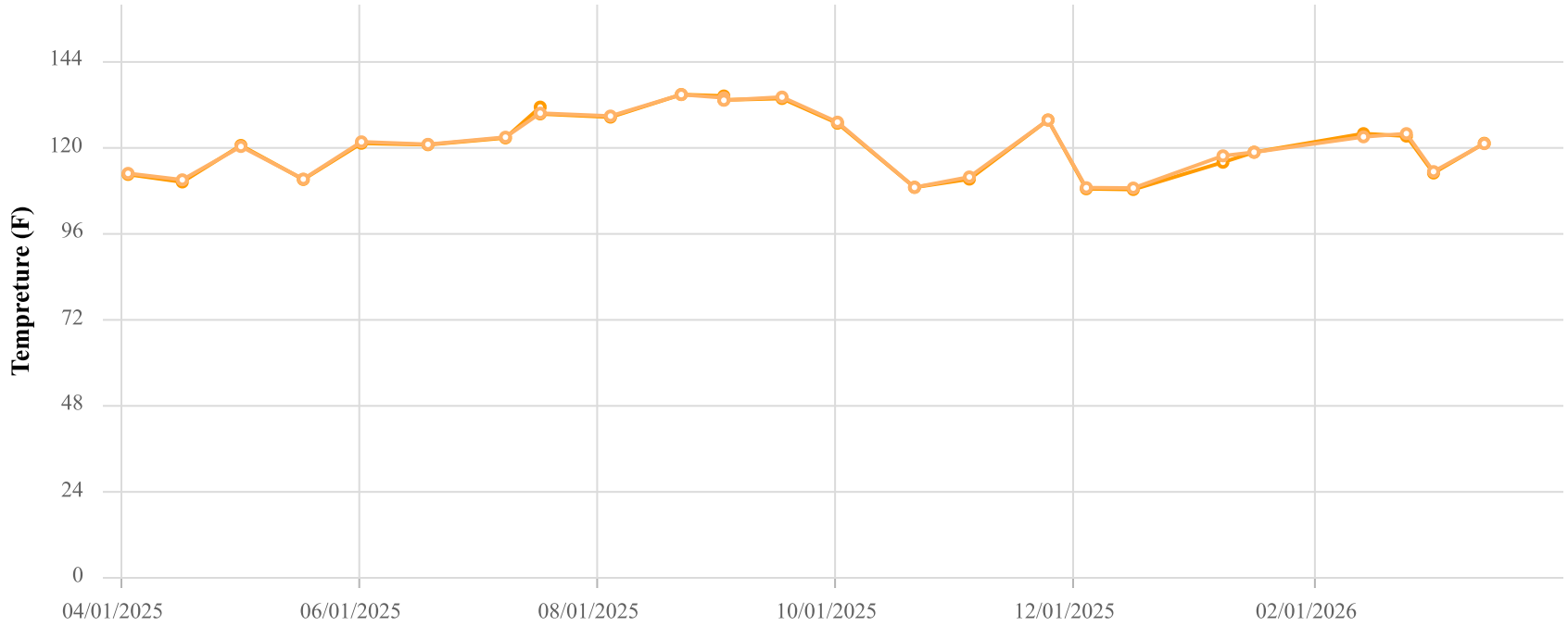

Point ID / Name

CHCV2348 / CV-2348

Parameter / Unit

- Init. Flow / scfm
- % CH4 / %
- % CO2 / %
- % O2 / %
- % Bal Gas / %
- Init. Static Press / in. H2O
- Init. Temp / Deg. F
- Adj. Temp / Deg. F

Chiquita Canyon Landfill
Parameter Chart: Multiscale
Date Range: 04/01/2025 - 03/31/2026
Chart generation date: 4/2/26

SCSeTools

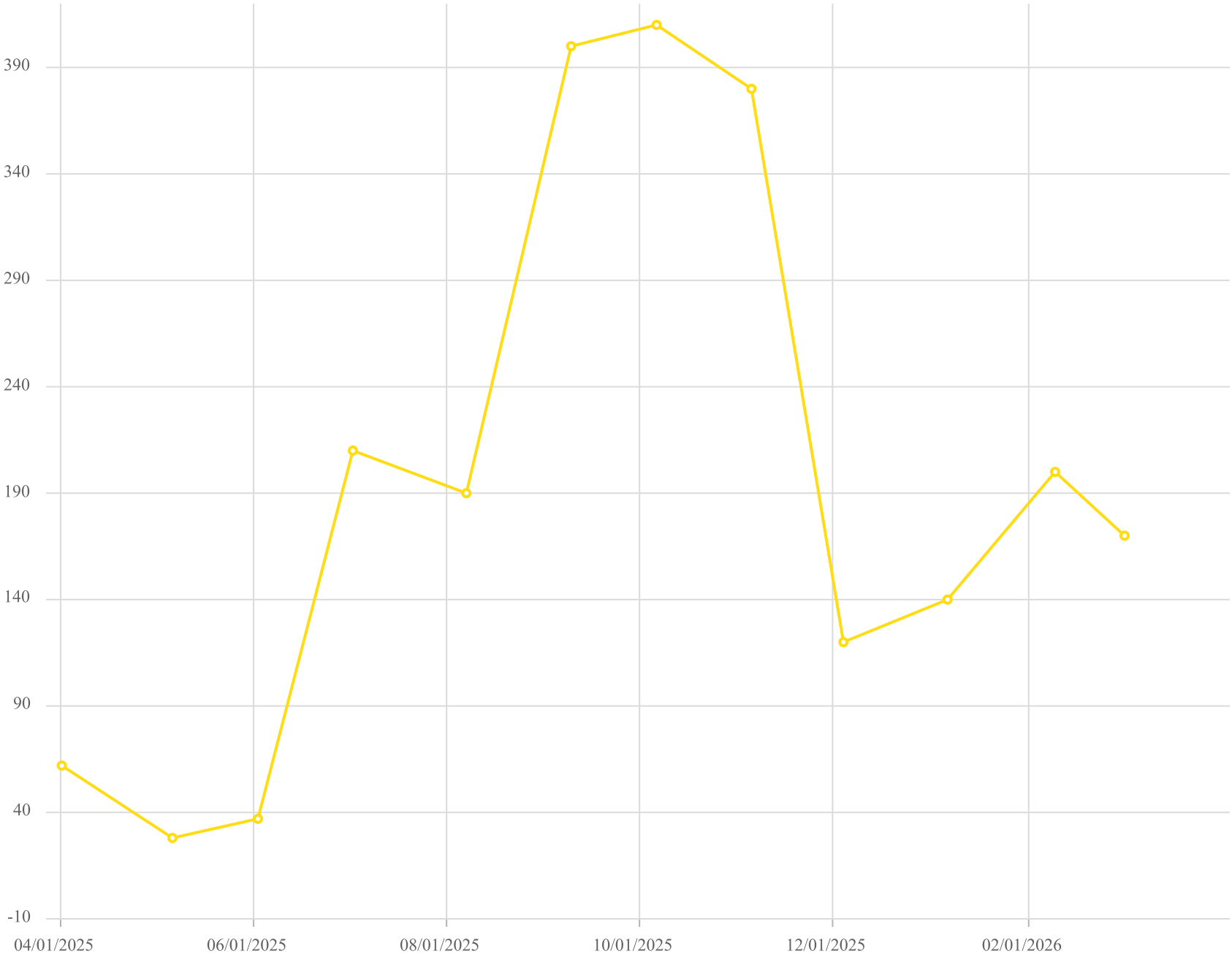

Point ID / Name

CV-2348 / CV-2348

Parameter / Unit

Carbon Monoxide

Chiquita Canyon Landfill - LAB DATA
Parameter Chart: Uniscale
Date Range: 04/01/2025 - 03/31/2026
Chart generation date: 4/7/26

SCSeTools

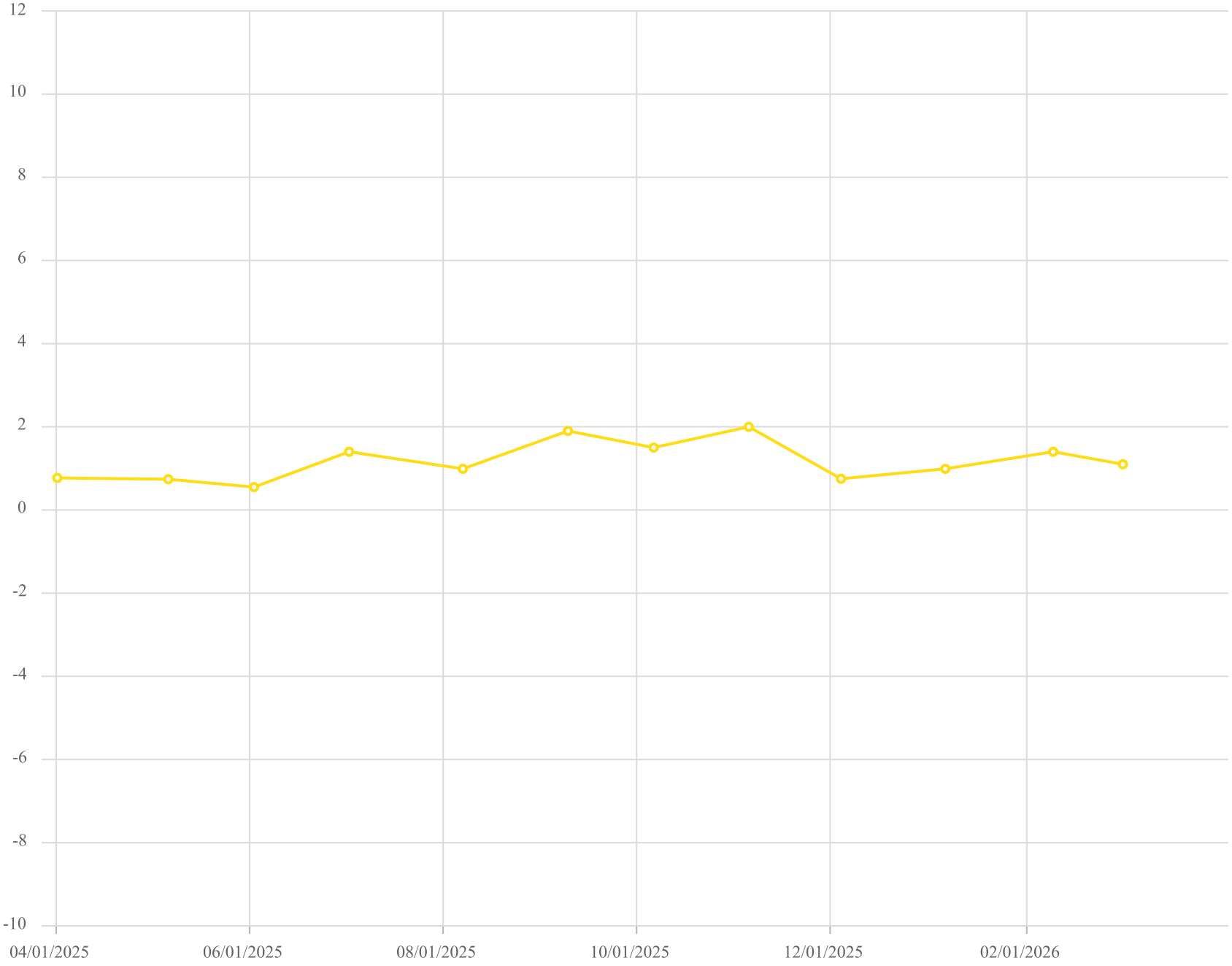

Point ID / Name

CV-2348 / CV-2348

Parameter / Unit

Hydrogen /% v/v

Chiquita Canyon Landfill - LAB DATA
Parameter Chart: Uniscale
Date Range: 04/01/2025 - 03/31/2026
Chart generation date: 4/7/26

SCSeTools

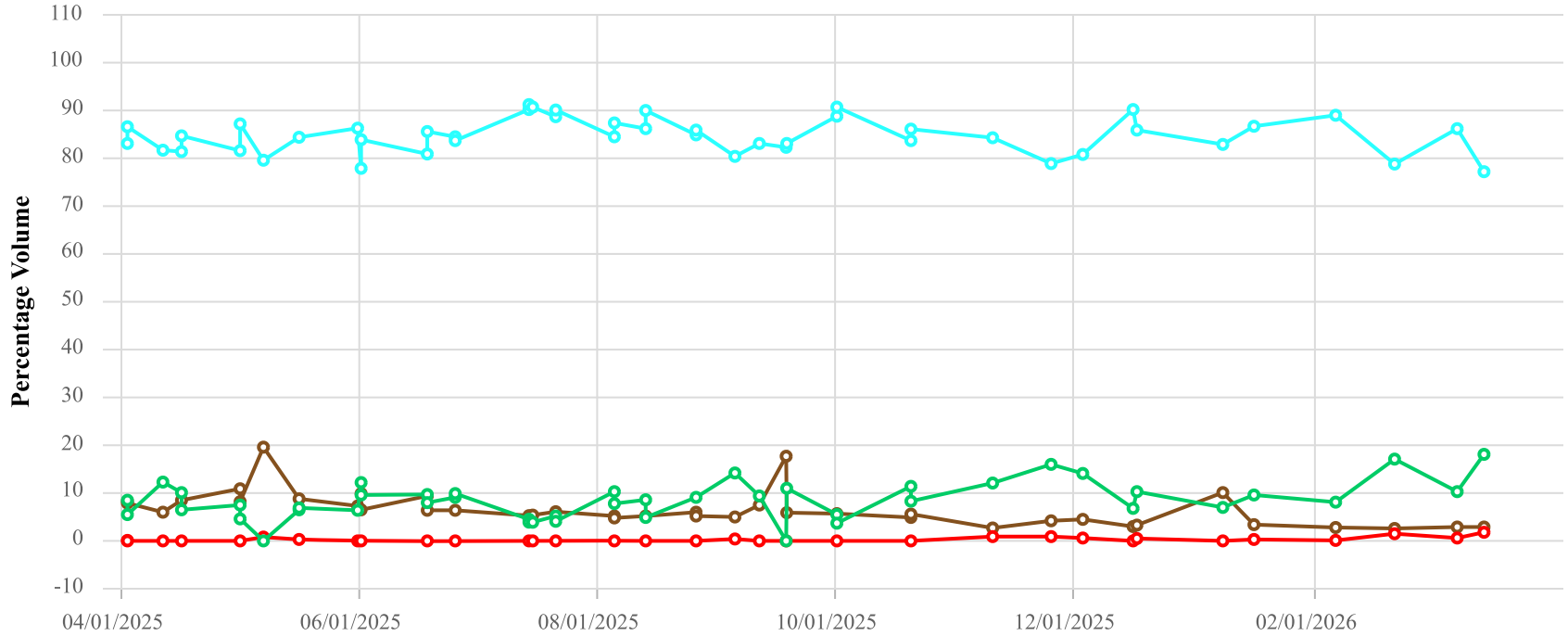

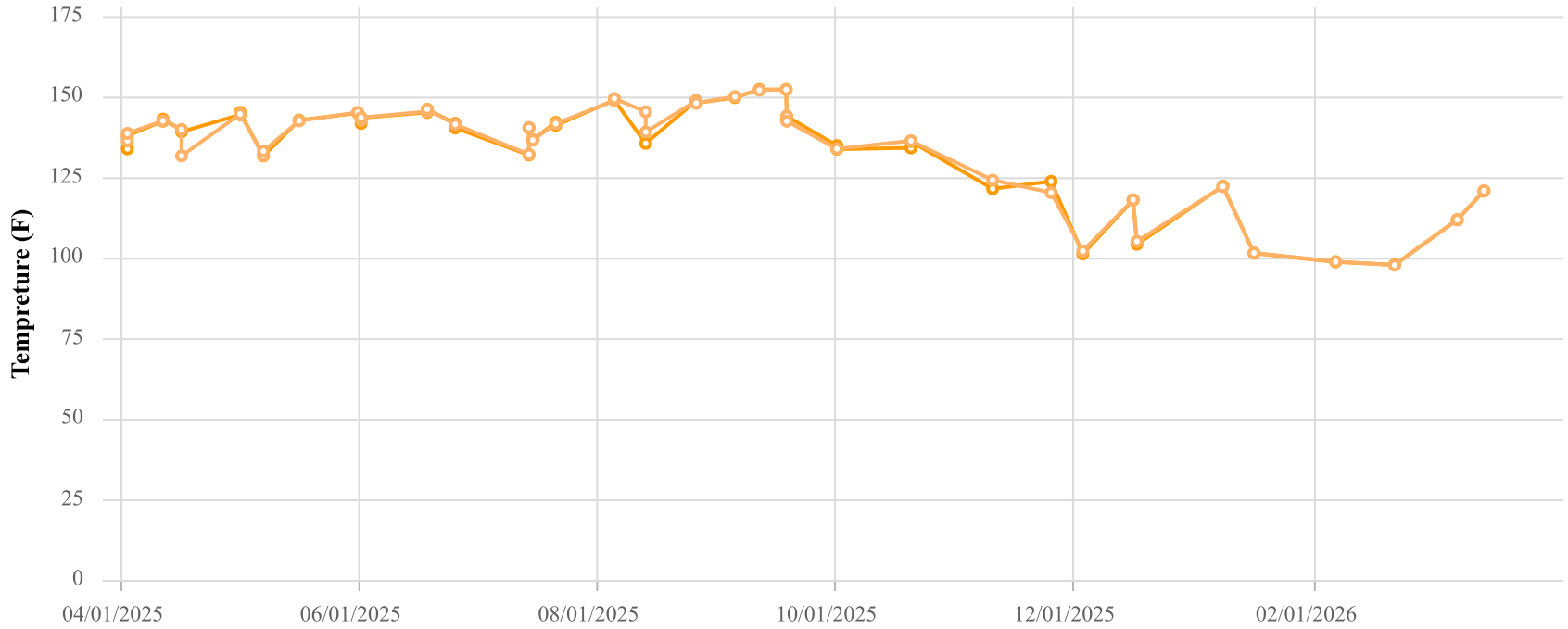

Point ID / Name

CHCV2349 / CV-2349

Parameter / Unit

- Init. Flow / scfm
- % CH4 / %
- % CO2 / %
- % O2 / %
- % Bal Gas / %
- Init. Static Press / in. H2O
- Init. Temp / Deg. F
- Adj. Temp / Deg. F

Chiquita Canyon Landfill
Parameter Chart: Multiscale
Date Range: 04/01/2025 - 03/31/2026
Chart generation date: 4/2/26

SCSeTools

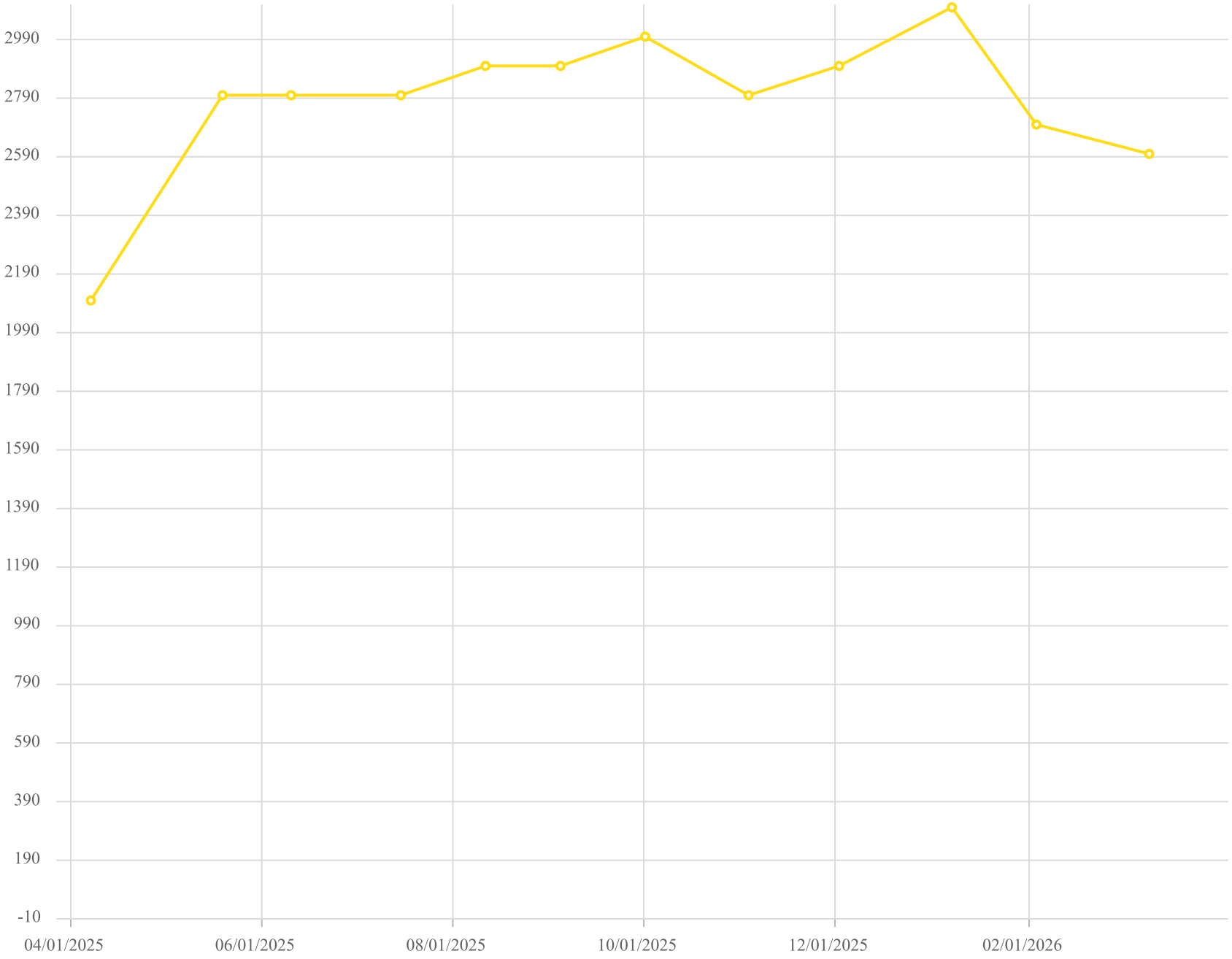

Point ID / Name

CV-2349 / CV-2349

Parameter / Unit

Carbon Monoxide

Chiquita Canyon Landfill - LAB DATA
Parameter Chart: Uniscale
Date Range: 04/01/2025 - 03/31/2026
Chart generation date: 4/7/26

SCSeTools

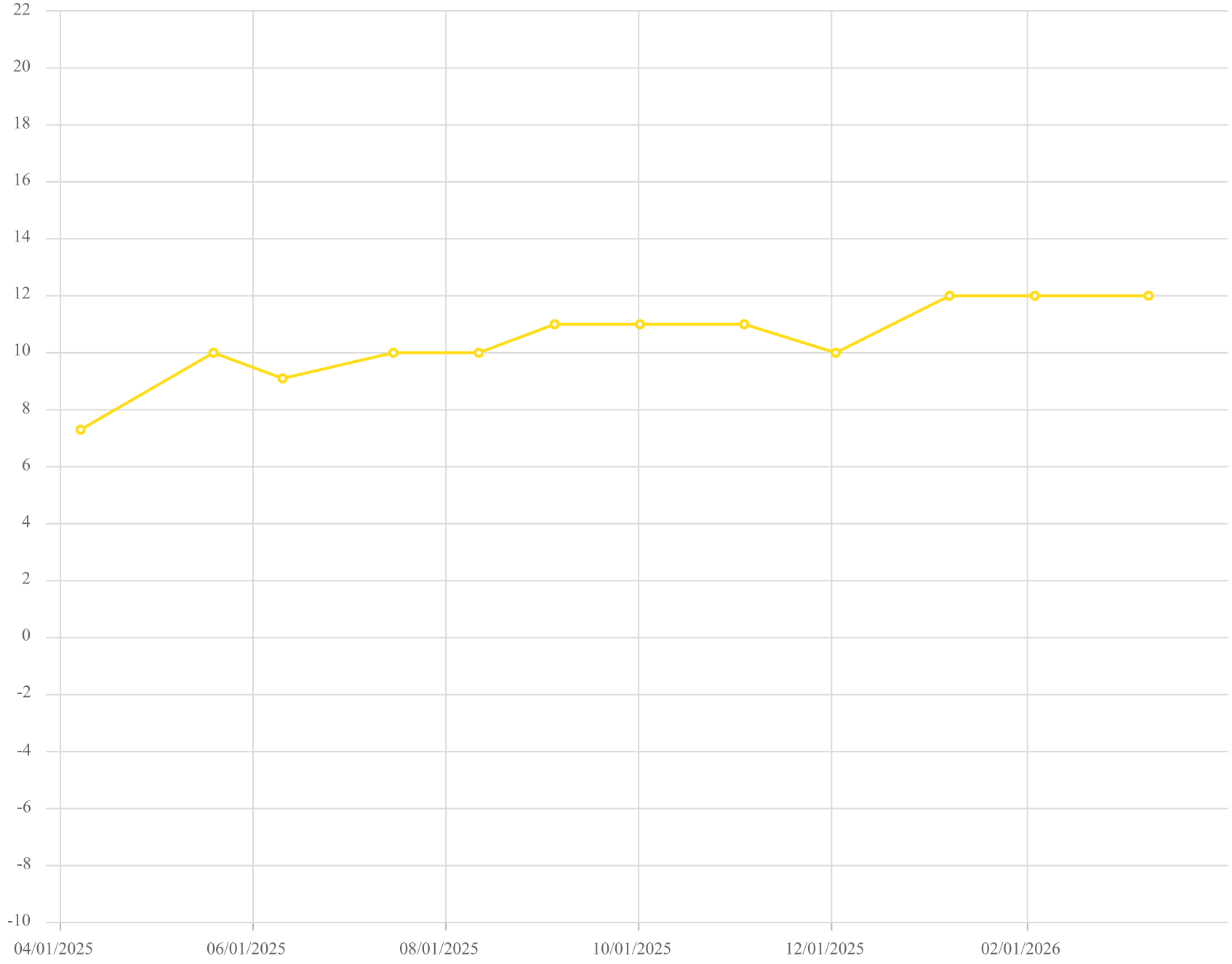

Point ID / Name

CV-2349 / CV-2349

Parameter / Unit

Hydrogen /% v/v

Chiquita Canyon Landfill - LAB DATA
Parameter Chart: Uniscale
Date Range: 04/01/2025 - 03/31/2026
Chart generation date: 4/7/26

SCSeTools

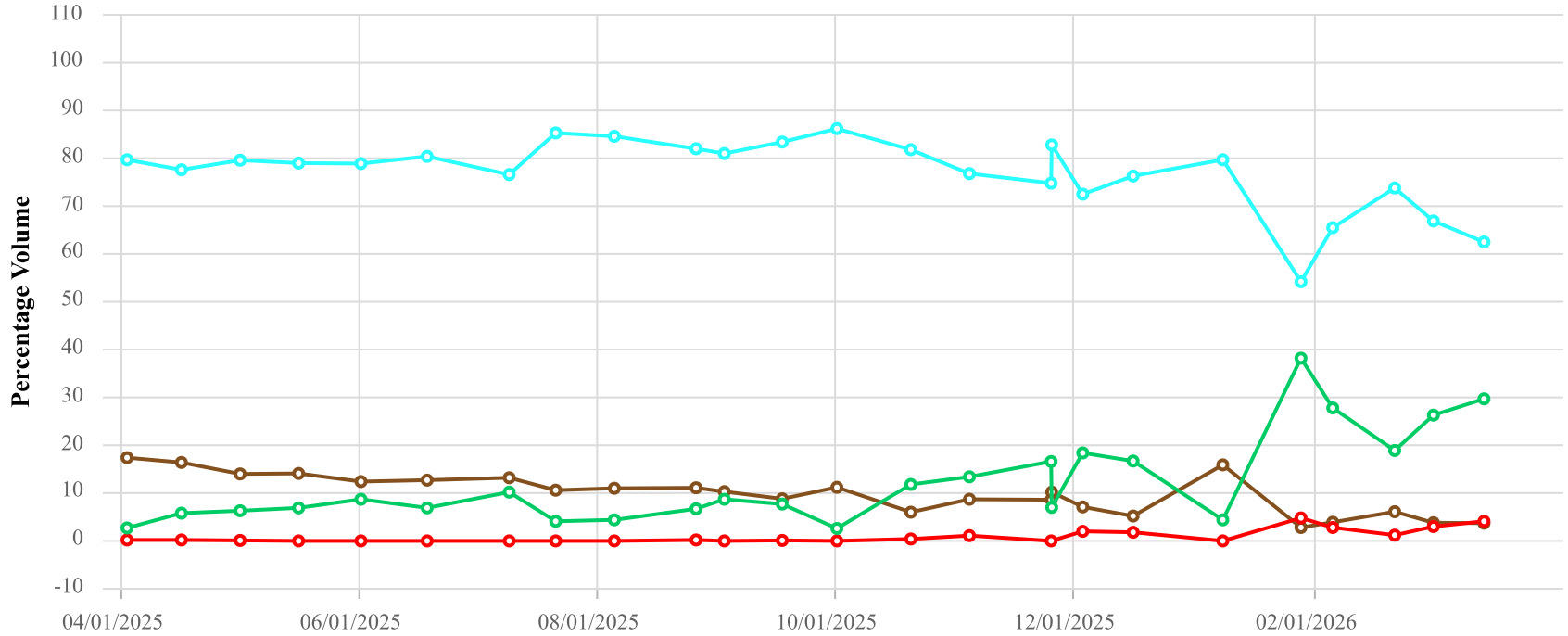

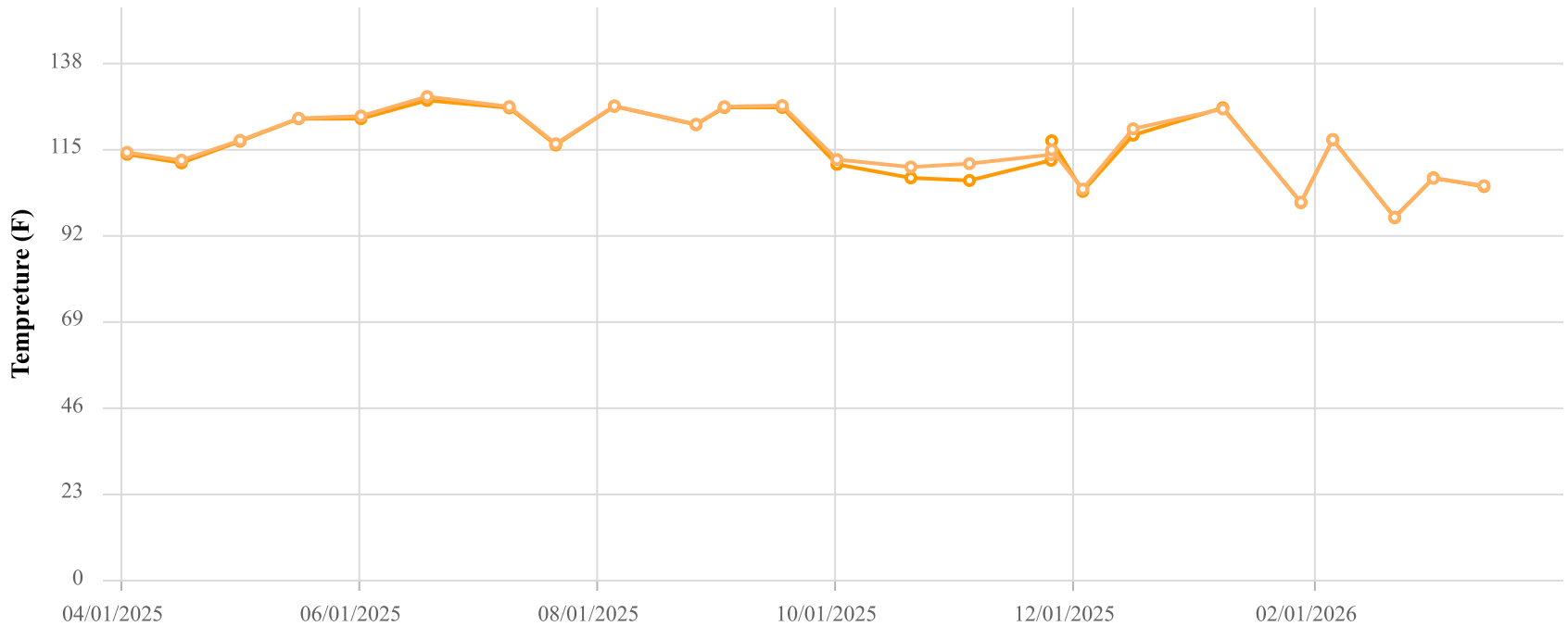

Point ID / Name

CHCV2350 / CV-2350

Parameter / Unit

- Init. Flow / scfm
- % CH4 / %
- % CO2 / %
- % O2 / %
- % Bal Gas / %
- Init. Static Press / in. H2O
- Init. Temp / Deg. F
- Adj. Temp / Deg. F

Chiquita Canyon Landfill
Parameter Chart: Multiscale
Date Range: 04/01/2025 - 03/31/2026
Chart generation date: 4/2/26

SCSeTools

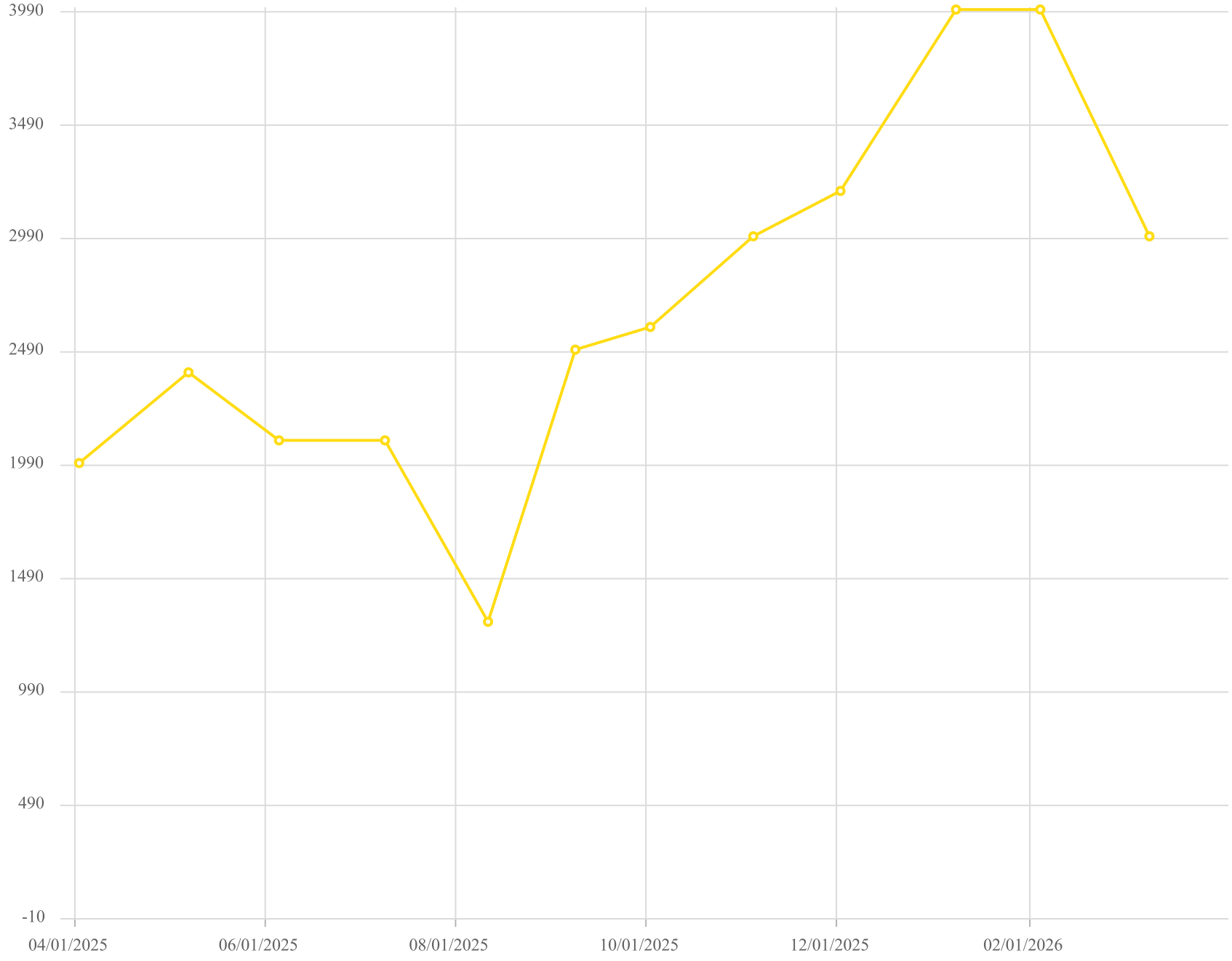

Point ID / Name

CV-2350 / CV-2350

Parameter / Unit

Carbon Monoxide /ppmv

Chiquita Canyon Landfill - LAB DATA
Parameter Chart: Uniscale
Date Range: 04/01/2025 - 03/31/2026
Chart generation date: 4/7/26

SCSeTools

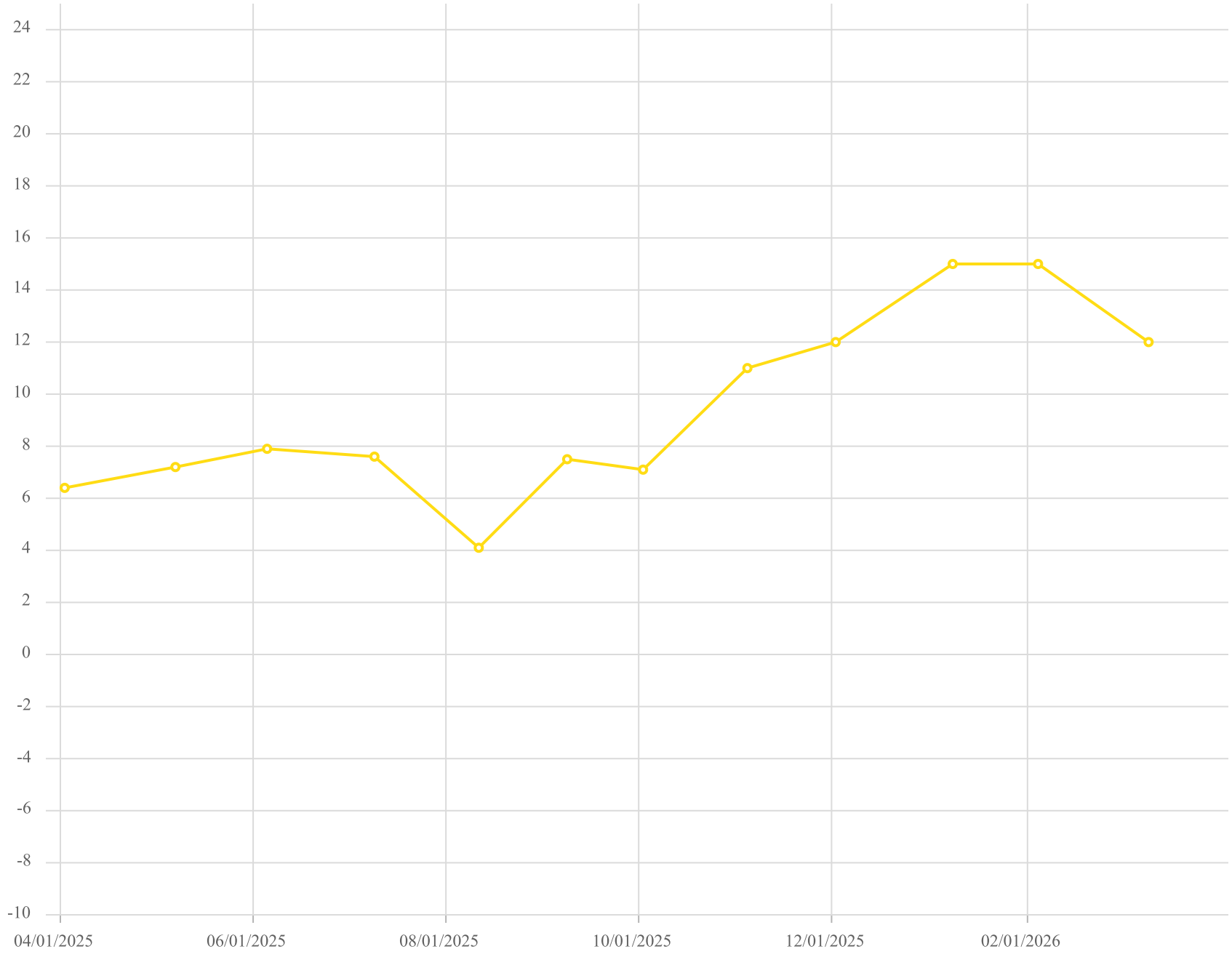

Point ID / Name

CV-2350 / CV-2350

Parameter / Unit

Hydrogen /% v/v

Chiquita Canyon Landfill - LAB DATA
Parameter Chart: Uniscale
Date Range: 04/01/2025 - 03/31/2026
Chart generation date: 4/7/26

SCSeTools

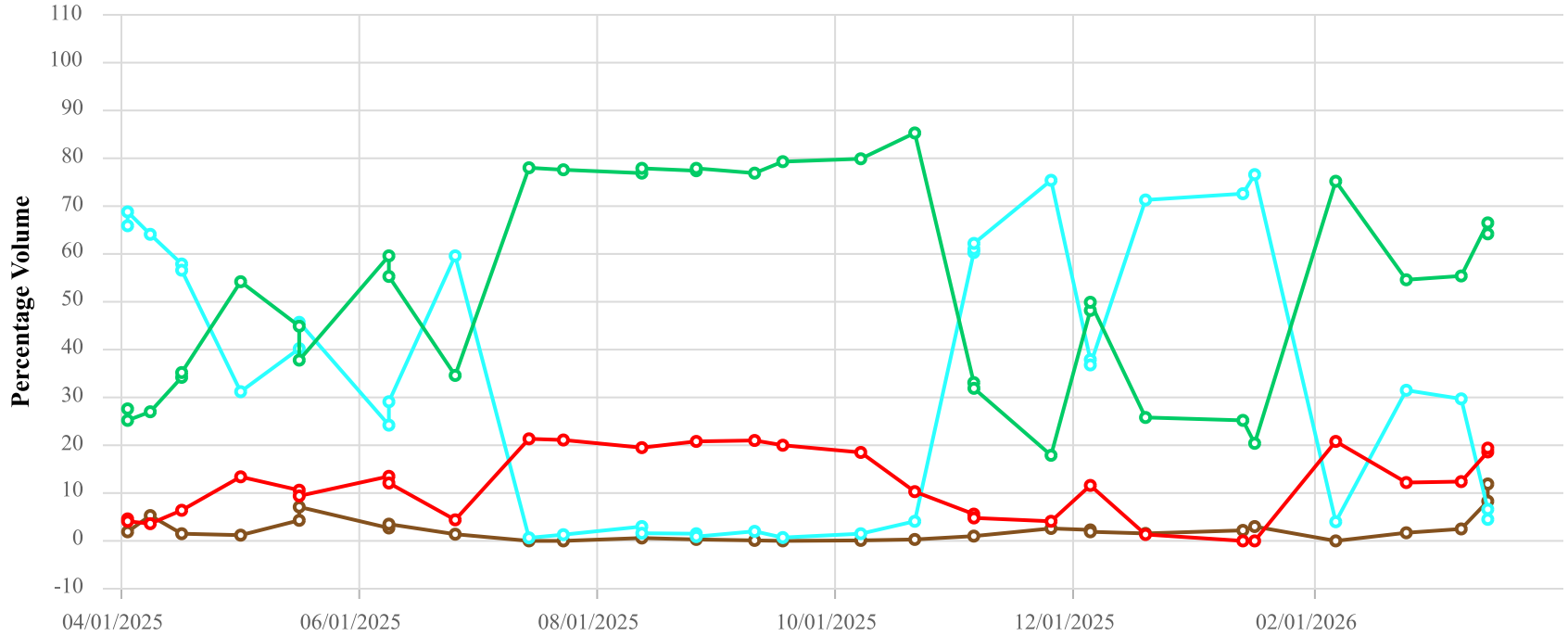

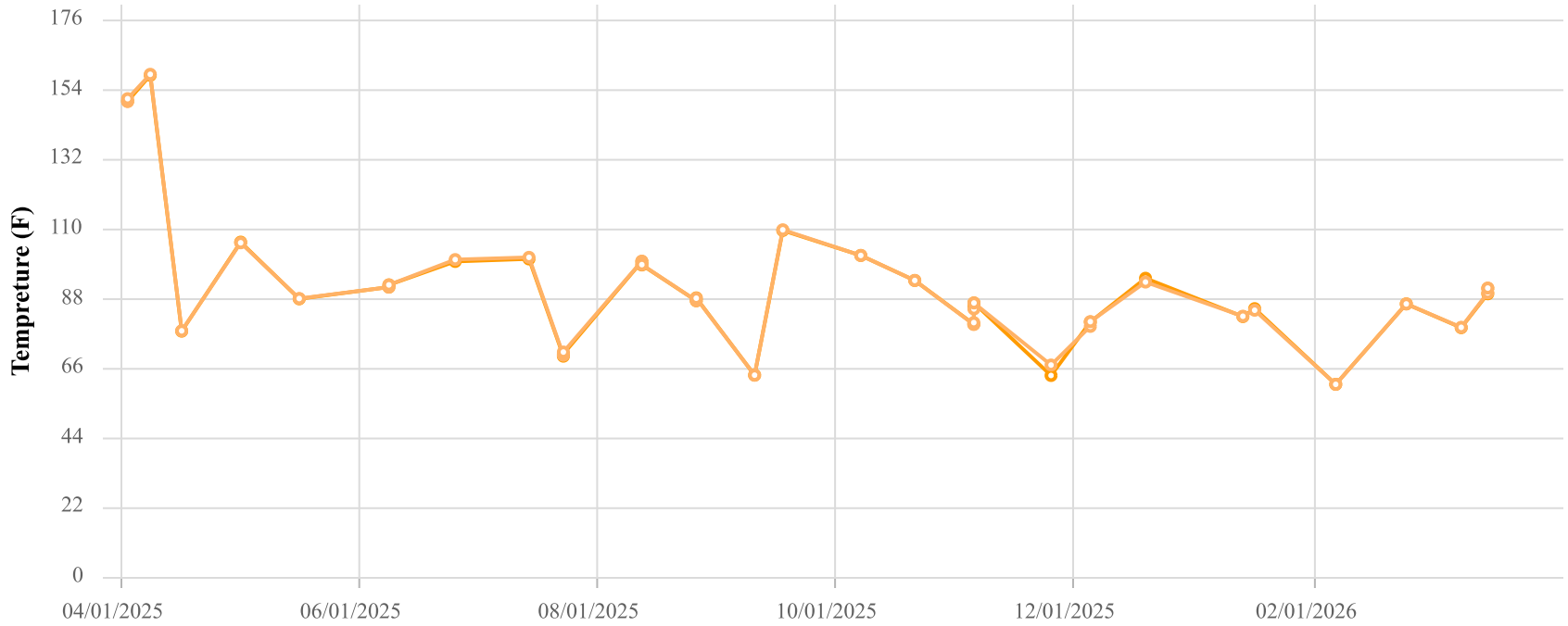

Point ID / Name

CHCV2351 / CV-2351

Parameter / Unit

- Init. Flow / scfm
- % CH4 / %
- % CO2 / %
- % O2 / %
- % Bal Gas / %
- Init. Static Press / in. H2O
- Init. Temp / Deg. F
- Adj. Temp / Deg. F

Chiquita Canyon Landfill
Parameter Chart: Multiscale
Date Range: 04/01/2025 - 03/31/2026
Chart generation date: 4/2/26

SCSeTools

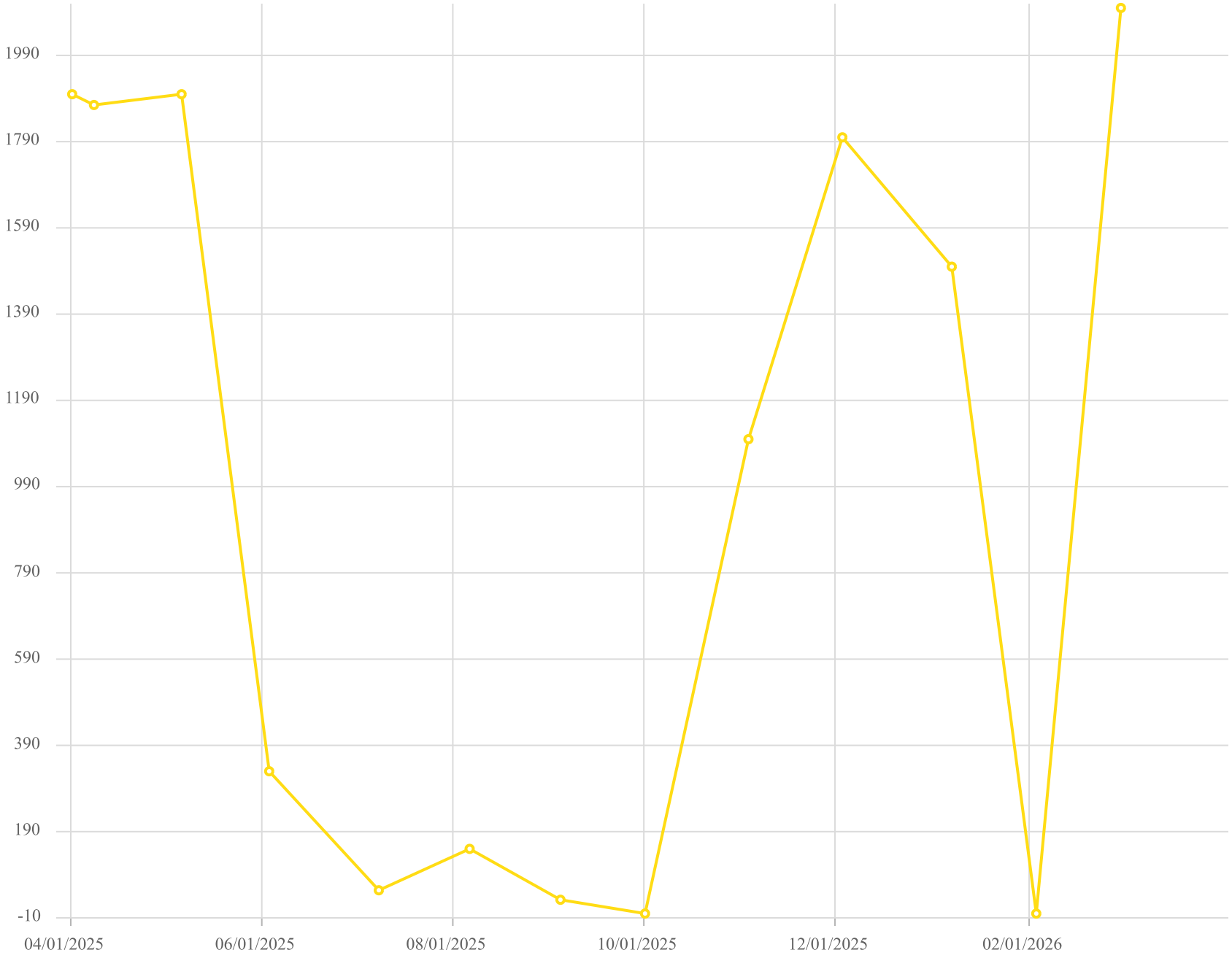

Point ID / Name

CV-2351 / CV-2351

Parameter / Unit

Carbon Monoxide /ppmv

Chiquita Canyon Landfill - LAB DATA
Parameter Chart: Uniscale
Date Range: 04/01/2025 - 03/31/2026
Chart generation date: 4/7/26

SCSeTools

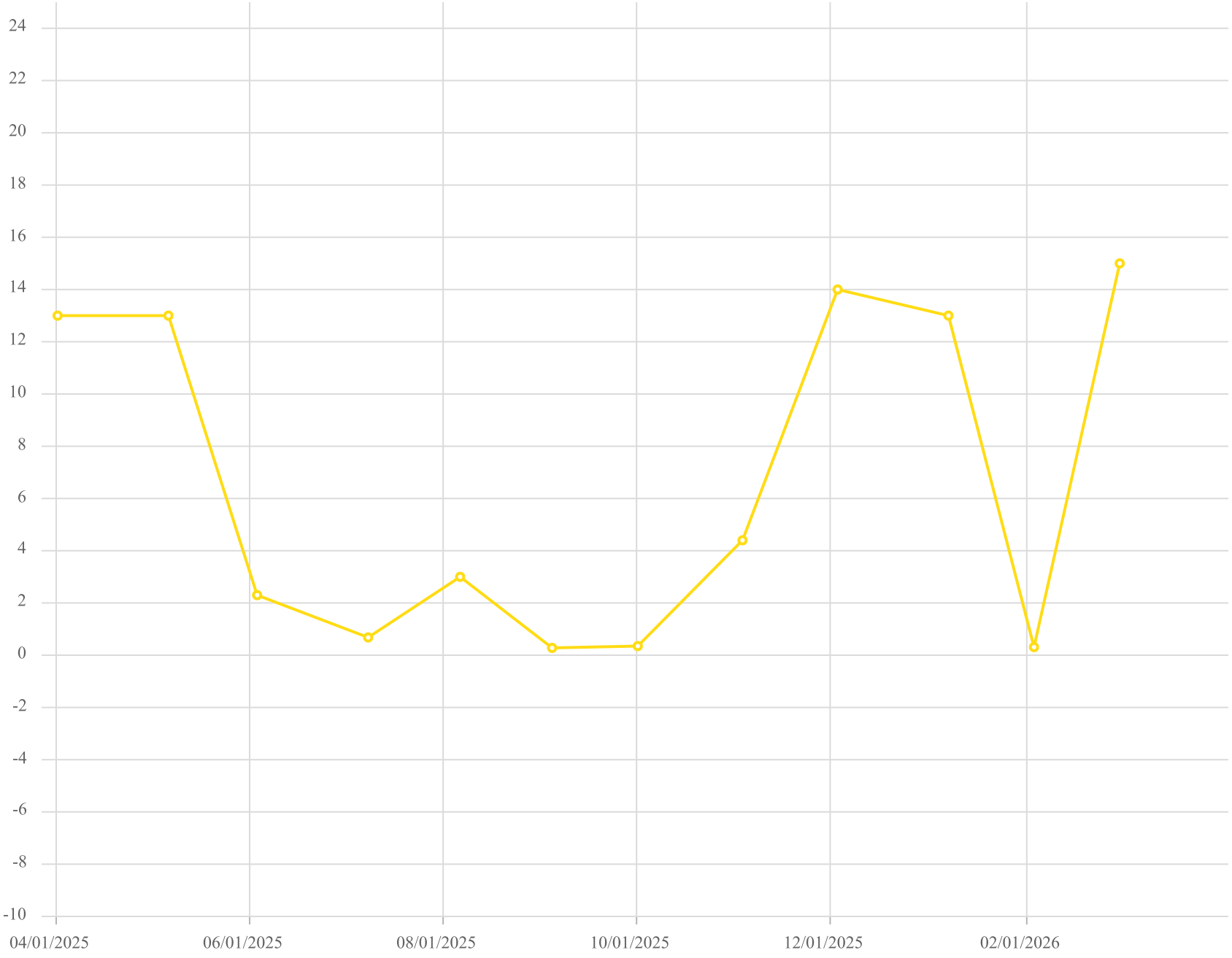

Point ID / Name

CV-2351 / CV-2351

Parameter / Unit

Hydrogen /% v/v

Chiquita Canyon Landfill - LAB DATA
Parameter Chart: Uniscale
Date Range: 04/01/2025 - 03/31/2026
Chart generation date: 4/7/26

SCSeTools

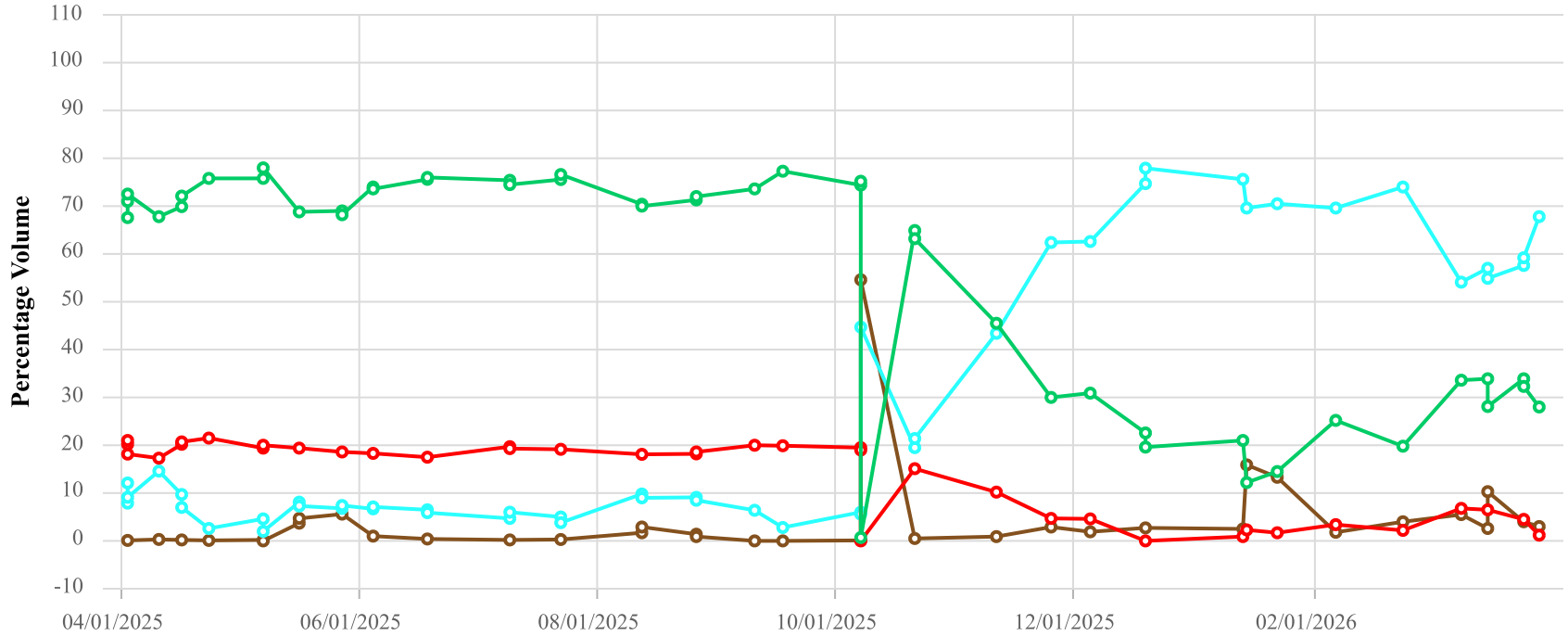

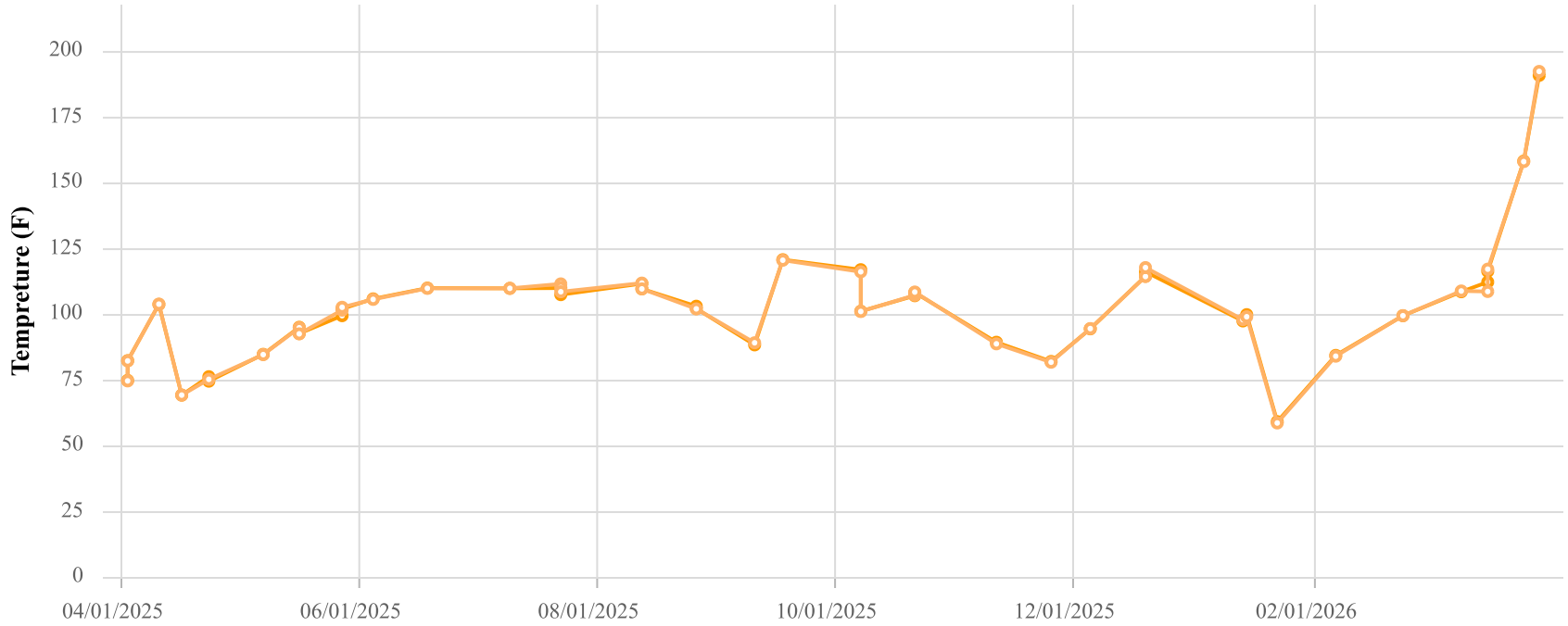

Point ID / Name

CHCV2352 / CV-2352

Parameter / Unit

- Init. Flow / scfm
- % CH4 / %
- % CO2 / %
- % O2 / %
- % Bal Gas / %
- Init. Static Press / in. H2O
- Init. Temp / Deg. F
- Adj. Temp / Deg. F

Chiquita Canyon Landfill
Parameter Chart: Multiscale
Date Range: 04/01/2025 - 03/31/2026
Chart generation date: 4/2/26

SCSeTools

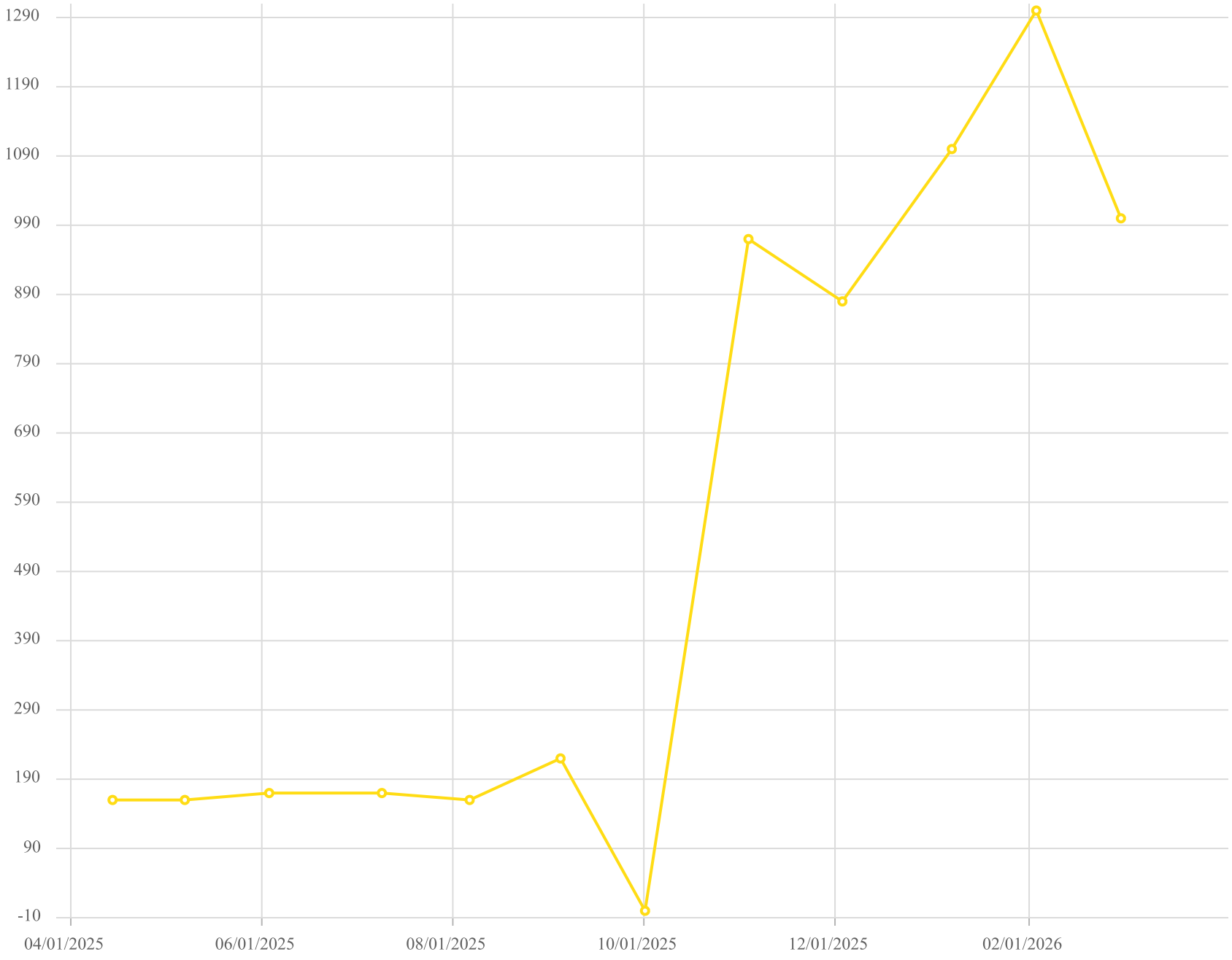

Point ID / Name

CV-2352 / CV-2352

Parameter / Unit

Carbon Monoxide

Chiquita Canyon Landfill - LAB DATA
Parameter Chart: Uniscale
Date Range: 04/01/2025 - 03/31/2026
Chart generation date: 4/7/26

SCSeTools

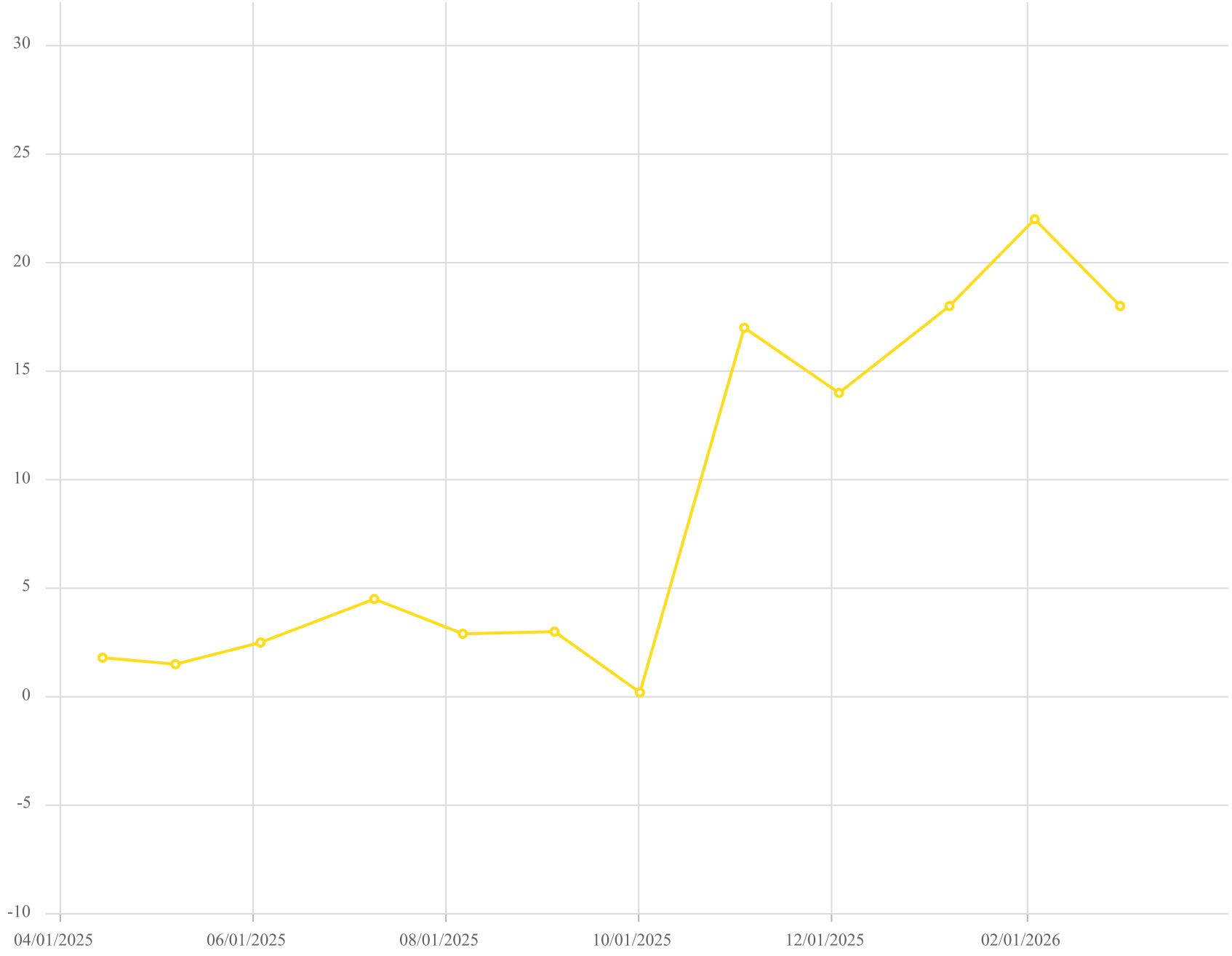

Point ID / Name

CV-2352 / CV-2352

Parameter / Unit

Hydrogen /% v/v

Chiquita Canyon Landfill - LAB DATA
Parameter Chart: Uniscale
Date Range: 04/01/2025 - 03/31/2026
Chart generation date: 4/7/26

SCSeTools

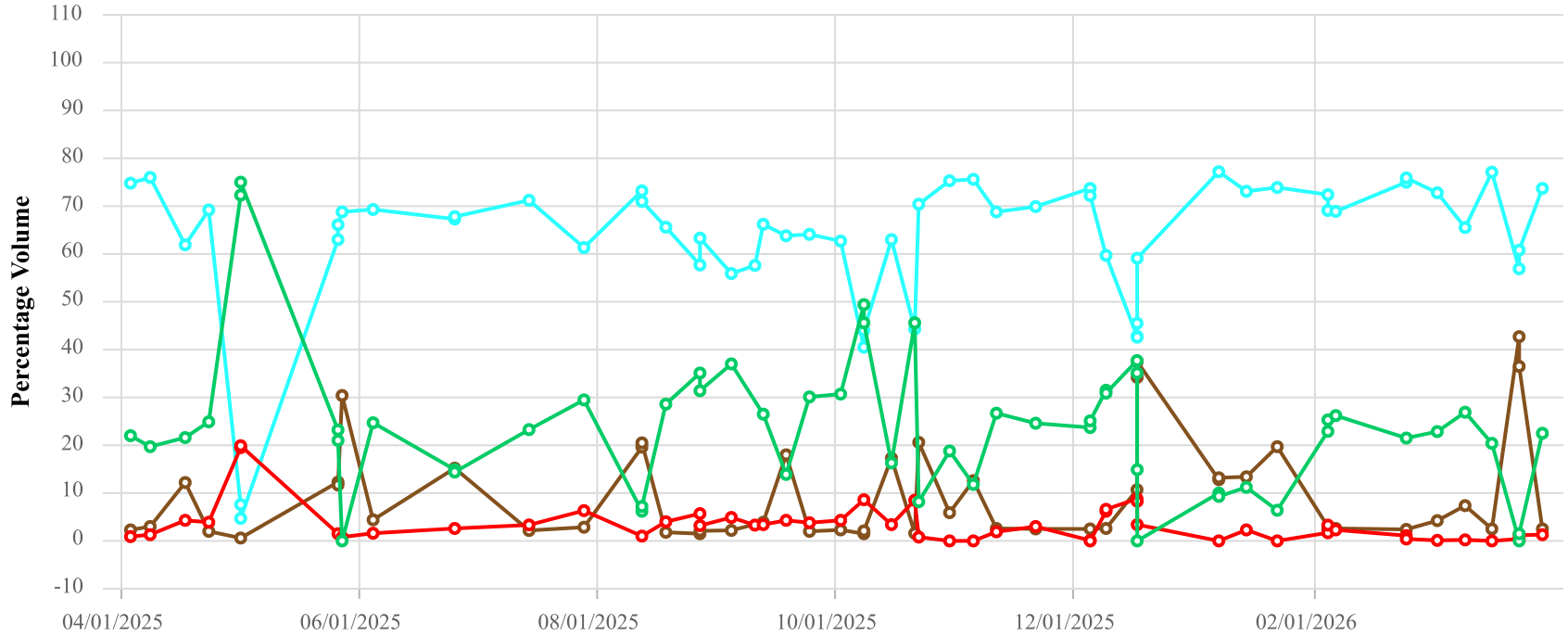

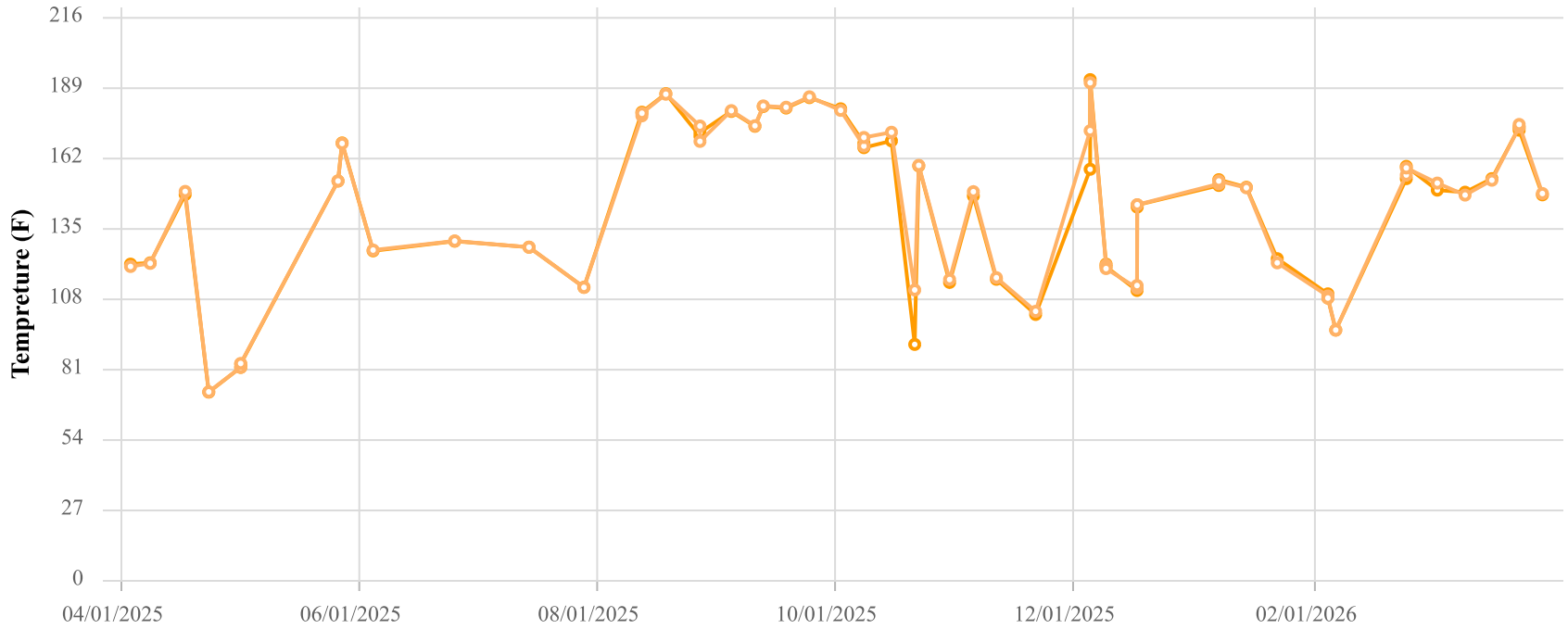

Point ID / Name

CHCV2353 / CV-2353-PLR

Parameter / Unit

- Init. Flow / scfm
- % CH4 / %
- % CO2 / %
- % O2 / %
- % Bal Gas / %
- Init. Static Press / in. H2O
- Init. Temp / Deg. F
- Adj. Temp / Deg. F

Chiquita Canyon Landfill
Parameter Chart: Multiscale
Date Range: 04/01/2025 - 03/31/2026
Chart generation date: 4/2/26

SCSeTools

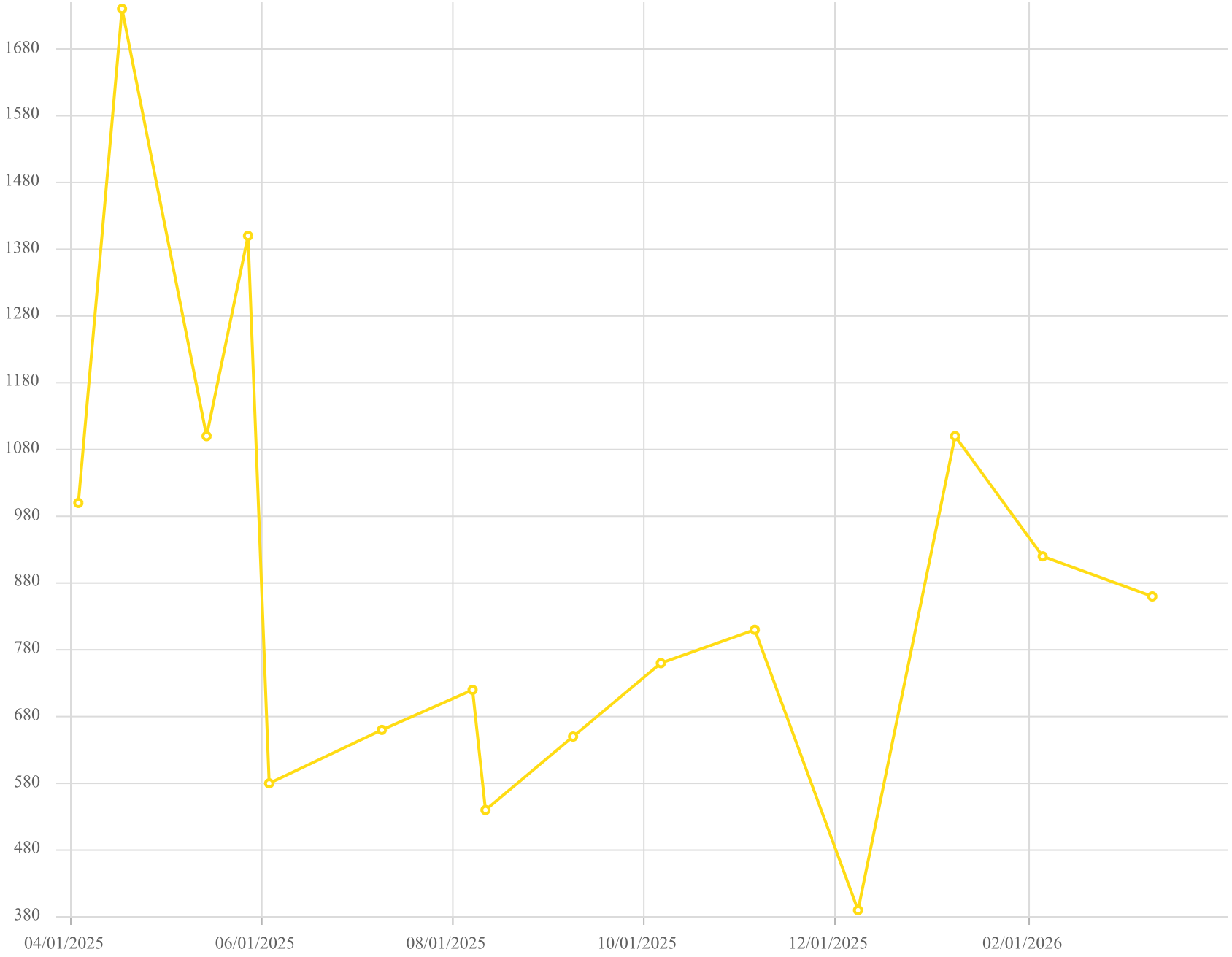

Point ID / Name

CV-2353 / CV-2353

Parameter / Unit

Carbon Monoxide

Chiquita Canyon Landfill - LAB DATA
Parameter Chart: Uniscale
Date Range: 04/01/2025 - 03/31/2026
Chart generation date: 4/7/26

SCSeTools

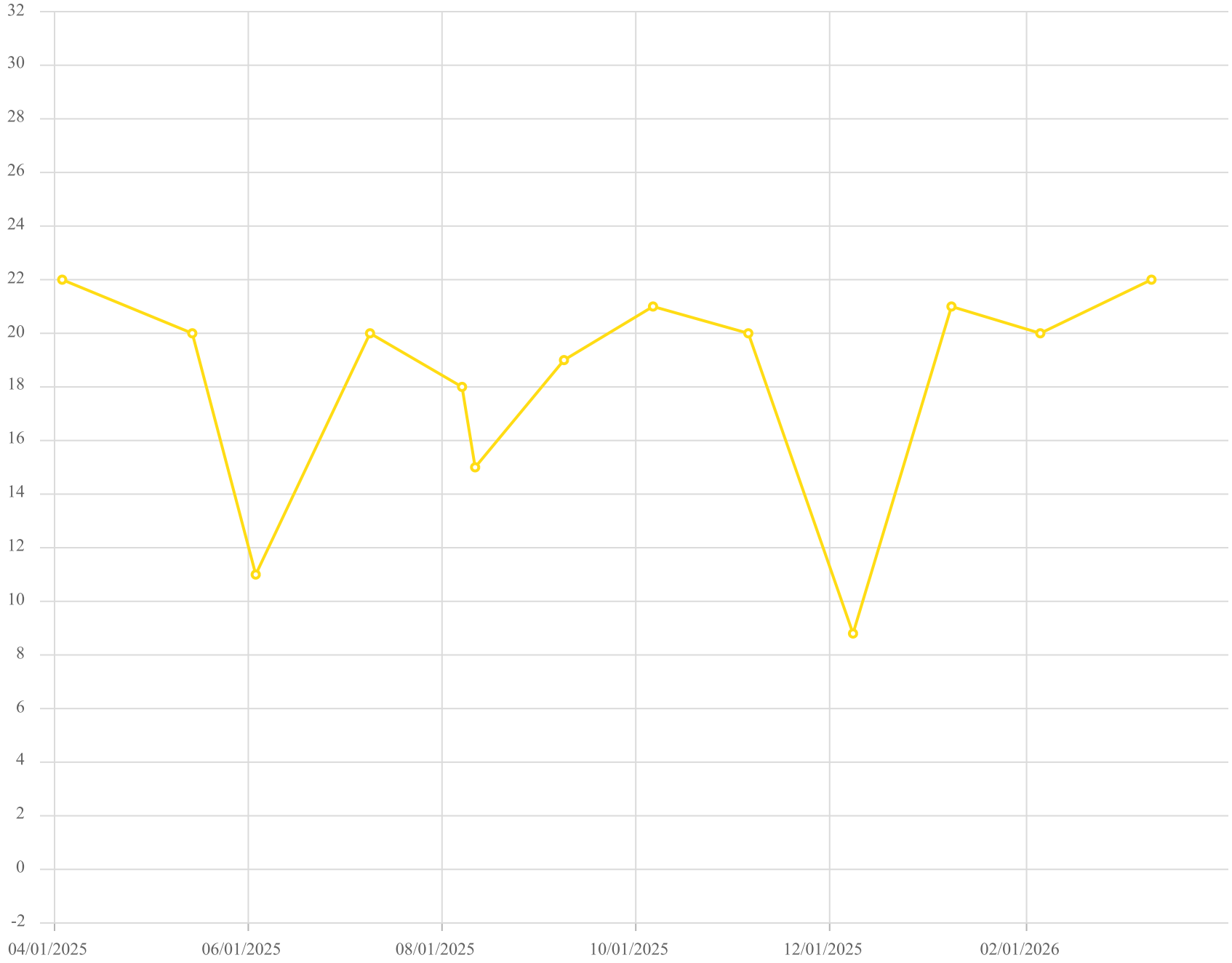

Point ID / Name

CV-2353 / CV-2353

Parameter / Unit

Hydrogen /% v/v

Chiquita Canyon Landfill - LAB DATA
Parameter Chart: Uniscale
Date Range: 04/01/2025 - 03/31/2026
Chart generation date: 4/7/26

SCSeTools

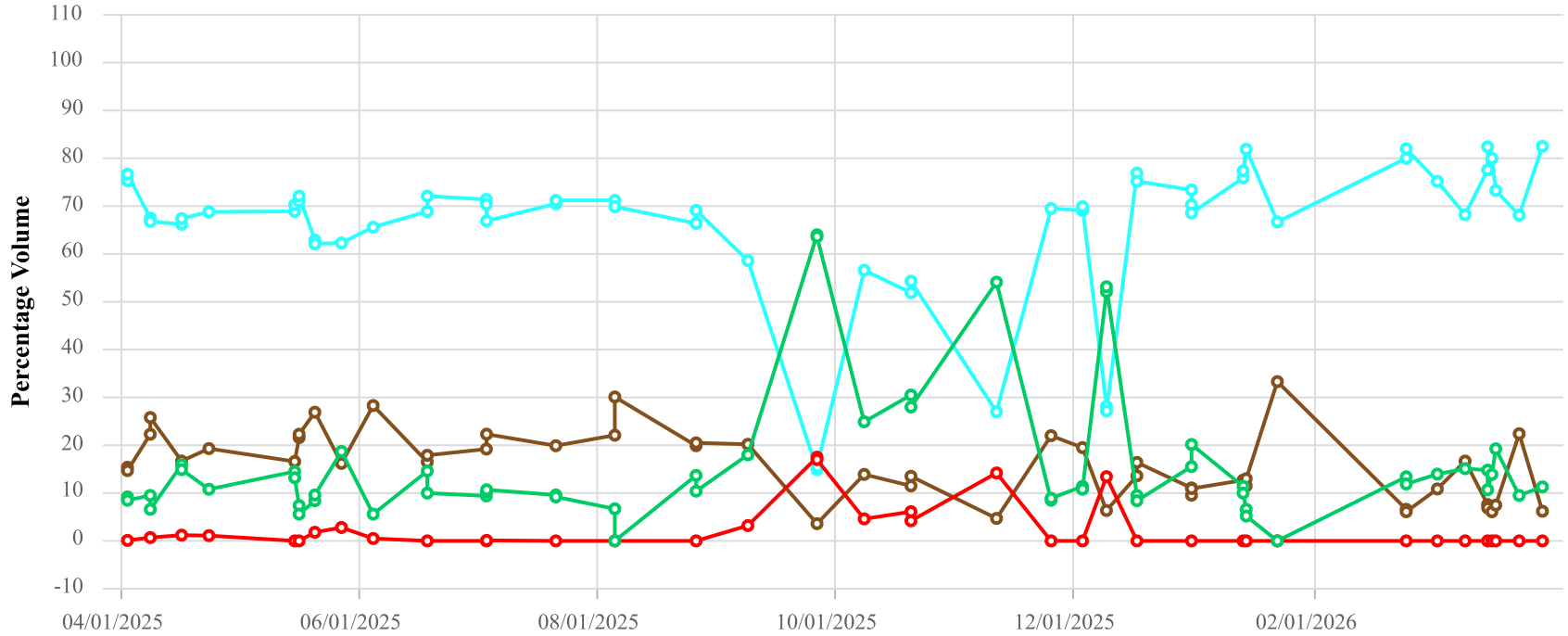

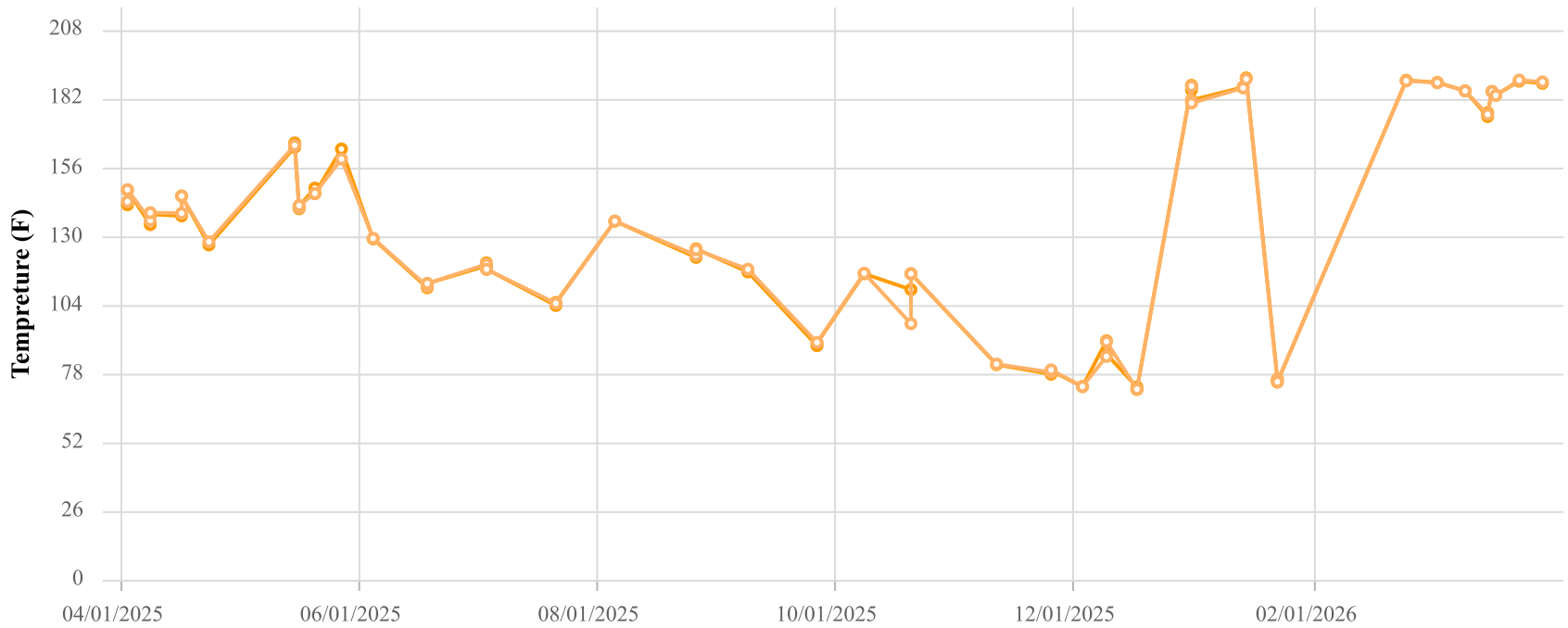

Point ID / Name

CHCV2354 / CV-2354

Parameter / Unit

- Init. Flow / scfm
- % CH4 / %
- % CO2 / %
- % O2 / %
- % Bal Gas / %
- Init. Static Press / in. H2O
- Init. Temp / Deg. F
- Adj. Temp / Deg. F

Chiquita Canyon Landfill
Parameter Chart: Multiscale
Date Range: 04/01/2025 - 03/31/2026
Chart generation date: 4/2/26

SCSeTools

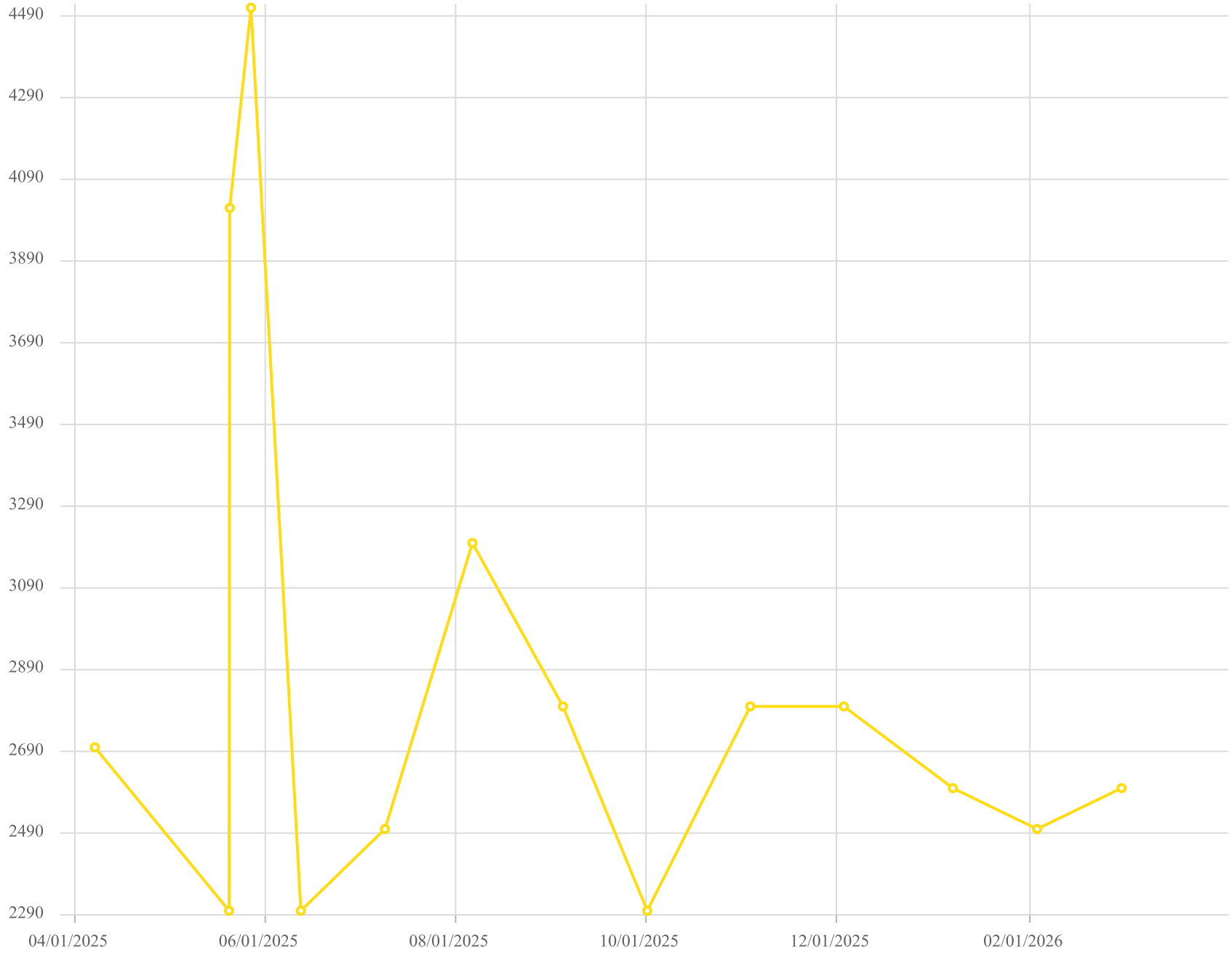

Point ID / Name

CV-2354 / CV-2354

Parameter / Unit

Carbon Monoxide

Chiquita Canyon Landfill - LAB DATA
Parameter Chart: Uniscale
Date Range: 04/01/2025 - 03/31/2026
Chart generation date: 4/7/26

SCSeTools

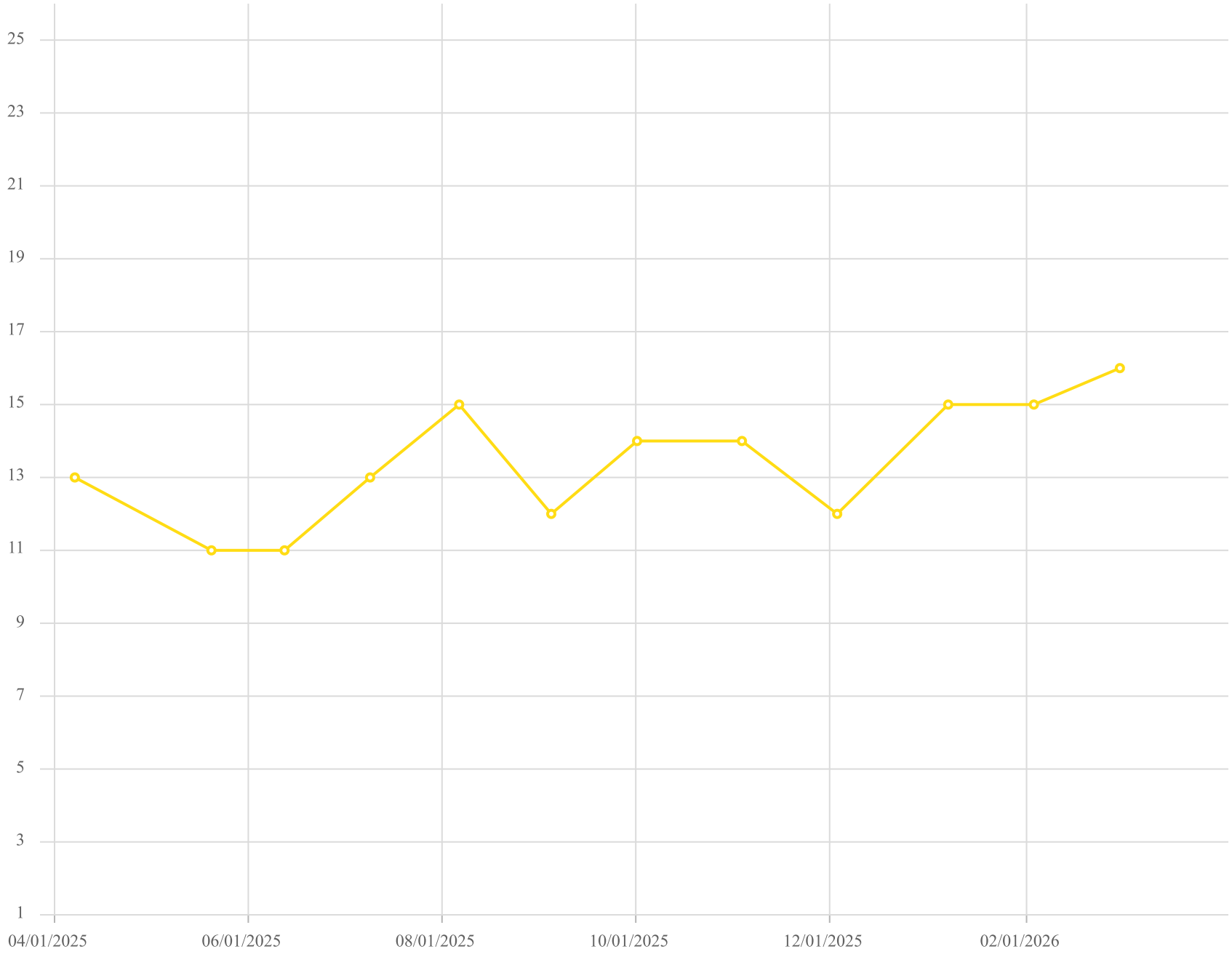

Point ID / Name

CV-2354 / CV-2354

Parameter / Unit

Hydrogen /% v/v

Chiquita Canyon Landfill - LAB DATA
Parameter Chart: Uniscale
Date Range: 04/01/2025 - 03/31/2026
Chart generation date: 4/7/26

SCSeTools

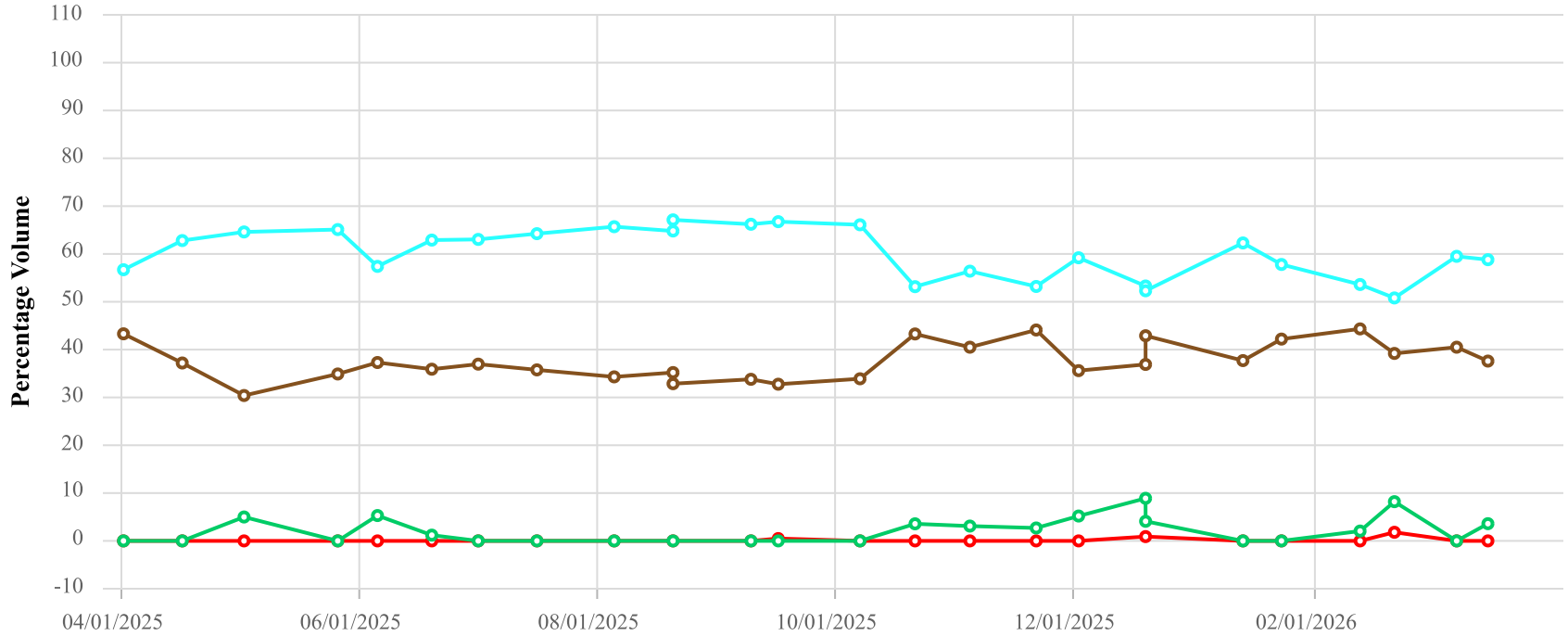

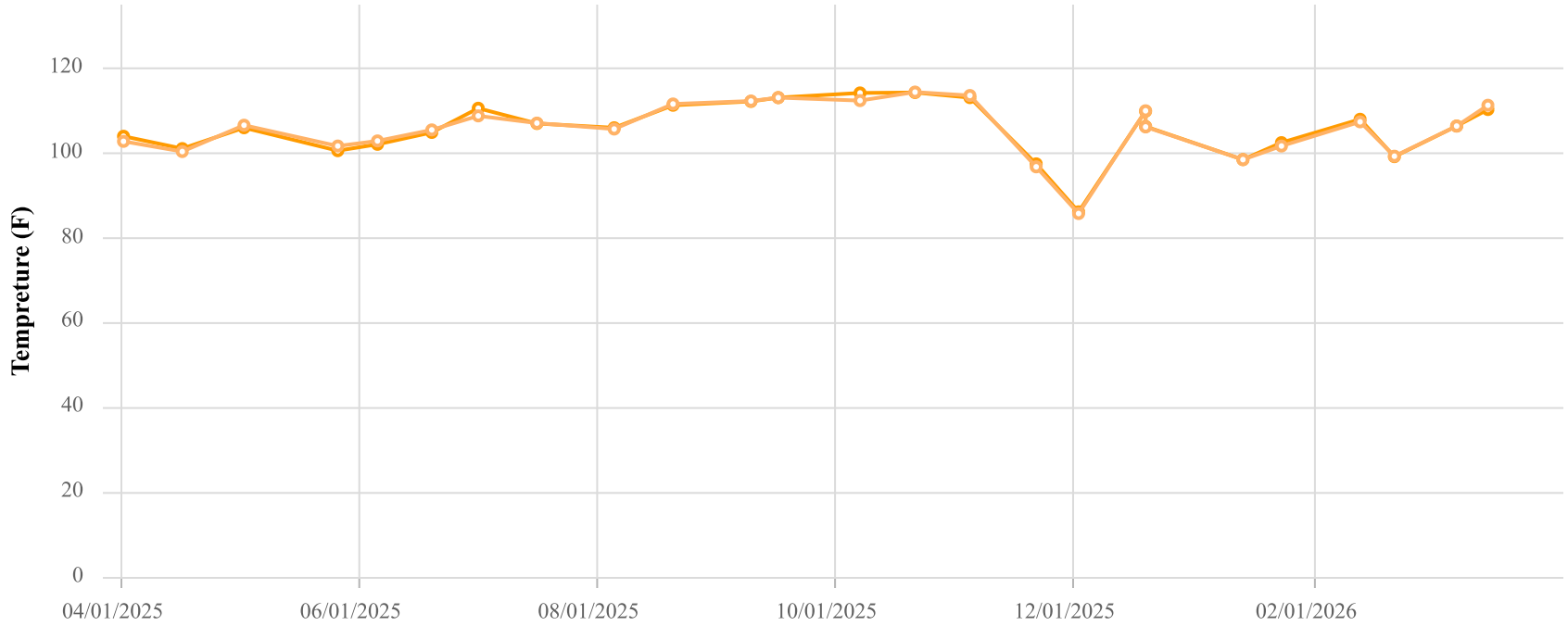

Point ID / Name

CCV24002 / CV-24002

Parameter / Unit

- Init. Flow / scfm
- % CH4 / %
- % CO2 / %
- % O2 / %
- % Bal Gas / %
- Init. Static Press / in. H2O
- Init. Temp / Deg. F
- Adj. Temp / Deg. F

Chiquita Canyon Landfill
Parameter Chart: Multiscale
Date Range: 04/01/2025 - 03/31/2026
Chart generation date: 4/2/26

SCSeTools

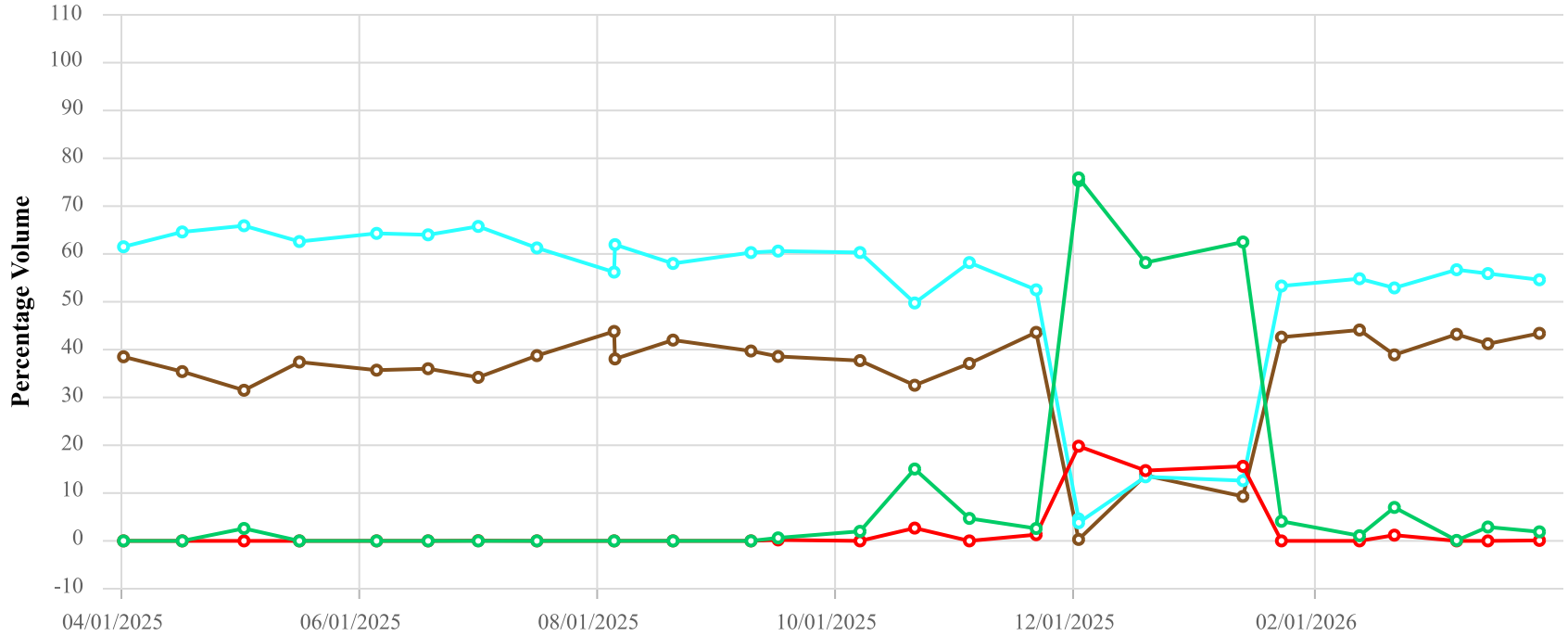

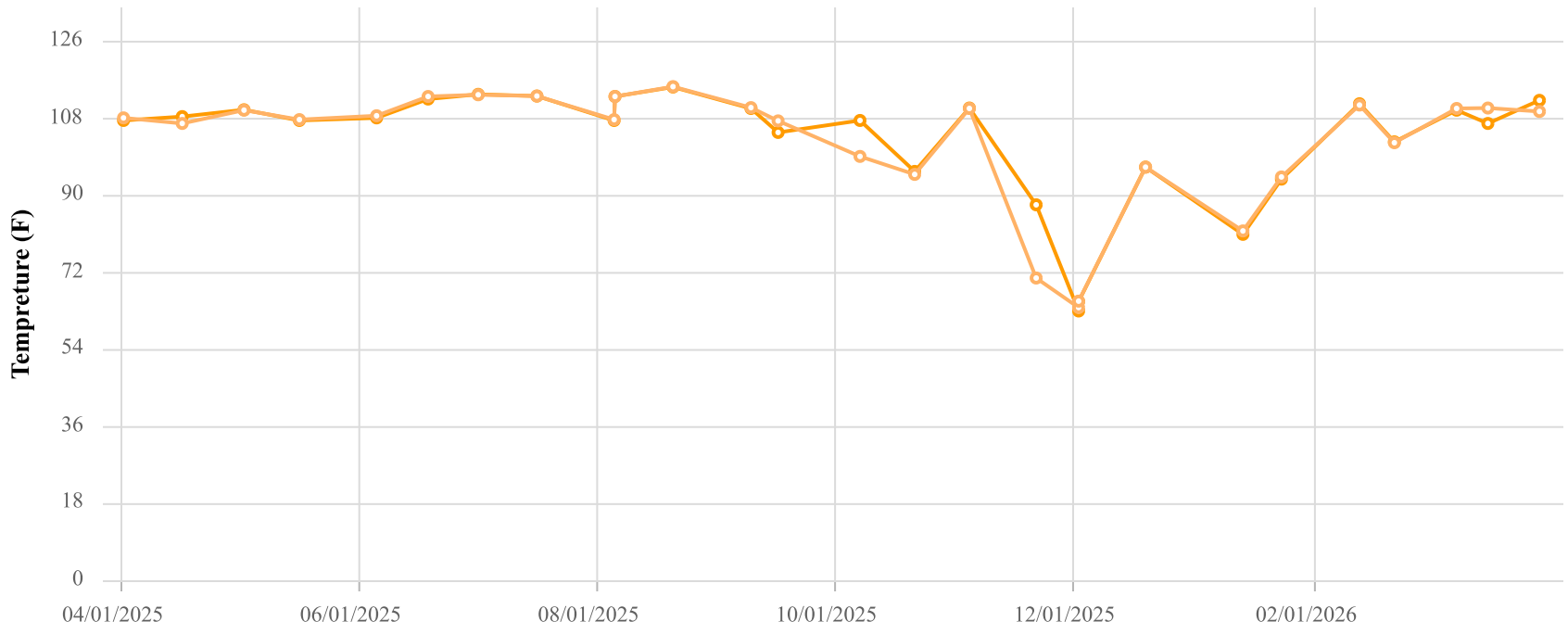

Point ID / Name

CCV24003 / CV-24003

Parameter / Unit

- Init. Flow / scfm
- % CH4 / %
- % CO2 / %
- % O2 / %
- % Bal Gas / %
- Init. Static Press / in. H2O
- Init. Temp / Deg. F
- Adj. Temp / Deg. F

Chiquita Canyon Landfill
Parameter Chart: Multiscale
Date Range: 04/01/2025 - 03/31/2026
Chart generation date: 4/2/26

SCSeTools

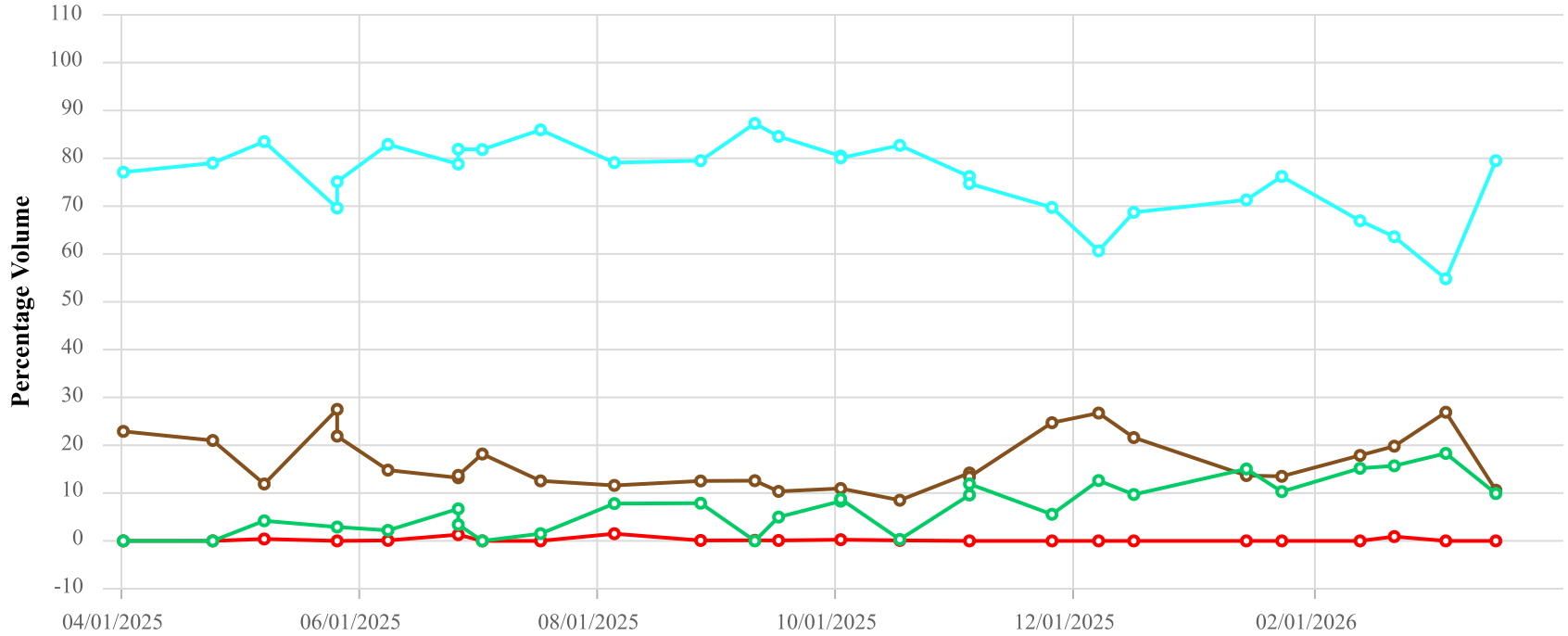

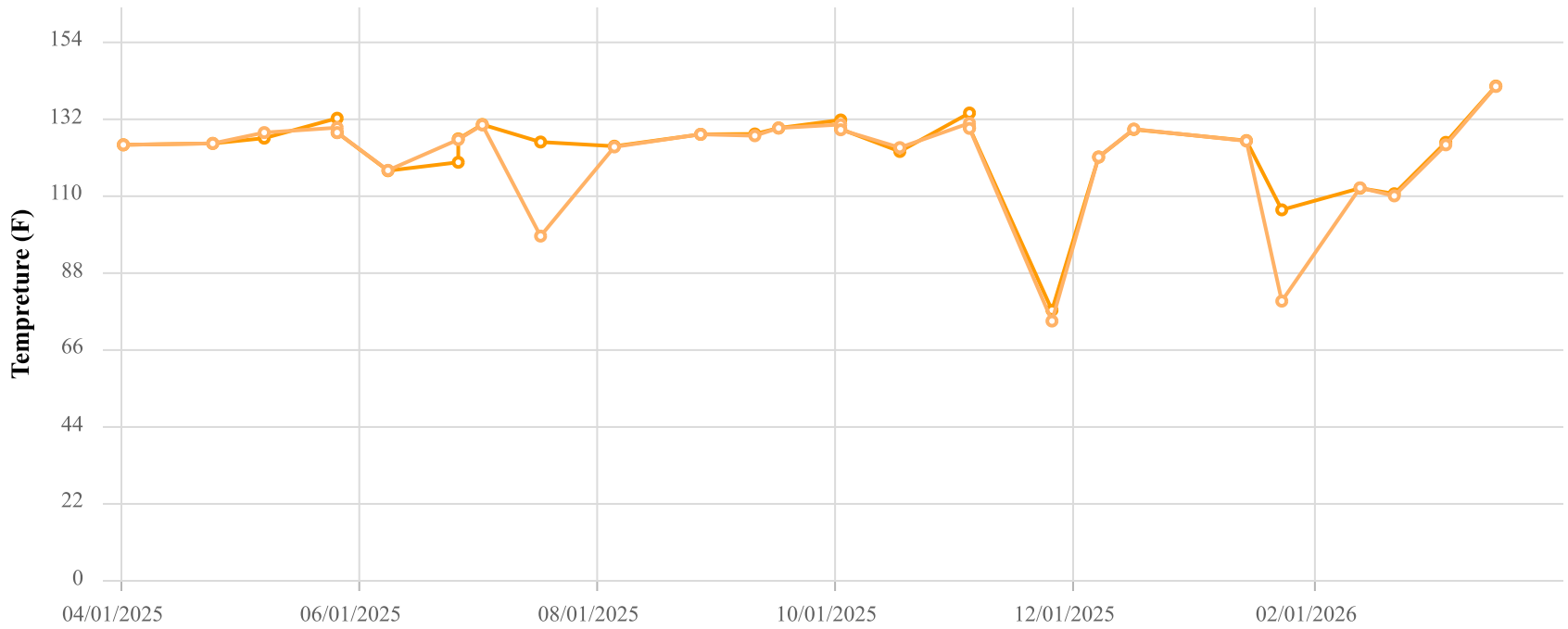

Point ID / Name

CCV24007 / CV-24007

Parameter / Unit

- Init. Flow / scfm
- % CH4 / %
- % CO2 / %
- % O2 / %
- % Bal Gas / %
- Init. Static Press / in. H2O
- Init. Temp / Deg. F
- Adj. Temp / Deg. F

Chiquita Canyon Landfill
Parameter Chart: Multiscale
Date Range: 04/01/2025 - 03/31/2026
Chart generation date: 4/2/26

SCSeTools

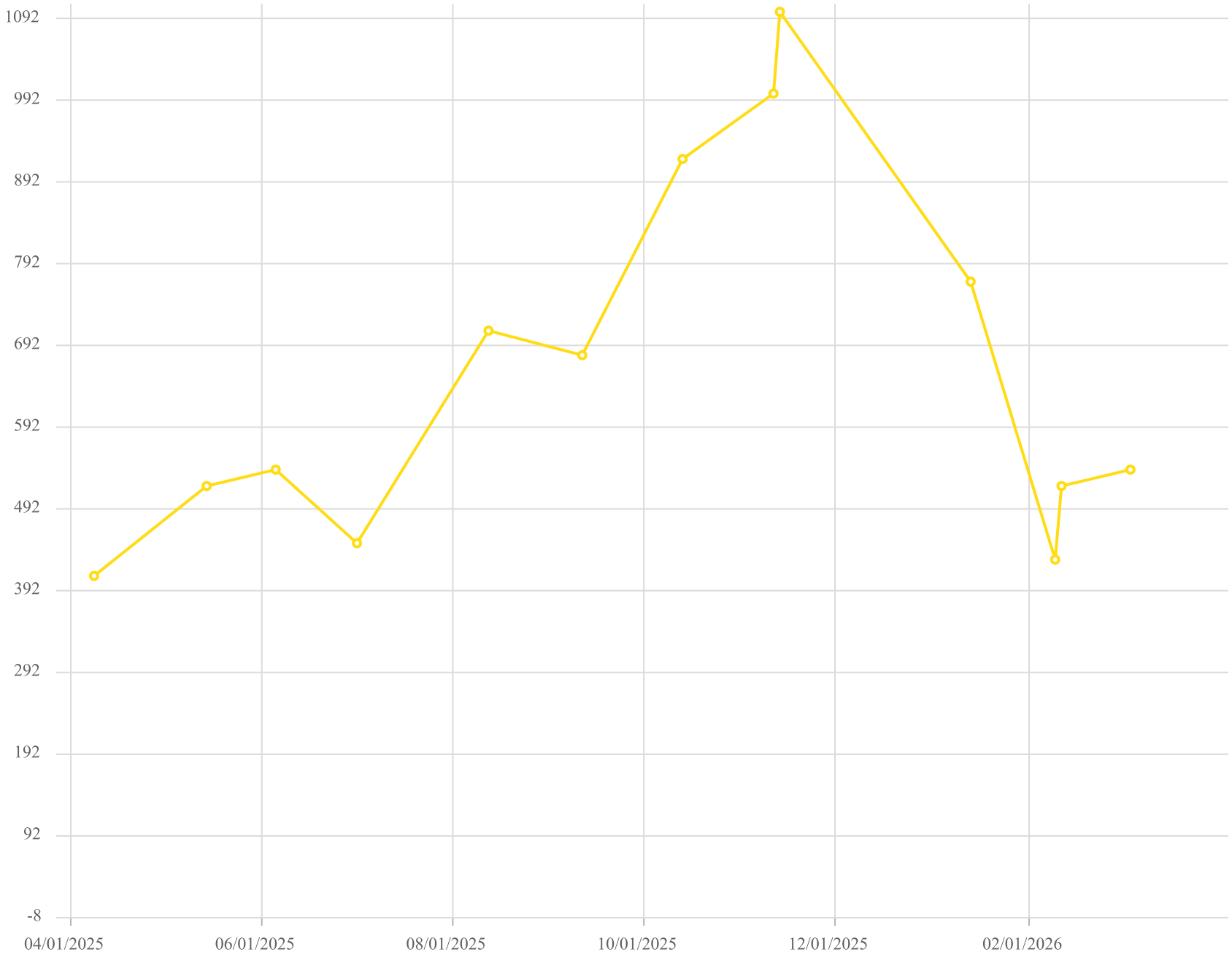

Point ID / Name

CV-24007 / CV-24007

Parameter / Unit

Carbon Monoxide /ppmv

Chiquita Canyon Landfill - LAB DATA
Parameter Chart: Uniscale
Date Range: 04/01/2025 - 03/31/2026
Chart generation date: 4/7/26

SCSeTools

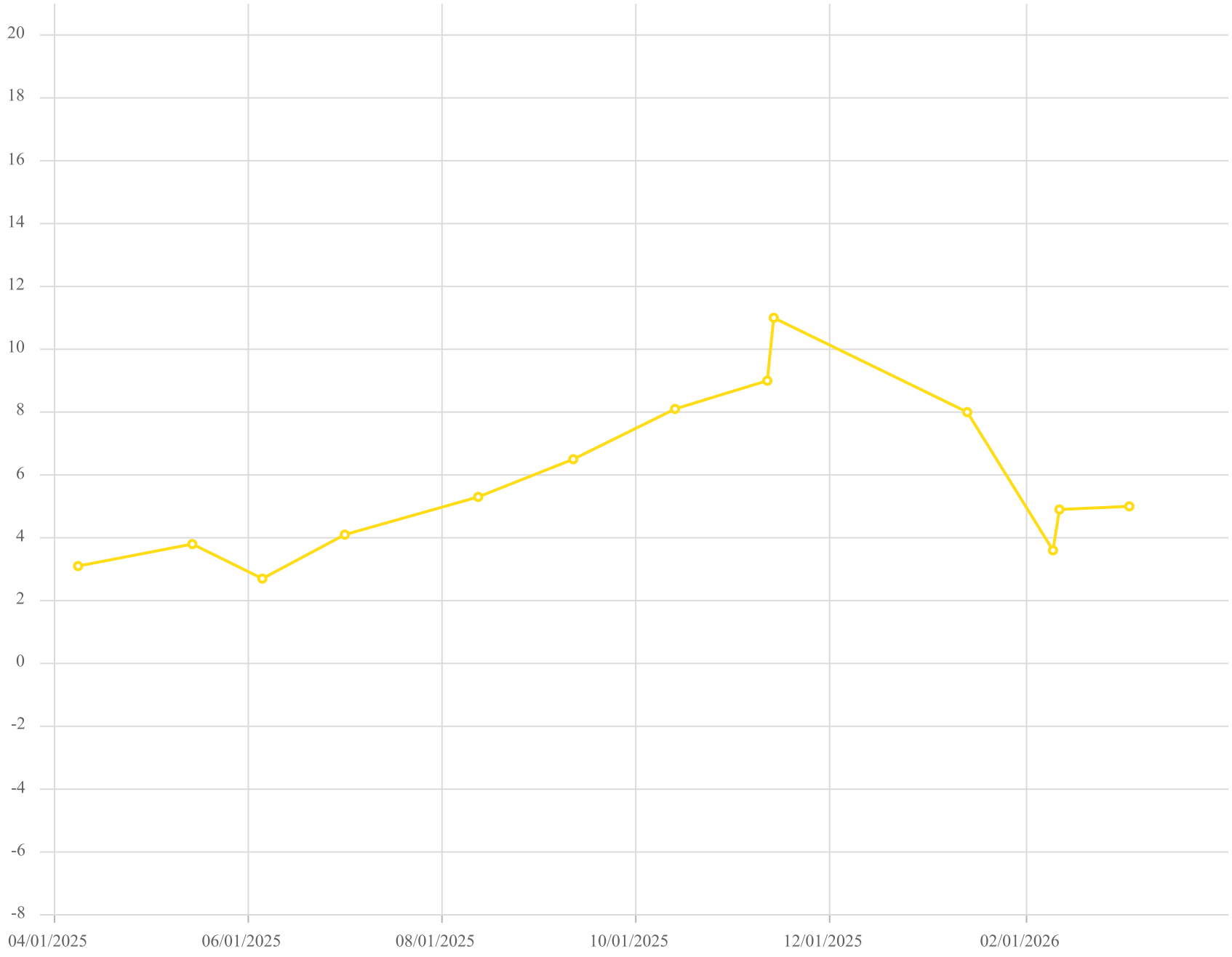

Point ID / Name

CV-24007 / CV-24007

Parameter / Unit

Hydrogen /% v/v

Chiquita Canyon Landfill - LAB DATA
Parameter Chart: Uniscale
Date Range: 04/01/2025 - 03/31/2026
Chart generation date: 4/7/26

SCSeTools

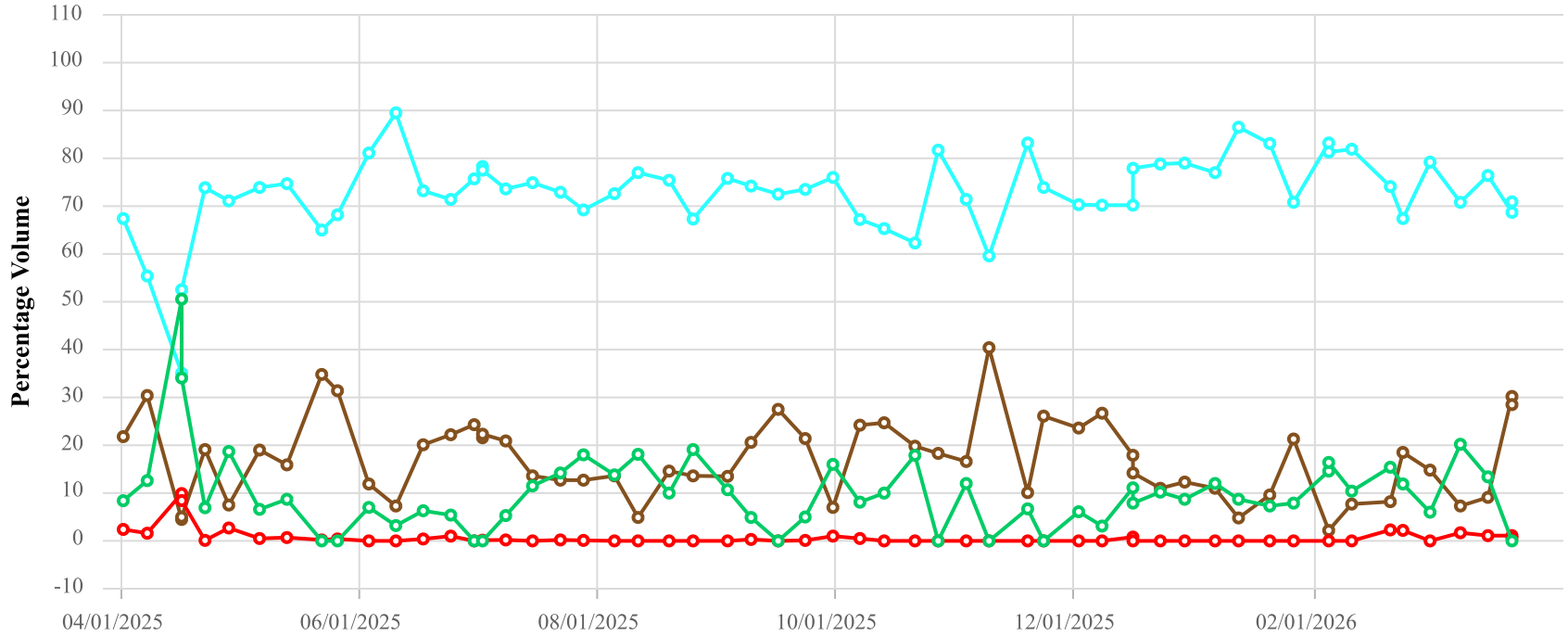

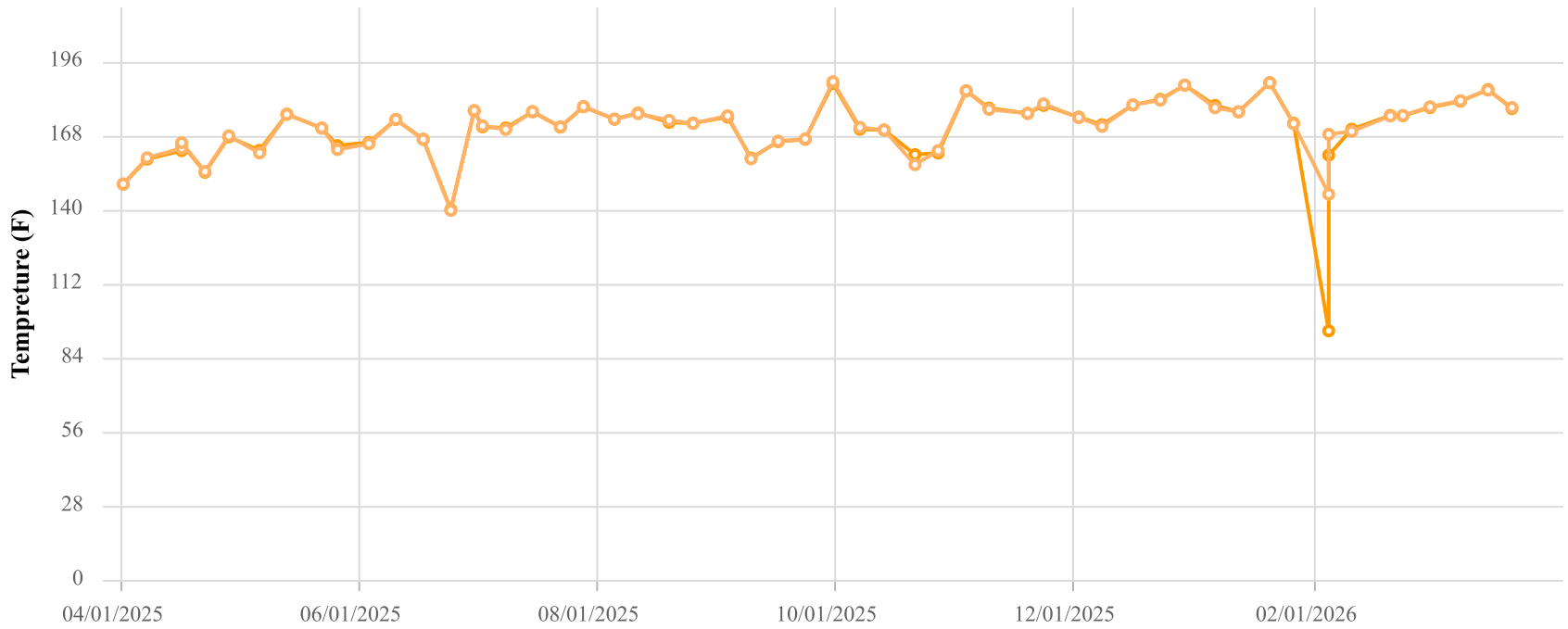

Point ID / Name

CCV24017 / CV-24017

Parameter / Unit

- Init. Flow / scfm
- % CH4 / %
- % CO2 / %
- % O2 / %
- % Bal Gas / %
- Init. Static Press / in. H2O
- Init. Temp / Deg. F
- Adj. Temp / Deg. F

Chiquita Canyon Landfill
Parameter Chart: Multiscale
Date Range: 04/01/2025 - 03/31/2026
Chart generation date: 4/2/26

SCSeTools

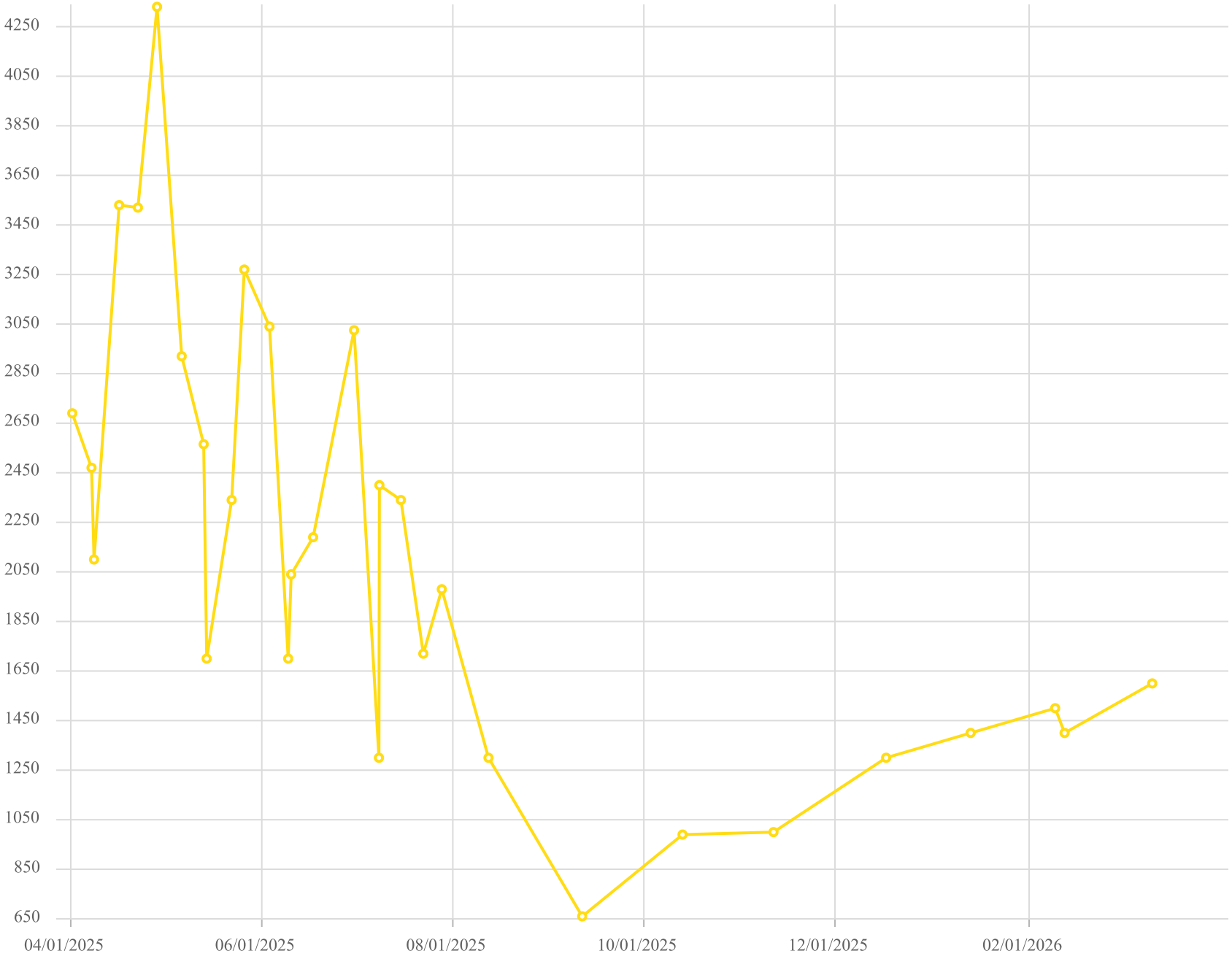

Point ID / Name

CV-24017 / CV-24017

Parameter / Unit

Carbon Monoxide /ppmv

Chiquita Canyon Landfill - LAB DATA
Parameter Chart: Uniscale
Date Range: 04/01/2025 - 03/31/2026
Chart generation date: 4/8/26

SCSeTools

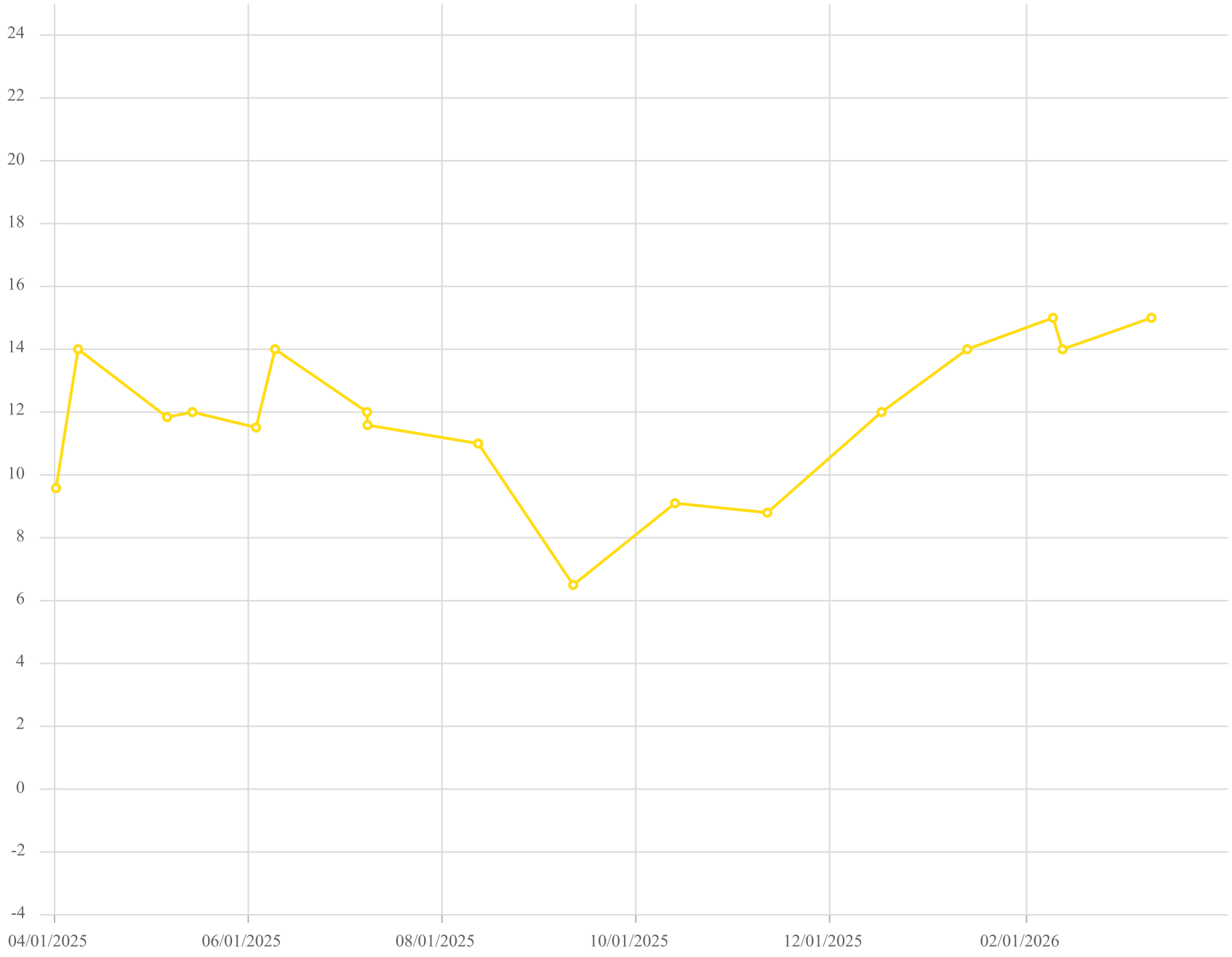

Point ID / Name

CV-24017 / CV-24017

Parameter / Unit

Hydrogen /% v/v

Chiquita Canyon Landfill - LAB DATA
Parameter Chart: Uniscale
Date Range: 04/01/2025 - 03/31/2026
Chart generation date: 4/8/26

SCSeTools

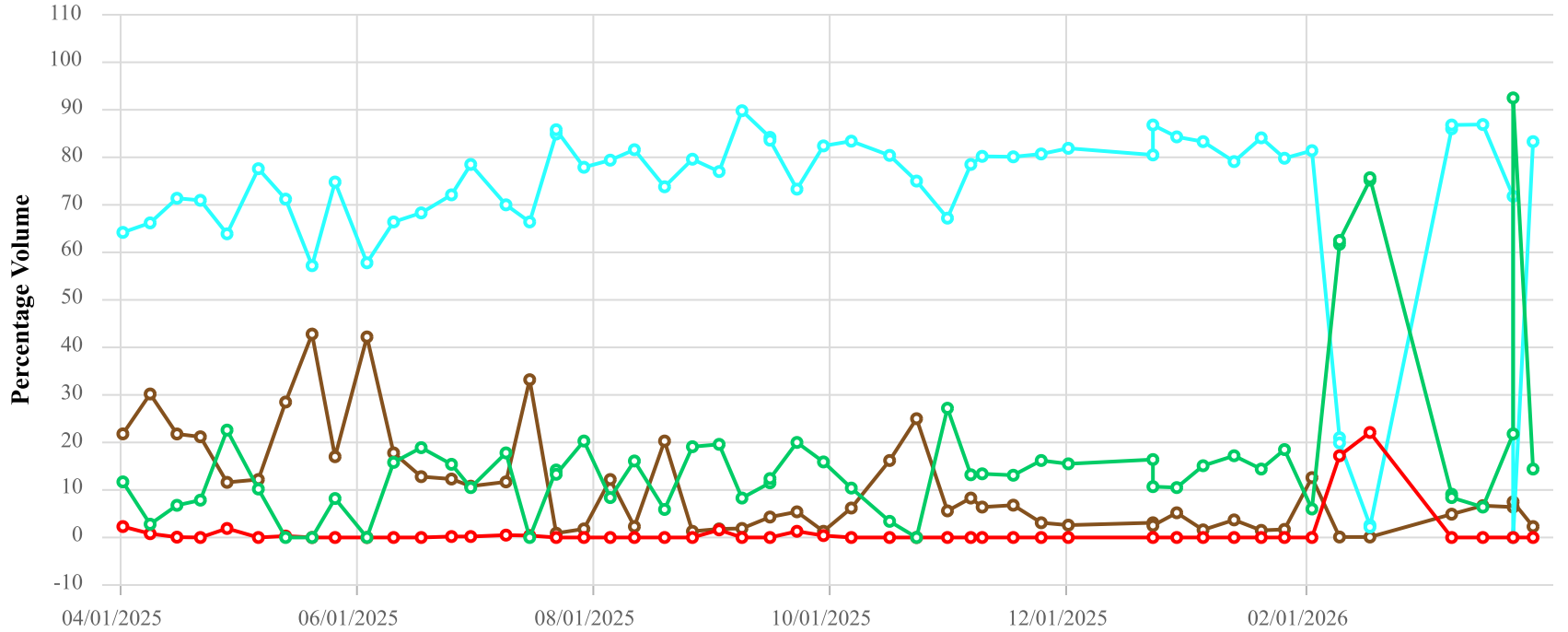

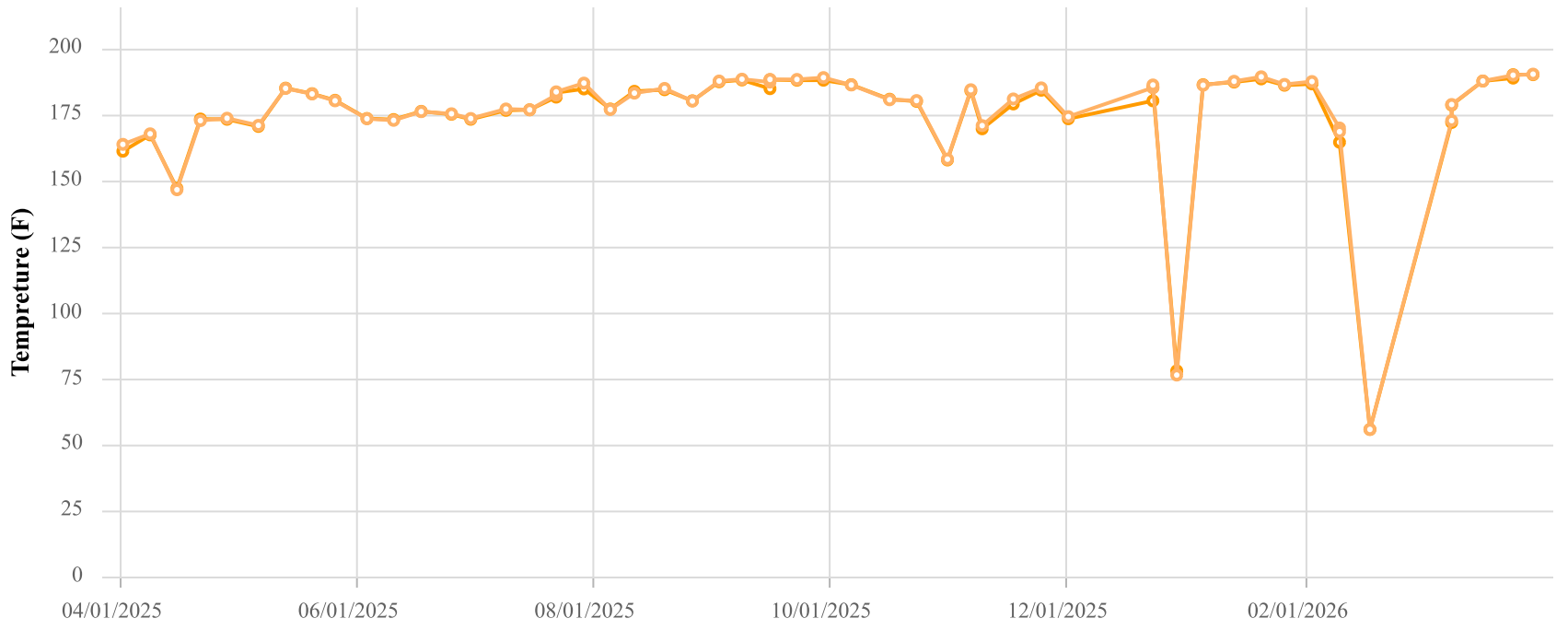

Point ID / Name

CCV24049 / CV-24049

Parameter / Unit

- Init. Flow / scfm
- % CH4 / %
- % CO2 / %
- % O2 / %
- % Bal Gas / %
- Init. Static Press / in. H2O
- Init. Temp / Deg. F
- Adj. Temp / Deg. F

Chiquita Canyon Landfill
Parameter Chart: Multiscale
Date Range: 04/01/2025 - 03/31/2026
Chart generation date: 4/2/26

SCSeTools

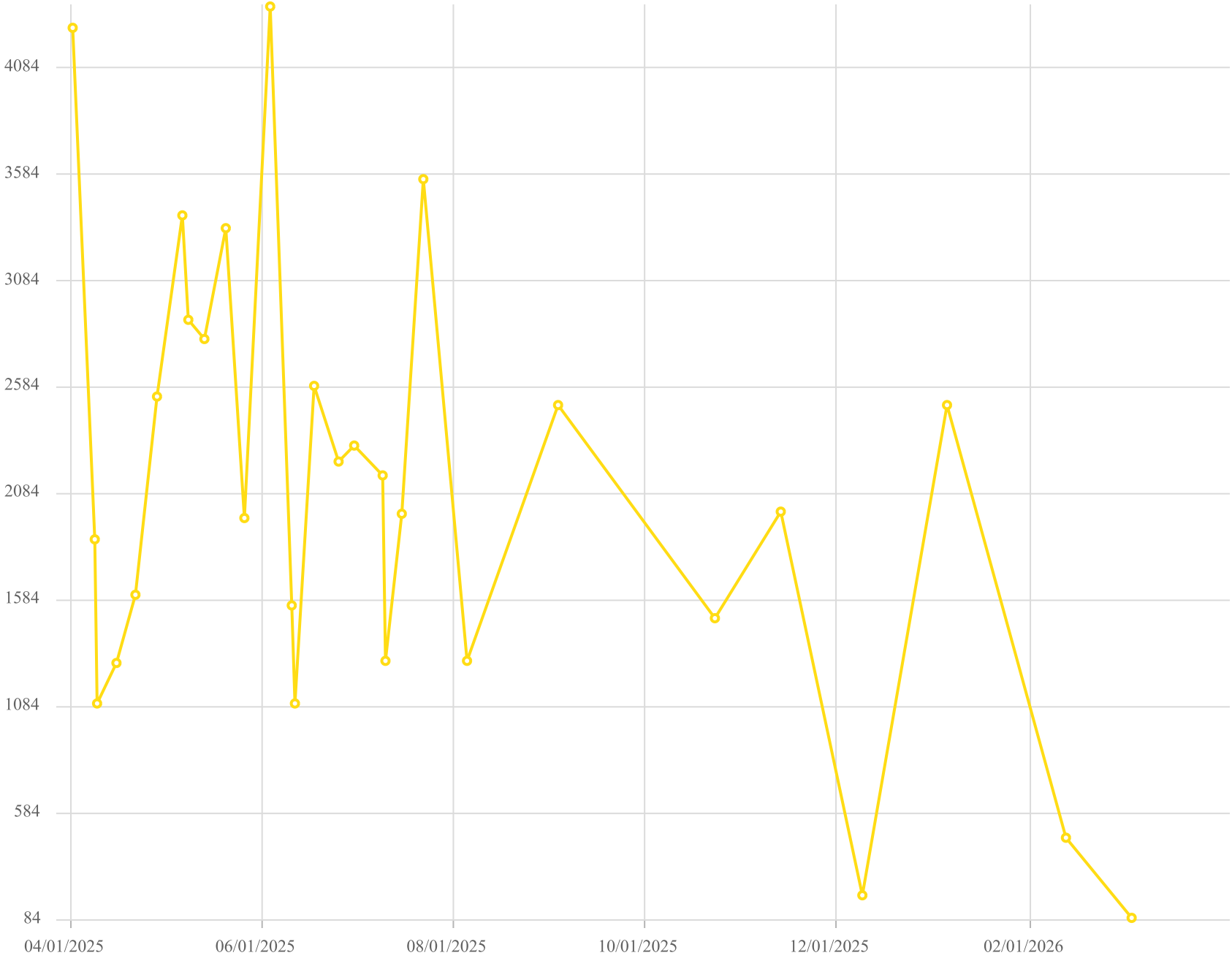

Point ID / Name

CV-24049 / CV-24049

Parameter / Unit

Carbon Monoxide /ppmv

Chiquita Canyon Landfill - LAB DATA
Parameter Chart: Uniscale
Date Range: 04/01/2025 - 03/31/2026
Chart generation date: 4/8/26

SCSeTools

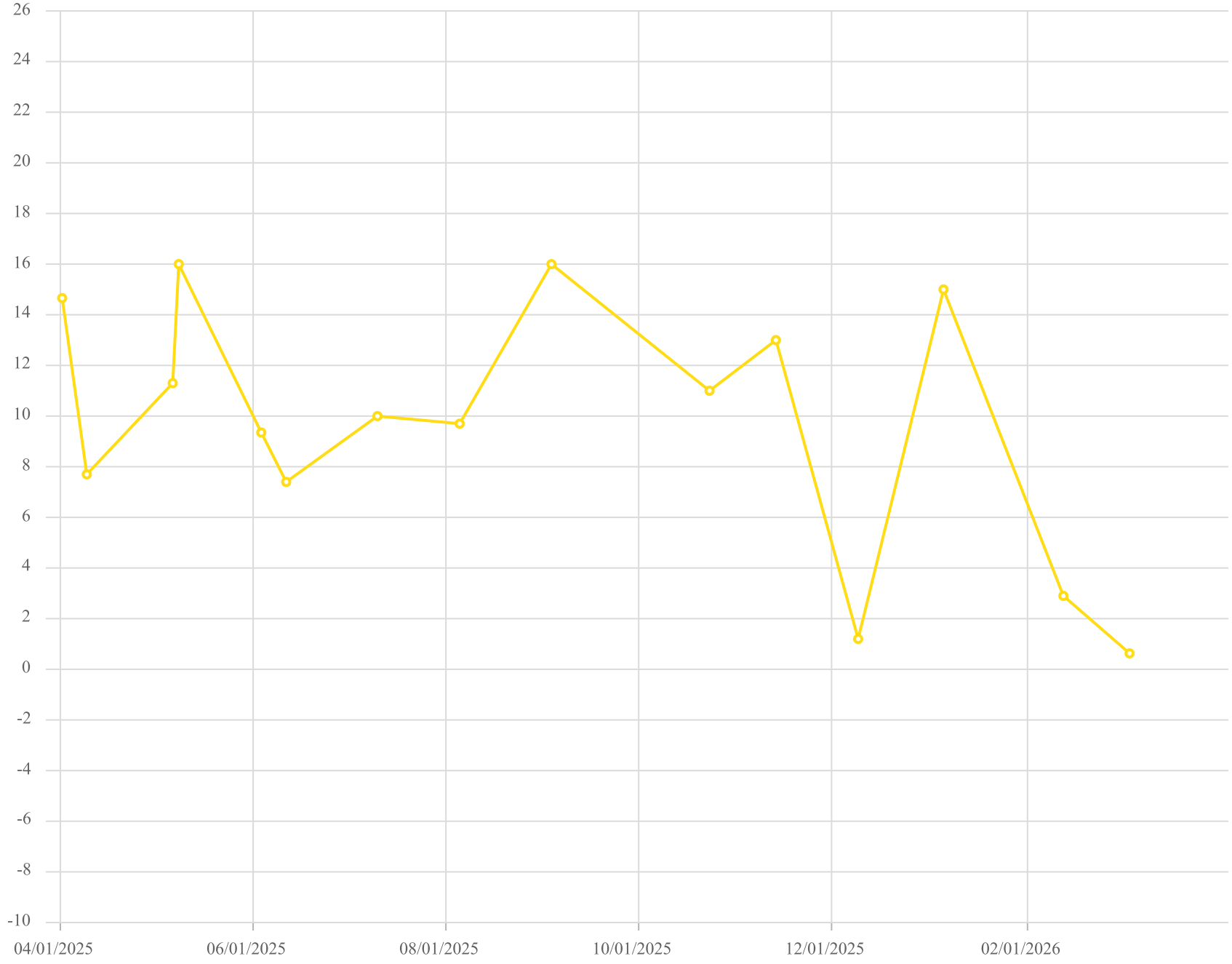

Point ID / Name

CV-24049 / CV-24049

Parameter / Unit

Hydrogen /% v/v

Chiquita Canyon Landfill - LAB DATA
Parameter Chart: Uniscale
Date Range: 04/01/2025 - 03/31/2026
Chart generation date: 4/8/26

SCSeTools

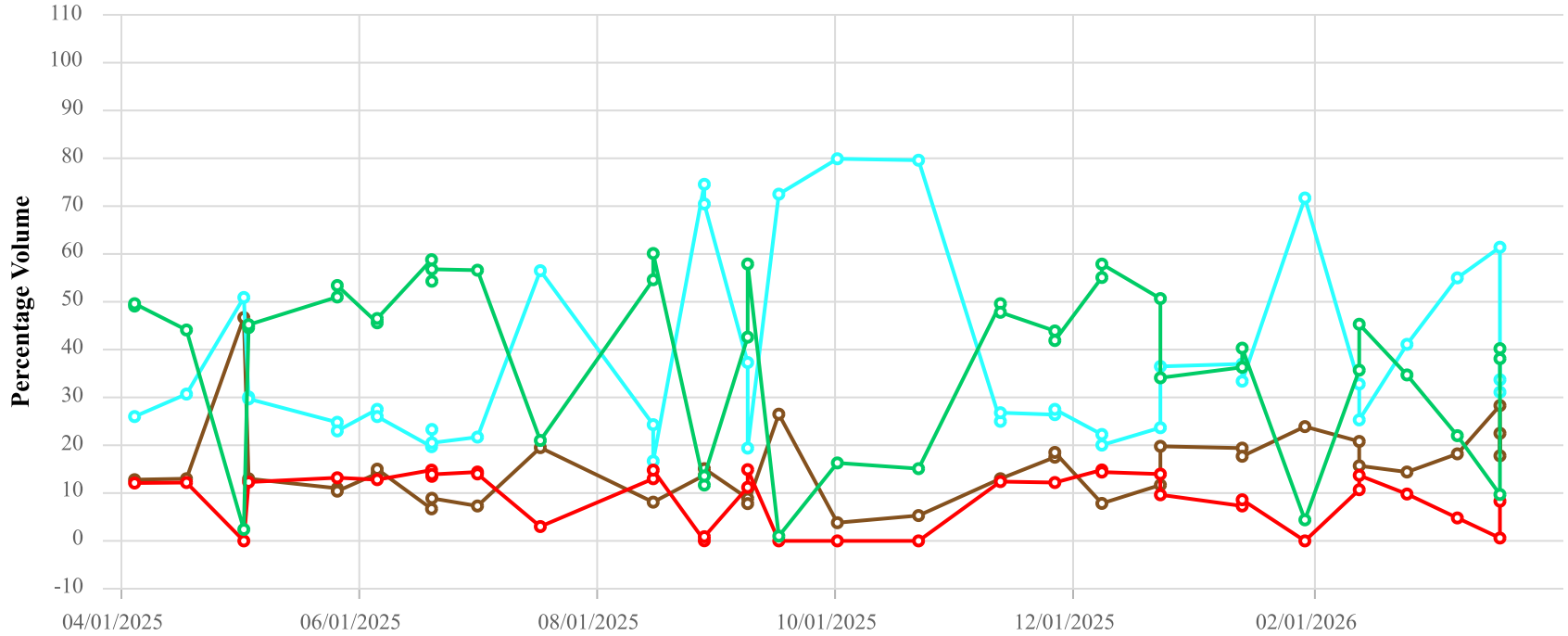

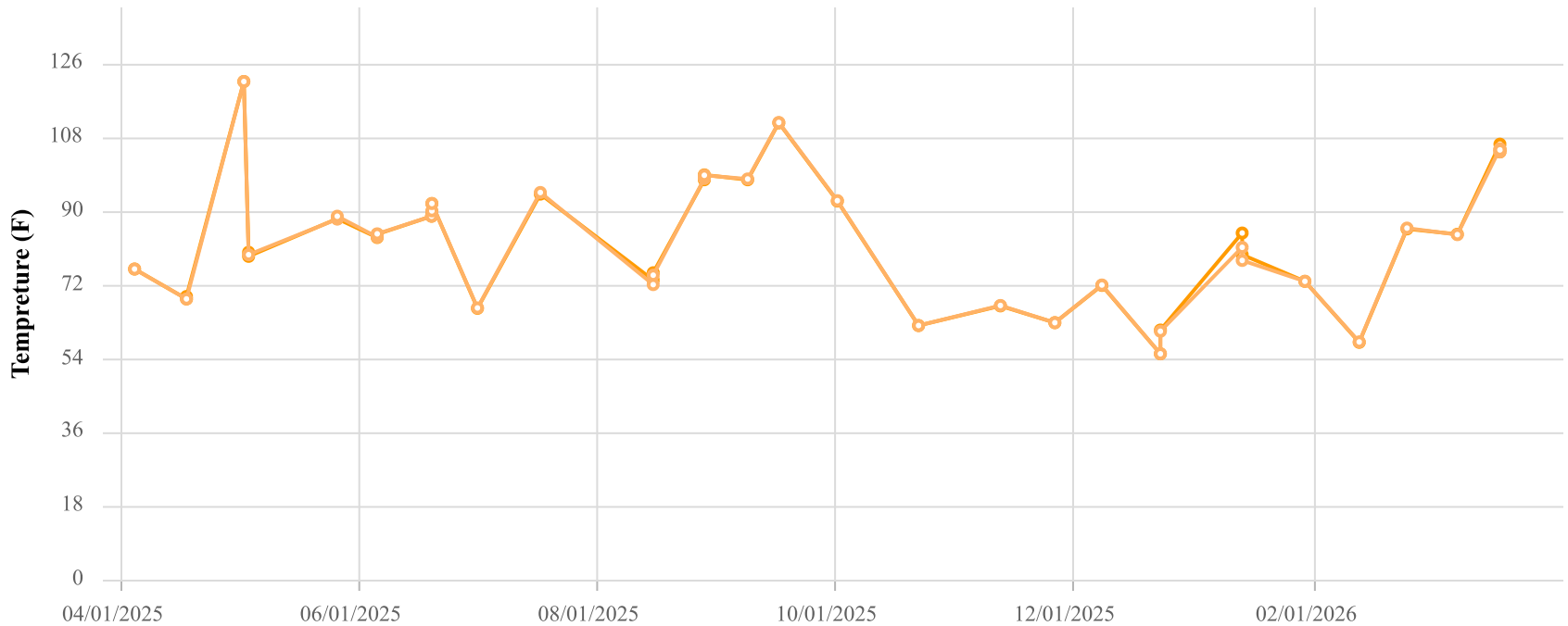

Point ID / Name

CCV24053 / CV-24053

Parameter / Unit

- Init. Flow / scfm
- % CH4 / %
- % CO2 / %
- % O2 / %
- % Bal Gas / %
- Init. Static Press / in. H2O
- Init. Temp / Deg. F
- Adj. Temp / Deg. F

Chiquita Canyon Landfill
Parameter Chart: Multiscale
Date Range: 04/01/2025 - 03/31/2026
Chart generation date: 4/2/26

SCSeTools

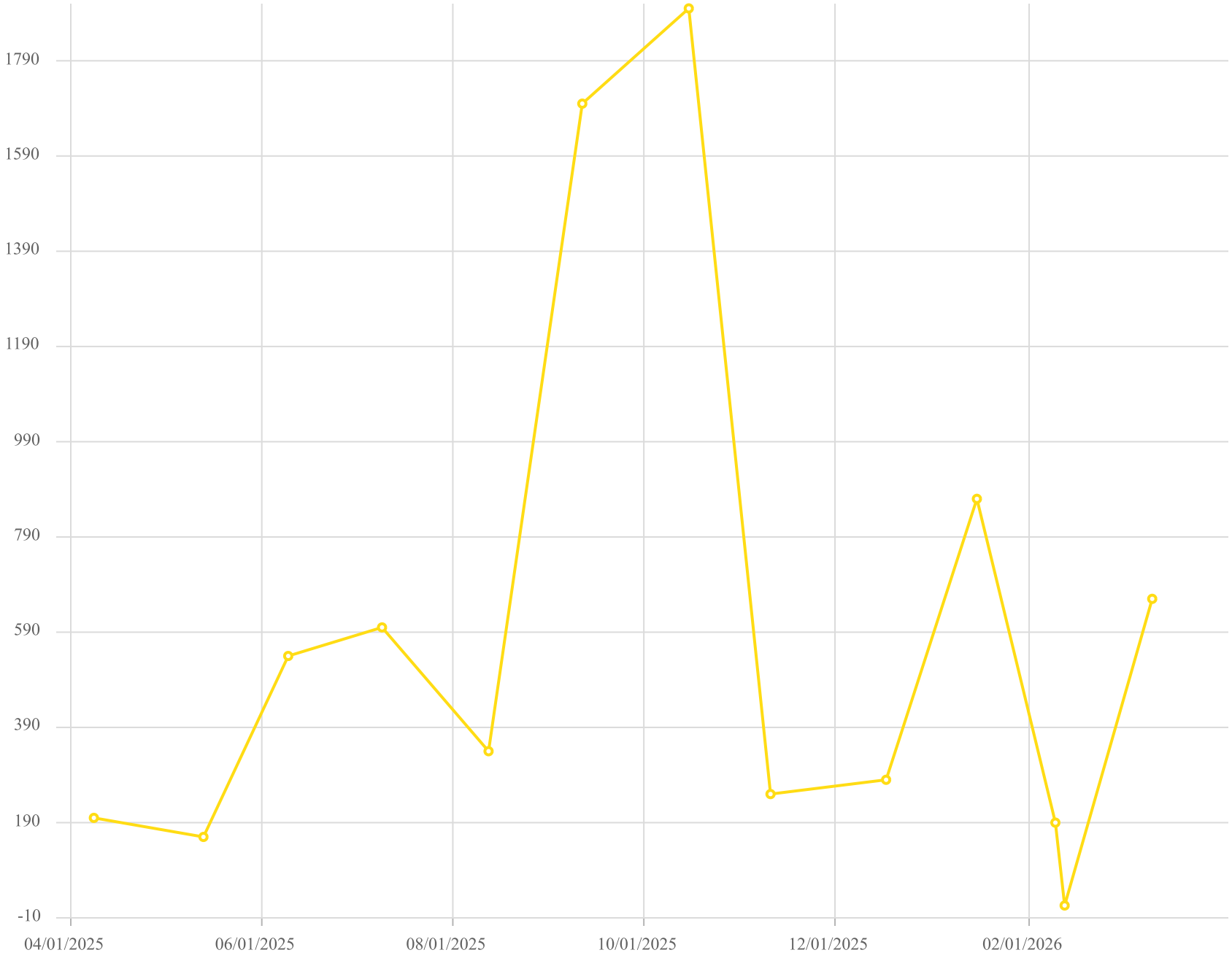

Point ID / Name

CV-24053 / CV-24053

Parameter / Unit

Carbon Monoxide /ppmv

Chiquita Canyon Landfill - LAB DATA
Parameter Chart: Uniscale
Date Range: 04/01/2025 - 03/31/2026
Chart generation date: 4/8/26

SCSeTools

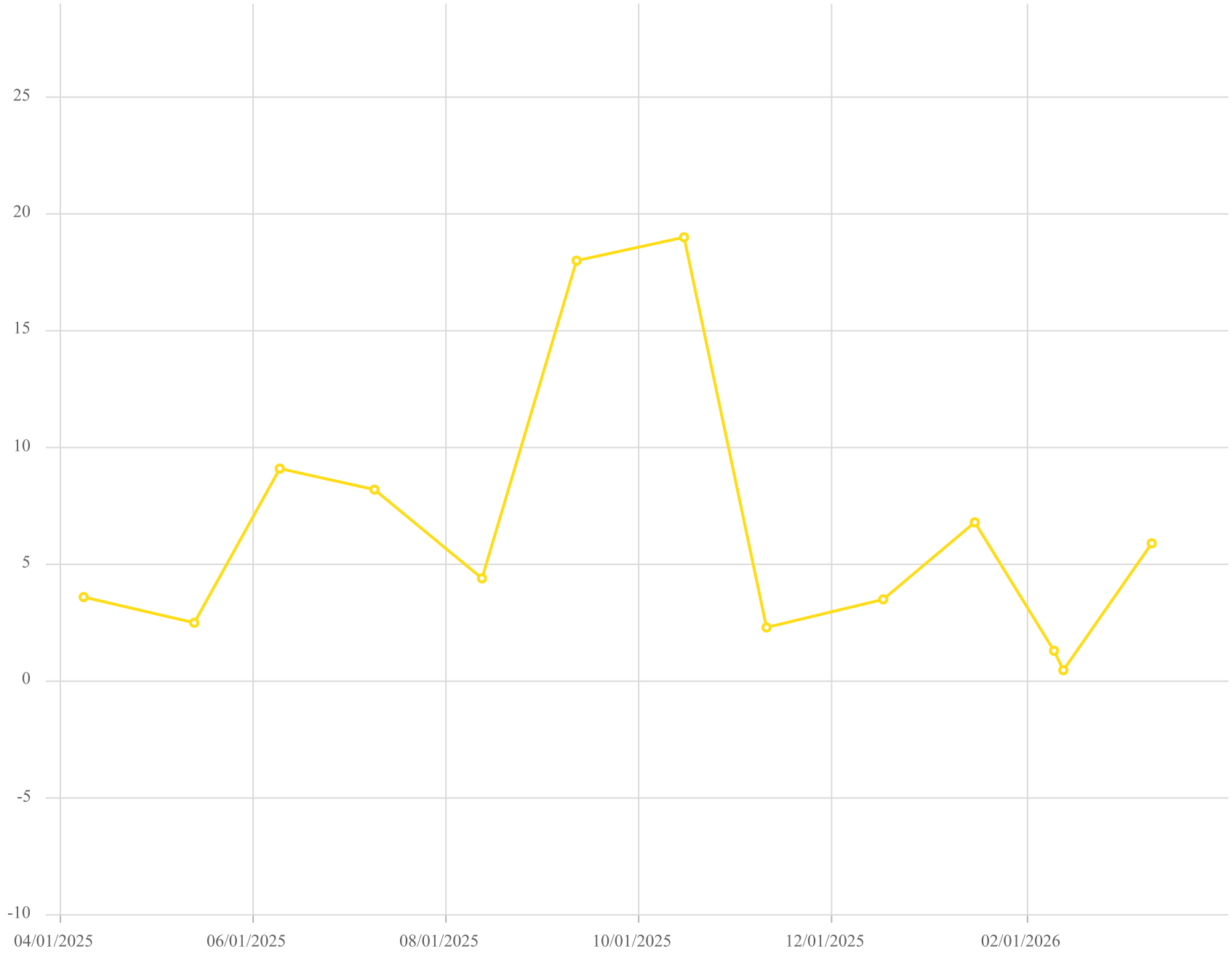

Point ID / Name

CV-24053 / CV-24053

Parameter / Unit

Hydrogen /% v/v

Chiquita Canyon Landfill - LAB DATA
Parameter Chart: Uniscale
Date Range: 04/01/2025 - 03/31/2026
Chart generation date: 4/8/26

SCSeTools

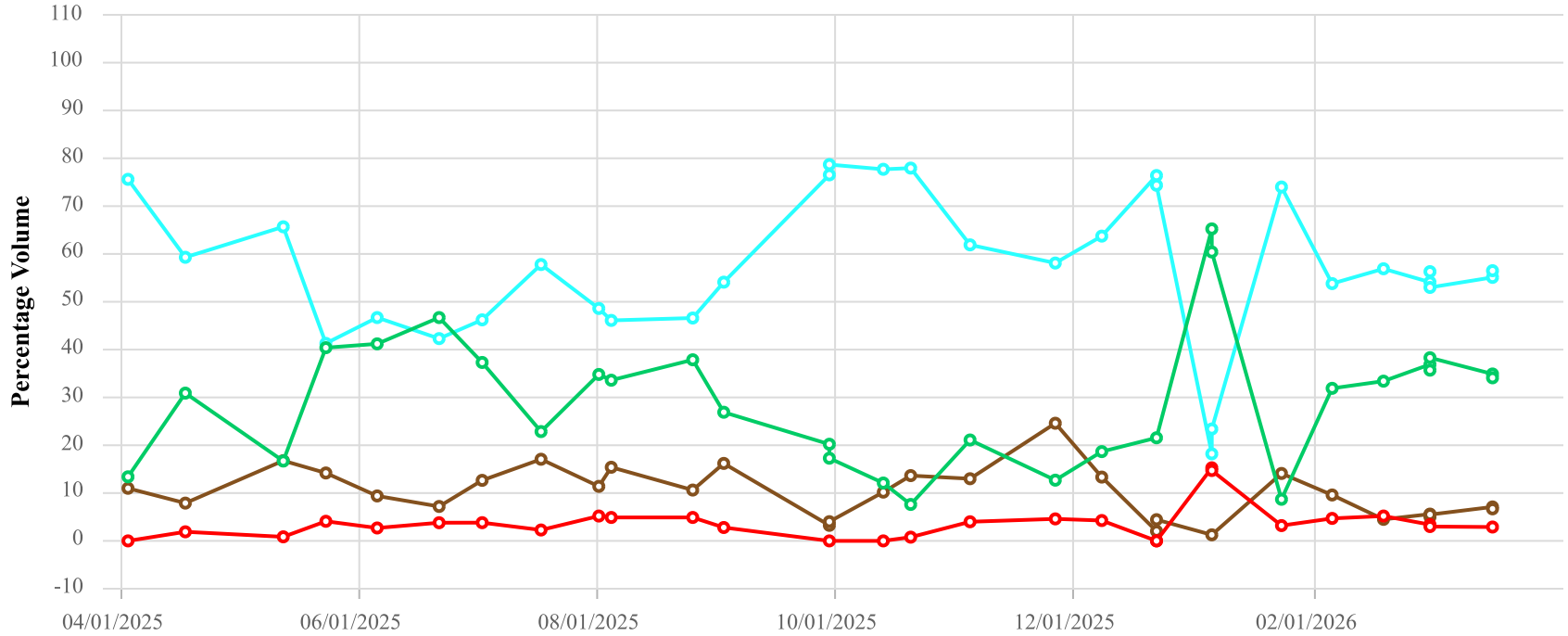

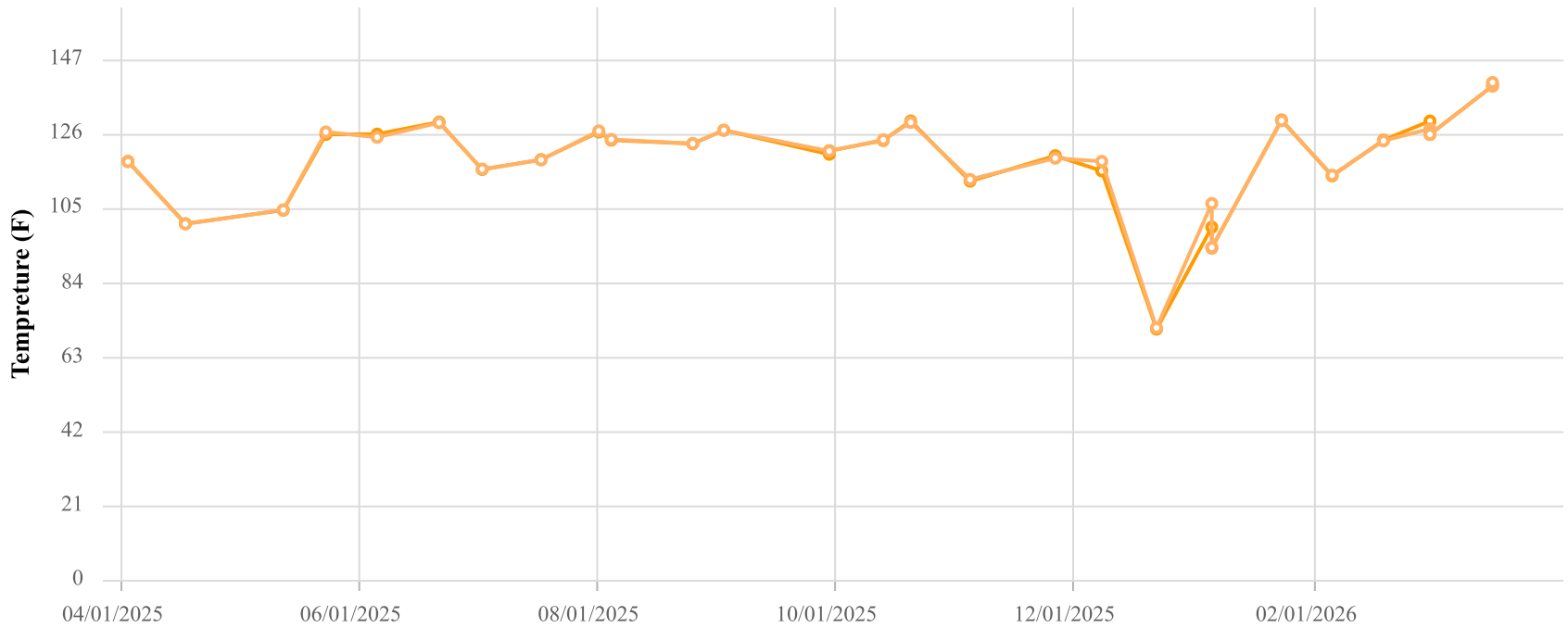

Point ID / Name

CCV24055 / CV-24055

Parameter / Unit

- Init. Flow / scfm
- % CH4 / %
- % CO2 / %
- % O2 / %
- % Bal Gas / %
- Init. Static Press / in. H2O
- Init. Temp / Deg. F
- Adj. Temp / Deg. F

Chiquita Canyon Landfill
Parameter Chart: Multiscale
Date Range: 04/01/2025 - 03/31/2026
Chart generation date: 4/2/26

SCSeTools

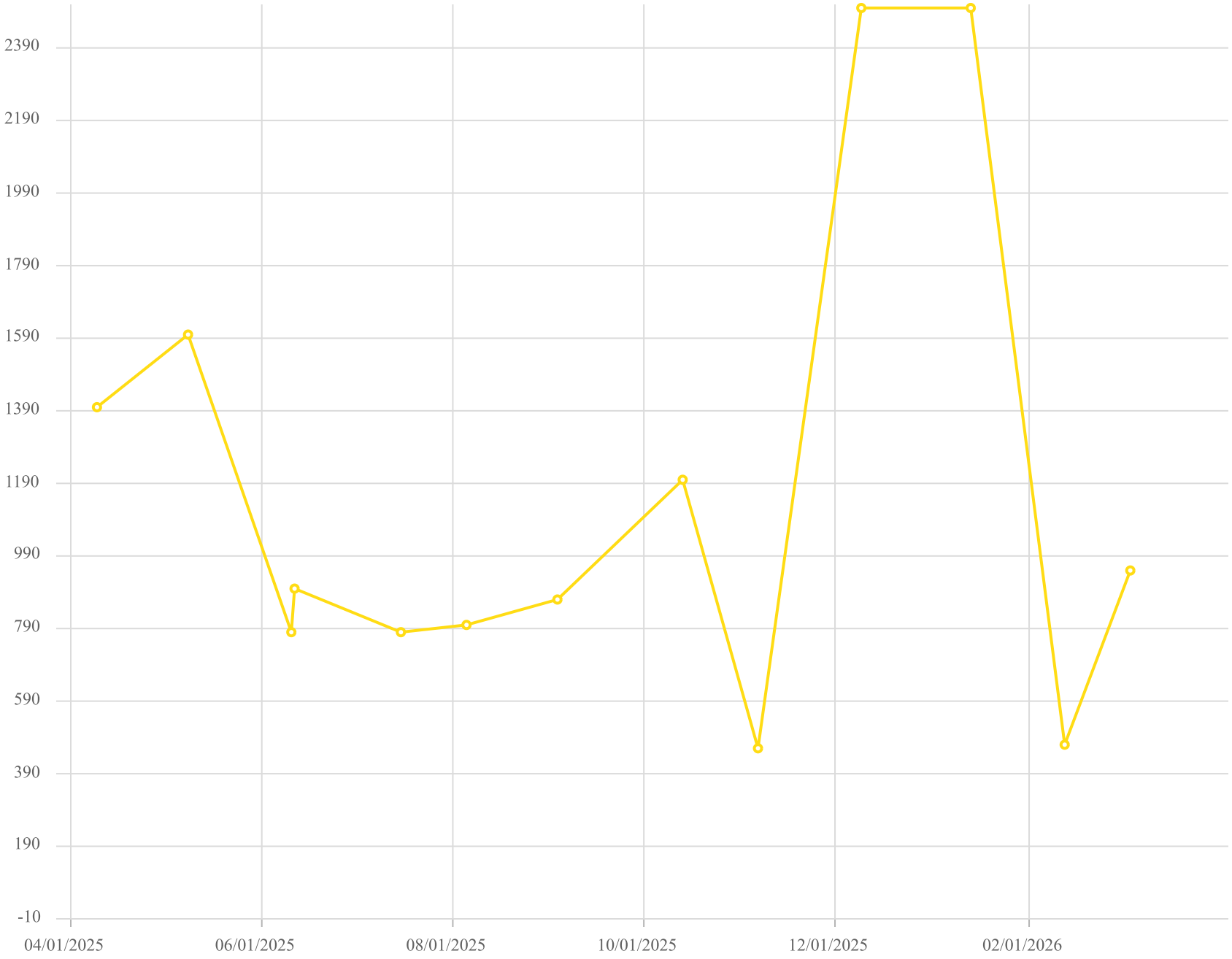

Point ID / Name

CV-24055 / CV-24055

Parameter / Unit

Carbon Monoxide

Chiquita Canyon Landfill - LAB DATA
Parameter Chart: Uniscale
Date Range: 04/01/2025 - 03/31/2026
Chart generation date: 4/8/26

SCSeTools

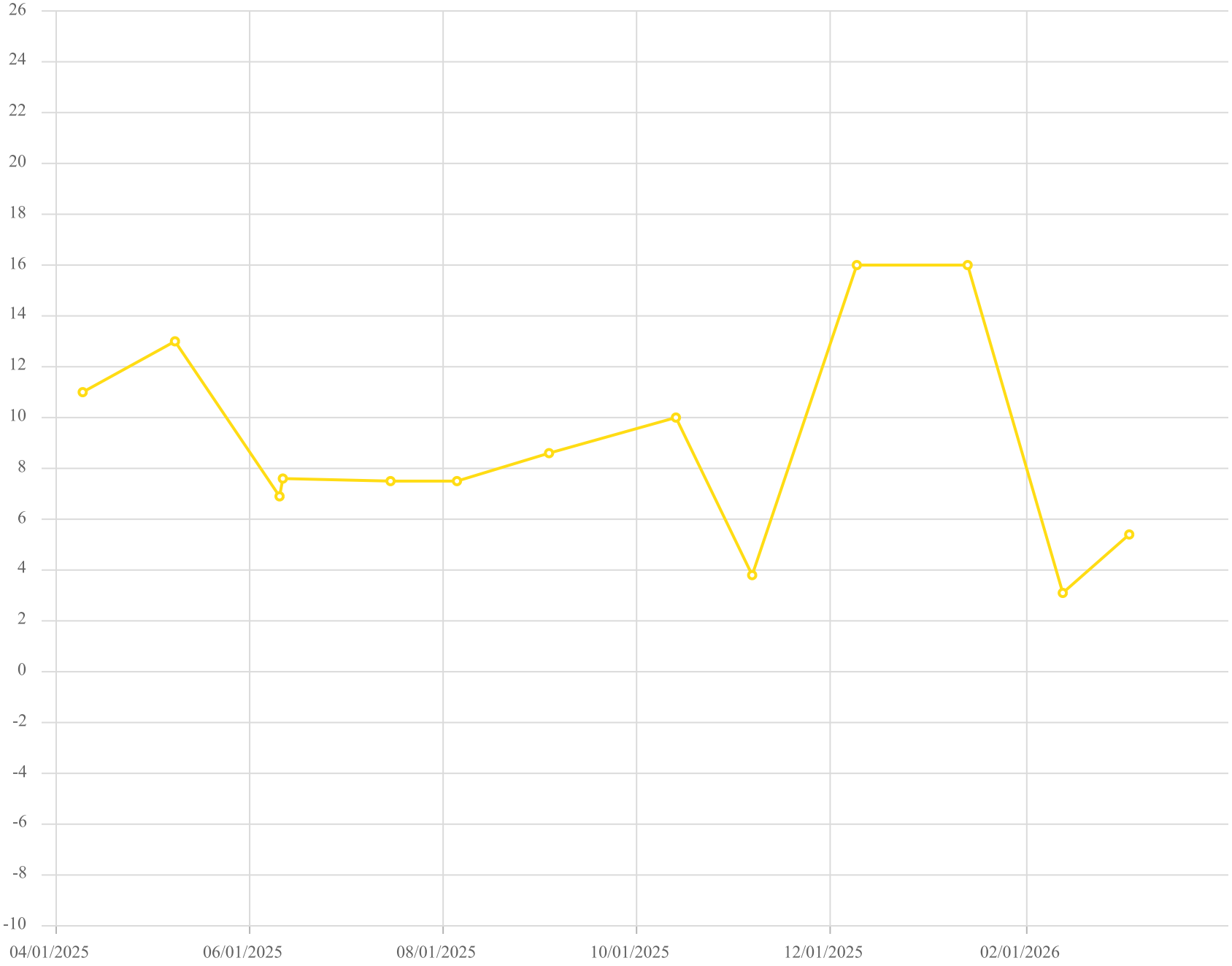

Point ID / Name

CV-24055 / CV-24055

Parameter / Unit

Hydrogen /% v/v

Chiquita Canyon Landfill - LAB DATA
Parameter Chart: Uniscale
Date Range: 04/01/2025 - 03/31/2026
Chart generation date: 4/8/26

SCSeTools

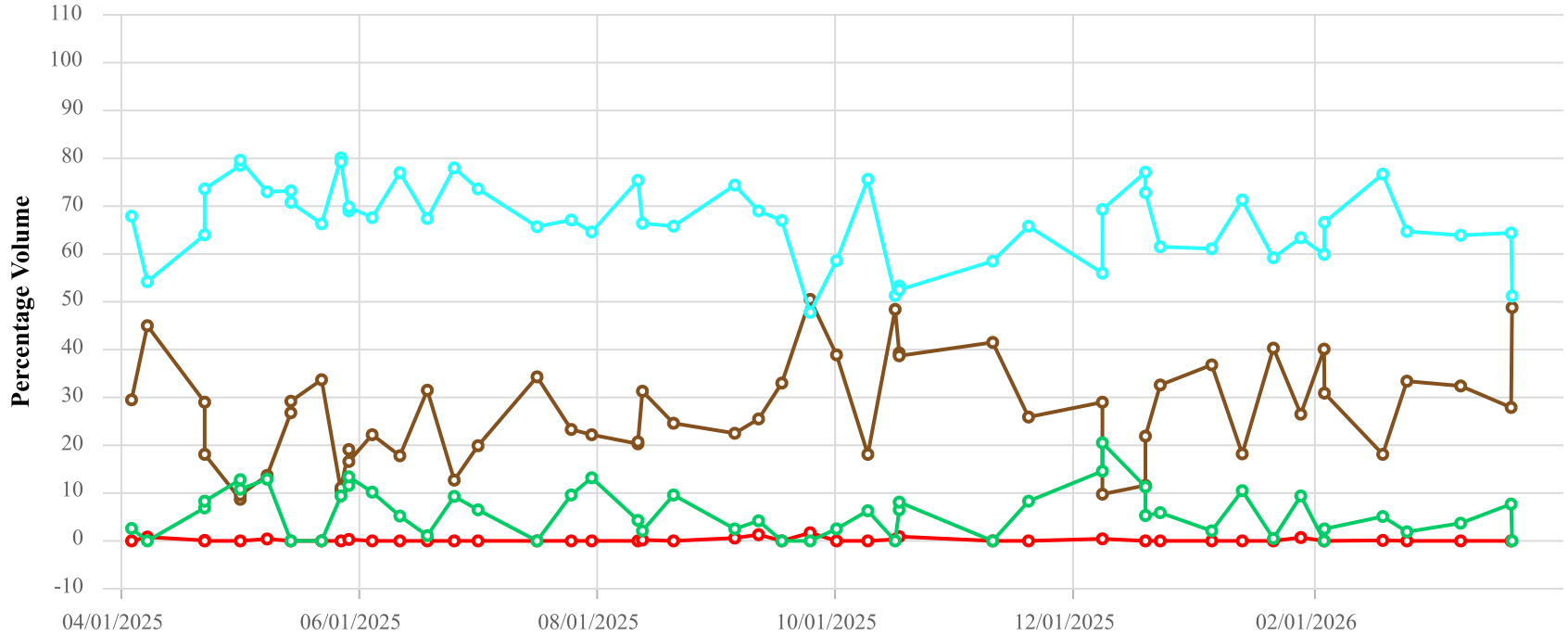

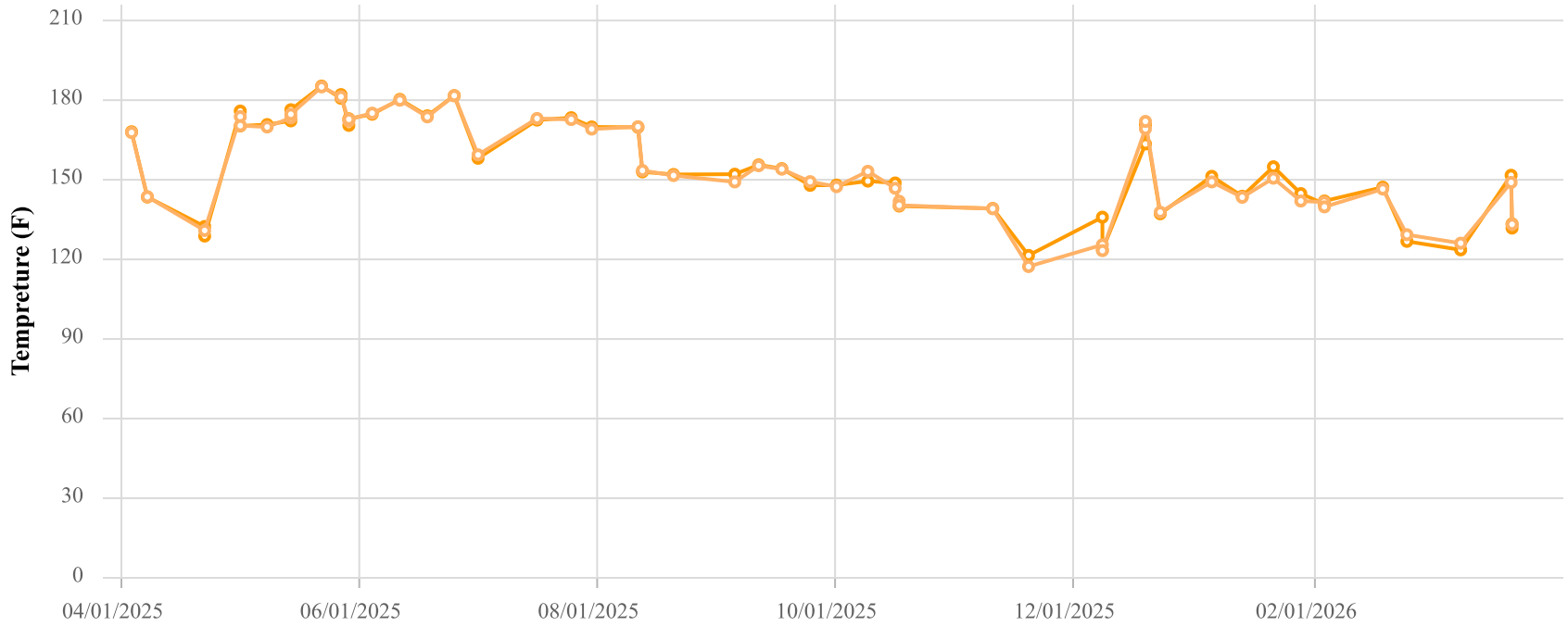

Point ID / Name

CCV24062 / CV-24062

Parameter / Unit

- Init. Flow / scfm
- % CH4 / %
- % CO2 / %
- % O2 / %
- % Bal Gas / %
- Init. Static Press / in. H2O
- Init. Temp / Deg. F
- Adj. Temp / Deg. F

Chiquita Canyon Landfill
Parameter Chart: Multiscale
Date Range: 04/01/2025 - 03/31/2026
Chart generation date: 4/2/26

SCSeTools

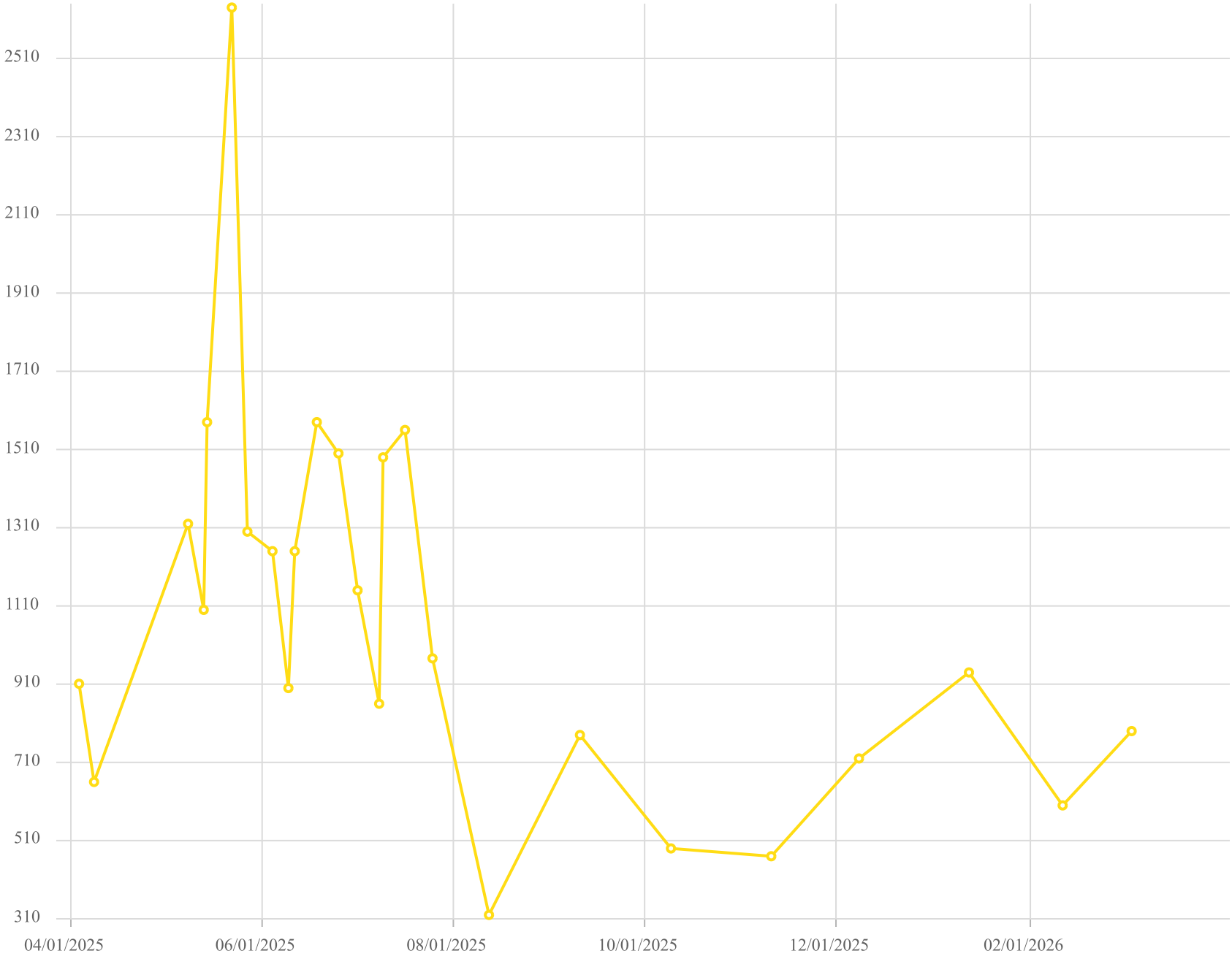

Point ID / Name

CV-24062 / CV-24062

Parameter / Unit

Carbon Monoxide /ppmv

Chiquita Canyon Landfill - LAB DATA
Parameter Chart: Uniscale
Date Range: 04/01/2025 - 03/31/2026
Chart generation date: 4/8/26

SCSeTools

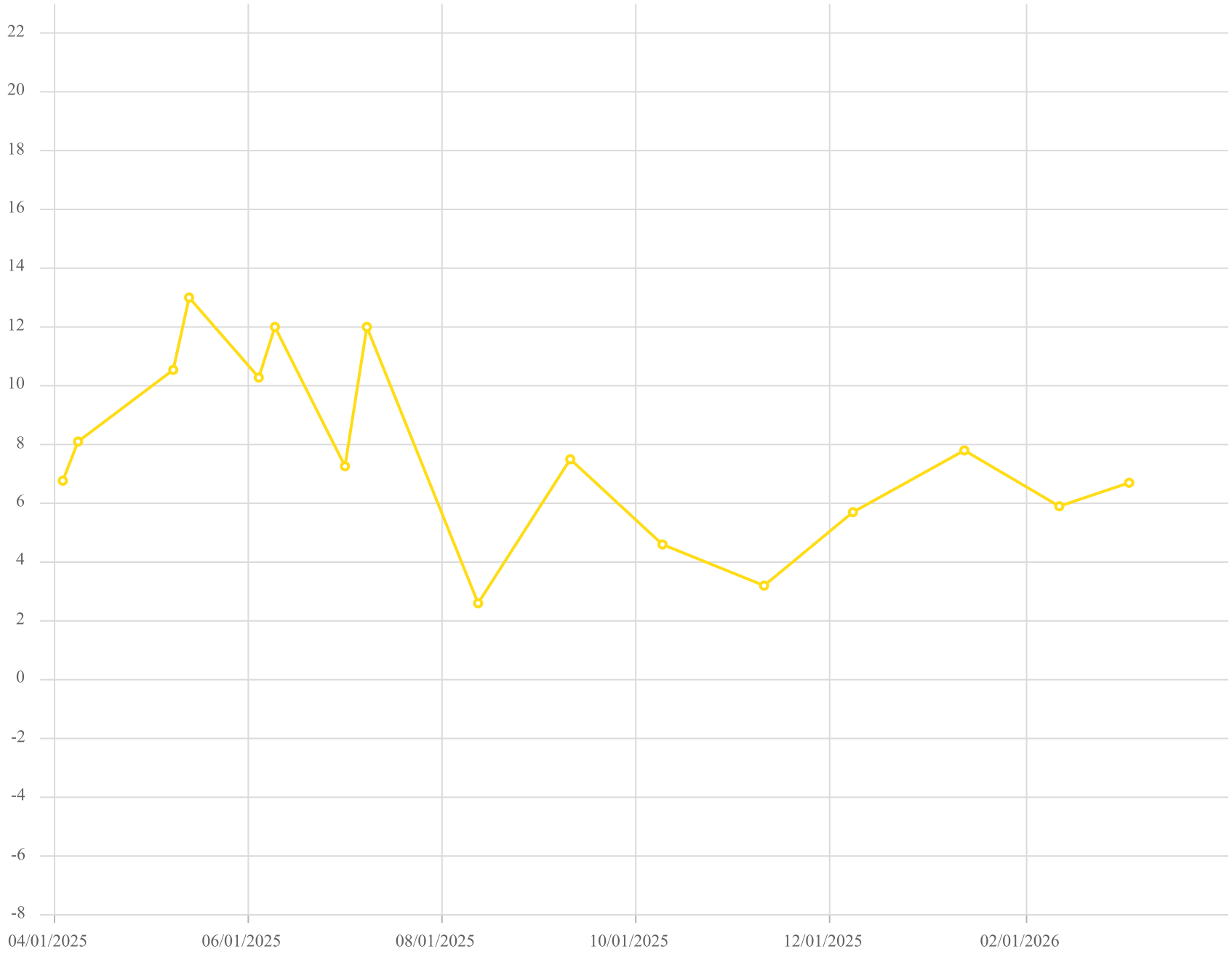

Point ID / Name

CV-24062 / CV-24062

Parameter / Unit

Hydrogen /% v/v

Chiquita Canyon Landfill - LAB DATA
Parameter Chart: Uniscale
Date Range: 04/01/2025 - 03/31/2026
Chart generation date: 4/8/26

SCSeTools

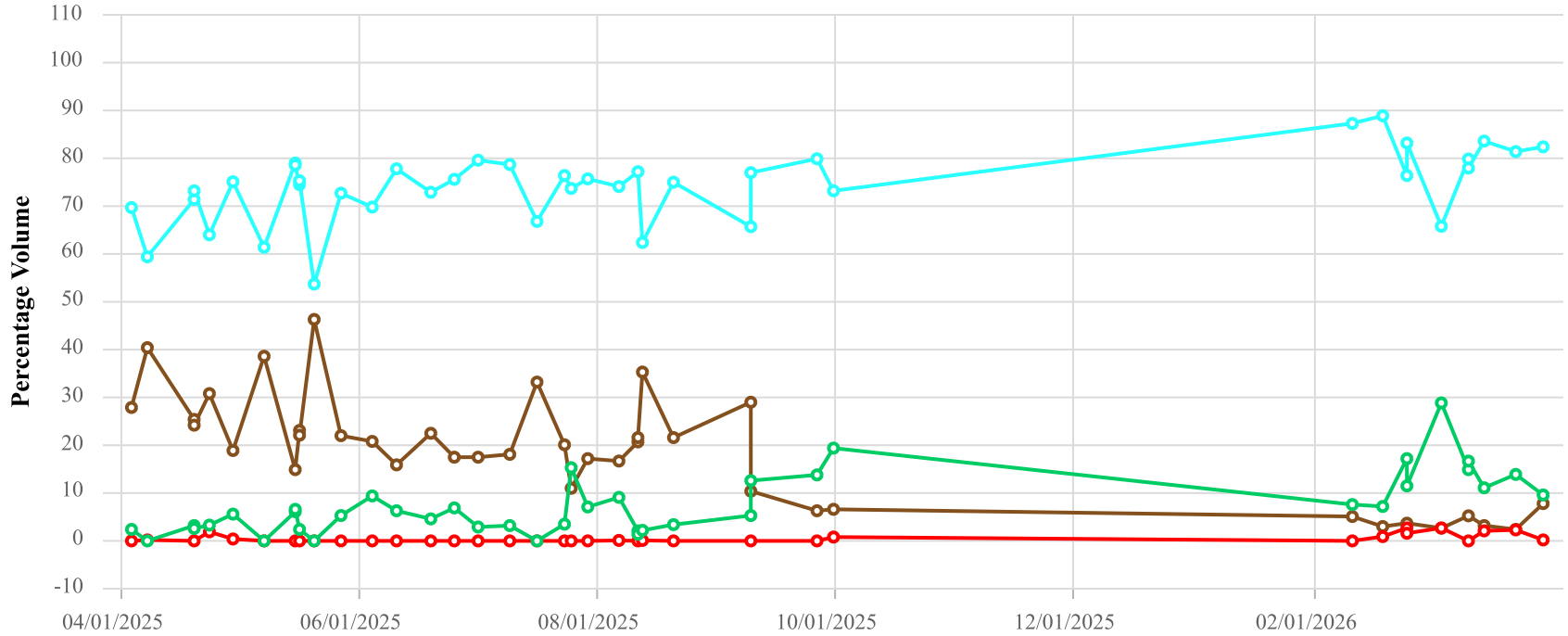

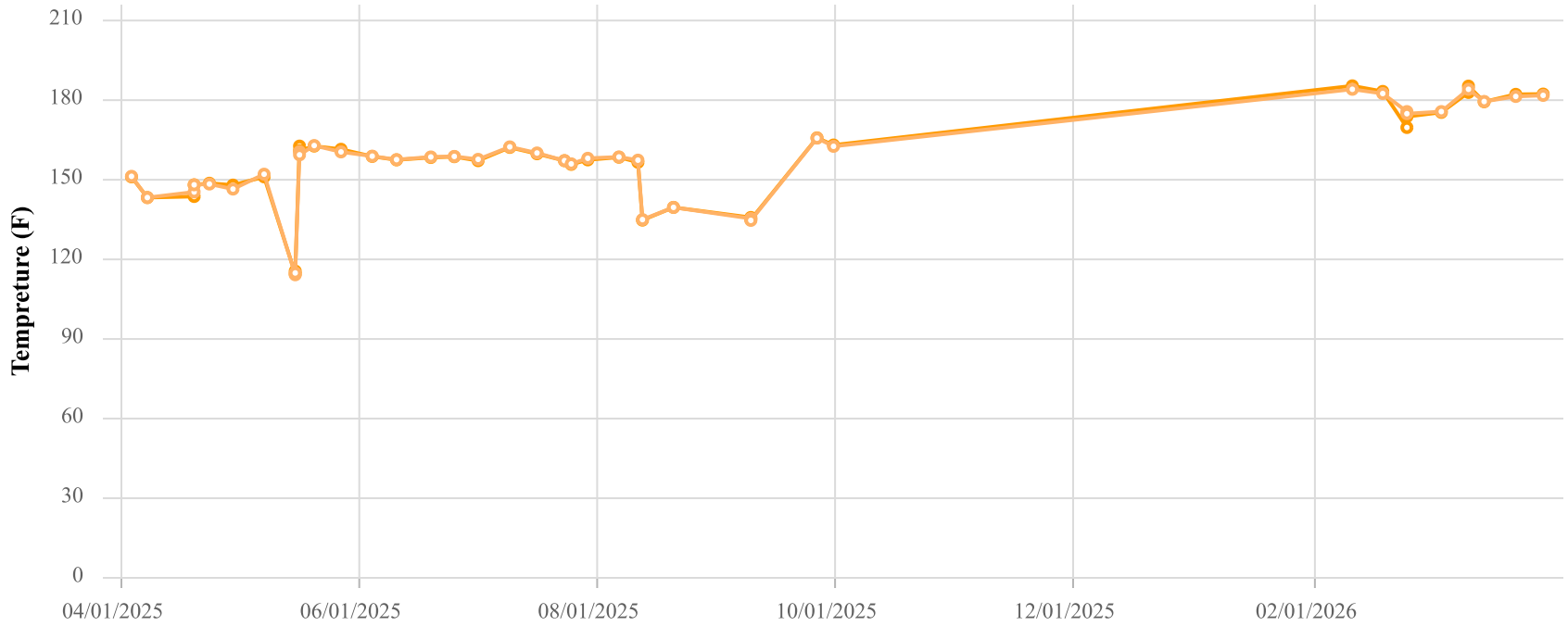

Point ID / Name

CCV24063 / CV-24063

Parameter / Unit

- Init. Flow / scfm
- % CH4 / %
- % CO2 / %
- % O2 / %
- % Bal Gas / %
- Init. Static Press / in. H2O
- Init. Temp / Deg. F
- Adj. Temp / Deg. F

Chiquita Canyon Landfill
Parameter Chart: Multiscale
Date Range: 04/01/2025 - 03/31/2026
Chart generation date: 4/2/26

SCSeTools

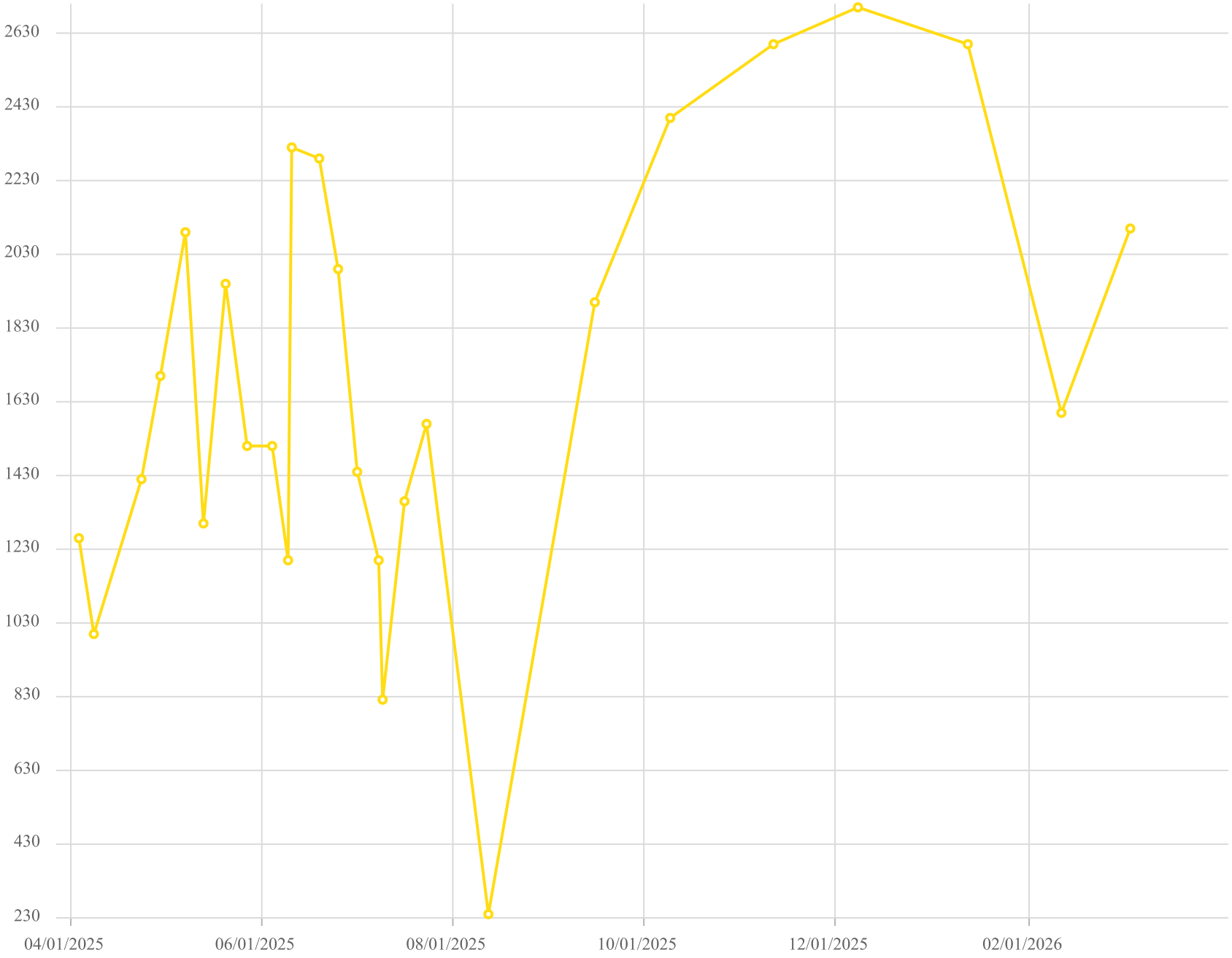

Point ID / Name

CV-24063 / CV-24063

Parameter / Unit

Carbon Monoxide /ppmv

Chiquita Canyon Landfill - LAB DATA
Parameter Chart: Uniscale
Date Range: 04/01/2025 - 03/31/2026
Chart generation date: 4/8/26

SCSeTools

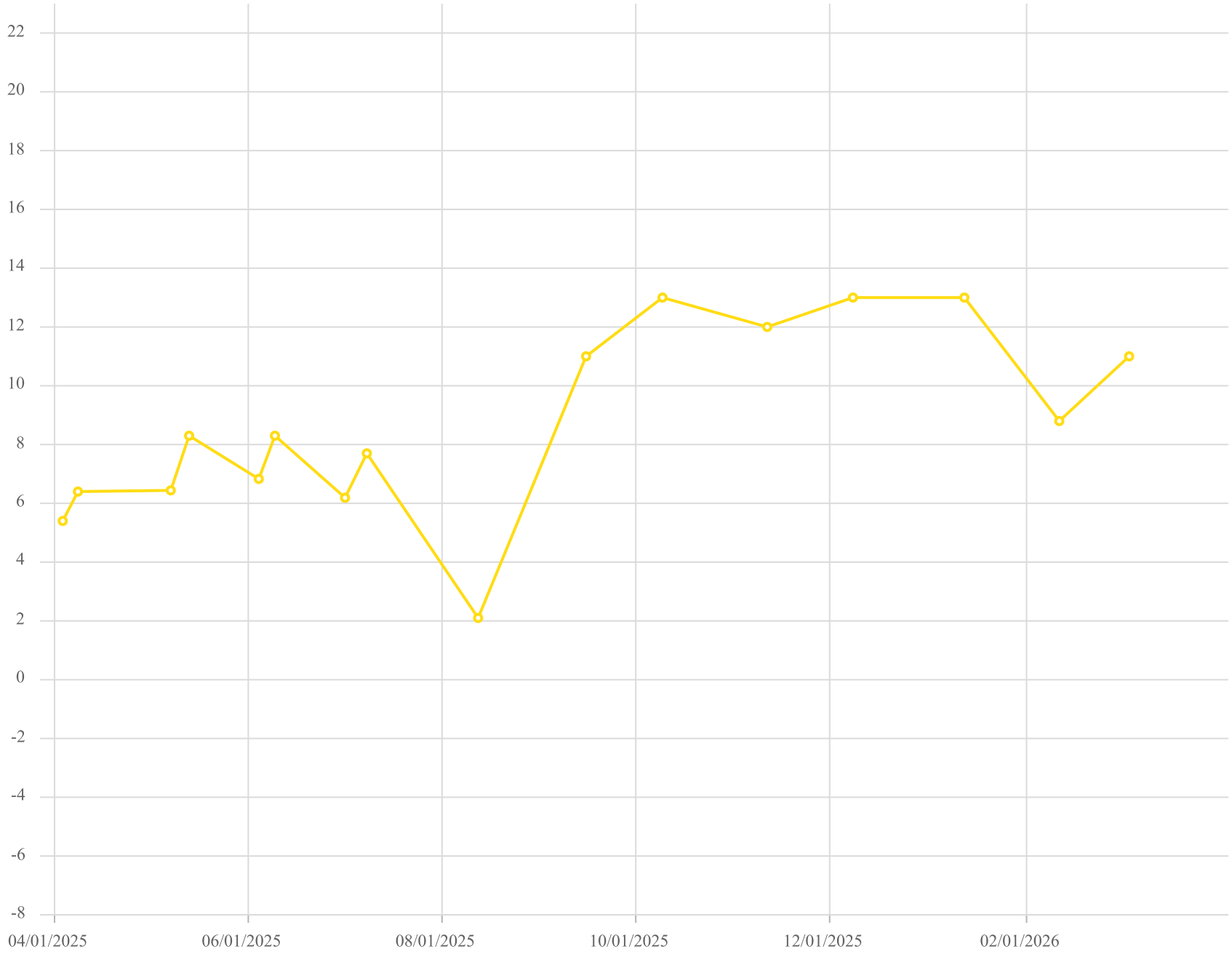

Point ID / Name

CV-24063 / CV-24063

Parameter / Unit

Hydrogen /% v/v

Chiquita Canyon Landfill - LAB DATA
Parameter Chart: Uniscale
Date Range: 04/01/2025 - 03/31/2026
Chart generation date: 4/8/26

SCSeTools

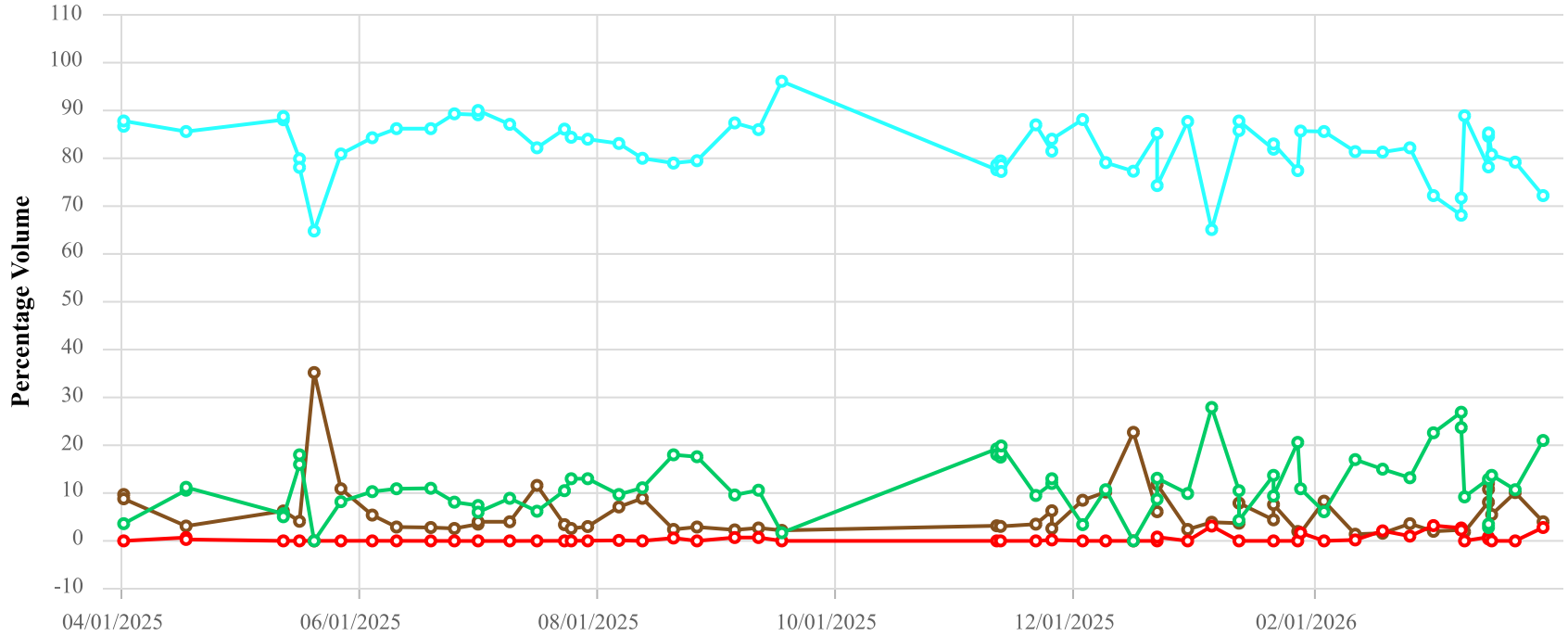

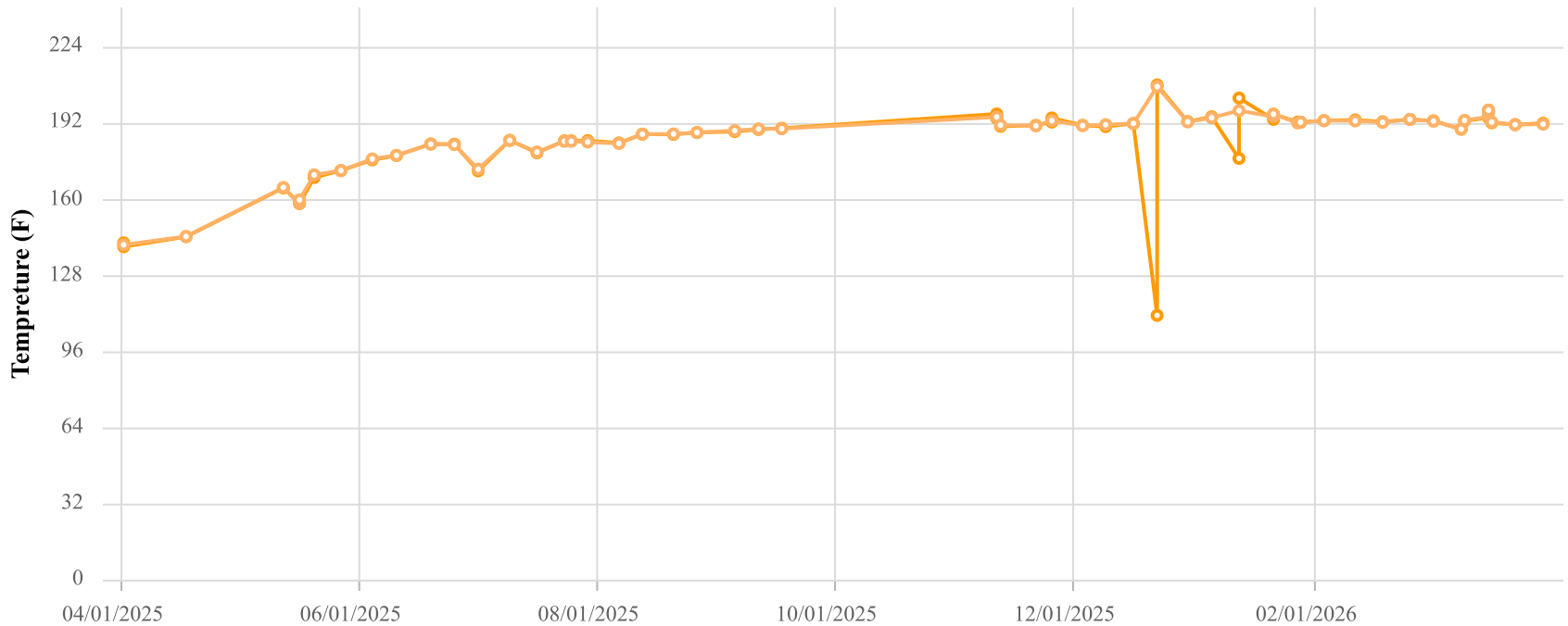

Point ID / Name

CCV24064 / CV-24064

Parameter / Unit

- Init. Flow / scfm
- % CH4 / %
- % CO2 / %
- % O2 / %
- % Bal Gas / %
- Init. Static Press / in. H2O
- Init. Temp / Deg. F
- Adj. Temp / Deg. F

Chiquita Canyon Landfill
Parameter Chart: Multiscale
Date Range: 04/01/2025 - 03/31/2026
Chart generation date: 4/2/26

SCSeTools

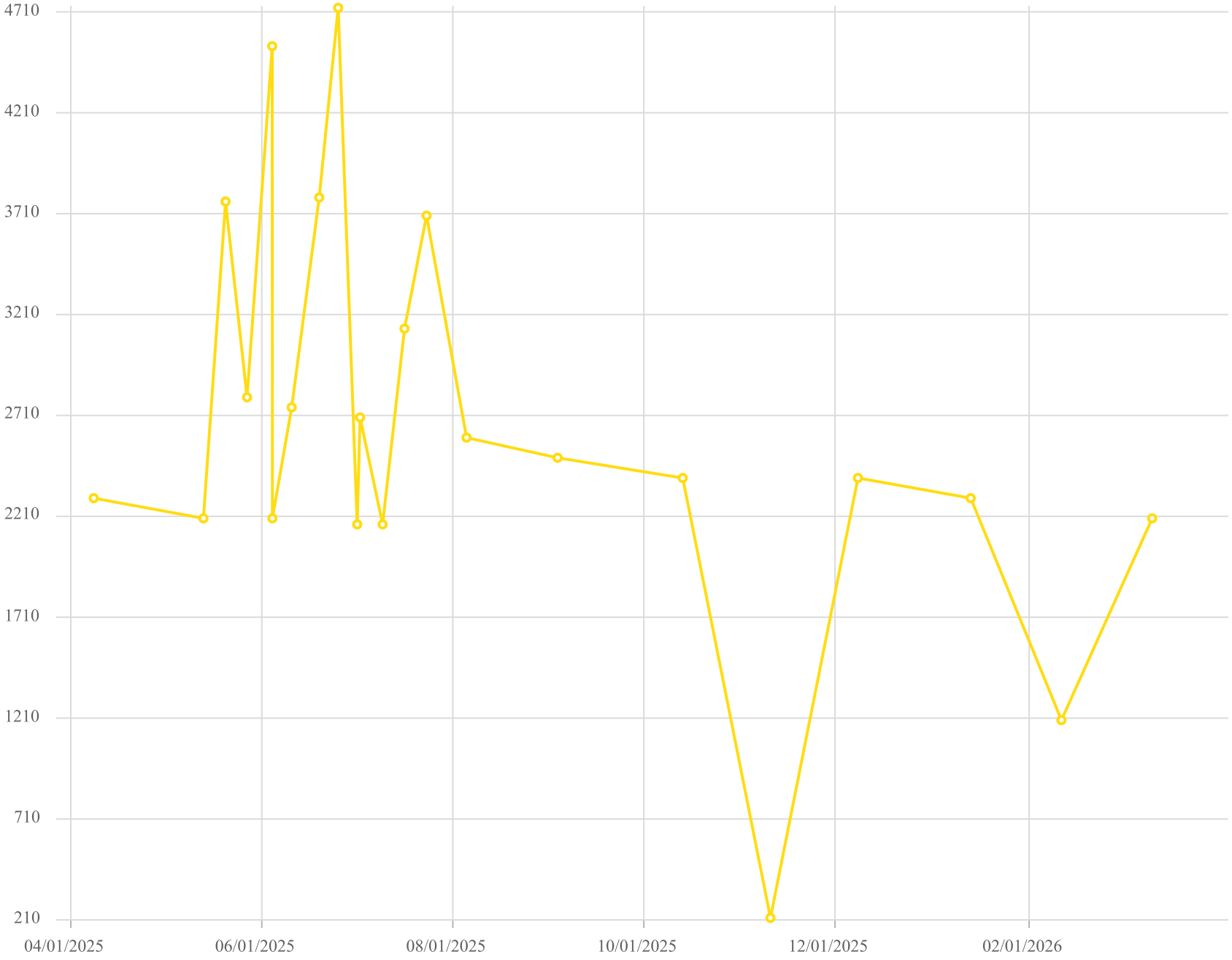

Point ID / Name

CV-24064 / CV-24064

Parameter / Unit

Carbon Monoxide /ppmv

Chiquita Canyon Landfill - LAB DATA
Parameter Chart: Uniscale
Date Range: 04/01/2025 - 03/31/2026
Chart generation date: 4/8/26

SCSeTools

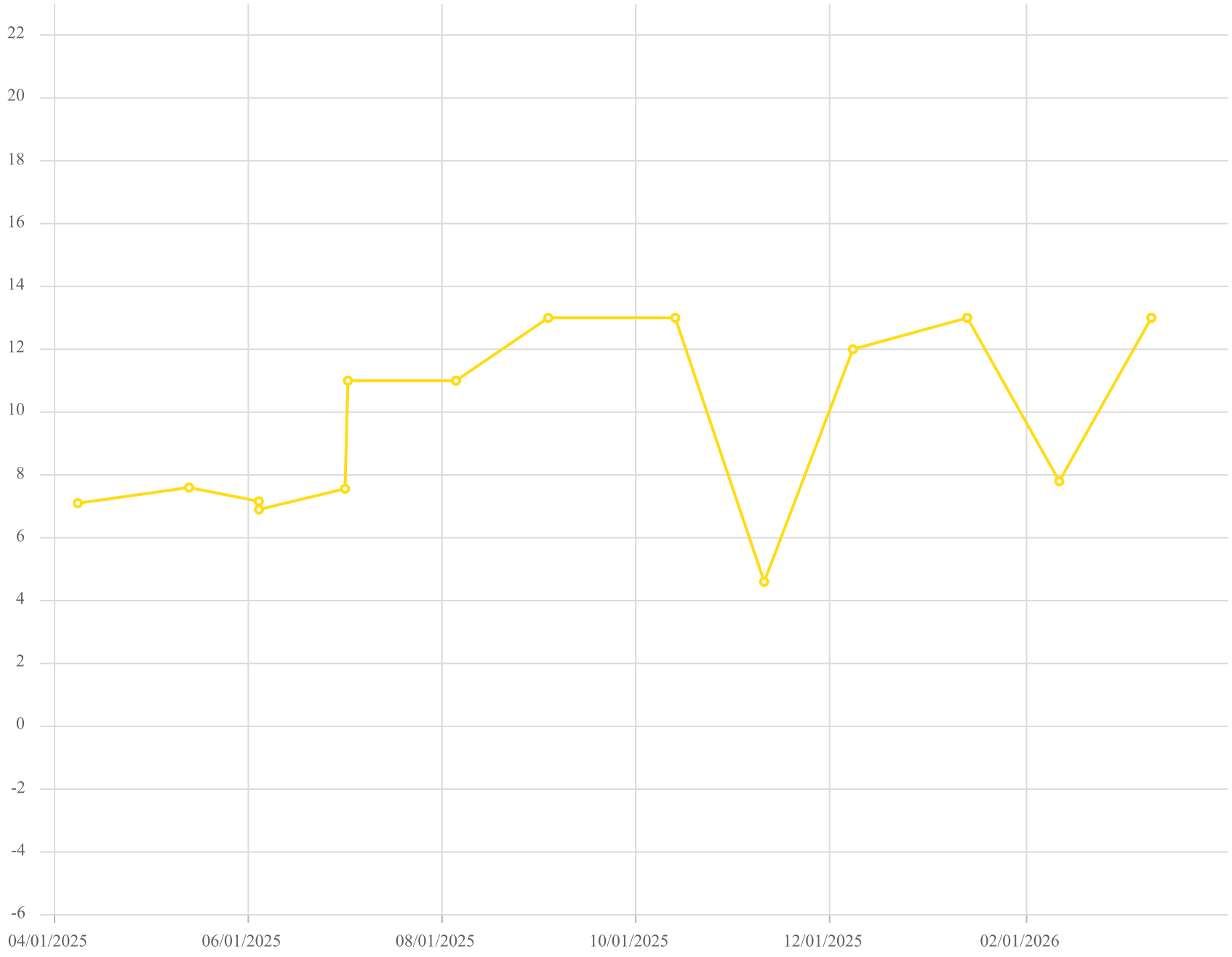

Point ID / Name

CV-24064 / CV-24064

Parameter / Unit

Hydrogen /% v/v

Chiquita Canyon Landfill - LAB DATA
Parameter Chart: Uniscale
Date Range: 04/01/2025 - 03/31/2026
Chart generation date: 4/8/26

SCSeTools

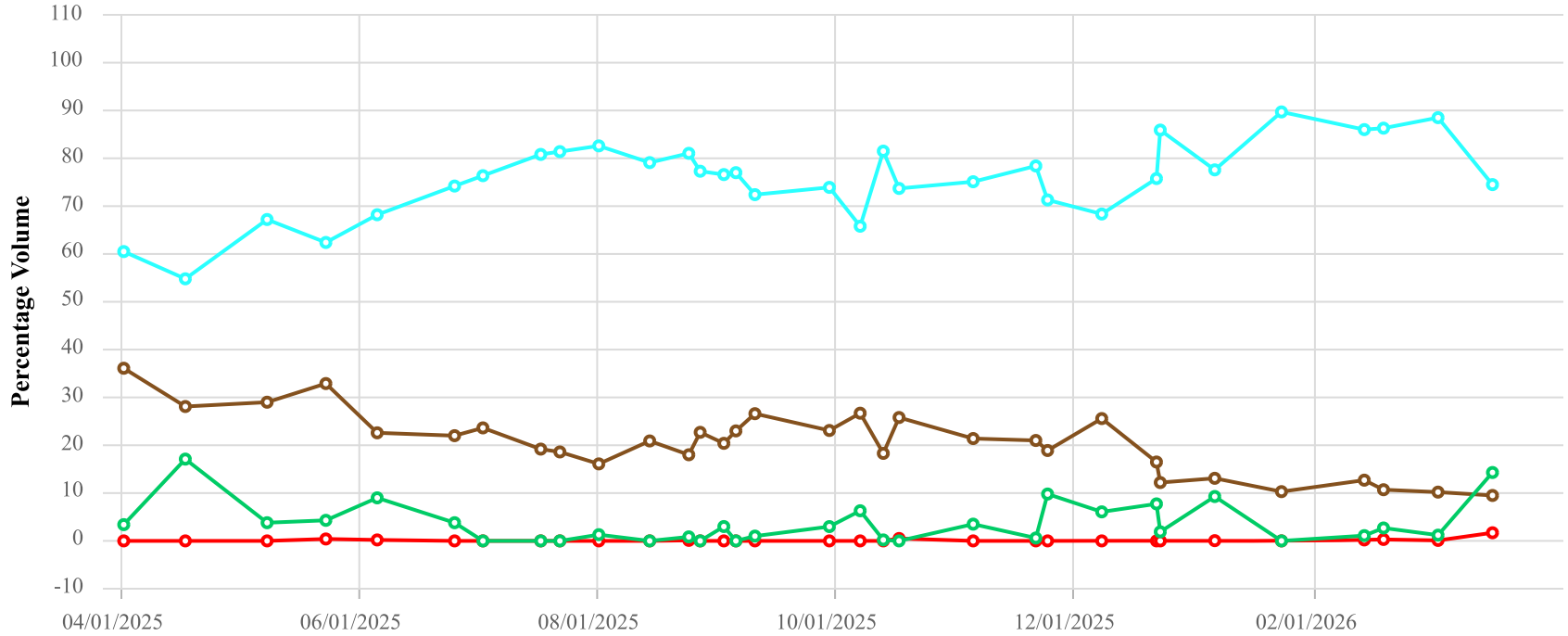

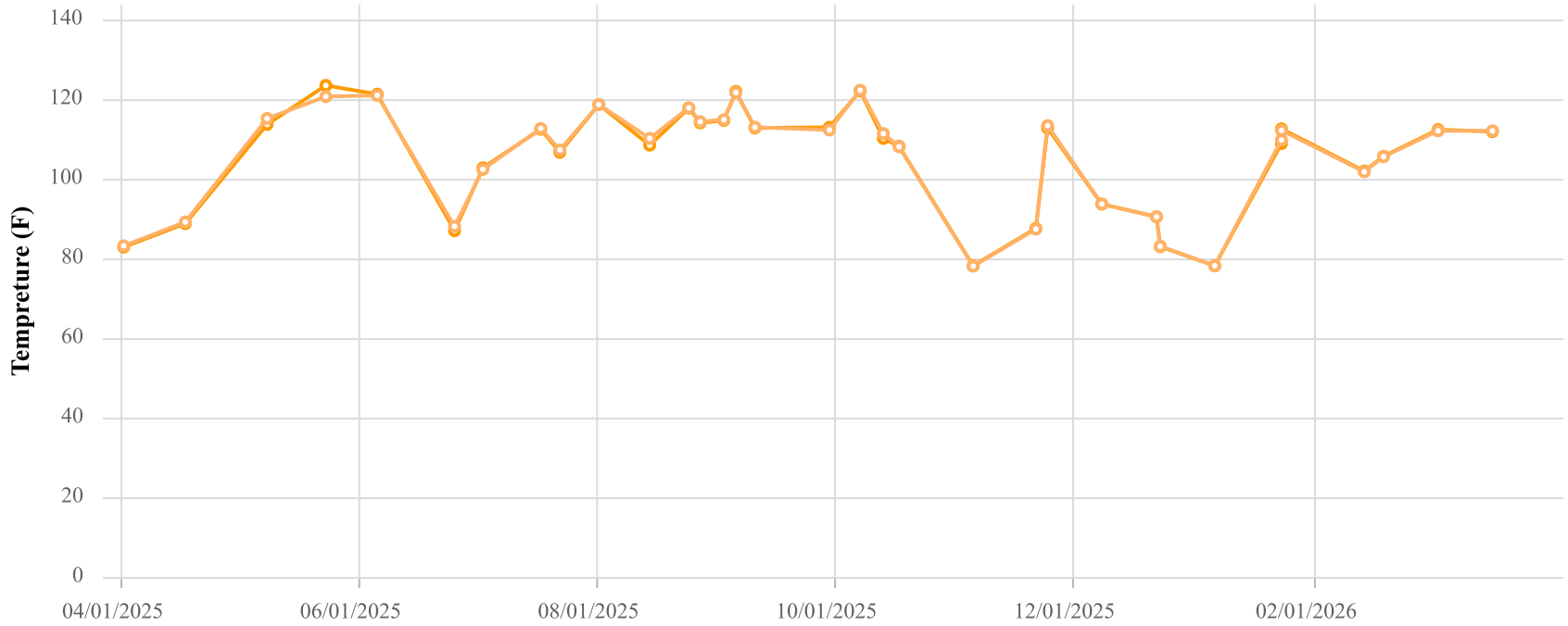

Point ID / Name

CCV24065 / CV-24065-TP17

Parameter / Unit

- Init. Flow / scfm
- % CH4 / %
- % CO2 / %
- % O2 / %
- % Bal Gas / %
- Init. Static Press / in. H2O
- Init. Temp / Deg. F
- Adj. Temp / Deg. F

Chiquita Canyon Landfill
Parameter Chart: Multiscale
Date Range: 04/01/2025 - 03/31/2026
Chart generation date: 4/2/26

SCSeTools

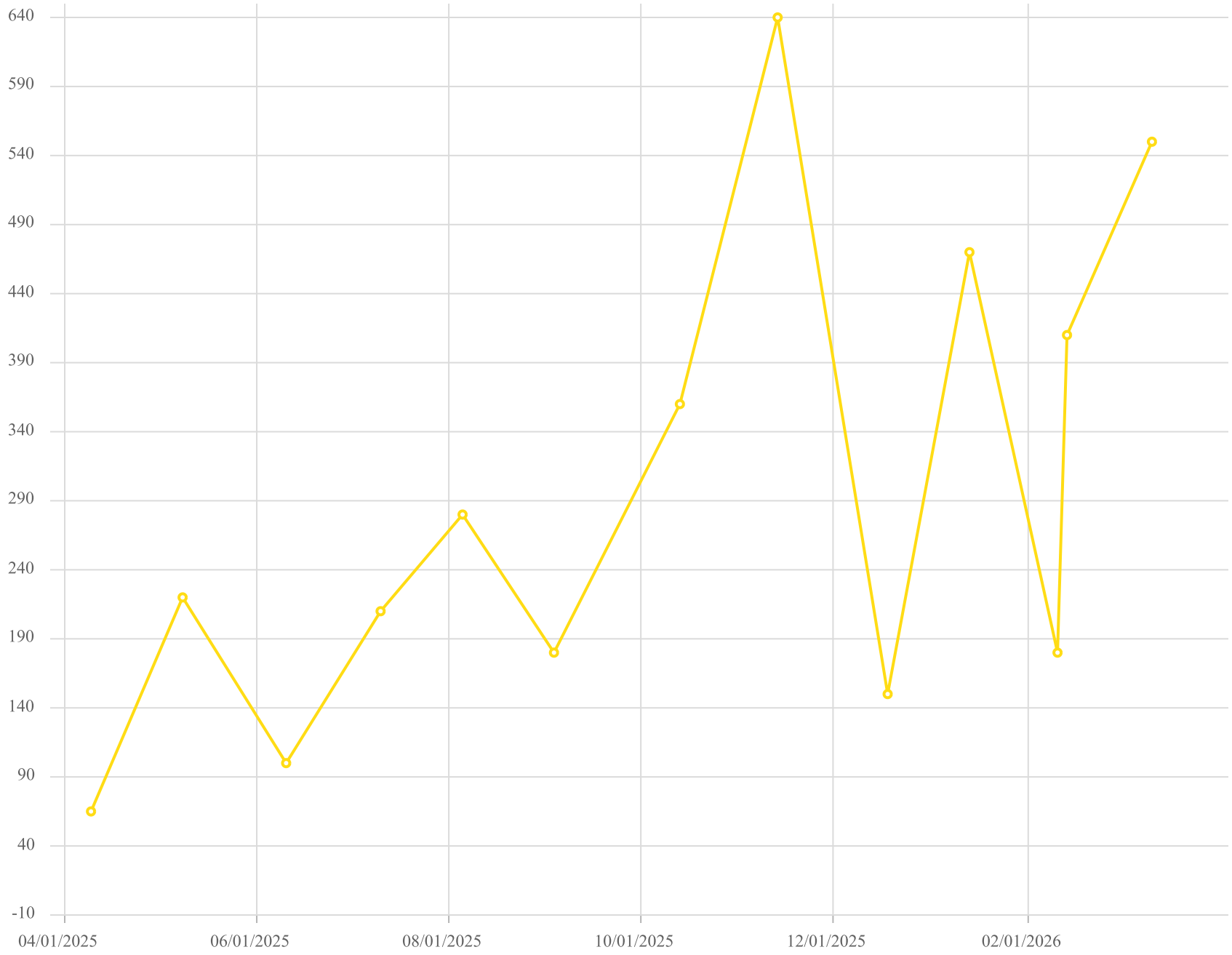

Point ID / Name

CV-24065 / CV-24065

Parameter / Unit

Carbon Monoxide /ppmv

Chiquita Canyon Landfill - LAB DATA
Parameter Chart: Uniscale
Date Range: 04/01/2025 - 03/31/2026
Chart generation date: 4/8/26

SCSeTools

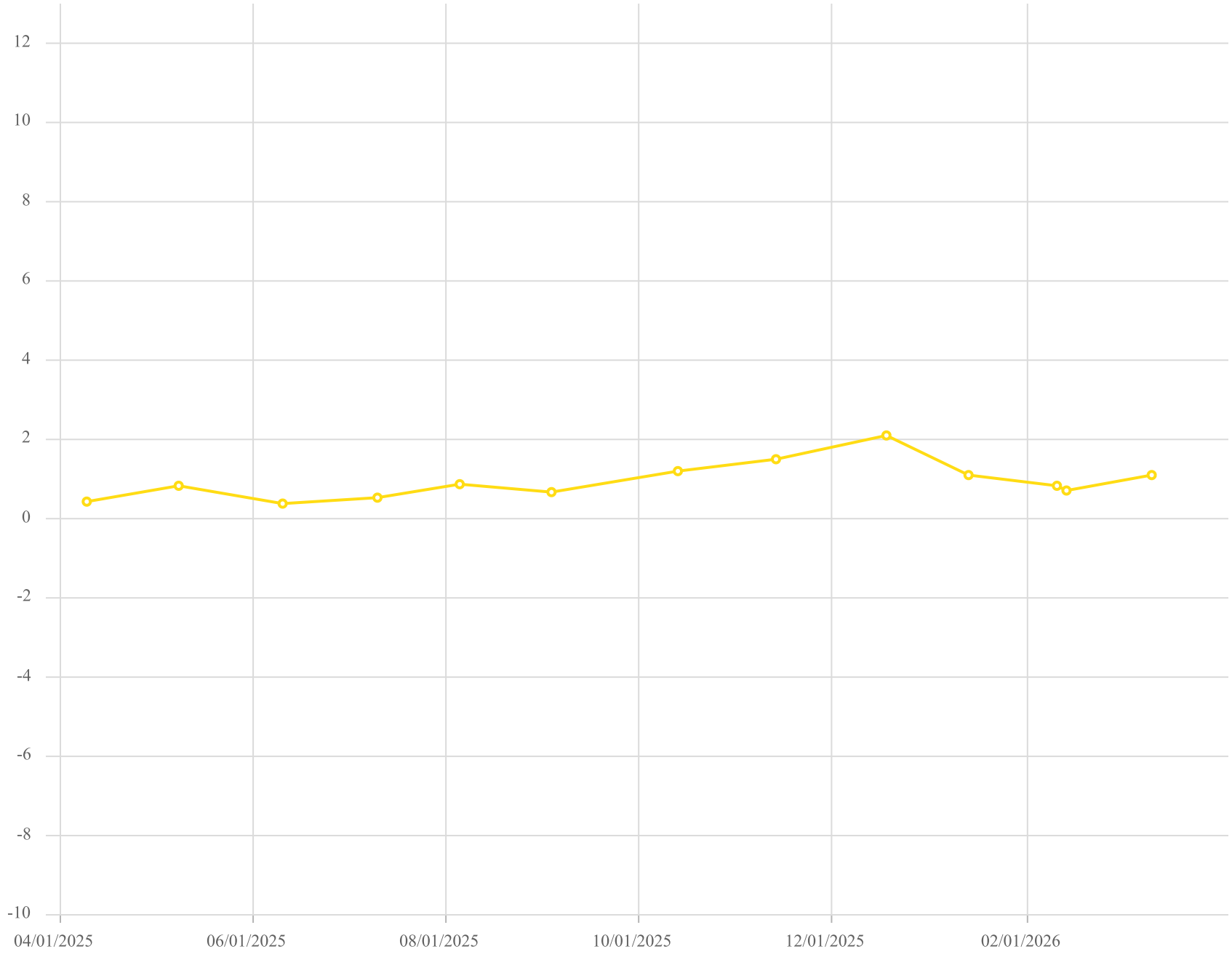

Point ID / Name

CV-24065 / CV-24065

Parameter / Unit

Hydrogen /% v/v

Chiquita Canyon Landfill - LAB DATA
Parameter Chart: Uniscale
Date Range: 04/01/2025 - 03/31/2026
Chart generation date: 4/8/26

SCSeTools

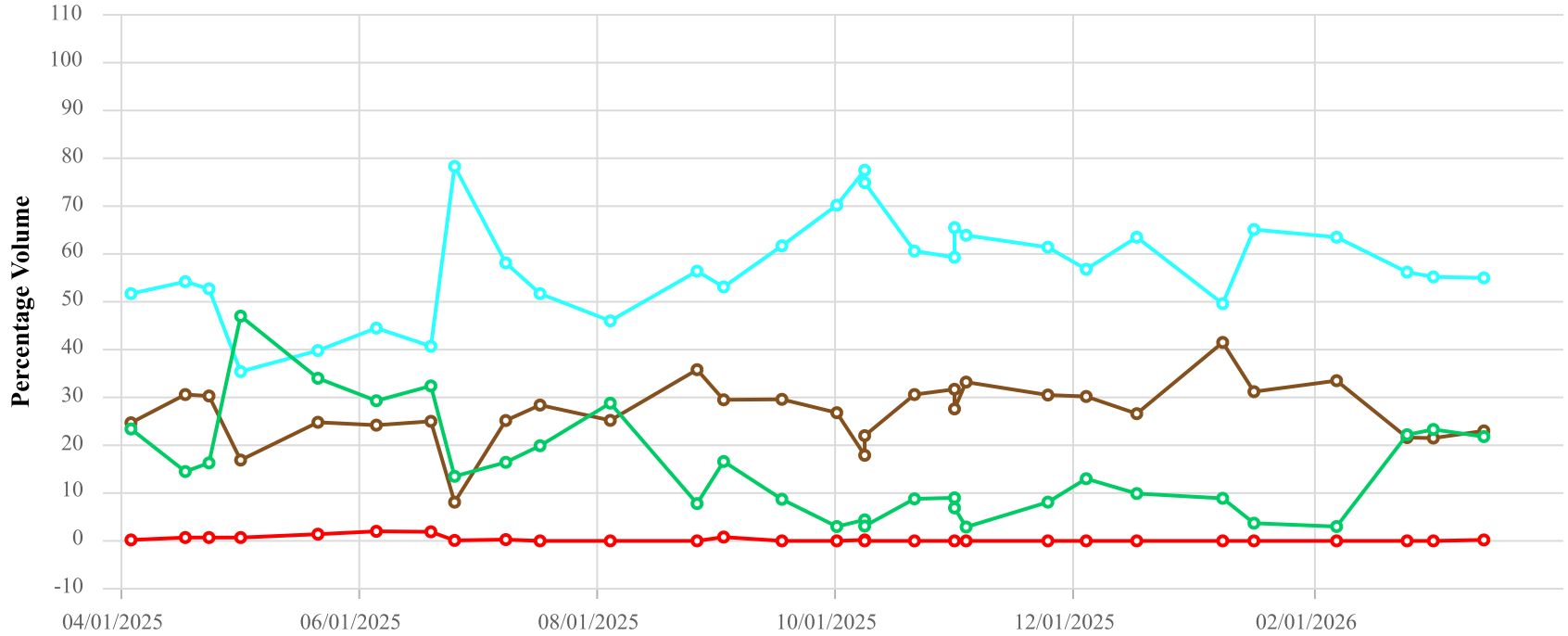

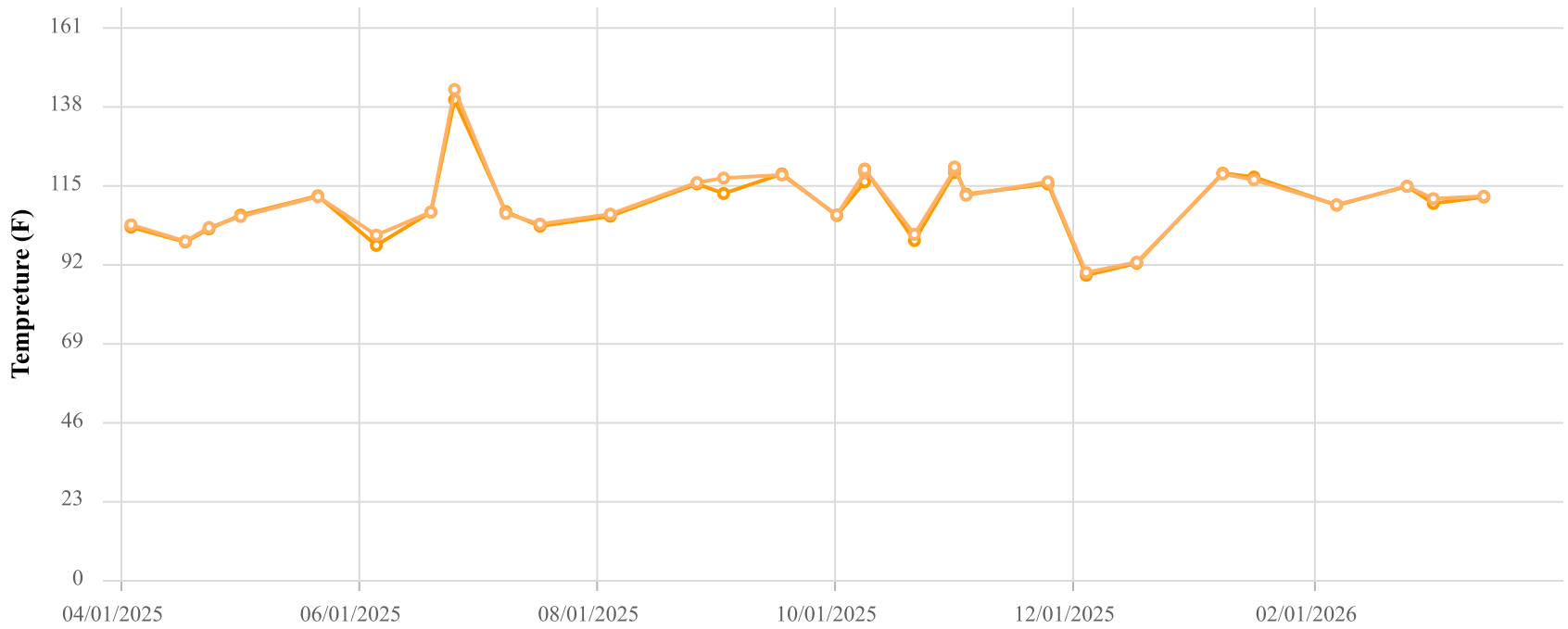

Point ID / Name

CCV24066 / CV-24066

Parameter / Unit

- Init. Flow / scfm
- % CH4 / %
- % CO2 / %
- % O2 / %
- % Bal Gas / %
- Init. Static Press / in. H2O
- Init. Temp / Deg. F
- Adj. Temp / Deg. F

Chiquita Canyon Landfill
Parameter Chart: Multiscale
Date Range: 04/01/2025 - 03/31/2026
Chart generation date: 4/2/26

SCSeTools

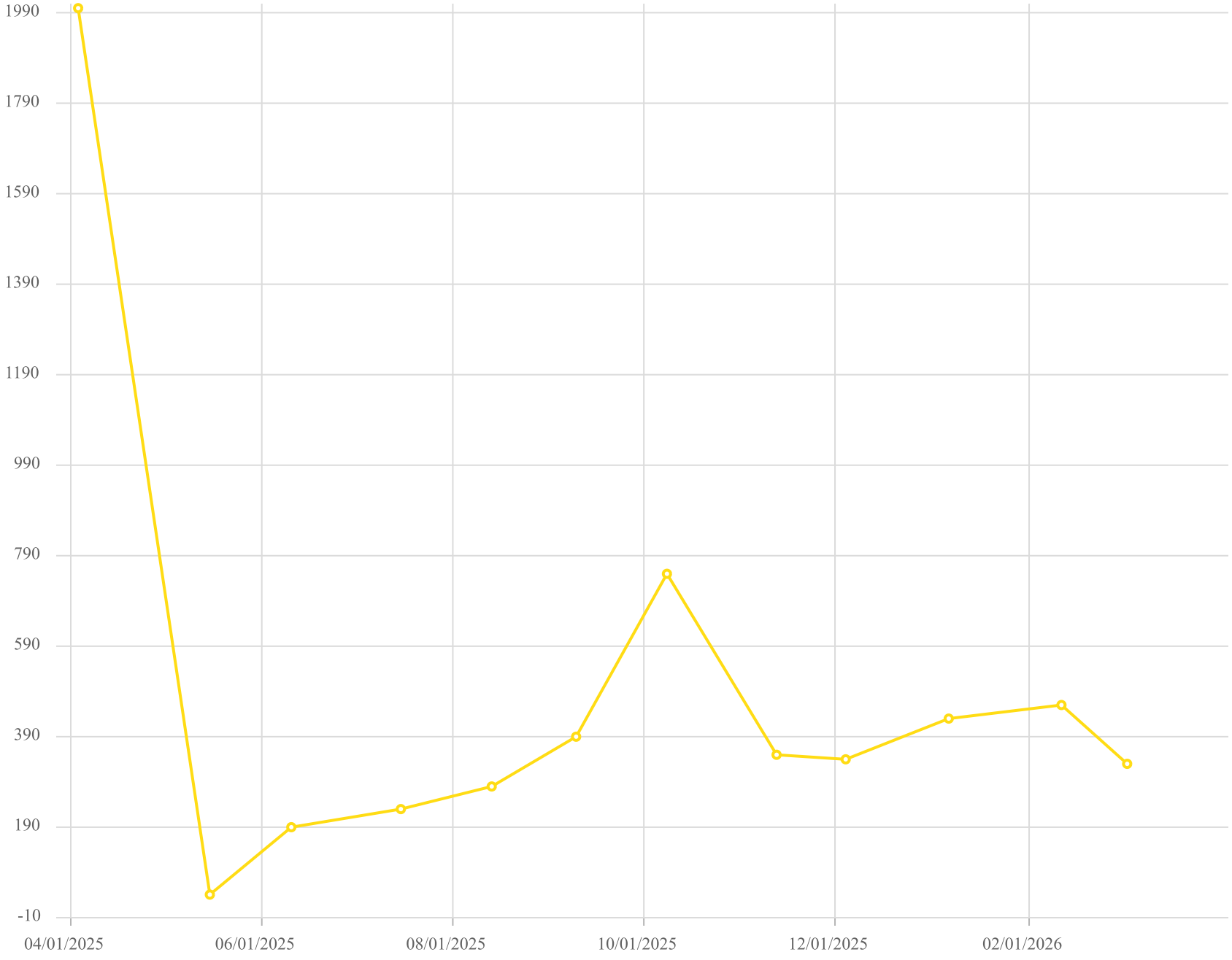

Point ID / Name

CV-24066 / CV-24066

Parameter / Unit

Carbon Monoxide /ppmv

Chiquita Canyon Landfill - LAB DATA
Parameter Chart: Uniscale
Date Range: 04/01/2025 - 03/31/2026
Chart generation date: 4/8/26

SCSeTools

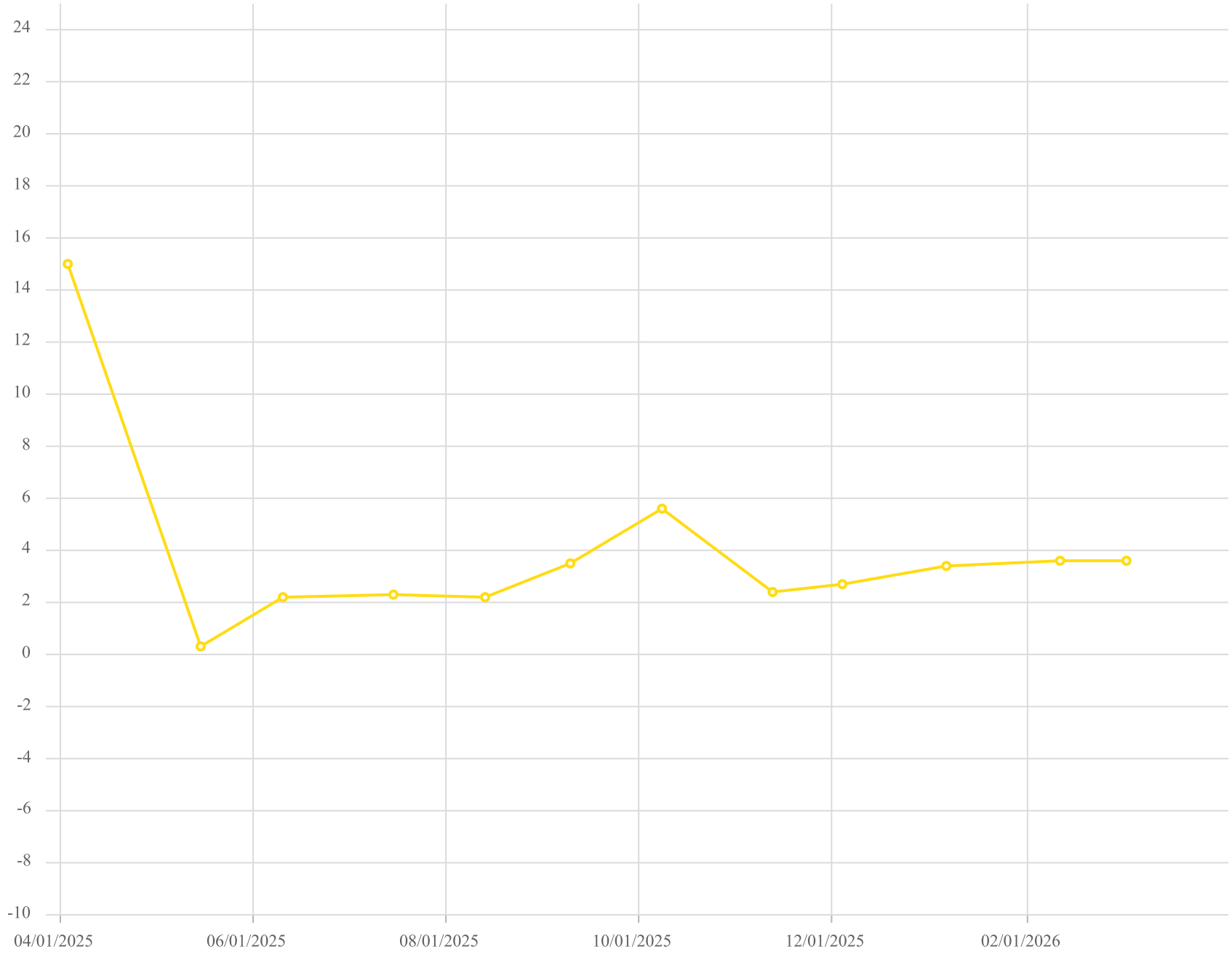

Point ID / Name

CV-24066 / CV-24066

Parameter / Unit

Hydrogen /% v/v

Chiquita Canyon Landfill - LAB DATA
Parameter Chart: Uniscale
Date Range: 04/01/2025 - 03/31/2026
Chart generation date: 4/8/26

SCSeTools

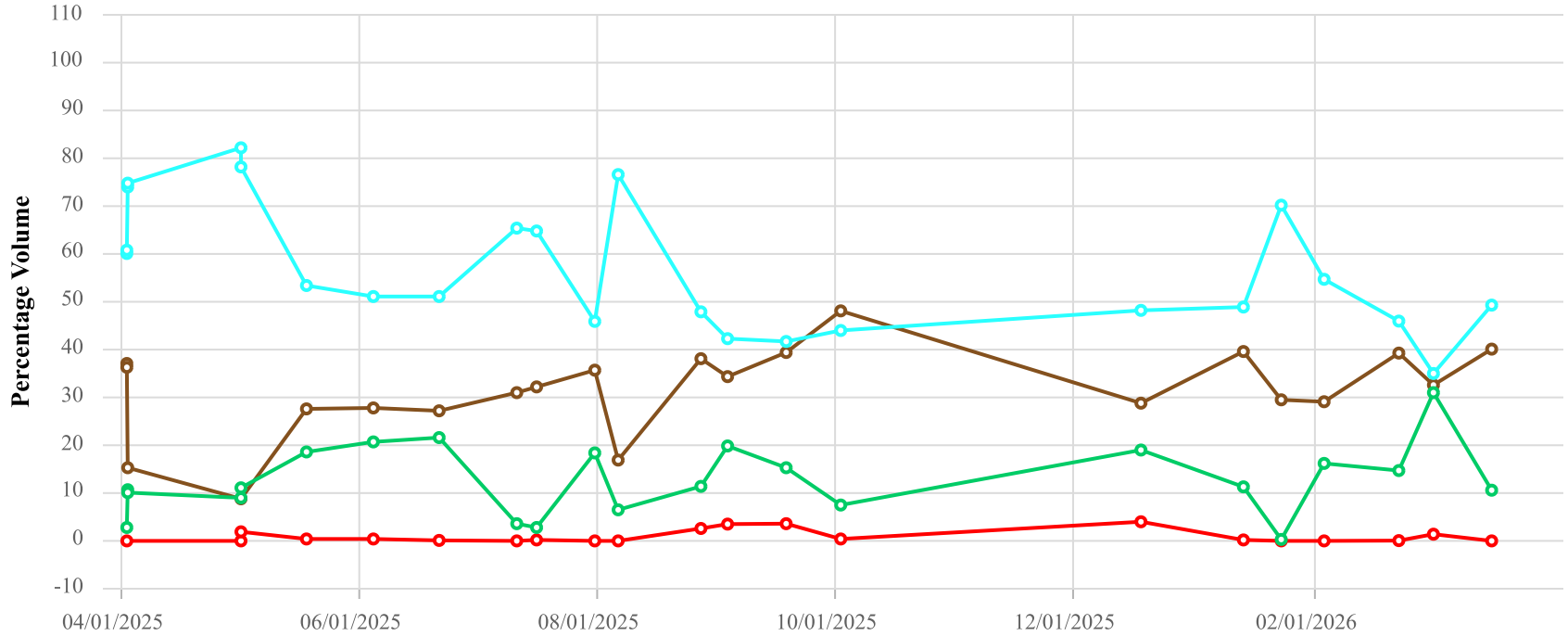

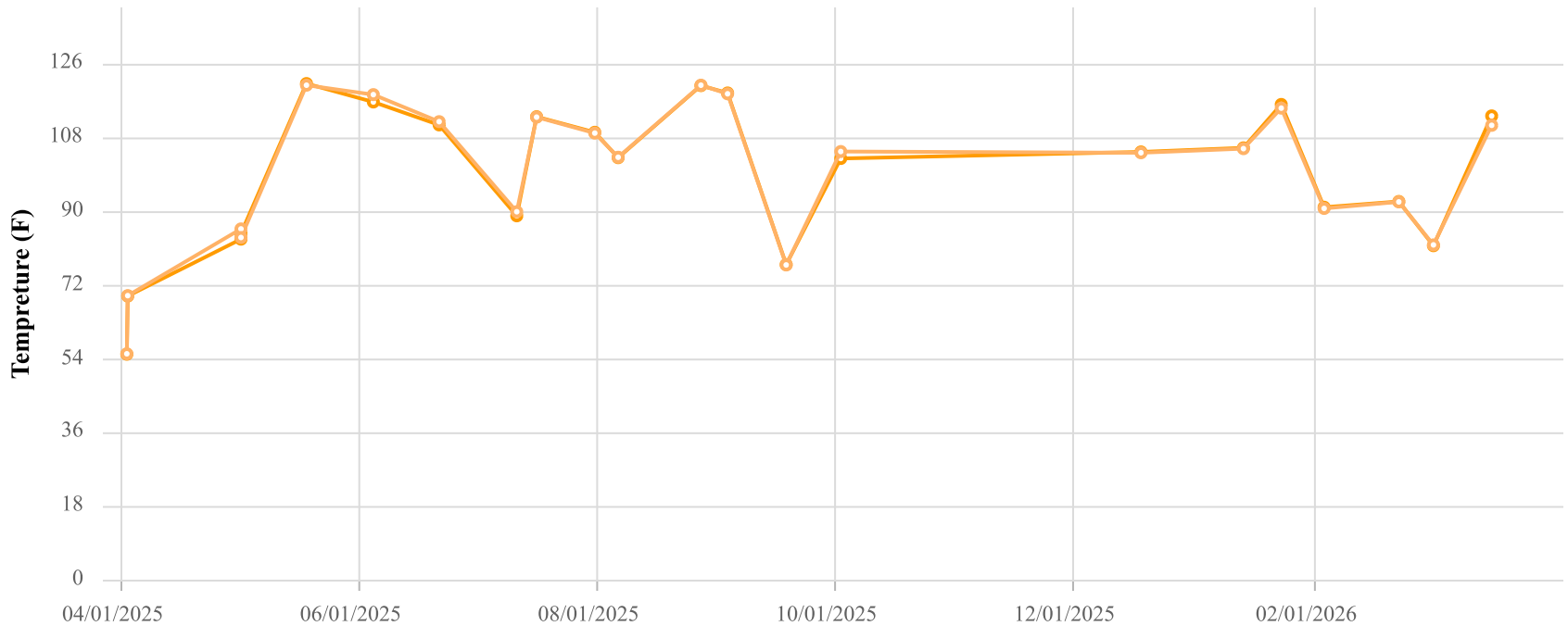

Point ID / Name

CCV24069 / CV-24069

Parameter / Unit

- Init. Flow / scfm
- % CH4 / %
- % CO2 / %
- % O2 / %
- % Bal Gas / %
- Init. Static Press / in. H2O
- Init. Temp / Deg. F
- Adj. Temp / Deg. F

Chiquita Canyon Landfill
Parameter Chart: Multiscale
Date Range: 04/01/2025 - 03/31/2026
Chart generation date: 4/2/26

SCSeTools

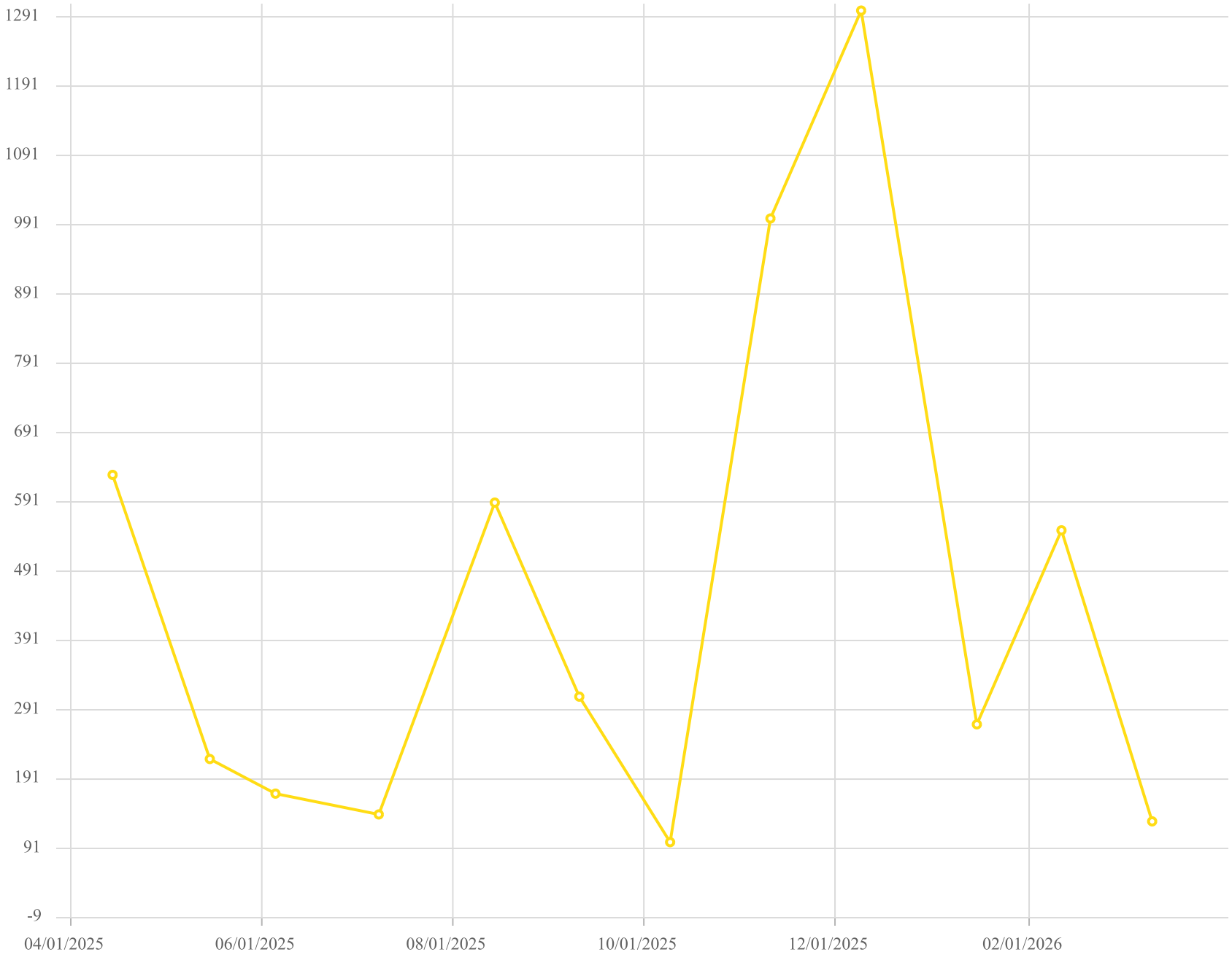

Point ID / Name

CV-24069 / CV-24069

Parameter / Unit

Carbon Monoxide /ppmv

Chiquita Canyon Landfill - LAB DATA
Parameter Chart: Uniscale
Date Range: 04/01/2025 - 03/31/2026
Chart generation date: 4/8/26

SCSeTools

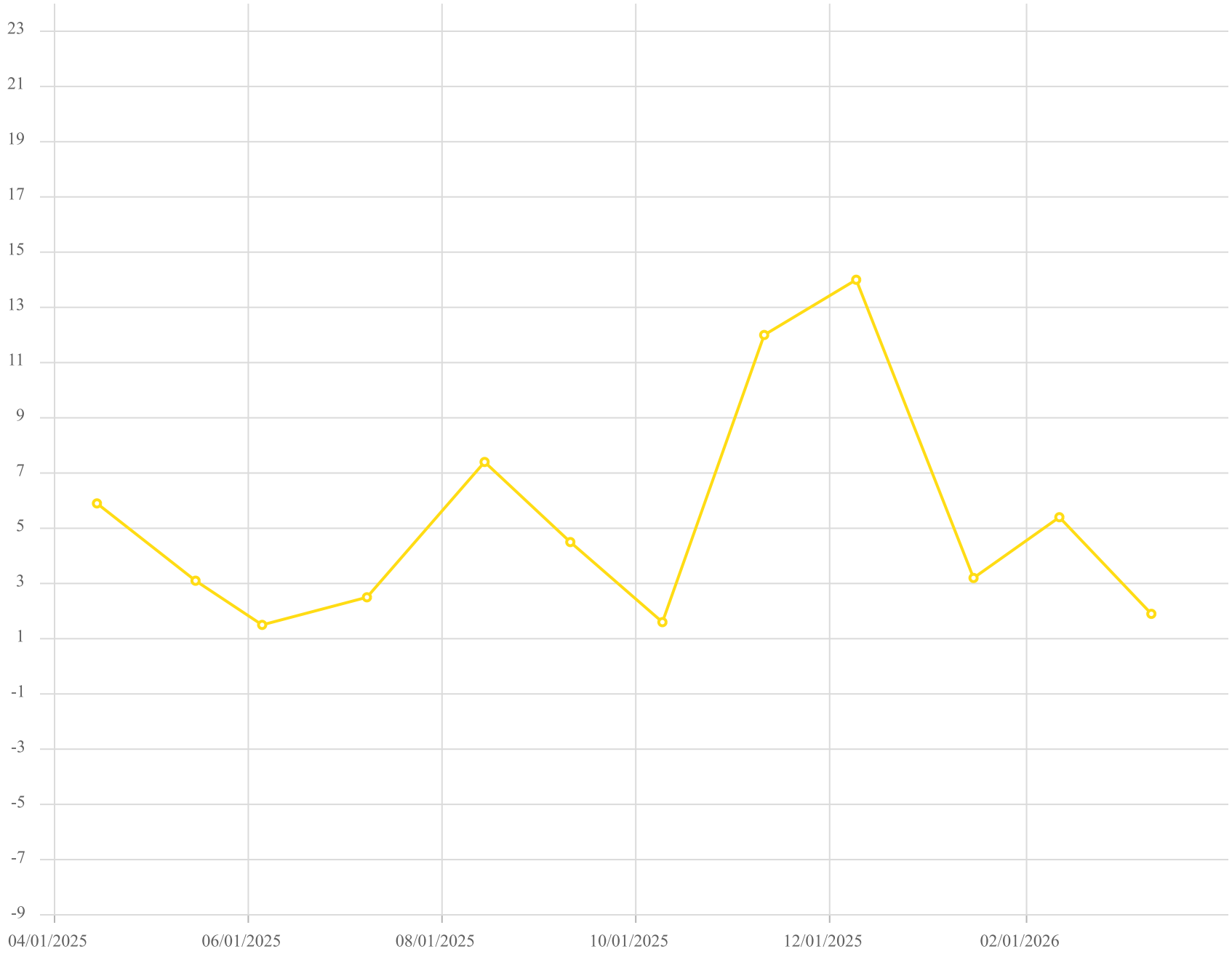

Point ID / Name

CV-24069 / CV-24069

Parameter / Unit

Hydrogen /% v/v

Chiquita Canyon Landfill - LAB DATA
Parameter Chart: Uniscale
Date Range: 04/01/2025 - 03/31/2026
Chart generation date: 4/8/26

SCSeTools

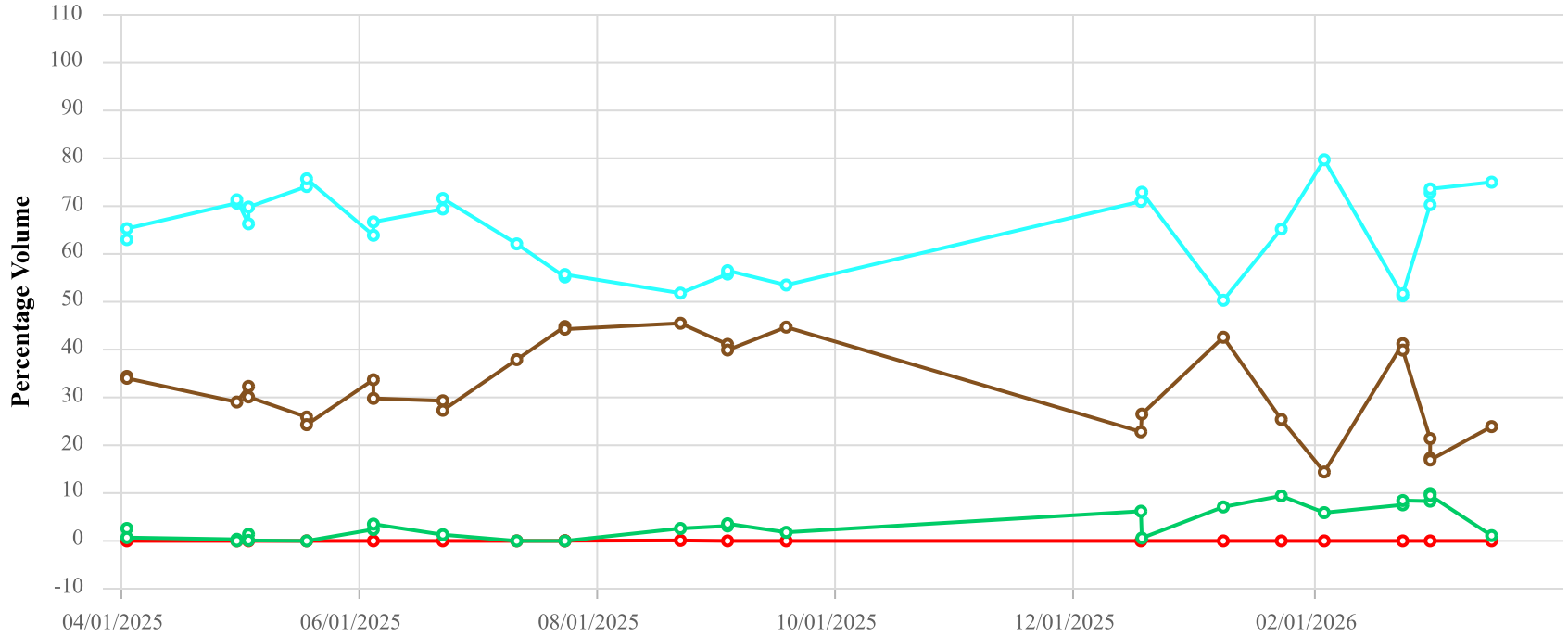

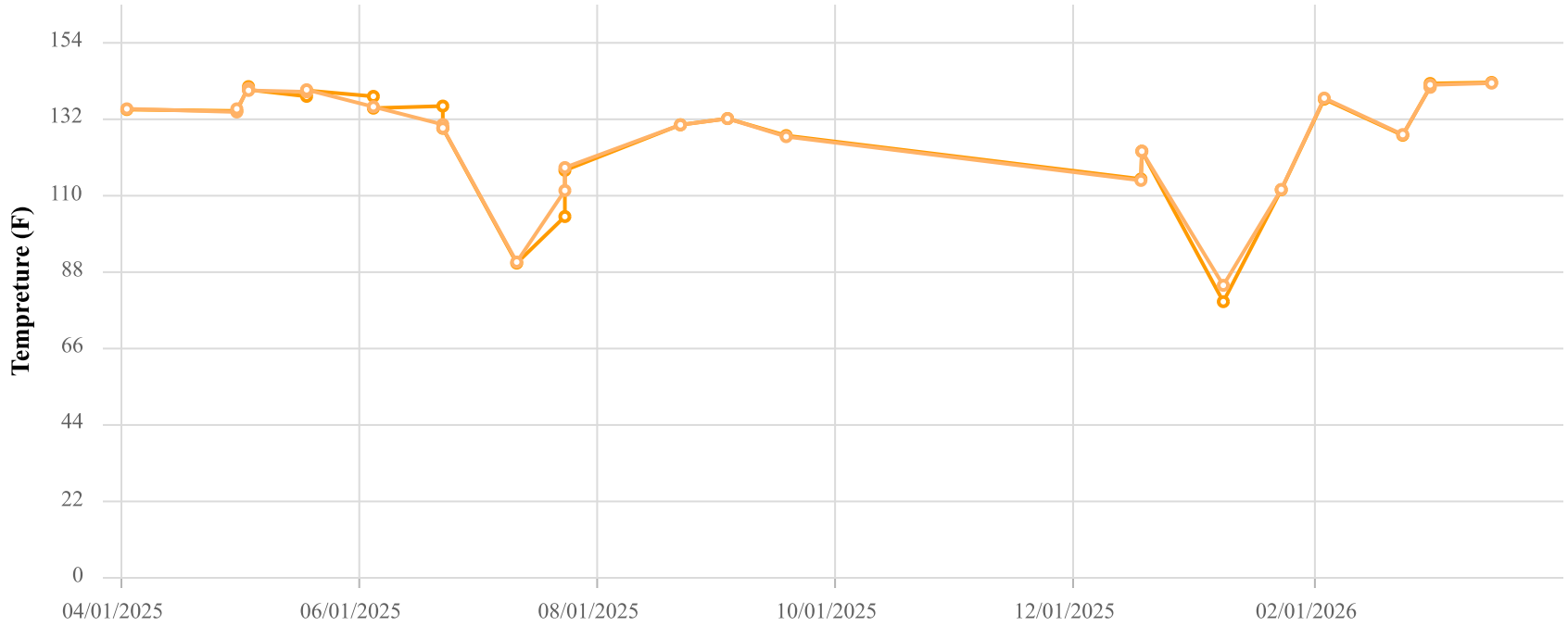

Point ID / Name

CCV24070 / CV-24070

Parameter / Unit

- Init. Flow / scfm
- % CH4 / %
- % CO2 / %
- % O2 / %
- % Bal Gas / %
- Init. Static Press / in. H2O
- Init. Temp / Deg. F
- Adj. Temp / Deg. F

Chiquita Canyon Landfill
Parameter Chart: Multiscale
Date Range: 04/01/2025 - 03/31/2026
Chart generation date: 4/2/26

SCSeTools

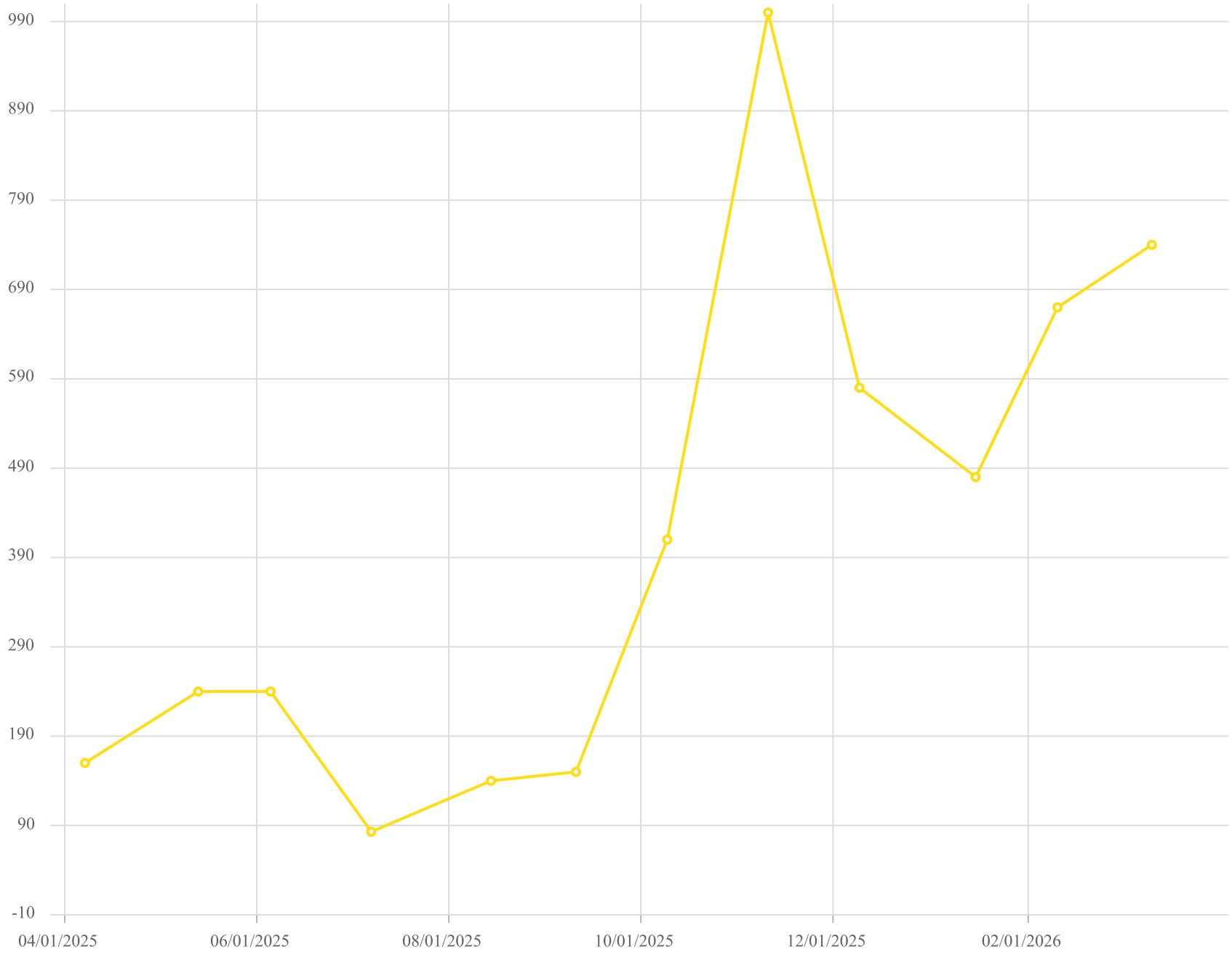

Point ID / Name

CV-24070 / CV-24070

Parameter / Unit

Carbon Monoxide /ppmv

Chiquita Canyon Landfill - LAB DATA
Parameter Chart: Uniscale
Date Range: 04/01/2025 - 03/31/2026
Chart generation date: 4/8/26

SCSeTools

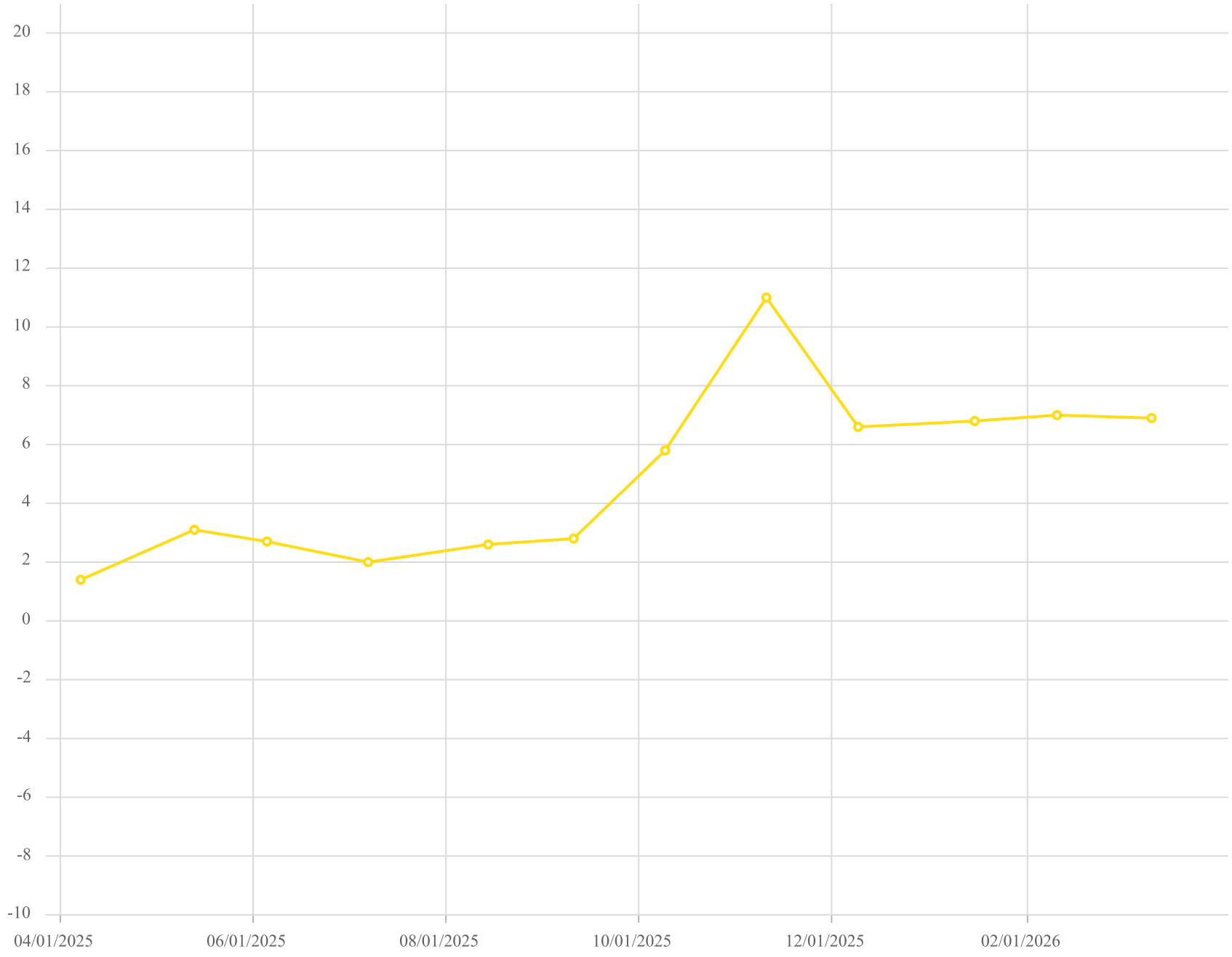

Point ID / Name

CV-24070 / CV-24070

Parameter / Unit

Hydrogen /% v/v

Chiquita Canyon Landfill - LAB DATA
Parameter Chart: Uniscale
Date Range: 04/01/2025 - 03/31/2026
Chart generation date: 4/8/26

SCSeTools

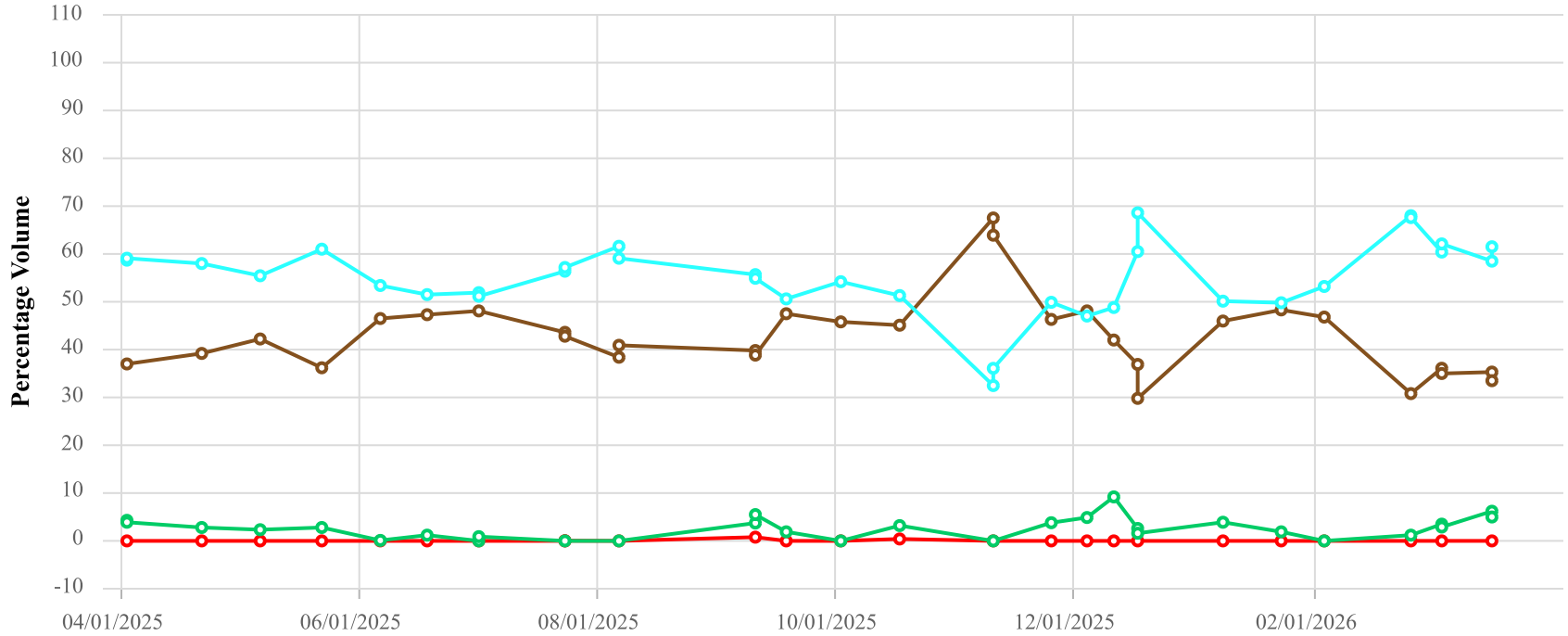

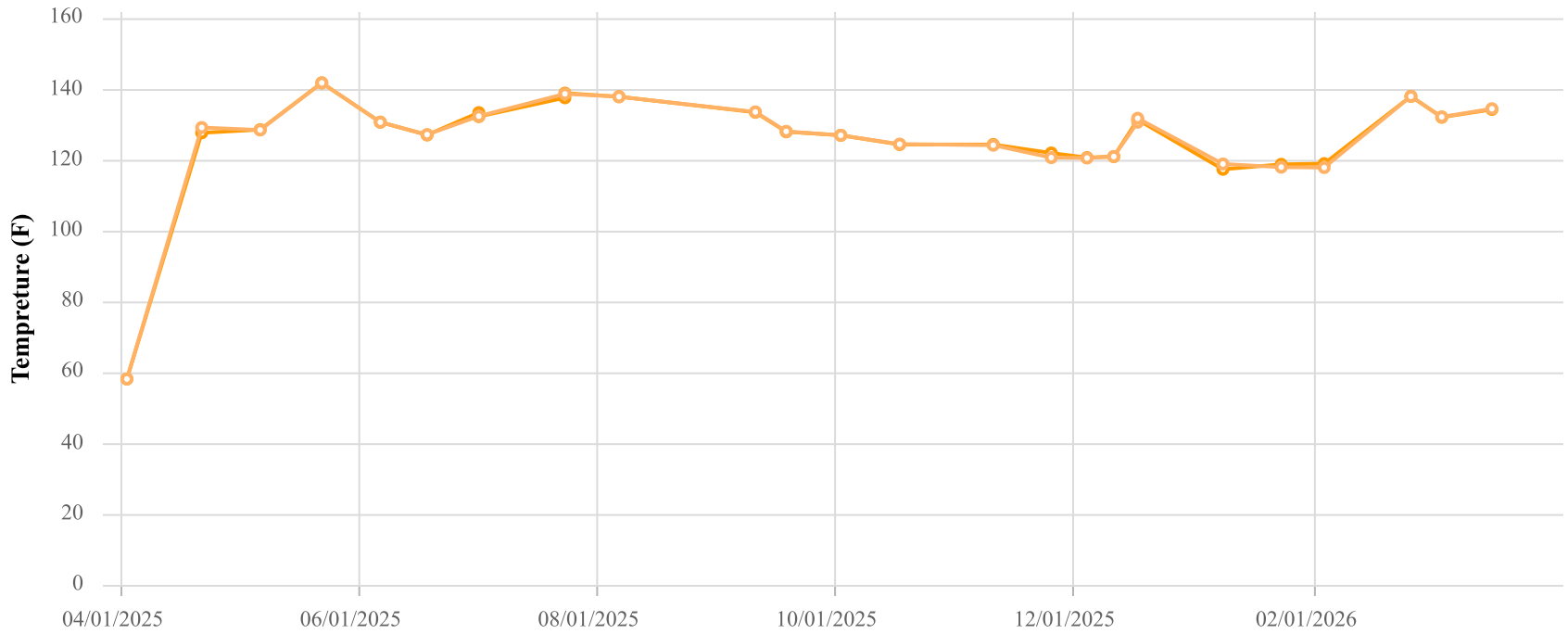

Point ID / Name

CCV24071 / CV-24071

Parameter / Unit

- Init. Flow / scfm
- % CH4 / %
- % CO2 / %
- % O2 / %
- % Bal Gas / %
- Init. Static Press / in. H2O
- Init. Temp / Deg. F
- Adj. Temp / Deg. F

Chiquita Canyon Landfill
Parameter Chart: Multiscale
Date Range: 04/01/2025 - 03/31/2026
Chart generation date: 4/2/26

SCSeTools

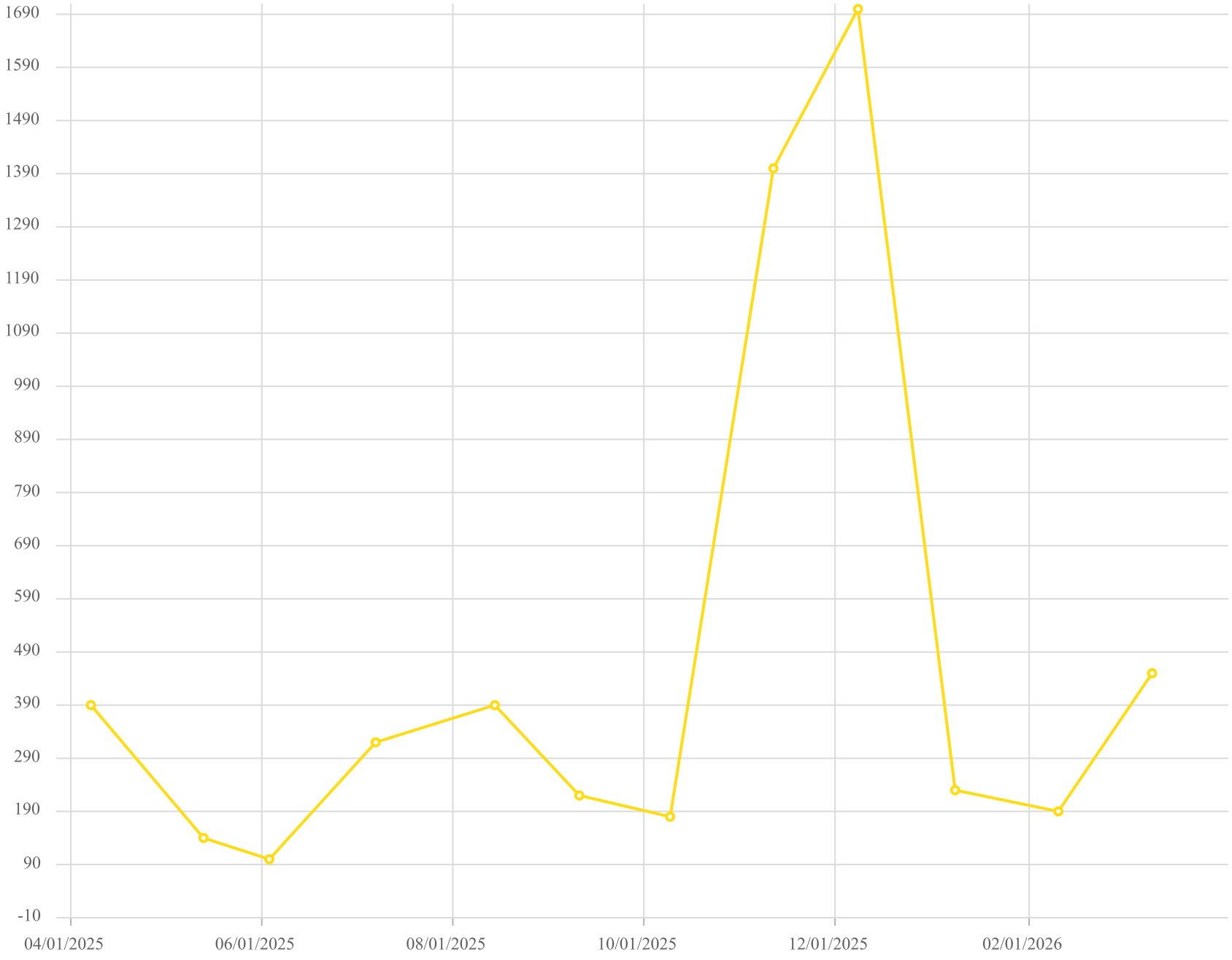

Point ID / Name

CV-24071 / CV-24071

Parameter / Unit

Carbon Monoxide /ppmv

Chiquita Canyon Landfill - LAB DATA
Parameter Chart: Uniscale
Date Range: 04/01/2025 - 03/31/2026
Chart generation date: 4/8/26

SCSeTools

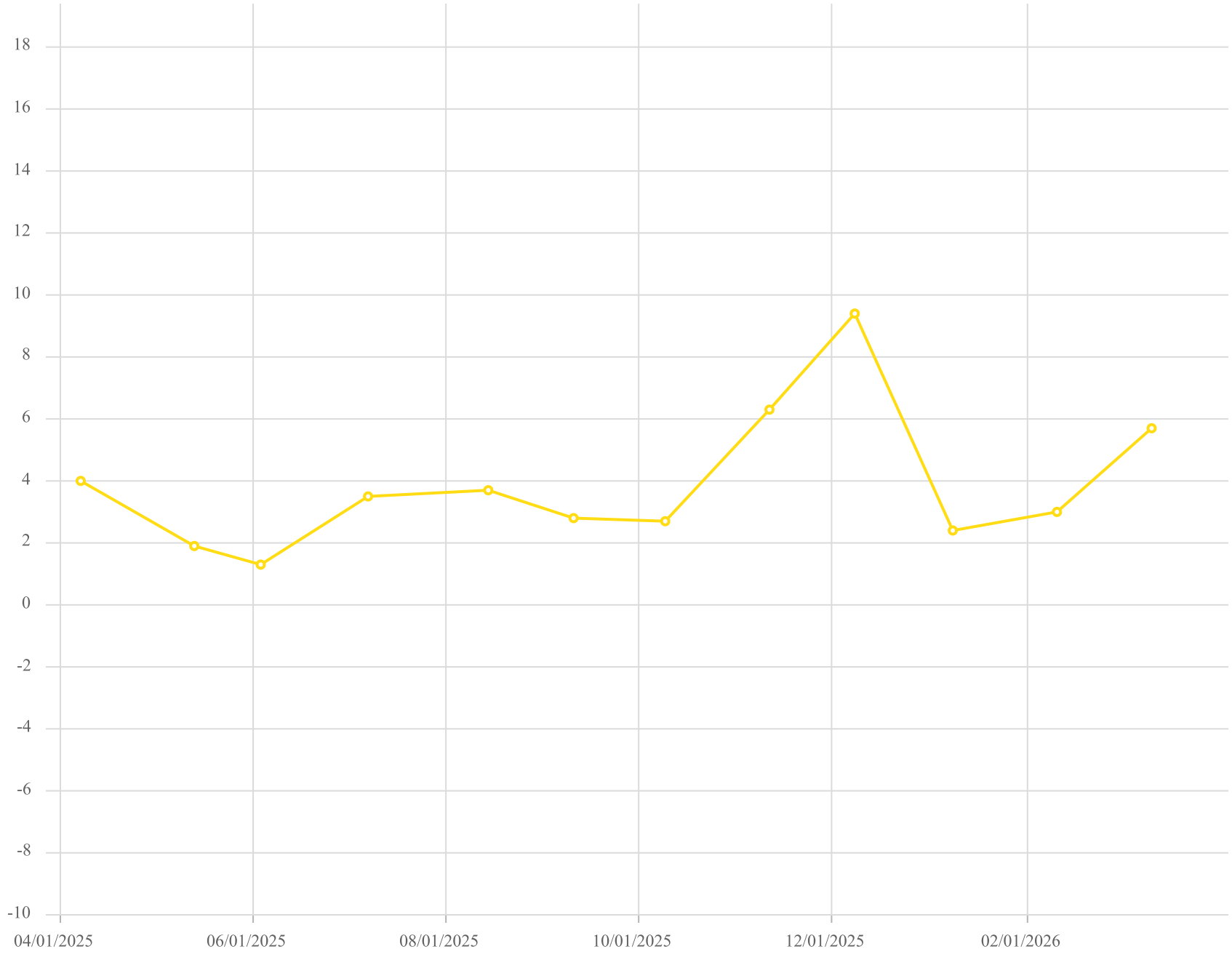

Point ID / Name

CV-24071 / CV-24071

Parameter / Unit

Hydrogen /% v/v

Chiquita Canyon Landfill - LAB DATA
Parameter Chart: Uniscale
Date Range: 04/01/2025 - 03/31/2026
Chart generation date: 4/8/26

SCSeTools

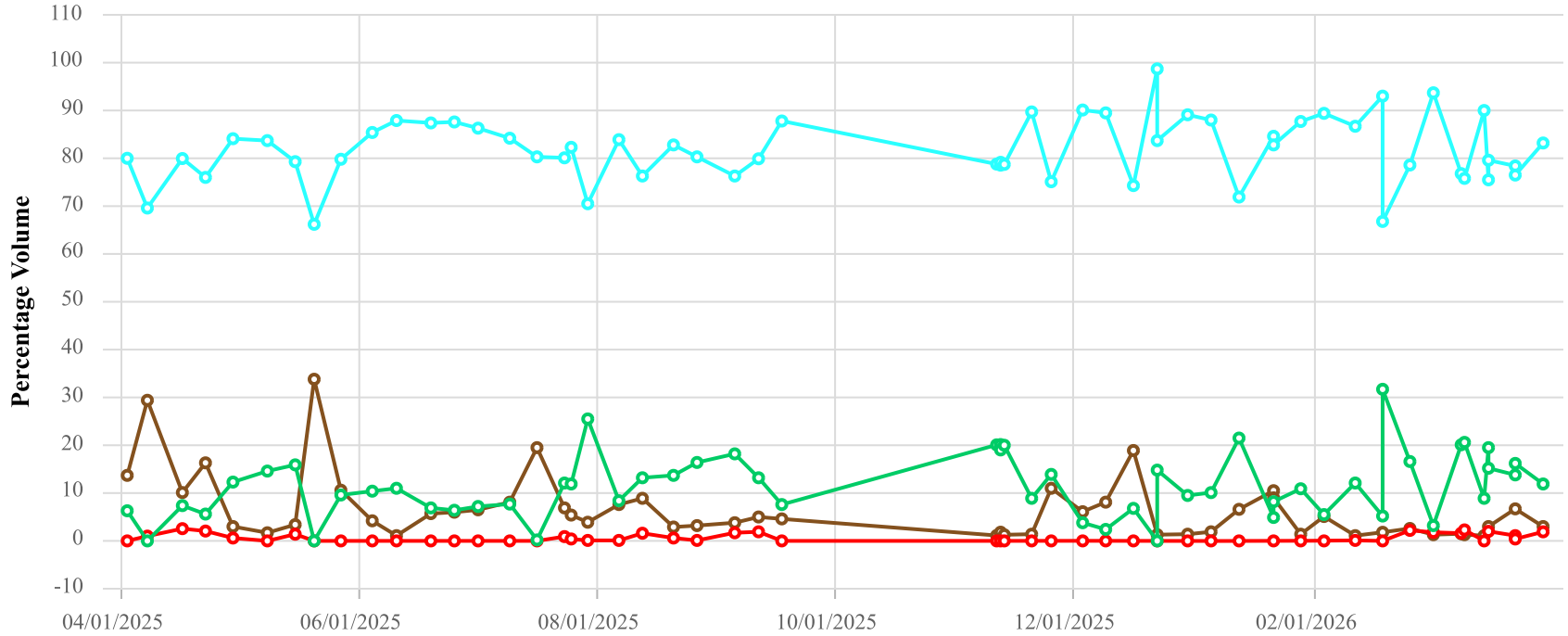

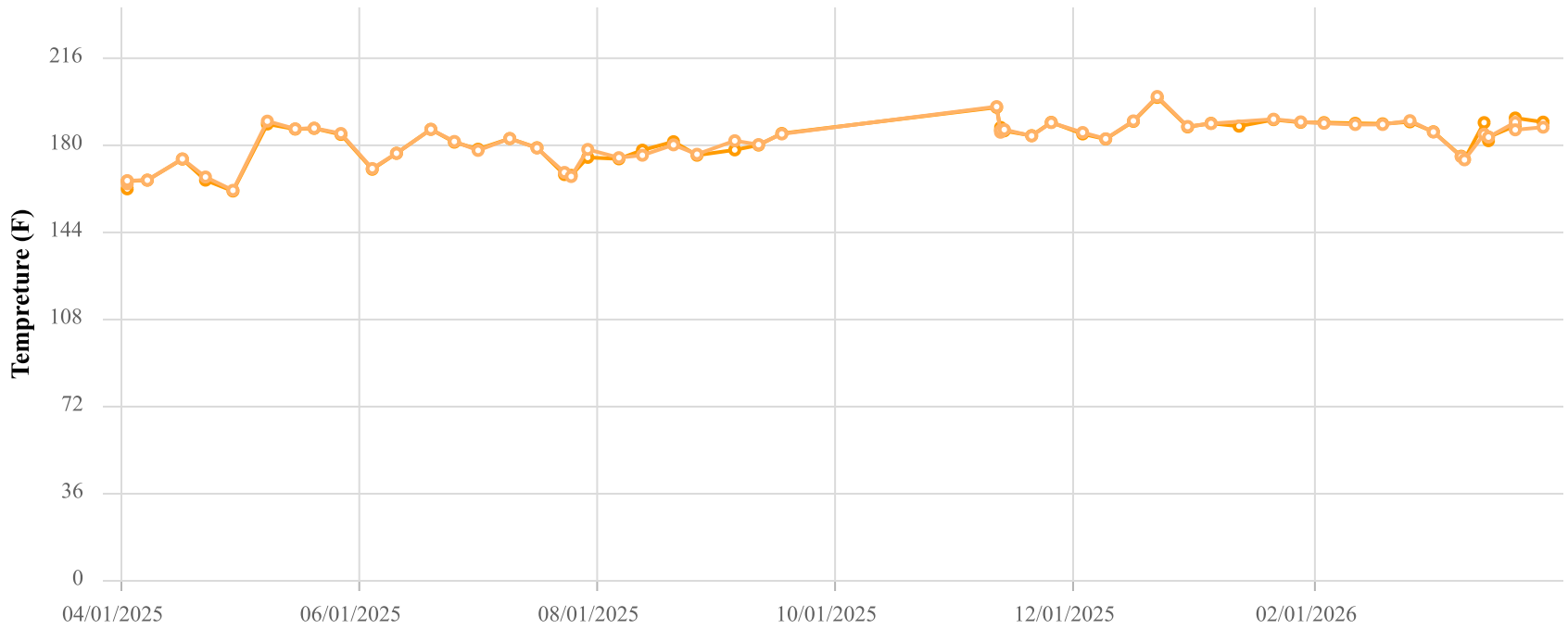

Point ID / Name

CCV24075 / CV-24075-TP15

Parameter / Unit

- Init. Flow / scfm
- % CH4 / %
- % CO2 / %
- % O2 / %
- % Bal Gas / %
- Init. Static Press / in. H2O
- Init. Temp / Deg. F
- Adj. Temp / Deg. F

Chiquita Canyon Landfill
Parameter Chart: Multiscale
Date Range: 04/01/2025 - 03/31/2026
Chart generation date: 4/2/26

SCSeTools

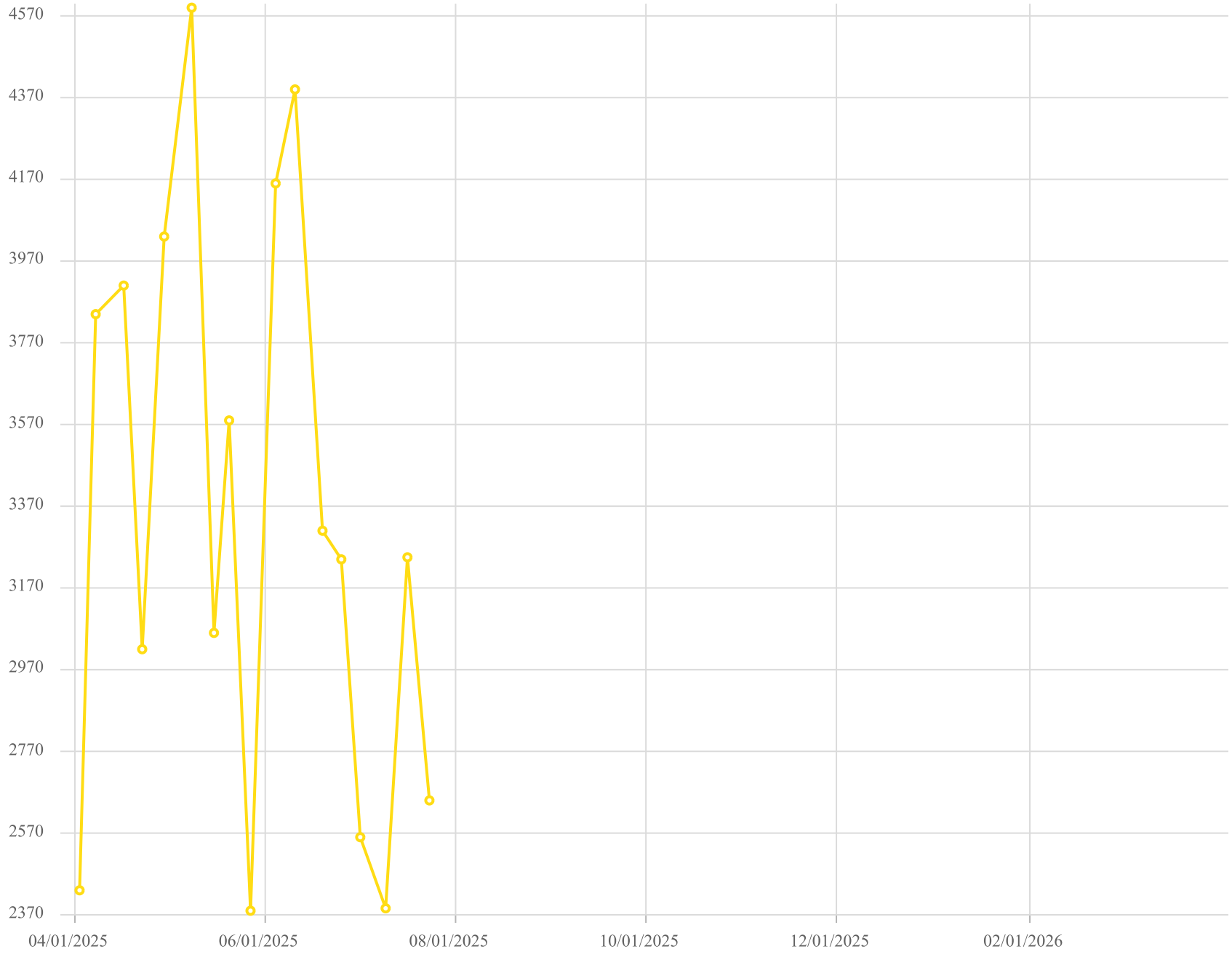

Point ID / Name

CV-24075 / CV-24075

Parameter / Unit

Carbon Monoxide

Chiquita Canyon Landfill - LAB DATA
Parameter Chart: Uniscale
Date Range: 04/01/2025 - 03/31/2026
Chart generation date: 4/8/26

SCSeTools

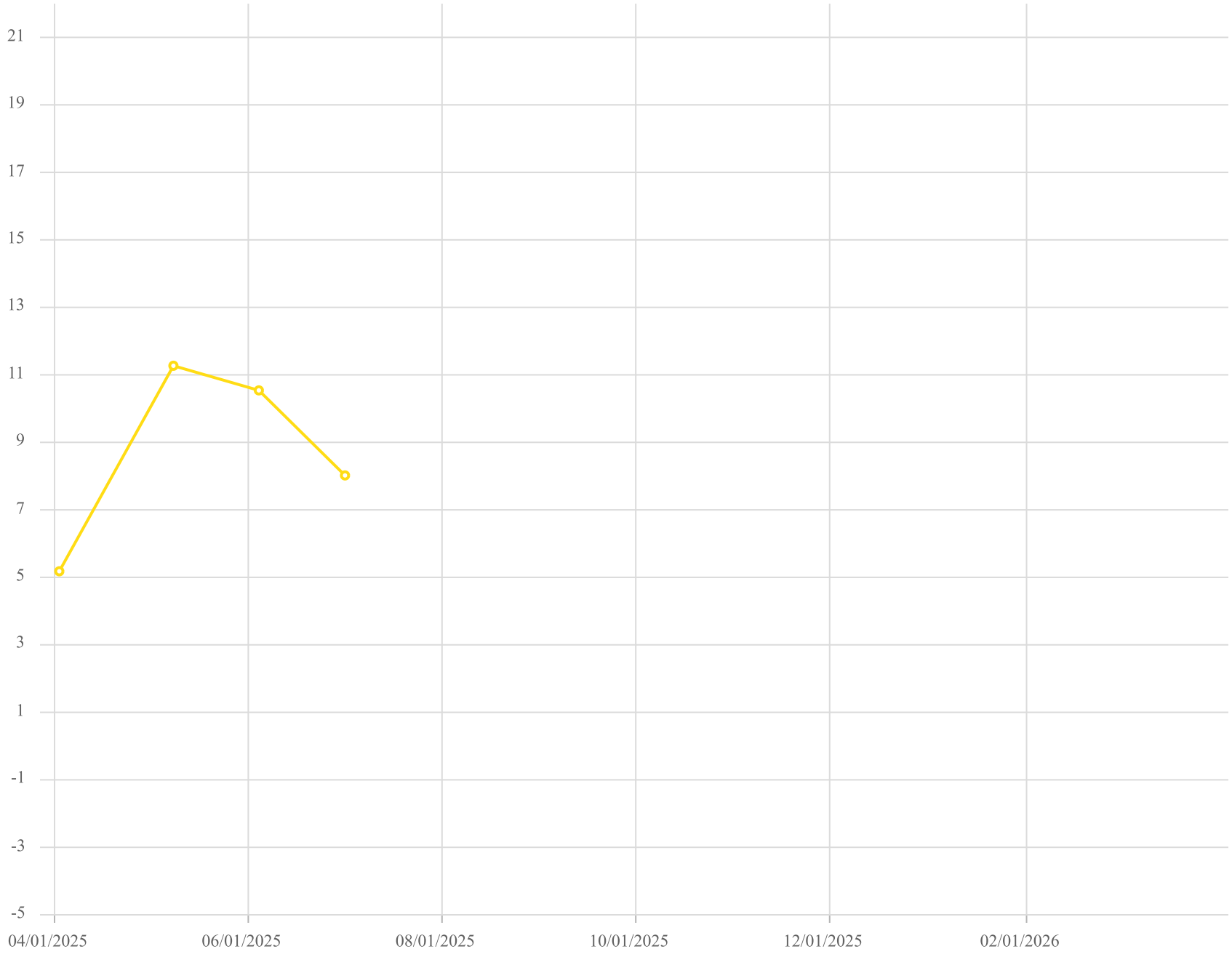

Point ID / Name

CV-24075 / CV-24075

Parameter / Unit

Hydrogen /%,v

Chiquita Canyon Landfill - LAB DATA
Parameter Chart: Uniscale
Date Range: 04/01/2025 - 03/31/2026
Chart generation date: 4/8/26

SCSeTools

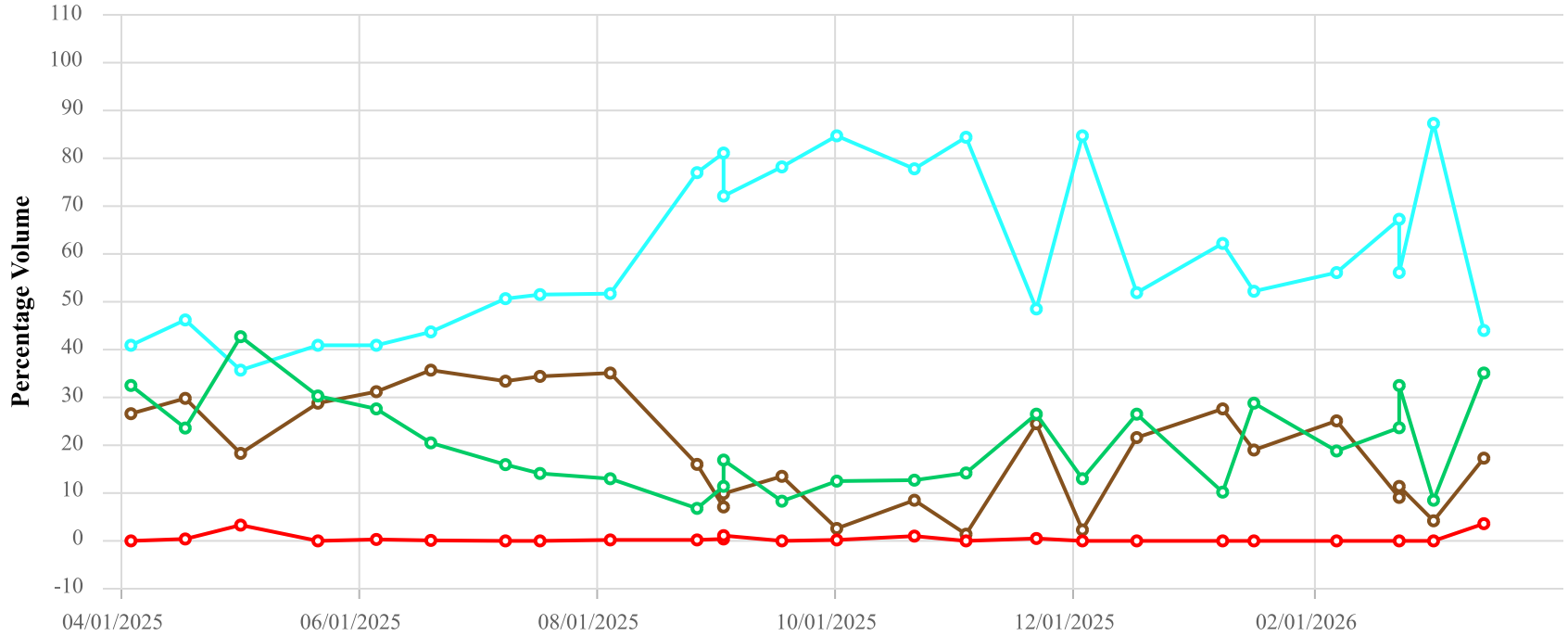

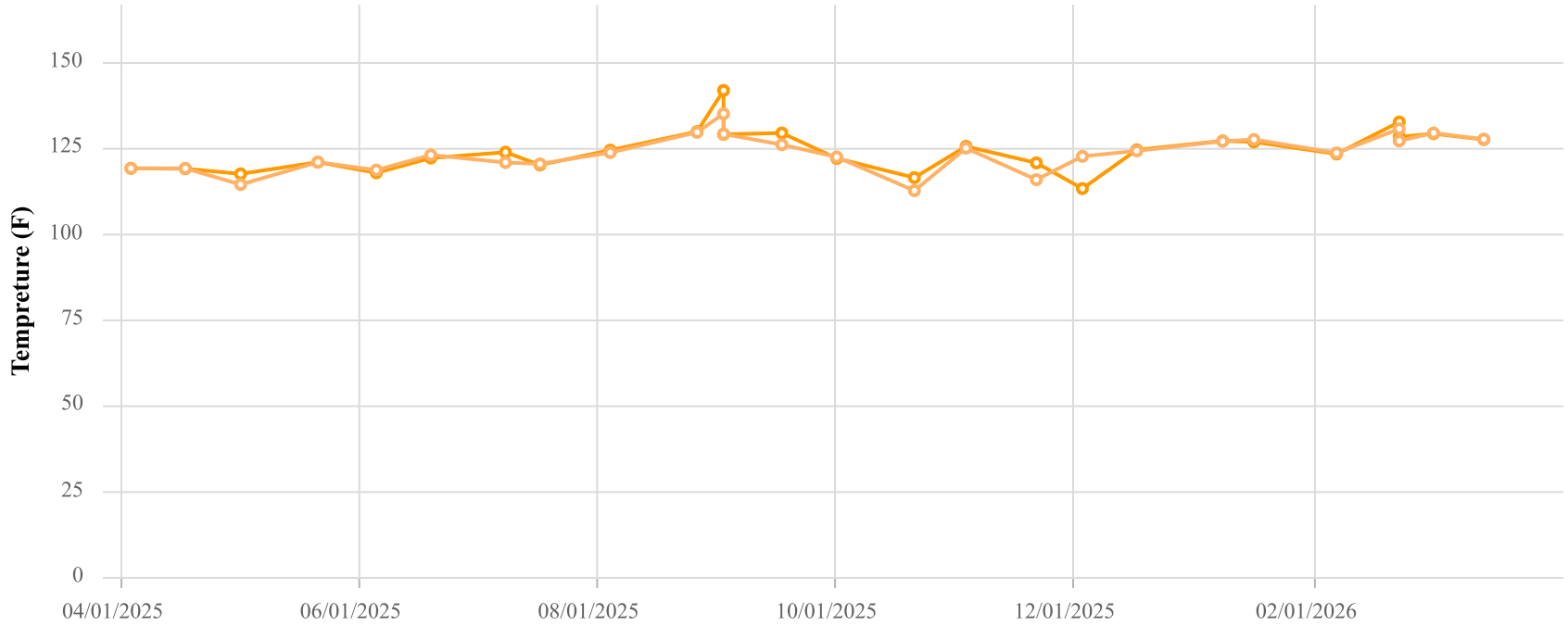

Point ID / Name

CCV24077 / CV-24077

Parameter / Unit

- Init. Flow / scfm
- % CH4 / %
- % CO2 / %
- % O2 / %
- % Bal Gas / %
- Init. Static Press / in. H2O
- Init. Temp / Deg. F
- Adj. Temp / Deg. F

Chiquita Canyon Landfill
Parameter Chart: Multiscale
Date Range: 04/01/2025 - 03/31/2026
Chart generation date: 4/2/26

SCSeTools

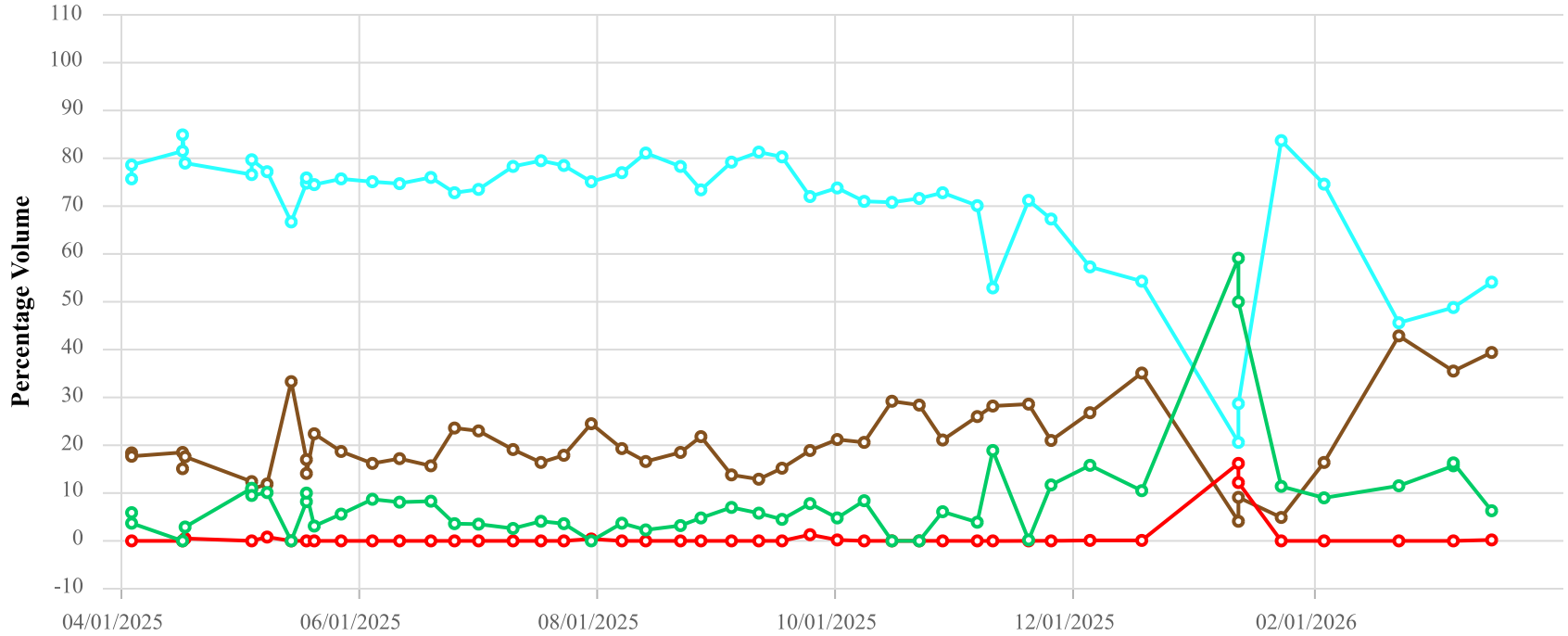

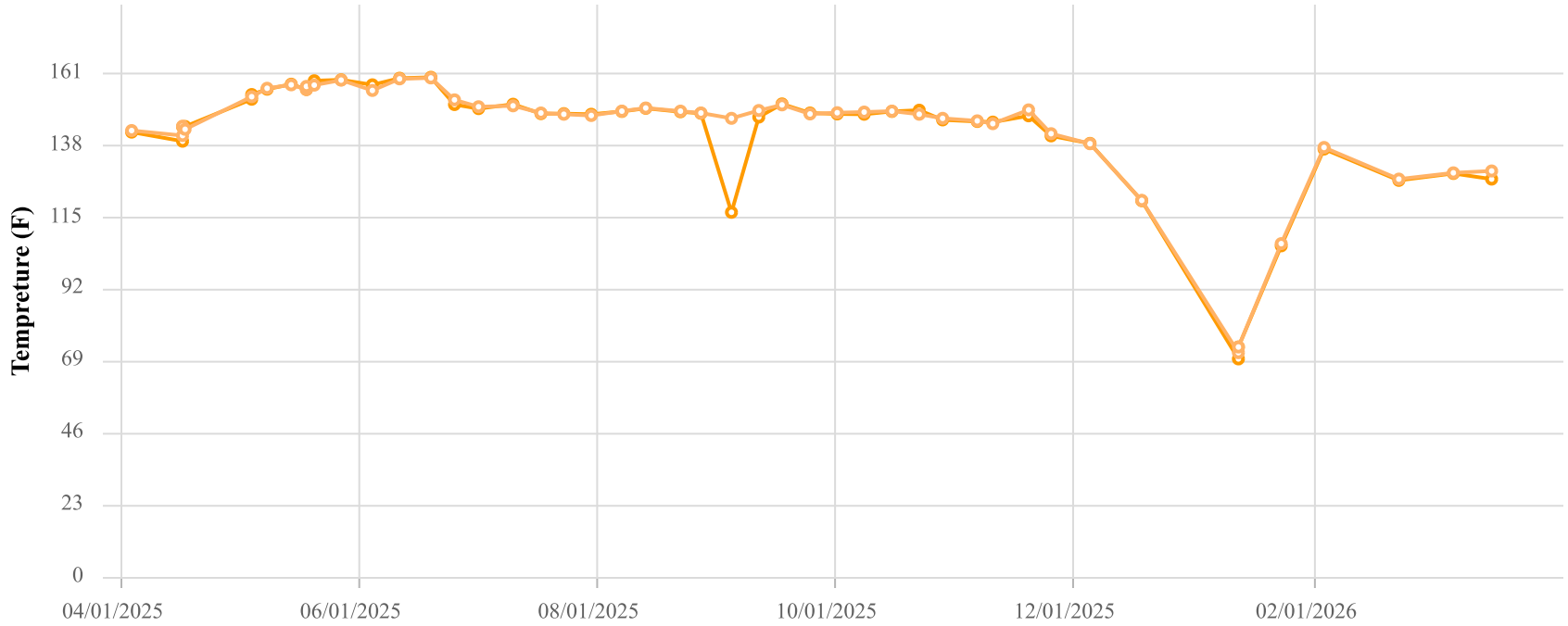

Point ID / Name

CCV24079 / CV-24079-TP8

Parameter / Unit

- Init. Flow / scfm
- % CH4 / %
- % CO2 / %
- % O2 / %
- % Bal Gas / %
- Init. Static Press / in. H2O
- Init. Temp / Deg. F
- Adj. Temp / Deg. F

Chiquita Canyon Landfill
Parameter Chart: Multiscale
Date Range: 04/01/2025 - 03/31/2026
Chart generation date: 4/2/26

SCSeTools

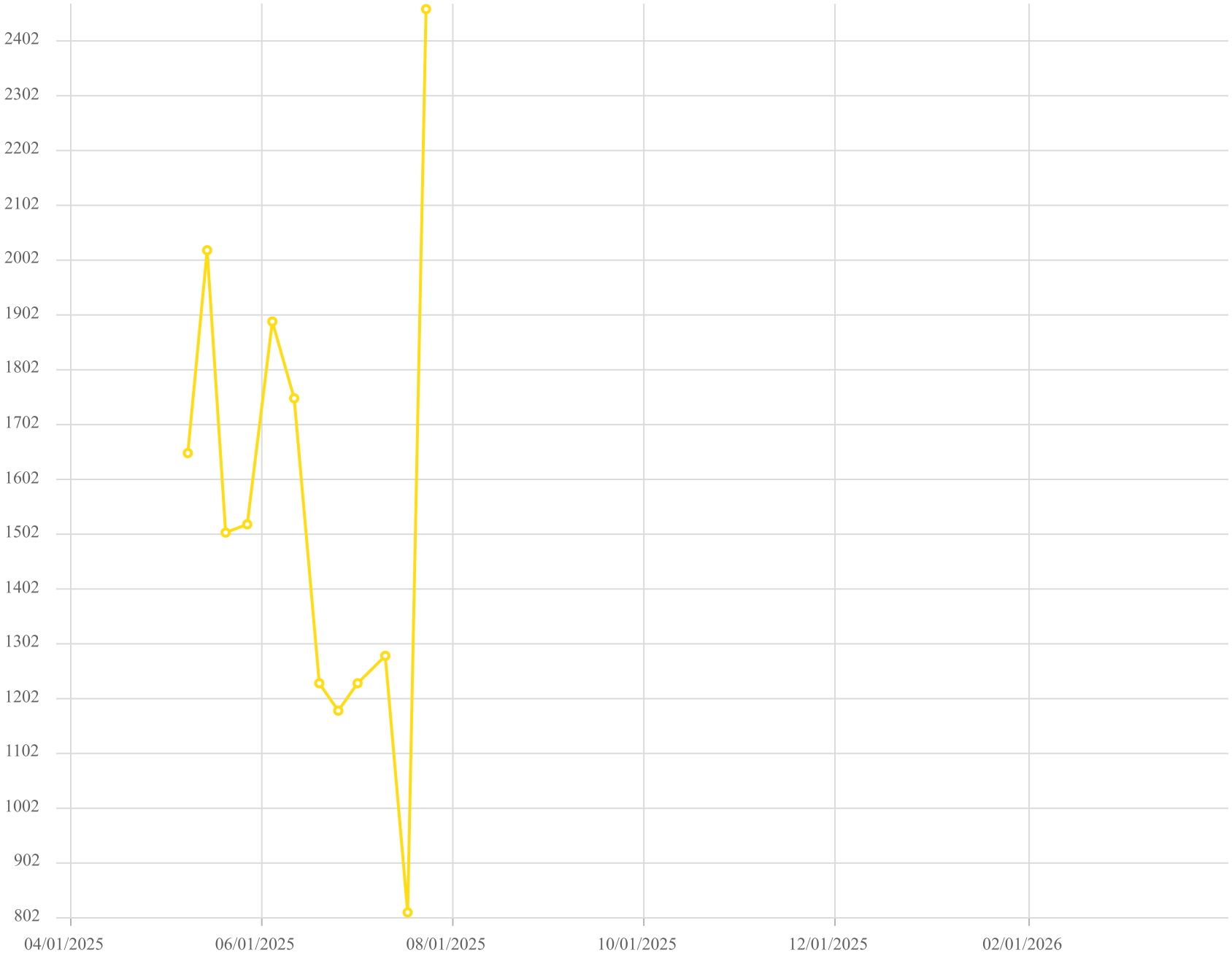

Point ID / Name

CV-24079 / CV-24079

Parameter / Unit

Carbon Monoxide

Chiquita Canyon Landfill - LAB DATA
Parameter Chart: Uniscale
Date Range: 04/01/2025 - 03/31/2026
Chart generation date: 4/8/26

SCSeTools

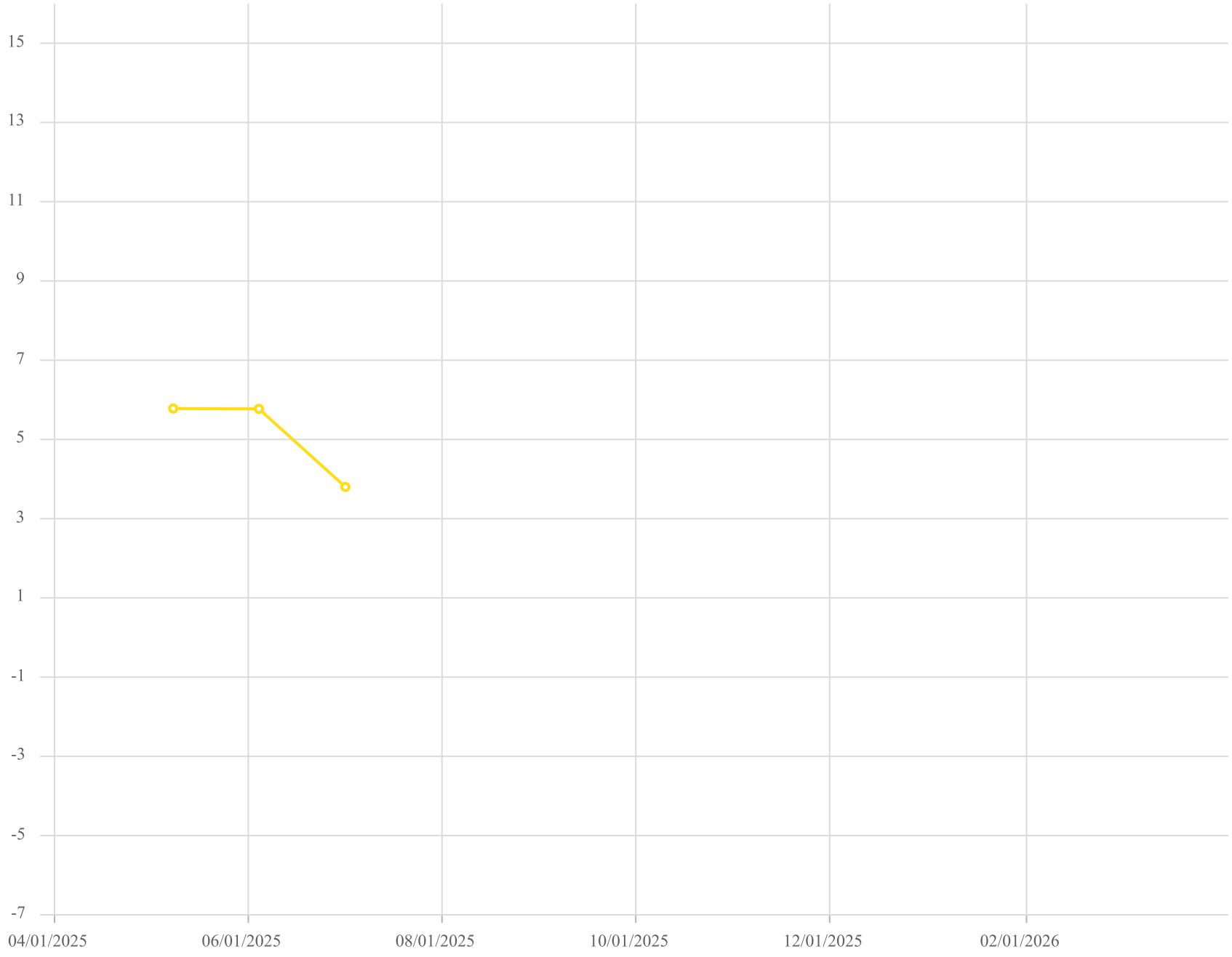

Point ID / Name

CV-24079 / CV-24079

Parameter / Unit

Hydrogen /%,v

Chiquita Canyon Landfill - LAB DATA
Parameter Chart: Uniscale
Date Range: 04/01/2025 - 03/31/2026
Chart generation date: 4/8/26

SCSeTools

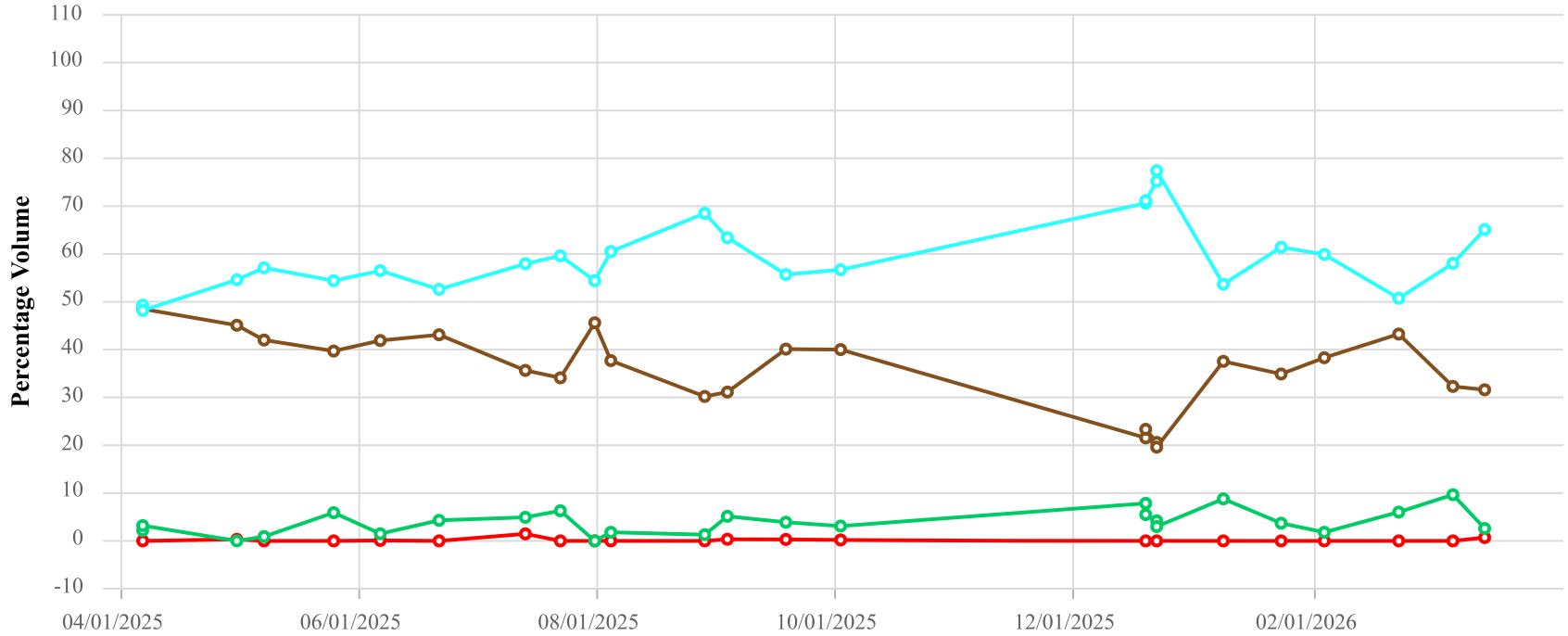

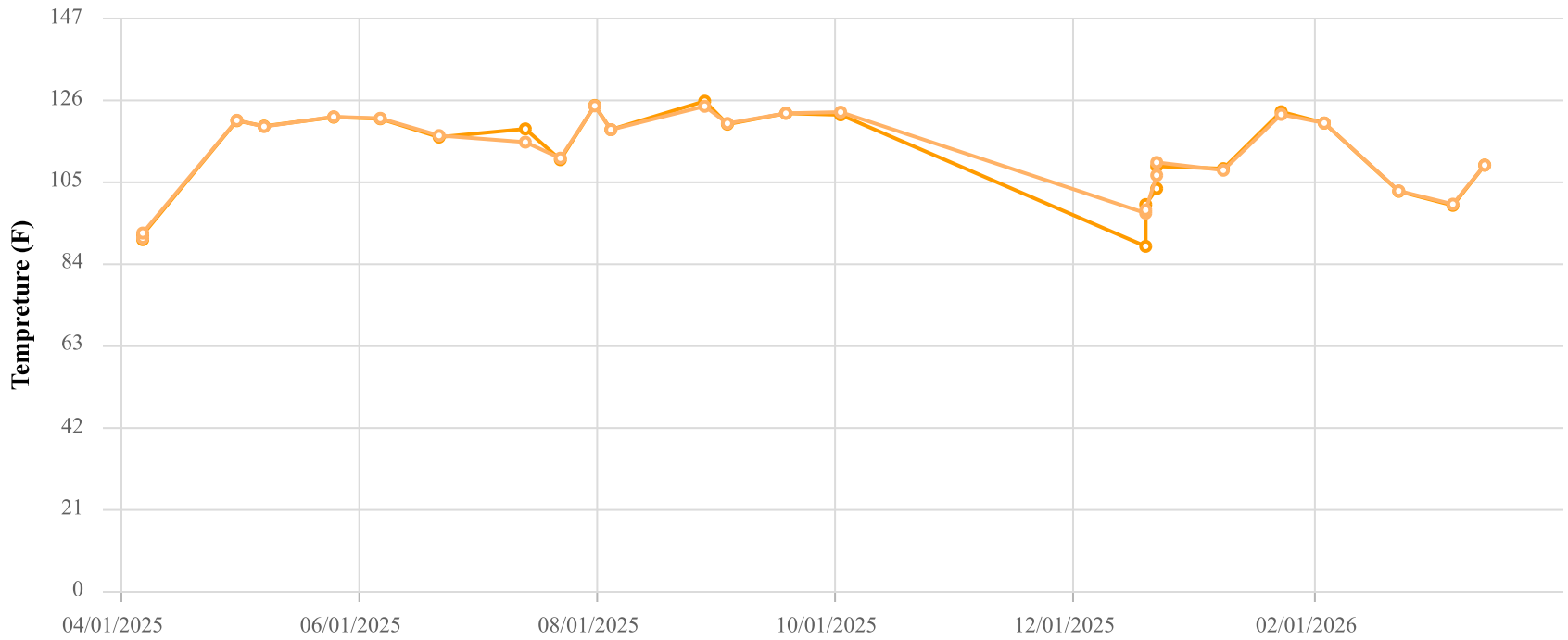

Point ID / Name

CCV24082 / CV-24082

Parameter / Unit

- Init. Flow / scfm
- % CH4 / %
- % CO2 / %
- % O2 / %
- % Bal Gas / %
- Init. Static Press / in. H2O
- Init. Temp / Deg. F
- Adj. Temp / Deg. F

Chiquita Canyon Landfill
Parameter Chart: Multiscale
Date Range: 04/01/2025 - 03/31/2026
Chart generation date: 4/2/26

SCSeTools

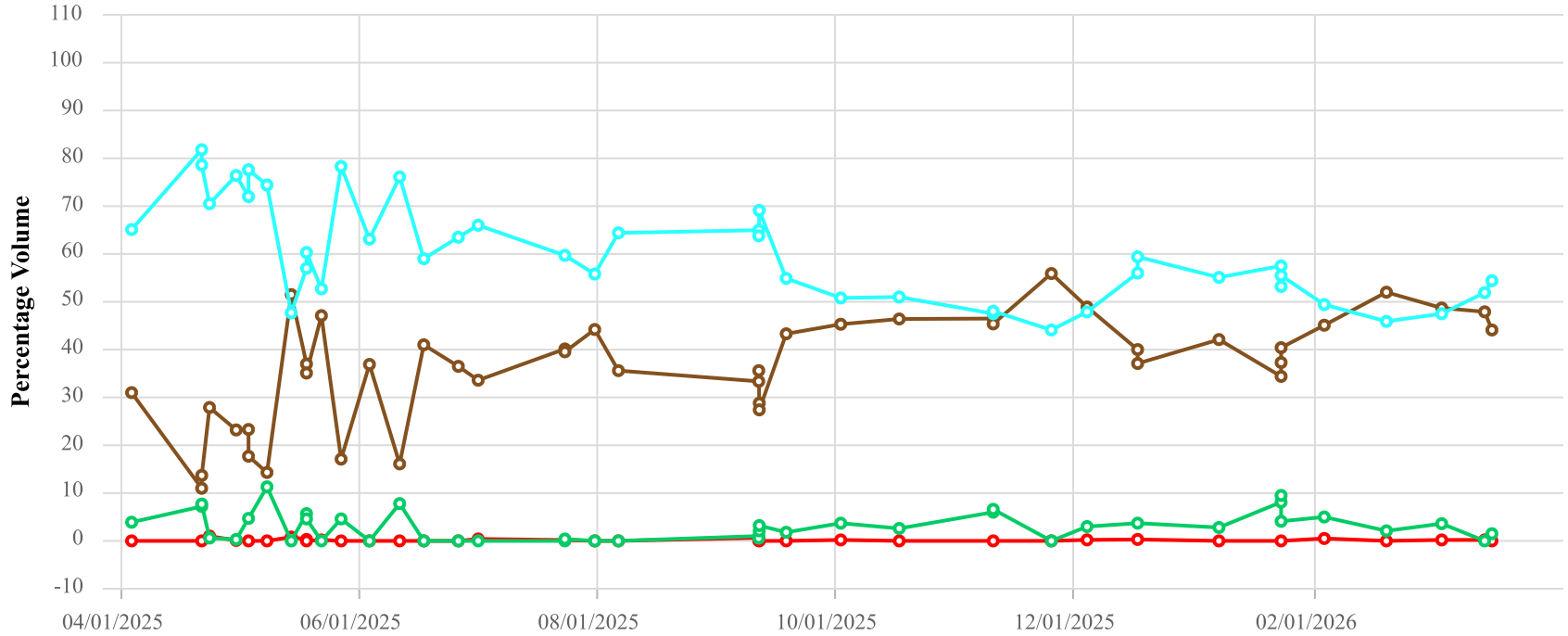

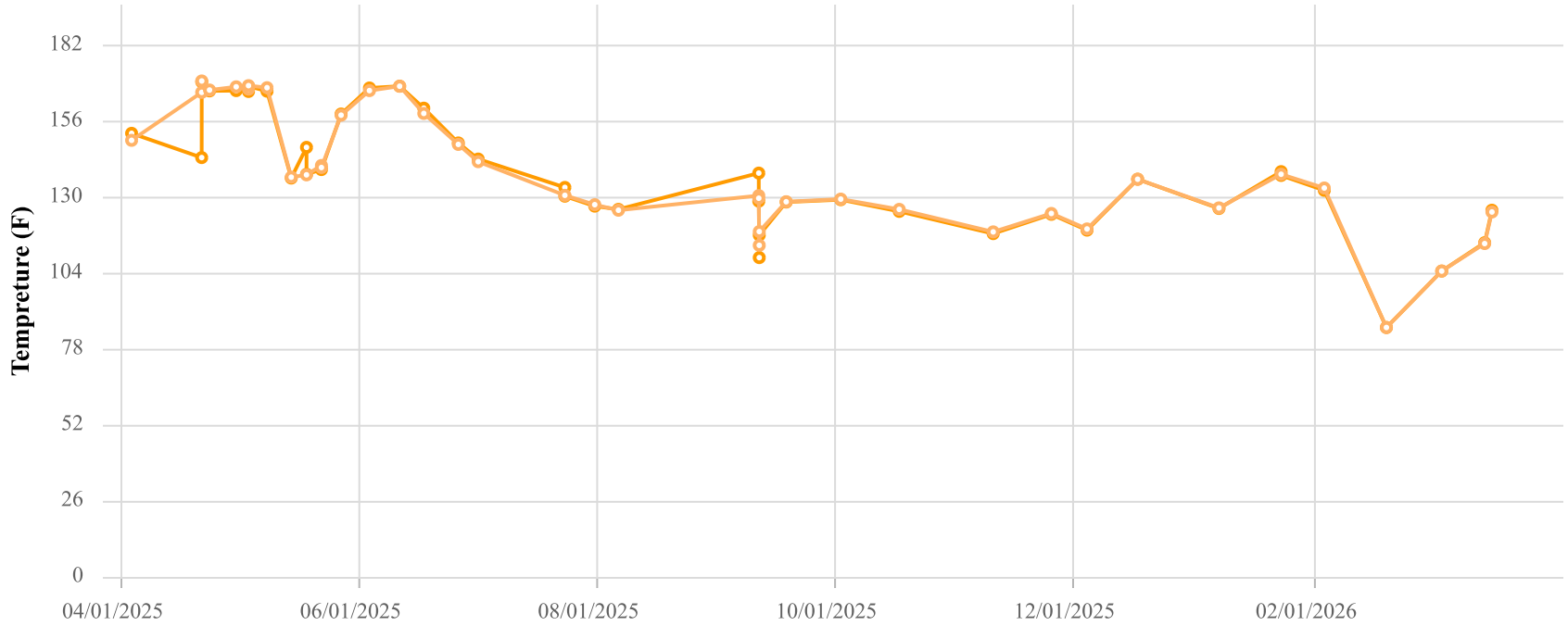

Point ID / Name

CCV24083 / CV-24083

Parameter / Unit

- Init. Flow / scfm
- % CH4 / %
- % CO2 / %
- % O2 / %
- % Bal Gas / %
- Init. Static Press / in. H2O
- Init. Temp / Deg. F
- Adj. Temp / Deg. F

Chiquita Canyon Landfill
Parameter Chart: Multiscale
Date Range: 04/01/2025 - 03/31/2026
Chart generation date: 4/2/26

SCSeTools

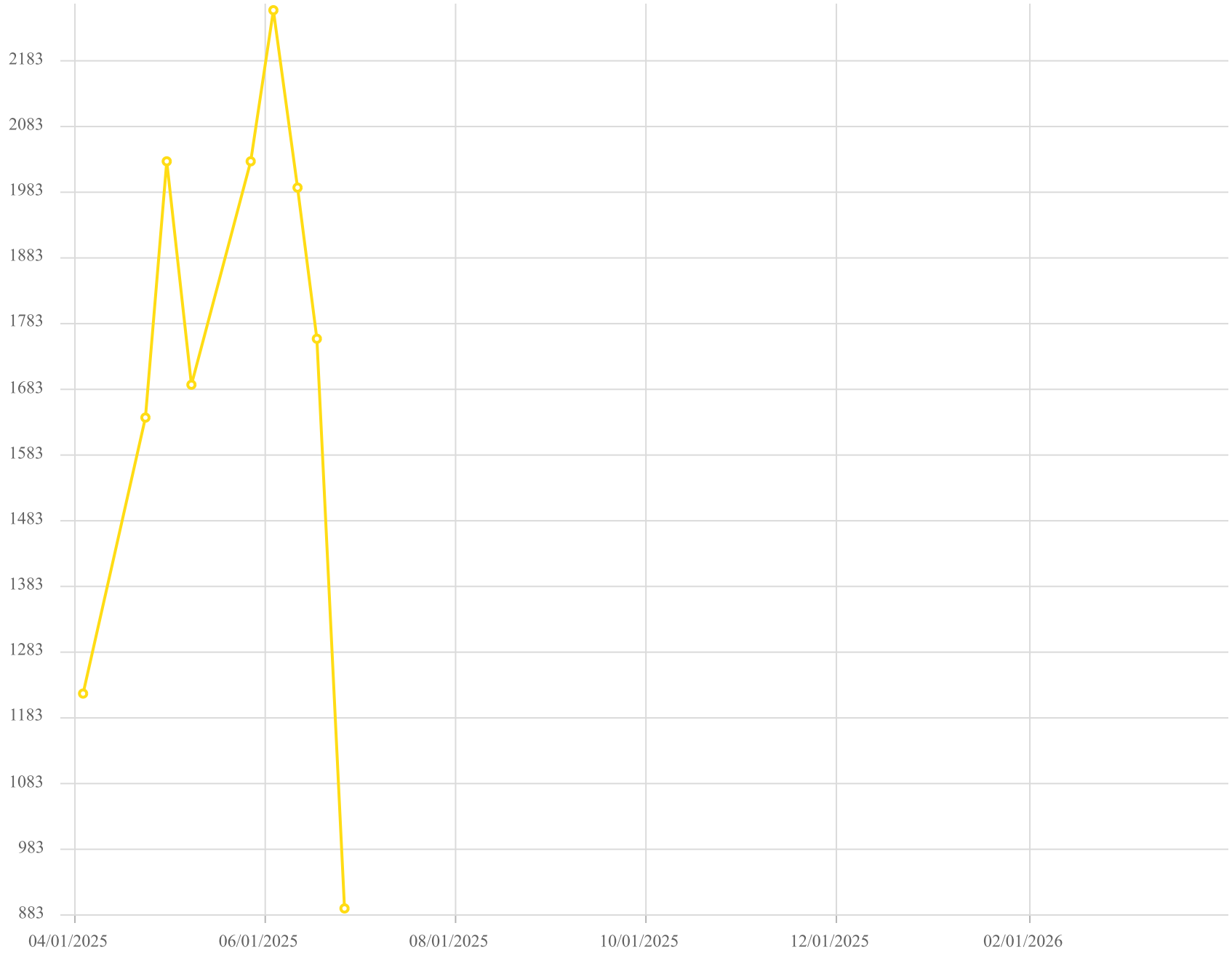

Point ID / Name

CV-24083 / CV-24083

Parameter / Unit

Carbon Monoxide

Chiquita Canyon Landfill - LAB DATA
Parameter Chart: Uniscale
Date Range: 04/01/2025 - 03/31/2026
Chart generation date: 4/8/26

SCSeTools

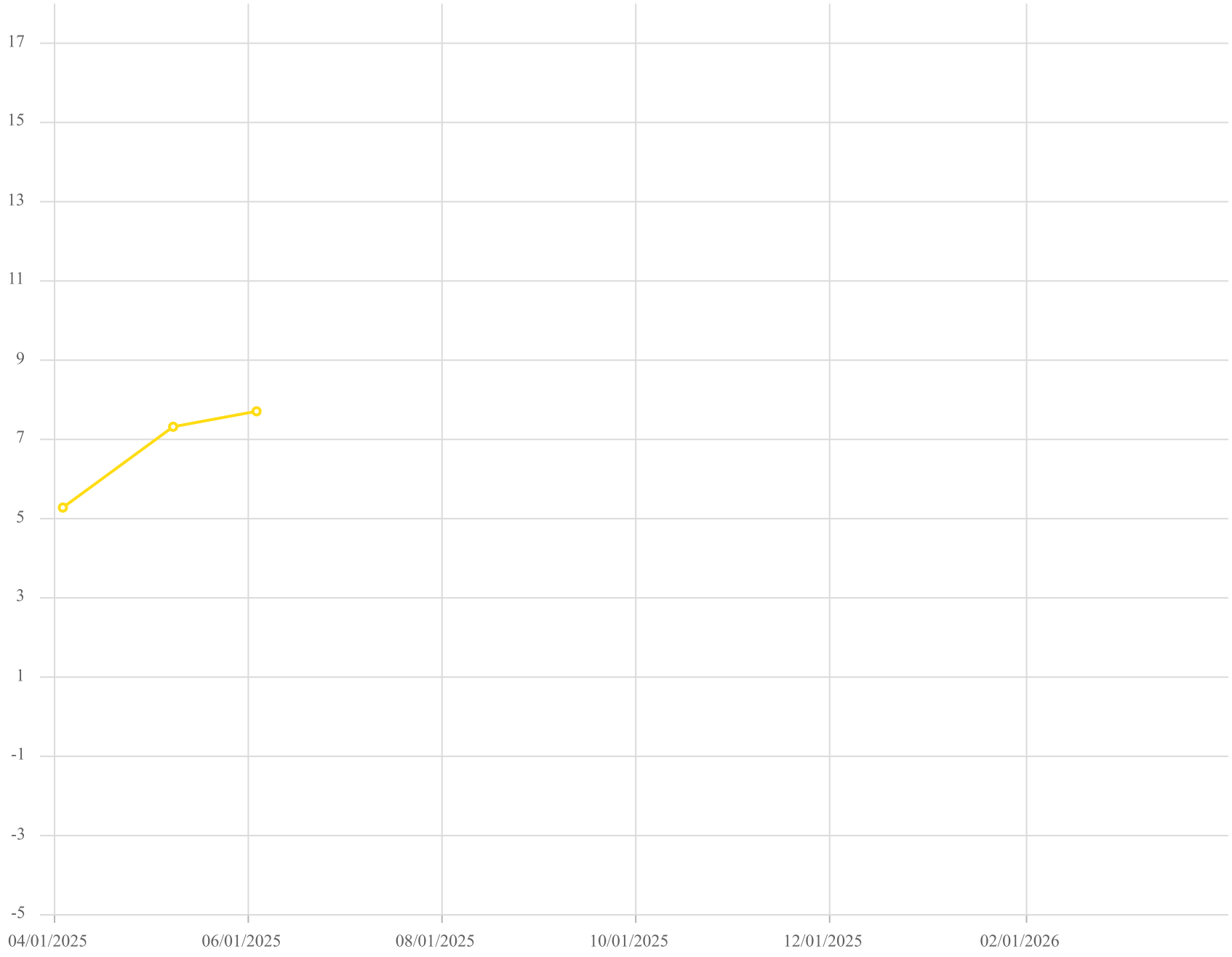

Point ID / Name

CV-24083 / CV-24083

Parameter / Unit

Hydrogen /%,v

Chiquita Canyon Landfill - LAB DATA
Parameter Chart: Uniscale
Date Range: 04/01/2025 - 03/31/2026
Chart generation date: 4/8/26

SCSeTools

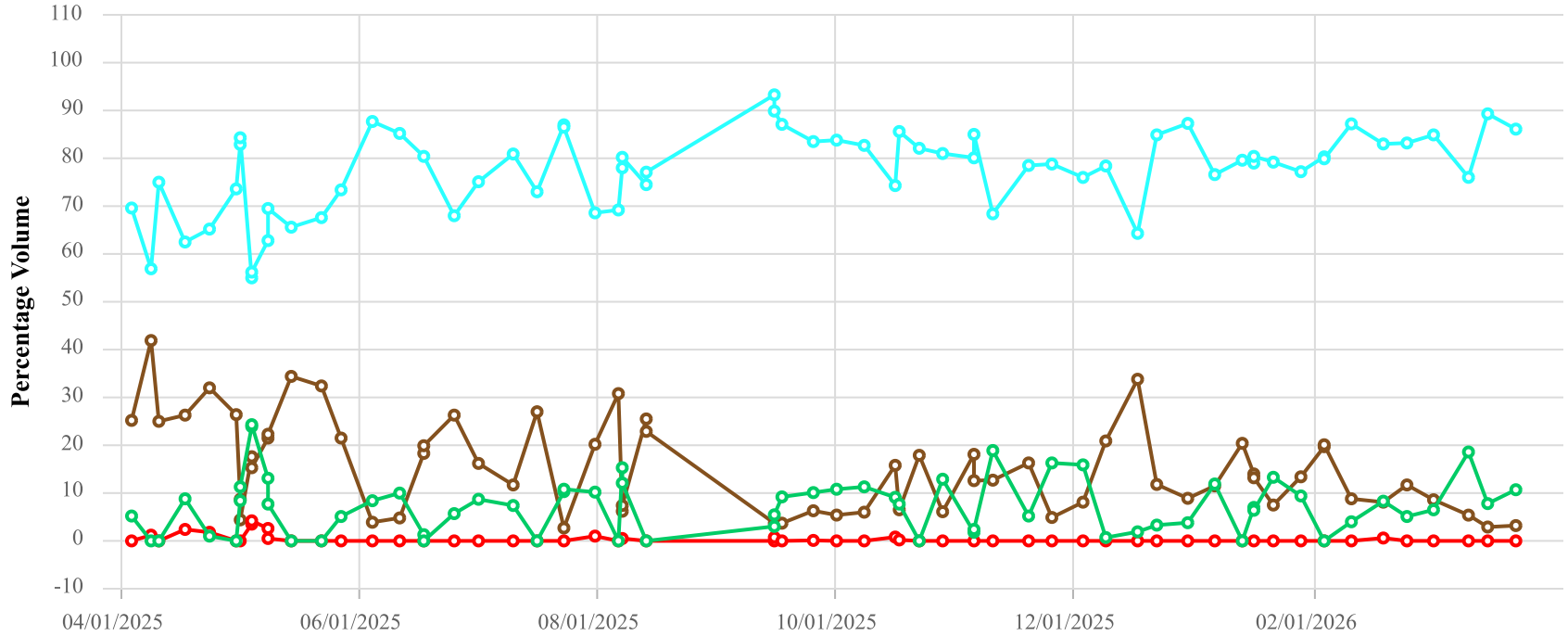

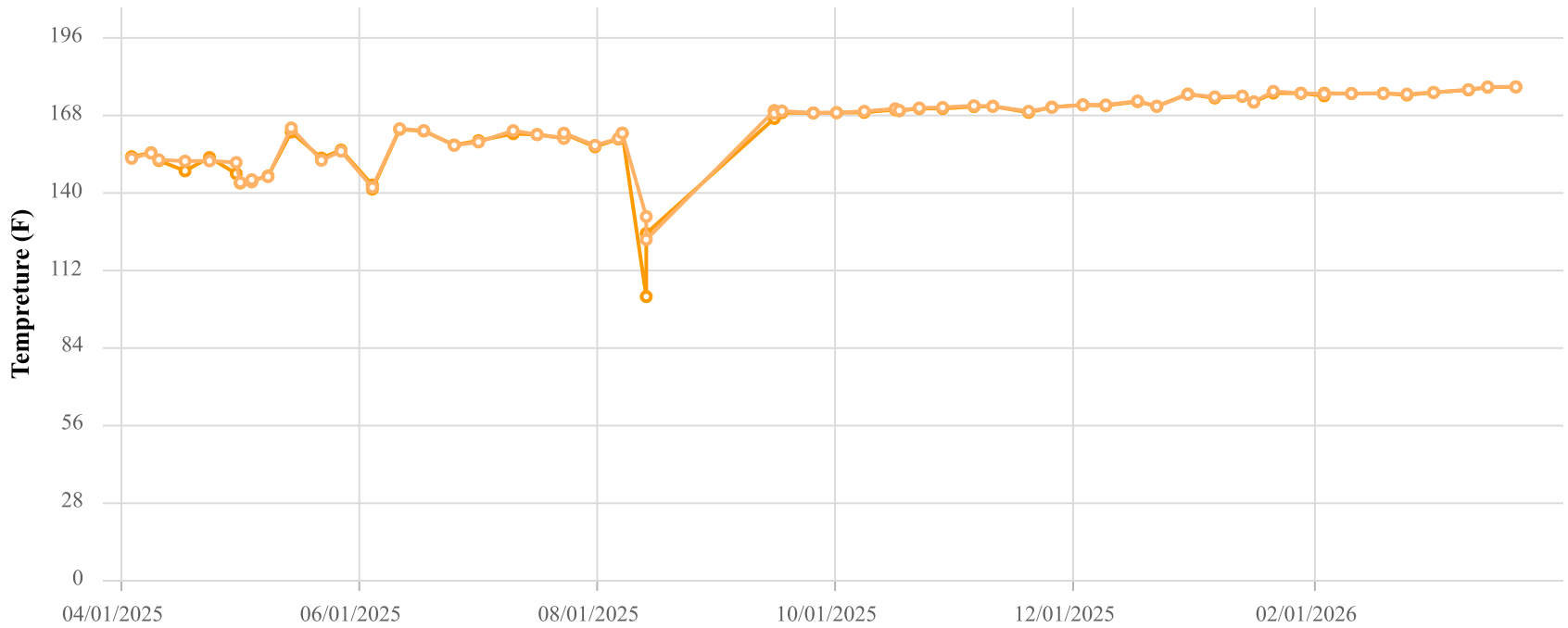

Point ID / Name

CCV24084 / CV-24084-TP11

Parameter / Unit

- Init. Flow / scfm
- % CH4 / %
- % CO2 / %
- % O2 / %
- % Bal Gas / %
- Init. Static Press / in. H2O
- Init. Temp / Deg. F
- Adj. Temp / Deg. F

Chiquita Canyon Landfill
Parameter Chart: Multiscale
Date Range: 04/01/2025 - 03/31/2026
Chart generation date: 4/2/26

SCSeTools

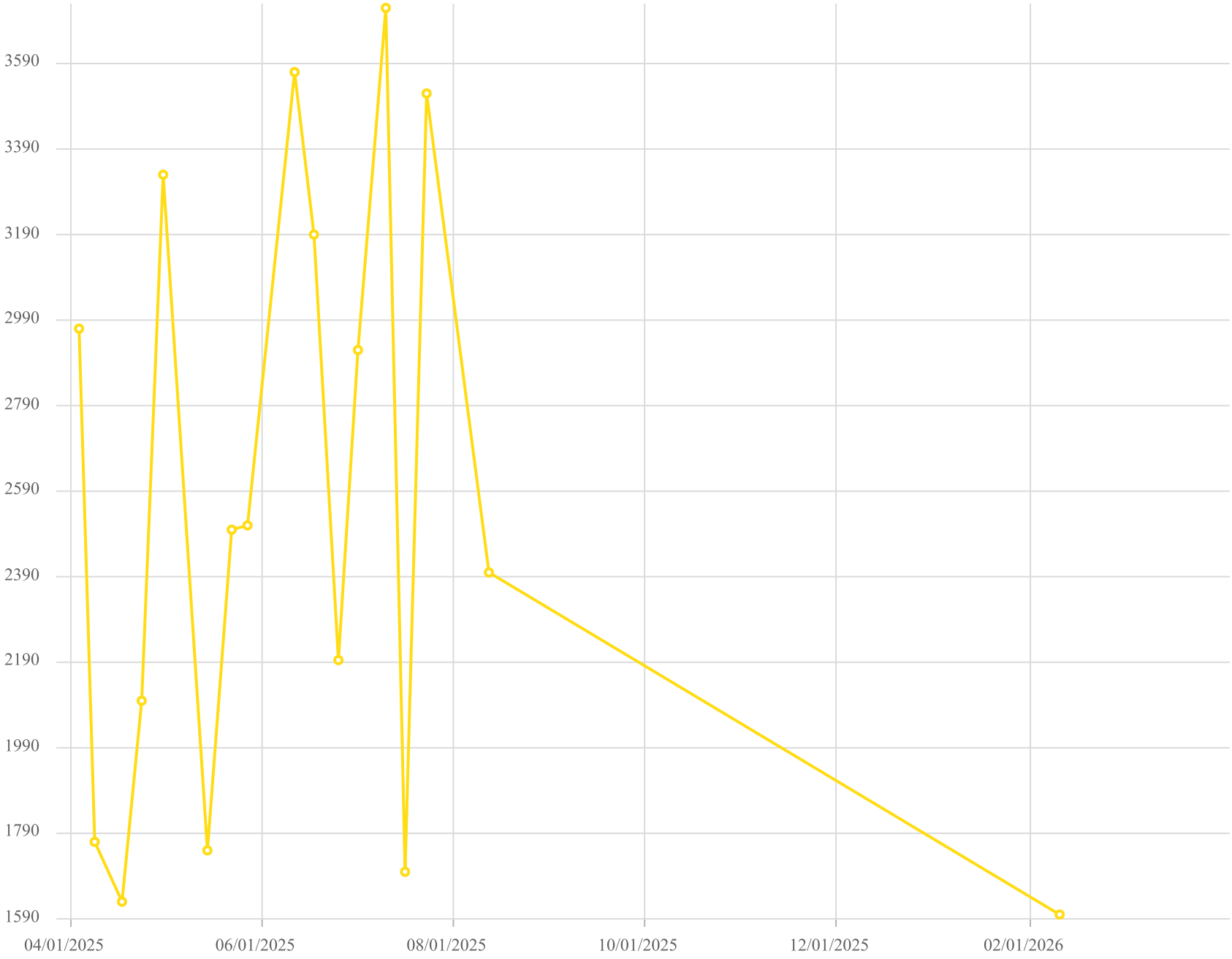

Point ID / Name

CV-24084-TP11 / CV-24084-TP11

Parameter / Unit

Carbon Monoxide /ppmv

Chiquita Canyon Landfill - LAB DATA
Parameter Chart: Uniscale
Date Range: 04/01/2025 - 03/31/2026
Chart generation date: 4/8/26

SCSeTools

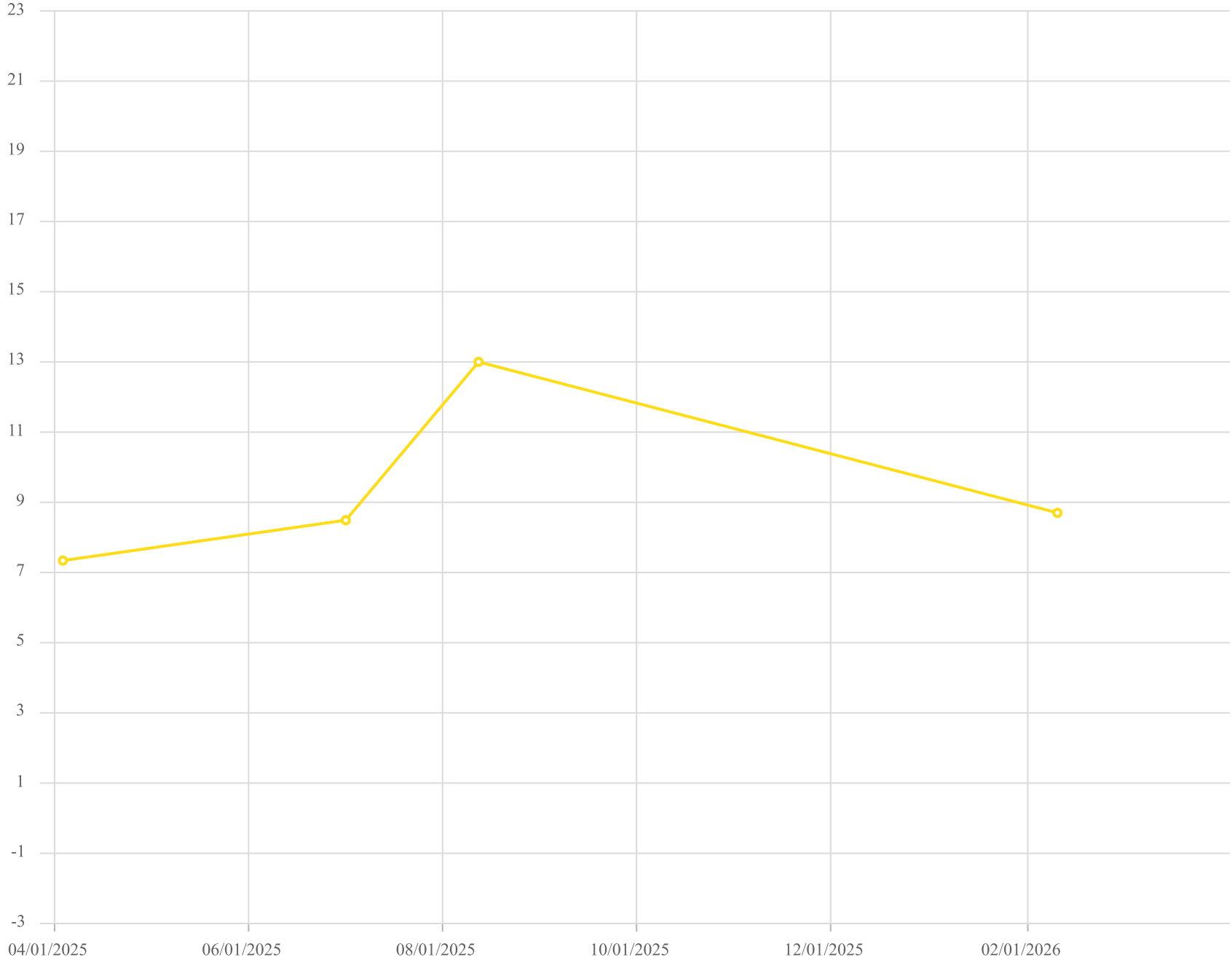

Point ID / Name

CV-24084-TP11 / CV-24084-TP11

Parameter / Unit

Hydrogen /% v/v

Chiquita Canyon Landfill - LAB DATA
Parameter Chart: Uniscale
Date Range: 04/01/2025 - 03/31/2026
Chart generation date: 4/8/26

SCSeTools

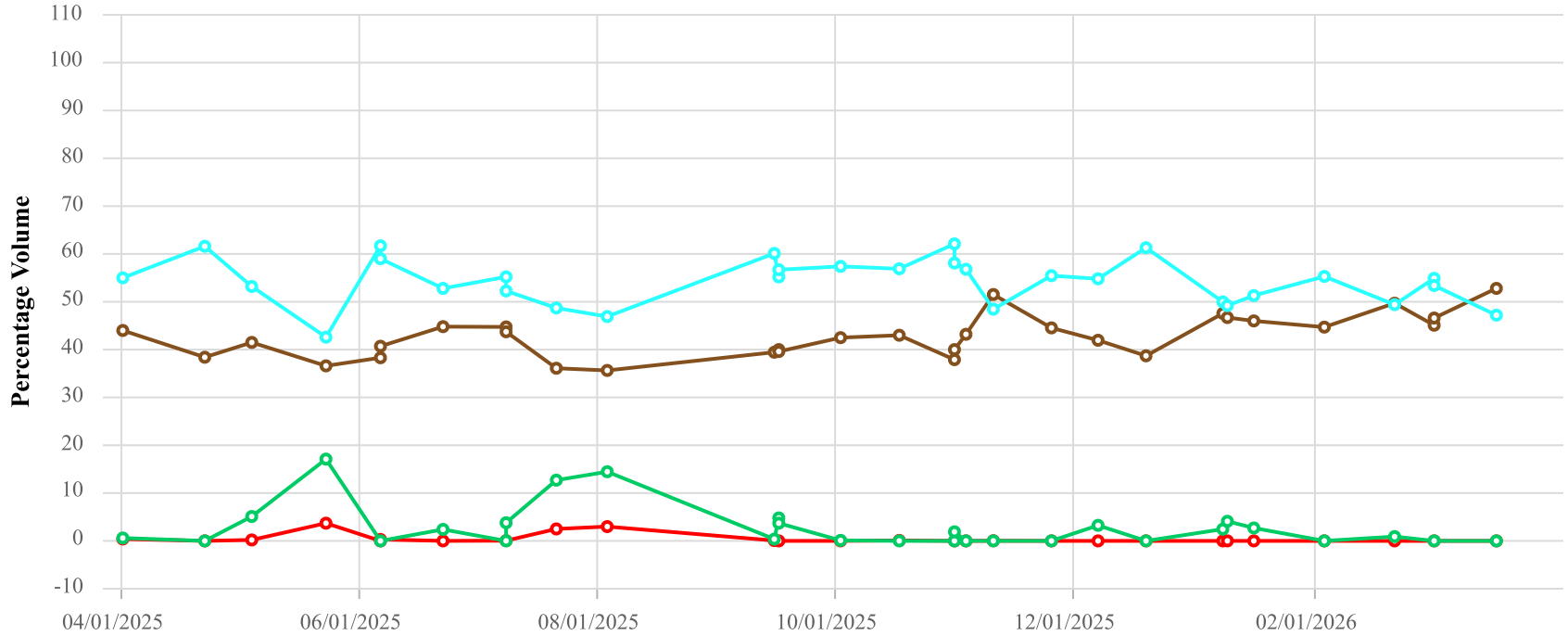

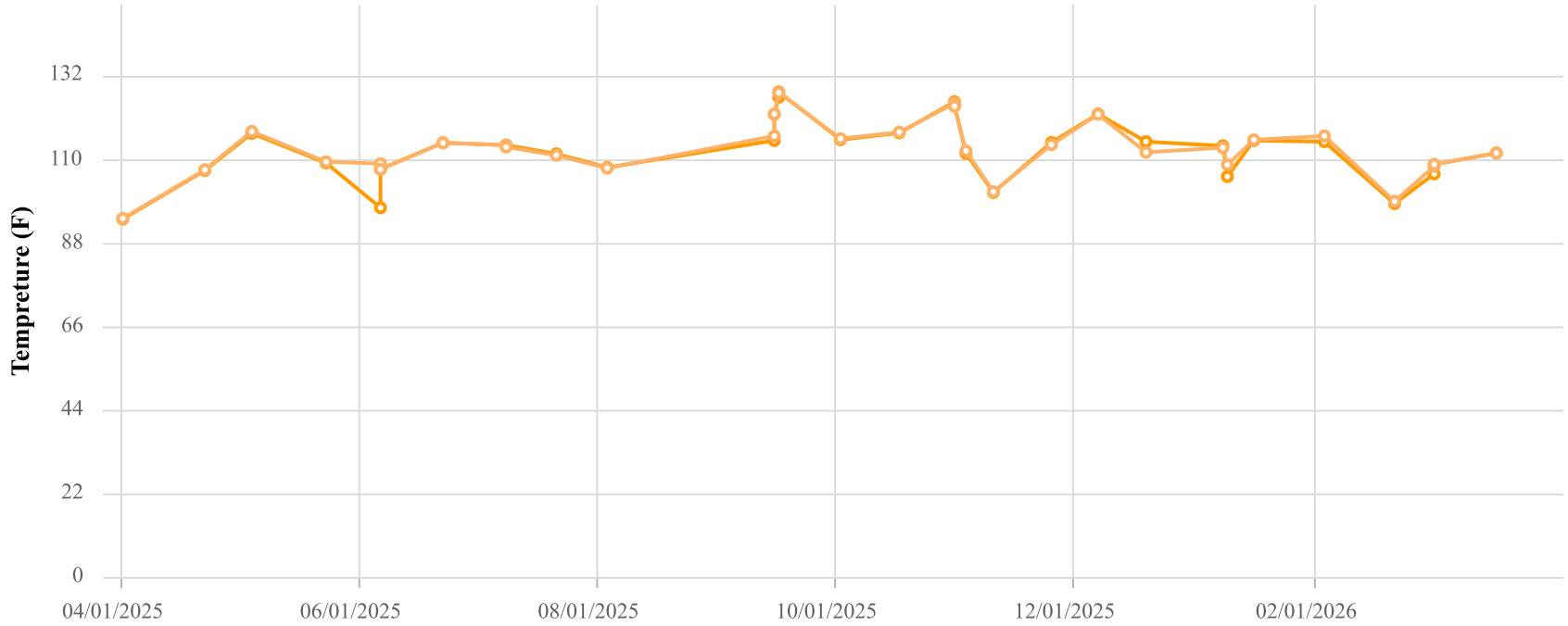

Point ID / Name

CCV24088 / CV-24088

Parameter / Unit

- Init. Flow / scfm
- % CH4 / %
- % CO2 / %
- % O2 / %
- % Bal Gas / %
- Init. Static Press / in. H2O
- Init. Temp / Deg. F
- Adj. Temp / Deg. F

Chiquita Canyon Landfill
Parameter Chart: Multiscale
Date Range: 04/01/2025 - 03/31/2026
Chart generation date: 4/2/26

SCSeTools

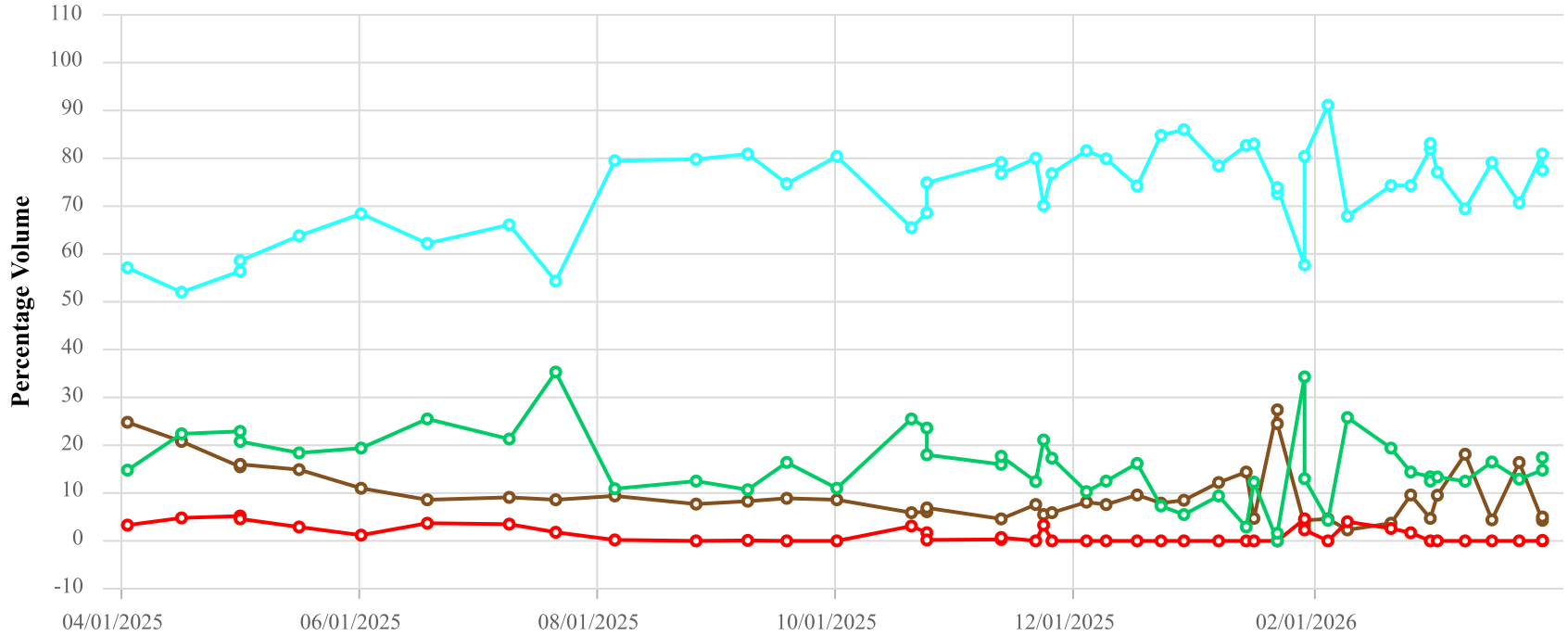

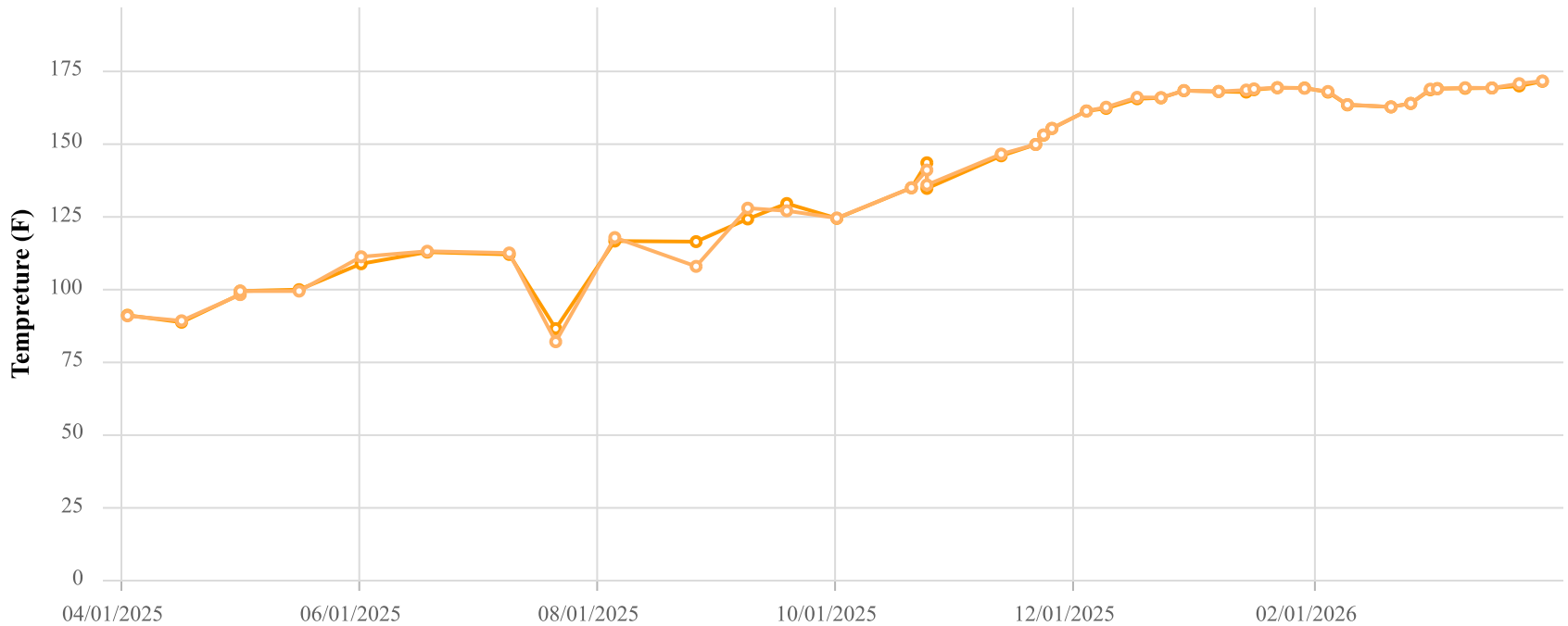

Point ID / Name

CCV24095 / CV-24095

Parameter / Unit

- Init. Flow / scfm
- % CH4 / %
- % CO2 / %
- % O2 / %
- % Bal Gas / %
- Init. Static Press / in. H2O
- Init. Temp / Deg. F
- Adj. Temp / Deg. F

Chiquita Canyon Landfill
Parameter Chart: Multiscale
Date Range: 04/01/2025 - 03/31/2026
Chart generation date: 4/2/26

SCSeTools

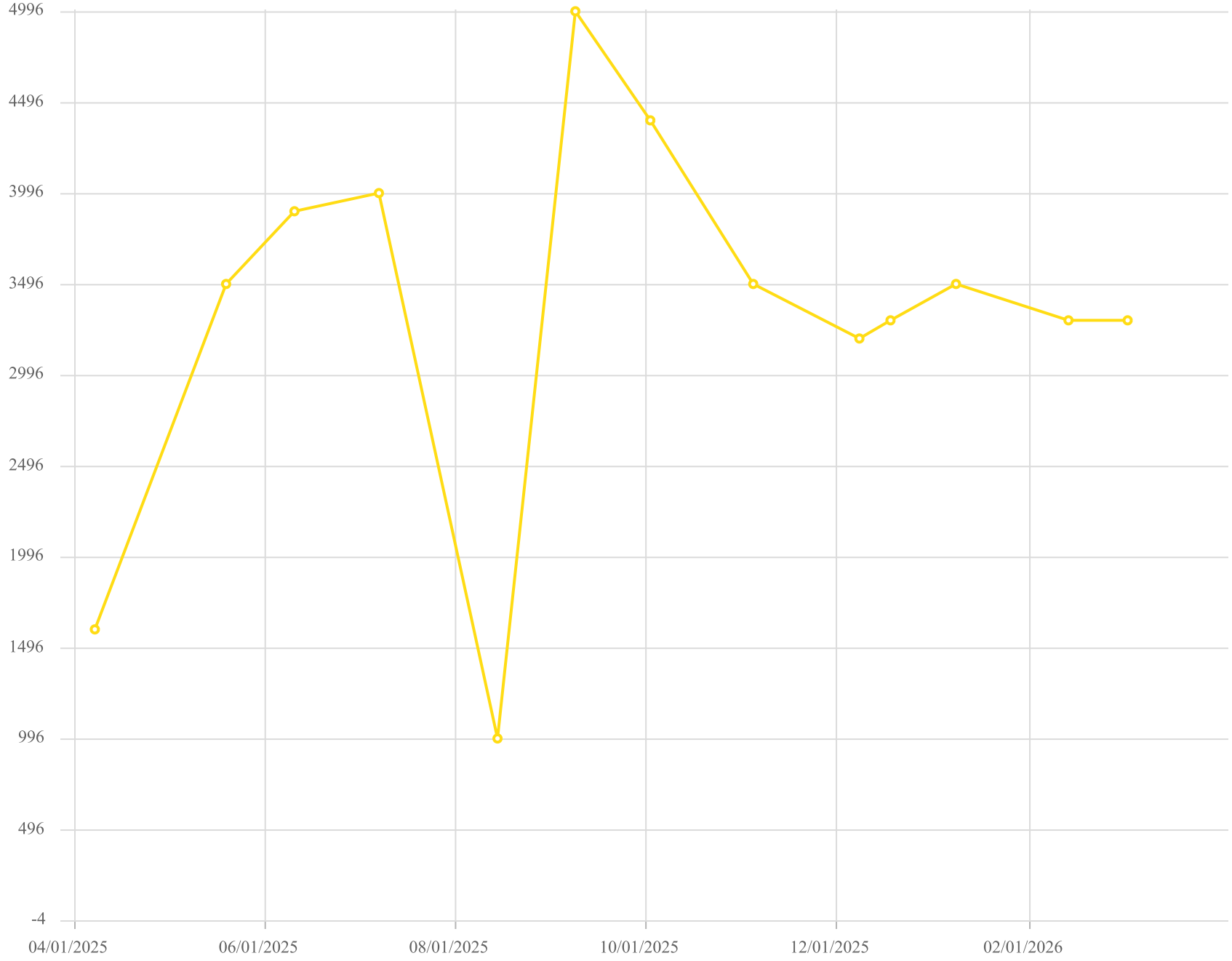

Point ID / Name

CV-24095 / CV-24095

Parameter / Unit

Carbon Monoxide /ppmv

Chiquita Canyon Landfill - LAB DATA
Parameter Chart: Uniscale
Date Range: 04/01/2025 - 03/31/2026
Chart generation date: 4/8/26

SCSeTools

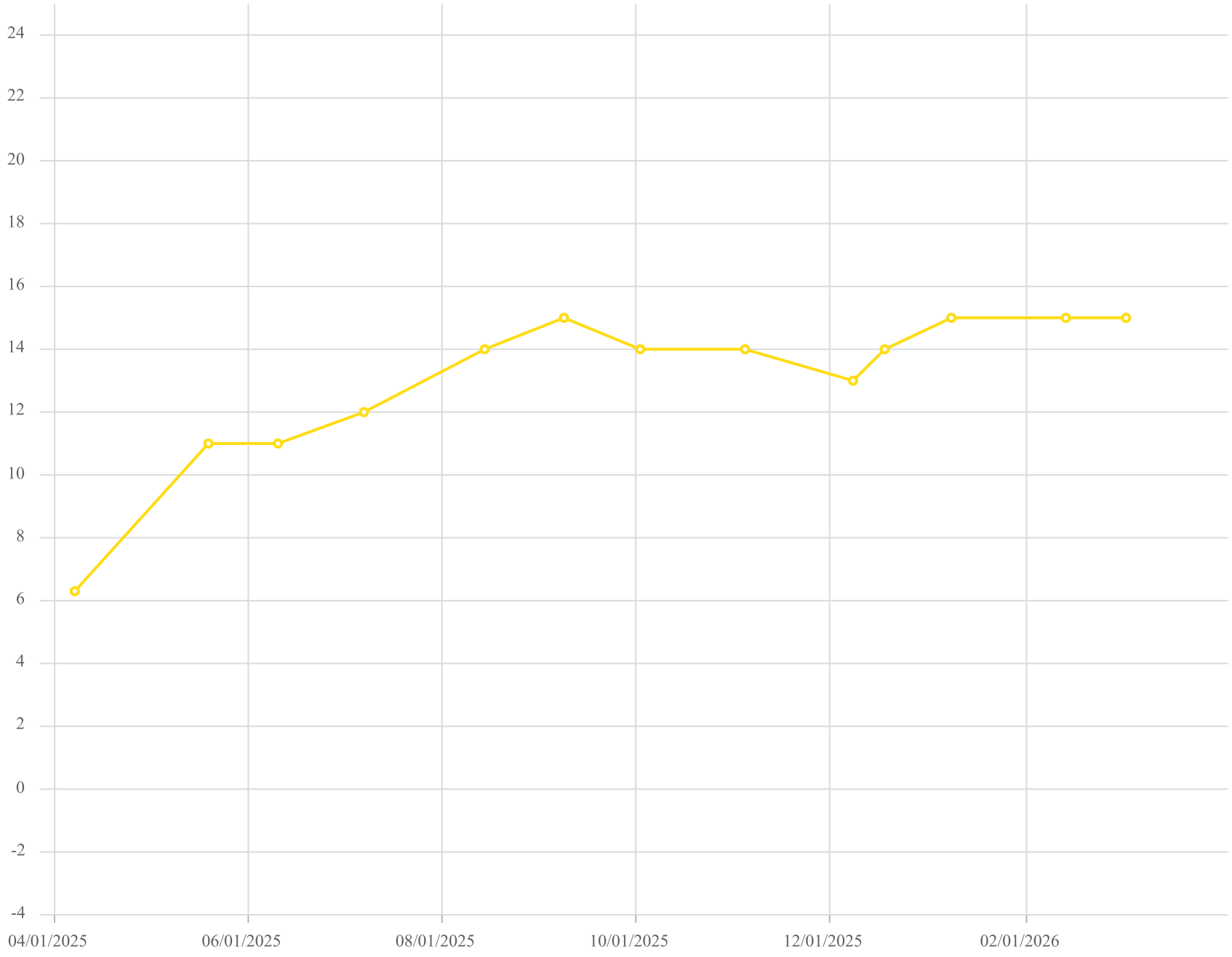

Point ID / Name

CV-24095 / CV-24095

Parameter / Unit

Hydrogen /% v/v

Chiquita Canyon Landfill - LAB DATA
Parameter Chart: Uniscale
Date Range: 04/01/2025 - 03/31/2026
Chart generation date: 4/8/26

SCSeTools

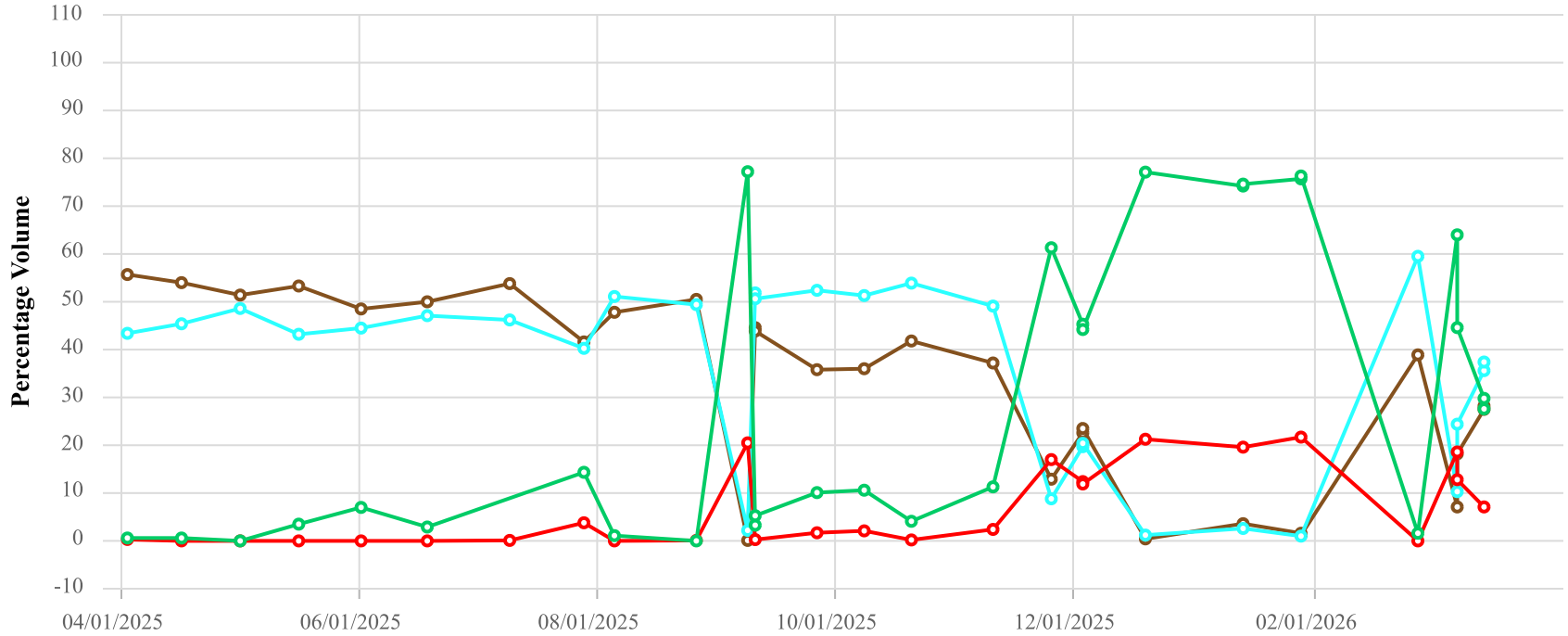

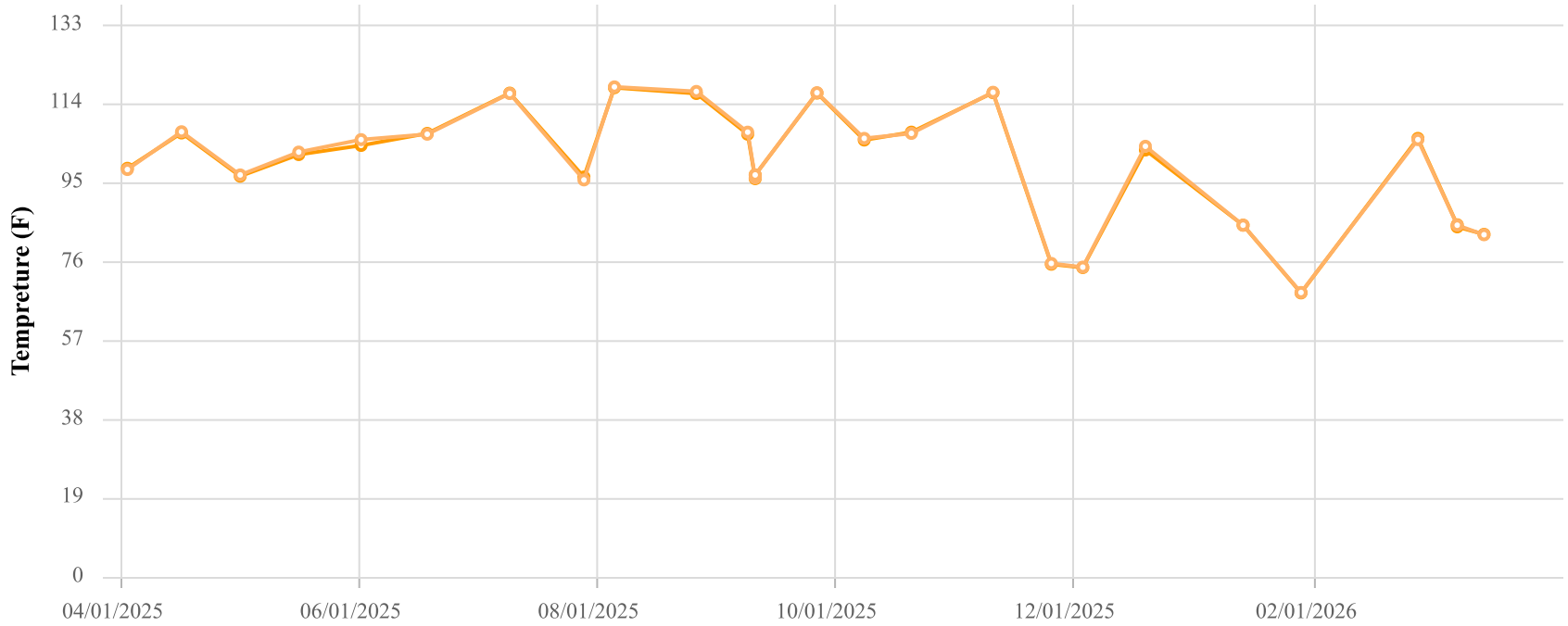

Point ID / Name

CCV24096 / CV-24096

Parameter / Unit

- Init. Flow / scfm
- % CH4 / %
- % CO2 / %
- % O2 / %
- % Bal Gas / %
- Init. Static Press / in. H2O
- Init. Temp / Deg. F
- Adj. Temp / Deg. F

Chiquita Canyon Landfill
Parameter Chart: Multiscale
Date Range: 04/01/2025 - 03/31/2026
Chart generation date: 4/2/26

SCSeTools

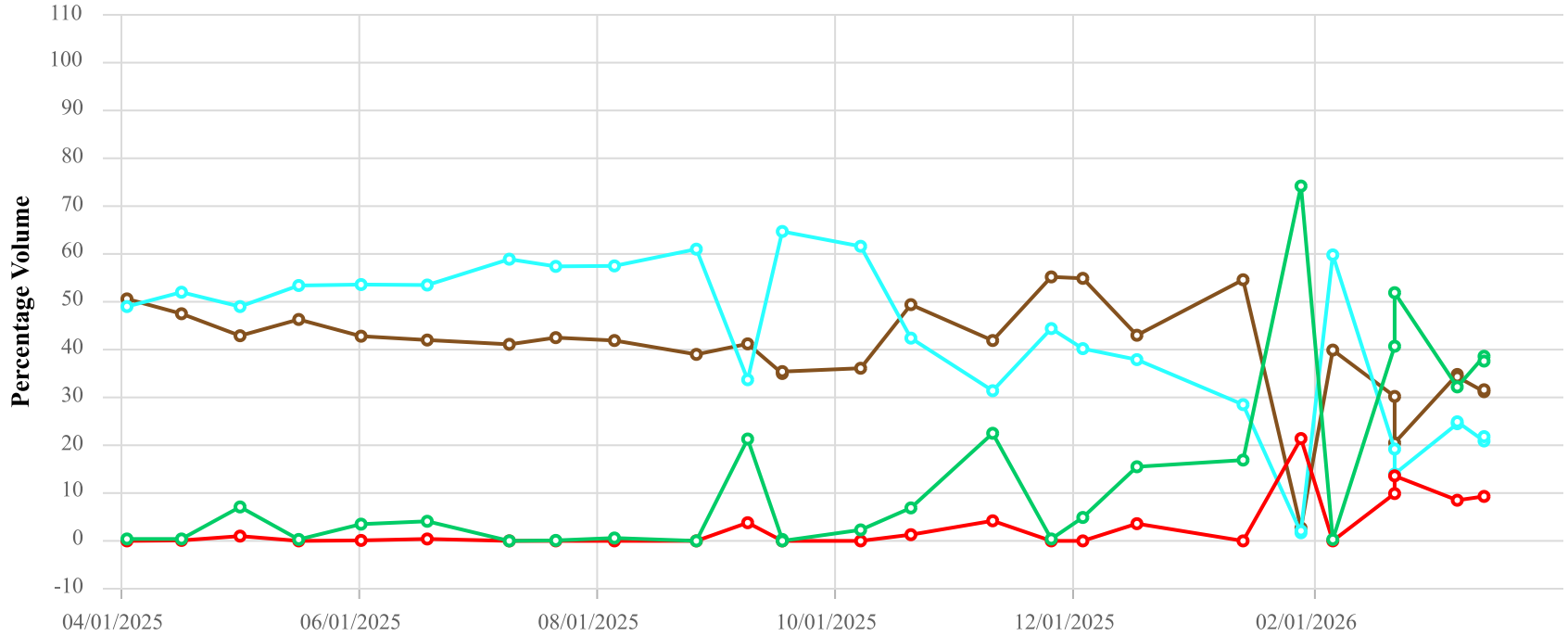

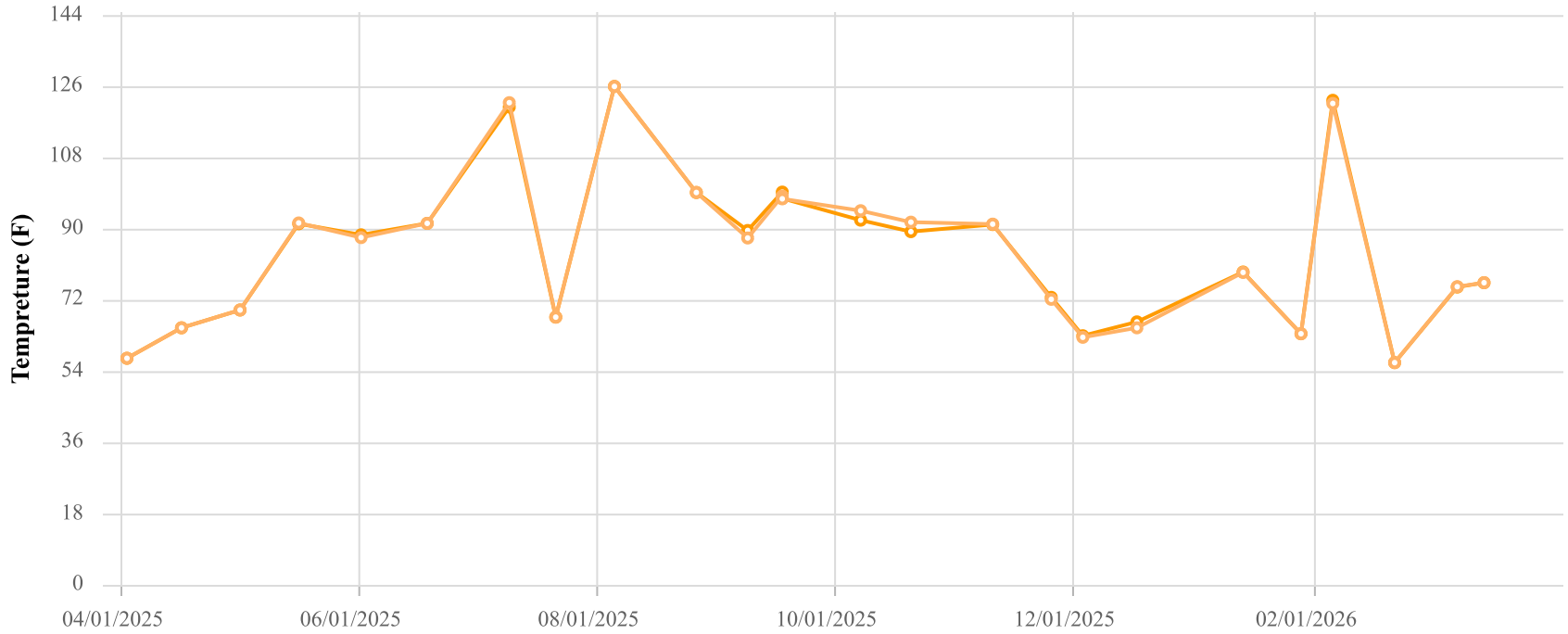

Point ID / Name

CCV24097 / CV-24097

Parameter / Unit

- Init. Flow / scfm
- % CH4 / %
- % CO2 / %
- % O2 / %
- % Bal Gas / %
- Init. Static Press / in. H2O
- Init. Temp / Deg. F
- Adj. Temp / Deg. F

Chiquita Canyon Landfill
Parameter Chart: Multiscale
Date Range: 04/01/2025 - 03/31/2026
Chart generation date: 4/2/26

SCSeTools

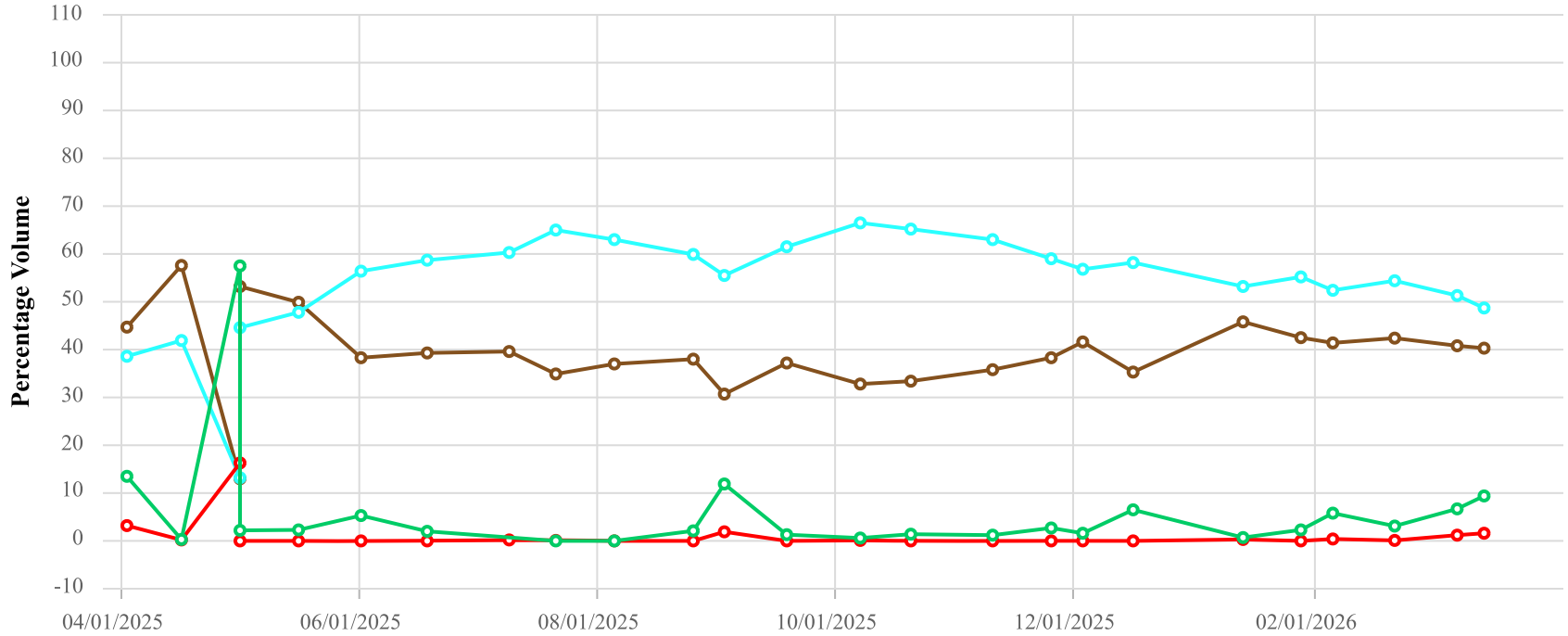

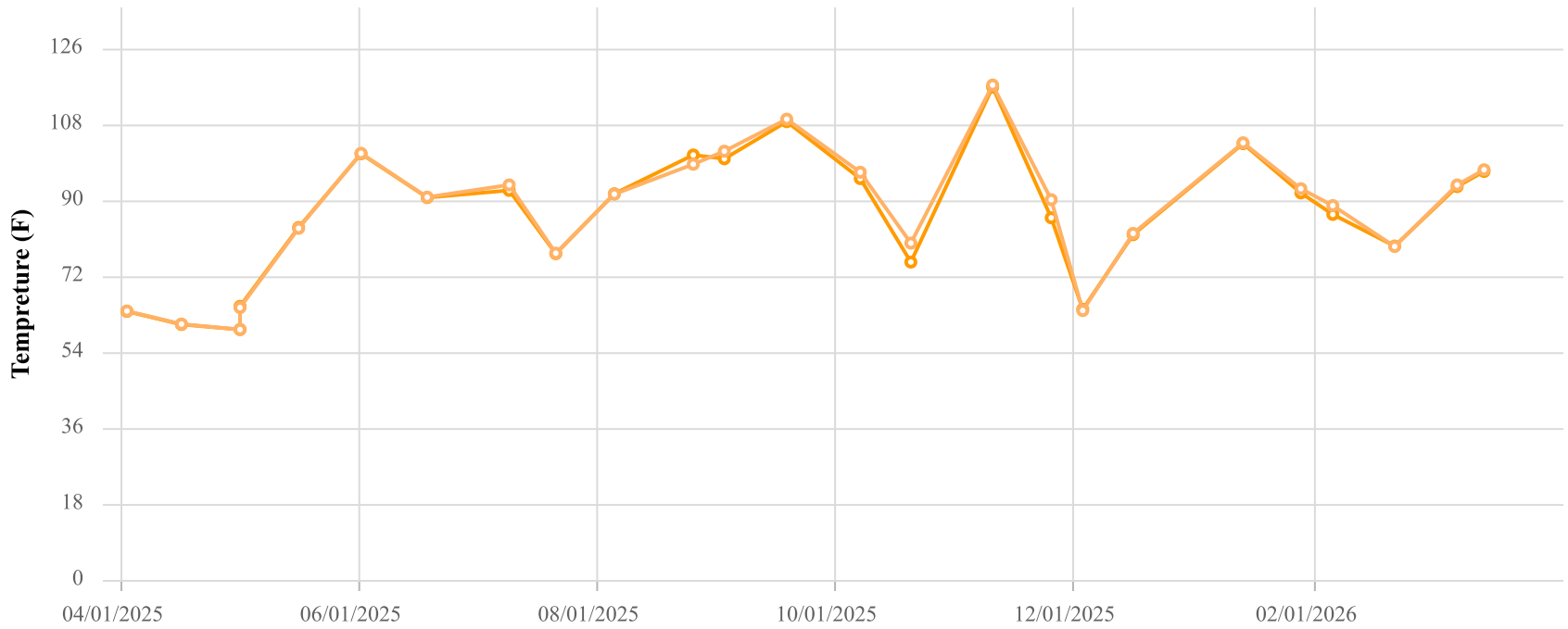

Point ID / Name

CCV24098 / CV-24098

Parameter / Unit

- Init. Flow / scfm
- % CH4 / %
- % CO2 / %
- % O2 / %
- % Bal Gas / %
- Init. Static Press / in. H2O
- Init. Temp / Deg. F
- Adj. Temp / Deg. F

Chiquita Canyon Landfill
Parameter Chart: Multiscale
Date Range: 04/01/2025 - 03/31/2026
Chart generation date: 4/2/26

SCSeTools

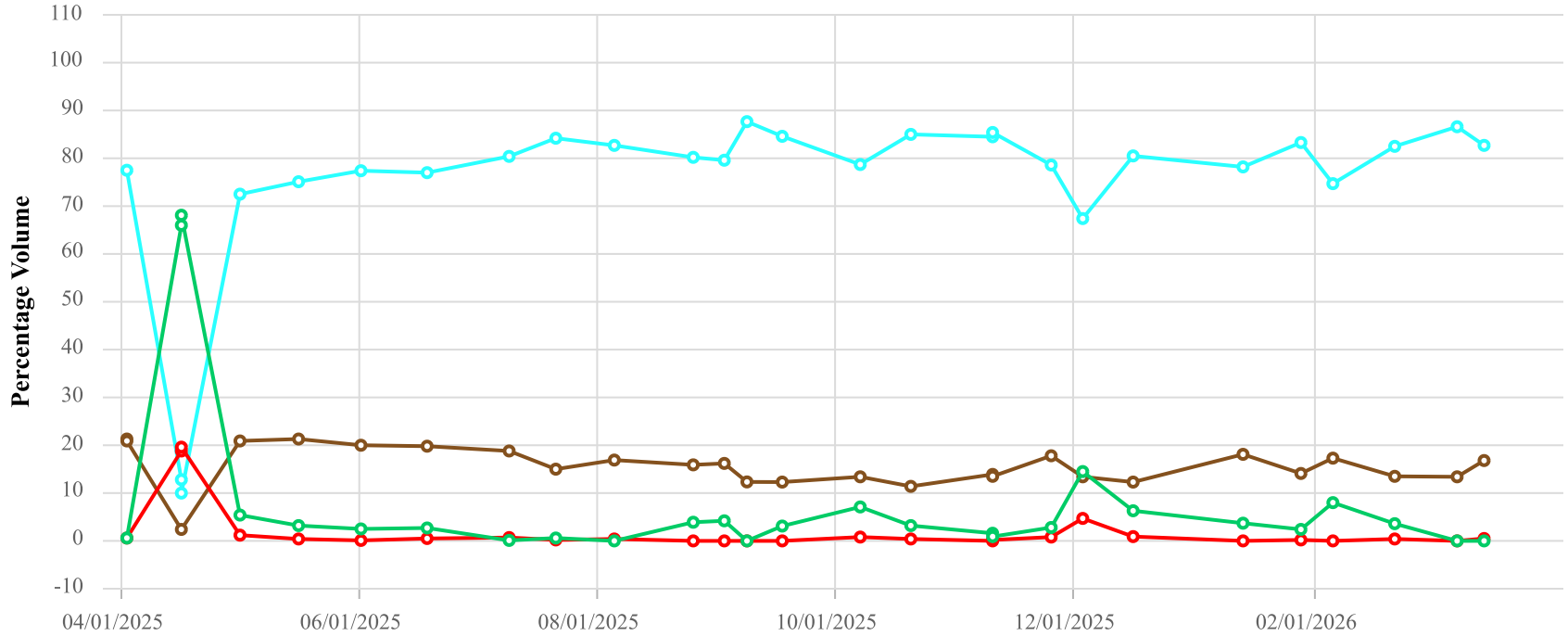

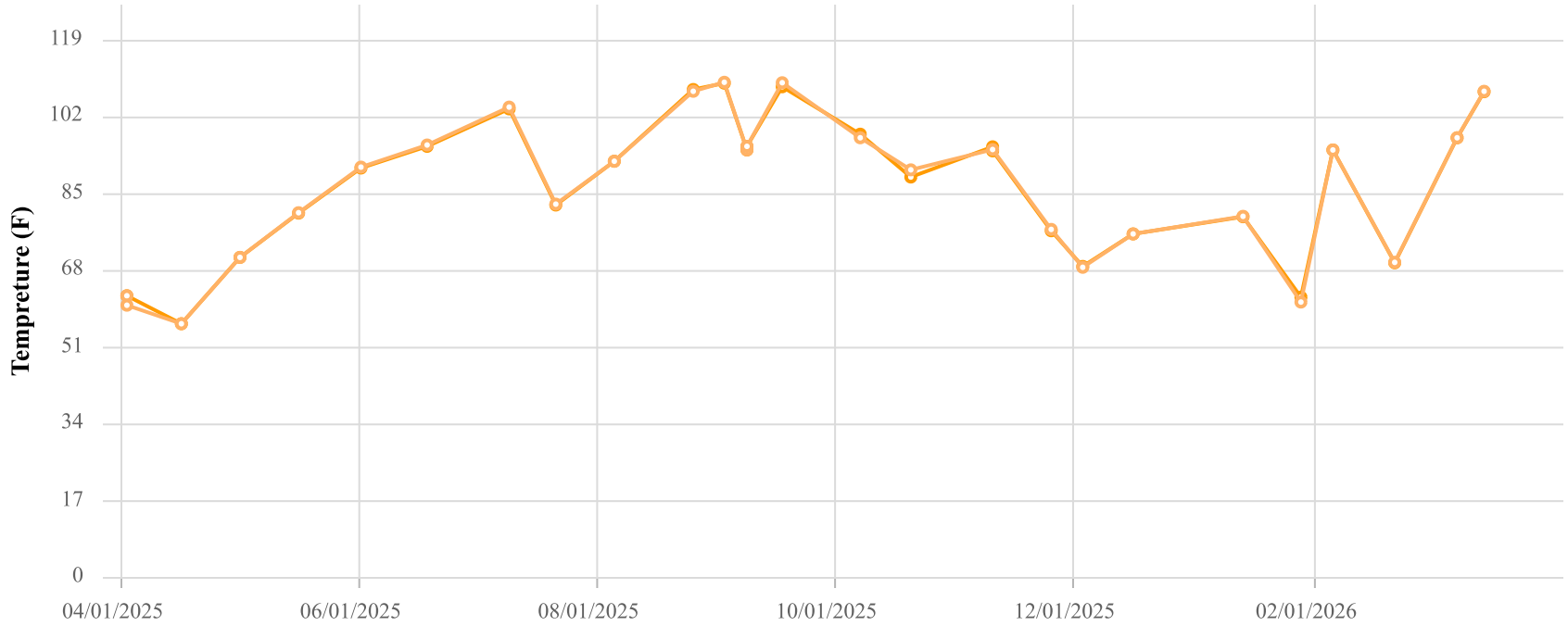

Point ID / Name

CCV24099 / CV-24099

Parameter / Unit

- Init. Flow / scfm
- % CH4 / %
- % CO2 / %
- % O2 / %
- % Bal Gas / %
- Init. Static Press / in. H2O
- Init. Temp / Deg. F
- Adj. Temp / Deg. F

Chiquita Canyon Landfill
Parameter Chart: Multiscale
Date Range: 04/01/2025 - 03/31/2026
Chart generation date: 4/2/26

SCSeTools

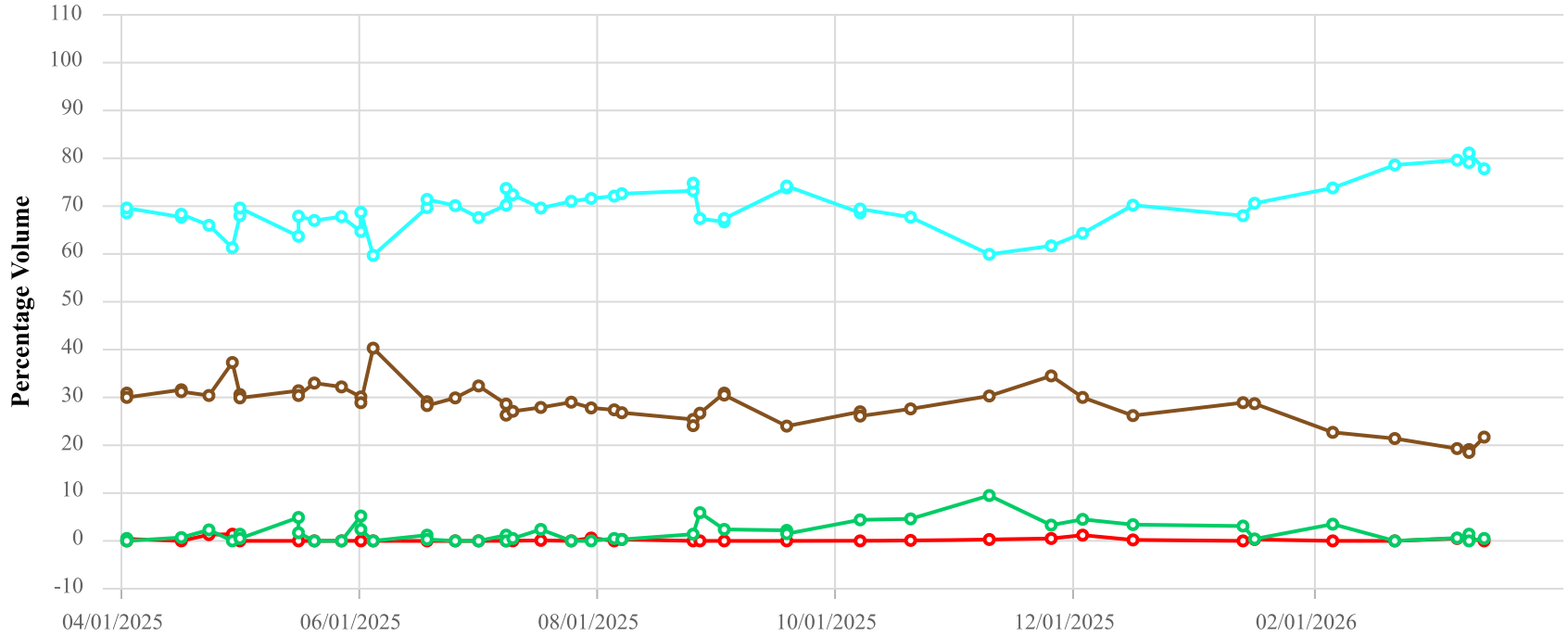

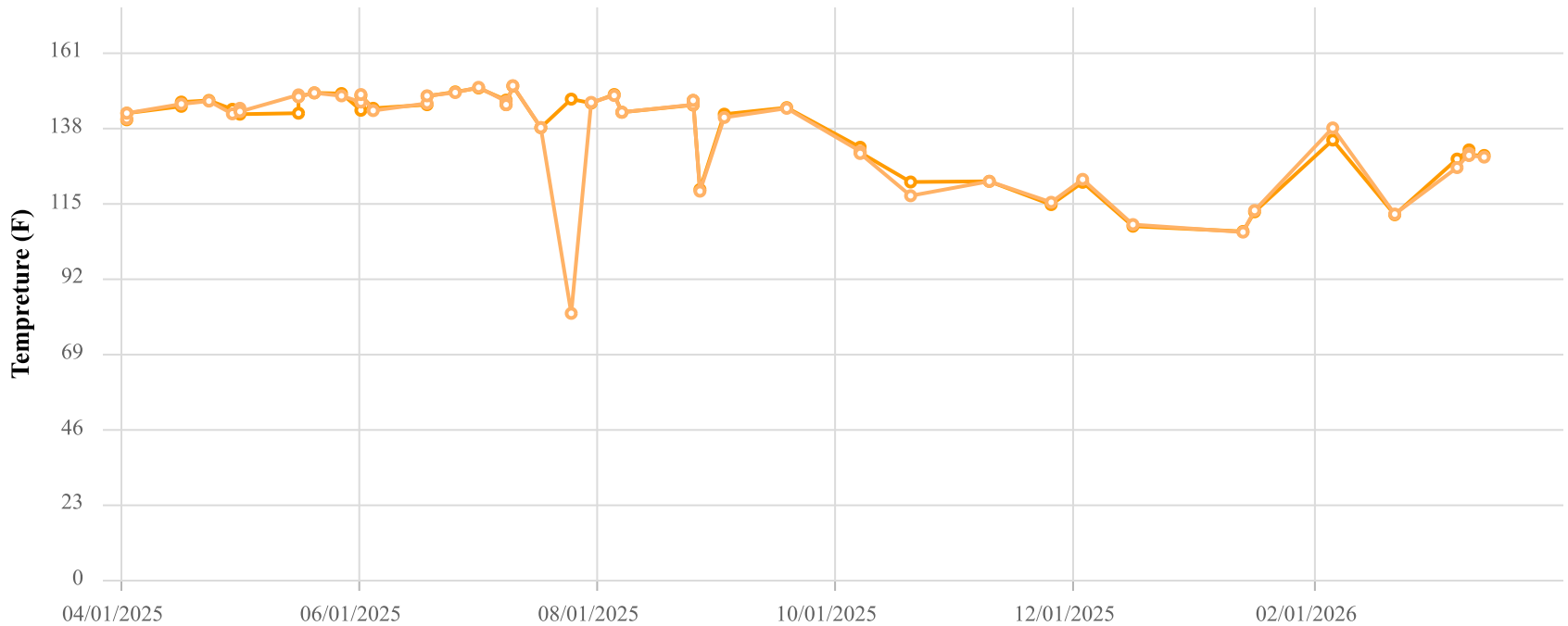

Point ID / Name

CCV24100 / CV-24100

Parameter / Unit

- Init. Flow / scfm
- % CH4 / %
- % CO2 / %
- % O2 / %
- % Bal Gas / %
- Init. Static Press / in. H2O
- Init. Temp / Deg. F
- Adj. Temp / Deg. F

Chiquita Canyon Landfill
Parameter Chart: Multiscale
Date Range: 04/01/2025 - 03/31/2026
Chart generation date: 4/2/26

SCSeTools

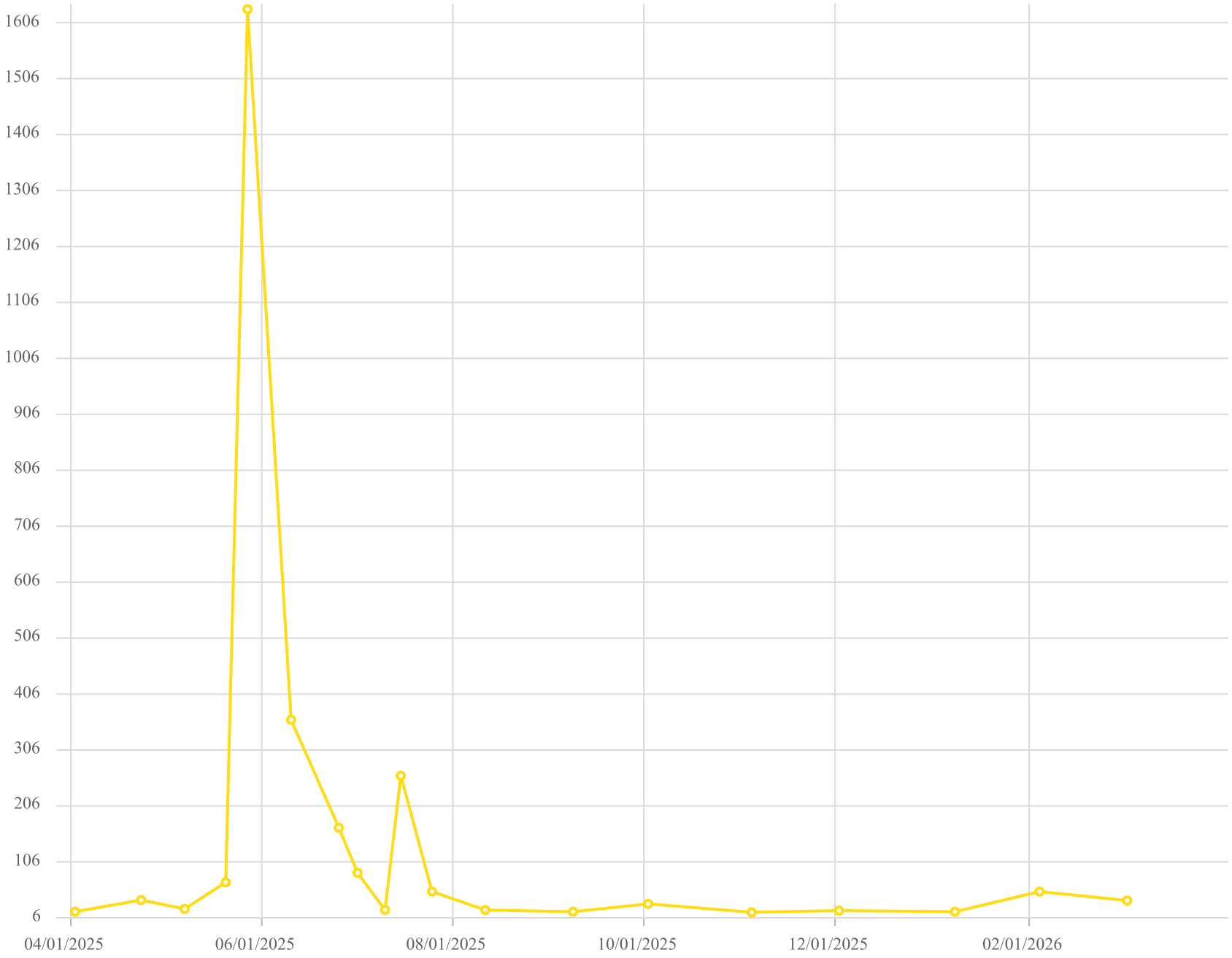

Point ID / Name

CV-24100 / CV-24100

Parameter / Unit

Carbon Monoxide /ppmv

Chiquita Canyon Landfill - LAB DATA
Parameter Chart: Uniscale
Date Range: 04/01/2025 - 03/31/2026
Chart generation date: 4/8/26

SCSeTools

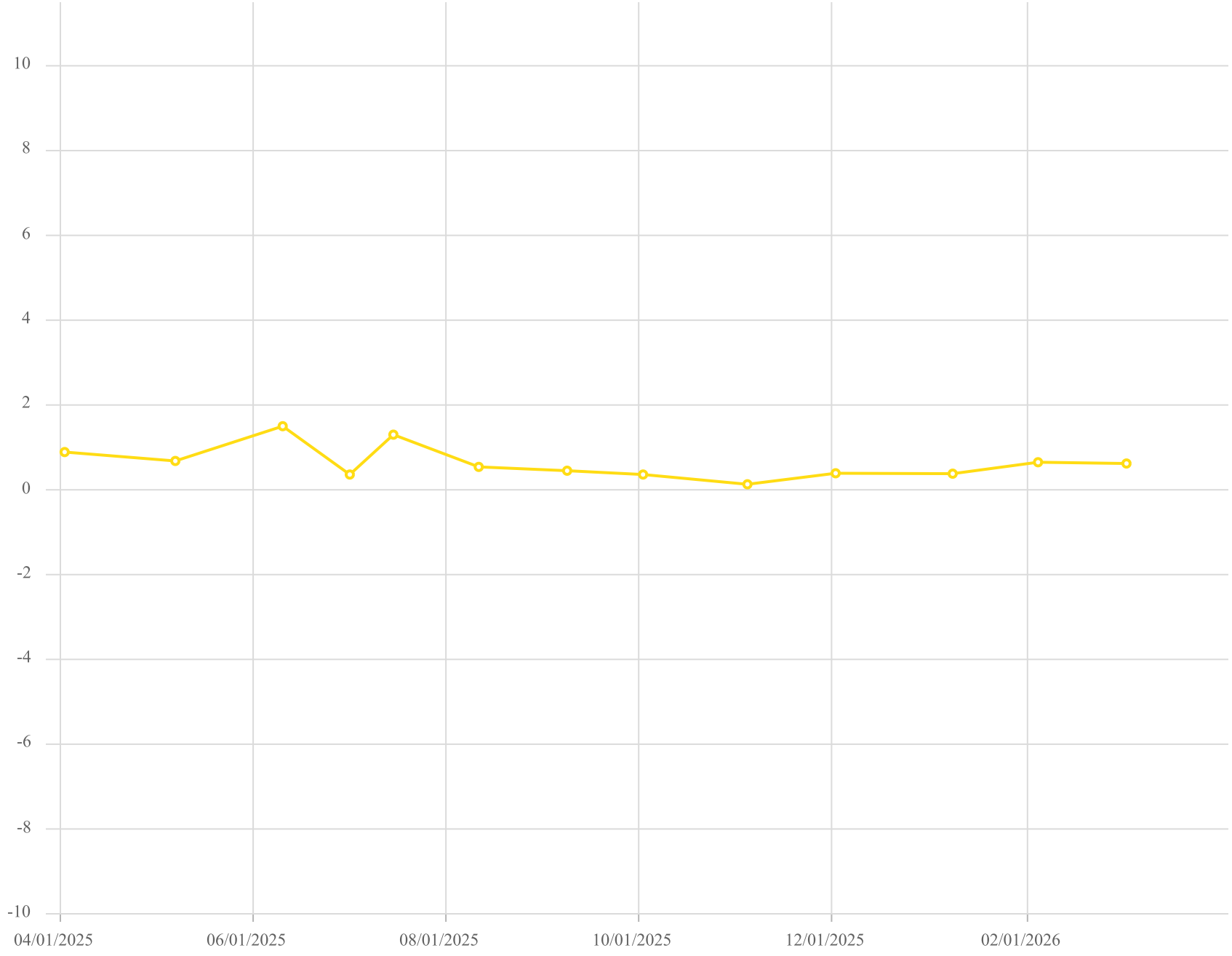

Point ID / Name

CV-24100 / CV-24100

Parameter / Unit

Hydrogen /% v/v

Chiquita Canyon Landfill - LAB DATA
Parameter Chart: Uniscale
Date Range: 04/01/2025 - 03/31/2026
Chart generation date: 4/8/26

SCSeTools

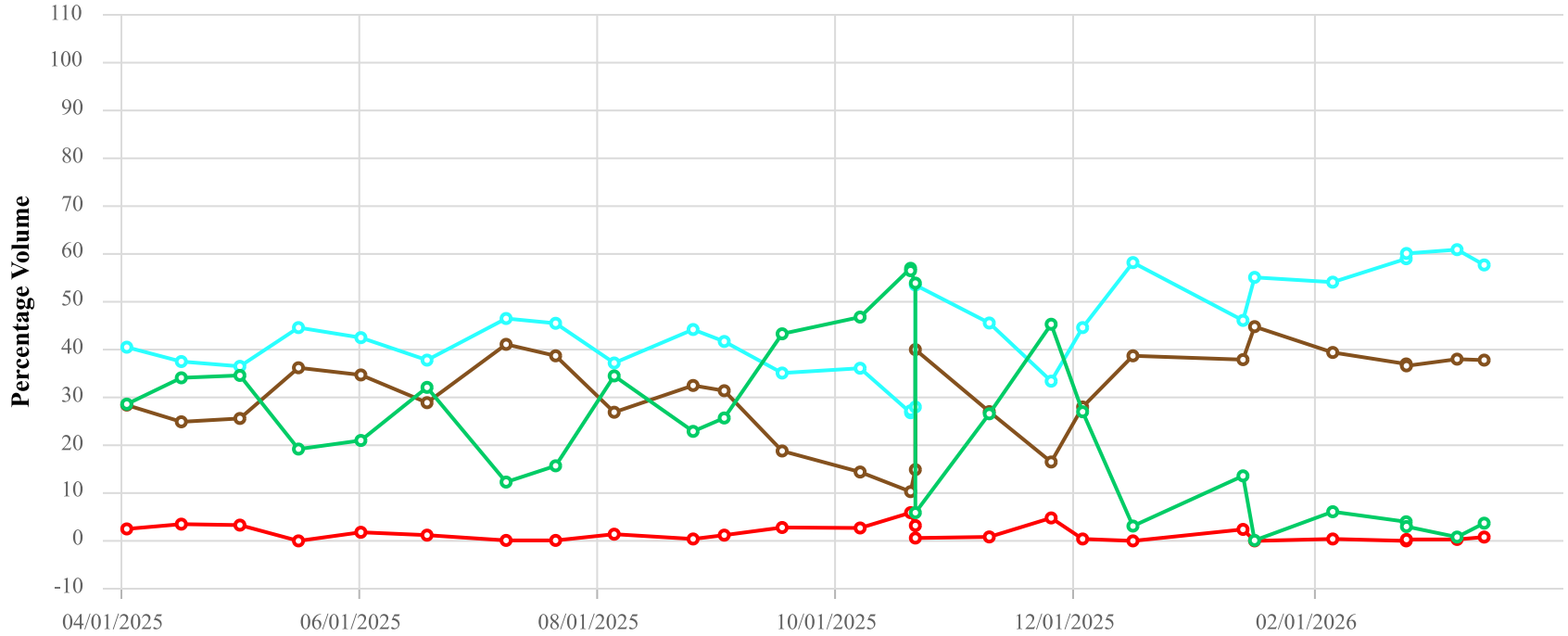

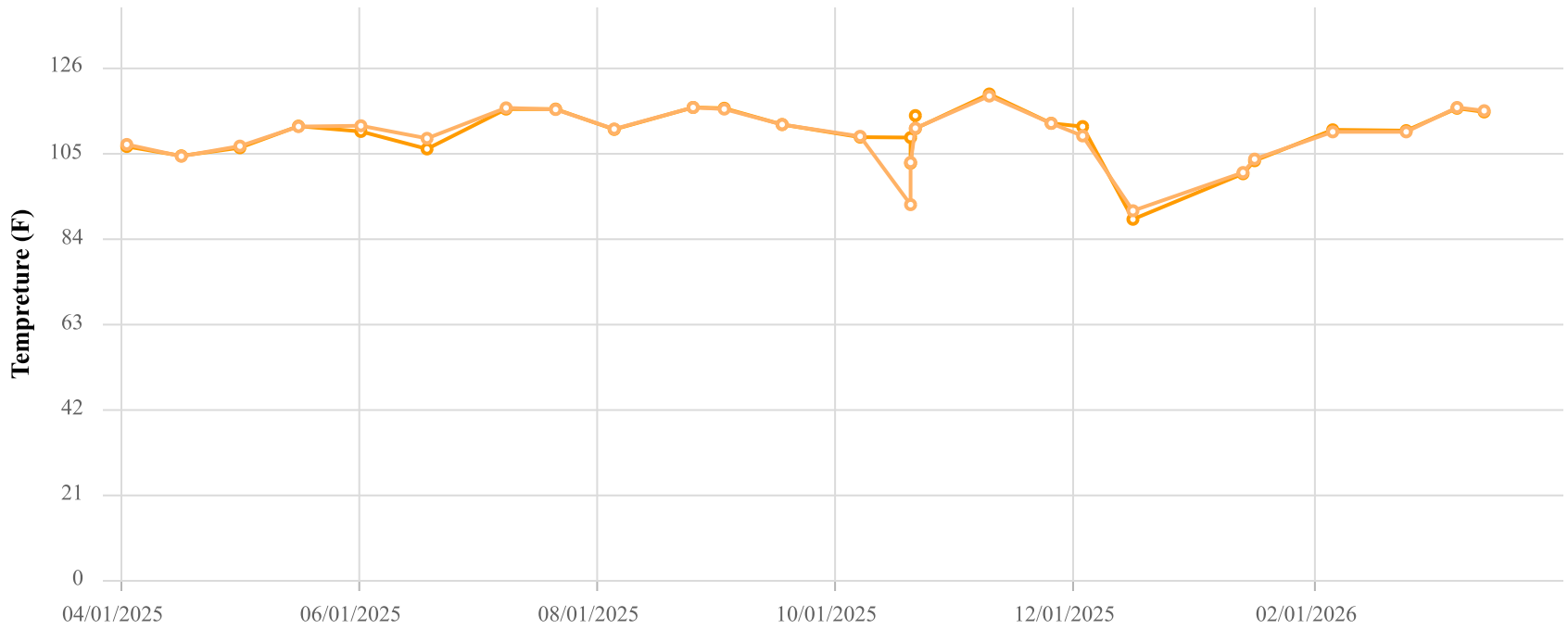

Point ID / Name

CCV24101 / CV-24101

Parameter / Unit

- Init. Flow / scfm
- % CH4 / %
- % CO2 / %
- % O2 / %
- % Bal Gas / %
- Init. Static Press / in. H2O
- Init. Temp / Deg. F
- Adj. Temp / Deg. F

Chiquita Canyon Landfill
Parameter Chart: Multiscale
Date Range: 04/01/2025 - 03/31/2026
Chart generation date: 4/2/26

SCSeTools

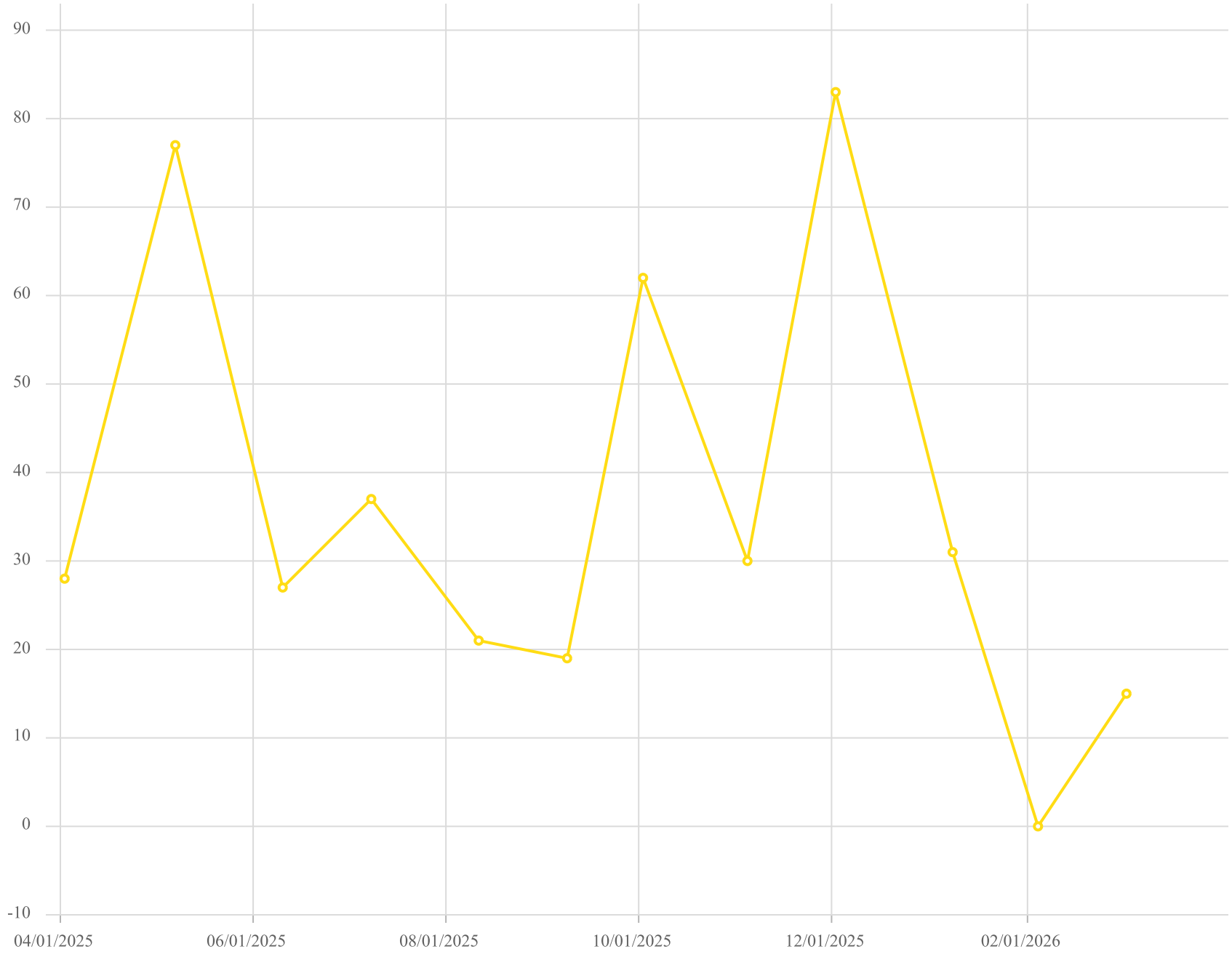

Point ID / Name

CV-24101 / CV-24101

Parameter / Unit

Carbon Monoxide /ppmv

Chiquita Canyon Landfill - LAB DATA
Parameter Chart: Uniscale
Date Range: 04/01/2025 - 03/31/2026
Chart generation date: 4/8/26

SCSeTools

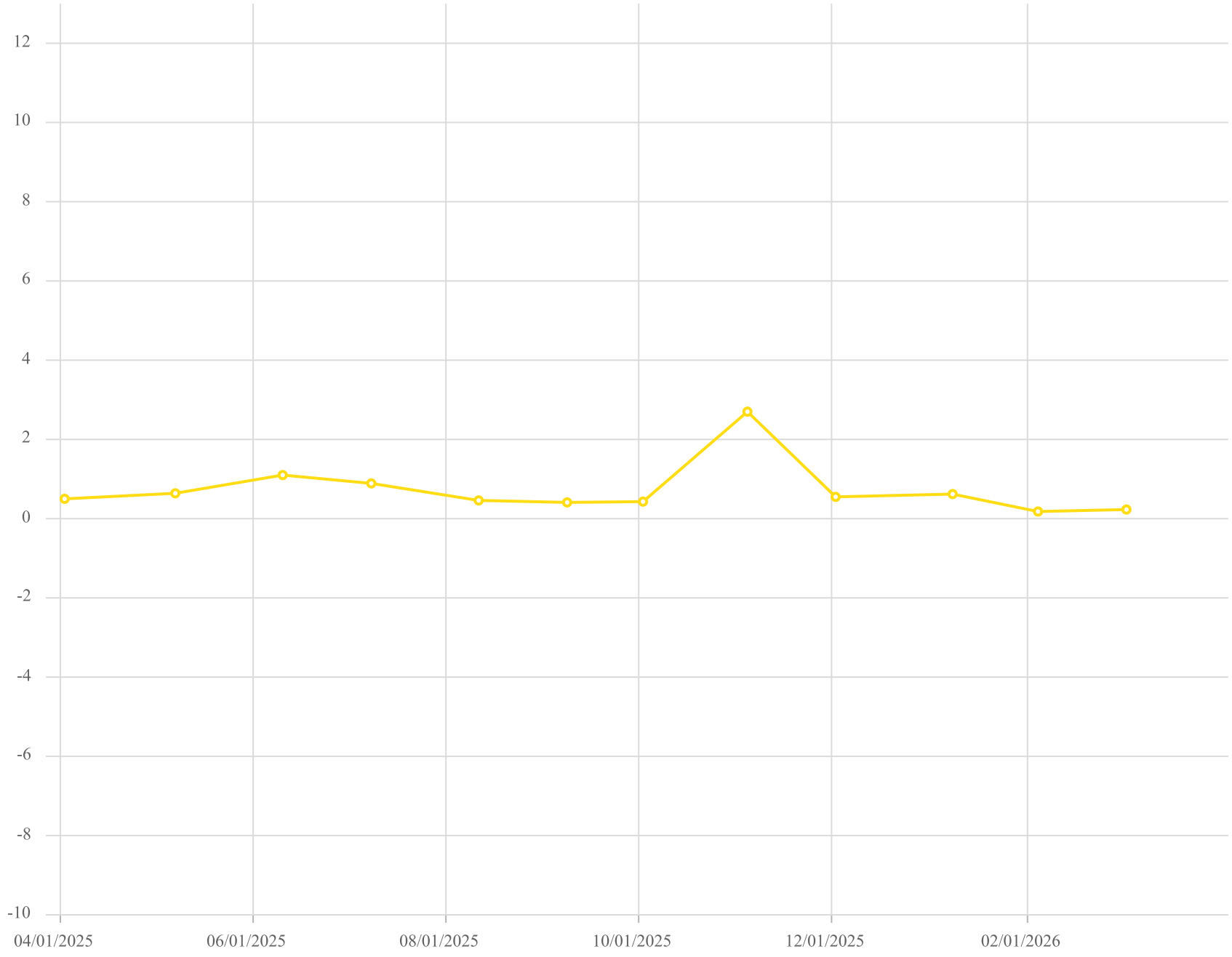

Point ID / Name

CV-24101 / CV-24101

Parameter / Unit

Hydrogen /% v/v

Chiquita Canyon Landfill - LAB DATA
Parameter Chart: Uniscale
Date Range: 04/01/2025 - 03/31/2026
Chart generation date: 4/8/26

SCSeTools

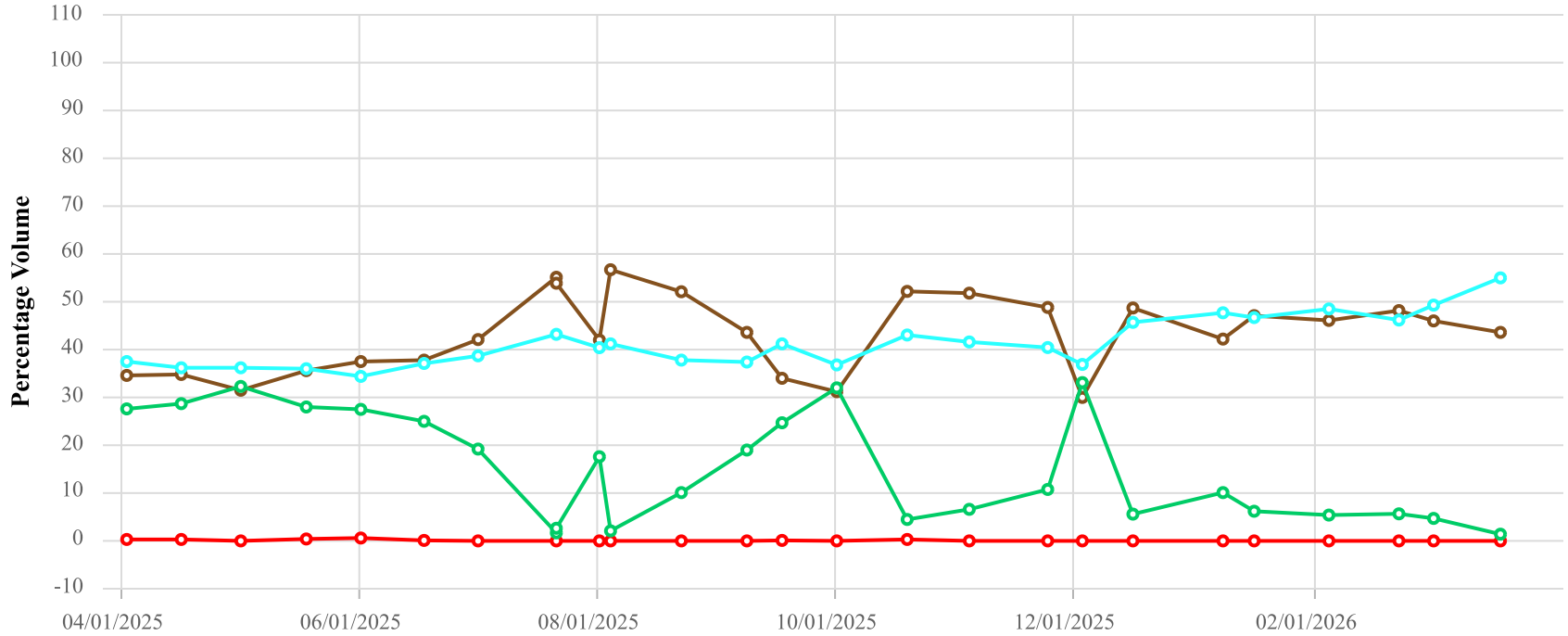

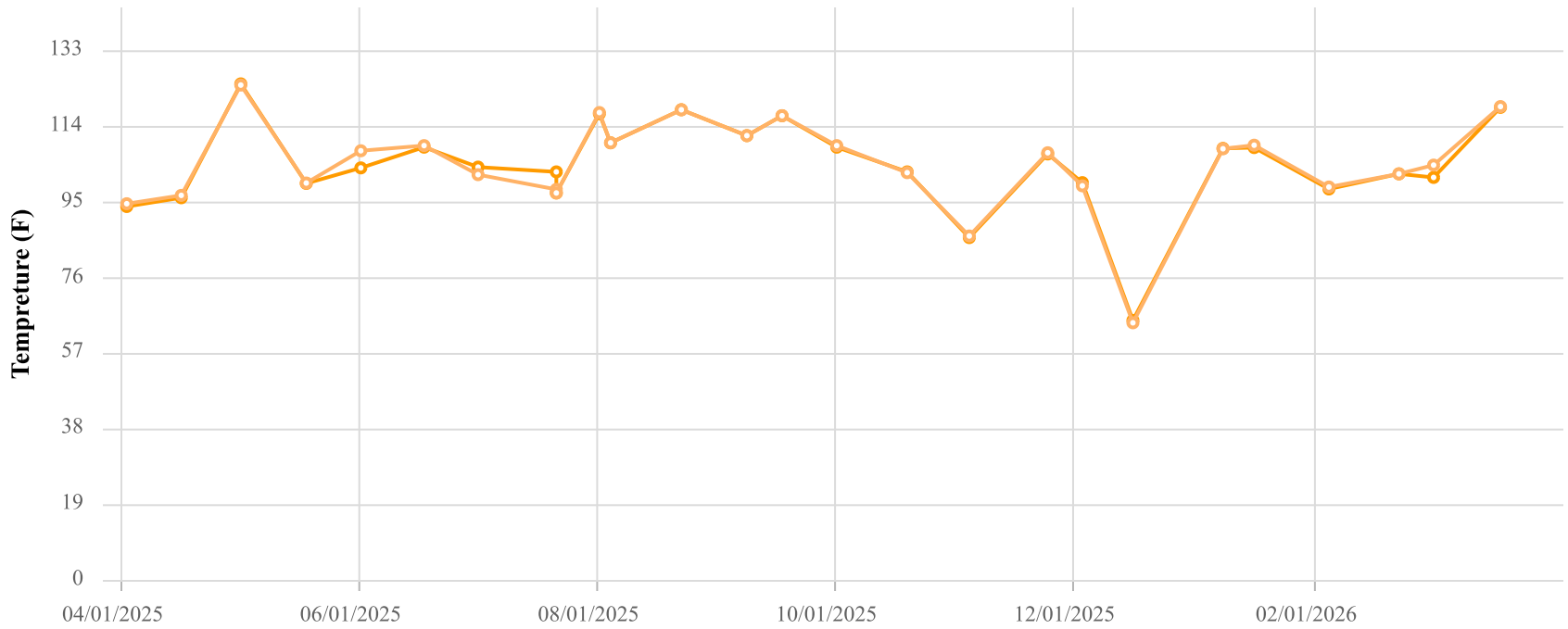

Point ID / Name

CCV24102 / CV-24102

Parameter / Unit

- Init. Flow / scfm
- % CH4 / %
- % CO2 / %
- % O2 / %
- % Bal Gas / %
- Init. Static Press / in. H2O
- Init. Temp / Deg. F
- Adj. Temp / Deg. F

Chiquita Canyon Landfill
Parameter Chart: Multiscale
Date Range: 04/01/2025 - 03/31/2026
Chart generation date: 4/2/26

SCSeTools

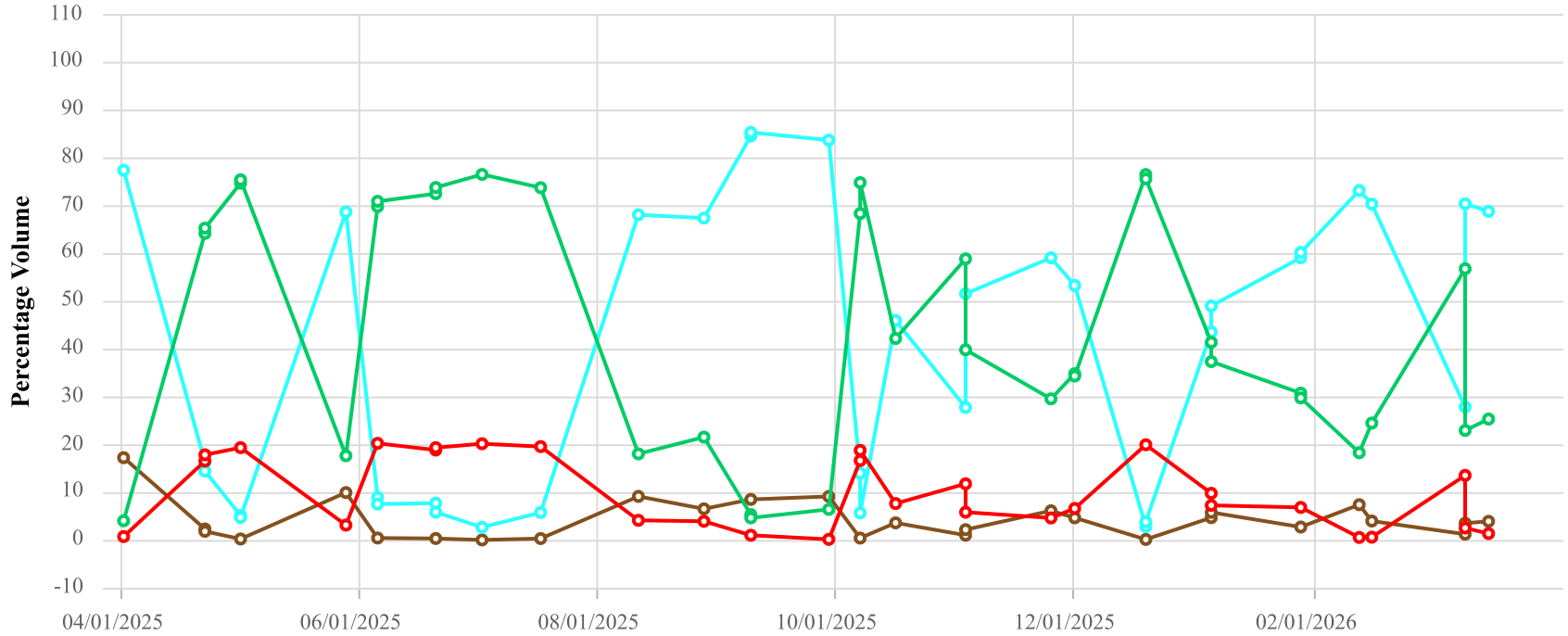

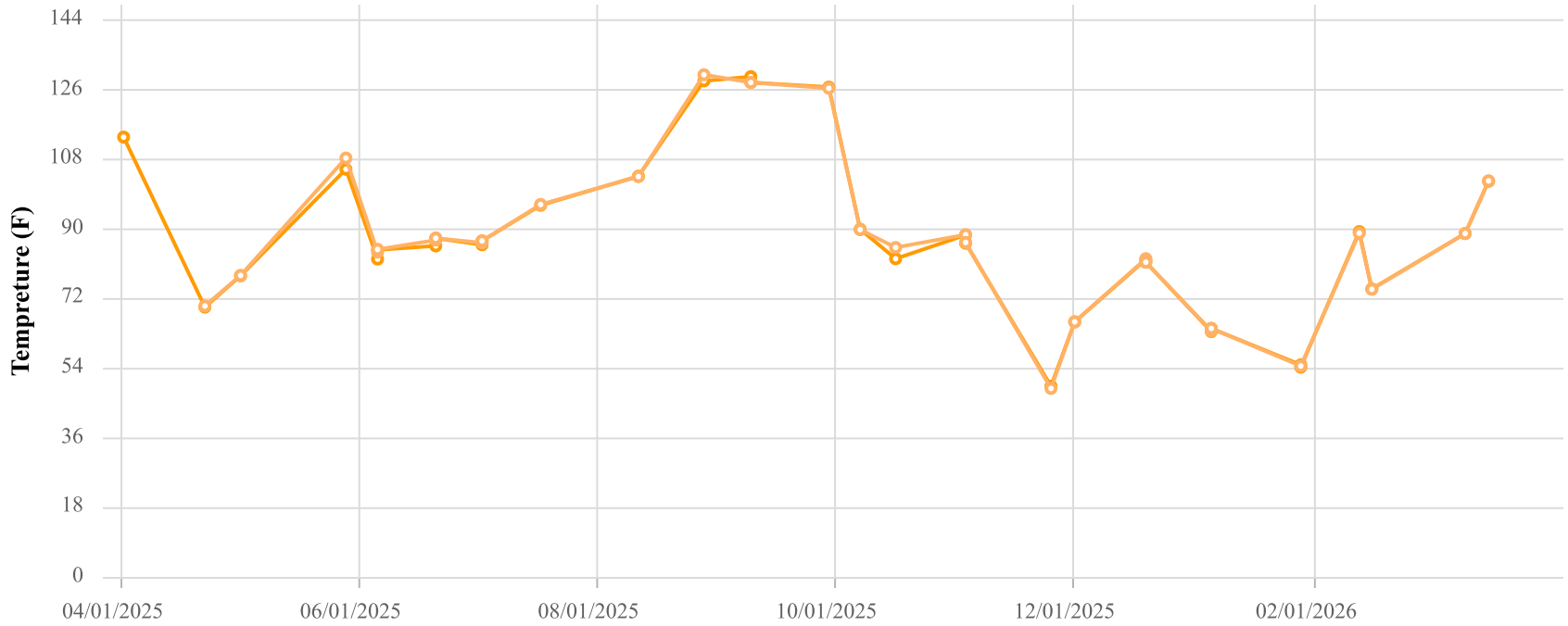

Point ID / Name

CCV24120 / CV-24120

Parameter / Unit

- Init. Flow / scfm
- % CH4 / %
- % CO2 / %
- % O2 / %
- % Bal Gas / %
- Init. Static Press / in. H2O
- Init. Temp / Deg. F
- Adj. Temp / Deg. F

Chiquita Canyon Landfill
Parameter Chart: Multiscale
Date Range: 04/01/2025 - 03/31/2026
Chart generation date: 4/2/26

SCSeTools

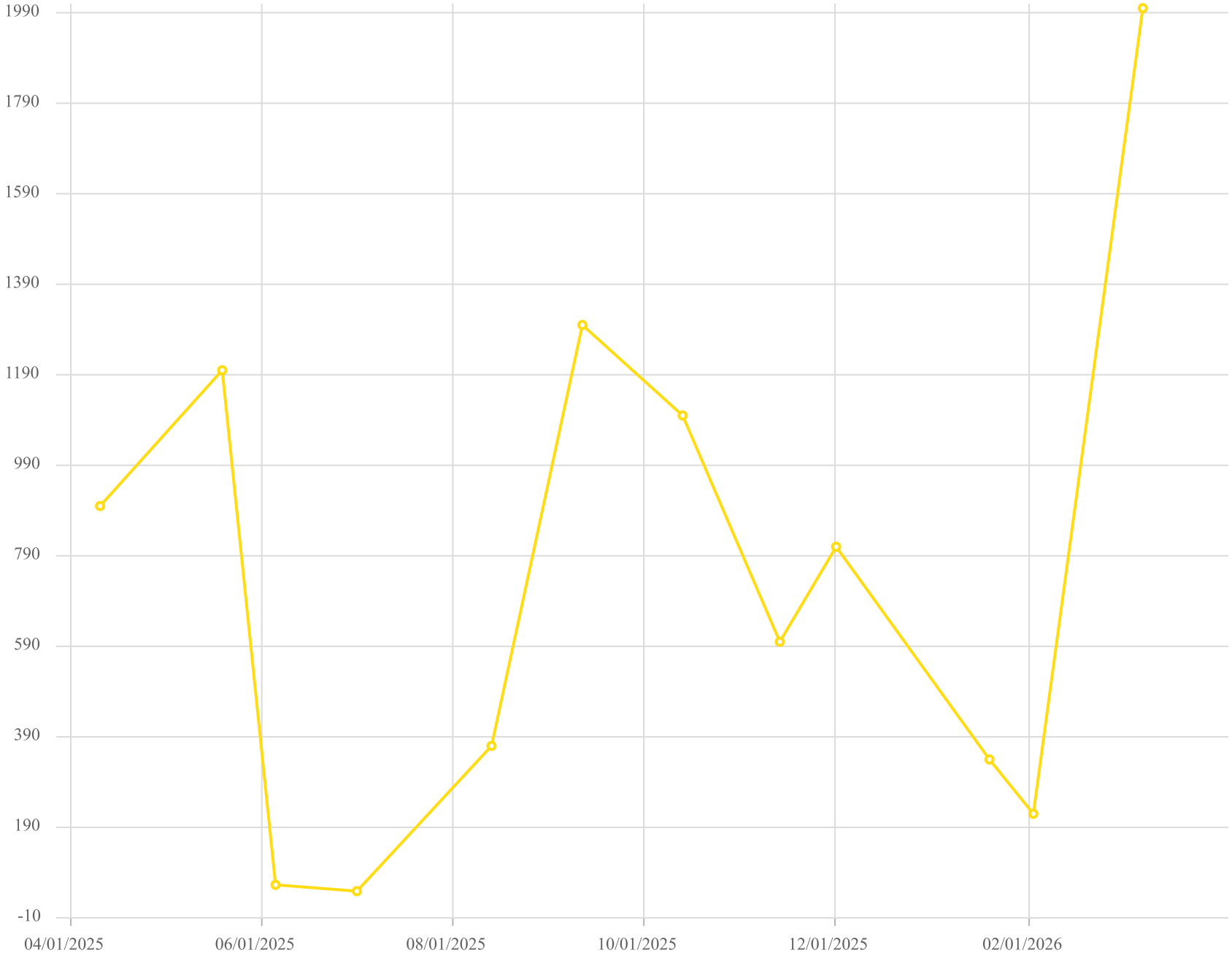

Point ID / Name

CV-24120 / CV-24120

Parameter / Unit

Carbon Monoxide /ppmv

Chiquita Canyon Landfill - LAB DATA
Parameter Chart: Uniscale
Date Range: 04/01/2025 - 03/31/2026
Chart generation date: 4/8/26

SCSeTools

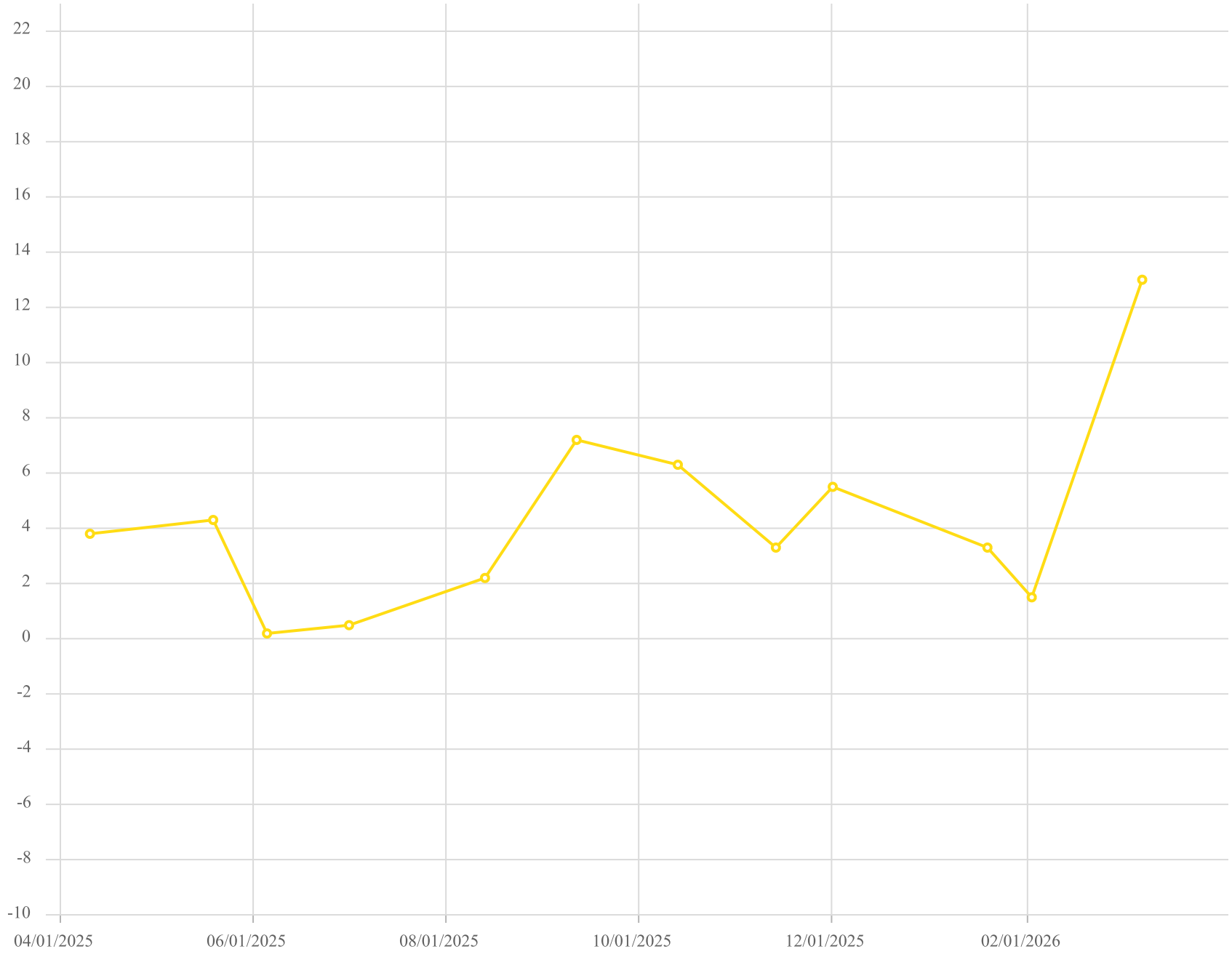

Point ID / Name

CV-24120 / CV-24120

Parameter / Unit

Hydrogen /% v/v

Chiquita Canyon Landfill - LAB DATA
Parameter Chart: Uniscale
Date Range: 04/01/2025 - 03/31/2026
Chart generation date: 4/8/26

SCSeTools

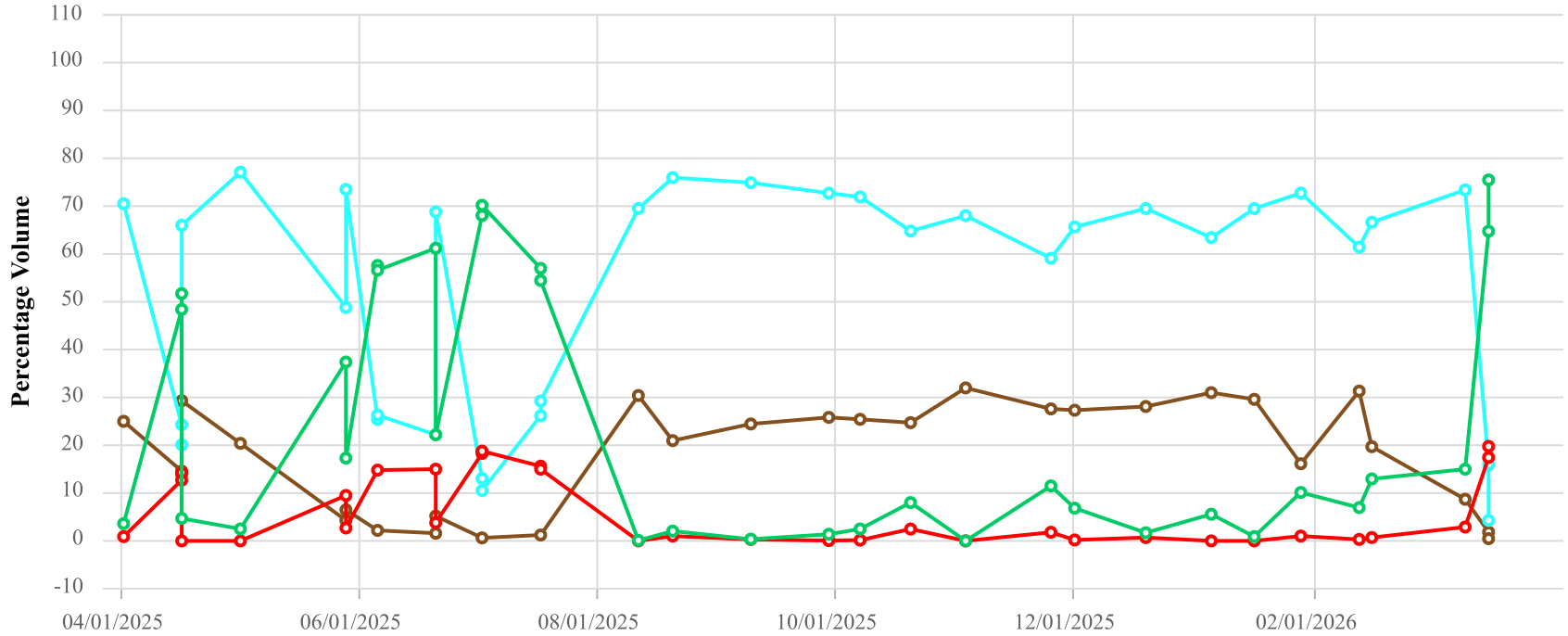

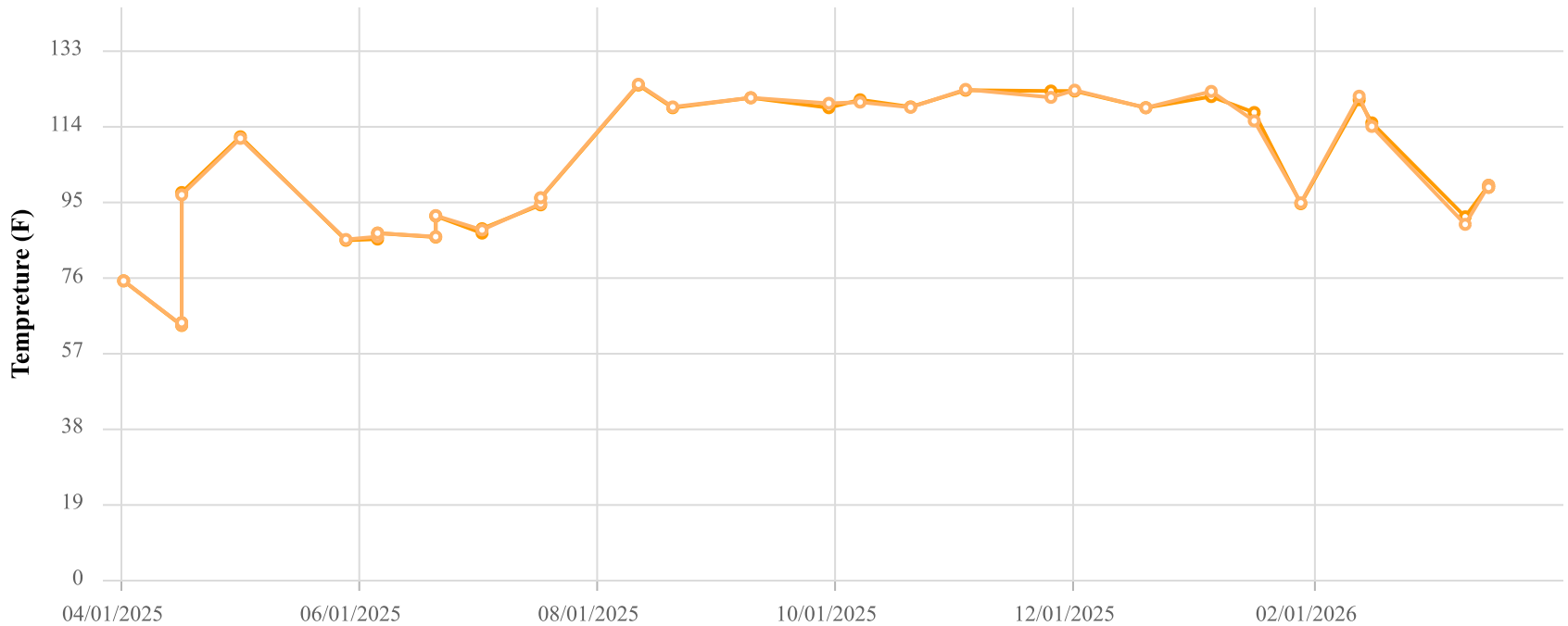

Point ID / Name

CCV24121 / CV-24121

Parameter / Unit

- Init. Flow / scfm
- % CH4 / %
- % CO2 / %
- % O2 / %
- % Bal Gas / %
- Init. Static Press / in. H2O
- Init. Temp / Deg. F
- Adj. Temp / Deg. F

Chiquita Canyon Landfill
Parameter Chart: Multiscale
Date Range: 04/01/2025 - 03/31/2026
Chart generation date: 4/2/26

SCSeTools

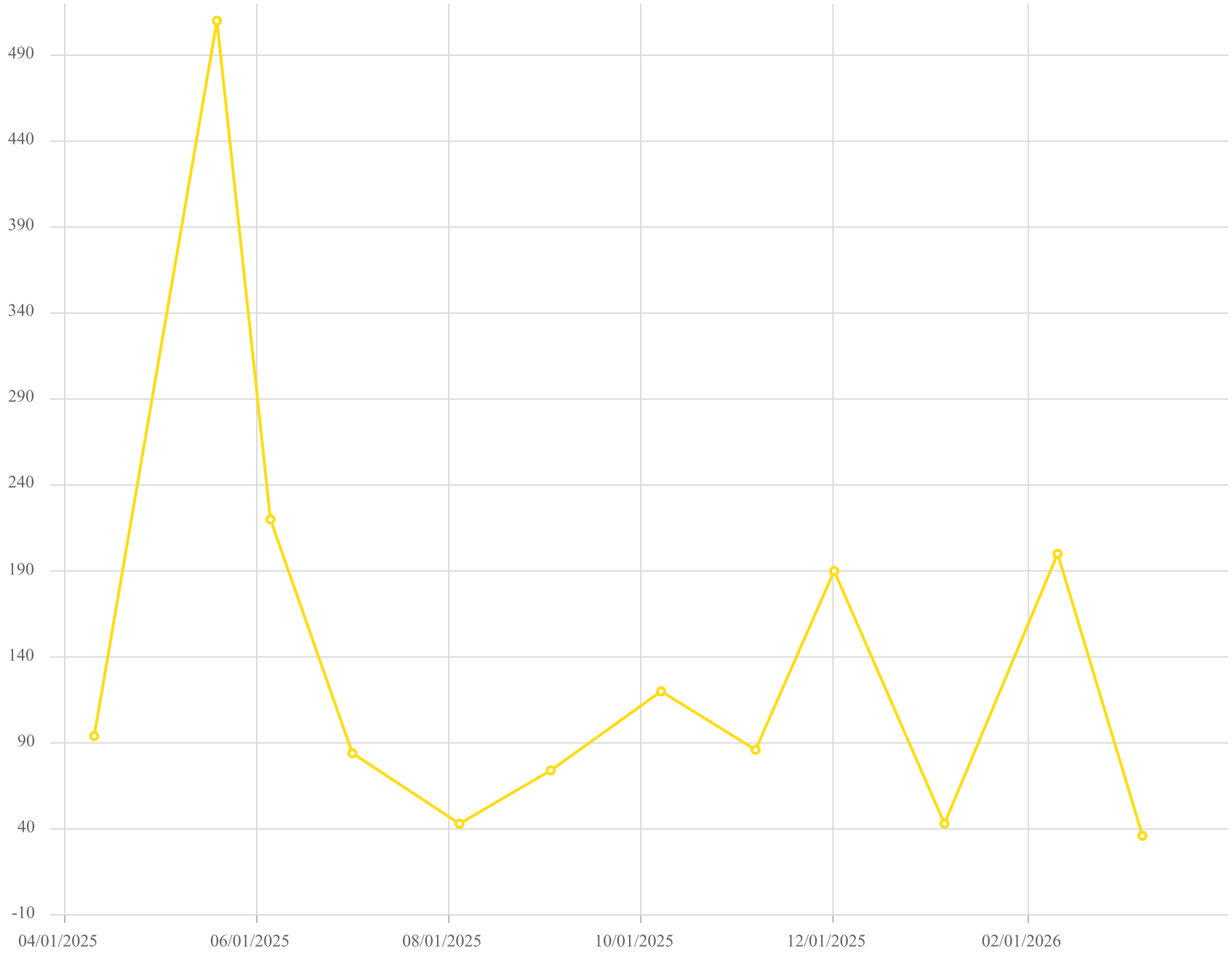

Point ID / Name

CV-24121 / CV-24121

Parameter / Unit

Carbon Monoxide

Chiquita Canyon Landfill - LAB DATA
Parameter Chart: Uniscale
Date Range: 04/01/2025 - 03/31/2026
Chart generation date: 4/8/26

SCSeTools

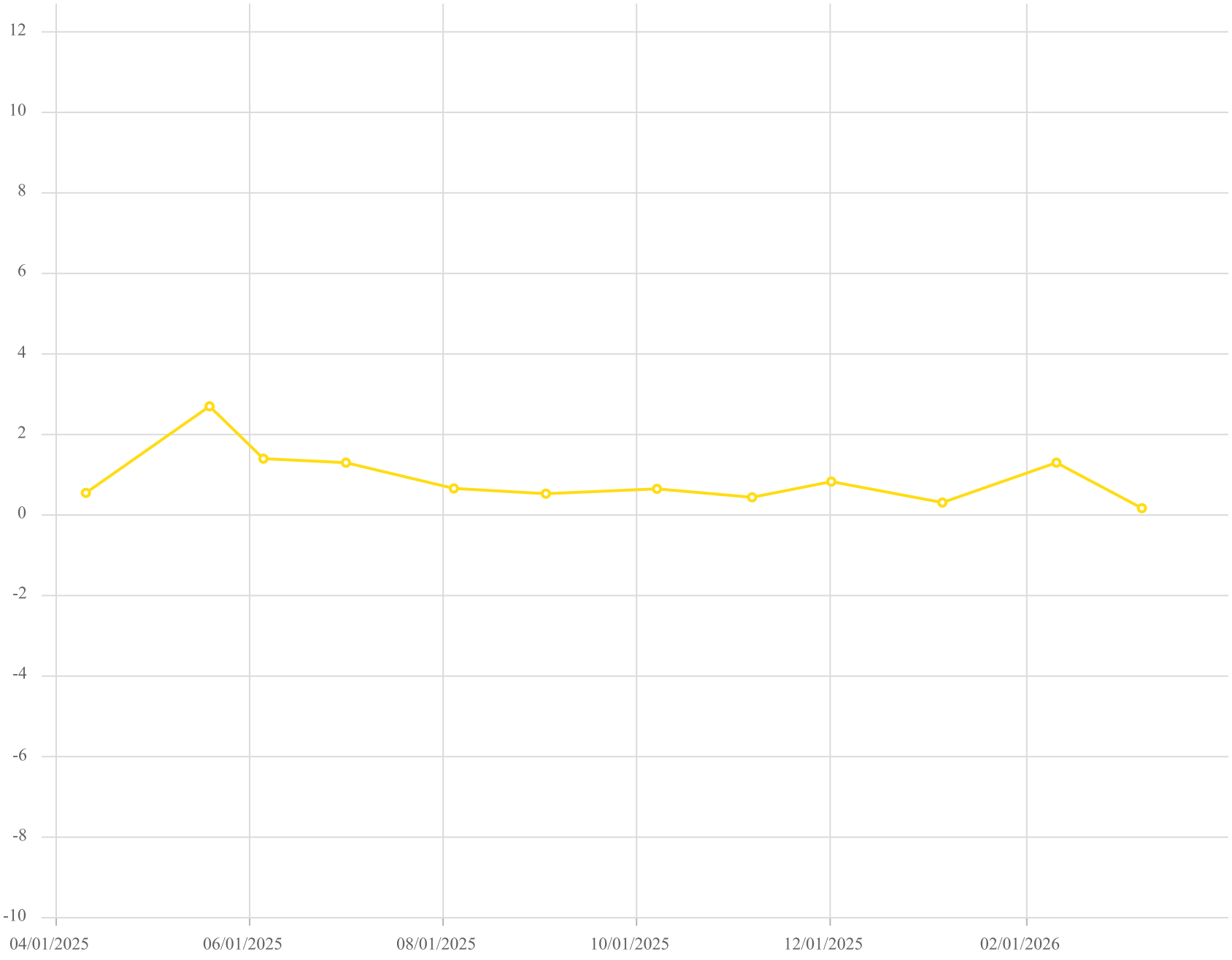

Point ID / Name

CV-24121 / CV-24121

Parameter / Unit

Hydrogen /% v/v

Chiquita Canyon Landfill - LAB DATA
Parameter Chart: Uniscale
Date Range: 04/01/2025 - 03/31/2026
Chart generation date: 4/8/26

SCSeTools

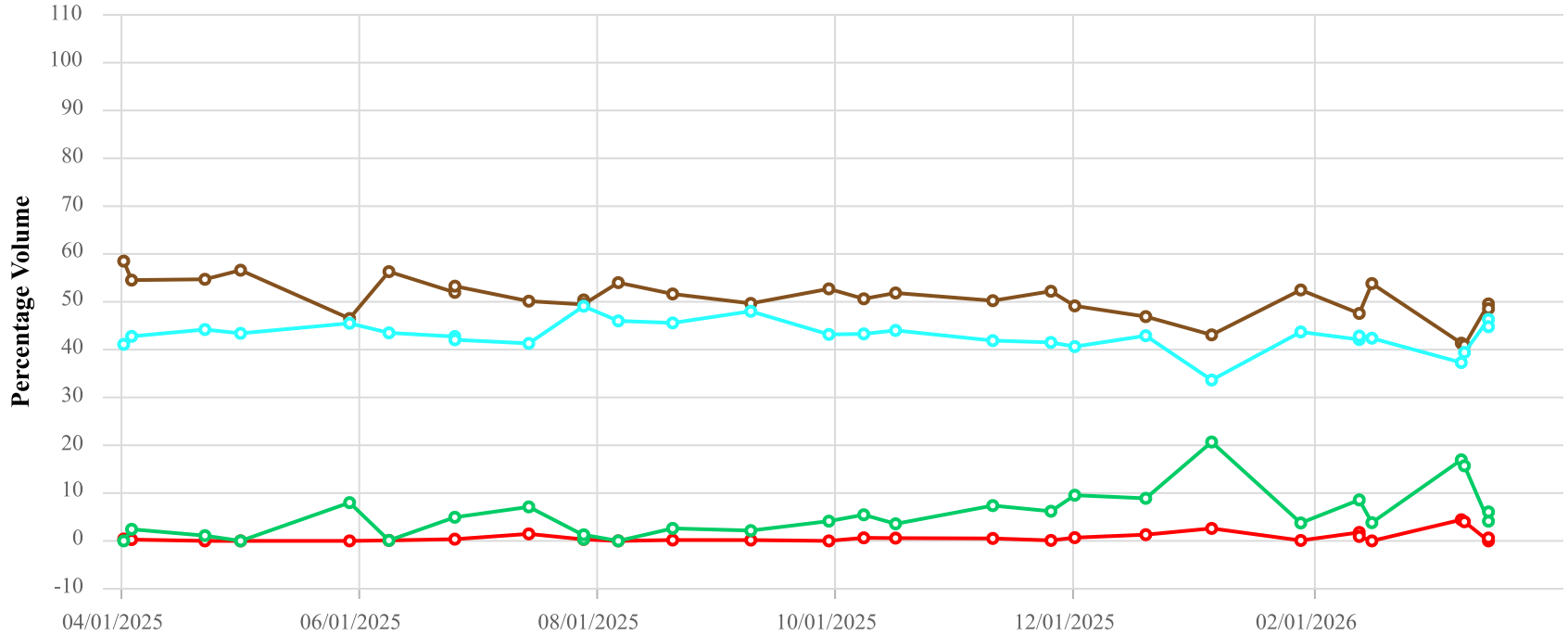

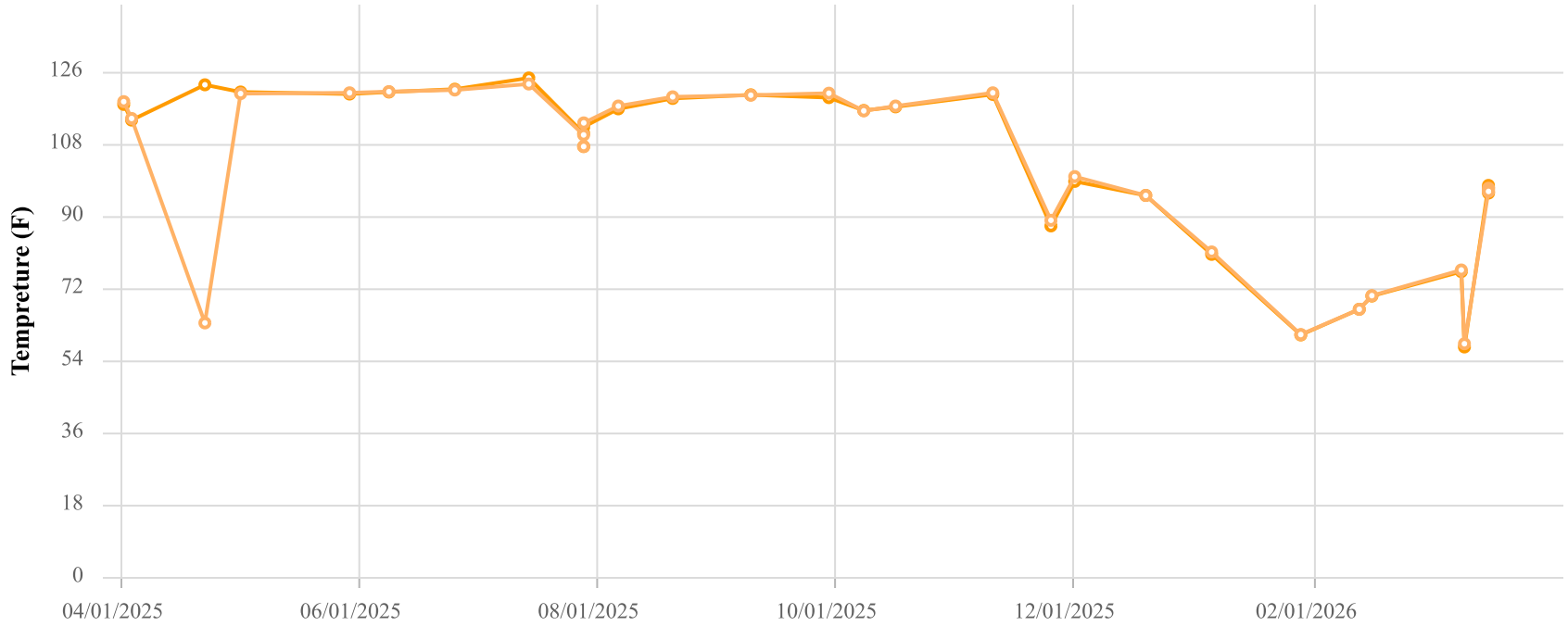

Point ID / Name

CCV24122 / CV-24122

Parameter / Unit

- Init. Flow / scfm
- % CH4 / %
- % CO2 / %
- % O2 / %
- % Bal Gas / %
- Init. Static Press / in. H2O
- Init. Temp / Deg. F
- Adj. Temp / Deg. F

Chiquita Canyon Landfill
Parameter Chart: Multiscale
Date Range: 04/01/2025 - 03/31/2026
Chart generation date: 4/2/26

SCSeTools

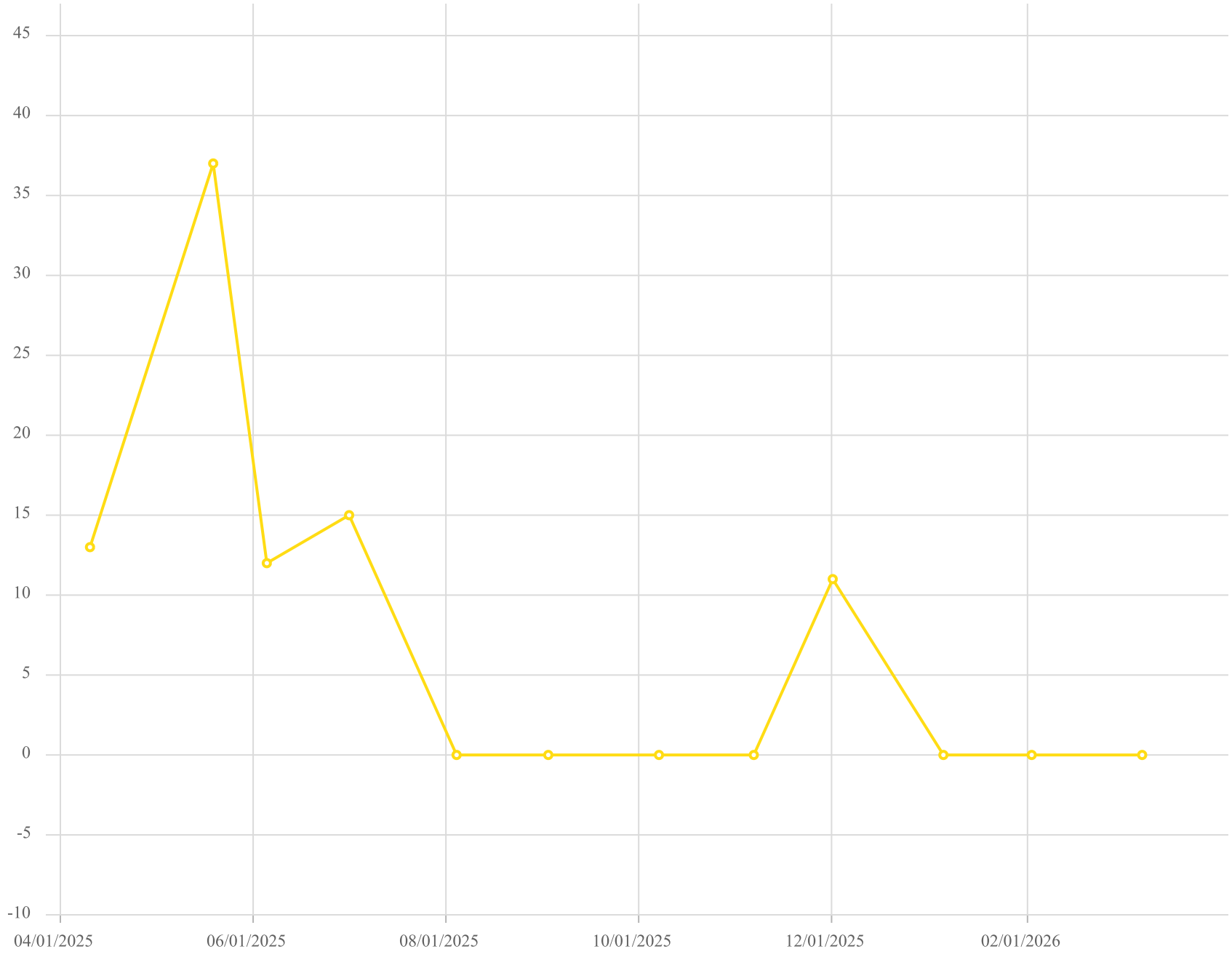

Point ID / Name

CV-24122 / CV-24122

Parameter / Unit

Carbon Monoxide /ppmv

Chiquita Canyon Landfill - LAB DATA
Parameter Chart: Uniscale
Date Range: 04/01/2025 - 03/31/2026
Chart generation date: 4/8/26

SCSeTools

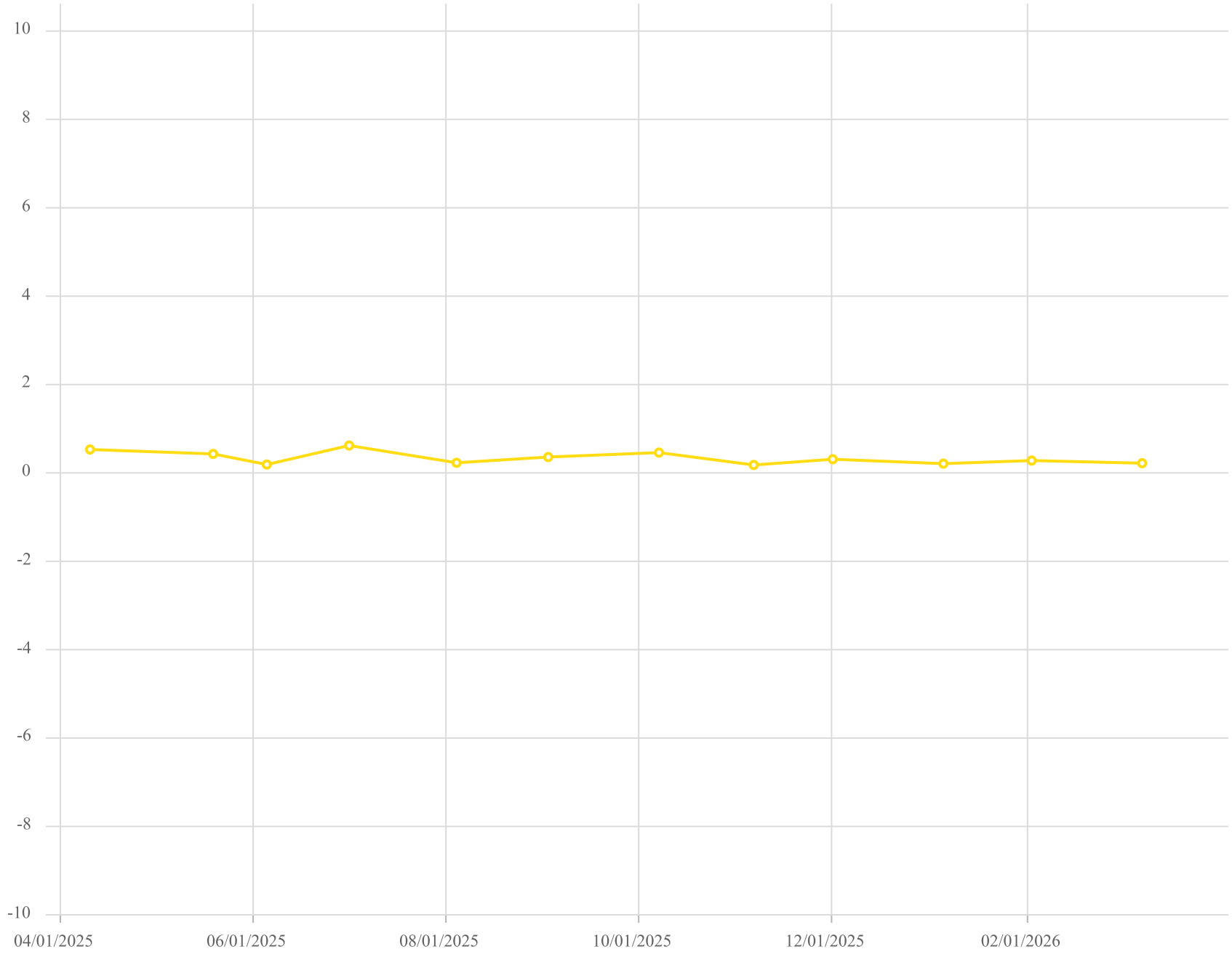

Point ID / Name

CV-24122 / CV-24122

Parameter / Unit

Hydrogen /% v/v

Chiquita Canyon Landfill - LAB DATA
Parameter Chart: Uniscale
Date Range: 04/01/2025 - 03/31/2026
Chart generation date: 4/8/26

SCSeTools

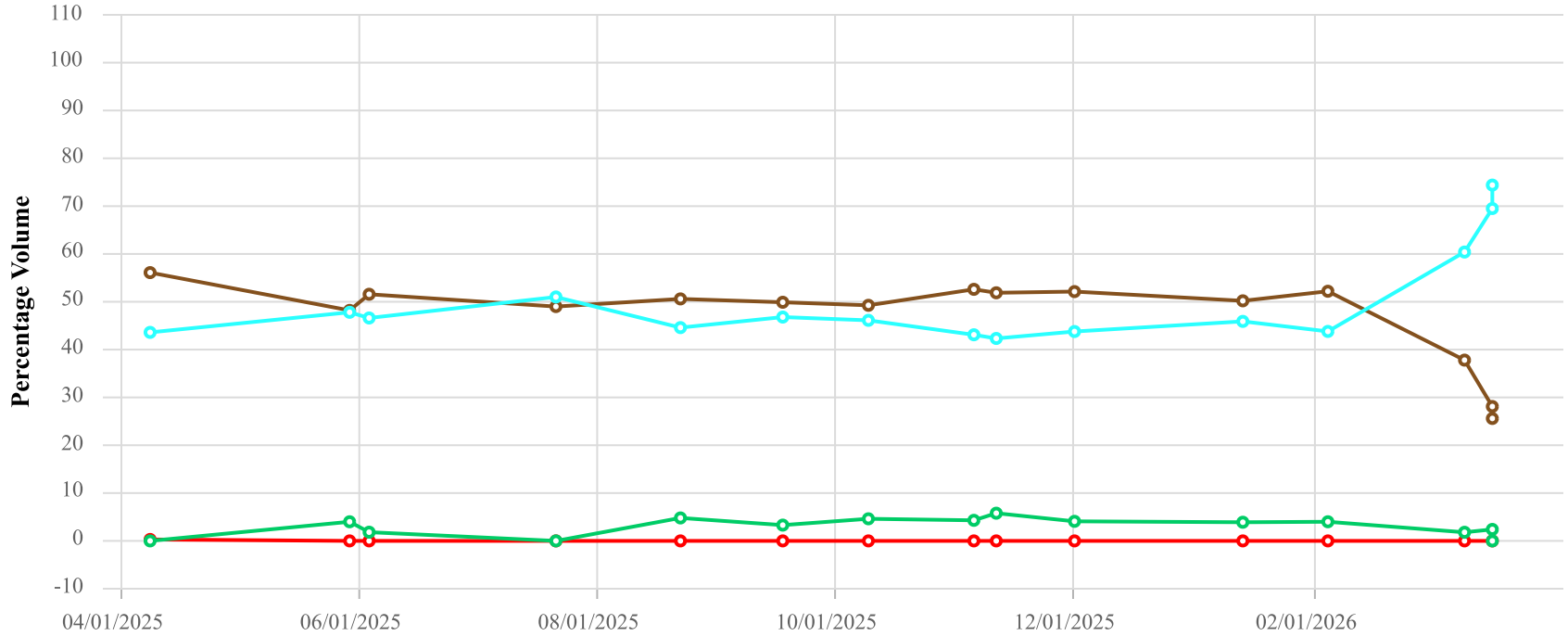

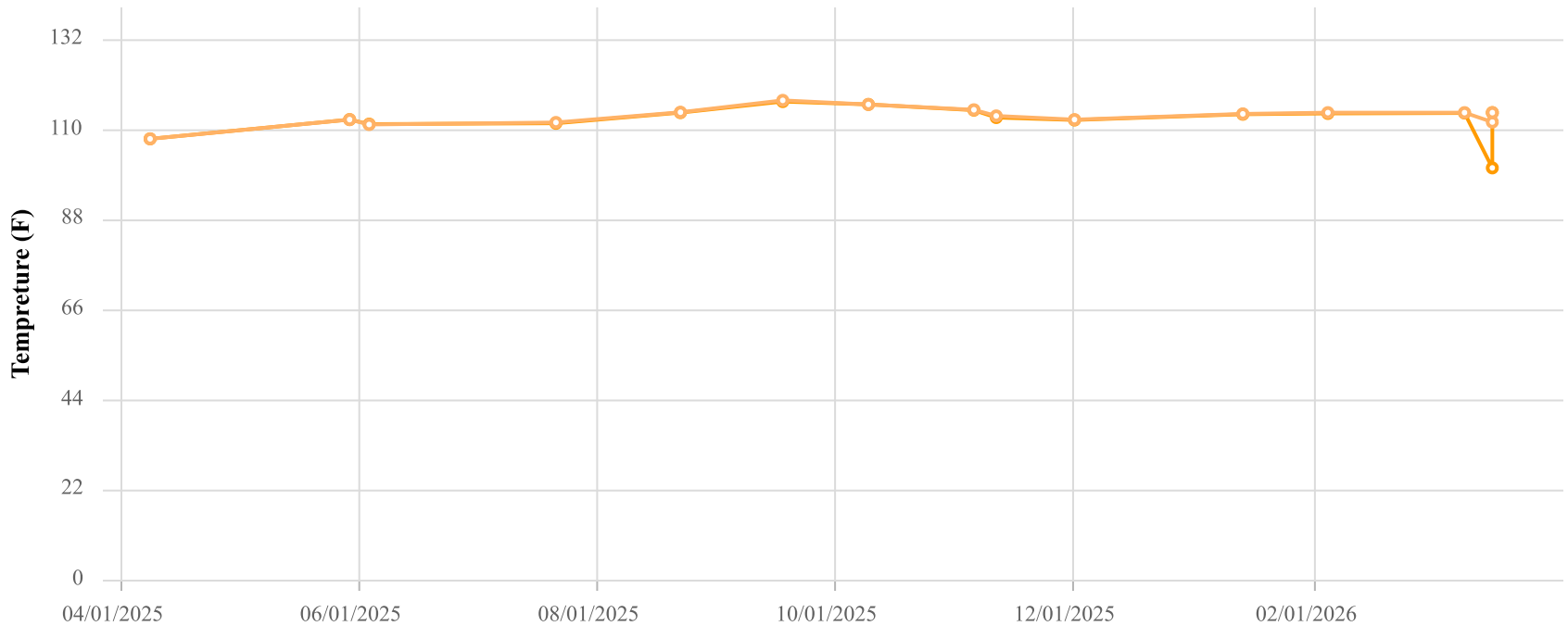

Point ID / Name

CCV24123 / CV-24123

Parameter / Unit

- Init. Flow / scfm
- % CH4 / %
- % CO2 / %
- % O2 / %
- % Bal Gas / %
- Init. Static Press / in. H2O
- Init. Temp / Deg. F
- Adj. Temp / Deg. F

Chiquita Canyon Landfill
Parameter Chart: Multiscale
Date Range: 04/01/2025 - 03/31/2026
Chart generation date: 4/2/26

SCSeTools

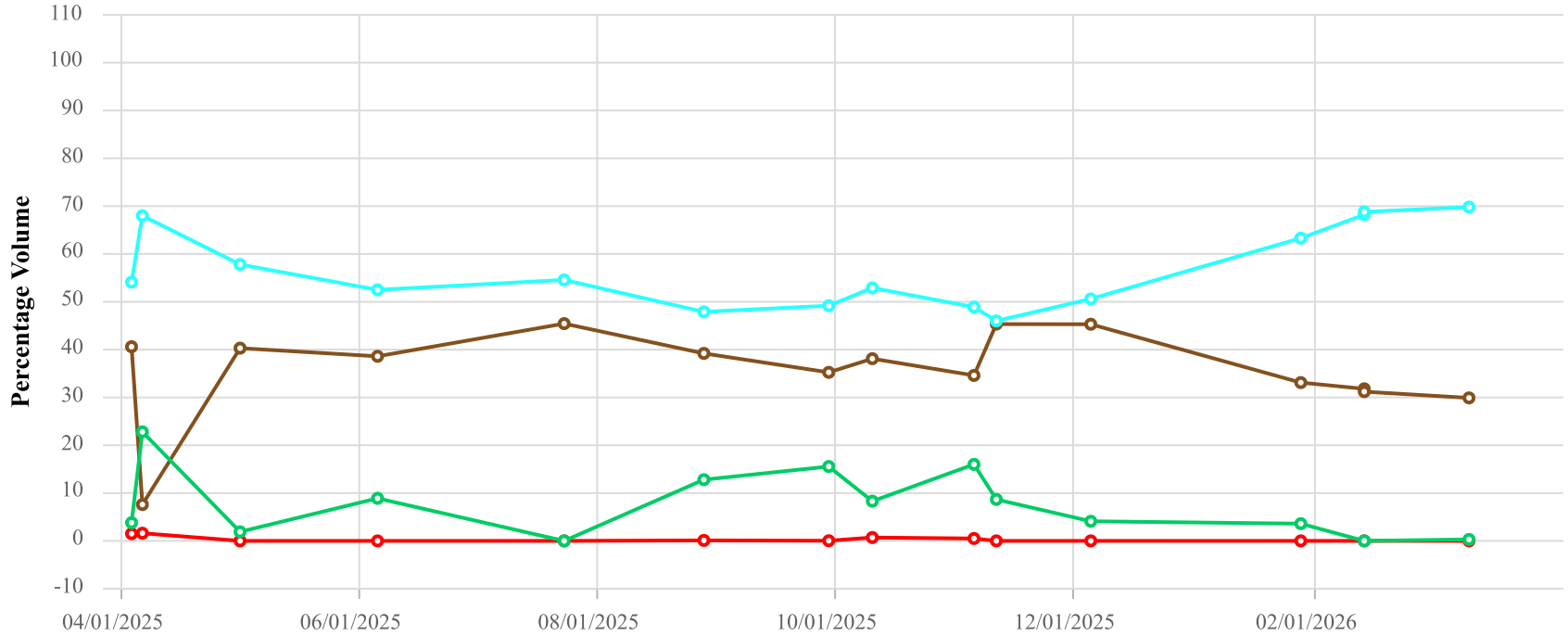

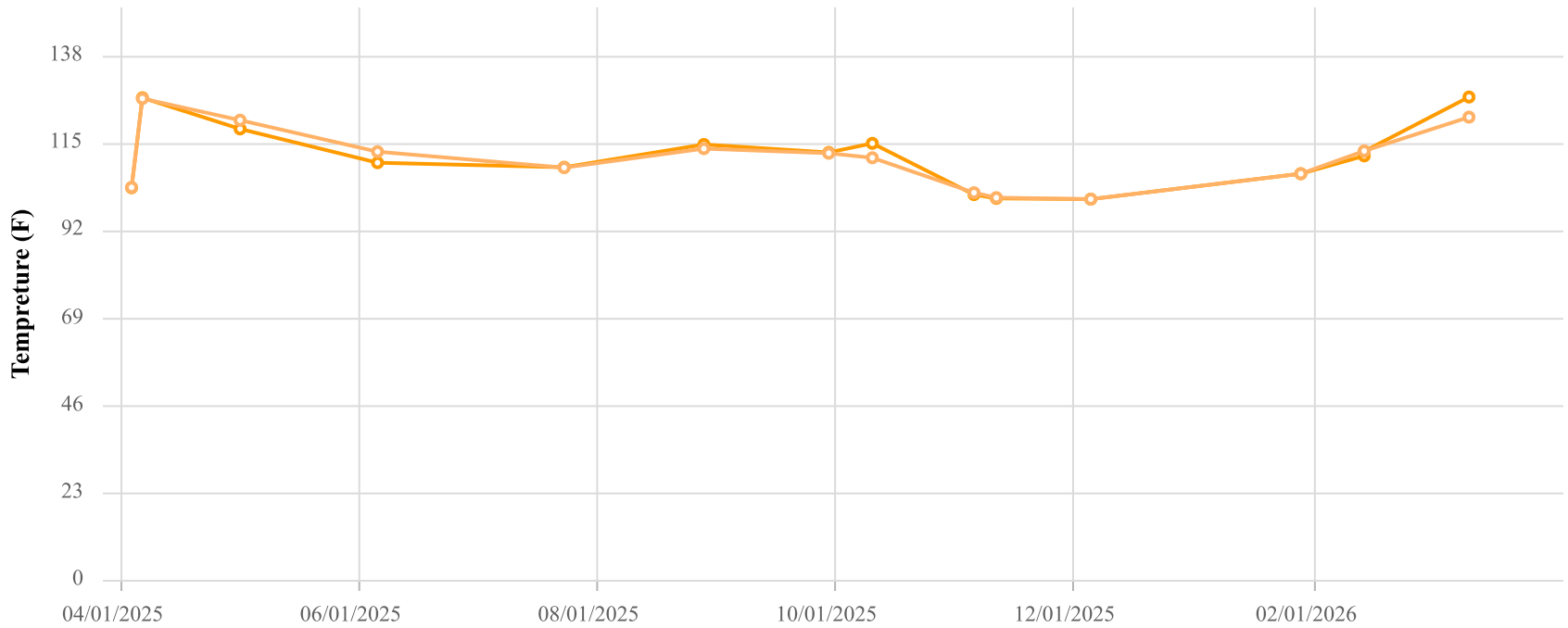

Point ID / Name

CCV24125 / CV-24125-TP20

Parameter / Unit

- Init. Flow / scfm
- % CH4 / %
- % CO2 / %
- % O2 / %
- % Bal Gas / %
- Init. Static Press / in. H2O
- Init. Temp / Deg. F
- Adj. Temp / Deg. F

Chiquita Canyon Landfill
Parameter Chart: Multiscale
Date Range: 04/01/2025 - 03/31/2026
Chart generation date: 4/2/26

SCSeTools

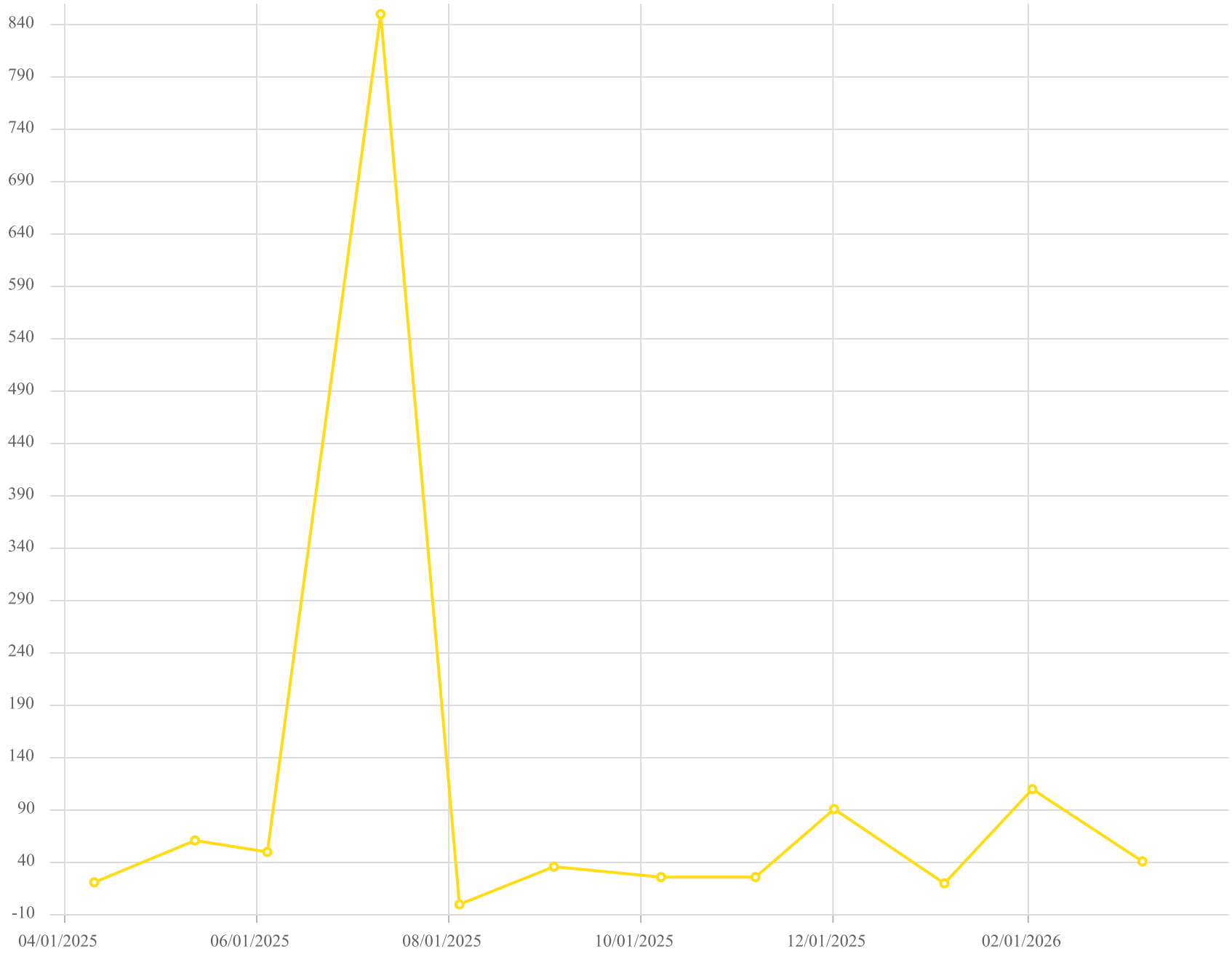

Point ID / Name

CV-24125 / CV-24125

Parameter / Unit

Carbon Monoxide /ppmv

Chiquita Canyon Landfill - LAB DATA
Parameter Chart: Uniscale
Date Range: 04/01/2025 - 03/31/2026
Chart generation date: 4/8/26

SCSeTools

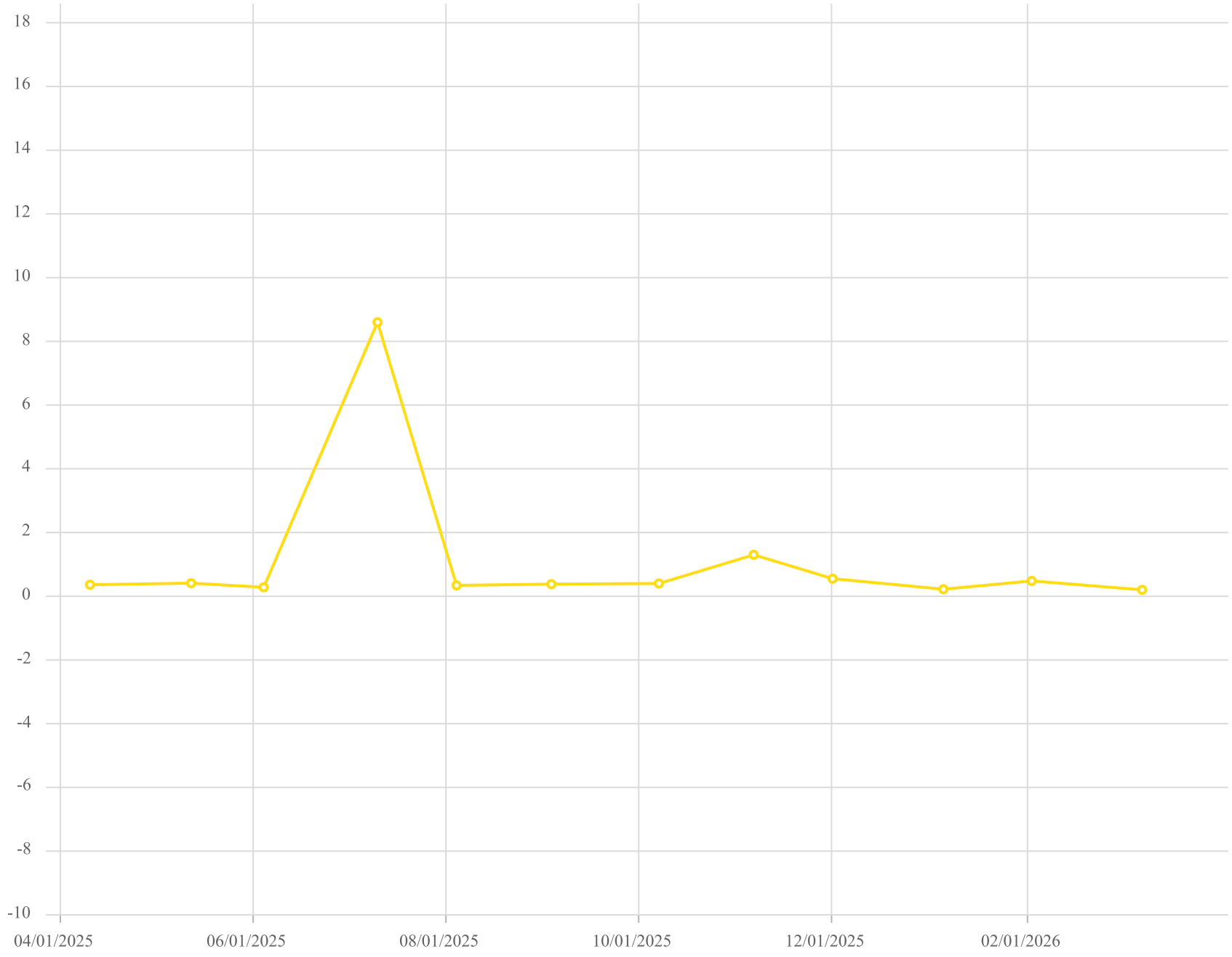

Point ID / Name

CV-24125 / CV-24125

Parameter / Unit

Hydrogen /% v/v

Chiquita Canyon Landfill - LAB DATA
Parameter Chart: Uniscale
Date Range: 04/01/2025 - 03/31/2026
Chart generation date: 4/8/26

SCSeTools

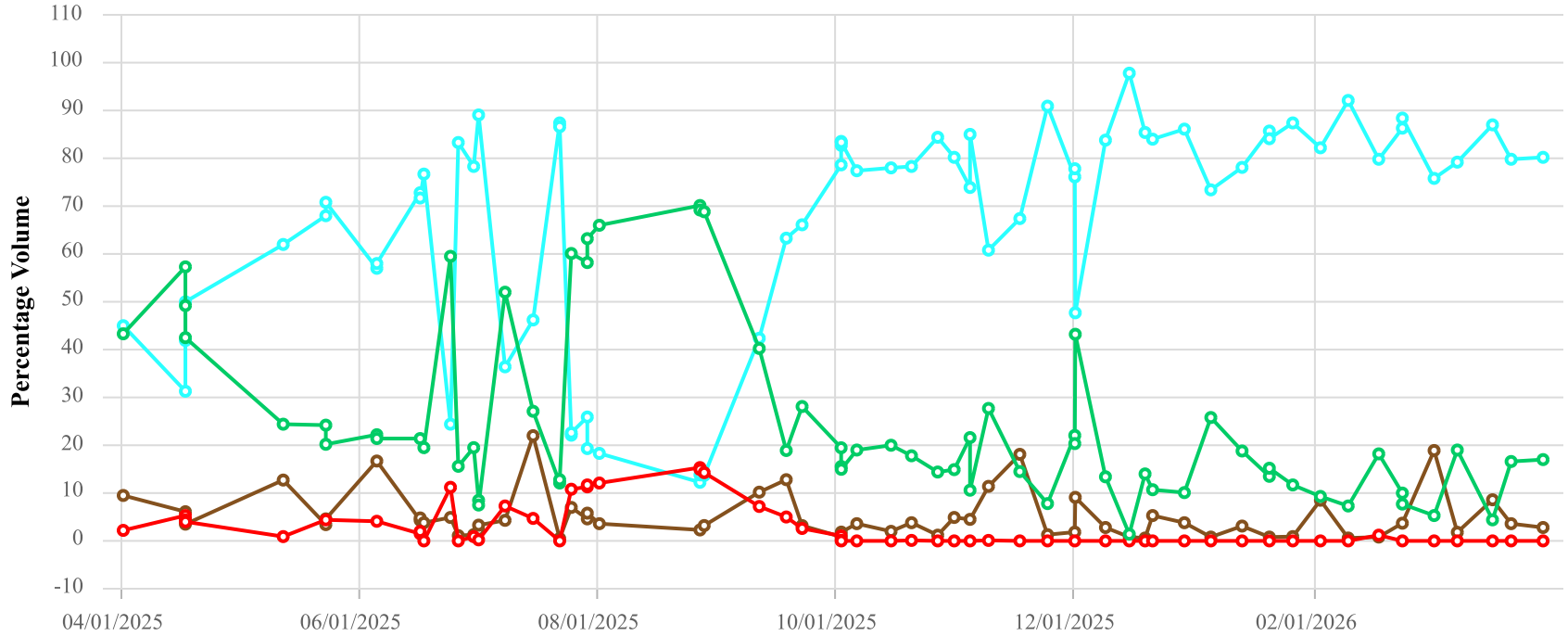

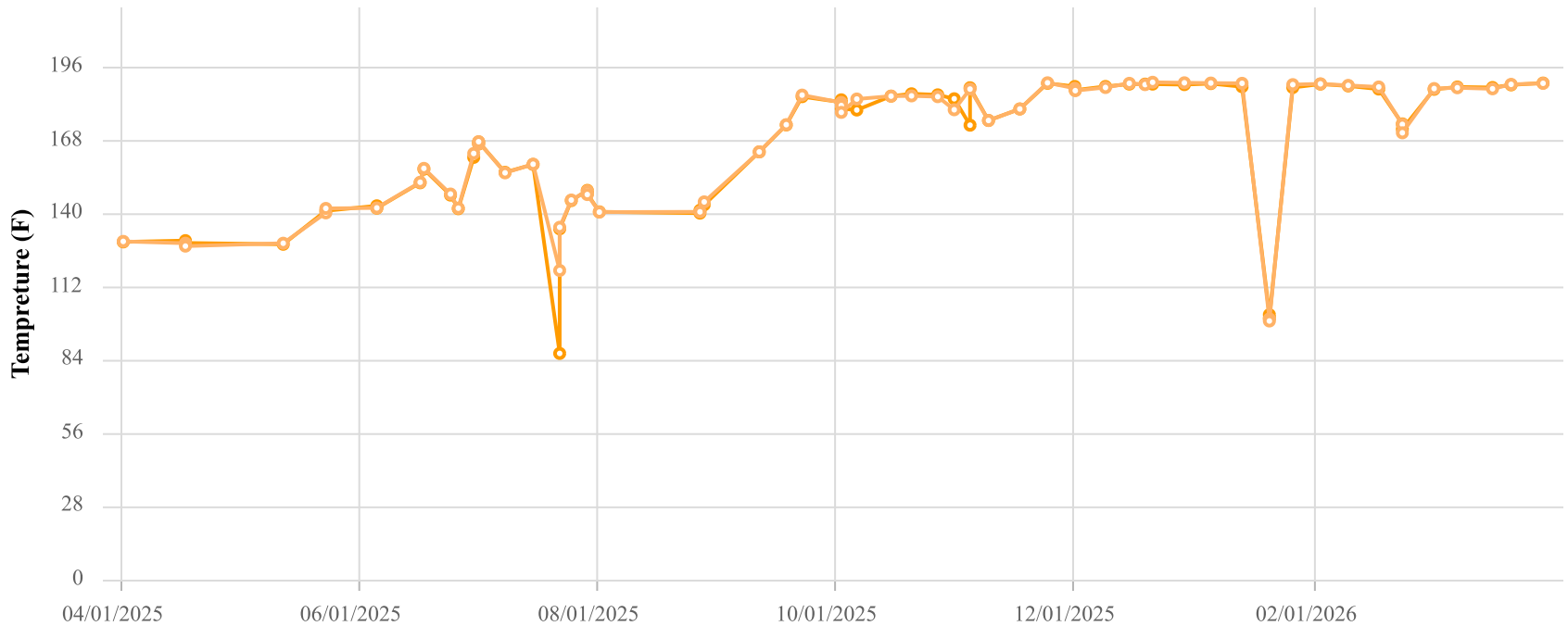

Point ID / Name

CCV24126 / CV-24126

Parameter / Unit

- Init. Flow / scfm
- % CH4 / %
- % CO2 / %
- % O2 / %
- % Bal Gas / %
- Init. Static Press / in. H2O
- Init. Temp / Deg. F
- Adj. Temp / Deg. F

Chiquita Canyon Landfill
Parameter Chart: Multiscale
Date Range: 04/01/2025 - 03/31/2026
Chart generation date: 4/2/26

SCSeTools

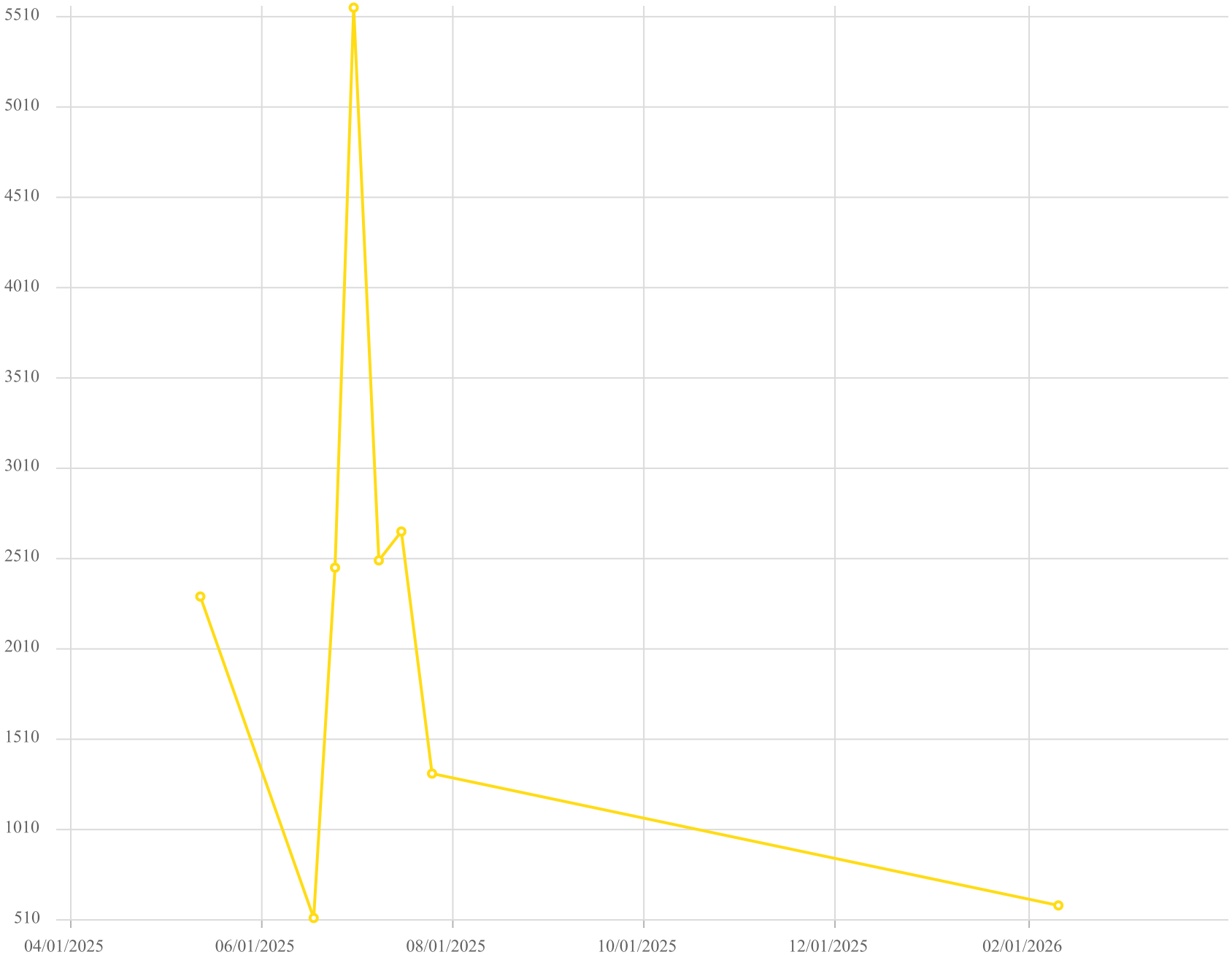

Point ID / Name

CV-24126 / CV-24126

Parameter / Unit

Carbon Monoxide

Chiquita Canyon Landfill - LAB DATA
Parameter Chart: Uniscale
Date Range: 04/01/2025 - 03/31/2026
Chart generation date: 4/8/26

SCSeTools

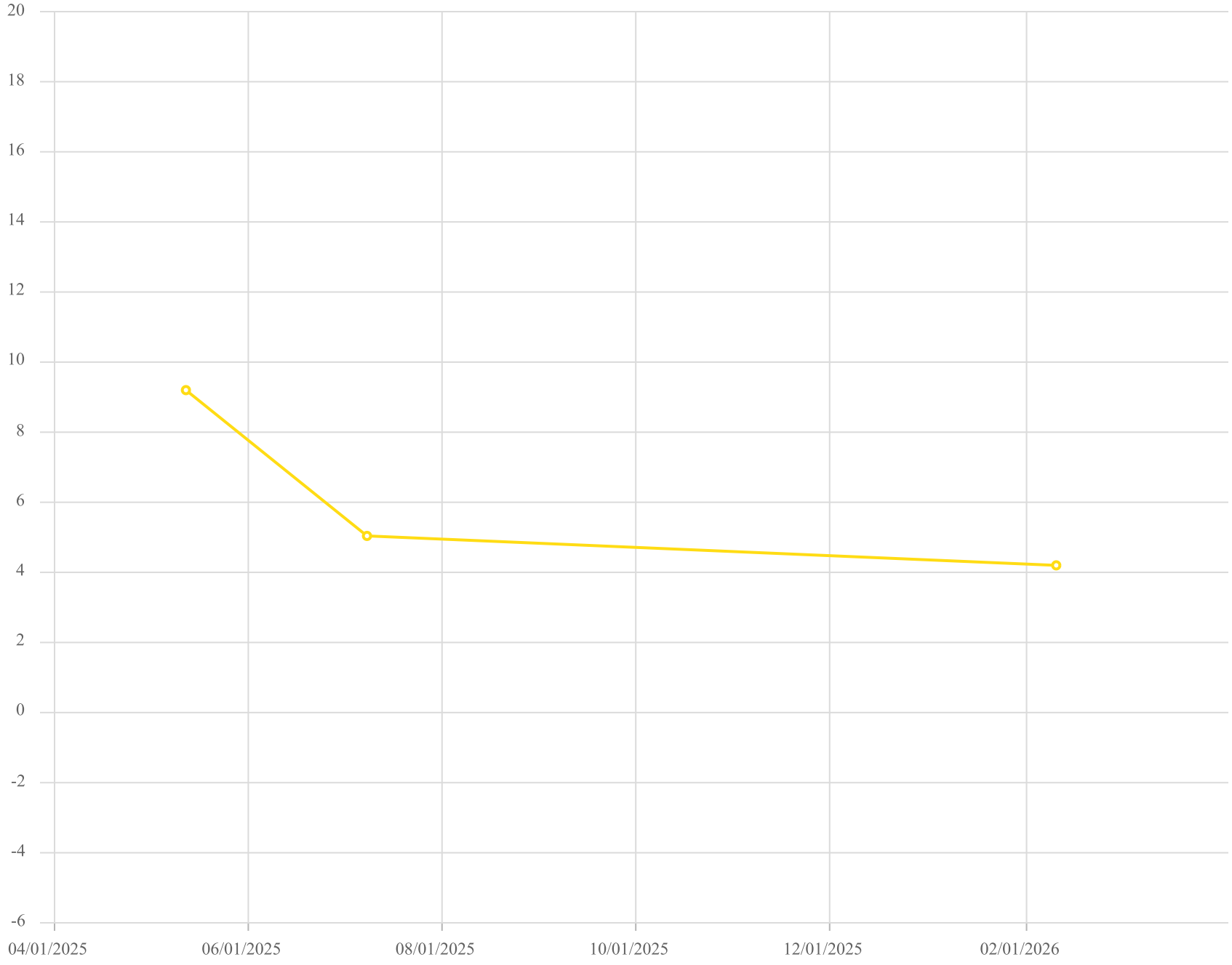

Point ID / Name

CV-24126 / CV-24126

Parameter / Unit

Hydrogen /% v/v

Chiquita Canyon Landfill - LAB DATA
Parameter Chart: Uniscale
Date Range: 04/01/2025 - 03/31/2026
Chart generation date: 4/8/26

SCSeTools

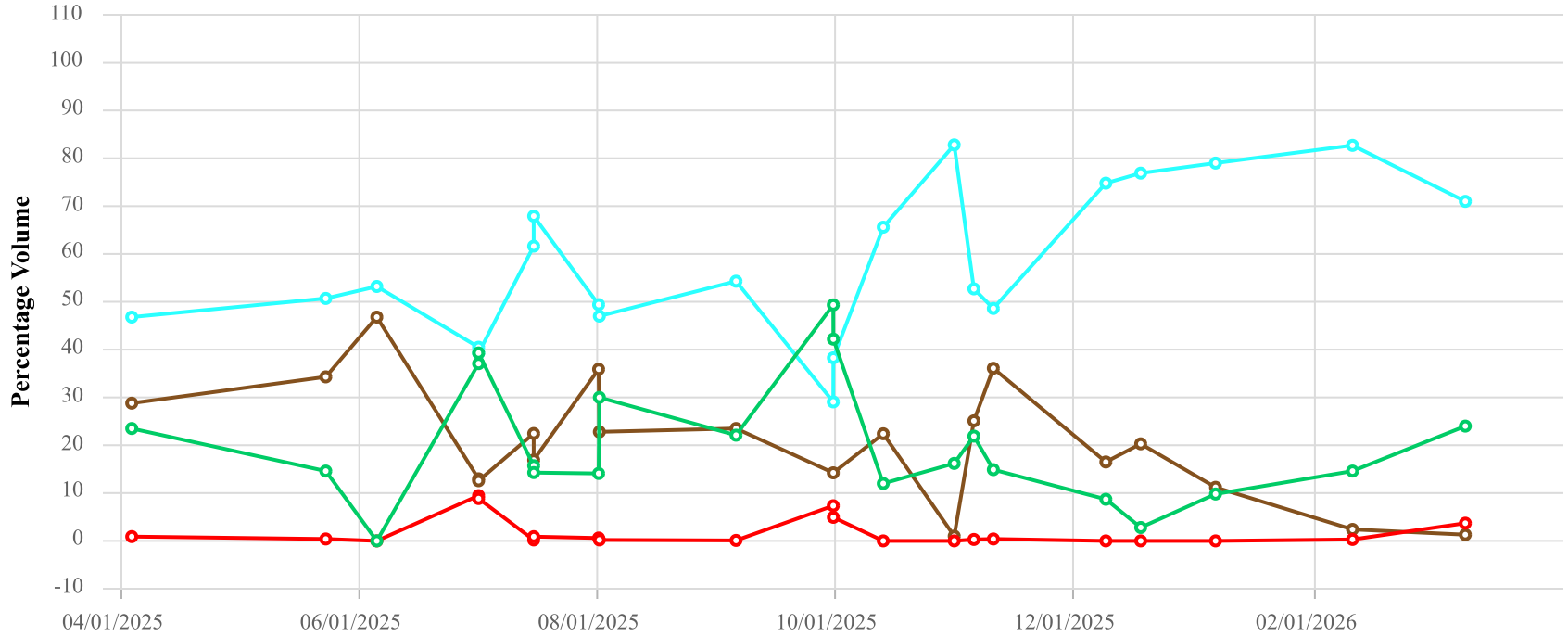

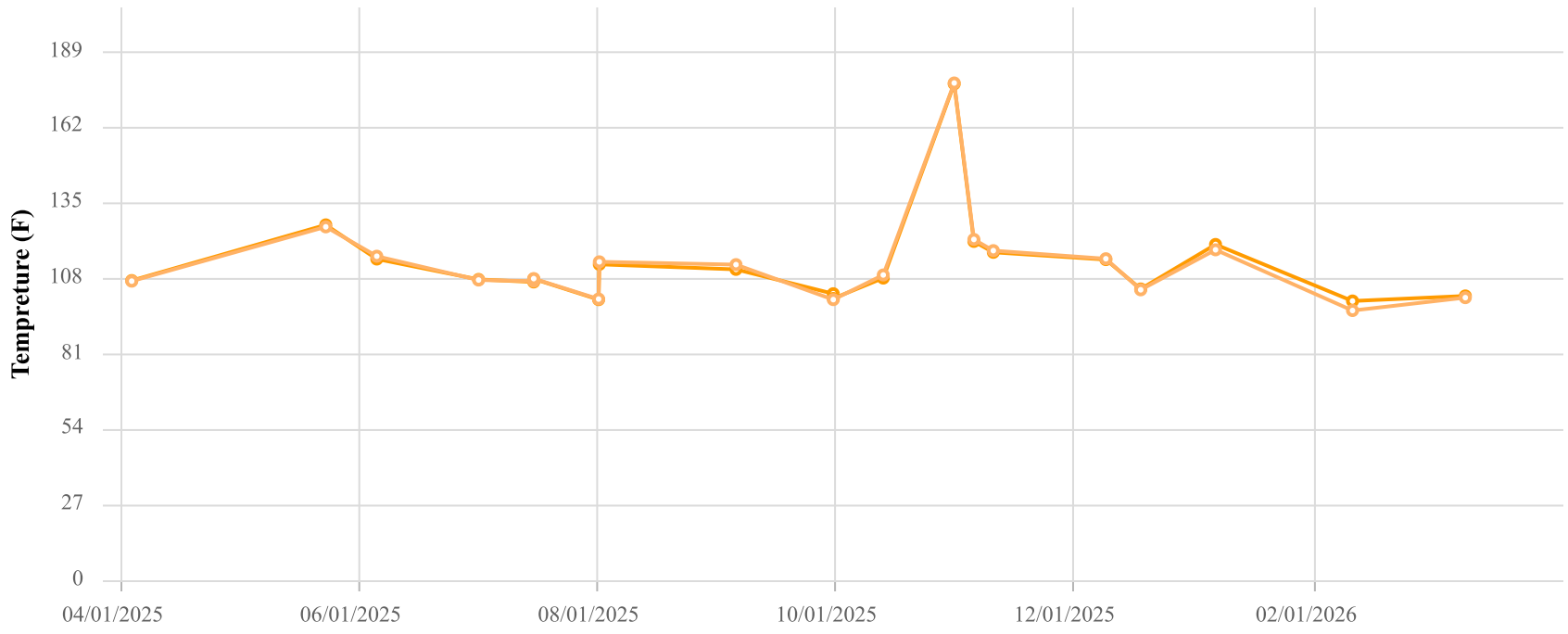

Point ID / Name

CCV24127 / CV-24127

Parameter / Unit

- Init. Flow / scfm
- % CH4 / %
- % CO2 / %
- % O2 / %
- % Bal Gas / %
- Init. Static Press / in. H2O
- Init. Temp / Deg. F
- Adj. Temp / Deg. F

Chiquita Canyon Landfill
Parameter Chart: Multiscale
Date Range: 04/01/2025 - 03/31/2026
Chart generation date: 4/2/26

SCSeTools

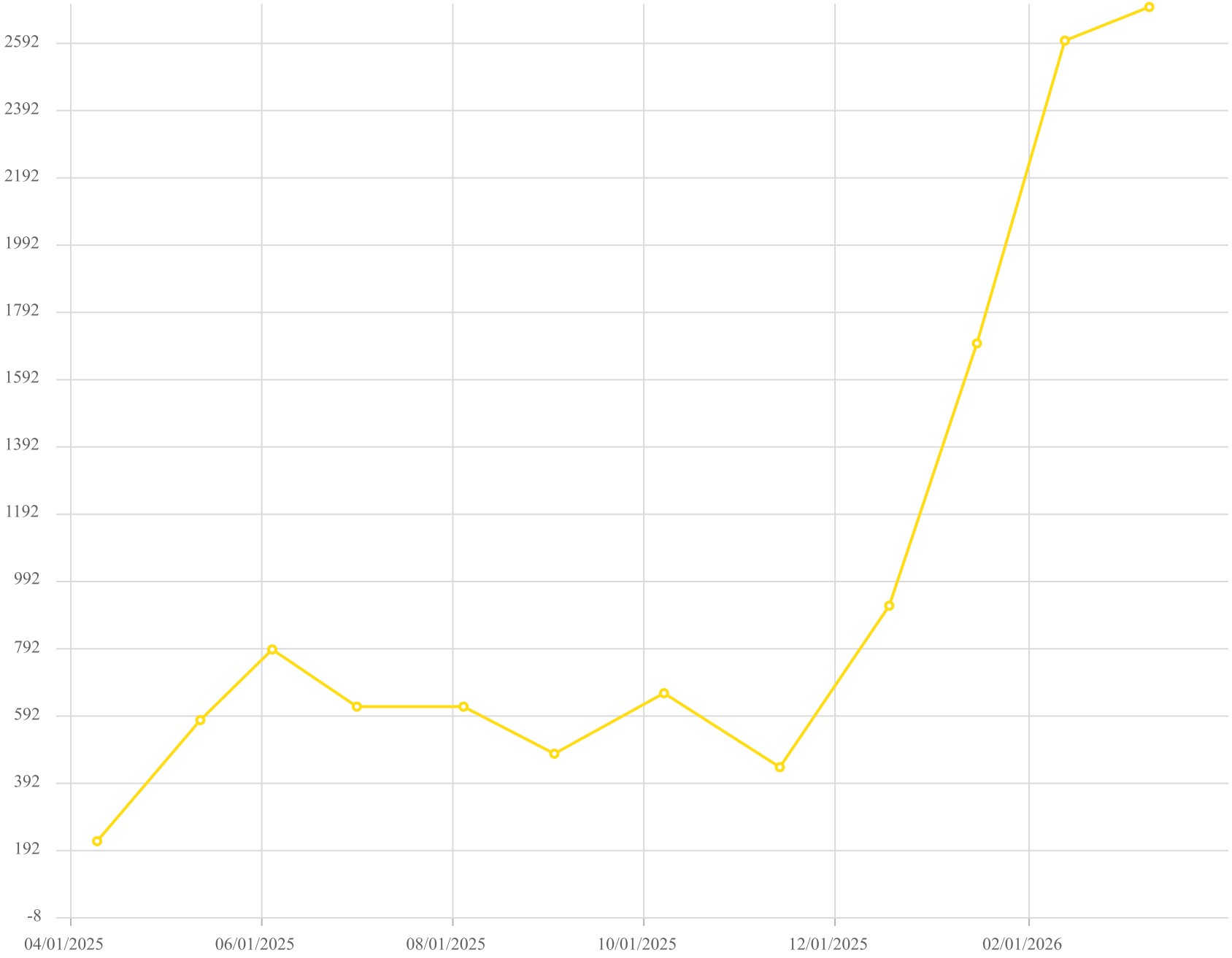

Point ID / Name

CV-24127 / CV-24127

Parameter / Unit

Carbon Monoxide /ppmv

Chiquita Canyon Landfill - LAB DATA
Parameter Chart: Uniscale
Date Range: 04/01/2025 - 03/31/2026
Chart generation date: 4/8/26

SCSeTools

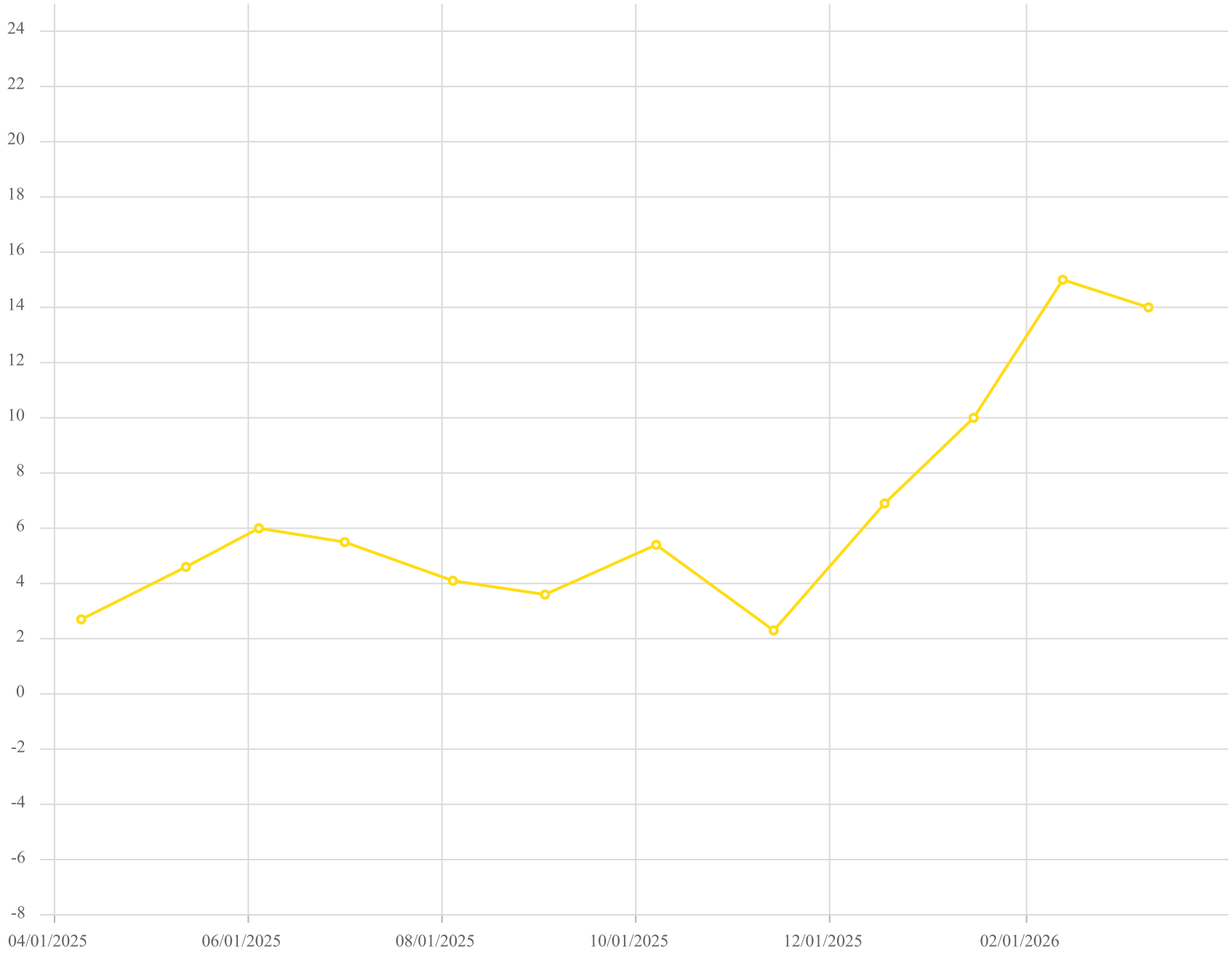

Point ID / Name

CV-24127 / CV-24127

Parameter / Unit

Hydrogen /% v/v

Chiquita Canyon Landfill - LAB DATA
Parameter Chart: Uniscale
Date Range: 04/01/2025 - 03/31/2026
Chart generation date: 4/8/26

SCSeTools

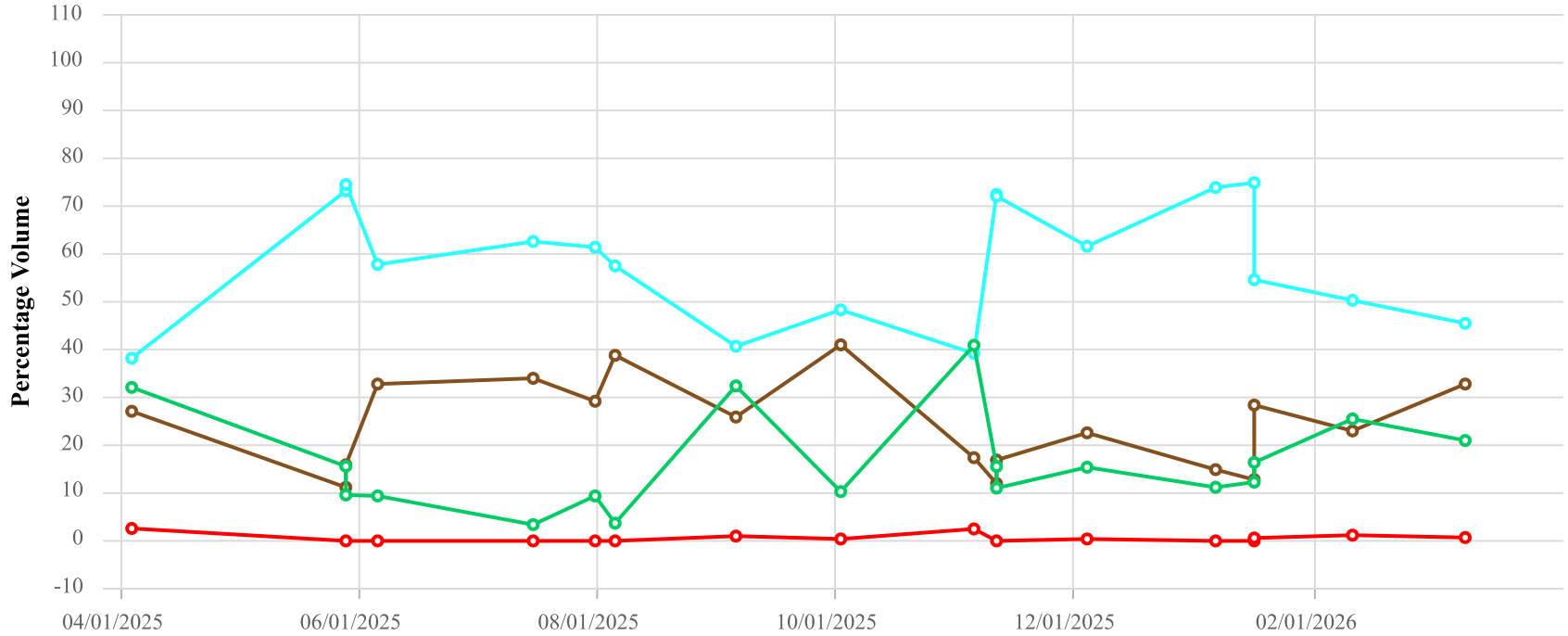

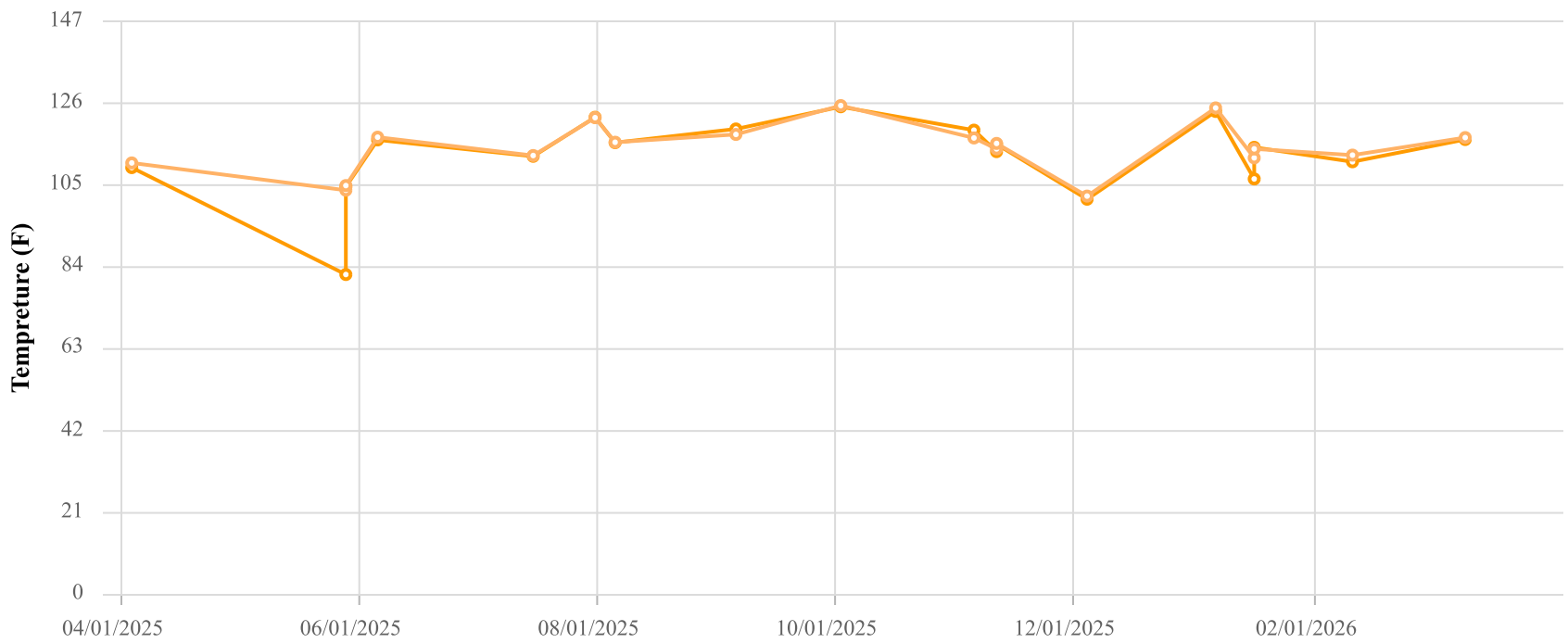

Point ID / Name

CCV24128 / CV-24128

Parameter / Unit

- Init. Flow / scfm
- % CH4 / %
- % CO2 / %
- % O2 / %
- % Bal Gas / %
- Init. Static Press / in. H2O
- Init. Temp / Deg. F
- Adj. Temp / Deg. F

Chiquita Canyon Landfill
Parameter Chart: Multiscale
Date Range: 04/01/2025 - 03/31/2026
Chart generation date: 4/2/26

SCSeTools

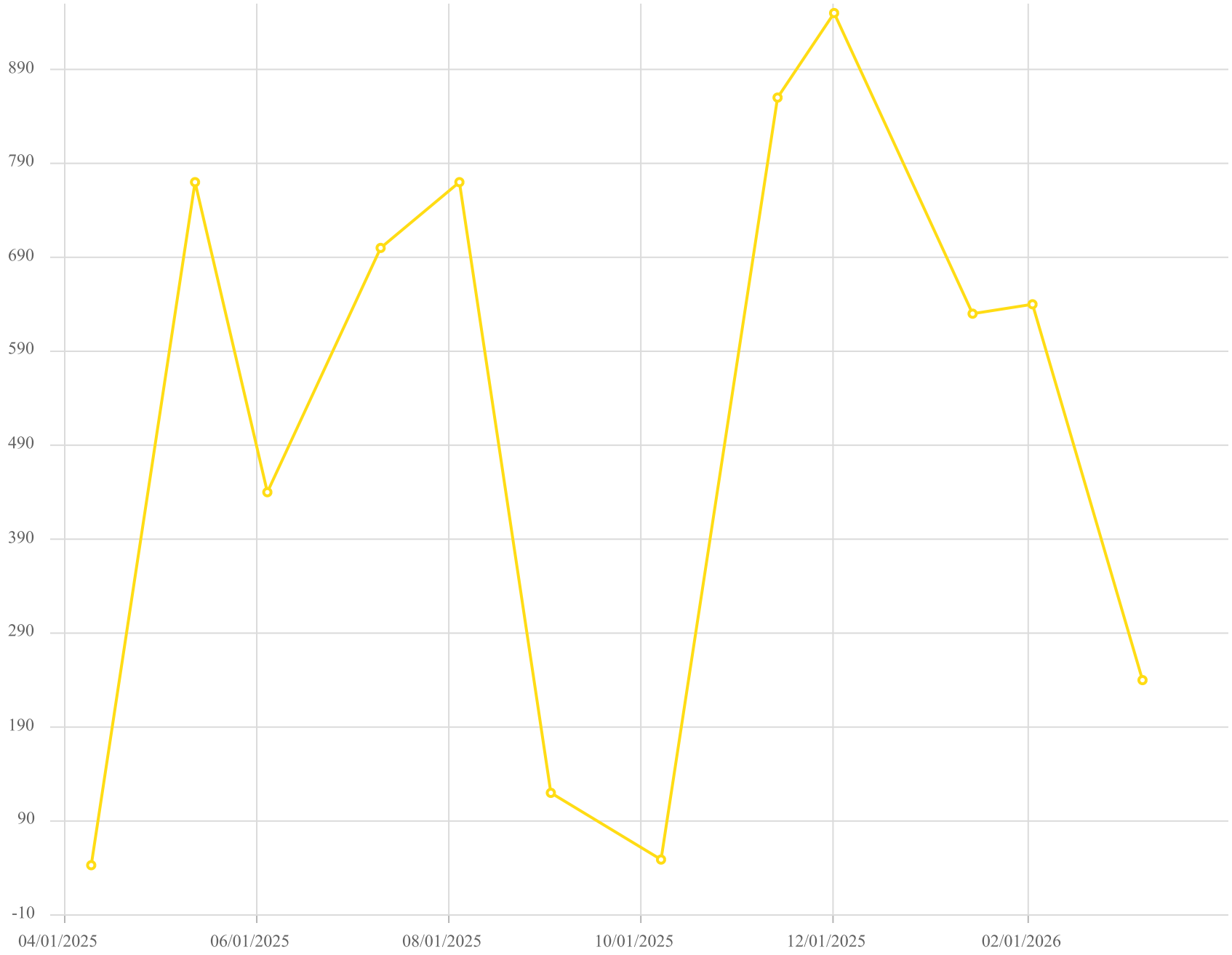

Point ID / Name

CV-24128 / CV-24128

Parameter / Unit

Carbon Monoxide /ppmv

Chiquita Canyon Landfill - LAB DATA
Parameter Chart: Uniscale
Date Range: 04/01/2025 - 03/31/2026
Chart generation date: 4/8/26

SCSeTools

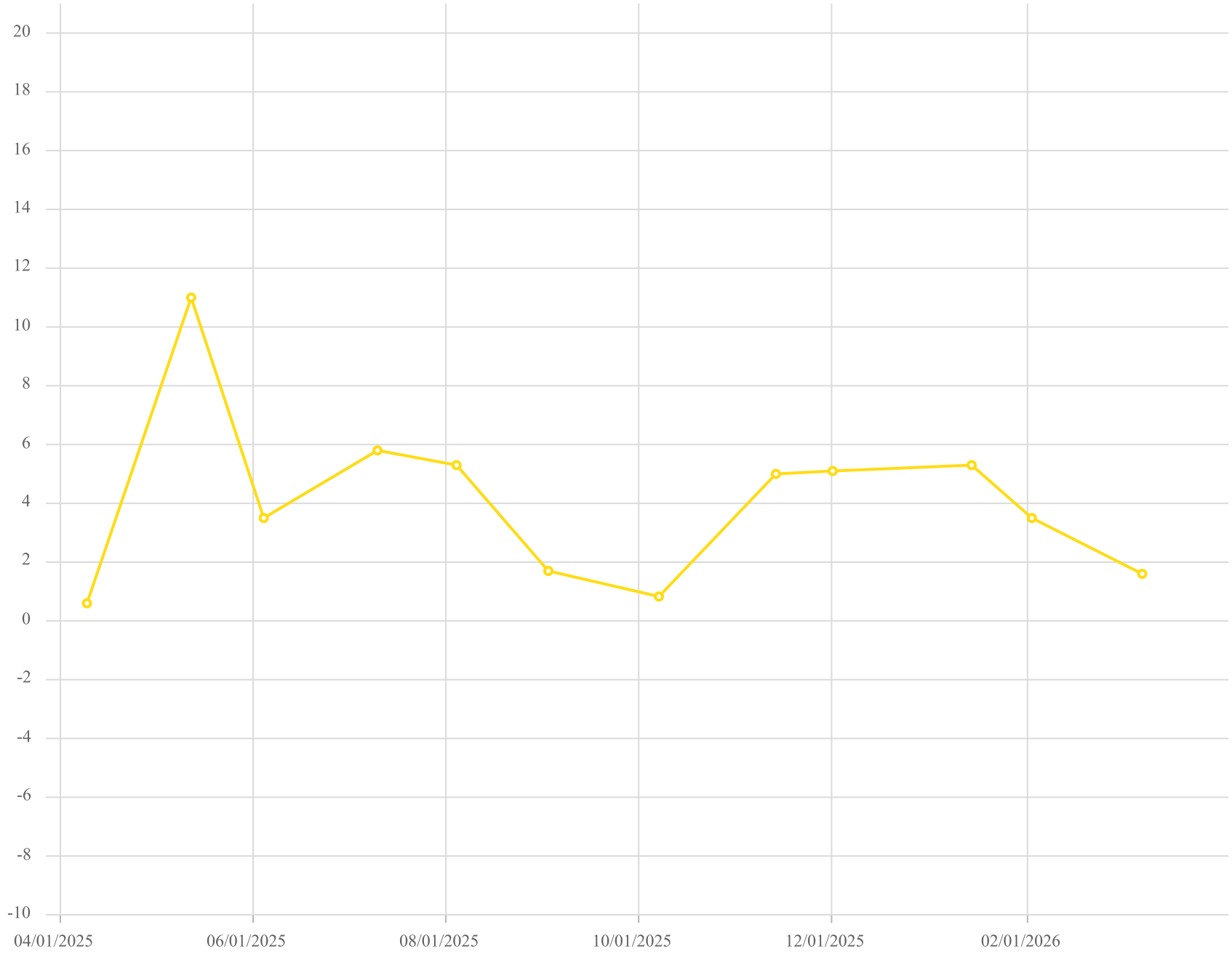

Point ID / Name

CV-24128 / CV-24128

Parameter / Unit

Hydrogen /% v/v

Chiquita Canyon Landfill - LAB DATA
Parameter Chart: Uniscale
Date Range: 04/01/2025 - 03/31/2026
Chart generation date: 4/8/26

SCSeTools

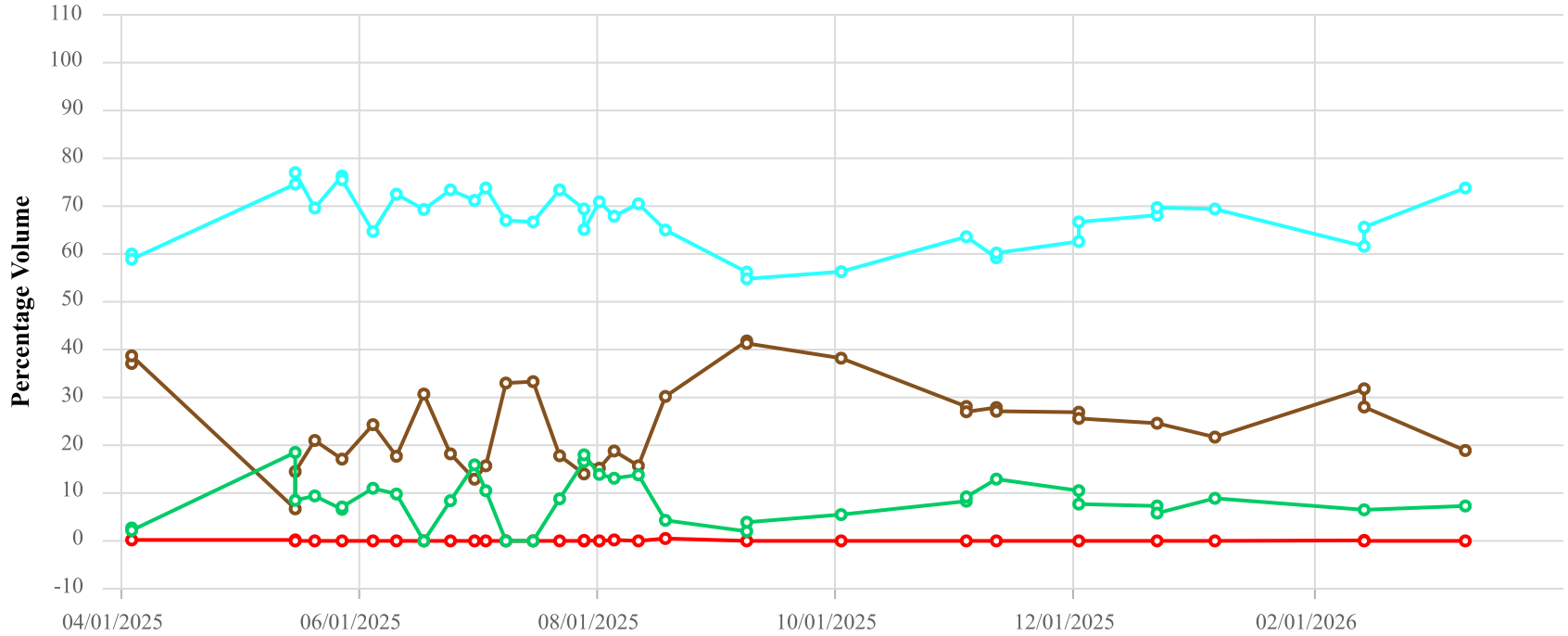

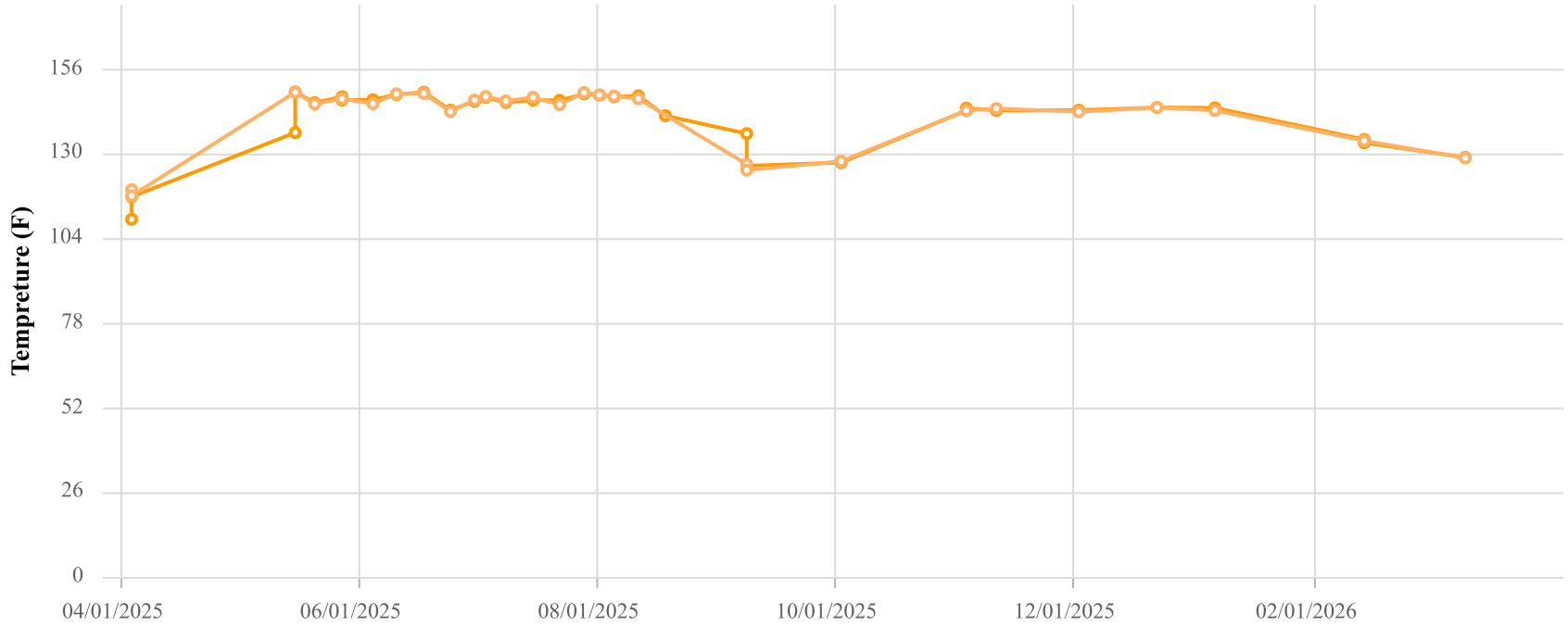

Point ID / Name

CCV24134 / CV-24134-TP19

Parameter / Unit

- Init. Flow / scfm
- % CH4 / %
- % CO2 / %
- % O2 / %
- % Bal Gas / %
- Init. Static Press / in. H2O
- Init. Temp / Deg. F
- Adj. Temp / Deg. F

Chiquita Canyon Landfill
Parameter Chart: Multiscale
Date Range: 04/01/2025 - 03/31/2026
Chart generation date: 4/2/26

SCSeTools

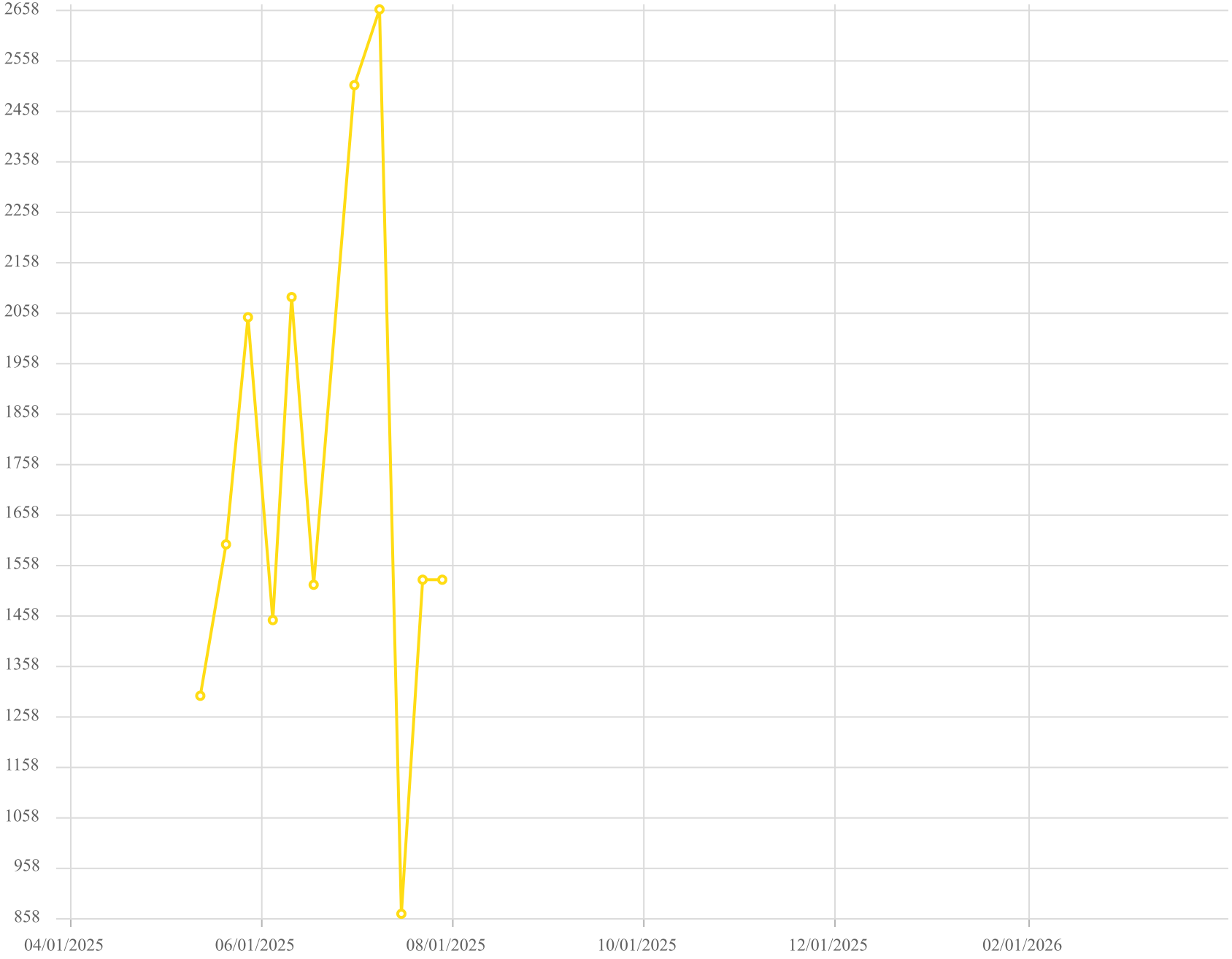

Point ID / Name

CV-24134 / CV-24134

Parameter / Unit

Carbon Monoxide

Chiquita Canyon Landfill - LAB DATA
Parameter Chart: Uniscale
Date Range: 04/01/2025 - 03/31/2026
Chart generation date: 4/8/26

SCSeTools

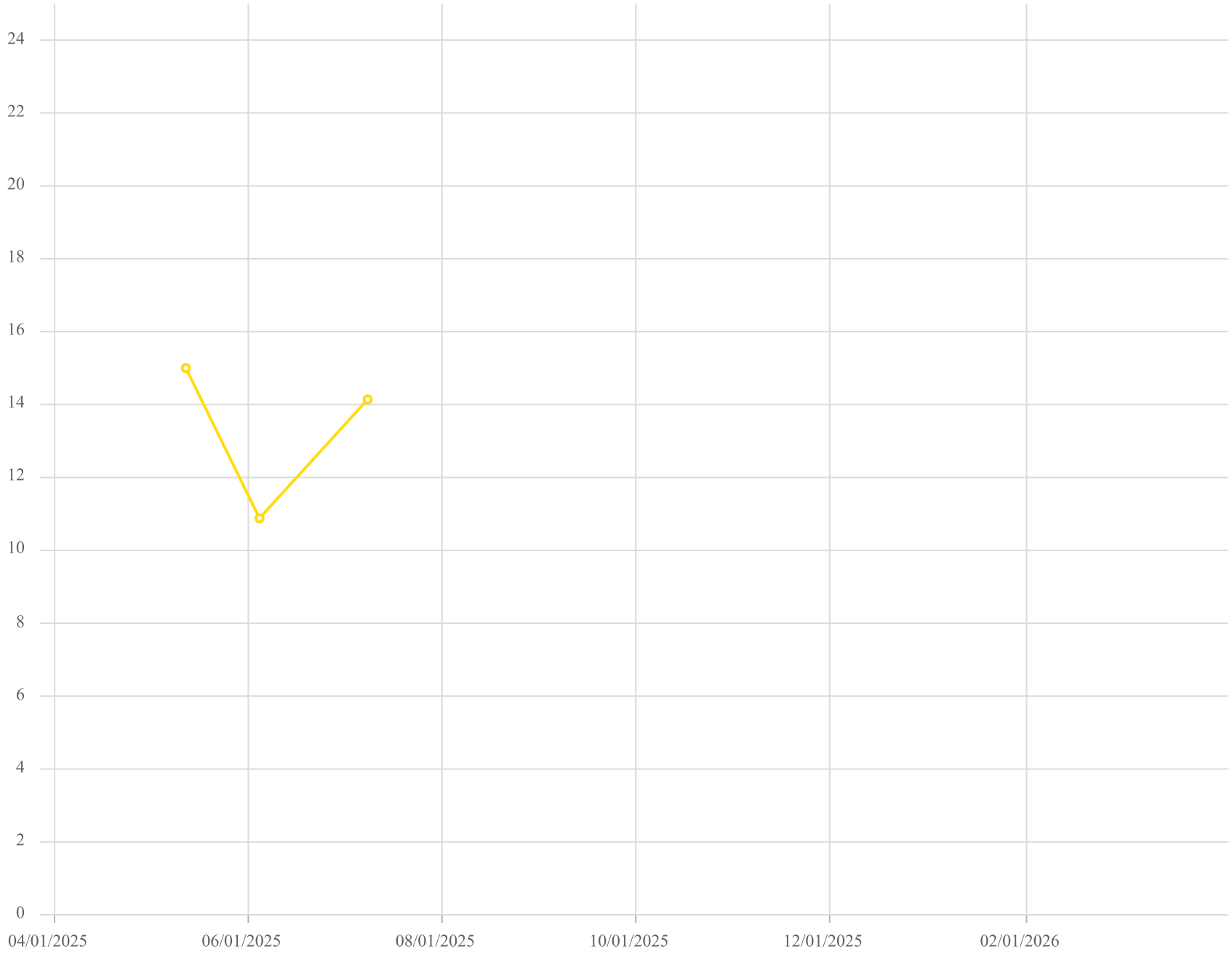

Point ID / Name

CV-24134 / CV-24134

Parameter / Unit

Hydrogen /%,v

Chiquita Canyon Landfill - LAB DATA
Parameter Chart: Uniscale
Date Range: 04/01/2025 - 03/31/2026
Chart generation date: 4/8/26

SCSeTools

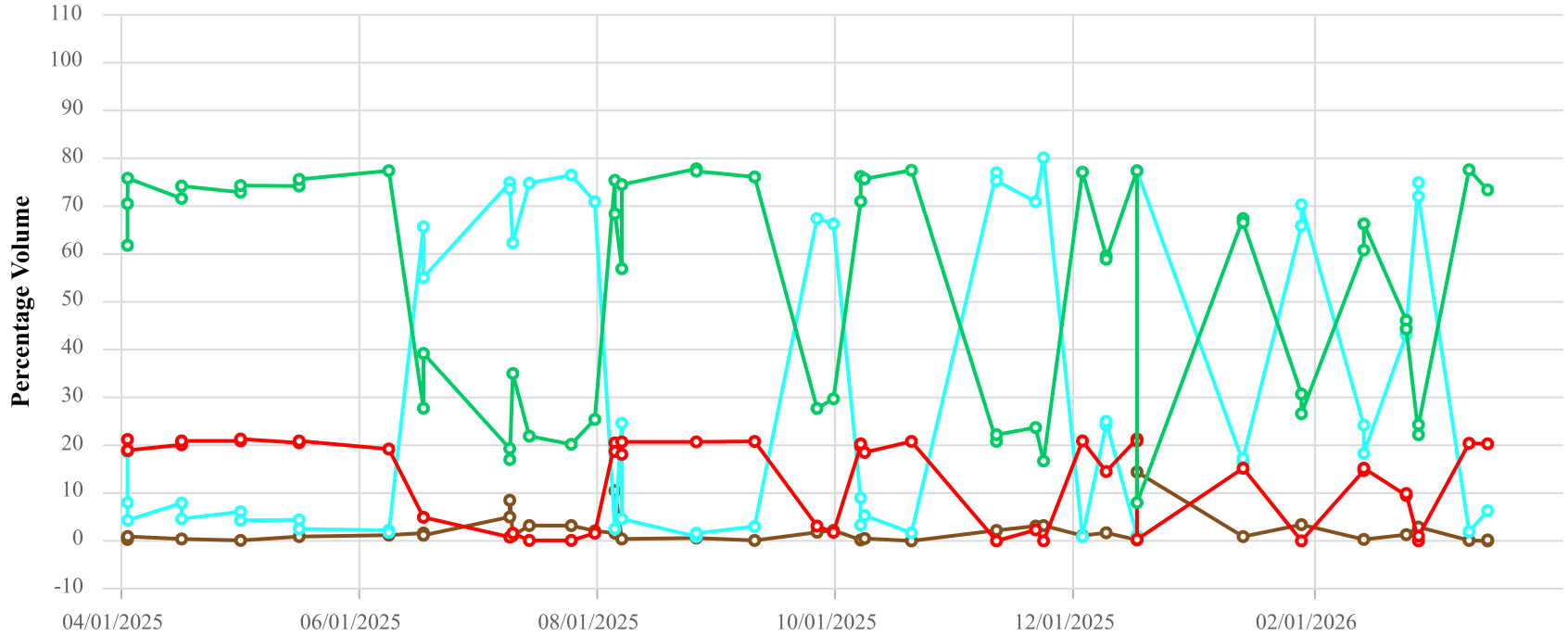

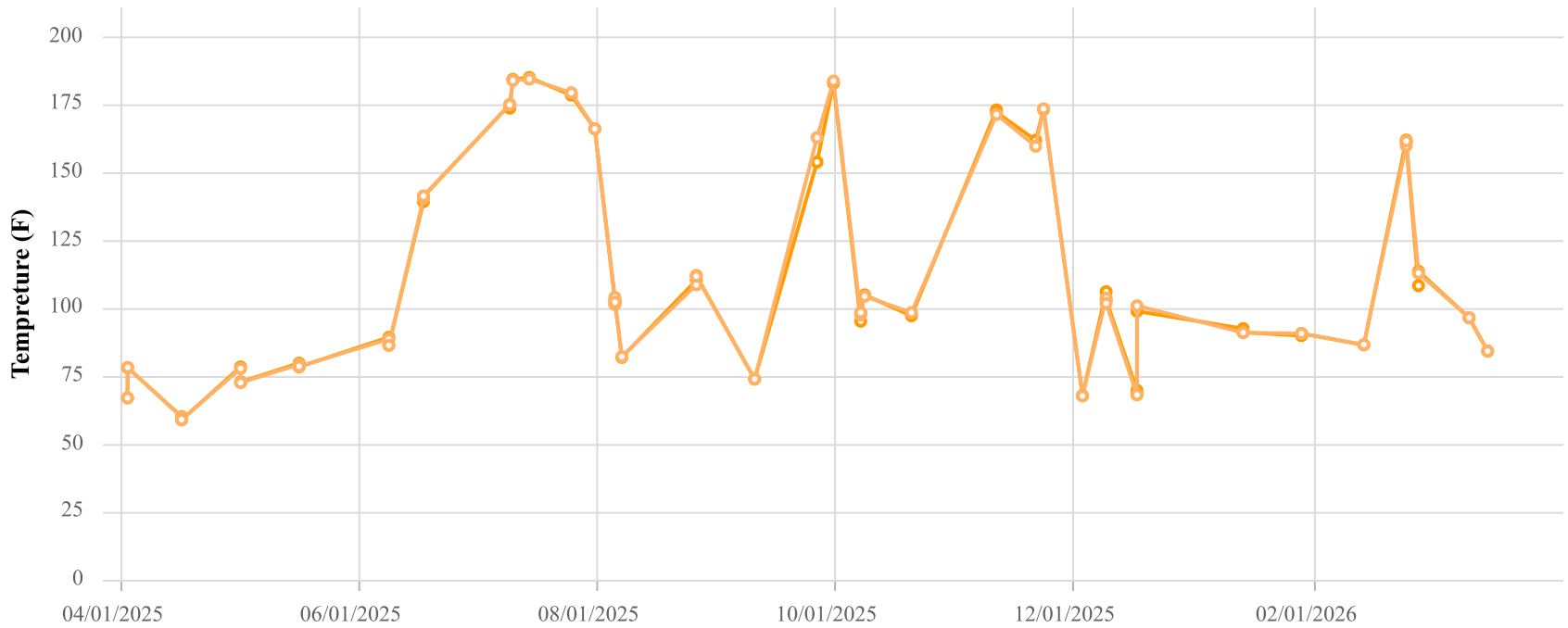

Point ID / Name

CCV24138 / CV-24138

Parameter / Unit

- Init. Flow / scfm
- % CH4 / %
- % CO2 / %
- % O2 / %
- % Bal Gas / %
- Init. Static Press / in. H2O
- Init. Temp / Deg. F
- Adj. Temp / Deg. F

Chiquita Canyon Landfill
Parameter Chart: Multiscale
Date Range: 04/01/2025 - 03/31/2026
Chart generation date: 4/2/26

SCSeTools

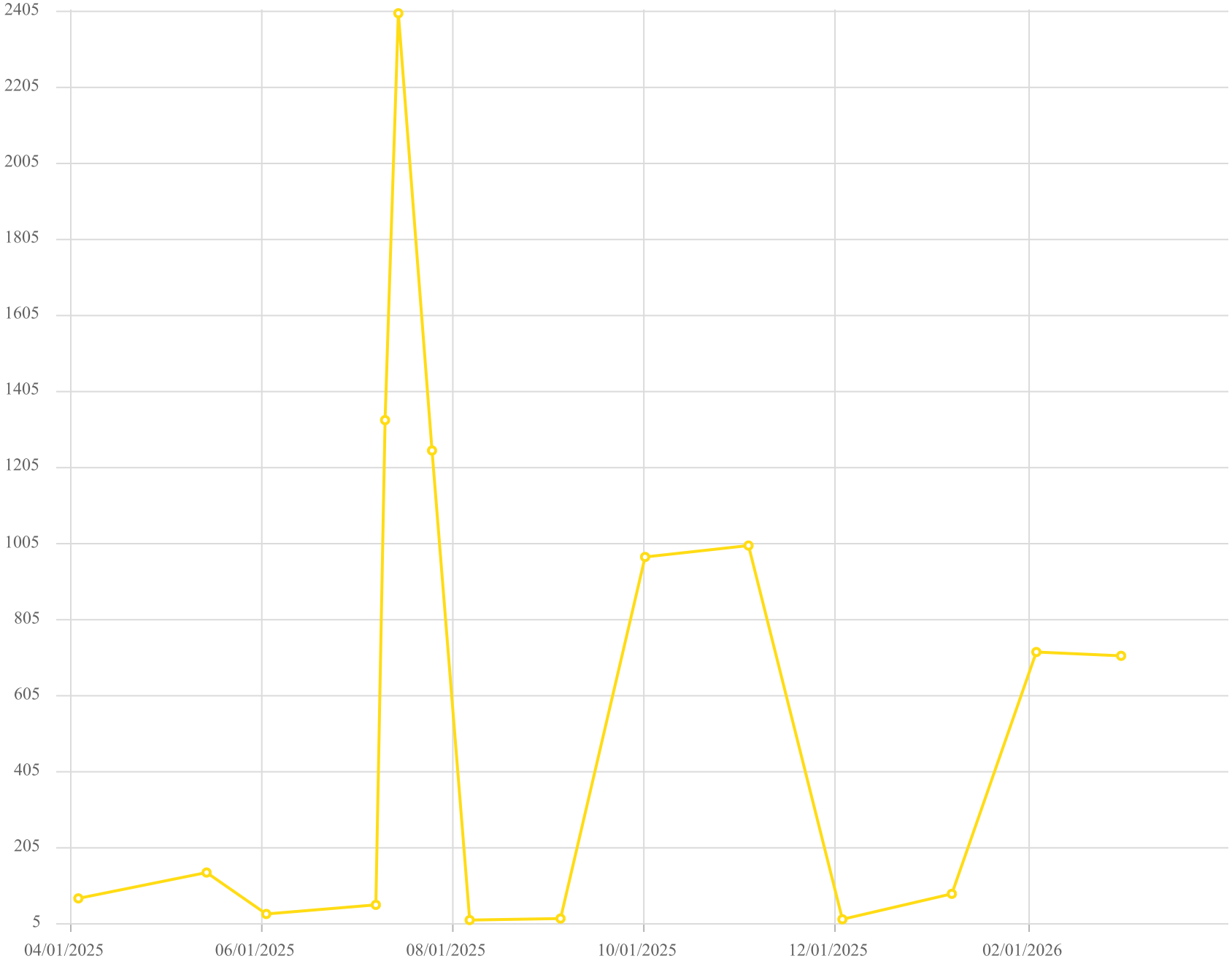

Point ID / Name

CV-24138 / CV-24138

Parameter / Unit

Carbon Monoxide /ppmv

Chiquita Canyon Landfill - LAB DATA
Parameter Chart: Uniscale
Date Range: 04/01/2025 - 03/31/2026
Chart generation date: 4/8/26

SCSeTools

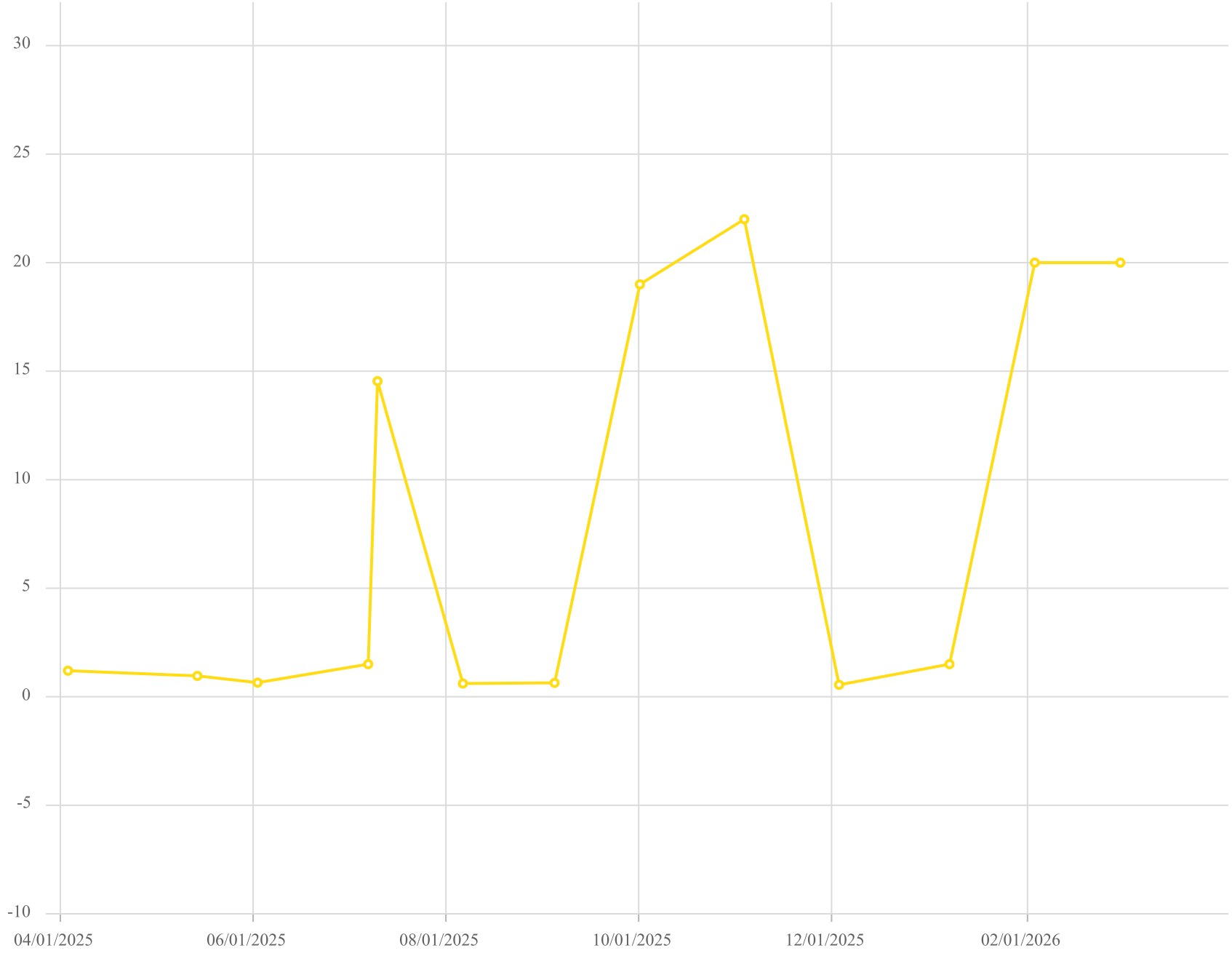

Point ID / Name

CV-24138 / CV-24138

Parameter / Unit

Hydrogen /% v/v

Chiquita Canyon Landfill - LAB DATA
Parameter Chart: Uniscale
Date Range: 04/01/2025 - 03/31/2026
Chart generation date: 4/8/26

SCSeTools

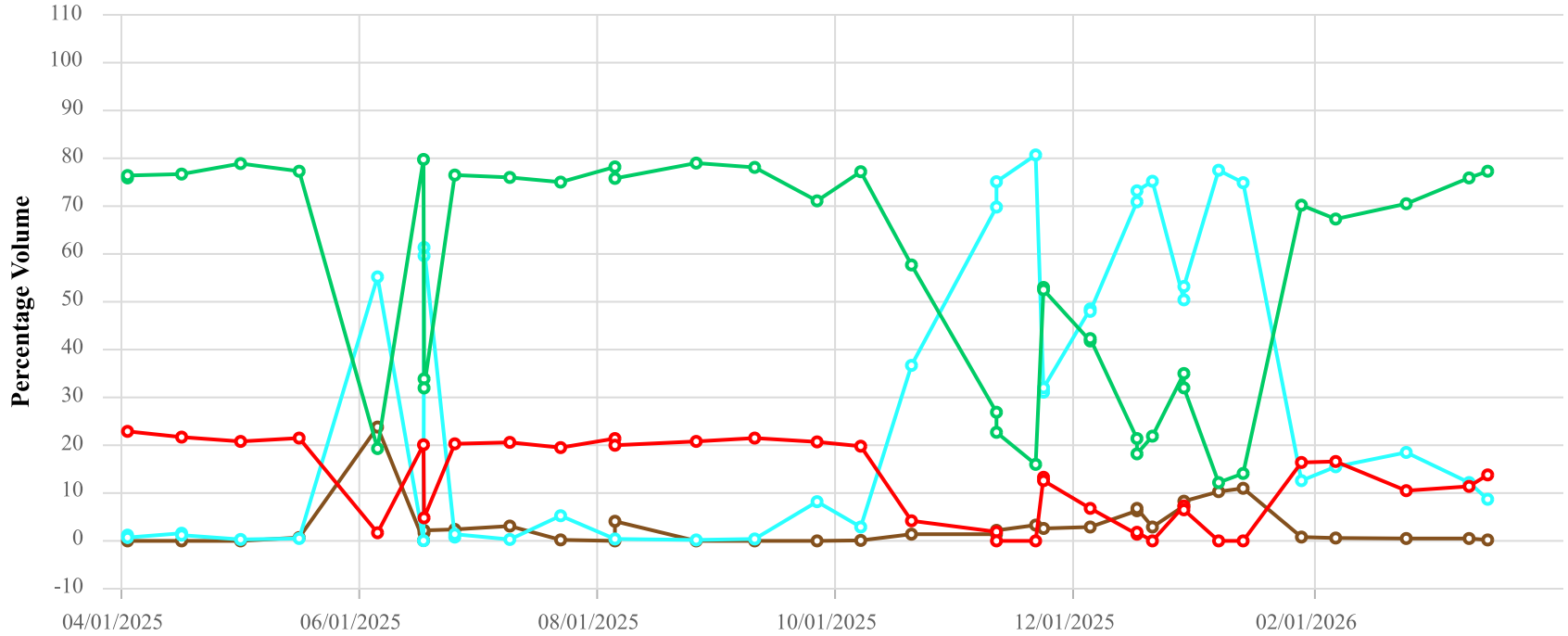

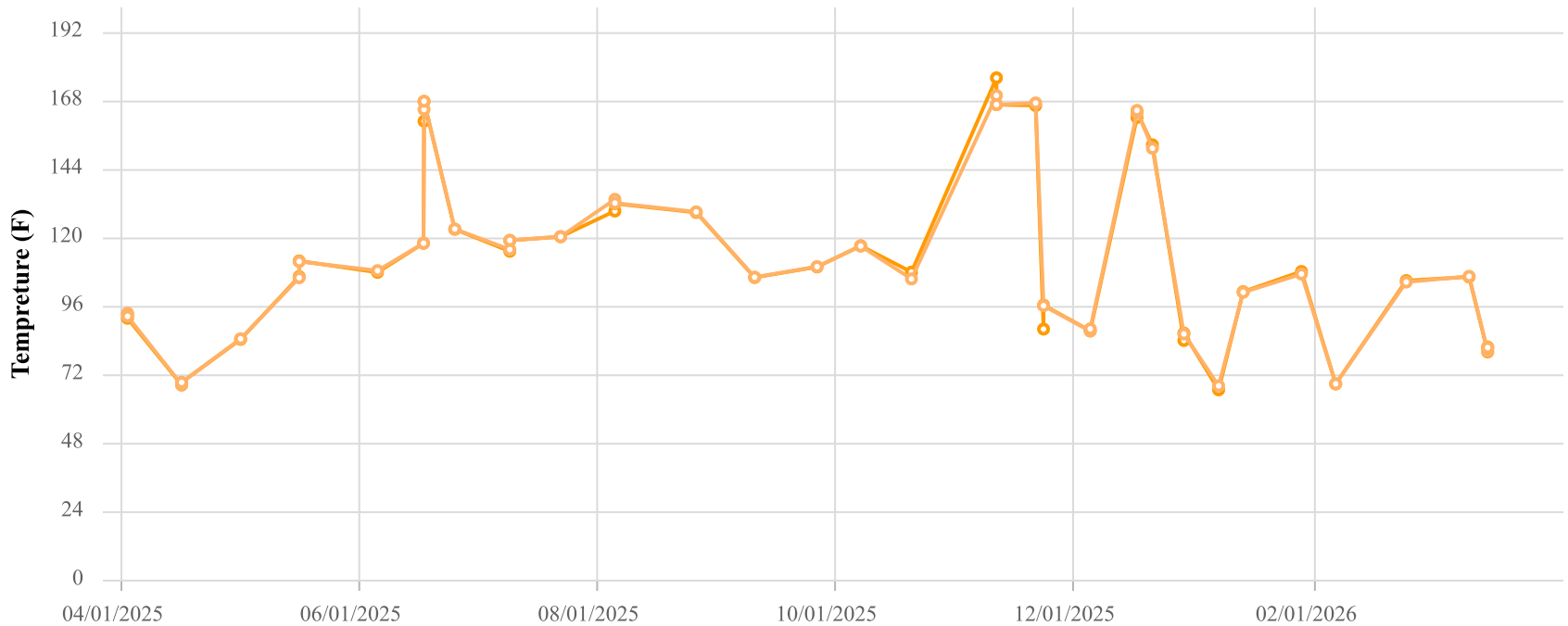

Point ID / Name

CCV24139 / CV-24139

Parameter / Unit

- Init. Flow / scfm
- % CH4 / %
- % CO2 / %
- % O2 / %
- % Bal Gas / %
- Init. Static Press / in. H2O
- Init. Temp / Deg. F
- Adj. Temp / Deg. F

Chiquita Canyon Landfill
Parameter Chart: Multiscale
Date Range: 04/01/2025 - 03/31/2026
Chart generation date: 4/2/26

SCSeTools

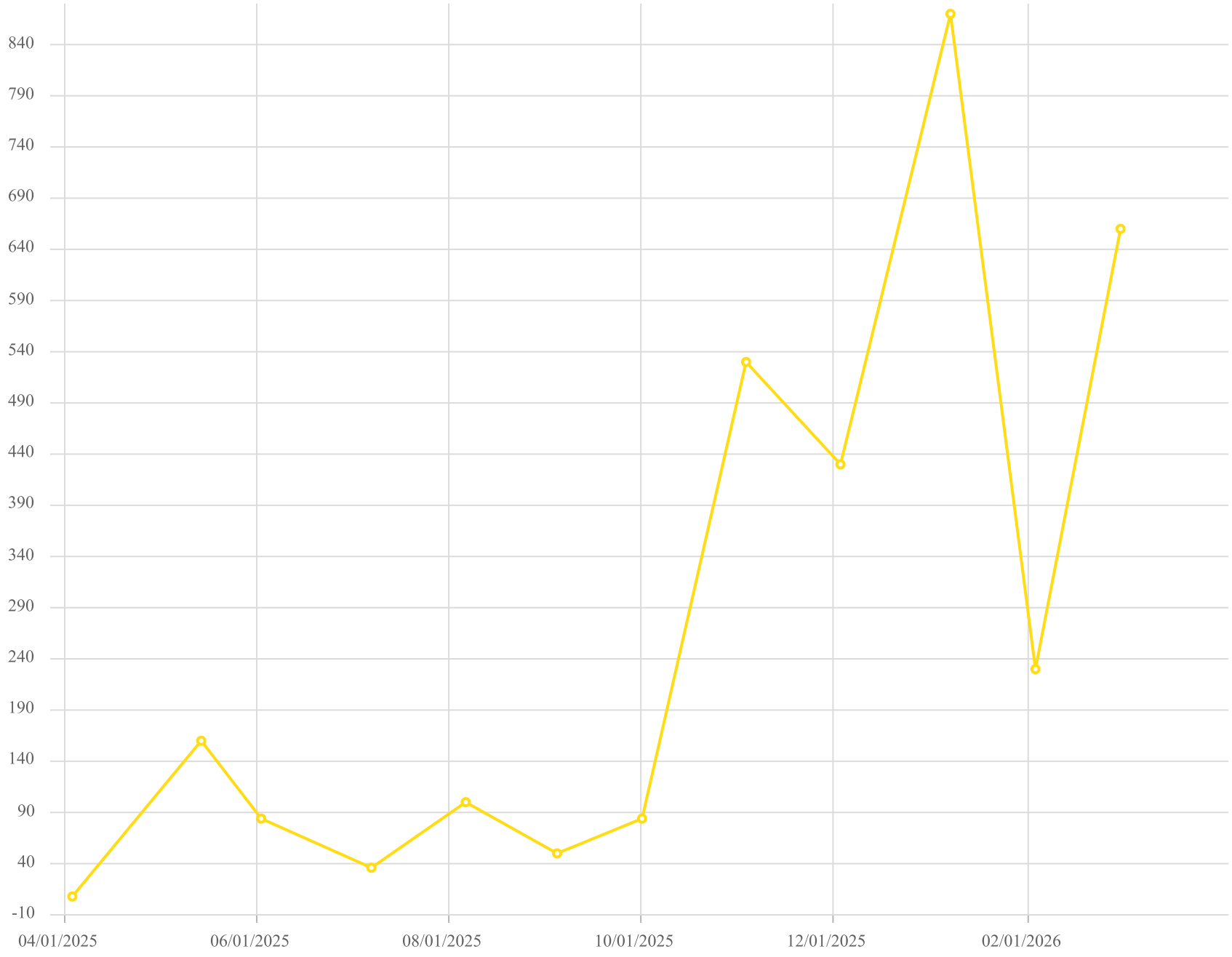

Point ID / Name

CV-24139 / CV-24139

Parameter / Unit

Carbon Monoxide /ppmv

Chiquita Canyon Landfill - LAB DATA
Parameter Chart: Uniscale
Date Range: 04/01/2025 - 03/31/2026
Chart generation date: 4/8/26

SCSeTools

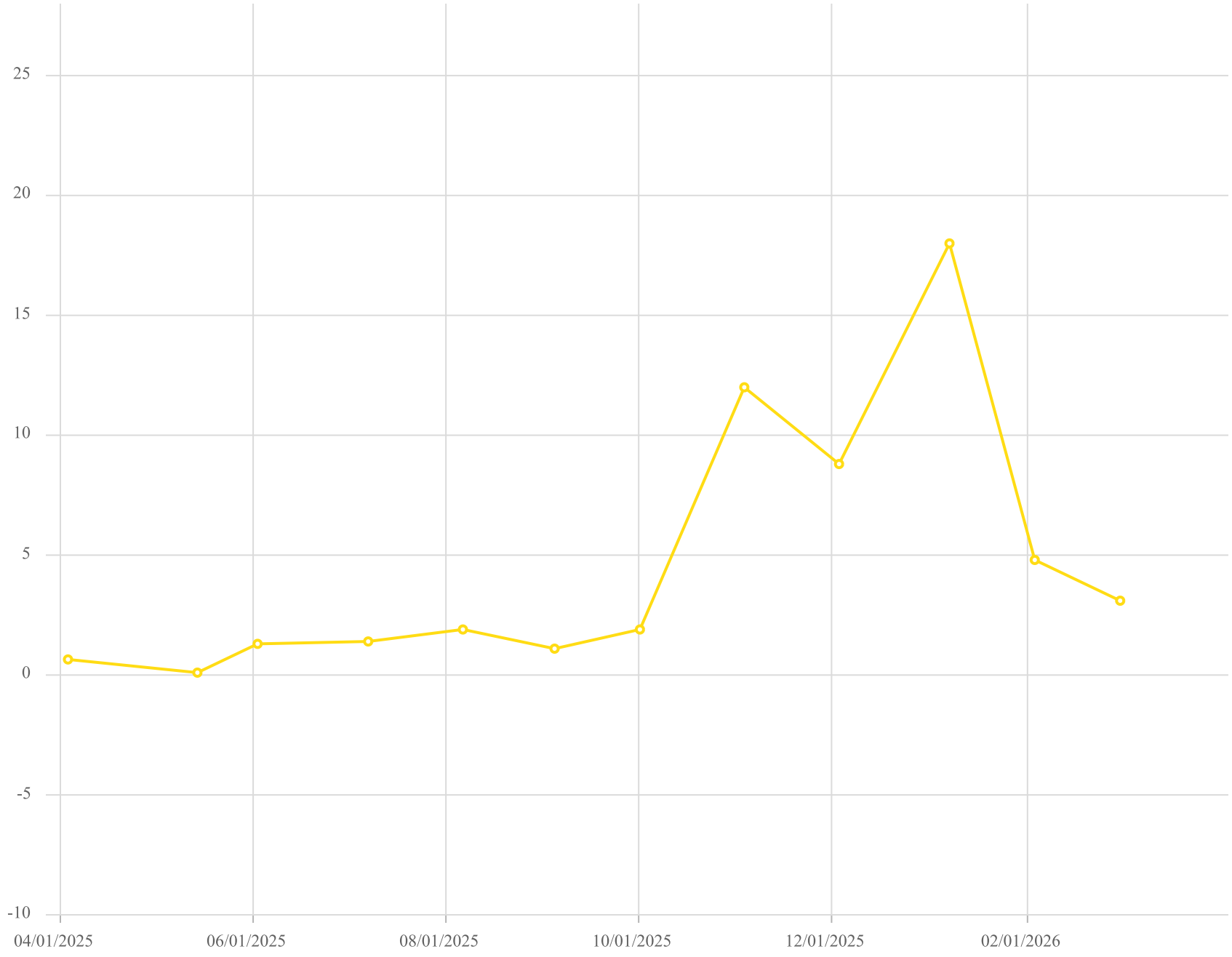

Point ID / Name

CV-24139 / CV-24139

Parameter / Unit

Hydrogen /% v/v

Chiquita Canyon Landfill - LAB DATA
Parameter Chart: Uniscale
Date Range: 04/01/2025 - 03/31/2026
Chart generation date: 4/8/26

SCSeTools

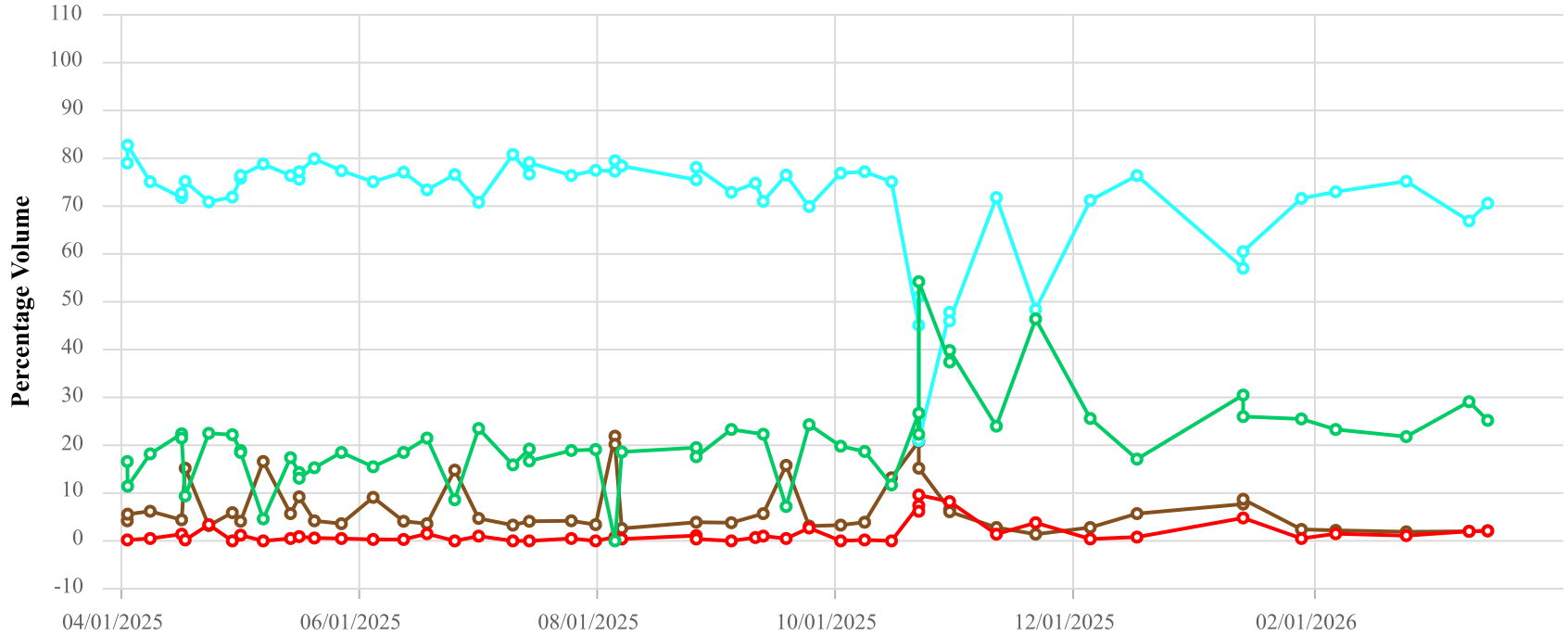

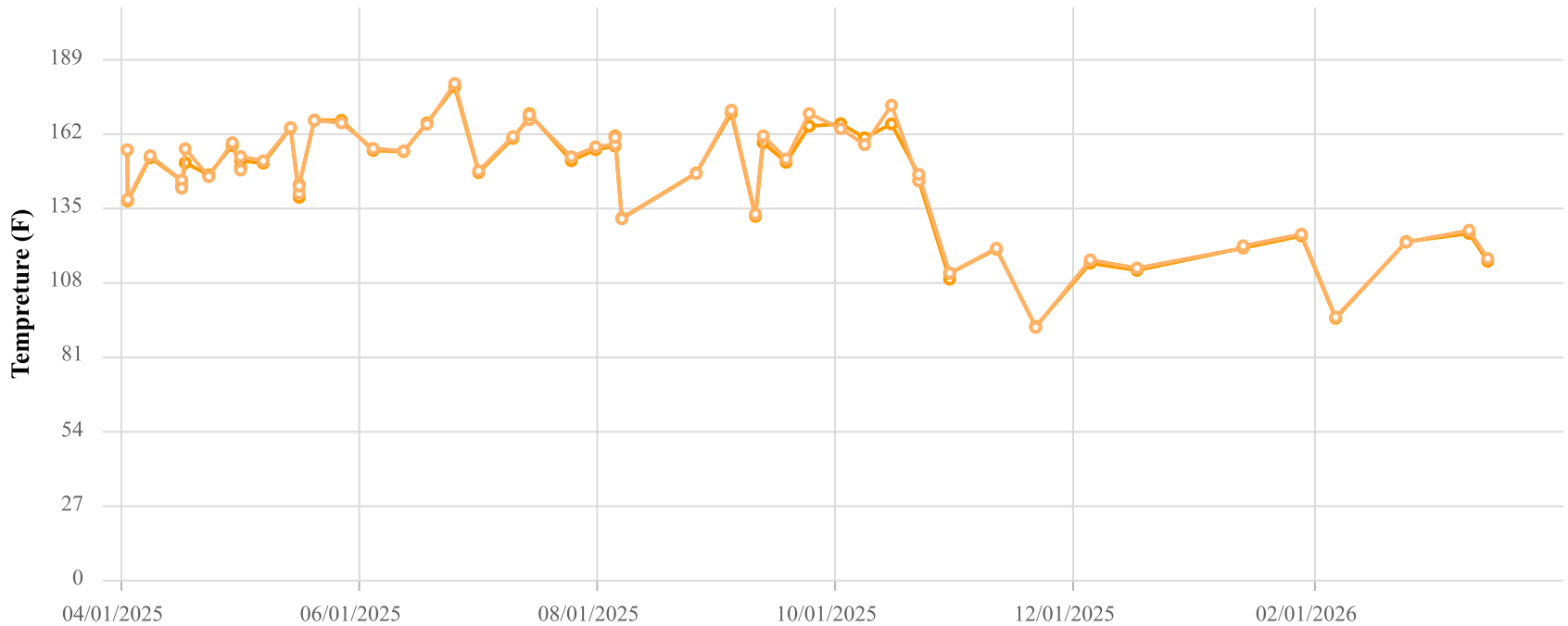

Point ID / Name

CCV24140 / CV-24140

Parameter / Unit

- Init. Flow / scfm
- % CH4 / %
- % CO2 / %
- % O2 / %
- % Bal Gas / %
- Init. Static Press / in. H2O
- Init. Temp / Deg. F
- Adj. Temp / Deg. F

Chiquita Canyon Landfill
Parameter Chart: Multiscale
Date Range: 04/01/2025 - 03/31/2026
Chart generation date: 4/2/26

SCSeTools

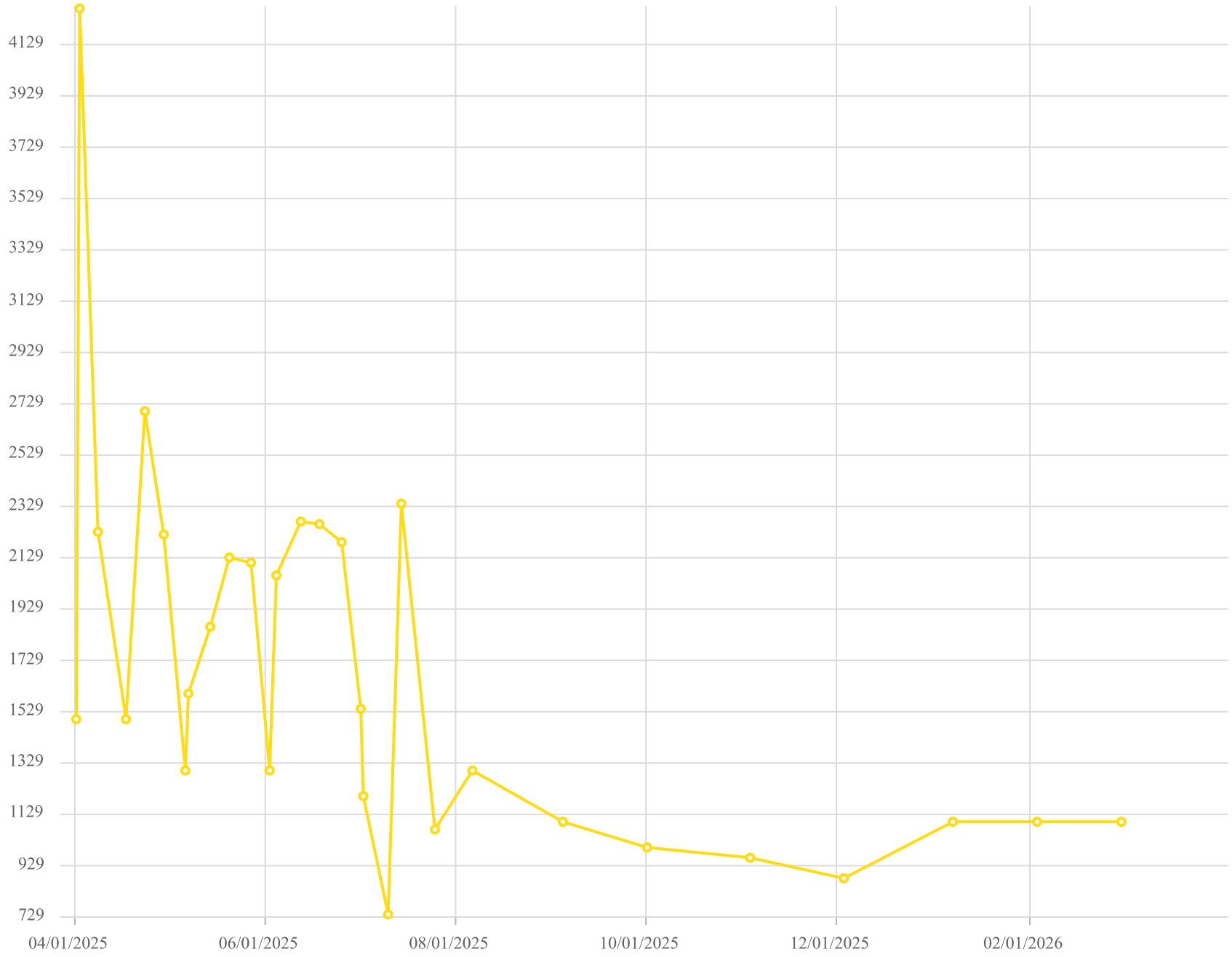

Point ID / Name

CV-24140 / CV-24140

Parameter / Unit

Carbon Monoxide /ppmv

Chiquita Canyon Landfill - LAB DATA
Parameter Chart: Uniscale
Date Range: 04/01/2025 - 03/31/2026
Chart generation date: 4/8/26

SCSeTools

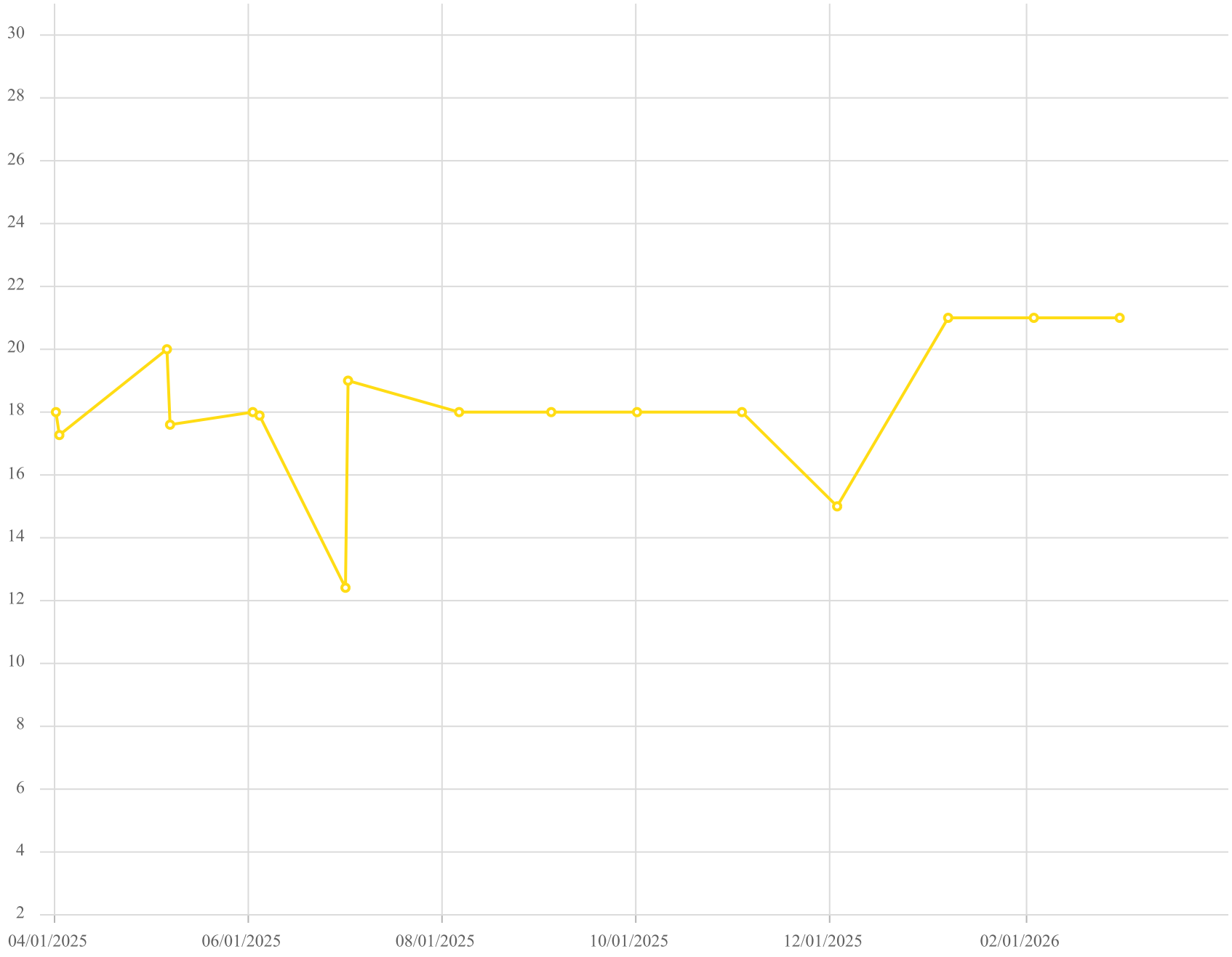

Point ID / Name

CV-24140 / CV-24140

Parameter / Unit

Hydrogen /% v/v

Chiquita Canyon Landfill - LAB DATA
Parameter Chart: Uniscale
Date Range: 04/01/2025 - 03/31/2026
Chart generation date: 4/8/26

SCSeTools

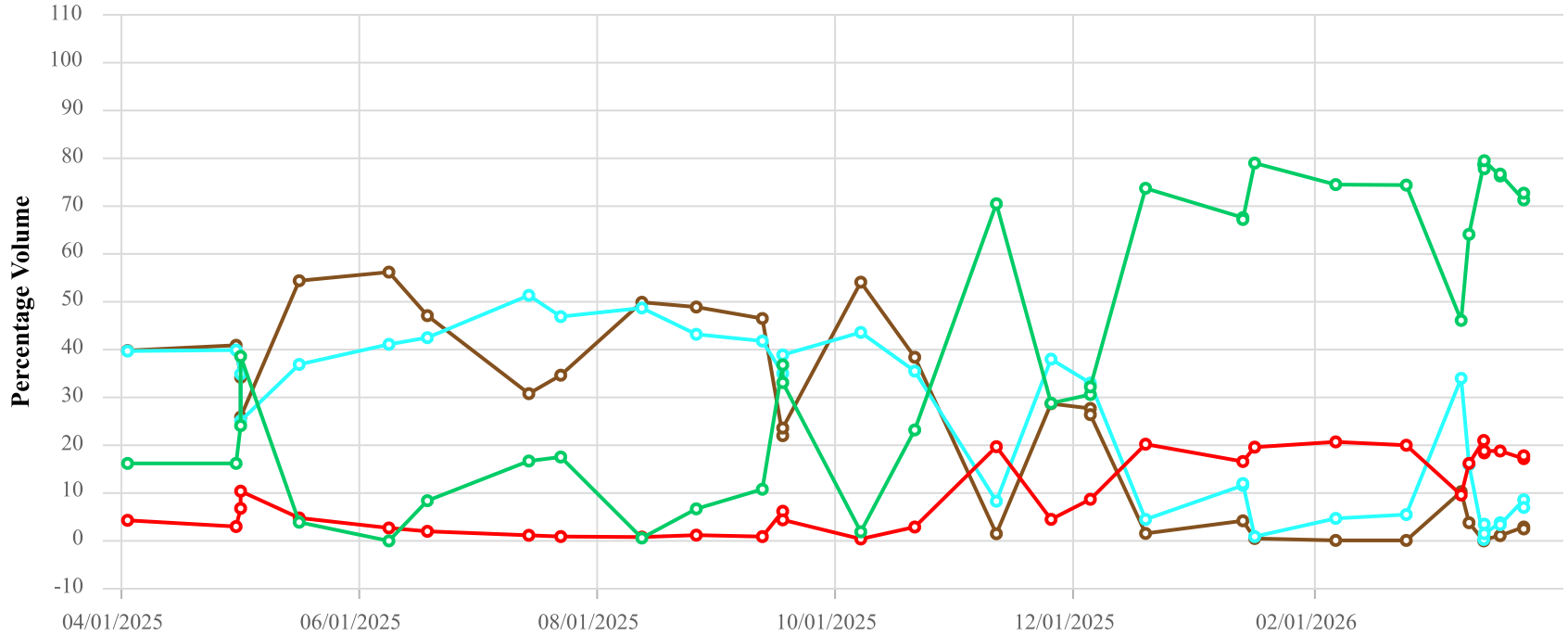

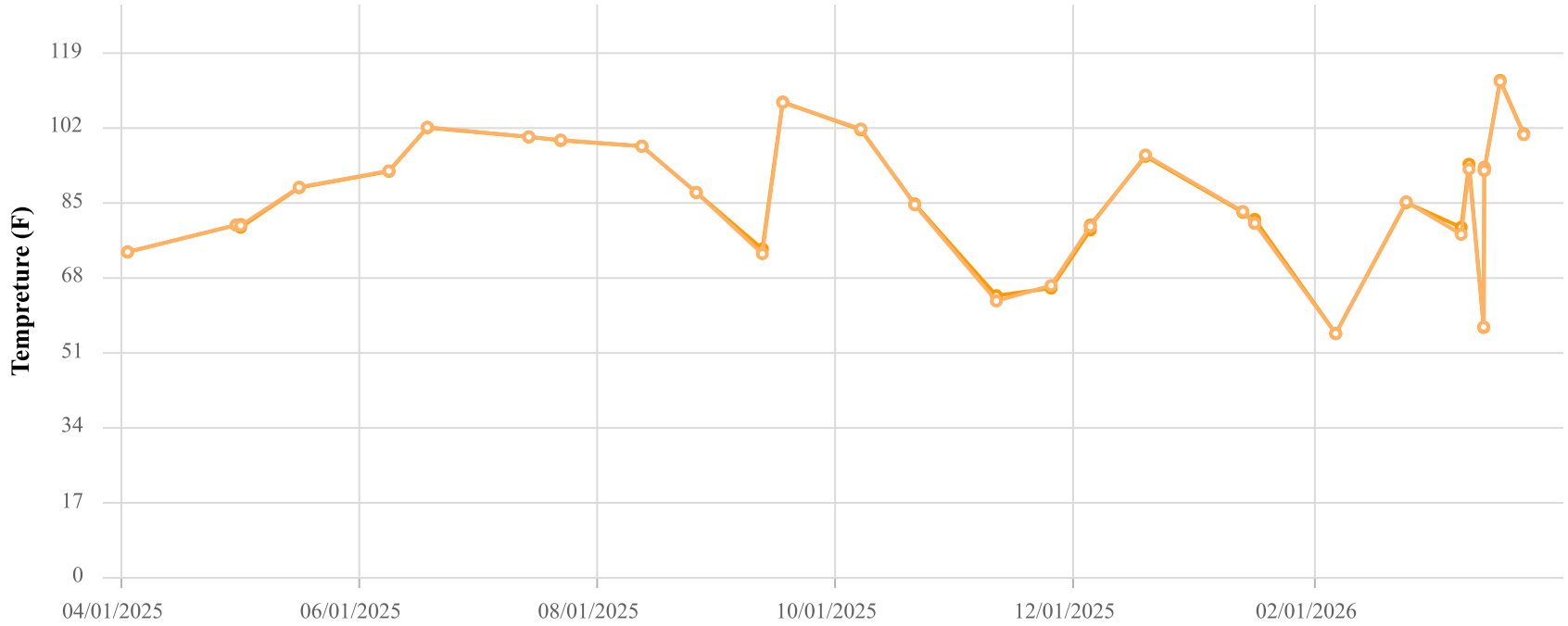

Point ID / Name

CCV24141 / CV-24141

Parameter / Unit

- Init. Flow / scfm
- % CH4 / %
- % CO2 / %
- % O2 / %
- % Bal Gas / %
- Init. Static Press / in. H2O
- Init. Temp / Deg. F
- Adj. Temp / Deg. F

Chiquita Canyon Landfill
Parameter Chart: Multiscale
Date Range: 04/01/2025 - 03/31/2026
Chart generation date: 4/2/26

SCSeTools

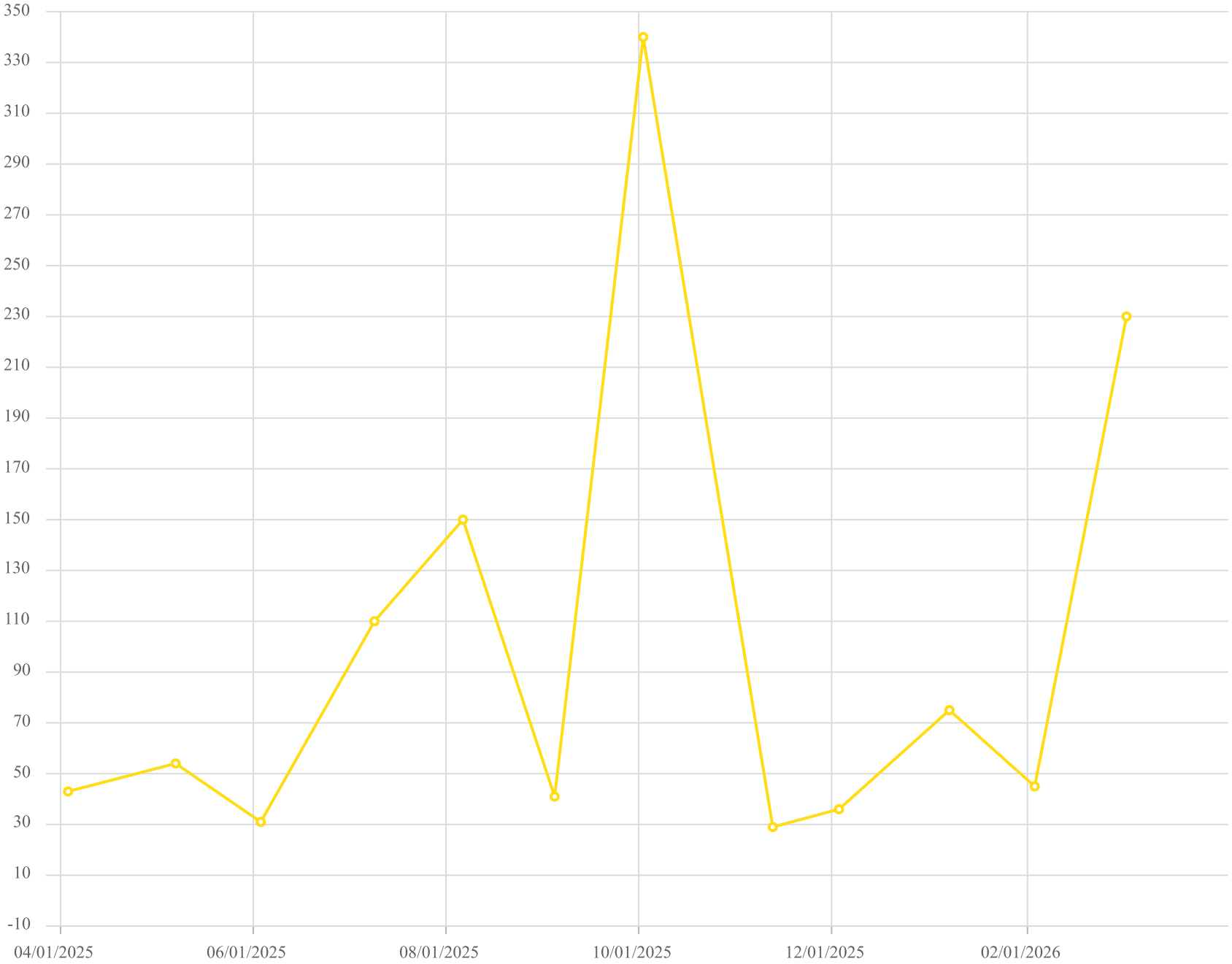

Point ID / Name

CV-24141 / CV-24141

Parameter / Unit

Carbon Monoxide /ppmv

Chiquita Canyon Landfill - LAB DATA
Parameter Chart: Uniscale
Date Range: 04/01/2025 - 03/31/2026
Chart generation date: 4/8/26

SCSeTools

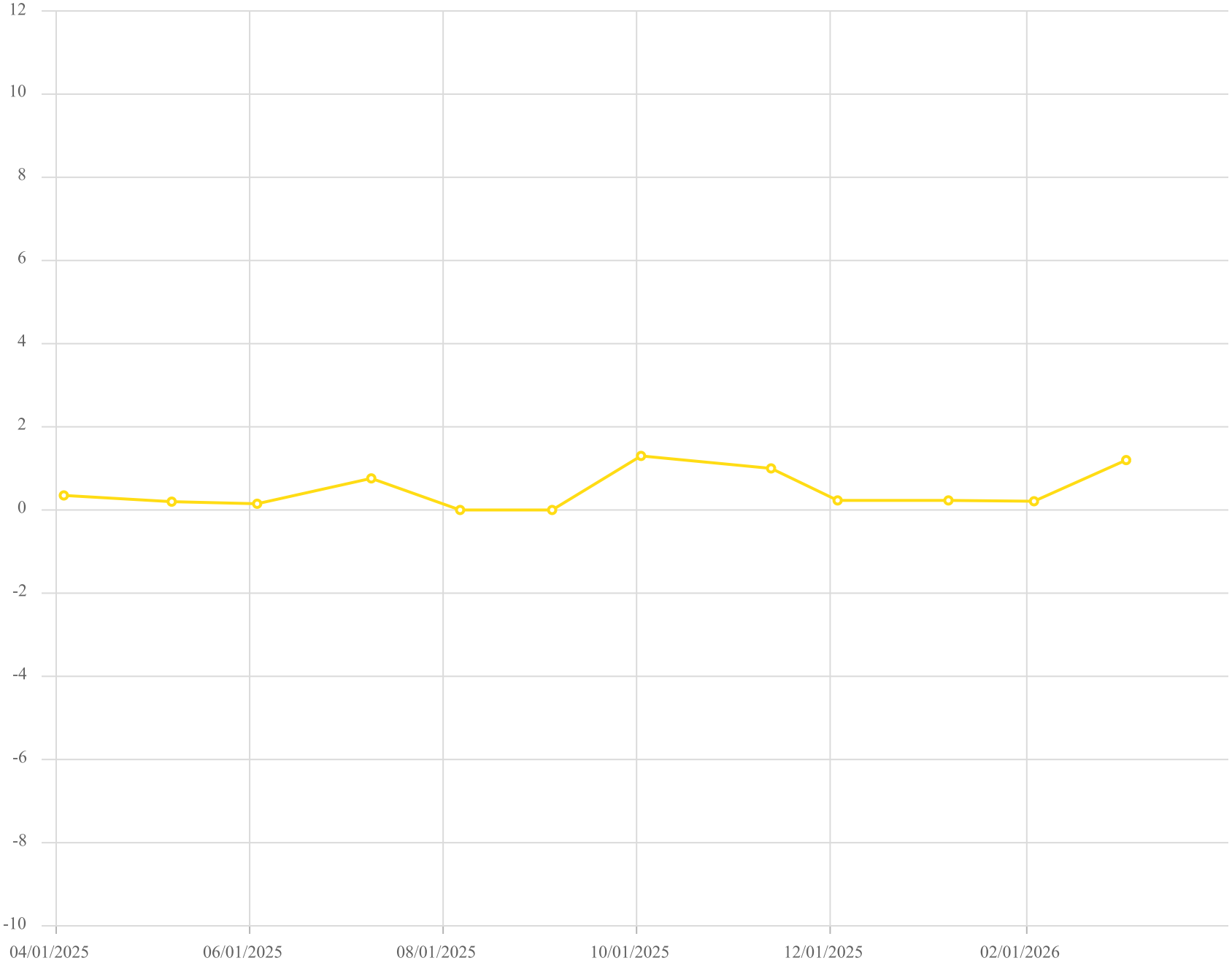

Point ID / Name

CV-24141 / CV-24141

Parameter / Unit

Hydrogen /% v/v

Chiquita Canyon Landfill - LAB DATA
Parameter Chart: Uniscale
Date Range: 04/01/2025 - 03/31/2026
Chart generation date: 4/8/26

SCSeTools

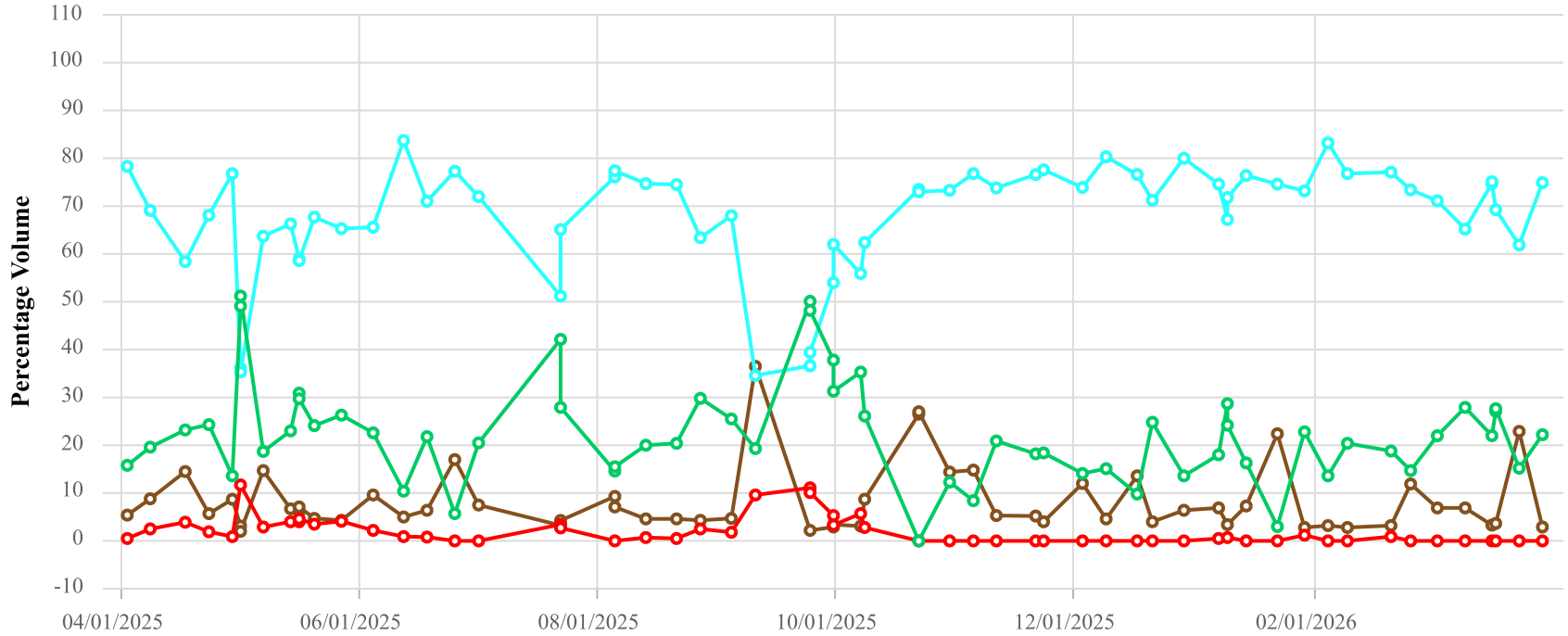

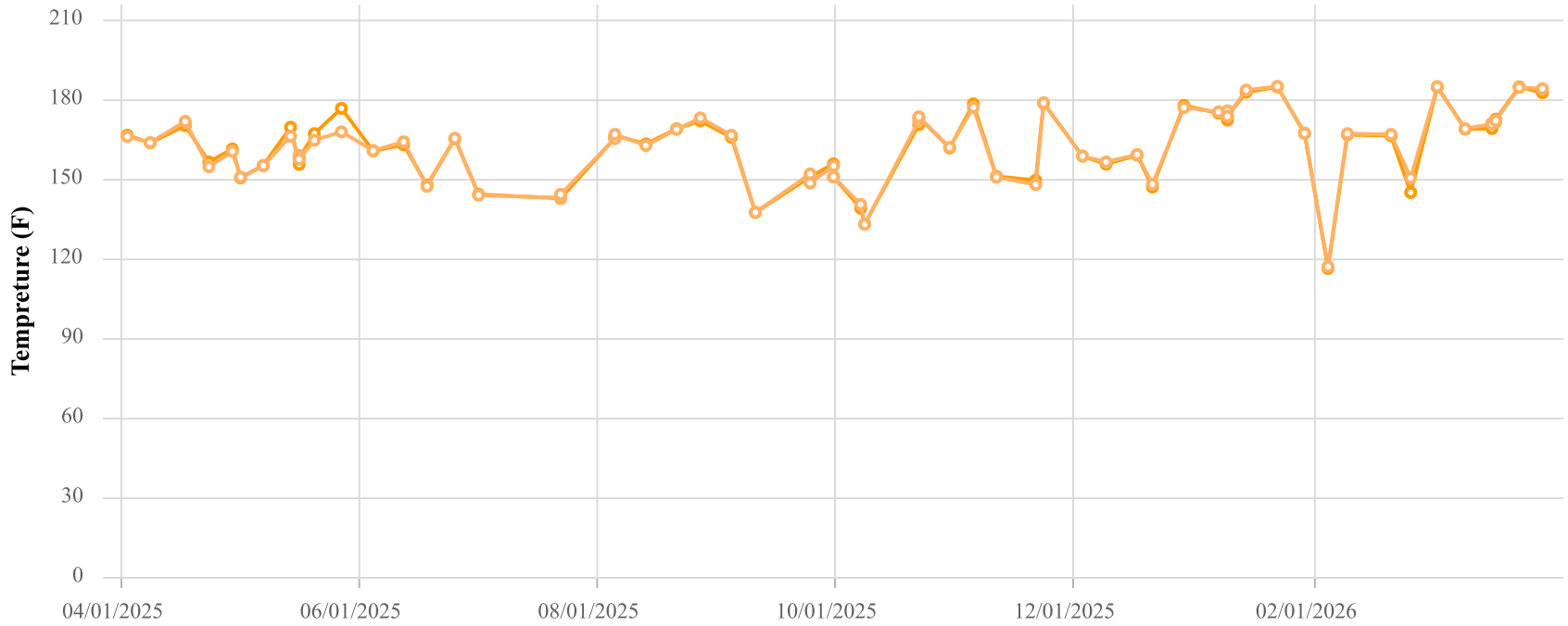

Point ID / Name

CCV24142 / CV-24142

Parameter / Unit

- Init. Flow / scfm
- % CH4 / %
- % CO2 / %
- % O2 / %
- % Bal Gas / %
- Init. Static Press / in. H2O
- Init. Temp / Deg. F
- Adj. Temp / Deg. F

Chiquita Canyon Landfill
Parameter Chart: Multiscale
Date Range: 04/01/2025 - 03/31/2026
Chart generation date: 4/2/26

SCSeTools

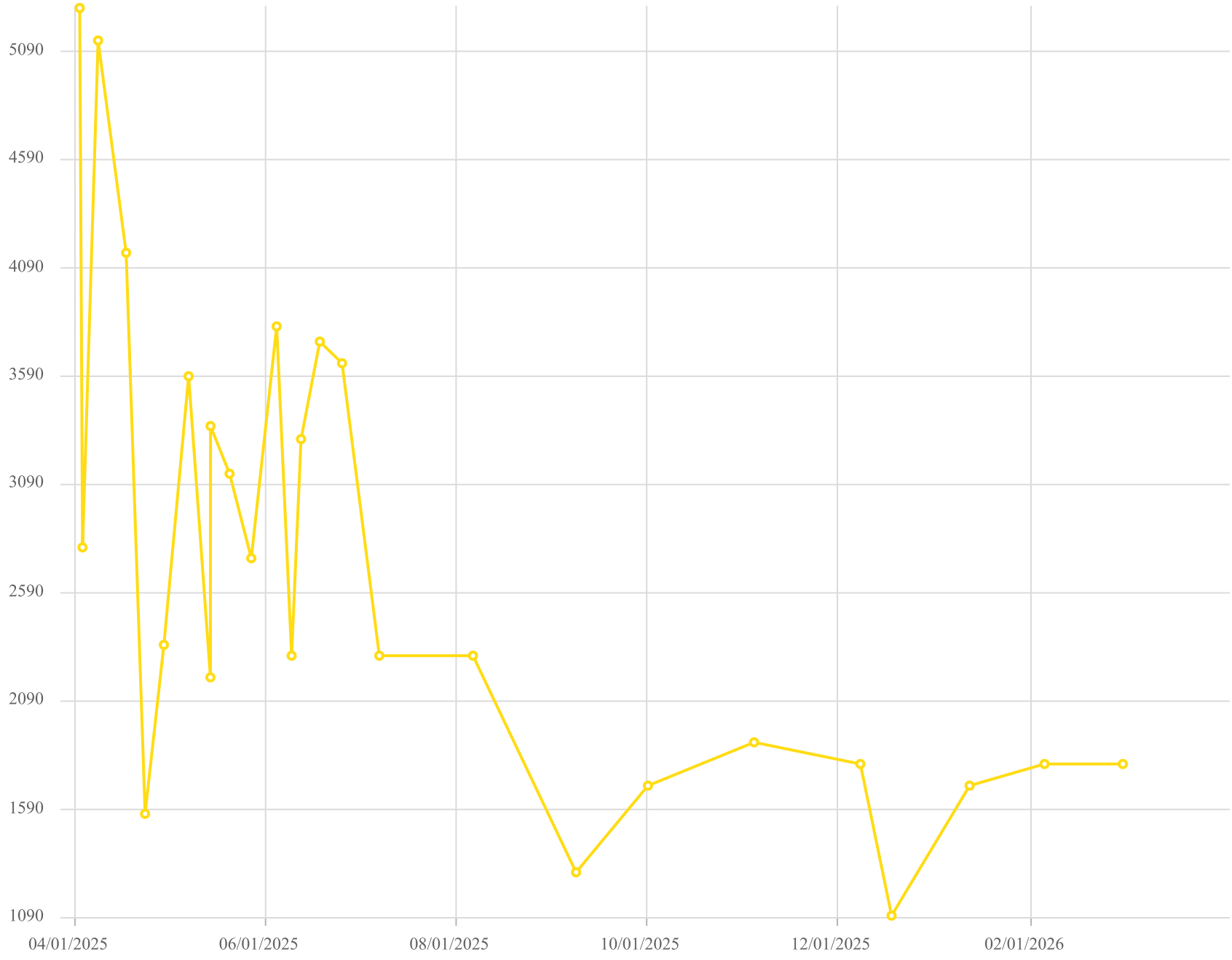

Point ID / Name

CV-24142 / CV-24142

Parameter / Unit

Carbon Monoxide /ppmv

Chiquita Canyon Landfill - LAB DATA
Parameter Chart: Uniscale
Date Range: 04/01/2025 - 03/31/2026
Chart generation date: 4/8/26

SCSeTools

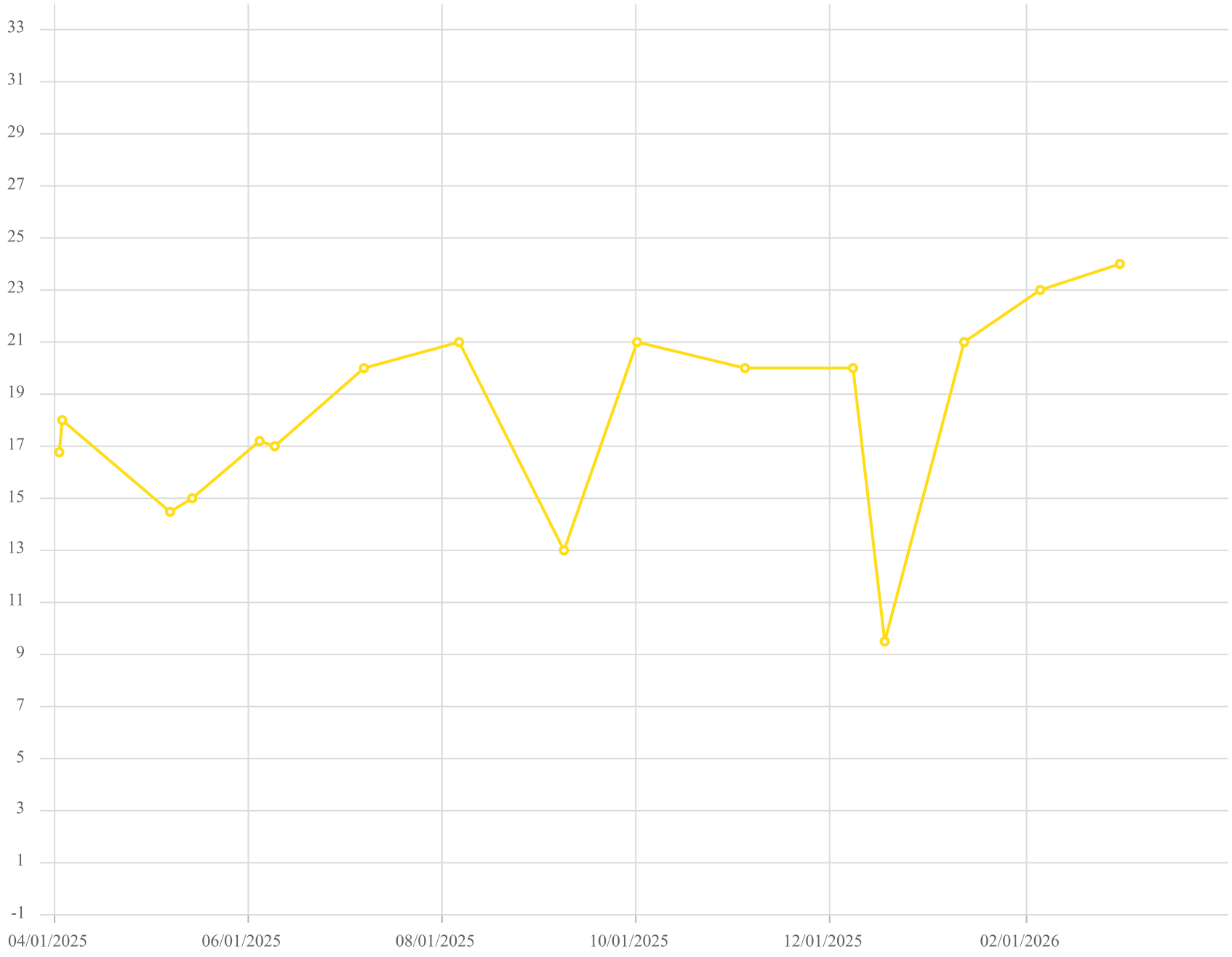

Point ID / Name

CV-24142 / CV-24142

Parameter / Unit

Hydrogen /% v/v

Chiquita Canyon Landfill - LAB DATA
Parameter Chart: Uniscale
Date Range: 04/01/2025 - 03/31/2026
Chart generation date: 4/8/26

SCSeTools

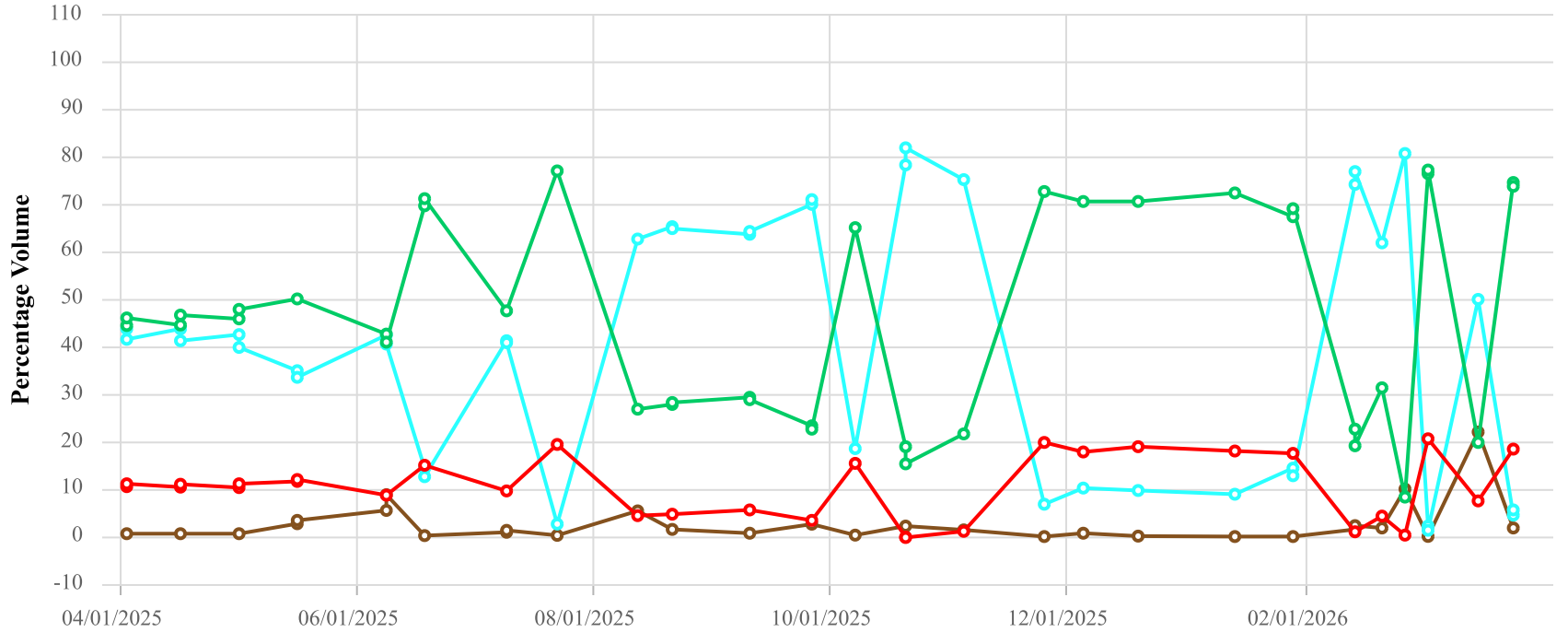

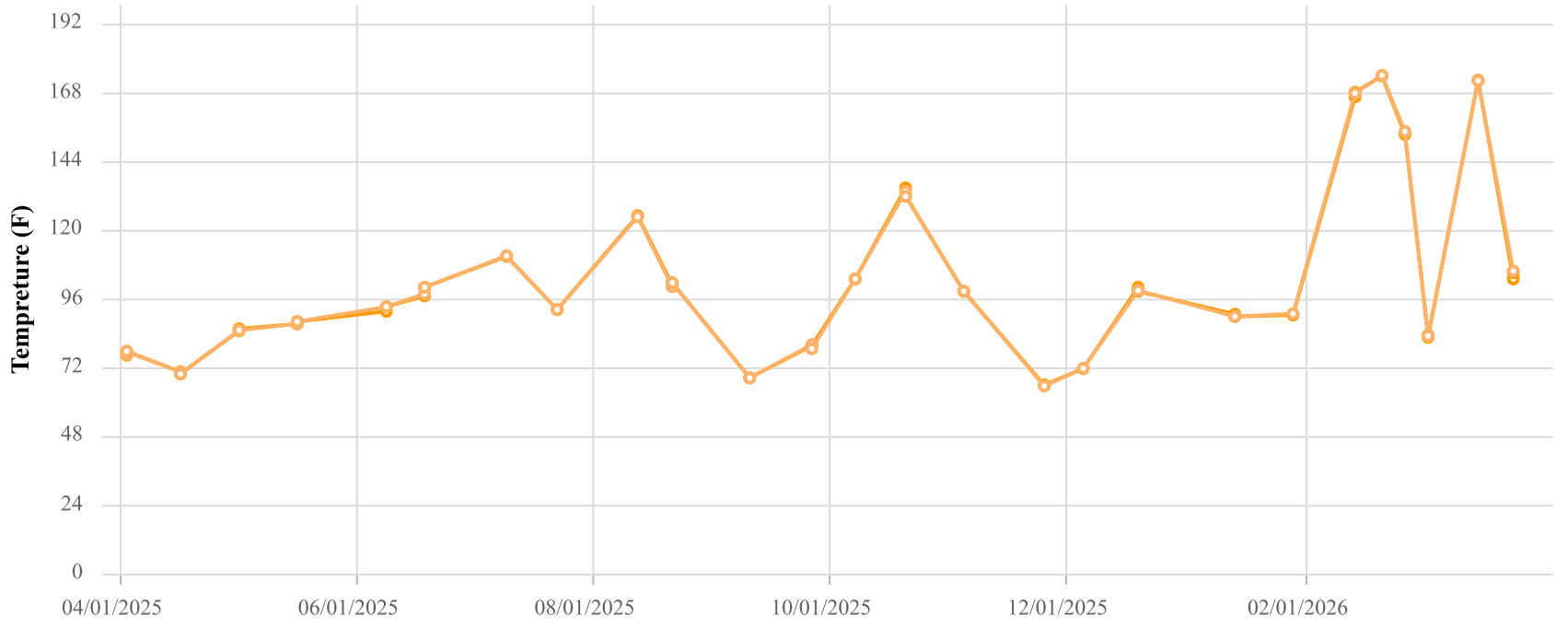

Point ID / Name

CCV24143 / CV-24143

Parameter / Unit

- Init. Flow / scfm
- % CH4 / %
- % CO2 / %
- % O2 / %
- % Bal Gas / %
- Init. Static Press / in. H2O
- Init. Temp / Deg. F
- Adj. Temp / Deg. F

Chiquita Canyon Landfill
Parameter Chart: Multiscale
Date Range: 04/01/2025 - 03/31/2026
Chart generation date: 4/2/26

SCSeTools

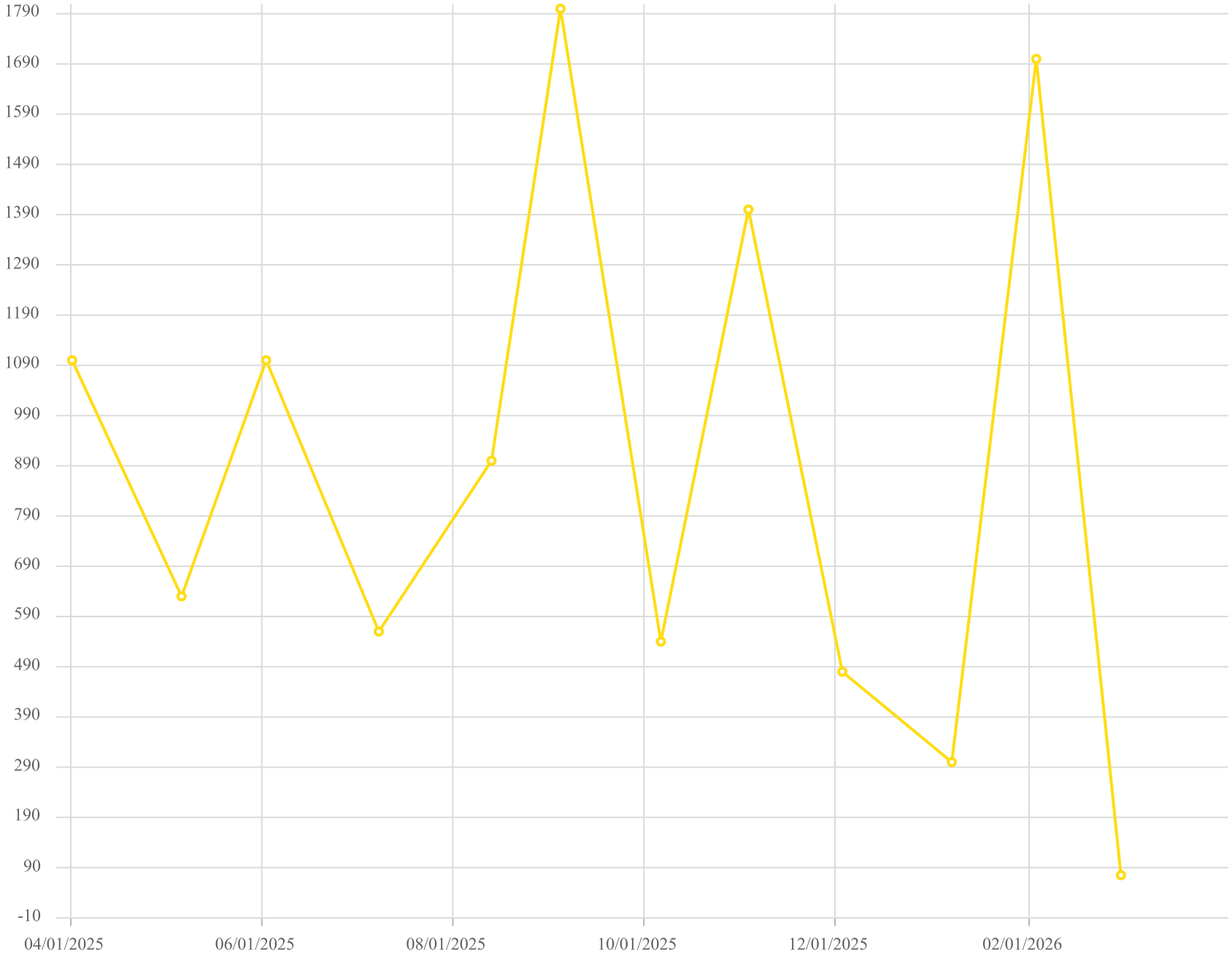

Point ID / Name

CV-24143 / CV-24143

Parameter / Unit

Carbon Monoxide /ppmv

Chiquita Canyon Landfill - LAB DATA
Parameter Chart: Uniscale
Date Range: 04/01/2025 - 03/31/2026
Chart generation date: 4/8/26

SCSeTools

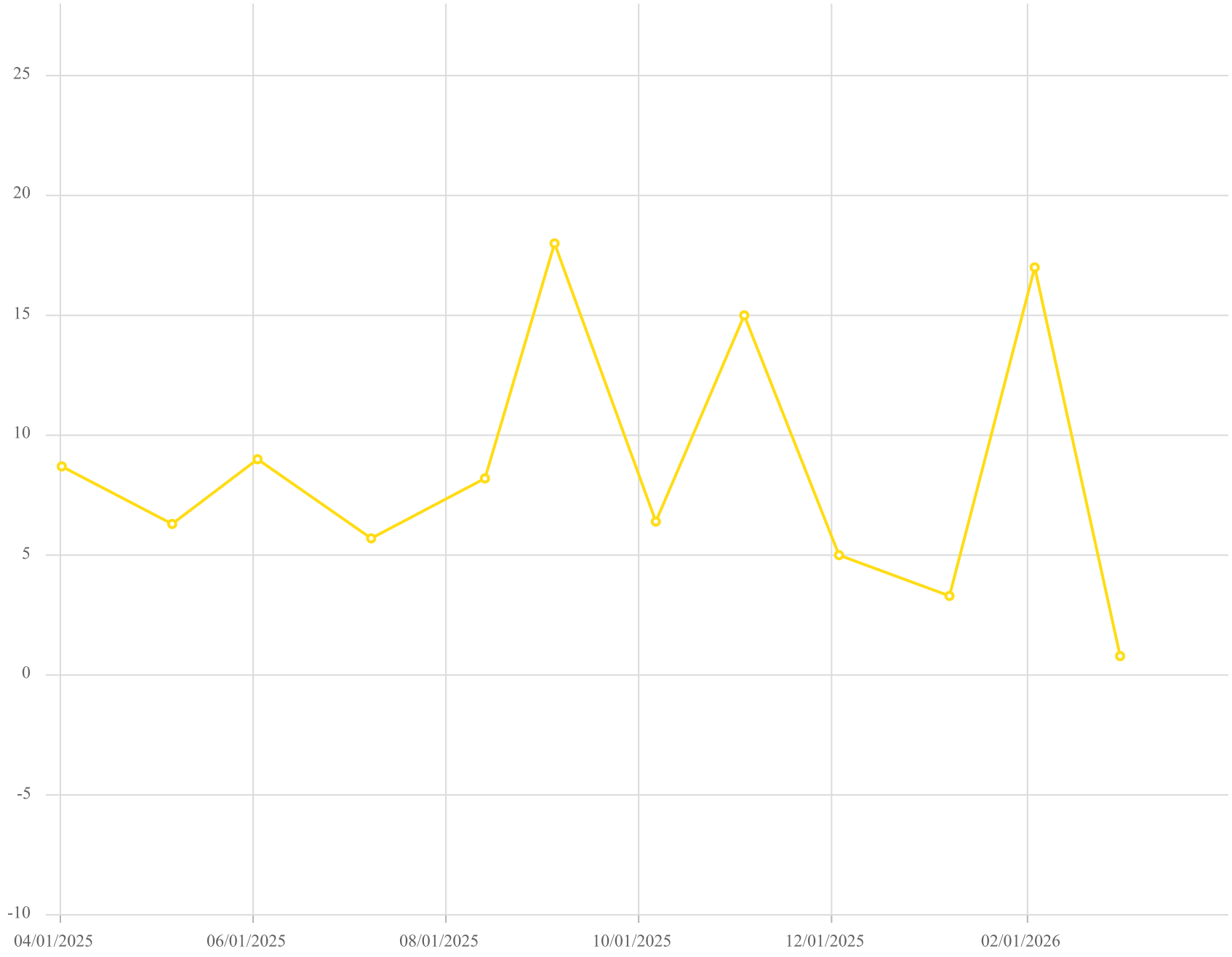

Point ID / Name

CV-24143 / CV-24143

Parameter / Unit

Hydrogen /% v/v

Chiquita Canyon Landfill - LAB DATA
Parameter Chart: Uniscale
Date Range: 04/01/2025 - 03/31/2026
Chart generation date: 4/8/26

SCSeTools

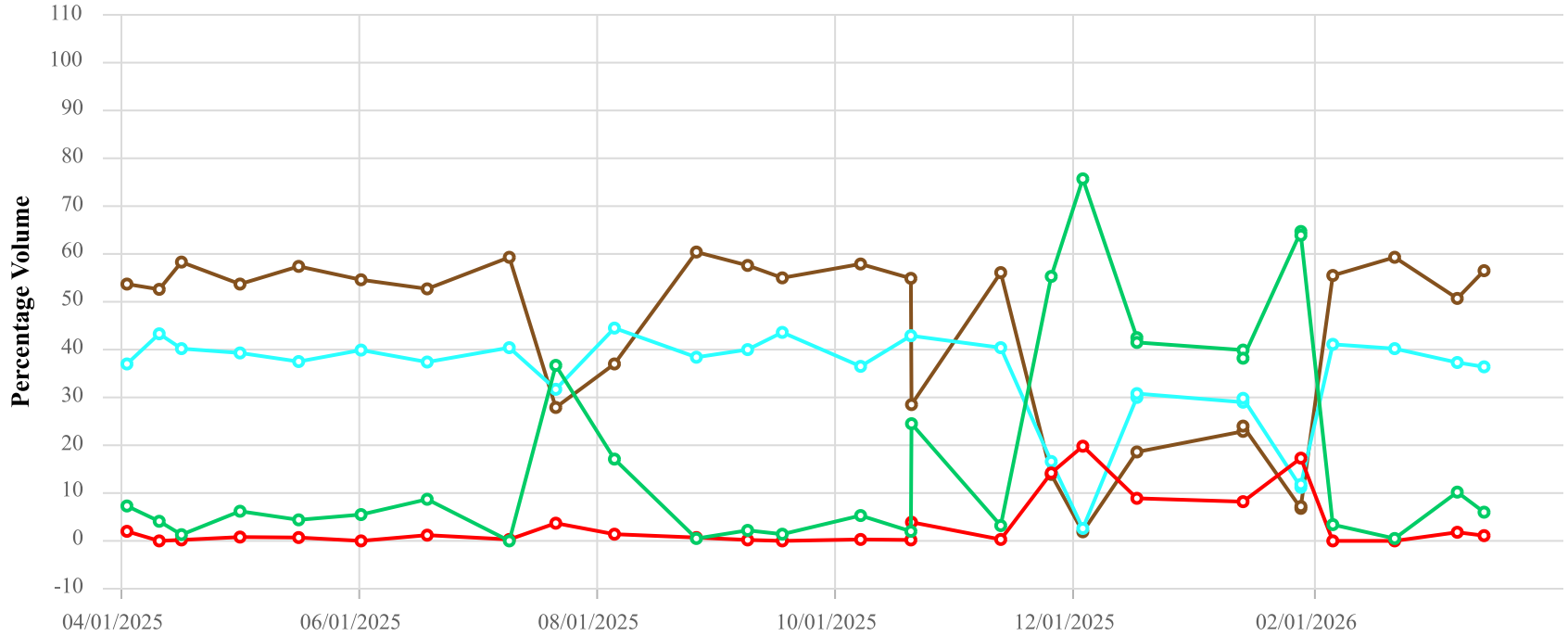

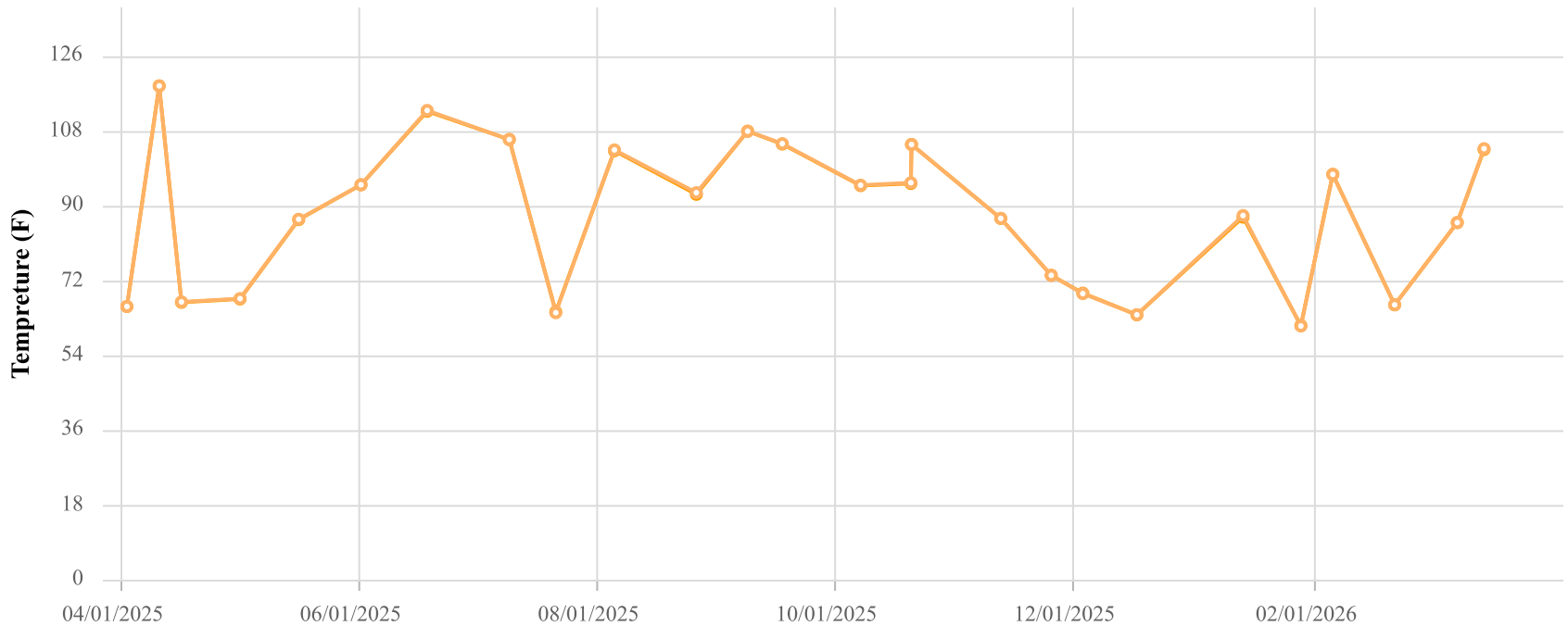

Point ID / Name

CCV24144 / CV-24144

Parameter / Unit

- Init. Flow / scfm
- % CH4 / %
- % CO2 / %
- % O2 / %
- % Bal Gas / %
- Init. Static Press / in. H2O
- Init. Temp / Deg. F
- Adj. Temp / Deg. F

Chiquita Canyon Landfill
Parameter Chart: Multiscale
Date Range: 04/01/2025 - 03/31/2026
Chart generation date: 4/2/26

SCSeTools

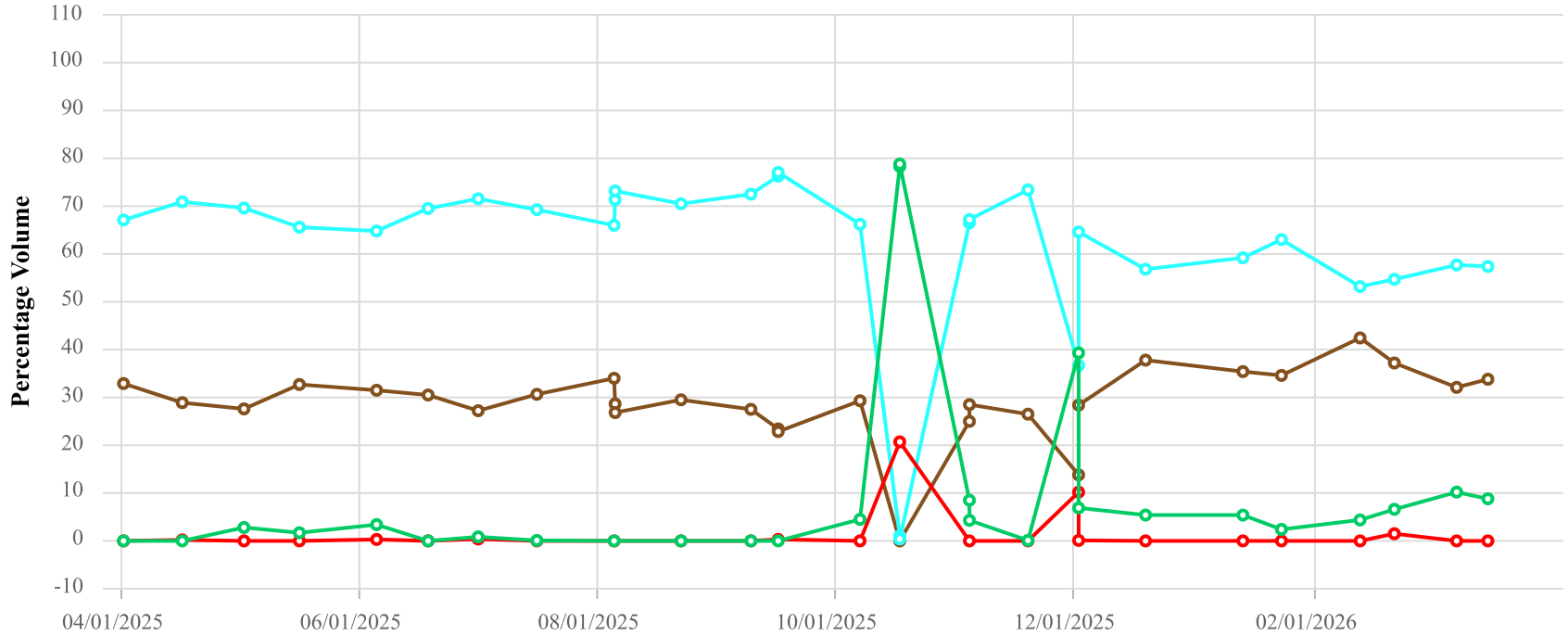

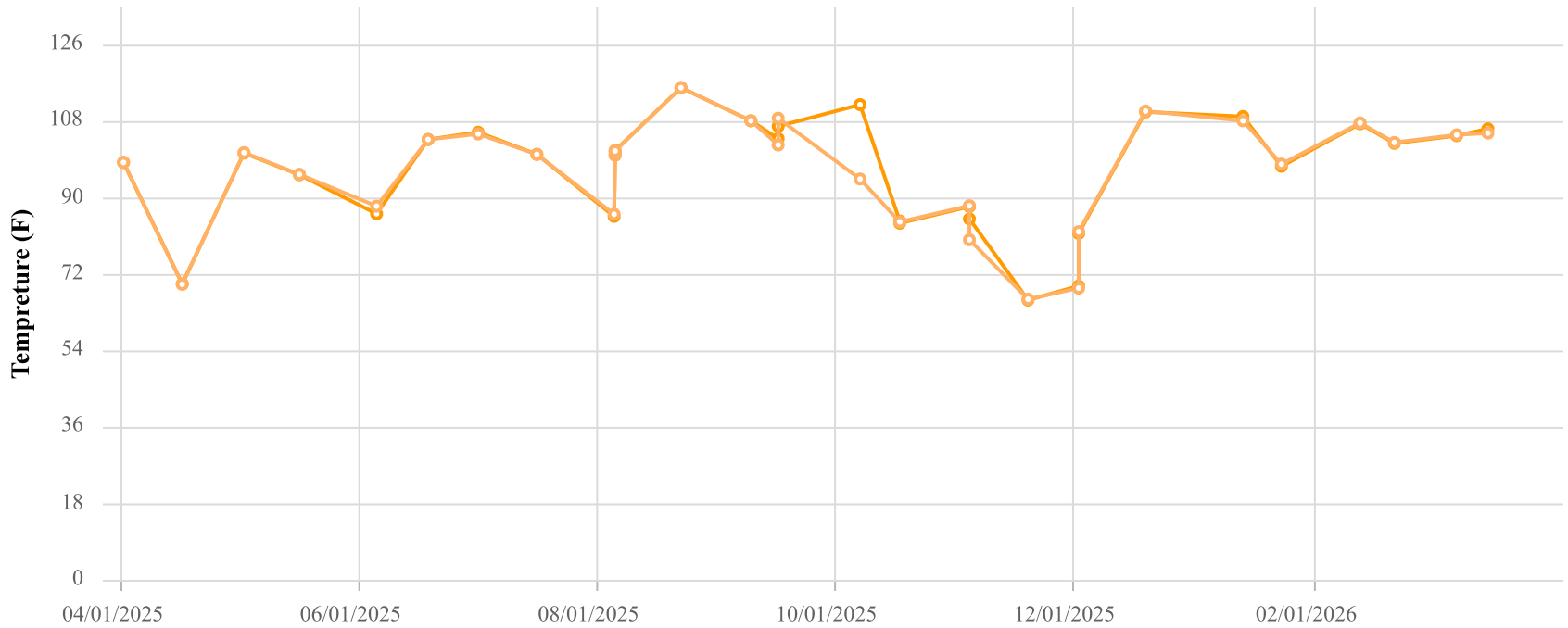

Point ID / Name

CHH1770N / H-1770N

Parameter / Unit

- Init. Flow / scfm
- % CH4 / %
- % CO2 / %
- % O2 / %
- % Bal Gas / %
- Init. Static Press / in. H2O
- Init. Temp / Deg. F
- Adj. Temp / Deg. F

Chiquita Canyon Landfill
Parameter Chart: Multiscale
Date Range: 04/01/2025 - 03/31/2026
Chart generation date: 4/2/26

SCSeTools

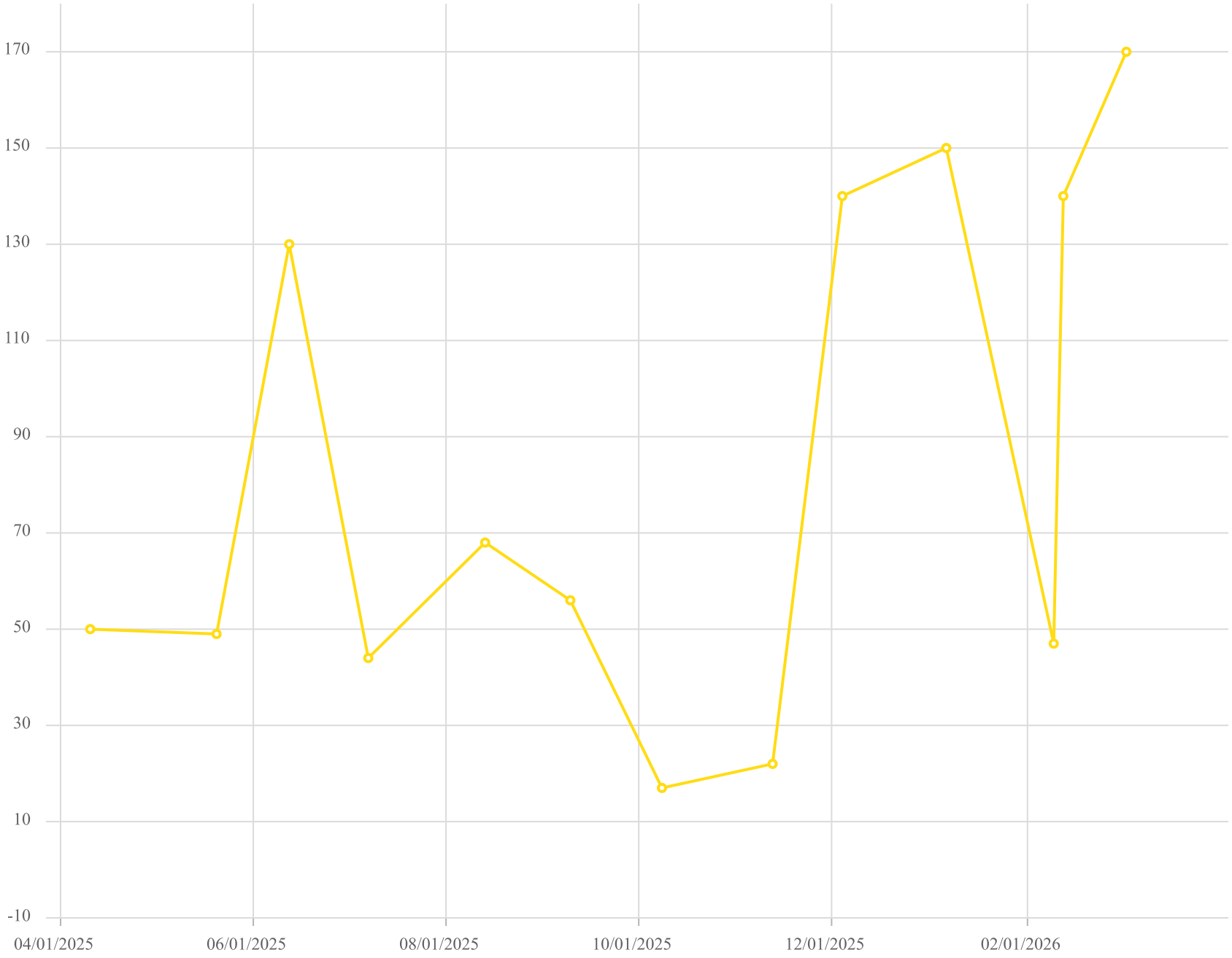

Point ID / Name

H-1770N / H-1770N

Parameter / Unit

Carbon Monoxide /ppmv

Chiquita Canyon Landfill - LAB DATA
Parameter Chart: Uniscale
Date Range: 04/01/2025 - 03/31/2026
Chart generation date: 4/8/26

SCSeTools

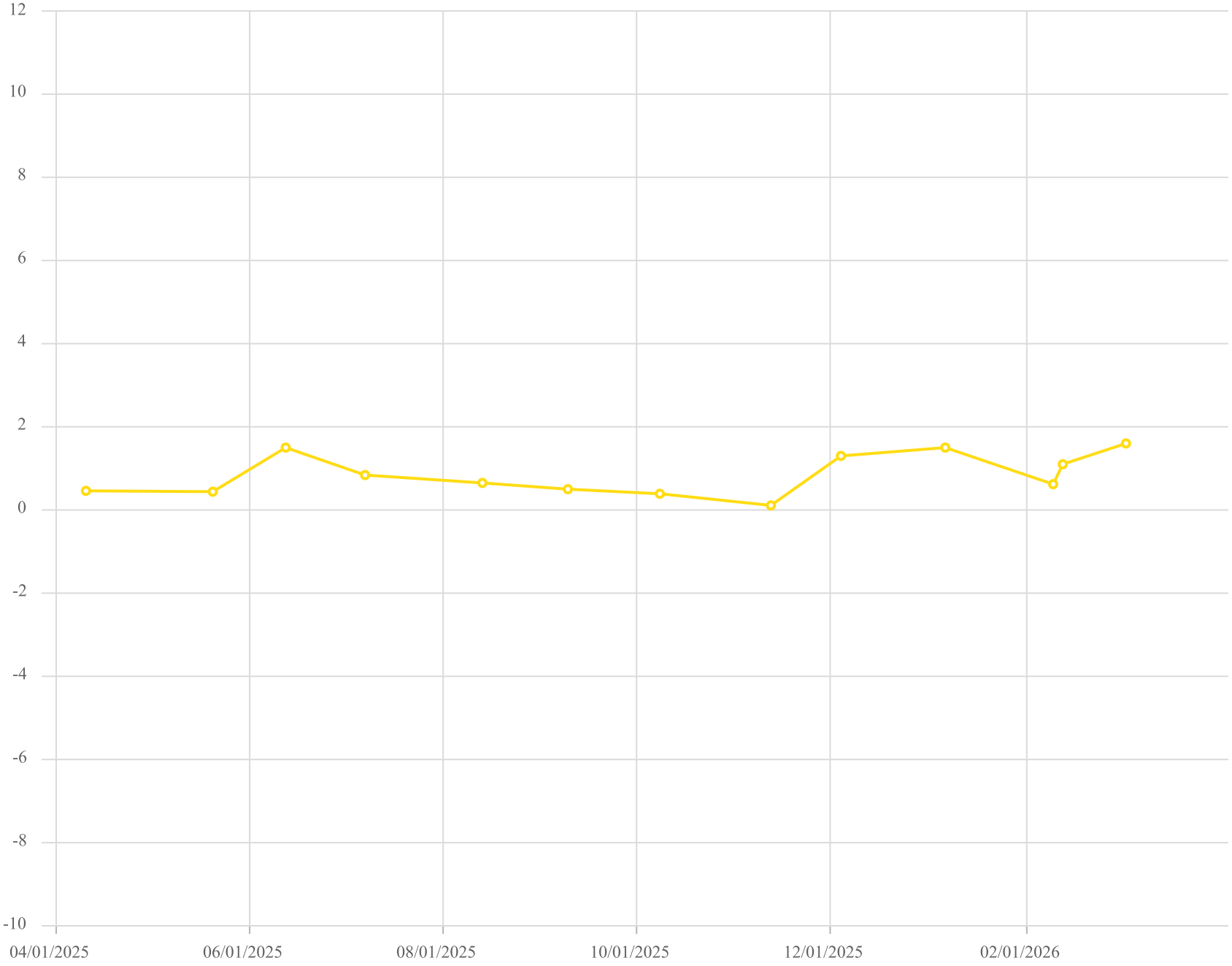

Point ID / Name

H-1770N / H-1770N

Parameter / Unit

Hydrogen /% v/v

Chiquita Canyon Landfill - LAB DATA
Parameter Chart: Uniscale
Date Range: 04/01/2025 - 03/31/2026
Chart generation date: 4/8/26

SCSeTools

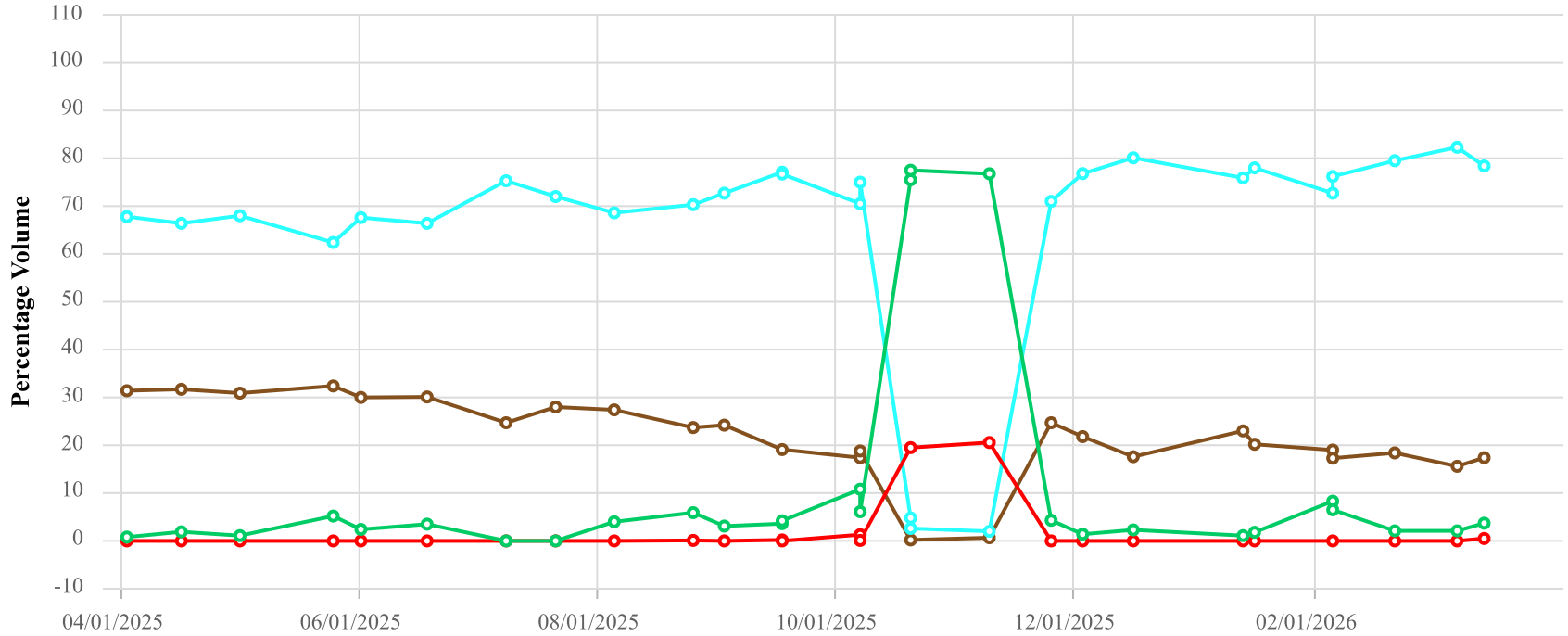

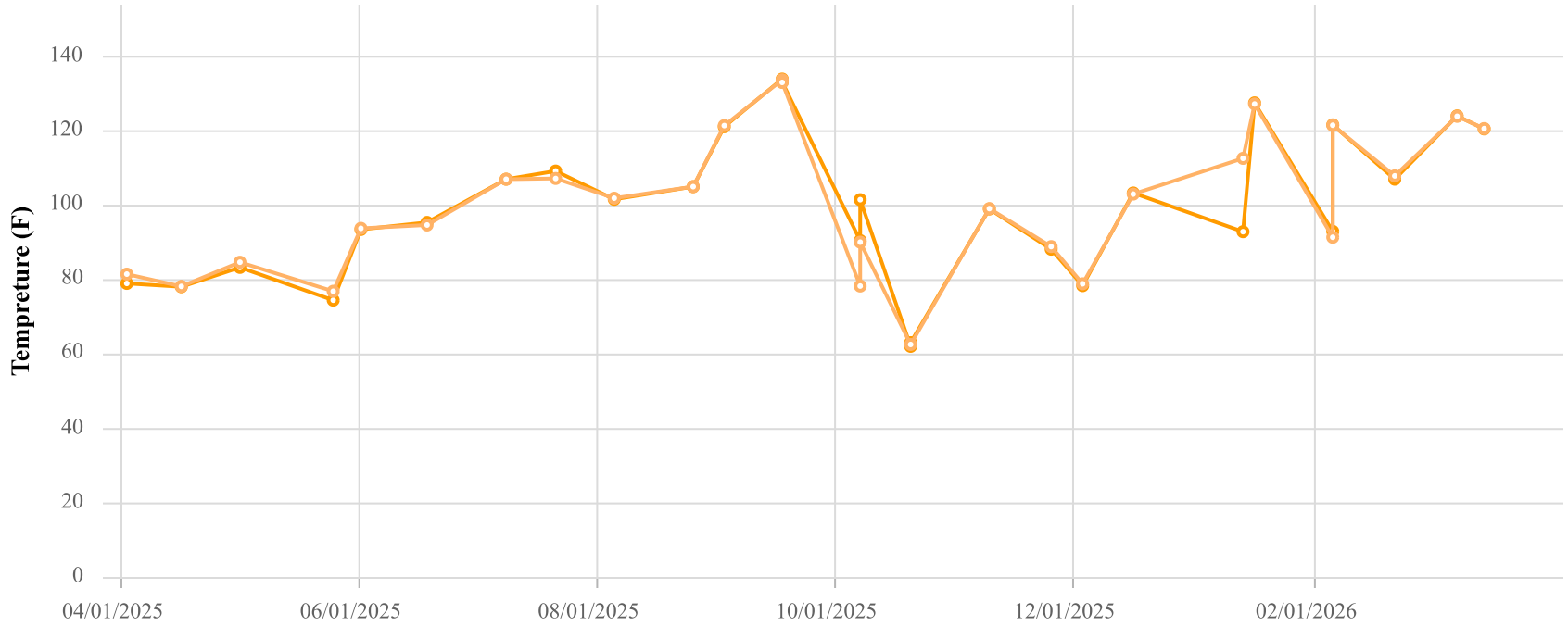

Point ID / Name

CHH2165W / H-2165W

Parameter / Unit

- Init. Flow / scfm
- % CH4 / %
- % CO2 / %
- % O2 / %
- % Bal Gas / %
- Init. Static Press / in. H2O
- Init. Temp / Deg. F
- Adj. Temp / Deg. F

Chiquita Canyon Landfill
Parameter Chart: Multiscale
Date Range: 04/01/2025 - 03/31/2026
Chart generation date: 4/2/26

SCSeTools

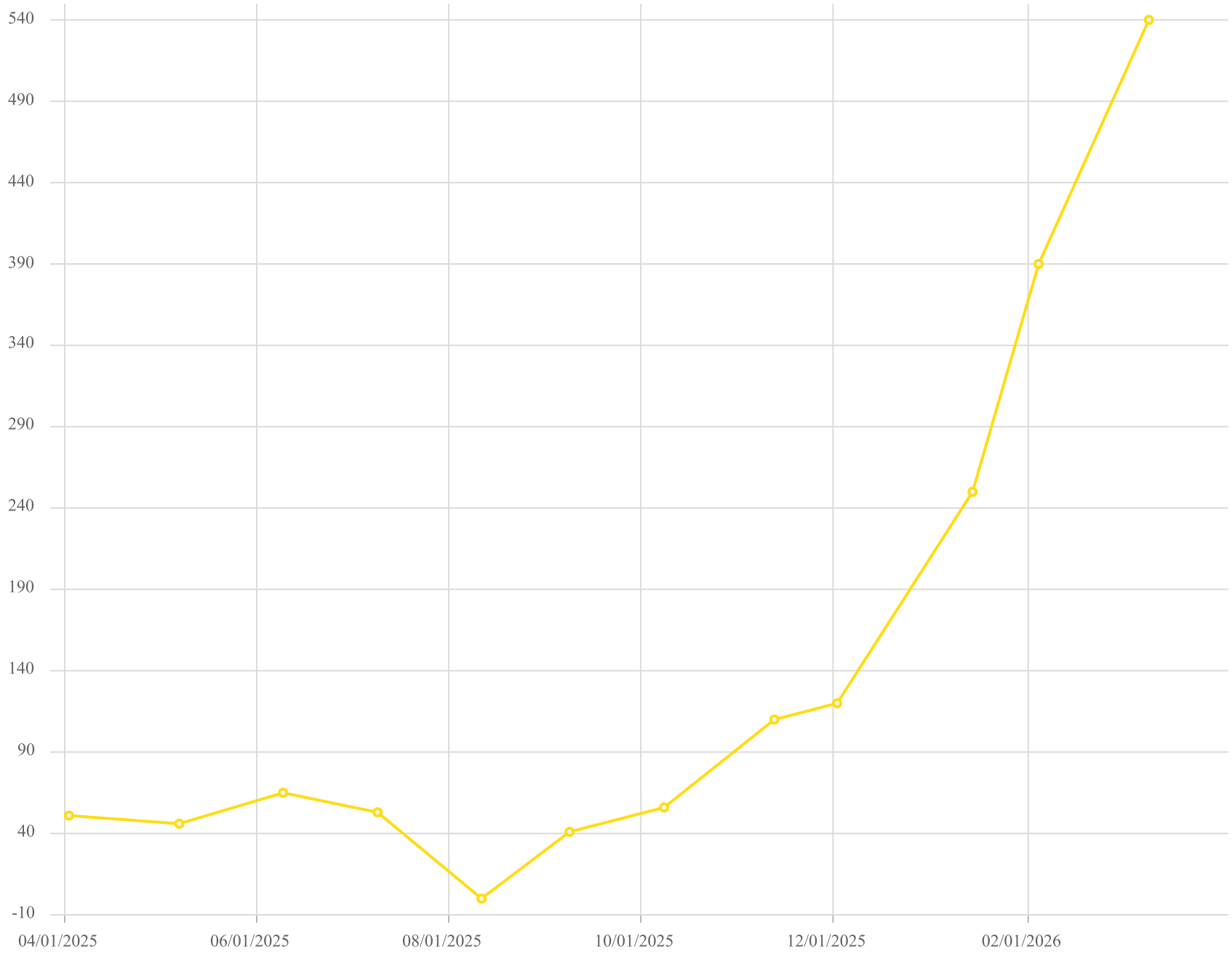

Point ID / Name

H-2165W / H-2165W

Parameter / Unit

Carbon Monoxide /ppmv

Chiquita Canyon Landfill - LAB DATA
Parameter Chart: Uniscale
Date Range: 04/01/2025 - 03/31/2026
Chart generation date: 4/8/26

SCSeTools

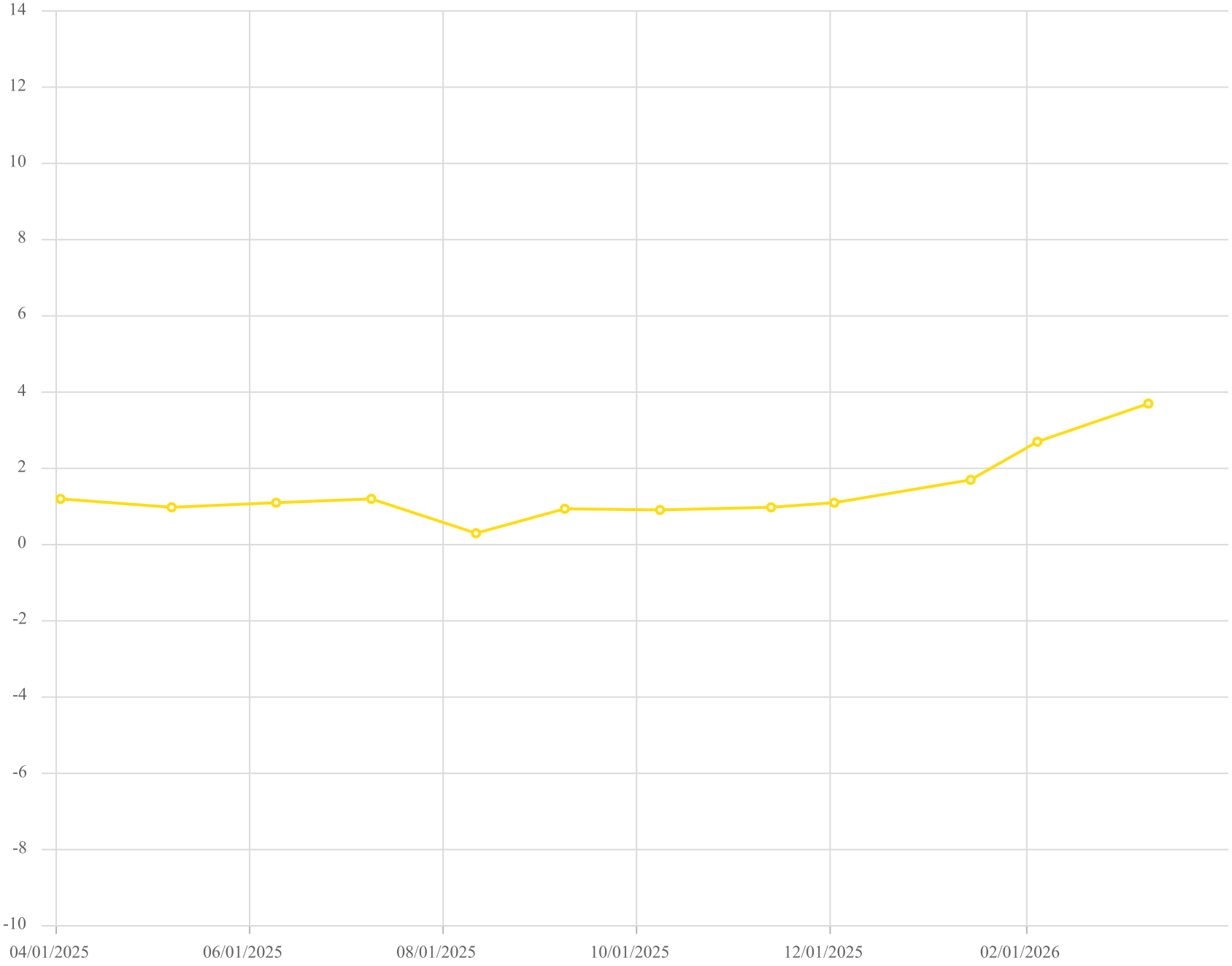

Point ID / Name

H-2165W / H-2165W

Parameter / Unit

Hydrogen /% v/v

Chiquita Canyon Landfill - LAB DATA
Parameter Chart: Uniscale
Date Range: 04/01/2025 - 03/31/2026
Chart generation date: 4/8/26

SCSeTools

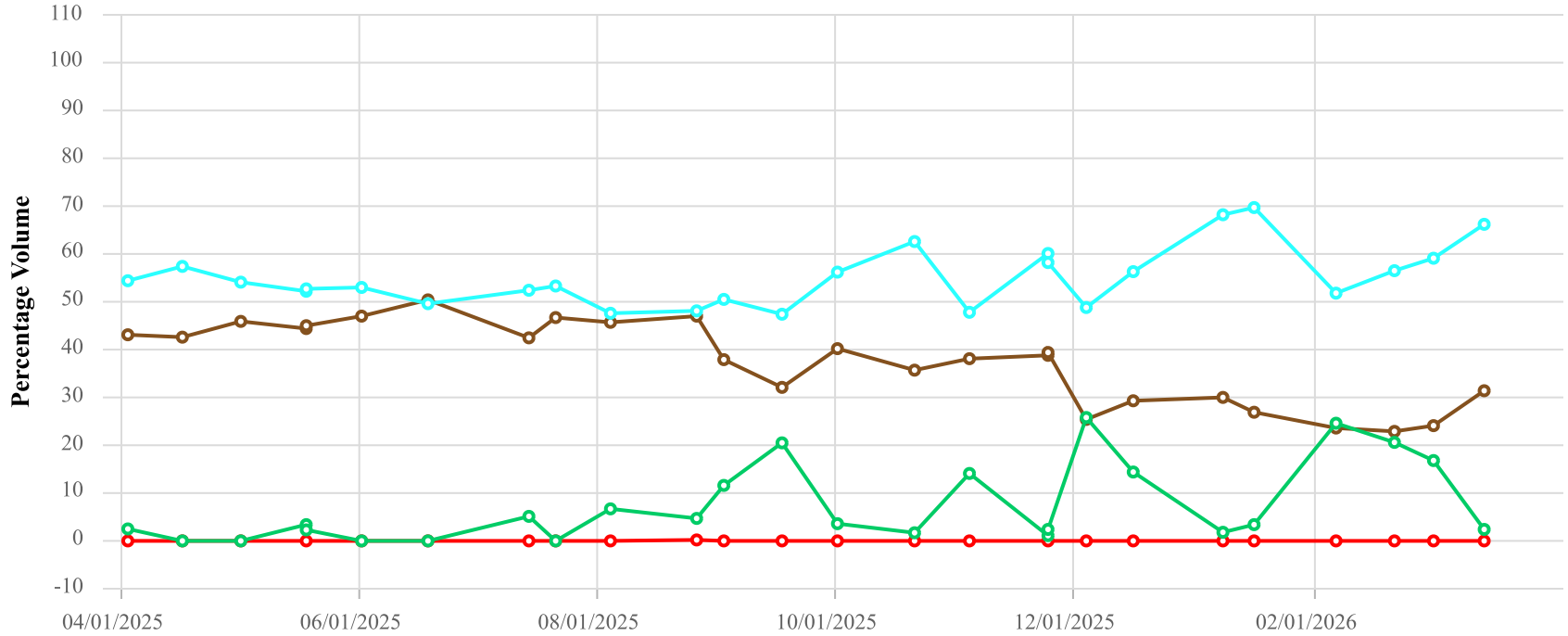

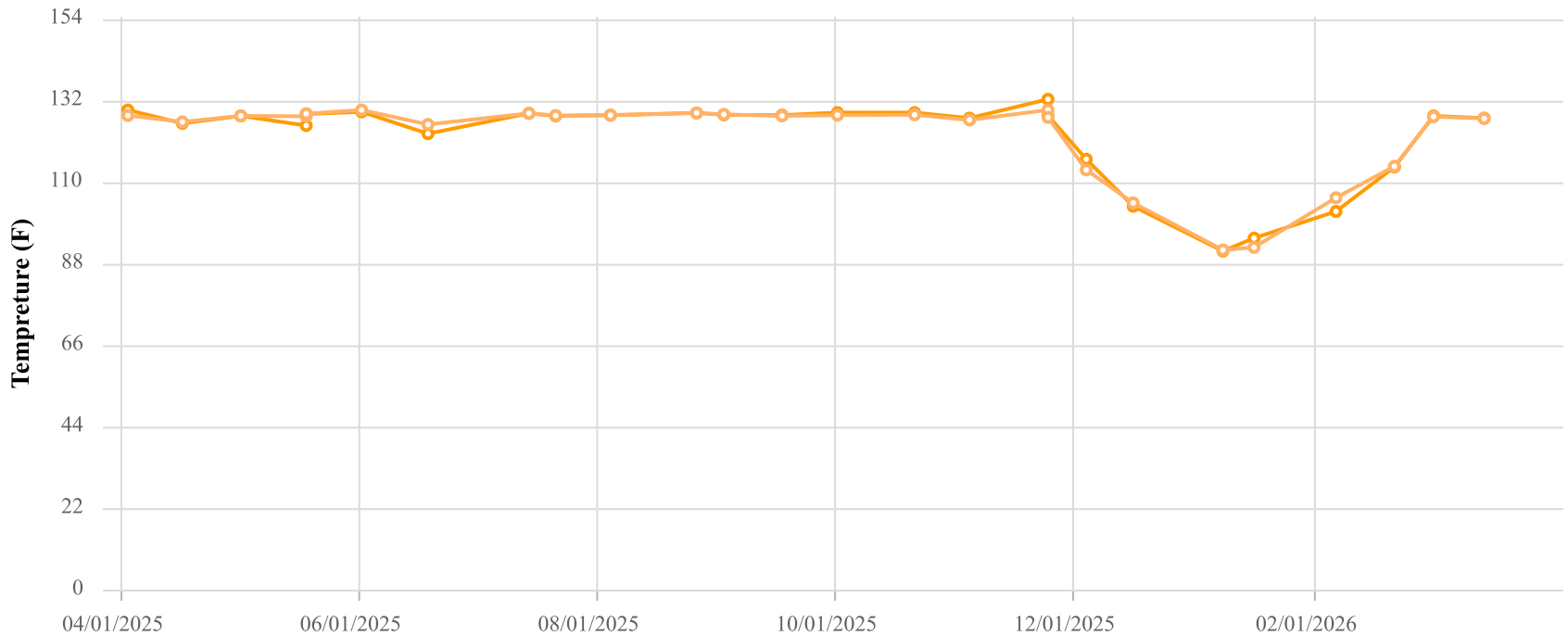

Point ID / Name

CHH2273W / H-2273W

Parameter / Unit

- Init. Flow / scfm
- % CH4 / %
- % CO2 / %
- % O2 / %
- % Bal Gas / %
- Init. Static Press / in. H2O
- Init. Temp / Deg. F
- Adj. Temp / Deg. F

Chiquita Canyon Landfill
Parameter Chart: Multiscale
Date Range: 04/01/2025 - 03/31/2026
Chart generation date: 4/2/26

SCSeTools

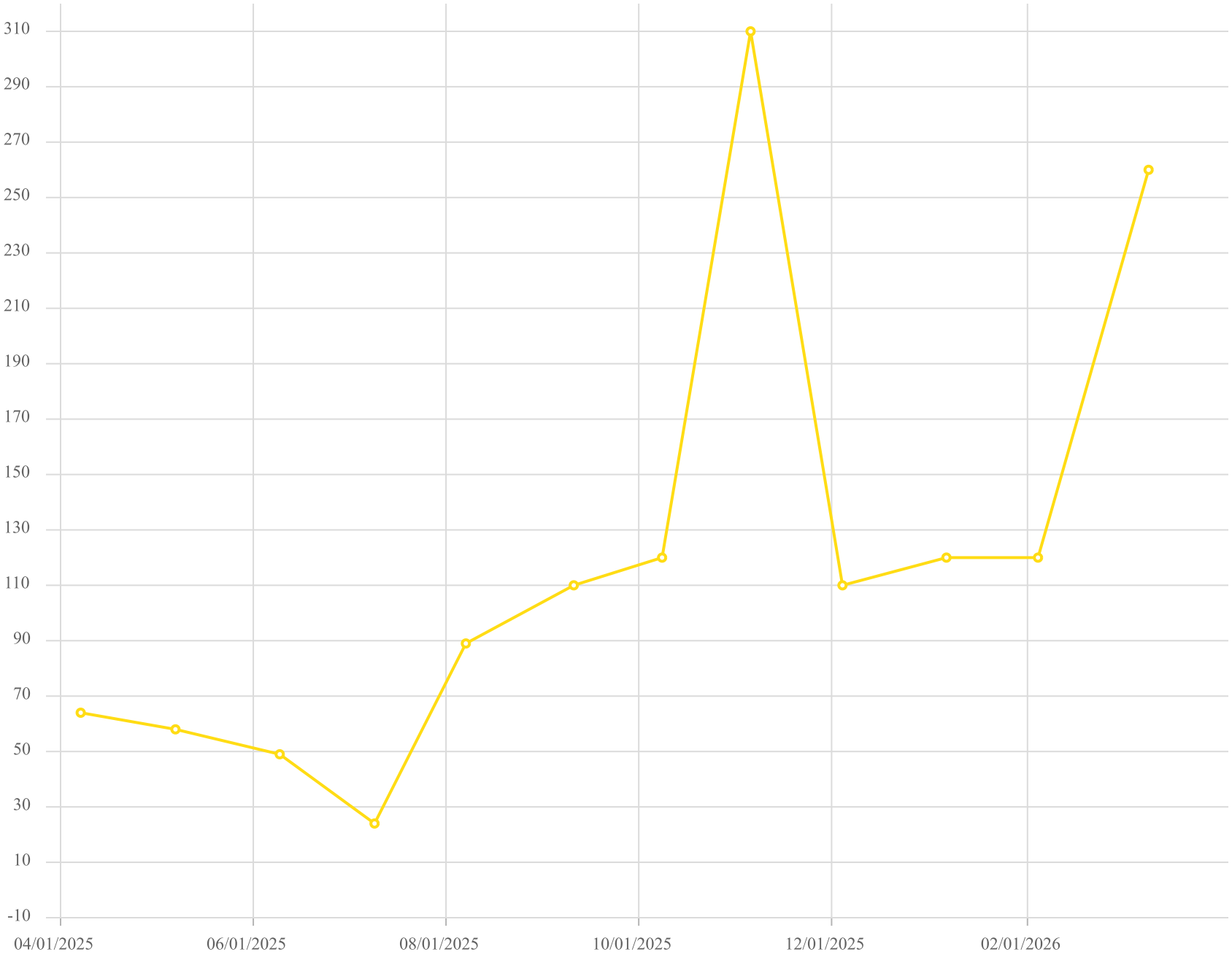

Point ID / Name

H-2273W / H-2273W

Parameter / Unit

Carbon Monoxide /ppmv

Chiquita Canyon Landfill - LAB DATA
Parameter Chart: Uniscale
Date Range: 04/01/2025 - 03/31/2026
Chart generation date: 4/8/26

SCSeTools

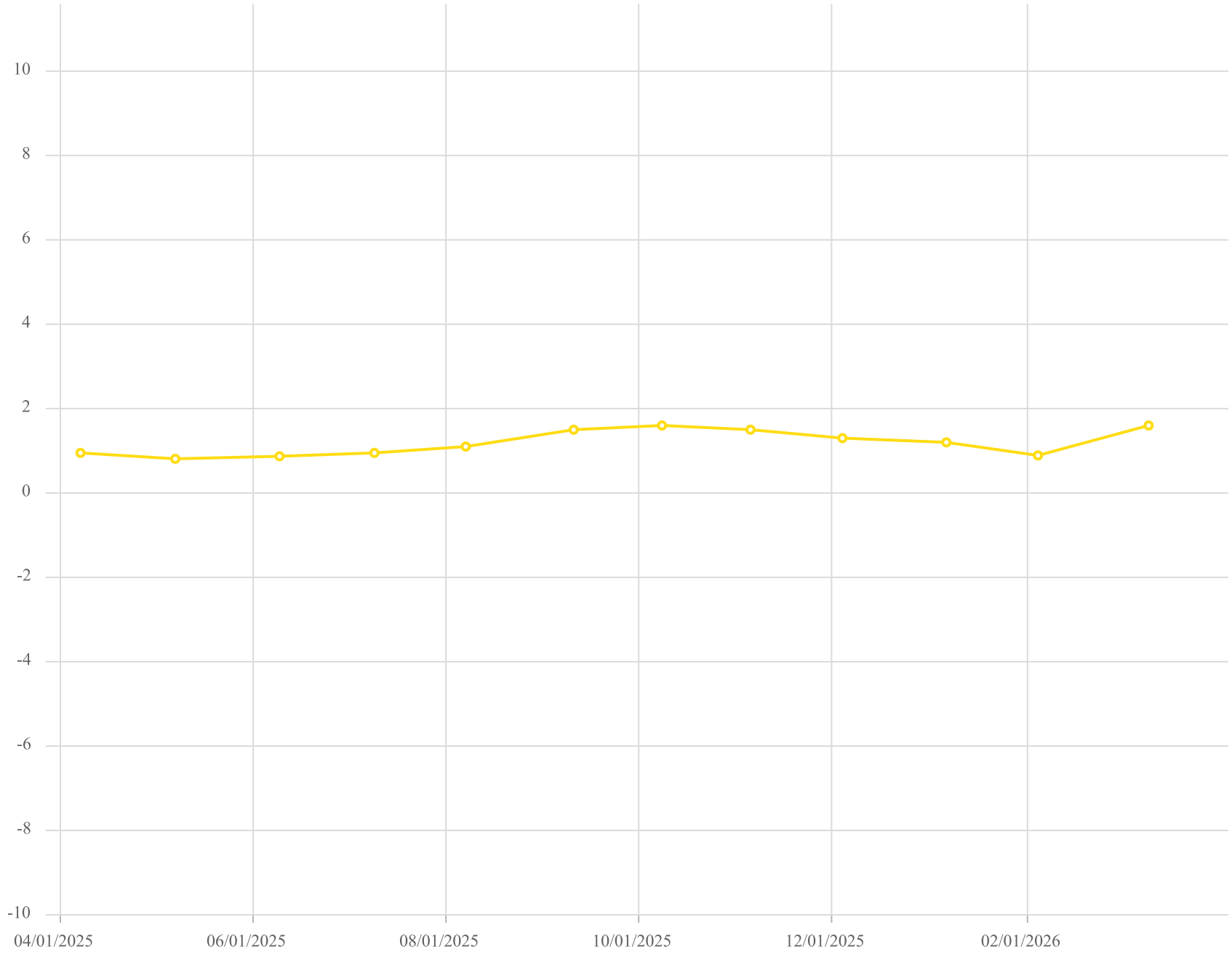

Point ID / Name

H-2273W / H-2273W

Parameter / Unit

Hydrogen /% v/v

Chiquita Canyon Landfill - LAB DATA
Parameter Chart: Uniscale
Date Range: 04/01/2025 - 03/31/2026
Chart generation date: 4/8/26

SCSeTools

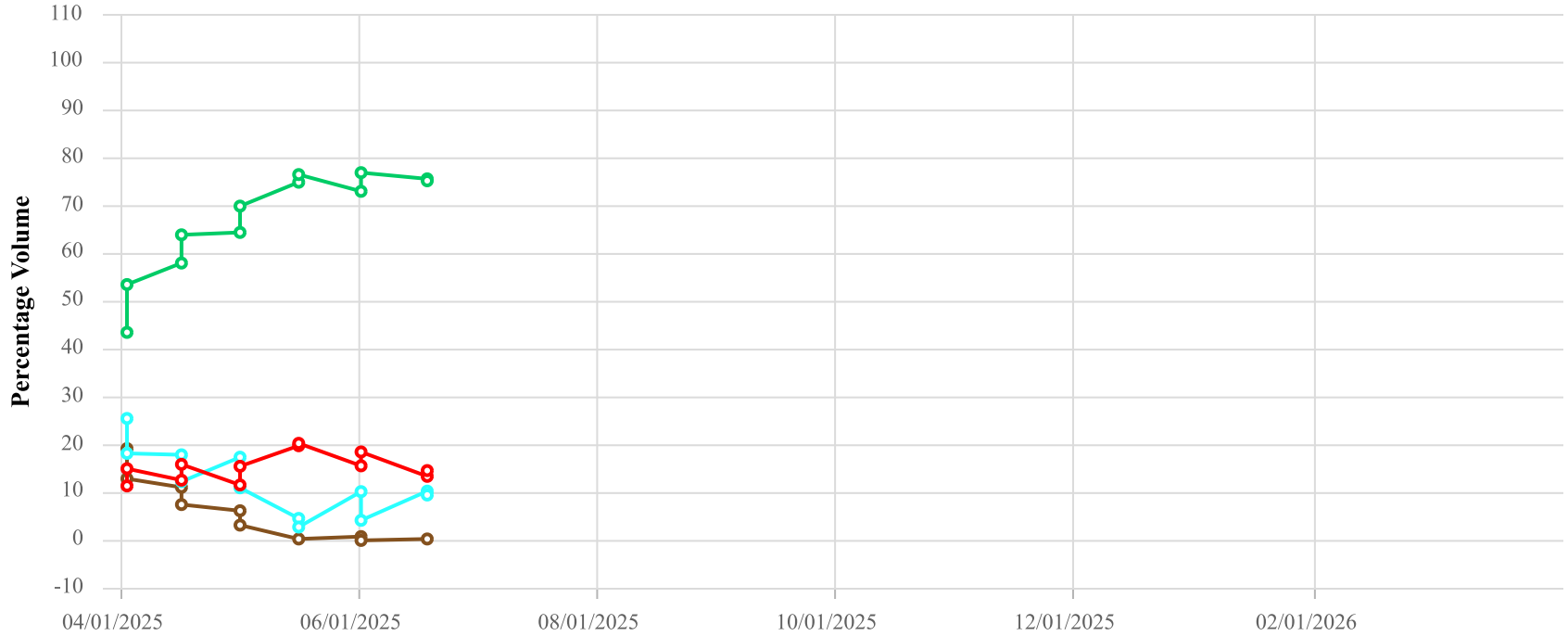

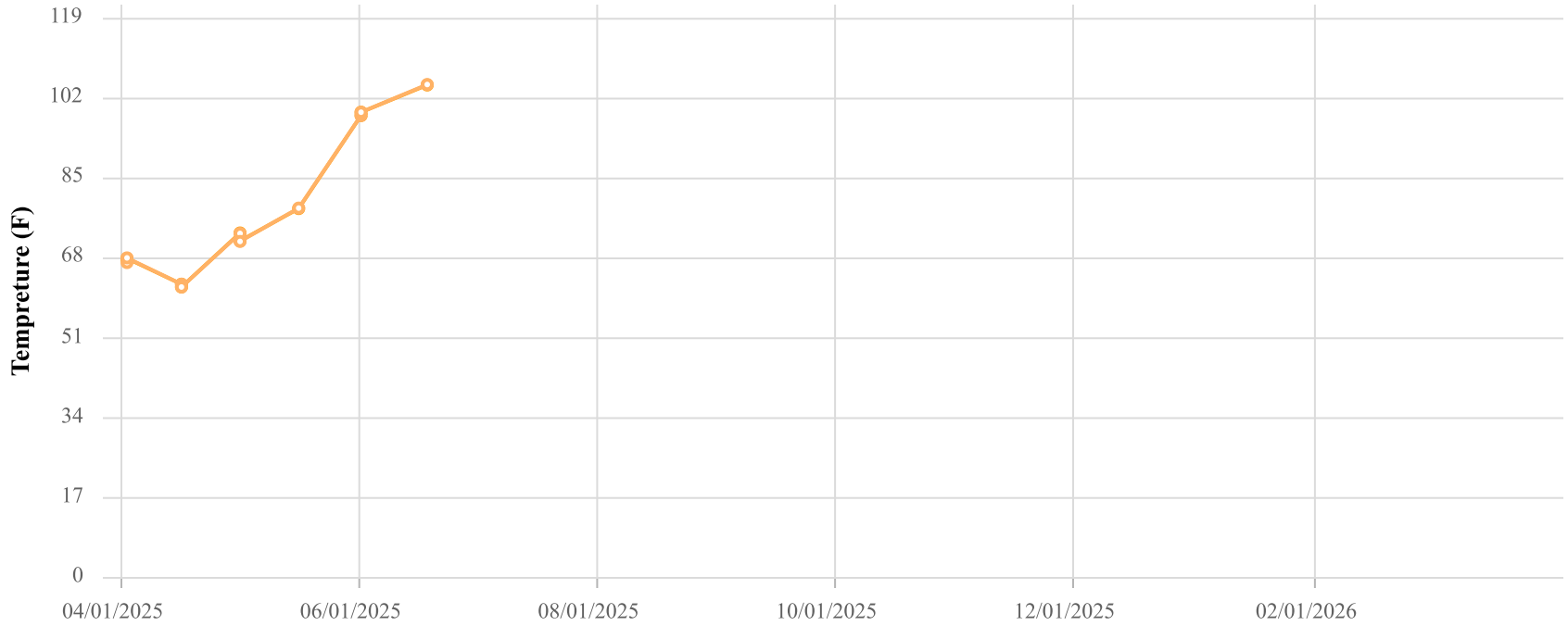

Point ID / Name

CTC2383S / TC-2383S

Parameter / Unit

- Init. Flow / scfm
- % CH4 / %
- % CO2 / %
- % O2 / %
- % Bal Gas / %
- Init. Static Press / in. H2O
- Init. Temp / Deg. F
- Adj. Temp / Deg. F

Chiquita Canyon Landfill
Parameter Chart: Multiscale
Date Range: 04/01/2025 - 03/31/2026
Chart generation date: 4/2/26

SCSeTools

Thirty Day Maximum Vertical Temperature Map from Temperature Probes at Chiquita Landfill



Max Temps - 20:55:42 03-31-2026

Current | 7 Day | 30 Day

BOREHOLE	MAX TEMP (°F)	@ DEPTH (FT)
TP01	151	100
TP02	159	60
TP03	234	45
TP04	159	30
TP05	167	45
TP06	138	120
TP07	155	100
TP08	2,508	45
TP09	209	125
TP10	154	125
TP11	203	125
TP12	149	125
TP13	169	140
TP14	185	150
TP15	202	100
TP16	182	30
TP17	160	125
TP18	200	45
TP19	163	150
TP20	143	45
TP21	258	110
TP22	203	15
TP23	2,507	75
TP24	204	265
TP25	201	130
TP26	178	150
TP27	156	100
TP28	144	170
TP29	192	240
TP30	173	190
TP31	193	180
TP32	168	130
TP33	200	45
TP34	151	120
TP35	174	140
TP36	172	165
TP37	184	180
TP38	170	165
TP39	159	160
TP40	149	185

TP-8 and TP-23 reported maximum values of 2,507 and 2,508 degrees F on March 8th, and March 31st. These readings are erroneous due to T0-08 and TP-23 being off-line for inspection/repair.

Solid Waste Borehole Maximum Temperature Profiles Over 6 Weeks

for 1/22/2026 to 3/4/2026

SCS ENGINEERS

07224053.00 | March 5, 2026

274 Granite Run Drive
Lancaster, PA 17601
717-550-6330

From February 26, 2026, through March 4, 2026, there was one recorded temperature decrease and three recorded temperature increases that triggered the notification limits set forth in the LEA's October 4, 2024 letter.

Chiquita provides the following updates:

- TP-08
  - The 45-foot thermocouple showed a decrease in maximum temperature of 13°F from 142°F to 129°F from February 25th to February 27th.
  - The 125-foot thermocouple went offline on March 3rd and will be evaluated for repair or replacement within the next calendar this week .
  - The 150-foot thermocouple showed an anomalous single hour reading of 207°F on February 4th and then returned to temperatures consistent with previous recorded temperatures.

- TP-23
  - TP-23 reported maximum values of 2508°F on February 25th, and was taken offline for pumping liquids from the probe casing prior to thermocouples being re-installed causing the single day erroneous readings.

- TP-27
  - The 15-foot thermocouple remained consistent with previous recorded temperatures.

- TP-29
  - The 15-foot thermocouple remained consistent with previous recorded temperatures.

- TP-33
  - The 15-foot thermocouple showed an increase in maximum temperature of 35°F from 120°F to 155°F from February 25th to March 4th.
  - The 30-foot thermocouple showed an increase in maximum temperature of 15°F from 171°F to 186°F from February 25th to March 4th.

- TP-36
  - The 15-foot thermocouple showed an increase in maximum temperature of 11°F from 87°F to 98°F from February 25th to March 4th.
  - The 30-foot thermocouple remained consistent with previous recorded temperatures.
  - The 45-foot thermocouple remained consistent with previous recorded temperatures.
  - The 75-foot thermocouple remained consistent with previous recorded temperatures.

Vertical Temperature Profiles from Temperature Probes at Chiquita Landfill for TP-1

Maximum data for 1/22/2026 to 3/4/2026

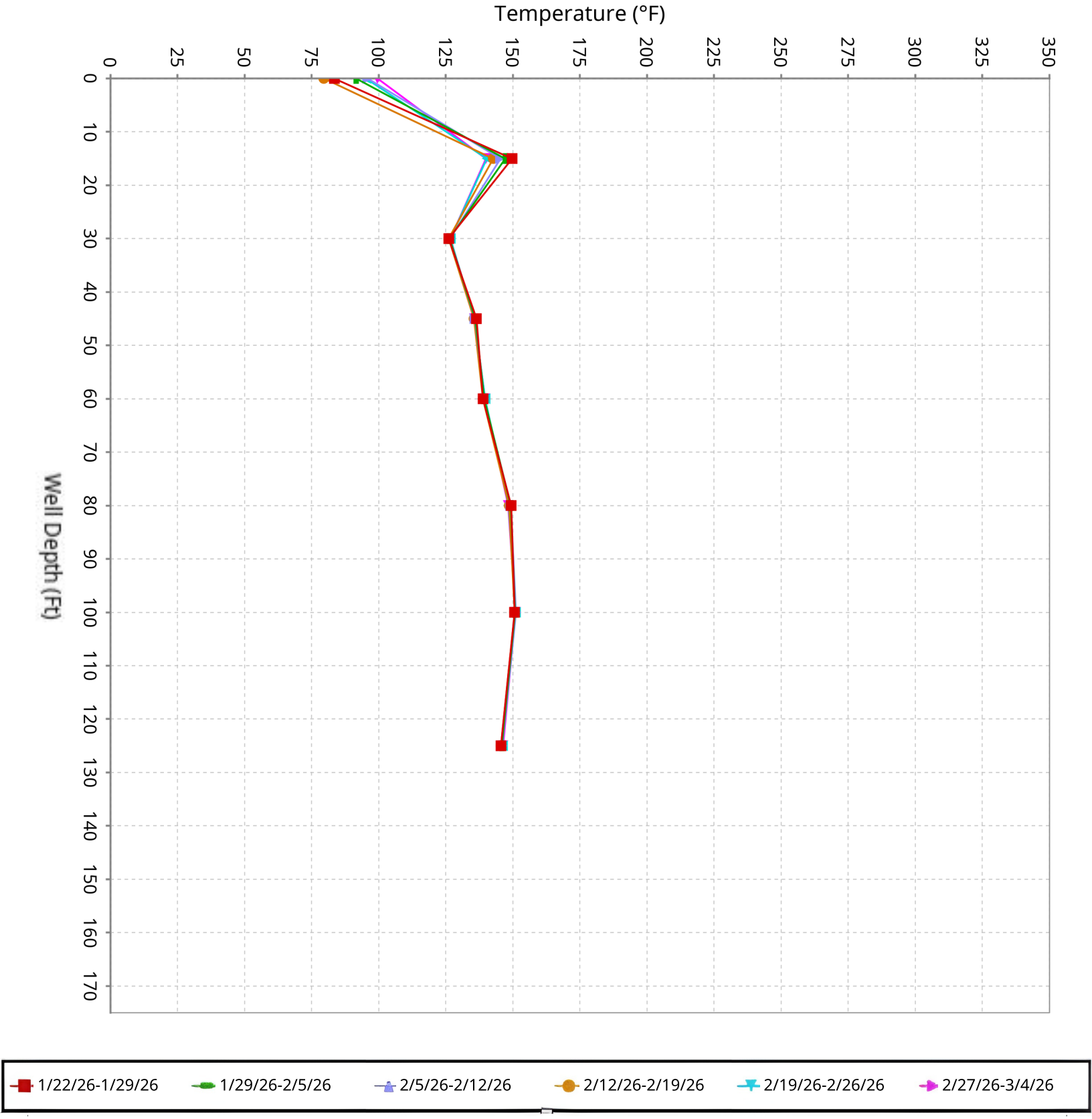

SCS ENGINEERS

Vertical Temperature Profiles from Temperature Probes at Chiquita Landfill for TP-2

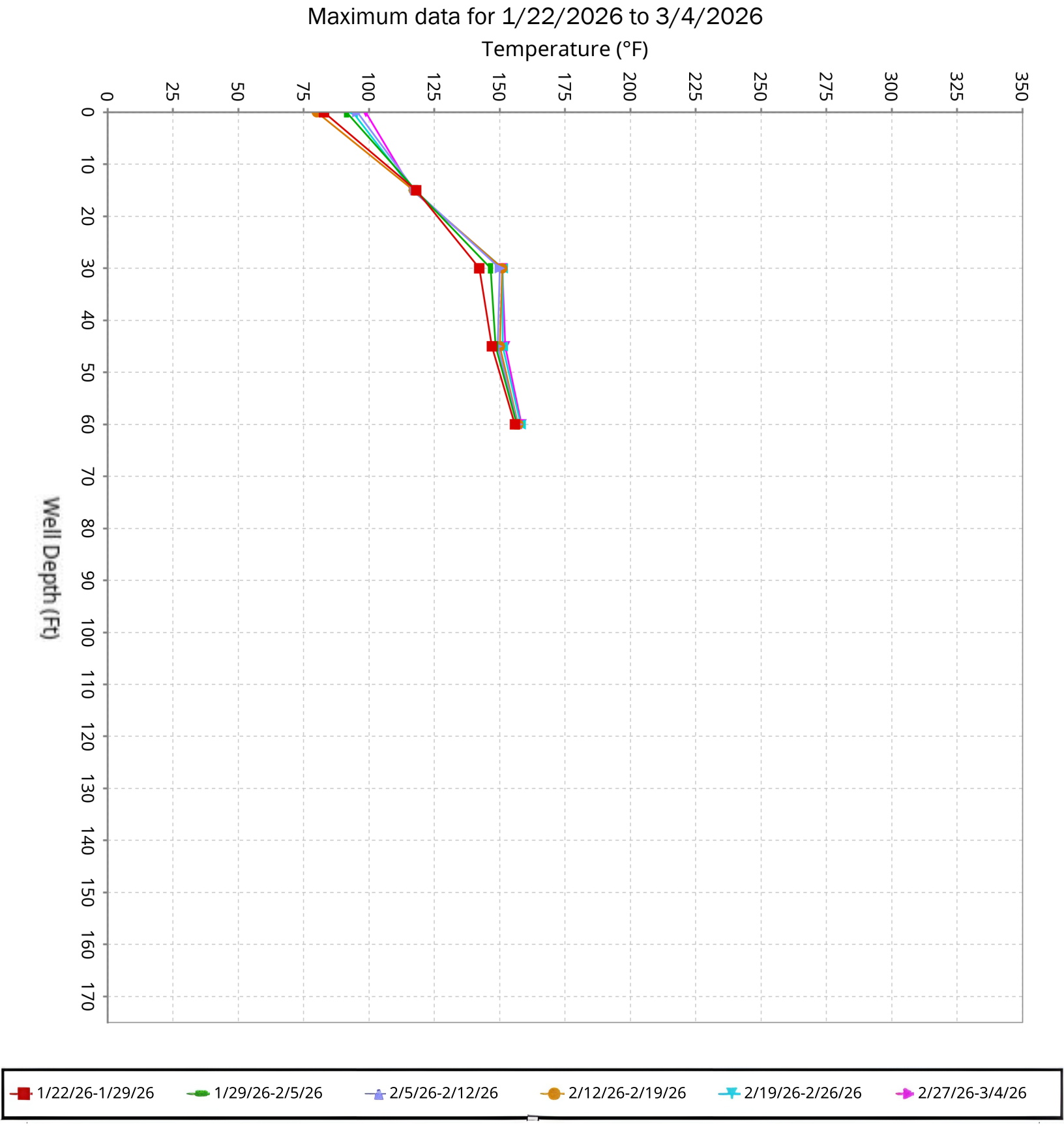

SCS ENGINEERS

Vertical Temperature Profiles from Temperature Probes at Chiquita Landfill for TP-3

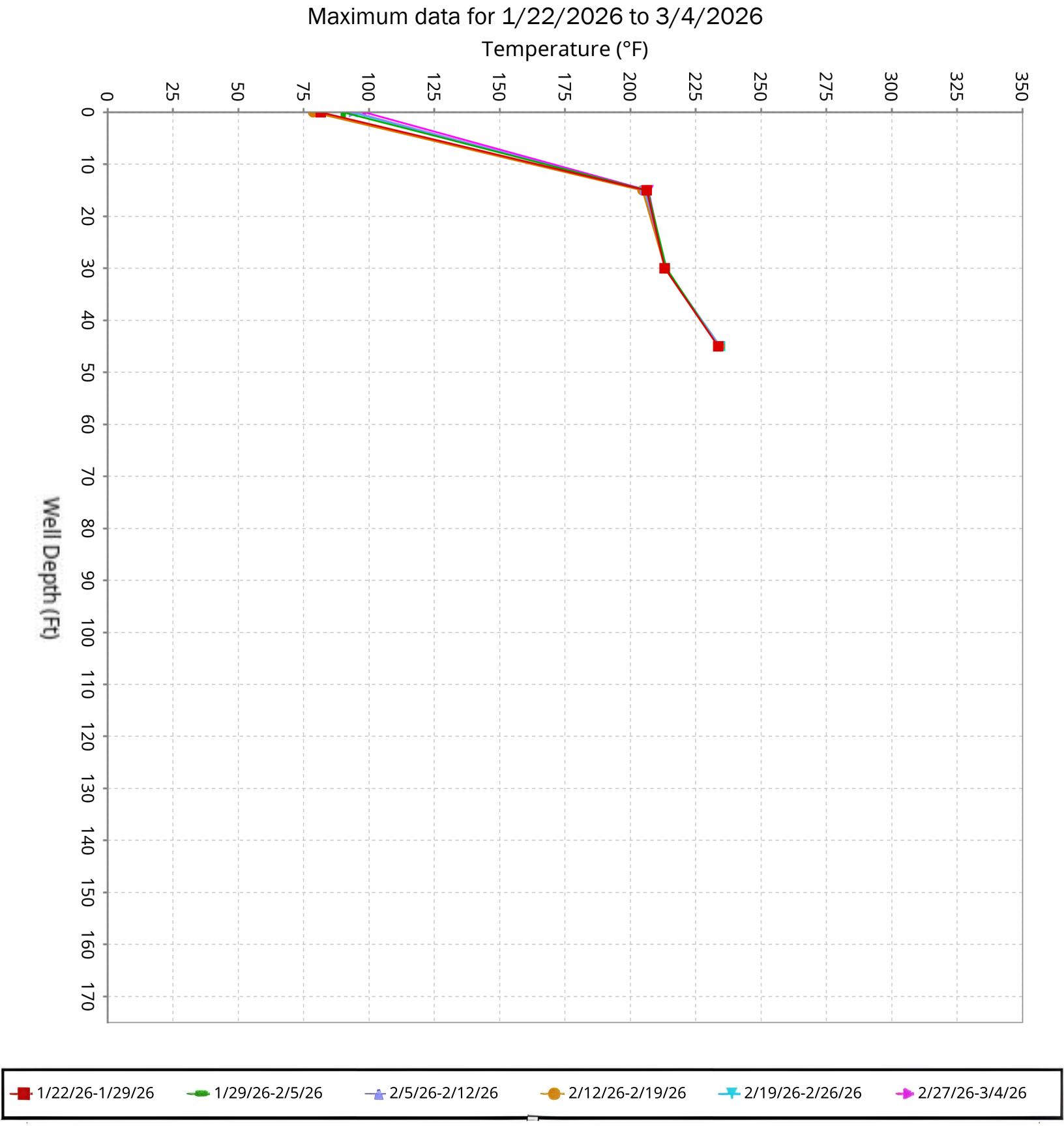

SCS ENGINEERS

Vertical Temperature Profiles from Temperature Probes at Chiquita Landfill for TP-4

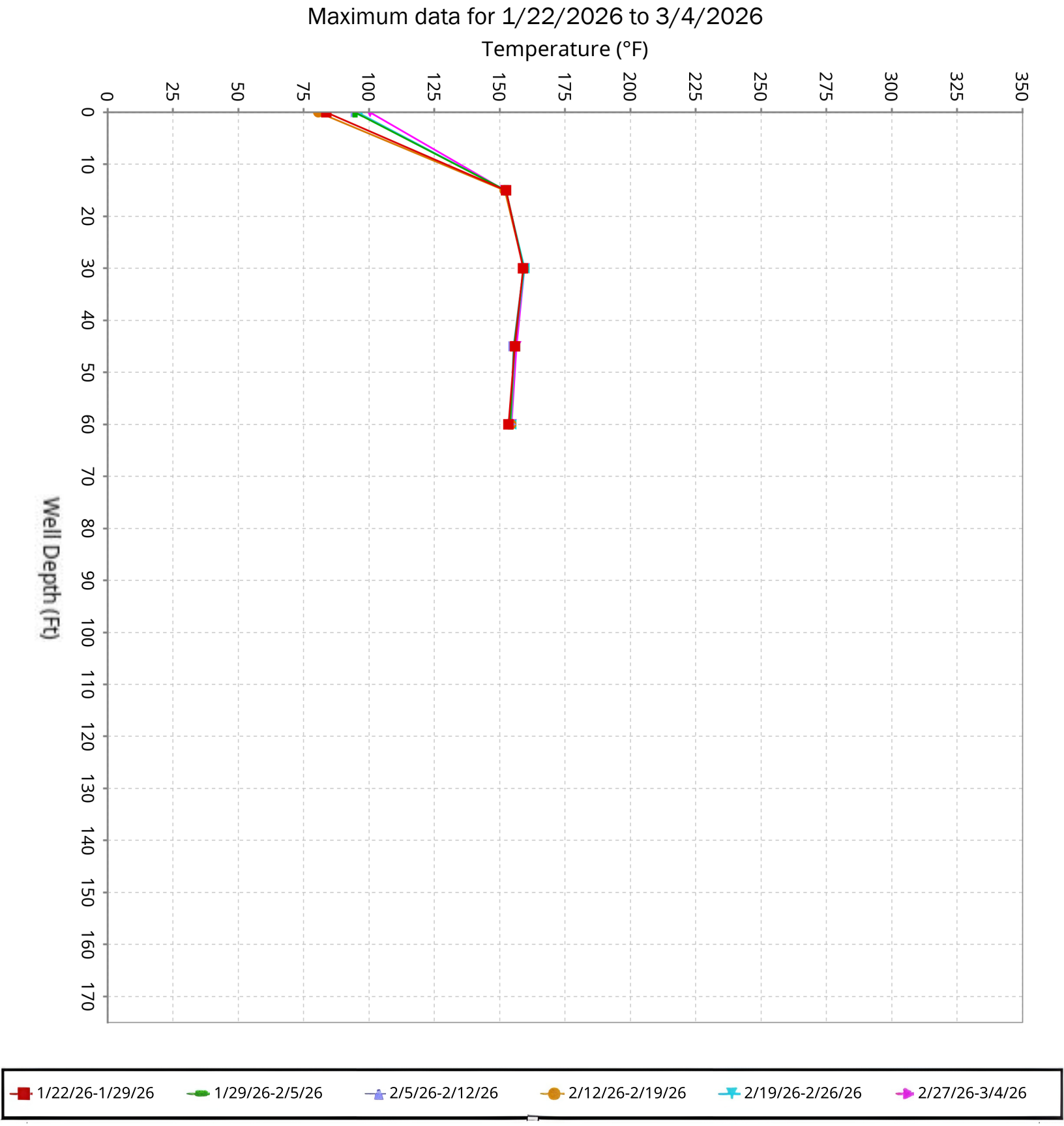

SCS ENGINEERS

Vertical Temperature Profiles from Temperature Probes at Chiquita Landfill for TP-5

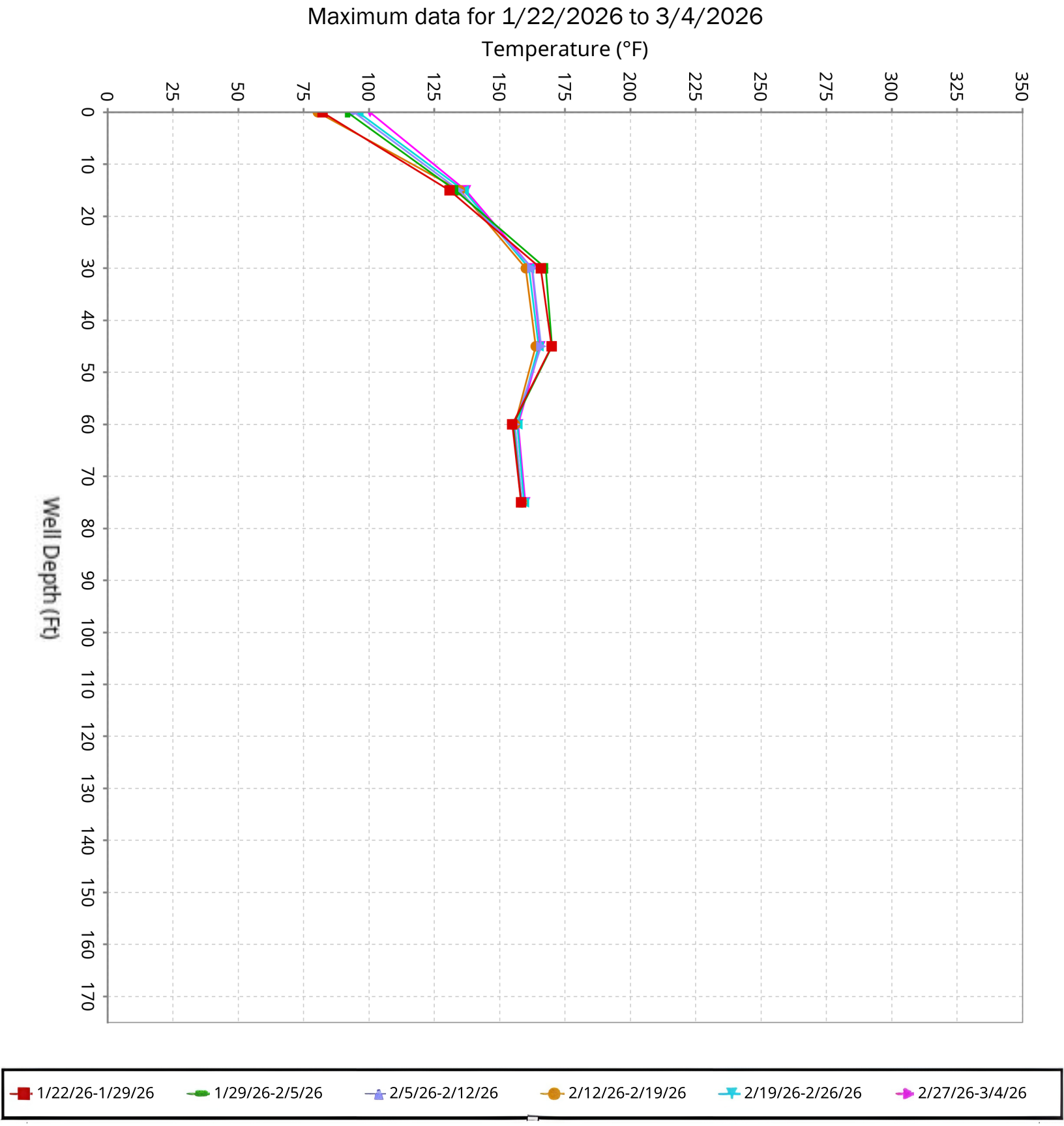

SCS ENGINEERS

Vertical Temperature Profiles from Temperature Probes at Chiquita Landfill for TP-6

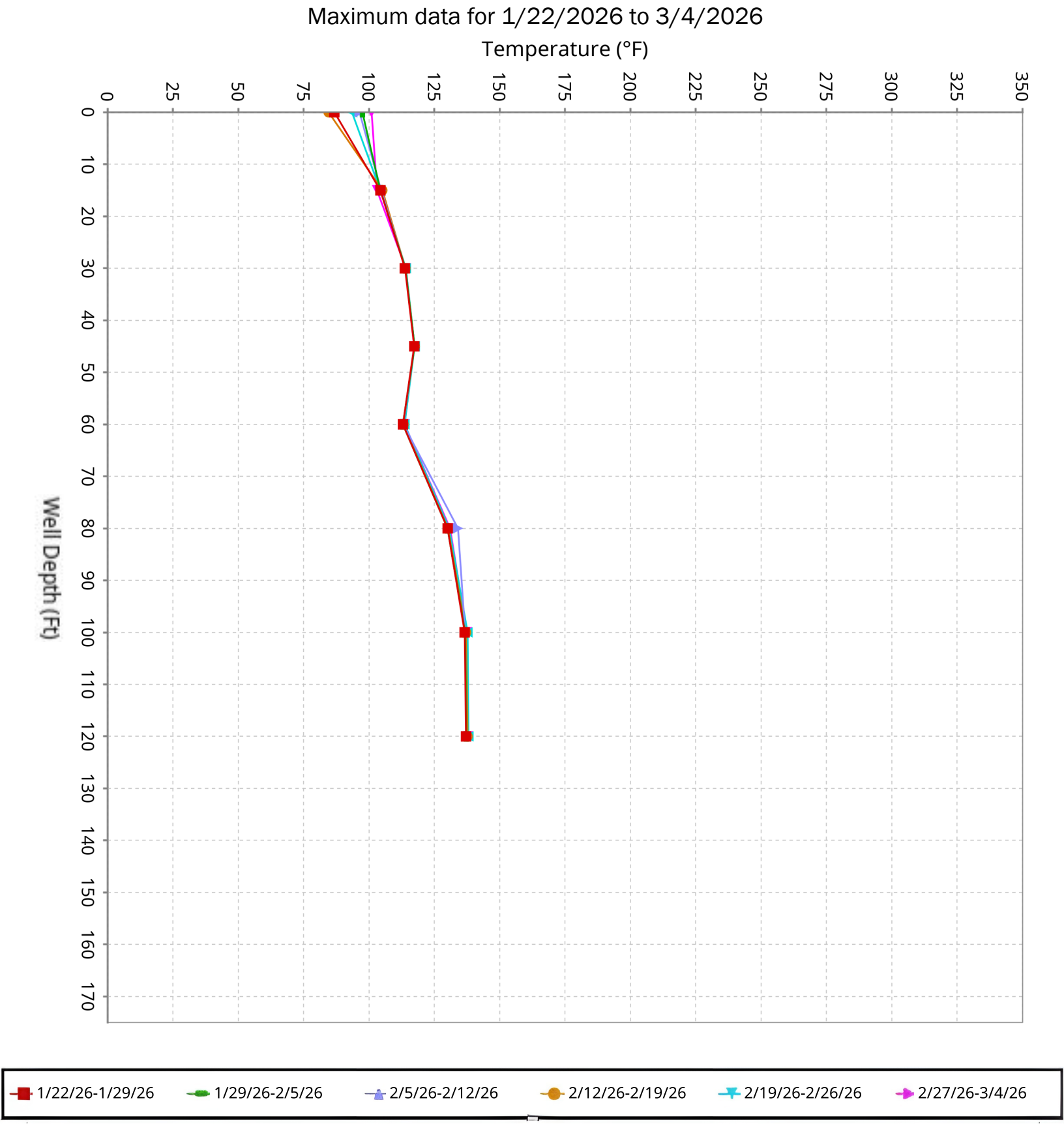

SCS ENGINEERS

Vertical Temperature Profiles from Temperature Probes at Chiquita Landfill for TP-7

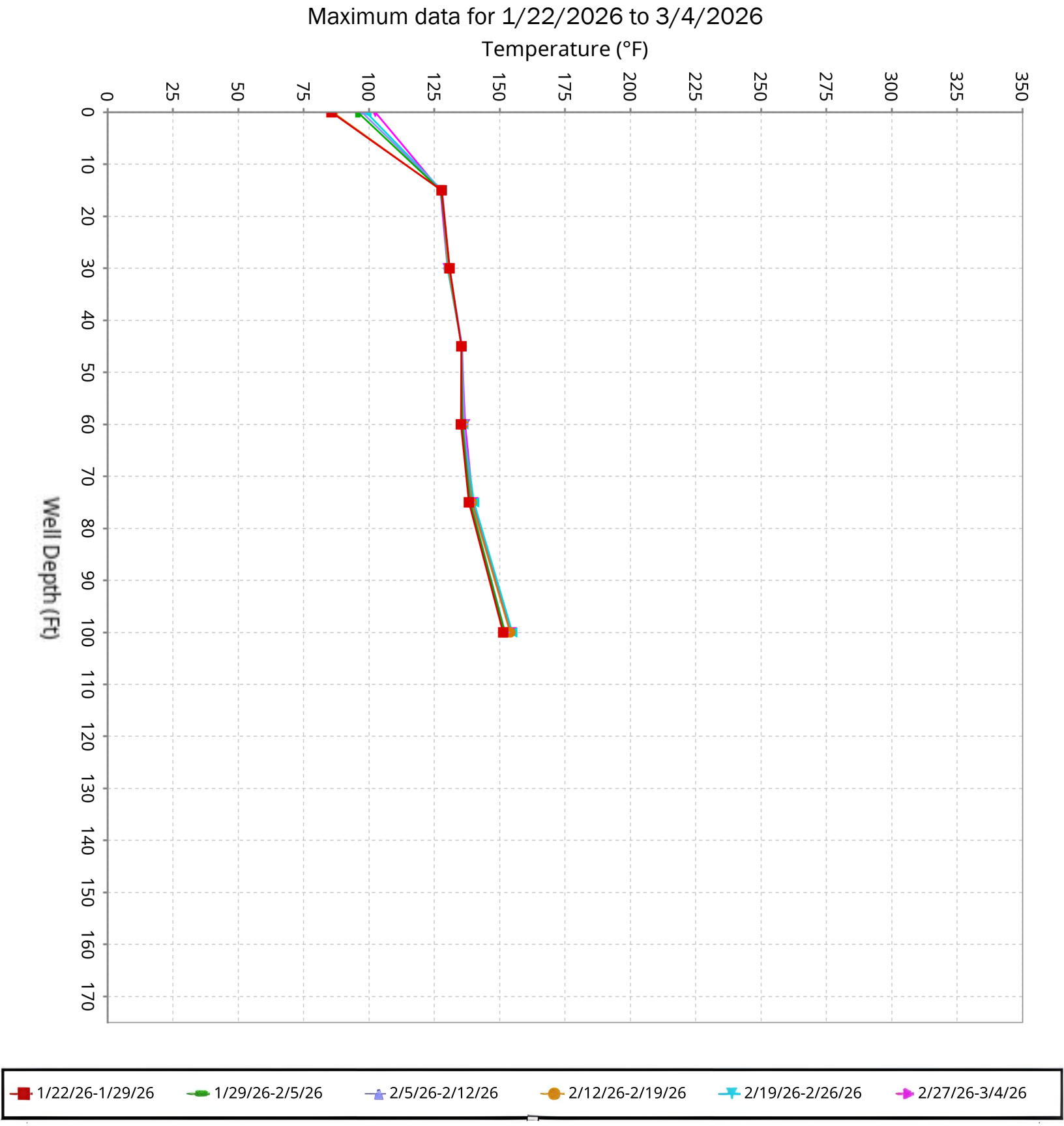

SCS ENGINEERS

Vertical Temperature Profiles from Temperature Probes at Chiquita Landfill for TP-8

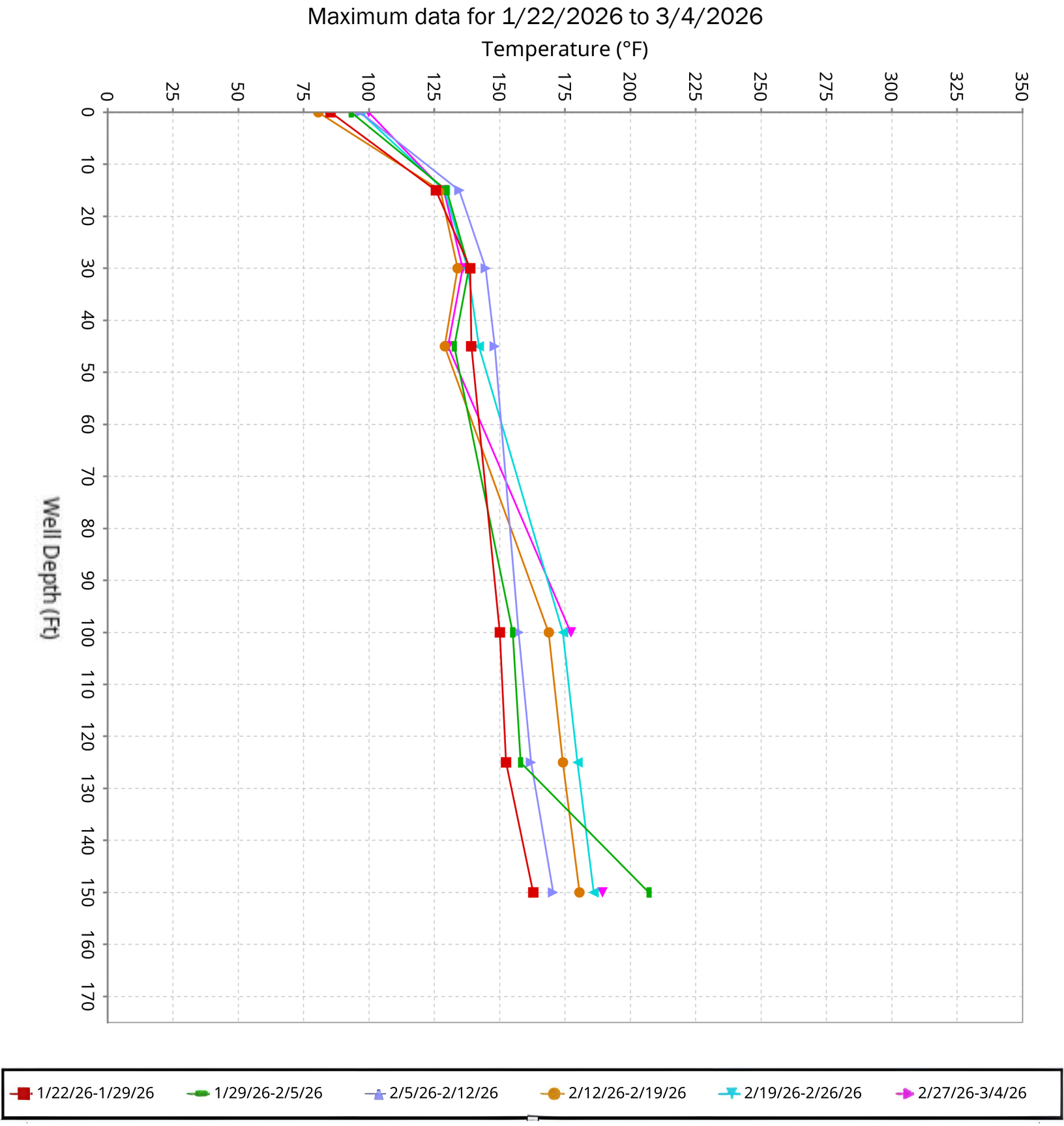

SCS ENGINEERS

Vertical Temperature Profiles from Temperature Probes at Chiquita Landfill for TP-9

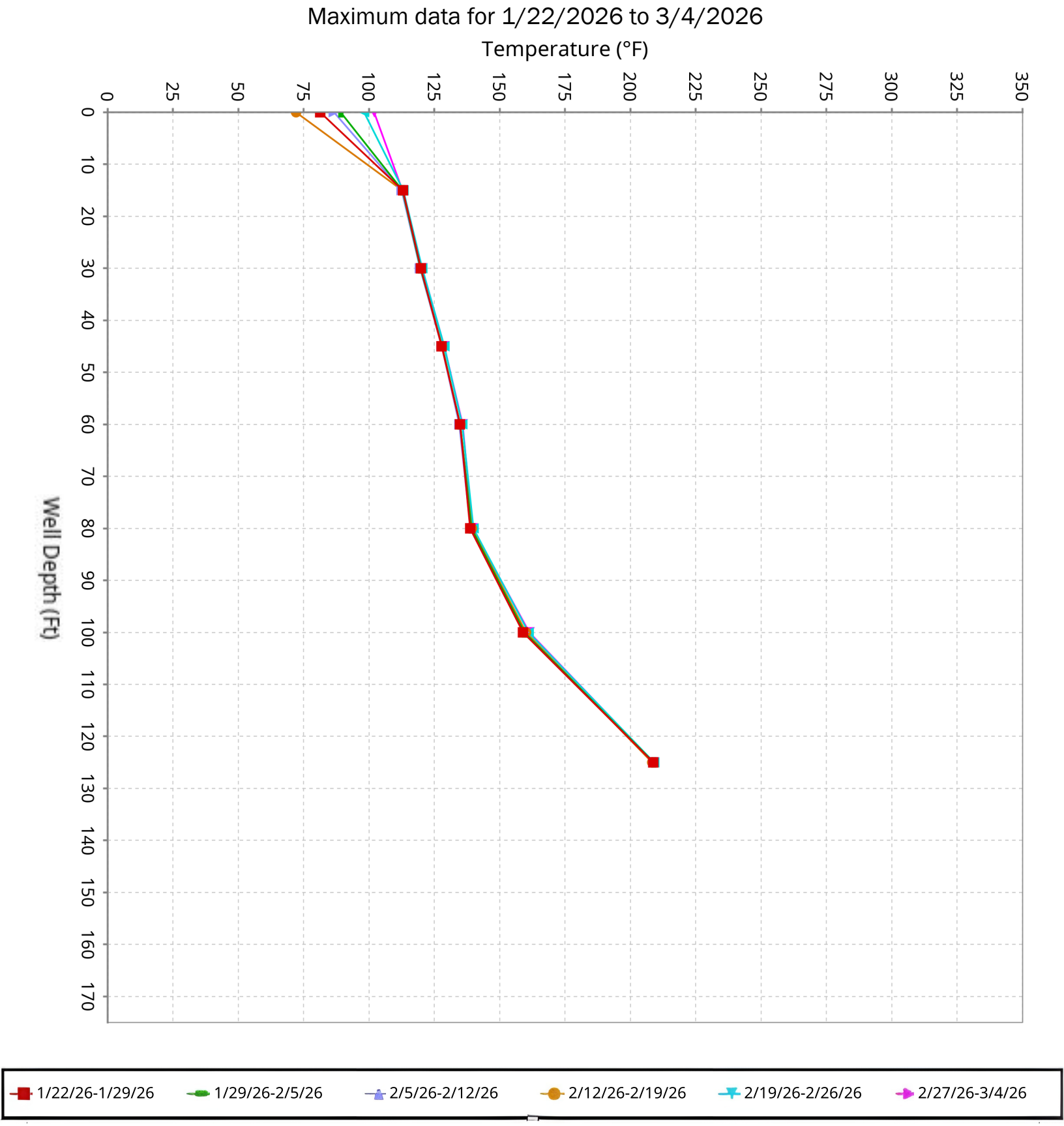

SCS ENGINEERS

Vertical Temperature Profiles from Temperature Probes at Chiquita Landfill for TP-10

Maximum data for 1/22/2026 to 3/4/2026

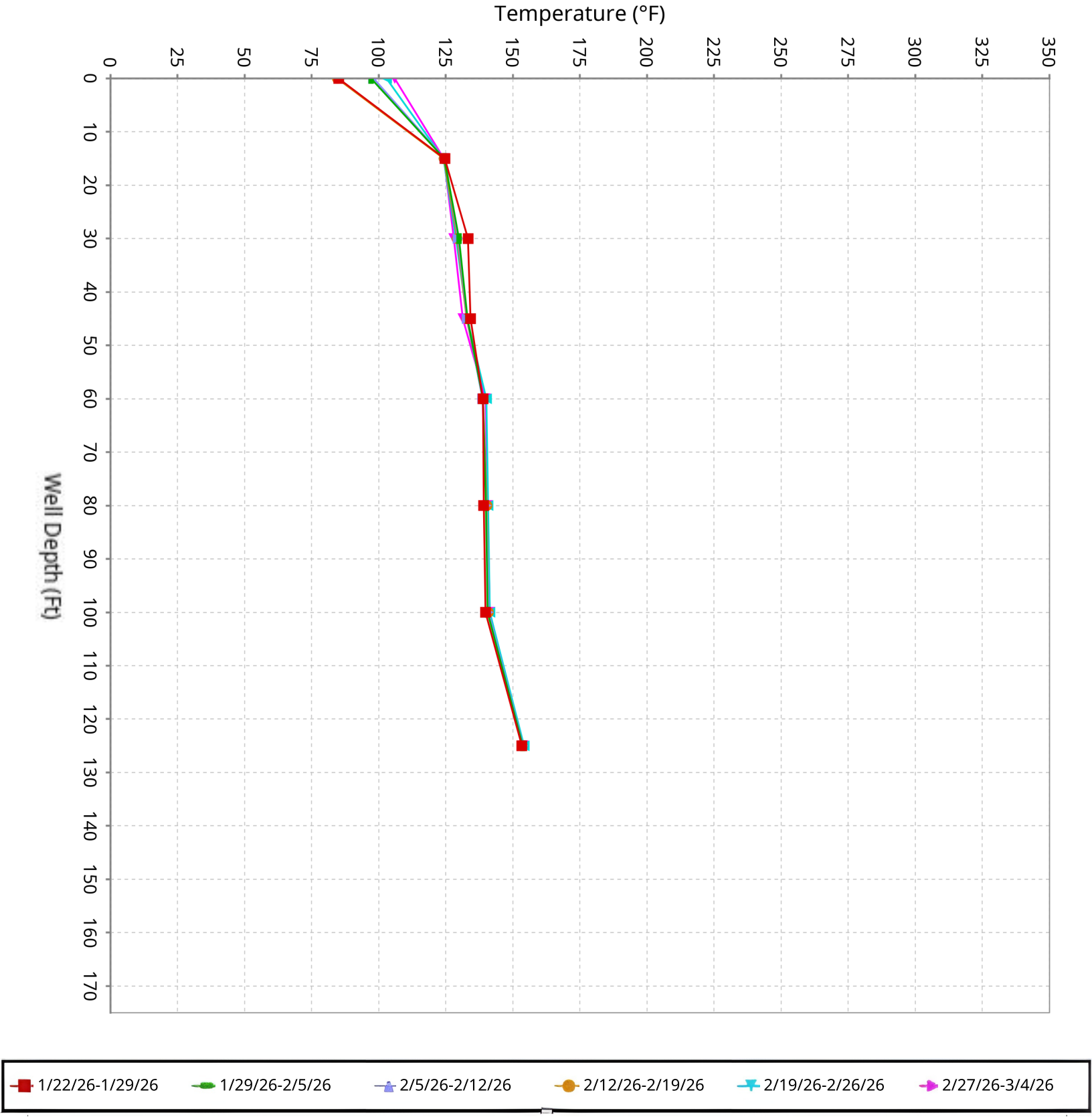

SCS ENGINEERS

Vertical Temperature Profiles from Temperature Probes at Chiquita Landfill for TP-11

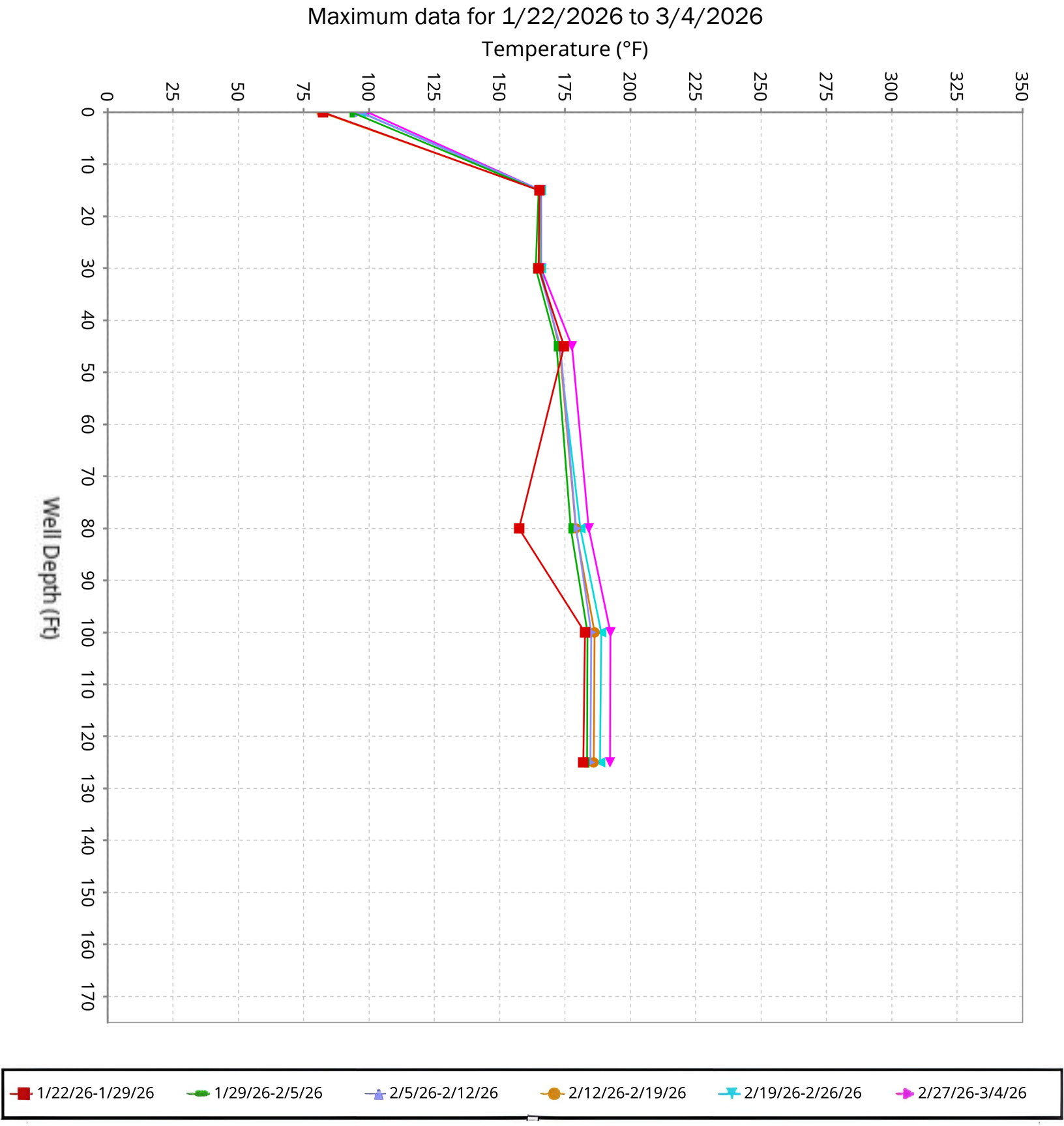

SCS ENGINEERS

Vertical Temperature Profiles from Temperature Probes at Chiquita Landfill for TP-12

Maximum data for 1/22/2026 to 3/4/2026

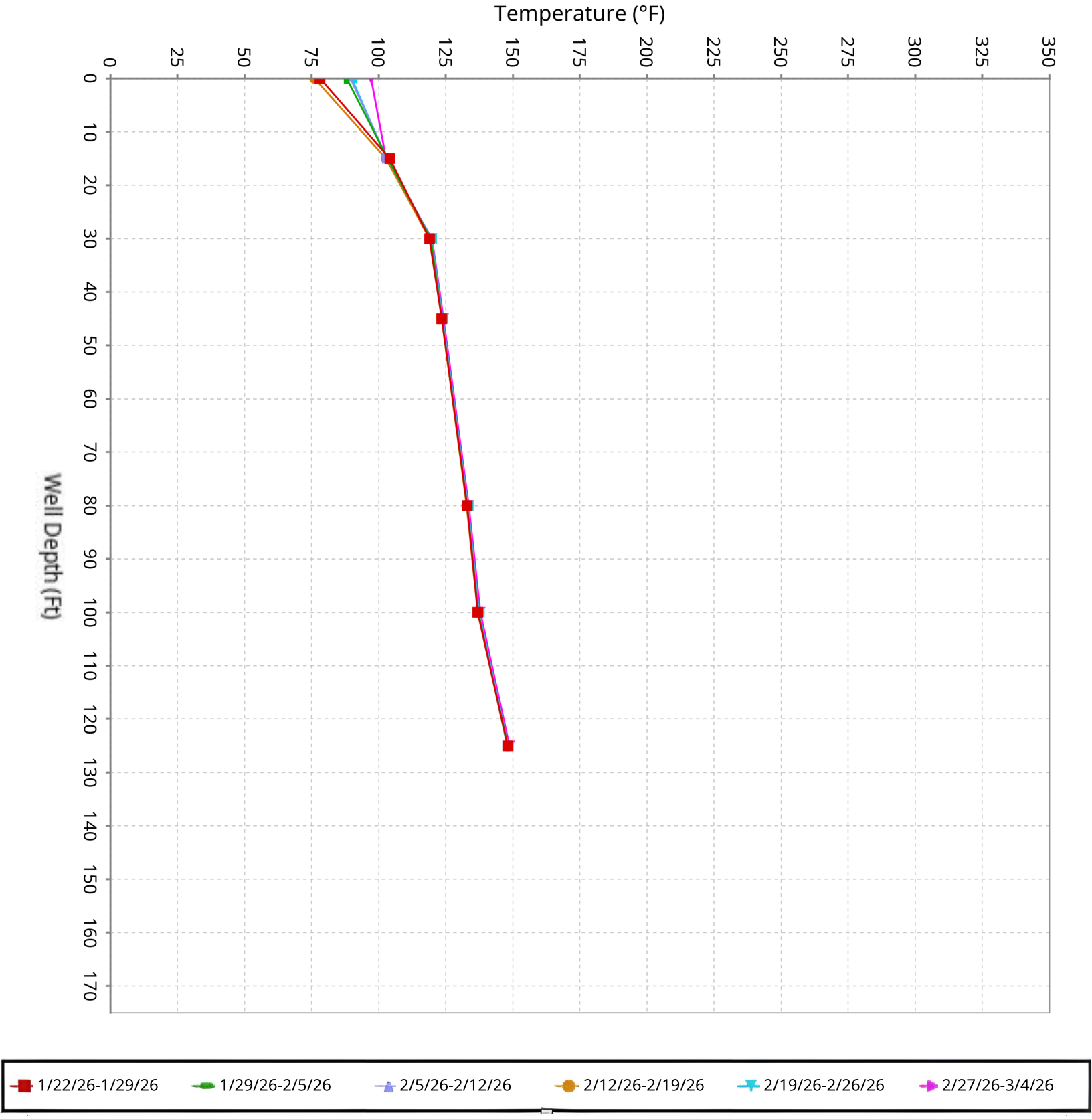

SCS ENGINEERS

Vertical Temperature Profiles from Temperature Probes at Chiquita Landfill for TP-13

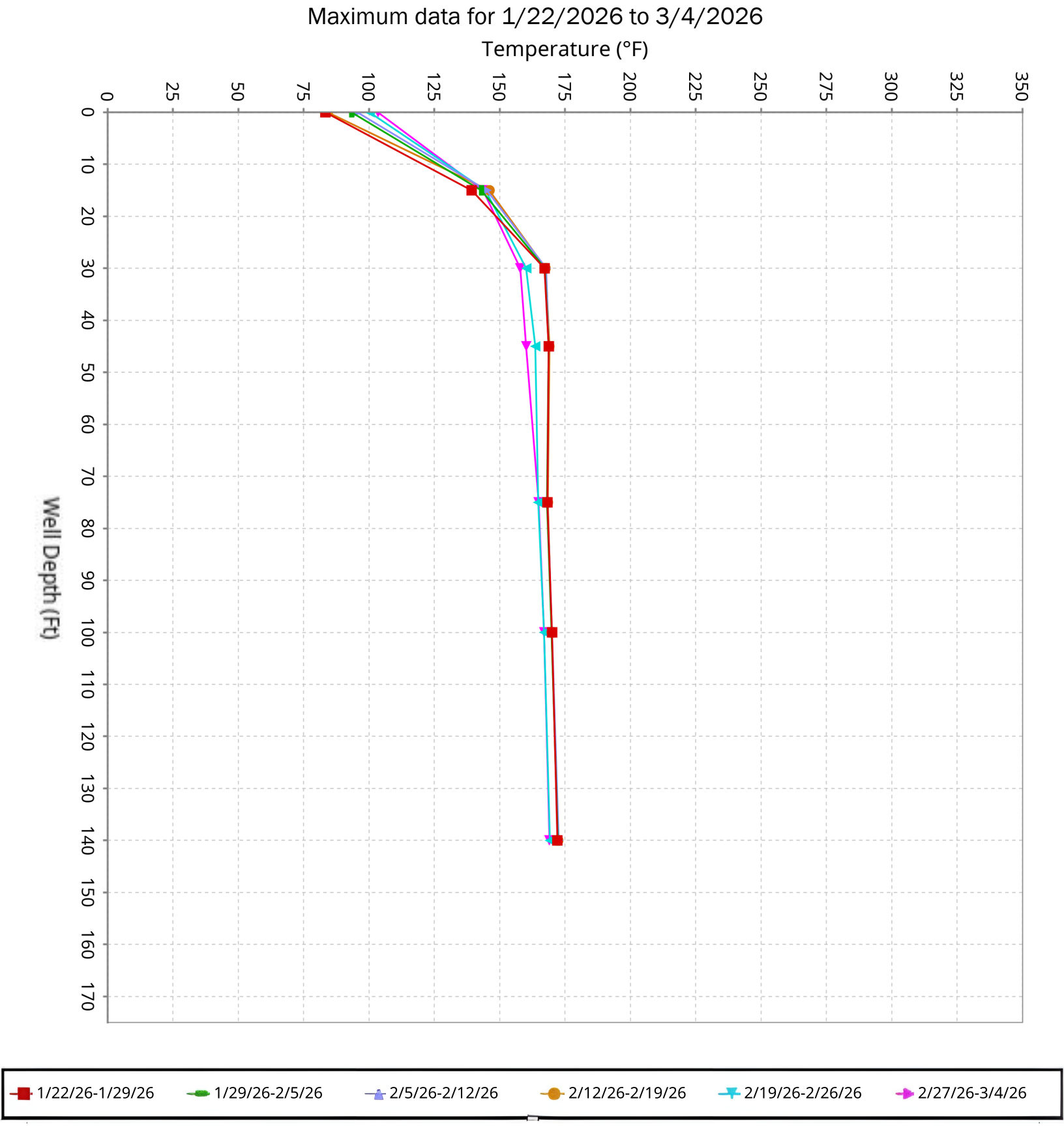

SCS ENGINEERS

Vertical Temperature Profiles from Temperature Probes at Chiquita Landfill for TP-14

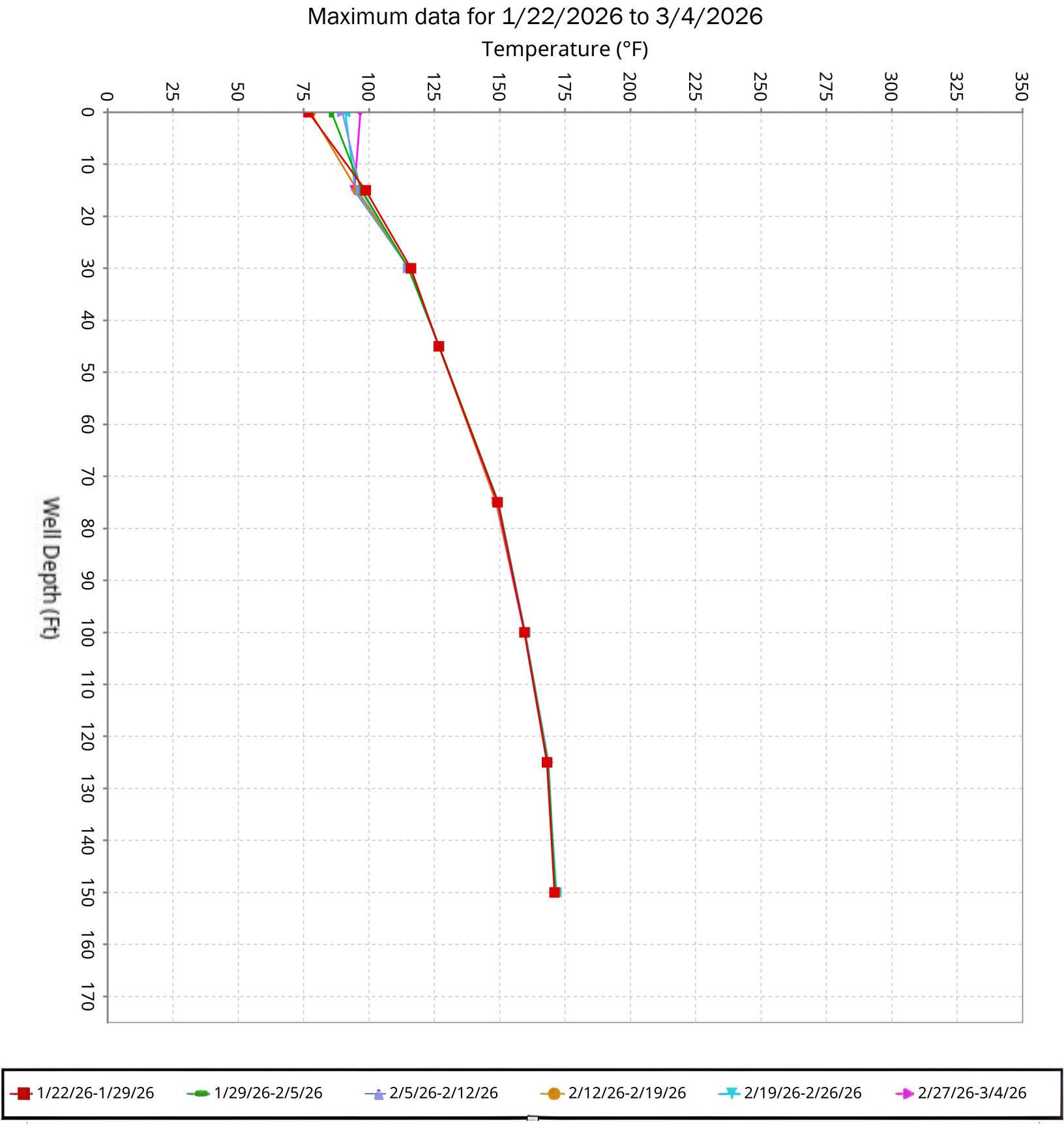

SCS ENGINEERS

Vertical Temperature Profiles from Temperature Probes at Chiquita Landfill for TP-15

Maximum data for 1/22/2026 to 3/4/2026

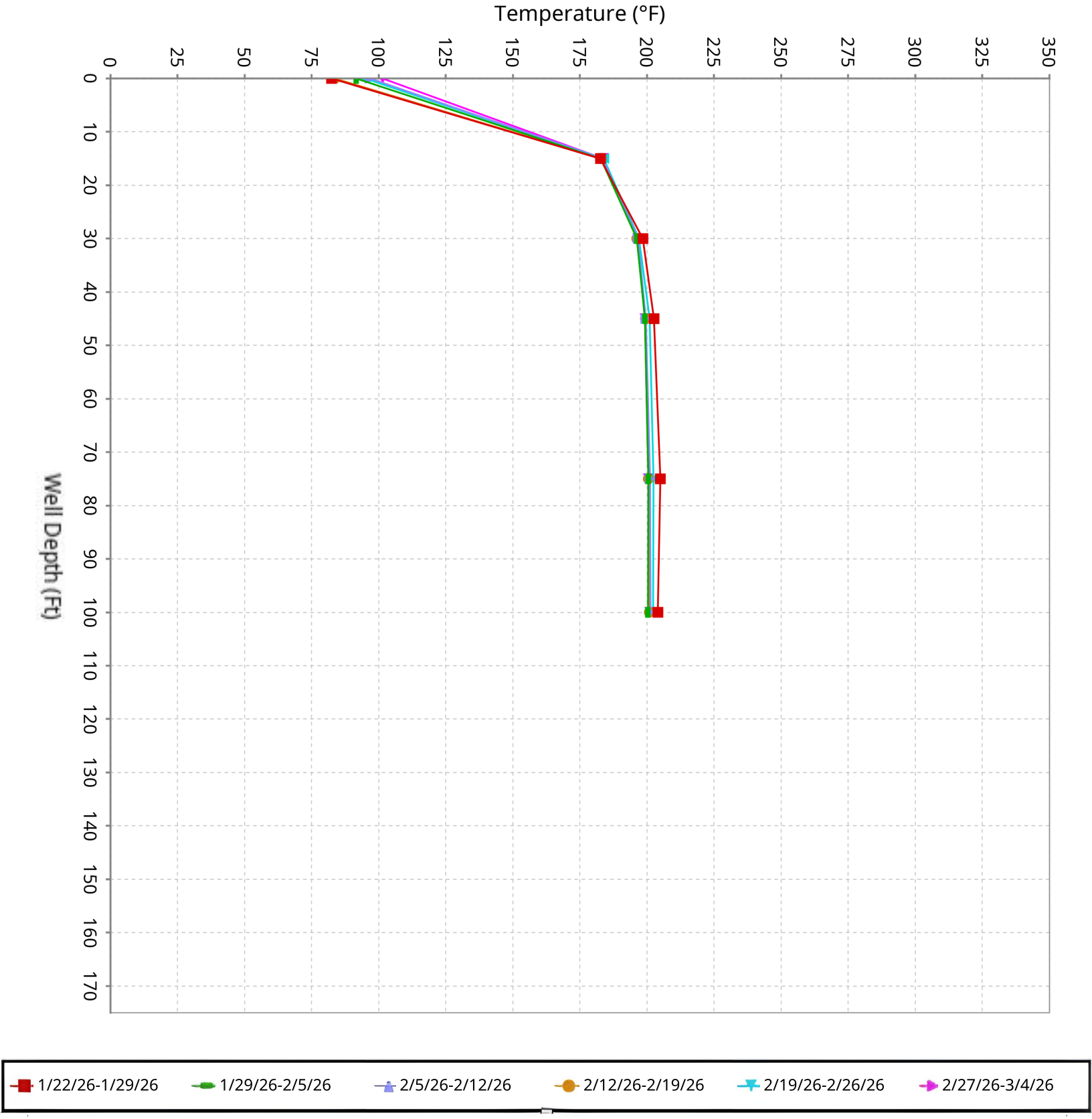

SCS ENGINEERS

Vertical Temperature Profiles from Temperature Probes at Chiquita Landfill for TP-16

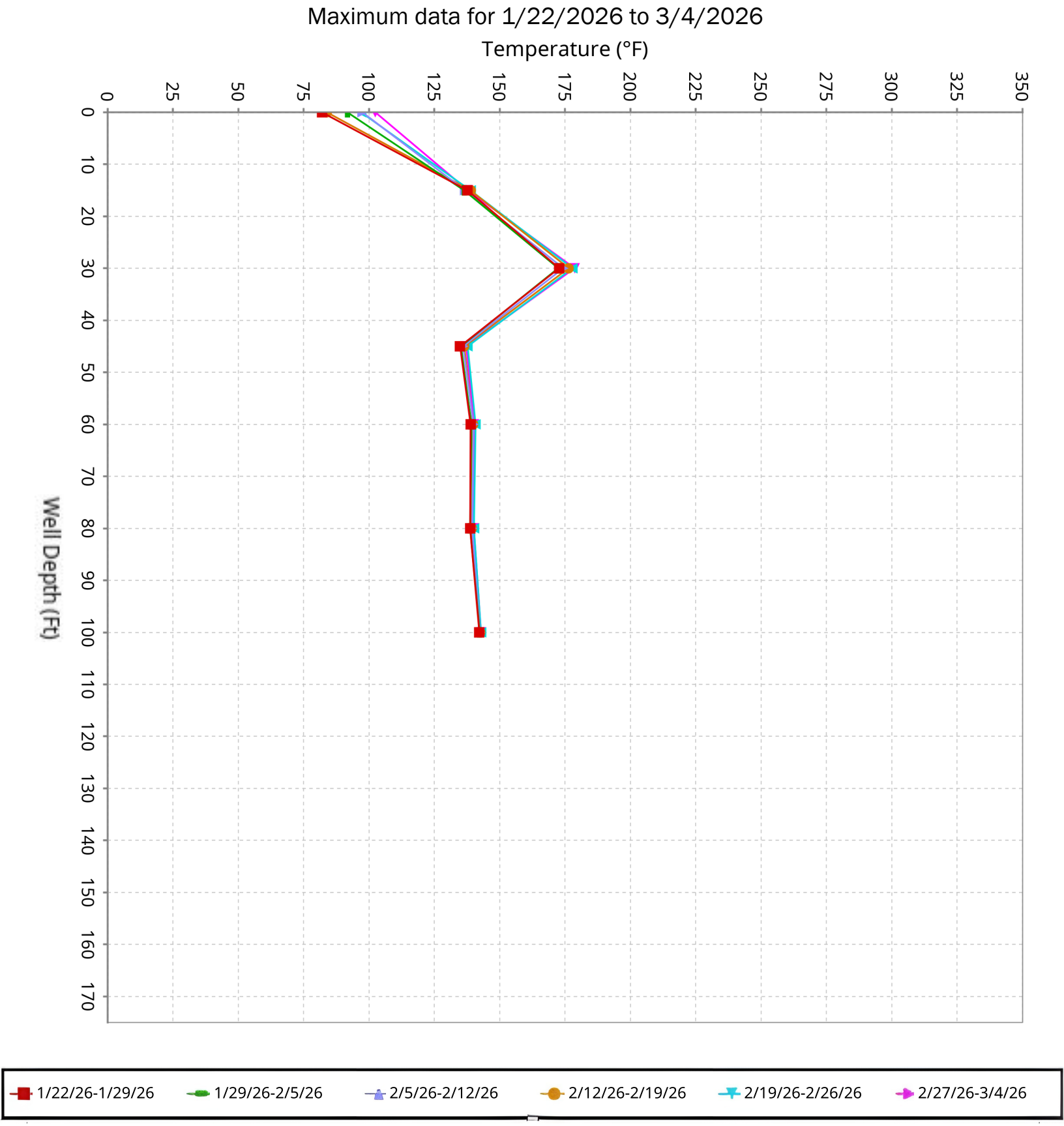

SCS ENGINEERS

Vertical Temperature Profiles from Temperature Probes at Chiquita Landfill for TP-17

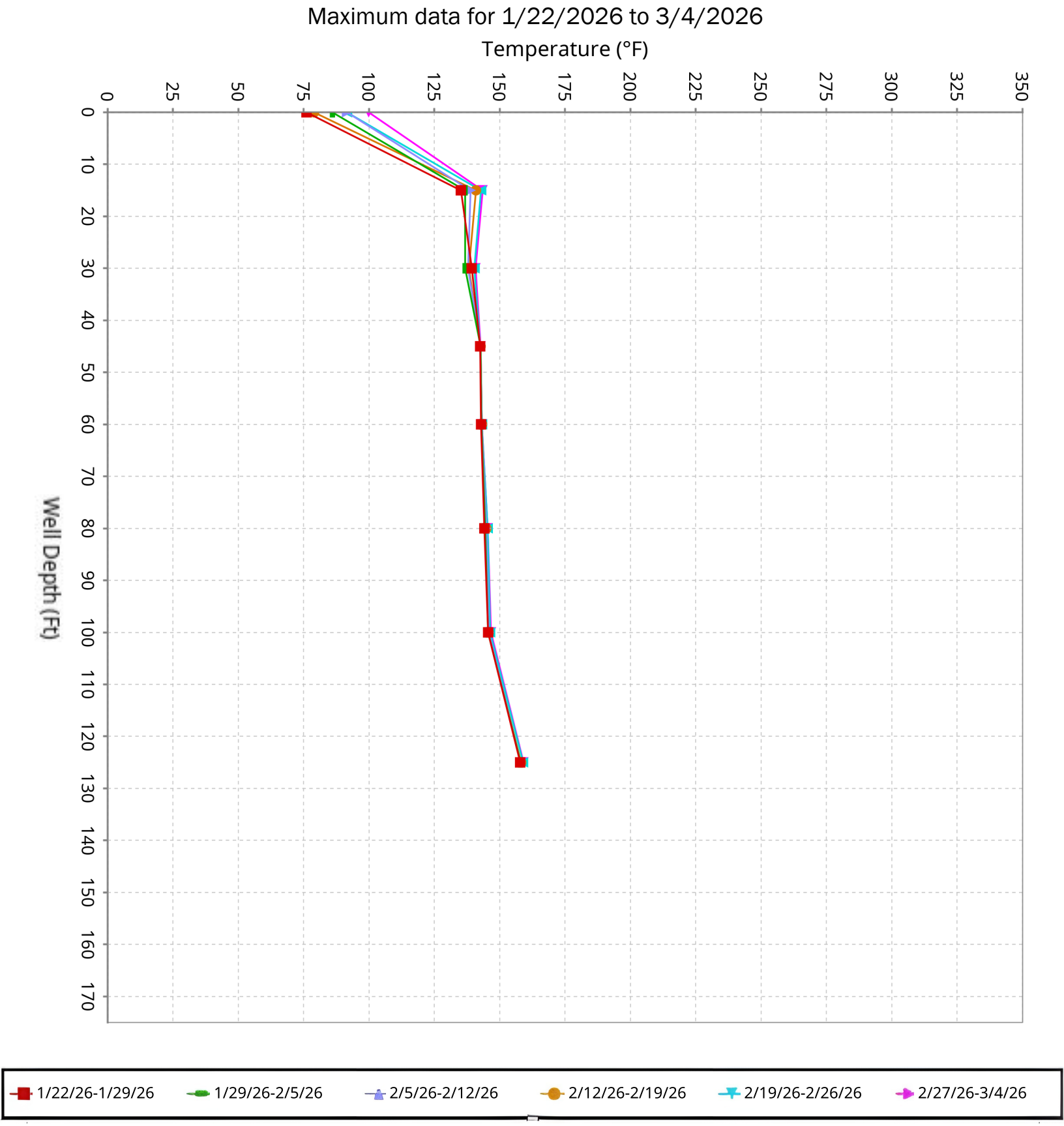

SCS ENGINEERS

Vertical Temperature Profiles from Temperature Probes at Chiquita Landfill for TP-18

Maximum data for 1/22/2026 to 3/4/2026

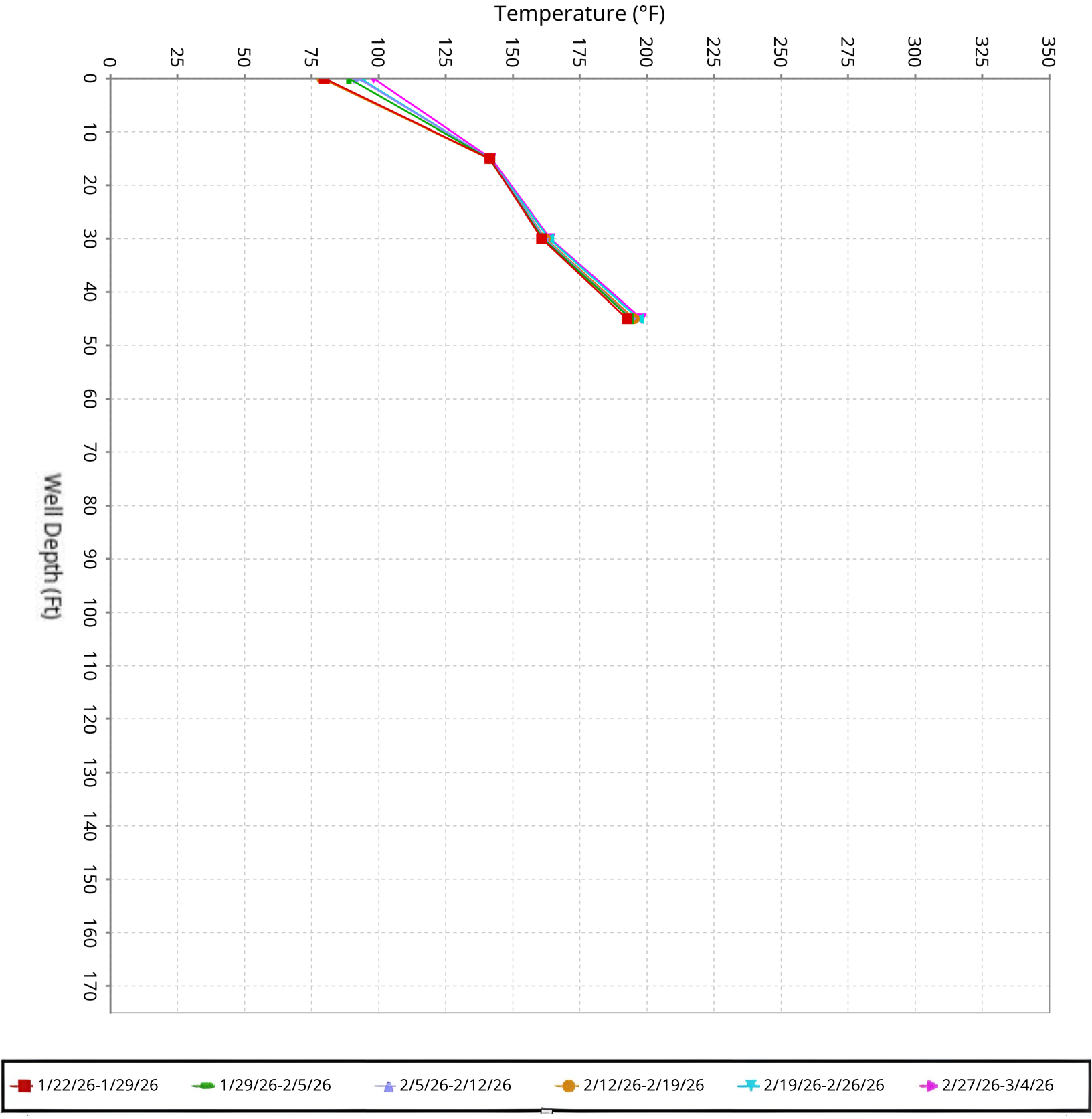

SCS ENGINEERS

Vertical Temperature Profiles from Temperature Probes at Chiquita Landfill for TP-19

Maximum data for 1/22/2026 to 3/4/2026

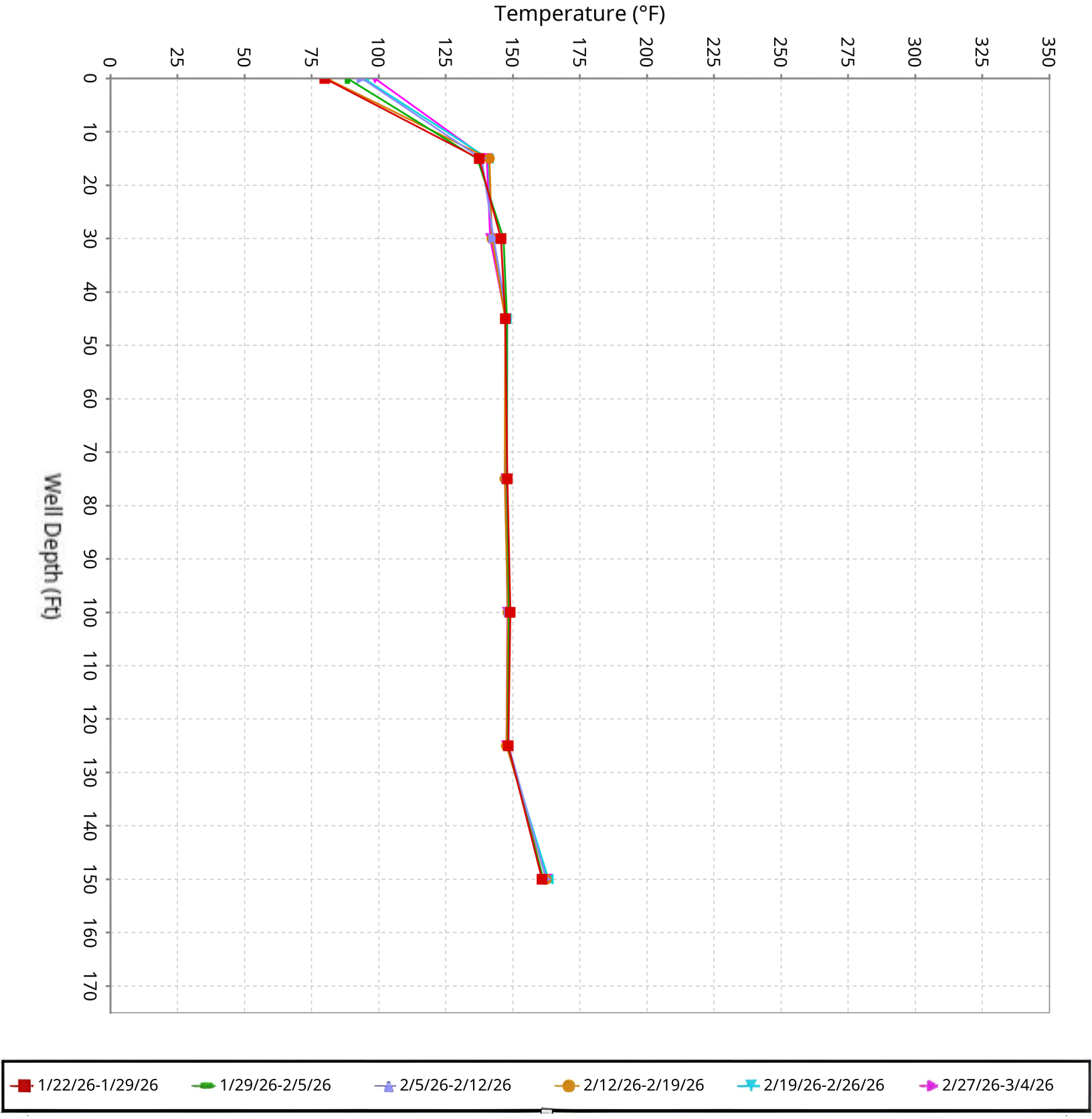

SCS ENGINEERS

Vertical Temperature Profiles from Temperature Probes at Chiquita Landfill for TP-20

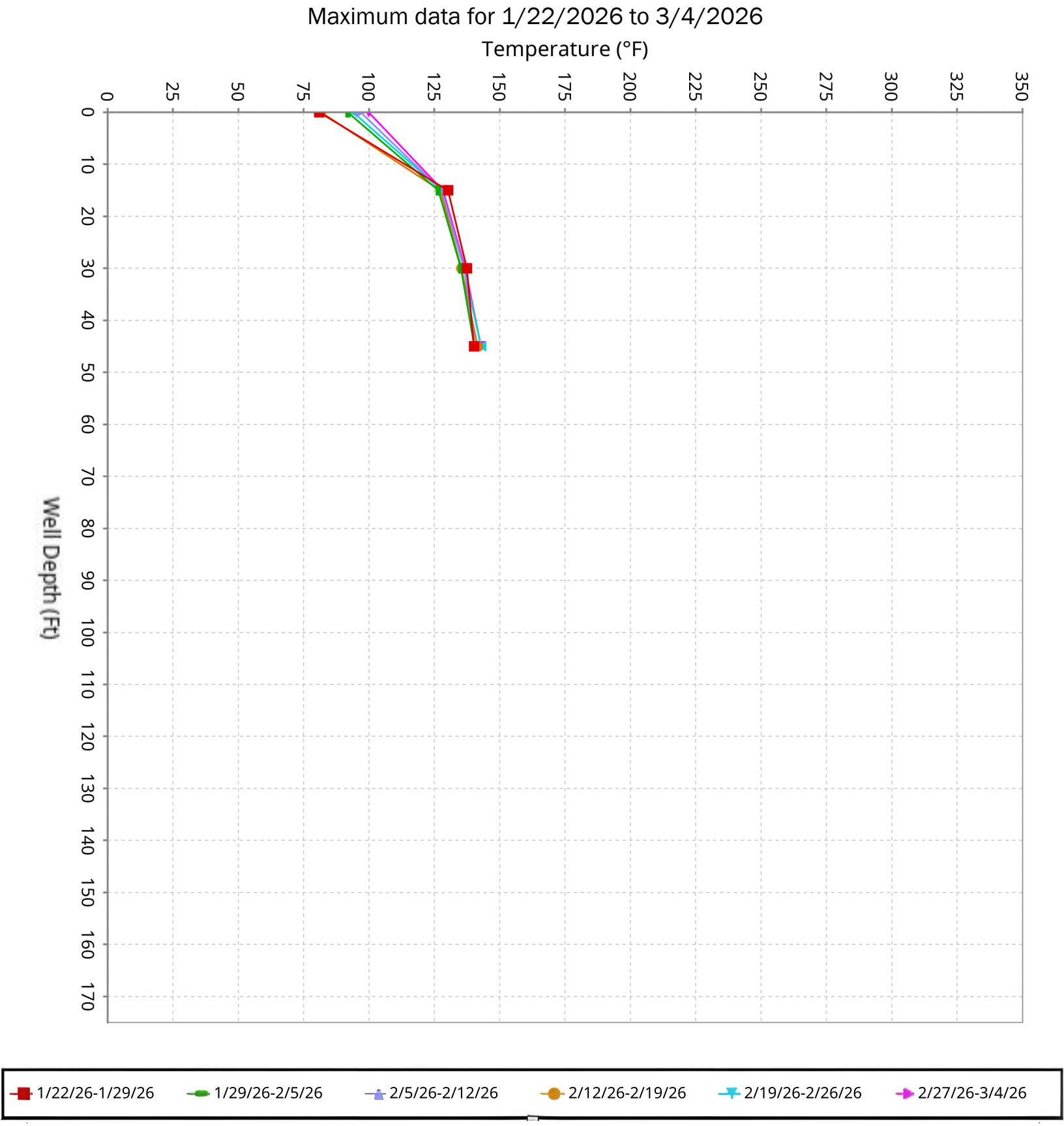

SCS ENGINEERS

Vertical Temperature Profiles from Temperature Probes at Chiquita Landfill for TP-21

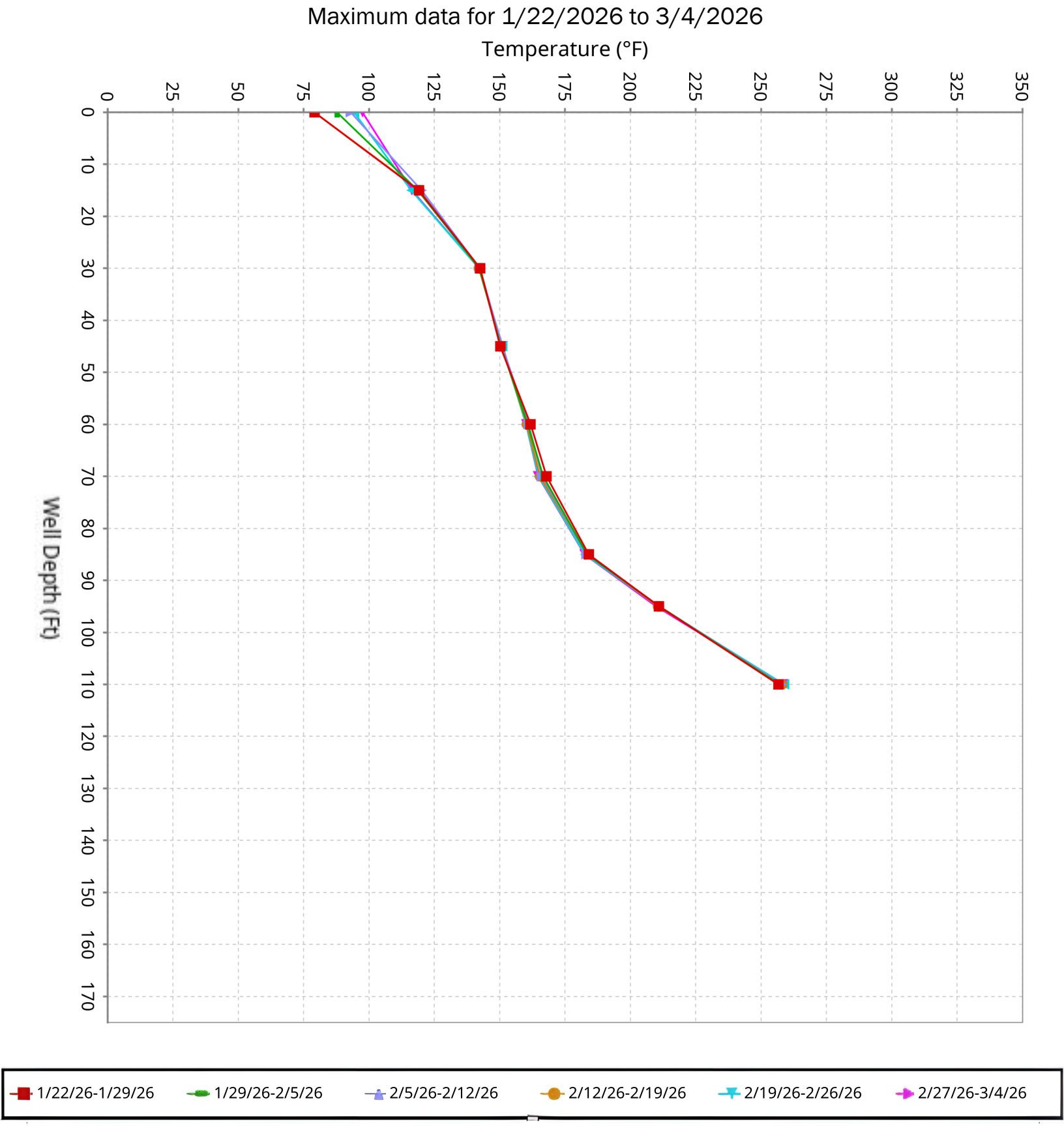

SCS ENGINEERS

Vertical Temperature Profiles from Temperature Probes at Chiquita Landfill for TP-22

Maximum data for 1/22/2026 to 3/4/2026

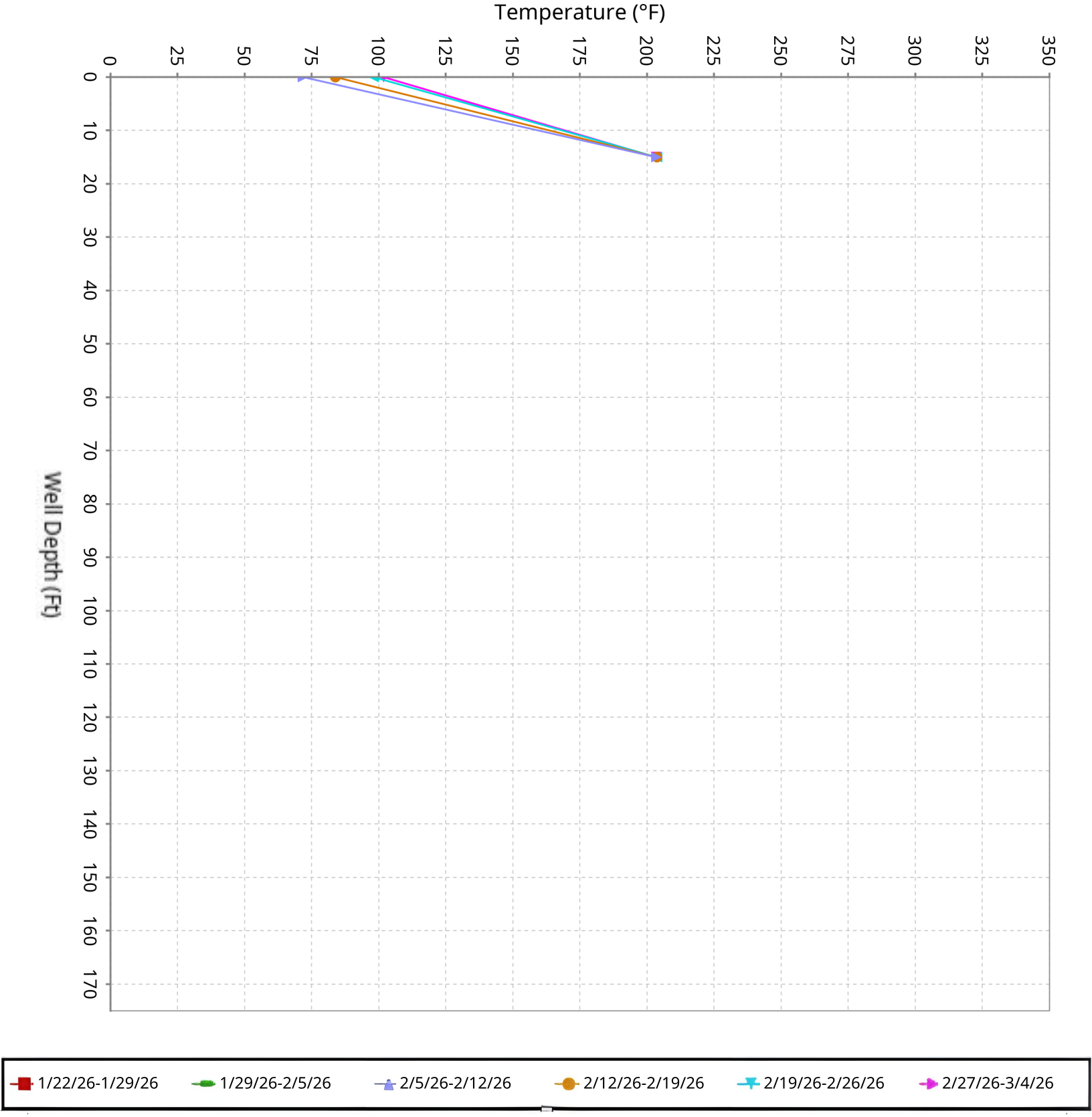

SCS ENGINEERS

Vertical Temperature Profiles from Temperature Probes at Chiquita Landfill for TP-23

Maximum data for 1/22/2026 to 3/4/2026

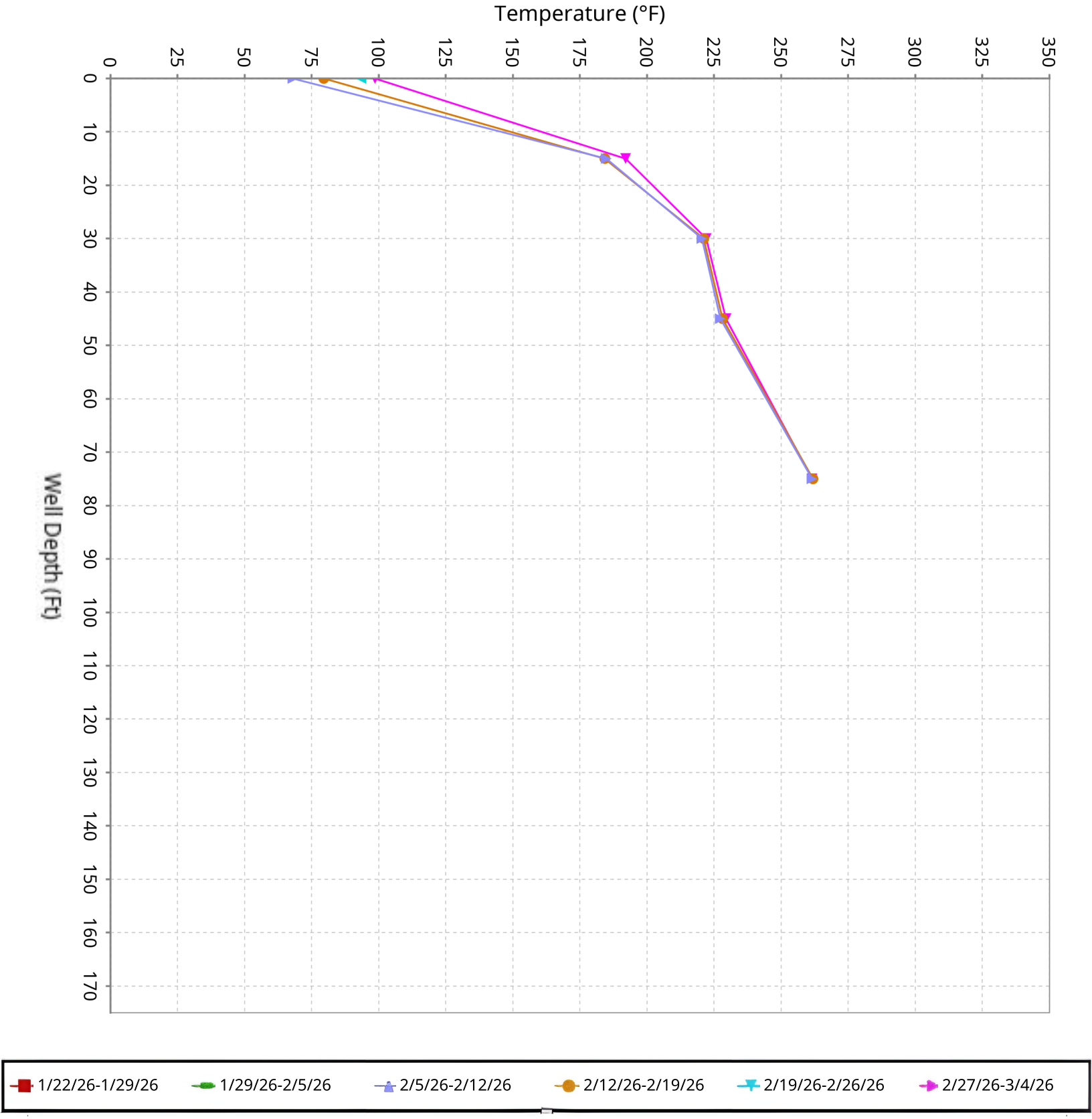

SCS ENGINEERS

Vertical Temperature Profiles from Temperature Probes at Chiquita Landfill for TP-24

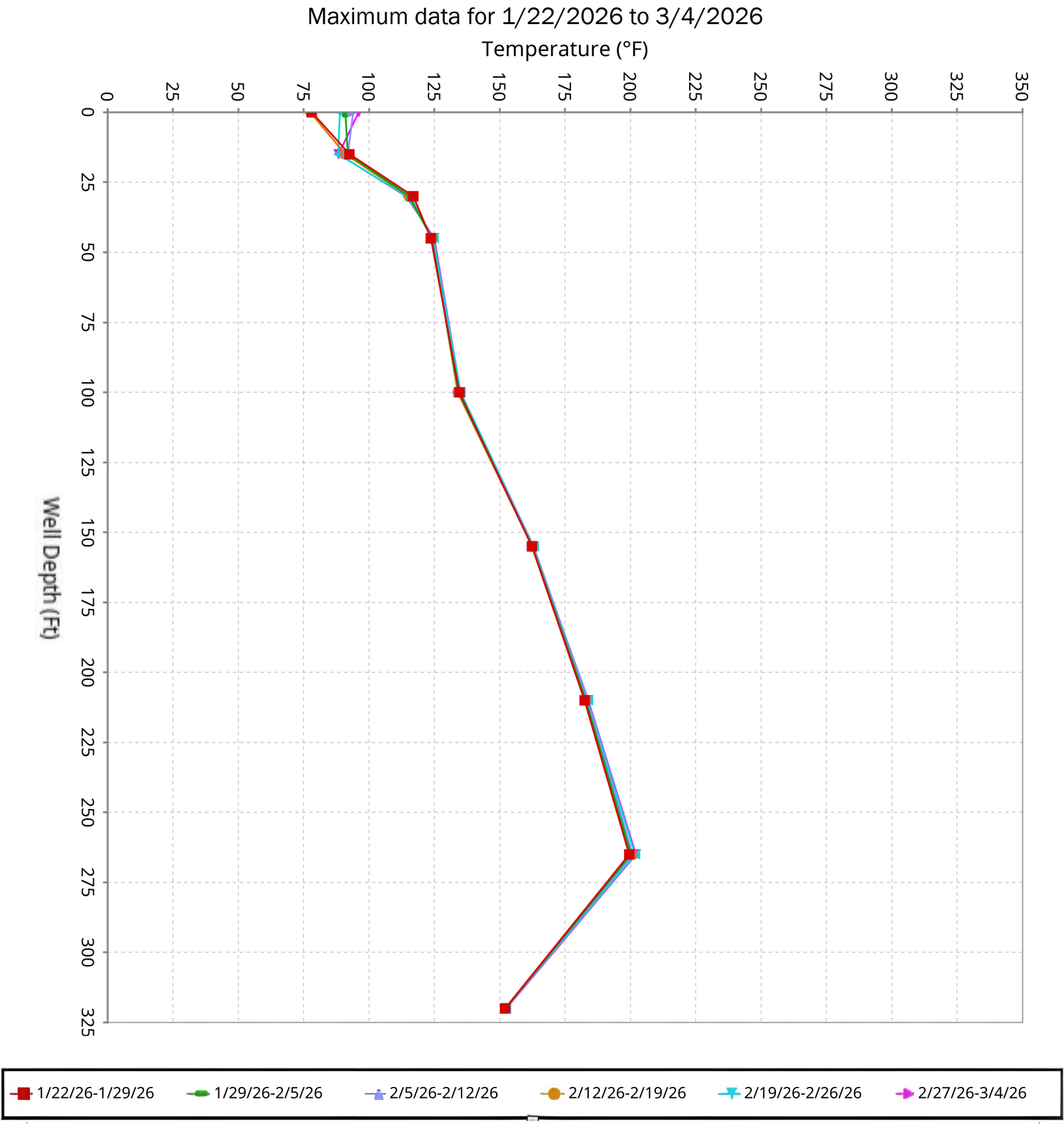

SCS ENGINEERS

Vertical Temperature Profiles from Temperature Probes at Chiquita Landfill for TP-25

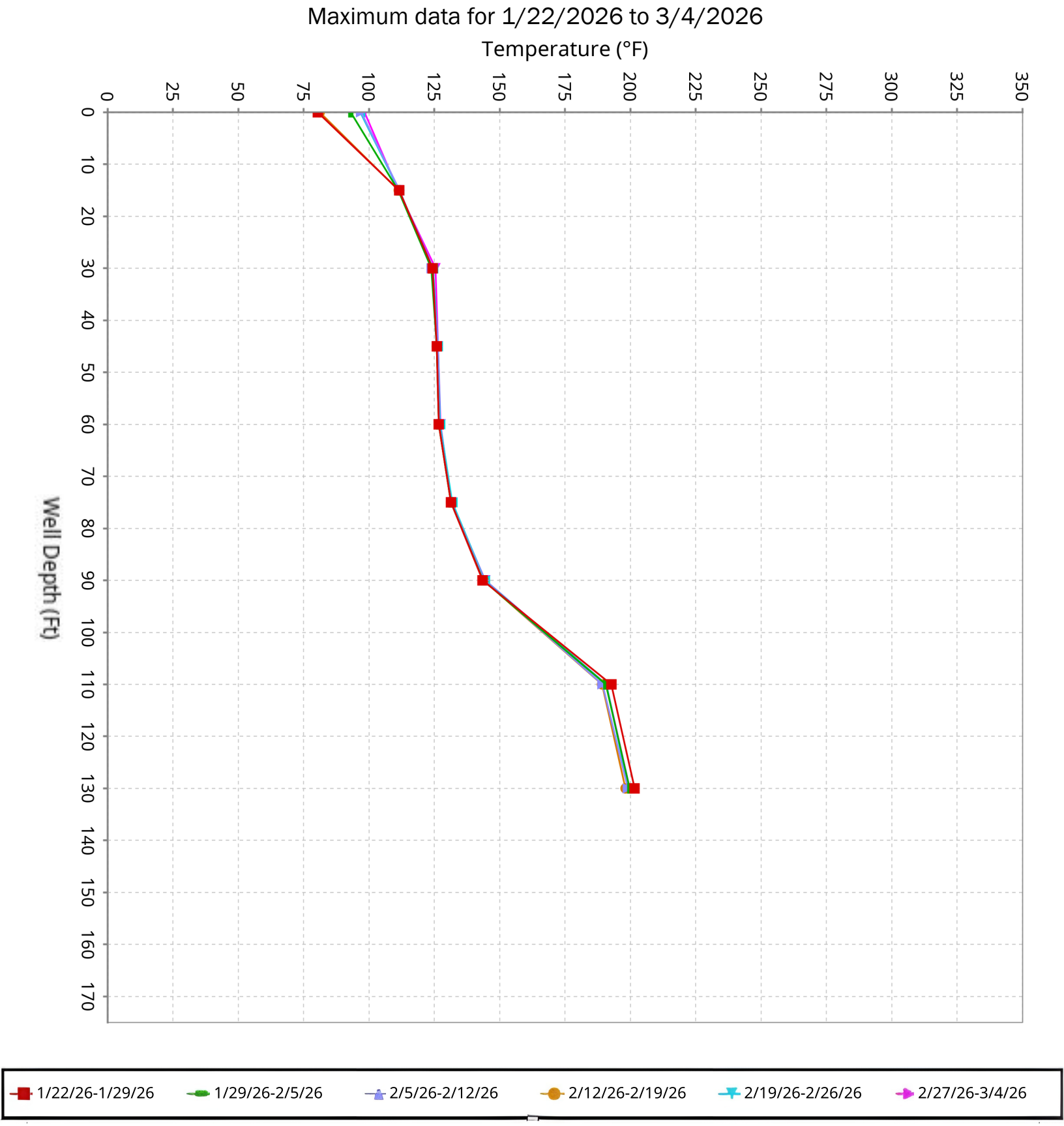

SCS ENGINEERS

Vertical Temperature Profiles from Temperature Probes at Chiquita Landfill for TP-26

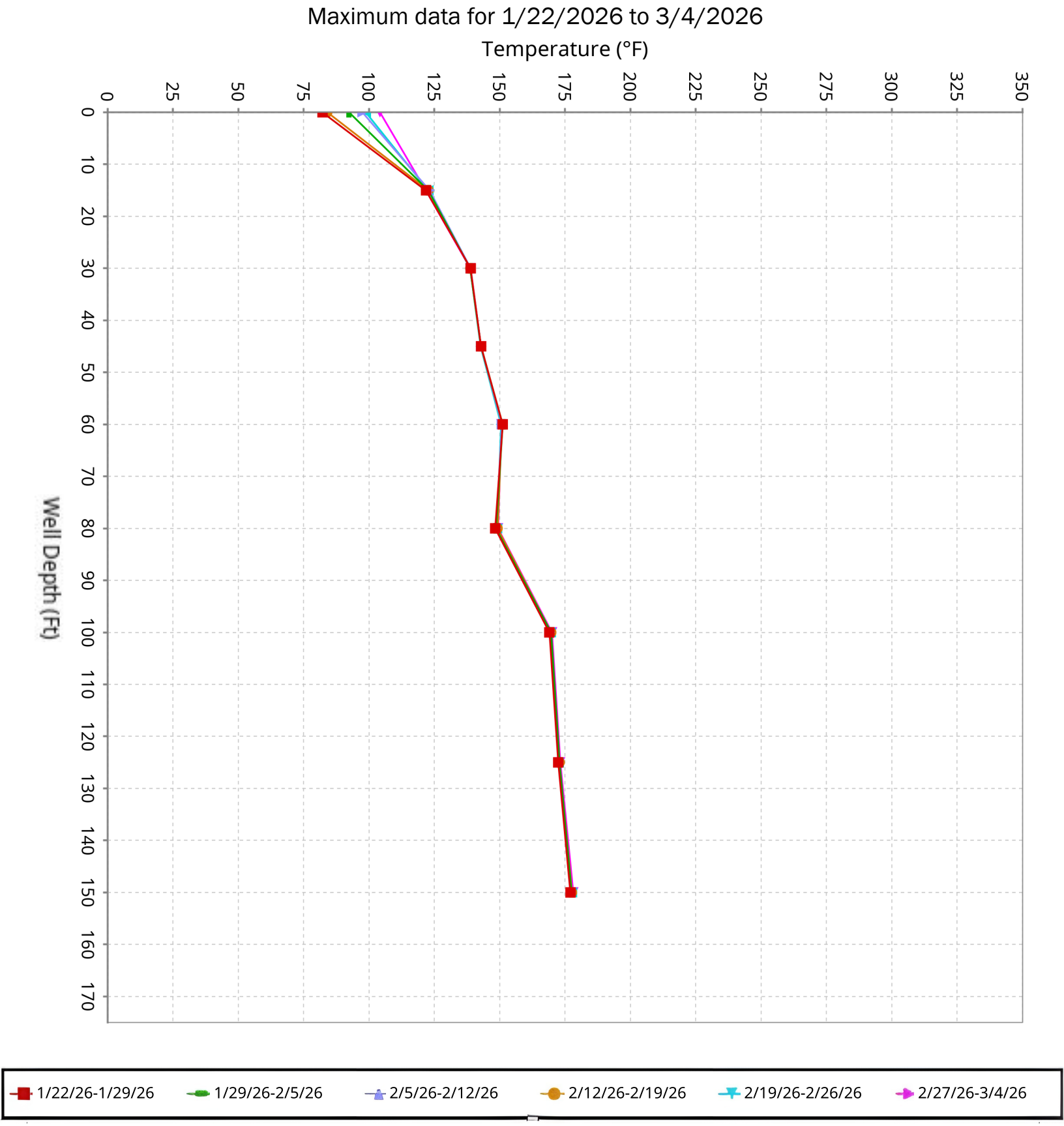

SCS ENGINEERS

Vertical Temperature Profiles from Temperature Probes at Chiquita Landfill for TP-27

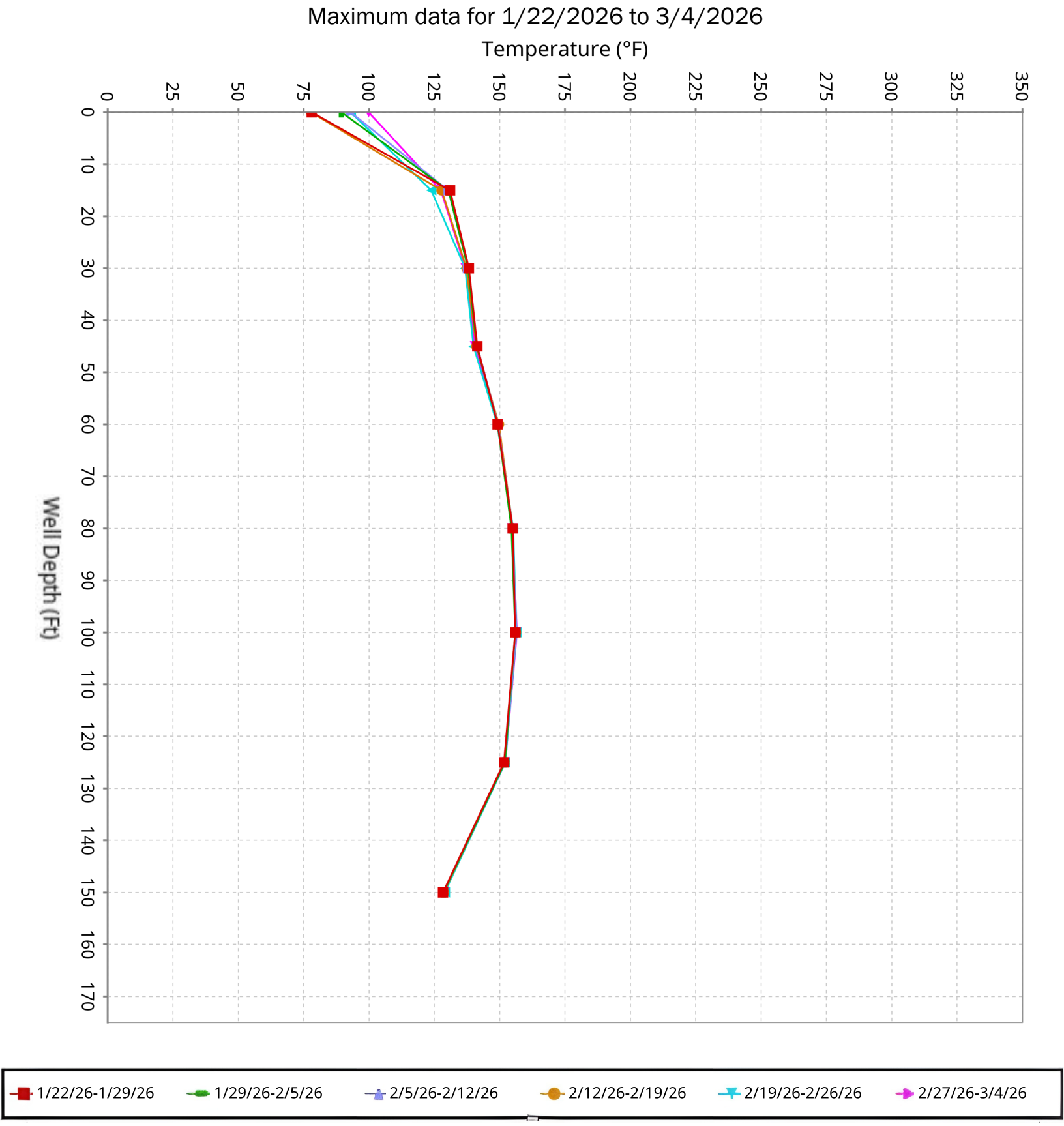

SCS ENGINEERS

Vertical Temperature Profiles from Temperature Probes at Chiquita Landfill for TP-28

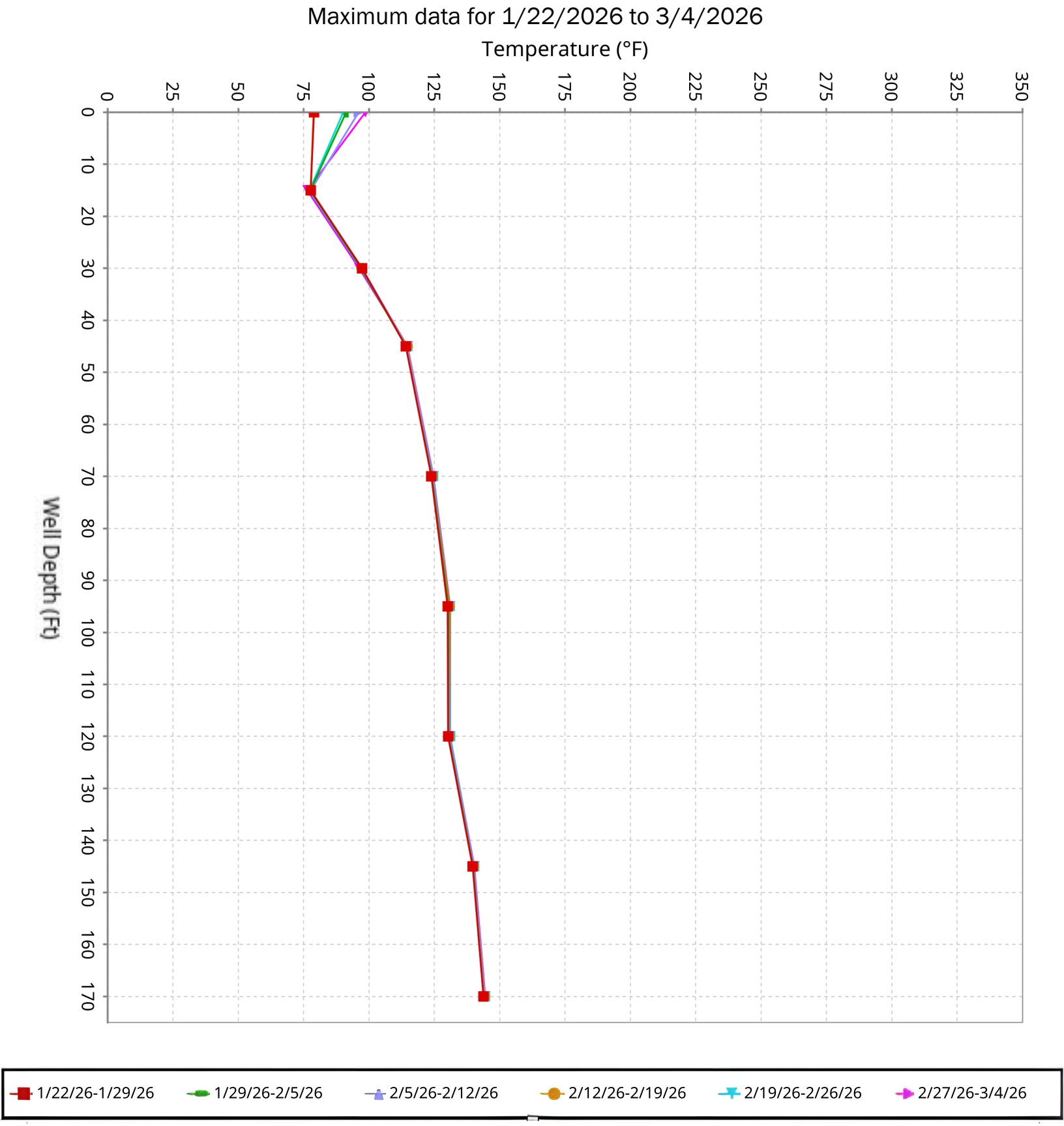

SCS ENGINEERS

Vertical Temperature Profiles from Temperature Probes at Chiquita Landfill for TP-29

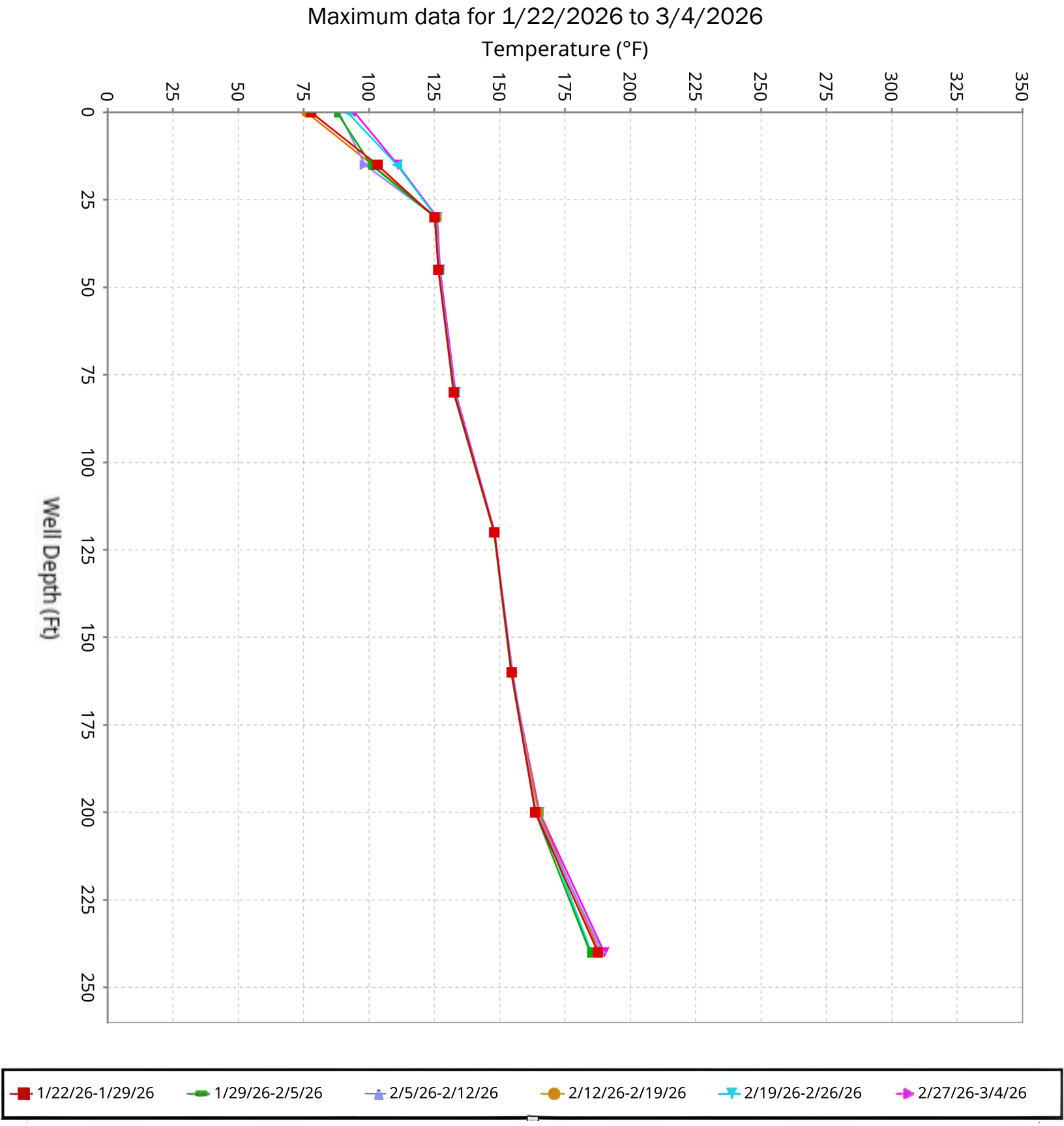

SCS ENGINEERS

Vertical Temperature Profiles from Temperature Probes at Chiquita Landfill for TP-30

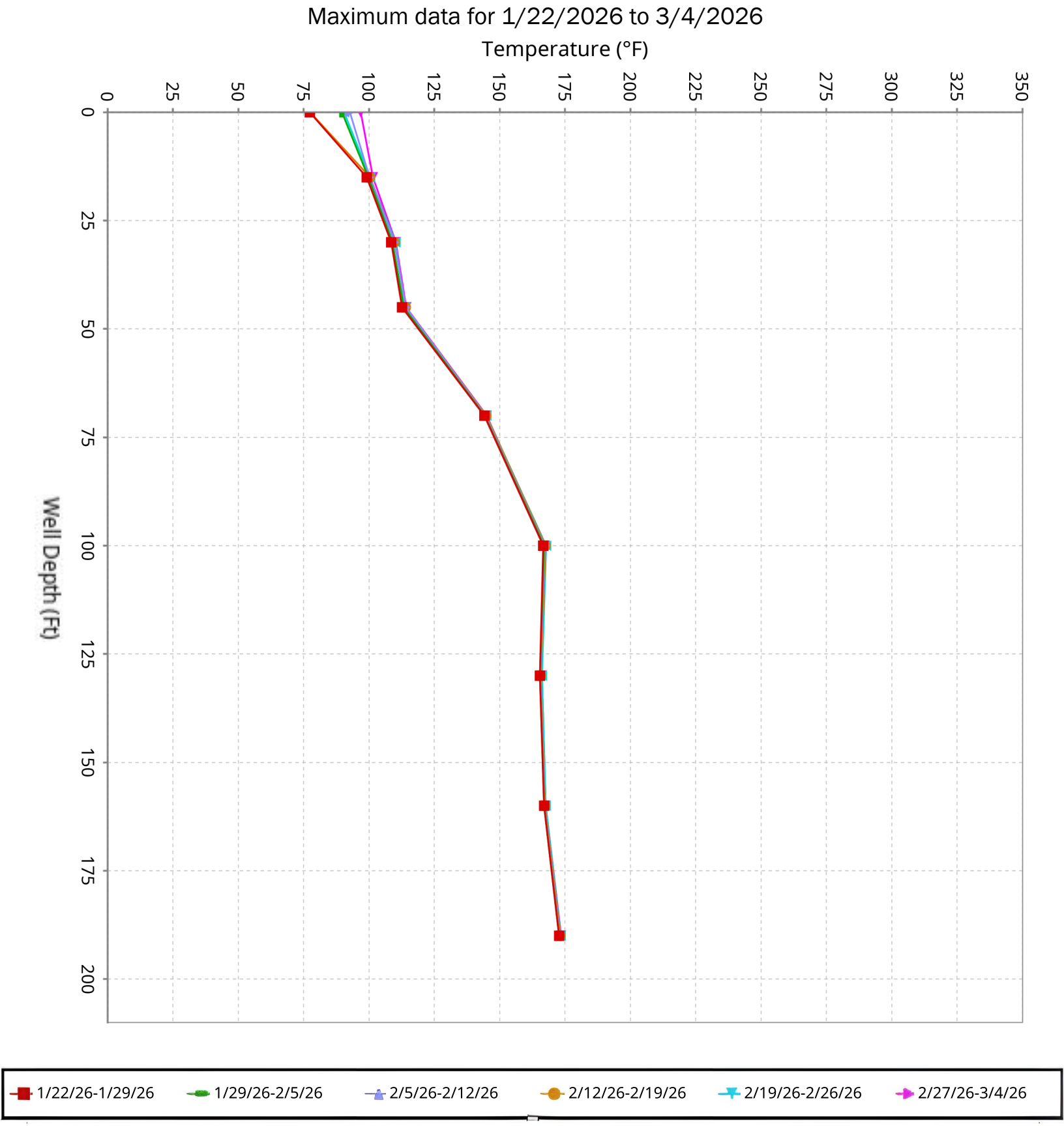

SCS ENGINEERS

Vertical Temperature Profiles from Temperature Probes at Chiquita Landfill for TP-31

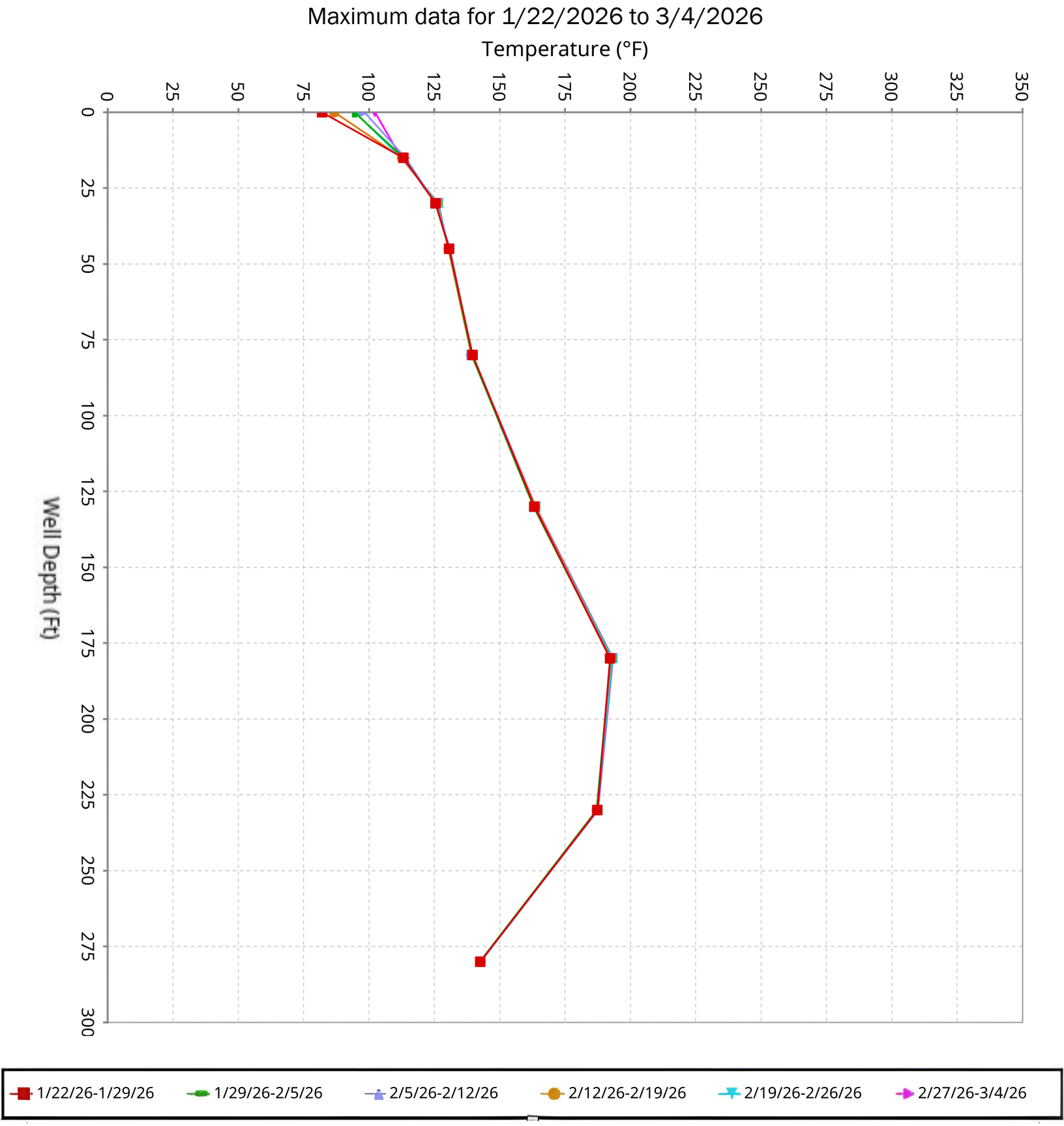

SCS ENGINEERS

Vertical Temperature Profiles from Temperature Probes at Chiquita Landfill for TP-32

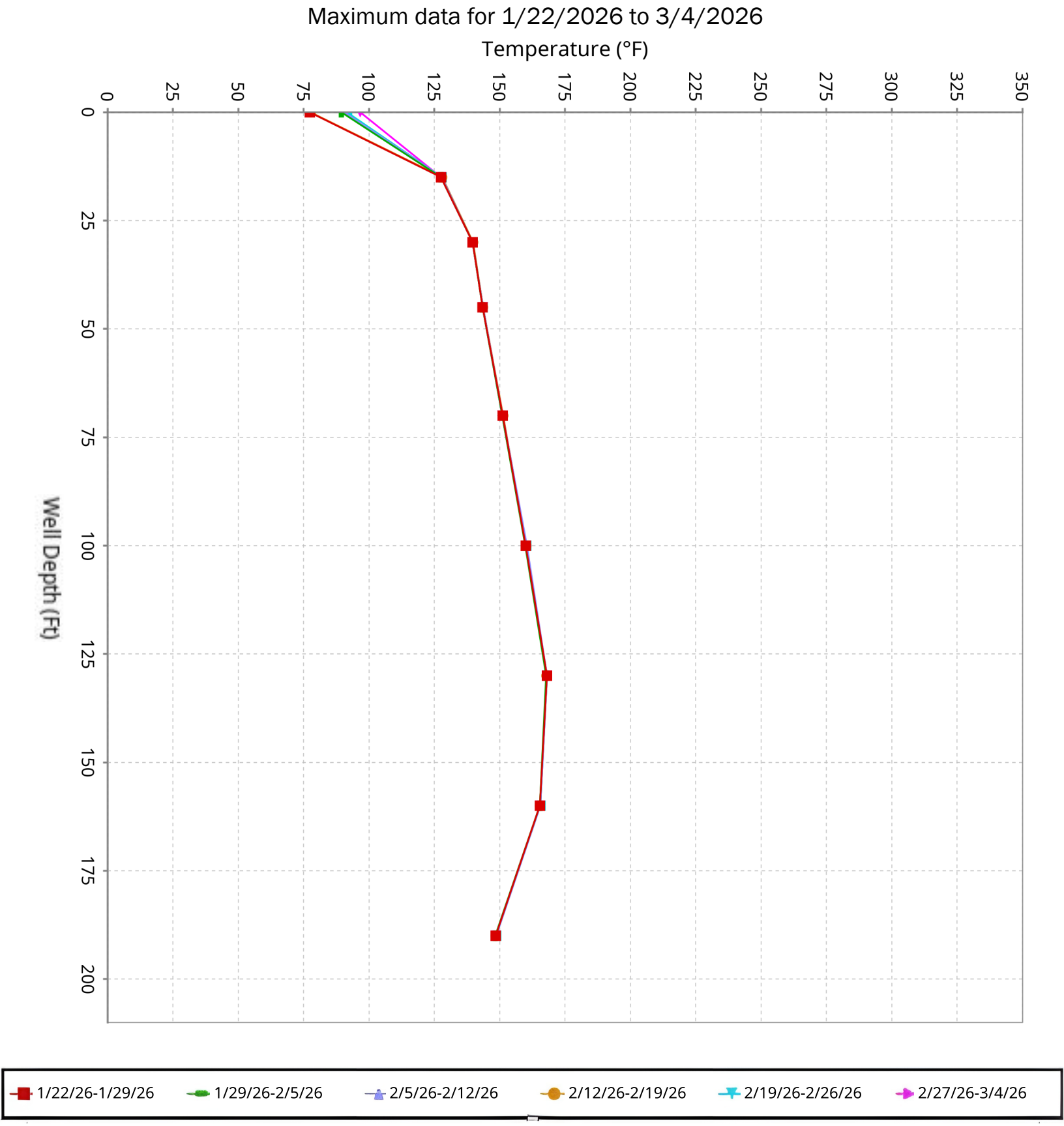

SCS ENGINEERS

Vertical Temperature Profiles from Temperature Probes at Chiquita Landfill for TP-33

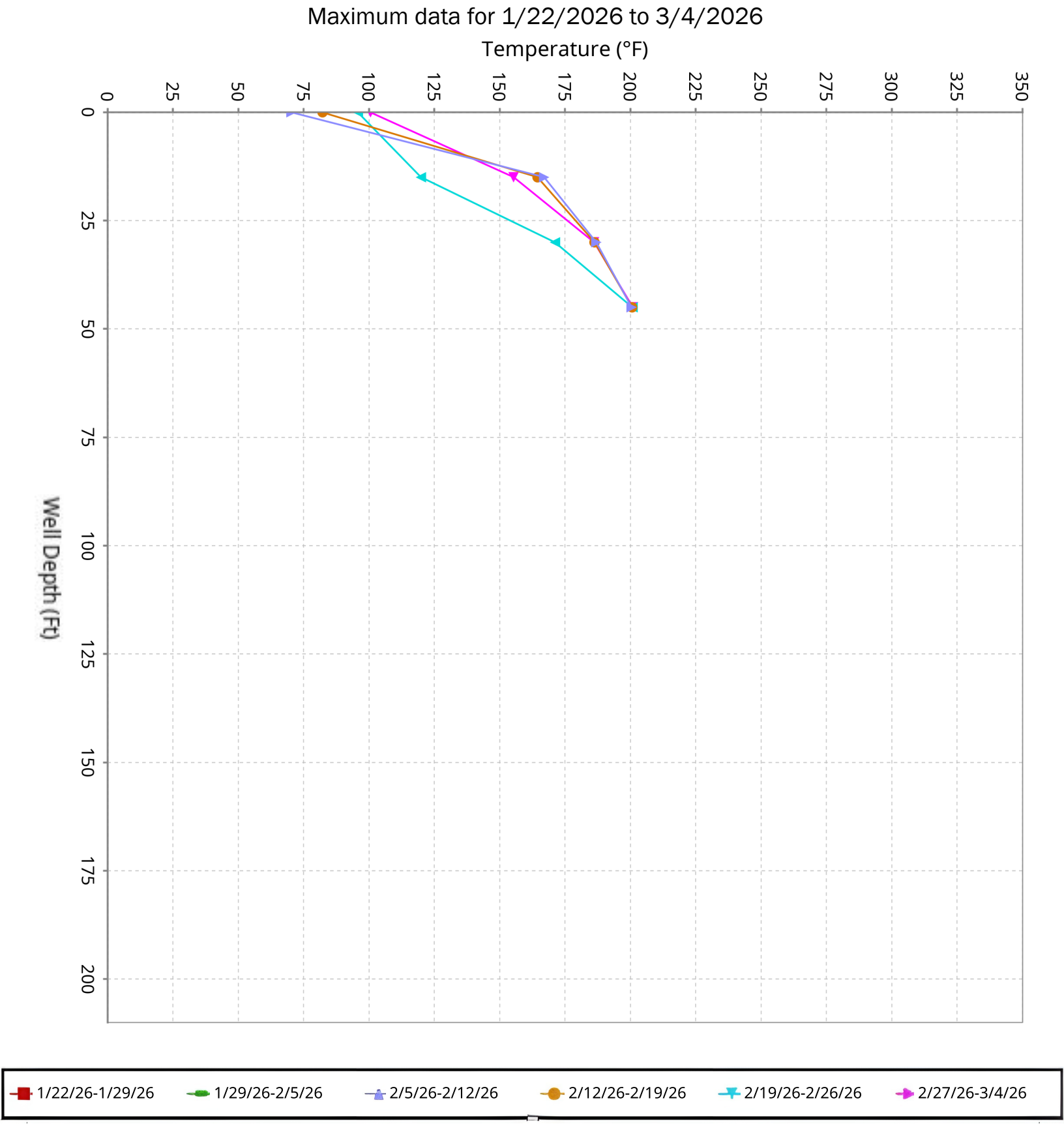

SCS ENGINEERS

Vertical Temperature Profiles from Temperature Probes at Chiquita Landfill for TP-34

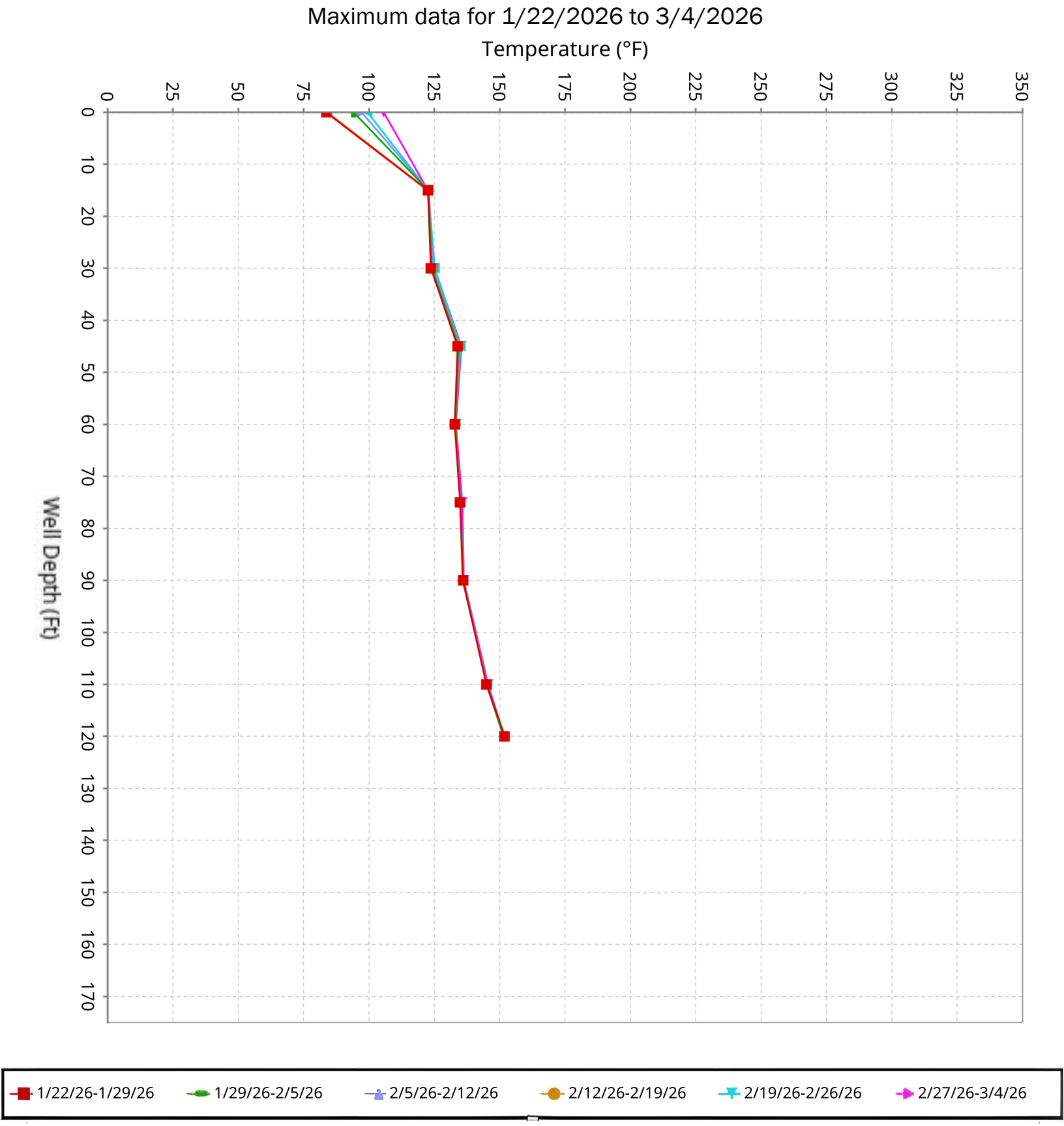

SCS ENGINEERS

Vertical Temperature Profiles from Temperature Probes at Chiquita Landfill for TP-35

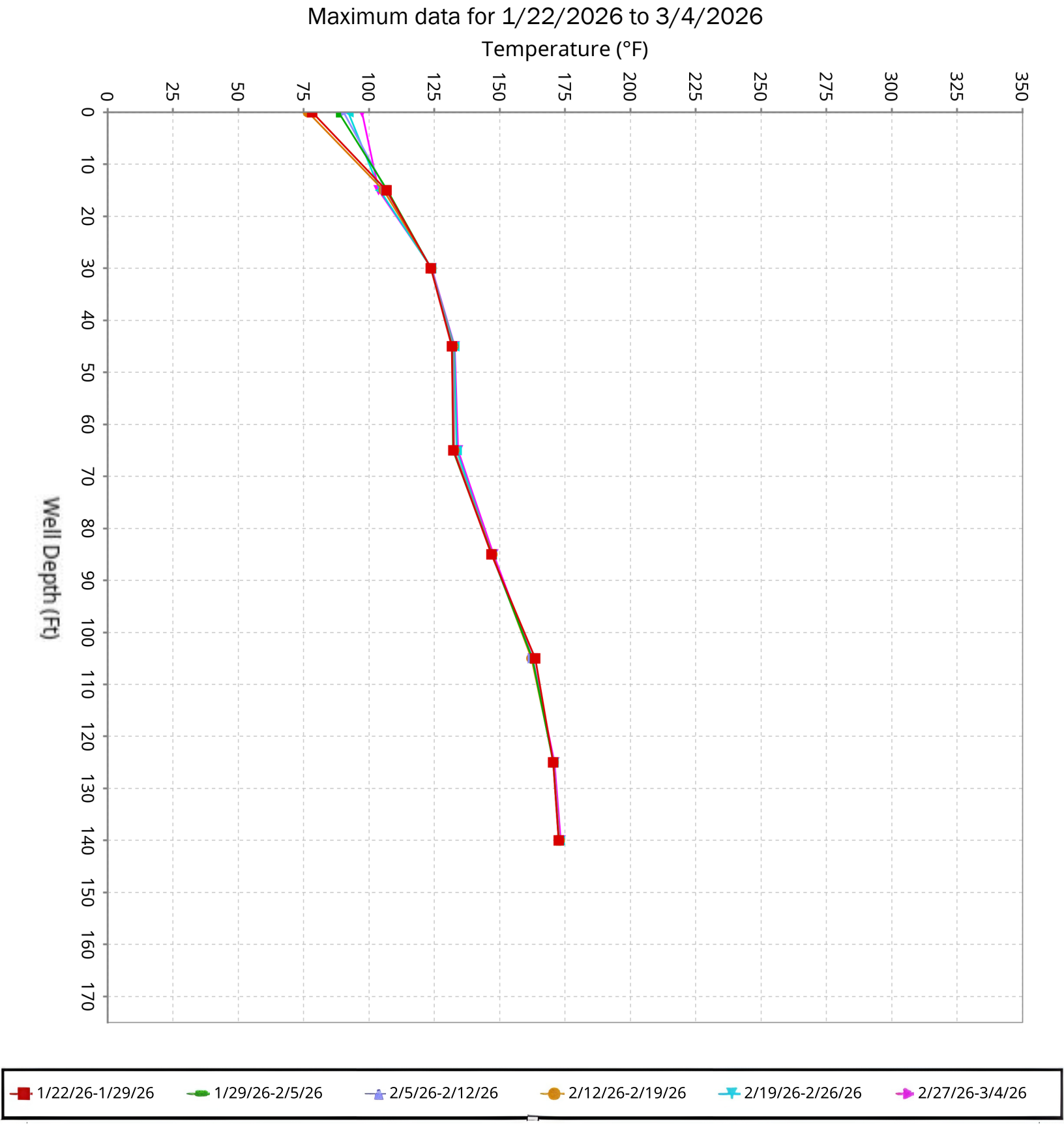

SCS ENGINEERS

Vertical Temperature Profiles from Temperature Probes at Chiquita Landfill for TP-36

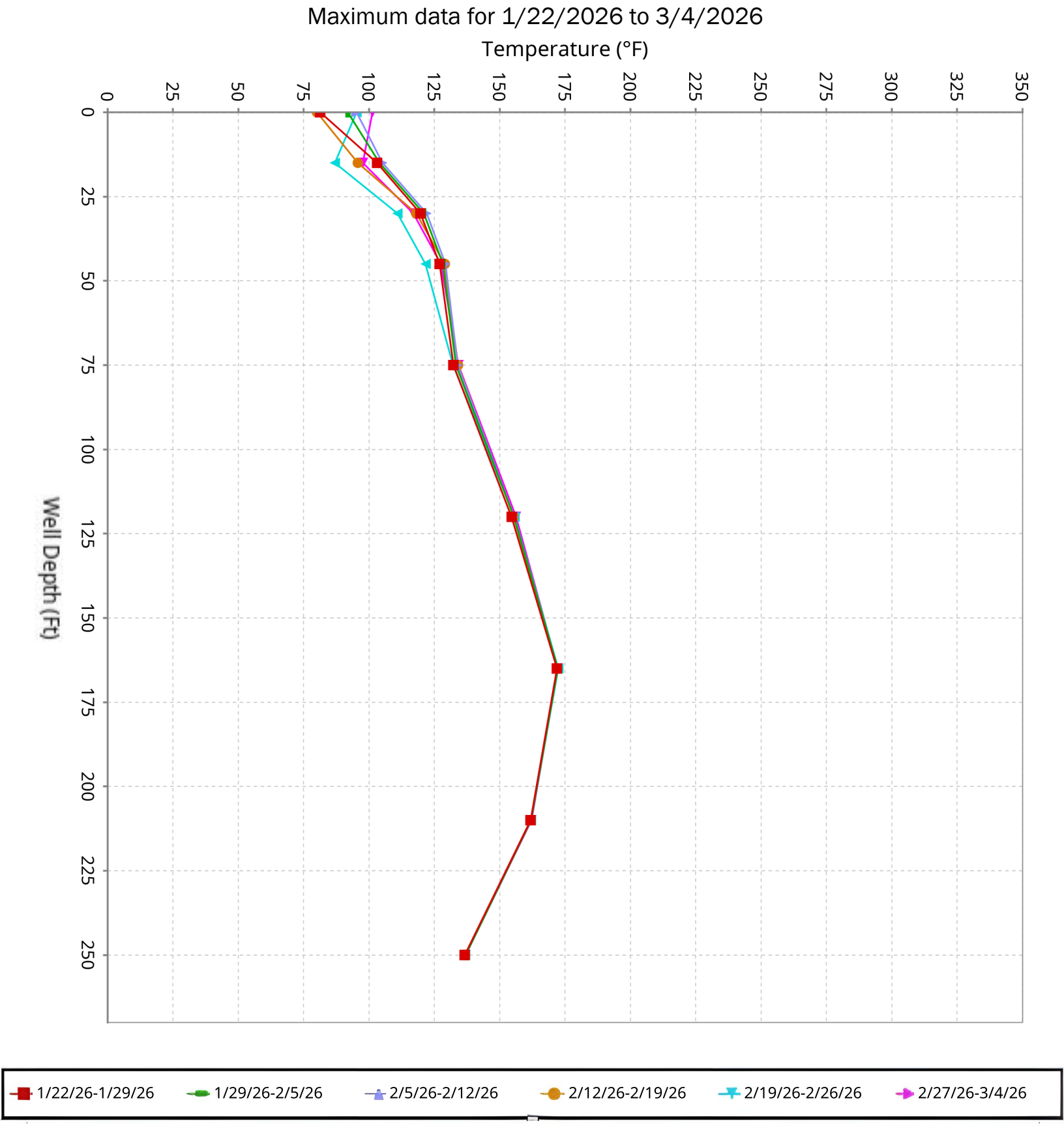

SCS ENGINEERS

Vertical Temperature Profiles from Temperature Probes at Chiquita Landfill for TP-37

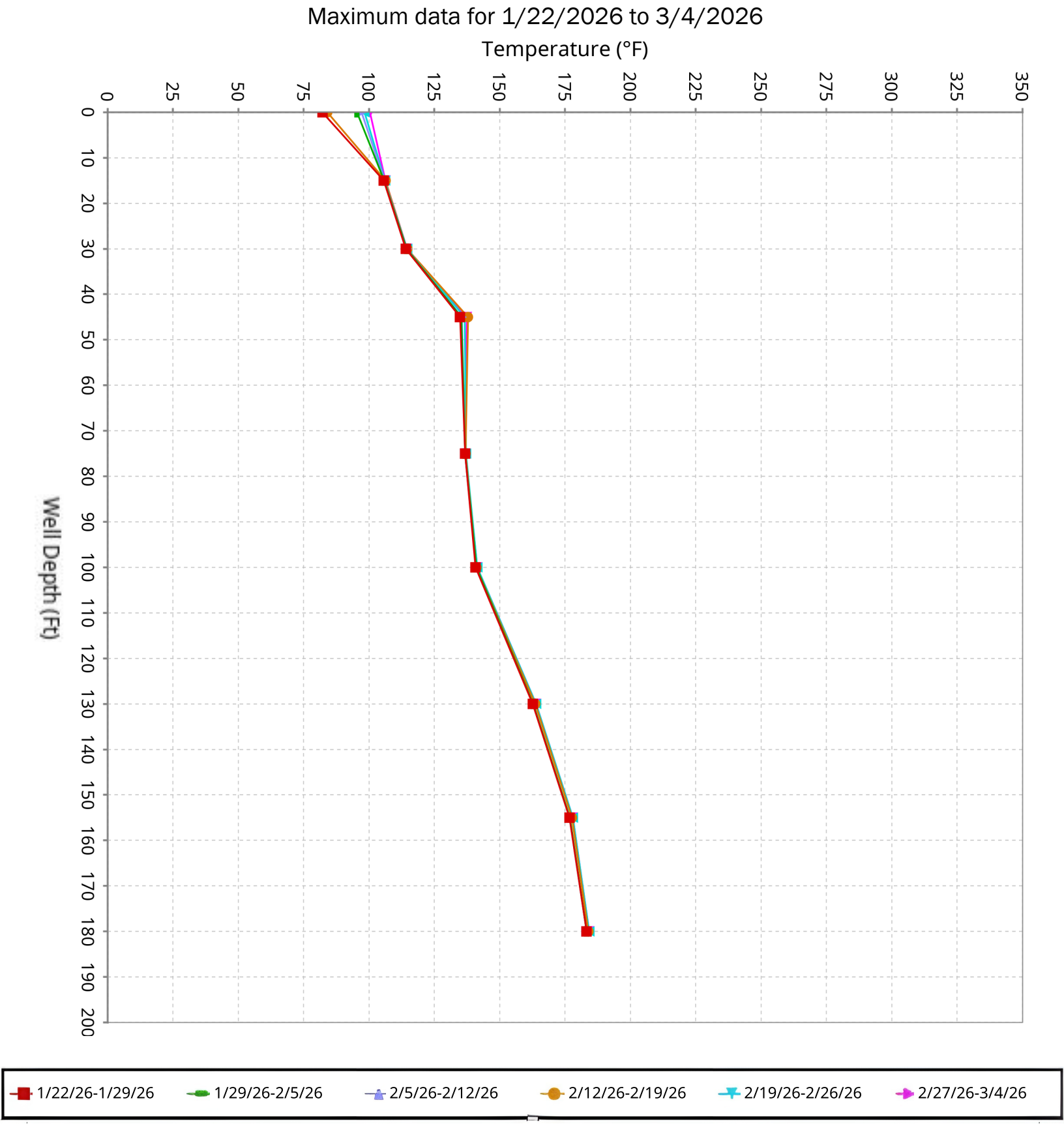

SCS ENGINEERS

Vertical Temperature Profiles from Temperature Probes at Chiquita Landfill for TP-38

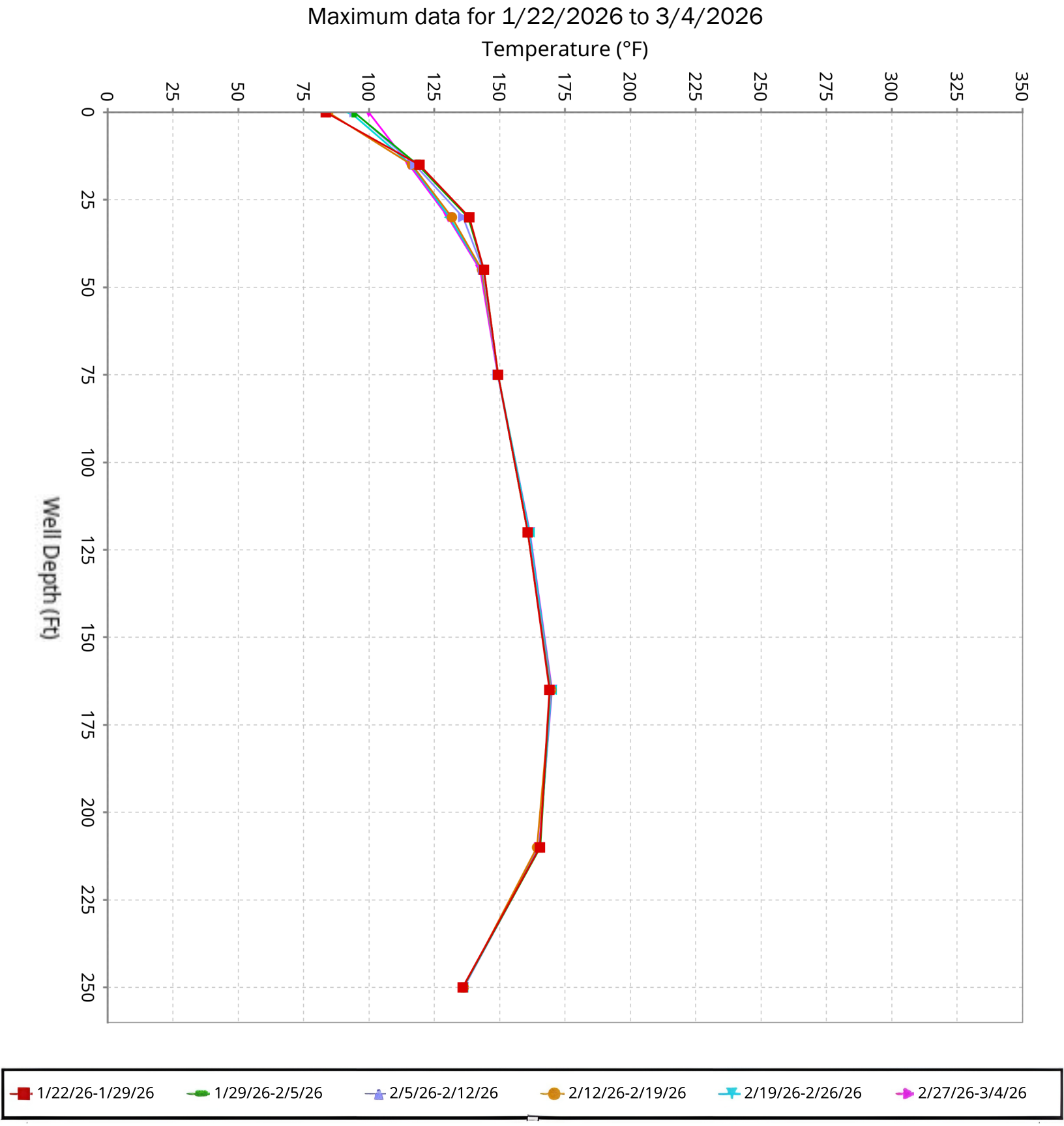

SCS ENGINEERS

Vertical Temperature Profiles from Temperature Probes at Chiquita Landfill for TP-39

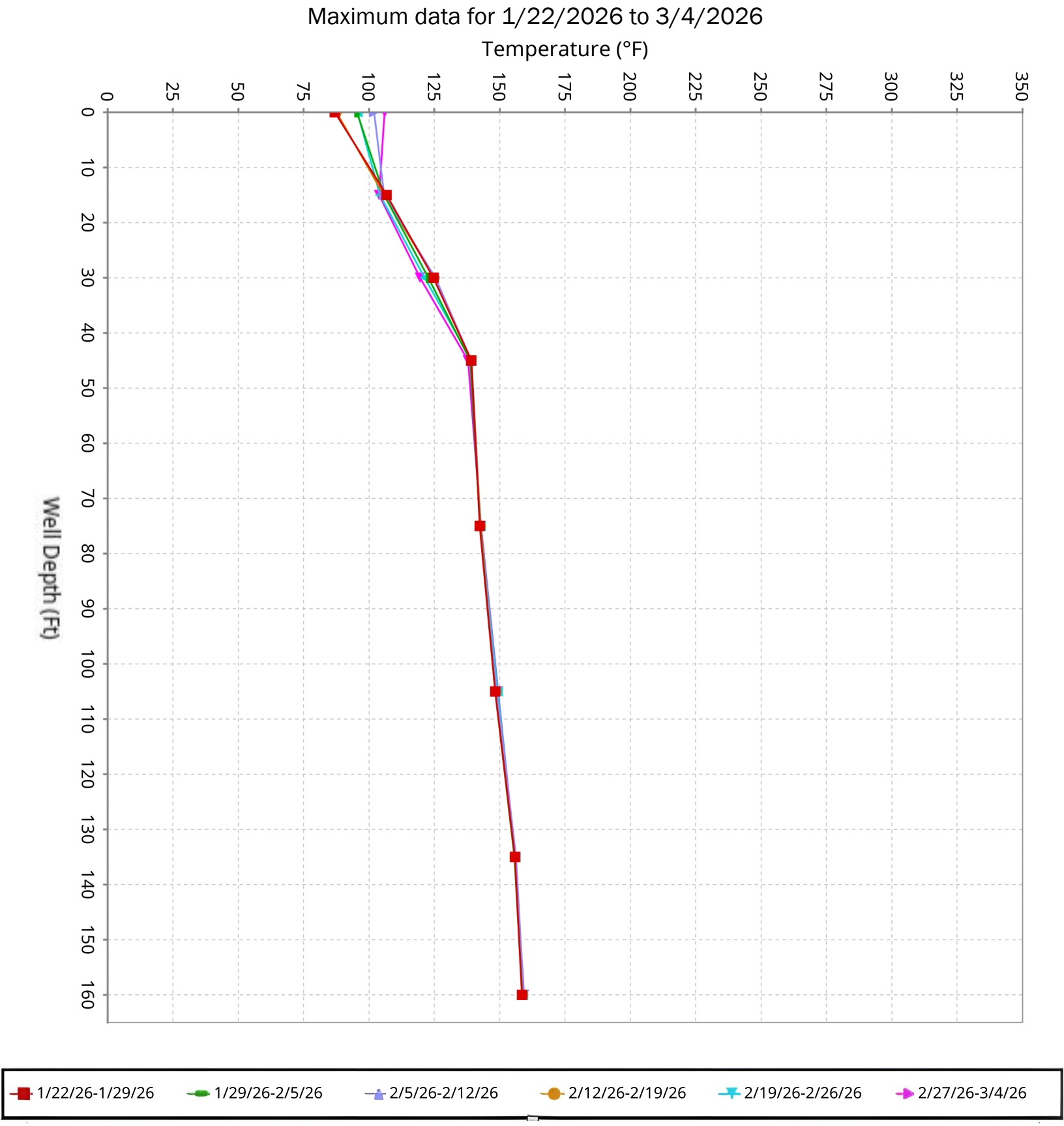

SCS ENGINEERS

Vertical Temperature Profiles from Temperature Probes at Chiquita Landfill for TP-40

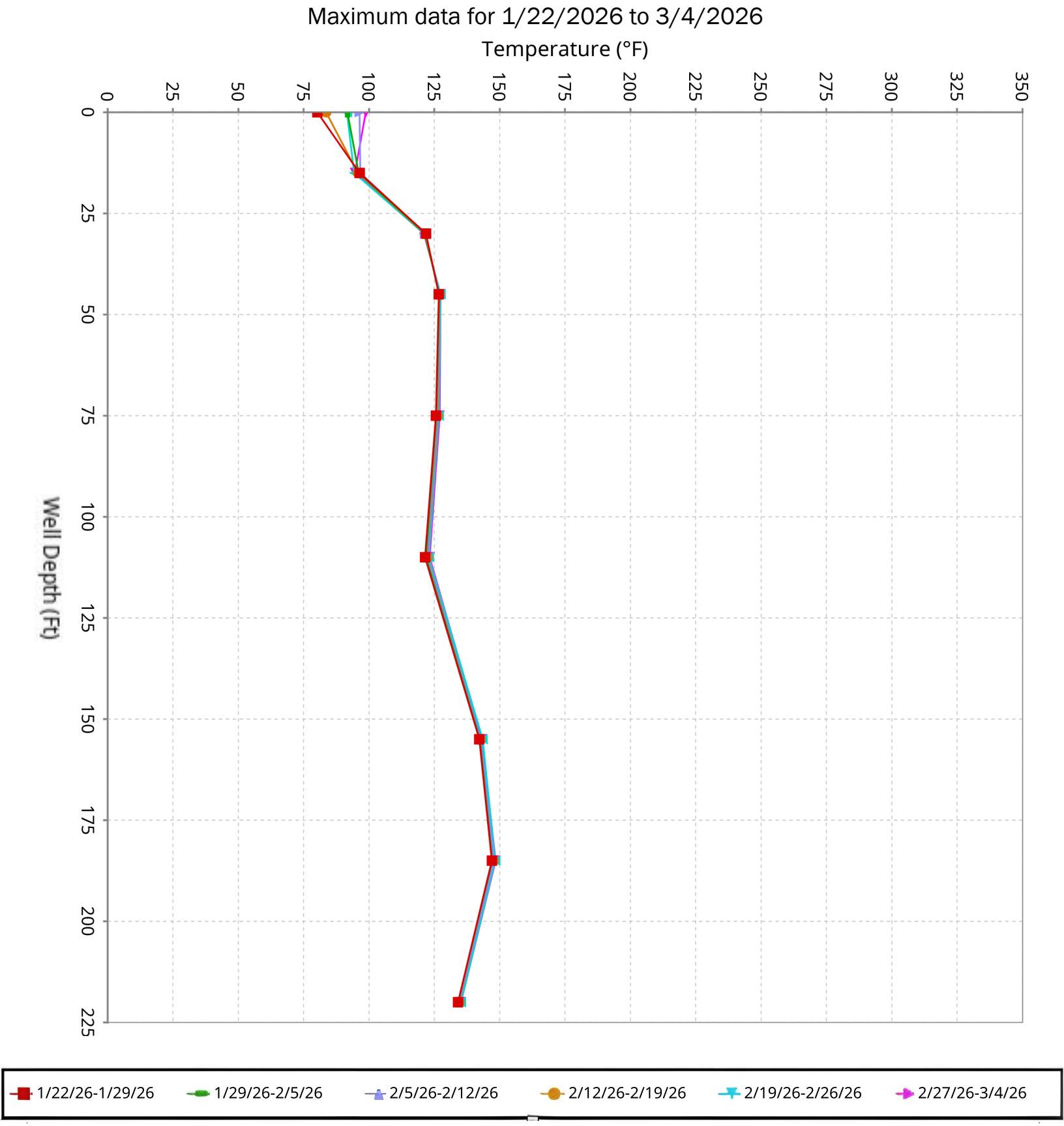

SCS ENGINEERS

Maximum Vertical Temperature Map from Temperature Probes at Chiquita Landfill

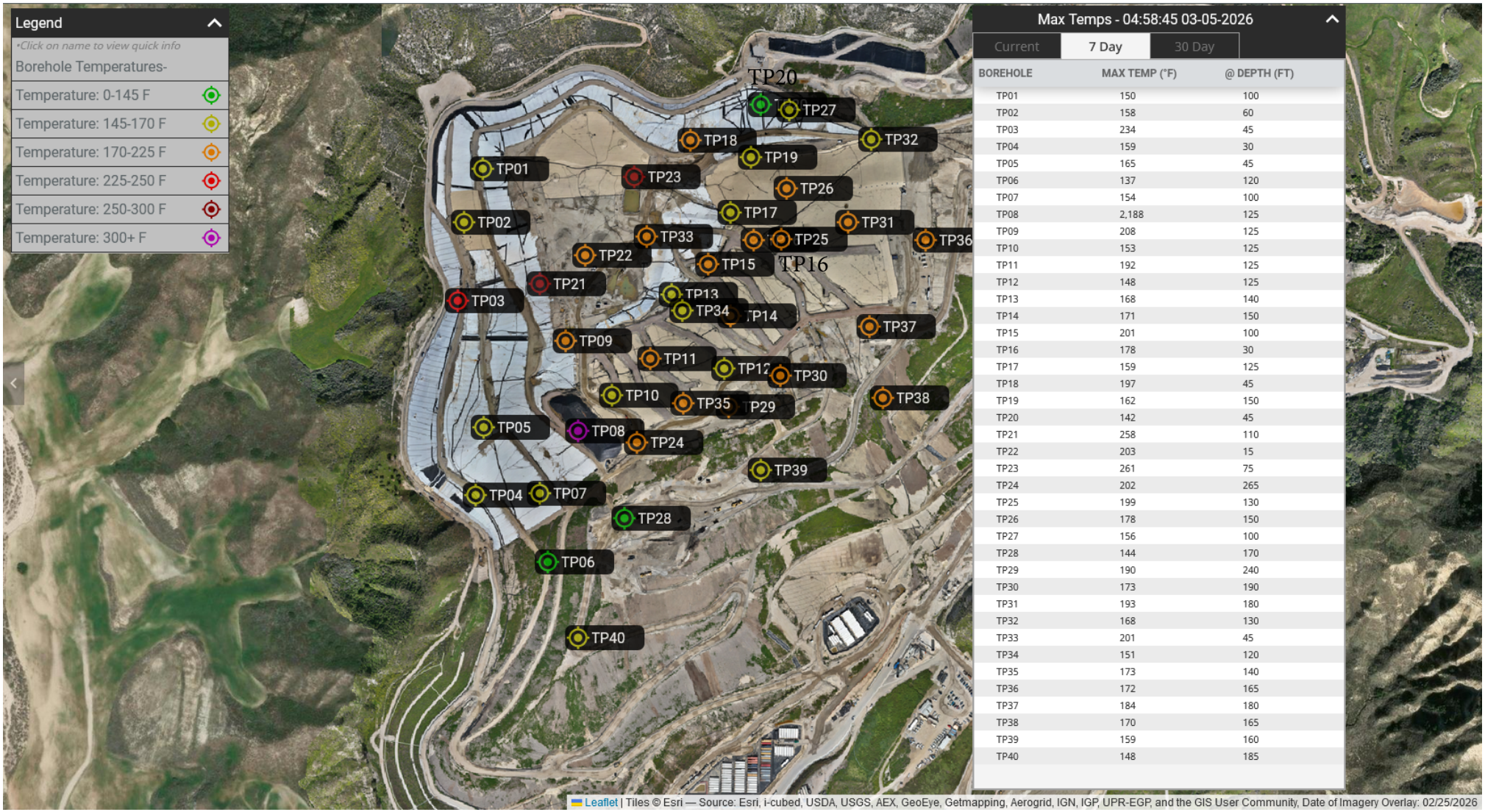

Max Temps - 04:58:45 03-05-2026

Current | 7 Day | 30 Day

BOREHOLE	MAX TEMP (°F)	@ DEPTH (FT)
TP01	150	100
TP02	158	60
TP03	234	45
TP04	159	30
TP05	165	45
TP06	137	120
TP07	154	100
TP08	2,188	125
TP09	208	125
TP10	153	125
TP11	192	125
TP12	148	125
TP13	168	140
TP14	171	150
TP15	201	100
TP16	178	30
TP17	159	125
TP18	197	45
TP19	162	150
TP20	142	45
TP21	258	110
TP22	203	15
TP23	261	75
TP24	202	265
TP25	199	130
TP26	178	150
TP27	156	100
TP28	144	170
TP29	190	240
TP30	173	190
TP31	193	180
TP32	168	130
TP33	201	45
TP34	151	120
TP35	173	140
TP36	172	165
TP37	184	180
TP38	170	165
TP39	159	160
TP40	148	185

*TP-08 reported maximum values of 2,188 degrees F on March 3rd through 4th, 2026. These readings are erroneous due to the 125-foot thermocouple being evaluated for repair.

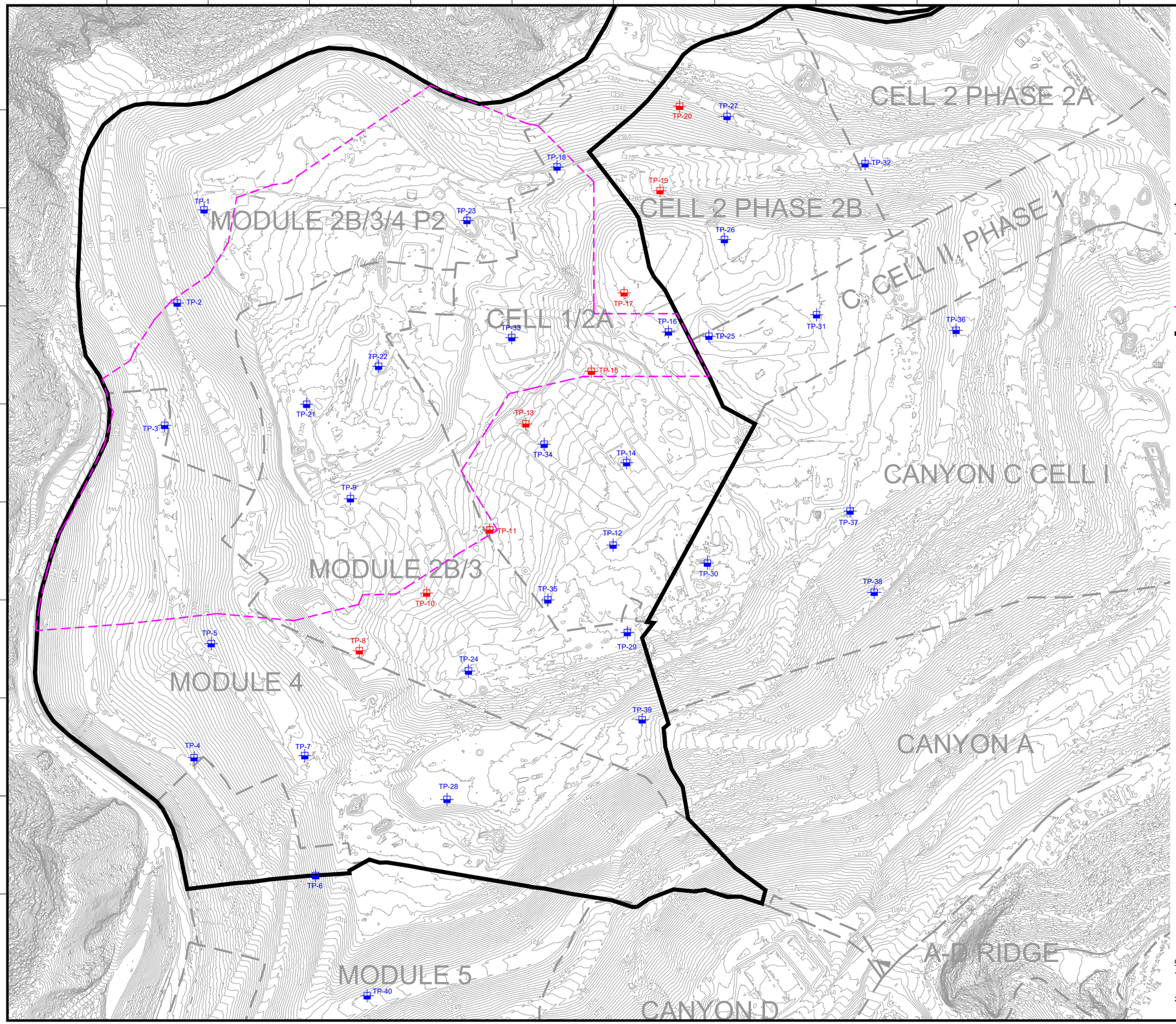

N

GRAPHIC SCALE

130 65 0 130 260 390

SCALE: 1"=130'

LEGEND

1150	EXISTING TOPOGRAPHIC CONTOUR
	EXISTING CELL LIMITS (APPROXIMATE)
TP-XX	INSTALLED TEMPERATURE PROBES - STANDALONE
TP-XX	INSTALLED TEMPERATURE PROBES - INSTALLED WITHIN WELL CASING
	REACTION AREA BOUNDARY (APPROXIMATE) - BASED ON DATA REVIEW
	REACTION AREA BOUNDARY - CONDITION 9A

GENERAL DRAWING NOTES:

1. EXISTING TOPOGRAPHIC SURVEY INFORMATION SHOWN WAS PROVIDED BY PROPELLER. AERIAL PHOTOGRAPHY DATED JANUARY 28, 2026.
2. NORTH ARROW SHOWN HERE IS REFERENCE TO THE CALIFORNIA STATE PLANE ZONE V COORDINATE SYSTEM, NAD 83.

NO.	REVISION	DATE

SHEET TITLE: EXISTING TEMPERATURE PROBE MAP

PROJECT TITLE: CHIQUITA CANYON LANDFILL CASTAIC, CALIFORNIA

CLIENT: CHIQUITA CANYON LANDFILL CASTAIC, CALIFORNIA

SCS ENGINEERS
ENVIRONMENTAL CONSULTANTS
3900 KILROY AIRPORT WAY, SUITE 300
LONG BEACH, CA 90806
PH. (562) 426-9544

PROJ. NO. 01204123.41 | DWN. BY: - | ACAD TILE: - | DSN. BY: - | CHK. BY: - | APP. BY: -

DATE: 02/10/2026

SCALE: AS SHOWN

SHEET: 1

N:\CAD\ASBUILT – MASTERS\CHIQUITA\GCCS\2026 ACAD\2026 CCLF Existing Temperature Probe Map_2026-02-10.dwg Feb 12, 2026 – 6:05pm By: wchaley

Solid Waste Borehole Maximum Temperature Profiles Over 6 Weeks

for 1/29/2026 to 3/11/2026

SCS ENGINEERS

07224053.00 | March 12, 2026

274 Granite Run Drive
Lancaster, PA 17601
717-550-6330

From March 5, 2026, through March 11, 2026, there was one recorded temperature increase that triggered the notification limits set forth in the LEA's October 4, 2024 letter.

Chiquita provides the following updates:

- TP-08
  - The 125-foot thermocouple went offline on March 3rd and TP-8 was offline between March 6th and March 9th for evaluation and maintenance. Upon removing the thermocouples, the casing for TP-08 was found to be damaged due to differential settlement beyond 45-feet, thus preventing the installation of the 100-foot, 125-foot, and 150-foot thermocouples. The 15-foot, 30-foot, and 45-foot thermocouples are active and reporting data.
  - The 45-foot thermocouple remained consistent with previous recorded temperatures.
  - The 125-foot thermocouple went offline on March 3rd and will be evaluated for repair or replacement within the next calendar week.
  - The 150-foot thermocouple showed an anomalous single hour reading of 207°F on February 4th and then returned to temperatures consistent with previous recorded temperatures.
- TP-17
  - The 30-foot thermocouple showed an increase in maximum temperature of 13°F from 140° F to 153°F from March 5th to March 11th.

- TP-23
  - TP-23 reported maximum values of 2508°F on February 25th, and was taken offline for pumping liquids from the probe casing prior to thermocouples being re-installed causing the single day erroneous readings.

- TP-33
  - The 15-foot thermocouple remained consistent with previous recorded temperatures.
  - The 30-foot thermocouple remained consistent with previous recorded temperatures.

- TP-36
  - The 15-foot thermocouple remained consistent with previous recorded temperatures.

Vertical Temperature Profiles from Temperature Probes at Chiquita Landfill for TP-1

Maximum data for 1/29/2026 to 3/11/2026

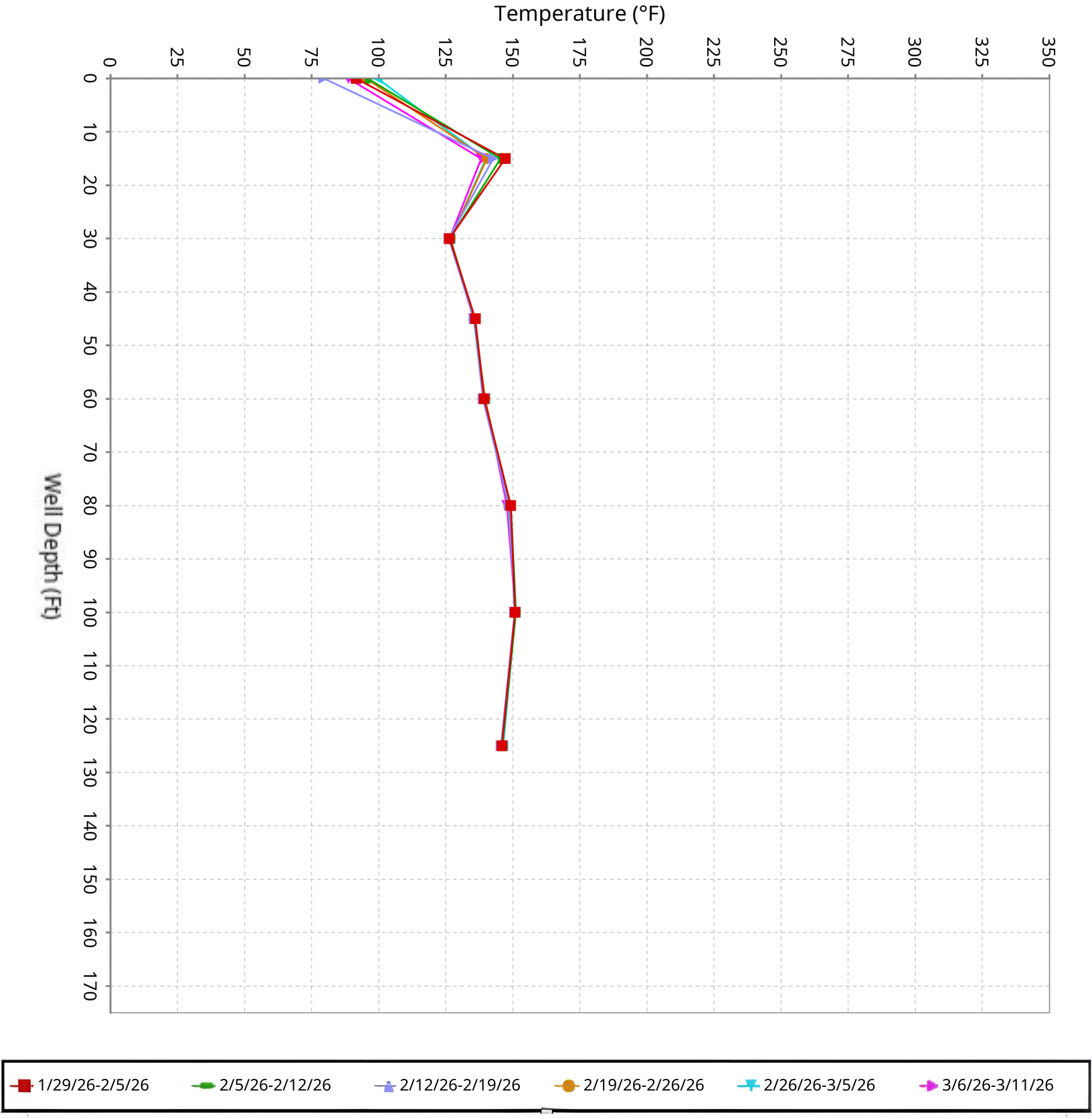

SCS ENGINEERS

Vertical Temperature Profiles from Temperature Probes at Chiquita Landfill for TP-2

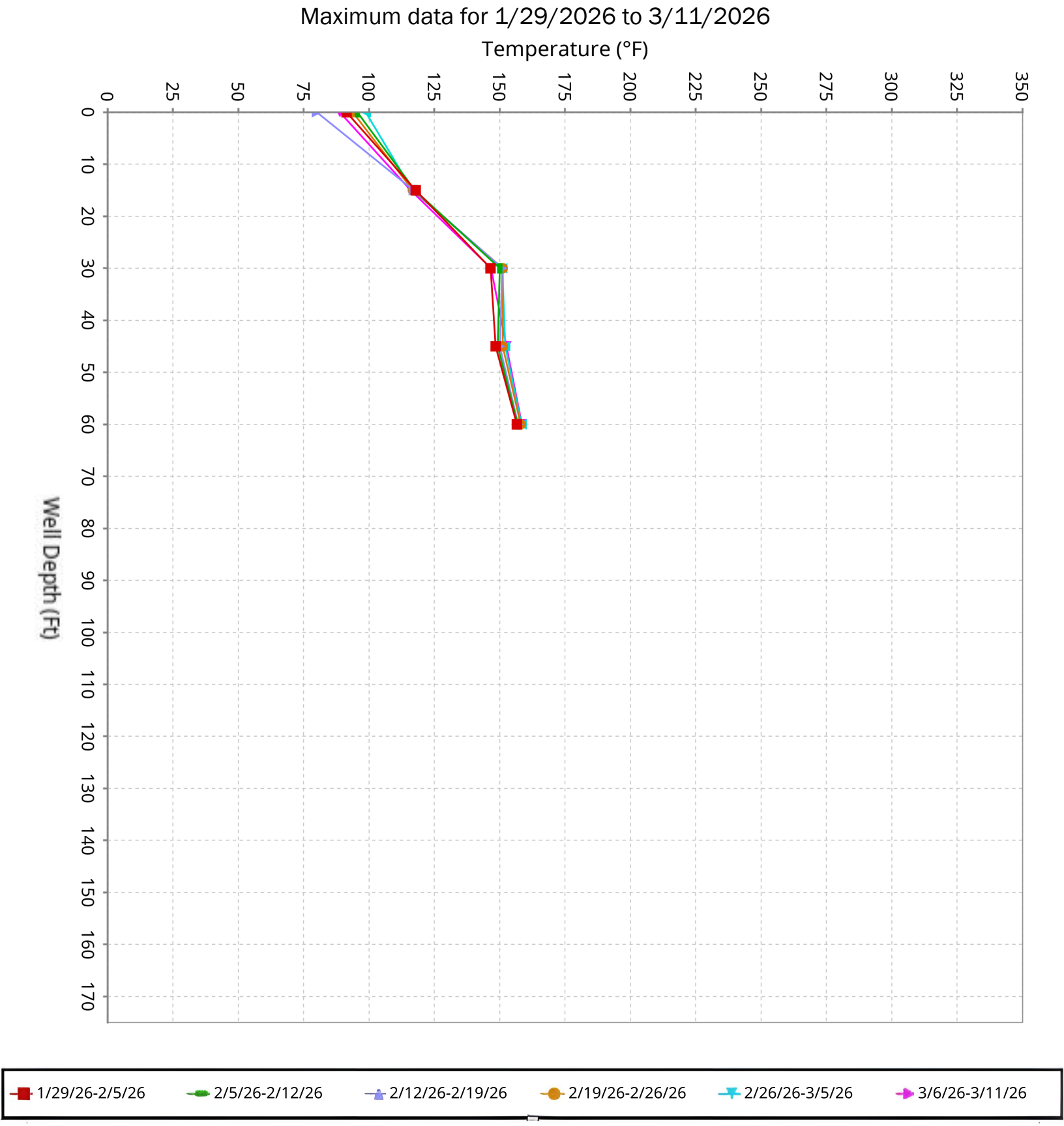

SCS ENGINEERS

Vertical Temperature Profiles from Temperature Probes at Chiquita Landfill for TP-3

Maximum data for 1/29/2026 to 3/11/2026

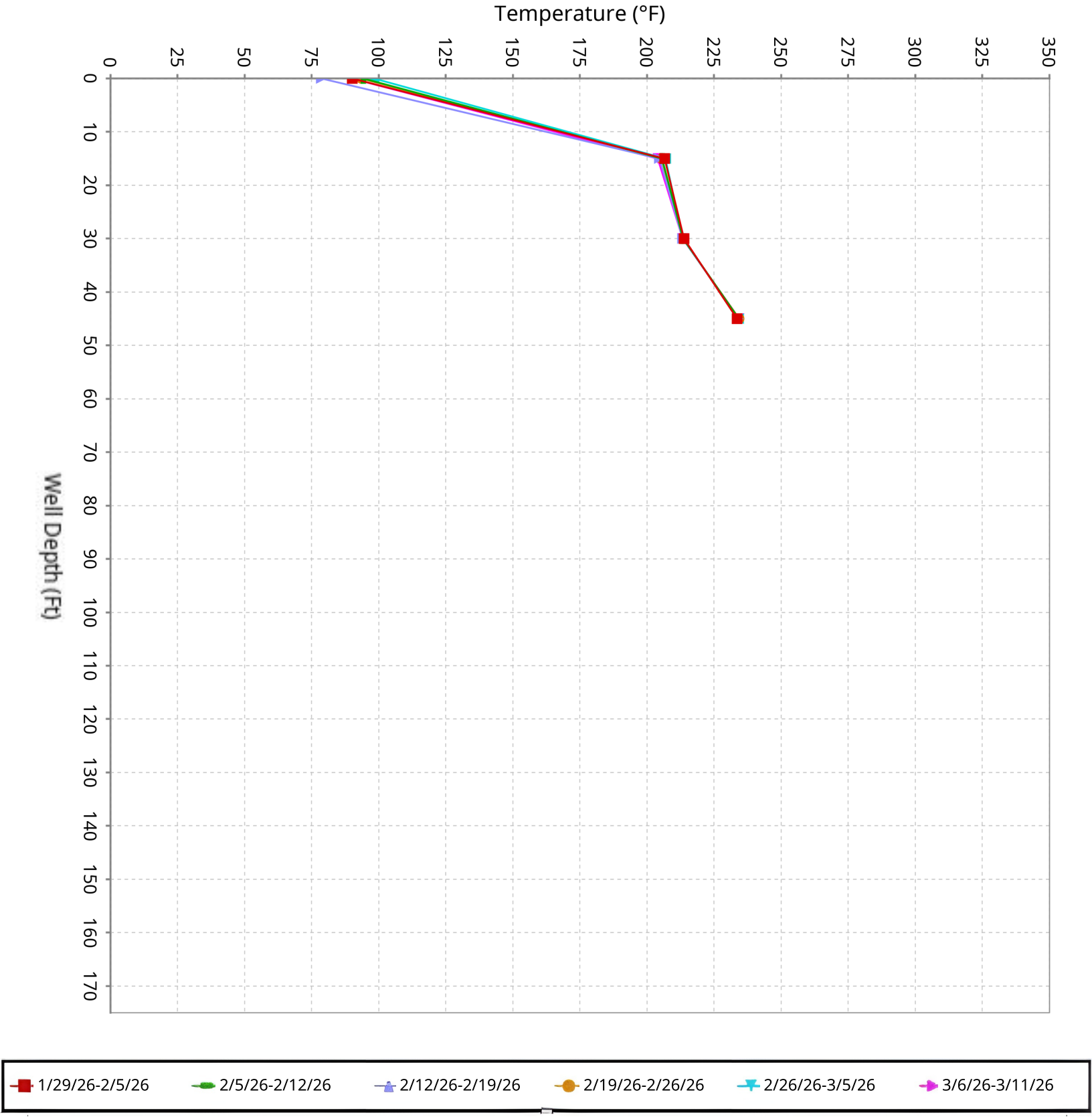

SCS ENGINEERS

Vertical Temperature Profiles from Temperature Probes at Chiquita Landfill for TP-4

Maximum data for 1/29/2026 to 3/11/2026

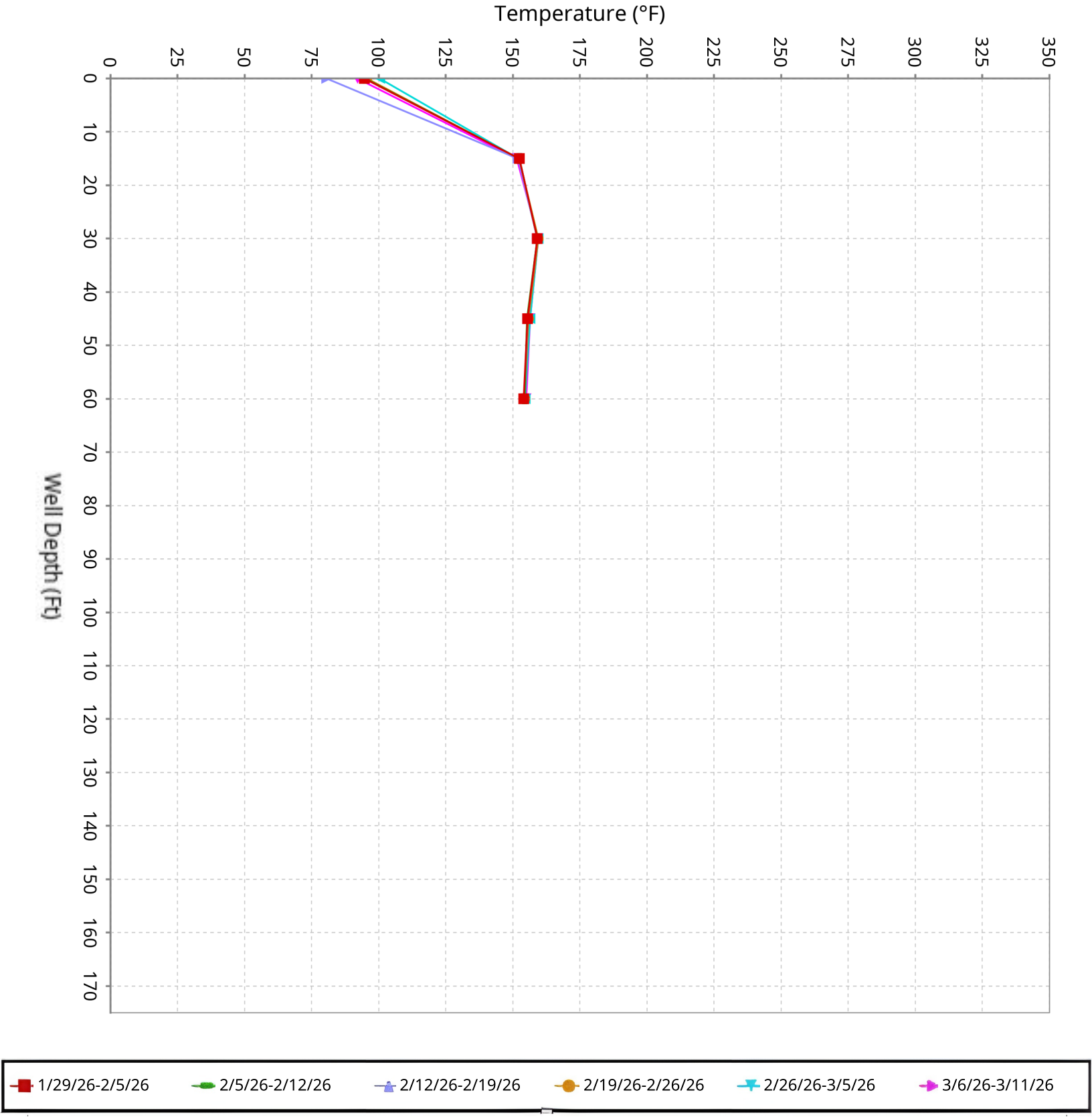

SCS ENGINEERS

Vertical Temperature Profiles from Temperature Probes at Chiquita Landfill for TP-5

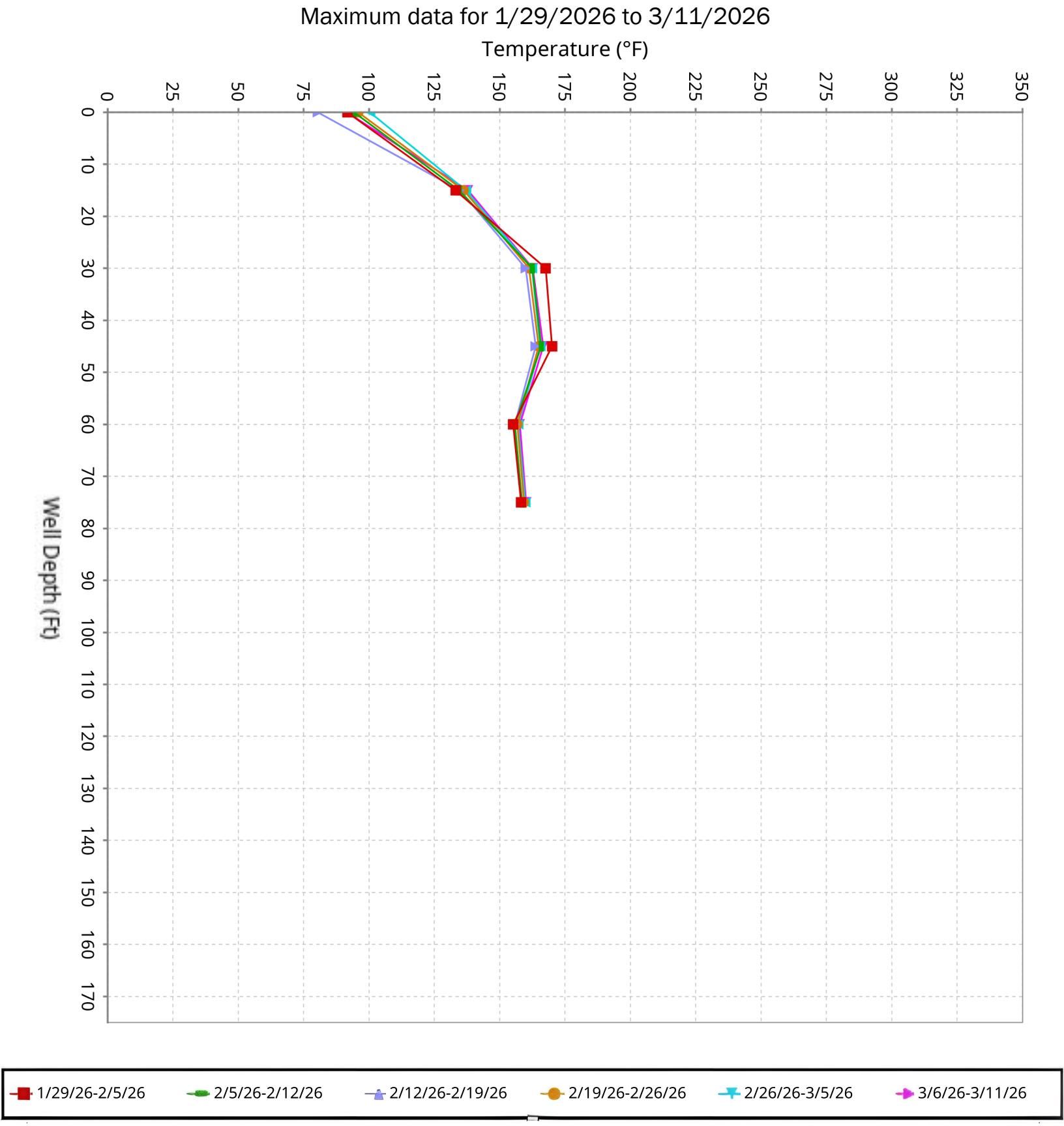

SCS ENGINEERS

Vertical Temperature Profiles from Temperature Probes at Chiquita Landfill for TP-6

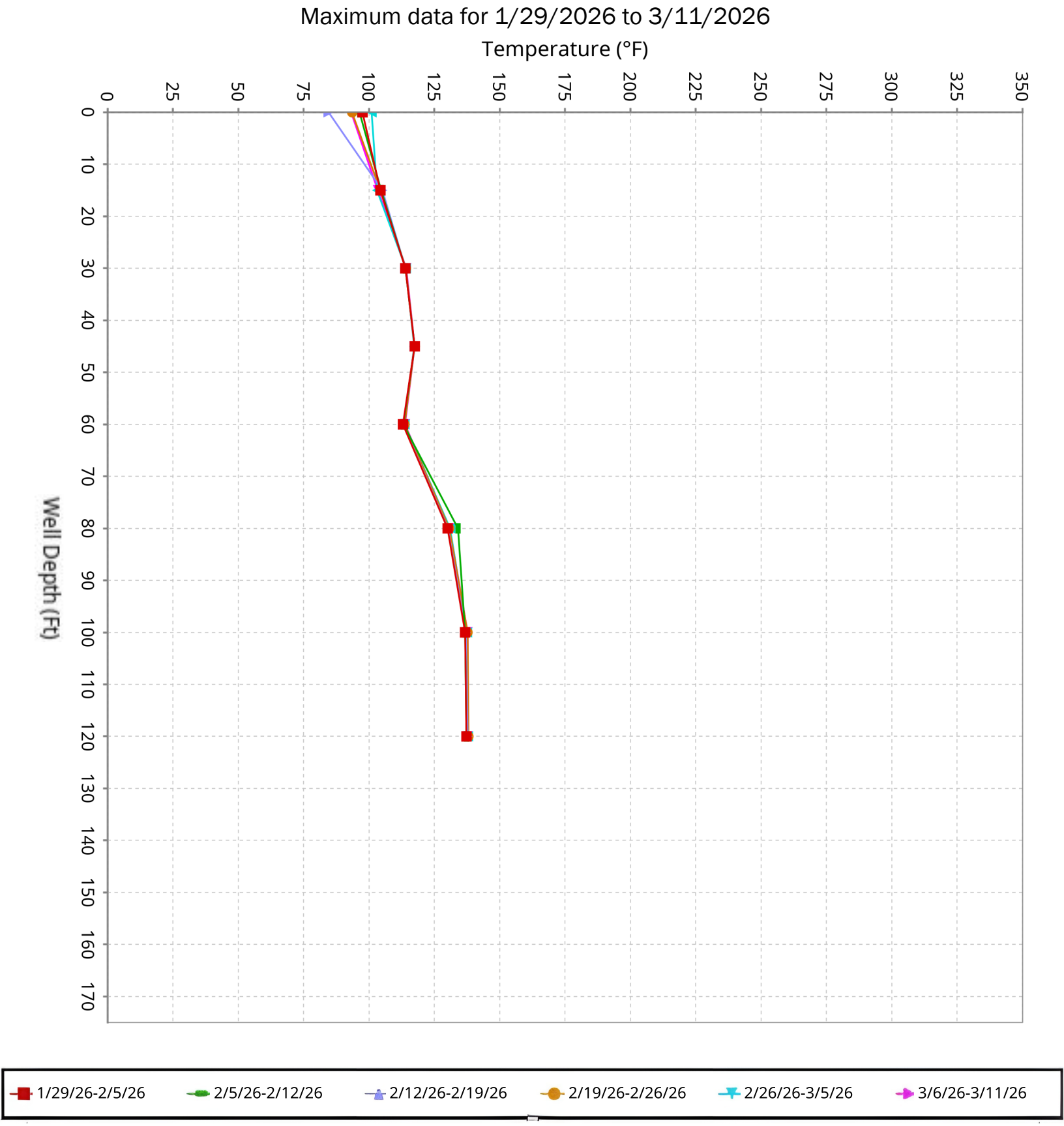

SCS ENGINEERS

Vertical Temperature Profiles from Temperature Probes at Chiquita Landfill for TP-7

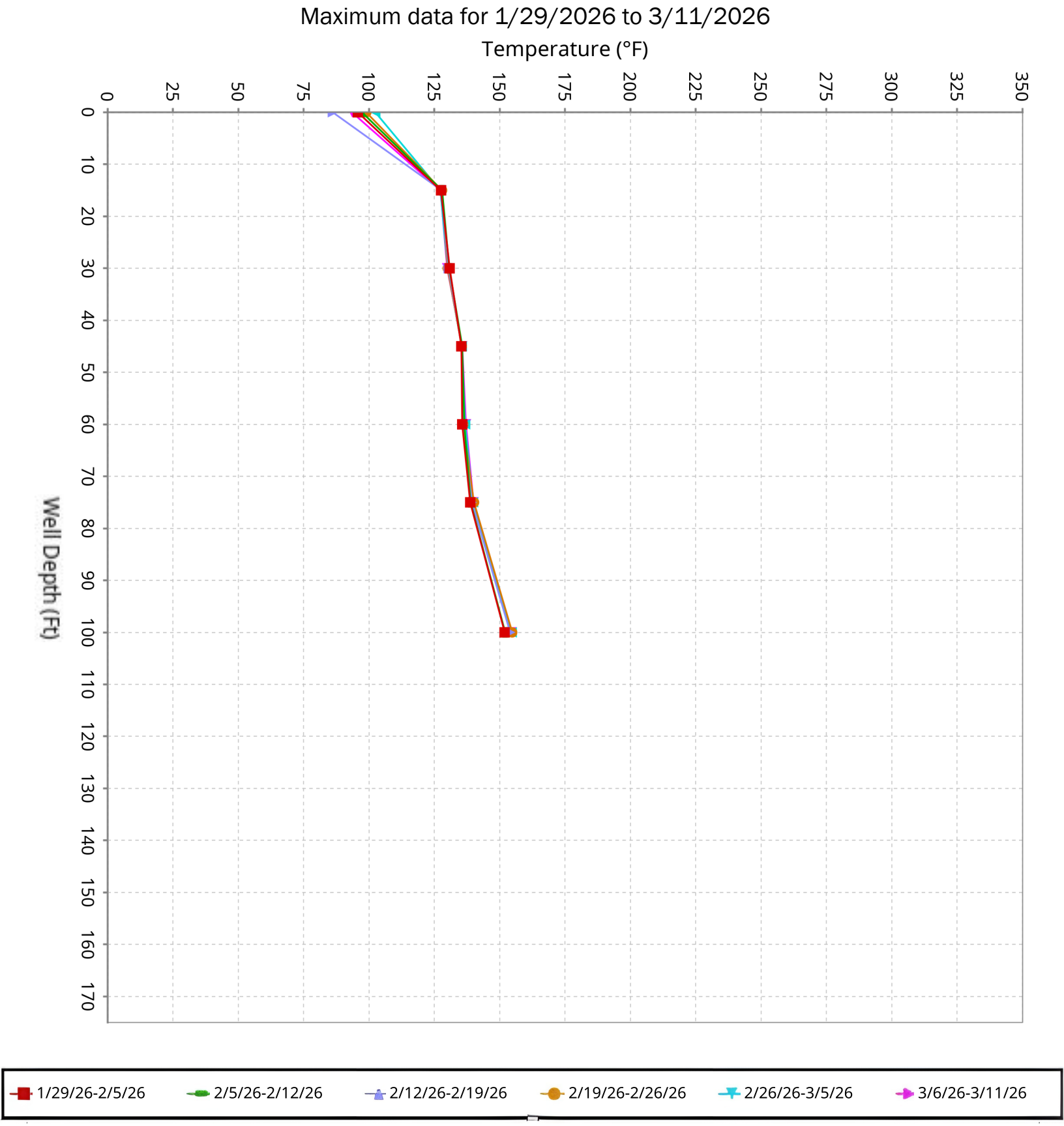

SCS ENGINEERS

Vertical Temperature Profiles from Temperature Probes at Chiquita Landfill for TP-8

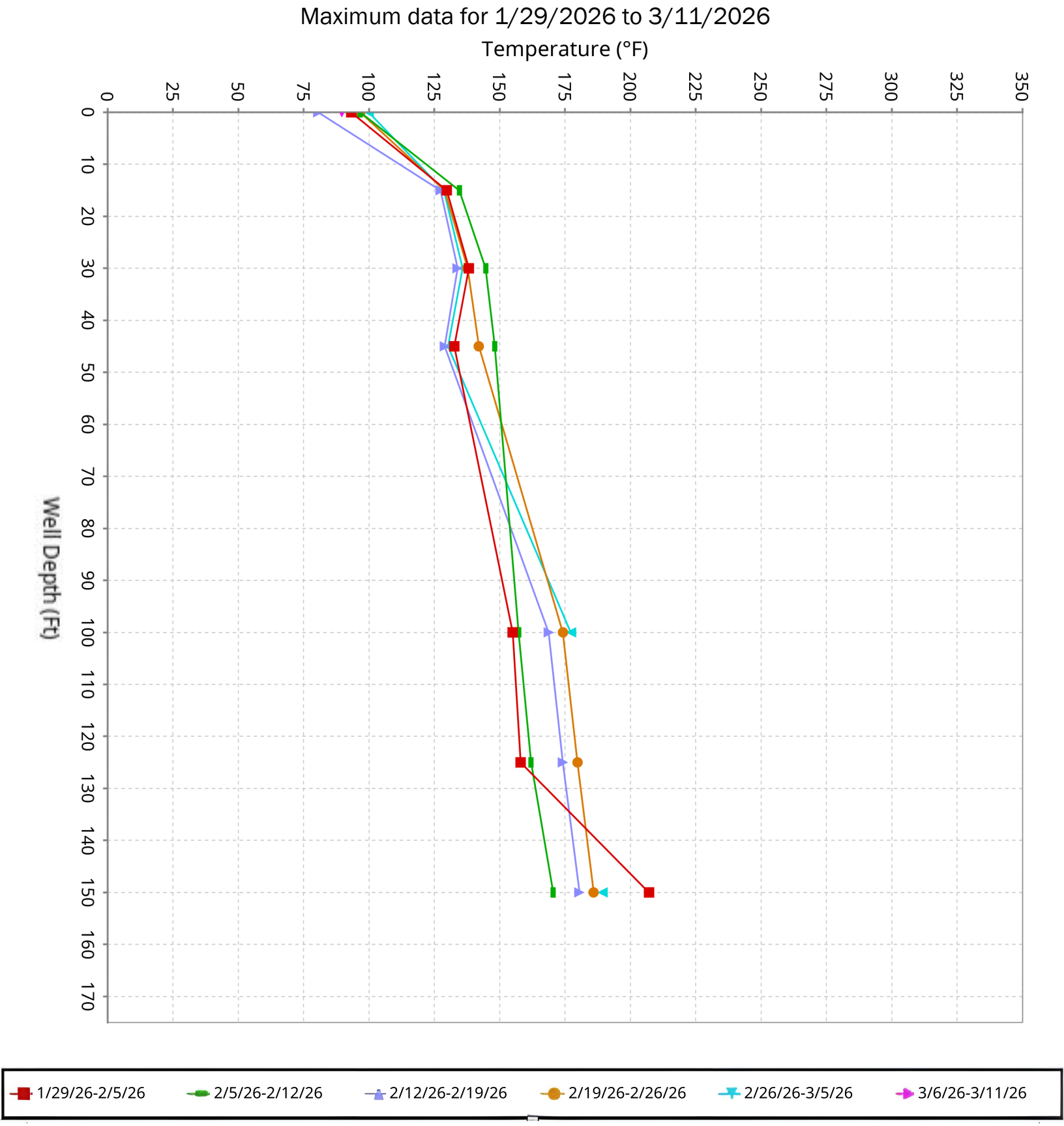

SCS ENGINEERS

Vertical Temperature Profiles from Temperature Probes at Chiquita Landfill for TP-9

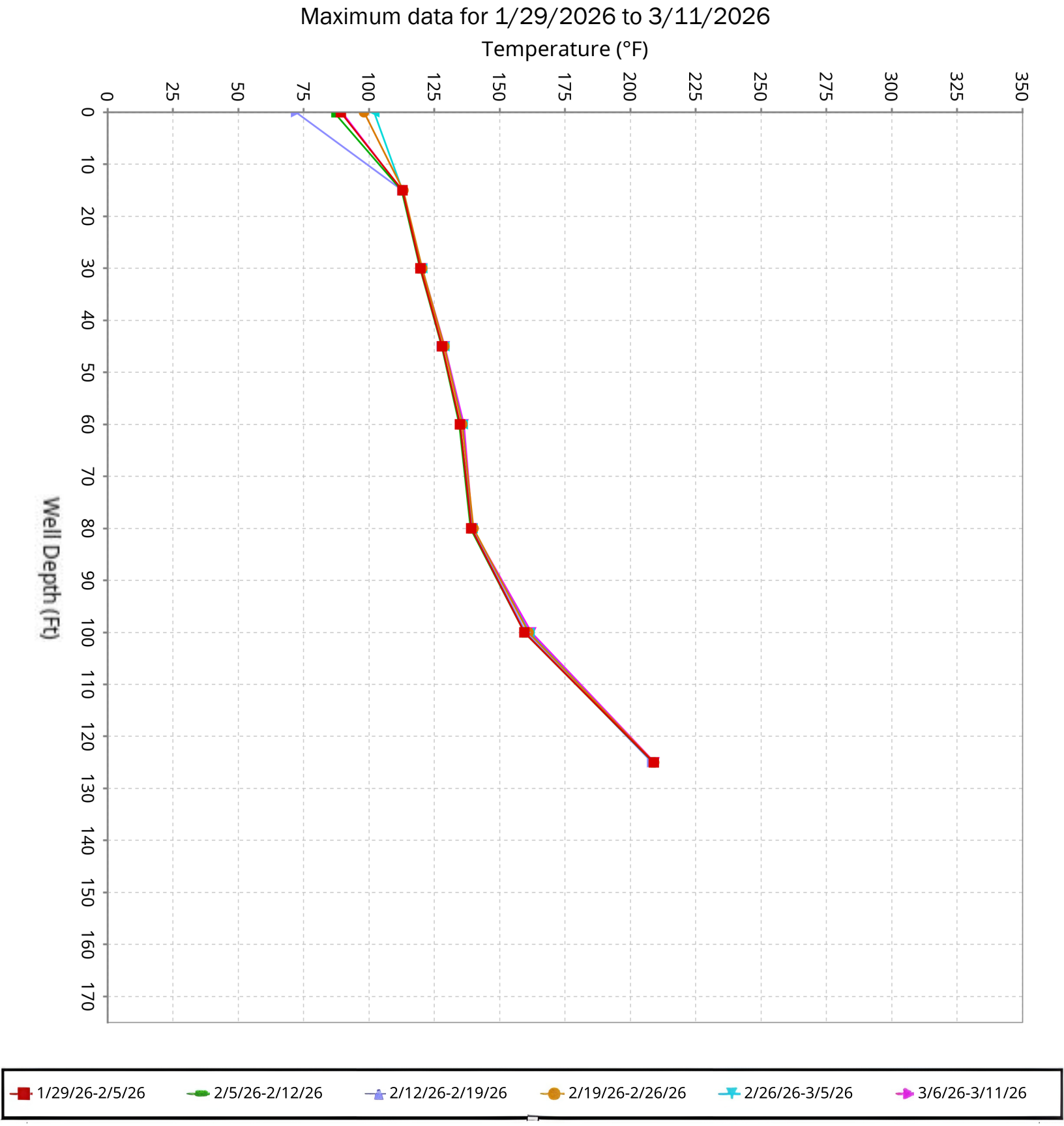

SCS ENGINEERS

Vertical Temperature Profiles from Temperature Probes at Chiquita Landfill for TP-10

Maximum data for 1/29/2026 to 3/11/2026

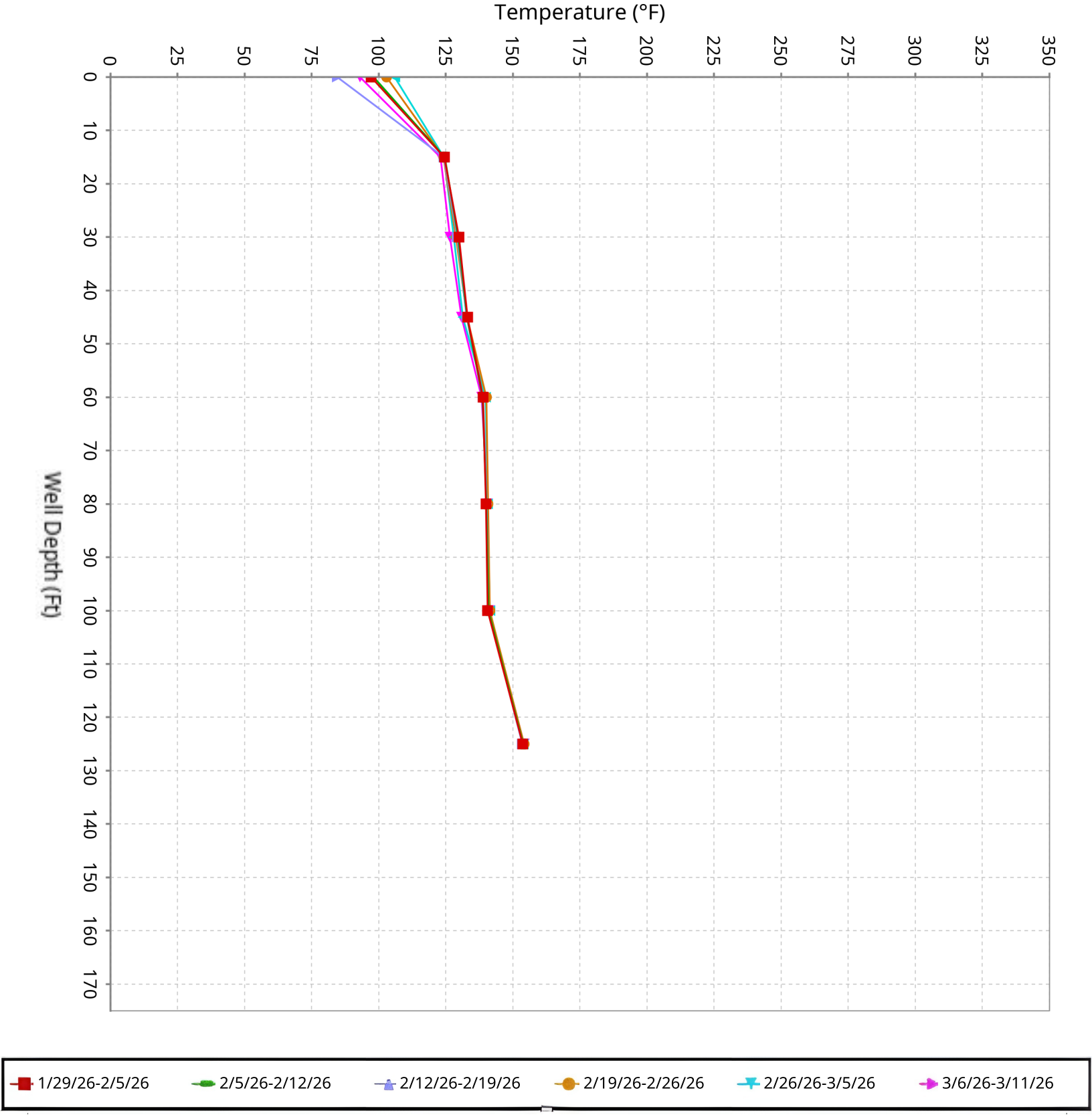

SCS ENGINEERS

Vertical Temperature Profiles from Temperature Probes at Chiquita Landfill for TP-11

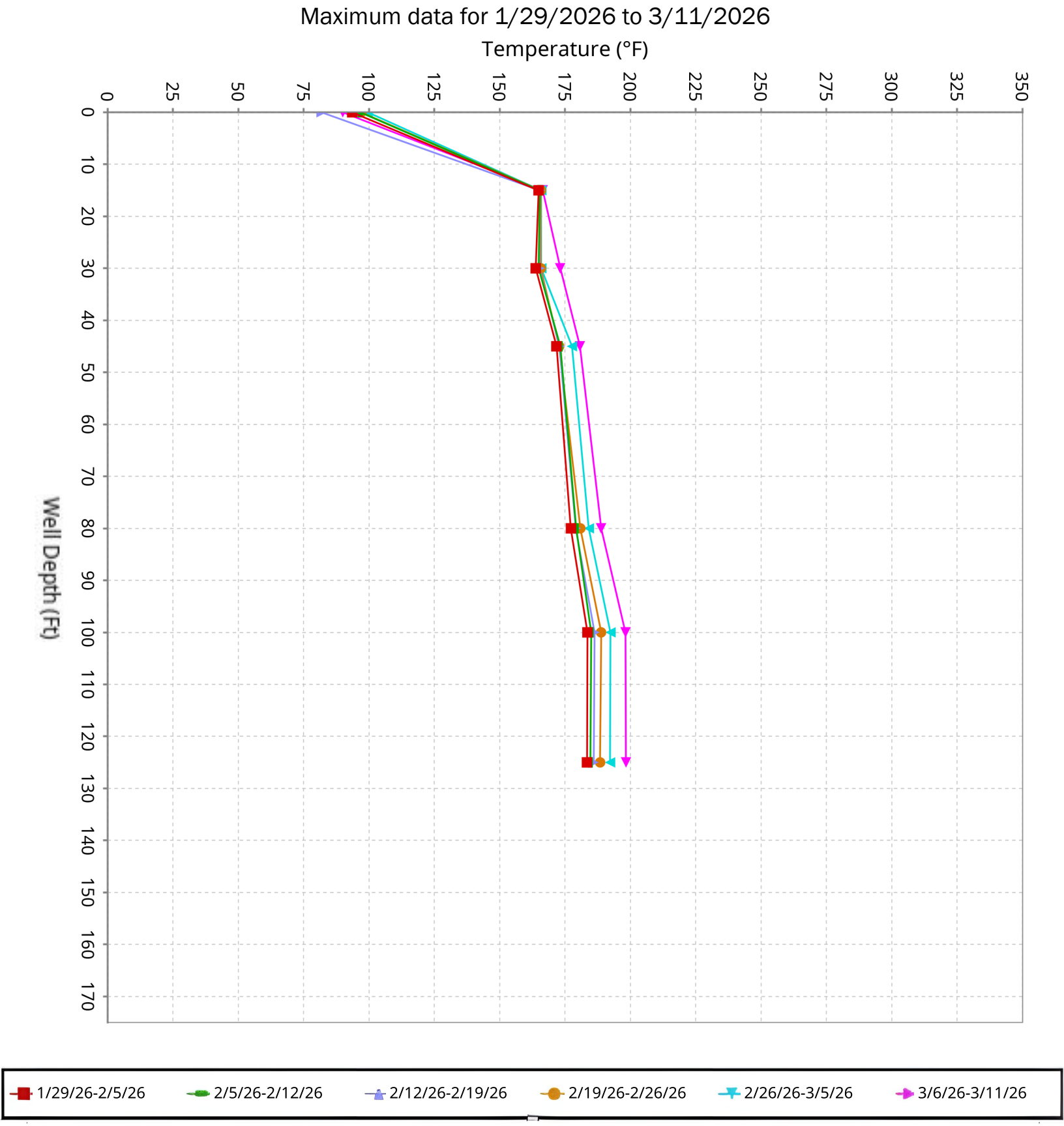

SCS ENGINEERS

Vertical Temperature Profiles from Temperature Probes at Chiquita Landfill for TP-12

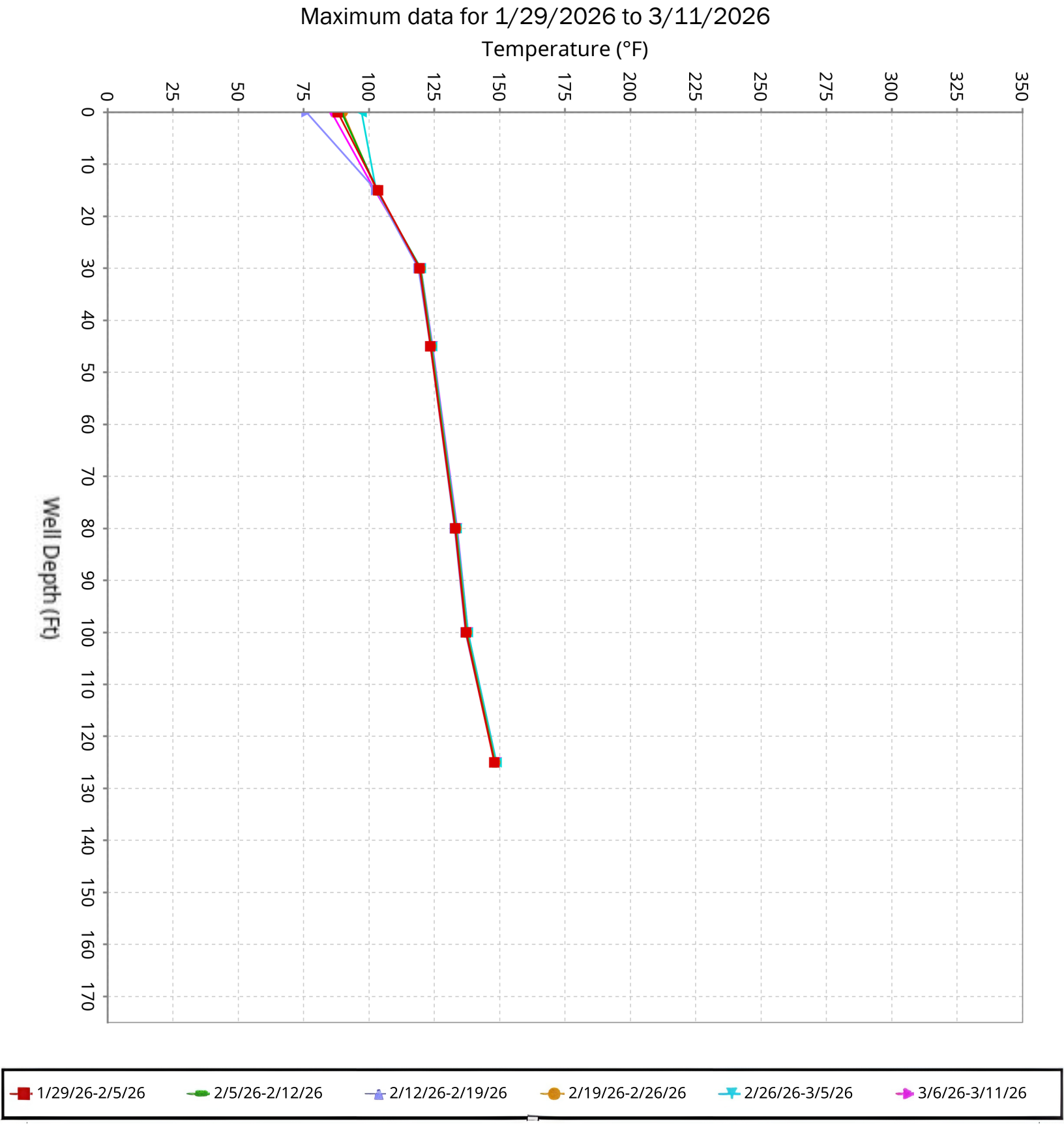

SCS ENGINEERS

Vertical Temperature Profiles from Temperature Probes at Chiquita Landfill for TP-13

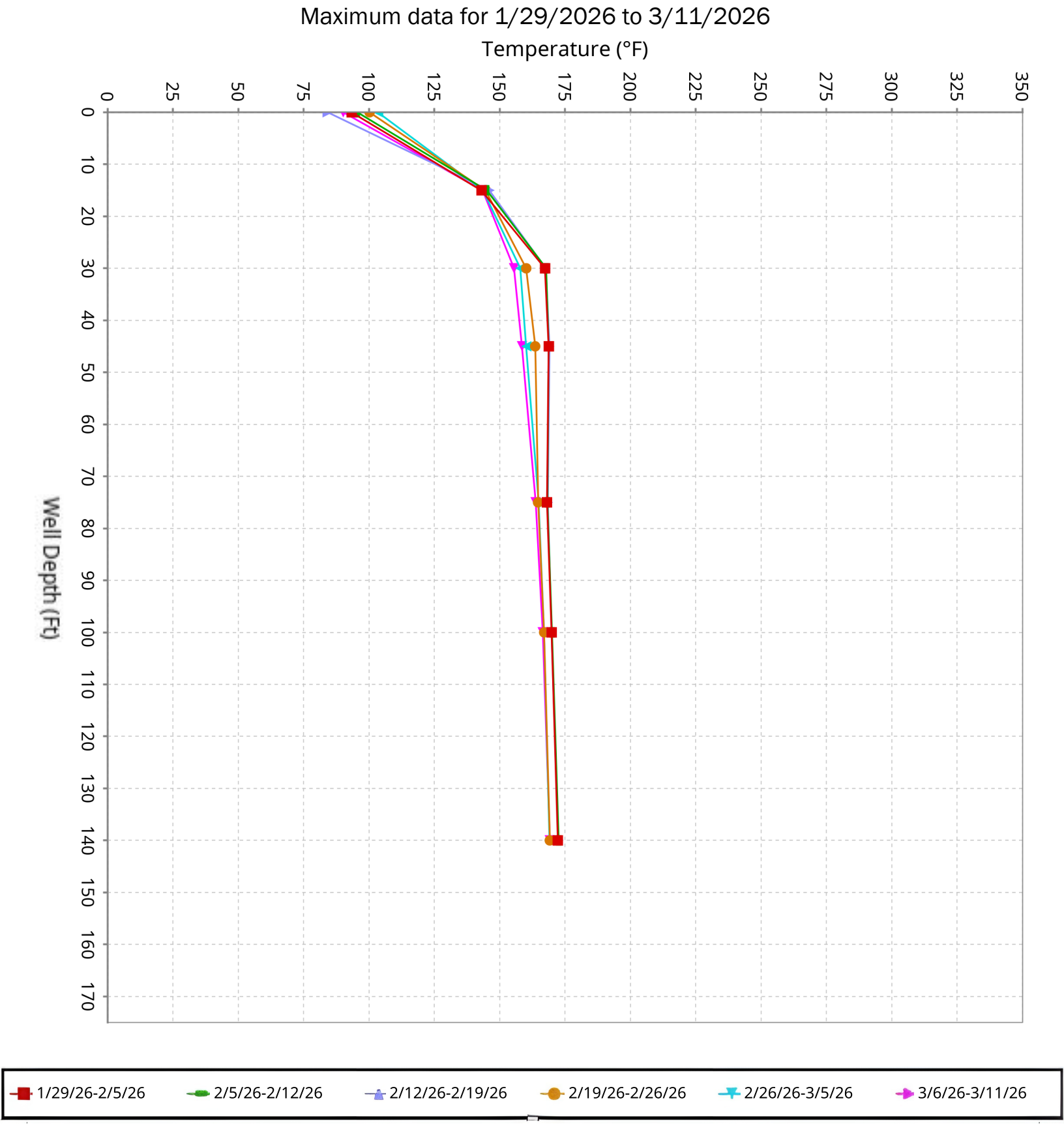

SCS ENGINEERS

Vertical Temperature Profiles from Temperature Probes at Chiquita Landfill for TP-14

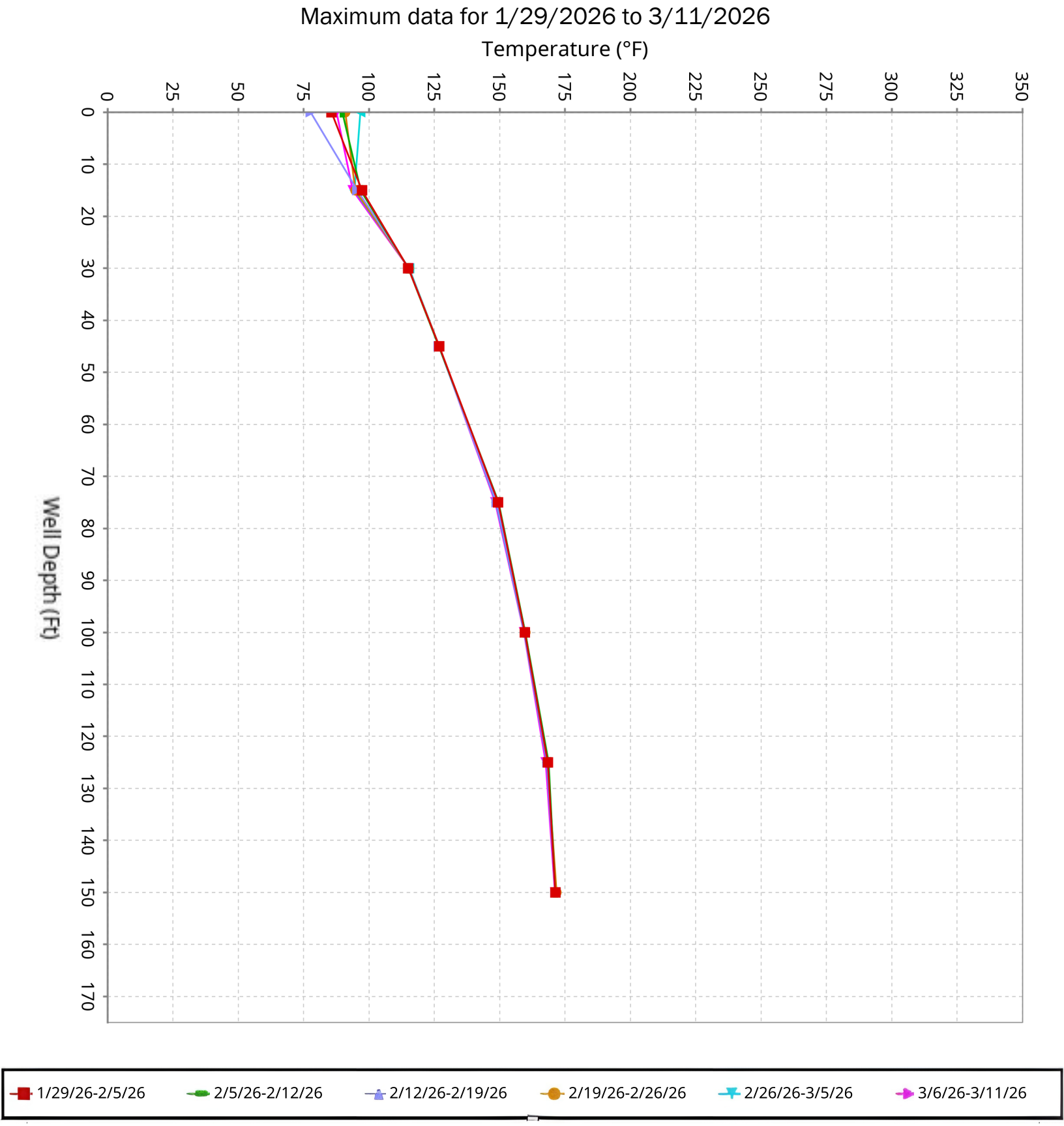

SCS ENGINEERS

Vertical Temperature Profiles from Temperature Probes at Chiquita Landfill for TP-15

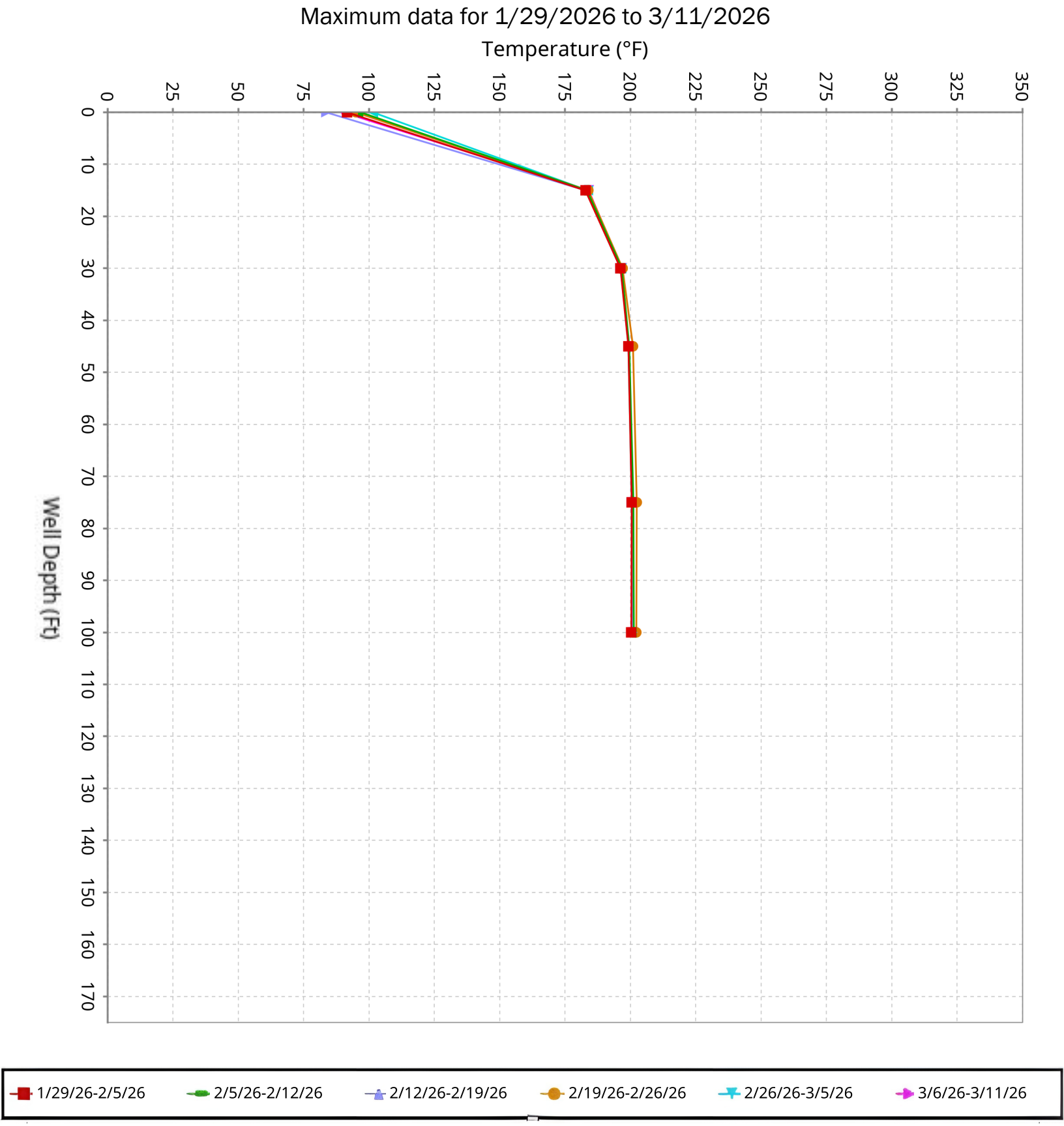

SCS ENGINEERS

Vertical Temperature Profiles from Temperature Probes at Chiquita Landfill for TP-16

Maximum data for 1/29/2026 to 3/11/2026

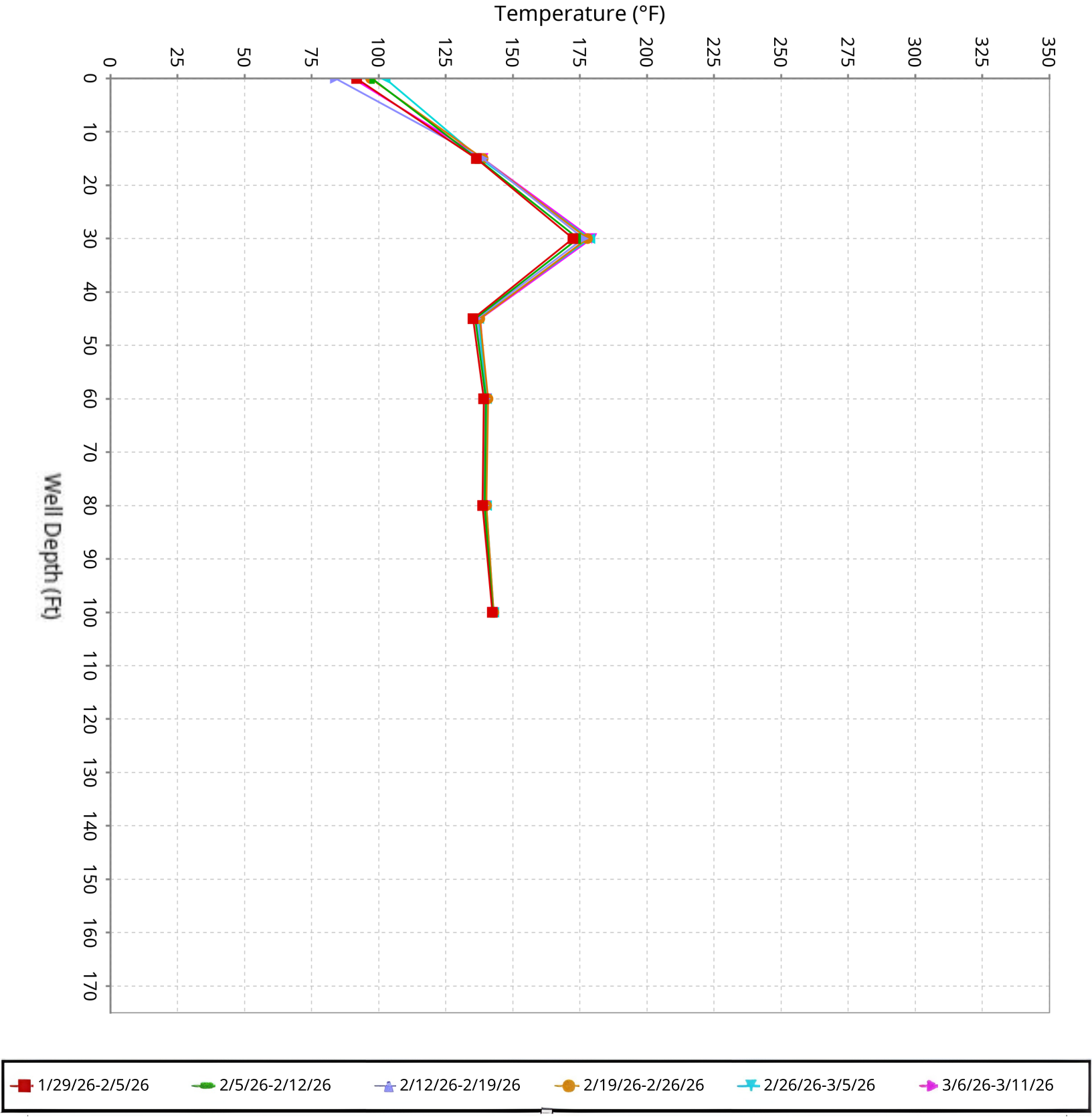

SCS ENGINEERS

Vertical Temperature Profiles from Temperature Probes at Chiquita Landfill for TP-17

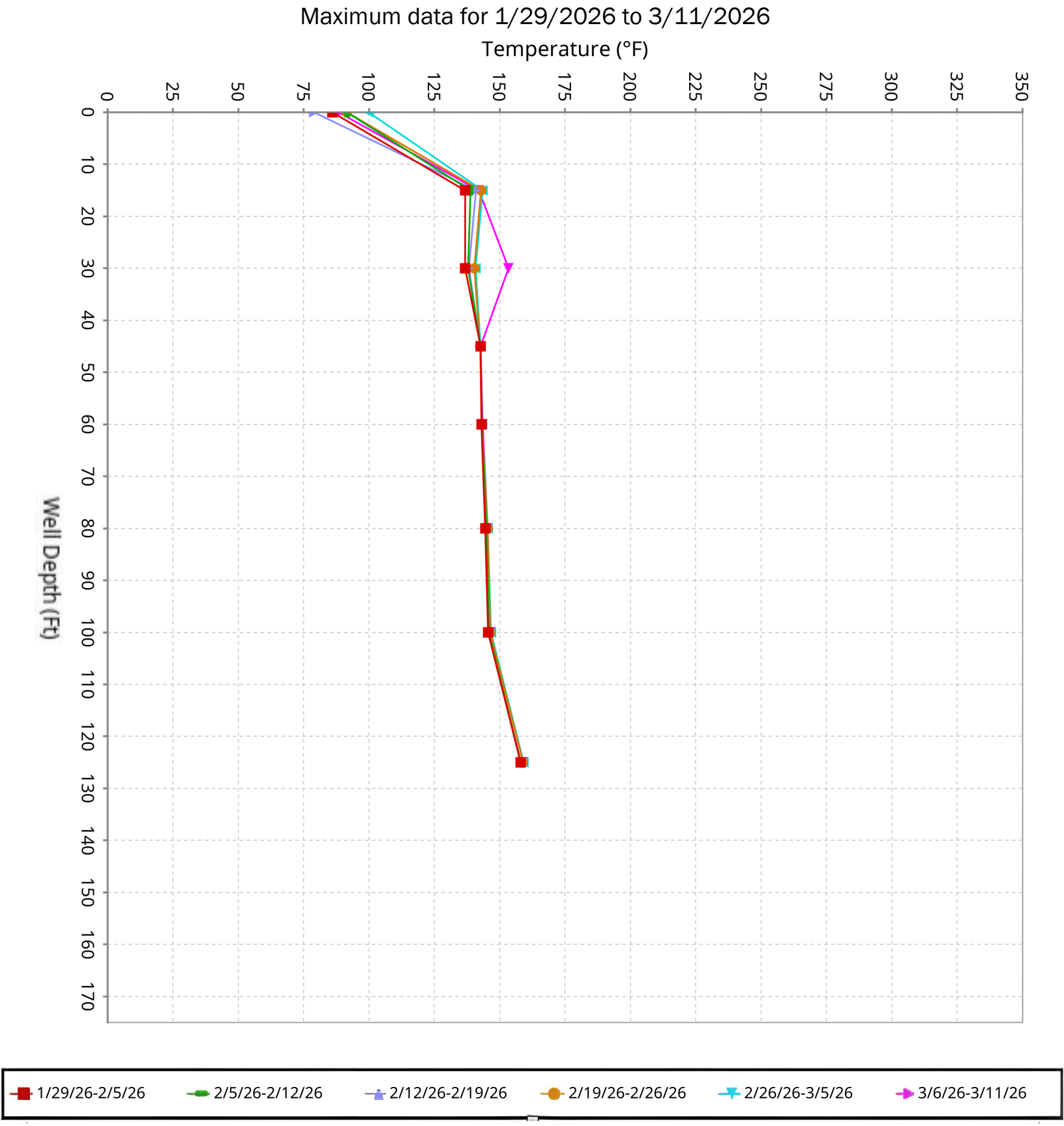

SCS ENGINEERS

Vertical Temperature Profiles from Temperature Probes at Chiquita Landfill for TP-18

Maximum data for 1/29/2026 to 3/11/2026

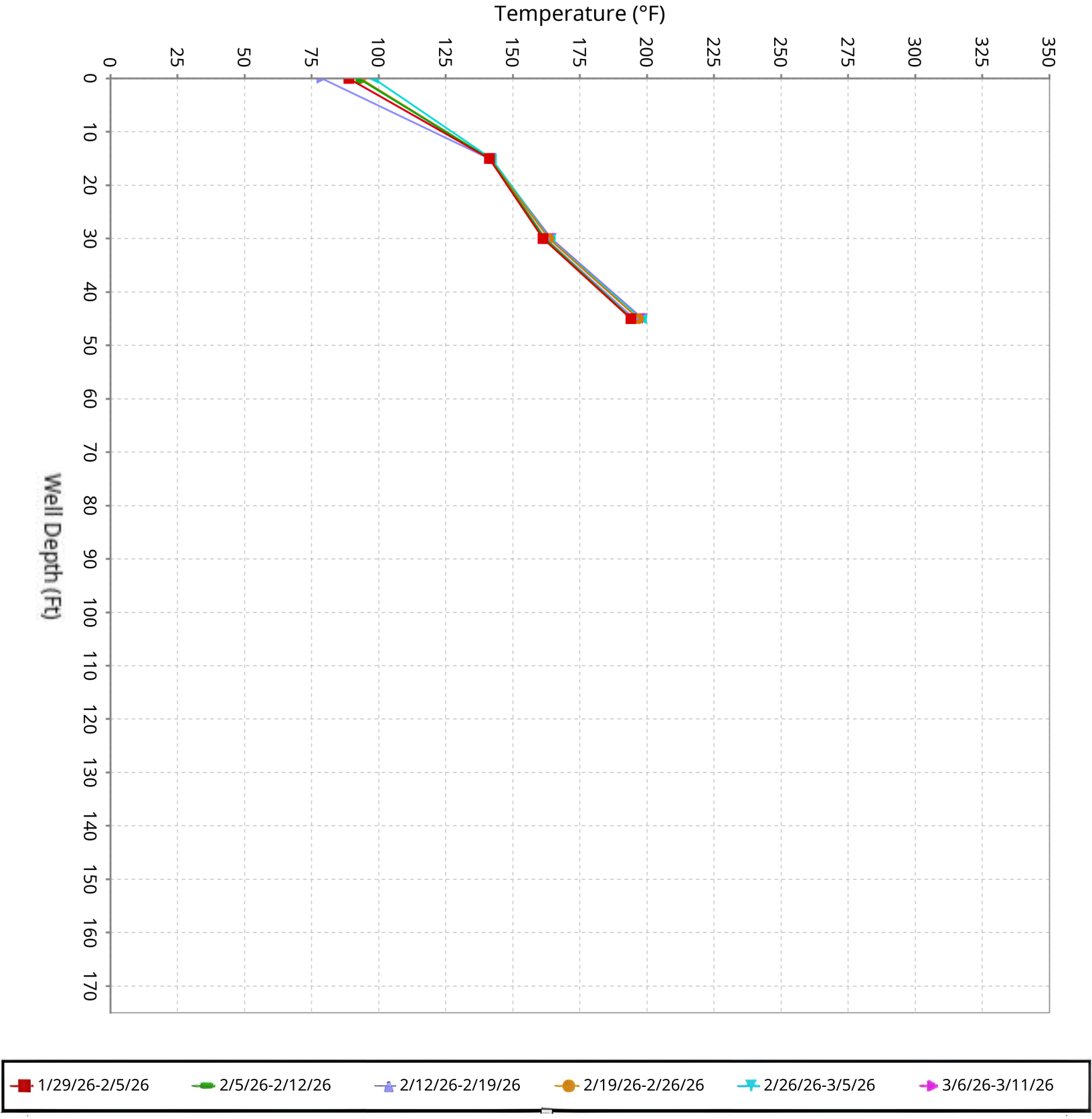

SCS ENGINEERS

Vertical Temperature Profiles from Temperature Probes at Chiquita Landfill for TP-19

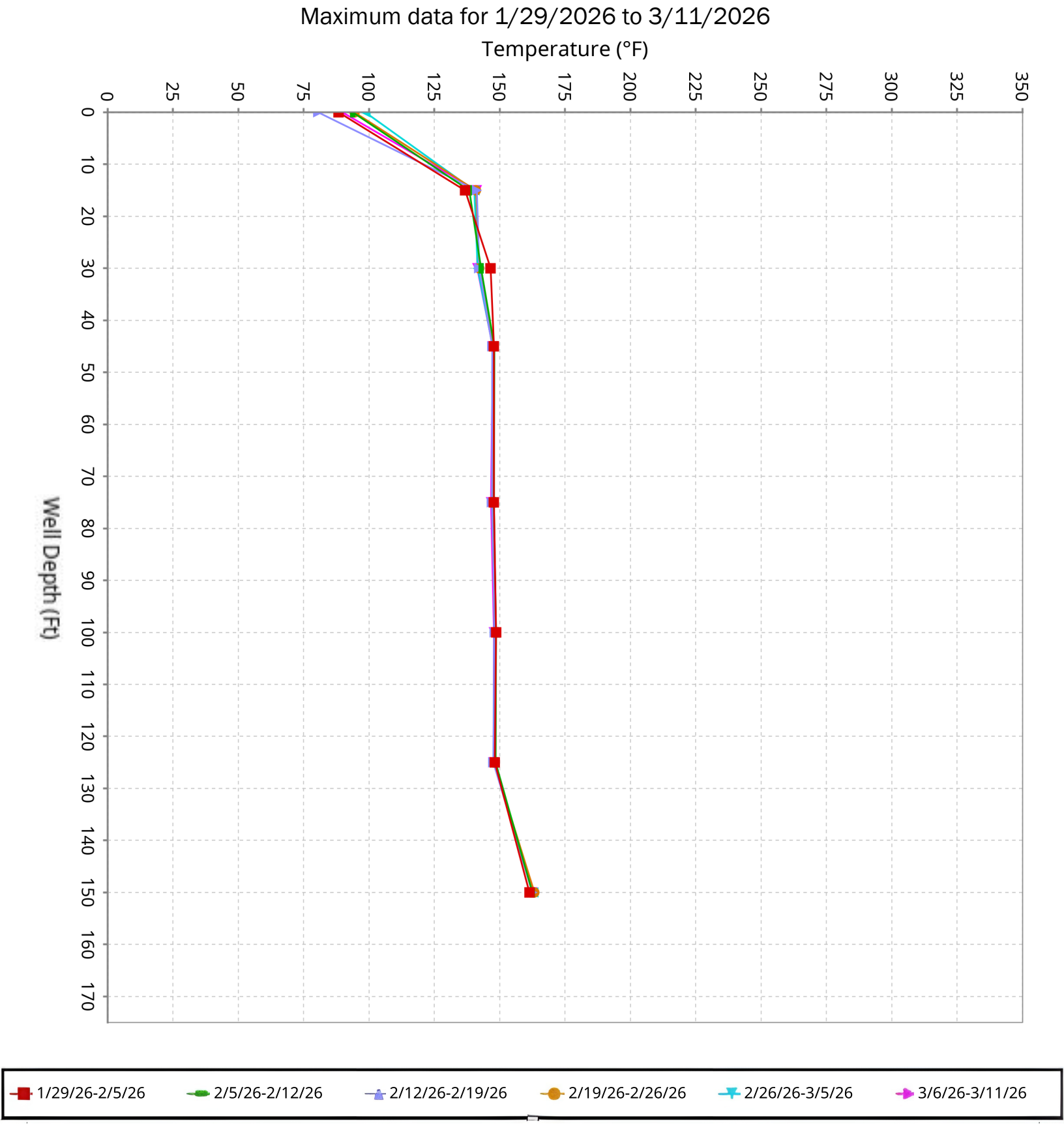

SCS ENGINEERS

Vertical Temperature Profiles from Temperature Probes at Chiquita Landfill for TP-20

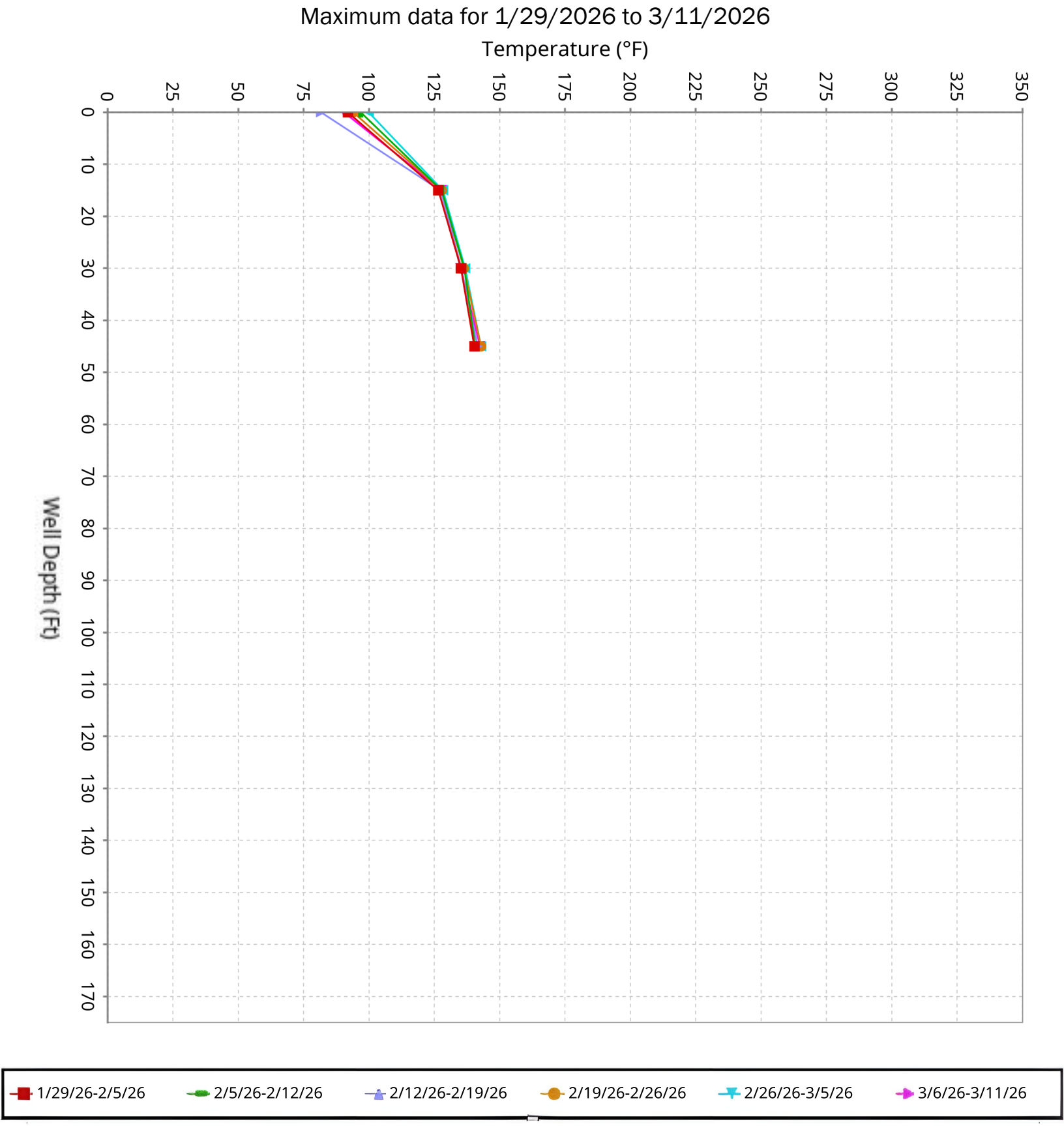

SCS ENGINEERS

Vertical Temperature Profiles from Temperature Probes at Chiquita Landfill for TP-21

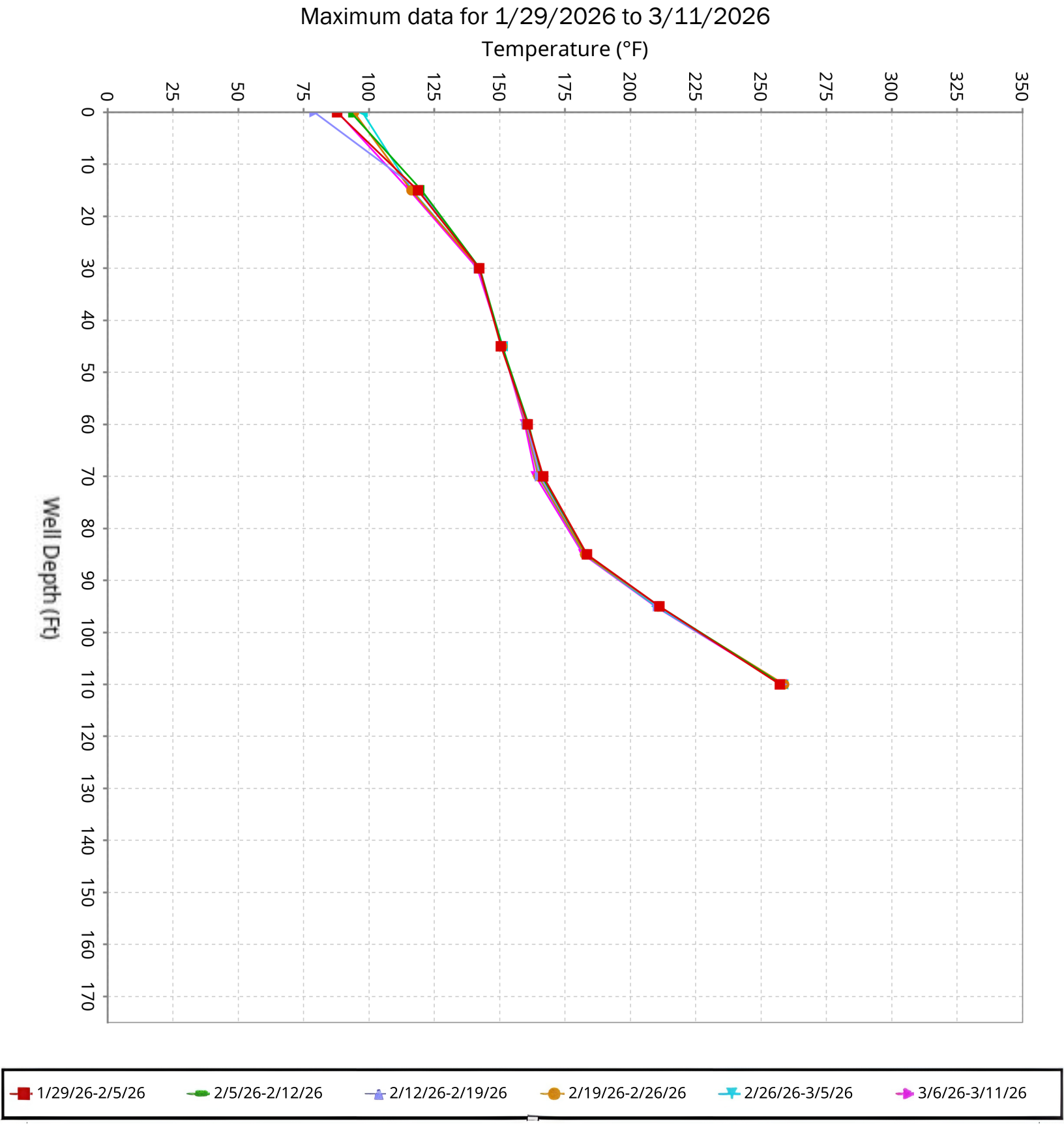

SCS ENGINEERS

Vertical Temperature Profiles from Temperature Probes at Chiquita Landfill for TP-22

Maximum data for 1/29/2026 to 3/11/2026

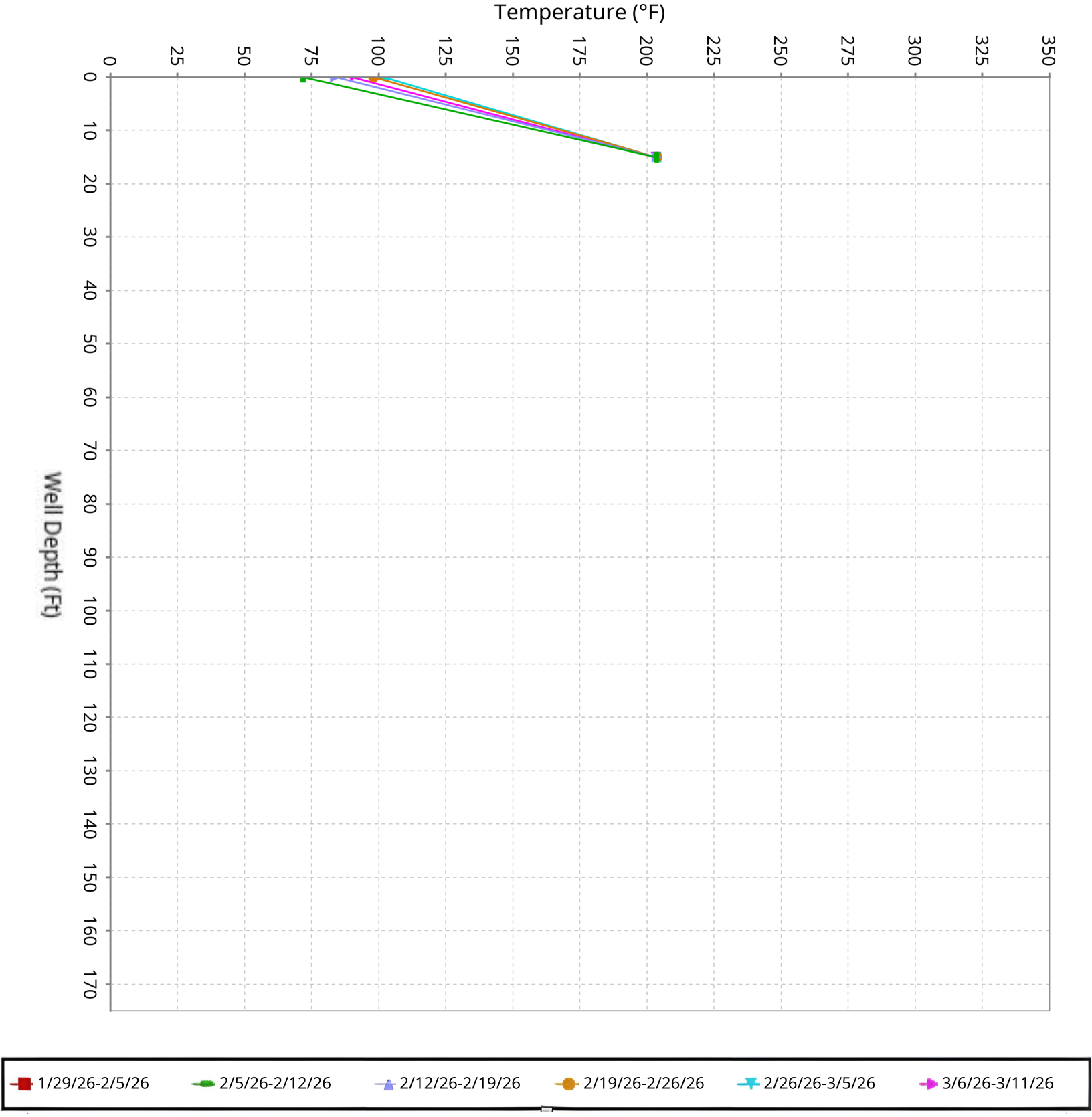

SCS ENGINEERS

Vertical Temperature Profiles from Temperature Probes at Chiquita Landfill for TP-23

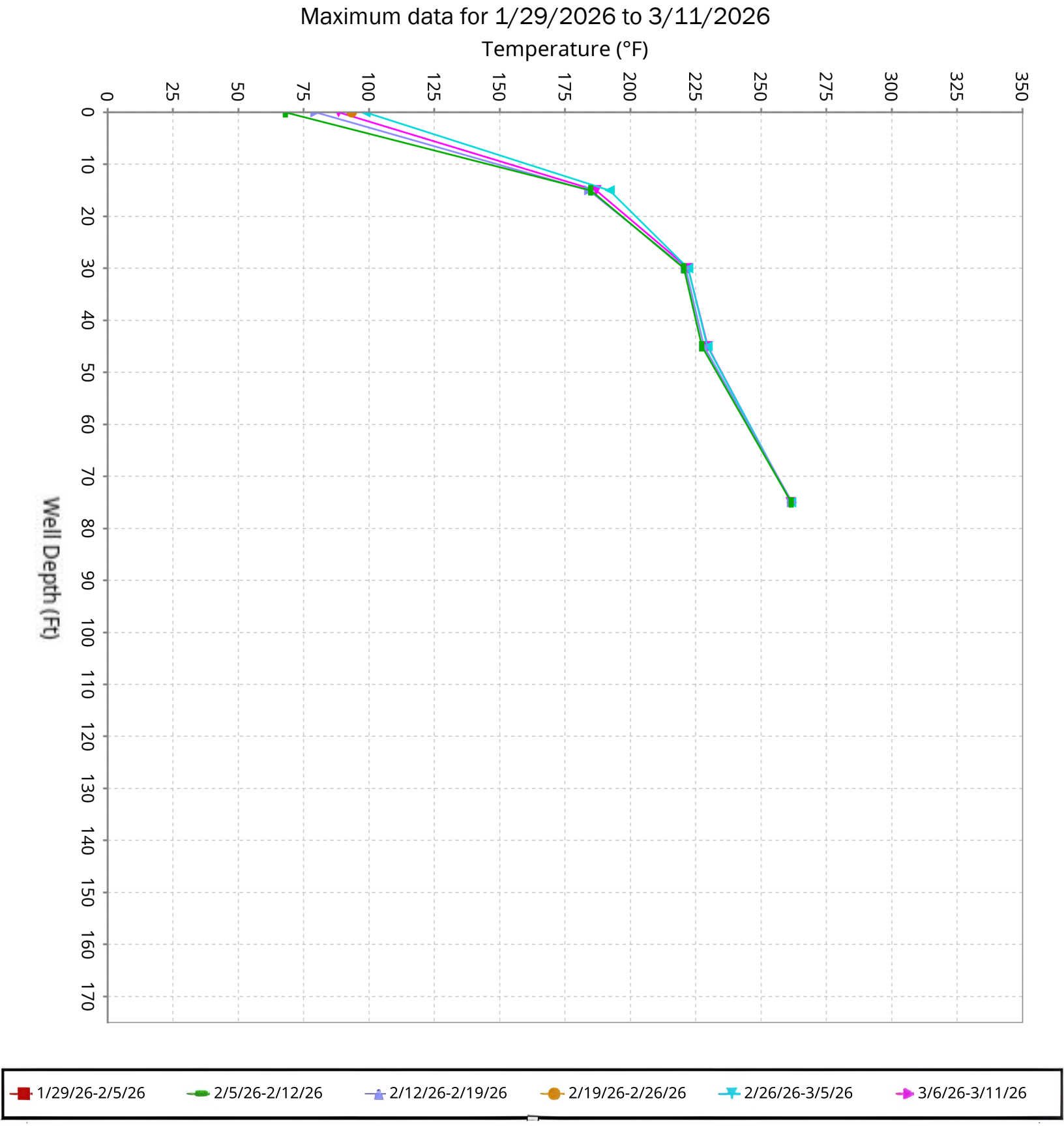

SCS ENGINEERS

Vertical Temperature Profiles from Temperature Probes at Chiquita Landfill for TP-24

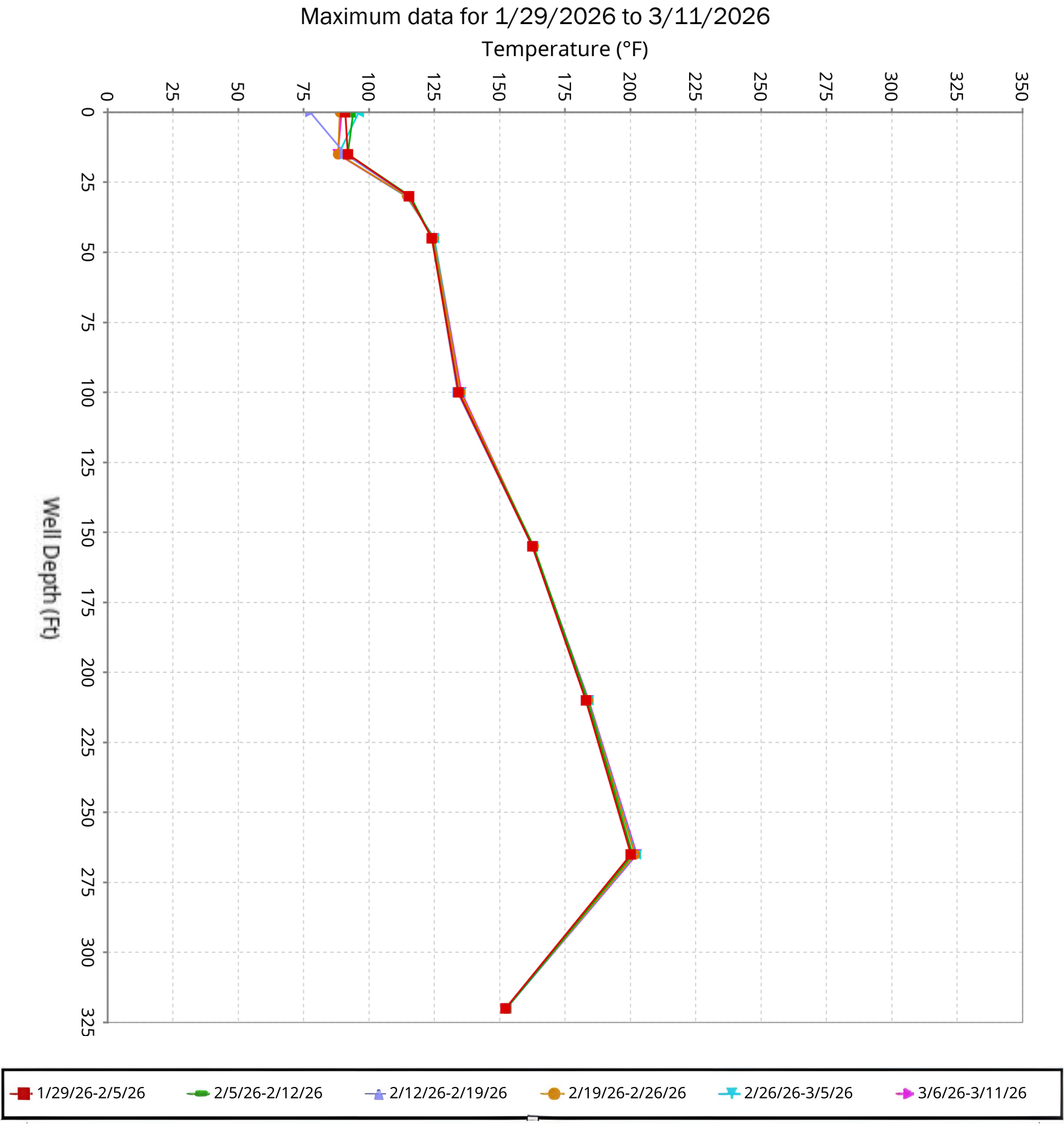

SCS ENGINEERS

Vertical Temperature Profiles from Temperature Probes at Chiquita Landfill for TP-25

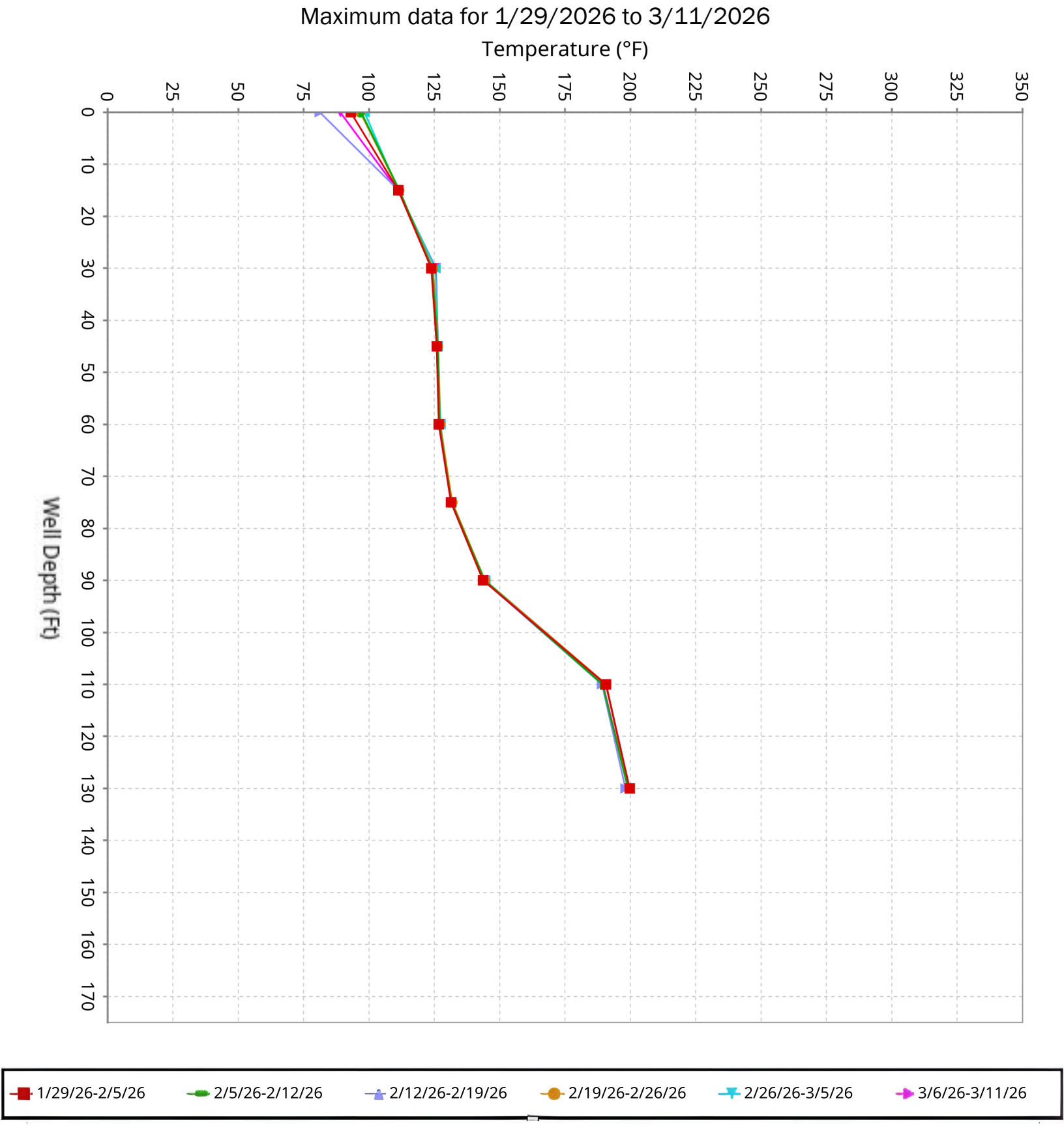

SCS ENGINEERS

Vertical Temperature Profiles from Temperature Probes at Chiquita Landfill for TP-26

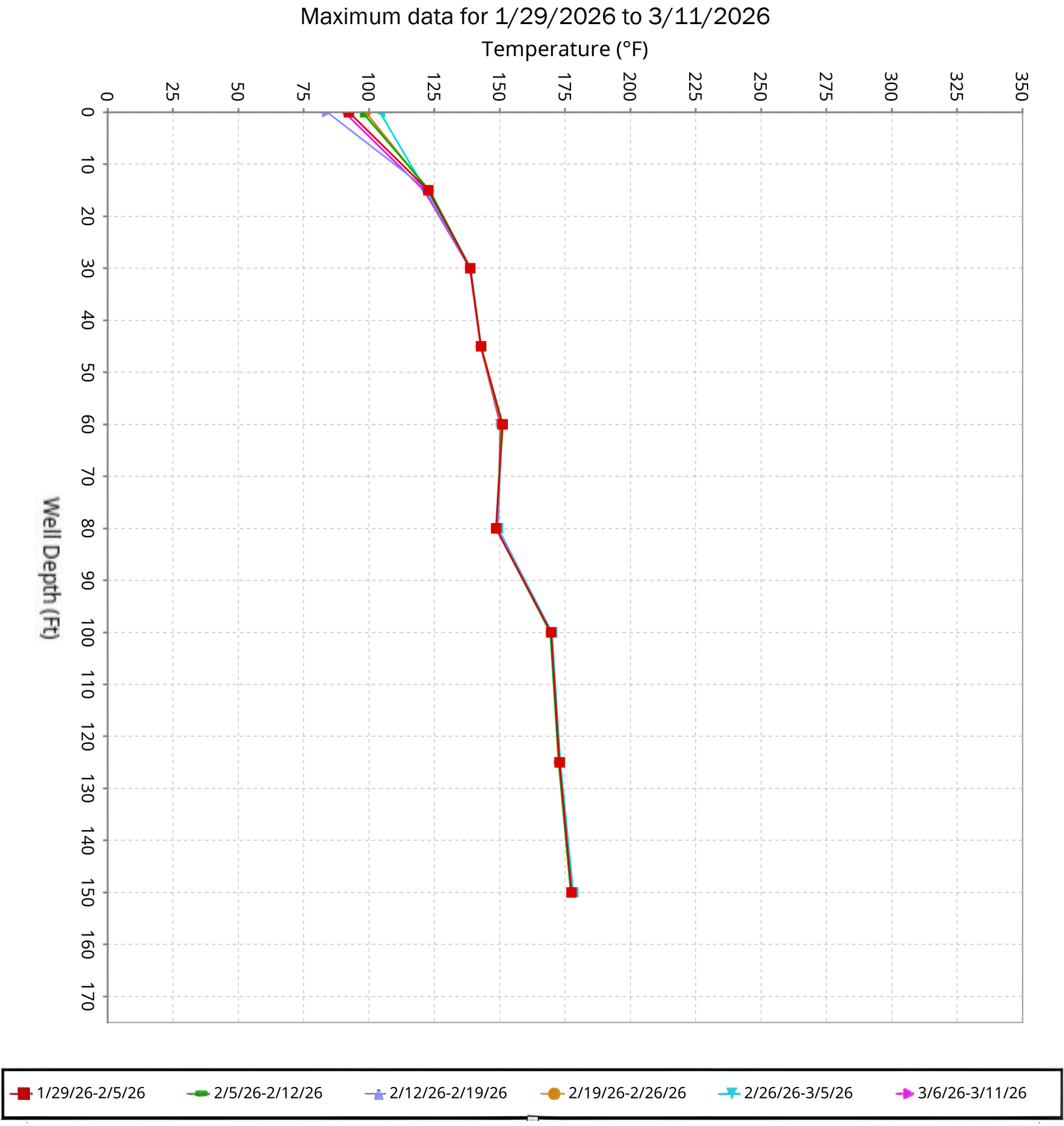

SCS ENGINEERS

Vertical Temperature Profiles from Temperature Probes at Chiquita Landfill for TP-27

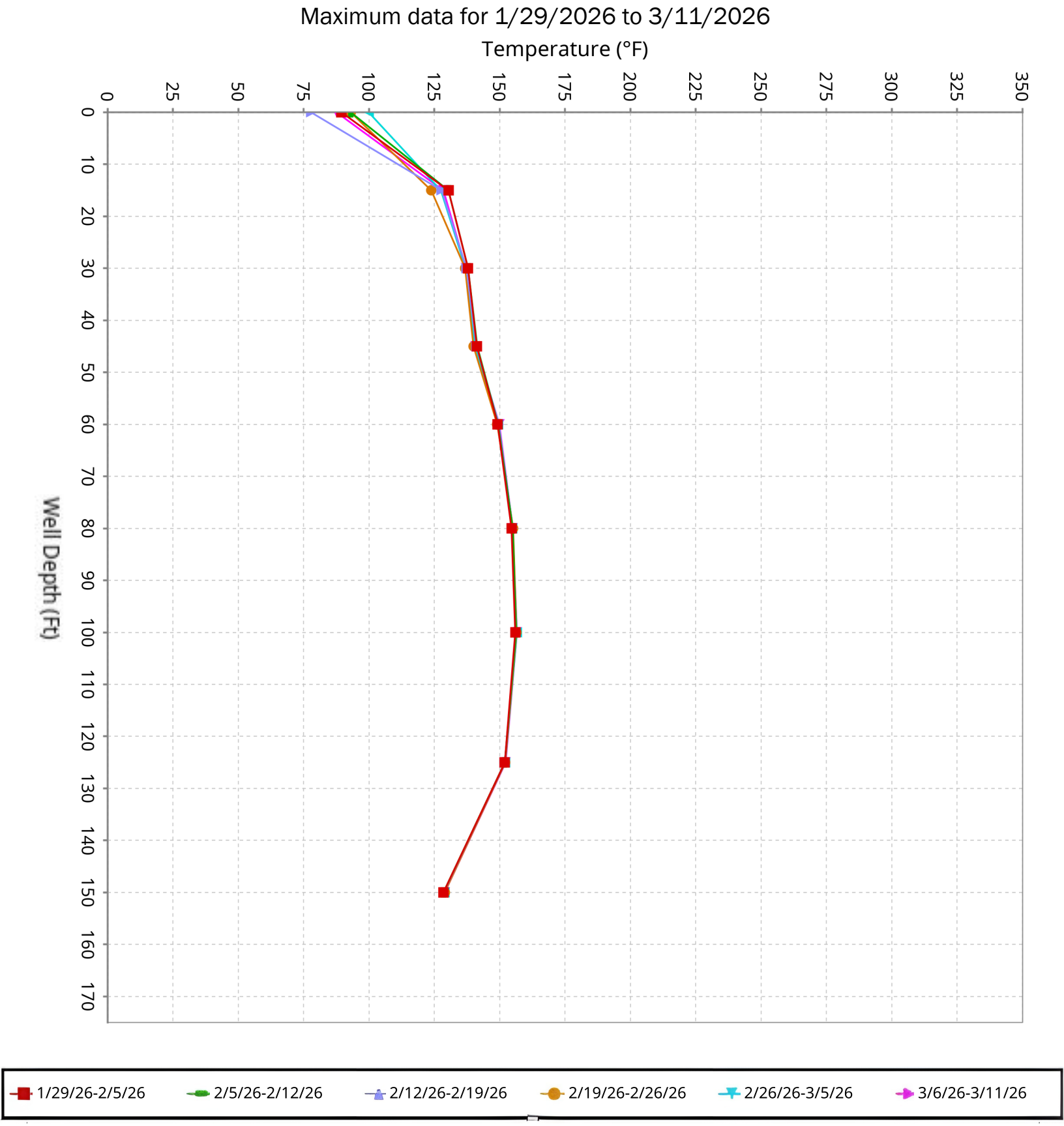

SCS ENGINEERS

Vertical Temperature Profiles from Temperature Probes at Chiquita Landfill for TP-28

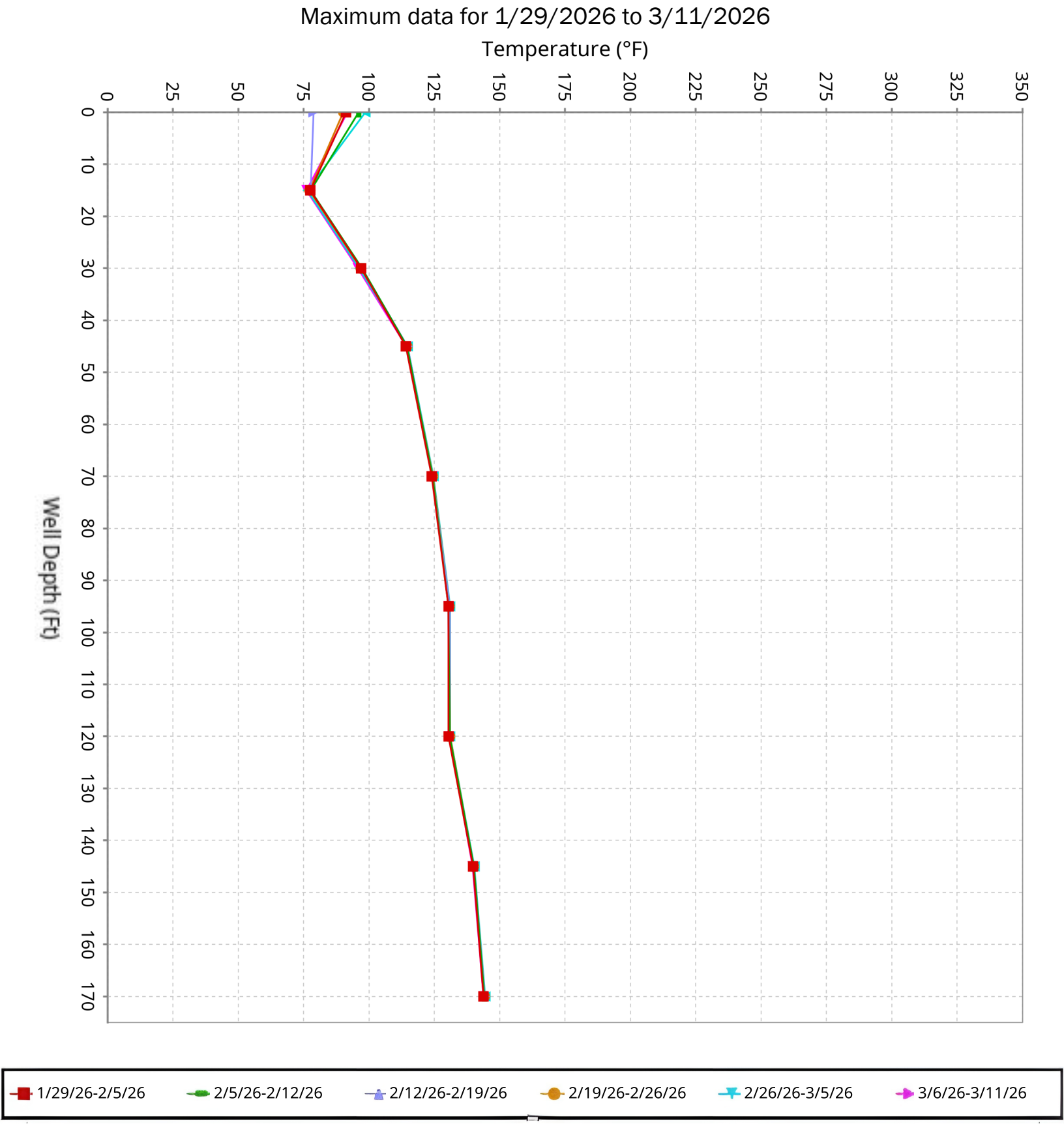

SCS ENGINEERS

Vertical Temperature Profiles from Temperature Probes at Chiquita Landfill for TP-29

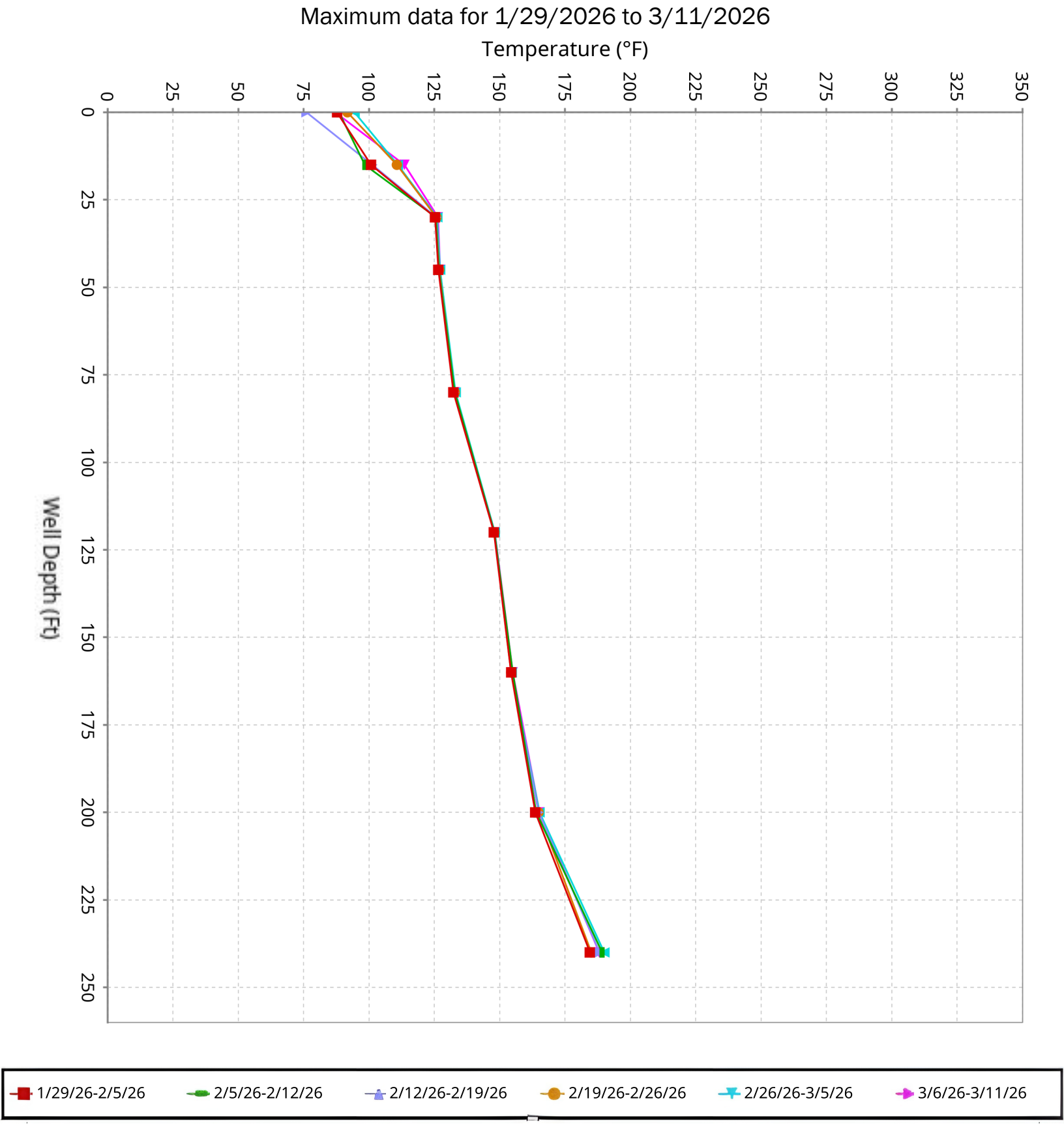

SCS ENGINEERS

Vertical Temperature Profiles from Temperature Probes at Chiquita Landfill for TP-30

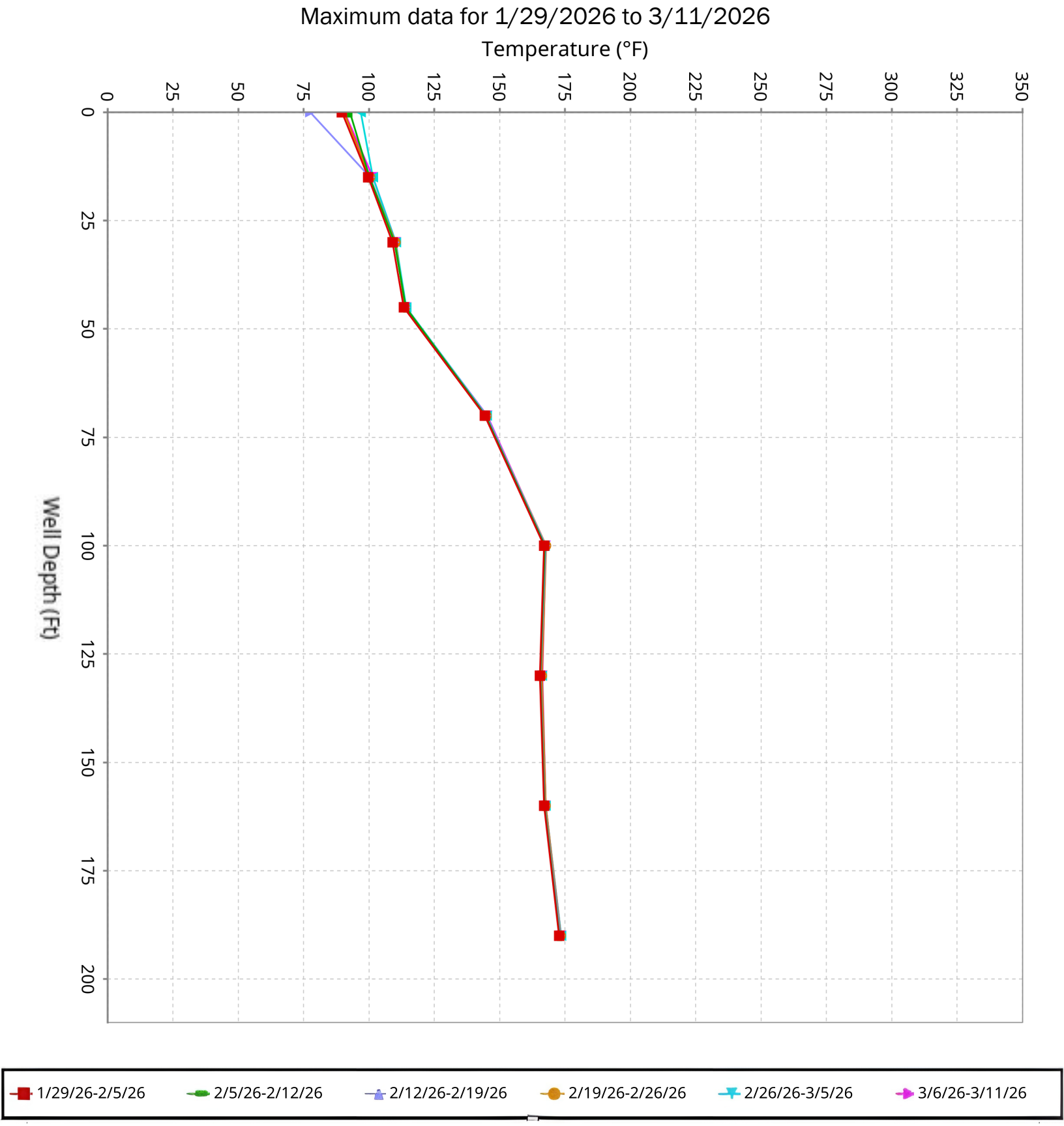

SCS ENGINEERS

Vertical Temperature Profiles from Temperature Probes at Chiquita Landfill for TP-31

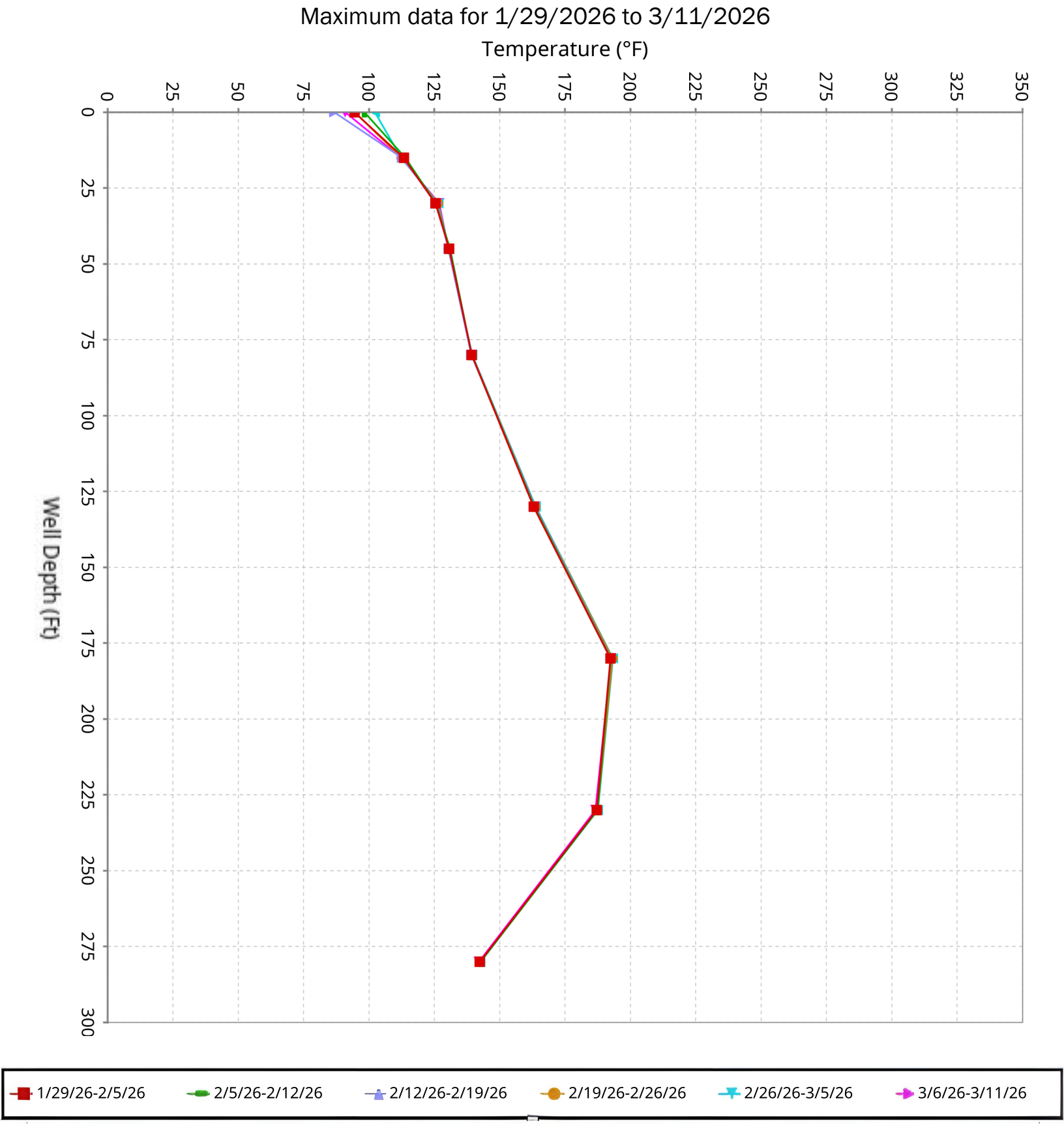

SCS ENGINEERS

Vertical Temperature Profiles from Temperature Probes at Chiquita Landfill for TP-32

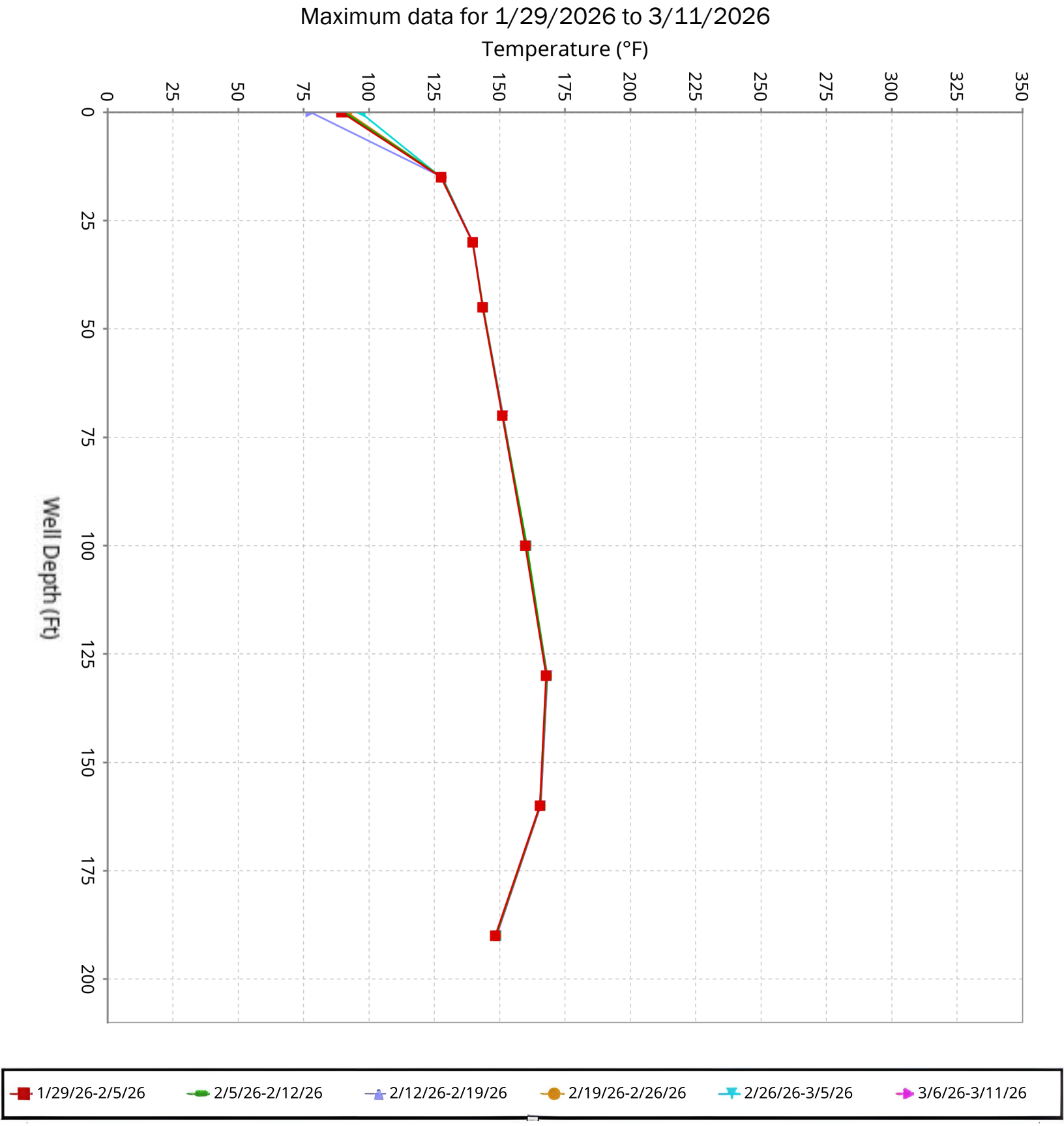

SCS ENGINEERS

Vertical Temperature Profiles from Temperature Probes at Chiquita Landfill for TP-33

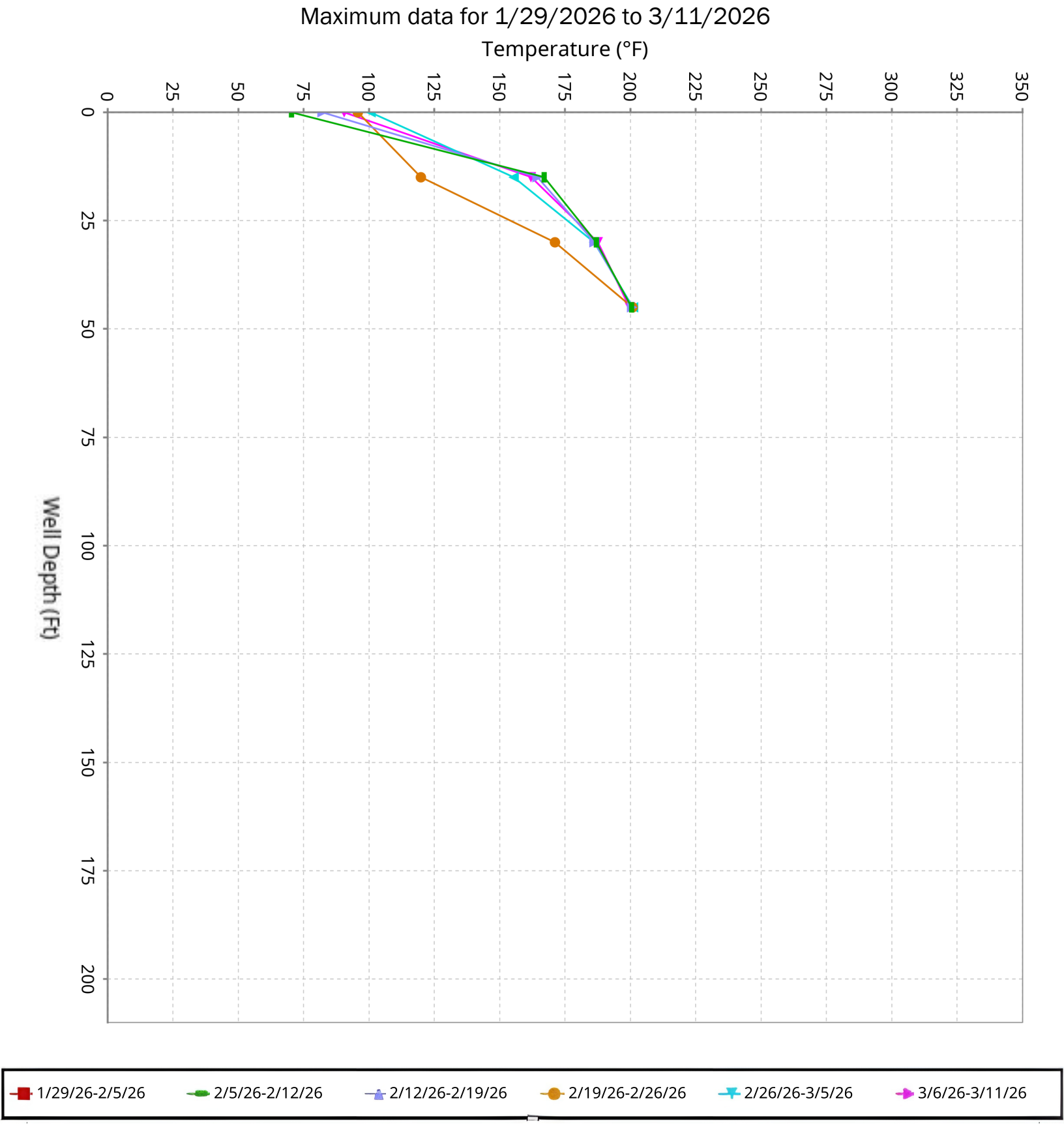

SCS ENGINEERS

Vertical Temperature Profiles from Temperature Probes at Chiquita Landfill for TP-34

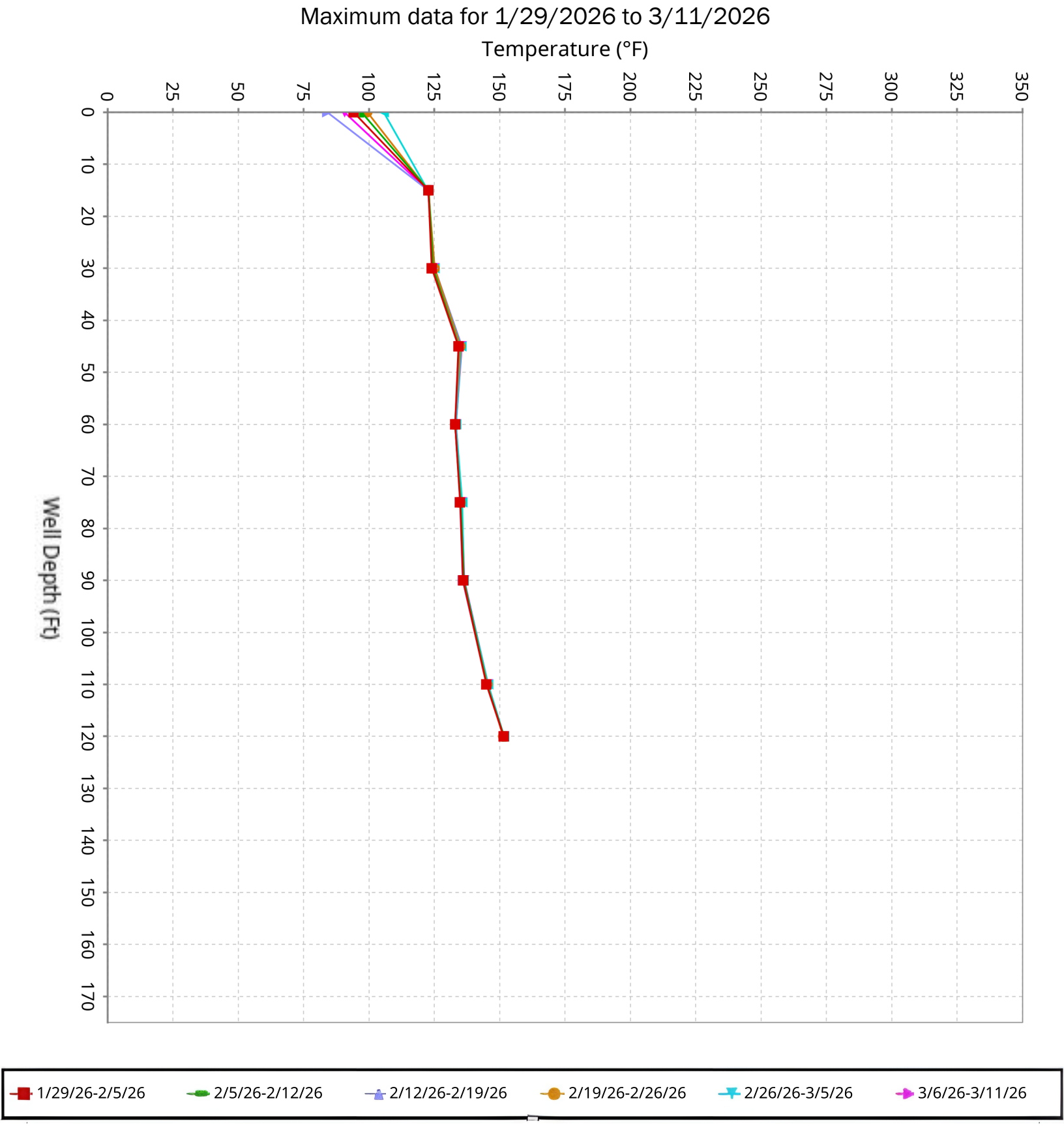

SCS ENGINEERS

Vertical Temperature Profiles from Temperature Probes at Chiquita Landfill for TP-35

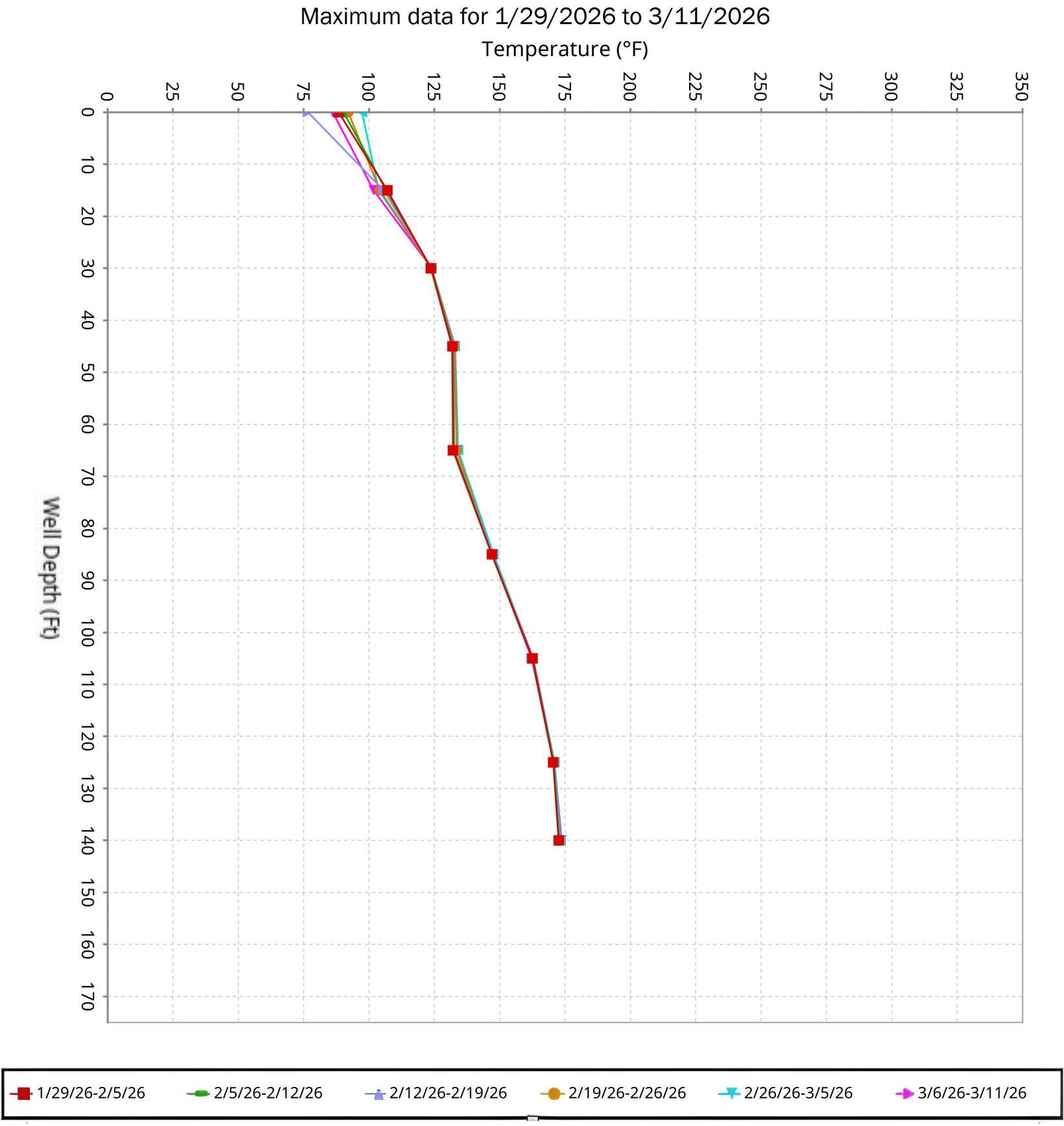

SCS ENGINEERS

Vertical Temperature Profiles from Temperature Probes at Chiquita Landfill for TP-36

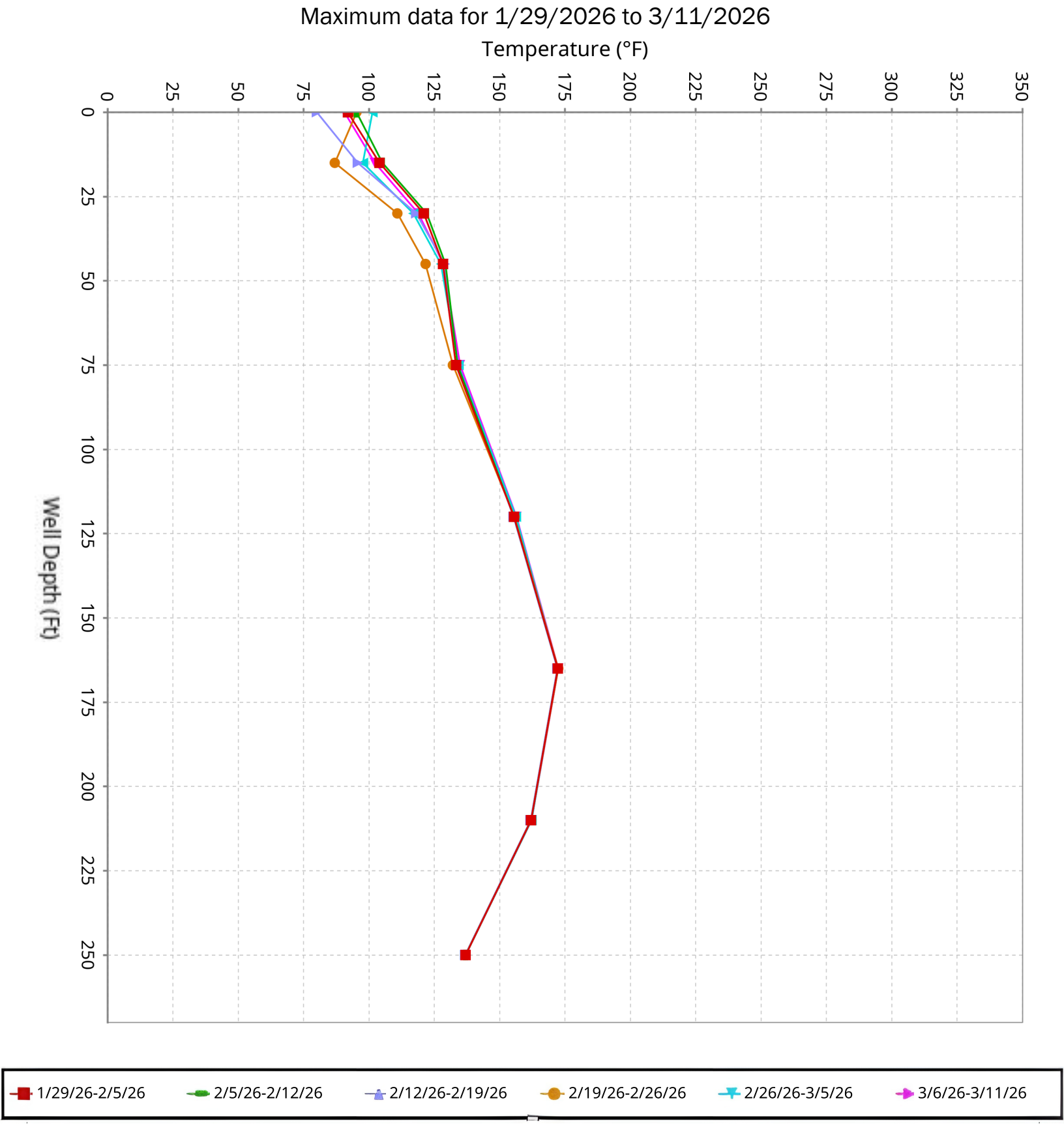

SCS ENGINEERS

Vertical Temperature Profiles from Temperature Probes at Chiquita Landfill for TP-37

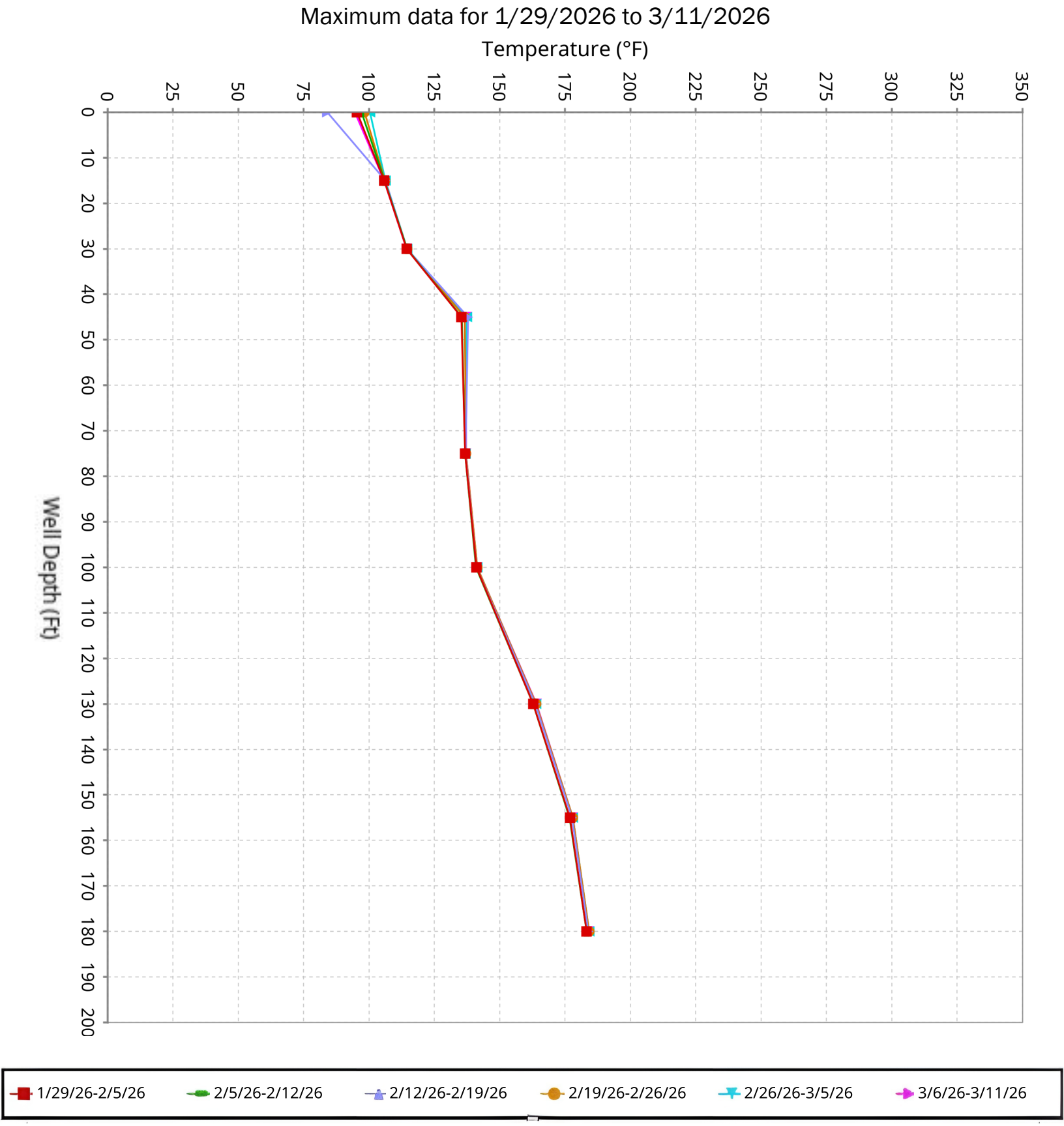

SCS ENGINEERS

Vertical Temperature Profiles from Temperature Probes at Chiquita Landfill for TP-38

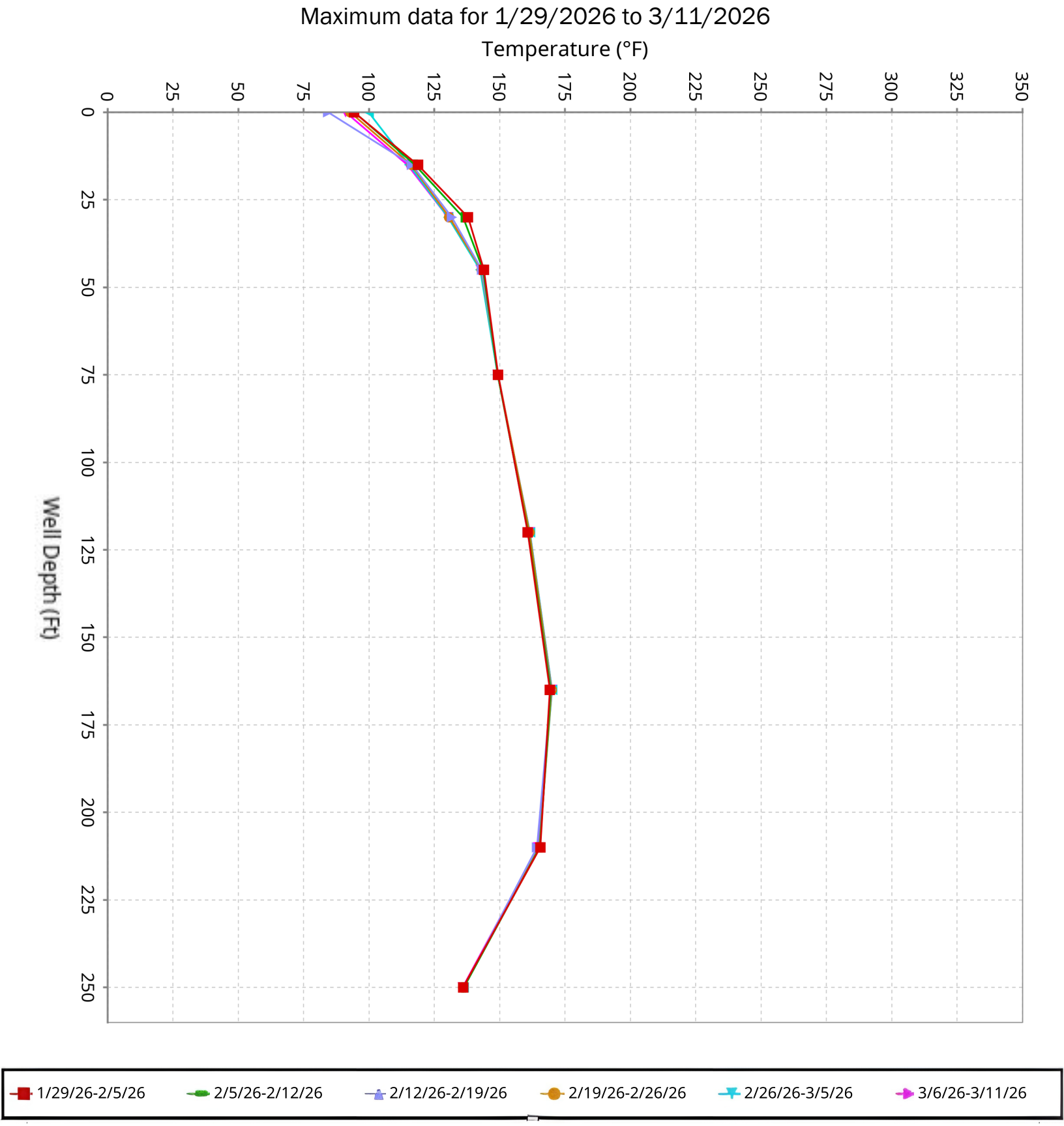

SCS ENGINEERS

Vertical Temperature Profiles from Temperature Probes at Chiquita Landfill for TP-39

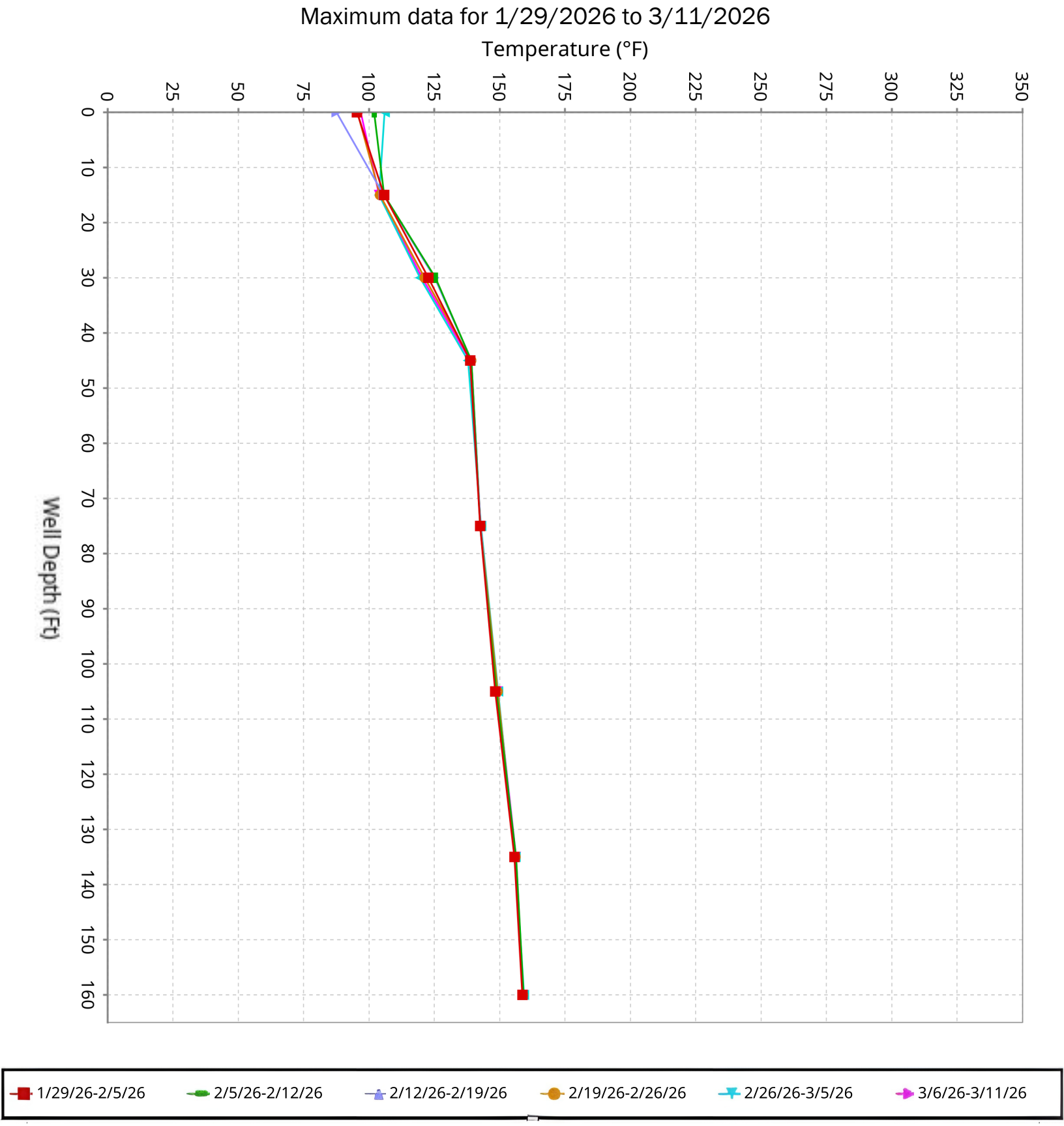

SCS ENGINEERS

Vertical Temperature Profiles from Temperature Probes at Chiquita Landfill for TP-40

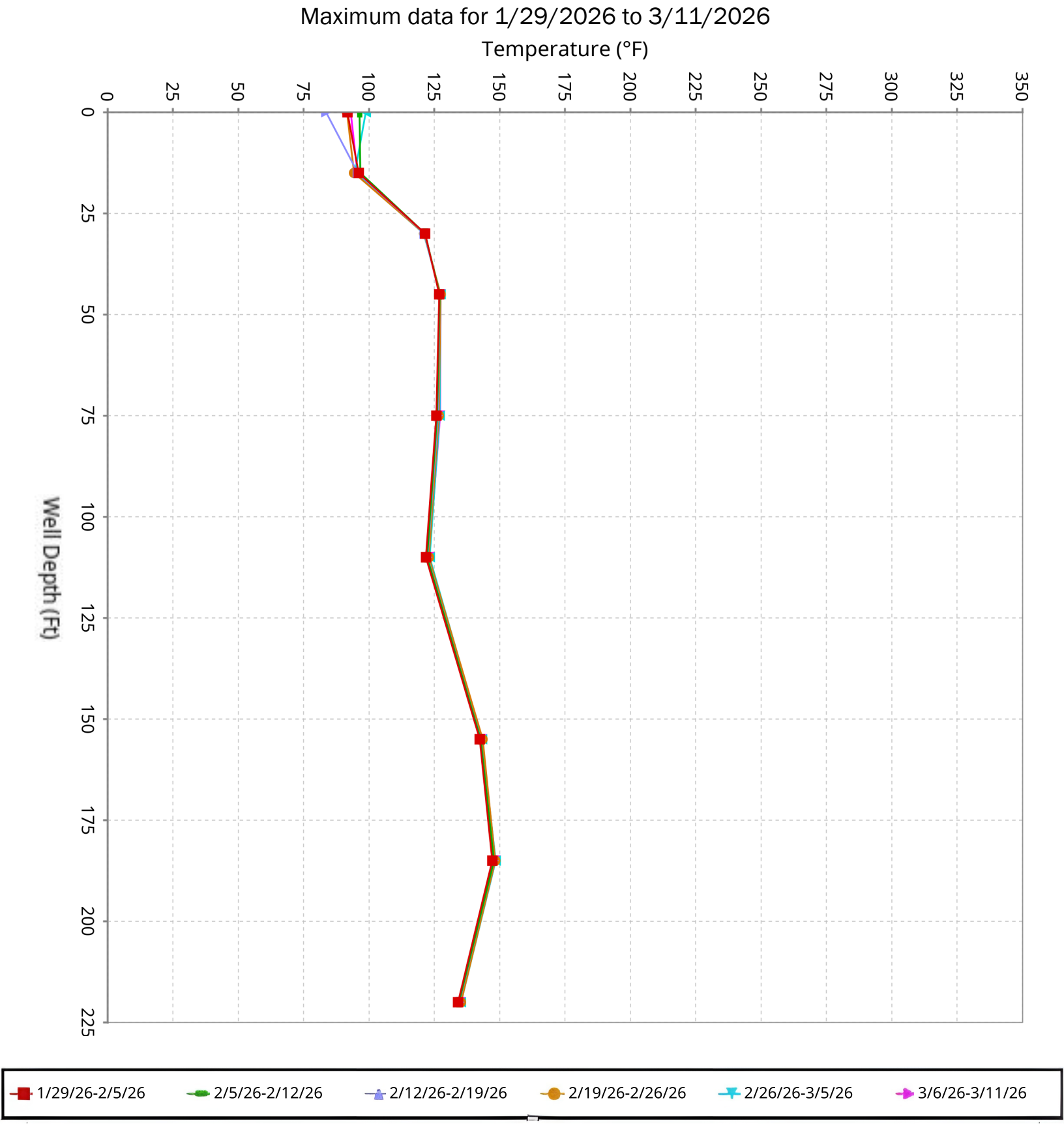

SCS ENGINEERS

Maximum Vertical Temperature Map from Temperature Probes at Chiquita Landfill



Max Temps - 04:58:49 03-12-2026

Current | 7 Day | 30 Day

BOREHOLE	MAX TEMP (°F)	@ DEPTH (FT)
TP01	150	100
TP02	158	60
TP03	234	45
TP04	159	30
TP05	166	45
TP06	137	120
TP07	154	100
TP08	2,508	150
TP09	209	125
TP10	154	125
TP11	198	125
TP12	148	125
TP13	169	140
TP14	171	150
TP15	201	100
TP16	179	30
TP17	159	125
TP18	198	45
TP19	162	150
TP20	142	45
TP21	258	110
TP22	203	15
TP23	261	75
TP24	202	265
TP25	199	130
TP26	177	150
TP27	156	100
TP28	143	170
TP29	188	240
TP30	173	190
TP31	192	180
TP32	168	130
TP33	199	45
TP34	151	120
TP35	173	140
TP36	172	165
TP37	184	180
TP38	170	165
TP39	158	160
TP40	148	185

*TP-08 reported maximum values of 2,508 degrees F . These readings are erroneous due to the 100-foot 125-foot, and 150-foot thermocouples being offline and unable to be re-installed.

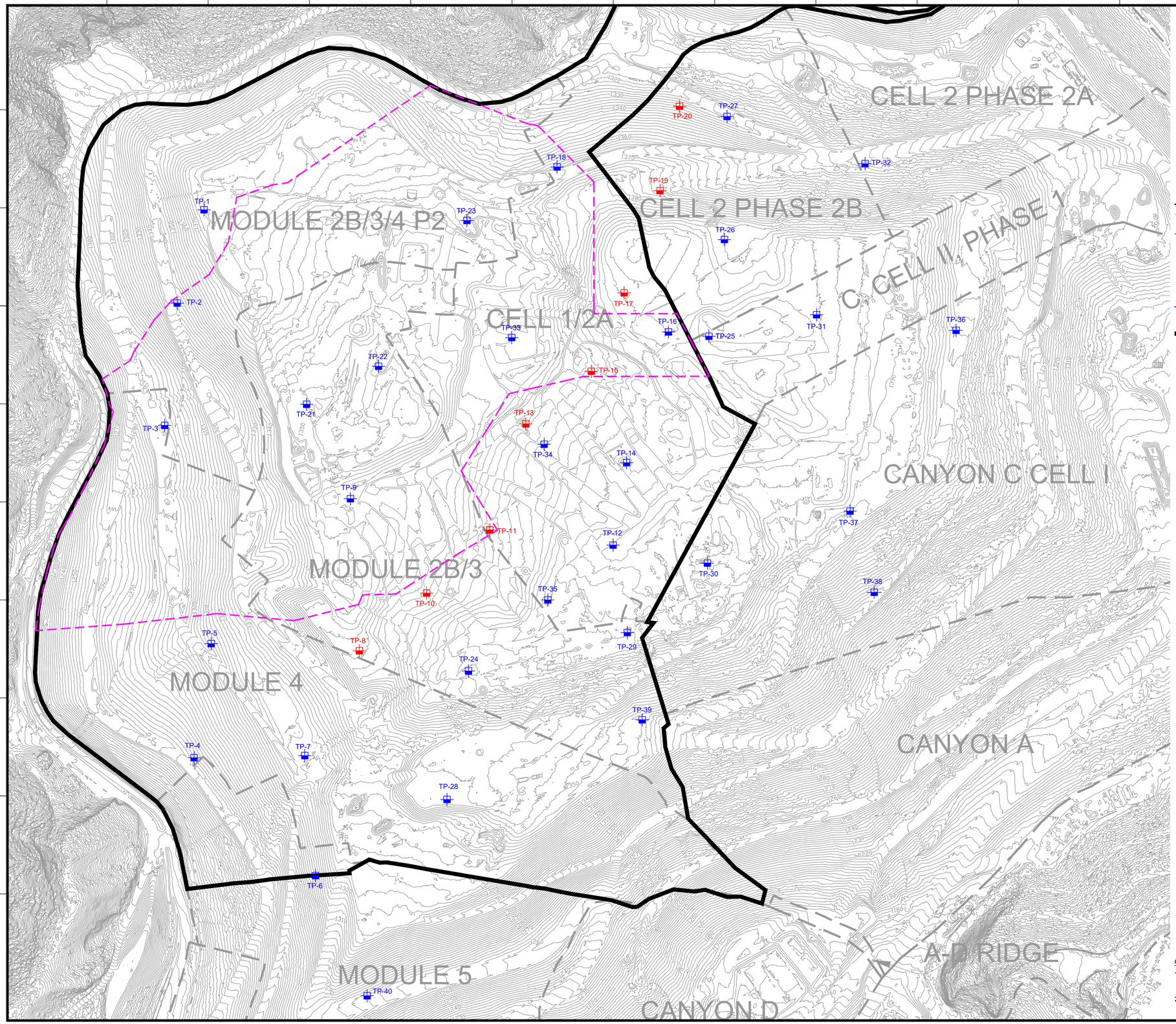

N

GRAPHIC SCALE

130 65 0 130 260 390

SCALE: 1"=130'

LEGEND

1150	EXISTING TOPOGRAPHIC CONTOUR
	EXISTING CELL LIMITS (APPROXIMATE)
TP-XX	INSTALLED TEMPERATURE PROBES - STANDALONE
TP-XX	INSTALLED TEMPERATURE PROBES - INSTALLED WITHIN WELL CASING
	REACTION AREA BOUNDARY (APPROXIMATE) - BASED ON DATA REVIEW
	REACTION AREA BOUNDARY - CONDITION 9A

GENERAL DRAWING NOTES:

1. EXISTING TOPOGRAPHIC SURVEY INFORMATION SHOWN WAS PROVIDED BY PROPELLER. AERIAL PHOTOGRAPHY DATED JANUARY 28, 2026.
2. NORTH ARROW SHOWN HERE IS REFERENCE TO THE CALIFORNIA STATE PLANE ZONE V COORDINATE SYSTEM, NAD 83.

NO.	REVISION	DATE

SHEET TITLE: EXISTING TEMPERATURE PROBE MAP

PROJECT TITLE: CHIQUITA CANYON LANDFILL CASTAIC, CALIFORNIA

CLIENT: CHIQUITA CANYON LANDFILL CASTAIC, CALIFORNIA

SCS ENGINEERS
ENVIRONMENTAL CONSULTANTS
3900 KILROY AIRPORT WAY, SUITE 300
LONG BEACH, CA 90806
PH. (562) 426-9544

PROJ. NO. 01204123.41 | DWN. BY: - | ACAD TILE: - | DSN. BY: - | CHK. BY: - | APP. BY: -

DATE: 02/10/2026

SCALE: AS SHOWN

SHEET: 1

N:\CAD\ASBUILT – MASTERS\CHIQUITA\GCCS\2026 ACAD\2026 CCLF Existing Temperature Probe Map_2026-02-10.dwg Feb 12, 2026 – 6:05pm By: wchaley

Solid Waste Borehole Maximum Temperature Profiles Over 6 Weeks

for 2/5/2026 to 3/18/2026

From March 12, 2026, through March 18, 2026, there was one recorded temperature decrease and one recorded temperature increase that triggered the notification limits set forth in the LEA's October 4, 2024 letter.

Chiquita provides the following updates:

- TP-08
  - The 125-foot thermocouple went offline on March 3rd and TP-8 was offline between March 6th and March 9th for evaluation and maintenance. Upon removing the thermocouples, the casing for TP-08 was found to be damaged due to differential settlement beyond 45-feet, thus preventing the installation of the 100-foot, 125-foot, and 150-foot thermocouples. The 15-foot, 30-foot, and 45-foot thermocouples are active and reporting data.
  - The 45-foot thermocouple showed an increase in maximum temperature of 31°F from 136°F to 167°F from March 16th to March 17th and then a decrease in maximum temperature of 32°F from 167°F to 135°F from March 17th to March 18th.

- TP-17
  - The 30-foot thermocouple remained consistent with previous recorded temperatures.

- TP-23
  - TP-23 reported maximum values of 2508°F on February 25th, and was taken offline for pumping liquids from the probe casing prior to thermocouples being re-installed causing the single day erroneous readings.

SCS ENGINEERS

07224053.00 | March 19, 2026

274 Granite Run Drive
Lancaster, PA 17601
717-550-6330

Vertical Temperature Profiles from Temperature Probes at Chiquita Landfill for TP-1

Maximum data for 2/5/2026 to 3/18/2026

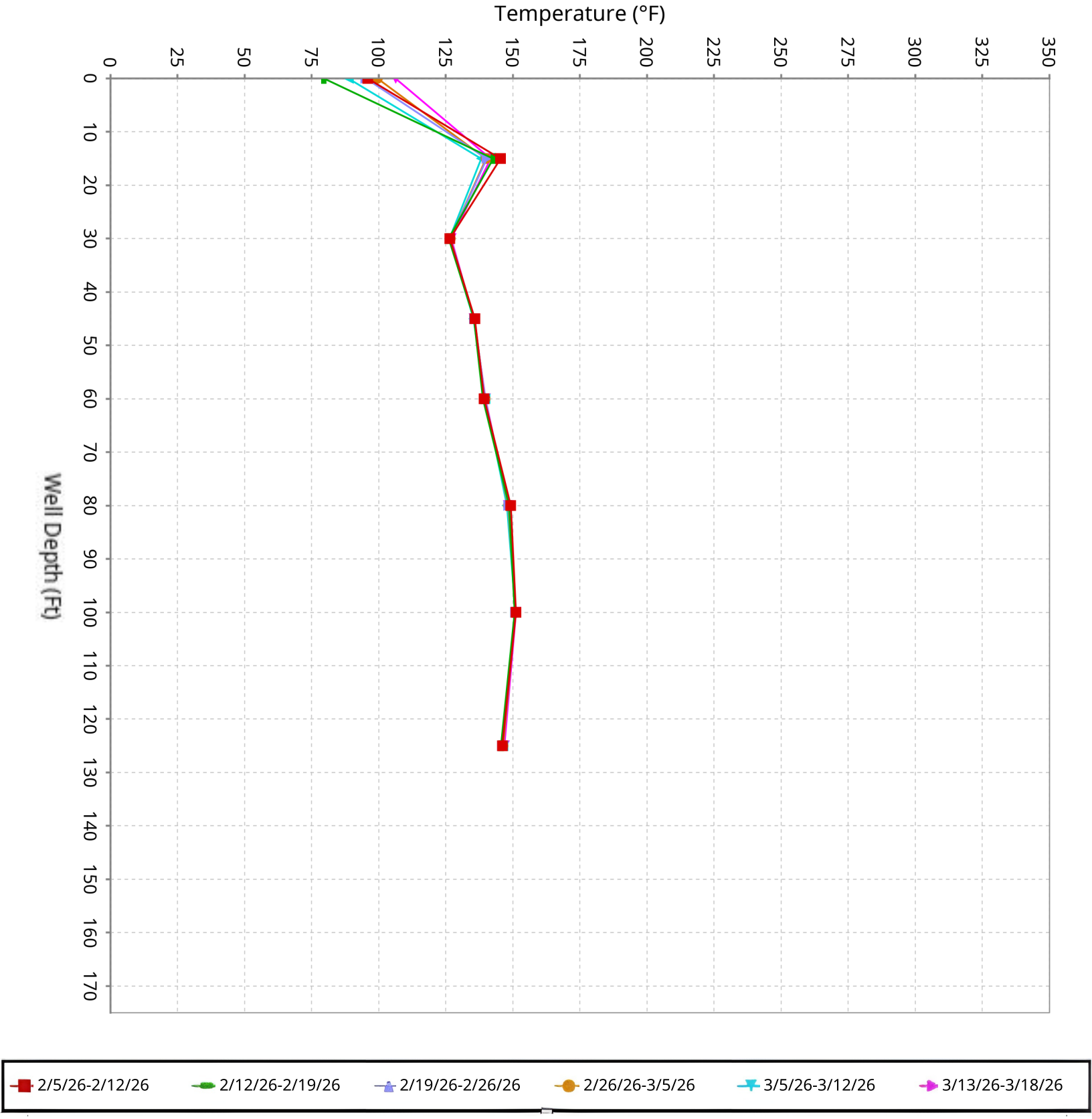

SCS ENGINEERS

Vertical Temperature Profiles from Temperature Probes at Chiquita Landfill for TP-2

Maximum data for 2/5/2026 to 3/18/2026

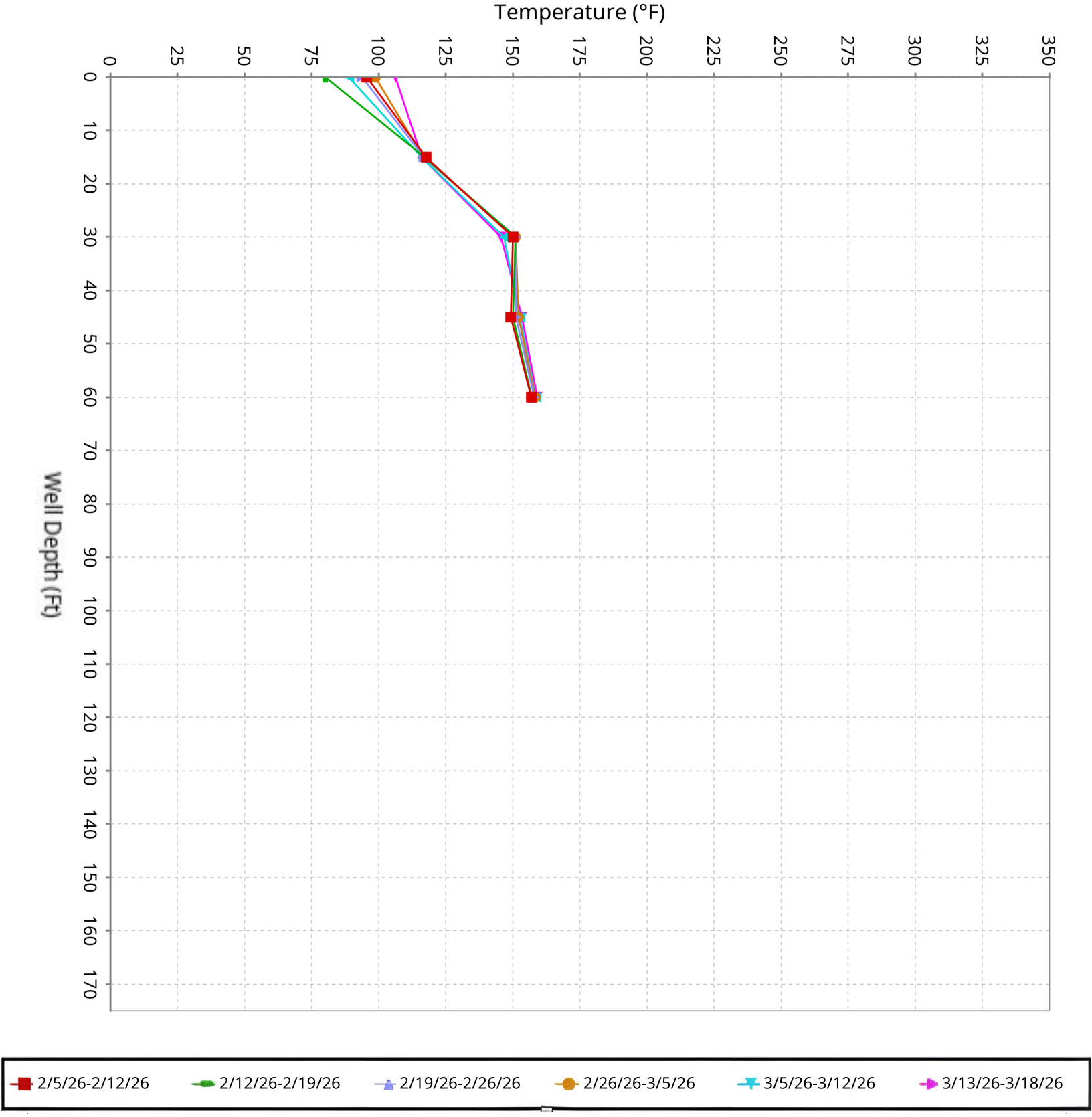

SCS ENGINEERS

Vertical Temperature Profiles from Temperature Probes at Chiquita Landfill for TP-3

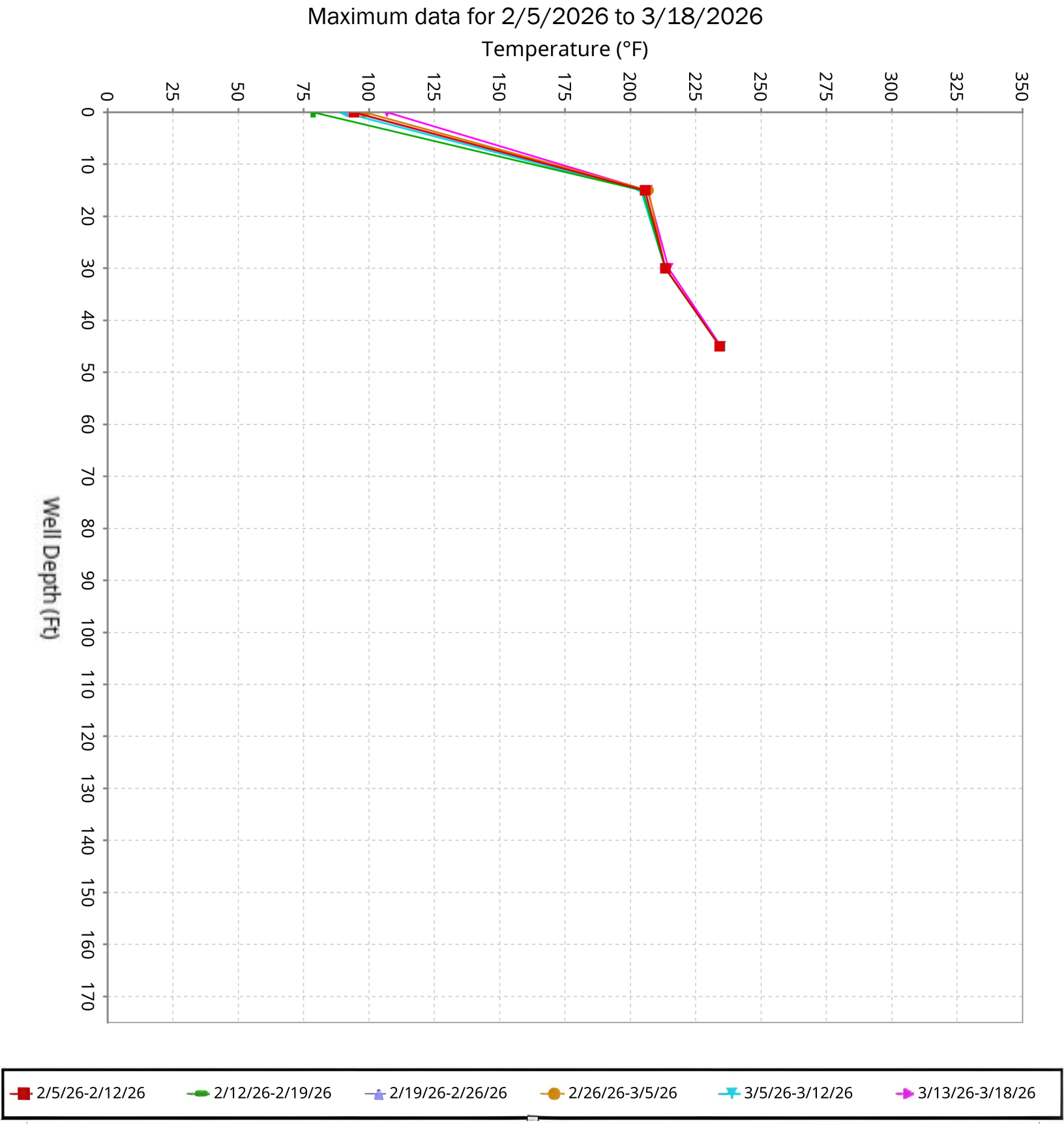

SCS ENGINEERS

Vertical Temperature Profiles from Temperature Probes at Chiquita Landfill for TP-4

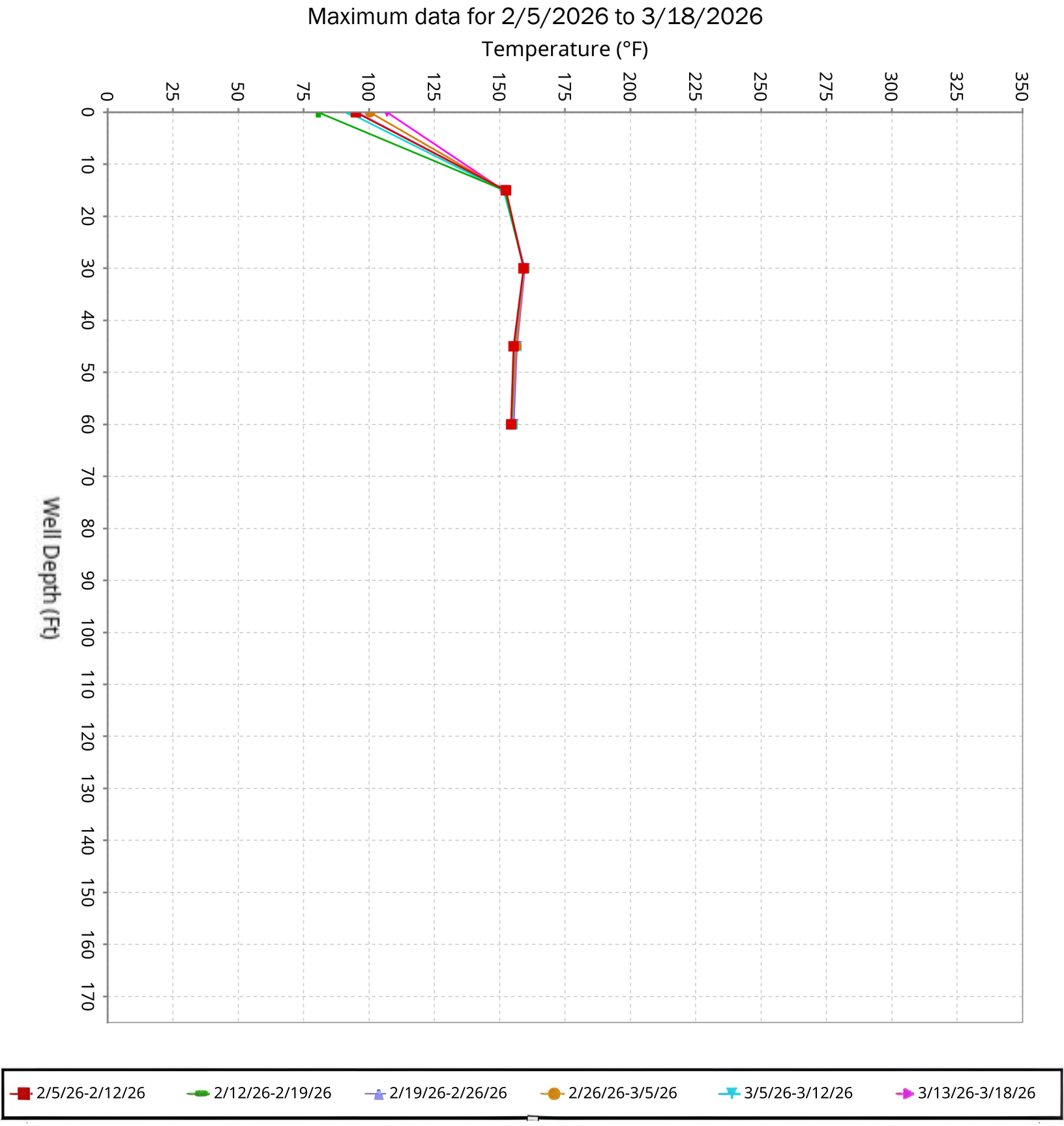

SCS ENGINEERS

Vertical Temperature Profiles from Temperature Probes at Chiquita Landfill for TP-5

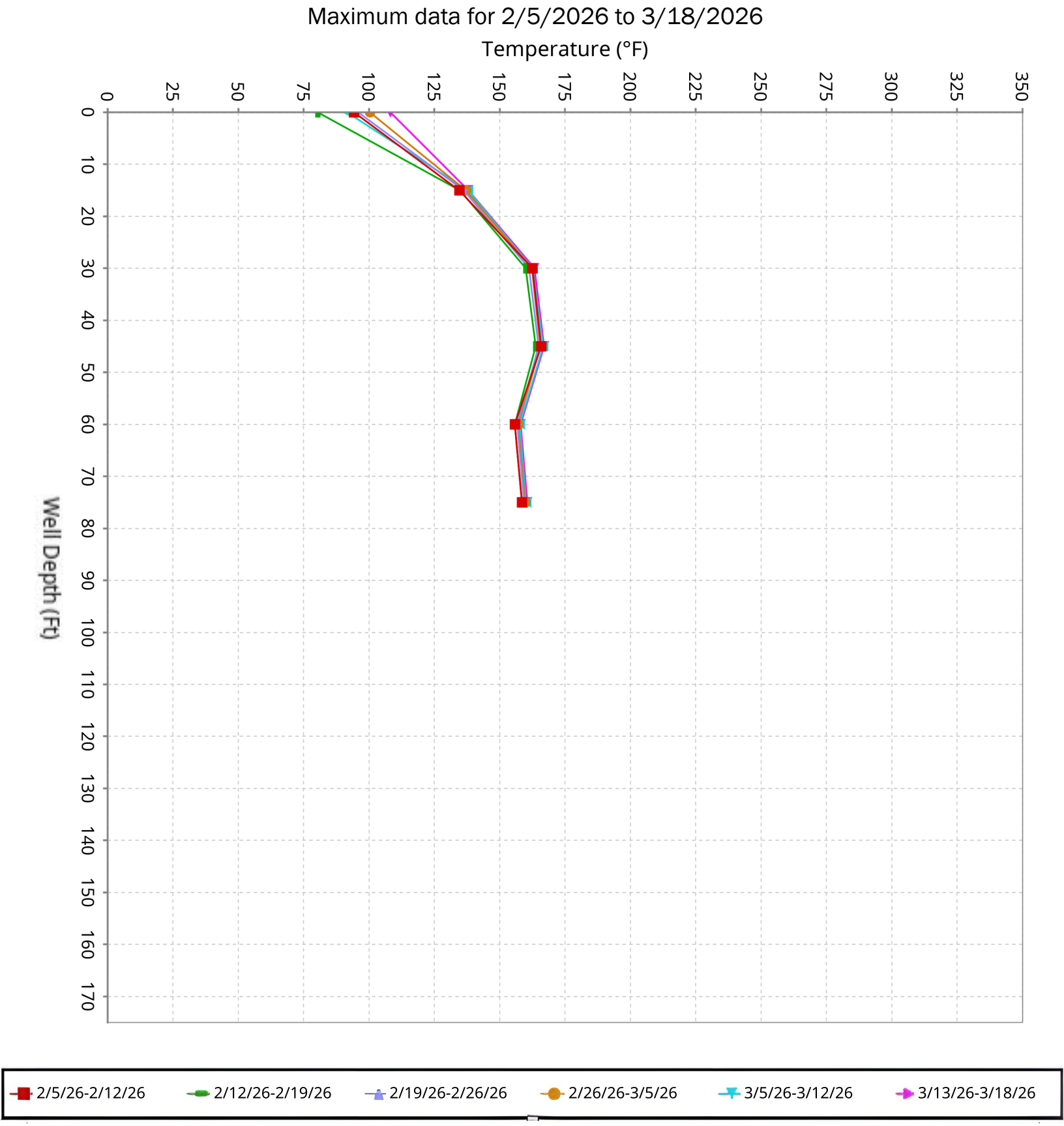

SCS ENGINEERS

Vertical Temperature Profiles from Temperature Probes at Chiquita Landfill for TP-6

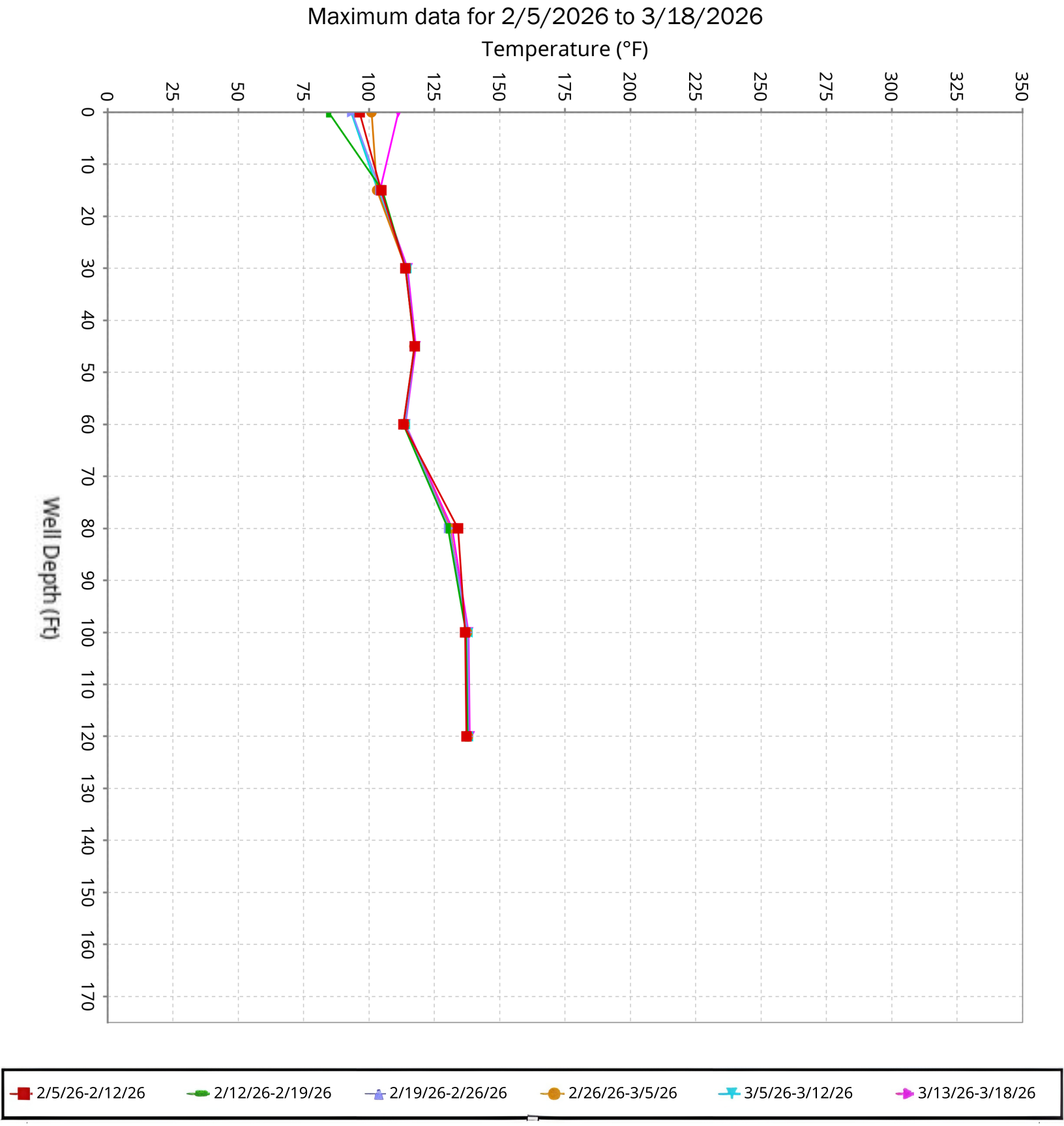

SCS ENGINEERS

Vertical Temperature Profiles from Temperature Probes at Chiquita Landfill for TP-7

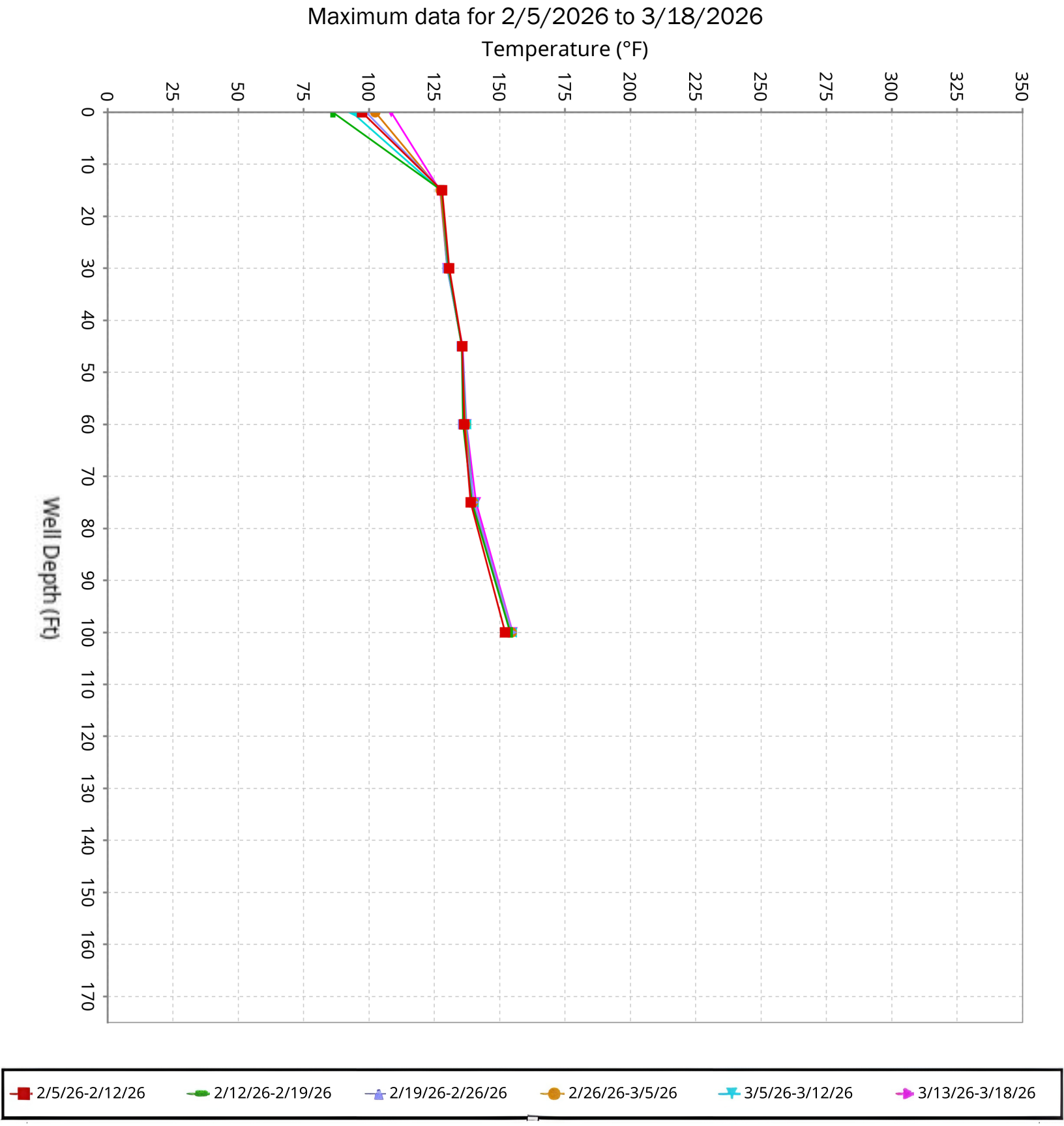

SCS ENGINEERS

Vertical Temperature Profiles from Temperature Probes at Chiquita Landfill for TP-8

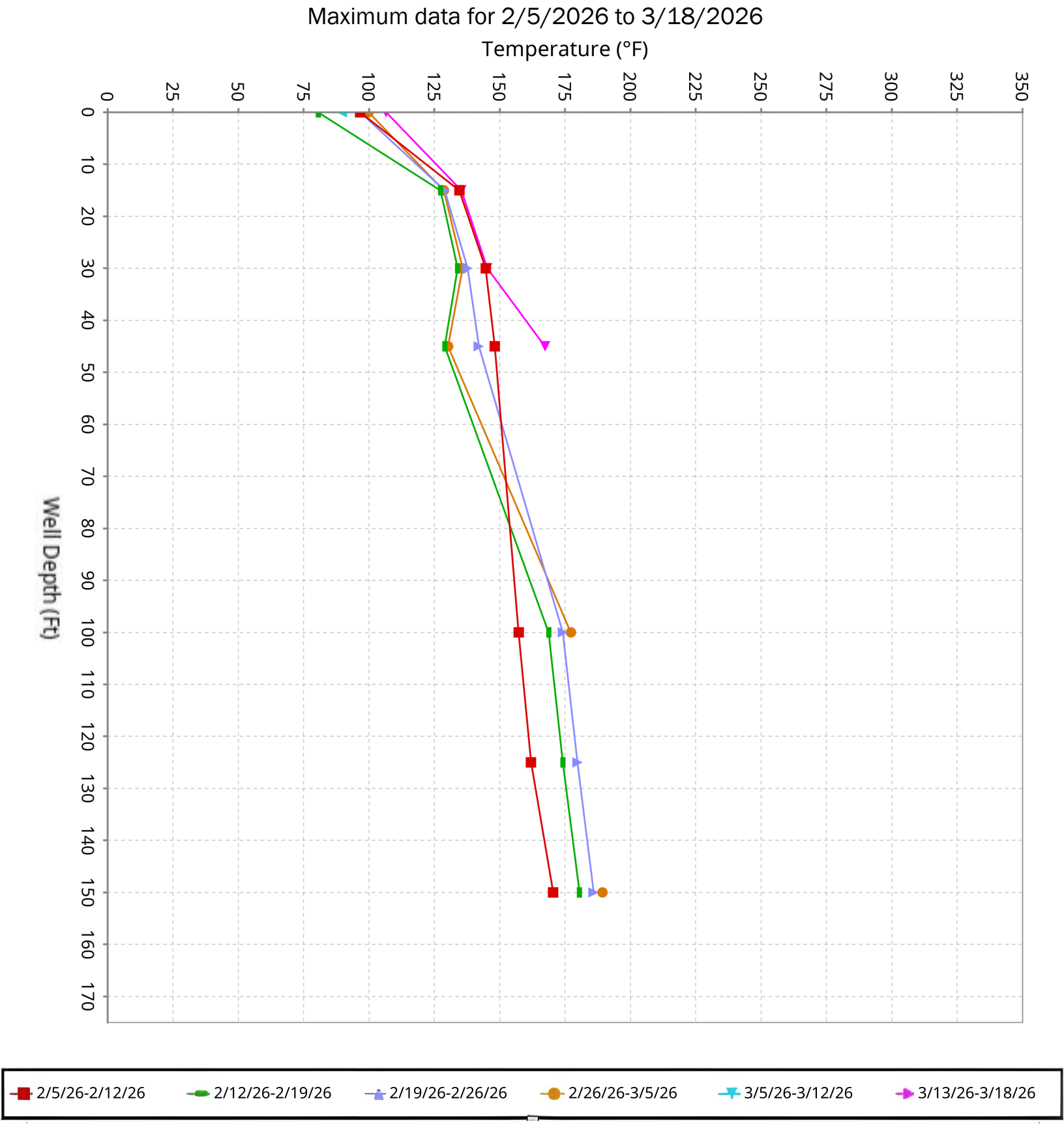

SCS ENGINEERS

Vertical Temperature Profiles from Temperature Probes at Chiquita Landfill for TP-9

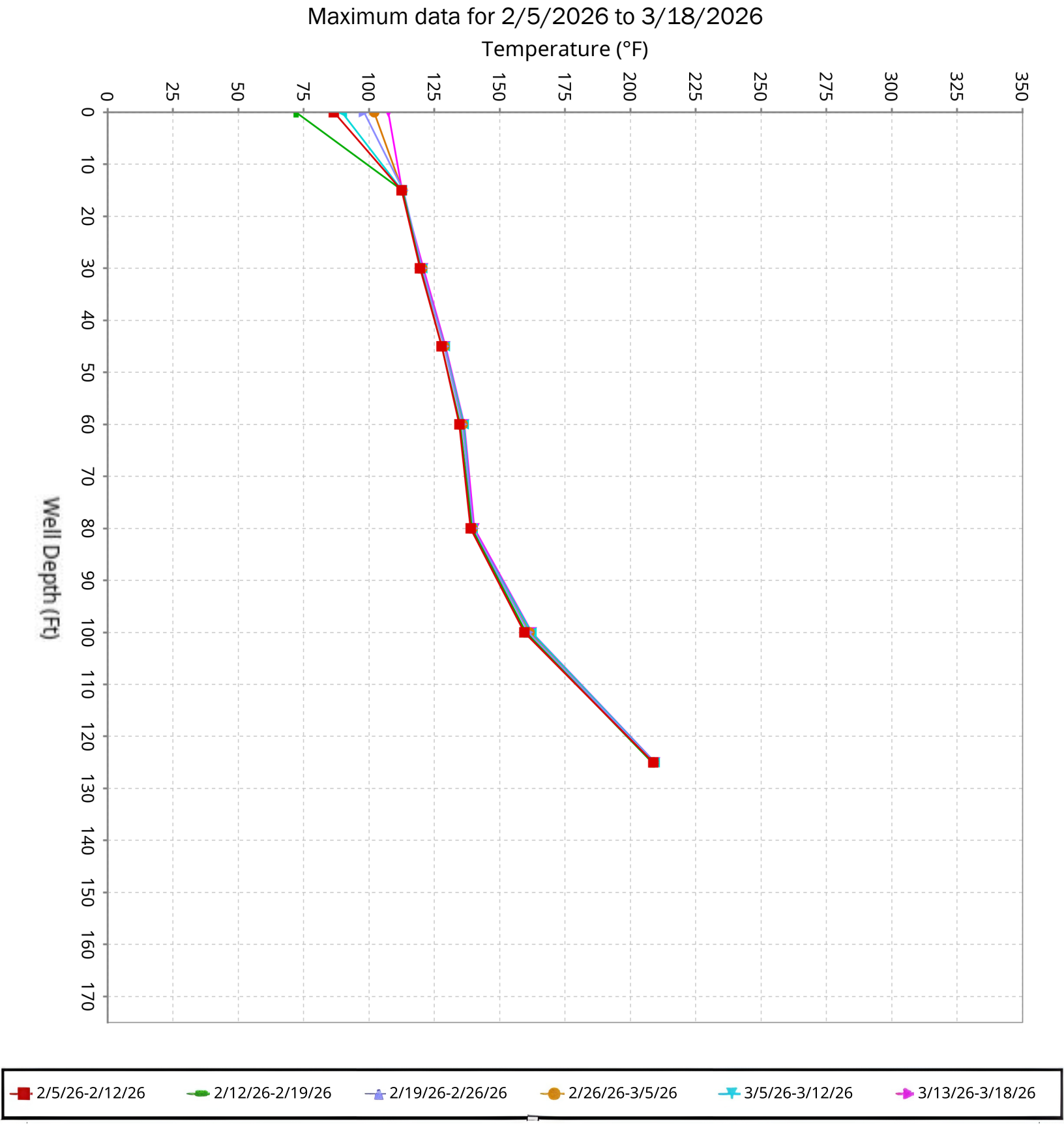

SCS ENGINEERS

Vertical Temperature Profiles from Temperature Probes at Chiquita Landfill for TP-10

Maximum data for 2/5/2026 to 3/18/2026

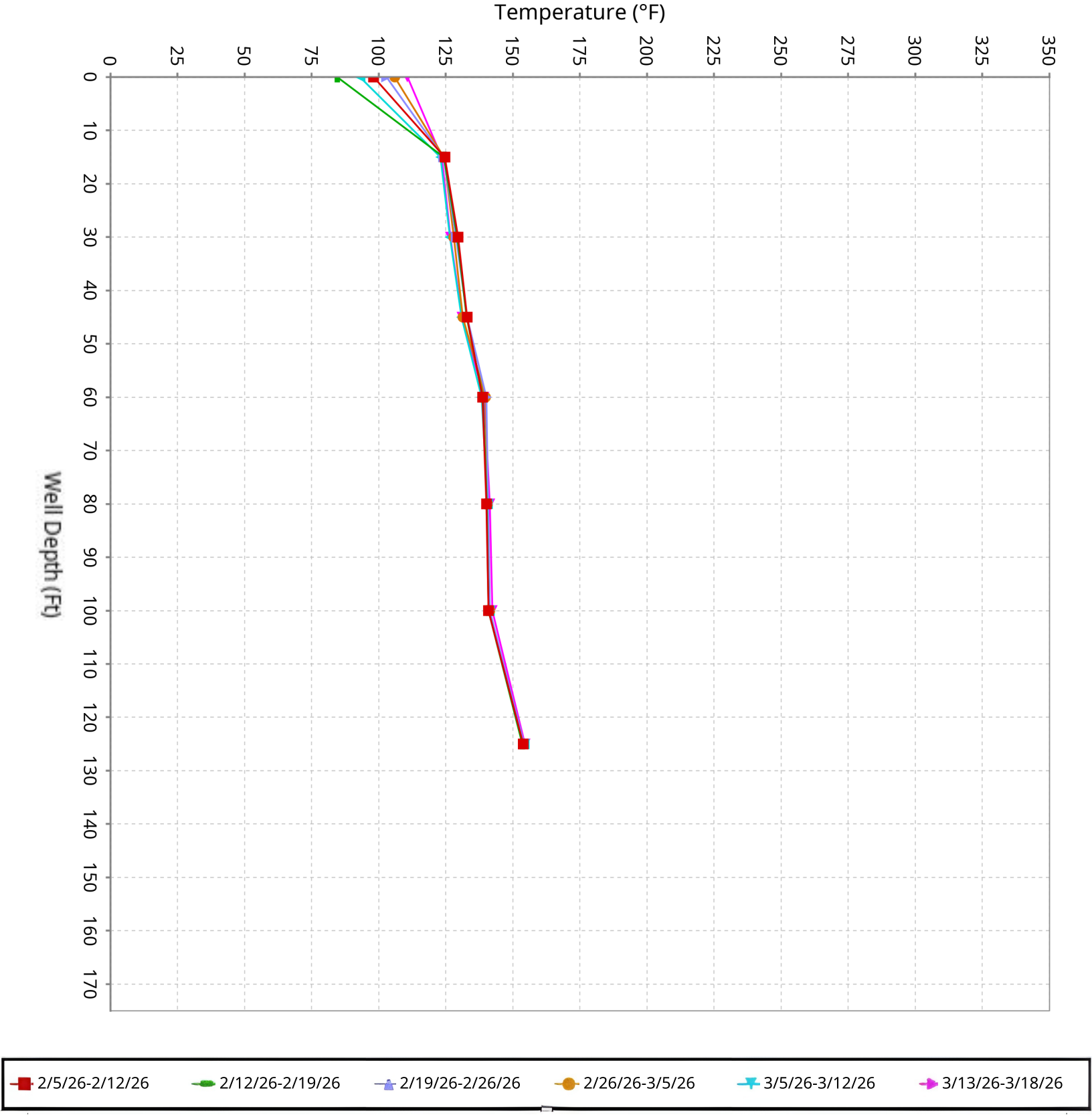

SCS ENGINEERS

Vertical Temperature Profiles from Temperature Probes at Chiquita Landfill for TP-11

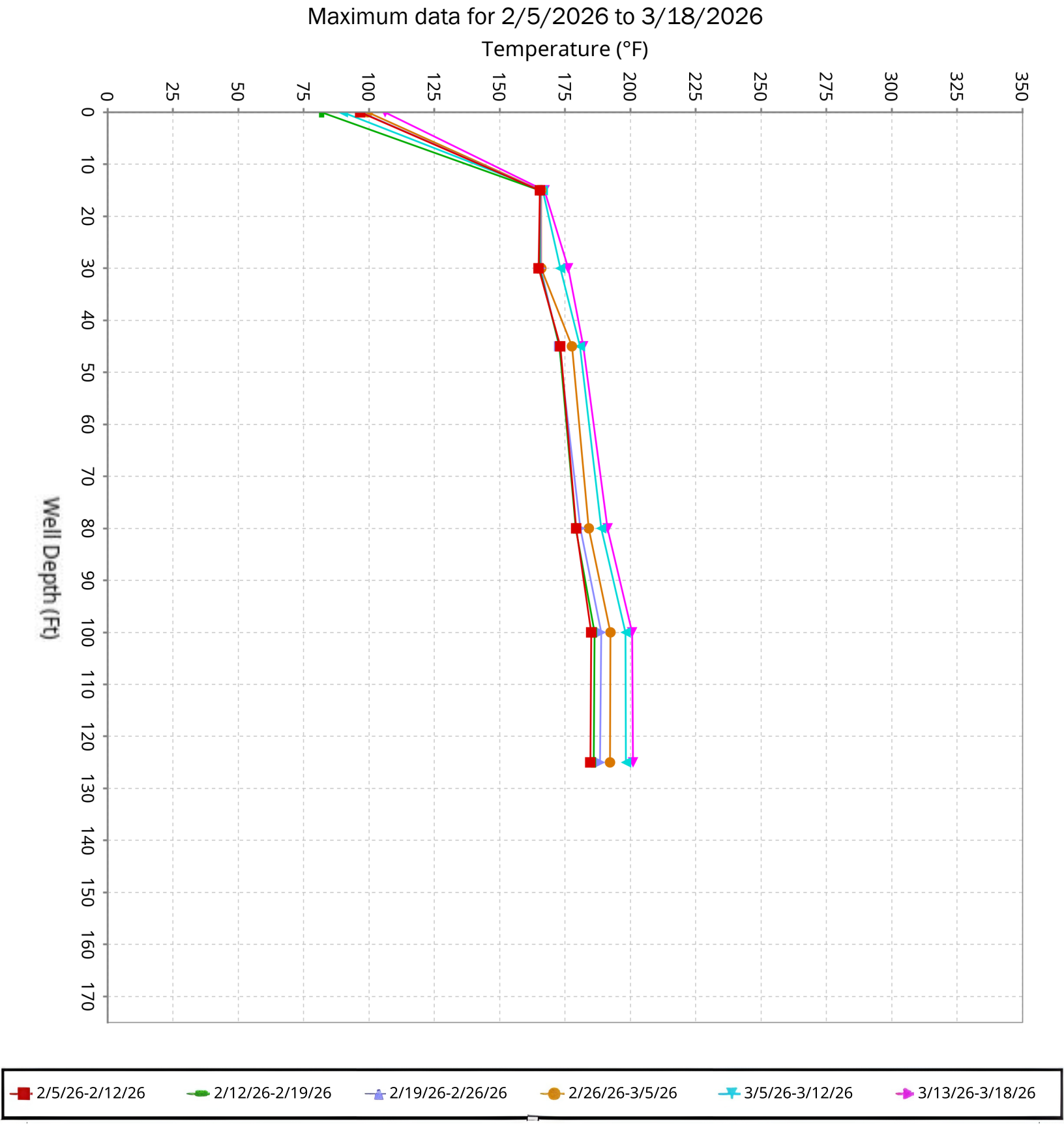

SCS ENGINEERS

Vertical Temperature Profiles from Temperature Probes at Chiquita Landfill for TP-12

Maximum data for 2/5/2026 to 3/18/2026

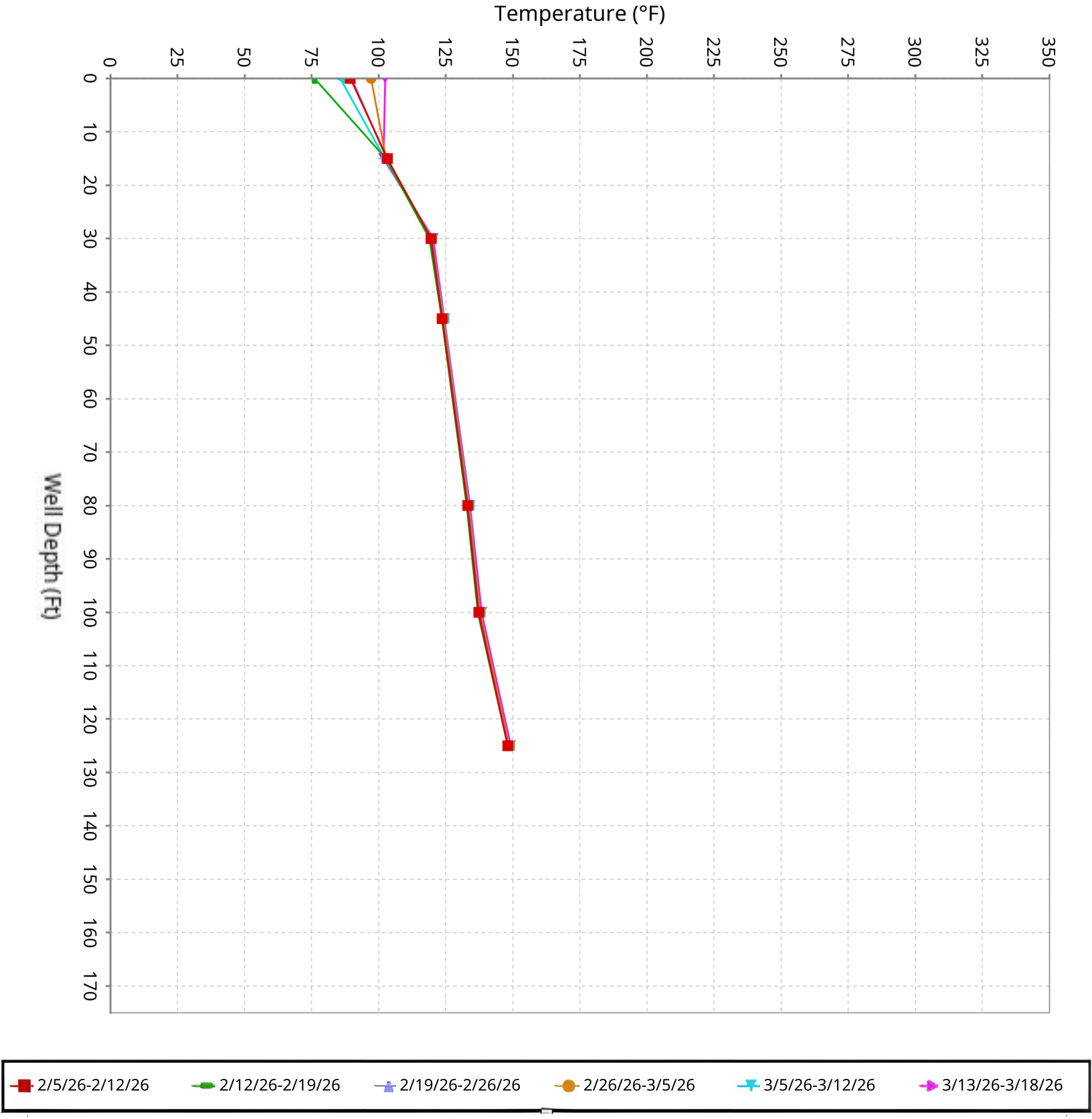

SCS ENGINEERS

Vertical Temperature Profiles from Temperature Probes at Chiquita Landfill for TP-13

Maximum data for 2/5/2026 to 3/18/2026

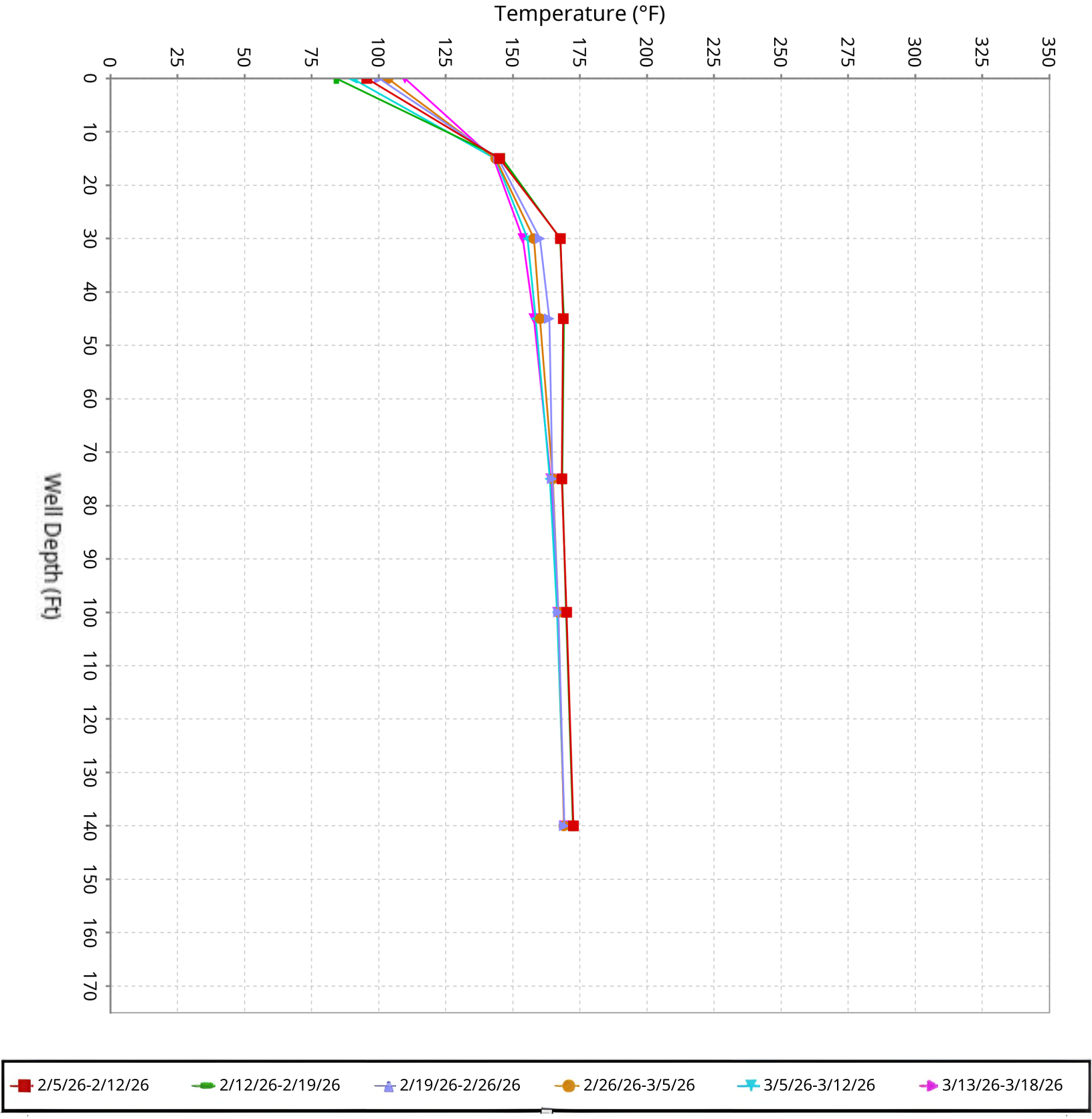

SCS ENGINEERS

Vertical Temperature Profiles from Temperature Probes at Chiquita Landfill for TP-14

Maximum data for 2/5/2026 to 3/18/2026

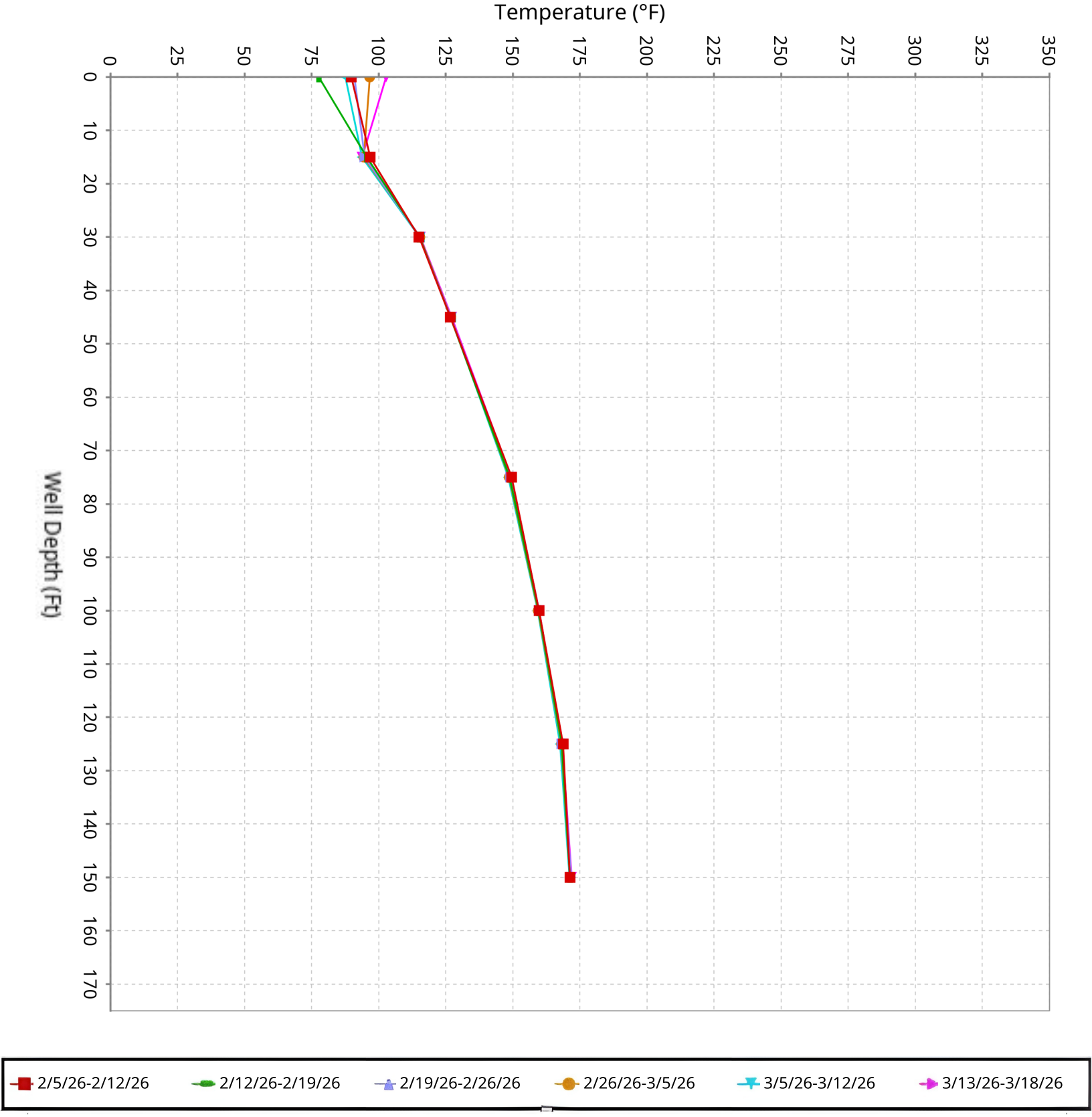

SCS ENGINEERS

Vertical Temperature Profiles from Temperature Probes at Chiquita Landfill for TP-15

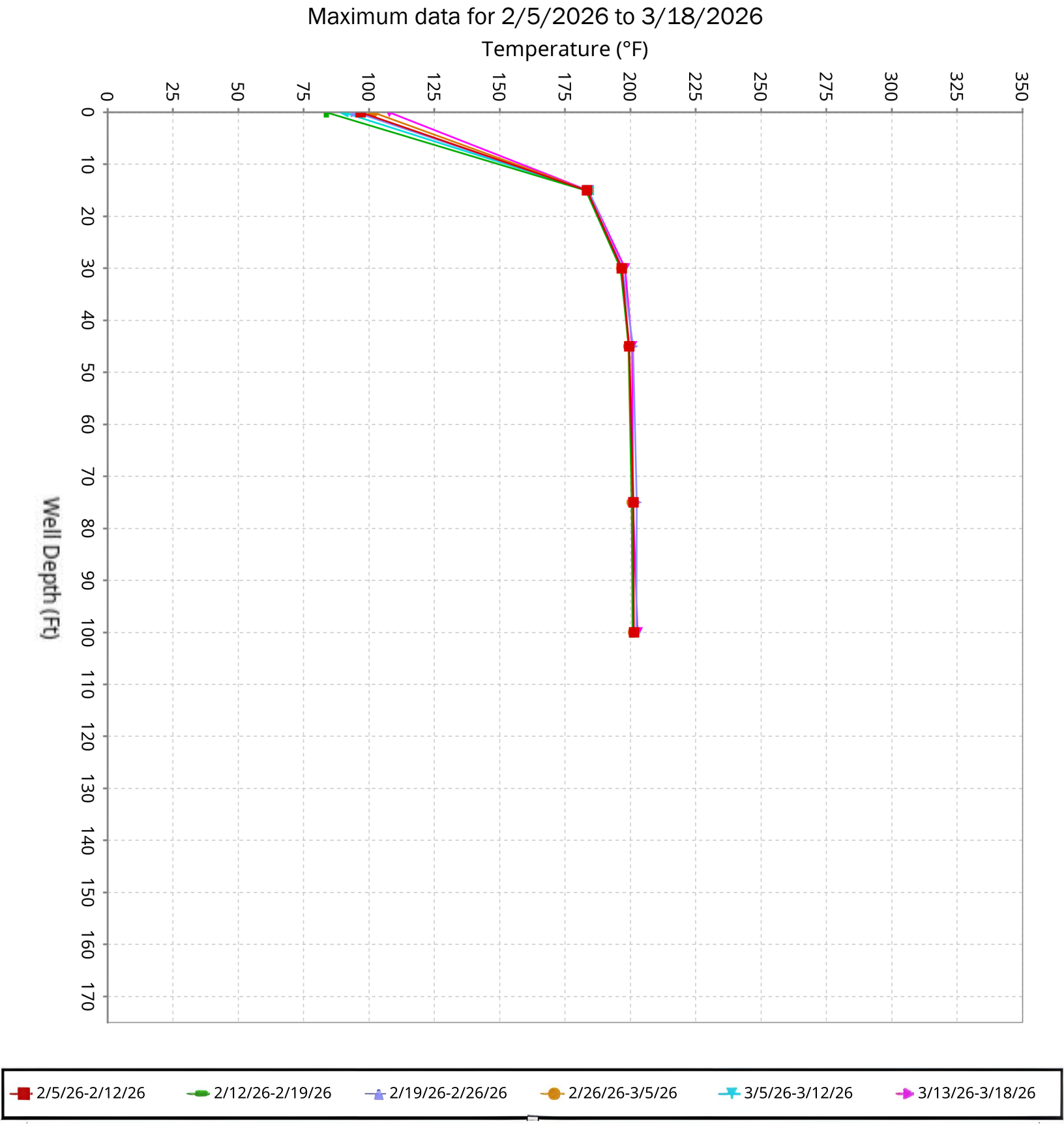

SCS ENGINEERS

Vertical Temperature Profiles from Temperature Probes at Chiquita Landfill for TP-16

Maximum data for 2/5/2026 to 3/18/2026

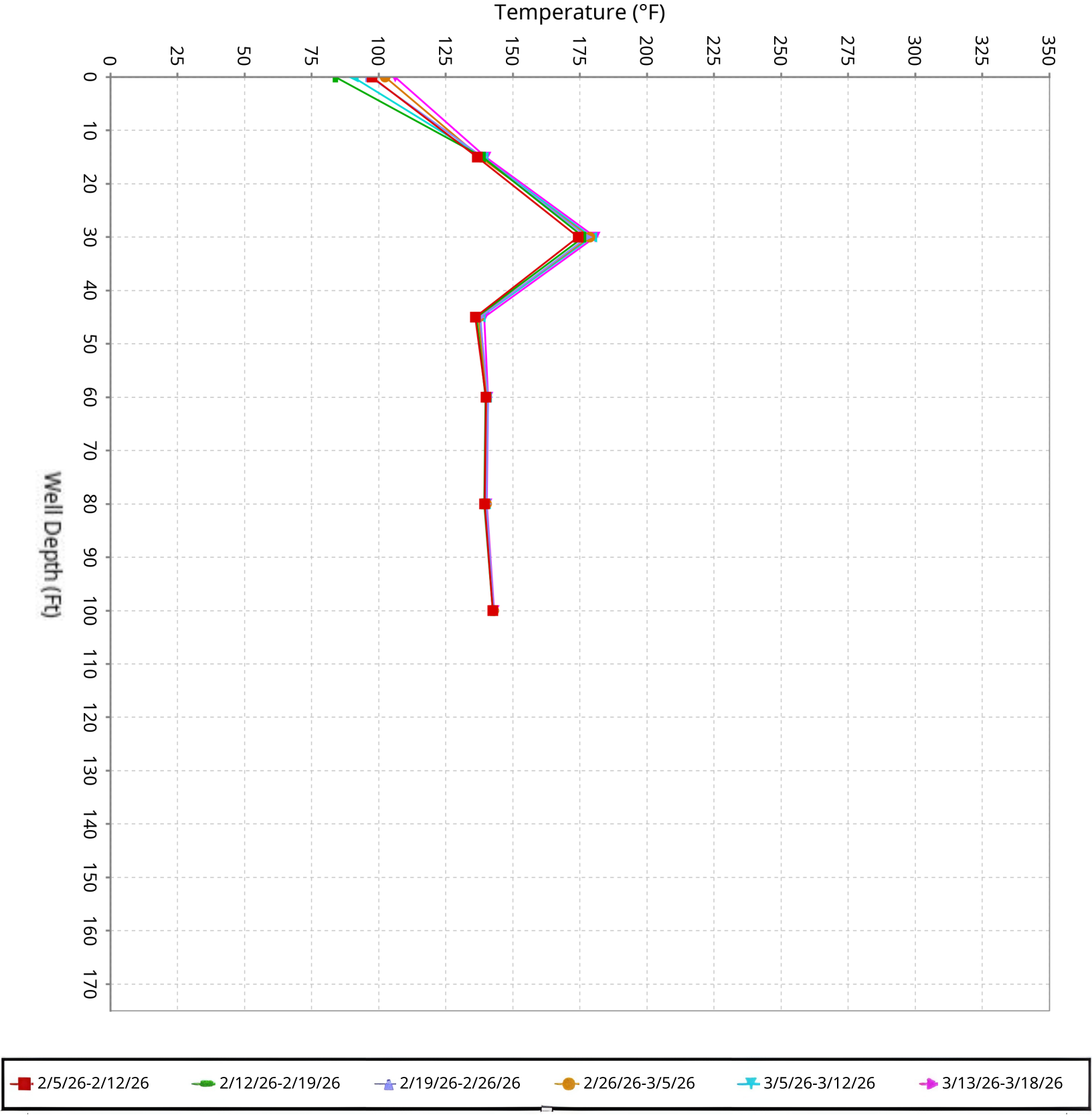

SCS ENGINEERS

Vertical Temperature Profiles from Temperature Probes at Chiquita Landfill for TP-17

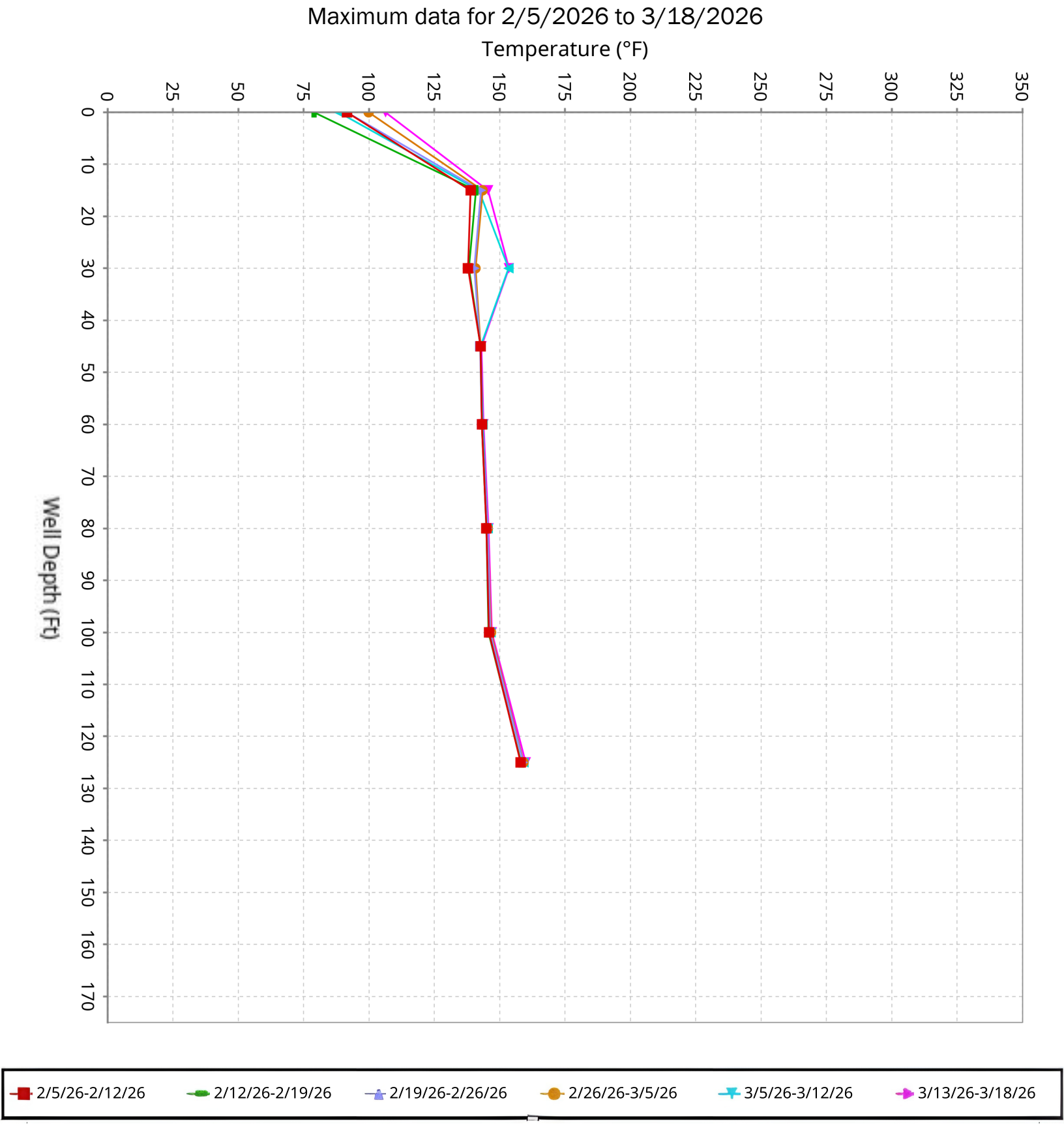

SCS ENGINEERS

Vertical Temperature Profiles from Temperature Probes at Chiquita Landfill for TP-18

Maximum data for 2/5/2026 to 3/18/2026

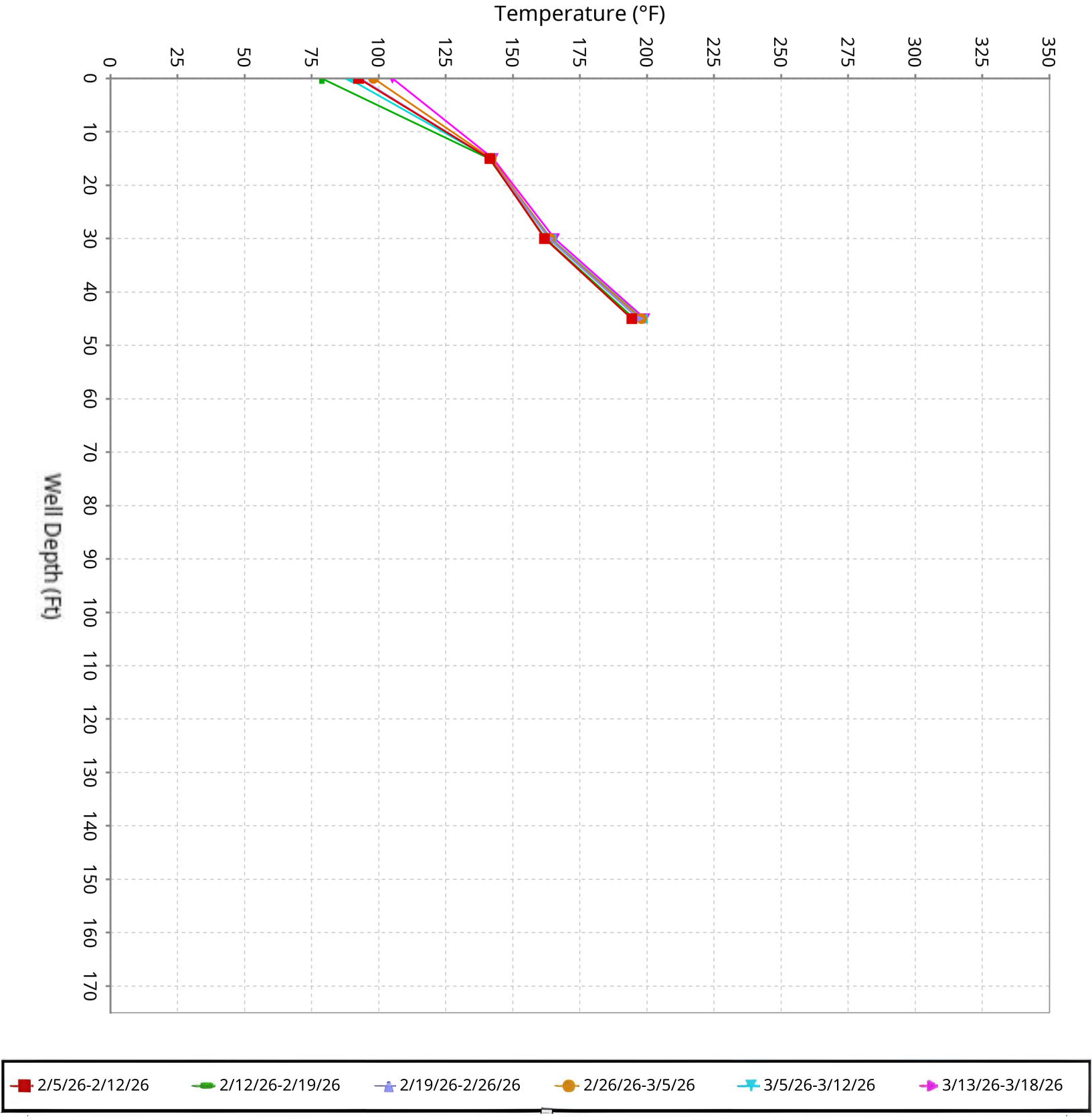

SCS ENGINEERS

Vertical Temperature Profiles from Temperature Probes at Chiquita Landfill for TP-19

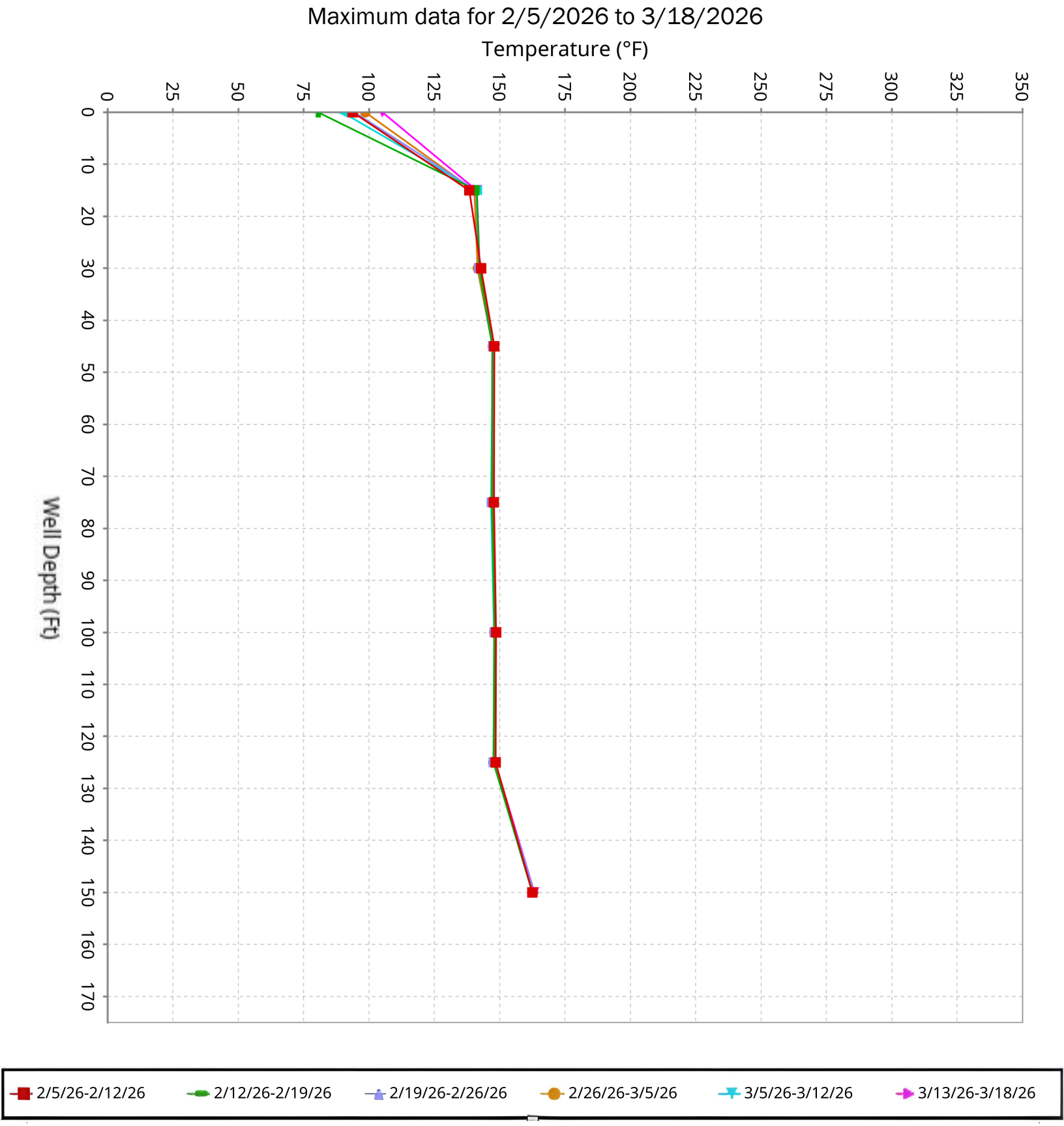

SCS ENGINEERS

Vertical Temperature Profiles from Temperature Probes at Chiquita Landfill for TP-20

Maximum data for 2/5/2026 to 3/18/2026

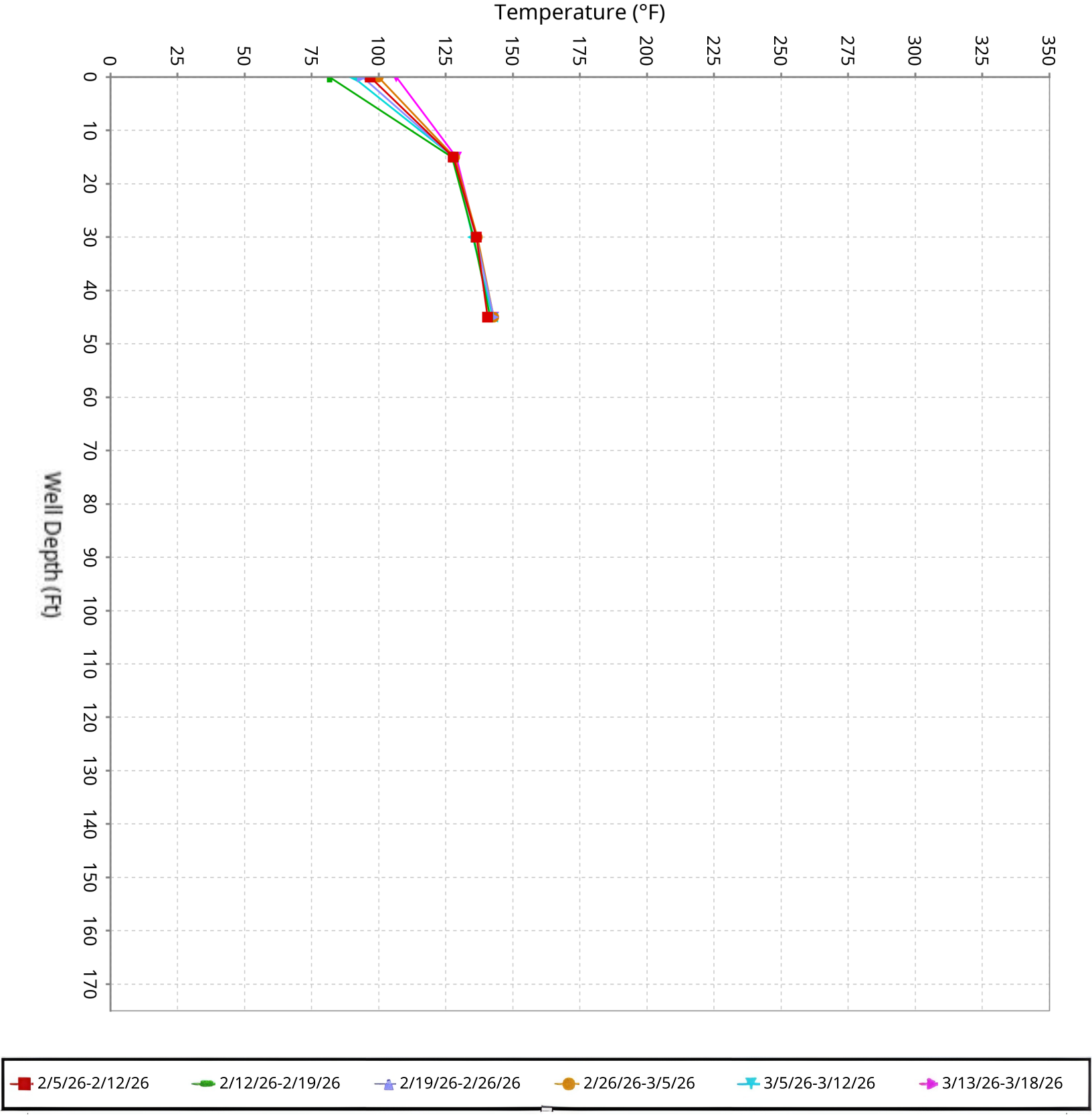

SCS ENGINEERS

Vertical Temperature Profiles from Temperature Probes at Chiquita Landfill for TP-21

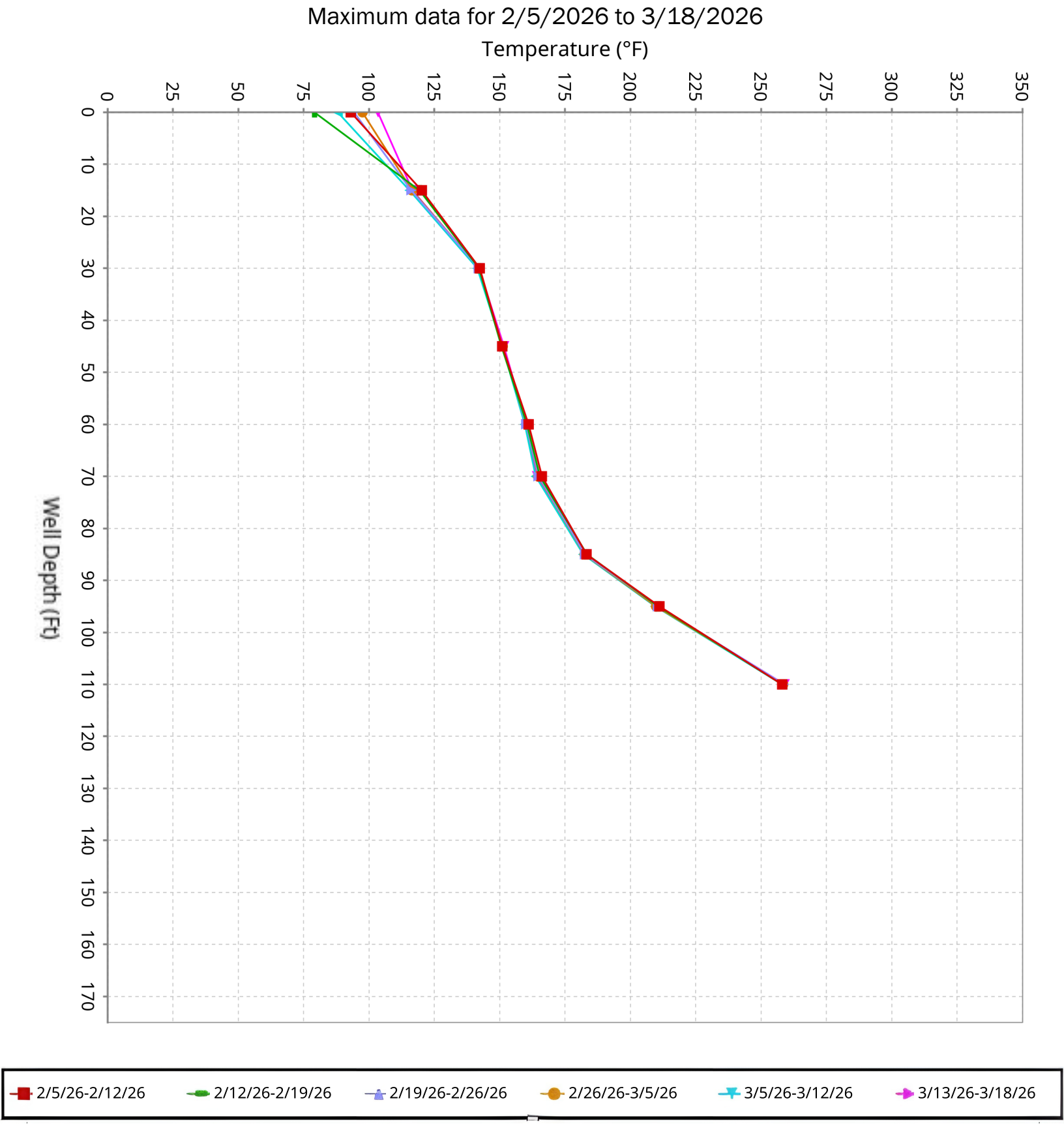

SCS ENGINEERS

Vertical Temperature Profiles from Temperature Probes at Chiquita Landfill for TP-22

Maximum data for 2/5/2026 to 3/18/2026

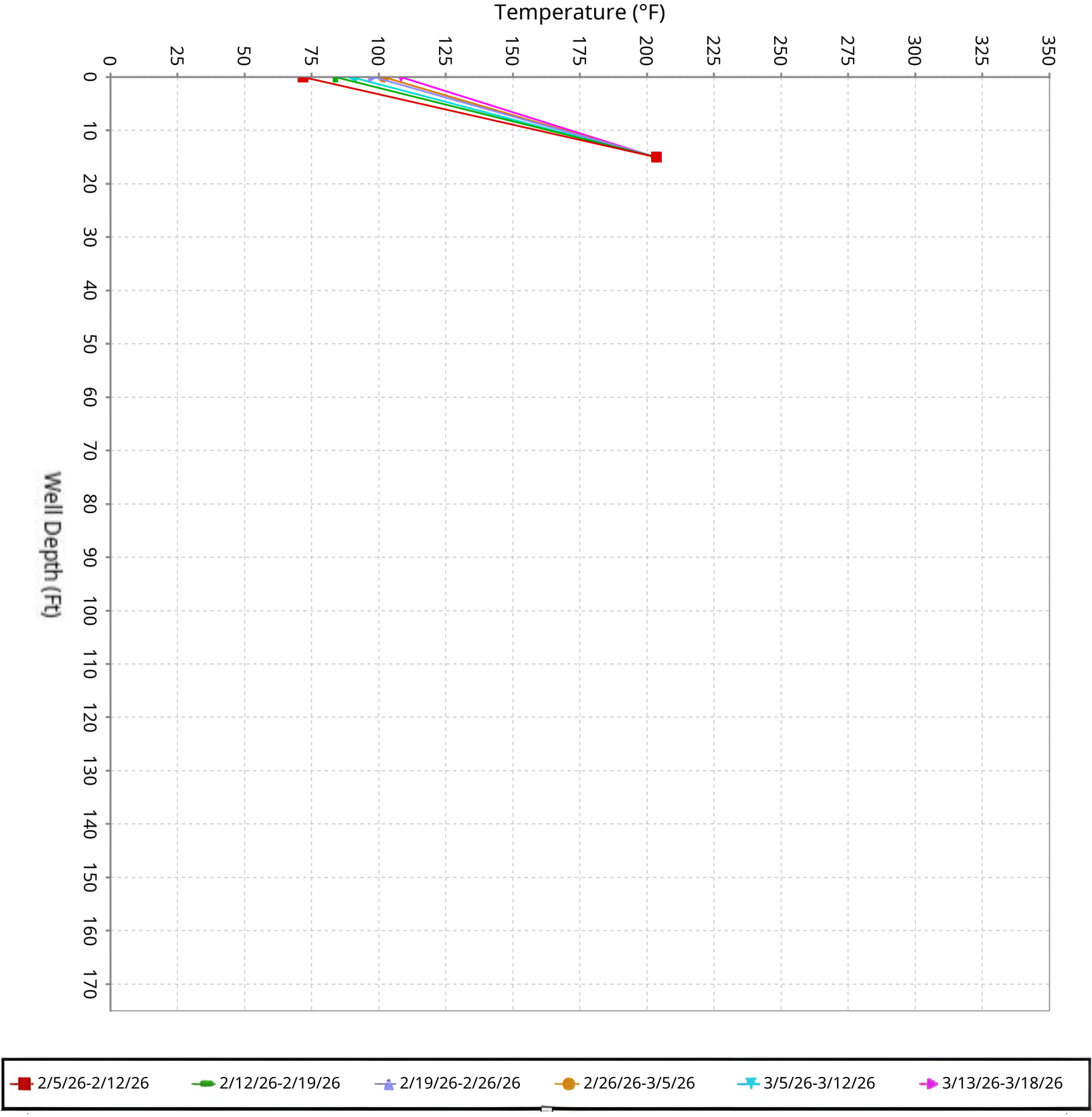

SCS ENGINEERS

Vertical Temperature Profiles from Temperature Probes at Chiquita Landfill for TP-23

Maximum data for 2/5/2026 to 3/18/2026

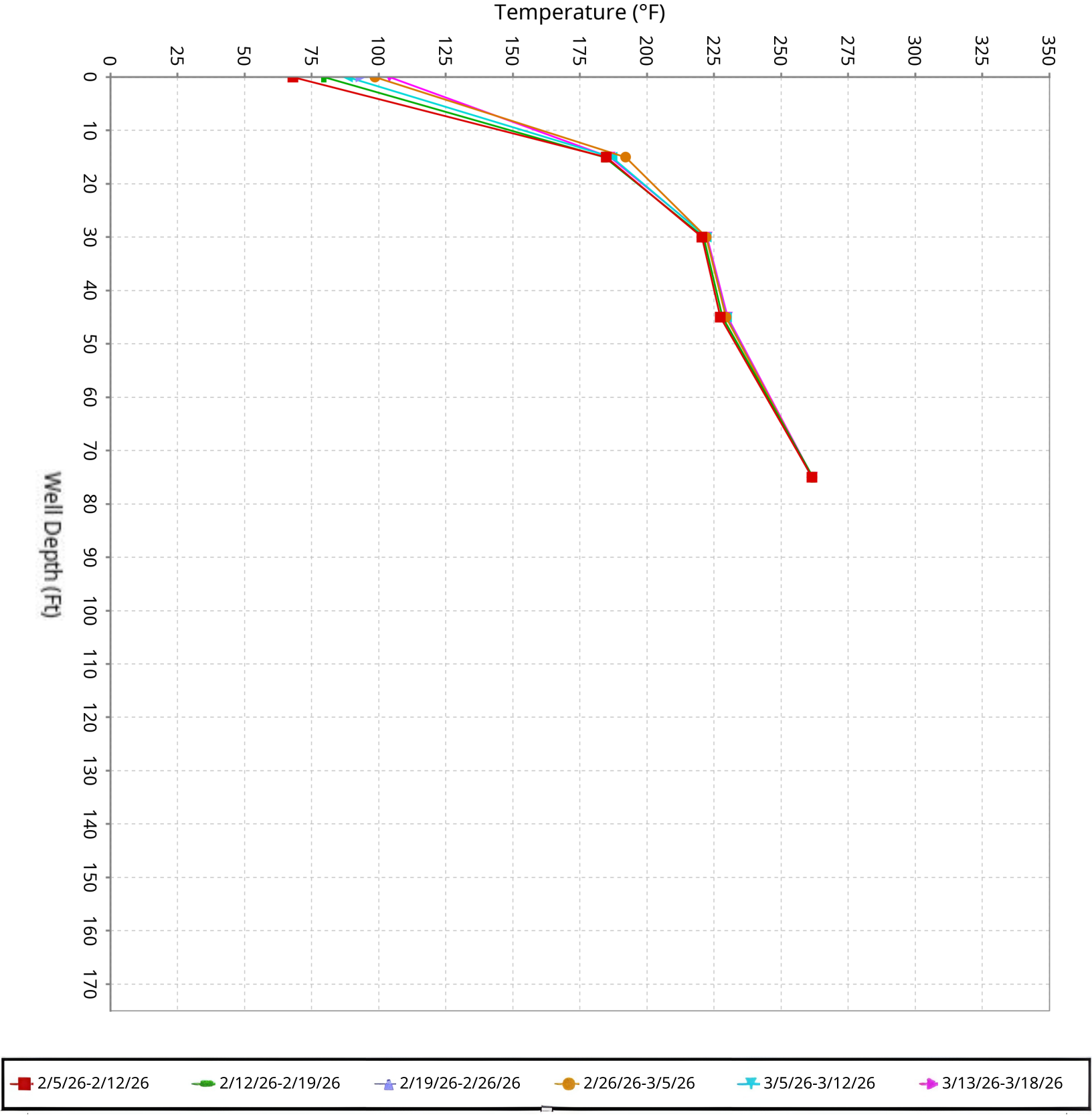

SCS ENGINEERS

Vertical Temperature Profiles from Temperature Probes at Chiquita Landfill for TP-24

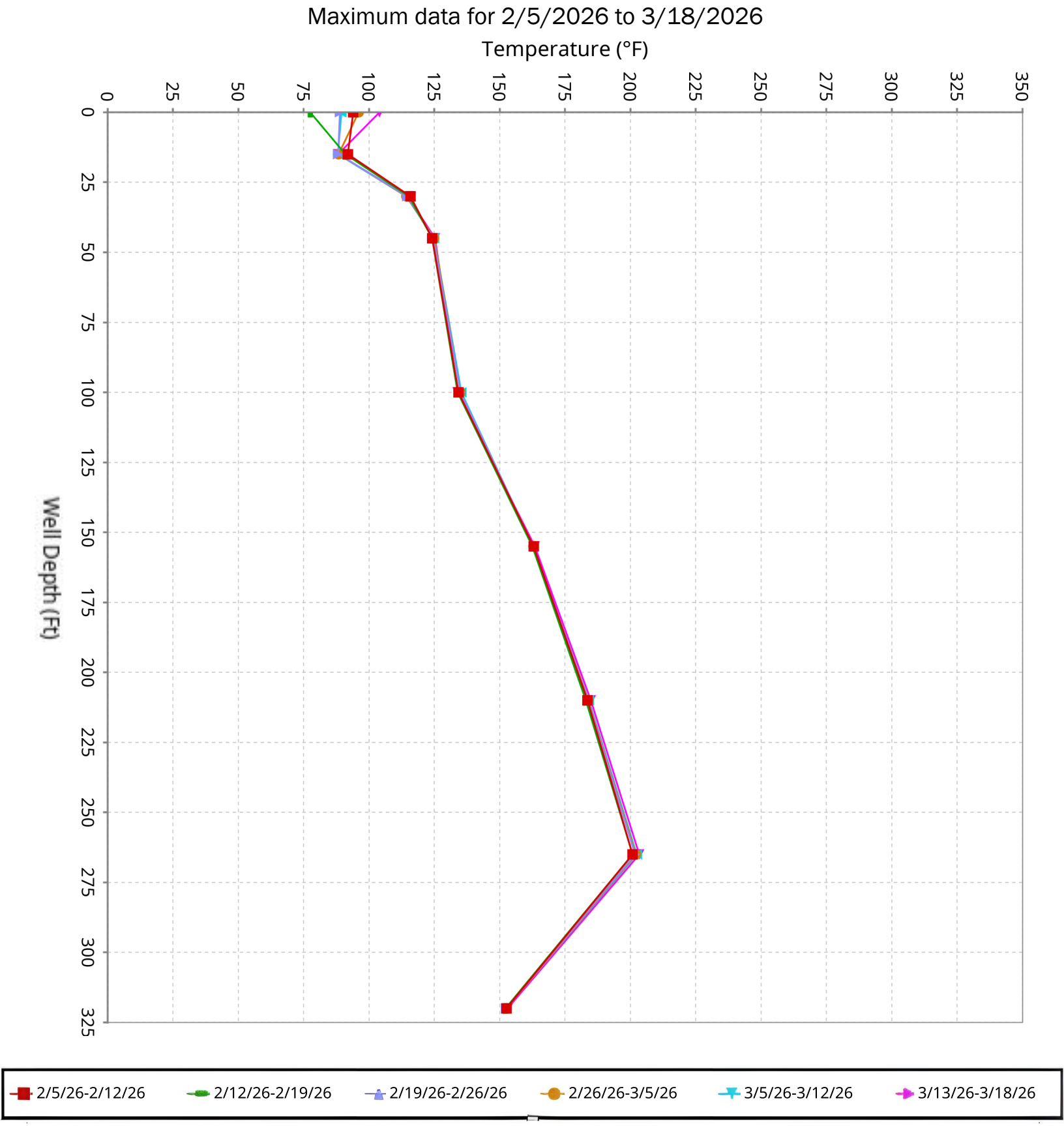

SCS ENGINEERS

Vertical Temperature Profiles from Temperature Probes at Chiquita Landfill for TP-25

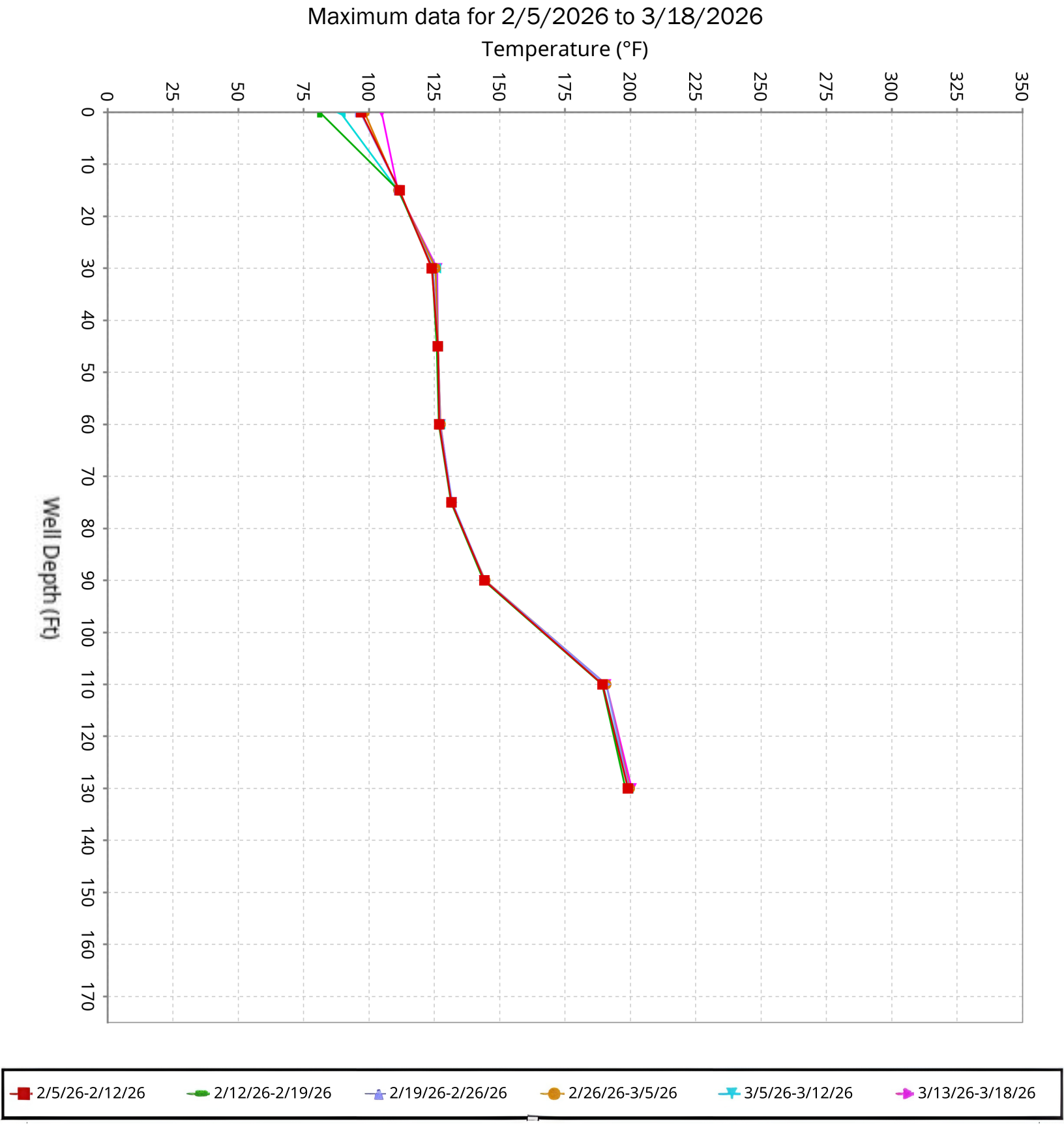

SCS ENGINEERS

Vertical Temperature Profiles from Temperature Probes at Chiquita Landfill for TP-26

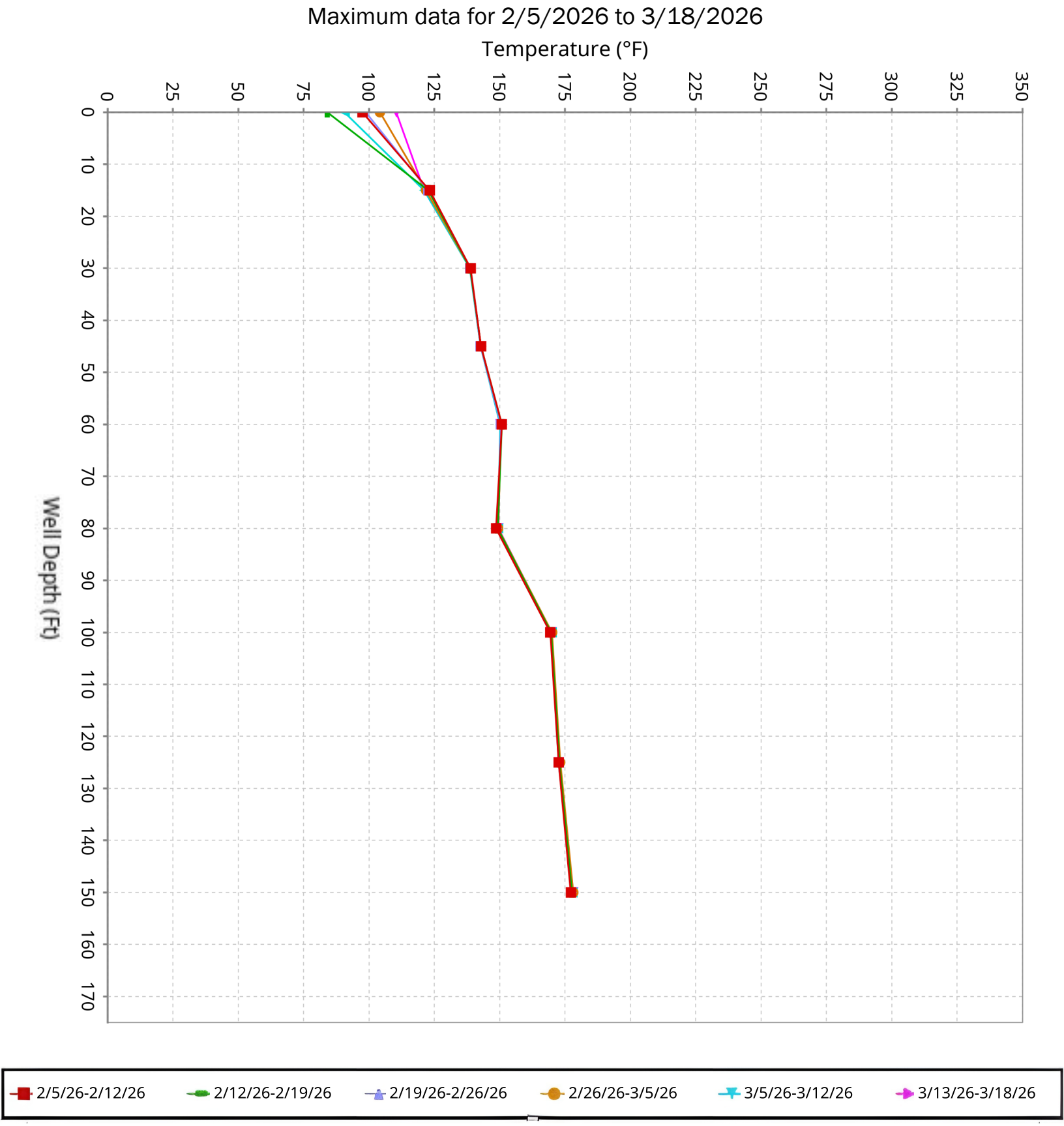

SCS ENGINEERS

Vertical Temperature Profiles from Temperature Probes at Chiquita Landfill for TP-27

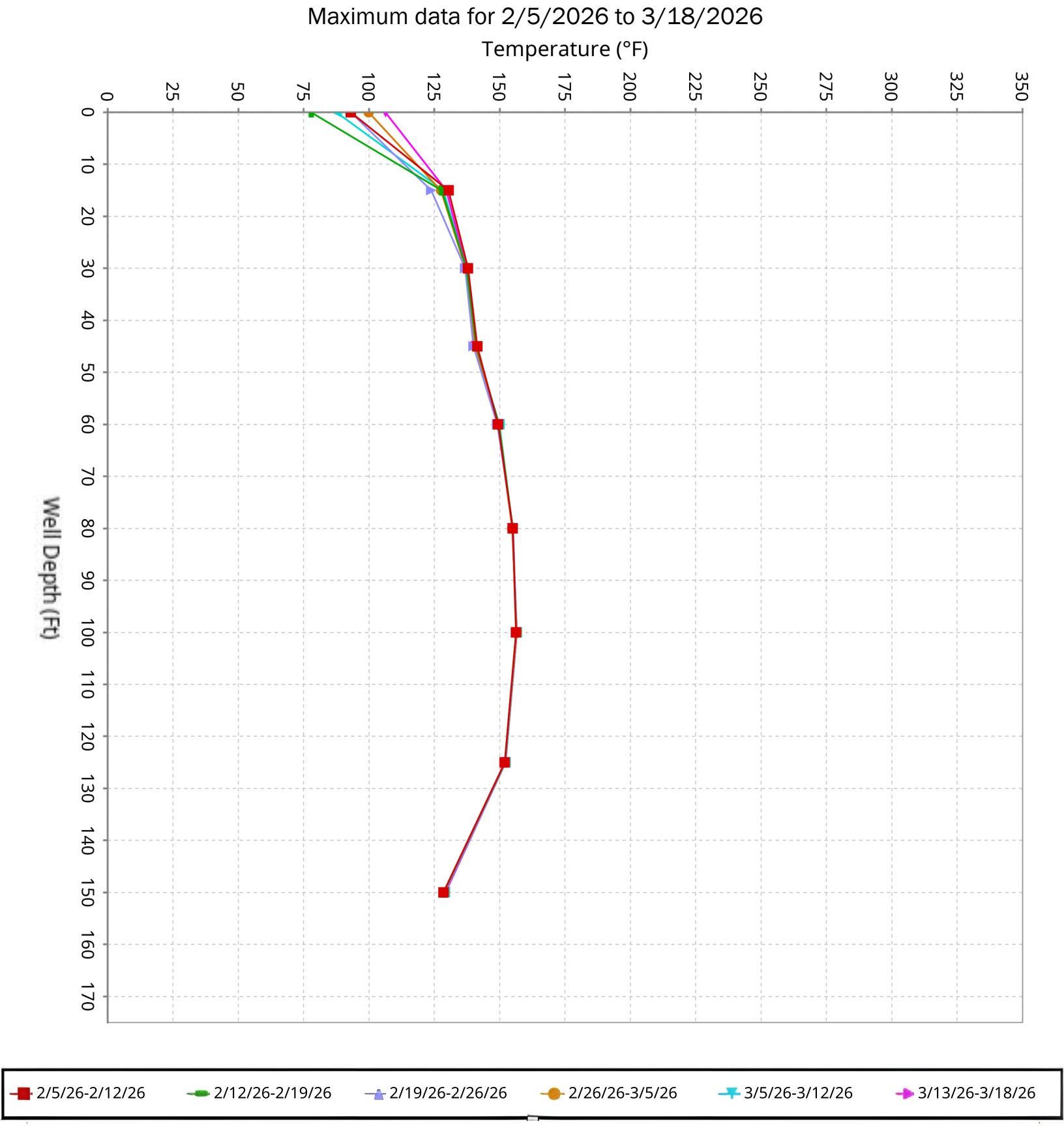

SCS ENGINEERS

Vertical Temperature Profiles from Temperature Probes at Chiquita Landfill for TP-28

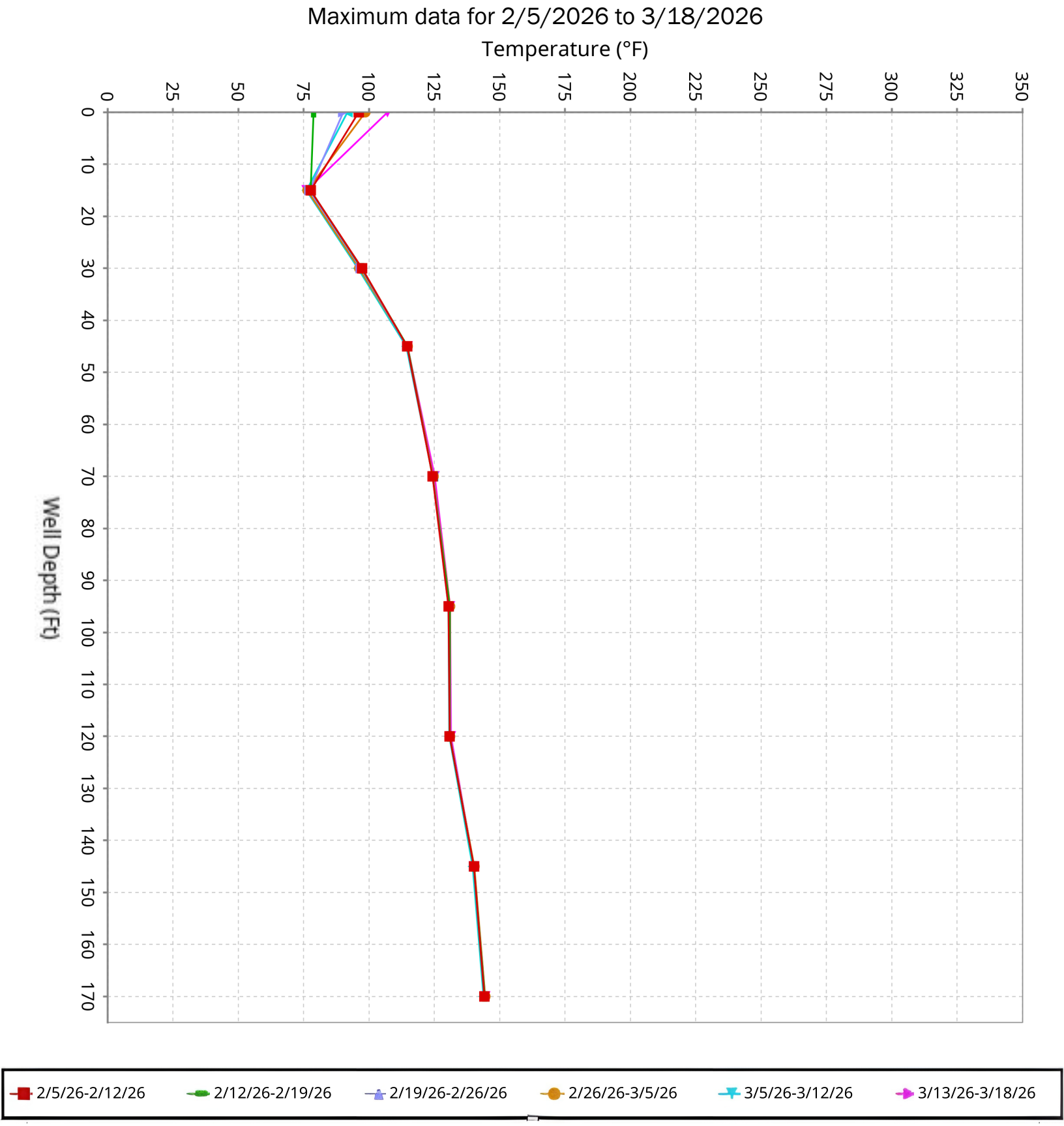

SCS ENGINEERS

Vertical Temperature Profiles from Temperature Probes at Chiquita Landfill for TP-29

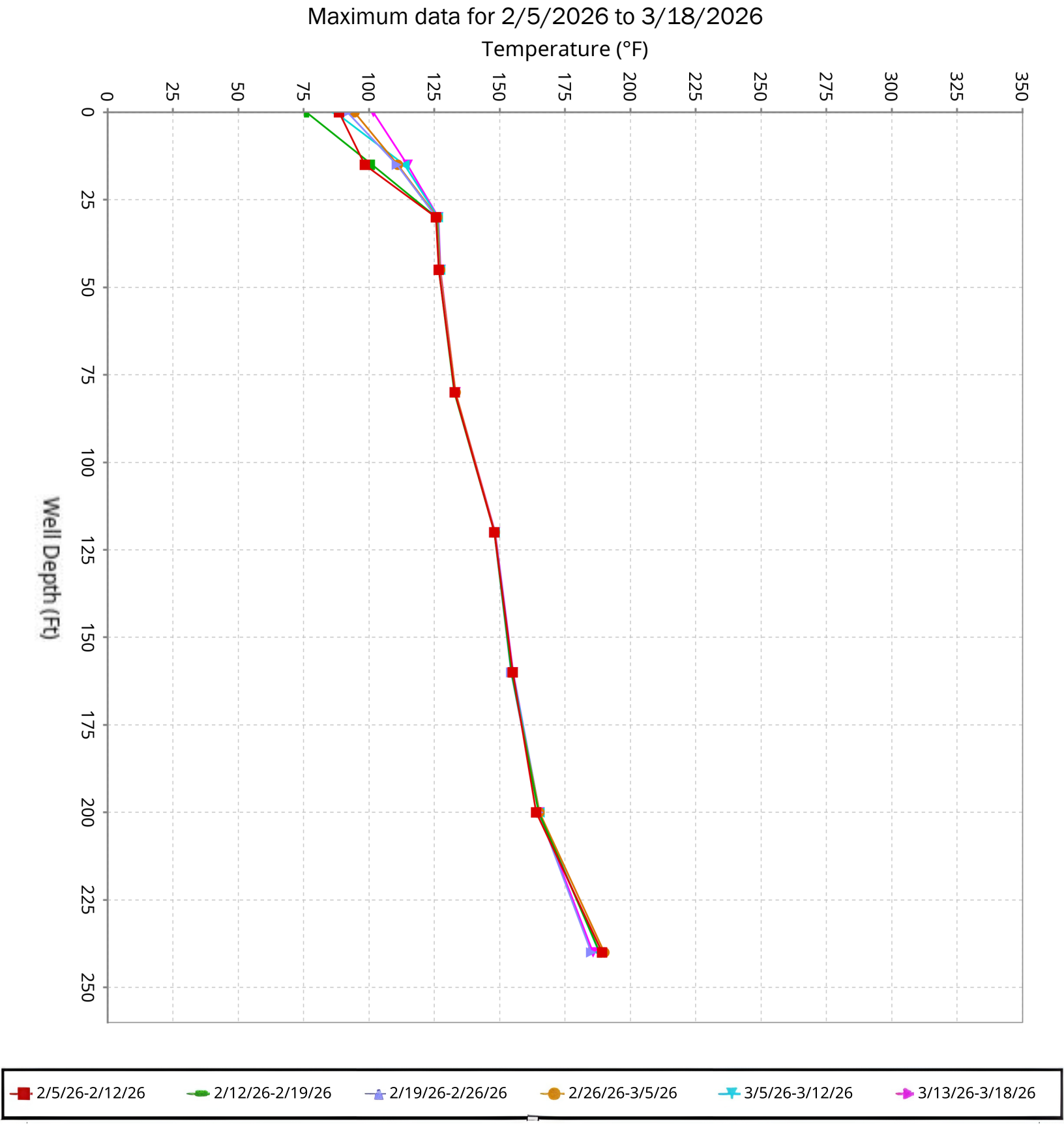

SCS ENGINEERS

Vertical Temperature Profiles from Temperature Probes at Chiquita Landfill for TP-30

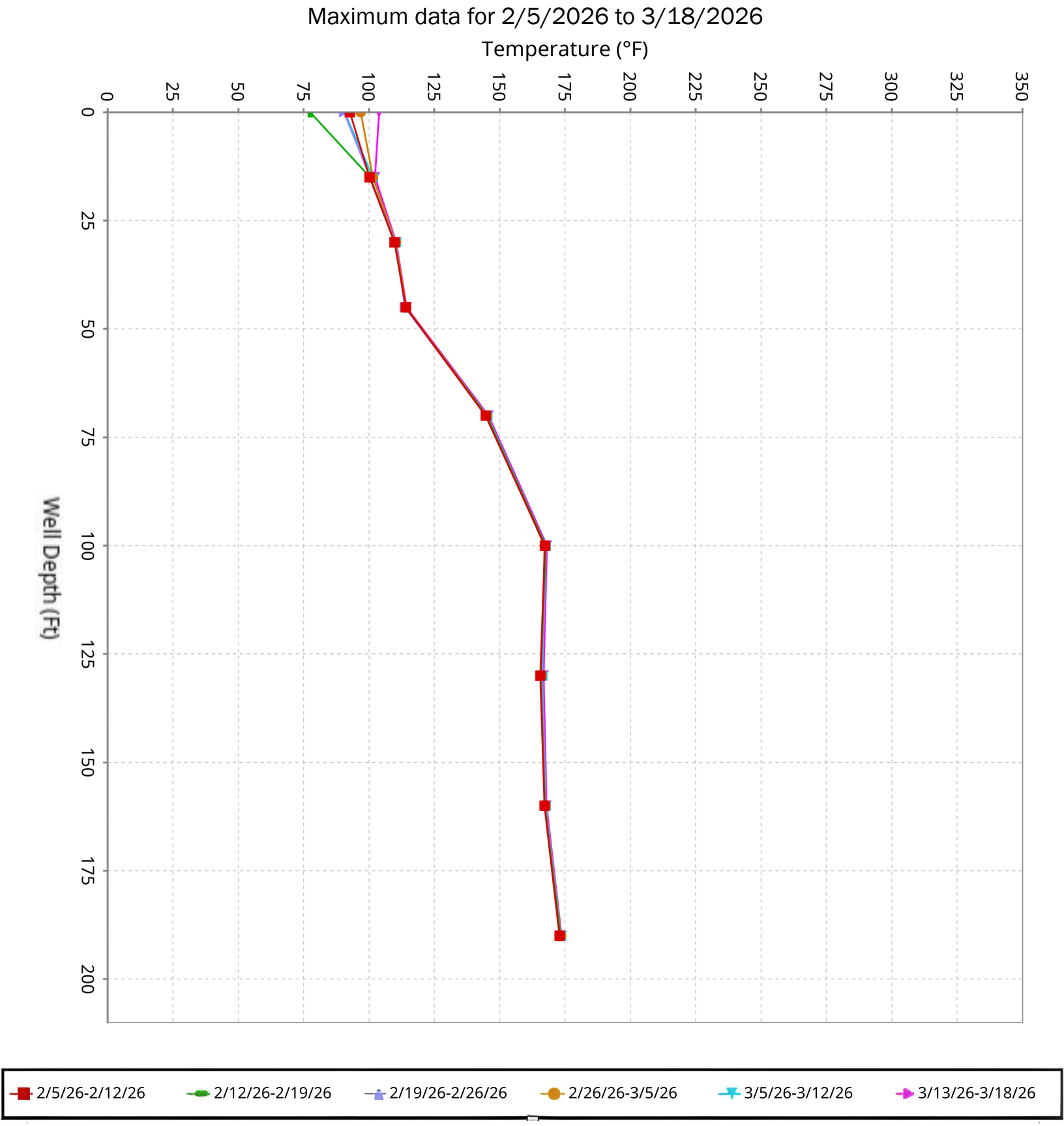

SCS ENGINEERS

Vertical Temperature Profiles from Temperature Probes at Chiquita Landfill for TP-31

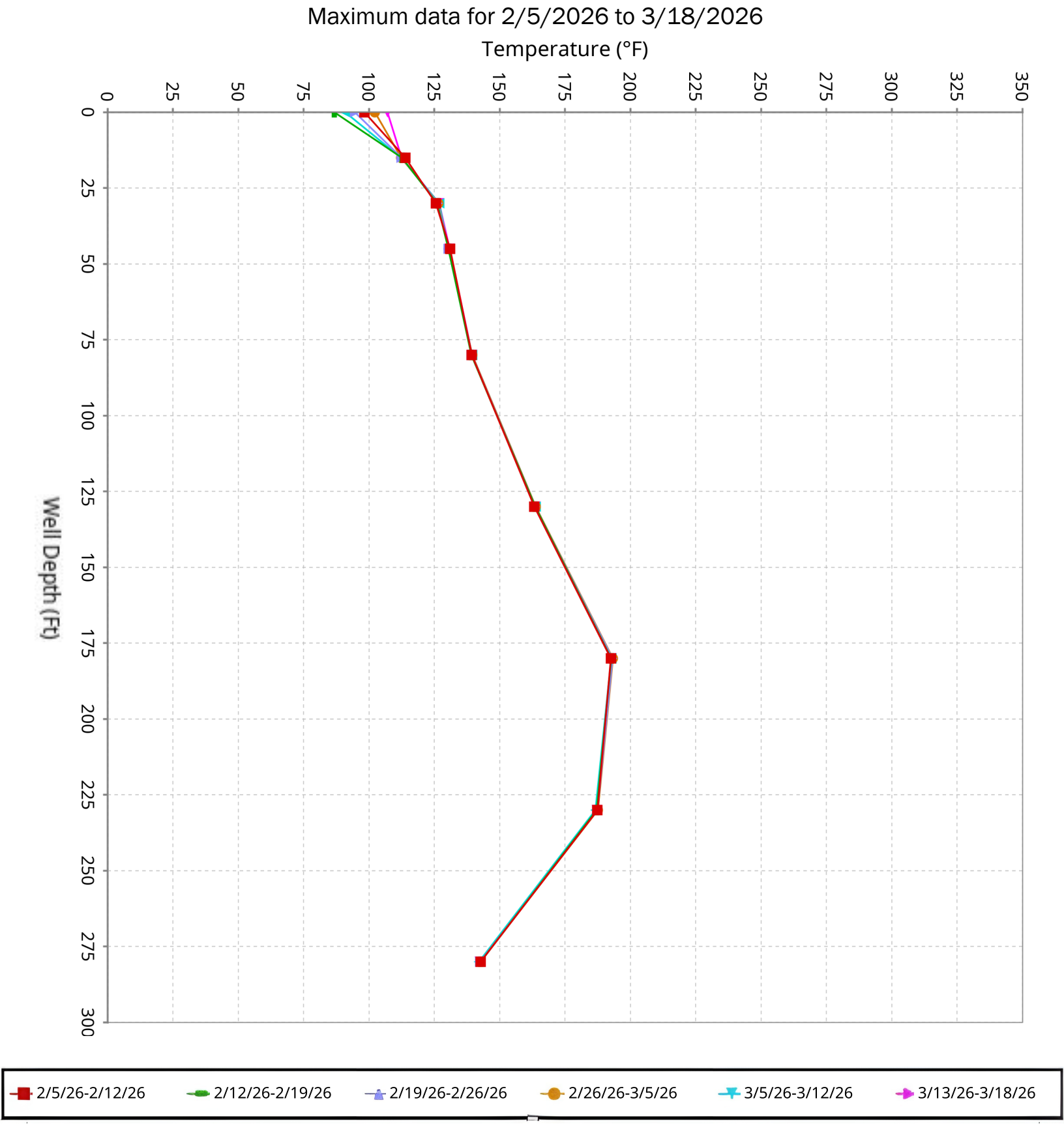

SCS ENGINEERS

Vertical Temperature Profiles from Temperature Probes at Chiquita Landfill for TP-32

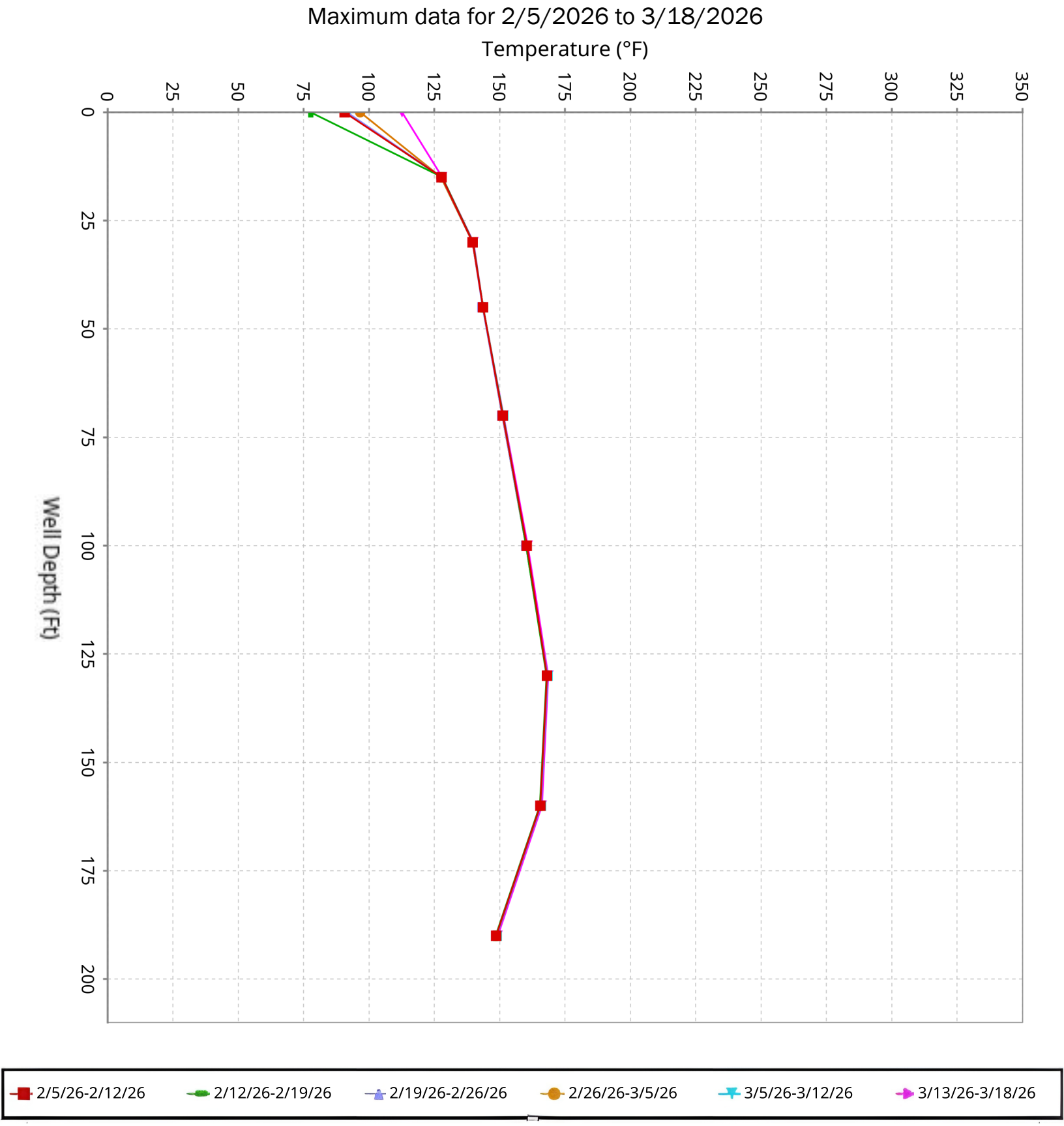

SCS ENGINEERS

Vertical Temperature Profiles from Temperature Probes at Chiquita Landfill for TP-33

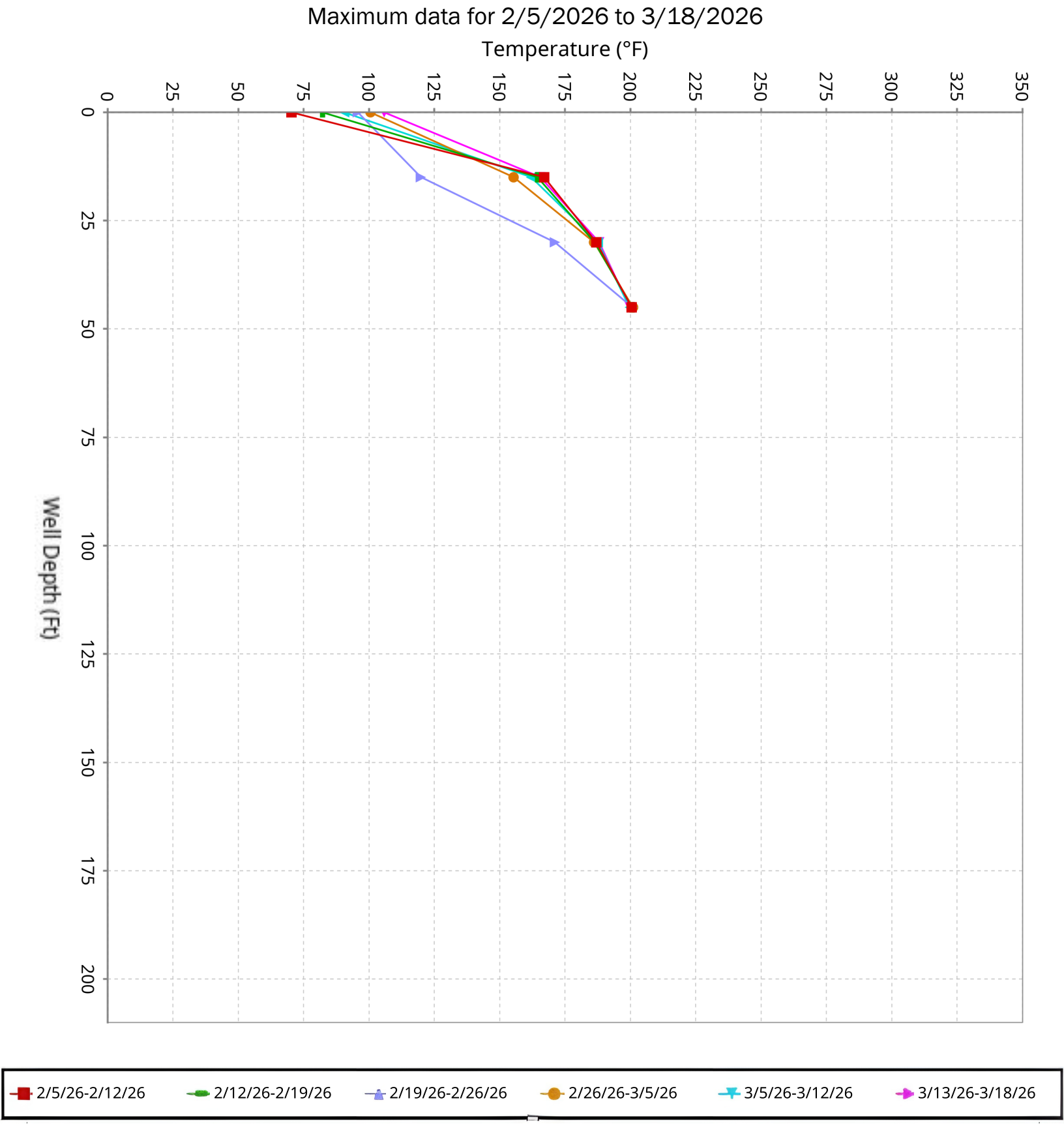

SCS ENGINEERS

Vertical Temperature Profiles from Temperature Probes at Chiquita Landfill for TP-34

Maximum data for 2/5/2026 to 3/18/2026

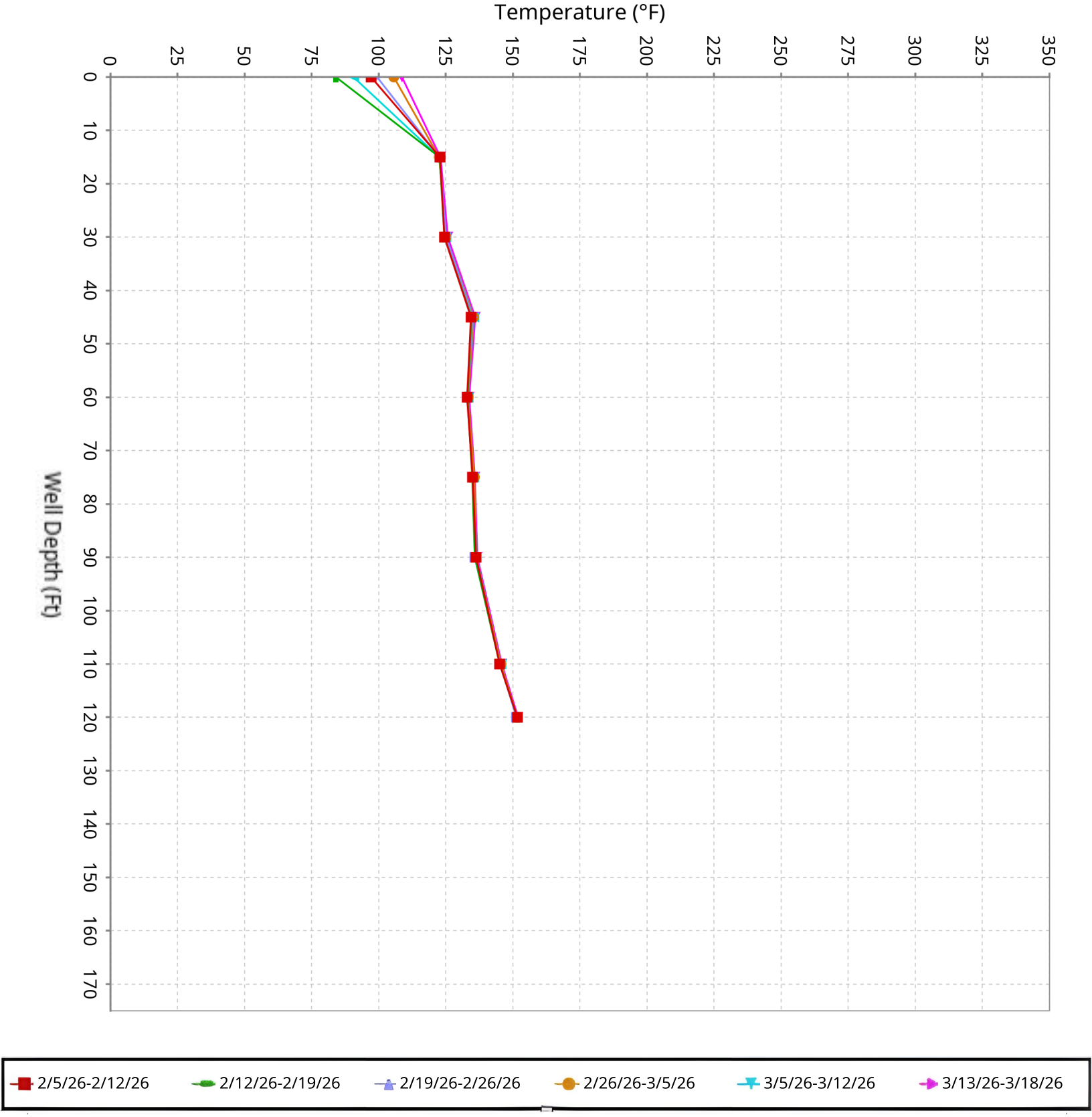

SCS ENGINEERS

Vertical Temperature Profiles from Temperature Probes at Chiquita Landfill for TP-35

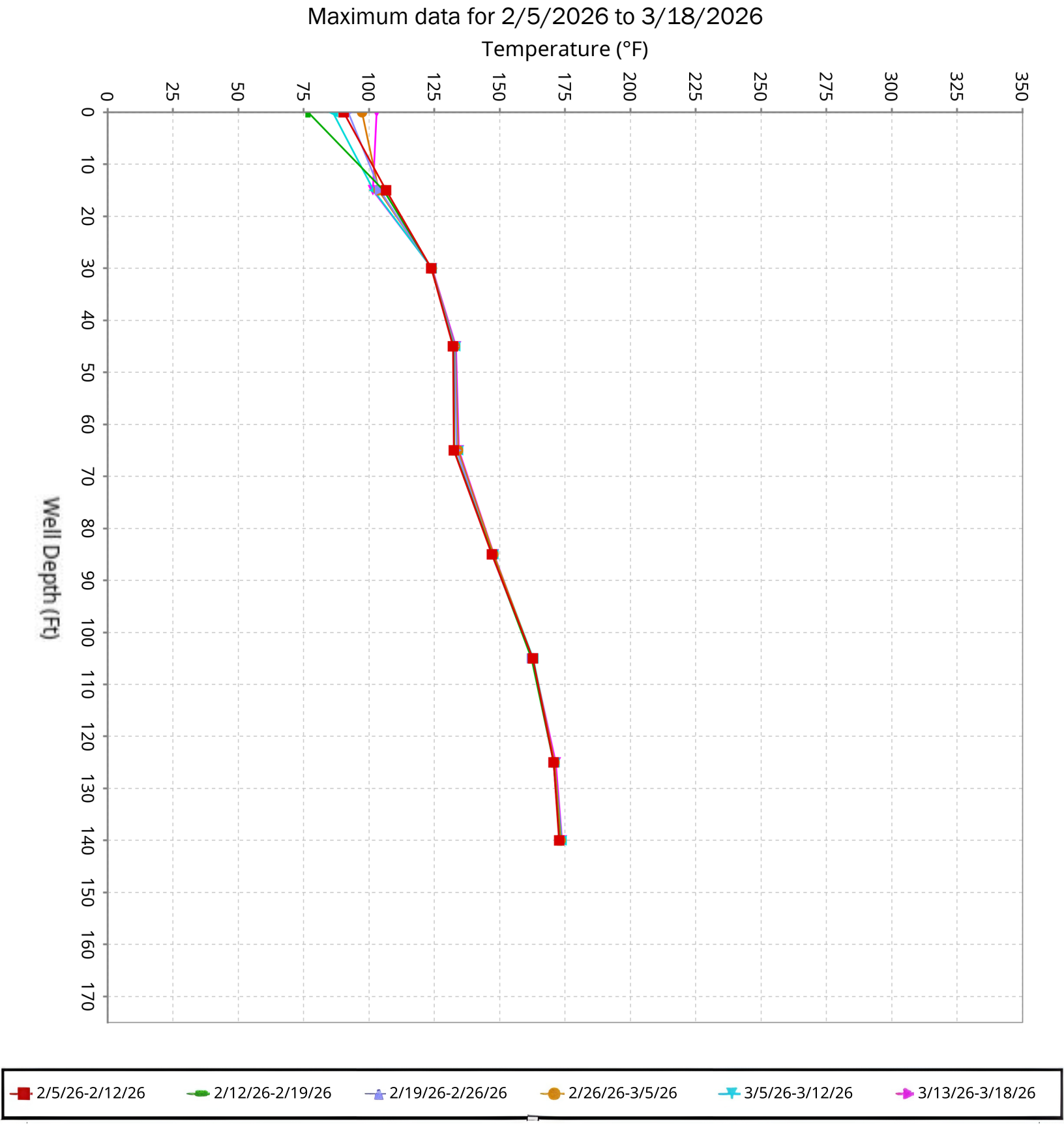

SCS ENGINEERS

Vertical Temperature Profiles from Temperature Probes at Chiquita Landfill for TP-36

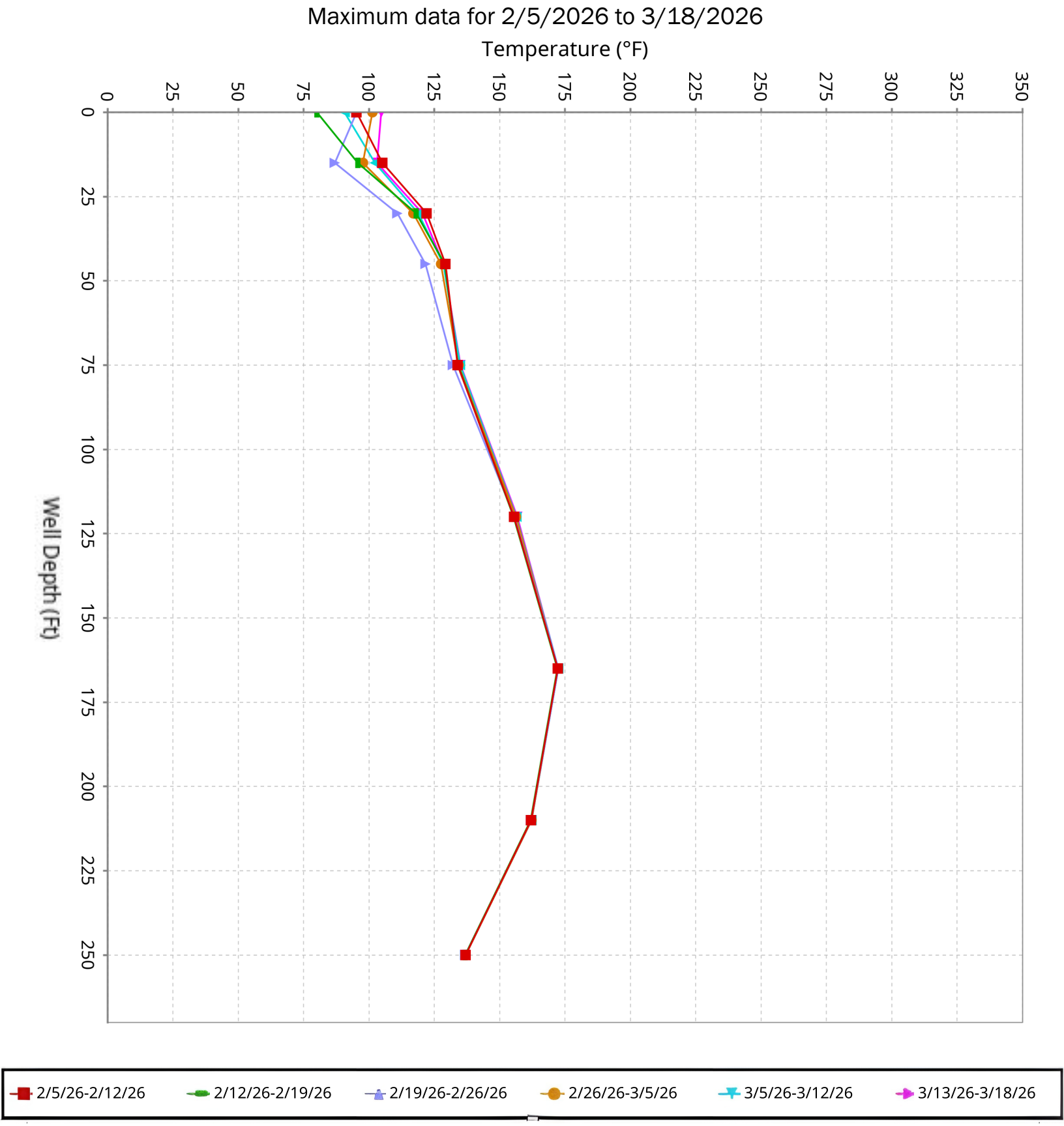

SCS ENGINEERS

Vertical Temperature Profiles from Temperature Probes at Chiquita Landfill for TP-37

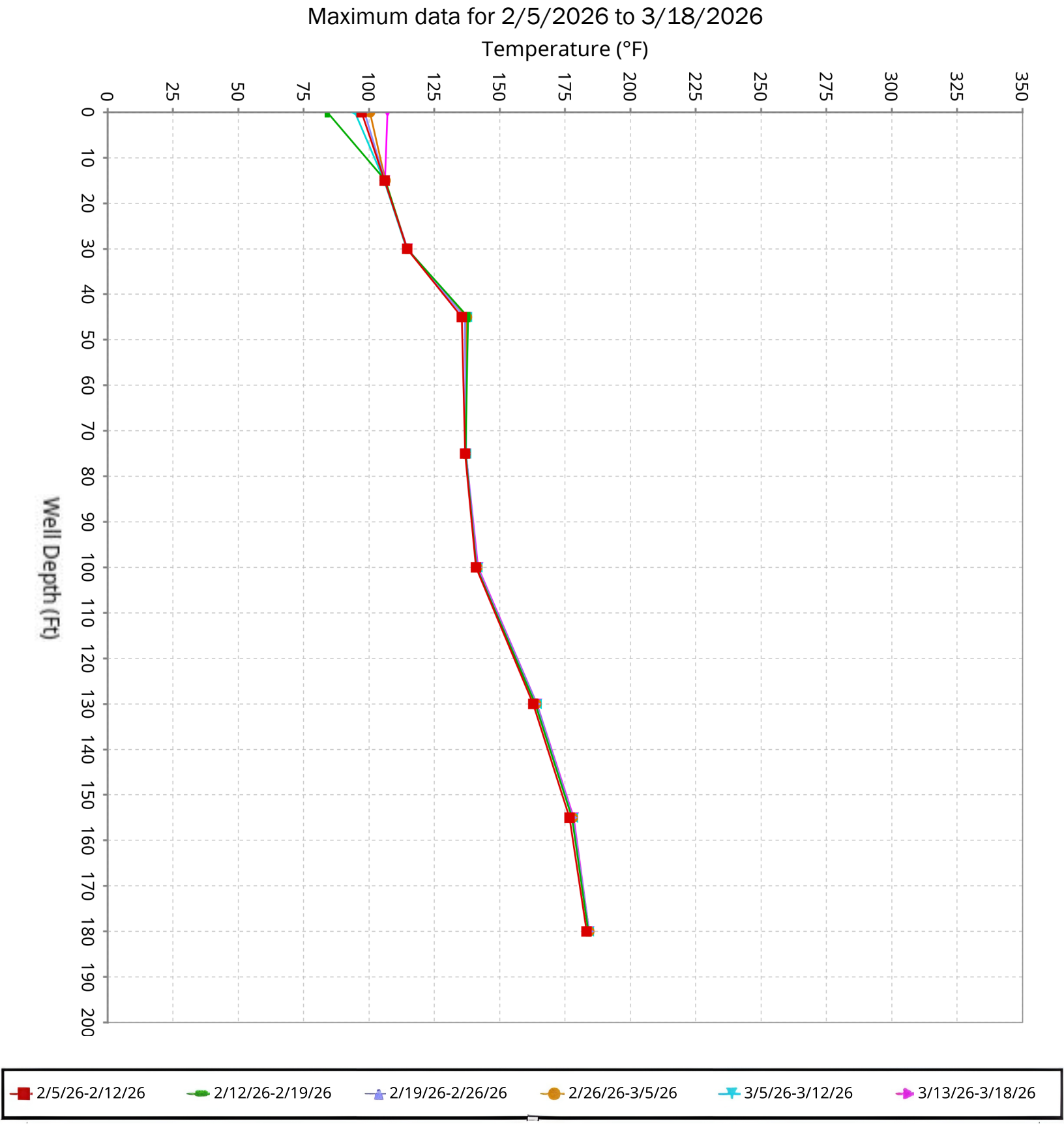

SCS ENGINEERS

Vertical Temperature Profiles from Temperature Probes at Chiquita Landfill for TP-38

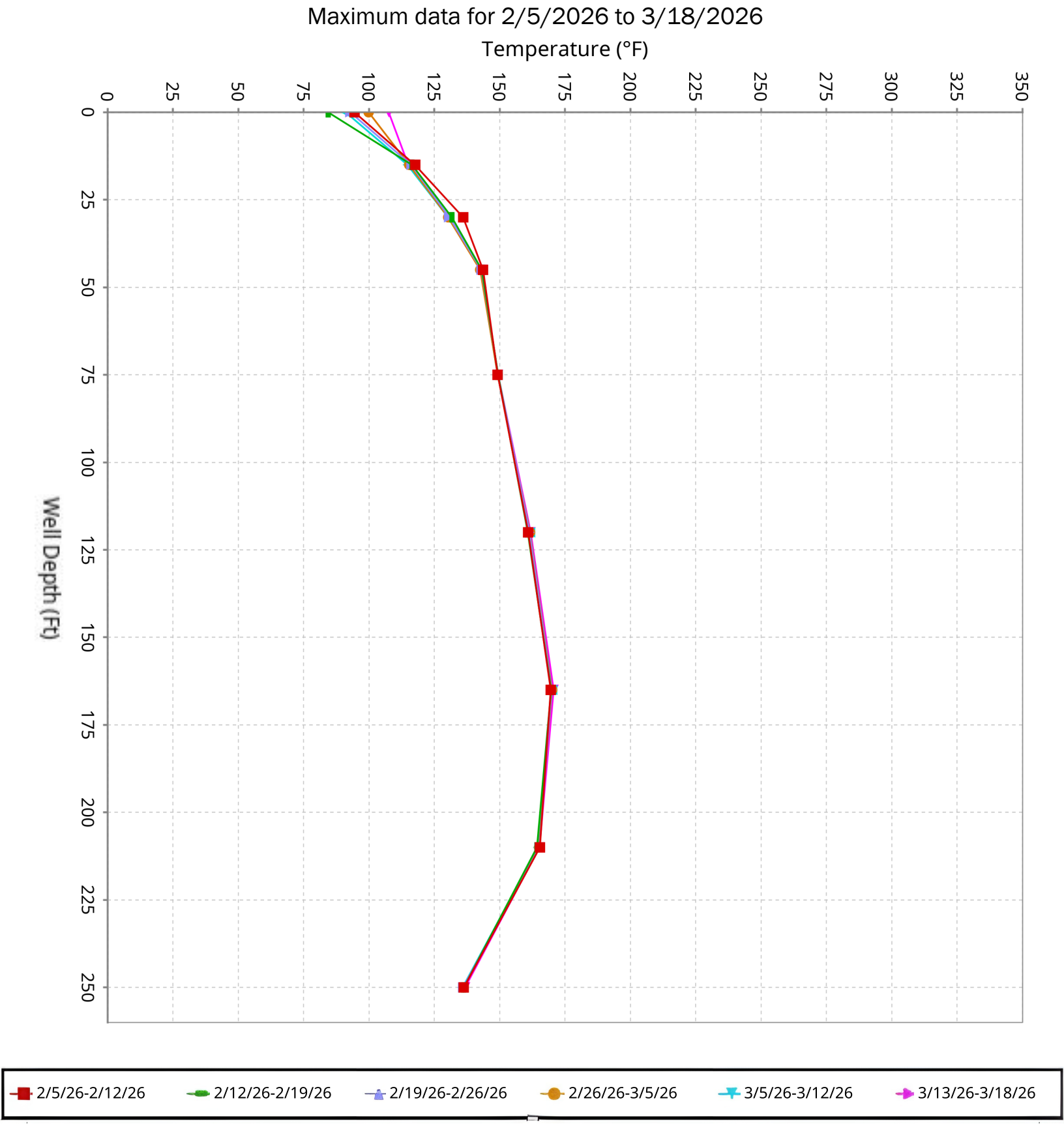

SCS ENGINEERS

Vertical Temperature Profiles from Temperature Probes at Chiquita Landfill for TP-39

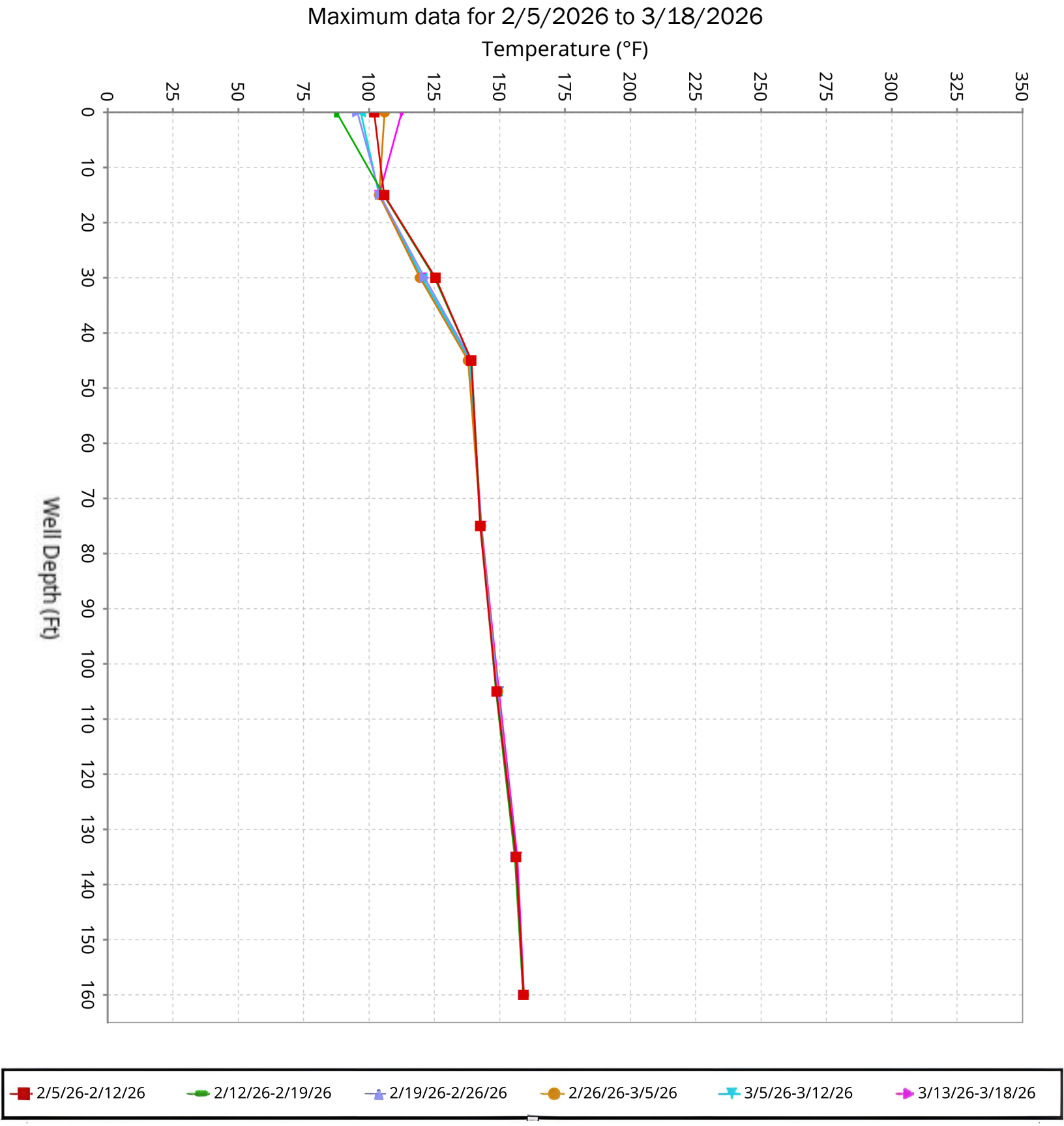

SCS ENGINEERS

Vertical Temperature Profiles from Temperature Probes at Chiquita Landfill for TP-40

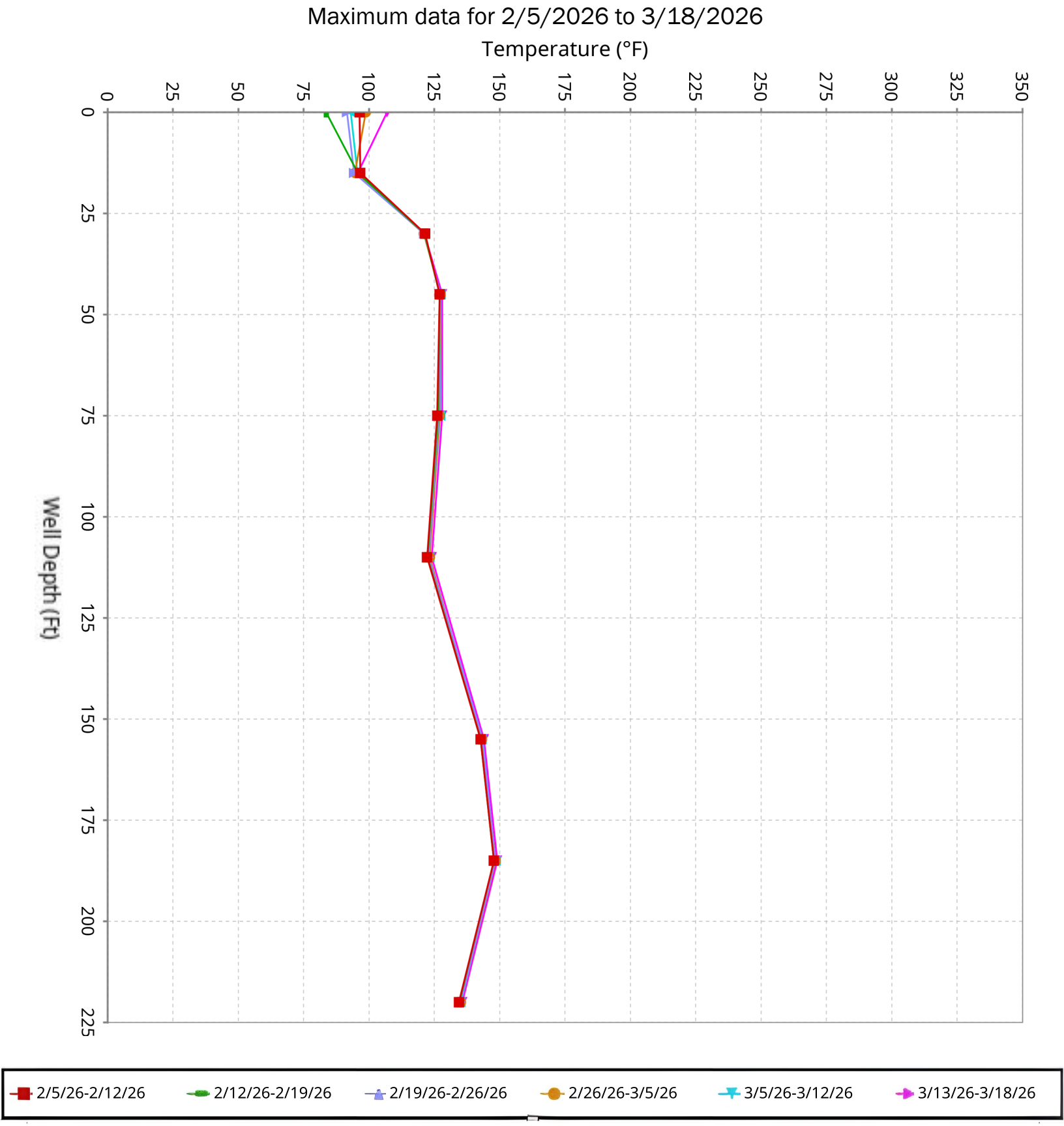

SCS ENGINEERS

Maximum Vertical Temperature Map from Temperature Probes at Chiquita Landfill



Max Temps - 04:58:45 03-19-2026

Current | 7 Day | 30 Day

BOREHOLE	MAX TEMP (°F)	@ DEPTH (FT)
TP01	151	100
TP02	159	60
TP03	234	45
TP04	159	30
TP05	167	45
TP06	138	120
TP07	154	100
TP08	2,508	150
TP09	209	125
TP10	154	125
TP11	201	125
TP12	149	125
TP13	169	140
TP14	171	150
TP15	202	100
TP16	180	30
TP17	159	125
TP18	199	45
TP19	163	150
TP20	142	45
TP21	258	110
TP22	203	15
TP23	261	75
TP24	203	265
TP25	200	130
TP26	178	150
TP27	156	100
TP28	144	170
TP29	185	240
TP30	173	190
TP31	192	180
TP32	168	130
TP33	199	45
TP34	151	120
TP35	173	140
TP36	172	165
TP37	184	180
TP38	170	165
TP39	159	160
TP40	149	185

*TP-08 reported maximum values of 2,508 degrees F . These readings are erroneous due to the 100-foot 125-foot, and 150-foot thermocouples being offline and unable to be re-installed.

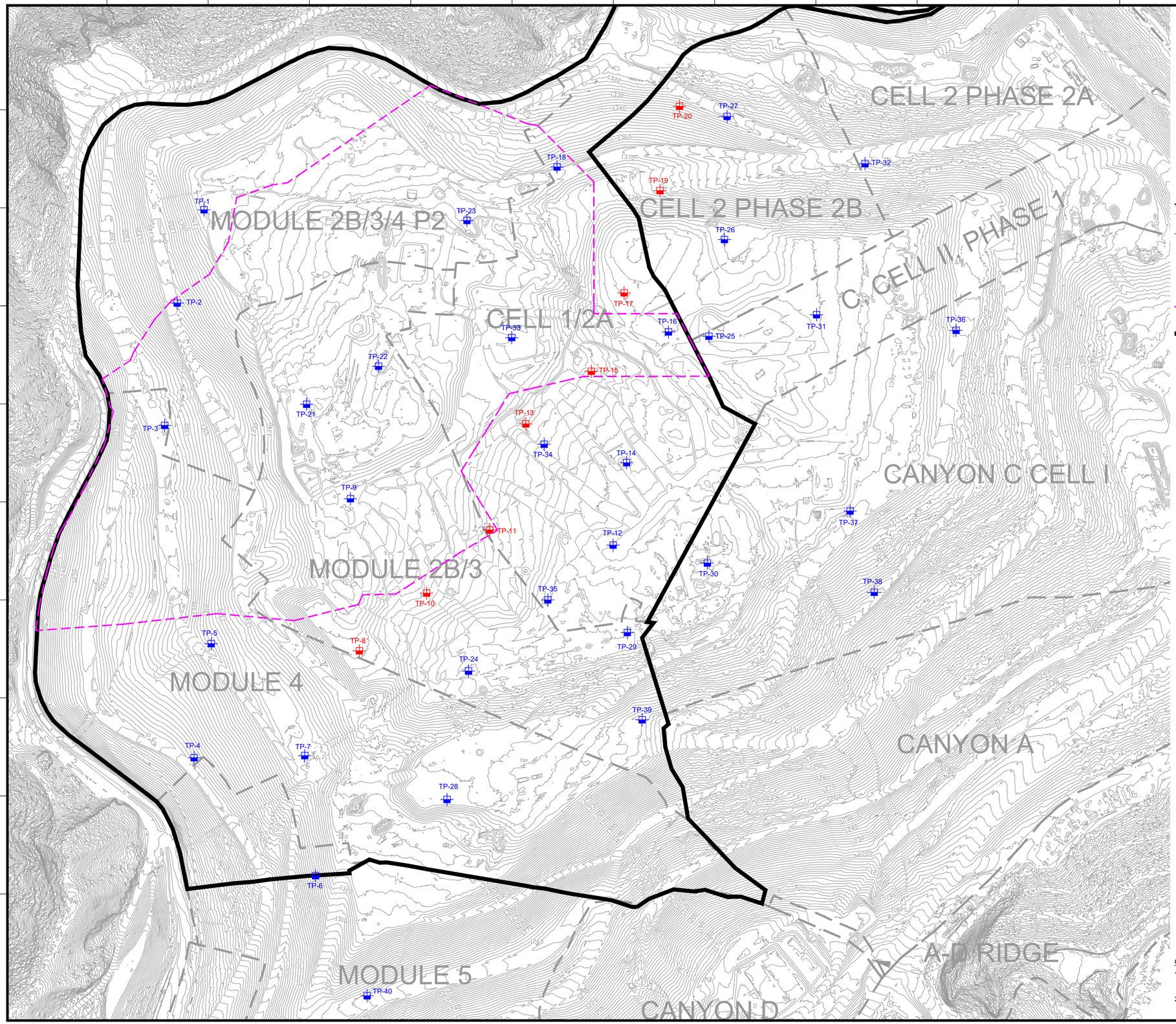

N

GRAPHIC SCALE

130 65 0 130 260 390

SCALE: 1"=130'

LEGEND

1150	EXISTING TOPOGRAPHIC CONTOUR
	EXISTING CELL LIMITS (APPROXIMATE)
TP-XX	INSTALLED TEMPERATURE PROBES - STANDALONE
TP-XX	INSTALLED TEMPERATURE PROBES - INSTALLED WITHIN WELL CASING
	REACTION AREA BOUNDARY (APPROXIMATE) - BASED ON DATA REVIEW
	REACTION AREA BOUNDARY - CONDITION 9A

GENERAL DRAWING NOTES:

1. EXISTING TOPOGRAPHIC SURVEY INFORMATION SHOWN WAS PROVIDED BY PROPELLER. AERIAL PHOTOGRAPHY DATED JANUARY 28, 2026.
2. NORTH ARROW SHOWN HERE IS REFERENCE TO THE CALIFORNIA STATE PLANE ZONE V COORDINATE SYSTEM, NAD 83.

NO.	REVISION	DATE

SHEET TITLE: EXISTING TEMPERATURE PROBE MAP

PROJECT TITLE: CHIQUITA CANYON LANDFILL CASTAIC, CALIFORNIA

CLIENT: CHIQUITA CANYON LANDFILL CASTAIC, CALIFORNIA

SCS ENGINEERS
ENVIRONMENTAL CONSULTANTS
3900 KILROY AIRPORT WAY, SUITE 300
LONG BEACH, CA 90806
PH. (562) 426-9544

PROJ. NO. 01204123.41 | DWN. BY: - | ACAD TILE: - | DSN. BY: - | CHK. BY: - | APP. BY: -

DATE: 02/10/2026

SCALE: AS SHOWN

SHEET: 1

N:\CAD\ASBUILT – MASTERS\CHIQUITA\GCCS\2026 ACAD\2026 CCLF Existing Temperature Probe Map_2026-02-10.dwg Feb 12, 2026 – 6:05pm By: wchaley

Solid Waste Borehole Maximum Temperature Profiles Over 6 Weeks

for 2/12/2026 to 3/25/2026

From March 19, 2026, through March 25, 2026, there was one recorded temperature decrease that triggered the notification limits set forth in the LEA's October 4, 2024 letter.

Chiquita provides the following updates:

- TP-08
  - The 125-foot thermocouple went offline on March 3rd and TP-8 was offline between March 6th and March 9th for evaluation and maintenance. Upon removing the thermocouples, the casing for TP-08 was found to be damaged due to differential settlement beyond 45-feet, thus preventing the installation of the 100-foot, 125-foot, and 150-foot thermocouples. The 15-foot, 30-foot, and 45-foot thermocouples are active and reporting data.
  - The 45-foot thermocouple remained consistent with previous recorded temperatures.
- TP-23
  - TP-23 reported maximum values of 2508°F on February 25th, and was taken offline for pumping liquids from the probe casing prior to thermocouples being re-installed causing the single day erroneous readings.
- TP-36
  - The 250-foot thermocouple showed a decrease in maximum temperature of 40°F from 136°F to 96°F from March 20th to March 22nd.

SCS ENGINEERS

07224053.00 | March 26, 2026

274 Granite Run Drive
Lancaster, PA 17601
717-550-6330

Vertical Temperature Profiles from Temperature Probes at Chiquita Landfill for TP-1

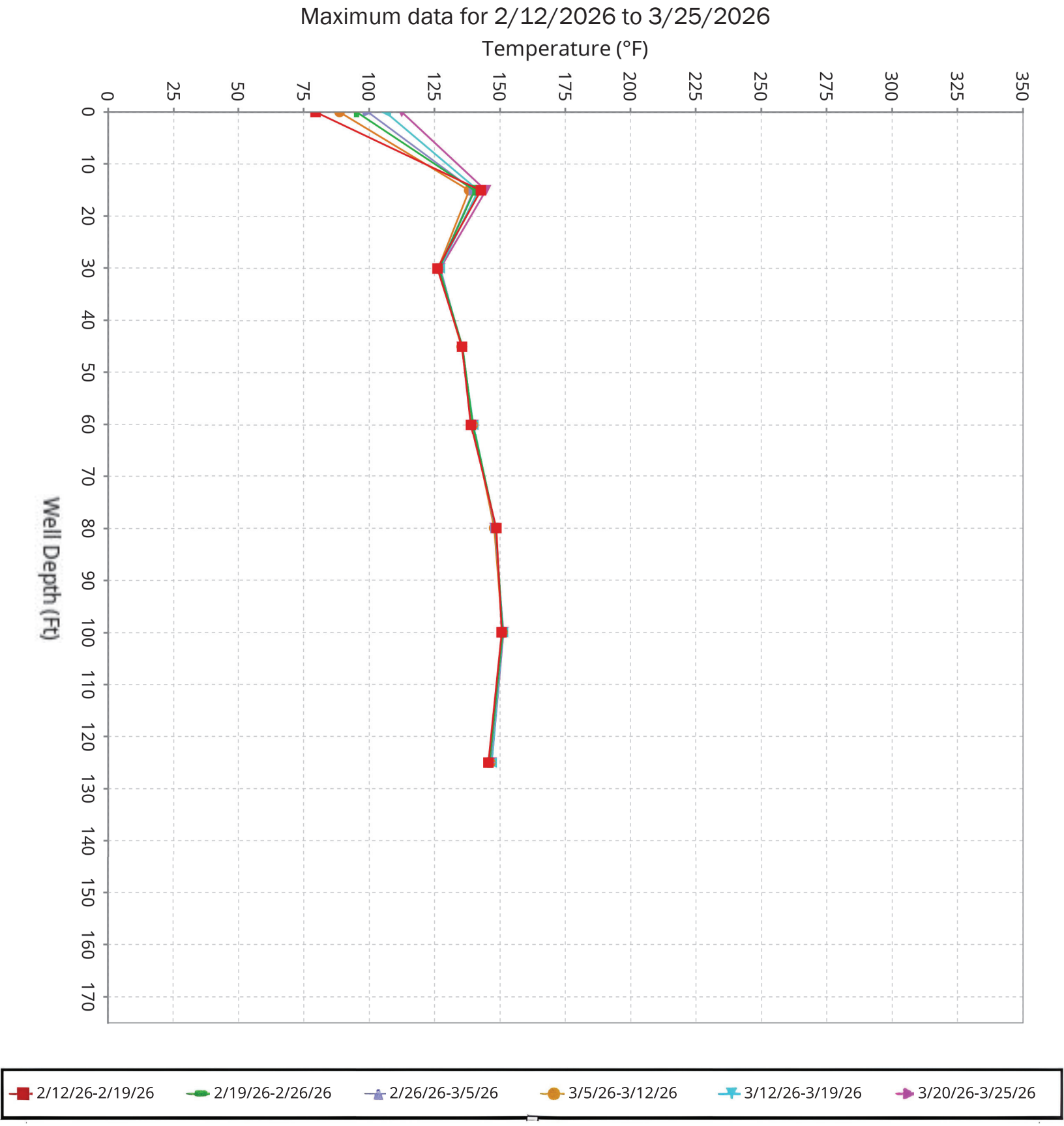

SCS ENGINEERS

Vertical Temperature Profiles from Temperature Probes at Chiquita Landfill for TP-2

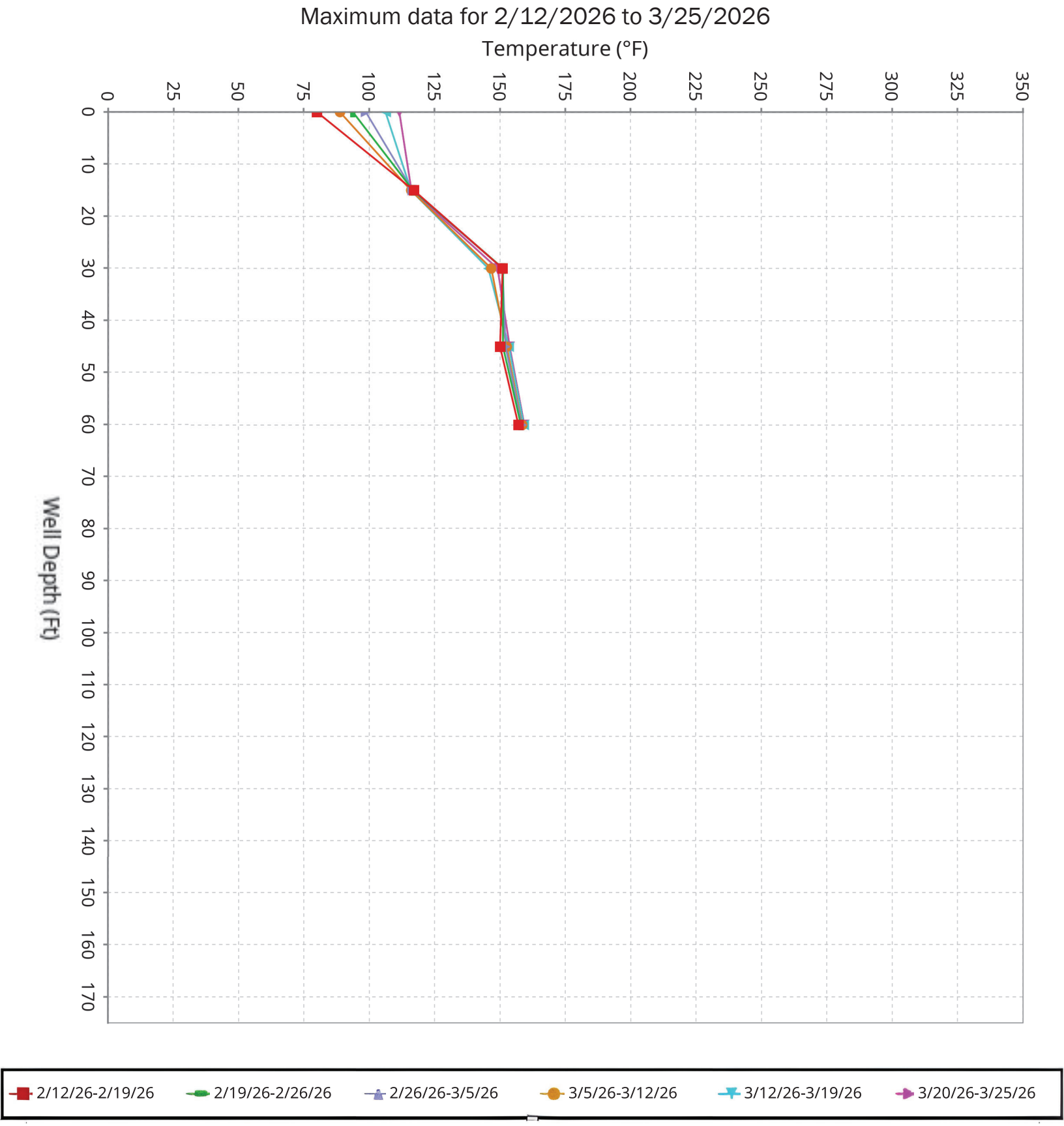

SCS ENGINEERS

Vertical Temperature Profiles from Temperature Probes at Chiquita Landfill for TP-3

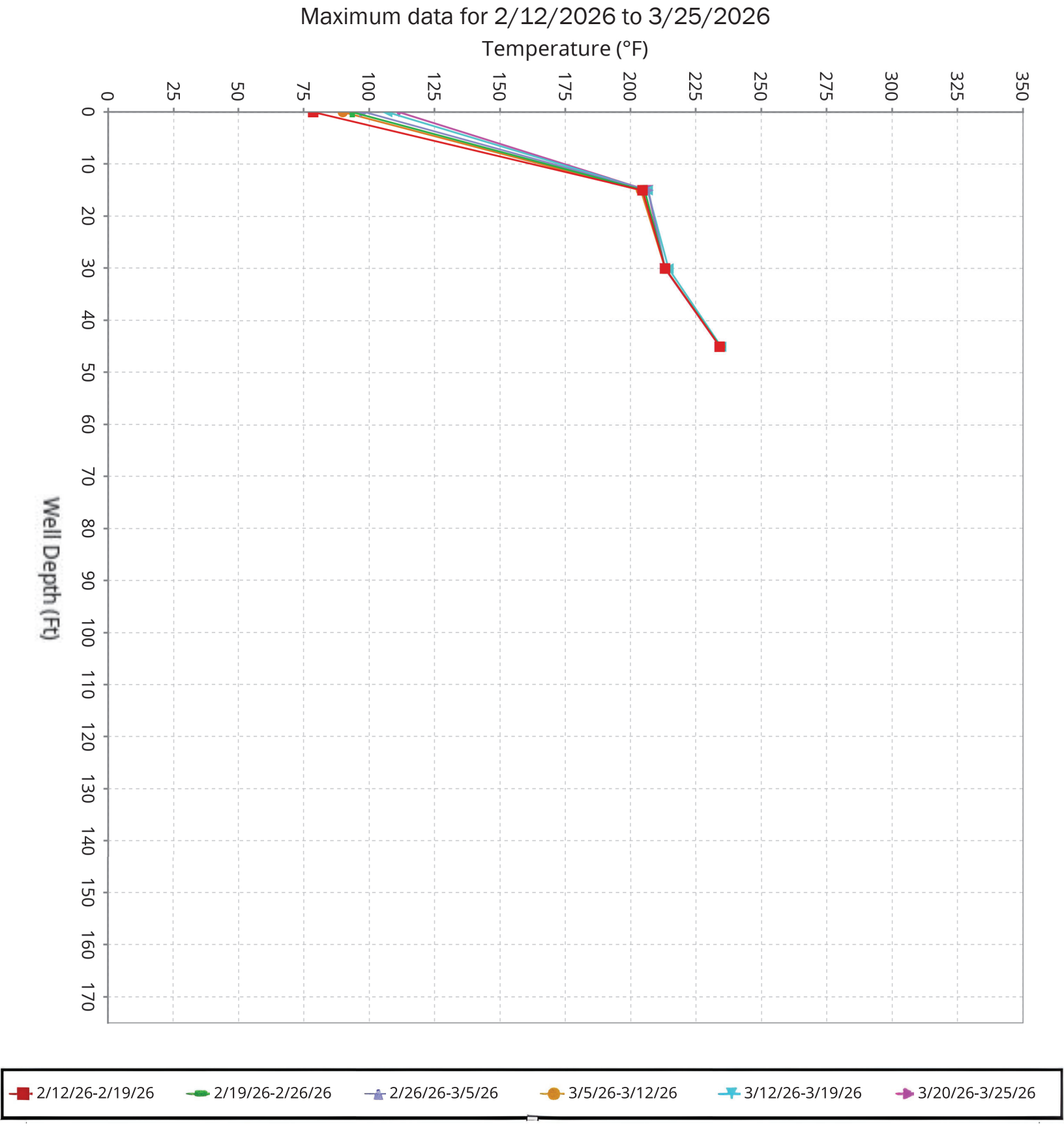

SCS ENGINEERS

Vertical Temperature Profiles from Temperature Probes at Chiquita Landfill for TP-4

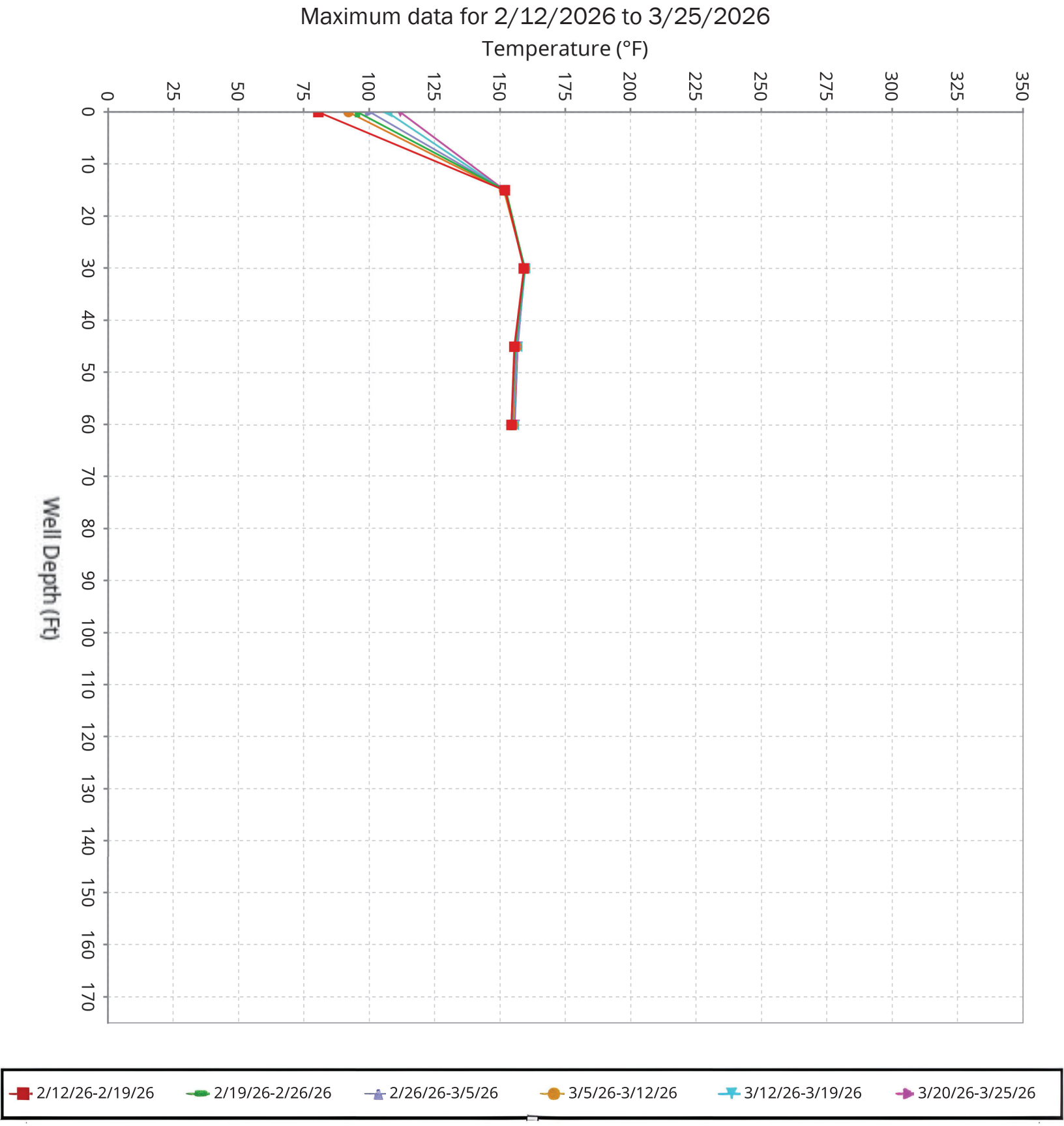

SCS ENGINEERS

Vertical Temperature Profiles from Temperature Probes at Chiquita Landfill for TP-5

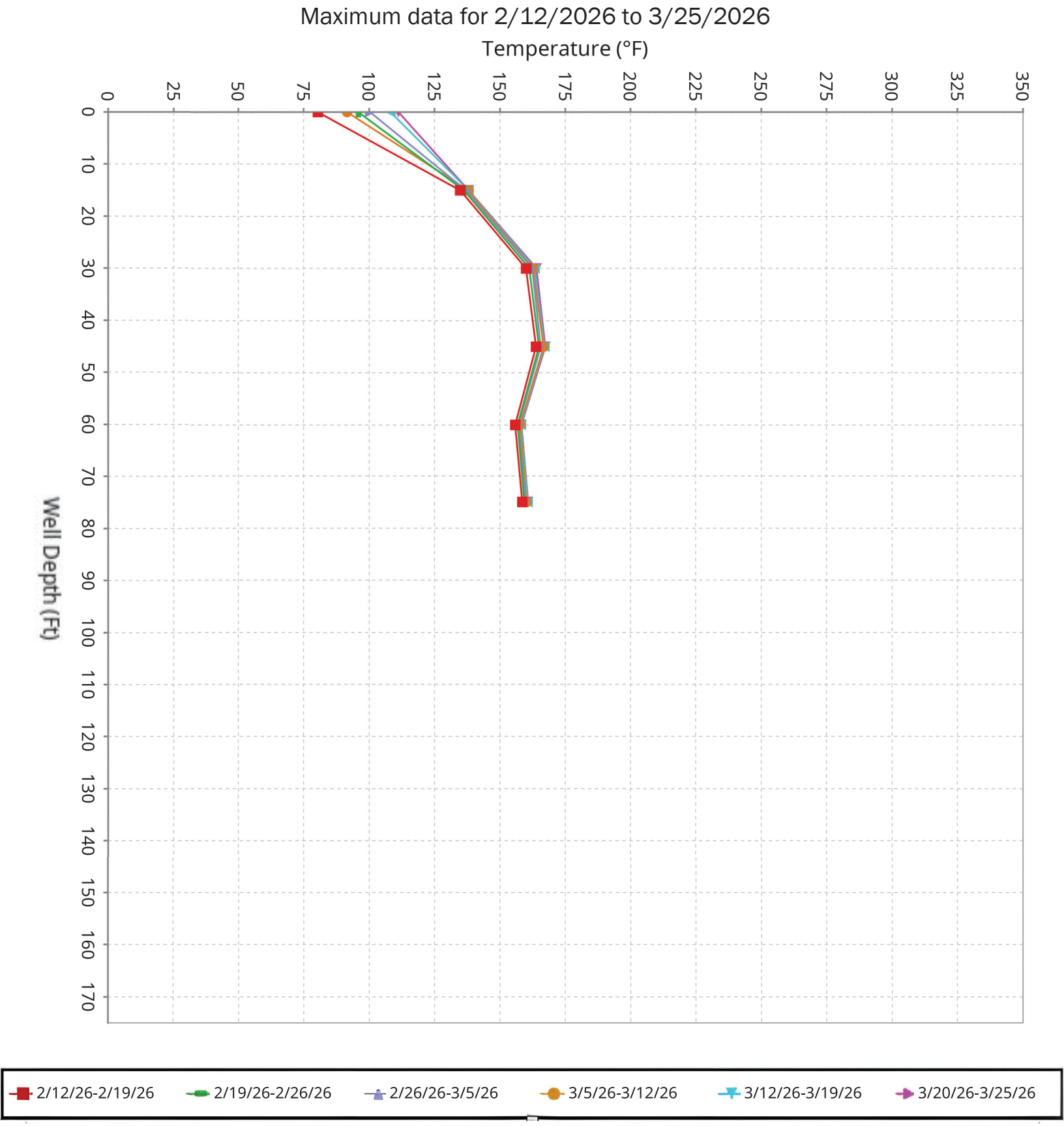

SCS ENGINEERS

Vertical Temperature Profiles from Temperature Probes at Chiquita Landfill for TP-6

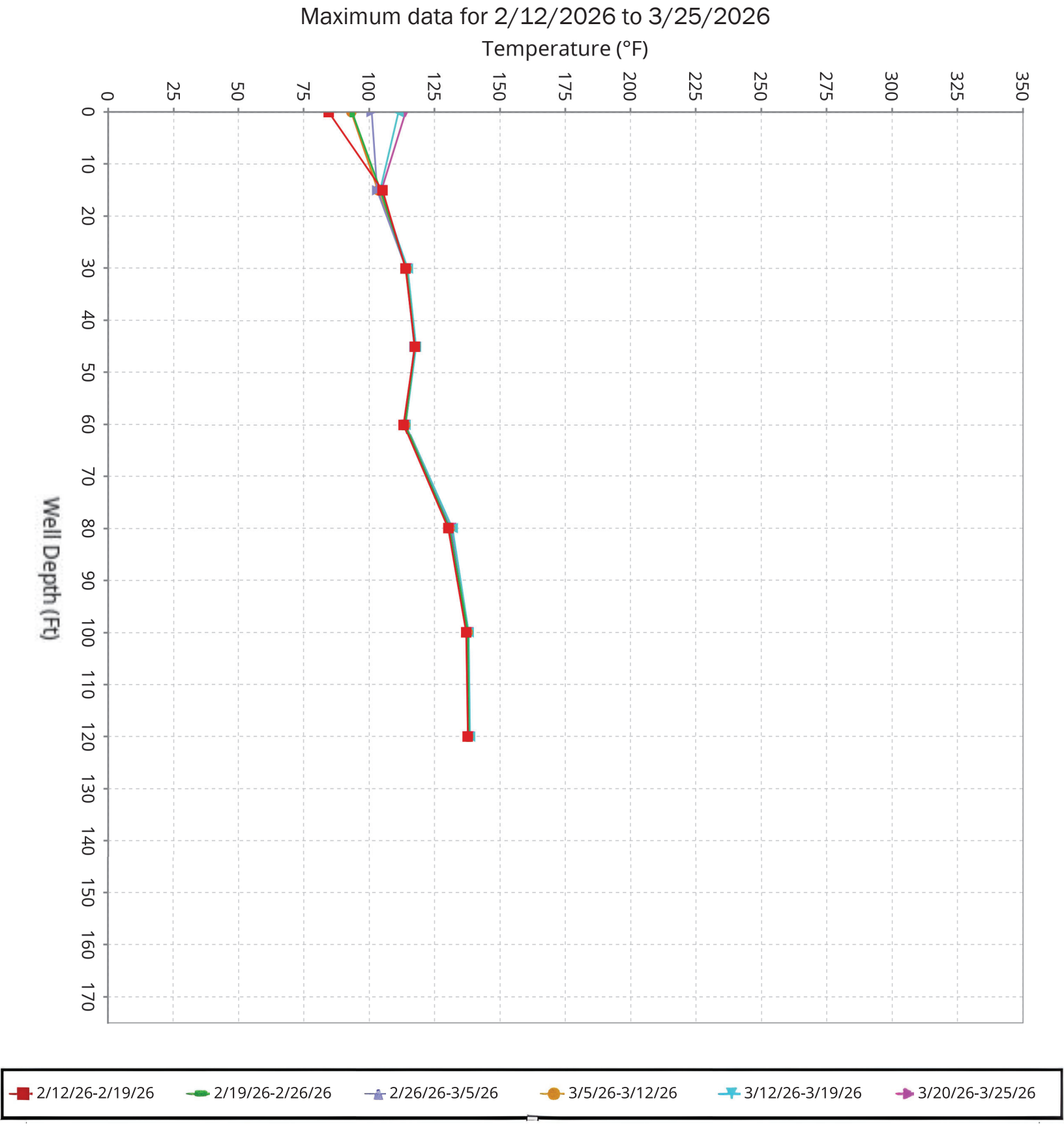

SCS ENGINEERS

Vertical Temperature Profiles from Temperature Probes at Chiquita Landfill for TP-7

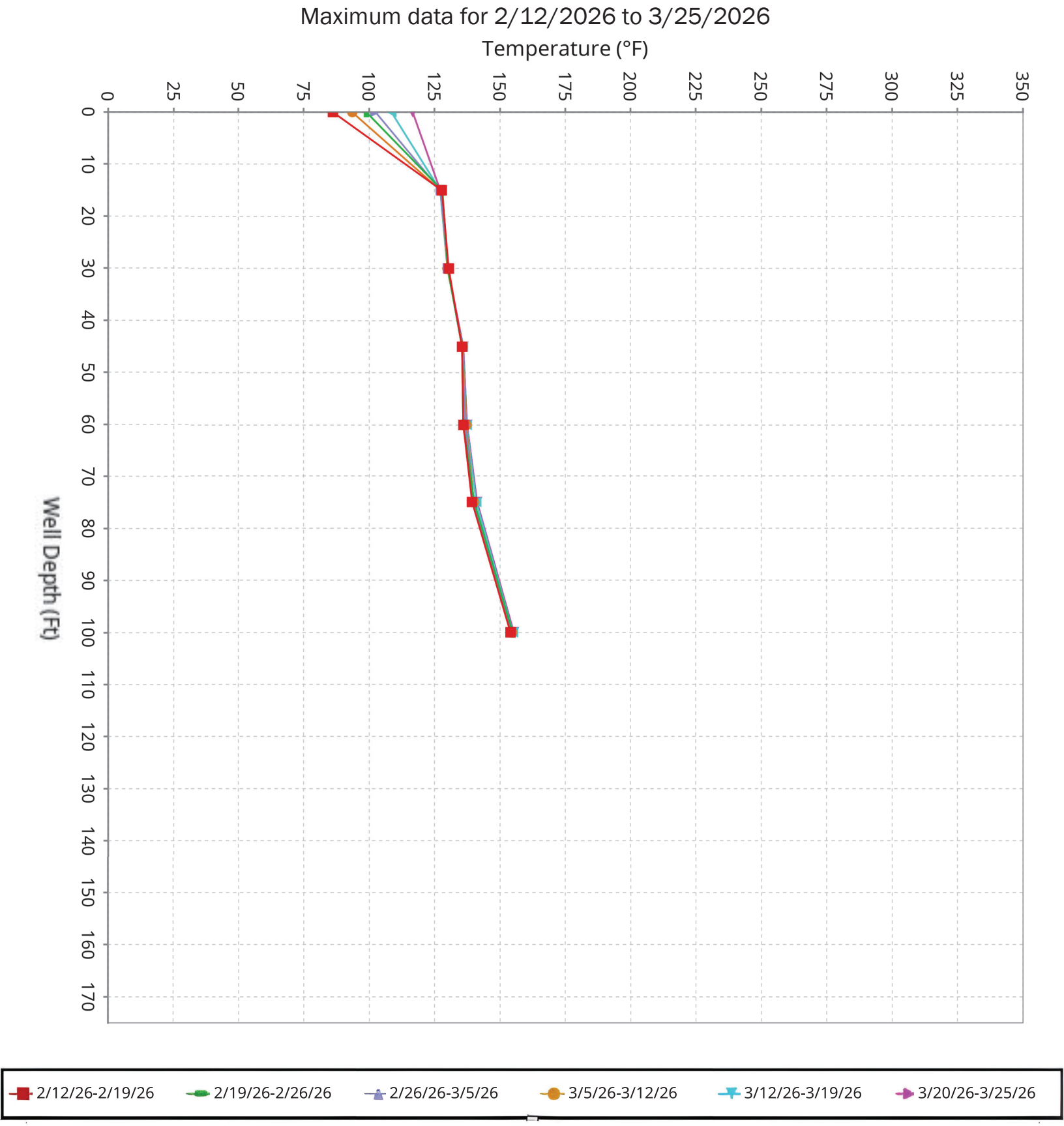

SCS ENGINEERS

Vertical Temperature Profiles from Temperature Probes at Chiquita Landfill for TP-8

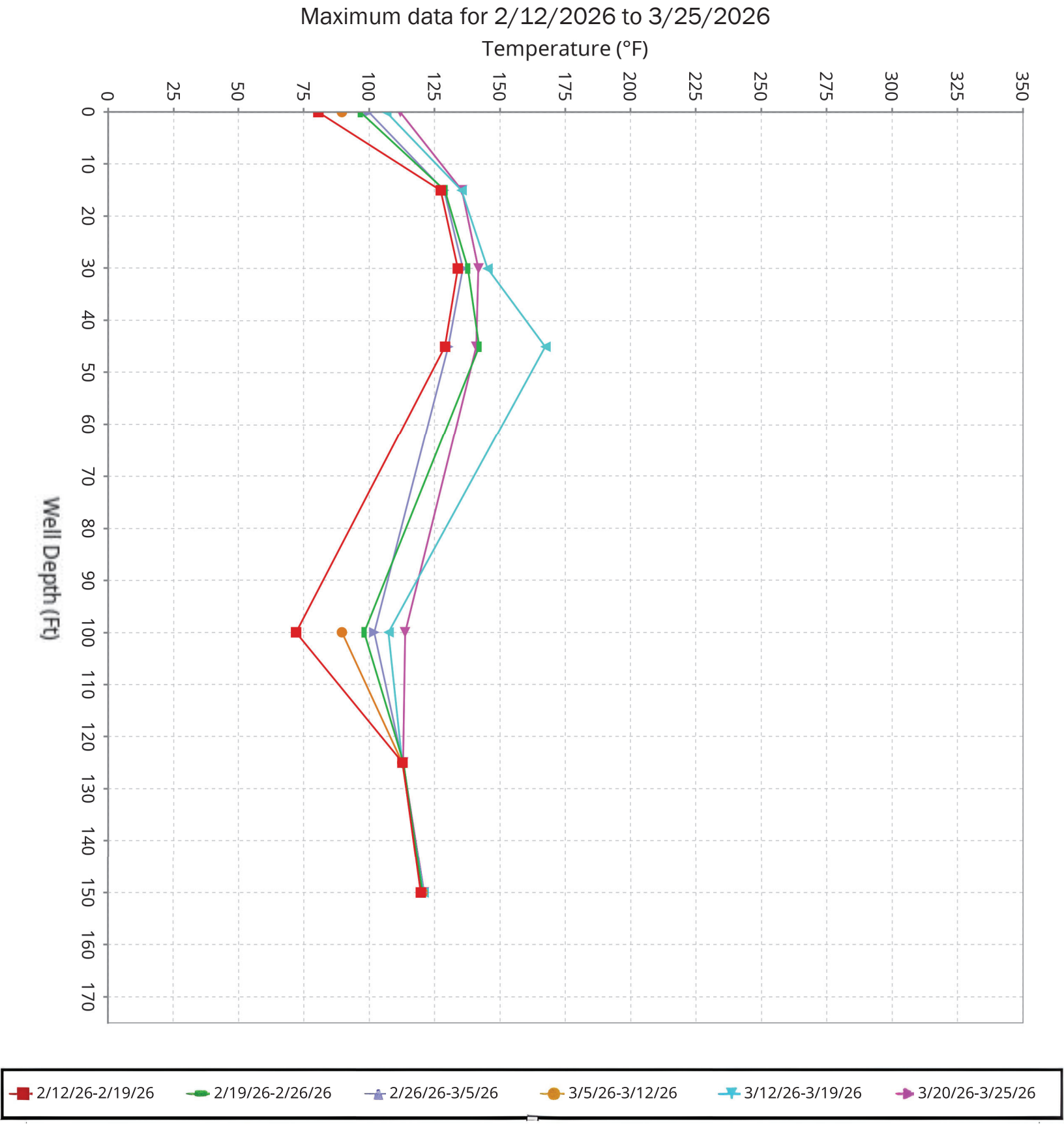

SCS ENGINEERS

Vertical Temperature Profiles from Temperature Probes at Chiquita Landfill for TP-9

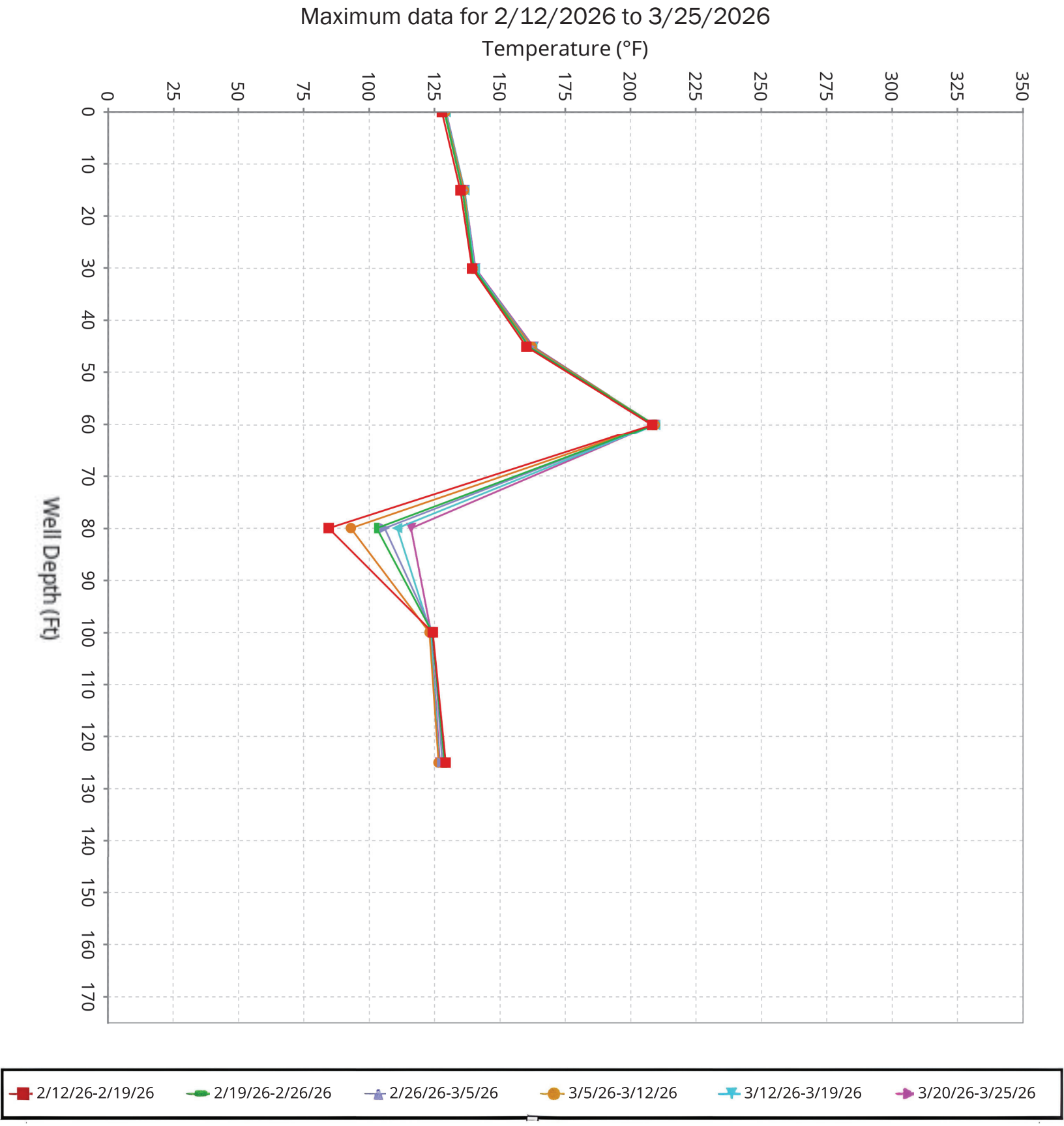

SCS ENGINEERS

Vertical Temperature Profiles from Temperature Probes at Chiquita Landfill for TP-10

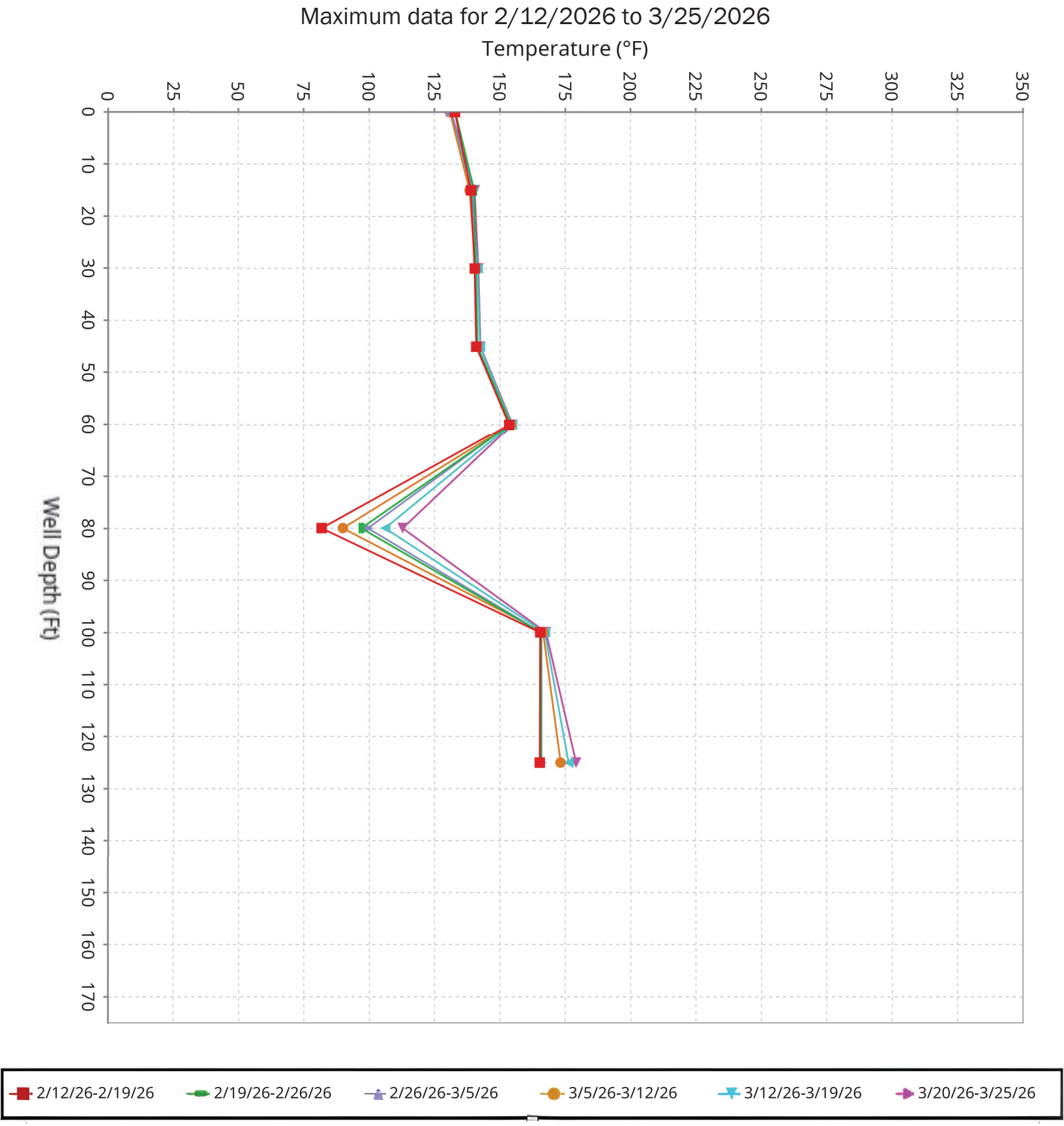

SCS ENGINEERS

Vertical Temperature Profiles from Temperature Probes at Chiquita Landfill for TP-11

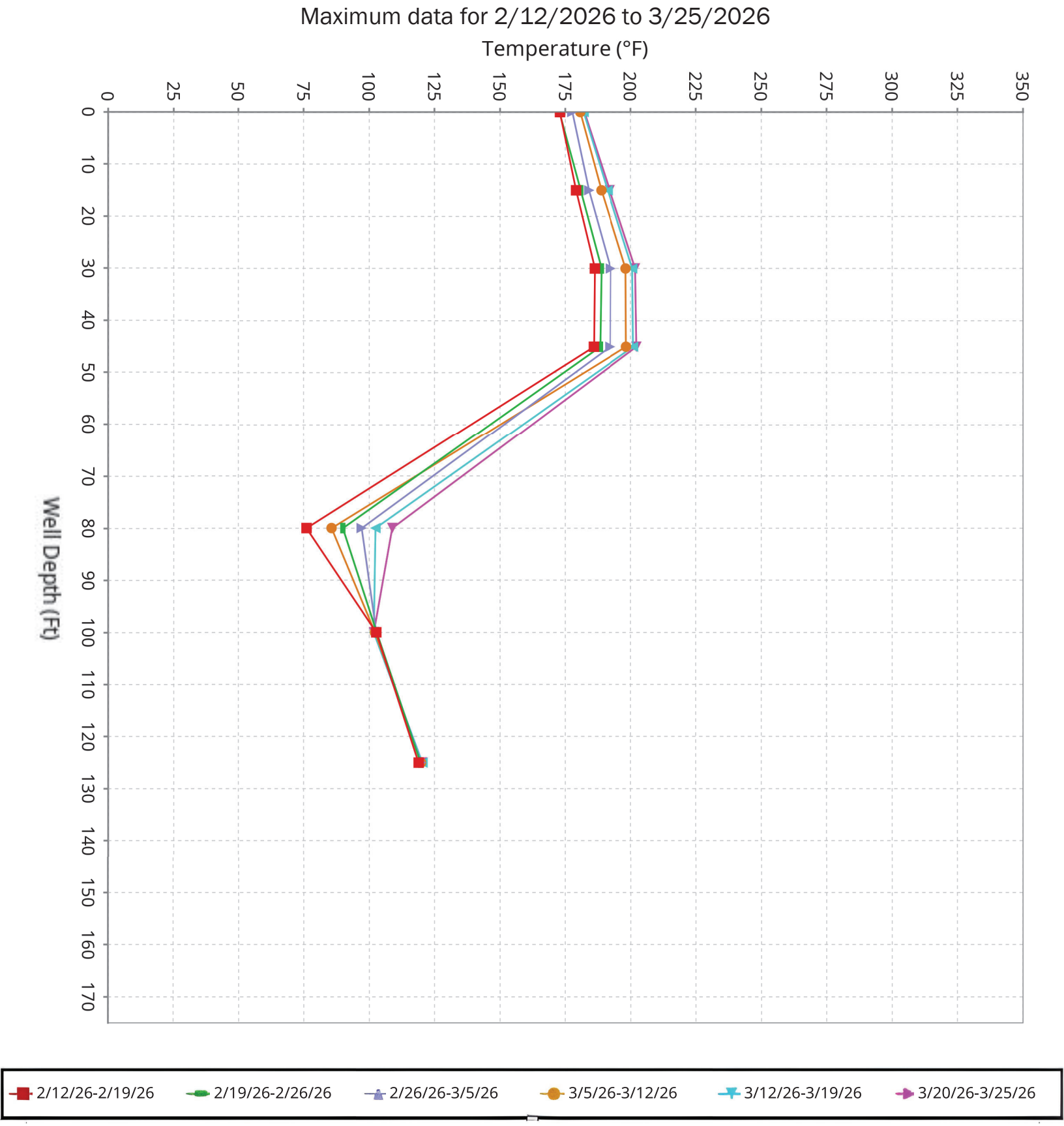

SCS ENGINEERS

Vertical Temperature Profiles from Temperature Probes at Chiquita Landfill for TP-12

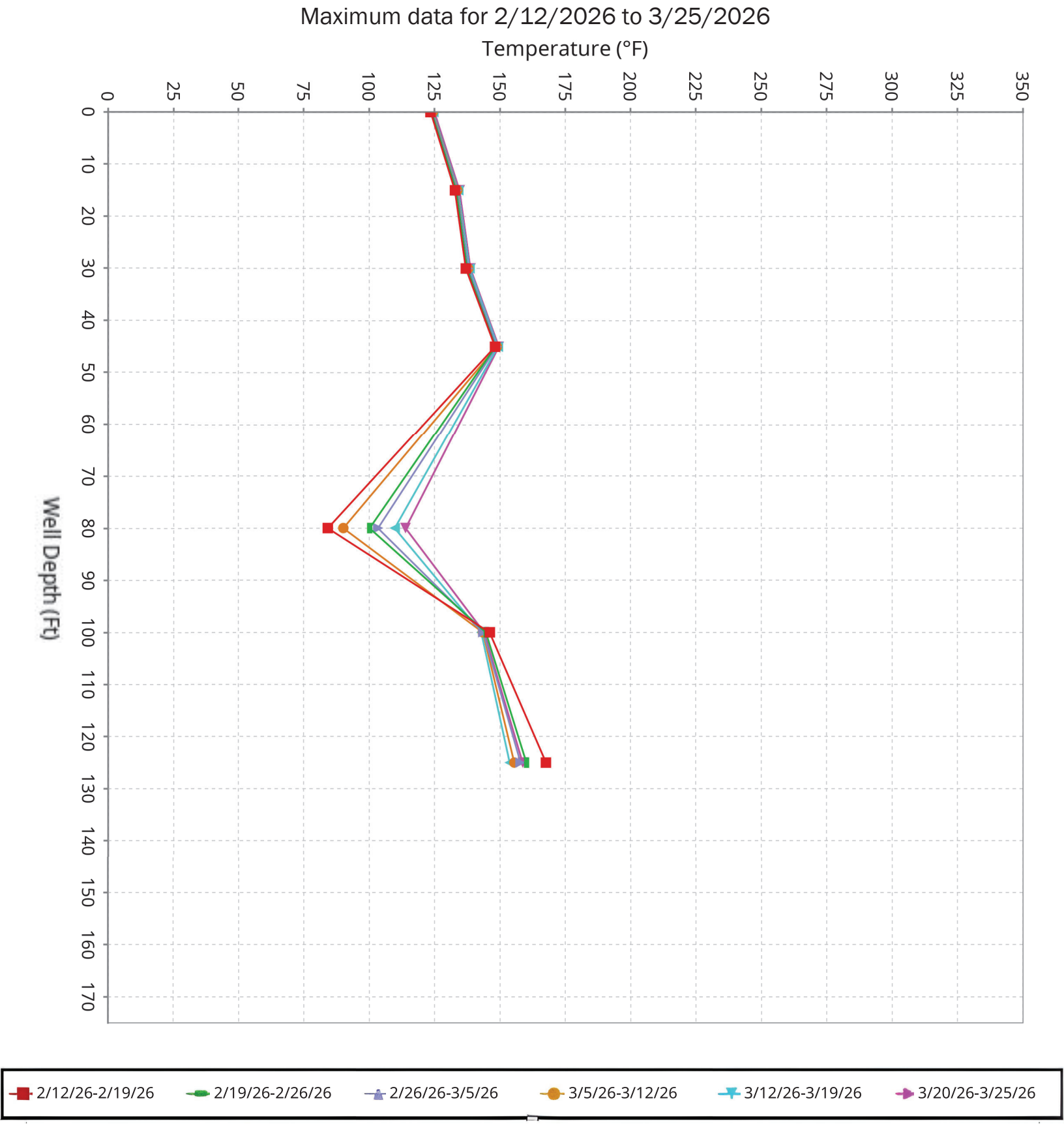

SCS ENGINEERS

Vertical Temperature Profiles from Temperature Probes at Chiquita Landfill for TP-13

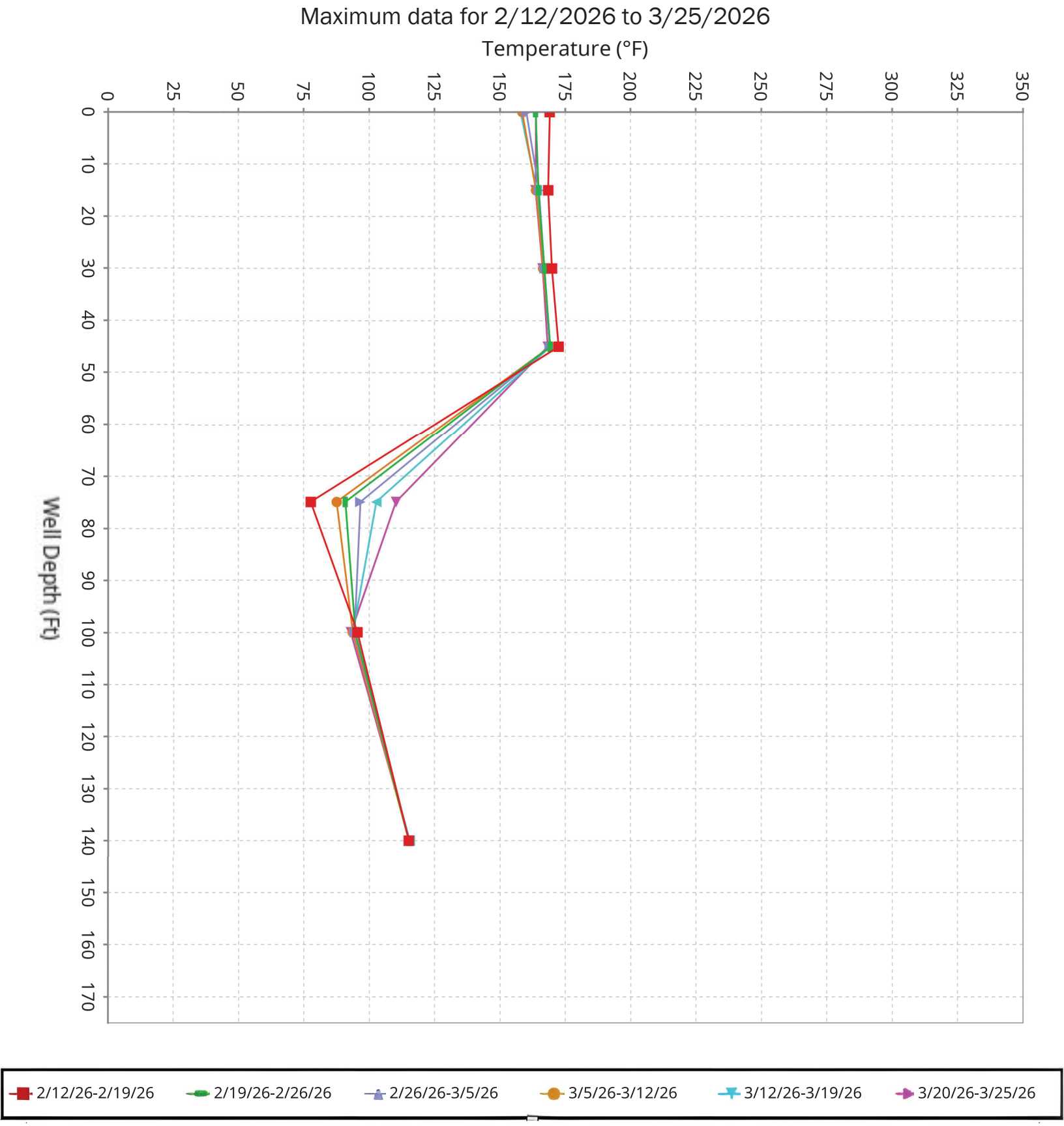

SCS ENGINEERS

Vertical Temperature Profiles from Temperature Probes at Chiquita Landfill for TP-14

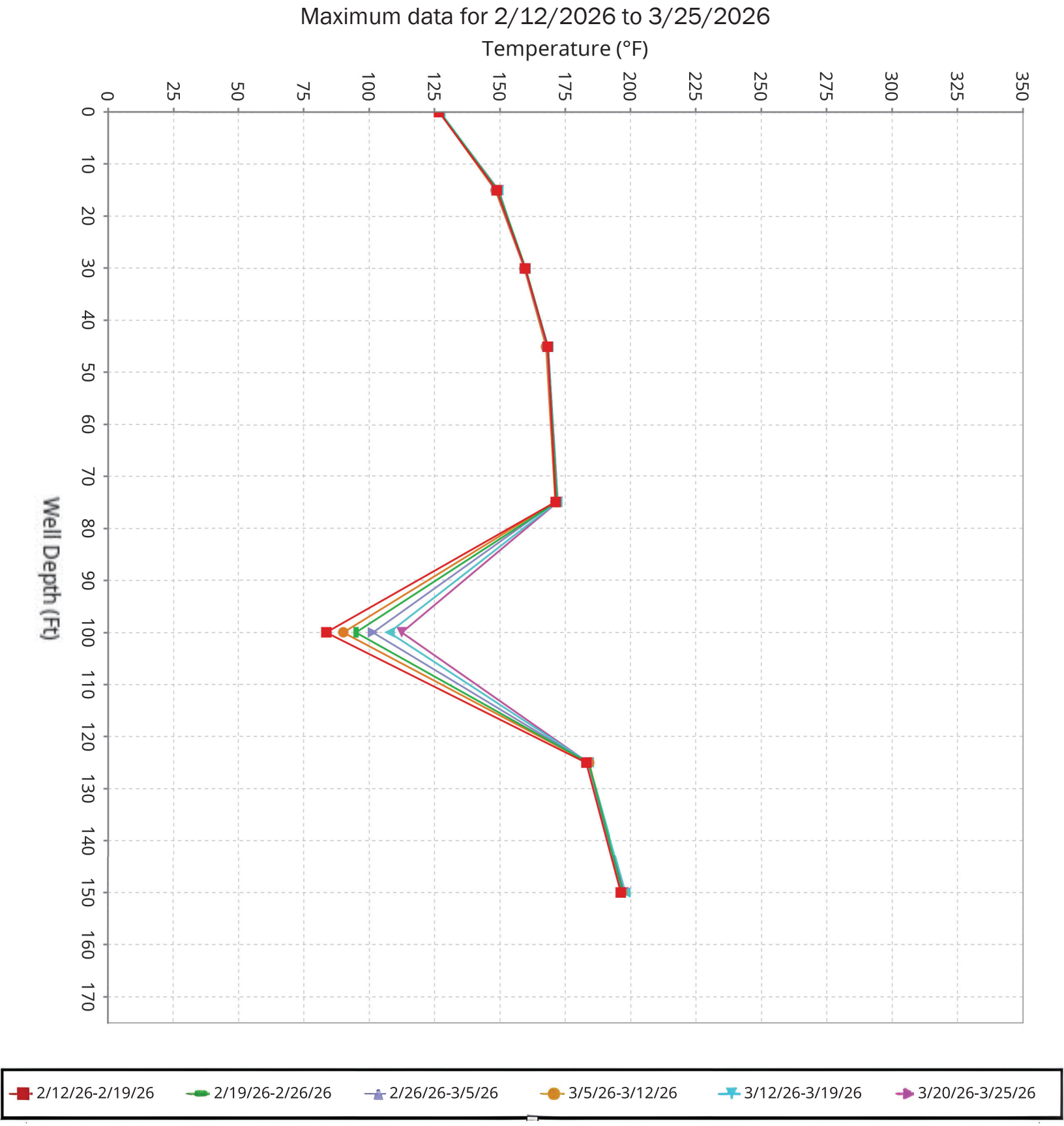

SCS ENGINEERS

Vertical Temperature Profiles from Temperature Probes at Chiquita Landfill for TP-15

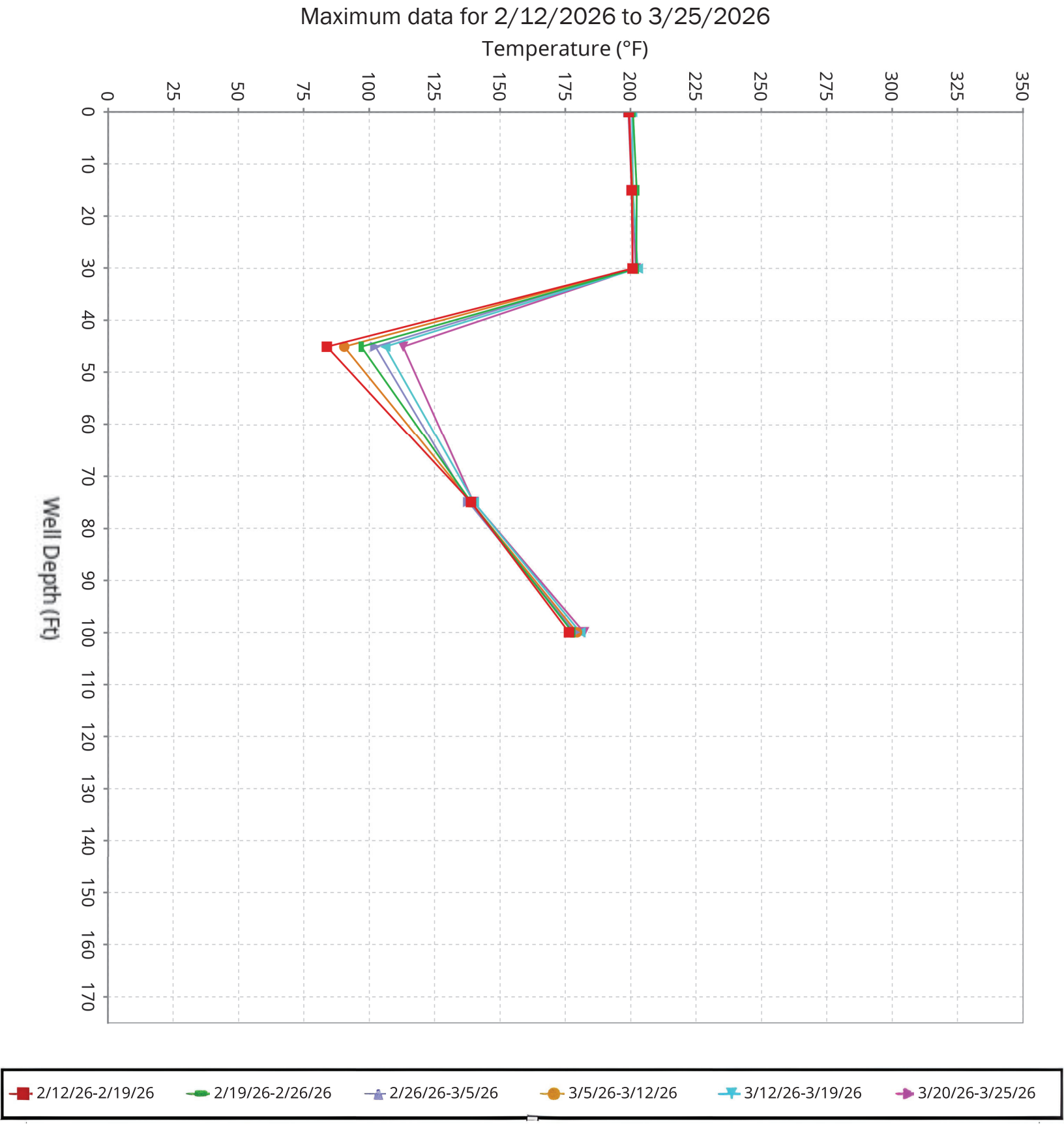

SCS ENGINEERS

Vertical Temperature Profiles from Temperature Probes at Chiquita Landfill for TP-16

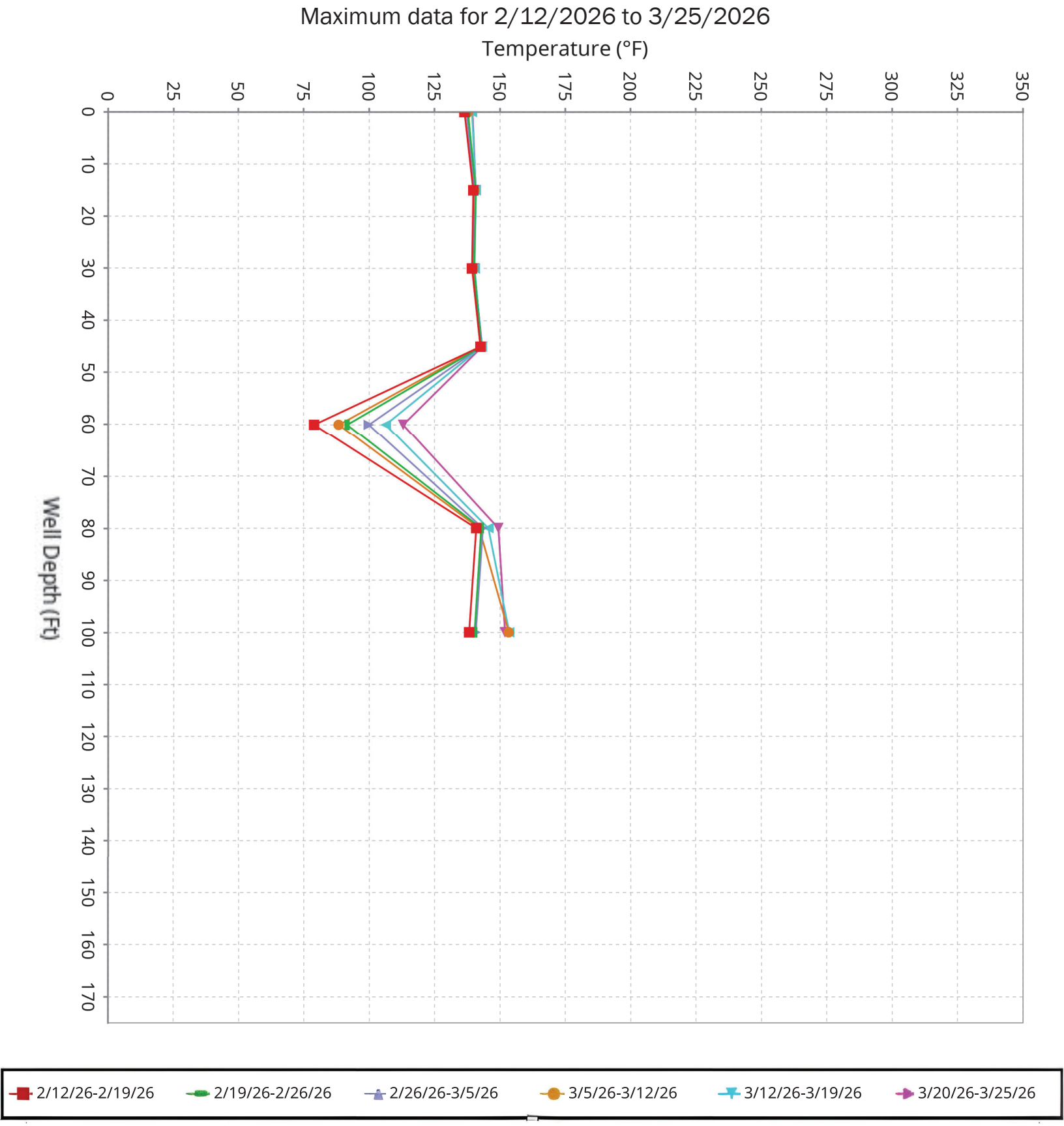

SCS ENGINEERS

Vertical Temperature Profiles from Temperature Probes at Chiquita Landfill for TP-17

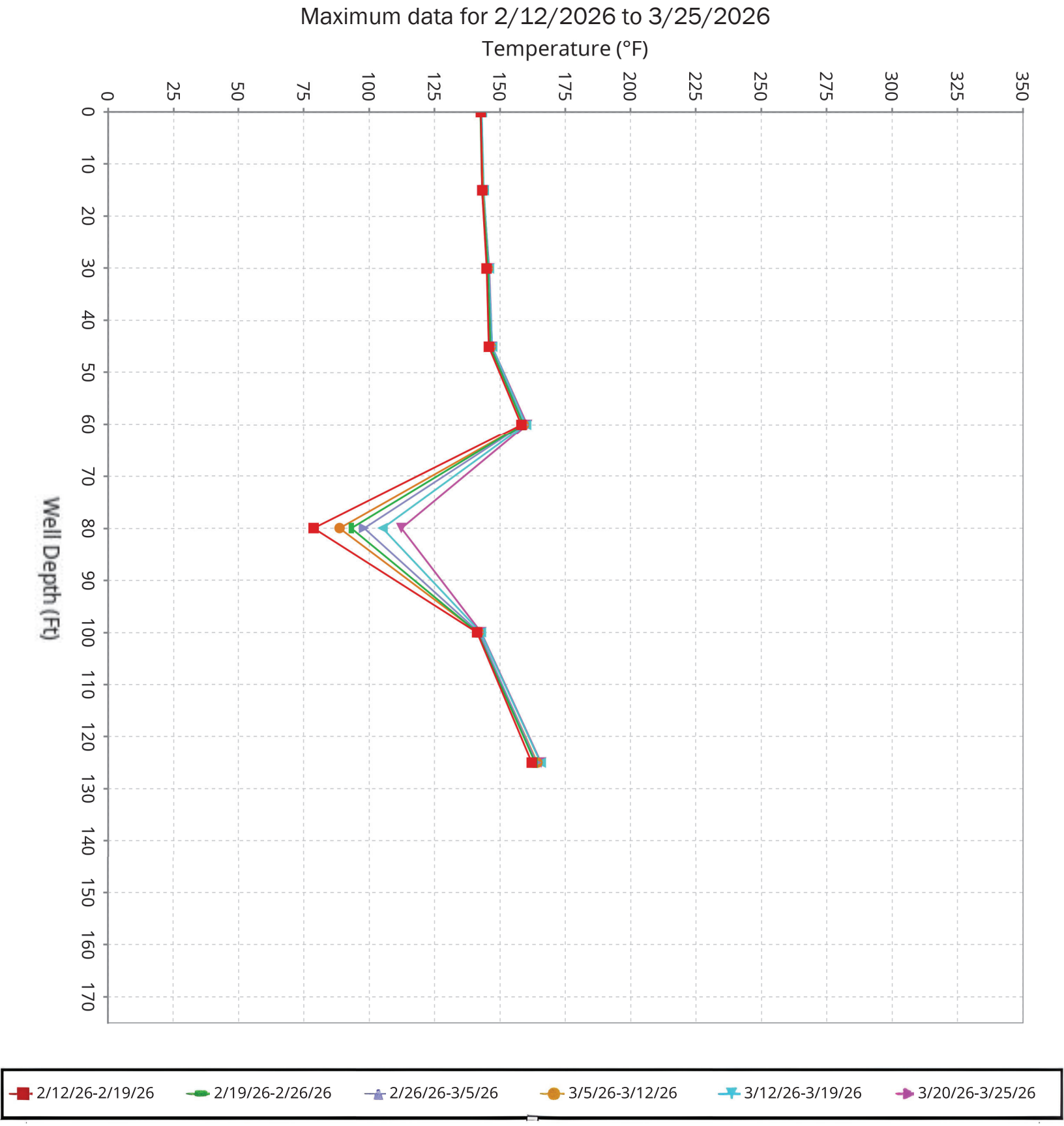

SCS ENGINEERS

Vertical Temperature Profiles from Temperature Probes at Chiquita Landfill for TP-18

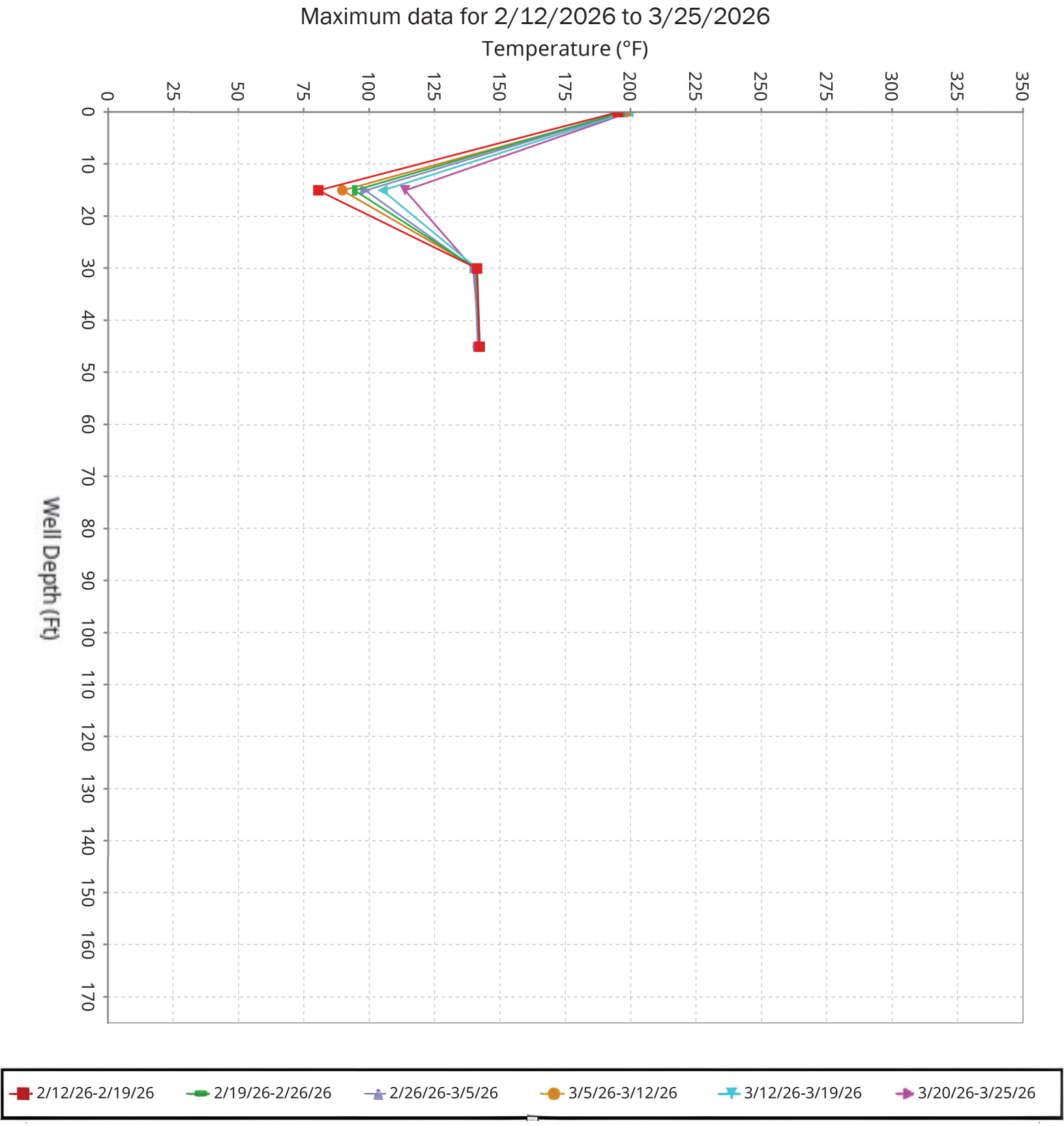

SCS ENGINEERS

Vertical Temperature Profiles from Temperature Probes at Chiquita Landfill for TP-19

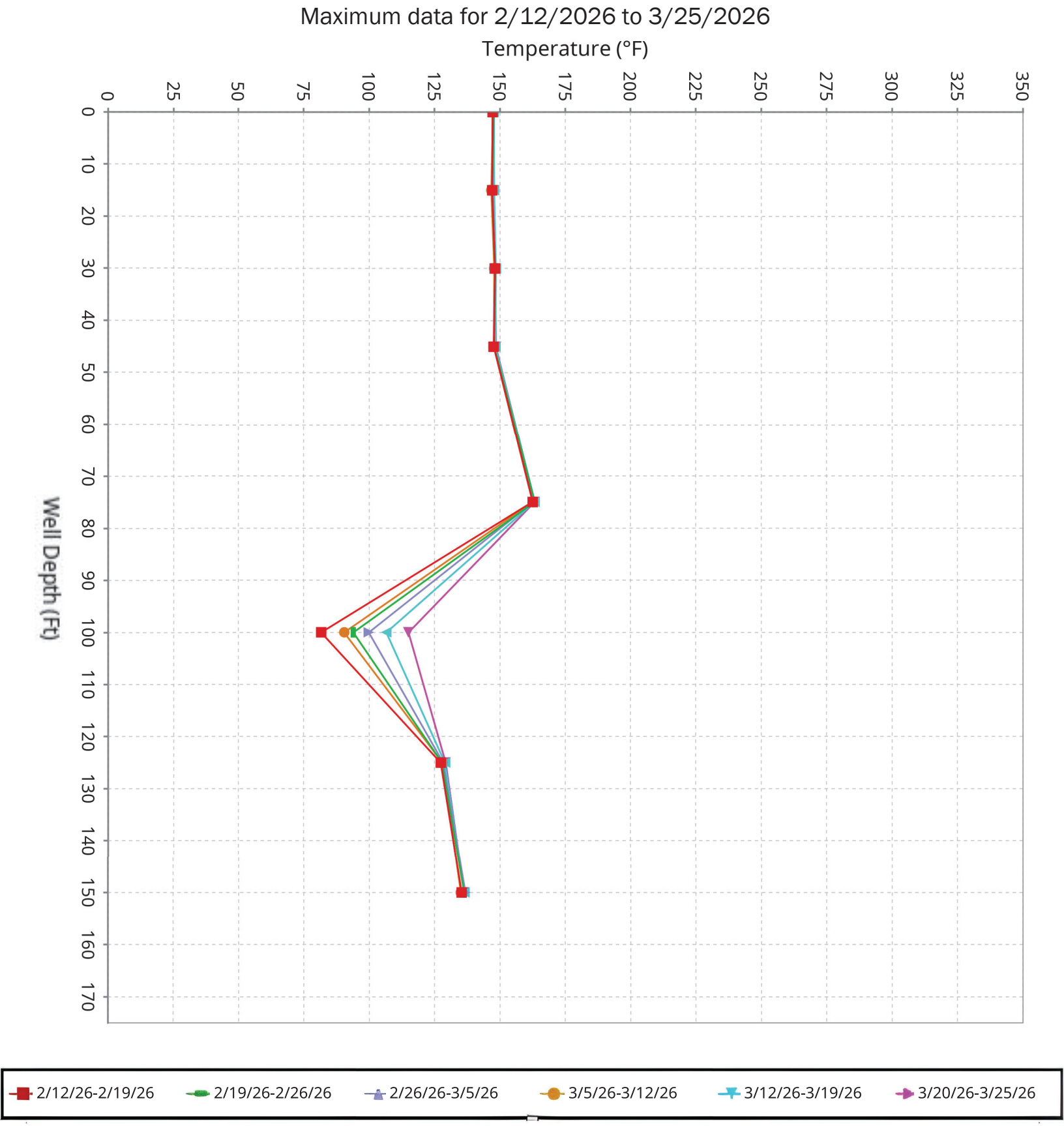

SCS ENGINEERS

Vertical Temperature Profiles from Temperature Probes at Chiquita Landfill for TP-20

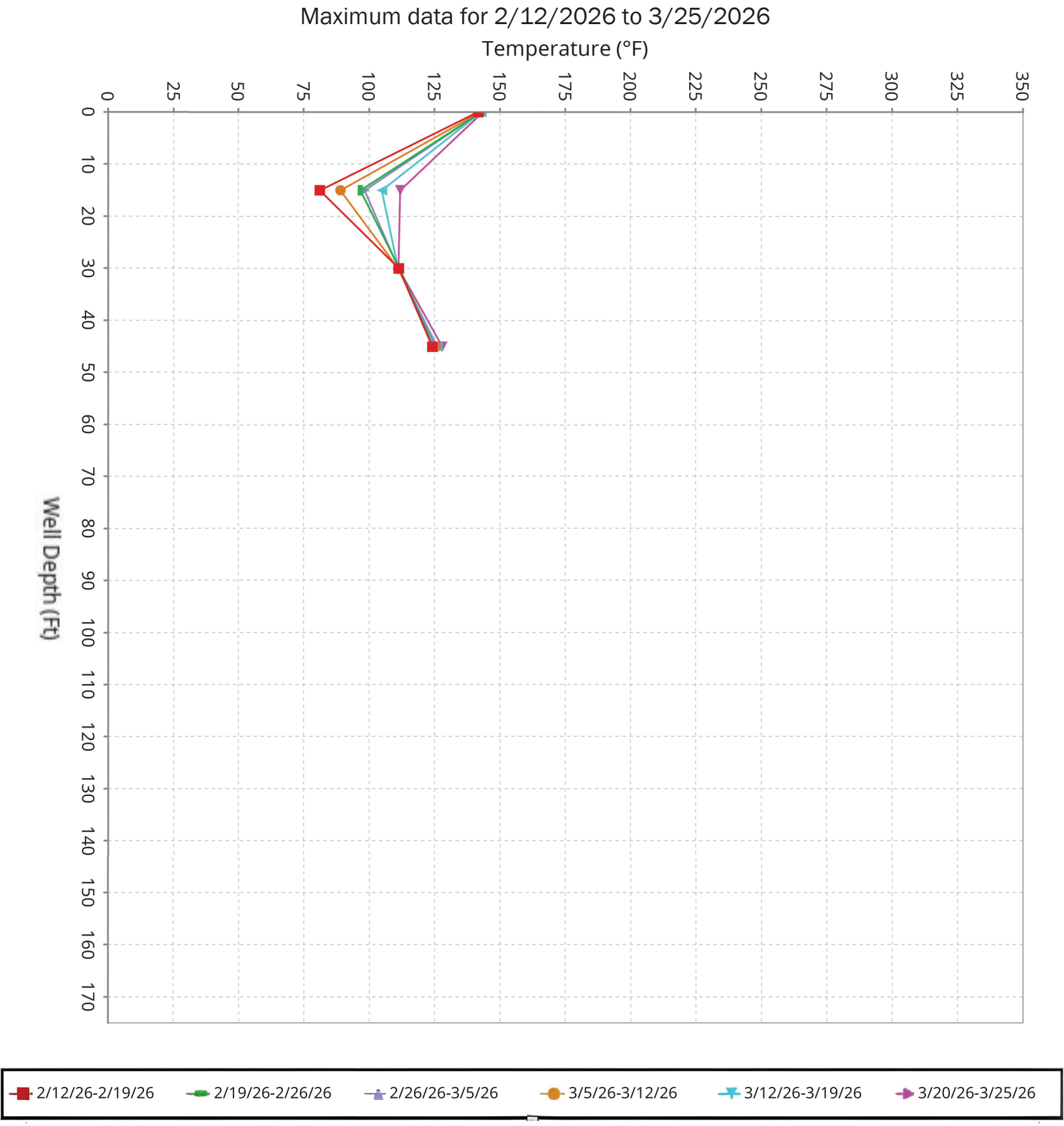

SCS ENGINEERS

Vertical Temperature Profiles from Temperature Probes at Chiquita Landfill for TP-21

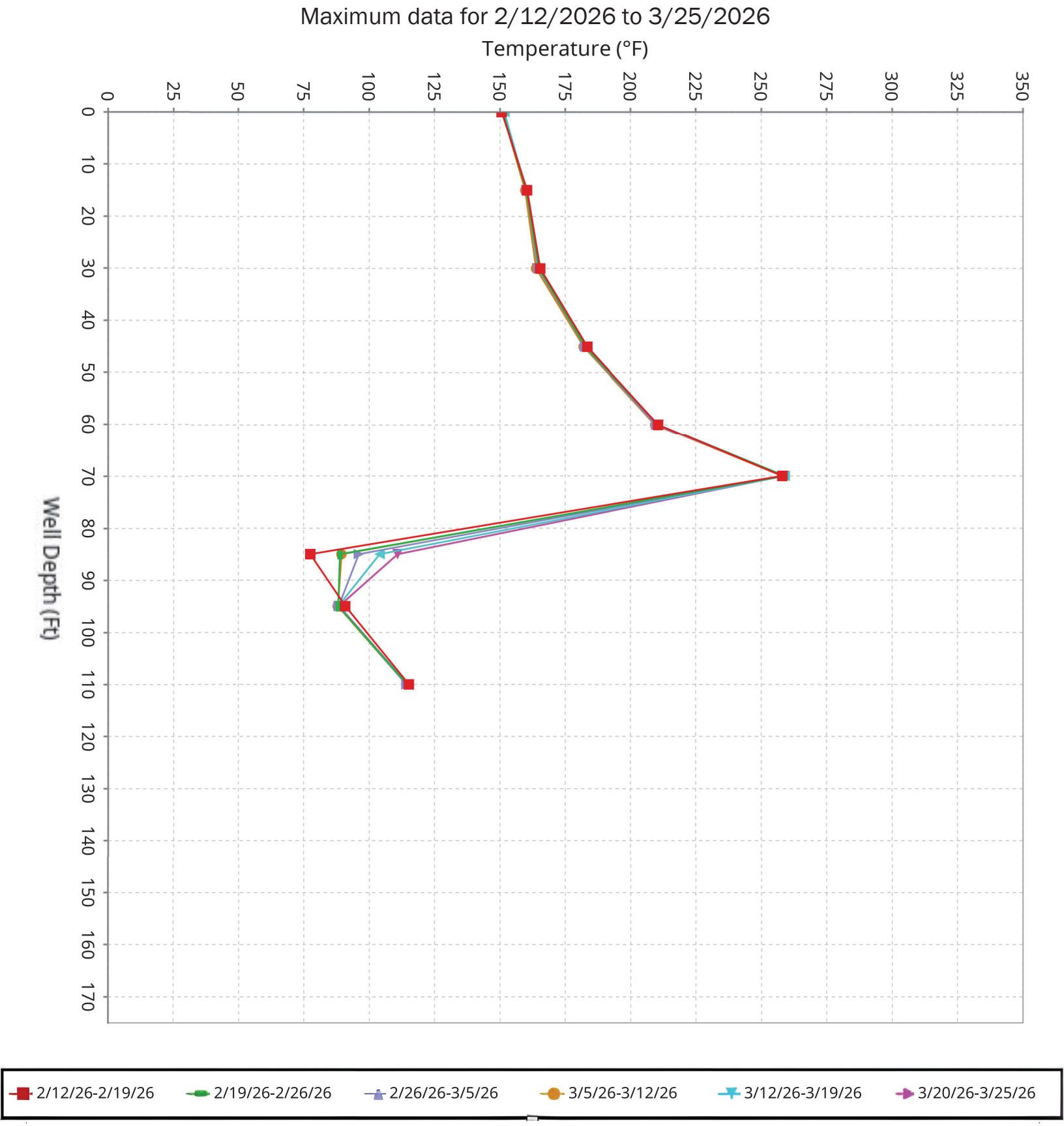

SCS ENGINEERS

Vertical Temperature Profiles from Temperature Probes at Chiquita Landfill for TP-22

Maximum data for 2/12/2026 to 3/25/2026

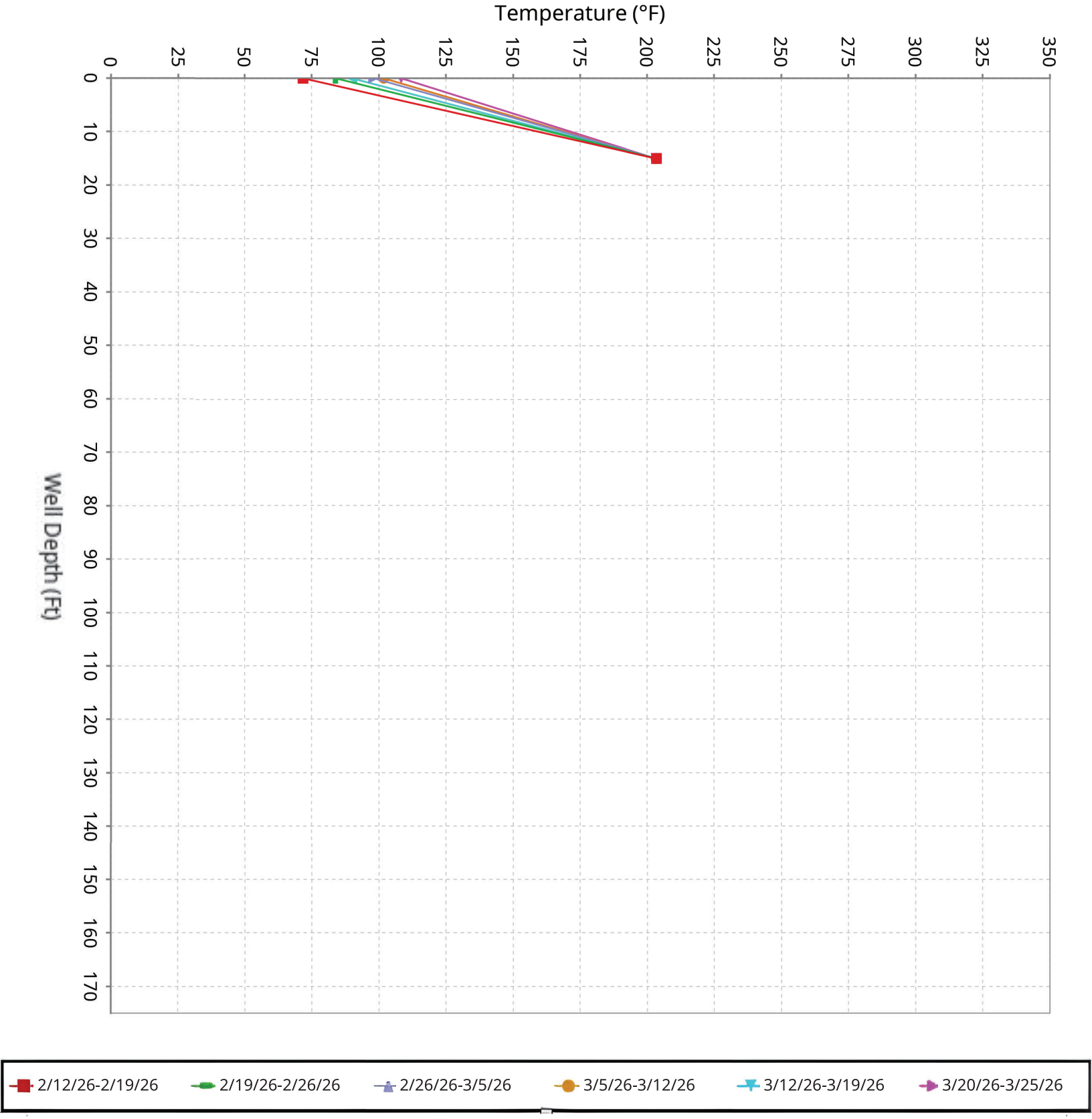

SCS ENGINEERS

Vertical Temperature Profiles from Temperature Probes at Chiquita Landfill for TP-23

Maximum data for 2/12/2026 to 3/25/2026

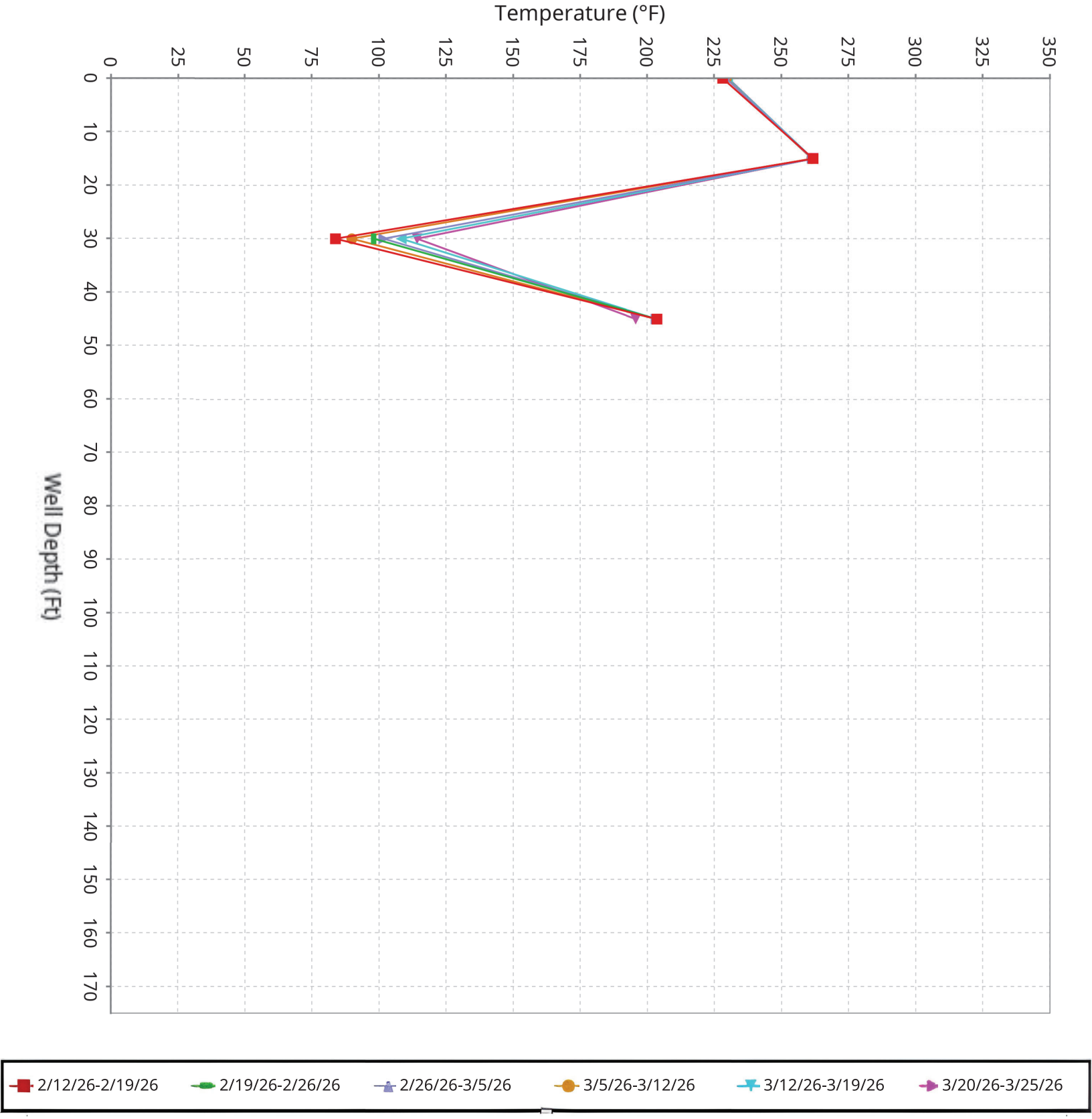

SCS ENGINEERS

Vertical Temperature Profiles from Temperature Probes at Chiquita Landfill for TP-24

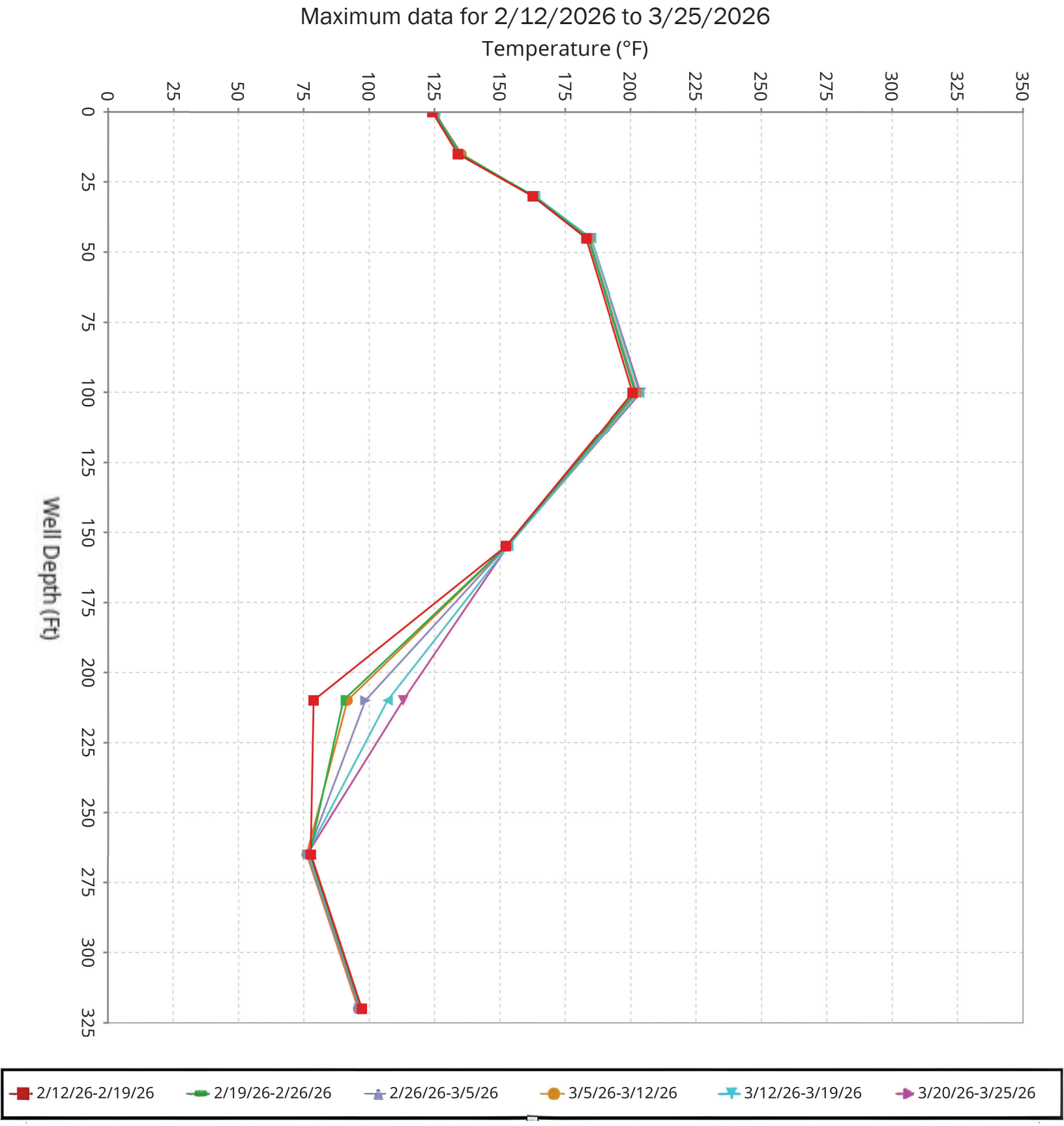

SCS ENGINEERS

Vertical Temperature Profiles from Temperature Probes at Chiquita Landfill for TP-25

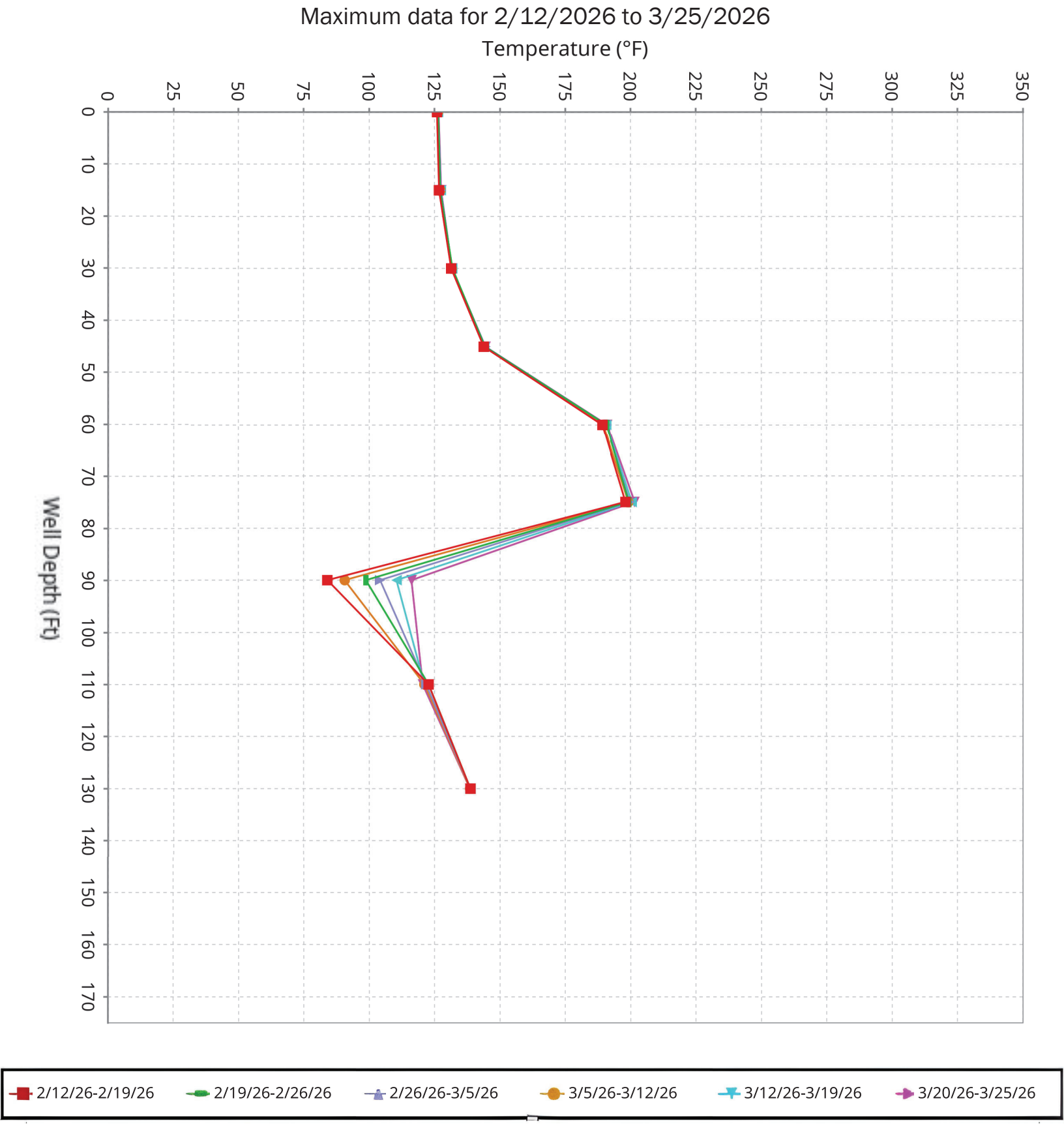

SCS ENGINEERS

Vertical Temperature Profiles from Temperature Probes at Chiquita Landfill for TP-26

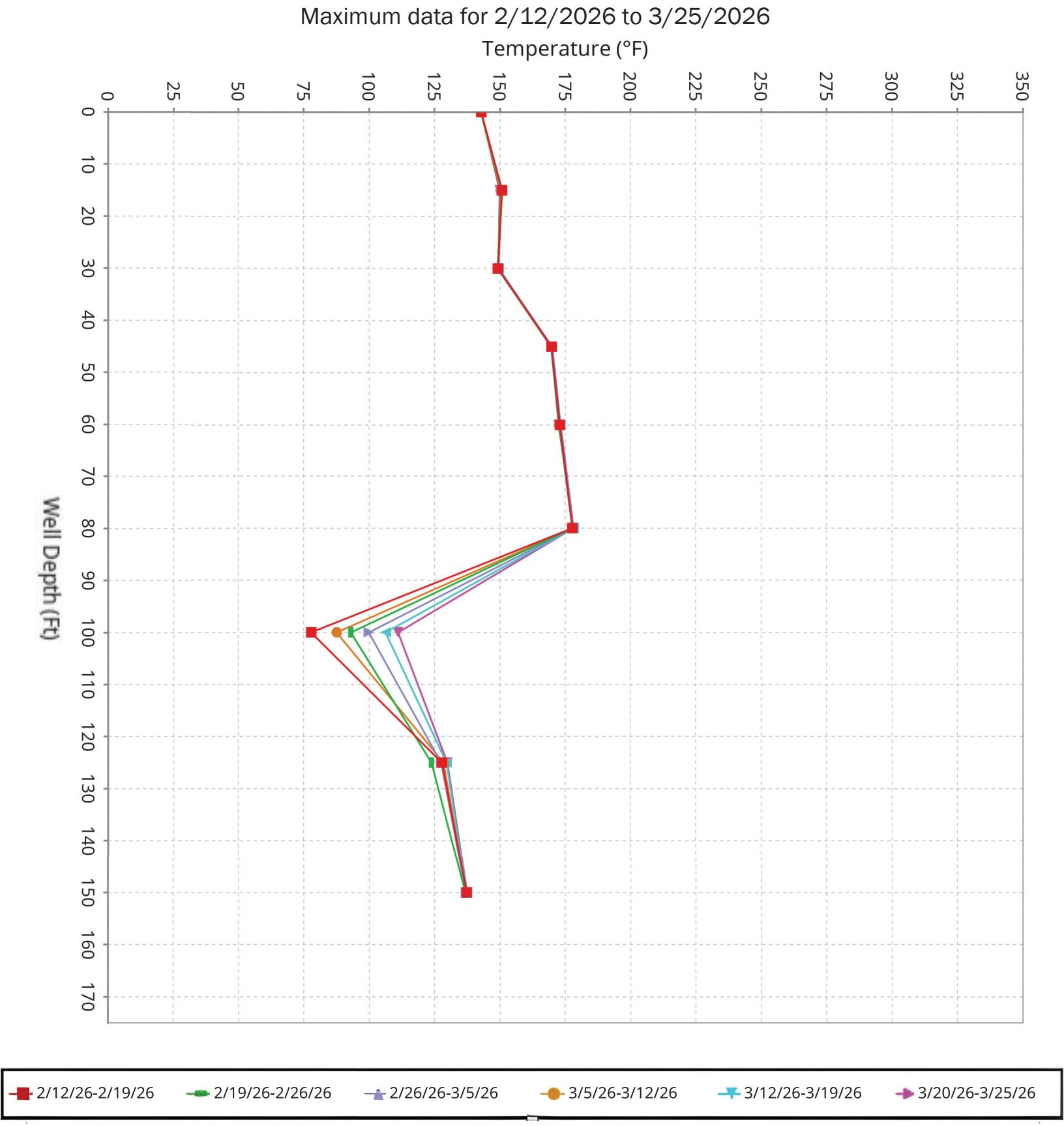

SCS ENGINEERS

Vertical Temperature Profiles from Temperature Probes at Chiquita Landfill for TP-27

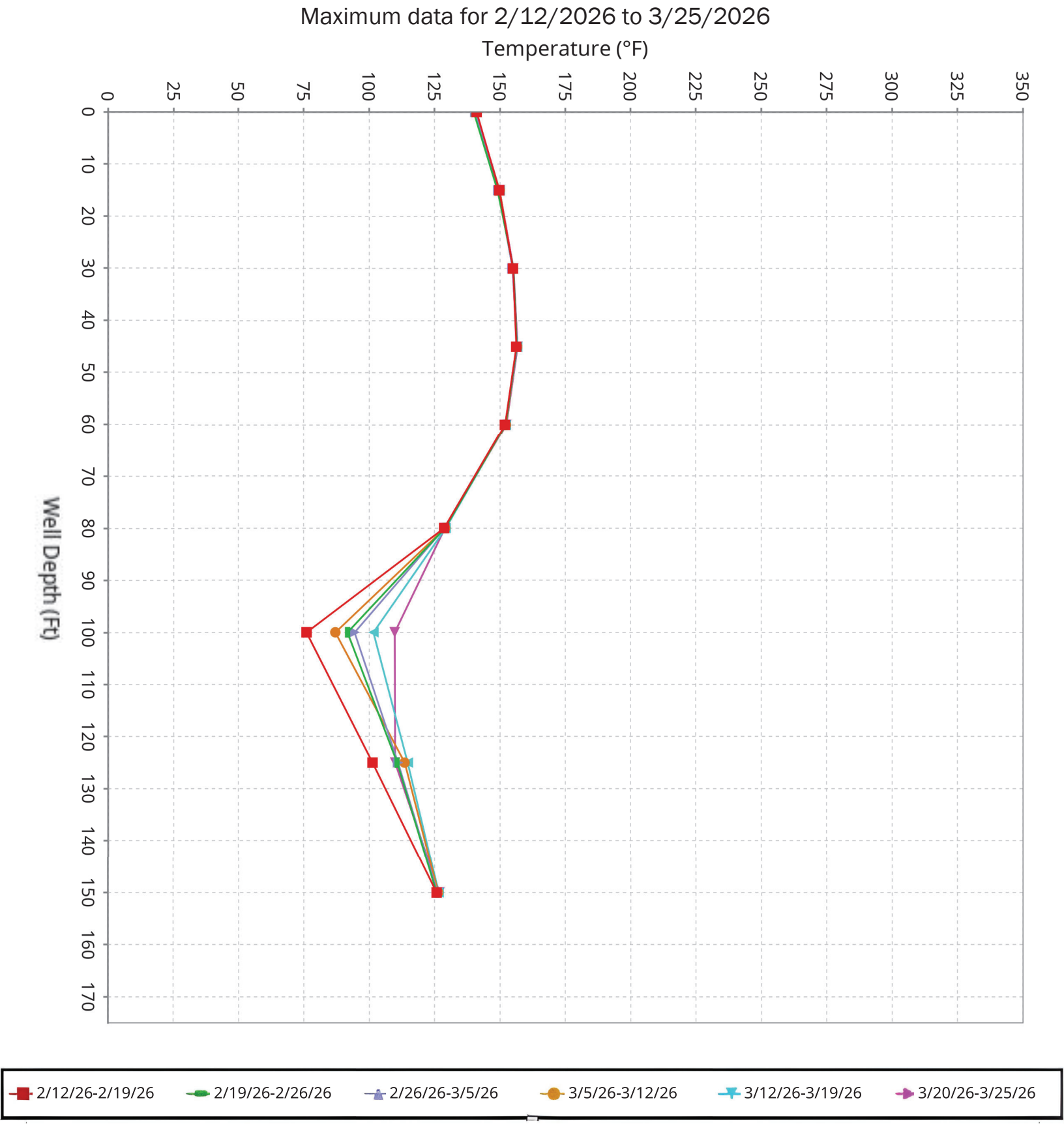

SCS ENGINEERS

Vertical Temperature Profiles from Temperature Probes at Chiquita Landfill for TP-28

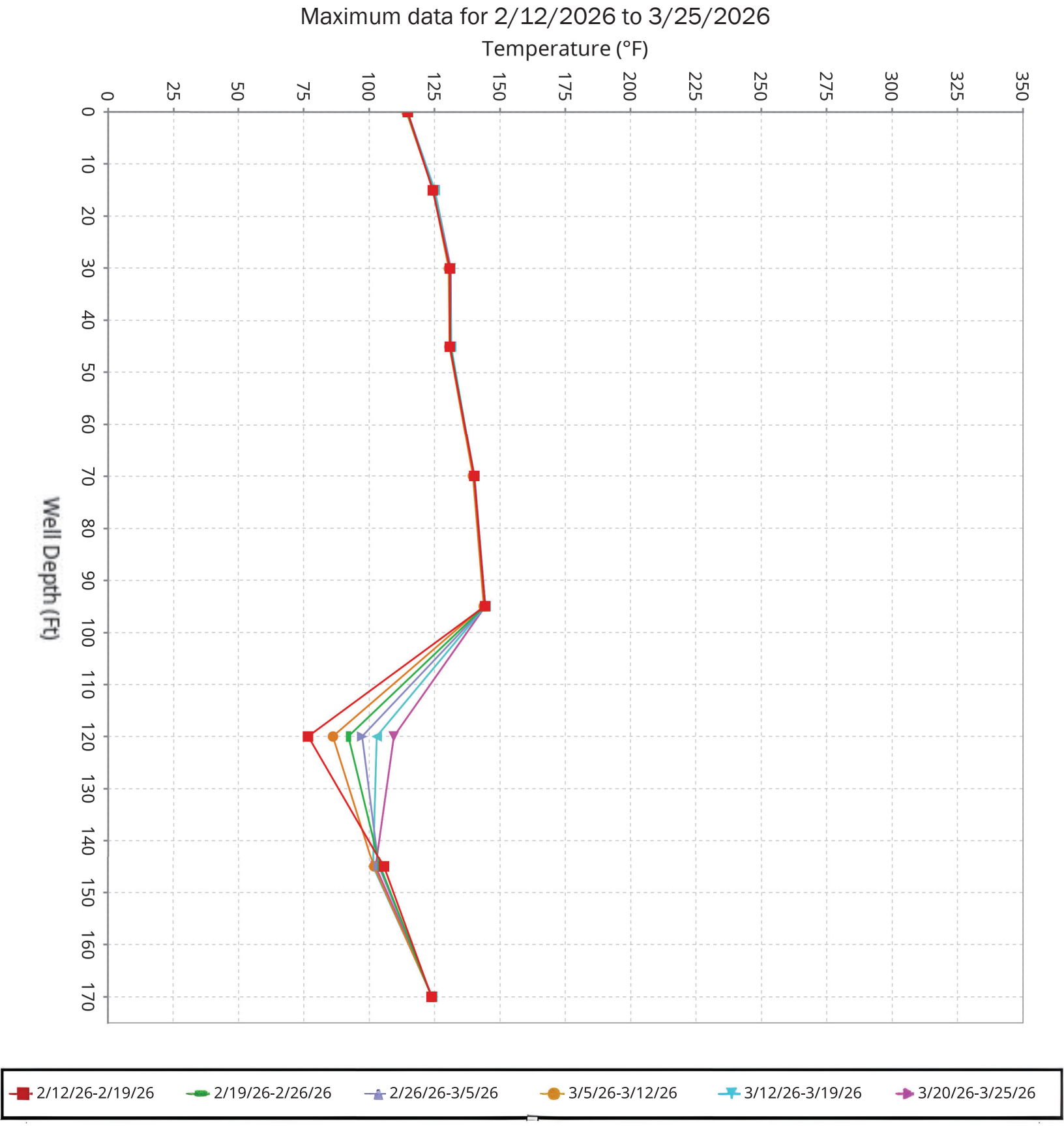

SCS ENGINEERS

Vertical Temperature Profiles from Temperature Probes at Chiquita Landfill for TP-29

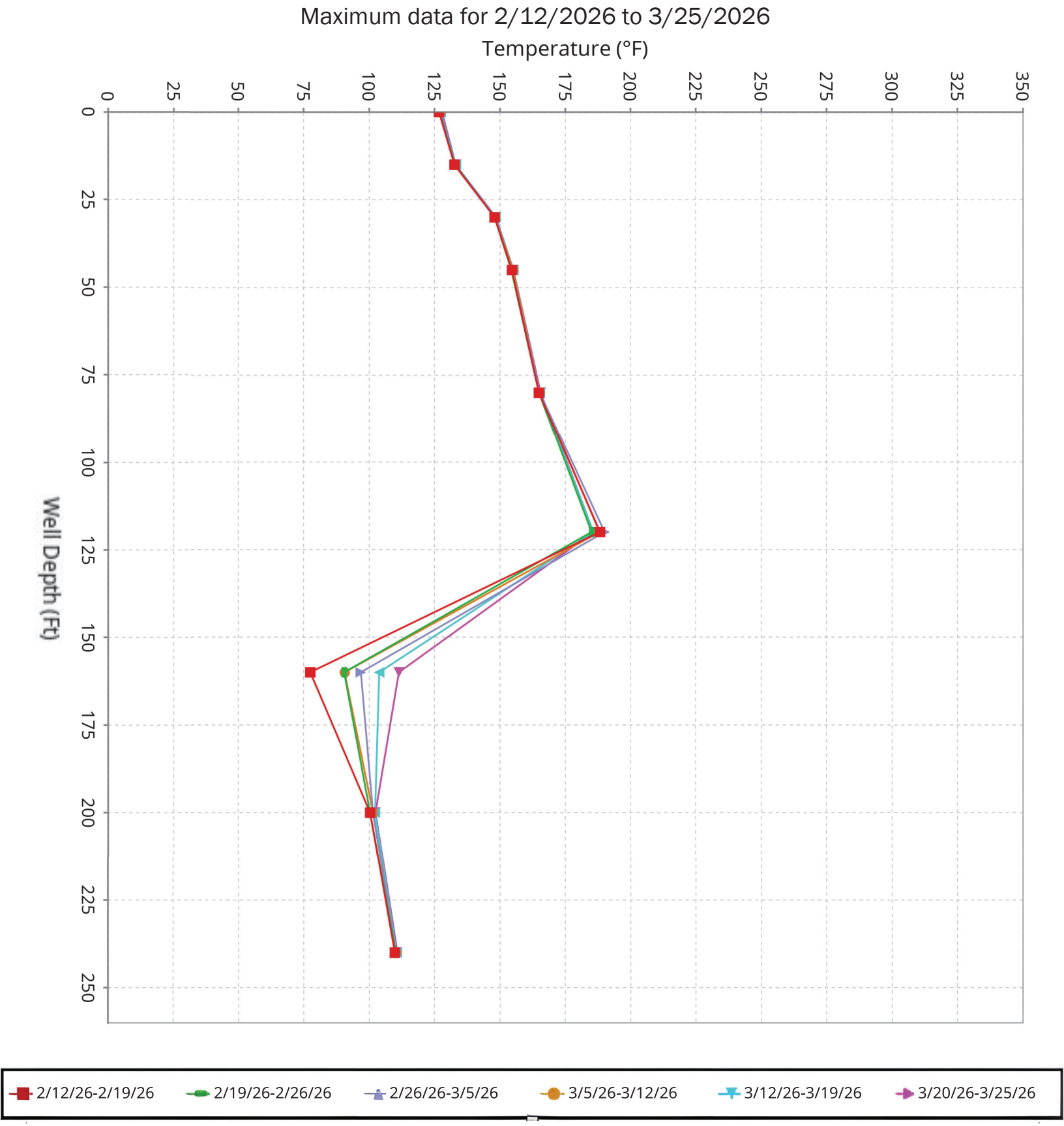

SCS ENGINEERS

Vertical Temperature Profiles from Temperature Probes at Chiquita Landfill for TP-30

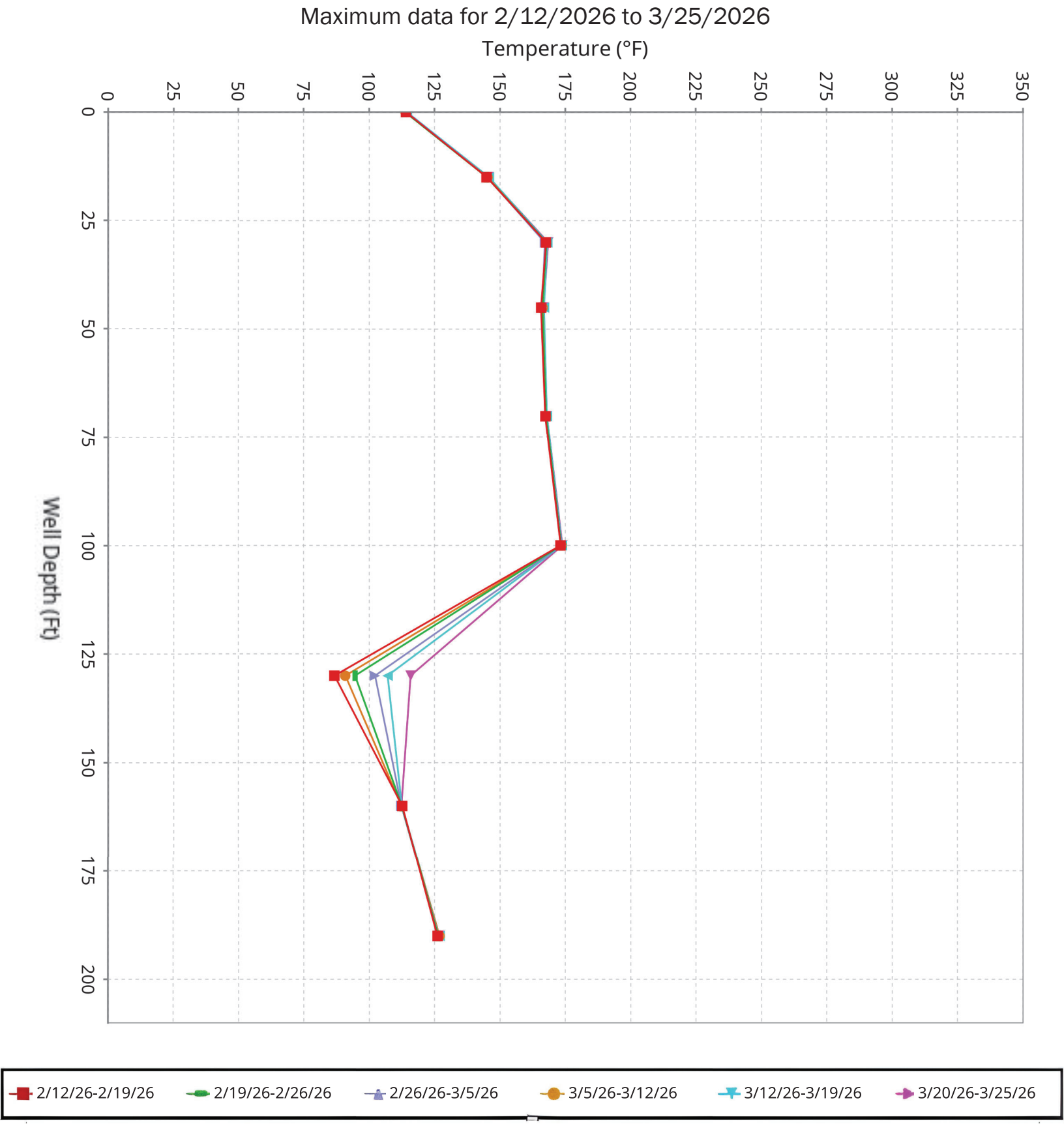

SCS ENGINEERS

Vertical Temperature Profiles from Temperature Probes at Chiquita Landfill for TP-31

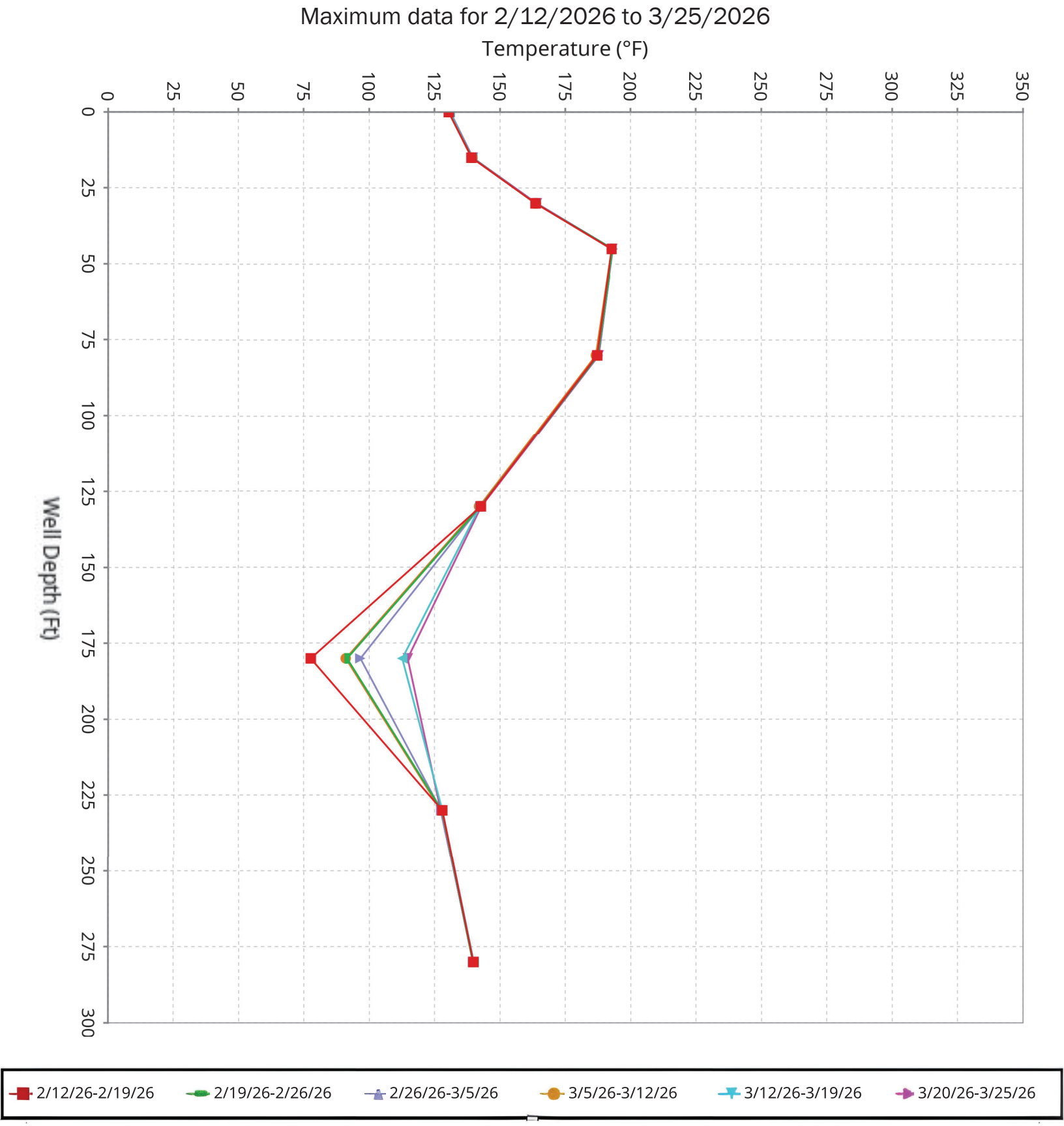

SCS ENGINEERS

Vertical Temperature Profiles from Temperature Probes at Chiquita Landfill for TP-32

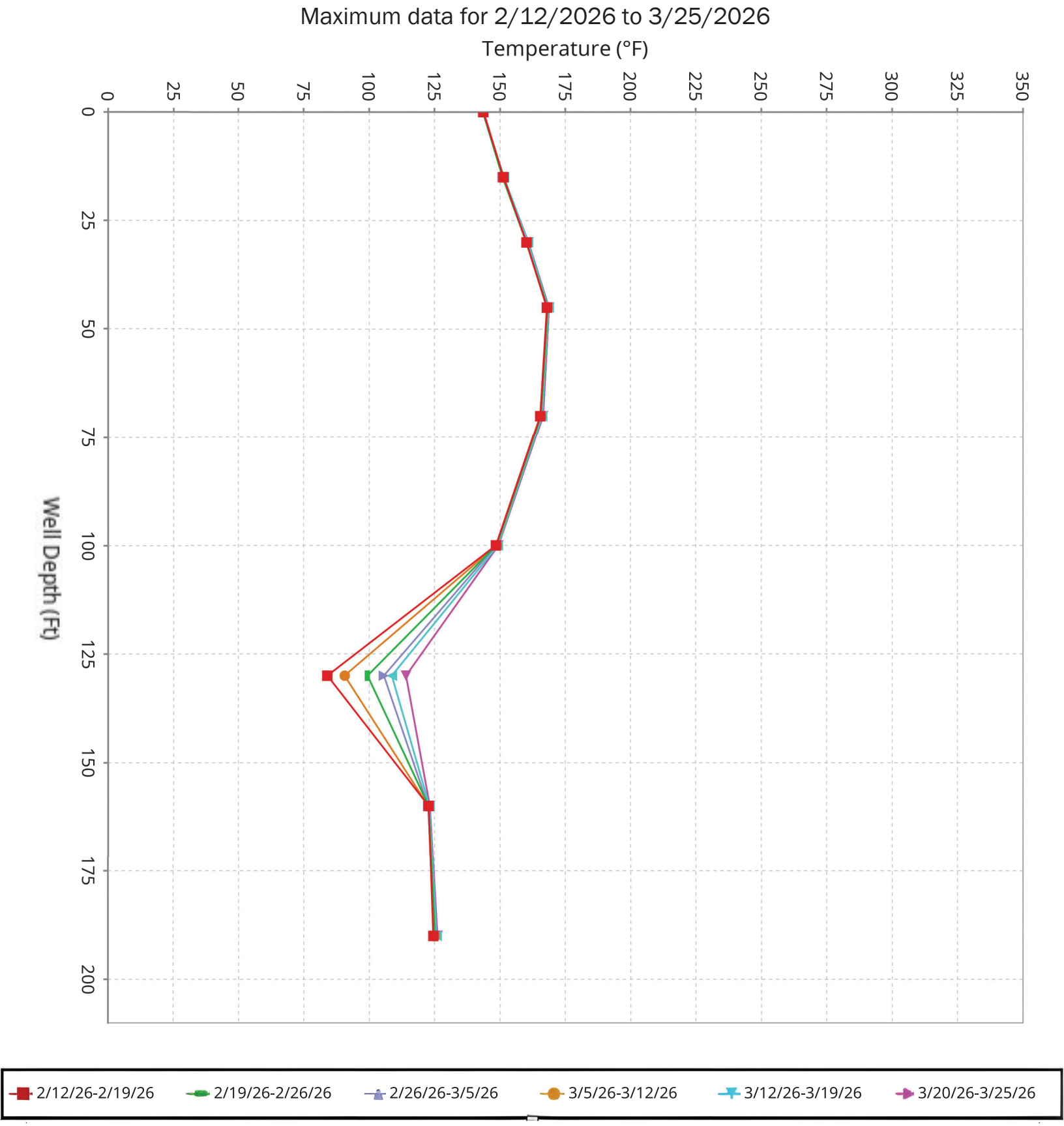

SCS ENGINEERS

Vertical Temperature Profiles from Temperature Probes at Chiquita Landfill for TP-33

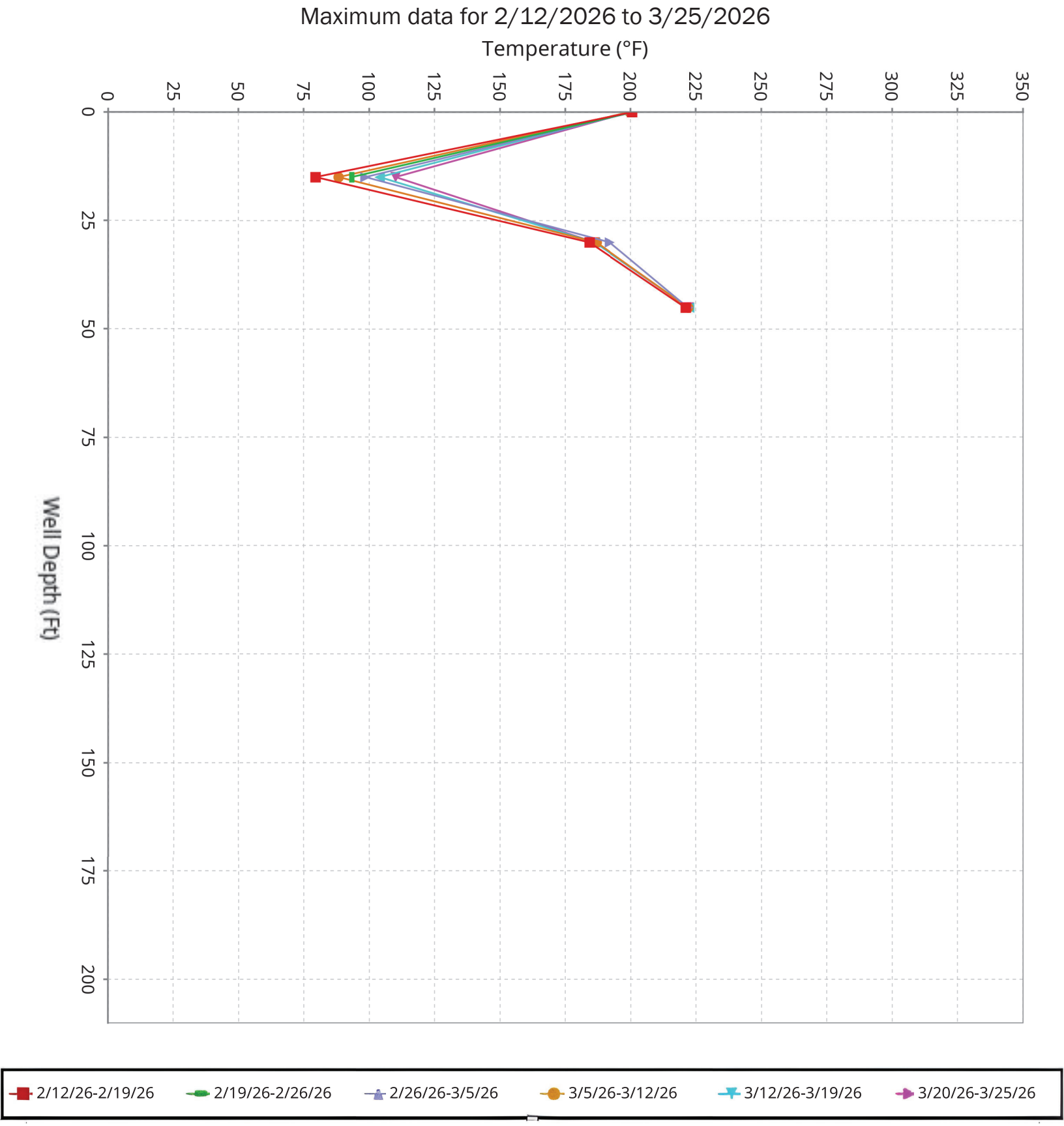

SCS ENGINEERS

Vertical Temperature Profiles from Temperature Probes at Chiquita Landfill for TP-34

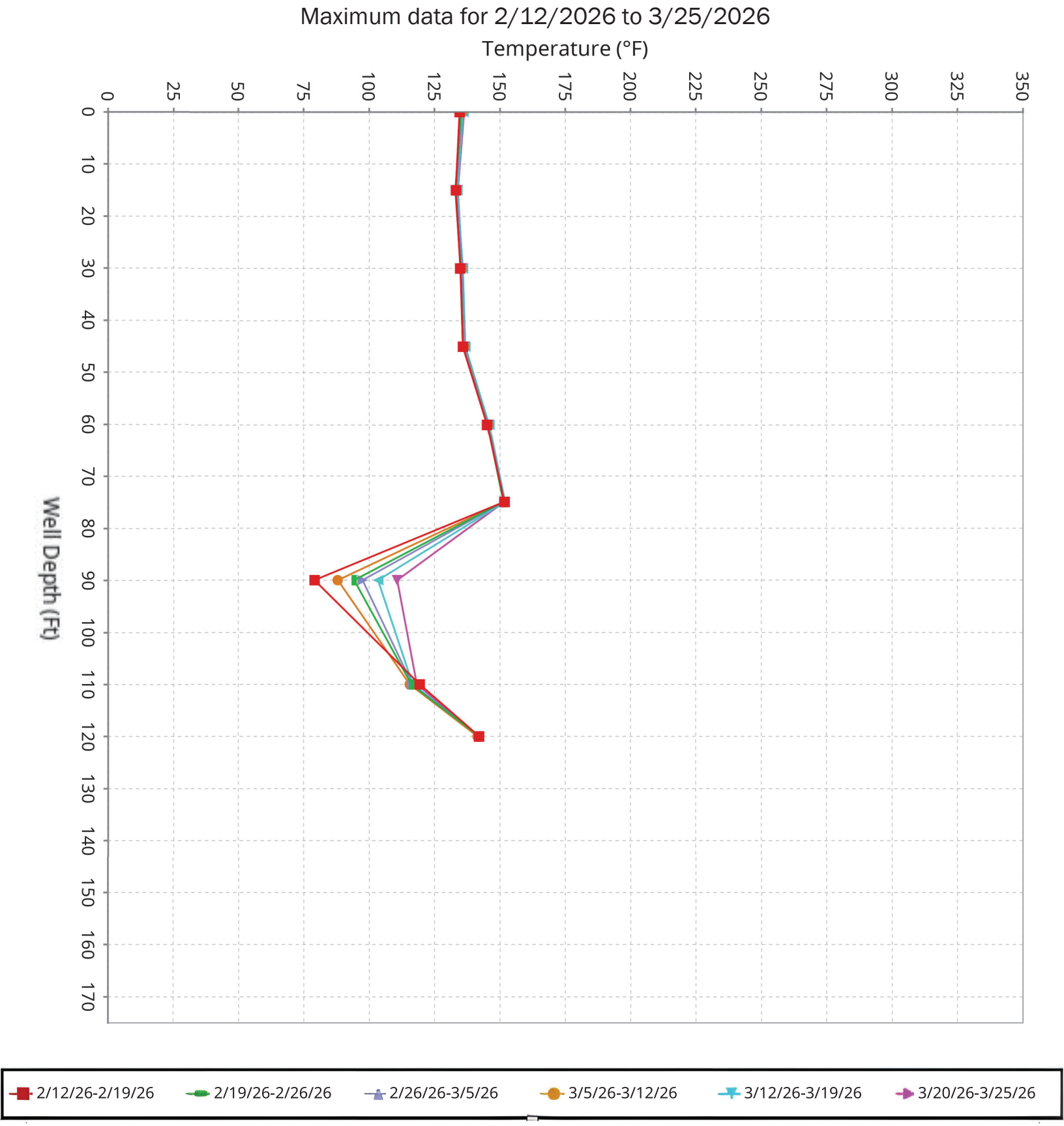

SCS ENGINEERS

Vertical Temperature Profiles from Temperature Probes at Chiquita Landfill for TP-35

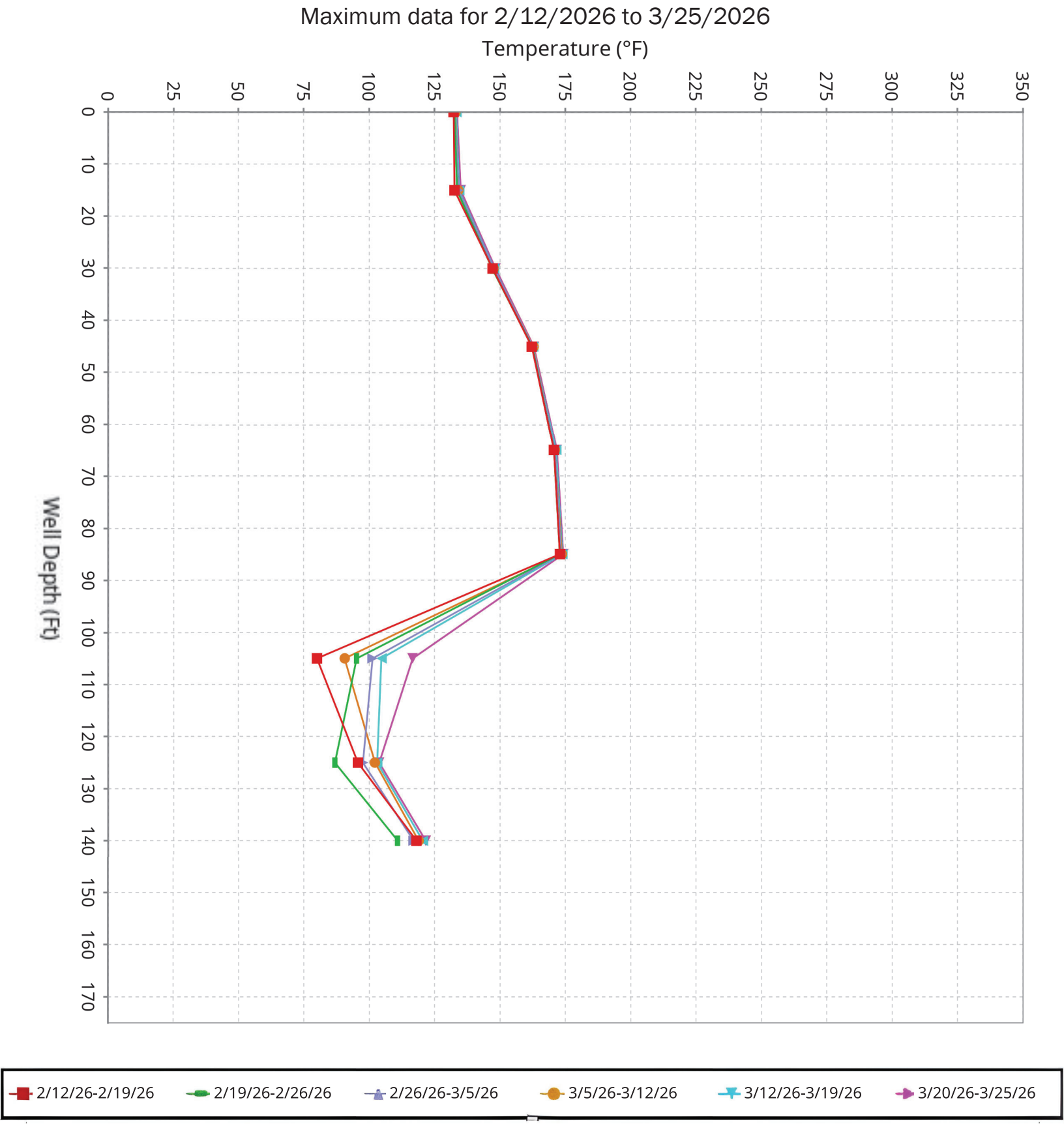

SCS ENGINEERS

Vertical Temperature Profiles from Temperature Probes at Chiquita Landfill for TP-36

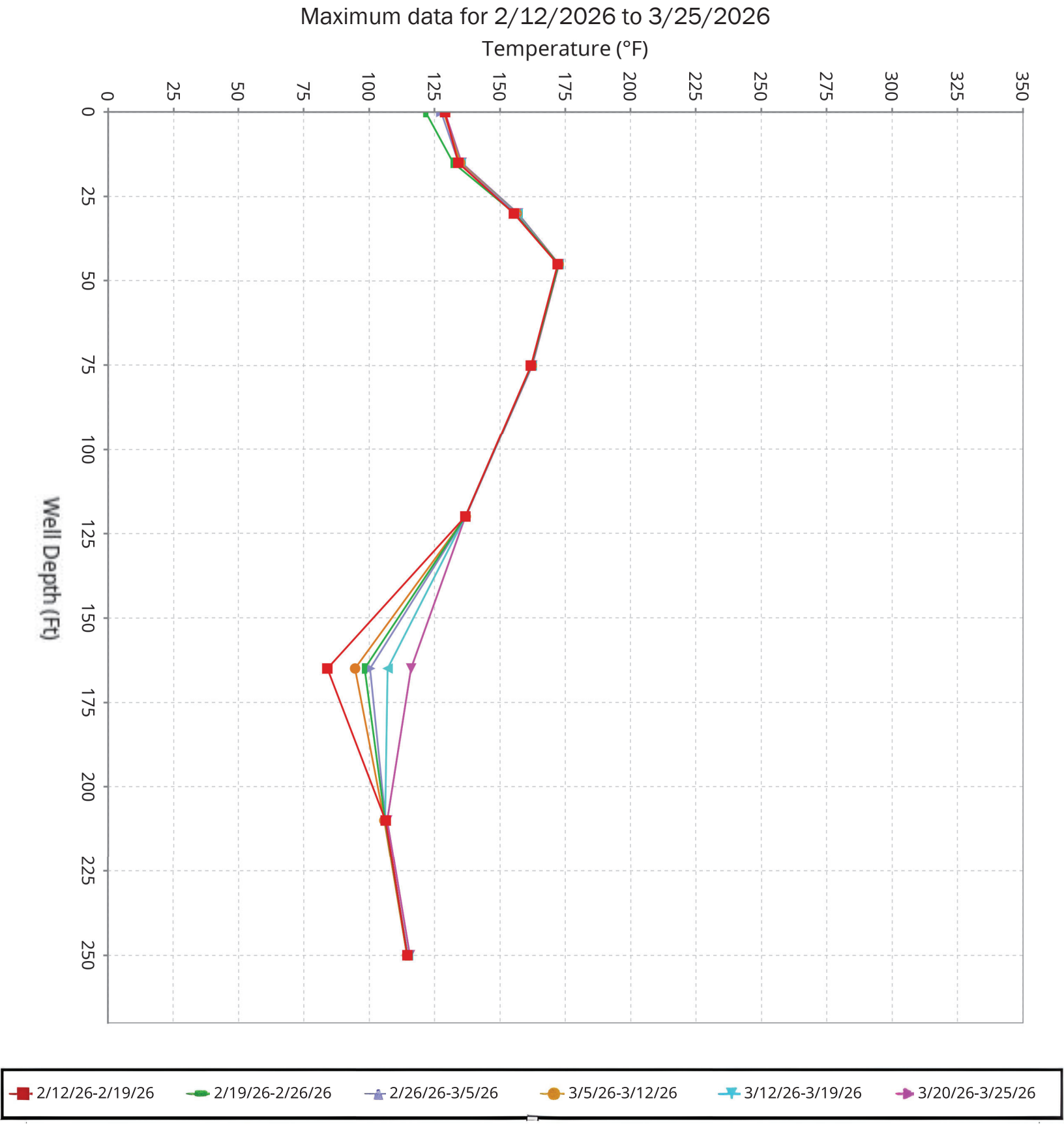

SCS ENGINEERS

Vertical Temperature Profiles from Temperature Probes at Chiquita Landfill for TP-37

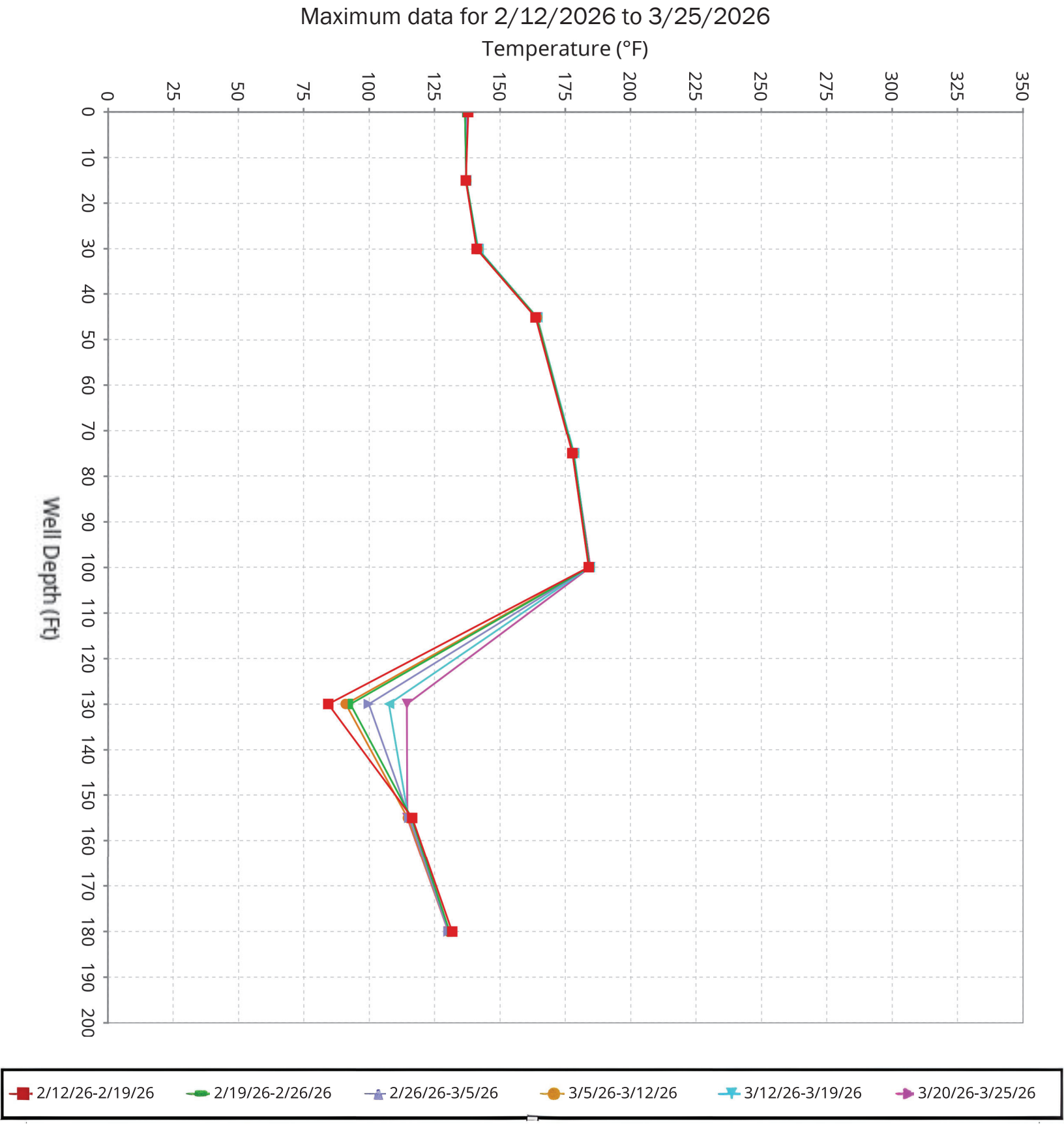

SCS ENGINEERS

Vertical Temperature Profiles from Temperature Probes at Chiquita Landfill for TP-38

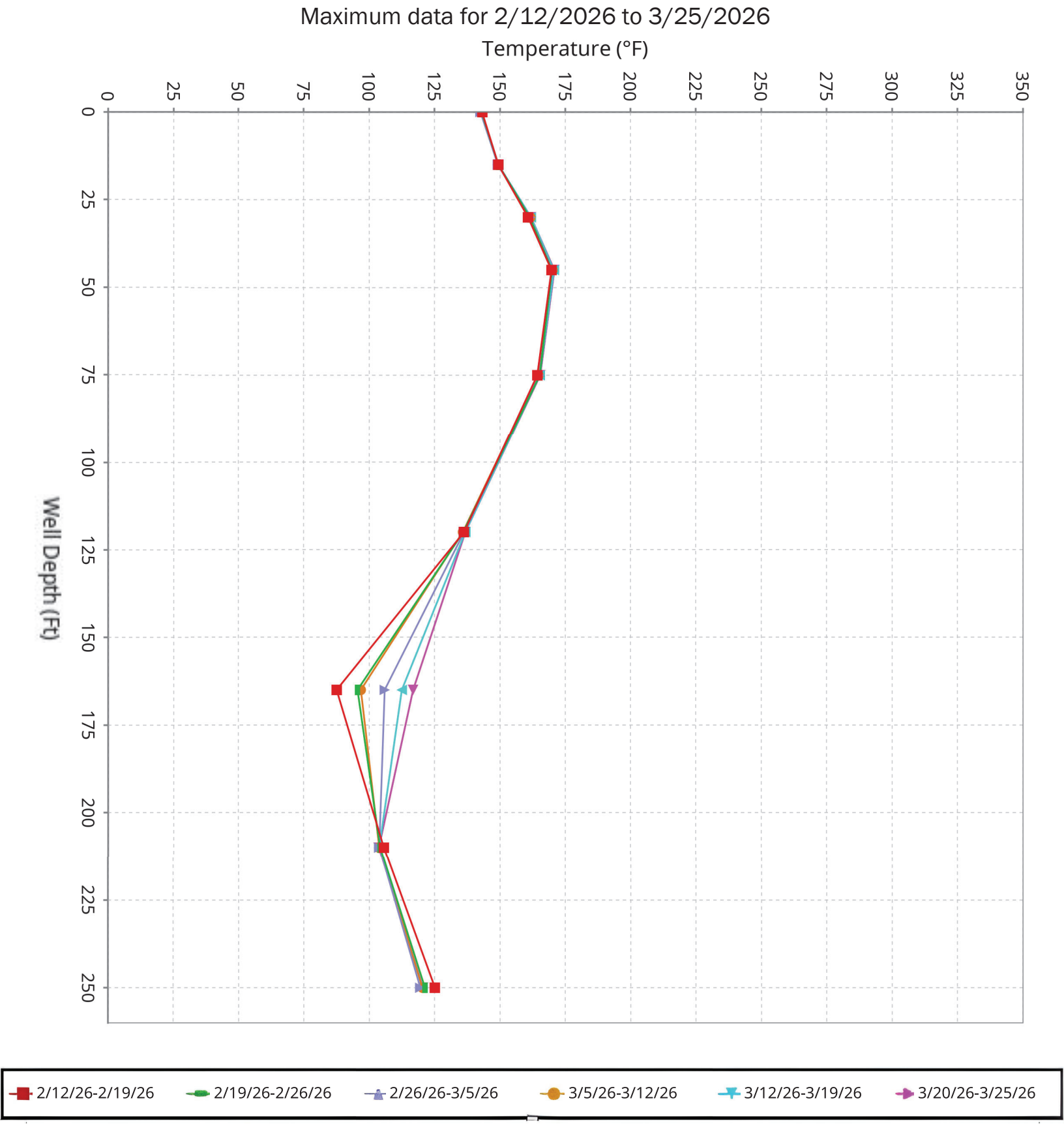

SCS ENGINEERS

Vertical Temperature Profiles from Temperature Probes at Chiquita Landfill for TP-39

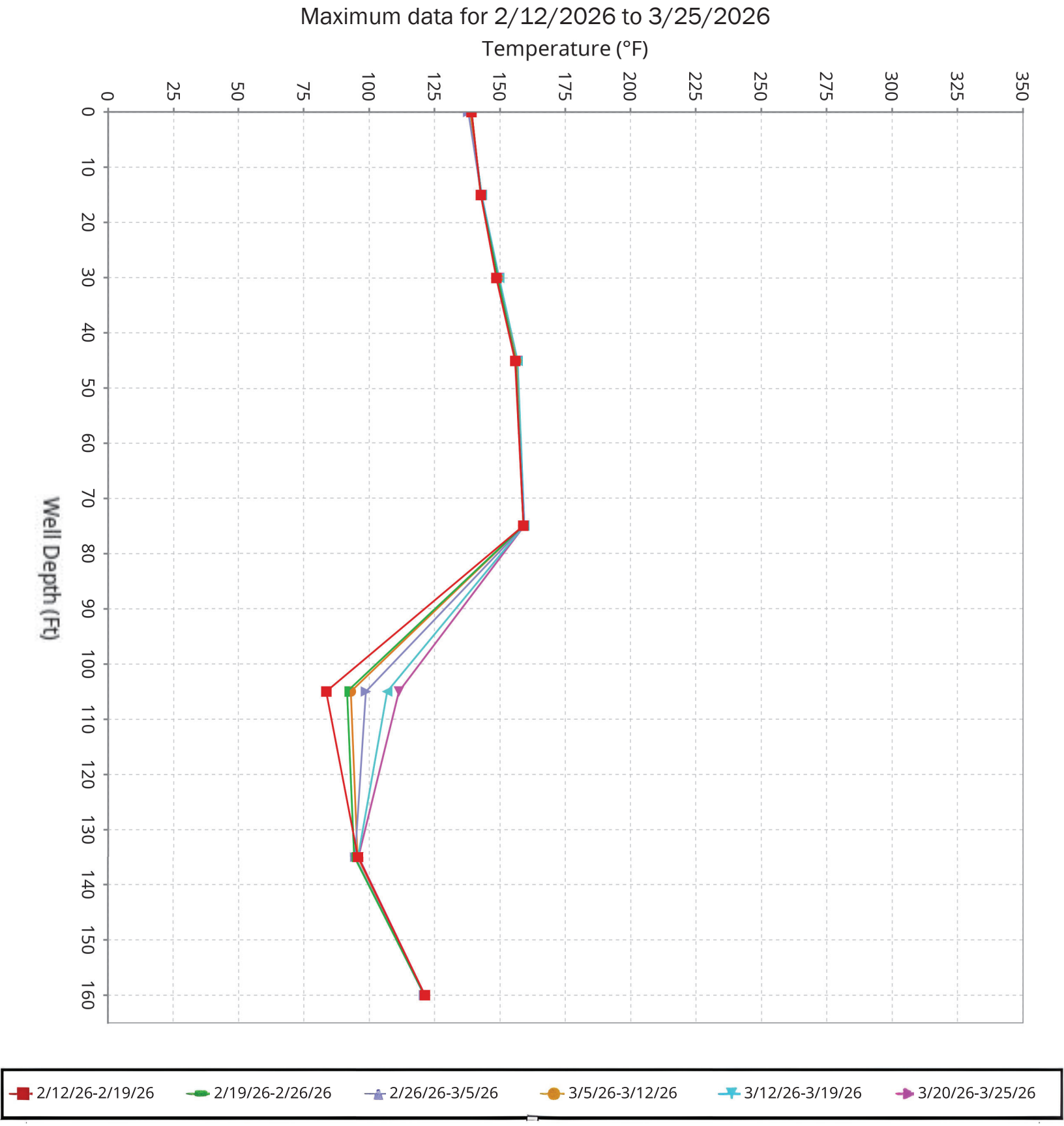

SCS ENGINEERS

Vertical Temperature Profiles from Temperature Probes at Chiquita Landfill for TP-40

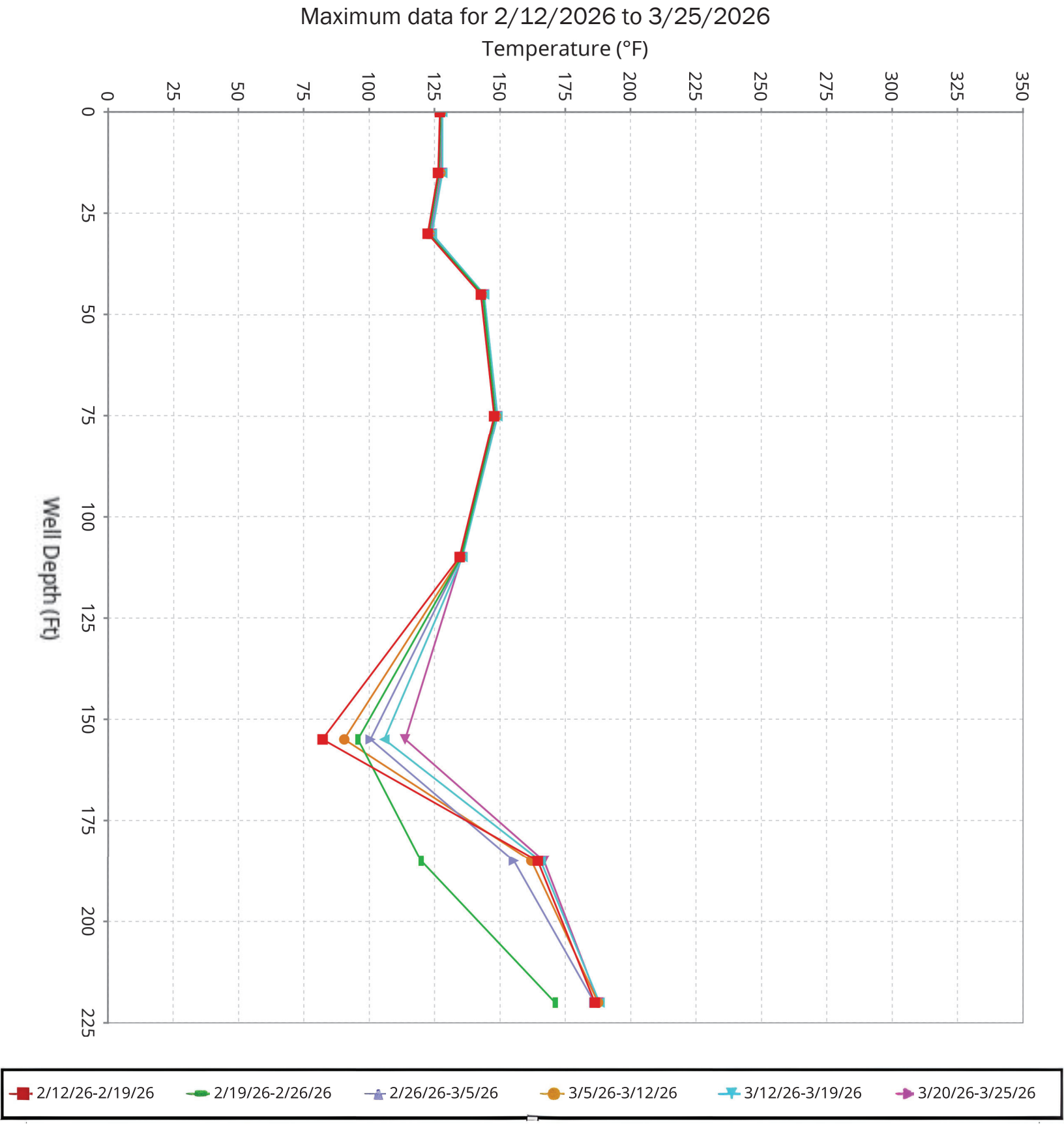

SCS ENGINEERS

Maximum Vertical Temperature Map from Temperature Probes at Chiquita Landfill



Max Temps - 04:58:44 03-26-2026

Current | 7 Day | 30 Day

BOREHOLE	MAX TEMP (°F)	@ DEPTH (FT)
TP01	151	100
TP02	159	60
TP03	234	45
TP04	159	30
TP05	167	45
TP06	138	120
TP07	155	100
TP08	2,508	150
TP09	209	125
TP10	154	125
TP11	202	125
TP12	149	125
TP13	168	140
TP14	172	150
TP15	202	100
TP16	182	30
TP17	160	125
TP18	199	45
TP19	163	150
TP20	143	45
TP21	258	110
TP22	195	15
TP23	261	75
TP24	203	265
TP25	201	130
TP26	177	150
TP27	156	100
TP28	144	170
TP29	185	240
TP30	173	190
TP31	193	180
TP32	168	130
TP33	199	45
TP34	151	120
TP35	174	140
TP36	172	165
TP37	184	180
TP38	170	165
TP39	159	160
TP40	148	185

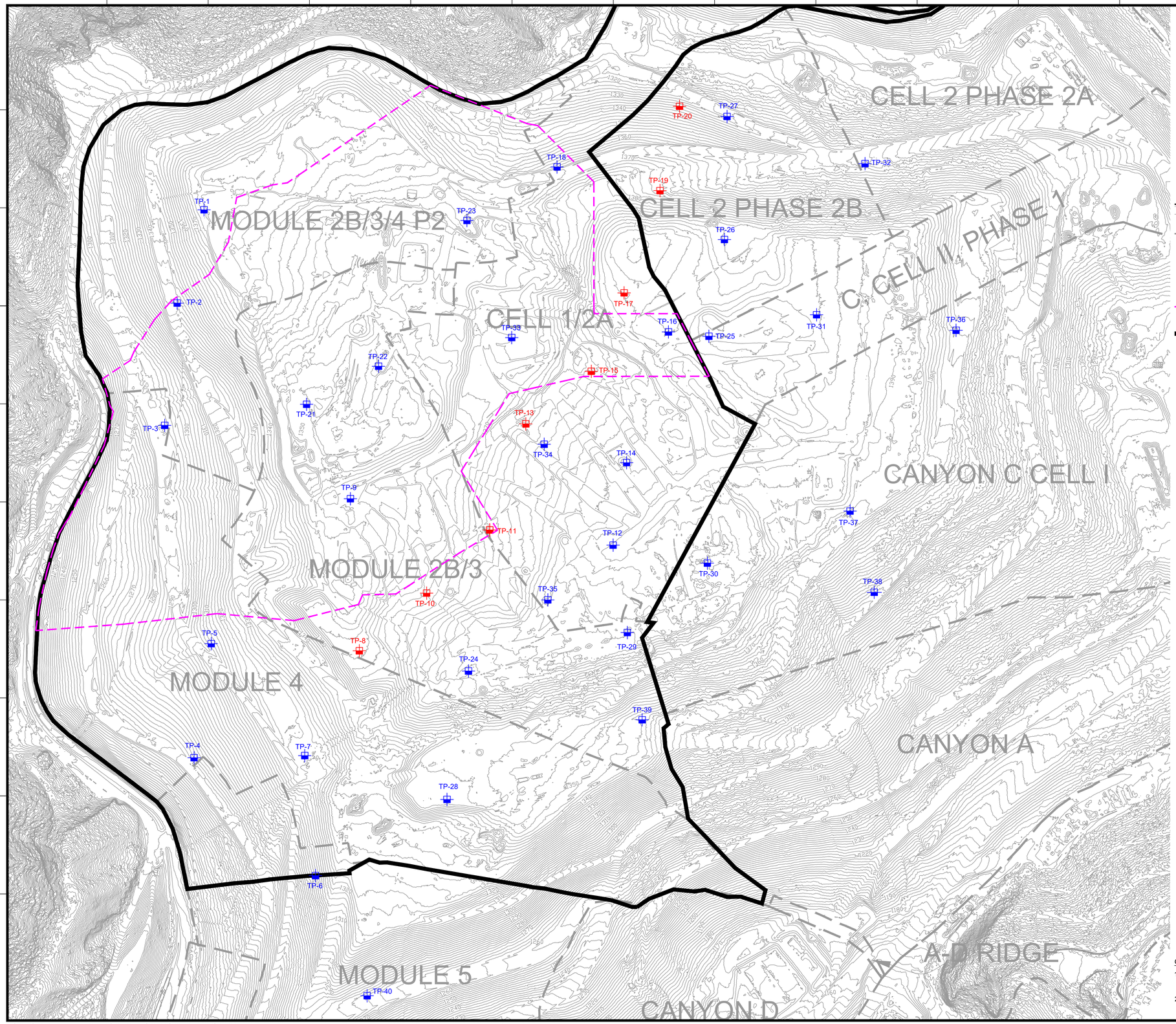

N

GRAPHIC SCALE

130 65 0 130 260 390

SCALE: 1"=130'

LEGEND

1150	EXISTING TOPOGRAPHIC CONTOUR
	EXISTING CELL LIMITS (APPROXIMATE)
TP-XX	INSTALLED TEMPERATURE PROBES - STANDALONE
TP-XX	INSTALLED TEMPERATURE PROBES - INSTALLED WITHIN WELL CASING
	REACTION AREA BOUNDARY (APPROXIMATE) - BASED ON DATA REVIEW
	REACTION AREA BOUNDARY - CONDITION 9A

GENERAL DRAWING NOTES:

1. EXISTING TOPOGRAPHIC SURVEY INFORMATION SHOWN WAS PROVIDED BY PROPELLER. AERIAL PHOTOGRAPHY DATED JANUARY 28, 2026.
2. NORTH ARROW SHOWN HERE IS REFERENCE TO THE CALIFORNIA STATE PLANE ZONE V COORDINATE SYSTEM, NAD 83.

NO.	REVISION	DATE

SHEET TITLE: EXISTING TEMPERATURE PROBE MAP

PROJECT TITLE: CHIQUITA CANYON LANDFILL CASTAIC, CALIFORNIA

CLIENT: CHIQUITA CANYON LANDFILL CASTAIC, CALIFORNIA

SCS ENGINEERS
ENVIRONMENTAL CONSULTANTS
3900 KILROY AIRPORT WAY, SUITE 300
LONG BEACH, CA 90806
PH. (562) 426-9544

PROJ. NO. 01204123.41 | DWN. BY: - | ACAD TILE: - | DSN. BY: - | CHK. BY: - | APP. BY: -

DATE: 02/10/2026

SCALE: AS SHOWN

SHEET: 1

N:\CAD\ASBUILT – MASTERS\CHIQUITA\GCCS\2026 ACAD\2026 CCLF Existing Temperature Probe Map_2026-02-10.dwg Feb 12, 2026 – 6:05pm By: wchaley

Solid Waste Borehole Maximum Temperature Profiles Over 6 Weeks

for 2/19/2026 to 4/1/2026

From March 26, 2026, through April 1, 2026, there were two recorded temperature increases and three recorded temperature decreases that triggered the notification limits set forth in the LEA's October 4, 2024 letter.

Chiquita provides the following updates:

- TP-08
  - The 125-foot thermocouple went offline on March 3rd and TP-8 was offline between March 6th and March 9th for evaluation and maintenance. Upon removing the thermocouples, the casing for TP-08 was found to be damaged due to differential settlement beyond 45-feet, thus preventing the installation of the 100-foot, 125-foot, and 150-foot thermocouples. The 15-foot, 30-foot, and 45-foot thermocouples are active and reporting data.
- TP-13
  - The 15-foot thermocouple showed a decrease in maximum temperature of 10°F from 144°F to 134°F from March 25th to March 30th.
- TP-14
  - The 150-foot thermocouple showed an increase in maximum temperature of 13°F from 172°F to 185°F from March 25th to March 28th and then a decrease in maximum temperature of 14°F from 185°F to 171°F from March 28th to April 1st.
- TP-23
  - TP-23 reported maximum values of 2508°F on March 31st, due to being taken offline for pumping liquids from the probe casing prior to thermocouples being re-installed, causing the single day erroneous readings.
- TP-36
  - The 250-foot thermocouple showed an increase in maximum temperature of 12°F from 96°F to 108°F from March 22nd to March 29th and then a decrease in maximum temperature of 32°F from 108°F to 76°F from March 29th to March 31st.

SCS ENGINEERS

07224053.00 | April 2, 2026

274 Granite Run Drive
Lancaster, PA 17601
717-550-6330

Vertical Temperature Profiles from Temperature Probes at Chiquita Landfill for TP-1

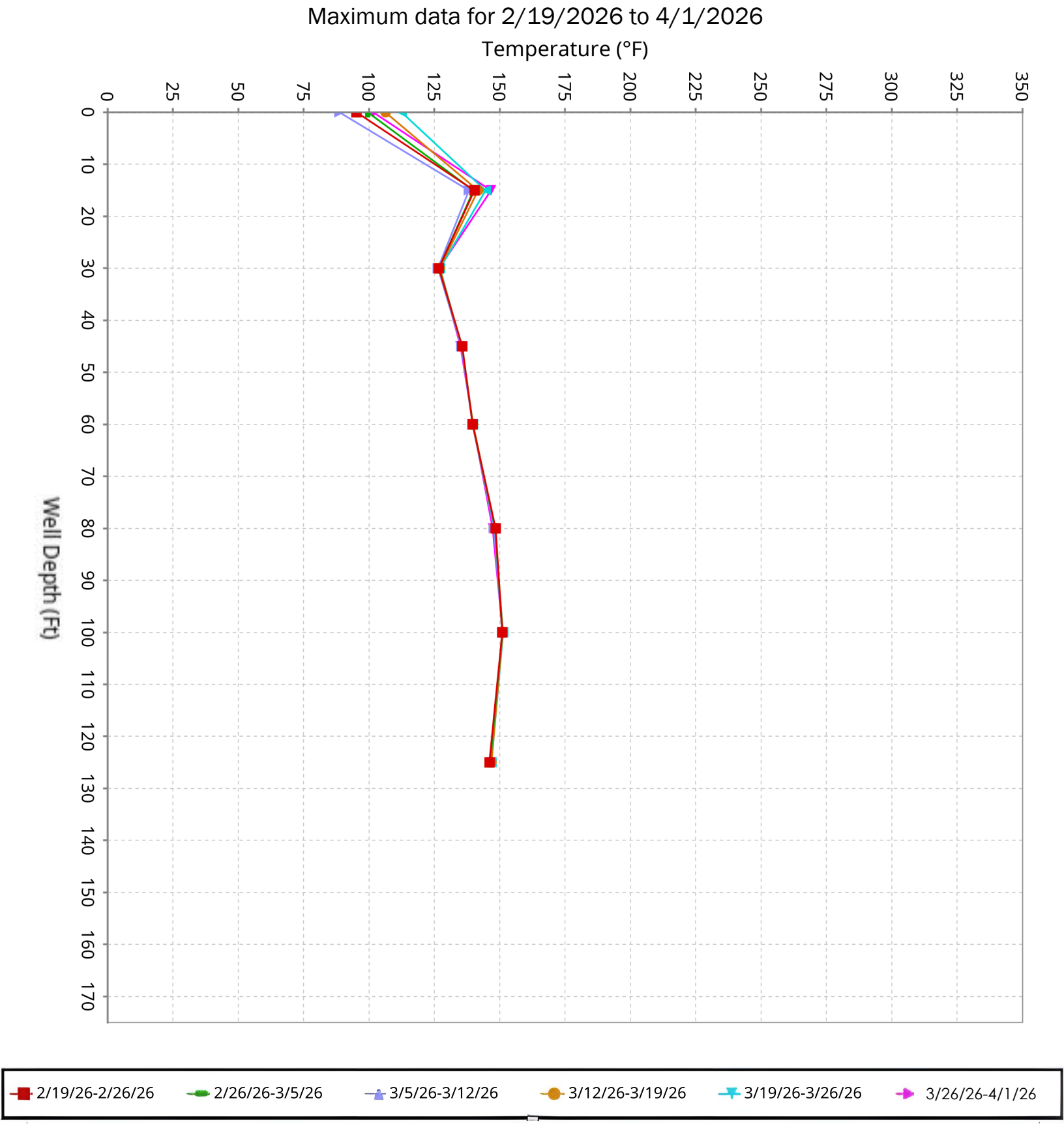

SCS ENGINEERS

Vertical Temperature Profiles from Temperature Probes at Chiquita Landfill for TP-2

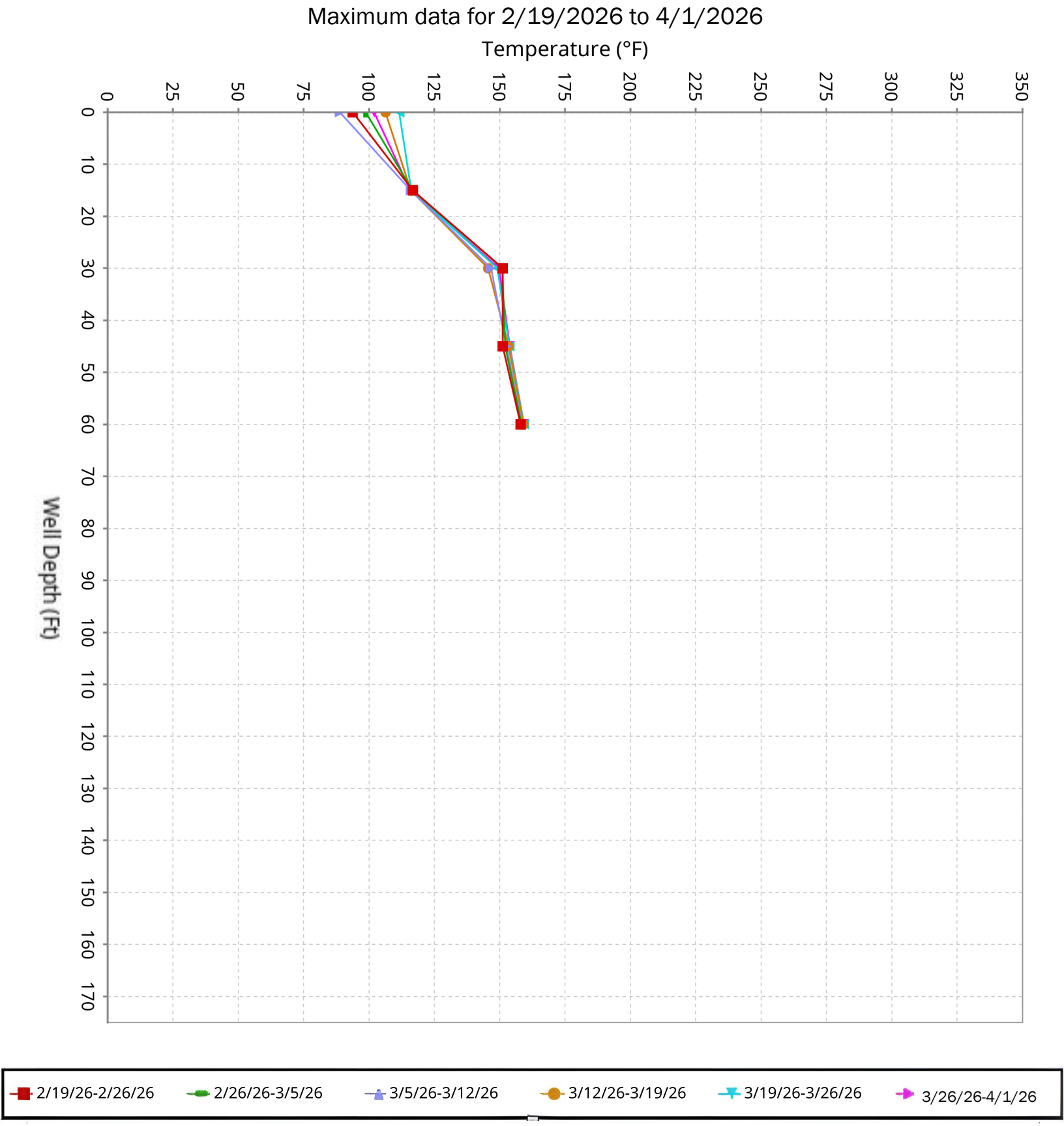

SCS ENGINEERS

Vertical Temperature Profiles from Temperature Probes at Chiquita Landfill for TP-3

Maximum data for 2/19/2026 to 4/1/2026

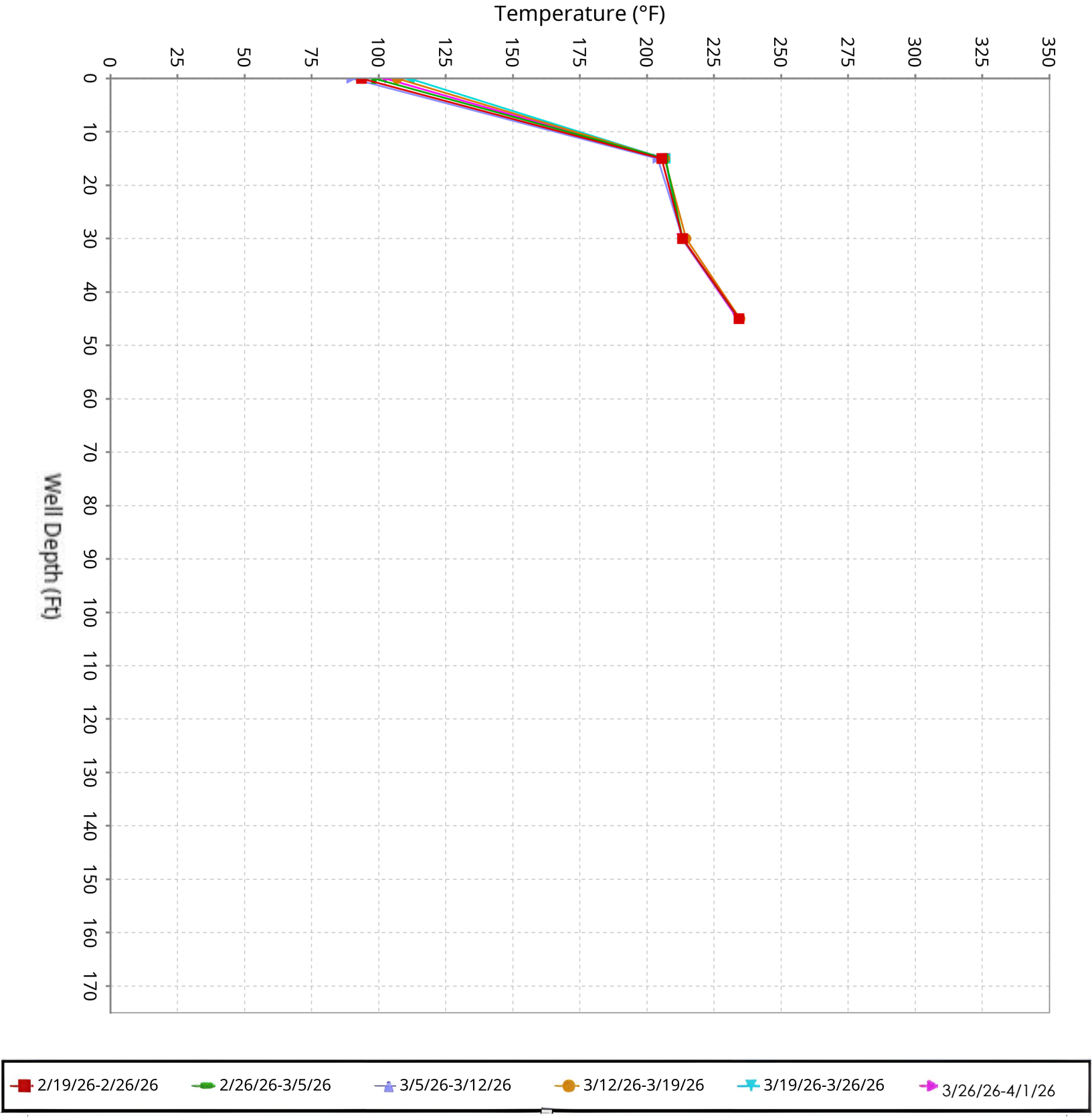

SCS ENGINEERS

Vertical Temperature Profiles from Temperature Probes at Chiquita Landfill for TP-4

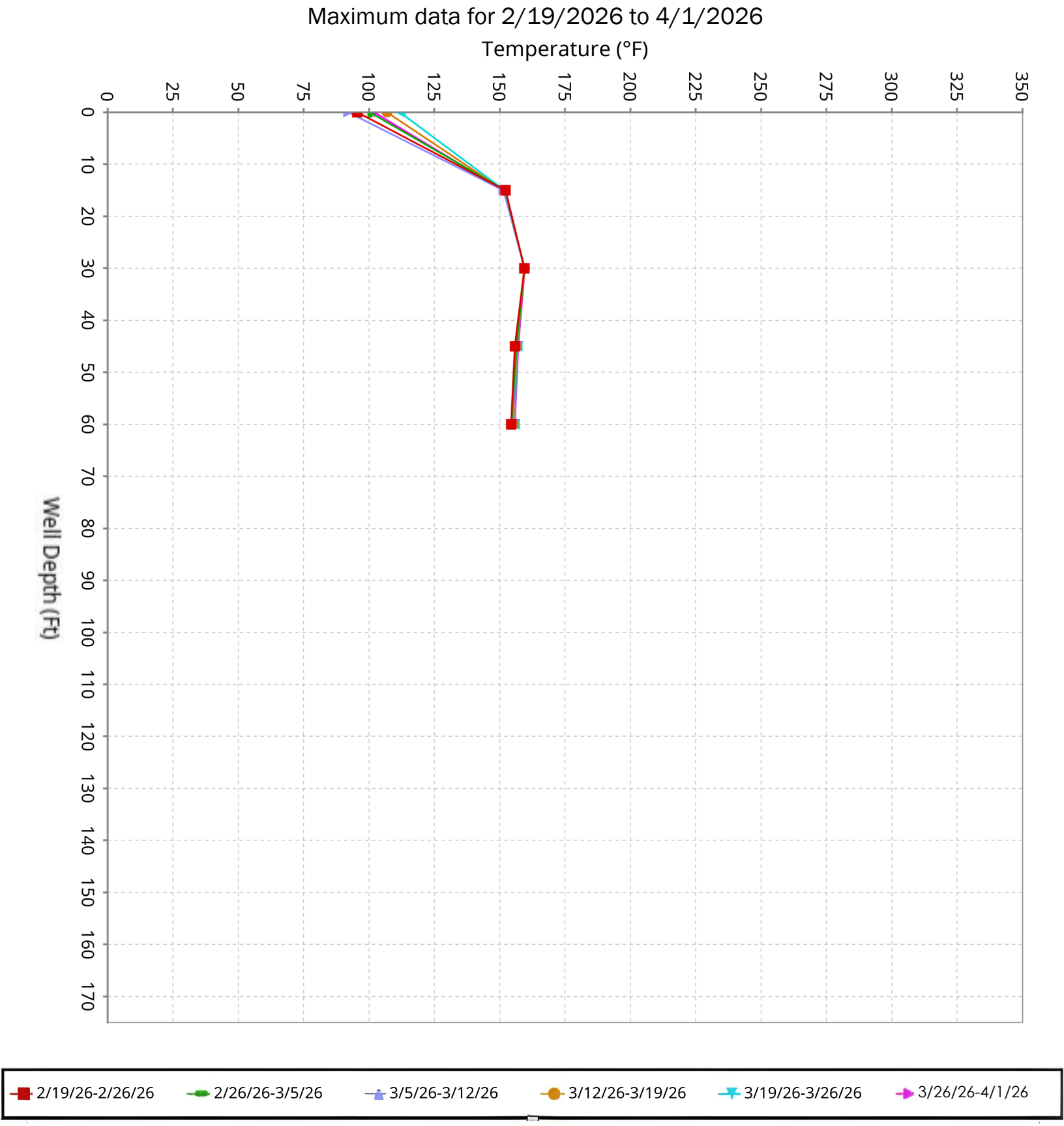

SCS ENGINEERS

Vertical Temperature Profiles from Temperature Probes at Chiquita Landfill for TP-5

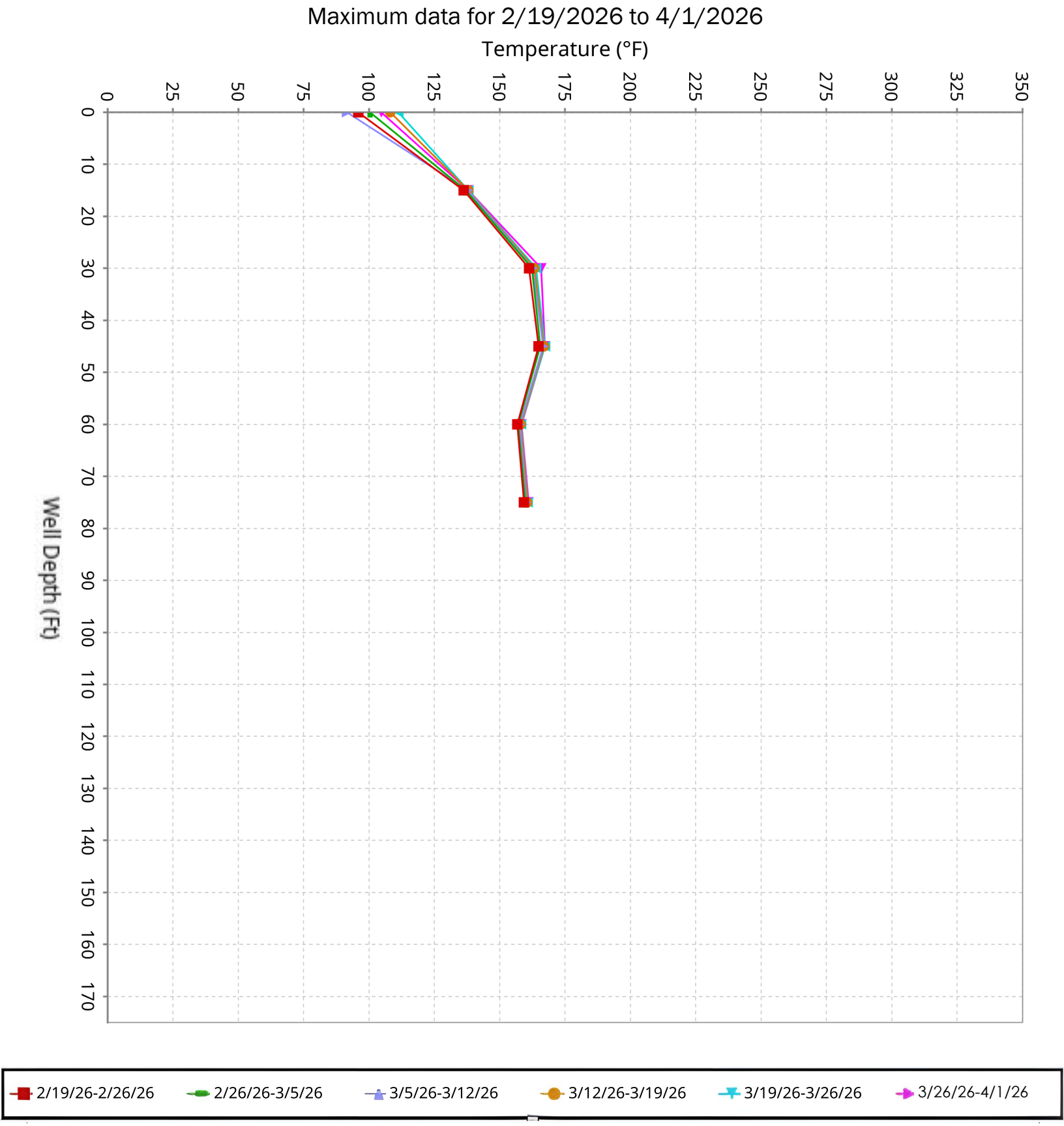

SCS ENGINEERS

Vertical Temperature Profiles from Temperature Probes at Chiquita Landfill for TP-6

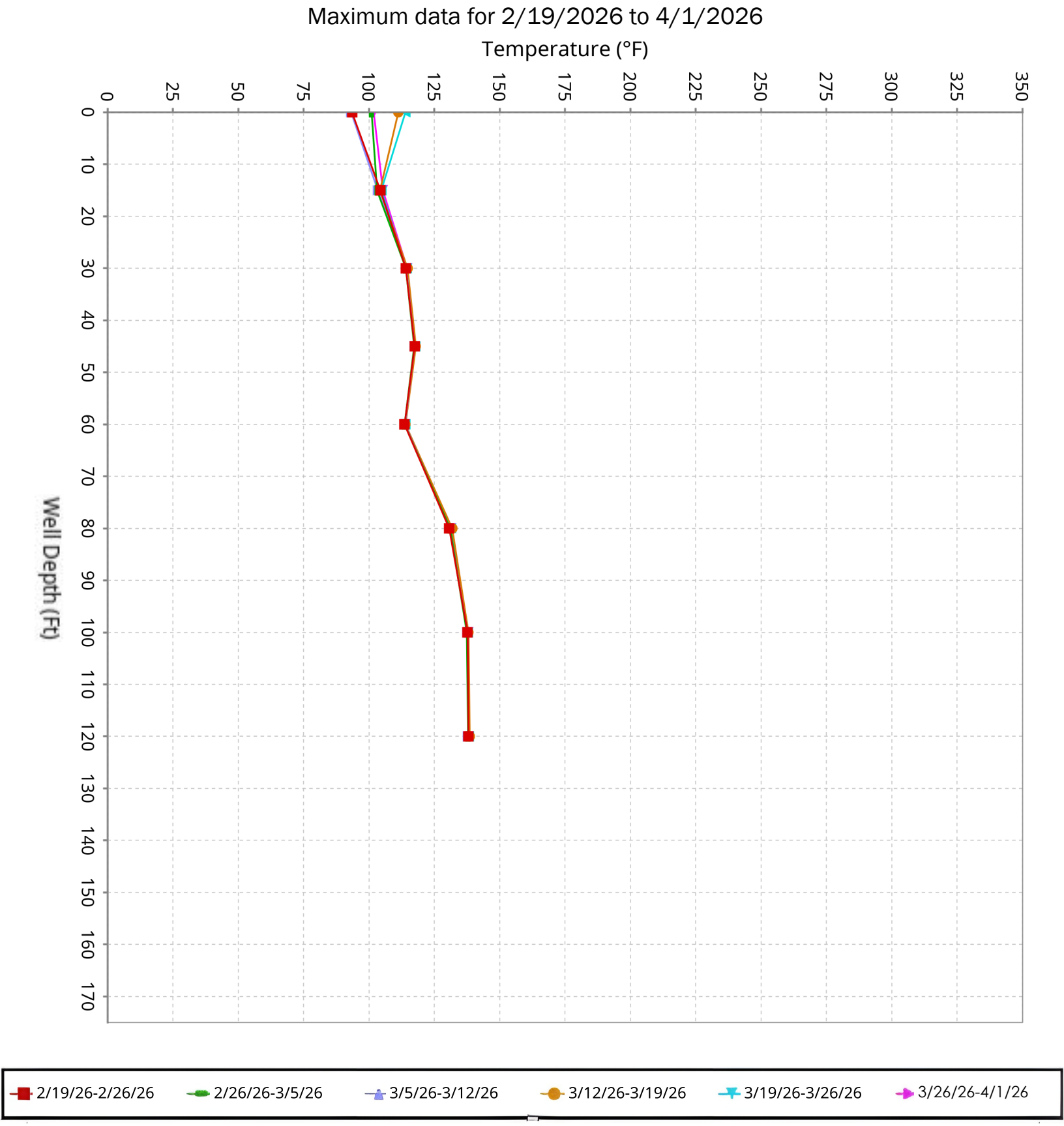

SCS ENGINEERS

Vertical Temperature Profiles from Temperature Probes at Chiquita Landfill for TP-7

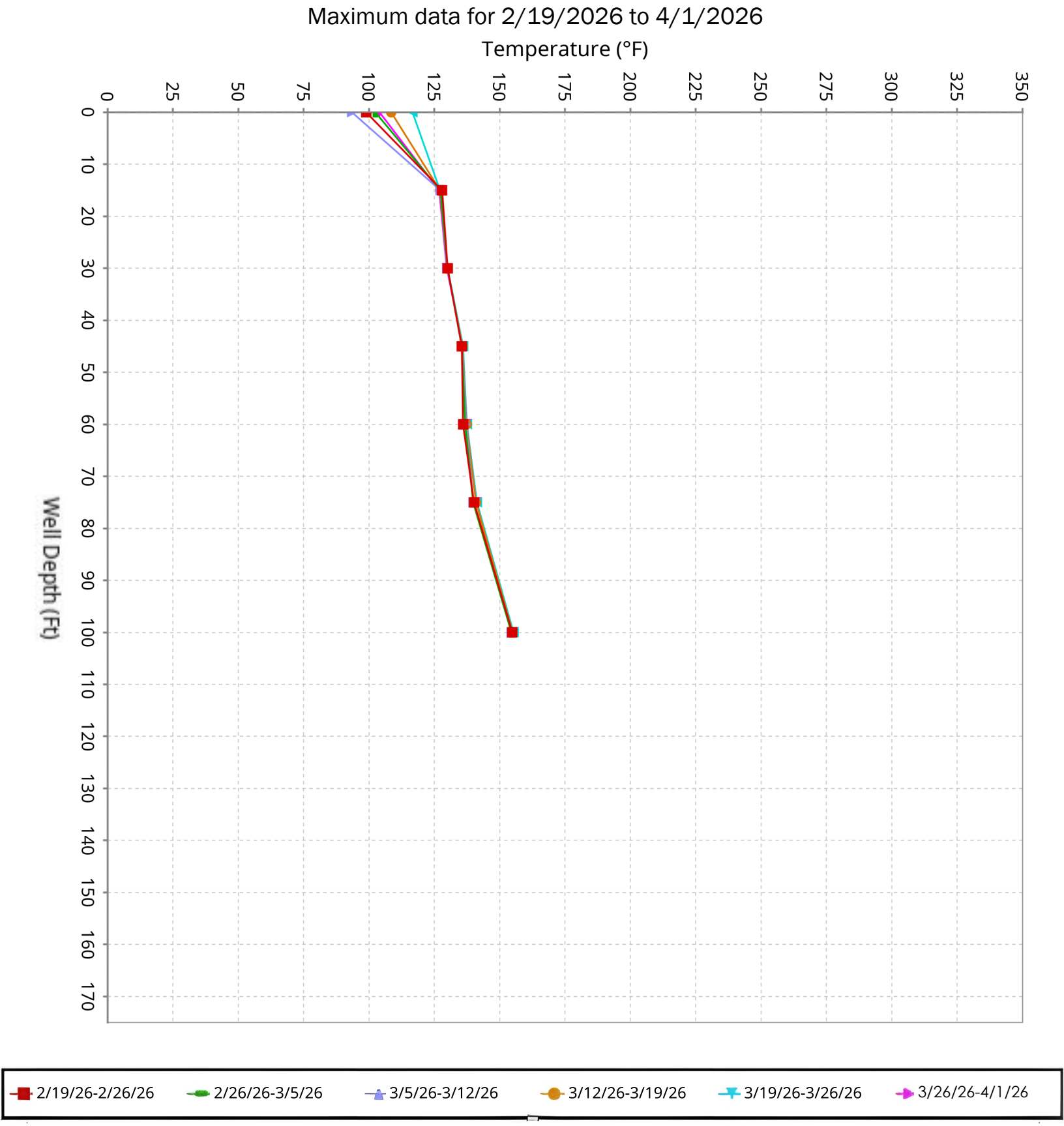

SCS ENGINEERS

Vertical Temperature Profiles from Temperature Probes at Chiquita Landfill for TP-8

Maximum data for 2/19/2026 to 4/1/2026

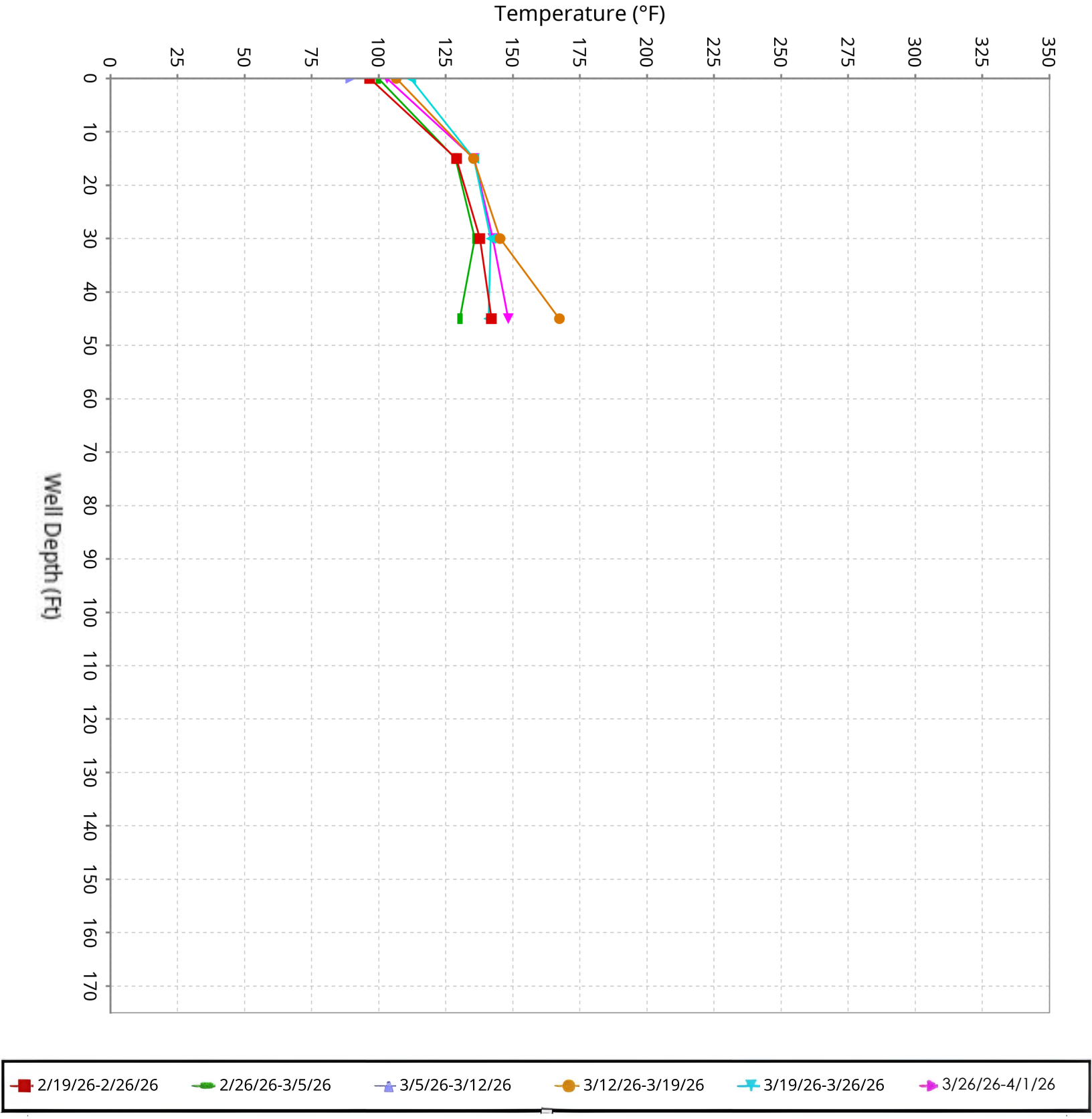

SCS ENGINEERS

Vertical Temperature Profiles from Temperature Probes at Chiquita Landfill for TP-9

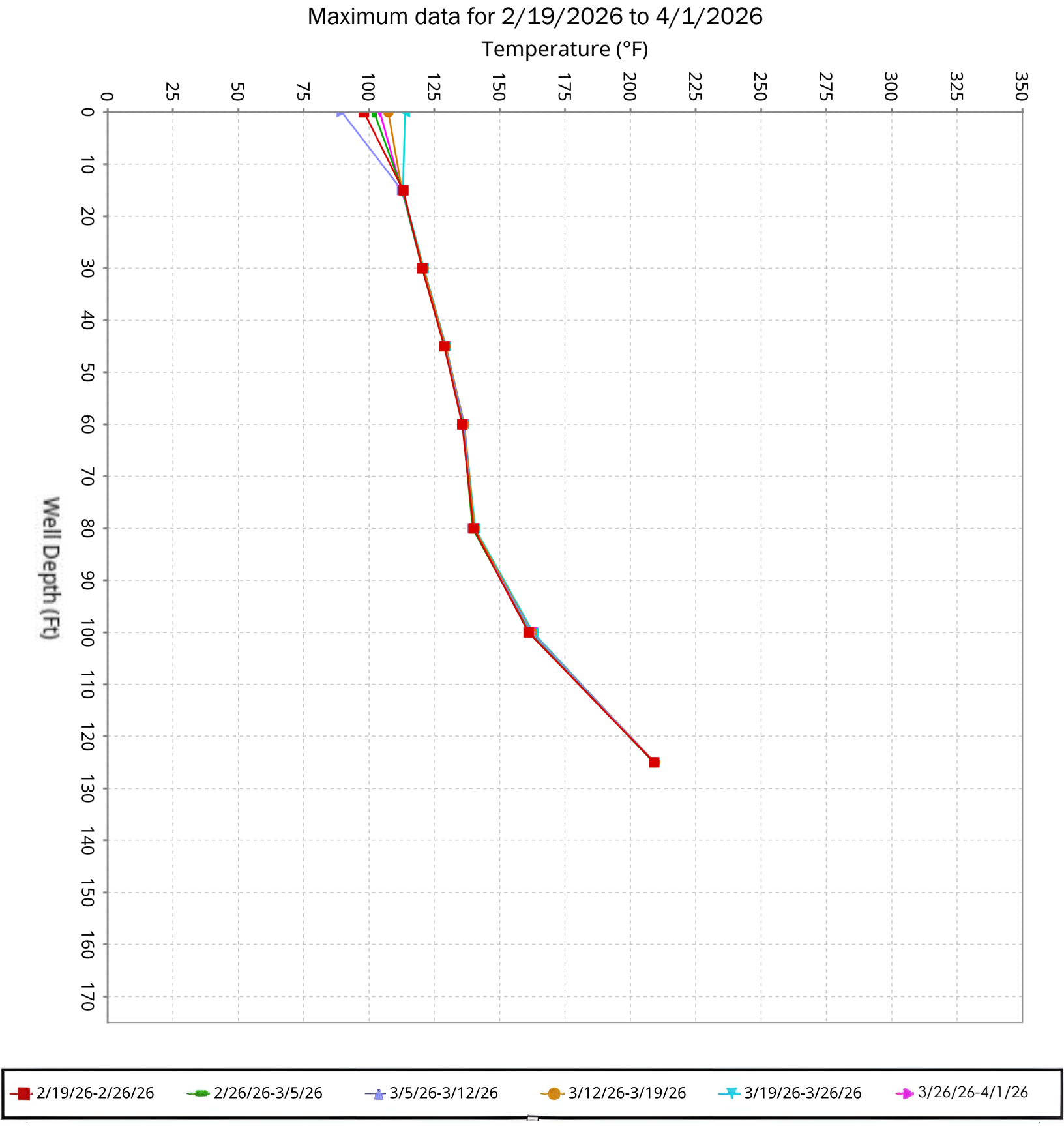

SCS ENGINEERS

Vertical Temperature Profiles from Temperature Probes at Chiquita Landfill for TP-10

Maximum data for 2/19/2026 to 4/1/2026

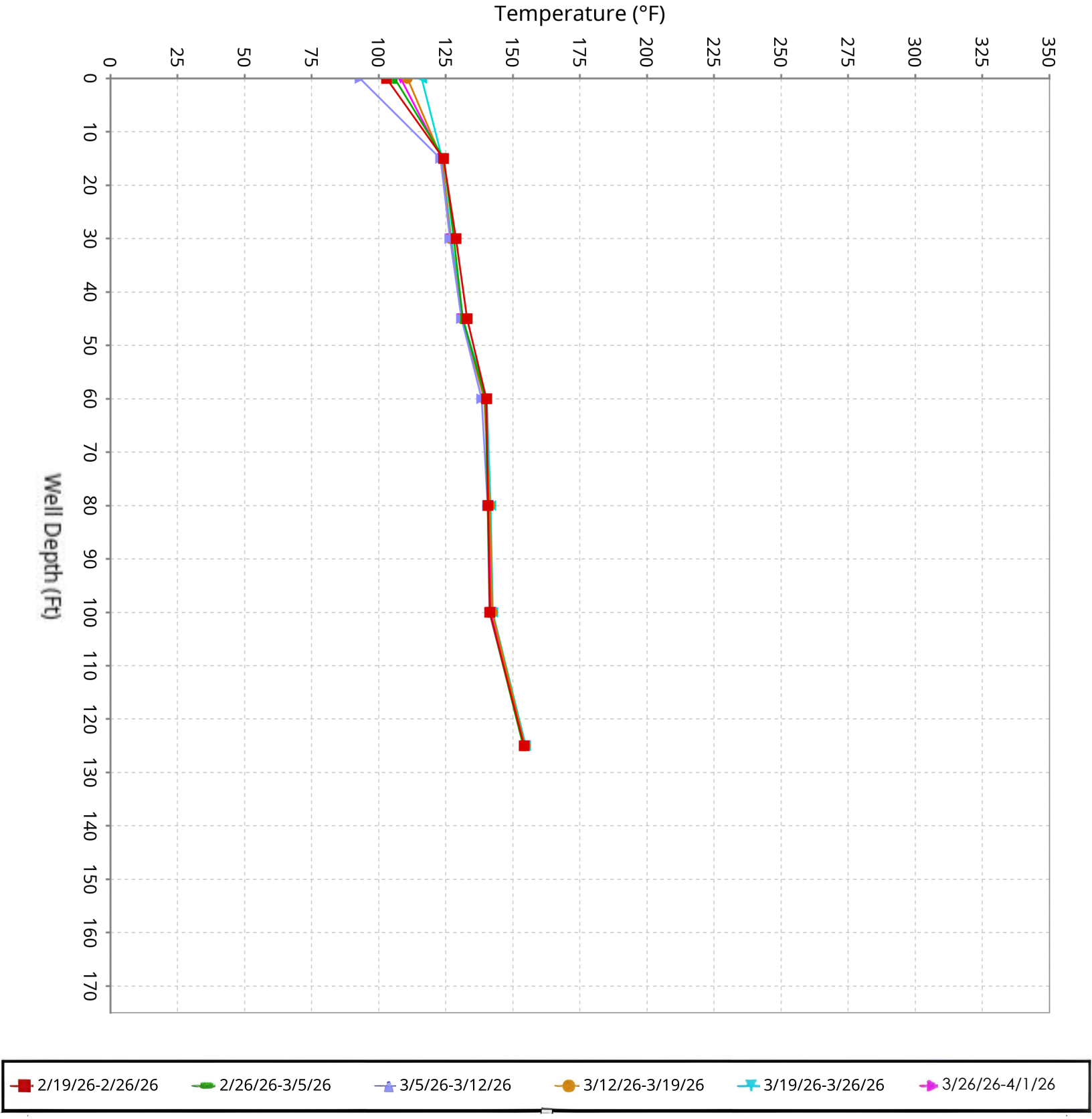

SCS ENGINEERS

Vertical Temperature Profiles from Temperature Probes at Chiquita Landfill for TP-11

Maximum data for 2/19/2026 to 4/1/2026

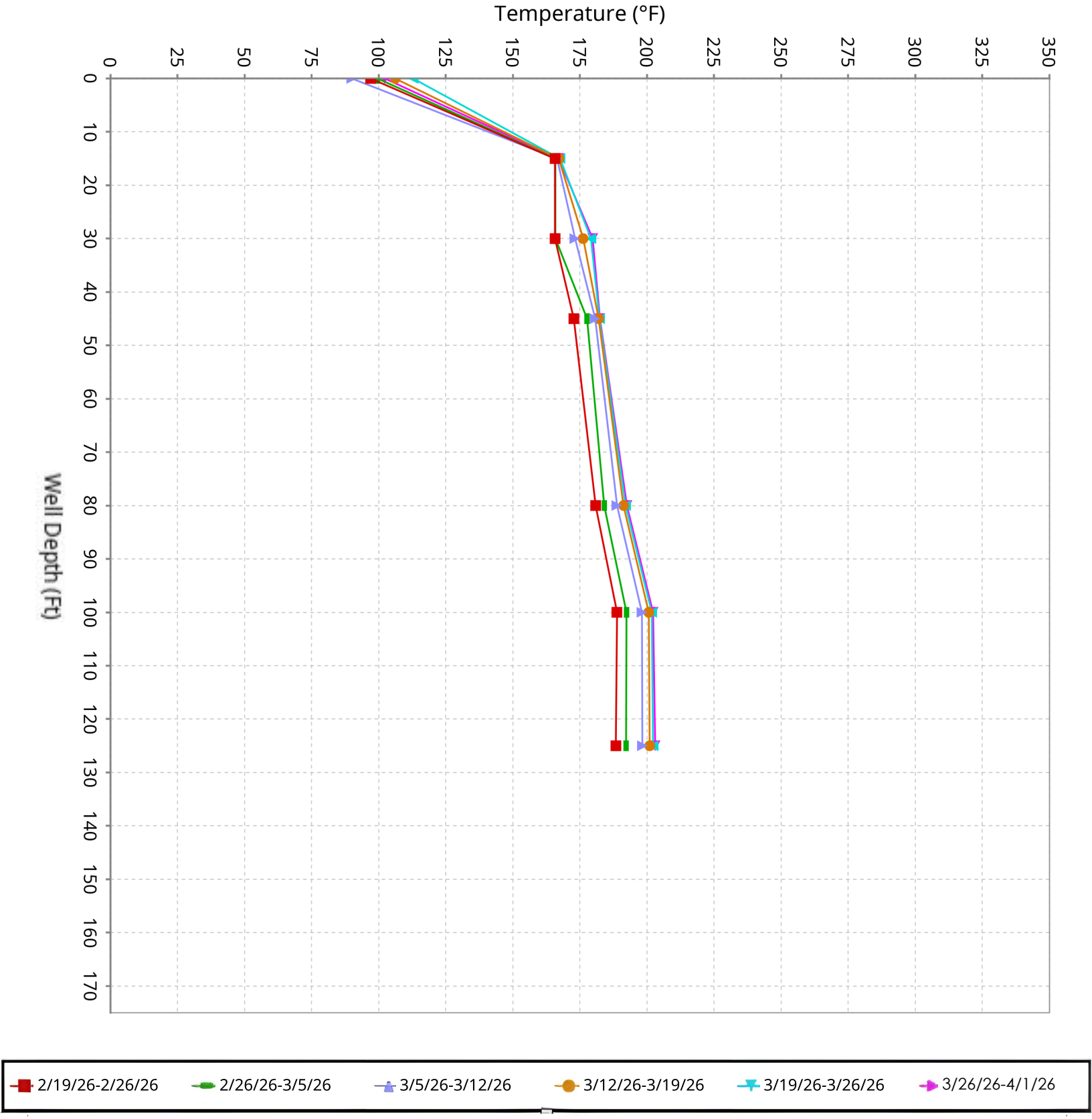

SCS ENGINEERS

Vertical Temperature Profiles from Temperature Probes at Chiquita Landfill for TP-12

Maximum data for 2/19/2026 to 4/1/2026

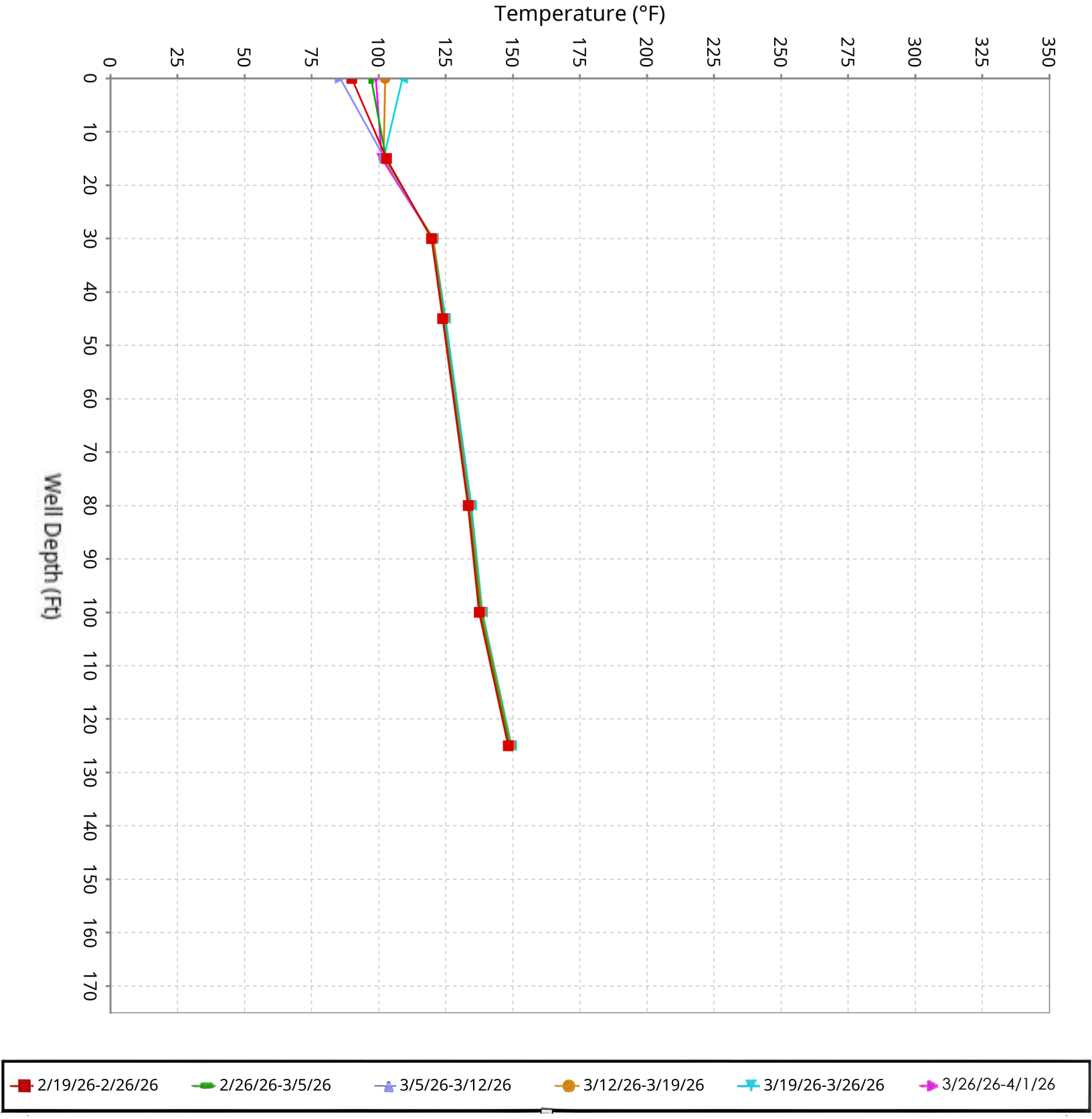

SCS ENGINEERS

Vertical Temperature Profiles from Temperature Probes at Chiquita Landfill for TP-13

Maximum data for 2/19/2026 to 4/1/2026

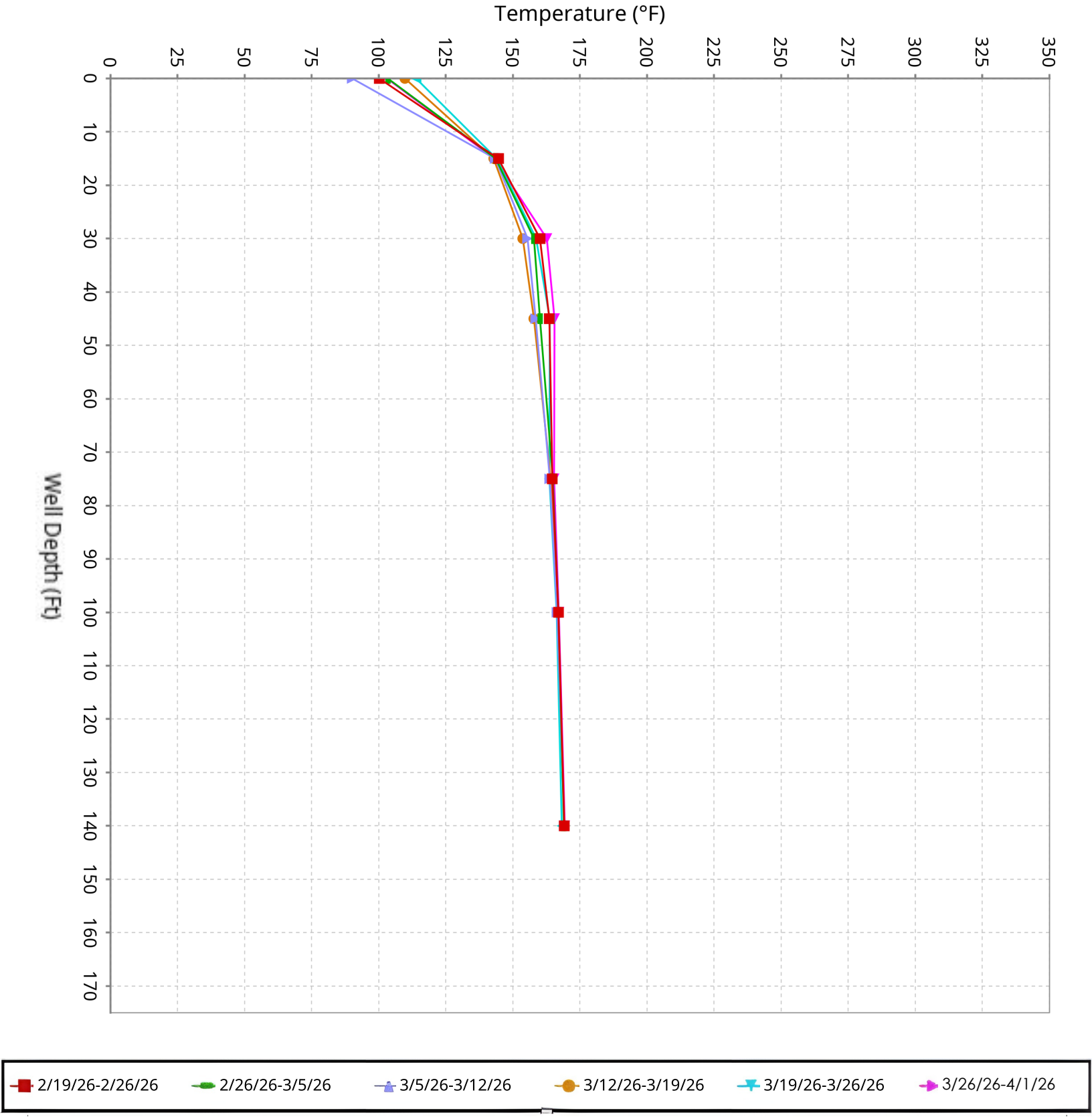

SCS ENGINEERS

Vertical Temperature Profiles from Temperature Probes at Chiquita Landfill for TP-14

Maximum data for 2/19/2026 to 4/1/2026

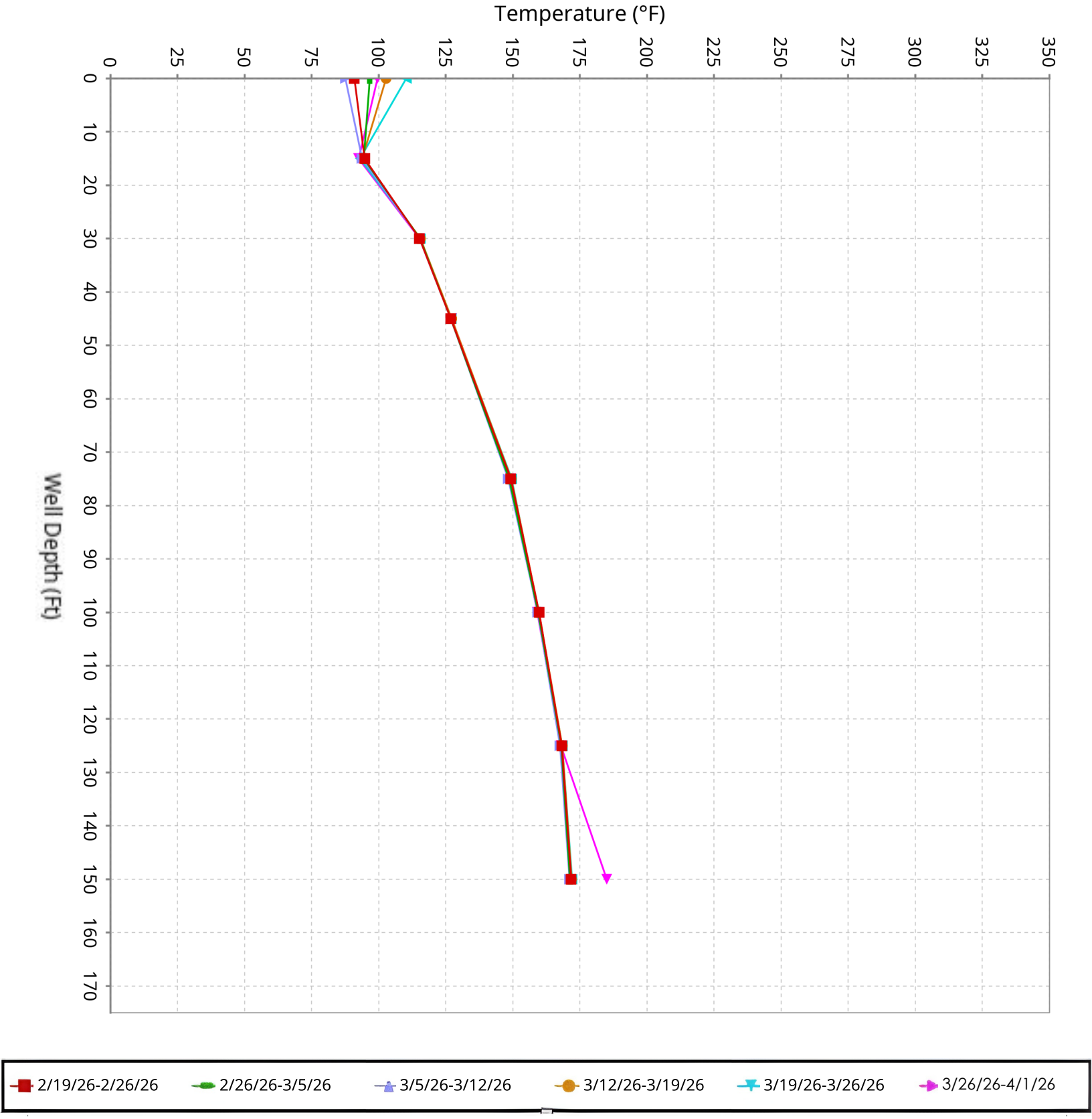

SCS ENGINEERS

Vertical Temperature Profiles from Temperature Probes at Chiquita Landfill for TP-15

Maximum data for 2/19/2026 to 4/1/2026

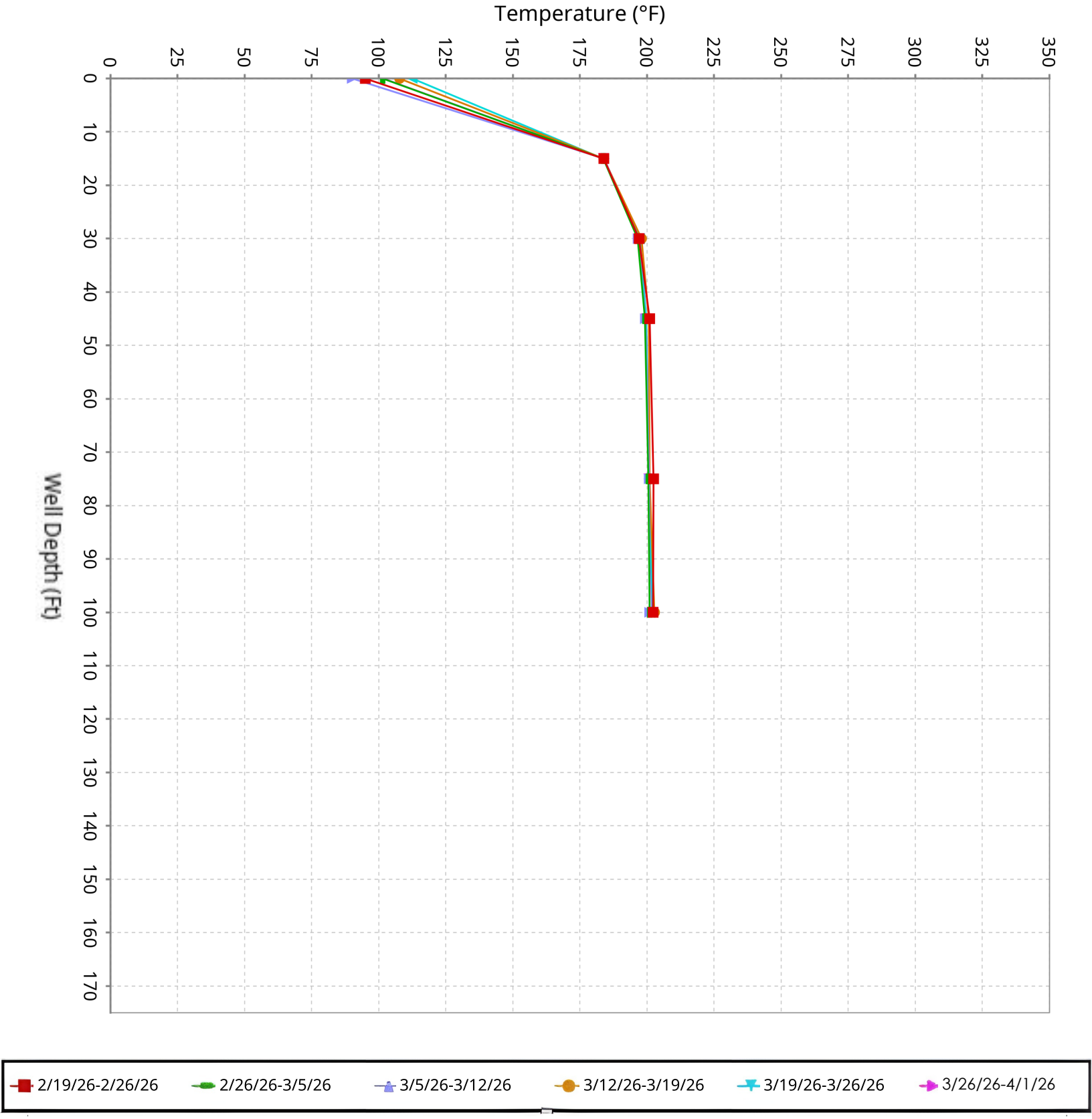

SCS ENGINEERS

Vertical Temperature Profiles from Temperature Probes at Chiquita Landfill for TP-16

Maximum data for 2/19/2026 to 4/1/2026

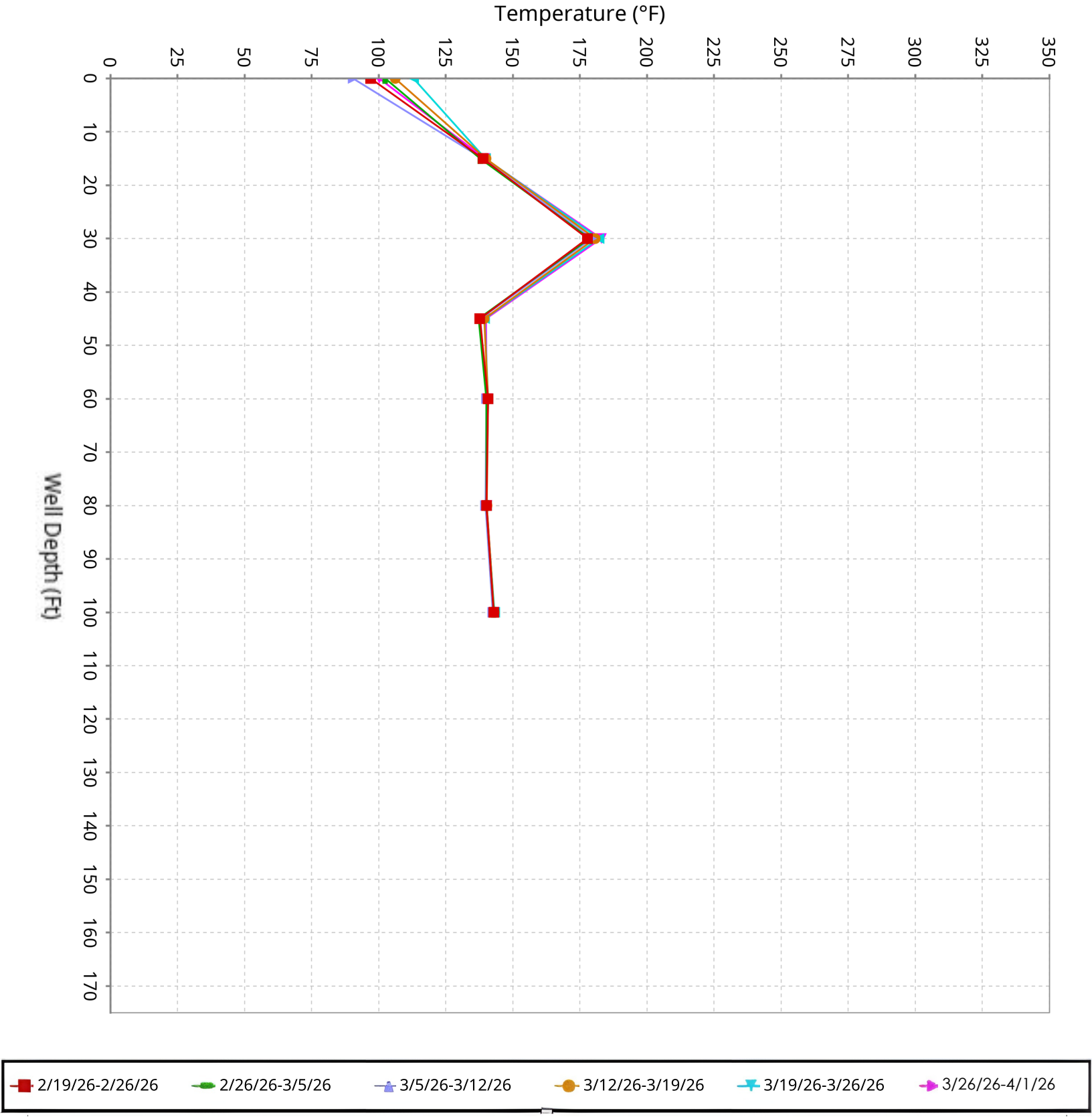

SCS ENGINEERS

Vertical Temperature Profiles from Temperature Probes at Chiquita Landfill for TP-17

Maximum data for 2/19/2026 to 4/1/2026

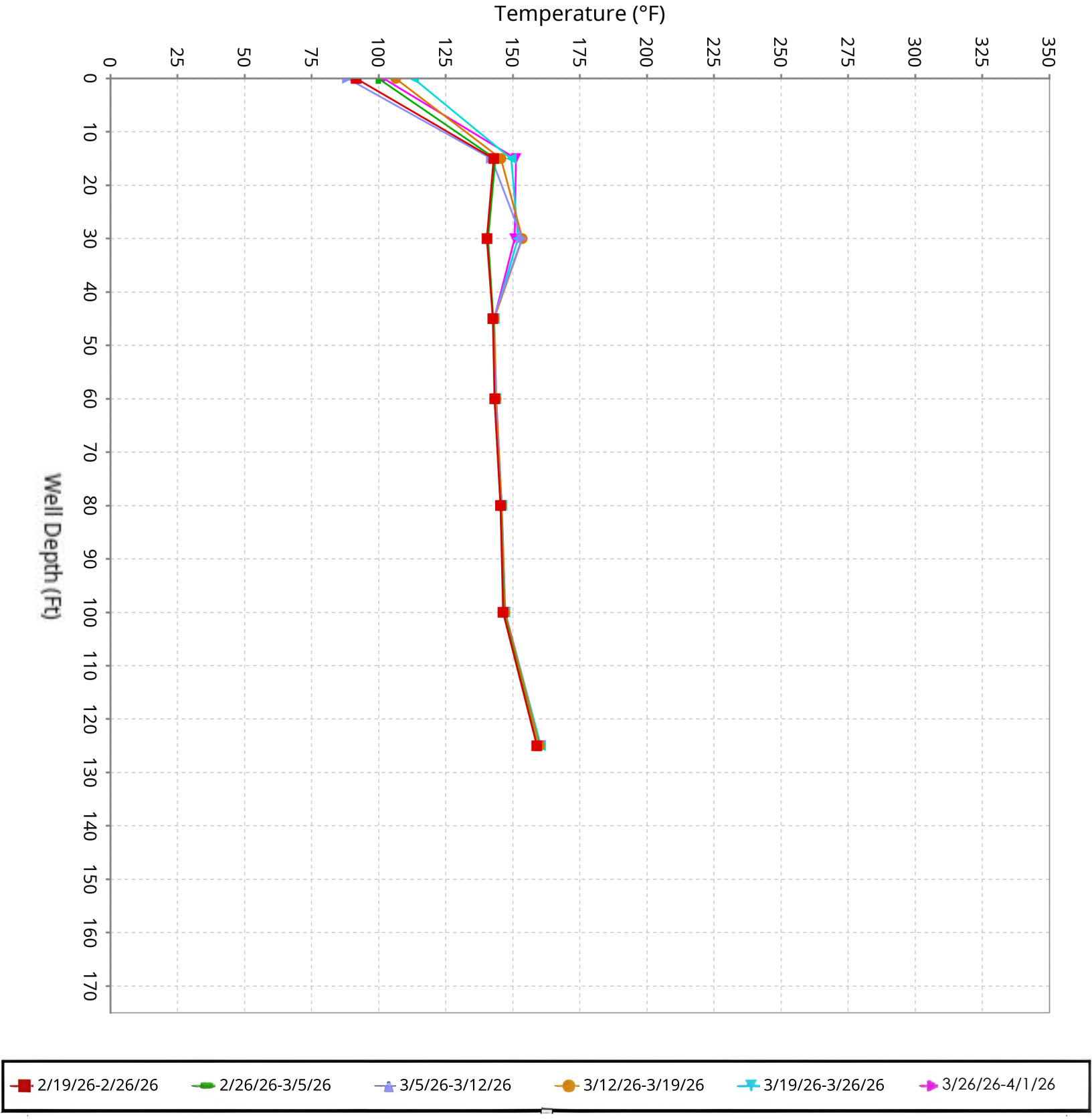

SCS ENGINEERS

Vertical Temperature Profiles from Temperature Probes at Chiquita Landfill for TP-18

Maximum data for 2/19/2026 to 4/1/2026

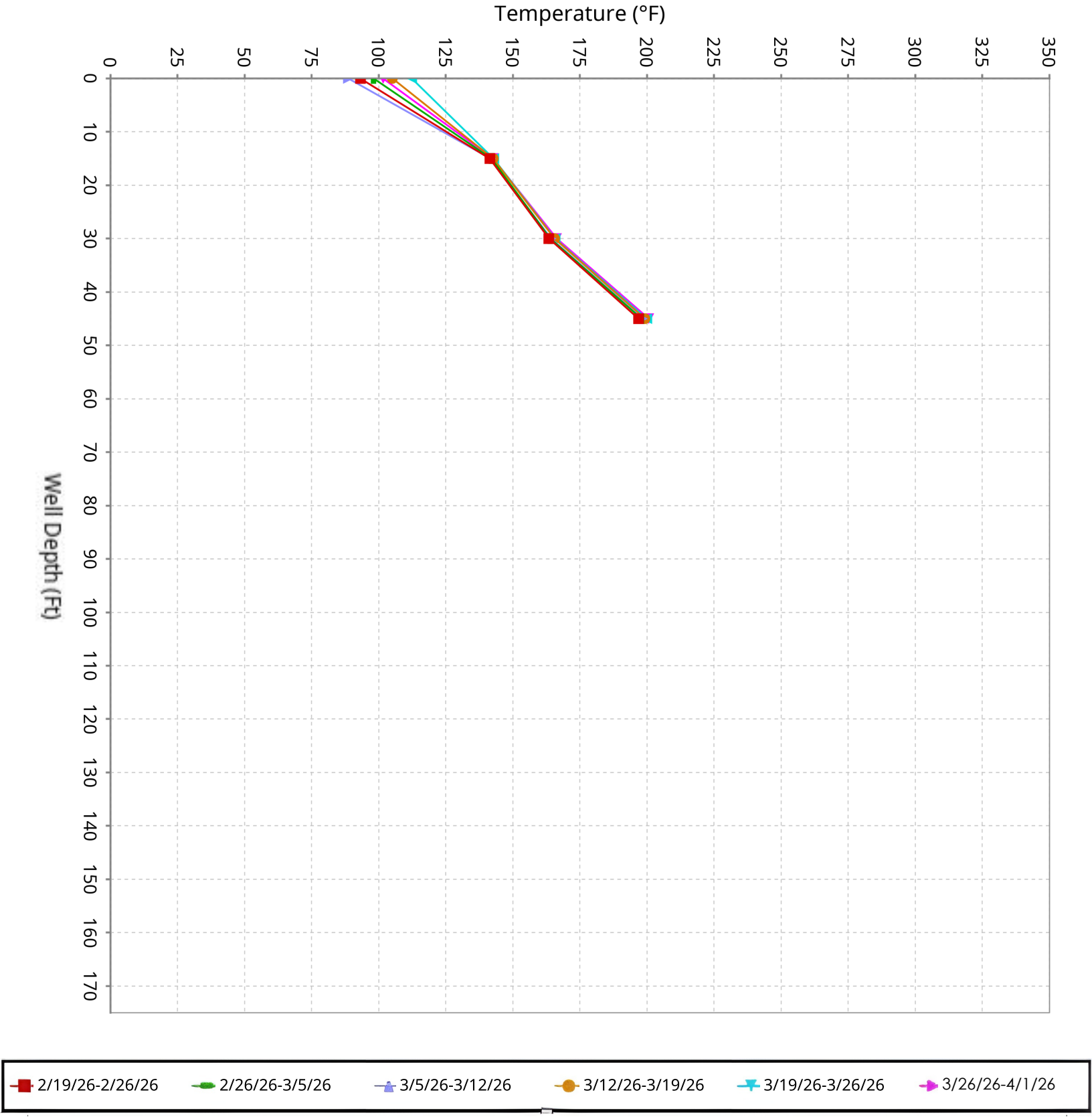

SCS ENGINEERS

Vertical Temperature Profiles from Temperature Probes at Chiquita Landfill for TP-19

Maximum data for 2/19/2026 to 4/1/2026

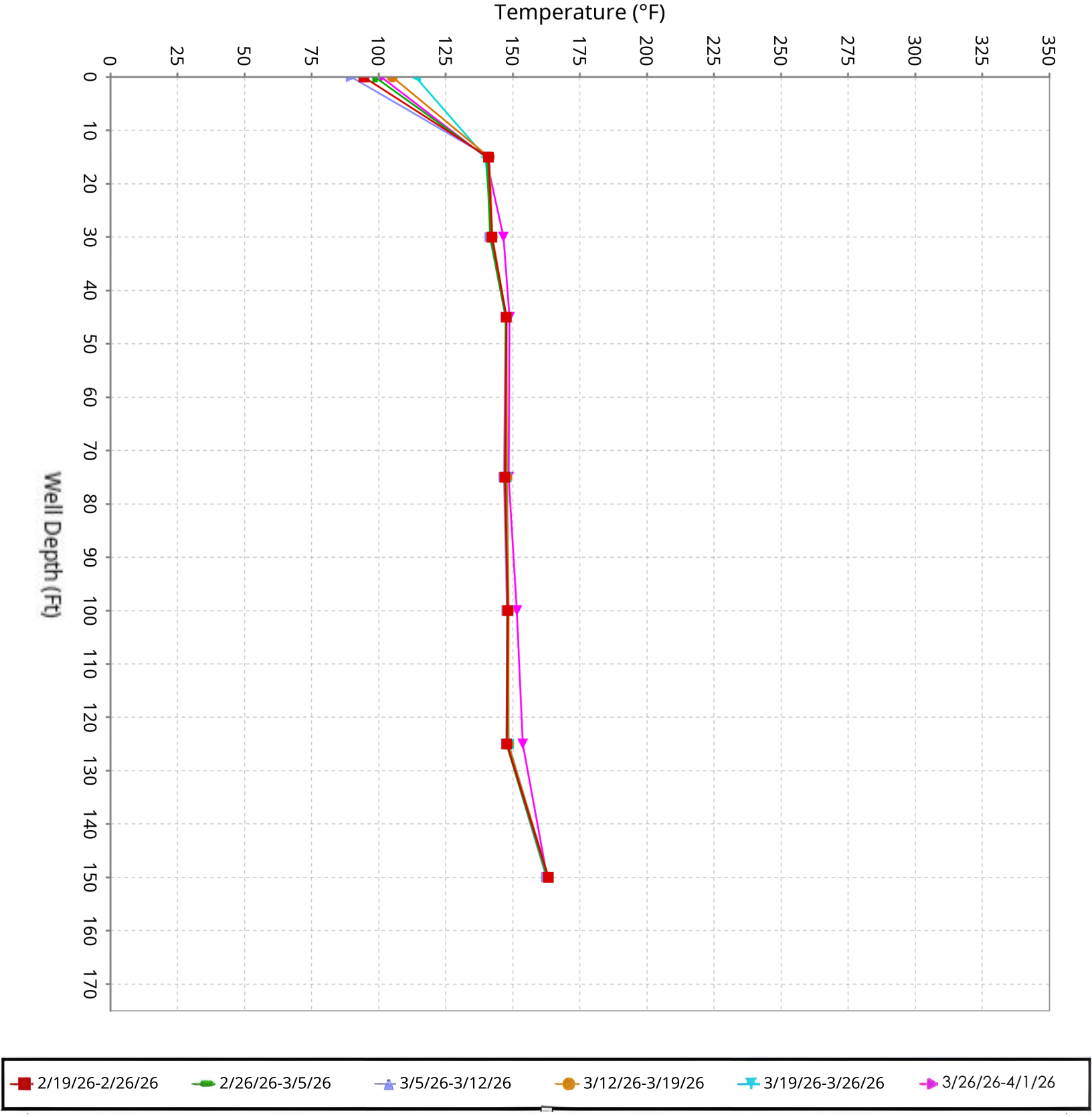

SCS ENGINEERS

Vertical Temperature Profiles from Temperature Probes at Chiquita Landfill for TP-20

Maximum data for 2/19/2026 to 4/1/2026

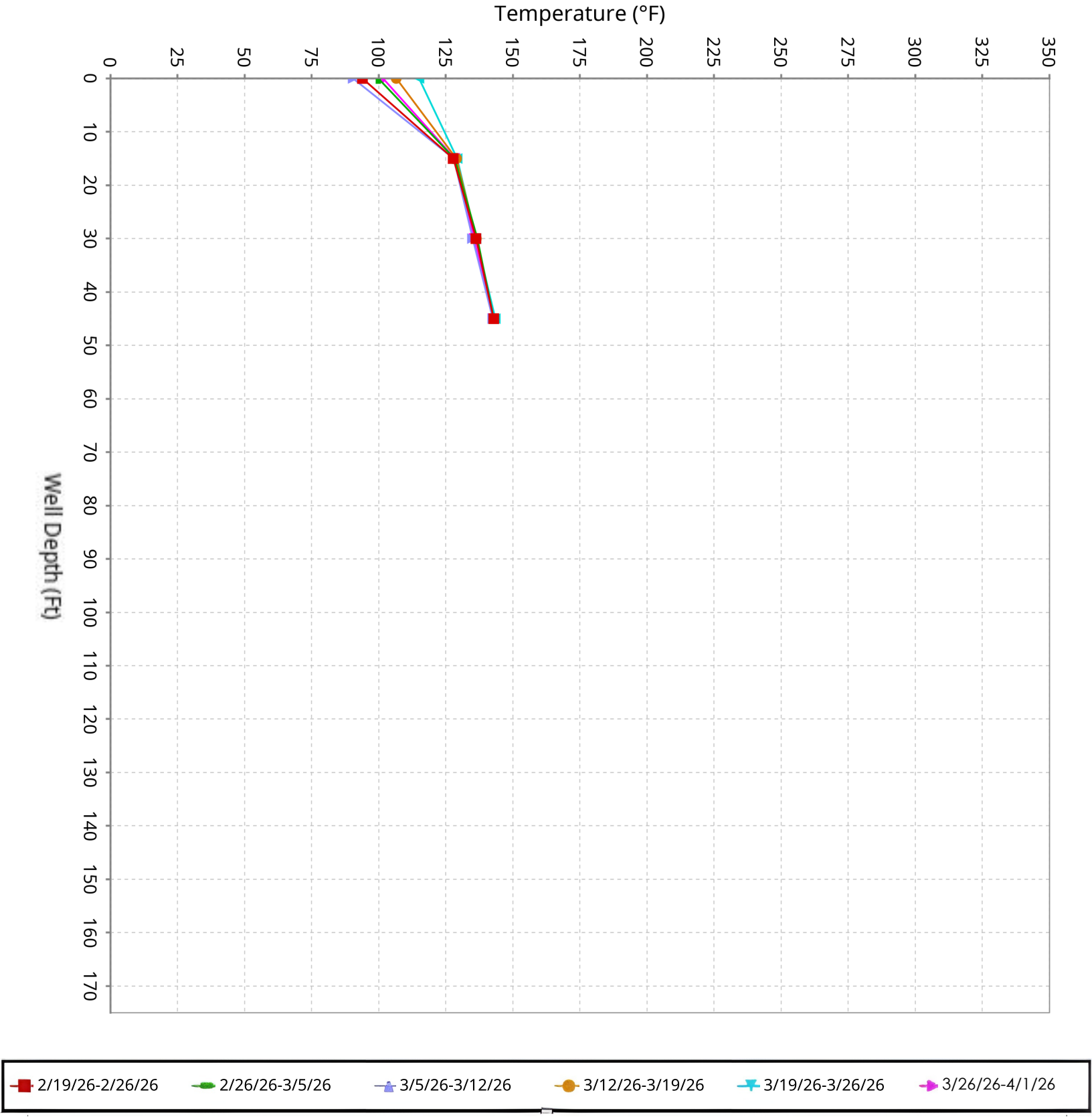

SCS ENGINEERS

Vertical Temperature Profiles from Temperature Probes at Chiquita Landfill for TP-21

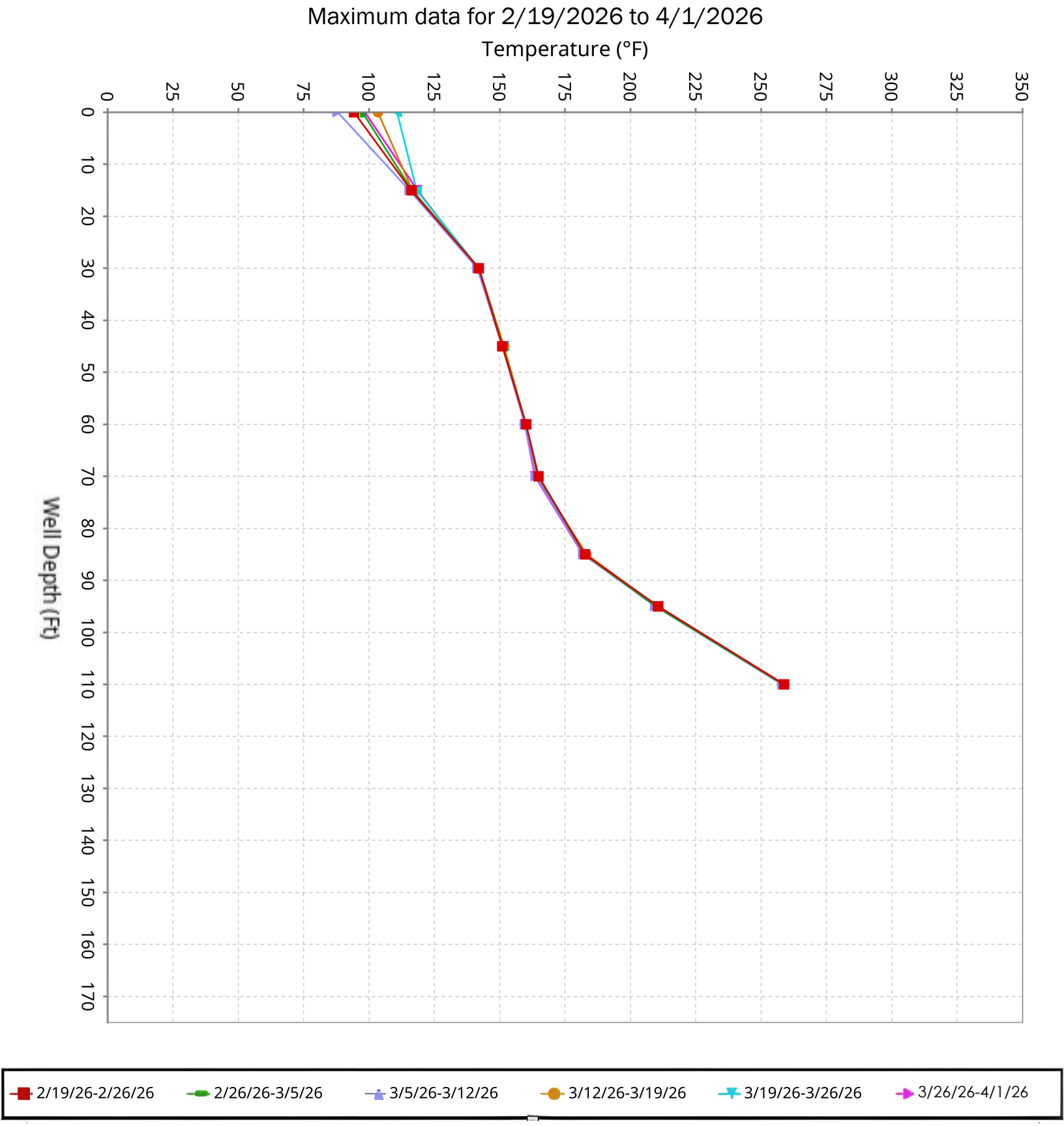

SCS ENGINEERS

Vertical Temperature Profiles from Temperature Probes at Chiquita Landfill for TP-22

Maximum data for 2/19/2026 to 4/1/2026

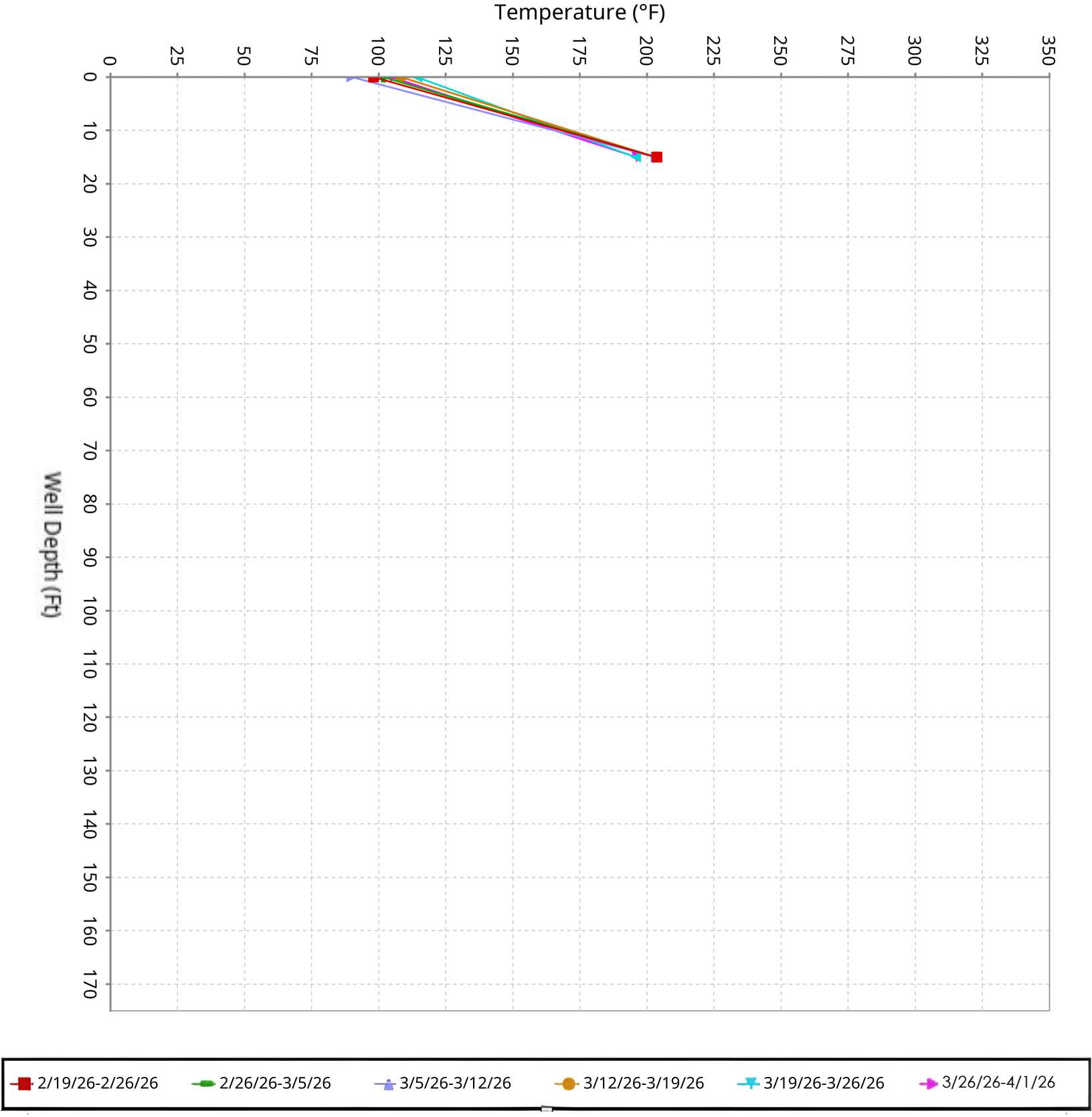

SCS ENGINEERS

Vertical Temperature Profiles from Temperature Probes at Chiquita Landfill for TP-23

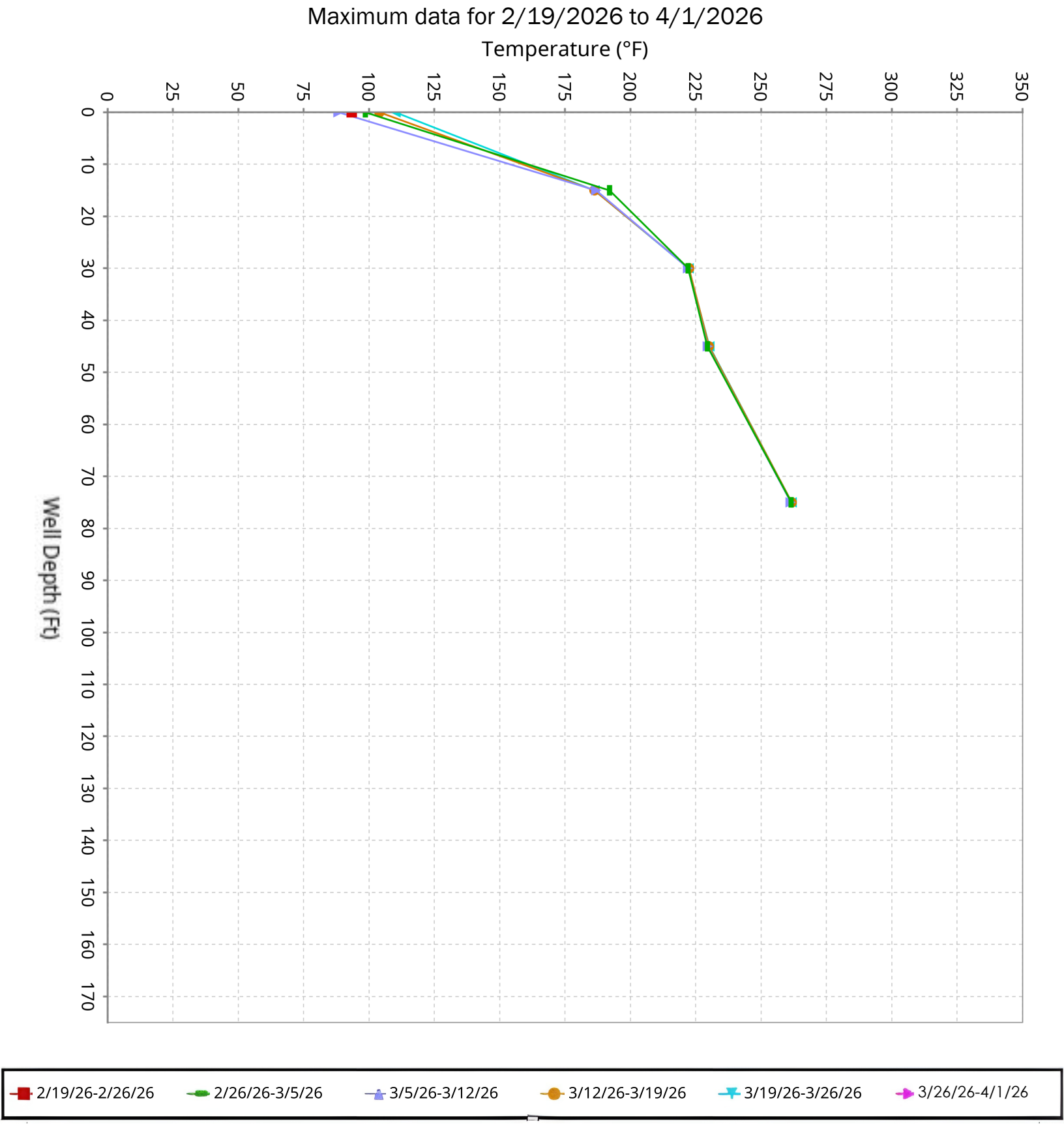

SCS ENGINEERS

Vertical Temperature Profiles from Temperature Probes at Chiquita Landfill for TP-24

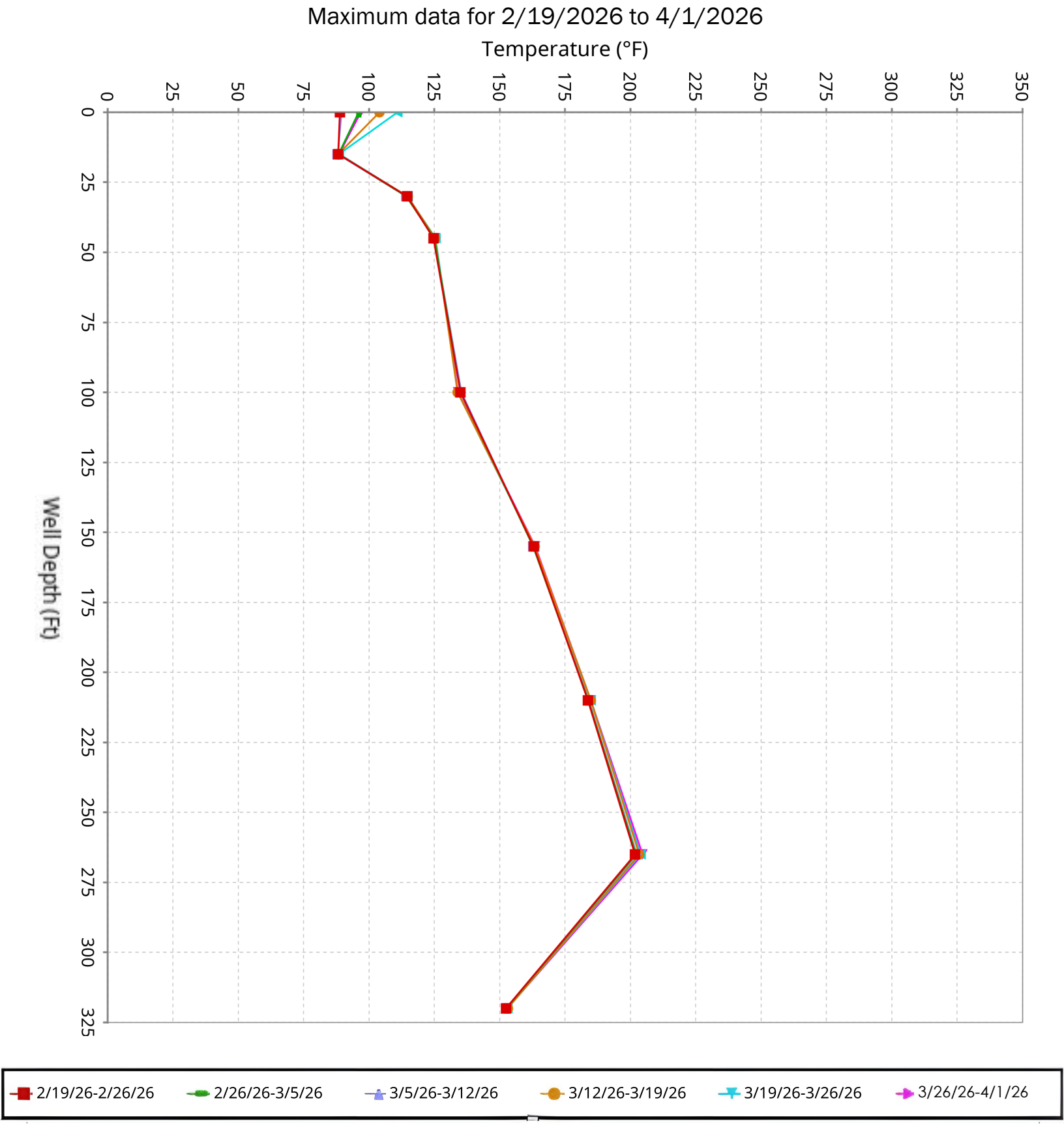

SCS ENGINEERS

Vertical Temperature Profiles from Temperature Probes at Chiquita Landfill for TP-25

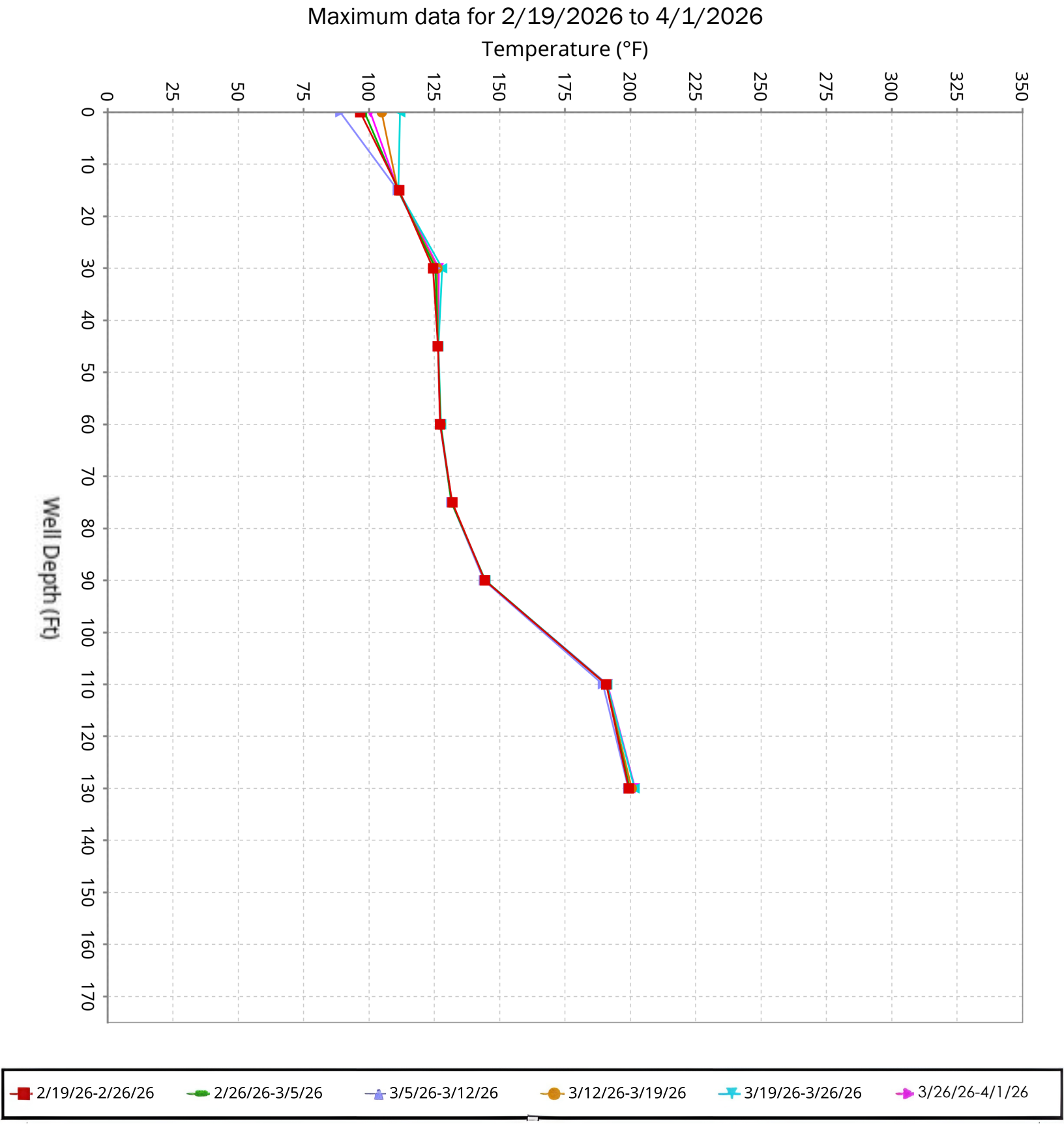

SCS ENGINEERS

Vertical Temperature Profiles from Temperature Probes at Chiquita Landfill for TP-26

Maximum data for 2/19/2026 to 4/1/2026

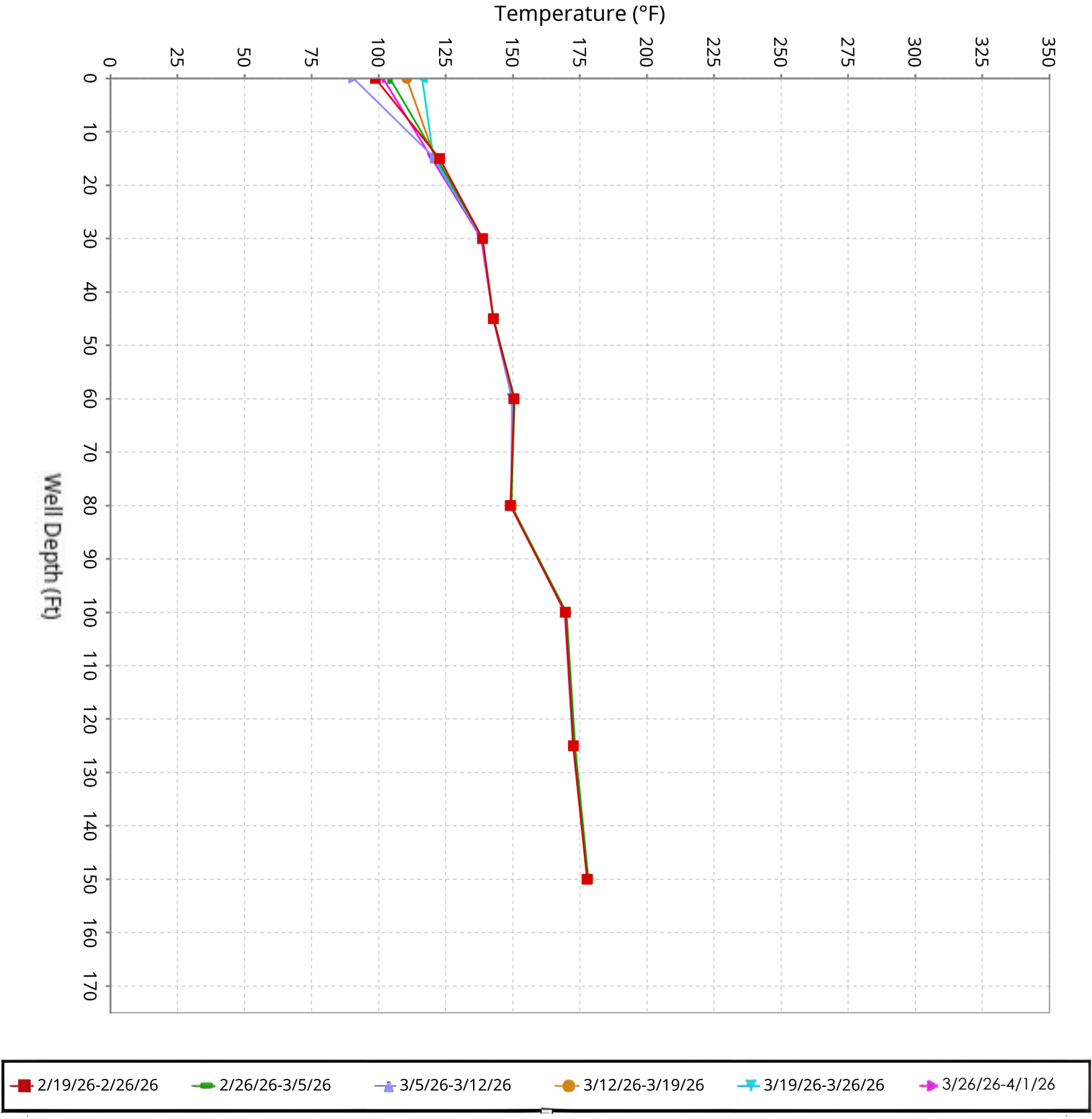

SCS ENGINEERS

Vertical Temperature Profiles from Temperature Probes at Chiquita Landfill for TP-27

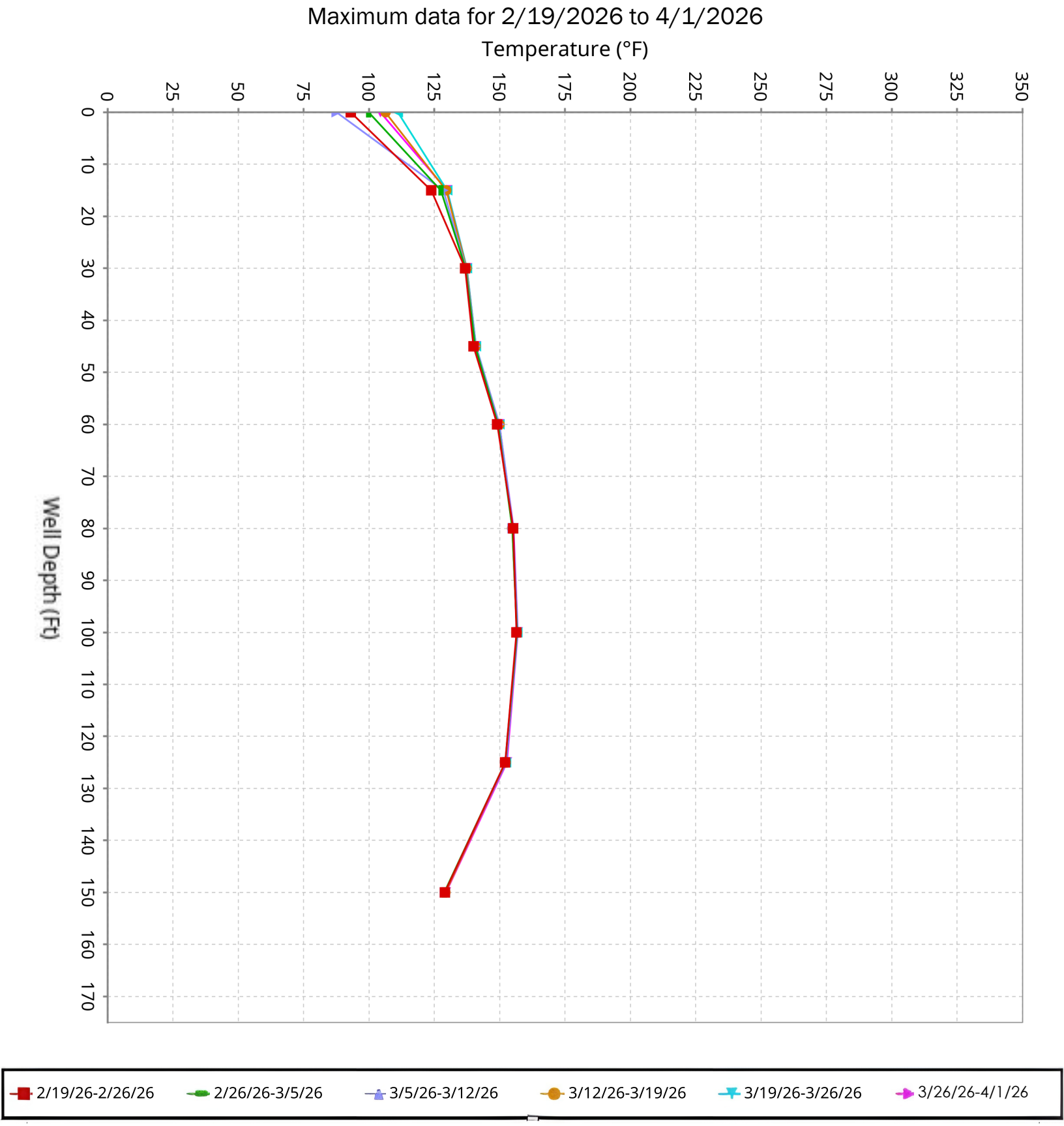

SCS ENGINEERS

Vertical Temperature Profiles from Temperature Probes at Chiquita Landfill for TP-28

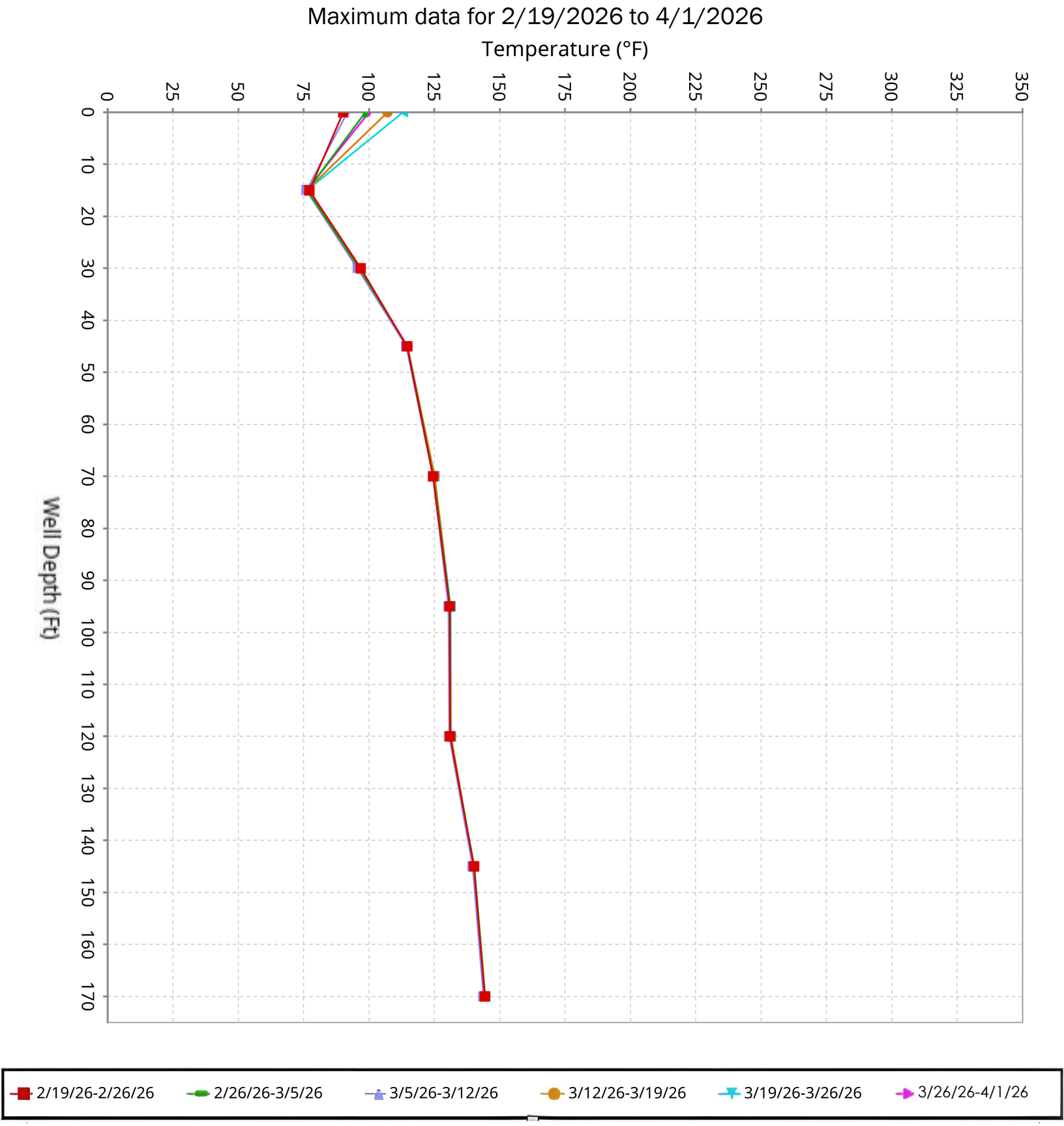

SCS ENGINEERS

Vertical Temperature Profiles from Temperature Probes at Chiquita Landfill for TP-29

Maximum data for 2/19/2026 to 4/1/2026

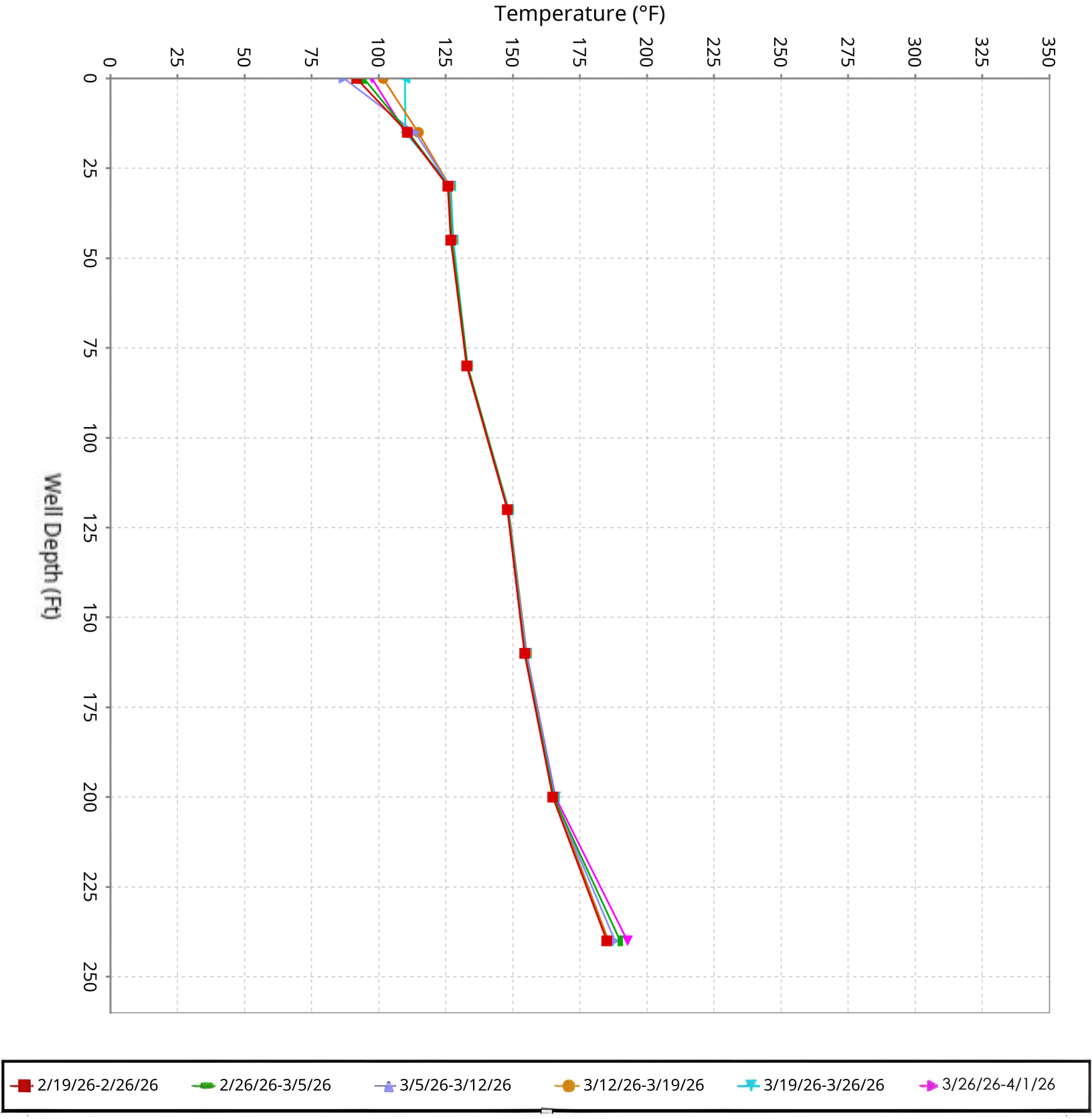

SCS ENGINEERS

Vertical Temperature Profiles from Temperature Probes at Chiquita Landfill for TP-30

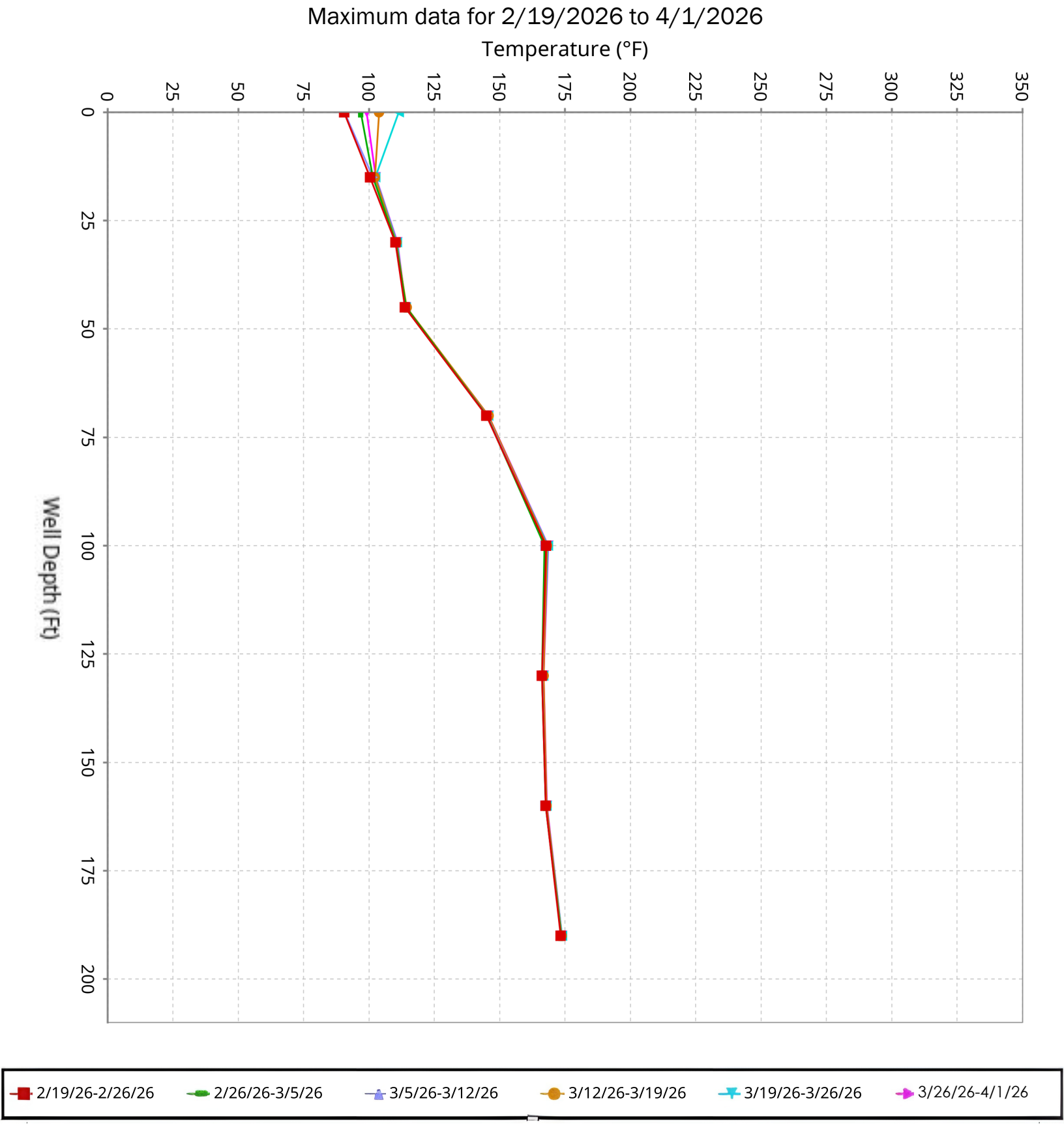

SCS ENGINEERS

Vertical Temperature Profiles from Temperature Probes at Chiquita Landfill for TP-31

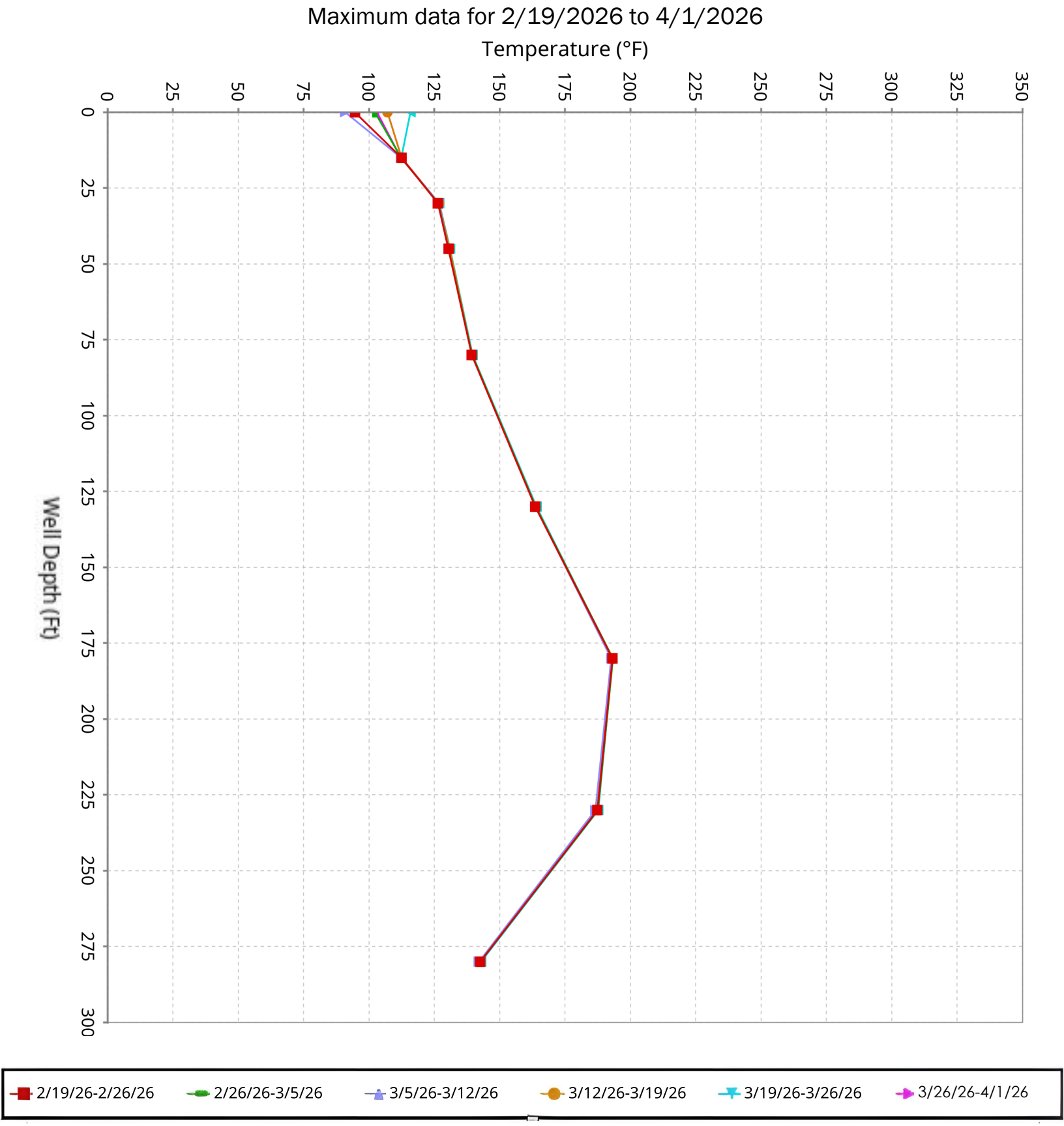

SCS ENGINEERS

Vertical Temperature Profiles from Temperature Probes at Chiquita Landfill for TP-32

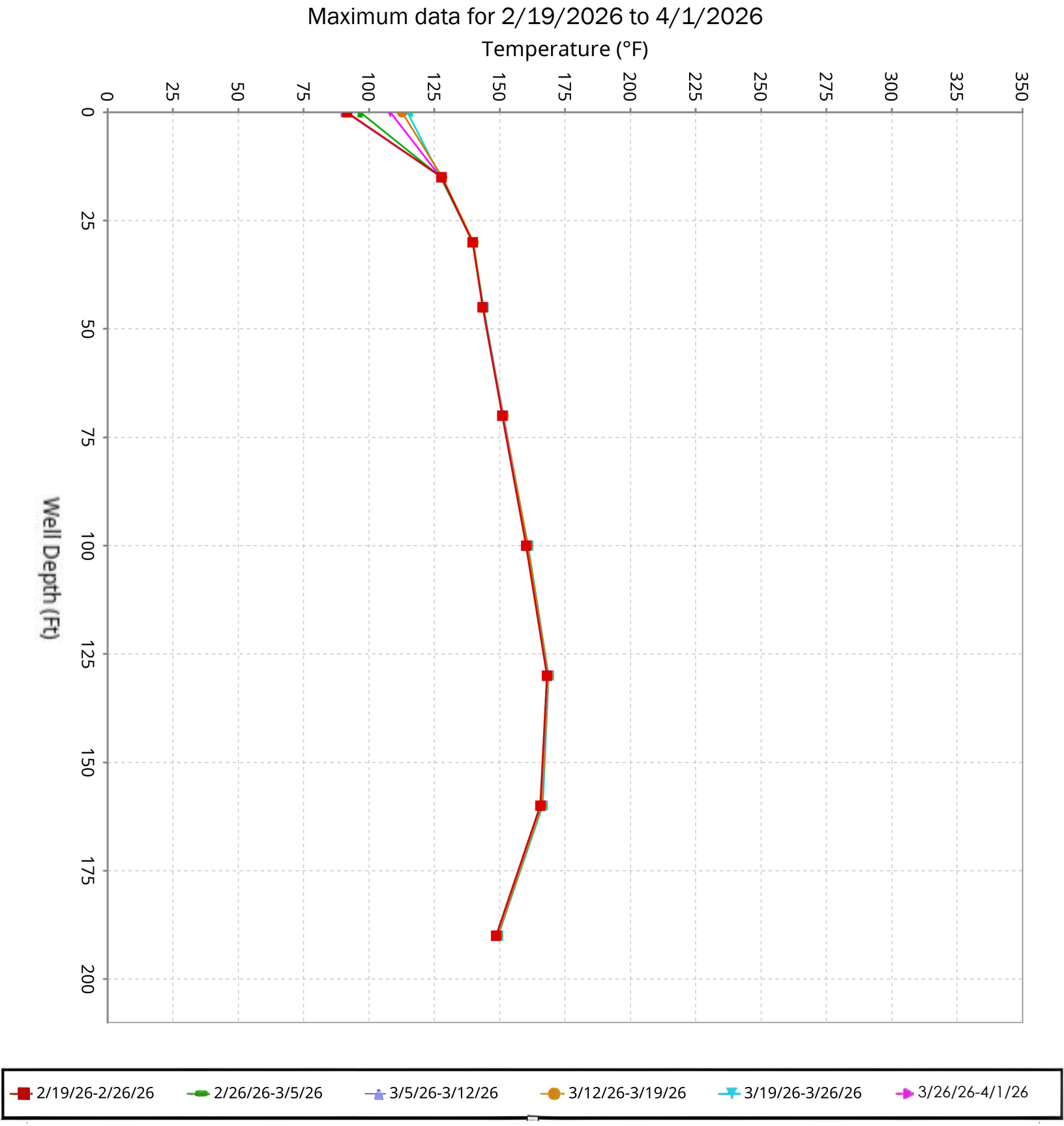

SCS ENGINEERS

Vertical Temperature Profiles from Temperature Probes at Chiquita Landfill for TP-33

Maximum data for 2/19/2026 to 4/1/2026

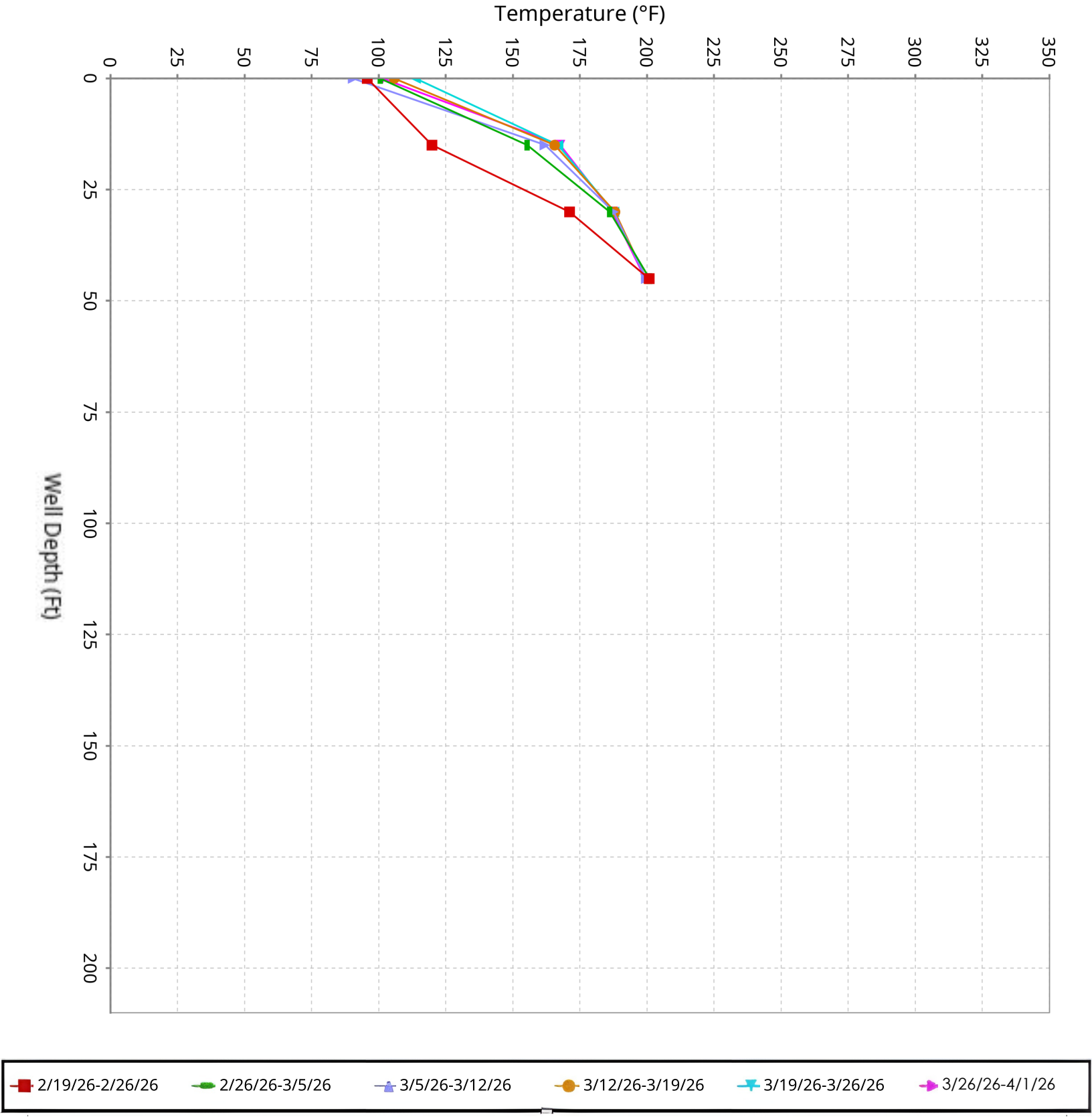

SCS ENGINEERS

Vertical Temperature Profiles from Temperature Probes at Chiquita Landfill for TP-34

Maximum data for 2/19/2026 to 4/1/2026

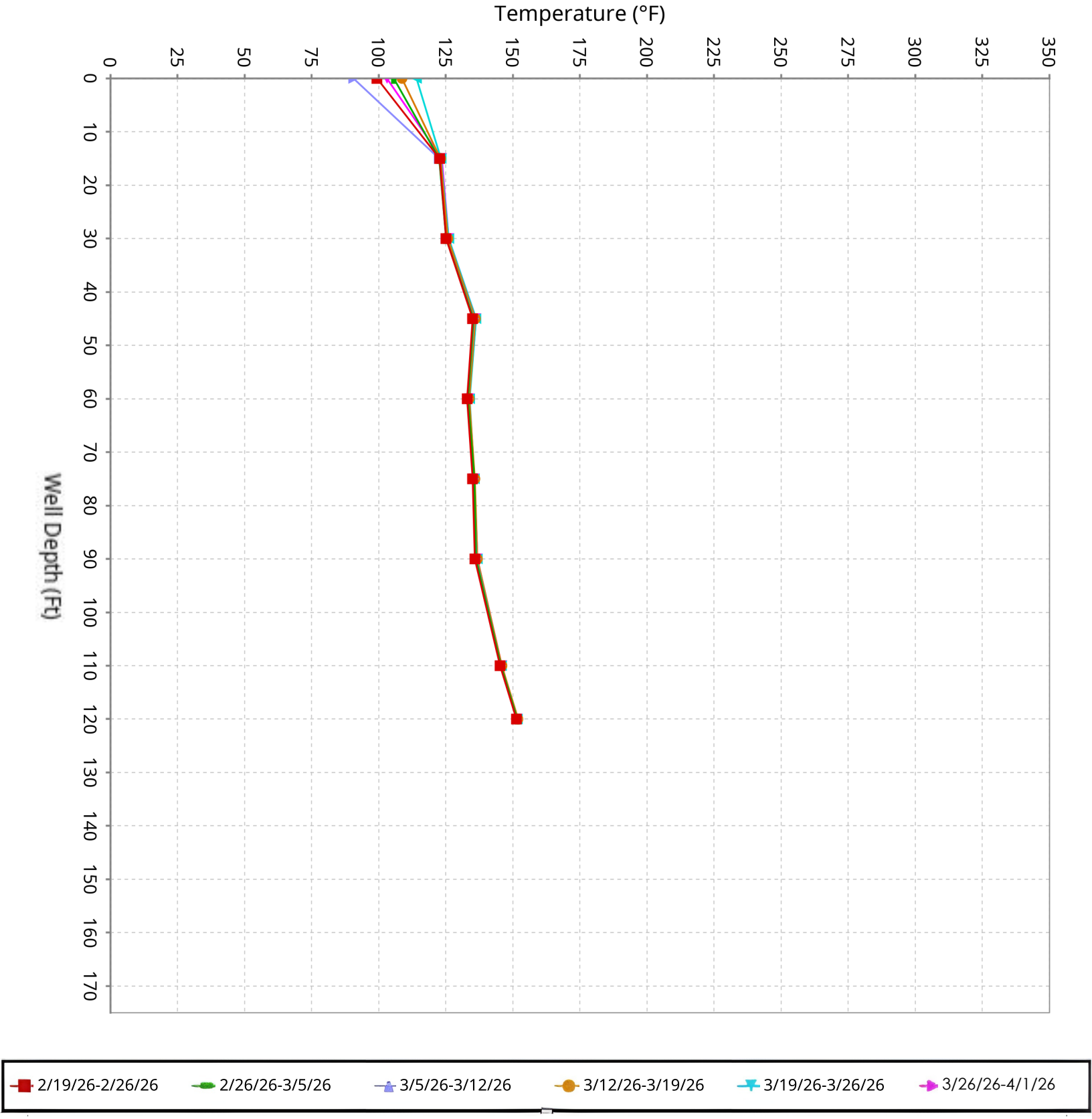

SCS ENGINEERS

Vertical Temperature Profiles from Temperature Probes at Chiquita Landfill for TP-35

Maximum data for 2/19/2026 to 4/1/2026

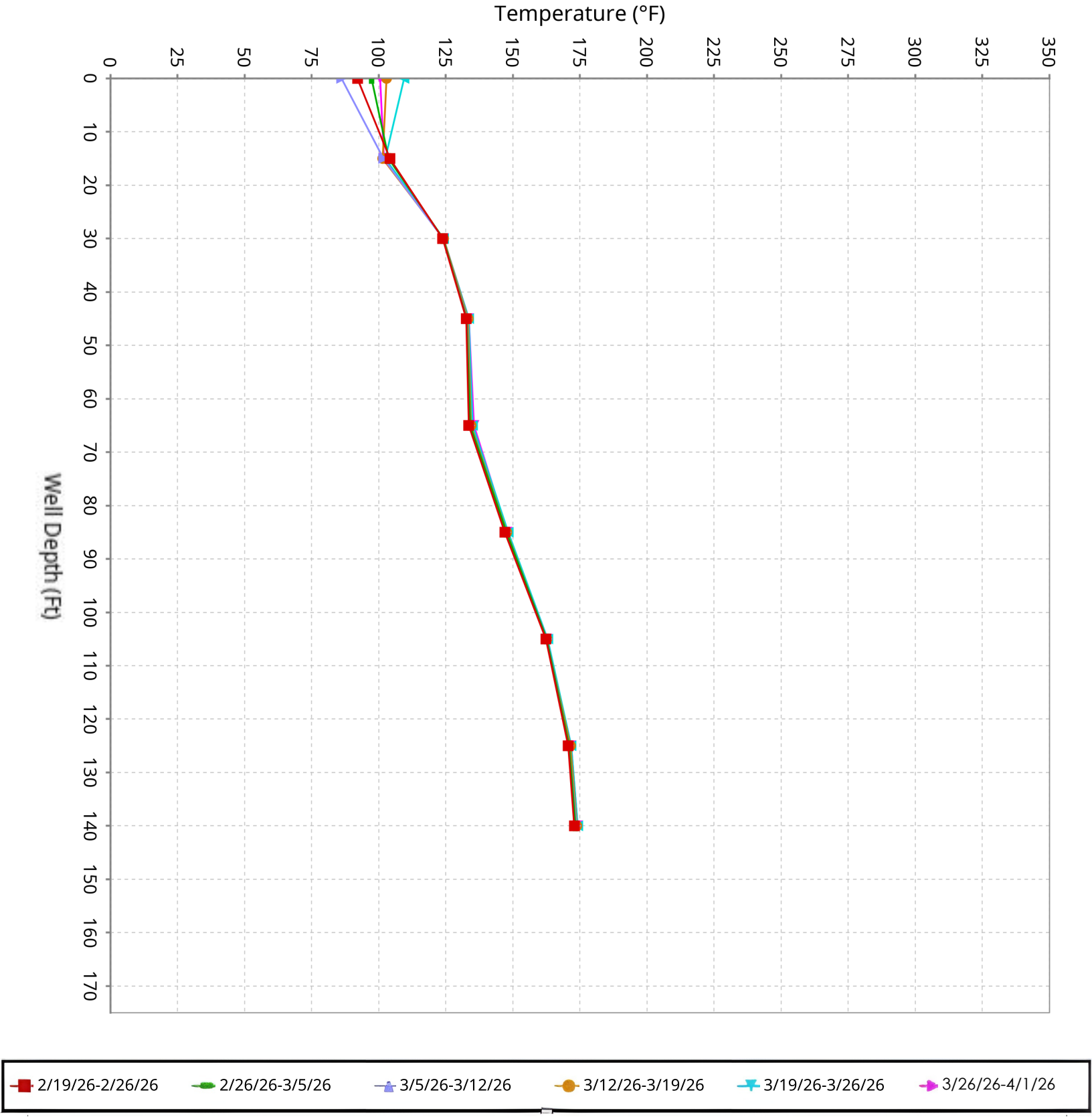

SCS ENGINEERS

Vertical Temperature Profiles from Temperature Probes at Chiquita Landfill for TP-36

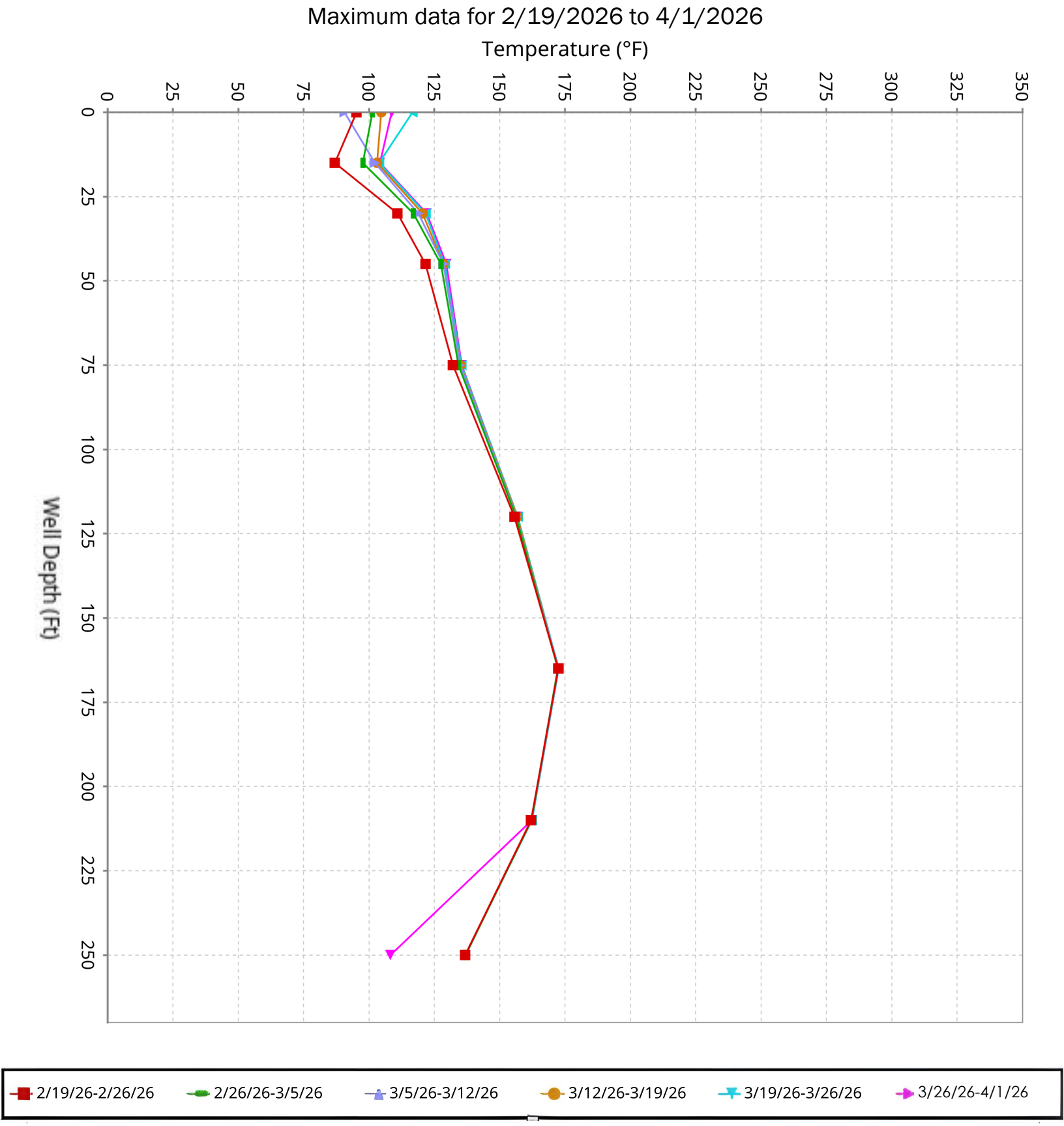

SCS ENGINEERS

Vertical Temperature Profiles from Temperature Probes at Chiquita Landfill for TP-37

Maximum data for 2/19/2026 to 4/1/2026

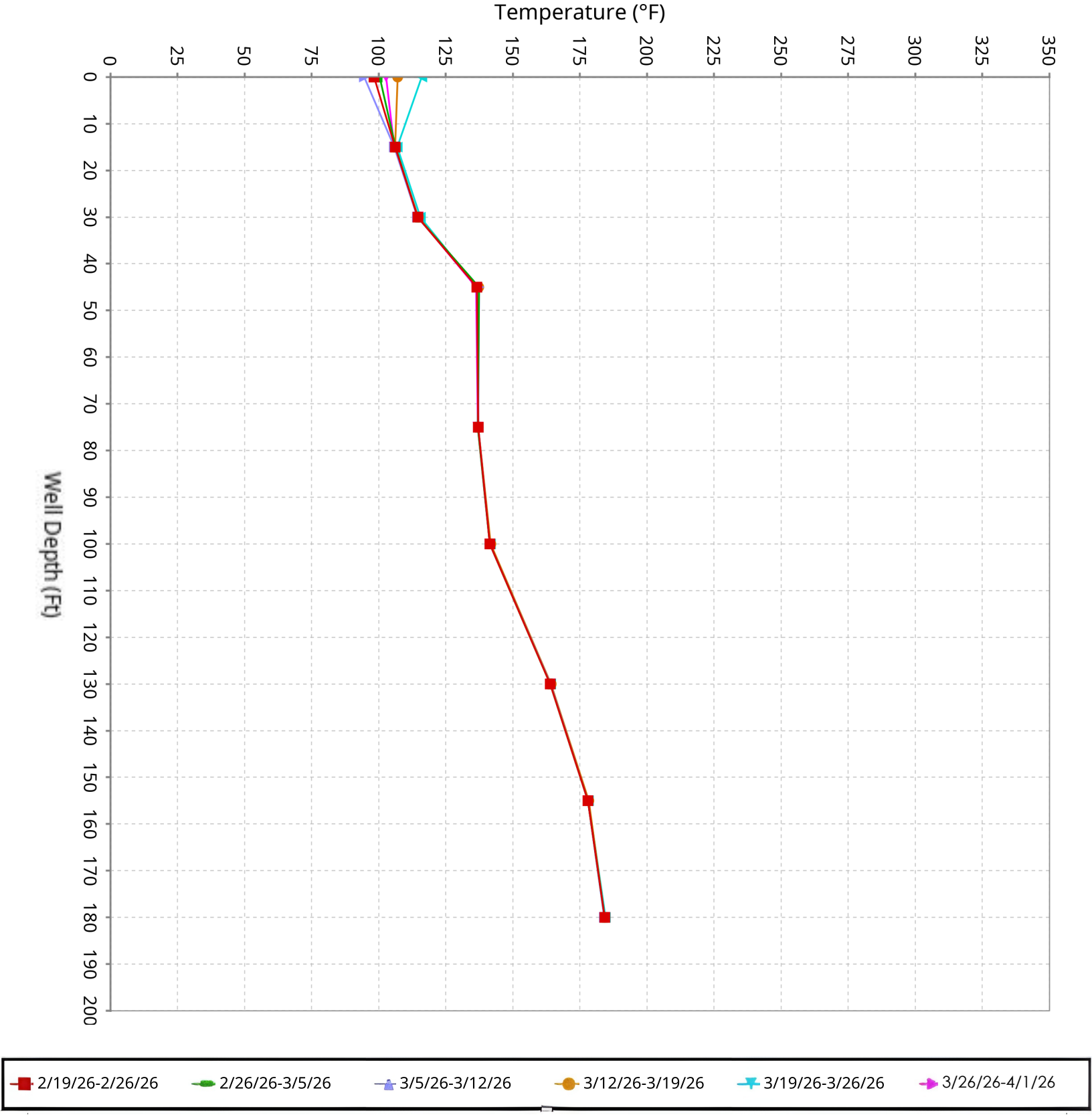

SCS ENGINEERS

Vertical Temperature Profiles from Temperature Probes at Chiquita Landfill for TP-38

Maximum data for 2/19/2026 to 4/1/2026

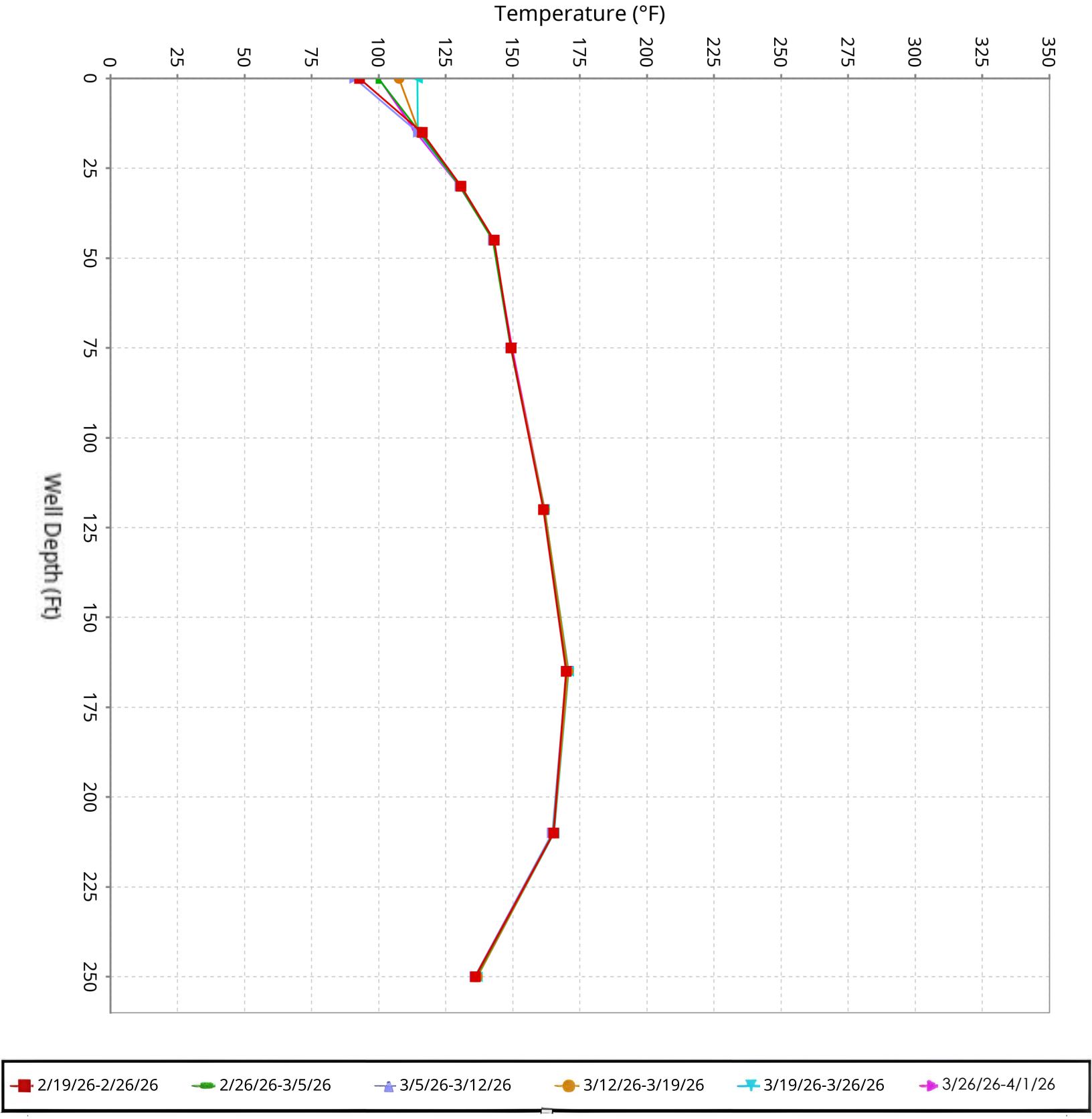

SCS ENGINEERS

Vertical Temperature Profiles from Temperature Probes at Chiquita Landfill for TP-39

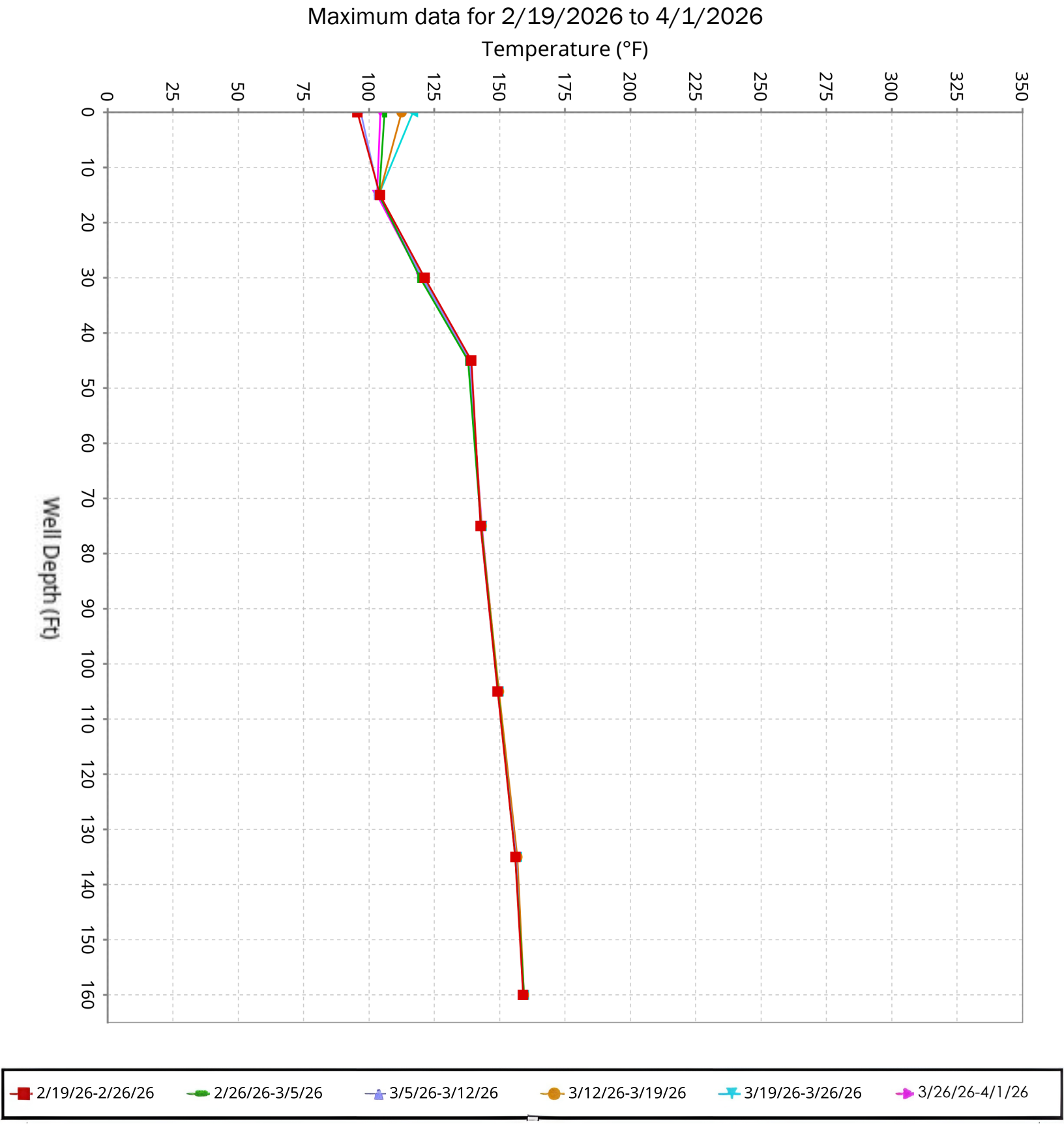

SCS ENGINEERS

Vertical Temperature Profiles from Temperature Probes at Chiquita Landfill for TP-40

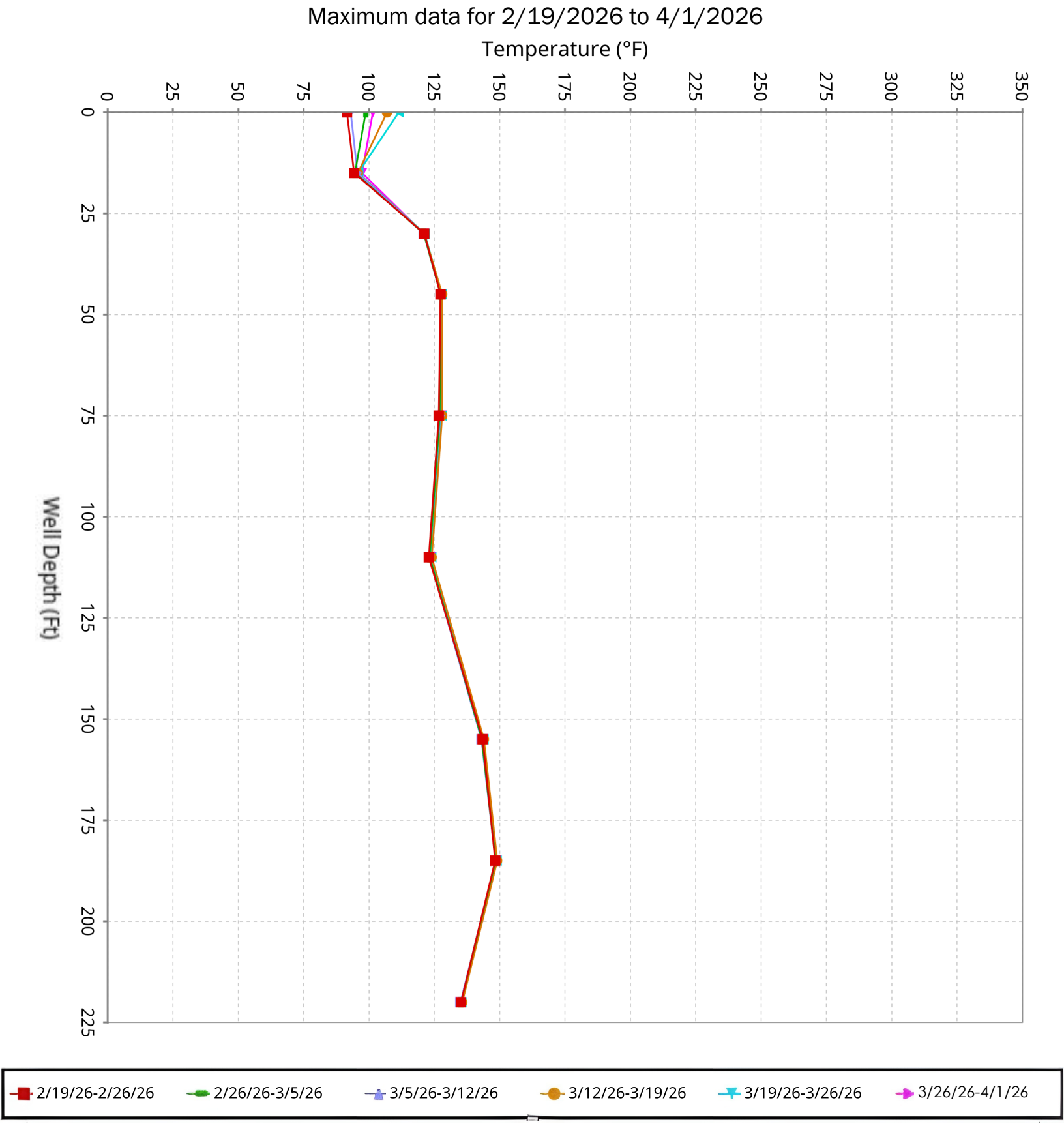

SCS ENGINEERS

Maximum Vertical Temperature Map from Temperature Probes at Chiquita Landfill



Max Temps - 04:58:47 04-02-2026

Current | 7 Day | 30 Day

BOREHOLE	MAX TEMP (°F)	@ DEPTH (FT)
TP01	151	100
TP02	159	60
TP03	233	45
TP04	159	30
TP05	167	45
TP06	138	120
TP07	155	100
TP08	148	45
TP09	208	125
TP10	154	125
TP11	203	125
TP12	149	125
TP13	169	140
TP14	185	150
TP15	201	100
TP16	183	30
TP17	160	125
TP18	200	45
TP19	162	150
TP20	142	45
TP21	258	110
TP22	196	15
TP23	2,507	75
TP24	204	265
TP25	201	130
TP26	177	150
TP27	156	100
TP28	144	170
TP29	192	240
TP30	173	190
TP31	192	180
TP32	168	130
TP33	199	45
TP34	151	120
TP35	174	140
TP36	172	165
TP37	184	180
TP38	170	165
TP39	158	160
TP40	148	185

*TP-23 reported maximum values of 2,508 degrees F o March 31, 2026. These readings are erroneous due to the probe being offline for repair.

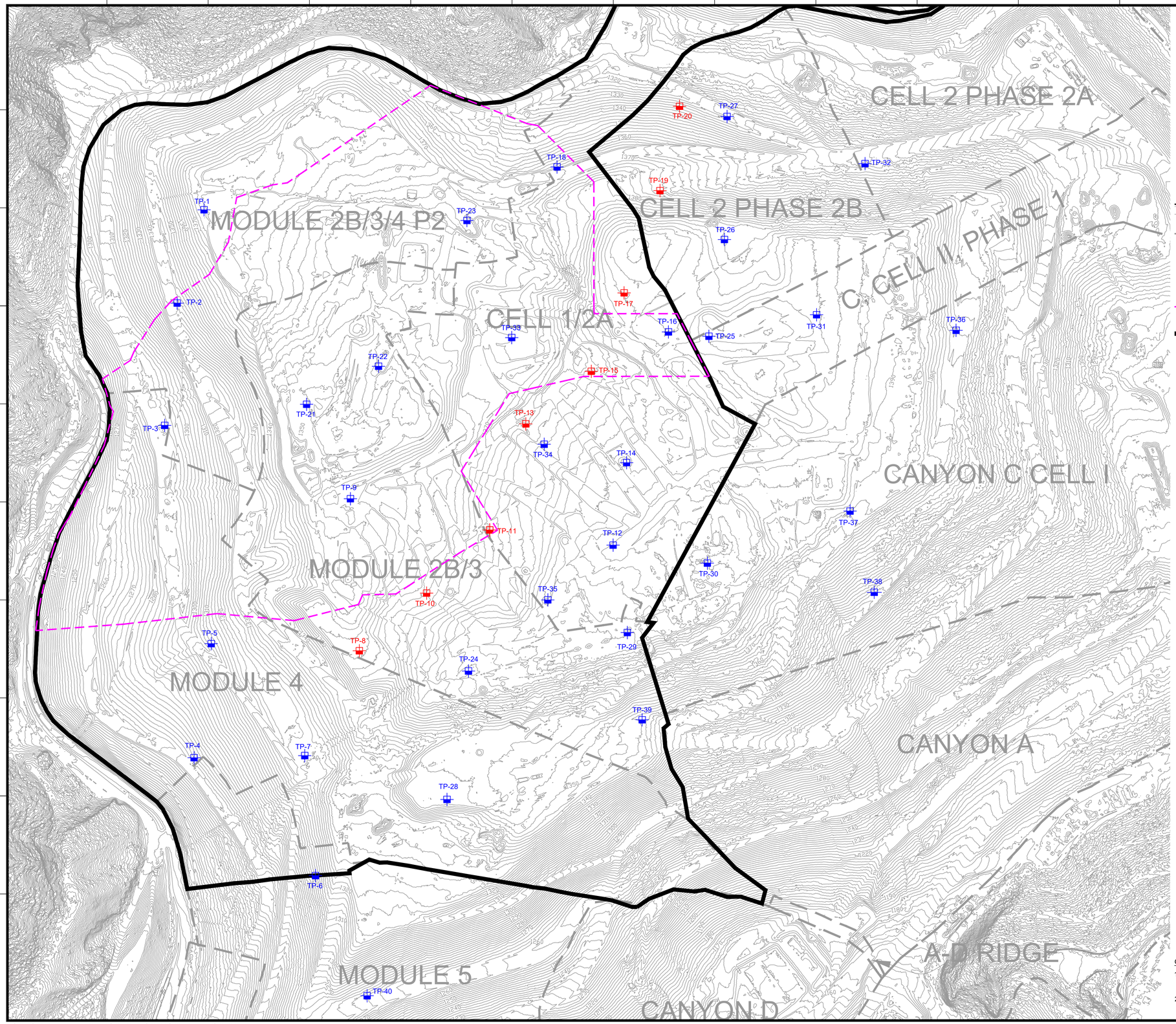

N

GRAPHIC SCALE

130 65 0 130 260 390

SCALE: 1"=130'

LEGEND

1150	EXISTING TOPOGRAPHIC CONTOUR
	EXISTING CELL LIMITS (APPROXIMATE)
TP-XX	INSTALLED TEMPERATURE PROBES - STANDALONE
TP-XX	INSTALLED TEMPERATURE PROBES - INSTALLED WITHIN WELL CASING
	REACTION AREA BOUNDARY (APPROXIMATE) - BASED ON DATA REVIEW
	REACTION AREA BOUNDARY - CONDITION 9A

GENERAL DRAWING NOTES:

1. EXISTING TOPOGRAPHIC SURVEY INFORMATION SHOWN WAS PROVIDED BY PROPELLER. AERIAL PHOTOGRAPHY DATED JANUARY 28, 2026.
2. NORTH ARROW SHOWN HERE IS REFERENCE TO THE CALIFORNIA STATE PLANE ZONE V COORDINATE SYSTEM, NAD 83.

NO.	REVISION	DATE

SHEET TITLE: EXISTING TEMPERATURE PROBE MAP

PROJECT TITLE: CHIQUITA CANYON LANDFILL CASTAIC, CALIFORNIA

CLIENT: CHIQUITA CANYON LANDFILL CASTAIC, CALIFORNIA

SCS ENGINEERS
ENVIRONMENTAL CONSULTANTS
3900 KILROY AIRPORT WAY, SUITE 300
LONG BEACH, CA 90806
PH. (562) 426-9544

PROJ. NO. 01204123.41 | DWN. BY: - | ACAD FILE: - | DSN. BY: - | CHK. BY: - | APP. BY: -

DATE: 02/10/2026

SCALE: AS SHOWN

SHEET: 1

N:\CAD\ASBUILT – MASTERS\CHIQUITA\GCCS\2026 ACAD\2026 CCLF Existing Temperature Probe Map_2026-02-10.dwg Feb 12, 2026 – 6:05pm By: wchaley

Attachment E

April 10, 2026

Reaction Committee Report

April 10, 2026
File No. 01204123.21-13

Mr. Baitong Chen
South Coast Air Quality Management District
21865 Copley Drive
Diamond Bar, California 91765

Subject: Monthly Reaction Committee Determination on Reaction Area Boundary
Chiquita Canyon Landfill – Castaic, California

Dear Mr. Chen:

In accordance with Condition Nos. 9a and 9b of the Modified Stipulated Order for Abatement (SOFA) pertaining to the Chiquita Canyon Landfill (Landfill or Facility) (Case No. 6177-4), the Reaction Committee has reviewed newly acquired applicable data recorded during the month of March 2026, considered revisions of the estimated extent of elevated temperature landfill (ETLF) conditions exhibited at the subject Facility (referred to as the "Reaction Area" limits), and has prepared this determination on potentially revising the Reaction Area map.

Attachment A presents the Drawing, titled "Reaction Area Map", prepared by SCS Engineers (SCS) and dated April 8, 2026. The Drawing depicts the Reaction Area boundary as prescribed in Condition No. 9a, which corresponds to the limits of Cells 1/2A, 2B/3, 4, and Module 2B/3/4 P2, as a solid black line. The Drawing also depicts the estimated extent of ETLF conditions being experienced at the site based on the Reaction Committee's review of scientific data as a dashed magenta line. The rationale that serves as the basis for considering adjustments and modifications to the Reaction Area boundary (or the determination to maintain the decreed boundary), include the following:

- Landfill Gas (LFG) wellhead temperatures in excess of approximately 160 degrees Fahrenheit.

- Poor gas quality (defined as methane levels of less than 30 percent) in conjunction with methane-to-carbon dioxide (CH_4:CO_2) ratios less than 1.0.

- The concentration of hydrogen (H_2) in the LFG measured greater than 2 percent by volume.

- The concentration of carbon monoxide (CO) in the LFG measured greater than 2,000 ppm.

- Accelerated settlement of the landfill surface, defined as approximately 18 inches or greater within a 60-day period, and cracks in landfill cover. This corresponds to a strain value (i.e., settlement rate) rate of 3 percent per year for areas with a 300-foot waste column depth, which we believe is a reasonable average depth in the subject area of interest.

- First-hand observations of Landfill and/or SCS engineering, construction, and operations and maintenance (O&M) field personnel who are on-site related to: 1) atypical excess leachate quantities (presence and quantity of liquids); 2) instances of pressurized liquids emitting from the landfill surface, from boreholes during drilling, and from LFG wells; and, 3) the characteristics of the odors originating from the select areas of the waste footprint (often

described as “chemical-like” and distinctly different from typical LFG or landfill working face odors).

- Observations of subsurface waste conditions and characteristics as noted on borehole drilling logs for recently installed new wells and/or probes.
- Subsurface temperatures recorded at the in-situ waste temperature probes during March 2026.
- Temperature of gas or liquids measured at depth within the LFG well riser pipe (using an automated transmitter or manual field instrumentation).
- Subsurface temperature and pressures associated with drilling activities for new LFG extraction wells during March 2026, if applicable.

CONSIDERATIONS FOR POTENTIAL ADJUSTMENTS TO THE ESTIMATED EXTENT OF ETLF CONDITIONS (DASHED MAGENTA LINE)

In making its monthly determinations, the Reaction Committee evaluates the above set of data parameters, in conjunction with one another, to identify meaningful trends indicating ETLF conditions, as opposed to fluctuations exhibited in isolated datapoints.

Each month, the Reaction Committee scrutinizes particular areas of the Landfill that have previously exhibited abnormal or fluctuating data, when applicable. As discussed below, despite minor variances in discrete areas of the landfill, the Reaction Committee has not discerned any meaningful trends with respect to the March 2026 data that would indicate the reaction has expanded into these areas.

Near CV-2344 and CV-2346

Well CV-2344 is positioned within 100 feet or so of the delineated data-driven boundary. This well recorded LFG wellhead temperatures in the range of 139 to 170 degrees F during March, with the higher temperature correlating to increased applied vacuum. The LFG quality at CV-2344 was variable, with methane concentrations of 0.4 and 16 percent during March. The temperatures and methane concentration at this well have fluctuated somewhat between monitoring events over the past several months. The H_2 concentration measured during March was 8.4 percent, which decreased compared to the previous month. This well is positioned immediately adjacent to a horizontal collector extending south from the data-driven reaction area (positioned at elevation 1,278 feet). The maximum in-situ waste temperatures recorded in nearby TP-05 during March were less than 167 degrees F, which occurred at the 45-foot thermocouple. The two adjacent wells, CV-2345 and CV-24066, exhibited average LFG wellhead temperatures of 117 degrees F and an average methane concentration of 22 percent during March.

Well CV-2346 is positioned approximately 100 feet south of CV-2344. This well exhibited an abrupt 35-degree F increase in temperature between mid-January and mid-February, and recorded LFG wellhead temperatures between 170 and 186 degrees F during March. The LFG quality at CV-2346 was poor, with methane concentrations less than 5 percent during March. The H_2 concentration measured during March was 15 percent. The well is equipped with an operating pump and the

abrupt increase in heat may be attributed to dewatering activities or be associated with its proximity to a horizontal collector extending south from the data-driven reaction area (positioned at elevation 1,245 feet). The two adjacent wells, CV-2345 and CV-2347, exhibited average LFG wellhead temperatures of 115 degrees F and an average methane concentration of 18 percent during March. These two wells exhibited relatively low hydrogen concentrations of 3 and 6 percent, respectively. Accordingly, the Reaction Committee will be closely monitoring future data from this well to determine if these trends continue and if so, whether they are attributable to dewatering activities.

The Reaction Committee does not believe an adjustment to the boundary of the Reaction Area to include the portions of the waste footprint inclusive of CV-2344 and CV-2346 is warranted at this time.

Subareas Within the Data-Driven Reaction Area Boundary

As depicted on the isothermal gradient range maps that are included as **Attachment C** of this monthly Reaction Area Determination Report, the LFG wellhead temperatures recorded each month demonstrate several subareas within the data-driven boundary that consistently exhibit substantially lower temperatures than other wellheads within this boundary. One subarea is positioned in the south central portion of the data-driven reaction area and another is positioned in the eastern central portion of the data-driven reaction area. Both subareas contain wells exhibiting temperatures that are below 130 degrees F. The Reaction Committee continues to review and analyze the data recorded at wells within these subareas to assess whether various operational parameters indicate that the severity of the reaction is diminishing within these subareas, as evidenced by the decreasing temperatures, increasing methane-to-carbon dioxide ratios, and decreasing H_2 content at select wells within these subareas.

TEMPERATURE MONITORING PROBE DATA

The Reaction Committee reviewed the temperature measurements recorded during March 2026 by the in-situ temperature monitoring probes. As of March 2026, 11 of the 40 probes (TP-2, TP-3, TP-9, TP-11, TP-15, TP-16, TP-18, TP-21, TP-22, TP-23, and TP-33) are located within the data-driven reaction area boundary (dashed magenta line). Of the remaining 29 probes positioned outside of the boundary, 9 probes are positioned within relatively close proximity (within 200 feet) of this boundary.

The 125-foot thermocouple within TP-8 went offline on March 3 and TP-8 was offline between March 6 and March 9 for evaluation and maintenance. Upon removing the thermocouples, the casing for TP-8 was found to be damaged due to differential settlement beyond 45-feet, thus preventing the re-insertion of the 100-foot, 125-foot, and 150-foot thermocouples. The 15-foot, 30-foot, and 45-foot thermocouples were reactivated and reported temperature measurements for the remainder of the month.

The temperatures recorded at the 150-foot thermocouple within TP-14 were steady, consistently measuring 170 to 171 degrees F, except for March 27 and 28, during which the recorded values were 177 and 185 degrees F, respectively, and then the temperatures abruptly returned to 171 degrees F for the remaining three days in March. This abrupt increase and subsequent immediate decrease at a depth of 150 feet is unusual for heat generation, accumulation, and potential

movement within a waste mass experiencing a subsurface reaction. This likely is an anomaly associated with some change in the signal output or equipment malfunction.

The Reaction Committee evaluated the temperatures recorded in all 40 TMPs, with particular attention to the following maximum temperatures:

- TP-24: 204 degrees F at the 265-foot interval;
- TP-25: 201 degrees F at the 130-foot interval;
- TP-26: 178 degrees F at the 150-foot interval;
- TP-29: 192 degrees F at the 240-foot interval;
- TP-31: 193 degrees F at the 180-foot interval; and
- TP-37: 184 degrees F at the 180-foot interval.

These thermocouples recorded relatively consistent temperatures over the previous six-week period of February 19, 2026 through April 1, 2026, except that TP-24 exhibited a steady increase from 201 to 204 degrees F during the month of March and TP-29 measured 185 degrees F during the entire month until it exhibited a sudden 7 degree increase to 192 degrees F on March 31. The maximum waste temperatures recorded during March at specific thermocouples in the six TMPs identified above may not be unusual within the deeper waste zones positioned 130 to 265 feet below the landfill surface. However, temperatures within this range could be potentially indicative of heat generation and accumulation affiliated with ETLF conditions when present along with changes in gas composition, excessive leachate production, changes in leachate composition, accelerated settlement, excessive pressures, and other ETLF characteristics. There was less differentiation between the 30-day maximum temperatures in these six TMPs compared to the 30-day maximum temperatures measured at the 11 TMPs within the data-driven reaction area boundary (dashed magenta line), excluding TP-2 which has historically recorded relatively low temperatures.

Similar to previous monthly data analyses, the LFG wells surrounding the six TMPs identified above did not demonstrate corroborating evidence of the heat or impeded methanogenesis as noted below:

- The four wells surrounding TP-24 (CV-24086, CV-24087, CV-24174, and CV-24175) recorded an average LFG wellhead temperature during March of 114 degrees F, which is well below the range associated with ETLF conditions. Those four wells also recorded an average methane concentration of 38 percent during this period, which is consistent with typical landfill gas methane production for this Facility. These values are typical of measurements recorded at these wells over the past six months.

- Well CV-2319, which is immediately east of TP-25, recorded an LFG wellhead temperature during March of 141 degrees F and the methane concentration was 17 percent during the month, which is an increase from 5 percent in February. TP-25 is just beyond the data-driven boundary and is demonstrating atypical heat at the 130-foot level but the adjacent well exhibits temperatures considered normal for anaerobic decomposition of buried wastes.

- Well CV-24218, which is in close proximity to TP-26, recorded an LFG wellhead temperature during March of 129 degrees F and a methane concentration of 42 percent during this period, which suggest normal subsurface decomposition conditions affiliated with methane production. These values are typical of the measurements recorded at this well over the past six months.

- The three wells surrounding TP-29 (CV-24091, CV-24171, and CV-24207) recorded an average LFG wellhead temperature during March of 105 degrees F and an average methane concentration of 54 percent during this period, which suggest normal subsurface decomposition conditions affiliated with methane production. This methane value is typical of measurements recorded at these wells over the past six months, but the temperature at both CV-24091 and CV-207 experienced a significant decrease during March.

- The two wells adjacent to TP-31 (CV-2319 and CV-24111) recorded an average LFG wellhead temperature during March of 131 degrees F, which is well below the range associated with ETLF conditions. While the average methane concentration at CV-2319 during the past month was 17 percent, the average methane concentration at CV-24111 during the past month was 41 percent, which suggests normal subsurface decomposition conditions affiliated with methane production.

- The well adjacent to TP-37 (CV-24109) recorded an LFG wellhead temperature during March of 77 degrees F, and a methane concentration of 28 percent, which corresponded to a significant increase in the vacuum applied at this well, and these values are not representative of ETLF conditions.

The wells surrounding these six TMPs did not exhibit evidence of atypical heat or the LFG composition associated with ETLF conditions.

Accordingly, the Reaction Committee does not believe an adjustment to the boundary of the Reaction Area to include the portions of the waste footprint inclusive of TP-24, TP-25, TP-26, TP-29, TP-31, or TP-37 is warranted at this time.

HYDROGEN CONCENTRATIONS

The Reaction Committee also evaluated the concentration of H_2 in LFG during March 2026. Recall that certain wells positioned to the south and east of the Reaction Area boundary (where dewatering pumps experienced some temporary decommissioning due to EVOH/HDPE cover installation and have been reactivated in select subareas) have periodically demonstrated some increased H_2 content in the LFG during the Reaction Committee's review of the data in previous months, which similarly was the case for the March 2026 data. The Reaction Committee noted in its review of the data that these wells did not exhibit elevated temperatures, except for wells CV-2312, CV-2314, CV-2344, CV-2346, and CV-2550. The conditions at CV-2344 and CV-2346 are discussed above, and the conditions at CV-2312, CV-2314, and CV-2550 are discussed below.

Well CV-2312 appears to have been removed from service in early October 2025 and then reactivated in mid-February. It is not equipped with a dewatering pump. Although this well exhibited an average LFG wellhead temperature of 164 degrees F, an average methane concentration of only 2 percent, and a hydrogen content of 15 percent during March, these conditions are isolated occurrences limited to this single well and are not present in any of the surrounding wells (CV-24151, CV-24152, CV-24155, CV-2544, and CV-2546). Furthermore, the in-situ waste temperatures at the adjacent TMPs (TP-14 and TP-34) were not consistent with elevated temperatures measured elsewhere on site where the reaction is present.

Although Well CV-2314 exhibited an average LFG wellhead temperature of 161 degrees F, an average methane concentration of only 4 percent, and a hydrogen content of 14 percent during March, these conditions are isolated occurrences as discussed below. The adjacent well CV-2550 appears to have been removed from service in September 2025 and then reactivated in late-February, but with little to no vacuum being applied to the well, likely because of the exposed geomembrane cap construction activities. It is not equipped with a dewatering pump. Although this well exhibited an average LFG wellhead temperature of 180 degrees F, an average methane concentration of only 6 percent, and a hydrogen content of 12 percent during March, these conditions may be a result of heat accumulation during the prolonged shutdown. These conditions are isolated occurrences limited to these two wells and are not present in any of the surrounding wells (CV-24094, CV-24149, CV-2551, CV-2552, and CV-25106S/D). The average LFG wellhead temperature and average methane content in two adjacent wells, CV-2551 and CV-2552, are 117 degrees F and 21 percent, which are inconsistent with ETLF characteristics and suggest the conditions at CV-2550 are not present in adjacent areas. The average LFG wellhead temperature and average methane content in the remaining three adjacent wells, CV-24094, CV-24149, and CV-25106S/D, are 119 degrees F and 33 percent, which are inconsistent with ETLF characteristics and demonstrate that the moderately elevated temperature and poor methane associated with CV-2314 are not present in adjacent areas.

The average temperatures do not offer evidence of the increased heat that is typical with ETLF conditions at the remaining wells exhibiting atypical H_2 concentrations. As noted previously, the Reaction Committee suspects this increased H_2 content may be attributable to substantial dewatering being accomplished throughout the Reaction Area and may be associated with gas movement from within the Reaction Area by existing horizontal collectors in close proximity. Thus, the presence of elevated H_2 in these isolated locations does not suggest that ETLF conditions are expanding south or east of the delineated boundary. Accordingly, the Reaction Committee does not believe an adjustment to the boundary of the Reaction Area is warranted at this time.

CONCLUSION

As presented on the Drawing included as **Attachment A**, the estimated extent of ETLF conditions (dashed magenta line) is fully contained within the Reaction Area boundary decreed in the SOFA (solid black line) or coincides with it along the eastern boundary of Cell 1/2A as noted previously. Because the ETLF conditions are fully contained within the Reaction Area boundary and have not expanded into a new cell, the Reaction Committee finds no basis to modify the Reaction Area boundary as prescribed in Condition 9a at this time.

There was no dissenting opinion among the Reaction Committee members regarding this monthly determination. Supporting data is presented on the Drawing included as **Attachment A.** The maximum temperature measurements recorded at the 40 in-situ waste temperature monitoring probes (both 7-Day and 30-Day values) during March are presented in **Attachment B** in graphical format. The LFG wellhead temperatures recorded at the extraction wells for the entire Landfill footprint are reflected on the isothermal gradient range map presented as **Attachment C**. The CH_4:CO_2 ratios measured at the LFG wellheads in the vicinity of the data-driven Reaction Area boundary are depicted on the range map presented as **Attachment D**. The H_2 concentrations measured at the LFG wellheads in the vicinity of the data-driven Reaction Area boundary are depicted on the range map presented as **Attachment E**. The CO concentrations measured at the LFG wellheads in the vicinity of the data-driven Reaction Area boundary are depicted on the range map

presented as **Attachment F**. The landfill surface settlement isopach values measured on a quarterly basis (January 7, 2026 compared to March 25, 2026) in the vicinity of the data-driven Reaction Area boundary are depicted on the range map presented as **Attachment G**. The electronic database and recordkeeping platform enables these measurements to be downloaded into a tabular spreadsheet format, which can be submitted to the South Coast Air Quality Management District under separate cover, if requested.

Please contact either of the undersigned if you have questions or require additional information.

Sincerely,

Robert E. Dick, PE, BCEE
Senior Vice President
SCS Engineers

Patrick S. Sullivan, BCES, CCP
Senior Vice President
SCS Engineers

RED/PSS

cc: Nathaniel Dickel, SCAQMD
Christina Ojeda, SCAQMD
Patrick S. Sullivan, REPA, CPP, BCES, SCS Engineers
Pablo Sanchez Soria, PhD, CIH, CTEH
Neal Bolton, PE, Blue Ridge Services, Inc.
Richard Pleus, PhD, Intertox
Srividhya Viswanathan, PE, SCS Engineers

Enclosures:

Attachment A – Reaction Area Map
Attachment B – In-Situ Waste Temperature Monitoring Probe Data
Attachment C – Isothermal Gradient Range Map
Attachment D – Wellhead Methane-to-Carbon Dioxide Range Map
Attachment E – Wellhead Hydrogen Range Map
Attachment F – Wellhead Carbon Monoxide Range Map
Attachment G – Settlement Isopach Range Map

ATTACHMENT A

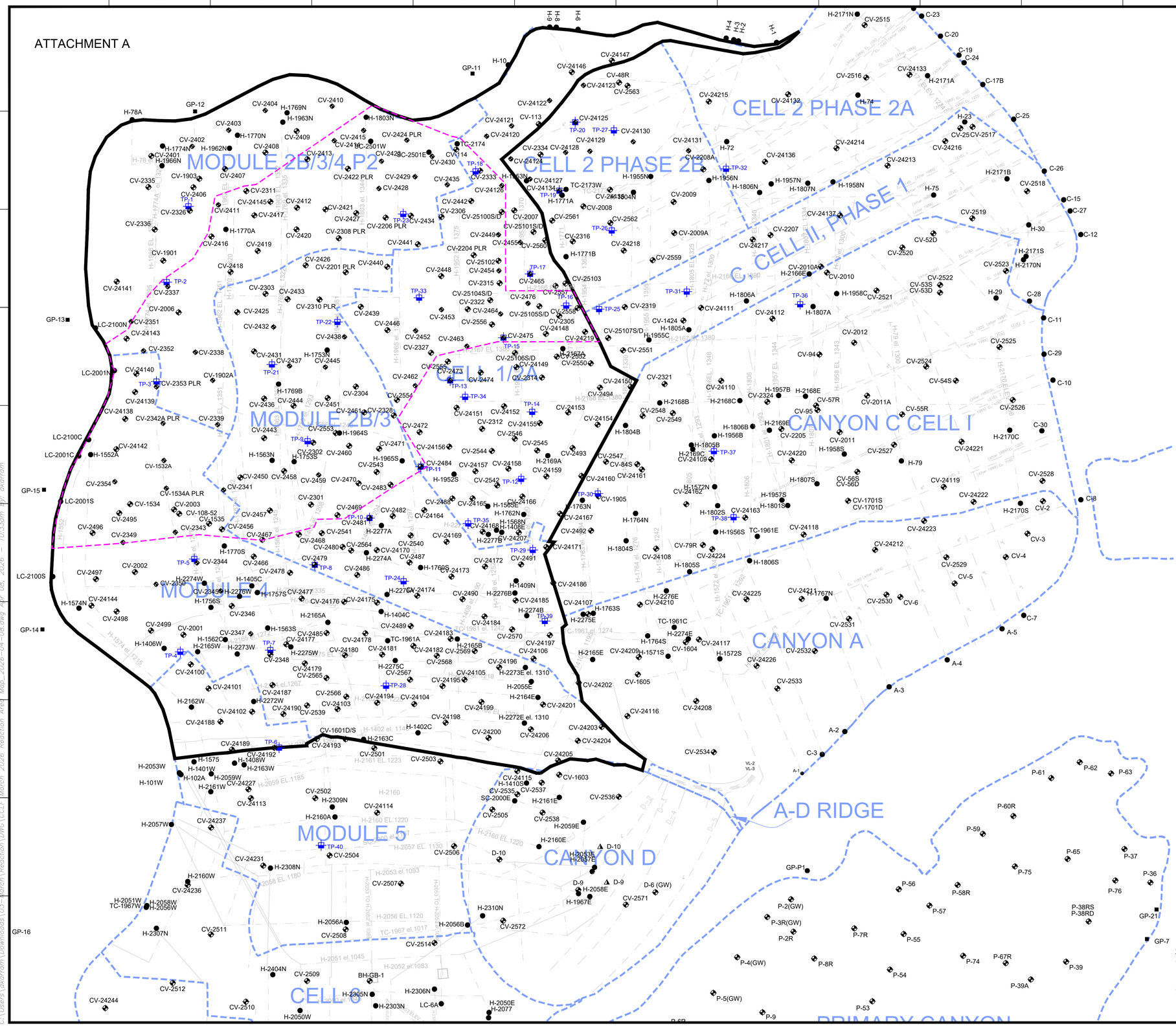

N

GRAPHIC SCALE

160 80 0 160 320 480

SCALE: 1"=160'

LEGEND

- EXISTING CELL LIMITS (APPROXIMATE)
- CV-XX EXISTING VERTICAL WELLS
- CV-XX PLR EXISTING VERTICAL WELL - PRESSURIZED LEACHATE RELEASE
- H-XX EXISTING HORIZONTAL WELLS
- CV-XX EXISTING REMOTE VERTICAL WELLHEAD
- GP-XX EXISTING PERIMETER MIGRATION PROBE
- TP-XX EXISTING TEMPERATURE PROBE
- EXISTING HORIZONTAL COLLECTOR - SOLID
- EXISTING HORIZONTAL COLLECTOR - PERFORATED
- EXISTING HISTORIC HORIZONTAL COLLECTOR
- REACTION AREA BOUNDARY (APPROXIMATE) - BASED ON DATA REVIEW
- REACTION AREA BOUNDARY - CONDITION 9A

GENERAL DRAWING NOTES:

1. NORTH ARROW SHOWN HERE IS REFERENCE TO THE CALIFORNIA STATE PLANE ZONE V COORDINATE SYSTEM, NAD 83.
2. THE LOCATION OF ANY EXISTING PIPING, VALVES, TIE-IN LOCATIONS AND OTHER FEATURES ARE APPROXIMATE AND SHOULD BE USED FOR INFORMATION PURPOSES ONLY.

NO.	REVISION	DATE

SHEET TITLE: REACTION AREA MAP MARCH 2026

PROJECT TITLE: CHIQUITA CANYON LANDFILL CASTAIC, CALIFORNIA

CLIENT: CHIQUITA CANYON LANDFILL CASTAIC, CALIFORNIA

SCS ENGINEERS
ENVIRONMENTAL CONSULTANTS
3900 KILROY AIRPORT WAY, SUITE 300
LONG BEACH, CA 90806
PH: (562) 426-9544

PROJ. NO. 01204123.41
DWN. BY: AEK
ACAD FILE: -
CHK. BY: WCH/SRM
APP. BY: WCH
DSN. BY: -

DATE: 04/08/2026

SCALE: AS SHOWN

SHEET: 1

C:\Users\akarram\Downloads\03-March\Reaction\DWG\CCLF March 2026 Reaction Area Map_2026-04-08.dwg Apr 08, 2026 - 10:33am By: akarram

ATTACHMENT B

Solid Waste Borehole Maximum Temperature Profiles Over 6 Weeks

for 2/19/2026 to 4/1/2026

From March 26, 2026, through April 1, 2026, there were two recorded temperature increases and three recorded temperature decreases that triggered the notification limits set forth in the LEA's October 4, 2024 letter.

Chiquita provides the following updates:

- TP-08
  - The 125-foot thermocouple went offline on March 3rd and TP-8 was offline between March 6th and March 9th for evaluation and maintenance. Upon removing the thermocouples, the casing for TP-08 was found to be damaged due to differential settlement beyond 45-feet, thus preventing the installation of the 100-foot, 125-foot, and 150-foot thermocouples. The 15-foot, 30-foot, and 45-foot thermocouples are active and reporting data.
- TP-13
  - The 15-foot thermocouple showed a decrease in maximum temperature of 10°F from 144°F to 134°F from March 25th to March 30th.
- TP-14
  - The 150-foot thermocouple showed an increase in maximum temperature of 13°F from 172°F to 185°F from March 25th to March 28th and then a decrease in maximum temperature of 14°F from 185°F to 171°F from March 28th to April 1st.
- TP-23
  - TP-23 reported maximum values of 2508°F on March 31st, due to being taken offline for pumping liquids from the probe casing prior to thermocouples being re-installed, causing the single day erroneous readings.
- TP-36
  - The 250-foot thermocouple showed an increase in maximum temperature of 12°F from 96°F to 108°F from March 22nd to March 29th and then a decrease in maximum temperature of 32°F from 108°F to 76°F from March 29th to March 31st.

SCS ENGINEERS

07224053.00 | April 2, 2026

274 Granite Run Drive
Lancaster, PA 17601
717-550-6330

Vertical Temperature Profiles from Temperature Probes at Chiquita Landfill for TP-1

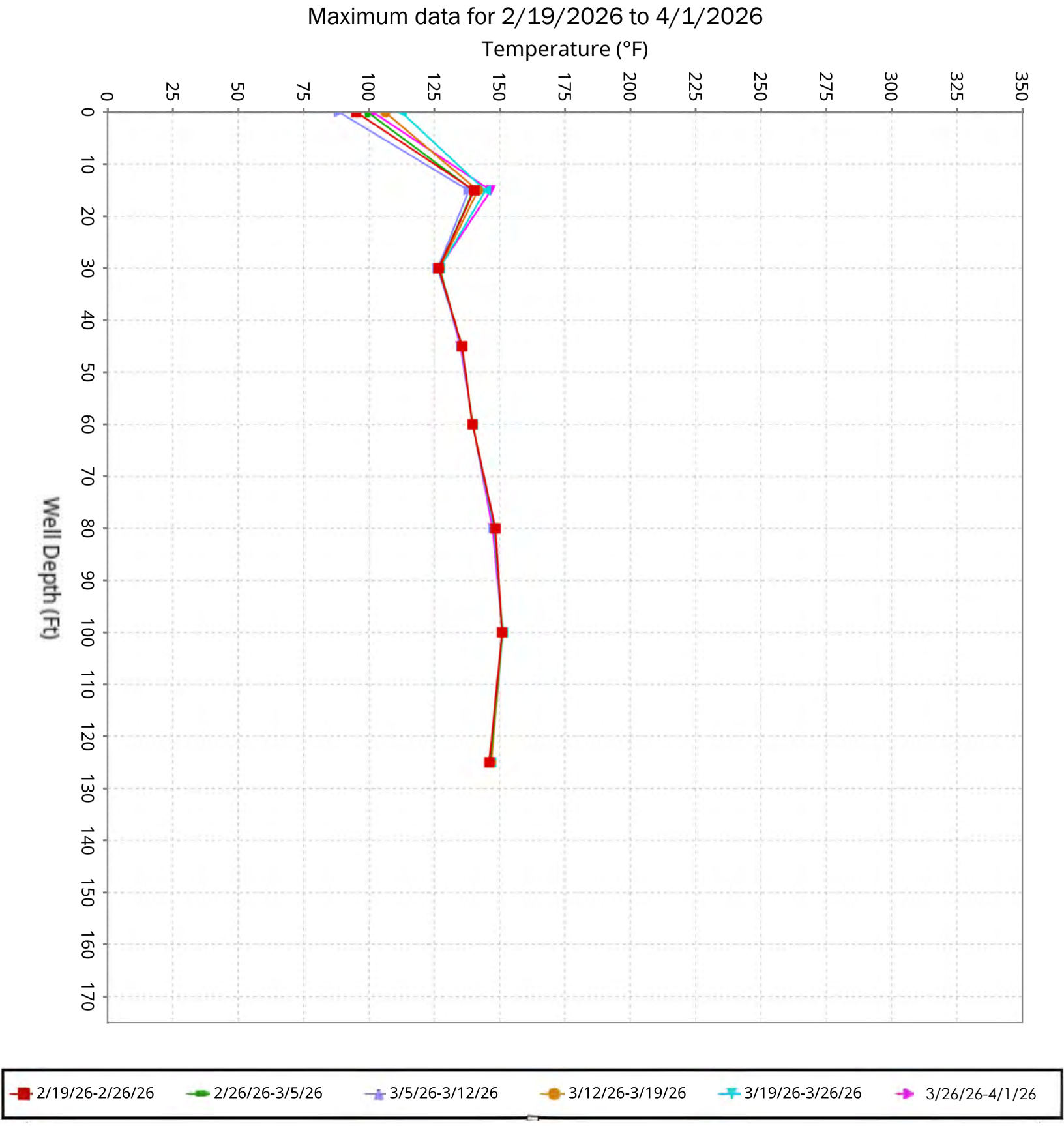

SCS ENGINEERS

Vertical Temperature Profiles from Temperature Probes at Chiquita Landfill for TP-2

Maximum data for 2/19/2026 to 4/1/2026

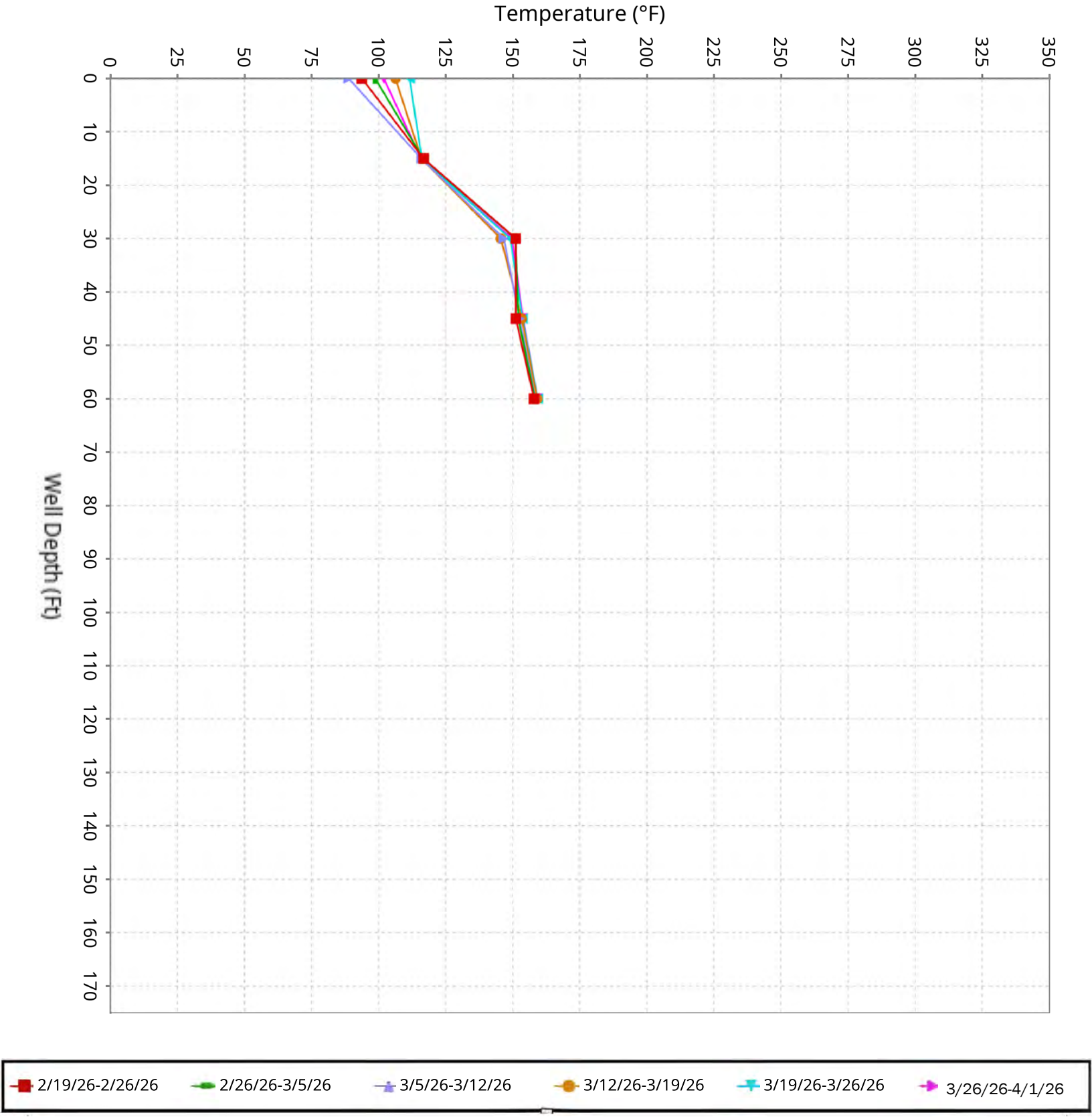

SCS ENGINEERS

Vertical Temperature Profiles from Temperature Probes at Chiquita Landfill for TP-3

Maximum data for 2/19/2026 to 4/1/2026

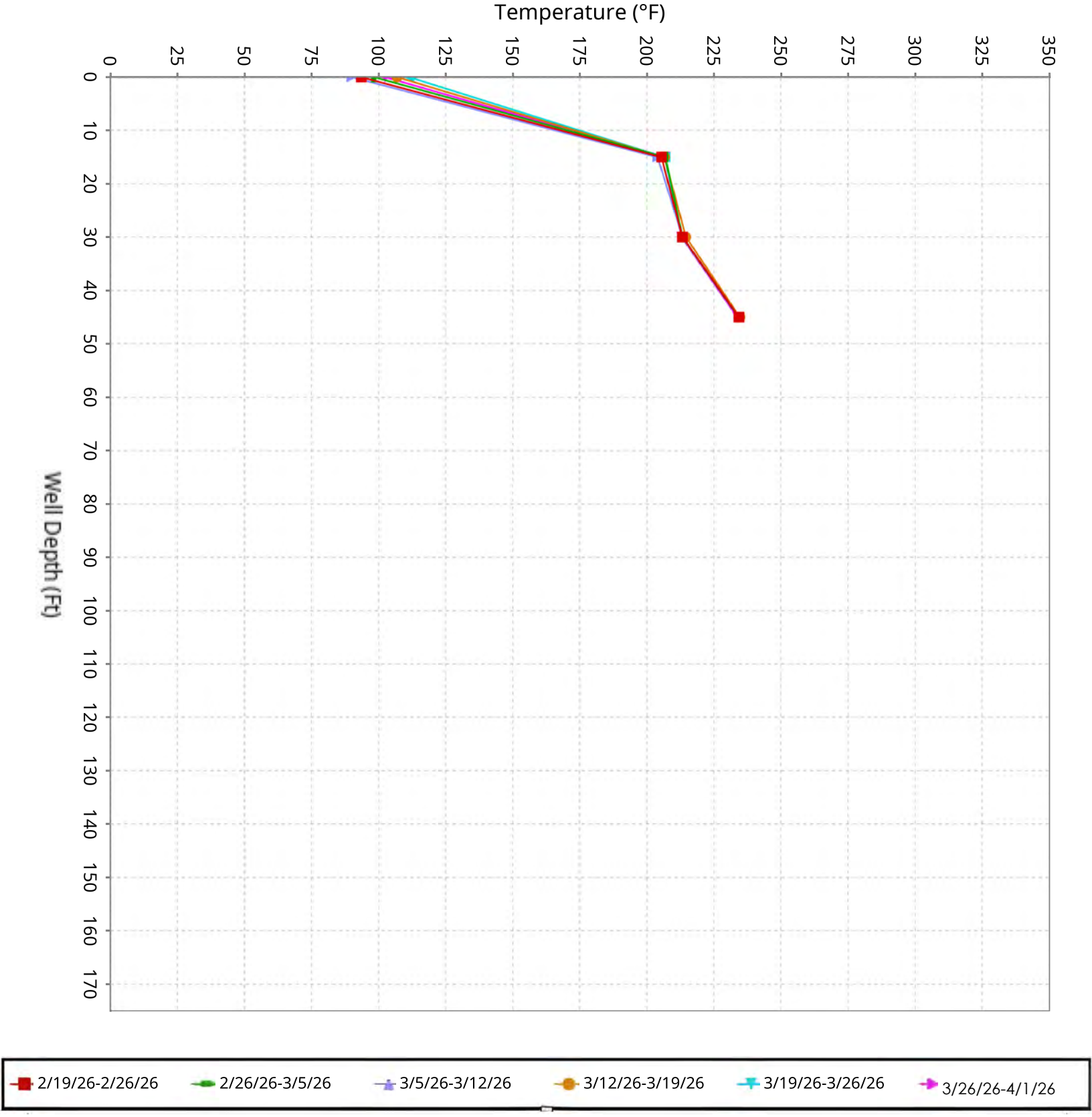

SCS ENGINEERS

Vertical Temperature Profiles from Temperature Probes at Chiquita Landfill for TP-4

Maximum data for 2/19/2026 to 4/1/2026

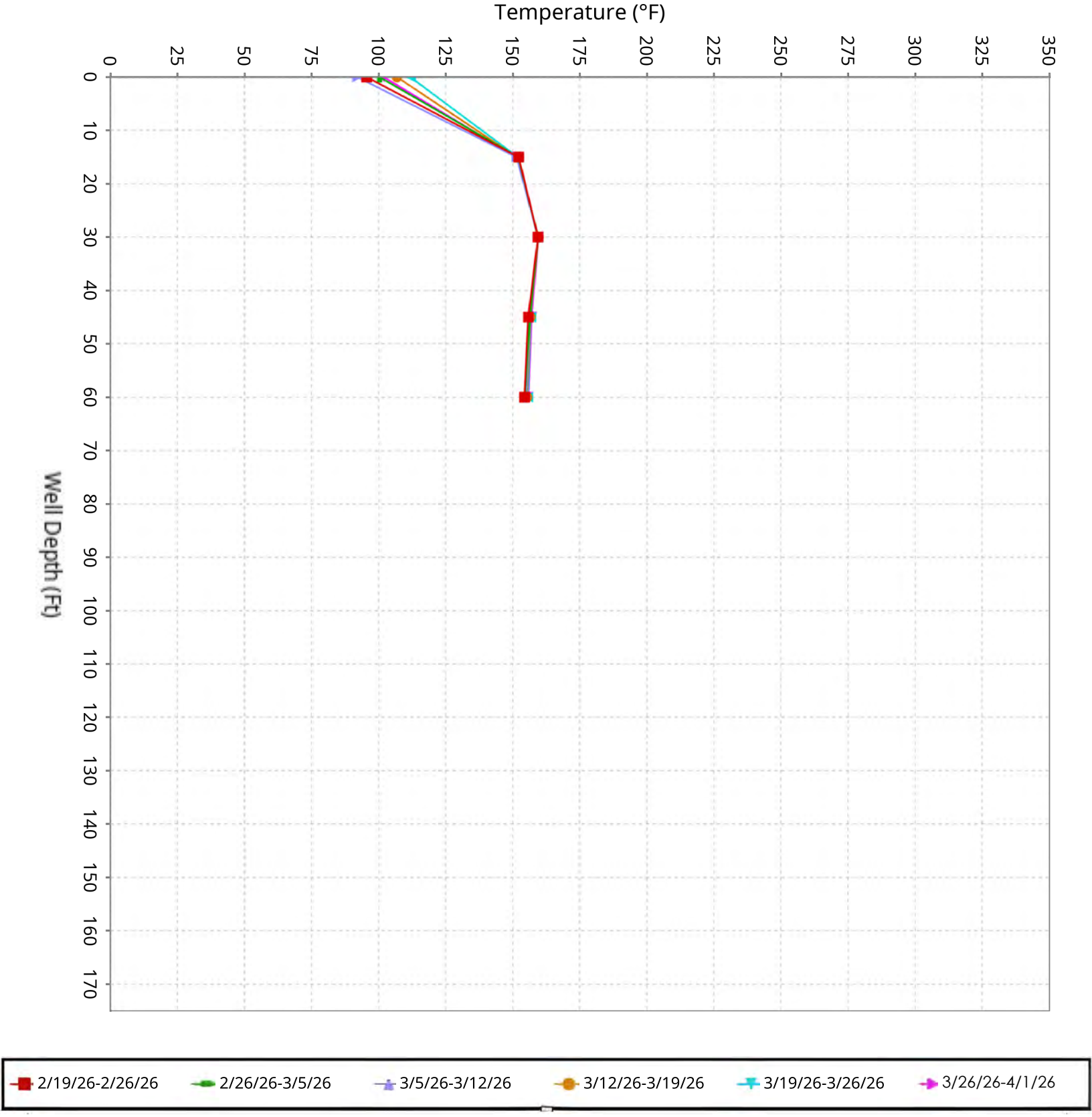

SCS ENGINEERS

Vertical Temperature Profiles from Temperature Probes at Chiquita Landfill for TP-5

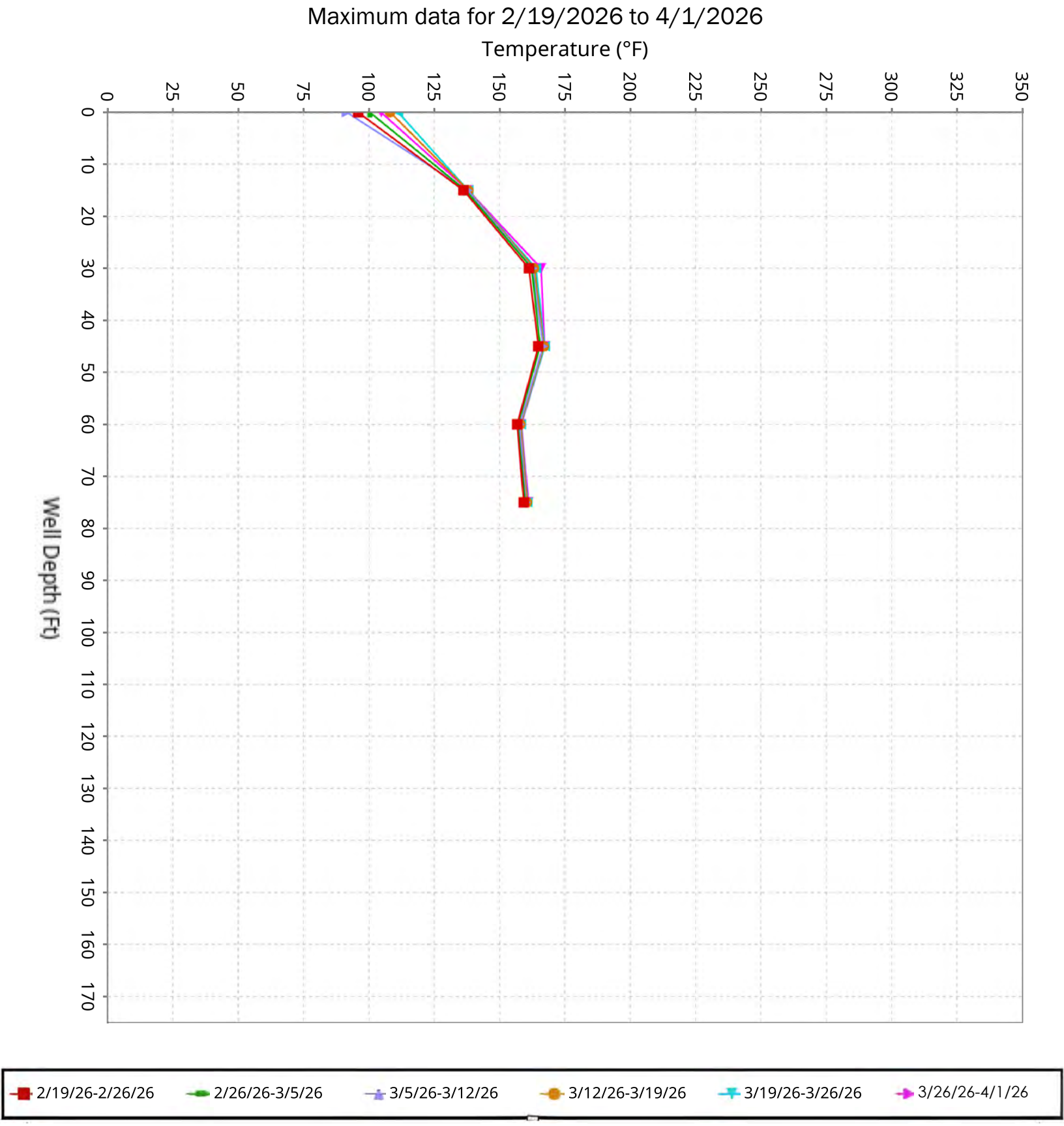

SCS ENGINEERS

Vertical Temperature Profiles from Temperature Probes at Chiquita Landfill for TP-6

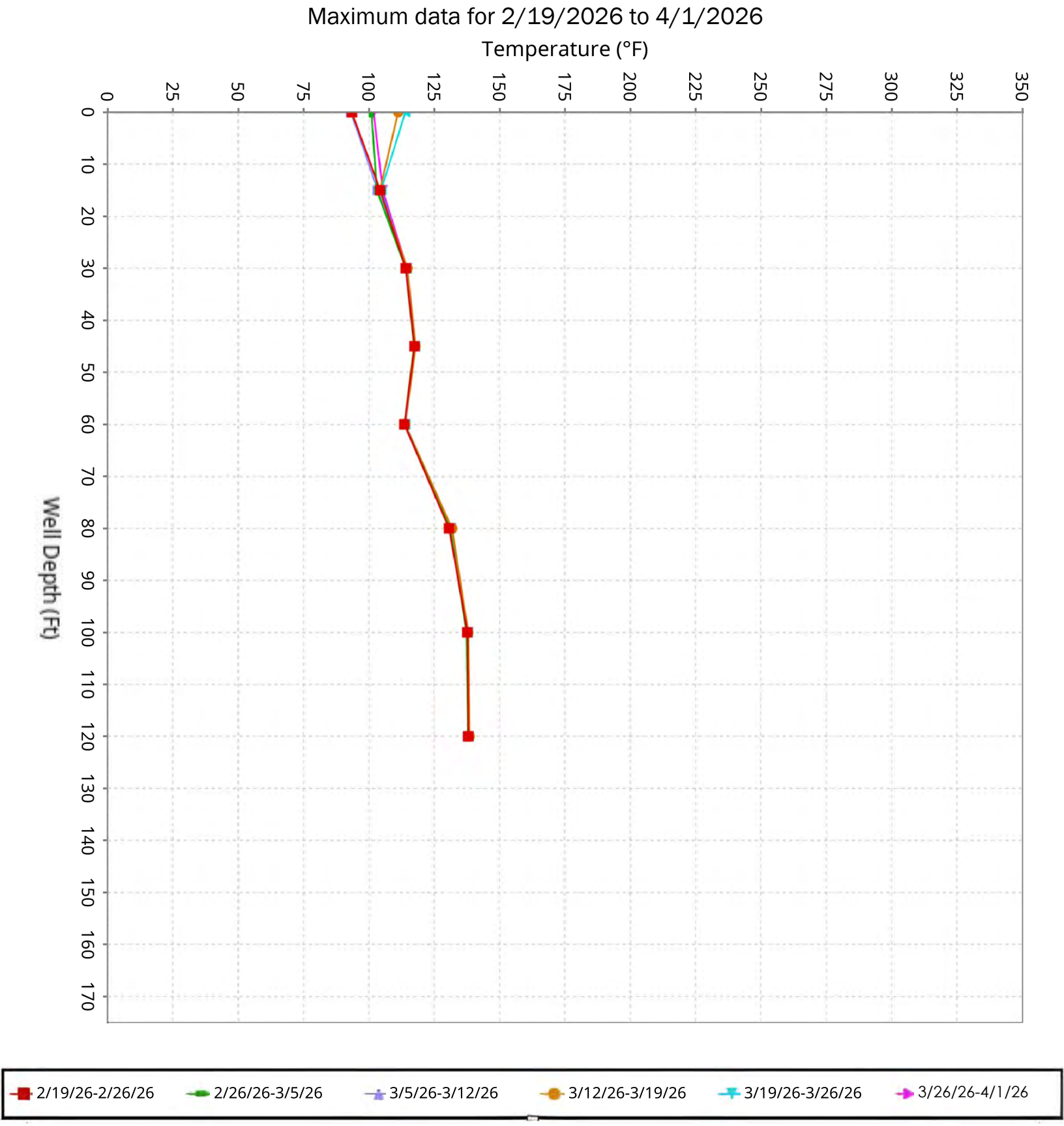

SCS ENGINEERS

Vertical Temperature Profiles from Temperature Probes at Chiquita Landfill for TP-7

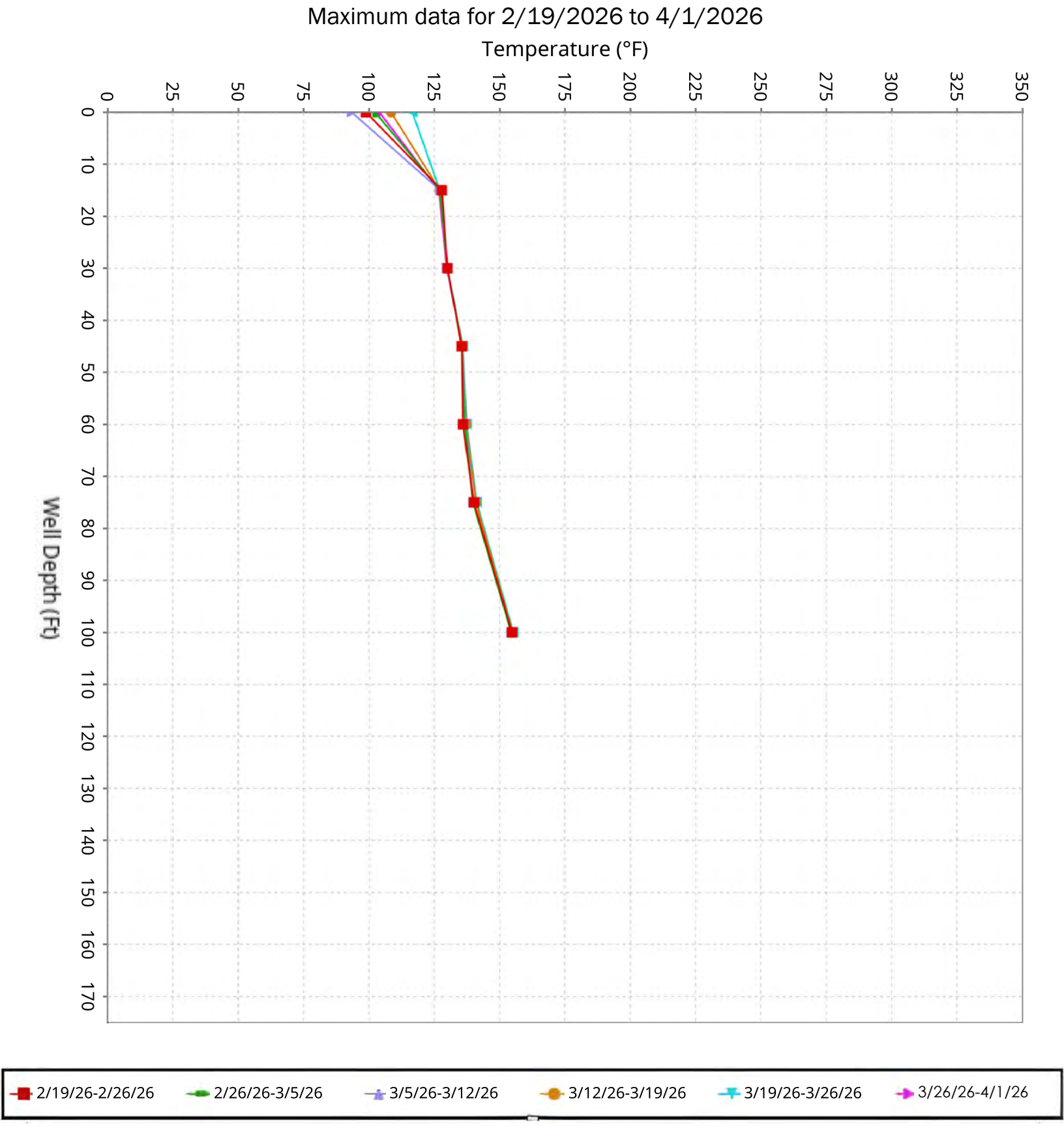

SCS ENGINEERS

Vertical Temperature Profiles from Temperature Probes at Chiquita Landfill for TP-8

Maximum data for 2/19/2026 to 4/1/2026

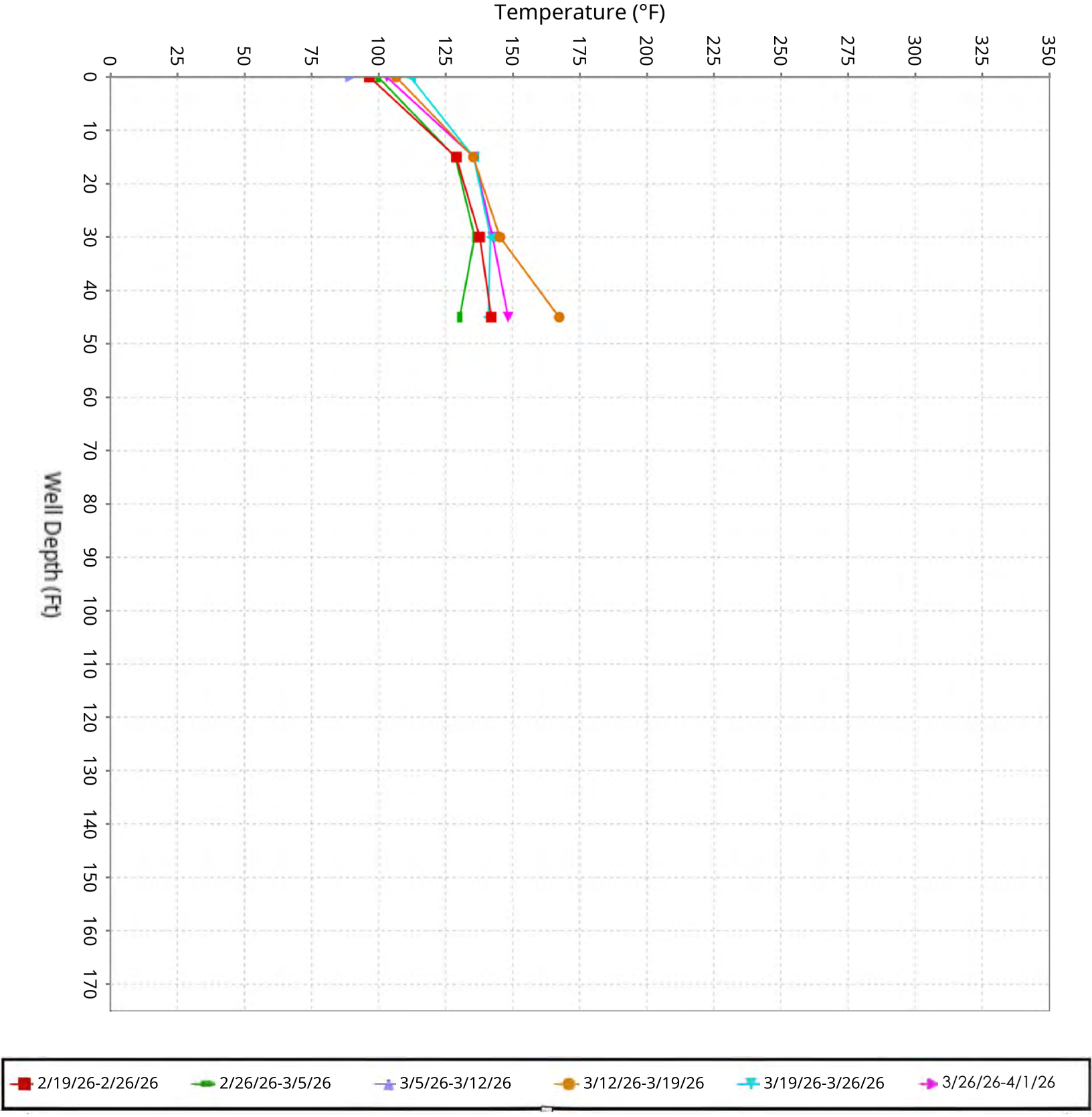

SCS ENGINEERS

Vertical Temperature Profiles from Temperature Probes at Chiquita Landfill for TP-9

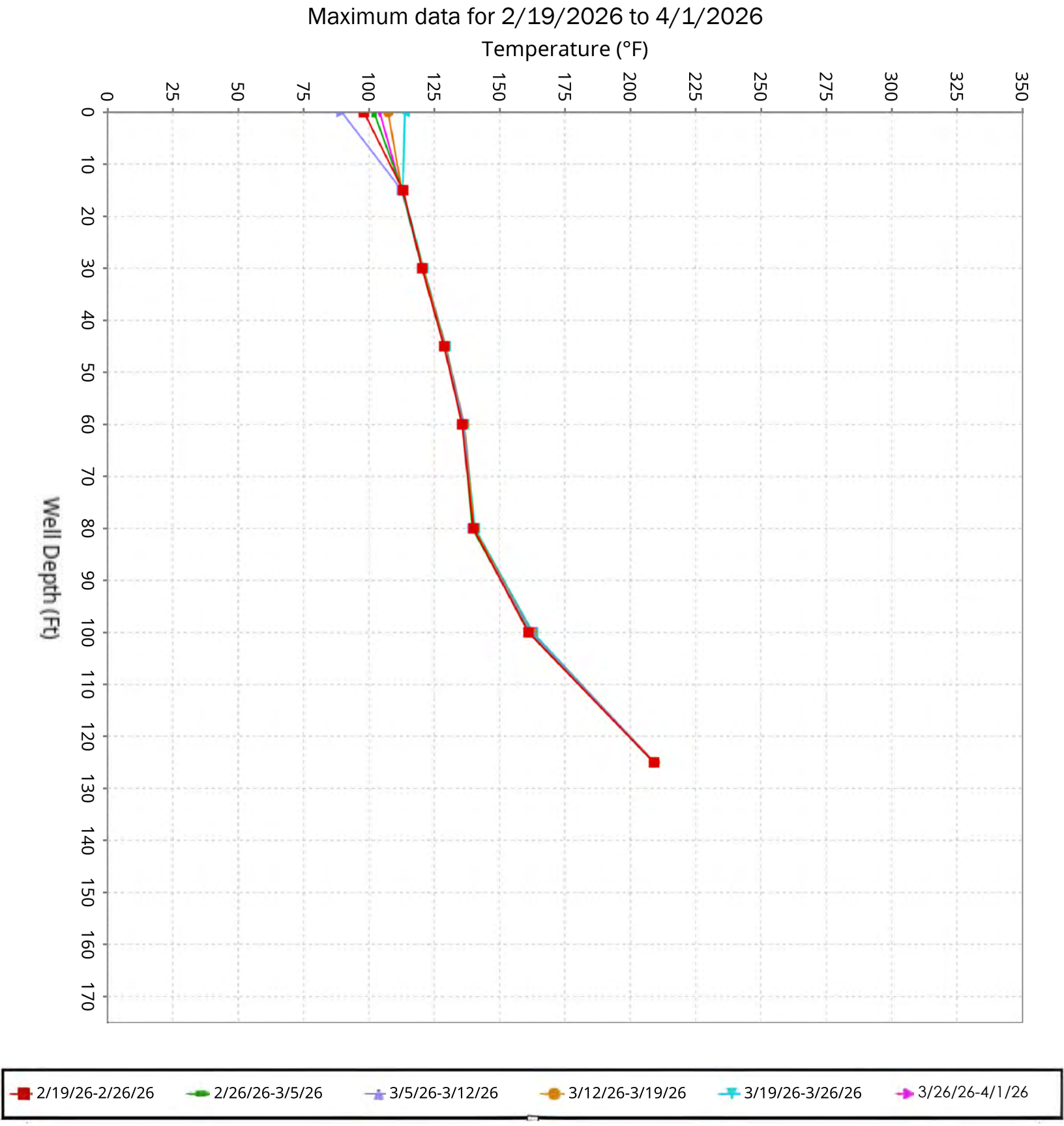

SCS ENGINEERS

Vertical Temperature Profiles from Temperature Probes at Chiquita Landfill for TP-10

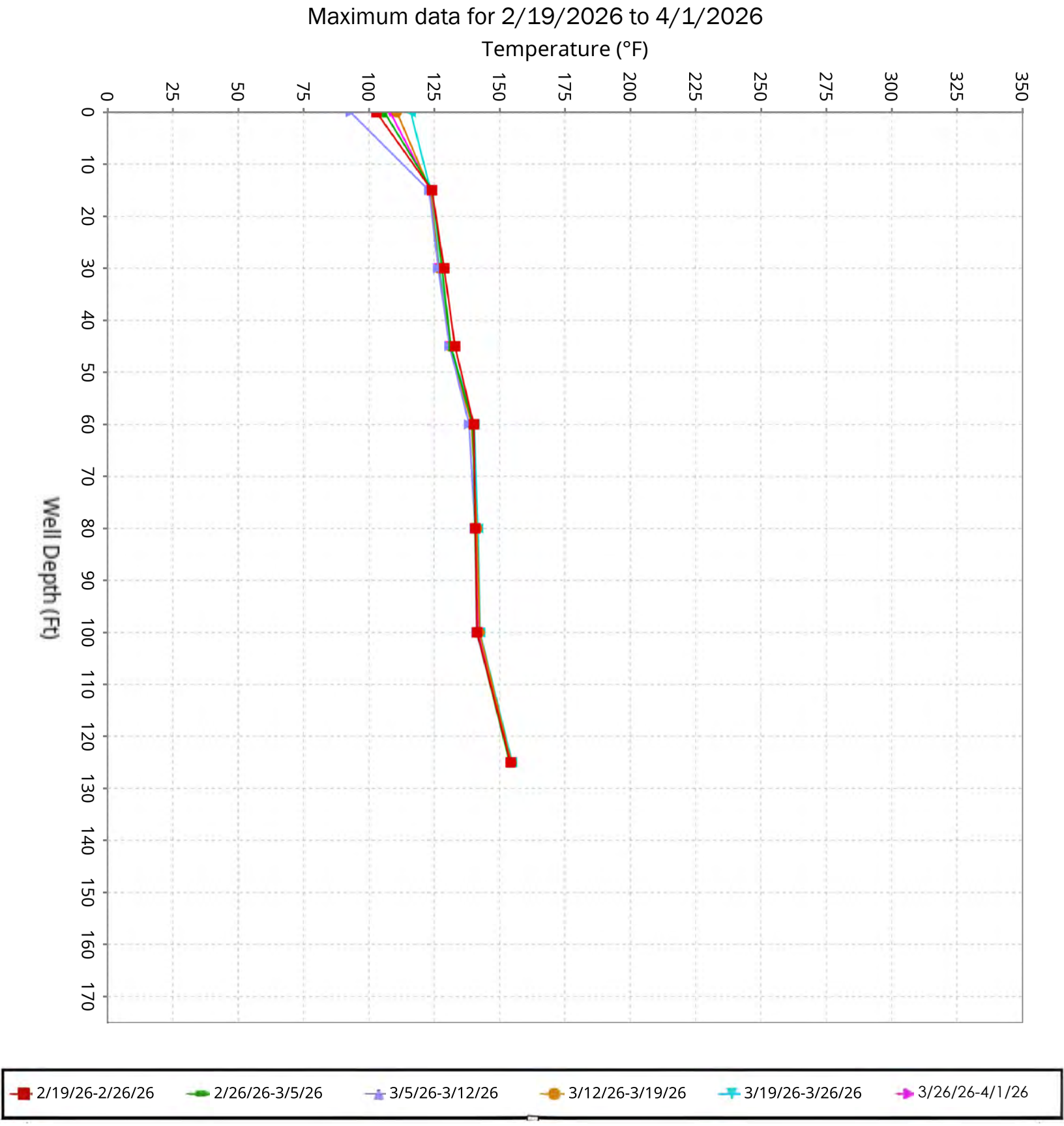

SCS ENGINEERS

Vertical Temperature Profiles from Temperature Probes at Chiquita Landfill for TP-11

Maximum data for 2/19/2026 to 4/1/2026

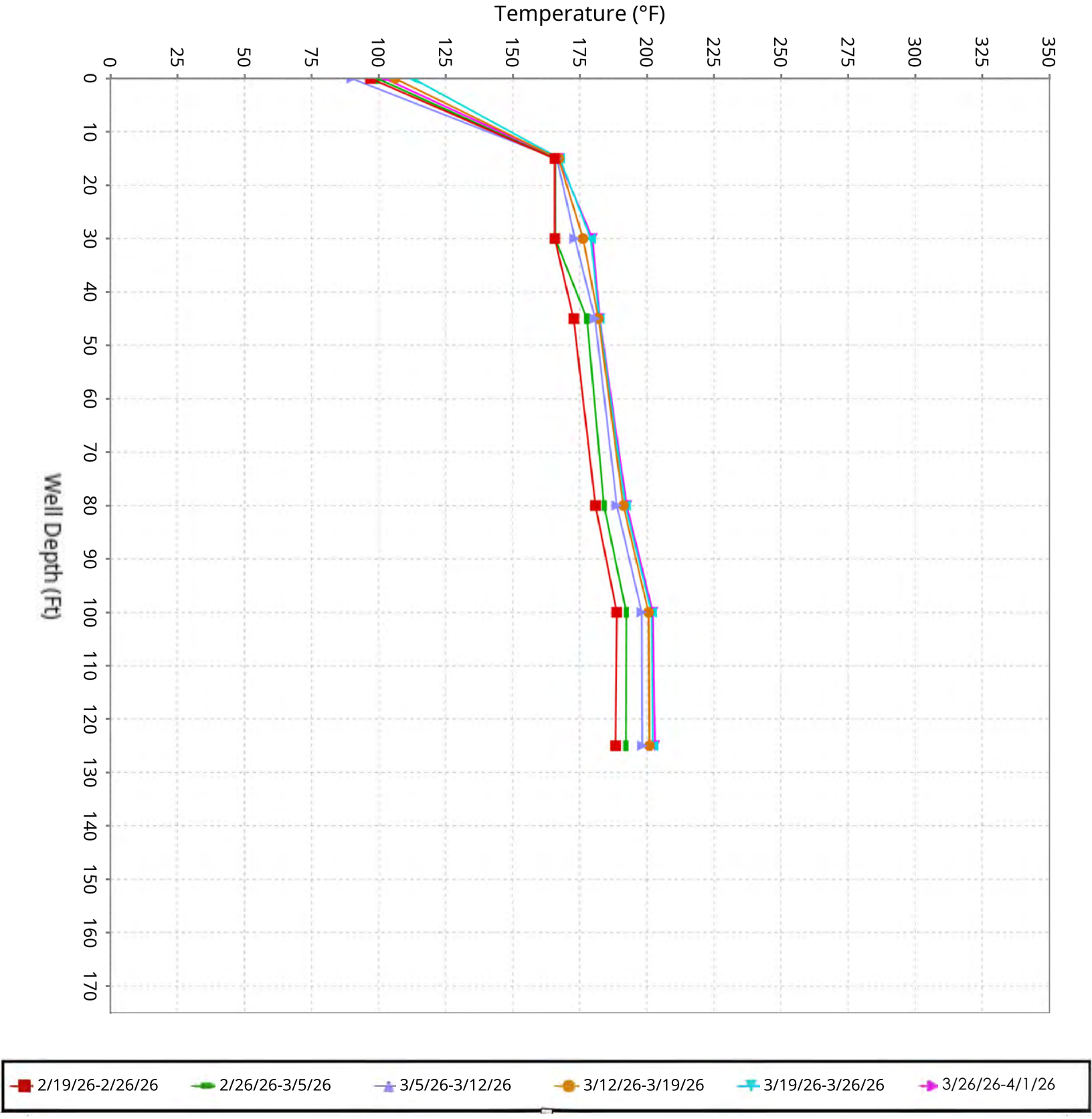

SCS ENGINEERS

Vertical Temperature Profiles from Temperature Probes at Chiquita Landfill for TP-12

Maximum data for 2/19/2026 to 4/1/2026

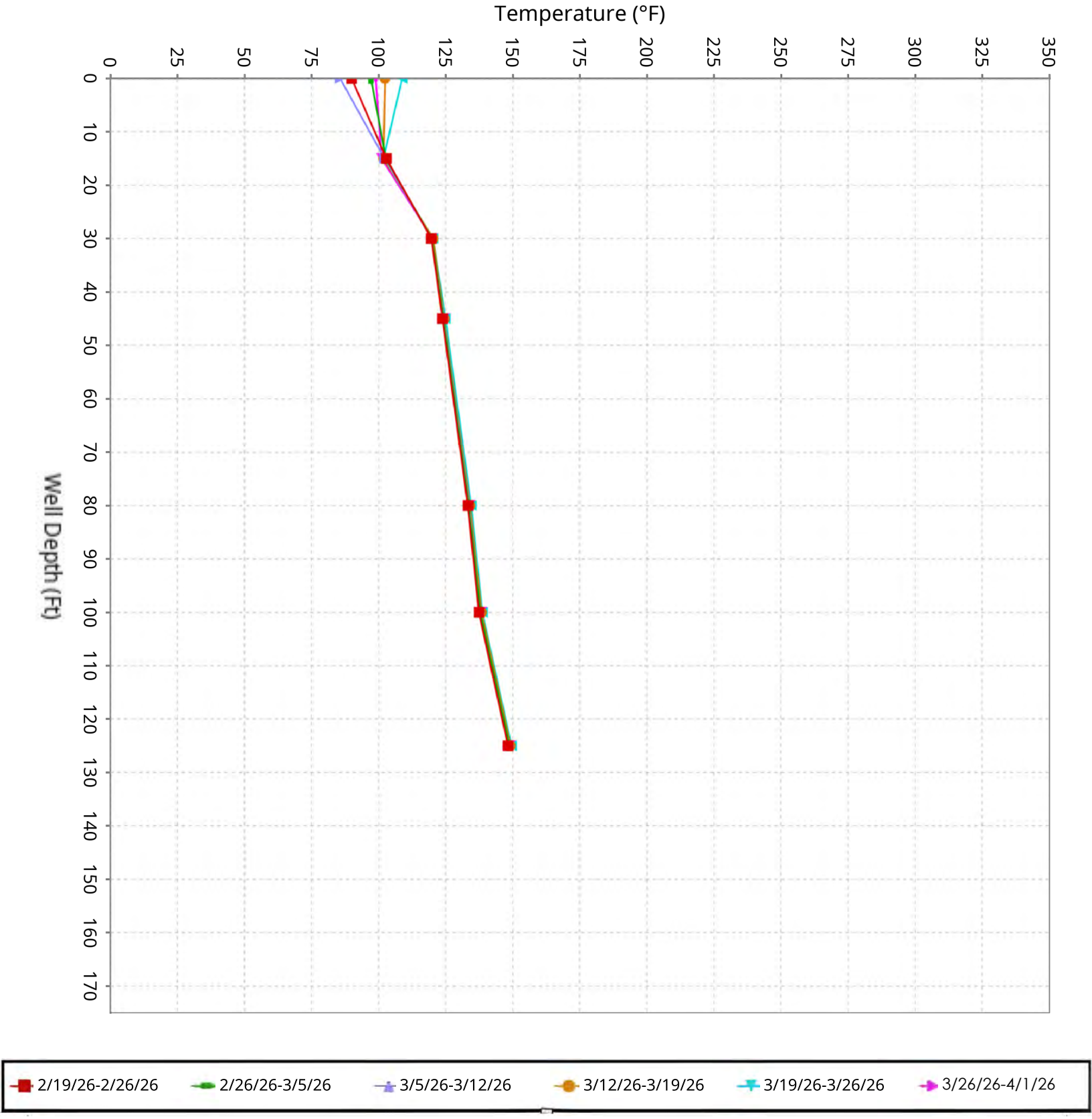

SCS ENGINEERS

Vertical Temperature Profiles from Temperature Probes at Chiquita Landfill for TP-13

Maximum data for 2/19/2026 to 4/1/2026

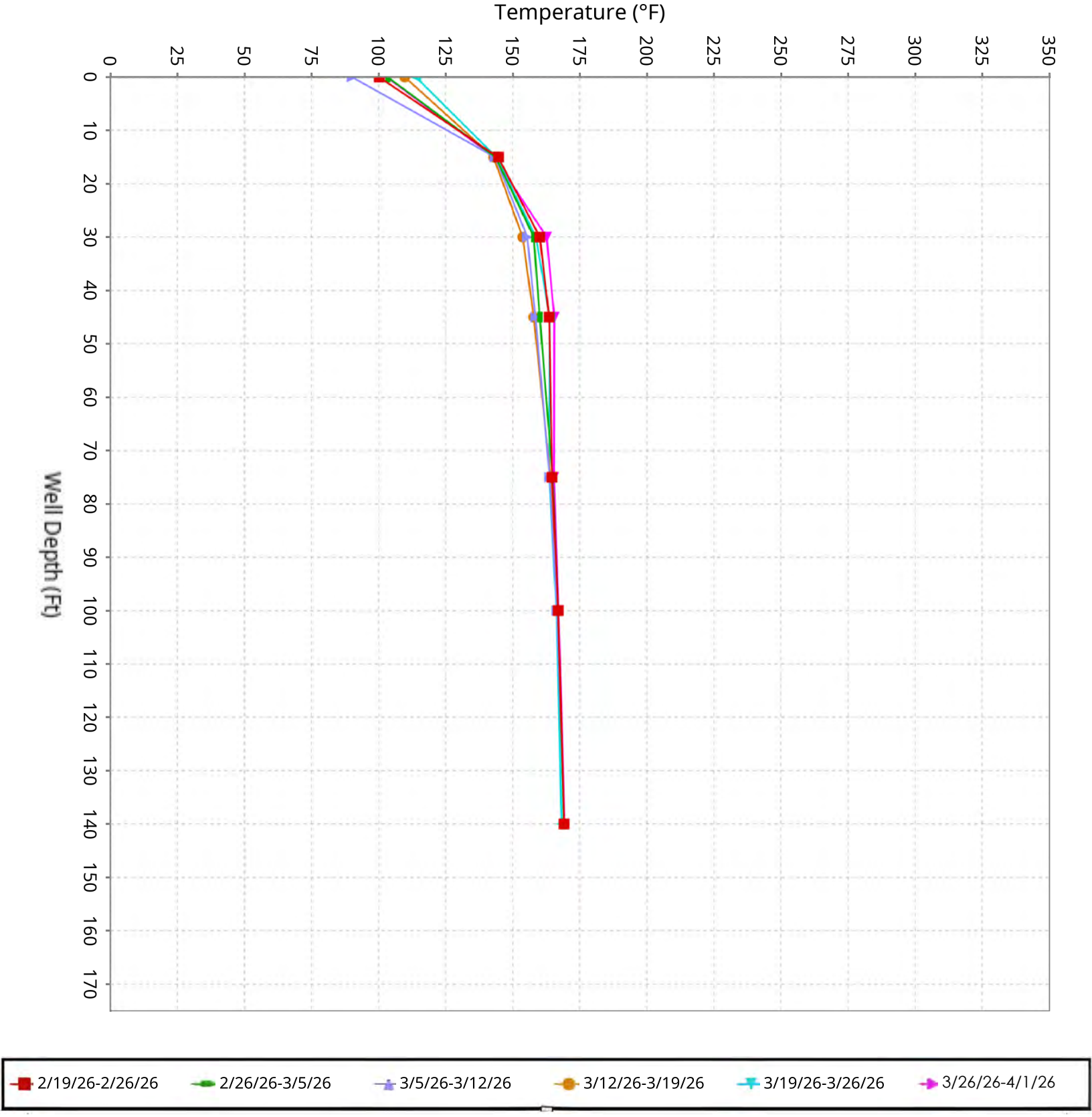

SCS ENGINEERS

Vertical Temperature Profiles from Temperature Probes at Chiquita Landfill for TP-14

Maximum data for 2/19/2026 to 4/1/2026

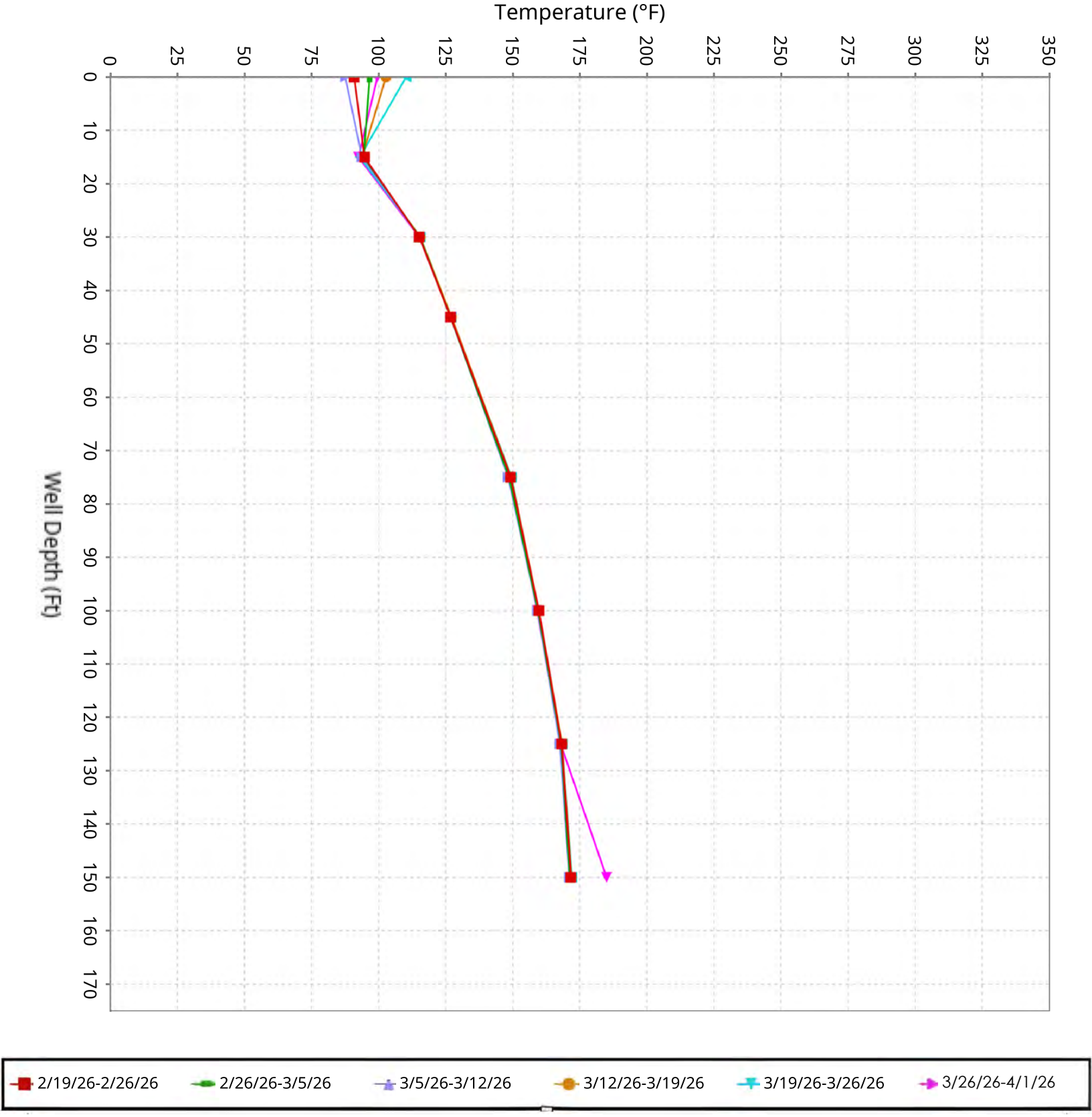

SCS ENGINEERS

Vertical Temperature Profiles from Temperature Probes at Chiquita Landfill for TP-15

Maximum data for 2/19/2026 to 4/1/2026

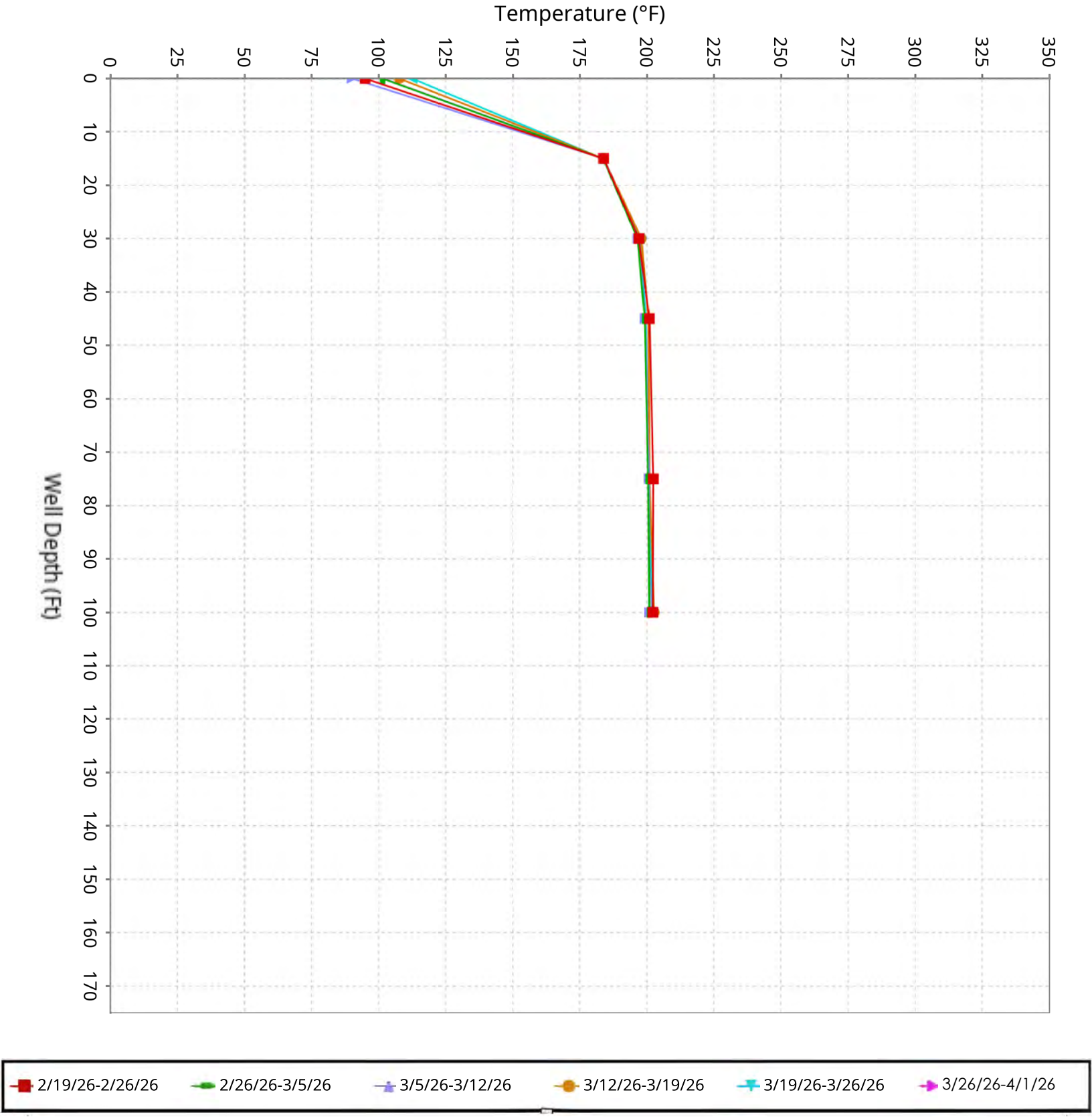

SCS ENGINEERS

Vertical Temperature Profiles from Temperature Probes at Chiquita Landfill for TP-16

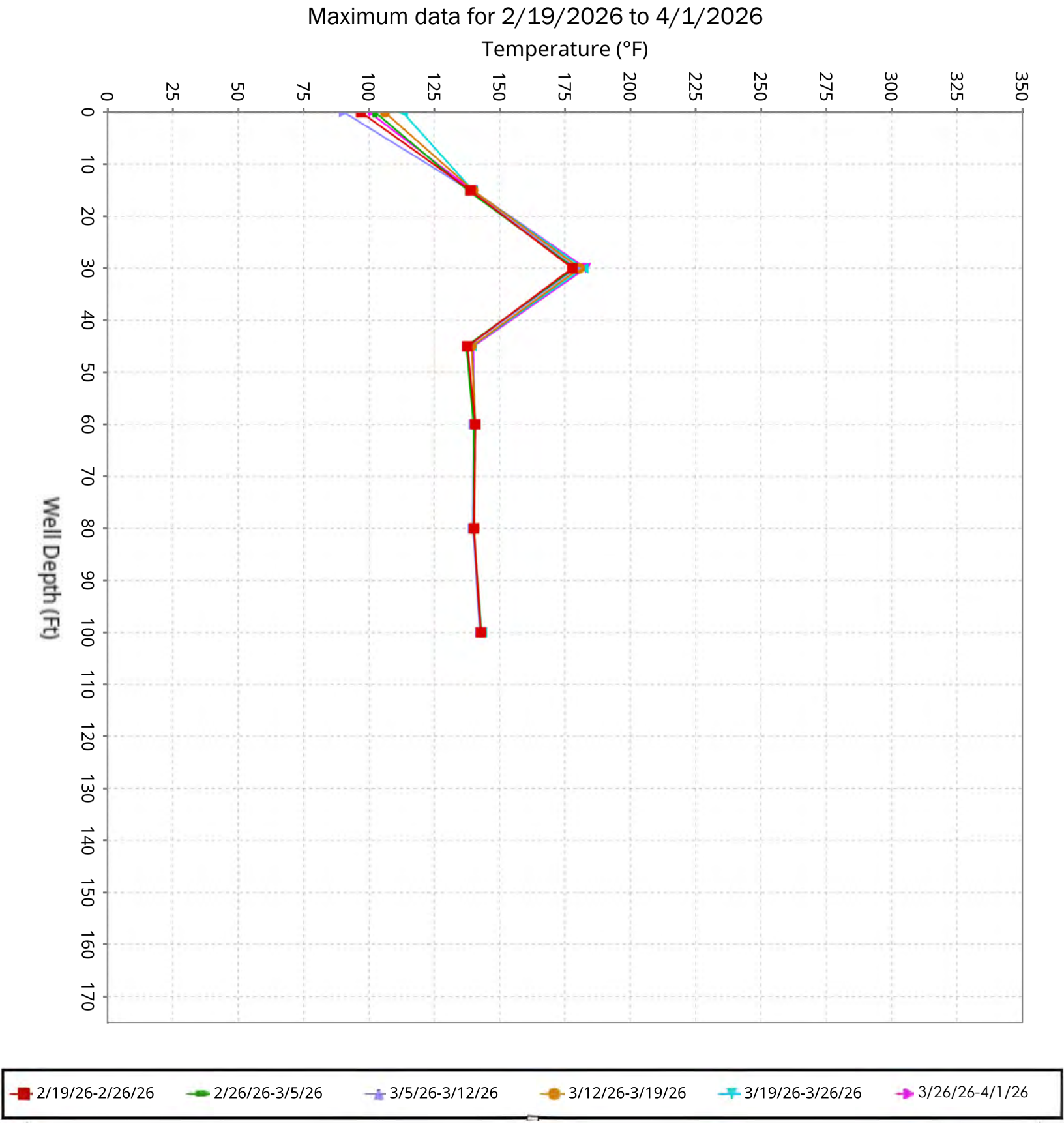

SCS ENGINEERS

Vertical Temperature Profiles from Temperature Probes at Chiquita Landfill for TP-17

Maximum data for 2/19/2026 to 4/1/2026

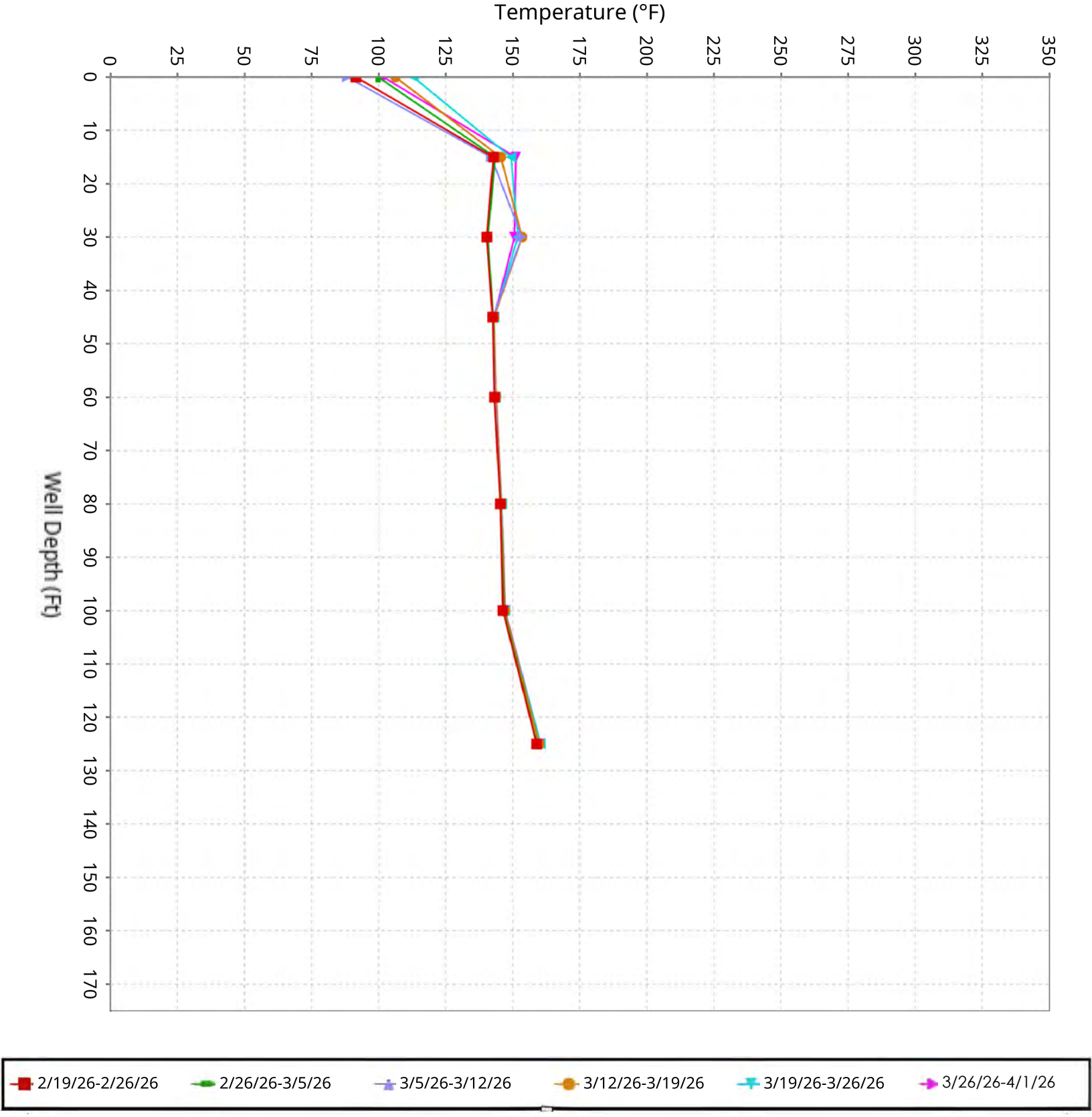

SCS ENGINEERS

Vertical Temperature Profiles from Temperature Probes at Chiquita Landfill for TP-18

Maximum data for 2/19/2026 to 4/1/2026

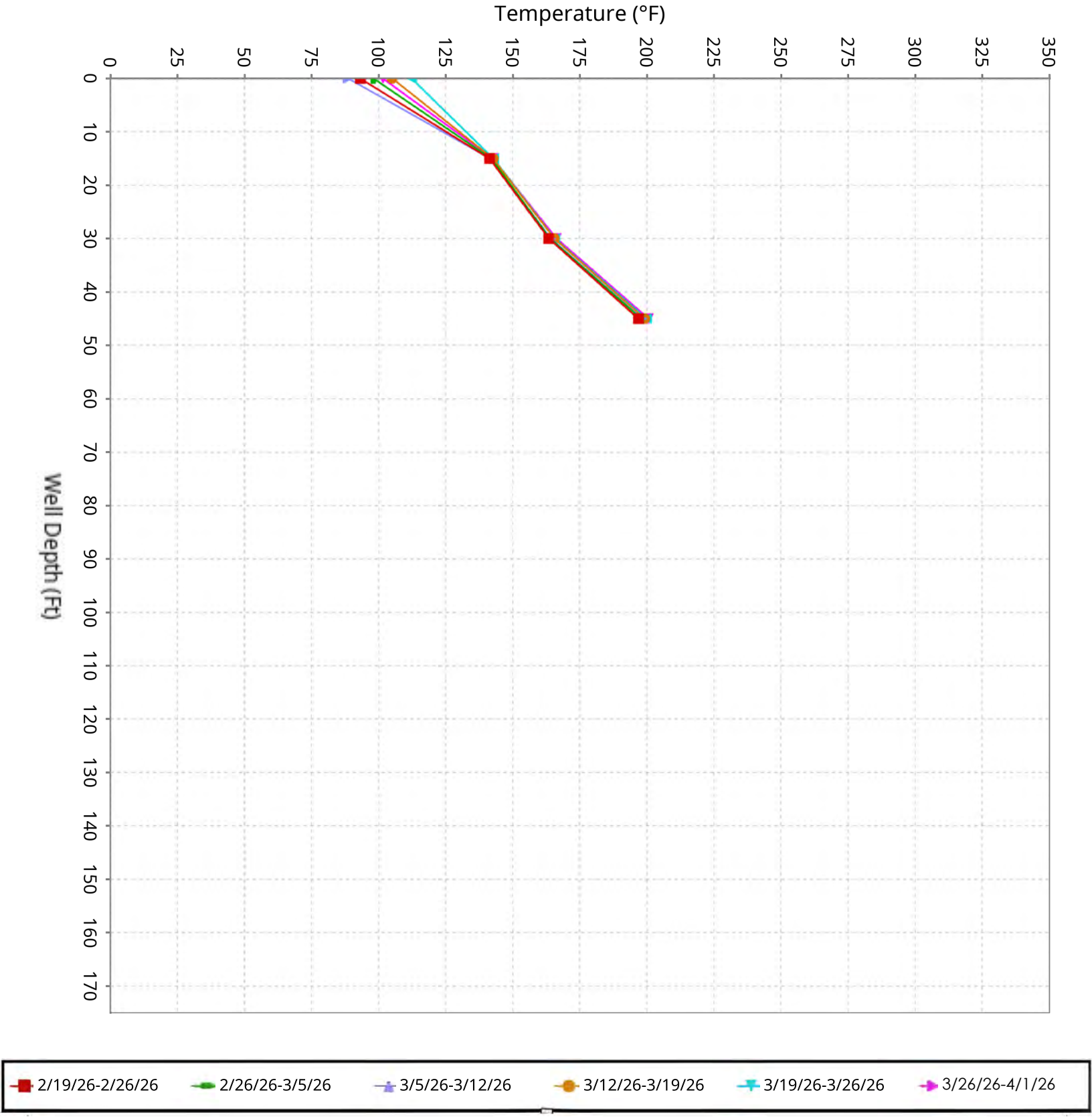

SCS ENGINEERS

Vertical Temperature Profiles from Temperature Probes at Chiquita Landfill for TP-19

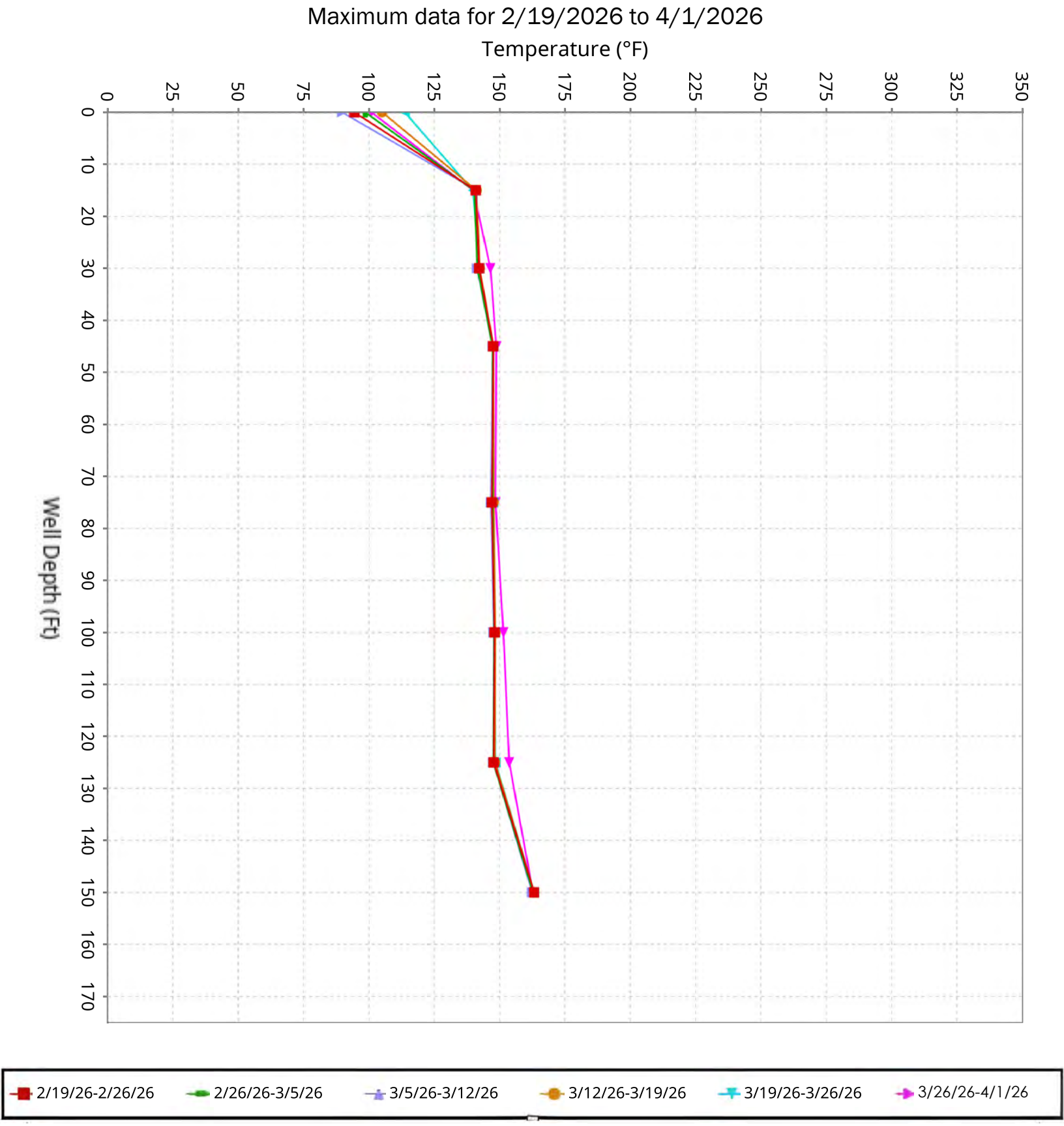

SCS ENGINEERS

Vertical Temperature Profiles from Temperature Probes at Chiquita Landfill for TP-20

Maximum data for 2/19/2026 to 4/1/2026

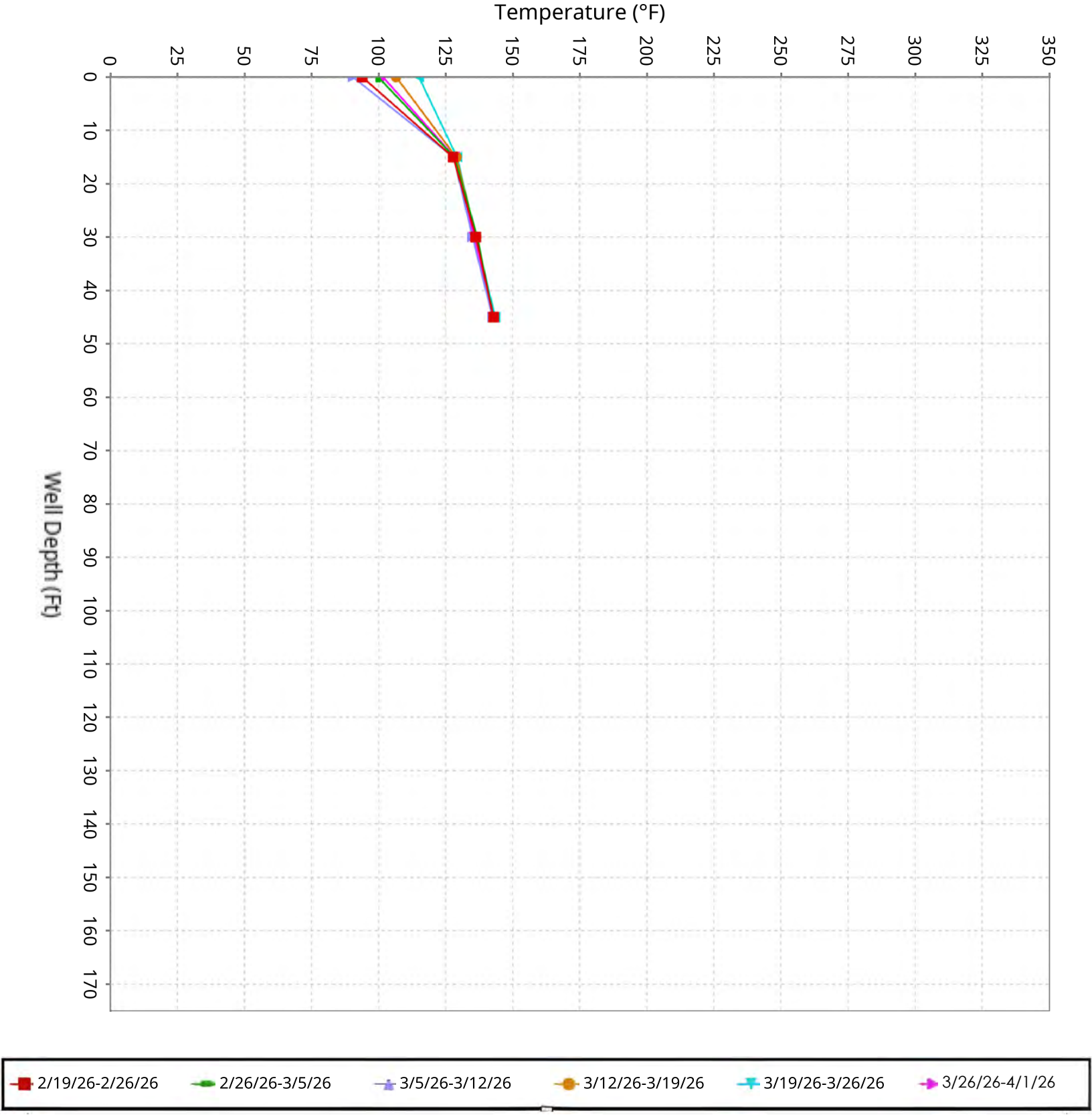

SCS ENGINEERS

Vertical Temperature Profiles from Temperature Probes at Chiquita Landfill for TP-21

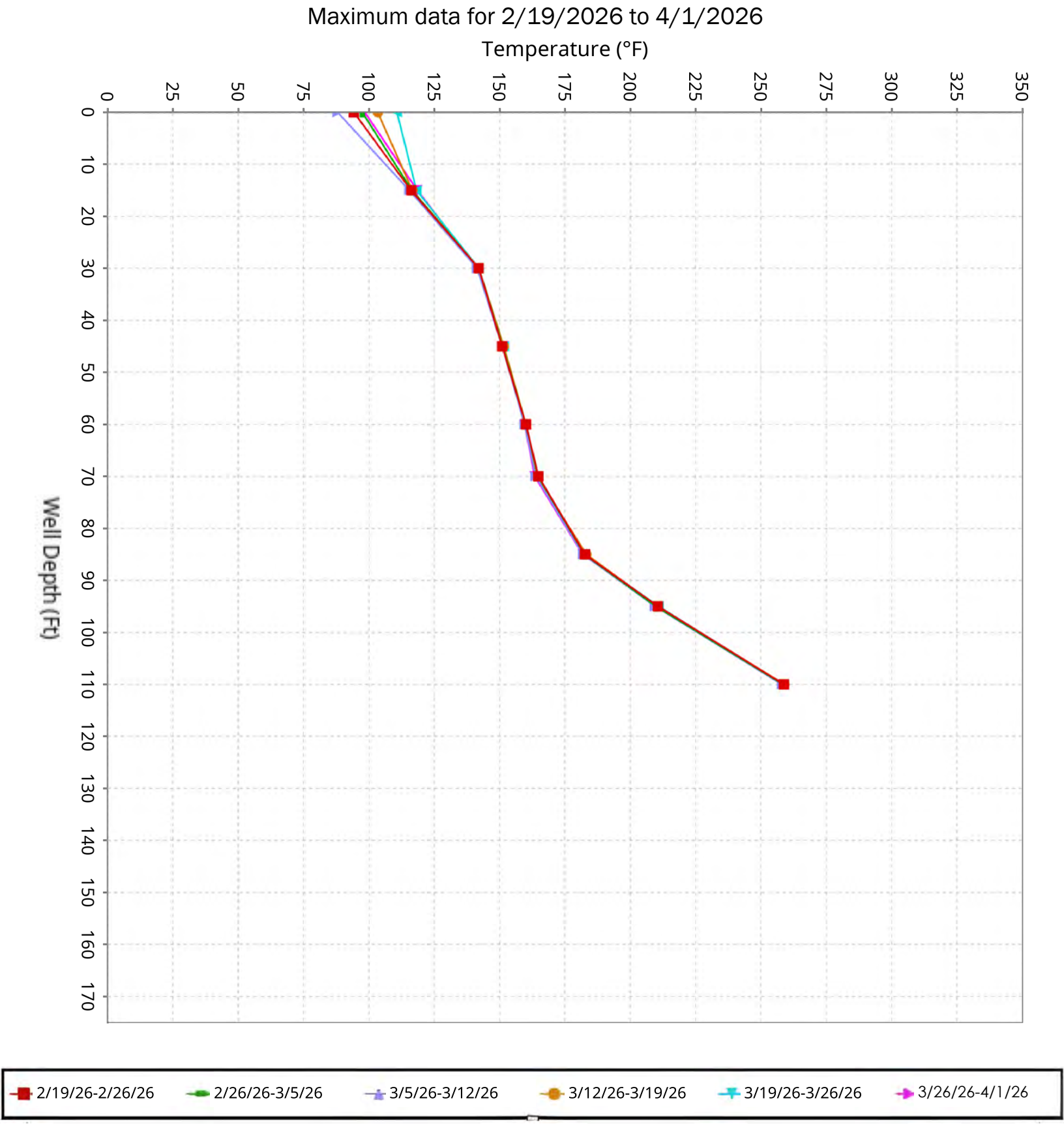

SCS ENGINEERS

Vertical Temperature Profiles from Temperature Probes at Chiquita Landfill for TP-22

Maximum data for 2/19/2026 to 4/1/2026

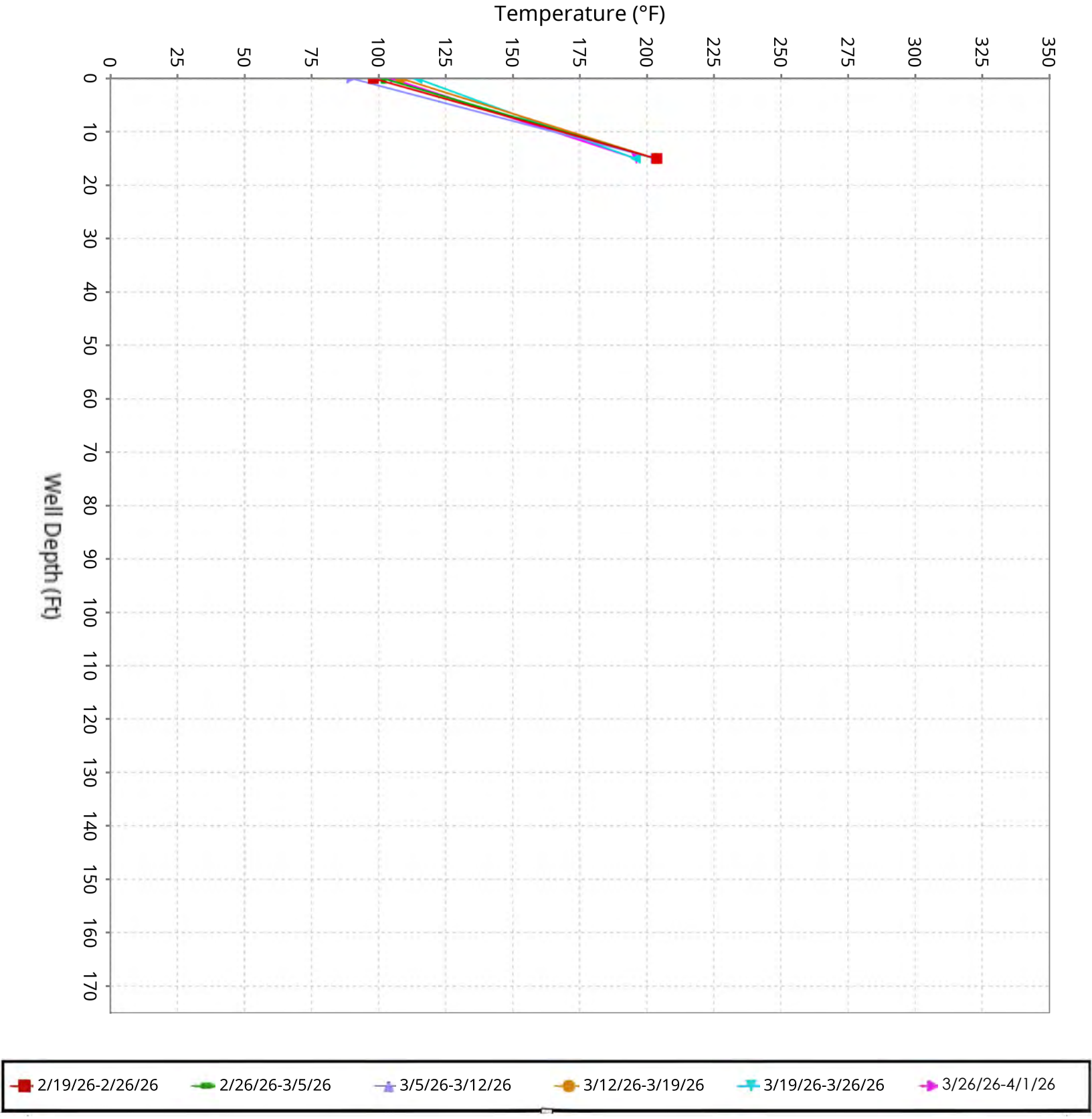

SCS ENGINEERS

Vertical Temperature Profiles from Temperature Probes at Chiquita Landfill for TP-23

Maximum data for 2/19/2026 to 4/1/2026

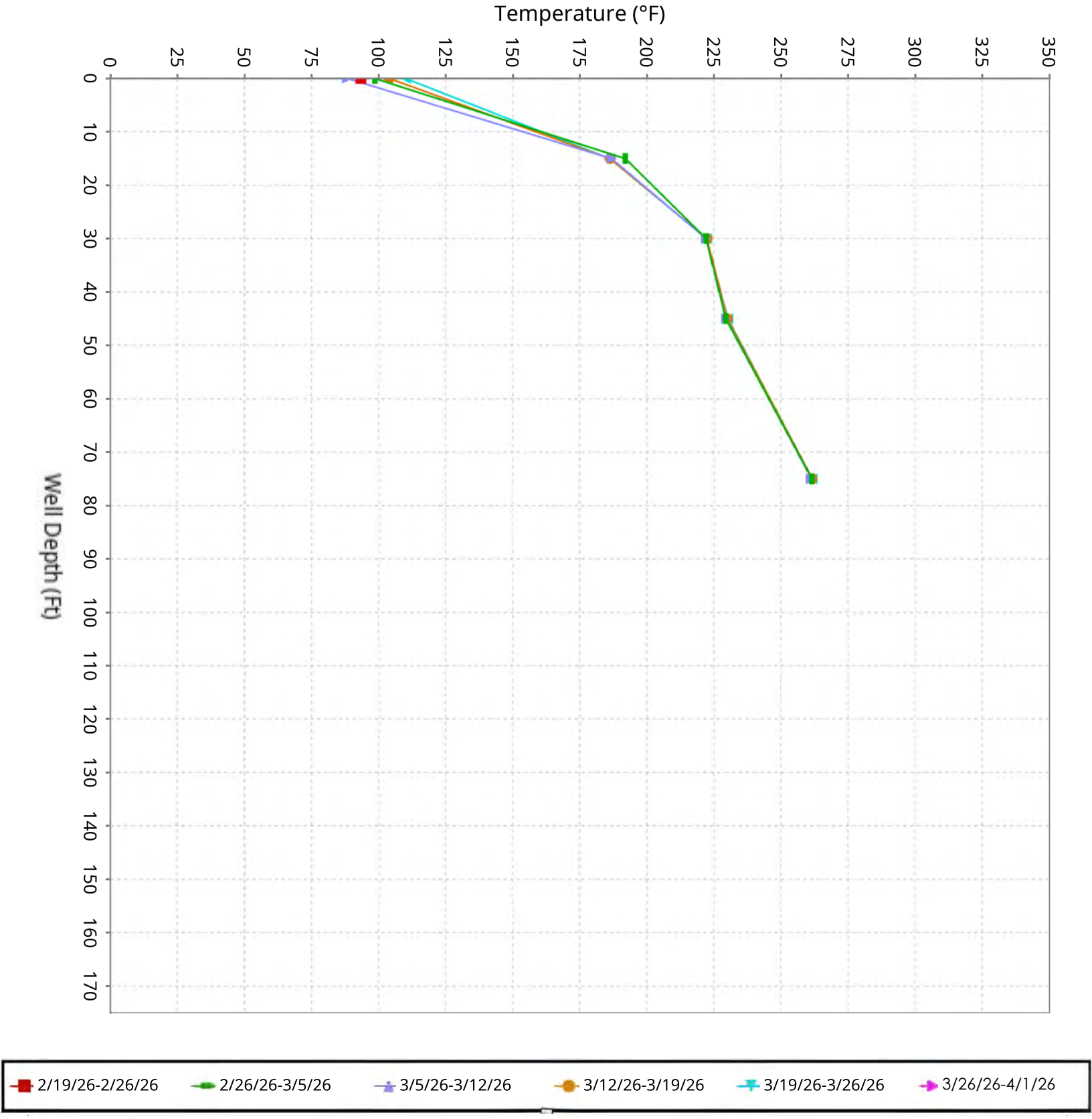

SCS ENGINEERS

Vertical Temperature Profiles from Temperature Probes at Chiquita Landfill for TP-24

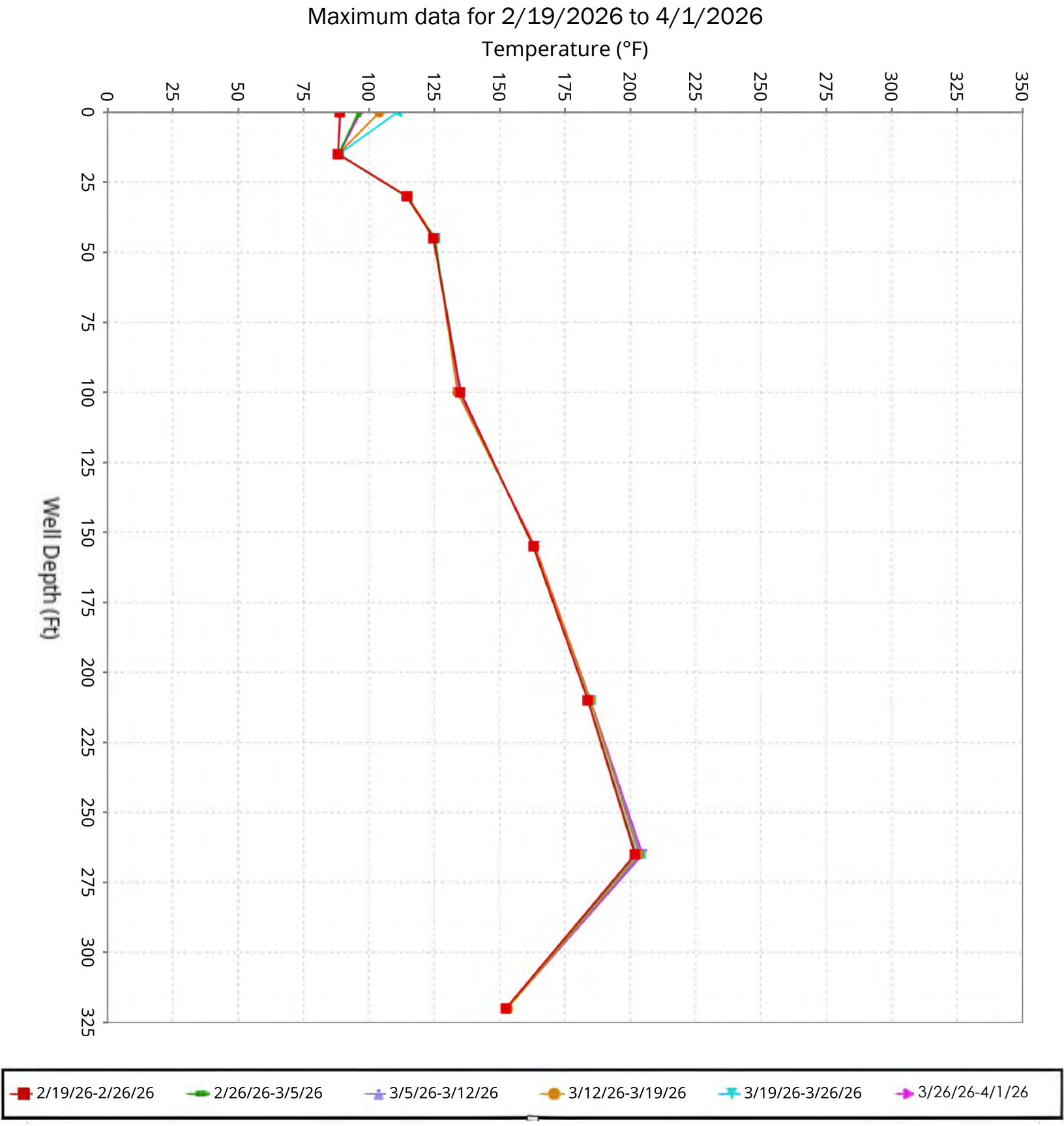

SCS ENGINEERS

Vertical Temperature Profiles from Temperature Probes at Chiquita Landfill for TP-25

Maximum data for 2/19/2026 to 4/1/2026

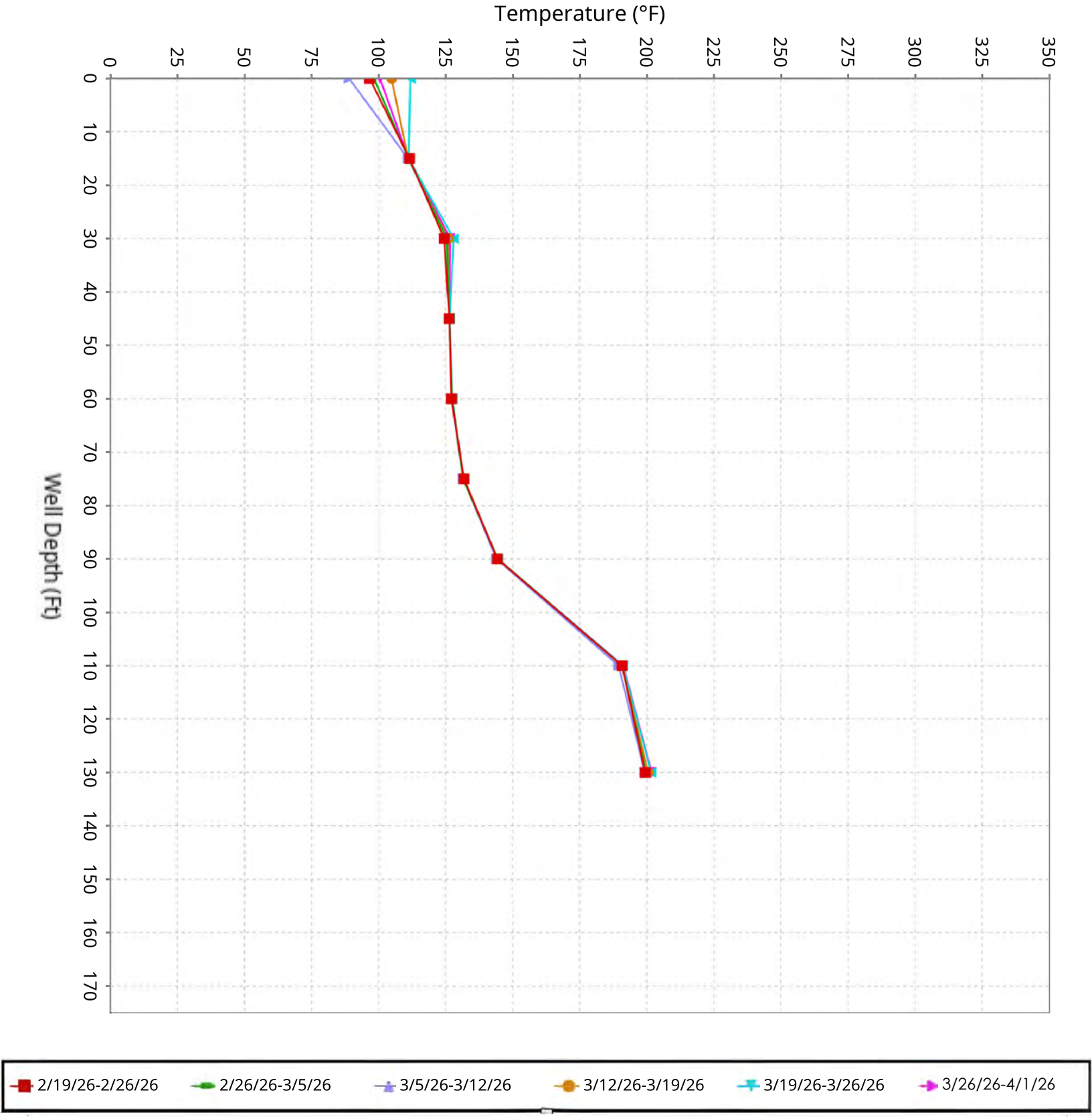

SCS ENGINEERS

Vertical Temperature Profiles from Temperature Probes at Chiquita Landfill for TP-26

Maximum data for 2/19/2026 to 4/1/2026

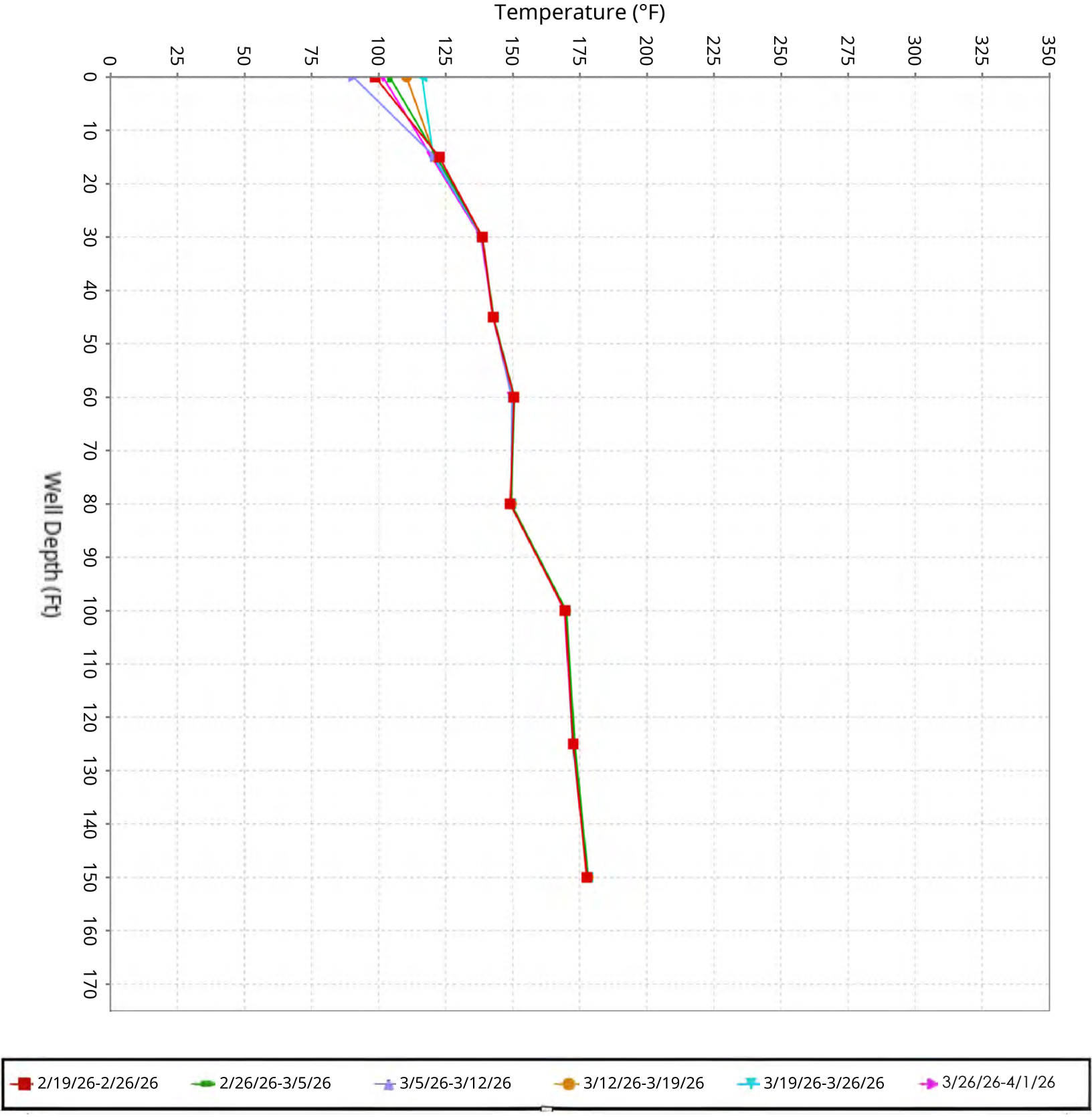

SCS ENGINEERS

Vertical Temperature Profiles from Temperature Probes at Chiquita Landfill for TP-27

Maximum data for 2/19/2026 to 4/1/2026

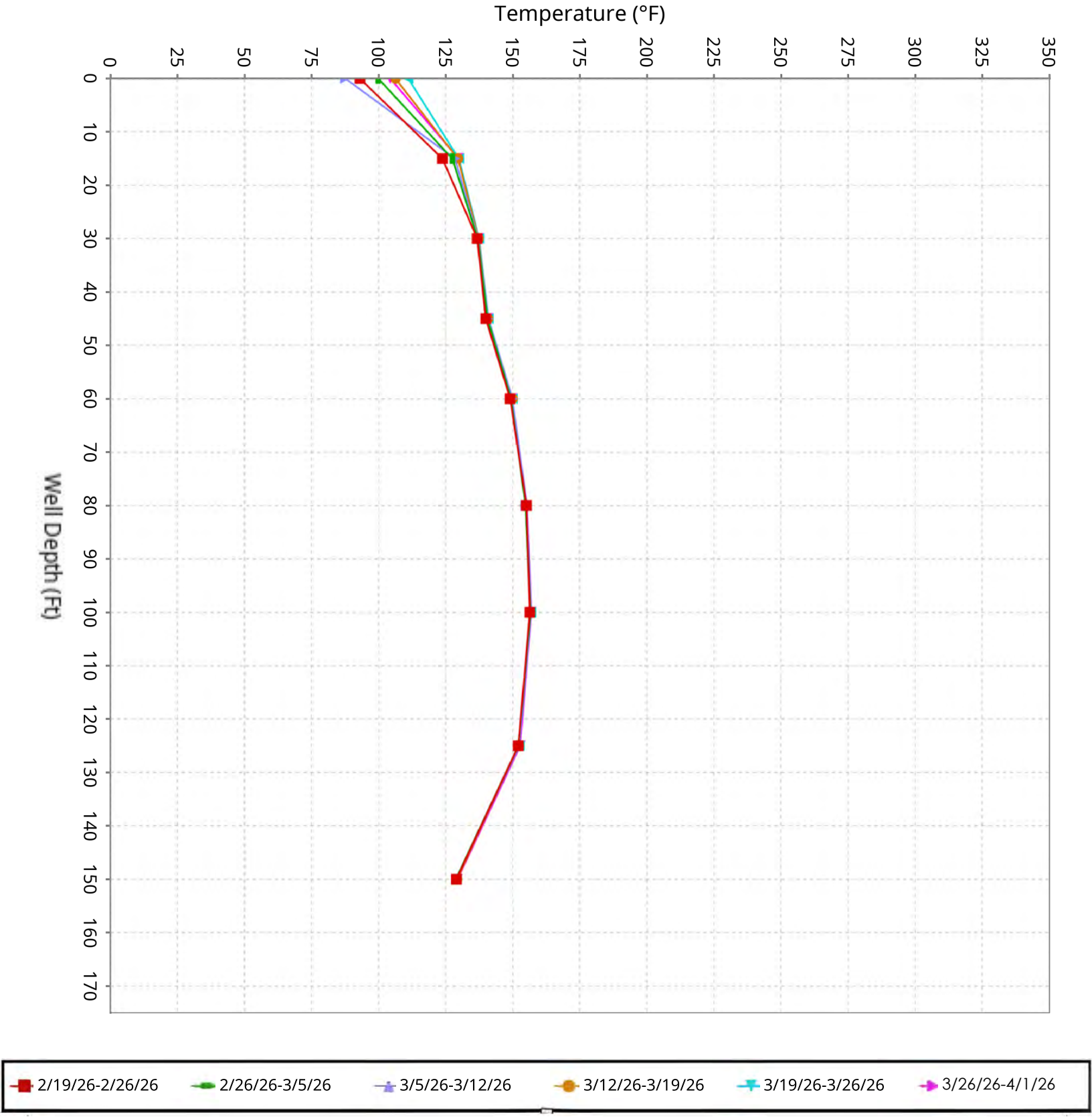

SCS ENGINEERS

Vertical Temperature Profiles from Temperature Probes at Chiquita Landfill for TP-28

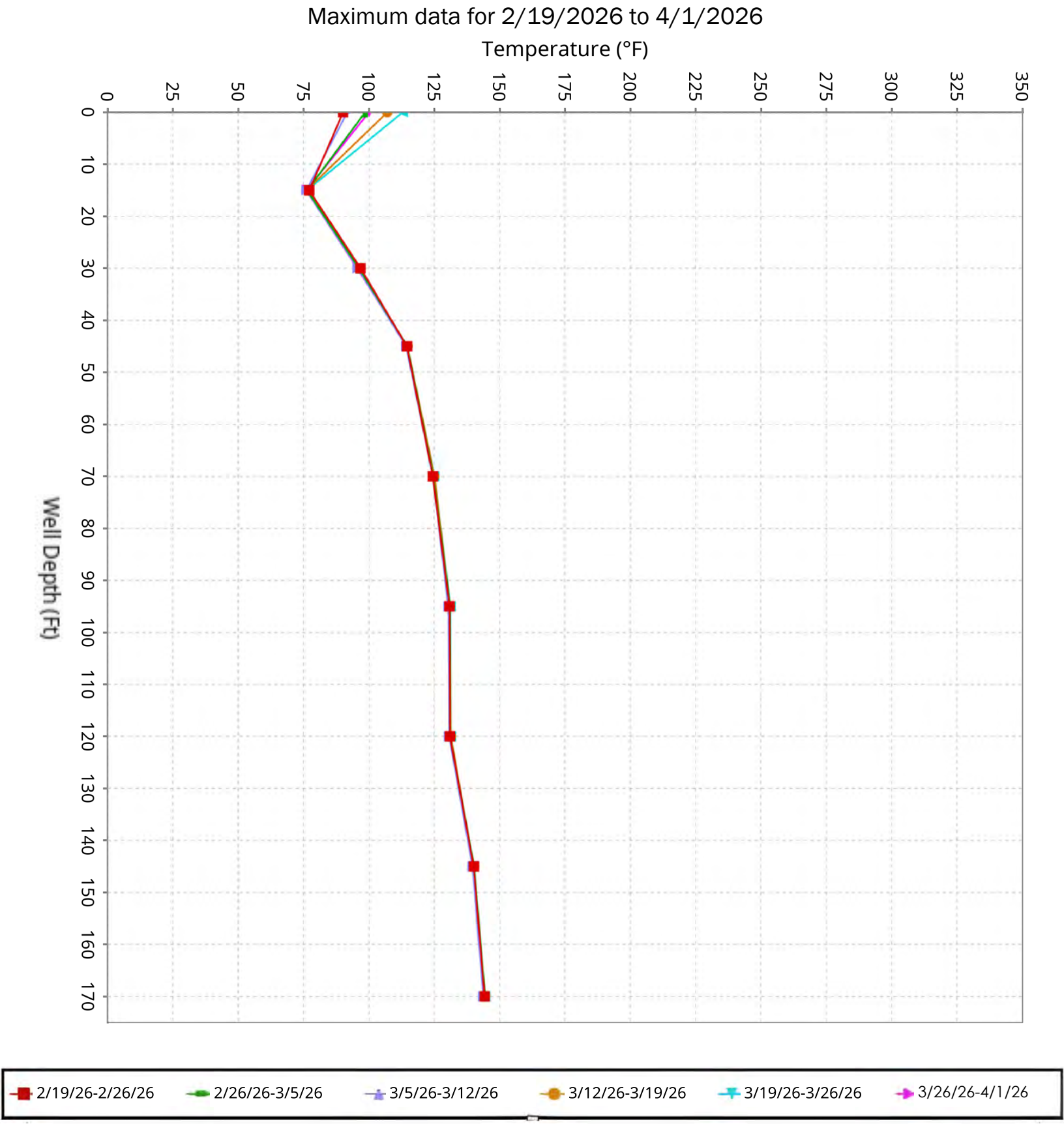

SCS ENGINEERS

Vertical Temperature Profiles from Temperature Probes at Chiquita Landfill for TP-29

Maximum data for 2/19/2026 to 4/1/2026

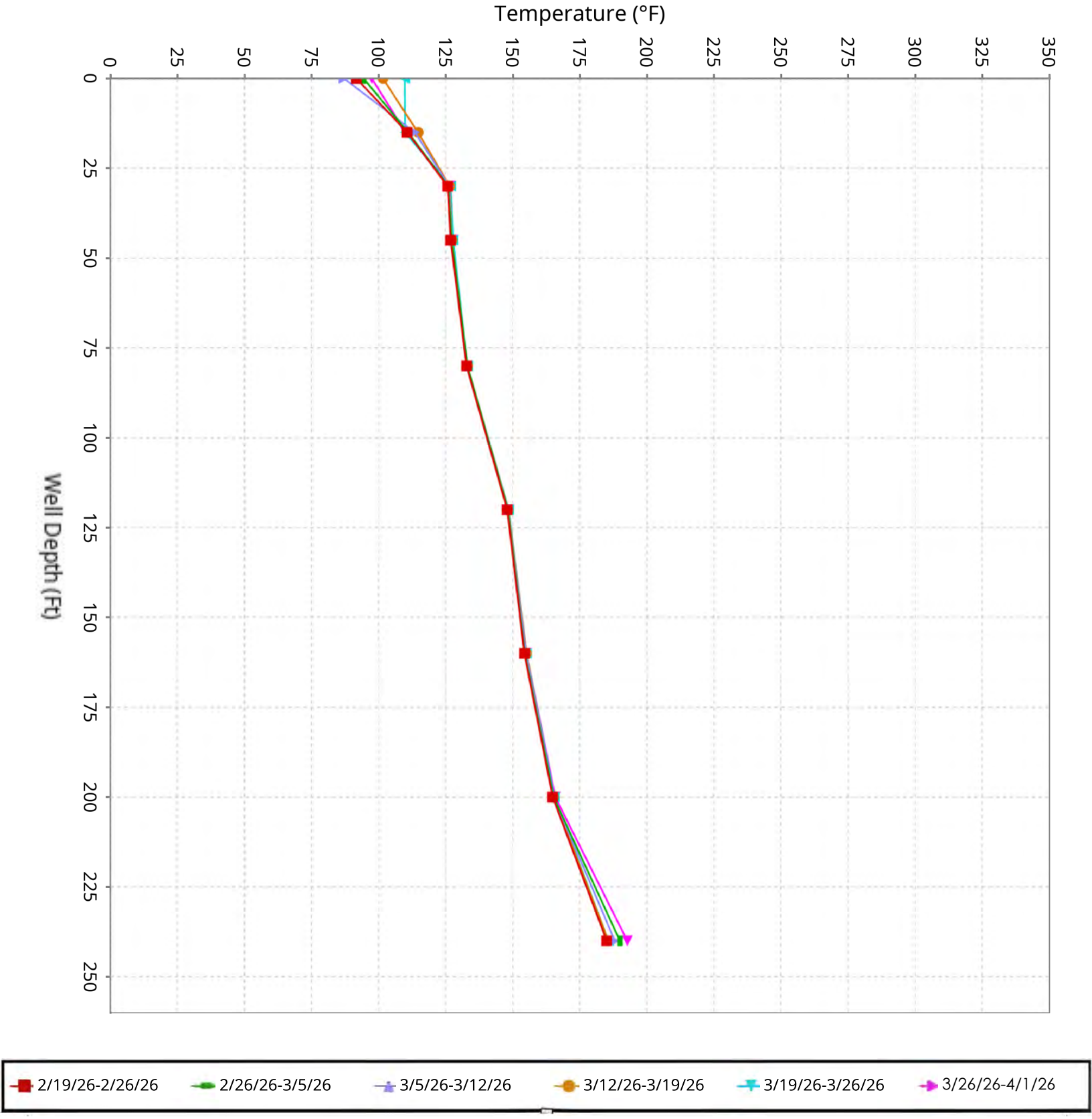

SCS ENGINEERS

Vertical Temperature Profiles from Temperature Probes at Chiquita Landfill for TP-30

Maximum data for 2/19/2026 to 4/1/2026

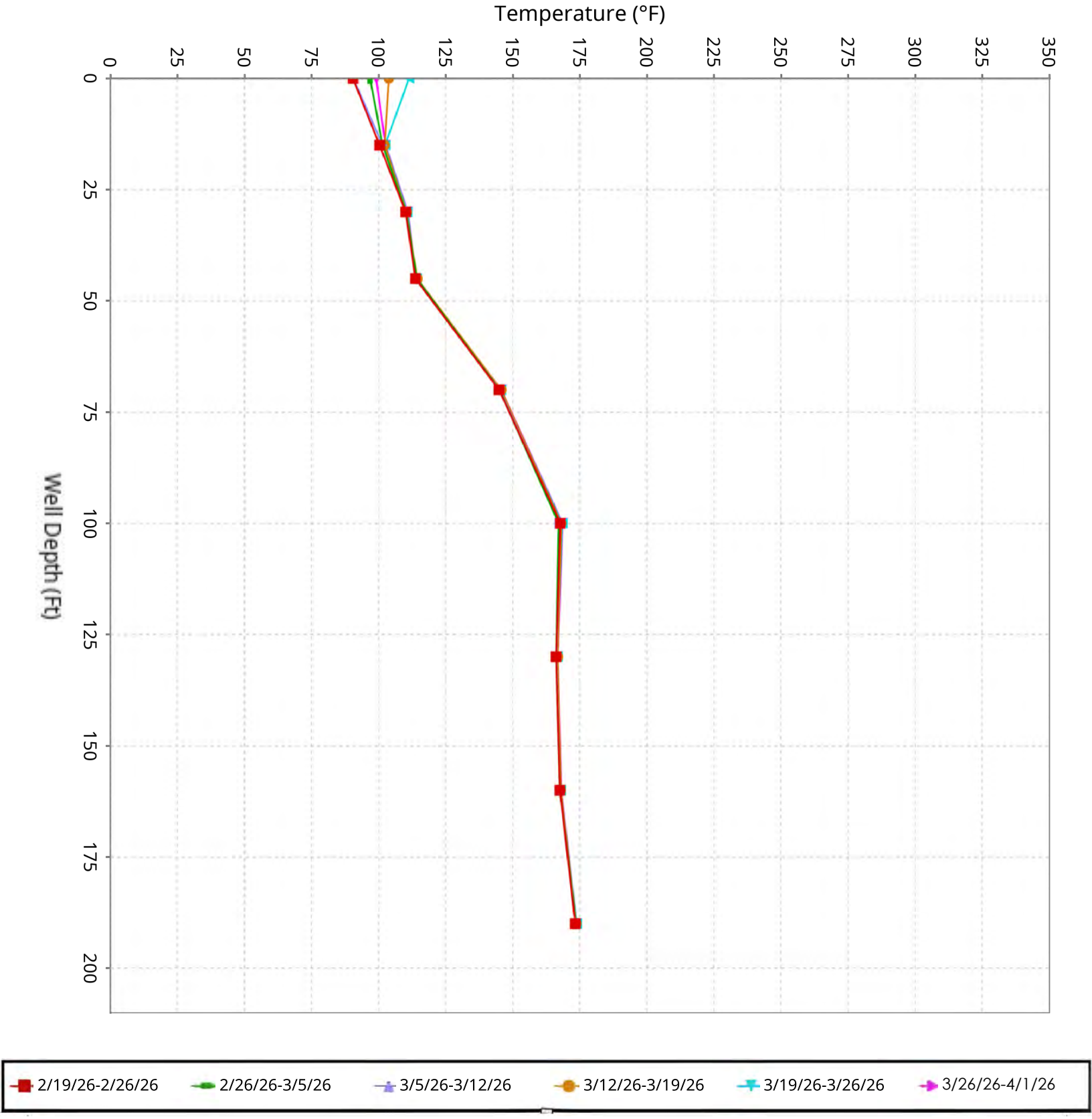

SCS ENGINEERS

Vertical Temperature Profiles from Temperature Probes at Chiquita Landfill for TP-31

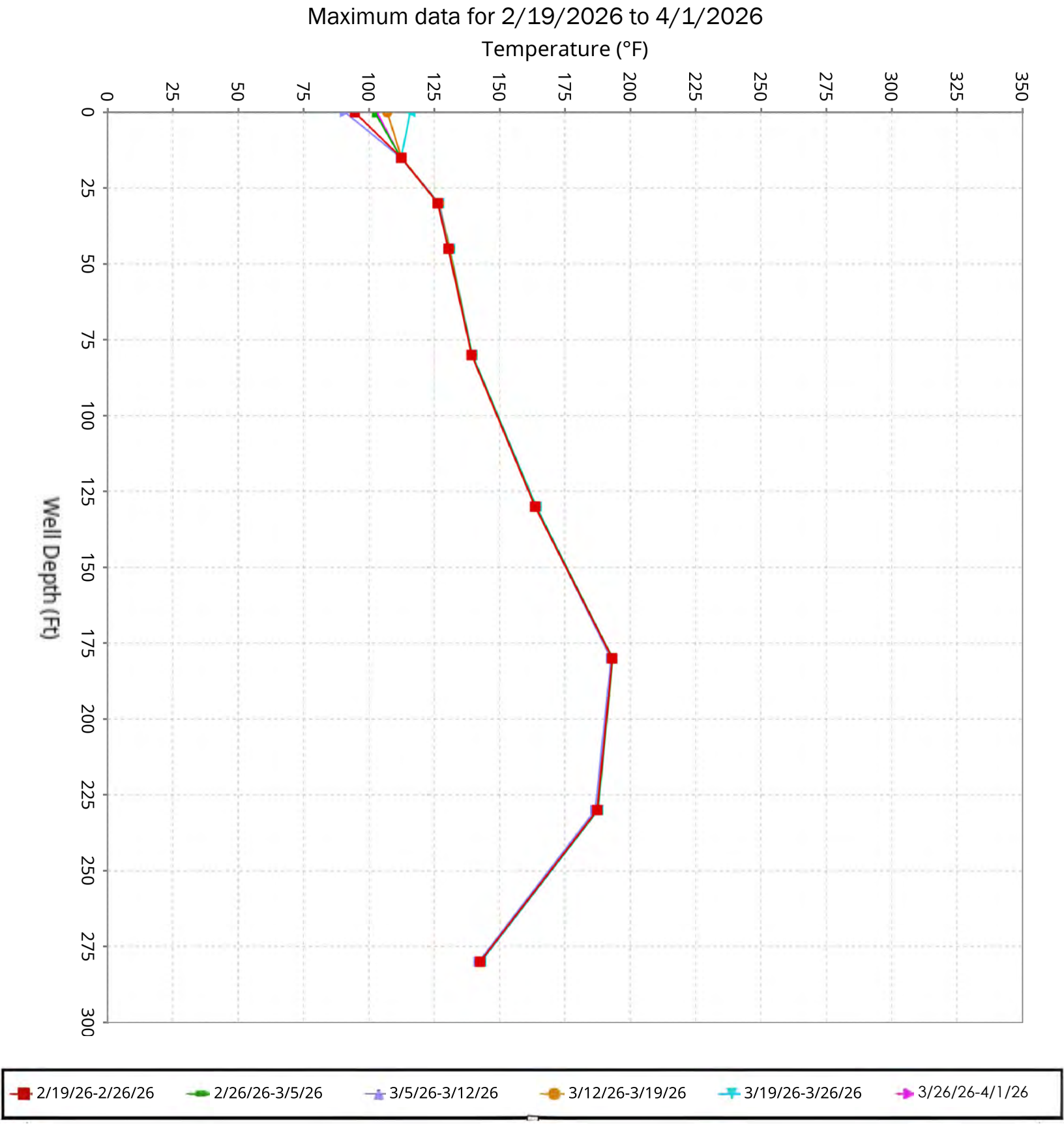

SCS ENGINEERS

Vertical Temperature Profiles from Temperature Probes at Chiquita Landfill for TP-32

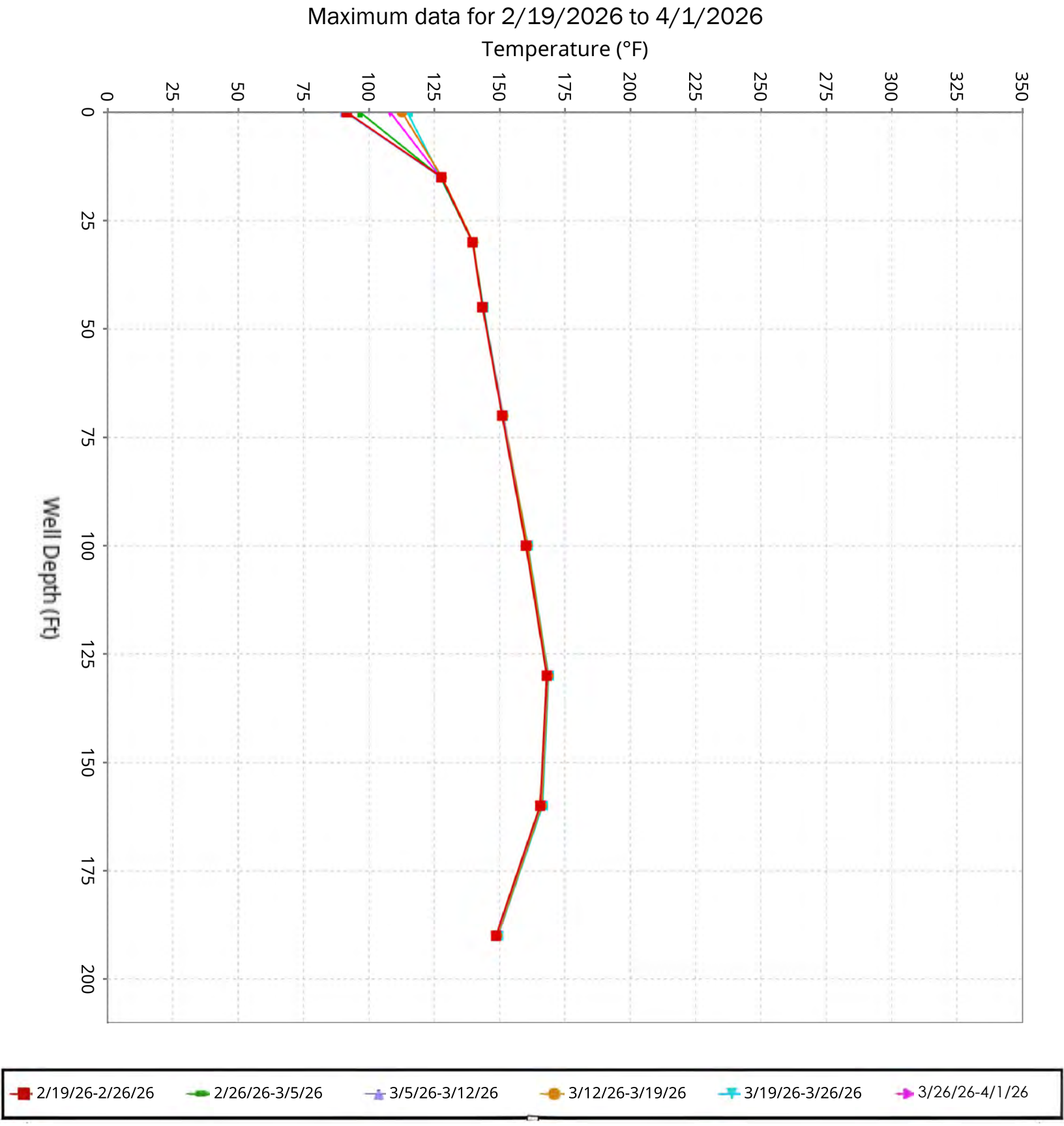

SCS ENGINEERS

Vertical Temperature Profiles from Temperature Probes at Chiquita Landfill for TP-33

Maximum data for 2/19/2026 to 4/1/2026

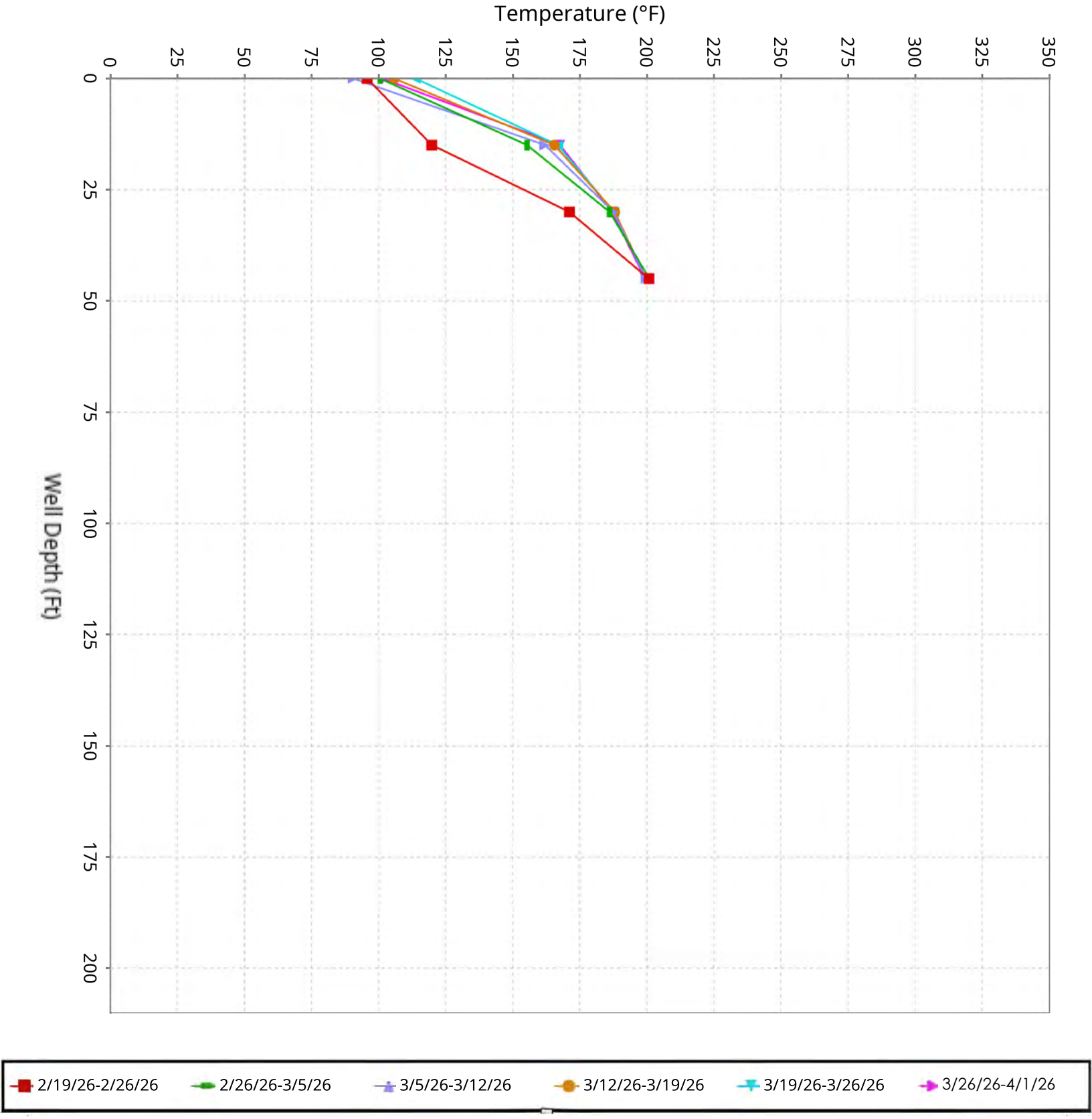

SCS ENGINEERS

Vertical Temperature Profiles from Temperature Probes at Chiquita Landfill for TP-34

Maximum data for 2/19/2026 to 4/1/2026

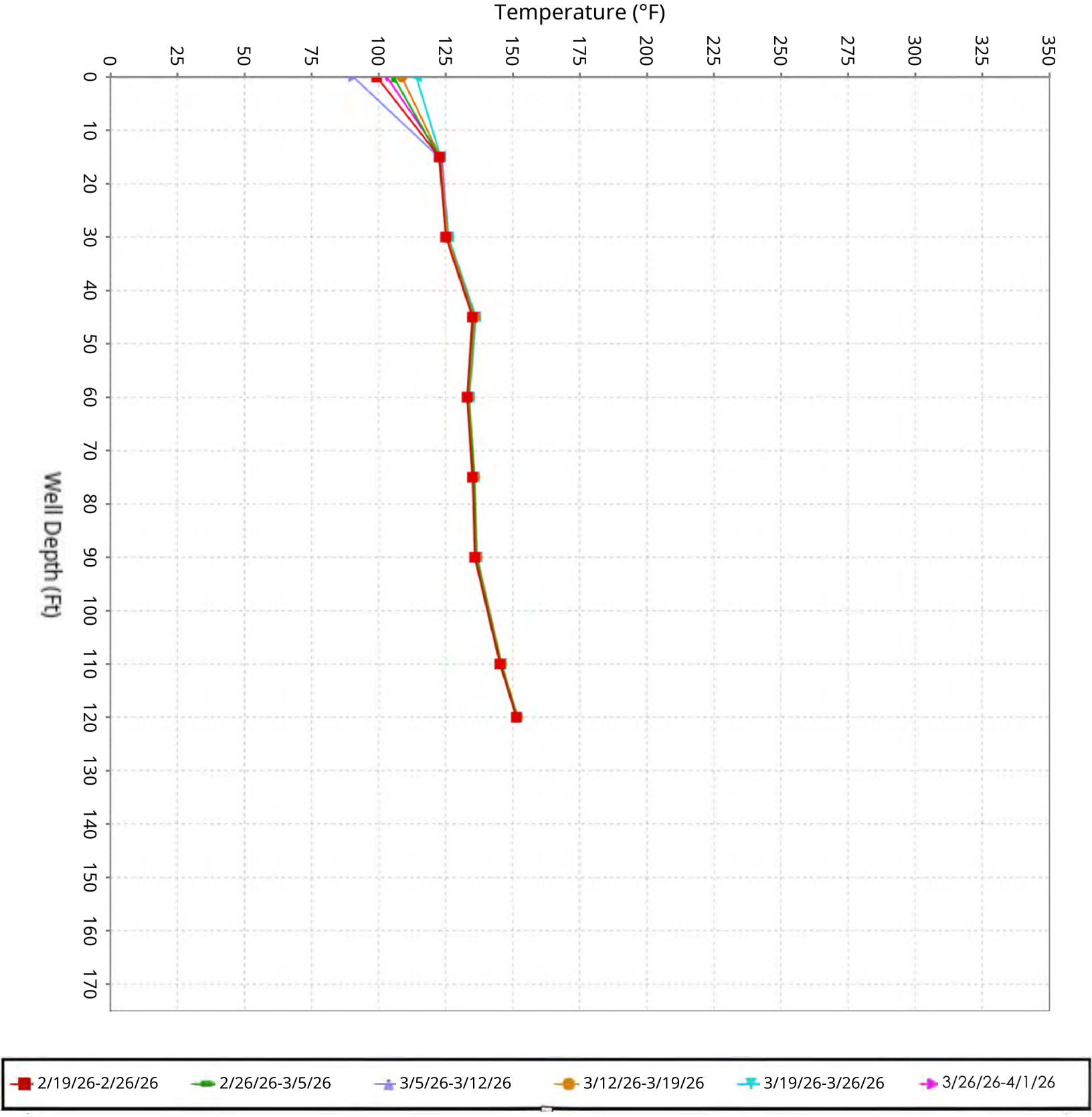

SCS ENGINEERS

Vertical Temperature Profiles from Temperature Probes at Chiquita Landfill for TP-35

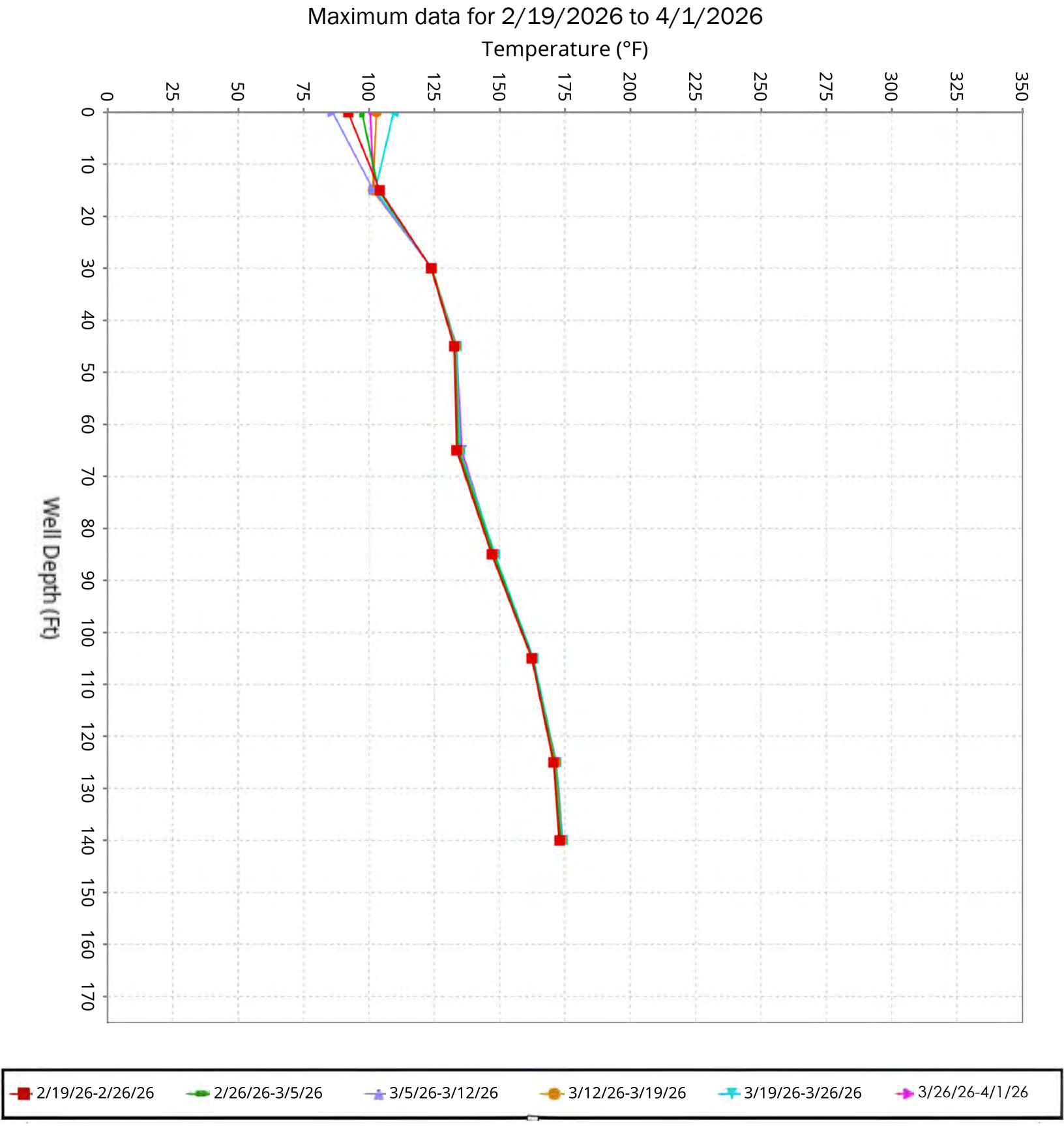

SCS ENGINEERS

Vertical Temperature Profiles from Temperature Probes at Chiquita Landfill for TP-36

Maximum data for 2/19/2026 to 4/1/2026

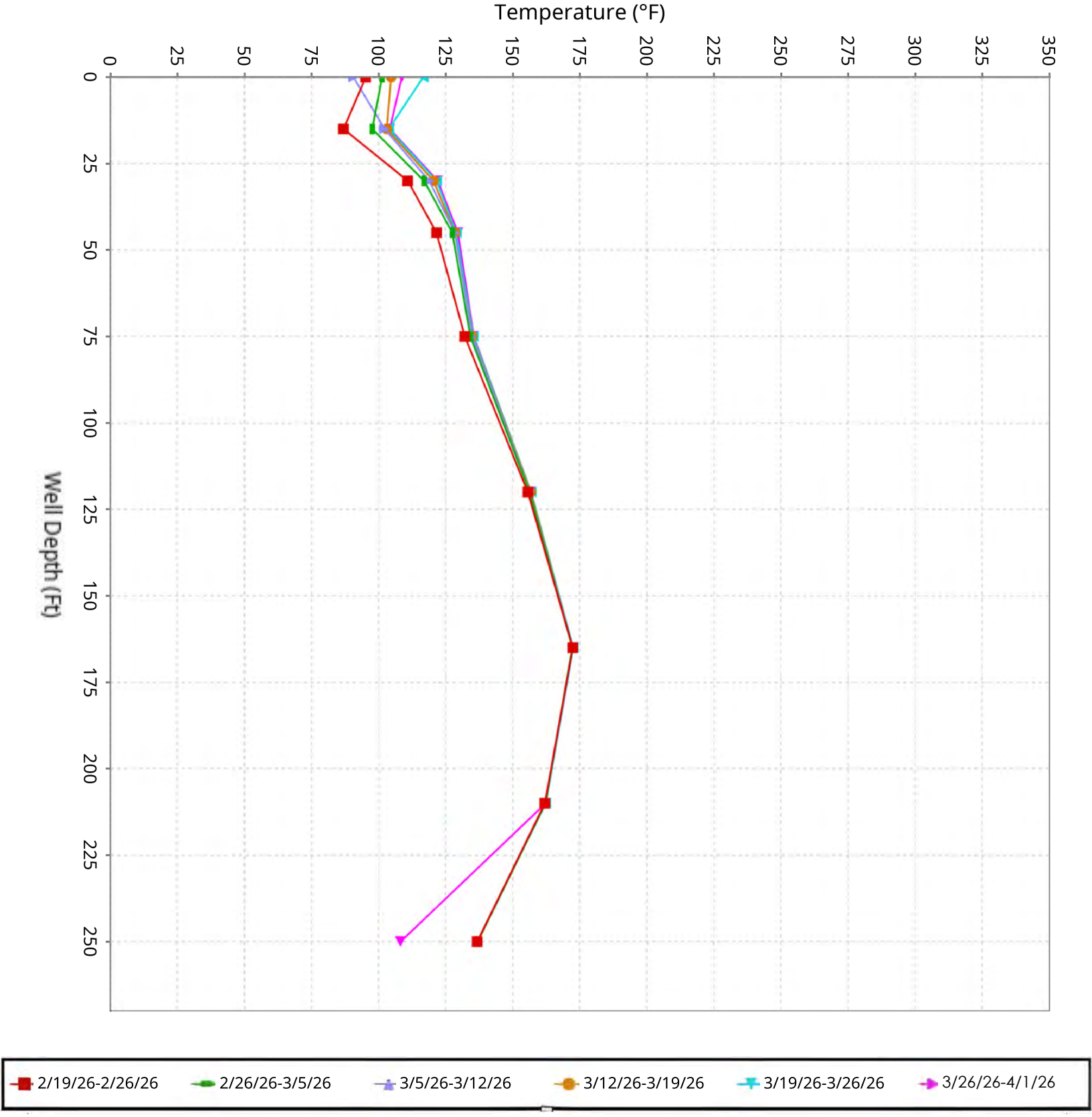

SCS ENGINEERS

Vertical Temperature Profiles from Temperature Probes at Chiquita Landfill for TP-37

Maximum data for 2/19/2026 to 4/1/2026

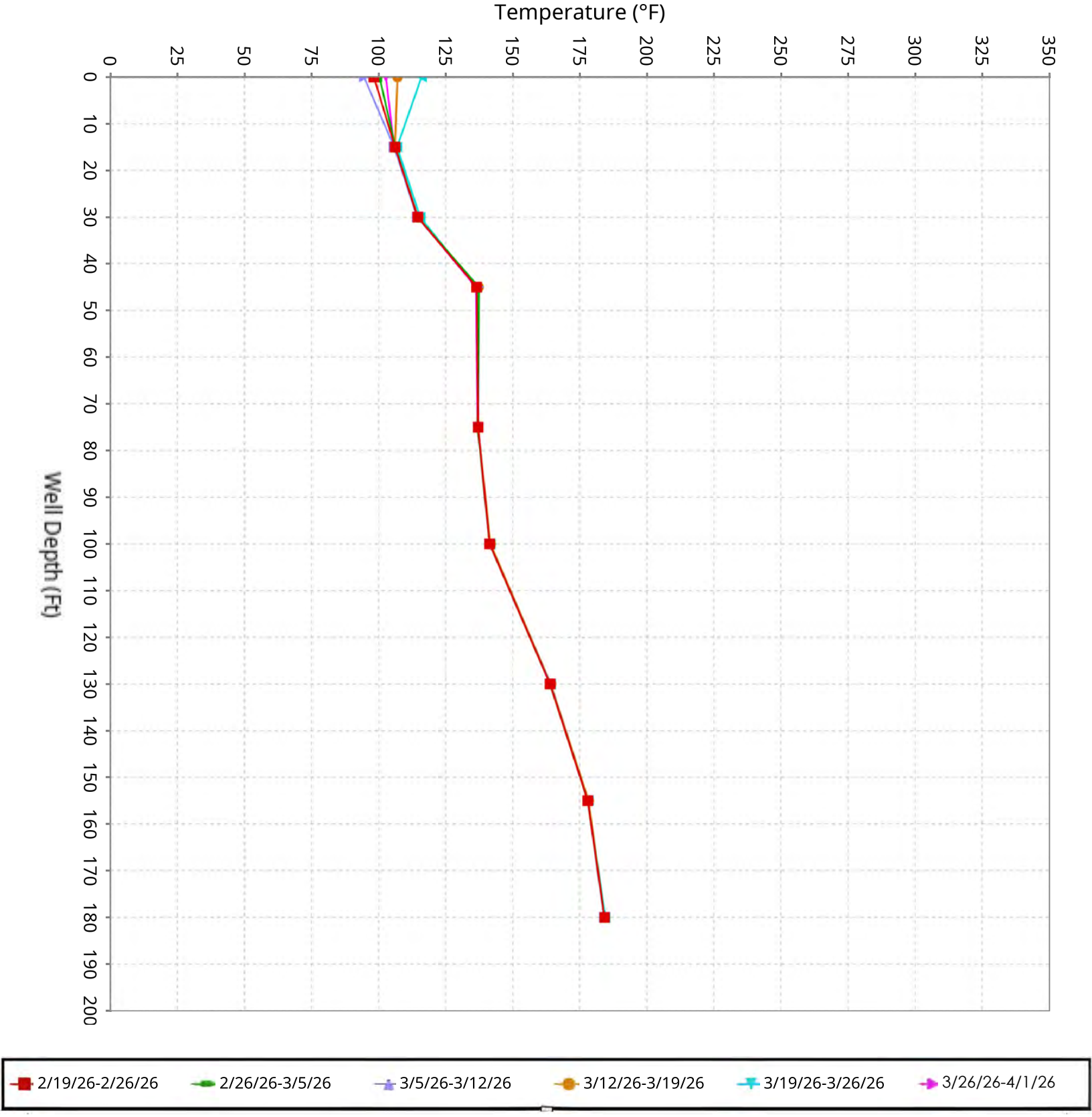

SCS ENGINEERS

Vertical Temperature Profiles from Temperature Probes at Chiquita Landfill for TP-38

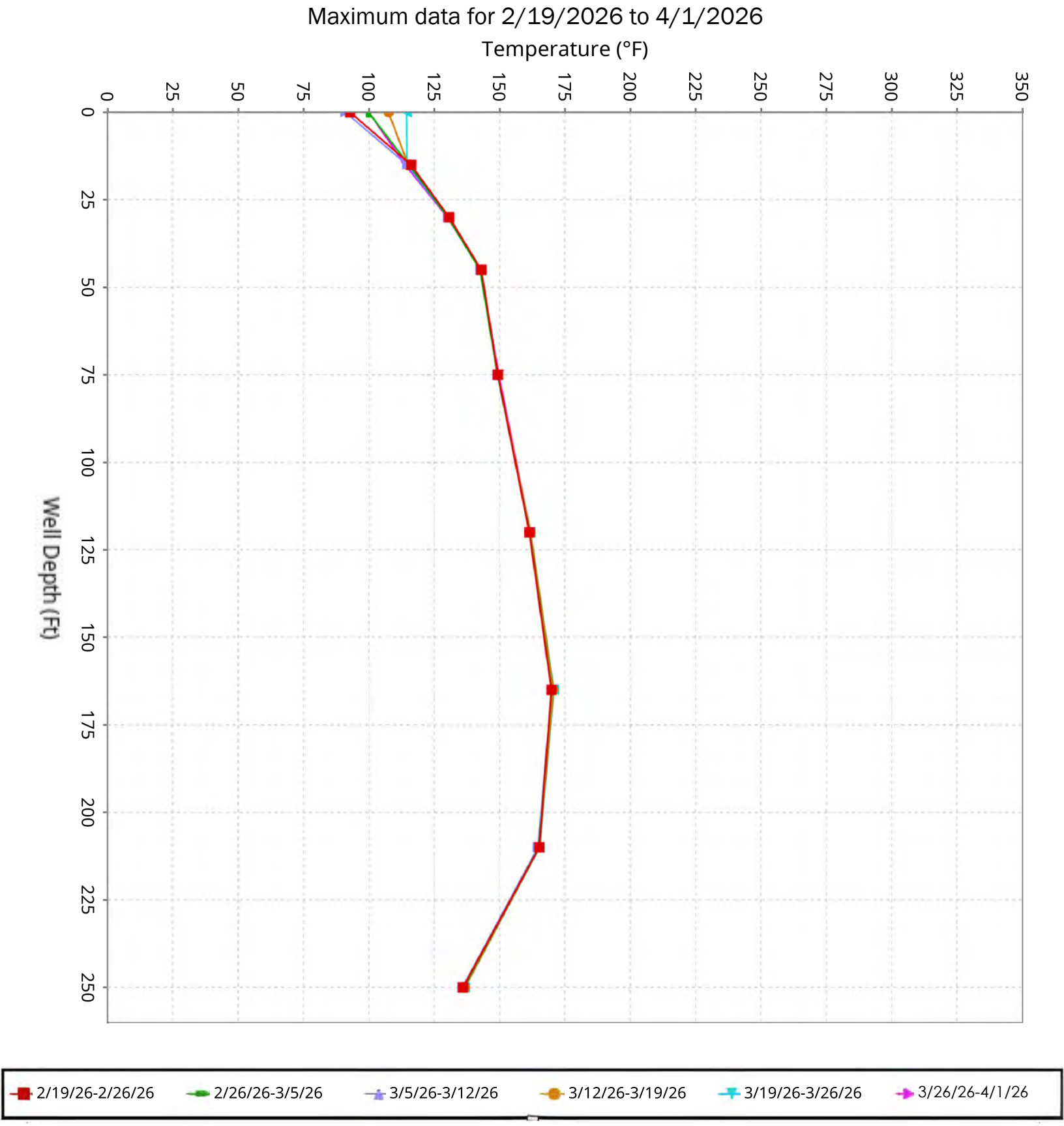

SCS ENGINEERS

Vertical Temperature Profiles from Temperature Probes at Chiquita Landfill for TP-39

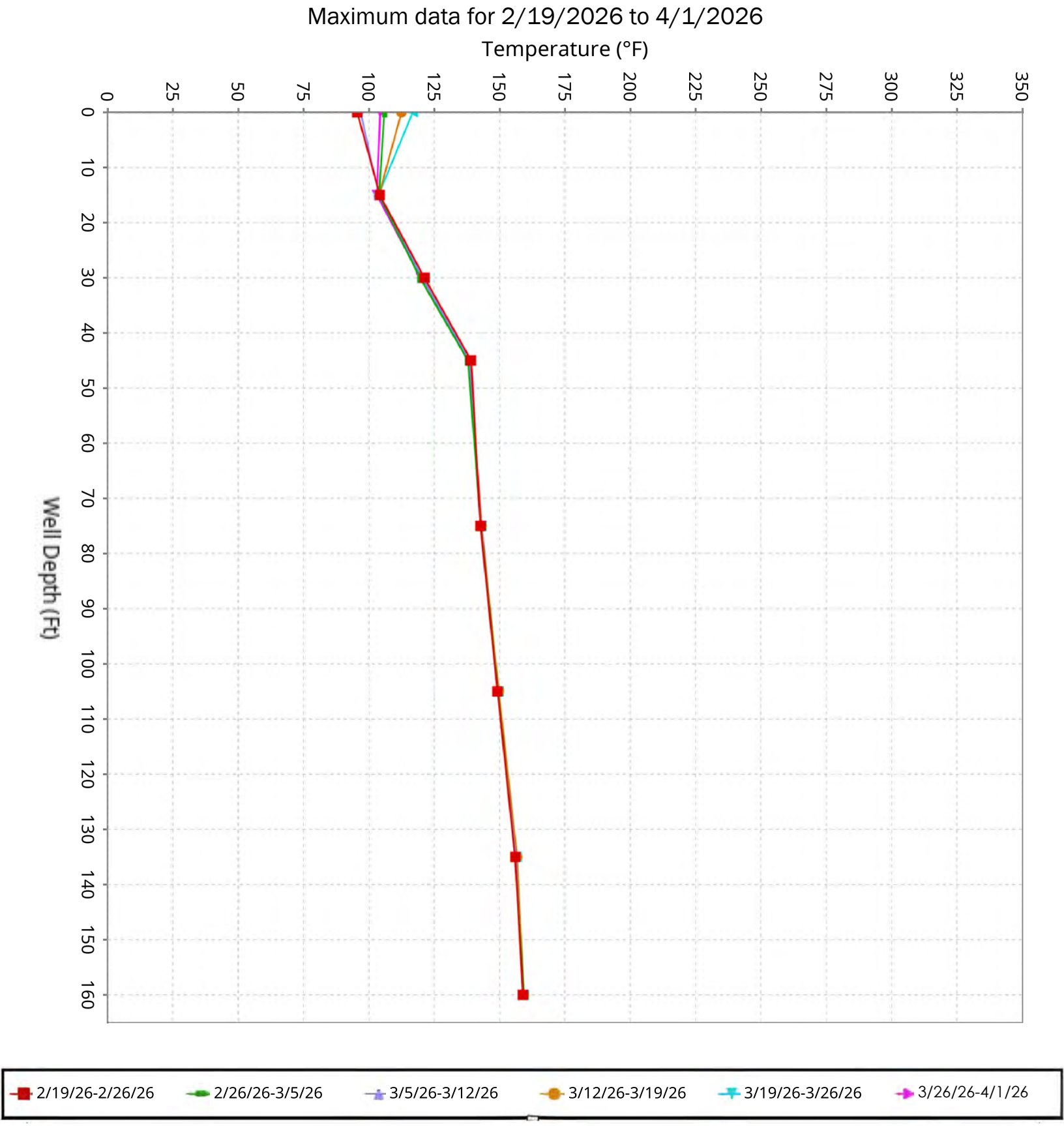

SCS ENGINEERS

Vertical Temperature Profiles from Temperature Probes at Chiquita Landfill for TP-40

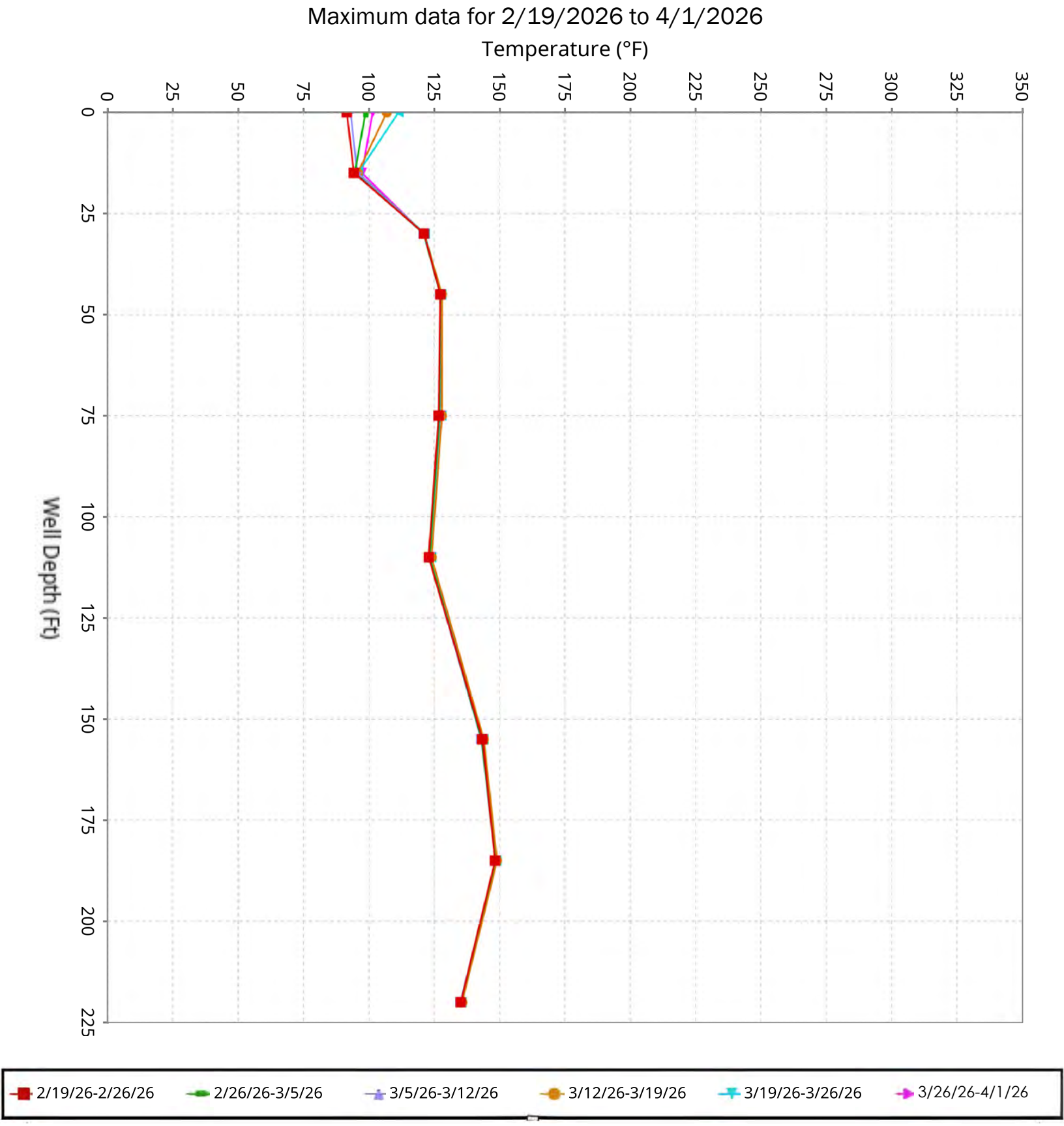

SCS ENGINEERS

Maximum Vertical Temperature Map from Temperature Probes at Chiquita Landfill



Max Temps - 04:58:47 04-02-2026

Current | 7 Day | 30 Day

BOREHOLE	MAX TEMP (°F)	@ DEPTH (FT)
TP01	151	100
TP02	159	60
TP03	233	45
TP04	159	30
TP05	167	45
TP06	138	120
TP07	155	100
TP08	148	45
TP09	208	125
TP10	154	125
TP11	203	125
TP12	149	125
TP13	169	140
TP14	185	150
TP15	201	100
TP16	183	30
TP17	160	125
TP18	200	45
TP19	162	150
TP20	142	45
TP21	258	110
TP22	196	15
TP23	2,507	75
TP24	204	265
TP25	201	130
TP26	177	150
TP27	156	100
TP28	144	170
TP29	192	240
TP30	173	190
TP31	192	180
TP32	168	130
TP33	199	45
TP34	151	120
TP35	174	140
TP36	172	165
TP37	184	180
TP38	170	165
TP39	158	160
TP40	148	185

*TP-23 reported maximum values of 2,508 degrees F o March 31, 2026. These readings are erroneous due to the probe being offline for repair.

Thirty Day Maximum Vertical Temperature Map from Temperature Probes at Chiquita Landfill



Max Temps - 20:55:42 03-31-2026

Current | 7 Day | 30 Day

BOREHOLE	MAX TEMP (°F)	@ DEPTH (FT)
TP01	151	100
TP02	159	60
TP03	234	45
TP04	159	30
TP05	167	45
TP06	138	120
TP07	155	100
TP08	2,508	45
TP09	209	125
TP10	154	125
TP11	203	125
TP12	149	125
TP13	169	140
TP14	185	150
TP15	202	100
TP16	182	30
TP17	160	125
TP18	200	45
TP19	163	150
TP20	143	45
TP21	258	110
TP22	203	15
TP23	2,507	75
TP24	204	265
TP25	201	130
TP26	178	150
TP27	156	100
TP28	144	170
TP29	192	240
TP30	173	190
TP31	193	180
TP32	168	130
TP33	200	45
TP34	151	120
TP35	174	140
TP36	172	165
TP37	184	180
TP38	170	165
TP39	159	160
TP40	149	185

TP-8 and TP-23 reported maximum values of 2,507 and 2,508 degrees F on March 8th, and March 31st. These readings are erroneous due to T0-08 and TP-23 being off-line for inspection/repair.

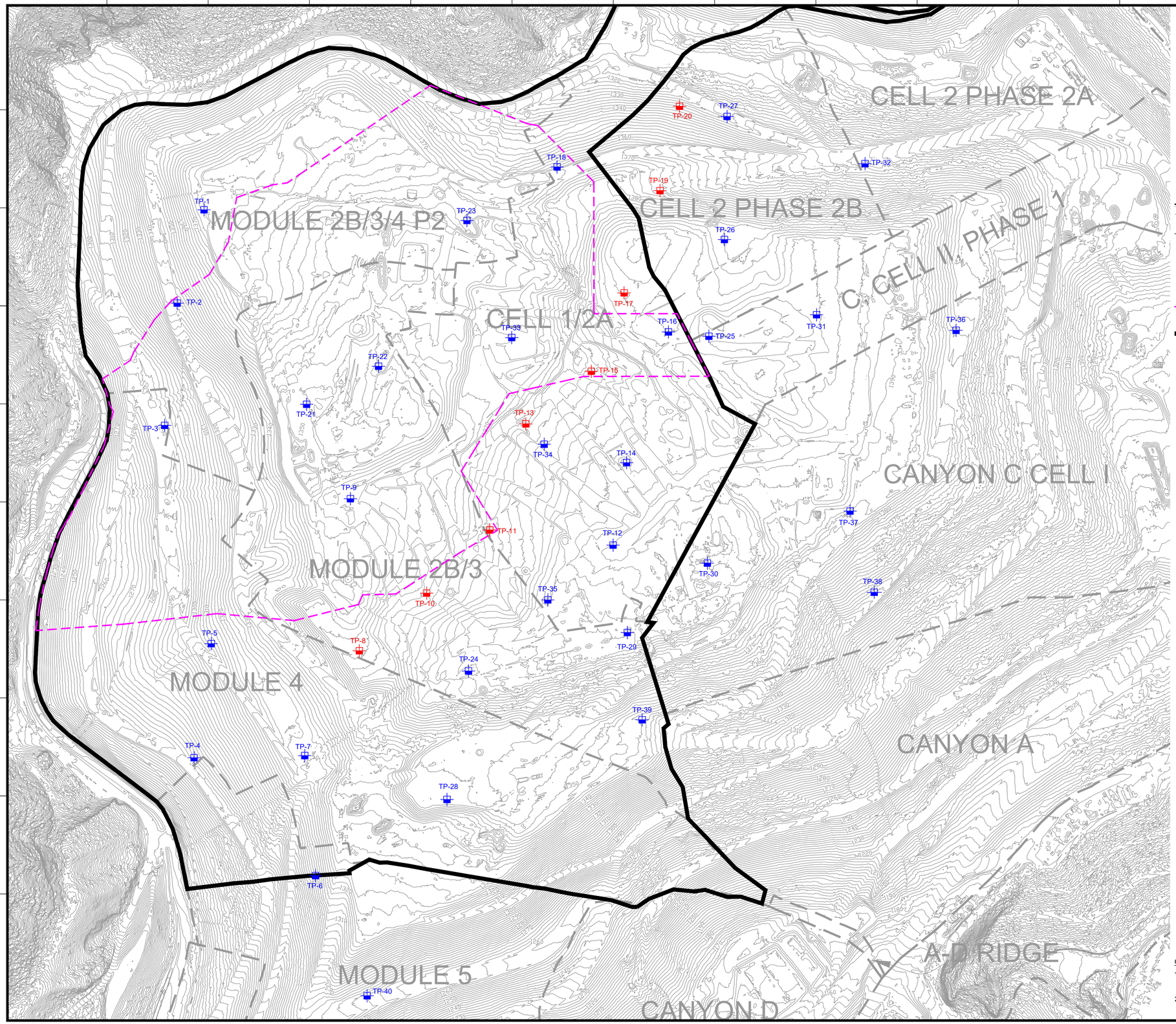

N

GRAPHIC SCALE

130 65 0 130 260 390

SCALE: 1"=130'

LEGEND

1150	EXISTING TOPOGRAPHIC CONTOUR
	EXISTING CELL LIMITS (APPROXIMATE)
TP-XX	INSTALLED TEMPERATURE PROBES - STANDALONE
TP-XX	INSTALLED TEMPERATURE PROBES - INSTALLED WITHIN WELL CASING
	REACTION AREA BOUNDARY (APPROXIMATE) - BASED ON DATA REVIEW
	REACTION AREA BOUNDARY - CONDITION 9A

GENERAL DRAWING NOTES:

1. EXISTING TOPOGRAPHIC SURVEY INFORMATION SHOWN WAS PROVIDED BY PROPELLER. AERIAL PHOTOGRAPHY DATED JANUARY 28, 2026.
2. NORTH ARROW SHOWN HERE IS REFERENCE TO THE CALIFORNIA STATE PLANE ZONE V COORDINATE SYSTEM, NAD 83.

NO.	REVISION	DATE

SHEET TITLE: EXISTING TEMPERATURE PROBE MAP

PROJECT TITLE: CHIQUITA CANYON LANDFILL CASTAIC, CALIFORNIA

CLIENT: CHIQUITA CANYON LANDFILL CASTAIC, CALIFORNIA

SCS ENGINEERS
ENVIRONMENTAL CONSULTANTS
3900 KILROY AIRPORT WAY, SUITE 300
LONG BEACH, CA 90806
PH. (562) 426-9544

PROJ. NO. 01204123.41 | DWN. BY: - | ACAD FILE: - | DSN. BY: - | CHK. BY: - | APP. BY: -

DATE: 02/10/2026

SCALE: AS SHOWN

SHEET: 1

N:\CAD\ASBUILT – MASTERS\CHIQUITA\GCCS\2026 ACAD\2026 CCLF Existing Temperature Probe Map_2026-02-10.dwg Feb 12, 2026 – 6:05pm By: wchaley

ATTACHMENT C

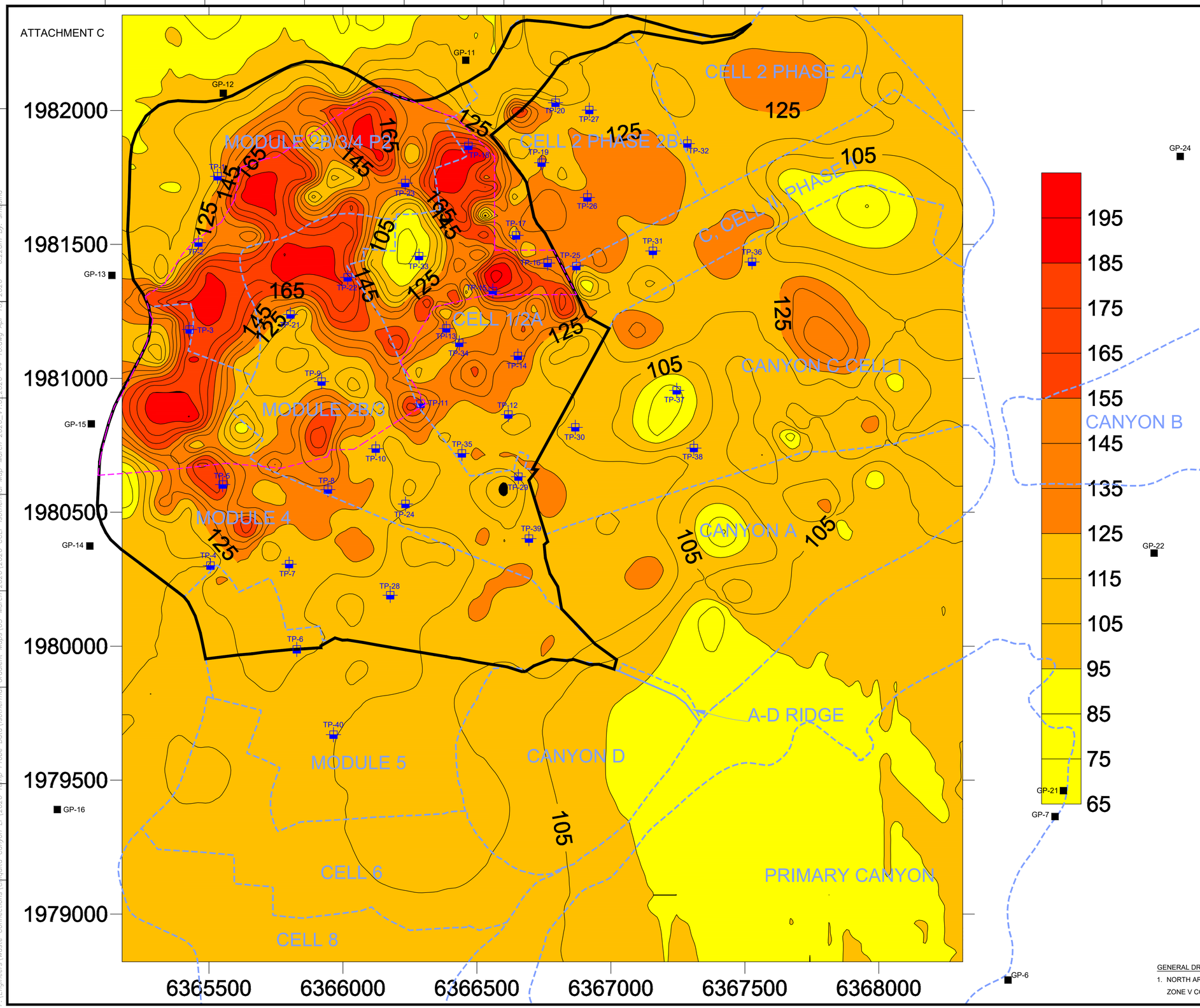

N

GRAPHIC SCALE

180 90 0 180 360 540

SCALE: 1"=180'

LEGEND

- EXISTING CELL LIMITS (APPROXIMATE)
- REACTION AREA BOUNDARY (APPROXIMATE) - BASED ON DATA REVIEW
- REACTION AREA BOUNDARY - CONDITION 9A
- GP-XX EXISTING PERIMETER MIGRATION PROBE
- TP-XX EXISTING TEMPERATURE PROBE

GENERAL DRAWING NOTES:

1. NORTH ARROW SHOWN HERE IS REFERENCE TO THE CALIFORNIA STATE PLANE ZONE V COORDINATE SYSTEM, NAD 83.

NO.	REVISION	DATE

SHEET TITLE: ISOTHERMAL GRADIENT MAP MARCH 2026

PROJECT TITLE: CHIQUITA CANYON LANDFILL CASTAIC, CALIFORNIA

CLIENT: CHIQUITA CANYON LANDFILL CASTAIC, CALIFORNIA

SCS ENGINEERS
ENVIRONMENTAL CONSULTANTS
3800 KILROY AIRPORT WAY, SUITE 300
LONG BEACH, CA 90806
PH. (562) 426-9544

PROJ. NO. 01204123.41 | DSN. BY: - | DWN. BY: SRM | CHK. BY: | ACAD FILE: ENGINEERS | APP. BY: -

DATE: 04/10/2026

SCALE: AS SHOWN

SHEET: 1

F:\Engineers\Waste Connections\Chiquita Canyon LF\2026 Temp Probe Data\Isothermal Gradient Maps\03-March 2026\2026 CCLF Isothermal Map-March 2026_V1.0_2026-04-10.dwg Apr 10, 2026 - 6:22am By: smadina

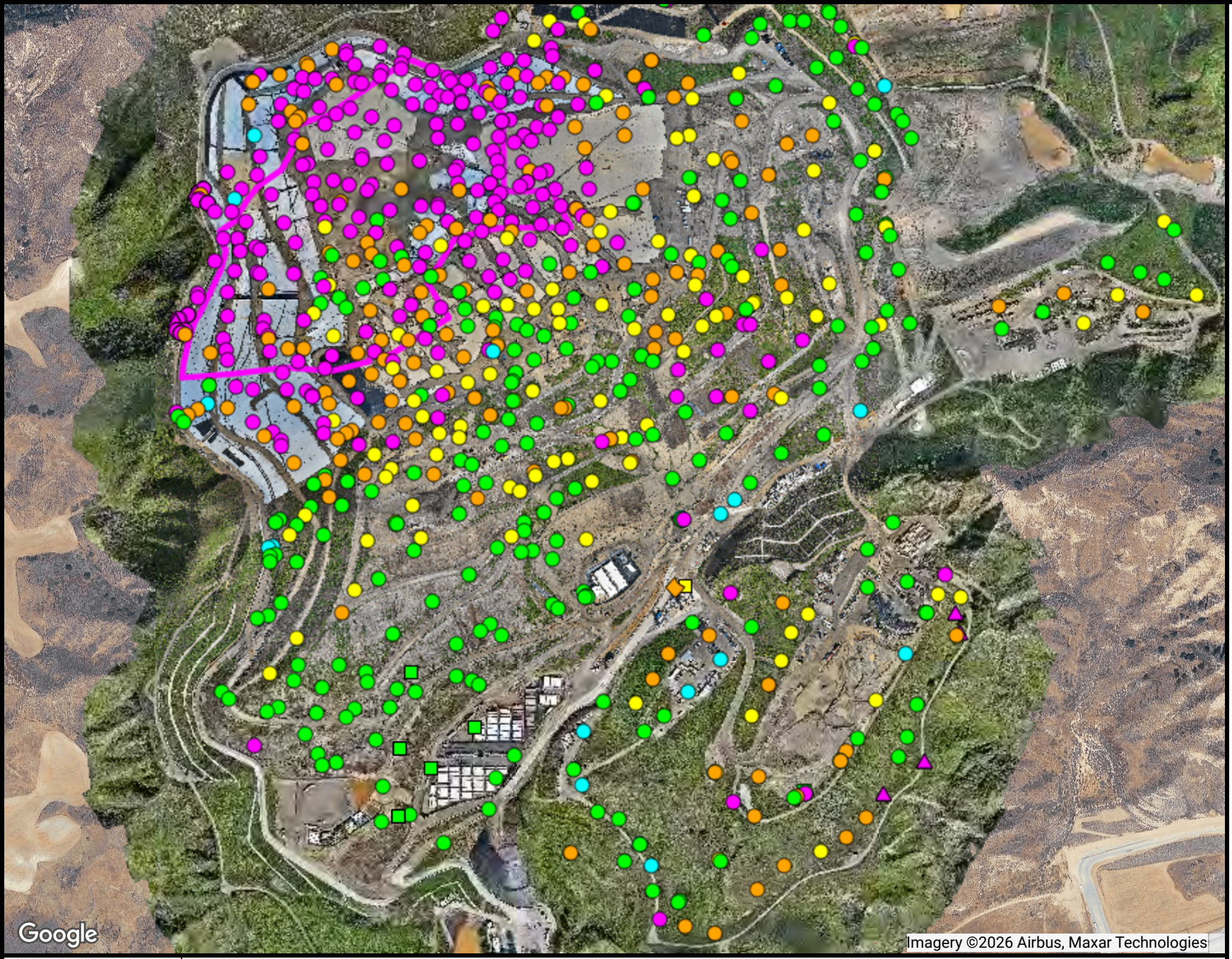

Ranges Mapped

						# Points
	>=	0	and	<	0.5	330
	>=	0.5	and	<	0.9	163
	>=	0.9	and	<	1.1	107
	>=	1.1	and	<	1.5	246
	>=	1.5	and	<	101	20

Point Type Legend

- calibration record
- flare-engine-ghg
- monitoring probe
- sample port
- well

N

SCSeTools

ATTACHMENT D

Chiquita Canyon Landfill

Range Map

Parameter: CH4/CO2 Ratio (high range)

Analysis Method: MostRecent

Date Range: 03/01/2026 - 03/31/2026

Map generation date : 04/10/2026

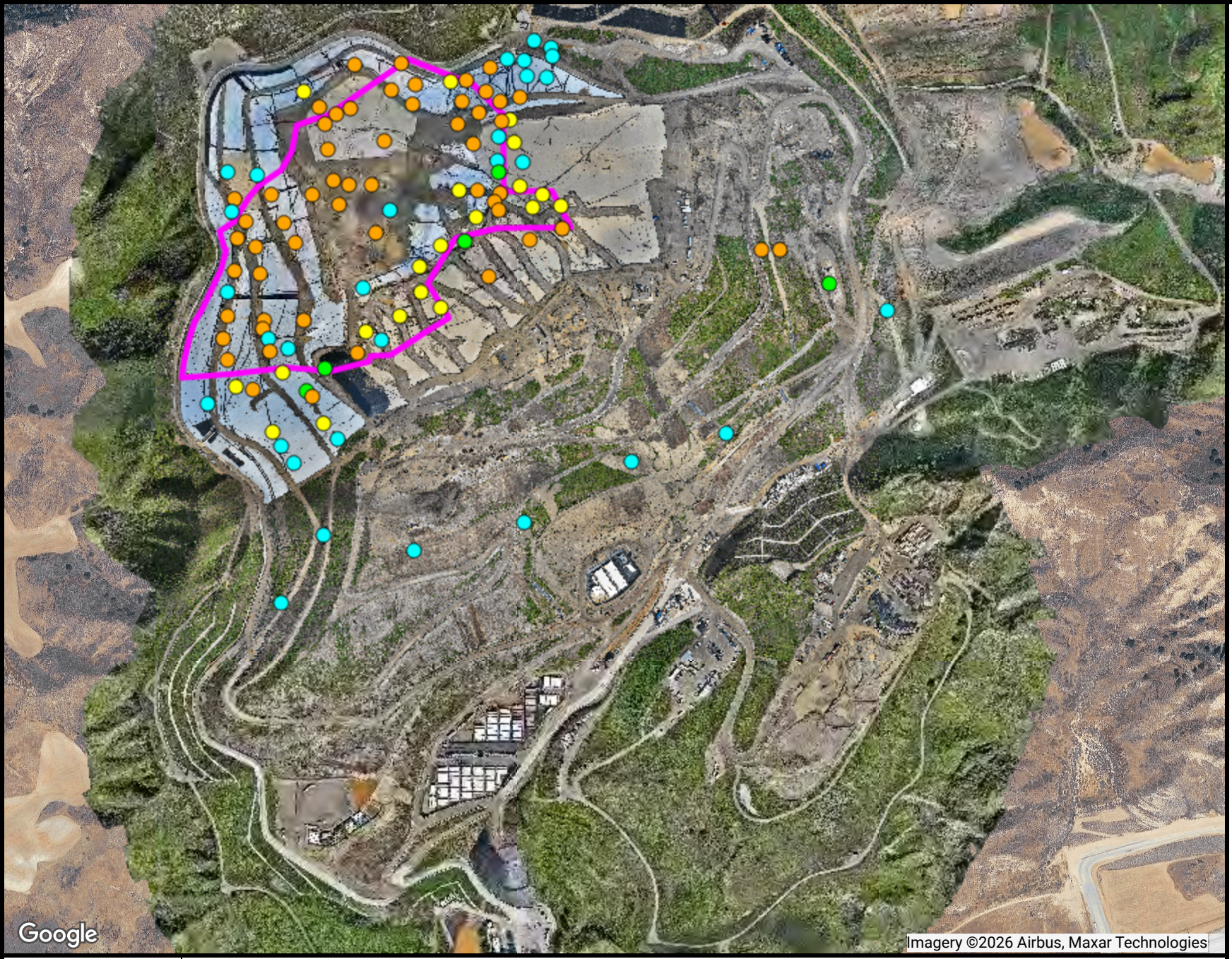

Ranges Mapped

						# Points
	>=	0	and	<	20000	30
	>=	20000	and	<	50000	5
	>=	50000	and	<	100000	20
	>=	100000	and	<	999999	55

The range values noted above are in units of parts per million (ppm). Divide by 10,000 to convert these values to units of percent by volume.

Point Type Legend

- calibration record
- flare-engine-ghg
- monitoring probe
- sample port
- well

N

SCSeTools

ATTACHMENT E

Chiquita Canyon Landfill

Range Map

Parameter: H2 (mid range)

Analysis Method: MostRecent

Date Range: 03/01/2026 - 03/31/2026

Map generation date : 04/10/2026

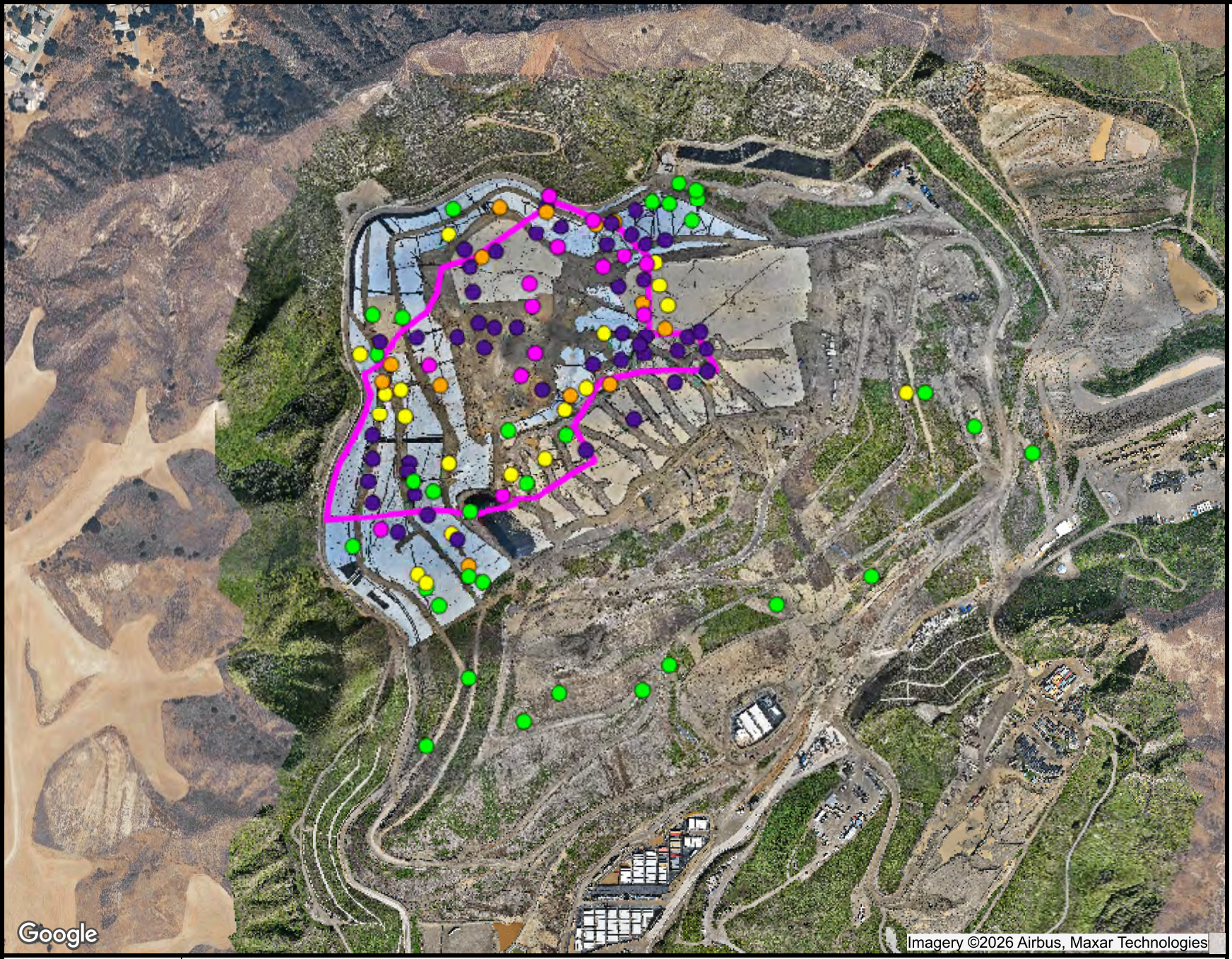

Ranges Mapped

						# Points
	>=	0	and	<	500	32
	>=	500	and	<	1000	19
	>=	1000	and	<	1500	13
	>=	1500	and	<	2000	14
	>=	2000	and	<	1000000	47

Point Type Legend

well

N

SCSeTools

ATTACHMENT F

Chiquita Canyon Landfill

Range Map

Parameter: CO LAB (mid range)

Analysis Method: Average

Date Range: 03/01/2026 - 03/31/2026

Map generation date : 04/08/2026

Chiquita Canyon Landfill – Quarterly Isopach

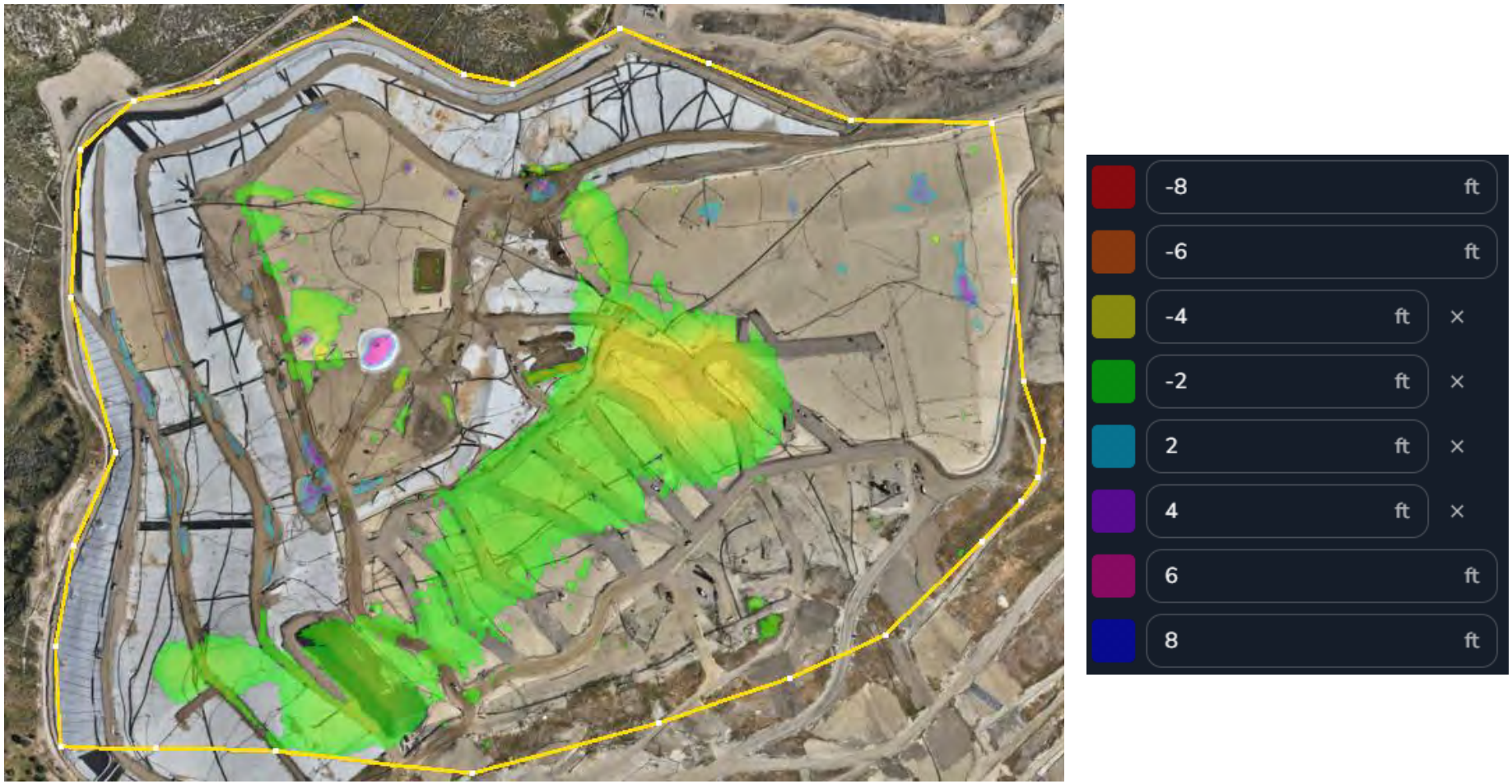

March 25, 2026 Survey Image. January 07, 2026 vs March 25, 2026

Attachment F

First Quarter 2026 Maps

Chiquita Canyon Landfill -Isopach

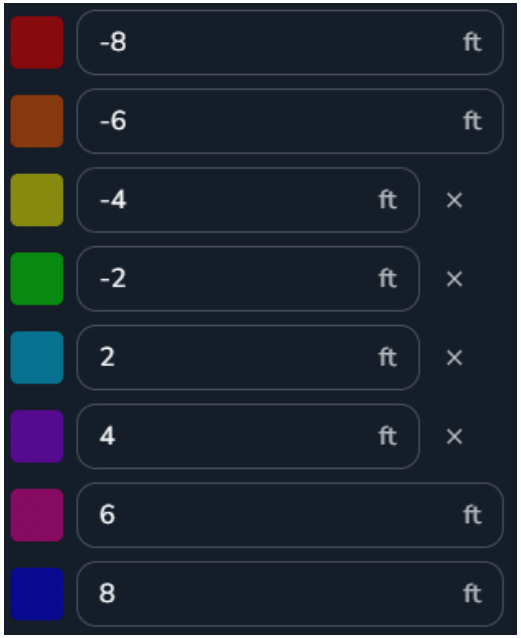

March 25, 2026 Survey Image. March 04, 2026 vs March 25, 2026