

Archived: Friday, April 17, 2026 10:07:52 AM
From: [Dylan Smith](#)
Mail received time: Fri, 10 Apr 2026 19:15:49
Sent: Fri, 10 Apr 2026 19:12:01
To: [Thalhamer, Todd@CalRecycle](mailto:Thalhamer.Todd@CalRecycle)
Cc: btway@ph.lacounty.gov
Subject: RE: Chiquita Canyon Landfill – TMP Temperature Submittal
Importance: Normal
Sensitivity: None
Attachments: [Corrected Borehole Profiles Six Week Maximum - 3-25-26.pdf](#)

[EXTERNAL SENDER: Use caution with links/attachments]

Hey Todd,

The raw data included in the March 26, 2026 submittal is correct and the temperature swings shown in the graphs submitted on March 26, 2026, are incorrect. During the automated creation of these graphs on March 26, 2026, a network error occurred that caused the graphs to not be based off of the raw data submitted. Correct temperature graphs for this period are attached. Please let us know if you have any additional questions.

Sincerely,

Dylan Smith

From: Thalhamer, Todd@CalRecycle <Todd.Thalhamer@CalRecycle.ca.gov>
Sent: Friday, April 3, 2026 7:24 PM
To: Dylan Smith <Dylan.Smith@WasteConnections.com>; Karen Gork <KGork@ph.lacounty.gov>
Cc: btway@ph.lacounty.gov; RRagland@ph.lacounty.gov; LFrias@ph.lacounty.gov; NQuick@ph.lacounty.gov; emorofuji@ph.lacounty.gov; rjensen@fwhb.com; BMcPhillips@counsel.lacounty.gov; ETHOMP@dpw.lacounty.gov; agarcia@planning.lacounty.gov; Mindermann, Wes@CalRecycle <Wes.Mindermann@CalRecycle.ca.gov>; Lindberg, Jeff@ARB <Jeff.Lindberg@arb.ca.gov>; Jcheng@aqmd.gov; lisrael@aqmd.gov; Holybee.Tyler@epa.gov; Relon.MarkAnthony@epa.gov; Friedli.Laura@epa.gov; Casas, Enrique@Waterboards <Enrique.Casas@waterboards.ca.gov>; Phillip Chen <pchen@planning.lacounty.gov> <PChen@planning.lacounty.gov>; sjareb@planning.lacounty.gov; Zmily, Zanalee@DTSC <Zanalee.Zmily@dtsc.ca.gov>; John Perkey <John.Perkey@WasteConnections.com>; Sarah Phillips <Sarah.Phillips@WasteConnections.com>; McGuire, Christopher@DTSC <Christopher.McGuire@dtsc.gov>; Nathaniel Dickel <ndickel@aqmd.gov>; Beck, Rachel@CalRecycle <Rachel.Beck@calrecycle.ca.gov>; Angela Shibata <ashibata@aqmd.gov>; Sax, Todd@EPA <Todd.Sax@calepa.ca.gov>
Subject: Re: Chiquita Canyon Landfill – TMP Temperature Submittal

Hello Dylan,

I'm concerned you or SCS Engineers may not be aware of the significant temperature swings in your last TMP submittal, dated March 26, 2026. Given the magnitude of the temperature swings (25 to 40F) at various depths and TPs over six weeks, I assume your graphical TMP submission used incorrect raw data. The prior week, March 18th and newest April 1, 2026 do not show the issue. The following TMPs have temperature issues. See the attached Excel file for details.

Temperature Probe
Deviation

TP-1	None
TP-2	None
TP-3	None
TP-4	None
TP-5	None
TP-6	None
TP-7	None
TP-8	None
TP-9	@80ft
TP-10	@80ft
TP-11	@80ft
TP-12	@80ft
TP-13	@75ft
TP-14	@100ft
TP-15	@45ft
TP-16	@60ft
TP-17	@80ft
TP-18	@15ft
TP-19	@100ft
TP-20	@15ft
TP-21	@85ft
TP-22	None
TP-23	@30ft
TP-24	@210ft
TP-25	@90ft
TP-26	@100ft
TP-27	@100ft
TP-28	@120ft
TP-29	@160ft

TP-30 @130ft
TP-31 @180ft

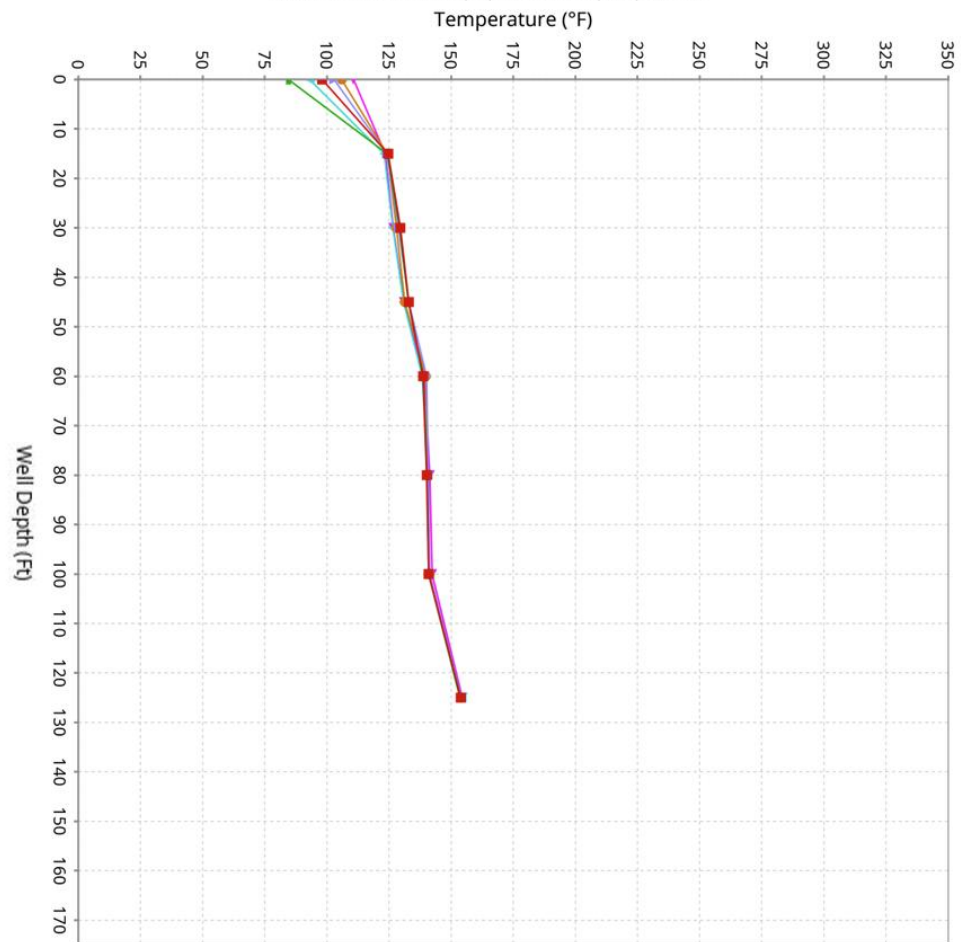
TP-32 @130ft
TP-33 @15ft
TP-34 @90ft
TP-35 @105ft
TP-36 @160ft
TP-37 @130ft
TP-38 @160ft
TP-39 @105ft
TP-40 @160ft

As an example. Looking at TMP 10

March 18, 2026 (No significant temperature swings at 80ft)

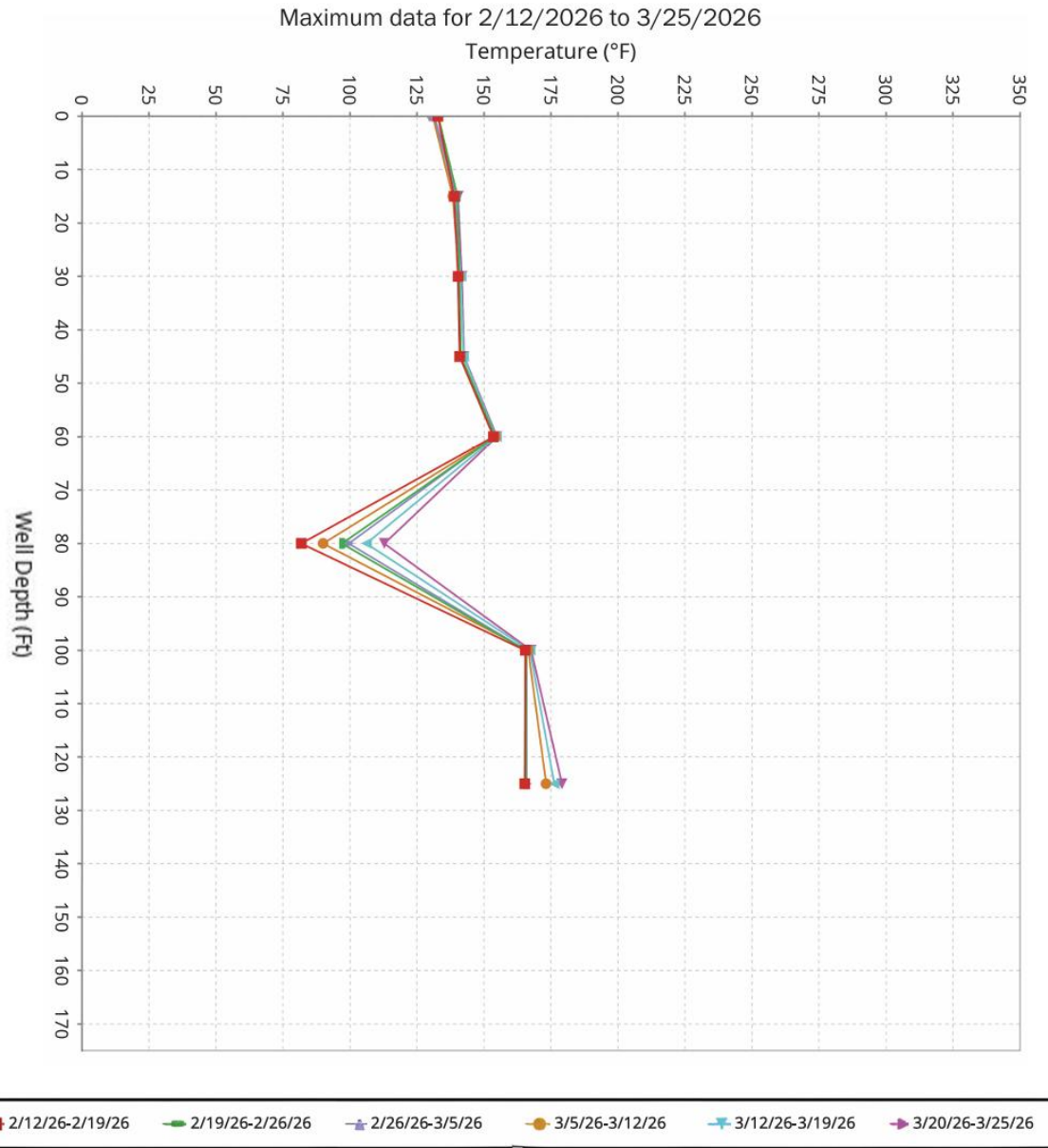
Vertical Temperature Profiles from Temperature Probes at Chiquita Landfill for TP-10

Maximum data for 2/5/2026 to 3/18/2026

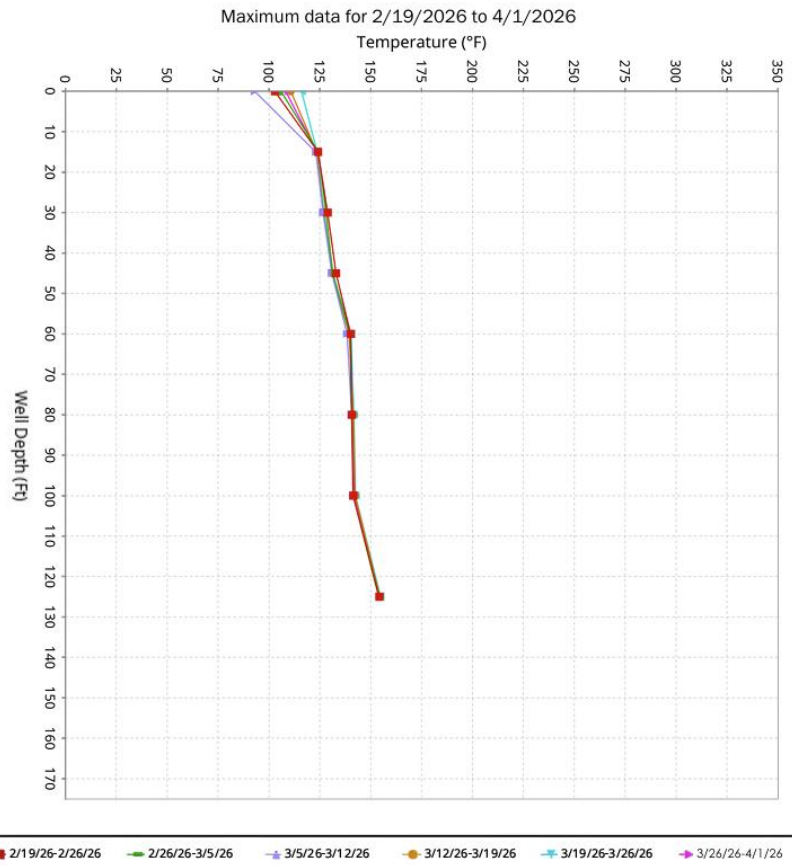


■ 2/5/26-2/12/26
 ■ 2/12/26-2/19/26
 ■ 2/19/26-2/26/26
 ■ 2/26/26-3/5/26
 ■ 3/5/26-3/12/26
 ■ 3/13/26-3/18/26

Vertical Temperature Profiles from Temperature Probes at Chiquita Landfill for TP-10

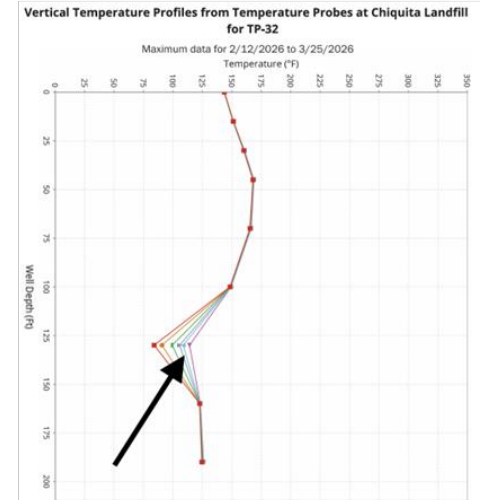
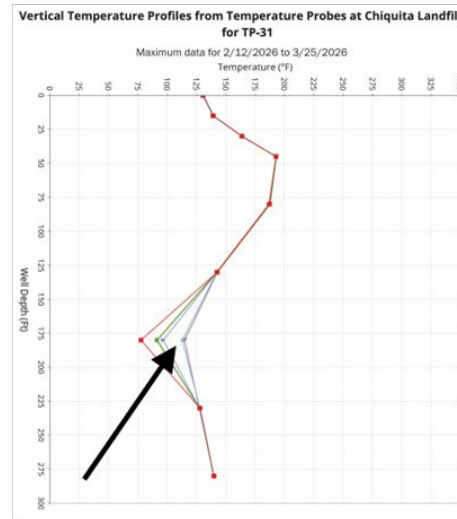
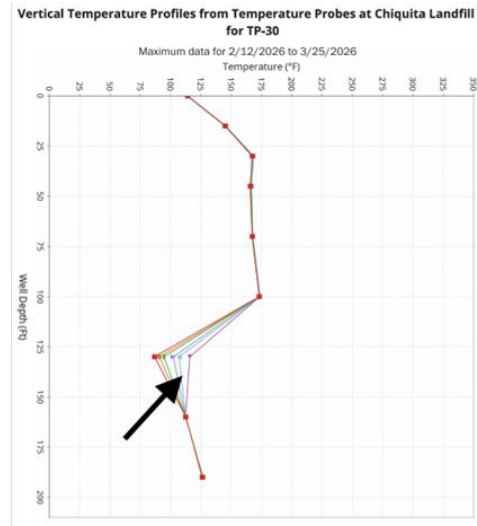
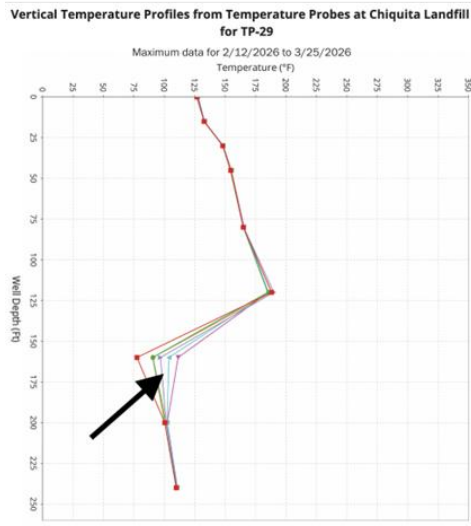


**Vertical Temperature Profiles from Temperature Probes at Chiquita Landfill
for TP-10**



These temperature deviations are significant. Please evaluate and resubmit the March 26, 2026, TMP Weekly Report if in error. If not, please contact the LEA as soon as possible and schedule a meeting to discuss the rapid change in temperatures.

Other examples



Thank you.
 Todd Thalhamer, P.E.
 CalRecycle

From: Dylan Smith <Dylan.Smith@WasteConnections.com>

Sent: Thursday, April 2, 2026 6:36 PM

To: Karen Gork <KGork@ph.lacounty.gov>

Cc: btway@ph.lacounty.gov <btway@ph.lacounty.gov>; RRagland@ph.lacounty.gov <RRagland@ph.lacounty.gov>; LFrias@ph.lacounty.gov <LFrias@ph.lacounty.gov>; NQuick@ph.lacounty.gov <NQuick@ph.lacounty.gov>; emorofuji@ph.lacounty.gov <emorofuji@ph.lacounty.gov>; rjensen@fwhb.com <rjensen@fwhb.com>; BMcphillips@counsel.lacounty.gov <BMcphillips@counsel.lacounty.gov>; ETHOMP@dpw.lacounty.gov <ETHOMP@dpw.lacounty.gov>; agarcia@planning.lacounty.gov <agarcia@planning.lacounty.gov>; Mindermann, Wes@CalRecycle <Wes.Mindermann@CalRecycle.ca.gov>; Lindberg, Jeff@ARB <Jeff.Lindberg@arb.ca.gov>; Jcheng@aqmd.gov <Jcheng@aqmd.gov>; ljsrael@aqmd.gov <ljsrael@aqmd.gov>; Holybee.Tyler@epa.gov <Holybee.Tyler@epa.gov>; Relon.MarkAnthony@epa.gov <Relon.MarkAnthony@epa.gov>; Friedli.Laura@epa.gov <Friedli.Laura@epa.gov>; Thalhamer, Todd@CalRecycle <Todd.Thalhamer@CalRecycle.ca.gov>; Casas, Enrique@Waterboards <Enrique.Casas@waterboards.ca.gov>; Phillip Chen <pchen@planning.lacounty.gov> <PChen@planning.lacounty.gov>; sjareb@planning.lacounty.gov <sjareb@planning.lacounty.gov>; Zmily, Zanelle@DTSC <Zanelle.Zmily@dtsc.ca.gov>; John Perkey <John.Perkey@WasteConnections.com>; Sarah Phillips <Sarah.Phillips@WasteConnections.com>; McGuire, Christopher@DTSC <Christopher.McGuire@dtsc.ca.gov>

Subject: RE: Chiquita Canyon Landfill – TMP Temperature Submittal

Caution: This email originated from outside of the organization. Do not click links or open attachments unless you recognize the sender and know the content is safe.

In accordance with the LEA's June 6, 2024 Compliance Order and related LEA correspondence, Chiquita Canyon, LLC (Chiquita) submits the attached weekly temperature graphs of all temperature monitoring probes (TMPs) with weekly maximum trends plotted over six weeks from February 19, 2026, through April 1, 2026, with a map of the maximum temperatures recorded in the past week and the below narrative on recorded temperature data. We included a separate map demonstrating the locations of the 40 temperature monitoring probes in relation to the reaction area boundary because the real time data monitoring software that is used to display the probe data is not able to import a geolocated boundary delineated in CAD.

From March 26, 2026, through April 1, 2026, there were two recorded temperature increases and three recorded temperature decreases that triggered the notification limits set forth in the LEA's October 4, 2024 letter.

Chiquita provides the following updates:

- TP-08
 - The 125-foot thermocouple went offline on March 3rd and TP-8 was offline between March 6th and March 9th for evaluation and maintenance. Upon removing the thermocouples, the casing for TP-08 was found to be damaged due to differential settlement beyond 45-feet, thus preventing the installation of the 100-foot, 125-foot, and 150-foot thermocouples. The 15-foot, 30-foot, and 45-foot thermocouples are active and reporting data.
- TP-13
 - The 15-foot thermocouple showed a decrease in maximum temperature of 10°F from 144°F to 134°F from March 25th to March 30th.
- TP-14
 - The 150-foot thermocouple showed an increase in maximum temperature of 13°F from 172°F to 185°F from March 25th to March 28th and then a decrease in maximum temperature of 14°F from 185°F to 171°F from March 28th to April 1st.
- TP-23
 - TP-23 reported maximum values of 2508°F on March 31st, due to being taken offline for pumping liquids from the probe casing prior to thermocouples being re-installed, causing the single day erroneous readings.
- TP-36

- o The 250-foot thermocouple showed an increase in maximum temperature of 12°F from 96°F to 108°F from March 22nd to March 29th and then a decrease in maximum temperature of 32°F from 108°F to 76°F from March 29th to March 31st.

We also included an Excel file of the daily maximum temperatures with any high temperatures that triggered the above notification limits highlighted, as requested in the LEA's September 3, 2024 letter.

No other sensors showed major sustained increases or decreases in temperature within the landfill per the LEA's reporting limits and no other sensors showed an anomaly, outlier, data gap, or malfunction, as discussed above. In the past week there was no other recorded temperature increases in the TMP field of greater than 10°F within 7 days or less, greater than 20°F within 14 days or less, or greater than 30°F within 21 days or less.

As stated in Chiquita's response to the LEA's September 3, 2024 and October 4, 2024 adjustments of the temperature notification criteria, we do not believe these notification limits correspond to actual conditions present in a reaction landfill. Temperature is a primary factor in determining the reaction area but increases in temperature from relatively cool temperatures to normal landfill temperatures are not indicative of reaction area movement. As stated in CalRecycle's response to the soil barrier reaction plan received September 24, 2024, presence of in-situ waste temperatures in excess of 230°F would be criteria indicative of a reaction; increases in shallow temperatures below this CalRecycle-suggested threshold are not indicative of a reaction. Additionally, all data and evidence at the landfill continue to show that reaction conditions are present and there is no "smoldering" event as suggested in CalRecycle's September 25, 2024 response that was used as a basis for the LEA's October 4, 2024 letter.

We will continue to update the LEA weekly on the TMP readings and to notify the LEA by email within 48 hours of any recorded temperature change in the TMP field of greater than 20°F within 24 hours or less.

Chiquita has received the LEA's March 19, 2026 comment letter on Chiquita's TMP final completion report and will provide a response.

Thank you,

Dylan Smith

From: Dylan Smith <Dylan.Smith@WasteConnections.com>

Sent: Friday, March 27, 2026 8:44 AM

To: kgork@ph.lacounty.gov

Cc: btway@ph.lacounty.gov; RRagland@ph.lacounty.gov; LFrias@ph.lacounty.gov; NQuick@ph.lacounty.gov; emorofuji@ph.lacounty.gov; rjensen@fwhb.com; BMcphillips@counsel.lacounty.gov; ETHOMP@dpw.lacounty.gov; agarcia@planning.lacounty.gov; Wes.Mindermann@CalRecycle.ca.gov; Jeff.Lindberg@arb.ca.gov; Jcheng@aqmd.gov; lisrael@aqmd.gov; Holybee.Tyler@epa.gov; Relon.MarkAnthony@epa.gov; Friedli.Laura@epa.gov; Todd.Thalhamer@Calrecycle.ca.gov; Casas, Enrique@Waterboards <Enrique.Casas@waterboards.ca.gov>; Phillip Chen <pchen@planning.lacounty.gov> <PChen@planning.lacounty.gov>; sjareb@planning.lacounty.gov; Zmily, Zanalée@DTSC <zanalee.zmily@dtsc.ca.gov>; John Perkey <John.Perkey@WasteConnections.com>; Sarah Phillips <Sarah.Phillips@WasteConnections.com>; Christopher.McGuire@dtsc.ca.gov

Subject: RE: Chiquita Canyon Landfill – TMP Temperature Submittal

All,

It has been pointed out that the last two pages had a formatting error that resulted in them being partially cut off. Please see attached revision.

Thank you,

Dylan Smith

From: Dylan Smith

Sent: Thursday, March 26, 2026 10:25 PM

To: kgork@ph.lacounty.gov

Cc: btway@ph.lacounty.gov; RRagland@ph.lacounty.gov; LFrias@ph.lacounty.gov; NQuick@ph.lacounty.gov; emorofuji@ph.lacounty.gov; rjensen@fwhb.com; BMcphillips@counsel.lacounty.gov; ETHOMP@dpw.lacounty.gov; agarcia@planning.lacounty.gov; Wes.Mindermann@CalRecycle.ca.gov; Jeff.Lindberg@arb.ca.gov; Jcheng@aqmd.gov; lisrael@aqmd.gov; Holybee.Tyler@epa.gov; Relon.MarkAnthony@epa.gov; Friedli.Laura@epa.gov; Todd.Thalhamer@Calrecycle.ca.gov; Casas, Enrique@Waterboards <Enrique.Casas@waterboards.ca.gov>; Phillip Chen <pchen@planning.lacounty.gov> <PChen@planning.lacounty.gov>; sjareb@planning.lacounty.gov; Zmily, Zanalée@DTSC <zanalee.zmily@dtsc.ca.gov>; John Perkey <John.Perkey@WasteConnections.com>; Sarah Phillips <Sarah.Phillips@WasteConnections.com>; Christopher.McGuire@dtsc.ca.gov

Subject: RE: Chiquita Canyon Landfill – TMP Temperature Submittal

In accordance with the LEA's June 6, 2024 Compliance Order and related LEA correspondence, Chiquita Canyon, LLC (Chiquita) submits the attached weekly temperature graphs of all temperature monitoring probes (TMPs) with weekly maximum trends plotted over six weeks from February 12, 2026, through March 25, 2026, with a map of the maximum temperatures recorded in the past week and the below narrative on recorded temperature data. We included a separate map demonstrating the locations of the 40 temperature monitoring probes in relation to the reaction area boundary because the real time data monitoring software that is used to display the probe data is not able to import a geolocated boundary delineated in CAD.

From March 19, 2026, through March 25, 2026, there was one recorded temperature decrease that triggered the notification limits set forth in the LEA's October 4, 2024 letter.

Chiquita provides the following updates:

- TP-08
 - The 125-foot thermocouple went offline on March 3rd and TP-8 was offline between March 6th and March 9th for evaluation and maintenance. Upon removing the thermocouples, the casing for TP-08 was found to be damaged due to differential settlement beyond 45-feet, thus preventing the installation of the 100-foot, 125-foot, and 150-foot thermocouples. The 15-foot, 30-foot, and 45-foot thermocouples are active and reporting data.
 - The 45-foot thermocouple remained consistent with previous recorded temperatures.

- TP-23
 - TP-23 reported maximum values of 2508°F on February 25th, and was taken offline for pumping liquids from the probe casing prior to thermocouples being re-installed causing the single day erroneous readings.

- TP-36
 - The 250-foot thermocouple showed a decrease in maximum temperature of 40°F from 136°F to 96°F from March 20th to March 22nd.

We also included an Excel file of the daily maximum temperatures with any high temperatures that triggered the above notification limits highlighted, as requested in the LEA's September 3, 2024 letter.

No other sensors showed major sustained increases or decreases in temperature within the landfill per the LEA's reporting limits and no other sensors showed an anomaly, outlier, data gap, or malfunction, as discussed above. In the past week there was no other recorded temperature increases in the TMP field of greater than 10°F within 7 days or less, greater than 20°F within 14 days or less, or greater than 30°F within 21 days or less.

As stated in Chiquita's response to the LEA's September 3, 2024 and October 4, 2024 adjustments of the temperature notification criteria, we do not believe these notification limits correspond to actual conditions present in a reaction landfill. Temperature is a primary factor in determining the reaction area but increases in temperature from relatively cool temperatures to normal landfill temperatures are not indicative of reaction area movement. As stated in CalRecycle's response to the soil barrier reaction plan received September 24, 2024, presence of in-situ waste temperatures in excess of 230°F would be criteria indicative of a reaction; increases in shallow temperatures below this CalRecycle-suggested threshold are not indicative of a reaction. Additionally, all data and evidence at the landfill continue to show that reaction conditions are present and there is no "smoldering" event as suggested in CalRecycle's September 25, 2024 response that was used as a basis for the LEA's October 4, 2024 letter.

We will continue to update the LEA weekly on the TMP readings and to notify the LEA by email within 48 hours of any recorded temperature change in the TMP field of greater than 20°F within 24 hours or less.

Chiquita has received the LEA's March 19, 2026 comment letter on Chiquita's TMP final completion report and will provide a response.

Thank you,

Dylan Smith

Solid Waste Borehole Maximum Temperature Profiles Over 6 Weeks for 2/12/2026 to 3/25/2026

From March 19, 2026, through March 25, 2026, there was one recorded temperature decrease that triggered the notification limits set forth in the LEA's October 4, 2024 letter.

Chiquita provides the following updates:

- TP-08
 - The 125-foot thermocouple went offline on March 3rd and TP-8 was offline between March 6th and March 9th for evaluation and maintenance. Upon removing the thermocouples, the casing for TP-08 was found to be damaged due to differential settlement beyond 45-feet, thus preventing the installation of the 100-foot, 125-foot, and 150-foot thermocouples. The 15-foot, 30-foot, and 45-foot thermocouples are active and reporting data.
 - The 45-foot thermocouple remained consistent with previous recorded temperatures.
- TP-23
 - TP-23 reported maximum values of 2508°F on February 25th, and was taken offline for pumping liquids from the probe casing prior to thermocouples being re-installed causing the single day erroneous readings.
- TP-36
 - The 250-foot thermocouple showed a decrease in maximum temperature of 40°F from 136°F to 96°F from March 20th to March 22nd.

SCS ENGINEERS

07224053.00 | March 26, 2026

Corrected April 10, 2026


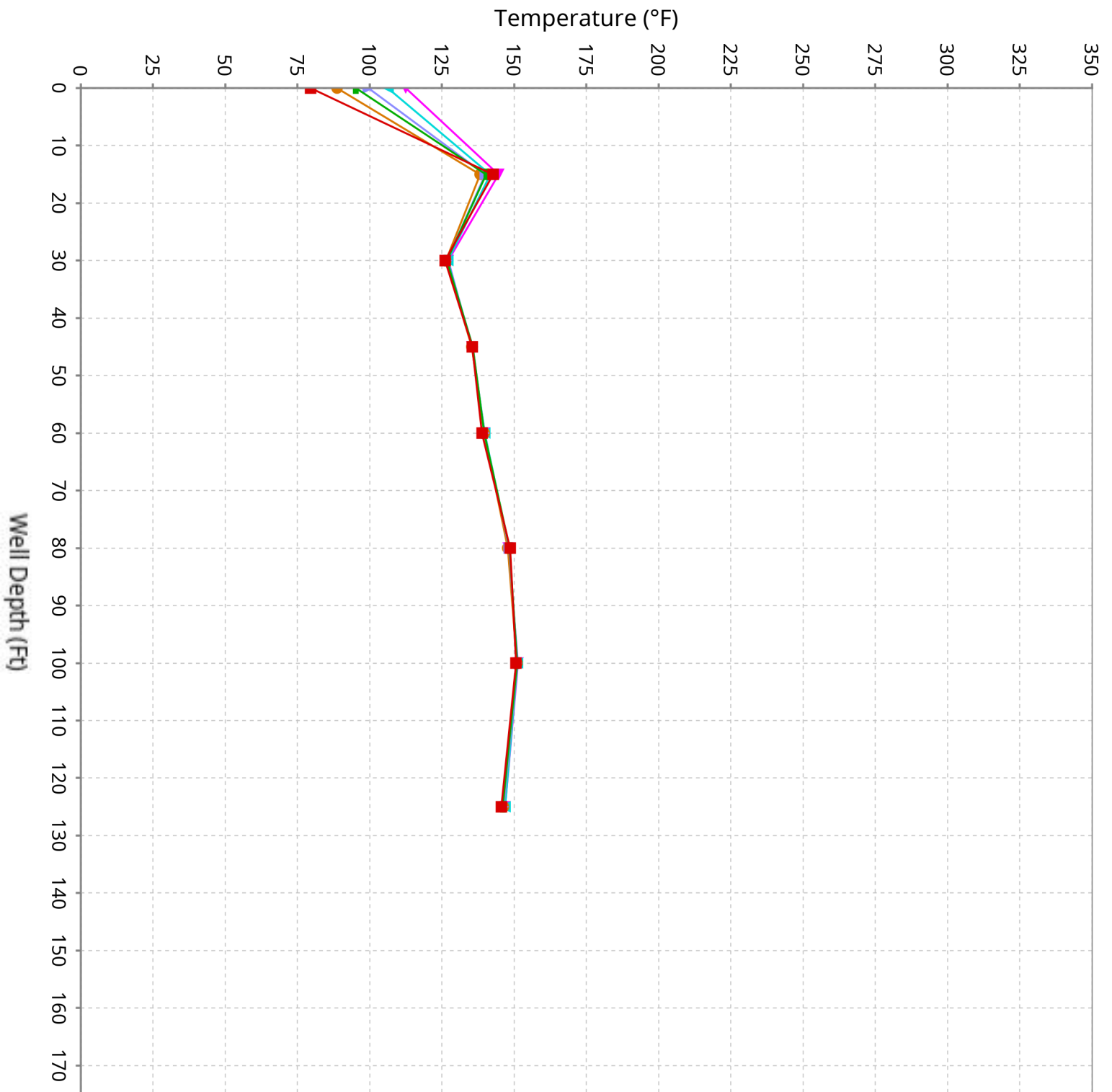
274 Granite Run Drive

Lancaster, PA 17601

717-550-6330


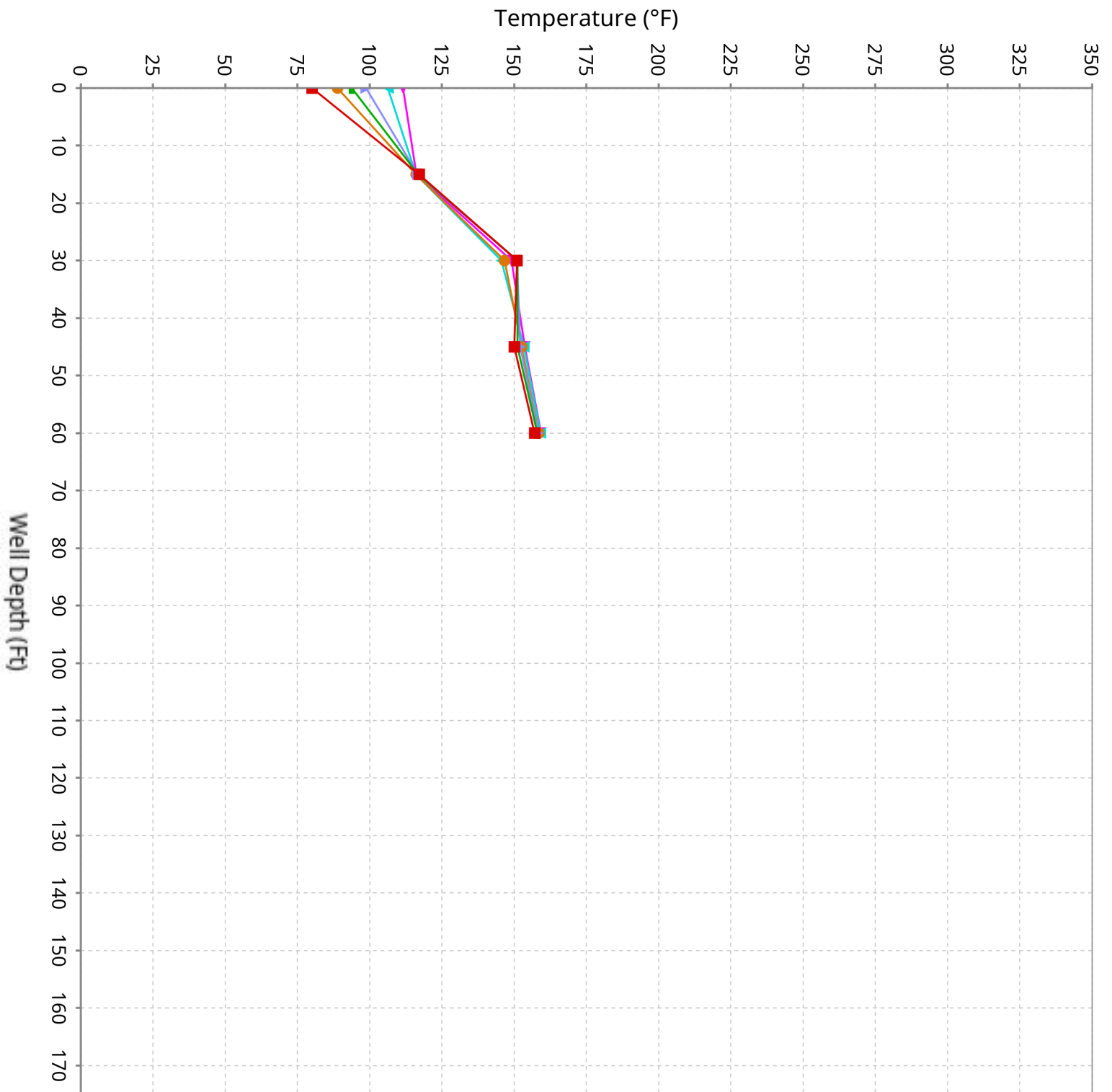
Vertical Temperature Profiles from Temperature Probes at Chiquita Landfill for TP-1

Maximum data for 2/12/2026 to 3/24/2026




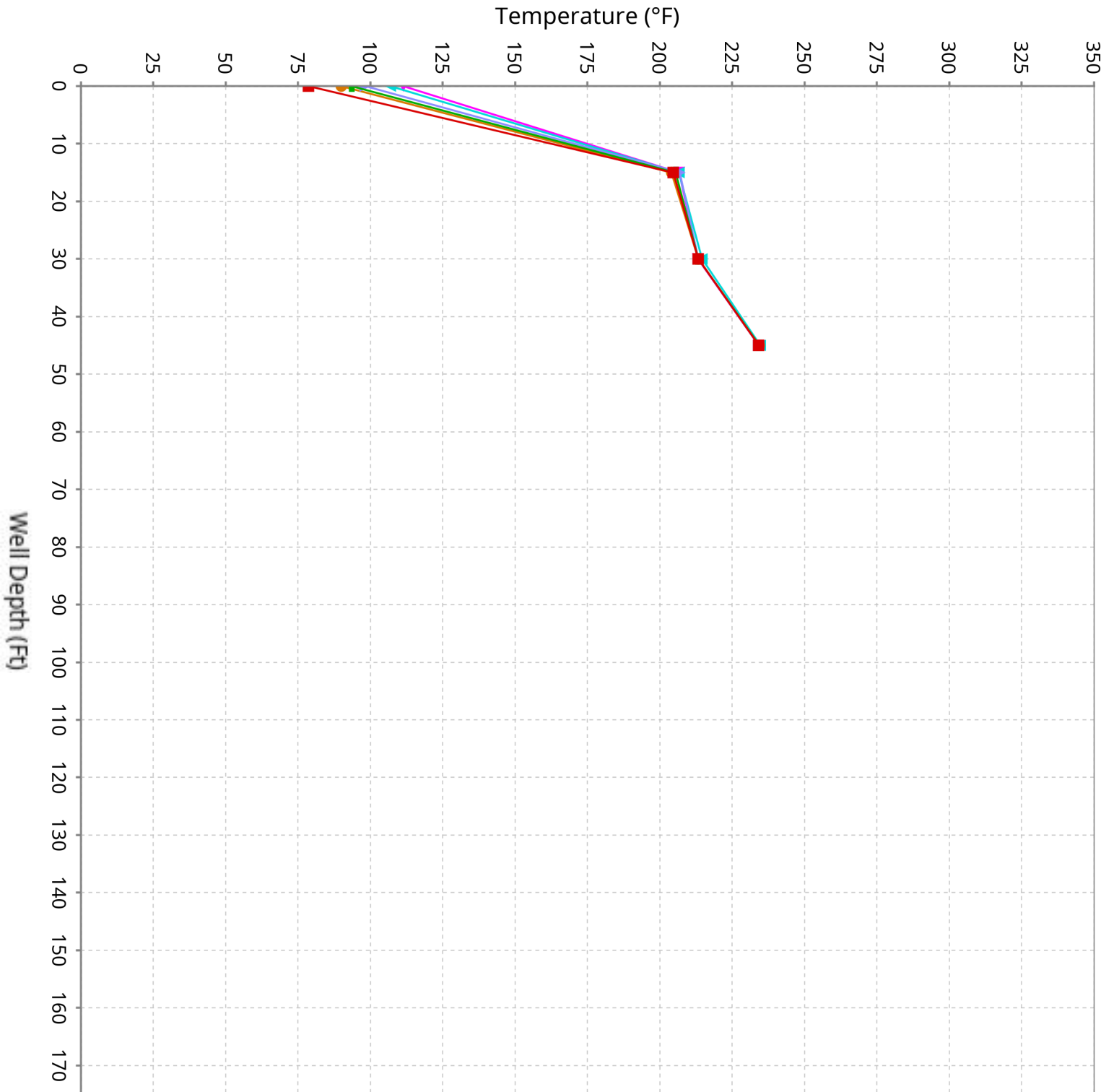
Vertical Temperature Profiles from Temperature Probes at Chiquita Landfill for TP-2

Maximum data for 2/12/2026 to 3/24/2026




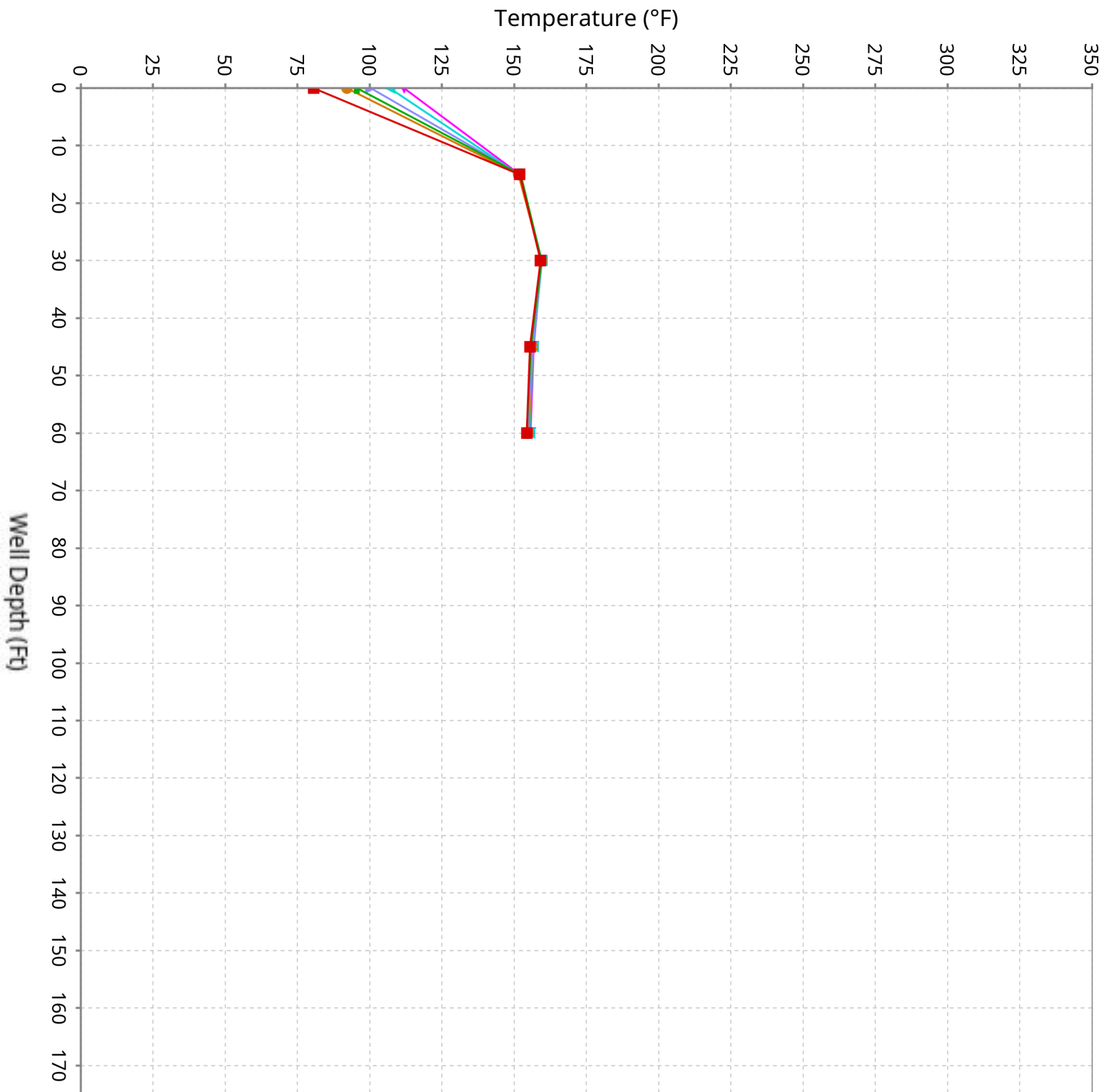
Vertical Temperature Profiles from Temperature Probes at Chiquita Landfill for TP-3

Maximum data for 2/12/2026 to 3/24/2026




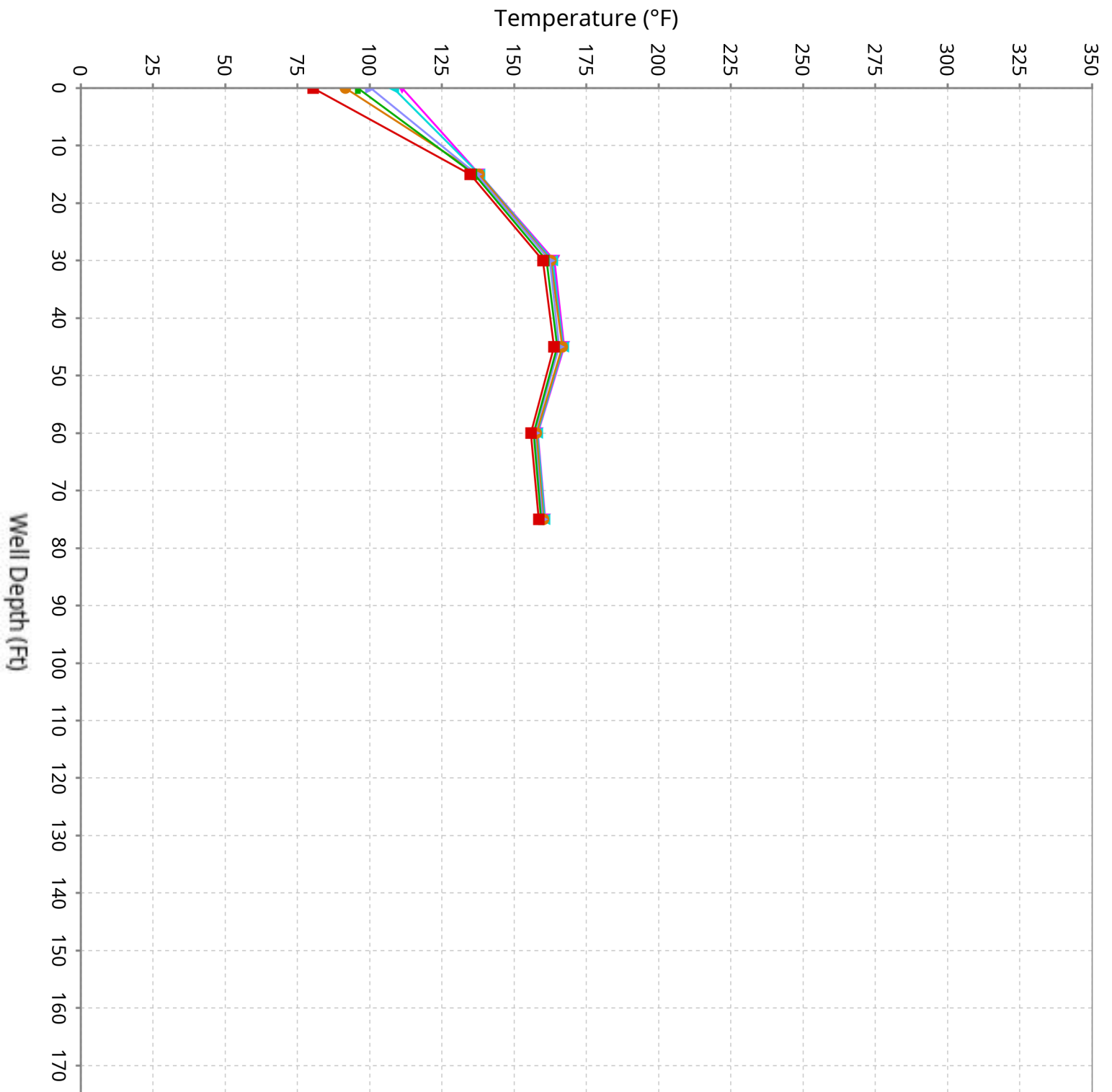
Vertical Temperature Profiles from Temperature Probes at Chiquita Landfill for TP-4

Maximum data for 2/12/2026 to 3/24/2026




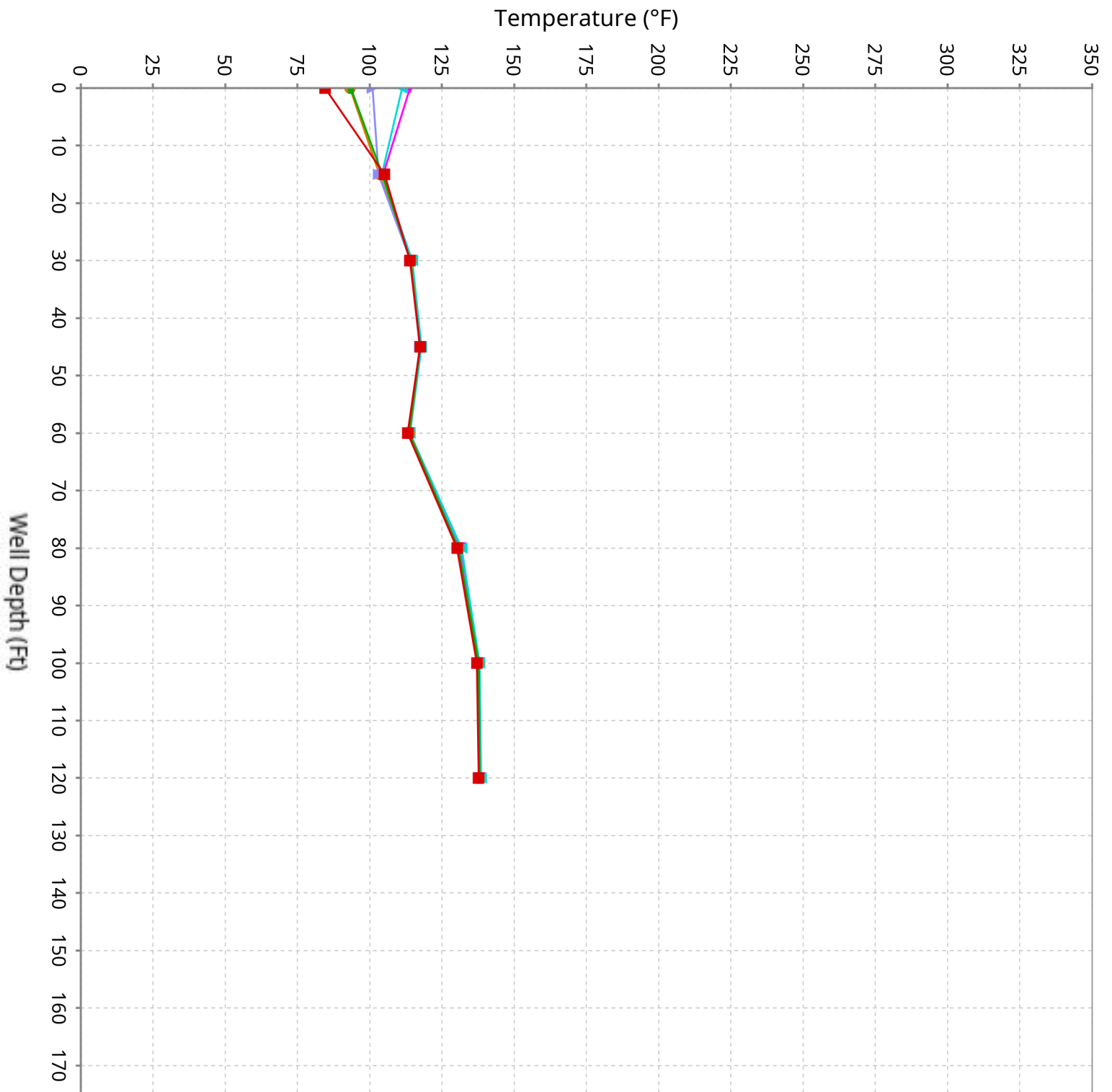
Vertical Temperature Profiles from Temperature Probes at Chiquita Landfill for TP-5

Maximum data for 2/12/2026 to 3/24/2026




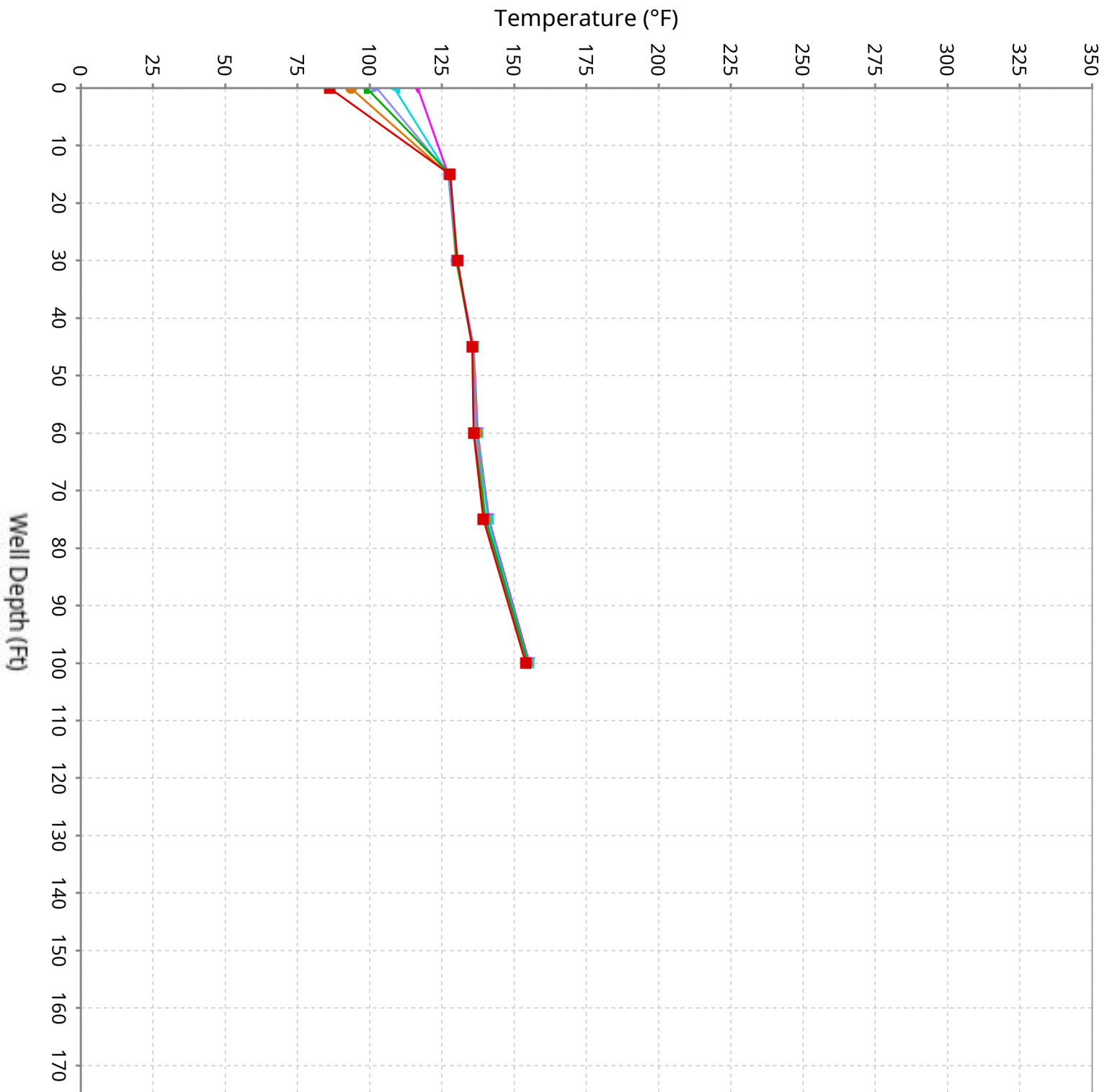
Vertical Temperature Profiles from Temperature Probes at Chiquita Landfill for TP-6

Maximum data for 2/12/2026 to 3/24/2026




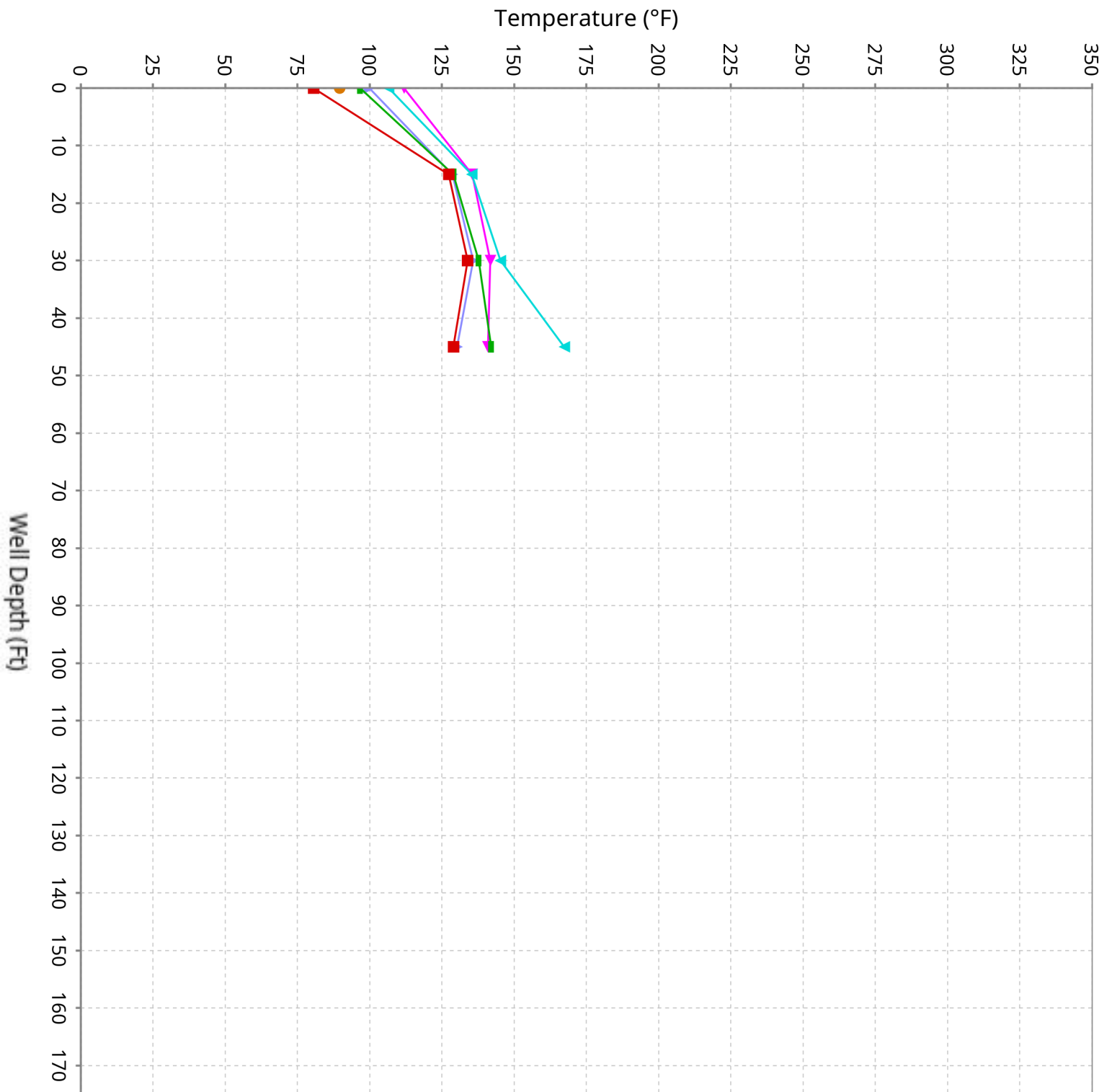
Vertical Temperature Profiles from Temperature Probes at Chiquita Landfill for TP-7

Maximum data for 2/12/2026 to 3/24/2026




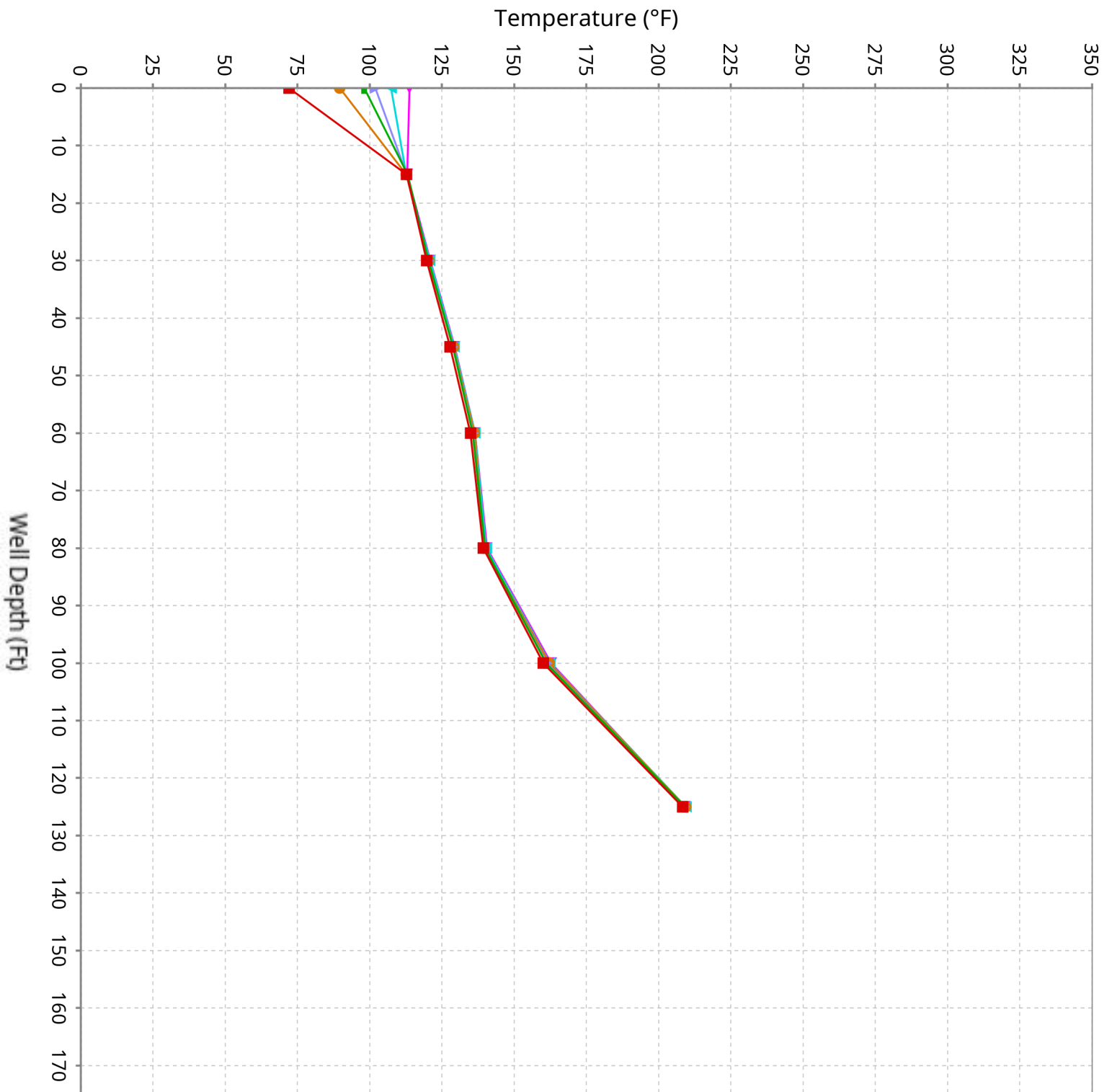
Vertical Temperature Profiles from Temperature Probes at Chiquita Landfill for TP-8

Maximum data for 2/12/2026 to 3/24/2026




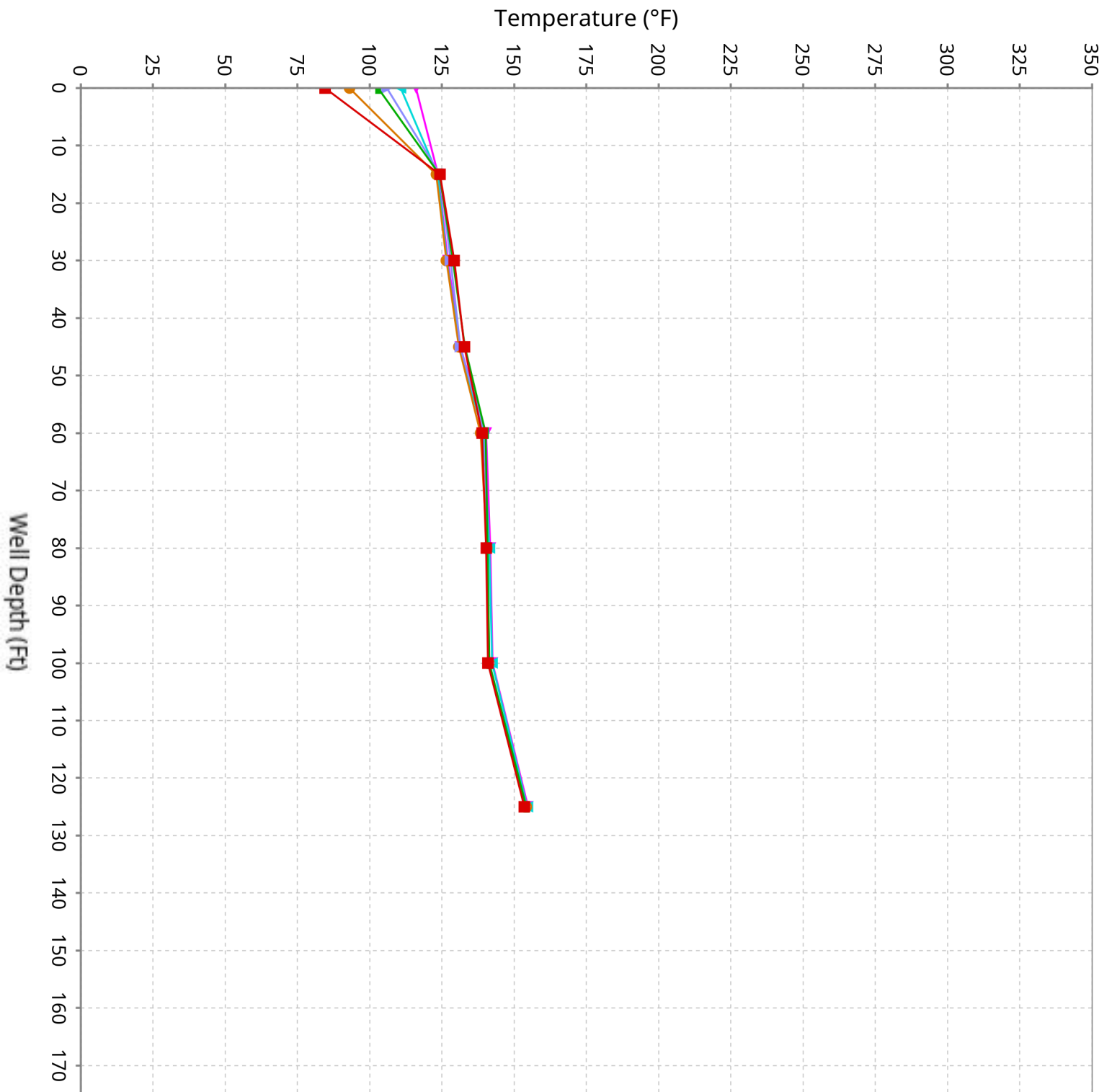
Vertical Temperature Profiles from Temperature Probes at Chiquita Landfill for TP-9

Maximum data for 2/12/2026 to 3/24/2026




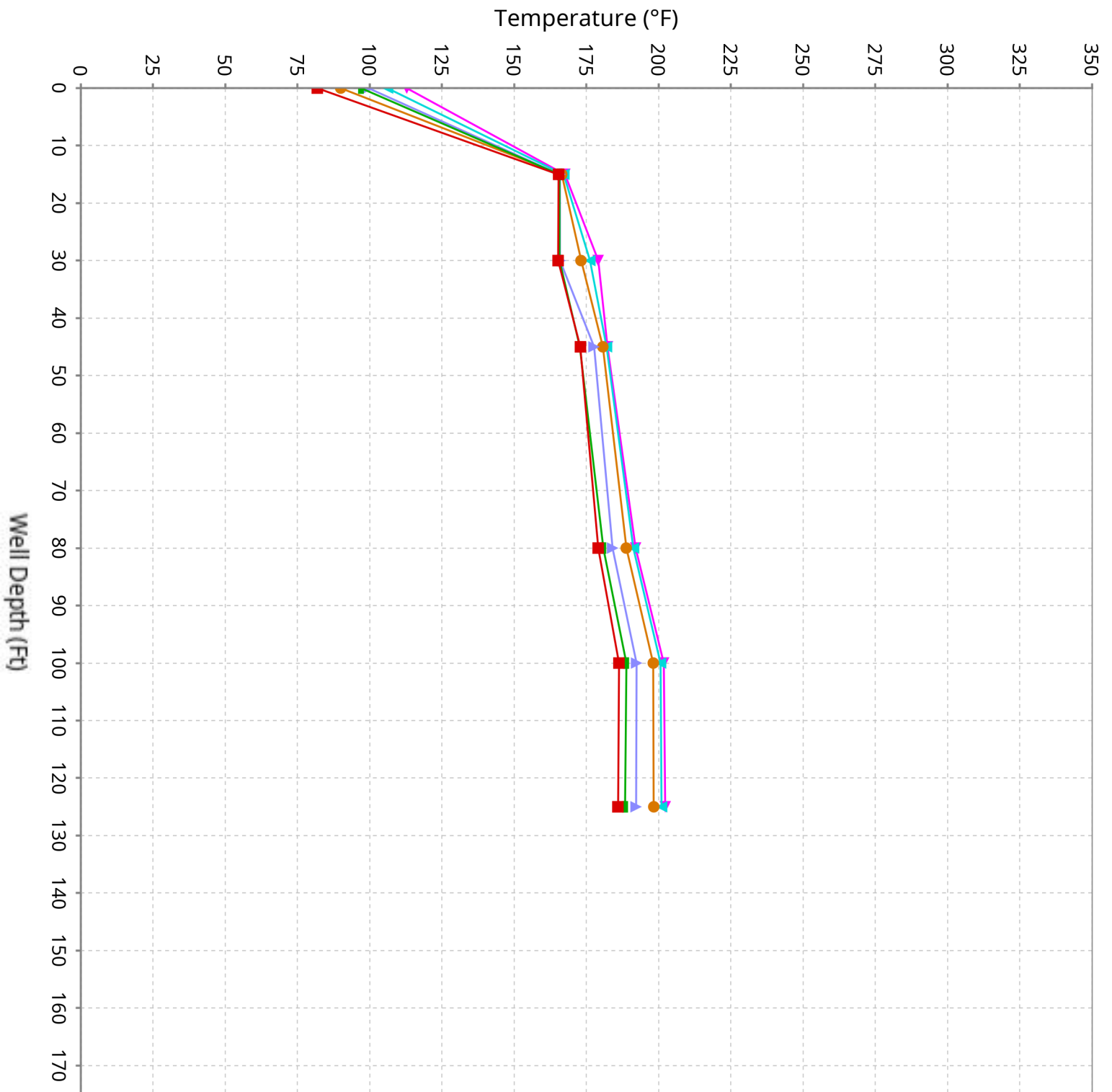
Vertical Temperature Profiles from Temperature Probes at Chiquita Landfill for TP-10

Maximum data for 2/12/2026 to 3/24/2026




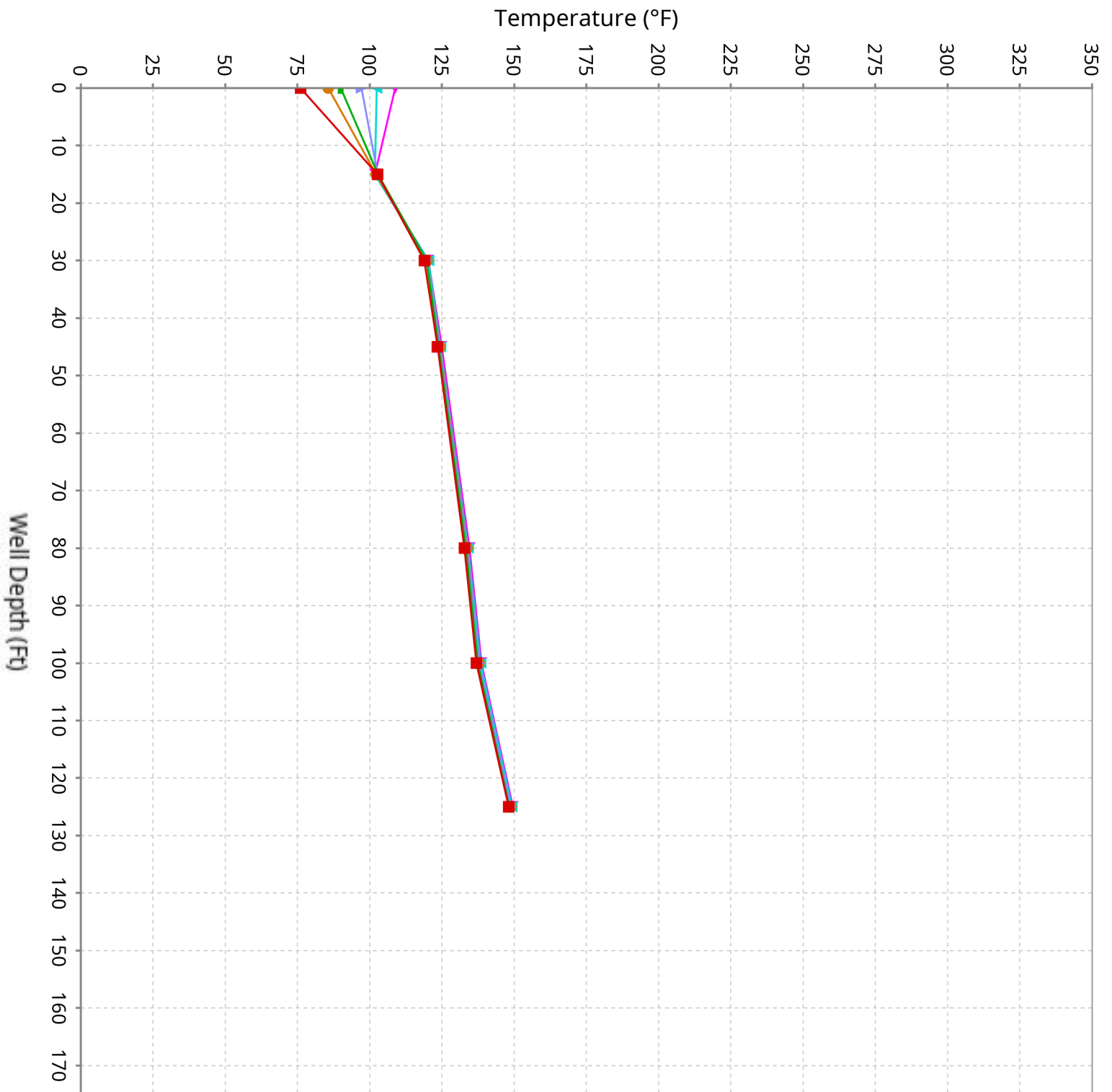
Vertical Temperature Profiles from Temperature Probes at Chiquita Landfill for TP-11

Maximum data for 2/12/2026 to 3/24/2026




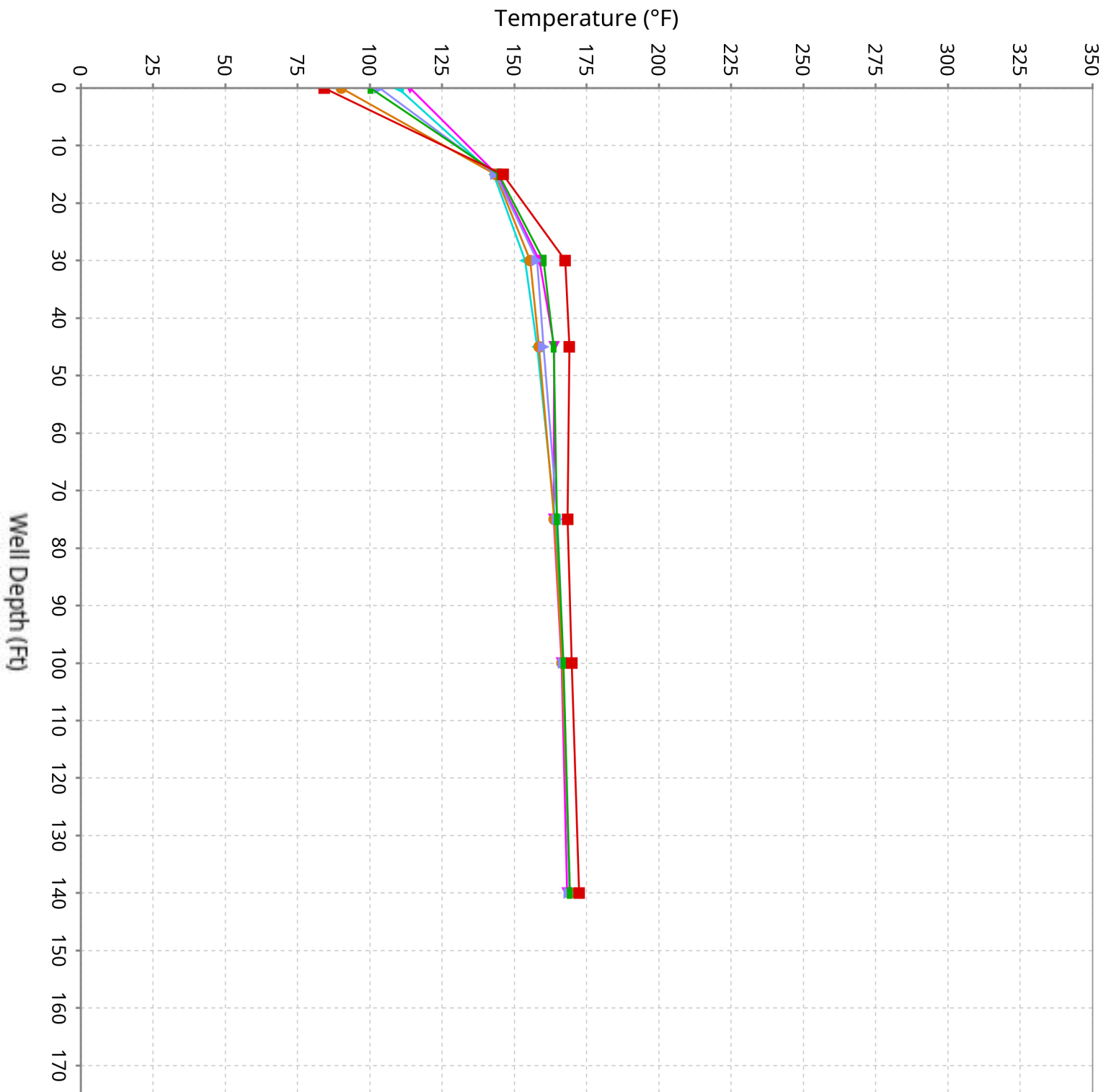
Vertical Temperature Profiles from Temperature Probes at Chiquita Landfill for TP-12

Maximum data for 2/12/2026 to 3/24/2026



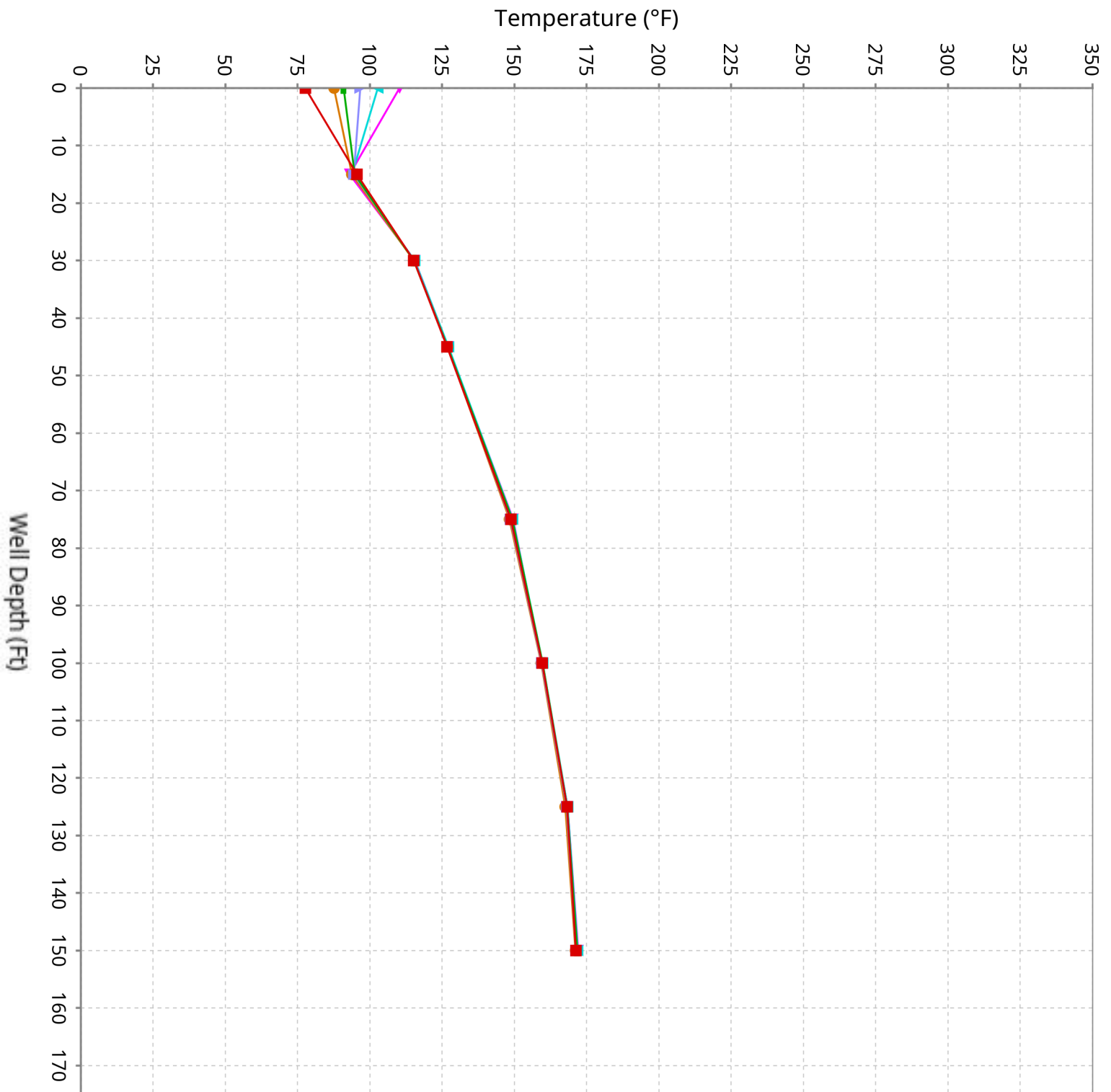
Vertical Temperature Profiles from Temperature Probes at Chiquita Landfill for TP-13

Maximum data for 2/12/2026 to 3/24/2026




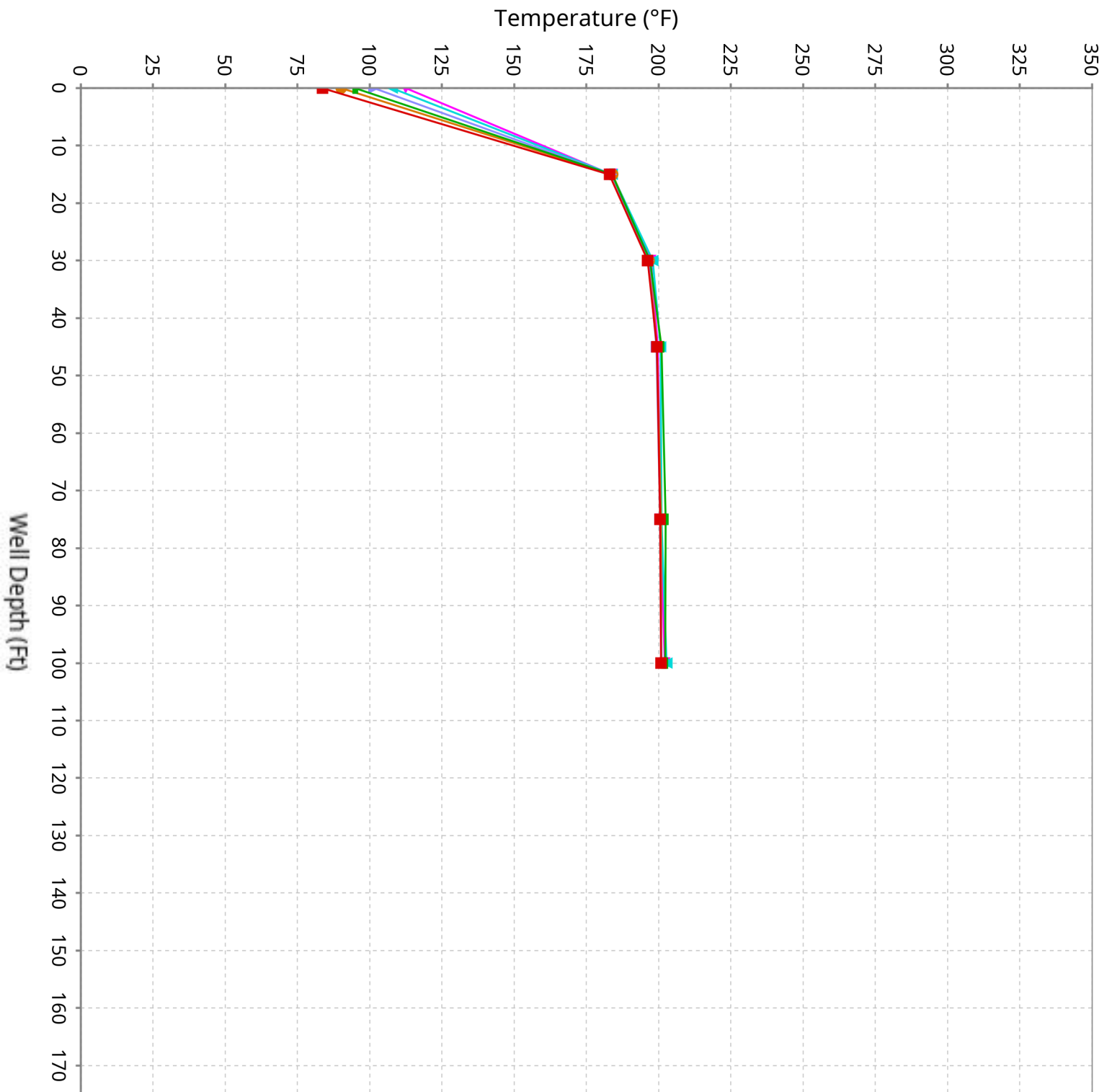
Vertical Temperature Profiles from Temperature Probes at Chiquita Landfill for TP-14

Maximum data for 2/12/2026 to 3/24/2026




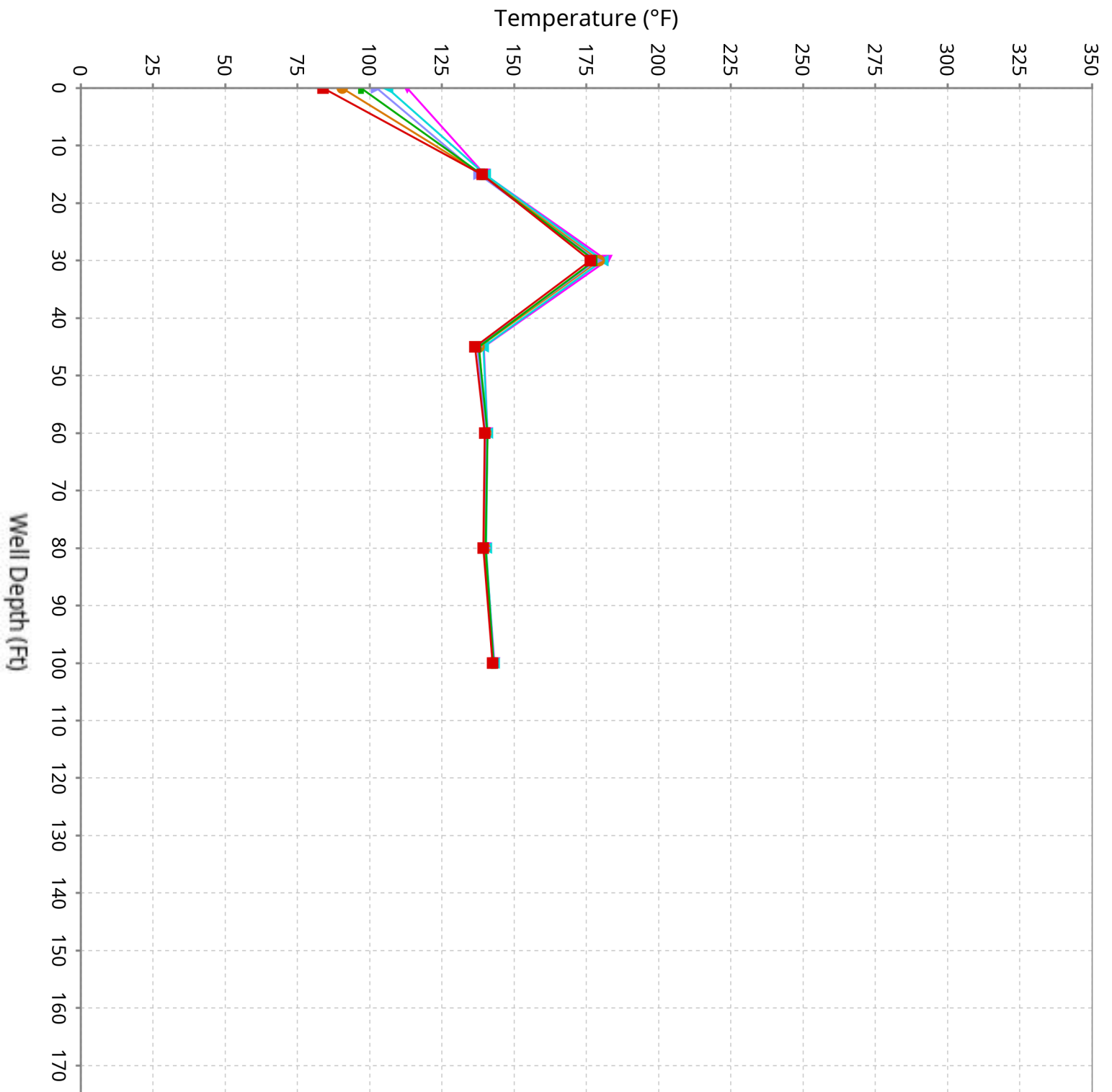
Vertical Temperature Profiles from Temperature Probes at Chiquita Landfill for TP-15

Maximum data for 2/12/2026 to 3/24/2026




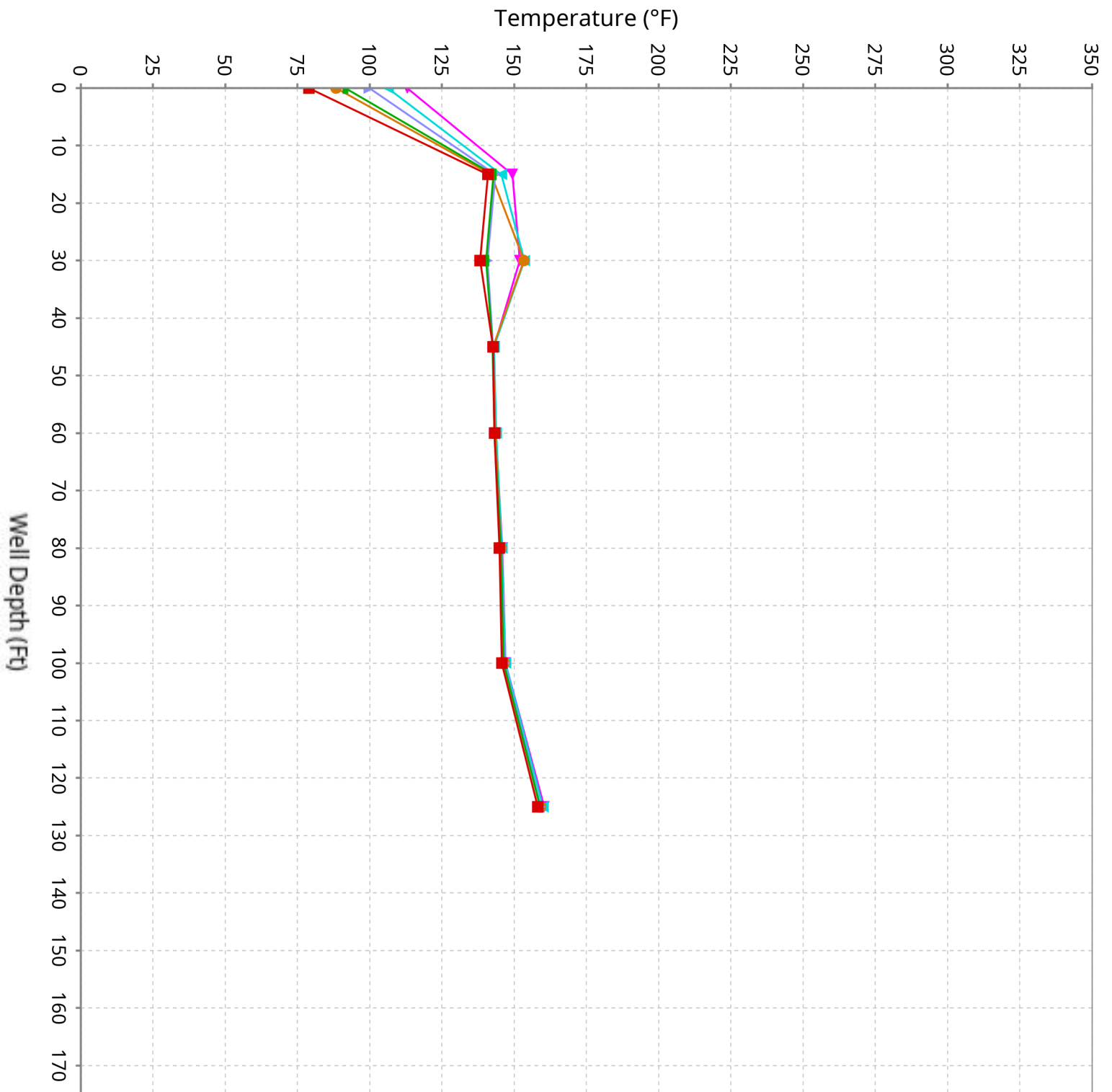
Vertical Temperature Profiles from Temperature Probes at Chiquita Landfill for TP-16

Maximum data for 2/12/2026 to 3/24/2026




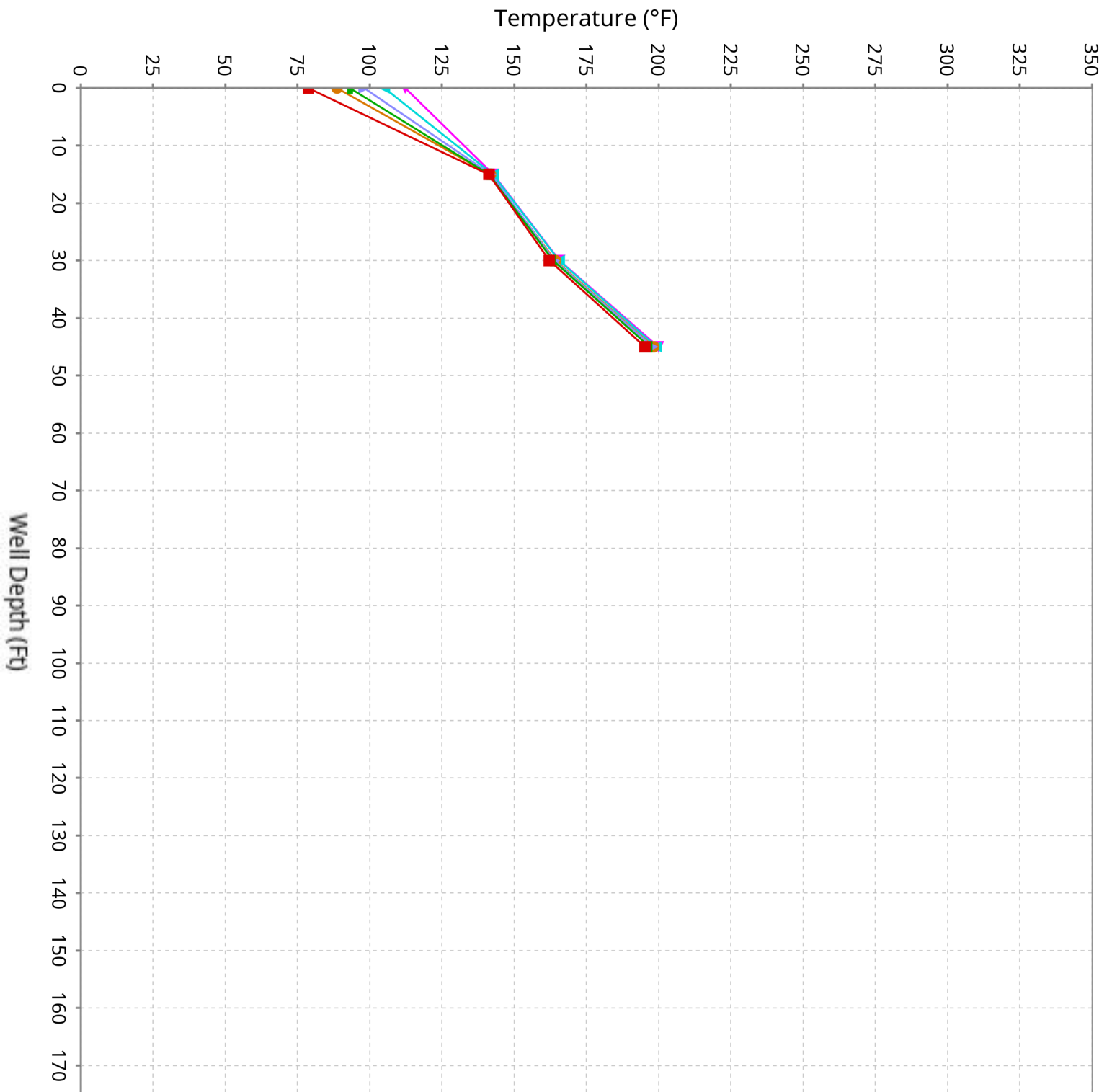
Vertical Temperature Profiles from Temperature Probes at Chiquita Landfill for TP-17

Maximum data for 2/12/2026 to 3/24/2026




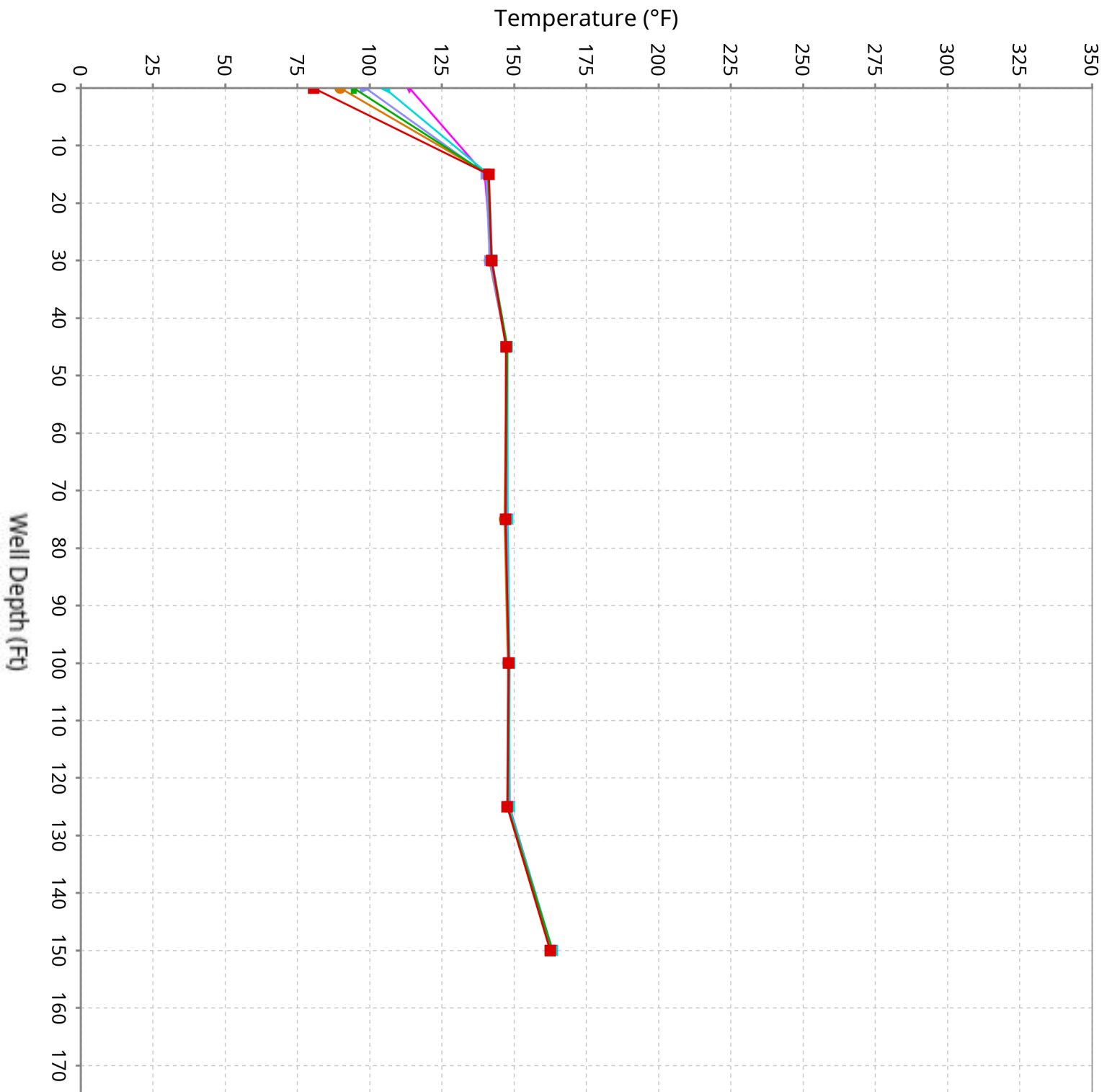
Vertical Temperature Profiles from Temperature Probes at Chiquita Landfill for TP-18

Maximum data for 2/12/2026 to 3/24/2026




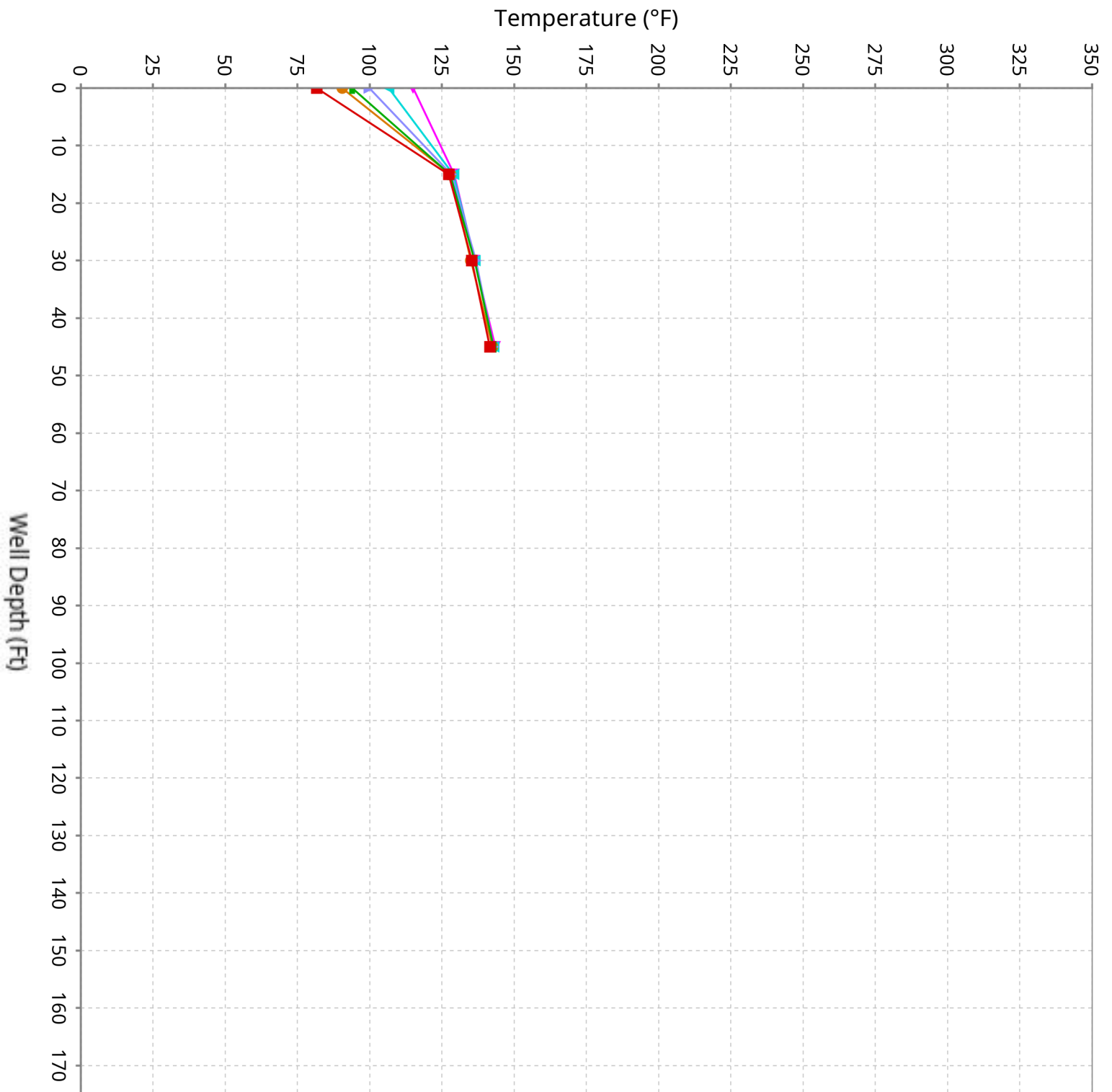
Vertical Temperature Profiles from Temperature Probes at Chiquita Landfill for TP-19

Maximum data for 2/12/2026 to 3/24/2026




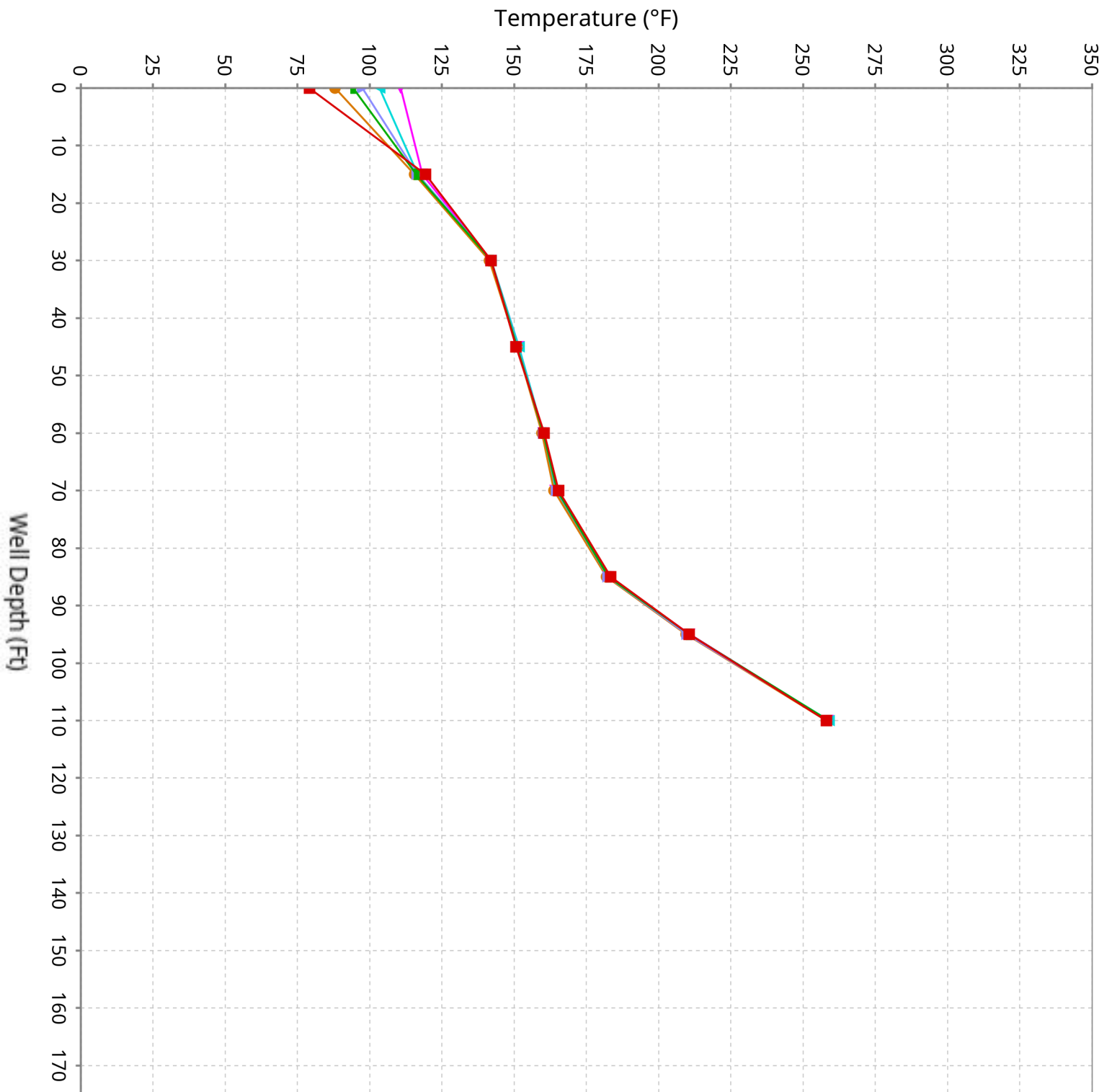
Vertical Temperature Profiles from Temperature Probes at Chiquita Landfill for TP-20

Maximum data for 2/12/2026 to 3/24/2026




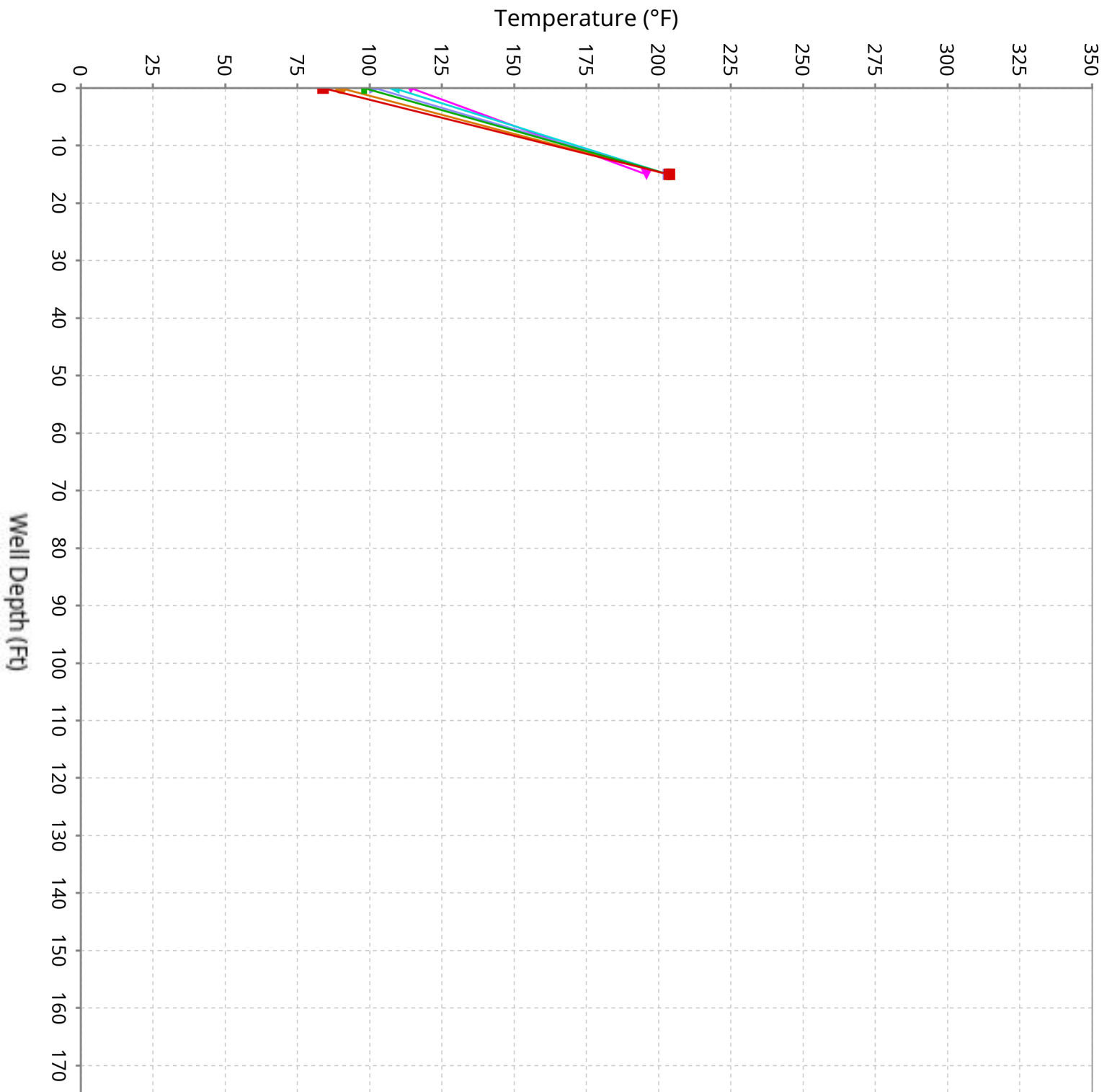
Vertical Temperature Profiles from Temperature Probes at Chiquita Landfill for TP-21

Maximum data for 2/12/2026 to 3/24/2026




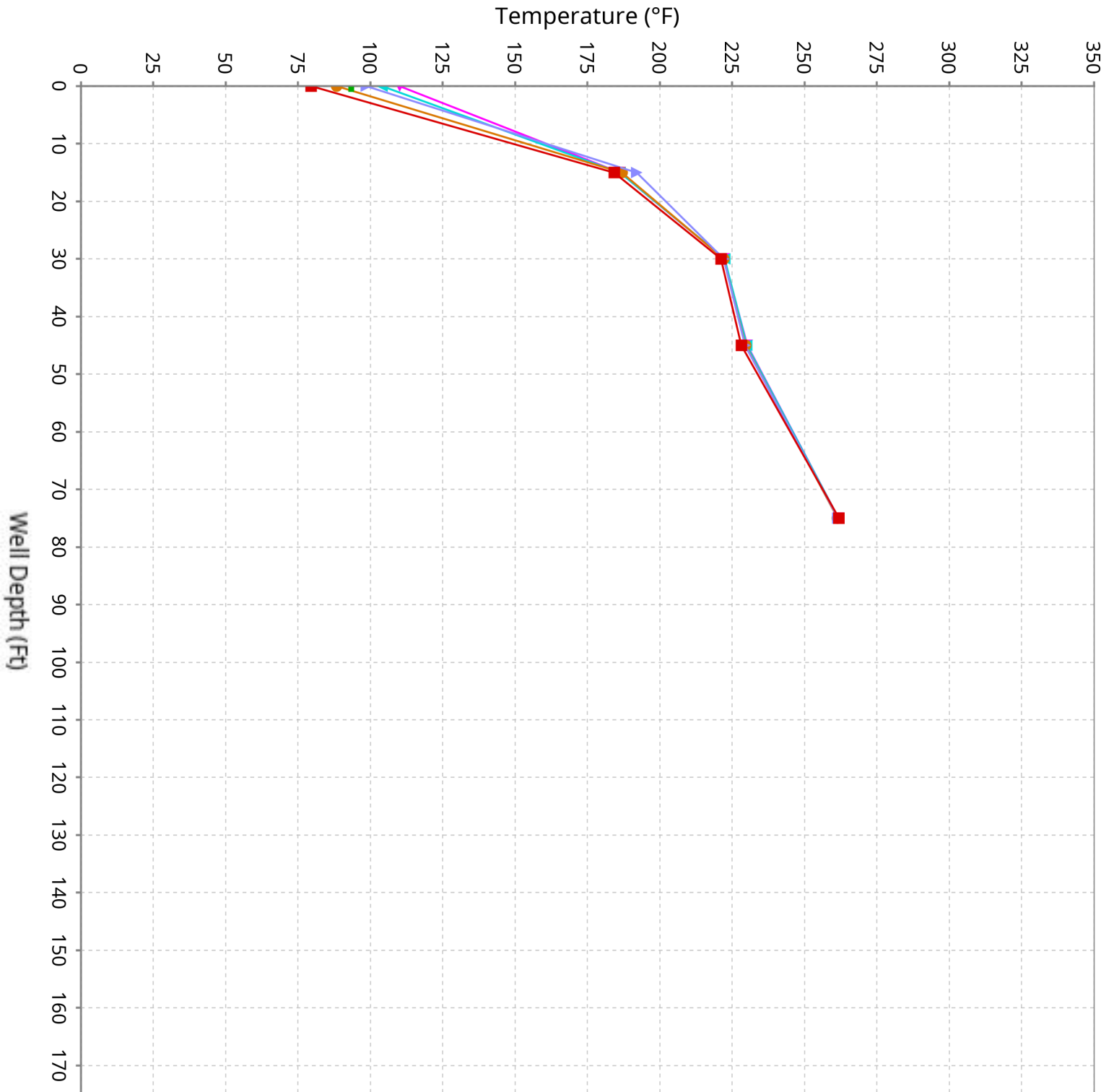
Vertical Temperature Profiles from Temperature Probes at Chiquita Landfill for TP-22

Maximum data for 2/12/2026 to 3/24/2026



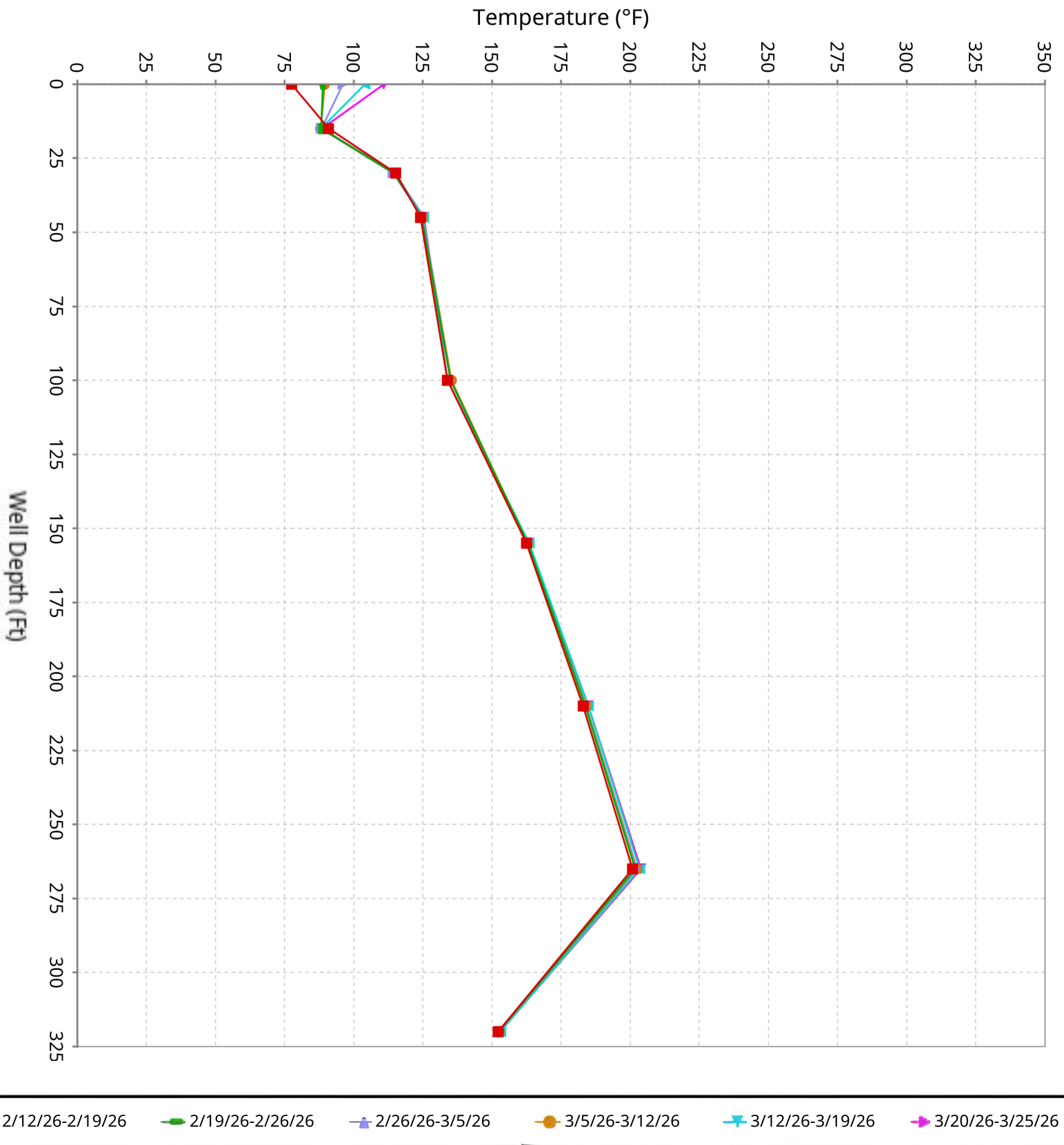
Vertical Temperature Profiles from Temperature Probes at Chiquita Landfill for TP-23

Maximum data for 2/12/2026 to 3/24/2026




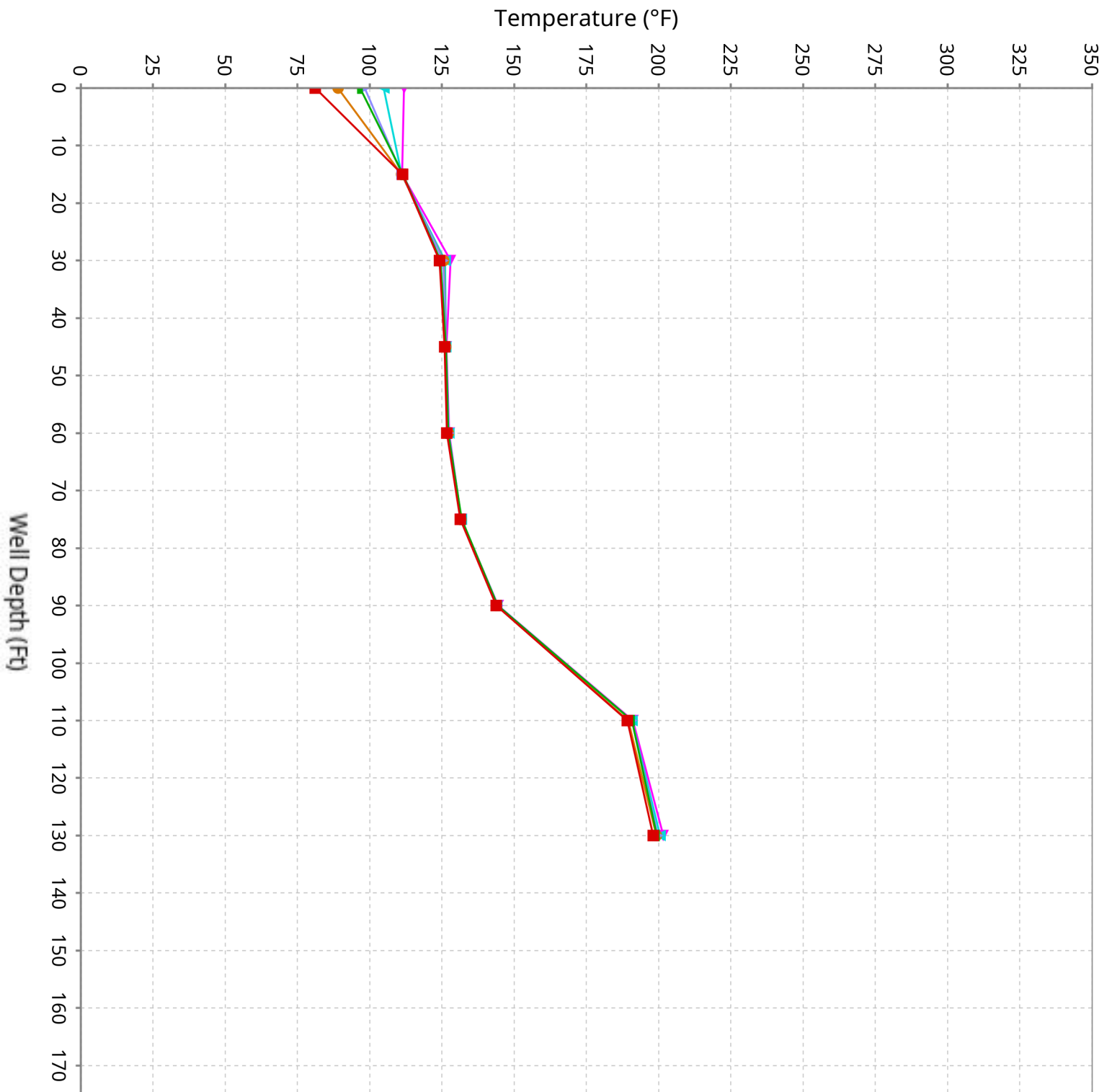
Vertical Temperature Profiles from Temperature Probes at Chiquita Landfill for TP-24

Maximum data for 2/12/2026 to 3/24/2026




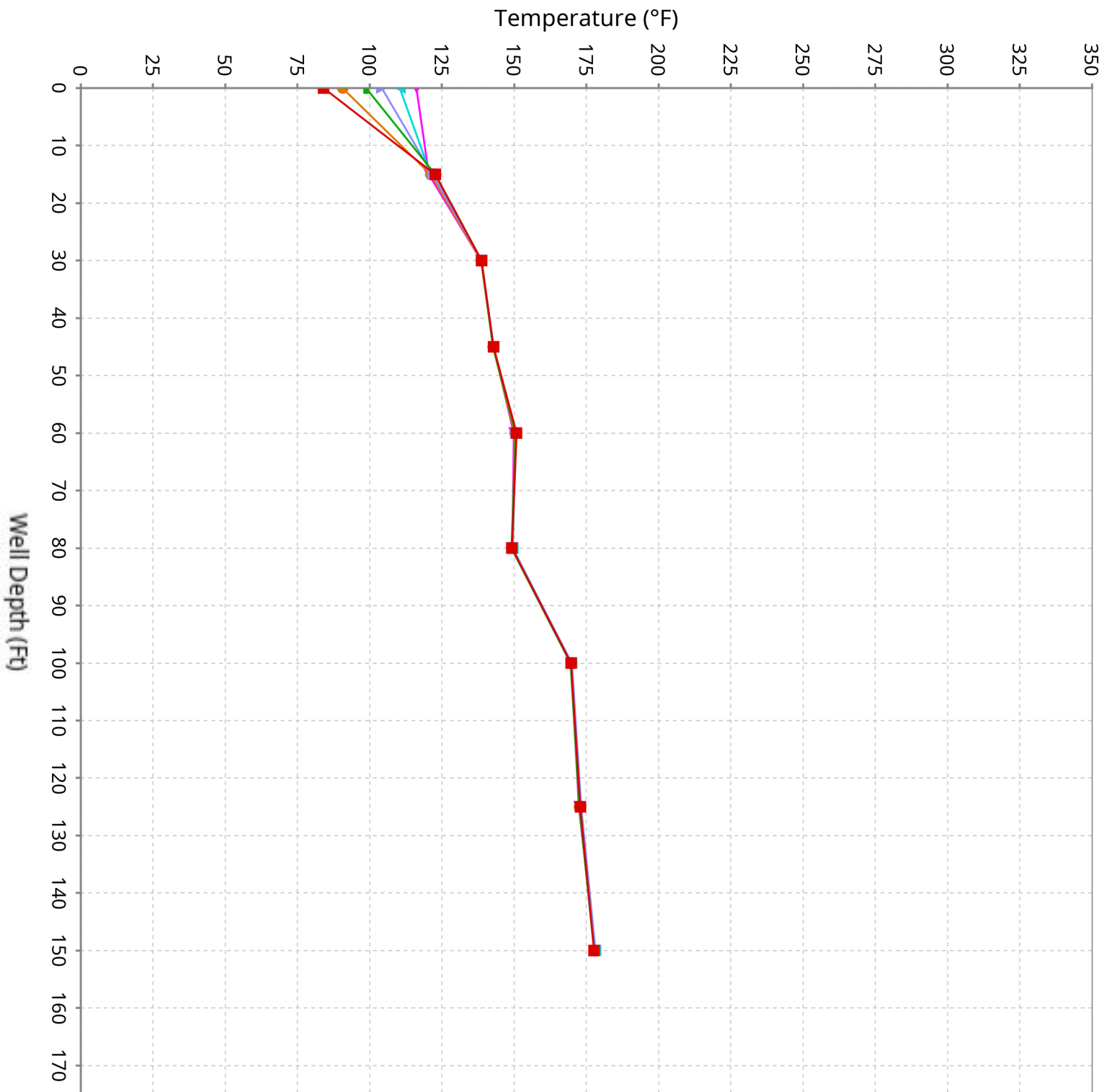
Vertical Temperature Profiles from Temperature Probes at Chiquita Landfill for TP-25

Maximum data for 2/12/2026 to 3/24/2026




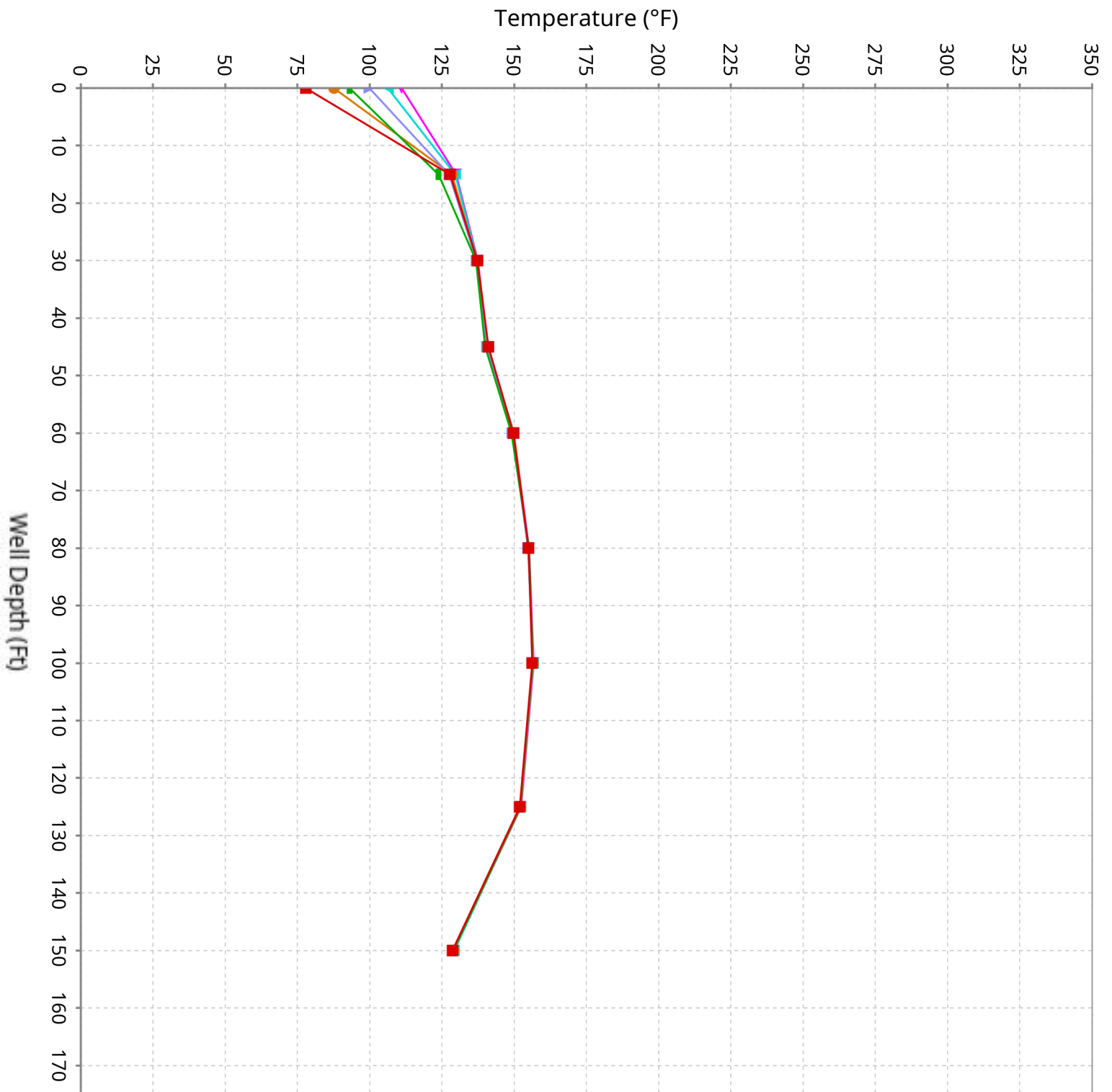
Vertical Temperature Profiles from Temperature Probes at Chiquita Landfill for TP-26

Maximum data for 2/12/2026 to 3/24/2026




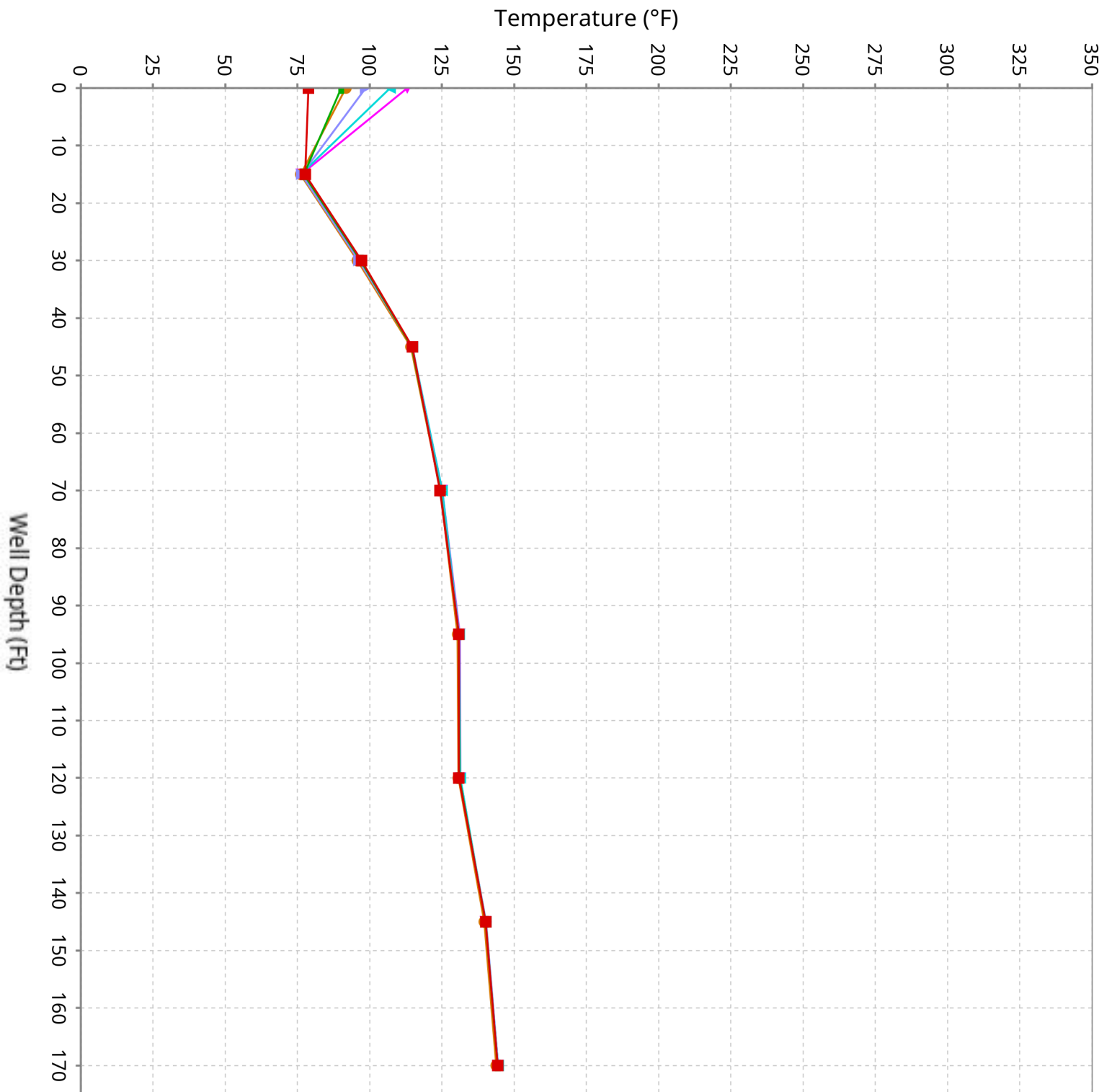
Vertical Temperature Profiles from Temperature Probes at Chiquita Landfill for TP-27

Maximum data for 2/12/2026 to 3/24/2026




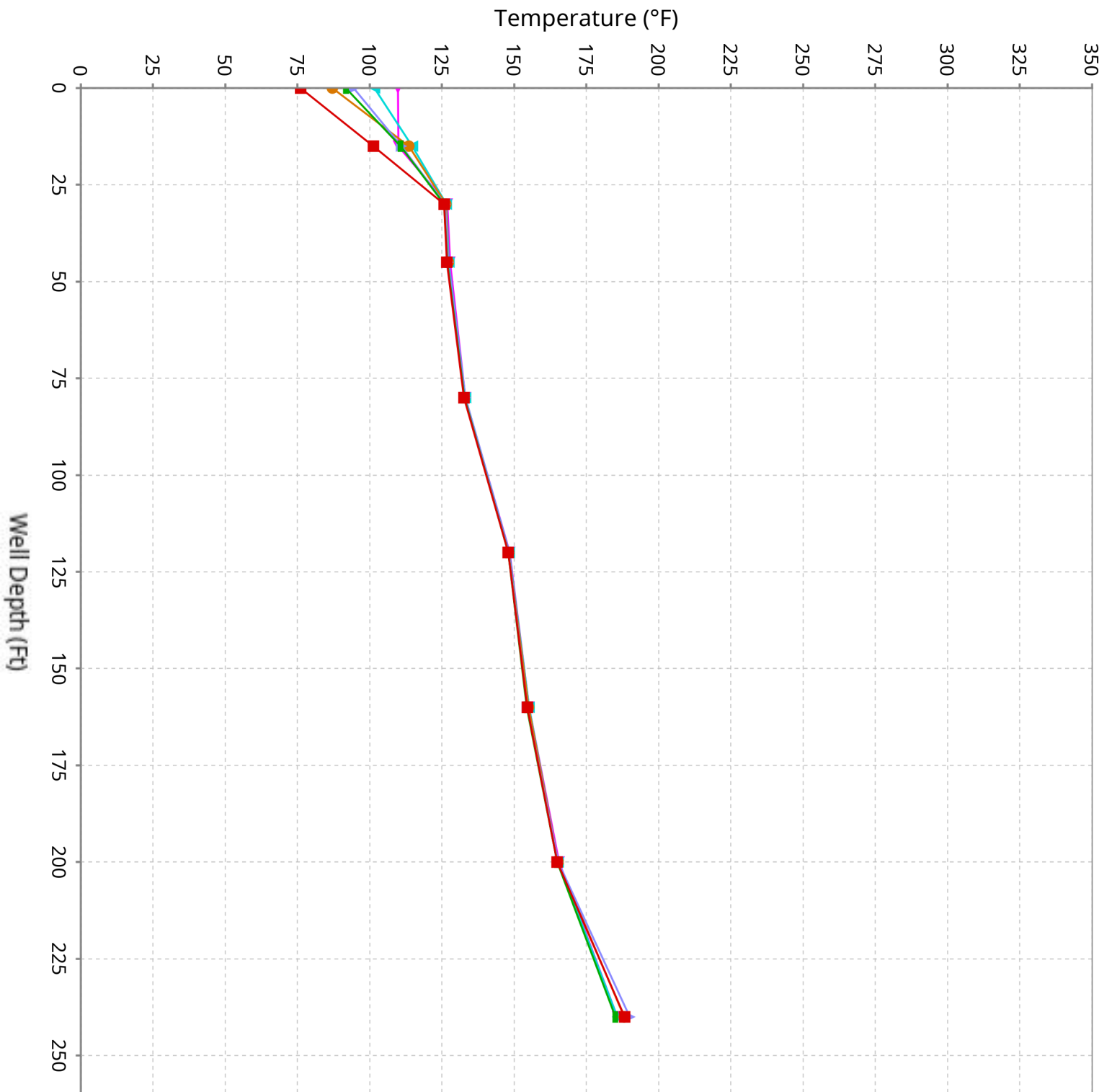
Vertical Temperature Profiles from Temperature Probes at Chiquita Landfill for TP-28

Maximum data for 2/12/2026 to 3/24/2026




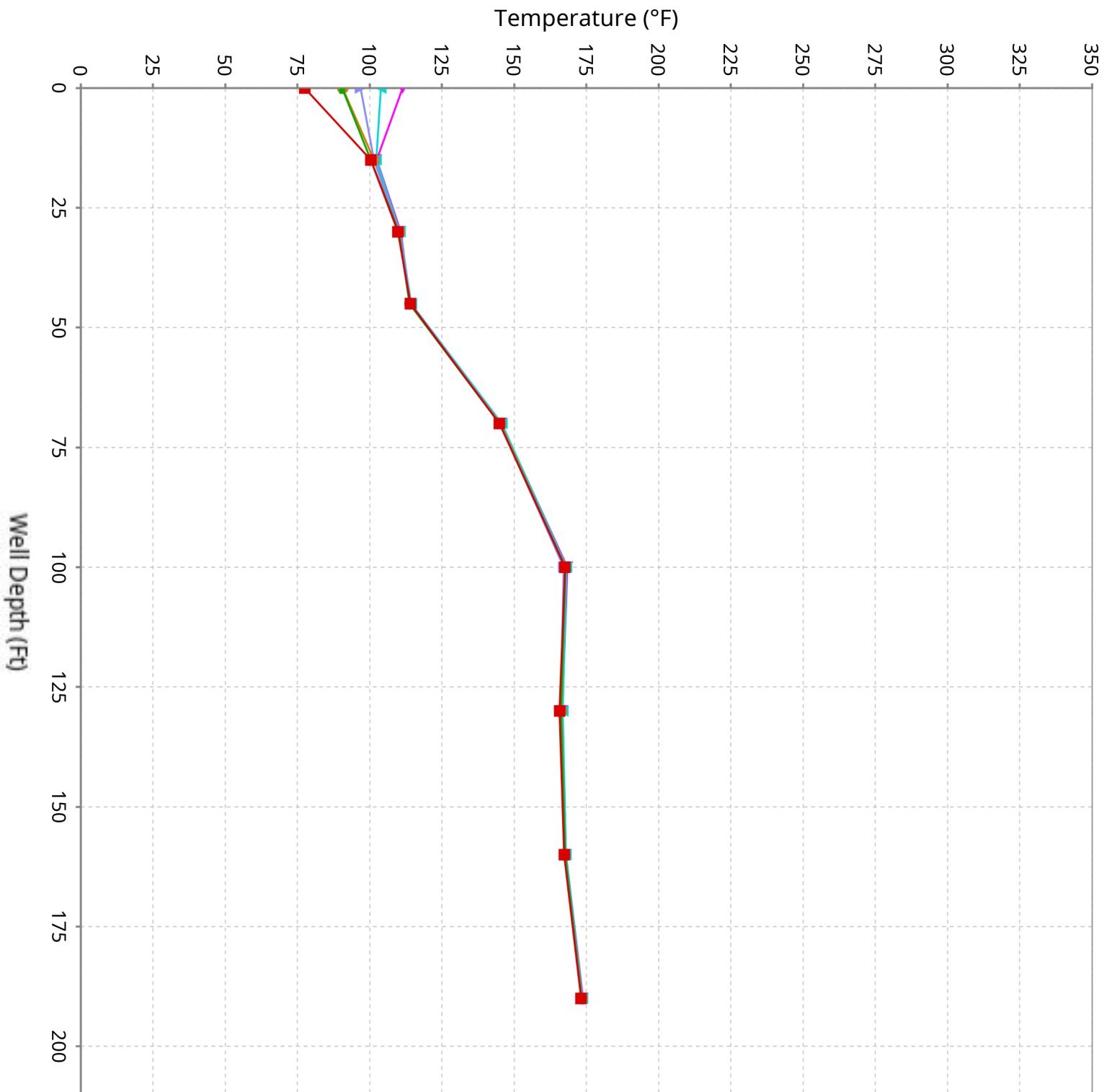
Vertical Temperature Profiles from Temperature Probes at Chiquita Landfill for TP-29

Maximum data for 2/12/2026 to 3/24/2026



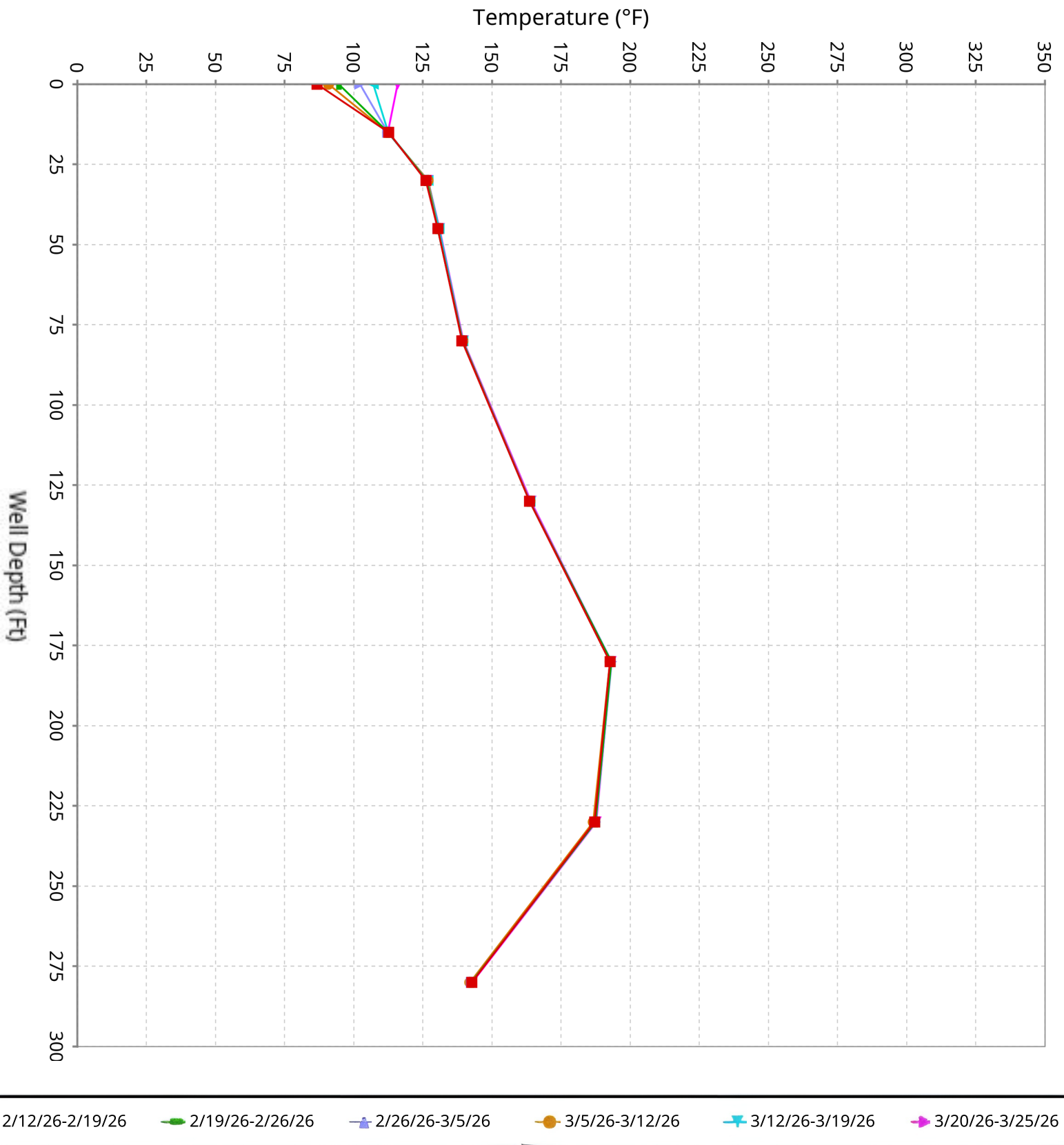
Vertical Temperature Profiles from Temperature Probes at Chiquita Landfill for TP-30

Maximum data for 2/12/2026 to 3/24/2026




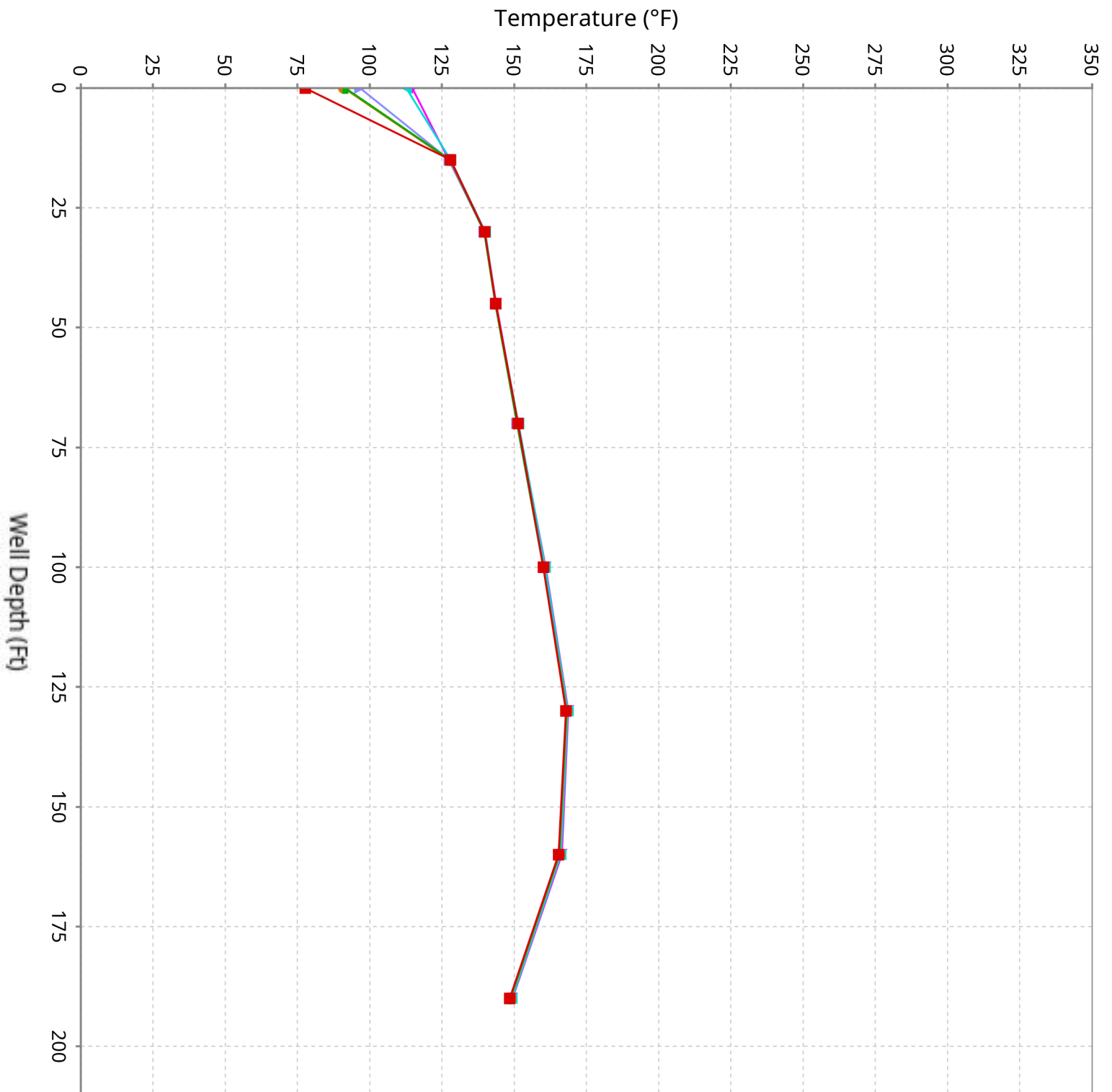
Vertical Temperature Profiles from Temperature Probes at Chiquita Landfill for TP-31

Maximum data for 2/12/2026 to 3/24/2026




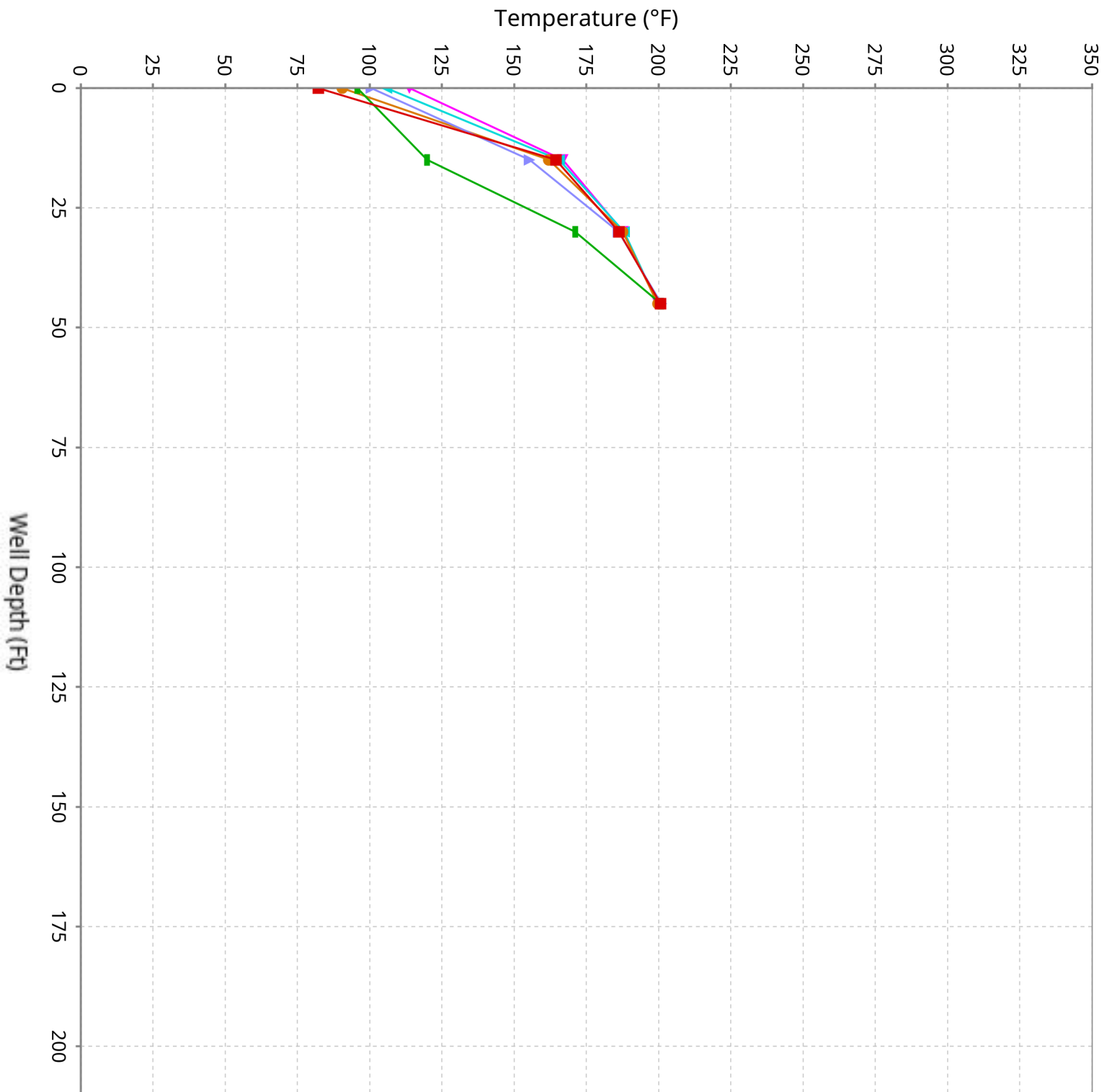
Vertical Temperature Profiles from Temperature Probes at Chiquita Landfill for TP-32

Maximum data for 2/12/2026 to 3/24/2026




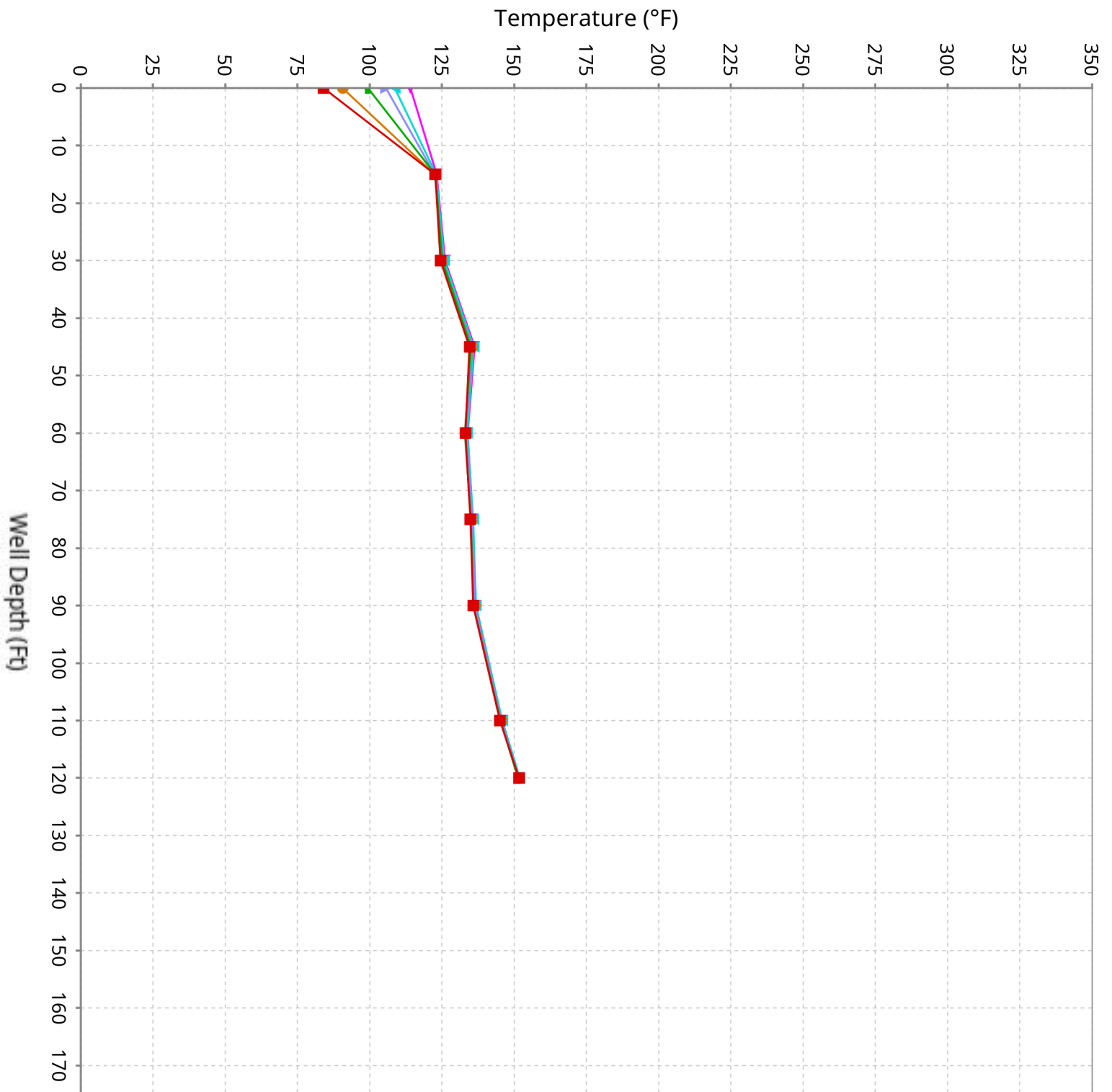
Vertical Temperature Profiles from Temperature Probes at Chiquita Landfill for TP-33

Maximum data for 2/12/2026 to 3/24/2026




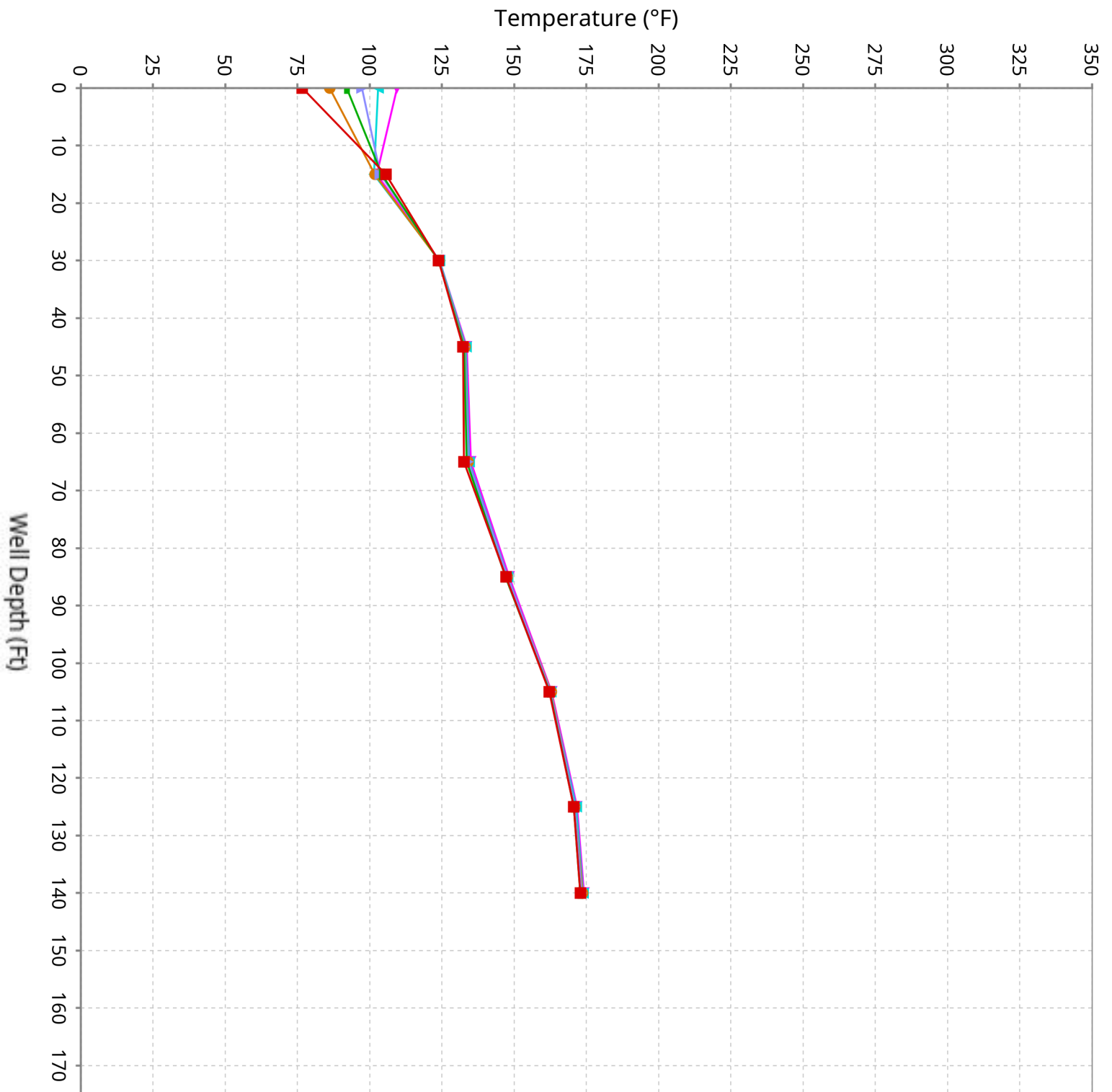
Vertical Temperature Profiles from Temperature Probes at Chiquita Landfill for TP-34

Maximum data for 2/12/2026 to 3/24/2026




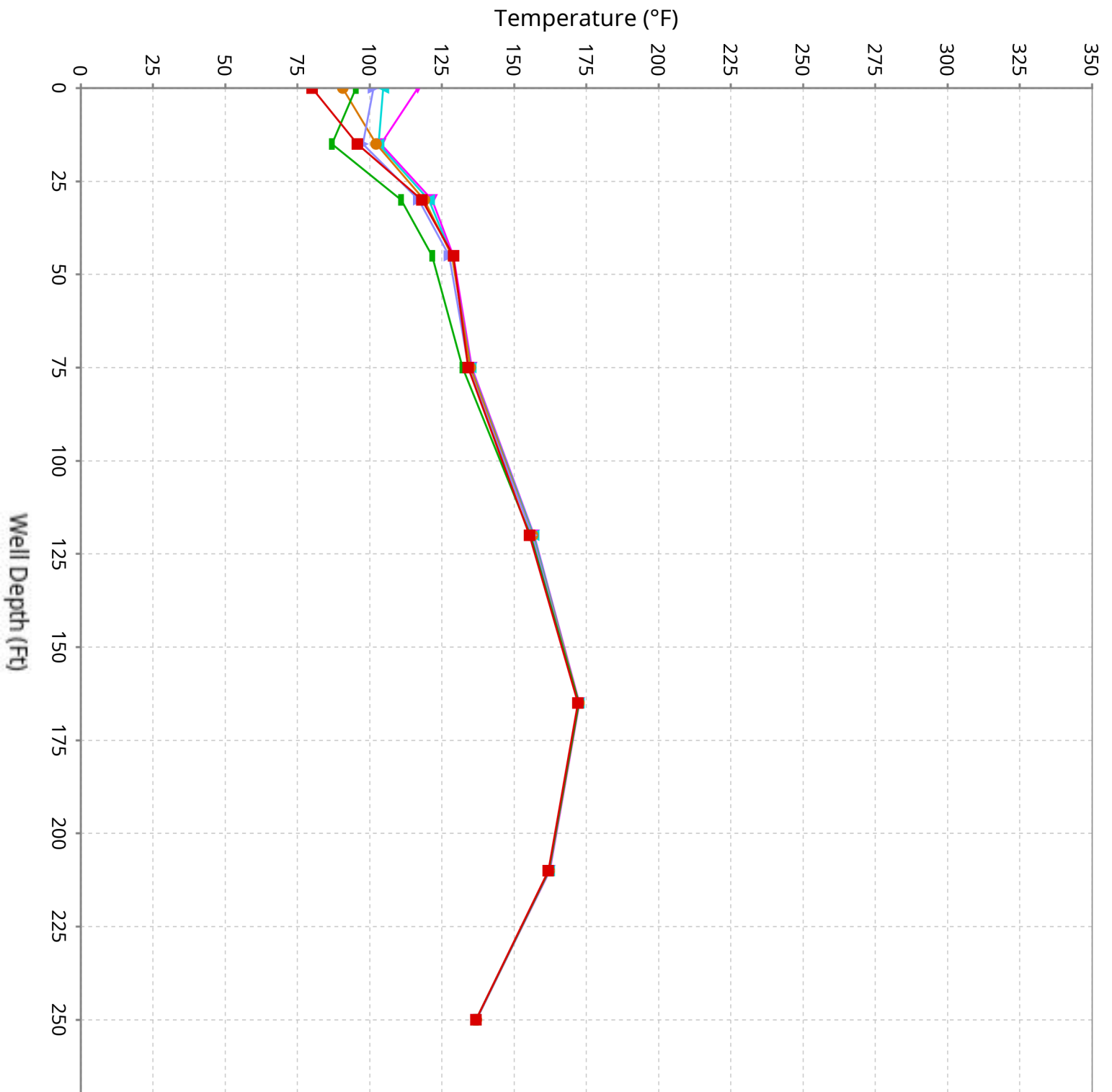
Vertical Temperature Profiles from Temperature Probes at Chiquita Landfill for TP-35

Maximum data for 2/12/2026 to 3/24/2026




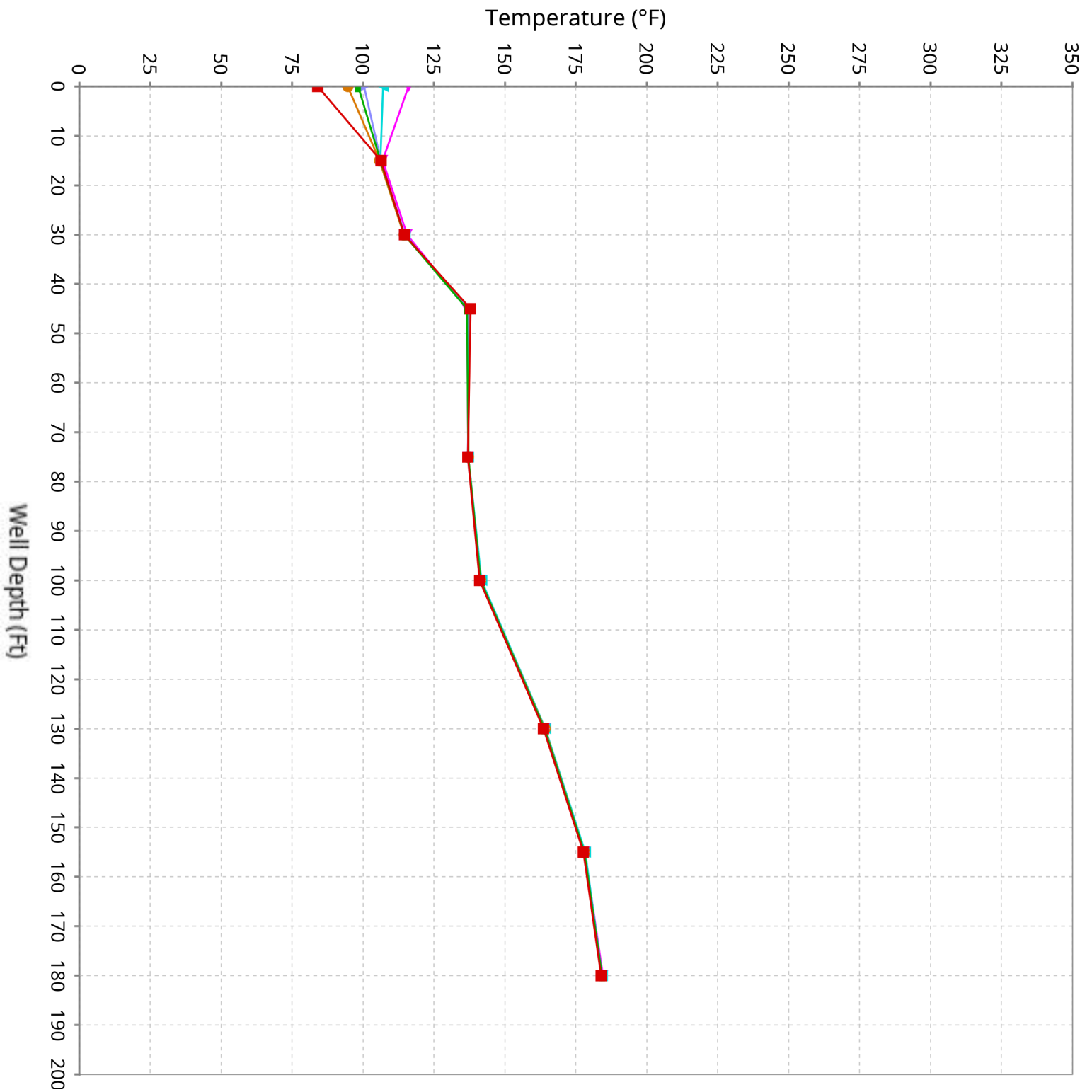
Vertical Temperature Profiles from Temperature Probes at Chiquita Landfill for TP-36

Maximum data for 2/12/2026 to 3/24/2026




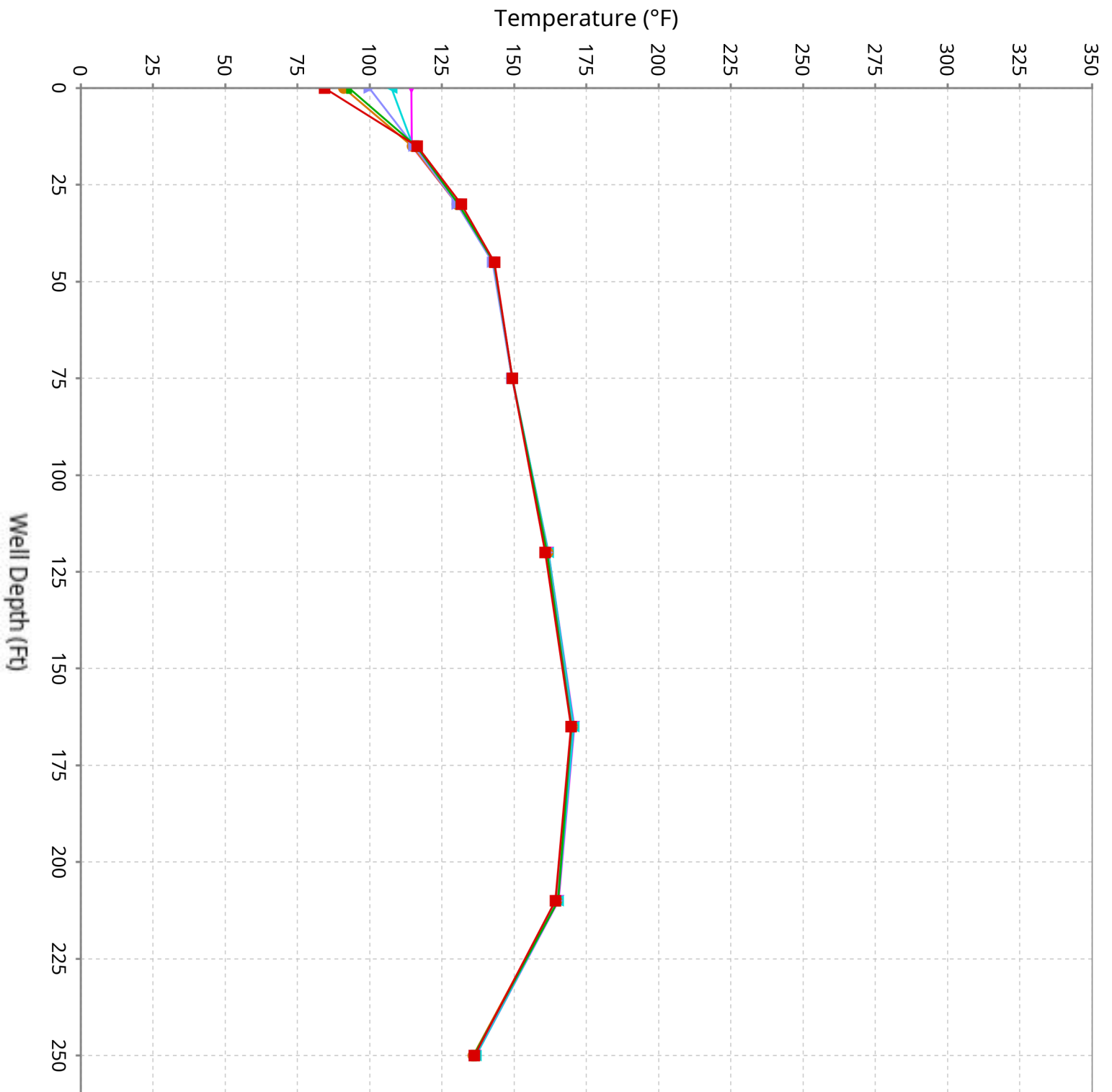
Vertical Temperature Profiles from Temperature Probes at Chiquita Landfill for TP-37

Maximum data for 2/12/2026 to 3/24/2026




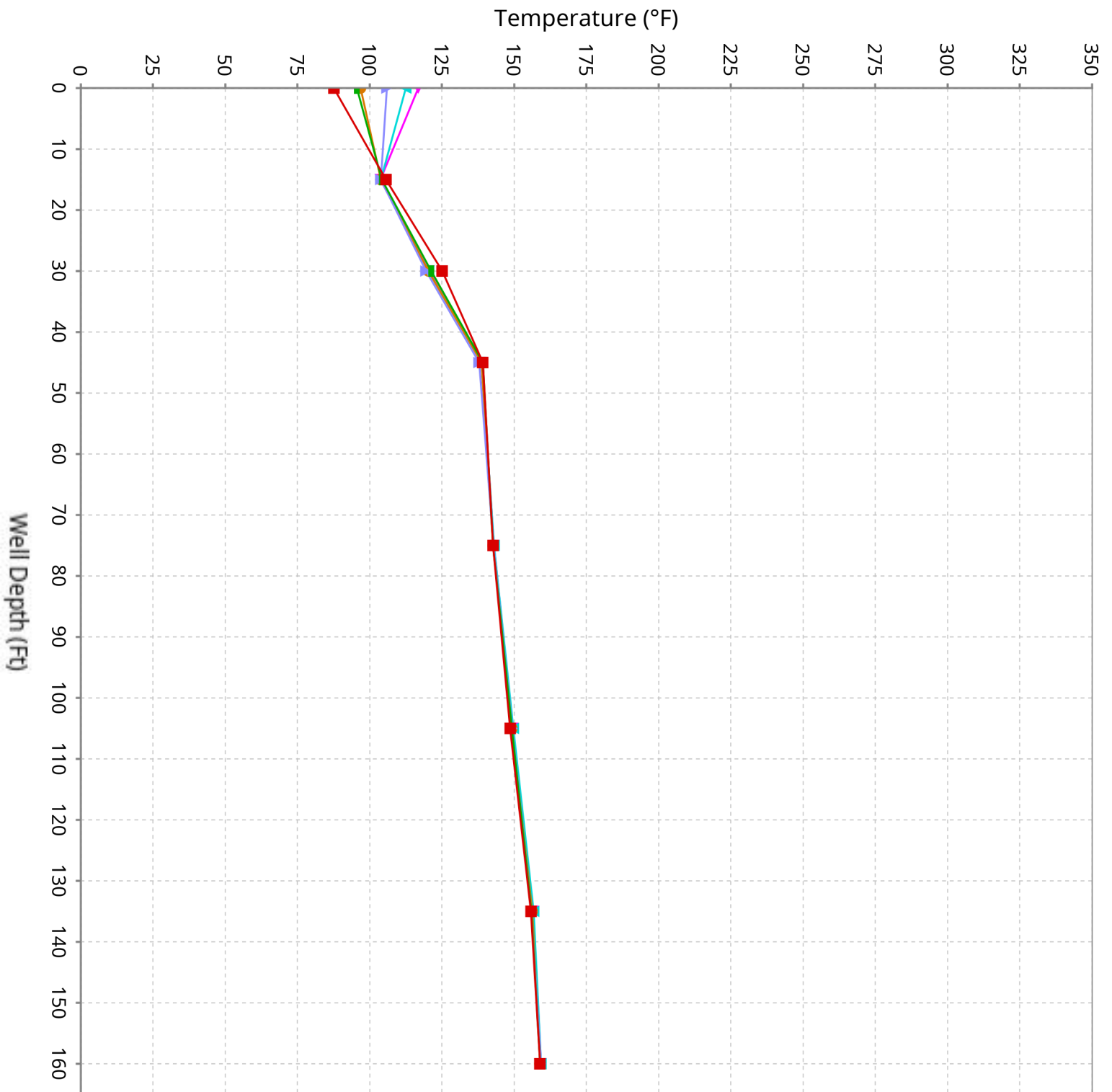
Vertical Temperature Profiles from Temperature Probes at Chiquita Landfill for TP-38

Maximum data for 2/12/2026 to 3/24/2026




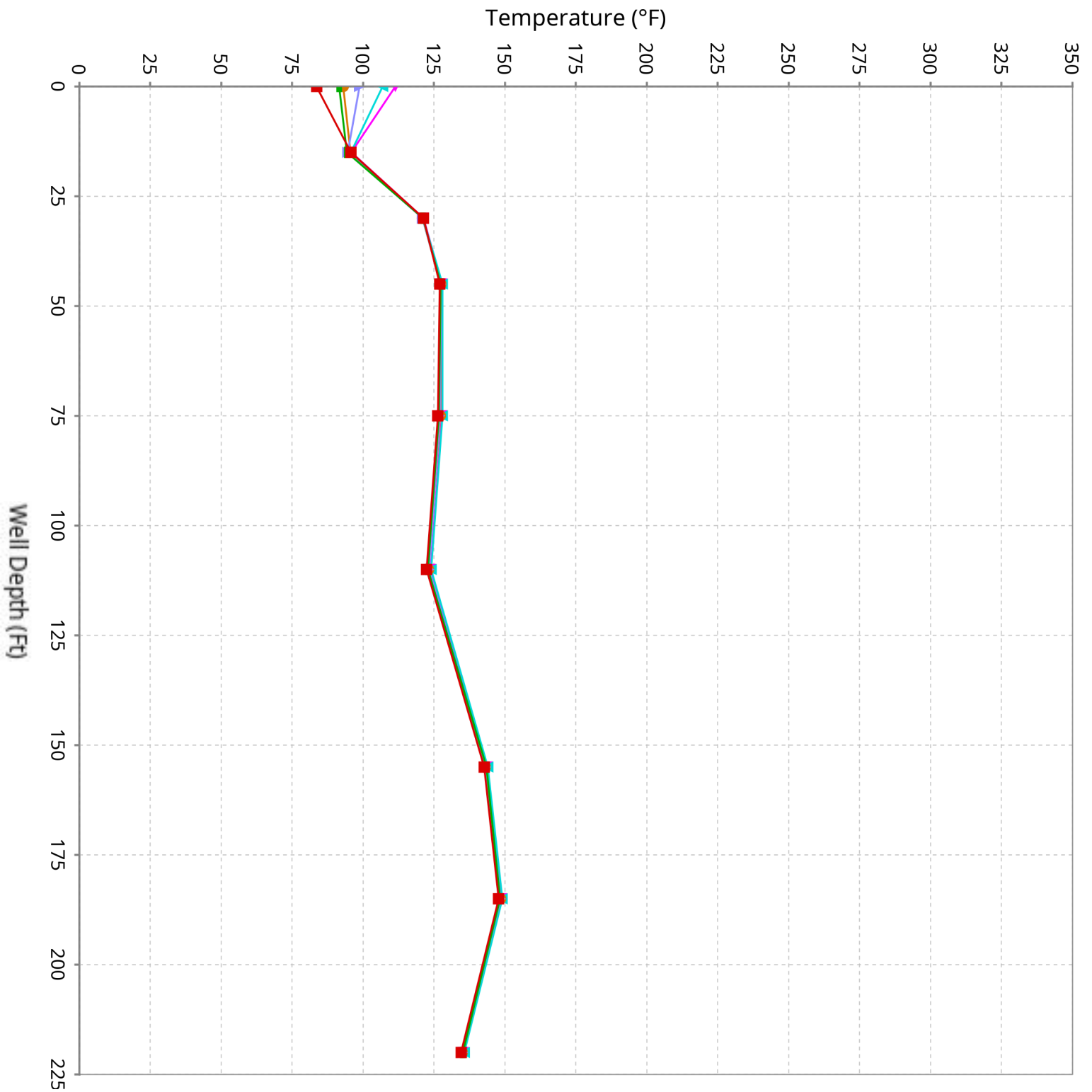
Vertical Temperature Profiles from Temperature Probes at Chiquita Landfill for TP-39

Maximum data for 2/12/2026 to 3/24/2026

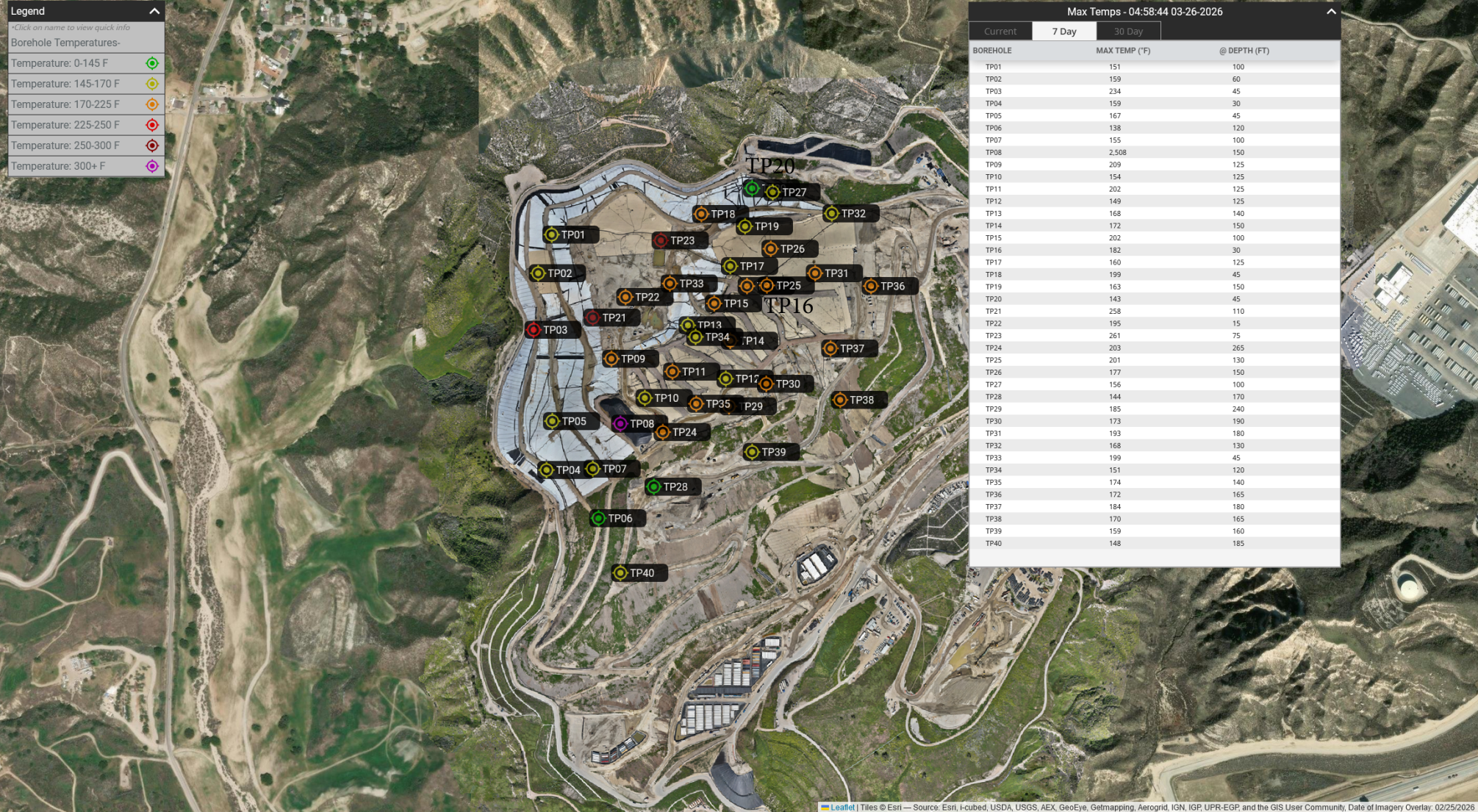


Vertical Temperature Profiles from Temperature Probes at Chiquita Landfill for TP-40

Maximum data for 2/12/2026 to 3/24/2026



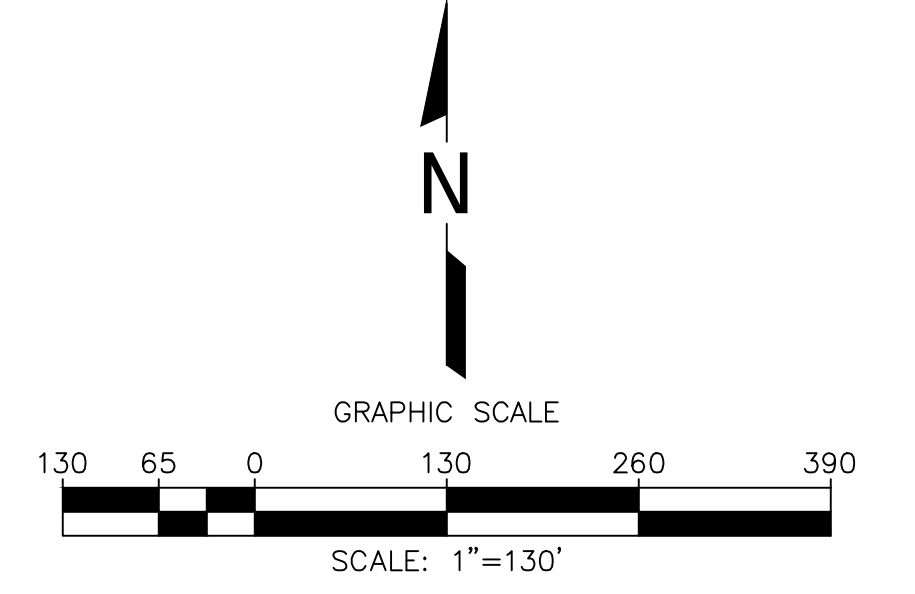
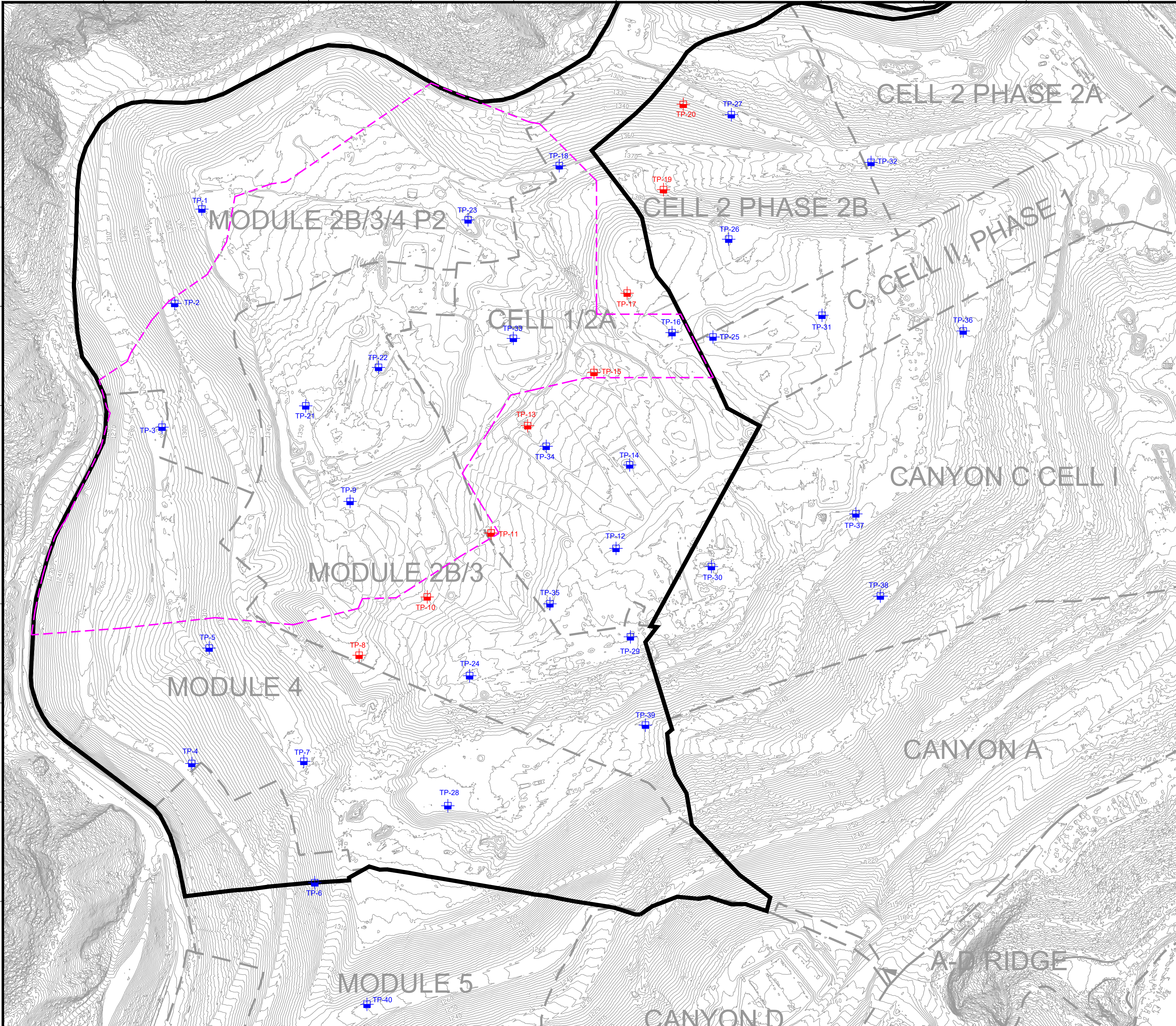
Maximum Vertical Temperature Map from Temperature Probes at Chiquita Landfill



Leaflet | Tiles © Esri — Source: Esri, DeLorme, USDA, USGS, AEX, GeoEye, Getmapping, Aerogrid, IGN, IGP, UPR-EGP and the GIS User Community, Date of Imagery Overlay: 02/25/2026

1 2 3 4 5 6 7 8 9 10 11 12 13 14 15

A
B
C
D
E
F
G
H
I
J



LEGEND

	EXISTING TOPOGRAPHIC CONTOUR
	EXISTING CELL LIMITS (APPROXIMATE)
	INSTALLED TEMPERATURE PROBES - STANDALONE
	INSTALLED TEMPERATURE PROBES - INSTALLED WITHIN WELL CASING
	REACTION AREA BOUNDARY (APPROXIMATE) - BASED ON DATA REVIEW
	REACTION AREA BOUNDARY - CONDITION 9A

NO.	REVISION	DATE

SHEET TITLE: EXISTING TEMPERATURE PROBE MAP
 PROJECT TITLE: CHIQUITA CANYON LANDFILL
 CASTAIC, CALIFORNIA



SCS ENGINEERS
 ENVIRONMENTAL CONSULTANTS
 3800 N. GAY AVE. SUITE 300
 LONG BEACH, CA 90808
 PH: (562) 428-5544
 PROJ. NO: 01204123.41
 DSN. BY: _____
 APP. BY: _____
 ACAD FILE: F:\ENGINEERS

DATE: 02/10/2026
 SCALE: AS SHOWN
 SHEET: 1

GENERAL DRAWING NOTES:

- EXISTING TOPOGRAPHIC SURVEY INFORMATION SHOWN WAS PROVIDED BY PROPELLER. AERIAL PHOTOGRAPHY DATED JANUARY 28, 2026.
- NORTH ARROW SHOWN HERE IS REFERENCE TO THE CALIFORNIA STATE PLANE ZONE V COORDINATE SYSTEM, NAD 83.