SCS ENGINEERS

March 15, 2026

Karen Gork
Chief Environmental Health Specialist
Los Angeles County Local Enforcement Agency
5050 Commerce Drive
Baldwin Park, California 91706

Subject: February 2026 Monthly Report Pursuant to Milestones 1A-3 and 5 of the LEA June 6, 2024 Compliance Order and July 30, 2024 Letter, Chiquita Canyon Landfill, Castaic, California

Dear Ms. Gork:

SCS Engineers (SCS), on behalf of Chiquita Canyon, LLC (Chiquita), hereby provides the Los Angeles County Department of Public Health, Solid Waste Management Program, acting as the Local Enforcement Agency (LEA) with a monthly report pursuant to Milestones 1A-3 and 5 of the LEA Compliance Order dated June 6, 2024 (Compliance Order) and subsequent related correspondence received from the LEA. This report covers the monthly period for February 2026.

Chiquita Canyon Landfill (CCL or Landfill) is a landfill/solid waste disposal facility located at 29201 Henry Mayo Drive in Castaic, California. In connection with the Landfill, Chiquita operates a landfill gas collection and control system. SCS prepared and submitted the Carbon Monoxide and Hydrogen Reading Summary Report (Summary Report) to the LEA on June 6, 2024, on behalf of Chiquita, in response to the directives in the LEA letters dated April 5, 2024 and May 28, 2024 regarding collection of landfill gas data and in accordance with Milestone 1A-2 of the Compliance Order. The LEA, in collaboration with the California Department of Resources, Recycling, and Recovery (CalRecycle), reviewed the Summary Report and determined that it complied with Milestone 1A-2. The LEA set forth several new requirements for Chiquita to comply with Milestone 1A-3 in follow-up correspondence dated July 30, 2024.

This report was prepared in accordance with Milestones 1A-3 and 5 of the Compliance Order, the LEA's follow-up correspondence dated July 30, 2024, Chiquita's letter dated September 3, 2024, the September 12, 2024, meeting with the LEA, and follow-up correspondence from the LEA dated November 19 and 27 and December 3, 2024.

Milestone 1A-3 Compliance Items

1. Submit the laboratory test results for monthly sampling of carbon monoxide (CO) and hydrogen (H2) from a set of landfill gas (LFG) wells selected by the LEA. Please see Table 1, columns labeled "CO" and "H2".

Results for wells monitored are shown in **Attachment A.**[1] The data is being submitted to the LEA in a standalone report signed by a licensed engineer, in accordance with Milestone 1A-3 of the Compliance Order. As noted in Chiquita's prior correspondence and monthly reports, this report does not include data from wells CV-100, CV-103, CV-1420, CV-1423, CV-1532, CV-2202, H-1403W, H-1560S, H-1774S, SC-2001W, TC-2383S, TC-2385A, and TC-2385S, as those wells have been abandoned, or from well CV-2332, as that well was never installed. All remaining wells were tested during the month of February 2026.

As discussed during the September 12, 2024 meeting, and as previously reported, graphics showing CO and H2 trends are provided in **Attachment D** and are discussed further below.

2. Provide data from readings for fixed gases (CH4, O2, and CO2) from a set of LFG wells selected by the LEA. See Table 1, column labeled "Fixed Gas CH4, O2, CO2."

The results for wells monitored are provided in **Attachment A**.

3. Collect down well temperatures at 34 wells to confirm the gas wellhead temperature readings per the requirement of the New Source Performance Standards (NSPS). See Table 1, column labeled "Down Well Temp Monitoring."

It is Chiquita's understanding from the LEA's November 27, 2024 correspondence, and as noted in prior monthly reports, that, at this time, Chiquita is only required to sample the wells at the annual frequency provided in the NSPS protocols, but that the LEA may require more frequent monitoring for up to ten (10) wells selected by the LEA. Chiquita is awaiting the LEA's selection of those wells.

Chiquita nevertheless provides in **Attachment B** the down-hole temperature graphs[2] concerning the following wells from fixed locations which contain the Lorentz Pumping System with integral temperature sensors while they were in operation during February 2026: CV-2302, CV-2315, CV-24065 and CV-24095.

Please note that the Lorentz pump and/or temperature monitoring system for the pumps in CV-2301, CV-2303, CV-2350, CV-2351, CV-2352 and CV-24017 were offline during this reporting period due to either the deployment of the approved EVOH 60-mil geomembrane,

---

[1] The lab(s) reported data from additional LFG wells outside of those selected for sampling by the LEA; the additional data is related to separate South Coast Air Quality Management District (South Coast AQMD) reporting requirements and therefore can be disregarded for purposes of this report.
[2] Each graph notes a single temperature data point due to changes in the software.

were in the process of being repaired, or were offline due to the reduction in off site liquid disposal facilities. (See **Attachment B** Monitoring List).

During February 2026, SCS began the collection of down-hole temperatures for wells as required for the 2026 calendar year. During February 2026, SCS performed the monitoring at extraction wells CV-1532A, CV-1902A and CV-2301 (Results are shown in **Attachment B**). The remaining wells will be monitored in accordance with the annual requirements (See **Attachment B for well monitoring dates and remaining locations**).

4. Sample the selected 40 wells for VOCs by method TO-15. See Table 1, column labeled "VOC (TO-15)."

The results for wells monitored are provided in **Attachment A.**[3] Please note that 31 locations for VOC sampling were tested during February 2026. Eight locations (CV-100, CV-103, CV-1532, CV-2202, H-1403W, H-1560S, H-1758N, H-1774S, and TC-2385A) were not sampled as they have been abandoned.

5. Continue to sample and monitor 6 horizontal wells as indicated in Attachment 1, well numbers highlighted in yellow. At this time, 42 horizontal wells may be released from continued sampling, however, wells may be included later depending on future data submissions. See Table 1, well numbers highlighted in blue.

As noted in the September 3, 2024 letter and reported in prior monthly reports, two (2) of the six (6) horizontal wells (H-1774S and H-1560S) were abandoned when the new vertical extraction wells were installed. Additionally, H-1403W has since been abandoned. Thus, data from those wells are not included. Data from the three (3) other horizontal wells are in **Attachment A**.

6. Add 20 vertical wells to the monthly wellhead temperature and LFG sampling protocols. See Table 1.

As conveyed by the LEA during our September 12, 2024 meeting, and restated in our prior monthly reports, we understand the LEA is requiring laboratory analytical data for fixed gases, CO, and H2, as well as field data. Laboratory results are in **Attachment A**. Field data with wellhead gas temperatures are shown on Table 2 in **Attachment A**.

We understand from the LEA's November 27, 2024 correspondence that laboratory analytical data will be required for the specified fixed gases.

Note that following wells were again not sampled in February 2026, for the following reasons noted in prior monthly reports:

---

[3] Well CV-24142 is listed twice in Table 1 of the LEA's July 30, 2024 letter – one requires VOC sampling, and the other does not. Chiquita sampled this well for VOCs.

CV-1420 – Abandoned during 2024 GCCS Expansion due to declining gas flows.
CV-2202 – Abandoned during 2024 GCCS Expansion due to declining gas flows.
CV-2332 – This well does not exist. This well was proposed for installation in Fall 2023, but other wells were installed in the area in lieu of CV-2332 when the number of wells increased pursuant to the Stipulated Order for Abatement (Stipulated Order) with the South Coast Air Quality Management District (South Coast AQMD).

7. Plot to show the locations of the following 19 wells on the site map titled "Existing GCCS Map – LFG Vertical Extraction Wells" dated 06/06/2024: CV-24002, CV-24003, CV-24007, CV-24017, CV-24053, CV-24055, CV-24065, CV-24071, CV-24075, CV-24077, CV-24079, CV-24082, CV-24083, CV-24088, CV-24095, CV-24096, CV-24097, CV-24098 and H-1403W. For well H-1403W, provide the horizontal location of piping and an estimate where the high temperature (195°F) is most likely occurring. See Table 1, well numbers highlighted in red and H-1403W (highlighted in yellow).

The locations of the above-identified wells are shown on the Map in **Attachment C**.[4]

8. Include in the monthly report, a settlement/heat map as shown below, beginning with the earliest heat map data available for each month to present. The topographic maps should show 2-foot contour intervals if possible.

The LEA directed Chiquita on June 2, 2025 to submit isopach maps on a monthly basis to comply with this request. For ease of reference, we are submitting as **Attachment F** a copy of the February 2026 isopach map, which was initially submitted to the LEA with the weekly cover logs on March 10, 2026.

9. Provide the sampling results in a standalone report with the appropriate discussion, tables, QA/QC, methods and signed by a registered professional, etc., as described in the Compliance Order Milestone 1A-2 and 1A-3.

CCL has provided the above-requested information and the raw data in **Attachment A**, as well as a figure with the data-driven reaction area which incorporates settlement data (see **Attachment F**). Temperature graphs are provided for wells with Lorentz pumps (4 locations).

Please note that in addition to the wells listed in response to the request dated July 30, 2024 (in Table 1) that could not be tested, the following wells that only required analytical data could also not be tested, as previously reported, because they were abandoned during the 2024 and 2025 GCCS expansion due to declining gas flows in accordance with the requirements of the NSPS: CV-100, CV-103, CV-1420, CV-1423, CV-1532, CV-2202, H-

[4] The LEA acknowledged in its November 20, 2024 correspondence that a high temperature is not occurring in well H-1403W. We therefore did not map the maximum temperature at well H-1403W.

1403W, H-1560S, H-1774S, SC-2001W, TC-2383S, TC-2385A, and TC-2385S. Finally, as also previously reported, CV-2332 was never installed.

Sampling Procedures

Gas samples were collected using Tedlar or Mylar bags, as described in Chiquita's September 3, 2024 letter and the prior monthly reports, and then delivered to certified laboratories for testing. All permanent gas (CH4, CO2, O2, N2, CO, and H2) data were analyzed within the requested 24 hours of sampling. SCS continues to believe that use of the EPA-approved 72-hour holding time for these samples would be appropriate and accurate. Nevertheless, in response to the LEA's March 17, 2025 correspondence, SCS will continue to request 24-hour holding times for all fixed gases, including CO, H2, and VOCs, collected using Mylar or Tedlar bags. However, if additional sampling is required or if the laboratories have a change in workload, this holding time may change, in which case the LEA will be notified accordingly. During February 2026, all wells were tested for VOCs (EPA method TO-15) and permanent gases (EPA methods 1946 and Alt-144) within 24 hours by providing the laboratory with duplicate bag samples as needed for VOC testing.

Additional gas and pressure data were collected using either an Envision Irwin Gas Meter or Landtec GEM 5000 Gas monitoring device. These instruments measure combustible gas concentrations in air directly on either of two scales, the first as a percent by volume of the lower explosive limit (LEL) of methane gas in air (0 to 5 percent) and the other as a percent by volume (0 to 100 percent) in the gas sampled. The detection limit for these instruments is approximately 0.10 percent by volume.

Gas monitoring testing procedures were as follows:

- Connect sample tubing, open test valve, observe pressure, and record data.
- Turn on sample pump, purge a minimum of one probe volume, and observe and record methane, oxygen, and carbon dioxide gas concentrations when readings have stabilized.
- Close test valve, disconnect sample instruments, and secure sample location.

Milestone 1A-3 Conclusions

February 2026 was the nineteenth monitoring performed pursuant to Milestone 1A-3 of the Compliance Order. The data collected in February 2026 and evaluated for this report are consistent with the data collected in the previous months of August 2024 through January 2026 as well as the data collected and evaluated by the Reaction Committee established under the supervision of South Coast AQMD and in accordance with the Stipulated Order to assess the reaction area, including the February 2026 data most recently evaluated by the Reaction Committee on March 10, 2026, as required by Condition 9(b) of the Stipulated Order for Abatement. (See **Attachment E**.)

For the reasons described in the attached March 10, 2026 Reaction Committee report, the alignment of the estimated extent of the elevated temperature landfill (ETLF) conditions exhibited at the Landfill (referred to as the "Reaction Area" limits) and identified in that report remains the same as that identified in the Reaction Committee's January 2026 report. The Reaction Committee determined that no adjustments were warranted and that the ETLF conditions were fully contained within the Reaction Area boundary and had not expanded into a new cell.

As liquid levels fluctuate due to the shutdown of multiple Lorentz Electric and Pneumatic Pumps, we have seen the percentages of Permanent Gases, Carbon Monoxide, and Hydrogen and temperatures change as these gases move towards the extraction wells for removal. This continues to be demonstrated by the multiscale well graphics included in **Attachment D**, which includes graphics on permanent gases, temperature, and other trends over a twelve (12)-month period. Note that these graphs were created using standard landfill gas monitoring equipment and the results do not contain laboratory data. SCS has also included separate Hydrogen and Carbon Monoxide graphs using laboratory results for your use and review for each well.

Additionally, the installation of larger diameter piping has improved the collection of additional gases throughout the Landfill. Since March 2025, the flow rates of landfill gas being combusted by the abatement devices have ranged from 13,500 cfm to 16,700 cfm. During February 2026, the overall gas extraction from the Landfill was approximately 609,880,320 cubic feet. February's daily landfill gas extraction rate was higher than last month's rate due to the repairs to the flare station and other GCCS upgrades. Future increases of this extraction rate are anticipated as the collection systems continue to expand, and the gas composition of the wells in the reaction area is expected to improve as more vacuum and resulting movement of gas allows more reaction and normal landfill gas to be extracted.

Chiquita will continue to evaluate the data in future monthly reports as additional data is collected.

Milestone 5 Compliance Items

This report includes in **Attachment D** individual maps overlayed with the following data for February 2026 in an easily understood format, in accordance with Milestone 5 of the Compliance Order:

- Defined reaction area;
- Expansion of reaction area, if any;
- Weekly TMP data; and
- LFG data including, but not limited to, CH_4, CO_2, O_2, Temperature, CO, and H_2 data.

Milestone 5 also requires "settlement with heat maps," but as discussed earlier in this report and in accordance with LEA correspondence dated November 27 and December 3, 2024, this

requirement is satisfied by Chiquita's submittal of its monthly isopach maps to the LEA, which was done on March 10, 2026. For the LEA's convenience, the February 2026 isopach map is included herein as **Attachment F**.

The signatories below are a licensed professional and a Regional Manager VP of SCS Engineers.

Sincerely,

William C. Haley, PE
Project Director
SCS Engineers

Arthur E Jones Jr
Vice President
SCS Engineers

Attachments:

Attachment A – Laboratory Analysis and LFG Extraction Well Instrument and Temperature Data
Attachment B – Down Well Temperatures and List of Wells for Monitoring
Attachment C – Item 7 - Well Location Map
Attachment D – Milestone 5 Compliance Data
Attachment E – March 10, 2026 Reaction Committee Report
Attachment F – February 2026 Isopach Map

Electronic Data of Laboratory Results and Extraction Well data are in Excel format, with additional PDFs for gas well data.

cc: John Perkey, Chiquita Canyon
Kevin Green, Chiquita Canyon
Dylan Smith, Chiquita Canyon
Sarah Phillips, Chiquita Canyon
Pat Sullivan, SCS Engineers
Liza Frias, Los Angeles County Department of Public Health
Nichole Quick, M.D., Los Angeles County Department of Public Health
Beverly Tway, Los Angeles County LEA
Eric Morofuji, Los Angeles County LEA
Renee Jensen, LEA Counsel
Blaine McPhillips, Senior Deputy County Counsel
Emiko Thompson, Los Angeles County Department of Public Works
Alex Garcia, Los Angeles County Department of Regional Planning
Phillip Chen, Los Angeles County Department of Regional Planning

Steven Jareb, Los Angeles County Department of Regional Planning
Wes Mindermann, CalRecycle
Todd Thalhamer, CalRecycle
Emel Wadhwani, CalRecycle
Jeff Linberg, California Air Recourses Board
Nancy Fletcher, California Air Recourses Board
Jack Cheng, South Coast Air Quality Management Board
Larry Israel, South Coast Air Quality Management Board
Enrique Casas, Los Angeles Regional Water Quality Control Board
Joshua Wirtschafter, United States Environmental Protection Agency
Laura Friedli, United States Environmental Protection Agency
Tyler Holybee, United States Environmental Protection Agency
Mark Anthony Relon, United States Environmental Protection Agency
Tim Crick, Department of Toxic Substances Control
Pete Ruttan, Department of Toxic Substances Control

Attachment A

Laboratory Analysis

And

LFG Extraction Well Instrument and Temperature Data

AirTECHNOLOGY
Laboratories, Inc.

February 12, 2026

LA Cert #04140
EPA Methods TO3, TO14A, TO15, 25C/3C, ASTM D1946, RSK-175

TX Cert T104704450-14-6
EPA Methods TO14A, TO15

ALASKA CS-LAP 24-002
EPA Methods TO14A, TO15

SCS Field Services
ATTN: Cornelius Fong
3900 Kilroy Airport Way, Suite 100
Long Beach, CA 90806

LABORATORY TEST RESULTS

Project Reference: Chiquita Canyon Landfill
Project Number: 07224200.24 Task 1
Lab Number: T020206-01/10

Enclosed are the results for sample(s) received 2/2/26 by Air Technology. Samples were received intact. Analyses were performed according to specifications on the chain of custody provided with the sample(s).

Report Narrative:

- Modifications to EPA TO-15 – samples were collected in Mylar bags. The reporting limit for benzene was raised from 1-ppbv to 2-ppbv to adjust for background levels.
- Unless otherwise noted in the report, sample analyses were performed within method performance criteria and meet all requirements of the TNI Standards.
- The enclosed results relate only to the sample(s).

Preliminary results were e-mailed to Cornelius Fong, Jenny Kim, Art Jones and Ali Ferrara on 2/11/26.

ATL appreciates the opportunity to provide testing services to your company. If you have any questions regarding these results, please call me at (626) 964-4032.

Sincerely,

Annika Sotelo-Sanchez f

Mark Johnson
Operations Manager
MJohnson@AirTechLabs.com

Note: The cover letter is an integral part of this analytical report.

AirTECHNOLOGY Laboratories, Inc.
18501 E. Gale Ave., Suite 130
City of Industry, CA 91748
Ph: 626-964-4032
Fx: 626-964-5832

CHAIN OF CUSTODY RECORD

TURNAROUND TIME				DELIVERABLES		PAGE: 1 OF
Standard	■	48 hours	☐	EDD	■	Condition upon receipt:
Same Day	☐	72 hours	☐	EDF	☐	Sealed Yes ☐ No ☐
24 hours	☐	96 hours	☐	Level 3	☐	Intact Yes ☐ No ☐
Other:				Level 4	☐	Chilled _____ deg C

Project No.:	07224200.24 Task 1
Project Name:	Chiquita Canyon Landfill
Report To:	Cornelius Fong
Company:	SCS Engineers
Street:	3900 Kilroy Airport Way, Suite 100
City/State/Zip:	Long Beach, CA 90806-6816
Phone& Fax:	562-743-7895
e-mail:	cfong@scsengineers.com

BILLING

P.O. No.:	07-SO05310
Bill to:	
	07FSAccountspayable@scsengineers.com
	3900 Kilroy Airport Way, Suite 100
	Long Beach, CA 90806-6816

ANALYSIS REQUEST

LAB USE ONLY	SAMPLE IDENTIFICATION	SAMPLE DATE	SAMPLE TIME	CONTAINER QTY/TYPE	MATRIX	PRESERVA-TION	CH4, CO2, O2, N2 ASTM D1946	Carbon Monoxide EPA ALT-144	Hydrogen ASTM D1946	VOCs EPA TO-15		
T020206-01	CV-24123	2/2/2026	7:45AM	1L	Gas	N	X					
-02	CV-24122	2/2/2026	7:50AM	2-1L	Gas	N	X	X	X	X		
-03	CV-99	2/2/2026	7:55AM	1-1L	Gas	N	X	X	X			
-04	CV-24125	2/2/2026	8:00AM	1L	Gas	N	X	X	X			
-05	CV-113	2/2/2026	8:05AM	2-1L	Gas	N	X	X	X	X		
-06	CV-24120	2/2/2026	8:25AM	1L	Gas	N	X	X	X			
-07	CV-114	2/2/2026	8:30AM	1L	Gas	N	X	X	X			
-08	CV-2333	2/2/2026	8:40AM	1L	Gas	N	X	X	X			
-09	CV-2334	2/2/2026	8:45AM	1L	Gas	N	X	X	X			
-10	CV-24128	2/2/2026	8:55AM	1L	Gas	N	X	X	X			

AUTHORIZATION TO PERFORM WORK	COMPANY	DATE/TIME	
SAMPLED BY Antonio Ambriz	COMPANY SCS	DATE/TIME 2/2/26	
RELINQUISHED BY Antonio Ambriz	DATE/TIME 2/2/26 11:40am	RECEIVED BY Kalsum G	DATE/TIME 2/2/26 11:40AM
RELINQUISHED BY Kalsum G	DATE/TIME 2/2/26 1:17.	RECEIVED BY [illegible]	DATE/TIME 2/2/26 1317
RELINQUISHED BY	DATE/TIME	RECEIVED BY	DATE/TIME

COMMENTS
Report full list of TO-15 compounds
Raw landfill gas samples
FLAMMABLE

METHOD OF TRANSPORT (circle one): Walk-In FedEx UPS **Courier** ATLI Other_____

DISTRIBUTION: White & Yellow - Lab Copies / Pink - Customer Copy

Preservation: **H**=HCl **N**=None / Container: **B**=Bag **C**=Can **V**=VOA **O**=Other *Rev. 03 - 5/7/09*

Client: SCS Engineers
Attn: Cornelius Fong
Project Name: Chiquita Canyon Landfill
Project No.: 07224200.24 Task 1
Date Received: 02/02/26
Matrix: Air
Reporting Units: ppbv

EPA Method TO-15

Lab No.:	T020206-02		T020206-05					
Client Sample I.D.:	CV-24122		CV-113					
Date/Time Sampled:	2/2/26 7:50		2/2/26 8:05					
Date/Time Analyzed:	2/2/26 19:02		2/2/26 19:40					
QC Batch No.:	260202MS2A1		260202MS2A1					
Analyst Initials:	RC		RC					
Dilution Factor:	160		1,500					
ANALYTE	Result ppbv	RL ppbv	Result ppbv	RL ppbv				
Dichlorodifluoromethane (12)	ND	160	ND	1,500				
Chloromethane	ND	160	ND	1,500				
1,2-Cl-1,1,2,2-F ethane (114)	ND	160	ND	1,500				
Vinyl Chloride	ND	160	ND	1,500				
Bromomethane	ND	160	ND	1,500				
Chloroethane	ND	800	ND	7,500				
Trichlorofluoromethane (11)	ND	160	ND	1,500				
1,1-Dichloroethene	ND	160	ND	1,500				
Carbon Disulfide	360	160	ND	1,500				
1,1,2-Cl 1,2,2-F ethane (113)	ND	160	ND	1,500				
Acetone	14,000	800	170,000	7,500				
Methylene Chloride	ND	160	ND	1,500				
t-1,2-Dichloroethene	ND	160	ND	1,500				
1,1-Dichloroethane	ND	160	ND	1,500				
Vinyl Acetate	ND	160	ND	1,500				
c-1,2-Dichloroethene	ND	160	ND	1,500				
2-Butanone	20,000	800	100,000	7,500				
t-Butyl Methyl Ether (MTBE)	ND	160	ND	1,500				
Chloroform	ND	160	ND	1,500				
1,1,1-Trichloroethane	ND	160	ND	1,500				
Carbon Tetrachloride	ND	160	ND	1,500				
Benzene	3,100	320	33,000	3,000				
1,2-Dichloroethane	ND	160	ND	1,500				
Trichloroethene	ND	160	ND	1,500				
1,2-Dichloropropane	ND	160	ND	1,500				
Bromodichloromethane	ND	160	ND	1,500				
c-1,3-Dichloropropene	ND	160	ND	1,500				
4-Methyl-2-Pentanone	690	160	ND	1,500				
Toluene	820	160	1,800	1,500				
t-1,3-Dichloropropene	ND	320	ND	3,000				
1,1,2-Trichloroethane	ND	160	ND	1,500				
Tetrachloroethene	ND	160	ND	1,500				
2-Hexanone	ND	160	ND	1,500				
Dibromochloromethane	ND	160	ND	1,500				

AirTECHNOLOGY Laboratories, Inc.
18501 E. Gale Avenue, Suite 130 ♦ City of Industry, CA 91748 ♦ Ph: (626) 964-4032 ♦ Fx: (626) 964-5832

Client: SCS Engineers
Attn: Cornelius Fong
Project Name: Chiquita Canyon Landfill
Project No.: 07224200.24 Task 1
Date Received: 02/02/26
Matrix: Air
Reporting Units: ppbv

EPA Method TO-15

Lab No.:	T020206-02		T020206-05					
Client Sample I.D.:	CV-24122		CV-113					
Date/Time Sampled:	2/2/26 7:50		2/2/26 8:05					
Date/Time Analyzed:	2/2/26 19:02		2/2/26 19:40					
QC Batch No.:	260202MS2A1		260202MS2A1					
Analyst Initials:	RC		RC					
Dilution Factor:	160		1,500					
ANALYTE	**Result ppbv**	**RL ppbv**	**Result ppbv**	**RL ppbv**				
1,2-Dibromoethane	ND	160	ND	1,500				
Chlorobenzene	ND	160	ND	1,500				
Ethylbenzene	170	160	ND	1,500				
p,&m-Xylene	ND	320	ND	3,000				
o-Xylene	ND	160	ND	1,500				
Styrene	ND	160	ND	1,500				
Bromoform	ND	160	ND	1,500				
1,1,2,2-Tetrachloroethane	ND	160	ND	1,500				
Benzyl Chloride	ND	160	ND	1,500				
4-Ethyl Toluene	ND	160	ND	1,500				
1,3,5-Trimethylbenzene	ND	160	ND	1,500				
1,2,4-Trimethylbenzene	ND	160	ND	1,500				
1,3-Dichlorobenzene	ND	160	ND	1,500				
1,4-Dichlorobenzene	ND	160	ND	1,500				
1,2-Dichlorobenzene	ND	160	ND	1,500				
1,2,4-Trichlorobenzene	ND	160	ND	1,500				
Hexachlorobutadiene	ND	160	ND	1,500				
1,3-Butadiene	ND	800	ND	7,500				
Isopropanol	8,000	800	14,000	7,500				
n-Hexane	ND	800	ND	7,500				
Ethyl Acetate	870	800	ND	7,500				
Tetrahydrofuran	6,000	800	15,000	7,500				
Cyclohexane	ND	800	ND	7,500				
Heptane	ND	800	ND	7,500				
1,4-Dioxane	ND	800	ND	7,500				

RL = Reporting Limit
ND = Not Detected (below RL)

Reviewed/Approved By: Annika Sotelo Sanchez for
Mark Johnson
Operations Manager

Date 2-11-26

The cover letter is an integral part of this analytical report

AirTECHNOLOGY Laboratories, Inc.
18501 E. Gale Avenue, Suite 130 ♦ City of Industry, CA 91748 ♦ Ph: (626) 964-4032 ♦ Fx: (626) 964-5832

Client: SCS Engineers
Attn: Cornelius Fong
Project Name: Chiquita Canyon Landfill
Project No.: 07224200.24 Task 1
Date Received: 02/02/26
Matrix: Air
Reporting Units: ppbv

EPA Method TO-15

Lab No.:	METHOD_BLANK							
Client Sample I.D.:	--							
Date/Time Sampled:	--							
Date/Time Analyzed:	2/2/26 12:05							
QC Batch No.:	260202MS2A1							
Analyst Initials:	RC							
Dilution Factor:	0.20							
ANALYTE	**Result ppbv**	**RL ppbv**						
Dichlorodifluoromethane (12)	ND	0.20						
Chloromethane	ND	0.20						
1,2-Cl-1,1,2,2-F ethane (114)	ND	0.20						
Vinyl Chloride	ND	0.20						
Bromomethane	ND	0.20						
Chloroethane	ND	1.0						
Trichlorofluoromethane (11)	ND	0.20						
1,1-Dichloroethene	ND	0.20						
Carbon Disulfide	ND	0.20						
1,1,2-Cl 1,2,2-F ethane (113)	ND	0.20						
Acetone	ND	1.0						
Methylene Chloride	ND	0.20						
t-1,2-Dichloroethene	ND	0.20						
1,1-Dichloroethane	ND	0.20						
Vinyl Acetate	ND	0.20						
c-1,2-Dichloroethene	ND	0.20						
2-Butanone	ND	1.0						
t-Butyl Methyl Ether (MTBE)	ND	0.20						
Chloroform	ND	0.20						
1,1,1-Trichloroethane	ND	0.20						
Carbon Tetrachloride	ND	0.20						
Benzene	ND	0.40						
1,2-Dichloroethane	ND	0.20						
Trichloroethene	ND	0.20						
1,2-Dichloropropane	ND	0.20						
Bromodichloromethane	ND	0.20						
c-1,3-Dichloropropene	ND	0.20						
4-Methyl-2-Pentanone	ND	0.20						
Toluene	ND	0.20						
t-1,3-Dichloropropene	ND	0.40						
1,1,2-Trichloroethane	ND	0.20						
Tetrachloroethene	ND	0.20						
2-Hexanone	ND	0.20						
Dibromochloromethane	ND	0.20						

AirTECHNOLOGY Laboratories, Inc.
18501 E. Gale Avenue, Suite 130 ♦ City of Industry, CA 91748 ♦ Ph: (626) 964-4032 ♦ Fx: (626) 964-5832

Client: SCS Engineers
Attn: Cornelius Fong
Project Name: Chiquita Canyon Landfill
Project No.: 07224200.24 Task 1
Date Received: 02/02/26
Matrix: Air
Reporting Units: ppbv

EPA Method TO-15

Lab No.:	METHOD_BLANK							
Client Sample I.D.:	--							
Date/Time Sampled:	--							
Date/Time Analyzed:	2/2/26 12:05							
QC Batch No.:	260202MS2A1							
Analyst Initials:	RC							
Dilution Factor:	0.20							
ANALYTE	**Result ppbv**	**RL ppbv**						
1,2-Dibromoethane	ND	0.20						
Chlorobenzene	ND	0.20						
Ethylbenzene	ND	0.20						
p,&m-Xylene	ND	0.40						
o-Xylene	ND	0.20						
Styrene	ND	0.20						
Bromoform	ND	0.20						
1,1,2,2-Tetrachloroethane	ND	0.20						
Benzyl Chloride	ND	0.20						
4-Ethyl Toluene	ND	0.20						
1,3,5-Trimethylbenzene	ND	0.20						
1,2,4-Trimethylbenzene	ND	0.20						
1,3-Dichlorobenzene	ND	0.20						
1,4-Dichlorobenzene	ND	0.20						
1,2-Dichlorobenzene	ND	0.20						
1,2,4-Trichlorobenzene	ND	0.20						
Hexachlorobutadiene	ND	0.20						
1,3-Butadiene	ND	1.0						
Isopropanol	ND	1.0						
n-Hexane	ND	1.0						
Ethyl Acetate	ND	1.0						
Tetrahydrofuran	ND	1.0						
Cyclohexane	ND	1.0						
Heptane	ND	1.0						
1,4-Dioxane	ND	1.0						

RL = Reporting Limit
ND = Not Detected (below RL)

Reviewed/Approved By: Annika Sotelo Sanchez for
Mark Johnson
Operations Manager

Date 2-11-26

The cover letter is an integral part of this analytical report

LCS/LCSD Recovery and RPD Summary Report

QC Batch #: 260202MS2A1

Matrix: Air

Reporting Units: ppbv

EPA Method TO-15
LABORATORY CONTROL SAMPLE SUMMARY

Lab No.:	METHOD BLANK			LCS		LCSD					
Date/Time Analyzed:	2/2/26 12:05			2/2/26 10:03		2/2/26 10:41					
Analyst Initials:	RC			RC		RC					
Dilution Factor:	0.20			1.0		1.0					
ANALYTE	Result ppbv	RL ppbv	AMT. ppbv	Result ppbv	% Rec.	Result ppbv	% Rec.	RPD	Low %Rec	High %Rec	Max. RPD
1,1-Dichloroethene	ND	0.20	10	9.87	99	10.1	101	2.7	70	130	30
Methylene Chloride	ND	0.20	10	10.0	100	9.68	97	3.7	70	130	30
Trichloroethene	ND	0.20	10	11.1	111	10.8	108	3.0	70	130	30
Toluene	ND	0.20	10	10.0	100	9.90	99	1.2	70	130	30
1,1,2,2-Tetrachloroethane	ND	0.20	10	8.96	90	9.29	93	3.7	70	130	30

ND = Not Detected (below RL)
RL = Reporting Limit

Reviewed/Approved By: Annika Sotelo Sanchez
Mark Johnson
Operations Manager

Date: 2-11-26

The cover letter is an integral part of this analytical report

AirTECHNOLOGY Laboratories, Inc.
18501 E. Gale Avenue, Suite 130 ♦ City of Industry, CA 91748 ♦ Ph: (626) 964-4032 ♦ Fx: (626) 964-5832

Client: SCS Engineers
Attn: Cornelius Fong
Project Name: Chiquita Canyon Landfill
Project No.: 07224200.24 Task 1
Date Received: 02/02/26
Matrix: Air
Reporting Units: ppmv

EPA ALT-144 (CO by FID)

Lab No.:	T020206-02		T020206-03		T020206-04		T020206-05	
Client Sample I.D.:	CV-24122		CV-99		CV-24125		CV-113	
Date/Time Sampled:	2/2/26 7:50		2/2/26 7:55		2/2/26 8:00		2/2/26 8:05	
Date/Time Analyzed:	2/2/26 16:02		2/2/26 16:17		2/2/26 16:31		2/2/26 16:46	
QC Batch No.:	260202GC8A2		260202GC8A2		260202GC8A2		260202GC8A2	
Analyst Initials:	KD		KD		KD		KD	
Dilution Factor:	1.0		1.0		1.0		1.0	
ANALYTE	Result ppmv	RL ppmv	Result ppmv	RL ppmv	Result ppmv	RL ppmv	Result ppmv	RL ppmv
Carbon Monoxide	ND	10	ND	10	110	10	15	10

Results normalized including non-methane hydrocarbons

ND = Not Detected (below RL)
RL = Reporting Limit

Reviewed/Approved By: Annika Sotelo Sanchez
Mark Johnson
Operations Manager

Date 2-10-26

The cover letter is an integral part of this analytical report

AirTECHNOLOGY Laboratories, Inc.
18501 E. Gale Avenue, Suite 130 ♦ City of Industry, CA 91748 ♦ Ph: (626) 964-4032 ♦ Fx: (626) 964-5832

Client: SCS Engineers
Attn: Cornelius Fong
Project Name: Chiquita Canyon Landfill
Project No.: 07224200.24 Task 1
Date Received: 02/02/26
Matrix: Air
Reporting Units: ppmv

EPA ALT-144 (CO by FID)

Lab No.:	T020206-06		T020206-07		T020206-08		T020206-09	
Client Sample I.D.:	CV-24120		CV-114		CV-2333		CV-2334	
Date/Time Sampled:	2/2/26 8:25		2/2/26 8:30		2/2/26 8:40		2/2/26 8:45	
Date/Time Analyzed:	2/2/26 17:00		2/2/26 17:15		2/2/26 17:29		2/2/26 17:44	
QC Batch No.:	260202GC8A2		260202GC8A2		260202GC8A2		260202GC8A2	
Analyst Initials:	KD		KD		KD		KD	
Dilution Factor:	1.0		1.0		1.0		1.0	
ANALYTE	Result ppmv	RL ppmv	Result ppmv	RL ppmv	Result ppmv	RL ppmv	Result ppmv	RL ppmv
Carbon Monoxide	220	10	2,700	10	3,800	10	390	10

Results normalized including non-methane hydrocarbons

ND = Not Detected (below RL)
RL = Reporting Limit

Reviewed/Approved By: Annika Sotelo Sanchez
Mark Johnson
Operations Manager

Date 2-10-26

The cover letter is an integral part of this analytical report

AirTECHNOLOGY Laboratories, Inc.
18501 E. Gale Avenue, Suite 130 ♦ City of Industry, CA 91748 ♦ Ph: (626) 964-4032 ♦ Fx: (626) 964-5832

Client: SCS Engineers
Attn: Cornelius Fong
Project Name: Chiquita Canyon Landfill
Project No.: 07224200.24 Task 1
Date Received: 02/02/26
Matrix: Air
Reporting Units: ppmv

EPA ALT-144 (CO by FID)

Lab No.:	T020206-10							
Client Sample I.D.:	CV-24128							
Date/Time Sampled:	2/2/26 8:55							
Date/Time Analyzed:	2/2/26 17:58							
QC Batch No.:	260202GC8A2							
Analyst Initials:	KD							
Dilution Factor:	1.0							
ANALYTE	Result ppmv	RL ppmv						
Carbon Monoxide	640	10						

Results normalized including non-methane hydrocarbons

ND = Not Detected (below RL)
RL = Reporting Limit

Reviewed/Approved By: Annika Sotelo Sanchez
Mark Johnson
Operations Manager

Date 2-10-26

The cover letter is an integral part of this analytical report

AirTECHNOLOGY Laboratories, Inc.
18501 E. Gale Avenue, Suite 130 ♦ City of Industry, CA 91748 ♦ Ph: (626) 964-4032 ♦ Fx: (626) 964-5832

QC Batch No: 260202GC8A2
Matrix: Air
Reporting Units: ppmv

EPA ALT-144 (CO by FID)
LABORATORY CONTROL SAMPLE SUMMARY

Lab No.:	METHOD BLANK			LCS		LCSD					
Date Analyzed:	2/2/26 15:19			2/2/26 14:35		2/2/26 14:50					
Analyst Initials:	KD			KD		KD					
Dilution Factor:	1.0			1.0		1.0			Limits		
ANALYTE	Result ppmv	RL ppmv	SPIKE AMT. ppmv	Result ppmv	% Rec.	Result ppmv	% Rec.	RPD %	Low %Rec	High %Rec	Max. RPD
Carbon Monoxide	ND	10	1,010	1,080	107	1,070	106	0.9	70	130	30

ND = Not Detected (below RL)
RL = Reporting Limit

Reviewed/Approved By: Annika Stebelanchez / Date 2-10-26
Mark Johnson
Operations Manager

The cover letter is an integral part of this analytical report

Client: SCS Engineers
Attn: Cornelius Fong
Project Name: Chiquita Canyon Landfill
Project No.: 07224200.24 Task 1
Date Received: 02/02/26
Matrix: Air
Reporting Units: % v/v

ASTM D1946

Lab No.:	T020206-02			T020206-03			T020206-04			T020206-05		
Client Sample I.D.:	CV-24122			CV-99			CV-24125			CV-113		
Date/Time Sampled:	2/2/26 7:50			2/2/26 7:55			2/2/26 8:00			2/2/26 8:05		
Date/Time Analyzed:	2/2/26 16:02			2/2/26 16:17			2/2/26 16:31			2/2/26 16:46		
QC Batch No.:	260202GC8A2			260202GC8A2			260202GC8A2			260202GC8A2		
Analyst Initials:	KD			KD			KD			KD		
Dilution Factor:	1.0			1.0			1.0			1.0		
ANALYTE	Result % v/v	RL % v/v	MDL % v/v	Result % v/v	RL % v/v	MDL % v/v	Result % v/v	RL % v/v	MDL % v/v	Result % v/v	RL % v/v	MDL % v/v
Hydrogen	0.28 J	1.0	0.059	0.19 J	1.0	0.059	0.48 J	1.0	0.059	0.22 J	1.0	0.059

Results normalized including non-methane hydrocarbons

MDL = Method Detection Limit
ND= Not Detected (below MDL)
RL = Reporting Limit
J = Trace amount. Analyte concentration between RL and MDL.

Reviewed/Approved By: Annika Sotelo Sanchez
Mark Johnson
Operations Manager

Date 2-10-26

The cover letter is an integral part of this analytical report

AirTECHNOLOGY Laboratories, Inc.
18501 E. Gale Avenue, Suite 130 ♦ City of Industry, CA 91748 ♦ Ph: (626) 964-4032 ♦ Fx: (626) 964-5832

Client: SCS Engineers
Attn: Cornelius Fong
Project Name: Chiquita Canyon Landfill
Project No.: 07224200.24 Task 1
Date Received: 02/02/26
Matrix: Air
Reporting Units: % v/v

ASTM D1946

Lab No.:	T020206-06			T020206-07			T020206-08			T020206-09		
Client Sample I.D.:	CV-24120			CV-114			CV-2333			CV-2334		
Date/Time Sampled:	2/2/26 8:25			2/2/26 8:30			2/2/26 8:40			2/2/26 8:45		
Date/Time Analyzed:	2/2/26 17:00			2/2/26 17:15			2/2/26 17:29			2/2/26 17:44		
QC Batch No.:	260202GC8A2			260202GC8A2			260202GC8A2			260202GC8A2		
Analyst Initials:	KD			KD			KD			KD		
Dilution Factor:	1.0			1.0			1.0			1.0		
ANALYTE	Result % v/v	RL % v/v	MDL % v/v	Result % v/v	RL % v/v	MDL % v/v	Result % v/v	RL % v/v	MDL % v/v	Result % v/v	RL % v/v	MDL % v/v
Hydrogen	1.5	1.0	0.059	16	1.0	0.059	18	1.0	0.059	2.6	1.0	0.059

Results normalized including non-methane hydrocarbons

MDL = Method Detection Limit
ND= Not Detected (below MDL)
RL = Reporting Limit
J = Trace amount. Analyte concentration between RL and MDL.

Reviewed/Approved By: Annika Sotelo Sanchez
Mark Johnson
Operations Manager

Date 2-10-26

The cover letter is an integral part of this analytical report

AirTECHNOLOGY Laboratories, Inc.
18501 E. Gale Avenue, Suite 130 ♦ City of Industry, CA 91748 ♦ Ph: (626) 964-4032 ♦ Fx: (626) 964-5832

Client: SCS Engineers
Attn: Cornelius Fong
Project Name: Chiquita Canyon Landfill
Project No.: 07224200.24 Task 1
Date Received: 02/02/26
Matrix: Air
Reporting Units: % v/v

ASTM D1946

Lab No.:	T020206-10											
Client Sample I.D.:	CV-24128											
Date/Time Sampled:	2/2/26 8:55											
Date/Time Analyzed:	2/2/26 17:58											
QC Batch No.:	260202GC8A2											
Analyst Initials:	KD											
Dilution Factor:	1.0											
ANALYTE	Result % v/v	RL % v/v	MDL % v/v									
Hydrogen	3.5	1.0	0.059									

Results normalized including non-methane hydrocarbons

MDL = Method Detection Limit
ND= Not Detected (below MDL)
RL = Reporting Limit
J = Trace amount. Analyte concentration between RL and MDL.

Reviewed/Approved By: Annika Sotelo-Sanchez for
Mark Johnson
Operations Manager

Date 2-10-26

The cover letter is an integral part of this analytical report

AirTECHNOLOGY Laboratories, Inc.
18501 E. Gale Avenue, Suite 130 ♦ City of Industry, CA 91748 ♦ Ph: (626) 964-4032 ♦ Fx: (626) 964-5832

QC Batch No: 260202GC8A2
Matrix: Air
Reporting Units: % v/v

ASTM D1946
LABORATORY CONTROL SAMPLE SUMMARY

Lab No.:	METHOD BLANK				LCS		LCSD					
Date Analyzed:	2/2/26 15:19				2/2/26 14:35		2/2/26 14:50					
Analyst Initials:	KD				KD		KD					
Dilution Factor:	1.0				1.0		1.0			Limits		
ANALYTE	Result % v/v	RL % v/v	MDL % v/v	SPIKE AMT. % v/v	Result % v/v	% Rec.	Result % v/v	% Rec.	RPD %	Low %Rec	High %Rec	Max. RPD
Hydrogen	ND	1.0	0.059	5.0	5.70	115	5.72	115	0.5	70	130	30

MDL = Method Detection Limit
ND= Not Detected (below MDL)
RL = Reporting Limit
J = Trace amount. Analyte concentration between RL and MDL.

Reviewed/Approved By: Annika Sotelo Sanchez for
Mark Johnson
Operations Manager

Date 2-10-26

The cover letter is an integral part of this analytical report

Client: SCS Engineers
Attn: Cornelius Fong
Project Name: Chiquita Canyon Landfill
Project No.: 07224200.24 Task 1
Date Received: 02/02/26
Matrix: Air
Reporting Units: % v/v

ASTM D1946

Lab No.:	T020206-01		T020206-02		T020206-03		T020206-04	
Client Sample I.D.:	CV-24123		CV-24122		CV-99		CV-24125	
Date/Time Sampled:	2/2/26 7:45		2/2/26 7:50		2/2/26 7:55		2/2/26 8:00	
Date/Time Analyzed:	2/2/26 15:48		2/2/26 16:02		2/2/26 16:17		2/2/26 16:31	
QC Batch No.:	260202GC8A2		260202GC8A2		260202GC8A2		260202GC8A2	
Analyst Initials:	KD		KD		KD		KD	
Dilution Factor:	1.0		1.0		1.0		1.0	
ANALYTE	Result % v/v	RL % v/v	Result % v/v	RL % v/v	Result % v/v	RL % v/v	Result % v/v	RL % v/v
Carbon Dioxide	46	0.010	36	0.010	45	0.010	61	0.010
Oxygen/Argon	2.3	0.50	4.1	0.50	8.0	0.50	1.7	0.50
Nitrogen	8.6	1.0	16	1.0	30	1.0	6.4	1.0
Methane	43	0.0010	44	0.0010	17	0.0010	31	0.0010

Results normalized including non-methane hydrocarbons

ND = Not Detected (below RL)
RL = Reporting Limit

Reviewed/Approved By: Annika Sotelo Sanchez
Mark Johnson
Operations Manager

Date 2-10-26

The cover letter is an integral part of this analytical report

AirTECHNOLOGY Laboratories, Inc.
18501 E. Gale Avenue, Suite 130 ♦ City of Industry, CA 91748 ♦ Ph: (626) 964-4032 ♦ Fx: (626) 964-5832

Client: SCS Engineers
Attn: Cornelius Fong
Project Name: Chiquita Canyon Landfill
Project No.: 07224200.24 Task 1
Date Received: 02/02/26
Matrix: Air
Reporting Units: % v/v

ASTM D1946

Lab No.:	T020206-05		T020206-06		T020206-07		T020206-08	
Client Sample I.D.:	CV-113		CV-24120		CV-114		CV-2333	
Date/Time Sampled:	2/2/26 8:05		2/2/26 8:25		2/2/26 8:30		2/2/26 8:40	
Date/Time Analyzed:	2/2/26 16:46		2/2/26 17:00		2/2/26 17:15		2/2/26 17:29	
QC Batch No.:	260202GC8A2		260202GC8A2		260202GC8A2		260202GC8A2	
Analyst Initials:	KD		KD		KD		KD	
Dilution Factor:	1.0		1.0		1.0		1.0	
ANALYTE	Result % v/v	RL % v/v	Result % v/v	RL % v/v	Result % v/v	RL % v/v	Result % v/v	RL % v/v
Carbon Dioxide	26	0.010	22	0.010	73	0.010	77	0.010
Oxygen/Argon	13	0.50	15	0.50	1.7	0.50	0.84	0.50
Nitrogen	51	1.0	60	1.0	6.3	1.0	2.9	1.0
Methane	8.9	0.0010	1.4	0.0010	0.77	0.0010	0.50	0.0010

Results normalized including non-methane hydrocarbons

ND = Not Detected (below RL)
RL = Reporting Limit

Reviewed/Approved By: Annika Sotelo Sanchez
Mark Johnson
Operations Manager

Date 2-10-26

The cover letter is an integral part of this analytical report

AirTECHNOLOGY Laboratories, Inc.
18501 E. Gale Avenue, Suite 130 ♦ City of Industry, CA 91748 ♦ Ph: (626) 964-4032 ♦ Fx: (626) 964-5832

Client: SCS Engineers
Attn: Cornelius Fong
Project Name: Chiquita Canyon Landfill
Project No.: 07224200.24 Task 1
Date Received: 02/02/26
Matrix: Air
Reporting Units: % v/v

ASTM D1946

Lab No.:	T020206-09		T020206-10					
Client Sample I.D.:	CV-2334		CV-24128					
Date/Time Sampled:	2/2/26 8:45		2/2/26 8:55					
Date/Time Analyzed:	2/2/26 17:44		2/2/26 17:58					
QC Batch No.:	260202GC8A2		260202GC8A2					
Analyst Initials:	KD		KD					
Dilution Factor:	1.0		1.0					
ANALYTE	Result % v/v	RL % v/v	Result % v/v	RL % v/v				
Carbon Dioxide	64	0.010	50	0.010				
Oxygen/Argon	0.68	0.50	1.6	0.50				
Nitrogen	2.5	1.0	18	1.0				
Methane	30	0.0010	27	0.0010				

Results normalized including non-methane hydrocarbons

ND = Not Detected (below RL)
RL = Reporting Limit

Reviewed/Approved By: Annika Sottelanchez
Mark Johnson
Operations Manager

Date 2-10-26

The cover letter is an integral part of this analytical report

AirTECHNOLOGY Laboratories, Inc.
18501 E. Gale Avenue, Suite 130 ♦ City of Industry, CA 91748 ♦ Ph: (626) 964-4032 ♦ Fx: (626) 964-5832

QC Batch No: 260202GC8A2
Matrix: Air
Reporting Units: % v/v

ASTM D1946
LABORATORY CONTROL SAMPLE SUMMARY

Lab No.:	METHOD BLANK			LCS		LCSD					
Date Analyzed:	2/2/26 15:19			2/2/26 14:35		2/2/26 14:50					
Analyst Initials:	KD			KD		KD					
Dilution Factor:	1.0			1.0		1.0			Limits		
ANALYTE	Result % v/v	RL % v/v	SPIKE AMT. % v/v	Result % v/v	% Rec.	Result % v/v	% Rec.	RPD %	Low %Rec	High %Rec	Max. RPD
Carbon Dioxide	ND	0.010	10	10.4	104	10.4	103	0.5	70	130	30
Oxygen/Argon	ND	0.50	15	14.6	97	14.6	97	0.1	70	130	30
Nitrogen	ND	1.0	70	72.5	104	72.7	104	0.3	70	130	30
Methane	ND	0.0010	0.10	0.101	100	0.100	99	0.8	70	130	30

ND = Not Detected (below RL)
RL = Reporting Limit

Reviewed/Approved By: Annika Sotelo Sanchez
Mark Johnson
Operations Manager

Date 2-10-26

The cover letter is an integral part of this analytical report

AirTECHNOLOGY
Laboratories, Inc.

February 16, 2026

LA Cert #04140
EPA Methods TO3, TO14A, TO15, 25C/3C, ASTM D1946, RSK-175

TX Cert T104704450-14-6
EPA Methods TO14A, TO15

ALASKA CS-LAP 24-002
EPA Methods TO14A, TO15

SCS Field Services
ATTN: Cornelius Fong
3900 Kilroy Airport Way, Suite 100
Long Beach, CA 90806

LABORATORY TEST RESULTS

Project Reference: Chiquita Canyon Landfill
Project Number: 07224200.24 Task 1
Lab Number: T020306-01/10

Enclosed are the results for sample(s) received 2/3/26 by Air Technology. Samples were received intact. Analyses were performed according to specifications on the chain of custody provided with the sample(s).

Report Narrative:

- Modifications to EPA TO-15 – samples were collected in Mylar bags. The reporting limit for benzene was raised from 1-ppbv to 2-ppbv to adjust for background levels.
- MTBE exhibited low recovery in the continuing calibration verification indicating a possible low bias. Results are flagged with the Q qualifier.
- Unless otherwise noted in the report, sample analyses were performed within method performance criteria and meet all requirements of the TNI Standards.
- The enclosed results relate only to the sample(s).

Preliminary results were e-mailed to Cornelius Fong, Jenny Kim, Art Jones and Ali Ferrara on 2/12/26.

ATL appreciates the opportunity to provide testing services to your company. If you have any questions regarding these results, please call me at (626) 964-4032.

Sincerely,

Annika Sotelo-Sanchez

Mark Johnson
Operations Manager
MJohnson@AirTechLabs.com

Note: The cover letter is an integral part of this analytical report.

CHAIN OF CUSTODY RECORD

AirTECHNOLOGY Laboratories, Inc.
18501 E. Gale Ave., Suite 130
City of Industry, CA 91748
Ph: 626-964-4032
Fx: 626-964-5832

TURNAROUND TIME				DELIVERABLES		PAGE: 1 OF
Standard	■	48 hours	☐	EDD	■	Condition upon receipt:
Same Day	☐	72 hours	☐	EDF	☐	Sealed Yes ☐ No ☐
24 hours	☐	96 hours	☐	Level 3	☐	Intact Yes ☐ No ☐
Other:				Level 4	☐	Chilled _____ deg C

Project No.:	07224200.24 Task 1
Project Name:	Chiquita Canyon Landfill
Report To:	Cornelius Fong
Company:	SCS Engineers
Street:	3900 Kilroy Airport Way, Suite 100
City/State/Zip:	Long Beach, CA 90806-6816
Phone& Fax:	562-743-7895
e-mail:	cfong@scsengineers.com

BILLING

P.O. No.:	07-SO05310
Bill to:	
	07FSAccountspayable@scsengineers.com
	3900 Kilroy Airport Way, Suite 100
	Long Beach, CA 90806-6816

ANALYSIS REQUEST

LAB USE ONLY	SAMPLE IDENTIFICATION	SAMPLE DATE	SAMPLE TIME	CONTAINER QTY/TYPE	MATRIX	PRESERVA-TION	CH4, CO2, O2, N2 ASTM D1946	Carbon Monoxide EPA ALT-144	Hydrogen ASTM D1946	VOCs EPA TO-15		
T020386-01	CV-24141	2/3/2026	6:45AM	1L	Gas	N	X	X	X			
-02	CV-2351	2/3/2026	6:50AM	2-1L	Gas	N	X	X	X	X		
-03	CV-24143	2/3/2026	6:55AM	2-1L	Gas	N	X	X	X	X		
-04	CV-2352	2/3/2026	7:00AM	1L	Gas	N	X	X	X			
-05	CV-24140	2/3/2026	7:05AM	2-1L	Gas	N	X	X	X	X		
-06	CV-24139	2/3/2026	7:10AM	2-1L	Gas	N	X	X	X	X		
-07	CV-24138	2/3/2026	7:15AM	2-1L	Gas	N	X	X	X	X		
-08	CV-2354	2/3/2026	7:20AM	1L	Gas	N	X	X	X			
-09	CV-2349	2/3/2026	7:25AM	1L	Gas	N	X	X	X			
-10	CV-24144	2/3/2026	7:30AM	1L	Gas	N	X					

AUTHORIZATION TO PERFORM WORK	COMPANY		DATE/TIME
SAMPLED BY Antonio Ambriz	COMPANY SCS		DATE/TIME 2/3/26
RELINQUISHED BY Antonio Ambriz	DATE/TIME 2/3/26 11:17am	RECEIVED BY Don Nalor	DATE/TIME 2-3-26 11:17
RELINQUISHED BY Don Nalor	DATE/TIME 2-3-26 1:15	RECEIVED BY [illegible]	DATE/TIME 2/3/26 1315
RELINQUISHED BY	DATE/TIME	RECEIVED BY	DATE/TIME

COMMENTS
Report full list of TO-15 compounds
Raw landfill gas samples
FLAMMABLE

METHOD OF TRANSPORT (circle one): Walk-In FedEx UPS **Courier** ATLI Other_____

DISTRIBUTION: White & Yellow - Lab Copies / Pink - Customer Copy

Preservation: **H**=HCl **N**=None / Container: **B**=Bag **C**=Can **V**=VOA **O**=Other *Rev. 03 - 5/7/09*

Client: SCS Engineers
Attn: Cornelius Fong
Project Name: Chiquita Canyon Landfill
Project No.: 07224200.24 Task 1
Date Received: 02/03/26
Matrix: Air
Reporting Units: ppbv

EPA Method TO-15

Lab No.:	T020306-02		T020306-03		T020306-05		T020306-06	
Client Sample I.D.:	CV-2351		CV-24143		CV-24140		CV-24139	
Date/Time Sampled:	2/3/26 6:50		2/3/26 6:55		2/3/26 7:05		2/3/26 7:10	
Date/Time Analyzed:	2/3/26 18:01		2/3/26 18:40		2/3/26 19:18		2/3/26 19:57	
QC Batch No.:	260203MS2A1		260203MS2A1		260203MS2A1		260203MS2A1	
Analyst Initials:	RC		RC		RC		RC	
Dilution Factor:	400		10,000		4,000		5,000	
ANALYTE	Result ppbv	RL ppbv	Result ppbv	RL ppbv	Result ppbv	RL ppbv	Result ppbv	RL ppbv
Dichlorodifluoromethane (12)	ND	400	ND	10,000	ND	4,000	ND	5,000
Chloromethane	ND	400	ND	10,000	6,700	4,000	ND	5,000
1,2-Cl-1,1,2,2-F ethane (114)	ND	400	ND	10,000	ND	4,000	ND	5,000
Vinyl Chloride	ND	400	ND	10,000	ND	4,000	ND	5,000
Bromomethane	ND	400	ND	10,000	ND	4,000	ND	5,000
Chloroethane	ND	400	ND	10,000	ND	4,000	ND	5,000
Trichlorofluoromethane (11)	ND	400	ND	10,000	ND	4,000	ND	5,000
1,1-Dichloroethene	ND	400	ND	10,000	ND	4,000	ND	5,000
Carbon Disulfide	420	400	ND	10,000	ND	4,000	ND	5,000
1,1,2-Cl 1,2,2-F ethane (113)	ND	400	ND	10,000	ND	4,000	ND	5,000
Acetone	34,000	400	49,000	10,000	500,000	4,000	630,000	5,000
Methylene Chloride	ND	400	ND	10,000	ND	4,000	ND	5,000
t-1,2-Dichloroethene	ND	400	ND	10,000	ND	4,000	ND	5,000
1,1-Dichloroethane	ND	400	ND	10,000	ND	4,000	ND	5,000
Vinyl Acetate	ND	400	ND	10,000	ND	4,000	ND	5,000
c-1,2-Dichloroethene	ND	400	ND	10,000	ND	4,000	ND	5,000
2-Butanone	24,000	800	28,000	20,000	350,000	8,000	400,000	10,000
t-Butyl Methyl Ether (MTBE)	ND Q	400	ND Q	10,000	ND Q	4,000	ND Q	5,000
Chloroform	ND	400	ND	10,000	ND	4,000	ND	5,000
1,1,1-Trichloroethane	ND	400	ND	10,000	ND	4,000	ND	5,000
Carbon Tetrachloride	ND	400	ND	10,000	ND	4,000	ND	5,000
Benzene	1,800	400	ND	10,000	170,000	4,000	67,000	5,000
1,2-Dichloroethane	ND	400	ND	10,000	ND	4,000	ND	5,000
Trichloroethene	ND	400	ND	10,000	ND	4,000	ND	5,000
1,2-Dichloropropane	ND	400	ND	10,000	ND	4,000	ND	5,000
Bromodichloromethane	ND	400	ND	10,000	ND	4,000	ND	5,000
c-1,3-Dichloropropene	ND	400	ND	10,000	ND	4,000	ND	5,000
4-Methyl-2-Pentanone	490	400	ND	10,000	6,700	4,000	5,700	5,000
Toluene	ND	400	ND	10,000	8,000	4,000	5,700	5,000
t-1,3-Dichloropropene	ND	800	ND	20,000	ND	8,000	ND	10,000
1,1,2-Trichloroethane	ND	400	ND	10,000	ND	4,000	ND	5,000
Tetrachloroethene	ND	400	ND	10,000	ND	4,000	ND	5,000
2-Hexanone	ND	400	ND	10,000	ND	4,000	ND	5,000
Dibromochloromethane	ND	400	ND	10,000	ND	4,000	ND	5,000

AirTECHNOLOGY Laboratories, Inc.
18501 E. Gale Avenue, Suite 130 ♦ City of Industry, CA 91748 ♦ Ph: (626) 964-4032 ♦ Fx: (626) 964-5832

Client: SCS Engineers
Attn: Cornelius Fong
Project Name: Chiquita Canyon Landfill
Project No.: 07224200.24 Task 1
Date Received: 02/03/26
Matrix: Air
Reporting Units: ppbv

EPA Method TO-15

Lab No.:	T020306-02		T020306-03		T020306-05		T020306-06	
Client Sample I.D.:	CV-2351		CV-24143		CV-24140		CV-24139	
Date/Time Sampled:	2/3/26 6:50		2/3/26 6:55		2/3/26 7:05		2/3/26 7:10	
Date/Time Analyzed:	2/3/26 18:01		2/3/26 18:40		2/3/26 19:18		2/3/26 19:57	
QC Batch No.:	260203MS2A1		260203MS2A1		260203MS2A1		260203MS2A1	
Analyst Initials:	RC		RC		RC		RC	
Dilution Factor:	400		10,000		4,000		5,000	
ANALYTE	Result ppbv	RL ppbv	Result ppbv	RL ppbv	Result ppbv	RL ppbv	Result ppbv	RL ppbv
1,2-Dibromoethane	ND	400	ND	10,000	ND	4,000	ND	5,000
Chlorobenzene	ND	400	ND	10,000	ND	4,000	ND	5,000
Ethylbenzene	ND	400	ND	10,000	ND	4,000	ND	5,000
p,&m-Xylene	ND	400	ND	10,000	ND	4,000	ND	5,000
o-Xylene	ND	400	ND	10,000	ND	4,000	ND	5,000
Styrene	ND	400	ND	10,000	ND	4,000	ND	5,000
Bromoform	ND	400	ND	10,000	ND	4,000	ND	5,000
1,1,2,2-Tetrachloroethane	ND	400	ND	10,000	ND	4,000	ND	5,000
Benzyl Chloride	ND	400	ND	10,000	ND	4,000	ND	5,000
4-Ethyl Toluene	ND	400	ND	10,000	ND	4,000	ND	5,000
1,3,5-Trimethylbenzene	ND	400	ND	10,000	ND	4,000	ND	5,000
1,2,4-Trimethylbenzene	ND	400	ND	10,000	ND	4,000	ND	5,000
1,3-Dichlorobenzene	ND	400	ND	10,000	ND	4,000	ND	5,000
1,4-Dichlorobenzene	ND	400	ND	10,000	ND	4,000	ND	5,000
1,2-Dichlorobenzene	ND	400	ND	10,000	ND	4,000	ND	5,000
1,2,4-Trichlorobenzene	ND	400	ND	10,000	ND	4,000	ND	5,000
Hexachlorobutadiene	ND	400	ND	10,000	ND	4,000	ND	5,000
1,3-Butadiene	ND	2,000	ND	50,000	ND	20,000	ND	25,000
Isopropanol	**9,300**	2,000	ND	50,000	**29,000**	20,000	**31,000**	25,000
n-Hexane	ND	2,000	ND	50,000	ND	20,000	ND	25,000
Ethyl Acetate	ND	2,000	ND	50,000	**27,000**	20,000	ND	25,000
Tetrahydrofuran	**15,000**	2,000	ND	50,000	**310,000**	20,000	**280,000**	25,000
Cyclohexane	ND	2,000	ND	50,000	ND	20,000	ND	25,000
Heptane	ND	2,000	ND	50,000	ND	20,000	ND	25,000
1,4-Dioxane	ND	2,000	ND	50,000	ND	20,000	ND	25,000

RL = Reporting Limit
ND = Not Detected (below RL)
Q = Refer to Report Narrative

Reviewed/Approved By: _____ **Date** 2/12/26
Mark Johnson
Operations Manager

The cover letter is an integral part of this analytical report

AirTECHNOLOGY Laboratories, Inc.
18501 E. Gale Avenue, Suite 130 ♦ City of Industry, CA 91748 ♦ Ph: (626) 964-4032 ♦ Fx: (626) 964-5832

Client: SCS Engineers
Attn: Cornelius Fong
Project Name: Chiquita Canyon Landfill
Project No.: 07224200.24 Task 1
Date Received: 02/03/26
Matrix: Air
Reporting Units: ppbv

EPA Method TO-15

Lab No.:	T020306-07							
Client Sample I.D.:	CV-24138							
Date/Time Sampled:	2/3/26 7:15							
Date/Time Analyzed:	2/3/26 20:35							
QC Batch No.:	260203MS2A1							
Analyst Initials:	VM							
Dilution Factor:	6,500							
ANALYTE	**Result ppbv**	**RL ppbv**						
Dichlorodifluoromethane (12)	ND	6,500						
Chloromethane	ND	6,500						
1,2-Cl-1,1,2,2-F ethane (114)	ND	6,500						
Vinyl Chloride	ND	6,500						
Bromomethane	ND	6,500						
Chloroethane	ND	6,500						
Trichlorofluoromethane (11)	ND	6,500						
1,1-Dichloroethene	ND	6,500						
Carbon Disulfide	ND	6,500						
1,1,2-Cl 1,2,2-F ethane (113)	ND	6,500						
Acetone	830,000	6,500						
Methylene Chloride	ND	6,500						
t-1,2-Dichloroethene	ND	6,500						
1,1-Dichloroethane	ND	6,500						
Vinyl Acetate	ND	6,500						
c-1,2-Dichloroethene	ND	6,500						
2-Butanone	550,000	13,000						
t-Butyl Methyl Ether (MTBE)	ND	6,500						
Chloroform	ND	6,500						
1,1,1-Trichloroethane	ND	6,500						
Carbon Tetrachloride	ND	6,500						
Benzene	160,000	6,500						
1,2-Dichloroethane	ND	6,500						
Trichloroethene	ND	6,500						
1,2-Dichloropropane	ND	6,500						
Bromodichloromethane	ND	6,500						
c-1,3-Dichloropropene	ND	6,500						
4-Methyl-2-Pentanone	8,100	6,500						
Toluene	10,000	6,500						
t-1,3-Dichloropropene	ND	13,000						
1,1,2-Trichloroethane	ND	6,500						
Tetrachloroethene	ND	6,500						
2-Hexanone	ND	6,500						
Dibromochloromethane	ND	6,500						

AirTECHNOLOGY Laboratories, Inc.
18501 E. Gale Avenue, Suite 130 ♦ City of Industry, CA 91748 ♦ Ph: (626) 964-4032 ♦ Fx: (626) 964-5832

Client: SCS Engineers
Attn: Cornelius Fong
Project Name: Chiquita Canyon Landfill
Project No.: 07224200.24 Task 1
Date Received: 02/03/26
Matrix: Air
Reporting Units: ppbv

EPA Method TO-15

Lab No.:	T020306-07			
Client Sample I.D.:	CV-24138			
Date/Time Sampled:	2/3/26 7:15			
Date/Time Analyzed:	2/3/26 20:35			
QC Batch No.:	260203MS2A1			
Analyst Initials:	VM			
Dilution Factor:	6,500			

ANALYTE	Result ppbv	RL ppbv						
1,2-Dibromoethane	ND	6,500						
Chlorobenzene	ND	6,500						
Ethylbenzene	ND	6,500						
p,&m-Xylene	ND	6,500						
o-Xylene	ND	6,500						
Styrene	ND	6,500						
Bromoform	ND	6,500						
1,1,2,2-Tetrachloroethane	ND	6,500						
Benzyl Chloride	ND	6,500						
4-Ethyl Toluene	ND	6,500						
1,3,5-Trimethylbenzene	ND	6,500						
1,2,4-Trimethylbenzene	ND	6,500						
1,3-Dichlorobenzene	ND	6,500						
1,4-Dichlorobenzene	ND	6,500						
1,2-Dichlorobenzene	ND	6,500						
1,2,4-Trichlorobenzene	ND	6,500						
Hexachlorobutadiene	ND	6,500						
1,3-Butadiene	ND	33,000						
Isopropanol	54,000	33,000						
n-Hexane	ND	33,000						
Ethyl Acetate	44,000	33,000						
Tetrahydrofuran	390,000	33,000						
Cyclohexane	ND	33,000						
Heptane	ND	33,000						
1,4-Dioxane	ND	33,000						

RL = Reporting Limit
ND = Not Detected (below RL)
Q = Refer to Report Narrative

Reviewed/Approved By: _____ Date 2/12/26
Mark Johnson
Operations Manager

The cover letter is an integral part of this analytical report

AirTECHNOLOGY Laboratories, Inc.
18501 E. Gale Avenue, Suite 130 ♦ City of Industry, CA 91748 ♦ Ph: (626) 964-4032 ♦ Fx: (626) 964-5832

Client: SCS Engineers
Attn: Cornelius Fong
Project Name: Chiquita Canyon Landfill
Project No.: 07224200.24 Task 1
Date Received: 02/03/26
Matrix: Air
Reporting Units: ppbv

EPA Method TO-15

Lab No.:	METHOD_BLANK							
Client Sample I.D.:	--							
Date/Time Sampled:	--							
Date/Time Analyzed:	2/3/26 16:10							
QC Batch No.:	260203MS2A1							
Analyst Initials:	RC							
Dilution Factor:	0.20							
ANALYTE	**Result ppbv**	**RL ppbv**						
Dichlorodifluoromethane (12)	ND	0.20						
Chloromethane	ND	0.20						
1,2-Cl-1,1,2,2-F ethane (114)	ND	0.20						
Vinyl Chloride	ND	0.20						
Bromomethane	ND	0.20						
Chloroethane	ND	0.20						
Trichlorofluoromethane (11)	ND	0.20						
1,1-Dichloroethene	ND	0.20						
Carbon Disulfide	ND	0.20						
1,1,2-Cl 1,2,2-F ethane (113)	ND	0.20						
Acetone	ND	0.20						
Methylene Chloride	ND	0.20						
t-1,2-Dichloroethene	ND	0.20						
1,1-Dichloroethane	ND	0.20						
Vinyl Acetate	ND	0.20						
c-1,2-Dichloroethene	ND	0.20						
2-Butanone	ND	0.40						
t-Butyl Methyl Ether (MTBE)	ND	0.20						
Chloroform	ND	0.20						
1,1,1-Trichloroethane	ND	0.20						
Carbon Tetrachloride	ND	0.20						
Benzene	ND	0.20						
1,2-Dichloroethane	ND	0.20						
Trichloroethene	ND	0.20						
1,2-Dichloropropane	ND	0.20						
Bromodichloromethane	ND	0.20						
c-1,3-Dichloropropene	ND	0.20						
4-Methyl-2-Pentanone	ND	0.20						
Toluene	ND	0.20						
t-1,3-Dichloropropene	ND	0.40						
1,1,2-Trichloroethane	ND	0.20						
Tetrachloroethene	ND	0.20						
2-Hexanone	ND	0.20						
Dibromochloromethane	ND	0.20						

AirTECHNOLOGY Laboratories, Inc.
18501 E. Gale Avenue, Suite 130 ♦ City of Industry, CA 91748 ♦ Ph: (626) 964-4032 ♦ Fx: (626) 964-5832

Client: SCS Engineers
Attn: Cornelius Fong
Project Name: Chiquita Canyon Landfill
Project No.: 07224200.24 Task 1
Date Received: 02/03/26
Matrix: Air
Reporting Units: ppbv

EPA Method TO-15

Lab No.:	METHOD_BLANK	
Client Sample I.D.:	--	
Date/Time Sampled:	--	
Date/Time Analyzed:	2/3/26 16:10	
QC Batch No.:	260203MS2A1	
Analyst Initials:	RC	
Dilution Factor:	0.20	

ANALYTE	Result ppbv	RL ppbv
1,2-Dibromoethane	ND	0.20
Chlorobenzene	ND	0.20
Ethylbenzene	ND	0.20
p,&m-Xylene	ND	0.20
o-Xylene	ND	0.20
Styrene	ND	0.20
Bromoform	ND	0.20
1,1,2,2-Tetrachloroethane	ND	0.20
Benzyl Chloride	ND	0.20
4-Ethyl Toluene	ND	0.20
1,3,5-Trimethylbenzene	ND	0.20
1,2,4-Trimethylbenzene	ND	0.20
1,3-Dichlorobenzene	ND	0.20
1,4-Dichlorobenzene	ND	0.20
1,2-Dichlorobenzene	ND	0.20
1,2,4-Trichlorobenzene	ND	0.20
Hexachlorobutadiene	ND	0.20
1,3-Butadiene	ND	1.0
Isopropanol	ND	1.0
n-Hexane	ND	1.0
Ethyl Acetate	ND	1.0
Tetrahydrofuran	ND	1.0
Cyclohexane	ND	1.0
Heptane	ND	1.0
1,4-Dioxane	ND	1.0

RL = Reporting Limit
ND = Not Detected (below RL)
Q = Refer to Report Narrative

Reviewed/Approved By: Annika Sotelo Sanchez
Mark Johnson
Operations Manager

Date 2-12-26

The cover letter is an integral part of this analytical report

AirTECHNOLOGY Laboratories, Inc.
18501 E. Gale Avenue, Suite 130 ♦ City of Industry, CA 91748 ♦ Ph: (626) 964-4032 ♦ Fx: (626) 964-5832

LCS/LCSD Recovery and RPD Summary Report

QC Batch #: 260203MS2A1

Matrix: Air

Reporting Units: ppbv

EPA Method TO-15
LABORATORY CONTROL SAMPLE SUMMARY

Lab No.:	METHOD BLANK			LCS		LCSD					
Date/Time Analyzed:	2/3/26 16:10			2/3/26 12:47		2/3/26 13:25					
Analyst Initials:	RC			RC		RC					
Dilution Factor:	0.20			1.0		1.0					
ANALYTE	Result ppbv	RL ppbv	AMT. ppbv	Result ppbv	% Rec.	Result ppbv	% Rec.	RPD	Low %Rec	High %Rec	Max. RPD
1,1-Dichloroethene	ND	0.20	10	9.23	92	10.4	104	12.3	70	130	30
Methylene Chloride	ND	0.20	10	9.03	90	10.2	102	12.0	70	130	30
Trichloroethene	ND	0.20	10	10.1	101	10.4	104	3.0	70	130	30
Toluene	ND	0.20	10	9.22	92	9.54	95	3.4	70	130	30
1,1,2,2-Tetrachloroethane	ND	0.20	10	9.18	92	9.60	96	4.4	70	130	30

ND = Not Detected (below RL)
RL = Reporting Limit

Reviewed/Approved By: Annika Sotelo-Sanchez
Mark Johnson
Operations Manager

Date: 2-12-26

The cover letter is an integral part of this analytical report

AirTECHNOLOGY Laboratories, Inc.
18501 E. Gale Avenue, Suite 130 ♦ City of Industry, CA 91748 ♦ Ph: (626) 964-4032 ♦ Fx: (626) 964-5832

Client: SCS Engineers
Attn: Cornelius Fong
Project Name: Chiquita Canyon Landfill
Project No.: 07224200.24 Task 1
Date Received: 02/03/26
Matrix: Air
Reporting Units: ppmv

EPA ALT-144 (CO by FID)

Lab No.:	T020306-01		T020306-02		T020306-03		T020306-04	
Client Sample I.D.:	CV-24141		CV-2351		CV-24143		CV-2352	
Date/Time Sampled:	2/3/26 6:45		2/3/26 6:50		2/3/26 6:55		2/3/26 7:00	
Date/Time Analyzed:	2/3/26 15:53		2/3/26 16:08		2/3/26 16:22		2/3/26 16:37	
QC Batch No.:	260203GC8A2		260203GC8A2		260203GC8A2		260203GC8A2	
Analyst Initials:	KD		KD		KD		KD	
Dilution Factor:	1.0		1.0		1.0		1.0	
ANALYTE	Result ppmv	RL ppmv	Result ppmv	RL ppmv	Result ppmv	RL ppmv	Result ppmv	RL ppmv
Carbon Monoxide	45	10	ND	10	1,700	10	1,300	10

Results normalized including non-methane hydrocarbons

ND = Not Detected (below RL)
RL = Reporting Limit

Reviewed/Approved By: Annika Sotelo Sanchez
Mark Johnson
Operations Manager

Date 2-12-26

The cover letter is an integral part of this analytical report

AirTECHNOLOGY Laboratories, Inc.
18501 E. Gale Avenue, Suite 130 ♦ City of Industry, CA 91748 ♦ Ph: (626) 964-4032 ♦ Fx: (626) 964-5832

Client: SCS Engineers
Attn: Cornelius Fong
Project Name: Chiquita Canyon Landfill
Project No.: 07224200.24 Task 1
Date Received: 02/03/26
Matrix: Air
Reporting Units: ppmv

EPA ALT-144 (CO by FID)

Lab No.:	T020306-05		T020306-06		T020306-07		T020306-08	
Client Sample I.D.:	CV-24140		CV-24139		CV-24138		CV-2354	
Date/Time Sampled:	2/3/26 7:05		2/3/26 7:10		2/3/26 7:15		2/3/26 7:20	
Date/Time Analyzed:	2/3/26 16:51		2/3/26 17:06		2/3/26 17:20		2/3/26 17:35	
QC Batch No.:	260203GC8A2		260203GC8A2		260203GC8A2		260203GC8A2	
Analyst Initials:	KD		KD		KD		KD	
Dilution Factor:	1.0		1.0		1.0		1.0	
ANALYTE	Result ppmv	RL ppmv	Result ppmv	RL ppmv	Result ppmv	RL ppmv	Result ppmv	RL ppmv
Carbon Monoxide	1,100	10	230	10	720	10	2,500	10

Results normalized including non-methane hydrocarbons

ND = Not Detected (below RL)
RL = Reporting Limit

Reviewed/Approved By: Annika Sotelo Sanchez for
Mark Johnson
Operations Manager

Date 2-12-26

The cover letter is an integral part of this analytical report

AirTECHNOLOGY Laboratories, Inc.
18501 E. Gale Avenue, Suite 130 ♦ City of Industry, CA 91748 ♦ Ph: (626) 964-4032 ♦ Fx: (626) 964-5832

Client: SCS Engineers
Attn: Cornelius Fong
Project Name: Chiquita Canyon Landfill
Project No.: 07224200.24 Task 1
Date Received: 02/03/26
Matrix: Air
Reporting Units: ppmv

EPA ALT-144 (CO by FID)

Lab No.:	T020306-09							
Client Sample I.D.:	CV-2349							
Date/Time Sampled:	2/3/26 7:25							
Date/Time Analyzed:	2/3/26 17:49							
QC Batch No.:	260203GC8A2							
Analyst Initials:	KD							
Dilution Factor:	1.0							
ANALYTE	Result ppmv	RL ppmv						
Carbon Monoxide	2,700	10						

Results normalized including non-methane hydrocarbons

ND = Not Detected (below RL)
RL = Reporting Limit

Reviewed/Approved By: Annika Sotelo Sanchez for
Mark Johnson
Operations Manager

Date 2-12-26

The cover letter is an integral part of this analytical report

AirTECHNOLOGY Laboratories, Inc.
18501 E. Gale Avenue, Suite 130 ♦ City of Industry, CA 91748 ♦ Ph: (626) 964-4032 ♦ Fx: (626) 964-5832

QC Batch No: 260203GC8A2
Matrix: Air
Reporting Units: ppmv

EPA ALT-144 (CO by FID)
LABORATORY CONTROL SAMPLE SUMMARY

Lab No.:	METHOD BLANK			LCS		LCSD					
Date Analyzed:	2/3/26 15:38			2/3/26 14:55		2/3/26 15:09					
Analyst Initials:	KD			KD		KD					
Dilution Factor:	1.0			1.0		1.0			Limits		
ANALYTE	Result ppmv	RL ppmv	SPIKE AMT. ppmv	Result ppmv	% Rec.	Result ppmv	% Rec.	RPD %	Low %Rec	High %Rec	Max. RPD
Carbon Monoxide	ND	10	1,010	1,090	108	1,080	107	0.4	70	130	30

ND = Not Detected (below RL)
RL = Reporting Limit

Reviewed/Approved By: Annika Sotelo Sanchez
Mark Johnson
Operations Manager

Date 2-12-26

The cover letter is an integral part of this analytical report

Client: SCS Engineers
Attn: Cornelius Fong
Project Name: Chiquita Canyon Landfill
Project No.: 07224200.24 Task 1
Date Received: 02/03/26
Matrix: Air
Reporting Units: % v/v

ASTM D1946

Lab No.:	T020306-01			T020306-02			T020306-03			T020306-04		
Client Sample I.D.:	CV-24141			CV-2351			CV-24143			CV-2352		
Date/Time Sampled:	2/3/26 6:45			2/3/26 6:50			2/3/26 6:55			2/3/26 7:00		
Date/Time Analyzed:	2/3/26 15:53			2/3/26 16:08			2/3/26 16:22			2/3/26 16:37		
QC Batch No.:	260203GC8A2			260203GC8A2			260203GC8A2			260203GC8A2		
Analyst Initials:	KD			KD			KD			KD		
Dilution Factor:	1.0			1.0			1.0			1.0		
ANALYTE	Result % v/v	RL % v/v	MDL % v/v	Result % v/v	RL % v/v	MDL % v/v	Result % v/v	RL % v/v	MDL % v/v	Result % v/v	RL % v/v	MDL % v/v
Hydrogen	0.21 J	1.0	0.059	0.31 J	1.0	0.059	17	1.0	0.059	22	1.0	0.059

Results normalized including non-methane hydrocarbons

MDL = Method Detection Limit
ND= Not Detected (below MDL)
RL = Reporting Limit
J = Trace amount. Analyte concentration between RL and MDL.

Reviewed/Approved By: Annika Sotelo Sanchez
Mark Johnson
Operations Manager

Date 2-12-26

The cover letter is an integral part of this analytical report

AirTECHNOLOGY Laboratories, Inc.
18501 E. Gale Avenue, Suite 130 ♦ City of Industry, CA 91748 ♦ Ph: (626) 964-4032 ♦ Fx: (626) 964-5832

Client: SCS Engineers
Attn: Cornelius Fong
Project Name: Chiquita Canyon Landfill
Project No.: 07224200.24 Task 1
Date Received: 02/03/26
Matrix: Air
Reporting Units: % v/v

ASTM D1946

Lab No.:	T020306-05			T020306-06			T020306-07			T020306-08		
Client Sample I.D.:	CV-24140			CV-24139			CV-24138			CV-2354		
Date/Time Sampled:	2/3/26 7:05			2/3/26 7:10			2/3/26 7:15			2/3/26 7:20		
Date/Time Analyzed:	2/3/26 16:51			2/3/26 17:06			2/3/26 17:20			2/3/26 17:35		
QC Batch No.:	260203GC8A2			260203GC8A2			260203GC8A2			260203GC8A2		
Analyst Initials:	KD			KD			KD			KD		
Dilution Factor:	1.0			1.0			1.0			1.0		
ANALYTE	Result % v/v	RL % v/v	MDL % v/v	Result % v/v	RL % v/v	MDL % v/v	Result % v/v	RL % v/v	MDL % v/v	Result % v/v	RL % v/v	MDL % v/v
Hydrogen	21	1.0	0.059	4.8	1.0	0.059	20	1.0	0.059	15	1.0	0.059

Results normalized including non-methane hydrocarbons

MDL = Method Detection Limit
ND= Not Detected (below MDL)
RL = Reporting Limit
J = Trace amount. Analyte concentration between RL and MDL.

Reviewed/Approved By: Annika Sotelo-Sanchez
Mark Johnson
Operations Manager

Date 2-12-26

The cover letter is an integral part of this analytical report

AirTECHNOLOGY Laboratories, Inc.
18501 E. Gale Avenue, Suite 130 ♦ City of Industry, CA 91748 ♦ Ph: (626) 964-4032 ♦ Fx: (626) 964-5832

Client: SCS Engineers
Attn: Cornelius Fong
Project Name: Chiquita Canyon Landfill
Project No.: 07224200.24 Task 1
Date Received: 02/03/26
Matrix: Air
Reporting Units: % v/v

ASTM D1946

Lab No.:	T020306-09											
Client Sample I.D.:	CV-2349											
Date/Time Sampled:	2/3/26 7:25											
Date/Time Analyzed:	2/3/26 17:49											
QC Batch No.:	260203GC8A2											
Analyst Initials:	KD											
Dilution Factor:	1.0											
ANALYTE	Result % v/v	RL % v/v	MDL % v/v									
Hydrogen	12	1.0	0.059									

Results normalized including non-methane hydrocarbons

MDL = Method Detection Limit
ND= Not Detected (below MDL)
RL = Reporting Limit
J = Trace amount. Analyte concentration between RL and MDL.

Reviewed/Approved By: Annika Sotelo Sanchez
Mark Johnson
Operations Manager

Date 2-12-26

The cover letter is an integral part of this analytical report

AirTECHNOLOGY Laboratories, Inc.
18501 E. Gale Avenue, Suite 130 ♦ City of Industry, CA 91748 ♦ Ph: (626) 964-4032 ♦ Fx: (626) 964-5832

QC Batch No: 260203GC8A2
Matrix: Air
Reporting Units: % v/v

ASTM D1946
LABORATORY CONTROL SAMPLE SUMMARY

Lab No.:	METHOD BLANK				LCS		LCSD					
Date Analyzed:	2/3/26 15:38				2/3/26 14:55		2/3/26 15:09					
Analyst Initials:	KD				KD		KD					
Dilution Factor:	1.0				1.0		1.0			Limits		
ANALYTE	Result % v/v	RL % v/v	MDL % v/v	SPIKE AMT. % v/v	Result % v/v	% Rec.	Result % v/v	% Rec.	RPD %	Low %Rec	High %Rec	Max. RPD
Hydrogen	ND	1.0	0.059	5.0	5.11	103	5.12	103	0.3	70	130	30

MDL = Method Detection Limit
ND= Not Detected (below MDL)
RL = Reporting Limit
J = Trace amount. Analyte concentration between RL and MDL.

Reviewed/Approved By: Annika Sotelo Sanchez
Mark Johnson
Operations Manager

Date 2-12-26

The cover letter is an integral part of this analytical report

Client: SCS Engineers
Attn: Cornelius Fong
Project Name: Chiquita Canyon Landfill
Project No.: 07224200.24 Task 1
Date Received: 02/03/26
Matrix: Air
Reporting Units: % v/v

ASTM D1946

Lab No.:	T020306-01		T020306-02		T020306-03		T020306-04	
Client Sample I.D.:	CV-24141		CV-2351		CV-24143		CV-2352	
Date/Time Sampled:	2/3/26 6:45		2/3/26 6:50		2/3/26 6:55		2/3/26 7:00	
Date/Time Analyzed:	2/3/26 15:53		2/3/26 16:08		2/3/26 16:22		2/3/26 16:37	
QC Batch No.:	260203GC8A2		260203GC8A2		260203GC8A2		260203GC8A2	
Analyst Initials:	KD		KD		KD		KD	
Dilution Factor:	1.0		1.0		1.0		1.0	
ANALYTE	Result % v/v	RL % v/v	Result % v/v	RL % v/v	Result % v/v	RL % v/v	Result % v/v	RL % v/v
Carbon Dioxide	9.7	0.010	0.40	0.010	64	0.010	69	0.010
Oxygen/Argon	18	0.50	21	0.50	3.4	0.50	1.1	0.50
Nitrogen	71	1.0	79	1.0	13	1.0	3.9	1.0
Methane	1.1	0.0010	0.043	0.0010	1.6	0.0010	2.1	0.0010

Results normalized including non-methane hydrocarbons

ND = Not Detected (below RL)
RL = Reporting Limit

Reviewed/Approved By: Annika Sotelo Sanchez for
Mark Johnson
Operations Manager

Date 2-12-26

The cover letter is an integral part of this analytical report

AirTECHNOLOGY Laboratories, Inc.
18501 E. Gale Avenue, Suite 130 ♦ City of Industry, CA 91748 ♦ Ph: (626) 964-4032 ♦ Fx: (626) 964-5832

Client: SCS Engineers
Attn: Cornelius Fong
Project Name: Chiquita Canyon Landfill
Project No.: 07224200.24 Task 1
Date Received: 02/03/26
Matrix: Air
Reporting Units: % v/v

ASTM D1946

Lab No.:	T020306-05		T020306-06		T020306-07		T020306-08	
Client Sample I.D.:	CV-24140		CV-24139		CV-24138		CV-2354	
Date/Time Sampled:	2/3/26 7:05		2/3/26 7:10		2/3/26 7:15		2/3/26 7:20	
Date/Time Analyzed:	2/3/26 16:51		2/3/26 17:06		2/3/26 17:20		2/3/26 17:35	
QC Batch No.:	260203GC8A2		260203GC8A2		260203GC8A2		260203GC8A2	
Analyst Initials:	KD		KD		KD		KD	
Dilution Factor:	1.0		1.0		1.0		1.0	
ANALYTE	Result % v/v	RL % v/v	Result % v/v	RL % v/v	Result % v/v	RL % v/v	Result % v/v	RL % v/v
Carbon Dioxide	69	0.010	15	0.010	56	0.010	70	0.010
Oxygen/Argon	1.5	0.50	15	0.50	4.3	0.50	1.3	0.50
Nitrogen	5.5	1.0	63	1.0	16	1.0	4.9	1.0
Methane	2.1	0.0010	0.67	0.0010	2.1	0.0010	6.6	0.0010

Results normalized including non-methane hydrocarbons

ND = Not Detected (below RL)
RL = Reporting Limit

Reviewed/Approved By: Annika Sotto-Sanchez
Mark Johnson
Operations Manager

Date 2-12-26

The cover letter is an integral part of this analytical report

AirTECHNOLOGY Laboratories, Inc.
18501 E. Gale Avenue, Suite 130 ♦ City of Industry, CA 91748 ♦ Ph: (626) 964-4032 ♦ Fx: (626) 964-5832

Client: SCS Engineers
Attn: Cornelius Fong
Project Name: Chiquita Canyon Landfill
Project No.: 07224200.24 Task 1
Date Received: 02/03/26
Matrix: Air
Reporting Units: % v/v

ASTM D1946

Lab No.:	T020306-09		T020306-10					
Client Sample I.D.:	CV-2349		CV-24144					
Date/Time Sampled:	2/3/26 7:25		2/3/26 7:30					
Date/Time Analyzed:	2/3/26 17:49		2/3/26 18:04					
QC Batch No.:	260203GC8A2		260203GC8A2					
Analyst Initials:	KD		KD					
Dilution Factor:	1.0		1.0					
ANALYTE	Result % v/v	RL % v/v	Result % v/v	RL % v/v				
Carbon Dioxide	76	0.010	38	0.010				
Oxygen/Argon	1.7	0.50	1.00	0.50				
Nitrogen	6.3	1.0	3.8	1.0				
Methane	2.6	0.0010	55	0.0010				

Results normalized including non-methane hydrocarbons

ND = Not Detected (below RL)
RL = Reporting Limit

Reviewed/Approved By: Annika Sotelo-Sanchez for Mark Johnson, Operations Manager

Date 2-12-26

The cover letter is an integral part of this analytical report

AirTECHNOLOGY Laboratories, Inc.
18501 E. Gale Avenue, Suite 130 ♦ City of Industry, CA 91748 ♦ Ph: (626) 964-4032 ♦ Fx: (626) 964-5832

QC Batch No: 260203GC8A2
Matrix: Air
Reporting Units: % v/v

ASTM D1946
LABORATORY CONTROL SAMPLE SUMMARY

Lab No.:	METHOD BLANK			LCS		LCSD					
Date Analyzed:	2/3/26 15:38			2/3/26 14:55		2/3/26 15:09					
Analyst Initials:	KD			KD		KD					
Dilution Factor:	1.0			1.0		1.0			Limits		
ANALYTE	Result % v/v	RL % v/v	SPIKE AMT. % v/v	Result % v/v	% Rec.	Result % v/v	% Rec.	RPD %	Low %Rec	High %Rec	Max. RPD
Carbon Dioxide	ND	0.010	10	9.61	96	9.61	96	0.1	70	130	30
Oxygen/Argon	ND	0.50	15	14.9	99	14.8	99	0.0	70	130	30
Nitrogen	ND	1.0	70	73.2	105	73.1	105	0.1	70	130	30
Methane	ND	0.0010	0.10	0.102	101	0.101	100	0.2	70	130	30

ND = Not Detected (below RL)
RL = Reporting Limit

Reviewed/Approved By: Annika Sotelo Sanchez for
Mark Johnson
Operations Manager

Date 2-12-26

The cover letter is an integral part of this analytical report

AirTECHNOLOGY
Laboratories, Inc.

February 17, 2026

LA Cert #04140
EPA Methods TO3, TO14A, TO15, 25C/3C, ASTM D1946, RSK-175
TX Cert T104704450-14-6
EPA Methods TO14A, TO15
ALASKA CS-LAP 24-002
EPA Methods TO14A, TO15

SCS Field Services
ATTN: Cornelius Fong
3900 Kilroy Airport Way, Suite 100
Long Beach, CA 90806

LABORATORY TEST RESULTS

Project Reference: Chiquita Canyon Landfill
Project Number: 07224200.24 Task 1
Lab Number: T020401-01/09

Enclosed are the results for sample(s) received 2/4/26 by Air Technology. Samples were received intact. Analyses were performed according to specifications on the chain of custody provided with the sample(s).

Report Narrative:

- Modifications to EPA TO-15 – samples were collected in Mylar bags. The reporting limit for benzene was raised from 1-ppbv to 2-ppbv to adjust for background levels.
- t-butyl methyl ether (MTBE) exhibited low recovery in the continuing calibration verification indicating a possible low bias. Results are flagged with the Q qualifier.
- Unless otherwise noted in the report, sample analyses were performed within method performance criteria and meet all requirements of the TNI Standards.
- The enclosed results relate only to the sample(s).

Preliminary results were e-mailed to Cornelius Fong, Jenny Kim, Art Jones and Ali Ferrara on 2/16/26.

ATL appreciates the opportunity to provide testing services to your company. If you have any questions regarding these results, please call me at (626) 964-4032.

Sincerely,

Annika Sotto-Sanchez

Mark Johnson
Operations Manager
MJohnson@AirTechLabs.com

Note: The cover letter is an integral part of this analytical report.

CHAIN OF CUSTODY RECORD

AirTECHNOLOGY Laboratories, Inc.
18501 E. Gale Ave., Suite 130
City of Industry, CA 91748
Ph: 626-964-4032
Fx: 626-964-5832

TURNAROUND TIME				DELIVERABLES		PAGE: 1 OF
Standard	■	48 hours	☐	EDD	■	Condition upon receipt:
Same Day	☐	72 hours	☐	EDF	☐	Sealed Yes ☐ No ☐
24 hours	☐	96 hours	☐	Level 3	☐	Intact Yes ☐ No ☐
Other:				Level 4	☐	Chilled _____ deg C

Project No.:	07224200.24 Task 1
Project Name:	Chiquita Canyon Landfill
Report To:	Cornelius Fong
Company:	SCS Engineers
Street:	3900 Kilroy Airport Way, Suite 100
City/State/Zip:	Long Beach, CA 90806-6816
Phone& Fax:	562-743-7895
e-mail:	cfong@scsengineers.com

BILLING

P.O. No.:	07-SO05310
Bill to:	
	07FSAccountspayable@scsengineers.com
	3900 Kilroy Airport Way, Suite 100
	Long Beach, CA 90806-6816

ANALYSIS REQUEST

LAB USE ONLY	SAMPLE IDENTIFICATION	SAMPLE DATE	SAMPLE TIME	CONTAINER QTY/TYPE	MATRIX	PRESERVA-TION	CH4, CO2, O2, N2 ASTM D1946	Carbon Monoxide EPA ALT-144	Hydrogen ASTM D1946	VOCs EPA TO-15		
T0204D1-01	CV-24102	2/4/2026	7:45AM	1L	Gas	N	X					
-02	CV-24101	2/4/2026	7:50AM	2-1L	Gas	N	X	X	X	X		
-03	H-2273W	2/4/2026	7:55AM	2-1L	Gas	N	x	x	x	x		
-04	H-2165W	2/4/2026	8:00AM	2-1L	Gas	N	X	X	X	X		
-05	CV-24100	2/4/2026	8:05AM	1L	Gas	N	X	X	X			
-06	CV-2001	2/4/2026	8:10AM	2-1L	Gas	N	X	X	X	X		
-07	CV-24099	2/4/2026	8:15AM	1L	Gas	N	X					
-08	CV-2350	2/4/2026	8:20AM	2-1L	Gas	N	X	X	X	X		
-09	CV-2002	2/4/2026	8:30AM	2-1L	Gas	N	X	X	X	X		

AUTHORIZATION TO PERFORM WORK	COMPANY		DATE/TIME
SAMPLED BY Luis Cruz	COMPANY scs		DATE/TIME 2/4/26
RELINQUISHED BY Luis	DATE/TIME 2/4/26 10:51	RECEIVED BY	DATE/TIME 2/4/26 10:51
RELINQUISHED BY	DATE/TIME 2/4/26 12:01	RECEIVED BY	DATE/TIME 2/4/26 12:01
RELINQUISHED BY	DATE/TIME	RECEIVED BY	DATE/TIME

COMMENTS
Report full list of TO-15 compounds
Raw landfill gas samples
FLAMMABLE

METHOD OF TRANSPORT (circle one): Walk-In FedEx UPS **Courier** ATLI Other_____

DISTRIBUTION: White & Yellow - Lab Copies / Pink - Customer Copy

Preservation: **H**=HCl **N**=None / Container: **B**=Bag **C**=Can **V**=VOA **O**=Other *Rev. 03 - 5/7/09*

Client: SCS Engineers
Attn: Cornelius Fong
Project Name: Chiquita Canyon Landfill
Project No.: 07224200.24 Task 1
Date Received: 02/04/26
Matrix: Air
Reporting Units: ppbv

EPA Method TO-15

Lab No.:	T020401-02		T020401-03		T020401-04		T020401-06	
Client Sample I.D.:	CV-24101		H-2273W		H-2165W		CV-2001	
Date/Time Sampled:	2/4/26 7:50		2/4/26 7:55		2/4/26 8:00		2/4/26 8:10	
Date/Time Analyzed:	2/4/26 18:05		2/4/26 18:44		2/4/26 19:23		2/4/26 20:02	
QC Batch No.:	260204MS2A1		260204MS2A1		260204MS2A1		260204MS2A1	
Analyst Initials:	RC		RC		RC		RC	
Dilution Factor:	550		350		1,000		400	
ANALYTE	Result ppbv	RL ppbv	Result ppbv	RL ppbv	Result ppbv	RL ppbv	Result ppbv	RL ppbv
Dichlorodifluoromethane (12)	ND	550	ND	350	ND	1,000	ND	400
Chloromethane	ND	550	**360**	350	ND	1,000	ND	400
1,2-Cl-1,1,2,2-F ethane (114)	ND	550	ND	350	ND	1,000	ND	400
Vinyl Chloride	ND	550	ND	350	ND	1,000	ND	400
Bromomethane	ND	550	ND	350	ND	1,000	ND	400
Chloroethane	ND	2,800	ND	1,800	ND	5,000	ND	2,000
Trichlorofluoromethane (11)	ND	550	ND	350	ND	1,000	ND	400
1,1-Dichloroethene	ND	550	ND	350	ND	1,000	ND	400
Carbon Disulfide	ND	550	ND	350	ND	1,000	ND	400
1,1,2-Cl 1,2,2-F ethane (113)	ND	550	ND	350	ND	1,000	ND	400
Acetone	**61,000**	2,800	**44,000**	1,800	**150,000**	5,000	**48,000**	2,000
Methylene Chloride	ND	550	**370**	350	ND	1,000	ND	400
t-1,2-Dichloroethene	ND	550	ND	350	ND	1,000	ND	400
1,1-Dichloroethane	ND	550	ND	350	ND	1,000	ND	400
Vinyl Acetate	ND	550	ND	350	ND	1,000	ND	400
c-1,2-Dichloroethene	ND	550	ND	350	ND	1,000	ND	400
2-Butanone	**54,000**	2,800	**51,000**	1,800	**130,000**	5,000	**41,000**	2,000
t-Butyl Methyl Ether (MTBE)	ND Q	550	ND Q	350	ND Q	1,000	ND Q	400
Chloroform	ND	550	ND	350	ND	1,000	ND	400
1,1,1-Trichloroethane	ND	550	ND	350	ND	1,000	ND	400
Carbon Tetrachloride	ND	550	ND	350	ND	1,000	ND	400
Benzene	**7,400**	1,100	**16,000**	700	**65,000**	2,000	**13,000**	800
1,2-Dichloroethane	ND	550	ND	350	ND	1,000	ND	400
Trichloroethene	ND	550	ND	350	ND	1,000	ND	400
1,2-Dichloropropane	ND	550	ND	350	ND	1,000	ND	400
Bromodichloromethane	ND	550	ND	350	ND	1,000	ND	400
c-1,3-Dichloropropene	ND	550	ND	350	ND	1,000	ND	400
4-Methyl-2-Pentanone	**1,100**	550	**1,300**	350	**2,700**	1,000	**960**	400
Toluene	**1,200**	550	**1,800**	350	**3,100**	1,000	**900**	400
t-1,3-Dichloropropene	ND	1,100	ND	700	ND	2,000	ND	800
1,1,2-Trichloroethane	ND	550	ND	350	ND	1,000	ND	400
Tetrachloroethene	ND	550	ND	350	ND	1,000	ND	400
2-Hexanone	ND	550	ND	350	ND	1,000	ND	400
Dibromochloromethane	ND	550	ND	350	ND	1,000	ND	400

AirTECHNOLOGY Laboratories, Inc.
18501 E. Gale Avenue, Suite 130 ♦ City of Industry, CA 91748 ♦ Ph: (626) 964-4032 ♦ Fx: (626) 964-5832

Client: SCS Engineers
Attn: Cornelius Fong
Project Name: Chiquita Canyon Landfill
Project No.: 07224200.24 Task 1
Date Received: 02/04/26
Matrix: Air
Reporting Units: ppbv

EPA Method TO-15

Lab No.:	T020401-02		T020401-03		T020401-04		T020401-06	
Client Sample I.D.:	CV-24101		H-2273W		H-2165W		CV-2001	
Date/Time Sampled:	2/4/26 7:50		2/4/26 7:55		2/4/26 8:00		2/4/26 8:10	
Date/Time Analyzed:	2/4/26 18:05		2/4/26 18:44		2/4/26 19:23		2/4/26 20:02	
QC Batch No.:	260204MS2A1		260204MS2A1		260204MS2A1		260204MS2A1	
Analyst Initials:	RC		RC		RC		RC	
Dilution Factor:	550		350		1,000		400	
ANALYTE	Result ppbv	RL ppbv	Result ppbv	RL ppbv	Result ppbv	RL ppbv	Result ppbv	RL ppbv
1,2-Dibromoethane	ND	550	ND	350	ND	1,000	ND	400
Chlorobenzene	ND	550	ND	350	ND	1,000	ND	400
Ethylbenzene	ND	550	ND	350	ND	1,000	ND	400
p,&m-Xylene	ND	1,100	ND	700	ND	2,000	ND	800
o-Xylene	ND	550	ND	350	ND	1,000	ND	400
Styrene	ND	550	ND	350	ND	1,000	ND	400
Bromoform	ND	550	ND	350	ND	1,000	ND	400
1,1,2,2-Tetrachloroethane	ND	550	ND	350	ND	1,000	ND	400
Benzyl Chloride	ND	550	ND	350	ND	1,000	ND	400
4-Ethyl Toluene	ND	550	ND	350	ND	1,000	ND	400
1,3,5-Trimethylbenzene	ND	550	ND	350	ND	1,000	ND	400
1,2,4-Trimethylbenzene	ND	550	ND	350	ND	1,000	ND	400
1,3-Dichlorobenzene	ND	550	ND	350	ND	1,000	ND	400
1,4-Dichlorobenzene	ND	550	ND	350	ND	1,000	ND	400
1,2-Dichlorobenzene	ND	550	ND	350	ND	1,000	ND	400
1,2,4-Trichlorobenzene	ND	550	ND	350	ND	1,000	ND	400
Hexachlorobutadiene	ND	550	ND	350	ND	1,000	ND	400
1,3-Butadiene	**4,800**	2,800	**4,500**	1,800	**9,800**	5,000	**3,400**	2,000
Isopropanol	**32,000**	2,800	**35,000**	1,800	**62,000**	5,000	**53,000**	2,000
n-Hexane	ND	2,800	ND	1,800	ND	5,000	ND	2,000
Ethyl Acetate	**3,500**	2,800	**9,700**	1,800	**18,000**	5,000	**4,100**	2,000
Tetrahydrofuran	**28,000**	2,800	**22,000**	1,800	**100,000**	5,000	**29,000**	2,000
Cyclohexane	ND	2,800	ND	1,800	ND	5,000	ND	2,000
Heptane	ND	2,800	**2,200**	1,800	**6,100**	5,000	ND	2,000
1,4-Dioxane	ND	2,800	ND	1,800	ND	5,000	ND	2,000

RL = Reporting Limit
ND = Not Detected (below RL)
Q = Refer to Report Narrative

Reviewed/Approved By: Annika Stuhlsaucker for
Mark Johnson
Operations Manager

Date 2-16-26

The cover letter is an integral part of this analytical report

AirTECHNOLOGY Laboratories, Inc.
18501 E. Gale Avenue, Suite 130 ♦ City of Industry, CA 91748 ♦ Ph: (626) 964-4032 ♦ Fx: (626) 964-5832

Client: SCS Engineers
Attn: Cornelius Fong
Project Name: Chiquita Canyon Landfill
Project No.: 07224200.24 Task 1
Date Received: 02/04/26
Matrix: Air
Reporting Units: ppbv

EPA Method TO-15

Lab No.:	T020401-08		T020401-09					
Client Sample I.D.:	CV-2350		CV-2002					
Date/Time Sampled:	2/4/26 8:20		2/4/26 8:30					
Date/Time Analyzed:	2/4/26 20:41		2/4/26 21:20					
QC Batch No.:	260204MS2A1		260204MS2A1					
Analyst Initials:	RC		RC					
Dilution Factor:	1,300		3,500					
ANALYTE	Result ppbv	RL ppbv	Result ppbv	RL ppbv				
Dichlorodifluoromethane (12)	ND	1,300	ND	3,500				
Chloromethane	ND	1,300	ND	3,500				
1,2-Cl-1,1,2,2-F ethane (114)	ND	1,300	ND	3,500				
Vinyl Chloride	ND	1,300	ND	3,500				
Bromomethane	ND	1,300	ND	3,500				
Chloroethane	ND	6,300	ND	18,000				
Trichlorofluoromethane (11)	ND	1,300	ND	3,500				
1,1-Dichloroethene	ND	1,300	ND	3,500				
Carbon Disulfide	ND	1,300	ND	3,500				
1,1,2-Cl 1,2,2-F ethane (113)	ND	1,300	ND	3,500				
Acetone	160,000	6,300	420,000	18,000				
Methylene Chloride	ND	1,300	ND	3,500				
t-1,2-Dichloroethene	ND	1,300	ND	3,500				
1,1-Dichloroethane	ND	1,300	ND	3,500				
Vinyl Acetate	ND	1,300	ND	3,500				
c-1,2-Dichloroethene	ND	1,300	ND	3,500				
2-Butanone	120,000	6,300	300,000	18,000				
t-Butyl Methyl Ether (MTBE)	ND Q	1,300	ND Q	3,500				
Chloroform	ND	1,300	ND	3,500				
1,1,1-Trichloroethane	ND	1,300	ND	3,500				
Carbon Tetrachloride	ND	1,300	ND	3,500				
Benzene	120,000	2,500	140,000	7,000				
1,2-Dichloroethane	ND	1,300	ND	3,500				
Trichloroethene	ND	1,300	ND	3,500				
1,2-Dichloropropane	ND	1,300	ND	3,500				
Bromodichloromethane	ND	1,300	ND	3,500				
c-1,3-Dichloropropene	ND	1,300	ND	3,500				
4-Methyl-2-Pentanone	2,800	1,300	4,800	3,500				
Toluene	4,700	1,300	7,500	3,500				
t-1,3-Dichloropropene	ND	2,500	ND	7,000				
1,1,2-Trichloroethane	ND	1,300	ND	3,500				
Tetrachloroethene	ND	1,300	ND	3,500				
2-Hexanone	ND	1,300	ND	3,500				
Dibromochloromethane	ND	1,300	ND	3,500				

AirTECHNOLOGY Laboratories, Inc.
18501 E. Gale Avenue, Suite 130 ♦ City of Industry, CA 91748 ♦ Ph: (626) 964-4032 ♦ Fx: (626) 964-5832

Client: SCS Engineers
Attn: Cornelius Fong
Project Name: Chiquita Canyon Landfill
Project No.: 07224200.24 Task 1
Date Received: 02/04/26
Matrix: Air
Reporting Units: ppbv

EPA Method TO-15

Lab No.:	T020401-08		T020401-09					
Client Sample I.D.:	CV-2350		CV-2002					
Date/Time Sampled:	2/4/26 8:20		2/4/26 8:30					
Date/Time Analyzed:	2/4/26 20:41		2/4/26 21:20					
QC Batch No.:	260204MS2A1		260204MS2A1					
Analyst Initials:	RC		RC					
Dilution Factor:	1,300		3,500					
ANALYTE	Result ppbv	RL ppbv	Result ppbv	RL ppbv				
1,2-Dibromoethane	ND	1,300	ND	3,500				
Chlorobenzene	ND	1,300	ND	3,500				
Ethylbenzene	ND	1,300	ND	3,500				
p,&m-Xylene	ND	2,500	ND	7,000				
o-Xylene	ND	1,300	ND	3,500				
Styrene	ND	1,300	ND	3,500				
Bromoform	ND	1,300	ND	3,500				
1,1,2,2-Tetrachloroethane	ND	1,300	ND	3,500				
Benzyl Chloride	ND	1,300	ND	3,500				
4-Ethyl Toluene	ND	1,300	ND	3,500				
1,3,5-Trimethylbenzene	ND	1,300	ND	3,500				
1,2,4-Trimethylbenzene	ND	1,300	ND	3,500				
1,3-Dichlorobenzene	ND	1,300	ND	3,500				
1,4-Dichlorobenzene	ND	1,300	ND	3,500				
1,2-Dichlorobenzene	ND	1,300	ND	3,500				
1,2,4-Trichlorobenzene	ND	1,300	ND	3,500				
Hexachlorobutadiene	ND	1,300	ND	3,500				
1,3-Butadiene	11,000	6,300	ND	18,000				
Isopropanol	66,000	6,300	110,000	18,000				
n-Hexane	ND	6,300	ND	18,000				
Ethyl Acetate	17,000	6,300	35,000	18,000				
Tetrahydrofuran	110,000	6,300	260,000	18,000				
Cyclohexane	ND	6,300	ND	18,000				
Heptane	6,400	6,300	ND	18,000				
1,4-Dioxane	ND	6,300	ND	18,000				

RL = Reporting Limit
ND = Not Detected (below RL)
Q = Refer to Report Narrative

Reviewed/Approved By: Annika Sotelo Sanchez
Mark Johnson
Operations Manager

Date 2-16-26

The cover letter is an integral part of this analytical report

AirTECHNOLOGY Laboratories, Inc.
18501 E. Gale Avenue, Suite 130 ♦ City of Industry, CA 91748 ♦ Ph: (626) 964-4032 ♦ Fx: (626) 964-5832

Client: SCS Engineers
Attn: Cornelius Fong
Project Name: Chiquita Canyon Landfill
Project No.: 07224200.24 Task 1
Date Received: 02/04/26
Matrix: Air
Reporting Units: ppbv

EPA Method TO-15

Lab No.:	METHOD_BLANK							
Client Sample I.D.:	--							
Date/Time Sampled:	--							
Date/Time Analyzed:	2/4/26 11:25							
QC Batch No.:	260204MS2A1							
Analyst Initials:	RC							
Dilution Factor:	0.20							
ANALYTE	Result ppbv	RL ppbv						
Dichlorodifluoromethane (12)	ND	0.20						
Chloromethane	ND	0.20						
1,2-Cl-1,1,2,2-F ethane (114)	ND	0.20						
Vinyl Chloride	ND	0.20						
Bromomethane	ND	0.20						
Chloroethane	ND	1.0						
Trichlorofluoromethane (11)	ND	0.20						
1,1-Dichloroethene	ND	0.20						
Carbon Disulfide	ND	0.20						
1,1,2-Cl 1,2,2-F ethane (113)	ND	0.20						
Acetone	ND	1.0						
Methylene Chloride	ND	0.20						
t-1,2-Dichloroethene	ND	0.20						
1,1-Dichloroethane	ND	0.20						
Vinyl Acetate	ND	0.20						
c-1,2-Dichloroethene	ND	0.20						
2-Butanone	ND	1.0						
t-Butyl Methyl Ether (MTBE)	ND Q	0.20						
Chloroform	ND	0.20						
1,1,1-Trichloroethane	ND	0.20						
Carbon Tetrachloride	ND	0.20						
Benzene	ND	0.40						
1,2-Dichloroethane	ND	0.20						
Trichloroethene	ND	0.20						
1,2-Dichloropropane	ND	0.20						
Bromodichloromethane	ND	0.20						
c-1,3-Dichloropropene	ND	0.20						
4-Methyl-2-Pentanone	ND	0.20						
Toluene	ND	0.20						
t-1,3-Dichloropropene	ND	0.40						
1,1,2-Trichloroethane	ND	0.20						
Tetrachloroethene	ND	0.20						
2-Hexanone	ND	0.20						
Dibromochloromethane	ND	0.20						

AirTECHNOLOGY Laboratories, Inc.
18501 E. Gale Avenue, Suite 130 ♦ City of Industry, CA 91748 ♦ Ph: (626) 964-4032 ♦ Fx: (626) 964-5832

Client: SCS Engineers
Attn: Cornelius Fong
Project Name: Chiquita Canyon Landfill
Project No.: 07224200.24 Task 1
Date Received: 02/04/26
Matrix: Air
Reporting Units: ppbv

EPA Method TO-15

Lab No.:	METHOD_BLANK							
Client Sample I.D.:	--							
Date/Time Sampled:	--							
Date/Time Analyzed:	2/4/26 11:25							
QC Batch No.:	260204MS2A1							
Analyst Initials:	RC							
Dilution Factor:	0.20							
ANALYTE	Result ppbv	RL ppbv						
1,2-Dibromoethane	ND	0.20						
Chlorobenzene	ND	0.20						
Ethylbenzene	ND	0.20						
p,&m-Xylene	ND	0.40						
o-Xylene	ND	0.20						
Styrene	ND	0.20						
Bromoform	ND	0.20						
1,1,2,2-Tetrachloroethane	ND	0.20						
Benzyl Chloride	ND	0.20						
4-Ethyl Toluene	ND	0.20						
1,3,5-Trimethylbenzene	ND	0.20						
1,2,4-Trimethylbenzene	ND	0.20						
1,3-Dichlorobenzene	ND	0.20						
1,4-Dichlorobenzene	ND	0.20						
1,2-Dichlorobenzene	ND	0.20						
1,2,4-Trichlorobenzene	ND	0.20						
Hexachlorobutadiene	ND	0.20						
1,3-Butadiene	ND	1.0						
Isopropanol	ND	1.0						
n-Hexane	ND	1.0						
Ethyl Acetate	ND	1.0						
Tetrahydrofuran	ND	1.0						
Cyclohexane	ND	1.0						
Heptane	ND	1.0						
1,4-Dioxane	ND	1.0						

RL = Reporting Limit
ND = Not Detected (below RL)
Q = Refer to Report Narrative

Reviewed/Approved By: Annika Sotelo Sanchez for Date 2-16-26
Mark Johnson
Operations Manager

The cover letter is an integral part of this analytical report

AirTECHNOLOGY Laboratories, Inc.
18501 E. Gale Avenue, Suite 130 ♦ City of Industry, CA 91748 ♦ Ph: (626) 964-4032 ♦ Fx: (626) 964-5832

LCS/LCSD Recovery and RPD Summary Report

QC Batch #: 260204MS2A1

Matrix: Air

Reporting Units: ppbv

EPA Method TO-15
LABORATORY CONTROL SAMPLE SUMMARY

Lab No.:	METHOD BLANK			LCS		LCSD					
Date/Time Analyzed:	2/4/26 11:25			2/4/26 8:22		2/4/26 8:59					
Analyst Initials:	RC			RC		RC					
Dilution Factor:	0.20			1.0		1.0					
ANALYTE	Result ppbv	RL ppbv	AMT. ppbv	Result ppbv	% Rec.	Result ppbv	% Rec.	RPD	Low %Rec	High %Rec	Max. RPD
1,1-Dichloroethene	ND	0.20	10	10.6	106	10.5	105	1.2	70	130	30
Methylene Chloride	ND	0.20	10	10.2	102	10.2	102	0.1	70	130	30
Trichloroethene	ND	0.20	10	11.0	110	10.8	108	2.1	70	130	30
Toluene	ND	0.20	10	10.0	100	9.95	100	0.8	70	130	30
1,1,2,2-Tetrachloroethane	ND	0.20	10	9.53	95	9.49	95	0.4	70	130	30

ND = Not Detected (below RL)
RL = Reporting Limit

Reviewed/Approved By: Annika Sotelo Sanchez for
Mark Johnson
Operations Manager

Date: 2-16-26

The cover letter is an integral part of this analytical report

AirTECHNOLOGY Laboratories, Inc.
18501 E. Gale Avenue, Suite 130 ♦ City of Industry, CA 91748 ♦ Ph: (626) 964-4032 ♦ Fx: (626) 964-5832

Client: SCS Engineers
Attn: Cornelius Fong
Project Name: Chiquita Canyon Landfill
Project No.: 07224200.24 Task 1
Date Received: 02/04/26
Matrix: Air
Reporting Units: ppmv

EPA ALT-144 (CO by FID)

Lab No.:	T020401-02		T020401-03		T020401-04		T020401-05	
Client Sample I.D.:	CV-24101		H-2273W		H-2165W		CV-24100	
Date/Time Sampled:	2/4/26 7:50		2/4/26 7:55		2/4/26 8:00		2/4/26 8:05	
Date/Time Analyzed:	2/4/26 17:29		2/4/26 17:44		2/4/26 17:58		2/4/26 18:13	
QC Batch No.:	260204GC8A3		260204GC8A3		260204GC8A3		260204GC8A3	
Analyst Initials:	KD		KD		KD		KD	
Dilution Factor:	1.0		1.0		1.0		1.0	
ANALYTE	Result ppmv	RL ppmv	Result ppmv	RL ppmv	Result ppmv	RL ppmv	Result ppmv	RL ppmv
Carbon Monoxide	ND	10	120	10	390	10	53	10

Results normalized including non-methane hydrocarbons

ND = Not Detected (below RL)
RL = Reporting Limit

Reviewed/Approved By: Annika Sotelo Sanchez /
Mark Johnson
Operations Manager

Date 2-16-26

The cover letter is an integral part of this analytical report

AirTECHNOLOGY Laboratories, Inc.
18501 E. Gale Avenue, Suite 130 ♦ City of Industry, CA 91748 ♦ Ph: (626) 964-4032 ♦ Fx: (626) 964-5832

Client: SCS Engineers
Attn: Cornelius Fong
Project Name: Chiquita Canyon Landfill
Project No.: 07224200.24 Task 1
Date Received: 02/04/26
Matrix: Air
Reporting Units: ppmv

EPA ALT-144 (CO by FID)

Lab No.:	T020401-06		T020401-08		T020401-09			
Client Sample I.D.:	CV-2001		CV-2350		CV-2002			
Date/Time Sampled:	2/4/26 8:10		2/4/26 8:20		2/4/26 8:30			
Date/Time Analyzed:	2/4/26 18:27		2/4/26 18:56		2/4/26 19:11			
QC Batch No.:	260204GC8A3		260204GC8A3		260204GC8A3			
Analyst Initials:	KD		KD		KD			
Dilution Factor:	1.0		1.0		1.0			
ANALYTE	Result ppmv	RL ppmv	Result ppmv	RL ppmv	Result ppmv	RL ppmv		
Carbon Monoxide	140	10	4,000	10	1,500	10		

Results normalized including non-methane hydrocarbons

ND = Not Detected (below RL)
RL = Reporting Limit

Reviewed/Approved By: Annika Sotelo Sanchez
Mark Johnson
Operations Manager

Date 2-16-26

The cover letter is an integral part of this analytical report

AirTECHNOLOGY Laboratories, Inc.
18501 E. Gale Avenue, Suite 130 ♦ City of Industry, CA 91748 ♦ Ph: (626) 964-4032 ♦ Fx: (626) 964-5832

QC Batch No: 260204GC8A3
Matrix: Air
Reporting Units: ppmv

EPA ALT-144 (CO by FID)
LABORATORY CONTROL SAMPLE SUMMARY

Lab No.:	METHOD BLANK			LCS		LCSD					
Date Analyzed:	2/4/26 16:46			2/4/26 16:17		2/4/26 16:31					
Analyst Initials:	KD			KD		KD					
Dilution Factor:	1.0			1.0		1.0			Limits		
ANALYTE	Result ppmv	RL ppmv	SPIKE AMT. ppmv	Result ppmv	% Rec.	Result ppmv	% Rec.	RPD %	Low %Rec	High %Rec	Max. RPD
Carbon Monoxide	ND	10	1,010	1,080	107	1,080	107	0.2	70	130	30

ND = Not Detected (below RL)
RL = Reporting Limit

Reviewed/Approved By: Annika Sotto-Santiago **Date** 2-16-26
Mark Johnson
Operations Manager

The cover letter is an integral part of this analytical report

Client: SCS Engineers
Attn: Cornelius Fong
Project Name: Chiquita Canyon Landfill
Project No.: 07224200.24 Task 1
Date Received: 02/04/26
Matrix: Air
Reporting Units: % v/v

ASTM D1946

Lab No.:	T020401-02			T020401-03			T020401-04			T020401-05		
Client Sample I.D.:	CV-24101			H-2273W			H-2165W			CV-24100		
Date/Time Sampled:	2/4/26 7:50			2/4/26 7:55			2/4/26 8:00			2/4/26 8:05		
Date/Time Analyzed:	2/4/26 17:29			2/4/26 17:44			2/4/26 17:58			2/4/26 18:13		
QC Batch No.:	260204GC8A3			260204GC8A3			260204GC8A3			260204GC8A3		
Analyst Initials:	KD			KD			KD			KD		
Dilution Factor:	1.0			1.0			1.0			1.0		
ANALYTE	Result % v/v	RL % v/v	MDL % v/v	Result % v/v	RL % v/v	MDL % v/v	Result % v/v	RL % v/v	MDL % v/v	Result % v/v	RL % v/v	MDL % v/v
Hydrogen	0.18 J	1.0	0.059	0.89 J	1.0	0.059	2.7	1.0	0.059	0.65 J	1.0	0.059

Results normalized including non-methane hydrocarbons

MDL = Method Detection Limit
ND= Not Detected (below MDL)
RL = Reporting Limit
J = Trace amount. Analyte concentration between RL and MDL.

Reviewed/Approved By: Annika Sotto Sanchez
Mark Johnson
Operations Manager

Date 2-16-26

The cover letter is an integral part of this analytical report

AirTECHNOLOGY Laboratories, Inc.
18501 E. Gale Avenue, Suite 130 ♦ City of Industry, CA 91748 ♦ Ph: (626) 964-4032 ♦ Fx: (626) 964-5832

Client: SCS Engineers
Attn: Cornelius Fong
Project Name: Chiquita Canyon Landfill
Project No.: 07224200.24 Task 1
Date Received: 02/04/26
Matrix: Air
Reporting Units: % v/v

ASTM D1946

Lab No.:	T020401-06			T020401-08			T020401-09					
Client Sample I.D.:	CV-2001			CV-2350			CV-2002					
Date/Time Sampled:	2/4/26 8:10			2/4/26 8:20			2/4/26 8:30					
Date/Time Analyzed:	2/4/26 18:27			2/4/26 18:56			2/4/26 19:11					
QC Batch No.:	260204GC8A3			260204GC8A3			260204GC8A3					
Analyst Initials:	KD			KD			KD					
Dilution Factor:	1.0			1.0			1.0					
ANALYTE	Result % v/v	RL % v/v	MDL % v/v	Result % v/v	RL % v/v	MDL % v/v	Result % v/v	RL % v/v	MDL % v/v			
Hydrogen	1.3	1.0	0.059	15	1.0	0.059	7.2	1.0	0.059			

Results normalized including non-methane hydrocarbons

MDL = Method Detection Limit
ND= Not Detected (below MDL)
RL = Reporting Limit
J = Trace amount. Analyte concentration between RL and MDL.

Reviewed/Approved By: Annika Stutelo Sanchez
Mark Johnson
Operations Manager

Date 2-16-26

The cover letter is an integral part of this analytical report

AirTECHNOLOGY Laboratories, Inc.
18501 E. Gale Avenue, Suite 130 ♦ City of Industry, CA 91748 ♦ Ph: (626) 964-4032 ♦ Fx: (626) 964-5832

QC Batch No: 260204GC8A3
Matrix: Air
Reporting Units: % v/v

ASTM D1946
LABORATORY CONTROL SAMPLE SUMMARY

Lab No.:	METHOD BLANK				LCS		LCSD					
Date Analyzed:	2/4/26 16:46				2/4/26 16:17		2/4/26 16:31					
Analyst Initials:	KD				KD		KD					
Dilution Factor:	1.0				1.0		1.0			Limits		
ANALYTE	Result % v/v	RL % v/v	MDL % v/v	SPIKE AMT. % v/v	Result % v/v	% Rec.	Result % v/v	% Rec.	RPD %	Low %Rec	High %Rec	Max. RPD
Hydrogen	ND	1.0	0.059	5.0	4.50	91	4.45	89	1.1	70	130	30

MDL = Method Detection Limit
ND= Not Detected (below MDL)
RL = Reporting Limit
J = Trace amount. Analyte concentration between RL and MDL.

Reviewed/Approved By: Annika Sotelo Sanchez for
Mark Johnson
Operations Manager

Date 2-16-26

The cover letter is an integral part of this analytical report

Client: SCS Engineers
Attn: Cornelius Fong
Project Name: Chiquita Canyon Landfill
Project No.: 07224200.24 Task 1
Date Received: 02/04/26
Matrix: Air
Reporting Units: % v/v

ASTM D1946

Lab No.:	T020401-01		T020401-02		T020401-03		T020401-04	
Client Sample I.D.:	CV-24102		CV-24101		H-2273W		H-2165W	
Date/Time Sampled:	2/4/26 7:45		2/4/26 7:50		2/4/26 7:55		2/4/26 8:00	
Date/Time Analyzed:	2/4/26 17:15		2/4/26 17:29		2/4/26 17:44		2/4/26 17:58	
QC Batch No.:	260204GC8A3		260204GC8A3		260204GC8A3		260204GC8A3	
Analyst Initials:	KD		KD		KD		KD	
Dilution Factor:	1.0		1.0		1.0		1.0	
ANALYTE	Result % v/v	RL % v/v	Result % v/v	RL % v/v	Result % v/v	RL % v/v	Result % v/v	RL % v/v
Carbon Dioxide	35	0.010	52	0.010	52	0.010	75	0.010
Oxygen/Argon	5.2	0.50	1.4	0.50	2.3	0.50	0.67	0.50
Nitrogen	20	1.0	6.3	1.0	16	1.0	2.7	1.0
Methane	38	0.0010	39	0.0010	29	0.0010	18	0.0010

Results normalized including non-methane hydrocarbons

ND = Not Detected (below RL)
RL = Reporting Limit

Reviewed/Approved By: Annika Sotelo Sanchez for
Mark Johnson
Operations Manager

Date 2-16-26

The cover letter is an integral part of this analytical report

AirTECHNOLOGY Laboratories, Inc.
18501 E. Gale Avenue, Suite 130 ♦ City of Industry, CA 91748 ♦ Ph: (626) 964-4032 ♦ Fx: (626) 964-5832

Client: SCS Engineers
Attn: Cornelius Fong
Project Name: Chiquita Canyon Landfill
Project No.: 07224200.24 Task 1
Date Received: 02/04/26
Matrix: Air
Reporting Units: % v/v

ASTM D1946

Lab No.:	T020401-05		T020401-06		T020401-07		T020401-08	
Client Sample I.D.:	CV-24100		CV-2001		CV-24099		CV-2350	
Date/Time Sampled:	2/4/26 8:05		2/4/26 8:10		2/4/26 8:15		2/4/26 8:20	
Date/Time Analyzed:	2/4/26 18:13		2/4/26 18:27		2/4/26 18:42		2/4/26 18:56	
QC Batch No.:	260204GC8A3		260204GC8A3		260204GC8A3		260204GC8A3	
Analyst Initials:	KD		KD		KD		KD	
Dilution Factor:	1.0		1.0		1.0		1.0	
ANALYTE	Result % v/v	RL % v/v	Result % v/v	RL % v/v	Result % v/v	RL % v/v	Result % v/v	RL % v/v
Carbon Dioxide	67	0.010	19	0.010	73	0.010	69	0.010
Oxygen/Argon	2.2	0.50	16	0.50	2.8	0.50	2.3	0.50
Nitrogen	8.2	1.0	60	1.0	11	1.0	8.4	1.0
Methane	21	0.0010	3.5	0.0010	12	0.0010	4.4	0.0010

Results normalized including non-methane hydrocarbons

ND = Not Detected (below RL)
RL = Reporting Limit

Reviewed/Approved By: Annika Sotelo Sanchez for
Mark Johnson
Operations Manager

Date 2-16-26

The cover letter is an integral part of this analytical report

AirTECHNOLOGY Laboratories, Inc.
18501 E. Gale Avenue, Suite 130 ♦ City of Industry, CA 91748 ♦ Ph: (626) 964-4032 ♦ Fx: (626) 964-5832

Client: SCS Engineers
Attn: Cornelius Fong
Project Name: Chiquita Canyon Landfill
Project No.: 07224200.24 Task 1
Date Received: 02/04/26
Matrix: Air
Reporting Units: % v/v

ASTM D1946

Lab No.:	T020401-09			
Client Sample I.D.:	CV-2002			
Date/Time Sampled:	2/4/26 8:30			
Date/Time Analyzed:	2/4/26 19:11			
QC Batch No.:	260204GC8A3			
Analyst Initials:	KD			
Dilution Factor:	1.0			

ANALYTE	Result % v/v	RL % v/v						
Carbon Dioxide	30	0.010						
Oxygen/Argon	12	0.50						
Nitrogen	47	1.0						
Methane	2.6	0.0010						

Results normalized including non-methane hydrocarbons

ND = Not Detected (below RL)
RL = Reporting Limit

Reviewed/Approved By: Annika Sotelo Sanchez for
Mark Johnson
Operations Manager

Date 2-16-26

The cover letter is an integral part of this analytical report

AirTECHNOLOGY Laboratories, Inc.
18501 E. Gale Avenue, Suite 130 ♦ City of Industry, CA 91748 ♦ Ph: (626) 964-4032 ♦ Fx: (626) 964-5832

QC Batch No: 260204GC8A3
Matrix: Air
Reporting Units: % v/v

ASTM D1946
LABORATORY CONTROL SAMPLE SUMMARY

Lab No.:	METHOD BLANK			LCS		LCSD					
Date Analyzed:	2/4/26 16:46			2/4/26 16:17		2/4/26 16:31					
Analyst Initials:	KD			KD		KD					
Dilution Factor:	1.0			1.0		1.0			Limits		
ANALYTE	Result % v/v	RL % v/v	SPIKE AMT. % v/v	Result % v/v	% Rec.	Result % v/v	% Rec.	RPD %	Low %Rec	High %Rec	Max. RPD
Carbon Dioxide	ND	0.010	10	9.33	93	9.30	93	0.3	70	130	30
Oxygen/Argon	ND	0.50	15	15.0	99	14.9	99	0.1	70	130	30
Nitrogen	ND	1.0	70	72.0	103	72.0	103	0.1	70	130	30
Methane	ND	0.0010	0.10	0.101	100	0.101	100	0.0	70	130	30

ND = Not Detected (below RL)
RL = Reporting Limit

Reviewed/Approved By: Annika Sotto Sanchez
Mark Johnson
Operations Manager

Date 2-16-26

The cover letter is an integral part of this analytical report

AirTECHNOLOGY
Laboratories, Inc.

February 19, 2026

LA Cert #04140
EPA Methods TO3, TO14A, TO15, 25C/3C, ASTM D1946, RSK-175

TX Cert T104704450-14-6
EPA Methods TO14A, TO15

ALASKA CS-LAP 24-002
EPA Methods TO14A, TO15

SCS Field Services
ATTN: Cornelius Fong
3900 Kilroy Airport Way, Suite 100
Long Beach, CA 90806

LABORATORY TEST RESULTS

Project Reference: Chiquita Canyon Landfill
Project Number: 07224200.24 Task 1
Lab Number: T020501-01/09

Enclosed are the results for sample(s) received 2/5/26 by Air Technology. Samples were received intact. Analyses were performed according to specifications on the chain of custody provided with the sample(s).

Report Narrative:

- Modifications to EPA TO-15 – samples were collected in Mylar bags. The reporting limit for benzene was raised from 1-ppbv to 2-ppbv to adjust for background levels.
- t-butyl methyl ether (MTBE) exhibited low recovery in the continuing calibration verification indicating a possible low bias. Results are flagged with the Q qualifier.
- Unless otherwise noted in the report, sample analyses were performed within method performance criteria and meet all requirements of the TNI Standards.
- The enclosed results relate only to the sample(s).

Preliminary results were e-mailed to Cornelius Fong, Jenny Kim, Art Jones and Ali Ferrara on 2/18/26.

ATL appreciates the opportunity to provide testing services to your company. If you have any questions regarding these results, please call me at (626) 964-4032.

Sincerely,

Annika Sotelo-Sanchez

Mark Johnson
Operations Manager
MJohnson@AirTechLabs.com

Note: The cover letter is an integral part of this analytical report.

AirTECHNOLOGY Laboratories, Inc.

18501 E. Gale Ave., Suite 130
City of Industry, CA 91748
Ph: 626-964-4032
Fx: 626-964-5832

CHAIN OF CUSTODY RECORD

TURNAROUND TIME				DELIVERABLES		PAGE: 1 OF
Standard	■	48 hours	☐	EDD	■	Condition upon receipt:
Same Day	☐	72 hours	☐	EDF	☐	Sealed Yes ☐ No ☐
24 hours	☐	96 hours	☐	Level 3	☐	Intact Yes ☐ No ☐
Other:				Level 4	☐	Chilled _____ deg C

Project No.:	07224200.24 Task 1
Project Name:	Chiquita Canyon Landfill
Report To:	Cornelius Fong
Company:	SCS Engineers
Street:	3900 Kilroy Airport Way, Suite 100
City/State/Zip:	Long Beach, CA 90806-6816
Phone& Fax:	562-743-7895
e-mail:	cfong@scsengineers.com

BILLING

P.O. No.:	07-SO05310
Bill to:	
	07FSAccountspayable@scsengineers.com
	3900 Kilroy Airport Way, Suite 100
	Long Beach, CA 90806-6816

ANALYSIS REQUEST

LAB USE ONLY	SAMPLE IDENTIFICATION	SAMPLE DATE	SAMPLE TIME	CONTAINER QTY/TYPE	MATRIX	PRESERVA-TION	CH4, CO2, O2, N2 ASTM D1946	Carbon Monoxide EPA ALT-144	Hydrogen ASTM D1946	VOCs EPA TO-15		
T020501-01	CV-24142	2/5/2026	7:15AM	2-1L	Gas	N	X	X	X	X		
-02	CV-1532A	2/5/2026	7:30AM	2-1L	Gas	N	X	X	X	X		
-03	CV-1535	2/5/2026	7:40AM	2-1L	Gas	N	X	X	X	X		
-04	CV-2353	2/5/2026	7:50AM	1L	Gas	N	X	X	X			
-05	CV-2345	2/5/2026	8:00AM	1L	Gas	N	X	X	X			
-06	CV-2346	2/5/2026	8:05AM	1L	Gas	N	X	X	X			
-07	CV-2347	2/5/2026	8:10AM	1L	Gas	N	X	X	X			
-08	CV-2344	2/5/2026	7:55AM	1L	Gas	N	X	X	X			
-09	CV-1902A	2/5/2026	8:15AM	2-1L	Gas	N	X	X	X	X		
	~~H-1770N~~ TO 2/5/26 *	~~2/5/2026~~	~~8:20AM~~	~~2-1L~~	~~Gas~~	~~N~~	~~X~~	~~X~~	~~X~~	~~X~~		

2/5/26 HV

AUTHORIZATION TO PERFORM WORK	COMPANY	DATE/TIME
SAMPLED BY Luis Cruz	COMPANY scs	DATE/TIME 2/5/26

RELINQUISHED BY Luis Cruz	DATE/TIME 2/5/26 9:25 AM	RECEIVED BY [signature]	DATE/TIME 2/5/26 9:25 AM
RELINQUISHED BY [signature]	DATE/TIME 9:25 AM	RECEIVED BY LUIS FARFAN	DATE/TIME 2/5/26 - 9:35 AM
RELINQUISHED BY LUIS FARFAN	DATE/TIME 2/5/26 10:54	RECEIVED BY [signature]	DATE/TIME 2/5/26 1054

COMMENTS
Report full list of TO-15 compounds
Raw landfill gas samples
FLAMMABLE
*Sample not sent, cancelled. TO 2/5/26

METHOD OF TRANSPORT (circle one): Walk-In FedEx UPS **Courier** ATLI Other_____

DISTRIBUTION: White & Yellow - Lab Copies / Pink - Customer Copy

Preservation: H=HCl N=None / Container: B=Bag C=Can V=VOA O=Other *Rev. 03 - 5/7/09*

Client: SCS Engineers
Attn: Cornelius Fong
Project Name: Chiquita Canyon Landfill
Project No.: 07224200.24 Task 1
Date Received: 02/05/26
Matrix: Air
Reporting Units: ppbv

EPA Method TO-15

Lab No.:	T020501-01		T020501-02		T020501-03		T020501-09	
Client Sample I.D.:	CV-24142		CV-1532A		CV-1535		CV-1902A	
Date/Time Sampled:	2/5/26 7:15		2/5/26 7:30		2/5/26 7:40		2/5/26 8:15	
Date/Time Analyzed:	2/5/26 18:35		2/5/26 19:14		2/5/26 19:53		2/5/26 20:32	
QC Batch No.:	260205MS2A1		260205MS2A1		260205MS2A1		260205MS2A1	
Analyst Initials:	RC		RC		RC		RC	
Dilution Factor:	8,000		5,000		3,000		8,000	
ANALYTE	Result ppbv	RL ppbv	Result ppbv	RL ppbv	Result ppbv	RL ppbv	Result ppbv	RL ppbv
Dichlorodifluoromethane (12)	ND	8,000	ND	5,000	ND	3,000	ND	8,000
Chloromethane	ND	8,000	**10,000**	5,000	ND	3,000	ND	8,000
1,2-Cl-1,1,2,2-F ethane (114)	ND	8,000	ND	5,000	ND	3,000	ND	8,000
Vinyl Chloride	ND	8,000	ND	5,000	ND	3,000	ND	8,000
Bromomethane	ND	8,000	ND	5,000	ND	3,000	ND	8,000
Chloroethane	ND	40,000	ND	25,000	ND	15,000	ND	40,000
Trichlorofluoromethane (11)	ND	8,000	ND	5,000	ND	3,000	ND	8,000
1,1-Dichloroethene	ND	8,000	ND	5,000	ND	3,000	ND	8,000
Carbon Disulfide	ND	8,000	**7,000**	5,000	ND	3,000	ND	8,000
1,1,2-Cl 1,2,2-F ethane (113)	ND	8,000	ND	5,000	ND	3,000	ND	8,000
Acetone	**760,000**	40,000	**750,000**	25,000	**300,000**	15,000	**840,000**	40,000
Methylene Chloride	ND	8,000	ND	5,000	ND	3,000	ND	8,000
t-1,2-Dichloroethene	ND	8,000	ND	5,000	ND	3,000	ND	8,000
1,1-Dichloroethane	ND	8,000	ND	5,000	ND	3,000	ND	8,000
Vinyl Acetate	ND	8,000	ND	5,000	ND	3,000	ND	8,000
c-1,2-Dichloroethene	ND	8,000	ND	5,000	ND	3,000	ND	8,000
2-Butanone	**480,000**	40,000	**670,000**	25,000	**230,000**	15,000	**700,000**	40,000
t-Butyl Methyl Ether (MTBE)	ND Q	8,000	ND Q	5,000	ND Q	3,000	ND Q	8,000
Chloroform	ND	8,000	ND	5,000	ND	3,000	ND	8,000
1,1,1-Trichloroethane	ND	8,000	ND	5,000	ND	3,000	ND	8,000
Carbon Tetrachloride	ND	8,000	ND	5,000	ND	3,000	ND	8,000
Benzene	**160,000**	16,000	**270,000**	10,000	**120,000**	6,000	**270,000**	16,000
1,2-Dichloroethane	ND	8,000	ND	5,000	ND	3,000	ND	8,000
Trichloroethene	ND	8,000	ND	5,000	ND	3,000	ND	8,000
1,2-Dichloropropane	ND	8,000	ND	5,000	ND	3,000	ND	8,000
Bromodichloromethane	ND	8,000	ND	5,000	ND	3,000	ND	8,000
c-1,3-Dichloropropene	ND	8,000	ND	5,000	ND	3,000	ND	8,000
4-Methyl-2-Pentanone	**8,200**	8,000	**14,000**	5,000	**5,100**	3,000	**12,000**	8,000
Toluene	**9,500**	8,000	**16,000**	5,000	**8,000**	3,000	**19,000**	8,000
t-1,3-Dichloropropene	ND	16,000	ND	10,000	ND	6,000	ND	16,000
1,1,2-Trichloroethane	ND	8,000	ND	5,000	ND	3,000	ND	8,000
Tetrachloroethene	ND	8,000	ND	5,000	ND	3,000	ND	8,000
2-Hexanone	ND	8,000	ND	5,000	ND	3,000	ND	8,000
Dibromochloromethane	ND	8,000	ND	5,000	ND	3,000	ND	8,000

AirTECHNOLOGY Laboratories, Inc.
18501 E. Gale Avenue, Suite 130 ♦ City of Industry, CA 91748 ♦ Ph: (626) 964-4032 ♦ Fx: (626) 964-5832

Client: SCS Engineers
Attn: Cornelius Fong
Project Name: Chiquita Canyon Landfill
Project No.: 07224200.24 Task 1
Date Received: 02/05/26
Matrix: Air
Reporting Units: ppbv

EPA Method TO-15

Lab No.:	T020501-01		T020501-02		T020501-03		T020501-09	
Client Sample I.D.:	CV-24142		CV-1532A		CV-1535		CV-1902A	
Date/Time Sampled:	2/5/26 7:15		2/5/26 7:30		2/5/26 7:40		2/5/26 8:15	
Date/Time Analyzed:	2/5/26 18:35		2/5/26 19:14		2/5/26 19:53		2/5/26 20:32	
QC Batch No.:	260205MS2A1		260205MS2A1		260205MS2A1		260205MS2A1	
Analyst Initials:	RC		RC		RC		RC	
Dilution Factor:	8,000		5,000		3,000		8,000	
ANALYTE	Result ppbv	RL ppbv	Result ppbv	RL ppbv	Result ppbv	RL ppbv	Result ppbv	RL ppbv
1,2-Dibromoethane	ND	8,000	ND	5,000	ND	3,000	ND	8,000
Chlorobenzene	ND	8,000	ND	5,000	ND	3,000	ND	8,000
Ethylbenzene	ND	8,000	ND	5,000	ND	3,000	ND	8,000
p,&m-Xylene	ND	16,000	ND	10,000	ND	6,000	ND	16,000
o-Xylene	ND	8,000	ND	5,000	ND	3,000	ND	8,000
Styrene	ND	8,000	ND	5,000	ND	3,000	ND	8,000
Bromoform	ND	8,000	ND	5,000	ND	3,000	ND	8,000
1,1,2,2-Tetrachloroethane	ND	8,000	ND	5,000	ND	3,000	ND	8,000
Benzyl Chloride	ND	8,000	ND	5,000	ND	3,000	ND	8,000
4-Ethyl Toluene	ND	8,000	ND	5,000	ND	3,000	ND	8,000
1,3,5-Trimethylbenzene	16,000	8,000	ND	5,000	ND	3,000	ND	8,000
1,2,4-Trimethylbenzene	ND	8,000	ND	5,000	ND	3,000	ND	8,000
1,3-Dichlorobenzene	ND	8,000	ND	5,000	ND	3,000	ND	8,000
1,4-Dichlorobenzene	ND	8,000	ND	5,000	ND	3,000	ND	8,000
1,2-Dichlorobenzene	ND	8,000	ND	5,000	ND	3,000	ND	8,000
1,2,4-Trichlorobenzene	ND	8,000	ND	5,000	ND	3,000	ND	8,000
Hexachlorobutadiene	ND	8,000	ND	5,000	ND	3,000	ND	8,000
1,3-Butadiene	ND	40,000	ND	25,000	ND	15,000	ND	40,000
Isopropanol	75,000	40,000	58,000	25,000	83,000	15,000	100,000	40,000
n-Hexane	ND	40,000	ND	25,000	ND	15,000	ND	40,000
Ethyl Acetate	64,000	40,000	69,000	25,000	ND	15,000	50,000	40,000
Tetrahydrofuran	410,000	40,000	450,000	25,000	170,000	15,000	460,000	40,000
Cyclohexane	ND	40,000	ND	25,000	ND	15,000	ND	40,000
Heptane	ND	40,000	ND	25,000	ND	15,000	ND	40,000
1,4-Dioxane	ND	40,000	ND	25,000	ND	15,000	ND	40,000

RL = Reporting Limit
ND = Not Detected (below RL)
Q = Refer to Report Narrative

Reviewed/Approved By: Annika Stutz Sandoval for
Mark Johnson
Operations Manager

Date 2-17-26

The cover letter is an integral part of this analytical report

AirTECHNOLOGY Laboratories, Inc.
18501 E. Gale Avenue, Suite 130 ♦ City of Industry, CA 91748 ♦ Ph: (626) 964-4032 ♦ Fx: (626) 964-5832

Client: SCS Engineers
Attn: Cornelius Fong
Project Name: Chiquita Canyon Landfill
Project No.: 07224200.24 Task 1
Date Received: 02/05/26
Matrix: Air
Reporting Units: ppbv

EPA Method TO-15

Lab No.:	METHOD_BLANK							
Client Sample I.D.:	--							
Date/Time Sampled:	--							
Date/Time Analyzed:	2/5/26 11:49							
QC Batch No.:	260205MS2A1							
Analyst Initials:	RC							
Dilution Factor:	0.20							
ANALYTE	**Result ppbv**	**RL ppbv**						
Dichlorodifluoromethane (12)	ND	0.20						
Chloromethane	ND	0.20						
1,2-Cl-1,1,2,2-F ethane (114)	ND	0.20						
Vinyl Chloride	ND	0.20						
Bromomethane	ND	0.20						
Chloroethane	ND	1.0						
Trichlorofluoromethane (11)	ND	0.20						
1,1-Dichloroethene	ND	0.20						
Carbon Disulfide	ND	0.20						
1,1,2-Cl 1,2,2-F ethane (113)	ND	0.20						
Acetone	ND	1.0						
Methylene Chloride	ND	0.20						
t-1,2-Dichloroethene	ND	0.20						
1,1-Dichloroethane	ND	0.20						
Vinyl Acetate	ND	0.20						
c-1,2-Dichloroethene	ND	0.20						
2-Butanone	ND	1.0						
t-Butyl Methyl Ether (MTBE)	ND Q	0.20						
Chloroform	ND	0.20						
1,1,1-Trichloroethane	ND	0.20						
Carbon Tetrachloride	ND	0.20						
Benzene	ND	0.40						
1,2-Dichloroethane	ND	0.20						
Trichloroethene	ND	0.20						
1,2-Dichloropropane	ND	0.20						
Bromodichloromethane	ND	0.20						
c-1,3-Dichloropropene	ND	0.20						
4-Methyl-2-Pentanone	ND	0.20						
Toluene	ND	0.20						
t-1,3-Dichloropropene	ND	0.40						
1,1,2-Trichloroethane	ND	0.20						
Tetrachloroethene	ND	0.20						
2-Hexanone	ND	0.20						
Dibromochloromethane	ND	0.20						

AirTECHNOLOGY Laboratories, Inc.
18501 E. Gale Avenue, Suite 130 ♦ City of Industry, CA 91748 ♦ Ph: (626) 964-4032 ♦ Fx: (626) 964-5832

Client: SCS Engineers
Attn: Cornelius Fong
Project Name: Chiquita Canyon Landfill
Project No.: 07224200.24 Task 1
Date Received: 02/05/26
Matrix: Air
Reporting Units: ppbv

EPA Method TO-15

Lab No.:	METHOD_BLANK							
Client Sample I.D.:	--							
Date/Time Sampled:	--							
Date/Time Analyzed:	2/5/26 11:49							
QC Batch No.:	260205MS2A1							
Analyst Initials:	RC							
Dilution Factor:	0.20							
ANALYTE	**Result ppbv**	**RL ppbv**						
1,2-Dibromoethane	ND	0.20						
Chlorobenzene	ND	0.20						
Ethylbenzene	ND	0.20						
p,&m-Xylene	ND	0.40						
o-Xylene	ND	0.20						
Styrene	ND	0.20						
Bromoform	ND	0.20						
1,1,2,2-Tetrachloroethane	ND	0.20						
Benzyl Chloride	ND	0.20						
4-Ethyl Toluene	ND	0.20						
1,3,5-Trimethylbenzene	ND	0.20						
1,2,4-Trimethylbenzene	ND	0.20						
1,3-Dichlorobenzene	ND	0.20						
1,4-Dichlorobenzene	ND	0.20						
1,2-Dichlorobenzene	ND	0.20						
1,2,4-Trichlorobenzene	ND	0.20						
Hexachlorobutadiene	ND	0.20						
1,3-Butadiene	ND	1.0						
Isopropanol	ND	1.0						
n-Hexane	ND	1.0						
Ethyl Acetate	ND	1.0						
Tetrahydrofuran	ND	1.0						
Cyclohexane	ND	1.0						
Heptane	ND	1.0						
1,4-Dioxane	ND	1.0						

RL = Reporting Limit
ND = Not Detected (below RL)
Q = Refer to Report Narrative

Reviewed/Approved By: Annika Stile Sanchez
Mark Johnson
Operations Manager

Date 2-17-26

The cover letter is an integral part of this analytical report

AirTECHNOLOGY Laboratories, Inc.
18501 E. Gale Avenue, Suite 130 ♦ City of Industry, CA 91748 ♦ Ph: (626) 964-4032 ♦ Fx: (626) 964-5832

LCS/LCSD Recovery and RPD Summary Report

QC Batch #: 260205MS2A1

Matrix: Air
Reporting Units: ppbv

EPA Method TO-15
LABORATORY CONTROL SAMPLE SUMMARY

Lab No.:	METHOD BLANK			LCS		LCSD					
Date/Time Analyzed:	2/5/26 11:49			2/5/26 4:52		2/5/26 5:30					
Analyst Initials:	RC			RC		RC					
Dilution Factor:	0.20			1.0		1.0					
ANALYTE	Result ppbv	RL ppbv	AMT. ppbv	Result ppbv	% Rec.	Result ppbv	% Rec.	RPD	Low %Rec	High %Rec	Max. RPD
1,1-Dichloroethene	ND	0.20	10	10.4	104	10.8	108	4.3	70	130	30
Methylene Chloride	ND	0.20	10	10.2	102	10.4	104	2.0	70	130	30
Trichloroethene	ND	0.20	10	10.7	107	11.0	110	3.1	70	130	30
Toluene	ND	0.20	10	10.1	101	9.98	100	1.1	70	130	30
1,1,2,2-Tetrachloroethane	ND	0.20	10	9.32	93	9.71	97	4.1	70	130	30

ND = Not Detected (below RL)
RL = Reporting Limit

Reviewed/Approved By: Annika Sotto Sanchez
Mark Johnson
Operations Manager

Date: 2-17-26

The cover letter is an integral part of this analytical report

AirTECHNOLOGY Laboratories, Inc.
18501 E. Gale Avenue, Suite 130 ♦ City of Industry, CA 91748 ♦ Ph: (626) 964-4032 ♦ Fx: (626) 964-5832

Client: SCS Engineers
Attn: Cornelius Fong
Project Name: Chiquita Canyon Landfill
Project No.: 07224200.24 Task 1
Date Received: 02/05/26
Matrix: Air
Reporting Units: ppmv

EPA ALT-144 (CO by FID)

Lab No.:	T020501-01		T020501-02		T020501-03		T020501-04	
Client Sample I.D.:	CV-24142		CV-1532A		CV-1535		CV-2353	
Date/Time Sampled:	2/5/26 7:15		2/5/26 7:30		2/5/26 7:40		2/5/26 7:50	
Date/Time Analyzed:	2/5/26 17:48		2/5/26 18:03		2/5/26 18:17		2/5/26 18:32	
QC Batch No.:	260205GC8A1		260205GC8A1		260205GC8A1		260205GC8A1	
Analyst Initials:	KD		KD		KD		KD	
Dilution Factor:	1.0		1.0		1.0		1.0	
ANALYTE	Result ppmv	RL ppmv	Result ppmv	RL ppmv	Result ppmv	RL ppmv	Result ppmv	RL ppmv
Carbon Monoxide	1,800	10	1,500	10	150	10	920	10

Results normalized including non-methane hydrocarbons

ND = Not Detected (below RL)
RL = Reporting Limit

Reviewed/Approved By: Annika Sotelo Sanchez
Mark Johnson
Operations Manager

Date 2-17-26

The cover letter is an integral part of this analytical report

AirTECHNOLOGY Laboratories, Inc.
18501 E. Gale Avenue, Suite 130 ♦ City of Industry, CA 91748 ♦ Ph: (626) 964-4032 ♦ Fx: (626) 964-5832

Client: SCS Engineers
Attn: Cornelius Fong
Project Name: Chiquita Canyon Landfill
Project No.: 07224200.24 Task 1
Date Received: 02/05/26
Matrix: Air
Reporting Units: ppmv

EPA ALT-144 (CO by FID)

Lab No.:	T020501-05		T020501-06		T020501-07		T020501-08	
Client Sample I.D.:	CV-2345		CV-2346		CV-2347		CV-2344	
Date/Time Sampled:	2/5/26 8:00		2/5/26 8:05		2/5/26 8:10		2/5/26 7:55	
Date/Time Analyzed:	2/5/26 18:46		2/5/26 19:01		2/5/26 19:15		2/5/26 19:30	
QC Batch No.:	260205GC8A1		260205GC8A1		260205GC8A1		260205GC8A1	
Analyst Initials:	KD		KD		KD		KD	
Dilution Factor:	1.0		1.0		1.0		1.0	
ANALYTE	Result ppmv	RL ppmv	Result ppmv	RL ppmv	Result ppmv	RL ppmv	Result ppmv	RL ppmv
Carbon Monoxide	510	10	3,300	10	2,800	10	2,400	10

Results normalized including non-methane hydrocarbons

ND = Not Detected (below RL)
RL = Reporting Limit

Reviewed/Approved By: Annika Sotelo Sanchez
Mark Johnson
Operations Manager

Date 2-17-26

The cover letter is an integral part of this analytical report

AirTECHNOLOGY Laboratories, Inc.
18501 E. Gale Avenue, Suite 130 ♦ City of Industry, CA 91748 ♦ Ph: (626) 964-4032 ♦ Fx: (626) 964-5832

Client: SCS Engineers
Attn: Cornelius Fong
Project Name: Chiquita Canyon Landfill
Project No.: 07224200.24 Task 1
Date Received: 02/05/26
Matrix: Air
Reporting Units: ppmv

EPA ALT-144 (CO by FID)

Lab No.:	T020501-09							
Client Sample I.D.:	CV-1902A							
Date/Time Sampled:	2/5/26 8:15							
Date/Time Analyzed:	2/5/26 19:44							
QC Batch No.:	260205GC8A1							
Analyst Initials:	KD							
Dilution Factor:	1.0							
ANALYTE	Result ppmv	RL ppmv						
Carbon Monoxide	980	10						

Results normalized including non-methane hydrocarbons

ND = Not Detected (below RL)
RL = Reporting Limit

Reviewed/Approved By: Annika Sotelo Sanchez for
Mark Johnson
Operations Manager

Date 2-17-26

The cover letter is an integral part of this analytical report

AirTECHNOLOGY Laboratories, Inc.
18501 E. Gale Avenue, Suite 130 ♦ City of Industry, CA 91748 ♦ Ph: (626) 964-4032 ♦ Fx: (626) 964-5832

QC Batch No: 260205GC8A1
Matrix: Air
Reporting Units: ppmv

EPA ALT-144 (CO by FID)
LABORATORY CONTROL SAMPLE SUMMARY

Lab No.:	METHOD BLANK			LCS		LCSD					
Date Analyzed:	2/5/26 17:19			2/6/26 10:57		2/6/26 11:11					
Analyst Initials:	KD			KD		KD					
Dilution Factor:	1.0			1.0		1.0			Limits		
ANALYTE	Result ppmv	RL ppmv	SPIKE AMT. ppmv	Result ppmv	% Rec.	Result ppmv	% Rec.	RPD %	Low %Rec	High %Rec	Max. RPD
Carbon Monoxide	ND	10	1,010	1,260	125	1,200	119	4.8	70	130	30

ND = Not Detected (below RL)
RL = Reporting Limit

Reviewed/Approved By: Annika Sotto-Sanchez
Mark Johnson
Operations Manager

Date 2-17-26

The cover letter is an integral part of this analytical report

Client: SCS Engineers
Attn: Cornelius Fong
Project Name: Chiquita Canyon Landfill
Project No.: 07224200.24 Task 1
Date Received: 02/05/26
Matrix: Air
Reporting Units: % v/v

ASTM D1946

Lab No.:	T020501-01			T020501-02			T020501-03			T020501-04		
Client Sample I.D.:	CV-24142			CV-1532A			CV-1535			CV-2353		
Date/Time Sampled:	2/5/26 7:15			2/5/26 7:30			2/5/26 7:40			2/5/26 7:50		
Date/Time Analyzed:	2/5/26 17:48			2/5/26 18:03			2/5/26 18:17			2/5/26 18:32		
QC Batch No.:	260205GC8A1			260205GC8A1			260205GC8A1			260205GC8A1		
Analyst Initials:	KD			KD			KD			KD		
Dilution Factor:	1.0			1.0			1.0			1.0		
ANALYTE	Result % v/v	RL % v/v	MDL % v/v	Result % v/v	RL % v/v	MDL % v/v	Result % v/v	RL % v/v	MDL % v/v	Result % v/v	RL % v/v	MDL % v/v
Hydrogen	23	1.0	0.059	18	1.0	0.059	0.91 J	1.0	0.059	20	1.0	0.059

Results normalized including non-methane hydrocarbons

MDL = Method Detection Limit
ND= Not Detected (below MDL)
RL = Reporting Limit
J = Trace amount. Analyte concentration between RL and MDL.

Reviewed/Approved By: Annika Sotelo Sanchez
Mark Johnson
Operations Manager

Date 2-17-26

The cover letter is an integral part of this analytical report

AirTECHNOLOGY Laboratories, Inc.
18501 E. Gale Avenue, Suite 130 ♦ City of Industry, CA 91748 ♦ Ph: (626) 964-4032 ♦ Fx: (626) 964-5832

Client: SCS Engineers
Attn: Cornelius Fong
Project Name: Chiquita Canyon Landfill
Project No.: 07224200.24 Task 1
Date Received: 02/05/26
Matrix: Air
Reporting Units: % v/v

ASTM D1946

Lab No.:	T020501-05			T020501-06			T020501-07			T020501-08		
Client Sample I.D.:	CV-2345			CV-2346			CV-2347			CV-2344		
Date/Time Sampled:	2/5/26 8:00			2/5/26 8:05			2/5/26 8:10			2/5/26 7:55		
Date/Time Analyzed:	2/5/26 18:46			2/5/26 19:01			2/5/26 19:15			2/5/26 19:30		
QC Batch No.:	260205GC8A1			260205GC8A1			260205GC8A1			260205GC8A1		
Analyst Initials:	KD			KD			KD			KD		
Dilution Factor:	1.0			1.0			1.0			1.0		
ANALYTE	Result % v/v	RL % v/v	MDL % v/v	Result % v/v	RL % v/v	MDL % v/v	Result % v/v	RL % v/v	MDL % v/v	Result % v/v	RL % v/v	MDL % v/v
Hydrogen	2.8	1.0	0.059	14	1.0	0.059	10	1.0	0.059	13	1.0	0.059

Results normalized including non-methane hydrocarbons

MDL = Method Detection Limit
ND= Not Detected (below MDL)
RL = Reporting Limit
J = Trace amount. Analyte concentration between RL and MDL.

Reviewed/Approved By: Annika Stokolsanchez
Mark Johnson
Operations Manager

Date 2-17-26

The cover letter is an integral part of this analytical report

AirTECHNOLOGY Laboratories, Inc.
18501 E. Gale Avenue, Suite 130 ♦ City of Industry, CA 91748 ♦ Ph: (626) 964-4032 ♦ Fx: (626) 964-5832

Client: SCS Engineers
Attn: Cornelius Fong
Project Name: Chiquita Canyon Landfill
Project No.: 07224200.24 Task 1
Date Received: 02/05/26
Matrix: Air
Reporting Units: % v/v

ASTM D1946

Lab No.:	T020501-09											
Client Sample I.D.:	CV-1902A											
Date/Time Sampled:	2/5/26 8:15											
Date/Time Analyzed:	2/5/26 19:44											
QC Batch No.:	260205GC8A1											
Analyst Initials:	KD											
Dilution Factor:	1.0											
ANALYTE	Result % v/v	RL % v/v	MDL % v/v									
Hydrogen	18	1.0	0.059									

Results normalized including non-methane hydrocarbons

MDL = Method Detection Limit
ND= Not Detected (below MDL)
RL = Reporting Limit
J = Trace amount. Analyte concentration between RL and MDL.

Reviewed/Approved By: Annika Sotelo Sanchez
Mark Johnson
Operations Manager

Date 2-17-26

The cover letter is an integral part of this analytical report

AirTECHNOLOGY Laboratories, Inc.
18501 E. Gale Avenue, Suite 130 ♦ City of Industry, CA 91748 ♦ Ph: (626) 964-4032 ♦ Fx: (626) 964-5832

QC Batch No: 260205GC8A1
Matrix: Air
Reporting Units: % v/v

ASTM D1946
LABORATORY CONTROL SAMPLE SUMMARY

Lab No.:	METHOD BLANK				LCS		LCSD					
Date Analyzed:	2/5/26 17:19				2/6/26 10:57		2/6/26 11:11					
Analyst Initials:	KD				KD		KD					
Dilution Factor:	1.0				1.0		1.0			Limits		
ANALYTE	Result % v/v	RL % v/v	MDL % v/v	SPIKE AMT. % v/v	Result % v/v	% Rec.	Result % v/v	% Rec.	RPD %	Low %Rec	High %Rec	Max. RPD
Hydrogen	ND	1.0	0.059	5.0	5.69	114	5.62	113	1.2	70	130	30

MDL = Method Detection Limit
ND= Not Detected (below MDL)
RL = Reporting Limit
J = Trace amount. Analyte concentration between RL and MDL.

Reviewed/Approved By: Annika Sotelo Sanchez
Mark Johnson
Operations Manager

Date 2-17-26

The cover letter is an integral part of this analytical report

Client: SCS Engineers
Attn: Cornelius Fong
Project Name: Chiquita Canyon Landfill
Project No.: 07224200.24 Task 1
Date Received: 02/05/26
Matrix: Air
Reporting Units: % v/v

ASTM D1946

Lab No.:	T020501-01		T020501-02		T020501-03		T020501-04	
Client Sample I.D.:	CV-24142		CV-1532A		CV-1535		CV-2353	
Date/Time Sampled:	2/5/26 7:15		2/5/26 7:30		2/5/26 7:40		2/5/26 7:50	
Date/Time Analyzed:	2/5/26 17:48		2/5/26 18:03		2/5/26 18:17		2/5/26 18:32	
QC Batch No.:	260205GC8A1		260205GC8A1		260205GC8A1		260205GC8A1	
Analyst Initials:	KD		KD		KD		KD	
Dilution Factor:	1.0		1.0		1.0		1.0	
ANALYTE	Result % v/v	RL % v/v	Result % v/v	RL % v/v	Result % v/v	RL % v/v	Result % v/v	RL % v/v
Carbon Dioxide	67	0.010	68	0.010	55	0.010	64	0.010
Oxygen/Argon	1.2	0.50	2.6	0.50	0.64	0.50	2.5	0.50
Nitrogen	4.5	1.0	9.7	1.0	2.3	1.0	9.5	1.0
Methane	2.8	0.0010	0.94	0.0010	41	0.0010	1.9	0.0010

Results normalized including non-methane hydrocarbons

ND = Not Detected (below RL)
RL = Reporting Limit

Reviewed/Approved By: Annika Sotelo Sanchez for
Mark Johnson
Operations Manager

Date 2-17-26

The cover letter is an integral part of this analytical report

AirTECHNOLOGY Laboratories, Inc.
18501 E. Gale Avenue, Suite 130 ♦ City of Industry, CA 91748 ♦ Ph: (626) 964-4032 ♦ Fx: (626) 964-5832

Client: SCS Engineers
Attn: Cornelius Fong
Project Name: Chiquita Canyon Landfill
Project No.: 07224200.24 Task 1
Date Received: 02/05/26
Matrix: Air
Reporting Units: % v/v

ASTM D1946

Lab No.:	T020501-05		T020501-06		T020501-07		T020501-08	
Client Sample I.D.:	CV-2345		CV-2346		CV-2347		CV-2344	
Date/Time Sampled:	2/5/26 8:00		2/5/26 8:05		2/5/26 8:10		2/5/26 7:55	
Date/Time Analyzed:	2/5/26 18:46		2/5/26 19:01		2/5/26 19:15		2/5/26 19:30	
QC Batch No.:	260205GC8A1		260205GC8A1		260205GC8A1		260205GC8A1	
Analyst Initials:	KD		KD		KD		KD	
Dilution Factor:	1.0		1.0		1.0		1.0	
ANALYTE	Result % v/v	RL % v/v	Result % v/v	RL % v/v	Result % v/v	RL % v/v	Result % v/v	RL % v/v
Carbon Dioxide	69	0.010	79	0.010	80	0.010	79	0.010
Oxygen/Argon	1.0	0.50	0.72	0.50	0.83	0.50	0.90	0.50
Nitrogen	4.1	1.0	2.5	1.0	2.9	1.0	3.2	1.0
Methane	22	0.0010	2.6	0.0010	4.7	0.0010	2.9	0.0010

Results normalized including non-methane hydrocarbons

ND = Not Detected (below RL)
RL = Reporting Limit

Reviewed/Approved By: Annika Sotelo Sanchez for
Mark Johnson
Operations Manager

Date 2-17-26

The cover letter is an integral part of this analytical report

AirTECHNOLOGY Laboratories, Inc.
18501 E. Gale Avenue, Suite 130 ♦ City of Industry, CA 91748 ♦ Ph: (626) 964-4032 ♦ Fx: (626) 964-5832

Client: SCS Engineers
Attn: Cornelius Fong
Project Name: Chiquita Canyon Landfill
Project No.: 07224200.24 Task 1
Date Received: 02/05/26
Matrix: Air
Reporting Units: % v/v

ASTM D1946

Lab No.:	T020501-09							
Client Sample I.D.:	CV-1902A							
Date/Time Sampled:	2/5/26 8:15							
Date/Time Analyzed:	2/5/26 19:44							
QC Batch No.:	260205GC8A1							
Analyst Initials:	KD							
Dilution Factor:	1.0							
ANALYTE	Result % v/v	RL % v/v						
Carbon Dioxide	72	0.010						
Oxygen/Argon	1.2	0.50						
Nitrogen	4.3	1.0						
Methane	3.3	0.0010						

Results normalized including non-methane hydrocarbons

ND = Not Detected (below RL)
RL = Reporting Limit

Reviewed/Approved By: Annika Sottolanchez for
Mark Johnson
Operations Manager

Date 2-17-26

The cover letter is an integral part of this analytical report

AirTECHNOLOGY Laboratories, Inc.
18501 E. Gale Avenue, Suite 130 ♦ City of Industry, CA 91748 ♦ Ph: (626) 964-4032 ♦ Fx: (626) 964-5832

QC Batch No: 260205GC8A1
Matrix: Air
Reporting Units: % v/v

ASTM D1946
LABORATORY CONTROL SAMPLE SUMMARY

Lab No.:	METHOD BLANK			LCS		LCSD					
Date Analyzed:	2/5/26 17:19			2/6/26 10:57		2/6/26 11:11					
Analyst Initials:	KD			KD		KD					
Dilution Factor:	1.0			1.0		1.0			Limits		
ANALYTE	Result % v/v	RL % v/v	SPIKE AMT. % v/v	Result % v/v	% Rec.	Result % v/v	% Rec.	RPD %	Low %Rec	High %Rec	Max. RPD
Carbon Dioxide	ND	0.010	10	11.0	110	10.2	102	6.9	70	130	30
Oxygen/Argon	ND	0.50	15	14.8	99	14.8	98	0.5	70	130	30
Nitrogen	ND	1.0	70	74.0	106	73.3	105	1.0	70	130	30
Methane	ND	0.0010	0.10	0.107	106	0.104	103	2.4	70	130	30

ND = Not Detected (below RL)
RL = Reporting Limit

Reviewed/Approved By: Annika Sotto-Sanchez
Mark Johnson
Operations Manager

Date 2-17-26

The cover letter is an integral part of this analytical report

AirTECHNOLOGY
Laboratories, Inc.

February 20, 2026

LA Cert #04140
EPA Methods TO3, TO14A, TO15, 25C/3C, ASTM D1946, RSK-175

TX Cert T104704450-14-6
EPA Methods TO14A, TO15

ALASKA CS-LAP 24-002
EPA Methods TO14A, TO15

SCS Field Services
ATTN: Cornelius Fong
3900 Kilroy Airport Way, Suite 100
Long Beach, CA 90806

LABORATORY TEST RESULTS

Project Reference: Chiquita Canyon Landfill
Project Number: 07224200.24 Task 1
Lab Number: T020903-01/10

Enclosed are the results for sample(s) received 2/9/26 by Air Technology. Samples were received intact. Analyses were performed according to specifications on the chain of custody provided with the sample(s).

Report Narrative:

- Modifications to EPA TO-15 – samples were collected in Mylar bags. The reporting limit for benzene was raised from 1-ppbv to 2-ppbv to adjust for background levels.
- Unless otherwise noted in the report, sample analyses were performed within method performance criteria and meet all requirements of the TNI Standards.
- The enclosed results relate only to the sample(s).

Preliminary results were e-mailed to Cornelius Fong, Jenny Kim, Art Jones and Ali Ferrara on 2/19/26.

ATL appreciates the opportunity to provide testing services to your company. If you have any questions regarding these results, please call me at (626) 964-4032.

Sincerely,

Annika Sotelo Sanchez

Mark Johnson
Operations Manager
MJohnson@AirTechLabs.com

Note: The cover letter is an integral part of this analytical report.

AirTECHNOLOGY Laboratories, Inc.
18501 E. Gale Ave., Suite 130
City of Industry, CA 91748
Ph: 626-964-4032
Fx: 626-964-5832

CHAIN OF CUSTODY RECORD

TURNAROUND TIME				DELIVERABLES		PAGE: 1 OF
Standard	■	48 hours	☐	EDD	■	Condition upon receipt:
Same Day	☐	72 hours	☐	EDF	☐	Sealed Yes ☐ No ☐
24 hours	☐	96 hours	☐	Level 3	☐	Intact Yes ☐ No ☐
Other:				Level 4	☐	Chilled _____ deg C

Project No.:	07224200.24 Task 1
Project Name:	Chiquita Canyon Landfill
Report To:	Cornelius Fong
Company:	SCS Engineers
Street:	3900 Kilroy Airport Way, Suite 100
City/State/Zip:	Long Beach, CA 90806-6816
Phone& Fax:	562-743-7895
e-mail:	cfong@scsengineers.com

BILLING

P.O. No.:	07-SO05310
Bill to:	
	07FSAccountspayable@scsengineers.com
	3900 Kilroy Airport Way, Suite 100
	Long Beach, CA 90806-6816

ANALYSIS REQUEST

LAB USE ONLY	SAMPLE IDENTIFICATION	SAMPLE DATE	SAMPLE TIME	CONTAINER QTY/TYPE	MATRIX	PRESERVA-TION	CH4, CO2, O2, N2 ASTM D1946	Carbon Monoxide EPA ALT-144	Hydrogen ASTM D1946	VOCs EPA TO-15		
T020903-01	H-1770N	2/9/2026	7:30AM	2-1L	Gas	N	x	x	x	x		
-02	CV-24007	2/9/2026	7:40AM	2-1L	Gas	N	X	x	x	x		
-03	CV-24017	2/9/2026	7:45AM	2-1L	Gas	N	x	x	x	x		
-04	CV-2303	2/9/2026	7:50AM	2-1L	Gas	N	x	x	x	x		
-05	CV-2348	2/9/2026	8:20AM	1L	Gas	N	x	x	x			
-06	CV-2341	2/9/2026	8:30AM	1L	Gas	N	x	x	x			
-07	CV-2328	2/9/2026	8:35AM	1L	Gas	N	x	x	x			
-08	CV-2314	2/9/2026	9:00AM	1L	Gas	N	x	x	x			
-09	CV-2305	2/9/2026	9:10AM	1L	Gas	N	x	x	x			
-10	CV-24053	2/9/2026	9:15AM	2-1L	Gas	N	x	x	x	x		

AUTHORIZATION TO PERFORM WORK	COMPANY	DATE/TIME	
SAMPLED BY: Erik Navarro	COMPANY SCS	DATE/TIME	2/9/2026
RELINQUISHED BY: Erik Navarro	DATE/TIME 2/9/2026 11:04	RECEIVED BY: LUIS FARFAN	DATE/TIME 2/9/26 11:04AM
RELINQUISHED BY: LUIS FARFAN	DATE/TIME 2/9/26 12:57	RECEIVED BY: [signature]	DATE/TIME 2/9/26 12:57
RELINQUISHED BY	DATE/TIME	RECEIVED BY	DATE/TIME

COMMENTS
Report full list of TO-15 compounds
Raw landfill gas samples
FLAMMABLE

METHOD OF TRANSPORT (circle one): Walk-In FedEx UPS **Courier** ATLI Other_____

DISTRIBUTION: White & Yellow - Lab Copies / Pink - Customer Copy

Preservation: **H**=HCl **N**=None / Container: **B**=Bag **C**=Can **V**=VOA **O**=Other *Rev. 03 - 5/7/09*

Client: SCS Engineers
Attn: Cornelius Fong
Project Name: Chiquita Canyon Landfill
Project No.: 07224200.24 Task 1
Date Received: 02/09/26
Matrix: Air
Reporting Units: ppmv

EPA ALT-144 (CO by FID)

Lab No.:	T020903-01		T020903-02		T020903-03		T020903-04	
Client Sample I.D.:	H-1770N		CV-24007		CV-24017		CV-2303	
Date/Time Sampled:	2/9/26 7:30		2/9/26 7:40		2/9/26 7:45		2/9/26 7:50	
Date/Time Analyzed:	2/9/26 15:14		2/9/26 15:28		2/9/26 15:42		2/9/26 15:57	
QC Batch No.:	260209GC8A2		260209GC8A2		260209GC8A2		260209GC8A2	
Analyst Initials:	KD		KD		KD		KD	
Dilution Factor:	1.0		1.0		1.0		1.0	
ANALYTE	Result ppmv	RL ppmv	Result ppmv	RL ppmv	Result ppmv	RL ppmv	Result ppmv	RL ppmv
Carbon Monoxide	47	10	430	10	1,500	10	2,000	10

Results normalized including non-methane hydrocarbons

ND = Not Detected (below RL)
RL = Reporting Limit

Reviewed/Approved By: Annika Sotelo Sanchez
Mark Johnson
Operations Manager

Date 2-19-26

The cover letter is an integral part of this analytical report

AirTECHNOLOGY Laboratories, Inc.
18501 E. Gale Avenue, Suite 130 ♦ City of Industry, CA 91748 ♦ Ph: (626) 964-4032 ♦ Fx: (626) 964-5832

Client: SCS Engineers
Attn: Cornelius Fong
Project Name: Chiquita Canyon Landfill
Project No.: 07224200.24 Task 1
Date Received: 02/09/26
Matrix: Air
Reporting Units: ppmv

EPA ALT-144 (CO by FID)

Lab No.:	T020903-05		T020903-06		T020903-07		T020903-08	
Client Sample I.D.:	CV-2348		CV-2341		CV-2328		CV-2314	
Date/Time Sampled:	2/9/26 8:20		2/9/26 8:30		2/9/26 8:35		2/9/26 9:00	
Date/Time Analyzed:	2/9/26 16:11		2/9/26 16:26		2/9/26 16:40		2/9/26 16:55	
QC Batch No.:	260209GC8A2		260209GC8A2		260209GC8A2		260209GC8A2	
Analyst Initials:	KD		KD		KD		KD	
Dilution Factor:	1.0		1.0		1.0		1.0	
ANALYTE	Result ppmv	RL ppmv	Result ppmv	RL ppmv	Result ppmv	RL ppmv	Result ppmv	RL ppmv
Carbon Monoxide	200	10	640	10	890	10	3,300	10

Results normalized including non-methane hydrocarbons

ND = Not Detected (below RL)
RL = Reporting Limit

Reviewed/Approved By: Annika Sotelo Sanchez
Mark Johnson
Operations Manager

Date 2-19-26

The cover letter is an integral part of this analytical report

AirTECHNOLOGY Laboratories, Inc.
18501 E. Gale Avenue, Suite 130 ♦ City of Industry, CA 91748 ♦ Ph: (626) 964-4032 ♦ Fx: (626) 964-5832

Client: SCS Engineers
Attn: Cornelius Fong
Project Name: Chiquita Canyon Landfill
Project No.: 07224200.24 Task 1
Date Received: 02/09/26
Matrix: Air
Reporting Units: ppmv

EPA ALT-144 (CO by FID)

Lab No.:	T020903-09		T020903-10					
Client Sample I.D.:	CV-2305		CV-24053					
Date/Time Sampled:	2/9/26 9:10		2/9/26 9:15					
Date/Time Analyzed:	2/9/26 17:09		2/9/26 17:24					
QC Batch No.:	260209GC8A2		260209GC8A2					
Analyst Initials:	KD		KD					
Dilution Factor:	1.0		1.0					
ANALYTE	Result ppmv	RL ppmv	Result ppmv	RL ppmv				
Carbon Monoxide	1,900	10	190	10				

Results normalized including non-methane hydrocarbons

ND = Not Detected (below RL)
RL = Reporting Limit

Reviewed/Approved By: Annika Sotta Sanchez
Mark Johnson
Operations Manager

Date 2-19-26

The cover letter is an integral part of this analytical report

AirTECHNOLOGY Laboratories, Inc.
18501 E. Gale Avenue, Suite 130 ♦ City of Industry, CA 91748 ♦ Ph: (626) 964-4032 ♦ Fx: (626) 964-5832

QC Batch No: 260209GC8A2
Matrix: Air
Reporting Units: ppmv

EPA ALT-144 (CO by FID)
LABORATORY CONTROL SAMPLE SUMMARY

Lab No.:	METHOD BLANK			LCS		LCSD					
Date Analyzed:	2/9/26 14:44			2/9/26 14:15		2/9/26 14:30					
Analyst Initials:	KD			KD		KD					
Dilution Factor:	1.0			1.0		1.0			Limits		
ANALYTE	Result ppmv	RL ppmv	SPIKE AMT. ppmv	Result ppmv	% Rec.	Result ppmv	% Rec.	RPD %	Low %Rec	High %Rec	Max. RPD
Carbon Monoxide	ND	10	1,010	1,140	113	1,120	111	1.7	70	130	30

ND = Not Detected (below RL)
RL = Reporting Limit

Reviewed/Approved By: Annika Sotelo-Sanchez
Mark Johnson
Operations Manager

Date 2-19-26

The cover letter is an integral part of this analytical report

Client: SCS Engineers
Attn: Cornelius Fong
Project Name: Chiquita Canyon Landfill
Project No.: 07224200.24 Task 1
Date Received: 02/09/26
Matrix: Air
Reporting Units: % v/v

ASTM D1946

Lab No.:	T020903-01			T020903-02			T020903-03			T020903-04		
Client Sample I.D.:	H-1770N			CV-24007			CV-24017			CV-2303		
Date/Time Sampled:	2/9/26 7:30			2/9/26 7:40			2/9/26 7:45			2/9/26 7:50		
Date/Time Analyzed:	2/9/26 15:14			2/9/26 15:28			2/9/26 15:42			2/9/26 15:57		
QC Batch No.:	260209GC8A2			260209GC8A2			260209GC8A2			260209GC8A2		
Analyst Initials:	KD			KD			KD			KD		
Dilution Factor:	1.0			1.0			1.0			1.0		
ANALYTE	Result % v/v	RL % v/v	MDL % v/v	Result % v/v	RL % v/v	MDL % v/v	Result % v/v	RL % v/v	MDL % v/v	Result % v/v	RL % v/v	MDL % v/v
Hydrogen	0.62 J	1.0	0.059	3.6	1.0	0.059	15	1.0	0.059	16	1.0	0.059

Results normalized including non-methane hydrocarbons

MDL = Method Detection Limit
ND= Not Detected (below MDL)
RL = Reporting Limit
J = Trace amount. Analyte concentration between RL and MDL.

Reviewed/Approved By: Annika Estebanchez for
Mark Johnson
Operations Manager

Date 2-19-26

The cover letter is an integral part of this analytical report

AirTECHNOLOGY Laboratories, Inc.
18501 E. Gale Avenue, Suite 130 ♦ City of Industry, CA 91748 ♦ Ph: (626) 964-4032 ♦ Fx: (626) 964-5832

Client: SCS Engineers
Attn: Cornelius Fong
Project Name: Chiquita Canyon Landfill
Project No.: 07224200.24 Task 1
Date Received: 02/09/26
Matrix: Air
Reporting Units: % v/v

ASTM D1946

Lab No.:	T020903-05			T020903-06			T020903-07			T020903-08		
Client Sample I.D.:	CV-2348			CV-2341			CV-2328			CV-2314		
Date/Time Sampled:	2/9/26 8:20			2/9/26 8:30			2/9/26 8:35			2/9/26 9:00		
Date/Time Analyzed:	2/9/26 16:11			2/9/26 16:26			2/9/26 16:40			2/9/26 16:55		
QC Batch No.:	260209GC8A2			260209GC8A2			260209GC8A2			260209GC8A2		
Analyst Initials:	KD			KD			KD			KD		
Dilution Factor:	1.0			1.0			1.0			1.0		
ANALYTE	Result % v/v	RL % v/v	MDL % v/v	Result % v/v	RL % v/v	MDL % v/v	Result % v/v	RL % v/v	MDL % v/v	Result % v/v	RL % v/v	MDL % v/v
Hydrogen	1.4	1.0	0.059	11	1.0	0.059	9.0	1.0	0.059	14	1.0	0.059

Results normalized including non-methane hydrocarbons

MDL = Method Detection Limit
ND= Not Detected (below MDL)
RL = Reporting Limit
J = Trace amount. Analyte concentration between RL and MDL.

Reviewed/Approved By: Annika Sotelo Sanchez for
Mark Johnson
Operations Manager

Date 2-19-26

The cover letter is an integral part of this analytical report

AirTECHNOLOGY Laboratories, Inc.
18501 E. Gale Avenue, Suite 130 ♦ City of Industry, CA 91748 ♦ Ph: (626) 964-4032 ♦ Fx: (626) 964-5832

Client: SCS Engineers
Attn: Cornelius Fong
Project Name: Chiquita Canyon Landfill
Project No.: 07224200.24 Task 1
Date Received: 02/09/26
Matrix: Air
Reporting Units: % v/v

ASTM D1946

Lab No.:	T020903-09			T020903-10		
Client Sample I.D.:	CV-2305			CV-24053		
Date/Time Sampled:	2/9/26 9:10			2/9/26 9:15		
Date/Time Analyzed:	2/9/26 17:09			2/9/26 17:24		
QC Batch No.:	260209GC8A2			260209GC8A2		
Analyst Initials:	KD			KD		
Dilution Factor:	1.0			1.0		
ANALYTE	Result % v/v	RL % v/v	MDL % v/v	Result % v/v	RL % v/v	MDL % v/v
Hydrogen	8.2	1.0	0.059	1.3	1.0	0.059

Results normalized including non-methane hydrocarbons

MDL = Method Detection Limit
ND= Not Detected (below MDL)
RL = Reporting Limit
J = Trace amount. Analyte concentration between RL and MDL.

Reviewed/Approved By: Annika Stek Sanchez
Mark Johnson
Operations Manager

Date 2-19-26

The cover letter is an integral part of this analytical report

AirTECHNOLOGY Laboratories, Inc.
18501 E. Gale Avenue, Suite 130 ♦ City of Industry, CA 91748 ♦ Ph: (626) 964-4032 ♦ Fx: (626) 964-5832

QC Batch No: 260209GC8A2
Matrix: Air
Reporting Units: % v/v

ASTM D1946
LABORATORY CONTROL SAMPLE SUMMARY

Lab No.:	METHOD BLANK				LCS		LCSD					
Date Analyzed:	2/9/26 14:44				2/9/26 14:15		2/9/26 14:30					
Analyst Initials:	KD				KD		KD					
Dilution Factor:	1.0				1.0		1.0			Limits		
ANALYTE	Result % v/v	RL % v/v	MDL % v/v	SPIKE AMT. % v/v	Result % v/v	% Rec.	Result % v/v	% Rec.	RPD %	Low %Rec	High %Rec	Max. RPD
Hydrogen	ND	1.0	0.059	5.0	5.70	115	5.69	115	0.1	70	130	30

MDL = Method Detection Limit
ND= Not Detected (below MDL)
RL = Reporting Limit
J = Trace amount. Analyte concentration between RL and MDL.

Reviewed/Approved By: Annika Sotelo-Sanchez for
Mark Johnson
Operations Manager

Date 2-19-26

The cover letter is an integral part of this analytical report

Client: SCS Engineers
Attn: Cornelius Fong
Project Name: Chiquita Canyon Landfill
Project No.: 07224200.24 Task 1
Date Received: 02/09/26
Matrix: Air
Reporting Units: % v/v

ASTM D1946

Lab No.:	T020903-01		T020903-02		T020903-03		T020903-04	
Client Sample I.D.:	H-1770N		CV-24007		CV-24017		CV-2303	
Date/Time Sampled:	2/9/26 7:30		2/9/26 7:40		2/9/26 7:45		2/9/26 7:50	
Date/Time Analyzed:	2/9/26 15:14		2/9/26 15:28		2/9/26 15:42		2/9/26 15:57	
QC Batch No.:	260209GC8A2		260209GC8A2		260209GC8A2		260209GC8A2	
Analyst Initials:	KD		KD		KD		KD	
Dilution Factor:	1.0		1.0		1.0		1.0	
ANALYTE	Result % v/v	RL % v/v	Result % v/v	RL % v/v	Result % v/v	RL % v/v	Result % v/v	RL % v/v
Carbon Dioxide	36	0.010	65	0.010	72	0.010	69	0.010
Oxygen/Argon	7.9	0.50	1.4	0.50	0.76	0.50	2.6	0.50
Nitrogen	30	1.0	7.5	1.0	2.9	1.0	9.7	1.0
Methane	25	0.0010	22	0.0010	8.7	0.0010	1.1	0.0010

Results normalized including non-methane hydrocarbons

ND = Not Detected (below RL)
RL = Reporting Limit

Reviewed/Approved By: Annika Sotelo Sanchez
Mark Johnson
Operations Manager

Date 2-19-26

The cover letter is an integral part of this analytical report

AirTECHNOLOGY Laboratories, Inc.
18501 E. Gale Avenue, Suite 130 ♦ City of Industry, CA 91748 ♦ Ph: (626) 964-4032 ♦ Fx: (626) 964-5832

Client: SCS Engineers
Attn: Cornelius Fong
Project Name: Chiquita Canyon Landfill
Project No.: 07224200.24 Task 1
Date Received: 02/09/26
Matrix: Air
Reporting Units: % v/v

ASTM D1946

Lab No.:	T020903-05		T020903-06		T020903-07		T020903-08	
Client Sample I.D.:	CV-2348		CV-2341		CV-2328		CV-2314	
Date/Time Sampled:	2/9/26 8:20		2/9/26 8:30		2/9/26 8:35		2/9/26 9:00	
Date/Time Analyzed:	2/9/26 16:11		2/9/26 16:26		2/9/26 16:40		2/9/26 16:55	
QC Batch No.:	260209GC8A2		260209GC8A2		260209GC8A2		260209GC8A2	
Analyst Initials:	KD		KD		KD		KD	
Dilution Factor:	1.0		1.0		1.0		1.0	
ANALYTE	Result % v/v	RL % v/v	Result % v/v	RL % v/v	Result % v/v	RL % v/v	Result % v/v	RL % v/v
Carbon Dioxide	54	0.010	54	0.010	70	0.010	79	0.010
Oxygen/Argon	1.3	0.50	1.2	0.50	1.3	0.50	0.97	0.50
Nitrogen	10.0	1.0	4.9	1.0	4.7	1.0	3.4	1.0
Methane	33	0.0010	28	0.0010	14	0.0010	1.1	0.0010

Results normalized including non-methane hydrocarbons

ND = Not Detected (below RL)
RL = Reporting Limit

Reviewed/Approved By: Annika Patelabanchez
Mark Johnson
Operations Manager

Date 2-19-26

The cover letter is an integral part of this analytical report

AirTECHNOLOGY Laboratories, Inc.
18501 E. Gale Avenue, Suite 130 ♦ City of Industry, CA 91748 ♦ Ph: (626) 964-4032 ♦ Fx: (626) 964-5832

Client: SCS Engineers
Attn: Cornelius Fong
Project Name: Chiquita Canyon Landfill
Project No.: 07224200.24 Task 1
Date Received: 02/09/26
Matrix: Air
Reporting Units: % v/v

ASTM D1946

Lab No.:	T020903-09		T020903-10					
Client Sample I.D.:	CV-2305		CV-24053					
Date/Time Sampled:	2/9/26 9:10		2/9/26 9:15					
Date/Time Analyzed:	2/9/26 17:09		2/9/26 17:24					
QC Batch No.:	260209GC8A2		260209GC8A2					
Analyst Initials:	KD		KD					
Dilution Factor:	1.0		1.0					
ANALYTE	Result % v/v	RL % v/v	Result % v/v	RL % v/v				
Carbon Dioxide	71	0.010	18	0.010				
Oxygen/Argon	1.2	0.50	15	0.50				
Nitrogen	4.5	1.0	58	1.0				
Methane	14	0.0010	7.5	0.0010				

Results normalized including non-methane hydrocarbons

ND = Not Detected (below RL)
RL = Reporting Limit

Reviewed/Approved By: Annika Sotelo-Sanchez for Date 2-19-26
Mark Johnson
Operations Manager

The cover letter is an integral part of this analytical report

AirTECHNOLOGY Laboratories, Inc.
18501 E. Gale Avenue, Suite 130 ♦ City of Industry, CA 91748 ♦ Ph: (626) 964-4032 ♦ Fx: (626) 964-5832

QC Batch No: 260209GC8A2
Matrix: Air
Reporting Units: % v/v

ASTM D1946
LABORATORY CONTROL SAMPLE SUMMARY

Lab No.:	METHOD BLANK			LCS		LCSD					
Date Analyzed:	2/9/26 14:44			2/9/26 14:15		2/9/26 14:30					
Analyst Initials:	KD			KD		KD					
Dilution Factor:	1.0			1.0		1.0			Limits		
ANALYTE	Result % v/v	RL % v/v	SPIKE AMT. % v/v	Result % v/v	% Rec.	Result % v/v	% Rec.	RPD %	Low %Rec	High %Rec	Max. RPD
Carbon Dioxide	ND	0.010	10	10.0	100	10.0	100	0.2	70	130	30
Oxygen/Argon	ND	0.50	15	14.7	97	14.7	98	0.1	70	130	30
Nitrogen	ND	1.0	70	72.7	104	72.8	104	0.1	70	130	30
Methane	ND	0.0010	0.10	0.101	100	0.100	99	0.6	70	130	30

ND = Not Detected (below RL)
RL = Reporting Limit

Reviewed/Approved By: Annika Stokes-Sanchez
Mark Johnson
Operations Manager

Date 2-19-26

The cover letter is an integral part of this analytical report

AirTECHNOLOGY
Laboratories, Inc.

February 23, 2026

LA Cert #04140
EPA Methods TO3, TO14A, TO15, 25C/3C, ASTM D1946, RSK-175

TX Cert T104704450-14-6
EPA Methods TO14A, TO15

ALASKA CS-LAP 24-002
EPA Methods TO14A, TO15

SCS Field Services
ATTN: Cornelius Fong
3900 Kilroy Airport Way, Suite 100
Long Beach, CA 90806

LABORATORY TEST RESULTS

Project Reference: Chiquita Canyon Landfill
Project Number: 07224200.24 Task 1
Lab Number: T021005-01/10

Enclosed are the results for sample(s) received 2/10/26 by Air Technology. Samples were received intact. Analyses were performed according to specifications on the chain of custody provided with the sample(s).

Report Narrative:

- Modifications to EPA TO-15 – samples were collected in Mylar bags.
- Unless otherwise noted in the report, sample analyses were performed within method performance criteria and meet all requirements of the TNI Standards.
- The enclosed results relate only to the sample(s).

Preliminary results were e-mailed to Cornelius Fong, Jenny Kim, Art Jones and Ali Ferrara on 2/20/26.

ATL appreciates the opportunity to provide testing services to your company. If you have any questions regarding these results, please call me at (626) 964-4032.

Sincerely,

Mark Johnson
Operations Manager
MJohnson@AirTechLabs.com

Note: The cover letter is an integral part of this analytical report.

AirTECHNOLOGY Laboratories, Inc.
18501 E. Gale Ave., Suite 130
City of Industry, CA 91748
Ph: 626-964-4032
Fx: 626-964-5832

CHAIN OF CUSTODY RECORD

TURNAROUND TIME				DELIVERABLES		PAGE: 1 OF
Standard	■	48 hours	☐	EDD	■	Condition upon receipt:
Same Day	☐	72 hours	☐	EDF	☐	Sealed Yes ☐ No ☐
24 hours	☐	96 hours	☐	Level 3	☐	Intact Yes ☐ No ☐
Other:	7DAY			Level 4	☐	Chilled _____ deg C

Project No.:	07224200.24 Task 1
Project Name:	Chiquita Canyon Landfill
Report To:	Cornelius Fong
Company:	SCS Engineers
Street:	3900 Kilroy Airport Way, Suite 100
City/State/Zip:	Long Beach, CA 90806-6816
Phone& Fax:	562-743-7895
e-mail:	cfong@scsengineers.com

BILLING

P.O. No.:	07-SO05310
Bill to:	
	07FSAccountspayable@scsengineers.com
	3900 Kilroy Airport Way, Suite 100
	Long Beach, CA 90806-6816

ANALYSIS REQUEST

LAB USE ONLY	SAMPLE IDENTIFICATION	SAMPLE DATE	SAMPLE TIME	CONTAINER QTY/TYPE	MATRIX	PRESERVATION	CH4, CO2, O2, N2 ASTM D1946	Carbon Monoxide EPA ALT-144	Hydrogen ASTM D1946	VOCs EPA TO-15		
T021005-01	CV-2301	2/10/2026	7:00AM	2-1L	Gas	N	x	x	x	x		
-02	CV-2302	2/10/2026	7:10AM	2-1L	Gas	N	x	x	x	x		
-03	CV-2312	2/10/2026	7:20AM	2-1L	Gas	N	x	x	x	x		
-04	CV-2315	2/10/2026	7:25AM	2-1L	Gas	N	x	x	x	x		
-05	CV-24065	2/10/2026	7:35AM	2-1L	Gas	N	x	x	x	x		
-06	CV-24070	2/10/2026	7:50AM	1L	Gas	N	x	x	x			
-07	CV-24071	2/10/2026	7:55AM	1L	Gas	N	x	x	x			
-08	CV-24084	2/10/2026	8:10AM	1L	Gas	N	x	x	x			
-09	CV-24126	2/10/2026	8:20AM	1L	Gas	N	x	x	x			
-10	CV-24121	2/10/2026	8:30AM	1L	Gas	N	x	x	x			

AUTHORIZATION TO PERFORM WORK	COMPANY		DATE/TIME
SAMPLED BY: Erik Navarrro	COMPANY SCS		DATE/TIME 2/10/2026
RELINQUISHED BY: Erik Navarrro	DATE/TIME 2/10/2026 10:43AM	RECEIVED BY	DATE/TIME 11:08
RELINQUISHED BY: DCS	DATE/TIME 12:47 2/10/26	RECEIVED BY	DATE/TIME 12:47 2/10/26
RELINQUISHED BY	DATE/TIME	RECEIVED BY	DATE/TIME

COMMENTS
Report full list of TO-15 compounds
Raw landfill gas samples
FLAMMABLE

METHOD OF TRANSPORT (circle one): Walk-In FedEx UPS **Courier** ATLI Other_____

DISTRIBUTION: White & Yellow - Lab Copies / Pink - Customer Copy

Preservation: **H**=HCl **N**=None / Container: **B**=Bag **C**=Can **V**=VOA **O**=Other *Rev. 03 - 5/7/09*

Client: SCS Engineers
Attn: Cornelius Fong
Project Name: Chiquita Canyon Landfill
Project No.: 07224200.24 Task 1
Date Received: 02/10/26
Matrix: Air
Reporting Units: ppmv

EPA ALT-144 (CO by FID)

Lab No.:	T021005-01		T021005-02		T021005-03		T021005-04	
Client Sample I.D.:	CV-2301		CV-2302		CV-2312		CV-2315	
Date/Time Sampled:	2/10/26 7:00		2/10/26 7:10		2/10/26 7:20		2/10/26 7:25	
Date/Time Analyzed:	2/10/26 16:21		2/10/26 16:36		2/10/26 16:50		2/10/26 17:05	
QC Batch No.:	260210GC8A1		260210GC8A1		260210GC8A1		260210GC8A1	
Analyst Initials:	KD		KD		KD		KD	
Dilution Factor:	1.0		1.0		1.0		1.0	
ANALYTE	Result ppmv	RL ppmv	Result ppmv	RL ppmv	Result ppmv	RL ppmv	Result ppmv	RL ppmv
Carbon Monoxide	1,800	10	170	10	2,500	10	2,600	10

Results normalized including non-methane hydrocarbons

ND = Not Detected (below RL)
RL = Reporting Limit

Reviewed/Approved By: Annika Sottolanchez f
Mark Johnson
Operations Manager

Date 2-20-26

The cover letter is an integral part of this analytical report

Client: SCS Engineers
Attn: Cornelius Fong
Project Name: Chiquita Canyon Landfill
Project No.: 07224200.24 Task 1
Date Received: 02/10/26
Matrix: Air
Reporting Units: ppmv

EPA ALT-144 (CO by FID)

Lab No.:	T021005-05		T021005-06		T021005-07		T021005-08	
Client Sample I.D.:	CV-24065		CV-24070		CV-24071		CV-24084	
Date/Time Sampled:	2/10/26 7:35		2/10/26 7:50		2/10/26 7:55		2/10/26 8:10	
Date/Time Analyzed:	2/10/26 17:19		2/10/26 17:34		2/10/26 17:48		2/10/26 18:03	
QC Batch No.:	260210GC8A1		260210GC8A1		260210GC8A1		260210GC8A1	
Analyst Initials:	KD		KD		KD		KD	
Dilution Factor:	1.0		1.0		1.0		1.0	
ANALYTE	Result ppmv	RL ppmv	Result ppmv	RL ppmv	Result ppmv	RL ppmv	Result ppmv	RL ppmv
Carbon Monoxide	180	10	670	10	190	10	1,600	10

Results normalized including non-methane hydrocarbons

ND = Not Detected (below RL)
RL = Reporting Limit

Reviewed/Approved By: Annika Sotelo Sanchez
Mark Johnson
Operations Manager

Date 2-20-26

The cover letter is an integral part of this analytical report

Client: SCS Engineers
Attn: Cornelius Fong
Project Name: Chiquita Canyon Landfill
Project No.: 07224200.24 Task 1
Date Received: 02/10/26
Matrix: Air
Reporting Units: ppmv

EPA ALT-144 (CO by FID)

Lab No.:	T021005-09		T021005-10					
Client Sample I.D.:	CV-24126		CV-24121					
Date/Time Sampled:	2/10/26 8:20		2/10/26 8:30					
Date/Time Analyzed:	2/10/26 18:17		2/10/26 18:32					
QC Batch No.:	260210GC8A1		260210GC8A1					
Analyst Initials:	KD		KD					
Dilution Factor:	1.0		1.0					
ANALYTE	Result ppmv	RL ppmv	Result ppmv	RL ppmv				
Carbon Monoxide	590	10	200	10				

Results normalized including non-methane hydrocarbons

ND = Not Detected (below RL)
RL = Reporting Limit

Reviewed/Approved By: Annika Sotto Sanchez
Mark Johnson
Operations Manager

Date 2-20-26

The cover letter is an integral part of this analytical report

QC Batch No: 260210GC8A1
Matrix: Air
Reporting Units: ppmv

EPA ALT-144 (CO by FID)
LABORATORY CONTROL SAMPLE SUMMARY

Lab No.:	METHOD BLANK			LCS		LCSD					
Date Analyzed:	2/10/26 11:31			2/10/26 12:00		2/10/26 12:15					
Analyst Initials:	KD			KD		KD					
Dilution Factor:	1.0			1.0		1.0			Limits		
ANALYTE	Result ppmv	RL ppmv	SPIKE AMT. ppmv	Result ppmv	% Rec.	Result ppmv	% Rec.	RPD %	Low %Rec	High %Rec	Max. RPD
Carbon Monoxide	ND	10	1,010	1,110	110	1,110	109	0.3	70	130	30

ND = Not Detected (below RL)
RL = Reporting Limit

Reviewed/Approved By: Annika Sotto-Sanchez
Mark Johnson
Operations Manager

Date 2-20-26

The cover letter is an integral part of this analytical report

Client: SCS Engineers
Attn: Cornelius Fong
Project Name: Chiquita Canyon Landfill
Project No.: 07224200.24 Task 1
Date Received: 02/10/26
Matrix: Air
Reporting Units: % v/v

ASTM D1946

Lab No.:	T021005-01			T021005-02			T021005-03			T021005-04		
Client Sample I.D.:	CV-2301			CV-2302			CV-2312			CV-2315		
Date/Time Sampled:	2/10/26 7:00			2/10/26 7:10			2/10/26 7:20			2/10/26 7:25		
Date/Time Analyzed:	2/10/26 16:21			2/10/26 16:36			2/10/26 16:50			2/10/26 17:05		
QC Batch No.:	260210GC8A1			260210GC8A1			260210GC8A1			260210GC8A1		
Analyst Initials:	KD			KD			KD			KD		
Dilution Factor:	1.0			1.0			1.0			1.0		
ANALYTE	Result % v/v	RL % v/v	MDL % v/v	Result % v/v	RL % v/v	MDL % v/v	Result % v/v	RL % v/v	MDL % v/v	Result % v/v	RL % v/v	MDL % v/v
Hydrogen	14	1.0	0.059	2.2	1.0	0.059	15	1.0	0.059	9.6	1.0	0.059

Results normalized including non-methane hydrocarbons

MDL = Method Detection Limit
ND= Not Detected (below MDL)
RL = Reporting Limit
J = Trace amount. Analyte concentration between RL and MDL.

Reviewed/Approved By: Annika Sotelo Sanchez
Mark Johnson
Operations Manager

Date 2-20-26

The cover letter is an integral part of this analytical report

Client: SCS Engineers
Attn: Cornelius Fong
Project Name: Chiquita Canyon Landfill
Project No.: 07224200.24 Task 1
Date Received: 02/10/26
Matrix: Air
Reporting Units: % v/v

ASTM D1946

Lab No.:	T021005-05			T021005-06			T021005-07			T021005-08		
Client Sample I.D.:	CV-24065			CV-24070			CV-24071			CV-24084		
Date/Time Sampled:	2/10/26 7:35			2/10/26 7:50			2/10/26 7:55			2/10/26 8:10		
Date/Time Analyzed:	2/10/26 17:19			2/10/26 17:34			2/10/26 17:48			2/10/26 18:03		
QC Batch No.:	260210GC8A1			260210GC8A1			260210GC8A1			260210GC8A1		
Analyst Initials:	KD			KD			KD			KD		
Dilution Factor:	1.0			1.0			1.0			1.0		
ANALYTE	Result % v/v	RL % v/v	MDL % v/v	Result % v/v	RL % v/v	MDL % v/v	Result % v/v	RL % v/v	MDL % v/v	Result % v/v	RL % v/v	MDL % v/v
Hydrogen	0.83 J	1.0	0.059	7.0	1.0	0.059	3.0	1.0	0.059	8.7	1.0	0.059

Results normalized including non-methane hydrocarbons

MDL = Method Detection Limit
ND= Not Detected (below MDL)
RL = Reporting Limit
J = Trace amount. Analyte concentration between RL and MDL.

Reviewed/Approved By: Annika Sotelo Sanchez
Mark Johnson
Operations Manager

Date 2-20-26

The cover letter is an integral part of this analytical report

Client: SCS Engineers
Attn: Cornelius Fong
Project Name: Chiquita Canyon Landfill
Project No.: 07224200.24 Task 1
Date Received: 02/10/26
Matrix: Air
Reporting Units: % v/v

ASTM D1946

Lab No.:	T021005-09			T021005-10								
Client Sample I.D.:	CV-24126			CV-24121								
Date/Time Sampled:	2/10/26 8:20			2/10/26 8:30								
Date/Time Analyzed:	2/10/26 18:17			2/10/26 18:32								
QC Batch No.:	260210GC8A1			260210GC8A1								
Analyst Initials:	KD			KD								
Dilution Factor:	1.0			1.0								
ANALYTE	Result % v/v	RL % v/v	MDL % v/v	Result % v/v	RL % v/v	MDL % v/v						
Hydrogen	4.2	1.0	0.059	1.3	1.0	0.059						

Results normalized including non-methane hydrocarbons

MDL = Method Detection Limit
ND= Not Detected (below MDL)
RL = Reporting Limit
J = Trace amount. Analyte concentration between RL and MDL.

Reviewed/Approved By: Annika Sotelo Sanchez
Mark Johnson
Operations Manager

Date 2-20-26

The cover letter is an integral part of this analytical report

QC Batch No: 260210GC8A1
Matrix: Air
Reporting Units: % v/v

ASTM D1946
LABORATORY CONTROL SAMPLE SUMMARY

Lab No.:	METHOD BLANK				LCS		LCSD					
Date Analyzed:	2/10/26 11:31				2/10/26 12:00		2/10/26 12:15					
Analyst Initials:	KD				KD		KD					
Dilution Factor:	1.0				1.0		1.0			Limits		
ANALYTE	Result % v/v	RL % v/v	MDL % v/v	SPIKE AMT. % v/v	Result % v/v	% Rec.	Result % v/v	% Rec.	RPD %	Low %Rec	High %Rec	Max. RPD
Hydrogen	0.18 J	1.0	0.059	5.0	5.18	101	5.17	100	0.1	70	130	30

MDL = Method Detection Limit
ND= Not Detected (below MDL)
RL = Reporting Limit
J = Trace amount. Analyte concentration between RL and MDL.

Reviewed/Approved By: Annika Sotelo Sanchez
Mark Johnson
Operations Manager

Date 2-20-26

The cover letter is an integral part of this analytical report

Client: SCS Engineers
Attn: Cornelius Fong
Project Name: Chiquita Canyon Landfill
Project No.: 07224200.24 Task 1
Date Received: 02/10/26
Matrix: Air
Reporting Units: % v/v

ASTM D1946

Lab No.:	T021005-01		T021005-02		T021005-03		T021005-04	
Client Sample I.D.:	CV-2301		CV-2302		CV-2312		CV-2315	
Date/Time Sampled:	2/10/26 7:00		2/10/26 7:10		2/10/26 7:20		2/10/26 7:25	
Date/Time Analyzed:	2/10/26 16:21		2/10/26 16:36		2/10/26 16:50		2/10/26 17:05	
QC Batch No.:	260210GC8A1		260210GC8A1		260210GC8A1		260210GC8A1	
Analyst Initials:	KD		KD		KD		KD	
Dilution Factor:	1.0		1.0		1.0		1.0	
ANALYTE	Result % v/v	RL % v/v	Result % v/v	RL % v/v	Result % v/v	RL % v/v	Result % v/v	RL % v/v
Carbon Dioxide	69	0.010	43	0.010	78	0.010	80	0.010
Oxygen/Argon	1.8	0.50	2.0	0.50	0.85	0.50	0.92	0.50
Nitrogen	7.0	1.0	7.6	1.0	3.0	1.0	3.3	1.0
Methane	7.5	0.0010	45	0.0010	2.6	0.0010	4.5	0.0010

Results normalized including non-methane hydrocarbons

ND = Not Detected (below RL)
RL = Reporting Limit

Reviewed/Approved By: Annika Sotelo Sanchez
Mark Johnson
Operations Manager

Date 2-20-26

The cover letter is an integral part of this analytical report

18501 E. Gale Avenue, Suite 130 ♦ City of Industry, CA 91748 ♦ Ph: (626) 964-4032 ♦ Fx: (626) 964-5832

Client: SCS Engineers
Attn: Cornelius Fong
Project Name: Chiquita Canyon Landfill
Project No.: 07224200.24 Task 1
Date Received: 02/10/26
Matrix: Air
Reporting Units: % v/v

ASTM D1946

Lab No.:	T021005-05		T021005-06		T021005-07		T021005-08	
Client Sample I.D.:	CV-24065		CV-24070		CV-24071		CV-24084	
Date/Time Sampled:	2/10/26 7:35		2/10/26 7:50		2/10/26 7:55		2/10/26 8:10	
Date/Time Analyzed:	2/10/26 17:19		2/10/26 17:34		2/10/26 17:48		2/10/26 18:03	
QC Batch No.:	260210GC8A1		260210GC8A1		260210GC8A1		260210GC8A1	
Analyst Initials:	KD		KD		KD		KD	
Dilution Factor:	1.0		1.0		1.0		1.0	
ANALYTE	Result % v/v	RL % v/v	Result % v/v	RL % v/v	Result % v/v	RL % v/v	Result % v/v	RL % v/v
Carbon Dioxide	50	0.010	63	0.010	47	0.010	71	0.010
Oxygen/Argon	1.7	0.50	2.4	0.50	1.1	0.50	1.6	0.50
Nitrogen	23	1.0	9.1	1.0	4.0	1.0	5.7	1.0
Methane	24	0.0010	18	0.0010	45	0.0010	12	0.0010

Results normalized including non-methane hydrocarbons

ND = Not Detected (below RL)
RL = Reporting Limit

Reviewed/Approved By: Annika Stokes Sanchez
Mark Johnson
Operations Manager

Date 2-20-26

The cover letter is an integral part of this analytical report

18501 E. Gale Avenue, Suite 130 ♦ City of Industry, CA 91748 ♦ Ph: (626) 964-4032 ♦ Fx: (626) 964-5832

Client: SCS Engineers
Attn: Cornelius Fong
Project Name: Chiquita Canyon Landfill
Project No.: 07224200.24 Task 1
Date Received: 02/10/26
Matrix: Air
Reporting Units: % v/v

ASTM D1946

Lab No.:	T021005-09		T021005-10					
Client Sample I.D.:	CV-24126		CV-24121					
Date/Time Sampled:	2/10/26 8:20		2/10/26 8:30					
Date/Time Analyzed:	2/10/26 18:17		2/10/26 18:32					
QC Batch No.:	260210GC8A1		260210GC8A1					
Analyst Initials:	KD		KD					
Dilution Factor:	1.0		1.0					
ANALYTE	Result % v/v	RL % v/v	Result % v/v	RL % v/v				
Carbon Dioxide	12	0.010	47	0.010				
Oxygen/Argon	17	0.50	6.7	0.50				
Nitrogen	65	1.0	25	1.0				
Methane	0.63	0.0010	19	0.0010				

Results normalized including non-methane hydrocarbons

ND = Not Detected (below RL)
RL = Reporting Limit

Reviewed/Approved By: Annika Sotelo Sanchez
Mark Johnson
Operations Manager

Date 2-20-26

The cover letter is an integral part of this analytical report

18501 E. Gale Avenue, Suite 130 ♦ City of Industry, CA 91748 ♦ Ph: (626) 964-4032 ♦ Fx: (626) 964-5832

QC Batch No: 260210GC8A1
Matrix: Air
Reporting Units: % v/v

ASTM D1946
LABORATORY CONTROL SAMPLE SUMMARY

Lab No.:	METHOD BLANK			LCS		LCSD					
Date Analyzed:	2/10/26 11:31			2/10/26 12:00		2/10/26 12:15					
Analyst Initials:	KD			KD		KD					
Dilution Factor:	1.0			1.0		1.0			Limits		
ANALYTE	Result % v/v	RL % v/v	SPIKE AMT. % v/v	Result % v/v	% Rec.	Result % v/v	% Rec.	RPD %	Low %Rec	High %Rec	Max. RPD
Carbon Dioxide	ND	0.010	10	9.63	96	9.63	96	0.0	70	130	30
Oxygen/Argon	ND	0.50	15	14.7	98	14.7	98	0.0	70	130	30
Nitrogen	ND	1.0	70	72.6	104	72.6	104	0.0	70	130	30
Methane	ND	0.0010	0.10	0.0996	99	0.0997	99	0.1	70	130	30

ND = Not Detected (below RL)
RL = Reporting Limit

Reviewed/Approved By: Annika Sotelo Sanchez
Mark Johnson
Operations Manager

Date 2-20-26

The cover letter is an integral part of this analytical report

AirTECHNOLOGY
Laboratories, Inc.

February 23, 2026

LA Cert #04140
EPA Methods TO3, TO14A, TO15, 25C/3C, ASTM D1946, RSK-175

TX Cert T104704450-14-6
EPA Methods TO14A, TO15

ALASKA CS-LAP 24-002
EPA Methods TO14A, TO15

SCS Field Services
ATTN: Cornelius Fong
3900 Kilroy Airport Way, Suite 100
Long Beach, CA 90806

LABORATORY TEST RESULTS

Project Reference: Chiquita Canyon Landfill
Project Number: 07224200.24 Task 1
Lab Number: T021109-01/07

Enclosed are the results for sample(s) received 2/11/26 by Air Technology. Samples were received intact. Analyses were performed according to specifications on the chain of custody provided with the sample(s).

Report Narrative:

- Modifications to EPA TO-15 – samples were collected in Mylar bags.
- Unless otherwise noted in the report, sample analyses were performed within method performance criteria and meet all requirements of the TNI Standards.
- The enclosed results relate only to the sample(s).

Preliminary results were e-mailed to Cornelius Fong, Jenny Kim, Art Jones and Ali Ferrara on 2/20/26.

ATL appreciates the opportunity to provide testing services to your company. If you have any questions regarding these results, please call me at (626) 964-4032.

Sincerely,

Annika Sotelo Sanchez

Mark Johnson
Operations Manager
MJohnson@AirTechLabs.com

Note: The cover letter is an integral part of this analytical report.

AirTECHNOLOGY Laboratories, Inc.
18501 E. Gale Ave., Suite 130
City of Industry, CA 91748
Ph: 626-964-4032
Fx: 626-964-5832

CHAIN OF CUSTODY RECORD

TURNAROUND TIME				DELIVERABLES	PAGE: 1 OF
Standard	■	48 hours	☐	EDD ■	Condition upon receipt:
Same Day	☐	72 hours	☐	EDF ☐	Sealed Yes ☐ No ☐
24 hours	☐	96 hours	☐	Level 3 ☐	Intact Yes ☐ No ☐
Other:				Level 4 ☐	Chilled _____ deg C

Project No.:	07224200.24 Task 1
Project Name:	Chiquita Canyon Landfill
Report To:	Cornelius Fong
Company:	SCS Engineers
Street:	3900 Kilroy Airport Way, Suite 100
City/State/Zip:	Long Beach, CA 90806-6816
Phone& Fax:	562-743-7895
e-mail:	cfong@scsengineers.com

BILLING

P.O. No.:	07-SO05310
Bill to:	
	07FSAccountspayable@scsengineers.com
	3900 Kilroy Airport Way, Suite 100
	Long Beach, CA 90806-6816

ANALYSIS REQUEST

LAB USE ONLY	SAMPLE IDENTIFICATION	SAMPLE DATE	SAMPLE TIME	CONTAINER QTY/TYPE	MATRIX	PRESERVATION	CH4, CO2, O2, N2 ASTM D1946	Carbon Monoxide EPA ALT-144	Hydrogen ASTM D1946	VOCs EPA TO-15		
T021109-01	CV-24062	2/11/2026	7:20AM	1L	Gas	N	x	x	x			
-02	CV-24063	2/11/2026	7:25AM	1L	Gas	N	x	x	x			
-03	CV-24064	2/11/2026	7:35AM	1L	Gas	N	x	x	x			
-04	CV-24066	2/11/2026	7:50AM	1L	Gas	N	x	x	x			
-05	CV-24069	2/11/2026	8:00AM	1L	Gas	N	x	x	x			
-06	CV-24007	2/11/2026	8:30AM	2-1L	Gas	N	x	x	x	x		
-07	CV-2303	2/11/2026	8:35AM	2-1L	Gas	N	x	x	x	x		

AUTHORIZATION TO PERFORM WORK	COMPANY	DATE/TIME	
SAMPLED BY: Erik Navarro	COMPANY: SCS	DATE/TIME: 2/11/2026	
RELINQUISHED BY: Erik Navarro	DATE/TIME: 2/11/2026 10:03am	RECEIVED BY: LUIS FARFAN	DATE/TIME: 2/11/26 10:09
RELINQUISHED BY: LUIS FARFAN	DATE/TIME: 2/11/26 - 11:42	RECEIVED BY: Corne Johnson	DATE/TIME: 2/11/26 11:44
RELINQUISHED BY	DATE/TIME	RECEIVED BY	DATE/TIME

COMMENTS
Report full list of TO-15 compounds
Raw landfill gas samples
FLAMMABLE

METHOD OF TRANSPORT (circle one): Walk-In FedEx UPS **Courier** ATLI Other_____

DISTRIBUTION: White & Yellow - Lab Copies / Pink - Customer Copy

Preservation: **H**=HCl **N**=None / Container: **B**=Bag **C**=Can **V**=VOA **O**=Other *Rev. 03 - 5/7/09*

Client: SCS Engineers
Attn: Cornelius Fong
Project Name: Chiquita Canyon Landfill
Project No.: 07224200.24 Task 1
Date Received: 02/11/26
Matrix: Air
Reporting Units: ppbv

EPA Method TO-15

Lab No.:	T021109-06		T021109-07					
Client Sample I.D.:	CV-24007		CV-2303					
Date/Time Sampled:	2/11/26 8:30		2/11/26 8:35					
Date/Time Analyzed:	2/11/26 18:43		2/11/26 19:22					
QC Batch No.:	260211MS2A1		260211MS2A1					
Analyst Initials:	RC		RC					
Dilution Factor:	2,000		2,000					
ANALYTE	**Result ppbv**	**RL ppbv**	**Result ppbv**	**RL ppbv**				
Dichlorodifluoromethane (12)	ND	2,000	ND	2,000				
Chloromethane	ND	2,000	ND	2,000				
1,2-Cl-1,1,2,2-F ethane (114)	ND	2,000	ND	2,000				
Vinyl Chloride	ND	2,000	ND	2,000				
Bromomethane	ND	2,000	ND	2,000				
Chloroethane	ND	10,000	ND	10,000				
Trichlorofluoromethane (11)	ND	2,000	ND	2,000				
1,1-Dichloroethene	ND	2,000	ND	2,000				
Carbon Disulfide	ND	2,000	ND	2,000				
1,1,2-Cl 1,2,2-F ethane (113)	ND	2,000	ND	2,000				
Acetone	310,000	10,000	250,000	10,000				
Methylene Chloride	ND	2,000	ND	2,000				
t-1,2-Dichloroethene	ND	2,000	ND	2,000				
1,1-Dichloroethane	ND	2,000	ND	2,000				
Vinyl Acetate	ND	2,000	ND	2,000				
c-1,2-Dichloroethene	ND	2,000	ND	2,000				
2-Butanone	250,000	10,000	180,000	10,000				
t-Butyl Methyl Ether (MTBE)	ND	2,000	ND	2,000				
Chloroform	ND	2,000	ND	2,000				
1,1,1-Trichloroethane	ND	2,000	ND	2,000				
Carbon Tetrachloride	ND	2,000	ND	2,000				
Benzene	160,000	2,000	48,000	2,000				
1,2-Dichloroethane	ND	2,000	ND	2,000				
Trichloroethene	ND	2,000	ND	2,000				
1,2-Dichloropropane	ND	2,000	ND	2,000				
Bromodichloromethane	ND	2,000	ND	2,000				
c-1,3-Dichloropropene	ND	2,000	ND	2,000				
4-Methyl-2-Pentanone	6,300	2,000	2,700	2,000				
Toluene	12,000	2,000	3,000	2,000				
t-1,3-Dichloropropene	ND	4,000	ND	4,000				
1,1,2-Trichloroethane	ND	2,000	ND	2,000				
Tetrachloroethene	ND	2,000	ND	2,000				
2-Hexanone	ND	2,000	ND	2,000				
Dibromochloromethane	ND	2,000	ND	2,000				

AirTECHNOLOGY Laboratories, Inc.
18501 E. Gale Avenue, Suite 130 ♦ City of Industry, CA 91748 ♦ Ph: (626) 964-4032 ♦ Fx: (626) 964-5832

Client: SCS Engineers
Attn: Cornelius Fong
Project Name: Chiquita Canyon Landfill
Project No.: 07224200.24 Task 1
Date Received: 02/11/26
Matrix: Air
Reporting Units: ppbv

EPA Method TO-15

Lab No.:	T021109-06		T021109-07					
Client Sample I.D.:	CV-24007		CV-2303					
Date/Time Sampled:	2/11/26 8:30		2/11/26 8:35					
Date/Time Analyzed:	2/11/26 18:43		2/11/26 19:22					
QC Batch No.:	260211MS2A1		260211MS2A1					
Analyst Initials:	RC		RC					
Dilution Factor:	2,000		2,000					
ANALYTE	Result ppbv	RL ppbv	Result ppbv	RL ppbv				
1,2-Dibromoethane	ND	2,000	ND	2,000				
Chlorobenzene	ND	2,000	ND	2,000				
Ethylbenzene	2,300	2,000	ND	2,000				
p,&m-Xylene	ND	4,000	ND	4,000				
o-Xylene	ND	2,000	ND	2,000				
Styrene	ND	2,000	ND	2,000				
Bromoform	ND	2,000	ND	2,000				
1,1,2,2-Tetrachloroethane	ND	2,000	ND	2,000				
Benzyl Chloride	ND	2,000	ND	2,000				
4-Ethyl Toluene	ND	2,000	ND	2,000				
1,3,5-Trimethylbenzene	ND	2,000	ND	2,000				
1,2,4-Trimethylbenzene	ND	2,000	ND	2,000				
1,3-Dichlorobenzene	ND	2,000	ND	2,000				
1,4-Dichlorobenzene	ND	2,000	ND	2,000				
1,2-Dichlorobenzene	ND	2,000	ND	2,000				
1,2,4-Trichlorobenzene	ND	2,000	ND	2,000				
Hexachlorobutadiene	ND	2,000	ND	2,000				
1,3-Butadiene	ND	10,000	ND	10,000				
Isopropanol	97,000	10,000	100,000	10,000				
n-Hexane	ND	10,000	ND	10,000				
Ethyl Acetate	22,000	10,000	13,000	10,000				
Tetrahydrofuran	260,000	10,000	140,000	10,000				
Cyclohexane	ND	10,000	ND	10,000				
Heptane	11,000	10,000	ND	10,000				
1,4-Dioxane	ND	10,000	ND	10,000				

RL = Reporting Limit
ND = Not Detected (below RL)

Reviewed/Approved By: Annika Stilebanchez
Mark Johnson
Operations Manager

Date 2-20-26

The cover letter is an integral part of this analytical report

AirTECHNOLOGY Laboratories, Inc.
18501 E. Gale Avenue, Suite 130 ♦ City of Industry, CA 91748 ♦ Ph: (626) 964-4032 ♦ Fx: (626) 964-5832

Client: SCS Engineers
Attn: Cornelius Fong
Project Name: Chiquita Canyon Landfill
Project No.: 07224200.24 Task 1
Date Received: 02/11/26
Matrix: Air
Reporting Units: ppbv

EPA Method TO-15

Lab No.:	METHOD_BLANK							
Client Sample I.D.:	--							
Date/Time Sampled:	--							
Date/Time Analyzed:	2/11/26 17:27							
QC Batch No.:	260211MS2A1							
Analyst Initials:	RC							
Dilution Factor:	0.20							
ANALYTE	**Result ppbv**	**RL ppbv**						
Dichlorodifluoromethane (12)	ND	0.20						
Chloromethane	ND	0.20						
1,2-Cl-1,1,2,2-F ethane (114)	ND	0.20						
Vinyl Chloride	ND	0.20						
Bromomethane	ND	0.20						
Chloroethane	ND	1.0						
Trichlorofluoromethane (11)	ND	0.20						
1,1-Dichloroethene	ND	0.20						
Carbon Disulfide	ND	0.20						
1,1,2-Cl 1,2,2-F ethane (113)	ND	0.20						
Acetone	ND	1.0						
Methylene Chloride	ND	0.20						
t-1,2-Dichloroethene	ND	0.20						
1,1-Dichloroethane	ND	0.20						
Vinyl Acetate	ND	0.20						
c-1,2-Dichloroethene	ND	0.20						
2-Butanone	ND	1.0						
t-Butyl Methyl Ether (MTBE)	ND	0.20						
Chloroform	ND	0.20						
1,1,1-Trichloroethane	ND	0.20						
Carbon Tetrachloride	ND	0.20						
Benzene	ND	0.20						
1,2-Dichloroethane	ND	0.20						
Trichloroethene	ND	0.20						
1,2-Dichloropropane	ND	0.20						
Bromodichloromethane	ND	0.20						
c-1,3-Dichloropropene	ND	0.20						
4-Methyl-2-Pentanone	ND	0.20						
Toluene	ND	0.20						
t-1,3-Dichloropropene	ND	0.40						
1,1,2-Trichloroethane	ND	0.20						
Tetrachloroethene	ND	0.20						
2-Hexanone	ND	0.20						
Dibromochloromethane	ND	0.20						

AirTECHNOLOGY Laboratories, Inc.
18501 E. Gale Avenue, Suite 130 ♦ City of Industry, CA 91748 ♦ Ph: (626) 964-4032 ♦ Fx: (626) 964-5832

Client: SCS Engineers
Attn: Cornelius Fong
Project Name: Chiquita Canyon Landfill
Project No.: 07224200.24 Task 1
Date Received: 02/11/26
Matrix: Air
Reporting Units: ppbv

EPA Method TO-15

Lab No.:	METHOD_BLANK							
Client Sample I.D.:	--							
Date/Time Sampled:	--							
Date/Time Analyzed:	2/11/26 17:27							
QC Batch No.:	260211MS2A1							
Analyst Initials:	RC							
Dilution Factor:	0.20							
ANALYTE	**Result ppbv**	**RL ppbv**						
1,2-Dibromoethane	ND	0.20						
Chlorobenzene	ND	0.20						
Ethylbenzene	ND	0.20						
p,&m-Xylene	ND	0.40						
o-Xylene	ND	0.20						
Styrene	ND	0.20						
Bromoform	ND	0.20						
1,1,2,2-Tetrachloroethane	ND	0.20						
Benzyl Chloride	ND	0.20						
4-Ethyl Toluene	ND	0.20						
1,3,5-Trimethylbenzene	ND	0.20						
1,2,4-Trimethylbenzene	ND	0.20						
1,3-Dichlorobenzene	ND	0.20						
1,4-Dichlorobenzene	ND	0.20						
1,2-Dichlorobenzene	ND	0.20						
1,2,4-Trichlorobenzene	ND	0.20						
Hexachlorobutadiene	ND	0.20						
1,3-Butadiene	ND	1.0						
Isopropanol	ND	1.0						
n-Hexane	ND	1.0						
Ethyl Acetate	ND	1.0						
Tetrahydrofuran	ND	1.0						
Cyclohexane	ND	1.0						
Heptane	ND	1.0						
1,4-Dioxane	ND	1.0						

RL = Reporting Limit
ND = Not Detected (below RL)

Reviewed/Approved By: Annika Sotelo Sanchez for
Mark Johnson
Operations Manager

Date 2-20-26

The cover letter is an integral part of this analytical report

AirTECHNOLOGY Laboratories, Inc.
18501 E. Gale Avenue, Suite 130 ♦ City of Industry, CA 91748 ♦ Ph: (626) 964-4032 ♦ Fx: (626) 964-5832

LCS/LCSD Recovery and RPD Summary Report

QC Batch #: 260211MS2A1

Matrix: Air

Reporting Units: ppbv

EPA Method TO-15
LABORATORY CONTROL SAMPLE SUMMARY

Lab No.:	METHOD BLANK			LCS		LCSD					
Date/Time Analyzed:	2/11/26 17:27			2/11/26 9:36		2/11/26 10:15					
Analyst Initials:	RC			RC		RC					
Dilution Factor:	0.20			1.0		1.0					
ANALYTE	Result ppbv	RL ppbv	AMT. ppbv	Result ppbv	% Rec.	Result ppbv	% Rec.	RPD	Low %Rec	High %Rec	Max. RPD
1,1-Dichloroethene	ND	0.20	10	10.4	104	10.5	105	0.8	70	130	30
Methylene Chloride	ND	0.20	10	10.5	105	10.3	103	1.5	70	130	30
Trichloroethene	ND	0.20	10	10.3	103	10.1	101	1.8	70	130	30
Toluene	ND	0.20	10	10.7	107	10.6	106	1.6	70	130	30
1,1,2,2-Tetrachloroethane	ND	0.20	10	9.95	99	10.2	102	2.4	70	130	30

ND = Not Detected (below RL)
RL = Reporting Limit

Reviewed/Approved By: Annika Sotelo Sanchez
Mark Johnson
Operations Manager

Date: 2-20-26

The cover letter is an integral part of this analytical report

AirTECHNOLOGY Laboratories, Inc.
18501 E. Gale Avenue, Suite 130 ♦ City of Industry, CA 91748 ♦ Ph: (626) 964-4032 ♦ Fx: (626) 964-5832

Client: SCS Engineers
Attn: Cornelius Fong
Project Name: Chiquita Canyon Landfill
Project No.: 07224200.24 Task 1
Date Received: 02/11/26
Matrix: Air
Reporting Units: ppmv

EPA ALT-144 (CO by FID)

Lab No.:	T021109-01		T021109-02		T021109-03		T021109-04	
Client Sample I.D.:	CV-24062		CV-24063		CV-24064		CV-24066	
Date/Time Sampled:	2/11/26 7:20		2/11/26 7:25		2/11/26 7:35		2/11/26 7:50	
Date/Time Analyzed:	2/11/26 13:19		2/11/26 13:34		2/11/26 13:48		2/11/26 14:03	
QC Batch No.:	260211GC8A1		260211GC8A1		260211GC8A1		260211GC8A1	
Analyst Initials:	KD		KD		KD		KD	
Dilution Factor:	1.0		1.0		1.0		1.0	
ANALYTE	Result ppmv	RL ppmv	Result ppmv	RL ppmv	Result ppmv	RL ppmv	Result ppmv	RL ppmv
Carbon Monoxide	600	10	1,600	10	1,200	10	460	10

Results normalized including non-methane hydrocarbons

ND = Not Detected (below RL)
RL = Reporting Limit

Reviewed/Approved By: Annika Stilo Sanchez f
Mark Johnson
Operations Manager

Date 2-20-26

The cover letter is an integral part of this analytical report

AirTECHNOLOGY Laboratories, Inc.
18501 E. Gale Avenue, Suite 130 ♦ City of Industry, CA 91748 ♦ Ph: (626) 964-4032 ♦ Fx: (626) 964-5832

Client: SCS Engineers
Attn: Cornelius Fong
Project Name: Chiquita Canyon Landfill
Project No.: 07224200.24 Task 1
Date Received: 02/11/26
Matrix: Air
Reporting Units: ppmv

EPA ALT-144 (CO by FID)

Lab No.:	T021109-05		T021109-06		T021109-07			
Client Sample I.D.:	CV-24069		CV-24007		CV-2303			
Date/Time Sampled:	2/11/26 8:00		2/11/26 8:30		2/11/26 8:35			
Date/Time Analyzed:	2/11/26 14:17		2/11/26 14:32		2/11/26 14:46			
QC Batch No.:	260211GC8A1		260211GC8A1		260211GC8A1			
Analyst Initials:	KD		KD		KD			
Dilution Factor:	1.0		1.0		1.0			
ANALYTE	Result ppmv	RL ppmv	Result ppmv	RL ppmv	Result ppmv	RL ppmv		
Carbon Monoxide	550	10	520	10	400	10		

Results normalized including non-methane hydrocarbons

ND = Not Detected (below RL)
RL = Reporting Limit

Reviewed/Approved By: Annika Sotelo Sanchez
Mark Johnson
Operations Manager

Date 2-20-26

The cover letter is an integral part of this analytical report

AirTECHNOLOGY Laboratories, Inc.
18501 E. Gale Avenue, Suite 130 ♦ City of Industry, CA 91748 ♦ Ph: (626) 964-4032 ♦ Fx: (626) 964-5832

QC Batch No: 260211GC8A1
Matrix: Air
Reporting Units: ppmv

EPA ALT-144 (CO by FID)
LABORATORY CONTROL SAMPLE SUMMARY

Lab No.:	METHOD BLANK			LCS		LCSD					
Date Analyzed:	2/11/26 10:10			2/11/26 10:39		2/11/26 10:53					
Analyst Initials:	KD			KD		KD					
Dilution Factor:	1.0			1.0		1.0			Limits		
ANALYTE	Result ppmv	RL ppmv	SPIKE AMT. ppmv	Result ppmv	% Rec.	Result ppmv	% Rec.	RPD %	Low %Rec	High %Rec	Max. RPD
Carbon Monoxide	ND	10	1,010	1,100	108	1,090	108	0.4	70	130	30

ND = Not Detected (below RL)
RL = Reporting Limit

Reviewed/Approved By: Annika Sotelo Sanchez for
Mark Johnson
Operations Manager

Date 2-20-26

The cover letter is an integral part of this analytical report

Client: SCS Engineers
Attn: Cornelius Fong
Project Name: Chiquita Canyon Landfill
Project No.: 07224200.24 Task 1
Date Received: 02/11/26
Matrix: Air
Reporting Units: % v/v

ASTM D1946

Lab No.:	T021109-01			T021109-02			T021109-03			T021109-04		
Client Sample I.D.:	CV-24062			CV-24063			CV-24064			CV-24066		
Date/Time Sampled:	2/11/26 7:20			2/11/26 7:25			2/11/26 7:35			2/11/26 7:50		
Date/Time Analyzed:	2/11/26 13:19			2/11/26 13:34			2/11/26 13:48			2/11/26 14:03		
QC Batch No.:	260211GC8A1			260211GC8A1			260211GC8A1			260211GC8A1		
Analyst Initials:	KD			KD			KD			KD		
Dilution Factor:	1.0			1.0			1.0			1.0		
ANALYTE	Result % v/v	RL % v/v	MDL % v/v	Result % v/v	RL % v/v	MDL % v/v	Result % v/v	RL % v/v	MDL % v/v	Result % v/v	RL % v/v	MDL % v/v
Hydrogen	5.9	1.0	0.059	8.8	1.0	0.059	7.8	1.0	0.059	3.6	1.0	0.059

Results normalized including non-methane hydrocarbons

MDL = Method Detection Limit
ND= Not Detected (below MDL)
RL = Reporting Limit
J = Trace amount. Analyte concentration between RL and MDL.

Reviewed/Approved By: Annika Sotelo Sanchez
Mark Johnson
Operations Manager

Date 2-20-26

The cover letter is an integral part of this analytical report

18501 E. Gale Avenue, Suite 130 ♦ City of Industry, CA 91748 ♦ Ph: (626) 964-4032 ♦ Fx: (626) 964-5832

Client: SCS Engineers
Attn: Cornelius Fong
Project Name: Chiquita Canyon Landfill
Project No.: 07224200.24 Task 1
Date Received: 02/11/26
Matrix: Air
Reporting Units: % v/v

ASTM D1946

Lab No.:	T021109-05			T021109-06			T021109-07					
Client Sample I.D.:	CV-24069			CV-24007			CV-2303					
Date/Time Sampled:	2/11/26 8:00			2/11/26 8:30			2/11/26 8:35					
Date/Time Analyzed:	2/11/26 14:17			2/11/26 14:32			2/11/26 14:46					
QC Batch No.:	260211GC8A1			260211GC8A1			260211GC8A1					
Analyst Initials:	KD			KD			KD					
Dilution Factor:	1.0			1.0			1.0					
ANALYTE	Result % v/v	RL % v/v	MDL % v/v	Result % v/v	RL % v/v	MDL % v/v	Result % v/v	RL % v/v	MDL % v/v			
Hydrogen	5.4	1.0	0.059	4.9	1.0	0.059	5.9	1.0	0.059			

Results normalized including non-methane hydrocarbons

MDL = Method Detection Limit
ND= Not Detected (below MDL)
RL = Reporting Limit
J = Trace amount. Analyte concentration between RL and MDL.

Reviewed/Approved By: Annika Sotelo Sanchez
Mark Johnson
Operations Manager

Date 2-20-26

The cover letter is an integral part of this analytical report

QC Batch No: 260211GC8A1
Matrix: Air
Reporting Units: % v/v

ASTM D1946
LABORATORY CONTROL SAMPLE SUMMARY

Lab No.:	METHOD BLANK				LCS		LCSD					
Date Analyzed:	2/11/26 10:10				2/11/26 10:39		2/11/26 10:53					
Analyst Initials:	KD				KD		KD					
Dilution Factor:	1.0				1.0		1.0			Limits		
ANALYTE	Result % v/v	RL % v/v	MDL % v/v	SPIKE AMT. % v/v	Result % v/v	% Rec.	Result % v/v	% Rec.	RPD %	Low %Rec	High %Rec	Max. RPD
Hydrogen	0.15 J	1.0	0.059	5.0	4.81	94	4.75	93	1.2	70	130	30

MDL = Method Detection Limit
ND= Not Detected (below MDL)
RL = Reporting Limit
J = Trace amount. Analyte concentration between RL and MDL.

Reviewed/Approved By: Annika Sotelo Sanchez
Mark Johnson
Operations Manager

Date 2-20-26

The cover letter is an integral part of this analytical report

Client: SCS Engineers
Attn: Cornelius Fong
Project Name: Chiquita Canyon Landfill
Project No.: 07224200.24 Task 1
Date Received: 02/11/26
Matrix: Air
Reporting Units: % v/v

ASTM D1946

Lab No.:	T021109-01		T021109-02		T021109-03		T021109-04	
Client Sample I.D.:	CV-24062		CV-24063		CV-24064		CV-24066	
Date/Time Sampled:	2/11/26 7:20		2/11/26 7:25		2/11/26 7:35		2/11/26 7:50	
Date/Time Analyzed:	2/11/26 13:19		2/11/26 13:34		2/11/26 13:48		2/11/26 14:03	
QC Batch No.:	260211GC8A1		260211GC8A1		260211GC8A1		260211GC8A1	
Analyst Initials:	KD		KD		KD		KD	
Dilution Factor:	1.0		1.0		1.0		1.0	
ANALYTE	Result % v/v	RL % v/v	Result % v/v	RL % v/v	Result % v/v	RL % v/v	Result % v/v	RL % v/v
Carbon Dioxide	54	0.010	56	0.010	42	0.010	55	0.010
Oxygen/Argon	1.6	0.50	6.3	0.50	9.9	0.50	1.1	0.50
Nitrogen	6.1	1.0	24	1.0	38	1.0	9.2	1.0
Methane	32	0.0010	4.4	0.0010	0.92	0.0010	30	0.0010

Results normalized including non-methane hydrocarbons

ND = Not Detected (below RL)
RL = Reporting Limit

Reviewed/Approved By: Annika Sotelo Sanchez
Mark Johnson
Operations Manager

Date 2-20-26

The cover letter is an integral part of this analytical report

AirTECHNOLOGY Laboratories, Inc.
18501 E. Gale Avenue, Suite 130 ♦ City of Industry, CA 91748 ♦ Ph: (626) 964-4032 ♦ Fx: (626) 964-5832

Client: SCS Engineers
Attn: Cornelius Fong
Project Name: Chiquita Canyon Landfill
Project No.: 07224200.24 Task 1
Date Received: 02/11/26
Matrix: Air
Reporting Units: % v/v

ASTM D1946

Lab No.:	T021109-05		T021109-06		T021109-07			
Client Sample I.D.:	CV-24069		CV-24007		CV-2303			
Date/Time Sampled:	2/11/26 8:00		2/11/26 8:30		2/11/26 8:35			
Date/Time Analyzed:	2/11/26 14:17		2/11/26 14:32		2/11/26 14:46			
QC Batch No.:	260211GC8A1		260211GC8A1		260211GC8A1			
Analyst Initials:	KD		KD		KD			
Dilution Factor:	1.0		1.0		1.0			
ANALYTE	**Result % v/v**	**RL % v/v**	**Result % v/v**	**RL % v/v**	**Result % v/v**	**RL % v/v**		
Carbon Dioxide	48	0.010	58	0.010	14	0.010		
Oxygen/Argon	1.3	0.50	2.4	0.50	16	0.50		
Nitrogen	12	1.0	12	1.0	63	1.0		
Methane	33	0.0010	21	0.0010	0.68	0.0010		

Results normalized including non-methane hydrocarbons

ND = Not Detected (below RL)
RL = Reporting Limit

Reviewed/Approved By: Annika Sotelo Sanchez for
Mark Johnson
Operations Manager

Date 2-20-26

The cover letter is an integral part of this analytical report

QC Batch No: 260211GC8A1
Matrix: Air
Reporting Units: % v/v

ASTM D1946
LABORATORY CONTROL SAMPLE SUMMARY

Lab No.:	METHOD BLANK			LCS		LCSD					
Date Analyzed:	2/11/26 10:10			2/11/26 10:39		2/11/26 10:53					
Analyst Initials:	KD			KD		KD					
Dilution Factor:	1.0			1.0		1.0			Limits		
ANALYTE	Result % v/v	RL % v/v	SPIKE AMT. % v/v	Result % v/v	% Rec.	Result % v/v	% Rec.	RPD %	Low %Rec	High %Rec	Max. RPD
Carbon Dioxide	ND	0.010	10	9.38	94	9.39	94	0.1	70	130	30
Oxygen/Argon	ND	0.50	15	14.9	99	15.0	100	0.2	70	130	30
Nitrogen	ND	1.0	70	73.1	105	73.3	105	0.2	70	130	30
Methane	ND	0.0010	0.10	0.0992	98	0.0989	98	0.2	70	130	30

ND = Not Detected (below RL)
RL = Reporting Limit

Reviewed/Approved By: Annika Sotelo Sanchez for
Mark Johnson
Operations Manager

Date 2-20-26

The cover letter is an integral part of this analytical report

AirTECHNOLOGY
Laboratories, Inc.

February 24, 2026

LA Cert #04140
EPA Methods TO3, TO14A, TO15, 25C/3C, ASTM D1946, RSK-175

TX Cert T104704450-14-6
EPA Methods TO14A, TO15

ALASKA CS-LAP 24-002
EPA Methods TO14A, TO15

SCS Field Services
ATTN: Cornelius Fong
3900 Kilroy Airport Way, Suite 100
Long Beach, CA 90806

LABORATORY TEST RESULTS

Project Reference: Chiquita Canyon Landfill
Project Number: 07224200.24 Task 1
Lab Number: T021201-01/08

Enclosed are the results for sample(s) received 2/12/26 by Air Technology. Samples were received intact. Analyses were performed according to specifications on the chain of custody provided with the sample(s).

Report Narrative:

- Modifications to EPA TO-15 – samples were collected in Mylar bags.
- Unless otherwise noted in the report, sample analyses were performed within method performance criteria and meet all requirements of the TNI Standards.
- The enclosed results relate only to the sample(s).

Preliminary results were e-mailed to Cornelius Fong, Jenny Kim, Art Jones and Ali Ferrara on 2/23/26.

ATL appreciates the opportunity to provide testing services to your company. If you have any questions regarding these results, please call me at (626) 964-4032.

Sincerely,

Annika Estelo Sanchez

Mark Johnson
Operations Manager
MJohnson@AirTechLabs.com

Note: The cover letter is an integral part of this analytical report.

AirTECHNOLOGY Laboratories, Inc.
18501 E. Gale Ave., Suite 130
City of Industry, CA 91748
Ph: 626-964-4032
Fx: 626-964-5832

CHAIN OF CUSTODY RECORD

TURNAROUND TIME				DELIVERABLES	PAGE: 1 OF
Standard	■	48 hours	☐	EDD ■	Condition upon receipt:
Same Day	☐	72 hours	☐	EDF ☐	Sealed Yes ☐ No ☐
24 hours	☐	96 hours	☐	Level 3 ☐	Intact Yes ☐ No ☐
Other:				Level 4 ☐	Chilled _____ deg C

Project No.:	07224200.24 Task 1
Project Name:	Chiquita Canyon Landfill
Report To:	Cornelius Fong
Company:	SCS Engineers
Street:	3900 Kilroy Airport Way, Suite 100
City/State/Zip:	Long Beach, CA 90806-6816
Phone& Fax:	562-743-7895
e-mail:	cfong@scsengineers.com

BILLING

P.O. No.:	07-SO05310
Bill to:	
	07FSAccountspayable@scsengineers.com
	3900 Kilroy Airport Way, Suite 100
	Long Beach, CA 90806-6816

ANALYSIS REQUEST

LAB USE ONLY	SAMPLE IDENTIFICATION	SAMPLE DATE	SAMPLE TIME	CONTAINER QTY/TYPE	MATRIX	PRESERVA-TION	CH4, CO2, O2, N2 ASTM D1946	Carbon Monoxide EPA ALT-144	Hydrogen ASTM D1946	VOCs EPA TO-15		
T021201-01	CV-24127	2/12/2026	9:55AM	2-1L	Gas	N	X	X	X	X		
-02	CV-2007	2/12/2026	9:47AM	2-1L	Gas	N	X	X	X	X		
-03	CV-24055	2/12/2026	8:30AM	1L	Gas	N	X	X	X			
-04	CV-24053	2/12/2026	8:10AM	2-1L	Gas	N	X	X	X	X		
-05	CV-24017	2/12/2026	8:00AM	2-1L	Gas	N	X	X	X	X		
-06	H-1770N	2/12/2026	8:20AM	2-1L	Gas	N	X	X	X	X		
-07	CV-2337	2/12/2026	8:50AM	1L	Gas	N	X	X	X			
-08	CV-24049	2/12/2026	8:35AM	1L	Gas	N	X	X	X			

AUTHORIZATION TO PERFORM WORK	COMPANY	DATE/TIME
SAMPLED BY Luis Cruz	COMPANY SCS	DATE/TIME 2/12/26
RELINQUISHED BY Erik Navarro	DATE/TIME 2/12/26 11:11 Am	RECEIVED BY [signature] DATE/TIME 2/12/26
RELINQUISHED BY [signature]	DATE/TIME 2/12/26 12:35	RECEIVED BY [signature] DATE/TIME 2/12/26 12:35
RELINQUISHED BY	DATE/TIME	RECEIVED BY DATE/TIME

COMMENTS
Report full list of TO-15 compounds
Raw landfill gas samples
FLAMMABLE

METHOD OF TRANSPORT (circle one): Walk-In FedEx UPS **Courier** ATLI Other_____

DISTRIBUTION: White & Yellow - Lab Copies / Pink - Customer Copy

Preservation: **H**=HCl **N**=None / Container: **B**=Bag **C**=Can **V**=VOA **O**=Other *Rev. 03 - 5/7/09*

Client: SCS Engineers
Attn: Cornelius Fong
Project Name: Chiquita Canyon Landfill
Project No.: 07224200.24 Task 1
Date Received: 02/12/26
Matrix: Air
Reporting Units: ppbv

EPA Method TO-15

Lab No.:	T021201-01		T021201-02		T021201-04		T021201-05	
Client Sample I.D.:	CV-24127		CV-2007		CV-24053		CV-24017	
Date/Time Sampled:	2/12/26 9:55		2/12/26 9:47		2/12/26 8:10		2/12/26 8:00	
Date/Time Analyzed:	2/12/26 19:45		2/12/26 20:23		2/12/26 21:02		2/12/26 21:40	
QC Batch No.:	260212MS2A2		260212MS2A2		260212MS2A2		260212MS2A2	
Analyst Initials:	RC		RC		RC		RC	
Dilution Factor:	1,300		2,000		1,500		5,000	
ANALYTE	Result ppbv	RL ppbv	Result ppbv	RL ppbv	Result ppbv	RL ppbv	Result ppbv	RL ppbv
Dichlorodifluoromethane (12)	ND	1,300	ND	2,000	ND	1,500	ND	5,000
Chloromethane	ND	1,300	ND	2,000	ND	1,500	**10,000**	5,000
1,2-Cl-1,1,2,2-F ethane (114)	ND	1,300	ND	2,000	ND	1,500	ND	5,000
Vinyl Chloride	ND	1,300	ND	2,000	ND	1,500	ND	5,000
Bromomethane	ND	1,300	ND	2,000	ND	1,500	ND	5,000
Chloroethane	ND	6,300	ND	10,000	ND	7,500	ND	25,000
Trichlorofluoromethane (11)	ND	1,300	ND	2,000	ND	1,500	ND	5,000
1,1-Dichloroethene	ND	1,300	ND	2,000	ND	1,500	ND	5,000
Carbon Disulfide	ND	1,300	**2,600**	2,000	ND	1,500	ND	5,000
1,1,2-Cl 1,2,2-F ethane (113)	ND	1,300	ND	2,000	ND	1,500	ND	5,000
Acetone	**200,000**	6,300	**340,000**	10,000	**220,000**	7,500	**780,000**	25,000
Methylene Chloride	ND	1,300	ND	2,000	ND	1,500	ND	5,000
t-1,2-Dichloroethene	ND	1,300	ND	2,000	ND	1,500	ND	5,000
1,1-Dichloroethane	ND	1,300	ND	2,000	ND	1,500	ND	5,000
Vinyl Acetate	ND	1,300	ND	2,000	ND	1,500	ND	5,000
c-1,2-Dichloroethene	ND	1,300	ND	2,000	ND	1,500	ND	5,000
2-Butanone	**140,000**	6,300	**220,000**	10,000	**150,000**	7,500	**490,000**	25,000
t-Butyl Methyl Ether (MTBE)	ND	1,300	ND	2,000	ND	1,500	ND	5,000
Chloroform	ND	1,300	ND	2,000	ND	1,500	ND	5,000
1,1,1-Trichloroethane	ND	1,300	ND	2,000	ND	1,500	ND	5,000
Carbon Tetrachloride	ND	1,300	ND	2,000	ND	1,500	ND	5,000
Benzene	**120,000**	1,300	**140,000**	2,000	**22,000**	1,500	**270,000**	5,000
1,2-Dichloroethane	ND	1,300	ND	2,000	ND	1,500	ND	5,000
Trichloroethene	ND	1,300	ND	2,000	ND	1,500	ND	5,000
1,2-Dichloropropane	ND	1,300	ND	2,000	ND	1,500	ND	5,000
Bromodichloromethane	ND	1,300	ND	2,000	ND	1,500	ND	5,000
c-1,3-Dichloropropene	ND	1,300	ND	2,000	ND	1,500	ND	5,000
4-Methyl-2-Pentanone	**4,700**	1,300	**5,500**	2,000	**2,700**	1,500	**9,100**	5,000
Toluene	**7,400**	1,300	**8,200**	2,000	**2,400**	1,500	**16,000**	5,000
t-1,3-Dichloropropene	ND	2,500	ND	4,000	ND	3,000	ND	10,000
1,1,2-Trichloroethane	ND	1,300	ND	2,000	ND	1,500	ND	5,000
Tetrachloroethene	ND	1,300	ND	2,000	ND	1,500	ND	5,000
2-Hexanone	ND	1,300	ND	2,000	ND	1,500	ND	5,000
Dibromochloromethane	ND	1,300	ND	2,000	ND	1,500	ND	5,000

AirTECHNOLOGY Laboratories, Inc.
18501 E. Gale Avenue, Suite 130 ♦ City of Industry, CA 91748 ♦ Ph: (626) 964-4032 ♦ Fx: (626) 964-5832

Client: SCS Engineers
Attn: Cornelius Fong
Project Name: Chiquita Canyon Landfill
Project No.: 07224200.24 Task 1
Date Received: 02/12/26
Matrix: Air
Reporting Units: ppbv

EPA Method TO-15

Lab No.:	T021201-01		T021201-02		T021201-04		T021201-05	
Client Sample I.D.:	CV-24127		CV-2007		CV-24053		CV-24017	
Date/Time Sampled:	2/12/26 9:55		2/12/26 9:47		2/12/26 8:10		2/12/26 8:00	
Date/Time Analyzed:	2/12/26 19:45		2/12/26 20:23		2/12/26 21:02		2/12/26 21:40	
QC Batch No.:	260212MS2A2		260212MS2A2		260212MS2A2		260212MS2A2	
Analyst Initials:	RC		RC		RC		RC	
Dilution Factor:	1,300		2,000		1,500		5,000	
ANALYTE	Result ppbv	RL ppbv	Result ppbv	RL ppbv	Result ppbv	RL ppbv	Result ppbv	RL ppbv
1,2-Dibromoethane	ND	1,300	ND	2,000	ND	1,500	ND	5,000
Chlorobenzene	ND	1,300	ND	2,000	ND	1,500	ND	5,000
Ethylbenzene	1,300	1,300	ND	2,000	ND	1,500	ND	5,000
p,&m-Xylene	ND	2,500	ND	4,000	ND	3,000	ND	10,000
o-Xylene	ND	1,300	ND	2,000	ND	1,500	ND	5,000
Styrene	ND	1,300	ND	2,000	ND	1,500	ND	5,000
Bromoform	ND	1,300	ND	2,000	ND	1,500	ND	5,000
1,1,2,2-Tetrachloroethane	ND	1,300	ND	2,000	ND	1,500	ND	5,000
Benzyl Chloride	ND	1,300	ND	2,000	ND	1,500	ND	5,000
4-Ethyl Toluene	ND	1,300	ND	2,000	ND	1,500	ND	5,000
1,3,5-Trimethylbenzene	ND	1,300	ND	2,000	ND	1,500	ND	5,000
1,2,4-Trimethylbenzene	ND	1,300	ND	2,000	ND	1,500	ND	5,000
1,3-Dichlorobenzene	ND	1,300	ND	2,000	ND	1,500	ND	5,000
1,4-Dichlorobenzene	ND	1,300	ND	2,000	ND	1,500	ND	5,000
1,2-Dichlorobenzene	ND	1,300	ND	2,000	ND	1,500	ND	5,000
1,2,4-Trichlorobenzene	ND	1,300	ND	2,000	ND	1,500	ND	5,000
Hexachlorobutadiene	ND	1,300	ND	2,000	ND	1,500	ND	5,000
1,3-Butadiene	14,000	6,300	ND	10,000	ND	7,500	ND	25,000
Isopropanol	160,000	6,300	130,000	10,000	80,000	7,500	110,000	25,000
n-Hexane	ND	6,300	ND	10,000	ND	7,500	ND	25,000
Ethyl Acetate	21,000	6,300	20,000	10,000	8,000	7,500	52,000	25,000
Tetrahydrofuran	180,000	6,300	210,000	10,000	120,000	7,500	450,000	25,000
Cyclohexane	ND	6,300	ND	10,000	ND	7,500	ND	25,000
Heptane	ND	6,300	ND	10,000	ND	7,500	ND	25,000
1,4-Dioxane	ND	6,300	ND	10,000	ND	7,500	ND	25,000

RL = Reporting Limit
ND = Not Detected (below RL)

Reviewed/Approved By: Annika Sotelo Sanchez
Mark Johnson
Operations Manager

Date 2-23-26

The cover letter is an integral part of this analytical report

AirTECHNOLOGY Laboratories, Inc.
18501 E. Gale Avenue, Suite 130 ♦ City of Industry, CA 91748 ♦ Ph: (626) 964-4032 ♦ Fx: (626) 964-5832

Client: SCS Engineers
Attn: Cornelius Fong
Project Name: Chiquita Canyon Landfill
Project No.: 07224200.24 Task 1
Date Received: 02/12/26
Matrix: Air
Reporting Units: ppbv

EPA Method TO-15

Lab No.:	T021201-06							
Client Sample I.D.:	H-1770N							
Date/Time Sampled:	2/12/26 8:20							
Date/Time Analyzed:	2/12/26 22:19							
QC Batch No.:	260212MS2A2							
Analyst Initials:	RC							
Dilution Factor:	1,000							
ANALYTE	**Result ppbv**	**RL ppbv**						
Dichlorodifluoromethane (12)	ND	1,000						
Chloromethane	ND	1,000						
1,2-Cl-1,1,2,2-F ethane (114)	ND	1,000						
Vinyl Chloride	ND	1,000						
Bromomethane	ND	1,000						
Chloroethane	ND	5,000						
Trichlorofluoromethane (11)	ND	1,000						
1,1-Dichloroethene	ND	1,000						
Carbon Disulfide	ND	1,000						
1,1,2-Cl 1,2,2-F ethane (113)	ND	1,000						
Acetone	160,000	5,000						
Methylene Chloride	ND	1,000						
t-1,2-Dichloroethene	ND	1,000						
1,1-Dichloroethane	ND	1,000						
Vinyl Acetate	ND	1,000						
c-1,2-Dichloroethene	ND	1,000						
2-Butanone	130,000	5,000						
t-Butyl Methyl Ether (MTBE)	ND	1,000						
Chloroform	ND	1,000						
1,1,1-Trichloroethane	ND	1,000						
Carbon Tetrachloride	ND	1,000						
Benzene	140,000	1,000						
1,2-Dichloroethane	ND	1,000						
Trichloroethene	ND	1,000						
1,2-Dichloropropane	ND	1,000						
Bromodichloromethane	ND	1,000						
c-1,3-Dichloropropene	ND	1,000						
4-Methyl-2-Pentanone	4,600	1,000						
Toluene	8,200	1,000						
t-1,3-Dichloropropene	ND	2,000						
1,1,2-Trichloroethane	ND	1,000						
Tetrachloroethene	ND	1,000						
2-Hexanone	ND	1,000						
Dibromochloromethane	ND	1,000						

AirTECHNOLOGY Laboratories, Inc.
18501 E. Gale Avenue, Suite 130 ♦ City of Industry, CA 91748 ♦ Ph: (626) 964-4032 ♦ Fx: (626) 964-5832

Client: SCS Engineers
Attn: Cornelius Fong
Project Name: Chiquita Canyon Landfill
Project No.: 07224200.24 Task 1
Date Received: 02/12/26
Matrix: Air
Reporting Units: ppbv

EPA Method TO-15

Lab No.:	T021201-06							
Client Sample I.D.:	H-1770N							
Date/Time Sampled:	2/12/26 8:20							
Date/Time Analyzed:	2/12/26 22:19							
QC Batch No.:	260212MS2A2							
Analyst Initials:	RC							
Dilution Factor:	1,000							
ANALYTE	**Result ppbv**	**RL ppbv**						
1,2-Dibromoethane	ND	1,000						
Chlorobenzene	ND	1,000						
Ethylbenzene	1,200	1,000						
p,&m-Xylene	ND	2,000						
o-Xylene	ND	1,000						
Styrene	ND	1,000						
Bromoform	ND	1,000						
1,1,2,2-Tetrachloroethane	ND	1,000						
Benzyl Chloride	ND	1,000						
4-Ethyl Toluene	ND	1,000						
1,3,5-Trimethylbenzene	ND	1,000						
1,2,4-Trimethylbenzene	ND	1,000						
1,3-Dichlorobenzene	ND	1,000						
1,4-Dichlorobenzene	ND	1,000						
1,2-Dichlorobenzene	ND	1,000						
1,2,4-Trichlorobenzene	ND	1,000						
Hexachlorobutadiene	ND	1,000						
1,3-Butadiene	ND	5,000						
Isopropanol	140,000	5,000						
n-Hexane	ND	5,000						
Ethyl Acetate	9,500	5,000						
Tetrahydrofuran	150,000	5,000						
Cyclohexane	ND	5,000						
Heptane	8,800	5,000						
1,4-Dioxane	ND	5,000						

RL = Reporting Limit
ND = Not Detected (below RL)

Reviewed/Approved By: Annika Dottalanchez
Mark Johnson
Operations Manager

Date 2-23-26

The cover letter is an integral part of this analytical report

AirTECHNOLOGY Laboratories, Inc.
18501 E. Gale Avenue, Suite 130 ♦ City of Industry, CA 91748 ♦ Ph: (626) 964-4032 ♦ Fx: (626) 964-5832

Client: SCS Engineers
Attn: Cornelius Fong
Project Name: Chiquita Canyon Landfill
Project No.: 07224200.24 Task 1
Date Received: 02/12/26
Matrix: Air
Reporting Units: ppbv

EPA Method TO-15

Lab No.:	METHOD_BLANK							
Client Sample I.D.:	--							
Date/Time Sampled:	--							
Date/Time Analyzed:	2/12/26 10:32							
QC Batch No.:	260212MS2A2							
Analyst Initials:	RC							
Dilution Factor:	0.20							
ANALYTE	**Result ppbv**	**RL ppbv**						
Dichlorodifluoromethane (12)	ND	0.20						
Chloromethane	ND	0.20						
1,2-Cl-1,1,2,2-F ethane (114)	ND	0.20						
Vinyl Chloride	ND	0.20						
Bromomethane	ND	0.20						
Chloroethane	ND	1.0						
Trichlorofluoromethane (11)	ND	0.20						
1,1-Dichloroethene	ND	0.20						
Carbon Disulfide	ND	0.20						
1,1,2-Cl 1,2,2-F ethane (113)	ND	0.20						
Acetone	ND	1.0						
Methylene Chloride	ND	0.20						
t-1,2-Dichloroethene	ND	0.20						
1,1-Dichloroethane	ND	0.20						
Vinyl Acetate	ND	0.20						
c-1,2-Dichloroethene	ND	0.20						
2-Butanone	ND	1.0						
t-Butyl Methyl Ether (MTBE)	ND	0.20						
Chloroform	ND	0.20						
1,1,1-Trichloroethane	ND	0.20						
Carbon Tetrachloride	ND	0.20						
Benzene	ND	0.20						
1,2-Dichloroethane	ND	0.20						
Trichloroethene	ND	0.20						
1,2-Dichloropropane	ND	0.20						
Bromodichloromethane	ND	0.20						
c-1,3-Dichloropropene	ND	0.20						
4-Methyl-2-Pentanone	ND	0.20						
Toluene	ND	0.20						
t-1,3-Dichloropropene	ND	0.40						
1,1,2-Trichloroethane	ND	0.20						
Tetrachloroethene	ND	0.20						
2-Hexanone	ND	0.20						
Dibromochloromethane	ND	0.20						

AirTECHNOLOGY Laboratories, Inc.
18501 E. Gale Avenue, Suite 130 ♦ City of Industry, CA 91748 ♦ Ph: (626) 964-4032 ♦ Fx: (626) 964-5832

Client: SCS Engineers
Attn: Cornelius Fong
Project Name: Chiquita Canyon Landfill
Project No.: 07224200.24 Task 1
Date Received: 02/12/26
Matrix: Air
Reporting Units: ppbv

EPA Method TO-15

Lab No.:	METHOD_BLANK							
Client Sample I.D.:	--							
Date/Time Sampled:	--							
Date/Time Analyzed:	2/12/26 10:32							
QC Batch No.:	260212MS2A2							
Analyst Initials:	RC							
Dilution Factor:	0.20							
ANALYTE	**Result ppbv**	**RL ppbv**						
1,2-Dibromoethane	ND	0.20						
Chlorobenzene	ND	0.20						
Ethylbenzene	ND	0.20						
p,&m-Xylene	ND	0.40						
o-Xylene	ND	0.20						
Styrene	ND	0.20						
Bromoform	ND	0.20						
1,1,2,2-Tetrachloroethane	ND	0.20						
Benzyl Chloride	ND	0.20						
4-Ethyl Toluene	ND	0.20						
1,3,5-Trimethylbenzene	ND	0.20						
1,2,4-Trimethylbenzene	ND	0.20						
1,3-Dichlorobenzene	ND	0.20						
1,4-Dichlorobenzene	ND	0.20						
1,2-Dichlorobenzene	ND	0.20						
1,2,4-Trichlorobenzene	ND	0.20						
Hexachlorobutadiene	ND	0.20						
1,3-Butadiene	ND	1.0						
Isopropanol	ND	1.0						
n-Hexane	ND	1.0						
Ethyl Acetate	ND	1.0						
Tetrahydrofuran	ND	1.0						
Cyclohexane	ND	1.0						
Heptane	ND	1.0						
1,4-Dioxane	ND	1.0						

RL = Reporting Limit
ND = Not Detected (below RL)

Reviewed/Approved By: Annika Sotelo Sanchez
Mark Johnson
Operations Manager

Date 2-23-26

The cover letter is an integral part of this analytical report

AirTECHNOLOGY Laboratories, Inc.
18501 E. Gale Avenue, Suite 130 ♦ City of Industry, CA 91748 ♦ Ph: (626) 964-4032 ♦ Fx: (626) 964-5832

LCS/LCSD Recovery and RPD Summary Report

QC Batch #: 260212MS2A2

Matrix: Air

Reporting Units: ppbv

EPA Method TO-15
LABORATORY CONTROL SAMPLE SUMMARY

Lab No.:	METHOD BLANK			LCS		LCSD					
Date/Time Analyzed:	2/12/26 10:32			2/12/26 8:05		2/12/26 8:43					
Analyst Initials:	RC			RC		RC					
Dilution Factor:	0.20			1.0		1.0					
ANALYTE	Result ppbv	RL ppbv	AMT. ppbv	Result ppbv	% Rec.	Result ppbv	% Rec.	RPD	Low %Rec	High %Rec	Max. RPD
1,1-Dichloroethene	ND	0.20	10	10.6	106	10.6	106	0.3	70	130	30
Methylene Chloride	ND	0.20	10	10.7	107	10.3	103	3.1	70	130	30
Trichloroethene	ND	0.20	10	10.3	103	10.1	101	1.9	70	130	30
Toluene	ND	0.20	10	10.7	107	10.8	108	0.6	70	130	30
1,1,2,2-Tetrachloroethane	ND	0.20	10	9.56	96	10.1	101	5.1	70	130	30

ND = Not Detected (below RL)
RL = Reporting Limit

Reviewed/Approved By: Annika Sotelo Sanchez
Mark Johnson
Operations Manager

Date: 2-23-26

The cover letter is an integral part of this analytical report

AirTECHNOLOGY Laboratories, Inc.
18501 E. Gale Avenue, Suite 130 ♦ City of Industry, CA 91748 ♦ Ph: (626) 964-4032 ♦ Fx: (626) 964-5832

Client: SCS Engineers
Attn: Cornelius Fong
Project Name: Chiquita Canyon Landfill
Project No.: 07224200.24 Task 1
Date Received: 02/12/26
Matrix: Air
Reporting Units: ppmv

EPA ALT-144 (CO by FID)

Lab No.:	T021201-01		T021201-02		T021201-03		T021201-04	
Client Sample I.D.:	CV-24127		CV-2007		CV-24055		CV-24053	
Date/Time Sampled:	2/12/26 9:55		2/12/26 9:47		2/12/26 8:30		2/12/26 8:10	
Date/Time Analyzed:	2/12/26 14:13		2/12/26 14:28		2/12/26 14:42		2/12/26 14:57	
QC Batch No.:	260212GC8A1		260212GC8A1		260212GC8A1		260212GC8A1	
Analyst Initials:	KD		KD		KD		KD	
Dilution Factor:	1.0		1.0		1.0		1.0	
ANALYTE	Result ppmv	RL ppmv	Result ppmv	RL ppmv	Result ppmv	RL ppmv	Result ppmv	RL ppmv
Carbon Monoxide	2,600	10	540	10	470	10	16	10

Results normalized including non-methane hydrocarbons

ND = Not Detected (below RL)
RL = Reporting Limit

Reviewed/Approved By: Annika Sotelo Sanchez for
Mark Johnson
Operations Manager

Date 2-23-26

The cover letter is an integral part of this analytical report

AirTECHNOLOGY Laboratories, Inc.
18501 E. Gale Avenue, Suite 130 ♦ City of Industry, CA 91748 ♦ Ph: (626) 964-4032 ♦ Fx: (626) 964-5832

Client: SCS Engineers
Attn: Cornelius Fong
Project Name: Chiquita Canyon Landfill
Project No.: 07224200.24 Task 1
Date Received: 02/12/26
Matrix: Air
Reporting Units: ppmv

EPA ALT-144 (CO by FID)

Lab No.:	T021201-05		T021201-06		T021201-07		T021201-08	
Client Sample I.D.:	CV-24017		H-1770N		CV-2337		CV-24049	
Date/Time Sampled:	2/12/26 8:00		2/12/26 8:20		2/12/26 8:50		2/12/26 8:35	
Date/Time Analyzed:	2/12/26 15:11		2/12/26 15:35		2/12/26 15:49		2/12/26 16:04	
QC Batch No.:	260212GC8A1		260212GC8A1		260212GC8A1		260212GC8A1	
Analyst Initials:	KD		KD		KD		KD	
Dilution Factor:	1.0		1.0		1.0		1.0	
ANALYTE	Result ppmv	RL ppmv	Result ppmv	RL ppmv	Result ppmv	RL ppmv	Result ppmv	RL ppmv
Carbon Monoxide	1,400	10	140	10	15	10	470	10

Results normalized including non-methane hydrocarbons

ND = Not Detected (below RL)
RL = Reporting Limit

Reviewed/Approved By: Annika Sotelo Sanchez for
Mark Johnson
Operations Manager

Date 2-23-26

The cover letter is an integral part of this analytical report

AirTECHNOLOGY Laboratories, Inc.
18501 E. Gale Avenue, Suite 130 ♦ City of Industry, CA 91748 ♦ Ph: (626) 964-4032 ♦ Fx: (626) 964-5832

QC Batch No: 260212GC8A1
Matrix: Air
Reporting Units: ppmv

EPA ALT-144 (CO by FID)
LABORATORY CONTROL SAMPLE SUMMARY

Lab No.:	METHOD BLANK			LCS		LCSD					
Date Analyzed:	2/12/26 12:17			2/12/26 12:32		2/12/26 12:46					
Analyst Initials:	KD			KD		KD					
Dilution Factor:	1.0			1.0		1.0			Limits		
ANALYTE	Result ppmv	RL ppmv	SPIKE AMT. ppmv	Result ppmv	% Rec.	Result ppmv	% Rec.	RPD %	Low %Rec	High %Rec	Max. RPD
Carbon Monoxide	ND	10	1,010	1,060	105	1,050	104	0.2	70	130	30

ND = Not Detected (below RL)
RL = Reporting Limit

Reviewed/Approved By: Annika Sotelo Sanchez
Mark Johnson
Operations Manager

Date 2-23-26

The cover letter is an integral part of this analytical report

Client: SCS Engineers
Attn: Cornelius Fong
Project Name: Chiquita Canyon Landfill
Project No.: 07224200.24 Task 1
Date Received: 02/12/26
Matrix: Air
Reporting Units: % v/v

ASTM D1946

Lab No.:	T021201-01			T021201-02			T021201-03			T021201-04		
Client Sample I.D.:	CV-24127			CV-2007			CV-24055			CV-24053		
Date/Time Sampled:	2/12/26 9:55			2/12/26 9:47			2/12/26 8:30			2/12/26 8:10		
Date/Time Analyzed:	2/12/26 14:13			2/12/26 14:28			2/12/26 14:42			2/12/26 14:57		
QC Batch No.:	260212GC8A1			260212GC8A1			260212GC8A1			260212GC8A1		
Analyst Initials:	KD			KD			KD			KD		
Dilution Factor:	1.0			1.0			1.0			1.0		
ANALYTE	Result % v/v	RL % v/v	MDL % v/v	Result % v/v	RL % v/v	MDL % v/v	Result % v/v	RL % v/v	MDL % v/v	Result % v/v	RL % v/v	MDL % v/v
Hydrogen	15	1.0	0.059	2.6	1.0	0.059	3.1	1.0	0.059	0.47 J	1.0	0.059

Results normalized including non-methane hydrocarbons

MDL = Method Detection Limit
ND= Not Detected (below MDL)
RL = Reporting Limit
J = Trace amount. Analyte concentration between RL and MDL.

Reviewed/Approved By: Annika Sotelo Sanchez
Mark Johnson
Operations Manager

Date 2-23-26

The cover letter is an integral part of this analytical report

AirTECHNOLOGY Laboratories, Inc.
18501 E. Gale Avenue, Suite 130 ♦ City of Industry, CA 91748 ♦ Ph: (626) 964-4032 ♦ Fx: (626) 964-5832

Client: SCS Engineers
Attn: Cornelius Fong
Project Name: Chiquita Canyon Landfill
Project No.: 07224200.24 Task 1
Date Received: 02/12/26
Matrix: Air
Reporting Units: % v/v

ASTM D1946

Lab No.:	T021201-05			T021201-06			T021201-07			T021201-08		
Client Sample I.D.:	CV-24017			H-1770N			CV-2337			CV-24049		
Date/Time Sampled:	2/12/26 8:00			2/12/26 8:20			2/12/26 8:50			2/12/26 8:35		
Date/Time Analyzed:	2/12/26 15:11			2/12/26 15:35			2/12/26 15:49			2/12/26 16:04		
QC Batch No.:	260212GC8A1			260212GC8A1			260212GC8A1			260212GC8A1		
Analyst Initials:	KD			KD			KD			KD		
Dilution Factor:	1.0			1.0			1.0			1.0		
ANALYTE	Result % v/v	RL % v/v	MDL % v/v	Result % v/v	RL % v/v	MDL % v/v	Result % v/v	RL % v/v	MDL % v/v	Result % v/v	RL % v/v	MDL % v/v
Hydrogen	14	1.0	0.059	1.1	1.0	0.059	0.39 J	1.0	0.059	2.9	1.0	0.059

Results normalized including non-methane hydrocarbons

MDL = Method Detection Limit
ND= Not Detected (below MDL)
RL = Reporting Limit
J = Trace amount. Analyte concentration between RL and MDL.

Reviewed/Approved By: Annika Sotelo Sanchez
Mark Johnson
Operations Manager

Date 2-23-26

The cover letter is an integral part of this analytical report

AirTECHNOLOGY Laboratories, Inc.
18501 E. Gale Avenue, Suite 130 ♦ City of Industry, CA 91748 ♦ Ph: (626) 964-4032 ♦ Fx: (626) 964-5832

QC Batch No: 260212GC8A1
Matrix: Air
Reporting Units: % v/v

ASTM D1946
LABORATORY CONTROL SAMPLE SUMMARY

Lab No.:	METHOD BLANK				LCS		LCSD					
Date Analyzed:	2/12/26 12:17				2/12/26 12:32		2/12/26 12:46					
Analyst Initials:	KD				KD		KD					
Dilution Factor:	1.0				1.0		1.0			Limits		
ANALYTE	Result % v/v	RL % v/v	MDL % v/v	SPIKE AMT. % v/v	Result % v/v	% Rec.	Result % v/v	% Rec.	RPD %	Low %Rec	High %Rec	Max. RPD
Hydrogen	0.24 J	1.0	0.059	5.0	4.08	77	3.98	75	2.5	70	130	30

MDL = Method Detection Limit
ND= Not Detected (below MDL)
RL = Reporting Limit
J = Trace amount. Analyte concentration between RL and MDL.

Reviewed/Approved By: Annika Sotto Sanchez
Mark Johnson
Operations Manager

Date 2-23-26

The cover letter is an integral part of this analytical report

Client: SCS Engineers
Attn: Cornelius Fong
Project Name: Chiquita Canyon Landfill
Project No.: 07224200.24 Task 1
Date Received: 02/12/26
Matrix: Air
Reporting Units: % v/v

ASTM D1946

Lab No.:	T021201-01		T021201-02		T021201-03		T021201-04	
Client Sample I.D.:	CV-24127		CV-2007		CV-24055		CV-24053	
Date/Time Sampled:	2/12/26 9:55		2/12/26 9:47		2/12/26 8:30		2/12/26 8:10	
Date/Time Analyzed:	2/12/26 14:13		2/12/26 14:28		2/12/26 14:42		2/12/26 14:57	
QC Batch No.:	260212GC8A1		260212GC8A1		260212GC8A1		260212GC8A1	
Analyst Initials:	KD		KD		KD		KD	
Dilution Factor:	1.0		1.0		1.0		1.0	
ANALYTE	Result % v/v	RL % v/v	Result % v/v	RL % v/v	Result % v/v	RL % v/v	Result % v/v	RL % v/v
Carbon Dioxide	74	0.010	44	0.010	38	0.010	1.2	0.010
Oxygen/Argon	1.7	0.50	5.4	0.50	7.8	0.50	20	0.50
Nitrogen	6.8	1.0	38	1.0	44	1.0	78	1.0
Methane	1.9	0.0010	8.7	0.0010	6.5	0.0010	0.19	0.0010

Results normalized including non-methane hydrocarbons

ND = Not Detected (below RL)
RL = Reporting Limit

Reviewed/Approved By: Annika Sotelo Sanchez for
Mark Johnson
Operations Manager

Date 2-23-26

The cover letter is an integral part of this analytical report

AirTECHNOLOGY Laboratories, Inc.
18501 E. Gale Avenue, Suite 130 ♦ City of Industry, CA 91748 ♦ Ph: (626) 964-4032 ♦ Fx: (626) 964-5832

Client: SCS Engineers
Attn: Cornelius Fong
Project Name: Chiquita Canyon Landfill
Project No.: 07224200.24 Task 1
Date Received: 02/12/26
Matrix: Air
Reporting Units: % v/v

ASTM D1946

Lab No.:	T021201-05		T021201-06		T021201-07		T021201-08	
Client Sample I.D.:	CV-24017		H-1770N		CV-2337		CV-24049	
Date/Time Sampled:	2/12/26 8:00		2/12/26 8:20		2/12/26 8:50		2/12/26 8:35	
Date/Time Analyzed:	2/12/26 15:11		2/12/26 15:35		2/12/26 15:49		2/12/26 16:04	
QC Batch No.:	260212GC8A1		260212GC8A1		260212GC8A1		260212GC8A1	
Analyst Initials:	KD		KD		KD		KD	
Dilution Factor:	1.0		1.0		1.0		1.0	
ANALYTE	Result % v/v	RL % v/v	Result % v/v	RL % v/v	Result % v/v	RL % v/v	Result % v/v	RL % v/v
Carbon Dioxide	70	0.010	55	0.010	3.9	0.010	12	0.010
Oxygen/Argon	1.3	0.50	0.92	0.50	19	0.50	17	0.50
Nitrogen	4.9	1.0	5.2	1.0	74	1.0	67	1.0
Methane	8.8	0.0010	38	0.0010	2.0	0.0010	0.18	0.0010

Results normalized including non-methane hydrocarbons

ND = Not Detected (below RL)
RL = Reporting Limit

Reviewed/Approved By: Annika Sotelo Sanchez
Mark Johnson
Operations Manager

Date 2-23-26

The cover letter is an integral part of this analytical report

AirTECHNOLOGY Laboratories, Inc.
18501 E. Gale Avenue, Suite 130 ♦ City of Industry, CA 91748 ♦ Ph: (626) 964-4032 ♦ Fx: (626) 964-5832

QC Batch No: 260212GC8A1
Matrix: Air
Reporting Units: % v/v

ASTM D1946
LABORATORY CONTROL SAMPLE SUMMARY

Lab No.:	METHOD BLANK			LCS		LCSD					
Date Analyzed:	2/12/26 12:17			2/12/26 12:32		2/12/26 12:46					
Analyst Initials:	KD			KD		KD					
Dilution Factor:	1.0			1.0		1.0			Limits		
ANALYTE	Result % v/v	RL % v/v	SPIKE AMT. % v/v	Result % v/v	% Rec.	Result % v/v	% Rec.	RPD %	Low %Rec	High %Rec	Max. RPD
Carbon Dioxide	ND	0.010	10	9.03	90	9.05	90	0.2	70	130	30
Oxygen/Argon	ND	0.50	15	15.3	102	15.3	102	0.1	70	130	30
Nitrogen	ND	1.0	70	74.1	106	74.1	106	0.1	70	130	30
Methane	ND	0.0010	0.10	0.0958	95	0.0959	95	0.1	70	130	30

ND = Not Detected (below RL)
RL = Reporting Limit

Reviewed/Approved By: Annika Sotelo Sanchez
Mark Johnson
Operations Manager

Date 2-23-26

The cover letter is an integral part of this analytical report

AirTECHNOLOGY
Laboratories, Inc.

February 26, 2026

LA Cert #04140
EPA Methods TO3, TO14A, TO15, 25C/3C, ASTM D1946, RSK-175

TX Cert T104704450-14-6
EPA Methods TO14A, TO15

ALASKA CS-LAP 24-002
EPA Methods TO14A, TO15

SCS Field Services
ATTN: Cornelius Fong
3900 Kilroy Airport Way, Suite 100
Long Beach, CA 90806

LABORATORY TEST RESULTS

Project Reference: Chiquita Canyon Landfill
Project Number: 07224200.24 Task 1
Lab Number: T021301-01/08

Enclosed are the results for sample(s) received 2/13/26 by Air Technology. Samples were received intact. Analyses were performed according to specifications on the chain of custody provided with the sample(s).

Report Narrative:

- Modifications to EPA TO-15 – samples were collected in Mylar bags.
- Unless otherwise noted in the report, sample analyses were performed within method performance criteria and meet all requirements of the TNI Standards.
- The enclosed results relate only to the sample(s).

Preliminary results were e-mailed to Cornelius Fong, Jenny Kim, Art Jones and Ali Ferrara on 2/25/26.

ATL appreciates the opportunity to provide testing services to your company. If you have any questions regarding these results, please call me at (626) 964-4032.

Sincerely,

Annika Sotelo Sanchez

Mark Johnson
Operations Manager
MJohnson@AirTechLabs.com

Note: The cover letter is an integral part of this analytical report.

AirTECHNOLOGY Laboratories, Inc.
18501 E. Gale Ave., Suite 130
City of Industry, CA 91748
Ph: 626-964-4032
Fx: 626-964-5832

CHAIN OF CUSTODY RECORD

TURNAROUND TIME				DELIVERABLES	PAGE: 1 OF
Standard	■	48 hours	☐	EDD ■	Condition upon receipt:
Same Day	☐	72 hours	☐	EDF ☐	Sealed Yes ☐ No ☐
24 hours	☐	96 hours	☐	Level 3 ☐	Intact Yes ☐ No ☐
Other:				Level 4 ☐	Chilled _____ deg C

Project No.:	07224200.24 Task 1
Project Name:	Chiquita Canyon Landfill
Report To:	Cornelius Fong
Company:	SCS Engineers
Street:	3900 Kilroy Airport Way, Suite 100
City/State/Zip:	Long Beach, CA 90806-6816
Phone& Fax:	562-743-7895
e-mail:	cfong@scsengineers.com

BILLING

P.O. No.:	07-SO05310
Bill to:	
	07FSAccountspayable@scsengineers.com
	3900 Kilroy Airport Way, Suite 100
	Long Beach, CA 90806-6816

ANALYSIS REQUEST

LAB USE ONLY	SAMPLE IDENTIFICATION	SAMPLE DATE	SAMPLE TIME	CONTAINER QTY/TYPE	MATRIX	PRESERVA-TION	CH4, CO2, O2, N2 ASTM D1946	Carbon Monoxide EPA ALT-144	Hydrogen ASTM D1946	VOCs EPA TO-15		
T021301-01	CV-2301	2/13/2026	7:25AM	2-1L	Gas	N	X	X	X	X		
-02	CV-2302	2/13/2026	7:30AM	2-1L	Gas	N	X	X	X	X		
-03	CV-2312	2/13/2026	7:40AM	2-1L	Gas	N	X	X	X	X		
-04	CV-2315	2/13/2026	7:50AM	2-1L	Gas	N	X	X	X	X		
-05	CV-24065	2/13/2026	8:00AM	2-1L	Gas	N	X	X	X	X		
-06	CV-24134	2/13/2026	8:10AM	1L	Gas	N	X					
-07	CV-108-52	2/13/2026	9:00AM	2-1L	Gas	N	X	X	X	X		
-08	CV-24095	2/13/2026	9:20AM	2-1L	Gas	N	X	X	X	X		

AUTHORIZATION TO PERFORM WORK	COMPANY	DATE/TIME	
SAMPLED BY Erik Navarro	COMPANY SCS	DATE/TIME 2/13/26	
RELINQUISHED BY Victor Amaya	DATE/TIME 2/13/26	RECEIVED BY LUIS F	DATE/TIME 2/13/26 9:40
RELINQUISHED BY LUIS F	DATE/TIME 2/13/26 11:07	RECEIVED BY [signature]	DATE/TIME 2/13/26 11:07
RELINQUISHED BY	DATE/TIME	RECEIVED BY	DATE/TIME

COMMENTS
Report full list of TO-15 compounds
Raw landfill gas samples
FLAMMABLE

METHOD OF TRANSPORT (circle one): Walk-In FedEx UPS **Courier** ATLI Other_____

DISTRIBUTION: White & Yellow - Lab Copies / Pink - Customer Copy

Preservation: **H**=HCl **N**=None / Container: **B**=Bag **C**=Can **V**=VOA **O**=Other *Rev. 03 - 5/7/09*

Client: SCS Engineers
Attn: Cornelius Fong
Project Name: Chiquita Canyon Landfill
Project No.: 07224200.24 Task 1
Date Received: 02/13/26
Matrix: Air
Reporting Units: ppbv

EPA Method TO-15

Lab No.:	T021301-01		T021301-02		T021301-03		T021301-04	
Client Sample I.D.:	CV-2301		CV-2302		CV-2312		CV-2315	
Date/Time Sampled:	2/13/26 7:25		2/13/26 7:30		2/13/26 7:40		2/13/26 7:50	
Date/Time Analyzed:	2/13/26 17:48		2/13/26 18:28		2/13/26 19:07		2/13/26 19:46	
QC Batch No.:	260213MS2A1		260213MS2A1		260213MS2A1		260213MS2A1	
Analyst Initials:	RC		RC		RC		RC	
Dilution Factor:	6,000		1,500		4,000		5,000	
ANALYTE	Result ppbv	RL ppbv	Result ppbv	RL ppbv	Result ppbv	RL ppbv	Result ppbv	RL ppbv
Dichlorodifluoromethane (12)	ND	6,000	ND	1,500	ND	4,000	ND	5,000
Chloromethane	ND	6,000	ND	1,500	ND	4,000	**19,000**	5,000
1,2-Cl-1,1,2,2-F ethane (114)	ND	6,000	ND	1,500	ND	4,000	ND	5,000
Vinyl Chloride	ND	6,000	ND	1,500	ND	4,000	ND	5,000
Bromomethane	ND	6,000	ND	1,500	ND	4,000	ND	5,000
Chloroethane	ND	30,000	ND	7,500	ND	20,000	ND	25,000
Trichlorofluoromethane (11)	ND	6,000	ND	1,500	ND	4,000	ND	5,000
1,1-Dichloroethene	ND	6,000	ND	1,500	ND	4,000	ND	5,000
Carbon Disulfide	**9,100**	6,000	ND	1,500	ND	4,000	**5,400**	5,000
1,1,2-Cl 1,2,2-F ethane (113)	ND	6,000	ND	1,500	ND	4,000	ND	5,000
Acetone	**970,000**	30,000	**250,000**	7,500	**660,000**	20,000	**870,000**	25,000
Methylene Chloride	ND	6,000	ND	1,500	ND	4,000	ND	5,000
t-1,2-Dichloroethene	ND	6,000	ND	1,500	ND	4,000	ND	5,000
1,1-Dichloroethane	ND	6,000	ND	1,500	ND	4,000	ND	5,000
Vinyl Acetate	ND	6,000	ND	1,500	ND	4,000	ND	5,000
c-1,2-Dichloroethene	ND	6,000	ND	1,500	ND	4,000	ND	5,000
2-Butanone	**650,000**	30,000	**200,000**	7,500	**530,000**	20,000	**710,000**	25,000
t-Butyl Methyl Ether (MTBE)	ND	6,000	ND	1,500	ND	4,000	ND	5,000
Chloroform	ND	6,000	ND	1,500	ND	4,000	ND	5,000
1,1,1-Trichloroethane	ND	6,000	ND	1,500	ND	4,000	ND	5,000
Carbon Tetrachloride	ND	6,000	ND	1,500	ND	4,000	ND	5,000
Benzene	**330,000**	6,000	**56,000**	1,500	**200,000**	4,000	**450,000**	5,000
1,2-Dichloroethane	ND	6,000	ND	1,500	ND	4,000	ND	5,000
Trichloroethene	ND	6,000	ND	1,500	ND	4,000	ND	5,000
1,2-Dichloropropane	ND	6,000	ND	1,500	ND	4,000	ND	5,000
Bromodichloromethane	ND	6,000	ND	1,500	ND	4,000	ND	5,000
c-1,3-Dichloropropene	ND	6,000	ND	1,500	ND	4,000	ND	5,000
4-Methyl-2-Pentanone	**11,000**	6,000	**4,700**	1,500	**16,000**	4,000	**20,000**	5,000
Toluene	**16,000**	6,000	**5,400**	1,500	**15,000**	4,000	**28,000**	5,000
t-1,3-Dichloropropene	ND	12,000	ND	3,000	ND	8,000	ND	10,000
1,1,2-Trichloroethane	ND	6,000	ND	1,500	ND	4,000	ND	5,000
Tetrachloroethene	ND	6,000	ND	1,500	ND	4,000	ND	5,000
2-Hexanone	ND	6,000	ND	1,500	ND	4,000	ND	5,000
Dibromochloromethane	ND	6,000	ND	1,500	ND	4,000	ND	5,000

AirTECHNOLOGY Laboratories, Inc.
18501 E. Gale Avenue, Suite 130 ♦ City of Industry, CA 91748 ♦ Ph: (626) 964-4032 ♦ Fx: (626) 964-5832

Client: SCS Engineers
Attn: Cornelius Fong
Project Name: Chiquita Canyon Landfill
Project No.: 07224200.24 Task 1
Date Received: 02/13/26
Matrix: Air
Reporting Units: ppbv

EPA Method TO-15

Lab No.:	T021301-01		T021301-02		T021301-03		T021301-04	
Client Sample I.D.:	CV-2301		CV-2302		CV-2312		CV-2315	
Date/Time Sampled:	2/13/26 7:25		2/13/26 7:30		2/13/26 7:40		2/13/26 7:50	
Date/Time Analyzed:	2/13/26 17:48		2/13/26 18:28		2/13/26 19:07		2/13/26 19:46	
QC Batch No.:	260213MS2A1		260213MS2A1		260213MS2A1		260213MS2A1	
Analyst Initials:	RC		RC		RC		RC	
Dilution Factor:	6,000		1,500		4,000		5,000	
ANALYTE	Result ppbv	RL ppbv	Result ppbv	RL ppbv	Result ppbv	RL ppbv	Result ppbv	RL ppbv
1,2-Dibromoethane	ND	6,000	ND	1,500	ND	4,000	ND	5,000
Chlorobenzene	ND	6,000	ND	1,500	ND	4,000	ND	5,000
Ethylbenzene	ND	6,000	ND	1,500	**4,200**	4,000	**5,800**	5,000
p,&m-Xylene	ND	12,000	ND	3,000	ND	8,000	ND	10,000
o-Xylene	ND	6,000	ND	1,500	ND	4,000	ND	5,000
Styrene	ND	6,000	ND	1,500	ND	4,000	ND	5,000
Bromoform	ND	6,000	ND	1,500	ND	4,000	ND	5,000
1,1,2,2-Tetrachloroethane	ND	6,000	ND	1,500	ND	4,000	ND	5,000
Benzyl Chloride	ND	6,000	ND	1,500	ND	4,000	ND	5,000
4-Ethyl Toluene	ND	6,000	ND	1,500	ND	4,000	ND	5,000
1,3,5-Trimethylbenzene	ND	6,000	ND	1,500	ND	4,000	ND	5,000
1,2,4-Trimethylbenzene	ND	6,000	ND	1,500	ND	4,000	ND	5,000
1,3-Dichlorobenzene	ND	6,000	ND	1,500	ND	4,000	ND	5,000
1,4-Dichlorobenzene	ND	6,000	ND	1,500	ND	4,000	ND	5,000
1,2-Dichlorobenzene	ND	6,000	ND	1,500	ND	4,000	ND	5,000
1,2,4-Trichlorobenzene	ND	6,000	ND	1,500	ND	4,000	ND	5,000
Hexachlorobutadiene	ND	6,000	ND	1,500	ND	4,000	ND	5,000
1,3-Butadiene	ND	30,000	ND	7,500	ND	20,000	ND	25,000
Isopropanol	**140,000**	30,000	**73,000**	7,500	**280,000**	20,000	**300,000**	25,000
n-Hexane	ND	30,000	ND	7,500	ND	20,000	ND	25,000
Ethyl Acetate	**77,000**	30,000	**24,000**	7,500	**34,000**	20,000	**48,000**	25,000
Tetrahydrofuran	**530,000**	30,000	**140,000**	7,500	**430,000**	20,000	**580,000**	25,000
Cyclohexane	ND	30,000	ND	7,500	ND	20,000	ND	25,000
Heptane	ND	30,000	ND	7,500	ND	20,000	**27,000**	25,000
1,4-Dioxane	ND	30,000	ND	7,500	ND	20,000	ND	25,000

RL = Reporting Limit
ND = Not Detected (below RL)

Reviewed/Approved By: Annika Stokelanchez for
Mark Johnson
Operations Manager

Date 2-25-26

The cover letter is an integral part of this analytical report

AirTECHNOLOGY Laboratories, Inc.
18501 E. Gale Avenue, Suite 130 ♦ City of Industry, CA 91748 ♦ Ph: (626) 964-4032 ♦ Fx: (626) 964-5832

Client: SCS Engineers
Attn: Cornelius Fong
Project Name: Chiquita Canyon Landfill
Project No.: 07224200.24 Task 1
Date Received: 02/13/26
Matrix: Air
Reporting Units: ppbv

EPA Method TO-15

Lab No.:	T021301-05		T021301-07		T021301-08			
Client Sample I.D.:	CV-24065		CV-108-52		CV-24095			
Date/Time Sampled:	2/13/26 8:00		2/13/26 9:00		2/13/26 9:20			
Date/Time Analyzed:	2/13/26 20:25		2/13/26 21:04		2/13/26 21:43			
QC Batch No.:	260213MS2A1		260213MS2A1		260213MS2A1			
Analyst Initials:	RC		RC		RC			
Dilution Factor:	1,000		700		6,000			
ANALYTE	Result ppbv	RL ppbv	Result ppbv	RL ppbv	Result ppbv	RL ppbv		
Dichlorodifluoromethane (12)	ND	1,000	ND	700	ND	6,000		
Chloromethane	ND	1,000	ND	700	ND	6,000		
1,2-Cl-1,1,2,2-F ethane (114)	ND	1,000	ND	700	ND	6,000		
Vinyl Chloride	ND	1,000	ND	700	ND	6,000		
Bromomethane	ND	1,000	ND	700	ND	6,000		
Chloroethane	ND	5,000	ND	3,500	ND	30,000		
Trichlorofluoromethane (11)	ND	1,000	ND	700	ND	6,000		
1,1-Dichloroethene	ND	1,000	ND	700	ND	6,000		
Carbon Disulfide	2,400	1,000	ND	700	ND	6,000		
1,1,2-Cl 1,2,2-F ethane (113)	ND	1,000	ND	700	ND	6,000		
Acetone	170,000	5,000	110,000	3,500	1,000,000	30,000		
Methylene Chloride	ND	1,000	ND	700	ND	6,000		
t-1,2-Dichloroethene	ND	1,000	ND	700	ND	6,000		
1,1-Dichloroethane	ND	1,000	ND	700	ND	6,000		
Vinyl Acetate	ND	1,000	ND	700	ND	6,000		
c-1,2-Dichloroethene	ND	1,000	ND	700	ND	6,000		
2-Butanone	160,000	5,000	99,000	3,500	760,000	30,000		
t-Butyl Methyl Ether (MTBE)	1,200	1,000	ND	700	ND	6,000		
Chloroform	ND	1,000	ND	700	ND	6,000		
1,1,1-Trichloroethane	ND	1,000	ND	700	ND	6,000		
Carbon Tetrachloride	ND	1,000	ND	700	ND	6,000		
Benzene	120,000	1,000	65,000	700	500,000	6,000		
1,2-Dichloroethane	ND	1,000	ND	700	ND	6,000		
Trichloroethene	ND	1,000	ND	700	ND	6,000		
1,2-Dichloropropane	ND	1,000	ND	700	ND	6,000		
Bromodichloromethane	ND	1,000	ND	700	ND	6,000		
c-1,3-Dichloropropene	ND	1,000	ND	700	ND	6,000		
4-Methyl-2-Pentanone	5,000	1,000	3,900	700	17,000	6,000		
Toluene	7,800	1,000	7,100	700	30,000	6,000		
t-1,3-Dichloropropene	ND	2,000	ND	1,400	ND	12,000		
1,1,2-Trichloroethane	ND	1,000	ND	700	ND	6,000		
Tetrachloroethene	ND	1,000	ND	700	ND	6,000		
2-Hexanone	ND	1,000	760	700	ND	6,000		
Dibromochloromethane	ND	1,000	ND	700	ND	6,000		

AirTECHNOLOGY Laboratories, Inc.
18501 E. Gale Avenue, Suite 130 ♦ City of Industry, CA 91748 ♦ Ph: (626) 964-4032 ♦ Fx: (626) 964-5832

Client: SCS Engineers
Attn: Cornelius Fong
Project Name: Chiquita Canyon Landfill
Project No.: 07224200.24 Task 1
Date Received: 02/13/26
Matrix: Air
Reporting Units: ppbv

EPA Method TO-15

Lab No.:	T021301-05		T021301-07		T021301-08			
Client Sample I.D.:	CV-24065		CV-108-52		CV-24095			
Date/Time Sampled:	2/13/26 8:00		2/13/26 9:00		2/13/26 9:20			
Date/Time Analyzed:	2/13/26 20:25		2/13/26 21:04		2/13/26 21:43			
QC Batch No.:	260213MS2A1		260213MS2A1		260213MS2A1			
Analyst Initials:	RC		RC		RC			
Dilution Factor:	1,000		700		6,000			
ANALYTE	Result ppbv	RL ppbv	Result ppbv	RL ppbv	Result ppbv	RL ppbv		
1,2-Dibromoethane	ND	1,000	ND	700	ND	6,000		
Chlorobenzene	ND	1,000	ND	700	ND	6,000		
Ethylbenzene	1,200	1,000	1,900	700	ND	6,000		
p,&m-Xylene	ND	2,000	1,500	1,400	ND	12,000		
o-Xylene	ND	1,000	ND	700	ND	6,000		
Styrene	ND	1,000	ND	700	ND	6,000		
Bromoform	ND	1,000	ND	700	ND	6,000		
1,1,2,2-Tetrachloroethane	ND	1,000	ND	700	ND	6,000		
Benzyl Chloride	ND	1,000	ND	700	ND	6,000		
4-Ethyl Toluene	ND	1,000	ND	700	ND	6,000		
1,3,5-Trimethylbenzene	ND	1,000	ND	700	ND	6,000		
1,2,4-Trimethylbenzene	ND	1,000	ND	700	ND	6,000		
1,3-Dichlorobenzene	ND	1,000	ND	700	ND	6,000		
1,4-Dichlorobenzene	ND	1,000	ND	700	ND	6,000		
1,2-Dichlorobenzene	ND	1,000	ND	700	ND	6,000		
1,2,4-Trichlorobenzene	ND	1,000	ND	700	ND	6,000		
Hexachlorobutadiene	ND	1,000	ND	700	ND	6,000		
1,3-Butadiene	16,000	5,000	ND	3,500	ND	30,000		
Isopropanol	68,000	5,000	69,000	3,500	300,000	30,000		
n-Hexane	ND	5,000	ND	3,500	ND	30,000		
Ethyl Acetate	9,600	5,000	7,300	3,500	110,000	30,000		
Tetrahydrofuran	97,000	5,000	74,000	3,500	790,000	30,000		
Cyclohexane	ND	5,000	ND	3,500	ND	30,000		
Heptane	7,800	5,000	8,300	3,500	31,000	30,000		
1,4-Dioxane	ND	5,000	ND	3,500	ND	30,000		

RL = Reporting Limit
ND = Not Detected (below RL)

Reviewed/Approved By: Annika Stetelanchez 1 Date 2-25-26
Mark Johnson
Operations Manager

The cover letter is an integral part of this analytical report

AirTECHNOLOGY Laboratories, Inc.
18501 E. Gale Avenue, Suite 130 ♦ City of Industry, CA 91748 ♦ Ph: (626) 964-4032 ♦ Fx: (626) 964-5832

Client: SCS Engineers
Attn: Cornelius Fong
Project Name: Chiquita Canyon Landfill
Project No.: 07224200.24 Task 1
Date Received: 02/13/26
Matrix: Air
Reporting Units: ppbv

EPA Method TO-15

Lab No.:	METHOD_BLANK							
Client Sample I.D.:	--							
Date/Time Sampled:	--							
Date/Time Analyzed:	2/13/26 14:32							
QC Batch No.:	260213MS2A1							
Analyst Initials:	RC							
Dilution Factor:	0.20							
ANALYTE	**Result ppbv**	**RL ppbv**						
Dichlorodifluoromethane (12)	ND	0.20						
Chloromethane	ND	0.20						
1,2-Cl-1,1,2,2-F ethane (114)	ND	0.20						
Vinyl Chloride	ND	0.20						
Bromomethane	ND	0.20						
Chloroethane	ND	1.0						
Trichlorofluoromethane (11)	ND	0.20						
1,1-Dichloroethene	ND	0.20						
Carbon Disulfide	0.29	0.20						
1,1,2-Cl 1,2,2-F ethane (113)	ND	0.20						
Acetone	ND	1.0						
Methylene Chloride	ND	0.20						
t-1,2-Dichloroethene	ND	0.20						
1,1-Dichloroethane	ND	0.20						
Vinyl Acetate	ND	0.20						
c-1,2-Dichloroethene	ND	0.20						
2-Butanone	ND	1.0						
t-Butyl Methyl Ether (MTBE)	ND	0.20						
Chloroform	ND	0.20						
1,1,1-Trichloroethane	ND	0.20						
Carbon Tetrachloride	ND	0.20						
Benzene	ND	0.20						
1,2-Dichloroethane	ND	0.20						
Trichloroethene	ND	0.20						
1,2-Dichloropropane	ND	0.20						
Bromodichloromethane	ND	0.20						
c-1,3-Dichloropropene	ND	0.20						
4-Methyl-2-Pentanone	ND	0.20						
Toluene	ND	0.20						
t-1,3-Dichloropropene	ND	0.40						
1,1,2-Trichloroethane	ND	0.20						
Tetrachloroethene	ND	0.20						
2-Hexanone	ND	0.20						
Dibromochloromethane	ND	0.20						

AirTECHNOLOGY Laboratories, Inc.
18501 E. Gale Avenue, Suite 130 ♦ City of Industry, CA 91748 ♦ Ph: (626) 964-4032 ♦ Fx: (626) 964-5832

Client: SCS Engineers
Attn: Cornelius Fong
Project Name: Chiquita Canyon Landfill
Project No.: 07224200.24 Task 1
Date Received: 02/13/26
Matrix: Air
Reporting Units: ppbv

EPA Method TO-15

Lab No.:	METHOD_BLANK							
Client Sample I.D.:	--							
Date/Time Sampled:	--							
Date/Time Analyzed:	2/13/26 14:32							
QC Batch No.:	260213MS2A1							
Analyst Initials:	RC							
Dilution Factor:	0.20							
ANALYTE	**Result ppbv**	**RL ppbv**						
1,2-Dibromoethane	ND	0.20						
Chlorobenzene	ND	0.20						
Ethylbenzene	ND	0.20						
p,&m-Xylene	ND	0.40						
o-Xylene	ND	0.20						
Styrene	ND	0.20						
Bromoform	ND	0.20						
1,1,2,2-Tetrachloroethane	ND	0.20						
Benzyl Chloride	ND	0.20						
4-Ethyl Toluene	ND	0.20						
1,3,5-Trimethylbenzene	ND	0.20						
1,2,4-Trimethylbenzene	ND	0.20						
1,3-Dichlorobenzene	ND	0.20						
1,4-Dichlorobenzene	ND	0.20						
1,2-Dichlorobenzene	ND	0.20						
1,2,4-Trichlorobenzene	ND	0.20						
Hexachlorobutadiene	ND	0.20						
1,3-Butadiene	ND	1.0						
Isopropanol	ND	1.0						
n-Hexane	ND	1.0						
Ethyl Acetate	ND	1.0						
Tetrahydrofuran	ND	1.0						
Cyclohexane	ND	1.0						
Heptane	ND	1.0						
1,4-Dioxane	ND	1.0						

RL = Reporting Limit
ND = Not Detected (below RL)

Reviewed/Approved By: Annika Sotelo-Sanchez for
Mark Johnson
Operations Manager

Date 2-25-26

The cover letter is an integral part of this analytical report

AirTECHNOLOGY Laboratories, Inc.
18501 E. Gale Avenue, Suite 130 ♦ City of Industry, CA 91748 ♦ Ph: (626) 964-4032 ♦ Fx: (626) 964-5832

LCS/LCSD Recovery and RPD Summary Report

QC Batch #: 260213MS2A1

Matrix: Air

Reporting Units: ppbv

EPA Method TO-15
LABORATORY CONTROL SAMPLE SUMMARY

Lab No.:	METHOD BLANK			LCS		LCSD					
Date/Time Analyzed:	2/13/26 14:32			2/13/26 7:38		2/13/26 8:18					
Analyst Initials:	RC			RC		RC					
Dilution Factor:	0.20			1.0		1.0					
ANALYTE	Result ppbv	RL ppbv	AMT. ppbv	Result ppbv	% Rec.	Result ppbv	% Rec.	RPD	Low %Rec	High %Rec	Max. RPD
1,1-Dichloroethene	ND	0.20	10	10.8	108	10.7	107	0.5	70	130	30
Methylene Chloride	ND	0.20	10	10.8	108	10.6	106	1.9	70	130	30
Trichloroethene	ND	0.20	10	10.2	102	10.0	100	1.8	70	130	30
Toluene	ND	0.20	10	10.6	106	10.4	104	2.5	70	130	30
1,1,2,2-Tetrachloroethane	ND	0.20	10	9.48	95	9.88	99	4.1	70	130	30

ND = Not Detected (below MDL)
RL = Reporting Limit

Reviewed/Approved By: Annika Sotelo Sanchez
Mark Johnson
Operations Manager

Date: 2-25-26

The cover letter is an integral part of this analytical report

AirTECHNOLOGY Laboratories, Inc.
18501 E. Gale Avenue, Suite 130 ♦ City of Industry, CA 91748 ♦ Ph: (626) 964-4032 ♦ Fx: (626) 964-5832

Client: SCS Engineers
Attn: Cornelius Fong
Project Name: Chiquita Canyon Landfill
Project No.: 07224200.24 Task 1
Date Received: 02/13/26
Matrix: Air
Reporting Units: ppmv

EPA ALT-144 (CO by FID)

Lab No.:	T021301-01		T021301-02		T021301-03		T021301-04	
Client Sample I.D.:	CV-2301		CV-2302		CV-2312		CV-2315	
Date/Time Sampled:	2/13/26 7:25		2/13/26 7:30		2/13/26 7:40		2/13/26 7:50	
Date/Time Analyzed:	2/13/26 12:48		2/13/26 13:03		2/13/26 13:17		2/13/26 13:32	
QC Batch No.:	260213GC8A1		260213GC8A1		260213GC8A1		260213GC8A1	
Analyst Initials:	KD		KD		KD		KD	
Dilution Factor:	1.0		1.0		1.0		1.0	
ANALYTE	Result ppmv	RL ppmv	Result ppmv	RL ppmv	Result ppmv	RL ppmv	Result ppmv	RL ppmv
Carbon Monoxide	1,500	10	120	10	2,700	10	2,400	10

Results normalized including non-methane hydrocarbons

ND = Not Detected (below RL)
RL = Reporting Limit

Reviewed/Approved By: Annika Sotelo Sanchez
Mark Johnson
Operations Manager

Date 2-25-26

The cover letter is an integral part of this analytical report

AirTECHNOLOGY Laboratories, Inc.
18501 E. Gale Avenue, Suite 130 ♦ City of Industry, CA 91748 ♦ Ph: (626) 964-4032 ♦ Fx: (626) 964-5832

Client: SCS Engineers
Attn: Cornelius Fong
Project Name: Chiquita Canyon Landfill
Project No.: 07224200.24 Task 1
Date Received: 02/13/26
Matrix: Air
Reporting Units: ppmv

EPA ALT-144 (CO by FID)

Lab No.:	T021301-05		T021301-07		T021301-08			
Client Sample I.D.:	CV-24065		CV-108-52		CV-24095			
Date/Time Sampled:	2/13/26 8:00		2/13/26 9:00		2/13/26 9:20			
Date/Time Analyzed:	2/13/26 13:46		2/13/26 14:15		2/13/26 14:30			
QC Batch No.:	260213GC8A1		260213GC8A1		260213GC8A1			
Analyst Initials:	KD		KD		KD			
Dilution Factor:	1.0		1.0		1.0			
ANALYTE	Result ppmv	RL ppmv	Result ppmv	RL ppmv	Result ppmv	RL ppmv		
Carbon Monoxide	410	10	40	10	3,300	10		

Results normalized including non-methane hydrocarbons

ND = Not Detected (below RL)
RL = Reporting Limit

Reviewed/Approved By: Annika Stelo Sanchez for
Mark Johnson
Operations Manager

Date 2-25-26

The cover letter is an integral part of this analytical report

AirTECHNOLOGY Laboratories, Inc.
18501 E. Gale Avenue, Suite 130 ♦ City of Industry, CA 91748 ♦ Ph: (626) 964-4032 ♦ Fx: (626) 964-5832

QC Batch No: 260213GC8A1
Matrix: Air
Reporting Units: ppmv

EPA ALT-144 (CO by FID)
LABORATORY CONTROL SAMPLE SUMMARY

Lab No.:	METHOD BLANK			LCS		LCSD					
Date Analyzed:	2/13/26 11:32			2/13/26 10:32		2/13/26 10:47					
Analyst Initials:	KD			KD		KD					
Dilution Factor:	1.0			1.0		1.0			Limits		
ANALYTE	Result ppmv	RL ppmv	SPIKE AMT. ppmv	Result ppmv	% Rec.	Result ppmv	% Rec.	RPD %	Low %Rec	High %Rec	Max. RPD
Carbon Monoxide	ND	10	1,010	1,160	115	1,140	113	1.7	70	130	30

ND = Not Detected (below RL)
RL = Reporting Limit

Reviewed/Approved By: Annika Sotelo Sanchez for
Mark Johnson
Operations Manager

Date 2-25-26

The cover letter is an integral part of this analytical report

Client: SCS Engineers
Attn: Cornelius Fong
Project Name: Chiquita Canyon Landfill
Project No.: 07224200.24 Task 1
Date Received: 02/13/26
Matrix: Air
Reporting Units: % v/v

ASTM D1946

Lab No.:	T021301-01			T021301-02			T021301-03			T021301-04		
Client Sample I.D.:	CV-2301			CV-2302			CV-2312			CV-2315		
Date/Time Sampled:	2/13/26 7:25			2/13/26 7:30			2/13/26 7:40			2/13/26 7:50		
Date/Time Analyzed:	2/13/26 12:48			2/13/26 13:03			2/13/26 13:17			2/13/26 13:32		
QC Batch No.:	260213GC8A1			260213GC8A1			260213GC8A1			260213GC8A1		
Analyst Initials:	KD			KD			KD			KD		
Dilution Factor:	1.0			1.0			1.0			1.0		
ANALYTE	Result % v/v	RL % v/v	MDL % v/v	Result % v/v	RL % v/v	MDL % v/v	Result % v/v	RL % v/v	MDL % v/v	Result % v/v	RL % v/v	MDL % v/v
Hydrogen	12	1.0	0.059	1.8	1.0	0.059	16	1.0	0.059	9.1	1.0	0.059

Results normalized including non-methane hydrocarbons

MDL = Method Detection Limit
ND= Not Detected (below MDL)
RL = Reporting Limit
J = Trace amount. Analyte concentration between RL and MDL.

Reviewed/Approved By: Annika Sotto-Sanchez
Mark Johnson
Operations Manager

Date 2-25-26

The cover letter is an integral part of this analytical report

AirTECHNOLOGY Laboratories, Inc.
18501 E. Gale Avenue, Suite 130 ♦ City of Industry, CA 91748 ♦ Ph: (626) 964-4032 ♦ Fx: (626) 964-5832

Client: SCS Engineers
Attn: Cornelius Fong
Project Name: Chiquita Canyon Landfill
Project No.: 07224200.24 Task 1
Date Received: 02/13/26
Matrix: Air
Reporting Units: % v/v

ASTM D1946

Lab No.:	T021301-05			T021301-07			T021301-08					
Client Sample I.D.:	CV-24065			CV-108-52			CV-24095					
Date/Time Sampled:	2/13/26 8:00			2/13/26 9:00			2/13/26 9:20					
Date/Time Analyzed:	2/13/26 13:46			2/13/26 14:15			2/13/26 14:30					
QC Batch No.:	260213GC8A1			260213GC8A1			260213GC8A1					
Analyst Initials:	KD			KD			KD					
Dilution Factor:	1.0			1.0			1.0					
ANALYTE	Result % v/v	RL % v/v	MDL % v/v	Result % v/v	RL % v/v	MDL % v/v	Result % v/v	RL % v/v	MDL % v/v			
Hydrogen	0.71 J	1.0	0.059	0.31 J	1.0	0.059	15	1.0	0.059			

Results normalized including non-methane hydrocarbons

MDL = Method Detection Limit
ND= Not Detected (below MDL)
RL = Reporting Limit
J = Trace amount. Analyte concentration between RL and MDL.

Reviewed/Approved By: Annika Stilolanchez f
Mark Johnson
Operations Manager

Date 2-25-26

The cover letter is an integral part of this analytical report

AirTECHNOLOGY Laboratories, Inc.
18501 E. Gale Avenue, Suite 130 ♦ City of Industry, CA 91748 ♦ Ph: (626) 964-4032 ♦ Fx: (626) 964-5832

QC Batch No: 260213GC8A1
Matrix: Air
Reporting Units: % v/v

ASTM D1946
LABORATORY CONTROL SAMPLE SUMMARY

Lab No.:	METHOD BLANK				LCS		LCSD					
Date Analyzed:	2/13/26 11:32				2/13/26 10:32		2/13/26 10:47					
Analyst Initials:	KD				KD		KD					
Dilution Factor:	1.0				1.0		1.0			Limits		
ANALYTE	Result % v/v	RL % v/v	MDL % v/v	SPIKE AMT. % v/v	Result % v/v	% Rec.	Result % v/v	% Rec.	RPD %	Low %Rec	High %Rec	Max. RPD
Hydrogen	ND	1.0	0.059	5.0	5.74	115	5.72	115	0.4	70	130	30

MDL = Method Detection Limit
ND= Not Detected (below MDL)
RL = Reporting Limit
J = Trace amount. Analyte concentration between RL and MDL.

Reviewed/Approved By: Annika Sotelo Sanchez
Mark Johnson
Operations Manager

Date 2-25-26

The cover letter is an integral part of this analytical report

Client: SCS Engineers
Attn: Cornelius Fong
Project Name: Chiquita Canyon Landfill
Project No.: 07224200.24 Task 1
Date Received: 02/13/26
Matrix: Air
Reporting Units: % v/v

ASTM D1946

Lab No.:	T021301-01		T021301-02		T021301-03		T021301-04	
Client Sample I.D.:	CV-2301		CV-2302		CV-2312		CV-2315	
Date/Time Sampled:	2/13/26 7:25		2/13/26 7:30		2/13/26 7:40		2/13/26 7:50	
Date/Time Analyzed:	2/13/26 12:48		2/13/26 13:03		2/13/26 13:17		2/13/26 13:32	
QC Batch No.:	260213GC8A1		260213GC8A1		260213GC8A1		260213GC8A1	
Analyst Initials:	KD		KD		KD		KD	
Dilution Factor:	1.0		1.0		1.0		1.0	
ANALYTE	Result % v/v	RL % v/v	Result % v/v	RL % v/v	Result % v/v	RL % v/v	Result % v/v	RL % v/v
Carbon Dioxide	67	0.010	41	0.010	79	0.010	80	0.010
Oxygen/Argon	1.2	0.50	2.6	0.50	ND	0.50	0.92	0.50
Nitrogen	4.7	1.0	9.8	1.0	1.4	1.0	3.3	1.0
Methane	14	0.0010	44	0.0010	1.3	0.0010	4.6	0.0010

Results normalized including non-methane hydrocarbons

ND = Not Detected (below RL)
RL = Reporting Limit

Reviewed/Approved By: Annika Sandoval-Sanchez for
Mark Johnson
Operations Manager

Date 2-25-26

The cover letter is an integral part of this analytical report

18501 E. Gale Avenue, Suite 130 ♦ City of Industry, CA 91748 ♦ Ph: (626) 964-4032 ♦ Fx: (626) 964-5832

Client: SCS Engineers
Attn: Cornelius Fong
Project Name: Chiquita Canyon Landfill
Project No.: 07224200.24 Task 1
Date Received: 02/13/26
Matrix: Air
Reporting Units: % v/v

ASTM D1946

Lab No.:	T021301-05		T021301-06		T021301-07		T021301-08	
Client Sample I.D.:	CV-24065		CV-24134		CV-108-52		CV-24095	
Date/Time Sampled:	2/13/26 8:00		2/13/26 8:10		2/13/26 9:00		2/13/26 9:20	
Date/Time Analyzed:	2/13/26 13:46		2/13/26 14:01		2/13/26 14:15		2/13/26 14:30	
QC Batch No.:	260213GC8A1		260213GC8A1		260213GC8A1		260213GC8A1	
Analyst Initials:	KD		KD		KD		KD	
Dilution Factor:	1.0		1.0		1.0		1.0	
ANALYTE	Result % v/v	RL % v/v	Result % v/v	RL % v/v	Result % v/v	RL % v/v	Result % v/v	RL % v/v
Carbon Dioxide	79	0.010	59	0.010	47	0.010	76	0.010
Oxygen/Argon	1.0	0.50	0.80	0.50	0.85	0.50	0.50	0.50
Nitrogen	6.3	1.0	3.1	1.0	3.2	1.0	1.7	1.0
Methane	12	0.0010	32	0.0010	49	0.0010	5.1	0.0010

Results normalized including non-methane hydrocarbons

ND = Not Detected (below RL)
RL = Reporting Limit

Reviewed/Approved By: Annika Stuhlsenchey for
Mark Johnson
Operations Manager

Date 2-25-26

The cover letter is an integral part of this analytical report

AirTECHNOLOGY Laboratories, Inc.
18501 E. Gale Avenue, Suite 130 ♦ City of Industry, CA 91748 ♦ Ph: (626) 964-4032 ♦ Fx: (626) 964-5832

QC Batch No: 260213GC8A1
Matrix: Air
Reporting Units: % v/v

ASTM D1946
LABORATORY CONTROL SAMPLE SUMMARY

Lab No.:	METHOD BLANK			LCS		LCSD					
Date Analyzed:	2/13/26 11:32			2/13/26 10:32		2/13/26 10:47					
Analyst Initials:	KD			KD		KD					
Dilution Factor:	1.0			1.0		1.0			Limits		
ANALYTE	Result % v/v	RL % v/v	SPIKE AMT. % v/v	Result % v/v	% Rec.	Result % v/v	% Rec.	RPD %	Low %Rec	High %Rec	Max. RPD
Carbon Dioxide	ND	0.010	10	10.3	103	10.0	100	2.5	70	130	30
Oxygen/Argon	ND	0.50	15	14.8	98	14.7	98	0.8	70	130	30
Nitrogen	ND	1.0	70	73.3	105	72.6	104	0.9	70	130	30
Methane	ND	0.0010	0.10	0.106	105	0.104	103	1.4	70	130	30

ND = Not Detected (below RL)
RL = Reporting Limit

Reviewed/Approved By: Annika Sotelo-Sanchez
Mark Johnson
Operations Manager

Date 2-25-26

The cover letter is an integral part of this analytical report

All LFG Extraction Well Data - February 2026
Chiquita Canyon Landfill

Point Name	Record Date	CH4 [%]	CO2 [%]	O2 [%]	Bal Gas [%]	BalO2 [%]	CH4:CO2	CO Reading [ppmv]	H2 Reading [ppmv]
A-01	2/6/2026 2:26:27 PM	60.1	39.1	0.0	0.8	0.0	1.5		
A-02	2/10/2026 9:22:14 AM	58.6	41.4	0.0	0.0	0.0	1.4		
A-03	2/10/2026 9:31:06 AM	56.1	41.6	0.2	2.1	10.5	1.3		
A-04	2/10/2026 9:35:14 AM	58.0	42.0	0.0	0.0	0.0	1.4		
B-01	2/2/2026 12:19:05 PM	10.6	23.8	0.0	65.6	0.0	0.4		
B-02R	2/2/2026 12:14:54 PM	34.1	29.4	1.1	35.4	32.2	1.2		
B-03R	2/2/2026 12:27:28 PM	26.2	28.5	0.0	45.3	0.0	0.9		
B-05	2/2/2026 12:46:39 PM	23.1	29.0	0.0	47.9	0.0	0.8		
B-06	2/2/2026 12:54:09 PM	22.5	27.3	0.0	50.2	0.0	0.8		
B-07R	2/2/2026 1:39:08 PM	47.3	36.6	0.0	16.1	0.0	1.3		
B-07R	2/2/2026 1:40:27 PM	47.6	36.8	0.0	15.6	0.0	1.3		
B-08	2/2/2026 1:01:05 PM	17.9	25.9	0.3	55.9	186.3	0.7		
B-09	2/2/2026 1:31:23 PM	35.2	32.6	0.0	32.2	0.0	1.1		
B-10	2/2/2026 1:21:50 PM	27.2	29.5	0.0	43.3	0.0	0.9		
B-10	2/2/2026 1:22:55 PM	27.3	29.9	0.0	42.8	0.0	0.9		
B-11	2/25/2026 1:05:18 PM	37.9	31.6	0.0	30.5	0.0	1.2		
B-12	2/2/2026 12:31:17 PM	20.6	27.6	0.0	51.8	0.0	0.7		
B-13	2/2/2026 1:44:55 PM	28.2	31.2	0.0	40.6	0.0	0.9		
B-14	2/25/2026 1:09:49 PM	28.0	27.1	0.0	44.9	0.0	1.0		
C-03	2/10/2026 9:09:04 AM	56.3	40.2	0.0	3.5	0.0	1.4		
C-08	2/25/2026 11:12:35 AM	55.7	43.3	0.0	1.0	0.0	1.3		
C-10	2/25/2026 10:15:18 AM	56.4	39.0	0.0	4.6	0.0	1.4		
C-11	2/10/2026 9:49:37 AM	61.2	38.8	0.0	0.0	0.0	1.6		
C-12	2/10/2026 9:58:43 AM	60.0	40.0	0.0	0.0	0.0	1.5		
C-15	2/10/2026 10:04:37 AM	53.2	39.1	1.1	6.6	6.0	1.4		
C-17B	2/10/2026 10:45:25 AM	58.3	41.7	0.0	0.0	0.0	1.4		
C-18	2/21/2026 10:06:18 AM	56.6	39.5	0.0	3.9	0.0	1.4		
C-19	2/21/2026 10:19:34 AM	54.3	41.5	0.0	4.2	0.0	1.3		
C-20	2/21/2026 10:14:14 AM	52.4	39.1	0.1	8.4	84.0	1.3		
C-23	2/21/2026 10:08:58 AM	52.9	39.8	0.1	7.2	72.0	1.3		
C-24	2/25/2026 9:41:15 AM	57.2	41.4	0.0	1.4	0.0	1.4		
C-24	2/25/2026 9:43:34 AM	55.9	42.9	0.0	1.2	0.0	1.3		
C-25	2/10/2026 10:25:38 AM	54.1	40.6	0.0	5.3	0.0	1.3		
C-26	2/10/2026 10:19:03 AM	65.5	30.6	0.6	3.3	5.5	2.1		

All LFG Extraction Well Data - February 2026
Chiquita Canyon Landfill

Point Name	Record Date	CH4 [%]	CO2 [%]	O2 [%]	Bal Gas [%]	BalO2 [%]	CH4:CO2	CO Reading [ppmv]	H2 Reading [ppmv]
C-27	2/10/2026 10:01:41 AM	59.0	40.5	0.0	0.5	0.0	1.5		
C-28	2/10/2026 9:53:41 AM	57.1	42.9	0.0	0.0	0.0	1.3		
C-29	2/25/2026 10:05:25 AM	45.9	44.8	0.0	9.3	0.0	1.0		
C-30	2/25/2026 10:26:47 AM	52.1	44.2	0.0	3.7	0.0	1.2		
CV-02	2/5/2026 8:22:37 AM	54.3	38.8	0.0	6.9	0.0	1.4		
CV-03	2/5/2026 8:20:25 AM	53.8	39.7	0.0	6.5	0.0	1.4		
CV-04	2/5/2026 8:17:56 AM	51.3	37.8	0.0	10.9	0.0	1.4		
CV-05	2/5/2026 8:11:21 AM	58.0	39.8	0.0	2.2	0.0	1.5		
CV-06	2/5/2026 2:22:54 PM	55.3	39.0	0.0	5.7	0.0	1.4		
CV-09	2/5/2026 3:15:47 PM	54.4	43.1	0.0	2.5	0.0	1.3		
CV-09	2/5/2026 3:22:08 PM	47.8	39.3	1.7	11.2	6.6	1.2		
CV-108-52	2/6/2026 9:05:15 AM	49.1	50.9	0.0	0.0	0.0	1.0		
CV-108-52	2/6/2026 9:10:37 AM	14.2	78.1	0.0	7.7	0.0	0.2		
CV-108-52	2/13/2026 9:00:00 AM								3100
CV-108-52	2/13/2026 9:00:00 AM							40	
CV-108-52	2/21/2026 10:16:13 AM	44.1	54.9	0.0	1.0	0.0	0.8		
CV-113	2/2/2026 8:05:00 AM								2200
CV-113	2/2/2026 8:05:00 AM							15	
CV-113	2/12/2026 8:26:26 AM	23.0	42.2	7.3	27.5	3.8	0.5		
CV-113	2/15/2026 2:19:51 PM	23.6	40.2	7.5	28.8	3.8	0.6		
CV-113	2/15/2026 2:25:06 PM	7.4	15.4	16.5	60.7	3.7	0.5		
CV-113	2/15/2026 2:28:35 PM	0.4	3.2	20.0	76.4	3.8	0.1		
CV-114	2/2/2026 8:30:00 AM								160000
CV-114	2/2/2026 8:30:00 AM							2700	
CV-114	2/2/2026 8:35:00 AM							4220	
CV-114	2/2/2026 8:35:08 AM	2.3	83.1	0.6	14.0	23.3	0.0		
CV-114	2/9/2026 9:53:00 AM	0.7	87.2	0.0	12.1	0.0	0.0		
CV-114	2/9/2026 9:55:00 AM								135000
CV-114	2/9/2026 9:55:00 AM							3540	
CV-114	2/17/2026 7:50:00 AM							4460	
CV-114	2/17/2026 7:52:38 AM	0.6	69.0	4.8	25.6	5.3	0.0		

All LFG Extraction Well Data - February 2026
Chiquita Canyon Landfill

Point Name	Record Date	CH4 [%]	CO2 [%]	O2 [%]	Bal Gas [%]	BalO2 [%]	CH4:CO2	CO Reading [ppmv]	H2 Reading [ppmv]
CV-114	2/23/2026 8:44:01 AM	1.1	76.2	2.9	19.8	6.8	0.0		
CV-1424	2/9/2026 1:57:15 PM	53.1	43.6	0.0	3.3	0.0	1.2		
CV-1532A	2/4/2026 8:06:20 AM	1.3	84.4	0.0	14.3	0.0	0.0		
CV-1532A	2/4/2026 8:10:00 AM								153200
CV-1532A	2/4/2026 8:10:00 AM							2580	
CV-1532A	2/5/2026 7:30:00 AM								180000
CV-1532A	2/5/2026 7:30:00 AM							1500	
CV-1532A	2/9/2026 7:45:00 AM								140900
CV-1532A	2/9/2026 7:45:00 AM							1420	
CV-1532A	2/9/2026 7:46:11 AM	0.8	81.5	3.2	14.5	4.5	0.0		
CV-1532A	2/17/2026 12:24:00 PM	1.1	76.0	1.1	21.8	19.8	0.0		
CV-1532A	2/17/2026 12:25:00 PM							1650	
CV-1532A	2/25/2026 12:57:58 PM	12.8	77.3	1.3	8.6	6.6	0.2		
CV-1534A-PLR	2/4/2026 8:14:41 AM	1.5	78.1	2.8	17.6	6.3	0.0		
CV-1534A-PLR	2/4/2026 8:15:00 AM								119500
CV-1534A-PLR	2/4/2026 8:15:00 AM							2320	
CV-1534A-PLR	2/9/2026 7:50:00 AM								119500
CV-1534A-PLR	2/9/2026 7:50:00 AM							2710	
CV-1534A-PLR	2/9/2026 7:54:59 AM	1.0	73.8	3.8	21.4	5.6	0.0		
CV-1534A-PLR	2/25/2026 10:23:10 AM	11.3	76.2	1.4	11.1	7.9	0.1		
CV-1535	2/5/2026 7:40:00 AM								9100
CV-1535	2/5/2026 7:40:00 AM							150	
CV-1535	2/13/2026 12:54:31 PM	42.5	57.5	0.0	0.0	0.0	0.7		
CV-1535	2/21/2026 10:04:49 AM	45.6	54.2	0.0	0.2	0.0	0.8		
CV-1601D	2/2/2026 1:42:03 PM	47.2	47.1	0.0	5.7	0.0	1.0		
CV-1601D	2/23/2026 10:28:37 AM	50.4	47.7	0.0	1.9	0.0	1.1		
CV-1601S	2/2/2026 1:38:11 PM	44.0	50.4	0.1	5.5	55.0	0.9		
CV-1601S	2/23/2026 10:24:46 AM	47.5	49.4	0.0	3.1	0.0	1.0		
CV-1604	2/2/2026 11:32:40 AM	54.5	45.5	0.0	0.0	0.0	1.2		
CV-1605	2/2/2026 10:58:03 AM	52.4	46.6	0.3	0.7	2.3	1.1		
CV-1701D	2/5/2026 9:27:54 AM	41.0	37.8	4.2	17.0	4.0	1.1		

All LFG Extraction Well Data - February 2026
Chiquita Canyon Landfill

Point Name	Record Date	CH4 [%]	CO2 [%]	O2 [%]	Bal Gas [%]	BalO2 [%]	CH4:CO2	CO Reading [ppmv]	H2 Reading [ppmv]
CV-1701S	2/5/2026 9:14:23 AM	24.0	56.3	2.2	17.5	8.0	0.4		
CV-1701S	2/5/2026 9:21:11 AM	22.3	57.5	1.8	18.4	10.2	0.4		
CV-1901	2/13/2026 3:22:18 PM	13.0	74.8	0.1	12.1	121.0	0.2		
CV-1901	2/21/2026 9:40:39 AM	12.7	75.2	1.1	11.0	10.0	0.2		
CV-1901	2/21/2026 9:43:49 AM	11.7	72.0	0.4	15.9	39.8	0.2		
CV-1902A	2/4/2026 9:12:02 AM	3.1	79.6	0.0	17.3	0.0	0.0		
CV-1902A	2/4/2026 9:15:00 AM								163000
CV-1902A	2/4/2026 9:15:00 AM							1690	
CV-1902A	2/5/2026 8:15:00 AM								180000
CV-1902A	2/5/2026 8:15:00 AM							980	
CV-1902A	2/9/2026 8:45:00 AM								163200
CV-1902A	2/9/2026 8:45:00 AM							1550	
CV-1902A	2/9/2026 8:45:18 AM	1.9	84.9	0.0	13.2	0.0	0.0		
CV-1902A	2/17/2026 9:05:00 AM							1830	
CV-1902A	2/17/2026 9:08:48 AM	1.9	80.9	0.0	17.2	0.0	0.0		
CV-1902A	2/17/2026 9:10:10 AM	2.1	85.2	0.0	12.7	0.0	0.0		
CV-1902A	2/25/2026 9:24:12 AM	7.0	82.5	0.0	10.5	0.0	0.1		
CV-1905	2/2/2026 12:37:17 PM	53.5	43.1	0.0	3.4	0.0	1.2		
CV-1905	2/23/2026 12:22:37 PM	53.6	46.0	0.0	0.4	0.0	1.2		
CV-2001	2/4/2026 8:10:00 AM								13000
CV-2001	2/4/2026 8:10:00 AM							140	
CV-2001	2/5/2026 1:50:56 PM	4.2	25.2	14.1	56.5	4.0	0.2		
CV-2001	2/24/2026 9:54:00 AM	3.4	25.2	15.3	56.1	3.7	0.1		
CV-2001	2/24/2026 11:41:41 AM	10.9	62.2	4.6	22.3	4.8	0.2		
CV-2002	2/4/2026 8:30:00 AM								72000
CV-2002	2/4/2026 8:30:00 AM							1500	
CV-2002	2/5/2026 2:02:01 PM	7.2	73.8	0.7	18.3	26.1	0.1		
CV-2002	2/15/2026 11:11:39 AM	11.8	66.5	0.0	21.7	0.0	0.2		
CV-2002	2/15/2026 11:22:56 AM	9.4	67.6	0.1	22.8	190.3	0.1		
CV-2003	2/13/2026 12:51:24 PM	13.4	78.1	0.0	8.5	0.0	0.2		
CV-2003	2/21/2026 10:10:41 AM	17.1	78.0	0.0	4.9	0.0	0.2		
CV-2006	2/4/2026 8:56:15 AM	1.2	85.6	0.0	13.2	0.0	0.0		
CV-2006	2/4/2026 9:00:00 AM								106100
CV-2006	2/4/2026 9:00:00 AM							2900	
CV-2006	2/9/2026 8:33:47 AM	1.0	84.1	0.0	14.9	0.0	0.0		

All LFG Extraction Well Data - February 2026
Chiquita Canyon Landfill

Point Name	Record Date	CH4 [%]	CO2 [%]	O2 [%]	Bal Gas [%]	BalO2 [%]	CH4:CO2	CO Reading [ppmv]	H2 Reading [ppmv]
CV-2006	2/9/2026 8:35:00 AM								158600
CV-2006	2/9/2026 8:35:00 AM							3640	
CV-2006	2/17/2026 8:50:00 AM							2630	
CV-2006	2/17/2026 8:51:19 AM	1.0	86.5	0.0	12.5	0.0	0.0		
CV-2006	2/17/2026 8:52:23 AM	1.0	85.7	0.0	13.3	0.0	0.0		
CV-2006	2/25/2026 9:32:58 AM	8.6	81.8	0.0	9.6	0.0	0.1		
CV-2006	2/25/2026 9:34:01 AM	8.0	83.8	0.0	8.2	0.0	0.1		
CV-2007	2/5/2026 10:05:37 AM	18.4	65.2	3.8	12.6	3.3	0.3		
CV-2007	2/12/2026 9:47:00 AM								26000
CV-2007	2/12/2026 9:47:00 AM							540	
CV-2007	2/24/2026 1:27:24 PM	13.6	74.1	0.2	12.1	60.5	0.2		
CV-2007	2/24/2026 1:31:43 PM	13.6	74.9	0.1	11.4	114.0	0.2		
CV-2008	2/10/2026 12:04:59 PM	19.3	80.7	0.0	0.0	0.0	0.2		
CV-2009	2/10/2026 11:37:29 AM	41.6	57.9	0.0	0.5	0.0	0.7		
CV-2009	2/10/2026 11:40:05 AM	41.4	58.6	0.0	0.0	0.0	0.7		
CV-2009	2/10/2026 11:42:53 AM	41.3	58.7	0.0	0.0	0.0	0.7		
CV-2009A	2/13/2026 3:35:47 PM	38.8	61.2	0.0	0.0	0.0	0.6		
CV-2010	2/9/2026 9:55:44 AM	28.7	64.4	0.0	6.9	0.0	0.4		
CV-2010	2/9/2026 9:56:07 AM	27.4	67.8	0.0	4.8	0.0	0.4		
CV-2010A	2/9/2026 2:47:50 PM	33.5	56.1	0.0	10.4	0.0	0.6		
CV-2010A	2/9/2026 2:54:13 PM	44.0	50.9	0.0	5.1	0.0	0.9		
CV-2011	2/9/2026 9:03:16 AM	49.6	49.0	0.0	1.4	0.0	1.0		
CV-2011A	2/9/2026 2:25:44 PM	21.2	60.8	0.0	18.0	0.0	0.3		
CV-2011A	2/9/2026 2:26:14 PM	20.9	62.2	0.0	16.9	0.0	0.3		
CV-2011A	2/17/2026 10:10:46 AM	18.4	54.7	1.8	25.1	13.9	0.3		
CV-2011A	2/17/2026 10:15:00 AM							913	
CV-2011A	2/25/2026 2:01:41 PM	38.9	56.4	0.0	4.7	0.0	0.7		
CV-2012	2/6/2026 2:37:13 PM	34.1	59.4	0.0	6.5	0.0	0.6		
CV-2201-PLR	2/2/2026 1:25:00 PM								66200
CV-2201-PLR	2/2/2026 1:25:00 PM							1420	

All LFG Extraction Well Data - February 2026
Chiquita Canyon Landfill

Point Name	Record Date	CH4 [%]	CO2 [%]	O2 [%]	Bal Gas [%]	BalO2 [%]	CH4:CO2	CO Reading [ppmv]	H2 Reading [ppmv]
CV-2201-PLR	2/2/2026 1:25:38 PM	21.4	78.6	0.0	0.0	0.0	0.3		
CV-2201-PLR	2/2/2026 1:26:49 PM	21.7	78.3	0.0	0.0	0.0	0.3		
CV-2201-PLR	2/12/2026 1:00:59 PM	2.2	82.0	0.1	15.7	157.0	0.0		
CV-2201-PLR	2/12/2026 2:00:00 PM								123800
CV-2201-PLR	2/12/2026 2:00:00 PM							2260	
CV-2201-PLR	2/20/2026 8:27:48 AM	2.3	81.3	0.9	15.5	17.2	0.0		
CV-2201-PLR	2/24/2026 9:32:07 AM	38.3	60.8	0.9	0.0	0.0	0.6		
CV-2201-PLR	2/24/2026 9:33:29 AM	29.5	68.7	1.8	0.0	0.0	0.4		
CV-2204-PLR	2/2/2026 10:25:00 AM								64500
CV-2204-PLR	2/2/2026 10:25:00 AM							2050	
CV-2204-PLR	2/2/2026 10:25:24 AM	12.3	83.8	0.0	3.9	0.0	0.1		
CV-2204-PLR	2/2/2026 10:26:05 AM	13.9	85.6	0.0	0.5	0.0	0.2		
CV-2204-PLR	2/11/2026 12:50:00 PM								110800
CV-2204-PLR	2/11/2026 12:50:00 PM							3730	
CV-2204-PLR	2/11/2026 12:50:04 PM	2.3	87.6	0.0	10.1	0.0	0.0		
CV-2204-PLR	2/19/2026 7:18:55 AM	1.5	80.3	2.5	15.7	6.3	0.0		
CV-2204-PLR	2/23/2026 12:52:26 PM	11.3	69.5	3.2	16.0	5.0	0.2		
CV-2205	2/9/2026 9:16:37 AM	44.0	50.8	0.0	5.2	0.0	0.9		
CV-2205	2/9/2026 9:17:55 AM	42.9	52.3	0.0	4.8	0.0	0.8		
CV-2206-PLR	2/12/2026 9:44:40 AM	1.0	54.2	8.9	35.9	4.0	0.0		
CV-2206-PLR	2/24/2026 2:28:47 PM	0.3	7.8	18.8	73.1	3.9	0.0		
CV-2207	2/4/2026 8:39:28 AM	45.4	52.7	0.0	1.9	0.0	0.9		
CV-2208A	2/13/2026 2:56:11 PM	31.0	65.1	0.1	3.8	38.0	0.5		
CV-2208A	2/13/2026 2:57:44 PM	30.2	65.4	0.0	4.4	0.0	0.5		
CV-2208A	2/20/2026 10:44:45 AM	34.2	61.6	0.0	4.2	0.0	0.6		

All LFG Extraction Well Data - February 2026
Chiquita Canyon Landfill

Point Name	Record Date	CH4 [%]	CO2 [%]	O2 [%]	Bal Gas [%]	BalO2 [%]	CH4:CO2	CO Reading [ppmv]	H2 Reading [ppmv]
CV-2208A	2/20/2026 10:48:10 AM	32.8	62.0	0.0	5.2	0.0	0.5		
CV-2208A	2/20/2026 10:49:42 AM	33.0	62.2	0.0	4.8	0.0	0.5		
CV-2301	2/3/2026 10:13:58 AM	35.1	63.3	0.0	1.6	0.0	0.6		
CV-2301	2/3/2026 10:15:00 AM								82000
CV-2301	2/3/2026 10:15:00 AM							1002	
CV-2301	2/3/2026 10:16:01 AM	32.4	66.1	0.2	1.3	6.5	0.5		
CV-2301	2/10/2026 10:09:00 AM								113600
CV-2301	2/10/2026 10:09:00 AM							2390	
CV-2301	2/10/2026 10:11:22 AM	8.3	72.0	1.1	18.6	16.9	0.1		
CV-2301	2/13/2026 7:25:00 AM								120000
CV-2301	2/13/2026 7:25:00 AM							1500	
CV-2301	2/18/2026 10:02:16 AM	9.4	75.0	0.4	15.2	38.0	0.1		
CV-2301	2/25/2026 9:05:32 AM	2.0	88.8	0.0	9.2	0.0	0.0		
CV-2301	2/25/2026 9:06:19 AM	2.0	89.1	0.0	8.9	0.0	0.0		
CV-2302	2/3/2026 9:04:43 AM	46.6	47.6	0.7	5.1	7.3	1.0		
CV-2302	2/13/2026 7:30:00 AM								18000
CV-2302	2/13/2026 7:30:00 AM							120	
CV-2302	2/21/2026 8:29:42 AM	44.5	44.5	1.7	9.3	5.5	1.0		
CV-2303	2/3/2026 12:50:00 PM								106850
CV-2303	2/3/2026 12:50:00 PM							1896.5	
CV-2303	2/3/2026 12:54:32 PM	11.5	70.7	1.5	16.3	10.9	0.2		
CV-2303	2/3/2026 12:55:38 PM	16.0	77.1	0.2	6.7	33.5	0.2		
CV-2303	2/9/2026 7:50:00 AM								160000
CV-2303	2/9/2026 7:50:00 AM							2000	
CV-2303	2/11/2026 8:35:00 AM							400	
CV-2303	2/11/2026 10:39:43 AM	1.0	83.8	0.1	15.1	151.0	0.0		
CV-2303	2/11/2026 10:40:00 AM								140200
CV-2303	2/11/2026 10:40:00 AM							3710	
CV-2303	2/20/2026 9:24:13 AM	1.2	78.4	0.0	20.4	0.0	0.0		
CV-2303	2/20/2026 9:25:11 AM	1.2	88.7	0.0	10.1	0.0	0.0		
CV-2303	2/23/2026 12:42:28 PM	1.3	84.3	0.0	14.4	0.0	0.0		

All LFG Extraction Well Data - February 2026
Chiquita Canyon Landfill

Point Name	Record Date	CH4 [%]	CO2 [%]	O2 [%]	Bal Gas [%]	BalO2 [%]	CH4:CO2	CO Reading [ppmv]	H2 Reading [ppmv]
CV-2303	2/23/2026 12:43:25 PM	1.3	88.1	0.0	10.6	0.0	0.0		
CV-2303	2/24/2026 8:10:45 AM	6.0	88.1	0.4	5.5	13.8	0.1		
CV-2303	2/24/2026 8:12:25 AM	7.1	84.5	0.0	8.4	0.0	0.1		
CV-2304	2/13/2026 2:23:29 PM	7.8	60.4	4.7	27.1	5.8	0.1		
CV-2304	2/13/2026 2:24:02 PM	7.8	59.7	4.7	27.8	5.9	0.1		
CV-2304	2/20/2026 9:54:10 AM	5.6	30.3	11.5	52.6	4.6	0.2		
CV-2304	2/20/2026 9:54:49 AM	6.0	26.8	11.3	55.9	4.9	0.2		
CV-2304	2/23/2026 9:57:36 AM	5.9	29.2	10.3	54.6	5.3	0.2		
CV-2304	2/23/2026 9:59:50 AM	6.1	31.8	9.9	52.2	5.3	0.2		
CV-2304	2/25/2026 12:59:41 PM	1.0	77.3	0.0	21.7	0.0	0.0		
CV-2304	2/25/2026 1:01:22 PM	2.0	73.2	0.0	24.9	0.0	0.0		
CV-2304	2/25/2026 1:03:35 PM	2.3	74.6	0.0	23.2	0.0	0.0		
CV-2305	2/9/2026 9:10:00 AM								82000
CV-2305	2/9/2026 9:10:00 AM							1900	
CV-2305	2/12/2026 2:44:33 PM	19.2	74.4	0.1	6.3	63.0	0.3		
CV-2305	2/12/2026 2:46:45 PM	19.4	73.1	0.2	7.3	36.5	0.3		
CV-2305	2/12/2026 3:00:00 PM								54700
CV-2305	2/12/2026 3:00:00 PM							1920	
CV-2305	2/18/2026 7:58:07 AM	13.0	79.3	0.3	7.4	24.7	0.2		
CV-2305	2/24/2026 1:31:29 PM	13.1	66.6	2.5	17.8	7.1	0.2		
CV-2306	2/2/2026 10:30:00 AM								58700
CV-2306	2/2/2026 10:30:00 AM							1030	

All LFG Extraction Well Data - February 2026
Chiquita Canyon Landfill

Point Name	Record Date	CH4 [%]	CO2 [%]	O2 [%]	Bal Gas [%]	BalO2 [%]	CH4:CO2	CO Reading [ppmv]	H2 Reading [ppmv]
CV-2306	2/2/2026 10:33:44 AM	14.2	60.4	0.0	25.4	0.0	0.2		
CV-2306	2/2/2026 10:36:13 AM	16.7	82.2	0.5	0.6	1.2	0.2		
CV-2306	2/11/2026 12:45:00 PM								146300
CV-2306	2/11/2026 12:45:00 PM							2190	
CV-2306	2/11/2026 12:45:30 PM	2.6	74.7	0.4	22.3	55.8	0.0		
CV-2306	2/11/2026 12:46:33 PM	1.7	80.7	0.0	17.6	0.0	0.0		
CV-2306	2/19/2026 7:28:56 AM	1.7	93.8	0.1	4.4	44.0	0.0		
CV-2306	2/23/2026 12:45:00 PM	8.7	25.1	14.2	52.0	3.7	0.3		
CV-2306	2/23/2026 12:46:45 PM	9.5	31.2	11.3	48.0	4.2	0.3		
CV-2308-PLR	2/12/2026 1:05:19 PM	2.0	78.7	0.3	19.0	63.3	0.0		
CV-2308-PLR	2/12/2026 1:55:00 PM								128400
CV-2308-PLR	2/12/2026 1:55:00 PM							1300	
CV-2308-PLR	2/20/2026 8:21:49 AM	1.8	84.8	0.0	13.4	0.0	0.0		
CV-2308-PLR	2/24/2026 9:39:50 AM	16.4	71.7	1.6	10.3	6.4	0.2		
CV-2310-PLR	2/3/2026 10:38:54 AM	13.8	82.4	0.0	3.8	0.0	0.2		
CV-2310-PLR	2/3/2026 10:40:00 AM								64600
CV-2310-PLR	2/3/2026 10:40:00 AM							683	
CV-2310-PLR	2/20/2026 9:07:03 AM	0.3	16.0	19.3	64.4	3.3	0.0		
CV-2310-PLR	2/20/2026 9:09:01 AM	0.4	23.0	19.4	57.2	2.9	0.0		
CV-2310-PLR	2/24/2026 9:09:15 AM	0.2	2.4	20.2	77.2	3.8	0.1		
CV-2310-PLR	2/24/2026 9:12:41 AM	0.3	7.2	19.1	73.4	3.8	0.0		

All LFG Extraction Well Data - February 2026
Chiquita Canyon Landfill

Point Name	Record Date	CH4 [%]	CO2 [%]	O2 [%]	Bal Gas [%]	BalO2 [%]	CH4:CO2	CO Reading [ppmv]	H2 Reading [ppmv]
CV-2311	2/4/2026 12:48:18 PM	1.3	69.7	0.0	29.0	0.0	0.0		
CV-2311	2/4/2026 12:49:18 PM	1.3	69.7	0.0	29.0	0.0	0.0		
CV-2311	2/21/2026 8:27:53 AM	1.4	63.5	0.0	35.1	0.0	0.0		
CV-2311	2/21/2026 8:28:22 AM	1.3	81.7	0.0	17.0	0.0	0.0		
CV-2311	2/26/2026 3:07:04 PM	1.1	77.9	0.0	21.0	0.0	0.0		
CV-2311	2/26/2026 3:11:39 PM	1.1	80.3	0.0	18.6	0.0	0.0		
CV-2311	2/26/2026 3:15:40 PM	1.1	81.0	0.0	17.9	0.0	0.0		
CV-2311	2/26/2026 3:21:46 PM	1.1	80.8	0.0	18.1	0.0	0.0		
CV-2312	2/10/2026 7:20:00 AM							2500	
CV-2312	2/13/2026 7:40:00 AM								160000
CV-2312	2/13/2026 7:40:00 AM							2700	
CV-2312	2/18/2026 12:45:31 PM	1.8	86.6	0.7	10.9	15.6	0.0		
CV-2312	2/24/2026 2:42:09 PM	2.4	78.5	0.0	19.1	0.0	0.0		
CV-2314	2/4/2026 12:50:00 PM								112600
CV-2314	2/4/2026 12:50:00 PM							4120	
CV-2314	2/4/2026 12:50:07 PM	2.5	81.1	0.0	16.4	0.0	0.0		
CV-2314	2/9/2026 9:00:00 AM								140000
CV-2314	2/9/2026 9:00:00 AM							3300	
CV-2314	2/13/2026 1:50:00 PM							4209.5	
CV-2314	2/13/2026 1:51:54 PM	1.5	82.7	0.0	15.8	0.0	0.0		
CV-2314	2/13/2026 1:52:21 PM	1.0	85.5	0.0	13.5	0.0	0.0		
CV-2314	2/20/2026 10:10:25 AM	0.8	87.7	0.4	11.1	27.8	0.0		
CV-2314	2/26/2026 9:09:14 AM	2.7	88.9	0.0	8.4	0.0	0.0		
CV-2315	2/6/2026 8:44:05 AM	6.7	89.8	0.0	3.5	0.0	0.1		
CV-2315	2/6/2026 8:44:41 AM	7.1	86.4	0.0	6.5	0.0	0.1		
CV-2315	2/10/2026 7:25:00 AM							2600	
CV-2315	2/10/2026 7:50:00 AM							2400	
CV-2315	2/13/2026 7:50:00 AM								91000

All LFG Extraction Well Data - February 2026
Chiquita Canyon Landfill

Point Name	Record Date	CH4 [%]	CO2 [%]	O2 [%]	Bal Gas [%]	BalO2 [%]	CH4:CO2	CO Reading [ppmv]	H2 Reading [ppmv]
CV-2315	2/13/2026 7:50:00 AM							2400	
CV-2315	2/13/2026 2:03:37 PM	4.9	85.0	0.0	10.1	0.0	0.1		
CV-2315	2/13/2026 2:05:00 PM							3279	
CV-2315	2/17/2026 9:35:44 AM	7.5	83.8	0.3	8.4	28.0	0.1		
CV-2315	2/17/2026 9:40:00 AM							3110	
CV-2315	2/24/2026 1:50:29 PM	7.9	83.1	1.0	8.0	8.0	0.1		
CV-2316	2/10/2026 12:17:29 PM	10.1	70.2	1.5	18.2	12.1	0.1		
CV-2316	2/10/2026 12:20:20 PM	6.1	71.3	1.7	20.9	12.3	0.1		
CV-2319	2/12/2026 2:23:38 PM	2.4	85.8	0.0	11.8	0.0	0.0		
CV-2319	2/12/2026 2:24:11 PM	2.4	84.4	0.0	13.2	0.0	0.0		
CV-2319	2/18/2026 1:56:55 PM	7.7	78.6	0.0	13.7	0.0	0.1		
CV-2319	2/18/2026 1:58:01 PM	7.0	83.0	0.0	10.0	0.0	0.1		
CV-2321	2/9/2026 2:09:14 PM	12.8	75.0	0.0	12.2	0.0	0.2		
CV-2321	2/9/2026 2:09:54 PM	12.1	78.2	0.0	9.7	0.0	0.2		
CV-2322	2/4/2026 10:15:00 AM								101500
CV-2322	2/4/2026 10:15:00 AM							2560	
CV-2322	2/4/2026 10:15:02 AM	2.0	86.2	0.0	11.8	0.0	0.0		
CV-2322	2/11/2026 9:08:21 AM	1.5	82.4	0.1	16.0	160.0	0.0		
CV-2322	2/18/2026 9:20:51 AM	1.1	90.9	0.0	8.0	0.0	0.0		
CV-2322	2/24/2026 2:01:18 PM	1.5	77.1	2.0	19.4	9.7	0.0		
CV-2322	2/24/2026 2:07:49 PM	1.7	86.8	0.0	11.5	0.0	0.0		
CV-2324	2/9/2026 9:12:45 AM	49.3	45.7	0.0	5.0	0.0	1.1		
CV-2326	2/12/2026 2:35:05 PM	10.8	69.8	0.8	18.7	24.2	0.2		
CV-2326	2/21/2026 8:52:26 AM	8.9	61.2	4.6	25.3	5.5	0.1		
CV-2327	2/3/2026 8:41:55 AM	3.6	84.4	0.0	12.0	0.0	0.0		
CV-2327	2/3/2026 8:42:45 AM	3.9	87.6	0.0	8.5	0.0	0.0		
CV-2327	2/3/2026 8:45:00 AM								121900
CV-2327	2/3/2026 8:45:00 AM							2582	
CV-2327	2/10/2026 2:18:55 PM	0.8	83.7	0.0	15.5	0.0	0.0		
CV-2327	2/10/2026 2:20:00 PM								110600

All LFG Extraction Well Data - February 2026
Chiquita Canyon Landfill

Point Name	Record Date	CH4 [%]	CO2 [%]	O2 [%]	Bal Gas [%]	BalO2 [%]	CH4:CO2	CO Reading [ppmv]	H2 Reading [ppmv]
CV-2327	2/10/2026 2:40:00 PM							2940	
CV-2327	2/18/2026 9:33:14 AM	1.6	91.9	0.0	6.5	0.0	0.0		
CV-2327	2/24/2026 2:16:44 PM	1.3	87.5	0.0	11.2	0.0	0.0		
CV-2327	2/24/2026 2:17:46 PM	1.3	90.4	0.0	8.3	0.0	0.0		
CV-2328	2/3/2026 8:54:23 AM	21.2	78.8	0.0	0.0	0.0	0.3		
CV-2328	2/3/2026 8:55:00 AM								88750
CV-2328	2/3/2026 8:55:00 AM							924.5	
CV-2328	2/9/2026 8:35:00 AM								90000
CV-2328	2/9/2026 8:35:00 AM							890	
CV-2328	2/10/2026 8:40:00 AM								72000
CV-2328	2/10/2026 8:40:00 AM							1140	
CV-2328	2/10/2026 8:41:42 AM	11.7	83.0	0.0	5.3	0.0	0.1		
CV-2328	2/18/2026 9:45:33 AM	31.0	59.0	0.1	9.9	99.0	0.5		
CV-2333	2/2/2026 8:27:07 AM	1.6	84.8	0.6	13.0	21.7	0.0		
CV-2333	2/2/2026 8:28:36 AM	1.5	82.3	0.4	15.8	39.5	0.0		
CV-2333	2/2/2026 8:30:00 AM							4070	
CV-2333	2/2/2026 8:40:00 AM								180000
CV-2333	2/2/2026 8:40:00 AM							3800	
CV-2333	2/9/2026 9:47:16 AM	0.6	89.1	0.0	10.3	0.0	0.0		
CV-2333	2/9/2026 9:50:00 AM								149400
CV-2333	2/9/2026 9:50:00 AM							5360	
CV-2333	2/17/2026 7:40:00 AM							3875	
CV-2333	2/17/2026 7:40:44 AM	0.4	82.1	1.6	15.9	9.9	0.0		
CV-2333	2/23/2026 8:39:20 AM	0.8	84.6	1.6	13.0	8.1	0.0		
CV-2334	2/2/2026 8:45:00 AM								26000
CV-2334	2/2/2026 8:45:00 AM							390	
CV-2334	2/12/2026 9:32:50 AM	30.5	69.3	0.0	0.2	0.0	0.4		
CV-2335	2/12/2026 2:24:13 PM	47.5	49.7	0.1	2.7	39.1	1.0		
CV-2335	2/21/2026 9:28:13 AM	44.4	50.4	0.6	4.6	7.7	0.9		
CV-2335	2/21/2026 9:29:13 AM	44.3	50.2	0.7	4.8	6.9	0.9		
CV-2336	2/6/2026 3:46:42 PM	1.1	0.1	21.4	77.4	3.6	11.0		
CV-2336	2/6/2026 3:47:03 PM	1.2	0.5	21.1	77.2	3.7	2.4		

All LFG Extraction Well Data - February 2026
Chiquita Canyon Landfill

Point Name	Record Date	CH4 [%]	CO2 [%]	O2 [%]	Bal Gas [%]	BalO2 [%]	CH4:CO2	CO Reading [ppmv]	H2 Reading [ppmv]
CV-2336	2/21/2026 9:33:31 AM	0.5	7.9	20.2	71.4	3.5	0.1		
CV-2336	2/21/2026 9:35:42 AM	0.2	1.3	21.4	77.1	3.6	0.2		
CV-2337	2/12/2026 8:50:00 AM								3900
CV-2337	2/12/2026 8:50:00 AM							15	
CV-2337	2/13/2026 3:26:07 PM	6.6	66.6	2.5	24.3	9.7	0.1		
CV-2337	2/27/2026 10:22:06 AM	3.9	50.6	7.8	37.7	4.8	0.1		
CV-2337	2/27/2026 10:23:08 AM	3.9	51.2	7.6	37.3	4.9	0.1		
CV-2338	2/4/2026 9:05:00 AM								135200
CV-2338	2/4/2026 9:05:00 AM							1380	
CV-2338	2/4/2026 9:06:09 AM	2.0	84.3	0.4	13.3	33.3	0.0		
CV-2338	2/4/2026 9:09:00 AM	2.5	76.2	1.3	20.0	15.4	0.0		
CV-2338	2/9/2026 8:39:02 AM	1.4	82.0	0.4	16.2	40.5	0.0		
CV-2338	2/9/2026 8:40:00 AM								156350
CV-2338	2/9/2026 8:40:00 AM							1505	
CV-2338	2/17/2026 8:55:00 AM							1530	
CV-2338	2/17/2026 8:59:05 AM	1.5	80.2	1.2	17.1	14.3	0.0		
CV-2338	2/17/2026 9:01:39 AM	1.5	79.6	0.8	18.1	22.6	0.0		
CV-2338	2/25/2026 9:27:52 AM	10.8	79.7	0.2	9.3	46.5	0.1		
CV-2339	2/6/2026 1:53:56 PM	0.5	11.8	16.7	71.0	4.3	0.0		
CV-2339	2/6/2026 1:57:42 PM	0.5	7.6	18.5	73.4	4.0	0.1		
CV-2339	2/24/2026 4:01:50 PM	5.1	6.9	19.9	68.1	3.4	0.7		
CV-2339	2/24/2026 4:04:12 PM	4.5	6.7	19.8	69.0	3.5	0.7		
CV-2341	2/4/2026 2:28:30 PM	22.8	60.3	0.4	16.5	41.3	0.4		
CV-2341	2/6/2026 1:48:54 PM	28.8	58.5	0.4	12.3	30.8	0.5		
CV-2341	2/9/2026 8:30:00 AM								110000
CV-2341	2/9/2026 8:30:00 AM							640	
CV-2341	2/24/2026 3:38:10 PM	30.6	55.4	1.4	12.6	9.0	0.6		
CV-2342A-PLR	2/4/2026 7:53:04 AM	3.2	75.5	0.0	21.3	0.0	0.0		
CV-2342A-PLR	2/4/2026 7:55:00 AM								136100
CV-2342A-PLR	2/4/2026 7:55:00 AM							589	
CV-2342A-PLR	2/9/2026 7:35:00 AM								183700
CV-2342A-PLR	2/9/2026 7:35:00 AM							597	
CV-2342A-PLR	2/9/2026 7:38:39 AM	2.9	78.4	0.0	18.7	0.0	0.0		
CV-2342A-PLR	2/17/2026 11:41:38 AM	2.9	76.5	0.0	20.6	0.0	0.0		
CV-2342A-PLR	2/17/2026 12:15:00 PM							730	

All LFG Extraction Well Data - February 2026
Chiquita Canyon Landfill

Point Name	Record Date	CH4 [%]	CO2 [%]	O2 [%]	Bal Gas [%]	BalO2 [%]	CH4:CO2	CO Reading [ppmv]	H2 Reading [ppmv]
CV-2342A-PLR	2/25/2026 1:00:28 PM	14.3	74.2	0.0	11.5	0.0	0.2		
CV-2343	2/4/2026 8:19:36 AM	0.7	88.3	0.0	11.0	0.0	0.0		
CV-2343	2/9/2026 7:05:00 AM								163700
CV-2343	2/9/2026 7:05:00 AM							4750	
CV-2343	2/9/2026 7:57:27 AM	0.6	84.5	0.0	14.9	0.0	0.0		
CV-2343	2/17/2026 12:30:00 PM							5590	
CV-2343	2/17/2026 12:33:43 PM	0.5	80.9	0.0	18.6	0.0	0.0		
CV-2343	2/25/2026 10:16:50 AM	6.3	80.6	0.0	13.1	0.0	0.1		
CV-2343	2/25/2026 10:17:50 AM	7.0	56.1	0.0	36.9	0.0	0.1		
CV-2344	2/5/2026 7:55:00 AM								130000
CV-2344	2/5/2026 7:55:00 AM							2400	
CV-2344	2/6/2026 9:17:17 AM	4.0	86.6	0.0	9.4	0.0	0.0		
CV-2344	2/6/2026 9:18:30 AM	4.4	88.0	0.0	7.6	0.0	0.1		
CV-2344	2/9/2026 8:02:34 AM	4.4	89.8	0.0	5.8	0.0	0.0		
CV-2344	2/9/2026 8:05:00 AM								104200
CV-2344	2/9/2026 8:05:00 AM							3770	
CV-2344	2/17/2026 12:39:40 PM	13.0	75.6	0.1	11.3	113.0	0.2		
CV-2344	2/17/2026 12:40:00 PM							3060	
CV-2344	2/25/2026 10:13:28 AM	24.7	67.4	0.0	7.9	0.0	0.4		
CV-2345	2/5/2026 8:00:00 AM								28000
CV-2345	2/5/2026 8:00:00 AM							510	
CV-2345	2/6/2026 9:21:31 AM	22.9	77.1	0.0	0.0	0.0	0.3		
CV-2345	2/21/2026 9:48:59 AM	18.7	68.5	0.4	12.4	31.0	0.3		
CV-2346	2/5/2026 8:05:00 AM								14
CV-2346	2/5/2026 8:05:00 AM							3300	
CV-2346	2/13/2026 12:46:33 PM	1.5	82.2	1.1	15.2	13.8	0.0		
CV-2346	2/17/2026 12:44:12 PM	1.6	87.5	0.0	10.9	0.0	0.0		
CV-2346	2/17/2026 12:45:00 PM							5180	
CV-2346	2/25/2026 10:06:08 AM	10.0	84.1	0.0	5.9	0.0	0.1		
CV-2347	2/5/2026 8:10:00 AM								100000
CV-2347	2/5/2026 8:10:00 AM							2800	
CV-2347	2/6/2026 9:35:47 AM	7.7	86.9	0.0	5.4	0.0	0.1		
CV-2347	2/21/2026 9:25:20 AM	13.0	64.9	0.0	22.1	0.0	0.2		
CV-2348	2/9/2026 8:20:00 AM								14000
CV-2348	2/9/2026 8:20:00 AM							200	

All LFG Extraction Well Data - February 2026
Chiquita Canyon Landfill

Point Name	Record Date	CH4 [%]	CO2 [%]	O2 [%]	Bal Gas [%]	BalO2 [%]	CH4:CO2	CO Reading [ppmv]	H2 Reading [ppmv]
CV-2348	2/13/2026 11:00:52 AM	32.8	56.8	0.0	10.4	0.0	0.6		
CV-2348	2/24/2026 11:05:23 AM	31.1	43.4	0.1	25.4	254.0	0.7		
CV-2349	2/3/2026 7:25:00 AM								120000
CV-2349	2/3/2026 7:25:00 AM							2700	
CV-2349	2/6/2026 7:40:27 AM	2.8	89.0	0.1	8.1	81.0	0.0		
CV-2349	2/21/2026 10:24:54 AM	2.6	78.8	1.5	17.1	11.4	0.0		
CV-2350	2/4/2026 8:20:00 AM								15
CV-2350	2/4/2026 8:20:00 AM							4000	
CV-2350	2/5/2026 1:55:46 PM	3.9	65.5	2.8	27.8	9.9	0.1		
CV-2350	2/21/2026 11:03:11 AM	6.1	73.8	1.2	18.9	15.8	0.1		
CV-2351	2/3/2026 6:50:00 AM								3100
CV-2351	2/3/2026 6:50:00 AM							0	
CV-2351	2/6/2026 8:11:19 AM	0.0	4.0	20.8	75.2	3.6	0.0		
CV-2351	2/24/2026 10:23:27 AM	1.7	31.5	12.2	54.6	4.5	0.1		
CV-2352	2/3/2026 7:00:00 AM								220000
CV-2352	2/3/2026 7:00:00 AM							1300	
CV-2352	2/6/2026 8:15:34 AM	1.8	69.6	3.4	25.2	7.4	0.0		
CV-2352	2/23/2026 1:45:34 PM	4.0	74.0	2.2	19.8	9.0	0.1		
CV-2353-PLR	2/4/2026 7:47:39 AM	3.0	72.4	1.7	22.9	13.5	0.0		
CV-2353-PLR	2/4/2026 7:50:34 AM	2.3	69.1	3.3	25.3	7.7	0.0		
CV-2353-PLR	2/5/2026 7:50:00 AM								200000
CV-2353-PLR	2/5/2026 7:50:00 AM							920	
CV-2353-PLR	2/6/2026 8:22:35 AM	2.6	68.9	2.3	26.2	11.4	0.0		
CV-2353-PLR	2/24/2026 10:30:11 AM	2.4	75.0	1.1	21.5	19.5	0.0		
CV-2353-PLR	2/24/2026 10:30:47 AM	2.5	75.9	0.4	21.2	53.0	0.0		
CV-2354	2/3/2026 7:20:00 AM								150000
CV-2354	2/3/2026 7:20:00 AM							2500	
CV-2354	2/24/2026 9:59:42 AM	6.6	80.0	0.0	13.4	0.0	0.1		
CV-2354	2/24/2026 10:01:03 AM	6.1	82.0	0.0	11.9	0.0	0.1		
CV-24001	2/4/2026 8:05:00 AM								6500
CV-24001	2/12/2026 2:14:22 PM	45.8	52.3	0.0	1.9	0.0	0.9		
CV-24001	2/21/2026 9:21:28 AM	41.3	49.6	1.3	7.8	6.0	0.8		
CV-24002	2/12/2026 2:07:25 PM	44.3	53.6	0.0	2.1	0.0	0.8		
CV-24002	2/21/2026 9:16:48 AM	39.2	50.8	1.8	8.2	4.6	0.8		
CV-24003	2/12/2026 10:29:22 AM	44.1	54.8	0.0	1.1	0.0	0.8		
CV-24003	2/21/2026 9:07:32 AM	38.9	52.9	1.2	7.0	5.8	0.7		
CV-24004	2/12/2026 10:11:14 AM	45.1	53.9	0.0	0.9	0.0	0.8		

All LFG Extraction Well Data - February 2026
Chiquita Canyon Landfill

Point Name	Record Date	CH4 [%]	CO2 [%]	O2 [%]	Bal Gas [%]	BalO2 [%]	CH4:CO2	CO Reading [ppmv]	H2 Reading [ppmv]
CV-24004	2/12/2026 10:18:43 AM	47.2	52.2	0.0	0.7	0.0	0.9		
CV-24004	2/21/2026 9:12:17 AM	41.7	48.6	1.5	8.2	5.5	0.9		
CV-24006	2/12/2026 1:35:51 PM	13.4	75.3	0.0	11.3	0.0	0.2		
CV-24006	2/12/2026 1:37:10 PM	14.7	75.0	0.0	10.3	0.0	0.2		
CV-24006	2/21/2026 8:56:06 AM	21.6	74.4	0.6	3.4	5.7	0.3		
CV-24006	2/21/2026 8:56:53 AM	21.8	74.1	0.5	3.6	7.2	0.3		
CV-24007	2/9/2026 7:40:00 AM								36000
CV-24007	2/9/2026 7:40:00 AM							430	
CV-24007	2/11/2026 8:30:00 AM							520	
CV-24007	2/12/2026 1:52:48 PM	17.9	66.9	0.0	15.2	0.0	0.3		
CV-24007	2/21/2026 8:31:22 AM	19.8	63.6	0.9	15.7	17.4	0.3		
CV-24009	2/2/2026 1:10:00 PM								92600
CV-24009	2/2/2026 1:10:00 PM							1350	
CV-24009	2/2/2026 1:11:53 PM	23.0	76.8	0.2	0.0	0.0	0.3		
CV-24009	2/10/2026 1:53:00 PM								110600
CV-24009	2/10/2026 1:53:00 PM							998	
CV-24009	2/10/2026 1:54:24 PM	10.9	77.9	0.1	11.1	111.0	0.1		
CV-24009	2/20/2026 7:53:06 AM	9.7	77.1	1.0	12.2	12.2	0.1		
CV-24009	2/23/2026 1:26:03 PM	19.1	69.0	2.1	9.8	4.7	0.3		
CV-24010	2/12/2026 9:52:10 AM	21.3	46.3	0.0	32.5	0.0	0.5		
CV-24010	2/21/2026 8:09:11 AM	19.7	43.7	1.5	35.1	23.4	0.5		
CV-24011	2/10/2026 10:23:13 AM	3.8	76.8	0.0	19.4	0.0	0.0		
CV-24011	2/10/2026 10:23:56 AM	3.1	81.1	0.0	15.8	0.0	0.0		
CV-24011	2/21/2026 8:34:32 AM	4.2	70.7	0.0	25.1	0.0	0.1		
CV-24011	2/21/2026 8:34:55 AM	3.3	80.0	0.0	16.7	0.0	0.0		
CV-24011	2/26/2026 3:54:25 PM	3.5	78.7	0.0	17.8	0.0	0.0		

All LFG Extraction Well Data - February 2026
Chiquita Canyon Landfill

Point Name	Record Date	CH4 [%]	CO2 [%]	O2 [%]	Bal Gas [%]	BalO2 [%]	CH4:CO2	CO Reading [ppmv]	H2 Reading [ppmv]
CV-24011	2/26/2026 4:06:07 PM	3.7	77.9	0.0	18.4	0.0	0.0		
CV-24012	2/10/2026 1:30:00 PM								155500
CV-24012	2/10/2026 1:30:00 PM							1750	
CV-24012	2/10/2026 1:30:09 PM	1.9	85.1	0.0	13.0	0.0	0.0		
CV-24012	2/20/2026 8:16:50 AM	1.4	83.6	0.2	14.8	74.0	0.0		
CV-24012	2/23/2026 1:39:49 PM	10.2	62.8	4.5	22.5	5.0	0.2		
CV-24013	2/6/2026 2:51:33 PM	0.0	12.3	17.7	70.0	4.0	0.0		
CV-24013	2/6/2026 2:52:10 PM	1.4	13.0	17.4	68.2	3.9	0.1		
CV-24013	2/24/2026 2:15:34 PM	0.3	10.4	18.1	71.2	3.9	0.0		
CV-24014	2/2/2026 1:05:00 PM								149000
CV-24014	2/2/2026 1:05:00 PM							2190	
CV-24014	2/2/2026 1:05:29 PM	17.0	78.0	0.3	4.7	15.7	0.2		
CV-24014	2/2/2026 1:06:30 PM	16.2	77.0	0.3	6.5	21.7	0.2		
CV-24014	2/10/2026 1:47:00 PM								165100
CV-24014	2/10/2026 1:47:00 PM							1540	
CV-24014	2/10/2026 1:47:08 PM	3.5	78.0	0.0	18.5	0.0	0.0		
CV-24014	2/20/2026 7:43:02 AM	4.3	78.7	0.4	16.6	41.5	0.1		
CV-24014	2/23/2026 1:07:33 PM	14.1	71.8	1.4	12.7	9.1	0.2		
CV-24014	2/24/2026 2:19:36 PM	19.4	79.3	0.0	1.3	0.0	0.2		
CV-24015	2/2/2026 9:24:54 AM	7.6	76.3	0.0	16.1	0.0	0.1		
CV-24015	2/2/2026 9:25:00 AM								199800
CV-24015	2/2/2026 9:25:00 AM							3510	
CV-24015	2/2/2026 9:25:28 AM	7.9	79.9	0.0	12.2	0.0	0.1		
CV-24015	2/9/2026 10:15:00 AM								189200
CV-24015	2/9/2026 10:15:00 AM							2310	
CV-24015	2/9/2026 10:15:34 AM	1.8	77.5	0.4	20.3	50.8	0.0		

All LFG Extraction Well Data - February 2026
Chiquita Canyon Landfill

Point Name	Record Date	CH4 [%]	CO2 [%]	O2 [%]	Bal Gas [%]	BalO2 [%]	CH4:CO2	CO Reading [ppmv]	H2 Reading [ppmv]
CV-24015	2/17/2026 8:27:48 AM	10.5	71.3	1.9	16.3	8.6	0.1		
CV-24015	2/17/2026 8:30:00 AM							2250	
CV-24015	2/23/2026 9:06:41 AM	3.1	75.1	1.9	19.9	10.5	0.0		
CV-24016	2/3/2026 1:30:00 PM								165100
CV-24016	2/3/2026 1:30:00 PM							2919	
CV-24016	2/10/2026 1:19:27 PM	1.7	81.3	0.0	17.0	0.0	0.0		
CV-24016	2/10/2026 1:19:56 PM	1.3	83.0	0.0	15.7	0.0	0.0		
CV-24016	2/21/2026 8:43:05 AM	1.0	80.1	0.0	18.9	0.0	0.0		
CV-24016	2/21/2026 8:43:29 AM	1.7	81.5	0.0	16.8	0.0	0.0		
CV-24017	2/4/2026 1:10:39 PM	2.2	83.2	0.0	14.6	0.0	0.0		
CV-24017	2/4/2026 1:13:19 PM	2.3	81.3	0.0	16.4	0.0	0.0		
CV-24017	2/4/2026 1:15:00 PM								177300
CV-24017	2/4/2026 1:15:00 PM							3420	
CV-24017	2/9/2026 7:45:00 AM								150000
CV-24017	2/9/2026 7:45:00 AM							1500	
CV-24017	2/10/2026 10:29:06 AM	7.7	81.9	0.0	10.4	0.0	0.1		
CV-24017	2/10/2026 10:30:00 AM								130400
CV-24017	2/10/2026 10:30:00 AM							2020	
CV-24017	2/12/2026 8:00:00 AM								140000
CV-24017	2/12/2026 8:00:00 AM							1400	
CV-24017	2/20/2026 8:02:01 AM	8.2	74.1	2.3	15.4	6.7	0.1		
CV-24017	2/23/2026 1:32:29 PM	18.5	67.4	2.2	11.9	5.4	0.3		
CV-24018	2/13/2026 2:34:55 PM	6.4	80.9	0.0	12.7	0.0	0.1		
CV-24018	2/25/2026 11:03:55 AM	5.3	79.3	0.0	15.4	0.0	0.1		
CV-24018	2/25/2026 11:05:14 AM	4.9	82.2	0.0	12.9	0.0	0.1		
CV-24019	2/3/2026 1:20:00 AM							1982	
CV-24019	2/3/2026 1:20:00 PM								161400
CV-24019	2/3/2026 1:22:30 PM	9.5	80.0	0.0	10.5	0.0	0.1		

All LFG Extraction Well Data - February 2026
Chiquita Canyon Landfill

Point Name	Record Date	CH4 [%]	CO2 [%]	O2 [%]	Bal Gas [%]	BalO2 [%]	CH4:CO2	CO Reading [ppmv]	H2 Reading [ppmv]
CV-24019	2/3/2026 1:23:25 PM	9.6	70.5	0.0	19.9	0.0	0.1		
CV-24019	2/10/2026 1:11:24 PM	1.0	82.0	0.0	17.0	0.0	0.0		
CV-24019	2/10/2026 1:15:00 PM								153200
CV-24019	2/10/2026 1:15:00 PM							2370	
CV-24019	2/20/2026 9:16:16 AM	1.4	77.6	2.7	18.3	6.8	0.0		
CV-24019	2/24/2026 8:04:33 AM	3.7	65.5	6.2	24.6	4.0	0.1		
CV-24019	2/24/2026 8:06:29 AM	4.4	69.3	4.6	21.7	4.7	0.1		
CV-24020	2/12/2026 1:29:24 PM	0.2	11.6	16.1	72.1	4.5	0.0		
CV-24020	2/24/2026 2:03:12 PM	0.2	52.4	7.9	39.5	5.0	0.0		
CV-24021	2/12/2026 1:34:14 PM	0.4	7.4	17.9	74.3	4.2	0.1		
CV-24021	2/24/2026 2:10:58 PM	0.1	9.6	19.0	71.3	3.8	0.0		
CV-24022-PLR	2/2/2026 12:59:56 PM	10.3	85.6	0.0	4.1	0.0	0.1		
CV-24022-PLR	2/2/2026 1:00:00 PM								208900
CV-24022-PLR	2/2/2026 1:00:00 PM							2215	
CV-24022-PLR	2/2/2026 1:01:17 PM	13.4	83.4	0.5	2.7	5.4	0.2		
CV-24022-PLR	2/10/2026 1:36:00 PM							2040	
CV-24022-PLR	2/10/2026 1:36:18 PM	1.2	69.7	2.8	26.3	9.4	0.0		
CV-24022-PLR	2/19/2026 7:45:59 AM	1.5	70.0	3.5	25.0	7.1	0.0		
CV-24022-PLR	2/23/2026 1:01:31 PM	9.1	62.8	4.1	24.0	5.9	0.1		
CV-24023	2/2/2026 9:35:00 AM								109700
CV-24023	2/2/2026 9:35:00 AM							1780	
CV-24023	2/2/2026 9:37:03 AM	8.6	73.3	0.8	17.3	21.6	0.1		
CV-24023	2/2/2026 9:38:20 AM	9.2	74.4	0.0	16.4	0.0	0.1		
CV-24023	2/9/2026 10:24:03 AM	1.5	80.9	0.0	17.6	0.0	0.0		
CV-24023	2/9/2026 10:25:00 AM								188200
CV-24023	2/9/2026 10:25:00 AM							1810	

All LFG Extraction Well Data - February 2026
Chiquita Canyon Landfill

Point Name	Record Date	CH4 [%]	CO2 [%]	O2 [%]	Bal Gas [%]	BalO2 [%]	CH4:CO2	CO Reading [ppmv]	H2 Reading [ppmv]
CV-24023	2/17/2026 8:42:23 AM	0.9	53.1	8.0	38.0	4.8	0.0		
CV-24023	2/17/2026 8:43:31 AM	0.7	43.8	10.0	45.5	4.6	0.0		
CV-24023	2/17/2026 8:45:00 AM							2710	
CV-24023	2/23/2026 9:26:06 AM	2.5	69.9	3.4	24.2	7.1	0.0		
CV-24024-PLR	2/13/2026 3:16:51 PM	1.4	70.4	2.1	26.1	12.4	0.0		
CV-24024-PLR	2/25/2026 2:06:57 PM	1.6	73.2	1.4	23.8	17.0	0.0		
CV-24025	2/3/2026 1:02:31 PM	14.6	72.5	0.0	12.9	0.0	0.2		
CV-24025	2/3/2026 1:03:47 PM	15.6	74.5	0.0	9.9	0.0	0.2		
CV-24025	2/3/2026 1:05:00 PM								111000
CV-24025	2/3/2026 1:05:00 PM							2059	
CV-24025	2/24/2026 8:37:39 AM	7.7	69.6	3.6	19.1	5.3	0.1		
CV-24025	2/24/2026 8:38:55 AM	7.2	67.6	3.6	21.6	6.0	0.1		
CV-24026	2/12/2026 1:13:24 PM	0.3	70.8	3.2	25.7	8.0	0.0		
CV-24026	2/24/2026 2:07:08 PM	0.5	65.3	4.0	30.2	7.6	0.0		
CV-24027	2/6/2026 3:05:35 PM	2.6	62.8	4.7	29.9	6.4	0.0		
CV-24027	2/23/2026 1:01:19 PM	1.1	78.5	0.6	19.8	33.0	0.0		
CV-24028	2/4/2026 10:30:00 AM								182500
CV-24028	2/4/2026 10:30:00 AM							1600	
CV-24028	2/4/2026 10:33:24 AM	3.0	53.9	0.0	43.1	0.0	0.1		
CV-24028	2/4/2026 10:34:31 AM	2.8	83.2	0.0	14.0	0.0	0.0		
CV-24028	2/10/2026 1:41:00 PM								179350
CV-24028	2/10/2026 1:41:00 PM							1160	
CV-24028	2/10/2026 1:42:12 PM	2.0	80.7	0.0	17.3	0.0	0.0		
CV-24028	2/19/2026 7:41:53 AM	2.0	76.6	0.8	20.6	25.8	0.0		
CV-24028	2/23/2026 9:33:34 AM	10.8	77.0	1.8	10.4	5.8	0.1		
CV-24029	2/12/2026 9:33:43 AM	1.7	68.1	2.0	28.2	14.3	0.0		
CV-24029	2/27/2026 10:50:17 AM	1.3	55.0	7.7	36.0	4.7	0.0		

All LFG Extraction Well Data - February 2026
Chiquita Canyon Landfill

Point Name	Record Date	CH4 [%]	CO2 [%]	O2 [%]	Bal Gas [%]	BalO2 [%]	CH4:CO2	CO Reading [ppmv]	H2 Reading [ppmv]
CV-24029	2/27/2026 10:50:43 AM	1.3	54.5	8.1	36.1	4.5	0.0		
CV-24030	2/12/2026 9:41:16 AM	1.6	72.8	0.7	24.9	34.5	0.0		
CV-24030	2/12/2026 9:43:08 AM	1.7	73.7	0.4	24.2	60.5	0.0		
CV-24030	2/17/2026 8:01:41 AM	0.5	39.1	12.3	48.1	3.9	0.0		
CV-24030	2/17/2026 8:02:29 AM	0.4	25.6	13.8	60.2	4.4	0.0		
CV-24031	2/12/2026 10:02:21 AM	20.2	76.5	0.0	3.3	0.0	0.3		
CV-24031	2/24/2026 1:51:08 PM	24.6	70.4	0.0	5.0	0.0	0.3		
CV-24031	2/24/2026 1:52:04 PM	24.2	70.9	0.0	4.9	0.0	0.3		
CV-24032	2/3/2026 1:09:56 PM	11.2	76.0	0.0	12.8	0.0	0.1		
CV-24032	2/3/2026 1:10:00 PM								155100
CV-24032	2/3/2026 1:10:00 PM							1899	
CV-24032	2/12/2026 1:20:05 PM	1.4	82.9	0.0	15.7	0.0	0.0		
CV-24032	2/12/2026 1:21:29 PM	1.6	83.3	0.0	15.1	0.0	0.0		
CV-24032	2/12/2026 1:22:45 PM	1.8	83.5	0.0	14.7	0.0	0.0		
CV-24032	2/12/2026 1:45:00 PM								129000
CV-24032	2/12/2026 1:45:00 PM							1555	
CV-24032	2/20/2026 9:34:51 AM	1.2	71.6	0.0	27.2	0.0	0.0		
CV-24032	2/20/2026 9:35:24 AM	1.4	88.0	0.0	10.6	0.0	0.0		
CV-24032	2/24/2026 8:50:07 AM	6.5	77.6	2.4	13.5	5.6	0.1		
CV-24032	2/24/2026 8:51:26 AM	7.4	80.3	2.0	10.3	5.2	0.1		
CV-24033	2/12/2026 1:18:29 PM	0.9	81.2	0.0	17.9	0.0	0.0		
CV-24033	2/20/2026 9:28:31 AM	1.5	68.4	0.0	30.1	0.0	0.0		

All LFG Extraction Well Data - February 2026
Chiquita Canyon Landfill

Point Name	Record Date	CH4 [%]	CO2 [%]	O2 [%]	Bal Gas [%]	BalO2 [%]	CH4:CO2	CO Reading [ppmv]	H2 Reading [ppmv]
CV-24033	2/20/2026 9:30:01 AM	1.2	85.1	0.0	13.7	0.0	0.0		
CV-24033	2/23/2026 12:36:44 PM	3.6	78.3	0.0	18.1	0.0	0.0		
CV-24033	2/23/2026 12:37:47 PM	2.3	84.2	0.0	13.5	0.0	0.0		
CV-24033	2/24/2026 8:57:33 AM	6.9	76.6	2.9	13.6	4.7	0.1		
CV-24033	2/24/2026 8:58:20 AM	6.9	78.1	2.0	13.0	6.5	0.1		
CV-24034	2/13/2026 2:45:53 PM	1.2	82.3	0.2	16.3	81.5	0.0		
CV-24034	2/13/2026 2:48:45 PM	1.4	80.8	0.3	17.5	58.3	0.0		
CV-24034	2/19/2026 7:34:44 AM	1.5	78.8	2.1	17.6	8.4	0.0		
CV-24034	2/23/2026 12:38:54 PM	6.8	60.0	6.0	27.2	4.5	0.1		
CV-24034	2/23/2026 12:40:27 PM	7.4	58.5	6.0	28.1	4.7	0.1		
CV-24035	2/2/2026 9:50:00 AM								81950
CV-24035	2/2/2026 9:50:00 AM							1395	
CV-24035	2/2/2026 9:51:13 AM	9.0	81.6	0.0	9.4	0.0	0.1		
CV-24035	2/2/2026 9:56:56 AM	6.6	79.1	0.0	14.3	0.0	0.1		
CV-24035	2/9/2026 10:29:22 AM	1.4	86.4	0.0	12.2	0.0	0.0		
CV-24035	2/9/2026 10:30:00 AM								140100
CV-24035	2/9/2026 10:30:00 AM							2540	
CV-24035	2/23/2026 8:31:37 AM	1.2	72.4	4.7	21.7	4.6	0.0		
CV-24036	2/12/2026 10:12:51 AM	48.6	36.6	2.9	11.9	4.1	1.3		
CV-24036	2/24/2026 1:44:03 PM	52.5	38.2	1.9	7.4	3.9	1.4		
CV-24037	2/9/2026 1:06:14 PM	0.7	29.4	14.0	55.9	4.0	0.0		
CV-24037	2/9/2026 1:08:21 PM	0.7	27.7	13.5	58.1	4.3	0.0		
CV-24037	2/24/2026 1:47:09 PM	1.1	22.7	15.8	60.4	3.8	0.0		
CV-24038	2/3/2026 10:34:00 AM	11.0	81.9	0.0	7.1	0.0	0.1		

All LFG Extraction Well Data - February 2026
Chiquita Canyon Landfill

Point Name	Record Date	CH4 [%]	CO2 [%]	O2 [%]	Bal Gas [%]	BalO2 [%]	CH4:CO2	CO Reading [ppmv]	H2 Reading [ppmv]
CV-24038	2/3/2026 10:34:38 AM	12.1	82.8	0.0	5.1	0.0	0.1		
CV-24038	2/3/2026 10:35:00 AM								181200
CV-24038	2/3/2026 10:35:00 AM							1365	
CV-24038	2/11/2026 9:29:22 AM	3.8	47.4	0.0	48.8	0.0	0.1		
CV-24038	2/11/2026 9:29:55 AM	2.1	81.2	0.0	16.7	0.0	0.0		
CV-24038	2/11/2026 9:30:00 AM								154800
CV-24038	2/11/2026 9:30:00 AM							2100	
CV-24038	2/20/2026 9:45:12 AM	1.8	63.2	0.0	35.0	0.0	0.0		
CV-24038	2/20/2026 9:45:41 AM	2.1	85.8	0.0	12.1	0.0	0.0		
CV-24038	2/24/2026 10:29:54 AM	17.1	79.3	0.0	3.6	0.0	0.2		
CV-24038	2/24/2026 10:30:55 AM	15.6	68.2	3.6	12.6	3.5	0.2		
CV-24038	2/25/2026 2:49:56 PM	5.9	74.0	0.0	20.1	0.0	0.1		
CV-24038	2/25/2026 2:51:31 PM	4.4	75.5	0.0	20.0	0.0	0.1		
CV-24039	2/12/2026 9:54:31 AM	0.0	5.4	20.8	73.8	3.5	0.0		
CV-24039	2/23/2026 12:50:46 PM	0.3	18.3	16.0	65.4	4.1	0.0		
CV-24039	2/23/2026 12:52:31 PM	0.3	18.7	15.9	65.1	4.1	0.0		
CV-24040	2/27/2026 8:40:30 AM	0.3	80.0	0.0	19.7	0.0	0.0		
CV-24041	2/12/2026 9:01:15 AM	6.1	55.4	8.0	30.5	3.8	0.1		
CV-24041	2/24/2026 2:34:48 PM	9.1	54.9	7.0	29.0	4.1	0.2		
CV-24042	2/17/2026 9:04:17 AM	1.0	78.8	2.3	17.9	7.8	0.0		
CV-24042	2/17/2026 9:05:00 AM							3520	

All LFG Extraction Well Data - February 2026
Chiquita Canyon Landfill

Point Name	Record Date	CH4 [%]	CO2 [%]	O2 [%]	Bal Gas [%]	BalO2 [%]	CH4:CO2	CO Reading [ppmv]	H2 Reading [ppmv]
CV-24042	2/17/2026 9:06:55 AM	1.1	72.0	2.5	24.4	9.8	0.0		
CV-24042	2/23/2026 10:36:36 AM	11.9	76.0	2.6	9.5	3.7	0.2		
CV-24043	2/13/2026 4:33:05 PM	44.6	52.6	0.3	2.5	8.3	0.8		
CV-24043	2/24/2026 10:48:25 AM	44.8	55.2	0.0	0.0	0.0	0.8		
CV-24044	2/24/2026 1:40:27 PM	25.4	70.1	0.0	4.5	0.0	0.4		
CV-24045	2/3/2026 10:28:53 AM	7.1	76.5	0.0	16.4	0.0	0.1		
CV-24045	2/3/2026 10:29:37 AM	8.7	82.8	0.0	8.5	0.0	0.1		
CV-24045	2/3/2026 10:30:00 AM								161800
CV-24045	2/3/2026 10:30:00 AM							1683	
CV-24045	2/11/2026 9:32:40 AM	2.6	85.2	0.0	12.2	0.0	0.0		
CV-24045	2/11/2026 9:33:22 AM	1.8	82.4	0.0	15.8	0.0	0.0		
CV-24045	2/11/2026 9:35:00 AM								158500
CV-24045	2/11/2026 9:35:00 AM							2590	
CV-24045	2/20/2026 9:48:35 AM	1.9	62.7	0.0	35.4	0.0	0.0		
CV-24045	2/20/2026 9:49:03 AM	1.9	87.5	0.0	10.6	0.0	0.0		
CV-24045	2/23/2026 10:03:58 AM	2.1	72.6	0.0	25.3	0.0	0.0		
CV-24045	2/23/2026 10:04:55 AM	1.7	80.9	0.0	17.4	0.0	0.0		
CV-24045	2/24/2026 10:37:24 AM	12.3	78.2	0.0	9.5	0.0	0.2		
CV-24045	2/24/2026 10:38:21 AM	19.9	80.1	0.0	0.0	0.0	0.2		
CV-24045	2/25/2026 3:13:41 PM	5.7	69.1	0.0	25.2	0.0	0.1		

All LFG Extraction Well Data - February 2026
Chiquita Canyon Landfill

Point Name	Record Date	CH4 [%]	CO2 [%]	O2 [%]	Bal Gas [%]	BalO2 [%]	CH4:CO2	CO Reading [ppmv]	H2 Reading [ppmv]
CV-24045	2/25/2026 3:17:24 PM	6.2	73.7	0.0	20.1	0.0	0.1		
CV-24046	2/13/2026 2:12:25 PM	0.7	78.8	0.6	19.9	33.2	0.0		
CV-24046	2/13/2026 2:13:14 PM	0.7	79.2	0.2	19.9	99.5	0.0		
CV-24046	2/20/2026 12:56:53 PM	2.3	78.3	0.0	19.4	0.0	0.0		
CV-24046	2/27/2026 10:39:50 AM	0.3	78.2	0.8	20.7	25.9	0.0		
CV-24048	2/12/2026 8:54:20 AM	10.9	71.4	0.8	16.9	21.1	0.2		
CV-24048	2/24/2026 2:39:36 PM	6.0	78.4	0.0	15.6	0.0	0.1		
CV-24049	2/2/2026 10:12:35 AM	12.6	81.4	0.0	6.0	0.0	0.2		
CV-24049	2/2/2026 10:15:00 AM								133200
CV-24049	2/2/2026 10:15:00 AM							4870	
CV-24049	2/9/2026 1:08:02 PM	0.1	21.0	17.2	61.7	3.6	0.0		
CV-24049	2/9/2026 1:09:04 PM	0.2	19.9	17.4	62.5	3.6	0.0		
CV-24049	2/9/2026 1:10:00 PM								34200
CV-24049	2/9/2026 1:10:00 PM							1180	
CV-24049	2/12/2026 8:35:00 AM								29000
CV-24049	2/12/2026 8:35:00 AM							470	
CV-24049	2/17/2026 9:28:41 AM	0.1	2.6	22.1	75.2	3.4	0.0		
CV-24049	2/17/2026 9:29:26 AM	0.1	2.2	22.0	75.7	3.4	0.0		
CV-24050	2/13/2026 4:25:00 PM	4.2	77.7	0.0	18.1	0.0	0.1		
CV-24050	2/13/2026 4:26:59 PM	6.4	78.5	0.0	15.1	0.0	0.1		
CV-24050	2/24/2026 3:46:52 PM	23.7	67.5	0.0	8.8	0.0	0.4		
CV-24050	2/24/2026 3:46:57 PM	23.7	67.5	0.0	8.8	0.0	0.4		
CV-24050	2/24/2026 3:48:49 PM	28.9	66.0	0.0	5.1	0.0	0.4		
CV-24052	2/12/2026 8:39:54 AM	0.1	65.4	2.9	31.6	10.9	0.0		
CV-24052	2/24/2026 2:48:47 PM	15.4	61.3	3.5	19.8	5.7	0.3		
CV-24053	2/9/2026 9:15:00 AM								13000
CV-24053	2/9/2026 9:15:00 AM							190	
CV-24053	2/12/2026 8:10:00 AM								4700
CV-24053	2/12/2026 8:10:00 AM							16	
CV-24053	2/12/2026 8:45:26 AM	20.8	32.8	10.7	35.7	3.3	0.6		
CV-24053	2/12/2026 8:47:03 AM	15.7	25.3	13.7	45.3	3.3	0.6		

All LFG Extraction Well Data - February 2026
Chiquita Canyon Landfill

Point Name	Record Date	CH4 [%]	CO2 [%]	O2 [%]	Bal Gas [%]	BalO2 [%]	CH4:CO2	CO Reading [ppmv]	H2 Reading [ppmv]
CV-24053	2/24/2026 2:43:04 PM	14.4	41.1	9.8	34.7	3.5	0.4		
CV-24054	2/2/2026 10:19:51 AM	16.2	81.4	0.0	2.4	0.0	0.2		
CV-24054	2/2/2026 10:20:00 AM								100800
CV-24054	2/2/2026 10:20:00 AM							3280	
CV-24054	2/2/2026 10:20:37 AM	16.4	83.6	0.0	0.0	0.0	0.2		
CV-24054	2/9/2026 1:13:53 PM	2.0	95.1	0.0	2.9	0.0	0.0		
CV-24054	2/9/2026 1:15:00 PM								120100
CV-24054	2/9/2026 1:15:00 PM							2990	
CV-24054	2/17/2026 9:32:14 AM	4.7	88.0	0.5	6.8	13.6	0.1		
CV-24054	2/17/2026 9:35:00 AM							2868	
CV-24054	2/23/2026 10:28:09 AM	9.3	80.3	2.8	7.6	2.7	0.1		
CV-24055	2/5/2026 10:02:26 AM	9.6	53.8	4.7	31.9	6.8	0.2		
CV-24055	2/12/2026 8:30:00 AM								31000
CV-24055	2/12/2026 8:30:00 AM							470	
CV-24055	2/18/2026 2:11:46 PM	4.5	56.9	5.2	33.4	6.4	0.1		
CV-24056	2/6/2026 1:42:00 PM	28.1	61.8	0.1	10.0	100.0	0.5		
CV-24056	2/6/2026 1:43:11 PM	28.6	64.2	0.0	7.2	0.0	0.4		
CV-24056	2/21/2026 9:58:53 AM	38.5	59.0	0.0	2.5	0.0	0.7		
CV-24057	2/13/2026 10:23:18 AM	36.1	59.7	0.0	4.2	0.0	0.6		
CV-24057	2/13/2026 10:24:11 AM	35.6	60.1	0.0	4.3	0.0	0.6		
CV-24057	2/24/2026 12:54:47 PM	46.1	45.1	0.0	8.8	0.0	1.0		
CV-24058	2/5/2026 8:30:59 AM	45.0	38.1	3.6	13.3	3.7	1.2		
CV-24058	2/23/2026 12:28:15 PM	44.4	36.4	0.6	18.6	31.0	1.2		
CV-24059	2/3/2026 10:05:00 AM								64700
CV-24059	2/3/2026 10:05:00 AM							400	
CV-24059	2/3/2026 10:08:28 AM	44.5	55.5	0.0	0.0	0.0	0.8		
CV-24059	2/3/2026 10:09:11 AM	43.4	56.3	0.0	0.3	0.0	0.8		
CV-24059	2/5/2026 8:58:59 AM	41.9	57.4	0.0	0.7	0.0	0.7		
CV-24059	2/18/2026 9:57:11 AM	29.8	59.5	0.2	10.5	52.5	0.5		
CV-24059	2/26/2026 8:47:51 AM	30.4	66.6	0.0	3.0	0.0	0.5		
CV-24060	2/3/2026 9:13:39 AM	28.2	64.3	0.0	7.5	0.0	0.4		

All LFG Extraction Well Data - February 2026
Chiquita Canyon Landfill

Point Name	Record Date	CH4 [%]	CO2 [%]	O2 [%]	Bal Gas [%]	BalO2 [%]	CH4:CO2	CO Reading [ppmv]	H2 Reading [ppmv]
CV-24060	2/25/2026 3:00:34 PM	32.3	65.1	0.0	2.6	0.0	0.5		
CV-24061	2/3/2026 10:32:28 AM	20.9	74.0	0.0	5.1	0.0	0.3		
CV-24061	2/23/2026 9:50:37 AM	24.6	68.1	0.0	7.3	0.0	0.4		
CV-24062	2/3/2026 8:48:20 AM	40.1	59.9	0.0	0.0	0.0	0.7		
CV-24062	2/3/2026 10:39:32 AM	30.9	66.6	0.0	2.5	0.0	0.5		
CV-24062	2/11/2026 7:20:00 AM							600	
CV-24062	2/18/2026 9:38:22 AM	18.1	76.7	0.1	5.1	51.0	0.2		
CV-24062	2/24/2026 2:23:24 PM	33.4	64.7	0.0	1.9	0.0	0.5		
CV-24063	2/10/2026 2:26:28 PM	5.1	87.3	0.0	7.6	0.0	0.1		
CV-24063	2/10/2026 2:27:00 PM								104900
CV-24063	2/10/2026 2:27:00 PM							3240	
CV-24063	2/11/2026 7:25:00 AM							1600	
CV-24063	2/18/2026 9:27:43 AM	3.0	88.9	0.9	7.2	8.0	0.0		
CV-24063	2/24/2026 2:12:26 PM	3.7	76.4	2.7	17.2	6.4	0.0		
CV-24063	2/24/2026 2:13:11 PM	3.7	83.2	1.6	11.5	7.2	0.0		
CV-24064	2/3/2026 8:05:00 AM								104000
CV-24064	2/3/2026 8:05:00 AM							2385	
CV-24064	2/3/2026 8:09:01 AM	8.3	85.6	0.0	6.1	0.0	0.1		
CV-24064	2/11/2026 7:35:00 AM							1200	
CV-24064	2/11/2026 8:00:00 AM								71500
CV-24064	2/11/2026 8:00:00 AM							1770	
CV-24064	2/11/2026 8:03:41 AM	1.4	81.4	0.2	17.0	85.0	0.0		
CV-24064	2/18/2026 8:35:10 AM	1.6	81.3	2.1	15.0	7.1	0.0		
CV-24064	2/25/2026 8:37:47 AM	3.6	82.2	1.0	13.2	13.2	0.0		
CV-24065-TP17	2/10/2026 7:35:00 AM							180	
CV-24065-TP17	2/13/2026 8:00:00 AM								7100
CV-24065-TP17	2/13/2026 8:00:00 AM							410	
CV-24065-TP17	2/13/2026 3:57:42 PM	12.7	86.0	0.2	1.1	5.5	0.1		

All LFG Extraction Well Data - February 2026
Chiquita Canyon Landfill

Point Name	Record Date	CH4 [%]	CO2 [%]	O2 [%]	Bal Gas [%]	BalO2 [%]	CH4:CO2	CO Reading [ppmv]	H2 Reading [ppmv]
CV-24065-TP17	2/18/2026 2:15:50 PM	10.7	86.3	0.3	2.7	9.0	0.1		
CV-24066	2/6/2026 1:29:15 PM	33.5	63.5	0.0	3.0	0.0	0.5		
CV-24066	2/11/2026 7:50:00 AM							460	
CV-24066	2/24/2026 3:25:13 PM	21.6	56.2	0.0	22.2	0.0	0.4		
CV-24067	2/22/2026 3:16:05 PM	10.2	70.6	0.0	19.2	0.0	0.1		
CV-24067	2/22/2026 3:18:52 PM	11.7	70.1	0.0	18.2	0.0	0.2		
CV-24068	2/3/2026 10:18:59 AM	12.6	79.1	0.0	8.3	0.0	0.2		
CV-24068	2/3/2026 10:20:00 AM								133100
CV-24068	2/3/2026 10:20:00 AM							2370	
CV-24068	2/11/2026 9:16:46 AM	6.9	84.4	0.0	8.7	0.0	0.1		
CV-24068	2/11/2026 9:17:12 AM	8.5	82.4	0.0	9.1	0.0	0.1		
CV-24068	2/18/2026 10:06:52 AM	21.5	69.1	0.1	9.3	93.0	0.3		
CV-24068	2/25/2026 9:11:00 AM	8.9	82.3	0.0	8.8	0.0	0.1		
CV-24068	2/25/2026 9:11:25 AM	9.3	83.0	0.0	7.7	0.0	0.1		
CV-24069	2/3/2026 8:40:42 AM	29.1	54.7	0.0	16.2	0.0	0.5		
CV-24069	2/11/2026 8:00:00 AM							550	
CV-24069	2/22/2026 12:31:50 PM	39.3	46.0	0.1	14.7	245.2	0.9		
CV-24070	2/3/2026 9:27:45 AM	14.4	79.7	0.0	5.9	0.0	0.2		
CV-24070	2/10/2026 7:50:00 AM							670	
CV-24070	2/23/2026 12:35:19 PM	41.2	51.2	0.0	7.5	0.0	0.8		
CV-24070	2/23/2026 12:37:07 PM	39.9	51.7	0.0	8.4	0.0	0.8		
CV-24071	2/3/2026 9:19:02 AM	46.8	53.2	0.0	0.0	0.0	0.9		
CV-24071	2/10/2026 7:55:00 AM							190	
CV-24071	2/25/2026 2:49:08 PM	30.8	68.0	0.0	1.2	0.0	0.5		
CV-24071	2/25/2026 2:52:49 PM	30.9	67.6	0.0	1.5	0.0	0.5		
CV-24072	2/3/2026 10:22:45 AM	39.7	60.3	0.0	0.0	0.0	0.7		
CV-24072	2/19/2026 7:55:07 AM	39.6	51.2	0.0	9.2	0.0	0.8		
CV-24073-TP13	2/3/2026 1:13:56 PM	1.9	79.5	1.5	17.1	11.4	0.0		
CV-24073-TP13	2/17/2026 12:13:10 PM	32.9	64.0	0.0	3.1	0.0	0.5		
CV-24073-TP13	2/17/2026 12:15:48 PM	27.6	69.1	0.0	3.3	0.0	0.4		
CV-24073-TP13	2/23/2026 9:23:30 AM	27.1	67.2	0.0	5.7	0.0	0.4		

All LFG Extraction Well Data - February 2026
Chiquita Canyon Landfill

Point Name	Record Date	CH4 [%]	CO2 [%]	O2 [%]	Bal Gas [%]	BalO2 [%]	CH4:CO2	CO Reading [ppmv]	H2 Reading [ppmv]
CV-24073-TP13	2/23/2026 9:24:41 AM	30.3	65.5	0.0	4.2	0.0	0.5		
CV-24073-TP13	2/26/2026 9:26:13 AM	36.9	63.1	0.0	0.0	0.0	0.6		
CV-24074	2/3/2026 1:18:53 PM	3.3	85.6	0.0	11.1	0.0	0.0		
CV-24074	2/17/2026 11:59:08 AM	3.7	86.8	0.0	9.5	0.0	0.0		
CV-24075-TP15	2/3/2026 7:53:51 AM	5.1	89.4	0.0	5.5	0.0	0.1		
CV-24075-TP15	2/3/2026 7:55:00 AM								116300
CV-24075-TP15	2/3/2026 7:55:00 AM							2684	
CV-24075-TP15	2/11/2026 8:09:49 AM	1.1	86.7	0.1	12.1	121.0	0.0		
CV-24075-TP15	2/11/2026 8:10:00 AM								113550
CV-24075-TP15	2/11/2026 8:10:00 AM							2285	
CV-24075-TP15	2/18/2026 8:44:06 AM	1.8	93.0	0.0	5.2	0.0	0.0		
CV-24075-TP15	2/18/2026 8:44:56 AM	1.5	66.8	0.0	31.7	0.0	0.0		
CV-24075-TP15	2/25/2026 8:47:25 AM	2.6	78.6	2.2	16.6	7.5	0.0		
CV-24076	2/3/2026 8:15:00 AM								42700
CV-24076	2/3/2026 8:15:00 AM							1159	
CV-24076	2/3/2026 8:15:33 AM	23.3	76.6	0.1	0.0	0.0	0.3		
CV-24076	2/11/2026 7:55:00 AM								65400
CV-24076	2/11/2026 7:55:00 AM							2060	
CV-24076	2/11/2026 7:55:53 AM	12.2	77.0	0.3	10.5	35.0	0.2		
CV-24076	2/17/2026 9:39:12 AM	9.8	76.2	0.0	14.0	0.0	0.1		
CV-24076	2/17/2026 9:45:00 AM							2100	
CV-24076	2/24/2026 1:45:16 PM	7.9	80.4	1.0	10.7	10.7	0.1		
CV-24076	2/24/2026 1:46:18 PM	12.1	72.1	1.5	14.3	9.5	0.2		
CV-24077	2/6/2026 1:21:05 PM	25.1	56.1	0.0	18.8	0.0	0.4		
CV-24077	2/22/2026 2:47:19 PM	9.1	67.3	0.0	23.7	0.0	0.1		
CV-24077	2/22/2026 2:49:32 PM	11.4	56.1	0.0	32.5	0.0	0.2		
CV-24078	2/6/2026 1:24:57 PM	25.1	69.1	0.3	5.5	18.3	0.4		

All LFG Extraction Well Data - February 2026
Chiquita Canyon Landfill

Point Name	Record Date	CH4 [%]	CO2 [%]	O2 [%]	Bal Gas [%]	BalO2 [%]	CH4:CO2	CO Reading [ppmv]	H2 Reading [ppmv]
CV-24078	2/22/2026 3:00:00 PM	31.9	45.4	0.0	22.7	0.0	0.7		
CV-24078	2/22/2026 3:01:28 PM	31.1	46.5	0.0	22.4	0.0	0.7		
CV-24078	2/22/2026 3:02:08 PM	31.0	47.1	0.0	21.9	0.0	0.7		
CV-24079-TP8	2/3/2026 8:13:52 AM	16.4	74.6	0.0	9.0	0.0	0.2		
CV-24079-TP8	2/22/2026 12:36:23 PM	42.9	45.6	0.0	11.5	0.0	0.9		
CV-24080	2/3/2026 8:06:34 AM	37.3	61.3	0.0	1.4	0.0	0.6		
CV-24080	2/22/2026 12:18:51 PM	40.0	52.9	0.0	7.1	0.0	0.8		
CV-24081-TP10	2/3/2026 9:36:08 AM	47.9	52.1	0.0	0.0	0.0	0.9		
CV-24081-TP10	2/19/2026 8:10:19 AM	47.1	50.3	0.0	2.6	0.0	0.9		
CV-24082	2/3/2026 9:49:24 AM	38.3	59.9	0.0	1.8	0.0	0.6		
CV-24082	2/22/2026 11:52:24 AM	43.3	50.7	0.0	6.0	0.0	0.9		
CV-24083	2/3/2026 9:39:32 AM	45.1	49.4	0.5	5.0	10.0	0.9		
CV-24083	2/19/2026 8:05:30 AM	52.0	45.9	0.0	2.1	0.0	1.1		
CV-24084-TP11	2/3/2026 8:59:02 AM	19.7	80.3	0.0	0.0	0.0	0.2		
CV-24084-TP11	2/3/2026 9:00:00 AM								87000
CV-24084-TP11	2/3/2026 9:00:00 AM							1866	
CV-24084-TP11	2/3/2026 9:00:47 AM	20.1	79.9	0.0	0.0	0.0	0.3		
CV-24084-TP11	2/10/2026 8:10:00 AM							1600	
CV-24084-TP11	2/10/2026 8:30:00 AM								78250
CV-24084-TP11	2/10/2026 8:30:00 AM							1800	
CV-24084-TP11	2/10/2026 8:31:21 AM	8.8	87.2	0.0	4.0	0.0	0.1		
CV-24084-TP11	2/18/2026 12:53:11 PM	8.1	83.0	0.6	8.3	13.8	0.1		
CV-24084-TP11	2/24/2026 2:29:32 PM	11.7	83.2	0.0	5.1	0.0	0.1		
CV-24085	2/2/2026 10:22:55 AM	43.7	50.8	0.2	5.3	26.5	0.9		
CV-24085	2/21/2026 8:46:49 AM	37.5	49.5	0.5	12.5	25.0	0.8		
CV-24086	2/13/2026 9:33:44 AM	40.7	54.2	0.0	5.1	0.0	0.8		
CV-24086	2/18/2026 1:31:47 PM	43.8	49.1	0.0	7.1	0.0	0.9		
CV-24087	2/2/2026 1:35:55 PM	41.4	47.7	0.0	10.9	0.0	0.9		
CV-24087	2/3/2026 1:52:48 PM	33.3	60.9	0.0	5.8	0.0	0.5		
CV-24087	2/3/2026 1:58:46 PM	33.6	65.0	0.0	1.4	0.0	0.5		
CV-24087	2/18/2026 10:05:29 AM	49.0	42.1	0.1	8.8	88.0	1.2		
CV-24088	2/3/2026 10:02:42 AM	44.7	55.3	0.0	0.0	0.0	0.8		
CV-24088	2/21/2026 10:23:49 AM	49.7	49.4	0.0	0.9	0.0	1.0		

All LFG Extraction Well Data - February 2026
Chiquita Canyon Landfill

Point Name	Record Date	CH4 [%]	CO2 [%]	O2 [%]	Bal Gas [%]	BalO2 [%]	CH4:CO2	CO Reading [ppmv]	H2 Reading [ppmv]
CV-24089	2/2/2026 2:27:02 PM	0.0	0.6	20.9	78.5	3.8	0.0		
CV-24089	2/2/2026 2:28:22 PM	0.0	0.4	21.0	78.6	3.7	0.0		
CV-24089	2/19/2026 8:58:52 AM	0.8	3.5	19.8	75.9	3.8	0.2		
CV-24089	2/19/2026 9:02:18 AM	0.9	1.4	20.3	77.4	3.8	0.6		
CV-24090	2/2/2026 1:26:46 PM	39.2	56.5	0.0	4.3	0.0	0.7		
CV-24090	2/4/2026 10:27:35 AM	37.7	60.0	0.0	2.3	0.0	0.6		
CV-24090	2/4/2026 10:29:10 AM	37.7	59.7	0.0	2.6	0.0	0.6		
CV-24090	2/18/2026 9:49:00 AM	38.4	54.9	0.0	6.7	0.0	0.7		
CV-24091	2/2/2026 1:05:53 PM	50.9	46.4	0.0	2.7	0.0	1.1		
CV-24091	2/18/2026 8:57:52 AM	52.5	43.8	0.0	3.7	0.0	1.2		
CV-24092	2/2/2026 12:40:53 PM	52.2	41.9	0.0	5.9	0.0	1.2		
CV-24092	2/23/2026 12:18:02 PM	54.3	42.5	0.3	2.9	9.7	1.3		
CV-24093	2/9/2026 11:18:56 AM	42.4	57.6	0.0	0.0	0.0	0.7		
CV-24093	2/9/2026 11:22:06 AM	45.2	54.8	0.0	0.0	0.0	0.8		
CV-24093	2/22/2026 9:37:46 AM	50.4	46.3	0.0	3.3	0.0	1.1		
CV-24095	2/4/2026 8:25:00 AM								121750
CV-24095	2/4/2026 8:25:00 AM							3225	
CV-24095	2/4/2026 8:26:07 AM	4.6	91.1	0.0	4.3	0.0	0.1		
CV-24095	2/9/2026 8:09:52 AM	2.3	67.9	4.0	25.8	6.5	0.0		
CV-24095	2/9/2026 8:10:00 AM								139300
CV-24095	2/9/2026 8:10:00 AM							4290	
CV-24095	2/13/2026 9:20:00 AM								150000
CV-24095	2/13/2026 9:20:00 AM							3300	
CV-24095	2/20/2026 12:24:25 PM	3.7	74.3	2.6	19.4	7.5	0.0		
CV-24095	2/25/2026 1:42:25 PM	9.6	74.3	1.7	14.4	8.5	0.1		
CV-24096	2/27/2026 9:43:22 AM	38.9	59.5	0.0	1.6	0.0	0.7		
CV-24097	2/5/2026 2:04:56 PM	39.9	59.8	0.0	0.3	0.0	0.7		
CV-24097	2/21/2026 10:41:49 AM	30.2	19.2	9.9	40.7	4.1	1.6		
CV-24097	2/21/2026 10:43:14 AM	20.5	14.0	13.6	51.9	3.8	1.5		

All LFG Extraction Well Data - February 2026
Chiquita Canyon Landfill

Point Name	Record Date	CH4 [%]	CO2 [%]	O2 [%]	Bal Gas [%]	BalO2 [%]	CH4:CO2	CO Reading [ppmv]	H2 Reading [ppmv]
CV-24098	2/5/2026 2:15:54 PM	41.4	52.4	0.4	5.8	14.5	0.8		
CV-24098	2/21/2026 10:58:00 AM	42.4	54.4	0.1	3.1	31.0	0.8		
CV-24099	2/5/2026 2:46:48 PM	17.3	74.7	0.0	8.0	0.0	0.2		
CV-24099	2/21/2026 11:09:42 AM	13.5	82.5	0.4	3.6	9.0	0.2		
CV-24100	2/4/2026 8:05:00 AM							53	
CV-24100	2/5/2026 1:44:15 PM	22.7	73.8	0.0	3.5	0.0	0.3		
CV-24100	2/21/2026 11:29:01 AM	21.4	78.6	0.0	0.0	0.0	0.3		
CV-24101	2/4/2026 7:50:00 AM								1800
CV-24101	2/4/2026 7:50:00 AM							0	
CV-24101	2/5/2026 1:38:50 PM	39.4	54.1	0.4	6.1	15.3	0.7		
CV-24101	2/24/2026 9:50:06 AM	37.0	59.0	0.0	4.0	0.0	0.6		
CV-24101	2/24/2026 11:22:40 AM	36.6	60.1	0.3	3.0	10.0	0.6		
CV-24102	2/4/2026 2:12:01 PM	46.1	48.5	0.0	5.4	0.0	1.0		
CV-24102	2/22/2026 1:06:59 PM	48.2	46.2	0.0	5.7	0.0	1.0		
CV-24103	2/2/2026 9:47:38 AM	51.8	46.5	0.0	1.7	0.0	1.1		
CV-24103	2/17/2026 9:35:11 AM	51.1	48.0	0.0	0.9	0.0	1.1		
CV-24104	2/2/2026 9:54:30 AM	44.7	51.1	0.0	4.2	0.0	0.9		
CV-24104	2/17/2026 9:45:03 AM	42.2	54.5	0.0	3.3	0.0	0.8		
CV-24104	2/23/2026 2:08:42 PM	41.6	58.4	0.0	0.0	0.0	0.7		
CV-24105	2/2/2026 3:42:28 PM	51.4	46.2	0.0	2.4	0.0	1.1		
CV-24105	2/17/2026 8:53:18 AM	49.6	47.5	0.0	2.9	0.0	1.0		
CV-24106	2/3/2026 11:03:01 AM	50.3	42.9	0.1	6.7	67.0	1.2		
CV-24106	2/4/2026 10:00:20 AM	49.9	46.3	0.0	3.8	0.0	1.1		
CV-24106	2/17/2026 8:21:58 AM	50.1	44.1	0.0	5.8	0.0	1.1		
CV-24107	2/4/2026 9:51:42 AM	45.5	53.6	0.0	0.9	0.0	0.8		
CV-24107	2/4/2026 9:52:52 AM	45.0	54.4	0.0	0.6	0.0	0.8		
CV-24108	2/4/2026 9:23:32 AM	45.3	39.6	2.5	12.6	5.0	1.1		
CV-24109	2/4/2026 9:00:37 AM	37.6	43.8	0.0	18.6	0.0	0.9		
CV-24110	2/9/2026 2:15:49 PM	44.8	52.8	0.0	2.4	0.0	0.8		
CV-24110	2/23/2026 8:07:38 AM	46.1	50.3	0.0	3.6	0.0	0.9		
CV-24111	2/9/2026 2:05:21 PM	32.2	63.4	0.0	4.4	0.0	0.5		
CV-24111	2/9/2026 2:05:50 PM	32.1	66.7	0.0	1.2	0.0	0.5		
CV-24112	2/20/2026 12:19:48 PM	50.4	39.3	0.0	10.3	0.0	1.3		

All LFG Extraction Well Data - February 2026
Chiquita Canyon Landfill

Point Name	Record Date	CH4 [%]	CO2 [%]	O2 [%]	Bal Gas [%]	BalO2 [%]	CH4:CO2	CO Reading [ppmv]	H2 Reading [ppmv]
CV-24114	2/4/2026 12:17:30 PM	55.2	43.1	0.0	1.7	0.0	1.3		
CV-24114	2/23/2026 2:32:53 PM	56.1	43.9	0.0	0.0	0.0	1.3		
CV-24116	2/4/2026 10:03:57 AM	50.6	45.3	0.0	4.1	0.0	1.1		
CV-24117	2/2/2026 11:16:22 AM	47.2	45.4	0.0	7.4	0.0	1.0		
CV-24118	2/6/2026 2:28:14 PM	16.2	83.8	0.0	0.0	0.0	0.2		
CV-24118	2/9/2026 8:09:43 AM	16.0	77.3	0.6	6.1	10.2	0.2		
CV-24118	2/9/2026 8:10:22 AM	15.9	79.6	1.0	3.5	3.5	0.2		
CV-24118	2/24/2026 8:42:49 AM	19.1	77.8	0.0	3.1	0.0	0.2		
CV-24118	2/24/2026 8:44:38 AM	19.3	78.0	0.0	2.7	0.0	0.2		
CV-24119	2/6/2026 4:29:46 PM	51.5	43.8	0.0	4.7	0.0	1.2		
CV-24119	2/6/2026 4:32:43 PM	51.9	44.8	0.0	3.3	0.0	1.2		
CV-24120	2/2/2026 8:25:00 AM								15000
CV-24120	2/2/2026 8:25:00 AM							220	
CV-24120	2/12/2026 8:53:02 AM	7.6	73.3	0.7	18.4	25.6	0.1		
CV-24120	2/15/2026 2:10:21 PM	4.2	70.4	0.8	24.6	31.6	0.1		
CV-24121	2/10/2026 8:30:00 AM							200	
CV-24121	2/12/2026 8:31:05 AM	31.3	61.4	0.3	7.0	23.2	0.5		
CV-24121	2/15/2026 2:15:50 PM	19.7	66.6	0.7	13.0	18.5	0.3		
CV-24122	2/2/2026 7:50:00 AM								2800
CV-24122	2/12/2026 9:03:31 AM	47.6	42.1	1.8	8.6	4.8	1.1		
CV-24122	2/12/2026 9:04:29 AM	47.7	42.8	0.9	8.5	9.2	1.1		
CV-24122	2/15/2026 2:34:49 PM	53.8	42.4	0.0	3.8	0.0	1.3		
CV-24123	2/4/2026 7:54:38 AM	52.2	43.8	0.0	4.0	0.0	1.2		
CV-24124	2/12/2026 9:22:01 AM	10.9	78.1	0.0	11.0	0.0	0.1		
CV-24125-TP20	2/2/2026 8:00:00 AM								4800
CV-24125-TP20	2/2/2026 8:00:00 AM							110	
CV-24125-TP20	2/13/2026 3:44:21 PM	31.8	68.2	0.0	0.0	0.0	0.5		
CV-24125-TP20	2/13/2026 3:46:54 PM	31.2	68.8	0.0	0.0	0.0	0.5		
CV-24126	2/2/2026 10:00:00 AM								84500
CV-24126	2/2/2026 10:00:00 AM							2650	

All LFG Extraction Well Data - February 2026
Chiquita Canyon Landfill

Point Name	Record Date	CH4 [%]	CO2 [%]	O2 [%]	Bal Gas [%]	BalO2 [%]	CH4:CO2	CO Reading [ppmv]	H2 Reading [ppmv]
CV-24126	2/2/2026 10:00:53 AM	8.5	82.2	0.0	9.3	0.0	0.1		
CV-24126	2/9/2026 12:52:55 PM	0.6	92.1	0.0	7.3	0.0	0.0		
CV-24126	2/9/2026 12:55:00 PM								150500
CV-24126	2/9/2026 12:55:00 PM							4440	
CV-24126	2/10/2026 8:20:00 AM							590	
CV-24126	2/17/2026 8:58:39 AM	0.8	79.8	1.2	18.2	15.2	0.0		
CV-24126	2/17/2026 9:00:00 AM							4120	
CV-24126	2/23/2026 10:15:17 AM	3.7	86.3	0.0	10.0	0.0	0.0		
CV-24126	2/23/2026 10:15:47 AM	3.9	88.4	0.0	7.7	0.0	0.0		
CV-24127	2/10/2026 3:28:03 PM	2.4	82.7	0.3	14.6	48.7	0.0		
CV-24127	2/12/2026 9:55:00 AM								150000
CV-24127	2/12/2026 9:55:00 AM							2600	
CV-24128	2/2/2026 8:55:00 AM								35000
CV-24128	2/2/2026 8:55:00 AM							640	
CV-24128	2/10/2026 3:18:12 PM	23.0	50.3	1.2	25.5	21.3	0.5		
CV-24129	2/10/2026 3:04:10 PM	38.5	58.7	0.0	2.8	0.0	0.7		
CV-24130	2/13/2026 3:17:32 PM	22.7	64.4	0.2	12.7	63.5	0.4		
CV-24131	2/10/2026 2:32:27 PM	38.1	49.0	1.9	11.0	5.8	0.8		
CV-24132	2/4/2026 8:04:12 AM	52.1	43.3	0.0	4.6	0.0	1.2		
CV-24133	2/4/2026 8:26:59 AM	55.2	41.5	0.0	3.3	0.0	1.3		
CV-24134-TP19	2/13/2026 3:08:28 PM	31.8	61.6	0.1	6.5	65.0	0.5		
CV-24134-TP19	2/13/2026 3:09:48 PM	28.0	65.6	0.0	6.4	0.0	0.4		
CV-24135	2/10/2026 11:50:50 AM	29.4	70.6	0.0	0.0	0.0	0.4		
CV-24135	2/10/2026 11:55:05 AM	24.6	75.4	0.0	0.0	0.0	0.3		
CV-24136	2/10/2026 9:25:28 AM	28.7	60.5	0.0	10.8	0.0	0.5		
CV-24136	2/10/2026 9:27:15 AM	29.2	62.9	0.0	7.9	0.0	0.5		
CV-24137	2/9/2026 10:10:34 AM	30.5	58.1	0.0	11.4	0.0	0.5		
CV-24137	2/9/2026 10:11:54 AM	29.8	58.3	0.0	11.9	0.0	0.5		
CV-24138	2/3/2026 7:15:00 AM								200000
CV-24138	2/3/2026 7:15:00 AM							720	
CV-24138	2/13/2026 1:10:03 PM	0.3	24.2	14.7	60.8	4.1	0.0		

All LFG Extraction Well Data - February 2026
Chiquita Canyon Landfill

Point Name	Record Date	CH4 [%]	CO2 [%]	O2 [%]	Bal Gas [%]	BalO2 [%]	CH4:CO2	CO Reading [ppmv]	H2 Reading [ppmv]
CV-24138	2/13/2026 1:10:33 PM	0.2	18.3	15.2	66.3	4.4	0.0		
CV-24138	2/24/2026 10:08:13 AM	1.3	43.1	9.5	46.1	4.9	0.0		
CV-24138	2/24/2026 10:08:53 AM	1.3	44.5	9.9	44.3	4.5	0.0		
CV-24138	2/27/2026 1:39:56 PM	2.9	74.9	0.0	22.2	0.0	0.0		
CV-24138	2/27/2026 1:46:59 PM	2.7	72.0	1.0	24.3	24.3	0.0		
CV-24139	2/3/2026 7:10:00 AM								48000
CV-24139	2/3/2026 7:10:00 AM							230	
CV-24139	2/6/2026 7:53:50 AM	0.6	15.5	16.6	67.3	4.1	0.0		
CV-24139	2/24/2026 10:11:41 AM	0.5	18.5	10.5	70.5	6.7	0.0		
CV-24140	2/3/2026 7:05:00 AM								210000
CV-24140	2/3/2026 7:05:00 AM							1100	
CV-24140	2/6/2026 7:58:43 AM	2.2	73.0	1.5	23.3	15.5	0.0		
CV-24140	2/24/2026 10:14:59 AM	1.9	75.2	1.1	21.8	19.8	0.0		
CV-24141	2/3/2026 6:45:00 AM								2100
CV-24141	2/3/2026 6:45:00 AM							45	
CV-24141	2/6/2026 8:05:13 AM	0.1	4.7	20.7	74.5	3.6	0.0		
CV-24141	2/24/2026 10:20:01 AM	0.1	5.5	20.0	74.4	3.7	0.0		
CV-24142	2/4/2026 8:35:28 AM	3.2	83.2	0.0	13.6	0.0	0.0		
CV-24142	2/5/2026 7:15:00 AM								230000
CV-24142	2/5/2026 7:15:00 AM							1800	
CV-24142	2/9/2026 8:14:30 AM	2.8	76.8	0.0	20.4	0.0	0.0		
CV-24142	2/9/2026 8:15:00 AM								193400
CV-24142	2/9/2026 8:15:00 AM							2850	
CV-24142	2/20/2026 12:12:27 PM	3.2	77.1	0.9	18.8	20.9	0.0		
CV-24142	2/25/2026 1:16:52 PM	11.9	73.4	0.0	14.7	0.0	0.2		
CV-24143	2/3/2026 6:55:00 AM								170000
CV-24143	2/3/2026 6:55:00 AM							1700	
CV-24143	2/13/2026 1:02:53 PM	1.7	74.3	1.2	22.8	19.0	0.0		
CV-24143	2/13/2026 1:03:32 PM	2.5	77.0	1.2	19.3	16.1	0.0		
CV-24143	2/20/2026 12:05:23 PM	2.0	62.0	4.5	31.5	7.0	0.0		
CV-24143	2/26/2026 10:26:52 AM	10.2	80.8	0.5	8.5	17.0	0.1		

All LFG Extraction Well Data - February 2026
Chiquita Canyon Landfill

Point Name	Record Date	CH4 [%]	CO2 [%]	O2 [%]	Bal Gas [%]	BalO2 [%]	CH4:CO2	CO Reading [ppmv]	H2 Reading [ppmv]
CV-24144	2/5/2026 2:08:00 PM	55.5	41.1	0.0	3.4	0.0	1.4		
CV-24144	2/21/2026 10:47:17 AM	59.3	40.2	0.0	0.5	0.0	1.5		
CV-24145	2/4/2026 1:17:26 PM	6.5	76.3	1.6	15.6	9.8	0.1		
CV-24145	2/4/2026 1:20:00 PM								162100
CV-24145	2/4/2026 1:20:00 PM							1650	
CV-24145	2/4/2026 1:20:03 PM	6.9	77.2	0.2	15.7	78.5	0.1		
CV-24145	2/10/2026 1:24:51 PM	4.2	79.4	0.0	16.4	0.0	0.1		
CV-24145	2/10/2026 1:26:00 PM								149200
CV-24145	2/10/2026 1:26:00 PM							1710	
CV-24145	2/20/2026 8:10:24 AM	5.3	78.0	1.4	15.3	10.9	0.1		
CV-24145	2/23/2026 1:36:29 PM	14.9	64.6	4.0	16.5	4.1	0.2		
CV-24146	2/4/2026 7:51:53 AM	52.6	43.8	0.0	3.6	0.0	1.2		
CV-24146	2/15/2026 1:57:06 PM	53.3	42.5	0.0	4.2	0.0	1.3		
CV-24147	2/4/2026 7:59:23 AM	46.8	37.5	2.2	13.5	6.1	1.2		
CV-24147	2/15/2026 3:32:43 PM	50.1	36.8	2.4	10.8	4.6	1.4		
CV-24148	2/3/2026 7:45:00 AM								73800
CV-24148	2/3/2026 7:45:00 AM							2094	
CV-24148	2/3/2026 7:46:18 AM	7.3	86.6	0.0	6.1	0.0	0.1		
CV-24148	2/3/2026 7:46:42 AM	7.6	86.4	0.0	6.0	0.0	0.1		
CV-24148	2/11/2026 8:14:50 AM	2.3	89.1	0.0	8.6	0.0	0.0		
CV-24148	2/11/2026 8:15:00 AM								64800
CV-24148	2/11/2026 8:15:00 AM							2530	
CV-24148	2/11/2026 8:15:29 AM	3.9	89.4	0.0	6.7	0.0	0.0		
CV-24148	2/18/2026 8:23:40 AM	4.3	73.1	4.4	18.2	4.1	0.1		
CV-24148	2/18/2026 8:25:11 AM	5.0	83.6	4.1	7.3	1.8	0.1		
CV-24148	2/23/2026 8:51:06 AM	7.5	86.0	0.0	6.5	0.0	0.1		
CV-24148	2/23/2026 8:51:52 AM	7.5	86.0	0.0	6.5	0.0	0.1		

All LFG Extraction Well Data - February 2026
Chiquita Canyon Landfill

Point Name	Record Date	CH4 [%]	CO2 [%]	O2 [%]	Bal Gas [%]	BalO2 [%]	CH4:CO2	CO Reading [ppmv]	H2 Reading [ppmv]
CV-24148	2/25/2026 8:31:09 AM	8.7	80.8	0.0	10.5	0.0	0.1		
CV-24149	2/3/2026 1:42:26 PM	17.3	76.5	0.0	6.2	0.0	0.2		
CV-24149	2/17/2026 11:40:05 AM	28.6	69.5	0.0	1.9	0.0	0.4		
CV-24149	2/23/2026 9:15:57 AM	20.9	74.5	0.0	4.6	0.0	0.3		
CV-24150	2/9/2026 1:18:53 PM	35.6	59.3	0.0	5.1	0.0	0.6		
CV-24150	2/9/2026 1:20:09 PM	36.5	62.2	0.0	1.3	0.0	0.6		
CV-24150	2/20/2026 12:32:57 PM	45.7	52.0	0.0	2.3	0.0	0.9		
CV-24150	2/20/2026 12:34:32 PM	43.9	52.7	0.0	3.4	0.0	0.8		
CV-24151	2/3/2026 1:08:44 PM	42.1	57.9	0.0	0.0	0.0	0.7		
CV-24151	2/17/2026 12:21:37 PM	41.3	58.0	0.0	0.7	0.0	0.7		
CV-24152	2/3/2026 1:23:28 PM	25.2	69.9	0.0	4.9	0.0	0.4		
CV-24152	2/17/2026 11:51:51 AM	27.7	68.1	0.0	4.2	0.0	0.4		
CV-24152	2/23/2026 9:32:35 AM	26.4	66.9	0.0	6.7	0.0	0.4		
CV-24153	2/3/2026 1:26:55 PM	21.9	65.5	0.0	12.6	0.0	0.3		
CV-24153	2/22/2026 9:57:54 AM	3.0	77.6	0.0	19.4	0.0	0.0		
CV-24154	2/9/2026 11:31:33 AM	50.0	48.6	0.0	1.4	0.0	1.0		
CV-24154	2/24/2026 3:12:19 PM	42.4	54.4	0.7	2.5	3.6	0.8		
CV-24155	2/3/2026 1:34:59 PM	36.2	52.3	0.0	11.5	0.0	0.7		
CV-24155	2/17/2026 11:33:18 AM	32.1	66.7	0.0	1.2	0.0	0.5		
CV-24156	2/3/2026 10:19:12 AM	31.9	66.1	0.0	2.0	0.0	0.5		
CV-24156	2/19/2026 7:50:22 AM	26.4	66.6	0.0	7.0	0.0	0.4		
CV-24157	2/3/2026 10:11:40 AM	47.1	52.9	0.0	0.0	0.0	0.9		
CV-24157	2/21/2026 10:15:35 AM	43.3	50.4	0.9	5.4	6.0	0.9		
CV-24158	2/9/2026 3:28:05 PM	48.2	51.8	0.0	0.0	0.0	0.9		
CV-24158	2/9/2026 3:29:41 PM	47.7	52.3	0.0	0.0	0.0	0.9		
CV-24158	2/17/2026 12:36:20 PM	45.6	54.4	0.0	0.0	0.0	0.8		
CV-24159	2/2/2026 2:12:02 PM	52.8	43.8	0.0	3.4	0.0	1.2		
CV-24159	2/18/2026 8:35:04 AM	53.5	44.6	0.0	1.9	0.0	1.2		
CV-24160	2/9/2026 11:27:05 AM	50.1	47.5	0.2	2.2	11.0	1.1		
CV-24160	2/22/2026 9:47:07 AM	44.2	47.2	1.2	7.5	6.5	0.9		

All LFG Extraction Well Data - February 2026
Chiquita Canyon Landfill

Point Name	Record Date	CH4 [%]	CO2 [%]	O2 [%]	Bal Gas [%]	BalO2 [%]	CH4:CO2	CO Reading [ppmv]	H2 Reading [ppmv]
CV-24160	2/22/2026 9:49:28 AM	44.0	47.3	1.1	7.7	7.3	0.9		
CV-24160	2/22/2026 9:50:51 AM	43.3	47.7	1.3	7.7	6.0	0.9		
CV-24160	2/23/2026 12:26:26 PM	45.7	52.8	0.2	1.3	6.5	0.9		
CV-24161	2/9/2026 3:06:31 PM	35.3	38.3	4.6	21.8	4.7	0.9		
CV-24161	2/23/2026 8:37:20 AM	27.6	34.3	7.2	30.9	4.3	0.8		
CV-24161	2/23/2026 8:39:10 AM	23.9	32.6	7.0	36.5	5.2	0.7		
CV-24162	2/4/2026 9:15:39 AM	45.2	43.9	0.0	10.9	0.0	1.0		
CV-24163	2/6/2026 4:05:06 PM	43.8	56.2	0.0	0.0	0.0	0.8		
CV-24164	2/3/2026 9:55:43 AM	30.0	70.0	0.0	0.0	0.0	0.4		
CV-24164	2/22/2026 10:35:39 AM	42.9	54.1	0.0	3.1	0.0	0.8		
CV-24165	2/13/2026 8:00:09 AM	33.8	64.4	0.0	1.8	0.0	0.5		
CV-24165	2/18/2026 10:16:33 AM	32.5	67.1	0.0	0.4	0.0	0.5		
CV-24165	2/21/2026 10:31:43 AM	35.8	60.2	0.0	4.0	0.0	0.6		
CV-24166	2/2/2026 2:08:19 PM	53.3	42.9	0.0	3.8	0.0	1.2		
CV-24166	2/18/2026 8:39:31 AM	54.3	41.8	0.1	3.8	38.0	1.3		
CV-24167	2/13/2026 8:10:00 AM	53.2	46.4	0.0	0.4	0.0	1.1		
CV-24167	2/22/2026 9:25:47 AM	54.8	40.6	0.0	4.6	0.0	1.3		
CV-24167	2/22/2026 9:28:09 AM	53.6	41.3	0.0	5.1	0.0	1.3		
CV-24168	2/13/2026 7:52:32 AM	32.4	67.4	0.0	0.2	0.0	0.5		
CV-24168	2/13/2026 7:53:12 AM	32.4	67.3	0.0	0.3	0.0	0.5		
CV-24168	2/18/2026 10:11:35 AM	40.0	44.2	2.3	13.5	5.9	0.9		
CV-24168	2/21/2026 10:28:45 AM	37.5	40.6	2.4	19.5	8.1	0.9		
CV-24169	2/2/2026 1:39:42 PM	43.3	52.7	0.0	4.0	0.0	0.8		
CV-24169	2/22/2026 10:20:30 AM	44.5	46.6	0.0	8.9	0.0	1.0		
CV-24170	2/3/2026 7:55:45 AM	33.3	54.1	3.1	9.5	3.1	0.6		
CV-24170	2/19/2026 8:15:16 AM	34.0	62.5	0.0	3.5	0.0	0.5		
CV-24171	2/2/2026 12:44:28 PM	53.9	42.5	0.0	3.6	0.0	1.3		
CV-24171	2/18/2026 8:48:22 AM	54.4	43.8	0.0	1.8	0.0	1.2		
CV-24172	2/2/2026 1:18:26 PM	43.1	37.6	3.0	16.3	5.4	1.1		

All LFG Extraction Well Data - February 2026
Chiquita Canyon Landfill

Point Name	Record Date	CH4 [%]	CO2 [%]	O2 [%]	Bal Gas [%]	BalO2 [%]	CH4:CO2	CO Reading [ppmv]	H2 Reading [ppmv]
CV-24172	2/18/2026 9:10:27 AM	35.5	34.4	3.1	27.0	8.7	1.0		
CV-24173	2/2/2026 1:22:16 PM	37.5	56.7	0.4	5.4	13.5	0.7		
CV-24173	2/18/2026 9:42:07 AM	42.0	50.3	0.8	6.9	8.6	0.8		
CV-24174	2/3/2026 1:39:36 PM	23.7	71.1	0.0	5.2	0.0	0.3		
CV-24174	2/3/2026 1:41:17 PM	25.4	70.5	0.0	4.1	0.0	0.4		
CV-24174	2/22/2026 2:35:18 PM	37.8	47.5	0.0	14.7	0.0	0.8		
CV-24175	2/3/2026 1:35:14 PM	41.2	48.6	0.1	10.1	101.0	0.8		
CV-24175	2/22/2026 2:30:24 PM	41.4	45.4	0.0	13.3	0.0	0.9		
CV-24176	2/2/2026 10:27:14 AM	35.1	60.7	0.0	4.2	0.0	0.6		
CV-24176	2/21/2026 8:41:34 AM	22.2	77.8	0.0	0.0	0.0	0.3		
CV-24177	2/13/2026 10:57:16 AM	31.6	43.2	2.6	22.6	8.7	0.7		
CV-24177	2/21/2026 9:01:10 AM	25.5	38.7	3.7	32.1	8.7	0.7		
CV-24178	2/2/2026 2:36:53 PM	39.7	58.4	0.0	1.9	0.0	0.7		
CV-24178	2/19/2026 9:08:01 AM	47.8	48.0	0.0	4.2	0.0	1.0		
CV-24179	2/2/2026 10:15:34 AM	36.6	61.0	0.0	2.4	0.0	0.6		
CV-24179	2/17/2026 10:03:25 AM	15.7	83.4	0.0	0.9	0.0	0.2		
CV-24180	2/2/2026 10:30:57 AM	42.5	52.9	0.0	4.6	0.0	0.8		
CV-24180	2/22/2026 12:54:06 PM	39.2	54.9	0.0	6.0	0.0	0.7		
CV-24180	2/22/2026 12:54:59 PM	40.8	51.9	0.0	7.4	0.0	0.8		
CV-24182	2/2/2026 2:15:57 PM	44.7	51.2	0.0	4.1	0.0	0.9		
CV-24182	2/19/2026 8:55:04 AM	48.9	48.0	0.0	3.1	0.0	1.0		
CV-24183	2/2/2026 3:35:59 PM	49.0	47.8	0.1	3.1	31.0	1.0		
CV-24183	2/17/2026 9:18:38 AM	47.0	45.6	0.5	6.9	13.8	1.0		
CV-24184	2/4/2026 1:11:22 PM	48.9	44.0	0.0	7.1	0.0	1.1		
CV-24184	2/4/2026 1:14:59 PM	42.0	42.7	0.0	15.3	0.0	1.0		
CV-24184	2/4/2026 1:40:11 PM	33.8	35.4	0.0	30.7	0.0	1.0		
CV-24184	2/4/2026 2:10:00 PM								4500
CV-24184	2/4/2026 2:10:00 PM							498	
CV-24184	2/13/2026 1:42:48 PM	31.7	28.5	6.6	33.2	5.0	1.1		
CV-24184	2/17/2026 9:35:05 AM	1.5	3.2	19.3	76.0	3.9	0.5		
CV-24184	2/17/2026 9:38:23 AM	1.5	2.6	19.4	76.5	3.9	0.6		
CV-24185	2/3/2026 11:26:06 AM	50.3	46.3	0.0	3.4	0.0	1.1		
CV-24185	2/4/2026 2:25:07 PM	49.8	43.7	0.0	6.6	0.0	1.1		
CV-24185	2/4/2026 2:26:01 PM	49.9	43.9	0.0	6.2	0.0	1.1		
CV-24185	2/17/2026 9:50:59 AM	50.6	44.1	0.0	5.3	0.0	1.1		
CV-24186	2/3/2026 11:31:33 AM	46.7	42.5	0.0	10.8	0.0	1.1		

All LFG Extraction Well Data - February 2026
Chiquita Canyon Landfill

Point Name	Record Date	CH4 [%]	CO2 [%]	O2 [%]	Bal Gas [%]	BalO2 [%]	CH4:CO2	CO Reading [ppmv]	H2 Reading [ppmv]
CV-24186	2/23/2026 11:00:28 AM	45.7	48.1	0.0	6.2	0.0	1.0		
CV-24187	2/4/2026 2:06:17 PM	44.3	53.1	0.0	2.6	0.0	0.8		
CV-24187	2/17/2026 10:09:01 AM	38.2	51.3	0.0	10.5	0.0	0.7		
CV-24188	2/4/2026 1:43:59 PM	50.8	42.8	0.0	6.4	0.0	1.2		
CV-24188	2/22/2026 1:12:49 PM	52.8	44.2	0.0	3.0	0.0	1.2		
CV-24188	2/22/2026 1:14:20 PM	52.4	44.3	0.0	3.3	0.0	1.2		
CV-24189	2/4/2026 1:46:19 PM	51.1	42.1	0.0	6.8	0.0	1.2		
CV-24189	2/24/2026 9:40:34 AM	51.6	40.4	0.5	7.5	15.0	1.3		
CV-24189	2/24/2026 11:30:14 AM	49.0	42.2	0.2	8.6	43.0	1.2		
CV-24190	2/4/2026 2:02:44 PM	53.2	44.1	0.0	2.7	0.0	1.2		
CV-24190	2/17/2026 10:15:33 AM	53.5	46.4	0.0	0.1	0.0	1.2		
CV-24192	2/4/2026 1:58:34 PM	53.6	40.8	0.0	5.6	0.0	1.3		
CV-24192	2/17/2026 10:25:11 AM	56.4	43.2	0.0	0.4	0.0	1.3		
CV-24193	2/2/2026 9:42:47 AM	52.2	42.9	0.0	4.9	0.0	1.2		
CV-24193	2/17/2026 9:28:55 AM	54.7	44.3	0.1	0.9	9.0	1.2		
CV-24194	2/2/2026 9:50:30 AM	52.2	44.6	0.0	3.2	0.0	1.2		
CV-24194	2/17/2026 9:41:03 AM	53.2	45.5	0.0	1.3	0.0	1.2		
CV-24195	2/2/2026 3:39:42 PM	49.5	48.6	0.0	1.9	0.0	1.0		
CV-24195	2/17/2026 8:47:48 AM	48.5	48.1	0.0	3.4	0.0	1.0		
CV-24195	2/23/2026 2:04:54 PM	49.9	50.1	0.0	0.0	0.0	1.0		
CV-24196	2/2/2026 3:45:20 PM	51.3	45.4	0.0	3.3	0.0	1.1		
CV-24196	2/17/2026 8:58:39 AM	49.8	46.7	0.0	3.5	0.0	1.1		
CV-24197	2/4/2026 2:40:44 PM	52.5	41.6	0.0	5.9	0.0	1.3		
CV-24197	2/4/2026 2:44:27 PM	51.8	42.4	0.0	5.9	0.0	1.2		
CV-24197	2/4/2026 2:47:24 PM	51.4	42.4	0.0	6.3	0.0	1.2		
CV-24197	2/23/2026 10:54:34 AM	52.6	44.7	0.0	2.7	0.0	1.2		
CV-24198	2/3/2026 11:11:33 AM	47.0	44.5	0.0	8.5	0.0	1.1		
CV-24198	2/17/2026 8:31:54 AM	46.0	45.4	0.0	8.6	0.0	1.0		
CV-24199	2/3/2026 11:06:56 AM	51.1	43.6	0.0	5.3	0.0	1.2		
CV-24199	2/17/2026 8:36:53 AM	49.1	45.5	0.0	5.4	0.0	1.1		
CV-24200	2/3/2026 2:50:09 PM	51.5	44.0	0.0	4.5	0.0	1.2		
CV-24200	2/17/2026 7:47:37 AM	50.2	42.9	0.0	6.9	0.0	1.2		
CV-24201	2/2/2026 10:45:16 AM	56.4	41.6	0.1	1.9	19.0	1.4		
CV-24201	2/17/2026 7:54:57 AM	51.3	42.7	0.0	6.0	0.0	1.2		
CV-24202	2/2/2026 10:52:48 AM	47.4	46.6	0.0	6.0	0.0	1.0		
CV-24202	2/17/2026 8:06:33 AM	40.0	41.4	0.0	18.6	0.0	1.0		

All LFG Extraction Well Data - February 2026
Chiquita Canyon Landfill

Point Name	Record Date	CH4 [%]	CO2 [%]	O2 [%]	Bal Gas [%]	BalO2 [%]	CH4:CO2	CO Reading [ppmv]	H2 Reading [ppmv]
CV-24203	2/4/2026 9:59:43 AM	53.1	44.3	0.0	2.6	0.0	1.2		
CV-24203	2/19/2026 9:48:11 AM	57.1	42.9	0.0	0.0	0.0	1.3		
CV-24204	2/4/2026 9:53:49 AM	52.9	43.9	0.0	3.2	0.0	1.2		
CV-24204	2/19/2026 9:53:29 AM	51.2	46.2	0.9	1.7	1.9	1.1		
CV-24205	2/4/2026 9:50:46 AM	51.9	44.0	0.0	4.1	0.0	1.2		
CV-24205	2/19/2026 10:00:31 AM	59.4	40.6	0.0	0.0	0.0	1.5		
CV-24206	2/3/2026 2:56:54 PM	35.6	33.8	3.5	27.1	7.7	1.1		
CV-24206	2/17/2026 7:37:53 AM	32.6	32.0	4.8	30.6	6.4	1.0		
CV-24207	2/9/2026 11:06:51 AM	53.2	46.0	0.0	0.8	0.0	1.2		
CV-24207	2/22/2026 10:10:56 AM	53.7	43.8	0.0	2.5	0.0	1.2		
CV-24207	2/22/2026 10:13:05 AM	53.0	44.1	0.0	2.9	0.0	1.2		
CV-24207	2/23/2026 12:05:25 PM	52.4	46.3	0.3	1.0	3.3	1.1		
CV-24208	2/4/2026 10:11:59 AM	45.5	52.9	0.0	1.6	0.0	0.9		
CV-24208	2/4/2026 10:14:37 AM	45.0	54.2	0.0	0.8	0.0	0.8		
CV-24209	2/2/2026 11:09:35 AM	21.2	68.9	0.1	9.8	98.0	0.3		
CV-24210	2/4/2026 9:39:29 AM	46.4	42.6	0.3	10.7	35.7	1.1		
CV-24211	2/21/2026 10:36:31 AM	19.3	77.8	0.1	2.8	28.0	0.2		
CV-24212	2/17/2026 10:32:08 AM	8.6	69.1	0.5	21.8	43.6	0.1		
CV-24213	2/5/2026 8:58:42 AM	49.9	43.3	0.0	6.8	0.0	1.2		
CV-24214	2/10/2026 8:51:31 AM	41.1	47.5	0.1	11.3	113.0	0.9		
CV-24215	2/13/2026 3:34:01 PM	46.2	46.9	0.0	6.9	0.0	1.0		
CV-24215	2/13/2026 3:35:28 PM	46.1	47.6	0.0	6.3	0.0	1.0		
CV-24216	2/5/2026 8:52:02 AM	46.3	43.1	0.0	10.6	0.0	1.1		
CV-24217	2/4/2026 8:44:54 AM	32.0	66.4	0.0	1.6	0.0	0.5		
CV-24218	2/12/2026 2:14:53 PM	43.8	56.2	0.0	0.0	0.0	0.8		
CV-24218	2/17/2026 2:01:40 PM	44.9	51.3	0.0	3.8	0.0	0.9		
CV-24218	2/17/2026 2:02:32 PM	44.6	51.2	0.0	4.2	0.0	0.9		
CV-24219	2/3/2026 7:29:14 AM	9.1	88.2	0.0	2.7	0.0	0.1		
CV-24219	2/3/2026 7:30:00 AM								90650

All LFG Extraction Well Data - February 2026
Chiquita Canyon Landfill

Point Name	Record Date	CH4 [%]	CO2 [%]	O2 [%]	Bal Gas [%]	BalO2 [%]	CH4:CO2	CO Reading [ppmv]	H2 Reading [ppmv]
CV-24219	2/3/2026 7:30:00 AM							2045.5	
CV-24219	2/11/2026 8:30:00 AM								86100
CV-24219	2/11/2026 8:30:00 AM							3730	
CV-24219	2/11/2026 8:37:24 AM	6.8	84.2	0.5	8.5	17.0	0.1		
CV-24219	2/18/2026 7:51:25 AM	7.9	83.3	0.9	7.9	8.8	0.1		
CV-24219	2/24/2026 1:11:35 PM	7.8	65.2	4.0	23.0	5.8	0.1		
CV-24219	2/24/2026 1:12:37 PM	4.9	70.6	2.7	21.8	8.1	0.1		
CV-24220	2/9/2026 8:54:01 AM	22.2	66.1	0.0	11.7	0.0	0.3		
CV-24221	2/9/2026 12:47:41 PM	44.1	46.2	0.6	9.1	15.2	1.0		
CV-24222	2/9/2026 12:54:39 PM	55.4	43.9	0.0	0.7	0.0	1.3		
CV-24223	2/21/2026 10:29:13 AM	34.5	62.5	0.0	3.0	0.0	0.6		
CV-24224	2/9/2026 8:34:14 AM	48.6	44.8	0.6	6.0	10.0	1.1		
CV-24224	2/9/2026 8:34:58 AM	48.8	45.3	0.6	5.3	8.8	1.1		
CV-24224	2/17/2026 10:38:56 AM	33.7	63.5	0.0	2.8	0.0	0.5		
CV-24225	2/5/2026 10:15:29 AM	53.2	41.3	0.0	5.5	0.0	1.3		
CV-24226	2/21/2026 10:44:58 AM	42.0	43.1	3.8	11.1	2.9	1.0		
CV-24227	2/4/2026 1:55:07 PM	53.3	40.5	0.0	6.2	0.0	1.3		
CV-24231	2/5/2026 11:15:42 AM	54.2	42.8	0.0	3.0	0.0	1.3		
CV-24231	2/5/2026 11:18:36 AM	52.7	45.1	0.0	2.2	0.0	1.2		
CV-24236	2/4/2026 1:33:20 PM	54.3	41.4	0.0	4.3	0.0	1.3		
CV-24237	2/4/2026 1:40:19 PM	54.4	38.1	0.0	7.5	0.0	1.4		
CV-24243	2/17/2026 11:21:34 AM	33.5	31.1	5.2	30.2	5.8	1.1		
CV-24243	2/17/2026 11:23:33 AM	33.7	31.3	5.1	29.9	5.9	1.1		
CV-24244	2/17/2026 11:05:56 AM	52.0	43.8	0.2	4.0	20.0	1.2		
CV-24244	2/24/2026 1:33:58 PM	52.9	42.0	0.3	4.8	16.0	1.3		
CV-24245	2/23/2026 10:09:36 AM	54.6	41.9	0.1	3.4	34.0	1.3		
CV-24246	2/3/2026 1:09:32 PM	54.7	41.2	0.0	4.1	0.0	1.3		

All LFG Extraction Well Data - February 2026
Chiquita Canyon Landfill

Point Name	Record Date	CH4 [%]	CO2 [%]	O2 [%]	Bal Gas [%]	BalO2 [%]	CH4:CO2	CO Reading [ppmv]	H2 Reading [ppmv]
CV-24246	2/3/2026 1:17:27 PM	53.7	41.7	0.0	4.6	0.0	1.3		
CV-24246	2/3/2026 1:19:50 PM	53.7	41.5	0.0	4.8	0.0	1.3		
CV-24253	2/3/2026 11:45:01 AM	51.9	42.4	0.0	5.6	0.0	1.2		
CV-24253	2/3/2026 11:47:22 AM	51.9	42.7	0.0	5.5	0.0	1.2		
CV-24253	2/3/2026 11:48:17 AM	51.8	42.8	0.0	5.4	0.0	1.2		
CV-25	2/10/2026 10:31:02 AM	44.5	46.3	0.0	9.2	0.0	1.0		
CV-25	2/25/2026 9:01:42 AM	48.9	38.0	2.3	10.8	4.7	1.3		
CV-2501	2/2/2026 1:50:18 PM	49.9	46.1	0.0	4.0	0.0	1.1		
CV-2501	2/2/2026 1:52:20 PM	49.0	47.5	0.0	3.5	0.0	1.0		
CV-2502	2/2/2026 2:01:13 PM	49.2	45.3	0.0	5.5	0.0	1.1		
CV-2503	2/3/2026 2:39:54 PM	51.7	45.5	0.1	2.7	27.0	1.1		
CV-2504	2/4/2026 12:28:11 PM	52.6	44.8	0.0	2.6	0.0	1.2		
CV-2504	2/4/2026 12:30:19 PM	51.2	46.5	0.0	2.3	0.0	1.1		
CV-2505	2/4/2026 12:07:15 PM	54.8	43.1	0.0	2.1	0.0	1.3		
CV-2506	2/4/2026 11:59:22 AM	54.3	43.4	0.0	2.3	0.0	1.3		
CV-2507	2/4/2026 11:54:19 AM	54.4	42.5	0.0	3.1	0.0	1.3		
CV-2508	2/4/2026 11:48:07 AM	54.9	40.7	0.0	4.4	0.0	1.3		
CV-2509	2/3/2026 1:52:12 PM	54.9	41.1	0.0	4.0	0.0	1.3		
CV-2509	2/3/2026 1:53:58 PM	53.5	41.7	0.0	4.8	0.0	1.3		
CV-2510	2/3/2026 3:05:52 PM	54.7	41.7	0.0	3.6	0.0	1.3		
CV-2510	2/3/2026 3:07:38 PM	53.6	42.0	0.0	4.4	0.0	1.3		
CV-2510	2/6/2026 4:41:16 PM	56.0	38.2	0.0	5.8	0.0	1.5		
CV-25100D	2/2/2026 10:05:00 AM								90800
CV-25100D	2/2/2026 10:05:00 AM							3390	
CV-25100D	2/2/2026 10:05:37 AM	26.3	73.7	0.0	0.0	0.0	0.4		
CV-25100D	2/2/2026 10:06:20 AM	22.7	77.3	0.0	0.0	0.0	0.3		
CV-25100D	2/2/2026 10:10:00 AM								133600
CV-25100D	2/9/2026 1:00:00 AM								79300
CV-25100D	2/9/2026 12:57:30 PM	9.5	90.5	0.0	0.0	0.0	0.1		

All LFG Extraction Well Data - February 2026
Chiquita Canyon Landfill

Point Name	Record Date	CH4 [%]	CO2 [%]	O2 [%]	Bal Gas [%]	BalO2 [%]	CH4:CO2	CO Reading [ppmv]	H2 Reading [ppmv]
CV-25100D	2/9/2026 1:00:00 PM							1700	
CV-25100D	2/17/2026 9:19:05 AM	11.3	81.2	0.5	7.0	14.0	0.1		
CV-25100S	2/2/2026 10:08:01 AM	9.8	78.6	0.0	11.6	0.0	0.1		
CV-25100S	2/2/2026 10:08:35 AM	9.3	83.3	0.0	7.4	0.0	0.1		
CV-25100S	2/2/2026 10:10:00 AM								133600
CV-25100S	2/2/2026 10:10:00 AM							4860	
CV-25100S	2/9/2026 1:05:00 AM								125800
CV-25100S	2/9/2026 12:59:03 PM	1.8	91.1	0.0	7.1	0.0	0.0		
CV-25100S	2/9/2026 1:05:00 PM							3740	
CV-25100S	2/17/2026 9:20:00 AM							5380	
CV-25100S	2/17/2026 9:21:39 AM	2.6	84.7	0.7	12.0	17.1	0.0		
CV-25100S	2/23/2026 10:23:21 AM	4.6	66.2	3.7	25.5	6.9	0.1		
CV-25101D	2/5/2026 9:20:27 AM	5.3	64.2	5.6	24.9	4.4	0.1		
CV-25101D	2/18/2026 2:08:51 PM	5.7	61.7	4.0	28.6	7.2	0.1		
CV-25101S	2/5/2026 9:14:08 AM	32.0	62.3	0.0	5.7	0.0	0.5		
CV-25101S	2/18/2026 2:07:05 PM	15.0	60.2	0.6	24.2	40.3	0.2		
CV-25102_	2/5/2026 10:11:05 AM	6.8	49.2	9.4	34.6	3.7	0.1		
CV-25102_	2/24/2026 12:51:41 PM	13.4	84.3	0.3	2.0	6.7	0.2		
CV-25103	2/5/2026 9:57:53 AM	37.8	62.0	0.0	0.2	0.0	0.6		
CV-25103	2/18/2026 2:21:12 PM	16.2	49.7	0.9	33.2	36.9	0.3		
CV-25104D	2/6/2026 8:57:28 AM	0.4	13.2	18.5	67.9	3.7	0.0		
CV-25104D	2/6/2026 9:03:55 AM	0.5	15.0	18.0	66.5	3.7	0.0		
CV-25104D	2/6/2026 9:09:08 AM	3.0	76.4	3.6	17.0	4.7	0.0		
CV-25104D	2/24/2026 1:12:47 PM	5.0	82.0	1.0	12.0	12.0	0.1		
CV-25104S	2/6/2026 10:06:41 AM	4.3	91.9	0.0	3.8	0.0	0.0		
CV-25104S	2/6/2026 10:07:09 AM	4.5	92.5	0.0	3.0	0.0	0.0		
CV-25104S	2/6/2026 2:04:30 PM	5.3	81.1	0.0	13.6	0.0	0.1		

All LFG Extraction Well Data - February 2026
Chiquita Canyon Landfill

Point Name	Record Date	CH4 [%]	CO2 [%]	O2 [%]	Bal Gas [%]	BalO2 [%]	CH4:CO2	CO Reading [ppmv]	H2 Reading [ppmv]
CV-25104S	2/24/2026 1:00:47 PM	3.4	88.3	0.1	8.2	82.0	0.0		
CV-25104S	2/24/2026 1:03:42 PM	3.5	86.9	0.3	9.3	31.0	0.0		
CV-25105D	2/5/2026 10:19:07 AM	20.7	57.5	2.6	19.2	7.4	0.4		
CV-25105D	2/18/2026 2:25:00 PM	15.6	48.7	2.7	33.0	12.2	0.3		
CV-25105S	2/5/2026 10:20:52 AM	21.9	57.0	0.3	20.8	69.3	0.4		
CV-25105S	2/18/2026 2:27:06 PM	14.0	45.3	2.0	38.7	19.4	0.3		
CV-25107D	2/9/2026 1:37:12 PM	8.1	82.8	0.0	9.1	0.0	0.1		
CV-25107S	2/9/2026 1:28:09 PM	47.4	50.4	0.0	2.2	0.0	0.9		
CV-25107S	2/9/2026 1:30:47 PM	37.5	60.5	0.0	2.0	0.0	0.6		
CV-2511	2/5/2026 11:38:11 AM	53.8	44.5	0.0	1.7	0.0	1.2		
CV-2511	2/5/2026 11:40:34 AM	53.7	44.7	0.0	1.6	0.0	1.2		
CV-2512	2/5/2026 11:53:40 AM	51.6	45.3	0.0	3.1	0.0	1.1		
CV-2513	2/5/2026 10:10:26 AM	55.4	42.9	0.0	1.7	0.0	1.3		
CV-2514	2/5/2026 9:50:42 AM	55.0	42.0	0.0	3.0	0.0	1.3		
CV-2515	2/4/2026 8:20:09 AM	55.8	38.0	0.0	6.2	0.0	1.5		
CV-2516	2/4/2026 8:08:18 AM	52.9	43.3	0.0	3.8	0.0	1.2		
CV-2517	2/25/2026 1:13:03 PM	56.2	40.9	0.1	2.8	28.0	1.4		
CV-2517	2/25/2026 1:33:09 PM	55.2	41.8	0.0	3.0	0.0	1.3		
CV-2518	2/25/2026 9:20:58 AM	55.5	43.7	0.0	0.8	0.0	1.3		
CV-2519	2/9/2026 10:29:13 AM	50.0	46.1	0.0	3.9	0.0	1.1		
CV-2520	2/9/2026 2:31:53 PM	33.1	53.2	0.0	13.7	0.0	0.6		
CV-2520	2/9/2026 2:34:04 PM	33.1	53.6	0.0	13.3	0.0	0.6		
CV-2521	2/9/2026 12:42:33 PM	25.1	54.5	0.0	20.4	0.0	0.5		
CV-2521	2/9/2026 12:42:51 PM	25.1	54.0	0.0	20.9	0.0	0.5		
CV-2521	2/23/2026 1:19:16 PM	35.0	50.7	0.0	14.3	0.0	0.7		
CV-2521	2/23/2026 1:22:26 PM	35.3	50.6	0.0	14.1	0.0	0.7		
CV-2521	2/23/2026 1:24:30 PM	34.0	50.8	0.0	15.2	0.0	0.7		
CV-2522	2/9/2026 2:20:58 PM	39.7	47.5	0.1	12.7	127.0	0.8		

All LFG Extraction Well Data - February 2026
Chiquita Canyon Landfill

Point Name	Record Date	CH4 [%]	CO2 [%]	O2 [%]	Bal Gas [%]	BalO2 [%]	CH4:CO2	CO Reading [ppmv]	H2 Reading [ppmv]
CV-2523	2/6/2026 1:22:16 PM	60.1	39.3	0.0	0.6	0.0	1.5		
CV-2523	2/6/2026 1:23:55 PM	60.0	39.0	0.0	1.0	0.0	1.5		
CV-2524	2/9/2026 12:40:47 PM	35.7	46.8	0.0	17.5	0.0	0.8		
CV-2524	2/9/2026 12:42:36 PM	34.6	49.4	0.0	16.0	0.0	0.7		
CV-2525	2/6/2026 1:33:49 PM	59.4	39.8	0.0	0.8	0.0	1.5		
CV-2525	2/6/2026 1:34:15 PM	59.1	40.7	0.0	0.2	0.0	1.5		
CV-2526	2/6/2026 1:52:29 PM	58.4	40.5	0.0	1.1	0.0	1.4		
CV-2526	2/6/2026 1:53:06 PM	58.2	41.0	0.0	0.8	0.0	1.4		
CV-2527	2/9/2026 12:34:46 PM	14.5	45.6	1.4	38.5	27.5	0.3		
CV-2527	2/9/2026 12:36:51 PM	13.8	47.9	0.0	38.3	0.0	0.3		
CV-2528	2/5/2026 8:26:42 AM	56.2	39.6	0.0	4.2	0.0	1.4		
CV-2529	2/5/2026 2:16:44 PM	18.9	14.9	13.7	52.5	3.8	1.3		
CV-2529	2/5/2026 2:17:55 PM	17.5	13.6	14.1	54.8	3.9	1.3		
CV-2530	2/5/2026 2:33:43 PM	42.6	48.7	0.0	8.7	0.0	0.9		
CV-2530	2/5/2026 2:35:14 PM	42.0	49.9	0.0	8.1	0.0	0.8		
CV-2531	2/5/2026 2:47:57 PM	49.1	43.5	0.0	7.4	0.0	1.1		
CV-2532	2/5/2026 2:52:46 PM	51.3	43.3	0.0	5.4	0.0	1.2		
CV-2533	2/5/2026 3:06:46 PM	51.9	41.6	0.0	6.5	0.0	1.2		
CV-2533	2/5/2026 3:10:56 PM	52.4	43.0	0.0	4.6	0.0	1.2		
CV-2534	2/10/2026 12:56:09 PM	52.4	43.3	0.0	4.4	0.0	1.2		

All LFG Extraction Well Data - February 2026
Chiquita Canyon Landfill

Point Name	Record Date	CH4 [%]	CO2 [%]	O2 [%]	Bal Gas [%]	BalO2 [%]	CH4:CO2	CO Reading [ppmv]	H2 Reading [ppmv]
CV-2534	2/10/2026 12:58:51 PM	52.2	43.0	0.0	4.8	0.0	1.2		
CV-2534	2/10/2026 1:01:30 PM	51.6	43.7	0.0	4.7	0.0	1.2		
CV-2535	2/4/2026 9:16:55 AM	52.7	40.8	0.8	5.7	7.1	1.3		
CV-2536	2/5/2026 3:29:26 PM	50.5	48.6	0.0	0.9	0.0	1.0		
CV-2537	2/4/2026 9:45:41 AM	53.6	42.2	0.1	4.1	41.0	1.3		
CV-2538	2/4/2026 9:34:07 AM	54.6	42.4	0.0	3.0	0.0	1.3		
CV-2539	2/2/2026 10:03:12 AM	45.9	50.1	0.0	4.0	0.0	0.9		
CV-2539	2/17/2026 9:56:47 AM	43.0	52.0	0.0	5.0	0.0	0.8		
CV-2540	2/13/2026 9:12:16 AM	4.0	91.8	0.0	4.2	0.0	0.0		
CV-2540	2/25/2026 11:26:43 AM	2.7	80.3	0.0	17.0	0.0	0.0		
CV-2541	2/10/2026 8:14:43 AM	1.9	74.6	0.0	23.5	0.0	0.0		
CV-2541	2/10/2026 8:22:24 AM	2.1	75.3	0.0	22.6	0.0	0.0		
CV-2541	2/22/2026 12:26:12 PM	2.2	73.2	0.0	24.5	0.0	0.0		
CV-2542	2/3/2026 10:08:19 AM	48.4	51.6	0.0	0.0	0.0	0.9		
CV-2542	2/21/2026 10:12:07 AM	49.7	44.1	0.0	6.2	0.0	1.1		
CV-2543-PLR	2/13/2026 9:05:44 AM	34.3	54.2	0.9	10.6	11.8	0.6		
CV-2543-PLR	2/23/2026 12:51:09 PM	32.0	57.6	0.0	10.4	0.0	0.6		
CV-2544	2/3/2026 9:22:11 AM	17.8	72.9	0.3	9.0	30.0	0.2		
CV-2544	2/3/2026 1:04:15 PM	15.5	74.5	0.1	9.9	99.0	0.2		
CV-2544	2/17/2026 12:30:14 PM	15.4	79.8	0.0	4.8	0.0	0.2		
CV-2544	2/17/2026 12:31:54 PM	14.1	80.8	0.0	5.1	0.0	0.2		
CV-2544	2/23/2026 9:40:19 AM	16.0	75.0	0.0	9.0	0.0	0.2		
CV-2544	2/23/2026 9:42:08 AM	16.2	76.0	0.0	7.8	0.0	0.2		
CV-2545	2/3/2026 1:30:38 PM	29.4	61.1	0.1	9.4	94.0	0.5		
CV-2545	2/19/2026 8:31:10 AM	40.7	52.8	0.0	6.5	0.0	0.8		
CV-2546	2/3/2026 8:03:07 AM	35.9	59.7	0.0	4.4	0.0	0.6		
CV-2546	2/13/2026 9:30:25 AM	41.8	57.4	0.0	0.8	0.0	0.7		
CV-2546	2/17/2026 12:41:02 PM	26.6	71.3	0.0	2.1	0.0	0.4		
CV-2547	2/12/2026 1:14:27 PM	53.6	41.8	0.0	4.5	0.0	1.3		
CV-2547	2/12/2026 1:15:12 PM	54.6	41.4	0.0	4.0	0.0	1.3		
CV-2548	2/9/2026 9:36:26 AM	6.3	87.8	0.0	5.9	0.0	0.1		

All LFG Extraction Well Data - February 2026
Chiquita Canyon Landfill

Point Name	Record Date	CH4 [%]	CO2 [%]	O2 [%]	Bal Gas [%]	BalO2 [%]	CH4:CO2	CO Reading [ppmv]	H2 Reading [ppmv]
CV-2548	2/9/2026 9:36:55 AM	5.4	90.4	0.0	4.2	0.0	0.1		
CV-2548	2/12/2026 2:54:02 PM	10.4	75.9	0.0	13.6	0.0	0.1		
CV-2548	2/12/2026 2:54:50 PM	10.4	74.0	0.0	15.6	0.0	0.1		
CV-2548	2/23/2026 8:20:51 AM	7.6	82.7	0.0	9.7	0.0	0.1		
CV-2549	2/9/2026 9:32:36 AM	34.6	64.3	0.0	1.1	0.0	0.5		
CV-2549	2/23/2026 8:14:23 AM	42.7	55.3	0.0	2.0	0.0	0.8		
CV-2550	2/26/2026 10:04:15 AM	7.7	85.4	0.0	6.9	0.0	0.1		
CV-2550	2/26/2026 10:07:52 AM	6.5	90.8	0.0	2.7	0.0	0.1		
CV-2551	2/9/2026 1:47:25 PM	1.6	88.4	0.0	10.0	0.0	0.0		
CV-2551	2/9/2026 1:49:02 PM	1.6	87.9	0.0	10.5	0.0	0.0		
CV-2552	2/4/2026 1:47:30 PM	34.4	64.1	0.0	1.5	0.0	0.5		
CV-2552	2/4/2026 1:50:00 PM								39000
CV-2552	2/4/2026 1:50:00 PM							982	
CV-2552	2/4/2026 1:50:55 PM	36.1	63.9	0.0	0.0	0.0	0.6		
CV-2552	2/13/2026 1:56:37 PM	20.6	70.9	0.0	8.5	0.0	0.3		
CV-2552	2/13/2026 1:57:06 PM	20.3	71.9	0.0	7.8	0.0	0.3		
CV-2552	2/20/2026 1:03:12 PM	22.2	68.4	0.0	9.4	0.0	0.3		
CV-2552	2/20/2026 1:04:42 PM	21.4	69.9	0.0	8.7	0.0	0.3		
CV-2553	2/3/2026 9:07:48 AM	46.8	51.7	0.0	1.5	0.0	0.9		
CV-2553	2/25/2026 3:08:34 PM	45.8	53.9	0.1	0.2	2.0	0.8		
CV-2554	2/3/2026 8:51:19 AM	45.2	54.8	0.0	0.0	0.0	0.8		
CV-2554	2/3/2026 8:51:58 AM	45.2	54.8	0.0	0.0	0.0	0.8		
CV-2554	2/25/2026 2:36:30 PM	29.8	67.4	0.0	2.8	0.0	0.4		
CV-2554	2/25/2026 2:38:32 PM	28.0	70.7	0.0	1.3	0.0	0.4		
CV-2554	2/26/2026 9:47:44 AM	36.0	64.0	0.0	0.0	0.0	0.6		
CV-2555	2/6/2026 10:33:42 AM	10.6	13.7	15.6	60.1	3.9	0.8		

All LFG Extraction Well Data - February 2026
Chiquita Canyon Landfill

Point Name	Record Date	CH4 [%]	CO2 [%]	O2 [%]	Bal Gas [%]	BalO2 [%]	CH4:CO2	CO Reading [ppmv]	H2 Reading [ppmv]
CV-2555	2/6/2026 10:34:10 AM	10.9	14.1	15.4	59.6	3.9	0.8		
CV-2555	2/6/2026 10:35:51 AM	12.9	17.3	14.3	55.5	3.9	0.7		
CV-2555	2/9/2026 12:51:31 PM	28.6	46.2	4.2	21.0	5.0	0.6		
CV-2555	2/25/2026 3:14:12 PM	31.4	53.7	3.0	11.9	4.0	0.6		
CV-2556	2/3/2026 7:58:25 AM	6.2	84.9	0.0	8.9	0.0	0.1		
CV-2556	2/3/2026 8:00:00 AM								119800
CV-2556	2/3/2026 8:00:00 AM							2302	
CV-2556	2/11/2026 8:05:00 AM								118650
CV-2556	2/11/2026 8:05:00 AM							3005	
CV-2556	2/11/2026 8:06:46 AM	1.4	86.8	0.1	11.7	117.0	0.0		
CV-2556	2/18/2026 8:40:07 AM	1.9	95.8	0.0	2.3	0.0	0.0		
CV-2556	2/25/2026 8:44:22 AM	3.3	84.1	0.0	12.6	0.0	0.0		
CV-2557	2/5/2026 9:50:37 AM	1.4	88.4	0.0	10.2	0.0	0.0		
CV-2557	2/18/2026 2:31:16 PM	0.4	19.6	12.7	67.3	5.3	0.0		
CV-2558	2/3/2026 7:35:00 AM								100200
CV-2558	2/3/2026 7:35:00 AM							3125	
CV-2558	2/3/2026 7:37:52 AM	7.7	89.7	0.0	2.6	0.0	0.1		
CV-2558	2/3/2026 7:40:27 AM	8.4	89.9	0.0	1.7	0.0	0.1		
CV-2558	2/11/2026 8:25:00 AM								96300
CV-2558	2/11/2026 8:25:00 AM							3000	
CV-2558	2/11/2026 8:30:03 AM	1.8	78.0	2.9	17.3	6.0	0.0		
CV-2558	2/11/2026 8:31:04 AM	2.0	81.6	1.3	15.1	11.6	0.0		
CV-2558	2/18/2026 7:46:34 AM	2.4	85.3	1.2	11.1	9.3	0.0		
CV-2558	2/24/2026 1:22:09 PM	2.2	65.6	4.7	27.5	5.9	0.0		

All LFG Extraction Well Data - February 2026
Chiquita Canyon Landfill

Point Name	Record Date	CH4 [%]	CO2 [%]	O2 [%]	Bal Gas [%]	BalO2 [%]	CH4:CO2	CO Reading [ppmv]	H2 Reading [ppmv]
CV-2560	2/5/2026 9:07:57 AM	33.8	55.5	0.1	10.6	106.0	0.6		
CV-2560	2/18/2026 2:04:13 PM	15.0	42.3	0.6	42.1	70.2	0.4		
CV-2561	2/10/2026 12:28:32 PM	24.2	45.3	0.0	30.5	0.0	0.5		
CV-2563	2/4/2026 7:44:50 AM	52.2	43.9	0.0	3.9	0.0	1.2		
CV-2563	2/21/2026 9:53:34 AM	42.2	44.4	1.0	12.4	12.4	1.0		
CV-2564	2/22/2026 12:12:45 PM	24.4	65.0	0.0	10.6	0.0	0.4		
CV-2564	2/26/2026 1:34:16 PM	23.4	74.8	0.2	1.6	8.0	0.3		
CV-2565	2/2/2026 10:08:30 AM	46.9	48.1	0.0	5.0	0.0	1.0		
CV-2565	2/17/2026 9:59:54 AM	47.5	49.8	0.1	2.6	26.0	1.0		
CV-2565	2/23/2026 2:18:22 PM	50.8	49.2	0.0	0.0	0.0	1.0		
CV-2566	2/2/2026 10:33:28 AM	46.6	49.2	0.0	4.2	0.0	0.9		
CV-2566	2/19/2026 10:35:56 AM	49.5	50.5	0.0	0.0	0.0	1.0		
CV-2566	2/19/2026 10:37:45 AM	46.6	46.3	0.0	7.1	0.0	1.0		
CV-2567	2/2/2026 2:08:53 PM	49.4	47.0	0.0	3.6	0.0	1.1		
CV-2567	2/4/2026 10:11:41 AM	50.0	48.6	0.0	1.4	0.0	1.0		
CV-2567	2/23/2026 10:44:40 AM	49.9	49.6	0.0	0.5	0.0	1.0		
CV-2567	2/23/2026 10:46:38 AM	49.8	49.4	0.0	0.8	0.0	1.0		
CV-2568	2/2/2026 2:41:19 PM	47.1	49.2	0.0	3.7	0.0	1.0		
CV-2568	2/17/2026 9:08:43 AM	47.7	48.0	0.0	4.3	0.0	1.0		
CV-2569	2/2/2026 3:32:20 PM	47.8	49.5	0.0	2.7	0.0	1.0		
CV-2569	2/17/2026 9:22:50 AM	47.9	47.3	0.0	4.8	0.0	1.0		
CV-2570	2/2/2026 3:29:34 PM	51.2	46.6	0.0	2.2	0.0	1.1		
CV-2570	2/17/2026 9:28:38 AM	51.2	44.7	0.0	4.1	0.0	1.1		
CV-2572	2/5/2026 9:36:17 AM	56.6	42.0	0.0	1.4	0.0	1.3		
CV-2572	2/5/2026 9:38:59 AM	56.2	42.8	0.0	1.0	0.0	1.3		
CV-48R	2/4/2026 7:47:58 AM	53.6	42.6	0.0	3.8	0.0	1.3		
CV-48R	2/21/2026 9:58:04 AM	49.3	39.6	1.1	10.0	9.1	1.2		
CV-52D	2/9/2026 2:25:31 PM	37.8	50.7	0.0	11.5	0.0	0.7		
CV-52D	2/9/2026 2:28:00 PM	33.7	51.4	0.0	14.9	0.0	0.7		
CV-55R	2/4/2026 10:45:00 AM								140850
CV-55R	2/4/2026 10:45:00 AM							261.5	
CV-55R	2/4/2026 10:46:17 AM	26.5	51.7	0.0	21.8	0.0	0.5		
CV-55R	2/4/2026 10:48:06 AM	35.8	50.5	0.0	13.7	0.0	0.7		
CV-55R	2/11/2026 1:25:00 PM								136700
CV-55R	2/11/2026 1:25:00 PM							710	
CV-55R	2/11/2026 1:26:01 PM	26.2	58.2	0.3	15.3	51.0	0.5		

All LFG Extraction Well Data - February 2026
Chiquita Canyon Landfill

Point Name	Record Date	CH4 [%]	CO2 [%]	O2 [%]	Bal Gas [%]	BalO2 [%]	CH4:CO2	CO Reading [ppmv]	H2 Reading [ppmv]
CV-55R	2/18/2026 1:07:46 PM	30.8	50.6	0.5	18.1	36.2	0.6		
CV-55R	2/25/2026 2:12:48 PM	39.2	49.3	0.0	11.5	0.0	0.8		
CV-56D	2/5/2026 9:38:23 AM	49.2	45.2	0.0	5.6	0.0	1.1		
CV-56S	2/5/2026 9:36:36 AM	51.7	45.7	0.0	2.6	0.0	1.1		
CV-57R	2/9/2026 9:00:00 AM	52.4	46.5	0.0	1.1	0.0	1.1		
CV-79R	2/9/2026 8:41:30 AM	51.9	45.2	0.0	2.9	0.0	1.1		
CV-79R	2/9/2026 8:42:49 AM	51.4	46.8	0.0	1.8	0.0	1.1		
CV-94	2/6/2026 2:42:18 PM	53.6	44.7	0.0	1.7	0.0	1.2		
CV-94	2/9/2026 10:03:47 AM	52.1	43.9	0.0	4.0	0.0	1.2		
CV-95	2/9/2026 8:57:22 AM	53.8	45.0	0.0	1.2	0.0	1.2		
CV-99	2/2/2026 7:55:00 AM								1900
CV-99	2/2/2026 7:55:00 AM							0	
CV-99	2/13/2026 3:24:02 PM	25.7	71.1	0.0	3.2	0.0	0.4		
D-02	2/21/2026 11:23:15 AM	56.3	39.9	0.0	3.8	0.0	1.4		
D-03	2/21/2026 11:27:29 AM	53.8	40.3	1.1	4.8	4.4	1.3		
D-04	2/21/2026 11:30:52 AM	56.4	39.9	0.0	3.7	0.0	1.4		
D-09	2/5/2026 9:10:07 AM	58.6	40.3	0.0	1.1	0.0	1.5		
D-10	2/5/2026 3:18:40 PM	58.0	41.1	0.0	0.9	0.0	1.4		
D-10	2/5/2026 3:20:38 PM	57.2	42.1	0.0	0.7	0.0	1.4		
FP-001	2/10/2026 2:43:19 PM	7.1	16.0	12.0	64.9	5.4	0.4		
FP-001	2/10/2026 2:47:32 PM	4.8	13.0	8.8	73.4	8.3	0.4		
FP-002	2/10/2026 2:53:16 PM	14.5	20.7	9.4	55.4	5.9	0.7		
FP-002	2/10/2026 2:56:14 PM	14.9	21.9	7.5	55.7	7.4	0.7		
FP-003	2/10/2026 3:11:21 PM	28.1	42.5	4.8	24.6	5.1	0.7		
FP-005	2/25/2026 1:48:40 PM	20.4	59.2	0.5	19.9	39.8	0.3		
FP-006	2/25/2026 1:54:15 PM	1.5	51.7	8.1	38.7	4.8	0.0		
FP-008	2/12/2026 9:06:40 AM	3.3	17.1	17.3	62.3	3.6	0.2		
FP-009	2/24/2026 2:22:34 PM	15.3	75.6	0.0	9.1	0.0	0.2		
FP-010	2/27/2026 8:34:50 AM	18.2	79.5	0.0	2.3	0.0	0.2		
FP-012	2/21/2026 8:24:03 AM	0.5	10.2	19.3	70.0	3.6	0.0		
FP-013	2/21/2026 8:58:54 AM	2.4	21.3	16.3	60.0	3.7	0.1		
FP-014	2/2/2026 1:48:49 PM	0.5	2.0	21.0	76.5	3.6	0.2		
FP-014	2/2/2026 1:51:53 PM	12.6	62.5	3.1	21.8	7.1	0.2		

All LFG Extraction Well Data - February 2026
Chiquita Canyon Landfill

Point Name	Record Date	CH4 [%]	CO2 [%]	O2 [%]	Bal Gas [%]	BalO2 [%]	CH4:CO2	CO Reading [ppmv]	H2 Reading [ppmv]
FP-014	2/2/2026 2:10:45 PM	13.6	59.6	3.6	23.2	6.5	0.2		
FP-014	2/2/2026 2:12:20 PM	12.2	60.8	3.4	23.6	7.0	0.2		
FP-015	2/25/2026 1:57:28 PM	3.9	36.6	10.9	48.6	4.5	0.1		
FP-016	2/2/2026 1:56:48 PM	0.7	10.7	19.8	68.8	3.5	0.1		
FP-016	2/2/2026 1:58:35 PM	21.5	41.9	6.5	30.2	4.6	0.5		
FP-016	2/12/2026 9:11:36 AM	12.9	30.6	10.9	45.6	4.2	0.4		
FP-017	2/12/2026 10:21:15 AM	55.6	42.2	0.0	2.2	0.0	1.3		
FP-018	2/27/2026 1:35:49 PM	41.8	58.2	0.0	0.0	0.0	0.7		
FP-019	2/4/2026 2:40:36 PM	2.2	81.8	0.0	16.0	0.0	0.0		
FP-020	2/27/2026 7:48:44 AM	9.6	30.3	11.6	48.5	4.2	0.3		
FP-021	2/27/2026 7:56:01 AM	0.0	1.1	21.2	77.7	3.7	0.0		
FP-022	2/27/2026 7:51:46 AM	3.1	13.0	16.5	67.4	4.1	0.2		
FP-023	2/27/2026 8:10:59 AM	12.0	37.4	9.6	41.0	4.3	0.3		
FP-024	2/12/2026 8:51:36 AM	13.2	42.3	9.3	35.2	3.8	0.3		
FP-026	2/12/2026 10:33:54 AM	16.3	66.2	1.6	15.9	9.9	0.2		
FP-027	2/12/2026 10:27:46 AM	30.5	55.7	1.2	12.6	10.5	0.5		
FP-028	2/12/2026 10:25:16 AM	25.1	35.0	5.9	34.0	5.8	0.7		
FP-029	2/12/2026 10:16:35 AM	49.2	35.0	4.2	11.6	2.8	1.4		
FP-030	2/12/2026 10:06:25 AM	42.7	57.3	0.0	0.0	0.0	0.7		
FP-031	2/26/2026 10:32:14 AM	38.5	39.0	3.8	18.7	4.9	1.0		
FP-032	2/27/2026 8:01:09 AM	9.3	28.6	12.7	49.4	3.9	0.3		
FP-033	2/27/2026 8:06:58 AM	1.9	22.5	13.8	61.8	4.5	0.1		
FP-034	2/27/2026 8:18:33 AM	2.0	13.2	13.8	71.0	5.1	0.2		
FP-035	2/21/2026 8:40:48 AM	1.5	79.3	1.5	17.7	11.8	0.0		
FP-036	2/26/2026 4:17:53 PM	19.3	39.2	2.0	39.5	19.8	0.5		
FP-036	2/27/2026 8:24:50 AM	16.9	45.9	1.1	36.1	32.8	0.4		
FP-037	2/27/2026 8:28:03 AM	6.9	20.1	12.6	60.4	4.8	0.3		
FP-038	2/3/2026 8:25:42 AM	40.1	40.9	2.2	16.8	7.6	1.0		
FP-038	2/6/2026 8:19:14 AM	13.1	75.5	0.7	10.7	15.3	0.2		
FP-039	2/3/2026 8:29:01 AM	52.3	42.8	0.2	4.7	23.5	1.2		
FP-040	2/6/2026 8:07:53 AM	13.9	79.1	0.0	7.0	0.0	0.2		
FP-041	2/6/2026 8:35:54 AM	29.1	35.8	4.7	30.4	6.5	0.8		
FP-042	2/6/2026 7:43:10 AM	4.6	21.4	16.1	57.9	3.6	0.2		
FP-043	2/6/2026 8:28:53 AM	22.0	50.6	2.5	24.9	10.0	0.4		
FP-044	2/6/2026 8:25:03 AM	9.1	62.1	3.2	25.6	8.0	0.1		
FP-046	2/12/2026 9:16:11 AM	13.2	25.0	9.8	52.0	5.3	0.5		
FP-047	2/12/2026 9:27:50 AM	6.4	13.5	17.0	63.1	3.7	0.5		
FP-050	2/3/2026 1:47:08 PM	20.1	68.3	1.1	10.5	9.5	0.3		

All LFG Extraction Well Data - February 2026
Chiquita Canyon Landfill

Point Name	Record Date	CH4 [%]	CO2 [%]	O2 [%]	Bal Gas [%]	BalO2 [%]	CH4:CO2	CO Reading [ppmv]	H2 Reading [ppmv]
FP-050	2/23/2026 9:03:43 AM	25.6	46.5	4.2	23.7	5.6	0.6		
FP-051	2/3/2026 1:39:44 PM	4.4	5.7	18.6	71.3	3.8	0.8		
FP-052	2/3/2026 10:25:02 AM	31.9	33.6	4.2	30.3	7.2	0.9		
FP-053	2/19/2026 7:39:35 AM	27.6	27.6	6.7	38.1	5.7	1.0		
FP-053	2/19/2026 7:45:07 AM	35.3	33.6	3.5	27.6	7.9	1.1		
FP-054	2/9/2026 1:41:15 PM	51.3	38.1	0.0	10.6	0.0	1.3		
FP-055	2/3/2026 9:44:42 AM	38.7	37.3	2.6	21.4	8.2	1.0		
FP-056	2/3/2026 9:32:35 AM	30.6	35.4	4.5	29.5	6.6	0.9		
FP-057	2/4/2026 2:52:02 PM	50.7	46.3	0.0	3.0	0.0	1.1		
H-01 (EXP-01)	2/9/2026 2:05:43 PM	9.5	44.3	0.0	46.3	0.0	0.2		
H-01 (EXP-01)	2/9/2026 2:06:57 PM	8.8	44.2	0.8	46.2	60.0	0.2		
H-01 (EXP-01)	2/15/2026 3:01:42 PM	4.9	20.6	11.4	63.1	5.6	0.2		
H-01 (EXP-01)	2/15/2026 3:04:00 PM	4.9	23.3	11.1	60.7	5.5	0.2		
H-01 (EXP-01)	2/15/2026 3:18:30 PM	10.1	42.0	2.0	45.9	22.5	0.2		
H-01 (EXP-01)	2/15/2026 3:21:21 PM	10.8	43.8	0.5	44.9	84.7	0.2		
H-01 (EXP-01)	2/15/2026 3:22:06 PM	10.8	44.8	1.0	43.4	44.3	0.2		
H-01 (EXP-01)	2/23/2026 7:49:56 AM	17.3	39.0	2.9	40.8	14.1	0.4		
H-02 (EXP-02)	2/9/2026 1:57:17 PM	17.3	44.4	0.0	38.3	0.0	0.4		
H-02 (EXP-02)	2/15/2026 3:25:48 PM	16.6	45.4	0.0	38.0	0.0	0.4		
H-03 (EXP-03)	2/9/2026 1:53:46 PM	49.4	45.6	0.0	5.0	0.0	1.1		
H-03 (EXP-03)	2/15/2026 2:56:20 PM	52.9	42.8	0.0	4.3	0.0	1.2		
H-04 (EXP-04)	2/9/2026 1:50:49 PM	2.2	48.2	0.0	49.6	0.0	0.0		
H-04 (EXP-04)	2/15/2026 2:50:33 PM	2.2	49.5	0.0	48.3	0.0	0.0		
H-08 (EXP-08)	2/9/2026 1:37:31 PM	51.2	44.4	0.0	4.3	0.0	1.2		
H-08 (EXP-08)	2/9/2026 1:38:39 PM	50.5	44.3	0.0	5.2	0.0	1.1		
H-08 (EXP-08)	2/15/2026 2:42:33 PM	51.6	45.0	0.0	3.5	0.0	1.1		
H-10 (EXP-10)	2/9/2026 1:31:05 PM	13.5	62.7	0.0	23.8	0.0	0.2		
H-10 (EXP-10)	2/15/2026 2:03:16 PM	13.6	63.5	0.0	22.9	0.0	0.2		
H-10 (EXP-10)	2/15/2026 2:03:56 PM	13.2	63.9	0.0	22.9	0.0	0.2		
H-101W	2/4/2026 12:43:39 PM	57.1	39.5	0.0	3.4	0.0	1.4		

All LFG Extraction Well Data - February 2026
Chiquita Canyon Landfill

Point Name	Record Date	CH4 [%]	CO2 [%]	O2 [%]	Bal Gas [%]	BalO2 [%]	CH4:CO2	CO Reading [ppmv]	H2 Reading [ppmv]
H-101W	2/4/2026 12:54:46 PM	47.7	32.6	3.5	16.2	4.6	1.5		
H-102A	2/4/2026 12:59:55 PM	57.5	33.7	0.0	8.8	0.0	1.7		
H-1401W	2/4/2026 1:03:07 PM	57.3	33.1	0.0	9.6	0.0	1.7		
H-1401W	2/4/2026 1:07:33 PM	58.3	34.3	0.0	7.4	0.0	1.7		
H-1404C	2/2/2026 2:32:18 PM	48.2	45.6	0.1	6.1	61.0	1.1		
H-1404C	2/19/2026 9:12:21 AM	46.2	40.3	0.0	13.5	0.0	1.1		
H-1405C	2/6/2026 9:42:19 AM	37.4	50.1	2.3	10.2	4.4	0.7		
H-1405C	2/21/2026 9:10:53 AM	25.8	50.3	4.0	19.9	5.0	0.5		
H-1406W	2/5/2026 1:34:47 PM	42.0	54.4	0.0	3.6	0.0	0.8		
H-1406W	2/21/2026 11:15:57 AM	37.1	53.3	1.6	8.0	5.0	0.7		
H-1408CR	2/3/2026 2:46:10 PM	32.6	42.2	0.4	24.8	62.0	0.8		
H-1408E	2/13/2026 7:57:18 AM	48.8	43.3	0.0	7.9	0.0	1.1		
H-1408E	2/18/2026 10:27:51 AM	28.0	32.1	2.0	37.9	19.0	0.9		
H-1408E	2/23/2026 12:10:36 PM	35.0	35.3	0.5	29.2	58.4	1.0		
H-1408W	2/4/2026 1:48:14 PM	53.1	39.3	0.0	7.6	0.0	1.4		
H-1409N	2/2/2026 1:14:48 PM	55.0	41.5	0.0	3.5	0.0	1.3		
H-1409N	2/2/2026 1:58:38 PM	50.8	46.2	0.0	3.0	0.0	1.1		
H-1409N	2/18/2026 9:03:20 AM	54.7	42.4	0.0	2.9	0.0	1.3		
H-1410S	2/4/2026 9:27:59 AM	53.0	43.2	0.1	3.7	37.0	1.2		
H-1563N	2/3/2026 8:21:01 AM	51.2	48.8	0.0	0.0	0.0	1.0		
H-1563N	2/21/2026 8:21:39 AM	48.4	45.1	0.0	6.5	0.0	1.1		
H-1563S	2/6/2026 9:38:29 AM	49.8	50.2	0.0	0.0	0.0	1.0		
H-1563S	2/21/2026 9:05:29 AM	38.6	42.5	0.0	18.9	0.0	0.9		
H-1565E	2/2/2026 1:50:35 PM	35.0	38.8	0.0	26.2	0.0	0.9		
H-1565E	2/18/2026 10:19:16 AM	35.1	40.5	0.0	24.4	0.0	0.9		
H-1568N	2/2/2026 1:54:47 PM	50.5	46.9	0.0	2.6	0.0	1.1		
H-1568N	2/18/2026 10:23:53 AM	50.0	43.3	0.0	6.7	0.0	1.2		
H-1571S	2/2/2026 11:37:37 AM	55.2	43.9	0.0	0.9	0.0	1.3		
H-1572N	2/9/2026 8:17:43 AM	36.0	44.2	0.3	19.5	65.0	0.8		
H-1572S	2/2/2026 11:27:52 AM	55.9	43.6	0.0	0.5	0.0	1.3		
H-1574N	2/5/2026 2:10:29 PM	42.0	53.9	0.0	4.1	0.0	0.8		
H-1574N	2/21/2026 10:52:13 AM	44.5	54.4	0.0	1.1	0.0	0.8		
H-1753S	2/3/2026 8:32:49 AM	54.8	42.3	0.0	2.9	0.0	1.3		
H-1753S	2/21/2026 8:16:24 AM	51.1	41.2	0.0	7.7	0.0	1.2		
H-1756S	2/6/2026 10:03:24 AM	33.4	66.6	0.0	0.0	0.0	0.5		

All LFG Extraction Well Data - February 2026
Chiquita Canyon Landfill

Point Name	Record Date	CH4 [%]	CO2 [%]	O2 [%]	Bal Gas [%]	BalO2 [%]	CH4:CO2	CO Reading [ppmv]	H2 Reading [ppmv]
H-1756S	2/21/2026 9:34:30 AM	32.2	67.8	0.0	0.0	0.0	0.5		
H-1757S	2/6/2026 9:50:07 AM	53.1	46.9	0.0	0.0	0.0	1.1		
H-1757S	2/21/2026 9:14:39 AM	37.5	51.5	0.0	11.0	0.0	0.7		
H-1760S	2/2/2026 1:32:57 PM	41.6	52.8	0.0	5.6	0.0	0.8		
H-1760S	2/18/2026 9:54:09 AM	42.3	49.7	0.0	8.0	0.0	0.9		
H-1760S	2/23/2026 1:21:55 PM	41.0	54.1	0.0	4.9	0.0	0.8		
H-1762N	2/2/2026 2:02:41 PM	52.2	44.2	0.0	3.6	0.0	1.2		
H-1762N	2/18/2026 8:42:47 AM	52.9	42.7	0.0	4.4	0.0	1.2		
H-1763N	2/2/2026 12:33:02 PM	54.6	38.9	0.0	6.5	0.0	1.4		
H-1763S	2/4/2026 9:48:02 AM	52.0	43.0	0.0	5.0	0.0	1.2		
H-1764N	2/4/2026 9:27:13 AM	55.3	42.5	0.0	2.2	0.0	1.3		
H-1764S	2/2/2026 11:42:10 AM	52.1	45.9	0.0	2.0	0.0	1.1		
H-1767N	2/21/2026 10:49:59 AM	44.6	54.0	0.0	1.4	0.0	0.8		
H-1769N	2/12/2026 10:06:08 AM	10.3	40.3	1.6	47.9	30.9	0.3		
H-1769N	2/21/2026 8:15:34 AM	12.8	42.7	2.2	42.3	19.2	0.3		
H-1770A	2/15/2026 12:06:59 PM	1.7	73.0	0.0	25.3	0.0	0.0		
H-1770A	2/15/2026 12:08:56 PM	1.6	73.4	0.0	25.1	0.0	0.0		
H-1770N	2/9/2026 7:30:00 AM								6200
H-1770N	2/12/2026 8:20:00 AM								11000
H-1770N	2/12/2026 8:20:00 AM							140	
H-1770N	2/12/2026 1:58:05 PM	42.4	53.2	0.0	4.4	0.0	0.8		
H-1770N	2/21/2026 9:05:30 AM	37.2	54.7	1.5	6.6	4.4	0.7		
H-1770S	2/6/2026 1:37:05 PM	47.5	52.5	0.0	0.0	0.0	0.9		
H-1770S	2/21/2026 9:54:44 AM	7.3	32.6	0.8	59.3	74.1	0.2		
H-1771A	2/10/2026 11:57:10 AM	51.4	44.0	0.0	4.6	0.0	1.2		
H-1771B	2/5/2026 9:54:39 AM	35.0	63.4	0.4	1.2	3.0	0.6		
H-1774N	2/12/2026 2:11:15 PM	36.4	59.4	0.0	4.2	0.0	0.6		
H-1774N	2/21/2026 9:24:25 AM	31.4	66.8	0.2	1.6	8.0	0.5		
H-1801S	2/9/2026 8:46:20 AM	50.5	44.8	0.0	4.7	0.0	1.1		
H-1802S	2/9/2026 8:26:42 AM	52.8	43.1	0.4	3.7	9.3	1.2		
H-1803N	2/2/2026 9:20:00 AM							1410	
H-1803N	2/2/2026 9:20:42 AM	6.9	74.9	1.5	16.7	11.1	0.1		
H-1803N	2/9/2026 10:05:00 AM								98800
H-1803N	2/9/2026 10:05:00 AM							1340	
H-1803N	2/9/2026 10:06:41 AM	0.9	54.5	7.2	37.4	5.2	0.0		

All LFG Extraction Well Data - February 2026
Chiquita Canyon Landfill

Point Name	Record Date	CH4 [%]	CO2 [%]	O2 [%]	Bal Gas [%]	BalO2 [%]	CH4:CO2	CO Reading [ppmv]	H2 Reading [ppmv]
H-1803N	2/17/2026 8:15:00 AM							2060	
H-1803N	2/17/2026 8:17:57 AM	1.1	63.1	4.8	31.0	6.5	0.0		
H-1803N	2/23/2026 9:02:57 AM	2.7	71.7	4.3	21.3	5.0	0.0		
H-1804B	2/9/2026 9:44:35 AM	44.8	55.2	0.0	0.0	0.0	0.8		
H-1804B	2/23/2026 8:28:48 AM	53.2	44.5	0.0	2.3	0.0	1.2		
H-1804N	2/10/2026 11:30:32 AM	43.8	38.2	1.0	17.0	17.0	1.1		
H-1804S	2/4/2026 9:29:38 AM	55.0	43.3	0.0	1.7	0.0	1.3		
H-1805A	2/9/2026 2:00:38 PM	43.6	52.3	0.0	4.1	0.0	0.8		
H-1805B	2/4/2026 9:11:46 AM	42.0	37.4	3.1	17.5	5.6	1.1		
H-1805S	2/4/2026 9:33:59 AM	54.0	44.4	0.0	1.6	0.0	1.2		
H-1806A	2/20/2026 11:58:54 AM	53.8	42.4	0.0	3.8	0.0	1.3		
H-1806A	2/20/2026 12:02:15 PM	52.7	42.7	0.0	4.6	0.0	1.2		
H-1806A	2/20/2026 12:04:29 PM	52.4	43.0	0.0	4.6	0.0	1.2		
H-1806B	2/9/2026 8:22:57 AM	30.7	34.0	1.1	34.2	31.1	0.9		
H-1806N	2/10/2026 9:38:27 AM	43.1	56.9	0.0	0.0	0.0	0.8		
H-1806N	2/10/2026 9:42:02 AM	41.7	58.3	0.0	0.0	0.0	0.7		
H-1806S	2/5/2026 10:07:48 AM	13.3	79.4	0.0	7.3	0.0	0.2		
H-1807A	2/6/2026 2:47:14 PM	52.0	42.4	5.6	0.0	0.0	1.2		
H-1807A	2/9/2026 10:01:15 AM	54.6	44.3	0.0	1.1	0.0	1.2		
H-1807N	2/10/2026 9:01:27 AM	56.9	42.3	0.0	0.8	0.0	1.3		
H-1807N	2/10/2026 9:03:02 AM	53.6	42.8	0.0	3.6	0.0	1.3		
H-1807S	2/5/2026 9:54:15 AM	45.5	52.1	0.0	2.4	0.0	0.9		
H-1952S	2/3/2026 10:15:07 AM	54.7	45.3	0.0	0.0	0.0	1.2		
H-1952S	2/21/2026 10:19:59 AM	56.4	43.1	0.0	0.5	0.0	1.3		
H-1953N	2/10/2026 3:38:16 PM	0.3	4.8	15.5	79.4	5.1	0.1		
H-1953N	2/10/2026 3:40:27 PM	0.0	2.7	19.2	78.1	4.1	0.0		

All LFG Extraction Well Data - February 2026
Chiquita Canyon Landfill

Point Name	Record Date	CH4 [%]	CO2 [%]	O2 [%]	Bal Gas [%]	BalO2 [%]	CH4:CO2	CO Reading [ppmv]	H2 Reading [ppmv]
H-1955C	2/9/2026 1:53:44 PM	51.5	48.5	0.0	0.0	0.0	1.1		
H-1955C	2/9/2026 1:54:21 PM	52.0	45.5	0.0	2.5	0.0	1.1		
H-1955N	2/10/2026 11:25:46 AM	46.7	44.3	0.2	8.8	44.0	1.1		
H-1956B	2/4/2026 8:55:24 AM	16.4	70.1	0.0	13.5	0.0	0.2		
H-1956N	2/10/2026 10:33:48 AM	56.1	43.3	0.0	0.6	0.0	1.3		
H-1956N	2/20/2026 10:57:12 AM	54.5	42.8	0.0	2.7	0.0	1.3		
H-1956N	2/20/2026 11:00:49 AM	53.4	42.0	0.0	4.6	0.0	1.3		
H-1956N	2/20/2026 11:02:03 AM	53.4	43.1	0.0	3.5	0.0	1.2		
H-1956S	2/9/2026 8:38:23 AM	53.7	42.8	0.1	3.4	34.0	1.3		
H-1957B	2/9/2026 9:10:29 AM	49.0	45.3	0.0	5.7	0.0	1.1		
H-1957N	2/10/2026 10:01:28 AM	53.3	46.5	0.0	0.2	0.0	1.1		
H-1957S	2/9/2026 8:48:55 AM	44.7	45.9	1.4	8.0	5.7	1.0		
H-1958C	2/9/2026 9:58:34 AM	53.1	43.1	0.0	3.8	0.0	1.2		
H-1958N	2/10/2026 9:13:40 AM	54.0	42.3	0.0	3.7	0.0	1.3		
H-1958N	2/10/2026 9:17:44 AM	54.4	42.8	0.0	2.8	0.0	1.3		
H-1958S	2/5/2026 9:49:05 AM	50.6	33.5	0.0	15.9	0.0	1.5		
H-1962N	2/12/2026 2:03:30 PM	21.0	62.7	1.0	15.3	14.7	0.3		
H-1962N	2/21/2026 9:03:15 AM	18.5	58.0	3.2	20.3	6.3	0.3		
H-1963N	2/10/2026 8:44:59 AM	32.0	57.6	0.0	10.4	0.0	0.6		
H-1963N	2/10/2026 8:46:51 AM	31.9	58.1	0.0	10.0	0.0	0.5		
H-1963N	2/21/2026 8:20:21 AM	25.4	53.5	1.6	19.5	12.2	0.5		
H-1966N	2/12/2026 2:18:10 PM	38.6	58.4	0.0	3.1	0.0	0.7		
H-1966N	2/21/2026 9:18:49 AM	33.8	58.2	0.5	7.5	15.0	0.6		
H-1967E	2/5/2026 3:01:18 PM	56.6	42.2	0.0	1.2	0.0	1.3		
H-1967E	2/5/2026 3:01:24 PM	56.6	42.2	0.0	1.2	0.0	1.3		
H-1967E	2/5/2026 3:03:34 PM	56.0	42.9	0.0	1.1	0.0	1.3		
H-1967W	2/4/2026 1:22:41 PM	55.6	39.2	0.0	5.2	0.0	1.4		
H-2050E	2/23/2026 2:06:17 PM	56.4	41.4	0.1	2.1	21.0	1.4		

All LFG Extraction Well Data - February 2026
Chiquita Canyon Landfill

Point Name	Record Date	CH4 [%]	CO2 [%]	O2 [%]	Bal Gas [%]	BalO2 [%]	CH4:CO2	CO Reading [ppmv]	H2 Reading [ppmv]
H-2050W	2/3/2026 1:37:27 PM	53.6	41.7	0.0	4.7	0.0	1.3		
H-2050W	2/3/2026 1:41:25 PM	52.1	42.7	0.0	5.1	0.0	1.2		
H-2050W	2/3/2026 1:42:23 PM	51.8	42.7	0.0	5.4	0.0	1.2		
H-2051W	2/4/2026 1:29:35 PM	55.7	41.1	0.0	3.2	0.0	1.4		
H-2053E	2/5/2026 3:09:03 PM	51.8	40.8	0.0	7.4	0.0	1.3		
H-2053W	2/4/2026 12:57:33 PM	56.4	34.9	0.0	8.7	0.0	1.6		
H-2055E	2/2/2026 10:49:01 AM	34.3	37.0	0.0	28.7	0.0	0.9		
H-2055E	2/17/2026 7:58:46 AM	21.0	31.6	0.1	47.3	473.0	0.7		
H-2056B	2/5/2026 9:46:12 AM	27.8	32.9	0.0	39.3	0.0	0.8		
H-2056W	2/4/2026 1:24:35 PM	54.0	39.1	0.0	6.9	0.0	1.4		
H-2057E	2/5/2026 3:06:45 PM	57.2	41.3	0.0	1.5	0.0	1.4		
H-2057W	2/4/2026 1:12:57 PM	52.9	35.4	0.8	10.9	13.6	1.5		
H-2058E	2/5/2026 9:31:04 AM	56.7	41.5	0.0	1.8	0.0	1.4		
H-2058W	2/4/2026 1:26:42 PM	54.7	41.9	0.0	3.4	0.0	1.3		
H-2059E	2/4/2026 10:29:06 AM	54.7	42.8	0.0	2.5	0.0	1.3		
H-2059W	2/4/2026 1:50:20 PM	50.1	44.0	0.0	5.9	0.0	1.1		
H-2059W	2/23/2026 2:52:11 PM	53.3	46.6	0.0	0.1	0.0	1.1		
H-2161E	2/4/2026 10:21:02 AM	50.9	44.7	0.0	4.4	0.0	1.1		
H-2161W	2/4/2026 1:52:21 PM	55.0	39.2	0.0	5.8	0.0	1.4		
H-2163C	2/2/2026 1:45:31 PM	45.1	50.3	0.0	4.6	0.0	0.9		
H-2163C	2/23/2026 10:31:18 AM	48.9	47.0	0.0	4.1	0.0	1.0		
H-2163W	2/4/2026 2:14:58 PM	42.7	53.3	0.0	4.0	0.0	0.8		
H-2164E	2/2/2026 11:02:10 AM	45.2	49.9	0.0	4.9	0.0	0.9		
H-2164E	2/19/2026 10:08:46 AM	47.6	42.3	0.0	10.1	0.0	1.1		
H-2165E	2/4/2026 10:08:45 AM	49.8	48.1	0.0	2.1	0.0	1.0		
H-2165W	2/4/2026 8:00:00 AM								27000
H-2165W	2/4/2026 8:00:00 AM							390	
H-2165W	2/5/2026 1:46:05 PM	19.0	72.7	0.0	8.3	0.0	0.3		
H-2165W	2/5/2026 1:48:05 PM	17.3	76.2	0.0	6.5	0.0	0.2		
H-2165W	2/21/2026 11:24:42 AM	18.4	79.5	0.0	2.1	0.0	0.2		
H-2166E	2/9/2026 9:49:56 AM	44.5	54.4	0.0	1.1	0.0	0.8		

All LFG Extraction Well Data - February 2026
Chiquita Canyon Landfill

Point Name	Record Date	CH4 [%]	CO2 [%]	O2 [%]	Bal Gas [%]	BalO2 [%]	CH4:CO2	CO Reading [ppmv]	H2 Reading [ppmv]
H-2166E	2/9/2026 9:50:24 AM	44.5	54.6	0.0	0.9	0.0	0.8		
H-2166E	2/20/2026 11:31:37 AM	52.5	42.0	0.0	5.5	0.0	1.3		
H-2166E	2/20/2026 11:33:42 AM	51.8	42.5	0.0	5.7	0.0	1.2		
H-2168C	2/4/2026 8:53:16 AM	47.9	39.7	2.0	10.4	5.2	1.2		
H-2168E	2/9/2026 9:07:42 AM	35.9	60.5	0.0	3.6	0.0	0.6		
H-2168E	2/24/2026 8:28:41 AM	29.8	34.6	0.0	35.6	0.0	0.9		
H-2169C	2/4/2026 8:58:02 AM	51.5	47.8	0.0	0.7	0.0	1.1		
H-2169E	2/9/2026 9:20:05 AM	50.4	45.1	0.0	4.5	0.0	1.1		
H-2170N	2/5/2026 8:44:58 AM	55.2	41.0	0.0	3.8	0.0	1.3		
H-2170S	2/5/2026 8:28:50 AM	52.3	37.2	0.5	10.0	20.0	1.4		
H-2171A	2/25/2026 8:36:44 AM	59.0	40.2	0.0	0.8	0.0	1.5		
H-2171B	2/25/2026 9:15:41 AM	56.0	42.6	0.0	1.4	0.0	1.3		
H-2171N	2/4/2026 8:22:24 AM	39.6	35.0	0.0	25.4	0.0	1.1		
H-2171S	2/5/2026 8:42:50 AM	55.2	42.2	0.0	2.6	0.0	1.3		
H-2272W	2/4/2026 2:09:37 PM	45.7	47.8	0.0	6.5	0.0	1.0		
H-2272W	2/22/2026 1:03:48 PM	44.2	44.0	0.0	11.9	0.0	1.0		
H-2273W	2/4/2026 7:55:00 AM								8900
H-2273W	2/4/2026 7:55:00 AM							120	
H-2273W	2/6/2026 9:59:01 AM	23.6	51.8	0.0	24.6	0.0	0.5		
H-2273W	2/21/2026 9:30:02 AM	22.9	56.5	0.0	20.6	0.0	0.4		
H-2274B	2/3/2026 11:18:39 AM	50.8	45.2	0.0	4.0	0.0	1.1		
H-2274B	2/4/2026 2:18:15 PM	51.8	43.1	0.0	5.1	0.0	1.2		
H-2274B	2/4/2026 2:20:00 PM	51.5	43.5	0.0	5.1	0.0	1.2		
H-2274B	2/17/2026 9:55:02 AM	51.2	45.3	0.0	3.5	0.0	1.1		
H-2274W	2/6/2026 10:06:40 AM	29.7	70.3	0.0	0.0	0.0	0.4		
H-2274W	2/21/2026 9:39:37 AM	12.9	37.0	1.0	49.1	49.1	0.3		
H-2275E	2/4/2026 9:45:37 AM	43.4	44.0	0.0	12.6	0.0	1.0		
H-2275E	2/23/2026 1:14:06 PM	41.9	45.8	0.0	12.3	0.0	0.9		
H-2275W	2/13/2026 10:54:45 AM	6.9	8.7	17.5	66.9	3.8	0.8		
H-2275W	2/21/2026 8:57:55 AM	19.4	26.4	2.7	51.5	19.1	0.7		
H-2276A	2/3/2026 1:46:03 PM	44.2	40.4	0.0	15.4	0.0	1.1		
H-2276A	2/18/2026 10:02:47 AM	46.6	43.0	0.0	10.4	0.0	1.1		
H-2276B	2/2/2026 1:09:47 PM	54.2	44.2	0.0	1.6	0.0	1.2		
H-2276B	2/18/2026 8:59:55 AM	54.2	42.8	0.0	3.0	0.0	1.3		

All LFG Extraction Well Data - February 2026
Chiquita Canyon Landfill

Point Name	Record Date	CH4 [%]	CO2 [%]	O2 [%]	Bal Gas [%]	BalO2 [%]	CH4:CO2	CO Reading [ppmv]	H2 Reading [ppmv]
H-2276E	2/4/2026 9:36:32 AM	49.8	45.5	0.0	4.7	0.0	1.1		
H-2276W	2/6/2026 9:52:27 AM	18.2	77.6	0.0	4.2	0.0	0.2		
H-2276W	2/21/2026 9:21:12 AM	16.1	75.7	0.0	8.2	0.0	0.2		
H-2277A	2/3/2026 8:00:17 AM	46.3	50.6	0.1	3.0	30.0	0.9		
H-2277A	2/22/2026 12:07:21 PM	51.1	45.4	0.0	3.5	0.0	1.1		
H-2277B	2/2/2026 1:01:55 PM	53.8	42.4	0.0	3.8	0.0	1.3		
H-2277B	2/18/2026 8:52:34 AM	52.6	43.1	0.0	4.3	0.0	1.2		
H-23 (EXP-23)	2/25/2026 8:54:28 AM	63.1	30.4	0.5	6.0	12.0	2.1		
H-2301E	2/24/2026 9:58:02 AM	53.2	43.6	0.1	3.1	31.0	1.2		
H-2301W	2/24/2026 1:43:47 PM	15.4	12.6	13.7	58.3	4.3	1.2		
H-2301W	2/24/2026 1:45:31 PM	13.0	12.2	14.1	60.7	4.3	1.1		
H-2302C	2/3/2026 10:28:42 AM	57.7	39.4	0.0	3.0	0.0	1.5		
H-2302C	2/3/2026 10:34:29 AM	56.9	40.1	0.0	2.9	0.0	1.4		
H-2302C	2/3/2026 10:38:00 AM	54.9	41.1	0.0	4.0	0.0	1.3		
H-2302E	2/24/2026 10:07:01 AM	54.0	42.8	0.0	3.2	0.0	1.3		
H-2303E	2/24/2026 10:09:34 AM	53.1	42.6	0.0	4.3	0.0	1.2		
H-2303N	2/5/2026 10:17:19 AM	56.1	41.9	0.0	2.0	0.0	1.3		
H-2303N	2/5/2026 10:19:56 AM	55.2	42.9	0.0	1.9	0.0	1.3		
H-2304S	2/24/2026 10:25:33 AM	52.0	44.4	0.0	3.6	0.0	1.2		
H-2305N	2/5/2026 10:05:44 AM	45.2	40.0	0.0	14.8	0.0	1.1		
H-2305S	2/24/2026 10:19:59 AM	52.5	43.9	0.0	3.6	0.0	1.2		
H-2305S	2/24/2026 10:22:09 AM	52.7	43.8	0.0	3.5	0.0	1.2		
H-2306N	2/23/2026 2:27:18 PM	55.7	43.1	0.0	1.2	0.0	1.3		
H-2306N	2/23/2026 2:29:18 PM	53.9	45.0	0.0	1.1	0.0	1.2		
H-2306S	2/23/2026 3:58:56 PM	18.1	15.9	13.5	52.5	3.9	1.1		
H-2306S	2/23/2026 4:01:56 PM	17.4	13.1	14.1	55.4	3.9	1.3		
H-2307S	2/3/2026 11:34:16 AM	52.3	40.8	0.0	6.9	690.0	1.3		
H-2307S	2/3/2026 11:36:31 AM	52.3	40.9	0.0	6.9	0.0	1.3		
H-2308S	2/3/2026 11:20:54 AM	54.9	41.1	0.0	4.0	0.0	1.3		
H-2308S	2/3/2026 11:23:27 AM	53.8	41.4	0.0	4.8	0.0	1.3		

All LFG Extraction Well Data - February 2026
Chiquita Canyon Landfill

Point Name	Record Date	CH4 [%]	CO2 [%]	O2 [%]	Bal Gas [%]	BalO2 [%]	CH4:CO2	CO Reading [ppmv]	H2 Reading [ppmv]
H-2308S	2/3/2026 11:25:07 AM	53.1	41.9	0.0	5.0	0.0	1.3		
H-2309N	2/4/2026 12:22:58 PM	45.4	43.2	1.6	9.8	6.1	1.1		
H-2309S	2/3/2026 10:44:04 AM	53.4	42.2	0.0	4.4	0.0	1.3		
H-2309S	2/3/2026 10:45:55 AM	52.9	42.3	0.0	4.8	0.0	1.2		
H-2309S	2/3/2026 10:47:43 AM	52.3	43.2	0.0	4.6	0.0	1.2		
H-2401S	2/17/2026 11:12:23 AM	55.4	42.2	0.0	2.4	0.0	1.3		
H-2401S	2/17/2026 11:14:39 AM	55.2	42.5	0.0	2.3	0.0	1.3		
H-2401S	2/24/2026 1:29:33 PM	58.4	40.4	0.0	1.2	0.0	1.4		
H-2402N	2/3/2026 2:31:05 PM	51.4	43.8	0.0	4.8	0.0	1.2		
H-2402N	2/3/2026 2:55:39 PM	50.0	45.2	0.0	4.8	0.0	1.1		
H-2402S	2/17/2026 11:30:13 AM	53.6	42.2	0.0	4.2	0.0	1.3		
H-2403N	2/3/2026 2:22:28 PM	51.6	43.9	0.0	4.6	0.0	1.2		
H-2403N	2/3/2026 2:24:18 PM	51.1	43.7	0.0	5.2	0.0	1.2		
H-2403S	2/3/2026 3:19:30 PM	15.7	10.2	14.3	59.9	4.2	1.5		
H-2403S	2/3/2026 3:21:05 PM	15.7	10.1	14.4	59.8	4.1	1.5		
H-2404N	2/3/2026 2:06:12 PM	53.2	42.1	0.0	4.8	0.0	1.3		
H-2404N	2/3/2026 2:11:02 PM	52.5	42.8	0.0	4.8	0.0	1.2		
H-2404S	2/3/2026 1:26:00 PM	55.7	40.4	0.0	3.9	0.0	1.4		
H-2405N	2/5/2026 11:25:04 AM	43.3	50.5	0.0	6.2	0.0	0.9		
H-2405N	2/5/2026 11:28:27 AM	39.4	53.9	0.0	6.7	0.0	0.7		
H-29	2/5/2026 8:37:56 AM	33.2	41.5	0.3	25.0	83.3	0.8		
H-72	2/13/2026 3:30:27 PM	31.0	67.2	0.0	1.8	0.0	0.5		
H-74	2/4/2026 8:11:30 AM	55.0	42.7	0.0	2.3	0.0	1.3		
H-75	2/9/2026 10:23:17 AM	48.7	50.4	0.0	0.9	0.0	1.0		
H-79	2/5/2026 9:41:55 AM	43.7	51.8	0.0	4.5	0.0	0.8		
P-02R	2/9/2026 12:41:09 PM	37.5	33.3	0.2	29.0	145.0	1.1		
P-03R	2/21/2026 11:43:47 AM	46.5	37.2	0.0	16.3	0.0	1.3		
P-04	2/21/2026 11:41:02 AM	28.1	35.9	0.0	36.0	0.0	0.8		

All LFG Extraction Well Data - February 2026
Chiquita Canyon Landfill

Point Name	Record Date	CH4 [%]	CO2 [%]	O2 [%]	Bal Gas [%]	BalO2 [%]	CH4:CO2	CO Reading [ppmv]	H2 Reading [ppmv]
P-05	2/9/2026 12:30:19 PM	49.4	39.4	0.0	11.2	0.0	1.3		
P-05	2/9/2026 12:32:16 PM	43.8	37.4	0.0	18.8	0.0	1.2		
P-06R	2/9/2026 12:21:26 PM	50.8	36.9	0.1	12.2	122.0	1.4		
P-07R	2/21/2026 11:10:55 AM	32.1	25.8	0.0	42.1	0.0	1.2		
P-08R	2/9/2026 12:48:48 PM	55.0	37.0	0.0	8.0	0.0	1.5		
P-09	2/21/2026 11:47:36 AM	53.8	37.5	0.0	8.7	0.0	1.4		
P-10	2/21/2026 11:37:28 AM	36.2	30.0	0.0	33.8	0.0	1.2		
P-11	2/21/2026 11:33:05 AM	46.5	37.1	0.0	16.4	0.0	1.3		
P-12	2/10/2026 7:21:33 AM	58.3	41.7	0.0	0.0	0.0	1.4		
P-13	2/10/2026 7:27:11 AM	59.2	37.7	0.0	3.1	0.0	1.6		
P-14	2/10/2026 7:42:16 AM	33.3	28.0	0.3	38.4	128.0	1.2		
P-15R	2/10/2026 8:55:27 AM	52.8	35.5	0.0	11.7	0.0	1.5		
P-16	2/10/2026 8:36:28 AM	53.5	36.0	0.0	10.5	0.0	1.5		
P-17	2/10/2026 8:46:04 AM	50.1	36.3	0.0	13.6	0.0	1.4		
P-18RD	2/10/2026 8:18:45 AM	57.3	39.0	0.0	3.7	0.0	1.5		
P-18RS	2/10/2026 8:02:03 AM	50.7	35.6	0.0	13.7	0.0	1.4		
P-19	2/10/2026 8:28:52 AM	36.1	31.0	0.0	32.9	0.0	1.2		
P-20R	2/10/2026 8:25:01 AM	53.8	35.7	0.0	10.5	0.0	1.5		
P-21	2/10/2026 7:55:23 AM	48.2	34.1	0.0	17.7	0.0	1.4		
P-21RD	2/5/2026 8:51:32 AM	45.3	36.8	0.0	17.9	0.0	1.2		
P-21RD	2/9/2026 7:58:20 AM	45.0	36.2	0.0	18.8	0.0	1.2		
P-21RS	2/5/2026 8:56:28 AM	57.3	42.7	0.0	0.0	0.0	1.3		
P-21RS	2/9/2026 7:53:57 AM	58.0	41.5	0.0	0.5	0.0	1.4		
P-22RD	2/5/2026 7:31:12 AM	53.2	41.6	0.0	5.2	0.0	1.3		
P-22RS	2/5/2026 7:25:44 AM	28.5	27.4	0.0	44.1	0.0	1.0		
P-23	2/5/2026 9:01:17 AM	19.3	27.4	0.0	53.3	0.0	0.7		
P-24	2/5/2026 8:40:56 AM	34.1	32.7	0.0	33.2	0.0	1.0		
P-26	2/5/2026 8:28:19 AM	47.8	37.5	0.0	14.7	0.0	1.3		
P-27	2/5/2026 9:26:52 AM	17.9	25.3	0.0	56.8	0.0	0.7		
P-28	2/5/2026 9:40:13 AM	39.4	31.4	0.0	29.2	0.0	1.3		
P-29R	2/5/2026 9:48:14 AM	35.4	32.0	0.0	32.6	0.0	1.1		

All LFG Extraction Well Data - February 2026
Chiquita Canyon Landfill

Point Name	Record Date	CH4 [%]	CO2 [%]	O2 [%]	Bal Gas [%]	BalO2 [%]	CH4:CO2	CO Reading [ppmv]	H2 Reading [ppmv]
P-29R	2/23/2026 7:28:16 AM	35.0	30.1	0.0	34.9	0.0	1.2		
P-30R	2/5/2026 8:20:49 AM	35.3	33.1	0.0	31.6	0.0	1.1		
P-30R	2/23/2026 7:34:05 AM	29.6	29.9	0.0	40.5	0.0	1.0		
P-32R1	2/5/2026 8:14:14 AM	41.8	33.2	0.0	25.0	0.0	1.3		
P-32R1	2/23/2026 7:44:23 AM	45.7	36.3	0.0	18.0	0.0	1.3		
P-32R2	2/5/2026 9:58:11 AM	48.8	38.0	0.0	13.2	0.0	1.3		
P-32R2	2/23/2026 7:49:04 AM	38.1	34.5	0.3	27.1	90.3	1.1		
P-33	2/5/2026 10:05:40 AM	43.4	37.3	0.0	19.3	0.0	1.2		
P-36	2/5/2026 10:20:39 AM	26.9	30.9	0.0	42.2	0.0	0.9		
P-37	2/9/2026 8:07:10 AM	16.2	25.5	0.0	58.3	0.0	0.6		
P-38RD	2/9/2026 8:13:26 AM	45.1	36.2	0.0	18.7	0.0	1.2		
P-38RS	2/9/2026 8:18:01 AM	40.3	34.8	0.0	24.9	0.0	1.2		
P-39	2/9/2026 8:28:49 AM	55.7	41.4	0.0	2.9	0.0	1.3		
P-41	2/9/2026 8:33:07 AM	43.7	35.9	0.6	19.8	33.0	1.2		
P-42R	2/9/2026 8:40:56 AM	53.0	41.1	0.0	5.9	0.0	1.3		
P-42R	2/23/2026 8:02:53 AM	56.0	42.0	0.0	2.0	0.0	1.3		
P-43	2/5/2026 8:01:19 AM	25.2	28.1	0.5	46.2	92.4	0.9		
P-43	2/23/2026 8:07:48 AM	25.2	27.3	0.5	47.0	94.0	0.9		
P-44RD	2/5/2026 7:52:05 AM	47.1	34.9	0.0	18.0	0.0	1.3		
P-44RD	2/23/2026 8:13:15 AM	51.8	35.3	0.0	12.9	0.0	1.5		
P-44RS	2/5/2026 7:56:46 AM	26.0	29.8	0.0	44.2	0.0	0.9		
P-44RS	2/23/2026 8:16:51 AM	25.1	28.7	0.0	46.2	0.0	0.9		
P-45RD	2/5/2026 7:44:07 AM	43.9	37.6	0.0	18.5	0.0	1.2		
P-45RD	2/23/2026 8:29:29 AM	47.7	36.4	0.0	15.9	0.0	1.3		
P-45RS	2/5/2026 7:40:05 AM	2.4	20.4	0.0	77.2	0.0	0.1		
P-45RS	2/23/2026 8:26:35 AM	2.8	17.9	0.0	79.3	0.0	0.2		
P-46RD	2/9/2026 8:50:52 AM	48.7	36.1	0.1	15.1	151.0	1.3		
P-46RS	2/9/2026 8:47:57 AM	18.2	23.7	0.0	58.1	0.0	0.8		
P-47	2/9/2026 9:07:16 AM	13.6	23.7	0.9	61.8	68.7	0.6		
P-47	2/9/2026 9:12:05 AM	13.0	23.0	1.0	63.0	63.0	0.6		
P-48	2/9/2026 8:58:49 AM	18.0	25.7	0.0	56.3	0.0	0.7		
P-49RD	2/9/2026 9:39:05 AM	53.2	39.0	0.0	7.8	0.0	1.4		

All LFG Extraction Well Data - February 2026
Chiquita Canyon Landfill

Point Name	Record Date	CH4 [%]	CO2 [%]	O2 [%]	Bal Gas [%]	BalO2 [%]	CH4:CO2	CO Reading [ppmv]	H2 Reading [ppmv]
P-49RS	2/9/2026 9:36:00 AM	29.4	28.1	0.0	42.5	0.0	1.0		
P-52	2/9/2026 10:32:38 AM	31.8	32.1	0.0	36.1	0.0	1.0		
P-53	2/9/2026 10:12:34 AM	25.5	27.9	0.0	46.6	0.0	0.9		
P-54	2/9/2026 10:15:52 AM	40.8	33.6	0.0	25.6	0.0	1.2		
P-55	2/9/2026 10:06:54 AM	34.3	31.5	0.0	34.2	0.0	1.1		
P-56	2/9/2026 10:03:25 AM	21.5	23.5	0.0	55.0	0.0	0.9		
P-57	2/9/2026 10:00:04 AM	39.0	29.9	0.9	30.2	33.6	1.3		
P-60R	2/21/2026 11:23:27 AM	52.9	33.9	0.5	12.7	25.4	1.6		
P-61	2/21/2026 11:19:35 AM	46.9	34.6	0.0	18.5	0.0	1.4		
P-65	2/5/2026 10:26:16 AM	37.5	31.2	0.0	31.3	0.0	1.2		
P-71	2/9/2026 9:29:19 AM	27.9	26.3	1.2	44.6	37.2	1.1		
P-75	2/21/2026 11:16:24 AM	53.2	35.2	0.0	11.6	0.0	1.5		
P-76	2/9/2026 8:22:17 AM	28.4	30.0	0.2	41.4	207.0	0.9		
SC-2000E	2/4/2026 9:37:26 AM	53.2	40.7	0.0	6.1	0.0	1.3		
SC-2501E	2/2/2026 9:00:00 AM							1120	
SC-2501E	2/2/2026 9:08:11 AM	13.7	51.7	7.2	27.4	3.8	0.3		
SC-2501E	2/2/2026 9:11:19 AM	14.3	50.8	7.8	27.1	3.5	0.3		
SC-2501E	2/9/2026 9:59:58 AM	4.1	72.8	2.1	21.0	10.0	0.1		
SC-2501E	2/17/2026 8:06:16 AM	3.1	67.6	4.1	25.2	6.1	0.0		
SC-2501E	2/17/2026 8:10:00 AM							1180	
SC-2501E	2/23/2026 8:52:18 AM	3.2	76.4	1.9	18.5	9.7	0.0		
SC-2501W	2/2/2026 9:29:56 AM	12.1	67.6	2.0	18.3	9.2	0.2		
SC-2501W	2/2/2026 9:30:00 AM								149700
SC-2501W	2/2/2026 9:30:00 AM							1730	
SC-2501W	2/2/2026 9:30:53 AM	12.3	69.5	1.8	16.4	9.1	0.2		
SC-2501W	2/9/2026 10:19:51 AM	2.5	80.3	0.0	17.2	0.0	0.0		
SC-2501W	2/9/2026 10:20:00 AM							1140	
SC-2501W	2/17/2026 8:36:47 AM	2.0	63.8	4.8	29.4	6.1	0.0		
SC-2501W	2/17/2026 8:40:00 AM							1330	
SC-2501W	2/23/2026 9:11:35 AM	4.1	79.4	1.1	15.4	14.0	0.1		
SW-10	2/23/2026 1:36:27 PM	22.3	31.1	0.9	45.7	50.8	0.7		
SW-115	2/25/2026 10:12:04 AM	49.7	38.4	0.0	11.9	0.0	1.3		
SW-1445	2/10/2026 10:02:08 AM	6.3	12.4	8.3	73.0	8.8	0.5		
SW-1445	2/12/2026 12:00:10 PM	7.7	12.8	8.5	71.0	8.4	0.6		

All LFG Extraction Well Data - February 2026
Chiquita Canyon Landfill

Point Name	Record Date	CH4 [%]	CO2 [%]	O2 [%]	Bal Gas [%]	BalO2 [%]	CH4:CO2	CO Reading [ppmv]	H2 Reading [ppmv]
SW-1445	2/13/2026 12:50:05 PM	8.5	11.8	8.3	71.4	8.6	0.7		
SW-1445	2/20/2026 12:31:22 PM	10.3	15.5	7.1	67.1	9.5	0.7		
SW-1445	2/20/2026 12:33:32 PM	10.1	13.9	7.2	68.8	9.6	0.7		
SW-1445	2/20/2026 12:57:49 PM	9.9	13.6	7.2	69.3	9.6	0.7		
SW-1445	2/23/2026 10:03:50 AM	6.2	10.5	8.8	74.5	8.5	0.6		
SW-1445	2/24/2026 8:32:59 AM	10.6	12.3	7.4	69.7	9.5	0.9		
SW-1445	2/25/2026 10:05:51 AM	10.5	14.5	5.1	70.0	13.8	0.7		
SW-1445	2/26/2026 12:23:24 PM	12.7	15.3	5.2	66.8	12.8	0.8		
SW-1445	2/26/2026 12:25:02 PM	12.3	15.5	5.2	67.0	12.9	0.8		
SW-1445	2/27/2026 9:51:02 AM	8.9	11.8	9.6	69.7	7.3	0.8		
SW-1455	2/10/2026 9:56:51 AM	21.1	20.8	5.4	52.7	9.8	1.0		
SW-1455	2/12/2026 11:55:45 AM	20.7	20.0	5.8	53.5	9.2	1.0		
SW-1455	2/13/2026 12:44:51 PM	22.0	20.1	5.6	52.3	9.3	1.1		
SW-1455	2/20/2026 12:23:53 PM	22.5	25.6	4.1	47.8	11.7	0.9		
SW-1455	2/20/2026 1:02:43 PM	25.2	24.4	3.8	46.6	12.3	1.0		
SW-1455	2/23/2026 9:57:35 AM	17.6	17.3	5.3	59.9	11.4	1.0		
SW-1455	2/24/2026 8:24:15 AM	23.9	26.6	4.2	45.3	10.7	0.9		
SW-1455	2/25/2026 10:00:04 AM	24.8	26.2	2.9	46.1	16.1	0.9		
SW-1455	2/26/2026 12:13:39 PM	28.1	22.8	2.6	46.5	17.9	1.2		
SW-1455	2/27/2026 9:57:33 AM	20.2	19.2	6.5	54.1	8.3	1.1		
SW-154	2/25/2026 1:25:06 PM	0.2	1.6	21.1	77.1	3.7	0.1		
SW-17-135	2/10/2026 9:59:55 AM	29.6	28.5	0.0	41.9	0.0	1.0		
SW-17-135	2/12/2026 11:57:49 AM	34.3	30.6	0.0	35.1	0.0	1.1		
SW-17-135	2/13/2026 12:47:59 PM	31.8	27.6	0.1	40.5	405.0	1.2		
SW-17-135	2/20/2026 12:28:10 PM	35.0	30.6	0.0	34.4	0.0	1.1		
SW-17-135	2/20/2026 12:28:51 PM	35.1	30.7	0.0	34.2	0.0	1.1		
SW-17-135	2/20/2026 1:00:17 PM	35.6	29.5	0.1	34.8	348.0	1.2		
SW-17-135	2/23/2026 10:01:17 AM	20.6	18.5	5.1	55.9	11.0	1.1		
SW-17-135	2/24/2026 8:28:28 AM	35.8	31.5	0.0	32.7	0.0	1.1		
SW-17-135	2/25/2026 10:02:21 AM	35.4	32.5	0.0	32.1	0.0	1.1		
SW-17-135	2/26/2026 12:18:11 PM	35.9	27.7	0.0	36.4	0.0	1.3		
SW-17-135	2/26/2026 12:19:24 PM	35.2	28.3	0.0	36.5	0.0	1.2		
SW-17-135	2/27/2026 9:54:07 AM	31.8	26.7	0.6	40.9	68.2	1.2		

All LFG Extraction Well Data - February 2026
Chiquita Canyon Landfill

Point Name	Record Date	CH4 [%]	CO2 [%]	O2 [%]	Bal Gas [%]	BalO2 [%]	CH4:CO2	CO Reading [ppmv]	H2 Reading [ppmv]
SW-187	2/10/2026 2:26:29 PM	13.9	29.0	10.6	46.5	4.4	0.5		
SW-1930	2/10/2026 2:12:40 PM	26.4	39.8	4.6	29.2	6.3	0.7		
SW-20	2/21/2026 11:05:59 AM	0.4	6.2	14.9	78.5	5.3	0.1		
SW-25	2/10/2026 9:42:59 AM	17.4	29.0	1.9	51.7	27.2	0.6		
SW-25	2/10/2026 9:44:47 AM	2.5	9.1	18.4	70.0	3.8	0.3		
SW-25	2/10/2026 2:06:26 PM	6.5	11.2	14.0	68.3	4.9	0.6		
SW-25	2/11/2026 9:48:52 AM	17.3	34.5	1.8	46.4	25.9	0.5		
SW-25	2/11/2026 9:49:44 AM	16.8	34.3	1.7	47.2	27.6	0.5		
SW-25	2/12/2026 9:55:39 AM	14.8	29.3	2.4	53.5	22.3	0.5		
SW-25	2/12/2026 9:56:29 AM	14.8	30.9	2.4	51.9	21.6	0.5		
SW-25	2/13/2026 8:42:00 AM	15.5	32.5	2.3	49.7	21.6	0.5		
SW-25	2/13/2026 8:43:54 AM	14.9	32.5	2.4	50.2	20.9	0.5		
SW-25	2/17/2026 9:11:35 AM	15.9	32.3	2.3	49.5	21.2	0.5		
SW-25	2/17/2026 9:16:10 AM	14.6	33.1	3.0	49.2	16.3	0.4		
SW-25	2/18/2026 8:58:28 AM	15.0	32.5	2.2	50.3	22.6	0.5		
SW-25	2/18/2026 8:59:31 AM	14.7	33.4	2.1	49.9	24.1	0.4		
SW-25	2/19/2026 7:49:56 AM	15.8	32.3	2.6	49.3	19.3	0.5		
SW-25	2/19/2026 7:50:38 AM	15.3	31.3	2.5	50.9	20.5	0.5		
SW-25	2/20/2026 9:09:44 AM	0.8	1.3	19.9	78.0	3.9	0.6		
SW-25	2/23/2026 8:18:18 AM	0.0	0.1	21.1	78.8	3.7	0.0		
SW-25	2/24/2026 12:25:37 PM	0.1	0.6	19.5	79.8	4.1	0.2		
SW-25	2/25/2026 9:23:58 AM	0.0	0.9	19.6	79.5	4.1	0.0		
SW-25	2/26/2026 10:34:40 AM	0.2	0.3	19.7	79.7	4.0	0.7	0	0.1
SW-25	2/27/2026 8:49:32 AM	0.1	1.0	19.8	79.1	4.0	0.1		
SW-2501D	2/10/2026 1:01:14 PM	17.5	82.5	0.0	0.0	0.0	0.2		
SW-2501D	2/10/2026 1:02:55 PM	17.4	82.6	0.0	0.0	0.0	0.2		
SW-2501D	2/11/2026 10:56:51 AM	20.6	72.1	0.0	7.4	0.0	0.3		
SW-2501D	2/11/2026 10:58:09 AM	20.3	72.7	0.0	7.0	0.0	0.3		
SW-2501D	2/11/2026 10:59:15 AM	20.1	72.4	0.0	7.5	0.0	0.3		
SW-2501D	2/11/2026 10:59:53 AM	20.3	72.4	0.0	7.3	0.0	0.3		

All LFG Extraction Well Data - February 2026
Chiquita Canyon Landfill

Point Name	Record Date	CH4 [%]	CO2 [%]	O2 [%]	Bal Gas [%]	BalO2 [%]	CH4:CO2	CO Reading [ppmv]	H2 Reading [ppmv]
SW-2501D	2/11/2026 2:56:42 PM	20.6	70.8	0.0	8.7	0.0	0.3		
SW-2501D	2/12/2026 12:27:44 PM	19.4	80.6	0.0	0.0	0.0	0.2		
SW-2501D	2/12/2026 12:30:01 PM	19.2	80.8	0.0	0.0	0.0	0.2		
SW-2501D	2/13/2026 10:10:18 AM	18.8	81.2	0.0	0.0	0.0	0.2		
SW-2501D	2/13/2026 10:11:48 AM	18.6	81.4	0.0	0.0	0.0	0.2		
SW-2501D	2/17/2026 9:55:47 AM	21.3	69.9	0.0	8.8	0.0	0.3		
SW-2501D	2/18/2026 9:54:15 AM	22.0	70.0	0.0	8.1	0.0	0.3		
SW-2501D	2/18/2026 9:56:46 AM	21.0	70.6	0.0	8.4	0.0	0.3		
SW-2501D	2/19/2026 9:36:51 AM	22.1	68.6	0.0	9.3	0.0	0.3		
SW-2501D	2/20/2026 9:48:02 AM	21.2	78.5	0.0	0.3	0.0	0.3		
SW-2501D	2/23/2026 8:55:36 AM	22.1	70.1	0.0	7.8	0.0	0.3		
SW-2501D	2/24/2026 8:54:55 AM	21.7	70.8	0.0	7.4	0.0	0.3		
SW-2501D	2/25/2026 8:51:42 AM	21.6	71.4	0.0	7.0	0.0	0.3		
SW-2501D	2/26/2026 1:17:11 PM	21.1	74.6	0.0	4.3	0.0	0.3		
SW-2501D	2/27/2026 9:36:46 AM	22.1	77.9	0.0	0.0	0.0	0.3		
SW-2501M	2/10/2026 1:17:48 PM	32.8	67.2	0.0	0.0	0.0	0.5		
SW-2501M	2/10/2026 1:19:25 PM	31.8	68.2	0.0	0.0	0.0	0.5		
SW-2501M	2/11/2026 10:43:07 AM	2.1	1.1	20.4	76.4	3.7	2.0		
SW-2501M	2/11/2026 10:44:17 AM	1.3	0.7	20.7	77.3	3.7	1.9		
SW-2501M	2/11/2026 3:02:49 PM	0.3	0.3	21.6	77.9	3.6	0.8		
SW-2501M	2/12/2026 12:18:55 PM	0.2	0.7	21.0	78.1	3.7	0.3		
SW-2501M	2/12/2026 12:19:44 PM	0.2	0.8	20.9	78.1	3.7	0.3		
SW-2501M	2/13/2026 10:01:06 AM	0.1	1.2	21.4	77.3	3.6	0.1		
SW-2501M	2/13/2026 10:02:28 AM	0.1	1.1	21.4	77.4	3.6	0.1		
SW-2501M	2/17/2026 9:49:21 AM	28.3	48.3	3.9	19.5	4.9	0.6		
SW-2501M	2/18/2026 9:42:53 AM	31.0	52.2	2.6	14.2	5.4	0.6		
SW-2501M	2/19/2026 9:31:44 AM	29.1	57.9	1.7	11.4	6.7	0.5		
SW-2501M	2/20/2026 9:33:51 AM	28.2	65.6	1.0	5.2	5.2	0.4		
SW-2501M	2/23/2026 8:47:56 AM	24.6	46.1	5.9	23.5	4.0	0.5		
SW-2501M	2/24/2026 8:46:08 AM	19.8	38.7	9.0	32.4	3.6	0.5		
SW-2501M	2/25/2026 8:43:37 AM	11.0	23.3	14.2	51.5	3.6	0.5		
SW-2501M	2/26/2026 1:31:29 PM	15.3	29.9	11.4	43.4	3.8	0.5		

All LFG Extraction Well Data - February 2026
Chiquita Canyon Landfill

Point Name	Record Date	CH4 [%]	CO2 [%]	O2 [%]	Bal Gas [%]	BalO2 [%]	CH4:CO2	CO Reading [ppmv]	H2 Reading [ppmv]
SW-2501M	2/27/2026 9:44:55 AM	5.2	10.1	16.2	68.5	4.2	0.5		
SW-2501MD	2/10/2026 1:11:52 PM	22.0	77.9	0.1	0.0	0.0	0.3		
SW-2501MD	2/10/2026 1:13:45 PM	22.0	78.0	0.0	0.0	0.0	0.3		
SW-2501MD	2/11/2026 10:49:50 AM	23.5	59.8	2.7	14.0	5.3	0.4		
SW-2501MD	2/11/2026 10:50:55 AM	23.4	61.6	2.1	12.9	6.1	0.4		
SW-2501MD	2/11/2026 2:47:02 PM	23.9	58.8	2.8	14.5	5.2	0.4		
SW-2501MD	2/12/2026 12:23:08 PM	23.3	65.0	2.9	8.8	3.0	0.4		
SW-2501MD	2/12/2026 12:24:40 PM	22.6	65.2	2.9	9.3	3.2	0.3		
SW-2501MD	2/13/2026 10:04:47 AM	22.2	61.8	3.5	12.5	3.6	0.4		
SW-2501MD	2/13/2026 10:05:58 AM	20.7	62.4	3.9	13.0	3.3	0.3		
SW-2501MD	2/17/2026 9:53:32 AM	20.3	46.7	6.8	26.2	3.9	0.4		
SW-2501MD	2/18/2026 9:48:00 AM	25.2	55.5	3.0	16.3	5.4	0.5		
SW-2501MD	2/18/2026 9:50:32 AM	24.5	55.5	3.9	16.1	4.1	0.4		
SW-2501MD	2/19/2026 9:33:43 AM	23.1	54.3	3.8	18.9	4.9	0.4		
SW-2501MD	2/20/2026 9:36:50 AM	20.0	59.6	4.9	15.5	3.2	0.3		
SW-2501MD	2/23/2026 8:51:51 AM	22.8	53.1	4.3	19.8	4.6	0.4		
SW-2501MD	2/24/2026 8:49:57 AM	24.8	55.2	3.4	16.7	4.9	0.4		
SW-2501MD	2/25/2026 8:47:34 AM	24.6	57.0	3.1	15.3	5.0	0.4		
SW-2501MD	2/26/2026 1:09:39 PM	24.6	57.7	2.9	14.8	5.1	0.4		
SW-2501MD	2/26/2026 1:11:21 PM	24.4	58.4	2.9	14.3	4.9	0.4		
SW-2501MD	2/27/2026 9:42:13 AM	24.5	57.4	3.4	14.7	4.3	0.4		
SW-2501S	2/10/2026 1:06:32 PM	30.1	65.5	0.5	3.9	7.8	0.5		
SW-2501S	2/10/2026 1:08:08 PM	4.1	16.8	18.0	61.1	3.4	0.2		
SW-2501S	2/11/2026 11:05:04 AM	0.0	1.4	21.1	77.5	3.7	0.0		
SW-2501S	2/11/2026 11:06:25 AM	0.0	0.4	21.3	78.3	3.7	0.1		
SW-2501S	2/11/2026 3:00:35 PM	0.0	0.7	21.4	77.9	3.6	0.0		
SW-2501S	2/12/2026 12:33:59 PM	0.3	4.5	20.6	74.6	3.6	0.1		
SW-2501S	2/12/2026 12:35:26 PM	0.3	2.0	21.0	76.7	3.7	0.2		
SW-2501S	2/13/2026 10:14:27 AM	0.2	2.0	21.3	76.5	3.6	0.1		
SW-2501S	2/13/2026 10:15:03 AM	0.2	1.9	21.0	76.9	3.7	0.1		
SW-2501S	2/17/2026 10:00:09 AM	0.1	3.2	20.9	75.9	3.6	0.0		

All LFG Extraction Well Data - February 2026
Chiquita Canyon Landfill

Point Name	Record Date	CH4 [%]	CO2 [%]	O2 [%]	Bal Gas [%]	BalO2 [%]	CH4:CO2	CO Reading [ppmv]	H2 Reading [ppmv]
SW-2501S	2/17/2026 10:02:25 AM	0.1	3.0	20.9	76.0	3.6	0.0		
SW-2501S	2/18/2026 10:02:41 AM	0.0	1.9	20.3	77.8	3.8	0.0		
SW-2501S	2/18/2026 10:03:38 AM	0.1	1.3	20.3	78.4	3.9	0.0		
SW-2501S	2/19/2026 9:44:57 AM	0.1	5.0	20.9	74.0	3.5	0.0		
SW-2501S	2/19/2026 9:45:30 AM	0.1	4.6	20.9	74.4	3.6	0.0		
SW-2501S	2/20/2026 9:42:30 AM	0.1	3.7	21.0	75.2	3.6	0.0		
SW-2501S	2/20/2026 9:44:24 AM	0.1	2.7	21.3	75.9	3.6	0.0		
SW-2501S	2/23/2026 9:01:06 AM	0.0	0.5	20.5	79.0	3.9	0.0		
SW-2501S	2/23/2026 9:04:31 AM	0.0	0.2	20.6	79.2	3.8	0.0		
SW-2501S	2/23/2026 9:07:34 AM	0.0	0.3	20.5	79.1	3.9	0.1		
SW-2501S	2/24/2026 8:59:22 AM	0.0	1.9	20.9	77.2	3.7	0.0		
SW-2501S	2/25/2026 8:58:58 AM	0.0	0.5	20.2	79.3	3.9	0.0		
SW-2501S	2/26/2026 1:24:14 PM	0.1	0.3	20.3	79.3	3.9	0.3		
SW-2501S	2/26/2026 1:25:46 PM	0.2	0.2	20.3	79.3	3.9	1.0		
SW-2501S	2/27/2026 9:39:54 AM	0.2	4.0	18.4	77.4	4.2	0.1		
SW-2502D	2/10/2026 1:41:33 PM	11.5	82.6	0.8	5.1	6.4	0.1		
SW-2502D	2/10/2026 1:43:44 PM	12.2	87.4	0.0	0.4	0.0	0.1		
SW-2502D	2/11/2026 3:54:05 PM	14.9	76.3	0.0	8.9	0.0	0.2		
SW-2502D	2/11/2026 3:55:54 PM	14.8	76.2	0.0	9.0	0.0	0.2		
SW-2502D	2/12/2026 12:59:36 PM	13.8	86.2	0.0	0.0	0.0	0.2		
SW-2502D	2/12/2026 1:01:37 PM	13.2	86.8	0.0	0.0	0.0	0.2		
SW-2502D	2/13/2026 9:44:39 AM	13.0	87.0	0.0	0.0	0.0	0.1		
SW-2502D	2/13/2026 9:46:00 AM	12.6	87.4	0.0	0.0	0.0	0.1		
SW-2502D	2/17/2026 9:36:13 AM	13.8	74.7	0.0	11.5	0.0	0.2		
SW-2502D	2/18/2026 9:29:59 AM	13.5	76.7	0.0	9.9	0.0	0.2		
SW-2502D	2/19/2026 9:21:56 AM	13.3	75.6	0.0	11.1	0.0	0.2		
SW-2502D	2/20/2026 9:24:21 AM	12.0	87.7	0.0	0.3	0.0	0.1		
SW-2502D	2/23/2026 8:35:43 AM	13.1	76.8	0.0	10.0	501.5	0.2		
SW-2502D	2/24/2026 9:19:10 AM	12.7	77.6	0.0	9.7	0.0	0.2		

All LFG Extraction Well Data - February 2026
Chiquita Canyon Landfill

Point Name	Record Date	CH4 [%]	CO2 [%]	O2 [%]	Bal Gas [%]	BalO2 [%]	CH4:CO2	CO Reading [ppmv]	H2 Reading [ppmv]
SW-2502D	2/25/2026 8:31:46 AM	12.7	78.8	0.0	8.5	0.0	0.2		
SW-2502D	2/26/2026 1:46:42 PM	13.1	82.2	0.0	4.7	0.0	0.2		
SW-2502D	2/26/2026 1:48:21 PM	12.1	83.1	0.0	4.8	0.0	0.1		
SW-2502D	2/26/2026 1:52:01 PM	12.8	81.0	0.1	6.1	61.0	0.2		
SW-2502D	2/27/2026 9:23:37 AM	13.7	85.2	0.0	1.1	0.0	0.2		
SW-2502M	2/10/2026 1:35:18 PM	11.3	69.5	4.7	14.5	3.1	0.2		
SW-2502M	2/10/2026 1:36:29 PM	14.6	85.0	0.0	0.4	0.0	0.2		
SW-2502M	2/11/2026 3:49:17 PM	0.9	4.9	20.4	73.9	3.6	0.2		
SW-2502M	2/11/2026 4:05:30 PM	0.5	5.2	20.9	73.4	3.5	0.1		
SW-2502M	2/12/2026 12:52:50 PM	1.5	6.0	19.7	72.8	3.7	0.3		
SW-2502M	2/12/2026 12:54:33 PM	1.6	6.8	19.7	71.9	3.6	0.2		
SW-2502M	2/13/2026 9:39:15 AM	4.2	18.6	16.5	60.7	3.7	0.2		
SW-2502M	2/13/2026 9:41:06 AM	4.5	23.5	15.9	56.1	3.5	0.2		
SW-2502M	2/17/2026 9:32:43 AM	8.1	41.5	11.6	38.8	3.3	0.2		
SW-2502M	2/18/2026 9:24:02 AM	7.1	36.0	11.8	45.2	3.8	0.2		
SW-2502M	2/19/2026 9:17:41 AM	9.7	46.4	9.3	34.6	3.7	0.2		
SW-2502M	2/20/2026 9:21:24 AM	8.2	47.6	10.0	34.2	3.4	0.2		
SW-2502M	2/23/2026 8:32:09 AM	11.2	49.6	7.4	31.7	4.3	0.2		
SW-2502M	2/24/2026 9:12:36 AM	12.2	55.5	6.9	25.4	3.7	0.2		
SW-2502M	2/25/2026 8:27:44 AM	9.5	47.6	9.0	33.9	3.7	0.2		
SW-2502M	2/26/2026 2:11:50 PM	16.5	77.2	0.0	6.3	0.0	0.2		
SW-2502M	2/26/2026 2:13:37 PM	16.1	77.7	0.0	6.2	0.0	0.2		
SW-2502M	2/27/2026 9:26:12 AM	17.2	82.8	0.0	0.0	0.0	0.2		
SW-2502MD	2/10/2026 1:47:31 PM	9.8	74.1	3.8	12.3	3.2	0.1		
SW-2502MD	2/10/2026 1:49:28 PM	12.0	84.9	0.0	3.1	0.0	0.1		
SW-2502MD	2/11/2026 4:01:21 PM	19.6	71.9	0.0	8.5	854.0	0.3		
SW-2502MD	2/11/2026 4:02:25 PM	19.6	72.9	0.0	7.5	0.0	0.3		
SW-2502MD	2/12/2026 1:05:36 PM	16.9	83.1	0.0	0.0	0.0	0.2		
SW-2502MD	2/12/2026 1:06:53 PM	16.8	83.2	0.0	0.0	0.0	0.2		
SW-2502MD	2/13/2026 9:48:20 AM	16.5	79.2	1.1	3.2	2.9	0.2		
SW-2502MD	2/13/2026 9:53:05 AM	16.2	78.5	1.1	4.2	3.8	0.2		
SW-2502MD	2/17/2026 9:41:02 AM	20.8	64.7	0.8	13.8	17.5	0.3		

All LFG Extraction Well Data - February 2026
Chiquita Canyon Landfill

Point Name	Record Date	CH4 [%]	CO2 [%]	O2 [%]	Bal Gas [%]	BalO2 [%]	CH4:CO2	CO Reading [ppmv]	H2 Reading [ppmv]
SW-2502MD	2/18/2026 9:33:49 AM	20.3	70.6	0.0	9.1	0.0	0.3		
SW-2502MD	2/19/2026 9:24:25 AM	18.2	71.4	0.0	10.5	0.0	0.3		
SW-2502MD	2/20/2026 9:26:56 AM	16.7	83.3	0.0	0.0	0.0	0.2		
SW-2502MD	2/23/2026 8:39:44 AM	19.9	68.6	0.0	11.5	0.0	0.3		
SW-2502MD	2/24/2026 9:24:07 AM	19.0	69.3	0.0	11.7	0.0	0.3		
SW-2502MD	2/25/2026 8:36:05 AM	18.4	70.0	0.3	11.4	42.1	0.3		
SW-2502MD	2/26/2026 1:42:16 PM	19.4	73.9	0.0	6.7	0.0	0.3		
SW-2502MD	2/27/2026 9:20:53 AM	20.6	75.7	0.0	3.7	0.0	0.3		
SW-2502S	2/10/2026 1:28:48 PM	15.4	74.0	2.4	8.2	3.4	0.2		
SW-2502S	2/10/2026 1:30:20 PM	8.8	62.5	8.4	20.3	2.4	0.1		
SW-2502S	2/11/2026 3:42:05 PM	0.2	0.6	21.3	77.9	3.7	0.4		
SW-2502S	2/11/2026 3:45:09 PM	2.6	10.9	18.2	68.2	3.7	0.2		
SW-2502S	2/12/2026 12:46:40 PM	1.0	0.5	20.7	77.8	3.8	2.0		
SW-2502S	2/12/2026 12:48:02 PM	1.6	1.3	20.4	76.7	3.8	1.2		
SW-2502S	2/13/2026 9:35:05 AM	0.3	0.8	21.0	77.9	3.7	0.4		
SW-2502S	2/13/2026 9:37:13 AM	0.2	0.3	21.1	78.4	3.7	0.7		
SW-2502S	2/17/2026 9:28:16 AM	0.4	1.2	20.4	78.1	3.8	0.3		
SW-2502S	2/17/2026 9:29:27 AM	0.3	0.5	20.6	78.6	3.8	0.7		
SW-2502S	2/18/2026 9:19:37 AM	0.6	0.5	20.4	78.6	3.9	1.2		
SW-2502S	2/18/2026 9:20:53 AM	0.6	0.4	20.4	78.6	3.9	1.7		
SW-2502S	2/19/2026 9:14:04 AM	0.2	0.4	20.9	78.5	3.8	0.5		
SW-2502S	2/19/2026 9:40:46 AM	0.1	5.8	20.6	73.5	3.6	0.0		
SW-2502S	2/20/2026 9:18:11 AM	1.4	2.5	19.7	76.4	3.9	0.6		
SW-2502S	2/23/2026 8:28:33 AM	0.3	0.3	20.1	79.3	3.9	1.1		
SW-2502S	2/24/2026 9:07:11 AM	0.5	0.9	20.8	77.8	3.7	0.6		
SW-2502S	2/24/2026 9:09:02 AM	0.6	0.8	20.9	77.8	3.7	0.7		
SW-2502S	2/25/2026 8:25:11 AM	0.6	1.7	20.4	77.3	3.8	0.3		
SW-2502S	2/26/2026 2:18:24 PM	0.9	1.6	20.0	77.5	3.9	0.6		
SW-2502S	2/26/2026 2:19:25 PM	1.1	1.7	19.9	77.3	3.9	0.6		

All LFG Extraction Well Data - February 2026
Chiquita Canyon Landfill

Point Name	Record Date	CH4 [%]	CO2 [%]	O2 [%]	Bal Gas [%]	BalO2 [%]	CH4:CO2	CO Reading [ppmv]	H2 Reading [ppmv]
SW-2502S	2/27/2026 9:29:54 AM	0.6	3.3	18.2	77.9	4.3	0.2		
SW-2503D	2/10/2026 9:05:34 AM	3.1	1.7	20.3	74.9	3.7	1.8		
SW-2503D	2/10/2026 9:07:15 AM	7.4	4.4	17.9	70.3	3.9	1.7		
SW-2503D	2/11/2026 9:11:14 AM	30.2	23.4	5.9	40.6	6.9	1.3		
SW-2503D	2/11/2026 9:12:37 AM	30.3	24.3	5.8	39.7	6.8	1.2		
SW-2503D	2/11/2026 1:34:50 PM	0.0	0.1	20.4	79.6	3.9	0.3		
SW-2503D	2/12/2026 9:27:38 AM	9.7	5.0	16.1	69.2	4.3	1.9		
SW-2503D	2/12/2026 9:33:43 AM	10.2	5.6	15.7	68.5	4.4	1.8		
SW-2503D	2/13/2026 8:12:15 AM	14.0	6.5	12.3	67.2	5.5	2.2		
SW-2503D	2/13/2026 8:13:48 AM	13.3	6.2	12.3	68.2	5.5	2.1		
SW-2503D	2/17/2026 8:29:50 AM	13.1	4.5	12.5	69.9	5.6	2.9		
SW-2503D	2/18/2026 8:30:45 AM	32.6	26.4	2.6	38.4	14.6	1.2		
SW-2503D	2/19/2026 7:24:48 AM	28.2	17.8	4.0	50.0	12.6	1.6		
SW-2503D	2/20/2026 8:23:39 AM	25.9	24.4	4.4	45.3	10.3	1.1		
SW-2503D	2/20/2026 8:25:34 AM	27.0	24.7	4.0	44.3	11.1	1.1		
SW-2503D	2/23/2026 7:57:02 AM	28.7	25.0	3.9	42.5	10.9	1.1		
SW-2503D	2/24/2026 10:21:13 AM	28.6	22.6	3.7	45.1	12.2	1.3		
SW-2503D	2/24/2026 12:17:56 PM	11.7	6.0	13.5	68.9	5.1	2.0		
SW-2503D	2/25/2026 8:01:47 AM	13.3	7.8	13.9	65.0	4.7	1.7		
SW-2503D	2/26/2026 9:50:34 AM	25.6	22.3	5.2	46.2	8.9	1.1	0	0.7
SW-2503D	2/26/2026 9:53:34 AM	25.5	22.6	5.1	46.0	9.0	1.1	0	0.8
SW-2503D	2/27/2026 8:37:59 AM	22.6	14.3	4.9	58.2	11.9	1.6		
SW-2503M	2/10/2026 9:21:32 AM	2.7	3.8	19.3	74.2	3.8	0.7		
SW-2503M	2/10/2026 9:23:04 AM	2.8	3.9	19.2	74.1	3.9	0.7		
SW-2503M	2/11/2026 9:27:31 AM	39.9	40.5	3.0	16.7	5.7	1.0		
SW-2503M	2/11/2026 9:29:14 AM	1.8	2.9	20.0	75.3	3.8	0.6		
SW-2503M	2/11/2026 1:42:06 PM	1.2	0.5	20.0	78.3	3.9	2.2		
SW-2503M	2/12/2026 9:43:10 AM	1.7	2.0	21.7	74.6	3.4	0.9		
SW-2503M	2/12/2026 9:46:47 AM	1.8	1.8	21.4	75.0	3.5	1.0		
SW-2503M	2/13/2026 8:21:46 AM	27.1	17.6	10.2	45.1	4.4	1.5		
SW-2503M	2/13/2026 8:24:39 AM	29.6	19.4	9.1	41.9	4.6	1.5		
SW-2503M	2/17/2026 8:37:04 AM	32.0	34.6	6.5	27.0	4.2	0.9		

All LFG Extraction Well Data - February 2026
Chiquita Canyon Landfill

Point Name	Record Date	CH4 [%]	CO2 [%]	O2 [%]	Bal Gas [%]	BalO2 [%]	CH4:CO2	CO Reading [ppmv]	H2 Reading [ppmv]
SW-2503M	2/18/2026 8:40:16 AM	4.6	3.9	19.2	72.3	3.8	1.2		
SW-2503M	2/19/2026 7:32:08 AM	3.3	2.6	20.9	73.2	3.5	1.3		
SW-2503M	2/20/2026 8:35:26 AM	6.0	13.6	16.4	64.0	3.9	0.4		
SW-2503M	2/20/2026 8:54:05 AM	8.6	1.7	16.9	72.8	4.3	5.1		
SW-2503M	2/23/2026 8:06:39 AM	18.7	27.2	10.4	43.7	4.2	0.7		
SW-2503M	2/24/2026 10:34:14 AM	21.2	32.9	8.2	37.7	4.6	0.6		
SW-2503M	2/24/2026 12:10:38 PM	5.2	5.4	17.2	72.2	4.2	1.0		
SW-2503M	2/25/2026 8:10:43 AM	3.8	3.4	19.9	73.0	3.7	1.1		
SW-2503M	2/26/2026 10:20:42 AM	0.2	0.9	20.0	78.9	3.9	0.2	1	0
SW-2503M	2/26/2026 10:23:24 AM	1.7	0.8	19.1	78.4	4.1	2.1	0	0
SW-2503M	2/27/2026 8:45:19 AM	4.7	6.6	17.6	71.1	4.0	0.7		
SW-2503MD	2/10/2026 9:12:42 AM	0.0	0.2	21.8	78.0	3.6	0.0		
SW-2503MD	2/10/2026 9:14:40 AM	0.0	0.1	21.8	78.1	3.6	0.0		
SW-2503MD	2/11/2026 9:18:45 AM	3.4	2.8	19.8	74.1	3.7	1.2		
SW-2503MD	2/11/2026 9:20:16 AM	31.1	27.9	7.4	33.6	4.5	1.1		
SW-2503MD	2/11/2026 1:38:41 PM	15.4	9.4	14.2	61.0	4.3	1.6		
SW-2503MD	2/12/2026 9:37:04 AM	6.8	6.0	19.2	68.0	3.5	1.1		
SW-2503MD	2/12/2026 9:38:57 AM	6.8	6.0	19.1	68.1	3.6	1.1		
SW-2503MD	2/13/2026 8:16:05 AM	7.8	6.4	18.4	67.4	3.7	1.2		
SW-2503MD	2/13/2026 8:17:14 AM	7.9	6.5	18.4	67.2	3.7	1.2		
SW-2503MD	2/17/2026 8:32:55 AM	4.3	2.5	19.6	73.7	3.8	1.8		
SW-2503MD	2/18/2026 8:35:32 AM	34.3	36.9	4.9	23.9	4.9	0.9		
SW-2503MD	2/19/2026 7:27:14 AM	32.4	33.0	6.9	27.7	4.0	1.0		
SW-2503MD	2/20/2026 8:28:30 AM	28.7	33.4	6.5	31.4	4.8	0.9		
SW-2503MD	2/20/2026 8:29:56 AM	28.2	35.1	6.5	30.2	4.6	0.8		
SW-2503MD	2/20/2026 8:49:42 AM	2.8	12.6	13.1	71.5	5.5	0.2		
SW-2503MD	2/23/2026 8:01:09 AM	29.1	33.2	7.1	30.6	4.3	0.9		
SW-2503MD	2/24/2026 10:28:27 AM	31.4	33.5	6.2	28.9	4.7	0.9		
SW-2503MD	2/24/2026 12:14:34 PM	28.1	32.7	6.7	32.6	4.9	0.9		
SW-2503MD	2/25/2026 8:06:15 AM	18.0	27.2	10.4	44.4	4.3	0.7		
SW-2503MD	2/26/2026 10:00:12 AM	21.7	27.7	8.5	41.5	4.9	0.8	0	0.6
SW-2503MD	2/26/2026 10:02:39 AM	22.1	27.2	8.4	41.6	5.0	0.8	0	0.7

All LFG Extraction Well Data - February 2026
Chiquita Canyon Landfill

Point Name	Record Date	CH4 [%]	CO2 [%]	O2 [%]	Bal Gas [%]	BalO2 [%]	CH4:CO2	CO Reading [ppmv]	H2 Reading [ppmv]
SW-2503MD	2/27/2026 8:40:39 AM	19.5	21.9	10.5	48.1	4.6	0.9		
SW-2503S	2/10/2026 9:29:19 AM	11.0	20.4	12.8	55.8	4.4	0.5		
SW-2503S	2/10/2026 9:31:11 AM	1.5	8.7	19.2	70.6	3.7	0.2		
SW-2503S	2/11/2026 9:33:30 AM	0.7	0.4	19.4	79.5	4.1	2.0		
SW-2503S	2/11/2026 9:34:40 AM	0.7	0.2	19.6	79.6	4.1	4.6		
SW-2503S	2/11/2026 1:46:13 PM	0.8	0.2	20.0	79.0	4.0	4.1		
SW-2503S	2/12/2026 9:49:21 AM	1.4	1.4	21.4	75.8	3.5	1.0		
SW-2503S	2/12/2026 9:50:34 AM	1.5	1.5	21.2	75.8	3.6	1.0		
SW-2503S	2/13/2026 8:27:37 AM	2.1	3.8	20.4	73.7	3.6	0.6		
SW-2503S	2/13/2026 8:29:18 AM	2.1	3.2	20.5	74.2	3.6	0.7		
SW-2503S	2/17/2026 8:43:23 AM	2.2	3.0	19.9	74.9	3.8	0.7		
SW-2503S	2/17/2026 8:47:03 AM	2.3	3.2	19.8	74.8	3.8	0.7		
SW-2503S	2/18/2026 8:44:08 AM	6.7	9.9	16.4	67.1	4.1	0.7		
SW-2503S	2/19/2026 7:36:08 AM	5.7	7.9	18.0	68.5	3.8	0.7		
SW-2503S	2/20/2026 8:38:16 AM	6.8	12.7	16.2	64.3	4.0	0.5		
SW-2503S	2/20/2026 8:56:26 AM	2.8	1.0	19.6	76.6	3.9	2.8		
SW-2503S	2/23/2026 8:10:10 AM	5.0	11.3	17.7	66.0	3.7	0.4		
SW-2503S	2/24/2026 12:08:04 PM	5.8	11.0	15.8	67.4	4.3	0.5		
SW-2503S	2/25/2026 8:15:00 AM	4.7	7.9	17.8	69.6	3.9	0.6		
SW-2503S	2/26/2026 10:10:28 AM	5.3	9.8	16.5	68.3	4.1	0.5	0	0.1
SW-2503S	2/26/2026 10:12:35 AM	5.3	10.0	16.5	68.2	4.1	0.5	0	0
SW-2503S	2/27/2026 8:42:55 AM	3.8	9.3	16.8	70.1	4.2	0.4		
SW-2504D	2/10/2026 8:24:30 AM	0.0	0.0	22.1	77.9	3.5			
SW-2504D	2/10/2026 8:26:21 AM	0.0	0.0	22.0	78.0	3.5			
SW-2504D	2/11/2026 8:31:40 AM	0.0	0.1	21.8	78.2	3.6	0.0		
SW-2504D	2/11/2026 8:33:09 AM	0.1	0.1	21.1	78.7	3.7	0.8		
SW-2504D	2/12/2026 8:59:01 AM	0.1	3.2	20.4	76.3	3.7	0.0		
SW-2504D	2/12/2026 9:00:48 AM	0.1	3.1	20.1	76.7	3.8	0.0		
SW-2504D	2/13/2026 7:39:28 AM	0.0	1.2	21.3	77.5	3.6	0.0		
SW-2504D	2/13/2026 7:40:46 AM	0.0	1.2	20.8	78.0	3.8	0.0		
SW-2504D	2/17/2026 8:05:34 AM	0.1	2.2	19.8	78.0	3.9	0.0		

All LFG Extraction Well Data - February 2026
Chiquita Canyon Landfill

Point Name	Record Date	CH4 [%]	CO2 [%]	O2 [%]	Bal Gas [%]	BalO2 [%]	CH4:CO2	CO Reading [ppmv]	H2 Reading [ppmv]
SW-2504D	2/17/2026 8:06:51 AM	0.2	1.5	19.8	78.5	4.0	0.1		
SW-2504D	2/18/2026 7:43:14 AM	1.5	6.5	15.3	76.7	5.0	0.2		
SW-2504D	2/18/2026 8:15:28 AM	1.2	4.7	16.3	77.9	4.8	0.2		
SW-2504D	2/19/2026 7:04:06 AM	0.4	0.6	19.9	79.1	4.0	0.7		
SW-2504D	2/20/2026 8:46:30 AM	0.9	6.1	17.1	75.9	4.4	0.1		
SW-2504D	2/23/2026 7:24:32 AM	0.1	0.8	21.3	77.8	3.7	0.1		
SW-2504D	2/23/2026 7:26:42 AM	0.1	0.8	21.4	77.7	3.6	0.1		
SW-2504D	2/24/2026 10:00:03 AM	0.2	1.3	19.4	79.1	4.1	0.1		
SW-2504D	2/25/2026 7:42:07 AM	0.1	0.6	20.9	78.4	3.8	0.2		
SW-2504D	2/26/2026 8:58:41 AM	0.3	0.8	19.4	79.5	4.1	0.4	4	0
SW-2504D	2/26/2026 9:03:25 AM	0.3	0.9	19.2	79.6	4.1	0.3	0	0
SW-2504D	2/27/2026 8:23:24 AM	0.3	2.6	19.6	77.5	4.0	0.1		
SW-2504M	2/10/2026 8:40:05 AM	39.1	4.7	3.9	52.3	13.4	8.3		
SW-2504M	2/10/2026 8:42:13 AM	37.4	4.8	4.4	53.4	12.1	7.8		
SW-2504M	2/11/2026 8:46:22 AM	40.2	3.7	5.1	51.1	10.1	10.9		
SW-2504M	2/11/2026 8:47:59 AM	45.2	4.5	2.9	47.3	16.1	10.1		
SW-2504M	2/12/2026 9:06:10 AM	42.4	5.8	2.5	49.3	19.7	7.3		
SW-2504M	2/12/2026 9:07:46 AM	42.6	6.0	2.3	49.1	21.3	7.1		
SW-2504M	2/13/2026 7:45:15 AM	40.3	5.1	3.3	51.3	15.5	7.9		
SW-2504M	2/13/2026 7:47:29 AM	39.8	5.4	3.1	51.7	16.7	7.4		
SW-2504M	2/17/2026 8:15:53 AM	44.2	4.8	2.1	48.8	22.8	9.2		
SW-2504M	2/18/2026 8:08:42 AM	10.5	0.8	17.2	71.4	4.1	13.2		
SW-2504M	2/19/2026 7:11:37 AM	10.8	1.2	17.5	70.5	4.0	9.0		
SW-2504M	2/23/2026 7:36:04 AM	9.2	0.6	18.8	71.4	3.8	15.1		
SW-2504M	2/24/2026 10:08:30 AM	9.4	0.7	17.0	72.9	4.3	13.7		
SW-2504M	2/25/2026 7:50:15 AM	9.3	0.9	18.2	71.7	3.9	9.8		
SW-2504M	2/26/2026 9:16:34 AM	8.7	0.7	17.0	73.6	4.3	12.4	1	0
SW-2504M	2/26/2026 9:19:30 AM	9.1	0.7	16.9	73.3	4.3	13.0	0	0
SW-2504M	2/27/2026 8:29:16 AM	11.0	2.4	15.8	70.8	4.5	4.6		
SW-2504MD	2/10/2026 8:15:47 AM	0.0	0.1	22.4	77.5	3.5	0.0		
SW-2504MD	2/10/2026 8:17:19 AM	0.0	0.0	22.2	77.8	3.5			
SW-2504MD	2/11/2026 8:39:07 AM	0.0	0.0	21.6	78.4	3.6	0.0		

All LFG Extraction Well Data - February 2026
Chiquita Canyon Landfill

Point Name	Record Date	CH4 [%]	CO2 [%]	O2 [%]	Bal Gas [%]	BalO2 [%]	CH4:CO2	CO Reading [ppmv]	H2 Reading [ppmv]
SW-2504MD	2/11/2026 8:40:44 AM	0.0	0.0	21.6	78.4	3.6	0.0		
SW-2504MD	2/12/2026 9:16:25 AM	0.2	0.2	22.6	77.0	3.4	1.0		
SW-2504MD	2/12/2026 9:17:45 AM	0.2	0.2	22.4	77.2	3.4	1.0		
SW-2504MD	2/13/2026 7:59:28 AM	0.1	0.3	21.9	77.7	3.5	0.3		
SW-2504MD	2/13/2026 8:01:10 AM	0.1	0.2	21.5	78.2	3.6	0.5		
SW-2504MD	2/13/2026 8:02:42 AM	0.1	0.3	21.6	78.0	3.6	0.3		
SW-2504MD	2/17/2026 8:10:26 AM	2.9	9.4	14.2	73.5	5.2	0.3		
SW-2504MD	2/18/2026 7:48:20 AM	4.4	14.6	11.9	69.2	5.8	0.3		
SW-2504MD	2/18/2026 8:12:51 AM	4.5	14.4	11.5	69.7	6.1	0.3		
SW-2504MD	2/19/2026 7:07:38 AM	3.2	10.9	14.0	71.9	5.1	0.3		
SW-2504MD	2/23/2026 7:31:11 AM	2.2	9.0	15.3	73.4	4.8	0.2		
SW-2504MD	2/24/2026 10:04:36 AM	2.5	10.5	13.8	73.2	5.3	0.2		
SW-2504MD	2/25/2026 7:46:12 AM	2.7	11.0	14.8	71.5	4.8	0.2		
SW-2504MD	2/26/2026 9:08:45 AM	3.0	12.0	13.7	71.3	5.2	0.3	0	0
SW-2504MD	2/26/2026 9:11:13 AM	3.1	12.8	13.4	70.6	5.3	0.2	0	0.1
SW-2504MD	2/27/2026 8:26:16 AM	2.7	12.9	14.0	70.4	5.0	0.2		
SW-2504S	2/10/2026 8:32:20 AM	0.0	0.0	21.8	78.2	3.6			
SW-2504S	2/10/2026 8:33:47 AM	0.0	0.0	21.7	78.3	3.6			
SW-2504S	2/11/2026 8:53:14 AM	0.7	0.4	20.8	78.1	3.8	1.6		
SW-2504S	2/11/2026 8:54:35 AM	1.2	0.5	20.5	77.9	3.8	2.6		
SW-2504S	2/12/2026 9:11:36 AM	2.0	1.0	21.3	75.7	3.6	2.0		
SW-2504S	2/12/2026 9:13:17 AM	1.9	0.8	21.2	76.1	3.6	2.4		
SW-2504S	2/13/2026 7:52:32 AM	2.8	0.8	19.9	76.5	3.8	3.5		
SW-2504S	2/13/2026 7:53:40 AM	3.3	0.8	20.1	75.8	3.8	4.1		
SW-2504S	2/17/2026 8:19:49 AM	2.4	0.5	20.3	76.9	3.8	5.1		
SW-2504S	2/18/2026 8:04:20 AM	4.5	1.2	19.5	74.8	3.8	3.8		
SW-2504S	2/19/2026 7:15:35 AM	3.6	0.5	20.6	75.3	3.7	7.5		
SW-2504S	2/23/2026 7:42:03 AM	2.6	0.4	21.0	76.0	3.6	6.4		
SW-2504S	2/24/2026 10:12:38 AM	3.3	0.4	18.8	77.6	4.1	9.0		
SW-2504S	2/25/2026 7:52:45 AM	1.4	0.4	20.6	77.6	3.8	3.8		
SW-2504S	2/26/2026 9:25:43 AM	1.0	0.2	19.7	79.1	4.0	5.0	0	0

All LFG Extraction Well Data - February 2026
Chiquita Canyon Landfill

Point Name	Record Date	CH4 [%]	CO2 [%]	O2 [%]	Bal Gas [%]	BalO2 [%]	CH4:CO2	CO Reading [ppmv]	H2 Reading [ppmv]
SW-2504S	2/26/2026 9:36:14 AM	0.5	0.2	19.7	79.6	4.0	2.5	0	0
SW-2504S	2/27/2026 8:33:36 AM	3.2	1.4	18.7	76.7	4.1	2.3		
SW-30	2/10/2026 12:44:38 PM	17.5	73.1	0.0	9.4	0.0	0.2		
SW-30	2/11/2026 4:17:04 PM	19.5	63.0	0.0	17.5	0.0	0.3		
SW-30	2/11/2026 4:17:58 PM	19.2	63.7	0.0	17.1	0.0	0.3		
SW-30	2/12/2026 1:15:13 PM	18.3	70.1	0.0	11.6	0.0	0.3		
SW-30	2/12/2026 1:16:48 PM	18.2	70.4	0.0	11.4	0.0	0.3		
SW-30	2/13/2026 1:14:51 PM	17.1	69.1	0.5	13.3	26.6	0.2		
SW-30	2/13/2026 1:15:46 PM	17.2	67.4	1.3	14.1	10.8	0.3		
SW-30	2/17/2026 1:11:08 PM	22.3	62.0	0.0	15.7	0.0	0.4		
SW-30	2/17/2026 1:14:20 PM	2.9	12.2	18.3	66.7	3.7	0.2		
SW-30	2/17/2026 1:14:44 PM	3.1	12.0	18.1	66.8	3.7	0.3		
SW-30	2/18/2026 11:53:14 AM	5.9	20.0	15.5	58.6	3.8	0.3		
SW-30	2/19/2026 9:55:14 AM	16.3	49.8	4.9	29.0	5.9	0.3		
SW-30	2/20/2026 12:48:39 PM	3.8	14.6	16.3	65.3	4.0	0.3		
SW-30	2/23/2026 9:23:49 AM	1.1	1.5	19.4	78.1	4.0	0.8		
SW-30	2/24/2026 9:35:41 AM	6.0	13.7	15.9	64.4	4.0	0.4		
SW-30	2/25/2026 9:11:58 AM	5.9	18.9	14.3	60.9	4.2	0.3		
SW-30	2/26/2026 12:55:12 PM	8.0	17.8	13.9	60.3	4.3	0.4		
SW-30	2/27/2026 9:14:29 AM	1.7	8.2	17.5	72.6	4.1	0.2		
SW-32	2/10/2026 12:37:13 PM	33.7	57.9	0.6	7.8	13.0	0.6		
SW-32	2/11/2026 4:29:41 PM	38.0	56.5	0.2	5.3	26.3	0.7		
SW-32	2/11/2026 4:31:12 PM	36.9	57.3	0.0	5.7	0.0	0.6		
SW-32	2/12/2026 1:21:32 PM	35.8	63.4	0.0	0.8	0.0	0.6		
SW-32	2/12/2026 1:22:29 PM	34.8	65.2	0.0	0.0	0.0	0.5		
SW-32	2/13/2026 1:08:00 PM	31.2	59.5	1.1	8.2	7.5	0.5		
SW-32	2/13/2026 1:10:01 PM	31.7	56.8	0.8	10.7	13.4	0.6		
SW-32	2/17/2026 12:53:44 PM	37.7	55.1	0.5	6.8	14.7	0.7		
SW-32	2/17/2026 12:55:29 PM	36.8	55.9	0.3	6.9	22.4	0.7		
SW-32	2/18/2026 12:00:36 PM	37.1	56.4	0.0	6.5	0.0	0.7		

All LFG Extraction Well Data - February 2026
Chiquita Canyon Landfill

Point Name	Record Date	CH4 [%]	CO2 [%]	O2 [%]	Bal Gas [%]	BalO2 [%]	CH4:CO2	CO Reading [ppmv]	H2 Reading [ppmv]
SW-32	2/18/2026 12:01:35 PM	36.4	57.3	0.0	6.3	0.0	0.6		
SW-32	2/19/2026 10:01:54 AM	35.4	53.9	0.8	9.9	12.3	0.7		
SW-32	2/19/2026 10:02:40 AM	34.6	54.2	1.3	9.9	7.4	0.6		
SW-32	2/20/2026 12:42:32 PM	0.0	0.2	20.4	79.4	3.9	0.0		
SW-32	2/23/2026 9:19:42 AM	24.1	41.4	6.7	27.8	4.1	0.6		
SW-32	2/24/2026 9:39:42 AM	32.4	52.8	2.9	12.0	4.2	0.6		
SW-32	2/25/2026 9:06:41 AM	34.3	54.2	1.6	9.9	6.0	0.6		
SW-32	2/26/2026 1:02:43 PM	37.5	56.3	0.3	5.9	19.7	0.7		
SW-32	2/27/2026 9:09:05 AM	38.9	58.0	0.3	2.8	9.3	0.7		
SW-64	2/10/2026 12:42:08 PM	5.9	40.6	11.5	42.0	3.7	0.1		
SW-64	2/11/2026 4:12:03 PM	8.8	53.4	8.4	29.4	3.5	0.2		
SW-64	2/11/2026 4:13:20 PM	2.4	13.9	17.6	66.1	3.8	0.2		
SW-64	2/12/2026 1:11:02 PM	8.8	60.4	6.2	24.6	4.0	0.1		
SW-64	2/12/2026 1:11:37 PM	9.2	65.6	6.1	19.1	3.1	0.1		
SW-64	2/13/2026 1:12:25 PM	12.8	85.2	0.3	1.7	5.7	0.2		
SW-64	2/17/2026 1:02:02 PM	9.2	56.0	7.3	27.5	3.8	0.2		
SW-64	2/17/2026 1:05:40 PM	6.8	47.1	10.1	36.0	3.6	0.1		
SW-64	2/18/2026 11:49:44 AM	13.1	68.9	2.1	15.9	7.6	0.2		
SW-64	2/19/2026 9:52:59 AM	14.4	76.5	0.0	9.1	0.0	0.2		
SW-64	2/20/2026 12:45:51 PM	12.1	82.6	1.1	4.2	3.8	0.1		
SW-64	2/23/2026 9:25:50 AM	14.2	77.5	0.0	8.3	0.0	0.2		
SW-64	2/24/2026 9:32:57 AM	14.2	77.2	0.5	8.1	16.8	0.2		
SW-64	2/25/2026 9:09:29 AM	13.6	78.7	0.0	7.7	0.0	0.2		
SW-64	2/26/2026 12:51:21 PM	13.9	84.6	0.0	1.5	0.0	0.2		
SW-64	2/27/2026 9:12:04 AM	15.3	84.7	0.0	0.0	0.0	0.2		
SW-65	2/25/2026 10:08:50 AM	51.4	38.0	0.0	10.6	0.0	1.4		
SW-66	2/25/2026 1:28:15 PM	11.5	12.7	10.2	65.6	6.4	0.9		
SW-68	2/10/2026 12:34:23 PM	20.1	79.9	0.0	0.0	0.0	0.3		
SW-68	2/11/2026 4:22:53 PM	22.7	70.2	0.1	7.0	63.9	0.3		
SW-68	2/11/2026 4:24:45 PM	22.4	70.2	0.0	7.4	184.3	0.3		
SW-68	2/12/2026 1:18:39 PM	21.4	77.8	0.0	0.8	0.0	0.3		
SW-68	2/12/2026 1:19:21 PM	21.3	78.7	0.0	0.0	0.0	0.3		
SW-68	2/13/2026 1:03:32 PM	19.4	69.2	3.0	8.4	2.8	0.3		
SW-68	2/13/2026 1:04:10 PM	18.4	68.5	1.1	12.0	10.9	0.3		

All LFG Extraction Well Data - February 2026
Chiquita Canyon Landfill

Point Name	Record Date	CH4 [%]	CO2 [%]	O2 [%]	Bal Gas [%]	BalO2 [%]	CH4:CO2	CO Reading [ppmv]	H2 Reading [ppmv]
SW-68	2/17/2026 12:47:50 PM	24.6	66.1	0.3	9.0	32.2	0.4		
SW-68	2/17/2026 12:49:00 PM	22.5	65.8	1.5	10.2	6.9	0.3		
SW-68	2/18/2026 11:57:16 AM	0.5	1.5	20.7	77.4	3.7	0.3		
SW-68	2/19/2026 9:57:46 AM	0.3	5.6	20.4	73.8	3.6	0.0		
SW-68	2/20/2026 12:39:16 PM	0.2	1.3	20.1	78.4	3.9	0.2		
SW-68	2/23/2026 9:15:10 AM	0.0	0.2	20.6	79.2	3.8	0.0		
SW-68	2/23/2026 9:16:47 AM	0.0	0.0	20.2	79.8	3.9			
SW-68	2/24/2026 9:37:22 AM	0.0	1.5	20.9	77.5	3.7	0.0		
SW-68	2/25/2026 9:04:09 AM	0.6	1.2	19.4	78.8	4.1	0.5		
SW-68	2/26/2026 12:59:30 PM	25.8	67.8	0.0	6.4	0.0	0.4		
SW-68	2/27/2026 9:07:34 AM	0.0	0.4	22.8	76.8	3.4	0.0		
SW-7	2/10/2026 9:38:26 AM	0.0	4.4	15.7	79.9	5.1	0.0		
SW-7	2/10/2026 9:39:20 AM	0.0	5.3	15.5	79.2	5.1	0.0		
SW-7	2/10/2026 2:09:07 PM	0.0	2.6	21.3	76.1	3.6	0.0		
SW-7	2/11/2026 9:42:15 AM	0.1	4.1	14.9	80.9	5.4	0.0		
SW-7	2/11/2026 9:43:39 AM	0.0	5.4	14.8	79.8	5.4	0.0		
SW-7	2/12/2026 9:59:12 AM	0.2	8.3	15.7	75.8	4.8	0.0		
SW-7	2/12/2026 10:01:09 AM	0.1	7.6	15.5	76.8	5.0	0.0		
SW-7	2/13/2026 8:37:48 AM	0.1	5.9	16.1	77.9	4.8	0.0		
SW-7	2/13/2026 8:38:31 AM	0.1	6.0	16.0	77.9	4.9	0.0		
SW-7	2/17/2026 9:05:45 AM	0.0	4.4	15.7	79.9	5.1	0.0		
SW-7	2/17/2026 9:07:14 AM	0.0	4.3	15.7	80.0	5.1	0.0		
SW-7	2/18/2026 8:52:40 AM	0.0	4.0	15.9	80.1	5.0	0.0		
SW-7	2/18/2026 8:54:10 AM	0.0	4.4	15.8	79.9	5.1	0.0		
SW-7	2/19/2026 7:45:24 AM	0.0	2.8	17.1	80.0	4.7	0.0		
SW-7	2/19/2026 7:46:01 AM	0.0	3.0	17.7	79.2	4.5	0.0		
SW-7	2/20/2026 9:04:09 AM	0.0	4.2	15.9	79.9	5.0	0.0		
SW-7	2/20/2026 9:06:04 AM	0.0	0.8	20.6	78.6	3.8	0.0		
SW-7	2/23/2026 8:20:35 AM	0.0	0.1	19.0	80.9	4.3	0.0		
SW-7	2/24/2026 12:23:35 PM	0.1	1.0	17.2	81.8	4.8	0.1		

All LFG Extraction Well Data - February 2026
Chiquita Canyon Landfill

Point Name	Record Date	CH4 [%]	CO2 [%]	O2 [%]	Bal Gas [%]	BalO2 [%]	CH4:CO2	CO Reading [ppmv]	H2 Reading [ppmv]
SW-7	2/25/2026 9:26:02 AM	0.0	0.8	16.9	82.4	4.9	0.0		
SW-7	2/26/2026 10:31:30 AM	0.1	1.0	16.6	82.2	5.0	0.1	0	0.1
SW-7	2/27/2026 9:04:53 AM	0.0	1.8	16.8	81.4	4.8	0.0		
SW-70	2/10/2026 2:28:09 PM	16.6	66.7	0.0	16.7	0.0	0.2		
SW-71	2/5/2026 8:34:55 AM	15.8	22.5	2.7	59.0	21.9	0.7		
SW-71	2/9/2026 7:41:56 AM	15.6	19.9	3.8	60.7	16.0	0.8		
SW-72	2/5/2026 10:14:28 AM	16.2	24.4	3.2	56.2	17.6	0.7		
SW-80	2/21/2026 9:57:52 AM	25.8	23.7	0.7	49.8	71.1	1.1		
SW-9	2/10/2026 2:31:12 PM	1.5	32.3	6.9	59.3	8.6	0.0		
TC-1961C	2/2/2026 11:48:41 AM	47.1	43.8	0.0	9.1	0.0	1.1		
TC-1961E	2/5/2026 10:11:15 AM	51.2	46.4	0.0	2.4	0.0	1.1		
TC-2174	2/2/2026 8:45:00 AM							2030	
TC-2174	2/2/2026 8:48:32 AM	10.8	71.9	2.1	15.2	7.2	0.2		
TC-2174	2/2/2026 8:49:32 AM	10.3	68.8	1.9	19.0	10.0	0.1		
TC-2174	2/9/2026 9:53:53 AM	2.2	86.9	0.0	10.9	0.0	0.0		
TC-2174	2/9/2026 10:00:00 AM								141900
TC-2174	2/9/2026 10:00:00 AM							2430	
TC-2174	2/17/2026 7:54:48 AM	2.2	78.8	1.7	17.3	10.2	0.0		
TC-2174	2/17/2026 7:55:00 AM							3020	
TC-2174	2/23/2026 8:46:26 AM	2.9	81.4	1.8	13.9	7.7	0.0		
WTD-01	2/27/2026 12:28:00 PM	22.4	66.6	0.6	10.4	17.3	0.3		
WTD-02	2/27/2026 12:43:03 PM	6.2	39.5	9.6	44.7	4.7	0.2		
WTD-03	2/27/2026 3:10:20 PM	0.0	1.7	20.5	77.8	3.8	0.0		
WTD-04	2/27/2026 3:01:42 PM	1.7	11.6	16.8	69.9	4.2	0.1		
WTD-05	2/27/2026 12:50:39 PM	3.7	10.7	17.6	68.0	3.9	0.3		
WTD-06	2/27/2026 2:42:19 PM	3.2	12.7	14.9	69.2	4.6	0.3		
WTD-07	2/27/2026 2:48:55 PM	4.1	15.9	14.4	65.6	4.6	0.3		
WTD-10	2/27/2026 2:53:05 PM	12.0	23.7	10.5	53.8	5.1	0.5		

All LFG Extraction Well Data - February 2026
Chiquita Canyon Landfill

Point Name	Record Date	Init Temp [°F]	Adj Temp [°F]	Init Stat Press ["H2O]	Adj Stat Press ["H2O]	Init Diff Press ["H2O]	Adj Diff Press ["H2O]	Init Flow [scfm]	Adj Flow [scfm]	Sys Pressure ["H2O]	Adj Avail Press ["H2O]
A-01	2/6/2026 2:26:27 PM	83.7	83.7	-22.00	-22.26	22.151	22.249			-21.73	-21.83
A-02	2/10/2026 9:22:14 AM	88.3	88.4	-20.80	-20.81			0.0	0.0		
A-03	2/10/2026 9:31:06 AM	76.6	74.8	-20.73	-20.67			0.0	0.0		
A-04	2/10/2026 9:35:14 AM	84.2	86.6	-12.76	-12.78			0.0	0.0		
B-01	2/2/2026 12:19:05 PM	91.8	92.3	-0.19	-0.19	0.119	0.123	0.7	0.7	-22.05	-22.77
B-02R	2/2/2026 12:14:54 PM	79.2	79.6	-0.53	-0.33	0.009	0.014	0.3	0.4	-21.92	-22.04
B-03R	2/2/2026 12:27:28 PM	86.7	87.3	-0.65	-0.65	0.613	0.616	2.5	2.5	-20.18	-20.25
B-05	2/2/2026 12:46:39 PM	87.8	87.8	-0.27	-0.27	0.332	0.318	7.5	7.3	-20.76	-20.94
B-06	2/2/2026 12:54:09 PM	80.2	80.4	-0.30	-0.30	0.473	0.475	4.9	4.9	-20.40	-20.40
B-07R	2/2/2026 1:39:08 PM	83.9	85.5	0.09	-0.10	0.008	0.286	0.3	1.7	-20.19	-18.91
B-07R	2/2/2026 1:40:27 PM	85.9	86.0	-0.12	-0.12	0.295	0.295	1.7	1.7	-19.65	-19.67
B-08	2/2/2026 1:01:05 PM	81.5	81.6	-0.07	-0.07	0.082	0.082			-20.05	-20.05
B-09	2/2/2026 1:31:23 PM	96.2	97.0	-0.14	-0.14	0.152	0.153			-20.49	-20.50
B-10	2/2/2026 1:21:50 PM	86.0	87.6	0.00	-0.07	0.013	0.084			-19.41	-20.36
B-10	2/2/2026 1:22:55 PM	88.0	88.0	-0.08	-0.07	0.092	0.092			-19.27	-20.17
B-11	2/25/2026 1:05:18 PM	102.9	102.9	-0.17	-0.14	0.590	0.613	5.4	5.5	-10.28	-10.27
B-12	2/2/2026 12:31:17 PM	90.1	90.1	-0.24	-0.24	1.972	1.889	4.4	4.3	-20.21	-19.62
B-13	2/2/2026 1:44:55 PM	89.4	89.5	-0.21	-0.21	0.040	0.035	14.1	13.1	-20.26	-20.98
B-14	2/25/2026 1:09:49 PM	94.4	97.6	-0.06	-0.05	0.071	0.137	0.8	1.2	-10.44	-10.46
C-03	2/10/2026 9:09:04 AM	58.8	60.3	-17.24	-17.81			0.0	0.0		
C-08	2/25/2026 11:12:35 AM	92.1	92.5	-11.15	-10.97	11.625	11.536			-11.11	-11.01
C-10	2/25/2026 10:15:18 AM	90.0	90.7	-11.50	-11.50			0.0	0.0		
C-11	2/10/2026 9:49:37 AM	86.9	86.9	-15.71	-15.70	0.026	0.022	0.0	0.0		
C-12	2/10/2026 9:58:43 AM	66.2	66.5	-13.17	-13.22	-0.013	-0.009	0.0	0.0		
C-15	2/10/2026 10:04:37 AM	64.1	64.1	-13.42	-13.34	0.013	0.006	0.0	0.0		
C-17B	2/10/2026 10:45:25 AM	108.9	108.9	-10.36	-10.42			0.0	0.0		
C-18	2/21/2026 10:06:18 AM	82.2	82.4	-11.02	-10.81	10.758	10.718			0.02	0.00
C-19	2/21/2026 10:19:34 AM	82.2	80.7	-10.47	-10.49	10.368	10.435			0.03	-0.05
C-20	2/21/2026 10:14:14 AM	76.0	76.2	-11.11	-11.15	10.874	10.885			-10.58	-10.63
C-23	2/21/2026 10:08:58 AM	80.7	80.9	-10.84	-10.83	10.775	10.736			0.01	0.02
C-24	2/25/2026 9:41:15 AM	63.7	97.1	0.35	-0.02	-0.280	0.049	0.0	0.0		
C-24	2/25/2026 9:43:34 AM	97.3	97.4	-0.07	-0.10	0.106	0.116	0.0	0.0		
C-25	2/10/2026 10:25:38 AM	118.8	118.8	-6.83	-6.83	6.838	7.016	0.0	0.0		
C-26	2/10/2026 10:19:03 AM	63.7	63.9	-13.31	-13.25			0.0	0.0		

All LFG Extraction Well Data - February 2026
Chiquita Canyon Landfill

Point Name	Record Date	Init Temp [°F]	Adj Temp [°F]	Init Stat Press ["H2O]	Adj Stat Press ["H2O]	Init Diff Press ["H2O]	Adj Diff Press ["H2O]	Init Flow [scfm]	Adj Flow [scfm]	Sys Pressure ["H2O]	Adj Avail Press ["H2O]
C-27	2/10/2026 10:01:41 AM	92.9	92.9	-11.75	-11.81	0.050	0.144	1.6	2.7	-13.37	
C-28	2/10/2026 9:53:41 AM	99.6	99.7	-16.05	-16.07	0.007	0.006	0.0	0.0		
C-29	2/25/2026 10:05:25 AM	101.6	101.5	-10.52	-10.50			0.0	0.0		
C-30	2/25/2026 10:26:47 AM	122.8	123.1	-2.60	-2.58	-0.062	-0.048	0.0	0.0	-11.26	
CV-02	2/5/2026 8:22:37 AM	124.3	124.8	-0.89	-1.32	0.014	0.081	0.4	0.9	-21.79	-21.84
CV-03	2/5/2026 8:20:25 AM	119.0	119.0	-5.78	-5.83	1.789	1.756	16.7	16.5	-21.81	-21.75
CV-04	2/5/2026 8:17:56 AM	108.2	108.4	-6.79	-6.78	0.070	0.075	18.0	18.7	-21.45	-21.35
CV-05	2/5/2026 8:11:21 AM	96.9	97.0	-21.96	-22.50	0.310	0.438	3.8	4.5	-23.06	-23.34
CV-06	2/5/2026 2:22:54 PM	92.6	92.9	-6.56	-6.68	0.024	0.042	2.0	2.6	-7.28	-7.39
CV-09	2/5/2026 3:15:47 PM	82.7	89.5	0.53	-0.40	0.002	0.013	1.1	2.5	-8.61	-8.47
CV-09	2/5/2026 3:22:08 PM	88.8	87.4	-0.44	-0.44	0.018	0.009	2.9	2.0	-8.63	-8.58
CV-108-52	2/6/2026 9:05:15 AM	100.4	99.8	-1.32	-1.38	0.003	0.005			-5.23	-5.51
CV-108-52	2/6/2026 9:10:37 AM	113.2	113.2	-1.75	-1.74	0.845	0.816	2.8	2.8	-5.50	-5.13
CV-108-52	2/13/2026 9:00:00 AM										
CV-108-52	2/13/2026 9:00:00 AM										
CV-108-52	2/21/2026 10:16:13 AM	100.4	100.4	-3.08	-2.59	0.001	0.032			-9.92	
CV-113	2/2/2026 8:05:00 AM										
CV-113	2/2/2026 8:05:00 AM										
CV-113	2/12/2026 8:26:26 AM	59.3	59.4	-0.70	-0.69	0.025	0.021	2.1	1.9	-10.81	-10.20
CV-113	2/15/2026 2:19:51 PM	67.3	67.3	-0.41	-0.38	0.040	0.037	2.6	2.5	-2.29	-2.03
CV-113	2/15/2026 2:25:06 PM	66.3	66.2	-0.39	-1.84	0.022	0.002	2.0	0.6	-2.76	-1.86
CV-113	2/15/2026 2:28:35 PM	66.1	66.1	-1.99	-0.46	0.001	0.018	0.4	1.8	-2.17	-2.29
CV-114	2/2/2026 8:30:00 AM										
CV-114	2/2/2026 8:30:00 AM										
CV-114	2/2/2026 8:35:00 AM										
CV-114	2/2/2026 8:35:08 AM	189.7	189.8	-8.87	-8.32	8.986	8.416			0.28	0.28
CV-114	2/9/2026 9:53:00 AM	189.2	188.2	-5.58	-6.08	5.957	6.438	47.3	49.2	-7.52	-7.83
CV-114	2/9/2026 9:55:00 AM										
CV-114	2/9/2026 9:55:00 AM										
CV-114	2/17/2026 7:50:00 AM										
CV-114	2/17/2026 7:52:38 AM	190.5	190.5	-3.49	-3.71	3.559	3.546			0.00	0.00

All LFG Extraction Well Data - February 2026
Chiquita Canyon Landfill

Point Name	Record Date	Init Temp [°F]	Adj Temp [°F]	Init Stat Press ["H2O]	Adj Stat Press ["H2O]	Init Diff Press ["H2O]	Adj Diff Press ["H2O]	Init Flow [scfm]	Adj Flow [scfm]	Sys Pressure ["H2O]	Adj Avail Press ["H2O]
CV-114	2/23/2026 8:44:01 AM	190.3	190.3	-2.92	-2.94	2.877	2.394			0.00	0.00
CV-1424	2/9/2026 1:57:15 PM	112.6	113.4	-0.03	-0.20	4.285	6.740	26.0	32.5	-14.60	-14.15
CV-1532A	2/4/2026 8:06:20 AM	150.7	164.2	-5.65	-4.64	4.252	4.007			0.02	0.00
CV-1532A	2/4/2026 8:10:00 AM										
CV-1532A	2/4/2026 8:10:00 AM										
CV-1532A	2/5/2026 7:30:00 AM										
CV-1532A	2/5/2026 7:30:00 AM										
CV-1532A	2/9/2026 7:45:00 AM										
CV-1532A	2/9/2026 7:45:00 AM										
CV-1532A	2/9/2026 7:46:11 AM	183.3	187.4	-4.94	-3.42	4.013	3.550			0.00	0.00
CV-1532A	2/17/2026 12:24:00 PM	147.7	155.8	-8.73	-3.87	8.704	3.249			0.08	0.11
CV-1532A	2/17/2026 12:25:00 PM										
CV-1532A	2/25/2026 12:57:58 PM	150.6	150.5	-3.48	-3.86	3.488	4.267			0.02	0.04
CV-1534A-PLR	2/4/2026 8:14:41 AM	184.0	182.5	-2.39	-2.62	2.066	2.267			0.04	0.04
CV-1534A-PLR	2/4/2026 8:15:00 AM										
CV-1534A-PLR	2/4/2026 8:15:00 AM										
CV-1534A-PLR	2/9/2026 7:50:00 AM										
CV-1534A-PLR	2/9/2026 7:50:00 AM										
CV-1534A-PLR	2/9/2026 7:54:59 AM	186.3	185.7	-7.73	-3.75	4.654	3.594			0.00	0.00
CV-1534A-PLR	2/25/2026 10:23:10 AM	186.2	186.6	-10.16	-5.11	10.790	5.719			0.59	0.67
CV-1535	2/5/2026 7:40:00 AM										
CV-1535	2/5/2026 7:40:00 AM										
CV-1535	2/13/2026 12:54:31 PM	120.2	120.4	-1.65	-1.68	1.120	1.161			-8.15	-7.95
CV-1535	2/21/2026 10:04:49 AM	120.4	120.4	-2.09	-2.08	0.209	0.217	0.0	0.0	-10.13	
CV-1601D	2/2/2026 1:42:03 PM	110.1	110.4	-0.05	-0.04	-0.061	0.200	0.0	3.1	-9.42	
CV-1601D	2/23/2026 10:28:37 AM	103.7	103.8	-0.15	-0.15	0.359	0.357	4.2	4.2	-4.51	
CV-1601S	2/2/2026 1:38:11 PM	110.5	110.5	-0.04	-0.04	-0.247	-0.246	0.0	0.0	-9.95	
CV-1601S	2/23/2026 10:24:46 AM	98.9	99.0	-0.13	-0.14	0.298	0.299	3.8	3.8	-3.49	
CV-1604	2/2/2026 11:32:40 AM	129.4	129.4	-1.98	-1.98	0.114	0.114	2.3	2.3	-24.02	
CV-1605	2/2/2026 10:58:03 AM	86.1	86.2	-4.97	-5.00	0.013	0.012	0.2	0.2	-10.41	
CV-1701D	2/5/2026 9:27:54 AM	65.5	65.4	-1.50	-1.44	0.015	0.006	0.3	0.2	-1.56	-1.54

All LFG Extraction Well Data - February 2026
Chiquita Canyon Landfill

Point Name	Record Date	Init Temp [°F]	Adj Temp [°F]	Init Stat Press ["H2O]	Adj Stat Press ["H2O]	Init Diff Press ["H2O]	Adj Diff Press ["H2O]	Init Flow [scfm]	Adj Flow [scfm]	Sys Pressure ["H2O]	Adj Avail Press ["H2O]
CV-1701S	2/5/2026 9:14:23 AM	142.7	122.7	-5.41	-4.52	0.024	0.103	1.9	4.0	-10.21	-10.30
CV-1701S	2/5/2026 9:21:11 AM	123.6	126.4	-3.80	-3.73	0.762	0.758	10.9	10.8	-10.24	-10.47
CV-1901	2/13/2026 3:22:18 PM	103.9	104.2	-6.08	-6.08	1.421	1.399	15.0	14.9	-5.97	-6.03
CV-1901	2/21/2026 9:40:39 AM	86.9	88.0	-1.86	-1.50	0.167	0.279	2.9	3.7	-7.06	-6.76
CV-1901	2/21/2026 9:43:49 AM	86.8	87.2	-1.59	-1.59	0.172	0.176	2.9	3.0	-7.12	-7.21
CV-1902A	2/4/2026 9:12:02 AM	157.1	160.8	-6.24	-6.70	6.688	7.154			-6.16	-6.72
CV-1902A	2/4/2026 9:15:00 AM										
CV-1902A	2/4/2026 9:15:00 AM										
CV-1902A	2/5/2026 8:15:00 AM										
CV-1902A	2/5/2026 8:15:00 AM										
CV-1902A	2/9/2026 8:45:00 AM										
CV-1902A	2/9/2026 8:45:00 AM										
CV-1902A	2/9/2026 8:45:18 AM	163.4	163.0	-5.37	-5.22	5.694	5.544			-5.34	-5.39
CV-1902A	2/17/2026 9:05:00 AM										
CV-1902A	2/17/2026 9:08:48 AM	162.5	162.5	-8.26	-7.99	8.147	7.905			-7.85	-7.42
CV-1902A	2/17/2026 9:10:10 AM	162.5	162.5	-8.27	-8.39	8.230	8.347			-7.73	-7.98
CV-1902A	2/25/2026 9:24:12 AM	176.7	175.7	-3.60	-3.60	3.569	3.569			-3.15	-3.15
CV-1905	2/2/2026 12:37:17 PM	110.7	110.7	-4.26	-4.29	0.829	0.797	11.4	11.2	-22.33	-23.35
CV-1905	2/23/2026 12:22:37 PM	103.6	104.0	-1.64	-1.96	0.885	0.935	12.2	12.5	-6.24	
CV-2001	2/4/2026 8:10:00 AM										
CV-2001	2/4/2026 8:10:00 AM										
CV-2001	2/5/2026 1:50:56 PM	90.4	90.7	-1.22	-1.43	0.012	0.022	3.1	4.2	-3.98	-6.01
CV-2001	2/24/2026 9:54:00 AM	89.0	88.8	-2.83	-2.26	0.004	0.009	1.9	2.7	-3.28	-2.36
CV-2001	2/24/2026 11:41:41 AM	92.9	95.4	-5.32	-3.42	0.122	-0.053	2.2	0.0	-5.15	
CV-2002	2/4/2026 8:30:00 AM										
CV-2002	2/4/2026 8:30:00 AM										
CV-2002	2/5/2026 2:02:01 PM	129.3	121.6	-0.23	-0.27	0.182	0.225	26.5	29.7	0.01	-0.03
CV-2002	2/15/2026 11:11:39 AM	139.4	139.3	-5.90	-4.97	0.146	0.098	7.2	5.9	-5.93	-5.26
CV-2002	2/15/2026 11:22:56 AM	137.8	137.8	-4.67	-4.94	0.053	0.220	4.4	8.8	-4.60	-5.35
CV-2003	2/13/2026 12:51:24 PM	111.1	111.2	-6.24	-6.10	0.214	0.028	1.4	0.5	-8.46	-8.65
CV-2003	2/21/2026 10:10:41 AM	99.5	99.9	-8.46	-8.08	0.237	0.243	1.3	1.3	-10.02	
CV-2006	2/4/2026 8:56:15 AM	185.6	185.8	-9.21	-9.31	1.102	1.210	27.4	28.7	-9.75	-9.41
CV-2006	2/4/2026 9:00:00 AM										
CV-2006	2/4/2026 9:00:00 AM										
CV-2006	2/9/2026 8:33:47 AM	186.2	186.2	-2.42	-2.43	6.625	7.043	67.1	69.2	-3.54	-3.64

All LFG Extraction Well Data - February 2026
Chiquita Canyon Landfill

Point Name	Record Date	Init Temp [°F]	Adj Temp [°F]	Init Stat Press ["H2O]	Adj Stat Press ["H2O]	Init Diff Press ["H2O]	Adj Diff Press ["H2O]	Init Flow [scfm]	Adj Flow [scfm]	Sys Pressure ["H2O]	Adj Avail Press ["H2O]
CV-2006	2/9/2026 8:35:00 AM										
CV-2006	2/9/2026 8:35:00 AM										
CV-2006	2/17/2026 8:50:00 AM										
CV-2006	2/17/2026 8:51:19 AM	185.4	185.4	-8.31	-8.22	2.951	2.869	44.6	44.0	-8.21	-8.48
CV-2006	2/17/2026 8:52:23 AM	185.6	185.3	-9.10	-9.10	3.996	3.839	51.8	50.8	-8.27	-8.35
CV-2006	2/25/2026 9:32:58 AM	183.3	185.6	-4.15	-2.41	1.245	0.012	29.3	2.8	-4.16	-4.19
CV-2006	2/25/2026 9:34:01 AM	185.8	185.9	-2.31	-2.35	1.310	0.241	30.0	12.9	-3.92	-4.56
CV-2007	2/5/2026 10:05:37 AM	107.2	107.2	-0.19	-0.18	0.020	0.000	5.8	0.0	-16.10	-15.34
CV-2007	2/12/2026 9:47:00 AM										
CV-2007	2/12/2026 9:47:00 AM										
CV-2007	2/24/2026 1:27:24 PM	155.7	151.7	-6.99	-0.95	2.013	0.061	23.2	4.1	-8.78	
CV-2007	2/24/2026 1:31:43 PM	151.3	151.3	-0.95	-0.95	0.062	0.060	4.1	4.0	-8.63	
CV-2008	2/10/2026 12:04:59 PM	96.9	96.8	-1.19	-0.64	-0.191	-0.182	0.0	0.0	-2.79	
CV-2009	2/10/2026 11:37:29 AM	121.4	133.8	2.75	-0.04	0.019	0.535	3.8	19.7	-5.29	
CV-2009	2/10/2026 11:40:05 AM	133.8	133.9	-0.05	-0.07	0.496	0.497	19.0	19.0	-5.11	
CV-2009	2/10/2026 11:42:53 AM	133.9	133.9	-0.10	-0.07	0.358	0.360	16.1	16.2	-5.21	
CV-2009A	2/13/2026 3:35:47 PM	127.3	127.4	-1.27	-1.30	0.715	1.016	10.5	12.5	-5.95	-7.44
CV-2010	2/9/2026 9:55:44 AM	92.5	97.3	3.81	-0.19	0.053	0.008	6.6	2.6	-7.07	-7.31
CV-2010	2/9/2026 9:56:07 AM	97.3	97.2	-0.17	-0.17	0.011	0.014	3.0	3.3	-6.94	-7.23
CV-2010A	2/9/2026 2:47:50 PM	136.1	141.6	3.63	-0.05	0.154	1.368	7.1	21.0	-6.19	
CV-2010A	2/9/2026 2:54:13 PM	141.2	141.2	-0.08	-0.08	0.862	0.856	17.2	17.2	-6.17	
CV-2011	2/9/2026 9:03:16 AM	106.0	106.5	-0.06	-0.06	0.065	0.064	7.2	7.1	-9.06	-9.07
CV-2011A	2/9/2026 2:25:44 PM	145.2	145.2	-0.05	-0.08	0.065	0.059	3.1	3.0	-4.74	-4.75
CV-2011A	2/9/2026 2:26:14 PM	145.2	145.3	-0.08	-0.06	0.003	0.064	0.7	3.1	-4.78	-4.85
CV-2011A	2/17/2026 10:10:46 AM	146.0	145.9	-1.73	-1.74	0.172	0.137	25.1	22.4	-13.15	-13.11
CV-2011A	2/17/2026 10:15:00 AM										
CV-2011A	2/25/2026 2:01:41 PM	146.5	146.6	-5.75	-5.76	0.078	0.080	16.8	17.1	-9.04	-9.09
CV-2012	2/6/2026 2:37:13 PM	140.4	140.3	-1.87	-1.11	0.158	0.167	10.8	11.1	-6.73	-7.31
CV-2201-PLR	2/2/2026 1:25:00 PM										
CV-2201-PLR	2/2/2026 1:25:00 PM										

All LFG Extraction Well Data - February 2026
Chiquita Canyon Landfill

Point Name	Record Date	Init Temp [°F]	Adj Temp [°F]	Init Stat Press ["H2O]	Adj Stat Press ["H2O]	Init Diff Press ["H2O]	Adj Diff Press ["H2O]	Init Flow [scfm]	Adj Flow [scfm]	Sys Pressure ["H2O]	Adj Avail Press ["H2O]
CV-2201-PLR	2/2/2026 1:25:38 PM	144.9	141.1	-12.22	-8.43	12.049	8.179			-12.14	-12.12
CV-2201-PLR	2/2/2026 1:26:49 PM	140.0	140.0	-9.76	-9.78	9.531	9.541			-11.81	-11.79
CV-2201-PLR	2/12/2026 1:00:59 PM	195.5	194.9	-9.12	-9.46	9.074	9.391			-11.83	-8.80
CV-2201-PLR	2/12/2026 2:00:00 PM										
CV-2201-PLR	2/12/2026 2:00:00 PM										
CV-2201-PLR	2/20/2026 8:27:48 AM	191.7	191.4	-9.76	-9.76	9.482	9.482			-9.81	-9.81
CV-2201-PLR	2/24/2026 9:32:07 AM	116.9	115.5	-4.31	-1.76	3.542	0.829			-4.85	-1.32
CV-2201-PLR	2/24/2026 9:33:29 AM	115.2	114.3	-2.31	-1.30	1.291	1.715			-2.86	-0.52
CV-2204-PLR	2/2/2026 10:25:00 AM										
CV-2204-PLR	2/2/2026 10:25:00 AM										
CV-2204-PLR	2/2/2026 10:25:24 AM	189.6	189.6	-8.73	-5.62	9.198	4.889			0.91	0.90
CV-2204-PLR	2/2/2026 10:26:05 AM	189.6	189.6	-4.59	-4.78	4.195	4.305			0.72	0.71
CV-2204-PLR	2/11/2026 12:50:00 PM										
CV-2204-PLR	2/11/2026 12:50:00 PM										
CV-2204-PLR	2/11/2026 12:50:04 PM	189.2	189.7	-1.81	-1.92	1.499	1.668			-9.58	-9.68
CV-2204-PLR	2/19/2026 7:18:55 AM	190.0	189.3	-9.35	-9.14	9.326	9.104			-0.23	-0.34
CV-2204-PLR	2/23/2026 12:52:26 PM	191.4	191.4	-5.23	-5.21	4.827	4.822			-0.03	-0.03
CV-2205	2/9/2026 9:16:37 AM	125.3	124.9	-1.28	-1.00	0.052	0.047	14.2	13.4	-9.38	-8.99
CV-2205	2/9/2026 9:17:55 AM	124.7	125.1	-0.99	-0.99	0.040	0.033	12.4	11.3	-9.35	-9.47
CV-2206-PLR	2/12/2026 9:44:40 AM	74.0	74.6	-4.90	-4.89	4.813	4.813			-10.06	-10.01
CV-2206-PLR	2/24/2026 2:28:47 PM	88.1	88.2	-1.13	-1.03	1.089	0.985			-8.93	-8.84
CV-2207	2/4/2026 8:39:28 AM	121.6	122.8	-0.42	-0.51	0.015	0.062	7.7	15.6	-8.91	-9.04
CV-2208A	2/13/2026 2:56:11 PM	123.2	123.3	0.63	0.67	-0.059	-0.059	0.0	0.0	-8.03	
CV-2208A	2/13/2026 2:57:44 PM	123.8	123.9	0.62	0.63	-0.093	-0.084	0.0	0.0	-8.23	
CV-2208A	2/20/2026 10:44:45 AM	119.6	107.8	-2.52	-0.93	0.015	0.008	7.6	5.6	-9.70	-9.70

All LFG Extraction Well Data - February 2026
Chiquita Canyon Landfill

Point Name	Record Date	Init Temp [°F]	Adj Temp [°F]	Init Stat Press ["H2O]	Adj Stat Press ["H2O]	Init Diff Press ["H2O]	Adj Diff Press ["H2O]	Init Flow [scfm]	Adj Flow [scfm]	Sys Pressure ["H2O]	Adj Avail Press ["H2O]
CV-2208A	2/20/2026 10:48:10 AM	116.7	122.7	-2.38	-4.90	0.009	0.034	1.8	3.5	-9.29	-9.59
CV-2208A	2/20/2026 10:49:42 AM	123.1	122.6	-4.62	-4.62	0.049	0.057	4.2	4.6	-9.65	-11.24
CV-2301	2/3/2026 10:13:58 AM	178.5	178.5	-9.82	-5.27	10.261	5.726			-10.11	-10.45
CV-2301	2/3/2026 10:15:00 AM										
CV-2301	2/3/2026 10:15:00 AM										
CV-2301	2/3/2026 10:16:01 AM	175.0	175.0	-4.22	-4.24	4.140	4.121			-10.07	-10.19
CV-2301	2/10/2026 10:09:00 AM										
CV-2301	2/10/2026 10:09:00 AM										
CV-2301	2/10/2026 10:11:22 AM	176.1	176.0	-1.42	-1.31	1.380	1.272			-6.47	-4.94
CV-2301	2/13/2026 7:25:00 AM										
CV-2301	2/13/2026 7:25:00 AM										
CV-2301	2/18/2026 10:02:16 AM	175.5	175.8	-2.38	-2.38	2.372	2.372			-9.42	-9.43
CV-2301	2/25/2026 9:05:32 AM	82.9	83.6	1.14	-1.81	0.000	1.783			-2.07	-2.10
CV-2301	2/25/2026 9:06:19 AM	83.9	84.0	-3.65	-3.53	3.593	3.504			-4.43	-3.36
CV-2302	2/3/2026 9:04:43 AM	114.9	114.6	-4.74	-4.58	5.239	4.976			-4.96	-4.61
CV-2302	2/13/2026 7:30:00 AM										
CV-2302	2/13/2026 7:30:00 AM										
CV-2302	2/21/2026 8:29:42 AM	69.4	69.4	-11.36	-11.40			0.0	0.0	-11.44	
CV-2303	2/3/2026 12:50:00 PM										
CV-2303	2/3/2026 12:50:00 PM										
CV-2303	2/3/2026 12:54:32 PM	179.4	178.9	-8.11	-1.46	8.055	1.487			0.05	0.04
CV-2303	2/3/2026 12:55:38 PM	178.5	178.5	-2.40	-2.77	1.904	2.564			0.05	0.03
CV-2303	2/9/2026 7:50:00 AM										
CV-2303	2/9/2026 7:50:00 AM										
CV-2303	2/11/2026 8:35:00 AM										
CV-2303	2/11/2026 10:39:43 AM	189.5	190.1	-7.11	-6.45	7.482	6.815			0.32	0.32
CV-2303	2/11/2026 10:40:00 AM										
CV-2303	2/11/2026 10:40:00 AM										
CV-2303	2/20/2026 9:24:13 AM	191.4	191.1	2.96	2.97	0.000	0.000			-0.01	-0.01
CV-2303	2/20/2026 9:25:11 AM	191.9	192.2	2.38	2.24	0.000	0.000			-0.02	0.00
CV-2303	2/23/2026 12:42:28 PM	188.4	189.5	7.17	4.97	-7.730	-5.785	0.0	0.0	6.34	

All LFG Extraction Well Data - February 2026
Chiquita Canyon Landfill

Point Name	Record Date	Init Temp [°F]	Adj Temp [°F]	Init Stat Press ["H2O]	Adj Stat Press ["H2O]	Init Diff Press ["H2O]	Adj Diff Press ["H2O]	Init Flow [scfm]	Adj Flow [scfm]	Sys Pressure ["H2O]	Adj Avail Press ["H2O]
CV-2303	2/23/2026 12:43:25 PM	189.3	190.0	5.50	5.34	-6.605	-6.532	0.0	0.0	6.56	
CV-2303	2/24/2026 8:10:45 AM	193.1	192.2	4.52	1.75	0.000	0.000			0.32	0.32
CV-2303	2/24/2026 8:12:25 AM	193.1	193.5	5.74	6.08	0.000	0.000			0.32	0.32
CV-2304	2/13/2026 2:23:29 PM	84.3	84.4	15.10	15.84	0.000	0.000			0.31	0.31
CV-2304	2/13/2026 2:24:02 PM	86.1	86.2	14.54	15.88	0.000	0.000			0.31	0.31
CV-2304	2/20/2026 9:54:10 AM	62.3	61.9	-5.20	-5.20	4.760	4.758			0.00	0.00
CV-2304	2/20/2026 9:54:49 AM	60.3	60.1	-4.81	-4.83	4.753	4.779			0.00	0.00
CV-2304	2/23/2026 9:57:36 AM	79.5	79.6	-2.51	-2.51	0.693	1.626	0.0	0.0	-2.14	
CV-2304	2/23/2026 9:59:50 AM	80.0	80.0	-2.86	-2.83	0.056	1.546	0.0	0.0	-2.82	
CV-2304	2/25/2026 12:59:41 PM	109.8	139.1	81.78	-0.54	0.000	0.510			-8.39	-4.18
CV-2304	2/25/2026 1:01:22 PM	147.2	149.2	-1.21	-0.98	0.933	0.919			-5.90	-3.08
CV-2304	2/25/2026 1:03:35 PM	152.7	153.5	-1.84	-1.25	1.859	1.149			-3.38	-4.01
CV-2305	2/9/2026 9:10:00 AM										
CV-2305	2/9/2026 9:10:00 AM										
CV-2305	2/12/2026 2:44:33 PM	159.2	158.8	-7.07	-7.07	7.095	7.095	100.8	100.8	-9.12	-9.12
CV-2305	2/12/2026 2:46:45 PM	158.7	158.5	-7.08	-5.95	7.013	5.927	100.2	92.4	-9.11	-9.93
CV-2305	2/12/2026 3:00:00 PM										
CV-2305	2/12/2026 3:00:00 PM										
CV-2305	2/18/2026 7:58:07 AM	156.8	156.9	-4.16	-4.07	4.125	4.121	77.3	77.2	-7.56	-7.35
CV-2305	2/24/2026 1:31:29 PM	157.6	158.2	-3.14	-3.21	3.104	3.111	67.3	67.3	-4.88	-4.68
CV-2306	2/2/2026 10:30:00 AM										
CV-2306	2/2/2026 10:30:00 AM										

All LFG Extraction Well Data - February 2026
Chiquita Canyon Landfill

Point Name	Record Date	Init Temp [°F]	Adj Temp [°F]	Init Stat Press ["H2O]	Adj Stat Press ["H2O]	Init Diff Press ["H2O]	Adj Diff Press ["H2O]	Init Flow [scfm]	Adj Flow [scfm]	Sys Pressure ["H2O]	Adj Avail Press ["H2O]
CV-2306	2/2/2026 10:33:44 AM	177.2	177.2	-8.71	-3.45	4.271	3.039			0.92	0.92
CV-2306	2/2/2026 10:36:13 AM	177.1	91.2	-3.25	-3.61	3.351	3.293			0.74	0.73
CV-2306	2/11/2026 12:45:00 PM										
CV-2306	2/11/2026 12:45:00 PM										
CV-2306	2/11/2026 12:45:30 PM	183.0	183.0	1.10	1.32	0.000	0.000			0.00	0.00
CV-2306	2/11/2026 12:46:33 PM	183.0	183.0	0.12	0.63	0.000	0.000			0.00	0.00
CV-2306	2/19/2026 7:28:56 AM	185.0	185.0	-0.91	-0.89	0.694	0.345			-0.29	-0.26
CV-2306	2/23/2026 12:45:00 PM	170.0	170.0	-3.78	-3.73	3.327	3.653			-0.15	-0.09
CV-2306	2/23/2026 12:46:45 PM	170.0	170.0	-3.72	-3.73	3.566	3.760			-0.10	-0.11
CV-2308-PLR	2/12/2026 1:05:19 PM	167.1	166.1	-8.79	-8.53	8.695	8.438			0.00	0.00
CV-2308-PLR	2/12/2026 1:55:00 PM										
CV-2308-PLR	2/12/2026 1:55:00 PM										
CV-2308-PLR	2/20/2026 8:21:49 AM	148.4	151.3	-0.71	-0.44	0.751	0.474			-0.32	-0.29
CV-2308-PLR	2/24/2026 9:39:50 AM	166.1	165.9	2.41	2.05	0.000	0.000			0.66	0.66
CV-2310-PLR	2/3/2026 10:38:54 AM	177.7	178.0	-12.88	-13.34	13.387	13.855			0.47	0.47
CV-2310-PLR	2/3/2026 10:40:00 AM										
CV-2310-PLR	2/3/2026 10:40:00 AM										
CV-2310-PLR	2/20/2026 9:07:03 AM	190.8	191.9	-1.40	-1.48	1.140	1.251			-0.10	-0.11
CV-2310-PLR	2/20/2026 9:09:01 AM	191.2	191.5	-1.87	-1.98	1.884	2.931			-0.25	-0.29
CV-2310-PLR	2/24/2026 9:09:15 AM	196.8	197.3	-4.05	-1.66	2.859	1.438			0.64	0.66
CV-2310-PLR	2/24/2026 9:12:41 AM	196.8	68.9	0.49	0.81	0.000	0.000			0.65	0.65

All LFG Extraction Well Data - February 2026
Chiquita Canyon Landfill

Point Name	Record Date	Init Temp [°F]	Adj Temp [°F]	Init Stat Press ["H2O]	Adj Stat Press ["H2O]	Init Diff Press ["H2O]	Adj Diff Press ["H2O]	Init Flow [scfm]	Adj Flow [scfm]	Sys Pressure ["H2O]	Adj Avail Press ["H2O]
CV-2311	2/4/2026 12:48:18 PM	85.7	85.8	11.77	11.78	0.000	0.000			11.72	11.69
CV-2311	2/4/2026 12:49:18 PM	85.7	85.6	13.07	13.09	0.000	0.000			12.79	12.84
CV-2311	2/21/2026 8:27:53 AM	62.2	61.8	12.60	12.50	0.000	0.000			-0.23	-0.12
CV-2311	2/21/2026 8:28:22 AM	61.4	60.9	12.80	12.80	0.000	0.000			-0.33	-0.33
CV-2311	2/26/2026 3:07:04 PM	163.6	164.1	6.52	-0.54	0.000	0.536			-9.51	-9.21
CV-2311	2/26/2026 3:11:39 PM	166.8	166.0	-2.48	-1.57	2.386	1.567			-9.19	-9.68
CV-2311	2/26/2026 3:15:40 PM	168.7	166.5	-1.38	-1.03	1.372	1.000			-9.14	-9.67
CV-2311	2/26/2026 3:21:46 PM	167.6	164.6	-1.05	-1.17	0.902	1.082			-9.60	-9.31
CV-2312	2/10/2026 7:20:00 AM										
CV-2312	2/13/2026 7:40:00 AM										
CV-2312	2/13/2026 7:40:00 AM										
CV-2312	2/18/2026 12:45:31 PM	163.9	163.9	-3.92	-3.92	3.622	3.622	112.6	112.7	-9.23	-9.23
CV-2312	2/24/2026 2:42:09 PM	164.0	163.6	-2.04	-3.43	3.573	2.841	112.2	100.0	0.02	0.02
CV-2314	2/4/2026 12:50:00 PM										
CV-2314	2/4/2026 12:50:00 PM										
CV-2314	2/4/2026 12:50:07 PM	150.3	150.5	-2.59	-2.37	2.559	2.346	96.3	92.2	-0.22	-0.23
CV-2314	2/9/2026 9:00:00 AM										
CV-2314	2/9/2026 9:00:00 AM										
CV-2314	2/13/2026 1:50:00 PM										
CV-2314	2/13/2026 1:51:54 PM	152.3	152.6	0.79	0.86	0.768	0.703	52.8	50.5	0.31	0.31
CV-2314	2/13/2026 1:52:21 PM	152.2	152.3	1.07	0.67	0.995	0.650	60.1	48.6	0.31	0.31
CV-2314	2/20/2026 10:10:25 AM	153.5	153.5	-0.28	-0.27	0.245	0.197	29.8	26.7	0.00	0.00
CV-2314	2/26/2026 9:09:14 AM	155.9	156.0	0.25	0.11	0.329	0.191	34.5	26.3	0.37	0.22
CV-2315	2/6/2026 8:44:05 AM	151.7	151.6	-2.10	-2.12	2.101	2.109			-6.27	-13.87
CV-2315	2/6/2026 8:44:41 AM	151.7	151.6	-2.05	-2.04	2.014	1.993			-6.39	-8.28
CV-2315	2/10/2026 7:25:00 AM										
CV-2315	2/10/2026 7:50:00 AM										
CV-2315	2/13/2026 7:50:00 AM										

All LFG Extraction Well Data - February 2026
Chiquita Canyon Landfill

Point Name	Record Date	Init Temp [°F]	Adj Temp [°F]	Init Stat Press ["H2O]	Adj Stat Press ["H2O]	Init Diff Press ["H2O]	Adj Diff Press ["H2O]	Init Flow [scfm]	Adj Flow [scfm]	Sys Pressure ["H2O]	Adj Avail Press ["H2O]
CV-2315	2/13/2026 7:50:00 AM										
CV-2315	2/13/2026 2:03:37 PM	160.5	160.6	-0.20	-0.35	0.179	0.299	25.5	33.0	-5.24	-7.46
CV-2315	2/13/2026 2:05:00 PM										
CV-2315	2/17/2026 9:35:44 AM	153.7	153.9	-3.43	-3.33	3.421	3.277	111.6	109.3	0.06	0.15
CV-2315	2/17/2026 9:40:00 AM										
CV-2315	2/24/2026 1:50:29 PM	147.1	147.0	-2.45	-2.76	2.417	2.755	94.6	100.9	-6.67	-7.79
CV-2316	2/10/2026 12:17:29 PM	138.9	132.6	-1.97	-0.76	0.000	0.027	0.0	5.8	-2.81	
CV-2316	2/10/2026 12:20:20 PM	132.6	132.6	-0.81	-0.80	0.027	0.028	5.8	5.8	-2.67	
CV-2319	2/12/2026 2:23:38 PM	129.9	129.7	3.37	3.50	0.000	0.000			-10.89	-10.82
CV-2319	2/12/2026 2:24:11 PM	129.9	129.7	3.48	3.50	0.000	0.000			-10.89	-10.71
CV-2319	2/18/2026 1:56:55 PM	142.9	143.0	-1.28	-1.27	0.000	0.000			-12.08	-12.21
CV-2319	2/18/2026 1:58:01 PM	143.1	143.2	-1.38	-1.34	0.000	0.000			-12.27	-12.67
CV-2321	2/9/2026 2:09:14 PM	144.4	144.7	0.17	-0.05	2.537	3.221	29.9	33.6	-13.58	-14.36
CV-2321	2/9/2026 2:09:54 PM	144.7	144.7	-0.15	-0.15	2.940	2.991	32.1	32.4	-13.45	-13.50
CV-2322	2/4/2026 10:15:00 AM										
CV-2322	2/4/2026 10:15:00 AM										
CV-2322	2/4/2026 10:15:02 AM	158.0	158.6	-12.85	-12.94	13.370	13.484			0.34	0.34
CV-2322	2/11/2026 9:08:21 AM	140.6	136.7	-8.92	-8.96	9.226	9.260			0.32	0.32
CV-2322	2/18/2026 9:20:51 AM	145.8	145.6	-3.32	-3.35	3.345	3.361			-0.04	-0.04
CV-2322	2/24/2026 2:01:18 PM	162.5	161.3	-5.79	-5.45	4.722	5.557			0.02	0.02
CV-2322	2/24/2026 2:07:49 PM	160.4	160.5	-8.53	-7.35	8.573	7.421			0.02	-0.02
CV-2324	2/9/2026 9:12:45 AM	108.3	108.8	-0.08	-0.08	0.254	0.257	20.1	20.3	0.48	0.49
CV-2326	2/12/2026 2:35:05 PM	70.0	70.1	-1.60	-1.60	1.608	1.610			-9.32	-9.29
CV-2326	2/21/2026 8:52:26 AM	104.9	104.8	-10.65	-10.61	10.700	10.665			0.00	0.00
CV-2327	2/3/2026 8:41:55 AM	174.2	178.2	-7.24	-5.88	7.438	6.027	161.2	145.1	-8.16	-9.07
CV-2327	2/3/2026 8:42:45 AM	179.5	179.7	-5.18	-5.09	5.401	5.314	137.4	136.3	-7.53	-7.66
CV-2327	2/3/2026 8:45:00 AM										
CV-2327	2/3/2026 8:45:00 AM										
CV-2327	2/10/2026 2:18:55 PM	176.9	176.8	-4.49	-4.30	4.381	4.266	123.5	121.9	-8.40	-6.95
CV-2327	2/10/2026 2:20:00 PM										

All LFG Extraction Well Data - February 2026
Chiquita Canyon Landfill

Point Name	Record Date	Init Temp [°F]	Adj Temp [°F]	Init Stat Press ["H2O]	Adj Stat Press ["H2O]	Init Diff Press ["H2O]	Adj Diff Press ["H2O]	Init Flow [scfm]	Adj Flow [scfm]	Sys Pressure ["H2O]	Adj Avail Press ["H2O]
CV-2327	2/10/2026 2:40:00 PM										
CV-2327	2/18/2026 9:33:14 AM	177.7	178.4	-4.26	-4.26	4.237	4.237	121.6	121.5	-9.98	-9.98
CV-2327	2/24/2026 2:16:44 PM	147.2	143.7	-0.36	-2.30	0.382	2.255	37.8	91.7	-5.47	-4.38
CV-2327	2/24/2026 2:17:46 PM	142.4	142.3	-3.63	-3.53	3.698	3.546	117.2	114.8	-4.39	-5.04
CV-2328	2/3/2026 8:54:23 AM	165.1	165.9	-4.32	-4.62	3.946	3.654	119.1	114.5	-7.28	-7.72
CV-2328	2/3/2026 8:55:00 AM										
CV-2328	2/3/2026 8:55:00 AM										
CV-2328	2/9/2026 8:35:00 AM										
CV-2328	2/9/2026 8:35:00 AM										
CV-2328	2/10/2026 8:40:00 AM										
CV-2328	2/10/2026 8:40:00 AM										
CV-2328	2/10/2026 8:41:42 AM	170.3	170.5	-3.35	-3.47	3.417	3.406	110.0	109.8	-6.06	-6.11
CV-2328	2/18/2026 9:45:33 AM	138.6	139.8	-9.09	-9.09	0.988	0.988	60.4	60.4	-9.97	-9.97
CV-2333	2/2/2026 8:27:07 AM	182.4	182.3	-8.32	-3.65	8.342	3.649	51.9	34.6	0.10	0.09
CV-2333	2/2/2026 8:28:36 AM	182.5	182.3	-3.84	-3.87	3.796	3.830	35.3	35.5	0.27	0.27
CV-2333	2/2/2026 8:30:00 AM										
CV-2333	2/2/2026 8:40:00 AM										
CV-2333	2/2/2026 8:40:00 AM										
CV-2333	2/9/2026 9:47:16 AM	159.9	161.2	-1.06	-1.20	1.136	1.166	40.9	41.3	-6.76	-6.65
CV-2333	2/9/2026 9:50:00 AM										
CV-2333	2/9/2026 9:50:00 AM										
CV-2333	2/17/2026 7:40:00 AM										
CV-2333	2/17/2026 7:40:44 AM	185.1	185.1	-0.18	-0.19	0.234	0.200	18.1	16.8	-6.38	-6.55
CV-2333	2/23/2026 8:39:20 AM	185.3	184.8	-3.91	-3.94	3.903	3.942	73.7	74.1	-5.79	-5.86
CV-2334	2/2/2026 8:45:00 AM										
CV-2334	2/2/2026 8:45:00 AM										
CV-2334	2/12/2026 9:32:50 AM	127.4	127.5	-2.77	-2.70	0.183	0.176	16.9	16.5	-9.43	-9.22
CV-2335	2/12/2026 2:24:13 PM	96.1	94.4	-2.81	-2.80	2.836	2.830			-4.70	-4.70
CV-2335	2/21/2026 9:28:13 AM	82.8	83.5	-3.18	-2.77	3.044	2.742			-4.75	-4.96
CV-2335	2/21/2026 9:29:13 AM	81.6	81.6	-2.72	-2.72	2.753	2.746			-5.14	-5.04
CV-2336	2/6/2026 3:46:42 PM	78.0	76.8	-2.88	-2.88	2.858	2.857	33.5	33.6	-6.62	-6.65
CV-2336	2/6/2026 3:47:03 PM	75.9	75.9	-2.86	-2.85	2.835	2.835	33.5	33.5	-6.54	-6.59

All LFG Extraction Well Data - February 2026
Chiquita Canyon Landfill

Point Name	Record Date	Init Temp [°F]	Adj Temp [°F]	Init Stat Press ["H2O]	Adj Stat Press ["H2O]	Init Diff Press ["H2O]	Adj Diff Press ["H2O]	Init Flow [scfm]	Adj Flow [scfm]	Sys Pressure ["H2O]	Adj Avail Press ["H2O]
CV-2336	2/21/2026 9:33:31 AM	56.3	56.2	-6.18	-5.79	6.332	6.009			-6.49	-6.26
CV-2336	2/21/2026 9:35:42 AM	55.2	55.2	-3.91	-3.95	3.865	3.897			-6.44	-6.38
CV-2337	2/12/2026 8:50:00 AM										
CV-2337	2/12/2026 8:50:00 AM										
CV-2337	2/13/2026 3:26:07 PM	111.5	111.4	-6.33	-6.12	0.000	0.000			-6.17	-6.09
CV-2337	2/27/2026 10:22:06 AM	89.5	89.5	-8.53	-7.68	0.018	0.009	2.6	1.9	0.77	0.81
CV-2337	2/27/2026 10:23:08 AM	89.7	89.6	-6.82	-7.14	0.070	0.047	5.2	4.3	0.67	0.80
CV-2338	2/4/2026 9:05:00 AM										
CV-2338	2/4/2026 9:05:00 AM										
CV-2338	2/4/2026 9:06:09 AM	152.1	154.2	-8.83	-6.82	9.282	7.249			0.34	0.34
CV-2338	2/4/2026 9:09:00 AM	155.2	155.5	-6.40	-6.42	6.807	6.670			0.34	0.34
CV-2338	2/9/2026 8:39:02 AM	153.6	155.2	-3.83	-3.51	3.798	3.478			0.33	0.33
CV-2338	2/9/2026 8:40:00 AM										
CV-2338	2/9/2026 8:40:00 AM										
CV-2338	2/17/2026 8:55:00 AM										
CV-2338	2/17/2026 8:59:05 AM	168.8	168.8	-7.92	-7.81	7.781	7.688			-7.77	-7.60
CV-2338	2/17/2026 9:01:39 AM	168.8	168.8	-7.92	-7.73	7.762	7.586			-7.60	-7.37
CV-2338	2/25/2026 9:27:52 AM	176.8	177.8	-1.51	-1.45	1.401	1.477			0.34	0.34
CV-2339	2/6/2026 1:53:56 PM	89.7	89.7	-0.04	-0.02	0.040	0.016			-6.16	-6.46
CV-2339	2/6/2026 1:57:42 PM	89.4	88.0	-2.96	-0.01	2.894	0.010			-6.62	-5.91
CV-2339	2/24/2026 4:01:50 PM	83.2	83.4	-1.34	-1.02	1.093	0.970	0.0	0.0	-7.65	
CV-2339	2/24/2026 4:04:12 PM	83.9	84.0	-0.86	-0.84	0.745	0.745	0.0	0.0	-7.33	
CV-2341	2/4/2026 2:28:30 PM	102.2	100.6	-1.76	-1.87	1.736	1.792			-2.72	-4.96
CV-2341	2/6/2026 1:48:54 PM	109.3	109.3	-6.12	-6.12	6.348	6.447			-6.12	-8.06
CV-2341	2/9/2026 8:30:00 AM										
CV-2341	2/9/2026 8:30:00 AM										
CV-2341	2/24/2026 3:38:10 PM	90.6	88.5	-7.31	-3.38	6.885	3.096	0.0	0.0	-8.75	
CV-2342A-PLR	2/4/2026 7:53:04 AM	151.7	154.8	-8.94	-8.95	9.113	8.991			0.00	0.00
CV-2342A-PLR	2/4/2026 7:55:00 AM										
CV-2342A-PLR	2/4/2026 7:55:00 AM										
CV-2342A-PLR	2/9/2026 7:35:00 AM										
CV-2342A-PLR	2/9/2026 7:35:00 AM										
CV-2342A-PLR	2/9/2026 7:38:39 AM	169.2	170.2	-7.31	-6.50	7.403	6.614			-7.41	-6.59
CV-2342A-PLR	2/17/2026 11:41:38 AM	184.8	184.8	-8.71	-10.91	8.654	10.730			-8.92	-8.79
CV-2342A-PLR	2/17/2026 12:15:00 PM										

All LFG Extraction Well Data - February 2026
Chiquita Canyon Landfill

Point Name	Record Date	Init Temp [°F]	Adj Temp [°F]	Init Stat Press ["H2O]	Adj Stat Press ["H2O]	Init Diff Press ["H2O]	Adj Diff Press ["H2O]	Init Flow [scfm]	Adj Flow [scfm]	Sys Pressure ["H2O]	Adj Avail Press ["H2O]
CV-2342A-PLR	2/25/2026 1:00:28 PM	190.4	190.2	-4.61	-4.31	4.551	4.100			0.27	0.25
CV-2343	2/4/2026 8:19:36 AM	128.8	128.6	-5.56	-5.79	5.827	6.090			0.13	0.04
CV-2343	2/9/2026 7:05:00 AM										
CV-2343	2/9/2026 7:05:00 AM										
CV-2343	2/9/2026 7:57:27 AM	157.6	158.0	-4.98	-4.84	5.035	4.784			-5.36	-5.05
CV-2343	2/17/2026 12:30:00 PM										
CV-2343	2/17/2026 12:33:43 PM	189.9	184.6	-9.10	-9.49	9.003	9.428			-0.04	0.03
CV-2343	2/25/2026 10:16:50 AM	181.8	180.9	2.87	3.07	0.000	0.000			2.77	2.12
CV-2343	2/25/2026 10:17:50 AM	176.1	177.6	3.72	6.12	0.000	0.000			0.67	0.67
CV-2344	2/5/2026 7:55:00 AM										
CV-2344	2/5/2026 7:55:00 AM										
CV-2344	2/6/2026 9:17:17 AM	153.9	156.1	-1.33	-1.45	1.298	1.419			-4.79	-5.30
CV-2344	2/6/2026 9:18:30 AM	155.9	155.7	-1.44	-1.48	1.428	1.447			-4.97	-5.11
CV-2344	2/9/2026 8:02:34 AM	151.8	152.4	-1.23	-1.24	1.199	1.220			-5.34	-5.24
CV-2344	2/9/2026 8:05:00 AM										
CV-2344	2/9/2026 8:05:00 AM										
CV-2344	2/17/2026 12:39:40 PM	160.6	160.8	-8.88	-8.86	8.831	8.819			-9.72	-9.74
CV-2344	2/17/2026 12:40:00 PM										
CV-2344	2/25/2026 10:13:28 AM	165.1	165.7	-4.74	-4.43	4.706	5.014			-4.68	-5.55
CV-2345	2/5/2026 8:00:00 AM										
CV-2345	2/5/2026 8:00:00 AM										
CV-2345	2/6/2026 9:21:31 AM	114.0	114.1	-2.07	-2.05	2.014	1.997			-4.57	-4.59
CV-2345	2/21/2026 9:48:59 AM	107.6	108.2	-5.02	-4.99	4.871	4.943	66.6	67.0		
CV-2346	2/5/2026 8:05:00 AM										
CV-2346	2/5/2026 8:05:00 AM										
CV-2346	2/13/2026 12:46:33 PM	177.2	177.1	-4.92	-4.57	4.734	4.538			-8.09	-7.95
CV-2346	2/17/2026 12:44:12 PM	177.3	177.1	-6.95	-6.76	6.801	6.700			-9.98	-9.69
CV-2346	2/17/2026 12:45:00 PM										
CV-2346	2/25/2026 10:06:08 AM	177.8	178.1	-0.27	-0.30	0.241	0.349			-4.45	-4.30
CV-2347	2/5/2026 8:10:00 AM										
CV-2347	2/5/2026 8:10:00 AM										
CV-2347	2/6/2026 9:35:47 AM	116.5	115.7	-0.94	-0.94	0.923	0.894			0.39	0.40
CV-2347	2/21/2026 9:25:20 AM	64.6	64.8	-4.61	-4.65	4.787	5.094	68.7	70.9		
CV-2348	2/9/2026 8:20:00 AM										
CV-2348	2/9/2026 8:20:00 AM										

All LFG Extraction Well Data - February 2026
Chiquita Canyon Landfill

Point Name	Record Date	Init Temp [°F]	Adj Temp [°F]	Init Stat Press ["H2O]	Adj Stat Press ["H2O]	Init Diff Press ["H2O]	Adj Diff Press ["H2O]	Init Flow [scfm]	Adj Flow [scfm]	Sys Pressure ["H2O]	Adj Avail Press ["H2O]
CV-2348	2/13/2026 11:00:52 AM	124.0	123.1	-3.63	-3.62	3.485	3.475			-7.44	-7.27
CV-2348	2/24/2026 11:05:23 AM	123.3	124.0	-4.69	-4.67	4.675	4.653	0.0	0.0	-9.27	
CV-2349	2/3/2026 7:25:00 AM										
CV-2349	2/3/2026 7:25:00 AM										
CV-2349	2/6/2026 7:40:27 AM	99.0	99.1	-1.80	-1.93	1.670	1.949			-2.71	-2.82
CV-2349	2/21/2026 10:24:54 AM	98.1	98.0	-2.57	-3.45	3.275	2.740	52.5	48.0		
CV-2350	2/4/2026 8:20:00 AM										
CV-2350	2/4/2026 8:20:00 AM										
CV-2350	2/5/2026 1:55:46 PM	117.7	117.7	-5.26	-5.19	4.835	5.196			-5.43	-5.42
CV-2350	2/21/2026 11:03:11 AM	96.9	97.0	-5.37	-6.24	5.154	5.876	0.0	0.0	-7.78	
CV-2351	2/3/2026 6:50:00 AM										
CV-2351	2/3/2026 6:50:00 AM										
CV-2351	2/6/2026 8:11:19 AM	61.1	61.1	-5.87	-6.08	5.826	6.077			0.21	0.21
CV-2351	2/24/2026 10:23:27 AM	86.5	86.5	-5.92	-5.41	6.456	5.959			0.62	0.61
CV-2352	2/3/2026 7:00:00 AM										
CV-2352	2/3/2026 7:00:00 AM										
CV-2352	2/6/2026 8:15:34 AM	84.6	84.3	-6.49	-6.94	6.483	6.941			-6.24	-6.75
CV-2352	2/23/2026 1:45:34 PM	99.7	99.7	-6.91	-6.92	5.619	5.520	69.4	68.8		
CV-2353-PLR	2/4/2026 7:47:39 AM	110.1	109.3	-9.31	-6.42	9.361	6.489			-9.28	-9.54
CV-2353-PLR	2/4/2026 7:50:34 AM	108.5	108.5	-7.74	-7.73	7.823	7.801			-9.41	-10.42
CV-2353-PLR	2/5/2026 7:50:00 AM										
CV-2353-PLR	2/5/2026 7:50:00 AM										
CV-2353-PLR	2/6/2026 8:22:35 AM	96.2	96.2	-5.94	-6.21	5.868	6.141			-7.41	-7.76
CV-2353-PLR	2/24/2026 10:30:11 AM	154.3	155.7	-6.38	-3.86	6.799	3.784			-6.15	-6.78
CV-2353-PLR	2/24/2026 10:30:47 AM	159.0	158.4	-3.88	-3.82	3.806	3.732			-6.96	-6.91
CV-2354	2/3/2026 7:20:00 AM										
CV-2354	2/3/2026 7:20:00 AM										
CV-2354	2/24/2026 9:59:42 AM	189.4	189.2	-0.43	-1.33	0.460	1.267			-2.81	-3.60
CV-2354	2/24/2026 10:01:03 AM	189.1	189.4	-0.91	-0.51	0.819	0.514			-3.28	-2.88
CV-24001	2/4/2026 8:05:00 AM										
CV-24001	2/12/2026 2:14:22 PM	86.5	86.6	-0.53	-0.53	0.535	0.520			-4.76	-4.70
CV-24001	2/21/2026 9:21:28 AM	77.2	78.1	-0.62	-0.62	0.503	0.515			-4.76	-4.75
CV-24002	2/12/2026 2:07:25 PM	108.0	107.4	-0.76	-0.69	0.781	0.702			-6.38	-6.21
CV-24002	2/21/2026 9:16:48 AM	99.2	99.3	-0.75	-0.75	0.643	0.675			-7.28	-7.27
CV-24003	2/12/2026 10:29:22 AM	111.5	111.2	-1.13	-1.13	0.031	0.032	7.1	7.2	-6.91	-7.06
CV-24003	2/21/2026 9:07:32 AM	102.6	102.4	-0.80	-0.80	0.035	0.033	7.6	7.4	-7.38	-7.38
CV-24004	2/12/2026 10:11:14 AM	109.6	109.5	-1.36	-1.39	0.074	0.119	5.3	6.7	-7.75	-7.28

All LFG Extraction Well Data - February 2026
Chiquita Canyon Landfill

Point Name	Record Date	Init Temp [°F]	Adj Temp [°F]	Init Stat Press ["H2O]	Adj Stat Press ["H2O]	Init Diff Press ["H2O]	Adj Diff Press ["H2O]	Init Flow [scfm]	Adj Flow [scfm]	Sys Pressure ["H2O]	Adj Avail Press ["H2O]
CV-24004	2/12/2026 10:18:43 AM	109.5	109.6	-1.18	-1.18	0.085	0.085	5.7	5.6	-9.23	-9.23
CV-24004	2/21/2026 9:12:17 AM	104.6	104.6	-0.92	-0.93	0.185	0.134	8.4	7.1	-10.67	-10.87
CV-24006	2/12/2026 1:35:51 PM	88.8	110.1	0.83	-0.12	0.032	1.587	3.5	24.4	-3.70	-3.47
CV-24006	2/12/2026 1:37:10 PM	114.9	114.6	-0.29	-0.28	1.455	1.456	23.3	23.3	-3.36	-3.44
CV-24006	2/21/2026 8:56:06 AM	129.3	129.0	-0.71	-0.61	0.798	0.602	17.0	14.8	-2.87	-2.83
CV-24006	2/21/2026 8:56:53 AM	128.6	128.7	-0.57	-0.57	0.649	0.650	15.4	15.4	-3.24	-3.24
CV-24007	2/9/2026 7:40:00 AM										
CV-24007	2/9/2026 7:40:00 AM										
CV-24007	2/11/2026 8:30:00 AM										
CV-24007	2/12/2026 1:52:48 PM	112.3	112.4	-1.19	-1.17	0.045	0.015	4.1	2.4	-2.06	-2.01
CV-24007	2/21/2026 8:31:22 AM	110.7	110.1	-1.51	-1.38	0.163	0.195	7.8	8.6	-2.85	-3.05
CV-24009	2/2/2026 1:10:00 PM										
CV-24009	2/2/2026 1:10:00 PM										
CV-24009	2/2/2026 1:11:53 PM	159.8	159.8	-2.96	-2.98	0.008	0.012			-0.03	0.00
CV-24009	2/10/2026 1:53:00 PM										
CV-24009	2/10/2026 1:53:00 PM										
CV-24009	2/10/2026 1:54:24 PM	156.3	156.2	-2.96	-2.95	0.362	0.299			-8.89	-8.63
CV-24009	2/20/2026 7:53:06 AM	155.9	155.8	-3.20	-3.20	0.000	0.000			-11.67	-11.68
CV-24009	2/23/2026 1:26:03 PM	158.4	158.5	-1.52	-1.53	0.000	0.000			-9.08	-9.17
CV-24010	2/12/2026 9:52:10 AM	77.0	77.0	-0.94	-0.94	0.964	0.955			-10.46	-10.56
CV-24010	2/21/2026 8:09:11 AM	53.1	54.1	-0.21	-0.21	0.195	0.198			-8.77	-8.80
CV-24011	2/10/2026 10:23:13 AM	65.9	64.3	6.51	6.59	0.019	0.013	2.8	2.3	6.73	6.47
CV-24011	2/10/2026 10:23:56 AM	63.6	63.4	6.54	6.67	0.077	0.012	5.6	2.2	6.42	6.71
CV-24011	2/21/2026 8:34:32 AM	60.6	60.9	6.40	6.40	0.286	0.285	11.0	10.9	6.05	6.14
CV-24011	2/21/2026 8:34:55 AM	60.6	60.3	6.42	6.42	0.471	0.485	14.1	14.3	6.64	6.60
CV-24011	2/26/2026 3:54:25 PM	101.8	101.2	6.83	7.08	0.011	0.018	2.1	2.7	-8.60	-8.57

All LFG Extraction Well Data - February 2026
Chiquita Canyon Landfill

Point Name	Record Date	Init Temp [°F]	Adj Temp [°F]	Init Stat Press ["H2O]	Adj Stat Press ["H2O]	Init Diff Press ["H2O]	Adj Diff Press ["H2O]	Init Flow [scfm]	Adj Flow [scfm]	Sys Pressure ["H2O]	Adj Avail Press ["H2O]
CV-24011	2/26/2026 4:06:07 PM	99.6	99.2	6.77	6.77	0.012	0.025	2.2	3.1	-9.47	-9.03
CV-24012	2/10/2026 1:30:00 PM										
CV-24012	2/10/2026 1:30:00 PM										
CV-24012	2/10/2026 1:30:09 PM	180.1	182.9	-7.60	-7.36	7.718	7.515			-8.27	-8.02
CV-24012	2/20/2026 8:16:50 AM	183.0	182.6	-12.19	-12.14	11.940	11.893			-12.21	-12.14
CV-24012	2/23/2026 1:39:49 PM	183.9	182.9	-8.69	-8.70	8.581	8.583			-8.89	-8.92
CV-24013	2/6/2026 2:51:33 PM	108.1	106.4	-10.07	-10.15	10.020	10.116			-9.99	-10.13
CV-24013	2/6/2026 2:52:10 PM	110.5	111.5	-9.97	-9.99	9.968	10.032			-10.39	-10.39
CV-24013	2/24/2026 2:15:34 PM	104.6	107.3	-10.05	-10.05	10.065	10.065			-9.97	-9.97
CV-24014	2/2/2026 1:05:00 PM										
CV-24014	2/2/2026 1:05:00 PM										
CV-24014	2/2/2026 1:05:29 PM	178.1	179.1	-7.96	-4.45	7.722	4.393			-7.71	-8.01
CV-24014	2/2/2026 1:06:30 PM	179.1	178.9	-3.38	-3.95	3.246	3.905			-6.09	-7.10
CV-24014	2/10/2026 1:47:00 PM										
CV-24014	2/10/2026 1:47:00 PM										
CV-24014	2/10/2026 1:47:08 PM	178.3	178.1	-4.09	-3.56	4.013	3.528			-7.66	-5.06
CV-24014	2/20/2026 7:43:02 AM	177.2	177.3	-4.58	-4.65	4.533	4.603	79.8	80.4	-8.82	-8.94
CV-24014	2/23/2026 1:07:33 PM	178.1	178.0	-2.16	-2.13	2.142	2.093	55.3	54.7	-4.49	-4.65
CV-24014	2/24/2026 2:19:36 PM	96.7	100.3	-0.04	-0.04	1.560	1.474	24.5	23.7	-9.50	-8.98
CV-24015	2/2/2026 9:24:54 AM	185.4	183.1	-4.23	-0.58	4.187	0.580			0.40	0.58
CV-24015	2/2/2026 9:25:00 AM										
CV-24015	2/2/2026 9:25:00 AM										
CV-24015	2/2/2026 9:25:28 AM	183.0	183.1	-0.57	-0.57	0.592	0.564			0.59	0.57
CV-24015	2/9/2026 10:15:00 AM										
CV-24015	2/9/2026 10:15:00 AM										
CV-24015	2/9/2026 10:15:34 AM	186.2	186.1	-12.29	-10.81	12.746	11.196			-12.36	-10.48

All LFG Extraction Well Data - February 2026
Chiquita Canyon Landfill

Point Name	Record Date	Init Temp [°F]	Adj Temp [°F]	Init Stat Press ["H2O]	Adj Stat Press ["H2O]	Init Diff Press ["H2O]	Adj Diff Press ["H2O]	Init Flow [scfm]	Adj Flow [scfm]	Sys Pressure ["H2O]	Adj Avail Press ["H2O]
CV-24015	2/17/2026 8:27:48 AM	184.7	184.7	-8.07	-8.02	8.156	8.136			-9.41	-9.40
CV-24015	2/17/2026 8:30:00 AM										
CV-24015	2/23/2026 9:06:41 AM	184.7	184.8	-7.03	-6.98	7.208	7.195			-7.58	-7.62
CV-24016	2/3/2026 1:30:00 PM										
CV-24016	2/3/2026 1:30:00 PM										
CV-24016	2/10/2026 1:19:27 PM	68.8	68.3	6.08	6.08	0.000	0.000			-0.01	-0.01
CV-24016	2/10/2026 1:19:56 PM	68.1	68.0	6.08	6.08	0.000	0.000			-0.01	-0.01
CV-24016	2/21/2026 8:43:05 AM	84.2	83.1	5.94	6.04	0.000	0.000			-0.18	-0.17
CV-24016	2/21/2026 8:43:29 AM	82.4	81.8	6.10	6.11	0.000	0.000			-0.33	-0.33
CV-24017	2/4/2026 1:10:39 PM	94.6	146.3	16.68	-0.11	0.000	0.091			0.05	-0.09
CV-24017	2/4/2026 1:13:19 PM	161.1	169.0	-0.49	-0.57	0.470	0.454			-0.01	0.01
CV-24017	2/4/2026 1:15:00 PM										
CV-24017	2/4/2026 1:15:00 PM										
CV-24017	2/9/2026 7:45:00 AM										
CV-24017	2/9/2026 7:45:00 AM										
CV-24017	2/10/2026 10:29:06 AM	170.9	170.1	-2.26	-2.27	2.152	2.190			0.29	0.28
CV-24017	2/10/2026 10:30:00 AM										
CV-24017	2/10/2026 10:30:00 AM										
CV-24017	2/12/2026 8:00:00 AM										
CV-24017	2/12/2026 8:00:00 AM										
CV-24017	2/20/2026 8:02:01 AM	176.1	175.9	-4.33	-4.32	4.385	4.351			-0.34	-0.34
CV-24017	2/23/2026 1:32:29 PM	176.0	176.1	-2.25	-2.26	2.220	2.243			-0.03	-0.03
CV-24018	2/13/2026 2:34:55 PM	124.3	124.4	-0.39	-0.40	0.370	0.378			-5.67	-6.67
CV-24018	2/25/2026 11:03:55 AM	118.1	108.7	0.27	-0.03	-0.385	-0.004				
CV-24018	2/25/2026 11:05:14 AM	115.7	115.8	-0.43	-0.40	0.384	0.303	17.3	15.3		
CV-24019	2/3/2026 1:20:00 AM										
CV-24019	2/3/2026 1:20:00 PM										
CV-24019	2/3/2026 1:22:30 PM	190.0	187.9	33.52	-0.35	0.000	0.256			-12.58	-12.29

All LFG Extraction Well Data - February 2026
Chiquita Canyon Landfill

Point Name	Record Date	Init Temp [°F]	Adj Temp [°F]	Init Stat Press [”H2O]	Adj Stat Press [”H2O]	Init Diff Press [”H2O]	Adj Diff Press [”H2O]	Init Flow [scfm]	Adj Flow [scfm]	Sys Pressure [”H2O]	Adj Avail Press [”H2O]
CV-24019	2/3/2026 1:23:25 PM	186.1	184.7	-1.73	-1.56	1.676	1.590			-12.38	-12.27
CV-24019	2/10/2026 1:11:24 PM	198.1	198.9	-4.32	-3.90	4.066	4.014			-7.97	-7.63
CV-24019	2/10/2026 1:15:00 PM										
CV-24019	2/10/2026 1:15:00 PM										
CV-24019	2/20/2026 9:16:16 AM	185.7	185.3	-10.13	-10.01	9.939	9.819			-0.01	-0.04
CV-24019	2/24/2026 8:04:33 AM	185.1	185.1	-9.70	-4.00	9.651	3.896			-10.61	-10.54
CV-24019	2/24/2026 8:06:29 AM	185.3	185.1	-3.21	-3.27	3.131	3.067			-10.45	-10.28
CV-24020	2/12/2026 1:29:24 PM	80.1	80.3	-6.35	-6.38	0.016	0.000			-6.08	-6.17
CV-24020	2/24/2026 2:03:12 PM	89.3	89.2	-3.52	-3.31	0.020	0.019	2.8	2.7	-3.43	-3.12
CV-24021	2/12/2026 1:34:14 PM	85.8	85.8	-10.85	-9.60	10.840	9.682			-10.65	-9.60
CV-24021	2/24/2026 2:10:58 PM	93.7	93.6	-9.70	-9.11	9.701	9.091			-9.67	-9.10
CV-24022-PLR	2/2/2026 12:59:56 PM	178.4	195.7	61.59	-1.70	0.000	1.479			-6.38	-6.35
CV-24022-PLR	2/2/2026 1:00:00 PM										
CV-24022-PLR	2/2/2026 1:00:00 PM										
CV-24022-PLR	2/2/2026 1:01:17 PM	194.5	194.1	-3.89	-2.89	3.850	3.440			-7.10	-5.06
CV-24022-PLR	2/10/2026 1:36:00 PM										
CV-24022-PLR	2/10/2026 1:36:18 PM	189.5	189.7	-8.08	-9.59	8.258	9.716			0.12	-0.01
CV-24022-PLR	2/19/2026 7:45:59 AM	191.9	192.6	-7.58	-7.32	7.567	7.300			-8.36	-8.03
CV-24022-PLR	2/23/2026 1:01:31 PM	193.1	192.9	-5.76	-5.86	4.822	5.725			-5.36	-5.38
CV-24023	2/2/2026 9:35:00 AM										
CV-24023	2/2/2026 9:35:00 AM										
CV-24023	2/2/2026 9:37:03 AM	186.9	185.6	-11.48	-1.66	11.834	1.595			-12.55	-12.57
CV-24023	2/2/2026 9:38:20 AM	185.8	185.6	-2.48	-2.45	2.480	2.352			0.60	0.60
CV-24023	2/9/2026 10:24:03 AM	195.0	195.2	-5.74	-5.74	6.158	6.203			-6.73	-6.82
CV-24023	2/9/2026 10:25:00 AM										
CV-24023	2/9/2026 10:25:00 AM										

All LFG Extraction Well Data - February 2026
Chiquita Canyon Landfill

Point Name	Record Date	Init Temp [°F]	Adj Temp [°F]	Init Stat Press ["H2O]	Adj Stat Press ["H2O]	Init Diff Press ["H2O]	Adj Diff Press ["H2O]	Init Flow [scfm]	Adj Flow [scfm]	Sys Pressure ["H2O]	Adj Avail Press ["H2O]
CV-24023	2/17/2026 8:42:23 AM	178.6	178.2	-6.66	-6.67	6.863	6.787			-9.72	-9.50
CV-24023	2/17/2026 8:43:31 AM	180.1	178.8	-5.41	-5.41	5.611	5.561			-9.87	-9.81
CV-24023	2/17/2026 8:45:00 AM										
CV-24023	2/23/2026 9:26:06 AM	171.8	171.6	-4.27	-4.25	4.237	4.241			-4.26	-4.37
CV-24024-PLR	2/13/2026 3:16:51 PM	121.1	121.2	-9.51	-9.54	9.847	9.941			0.31	0.31
CV-24024-PLR	2/25/2026 2:06:57 PM	156.3	154.9	-4.13	-4.06	4.021	3.973			-3.77	-3.74
CV-24025	2/3/2026 1:02:31 PM	168.5	168.5	-3.33	-2.78	3.214	2.773			-0.05	0.02
CV-24025	2/3/2026 1:03:47 PM	168.5	168.6	-2.94	-2.66	2.865	2.569			0.01	-0.06
CV-24025	2/3/2026 1:05:00 PM										
CV-24025	2/3/2026 1:05:00 PM										
CV-24025	2/24/2026 8:37:39 AM	171.0	170.8	-2.19	-1.97	2.184	1.983			-6.96	-6.80
CV-24025	2/24/2026 8:38:55 AM	170.9	170.9	-1.98	-1.80	1.856	1.828			-7.45	-6.80
CV-24026	2/12/2026 1:13:24 PM	107.9	108.6	-9.05	-8.78	8.990	8.673			0.00	0.00
CV-24026	2/24/2026 2:07:08 PM	112.8	115.3	-8.61	-8.55	8.550	8.479			-8.51	-8.44
CV-24027	2/6/2026 3:05:35 PM	88.6	89.0	-7.79	-7.79	7.683	7.692			-11.08	-10.98
CV-24027	2/23/2026 1:01:19 PM	95.0	95.3	-7.32	-7.29	6.028	6.023	0.0	0.0	-9.36	
CV-24028	2/4/2026 10:30:00 AM										
CV-24028	2/4/2026 10:30:00 AM										
CV-24028	2/4/2026 10:33:24 AM	174.7	171.6	-5.75	-3.74	6.241	3.725			-5.16	-5.25
CV-24028	2/4/2026 10:34:31 AM	171.6	169.9	-3.57	-3.51	3.545	3.563			-5.03	-3.72
CV-24028	2/10/2026 1:41:00 PM										
CV-24028	2/10/2026 1:41:00 PM										
CV-24028	2/10/2026 1:42:12 PM	190.8	192.2	-8.75	-8.34	8.865	8.470			0.02	0.08
CV-24028	2/19/2026 7:41:53 AM	193.0	193.5	-5.65	-5.69	5.470	5.522			-0.19	-0.18
CV-24028	2/23/2026 9:33:34 AM	194.3	194.1	-1.48	-1.46	1.432	1.421			0.34	0.33
CV-24029	2/12/2026 9:33:43 AM	76.4	77.0	-11.07	-11.08	11.174	11.253			-11.21	-11.25
CV-24029	2/27/2026 10:50:17 AM	95.9	93.8	-9.46	-9.46	9.773	9.806			-9.15	-9.18

All LFG Extraction Well Data - February 2026
Chiquita Canyon Landfill

Point Name	Record Date	Init Temp [°F]	Adj Temp [°F]	Init Stat Press ["H2O]	Adj Stat Press ["H2O]	Init Diff Press ["H2O]	Adj Diff Press ["H2O]	Init Flow [scfm]	Adj Flow [scfm]	Sys Pressure ["H2O]	Adj Avail Press ["H2O]
CV-24029	2/27/2026 10:50:43 AM	96.1	96.0	-9.80	-9.80	10.050	10.050			-9.26	-9.26
CV-24030	2/12/2026 9:41:16 AM	192.1	192.1	-1.24	-1.23	1.130	1.169			-6.85	-7.06
CV-24030	2/12/2026 9:43:08 AM	192.1	192.3	-1.49	-1.48	1.993	1.694			-7.39	-6.80
CV-24030	2/17/2026 8:01:41 AM	143.5	143.1	-5.41	-5.41	5.620	5.511			-6.60	-6.47
CV-24030	2/17/2026 8:02:29 AM	143.1	143.5	-5.79	-5.55	5.946	5.683			-6.93	-6.72
CV-24031	2/12/2026 10:02:21 AM	127.3	125.6	-1.64	-1.64	1.609	1.608			0.78	0.83
CV-24031	2/24/2026 1:51:08 PM	141.2	140.0	-2.41	-1.79	2.310	1.717			-0.09	-0.07
CV-24031	2/24/2026 1:52:04 PM	139.3	139.4	-1.74	-1.60	1.643	1.514			-0.09	-0.09
CV-24032	2/3/2026 1:09:56 PM	162.6	168.5	-6.33	-6.35	6.224	6.339			0.03	0.06
CV-24032	2/3/2026 1:10:00 PM										
CV-24032	2/3/2026 1:10:00 PM										
CV-24032	2/12/2026 1:20:05 PM	140.8	141.6	0.69	0.48	0.000	0.000			0.00	0.00
CV-24032	2/12/2026 1:21:29 PM	152.1	150.6	2.54	1.78	0.000	0.000			0.00	0.00
CV-24032	2/12/2026 1:22:45 PM	160.5	161.6	3.04	4.44	0.000	0.000			0.00	0.00
CV-24032	2/12/2026 1:45:00 PM										
CV-24032	2/12/2026 1:45:00 PM										
CV-24032	2/20/2026 9:34:51 AM	191.5	191.2	2.60	2.23	0.000	0.000			-0.02	-0.02
CV-24032	2/20/2026 9:35:24 AM	191.4	191.0	3.29	3.36	0.000	0.000			0.00	0.00
CV-24032	2/24/2026 8:50:07 AM	189.1	188.4	4.25	4.32	0.000	0.000			5.84	5.92
CV-24032	2/24/2026 8:51:26 AM	188.2	189.6	1.37	1.46	0.000	0.000			2.31	2.43
CV-24033	2/12/2026 1:18:29 PM	125.5	122.8	-0.47	-0.04	0.488	0.104			0.00	0.00
CV-24033	2/20/2026 9:28:31 AM	185.3	186.0	1.71	1.73	0.000	0.000			1.63	1.84

All LFG Extraction Well Data - February 2026
Chiquita Canyon Landfill

Point Name	Record Date	Init Temp [°F]	Adj Temp [°F]	Init Stat Press [”H2O]	Adj Stat Press [”H2O]	Init Diff Press [”H2O]	Adj Diff Press [”H2O]	Init Flow [scfm]	Adj Flow [scfm]	Sys Pressure [”H2O]	Adj Avail Press [”H2O]
CV-24033	2/20/2026 9:30:01 AM	186.2	185.9	2.04	2.51	0.000	0.000			2.02	2.39
CV-24033	2/23/2026 12:36:44 PM	181.7	182.5	8.50	8.32	-9.214	-9.740				
CV-24033	2/23/2026 12:37:47 PM	182.8	182.8	7.51	6.04	-9.356	-6.334				
CV-24033	2/24/2026 8:57:33 AM	186.6	186.7	1.97	1.87	0.000	0.000			3.19	2.93
CV-24033	2/24/2026 8:58:20 AM	186.4	186.3	3.05	3.38	0.000	0.000			4.62	4.97
CV-24034	2/13/2026 2:45:53 PM	194.2	194.0	-8.26	-7.21	8.556	7.498			-8.72	-8.23
CV-24034	2/13/2026 2:48:45 PM	194.0	194.1	-7.36	-7.43	7.727	7.693			-8.79	-8.45
CV-24034	2/19/2026 7:34:44 AM	188.3	188.5	-10.56	-10.56	10.462	10.462			-10.71	-10.71
CV-24034	2/23/2026 12:38:54 PM	159.5	160.8	-5.86	-5.76	5.848	5.753			-6.38	-6.29
CV-24034	2/23/2026 12:40:27 PM	159.3	161.1	-5.47	-5.45	5.348	5.363			-6.05	-5.98
CV-24035	2/2/2026 9:50:00 AM										
CV-24035	2/2/2026 9:50:00 AM										
CV-24035	2/2/2026 9:51:13 AM	190.9	191.7	-10.60	-6.10	11.007	6.509			-10.84	-10.96
CV-24035	2/2/2026 9:56:56 AM	193.1	192.1	-4.85	-5.57	5.173	4.943			-10.91	-11.36
CV-24035	2/9/2026 10:29:22 AM	187.6	187.7	-4.39	-4.39	4.930	4.930			-5.34	-5.34
CV-24035	2/9/2026 10:30:00 AM										
CV-24035	2/9/2026 10:30:00 AM										
CV-24035	2/23/2026 8:31:37 AM	151.0	152.9	-12.61	-12.42	12.601	12.398			-13.78	-13.44
CV-24036	2/12/2026 10:12:51 AM	66.3	66.4	-6.71	-6.42	7.327	6.862			-6.56	-6.20
CV-24036	2/24/2026 1:44:03 PM	91.5	91.6	-7.13	-6.88	7.090	6.823			-7.04	-6.75
CV-24037	2/9/2026 1:06:14 PM	86.4	86.4	-5.10	-4.61	5.140	4.576			-4.76	-4.26
CV-24037	2/9/2026 1:08:21 PM	86.3	86.3	-4.24	-4.25	4.189	4.246			-4.07	-3.92
CV-24037	2/24/2026 1:47:09 PM	85.7	86.3	-5.89	-6.08	5.851	5.995			-5.75	-6.00
CV-24038	2/3/2026 10:34:00 AM	183.4	184.8	27.71	28.72	0.000	0.000			27.83	28.71

All LFG Extraction Well Data - February 2026
Chiquita Canyon Landfill

Point Name	Record Date	Init Temp [°F]	Adj Temp [°F]	Init Stat Press [”H2O]	Adj Stat Press [”H2O]	Init Diff Press [”H2O]	Adj Diff Press [”H2O]	Init Flow [scfm]	Adj Flow [scfm]	Sys Pressure [”H2O]	Adj Avail Press [”H2O]
CV-24038	2/3/2026 10:34:38 AM	184.0	181.4	36.74	34.78	0.000	0.000			36.72	34.45
CV-24038	2/3/2026 10:35:00 AM										
CV-24038	2/3/2026 10:35:00 AM										
CV-24038	2/11/2026 9:29:22 AM	186.8	184.4	31.73	31.80	0.000	0.000			31.71	31.77
CV-24038	2/11/2026 9:29:55 AM	184.1	185.8	32.77	32.45	0.000	0.000			32.62	32.47
CV-24038	2/11/2026 9:30:00 AM										
CV-24038	2/11/2026 9:30:00 AM										
CV-24038	2/20/2026 9:45:12 AM	185.5	186.7	36.53	38.51	0.000	0.000			36.94	38.82
CV-24038	2/20/2026 9:45:41 AM	187.3	187.2	41.22	41.24	0.000	0.000			41.51	41.46
CV-24038	2/24/2026 10:29:54 AM	186.2	187.4	30.12	31.65	0.000	0.000			39.06	41.50
CV-24038	2/24/2026 10:30:55 AM	188.9	188.3	16.24	19.21	0.000	0.000			38.96	41.67
CV-24038	2/25/2026 2:49:56 PM	184.1	183.8	1.19	0.85	0.000	0.000			1.14	0.87
CV-24038	2/25/2026 2:51:31 PM	183.0	182.7	0.88	1.26	0.000	0.000			1.00	1.40
CV-24039	2/12/2026 9:54:31 AM	69.7	69.7	-0.36	-1.30	0.334	1.222			0.31	-0.48
CV-24039	2/23/2026 12:50:46 PM	79.9	79.7	-1.91	-2.20	0.338	0.300	0.0	0.0	-1.72	
CV-24039	2/23/2026 12:52:31 PM	79.8	79.8	-2.04	-2.17	0.923	-0.116	0.0	0.0	-1.77	
CV-24040	2/27/2026 8:40:30 AM	82.0	82.0	9.14	8.99	0.000	0.000			9.66	9.36
CV-24041	2/12/2026 9:01:15 AM	61.7	59.9	-12.44	-12.27	12.656	12.447			-12.14	-12.24
CV-24041	2/24/2026 2:34:48 PM	91.7	91.7	-9.79	-9.80	9.783	9.896			-9.77	-10.87
CV-24042	2/17/2026 9:04:17 AM	185.9	182.8	-6.03	-6.07	6.125	6.163			-11.78	-11.91
CV-24042	2/17/2026 9:05:00 AM										

All LFG Extraction Well Data - February 2026
Chiquita Canyon Landfill

Point Name	Record Date	Init Temp [°F]	Adj Temp [°F]	Init Stat Press ["H2O]	Adj Stat Press ["H2O]	Init Diff Press ["H2O]	Adj Diff Press ["H2O]	Init Flow [scfm]	Adj Flow [scfm]	Sys Pressure ["H2O]	Adj Avail Press ["H2O]
CV-24042	2/17/2026 9:06:55 AM	189.8	189.6	-4.21	-4.20	4.159	4.123			-12.07	-12.04
CV-24042	2/23/2026 10:36:36 AM	190.9	190.7	-1.13	-1.09	1.069	1.043			-6.36	-6.31
CV-24043	2/13/2026 4:33:05 PM	101.4	101.9	-5.85	-4.94	5.925	4.881	80.1	72.8		
CV-24043	2/24/2026 10:48:25 AM	106.7	105.4	-3.31	-4.26	3.138	4.115			0.65	0.63
CV-24044	2/24/2026 1:40:27 PM	95.1	94.8	11.11	10.14	0.000	0.000			-0.09	-0.09
CV-24045	2/3/2026 10:28:53 AM	161.0	156.2	20.90	19.89	0.000	0.000			20.26	19.09
CV-24045	2/3/2026 10:29:37 AM	158.6	160.4	20.79	20.61	0.000	0.000			20.53	20.31
CV-24045	2/3/2026 10:30:00 AM										
CV-24045	2/3/2026 10:30:00 AM										
CV-24045	2/11/2026 9:32:40 AM	160.4	162.4	21.15	20.27	0.000	0.000			21.07	20.20
CV-24045	2/11/2026 9:33:22 AM	162.5	162.6	22.71	22.97	0.000	0.000			22.64	22.89
CV-24045	2/11/2026 9:35:00 AM										
CV-24045	2/11/2026 9:35:00 AM										
CV-24045	2/20/2026 9:48:35 AM	167.9	172.8	23.46	23.14	0.000	0.000			23.70	23.53
CV-24045	2/20/2026 9:49:03 AM	170.4	171.7	23.47	23.63	0.000	0.000			23.85	24.02
CV-24045	2/23/2026 10:03:58 AM	155.1	156.1	27.80	25.81						
CV-24045	2/23/2026 10:04:55 AM	157.3	157.3	28.97	28.94						
CV-24045	2/24/2026 10:37:24 AM	174.3	174.1	29.39	27.70	0.000	0.000			29.62	27.89
CV-24045	2/24/2026 10:38:21 AM	171.8	171.7	26.50	26.69	0.000	0.000			28.91	29.90
CV-24045	2/25/2026 3:13:41 PM	174.9	174.5	0.94	0.93	0.000	0.000			0.79	0.79

All LFG Extraction Well Data - February 2026
Chiquita Canyon Landfill

Point Name	Record Date	Init Temp [°F]	Adj Temp [°F]	Init Stat Press [”H2O]	Adj Stat Press [”H2O]	Init Diff Press [”H2O]	Adj Diff Press [”H2O]	Init Flow [scfm]	Adj Flow [scfm]	Sys Pressure [”H2O]	Adj Avail Press [”H2O]
CV-24045	2/25/2026 3:17:24 PM	176.7	177.6	0.74	0.74	0.000	0.000			0.69	1.00
CV-24046	2/13/2026 2:12:25 PM	163.7	163.9	-6.22	-5.91	6.565	6.212			-7.57	-5.48
CV-24046	2/13/2026 2:13:14 PM	164.7	164.6	-6.33	-6.76	6.621	6.980			-7.42	-7.23
CV-24046	2/20/2026 12:56:53 PM	77.0	84.2	-0.03	-0.02	0.037	0.022			-1.04	-1.22
CV-24046	2/27/2026 10:39:50 AM	101.9	101.9	-4.12	-4.60	3.970	4.472			-3.07	-3.73
CV-24048	2/12/2026 8:54:20 AM	70.7	70.8	-11.62	-11.49	11.917	11.910			-11.74	-11.43
CV-24048	2/24/2026 2:39:36 PM	89.9	94.1	-6.08	-6.08	6.050	6.050			-10.87	-10.95
CV-24049	2/2/2026 10:12:35 AM	187.0	187.9	-5.57	-5.24	6.103	5.679			0.62	0.62
CV-24049	2/2/2026 10:15:00 AM										
CV-24049	2/2/2026 10:15:00 AM										
CV-24049	2/9/2026 1:08:02 PM	164.9	170.3	-5.11	-4.70	4.866	4.556			0.15	0.15
CV-24049	2/9/2026 1:09:04 PM	165.3	168.9	-4.18	-4.86	4.650	4.576			0.08	0.04
CV-24049	2/9/2026 1:10:00 PM										
CV-24049	2/9/2026 1:10:00 PM										
CV-24049	2/12/2026 8:35:00 AM										
CV-24049	2/12/2026 8:35:00 AM										
CV-24049	2/17/2026 9:28:41 AM	56.1	56.1	-12.28	-11.87	12.397	12.163			0.08	0.00
CV-24049	2/17/2026 9:29:26 AM	55.8	55.8	-11.53	-11.53	11.833	11.833			0.00	0.00
CV-24050	2/13/2026 4:25:00 PM	91.0	105.8	2.53	-0.01	-2.479	0.058	0.0	0.0	-9.69	
CV-24050	2/13/2026 4:26:59 PM	111.0	111.3	-0.07	-0.05	0.099	0.093	0.0	0.0	-9.74	
CV-24050	2/24/2026 3:46:52 PM	143.7	143.7	-0.78	-0.76	0.770	0.764	0.0	0.0	-9.12	
CV-24050	2/24/2026 3:46:57 PM	143.7	143.7	-0.78	-0.76	0.770	0.764	0.0	0.0	-9.12	
CV-24050	2/24/2026 3:48:49 PM	143.5	143.7	-0.73	-0.72	0.756	0.756	0.0	0.0	-9.87	
CV-24052	2/12/2026 8:39:54 AM	68.5	68.6	-7.39	-7.39	7.683	7.673			-7.52	-7.54
CV-24052	2/24/2026 2:48:47 PM	87.2	83.4	-8.35	-7.55	8.392	7.564			-8.37	-7.57
CV-24053	2/9/2026 9:15:00 AM										
CV-24053	2/9/2026 9:15:00 AM										
CV-24053	2/12/2026 8:10:00 AM										
CV-24053	2/12/2026 8:10:00 AM										
CV-24053	2/12/2026 8:45:26 AM	58.2	58.3	-0.03	-0.10	0.043	0.112			0.51	0.53
CV-24053	2/12/2026 8:47:03 AM	58.5	58.5	-0.11	-0.11	0.116	0.119			0.41	0.26

All LFG Extraction Well Data - February 2026
Chiquita Canyon Landfill

Point Name	Record Date	Init Temp [°F]	Adj Temp [°F]	Init Stat Press ["H2O]	Adj Stat Press ["H2O]	Init Diff Press ["H2O]	Adj Diff Press ["H2O]	Init Flow [scfm]	Adj Flow [scfm]	Sys Pressure ["H2O]	Adj Avail Press ["H2O]
CV-24053	2/24/2026 2:43:04 PM	85.9	86.1	-0.06	-0.06	0.056	0.053			-0.09	-0.09
CV-24054	2/2/2026 10:19:51 AM	171.4	172.6	-7.45	-2.18	8.024	2.170			0.70	0.74
CV-24054	2/2/2026 10:20:00 AM										
CV-24054	2/2/2026 10:20:00 AM										
CV-24054	2/2/2026 10:20:37 AM	172.5	172.5	-1.90	-1.90	1.876	1.876			0.62	0.62
CV-24054	2/9/2026 1:13:53 PM	172.5	172.7	-0.65	-0.67	0.640	0.633			0.05	0.08
CV-24054	2/9/2026 1:15:00 PM										
CV-24054	2/9/2026 1:15:00 PM										
CV-24054	2/17/2026 9:32:14 AM	173.8	173.7	-2.14	-2.19	2.113	2.167			-12.42	-12.77
CV-24054	2/17/2026 9:35:00 AM										
CV-24054	2/23/2026 10:28:09 AM	175.2	174.4	-1.90	-1.89	1.886	1.877			-6.38	-6.55
CV-24055	2/5/2026 10:02:26 AM	114.4	114.6	-3.71	-3.99	3.629	3.897			-14.56	-16.15
CV-24055	2/12/2026 8:30:00 AM										
CV-24055	2/12/2026 8:30:00 AM										
CV-24055	2/18/2026 2:11:46 PM	124.5	124.3	-2.76	-2.83	2.653	2.741			-11.28	-11.64
CV-24056	2/6/2026 1:42:00 PM	137.0	136.1	-0.04	-0.05	0.007	0.052			-3.14	-2.92
CV-24056	2/6/2026 1:43:11 PM	132.4	132.8	-0.04	-0.05	0.021	0.025			-2.90	-2.82
CV-24056	2/21/2026 9:58:53 AM	116.4	116.6	-1.69	-1.65	1.779	1.774	0.0	0.0		
CV-24057	2/13/2026 10:23:18 AM	136.2	136.1	-4.25	-4.09	0.000	0.000			-9.33	-8.94
CV-24057	2/13/2026 10:24:11 AM	136.2	136.1	-3.98	-4.01	0.000	0.000			-8.95	-8.82
CV-24057	2/24/2026 12:54:47 PM	125.9	126.0	-5.25	-5.29	1.181	1.272	20.6	21.4	-8.41	-8.69
CV-24058	2/5/2026 8:30:59 AM	63.3	63.1	-0.21	-0.25	0.203	0.244			0.00	0.00
CV-24058	2/23/2026 12:28:15 PM	92.9	92.9	-4.23	-3.90	4.240	3.929			-4.34	-4.01
CV-24059	2/3/2026 10:05:00 AM										
CV-24059	2/3/2026 10:05:00 AM										
CV-24059	2/3/2026 10:08:28 AM	161.0	160.2	-9.46	-5.35	1.270	0.652	20.7	15.0	-10.76	-11.05
CV-24059	2/3/2026 10:09:11 AM	160.0	160.2	-5.07	-5.09	0.629	0.651	14.7	14.9	-10.71	-10.85
CV-24059	2/5/2026 8:58:59 AM	128.9	128.9	-1.27	-1.25	0.893	0.959	18.0	18.6	-6.94	-7.08
CV-24059	2/18/2026 9:57:11 AM	158.1	157.9	-6.07	-6.08	0.644	0.651	28.6	28.7	-11.58	-11.55
CV-24059	2/26/2026 8:47:51 AM	157.5	157.6	-1.24	-1.16	0.435	0.389	23.7	22.4	-5.33	-5.33
CV-24060	2/3/2026 9:13:39 AM	100.3	100.7	-3.90	-3.89	3.824	3.814			-8.22	-8.11

All LFG Extraction Well Data - February 2026
Chiquita Canyon Landfill

Point Name	Record Date	Init Temp [°F]	Adj Temp [°F]	Init Stat Press ["H2O]	Adj Stat Press ["H2O]	Init Diff Press ["H2O]	Adj Diff Press ["H2O]	Init Flow [scfm]	Adj Flow [scfm]	Sys Pressure ["H2O]	Adj Avail Press ["H2O]
CV-24060	2/25/2026 3:00:34 PM	105.9	105.9	-0.31	-0.32	0.336	0.338	17.7	17.7		
CV-24061	2/3/2026 10:32:28 AM	124.8	126.0	-0.08	-2.49	0.045	2.474			-12.80	-12.06
CV-24061	2/23/2026 9:50:37 AM	105.7	106.8	-0.71	-0.83	-0.282	-0.276	0.0	0.0	-5.22	
CV-24062	2/3/2026 8:48:20 AM	140.9	141.6	-5.30	-5.07	5.458	5.314			-5.17	-4.96
CV-24062	2/3/2026 10:39:32 AM	142.0	139.8	-13.84	-10.75	13.827	10.743			0.07	-12.82
CV-24062	2/11/2026 7:20:00 AM										
CV-24062	2/18/2026 9:38:22 AM	147.2	146.5	-9.04	-8.93	9.161	9.051			-10.19	-9.75
CV-24062	2/24/2026 2:23:24 PM	126.8	129.3	-4.44	-2.22	4.265	2.167			-5.09	-5.08
CV-24063	2/10/2026 2:26:28 PM	185.4	184.1	-2.64	-2.98	2.827	3.115			0.08	0.03
CV-24063	2/10/2026 2:27:00 PM										
CV-24063	2/10/2026 2:27:00 PM										
CV-24063	2/11/2026 7:25:00 AM										
CV-24063	2/18/2026 9:27:43 AM	183.3	182.5	-11.86	-11.06	12.017	11.267			-0.03	-0.02
CV-24063	2/24/2026 2:12:26 PM	169.7	175.7	-9.81	-5.30	9.878	5.318			-0.01	-0.01
CV-24063	2/24/2026 2:13:11 PM	173.8	174.9	-5.04	-5.41	4.939	5.385			0.00	0.02
CV-24064	2/3/2026 8:05:00 AM										
CV-24064	2/3/2026 8:05:00 AM										
CV-24064	2/3/2026 8:09:01 AM	193.4	193.4	-1.52	-1.51	1.345	1.856			0.14	0.14
CV-24064	2/11/2026 7:35:00 AM										
CV-24064	2/11/2026 8:00:00 AM										
CV-24064	2/11/2026 8:00:00 AM										
CV-24064	2/11/2026 8:03:41 AM	193.7	193.3	-1.51	-1.60	1.477	1.562			-2.03	-2.71
CV-24064	2/18/2026 8:35:10 AM	192.9	192.7	-0.33	-0.68	0.316	0.283			-1.47	-1.21
CV-24064	2/25/2026 8:37:47 AM	193.9	193.9	3.71	4.14	0.000	0.000			0.93	2.69
CV-24065-TP17	2/10/2026 7:35:00 AM										
CV-24065-TP17	2/13/2026 8:00:00 AM										
CV-24065-TP17	2/13/2026 8:00:00 AM										
CV-24065-TP17	2/13/2026 3:57:42 PM	102.2	102.0	-0.59	-0.58	0.538	0.547	20.9	21.1		

All LFG Extraction Well Data - February 2026
Chiquita Canyon Landfill

Point Name	Record Date	Init Temp [°F]	Adj Temp [°F]	Init Stat Press ["H2O]	Adj Stat Press ["H2O]	Init Diff Press ["H2O]	Adj Diff Press ["H2O]	Init Flow [scfm]	Adj Flow [scfm]	Sys Pressure ["H2O]	Adj Avail Press ["H2O]
CV-24065-TP17	2/18/2026 2:15:50 PM	105.9	105.8	-0.53	-0.54	0.486	0.519			-10.48	-10.58
CV-24066	2/6/2026 1:29:15 PM	109.4	109.5	-0.23	-0.23	0.203	0.199			-3.35	-3.61
CV-24066	2/11/2026 7:50:00 AM										
CV-24066	2/24/2026 3:25:13 PM	114.9	114.9	-1.03	-1.03	1.051	1.050	0.0	0.0	-8.71	
CV-24067	2/22/2026 3:16:05 PM	139.6	139.6	-6.95	-6.62	0.013	0.023	2.2	2.9	-10.22	-10.24
CV-24067	2/22/2026 3:18:52 PM	139.7	139.9	-6.39	-6.15	0.004	0.015	1.2	2.3	-10.16	-10.36
CV-24068	2/3/2026 10:18:59 AM	160.5	161.6	-0.05	-0.03	0.000	0.039			0.47	0.43
CV-24068	2/3/2026 10:20:00 AM										
CV-24068	2/3/2026 10:20:00 AM										
CV-24068	2/11/2026 9:16:46 AM	114.9	116.1	2.44	2.46	0.000	0.000			2.79	2.94
CV-24068	2/11/2026 9:17:12 AM	116.5	116.2	2.44	2.45	0.000	0.000			2.82	2.80
CV-24068	2/18/2026 10:06:52 AM	154.1	153.6	-4.57	-4.51	4.580	4.512			-4.88	-4.77
CV-24068	2/25/2026 9:11:00 AM	138.2	138.4	0.11	0.11	0.000	0.000			0.34	0.34
CV-24068	2/25/2026 9:11:25 AM	137.6	138.3	0.09	0.08	0.000	0.000			0.34	0.34
CV-24069	2/3/2026 8:40:42 AM	91.2	90.9	-1.51	-1.57	1.477	1.524			-8.09	-7.35
CV-24069	2/11/2026 8:00:00 AM										
CV-24069	2/22/2026 12:31:50 PM	92.6	92.5	-1.69	-1.64	1.535	1.465			-10.41	-10.30
CV-24070	2/3/2026 9:27:45 AM	137.8	138.1	-2.29	-2.28	9.170	9.038	20.4	20.2	-11.32	-11.14
CV-24070	2/10/2026 7:50:00 AM										
CV-24070	2/23/2026 12:35:19 PM	127.4	127.6	-4.02	-4.08	2.916	2.994	11.6	11.8	-6.89	-7.05
CV-24070	2/23/2026 12:37:07 PM	127.9	127.7	-4.15	-4.15	3.087	3.100	11.9	12.0	-7.18	-7.22
CV-24071	2/3/2026 9:19:02 AM	119.2	118.1	-4.90	-3.95	0.848	0.398	11.5	7.9	-11.92	-10.36
CV-24071	2/10/2026 7:55:00 AM										
CV-24071	2/25/2026 2:49:08 PM	138.2	138.2	-0.43	-0.36	2.156	1.209	9.2	6.9	-4.15	
CV-24071	2/25/2026 2:52:49 PM	137.8	137.8	-0.34	-1.08	2.324	3.769	9.5	12.1	-4.49	
CV-24072	2/3/2026 10:22:45 AM	115.1	115.2	-6.28	-6.69	6.381	6.808			-12.16	-13.51
CV-24072	2/19/2026 7:55:07 AM	53.1	52.8	-8.85	-7.70	8.956	7.948	103.0	96.8		
CV-24073-TP13	2/3/2026 1:13:56 PM	119.1	117.9	-7.85	-7.85	7.946	7.946			-7.67	-7.67
CV-24073-TP13	2/17/2026 12:13:10 PM	150.1	148.3	-7.37	-1.16	7.272	1.208	0.0	0.0	-7.44	
CV-24073-TP13	2/17/2026 12:15:48 PM	148.4	148.9	-0.98	-1.06	1.078	1.108	0.0	0.0	-10.36	
CV-24073-TP13	2/23/2026 9:23:30 AM	150.2	150.7	-3.79	-3.81	2.784	2.890	0.0	0.0	-4.92	

All LFG Extraction Well Data - February 2026
Chiquita Canyon Landfill

Point Name	Record Date	Init Temp [°F]	Adj Temp [°F]	Init Stat Press ["H2O]	Adj Stat Press ["H2O]	Init Diff Press ["H2O]	Adj Diff Press ["H2O]	Init Flow [scfm]	Adj Flow [scfm]	Sys Pressure ["H2O]	Adj Avail Press ["H2O]
CV-24073-TP13	2/23/2026 9:24:41 AM	151.3	151.4	-3.82	-3.83	2.988	2.995	0.0	0.0	-5.11	
CV-24073-TP13	2/26/2026 9:26:13 AM	146.9	149.2	-4.19	-4.79	4.050	4.646			-5.18	-5.50
CV-24074	2/3/2026 1:18:53 PM	110.3	110.1	-10.26	-9.63	10.196	9.571			-10.25	-9.11
CV-24074	2/17/2026 11:59:08 AM	90.9	90.8	-7.80	-4.49	7.783	4.537	0.0	0.0	-9.85	
CV-24075-TP15	2/3/2026 7:53:51 AM	189.4	189.1	-2.19	-2.37	2.113	2.298			-2.16	-2.26
CV-24075-TP15	2/3/2026 7:55:00 AM										
CV-24075-TP15	2/3/2026 7:55:00 AM										
CV-24075-TP15	2/11/2026 8:09:49 AM	189.1	188.6	-1.66	-1.74	1.590	1.577			-1.72	-1.75
CV-24075-TP15	2/11/2026 8:10:00 AM										
CV-24075-TP15	2/11/2026 8:10:00 AM										
CV-24075-TP15	2/18/2026 8:44:06 AM	188.9	188.6	0.65	0.58	0.000	0.000			0.34	0.26
CV-24075-TP15	2/18/2026 8:44:56 AM	189.0	189.3	0.60	0.73	0.000	0.000			0.44	0.56
CV-24075-TP15	2/25/2026 8:47:25 AM	189.7	190.2	-0.82	-0.63	0.877	0.549			-0.84	-0.67
CV-24076	2/3/2026 8:15:00 AM										
CV-24076	2/3/2026 8:15:00 AM										
CV-24076	2/3/2026 8:15:33 AM	164.8	164.7	-4.22	-4.30	4.181	4.269			0.14	0.14
CV-24076	2/11/2026 7:55:00 AM										
CV-24076	2/11/2026 7:55:00 AM										
CV-24076	2/11/2026 7:55:53 AM	170.5	170.4	-1.27	-1.21	1.244	1.199			-10.53	-10.24
CV-24076	2/17/2026 9:39:12 AM	175.5	175.8	-0.62	-0.65	0.683	0.701			-8.89	-9.08
CV-24076	2/17/2026 9:45:00 AM										
CV-24076	2/24/2026 1:45:16 PM	177.3	179.2	-2.55	-1.48	2.483	1.453			0.01	0.00
CV-24076	2/24/2026 1:46:18 PM	178.9	179.0	-1.79	-1.77	1.849	1.841			0.01	0.01
CV-24077	2/6/2026 1:21:05 PM	123.5	123.8	-4.26	-4.28	4.120	4.150			-4.80	-4.81
CV-24077	2/22/2026 2:47:19 PM	132.8	130.8	-4.78	-3.52	4.680	3.437			-9.22	-9.56
CV-24077	2/22/2026 2:49:32 PM	128.5	127.3	-5.37	-5.37	5.167	5.280			-9.40	-9.46
CV-24078	2/6/2026 1:24:57 PM	121.9	123.8	-0.05	-0.10	0.321	0.322	35.4	35.3	-0.42	-0.22

All LFG Extraction Well Data - February 2026
Chiquita Canyon Landfill

Point Name	Record Date	Init Temp [°F]	Adj Temp [°F]	Init Stat Press ["H2O]	Adj Stat Press ["H2O]	Init Diff Press ["H2O]	Adj Diff Press ["H2O]	Init Flow [scfm]	Adj Flow [scfm]	Sys Pressure ["H2O]	Adj Avail Press ["H2O]
CV-24078	2/22/2026 3:00:00 PM	130.7	129.2	-5.38	-3.09	2.787	0.511	31.6	13.6	-10.13	-10.26
CV-24078	2/22/2026 3:01:28 PM	129.0	129.5	-2.99	-3.60	0.271	1.039	9.9	19.4	-10.58	-9.89
CV-24078	2/22/2026 3:02:08 PM	129.6	129.6	-3.78	-3.78	1.043	0.992	19.4	19.0	-10.25	-10.28
CV-24079-TP8	2/3/2026 8:13:52 AM	136.9	137.4	-2.31	-2.33	2.253	2.265			-7.60	-7.59
CV-24079-TP8	2/22/2026 12:36:23 PM	126.9	127.3	-4.96	-4.94	4.986	4.930			-6.85	-6.93
CV-24080	2/3/2026 8:06:34 AM	123.6	123.6	-2.60	-2.57	1.005	0.636	19.2	15.3	-8.08	-5.89
CV-24080	2/22/2026 12:18:51 PM	121.0	121.1	-1.89	-1.90	0.771	0.820	16.9	17.4	-6.59	-6.67
CV-24081-TP10	2/3/2026 9:36:08 AM	112.6	112.2	-2.17	-2.15	2.137	2.120			-10.96	-11.04
CV-24081-TP10	2/19/2026 8:10:19 AM	75.8	75.9	-2.40	-2.38	2.340	2.347	0.0	0.0	-11.02	
CV-24082	2/3/2026 9:49:24 AM	120.2	120.2	-2.16	-2.09	2.151	2.031			-11.06	-11.28
CV-24082	2/22/2026 11:52:24 AM	102.7	102.8	-2.45	-2.45	2.347	2.347			-10.68	-10.68
CV-24083	2/3/2026 9:39:32 AM	132.5	133.3	-4.31	-4.30	4.222	4.199			-11.27	-11.66
CV-24083	2/19/2026 8:05:30 AM	85.6	85.6	-4.21	-4.21	4.223	4.201	0.0	0.0	-7.92	
CV-24084-TP11	2/3/2026 8:59:02 AM	175.1	175.8	-4.24	-2.78	4.239	2.760			0.46	0.33
CV-24084-TP11	2/3/2026 9:00:00 AM										
CV-24084-TP11	2/3/2026 9:00:00 AM										
CV-24084-TP11	2/3/2026 9:00:47 AM	176.0	176.0	-1.85	-1.86	1.823	1.830			0.44	0.45
CV-24084-TP11	2/10/2026 8:10:00 AM										
CV-24084-TP11	2/10/2026 8:30:00 AM										
CV-24084-TP11	2/10/2026 8:30:00 AM										
CV-24084-TP11	2/10/2026 8:31:21 AM	175.9	175.9	-3.83	-3.93	3.744	3.869			0.00	0.00
CV-24084-TP11	2/18/2026 12:53:11 PM	176.0	175.9	-4.41	-4.30	4.429	4.313			-0.04	-0.05
CV-24084-TP11	2/24/2026 2:29:32 PM	175.4	175.7	-1.60	-1.44	1.596	1.450			0.01	0.01
CV-24085	2/2/2026 10:22:55 AM	123.6	123.6	-0.33	-0.34	0.176	0.175	7.9	7.9	-9.85	
CV-24085	2/21/2026 8:46:49 AM	106.6	106.5	-0.38	-0.38	0.183	0.180	8.1	8.0	-9.97	
CV-24086	2/13/2026 9:33:44 AM	126.2	126.0	-1.00	-1.02	0.993	1.127	39.3	41.8	-7.47	-8.63
CV-24086	2/18/2026 1:31:47 PM	125.3	125.2	-0.60	-0.60	0.912	0.874	37.6	36.8	-8.24	-7.87
CV-24087	2/2/2026 1:35:55 PM	116.6	116.5	-0.70	-0.70	1.565	1.547	24.1	23.9	-7.57	-7.53
CV-24087	2/3/2026 1:52:48 PM	82.7	100.3	0.15	-0.02	0.159	0.862	7.5	17.1	-8.89	
CV-24087	2/3/2026 1:58:46 PM	106.3	106.4	-0.11	-0.12	0.835	0.836	16.6	16.6	-8.09	
CV-24087	2/18/2026 10:05:29 AM	101.5	101.7	-0.51	-0.51	0.093	0.088	6.0	5.8	-5.18	-5.35
CV-24088	2/3/2026 10:02:42 AM	114.9	116.4	-2.15	-2.14	2.002	2.021			-10.71	-11.19
CV-24088	2/21/2026 10:23:49 AM	98.6	99.2	-2.10	-1.94	2.037	1.640			-6.72	-7.06

All LFG Extraction Well Data - February 2026
Chiquita Canyon Landfill

Point Name	Record Date	Init Temp [°F]	Adj Temp [°F]	Init Stat Press ["H2O]	Adj Stat Press ["H2O]	Init Diff Press ["H2O]	Adj Diff Press ["H2O]	Init Flow [scfm]	Adj Flow [scfm]	Sys Pressure ["H2O]	Adj Avail Press ["H2O]
CV-24089	2/2/2026 2:27:02 PM	93.5	93.5	-9.21	-9.20	-0.024	-0.020	0.0	0.0	-9.09	
CV-24089	2/2/2026 2:28:22 PM	90.5	90.7	-9.17	-9.11	-0.015	-0.011	0.0	0.0	-9.12	
CV-24089	2/19/2026 8:58:52 AM	42.7	42.7	-10.38	-10.39	0.018	0.021	2.7	3.0	-10.23	
CV-24089	2/19/2026 9:02:18 AM	42.5	42.5	-10.29	-10.28	0.031	0.028	3.6	3.4	-10.19	
CV-24090	2/2/2026 1:26:46 PM	127.0	126.9	-0.60	-0.70	0.585	0.679			-8.81	-8.80
CV-24090	2/4/2026 10:27:35 AM	143.4	143.3	-0.87	-0.39	0.853	0.387			-8.85	-8.76
CV-24090	2/4/2026 10:29:10 AM	143.4	143.4	-0.36	-0.36	0.347	0.346			-8.87	-8.87
CV-24090	2/18/2026 9:49:00 AM	113.4	111.9	-1.14	-1.13	1.107	1.107			-10.07	-10.08
CV-24091	2/2/2026 1:05:53 PM	130.9	131.1	-1.21	-1.21	2.145	2.230	17.6	18.0	-7.92	-8.51
CV-24091	2/18/2026 8:57:52 AM	125.4	126.2	-2.44	-2.43	1.586	1.598	15.2	15.2	-9.02	-9.06
CV-24092	2/2/2026 12:40:53 PM	120.6	120.7	-1.75	-1.86	1.710	2.085	25.0	27.6	-8.94	-8.63
CV-24092	2/23/2026 12:18:02 PM	112.4	112.6	-1.95	-2.06	-1.983	-2.346				
CV-24093	2/9/2026 11:18:56 AM	120.2	122.8	0.57	-0.04	0.313	1.969	15.3	38.3	-17.19	
CV-24093	2/9/2026 11:22:06 AM	123.3	123.3	-0.10	-0.09	1.501	1.192	33.9	30.2	-17.14	
CV-24093	2/22/2026 9:37:46 AM	113.2	113.2	-2.39	-2.39	1.232	1.246	23.2	23.3	-16.92	-16.73
CV-24095	2/4/2026 8:25:00 AM										
CV-24095	2/4/2026 8:25:00 AM										
CV-24095	2/4/2026 8:26:07 AM	167.9	168.1	-2.74	-2.57	2.760	2.463			0.29	0.32
CV-24095	2/9/2026 8:09:52 AM	163.5	163.6	-11.82	-12.16	12.217	12.433			0.00	0.00
CV-24095	2/9/2026 8:10:00 AM										
CV-24095	2/9/2026 8:10:00 AM										
CV-24095	2/13/2026 9:20:00 AM										
CV-24095	2/13/2026 9:20:00 AM										
CV-24095	2/20/2026 12:24:25 PM	162.8	162.8	-1.41	-1.45	1.317	1.335			0.00	0.17
CV-24095	2/25/2026 1:42:25 PM	164.0	164.0	0.34	0.34	0.000	0.000			0.30	0.31
CV-24096	2/27/2026 9:43:22 AM	105.8	105.5	0.04	0.00	0.000	0.000			0.99	1.26
CV-24097	2/5/2026 2:04:56 PM	122.7	121.9	-4.37	-4.09	4.283	4.011			-6.48	-6.69
CV-24097	2/21/2026 10:41:49 AM	56.4	56.4	-5.22	-5.15	5.510	5.363	0.0	0.0	-5.22	
CV-24097	2/21/2026 10:43:14 AM	56.4	56.4	-5.22	-5.20	5.417	5.335	0.0	0.0	-5.36	

All LFG Extraction Well Data - February 2026
Chiquita Canyon Landfill

Point Name	Record Date	Init Temp [°F]	Adj Temp [°F]	Init Stat Press ["H2O]	Adj Stat Press ["H2O]	Init Diff Press ["H2O]	Adj Diff Press ["H2O]	Init Flow [scfm]	Adj Flow [scfm]	Sys Pressure ["H2O]	Adj Avail Press ["H2O]
CV-24098	2/5/2026 2:15:54 PM	86.9	89.0	-3.75	-3.75	3.614	3.614			-4.29	-4.29
CV-24098	2/21/2026 10:58:00 AM	79.4	79.3	-7.64	-6.01	7.530	6.569	0.0	0.0	-4.28	
CV-24099	2/5/2026 2:46:48 PM	94.8	94.8	-2.65	-2.69	2.618	2.653			-3.55	-3.62
CV-24099	2/21/2026 11:09:42 AM	69.8	69.9	-3.88	-4.64	5.107	3.323	0.0	0.0	-5.82	
CV-24100	2/4/2026 8:05:00 AM										
CV-24100	2/5/2026 1:44:15 PM	134.5	138.2	-7.53	-7.77	7.582	7.801			-0.06	-0.16
CV-24100	2/21/2026 11:29:01 AM	111.7	111.9	-9.48	-9.50	8.803	8.716	0.0	0.0	-9.64	
CV-24101	2/4/2026 7:50:00 AM										
CV-24101	2/4/2026 7:50:00 AM										
CV-24101	2/5/2026 1:38:50 PM	110.9	110.4	-1.42	-1.28	1.382	1.237			-1.51	-1.21
CV-24101	2/24/2026 9:50:06 AM	110.7	110.4	-1.82	-1.82	1.783	1.783			0.29	0.29
CV-24101	2/24/2026 11:22:40 AM	110.5	110.5	-0.80	-0.90	0.765	0.842	0.0	0.0	-2.07	
CV-24102	2/4/2026 2:12:01 PM	98.4	98.9	-0.30	-0.32	0.276	0.268			-8.43	-8.96
CV-24102	2/22/2026 1:06:59 PM	102.2	102.2	-1.55	-1.55	1.569	1.568			-9.09	-9.11
CV-24103	2/2/2026 9:47:38 AM	108.4	108.4	-0.87	-0.86	0.496	0.500	9.0	9.1	-9.77	
CV-24103	2/17/2026 9:35:11 AM	101.3	101.3	-1.09	-1.12	0.594	0.594	9.9	9.9	-10.48	
CV-24104	2/2/2026 9:54:30 AM	102.1	102.1	-1.16	-0.96	1.187	0.789	13.7	11.2	-10.13	
CV-24104	2/17/2026 9:45:03 AM	84.4	84.4	-1.38	-1.37	1.101	1.273	13.2	14.2	-10.52	
CV-24104	2/23/2026 2:08:42 PM	101.9	102.0	-0.18	-0.28	1.569	2.282	15.4	18.6	-8.58	
CV-24105	2/2/2026 3:42:28 PM	101.3	101.3	-0.18	-0.18	0.517	0.464	9.3	8.8	-8.90	
CV-24105	2/17/2026 8:53:18 AM	90.3	90.3	-0.97	-0.99	0.327	0.451	7.4	8.7	-10.44	
CV-24106	2/3/2026 11:03:01 AM	128.5	128.5	-1.56	-1.54	-0.566	-0.573	0.0	0.0	-10.30	
CV-24106	2/4/2026 10:00:20 AM	129.9	129.9	-1.53	-1.59	0.332	0.280			-9.98	-9.87
CV-24106	2/17/2026 8:21:58 AM	127.9	127.8	-2.65	-2.63	-0.152	0.503	0.0	28.7	-12.28	
CV-24107	2/4/2026 9:51:42 AM	130.9	129.6	-4.83	-3.91	4.740	3.832			-8.76	-9.12
CV-24107	2/4/2026 9:52:52 AM	129.8	129.9	-3.78	-3.78	3.701	3.702			-9.13	-9.18
CV-24108	2/4/2026 9:23:32 AM	116.0	117.4	-0.09	-0.26	0.018	0.010			-24.82	-22.79
CV-24109	2/4/2026 9:00:37 AM	95.4	96.1	-8.11	-8.15	8.595	8.659			-9.07	-9.09
CV-24110	2/9/2026 2:15:49 PM	124.3	124.2	-0.12	-0.13	0.000	0.000			-14.97	-15.26
CV-24110	2/23/2026 8:07:38 AM	120.1	120.5	-2.85	-2.97	2.645	3.349	30.8	34.7	-16.28	
CV-24111	2/9/2026 2:05:21 PM	87.3	103.8	2.32	-0.28	0.000	0.282			-6.18	-5.45
CV-24111	2/9/2026 2:05:50 PM	104.5	105.0	-0.31	-0.31	0.300	0.323			-5.25	-5.35
CV-24112	2/20/2026 12:19:48 PM	127.2	127.2	-1.83	-1.84	0.919	0.905	18.2	18.1	-12.98	-13.09

All LFG Extraction Well Data - February 2026
Chiquita Canyon Landfill

Point Name	Record Date	Init Temp [°F]	Adj Temp [°F]	Init Stat Press ["H2O]	Adj Stat Press ["H2O]	Init Diff Press ["H2O]	Adj Diff Press ["H2O]	Init Flow [scfm]	Adj Flow [scfm]	Sys Pressure ["H2O]	Adj Avail Press ["H2O]
CV-24114	2/4/2026 12:17:30 PM	121.0	120.1	-8.09	-9.15	0.765	1.154	17.1	21.0	-10.33	
CV-24114	2/23/2026 2:32:53 PM	121.4	121.4	-8.41	-8.42	-2.144	-1.759	0.0	0.0	-9.67	
CV-24116	2/4/2026 10:03:57 AM	112.4	112.5	-1.17	-1.15	1.145	1.140	0.0	0.0	-11.70	
CV-24117	2/2/2026 11:16:22 AM	108.7	108.7	-0.29	-0.27	0.315	0.315	0.0	0.0	-23.95	
CV-24118	2/6/2026 2:28:14 PM	136.3	136.7	-0.56	-0.54	0.523	0.517			-9.31	-9.07
CV-24118	2/9/2026 8:09:43 AM	135.2	134.9	-0.63	-0.25	0.623	0.242			-8.99	-9.21
CV-24118	2/9/2026 8:10:22 AM	134.5	134.7	-0.24	-0.23	0.234	0.218			-9.41	-9.26
CV-24118	2/24/2026 8:42:49 AM	134.3	135.1	-1.29	-1.40	0.184	0.488	12.0	19.8		
CV-24118	2/24/2026 8:44:38 AM	134.6	134.6	-1.40	-1.42	0.440	0.445	18.8	18.9		
CV-24119	2/6/2026 4:29:46 PM	136.3	134.6	-0.95	-1.60	0.926	1.566			-8.96	-8.54
CV-24119	2/6/2026 4:32:43 PM	134.3	134.7	-0.99	-0.98	0.956	0.960			-8.84	-8.62
CV-24120	2/2/2026 8:25:00 AM										
CV-24120	2/2/2026 8:25:00 AM										
CV-24120	2/12/2026 8:53:02 AM	89.4	89.0	-10.84	-11.13	10.960	11.199			-10.78	-11.16
CV-24120	2/15/2026 2:10:21 PM	74.6	74.5	-8.14	-7.72	8.170	7.638			-8.05	-7.72
CV-24121	2/10/2026 8:30:00 AM										
CV-24121	2/12/2026 8:31:05 AM	120.8	121.7	-11.12	-10.78	11.205	10.862			-11.07	-10.92
CV-24121	2/15/2026 2:15:50 PM	115.0	114.1	-7.64	-7.22	7.806	7.335			-7.91	-7.49
CV-24122	2/2/2026 7:50:00 AM										
CV-24122	2/12/2026 9:03:31 AM	67.0	67.0	-9.95	-9.62	0.095	0.205	1.4	2.1	-10.29	-10.12
CV-24122	2/12/2026 9:04:29 AM	67.1	67.0	-9.43	-9.40	0.068	0.254	1.2	2.3	-9.74	-10.20
CV-24122	2/15/2026 2:34:49 PM	70.3	70.4	-1.74	-2.01	0.046	0.088	1.0	1.4	-2.00	-2.06
CV-24123	2/4/2026 7:54:38 AM	114.1	114.3	-4.37	-4.46	1.357	1.408	22.4	22.9	-6.45	-6.34
CV-24124	2/12/2026 9:22:01 AM	106.2	106.7	-9.68	-10.32	9.977	10.609			-9.86	-10.47
CV-24125-TP20	2/2/2026 8:00:00 AM										
CV-24125-TP20	2/2/2026 8:00:00 AM										
CV-24125-TP20	2/13/2026 3:44:21 PM	111.9	113.2	0.10	-0.12	0.020	0.138	0.0	0.0	-6.35	
CV-24125-TP20	2/13/2026 3:46:54 PM	113.1	112.9	-0.11	-0.12	0.150	0.154	0.0	0.0	-6.13	
CV-24126	2/2/2026 10:00:00 AM										
CV-24126	2/2/2026 10:00:00 AM										

All LFG Extraction Well Data - February 2026
Chiquita Canyon Landfill

Point Name	Record Date	Init Temp [°F]	Adj Temp [°F]	Init Stat Press ["H2O]	Adj Stat Press ["H2O]	Init Diff Press ["H2O]	Adj Diff Press ["H2O]	Init Flow [scfm]	Adj Flow [scfm]	Sys Pressure ["H2O]	Adj Avail Press ["H2O]
CV-24126	2/2/2026 10:00:53 AM	189.7	189.8	-6.69	-7.04	7.107	7.420			-7.51	-8.03
CV-24126	2/9/2026 12:52:55 PM	189.0	189.2	-10.68	-10.96	10.677	10.952			-14.05	-14.63
CV-24126	2/9/2026 12:55:00 PM										
CV-24126	2/9/2026 12:55:00 PM										
CV-24126	2/10/2026 8:20:00 AM										
CV-24126	2/17/2026 8:58:39 AM	187.8	188.6	-1.00	-0.99	1.045	1.034			-3.68	-3.74
CV-24126	2/17/2026 9:00:00 AM										
CV-24126	2/23/2026 10:15:17 AM	174.5	174.3	7.06	7.09	0.000	0.000			1.07	0.63
CV-24126	2/23/2026 10:15:47 AM	172.5	171.1	6.76	6.76	0.000	0.000			1.43	1.43
CV-24127	2/10/2026 3:28:03 PM	100.1	96.7	-2.23	-2.03	2.300	2.117	0.0	0.0	-11.43	
CV-24127	2/12/2026 9:55:00 AM										
CV-24127	2/12/2026 9:55:00 AM										
CV-24128	2/2/2026 8:55:00 AM										
CV-24128	2/2/2026 8:55:00 AM										
CV-24128	2/10/2026 3:18:12 PM	111.0	112.7	-3.30	-1.57	3.231	1.468	0.0	0.0	-12.77	
CV-24129	2/10/2026 3:04:10 PM	122.5	119.2	-4.12	-2.76	4.016	2.718	0.0	0.0	-12.36	
CV-24130	2/13/2026 3:17:32 PM	123.9	119.8	-8.00	-3.40	7.874	3.409	0.0	0.0	-11.05	
CV-24131	2/10/2026 2:32:27 PM	118.2	116.8	-1.14	-0.67	0.487	0.167	13.1	7.7	-4.66	
CV-24132	2/4/2026 8:04:12 AM	127.9	128.1	-5.41	-5.41	0.042	0.042	12.6	12.7	-9.83	-9.81
CV-24133	2/4/2026 8:26:59 AM	122.0	122.1	-4.87	-5.07	1.000	1.232	19.1	21.2	-14.46	-14.40
CV-24134-TP19	2/13/2026 3:08:28 PM	134.6	134.2	-6.18	-1.21	6.158	1.184	76.1	33.0		
CV-24134-TP19	2/13/2026 3:09:48 PM	133.6	133.7	-1.27	-1.26	1.031	1.124	30.3	31.6		
CV-24135	2/10/2026 11:50:50 AM	133.3	135.4	-1.69	-0.48	1.843	0.521	0.0	0.0	-0.45	
CV-24135	2/10/2026 11:55:05 AM	133.3	134.3	-0.40	-0.40	0.262	0.303	0.0	0.0	-2.84	
CV-24136	2/10/2026 9:25:28 AM	134.3	137.6	0.48	-0.15	-0.455	0.231	0.0	0.0	-7.11	
CV-24136	2/10/2026 9:27:15 AM	138.0	138.3	-0.36	-0.37	0.397	0.398	0.0	0.0	-7.16	
CV-24137	2/9/2026 10:10:34 AM	101.1	102.1	0.50	-0.10	0.000	0.093			-7.44	-7.11
CV-24137	2/9/2026 10:11:54 AM	102.7	103.1	-0.11	-0.10	0.102	0.098			-7.10	-7.19
CV-24138	2/3/2026 7:15:00 AM										
CV-24138	2/3/2026 7:15:00 AM										
CV-24138	2/13/2026 1:10:03 PM	86.8	86.9	15.34	15.54	0.000	0.000			0.29	0.31

All LFG Extraction Well Data - February 2026
Chiquita Canyon Landfill

Point Name	Record Date	Init Temp [°F]	Adj Temp [°F]	Init Stat Press ["H2O]	Adj Stat Press ["H2O]	Init Diff Press ["H2O]	Adj Diff Press ["H2O]	Init Flow [scfm]	Adj Flow [scfm]	Sys Pressure ["H2O]	Adj Avail Press ["H2O]
CV-24138	2/13/2026 1:10:33 PM	86.9	86.9	15.88	15.63	0.000	0.000			0.28	0.31
CV-24138	2/24/2026 10:08:13 AM	162.2	160.1	1.44	0.72	0.000	0.000			1.89	1.15
CV-24138	2/24/2026 10:08:53 AM	161.2	161.8	1.46	1.60	0.000	0.000			1.91	1.98
CV-24138	2/27/2026 1:39:56 PM	108.6	113.2	0.97	0.70	0.000	0.000			1.18	0.93
CV-24138	2/27/2026 1:46:59 PM	113.9	112.8	-1.03	-1.03	1.025	1.029			-1.06	-1.01
CV-24139	2/3/2026 7:10:00 AM										
CV-24139	2/3/2026 7:10:00 AM										
CV-24139	2/6/2026 7:53:50 AM	69.0	69.0	-1.44	-1.44	1.408	1.402			-6.80	-7.86
CV-24139	2/24/2026 10:11:41 AM	105.2	104.7	-0.86	-0.75	0.842	0.738			-6.47	-6.11
CV-24140	2/3/2026 7:05:00 AM										
CV-24140	2/3/2026 7:05:00 AM										
CV-24140	2/6/2026 7:58:43 AM	95.2	95.6	-5.98	-6.57	5.976	6.508			-6.17	-6.56
CV-24140	2/24/2026 10:14:59 AM	123.0	122.8	-5.43	-6.08	5.912	6.519			-5.71	-6.38
CV-24141	2/3/2026 6:45:00 AM										
CV-24141	2/3/2026 6:45:00 AM										
CV-24141	2/6/2026 8:05:13 AM	55.4	55.4	-6.44	-6.70	6.463	6.740			0.07	-0.04
CV-24141	2/24/2026 10:20:01 AM	85.1	85.3	-5.21	-5.64	5.719	6.193			0.58	0.55
CV-24142	2/4/2026 8:35:28 AM	116.6	117.3	-7.52	-7.43	7.886	7.801			-7.70	-7.65
CV-24142	2/5/2026 7:15:00 AM										
CV-24142	2/5/2026 7:15:00 AM										
CV-24142	2/9/2026 8:14:30 AM	167.0	167.4	-5.41	-5.41	5.683	5.716			-5.82	-5.77
CV-24142	2/9/2026 8:15:00 AM										
CV-24142	2/9/2026 8:15:00 AM										
CV-24142	2/20/2026 12:12:27 PM	166.6	167.1	-2.42	-2.44	2.362	2.367			-2.69	-2.66
CV-24142	2/25/2026 1:16:52 PM	145.2	150.7	-1.29	-1.24	1.323	1.274			-1.38	-1.36
CV-24143	2/3/2026 6:55:00 AM										
CV-24143	2/3/2026 6:55:00 AM										
CV-24143	2/13/2026 1:02:53 PM	166.8	168.1	-4.70	-4.03	4.481	3.915			-4.41	-4.63
CV-24143	2/13/2026 1:03:32 PM	168.4	168.6	-3.99	-3.98	3.905	3.902			-4.42	-4.46
CV-24143	2/20/2026 12:05:23 PM	174.1	174.3	-3.67	-3.76	3.639	3.744			-5.85	-5.67
CV-24143	2/26/2026 10:26:52 AM	153.7	154.7	-2.36	-2.33	2.355	2.320			-3.09	-3.18

All LFG Extraction Well Data - February 2026
Chiquita Canyon Landfill

Point Name	Record Date	Init Temp [°F]	Adj Temp [°F]	Init Stat Press ["H2O]	Adj Stat Press ["H2O]	Init Diff Press ["H2O]	Adj Diff Press ["H2O]	Init Flow [scfm]	Adj Flow [scfm]	Sys Pressure ["H2O]	Adj Avail Press ["H2O]
CV-24144	2/5/2026 2:08:00 PM	97.8	97.8	-6.09	-5.81	6.088	5.964			-0.09	-0.20
CV-24144	2/21/2026 10:47:17 AM	66.4	66.4	-3.10	-3.10	3.238	3.241	65.3	65.4		
CV-24145	2/4/2026 1:17:26 PM	181.5	180.7	-3.85	-0.59	0.427	0.176	7.8	5.0	-12.40	-12.68
CV-24145	2/4/2026 1:20:00 PM										
CV-24145	2/4/2026 1:20:00 PM										
CV-24145	2/4/2026 1:20:03 PM	180.5	181.0	-0.73	-0.71	0.171	0.197	5.0	5.3	-12.35	-11.42
CV-24145	2/10/2026 1:24:51 PM	180.0	180.3	-3.06	-3.25	0.010	0.019	2.7	3.6	-8.92	-8.89
CV-24145	2/10/2026 1:26:00 PM										
CV-24145	2/10/2026 1:26:00 PM										
CV-24145	2/20/2026 8:10:24 AM	175.9	176.3	-4.68	-4.70	0.200	0.210	5.3	5.5	-11.92	-11.47
CV-24145	2/23/2026 1:36:29 PM	178.7	178.7	-2.45	-2.45	0.431	0.430	7.8	7.8	-9.11	-9.04
CV-24146	2/4/2026 7:51:53 AM	113.0	113.0	-5.04	-5.08	0.810	0.827	25.1	25.3	-6.14	-6.19
CV-24146	2/15/2026 1:57:06 PM	112.4	112.4	-3.26	-3.20	0.531	0.554	20.3	20.7	-3.86	-3.86
CV-24147	2/4/2026 7:59:23 AM	109.2	109.4	-6.69	-6.50	0.008	0.006	1.8	1.5	-6.83	-6.74
CV-24147	2/15/2026 3:32:43 PM	108.2	108.3	-4.65	-4.65	0.010	0.012	6.1	6.9	-4.89	-4.89
CV-24148	2/3/2026 7:45:00 AM										
CV-24148	2/3/2026 7:45:00 AM										
CV-24148	2/3/2026 7:46:18 AM	167.9	172.6	-4.01	-3.99	3.918	3.907			-3.90	-4.22
CV-24148	2/3/2026 7:46:42 AM	172.9	172.5	-3.89	-3.91	3.813	3.755			-4.22	-4.17
CV-24148	2/11/2026 8:14:50 AM	171.1	174.2	0.31	0.30	0.000	0.000			-0.41	-0.48
CV-24148	2/11/2026 8:15:00 AM										
CV-24148	2/11/2026 8:15:00 AM										
CV-24148	2/11/2026 8:15:29 AM	174.4	174.6	0.64	0.63	0.000	0.000			0.09	0.16
CV-24148	2/18/2026 8:23:40 AM	172.9	172.8	0.32	0.37	0.000	0.000			0.59	0.15
CV-24148	2/18/2026 8:25:11 AM	172.7	172.4	0.16	0.18	0.000	0.000			0.25	0.33
CV-24148	2/23/2026 8:51:06 AM	170.0	170.0	0.08	0.12	-1.080	-1.359	0.0	0.0	0.26	
CV-24148	2/23/2026 8:51:52 AM	170.0	170.0	0.26	0.26	-1.394	-1.393	0.0	0.0	0.19	

All LFG Extraction Well Data - February 2026
Chiquita Canyon Landfill

Point Name	Record Date	Init Temp [°F]	Adj Temp [°F]	Init Stat Press ["H2O]	Adj Stat Press ["H2O]	Init Diff Press ["H2O]	Adj Diff Press ["H2O]	Init Flow [scfm]	Adj Flow [scfm]	Sys Pressure ["H2O]	Adj Avail Press ["H2O]
CV-24148	2/25/2026 8:31:09 AM	171.1	171.5	2.24	2.24	0.000	0.000			1.68	1.68
CV-24149	2/3/2026 1:42:26 PM	129.5	129.6	-0.23	-0.24	0.052	0.052	5.5	5.5	-12.22	-12.25
CV-24149	2/17/2026 11:40:05 AM	121.7	121.1	-0.89	-0.69	-0.020	0.023	0.0	0.0	-11.56	
CV-24149	2/23/2026 9:15:57 AM	123.6	123.6	-0.65	-0.75	-0.519	-0.510	0.0	0.0	-9.62	
CV-24150	2/9/2026 1:18:53 PM	112.5	115.0	0.36	-0.06	0.000	0.062			-15.63	-15.08
CV-24150	2/9/2026 1:20:09 PM	114.2	114.4	-0.21	-0.21	0.216	0.214			-14.66	-14.85
CV-24150	2/20/2026 12:32:57 PM	100.2	101.9	-3.24	-3.27	3.183	3.206			-15.27	-15.64
CV-24150	2/20/2026 12:34:32 PM	99.7	100.1	-3.22	-3.21	3.179	3.166			-15.11	-15.28
CV-24151	2/3/2026 1:08:44 PM	106.3	107.8	-2.81	-2.82	2.740	2.749			-9.70	-10.03
CV-24151	2/17/2026 12:21:37 PM	90.9	89.5	-3.41	-2.56	3.312	2.585	59.3	52.4		
CV-24152	2/3/2026 1:23:28 PM	131.9	132.0	-1.06	-0.99	5.135	4.790	15.4	14.9	0.12	0.24
CV-24152	2/17/2026 11:51:51 AM	124.0	124.1	-1.94	-1.73	4.060	4.054	23.1	23.1		
CV-24152	2/23/2026 9:32:35 AM	124.7	124.9	-1.30	-1.30	2.526	2.632	10.0	10.2	-3.57	
CV-24153	2/3/2026 1:26:55 PM	120.7	121.1	-3.43	-3.06	3.299	2.895			0.07	0.07
CV-24153	2/22/2026 9:57:54 AM	80.7	81.0	-0.29	-0.16	0.024	0.000			-0.15	-0.07
CV-24154	2/9/2026 11:31:33 AM	103.2	103.6	-0.43	-0.41	0.391	0.305	0.0	0.0	-1.94	
CV-24154	2/24/2026 3:12:19 PM	108.9	108.1	-3.13	-2.64	2.958	2.722	0.0	0.0	-10.26	
CV-24155	2/3/2026 1:34:59 PM	124.2	124.5	-3.54	-3.58	3.378	3.426			0.07	0.07
CV-24155	2/17/2026 11:33:18 AM	127.9	124.4	-1.89	-1.36	1.911	1.406	41.8	35.9		
CV-24156	2/3/2026 10:19:12 AM	129.6	129.7	-4.62	-4.58	0.000	0.000			-9.02	-11.11
CV-24156	2/19/2026 7:50:22 AM	129.1	128.9	-2.43	-2.42	1.746	1.287	76.7	65.8	-6.11	
CV-24157	2/3/2026 10:11:40 AM	125.0	123.9	-5.91	-5.69	5.957	5.668			-9.27	-8.75
CV-24157	2/21/2026 10:15:35 AM	114.5	114.9	-4.95	-4.72	5.259	5.034			-8.13	-6.35
CV-24158	2/9/2026 3:28:05 PM	125.3	126.0	0.04	-0.03	-0.549	-0.368				
CV-24158	2/9/2026 3:29:41 PM	126.8	126.9	-0.12	-0.12	-0.863	-0.735				
CV-24158	2/17/2026 12:36:20 PM	122.2	121.1	-1.63	-1.42	0.532	0.476	13.7	12.9	-8.38	
CV-24159	2/2/2026 2:12:02 PM	113.9	113.9	-2.93	-2.96	1.791	1.988	27.8	29.3	-20.43	-21.87
CV-24159	2/18/2026 8:35:04 AM	110.4	110.6	-3.04	-3.04	1.089	1.079	21.7	21.6	-13.08	-13.20
CV-24160	2/9/2026 11:27:05 AM	114.9	115.0	-0.50	-0.49	1.198	1.088	13.9	13.2	-15.77	
CV-24160	2/22/2026 9:47:07 AM	115.3	115.6	-4.45	-4.47	5.119	1.710	28.3	16.4	-16.05	-16.07

All LFG Extraction Well Data - February 2026
Chiquita Canyon Landfill

Point Name	Record Date	Init Temp [°F]	Adj Temp [°F]	Init Stat Press ["H2O]	Adj Stat Press ["H2O]	Init Diff Press ["H2O]	Adj Diff Press ["H2O]	Init Flow [scfm]	Adj Flow [scfm]	Sys Pressure ["H2O]	Adj Avail Press ["H2O]
CV-24160	2/22/2026 9:49:28 AM	115.6	115.1	-4.44	-3.98	1.670	1.128	26.8	22.1	-16.13	-16.15
CV-24160	2/22/2026 9:50:51 AM	114.6	114.5	-3.75	-3.76	0.981	0.978	20.6	20.6	-16.01	-16.40
CV-24160	2/23/2026 12:26:26 PM	106.0	106.5	-1.57	-1.56	-0.659	-0.646	0.0	0.0		
CV-24161	2/9/2026 3:06:31 PM	109.9	108.4	-1.30	-0.77	1.295	0.732	0.0	0.0	-16.37	
CV-24161	2/23/2026 8:37:20 AM	98.2	98.3	-10.98	-8.20	9.734	7.016	0.0	0.0	-17.13	
CV-24161	2/23/2026 8:39:10 AM	99.0	99.3	-8.22	-8.18	6.986	6.988	0.0	0.0	-17.50	
CV-24162	2/4/2026 9:15:39 AM	99.7	100.2	-1.49	-1.01	1.439	0.987			0.64	0.63
CV-24163	2/6/2026 4:05:06 PM	106.2	109.9	-1.33	-1.54	1.296	1.515			-9.64	-9.74
CV-24164	2/3/2026 9:55:43 AM	134.6	134.7	-2.47	-2.46	2.440	2.380			0.06	0.07
CV-24164	2/22/2026 10:35:39 AM	130.8	130.9	-3.39	-3.40	3.382	3.396			-10.60	-10.85
CV-24165	2/13/2026 8:00:09 AM	96.3	96.2	-4.21	-4.21	4.121	4.121			-4.57	-4.57
CV-24165	2/18/2026 10:16:33 AM	116.6	116.4	-4.87	-4.59	5.026	4.460			-5.92	-4.97
CV-24165	2/21/2026 10:31:43 AM	88.1	91.8	-7.09	-6.80	7.348	7.095			-8.40	-7.27
CV-24166	2/2/2026 2:08:19 PM	111.9	108.3	-3.66	-3.70	3.667	3.546			-8.12	-8.13
CV-24166	2/18/2026 8:39:31 AM	106.4	105.7	-4.62	-4.64	4.499	4.512			-8.42	-8.08
CV-24167	2/13/2026 8:10:00 AM	101.5	100.8	-0.93	-0.93	0.900	0.905			-9.03	-9.45
CV-24167	2/22/2026 9:25:47 AM	105.0	104.9	-1.04	-1.18	1.041	1.162			-9.33	-9.12
CV-24167	2/22/2026 9:28:09 AM	104.8	103.8	-1.13	-1.15	1.084	1.091			-9.23	-9.65
CV-24168	2/13/2026 7:52:32 AM	55.0	55.1	1.84	1.85	0.000	0.000			2.36	2.38
CV-24168	2/13/2026 7:53:12 AM	55.2	55.2	1.95	1.96	0.000	0.000			2.46	2.46
CV-24168	2/18/2026 10:11:35 AM	125.1	124.5	-4.37	-4.77	4.250	4.423			-5.08	-4.04
CV-24168	2/21/2026 10:28:45 AM	104.4	103.5	-6.09	-5.91	6.391	6.110			-8.47	-7.53
CV-24169	2/2/2026 1:39:42 PM	129.1	129.4	-0.54	-0.55	0.516	0.524			-9.53	-9.73
CV-24169	2/22/2026 10:20:30 AM	105.5	105.2	-1.04	-1.03	1.013	0.995			-10.81	-10.18
CV-24170	2/3/2026 7:55:45 AM	121.4	121.1	-3.03	-3.02	0.655	0.630	32.1	31.5	-8.21	-7.83
CV-24170	2/19/2026 8:15:16 AM	126.4	126.6	-3.26	-3.18	1.300	1.784	42.7	50.0	-8.08	
CV-24171	2/2/2026 12:44:28 PM	120.6	120.6	-0.59	-0.60	0.249	0.299	10.4	11.4	0.02	0.02
CV-24171	2/18/2026 8:48:22 AM	114.0	113.9	-2.08	-2.07	0.254	0.278	10.6	11.1	0.09	0.10
CV-24172	2/2/2026 1:18:26 PM	118.5	118.5	-0.51	-0.51	1.831	1.843	16.5	16.5	-8.76	-9.08

All LFG Extraction Well Data - February 2026
Chiquita Canyon Landfill

Point Name	Record Date	Init Temp [°F]	Adj Temp [°F]	Init Stat Press ["H2O]	Adj Stat Press ["H2O]	Init Diff Press ["H2O]	Adj Diff Press ["H2O]	Init Flow [scfm]	Adj Flow [scfm]	Sys Pressure ["H2O]	Adj Avail Press ["H2O]
CV-24172	2/18/2026 9:10:27 AM	111.7	111.6	-0.95	-0.94	0.793	0.793	10.9	10.9	-8.77	-8.76
CV-24173	2/2/2026 1:22:16 PM	130.7	130.7	-0.98	-0.98	1.945	1.979	47.6	48.0	-9.14	-9.73
CV-24173	2/18/2026 9:42:07 AM	122.4	122.4	-1.87	-1.87	2.095	2.212	49.6	51.0	-10.96	-10.89
CV-24174	2/3/2026 1:39:36 PM	116.9	118.0	0.02	-0.02	0.004	0.094	0.0	0.0	-9.15	
CV-24174	2/3/2026 1:41:17 PM	118.6	118.6	-0.15	-0.14	0.134	0.144	0.0	0.0	-9.14	
CV-24174	2/22/2026 2:35:18 PM	103.2	103.4	-0.90	-0.90	0.794	0.803			-9.15	-9.14
CV-24175	2/3/2026 1:35:14 PM	115.8	115.8	-0.35	-0.35	0.741	0.738	16.3	16.3	-9.03	
CV-24175	2/22/2026 2:30:24 PM	113.9	114.0	-0.47	-0.48	0.571	0.581	14.6	14.8	-9.32	-9.28
CV-24176	2/2/2026 10:27:14 AM	118.8	118.8	-0.54	-0.43	0.174	0.037	7.6	3.5	-9.32	
CV-24176	2/21/2026 8:41:34 AM	81.9	82.2	-0.32	-0.33	0.007	0.004	1.5	1.2	-10.14	
CV-24177	2/13/2026 10:57:16 AM	102.6	102.8	-0.42	-0.43	0.416	0.419			-7.91	-8.28
CV-24177	2/21/2026 9:01:10 AM	59.6	59.7	-1.39	-1.43	1.576	1.698	0.0	0.0	-10.56	
CV-24178	2/2/2026 2:36:53 PM	125.6	125.8	-0.09	-0.10	0.041	0.041	3.7	3.7	-9.03	
CV-24178	2/19/2026 9:08:01 AM	121.7	121.9	-0.69	-0.67	0.637	0.640	15.3	15.3	-10.45	
CV-24179	2/2/2026 10:15:34 AM	126.1	124.8	-0.68	-0.49	0.080	-0.020	5.1	0.0	-10.12	
CV-24179	2/17/2026 10:03:25 AM	77.2	77.3	-0.57	-0.56	-0.044	-0.044	0.0	0.0	-10.54	
CV-24180	2/2/2026 10:30:57 AM	120.1	120.3	-0.95	-0.73	0.256	0.070	19.8	10.4	-10.35	
CV-24180	2/22/2026 12:54:06 PM	107.8	112.3	-0.14	-0.25	0.002	0.080	0.9	5.5	-9.31	-9.27
CV-24180	2/22/2026 12:54:59 PM	112.6	112.5	-0.28	-0.27	0.099	0.089	6.1	5.8	-9.24	-9.16
CV-24182	2/2/2026 2:15:57 PM	105.9	105.5	-0.17	-0.16	0.155	0.152	0.0	0.0	-8.90	
CV-24182	2/19/2026 8:55:04 AM	54.9	54.9	-0.41	-0.40	0.394	0.387	0.0	0.0	-9.75	
CV-24183	2/2/2026 3:35:59 PM	99.1	96.5	-1.20	-0.39	1.163	0.349	0.0	0.0	-9.36	
CV-24183	2/17/2026 9:18:38 AM	57.1	48.9	-1.56	-1.25	1.572	1.267	0.0	0.0	-10.42	
CV-24184	2/4/2026 1:11:22 PM	113.4	140.2	0.13	-0.03	0.020	1.775	1.0	9.0	-8.89	-9.16
CV-24184	2/4/2026 1:14:59 PM	143.5	144.7	-0.03	-0.03	1.672	1.643	8.7	8.7	-9.06	-9.05
CV-24184	2/4/2026 1:40:11 PM	148.1	148.1	-0.16	-0.07	1.569	1.355	8.4	7.8	-9.10	-9.19
CV-24184	2/4/2026 2:10:00 PM										
CV-24184	2/4/2026 2:10:00 PM										
CV-24184	2/13/2026 1:42:48 PM	137.3	137.5	-0.23	-0.21	0.000	0.000			-8.64	-8.61
CV-24184	2/17/2026 9:35:05 AM	127.6	127.7	-0.80	-0.78	2.741	2.885	11.5	11.8	-10.34	
CV-24184	2/17/2026 9:38:23 AM	127.3	121.4	-0.64	-0.40	0.375	-0.030	4.2	0.0	-10.60	
CV-24185	2/3/2026 11:26:06 AM	114.4	114.5	-0.77	-0.78	1.220	1.228	21.5	21.5	-9.61	
CV-24185	2/4/2026 2:25:07 PM	117.6	117.5	-0.39	-0.34	1.140	0.947	20.6	18.8	-9.15	-9.09
CV-24185	2/4/2026 2:26:01 PM	117.3	117.4	-0.33	-0.31	0.918	0.892	18.5	18.2	-9.02	-8.80
CV-24185	2/17/2026 9:50:59 AM	110.0	109.9	-1.62	-1.59	0.946	0.941	19.1	19.0	-10.83	
CV-24186	2/3/2026 11:31:33 AM	126.2	125.8	-1.22	-0.99	0.391	0.073	25.3	10.9	-9.26	

All LFG Extraction Well Data - February 2026
Chiquita Canyon Landfill

Point Name	Record Date	Init Temp [°F]	Adj Temp [°F]	Init Stat Press ["H2O]	Adj Stat Press ["H2O]	Init Diff Press ["H2O]	Adj Diff Press ["H2O]	Init Flow [scfm]	Adj Flow [scfm]	Sys Pressure ["H2O]	Adj Avail Press ["H2O]
CV-24186	2/23/2026 11:00:28 AM	123.9	123.9	-0.18	-0.17	0.130	0.128	14.3	14.3	-5.26	
CV-24187	2/4/2026 2:06:17 PM	125.0	125.6	-0.17	-0.15	1.471	1.516	23.2	23.6	-8.54	-8.74
CV-24187	2/17/2026 10:09:01 AM	122.1	121.9	-2.01	-1.71	1.534	0.893	23.0	17.6	-9.51	
CV-24188	2/4/2026 1:43:59 PM	116.5	116.7	-1.01	-1.01	0.272	0.280	10.1	10.2	-8.91	-8.91
CV-24188	2/22/2026 1:12:49 PM	114.6	115.3	-1.54	-1.93	0.324	0.517	11.0	13.9	-9.60	-9.61
CV-24188	2/22/2026 1:14:20 PM	115.6	115.7	-2.17	-2.17	0.502	0.508	13.7	13.8	-9.73	-9.66
CV-24189	2/4/2026 1:46:19 PM	115.1	116.5	-0.01	-0.35	0.301	1.073	3.8	7.2	-8.97	-9.07
CV-24189	2/24/2026 9:40:34 AM	115.0	115.6	-1.17	-1.16	0.853	0.851	6.4	6.4	-8.52	-8.34
CV-24189	2/24/2026 11:30:14 AM	115.3	114.7	-1.11	-0.89	1.506	0.942	8.6	6.8	-8.58	
CV-24190	2/4/2026 2:02:44 PM	123.2	123.3	-0.20	-0.21	2.131	2.100	28.0	27.8	-8.76	-8.66
CV-24190	2/17/2026 10:15:33 AM	120.1	120.4	-5.08	-5.16	1.190	1.434	44.3	48.6	-9.83	
CV-24192	2/4/2026 1:58:34 PM	116.5	116.7	-0.52	-0.52	0.093	0.121	6.4	7.3	-8.65	-8.72
CV-24192	2/17/2026 10:25:11 AM	105.2	108.5	-3.27	-3.97	0.087	0.214	8.7	13.6	-10.40	
CV-24193	2/2/2026 9:42:47 AM	112.4	112.4	-8.89	-8.89	1.025	1.159	21.7	23.1	-9.93	
CV-24193	2/17/2026 9:28:55 AM	111.0	110.9	-8.87	-9.23	0.948	0.975	20.9	21.2	-10.37	
CV-24194	2/2/2026 9:50:30 AM	112.8	112.8	-10.06	-10.03	0.166	0.161	8.7	8.5	-10.09	
CV-24194	2/17/2026 9:41:03 AM	109.1	109.1	-10.25	-10.44	0.050	0.337	4.8	12.4	-10.67	
CV-24195	2/2/2026 3:39:42 PM	113.7	113.8	-0.31	-0.31	1.768	1.764	9.2	9.2	-8.89	
CV-24195	2/17/2026 8:47:48 AM	110.1	110.1	-1.31	-1.30	1.800	1.798	9.3	9.3	-10.27	
CV-24195	2/23/2026 2:04:54 PM	114.5	114.8	-0.28	-0.35	2.325	2.916	10.5	11.8	-8.42	
CV-24196	2/2/2026 3:45:20 PM	120.7	120.7	-1.41	-1.40	0.179	0.181	12.2	12.2	-9.12	
CV-24196	2/17/2026 8:58:39 AM	116.9	116.9	-2.99	-2.97	0.233	0.231	13.8	13.7	-10.21	
CV-24197	2/4/2026 2:40:44 PM	116.6	116.2	-0.04	-0.03	0.632	0.009	15.4	1.8	-8.93	-8.83
CV-24197	2/4/2026 2:44:27 PM	116.2	119.3	-0.18	-0.32	0.113	0.149	13.5	15.4	-8.88	-8.91
CV-24197	2/4/2026 2:47:24 PM	120.0	120.2	-0.36	-0.33	0.637	0.652	15.4	15.5	-8.82	-8.93
CV-24197	2/23/2026 10:54:34 AM	113.2	113.9	-0.38	-0.38	0.381	0.496			-4.73	
CV-24198	2/3/2026 11:11:33 AM	120.8	120.8	-1.08	-0.91	5.541	3.917	16.5	13.7	-10.63	
CV-24198	2/17/2026 8:31:54 AM	120.1	120.0	-1.87	-1.82	4.209	4.293	14.1	14.3	-12.47	
CV-24199	2/3/2026 11:06:56 AM	126.1	126.2	-1.68	-1.65	2.289	2.294	43.4	43.5	-11.12	
CV-24199	2/17/2026 8:36:53 AM	126.4	126.5	-2.70	-2.70	2.461	2.584	44.5	45.6	-13.18	
CV-24200	2/3/2026 2:50:09 PM	116.1	116.1	-0.84	-0.85	2.196	2.193	19.0	19.0	-9.74	
CV-24200	2/17/2026 7:47:37 AM	115.2	115.3	-1.96	-1.95	2.391	2.391	19.8	19.8	-12.31	
CV-24201	2/2/2026 10:45:16 AM	115.4	115.5	-1.48	-1.47	0.439	0.438	13.2	13.2	-10.32	
CV-24201	2/17/2026 7:54:57 AM	113.3	113.3	-1.91	-1.81	0.416	0.423	12.7	12.8	-12.45	
CV-24202	2/2/2026 10:52:48 AM	118.8	119.0	-3.82	-3.75	3.842	3.743	0.0	0.0	-10.37	
CV-24202	2/17/2026 8:06:33 AM	102.8	102.9	-5.76	-5.73	5.660	5.660	0.0	0.0	-12.31	

All LFG Extraction Well Data - February 2026
Chiquita Canyon Landfill

Point Name	Record Date	Init Temp [°F]	Adj Temp [°F]	Init Stat Press ["H2O]	Adj Stat Press ["H2O]	Init Diff Press ["H2O]	Adj Diff Press ["H2O]	Init Flow [scfm]	Adj Flow [scfm]	Sys Pressure ["H2O]	Adj Avail Press ["H2O]
CV-24203	2/4/2026 9:59:43 AM	125.5	125.8	-2.29	-2.39	5.751	6.609	30.6	32.7	-12.43	
CV-24203	2/19/2026 9:48:11 AM	121.0	121.0	-3.25	-3.21	6.462	7.022	32.9	34.3	-12.45	
CV-24204	2/4/2026 9:53:49 AM	120.1	120.6	-2.46	-2.67	0.280	0.407	15.3	18.4	-11.74	
CV-24204	2/19/2026 9:53:29 AM	119.1	119.2	-3.29	-3.30	0.382	0.444	17.7	19.1	-12.36	
CV-24205	2/4/2026 9:50:46 AM	121.0	120.9	-1.83	-1.92	0.722	0.844	24.5	26.5	-12.26	
CV-24205	2/19/2026 10:00:31 AM	117.7	118.0	-2.93	-2.94	0.782	1.016	26.2	29.8	-12.12	
CV-24206	2/3/2026 2:56:54 PM	99.5	99.4	-0.99	-0.99	0.948	0.945	0.0	0.0	-12.71	
CV-24206	2/17/2026 7:37:53 AM	54.4	56.6	-1.28	-1.24	1.317	1.258	0.0	0.0	-10.73	
CV-24207	2/9/2026 11:06:51 AM	128.6	128.6	-3.80	-3.93	0.588	0.644	21.8	22.9	-5.60	
CV-24207	2/22/2026 10:10:56 AM	129.5	129.5	-7.99	-8.03	0.826	0.878	24.8	25.6	-9.61	-9.35
CV-24207	2/22/2026 10:13:05 AM	129.3	129.7	-8.04	-8.07	0.717	0.859	23.1	25.3	-9.07	-9.45
CV-24207	2/23/2026 12:05:25 PM	127.7	128.0	-5.36	-5.34	1.161	1.007	30.6	28.5	-6.33	
CV-24208	2/4/2026 10:11:59 AM	125.6	125.8	0.09	-0.02	0.957	1.305	20.1	23.5	-9.19	
CV-24208	2/4/2026 10:14:37 AM	126.0	126.1	-0.07	-0.06	1.236	1.228	22.8	22.7	-9.05	
CV-24209	2/2/2026 11:09:35 AM	128.8	128.6	-0.85	-0.66	0.866	0.743	0.0	0.0	-23.72	
CV-24210	2/4/2026 9:39:29 AM	115.8	115.6	-1.67	-1.87	1.608	1.825			-9.24	-9.28
CV-24211	2/21/2026 10:36:31 AM	130.7	130.4	-9.80	-9.50	9.675	9.711			-13.09	-13.13
CV-24212	2/17/2026 10:32:08 AM	85.0	85.0	-0.51	-0.50	0.512	0.511	0.0	0.0	-13.31	
CV-24213	2/5/2026 8:58:42 AM	121.8	123.7	-1.46	-2.04	1.435	2.012			-7.15	-7.74
CV-24214	2/10/2026 8:51:31 AM	115.4	115.5	-0.41	-0.42	-0.479	-0.478	0.0	0.0	-5.46	
CV-24215	2/13/2026 3:34:01 PM	90.8	91.0	0.04	-0.05	0.058	0.065	9.9	10.5		
CV-24215	2/13/2026 3:35:28 PM	91.1	91.1	-0.17	-0.16	0.064	0.064	10.4	10.4		
CV-24216	2/5/2026 8:52:02 AM	118.1	117.9	-1.22	-1.00	1.201	0.992			-14.23	-14.11
CV-24217	2/4/2026 8:44:54 AM	95.7	96.2	-0.32	-0.32	0.332	0.334			-8.41	-8.41
CV-24218	2/12/2026 2:14:53 PM	120.8	120.0	0.65	0.59	0.000	0.000			0.38	0.00
CV-24218	2/17/2026 2:01:40 PM	118.8	117.3	-0.71	-0.71	0.673	0.614			-2.38	-2.59
CV-24218	2/17/2026 2:02:32 PM	116.7	117.5	-0.62	-0.62	0.565	0.565			-2.35	-2.35
CV-24219	2/3/2026 7:29:14 AM	178.2	178.2	-6.15	-5.66	6.052	5.548			-18.21	-12.34
CV-24219	2/3/2026 7:30:00 AM										

All LFG Extraction Well Data - February 2026
Chiquita Canyon Landfill

Point Name	Record Date	Init Temp [°F]	Adj Temp [°F]	Init Stat Press ["H2O]	Adj Stat Press ["H2O]	Init Diff Press ["H2O]	Adj Diff Press ["H2O]	Init Flow [scfm]	Adj Flow [scfm]	Sys Pressure ["H2O]	Adj Avail Press ["H2O]
CV-24219	2/3/2026 7:30:00 AM										
CV-24219	2/11/2026 8:30:00 AM										
CV-24219	2/11/2026 8:30:00 AM										
CV-24219	2/11/2026 8:37:24 AM	174.9	174.6	-6.08	-6.08	6.429	6.510			-17.53	-18.03
CV-24219	2/18/2026 7:51:25 AM	177.5	177.6	-11.73	-11.74	11.523	11.525	87.2	87.2	-12.62	-13.23
CV-24219	2/24/2026 1:11:35 PM	178.4	178.8	-11.98	-5.19	12.009	5.108	89.2	59.1	-13.08	-13.55
CV-24219	2/24/2026 1:12:37 PM	179.1	179.1	-4.58	-4.47	4.561	4.432	55.9	55.1	-13.35	-13.32
CV-24220	2/9/2026 8:54:01 AM	126.7	126.9	-5.74	-5.46	5.846	5.689			-8.47	-8.45
CV-24221	2/9/2026 12:47:41 PM	114.5	114.5	-0.20	-0.19	-0.019	-0.017	0.0	0.0	-5.05	
CV-24222	2/9/2026 12:54:39 PM	121.5	122.1	-2.41	-2.79	0.226	0.455	9.3	13.2	-5.14	
CV-24223	2/21/2026 10:29:13 AM	126.3	126.6	-1.75	-1.72	1.728	1.691			-13.24	-13.18
CV-24224	2/9/2026 8:34:14 AM	109.6	113.7	0.43	-0.14	0.000	0.131			-7.32	-7.56
CV-24224	2/9/2026 8:34:58 AM	116.2	115.7	-0.18	-0.18	0.171	0.174			-7.48	-7.40
CV-24224	2/17/2026 10:38:56 AM	88.9	89.4	-2.10	-2.06	1.935	1.930	0.0	0.0		
CV-24225	2/5/2026 10:15:29 AM	98.8	99.5	-0.18	-0.18	0.172	0.181			-9.57	-9.72
CV-24226	2/21/2026 10:44:58 AM	69.5	70.8	-14.53	-14.03	0.067	0.013	10.6	4.7	-14.19	-13.97
CV-24227	2/4/2026 1:55:07 PM	118.0	118.0	-2.12	-2.12	1.243	1.214	23.2	22.9	-8.77	-8.70
CV-24231	2/5/2026 11:15:42 AM	117.9	120.3	0.36	-0.02	0.097	0.568	12.9	31.1	-5.32	
CV-24231	2/5/2026 11:18:36 AM	121.0	121.0	-0.06	-0.06	0.934	0.845	39.5	37.6	-5.45	
CV-24236	2/4/2026 1:33:20 PM	103.4	103.9	-1.48	-1.60	1.026	1.139	12.9	13.6	-9.31	-9.11
CV-24237	2/4/2026 1:40:19 PM	112.2	112.8	-0.03	-0.25	0.386	0.740	13.0	18.0	-9.36	-9.03
CV-24243	2/17/2026 11:21:34 AM	105.0	105.0	-0.40	-0.34	0.963	0.651	64.3	52.8	-10.69	
CV-24243	2/17/2026 11:23:33 AM	104.7	104.7	-0.30	-0.26	0.615	0.534	51.4	47.9	-10.46	
CV-24244	2/17/2026 11:05:56 AM	107.7	107.8	-0.51	-0.54	-0.010	-0.009	0.0	0.0	-10.92	
CV-24244	2/24/2026 1:33:58 PM	111.1	111.3	-1.34	-1.54	0.619	0.647	51.9	53.0	-9.79	
CV-24245	2/23/2026 10:09:36 AM	113.8	114.1	-0.77	-1.00	0.638	1.058	17.4	22.4	-5.15	
CV-24246	2/3/2026 1:09:32 PM	115.6	116.2	0.18	-0.16	0.212	0.713	18.5	33.8	-10.36	-10.17

All LFG Extraction Well Data - February 2026
Chiquita Canyon Landfill

Point Name	Record Date	Init Temp [°F]	Adj Temp [°F]	Init Stat Press ["H2O]	Adj Stat Press ["H2O]	Init Diff Press ["H2O]	Adj Diff Press ["H2O]	Init Flow [scfm]	Adj Flow [scfm]	Sys Pressure ["H2O]	Adj Avail Press ["H2O]
CV-24246	2/3/2026 1:17:27 PM	116.3	116.3	-0.24	-0.24	0.722	0.705	34.0	33.6	-10.24	-10.49
CV-24246	2/3/2026 1:19:50 PM	116.1	116.2	-0.15	-0.15	2.628	2.683	31.4	31.7	-10.20	-10.39
CV-24253	2/3/2026 11:45:01 AM	111.6	111.6	-2.39	-2.60	4.806	2.961	45.9	36.1	-12.11	-12.83
CV-24253	2/3/2026 11:47:22 AM	112.1	112.3	-2.62	-2.45	2.939	2.598	48.0	45.1	-13.04	-11.62
CV-24253	2/3/2026 11:48:17 AM	112.2	112.3	-2.46	-2.40	2.560	2.611	44.8	45.3	-11.55	-11.49
CV-25	2/10/2026 10:31:02 AM	66.2	68.5	-12.68	-12.62					-12.59	
CV-25	2/25/2026 9:01:42 AM	73.2	72.6	-8.49	-8.39	0.026	0.039	0.0	0.0	-8.39	
CV-2501	2/2/2026 1:50:18 PM	121.1	121.9	0.13	-0.02	0.017	0.069	8.3	16.9	-9.09	
CV-2501	2/2/2026 1:52:20 PM	121.7	121.7	-0.05	-0.04	0.056	0.055	15.1	15.0	-8.71	
CV-2502	2/2/2026 2:01:13 PM	118.8	118.9	-0.29	-0.19	-0.009	0.039	0.0	12.7	-10.02	
CV-2503	2/3/2026 2:39:54 PM	124.7	124.8	-0.46	-0.44	0.175	0.174	27.0	26.9	-9.44	
CV-2504	2/4/2026 12:28:11 PM	121.9	122.3	0.15	-0.02	3.003	6.278	112.5	162.6	-9.74	
CV-2504	2/4/2026 12:30:19 PM	122.7	122.7	-0.18	-0.18	5.671	5.586	153.2	152.1	-9.73	
CV-2505	2/4/2026 12:07:15 PM	117.6	117.7	-1.43	-1.88	0.290	0.461	22.3	28.1	-10.59	
CV-2506	2/4/2026 11:59:22 AM	121.3	121.7	-0.85	-1.05	1.124	1.649	43.6	52.8	-10.26	
CV-2507	2/4/2026 11:54:19 AM	119.5	119.7	-2.36	-2.56	3.411	3.824	53.8	56.9	-11.12	
CV-2508	2/4/2026 11:48:07 AM	117.4	117.7	-4.79	-4.99	1.126	1.348	69.9	76.4	-10.99	
CV-2509	2/3/2026 1:52:12 PM	113.5	113.6	-4.69	-5.00	2.156	2.343	58.5	61.0	-10.65	-10.70
CV-2509	2/3/2026 1:53:58 PM	113.6	113.7	-4.99	-4.99	2.359	2.364	61.2	61.3	-10.76	-10.70
CV-2510	2/3/2026 3:05:52 PM	111.4	111.6	-1.25	-1.43	1.776	2.017	25.9	27.6	-10.56	-10.52
CV-2510	2/3/2026 3:07:38 PM	111.6	111.6	-1.51	-1.51	2.035	2.017	27.7	27.6	-10.62	-10.59
CV-2510	2/6/2026 4:41:16 PM	111.4	111.3	-1.21	-1.41	1.774	2.064	25.8	27.8	-9.63	-9.69
CV-25100D	2/2/2026 10:05:00 AM										
CV-25100D	2/2/2026 10:05:00 AM										
CV-25100D	2/2/2026 10:05:37 AM	151.3	157.2	-2.58	-1.83	2.567	1.823			0.61	0.61
CV-25100D	2/2/2026 10:06:20 AM	157.4	157.1	-2.94	-2.76	2.948	2.683			0.61	0.62
CV-25100D	2/2/2026 10:10:00 AM										
CV-25100D	2/9/2026 1:00:00 AM										
CV-25100D	2/9/2026 12:57:30 PM	145.3	144.8	-8.88	-8.97	8.864	9.016			0.05	0.06

All LFG Extraction Well Data - February 2026
Chiquita Canyon Landfill

Point Name	Record Date	Init Temp [°F]	Adj Temp [°F]	Init Stat Press ["H2O]	Adj Stat Press ["H2O]	Init Diff Press ["H2O]	Adj Diff Press ["H2O]	Init Flow [scfm]	Adj Flow [scfm]	Sys Pressure ["H2O]	Adj Avail Press ["H2O]
CV-25100D	2/9/2026 1:00:00 PM										
CV-25100D	2/17/2026 9:19:05 AM	143.5	141.5	-10.81	-8.35	10.997	8.550			0.00	0.00
CV-25100S	2/2/2026 10:08:01 AM	170.6	172.3	-9.88	-2.60	10.288	2.843			0.61	0.62
CV-25100S	2/2/2026 10:08:35 AM	171.9	171.4	-3.10	-3.11	3.127	3.146			0.62	0.62
CV-25100S	2/2/2026 10:10:00 AM										
CV-25100S	2/2/2026 10:10:00 AM										
CV-25100S	2/9/2026 1:05:00 AM										
CV-25100S	2/9/2026 12:59:03 PM	180.1	180.7	-8.91	-8.78	8.871	8.740			-0.04	-0.13
CV-25100S	2/9/2026 1:05:00 PM										
CV-25100S	2/17/2026 9:20:00 AM										
CV-25100S	2/17/2026 9:21:39 AM	175.8	175.2	-11.18	-11.15	11.424	11.312			0.00	0.00
CV-25100S	2/23/2026 10:23:21 AM	176.6	176.0	-4.85	-4.81	5.190	4.871			0.34	0.34
CV-25101D	2/5/2026 9:20:27 AM	67.7	65.8	-15.45	-10.07	15.648	10.215			-15.36	-15.77
CV-25101D	2/18/2026 2:08:51 PM	64.6	65.0	-9.80	-9.80	9.905	10.041			-9.91	-10.11
CV-25101S	2/5/2026 9:14:08 AM	107.3	107.2	-0.77	-0.77	0.749	0.750			-17.20	-16.46
CV-25101S	2/18/2026 2:07:05 PM	95.9	96.4	-0.76	-0.76	0.723	0.728			-9.85	-10.15
CV-25102_	2/5/2026 10:11:05 AM	82.8	82.9	-5.70	-5.83	6.026	6.074			-16.83	-17.45
CV-25102_	2/24/2026 12:51:41 PM	101.2	100.1	-9.79	-9.62	10.037	9.654	92.2	90.6		
CV-25103	2/5/2026 9:57:53 AM	107.2	107.3	-2.89	-2.90	2.818	2.839			-15.68	-15.71
CV-25103	2/18/2026 2:21:12 PM	123.8	122.4	-2.68	-2.71	2.602	2.635			-11.39	-11.62
CV-25104D	2/6/2026 8:57:28 AM	65.0	63.9	9.90	11.30	0.000	0.000			-10.04	-8.93
CV-25104D	2/6/2026 9:03:55 AM	63.2	61.9	12.83	-1.68	0.000	1.669			-10.72	-11.28
CV-25104D	2/6/2026 9:09:08 AM	62.5	63.0	-1.17	-1.19	1.157	1.178			-10.09	-9.63
CV-25104D	2/24/2026 1:12:47 PM	87.3	87.3	-2.98	-3.01	3.059	3.065	51.1	51.2		
CV-25104S	2/6/2026 10:06:41 AM	86.1	89.9	52.47	51.79	0.000	0.000			-10.20	-8.98
CV-25104S	2/6/2026 10:07:09 AM	89.5	89.5	51.69	51.70	0.000	0.000			-9.92	-10.31
CV-25104S	2/6/2026 2:04:30 PM	79.1	79.3	52.20	52.21	0.000	0.000			-6.55	-6.50

All LFG Extraction Well Data - February 2026
Chiquita Canyon Landfill

Point Name	Record Date	Init Temp [°F]	Adj Temp [°F]	Init Stat Press ["H2O]	Adj Stat Press ["H2O]	Init Diff Press ["H2O]	Adj Diff Press ["H2O]	Init Flow [scfm]	Adj Flow [scfm]	Sys Pressure ["H2O]	Adj Avail Press ["H2O]
CV-25104S	2/24/2026 1:00:47 PM	89.9	91.3	3.84	-2.79	-3.948	2.559		45.9		
CV-25104S	2/24/2026 1:03:42 PM	90.9	91.0	-2.62	-2.68	2.685	2.895	47.2	49.0		
CV-25105D	2/5/2026 10:19:07 AM	86.6	86.7	-10.71	-11.06	11.038	11.413			-10.65	-11.03
CV-25105D	2/18/2026 2:25:00 PM	59.1	58.4	-7.39	-6.89	7.485	6.981			-7.24	-6.79
CV-25105S	2/5/2026 10:20:52 AM	76.2	76.0	-0.93	-0.92	0.909	0.901			-6.80	-6.67
CV-25105S	2/18/2026 2:27:06 PM	59.9	59.3	-0.93	-0.88	0.865	0.835			-7.70	-6.74
CV-25107D	2/9/2026 1:37:12 PM	92.0	89.2	-9.80	-9.27	9.964	9.326			-14.53	-14.64
CV-25107S	2/9/2026 1:28:09 PM	90.1	92.4	1.98	-0.30	0.000	0.301			-15.16	-14.91
CV-25107S	2/9/2026 1:30:47 PM	93.9	94.4	-0.30	-0.29	0.288	0.292			-15.06	-15.18
CV-2511	2/5/2026 11:38:11 AM	116.5	118.8	0.44	-0.05	0.082	0.250	18.8	32.6	-5.20	
CV-2511	2/5/2026 11:40:34 AM	119.2	119.2	-0.09	-0.08	0.206	0.204	29.6	29.5	-5.17	
CV-2512	2/5/2026 11:53:40 AM	120.4	120.4	-0.06	-0.05	0.242	0.176	31.8	27.1	-6.80	
CV-2513	2/5/2026 10:10:26 AM	116.9	117.0	-0.44	-0.71	1.325	1.986	25.0	29.7	-11.38	
CV-2514	2/5/2026 9:50:42 AM	118.8	119.1	-3.57	-3.62	2.629	2.844	47.3	49.2	-8.94	
CV-2515	2/4/2026 8:20:09 AM	113.7	114.0	-0.98	-1.15	0.247	0.341	13.9	16.4	-13.83	-14.32
CV-2516	2/4/2026 8:08:18 AM	125.8	125.7	-1.89	-1.89	0.236	0.231	13.5	13.3	-14.86	-14.88
CV-2517	2/25/2026 1:13:03 PM	112.1	113.0	-1.66	-1.69	-0.016	-0.009	0.0	0.0	-7.64	
CV-2517	2/25/2026 1:33:09 PM	115.3	115.5	-1.92	-1.90	0.010	0.009			-7.41	-7.43
CV-2518	2/25/2026 9:20:58 AM	109.1	109.5	-0.86	-0.96	-0.042	-0.048	0.0	0.0	-8.59	
CV-2519	2/9/2026 10:29:13 AM	129.2	129.1	-0.31	-0.31	0.836	0.816	18.8	18.6	-13.68	-13.57
CV-2520	2/9/2026 2:31:53 PM	132.0	131.9	-0.44	-0.42	0.426	0.424	20.1	20.0		
CV-2520	2/9/2026 2:34:04 PM	132.5	132.4	-0.42	-0.42	0.356	0.360	18.3	18.4		
CV-2521	2/9/2026 12:42:33 PM	99.0	99.1	5.08	5.08	0.000	0.000			5.33	5.34
CV-2521	2/9/2026 12:42:51 PM	99.2	99.2	5.07	5.07	0.000	0.000			5.34	5.34
CV-2521	2/23/2026 1:19:16 PM	133.5	126.9	-8.39	-3.75	8.363	3.746			-10.32	-10.55
CV-2521	2/23/2026 1:22:26 PM	124.4	123.1	-3.23	-1.15	3.252	1.151			-10.51	-10.74
CV-2521	2/23/2026 1:24:30 PM	120.1	119.9	-1.45	-1.45	1.443	1.440			-10.57	-10.64
CV-2522	2/9/2026 2:20:58 PM	127.0	126.8	-0.67	-0.67	0.652	0.651	25.7	25.7		

All LFG Extraction Well Data - February 2026
Chiquita Canyon Landfill

Point Name	Record Date	Init Temp [°F]	Adj Temp [°F]	Init Stat Press ["H2O]	Adj Stat Press ["H2O]	Init Diff Press ["H2O]	Adj Diff Press ["H2O]	Init Flow [scfm]	Adj Flow [scfm]	Sys Pressure ["H2O]	Adj Avail Press ["H2O]
CV-2523	2/6/2026 1:22:16 PM	94.2	119.7	5.57	-0.10	0.009	8.750	2.1	61.1	-16.40	-15.06
CV-2523	2/6/2026 1:23:55 PM	120.3	120.5	-0.18	-0.19	5.365	5.312	48.0	47.7	-17.00	-16.60
CV-2524	2/9/2026 12:40:47 PM	131.1	131.1	-0.24	-0.25	-0.229	-0.229	0.0	0.0	-5.00	
CV-2524	2/9/2026 12:42:36 PM	130.8	130.9	-0.29	-0.29	-0.227	-0.224	0.0	0.0	-4.92	
CV-2525	2/6/2026 1:33:49 PM	89.3	116.4	1.45	-0.10	0.018	4.351	2.9	43.4	-16.62	-16.12
CV-2525	2/6/2026 1:34:15 PM	117.2	117.3	-0.24	-0.24	4.387	4.338	43.5	43.3	-16.11	-15.97
CV-2526	2/6/2026 1:52:29 PM	84.4	113.1	2.02	-0.06	0.018	1.110	2.9	22.0	-16.12	-15.24
CV-2526	2/6/2026 1:53:06 PM	114.2	114.7	-0.18	-0.19	0.964	0.972	20.5	20.6	-15.39	-15.68
CV-2527	2/9/2026 12:34:46 PM	91.8	95.2	2.52	-0.11	0.000	0.113			-5.05	-4.77
CV-2527	2/9/2026 12:36:51 PM	96.4	96.5	-0.10	-0.10	0.095	0.099			-4.90	-5.06
CV-2528	2/5/2026 8:26:42 AM	107.7	107.7	-3.03	-3.15	0.196	0.268	28.5	33.3	-20.96	-21.25
CV-2529	2/5/2026 2:16:44 PM	89.2	89.1	-0.05	-0.23	3.649	4.488	6.0	6.6	-7.05	-6.93
CV-2529	2/5/2026 2:17:55 PM	89.1	89.2	-0.23	-0.22	3.483	3.459	5.8	5.8	-7.03	-6.98
CV-2530	2/5/2026 2:33:43 PM	135.8	133.7	-4.01	-0.13	3.938	0.108			-3.56	-4.29
CV-2530	2/5/2026 2:35:14 PM	133.8	133.8	-0.32	-0.30	0.300	0.279			-2.37	-2.44
CV-2531	2/5/2026 2:47:57 PM	90.0	90.1	-0.13	-0.11	0.116	0.096			-8.31	-8.38
CV-2532	2/5/2026 2:52:46 PM	98.9	99.3	-8.41	-8.54	8.299	8.390			-8.69	-8.65
CV-2533	2/5/2026 3:06:46 PM	129.7	130.1	0.55	-0.05	0.405	0.362	13.1	12.4	-8.51	-8.50
CV-2533	2/5/2026 3:10:56 PM	129.9	129.9	-0.07	-0.19	0.375	0.374	12.6	12.6	-8.71	-8.63
CV-2534	2/10/2026 12:56:09 PM	74.6	75.0	6.67	5.32	6.558	1.005	18.4	7.2	-20.07	-19.94

All LFG Extraction Well Data - February 2026
Chiquita Canyon Landfill

Point Name	Record Date	Init Temp [°F]	Adj Temp [°F]	Init Stat Press ["H2O]	Adj Stat Press ["H2O]	Init Diff Press ["H2O]	Adj Diff Press ["H2O]	Init Flow [scfm]	Adj Flow [scfm]	Sys Pressure ["H2O]	Adj Avail Press ["H2O]
CV-2534	2/10/2026 12:58:51 PM	75.4	76.2	3.55	-0.32	1.368	3.314	33.9	52.4	-20.98	-21.96
CV-2534	2/10/2026 1:01:30 PM	76.4	76.6	-0.47	-0.19	3.235	3.029	51.8	50.1	-21.81	-21.57
CV-2535	2/4/2026 9:16:55 AM	104.9	105.9	-0.21	-0.26	3.786	6.708	6.1	8.1	-13.98	
CV-2536	2/5/2026 3:29:26 PM	87.0	87.0	-7.94	-7.94	0.071	0.172	1.9	2.9	-9.34	
CV-2537	2/4/2026 9:45:41 AM	110.3	112.1	-1.34	-2.07	1.362	2.078	39.7	49.1		
CV-2538	2/4/2026 9:34:07 AM	104.5	106.4	-0.40	-0.69	0.217	-0.884	3.3	0.0	-13.51	
CV-2539	2/2/2026 10:03:12 AM	117.7	113.0	-1.76	-1.09	1.714	1.077	0.0	0.0	-10.07	
CV-2539	2/17/2026 9:56:47 AM	94.2	94.6	-1.12	-1.12	1.151	1.147	0.0	0.0	-9.94	
CV-2540	2/13/2026 9:12:16 AM	105.8	93.6	-10.03	-3.07	10.230	3.024			0.67	0.64
CV-2540	2/25/2026 11:26:43 AM	101.7	102.5	-4.26	-4.20	4.145	4.156	0.0	0.0	-3.45	
CV-2541	2/10/2026 8:14:43 AM	59.3	59.3	0.09	0.09	0.000	0.000			0.07	0.36
CV-2541	2/10/2026 8:22:24 AM	59.5	59.6	0.12	0.12	0.000	0.000			1.31	1.23
CV-2541	2/22/2026 12:26:12 PM	73.6	73.4	-0.19	-0.18	0.218	0.217			-0.30	-0.28
CV-2542	2/3/2026 10:08:19 AM	80.0	80.0	-3.58	-3.55	3.441	3.409			-11.34	-9.73
CV-2542	2/21/2026 10:12:07 AM	101.3	101.0	-3.17	-3.26	3.143	3.227			-4.54	-7.81
CV-2543-PLR	2/13/2026 9:05:44 AM	94.1	94.1	-9.84	-9.21	10.079	9.472			0.78	0.61
CV-2543-PLR	2/23/2026 12:51:09 PM	101.5	101.8	-4.55	-6.38	4.391	6.384			-4.76	-6.52
CV-2544	2/3/2026 9:22:11 AM	121.3	122.5	-3.45	-3.36	3.384	3.307			0.03	0.03
CV-2544	2/3/2026 1:04:15 PM	138.1	138.1	-3.39	-3.24	3.324	3.173			-9.65	-7.23
CV-2544	2/17/2026 12:30:14 PM	133.4	130.5	-3.30	-2.24	3.225	2.195	0.0	0.0	-8.35	
CV-2544	2/17/2026 12:31:54 PM	130.0	130.1	-2.34	-2.31	2.191	2.067	0.0	0.0	-8.79	
CV-2544	2/23/2026 9:40:19 AM	133.4	134.5	-1.42	-1.52	0.297	0.400	0.0	0.0	-4.07	
CV-2544	2/23/2026 9:42:08 AM	135.0	135.1	-1.50	-1.53	0.429	0.503	0.0	0.0	-4.32	
CV-2545	2/3/2026 1:30:38 PM	126.0	126.1	-3.24	-3.31	3.186	3.211			-3.91	-3.98
CV-2545	2/19/2026 8:31:10 AM	97.3	97.7	-3.11	-3.08	2.947	2.779	56.2	54.6		
CV-2546	2/3/2026 8:03:07 AM	121.1	120.6	-2.87	-2.73	2.796	2.632			-6.80	-4.84
CV-2546	2/13/2026 9:30:25 AM	106.1	106.2	-3.50	-3.61	3.427	3.521			-6.70	-8.36
CV-2546	2/17/2026 12:41:02 PM	114.8	113.5	-2.81	-2.35	2.940	2.265	51.7	45.3		
CV-2547	2/12/2026 1:14:27 PM	76.5	76.1	-0.17	-0.27	0.166	0.268			-13.73	-13.69
CV-2547	2/12/2026 1:15:12 PM	76.1	76.1	-0.32	-0.32	0.322	0.322			-13.48	-13.47
CV-2548	2/9/2026 9:36:26 AM	67.1	67.6	0.69	0.70	0.690	0.700	6.0	6.0	0.80	1.47

All LFG Extraction Well Data - February 2026
Chiquita Canyon Landfill

Point Name	Record Date	Init Temp [°F]	Adj Temp [°F]	Init Stat Press ["H2O]	Adj Stat Press ["H2O]	Init Diff Press ["H2O]	Adj Diff Press ["H2O]	Init Flow [scfm]	Adj Flow [scfm]	Sys Pressure ["H2O]	Adj Avail Press ["H2O]
CV-2548	2/9/2026 9:36:55 AM	67.9	68.1	0.66	0.65	0.675	0.662	5.9	5.9	0.17	0.30
CV-2548	2/12/2026 2:54:02 PM	99.9	100.3	-1.24	-0.58	1.256	0.589			-10.38	-11.53
CV-2548	2/12/2026 2:54:50 PM	99.9	99.8	-0.52	-0.51	0.525	0.519			-11.51	-12.00
CV-2548	2/23/2026 8:20:51 AM	93.4	95.1	-2.07	-2.21	0.973	1.196	28.5	31.6		
CV-2549	2/9/2026 9:32:36 AM	85.8	86.4	-0.22	-0.22	0.216	0.217			-7.72	-7.94
CV-2549	2/23/2026 8:14:23 AM	78.8	80.8	-2.35	-2.48	1.301	1.487	37.7	40.3		
CV-2550	2/26/2026 10:04:15 AM	156.3	157.6	1.57	1.32	0.000	0.000			1.68	1.48
CV-2550	2/26/2026 10:07:52 AM	155.8	156.0	1.38	1.51	0.000	0.000			1.51	1.67
CV-2551	2/9/2026 1:47:25 PM	91.9	94.1	0.86	-0.45	0.000	0.456			-15.03	-14.55
CV-2551	2/9/2026 1:49:02 PM	94.7	97.0	-0.56	-0.96	0.552	0.949			-14.26	-14.01
CV-2552	2/4/2026 1:47:30 PM	151.5	152.4	-2.38	-2.37	2.403	2.406			-2.17	-2.18
CV-2552	2/4/2026 1:50:00 PM										
CV-2552	2/4/2026 1:50:00 PM										
CV-2552	2/4/2026 1:50:55 PM	151.8	152.3	-2.21	-2.43	2.229	2.535			-2.13	-2.58
CV-2552	2/13/2026 1:56:37 PM	89.2	92.3	2.96	3.00	0.000	0.000			0.30	0.31
CV-2552	2/13/2026 1:57:06 PM	94.6	94.7	2.95	2.97	0.000	0.000			0.31	0.31
CV-2552	2/20/2026 1:03:12 PM	76.2	76.8	3.20	3.19	0.000	0.000			3.21	3.16
CV-2552	2/20/2026 1:04:42 PM	83.3	83.3	3.23	3.25	0.000	0.000			3.16	3.18
CV-2553	2/3/2026 9:07:48 AM	104.0	104.1	-2.42	-2.41	2.363	2.354			0.44	0.34
CV-2553	2/25/2026 3:08:34 PM	95.5	95.5	-0.45	-0.45	0.421	0.419	0.0	0.0	-5.21	
CV-2554	2/3/2026 8:51:19 AM	139.8	137.9	-5.08	-2.73	5.388	2.684			-5.23	-5.25
CV-2554	2/3/2026 8:51:58 AM	137.2	138.4	-2.71	-2.71	2.707	2.701			-5.24	-5.21
CV-2554	2/25/2026 2:36:30 PM	164.1	162.3	-4.69	-1.62	4.491	1.676	0.0	0.0	-5.01	
CV-2554	2/25/2026 2:38:32 PM	162.3	162.0	-1.63	-1.63	1.838	1.251	0.0	0.0	-4.50	
CV-2554	2/26/2026 9:47:44 AM	143.3	134.1	-2.36	-2.16	2.215	2.004			-1.97	-2.64
CV-2555	2/6/2026 10:33:42 AM	74.2	74.3	-10.54	-10.49	11.096	11.038			-9.35	-9.53

All LFG Extraction Well Data - February 2026
Chiquita Canyon Landfill

Point Name	Record Date	Init Temp [°F]	Adj Temp [°F]	Init Stat Press ["H2O]	Adj Stat Press ["H2O]	Init Diff Press ["H2O]	Adj Diff Press ["H2O]	Init Flow [scfm]	Adj Flow [scfm]	Sys Pressure ["H2O]	Adj Avail Press ["H2O]
CV-2555	2/6/2026 10:34:10 AM	74.3	74.1	-11.61	-11.61	12.132	12.135			-12.32	-12.20
CV-2555	2/6/2026 10:35:51 AM	74.6	74.8	-9.65	-9.65	10.249	10.249			-7.74	-7.74
CV-2555	2/9/2026 12:51:31 PM	91.1	91.8	-8.45	-8.42	8.624	8.566			-8.57	-8.34
CV-2555	2/25/2026 3:14:12 PM	97.1	97.0	-5.21	-4.66	5.165	4.645	73.1	69.4		
CV-2556	2/3/2026 7:58:25 AM	169.7	169.6	-4.75	-4.37	4.563	4.150			-4.53	-3.98
CV-2556	2/3/2026 8:00:00 AM										
CV-2556	2/3/2026 8:00:00 AM										
CV-2556	2/11/2026 8:05:00 AM										
CV-2556	2/11/2026 8:05:00 AM										
CV-2556	2/11/2026 8:06:46 AM	171.2	171.4	-3.27	-3.26	3.109	2.803			-0.01	-0.01
CV-2556	2/18/2026 8:40:07 AM	169.4	169.4	-1.64	-1.65	1.635	1.450			-1.64	-1.46
CV-2556	2/25/2026 8:44:22 AM	171.0	172.4	-0.41	-0.47	0.627	0.131			-0.25	-0.13
CV-2557	2/5/2026 9:50:37 AM	119.6	122.0	-0.77	-0.75	0.723	0.710			-11.89	-11.60
CV-2557	2/18/2026 2:31:16 PM	68.9	69.1	-1.28	-1.25	1.247	1.208			0.54	0.55
CV-2558	2/3/2026 7:35:00 AM										
CV-2558	2/3/2026 7:35:00 AM										
CV-2558	2/3/2026 7:37:52 AM	176.3	76.4	3.21	-2.06	0.000	2.298			-0.20	-0.20
CV-2558	2/3/2026 7:40:27 AM	175.1	175.3	-2.81	-2.56	2.448	2.472			0.05	-0.20
CV-2558	2/11/2026 8:25:00 AM										
CV-2558	2/11/2026 8:25:00 AM										
CV-2558	2/11/2026 8:30:03 AM	186.0	186.0	3.11	4.09	0.000	0.000			0.32	0.32
CV-2558	2/11/2026 8:31:04 AM	186.0	186.0	3.34	3.14	0.000	0.000			0.29	0.27
CV-2558	2/18/2026 7:46:34 AM	186.0	186.0	-1.53	-2.51	1.429	2.448			-0.37	-0.38
CV-2558	2/24/2026 1:22:09 PM	180.1	180.0	-0.78	-0.48	0.563	0.000			-3.39	-3.00

All LFG Extraction Well Data - February 2026
Chiquita Canyon Landfill

Point Name	Record Date	Init Temp [°F]	Adj Temp [°F]	Init Stat Press ["H2O]	Adj Stat Press ["H2O]	Init Diff Press ["H2O]	Adj Diff Press ["H2O]	Init Flow [scfm]	Adj Flow [scfm]	Sys Pressure ["H2O]	Adj Avail Press ["H2O]
CV-2560	2/5/2026 9:07:57 AM	110.9	111.1	-2.41	-2.40	2.360	2.355			-15.99	-15.56
CV-2560	2/18/2026 2:04:13 PM	122.6	122.3	-7.12	-7.14	7.254	7.278			-9.57	-9.77
CV-2561	2/10/2026 12:28:32 PM	113.9	111.6	-2.03	-1.29	1.896	1.311	0.0	0.0	-4.21	
CV-2563	2/4/2026 7:44:50 AM	121.4	121.4	-5.41	-5.46	1.444	1.810	8.2	9.2	-6.84	-7.10
CV-2563	2/21/2026 9:53:34 AM	117.5	117.6	-4.08	-4.19	1.413	1.395	8.2	8.1	-5.07	-5.35
CV-2564	2/22/2026 12:12:45 PM	73.8	73.7	-0.15	-0.15	0.026	0.018			-6.13	-6.00
CV-2564	2/26/2026 1:34:16 PM	88.6	88.6	-0.18	-0.16	-1.193	-1.184	0.0	0.0	-6.30	
CV-2565	2/2/2026 10:08:30 AM	111.7	111.1	-1.76	-1.39	1.727	1.339	0.0	0.0	-9.84	
CV-2565	2/17/2026 9:59:54 AM	95.3	95.7	-1.34	-1.34	1.368	1.365	0.0	0.0	-10.14	
CV-2565	2/23/2026 2:18:22 PM	103.9	103.8	-0.75	-0.75	-0.502	-0.514	0.0	0.0	-8.42	
CV-2566	2/2/2026 10:33:28 AM	88.8	88.7	-0.61	-0.59	0.495	0.494	0.0	0.0	-9.60	
CV-2566	2/19/2026 10:35:56 AM	49.3	49.3	0.16	-0.01	-0.163	0.134	0.0	0.0	-10.39	
CV-2566	2/19/2026 10:37:45 AM	50.3	50.4	-0.27	-0.27	0.231	0.230	0.0	0.0	-10.03	
CV-2567	2/2/2026 2:08:53 PM	93.8	93.9	-0.16	-0.14	-0.192	0.146		12.6		
CV-2567	2/4/2026 10:11:41 AM	94.4	94.8	-0.14	-0.14	0.133	0.129			0.63	0.64
CV-2567	2/23/2026 10:44:40 AM	86.1	86.3	0.07	0.07	-0.097	-0.096				
CV-2567	2/23/2026 10:46:38 AM	86.5	86.5	0.07	0.07	-0.066	-0.066				
CV-2568	2/2/2026 2:41:19 PM	102.7	102.8	-0.35	-0.35	0.310	0.310	0.0	0.0	-8.74	
CV-2568	2/17/2026 9:08:43 AM	66.3	67.5	-1.35	-1.34	1.352	1.349	0.0	0.0	-10.17	
CV-2569	2/2/2026 3:32:20 PM	101.7	101.7	-0.69	-0.68	0.586	0.585	0.0	0.0	-9.41	
CV-2569	2/17/2026 9:22:50 AM	68.0	68.3	-1.59	-1.55	1.527	1.525	0.0	0.0	-10.11	
CV-2570	2/2/2026 3:29:34 PM	105.9	106.0	-0.84	-0.83	0.848	0.846	0.0	0.0	-9.12	
CV-2570	2/17/2026 9:28:38 AM	77.0	77.2	-1.81	-1.79	1.853	1.850	0.0	0.0	-10.30	
CV-2572	2/5/2026 9:36:17 AM	118.6	119.6	0.06	-0.13	0.571	1.002	15.0	19.9	-9.06	
CV-2572	2/5/2026 9:38:59 AM	119.8	119.8	-0.20	-0.20	0.931	1.181	19.1	21.5	-11.02	
CV-48R	2/4/2026 7:47:58 AM	119.7	120.0	-6.42	-6.53	0.479	0.688	8.6	10.4	-6.74	-7.02
CV-48R	2/21/2026 9:58:04 AM	116.9	117.0	-4.49	-4.67	0.544	0.543	9.3	9.2	-5.06	-5.33
CV-52D	2/9/2026 2:25:31 PM	89.2	91.1	2.36	-1.93	-0.031	2.290	0.0	19.0	-14.73	
CV-52D	2/9/2026 2:28:00 PM	94.3	94.5	-2.54	-2.56	2.075	2.072	17.8	17.8	-14.85	
CV-55R	2/4/2026 10:45:00 AM										
CV-55R	2/4/2026 10:45:00 AM										
CV-55R	2/4/2026 10:46:17 AM	151.1	151.1	-7.44	-5.70	0.055	0.025	2.9	1.9	-8.60	-8.83
CV-55R	2/4/2026 10:48:06 AM	151.2	151.0	-5.45	-5.41	0.038	0.002	2.4	0.5	-8.78	-8.78
CV-55R	2/11/2026 1:25:00 PM										
CV-55R	2/11/2026 1:25:00 PM										
CV-55R	2/11/2026 1:26:01 PM	152.4	150.9	-7.05	-5.41	0.358	0.005	7.2	0.9	-11.82	-11.71

All LFG Extraction Well Data - February 2026
Chiquita Canyon Landfill

Point Name	Record Date	Init Temp [°F]	Adj Temp [°F]	Init Stat Press ["H2O]	Adj Stat Press ["H2O]	Init Diff Press ["H2O]	Adj Diff Press ["H2O]	Init Flow [scfm]	Adj Flow [scfm]	Sys Pressure ["H2O]	Adj Avail Press ["H2O]
CV-55R	2/18/2026 1:07:46 PM	145.3	145.6	-5.76	-5.79	0.171	0.141	5.0	4.6	-11.82	-11.81
CV-55R	2/25/2026 2:12:48 PM	147.5	147.8	-4.22	-4.22	0.043	0.089	2.5	3.6	-8.78	-8.57
CV-56D	2/5/2026 9:38:23 AM	116.0	116.1	-0.53	-0.56	0.173	0.175	2.9	2.9	-9.76	-9.51
CV-56S	2/5/2026 9:36:36 AM	114.5	115.0	-0.48	-0.50	2.090	1.640	2.8	2.5	-9.40	-9.13
CV-57R	2/9/2026 9:00:00 AM	96.3	96.3	-0.13	-0.13	0.032	0.033	1.3	1.3	-8.85	-8.87
CV-79R	2/9/2026 8:41:30 AM	93.3	112.2	2.08	-0.10	0.039	0.012	5.7	3.1	-7.52	-8.09
CV-79R	2/9/2026 8:42:49 AM	113.6	115.7	-0.10	-0.12	0.014	0.016	3.3	3.5	-8.12	-8.16
CV-94	2/6/2026 2:42:18 PM	102.9	104.8	-2.94	-2.97	0.039	0.057	2.5	3.0	-9.09	-9.32
CV-94	2/9/2026 10:03:47 AM	106.8	107.3	-2.09	-2.00	0.003	0.017	0.7	1.6	-7.79	-7.29
CV-95	2/9/2026 8:57:22 AM	106.5	107.4	-0.05	-0.05	0.032	0.045	1.2	1.5	-5.77	-5.38
CV-99	2/2/2026 7:55:00 AM										
CV-99	2/2/2026 7:55:00 AM										
CV-99	2/13/2026 3:24:02 PM	80.1	79.5	-6.11	-5.84	-0.008	-0.026	0.0	0.0	-6.76	
D-02	2/21/2026 11:23:15 AM	66.6	66.9	-9.99	-10.22	1.542	1.788	35.9	38.6	-8.22	-8.16
D-03	2/21/2026 11:27:29 AM	69.5	69.3	-14.28	-14.67	0.046	0.109	7.5	11.6	-14.15	-14.61
D-04	2/21/2026 11:30:52 AM	63.6	63.5	-16.02	-16.02	0.001	0.005	0.8	2.1	-14.70	-14.76
D-09	2/5/2026 9:10:07 AM	109.8	110.1	-12.45	-12.56	1.328	1.459	15.0	15.8	-13.12	
D-10	2/5/2026 3:18:40 PM	98.8	101.3	0.36	-2.26	-0.264	-0.093			-14.90	
D-10	2/5/2026 3:20:38 PM	102.5	102.6	-2.32	-2.30	-0.069	-0.074			-14.91	
FP-001	2/10/2026 2:43:19 PM	63.8	63.6	-0.50	-0.21	0.358	0.075	4.3	2.0	-6.98	
FP-001	2/10/2026 2:47:32 PM	63.6	63.6	-0.23	-0.23	0.549	0.555	5.4	5.4	-9.52	
FP-002	2/10/2026 2:53:16 PM	69.9	69.3	-0.17	-0.14	2.055	0.283	10.3	3.8	-10.39	
FP-002	2/10/2026 2:56:14 PM	68.8	68.9	-0.10	-0.11	0.617	0.615	5.7	5.6	-10.92	
FP-003	2/10/2026 3:11:21 PM	70.1	70.1	-0.07	-0.08	0.439	0.443	4.6	4.7	-12.31	
FP-005	2/25/2026 1:48:40 PM	88.2	87.9	-0.12	-0.07	0.951	1.037	3.0	3.2	-8.67	-8.94
FP-006	2/25/2026 1:54:15 PM	100.7	104.0	-8.44	-2.31	0.007	0.021	0.6	1.0	-9.03	-8.49
FP-008	2/12/2026 9:06:40 AM	63.3	63.2	-0.21	-0.20	0.011	0.007			-6.52	-7.26
FP-009	2/24/2026 2:22:34 PM	86.7	86.8	-0.53	-0.55	0.542	0.526	5.2	5.1	-10.02	-10.11
FP-010	2/27/2026 8:34:50 AM	102.1	102.0	-0.40	-0.35	1.360	1.362	8.1	8.1	-9.77	-9.85
FP-012	2/21/2026 8:24:03 AM	61.1	61.1	-0.16	-0.16	0.038	0.036	1.4	1.4	-7.66	-7.68
FP-013	2/21/2026 8:58:54 AM	55.2	53.5	-0.22	-0.22	1.044	1.053	7.5	7.5	-7.12	-7.18
FP-014	2/2/2026 1:48:49 PM	85.5	87.4	-0.08	-0.11	0.004	0.046	0.9	2.8	-10.13	-9.91
FP-014	2/2/2026 1:51:53 PM	85.8	85.7	-0.13	-0.15	0.127	0.055	4.6	3.0	-9.94	-10.34

All LFG Extraction Well Data - February 2026
Chiquita Canyon Landfill

Point Name	Record Date	Init Temp [°F]	Adj Temp [°F]	Init Stat Press ["H2O]	Adj Stat Press ["H2O]	Init Diff Press ["H2O]	Adj Diff Press ["H2O]	Init Flow [scfm]	Adj Flow [scfm]	Sys Pressure ["H2O]	Adj Avail Press ["H2O]
FP-014	2/2/2026 2:10:45 PM	84.2	84.3	-0.15	-0.14	1.161	1.240	3.4	3.5	-9.57	-10.15
FP-014	2/2/2026 2:12:20 PM	82.9	83.0	-0.13	-0.12	1.180	1.174	3.4	3.4	-9.72	-9.77
FP-015	2/25/2026 1:57:28 PM	95.8	97.0	-0.02	-0.02	0.004	0.008	0.5	0.6	-2.71	-2.94
FP-016	2/2/2026 1:56:48 PM	86.7	86.9	-0.16	-0.22	0.030	3.961	0.4	4.0	-9.96	-10.04
FP-016	2/2/2026 1:58:35 PM	82.2	81.9	-0.23	-0.20	3.799	3.953	3.9	4.0	-9.73	-10.08
FP-016	2/12/2026 9:11:36 AM	58.5	58.5	-0.16	-0.15	2.801	2.715	12.2	12.0	-6.99	-6.71
FP-017	2/12/2026 10:21:15 AM	64.8	65.7	0.01	0.01	0.018	0.018	1.0	1.0	0.83	1.21
FP-018	2/27/2026 1:35:49 PM	95.8	96.0	11.61	11.49	0.064	0.012	1.8	0.8	20.63	20.42
FP-019	2/4/2026 2:40:36 PM	97.3	97.1	0.80	0.72	0.291	0.701	3.8	5.9	1.12	1.43
FP-020	2/27/2026 7:48:44 AM	70.8	70.8	-9.88	-8.80	9.831	8.813			0.34	0.32
FP-021	2/27/2026 7:56:01 AM	75.8	75.8	-5.02	-5.07	5.127	5.129			0.32	0.25
FP-022	2/27/2026 7:51:46 AM	75.9	76.0	-9.62	-9.12	9.580	9.102			0.32	0.25
FP-023	2/27/2026 8:10:59 AM	71.1	71.1	-9.77	-10.46	9.800	10.465	22.1	22.8	0.34	0.34
FP-024	2/12/2026 8:51:36 AM	50.4	50.6	-2.31	-0.96	0.140	0.016	2.7	0.9	-7.11	-11.82
FP-026	2/12/2026 10:33:54 AM	90.1	90.8	-0.07	-0.07	0.023	0.030	1.1	1.2	-4.28	-4.98
FP-027	2/12/2026 10:27:46 AM	80.8	80.8	-0.25	-0.23	9.020	8.984	21.3	21.2	-10.42	-10.16
FP-028	2/12/2026 10:25:16 AM	73.7	73.7	-0.16	-0.15	6.302	6.018	17.9	17.5	-10.43	-9.78
FP-029	2/12/2026 10:16:35 AM	71.4	80.6	-0.02	-0.02	0.129	0.103	2.6	2.3	-2.61	-1.91
FP-030	2/12/2026 10:06:25 AM	69.6	69.5	-0.01	-0.02	1.196	1.307	7.9	8.2	-6.92	-6.46
FP-031	2/26/2026 10:32:14 AM	85.4	85.4	-4.73	-4.66	4.550	4.544			0.66	0.60
FP-032	2/27/2026 8:01:09 AM	70.6	70.5	-9.49	-9.59	9.499	9.556	21.7	21.8	0.34	0.36
FP-033	2/27/2026 8:06:58 AM	75.6	75.6	-8.31	-8.01	8.373	8.080			0.34	0.36
FP-034	2/27/2026 8:18:33 AM	79.1	79.1	-8.01	-6.76	8.151	7.043	20.0	18.7	0.49	0.34
FP-035	2/21/2026 8:40:48 AM	57.5	55.0	-0.37	-0.39	0.892	0.685	6.9	6.0	-0.31	-0.33
FP-036	2/26/2026 4:17:53 PM	73.8	73.8	-1.02	-1.05	0.419	0.418	4.6	4.6	-8.53	-8.66
FP-036	2/27/2026 8:24:50 AM	69.4	69.1	-1.27	-1.23	0.439	0.472	1.3	1.4	-9.54	-9.31
FP-037	2/27/2026 8:28:03 AM	72.9	72.9	-8.35	-8.07	8.605	8.090			0.63	0.63
FP-038	2/3/2026 8:25:42 AM	58.9	57.5	-0.02	-0.01	3.901	8.141	57.9	83.5	-4.89	-7.81
FP-038	2/6/2026 8:19:14 AM	63.4	63.4	-0.06	-0.04	0.015	0.027	3.6	4.8	-6.86	-6.06
FP-039	2/3/2026 8:29:01 AM	62.6	61.5	-0.02	-0.05	0.122	0.873	10.3	27.4	-6.82	-3.00
FP-040	2/6/2026 8:07:53 AM	83.2	83.2	-0.07	-0.07	1.509	1.735			-6.14	-6.97
FP-041	2/6/2026 8:35:54 AM	57.8	57.7	-0.02	-0.03	0.708	1.668	6.1	9.4	-3.04	-7.87
FP-042	2/6/2026 7:43:10 AM	53.4	53.4	-0.08	-0.07	0.490	0.484	5.1	5.1	-2.36	-2.34
FP-043	2/6/2026 8:28:53 AM	62.8	62.9	-0.02	-0.01	0.078	0.195			-7.56	-6.87
FP-044	2/6/2026 8:25:03 AM	61.6	61.6	-0.01	-0.01	0.005	0.076	0.5	2.0	-7.98	-8.01
FP-046	2/12/2026 9:16:11 AM	65.0	65.4	-0.08	-0.08	0.249	0.215	3.6	3.4	-6.50	-6.65
FP-047	2/12/2026 9:27:50 AM	59.7	59.4	-0.01	-0.01	0.043	0.007	1.5	0.6	-0.65	-0.39
FP-050	2/3/2026 1:47:08 PM	81.1	81.1	-0.22	-0.24	0.395	0.379			-14.68	-14.62

All LFG Extraction Well Data - February 2026
Chiquita Canyon Landfill

Point Name	Record Date	Init Temp [°F]	Adj Temp [°F]	Init Stat Press ["H2O]	Adj Stat Press ["H2O]	Init Diff Press ["H2O]	Adj Diff Press ["H2O]	Init Flow [scfm]	Adj Flow [scfm]	Sys Pressure ["H2O]	Adj Avail Press ["H2O]
FP-050	2/23/2026 9:03:43 AM	67.2	66.4	-0.77	-0.82	0.288	0.544	3.7	5.1	-12.72	
FP-051	2/3/2026 1:39:44 PM	91.3	91.7	-0.07	-0.07	0.040	0.040	5.7	5.7	-12.87	-11.42
FP-052	2/3/2026 10:25:02 AM	73.5	73.5	-0.34	-0.38	0.300	0.298	3.9	3.9	-13.91	-13.46
FP-053	2/19/2026 7:39:35 AM	50.1	49.9	-0.32	-0.26	-0.707	-0.398				
FP-053	2/19/2026 7:45:07 AM	46.6	46.6	-0.40	-0.40	-0.363	-0.359				
FP-054	2/9/2026 1:41:15 PM	78.7	78.6	-16.26	-16.21	16.325	16.269	27.8	27.7	-15.08	-15.03
FP-055	2/3/2026 9:44:42 AM	71.9	72.0	-0.17	-0.18	0.416	0.414	4.6	4.6	-10.95	-11.08
FP-056	2/3/2026 9:32:35 AM	64.9	65.7	-4.82	-0.85	0.373	0.003			-10.37	-11.18
FP-057	2/4/2026 2:52:02 PM	81.4	80.2	-21.91	-22.64	1.134	1.267	7.4	7.8	-20.96	-21.46
H-01 (EXP-01)	2/9/2026 2:05:43 PM	88.8	93.2	0.78	-0.14	0.000	0.147			-10.02	-9.88
H-01 (EXP-01)	2/9/2026 2:06:57 PM	92.7	92.7	-0.34	-0.32	0.349	0.330			-10.22	-10.05
H-01 (EXP-01)	2/15/2026 3:01:42 PM	70.2	71.2	-0.76	-0.97	0.756	0.973			-9.25	-9.10
H-01 (EXP-01)	2/15/2026 3:04:00 PM	71.4	71.3	-1.13	-1.13	1.137	1.131			-8.95	-9.20
H-01 (EXP-01)	2/15/2026 3:18:30 PM	71.5	69.9	-9.06	-3.52	8.946	3.548			-8.93	-9.19
H-01 (EXP-01)	2/15/2026 3:21:21 PM	73.0	72.7	-8.59	-8.72	8.482	8.544			-9.16	-9.23
H-01 (EXP-01)	2/15/2026 3:22:06 PM	71.6	71.6	-9.06	-9.06	8.891	8.900			-9.25	-9.25
H-01 (EXP-01)	2/23/2026 7:49:56 AM	51.1	50.9	-10.52	-10.50	9.428	9.461	0.0	0.0	-10.53	
H-02 (EXP-02)	2/9/2026 1:57:17 PM	103.5	103.6	-1.11	-1.08	1.121	1.105			-9.76	-9.82
H-02 (EXP-02)	2/15/2026 3:25:48 PM	90.1	90.2	-1.25	-1.25	1.264	1.265			-8.81	-8.81
H-03 (EXP-03)	2/9/2026 1:53:46 PM	118.4	118.4	-8.20	-8.27	8.228	8.252			-9.72	-9.74
H-03 (EXP-03)	2/15/2026 2:56:20 PM	116.4	116.5	-7.47	-7.51	7.390	7.430			-8.62	-8.58
H-04 (EXP-04)	2/9/2026 1:50:49 PM	127.1	127.1	-1.31	-1.32	1.316	1.326			-10.22	-10.07
H-04 (EXP-04)	2/15/2026 2:50:33 PM	122.6	122.7	-0.27	-0.26	0.261	0.254			-8.83	-8.85
H-08 (EXP-08)	2/9/2026 1:37:31 PM	117.4	117.5	-6.41	-6.55	6.555	6.608			-8.57	-8.38
H-08 (EXP-08)	2/9/2026 1:38:39 PM	117.5	117.5	-6.67	-6.67	6.689	6.655			-8.45	-8.67
H-08 (EXP-08)	2/15/2026 2:42:33 PM	116.2	116.2	-6.04	-6.04	5.867	5.879			-7.55	-7.66
H-10 (EXP-10)	2/9/2026 1:31:05 PM	129.9	129.9	-2.44	-2.43	2.461	2.466			-8.01	-7.84
H-10 (EXP-10)	2/15/2026 2:03:16 PM	129.9	129.9	-1.27	-1.08	1.236	1.089			-7.30	-7.06
H-10 (EXP-10)	2/15/2026 2:03:56 PM	129.8	129.8	-1.06	-1.04	1.109	1.059			-7.01	-7.30
H-101W	2/4/2026 12:43:39 PM	88.8	90.5	20.04	-2.62	0.044	0.008	6.1	2.6	-9.57	-9.84

All LFG Extraction Well Data - February 2026
Chiquita Canyon Landfill

Point Name	Record Date	Init Temp [°F]	Adj Temp [°F]	Init Stat Press ["H2O]	Adj Stat Press ["H2O]	Init Diff Press ["H2O]	Adj Diff Press ["H2O]	Init Flow [scfm]	Adj Flow [scfm]	Sys Pressure ["H2O]	Adj Avail Press ["H2O]
H-101W	2/4/2026 12:54:46 PM	91.4	90.8	-2.60	-2.54	0.773	0.810	25.1	25.7	-9.49	-9.52
H-102A	2/4/2026 12:59:55 PM	85.1	85.7	-1.25	-1.53	0.029	0.003	2.2	0.7	-9.46	-10.09
H-1401W	2/4/2026 1:03:07 PM	87.1	85.1	15.54	-0.20	0.073	0.011	3.6	1.4	-9.71	-9.81
H-1401W	2/4/2026 1:07:33 PM	84.3	84.0	-0.76	-0.76	0.756	0.865	11.3	12.1	-9.54	-9.53
H-1404C	2/2/2026 2:32:18 PM	110.8	110.8	-0.14	-0.13	0.008	0.011	0.6	0.7	-8.89	
H-1404C	2/19/2026 9:12:21 AM	92.4	92.4	-0.19	-0.17	0.104	0.111	2.3	2.4	-10.19	
H-1405C	2/6/2026 9:42:19 AM	79.4	79.8	-0.35	-0.32	0.317	0.295	7.3	7.1	-2.57	-3.01
H-1405C	2/21/2026 9:10:53 AM	60.4	60.4	-0.05	-0.09	0.002	0.002	0.5	0.6	-7.51	
H-1406W	2/5/2026 1:34:47 PM	85.6	87.3	-8.17	-8.14	0.027	0.024	2.1	2.0	-8.53	-8.59
H-1406W	2/21/2026 11:15:57 AM	61.7	62.2	-4.84	-3.54	0.026	0.004	2.1	0.8	-10.17	
H-1408CR	2/3/2026 2:46:10 PM	112.3	112.3	-0.17	-0.17	5.054	5.058	6.7	6.7	-10.24	
H-1408E	2/13/2026 7:57:18 AM	83.8	83.8	-0.23	-0.22	0.305	0.287	3.9	3.8	-6.21	-5.16
H-1408E	2/18/2026 10:27:51 AM	78.4	78.2	-0.70	-0.73	0.070	0.079	1.9	2.0	-6.59	-8.88
H-1408E	2/23/2026 12:10:36 PM	85.3	85.4	-1.04	-1.12	0.305	0.380	7.2	8.0	-5.55	
H-1408W	2/4/2026 1:48:14 PM	100.2	101.5	-0.03	-0.22	0.020	0.013	4.0	3.2	-8.91	-8.98
H-1409N	2/2/2026 1:14:48 PM	101.0	98.1	-1.59	-1.82	3.157	0.846	3.5	1.8	-8.95	-8.68
H-1409N	2/2/2026 1:58:38 PM	97.0	94.3	-0.07	-0.14	0.031	0.065	0.4	0.5	-4.84	-5.83
H-1409N	2/18/2026 9:03:20 AM	82.3	82.4	-2.32	-2.31	0.963	0.973	2.0	2.0	-8.76	-9.01
H-1410S	2/4/2026 9:27:59 AM	80.9	80.9	-6.43	-6.48	0.013	0.013	1.5	1.5	-12.69	
H-1563N	2/3/2026 8:21:01 AM	113.4	113.7	-1.06	-0.88	0.033	0.016	2.3	1.6	-5.35	-4.25
H-1563N	2/21/2026 8:21:39 AM	97.5	97.9	-1.73	-1.84	0.086	0.091	3.8	3.9	-8.27	
H-1563S	2/6/2026 9:38:29 AM	80.1	80.2	-0.46	-0.44	0.385	0.367	2.0	1.9	-4.38	-4.80
H-1563S	2/21/2026 9:05:29 AM	68.0	68.1	-0.53	-0.53	0.048	0.055	0.7	0.7	-10.73	
H-1565E	2/2/2026 1:50:35 PM	97.7	97.8	-0.19	-0.19	0.062	0.057	3.2	3.1	-4.03	-3.89
H-1565E	2/18/2026 10:19:16 AM	94.8	95.1	-0.67	-0.67	0.262	0.262	6.5	6.5	-7.49	-7.49
H-1568N	2/2/2026 1:54:47 PM	93.1	93.9	-0.12	-0.23	0.043	0.091	1.5	2.1	-7.90	-5.64
H-1568N	2/18/2026 10:23:53 AM	81.6	81.8	-1.23	-1.23	0.169	0.158	2.9	2.8	-8.91	-8.95
H-1571S	2/2/2026 11:37:37 AM	94.8	94.9	-0.02	-0.07	0.008	0.010	2.0	2.2	-23.73	
H-1572N	2/9/2026 8:17:43 AM	120.1	120.5	-0.27	-0.27	0.056	0.050	1.6	1.5	-8.10	-7.69
H-1572S	2/2/2026 11:27:52 AM	108.3	108.5	-0.73	-0.73	0.022	0.022	3.2	3.3	-23.58	
H-1574N	2/5/2026 2:10:29 PM	96.9	97.3	-0.44	-0.22	0.123	0.157			-6.84	-6.85
H-1574N	2/21/2026 10:52:13 AM	89.7	89.7	-0.06	-0.06	0.047	0.044	6.2	6.0	-5.34	
H-1753S	2/3/2026 8:32:49 AM	99.9	99.9	-1.48	-1.48	0.104	0.098	2.3	2.2	-5.09	-5.07
H-1753S	2/21/2026 8:16:24 AM	101.1	101.5	-6.66	-7.03	0.712	0.765	18.4	19.0	-8.52	
H-1756S	2/6/2026 10:03:24 AM	123.2	123.4	-0.21	-0.21	0.188	0.185	12.0	11.9	-4.27	-5.11

All LFG Extraction Well Data - February 2026
Chiquita Canyon Landfill

Point Name	Record Date	Init Temp [°F]	Adj Temp [°F]	Init Stat Press ["H2O]	Adj Stat Press ["H2O]	Init Diff Press ["H2O]	Adj Diff Press ["H2O]	Init Flow [scfm]	Adj Flow [scfm]	Sys Pressure ["H2O]	Adj Avail Press ["H2O]
H-1756S	2/21/2026 9:34:30 AM	101.1	101.0	-0.20	-0.16	0.003	0.004	1.5	1.7	-7.04	
H-1757S	2/6/2026 9:50:07 AM	81.5	81.6	-0.43	-0.37	0.283	0.203	11.5	9.7	-2.18	-2.53
H-1757S	2/21/2026 9:14:39 AM	66.6	66.8	-1.03	-1.01	0.005	0.004	1.6	1.4	-7.01	
H-1760S	2/2/2026 1:32:57 PM	107.1	107.6	-0.20	-0.32	0.006	0.042	1.0	2.6	-8.68	-8.81
H-1760S	2/18/2026 9:54:09 AM	100.2	100.3	-1.29	-1.29	0.043	0.046	2.6	2.7	-9.99	-10.19
H-1760S	2/23/2026 1:21:55 PM	103.3	104.6	-0.84	-0.95	0.636	0.716	9.9	10.5	-8.53	
H-1762N	2/2/2026 2:02:41 PM	100.8	100.9	-0.36	-0.52	0.124	0.059	1.1	0.8	-7.90	-8.35
H-1762N	2/18/2026 8:42:47 AM	89.6	89.8	-0.91	-0.92	0.345	0.242	1.8	1.5	-6.99	-8.19
H-1763N	2/2/2026 12:33:02 PM	98.2	101.7	-0.03	-0.29	0.022	1.384	1.9	15.0	-22.51	-22.75
H-1763S	2/4/2026 9:48:02 AM	96.2	97.7	-1.30	-1.29	0.017	0.019	3.7	3.9	-9.09	-9.22
H-1764N	2/4/2026 9:27:13 AM	116.5	117.3	-3.10	-3.52	0.192	0.670	3.0	5.6	-21.49	-20.77
H-1764S	2/2/2026 11:42:10 AM	83.5	83.5	-0.72	-0.67	-3.127	-0.038	0.0	0.0	-25.04	
H-1767N	2/21/2026 10:49:59 AM	96.0	96.0	-1.94	-1.91	1.387	1.169	25.0	22.9	-13.41	-13.27
H-1769N	2/12/2026 10:06:08 AM	87.0	87.2	-0.39	-0.40	0.007	0.018	1.6	2.7	-10.79	-11.18
H-1769N	2/21/2026 8:15:34 AM	68.9	70.8	-0.19	-0.18	0.056	0.077	4.8	5.6	-5.67	-5.92
H-1770A	2/15/2026 12:06:59 PM	64.3	64.4	-0.20	-0.19	0.007	0.001	1.1	0.5	3.54	3.48
H-1770A	2/15/2026 12:08:56 PM	64.6	64.5	-0.18	-0.18	0.022	0.026	2.0	2.1	3.56	3.23
H-1770N	2/9/2026 7:30:00 AM										
H-1770N	2/12/2026 8:20:00 AM										
H-1770N	2/12/2026 8:20:00 AM										
H-1770N	2/12/2026 1:58:05 PM	107.6	107.8	-0.99	-1.00	1.996	1.839	4.3	4.1	-6.55	-6.50
H-1770N	2/21/2026 9:05:30 AM	103.0	103.2	-0.81	-0.80	1.851	1.834	9.5	9.4	-7.37	-7.64
H-1770S	2/6/2026 1:37:05 PM	92.9	93.0	-0.28	-0.28	0.134	0.134	2.6	2.6	-3.74	-3.86
H-1770S	2/21/2026 9:54:44 AM	73.6	72.7	-0.97	-0.96	0.176	0.175	1.3	1.3	-7.95	
H-1771A	2/10/2026 11:57:10 AM	111.7	111.8	-1.15	-1.15	0.761	0.680	11.2	11.4	-2.84	
H-1771B	2/5/2026 9:54:39 AM	76.4	76.5	-0.48	-0.48	0.273	0.275	3.7	3.8	-12.65	-13.12
H-1774N	2/12/2026 2:11:15 PM	115.3	115.1	-1.05	-1.01	3.697	3.759	13.2	13.3	-6.51	-6.46
H-1774N	2/21/2026 9:24:25 AM	114.0	110.9	-0.30	-0.30	2.258	2.227	10.4	10.3	-7.52	-7.10
H-1801S	2/9/2026 8:46:20 AM	66.3	66.4	-0.10	-0.11	0.006	0.003	0.6	0.4	-8.78	-9.12
H-1802S	2/9/2026 8:26:42 AM	76.5	78.3	-0.02	-0.10	0.076	0.020	2.0	1.0	-7.03	-7.03
H-1803N	2/2/2026 9:20:00 AM										
H-1803N	2/2/2026 9:20:42 AM	194.9	194.9	-5.52	-4.43	5.843	4.880	62.4	57.2	0.39	0.36
H-1803N	2/9/2026 10:05:00 AM										
H-1803N	2/9/2026 10:05:00 AM										
H-1803N	2/9/2026 10:06:41 AM	195.4	195.4	-4.92	0.46	4.509	0.352	54.9	15.5	0.44	0.35

All LFG Extraction Well Data - February 2026
Chiquita Canyon Landfill

Point Name	Record Date	Init Temp [°F]	Adj Temp [°F]	Init Stat Press ["H2O]	Adj Stat Press ["H2O]	Init Diff Press ["H2O]	Adj Diff Press ["H2O]	Init Flow [scfm]	Adj Flow [scfm]	Sys Pressure ["H2O]	Adj Avail Press ["H2O]
H-1803N	2/17/2026 8:15:00 AM										
H-1803N	2/17/2026 8:17:57 AM	195.3	195.2	-3.39	-3.41	3.249	3.291	46.7	47.0	0.00	0.00
H-1803N	2/23/2026 9:02:57 AM	195.8	195.9	-3.79	-3.38	3.753	3.630	50.3	49.5	0.07	0.04
H-1804B	2/9/2026 9:44:35 AM	103.4	103.5	-6.12	-5.44	0.617	0.387	9.9	7.9	-6.01	-5.35
H-1804B	2/23/2026 8:28:48 AM	101.0	101.2	-12.54	-12.68	0.580	0.729	9.8	11.0	-13.82	
H-1804N	2/10/2026 11:30:32 AM	82.4	82.5	-3.66	-2.78	0.265	0.192	3.7	3.2	-4.77	
H-1804S	2/4/2026 9:29:38 AM	98.1	98.7	-3.88	-4.17	0.042	0.127	2.6	4.6	-20.95	-21.62
H-1805A	2/9/2026 2:00:38 PM	120.4	121.4	-0.02	-0.10	1.900	2.697	4.2	5.0	-14.32	-14.20
H-1805B	2/4/2026 9:11:46 AM	78.9	79.1	-10.47	-10.48	0.001	0.000	0.2	0.1	-10.01	-9.96
H-1805S	2/4/2026 9:33:59 AM	127.1	127.2	-3.60	-3.68	0.110	0.230	6.8	9.9	-23.66	-23.74
H-1806A	2/20/2026 11:58:54 AM	114.5	113.6	-1.63	-1.92	5.510	1.905	7.1	4.2	-12.76	-12.84
H-1806A	2/20/2026 12:02:15 PM	115.6	116.2	-1.94	-2.14	1.844	2.014	9.3	9.7	-12.91	-12.87
H-1806A	2/20/2026 12:04:29 PM	116.5	116.5	-2.12	-2.14	1.656	1.597	8.8	8.7	-12.86	-12.56
H-1806B	2/9/2026 8:22:57 AM	59.7	59.4	-0.70	-0.69	0.008	0.014	0.7	0.9	-8.85	-8.91
H-1806N	2/10/2026 9:38:27 AM	122.8	126.4	0.59	-0.06	0.039	0.179	5.4	11.5	-7.09	
H-1806N	2/10/2026 9:42:02 AM	126.5	126.4	-0.15	-0.15	0.065	0.064	6.9	6.9	-7.37	
H-1806S	2/5/2026 10:07:48 AM	129.3	107.9	-0.23	-0.23	0.810	0.815	18.6	19.0	-9.61	-9.65
H-1807A	2/6/2026 2:47:14 PM	90.1	92.6	-2.75	-2.79	0.313	0.129	15.9	10.2	-9.14	-9.07
H-1807A	2/9/2026 10:01:15 AM	90.5	93.1	-4.15	-4.12	0.234	0.253	13.7	14.2	-7.73	-7.50
H-1807N	2/10/2026 9:01:27 AM	63.3	69.0	0.06	-0.37	-0.006	0.004	0.0	0.9	-6.31	
H-1807N	2/10/2026 9:03:02 AM	71.5	71.6	-0.53	-0.52	0.009	0.008	1.2	1.2	-6.36	
H-1807S	2/5/2026 9:54:15 AM	73.7	73.5	-0.33	-0.32	0.012	0.012	3.2	3.2	-9.32	-9.32
H-1952S	2/3/2026 10:15:07 AM	109.7	112.3	-1.04	-3.89	0.090	3.868	2.1	13.6	-10.84	-11.21
H-1952S	2/21/2026 10:19:59 AM	111.8	111.9	-2.84	-3.12	2.594	3.175	11.1	12.3	-7.13	-8.49
H-1953N	2/10/2026 3:38:16 PM	111.9	106.6	-0.42	-0.14	0.653	0.049	10.3	2.8	-0.14	
H-1953N	2/10/2026 3:40:27 PM	98.7	98.6	-0.10	-0.10	0.000	0.004	0.0	0.8	-11.28	

All LFG Extraction Well Data - February 2026
Chiquita Canyon Landfill

Point Name	Record Date	Init Temp [°F]	Adj Temp [°F]	Init Stat Press ["H2O]	Adj Stat Press ["H2O]	Init Diff Press ["H2O]	Adj Diff Press ["H2O]	Init Flow [scfm]	Adj Flow [scfm]	Sys Pressure ["H2O]	Adj Avail Press ["H2O]
H-1955C	2/9/2026 1:53:44 PM	88.1	97.7	2.08	-0.16	0.018	0.451	1.7	8.6	-14.85	-15.14
H-1955C	2/9/2026 1:54:21 PM	98.7	99.7	-0.76	-0.74	0.621	0.594	10.0	9.8	-15.32	-14.91
H-1955N	2/10/2026 11:25:46 AM	89.8	88.0	-2.25	-1.74	0.147	0.121	5.0	4.5	-5.18	
H-1956B	2/4/2026 8:55:24 AM	114.6	113.3	-1.04	-0.76	0.044	0.012	4.4	2.3	-9.29	-9.14
H-1956N	2/10/2026 10:33:48 AM	106.6	108.7	-1.71	-2.00	0.031	0.106	2.3	4.3	-5.15	
H-1956N	2/20/2026 10:57:12 AM	57.3	84.1	0.21	-0.72	0.065	0.035	3.4	2.4	-9.83	-9.69
H-1956N	2/20/2026 11:00:49 AM	87.3	91.2	-0.78	-1.00	0.236	0.520	3.4	5.1	-9.71	-9.52
H-1956N	2/20/2026 11:02:03 AM	93.8	93.9	-1.14	-1.12	0.513	0.586	5.0	5.4	-9.62	-10.31
H-1956S	2/9/2026 8:38:23 AM	74.6	74.6	-6.08	-6.08	0.150	0.145	2.8	2.7	-6.79	-6.74
H-1957B	2/9/2026 9:10:29 AM	109.8	109.7	-0.32	-0.31	5.955	5.261	30.7	28.9	-17.44	-14.44
H-1957N	2/10/2026 10:01:28 AM	98.1	98.4	-0.54	-0.55	0.061	0.063	3.2	3.3	-6.96	
H-1957S	2/9/2026 8:48:55 AM	65.3	65.2	-0.13	-0.13	0.017	0.015	0.9	0.9	-8.51	-8.78
H-1958C	2/9/2026 9:58:34 AM	123.5	123.8	-1.25	-1.24	0.973	0.906	12.3	11.9	-7.46	-7.43
H-1958N	2/10/2026 9:13:40 AM	89.7	99.1	-1.38	-1.59	-0.026	0.114	0.0	10.0	-6.73	
H-1958N	2/10/2026 9:17:44 AM	109.5	97.4	-1.85	-1.42	-0.016	0.092	0.0	9.0	-7.08	
H-1958S	2/5/2026 9:49:05 AM	120.8	120.7	-0.60	-0.60	0.023	0.023	1.9	1.9	-9.42	-9.42
H-1962N	2/12/2026 2:03:30 PM	129.5	129.1	-1.73	-1.65	0.071	0.009			-6.31	-6.12
H-1962N	2/21/2026 9:03:15 AM	129.3	128.9	-1.98	-1.64	0.000	0.000			-6.97	-7.28
H-1963N	2/10/2026 8:44:59 AM	130.2	130.4	-1.17	-1.27	0.431	0.525	12.5	13.7	-7.90	-7.53
H-1963N	2/10/2026 8:46:51 AM	130.6	130.5	-1.35	-1.32	0.491	0.531	13.3	13.8	-7.56	-7.44
H-1963N	2/21/2026 8:20:21 AM	124.5	124.5	-0.36	-0.35	0.038	0.039	3.7	3.8	-11.89	-11.73
H-1966N	2/12/2026 2:18:10 PM	106.5	106.4	-0.42	-0.38	3.278	3.396	5.5	5.6	-4.63	-4.82
H-1966N	2/21/2026 9:18:49 AM	101.2	102.5	-0.32	-0.32	3.674	3.685	5.9	5.9	-4.97	-4.98
H-1967E	2/5/2026 3:01:18 PM	93.5	96.4	0.06	-3.50	-0.018	0.007	0.0	2.5	-14.60	
H-1967E	2/5/2026 3:01:24 PM	93.5	96.4	0.06	-3.50	-0.018	0.007	0.0	2.5	-14.60	
H-1967E	2/5/2026 3:03:34 PM	96.6	96.7	-6.09	-6.24	0.004	0.004	1.9	1.9	-14.75	
H-1967W	2/4/2026 1:22:41 PM	96.1	98.0	-0.10	-0.42	1.637	2.007	36.4	40.2	-10.16	-10.14
H-2050E	2/23/2026 2:06:17 PM	98.0	97.6	-6.19	-6.60	-0.110	-0.346	0.0	0.0		

All LFG Extraction Well Data - February 2026
Chiquita Canyon Landfill

Point Name	Record Date	Init Temp [°F]	Adj Temp [°F]	Init Stat Press ["H2O]	Adj Stat Press ["H2O]	Init Diff Press ["H2O]	Adj Diff Press ["H2O]	Init Flow [scfm]	Adj Flow [scfm]	Sys Pressure ["H2O]	Adj Avail Press ["H2O]
H-2050W	2/3/2026 1:37:27 PM	97.5	97.6	-0.53	-0.62	0.220	0.309	6.0	7.2	-6.56	-7.40
H-2050W	2/3/2026 1:41:25 PM	97.4	97.6	-0.58	-0.65	0.987	1.228	7.0	7.8	-7.41	-7.63
H-2050W	2/3/2026 1:42:23 PM	97.8	97.8	-0.66	-0.68	1.212	1.236	7.8	7.8	-7.74	-7.77
H-2051W	2/4/2026 1:29:35 PM	89.0	91.7	-2.75	-3.30	0.007	0.011	2.5	2.9	-9.28	-9.01
H-2053E	2/5/2026 3:09:03 PM	118.0	118.0	-7.63	-7.63	4.152	4.202	59.0	59.3	-12.57	
H-2053W	2/4/2026 12:57:33 PM	94.8	95.0	-8.43	-8.76	0.040	0.051	5.6	6.4	-9.60	-8.91
H-2055E	2/2/2026 10:49:01 AM	107.4	107.4	-0.98	-0.91	5.287	4.874	29.3	28.1	-10.80	
H-2055E	2/17/2026 7:58:46 AM	100.8	100.7	-1.49	-1.44	4.976	4.956	28.2	28.1	-12.52	
H-2056B	2/5/2026 9:46:12 AM	70.2	70.4	-2.56	-2.49	0.047	0.006	0.7	0.2	-9.93	
H-2056W	2/4/2026 1:24:35 PM	90.1	90.2	-4.73	-4.73	0.726	0.728	24.2	24.3	-9.30	-9.27
H-2057E	2/5/2026 3:06:45 PM	126.7	126.9	-5.26	-5.49	1.044	1.659	7.2	9.1	-15.25	
H-2057W	2/4/2026 1:12:57 PM	101.0	100.9	-5.41	-5.41	5.643	5.517	66.6	65.8	-8.49	-8.07
H-2058E	2/5/2026 9:31:04 AM	110.1	110.2	-6.08	-6.82	3.448	3.835	54.7	57.6	-11.29	
H-2058W	2/4/2026 1:26:42 PM	96.3	96.2	-1.93	-2.14	0.812	1.029	25.6	28.8	-9.36	-9.32
H-2059E	2/4/2026 10:29:06 AM	112.2	113.7	-6.44	-7.36	6.230	7.141	0.0	0.0	-14.41	
H-2059W	2/4/2026 1:50:20 PM	126.6	126.7	-3.26	-3.22	4.187	4.586	42.1	44.0	-8.03	-8.32
H-2059W	2/23/2026 2:52:11 PM	121.0	125.8	-3.65	-3.74	4.834	4.988	63.0	63.7	-7.70	
H-2161E	2/4/2026 10:21:02 AM	122.4	122.7	-2.87	-2.85	1.960	1.810	40.1	38.5	-14.15	
H-2161W	2/4/2026 1:52:21 PM	107.6	107.6	-3.78	-3.76	1.224	1.246	31.0	31.3	-9.24	-9.22
H-2163C	2/2/2026 1:45:31 PM	87.6	87.7	-0.11	-0.10	-0.130	-0.120	0.0	0.0	-9.88	
H-2163C	2/23/2026 10:31:18 AM	92.5	92.6	-0.15	-0.15	1.263	0.897	3.5	2.9	-5.05	
H-2163W	2/4/2026 2:14:58 PM	122.0	122.6	-0.03	-0.15	3.384	3.604	23.0	23.8	-8.54	-8.55
H-2164E	2/2/2026 11:02:10 AM	121.8	121.9	-1.23	-1.16	2.517	2.611	19.7	20.0	-10.14	
H-2164E	2/19/2026 10:08:46 AM	120.1	120.1	-1.40	-1.39	2.912	2.918	21.7	21.8	-12.17	
H-2165E	2/4/2026 10:08:45 AM	106.5	105.4	-0.87	-0.52	0.125	0.023	4.5	1.9	-9.47	
H-2165W	2/4/2026 8:00:00 AM										
H-2165W	2/4/2026 8:00:00 AM										
H-2165W	2/5/2026 1:46:05 PM	93.1	91.5	-0.18	-0.17	0.178	0.172	0.8	0.8	-0.16	-0.14
H-2165W	2/5/2026 1:48:05 PM	121.7	121.6	-0.13	-0.12	0.019	0.000	0.3	0.0	-8.69	-8.77
H-2165W	2/21/2026 11:24:42 AM	107.1	108.0	-1.16	-1.14	0.023	0.027	0.4	0.4	-10.74	
H-2166E	2/9/2026 9:49:56 AM	77.7	77.5	0.64	0.65	0.006	0.003	1.0	0.8	1.46	1.46

All LFG Extraction Well Data - February 2026
Chiquita Canyon Landfill

Point Name	Record Date	Init Temp [°F]	Adj Temp [°F]	Init Stat Press ["H2O]	Adj Stat Press ["H2O]	Init Diff Press ["H2O]	Adj Diff Press ["H2O]	Init Flow [scfm]	Adj Flow [scfm]	Sys Pressure ["H2O]	Adj Avail Press ["H2O]
H-2166E	2/9/2026 9:50:24 AM	77.8	77.8	0.64	0.64	0.005	0.005	0.9	0.9	1.31	1.26
H-2166E	2/20/2026 11:31:37 AM	89.8	90.2	-10.92	-11.27	0.098	0.097	4.0	4.0	-13.34	-13.10
H-2166E	2/20/2026 11:33:42 AM	90.5	90.5	-10.95	-11.21	0.070	0.046	3.4	2.7	-13.09	-13.01
H-2168C	2/4/2026 8:53:16 AM	77.4	77.4	-0.83	-0.83	0.004	0.002	1.9	1.2	-9.11	-9.25
H-2168E	2/9/2026 9:07:42 AM	115.6	116.4	-0.05	-0.05	0.005	0.005	0.9	0.8	-8.91	-8.91
H-2168E	2/24/2026 8:28:41 AM	113.7	115.5	-1.68	-1.75	0.642	0.635	10.1	10.0	-13.91	
H-2169C	2/4/2026 8:58:02 AM	97.6	99.4	-0.11	-0.11	0.036	0.034	5.4	5.2	-9.18	-8.93
H-2169E	2/9/2026 9:20:05 AM	103.6	104.9	-0.05	-0.05	0.181	0.183	12.0	12.0	-9.30	-9.30
H-2170N	2/5/2026 8:44:58 AM	120.0	120.0	-1.61	-1.85	4.740	6.362	27.2	31.5	-17.03	-16.99
H-2170S	2/5/2026 8:28:50 AM	99.6	99.7	-2.86	-2.84	0.379	0.378	7.9	7.8	-21.72	-21.68
H-2171A	2/25/2026 8:36:44 AM	76.8	78.1	-0.30	-0.21	-0.018	0.087	0.0	4.0	-0.22	
H-2171B	2/25/2026 9:15:41 AM	94.3	97.4	-0.79	-0.83	-0.038	0.006	0.0	1.1	-3.24	
H-2171N	2/4/2026 8:22:24 AM	120.6	121.1	-0.43	-0.43	0.034	0.034	2.3	2.3	-13.84	-13.88
H-2171S	2/5/2026 8:42:50 AM	121.5	121.5	-1.86	-1.95	7.318	8.032	33.7	35.3	-17.71	-17.44
H-2272W	2/4/2026 2:09:37 PM	118.7	123.0	-0.18	-0.18	2.507	2.510	19.9	19.8	-8.42	-8.39
H-2272W	2/22/2026 1:03:48 PM	117.5	117.6	-0.75	-0.74	1.873	1.861	17.2	17.2	-8.84	-9.20
H-2273W	2/4/2026 7:55:00 AM										
H-2273W	2/4/2026 7:55:00 AM										
H-2273W	2/6/2026 9:59:01 AM	102.4	106.1	-0.95	-0.88	0.098	0.056	4.0	3.0	-9.78	-8.39
H-2273W	2/21/2026 9:30:02 AM	114.4	114.6	-1.02	-1.01	0.006	0.004	0.9	0.7	-10.63	
H-2274B	2/3/2026 11:18:39 AM	77.4	77.4	-3.12	-3.13	0.160	0.161	8.1	8.1	-9.60	
H-2274B	2/4/2026 2:18:15 PM	83.3	83.1	-1.47	-1.25	0.086	0.054	5.8	4.6	-8.94	-8.88
H-2274B	2/4/2026 2:20:00 PM	82.9	83.0	-1.24	-1.26	0.051	0.053	4.5	4.6	-8.93	-8.72
H-2274B	2/17/2026 9:55:02 AM	53.3	53.4	-2.66	-2.67	0.020	0.031	2.9	3.6	-10.20	
H-2274W	2/6/2026 10:06:40 AM	86.6	87.1	-0.61	-0.60	0.068	0.064	3.4	3.3	-5.95	-2.41
H-2274W	2/21/2026 9:39:37 AM	67.0	67.0	-0.78	-0.78	0.004	0.005	0.8	0.9	-7.42	
H-2275E	2/4/2026 9:45:37 AM	121.3	121.0	-0.92	-0.74	0.598	0.616	9.7	9.9	-9.20	-8.57
H-2275E	2/23/2026 1:14:06 PM	121.0	121.4	-0.78	-0.83	1.089	1.129	13.0	13.2	-9.10	
H-2275W	2/13/2026 10:54:45 AM	74.9	75.1	-0.52	-0.52	0.001	0.003	0.3	0.7	-8.13	-7.60
H-2275W	2/21/2026 8:57:55 AM	62.6	63.2	-0.91	-0.89	0.232	0.004	6.4	0.8	-10.49	
H-2276A	2/3/2026 1:46:03 PM	91.8	91.9	-0.31	-0.29	0.043	-0.089	4.5	0.0	-2.27	
H-2276A	2/18/2026 10:02:47 AM	90.1	90.2	-0.60	-0.63	0.013	0.018	2.4	2.8	-3.54	-3.07
H-2276B	2/2/2026 1:09:47 PM	112.0	112.3	-0.90	-0.90	0.139	0.177	7.8	8.8	-8.99	-9.05
H-2276B	2/18/2026 8:59:55 AM	103.3	103.3	-1.78	-1.70	0.601	0.479	16.3	14.5	-9.41	-8.63

All LFG Extraction Well Data - February 2026
Chiquita Canyon Landfill

Point Name	Record Date	Init Temp [°F]	Adj Temp [°F]	Init Stat Press ["H2O]	Adj Stat Press ["H2O]	Init Diff Press ["H2O]	Adj Diff Press ["H2O]	Init Flow [scfm]	Adj Flow [scfm]	Sys Pressure ["H2O]	Adj Avail Press ["H2O]
H-2276E	2/4/2026 9:36:32 AM	122.2	122.4	-0.90	-0.90	0.591	0.596	21.3	21.4	-22.78	-22.78
H-2276W	2/6/2026 9:52:27 AM	73.6	74.3	-0.25	-0.21	0.396	0.356	8.3	7.8	-4.84	-4.94
H-2276W	2/21/2026 9:21:12 AM	62.6	62.6	-0.94	-0.95	0.001	0.003	0.4	0.6	-9.23	
H-2277A	2/3/2026 8:00:17 AM	62.3	62.4	-4.50	-4.59	0.021	0.015	1.9	1.6	-7.59	-7.49
H-2277A	2/22/2026 12:07:21 PM	72.3	72.6	-3.58	-3.55	0.015	0.013	1.6	1.5	-7.61	-6.62
H-2277B	2/2/2026 1:01:55 PM	112.8	112.9	-0.76	-0.75	7.236	6.898	33.7	32.9	-8.43	-8.28
H-2277B	2/18/2026 8:52:34 AM	102.7	103.3	-1.53	-1.54	7.964	7.955	35.6	35.5	-9.09	-9.20
H-23 (EXP-23)	2/25/2026 8:54:28 AM	77.0	79.3	-1.01	-1.30	0.036	0.033	4.5	4.3	-8.22	
H-2301E	2/24/2026 9:58:02 AM	102.3	102.3	-1.44	-1.44	0.913	0.914	28.1	28.1	-9.08	
H-2301W	2/24/2026 1:43:47 PM	96.0	96.0	-9.92	-9.91	-0.465	-0.466	0.0	0.0	-9.86	
H-2301W	2/24/2026 1:45:31 PM	96.9	96.9	-9.89	-9.90	-0.472	-0.472	0.0	0.0	-9.86	
H-2302C	2/3/2026 10:28:42 AM	111.9	112.0	-0.87	-1.00	0.855	1.070	11.8	13.1	-11.00	-10.96
H-2302C	2/3/2026 10:34:29 AM	112.0	112.1	-1.09	-1.69	0.301	0.550	11.5	15.6	-11.43	-11.10
H-2302C	2/3/2026 10:38:00 AM	112.0	112.0	-1.81	-1.74	0.603	0.540	16.3	15.4	-11.44	-10.85
H-2302E	2/24/2026 10:07:01 AM	97.6	97.6	-2.54	-2.54	1.862	1.732	40.4	39.0	-4.20	
H-2303E	2/24/2026 10:09:34 AM	82.2	82.2	-3.78	-4.23	0.525	0.527	16.1	16.1	-4.00	
H-2303N	2/5/2026 10:17:19 AM	97.7	99.7	0.01	-0.12	0.250	1.154	3.6	7.8	-10.91	
H-2303N	2/5/2026 10:19:56 AM	100.3	100.3	-0.19	-0.18	0.858	0.849	6.7	6.6	-6.88	
H-2304S	2/24/2026 10:25:33 AM	121.0	121.0	-0.19	-0.18	5.259	5.263	29.3	29.3	-9.10	
H-2305N	2/5/2026 10:05:44 AM	88.2	85.9	-7.33	-6.77	0.006	-0.001	1.7	0.0	-10.65	
H-2305S	2/24/2026 10:19:59 AM	121.0	126.5	1.01	-0.13	0.796	4.048	11.5	25.7		
H-2305S	2/24/2026 10:22:09 AM	126.7	126.7	-0.26	-0.26	3.938	3.941	25.3	25.3		
H-2306N	2/23/2026 2:27:18 PM	114.3	114.9	1.16	-0.08	0.613	2.830	17.1	36.6	-9.44	
H-2306N	2/23/2026 2:29:18 PM	115.1	115.1	-0.17	-0.15	2.441	2.702	33.7	35.5	-9.34	
H-2306S	2/23/2026 3:58:56 PM	84.1	84.2	-9.72	-9.87	0.040	0.033	4.3	4.0	-10.23	
H-2306S	2/23/2026 4:01:56 PM	83.0	83.0	-8.87	-8.89	0.047	0.045	4.8	4.7	-8.89	
H-2307S	2/3/2026 11:34:16 AM	100.4	100.4	-9.44	-9.34	0.645	0.742	15.6	16.8	-10.43	-10.42
H-2307S	2/3/2026 11:36:31 AM	100.7	100.7	-9.69	-9.46	0.594	0.577	16.2	16.0	-10.68	-10.40
H-2308S	2/3/2026 11:20:54 AM	111.8	111.1	-2.81	-3.08	5.208	3.221	47.7	37.6	-12.17	-12.26
H-2308S	2/3/2026 11:23:27 AM	111.6	111.8	-3.10	-3.43	3.125	3.337	49.5	51.1	-11.77	-12.75

All LFG Extraction Well Data - February 2026
Chiquita Canyon Landfill

Point Name	Record Date	Init Temp [°F]	Adj Temp [°F]	Init Stat Press ["H2O]	Adj Stat Press ["H2O]	Init Diff Press ["H2O]	Adj Diff Press ["H2O]	Init Flow [scfm]	Adj Flow [scfm]	Sys Pressure ["H2O]	Adj Avail Press ["H2O]
H-2308S	2/3/2026 11:25:07 AM	112.0	112.1	-3.59	-3.57	3.140	3.252	49.5	50.4	-12.38	-12.62
H-2309N	2/4/2026 12:22:58 PM	89.1	89.1	-9.77	-9.78	-0.081	-0.077	0.0	0.0	-9.96	
H-2309S	2/3/2026 10:44:04 AM	116.1	116.1	-0.38	-0.37	0.181	0.178	11.9	11.8	-11.05	-11.24
H-2309S	2/3/2026 10:45:55 AM	116.0	116.2	-0.36	-0.36	0.600	0.640	16.3	16.8	-11.29	-11.39
H-2309S	2/3/2026 10:47:43 AM	116.1	116.1	-0.36	-0.36	0.708	0.708	17.7	17.7	-11.44	-11.44
H-2401S	2/17/2026 11:12:23 AM	105.7	106.2	0.78	-0.03	0.299	0.511	3.9	5.1	-11.40	
H-2401S	2/17/2026 11:14:39 AM	106.4	106.5	-0.68	-0.72	0.527	0.526	5.2	5.2	-11.08	
H-2401S	2/24/2026 1:29:33 PM	108.8	108.9	-0.97	-1.53	1.047	1.578	7.4	9.1	-10.19	
H-2402N	2/3/2026 2:31:05 PM	111.2	108.4	-1.53	-2.19	2.780	1.223	5.1	3.4	-10.22	-10.03
H-2402N	2/3/2026 2:55:39 PM	112.7	112.8	-2.56	-2.60	0.619	0.652	5.5	5.6	-10.23	-10.57
H-2402S	2/17/2026 11:30:13 AM	105.0	105.7	-2.07	-2.44	0.193	0.337	13.0	17.1	-10.29	
H-2403N	2/3/2026 2:22:28 PM	113.1	113.3	-0.12	-0.15	0.519	0.688	5.1	5.8	-10.30	-10.07
H-2403N	2/3/2026 2:24:18 PM	113.5	113.3	-0.15	-0.19	0.626	0.646	5.5	5.6	-9.44	-9.65
H-2403S	2/3/2026 3:19:30 PM	84.6	86.9	-1.40	-0.13	0.001	0.001	0.2	0.2	-10.22	-10.22
H-2403S	2/3/2026 3:21:05 PM	89.0	89.5	-0.11	-0.10	0.002	0.005	0.3	0.5	-10.39	-10.04
H-2404N	2/3/2026 2:06:12 PM	108.9	109.1	-0.67	-0.78	0.680	1.017	5.8	7.0	-10.04	-10.21
H-2404N	2/3/2026 2:11:02 PM	109.3	109.5	-1.00	-1.03	1.239	1.242	7.8	7.8	-10.18	-10.16
H-2404S	2/3/2026 1:26:00 PM	110.9	110.9	-8.73	-8.52	0.954	0.870	27.2	26.0	-9.64	-9.63
H-2405N	2/5/2026 11:25:04 AM	109.1	110.4	0.24	-0.05	0.164	4.698	2.8	14.8	-4.92	
H-2405N	2/5/2026 11:28:27 AM	110.2	110.2	-0.09	-0.08	3.726	3.825	13.0	13.1	-4.96	
H-29	2/5/2026 8:37:56 AM	126.8	126.2	-1.46	-1.38	0.231	0.095	3.3	2.1	-18.17	-18.00
H-72	2/13/2026 3:30:27 PM	76.5	76.6	-0.21	-0.21	-0.005	-0.006	0.0	0.0	-9.60	
H-74	2/4/2026 8:11:30 AM	105.9	106.3	-5.26	-5.74	0.126	0.178	7.4	8.8	-8.68	-8.53
H-75	2/9/2026 10:23:17 AM	88.2	88.8	-0.43	-0.19	0.071	0.032	1.9	1.3	-15.32	-15.32
H-79	2/5/2026 9:41:55 AM	128.4	128.6	-0.02	-0.02	0.009	0.004	2.7	1.9	-8.93	-8.75
P-02R	2/9/2026 12:41:09 PM	85.9	85.9	-0.67	-0.68	-0.729	-0.730	0.0	0.0	-15.38	
P-03R	2/21/2026 11:43:47 AM	71.2	71.9	-0.93	-0.93	0.020	0.021	0.5	0.5	-19.00	-19.09
P-04	2/21/2026 11:41:02 AM	70.7	72.1	-0.35	-0.37	0.347	0.353			-11.42	-14.11

All LFG Extraction Well Data - February 2026
Chiquita Canyon Landfill

Point Name	Record Date	Init Temp [°F]	Adj Temp [°F]	Init Stat Press ["H2O]	Adj Stat Press ["H2O]	Init Diff Press ["H2O]	Adj Diff Press ["H2O]	Init Flow [scfm]	Adj Flow [scfm]	Sys Pressure ["H2O]	Adj Avail Press ["H2O]
P-05	2/9/2026 12:30:19 PM	100.7	104.2	0.12	-0.01	-0.173	0.038	0.0	0.0		
P-05	2/9/2026 12:32:16 PM	105.4	105.4	-0.08	-0.09	0.117	0.117	0.0	0.0		
P-06R	2/9/2026 12:21:26 PM	107.1	108.5	-0.06	-0.13	-0.110	0.206	0.0	1.4	-12.24	
P-07R	2/21/2026 11:10:55 AM	78.2	78.2	-1.38	-1.38	0.298	0.284	1.7	1.7	-18.77	-18.75
P-08R	2/9/2026 12:48:48 PM	97.9	97.9	-13.45	-13.54	0.025	0.438	2.1	8.7	-13.55	
P-09	2/21/2026 11:47:36 AM	89.9	89.9	-0.52	-0.54	0.535	0.538			-8.32	-7.98
P-10	2/21/2026 11:37:28 AM	85.6	85.9	-0.55	-0.56	2.299	2.430	4.8	4.9	-9.12	-8.51
P-11	2/21/2026 11:33:05 AM	93.2	93.1	-0.43	-0.39	1.273	1.344	3.5	3.6	-9.10	-9.18
P-12	2/10/2026 7:21:33 AM	61.8	62.0	-0.36	-0.44	0.083	0.161	2.2	3.0	-11.42	
P-13	2/10/2026 7:27:11 AM	70.5	71.5	-0.33	-0.35	0.679	0.563	6.2	5.7	-11.63	
P-14	2/10/2026 7:42:16 AM	53.7	55.1	-0.32	-0.32	0.329	0.328	0.0	0.0		
P-15R	2/10/2026 8:55:27 AM	63.8	64.3	-1.05	-1.02	0.178	0.131	1.4	1.2	-9.98	
P-16	2/10/2026 8:36:28 AM	85.1	85.6	-2.37	-2.39	2.463	2.852	0.0	0.0	-9.22	
P-17	2/10/2026 8:46:04 AM	100.1	101.9	-0.41	-0.42	0.423	0.456	0.0	0.0	-8.87	
P-18RD	2/10/2026 8:18:45 AM	68.5	69.0	-6.27	-6.34	0.016	0.019	0.4	0.4	-10.55	
P-18RS	2/10/2026 8:02:03 AM	73.2	74.1	-0.99	-1.00	2.285	3.563	4.9	6.2	-10.98	
P-19	2/10/2026 8:28:52 AM	79.8	80.1	-0.90	-0.89	0.411	0.409	8.5	8.5	-10.26	
P-20R	2/10/2026 8:25:01 AM	88.6	90.7	-0.85	-0.87	2.705	7.163	5.3	8.7	-9.03	
P-21	2/10/2026 7:55:23 AM	86.1	86.1	-0.70	-0.69	0.685	0.632	0.0	0.0		
P-21RD	2/5/2026 8:51:32 AM	94.2	95.2	-1.99	-2.22	0.866	1.719	12.2	17.2	-8.48	
P-21RD	2/9/2026 7:58:20 AM	95.6	96.1	-2.49	-2.60	1.646	1.920	16.9	18.2	-7.59	
P-21RS	2/5/2026 8:56:28 AM	96.2	98.3	-0.62	-0.93	0.008	0.054	1.2	3.1	-8.71	
P-21RS	2/9/2026 7:53:57 AM	101.0	103.3	-1.46	-2.44	0.107	0.396	4.3	8.3	-8.51	
P-22RD	2/5/2026 7:31:12 AM	112.5	112.3	-3.06	-3.06	5.875	5.178	4.8	4.5	-8.40	
P-22RS	2/5/2026 7:25:44 AM	118.3	118.6	-1.24	-1.39	2.026	2.103	41.6	42.3	-7.57	
P-23	2/5/2026 9:01:17 AM	62.5	63.0	-0.12	-0.21	-0.020	-0.032	0.0	0.0		
P-24	2/5/2026 8:40:56 AM	81.7	82.3	-1.22	-1.41	1.084	2.348	7.5	11.0	-8.30	
P-26	2/5/2026 8:28:19 AM	74.5	75.9	-3.04	-3.58	3.112	3.846	0.0	0.0		
P-27	2/5/2026 9:26:52 AM	63.7	63.7	-0.99	-0.94	1.030	0.976	0.0	0.0		
P-28	2/5/2026 9:40:13 AM	74.7	92.9	-3.39	-3.44	3.467	3.647	0.0	0.0		
P-29R	2/5/2026 9:48:14 AM	70.8	71.2	-0.41	-0.43	0.028	0.036	2.3	2.5	-6.41	

All LFG Extraction Well Data - February 2026
Chiquita Canyon Landfill

Point Name	Record Date	Init Temp [°F]	Adj Temp [°F]	Init Stat Press ["H2O]	Adj Stat Press ["H2O]	Init Diff Press ["H2O]	Adj Diff Press ["H2O]	Init Flow [scfm]	Adj Flow [scfm]	Sys Pressure ["H2O]	Adj Avail Press ["H2O]
P-29R	2/23/2026 7:28:16 AM	61.3	62.0	-0.72	-0.82	-0.023	-0.004	0.0	0.0	-7.02	
P-30R	2/5/2026 8:20:49 AM	70.9	72.5	-3.56	-3.88	0.894	1.162	6.9	7.8	-6.47	
P-30R	2/23/2026 7:34:05 AM	70.9	71.1	-4.75	-4.85	1.350	1.443	8.4	8.7	-6.44	
P-32R1	2/5/2026 8:14:14 AM	79.1	83.7	-0.17	-0.35	1.713	3.562	1.3	1.9	-6.25	
P-32R1	2/23/2026 7:44:23 AM	84.7	85.6	-0.68	-0.71	2.899	1.466	1.7	1.2	-5.56	
P-32R2	2/5/2026 9:58:11 AM	97.5	99.6	-0.21	-0.30	0.157	1.014	2.9	7.3	-5.15	
P-32R2	2/23/2026 7:49:04 AM	104.8	106.4	-1.27	-1.34	0.968	2.002	7.0	10.0	-5.96	
P-33	2/5/2026 10:05:40 AM	81.5	82.6	-1.89	-1.98	1.903	2.385	0.0	0.0		
P-36	2/5/2026 10:20:39 AM	78.8	79.1	-0.18	-0.17	0.245	0.234	0.0	0.0		
P-37	2/9/2026 8:07:10 AM	70.2	70.3	-0.27	-0.22	0.370	0.289	1.2	1.1	-4.63	
P-38RD	2/9/2026 8:13:26 AM	105.0	105.2	-2.74	-2.86	1.141	1.548	31.4	36.6	-4.54	
P-38RS	2/9/2026 8:18:01 AM	99.6	100.5	-0.65	-0.66	0.613	0.628	10.2	10.3	-3.23	
P-39	2/9/2026 8:28:49 AM	61.7	61.8	-7.33	-7.54	0.094	-0.073	2.3	0.0	-7.16	
P-41	2/9/2026 8:33:07 AM	110.4	110.3	-3.62	-3.65	-0.287	-0.358	0.0	0.0		
P-42R	2/9/2026 8:40:56 AM	103.1	102.9	-5.19	-5.17	-2.357	1.112	0.0	3.3	-5.58	
P-42R	2/23/2026 8:02:53 AM	95.8	96.1	-5.75	-5.67	0.597	0.568	2.4	3.0	-6.19	
P-43	2/5/2026 8:01:19 AM	114.6	114.8	-3.20	-3.27	3.210	3.407	0.0	0.0		
P-43	2/23/2026 8:07:48 AM	112.1	112.1	-3.71	-3.72	3.710	3.801	0.0	0.0		
P-44RD	2/5/2026 7:52:05 AM	73.4	74.6	-6.54	-6.55	0.181	0.100	1.4	1.0	-6.60	
P-44RD	2/23/2026 8:13:15 AM	65.0	65.0	-6.26	-6.25	0.829	0.981	3.0	3.3	-6.89	
P-44RS	2/5/2026 7:56:46 AM	120.0	120.4	-4.03	-4.20	1.268	1.773	14.2	16.7	-6.52	
P-44RS	2/23/2026 8:16:51 AM	118.2	118.4	-4.64	-4.67	1.855	1.206	14.5	13.8	-6.97	
P-45RD	2/5/2026 7:44:07 AM	103.1	105.4	-2.13	-2.49	0.086	0.101	2.1	2.3	-7.59	
P-45RD	2/23/2026 8:29:29 AM	101.3	102.0	-3.22	-3.32	0.010	0.203	0.8	3.2	-6.22	
P-45RS	2/5/2026 7:40:05 AM	91.9	92.3	-0.66	-0.67	0.391	0.544	1.9	2.2	-7.05	
P-45RS	2/23/2026 8:26:35 AM	83.3	83.4	-0.76	-0.75	0.210	0.208	1.4	1.4	-6.29	
P-46RD	2/9/2026 8:50:52 AM	94.5	94.6	-5.42	-5.42	0.028	0.026	2.2	2.1	-5.50	
P-46RS	2/9/2026 8:47:57 AM	119.2	119.4	-2.05	-1.99	3.226	2.760	22.7	21.0	-5.59	
P-47	2/9/2026 9:07:16 AM	132.6	132.6	-2.41	-2.23	2.425	2.224	0.0	0.0		
P-47	2/9/2026 9:12:05 AM	132.6	130.7	-2.16	-0.91	2.074	0.948	0.0	0.0		
P-48	2/9/2026 8:58:49 AM	109.2	109.3	-0.38	-0.37	-0.012	-0.013	0.0	0.0		
P-49RD	2/9/2026 9:39:05 AM	113.4	113.5	-8.25	-8.30	1.558	1.549	16.2	16.1	-11.02	

All LFG Extraction Well Data - February 2026
Chiquita Canyon Landfill

Point Name	Record Date	Init Temp [°F]	Adj Temp [°F]	Init Stat Press ["H2O]	Adj Stat Press ["H2O]	Init Diff Press ["H2O]	Adj Diff Press ["H2O]	Init Flow [scfm]	Adj Flow [scfm]	Sys Pressure ["H2O]	Adj Avail Press ["H2O]
P-49RS	2/9/2026 9:36:00 AM	113.9	114.0	-1.56	-1.54	1.115	1.117	22.7	22.7	-11.28	
P-52	2/9/2026 10:32:38 AM	114.6	114.6	-0.20	-0.17	-4.425	-4.367	0.0	0.0		
P-53	2/9/2026 10:12:34 AM	114.8	114.8	-1.25	-1.21	4.584	4.591	14.9	14.9	-14.02	
P-54	2/9/2026 10:15:52 AM	96.8	96.9	-0.58	-0.55	0.030	0.028	0.0	0.0		
P-55	2/9/2026 10:06:54 AM	95.5	95.5	-0.33	-0.32	0.300	0.300	0.0	0.0		
P-56	2/9/2026 10:03:25 AM	103.3	103.3	-0.43	-0.40	0.036	0.034	0.0	0.0		
P-57	2/9/2026 10:00:04 AM	72.5	72.5	-0.24	-0.20	-0.024	0.039	0.0	6.0	-19.67	
P-60R	2/21/2026 11:23:27 AM	62.9	63.3	-3.50	-3.50	0.039	0.044	1.4	1.5	-4.54	-4.57
P-61	2/21/2026 11:19:35 AM	79.3	79.3	-0.87	-0.87	3.052	3.261	5.5	5.7	-4.18	-4.31
P-65	2/5/2026 10:26:16 AM	78.7	78.8	-0.45	-0.45	0.323	0.323	1.2	1.2	-0.94	
P-71	2/9/2026 9:29:19 AM	65.5	65.6	-0.33	-0.29	0.216	0.212	0.0	0.0		
P-75	2/21/2026 11:16:24 AM	90.5	90.5	-4.43	-4.42	1.249	1.231	14.4	14.3	-5.59	-5.57
P-76	2/9/2026 8:22:17 AM	91.4	91.8	-1.02	-1.02	-1.133	-0.947	0.0	0.0	-2.76	
SC-2000E	2/4/2026 9:37:26 AM	116.6	116.7	-3.27	-3.76	0.620	0.840	5.6	6.5	-12.44	
SC-2501E	2/2/2026 9:00:00 AM										
SC-2501E	2/2/2026 9:08:11 AM	174.9	170.1	-0.74	-0.43	2.563	0.002	20.8	0.5	-14.36	-13.71
SC-2501E	2/2/2026 9:11:19 AM	167.9	164.4	-0.43	-0.43	0.004	0.001	0.8	0.3	-14.05	-13.08
SC-2501E	2/9/2026 9:59:58 AM	101.4	100.2	-0.31	-0.22	0.127	0.037	4.6	2.5	-11.38	-11.65
SC-2501E	2/17/2026 8:06:16 AM	157.3	159.8	-0.28	-0.27	0.091	0.077	20.4	18.8	-10.74	-10.40
SC-2501E	2/17/2026 8:10:00 AM										
SC-2501E	2/23/2026 8:52:18 AM	182.7	182.4	-0.15	-0.13	0.926	0.668	64.0	54.4	-9.27	-9.30
SC-2501W	2/2/2026 9:29:56 AM	177.7	176.5	-0.88	-0.33	6.595	0.030	30.6	2.1	-12.50	-12.40
SC-2501W	2/2/2026 9:30:00 AM										
SC-2501W	2/2/2026 9:30:00 AM										
SC-2501W	2/2/2026 9:30:53 AM	175.5	175.3	-0.33	-0.32	0.021	0.011	1.7	1.2	-12.52	-12.83
SC-2501W	2/9/2026 10:19:51 AM	181.8	181.6	-1.11	-1.06	1.141	1.094			-12.33	-12.26
SC-2501W	2/9/2026 10:20:00 AM										
SC-2501W	2/17/2026 8:36:47 AM	179.9	179.9	-0.48	-0.47	0.480	0.467	8.3	8.1	-9.61	-9.59
SC-2501W	2/17/2026 8:40:00 AM										
SC-2501W	2/23/2026 9:11:35 AM	179.3	181.1	-0.08	-0.08	0.028	0.029	2.0	2.0	-7.37	-7.35
SW-10	2/23/2026 1:36:27 PM	80.4	80.3	-6.66	-6.67	-0.554	-0.553	0.0	0.0	-6.62	
SW-115	2/25/2026 10:12:04 AM	82.1	82.1	-4.77	-4.77	0.483	0.492	9.3	9.3	-11.20	
SW-1445	2/10/2026 10:02:08 AM	64.3	64.3	-0.93	-0.93	0.008	0.007	2.7	2.4	-0.45	-0.54
SW-1445	2/12/2026 12:00:10 PM	74.6	74.7	-0.63	-0.62	0.035	0.014	5.4	3.4	-0.46	-0.61

All LFG Extraction Well Data - February 2026
Chiquita Canyon Landfill

Point Name	Record Date	Init Temp [°F]	Adj Temp [°F]	Init Stat Press ["H2O]	Adj Stat Press ["H2O]	Init Diff Press ["H2O]	Adj Diff Press ["H2O]	Init Flow [scfm]	Adj Flow [scfm]	Sys Pressure ["H2O]	Adj Avail Press ["H2O]
SW-1445	2/13/2026 12:50:05 PM	75.7	75.7	-0.55	-0.55	0.025	0.030	4.5	5.0	-0.44	-0.47
SW-1445	2/20/2026 12:31:22 PM	61.6	62.2	-0.96	-0.92	0.003	0.005	1.7	2.1	-0.68	-0.71
SW-1445	2/20/2026 12:33:32 PM	62.6	62.7	-0.95	-0.95	0.009	0.012	2.9	3.2	-0.69	-0.69
SW-1445	2/20/2026 12:57:49 PM	60.4	60.8	-0.90	-0.92	0.004	0.001	1.9	1.1	-0.86	-0.83
SW-1445	2/23/2026 10:03:50 AM	77.2	77.3	-0.10	-0.10	0.006	0.006	2.3	2.3	0.02	0.02
SW-1445	2/24/2026 8:32:59 AM	68.5	68.5	-1.12	-1.11	0.022	0.012	4.3	3.2	-1.26	-1.28
SW-1445	2/25/2026 10:05:51 AM	85.4	86.2	-0.47	-0.45	0.008	0.023	2.6	4.3	-0.36	-0.38
SW-1445	2/26/2026 12:23:24 PM	81.3	81.4	-3.98	-3.84	0.036	0.011	5.4	3.0	-4.07	-3.82
SW-1445	2/26/2026 12:25:02 PM	81.5	81.9	-4.40	-4.12	0.016	0.032	3.6	5.1	-4.52	-4.15
SW-1445	2/27/2026 9:51:02 AM	84.2	84.1	-4.60	-4.60	0.616	0.616	5.6	5.6	-4.53	
SW-1455	2/10/2026 9:56:51 AM	66.3	66.3	-0.95	-0.95	0.028	0.025	4.9	4.6	-0.46	-0.46
SW-1455	2/12/2026 11:55:45 AM	76.6	77.0	-0.94	-0.94	0.351	0.351	17.2	17.1	-0.60	-0.59
SW-1455	2/13/2026 12:44:51 PM	79.5	79.4	-0.55	-0.55	0.007	0.011	2.4	3.0	-0.44	-0.47
SW-1455	2/20/2026 12:23:53 PM	69.6	70.4	-0.95	-0.95	0.005	0.006	2.0	2.3	-0.70	-0.70
SW-1455	2/20/2026 1:02:43 PM	68.3	68.6	-0.86	-0.88	0.001	0.004	1.1	1.9	-0.79	-0.78
SW-1455	2/23/2026 9:57:35 AM	77.6	78.3	-0.16	-0.16	0.024	0.025	4.5	4.6	0.01	0.03
SW-1455	2/24/2026 8:24:15 AM	72.0	72.0	-1.15	-1.09	0.008	0.002	2.5	1.1	-1.05	-1.05
SW-1455	2/25/2026 10:00:04 AM	80.8	81.3	-0.48	-0.48	0.010	0.012	2.9	3.1	-0.39	-0.38
SW-1455	2/26/2026 12:13:39 PM	86.2	86.3	-3.26	-3.37	0.004	0.018	1.9	3.8	-3.20	-3.28
SW-1455	2/27/2026 9:57:33 AM	87.7	87.8	-4.74	-4.77	0.608	0.608	5.6	5.6	-5.09	
SW-154	2/25/2026 1:25:06 PM	92.4	92.8	-5.86	-5.81	5.683	5.675	0.0	0.0		
SW-17-135	2/10/2026 9:59:55 AM	63.7	63.2	-0.95	-0.94	0.005	0.005	2.1	2.0	-0.50	-0.50
SW-17-135	2/12/2026 11:57:49 AM	78.1	78.8	-0.82	-0.82	0.175	0.175	12.1	12.1	-0.58	-0.58
SW-17-135	2/13/2026 12:47:59 PM	79.5	80.2	-0.55	-0.55	0.003	0.002	1.7	1.1	-0.44	-0.47
SW-17-135	2/20/2026 12:28:10 PM	68.2	69.5	-0.98	-0.95	0.005	0.001	2.1	0.8	-0.63	-0.68
SW-17-135	2/20/2026 12:28:51 PM	69.6	69.7	-0.90	-0.91	0.019	0.001	4.0	0.8	-0.67	-0.65
SW-17-135	2/20/2026 1:00:17 PM	68.7	69.0	-0.84	-0.84	0.029	0.019	5.0	4.0	-0.80	-0.79
SW-17-135	2/23/2026 10:01:17 AM	72.5	72.5	-0.14	-0.14	0.022	0.021	4.3	4.2	-0.03	-0.08
SW-17-135	2/24/2026 8:28:28 AM	69.7	69.8	-1.15	-1.11	0.059	0.017	7.1	3.8	-1.05	-1.05
SW-17-135	2/25/2026 10:02:21 AM	77.5	77.6	-0.49	-0.49	0.027	0.005	4.8	2.0	-0.36	-0.36
SW-17-135	2/26/2026 12:18:11 PM	85.7	85.2	-3.59	-4.21	0.012	0.005	3.2	2.1	-4.24	-4.25
SW-17-135	2/26/2026 12:19:24 PM	85.7	85.7	-3.52	-3.48	0.011	0.027	3.1	4.7	-3.47	-3.45
SW-17-135	2/27/2026 9:54:07 AM	84.3	84.3	-4.02	-4.00	0.558	0.561	9.9	9.9	-3.75	

All LFG Extraction Well Data - February 2026
Chiquita Canyon Landfill

Point Name	Record Date	Init Temp [°F]	Adj Temp [°F]	Init Stat Press ["H2O]	Adj Stat Press ["H2O]	Init Diff Press ["H2O]	Adj Diff Press ["H2O]	Init Flow [scfm]	Adj Flow [scfm]	Sys Pressure ["H2O]	Adj Avail Press ["H2O]
SW-187	2/10/2026 2:26:29 PM	68.6	67.4	-3.82	-3.83	0.002	0.001	2.6	1.8	-3.39	-3.39
SW-1930	2/10/2026 2:12:40 PM	79.4	81.2	-6.14	-6.12	0.015	0.024	3.6	4.4	-5.85	-5.84
SW-20	2/21/2026 11:05:59 AM	77.0	76.5	-0.21	-0.21	0.002	0.002	0.1	0.1	-18.27	-18.27
SW-25	2/10/2026 9:42:59 AM	62.0	61.5	-6.02	-2.87	0.038	0.003	5.7	1.5	-5.83	-6.00
SW-25	2/10/2026 9:44:47 AM	61.5	61.4	-2.88	-2.88	0.008	0.008	2.6	2.6	-5.91	-5.91
SW-25	2/10/2026 2:06:26 PM	67.7	66.0	-2.88	-5.13	0.005	0.074	2.0	7.9	-5.02	-5.04
SW-25	2/11/2026 9:48:52 AM	61.5	61.4	-6.48	-6.50	0.013	0.008	3.4	2.6	-6.55	-6.61
SW-25	2/11/2026 9:49:44 AM	61.3	61.3	-6.50	-6.50	0.008	0.011	2.6	3.0	-6.71	-6.55
SW-25	2/12/2026 9:55:39 AM	64.1	63.8	-6.75	-6.54	0.382	0.186	17.9	12.6	-6.06	-6.07
SW-25	2/12/2026 9:56:29 AM	63.6	63.3	-6.38	-6.38	0.062	0.050	7.2	6.5	-6.06	-6.06
SW-25	2/13/2026 8:42:00 AM	60.1	59.6	-6.12	-6.03	0.042	0.080	6.0	8.3	-6.28	-6.16
SW-25	2/13/2026 8:43:54 AM	59.9	60.2	-6.08	-6.08	0.077	0.087	8.1	8.6	-6.36	-6.36
SW-25	2/17/2026 9:11:35 AM	53.3	53.3	-7.31	-6.80	0.043	0.015	6.1	3.6	-7.38	-6.94
SW-25	2/17/2026 9:16:10 AM	53.1	53.2	-6.71	-6.71	0.014	0.015	1.6	1.6	-6.88	-6.84
SW-25	2/18/2026 8:58:28 AM	52.6	52.7	-6.04	-6.19	0.042	0.012	2.7	1.5	-5.96	-6.06
SW-25	2/18/2026 8:59:31 AM	52.9	52.9	-6.08	-6.04	0.014	0.018	1.6	1.8	-6.04	-6.04
SW-25	2/19/2026 7:49:56 AM	44.9	44.7	-6.38	-5.06	0.018	0.012	1.8	1.5	-6.38	-6.28
SW-25	2/19/2026 7:50:38 AM	44.5	44.4	-4.44	-4.44	0.019	0.019	1.8	1.8	-6.39	-6.42
SW-25	2/20/2026 9:09:44 AM	45.4	45.9	-1.30	-0.72	0.006	0.002	2.3	1.4	-6.97	-6.71
SW-25	2/23/2026 8:18:18 AM	59.6	59.7	-0.94	-0.96	0.009	0.005	1.3	0.9	-6.56	-6.60
SW-25	2/24/2026 12:25:37 PM	94.5	94.8	-0.36	-0.33	0.054	0.014	3.0	1.5	-5.96	-6.21
SW-25	2/25/2026 9:23:58 AM	75.7	75.6	-0.86	-0.86	0.006	0.010	1.0	1.3	-4.43	-4.36
SW-25	2/26/2026 10:34:40 AM	84.5	84.7	-0.37	-0.37	0.001	0.002	1.1	1.3	-7.62	-7.55
SW-25	2/27/2026 8:49:32 AM	80.8	80.8	-1.53	-1.53	0.609	0.609	1.6	1.6	-8.90	
SW-2501D	2/10/2026 1:01:14 PM	70.8	73.6	3.47	-0.97	0.105	0.026	4.3	2.1	-6.01	-6.13
SW-2501D	2/10/2026 1:02:55 PM	73.7	74.0	-1.00	-1.01	0.022	0.021	1.9	1.9	-6.07	-6.18
SW-2501D	2/11/2026 10:56:51 AM	72.4	73.3	-4.65	-7.98	0.046	0.018	1.5	1.0	-8.69	-8.56
SW-2501D	2/11/2026 10:58:09 AM	73.6	73.5	-7.88	-7.89	0.016	0.026	0.9	1.1	-8.33	-8.24
SW-2501D	2/11/2026 10:59:15 AM	73.7		-8.21		0.008		1.1		-8.62	
SW-2501D	2/11/2026 10:59:53 AM	73.8	73.8	-7.93	-7.93	0.006	0.006	1.0	1.0	-8.47	-8.58

All LFG Extraction Well Data - February 2026
Chiquita Canyon Landfill

Point Name	Record Date	Init Temp [°F]	Adj Temp [°F]	Init Stat Press ["H2O]	Adj Stat Press ["H2O]	Init Diff Press ["H2O]	Adj Diff Press ["H2O]	Init Flow [scfm]	Adj Flow [scfm]	Sys Pressure ["H2O]	Adj Avail Press ["H2O]
SW-2501D	2/11/2026 2:56:42 PM	72.9	73.0	-6.73	-6.73	0.108	0.108	1.0	1.0	-6.94	-6.94
SW-2501D	2/12/2026 12:27:44 PM	75.9	76.1	-6.41	-6.76	0.049	0.033	0.7	0.6	-6.26	-6.89
SW-2501D	2/12/2026 12:30:01 PM	76.2	76.3	-6.76	-6.76	0.026	0.071	0.5	0.8	-6.87	-6.95
SW-2501D	2/13/2026 10:10:18 AM	71.9	72.7	-6.42	-6.76	0.129	0.472	1.1	2.2	-6.41	-7.04
SW-2501D	2/13/2026 10:11:48 AM	72.7	72.8	-6.74	-6.76	0.035	0.311	0.6	1.8	-6.87	-7.04
SW-2501D	2/17/2026 9:55:47 AM	69.6	69.6	-7.64	-7.72	0.063	0.098	0.8	1.0	-7.73	-7.74
SW-2501D	2/18/2026 9:54:15 AM	70.8	70.8	-8.36	-8.18	0.120	0.198	1.1	1.4	-8.32	-8.16
SW-2501D	2/18/2026 9:56:46 AM	69.1	69.3	-8.39	-8.39	0.322	0.345	4.1	4.2	-8.37	-8.29
SW-2501D	2/19/2026 9:36:51 AM	69.1	69.1	-8.07	-8.01	0.124	0.105	2.5	2.3	-8.15	-8.13
SW-2501D	2/20/2026 9:48:02 AM	69.4	69.4	-8.38	-8.49	0.038	0.012	0.6	0.3	-8.02	-8.08
SW-2501D	2/23/2026 8:55:36 AM	70.7	70.7	-7.89	-7.72	0.019	0.085	1.0	2.1	-7.82	-7.69
SW-2501D	2/24/2026 8:54:55 AM	71.1	71.2	-6.85	-6.99	0.015	0.083	0.9	2.1	-6.87	-7.07
SW-2501D	2/25/2026 8:51:42 AM	71.3	71.3	-4.91	-5.12	0.029	0.033	1.2	1.3	-5.03	-5.20
SW-2501D	2/26/2026 1:17:11 PM	76.9	76.8	-7.74	-7.74	0.054	0.048	6.7	6.3	-7.70	-7.70
SW-2501D	2/27/2026 9:36:46 AM	77.6	77.6	-8.36	-8.37	0.552	0.554	2.0	2.1	-8.42	
SW-2501M	2/10/2026 1:17:48 PM	68.0	68.5	-0.06	-1.25	0.015	0.012	1.6	1.4	-5.82	-5.71
SW-2501M	2/10/2026 1:19:25 PM	68.1	68.0	-1.17	-1.17	0.012	0.012	1.4	1.4	-6.06	-6.14
SW-2501M	2/11/2026 10:43:07 AM	68.4	68.8	-8.24	-8.41	0.001	0.001	0.4	0.5	-8.38	-8.68
SW-2501M	2/11/2026 10:44:17 AM	69.1	69.1	-8.25	-8.25	0.003	0.003	0.7	0.7	-8.57	-8.57
SW-2501M	2/11/2026 3:02:49 PM	67.8	67.9	-6.71	-6.88	0.033	0.031	0.6	0.6	-6.84	-6.97
SW-2501M	2/12/2026 12:18:55 PM	72.6	68.9	-6.82	-7.07	0.020	0.052	0.5	0.7	-6.87	-6.89
SW-2501M	2/12/2026 12:19:44 PM	68.4	68.2	-7.01	-7.01	0.034	0.034	0.6	0.6	-7.01	-7.01
SW-2501M	2/13/2026 10:01:06 AM	66.8	65.6	-6.50	-6.69	0.200	0.210	1.4	1.5	-6.76	-6.96
SW-2501M	2/13/2026 10:02:28 AM	64.2	63.0	-6.76	-6.74	0.281	0.261	1.7	1.6	-6.78	-6.95
SW-2501M	2/17/2026 9:49:21 AM	54.7	55.1	-7.71	-7.44	0.062	0.059	0.8	0.8	-7.75	-7.46
SW-2501M	2/18/2026 9:42:53 AM	64.0	63.7	-8.29	-8.35	0.087	0.027	0.9	0.5	-8.38	-8.52
SW-2501M	2/19/2026 9:31:44 AM	53.4	53.4	-7.97	-8.06	0.005	0.012	0.2	0.4	-8.01	-8.02
SW-2501M	2/20/2026 9:33:51 AM	50.4	50.8	-8.87	-8.78	0.036	0.061	0.6	0.8	-8.42	-8.42
SW-2501M	2/23/2026 8:47:56 AM	59.3	59.2	-8.16	-8.02	0.074	0.071	0.9	0.9	-8.07	-8.18
SW-2501M	2/24/2026 8:46:08 AM	60.8	60.7	-7.29	-7.05	0.146	0.026	1.2	0.5	-7.42	-7.11
SW-2501M	2/25/2026 8:43:37 AM	62.7	62.6	-5.37	-5.37	0.033	0.027	0.6	0.5	-5.37	-5.37
SW-2501M	2/26/2026 1:31:29 PM	89.7	89.9	-7.76	-7.61	0.028	0.007	4.7	2.3	-7.75	-7.61

All LFG Extraction Well Data - February 2026
Chiquita Canyon Landfill

Point Name	Record Date	Init Temp [°F]	Adj Temp [°F]	Init Stat Press ["H2O]	Adj Stat Press ["H2O]	Init Diff Press ["H2O]	Adj Diff Press ["H2O]	Init Flow [scfm]	Adj Flow [scfm]	Sys Pressure ["H2O]	Adj Avail Press ["H2O]
SW-2501M	2/27/2026 9:44:55 AM	79.1	79.1	-8.38	-8.48	0.601	0.602	2.4	2.4	-8.47	
SW-2501MD	2/10/2026 1:11:52 PM	71.2	73.2	0.56	-0.61	0.595	0.611	10.1	10.2	-5.80	-5.80
SW-2501MD	2/10/2026 1:13:45 PM	74.5	74.6	-0.67	-0.67	0.664	0.664	10.6	10.6	-5.97	-5.95
SW-2501MD	2/11/2026 10:49:50 AM	73.7	74.7	-4.72	-8.07	4.758	8.136			-8.53	-8.54
SW-2501MD	2/11/2026 10:50:55 AM	74.9	74.9	-8.22	-8.22	8.359	8.363			-8.47	-8.56
SW-2501MD	2/11/2026 2:47:02 PM	74.4	74.5	-6.42	-6.43	0.004	0.006	0.8	1.0	-6.56	-6.57
SW-2501MD	2/12/2026 12:23:08 PM	76.1	76.4	-6.56	-6.74	0.167	0.133	5.3	4.7	-6.73	-6.88
SW-2501MD	2/12/2026 12:24:40 PM	76.5	76.7	-6.76	-6.76	0.113	0.047	4.4	2.8	-6.95	-6.82
SW-2501MD	2/13/2026 10:04:47 AM	73.8	74.1	-6.15	-6.42	0.157	0.363	5.2	7.8	-6.35	-6.74
SW-2501MD	2/13/2026 10:05:58 AM	74.2	74.2	-6.42	-6.42	0.482	0.212	9.0	6.0	-6.87	-6.66
SW-2501MD	2/17/2026 9:53:32 AM	73.5	73.5	-7.39	-7.39	0.145	0.161	4.9	5.2	-7.67	-7.72
SW-2501MD	2/18/2026 9:48:00 AM	72.6	72.9	-8.15	-8.10	0.301	0.268	1.7	1.6	-8.54	-8.39
SW-2501MD	2/18/2026 9:50:32 AM	66.8	69.2	-8.43	-8.43	0.042	0.062	1.5	1.8	-8.61	-8.18
SW-2501MD	2/19/2026 9:33:43 AM	70.9	70.9	-8.17	-8.19	0.057	0.075	1.7	2.0	-8.35	-8.35
SW-2501MD	2/20/2026 9:36:50 AM	71.3	71.6	-8.38	-8.38	0.082	0.082	3.7	3.7	-8.20	-8.20
SW-2501MD	2/23/2026 8:51:51 AM	72.5	72.5	-7.89	-7.89	0.023	0.123	1.1	2.5	-7.84	-7.80
SW-2501MD	2/24/2026 8:49:57 AM	72.9	72.9	-7.25	-7.13	0.094	0.203	2.2	3.2	-7.16	-7.31
SW-2501MD	2/25/2026 8:47:34 AM	72.4	72.4	-5.41	-5.41	0.036	0.012	1.4	0.8	-5.49	-5.41
SW-2501MD	2/26/2026 1:09:39 PM	80.2	78.8	-7.91	-7.70	0.019	0.032	3.9	5.1	-8.06	-7.72
SW-2501MD	2/26/2026 1:11:21 PM	77.8	77.7	-7.70	-7.87	0.037	0.007	5.5	2.4	-7.70	-7.77
SW-2501MD	2/27/2026 9:42:13 AM	78.7	78.7	-8.32	-8.36	0.579	0.582	2.2	2.2	-8.33	
SW-2501S	2/10/2026 1:06:32 PM	68.9	68.6	-0.04	-0.36	0.036	0.016	2.5	1.7	-6.14	-6.02
SW-2501S	2/10/2026 1:08:08 PM	68.8	68.9	-0.34	-0.34	0.013	0.013	1.5	1.5	-5.92	-6.05
SW-2501S	2/11/2026 11:05:04 AM	64.4	64.0	-0.50	-3.48	0.012	0.295	1.5	7.2	-8.67	-8.66
SW-2501S	2/11/2026 11:06:25 AM	63.6	63.6	-3.50	-3.43	0.290	0.285	7.1	7.0	-8.54	-8.46
SW-2501S	2/11/2026 3:00:35 PM	62.3	62.2	-1.92	-1.95	2.218	2.274	4.8	4.8	-6.73	-6.81
SW-2501S	2/12/2026 12:33:59 PM	63.2	63.1	-1.84	-2.22	2.508	3.503	5.1	6.0	-6.68	-6.66
SW-2501S	2/12/2026 12:35:26 PM	63.1	63.1	-2.24	-2.24	3.419	3.430	5.9	5.9	-6.69	-6.71
SW-2501S	2/13/2026 10:14:27 AM	59.8	59.7	-2.18	-2.55	3.919	4.851	6.3	7.0	-6.84	-6.49
SW-2501S	2/13/2026 10:15:03 AM	59.6	59.5	-2.59	-2.59	4.959	5.064	7.1	7.2	-6.67	-6.79
SW-2501S	2/17/2026 10:00:09 AM	56.3	56.3	-2.74	-2.92	5.187	5.600	7.3	7.6	-7.69	-7.97

All LFG Extraction Well Data - February 2026
Chiquita Canyon Landfill

Point Name	Record Date	Init Temp [°F]	Adj Temp [°F]	Init Stat Press ["H2O]	Adj Stat Press ["H2O]	Init Diff Press ["H2O]	Adj Diff Press ["H2O]	Init Flow [scfm]	Adj Flow [scfm]	Sys Pressure ["H2O]	Adj Avail Press ["H2O]
SW-2501S	2/17/2026 10:02:25 AM	56.3	56.2	-4.99	-4.97	2.889	3.094	12.3	12.7	-7.91	-7.95
SW-2501S	2/18/2026 10:02:41 AM	53.0	53.8	-5.37	-5.42	3.336	3.441	13.3	13.5	-8.35	-8.34
SW-2501S	2/18/2026 10:03:38 AM	54.1	54.0	-5.37	-5.37	3.420	3.466	13.4	13.5	-8.36	-8.68
SW-2501S	2/19/2026 9:44:57 AM	52.9	52.8	-5.06	-5.27	3.449	3.607	13.5	13.8	-8.14	-8.34
SW-2501S	2/19/2026 9:45:30 AM	52.7	52.8	-5.30	-5.31	3.634	3.636	13.8	13.8	-8.47	-8.44
SW-2501S	2/20/2026 9:42:30 AM	51.2	51.2	-5.43	-5.50	3.520	3.518	6.0	6.0	-8.27	-8.25
SW-2501S	2/20/2026 9:44:24 AM	51.2	51.2	-5.62	-5.57	3.592	3.474	6.1	6.0	-8.30	-8.25
SW-2501S	2/23/2026 9:01:06 AM	55.3	55.4	-5.30	-5.37	3.470	3.666	13.5	13.9	-7.70	-8.21
SW-2501S	2/23/2026 9:04:31 AM	55.4	55.5	-5.35	-5.39	3.632	3.604	13.9	13.8	-8.02	-8.02
SW-2501S	2/23/2026 9:07:34 AM	55.2	55.3	-7.63	-7.60	0.532	0.717	16.0	18.6	-7.94	-7.82
SW-2501S	2/24/2026 8:59:22 AM	56.4	56.4	-6.41	-6.71	0.579	0.322	16.7	12.4	-6.82	-7.08
SW-2501S	2/25/2026 8:58:58 AM	58.8	58.8	-5.12	-4.82	0.411	0.352	14.0	13.0	-5.37	-5.03
SW-2501S	2/26/2026 1:24:14 PM	67.4	67.7	-7.40	-7.51	0.226	0.214	13.8	13.4	-7.74	-7.77
SW-2501S	2/26/2026 1:25:46 PM	67.8	67.9	-7.40	-7.40	0.216	0.211	13.4	13.3	-7.74	-7.70
SW-2501S	2/27/2026 9:39:54 AM	84.3	84.6	-8.30	-8.23	0.847	0.848	2.9	2.9	-8.25	
SW-2502D	2/10/2026 1:41:33 PM	68.5	71.3	2.55	-0.69	0.186	0.002	5.7	0.5	-5.97	-6.03
SW-2502D	2/10/2026 1:43:44 PM	72.6	72.8	-0.58	-0.58	0.002	0.002	0.6	0.5	-5.88	-5.90
SW-2502D	2/11/2026 3:54:05 PM	62.1	63.3	-1.69	-5.68	0.046	0.095	0.7	1.0	-5.98	-6.04
SW-2502D	2/11/2026 3:55:54 PM	64.9	65.0	-5.62	-5.62	0.038	0.080	0.6	0.9	-5.77	-6.07
SW-2502D	2/12/2026 12:59:36 PM	72.8	73.1	-6.64	-6.78	0.019	0.070	0.4	0.8	-6.62	-6.64
SW-2502D	2/12/2026 1:01:37 PM	73.0	73.1	-6.78	-6.78	0.394	0.174	2.0	1.3	-6.34	-7.10
SW-2502D	2/13/2026 9:44:39 AM	71.1	71.5	-6.80	-7.09	0.203	0.044	1.4	0.7	-7.16	-6.99
SW-2502D	2/13/2026 9:46:00 AM	71.5	71.6	-7.08	-7.09	0.217	0.107	1.5	1.0	-6.67	-6.87
SW-2502D	2/17/2026 9:36:13 AM	67.5	68.0	-8.73	-8.39	0.034	0.268	0.6	1.6	-8.67	-8.34
SW-2502D	2/18/2026 9:29:59 AM	63.5	63.5	-8.22	-8.08	0.072	0.053	0.9	0.7	-8.25	-8.07
SW-2502D	2/19/2026 9:21:56 AM	65.9	65.9	-8.27	-8.21	0.043	0.027	0.7	0.5	-8.35	-8.24
SW-2502D	2/20/2026 9:24:21 AM	65.1	65.2	-8.30	-8.51	0.001	0.021	0.1	0.5	-8.03	-8.23
SW-2502D	2/23/2026 8:35:43 AM	67.4	67.4	-8.06	-7.76	0.971	0.325	3.1	1.8	-8.26	-8.52
SW-2502D	2/24/2026 9:19:10 AM	69.8	69.8	-6.90	-7.01	0.048	0.080	2.9	3.7	-6.85	-7.06

All LFG Extraction Well Data - February 2026
Chiquita Canyon Landfill

Point Name	Record Date	Init Temp [°F]	Adj Temp [°F]	Init Stat Press ["H2O]	Adj Stat Press ["H2O]	Init Diff Press ["H2O]	Adj Diff Press ["H2O]	Init Flow [scfm]	Adj Flow [scfm]	Sys Pressure ["H2O]	Adj Avail Press ["H2O]
SW-2502D	2/25/2026 8:31:46 AM	69.2	69.2	-4.94	-4.99	0.042	0.053	2.7	3.0	-4.96	-5.03
SW-2502D	2/26/2026 1:46:42 PM	76.3	76.3	-7.86	-7.74	0.025	0.043	4.6	6.0	-7.89	-7.70
SW-2502D	2/26/2026 1:48:21 PM	76.6	76.6	-7.77	-7.45	0.018	0.084	3.9	8.3	-7.77	-7.45
SW-2502D	2/26/2026 1:52:01 PM	76.7	76.7	-7.74	-7.74	0.012	0.009	3.2	2.7	-7.74	-7.74
SW-2502D	2/27/2026 9:23:37 AM	71.5	71.6	-8.51	-8.50	0.583	0.584	2.1	2.1	-8.15	
SW-2502M	2/10/2026 1:35:18 PM	70.1	73.4	0.28	-0.93	0.009	0.000	1.3	0.3	-6.01	-5.88
SW-2502M	2/10/2026 1:36:29 PM	72.5	72.4	-0.95	-0.95	0.033	0.031	2.4	2.3	-5.90	-5.92
SW-2502M	2/11/2026 3:49:17 PM	63.6	62.0	-2.44	-5.49	0.001	0.002	0.1	0.1	-5.95	-5.84
SW-2502M	2/11/2026 4:05:30 PM	57.3	57.3	-6.29	-6.63	0.026	0.026	0.5	0.5	-6.81	-7.03
SW-2502M	2/12/2026 12:52:50 PM	61.3	63.2	-6.35	-6.73	0.018	0.018	0.4	0.4	-6.86	-6.83
SW-2502M	2/12/2026 12:54:33 PM	65.4	65.7	-6.76	-6.76	0.132	0.020	1.2	0.4	-6.80	-6.82
SW-2502M	2/13/2026 9:39:15 AM	57.8	57.8	-6.73	-6.88	0.012	0.028	0.4	0.5	-6.97	-7.00
SW-2502M	2/13/2026 9:41:06 AM	58.6	59.9	-6.89	-6.84	0.011	0.009	0.3	0.3	-6.97	-6.80
SW-2502M	2/17/2026 9:32:43 AM	52.9	52.9	-8.06	-8.39	0.209	0.162	1.5	1.3	-8.28	-8.70
SW-2502M	2/18/2026 9:24:02 AM	51.4	51.4	-8.26	-7.91	0.031	0.153	0.6	1.3	-8.38	-8.02
SW-2502M	2/19/2026 9:17:41 AM	50.2	50.0	-7.72	-8.10	0.048	0.012	0.7	0.4	-7.72	-8.05
SW-2502M	2/20/2026 9:21:24 AM	49.2	49.3	-8.54	-8.63	0.026	0.009	0.5	0.3	-8.25	-8.53
SW-2502M	2/23/2026 8:32:09 AM	51.7	51.8	-7.95	-7.51	0.027	0.249	0.5	1.6	-8.01	-7.51
SW-2502M	2/24/2026 9:12:36 AM	58.1	58.2	-6.97	-6.86	0.083	0.102	0.9	1.0	-6.93	-6.81
SW-2502M	2/25/2026 8:27:44 AM	61.4	61.4	-4.77	-4.73	0.073	0.100	0.9	1.0	-4.73	-4.70
SW-2502M	2/26/2026 2:11:50 PM	84.6	84.9	-8.09	-8.04	0.012	0.039	3.1	5.6	-7.95	-7.95
SW-2502M	2/26/2026 2:13:37 PM	85.9	86.6	-7.70	-7.74	0.030	0.039	4.9	5.6	-7.66	-7.66
SW-2502M	2/27/2026 9:26:12 AM	78.5	78.5	-8.35	-8.33	0.592	0.596	2.1	2.1	-8.40	
SW-2502MD	2/10/2026 1:47:31 PM	70.5	69.8	-0.20	-0.57	0.002	0.002	0.6	0.6	-5.77	-5.95
SW-2502MD	2/10/2026 1:49:28 PM	69.4	69.3	-0.54	-0.54	0.011	0.011	1.4	1.4	-5.73	-5.82
SW-2502MD	2/11/2026 4:01:21 PM	60.7	60.8	-4.96	-6.68	0.052	0.026	0.7	0.5	-6.80	-6.73
SW-2502MD	2/11/2026 4:02:25 PM	61.4	61.5	-6.63	-6.86	0.031	0.116	0.6	1.1	-6.55	-6.97
SW-2502MD	2/12/2026 1:05:36 PM	74.4	74.7	-6.08	-6.46	0.190	0.061	1.4	0.8	-6.07	-6.41
SW-2502MD	2/12/2026 1:06:53 PM	74.8	74.8	-6.45	-6.48	0.049	0.036	0.7	0.6	-6.56	-6.39
SW-2502MD	2/13/2026 9:48:20 AM	74.2	74.4	-6.78	-6.91	0.251	0.157	1.6	1.2	-7.07	-7.12
SW-2502MD	2/13/2026 9:53:05 AM	74.4	74.5	-6.80	-6.80	0.213	0.431	1.5	2.1	-6.78	-7.29
SW-2502MD	2/17/2026 9:41:02 AM	71.8	71.9	-7.91	-8.05	0.037	0.115	0.6	1.1	-8.08	-8.05

All LFG Extraction Well Data - February 2026
Chiquita Canyon Landfill

Point Name	Record Date	Init Temp [°F]	Adj Temp [°F]	Init Stat Press ["H2O]	Adj Stat Press ["H2O]	Init Diff Press ["H2O]	Adj Diff Press ["H2O]	Init Flow [scfm]	Adj Flow [scfm]	Sys Pressure ["H2O]	Adj Avail Press ["H2O]
SW-2502MD	2/18/2026 9:33:49 AM	67.9	67.5	-8.04	-7.78	0.037	0.137	0.6	1.2	-8.35	-7.91
SW-2502MD	2/19/2026 9:24:25 AM	69.5	69.6	-8.64	-8.39	0.018	0.135	0.4	1.2	-8.67	-8.65
SW-2502MD	2/20/2026 9:26:56 AM	69.0	69.2	-8.32	-8.45	0.114	0.150	1.1	1.2	-8.18	-8.27
SW-2502MD	2/23/2026 8:39:44 AM	72.5	72.4	-8.06	-8.18	0.023	0.100	0.5	1.0	-8.14	-8.05
SW-2502MD	2/24/2026 9:24:07 AM	72.1	72.0	-7.28	-7.05	0.074	0.121	3.5	4.5	-7.24	-6.96
SW-2502MD	2/25/2026 8:36:05 AM	69.7	69.8	-4.97	-4.95	0.039	0.005	2.6	0.9	-5.04	-5.01
SW-2502MD	2/26/2026 1:42:16 PM	77.5	77.5	-7.49	-7.49	0.010	0.019	2.9	4.0	-7.44	-7.41
SW-2502MD	2/27/2026 9:20:53 AM	68.5	68.5	-8.43	-8.39	0.529	0.533	2.0	2.0	-8.30	
SW-2502S	2/10/2026 1:28:48 PM	72.5		-0.03		0.068		3.4		-5.59	
SW-2502S	2/10/2026 1:30:20 PM	72.7	72.7	-0.25	-0.25	0.006	0.005	1.0	0.9	-5.39	-5.35
SW-2502S	2/11/2026 3:42:05 PM	67.0	66.7	-6.00	-6.11	0.013	0.019	0.4	0.4	-6.13	-6.29
SW-2502S	2/11/2026 3:45:09 PM	66.1	66.1	-6.03	-6.08	0.024	0.002	0.5	0.1	-6.14	-6.30
SW-2502S	2/12/2026 12:46:40 PM	65.8	65.8	-5.55	-5.76	0.596	2.053	2.5	4.5	-6.89	-7.41
SW-2502S	2/12/2026 12:48:02 PM	65.9	65.9	-5.74	-5.74	0.671	0.893	2.6	3.0	-6.53	-6.91
SW-2502S	2/13/2026 9:35:05 AM	65.6	65.6	-4.60	-4.89	2.049	2.067	4.5	4.6	-7.16	-7.22
SW-2502S	2/13/2026 9:37:13 AM	65.8	65.8	-4.81	-4.82	2.333	2.163	4.8	4.7	-6.95	-7.02
SW-2502S	2/17/2026 9:28:16 AM	64.2	60.6	-6.05	-7.10	1.778	1.170	4.2	3.4	-8.18	-8.52
SW-2502S	2/17/2026 9:29:27 AM	63.9	63.9	-7.05	-7.09	1.158	1.021	3.4	3.2	-8.28	-9.44
SW-2502S	2/18/2026 9:19:37 AM	61.6	61.7	-7.65	-7.54	0.352	0.358	1.9	1.9	-8.14	-7.95
SW-2502S	2/18/2026 9:20:53 AM	61.7	61.8	-7.48	-7.58	0.565	0.580	2.4	2.4	-7.99	-8.05
SW-2502S	2/19/2026 9:14:04 AM	60.6	61.2	-7.74	-7.55	0.279	0.277	3.8	3.8	-7.69	-7.55
SW-2502S	2/19/2026 9:40:46 AM	52.6	53.0	-5.04	-5.23	3.523	3.585	13.6	13.7	-8.46	-8.38
SW-2502S	2/20/2026 9:18:11 AM	60.0	60.3	-8.49	-8.53	0.107	0.218	1.0	1.5	-8.42	-8.42
SW-2502S	2/23/2026 8:28:33 AM	62.9	62.9	-7.07	-7.05	0.981	0.936	7.1	7.0	-8.11	-7.98
SW-2502S	2/24/2026 9:07:11 AM	64.9	64.9	-6.64	-6.61	0.762	0.789	6.3	6.4	-7.32	-7.47
SW-2502S	2/24/2026 9:09:02 AM	64.4	64.6	-7.09	-7.05	0.181	0.203	5.6	5.9	-7.03	-7.10
SW-2502S	2/25/2026 8:25:11 AM	65.9	65.9	-4.80	-4.72	0.073	0.059	3.5	3.2	-4.83	-4.66
SW-2502S	2/26/2026 2:18:24 PM	70.7	70.8	-8.04	-7.70	0.039	0.040	5.7	5.7	-7.95	-7.72
SW-2502S	2/26/2026 2:19:25 PM	70.7	70.8	-7.64	-7.74	0.031	0.055	5.1	6.8	-7.59	-7.74

All LFG Extraction Well Data - February 2026
Chiquita Canyon Landfill

Point Name	Record Date	Init Temp [°F]	Adj Temp [°F]	Init Stat Press ["H2O]	Adj Stat Press ["H2O]	Init Diff Press ["H2O]	Adj Diff Press ["H2O]	Init Flow [scfm]	Adj Flow [scfm]	Sys Pressure ["H2O]	Adj Avail Press ["H2O]
SW-2502S	2/27/2026 9:29:54 AM	85.3	85.1	-8.22	-8.21	0.643	0.642	2.5	2.5	-8.20	
SW-2503D	2/10/2026 9:05:34 AM	68.8	69.2	-0.22	-1.86	0.008	0.007	1.2	1.1	-6.30	-6.34
SW-2503D	2/10/2026 9:07:15 AM	68.8	68.9	-1.85	-1.85	0.008	0.007	1.1	1.1	-6.18	-6.18
SW-2503D	2/11/2026 9:11:14 AM	60.7	61.8	-4.68	-6.52	0.000	0.000			-7.26	-7.36
SW-2503D	2/11/2026 9:12:37 AM	61.2	61.3	-6.63	-6.63	0.008	0.008			-7.28	-7.28
SW-2503D	2/11/2026 1:34:50 PM	73.6	73.7	-6.82	-6.82	0.008	0.008	0.3	0.3	-6.95	-6.95
SW-2503D	2/12/2026 9:27:38 AM	63.8	65.2	-7.04	-7.15	0.168	0.037	1.3	0.6	-6.75	-7.09
SW-2503D	2/12/2026 9:33:43 AM	69.2	71.4	-7.05	-7.05	0.179	0.053	1.3	0.7	-7.01	-6.95
SW-2503D	2/13/2026 8:12:15 AM	59.9	59.2	-6.85	-6.91	0.133	0.139	1.2	1.2	-7.05	-7.10
SW-2503D	2/13/2026 8:13:48 AM	59.0	59.1	-6.89	-6.89	0.029	0.041	0.5	0.7	-7.07	-7.11
SW-2503D	2/17/2026 8:29:50 AM	61.6	61.3	-7.42	-7.40	0.043	0.008	0.7	0.3	-7.63	-7.46
SW-2503D	2/18/2026 8:30:45 AM	54.9	54.9	-6.72	-6.71	0.035	0.027	0.6	0.5	-6.87	-6.89
SW-2503D	2/19/2026 7:24:48 AM	54.2	54.1	-7.08	-7.13	0.028	0.027	0.5	0.5	-7.21	-7.21
SW-2503D	2/20/2026 8:23:39 AM	52.0	52.0	-7.77	-7.87	0.005	0.003	0.2	0.2	-7.64	-7.64
SW-2503D	2/20/2026 8:25:34 AM	52.0	52.0	-7.77	-7.79	0.015	0.026	0.4	0.5	-7.45	-7.49
SW-2503D	2/23/2026 7:57:02 AM	58.4	58.4	-7.39	-7.39	0.031	0.000	0.6	0.0	-7.43	-7.42
SW-2503D	2/24/2026 10:21:13 AM	65.9	65.6	-6.06	-6.04	0.016	0.012	0.4	0.4	-6.25	-5.95
SW-2503D	2/24/2026 12:17:56 PM	70.5	70.5	-6.38	-6.38	0.046	0.038	1.5	1.4	-6.36	-6.34
SW-2503D	2/25/2026 8:01:47 AM	62.2	61.8	-4.85	-4.89	0.006	0.005	0.6	0.5	-4.84	-4.84
SW-2503D	2/26/2026 9:50:34 AM	71.3	71.4	-4.69	-4.83	0.046	0.008	6.2	2.6	-4.76	-4.80
SW-2503D	2/26/2026 9:53:34 AM	73.5	73.7	-4.85	-4.73	0.013	0.006	3.3	2.2	-4.80	-4.73
SW-2503D	2/27/2026 8:37:59 AM	75.3	74.7	-8.25	-8.22	0.523	0.542	2.3	2.4	-8.13	
SW-2503M	2/10/2026 9:21:32 AM	64.0	63.3	-0.02	-0.33	0.011	0.003	1.4	0.7	-6.88	-6.67
SW-2503M	2/10/2026 9:23:04 AM	62.9	62.8	-0.30	-0.30	0.002	0.002	0.6	0.6	-6.93	-6.93
SW-2503M	2/11/2026 9:27:31 AM	60.5	60.3	-1.97	-7.28	0.011	0.009			-7.20	-7.30
SW-2503M	2/11/2026 9:29:14 AM	60.7	60.7	-7.18	-7.26	0.000	0.000			-7.15	-7.30
SW-2503M	2/11/2026 1:42:06 PM	65.6	65.6	-7.07	-7.06	0.002	0.020	0.2	0.4	-7.33	-7.35
SW-2503M	2/12/2026 9:43:10 AM	63.3	61.8	-6.71	-7.05	0.048	0.153	0.7	1.2	-6.74	-6.82
SW-2503M	2/12/2026 9:46:47 AM	61.0	59.6	-6.97	-7.04	0.158	0.040	1.3	0.6	-6.61	-6.63
SW-2503M	2/13/2026 8:21:46 AM	57.6	57.4	-6.84	-7.09	0.075	0.078	0.9	0.9	-7.03	-7.25
SW-2503M	2/13/2026 8:24:39 AM	57.1	56.9	-7.09	-7.09	0.017	0.092	0.4	1.0	-7.05	-7.16
SW-2503M	2/17/2026 8:37:04 AM	59.8	59.8	-7.62	-7.65	0.060	0.060	0.8	0.8	-7.75	-7.67

All LFG Extraction Well Data - February 2026
Chiquita Canyon Landfill

Point Name	Record Date	Init Temp [°F]	Adj Temp [°F]	Init Stat Press ["H2O]	Adj Stat Press ["H2O]	Init Diff Press ["H2O]	Adj Diff Press ["H2O]	Init Flow [scfm]	Adj Flow [scfm]	Sys Pressure ["H2O]	Adj Avail Press ["H2O]
SW-2503M	2/18/2026 8:40:16 AM	51.5	51.5	-6.38	-6.38	0.006	0.011	0.3	0.3	-6.38	-6.38
SW-2503M	2/19/2026 7:32:08 AM	53.5	53.6	-7.05	-6.88	0.027	0.029	0.5	0.5	-6.98	-6.98
SW-2503M	2/20/2026 8:35:26 AM	69.0	69.2	-7.71	-7.76	0.011	0.009	0.3	0.3	-7.42	-7.47
SW-2503M	2/20/2026 8:54:05 AM	50.5	50.5	-7.64	-7.70	0.022	0.024	0.5	0.5	-7.40	-7.41
SW-2503M	2/23/2026 8:06:39 AM	58.3	58.4	-7.05	-7.05	0.035	0.029	0.6	0.5	-7.04	-7.04
SW-2503M	2/24/2026 10:34:14 AM	69.1	68.7	-6.41	-6.41	0.012	0.007	0.4	0.3	-6.46	-6.51
SW-2503M	2/24/2026 12:10:38 PM	69.4	69.2	-6.34	-6.29	0.029	0.004	1.2	0.5	-6.37	-6.38
SW-2503M	2/25/2026 8:10:43 AM	62.7	62.6	-4.86	-4.65	0.011	0.008	0.7	0.6	-4.89	-4.55
SW-2503M	2/26/2026 10:20:42 AM	75.1	74.9	-4.70	-4.71	0.005	0.001	2.1	1.1	-4.84	-4.82
SW-2503M	2/26/2026 10:23:24 AM	74.2	74.1	-4.54	-4.62	0.001	0.009	1.1	2.7	-4.72	-4.80
SW-2503M	2/27/2026 8:45:19 AM	73.4	73.4	-8.36	-8.33	0.568	0.572	2.4	2.4	-8.31	
SW-2503MD	2/10/2026 9:12:42 AM	64.2	63.8	-0.83	-1.09	0.005	0.005	0.9	0.9	-6.17	-6.38
SW-2503MD	2/10/2026 9:14:40 AM	63.7	63.7	-1.08	-1.08	0.004	0.003	0.8	0.8	-6.90	-6.88
SW-2503MD	2/11/2026 9:18:45 AM	63.1	63.5	-5.46	-7.00	0.010	0.009			-7.23	-7.20
SW-2503MD	2/11/2026 9:20:16 AM	62.3	62.3	-7.02	-7.02	0.025	0.017			-7.16	-7.16
SW-2503MD	2/11/2026 1:38:41 PM	72.1	72.2	-7.04	-7.01	0.011	0.004	0.3	0.2	-7.36	-7.36
SW-2503MD	2/12/2026 9:37:04 AM	75.5	75.7	-6.38	-6.73	0.074	0.037	0.9	0.6	-6.95	-6.84
SW-2503MD	2/12/2026 9:38:57 AM	75.8	75.8	-6.73	-6.73	0.052	0.043	0.7	0.7	-6.77	-6.86
SW-2503MD	2/13/2026 8:16:05 AM	73.2	74.1	-6.76	-6.84	0.128	0.143	1.1	1.2	-6.93	-7.08
SW-2503MD	2/13/2026 8:17:14 AM	74.3	74.3	-6.80	-6.80	0.260	0.101	1.6	1.0	-7.08	-7.02
SW-2503MD	2/17/2026 8:32:55 AM	72.2	72.9	-7.58	-7.37	0.155	0.093	1.2	1.0	-7.81	-7.47
SW-2503MD	2/18/2026 8:35:32 AM	57.6	57.7	-6.74	-6.42	0.054	0.053	0.7	0.7	-6.69	-6.38
SW-2503MD	2/19/2026 7:27:14 AM	64.9	65.1	-7.05	-6.80	0.030	0.042	0.6	0.7	-6.88	-6.88
SW-2503MD	2/20/2026 8:28:30 AM	60.0	61.2	-7.67	-7.83	0.009	0.002	0.3	0.2	-7.52	-7.72
SW-2503MD	2/20/2026 8:29:56 AM	61.6	61.7	-7.77	-7.77	0.002	0.007	0.2	0.3	-7.41	-7.41
SW-2503MD	2/20/2026 8:49:42 AM	55.6	55.6	-7.76	-7.85	0.011	0.012	0.3	0.4	-7.53	-7.67
SW-2503MD	2/23/2026 8:01:09 AM	68.0	68.0	-7.38	-7.39	0.033	0.006	0.6	0.3	-7.38	-7.37
SW-2503MD	2/24/2026 10:28:27 AM	77.0	77.2	-6.23	-6.12	0.055	0.013	0.7	0.4	-6.40	-6.31
SW-2503MD	2/24/2026 12:14:34 PM	73.9	73.9	-6.38	-6.67	0.059	0.014	1.7	0.8	-6.48	-6.71
SW-2503MD	2/25/2026 8:06:15 AM	64.0	64.0	-4.85	-4.92	0.006	0.024	0.6	1.1	-4.89	-4.89
SW-2503MD	2/26/2026 10:00:12 AM	75.6	75.7	-6.31	-6.39	0.027	0.011	4.7	3.0	-6.38	-6.47
SW-2503MD	2/26/2026 10:02:39 AM	76.4	76.3	-6.28	-6.15	0.005	0.006	2.1	2.2	-6.22	-6.19

All LFG Extraction Well Data - February 2026
Chiquita Canyon Landfill

Point Name	Record Date	Init Temp [°F]	Adj Temp [°F]	Init Stat Press ["H2O]	Adj Stat Press ["H2O]	Init Diff Press ["H2O]	Adj Diff Press ["H2O]	Init Flow [scfm]	Adj Flow [scfm]	Sys Pressure ["H2O]	Adj Avail Press ["H2O]
SW-2503MD	2/27/2026 8:40:39 AM	76.4	76.4	-8.18	-8.20	0.544	0.545	2.3	2.3	-8.20	
SW-2503S	2/10/2026 9:29:19 AM	63.2	65.2	-0.04	-0.28	0.003	0.002	0.8	0.5	-7.00	-6.95
SW-2503S	2/10/2026 9:31:11 AM	69.5	69.7	-0.25	-0.25	0.007	0.009	1.1	1.3	-6.97	-6.84
SW-2503S	2/11/2026 9:33:30 AM	61.7	63.4	-2.79	-6.66	0.008	0.007			-7.08	-7.11
SW-2503S	2/11/2026 9:34:40 AM	65.5	65.7	-6.61	-6.69	0.031	0.017			-7.09	-7.18
SW-2503S	2/11/2026 1:46:13 PM	75.1	75.1	-6.37	-6.38	0.185	0.150	1.4	1.2	-7.32	-7.21
SW-2503S	2/12/2026 9:49:21 AM	79.3	80.7	-3.75	-4.08	1.795	1.968	4.2	4.4	-6.65	-6.74
SW-2503S	2/12/2026 9:50:34 AM	81.1	81.2	-4.04	-4.05	1.774	1.634	4.2	4.0	-6.67	-6.55
SW-2503S	2/13/2026 8:27:37 AM	81.2	82.0	-4.07	-4.22	2.300	2.212	4.7	4.6	-6.76	-6.75
SW-2503S	2/13/2026 8:29:18 AM	82.3	82.4	-4.21	-4.22	2.270	2.645	4.7	5.1	-7.25	-6.67
SW-2503S	2/17/2026 8:43:23 AM	80.6	81.1	-5.87	-6.05	1.474	1.481	3.8	3.8	-7.30	-7.38
SW-2503S	2/17/2026 8:47:03 AM	80.1	80.5	-7.04	-7.05	0.232	0.216	3.4	3.3	-7.32	-7.34
SW-2503S	2/18/2026 8:44:08 AM	57.1	57.2	-6.68	-6.63	0.017	0.014	0.9	0.9	-6.73	-6.59
SW-2503S	2/19/2026 7:36:08 AM	62.8	62.9	-6.90	-6.76	0.017	0.032	0.9	1.3	-6.86	-6.71
SW-2503S	2/20/2026 8:38:16 AM	55.9	55.7	-7.87	-7.81	0.000	0.006	0.1	0.3	-7.71	-7.71
SW-2503S	2/20/2026 8:56:26 AM	67.2	67.7	-7.61	-7.76	0.035	0.022	0.6	0.5	-7.37	-7.42
SW-2503S	2/23/2026 8:10:10 AM	77.2	77.2	-7.05	-7.03	0.006	0.011	0.5	0.7	-7.25	-7.08
SW-2503S	2/24/2026 12:08:04 PM	79.8	79.8	-6.29	-6.29	0.013	0.023	0.8	1.1	-6.39	-6.26
SW-2503S	2/25/2026 8:15:00 AM	77.6	77.6	-4.74	-4.77	0.015	0.011	0.9	0.8	-4.85	-4.84
SW-2503S	2/26/2026 10:10:28 AM	81.7	81.9	-7.19	-7.37	0.011	0.005	3.0	2.0	-7.26	-7.35
SW-2503S	2/26/2026 10:12:35 AM	81.8	81.8	-7.32	-7.11	0.054	0.051	6.6	6.5	-7.28	-7.07
SW-2503S	2/27/2026 8:42:55 AM	74.3	74.2	-8.05	-8.07	0.584	0.587	2.4	2.4	-8.11	
SW-2504D	2/10/2026 8:24:30 AM	66.5	68.1	-0.12	-0.26	0.007	0.002	1.1	0.6	-6.83	-7.01
SW-2504D	2/10/2026 8:26:21 AM	71.0	70.7	-0.25	-0.25	0.002	0.002	0.6	0.6	-6.91	-6.95
SW-2504D	2/11/2026 8:31:40 AM	67.5	75.7	-0.87	-4.71	0.002	0.103	0.4	2.3	-7.41	-7.35
SW-2504D	2/11/2026 8:33:09 AM	77.2	77.3	-4.70	-4.71	0.096	0.097	2.2	2.2	-7.34	-7.49
SW-2504D	2/12/2026 8:59:01 AM	78.5	78.6	-3.70	-4.20	0.212	0.254	3.3	3.6	-7.08	-7.11
SW-2504D	2/12/2026 9:00:48 AM	78.8	78.8	-4.20	-4.20	0.233	0.233	3.4	3.4	-7.08	-7.08
SW-2504D	2/13/2026 7:39:28 AM	78.0	78.1	-3.41	-4.30	0.293	0.880	3.9	6.7	-7.27	-7.22
SW-2504D	2/13/2026 7:40:46 AM	78.3	78.1	-4.31	-4.32	0.528	0.631	5.2	5.6	-7.02	-7.20
SW-2504D	2/17/2026 8:05:34 AM	76.0	76.1	-6.69	-7.19	0.104	0.159	2.3	2.8	-7.55	-7.52

All LFG Extraction Well Data - February 2026
Chiquita Canyon Landfill

Point Name	Record Date	Init Temp [°F]	Adj Temp [°F]	Init Stat Press ["H2O]	Adj Stat Press ["H2O]	Init Diff Press ["H2O]	Adj Diff Press ["H2O]	Init Flow [scfm]	Adj Flow [scfm]	Sys Pressure ["H2O]	Adj Avail Press ["H2O]
SW-2504D	2/17/2026 8:06:51 AM	76.3	76.3	-7.16	-7.14	0.142	0.174	2.7	3.0	-7.45	-7.50
SW-2504D	2/18/2026 7:43:14 AM			-6.57	-6.71	0.002	0.002	0.3	0.3	-6.53	-6.66
SW-2504D	2/18/2026 8:15:28 AM	62.2	62.3	-6.71	-6.71	0.045	0.005	1.5	0.5	-6.69	-6.78
SW-2504D	2/19/2026 7:04:06 AM	74.2	74.2	-7.05	-7.05	0.106	0.065	2.3	1.8	-6.98	-6.98
SW-2504D	2/20/2026 8:46:30 AM	71.3	71.6	-7.29	-7.19	0.022	0.027	1.1	1.2	-7.18	-7.09
SW-2504D	2/23/2026 7:24:32 AM	75.4	75.4	-6.41	-6.87	0.354	0.443	4.2	4.7	-7.29	-7.34
SW-2504D	2/23/2026 7:26:42 AM	74.2	74.5	-7.05	-7.05	0.328	0.335	4.1	4.1	-7.39	-7.49
SW-2504D	2/24/2026 10:00:03 AM	75.4	75.4	-5.68	-5.70	0.392	0.480	4.5	4.9	-6.28	-6.27
SW-2504D	2/25/2026 7:42:07 AM	75.0	75.0	-4.48	-4.48	0.294	0.269	3.9	3.7	-4.66	-4.67
SW-2504D	2/26/2026 8:58:41 AM	76.9	76.9	-4.57	-4.57	0.303	0.304	15.8	15.9	-4.84	-4.80
SW-2504D	2/26/2026 9:03:25 AM	77.1	77.1	-4.79	-4.93	0.037	0.019	5.5	3.9	-4.77	-4.88
SW-2504D	2/27/2026 8:23:24 AM	74.2	74.3	-8.31	-8.32	0.541	0.541	5.3	5.3	-8.39	
SW-2504M	2/10/2026 8:40:05 AM	63.4	63.6	0.01	-0.78	0.002	0.006	0.5	1.0	-5.92	-5.87
SW-2504M	2/10/2026 8:42:13 AM	62.9	62.8	-0.70	-0.70	0.005	0.005	1.0	0.9	-5.90	-5.90
SW-2504M	2/11/2026 8:46:22 AM	61.3	63.3	-1.10	-7.46	0.013	0.006			-7.32	-7.39
SW-2504M	2/11/2026 8:47:59 AM	62.7	62.7	-7.34	-7.34	0.014	0.012			-7.36	-7.36
SW-2504M	2/12/2026 9:06:10 AM	62.1	60.5	-7.05	-7.38	0.074	0.000			-6.76	-7.09
SW-2504M	2/12/2026 9:07:46 AM	60.0	59.8	-7.25	-7.25	0.010	0.004			-6.93	-6.93
SW-2504M	2/13/2026 7:45:15 AM	62.3	61.4	-6.75	-7.00	0.000	0.000			-7.01	-7.26
SW-2504M	2/13/2026 7:47:29 AM	61.2	60.7	-7.01	-7.01	0.000	0.000			-7.18	-7.18
SW-2504M	2/17/2026 8:15:53 AM	58.9	58.9	-7.37	-7.56	0.036	0.016			-7.57	-7.63
SW-2504M	2/18/2026 8:08:42 AM	47.8	47.8	-6.71	-6.76	0.070	0.026	1.9	1.2	-6.67	-6.69
SW-2504M	2/19/2026 7:11:37 AM	49.9	50.1	-7.05	-7.05	0.032	0.008	1.3	0.6	-7.05	-7.05
SW-2504M	2/23/2026 7:36:04 AM	58.0	57.9	-7.05	-7.05	0.009	0.025	0.7	1.1	-6.96	-7.05
SW-2504M	2/24/2026 10:08:30 AM	64.8	64.8	-6.11	-6.15	0.010	0.010	0.7	0.7	-6.30	-6.25
SW-2504M	2/25/2026 7:50:15 AM	60.6	60.5	-4.67	-4.64	0.001	0.011	0.2	0.7	-4.82	-4.66
SW-2504M	2/26/2026 9:16:34 AM	75.1	74.8	-4.44	-4.61	0.060	0.064	7.1	7.3	-4.40	-4.71
SW-2504M	2/26/2026 9:19:30 AM	74.2	74.2	-4.71	-4.73	0.042	0.004	5.9	1.9	-4.74	-4.66
SW-2504M	2/27/2026 8:29:16 AM	71.5	71.5	-8.40	-8.40	0.542	0.543	5.4	5.4	-8.40	
SW-2504MD	2/10/2026 8:15:47 AM	65.3	66.9	-0.56	-0.62	0.001	0.007	0.4	1.1	-7.05	-7.04
SW-2504MD	2/10/2026 8:17:19 AM	65.1	65.0	-0.63	-0.60	0.007	0.001	1.1	0.5	-6.91	-7.09
SW-2504MD	2/11/2026 8:39:07 AM	62.8	62.9	-4.02	-4.00	0.002	0.003	0.3	0.4	-7.23	-7.15

All LFG Extraction Well Data - February 2026
Chiquita Canyon Landfill

Point Name	Record Date	Init Temp [°F]	Adj Temp [°F]	Init Stat Press ["H2O]	Adj Stat Press ["H2O]	Init Diff Press ["H2O]	Adj Diff Press ["H2O]	Init Flow [scfm]	Adj Flow [scfm]	Sys Pressure ["H2O]	Adj Avail Press ["H2O]
SW-2504MD	2/11/2026 8:40:44 AM	63.0	63.0	-4.06	-4.05	0.002	0.000	0.3	0.0	-7.24	-7.02
SW-2504MD	2/12/2026 9:16:25 AM	57.4	56.0	-3.72	-6.19	0.170	0.003	3.0	0.4	-7.02	-6.85
SW-2504MD	2/12/2026 9:17:45 AM	55.3	54.9	-6.38	-6.37	0.025	0.030	1.1	1.3	-6.88	-6.84
SW-2504MD	2/13/2026 7:59:28 AM	57.4	55.1	-6.44	-6.68	0.410	0.409	4.6	4.6	-7.06	-7.10
SW-2504MD	2/13/2026 8:01:10 AM	54.4	54.3	-6.36	-6.50	0.469	0.485	5.0	5.1	-6.91	-7.11
SW-2504MD	2/13/2026 8:02:42 AM	54.3	54.3	-6.44	-6.42	0.507	0.505	5.2	5.2	-7.10	-7.04
SW-2504MD	2/17/2026 8:10:26 AM	61.8	61.9	-7.68	-7.76	0.012	0.036	0.8	1.4	-7.59	-7.73
SW-2504MD	2/18/2026 7:48:20 AM			-6.71	-6.71	0.024	0.023	1.1	1.1	-6.84	-6.84
SW-2504MD	2/18/2026 8:12:51 AM	49.9	50.0	-6.66	-6.42	0.019	0.026	1.0	1.2	-6.70	-6.61
SW-2504MD	2/19/2026 7:07:38 AM	58.4	58.3	-7.05	-7.05	0.019	0.023	1.0	1.1	-7.09	-6.96
SW-2504MD	2/23/2026 7:31:11 AM	59.8	59.9	-7.05	-7.05	0.014	0.014	0.9	0.8	-7.05	-6.96
SW-2504MD	2/24/2026 10:04:36 AM	66.0	65.9	-6.12	-6.05	0.016	0.019	0.9	1.0	-6.25	-6.07
SW-2504MD	2/25/2026 7:46:12 AM	63.9	63.9	-4.59	-4.54	0.008	0.005	0.7	0.5	-4.49	-4.49
SW-2504MD	2/26/2026 9:08:45 AM	70.5	70.5	-4.71	-4.63	0.037	0.011	5.6	3.1	-4.73	-4.64
SW-2504MD	2/26/2026 9:11:13 AM	71.1	71.1	-4.46	-4.48	0.049	0.007	6.4	2.5	-4.48	-4.42
SW-2504MD	2/27/2026 8:26:16 AM	71.5	71.4	-8.36	-8.36	0.501	0.502	5.0	5.0	-8.35	
SW-2504S	2/10/2026 8:32:20 AM	65.1	64.9	-0.39	-0.85	0.000	0.003	0.2	0.7	-6.53	-6.17
SW-2504S	2/10/2026 8:33:47 AM	64.7	64.6	-0.73	-0.72	0.006	0.002	1.0	0.5	-6.00	-5.96
SW-2504S	2/11/2026 8:53:14 AM	60.4	69.7	-1.66	-6.47	0.005	0.038	0.5	1.4	-7.36	-7.37
SW-2504S	2/11/2026 8:54:35 AM	70.9	71.1	-6.73	-6.74	0.036	0.036	1.4	1.4	-7.33	-7.33
SW-2504S	2/12/2026 9:11:36 AM	72.3	72.4	-6.71	-7.02	0.100	0.040	2.3	1.4	-6.98	-7.06
SW-2504S	2/12/2026 9:13:17 AM	72.5	72.6	-7.05	-7.05	0.093	0.054	2.2	1.7	-7.07	-7.11
SW-2504S	2/13/2026 7:52:32 AM	73.7	74.2	-6.63	-6.76	0.290	0.352	3.8	4.2	-6.91	-7.16
SW-2504S	2/13/2026 7:53:40 AM	74.5	74.7	-6.76	-6.76	0.328	0.289	4.1	3.8	-7.04	-7.08
SW-2504S	2/17/2026 8:19:49 AM	71.2	71.3	-7.39	-7.39	0.034	0.020	1.3	1.0	-7.38	-7.43
SW-2504S	2/18/2026 8:04:20 AM	63.4	63.5	-6.71	-6.71	0.048	0.035	1.6	1.3	-6.75	-6.75
SW-2504S	2/19/2026 7:15:35 AM	69.9	69.9	-7.14	-7.05	0.038	0.023	1.4	1.1	-7.11	-7.05
SW-2504S	2/23/2026 7:42:03 AM	71.2	71.2	-7.13	-7.23	0.057	0.057	1.7	1.7	-7.08	-7.24
SW-2504S	2/24/2026 10:12:38 AM	73.8	74.1	-6.23	-6.06	0.007	0.025	0.6	1.1	-6.39	-6.25
SW-2504S	2/25/2026 7:52:45 AM	70.5	70.7	-4.65	-4.58	0.003	0.007	0.4	0.6	-4.61	-4.50
SW-2504S	2/26/2026 9:25:43 AM	76.2	76.4	-4.47	-4.60	0.017	0.007	3.8	2.4	-4.42	-4.57

All LFG Extraction Well Data - February 2026
Chiquita Canyon Landfill

Point Name	Record Date	Init Temp [°F]	Adj Temp [°F]	Init Stat Press ["H2O]	Adj Stat Press ["H2O]	Init Diff Press ["H2O]	Adj Diff Press ["H2O]	Init Flow [scfm]	Adj Flow [scfm]	Sys Pressure ["H2O]	Adj Avail Press ["H2O]
SW-2504S	2/26/2026 9:36:14 AM	75.9	76.0	-4.19	-4.17	0.029	0.028	5.0	4.8	-4.05	-4.07
SW-2504S	2/27/2026 8:33:36 AM	76.5	76.6	-8.34	-8.34	0.520	0.528	5.2	5.3	-8.35	
SW-30	2/10/2026 12:44:38 PM	69.4	69.6	-5.73	-5.28	0.041	0.032	7.2	6.3	-5.55	-5.13
SW-30	2/11/2026 4:17:04 PM	68.4	69.0	-5.08	-3.01	0.097	0.010	9.0	2.9	-5.73	-5.62
SW-30	2/11/2026 4:17:58 PM	69.4	69.5	-2.55	-2.53	0.019	0.017	4.0	3.8	-5.65	-5.77
SW-30	2/12/2026 1:15:13 PM	83.9	84.7	-0.56	-0.09	0.058	0.005	6.9	1.9	-5.52	-5.48
SW-30	2/12/2026 1:16:48 PM	84.9	85.0	-0.10	-0.09	0.040	0.042	5.8	5.9	-5.45	-5.65
SW-30	2/13/2026 1:14:51 PM	83.8	84.1	-0.60	-0.44	0.033	0.030	5.2	5.0	-5.72	-5.54
SW-30	2/13/2026 1:15:46 PM	85.0	85.4	-0.30	-0.30	0.023	0.023	4.4	4.4	-5.47	-5.47
SW-30	2/17/2026 1:11:08 PM	58.5	58.5	-0.67	-0.50	0.085	0.062	8.6	7.3	-6.65	-6.76
SW-30	2/17/2026 1:14:20 PM	58.4	58.4	-0.41	-0.41	0.007	0.006	0.6	0.6	-6.80	-6.92
SW-30	2/17/2026 1:14:44 PM	58.4	58.4	-0.41	-0.40	0.012	0.008	0.8	0.6	-6.71	-6.71
SW-30	2/18/2026 11:53:14 AM	67.3	67.8	-0.53	-0.52	0.005	0.005	0.5	0.5	-6.42	-6.16
SW-30	2/19/2026 9:55:14 AM	44.8	44.8	0.09	0.19	0.076	0.017	2.0	1.0	-7.01	-7.01
SW-30	2/20/2026 12:48:39 PM	68.9	70.1	-0.26	-0.24	0.008	0.009	2.7	2.8	-6.10	-6.07
SW-30	2/23/2026 9:23:49 AM	75.6	76.2	-0.64	-0.64	0.023	0.021	0.5	0.5	-3.62	-3.33
SW-30	2/24/2026 9:35:41 AM	80.2	80.4	-0.18	-0.18	0.046	0.044	0.7	0.7	-5.82	-5.81
SW-30	2/25/2026 9:11:58 AM	84.1	84.3	-0.11	-0.10	0.001	0.002	0.1	0.1	-4.03	-4.03
SW-30	2/26/2026 12:55:12 PM	90.9	91.0	0.22	0.22	0.023	0.019	0.5	0.4	-8.07	-8.33
SW-30	2/27/2026 9:14:29 AM	88.5	88.7	-1.06	-1.06	-0.621	-0.626	0.0	0.0		
SW-32	2/10/2026 12:37:13 PM	68.3	62.9	-5.79	-5.28	5.776	5.330			-5.62	-5.04
SW-32	2/11/2026 4:29:41 PM	63.5	63.5	-6.32	-6.34	6.199	6.330			-6.24	-6.31
SW-32	2/11/2026 4:31:12 PM	63.5	63.5	-6.53	-6.44	6.474	6.449			-6.57	-6.58
SW-32	2/12/2026 1:21:32 PM	82.6	82.6	-6.13	-5.77	6.404	6.034			-5.63	-5.58
SW-32	2/12/2026 1:22:29 PM	82.5	82.6	-5.74	-5.76	5.985	6.005			-5.55	-5.65
SW-32	2/13/2026 1:08:00 PM	81.5	79.9	-5.71	-5.59	5.598	5.624			-5.59	-5.57
SW-32	2/13/2026 1:10:01 PM	79.7	77.3	-5.66	-5.66	5.529	5.557			-5.47	-5.47
SW-32	2/17/2026 12:53:44 PM	59.9	59.9	-7.09	-6.99	7.042	6.919			-7.10	-6.89
SW-32	2/17/2026 12:55:29 PM	59.9	59.9	-7.01	-7.07	6.961	6.977			-7.05	-6.95
SW-32	2/18/2026 12:00:36 PM	71.0	56.4	-6.58	-6.17	6.667	6.242			-6.51	-6.53

All LFG Extraction Well Data - February 2026
Chiquita Canyon Landfill

Point Name	Record Date	Init Temp [°F]	Adj Temp [°F]	Init Stat Press ["H2O]	Adj Stat Press ["H2O]	Init Diff Press ["H2O]	Adj Diff Press ["H2O]	Init Flow [scfm]	Adj Flow [scfm]	Sys Pressure ["H2O]	Adj Avail Press ["H2O]
SW-32	2/18/2026 12:01:35 PM	71.0	71.0	-5.97	-5.87	6.066	6.011			-6.39	-6.41
SW-32	2/19/2026 10:01:54 AM	46.0	46.0	-6.38	-4.85	6.411	4.895			-6.78	-6.67
SW-32	2/19/2026 10:02:40 AM	46.0	45.9	-2.85	-2.84	2.890	2.882			-6.72	-6.70
SW-32	2/20/2026 12:42:32 PM	79.0	58.2	0.00	0.00	0.083	0.077			-6.21	-6.08
SW-32	2/23/2026 9:19:42 AM	82.0	82.8	-0.38	-0.36	0.381	0.366			-5.01	-5.39
SW-32	2/24/2026 9:39:42 AM	75.8	75.8	0.04	0.06	0.000	0.000			-5.81	-5.87
SW-32	2/25/2026 9:06:41 AM	75.3	75.3	0.02	0.04	0.000	0.000			-4.33	-4.26
SW-32	2/26/2026 1:02:43 PM	89.3	89.3	0.31	0.33	0.000	0.000			-0.03	0.00
SW-32	2/27/2026 9:09:05 AM	84.9	84.5	-0.71	-0.69	-0.480	-0.560	0.0	0.0		
SW-64	2/10/2026 12:42:08 PM	68.8	68.1	-5.62	-5.38	0.004	0.001	1.9	0.9	-5.38	-5.46
SW-64	2/11/2026 4:12:03 PM	64.2	63.4	-5.59	-4.37	0.017	0.006	3.7	2.2	-5.74	-5.61
SW-64	2/11/2026 4:13:20 PM	63.7	63.7	-4.03	-4.02	0.005	0.006	2.0	2.3	-5.59	-5.44
SW-64	2/12/2026 1:11:02 PM	82.2	83.4	-2.16	-1.95	0.217	0.080	13.4	8.1	-5.56	-5.77
SW-64	2/12/2026 1:11:37 PM	83.5	83.8	-1.53	-1.53	0.049	0.047	6.3	6.2	-5.44	-5.65
SW-64	2/13/2026 1:12:25 PM	84.8	85.3	-0.05	-0.05	0.005	0.009	1.9	2.7	-5.47	-5.47
SW-64	2/17/2026 1:02:02 PM	58.4	58.3	-0.37	-0.26	0.047	0.026	6.4	4.7	-6.84	-6.78
SW-64	2/17/2026 1:05:40 PM	58.3	58.3	-0.05	-0.04	0.037	0.035	5.6	5.5	-6.87	-6.71
SW-64	2/18/2026 11:49:44 AM	68.8	69.6	-0.11	-0.11	0.030	0.027	1.3	1.2	-6.24	-6.44
SW-64	2/19/2026 9:52:59 AM	44.8	44.8	0.11	0.12	0.135	0.129	2.7	2.7	-7.00	-6.97
SW-64	2/20/2026 12:45:51 PM	74.0	74.2	0.07	0.08	0.039	0.032	5.7	5.2	-6.11	-6.08
SW-64	2/23/2026 9:25:50 AM	80.4	81.0	0.01	0.02	0.048	0.047	1.6	1.6	-3.16	-3.20
SW-64	2/24/2026 9:32:57 AM	85.4	85.3	0.18	0.19	0.078	0.062	2.0	1.8	-5.70	-5.62
SW-64	2/25/2026 9:09:29 AM	86.8	86.9	0.15	0.17	0.022	0.008	1.1	0.7	-4.36	-4.36
SW-64	2/26/2026 12:51:21 PM	91.7	91.9	0.67	0.67	0.058	0.049	6.9	6.3	-8.14	-7.77
SW-64	2/27/2026 9:12:04 AM	85.8	86.0	-0.45	-0.44	-0.557	-0.564	0.0	0.0		
SW-65	2/25/2026 10:08:50 AM	84.9	85.2	-10.83	-10.91	-0.045	-0.046	0.0	0.0	-11.34	
SW-66	2/25/2026 1:28:15 PM	86.1	86.1	-5.81	-5.77	5.695	5.706	0.0	0.0		
SW-68	2/10/2026 12:34:23 PM	69.8	68.3	-5.81	-5.59	0.047	0.013	6.3	3.3	-5.61	-5.35
SW-68	2/11/2026 4:22:53 PM	64.3	64.1	-5.71	-5.56	0.039	0.034	5.8	5.4	-5.74	-5.85
SW-68	2/11/2026 4:24:45 PM	64.2	64.2	-5.71	-5.71	0.039	0.031	5.7	5.1	-6.26	-6.24
SW-68	2/12/2026 1:18:39 PM	77.7	77.7	-5.36	-5.14	0.407	0.258	18.3	14.6	-5.55	-5.49
SW-68	2/12/2026 1:19:21 PM	77.8	77.9	-5.14	-5.12	0.219	0.204	13.4	13.0	-5.60	-5.61
SW-68	2/13/2026 1:03:32 PM	80.4	81.5	-4.92	-4.73	0.373	0.181	17.5	12.2	-5.80	-5.63
SW-68	2/13/2026 1:04:10 PM	82.3	82.5	-4.60	-4.60	0.158	0.158	11.4	11.4	-5.68	-5.68

All LFG Extraction Well Data - February 2026
Chiquita Canyon Landfill

Point Name	Record Date	Init Temp [°F]	Adj Temp [°F]	Init Stat Press ["H2O]	Adj Stat Press ["H2O]	Init Diff Press ["H2O]	Adj Diff Press ["H2O]	Init Flow [scfm]	Adj Flow [scfm]	Sys Pressure ["H2O]	Adj Avail Press ["H2O]
SW-68	2/17/2026 12:47:50 PM	60.0	59.0	-5.04	-4.34	0.095	0.056	9.0	6.9	-6.42	-6.49
SW-68	2/17/2026 12:49:00 PM	57.9	57.9	-3.91	-3.90	0.028	0.024	4.9	4.6	-6.51	-6.74
SW-68	2/18/2026 11:57:16 AM	72.7	72.8	-0.96	-0.97	0.003	0.002	0.4	0.3	-6.54	-6.50
SW-68	2/19/2026 9:57:46 AM	44.9	44.9	0.11	0.11	0.008	0.009	0.6	0.7	-6.39	-6.39
SW-68	2/20/2026 12:39:16 PM	68.8	69.3	-0.46	-0.43	0.003	0.008	1.7	2.6	-6.14	-6.08
SW-68	2/23/2026 9:15:10 AM	77.7	78.2	-0.52	-0.53	0.020	0.019	1.0	1.0	-5.39	-5.34
SW-68	2/23/2026 9:16:47 AM	81.5	81.6	-0.34	-0.35	0.018	0.017	0.4	0.4	-5.34	-5.34
SW-68	2/24/2026 9:37:22 AM	81.3	81.8	0.03	0.03	0.020	0.014	0.4	0.4	-5.73	-5.96
SW-68	2/25/2026 9:04:09 AM	80.1	80.5	0.13	0.13	0.013	0.012	0.4	0.4	-4.22	-4.26
SW-68	2/26/2026 12:59:30 PM	94.5	94.5	0.19	0.19	0.022	0.016	0.5	0.4	-8.40	-8.42
SW-68	2/27/2026 9:07:34 AM	90.5	90.5	-0.92	-0.88	0.616	0.617	23.2	23.2		
SW-7	2/10/2026 9:38:26 AM	64.4	62.7	-6.17	-0.59	0.064	0.005	7.3	2.0	-5.96	-5.50
SW-7	2/10/2026 9:39:20 AM	62.4	62.2	-0.52	-0.52	0.004	0.004	1.8	1.7	-5.50	-5.51
SW-7	2/10/2026 2:09:07 PM	65.7	66.3	-0.50	-5.19	0.006	0.016	2.2	3.7	-5.06	-5.04
SW-7	2/11/2026 9:42:15 AM	64.2	64.4	-6.48	-6.48	0.016	0.010	3.7	2.9	-6.41	-6.39
SW-7	2/11/2026 9:43:39 AM	64.5	64.5	-6.50	-6.50	0.017	0.015	3.8	3.6	-6.38	-6.38
SW-7	2/12/2026 9:59:12 AM	65.4	65.8	-6.36	-6.25	0.011	0.005	3.1	2.0	-6.05	-5.93
SW-7	2/12/2026 10:01:09 AM	65.6	65.4	-6.29	-6.27	0.032	0.016	5.2	3.7	-6.06	-6.05
SW-7	2/13/2026 8:37:48 AM	66.0	65.4	-6.19	-6.08	0.082	0.078	8.3	8.1	-6.38	-6.32
SW-7	2/13/2026 8:38:31 AM	65.1	65.1	-6.08	-6.08	0.088	0.090	8.6	8.7	-6.32	-6.36
SW-7	2/17/2026 9:05:45 AM	57.5	54.3	-6.93	-7.05	0.419	0.006	18.9	2.2	-6.98	-7.01
SW-7	2/17/2026 9:07:14 AM	54.5	54.5	-7.01	-7.05	0.002	0.002	0.5	0.5	-7.02	-7.01
SW-7	2/18/2026 8:52:40 AM	58.8	59.0	-6.10	-6.25	0.050	0.002	2.9	0.5	-6.26	-6.26
SW-7	2/18/2026 8:54:10 AM	59.1	59.2	-6.06	-6.14	0.113	0.181	4.4	5.6	-6.18	-6.26
SW-7	2/19/2026 7:45:24 AM	49.8	50.0	-6.71	-5.37	0.059	0.160	3.2	5.3	-6.71	-6.45
SW-7	2/19/2026 7:46:01 AM	49.8	49.8	-5.37	-5.37	0.005	0.005	0.9	0.9	-6.38	-6.33
SW-7	2/20/2026 9:04:09 AM	50.8	48.8	-0.73	-0.74	0.005	0.001	2.1	1.1	-6.78	-6.80
SW-7	2/20/2026 9:06:04 AM	48.6	48.5	-0.66	-0.64	0.002	0.001	1.4	0.9	-6.76	-6.74
SW-7	2/23/2026 8:20:35 AM	62.7	62.8	-0.36	-0.35	0.013	0.009	1.5	1.3	-6.48	-6.26
SW-7	2/24/2026 12:23:35 PM	89.7	89.7	-0.22	-0.17	0.054	0.012	3.0	1.4	-5.93	-6.00

All LFG Extraction Well Data - February 2026
Chiquita Canyon Landfill

Point Name	Record Date	Init Temp [°F]	Adj Temp [°F]	Init Stat Press ["H2O]	Adj Stat Press ["H2O]	Init Diff Press ["H2O]	Adj Diff Press ["H2O]	Init Flow [scfm]	Adj Flow [scfm]	Sys Pressure ["H2O]	Adj Avail Press ["H2O]
SW-7	2/25/2026 9:26:02 AM	78.7	79.0	-0.23	-0.22	0.013	0.011	1.5	1.4	-4.05	-4.03
SW-7	2/26/2026 10:31:30 AM	86.2	86.5	-0.14	-0.15	0.004	0.003	0.8	0.7	-5.13	-5.39
SW-7	2/27/2026 9:04:53 AM	82.1	82.1	-0.85	-0.85	0.609	0.611	23.3	23.3	-8.51	
SW-70	2/10/2026 2:28:09 PM	80.4	80.3	-4.23	-4.24	0.076	0.072	18.1	17.5	-3.85	-3.87
SW-71	2/5/2026 8:34:55 AM	56.4	56.3	-1.47	-1.64	0.027	0.067	0.5	0.8	-7.39	
SW-71	2/9/2026 7:41:56 AM	56.5	56.4	-3.42	-3.46	0.265	0.265	1.7	1.7	-7.03	
SW-72	2/5/2026 10:14:28 AM	71.1	71.5	-2.58	-2.53	-0.049	-0.048	0.0	0.0	-5.28	
SW-80	2/21/2026 9:57:52 AM	66.1	66.2	-7.43	-7.43	0.038	0.038	2.5	2.6	-10.11	-10.11
SW-9	2/10/2026 2:31:12 PM	68.6	68.8	-3.93	-3.97	0.004	0.005	4.1	4.5	-3.70	-3.70
TC-1961C	2/2/2026 11:48:41 AM	107.8	107.8	-0.55	-0.52	-0.037	-0.024	0.0	0.0	-23.68	
TC-1961E	2/5/2026 10:11:15 AM	109.4	109.7	-0.95	-1.06	0.124	0.203	7.4	9.4	-10.11	-10.17
TC-2174	2/2/2026 8:45:00 AM										
TC-2174	2/2/2026 8:48:32 AM	174.4	174.6	-6.35	-3.91	6.469	3.886			0.28	0.28
TC-2174	2/2/2026 8:49:32 AM	174.6	174.6	-3.80	-3.77	3.782	3.834			0.28	0.28
TC-2174	2/9/2026 9:53:53 AM	181.2	181.3	-2.31	-2.06	5.959	5.740			-7.13	-8.11
TC-2174	2/9/2026 10:00:00 AM										
TC-2174	2/9/2026 10:00:00 AM										
TC-2174	2/17/2026 7:54:48 AM	181.6	181.6	-1.31	-1.30	1.295	1.290	29.9	29.9	-6.25	-6.19
TC-2174	2/17/2026 7:55:00 AM										
TC-2174	2/23/2026 8:46:26 AM	182.0	181.9	-1.16	-1.17	1.173	1.180	28.6	28.7	-5.90	-5.96
WTD-01	2/27/2026 12:28:00 PM	158.7	158.0	-0.35	-0.34	0.332	0.328			-6.66	-6.65
WTD-02	2/27/2026 12:43:03 PM	161.0	161.0	-0.39	-0.33	0.370	0.314			0.26	0.19
WTD-03	2/27/2026 3:10:20 PM	0.0	0.0	-0.14	-0.11	0.318	0.288	0.0	0.0	-0.10	
WTD-04	2/27/2026 3:01:42 PM	0.0	0.0	-0.35	-0.31	0.437	0.439	0.0	0.0	-0.27	
WTD-05	2/27/2026 12:50:39 PM	102.8	102.0	-0.51	-0.48	0.489	0.462			0.32	0.33
WTD-06	2/27/2026 2:42:19 PM	0.0	0.0	-0.04	-0.04	0.286	0.288	371.5	372.6	-0.05	
WTD-07	2/27/2026 2:48:55 PM	0.0	0.0	-0.23	-0.18	0.423	0.390	0.0	0.0	-0.15	
WTD-10	2/27/2026 2:53:05 PM	0.0	0.0	-0.65	-0.62	0.812	0.811	0.0	0.0	-0.57	

All LFG Extraction Well Data - February 2026
Chiquita Canyon Landfill

Point Name	Record Date	Latitude	Longitude	Elev [ft]	Baro Press ["Hg]	Comments
A-01	2/6/2026 2:26:27 PM	34.4312015	-118.6437598	1180	28.86	Valve Comment:RES SEM;Valve Adjustment:Audible Flow,Increased Flow/Vacuum
A-02	2/10/2026 9:22:14 AM	34.4315550	-118.6433788	1145	28.68	No Adjustment Made,
A-03	2/10/2026 9:31:06 AM	34.4319390	-118.6428933	1175	28.71	No Adjustment Made,
A-04	2/10/2026 9:35:14 AM	34.4322393	-118.6422383	1148	28.71	No Adjustment Made,
B-01	2/2/2026 12:19:05 PM	34.4338672	-118.6396313	1231	28.88	Valve Adjustment:Audible Flow
B-02R	2/2/2026 12:14:54 PM	34.4335748	-118.6395047	1228	28.86	Valve Adjustment:Audible Flow,Decreased Flow/Vacuum
B-03R	2/2/2026 12:27:28 PM	34.4337882	-118.6388287	1221	28.89	Valve Adjustment:Audible Flow
B-05	2/2/2026 12:46:39 PM	34.4336325	-118.6382467	1221	28.89	Valve Adjustment:Audible Flow
B-06	2/2/2026 12:54:09 PM	34.4339818	-118.6377400	1206	28.89	Valve Adjustment:Audible Flow
B-07R	2/2/2026 1:39:08 PM	34.4342718	-118.6374482	1197	28.91	Valve Adjustment:NSPS/EG CAI,Positive Static Press.,Increased Flow/Vacuum
B-07R	2/2/2026 1:40:27 PM	34.4342730	-118.6374582	1193	28.91	Valve Adjustment:NSPS/EG CAC
B-08	2/2/2026 1:01:05 PM	34.4337722	-118.6373535	1211	28.89	Valve Adjustment:Barely Open
B-09	2/2/2026 1:31:23 PM	34.4342065	-118.6370632	1197	28.91	Valve Adjustment:Barely Open
B-10	2/2/2026 1:21:50 PM	34.4340212	-118.6365668	1210	28.89	Valve Adjustment:NSPS/EG CAI,Positive Static Press.,Increased Flow/Vacuum
B-10	2/2/2026 1:22:55 PM	34.4340140	-118.6365548	1212	28.9	Valve Adjustment:NSPS/EG CAC
B-11	2/25/2026 1:05:18 PM	34.4348342	-118.6369083	1151	28.82	
B-12	2/2/2026 12:31:17 PM	34.4340512	-118.6385222	1209	28.89	Valve Adjustment:Audible Flow
B-13	2/2/2026 1:44:55 PM	34.4344307	-118.6379035	1213	28.91	Valve Adjustment:Surging Liquid in Header
B-14	2/25/2026 1:09:49 PM	34.4349780	-118.6370735	1140	28.82	
C-03	2/10/2026 9:09:04 AM	34.4313975	-118.6435507	1168	28.7	No Adjustment Made,
C-08	2/25/2026 11:12:35 AM	34.4336323	-118.6408933	1206	28.79	
C-10	2/25/2026 10:15:18 AM	34.4347147	-118.6411825	1214	28.8	No Adjustment Made,
C-11	2/10/2026 9:49:37 AM	34.4352665	-118.6413483	1237	28.69	Increased Flow/Vacuum,Opened Valve 1/2 Turn or Less
C-12	2/10/2026 9:58:43 AM	34.4360243	-118.6408708	1224	28.69	Increased Flow/Vacuum,Opened Valve 1/2 Turn or Less
C-15	2/10/2026 10:04:37 AM	34.4363115	-118.6410855	1240	28.68	No Adjustment Made,
C-17B	2/10/2026 10:45:25 AM	34.4373213	-118.6419510	1227	28.69	Increased Flow/Vacuum,Opened Valve 1/2 Turn or Less
C-18	2/21/2026 10:06:18 AM	34.4379967	-118.6426250	1232	28.88	Well Comment:Hard pipped
C-19	2/21/2026 10:19:34 AM	34.4375527	-118.6421502	1242	28.9	
C-20	2/21/2026 10:14:14 AM	34.4377618	-118.6423927	1235	28.9	
C-23	2/21/2026 10:08:58 AM	34.4379570	-118.6426120	1228	28.9	Well Comment:Hard piped
C-24	2/25/2026 9:41:15 AM	34.4375322	-118.6421552	1217	28.79	NSPS/EG CAI,Positive Static Press.,Increased Flow/Vacuum,Opened Valve 1/2 to 1 Turn
C-24	2/25/2026 9:43:34 AM	34.4375270	-118.6421608	1220	28.79	Increased Flow/Vacuum,Opened Valve 1/2 Turn or Less,NSPS/EG CAC,Audible Flow
C-25	2/10/2026 10:25:38 AM	34.4370892	-118.6415838	1276	28.69	Increased Flow/Vacuum,Opened Valve 1/2 Turn or Less
C-26	2/10/2026 10:19:03 AM	34.4366427	-118.6413158	1211	28.69	No Adjustment Made,

All LFG Extraction Well Data - February 2026
Chiquita Canyon Landfill

Point Name	Record Date	Latitude	Longitude	Elev [ft]	Baro Press ["Hg]	Comments
C-27	2/10/2026 10:01:41 AM	34.4361035	-118.6410392	1214	28.68	Increased Flow/Vacuum,Opened Valve 1/2 Turn or Less
C-28	2/10/2026 9:53:41 AM	34.4354768	-118.6413622	1234	28.67	Increased Flow/Vacuum,Opened Valve 1/2 Turn or Less
C-29	2/25/2026 10:05:25 AM	34.4347600	-118.6411127	1230	28.81	,
C-30	2/25/2026 10:26:47 AM	34.4342035	-118.6412445	1270	28.77	Increased Flow/Vacuum,Opened Valve 1/2 Turn or Less
CV-02	2/5/2026 8:22:37 AM	34.4335672	-118.6413720	1246	28.85	Valve Adjustment:Audible Flow,Increased Flow/Vacuum;Well Condition:Fair
CV-03	2/5/2026 8:20:25 AM	34.4333070	-118.6414547	1238	28.85	Valve Adjustment:Audible Flow;Well Condition:Fair
CV-04	2/5/2026 8:17:56 AM	34.4331202	-118.6416727	1236	28.85	Valve Adjustment:Audible Flow;Well Condition:Good
CV-05	2/5/2026 8:11:21 AM	34.4328130	-118.6422372	1234	28.86	Valve Comment:RES SEM;Valve Adjustment:Audible Flow,Increased Flow/Vacuum;Well Condition:Fair
CV-06	2/5/2026 2:22:54 PM	34.4326803	-118.6428582	1221	28.81	Valve Comment:RES SEM;Valve Adjustment:Audible Flow,Increased Flow/Vacuum
CV-09	2/5/2026 3:15:47 PM	34.4318218	-118.6442718	1211	28.81	Valve Adjustment:NSPS/EG CAI,Positive Static Press.,Increased Flow/Vacuum
CV-09	2/5/2026 3:22:08 PM	34.4318102	-118.6442598	1212	28.8	Valve Adjustment:NSPS/EG CAC,Audible Flow
CV-108-52	2/6/2026 9:05:15 AM	34.4334392	-118.6506613	1275	28.78	
CV-108-52	2/6/2026 9:10:37 AM	34.4334202	-118.6507137	1286	28.8	
CV-108-52	2/13/2026 9:00:00 AM					Air Tech Lab; [User entered 0.31%]
CV-108-52	2/13/2026 9:00:00 AM					Air Tech Lab
CV-108-52	2/21/2026 10:16:13 AM	34.4334200	-118.6506450	1266	28.74	,
CV-113	2/2/2026 8:05:00 AM					Air Tech Lab; [User entered 0.22%]
CV-113	2/2/2026 8:05:00 AM					Air Tech Lab
CV-113	2/12/2026 8:26:26 AM	34.4369872	-118.6467415	1331	28.75	
CV-113	2/15/2026 2:19:51 PM	34.4369568	-118.6467347	1323	28.57	Valve Adjustment:NSPS/EG CAI,High O2,Barely Open
CV-113	2/15/2026 2:25:06 PM	34.4369663	-118.6467337	1340	28.55	Valve Adjustment:NSPS/EG CAI,High O2,Increased Flow/Vacuum
CV-113	2/15/2026 2:28:35 PM	34.4369742	-118.6467320	1347	28.57	Valve Adjustment:High O2,Decreased Flow/Vacuum
CV-114	2/2/2026 8:30:00 AM					Air Tech Lab; [User entered 16%]
CV-114	2/2/2026 8:30:00 AM					Air Tech Lab
CV-114	2/2/2026 8:35:00 AM					AtmAA
CV-114	2/2/2026 8:35:08 AM	34.4367198	-118.6476083	1341	28.68	Valve Adjustment:No Flow Measurement,High Temp,Barely Open
CV-114	2/9/2026 9:53:00 AM	34.4367152	-118.6476122	1337	28.67	Valve Adjustment:High Temp
CV-114	2/9/2026 9:55:00 AM					AtmAA; [User entered 13.5%]
CV-114	2/9/2026 9:55:00 AM					AtmAA
CV-114	2/17/2026 7:50:00 AM					AtmAA
CV-114	2/17/2026 7:52:38 AM	34.4367258	-118.6476235	1342	28.59	Valve Comment:Enhanced Monitoring;Valve Adjustment:NSPS/EG CAI,High Temp

All LFG Extraction Well Data - February 2026
Chiquita Canyon Landfill

Point Name	Record Date	Latitude	Longitude	Elev [ft]	Baro Press ["Hg]	Comments
CV-114	2/23/2026 8:44:01 AM	34.4367223	-118.6476122	1334	28.8	Valve Comment:Enhanced Monitoring;Valve Adjustment:High Temp
CV-1424	2/9/2026 1:57:15 PM	34.4351315	-118.6450877	1405	28.55	Valve Adjustment:Audible Flow,Increased Flow/Vacuum;Well Condition:Fair
CV-1532A	2/4/2026 8:06:20 AM	34.4338647	-118.6508307	1283	28.89	Valve Adjustment:No Flow Measurement,High Temp,Surging Liquid in Header
CV-1532A	2/4/2026 8:10:00 AM					AtmAA; [User entered 15.32%]
CV-1532A	2/4/2026 8:10:00 AM					AtmAA
CV-1532A	2/5/2026 7:30:00 AM					Air Tech Lab; [User entered 18%]
CV-1532A	2/5/2026 7:30:00 AM					Air Tech Lab
CV-1532A	2/9/2026 7:45:00 AM					AtmAA; [User entered 14.09%]
CV-1532A	2/9/2026 7:45:00 AM					AtmAA
CV-1532A	2/9/2026 7:46:11 AM	34.4338635	-118.6508173	1290	28.74	
CV-1532A	2/17/2026 12:24:00 PM	34.4338645	-118.6508068	1293	28.67	Valve Adjustment:NSPS/EG CAI,Audible Flow,No Flow Measurement,High Temp,Surging Liquid in Header
CV-1532A	2/17/2026 12:25:00 PM					AtmAA
CV-1532A	2/25/2026 12:57:58 PM	34.4338777	-118.6508117	1286	28.71	Valve Adjustment:No Flow Measurement,High Temp
CV-1534A-PLR	2/4/2026 8:14:41 AM	34.4336408	-118.6508080	1286	28.9	Valve Adjustment:No Flow Measurement,High Temp,Valve 100% Open,Surging Liquid in Header,Surging Liquid in Well (Watered In)
CV-1534A-PLR	2/4/2026 8:15:00 AM					AtmAA; [User entered 11.95%]
CV-1534A-PLR	2/4/2026 8:15:00 AM					AtmAA
CV-1534A-PLR	2/9/2026 7:50:00 AM					AtmAA; [User entered 11.95%]
CV-1534A-PLR	2/9/2026 7:50:00 AM					AtmAA
CV-1534A-PLR	2/9/2026 7:54:59 AM	34.4336293	-118.6508000	1286	28.75	Valve Adjustment:High Temp
CV-1534A-PLR	2/25/2026 10:23:10 AM	34.4336342	-118.6507808	1291	28.78	Valve Adjustment:No Flow Measurement,High Temp,Surging Liquid in Header,Surging Liquid in Well (Watered In)
CV-1535	2/5/2026 7:40:00 AM					Air Tech Lab; [User entered 0.91%]
CV-1535	2/5/2026 7:40:00 AM					Air Tech Lab
CV-1535	2/13/2026 12:54:31 PM	34.4333430	-118.6503328	1322	28.64	
CV-1535	2/21/2026 10:04:49 AM	34.4333513	-118.6503730	1325	28.71	,
CV-1601D	2/2/2026 1:42:03 PM	34.4311300	-118.6487012	1309	28.69	,
CV-1601D	2/23/2026 10:28:37 AM	34.4310532	-118.6486627	1385	28.79	Reduced System Vacuum,No Adjustment Made
CV-1601S	2/2/2026 1:38:11 PM	34.4310743	-118.6486552	1293	28.81	,
CV-1601S	2/23/2026 10:24:46 AM	34.4311297	-118.6486283	1388	28.88	Reduced System Vacuum,
CV-1604	2/2/2026 11:32:40 AM	34.4321968	-118.6450825	1247	28.77	No Adjustment Made,
CV-1605	2/2/2026 10:58:03 AM	34.4319302	-118.6460718	1247	28.79	No Adjustment Made,
CV-1701D	2/5/2026 9:27:54 AM	34.4336017	-118.6433470	1310	28.79	Valve Adjustment:Reduce Sys. Vac. - Flare Down

All LFG Extraction Well Data - February 2026
Chiquita Canyon Landfill

Point Name	Record Date	Latitude	Longitude	Elev [ft]	Baro Press ["Hg]	Comments
CV-1701S	2/5/2026 9:14:23 AM	34.4335902	-118.6433503	1310	28.78	Valve Adjustment:NSPS/EG CAI,High Temp,Decreased Flow/Vacuum
CV-1701S	2/5/2026 9:21:11 AM	34.4335885	-118.6433377	1310	28.78	Valve Adjustment:NSPS/EG CAC,Audible Flow
CV-1901	2/13/2026 3:22:18 PM	34.4356955	-118.6508018	1331	28.6	
CV-1901	2/21/2026 9:40:39 AM	34.4357132	-118.6508037	1332	28.75	Valve Adjustment:Decreased Flow/Vacuum
CV-1901	2/21/2026 9:43:49 AM	34.4356952	-118.6508320	1340	28.77	
CV-1902A	2/4/2026 9:12:02 AM	34.4346012	-118.6503173	1315	28.88	Valve Adjustment:No Flow Measurement,High Temp,Surging Liquid in Header
CV-1902A	2/4/2026 9:15:00 AM					AtmAA; [User entered 16.3%]
CV-1902A	2/4/2026 9:15:00 AM					AtmAA
CV-1902A	2/5/2026 8:15:00 AM					Air Tech Lab; [User entered 18%]
CV-1902A	2/5/2026 8:15:00 AM					Air Tech Lab
CV-1902A	2/9/2026 8:45:00 AM					AtmAA; [User entered 16.32%]
CV-1902A	2/9/2026 8:45:00 AM					AtmAA
CV-1902A	2/9/2026 8:45:18 AM	34.4346168	-118.6503213	1321	28.68	Valve Adjustment:High Temp
CV-1902A	2/17/2026 9:05:00 AM					AtmAA
CV-1902A	2/17/2026 9:08:48 AM	34.4346060	-118.6503183	1321	28.67	Valve Adjustment:NSPS/EG CAI,Audible Flow,High Temp
CV-1902A	2/17/2026 9:10:10 AM	34.4346030	-118.6503112	1319	28.67	Valve Adjustment:NSPS/EG CAI,Audible Flow,High Temp
CV-1902A	2/25/2026 9:24:12 AM	34.4346047	-118.6502807	1335	28.7	Valve Adjustment:No Flow Measurement,High Temp
CV-1905	2/2/2026 12:37:17 PM	34.4335087	-118.6459917	1388	28.64	
CV-1905	2/23/2026 12:22:37 PM	34.4334832	-118.6460605	1391	28.71	Reduced System Vacuum,Increased Flow/Vacuum,Opened Valve 1/2 Turn or Less
CV-2001	2/4/2026 8:10:00 AM					Air Tech Lab; [User entered 1.3%]
CV-2001	2/4/2026 8:10:00 AM					Air Tech Lab
CV-2001	2/5/2026 1:50:56 PM	34.4322947	-118.6505540	1260	28.74	
CV-2001	2/24/2026 9:54:00 AM	34.4322930	-118.6505650	1267	28.75	Valve Adjustment:High O2
CV-2001	2/24/2026 11:41:41 AM	34.4322302	-118.6505823	1309	28.71	,
CV-2002	2/4/2026 8:30:00 AM					Air Tech Lab; [User entered 7.2%]
CV-2002	2/4/2026 8:30:00 AM					Air Tech Lab
CV-2002	2/5/2026 2:02:01 PM	34.4328293	-118.6511847	1257	28.71	
CV-2002	2/15/2026 11:11:39 AM	34.4328307	-118.6511758	1277	28.68	Valve Adjustment:NSPS/EG CAI,High Temp,Surging Liquid in Header;Well Comment:Pump turned off;Well Condition:Pnumatic Pump Installed
CV-2002	2/15/2026 11:22:56 AM	34.4328113	-118.6511635	1274	28.68	Valve Adjustment:High Temp
CV-2003	2/13/2026 12:51:24 PM	34.4334213	-118.6507328	1281	28.67	
CV-2003	2/21/2026 10:10:41 AM	34.4334483	-118.6507200	1293	28.75	,
CV-2006	2/4/2026 8:56:15 AM	34.4352275	-118.6506575	1319	28.86	Valve Adjustment:No Flow Measurement,High Temp
CV-2006	2/4/2026 9:00:00 AM					AtmAA; [User entered 10.61%]
CV-2006	2/4/2026 9:00:00 AM					AtmAA
CV-2006	2/9/2026 8:33:47 AM	34.4352217	-118.6506400	1327	28.67	Valve Adjustment:High Temp

All LFG Extraction Well Data - February 2026
Chiquita Canyon Landfill

Point Name	Record Date	Latitude	Longitude	Elev [ft]	Baro Press ["Hg]	Comments
CV-2006	2/9/2026 8:35:00 AM					AtmAA; [User entered 15.86%]
CV-2006	2/9/2026 8:35:00 AM					AtmAA
CV-2006	2/17/2026 8:50:00 AM					AtmAA
CV-2006	2/17/2026 8:51:19 AM	34.4352307	-118.6506428	1331	28.67	Valve Adjustment:NSPS/EG CAI,Audible Flow,High Temp
CV-2006	2/17/2026 8:52:23 AM	34.4352267	-118.6506392	1330	28.67	Valve Adjustment:NSPS/EG CAI,Audible Flow,High Temp
CV-2006	2/25/2026 9:32:58 AM	34.4352123	-118.6506067	1328	28.71	Valve Adjustment:High Temp,Decreased Flow/Vacuum
CV-2006	2/25/2026 9:34:01 AM	34.4352192	-118.6506303	1330	28.71	Valve Adjustment:High Temp,Surging Liquid in Header
CV-2007	2/5/2026 10:05:37 AM	34.4361562	-118.6469998	1390	28.68	
CV-2007	2/12/2026 9:47:00 AM					Air Tech Lab; [User entered 2.6%]
CV-2007	2/12/2026 9:47:00 AM					Air Tech Lab
CV-2007	2/24/2026 1:27:24 PM	34.4361772	-118.6470143	1430	28.58	NSPS/EG CAI,High Temp
CV-2007	2/24/2026 1:31:43 PM	34.4362127	-118.6471077	1480	28.58	,
CV-2008	2/10/2026 12:04:59 PM	34.4361748	-118.6461845	4596	28.45	Reduced System Vacuum,
CV-2009	2/10/2026 11:37:29 AM	34.4361925	-118.6451730	4823	28.47	NSPS/EG CAI,NSPS/EG CAC,Audible Flow,Positive Static Press.,Reduced System Vacuum,Increased Flow/Vacuum,Opened Valve 1/2 to 1 Turn,
CV-2009	2/10/2026 11:40:05 AM	34.4362233	-118.6451883	4813	28.47	,
CV-2009	2/10/2026 11:42:53 AM	34.4362840	-118.6452030	4587	28.47	,
CV-2009A	2/13/2026 3:35:47 PM	34.4359893	-118.6452490	1392	28.52	
CV-2010	2/9/2026 9:55:44 AM	34.4356387	-118.6435772	1357	28.66	Valve Adjustment:NSPS/EG CAI,Positive Static Press.,Increased Flow/Vacuum;Well Condition:Fair
CV-2010	2/9/2026 9:56:07 AM	34.4356437	-118.6435728	1361	28.66	Valve Adjustment:NSPS/EG CAC;Well Condition:Fair
CV-2010A	2/9/2026 2:47:50 PM	34.4356968	-118.6436658	1411	28.54	NSPS/EG CAI,NSPS/EG CAC,Reduced System Vacuum,Increased Flow/Vacuum,Opened Valve 1/2 to 1 Turn
CV-2010A	2/9/2026 2:54:13 PM	34.4357615	-118.6436935	1335	28.54	,
CV-2011	2/9/2026 9:03:16 AM	34.4341927	-118.6434687	1353	28.67	Well Condition:Fair
CV-2011A	2/9/2026 2:25:44 PM	34.4345610	-118.6431723	1335	28.59	Valve Adjustment:NSPS/EG CAI,High Temp,Barely Open
CV-2011A	2/9/2026 2:26:14 PM	34.4345610	-118.6431723	1335	28.59	Valve Adjustment:NSPS/EG CAI,High Temp,Barely Open;Well Condition:Lorentz Pump Installed
CV-2011A	2/17/2026 10:10:46 AM	34.4345415	-118.6431670	1341	28.63	Valve Comment:Enhanced Monitoring;Valve Adjustment:NSPS/EG CAI,High Temp
CV-2011A	2/17/2026 10:15:00 AM					AtmAA
CV-2011A	2/25/2026 2:01:41 PM	34.4345328	-118.6431897	1328	28.67	Valve Adjustment:High Temp
CV-2012	2/6/2026 2:37:13 PM	34.4350062	-118.6433013	1337	28.67	Valve Adjustment:High Temp,Decreased Flow/Vacuum
CV-2201-PLR	2/2/2026 1:25:00 PM					AtmAA; [User entered 6.62%]
CV-2201-PLR	2/2/2026 1:25:00 PM					AtmAA

All LFG Extraction Well Data - February 2026
Chiquita Canyon Landfill

Point Name	Record Date	Latitude	Longitude	Elev [ft]	Baro Press ["Hg]	Comments
CV-2201-PLR	2/2/2026 1:25:38 PM	34.4355578	-118.6488435	1334	28.7	Valve Adjustment:No Flow Measurement,High Temp,Decreased Flow/Vacuum
CV-2201-PLR	2/2/2026 1:26:49 PM	34.4355775	-118.6488397	1334	28.7	Valve Adjustment:No Flow Measurement,High Temp
CV-2201-PLR	2/12/2026 1:00:59 PM	34.4355542	-118.6488348	1359	28.65	Valve Adjustment:High Temp,Surging Liquid in Header,Surging Liquid in Well (Watered In)
CV-2201-PLR	2/12/2026 2:00:00 PM					AtmAA; [User entered 12.38%]
CV-2201-PLR	2/12/2026 2:00:00 PM					AtmAA
CV-2201-PLR	2/20/2026 8:27:48 AM	34.4355495	-118.6488717	1363	28.59	Valve Comment:Enhanced Monitoring;Valve Adjustment:High Temp
CV-2201-PLR	2/24/2026 9:32:07 AM	34.4355608	-118.6488500	1354	28.67	Valve Adjustment:Decreased Flow/Vacuum,Barely Open
CV-2201-PLR	2/24/2026 9:33:29 AM	34.4355712	-118.6488592	1359	28.67	Valve Adjustment:Barely Open,Surging Liquid in Well (Watered In)
CV-2204-PLR	2/2/2026 10:25:00 AM					AtmAA; [User entered 6.45%]
CV-2204-PLR	2/2/2026 10:25:00 AM					AtmAA
CV-2204-PLR	2/2/2026 10:25:24 AM	34.4357612	-118.6474412	1358	28.71	Valve Adjustment:No Flow Measurement,Decreased Flow/Vacuum
CV-2204-PLR	2/2/2026 10:26:05 AM	34.4357653	-118.6474525	1357	28.72	Valve Adjustment:No Flow Measurement,High Temp
CV-2204-PLR	2/11/2026 12:50:00 PM					AtmAA; [User entered 11.08%]
CV-2204-PLR	2/11/2026 12:50:00 PM					AtmAA
CV-2204-PLR	2/11/2026 12:50:04 PM	34.4357667	-118.6474603	1361	28.67	Valve Comment:Enhance monitoring;Valve Adjustment:High Temp
CV-2204-PLR	2/19/2026 7:18:55 AM	34.4357742	-118.6474640	1357	28.48	Valve Comment:Enhanced Monitoring;Valve Adjustment:High Temp,Positive Static Press.,Surging Liquid in Header
CV-2204-PLR	2/23/2026 12:52:26 PM	34.4357688	-118.6474607	1360	28.78	Valve Comment:Enhanced Monitoring;Valve Adjustment:High Temp,Valve 100% Open,Surging Liquid in Header
CV-2205	2/9/2026 9:16:37 AM	34.4342445	-118.6441052	1384	28.63	Valve Adjustment:Audible Flow,Decreased Flow/Vacuum;Well Condition:Fair,Lorentz Pump Installed
CV-2205	2/9/2026 9:17:55 AM	34.4342475	-118.6441045	1380	28.63	Well Condition:Fair
CV-2206-PLR	2/12/2026 9:44:40 AM	34.4360453	-118.6484212	1351	28.75	Valve Adjustment:High O2
CV-2206-PLR	2/24/2026 2:28:47 PM	34.4360750	-118.6483822	1381	28.62	Valve Adjustment:High O2
CV-2207	2/4/2026 8:39:28 AM	34.4359803	-118.6442335	1392	28.78	Valve Comment:RES SEM;Valve Adjustment:Audible Flow,Increased Flow/Vacuum;Well Comment:Well needs lowering
CV-2208A	2/13/2026 2:56:11 PM	34.4364258	-118.6450562	1463	28.53	No Adjustment Made,Positive Static Press.
CV-2208A	2/13/2026 2:57:44 PM	34.4364653	-118.6450107	1427	28.53	,
CV-2208A	2/20/2026 10:44:45 AM	34.4365353	-118.6449452	1349	28.63	Valve Adjustment:NSPS/EG CAC,Orifice Plate Changed (See OP Log);Well Condition:Lorentz Pump Installed

All LFG Extraction Well Data - February 2026
Chiquita Canyon Landfill

Point Name	Record Date	Latitude	Longitude	Elev [ft]	Baro Press ["Hg]	Comments
CV-2208A	2/20/2026 10:48:10 AM	34.4365387	-118.6449557	1351	28.62	Valve Adjustment:Increased Flow/Vacuum;Well Condition:Lorentz Pump Installed
CV-2208A	2/20/2026 10:49:42 AM	34.4365490	-118.6449432	1342	28.63	
CV-2301	2/3/2026 10:13:58 AM	34.4335030	-118.6492332	1351	28.85	Valve Adjustment:No Flow Measurement,High Temp,Decreased Flow/Vacuum
CV-2301	2/3/2026 10:15:00 AM					AtmAA; [User entered 8.2%]
CV-2301	2/3/2026 10:15:00 AM					AtmAA
CV-2301	2/3/2026 10:16:01 AM	34.4335065	-118.6492220	1359	28.85	Valve Adjustment:No Flow Measurement,High Temp
CV-2301	2/10/2026 10:09:00 AM					AtmAA; [User entered 11.36%]
CV-2301	2/10/2026 10:09:00 AM					AtmAA
CV-2301	2/10/2026 10:11:22 AM	34.4335048	-118.6492128	1353	28.55	Valve Adjustment:High Temp
CV-2301	2/13/2026 7:25:00 AM					Air Tech Lab; [User entered 12%]
CV-2301	2/13/2026 7:25:00 AM					Air Tech Lab
CV-2301	2/18/2026 10:02:16 AM	34.4335020	-118.6492357	1345	28.59	Valve Comment:Enhanced Monitoring;Valve Adjustment:High Temp
CV-2301	2/25/2026 9:05:32 AM	34.4335068	-118.6492190	1362	28.67	Valve Adjustment:NSPS/EG CAC,No Flow Measurement,Increased Flow/Vacuum
CV-2301	2/25/2026 9:06:19 AM	34.4335043	-118.6492328	1359	28.67	Valve Adjustment:NSPS/EG CAC,No Flow Measurement
CV-2302	2/3/2026 9:04:43 AM	34.4340577	-118.6492123	1342	28.84	
CV-2302	2/13/2026 7:30:00 AM					Air Tech Lab; [User entered 1.8%]
CV-2302	2/13/2026 7:30:00 AM					Air Tech Lab
CV-2302	2/21/2026 8:29:42 AM	34.4340065	-118.6491515	1371	28.63	,
CV-2303	2/3/2026 12:50:00 PM					AtmAA; [User entered 10.685%]
CV-2303	2/3/2026 12:50:00 PM					AtmAA
CV-2303	2/3/2026 12:54:32 PM	34.4353605	-118.6496628	1355	28.81	Valve Adjustment:No Flow Measurement,High Temp,Decreased Flow/Vacuum
CV-2303	2/3/2026 12:55:38 PM	34.4353600	-118.6496730	1366	28.82	Valve Adjustment:No Flow Measurement,High Temp,Barely Open
CV-2303	2/9/2026 7:50:00 AM					Air Tech Lab; [User entered 16%]
CV-2303	2/9/2026 7:50:00 AM					Air Tech Lab
CV-2303	2/11/2026 8:35:00 AM					Air Tech Lab
CV-2303	2/11/2026 10:39:43 AM	34.4353987	-118.6496952	1369	28.67	Valve Comment:Enhance monitoring;Valve Adjustment:High Temp,Decreased Flow/Vacuum
CV-2303	2/11/2026 10:40:00 AM					AtmAA; [User entered 14.02%]
CV-2303	2/11/2026 10:40:00 AM					
CV-2303	2/20/2026 9:24:13 AM	34.4353702	-118.6496888	1373	28.59	Valve Comment:Enhanced Monitoring;Valve Adjustment:High Temp,Valve 100% Open
CV-2303	2/20/2026 9:25:11 AM	34.4353827	-118.6496930	1373	28.59	Valve Comment:Enhanced Monitoring;Valve Adjustment:High Temp,Positive Static Press.,Valve 100% Open
CV-2303	2/23/2026 12:42:28 PM	34.4353733	-118.6496932	1358	28.72	NSPS/EG CAI,High Temp,Positive Static Press.,Reduced System Vacuum

All LFG Extraction Well Data - February 2026
Chiquita Canyon Landfill

Point Name	Record Date	Latitude	Longitude	Elev [ft]	Baro Press ["Hg]	Comments
CV-2303	2/23/2026 12:43:25 PM	34.4352578	-118.6496447	1424	28.72	NSPS/EG CAI,High Temp,Positive Static Press.,Reduced System Vacuum
CV-2303	2/24/2026 8:10:45 AM	34.4353733	-118.6496813	1371	28.67	Valve Adjustment:NSPS/EG CAI,No Flow Measurement,Positive Static Press.,Increased Flow/Vacuum
CV-2303	2/24/2026 8:12:25 AM	34.4353883	-118.6496882	1375	28.67	Valve Adjustment:No Flow Measurement,High Temp,Positive Static Press.
CV-2304	2/13/2026 2:23:29 PM	34.4345680	-118.6487590	1338	28.6	Valve Adjustment:Positive Static Press.,Surging Liquid in Header,Surging Liquid in Well (Watered In)
CV-2304	2/13/2026 2:24:02 PM	34.4345650	-118.6487690	1333	28.6	Valve Adjustment:Positive Static Press.,Valve 100% Open,Surging Liquid in Header,Surging Liquid in Well (Watered In);Well Comment:hard pipped
CV-2304	2/20/2026 9:54:10 AM	34.4345660	-118.6487625	1341	28.59	Valve Comment:Enhanced Monitoring;Valve Adjustment:High O2,Valve 100% Closed
CV-2304	2/20/2026 9:54:49 AM	34.4345643	-118.6487615	1341	28.6	Valve Comment:Enhanced Monitoring;Valve Adjustment:High O2,Valve 100% Closed
CV-2304	2/23/2026 9:57:36 AM	34.4345657	-118.6487312	1345	28.77	NSPS/EG CAI,High O2,Reduced System Vacuum
CV-2304	2/23/2026 9:59:50 AM	34.4345690	-118.6487147	1342	28.77	NSPS/EG CAI,High O2,Reduced System Vacuum
CV-2304	2/25/2026 12:59:41 PM	34.4345810	-118.6487372	1370	28.68	Valve Comment:valve closed upon arrival corrective action completed;Valve Adjustment:NSPS/EG CAI,High Temp,Positive Static Press.,Increased Flow/Vacuum,Reduce Sys. Vac. - Flare Down;Well Comment:installed sample port;Well Repairs:Sample Port
CV-2304	2/25/2026 1:01:22 PM	34.4345745	-118.6487187	1350	28.68	Valve Adjustment:NSPS/EG CAI,High Temp,Reduce Sys. Vac. - Flare Down
CV-2304	2/25/2026 1:03:35 PM	34.4345777	-118.6487518	1351	28.68	Valve Adjustment:High Temp,Reduce Sys. Vac. - Flare Down
CV-2305	2/9/2026 9:10:00 AM					Air Tech Lab; [User entered 8.2%]
CV-2305	2/9/2026 9:10:00 AM					Air Tech Lab
CV-2305	2/12/2026 2:44:33 PM	34.4352362	-118.6465237	1389	28.6	
CV-2305	2/12/2026 2:46:45 PM	34.4352392	-118.6465265	1392	28.59	Valve Adjustment:NSPS/EG CAI,High Temp,Decreased Flow/Vacuum,Surging Liquid in Header,Surging Liquid in Well (Watered In)
CV-2305	2/12/2026 3:00:00 PM					AtmAA; [User entered 5.47%]
CV-2305	2/12/2026 3:00:00 PM					AtmAA
CV-2305	2/18/2026 7:58:07 AM	34.4352302	-118.6465298	1398	28.44	Valve Comment:Enhanced Monitoring;Valve Adjustment:NSPS/EG CAI,High Temp;Well Repairs:Sample Port
CV-2305	2/24/2026 1:31:29 PM	34.4352268	-118.6465375	1390	28.59	
CV-2306	2/2/2026 10:30:00 AM					AtmAA; [User entered 5.87%]
CV-2306	2/2/2026 10:30:00 AM					AtmAA

All LFG Extraction Well Data - February 2026
Chiquita Canyon Landfill

Point Name	Record Date	Latitude	Longitude	Elev [ft]	Baro Press ["Hg]	Comments
CV-2306	2/2/2026 10:33:44 AM	34.4360823	-118.6478095	1357	28.72	Valve Adjustment:No Flow Measurement,Decreased Flow/Vacuum
CV-2306	2/2/2026 10:36:13 AM	34.4360912	-118.6478237	1356	28.71	Valve Adjustment:No Flow Measurement,High Temp
CV-2306	2/11/2026 12:45:00 PM					AtmAA; [User entered 14.63%]
CV-2306	2/11/2026 12:45:00 PM					AtmAA
CV-2306	2/11/2026 12:45:30 PM	34.4360927	-118.6478072	1387	28.67	Valve Comment:Enhance monitoring;Valve Adjustment:High Temp,Positive Static Press.,Surging Liquid in Header
CV-2306	2/11/2026 12:46:33 PM	34.4360940	-118.6478272	1373	28.67	Valve Comment:Enhance monitoring;Valve Adjustment:High Temp,Positive Static Press.,Surging Liquid in Header
CV-2306	2/19/2026 7:28:56 AM	34.4360930	-118.6478177	1359	28.45	Valve Comment:Enhanced Monitoring;Valve Adjustment:High Temp,Surging Liquid in Header
CV-2306	2/23/2026 12:45:00 PM	34.4360968	-118.6478158	1364	28.78	Valve Comment:Enhanced Monitoring;Valve Adjustment:High Temp,High O2,Surging Liquid in Header
CV-2306	2/23/2026 12:46:45 PM	34.4360948	-118.6478123	1380	28.78	Valve Comment:Enhanced Monitoring;Valve Adjustment:High Temp,High O2,Valve 100% Open,Surging Liquid in Header
CV-2308-PLR	2/12/2026 1:05:19 PM	34.4358703	-118.6488928	1368	28.64	Valve Adjustment:High Temp
CV-2308-PLR	2/12/2026 1:55:00 PM					AtmAA; [User entered 12.84%]
CV-2308-PLR	2/12/2026 1:55:00 PM					AtmAA
CV-2308-PLR	2/20/2026 8:21:49 AM	34.4358995	-118.6489087	1353	28.59	Valve Comment:Enhanced Monitoring;Valve Adjustment:High Temp
CV-2308-PLR	2/24/2026 9:39:50 AM	34.4358837	-118.6489212	1359	28.67	Valve Adjustment:No Flow Measurement,High Temp,Barely Open
CV-2310-PLR	2/3/2026 10:38:54 AM	34.4354195	-118.6490588	1352	28.86	Valve Adjustment:No Flow Measurement,High Temp,Valve 100% Open
CV-2310-PLR	2/3/2026 10:40:00 AM					AtmAA; [User entered 6.46%]
CV-2310-PLR	2/3/2026 10:40:00 AM					AtmAA
CV-2310-PLR	2/20/2026 9:07:03 AM	34.4354675	-118.6489863	1352	28.59	Valve Comment:Enhanced Monitoring;Valve Adjustment:High Temp,High O2,Valve 100% Open,Surging Liquid in Header
CV-2310-PLR	2/20/2026 9:09:01 AM	34.4354495	-118.6489937	1343	28.6	Valve Comment:Enhanced Monitoring;Valve Adjustment:High Temp,High O2,Valve 100% Open,Surging Liquid in Header
CV-2310-PLR	2/24/2026 9:09:15 AM	34.4354790	-118.6489708	1362	28.67	Valve Adjustment:NSPS/EG CAI,No Flow Measurement,High Temp,High O2,Surging Liquid in Header
CV-2310-PLR	2/24/2026 9:12:41 AM	34.4354825	-118.6489718	1360	28.67	Valve Adjustment:No Flow Measurement,High Temp,High O2,Positive Static Press.,Surging Liquid in Header

All LFG Extraction Well Data - February 2026
Chiquita Canyon Landfill

Point Name	Record Date	Latitude	Longitude	Elev [ft]	Baro Press ["Hg]	Comments
CV-2311	2/4/2026 12:48:18 PM	34.4363120	-118.6499073	1394	28.79	Valve Comment:plug suspected;Valve Adjustment:NSPS/EG CAI,Positive Static Press.,Plugged/Pinched Suspected
CV-2311	2/4/2026 12:49:18 PM	34.4363120	-118.6498872	1390	28.79	Valve Adjustment:Positive Static Press.
CV-2311	2/21/2026 8:27:53 AM	34.4363257	-118.6498942	1376	28.72	Valve Adjustment:NSPS/EG CAI,Positive Static Press.,Valve 100% Open
CV-2311	2/21/2026 8:28:22 AM	34.4363203	-118.6498945	1373	28.72	Valve Adjustment:NSPS/EG CAI,Positive Static Press.,Valve 100% Open,Surging Liquid in Well (Watered In)
CV-2311	2/26/2026 3:07:04 PM	34.4363310	-118.6498705	1410	28.64	Valve Adjustment:NSPS/EG CAI,NSPS/EG CAC,High Temp,Positive Static Press.;Well Condition:Lorentz Pump Installed
CV-2311	2/26/2026 3:11:39 PM	34.4363203	-118.6498952	1388	28.63	Valve Adjustment:High Temp
CV-2311	2/26/2026 3:15:40 PM	34.4363085	-118.6498982	1388	28.64	Valve Adjustment:High Temp,Decreased Flow/Vacuum
CV-2311	2/26/2026 3:21:46 PM	34.4363275	-118.6498827	1381	28.65	Valve Adjustment:High Temp
CV-2312	2/10/2026 7:20:00 AM					Air Tech Lab
CV-2312	2/13/2026 7:40:00 AM					Air Tech Lab; [User entered 16%]
CV-2312	2/13/2026 7:40:00 AM					Air Tech Lab
CV-2312	2/18/2026 12:45:31 PM	34.4342202	-118.6473425	1395	28.56	Valve Comment:Enhanced Monitoring;Valve Adjustment:High Temp
CV-2312	2/24/2026 2:42:09 PM	34.4342312	-118.6473457	1392	28.59	Valve Adjustment:No Flow Measurement,High Temp
CV-2314	2/4/2026 12:50:00 PM					AtmAA; [User entered 11.26%]
CV-2314	2/4/2026 12:50:00 PM					AtmAA
CV-2314	2/4/2026 12:50:07 PM	34.4346767	-118.6467028	1393	28.74	Valve Adjustment:High Temp
CV-2314	2/9/2026 9:00:00 AM					Air Tech Lab; [User entered 14%]
CV-2314	2/9/2026 9:00:00 AM					Air Tech Lab
CV-2314	2/13/2026 1:50:00 PM					AtmAA
CV-2314	2/13/2026 1:51:54 PM	34.4346717	-118.6467043	1389	28.54	Valve Adjustment:NSPS/EG CAI,Positive Static Press.,Surging Liquid in Header
CV-2314	2/13/2026 1:52:21 PM	34.4346645	-118.6466997	1385	28.52	Valve Adjustment:Positive Static Press.,Surging Liquid in Header
CV-2314	2/20/2026 10:10:25 AM	34.4346773	-118.6467142	1392	28.54	Valve Comment:Enhanced Monitoring;Valve Adjustment:High Temp
CV-2314	2/26/2026 9:09:14 AM	34.4347030	-118.6467088	1369	28.67	Valve Adjustment:NSPS/EG CAI,High Temp
CV-2315	2/6/2026 8:44:05 AM	34.4355158	-118.6472077	1382	28.67	Valve Adjustment:NSPS/EG CAI,Reconnected this Date,High Temp,Barely Open
CV-2315	2/6/2026 8:44:41 AM	34.4355045	-118.6472028	1384	28.67	Valve Adjustment:NSPS/EG CAI,Reconnected this Date,High Temp,Barely Open
CV-2315	2/10/2026 7:25:00 AM					Air Tech Lab
CV-2315	2/10/2026 7:50:00 AM					Air Tech Lab
CV-2315	2/13/2026 7:50:00 AM					Air Tech Lab; [User entered 9.1%]

All LFG Extraction Well Data - February 2026
Chiquita Canyon Landfill

Point Name	Record Date	Latitude	Longitude	Elev [ft]	Baro Press ["Hg]	Comments
CV-2315	2/13/2026 7:50:00 AM					Air Tech Lab
CV-2315	2/13/2026 2:03:37 PM	34.4355012	-118.6471943	1387	28.54	Valve Adjustment:High Temp,Barely Open
CV-2315	2/13/2026 2:05:00 PM					AtmAA
CV-2315	2/17/2026 9:35:44 AM	34.4355112	-118.6472000	1388	28.59	Valve Comment:Enhanced Monitoring;Valve Adjustment:NSPS/EG CAI,High Temp
CV-2315	2/17/2026 9:40:00 AM					AtmAA
CV-2315	2/24/2026 1:50:29 PM	34.4355182	-118.6472013	1389	28.6	Valve Adjustment:No Flow Measurement,High Temp
CV-2316	2/10/2026 12:17:29 PM	34.4359817	-118.6463403	4596	28.43	NSPS/EG CAI,NSPS/EG CAC,High Temp,Reduced System Vacuum
CV-2316	2/10/2026 12:20:20 PM	34.4360282	-118.6463693	4649	28.43	,
CV-2319	2/12/2026 2:23:38 PM	34.4353250	-118.6457740	1403	28.6	Valve Comment:valve stuck
CV-2319	2/12/2026 2:24:11 PM	34.4353258	-118.6457722	1400	28.6	
CV-2319	2/18/2026 1:56:55 PM	34.4353097	-118.6457875	1402	28.49	Valve Adjustment:NSPS/EG CAI,High Temp;Well Condition:Lorentz Pump Installed
CV-2319	2/18/2026 1:58:01 PM	34.4353090	-118.6457940	1398	28.48	Valve Adjustment:High Temp
CV-2321	2/9/2026 2:09:14 PM	34.4346480	-118.6453752	1396	28.52	Valve Adjustment:NSPS/EG CAI,High Temp,Increased Flow/Vacuum,Barely Open
CV-2321	2/9/2026 2:09:54 PM	34.4346467	-118.6453700	1398	28.52	Valve Adjustment:NSPS/EG CAI,High Temp,Barely Open
CV-2322	2/4/2026 10:15:00 AM					AtmAA; [User entered 10.15%]
CV-2322	2/4/2026 10:15:00 AM					AtmAA
CV-2322	2/4/2026 10:15:02 AM	34.4352618	-118.6475358	1369	28.82	Valve Comment:Cant adjust well valve to high to adjust;Valve Adjustment:No Flow Measurement,High Temp,Valve 100% Open,Surging Liquid in Header
CV-2322	2/11/2026 9:08:21 AM	34.4352785	-118.6475057	1365	28.65	Valve Comment:Enhance monitoring
CV-2322	2/18/2026 9:20:51 AM	34.4352752	-118.6475253	1376	28.53	Valve Comment:Enhanced Monitoring;Valve Adjustment:High Temp
CV-2322	2/24/2026 2:01:18 PM	34.4352780	-118.6475210	1355	28.63	Valve Adjustment:No Flow Measurement,High Temp
CV-2322	2/24/2026 2:07:49 PM	34.4352723	-118.6475148	1365	28.63	Valve Adjustment:No Flow Measurement,High Temp
CV-2324	2/9/2026 9:12:45 AM	34.4344930	-118.6442360	1395	28.6	Valve Adjustment:Barely Open;Well Comment:Unable to reach system safely;Well Condition:Fair
CV-2326	2/12/2026 2:35:05 PM	34.4361722	-118.6504677	1372	28.64	
CV-2326	2/21/2026 8:52:26 AM	34.4361365	-118.6504802	1378	28.71	
CV-2327	2/3/2026 8:41:55 AM	34.4348857	-118.6479373	1360	28.81	Valve Adjustment:No Flow Measurement,High Temp,Decreased Flow/Vacuum
CV-2327	2/3/2026 8:42:45 AM	34.4348892	-118.6479355	1366	28.82	Valve Adjustment:No Flow Measurement,High Temp
CV-2327	2/3/2026 8:45:00 AM					AtmAA; [User entered 12.19%]
CV-2327	2/3/2026 8:45:00 AM					AtmAA
CV-2327	2/10/2026 2:18:55 PM	34.4348893	-118.6479387	1362	28.47	
CV-2327	2/10/2026 2:20:00 PM					AtmAA; [User entered 11.06%]

All LFG Extraction Well Data - February 2026
Chiquita Canyon Landfill

Point Name	Record Date	Latitude	Longitude	Elev [ft]	Baro Press ["Hg]	Comments
CV-2327	2/10/2026 2:40:00 PM					AtmAA
CV-2327	2/18/2026 9:33:14 AM	34.4348873	-118.6479497	1358	28.56	Valve Comment:Enhanced Monitoring;Valve Adjustment:High Temp
CV-2327	2/24/2026 2:16:44 PM	34.4348937	-118.6479133	1375	28.63	Valve Adjustment:High Temp,Increased Flow/Vacuum
CV-2327	2/24/2026 2:17:46 PM	34.4348855	-118.6479303	1366	28.63	Valve Adjustment:No Flow Measurement,High Temp
CV-2328	2/3/2026 8:54:23 AM	34.4343173	-118.6483500	1358	28.83	Valve Adjustment:High Temp
CV-2328	2/3/2026 8:55:00 AM					AtmAA; [User entered 8.875%]
CV-2328	2/3/2026 8:55:00 AM					AtmAA
CV-2328	2/9/2026 8:35:00 AM					Air Tech Lab; [User entered 9.0%]
CV-2328	2/9/2026 8:35:00 AM					Air Tech Lab
CV-2328	2/10/2026 8:40:00 AM					AtmAA; [User entered 7.2%]
CV-2328	2/10/2026 8:40:00 AM					AtmAA
CV-2328	2/10/2026 8:41:42 AM	34.4343177	-118.6483328	1360	28.52	Valve Adjustment:High Temp;Well Condition:Lorentz Pump Installed
CV-2328	2/18/2026 9:45:33 AM	34.4343087	-118.6483430	1358	28.56	Valve Comment:Enhanced Monitoring;Valve Adjustment:High Temp
CV-2333	2/2/2026 8:27:07 AM	34.4365325	-118.6473512	1370	28.66	Valve Adjustment:High Temp,Decreased Flow/Vacuum
CV-2333	2/2/2026 8:28:36 AM	34.4365302	-118.6473657	1370	28.67	Valve Adjustment:No Flow Measurement,High Temp
CV-2333	2/2/2026 8:30:00 AM					AtmAA
CV-2333	2/2/2026 8:40:00 AM					Air Tech Lab; [User entered 18%]
CV-2333	2/2/2026 8:40:00 AM					Air Tech Lab
CV-2333	2/9/2026 9:47:16 AM	34.4365222	-118.6473565	1369	28.65	Valve Adjustment:High Temp,Surging Liquid in Header
CV-2333	2/9/2026 9:50:00 AM					AtmAA; [User entered 14.94%]
CV-2333	2/9/2026 9:50:00 AM					AtmAA
CV-2333	2/17/2026 7:40:00 AM					AtmAA
CV-2333	2/17/2026 7:40:44 AM	34.4365295	-118.6473712	1370	28.55	Valve Comment:Enhanced Monitoring;Valve Adjustment:High Temp
CV-2333	2/23/2026 8:39:20 AM	34.4365343	-118.6473608	1368	28.78	Valve Comment:Enhanced Monitoring;Valve Adjustment:High Temp
CV-2334	2/2/2026 8:45:00 AM					Air Tech Lab; [User entered 2.6%]
CV-2334	2/2/2026 8:45:00 AM					Air Tech Lab
CV-2334	2/12/2026 9:32:50 AM	34.4366398	-118.6467712	1350	28.75	
CV-2335	2/12/2026 2:24:13 PM	34.4363898	-118.6509525	1326	28.68	
CV-2335	2/21/2026 9:28:13 AM	34.4363878	-118.6509553	1342	28.74	Valve Adjustment:Decreased Flow/Vacuum
CV-2335	2/21/2026 9:29:13 AM	34.4363608	-118.6509687	1350	28.74	
CV-2336	2/6/2026 3:46:42 PM	34.4359872	-118.6508803	1340	28.67	Valve Comment:RES SEM;Valve Adjustment:NSPS/EG CAI,High O2,Barely Open;Well Comment:O2 intrusion suspected 4inch cap
CV-2336	2/6/2026 3:47:03 PM	34.4359785	-118.6508835	1341	28.67	Valve Adjustment:NSPS/EG CAI,High O2,Barely Open

All LFG Extraction Well Data - February 2026
Chiquita Canyon Landfill

Point Name	Record Date	Latitude	Longitude	Elev [ft]	Baro Press ["Hg]	Comments
CV-2336	2/21/2026 9:33:31 AM	34.4359540	-118.6508935	1335	28.75	Valve Adjustment:NSPS/EG CAI,High O2,Decreased Flow/Vacuum
CV-2336	2/21/2026 9:35:42 AM	34.4360045	-118.6508805	1344	28.74	Valve Adjustment:NSPS/EG CAI,High O2,Barely Open
CV-2337	2/12/2026 8:50:00 AM					Air Tech Lab; [User entered 0.39%]
CV-2337	2/12/2026 8:50:00 AM					Air Tech Lab
CV-2337	2/13/2026 3:26:07 PM	34.4354758	-118.6507418	1318	28.6	
CV-2337	2/27/2026 10:22:06 AM	34.4354658	-118.6507980	1340	28.67	Valve Adjustment:NSPS/EG CAI,High O2,Barely Open,Surging Liquid in Header
CV-2337	2/27/2026 10:23:08 AM	34.4354680	-118.6507717	1337	28.67	Valve Adjustment:High O2
CV-2338	2/4/2026 9:05:00 AM					AtmAA; [User entered 13.52%]
CV-2338	2/4/2026 9:05:00 AM					AtmAA
CV-2338	2/4/2026 9:06:09 AM	34.4348527	-118.6504913	1312	28.89	Valve Adjustment:No Flow Measurement,High Temp,Decreased Flow/Vacuum
CV-2338	2/4/2026 9:09:00 AM	34.4348533	-118.6504815	1318	28.89	Valve Adjustment:No Flow Measurement,High Temp
CV-2338	2/9/2026 8:39:02 AM	34.4348553	-118.6504620	1312	28.68	Valve Adjustment:High Temp;Well Comment:no system port
CV-2338	2/9/2026 8:40:00 AM					AtmAA; [User entered 15.635%]
CV-2338	2/9/2026 8:40:00 AM					AtmAA
CV-2338	2/17/2026 8:55:00 AM					AtmAA
CV-2338	2/17/2026 8:59:05 AM	34.4348623	-118.6504902	1314	28.67	Valve Adjustment:NSPS/EG CAI,Audible Flow,High Temp
CV-2338	2/17/2026 9:01:39 AM	34.4348650	-118.6504803	1319	28.67	Valve Adjustment:NSPS/EG CAI,Audible Flow,High Temp
CV-2338	2/25/2026 9:27:52 AM	34.4348550	-118.6504720	1329	28.71	Valve Adjustment:No Flow Measurement,High Temp
CV-2339	2/6/2026 1:53:56 PM	34.4341897	-118.6502787	1317	28.67	
CV-2339	2/6/2026 1:57:42 PM	34.4341918	-118.6502625	1322	28.71	Well Comment:Intrusion on flange
CV-2339	2/24/2026 4:01:50 PM	34.4342482	-118.6502752	1335	28.61	NSPS/EG CAI,High O2
CV-2339	2/24/2026 4:04:12 PM	34.4342402	-118.6502838	1296	28.61	,
CV-2341	2/4/2026 2:28:30 PM	34.4336340	-118.6501695	1317	28.75	Valve Comment:RES SEM;Valve Adjustment:Audible Flow,Increased Flow/Vacuum
CV-2341	2/6/2026 1:48:54 PM	34.4336328	-118.6502000	1311	28.7	
CV-2341	2/9/2026 8:30:00 AM					Air Tech Lab; [User entered 11%]
CV-2341	2/9/2026 8:30:00 AM					Air Tech Lab
CV-2341	2/24/2026 3:38:10 PM	34.4336853	-118.6502313	1355	28.6	,
CV-2342A-PLR	2/4/2026 7:53:04 AM	34.4342200	-118.6508522	1289	28.91	Valve Adjustment:No Flow Measurement,High Temp,Valve 100% Open
CV-2342A-PLR	2/4/2026 7:55:00 AM					AtmAA; [User entered 13.61%]
CV-2342A-PLR	2/4/2026 7:55:00 AM					AtmAA
CV-2342A-PLR	2/9/2026 7:35:00 AM					AtmAA; [User entered 18.37%]
CV-2342A-PLR	2/9/2026 7:35:00 AM					AtmAA
CV-2342A-PLR	2/9/2026 7:38:39 AM	34.4342273	-118.6508482	1294	28.74	Valve Adjustment:High Temp
CV-2342A-PLR	2/17/2026 11:41:38 AM	34.4342130	-118.6508420	1290	28.67	Valve Adjustment:NSPS/EG CAI,Audible Flow,High Temp
CV-2342A-PLR	2/17/2026 12:15:00 PM					AtmAA

All LFG Extraction Well Data - February 2026
Chiquita Canyon Landfill

Point Name	Record Date	Latitude	Longitude	Elev [ft]	Baro Press ["Hg]	Comments
CV-2342A-PLR	2/25/2026 1:00:28 PM	34.4342237	-118.6508513	1281	28.71	Valve Adjustment:No Flow Measurement,High Temp
CV-2343	2/4/2026 8:19:36 AM	34.4332583	-118.6506982	1289	28.91	Valve Adjustment:No Flow Measurement
CV-2343	2/9/2026 7:05:00 AM					AtmAA; [User entered 16.37%]
CV-2343	2/9/2026 7:05:00 AM					AtmAA
CV-2343	2/9/2026 7:57:27 AM	34.4332563	-118.6506887	1297	28.75	Valve Adjustment:High Temp
CV-2343	2/17/2026 12:30:00 PM					AtmAA
CV-2343	2/17/2026 12:33:43 PM	34.4332463	-118.6507028	1289	28.64	Valve Adjustment:NSPS/EG CAI,Audible Flow,High Temp
CV-2343	2/25/2026 10:16:50 AM	34.4332393	-118.6506735	1295	28.77	Valve Adjustment:No Flow Measurement,High Temp,Positive Static Press.,Valve 100% Open
CV-2343	2/25/2026 10:17:50 AM	34.4332420	-118.6506720	1291	28.74	Valve Adjustment:No Flow Measurement,High Temp,Positive Static Press.,Surging Liquid in Header
CV-2344	2/5/2026 7:55:00 AM					Air Tech Lab; [User entered 13%]
CV-2344	2/5/2026 7:55:00 AM					Air Tech Lab
CV-2344	2/6/2026 9:17:17 AM	34.4329638	-118.6504155	1309	28.78	Valve Adjustment:NSPS/EG CAI,High Temp,Decreased Flow/Vacuum
CV-2344	2/6/2026 9:18:30 AM	34.4329770	-118.6504288	1300	28.78	Valve Adjustment:High Temp
CV-2344	2/9/2026 8:02:34 AM	34.4329855	-118.6504397	1306	28.71	Valve Adjustment:High Temp
CV-2344	2/9/2026 8:05:00 AM					AtmAA; [User entered 10.42%]
CV-2344	2/9/2026 8:05:00 AM					AtmAA
CV-2344	2/17/2026 12:39:40 PM	34.4329788	-118.6504462	1299	28.64	Valve Adjustment:NSPS/EG CAI,Audible Flow,No Flow Measurement,High Temp
CV-2344	2/17/2026 12:40:00 PM					AtmAA
CV-2344	2/25/2026 10:13:28 AM	34.4329667	-118.6504172	1315	28.74	Valve Adjustment:No Flow Measurement,High Temp
CV-2345	2/5/2026 8:00:00 AM					Air Tech Lab; [User entered 2.8%]
CV-2345	2/5/2026 8:00:00 AM					Air Tech Lab
CV-2345	2/6/2026 9:21:31 AM	34.4327273	-118.6501612	1303	28.78	
CV-2345	2/21/2026 9:48:59 AM	34.4327617	-118.6502002	1299	28.71	No Flow Measurement,
CV-2346	2/5/2026 8:05:00 AM					Air Tech Lab
CV-2346	2/5/2026 8:05:00 AM					Air Tech Lab
CV-2346	2/13/2026 12:46:33 PM	34.4325955	-118.6500488	1321	28.63	Valve Adjustment:High Temp
CV-2346	2/17/2026 12:44:12 PM	34.4325918	-118.6500678	1315	28.63	Valve Adjustment:NSPS/EG CAI,Audible Flow,No Flow Measurement,High Temp
CV-2346	2/17/2026 12:45:00 PM					AtmAA
CV-2346	2/25/2026 10:06:08 AM	34.4325955	-118.6500500	1317	28.74	Valve Adjustment:No Flow Measurement,High Temp
CV-2347	2/5/2026 8:10:00 AM					Air Tech Lab; [User entered 10%]
CV-2347	2/5/2026 8:10:00 AM					Air Tech Lab
CV-2347	2/6/2026 9:35:47 AM	34.4323575	-118.6498157	1317	28.76	
CV-2347	2/21/2026 9:25:20 AM	34.4323530	-118.6498367	1309	28.68	,
CV-2348	2/9/2026 8:20:00 AM					Air Tech Lab; [User entered 1.4%]
CV-2348	2/9/2026 8:20:00 AM					Air Tech Lab

All LFG Extraction Well Data - February 2026
Chiquita Canyon Landfill

Point Name	Record Date	Latitude	Longitude	Elev [ft]	Baro Press ["Hg]	Comments
CV-2348	2/13/2026 11:00:52 AM	34.4321507	-118.6495743	1315	28.64	
CV-2348	2/24/2026 11:05:23 AM	34.4321197	-118.6495653	1345	28.79	,
CV-2349	2/3/2026 7:25:00 AM					Air Tech Lab; [User entered 12%]
CV-2349	2/3/2026 7:25:00 AM					Air Tech Lab
CV-2349	2/6/2026 7:40:27 AM	34.4331400	-118.6512478	1269	28.8	
CV-2349	2/21/2026 10:24:54 AM	34.4331768	-118.6512923	1306	28.76	No Flow Measurement,
CV-2350	2/4/2026 8:20:00 AM					Air Tech Lab
CV-2350	2/4/2026 8:20:00 AM					Air Tech Lab
CV-2350	2/5/2026 1:55:46 PM	34.4327785	-118.6508970	1269	28.71	
CV-2350	2/21/2026 11:03:11 AM	34.4327497	-118.6508652	1296	28.76	No Flow Measurement,
CV-2351	2/3/2026 6:50:00 AM					Air Tech Lab; [User entered 0.31%]
CV-2351	2/3/2026 6:50:00 AM					Air Tech Lab
CV-2351	2/6/2026 8:11:19 AM	34.4351518	-118.6511537	1287	28.78	Valve Adjustment:High O2,Surging Liquid in Well (Watered In);Well Comment:no system port
CV-2351	2/24/2026 10:23:27 AM	34.4351252	-118.6511445	1297	28.71	Valve Adjustment:Barely Open,Surging Liquid in Well (Watered In)
CV-2352	2/3/2026 7:00:00 AM					Air Tech Lab; [User entered 22%]
CV-2352	2/3/2026 7:00:00 AM					Air Tech Lab
CV-2352	2/6/2026 8:15:34 AM	34.4348953	-118.6510267	1288	28.78	
CV-2352	2/23/2026 1:45:34 PM	34.4348322	-118.6510327	1293	28.77	,
CV-2353-PLR	2/4/2026 7:47:39 AM	34.4345542	-118.6509230	1294	28.86	Valve Adjustment:No Flow Measurement,Decreased Flow/Vacuum
CV-2353-PLR	2/4/2026 7:50:34 AM	34.4345420	-118.6509382	1288	28.89	Valve Adjustment:No Flow Measurement
CV-2353-PLR	2/5/2026 7:50:00 AM					Air Tech Lab; [User entered 20%]
CV-2353-PLR	2/5/2026 7:50:00 AM					Air Tech Lab
CV-2353-PLR	2/6/2026 8:22:35 AM	34.4345703	-118.6509080	1287	28.78	
CV-2353-PLR	2/24/2026 10:30:11 AM	34.4345468	-118.6509093	1299	28.72	Valve Adjustment:NSPS/EG CAI,High Temp,Decreased Flow/Vacuum
CV-2353-PLR	2/24/2026 10:30:47 AM	34.4345272	-118.6509012	1294	28.72	
CV-2354	2/3/2026 7:20:00 AM					Air Tech Lab; [User entered 15%]
CV-2354	2/3/2026 7:20:00 AM					Air Tech Lab
CV-2354	2/24/2026 9:59:42 AM	34.4336912	-118.6513493	1274	28.78	Valve Adjustment:NSPS/EG CAI,High Temp,Surging Liquid in Header
CV-2354	2/24/2026 10:01:03 AM	34.4336853	-118.6513300	1276	28.76	Valve Adjustment:High Temp,Surging Liquid in Header
CV-24001	2/4/2026 8:05:00 AM					Air Tech Lab; [User entered 0.65%]
CV-24001	2/12/2026 2:14:22 PM	34.4366435	-118.6509110	1346	28.68	
CV-24001	2/21/2026 9:21:28 AM	34.4366338	-118.6509252	1349	28.74	
CV-24002	2/12/2026 2:07:25 PM	34.4367437	-118.6504587	1359	28.68	Valve Adjustment:Barely Open
CV-24002	2/21/2026 9:16:48 AM	34.4367530	-118.6504740	1357	28.74	
CV-24003	2/12/2026 10:29:22 AM	34.4368675	-118.6501062	1358	28.76	
CV-24003	2/21/2026 9:07:32 AM	34.4368612	-118.6501000	1351	28.72	
CV-24004	2/12/2026 10:11:14 AM	34.4370677	-118.6497010	1360	28.72	

All LFG Extraction Well Data - February 2026
Chiquita Canyon Landfill

Point Name	Record Date	Latitude	Longitude	Elev [ft]	Baro Press ["Hg]	Comments
CV-24004	2/12/2026 10:18:43 AM	34.4370595	-118.6496985	1380	28.74	Valve Comment:cleared small amount of liquid from header lateral;Valve Adjustment:NSPS/EG CAC,Surging Liquid in Header
CV-24004	2/21/2026 9:12:17 AM	34.4370513	-118.6497043	1354	28.71	Valve Adjustment:Barely Open
CV-24006	2/12/2026 1:35:51 PM	34.4363603	-118.6504392	1396	28.64	Valve Adjustment:NSPS/EG CAI,NSPS/EG CAC,Positive Static Press.,Increased Flow/Vacuum
CV-24006	2/12/2026 1:37:10 PM	34.4363697	-118.6504475	1389	28.66	
CV-24006	2/21/2026 8:56:06 AM	34.4363457	-118.6504427	1378	28.72	Valve Adjustment:Audible Flow,Decreased Flow/Vacuum
CV-24006	2/21/2026 8:56:53 AM	34.4363537	-118.6504642	1376	28.72	
CV-24007	2/9/2026 7:40:00 AM					Air Tech Lab; [User entered 3.6%]
CV-24007	2/9/2026 7:40:00 AM					Air Tech Lab
CV-24007	2/11/2026 8:30:00 AM					Air Tech Lab
CV-24007	2/12/2026 1:52:48 PM	34.4365082	-118.6500858	1390	28.64	Valve Adjustment:Surging Liquid in Header
CV-24007	2/21/2026 8:31:22 AM	34.4365082	-118.6501340	1376	28.71	Valve Adjustment:Decreased Flow/Vacuum
CV-24009	2/2/2026 1:10:00 PM					AtmAA; [User entered 9.26%]
CV-24009	2/2/2026 1:10:00 PM					AtmAA
CV-24009	2/2/2026 1:11:53 PM	34.4368750	-118.6493475	1371	28.67	Valve Adjustment:Reconnected this Date,High Temp
CV-24009	2/10/2026 1:53:00 PM					AtmAA; [User entered 11.06%]
CV-24009	2/10/2026 1:53:00 PM					AtmAA
CV-24009	2/10/2026 1:54:24 PM	34.4368580	-118.6493723	1374	28.48	Valve Adjustment:High Temp
CV-24009	2/20/2026 7:53:06 AM	34.4368702	-118.6493595	1381	28.55	Valve Comment:Enhanced Monitoring;Valve Adjustment:High Temp
CV-24009	2/23/2026 1:26:03 PM	34.4368845	-118.6493548	1388	28.74	Valve Comment:Enhanced Monitoring;Valve Adjustment:High Temp
CV-24010	2/12/2026 9:52:10 AM	34.4370892	-118.6489677	1378	28.73	Valve Adjustment:Barely Open
CV-24010	2/21/2026 8:09:11 AM	34.4370908	-118.6489560	1367	28.71	
CV-24011	2/10/2026 10:23:13 AM	34.4362047	-118.6501790	1375	28.52	Valve Adjustment:Positive Static Press.
CV-24011	2/10/2026 10:23:56 AM	34.4362020	-118.6501762	1378	28.52	Valve Adjustment:Positive Static Press.,Valve 100% Open
CV-24011	2/21/2026 8:34:32 AM	34.4361942	-118.6501892	1376	28.71	Valve Adjustment:NSPS/EG CAI,Positive Static Press.,Valve 100% Open
CV-24011	2/21/2026 8:34:55 AM	34.4361945	-118.6501915	1375	28.71	Valve Adjustment:NSPS/EG CAI,Positive Static Press.,Valve 100% Open,Surging Liquid in Well (Watered In)
CV-24011	2/26/2026 3:54:25 PM	34.4362050	-118.6501872	1400	28.63	Valve Adjustment:NSPS/EG CAI,Positive Static Press.,Increased Flow/Vacuum,Surging Liquid in Well (Watered In);Well Comment:Lorentz pump not operating;Well Condition:Lorentz Pump Installed;Well Repairs:Sample Port

All LFG Extraction Well Data - February 2026
Chiquita Canyon Landfill

Point Name	Record Date	Latitude	Longitude	Elev [ft]	Baro Press ["Hg]	Comments
CV-24011	2/26/2026 4:06:07 PM	34.4362008	-118.6501882	1378	28.63	Valve Adjustment:Positive Static Press.,Valve 100% Open,Surging Liquid in Well (Watered In)
CV-24012	2/10/2026 1:30:00 PM					AtmAA; [User entered 15.55%]
CV-24012	2/10/2026 1:30:00 PM					AtmAA
CV-24012	2/10/2026 1:30:09 PM	34.4361717	-118.6493518	1367	28.49	Valve Adjustment:High Temp
CV-24012	2/20/2026 8:16:50 AM	34.4361822	-118.6493608	1360	28.56	Valve Comment:Enhanced Monitoring;Valve Adjustment:High Temp
CV-24012	2/23/2026 1:39:49 PM	34.4361698	-118.6493567	1361	28.75	Valve Comment:Enhanced Monitoring;Valve Adjustment:High Temp
CV-24013	2/6/2026 2:51:33 PM	34.4366378	-118.6492122	1376	28.67	Valve Comment:RES SEM;Valve Adjustment:NSPS/EG CAI,High O2,Barely Open;Well Comment:Suspected O2 intrusion through Lorentz port;Well Condition:Poor,Lorentz Pump Installed
CV-24013	2/6/2026 2:52:10 PM	34.4366020	-118.6492303	1380	28.67	Valve Adjustment:NSPS/EG CAI,High O2
CV-24013	2/24/2026 2:15:34 PM	34.4366248	-118.6492268	1372	28.6	Valve Adjustment:High O2,Surging Liquid in Header
CV-24014	2/2/2026 1:05:00 PM					AtmAA; [User entered 14.9%]
CV-24014	2/2/2026 1:05:00 PM					AtmAA
CV-24014	2/2/2026 1:05:29 PM	34.4367952	-118.6489252	1346	28.67	Valve Adjustment:No Flow Measurement,Reconnected this Date,High Temp,Decreased Flow/Vacuum
CV-24014	2/2/2026 1:06:30 PM	34.4367770	-118.6489452	1361	28.67	Valve Adjustment:No Flow Measurement,Reconnected this Date,High Temp,Barely Open
CV-24014	2/10/2026 1:47:00 PM					AtmAA; [User entered 16.51%]
CV-24014	2/10/2026 1:47:00 PM					AtmAA
CV-24014	2/10/2026 1:47:08 PM	34.4367705	-118.6489525	1381	28.48	Valve Adjustment:High Temp
CV-24014	2/20/2026 7:43:02 AM	34.4367915	-118.6489525	1382	28.54	Valve Comment:Enhanced Monitoring;Valve Adjustment:High Temp
CV-24014	2/23/2026 1:07:33 PM	34.4367727	-118.6489500	1375	28.74	Valve Comment:Enhanced Monitoring;Valve Adjustment:High Temp
CV-24014	2/24/2026 2:19:36 PM	34.4366303	-118.6492670	1378	28.6	
CV-24015	2/2/2026 9:24:54 AM	34.4368755	-118.6486090	1370	28.7	Valve Adjustment:No Flow Measurement,Decreased Flow/Vacuum
CV-24015	2/2/2026 9:25:00 AM					AtmAA; [User entered 19.98%]
CV-24015	2/2/2026 9:25:00 AM					AtmAA
CV-24015	2/2/2026 9:25:28 AM	34.4368793	-118.6486257	1365	28.68	Valve Adjustment:No Flow Measurement,High Temp
CV-24015	2/9/2026 10:15:00 AM					AtmAA; [User entered 18.92%]
CV-24015	2/9/2026 10:15:00 AM					AtmAA
CV-24015	2/9/2026 10:15:34 AM	34.4368932	-118.6485983	1362	28.64	

All LFG Extraction Well Data - February 2026
Chiquita Canyon Landfill

Point Name	Record Date	Latitude	Longitude	Elev [ft]	Baro Press ["Hg]	Comments
CV-24015	2/17/2026 8:27:48 AM	34.4369002	-118.6486162	1368	28.59	Valve Comment:Enhanced Monitoring;Valve Adjustment:NSPS/EG CAI,High Temp
CV-24015	2/17/2026 8:30:00 AM					AtmAA
CV-24015	2/23/2026 9:06:41 AM	34.4368935	-118.6486023	1382	28.8	Valve Comment:Enhanced Monitoring;Valve Adjustment:High Temp
CV-24016	2/3/2026 1:30:00 PM					AtmAA; [User entered 16.51%]
CV-24016	2/3/2026 1:30:00 PM					AtmAA
CV-24016	2/10/2026 1:19:27 PM	34.4359130	-118.6502587	1364	28.49	Valve Adjustment:High Temp,Positive Static Press.
CV-24016	2/10/2026 1:19:56 PM	34.4359015	-118.6502558	1361	28.49	
CV-24016	2/21/2026 8:43:05 AM	34.4359105	-118.6502638	1366	28.72	Valve Adjustment:NSPS/EG CAI,Positive Static Press.,Valve 100% Open,Surging Liquid in Well (Watered In)
CV-24016	2/21/2026 8:43:29 AM	34.4359168	-118.6502627	1368	28.72	Valve Adjustment:NSPS/EG CAI,Positive Static Press.,Valve 100% Open,Surging Liquid in Well (Watered In)
CV-24017	2/4/2026 1:10:39 PM	34.4361127	-118.6497905	1362	28.75	Valve Adjustment:NSPS/EG CAI,No Flow Measurement,Positive Static Press.,Increased Flow/Vacuum
CV-24017	2/4/2026 1:13:19 PM	34.4361083	-118.6498117	1378	28.75	Valve Adjustment:NSPS/EG CAC,No Flow Measurement,Reconnected this Date,High Temp
CV-24017	2/4/2026 1:15:00 PM					AtmAA; [User entered 17.73%]
CV-24017	2/4/2026 1:15:00 PM					AtmAA
CV-24017	2/9/2026 7:45:00 AM					Air Tech Lab; [User entered 15%]
CV-24017	2/9/2026 7:45:00 AM					Air Tech Lab
CV-24017	2/10/2026 10:29:06 AM	34.4361078	-118.6498077	1364	28.52	
CV-24017	2/10/2026 10:30:00 AM					AtmAA; [User entered 13.04%]
CV-24017	2/10/2026 10:30:00 AM					AtmAA
CV-24017	2/12/2026 8:00:00 AM					Air Tech Lab; [User entered 14%]
CV-24017	2/12/2026 8:00:00 AM					Air Tech Lab
CV-24017	2/20/2026 8:02:01 AM	34.4361107	-118.6498032	1376	28.56	Valve Comment:Enhanced Monitoring;Valve Adjustment:High Temp,Valve 100% Open
CV-24017	2/23/2026 1:32:29 PM	34.4360967	-118.6498020	1370	28.74	Valve Comment:Enhanced Monitoring;Valve Adjustment:High Temp
CV-24018	2/13/2026 2:34:55 PM	34.4356175	-118.6500650	1367	28.56	
CV-24018	2/25/2026 11:03:55 AM	34.4356035	-118.6500495	1391	28.64	Increased Flow/Vacuum,Opened Valve 1/2 Turn or Less,NSPS/EG CAI,Positive Static Press.
CV-24018	2/25/2026 11:05:14 AM	34.4356093	-118.6500372	1345	28.64	NSPS/EG CAC,
CV-24019	2/3/2026 1:20:00 AM					AtmAA
CV-24019	2/3/2026 1:20:00 PM					AtmAA; [User entered 16.14%]
CV-24019	2/3/2026 1:22:30 PM	34.4357463	-118.6497742	1362	28.81	Valve Adjustment:NSPS/EG CAI,No Flow Measurement,High Temp,Increased Flow/Vacuum,Barely Open

All LFG Extraction Well Data - February 2026
Chiquita Canyon Landfill

Point Name	Record Date	Latitude	Longitude	Elev [ft]	Baro Press ["Hg]	Comments
CV-24019	2/3/2026 1:23:25 PM	34.4357673	-118.6497623	1361	28.81	Valve Adjustment:NSPS/EG CAC,No Flow Measurement,High Temp,Surging Liquid in Header
CV-24019	2/10/2026 1:11:24 PM	34.4357622	-118.6497762	1359	28.49	Valve Adjustment:High Temp
CV-24019	2/10/2026 1:15:00 PM					AtmAA; [User entered 15.32%]
CV-24019	2/10/2026 1:15:00 PM					AtmAA
CV-24019	2/20/2026 9:16:16 AM	34.4357830	-118.6497685	1370	28.58	Valve Comment:Enhanced Monitoring;Valve Adjustment:High Temp
CV-24019	2/24/2026 8:04:33 AM	34.4357517	-118.6497663	1378	28.66	Valve Adjustment:NSPS/EG CAI,No Flow Measurement,High Temp,Decreased Flow/Vacuum
CV-24019	2/24/2026 8:06:29 AM	34.4357580	-118.6497858	1373	28.67	Valve Adjustment:NSPS/EG CAC,No Flow Measurement,High Temp
CV-24020	2/12/2026 1:29:24 PM	34.4360057	-118.6493440	1364	28.65	
CV-24020	2/24/2026 2:03:12 PM	34.4360215	-118.6493632	1371	28.6	Valve Adjustment:High O2
CV-24021	2/12/2026 1:34:14 PM	34.4361788	-118.6490345	1368	28.66	
CV-24021	2/24/2026 2:10:58 PM	34.4361668	-118.6490288	1369	28.61	Valve Adjustment:High O2,Decreased Flow/Vacuum,Surging Liquid in Header
CV-24022-PLR	2/2/2026 12:59:56 PM	34.4365138	-118.6488028	1360	28.67	Valve Adjustment:No Flow Measurement,High Temp,Increased Flow/Vacuum,Barely Open
CV-24022-PLR	2/2/2026 1:00:00 PM					AtmAA; [User entered 20.89%]
CV-24022-PLR	2/2/2026 1:00:00 PM					AtmAA
CV-24022-PLR	2/2/2026 1:01:17 PM	34.4365125	-118.6488063	1361	28.67	Valve Adjustment:No Flow Measurement,High Temp,Surging Liquid in Header
CV-24022-PLR	2/10/2026 1:36:00 PM					AtmAA
CV-24022-PLR	2/10/2026 1:36:18 PM	34.4365155	-118.6488092	1382	28.48	Valve Adjustment:High Temp;Well Comment:No system port
CV-24022-PLR	2/19/2026 7:45:59 AM	34.4365182	-118.6487958	1373	28.45	Valve Comment:Enhanced Monitoring;Valve Adjustment:High Temp;Well Comment:Well head is cracked;Well Repairs:Valve
CV-24022-PLR	2/23/2026 1:01:31 PM	34.4365082	-118.6488042	1375	28.75	Valve Comment:Enhanced Monitoring;Valve Adjustment:High Temp,Valve 100% Open;Well Comment:Well head cracked;Well Condition:Poor
CV-24023	2/2/2026 9:35:00 AM					AtmAA; [User entered 10.97%]
CV-24023	2/2/2026 9:35:00 AM					AtmAA
CV-24023	2/2/2026 9:37:03 AM	34.4366102	-118.6484147	1369	28.7	Valve Adjustment:No Flow Measurement,High Temp,Decreased Flow/Vacuum
CV-24023	2/2/2026 9:38:20 AM	34.4366033	-118.6484172	1368	28.67	Valve Adjustment:No Flow Measurement,High Temp,Barely Open
CV-24023	2/9/2026 10:24:03 AM	34.4365840	-118.6483967	1369	28.64	Valve Adjustment:High Temp,Surging Liquid in Header
CV-24023	2/9/2026 10:25:00 AM					AtmAA; [User entered 18.82%]
CV-24023	2/9/2026 10:25:00 AM					AtmAA

All LFG Extraction Well Data - February 2026
Chiquita Canyon Landfill

Point Name	Record Date	Latitude	Longitude	Elev [ft]	Baro Press ["Hg]	Comments
CV-24023	2/17/2026 8:42:23 AM	34.4365992	-118.6484353	1372	28.59	Valve Comment:Enhanced Monitoring;Valve Adjustment:NSPS/EG CAI,High Temp,High O2
CV-24023	2/17/2026 8:43:31 AM	34.4365880	-118.6484263	1368	28.59	Valve Comment:Enhanced Monitoring;Valve Adjustment:NSPS/EG CAI,High Temp,High O2
CV-24023	2/17/2026 8:45:00 AM					AtmAA
CV-24023	2/23/2026 9:26:06 AM	34.4366167	-118.6484312	1375	28.81	Valve Comment:Enhanced Monitoring;Valve Adjustment:High Temp
CV-24024-PLR	2/13/2026 3:16:51 PM	34.4367890	-118.6481792	1352	28.6	
CV-24024-PLR	2/25/2026 2:06:57 PM	34.4367993	-118.6481673	1346	28.6	Valve Adjustment:High Temp,Surging Liquid in Header
CV-24025	2/3/2026 1:02:31 PM	34.4352762	-118.6499255	1360	28.81	Valve Adjustment:No Flow Measurement,High Temp,Decreased Flow/Vacuum
CV-24025	2/3/2026 1:03:47 PM	34.4352790	-118.6499345	1356	28.81	Valve Adjustment:No Flow Measurement,High Temp
CV-24025	2/3/2026 1:05:00 PM					AtmAA; [User entered 11.1%]
CV-24025	2/3/2026 1:05:00 PM					AtmAA
CV-24025	2/24/2026 8:37:39 AM	34.4353047	-118.6499170	1366	28.67	Valve Adjustment:No Flow Measurement,High Temp,Decreased Flow/Vacuum
CV-24025	2/24/2026 8:38:55 AM	34.4352987	-118.6499203	1367	28.67	Valve Adjustment:No Flow Measurement,High Temp
CV-24026	2/12/2026 1:13:24 PM	34.4356702	-118.6492407	1373	28.64	
CV-24026	2/24/2026 2:07:08 PM	34.4356867	-118.6492593	1375	28.63	Valve Adjustment:Surging Liquid in Header,Surging Liquid in Well (Watered In)
CV-24027	2/6/2026 3:05:35 PM	34.4361137	-118.6487302	1359	28.67	Valve Comment:RES SEM;Valve Adjustment:Audible Flow,Barely Open
CV-24027	2/23/2026 1:01:19 PM	34.4361240	-118.6487233	1345	28.72	Reduced System Vacuum,
CV-24028	2/4/2026 10:30:00 AM					AtmAA; [User entered 18.25%]
CV-24028	2/4/2026 10:30:00 AM					AtmAA
CV-24028	2/4/2026 10:33:24 AM	34.4363375	-118.6484755	1368	28.82	Valve Adjustment:No Flow Measurement,High Temp,Decreased Flow/Vacuum
CV-24028	2/4/2026 10:34:31 AM	34.4363325	-118.6484782	1367	28.82	Valve Adjustment:No Flow Measurement,High Temp
CV-24028	2/10/2026 1:41:00 PM					AtmAA; [User entered 17.935%]
CV-24028	2/10/2026 1:41:00 PM					AtmAA
CV-24028	2/10/2026 1:42:12 PM	34.4363330	-118.6484700	1370	28.48	Well Comment:no system port
CV-24028	2/19/2026 7:41:53 AM	34.4363400	-118.6484585	1371	28.45	Valve Comment:Enhanced Monitoring;Valve Adjustment:High Temp
CV-24028	2/23/2026 9:33:34 AM	34.4363398	-118.6484603	1366	28.78	Valve Comment:Enhanced Monitoring;Valve Adjustment:High Temp
CV-24029	2/12/2026 9:33:43 AM	34.4364488	-118.6480792	1357	28.73	Valve Adjustment:Surging Liquid in Header
CV-24029	2/27/2026 10:50:17 AM	34.4364947	-118.6480628	1347	28.64	Valve Adjustment:High O2,Barely Open

All LFG Extraction Well Data - February 2026
Chiquita Canyon Landfill

Point Name	Record Date	Latitude	Longitude	Elev [ft]	Baro Press ["Hg]	Comments
CV-24029	2/27/2026 10:50:43 AM	34.4364937	-118.6480663	1346	28.64	Valve Adjustment:High O2
CV-24030	2/12/2026 9:41:16 AM	34.4366522	-118.6478977	1327	28.76	Valve Adjustment:NSPS/EG CAI,High Temp
CV-24030	2/12/2026 9:43:08 AM	34.4366482	-118.6478842	1340	28.76	Well Condition:Pnumatic Pump Installed
CV-24030	2/17/2026 8:01:41 AM	34.4366605	-118.6478858	1349	28.59	Valve Comment:Enhanced Monitoring;Valve Adjustment:NSPS/EG CAI,High Temp,High O2;Well Condition:Poor;Well Repairs:Sample Port
CV-24030	2/17/2026 8:02:29 AM	34.4366697	-118.6479067	1344	28.59	Valve Comment:Enhanced Monitoring;Valve Adjustment:NSPS/EG CAI,High Temp,High O2
CV-24031	2/12/2026 10:02:21 AM	34.4348698	-118.6498575	1355	28.75	
CV-24031	2/24/2026 1:51:08 PM	34.4349002	-118.6498510	1346	28.6	Valve Adjustment:NSPS/EG CAI,High Temp,Decreased Flow/Vacuum
CV-24031	2/24/2026 1:52:04 PM	34.4348960	-118.6498415	1349	28.63	Valve Adjustment:High Temp;Well Comment:no system port
CV-24032	2/3/2026 1:09:56 PM	34.4351108	-118.6496285	1353	28.82	Valve Adjustment:No Flow Measurement,High Temp,Barely Open
CV-24032	2/3/2026 1:10:00 PM					AtmAA; [User entered 15.51%]
CV-24032	2/3/2026 1:10:00 PM					AtmAA
CV-24032	2/12/2026 1:20:05 PM	34.4351180	-118.6495923	1363	28.66	Valve Adjustment:NSPS/EG CAI,Positive Static Press.,Valve 100% Open
CV-24032	2/12/2026 1:21:29 PM	34.4351135	-118.6496098	1366	28.65	Valve Adjustment:NSPS/EG CAI,High Temp,Positive Static Press.,Valve 100% Open
CV-24032	2/12/2026 1:22:45 PM	34.4351215	-118.6496095	1364	28.64	Valve Adjustment:High Temp,Positive Static Press.,Valve 100% Open
CV-24032	2/12/2026 1:45:00 PM					AtmAA; [User entered 12.9%]
CV-24032	2/12/2026 1:45:00 PM					AtmAA
CV-24032	2/20/2026 9:34:51 AM	34.4350988	-118.6496113	1358	28.6	Valve Comment:Enhanced Monitoring;Valve Adjustment:High Temp,Positive Static Press.,Valve 100% Open
CV-24032	2/20/2026 9:35:24 AM	34.4350955	-118.6496180	1361	28.59	Valve Comment:Enhanced Monitoring;Valve Adjustment:High Temp,Positive Static Press.,Valve 100% Open
CV-24032	2/24/2026 8:50:07 AM	34.4351063	-118.6495933	1368	28.67	Valve Adjustment:NSPS/EG CAI,No Flow Measurement,High Temp,Positive Static Press.,Increased Flow/Vacuum
CV-24032	2/24/2026 8:51:26 AM	34.4351235	-118.6496042	1370	28.67	Valve Adjustment:No Flow Measurement,High Temp,Positive Static Press.
CV-24033	2/12/2026 1:18:29 PM	34.4353538	-118.6494425	1367	28.66	Valve Adjustment:Surging Liquid in Header,Surging Liquid in Well (Watered In)
CV-24033	2/20/2026 9:28:31 AM	34.4353318	-118.6494530	1353	28.59	Valve Comment:Enhanced Monitoring;Valve Adjustment:High Temp,Positive Static Press.,Valve 100% Open

All LFG Extraction Well Data - February 2026
Chiquita Canyon Landfill

Point Name	Record Date	Latitude	Longitude	Elev [ft]	Baro Press ["Hg]	Comments
CV-24033	2/20/2026 9:30:01 AM	34.4353395	-118.6494613	1354	28.59	Valve Comment:Enhanced Monitoring;Valve Adjustment:High Temp,Positive Static Press.,Valve 100% Open
CV-24033	2/23/2026 12:36:44 PM	34.4353810	-118.6494585	1358	28.73	NSPS/EG CAI,High Temp,Positive Static Press.,Reduced System Vacuum
CV-24033	2/23/2026 12:37:47 PM	34.4353305	-118.6494608	1375	28.73	NSPS/EG CAI,High Temp,Positive Static Press.,Reduced System Vacuum
CV-24033	2/24/2026 8:57:33 AM	34.4353645	-118.6494538	1367	28.67	Valve Adjustment:NSPS/EG CAI,No Flow Measurement,High Temp,Positive Static Press.
CV-24033	2/24/2026 8:58:20 AM	34.4353510	-118.6494635	1365	28.67	Valve Adjustment:No Flow Measurement,Positive Static Press.
CV-24034	2/13/2026 2:45:53 PM	34.4361035	-118.6481257	1352	28.56	Valve Adjustment:NSPS/EG CAI,High Temp
CV-24034	2/13/2026 2:48:45 PM	34.4361163	-118.6481157	1353	28.56	Valve Adjustment:High Temp
CV-24034	2/19/2026 7:34:44 AM	34.4361013	-118.6481233	1357	28.47	Valve Comment:Enhanced Monitoring;Valve Adjustment:High Temp
CV-24034	2/23/2026 12:38:54 PM	34.4361183	-118.6481368	1365	28.79	Valve Comment:Enhanced Monitoring;Valve Adjustment:High Temp
CV-24034	2/23/2026 12:40:27 PM	34.4361142	-118.6481292	1365	28.79	Valve Comment:Enhanced Monitoring;Valve Adjustment:High Temp,High O2
CV-24035	2/2/2026 9:50:00 AM					AtmAA; [User entered 8.195%]
CV-24035	2/2/2026 9:50:00 AM					AtmAA
CV-24035	2/2/2026 9:51:13 AM	34.4363768	-118.6476987	1353	28.7	Valve Adjustment:No Flow Measurement,Decreased Flow/Vacuum,Surging Liquid in Header
CV-24035	2/2/2026 9:56:56 AM	34.4363727	-118.6477123	1353	28.71	Valve Adjustment:No Flow Measurement,Barely Open,Surging Liquid in Header
CV-24035	2/9/2026 10:29:22 AM	34.4363652	-118.6477013	1355	28.64	Valve Adjustment:High Temp
CV-24035	2/9/2026 10:30:00 AM					AtmAA; [User entered 14.01%]
CV-24035	2/9/2026 10:30:00 AM					AtmAA
CV-24035	2/23/2026 8:31:37 AM	34.4363902	-118.6477067	1363	28.78	Valve Comment:Enhanced Monitoring;Valve Adjustment:High Temp
CV-24036	2/12/2026 10:12:51 AM	34.4344293	-118.6497177	1368	28.75	
CV-24036	2/24/2026 1:44:03 PM	34.4344487	-118.6497077	1345	28.63	
CV-24037	2/9/2026 1:06:14 PM	34.4347857	-118.6494397	1352	28.59	Valve Adjustment:NSPS/EG CAI,High O2,Decreased Flow/Vacuum;Well Comment:Possible O2 Intrusion
CV-24037	2/9/2026 1:08:21 PM	34.4347717	-118.6494355	1359	28.59	Valve Adjustment:NSPS/EG CAI,High O2
CV-24037	2/24/2026 1:47:09 PM	34.4347740	-118.6494390	1356	28.63	Valve Adjustment:High O2,Surging Liquid in Header,Surging Liquid in Well (Watered In)
CV-24038	2/3/2026 10:34:00 AM	34.4350137	-118.6488832	1340	28.86	Valve Adjustment:NSPS/EG CAI,No Flow Measurement,Positive Static Press.,Valve 100% Open,Surging Liquid in Header

All LFG Extraction Well Data - February 2026
Chiquita Canyon Landfill

Point Name	Record Date	Latitude	Longitude	Elev [ft]	Baro Press ["Hg]	Comments
CV-24038	2/3/2026 10:34:38 AM	34.4350158	-118.6488693	1333	28.86	Valve Adjustment:No Flow Measurement,High Temp,Positive Static Press.,Valve 100% Open,Surging Liquid in Header
CV-24038	2/3/2026 10:35:00 AM					AtmAA; [User entered 18.12%]
CV-24038	2/3/2026 10:35:00 AM					AtmAA
CV-24038	2/11/2026 9:29:22 AM	34.4350205	-118.6488633	1342	28.67	Valve Comment:Enhance monitoring;Valve Adjustment:High Temp,Positive Static Press.,Valve 100% Open
CV-24038	2/11/2026 9:29:55 AM	34.4350198	-118.6488587	1342	28.67	Valve Comment:Enhance monitoring;Valve Adjustment:High Temp,Positive Static Press.,Valve 100% Open
CV-24038	2/11/2026 9:30:00 AM					AtmAA; [User entered 15.48%]
CV-24038	2/11/2026 9:30:00 AM					AtmAA
CV-24038	2/20/2026 9:45:12 AM	34.4350070	-118.6488708	1343	28.62	Valve Comment:Enhanced Monitoring;Valve Adjustment:High Temp,Positive Static Press.,Valve 100% Open
CV-24038	2/20/2026 9:45:41 AM	34.4350093	-118.6488748	1346	28.61	Valve Comment:Enhanced Monitoring;Valve Adjustment:High Temp,Positive Static Press.,Valve 100% Open
CV-24038	2/24/2026 10:29:54 AM	34.4350160	-118.6488548	1339	28.7	Valve Adjustment:NSPS/EG CAC,No Flow Measurement,High Temp,Positive Static Press.,Valve 100% Open
CV-24038	2/24/2026 10:30:55 AM	34.4350155	-118.6488622	1350	28.67	Valve Adjustment:No Flow Measurement,High Temp,Valve 100% Open,Surging Liquid in Header
CV-24038	2/25/2026 2:49:56 PM	34.4350083	-118.6488923	1352	28.64	Valve Adjustment:NSPS/EG CAI,Positive Static Press.,Increased Flow/Vacuum,Surging Liquid in Header,Reduce Sys. Vac. - Flare Down;Well Comment:lorentz pump installed but disconnected.;Well Condition:Lorentz Pump Installed
CV-24038	2/25/2026 2:51:31 PM	34.4350178	-118.6488643	1364	28.65	Valve Adjustment:High Temp,Positive Static Press.
CV-24039	2/12/2026 9:54:31 AM	34.4352875	-118.6486920	1343	28.75	Valve Adjustment:High O2,Surging Liquid in Header,Surging Liquid in Well (Watered In)
CV-24039	2/23/2026 12:50:46 PM	34.4352213	-118.6486682	1322	28.73	NSPS/EG CAI,High O2,Reduced System Vacuum
CV-24039	2/23/2026 12:52:31 PM	34.4352298	-118.6486807	1342	28.73	NSPS/EG CAI,High O2
CV-24040	2/27/2026 8:40:30 AM	34.4356770	-118.6484007	1347	28.67	Valve Adjustment:Positive Static Press.
CV-24041	2/12/2026 9:01:15 AM	34.4358732	-118.6480515	1361	28.75	Valve Adjustment:Barely Open
CV-24041	2/24/2026 2:34:48 PM	34.4358582	-118.6480375	1378	28.6	Valve Adjustment:High O2,Barely Open
CV-24042	2/17/2026 9:04:17 AM	34.4362455	-118.6474865	1379	28.58	Valve Comment:Enhanced Monitoring;Valve Adjustment:NSPS/EG CAI,High Temp
CV-24042	2/17/2026 9:05:00 AM					AtmAA

All LFG Extraction Well Data - February 2026
Chiquita Canyon Landfill

Point Name	Record Date	Latitude	Longitude	Elev [ft]	Baro Press ["Hg]	Comments
CV-24042	2/17/2026 9:06:55 AM	34.4362603	-118.6474710	1382	28.59	Valve Comment:Enhanced Monitoring;Valve Adjustment:NSPS/EG CAI,High Temp
CV-24042	2/23/2026 10:36:36 AM	34.4362598	-118.6474593	1372	28.78	Valve Comment:Enhanced Monitoring;Valve Adjustment:High Temp
CV-24043	2/13/2026 4:33:05 PM	34.4341822	-118.6498122	1440	28.56	,
CV-24043	2/24/2026 10:48:25 AM	34.4340950	-118.6497173	1355	28.67	Valve Adjustment:Surging Liquid in Header,Surging Liquid in Well (Watered In)
CV-24044	2/24/2026 1:40:27 PM	34.4344110	-118.6493970	1342	28.63	Valve Adjustment:Positive Static Press.,Valve 100% Open
CV-24045	2/3/2026 10:28:53 AM	34.4347397	-118.6490668	1346	28.86	Valve Adjustment:No Flow Measurement,Positive Static Press.,Surging Liquid in Header
CV-24045	2/3/2026 10:29:37 AM	34.4347392	-118.6490773	1345	28.86	Valve Adjustment:No Flow Measurement,High Temp,Positive Static Press.,Valve 100% Open,Surging Liquid in Header
CV-24045	2/3/2026 10:30:00 AM					AtmAA; [User entered 16.18%]
CV-24045	2/3/2026 10:30:00 AM					AtmAA
CV-24045	2/11/2026 9:32:40 AM	34.4347442	-118.6490688	1340	28.67	Valve Comment:Enhance monitoring;Valve Adjustment:High Temp,Positive Static Press.,Valve 100% Open
CV-24045	2/11/2026 9:33:22 AM	34.4347578	-118.6490695	1346	28.67	Valve Comment:Enhance monitoring;Valve Adjustment:High Temp,Positive Static Press.,Valve 100% Open
CV-24045	2/11/2026 9:35:00 AM					AtmAA; [User entered 15.85%]
CV-24045	2/11/2026 9:35:00 AM					AtmAA
CV-24045	2/20/2026 9:48:35 AM	34.4347350	-118.6490688	1338	28.6	Valve Comment:Enhanced Monitoring;Valve Adjustment:High Temp,Positive Static Press.,Valve 100% Open
CV-24045	2/20/2026 9:49:03 AM	34.4347362	-118.6490643	1346	28.59	Valve Comment:Enhanced Monitoring;Valve Adjustment:High Temp,Positive Static Press.,Valve 100% Open
CV-24045	2/23/2026 10:03:58 AM	34.4347767	-118.6490888	1352	28.78	NSPS/EG CAI,High Temp,Positive Static Press.,Reduced System Vacuum
CV-24045	2/23/2026 10:04:55 AM	34.4347112	-118.6490703	1355	28.78	NSPS/EG CAI,High Temp,Positive Static Press.,Reduced System Vacuum
CV-24045	2/24/2026 10:37:24 AM	34.4347472	-118.6490717	1354	28.68	Valve Adjustment:NSPS/EG CAI,High Temp,Positive Static Press.,Surging Liquid in Header
CV-24045	2/24/2026 10:38:21 AM	34.4347420	-118.6490655	1350	28.68	Valve Adjustment:No Flow Measurement,High Temp,Positive Static Press.,Valve 100% Open,Surging Liquid in Header
CV-24045	2/25/2026 3:13:41 PM	34.4347470	-118.6491035	1351	28.65	Valve Adjustment:NSPS/EG CAI,High Temp,Positive Static Press.,Increased Flow/Vacuum,Decreased Flow/Vacuum;Well Comment:Lorentz disconnected.;Well Condition:Lorentz Pump Installed

All LFG Extraction Well Data - February 2026
Chiquita Canyon Landfill

Point Name	Record Date	Latitude	Longitude	Elev [ft]	Baro Press ["Hg]	Comments
CV-24045	2/25/2026 3:17:24 PM	34.4347288	-118.6490782	1367	28.66	Valve Adjustment:High Temp,Positive Static Press.,Surging Liquid in Header
CV-24046	2/13/2026 2:12:25 PM	34.4350682	-118.6483742	1340	28.59	Valve Adjustment:NSPS/EG CAI,High Temp,Barely Open,Surging Liquid in Header
CV-24046	2/13/2026 2:13:14 PM	34.4350588	-118.6483608	1344	28.59	Valve Adjustment:High Temp,Surging Liquid in Header
CV-24046	2/20/2026 12:56:53 PM	34.4350720	-118.6483852	1347	28.59	Valve Comment:Enhanced Monitoring;Valve Adjustment:Valve 100% Open
CV-24046	2/27/2026 10:39:50 AM	34.4350933	-118.6483797	1358	28.64	
CV-24048	2/12/2026 8:54:20 AM	34.4355683	-118.6478080	1371	28.74	
CV-24048	2/24/2026 2:39:36 PM	34.4355897	-118.6477755	1379	28.6	
CV-24049	2/2/2026 10:12:35 AM	34.4359575	-118.6471728	1381	28.67	Valve Adjustment:Audible Flow,No Flow Measurement,High Temp
CV-24049	2/2/2026 10:15:00 AM					AtmAA; [User entered 13.32%]
CV-24049	2/2/2026 10:15:00 AM					AtmAA
CV-24049	2/9/2026 1:08:02 PM	34.4359630	-118.6471952	1382	28.55	Valve Adjustment:High Temp
CV-24049	2/9/2026 1:09:04 PM	34.4359678	-118.6471893	1385	28.55	Valve Adjustment:NSPS/EG CAI,High Temp,High O2
CV-24049	2/9/2026 1:10:00 PM					AtmAA; [User entered 3.42%]
CV-24049	2/9/2026 1:10:00 PM					AtmAA
CV-24049	2/12/2026 8:35:00 AM					Air Tech Lab; [User entered 2.9%]
CV-24049	2/12/2026 8:35:00 AM					Air Tech Lab
CV-24049	2/17/2026 9:28:41 AM	34.4359538	-118.6471878	1391	28.59	Valve Comment:Enhanced Monitoring;Valve Adjustment:NSPS/EG CAI,High O2,Surging Liquid in Well (Watered In)
CV-24049	2/17/2026 9:29:26 AM	34.4359522	-118.6471940	1383	28.59	Valve Comment:Enhanced Monitoring;Valve Adjustment:NSPS/EG CAI,High O2,Surging Liquid in Well (Watered In)
CV-24050	2/13/2026 4:25:00 PM	34.4337822	-118.6499725	1385	28.53	NSPS/EG CAI,NSPS/EG CAC,Increased Flow/Vacuum,Opened Valve 1/2 Turn or Less,Positive Static Press.
CV-24050	2/13/2026 4:26:59 PM	34.4337637	-118.6499972	1352	28.53	,
CV-24050	2/24/2026 3:46:52 PM	34.4337868	-118.6499828	1342	28.48	NSPS/EG CAI,Audible Flow,High Temp
CV-24050	2/24/2026 3:46:57 PM	34.4337562	-118.6499978	1348	28.48	,
CV-24050	2/24/2026 3:48:49 PM	34.4337683	-118.6500143	1381	28.48	,
CV-24052	2/12/2026 8:39:54 AM	34.4350925	-118.6480725	1363	28.75	Valve Adjustment:Barely Open
CV-24052	2/24/2026 2:48:47 PM	34.4350903	-118.6480640	1383	28.6	Valve Adjustment:Surging Liquid in Header,Surging Liquid in Well (Watered In)
CV-24053	2/9/2026 9:15:00 AM					Air Tech Lab; [User entered 1.3%]
CV-24053	2/9/2026 9:15:00 AM					Air Tech Lab
CV-24053	2/12/2026 8:10:00 AM					Air Tech Lab; [User entered 0.47%]
CV-24053	2/12/2026 8:10:00 AM					Air Tech Lab
CV-24053	2/12/2026 8:45:26 AM	34.4352590	-118.6477988	1373	28.73	Valve Adjustment:NSPS/EG CAI,High O2,Increased Flow/Vacuum
CV-24053	2/12/2026 8:47:03 AM	34.4352657	-118.6477958	1381	28.74	Valve Adjustment:High O2

All LFG Extraction Well Data - February 2026
Chiquita Canyon Landfill

Point Name	Record Date	Latitude	Longitude	Elev [ft]	Baro Press ["Hg]	Comments
CV-24053	2/24/2026 2:43:04 PM	34.4352918	-118.6477923	1387	28.6	Valve Adjustment:High O2
CV-24054	2/2/2026 10:19:51 AM	34.4356340	-118.6471677	1381	28.7	Valve Adjustment:No Flow Measurement,Decreased Flow/Vacuum
CV-24054	2/2/2026 10:20:00 AM					AtmAA; [User entered 10.08%]
CV-24054	2/2/2026 10:20:00 AM					AtmAA
CV-24054	2/2/2026 10:20:37 AM	34.4356408	-118.6471672	1383	28.7	Valve Adjustment:No Flow Measurement,High Temp
CV-24054	2/9/2026 1:13:53 PM	34.4356605	-118.6471878	1396	28.53	
CV-24054	2/9/2026 1:15:00 PM					AtmAA; [User entered 12.01%]
CV-24054	2/9/2026 1:15:00 PM					AtmAA
CV-24054	2/17/2026 9:32:14 AM	34.4356380	-118.6471743	1393	28.59	Valve Comment:Enhanced Monitoring;Valve Adjustment:NSPS/EG CAI,High Temp
CV-24054	2/17/2026 9:35:00 AM					AtmAA
CV-24054	2/23/2026 10:28:09 AM	34.4356597	-118.6471943	1384	28.78	Valve Comment:Enhanced Monitoring;Valve Adjustment:High Temp
CV-24055	2/5/2026 10:02:26 AM	34.4358437	-118.6469272	1401	28.67	
CV-24055	2/12/2026 8:30:00 AM					Air Tech Lab; [User entered 3.1%]
CV-24055	2/12/2026 8:30:00 AM					Air Tech Lab
CV-24055	2/18/2026 2:11:46 PM	34.4358750	-118.6469130	1386	28.49	
CV-24056	2/6/2026 1:42:00 PM	34.4332732	-118.6501738	1322	28.67	Valve Adjustment:NSPS/EG CAI,High Temp,Surging Liquid in Header,Surging Liquid in Well (Watered In)
CV-24056	2/6/2026 1:43:11 PM	34.4332700	-118.6501497	1323	28.68	Valve Adjustment:High Temp,Surging Liquid in Header
CV-24056	2/21/2026 9:58:53 AM	34.4333232	-118.6501685	1299	28.69	No Flow Measurement,
CV-24057	2/13/2026 10:23:18 AM	34.4334568	-118.6496387	1342	28.63	Valve Adjustment:High Temp,Surging Liquid in Header;Well Condition:Lorentz Pump Installed
CV-24057	2/13/2026 10:24:11 AM	34.4334565	-118.6496468	1352	28.63	Valve Adjustment:High Temp,Surging Liquid in Header
CV-24057	2/24/2026 12:54:47 PM	34.4335007	-118.6496690	1349	28.68	Well Condition:Lorentz Pump Installed
CV-24058	2/5/2026 8:30:59 AM	34.4338113	-118.6494327	1351	28.71	
CV-24058	2/23/2026 12:28:15 PM	34.4337962	-118.6494878	1361	28.83	Valve Adjustment:Valve 100% Open,Reduce Sys. Vac. - Flare Down;Well Condition:Lorentz Pump Installed
CV-24059	2/3/2026 10:05:00 AM					AtmAA; [User entered 6.47%]
CV-24059	2/3/2026 10:05:00 AM					AtmAA
CV-24059	2/3/2026 10:08:28 AM	34.4337743	-118.6490822	1349	28.86	Valve Adjustment:High Temp,Decreased Flow/Vacuum
CV-24059	2/3/2026 10:09:11 AM	34.4337588	-118.6490862	1356	28.85	Valve Adjustment:High Temp
CV-24059	2/5/2026 8:58:59 AM	34.4357303	-118.6454998	1401	28.66	
CV-24059	2/18/2026 9:57:11 AM	34.4337725	-118.6490795	1354	28.59	Valve Comment:Enhanced Monitoring;Valve Adjustment:High Temp
CV-24059	2/26/2026 8:47:51 AM	34.4337815	-118.6490718	1350	28.7	Valve Adjustment:High Temp
CV-24060	2/3/2026 9:13:39 AM	34.4340373	-118.6487950	1347	28.82	

All LFG Extraction Well Data - February 2026
Chiquita Canyon Landfill

Point Name	Record Date	Latitude	Longitude	Elev [ft]	Baro Press ["Hg]	Comments
CV-24060	2/25/2026 3:00:34 PM	34.4339158	-118.6487660	1440	28.56	,
CV-24061	2/3/2026 10:32:28 AM	34.4343492	-118.6486220	1359	28.82	Valve Adjustment:Increased Flow/Vacuum
CV-24061	2/23/2026 9:50:37 AM	34.4343728	-118.6486845	1273	28.75	Reduced System Vacuum,Increased Flow/Vacuum
CV-24062	2/3/2026 8:48:20 AM	34.4345850	-118.6480900	1357	28.82	Valve Adjustment:No Flow Measurement
CV-24062	2/3/2026 10:39:32 AM	34.4345743	-118.6480863	1368	28.82	Valve Adjustment:Decreased Flow/Vacuum
CV-24062	2/11/2026 7:20:00 AM					Air Tech Lab
CV-24062	2/18/2026 9:38:22 AM	34.4345838	-118.6480790	1361	28.53	Valve Comment:Enhanced Monitoring;Valve Adjustment:High Temp
CV-24062	2/24/2026 2:23:24 PM	34.4345915	-118.6480873	1375	28.63	Valve Adjustment:No Flow Measurement,Decreased Flow/Vacuum
CV-24063	2/10/2026 2:26:28 PM	34.4349463	-118.6475178	1379	28.46	Valve Adjustment:High Temp,Surging Liquid in Header
CV-24063	2/10/2026 2:27:00 PM					AtmAA; [User entered 10.49%]
CV-24063	2/10/2026 2:27:00 PM					AtmAA
CV-24063	2/11/2026 7:25:00 AM					Air Tech Lab
CV-24063	2/18/2026 9:27:43 AM	34.4349617	-118.6475137	1367	28.56	Valve Comment:Enhanced Monitoring;Valve Adjustment:High Temp
CV-24063	2/24/2026 2:12:26 PM	34.4349618	-118.6475067	1374	28.63	Valve Adjustment:No Flow Measurement,High Temp,Decreased Flow/Vacuum
CV-24063	2/24/2026 2:13:11 PM	34.4349608	-118.6475152	1373	28.59	Valve Adjustment:No Flow Measurement,High Temp
CV-24064	2/3/2026 8:05:00 AM					AtmAA; [User entered 10.4%]
CV-24064	2/3/2026 8:05:00 AM					AtmAA
CV-24064	2/3/2026 8:09:01 AM	34.4352330	-118.6471615	1371	28.8	Valve Adjustment:No Flow Measurement,High Temp
CV-24064	2/11/2026 7:35:00 AM					Air Tech Lab
CV-24064	2/11/2026 8:00:00 AM					AtmAA; [User entered 7.15%]
CV-24064	2/11/2026 8:00:00 AM					AtmAA
CV-24064	2/11/2026 8:03:41 AM	34.4352432	-118.6471623	1375	28.61	Valve Comment:Enhance monitoring;Valve Adjustment:High Temp,Valve 100% Open,Surging Liquid in Header
CV-24064	2/18/2026 8:35:10 AM	34.4352362	-118.6471647	1379	28.5	Valve Comment:Enhanced Monitoring;Valve Adjustment:NSPS/EG CAI,High Temp,Valve 100% Open,Surging Liquid in Header
CV-24064	2/25/2026 8:37:47 AM	34.4352423	-118.6471605	1385	28.6	Valve Adjustment:No Flow Measurement,Positive Static Press.,Valve 100% Open,Surging Liquid in Well (Watered In)
CV-24065-TP17	2/10/2026 7:35:00 AM					Air Tech Lab
CV-24065-TP17	2/13/2026 8:00:00 AM					Air Tech Lab; [User entered 0.71%]
CV-24065-TP17	2/13/2026 8:00:00 AM					Air Tech Lab
CV-24065-TP17	2/13/2026 3:57:42 PM	34.4356623	-118.6467523	1476	28.53	,

All LFG Extraction Well Data - February 2026
Chiquita Canyon Landfill

Point Name	Record Date	Latitude	Longitude	Elev [ft]	Baro Press ["Hg]	Comments
CV-24065-TP17	2/18/2026 2:15:50 PM	34.4356198	-118.6468140	1394	28.49	
CV-24066	2/6/2026 1:29:15 PM	34.4330158	-118.6498447	1323	28.69	
CV-24066	2/11/2026 7:50:00 AM					Air Tech Lab
CV-24066	2/24/2026 3:25:13 PM	34.4329248	-118.6497248	1398	28.56	,
CV-24067	2/22/2026 3:16:05 PM	34.4331977	-118.6497692	1348	28.83	Valve Adjustment:NSPS/EG CAI,High Temp,Decreased Flow/Vacuum;Well Condition:Lorentz Pump Installed
CV-24067	2/22/2026 3:18:52 PM	34.4332083	-118.6497580	1355	28.83	Valve Adjustment:High Temp
CV-24068	2/3/2026 10:18:59 AM	34.4332438	-118.6493492	1348	28.86	Valve Adjustment:No Flow Measurement,High Temp,Valve 100% Open,Surging Liquid in Header
CV-24068	2/3/2026 10:20:00 AM					AtmAA; [User entered 13.31%]
CV-24068	2/3/2026 10:20:00 AM					AtmAA
CV-24068	2/11/2026 9:16:46 AM	34.4332528	-118.6493410	1346	28.67	Valve Comment:Enhance monitoring;Valve Adjustment:Valve 100% Open
CV-24068	2/11/2026 9:17:12 AM	34.4332553	-118.6493403	1349	28.67	Valve Comment:Enhance monitoring;Valve Adjustment:Valve 100% Open
CV-24068	2/18/2026 10:06:52 AM	34.4332520	-118.6493423	1348	28.59	Valve Comment:Enhanced Monitoring;Valve Adjustment:High Temp,Valve 100% Open
CV-24068	2/25/2026 9:11:00 AM	34.4332515	-118.6493493	1361	28.67	Valve Adjustment:NSPS/EG CAI,No Flow Measurement,Positive Static Press.,Valve 100% Open
CV-24068	2/25/2026 9:11:25 AM	34.4332497	-118.6493355	1365	28.67	Valve Adjustment:No Flow Measurement,Positive Static Press.
CV-24069	2/3/2026 8:40:42 AM	34.4334450	-118.6489398	1341	28.83	
CV-24069	2/11/2026 8:00:00 AM					Air Tech Lab
CV-24069	2/22/2026 12:31:50 PM	34.4334197	-118.6489270	1339	28.83	Well Condition:Lorentz Pump Installed
CV-24070	2/3/2026 9:27:45 AM	34.4337280	-118.6486815	1346	28.82	Well Condition:Lorentz Pump Installed
CV-24070	2/10/2026 7:50:00 AM					Air Tech Lab
CV-24070	2/23/2026 12:35:19 PM	34.4337102	-118.6486900	1365	28.81	Valve Adjustment:Reduce Sys. Vac. - Flare Down
CV-24070	2/23/2026 12:37:07 PM	34.4337147	-118.6486935	1366	28.79	Well Condition:Lorentz Pump Installed
CV-24071	2/3/2026 9:19:02 AM	34.4340137	-118.6484728	1355	28.82	Valve Adjustment:Decreased Flow/Vacuum
CV-24071	2/10/2026 7:55:00 AM					Air Tech Lab
CV-24071	2/25/2026 2:49:08 PM	34.4337948	-118.6485940	1319	28.56	NSPS/EG CAI,Audible Flow,High Temp
CV-24071	2/25/2026 2:52:49 PM	34.4340083	-118.6484830	1378	28.56	,
CV-24072	2/3/2026 10:22:45 AM	34.4341640	-118.6480548	1373	28.82	
CV-24072	2/19/2026 7:55:07 AM	34.4341765	-118.6480797	1375	28.5	No Adjustment Made,
CV-24073-TP13	2/3/2026 1:13:56 PM	34.4346322	-118.6477055	1378	28.78	Valve Adjustment:Surging Liquid in Header,Surging Liquid in Well (Watered In)
CV-24073-TP13	2/17/2026 12:13:10 PM	34.4346270	-118.6478385	1434	28.51	NSPS/EG CAI,Audible Flow,High Temp
CV-24073-TP13	2/17/2026 12:15:48 PM	34.4346653	-118.6477307	1394	28.51	,
CV-24073-TP13	2/23/2026 9:23:30 AM	34.4346338	-118.6477183	1375	28.71	NSPS/EG CAI,High Temp,Reduced System Vacuum,Increased Flow/Vacuum

All LFG Extraction Well Data - February 2026
Chiquita Canyon Landfill

Point Name	Record Date	Latitude	Longitude	Elev [ft]	Baro Press ["Hg]	Comments
CV-24073-TP13	2/23/2026 9:24:41 AM	34.4346612	-118.6476898	1407	28.71	NSPS/EG CAI,High Temp
CV-24073-TP13	2/26/2026 9:26:13 AM	34.4346743	-118.6477008	1388	28.68	Valve Adjustment:No Flow Measurement,High Temp
CV-24074	2/3/2026 1:18:53 PM	34.4347170	-118.6473983	1380	28.78	Valve Adjustment:Surging Liquid in Header,Surging Liquid in Well (Watered In)
CV-24074	2/17/2026 11:59:08 AM	34.4346573	-118.6473278	1470	28.51	Audible Flow,
CV-24075-TP15	2/3/2026 7:53:51 AM	34.4350185	-118.6471568	1375	28.78	Valve Adjustment:No Flow Measurement,High Temp
CV-24075-TP15	2/3/2026 7:55:00 AM					AtmAA; [User entered 11.63%]
CV-24075-TP15	2/3/2026 7:55:00 AM					AtmAA
CV-24075-TP15	2/11/2026 8:09:49 AM	34.4350378	-118.6471438	1375	28.63	Valve Comment:Enhance monitoring;Valve Adjustment:High Temp
CV-24075-TP15	2/11/2026 8:10:00 AM					AtmAA; [User entered 11.355%]
CV-24075-TP15	2/11/2026 8:10:00 AM					AtmAA
CV-24075-TP15	2/18/2026 8:44:06 AM	34.4350153	-118.6471268	1383	28.52	Valve Comment:Enhanced Monitoring;Valve Adjustment:High Temp,Positive Static Press.,Valve 100% Open
CV-24075-TP15	2/18/2026 8:44:56 AM	34.4350187	-118.6471358	1380	28.52	Valve Comment:Enhanced Monitoring;Valve Adjustment:High Temp,Positive Static Press.,Valve 100% Open
CV-24075-TP15	2/25/2026 8:47:25 AM	34.4350017	-118.6471452	1377	28.63	Valve Adjustment:No Flow Measurement,Valve 100% Open
CV-24076	2/3/2026 8:15:00 AM					AtmAA; [User entered 4.27%]
CV-24076	2/3/2026 8:15:00 AM					AtmAA
CV-24076	2/3/2026 8:15:33 AM	34.4353195	-118.6468485	1396	28.78	Valve Adjustment:No Flow Measurement,High Temp
CV-24076	2/11/2026 7:55:00 AM					AtmAA; [User entered 6.54%]
CV-24076	2/11/2026 7:55:00 AM					AtmAA
CV-24076	2/11/2026 7:55:53 AM	34.4353195	-118.6468715	1397	28.6	Valve Comment:Enhance monitoring;Valve Adjustment:High Temp
CV-24076	2/17/2026 9:39:12 AM	34.4353400	-118.6468763	1405	28.56	Valve Comment:Enhanced Monitoring;Valve Adjustment:NSPS/EG CAI,High Temp
CV-24076	2/17/2026 9:45:00 AM					AtmAA
CV-24076	2/24/2026 1:45:16 PM	34.4353245	-118.6468517	1394	28.59	Valve Adjustment:High Temp,Decreased Flow/Vacuum
CV-24076	2/24/2026 1:46:18 PM	34.4353252	-118.6468648	1395	28.59	Valve Adjustment:High Temp
CV-24077	2/6/2026 1:21:05 PM	34.4326883	-118.6493232	1337	28.67	
CV-24077	2/22/2026 2:47:19 PM	34.4326988	-118.6492957	1369	28.82	Valve Adjustment:NSPS/EG CAI,NSPS/EG CAC,High Temp,Decreased Flow/Vacuum
CV-24077	2/22/2026 2:49:32 PM	34.4326667	-118.6493175	1346	28.8	Well Comment:pump off;Well Condition:Pnumatic Pump Installed
CV-24078	2/6/2026 1:24:57 PM	34.4329055	-118.6494440	1331	28.67	Valve Adjustment:Surging Liquid in Header,Surging Liquid in Well (Watered In)

All LFG Extraction Well Data - February 2026
Chiquita Canyon Landfill

Point Name	Record Date	Latitude	Longitude	Elev [ft]	Baro Press ["Hg]	Comments
CV-24078	2/22/2026 3:00:00 PM	34.4328948	-118.6494330	1331	28.82	Valve Adjustment:Decreased Flow/Vacuum;Well Comment:pump off;Well Condition:Pnumatic Pump Installed
CV-24078	2/22/2026 3:01:28 PM	34.4329278	-118.6494327	1342	28.84	Valve Adjustment:Increased Flow/Vacuum
CV-24078	2/22/2026 3:02:08 PM	34.4329303	-118.6494322	1345	28.86	
CV-24079-TP8	2/3/2026 8:13:52 AM	34.4329822	-118.6491155	1344	28.82	
CV-24079-TP8	2/22/2026 12:36:23 PM	34.4329833	-118.6491227	1347	28.83	Well Condition:Lorentz Pump Installed
CV-24080	2/3/2026 8:06:34 AM	34.4331332	-118.6488718	1353	28.82	
CV-24080	2/22/2026 12:18:51 PM	34.4331330	-118.6488652	1355	28.83	
CV-24081-TP10	2/3/2026 9:36:08 AM	34.4334342	-118.6485993	1359	28.82	
CV-24081-TP10	2/19/2026 8:10:19 AM	34.4335013	-118.6486550	1362	28.5	No Adjustment Made,
CV-24082	2/3/2026 9:49:24 AM	34.4334377	-118.6483202	1378	28.82	
CV-24082	2/22/2026 11:52:24 AM	34.4334380	-118.6483212	1369	28.83	
CV-24083	2/3/2026 9:39:32 AM	34.4337225	-118.6483377	1357	28.82	
CV-24083	2/19/2026 8:05:30 AM	34.4336923	-118.6484095	1371	28.5	No Adjustment Made,
CV-24084-TP11	2/3/2026 8:59:02 AM	34.4338627	-118.6480363	1366	28.81	Valve Adjustment:No Flow Measurement,High Temp,Decreased Flow/Vacuum
CV-24084-TP11	2/3/2026 9:00:00 AM					AtmAA; [User entered 8.7%]
CV-24084-TP11	2/3/2026 9:00:00 AM					AtmAA
CV-24084-TP11	2/3/2026 9:00:47 AM	34.4338675	-118.6480222	1372	28.82	Valve Adjustment:No Flow Measurement
CV-24084-TP11	2/10/2026 8:10:00 AM					Air Tech Lab
CV-24084-TP11	2/10/2026 8:30:00 AM					AtmAA; [User entered 7.825%]
CV-24084-TP11	2/10/2026 8:30:00 AM					AtmAA
CV-24084-TP11	2/10/2026 8:31:21 AM	34.4338518	-118.6480173	1367	28.49	Valve Adjustment:High Temp,Surging Liquid in Header;Well Comment:No system port
CV-24084-TP11	2/18/2026 12:53:11 PM	34.4338705	-118.6480423	1374	28.58	Valve Comment:Enhanced Monitoring;Valve Adjustment:High Temp
CV-24084-TP11	2/24/2026 2:29:32 PM	34.4338702	-118.6480118	1374	28.61	Valve Adjustment:No Flow Measurement,High Temp
CV-24085	2/2/2026 10:22:55 AM	34.4323590	-118.6489650	1365	28.67	,
CV-24085	2/21/2026 8:46:49 AM	34.4324057	-118.6489928	1342	28.64	,
CV-24086	2/13/2026 9:33:44 AM	34.4328743	-118.6486937	1371	28.61	
CV-24086	2/18/2026 1:31:47 PM	34.4328598	-118.6487092	1361	28.52	
CV-24087	2/2/2026 1:35:55 PM	34.4329950	-118.6481318	1360	28.63	
CV-24087	2/3/2026 1:52:48 PM	34.4329870	-118.6482050	1394	28.71	NSPS/EG CAI,NSPS/EG CAC,Positive Static Press.,Increased Flow/Vacuum,Opened Valve 1/2 to 1 Turn
CV-24087	2/3/2026 1:58:46 PM	34.4329395	-118.6480703	1398	28.71	,
CV-24087	2/18/2026 10:05:29 AM	34.4330055	-118.6481155	1379	28.57	
CV-24088	2/3/2026 10:02:42 AM	34.4335992	-118.6476513	1388	28.81	Valve Adjustment:Surging Liquid in Header
CV-24088	2/21/2026 10:23:49 AM	34.4335862	-118.6476572	1378	28.73	Valve Adjustment:Decreased Flow/Vacuum

All LFG Extraction Well Data - February 2026
Chiquita Canyon Landfill

Point Name	Record Date	Latitude	Longitude	Elev [ft]	Baro Press ["Hg]	Comments
CV-24089	2/2/2026 2:27:02 PM	34.4323662	-118.6480632	1319	28.66	,
CV-24089	2/2/2026 2:28:22 PM	34.4324075	-118.6480897	1276	28.66	,
CV-24089	2/19/2026 8:58:52 AM	34.4324822	-118.6480530	1355	28.5	NSPS/EG CAI,High O2
CV-24089	2/19/2026 9:02:18 AM	34.4324498	-118.6480927	1342	28.5	NSPS/EG CAI,High O2
CV-24090	2/2/2026 1:26:46 PM	34.4326927	-118.6475337	1368	28.67	Valve Adjustment:Increased Flow/Vacuum
CV-24090	2/4/2026 10:27:35 AM	34.4326673	-118.6475457	1372	28.82	Valve Comment:RES SEM;Valve Adjustment:NSPS/EG CAI,High Temp,Decreased Flow/Vacuum
CV-24090	2/4/2026 10:29:10 AM	34.4326805	-118.6475373	1367	28.82	Valve Adjustment:NSPS/EG CAI,High Temp,Decreased Flow/Vacuum;Well Condition:Lorentz Pump Installed
CV-24090	2/18/2026 9:49:00 AM	34.4326808	-118.6475272	1379	28.56	
CV-24091	2/2/2026 1:05:53 PM	34.4330020	-118.6469038	1383	28.63	
CV-24091	2/18/2026 8:57:52 AM	34.4329998	-118.6468900	1388	28.52	
CV-24092	2/2/2026 12:40:53 PM	34.4332997	-118.6461498	1399	28.63	Valve Adjustment:Increased Flow/Vacuum
CV-24092	2/23/2026 12:18:02 PM	34.4332685	-118.6461437	1365	28.71	Reduced System Vacuum,Increased Flow/Vacuum,Opened Valve 1/2 Turn or Less
CV-24093	2/9/2026 11:18:56 AM	34.4340287	-118.6463837	1411	28.53	Reduced System Vacuum,Increased Flow/Vacuum,Opened Valve 1/2 to 1 Turn,NSPS/EG CAI,NSPS/EG CAC,Audible Flow,Positive Static Press.,
CV-24093	2/9/2026 11:22:06 AM	34.4340425	-118.6463747	1424	28.53	,
CV-24093	2/22/2026 9:37:46 AM	34.4340712	-118.6463052	1433	28.8	Well Condition:Lorentz Pump Installed
CV-24095	2/4/2026 8:25:00 AM					AtmAA; [User entered 12.175%]
CV-24095	2/4/2026 8:25:00 AM					AtmAA
CV-24095	2/4/2026 8:26:07 AM	34.4334002	-118.6513170	1262	28.93	Valve Adjustment:No Flow Measurement
CV-24095	2/9/2026 8:09:52 AM	34.4333962	-118.6512887	1270	28.76	Valve Adjustment:High Temp
CV-24095	2/9/2026 8:10:00 AM					AtmAA; [User entered 13.93%]
CV-24095	2/9/2026 8:10:00 AM					AtmAA
CV-24095	2/13/2026 9:20:00 AM					Air Tech Lab; [User entered 15%]
CV-24095	2/13/2026 9:20:00 AM					Air Tech Lab
CV-24095	2/20/2026 12:24:25 PM	34.4334157	-118.6513027	1277	28.67	Valve Comment:Enhanced Monitoring;Valve Adjustment:High Temp,Valve 100% Open,Surging Liquid in Header
CV-24095	2/25/2026 1:42:25 PM	34.4334000	-118.6512740	1266	28.73	Valve Comment:Active PLR;Valve Adjustment:No Flow Measurement,High Temp,Positive Static Press.,Surging Liquid in Well (Watered In)
CV-24096	2/27/2026 9:43:22 AM	34.4332208	-118.6516022	1238	28.78	Valve Adjustment:Positive Static Press.
CV-24097	2/5/2026 2:04:56 PM	34.4328022	-118.6515880	1238	28.74	Valve Adjustment:Surging Liquid in Header;Well Condition:Lorentz Pump Installed
CV-24097	2/21/2026 10:41:49 AM	34.4328022	-118.6515467	1280	28.78	NSPS/EG CAI,
CV-24097	2/21/2026 10:43:14 AM	34.4327400	-118.6515055	1237	28.78	No Flow Measurement,

All LFG Extraction Well Data - February 2026
Chiquita Canyon Landfill

Point Name	Record Date	Latitude	Longitude	Elev [ft]	Baro Press ["Hg]	Comments
CV-24098	2/5/2026 2:15:54 PM	34.4325047	-118.6513130	1242	28.74	
CV-24098	2/21/2026 10:58:00 AM	34.4325160	-118.6513108	1257	28.79	No Flow Measurement,
CV-24099	2/5/2026 2:46:48 PM	34.4323387	-118.6509117	1257	28.71	
CV-24099	2/21/2026 11:09:42 AM	34.4323305	-118.6509320	1293	28.79	No Flow Measurement,
CV-24100	2/4/2026 8:05:00 AM					Air Tech Lab
CV-24100	2/5/2026 1:44:15 PM	34.4320553	-118.6504960	1261	28.73	Valve Comment:no system port
CV-24100	2/21/2026 11:29:01 AM	34.4320722	-118.6504420	1263	28.78	No Flow Measurement,
CV-24101	2/4/2026 7:50:00 AM					Air Tech Lab; [User entered 0.18%]
CV-24101	2/4/2026 7:50:00 AM					Air Tech Lab
CV-24101	2/5/2026 1:38:50 PM	34.4318492	-118.6502850	1256	28.72	
CV-24101	2/24/2026 9:50:06 AM	34.4318217	-118.6502738	1261	28.75	Valve Adjustment:Surging Liquid in Header
CV-24101	2/24/2026 11:22:40 AM	34.4317047	-118.6503162	1306	28.67	No Adjustment Made,
CV-24102	2/4/2026 2:12:01 PM	34.4316185	-118.6497800	1279	28.78	Valve Adjustment:Audible Flow;Well Condition:Fair
CV-24102	2/22/2026 1:06:59 PM	34.4316235	-118.6497920	1286	28.88	
CV-24103	2/2/2026 9:47:38 AM	34.4317707	-118.6488945	1296	28.66	,
CV-24103	2/17/2026 9:35:11 AM	34.4316755	-118.6488338	1339	28.57	,
CV-24104	2/2/2026 9:54:30 AM	34.4317417	-118.6480747	1375	28.65	,
CV-24104	2/17/2026 9:45:03 AM	34.4316952	-118.6481175	1358	28.58	,
CV-24104	2/23/2026 2:08:42 PM	34.4317173	-118.6480892	1355	28.72	Increased Flow/Vacuum,Opened Valve 1/2 Turn or Less
CV-24105	2/2/2026 3:42:28 PM	34.4319073	-118.6476493	1332	28.64	,
CV-24105	2/17/2026 8:53:18 AM	34.4318860	-118.6476443	1352	28.62	No Adjustment Made,
CV-24106	2/3/2026 11:03:01 AM	34.4321288	-118.6467148	1263	28.91	,
CV-24106	2/4/2026 10:00:20 AM	34.4321022	-118.6467378	1333	28.85	Valve Comment:RES SEM;Valve Adjustment:Audible Flow,Increased Flow/Vacuum,Barely Open
CV-24106	2/17/2026 8:21:58 AM	34.4321580	-118.6467478	1348	28.62	No Adjustment Made,
CV-24107	2/4/2026 9:51:42 AM	34.4325632	-118.6461728	1326	28.86	Valve Adjustment:NSPS/EG CAI,High Temp,Decreased Flow/Vacuum;Well Condition:Lorentz Pump Installed
CV-24107	2/4/2026 9:52:52 AM	34.4325593	-118.6461792	1325	28.86	Valve Adjustment:NSPS/EG CAC,Barely Open;Well Condition:Lorentz Pump Installed
CV-24108	2/4/2026 9:23:32 AM	34.4331472	-118.6454375	1363	28.82	Valve Comment:RES SEM;Valve Adjustment:Audible Flow,Increased Flow/Vacuum
CV-24109	2/4/2026 9:00:37 AM	34.4339997	-118.6448732	1389	28.8	Valve Comment:RES SEM;Valve Adjustment:Audible Flow;Well Condition:Fair
CV-24110	2/9/2026 2:15:49 PM	34.4346328	-118.6446555	1393	28.54	Valve Adjustment:Audible Flow,Barely Open;Well Condition:Fair
CV-24110	2/23/2026 8:07:38 AM	34.4345982	-118.6446917	1378	28.66	Increased Flow/Vacuum,Opened Valve 1/2 Turn or Less
CV-24111	2/9/2026 2:05:21 PM	34.4353265	-118.6449733	1397	28.53	Valve Adjustment:NSPS/EG CAI,Positive Static Press.,Increased Flow/Vacuum
CV-24111	2/9/2026 2:05:50 PM	34.4353163	-118.6449515	1393	28.53	Valve Adjustment:NSPS/EG CAC
CV-24112	2/20/2026 12:19:48 PM	34.4352340	-118.6441973	1380	28.56	

All LFG Extraction Well Data - February 2026
Chiquita Canyon Landfill

Point Name	Record Date	Latitude	Longitude	Elev [ft]	Baro Press ["Hg]	Comments
CV-24114	2/4/2026 12:17:30 PM	34.4306895	-118.6485595	1385	28.87	Increased Flow/Vacuum,Opened Valve 1/2 to 1 Turn
CV-24114	2/23/2026 2:32:53 PM	34.4308308	-118.6485985	1270	28.77	Increased Flow/Vacuum,
CV-24116	2/4/2026 10:03:57 AM	34.4315435	-118.6457923	1204	28.9	,
CV-24117	2/2/2026 11:16:22 AM	34.4323667	-118.6449852	1280	28.76	No Adjustment Made,
CV-24118	2/6/2026 2:28:14 PM	34.4332820	-118.6438318	1307	28.71	Valve Adjustment:High Temp
CV-24118	2/9/2026 8:09:43 AM	34.4332955	-118.6438313	1304	28.71	Valve Adjustment:NSPS/EG CAI,High Temp,Decreased Flow/Vacuum
CV-24118	2/9/2026 8:10:22 AM	34.4332995	-118.6438253	1308	28.71	Valve Adjustment:NSPS/EG CAI,High Temp;Well Condition:Fair
CV-24118	2/24/2026 8:42:49 AM	34.4333040	-118.6438485	1306	28.64	NSPS/EG CAI,High Temp,Increased Flow/Vacuum
CV-24118	2/24/2026 8:44:38 AM	34.4333125	-118.6438600	1329	28.64	NSPS/EG CAI,High Temp
CV-24119	2/6/2026 4:29:46 PM	34.4337258	-118.6423220	1254	28.75	Valve Comment:RES SEM;Valve Adjustment:NSPS/EG CAI,High Temp,Increased Flow/Vacuum,Barely Open;Well Condition:Lorentz Pump Installed
CV-24119	2/6/2026 4:32:43 PM	34.4337563	-118.6423012	1302	28.75	Valve Comment:RES SEM;Valve Adjustment:NSPS/EG CAI,High Temp,Barely Open;Well Condition:Lorentz Pump Installed
CV-24120	2/2/2026 8:25:00 AM					Air Tech Lab; [User entered 1.5%]
CV-24120	2/2/2026 8:25:00 AM					Air Tech Lab
CV-24120	2/12/2026 8:53:02 AM	34.4368512	-118.6473070	1342	28.75	Well Condition:Lorentz Pump Installed;Well Repairs:Sample Port
CV-24120	2/15/2026 2:10:21 PM	34.4368062	-118.6473145	1322	28.57	
CV-24121	2/10/2026 8:30:00 AM					Air Tech Lab
CV-24121	2/12/2026 8:31:05 AM	34.4369293	-118.6470452	1325	28.75	Valve Adjustment:Valve 100% Open;Well Condition:Pnumatic Pump Installed
CV-24121	2/15/2026 2:15:50 PM	34.4369577	-118.6470343	1338	28.57	
CV-24122	2/2/2026 7:50:00 AM					Air Tech Lab; [User entered 0.28%]
CV-24122	2/12/2026 9:03:31 AM	34.4371813	-118.6466177	1317	28.78	Valve Adjustment:Decreased Flow/Vacuum
CV-24122	2/12/2026 9:04:29 AM	34.4371522	-118.6466102	1317	28.8	Valve Adjustment:Surging Liquid in Header
CV-24122	2/15/2026 2:34:49 PM	34.4371792	-118.6466320	1290	28.57	Valve Comment:reduced system vacuum
CV-24123	2/4/2026 7:54:38 AM	34.4373097	-118.6462455	1312	28.9	Valve Comment:RES SEM;Valve Adjustment:Audible Flow,Increased Flow/Vacuum
CV-24124	2/12/2026 9:22:01 AM	34.4366368	-118.6470438	1366	28.75	
CV-24125-TP20	2/2/2026 8:00:00 AM					Air Tech Lab; [User entered 0.48%]
CV-24125-TP20	2/2/2026 8:00:00 AM					Air Tech Lab
CV-24125-TP20	2/13/2026 3:44:21 PM	34.4369118	-118.6463707	1316	28.59	NSPS/EG CAI,NSPS/EG CAC,Positive Static Press.,Increased Flow/Vacuum,Opened Valve 1/2 Turn or Less
CV-24125-TP20	2/13/2026 3:46:54 PM	34.4368480	-118.6463018	1270	28.59	,
CV-24126	2/2/2026 10:00:00 AM					AtmAA; [User entered 8.45%]
CV-24126	2/2/2026 10:00:00 AM					AtmAA

All LFG Extraction Well Data - February 2026
Chiquita Canyon Landfill

Point Name	Record Date	Latitude	Longitude	Elev [ft]	Baro Press ["Hg]	Comments
CV-24126	2/2/2026 10:00:53 AM	34.4363827	-118.6471512	1376	28.68	Valve Adjustment:High Temp
CV-24126	2/9/2026 12:52:55 PM	34.4364010	-118.6471427	1386	28.56	Valve Adjustment:High Temp
CV-24126	2/9/2026 12:55:00 PM					AtmAA; [User entered 15.05%]
CV-24126	2/9/2026 12:55:00 PM					AtmAA
CV-24126	2/10/2026 8:20:00 AM					Air Tech Lab
CV-24126	2/17/2026 8:58:39 AM	34.4363903	-118.6471348	1387	28.56	Valve Comment:Enhanced Monitoring;Valve Adjustment:NSPS/EG CAI,High Temp
CV-24126	2/17/2026 9:00:00 AM					AtmAA
CV-24126	2/23/2026 10:15:17 AM	34.4363905	-118.6471330	1376	28.78	Valve Comment:Enhanced Monitoring;Valve Adjustment:High Temp,Positive Static Press.,Valve 100% Open
CV-24126	2/23/2026 10:15:47 AM	34.4363845	-118.6471348	1375	28.78	Valve Comment:Enhanced Monitoring;Valve Adjustment:High Temp,Positive Static Press.,Valve 100% Open
CV-24127	2/10/2026 3:28:03 PM	34.4365083	-118.6468908	4521	28.43	,
CV-24127	2/12/2026 9:55:00 AM					Air Tech Lab; [User entered 15%]
CV-24127	2/12/2026 9:55:00 AM					Air Tech Lab
CV-24128	2/2/2026 8:55:00 AM					Air Tech Lab; [User entered 3.5%]
CV-24128	2/2/2026 8:55:00 AM					Air Tech Lab
CV-24128	2/10/2026 3:18:12 PM	34.4367067	-118.6464157	4327	28.43	Audible Flow,
CV-24129	2/10/2026 3:04:10 PM	34.4367097	-118.6462145	4380	28.46	,
CV-24130	2/13/2026 3:17:32 PM	34.4367432	-118.6457162	1302	28.55	,
CV-24131	2/10/2026 2:32:27 PM	34.4366740	-118.6450077	4393	28.58	,
CV-24132	2/4/2026 8:04:12 AM	34.4372535	-118.6440353	1290	28.9	Valve Adjustment:Audible Flow,Barely Open
CV-24133	2/4/2026 8:26:59 AM	34.4374262	-118.6427495	1286	28.9	Valve Comment:RES SEM;Valve Adjustment:Audible Flow,Increased Flow/Vacuum,Barely Open
CV-24134-TP19	2/13/2026 3:08:28 PM	34.4364318	-118.6466435	1417	28.53	NSPS/EG CAI,High O2
CV-24134-TP19	2/13/2026 3:09:48 PM	34.4363785	-118.6465695	1391	28.53	,
CV-24135	2/10/2026 11:50:50 AM	34.4364355	-118.6459532	4511	28.47	NSPS/EG CAI,NSPS/EG CAC,High Temp,Reduced System Vacuum
CV-24135	2/10/2026 11:55:05 AM	34.4363873	-118.6464400	4639	28.47	,
CV-24136	2/10/2026 9:25:28 AM	34.4365727	-118.6442282	4252	28.48	NSPS/EG CAI,NSPS/EG CAC,Positive Static Press.,Increased Flow/Vacuum,Opened Valve 1/2 Turn or Less
CV-24136	2/10/2026 9:27:15 AM	34.4364915	-118.6443583	4242	28.48	,
CV-24137	2/9/2026 10:10:34 AM	34.4361363	-118.6434657	1363	28.67	Valve Adjustment:NSPS/EG CAI,Positive Static Press.,Increased Flow/Vacuum
CV-24137	2/9/2026 10:11:54 AM	34.4361262	-118.6434687	1360	28.67	Valve Adjustment:NSPS/EG CAC,Barely Open
CV-24138	2/3/2026 7:15:00 AM					Air Tech Lab; [User entered 20%]
CV-24138	2/3/2026 7:15:00 AM					Air Tech Lab
CV-24138	2/13/2026 1:10:03 PM	34.4342807	-118.6512387	1256	28.67	Valve Adjustment:NSPS/EG CAI,High O2,Positive Static Press.,Valve 100% Open,Surging Liquid in Header

All LFG Extraction Well Data - February 2026
Chiquita Canyon Landfill

Point Name	Record Date	Latitude	Longitude	Elev [ft]	Baro Press ["Hg]	Comments
CV-24138	2/13/2026 1:10:33 PM	34.4342803	-118.6512440	1267	28.67	Valve Adjustment:High O2,Positive Static Press.,Valve 100% Open,Surging Liquid in Header
CV-24138	2/24/2026 10:08:13 AM	34.4342798	-118.6512535	1289	28.75	Valve Adjustment:High Temp,Positive Static Press.
CV-24138	2/24/2026 10:08:53 AM	34.4342737	-118.6512390	1286	28.75	
CV-24138	2/27/2026 1:39:56 PM	34.4342667	-118.6512352	1278	28.78	Valve Comment:Lateral watered in;Valve Adjustment:NSPS/EG CAI,Positive Static Press.,Surging Liquid in Header
CV-24138	2/27/2026 1:46:59 PM	34.4342580	-118.6512395	1271	28.78	Valve Adjustment:NSPS/EG CAC
CV-24139	2/3/2026 7:10:00 AM					Air Tech Lab; [User entered 4.8%]
CV-24139	2/3/2026 7:10:00 AM					Air Tech Lab
CV-24139	2/6/2026 7:53:50 AM	34.4344742	-118.6511190	1253	28.78	
CV-24139	2/24/2026 10:11:41 AM	34.4345048	-118.6511223	1290	28.75	Valve Adjustment:High O2
CV-24140	2/3/2026 7:05:00 AM					Air Tech Lab; [User entered 21%]
CV-24140	2/3/2026 7:05:00 AM					Air Tech Lab
CV-24140	2/6/2026 7:58:43 AM	34.4346665	-118.6511077	1279	28.78	
CV-24140	2/24/2026 10:14:59 AM	34.4346673	-118.6511117	1292	28.74	
CV-24141	2/3/2026 6:45:00 AM					Air Tech Lab; [User entered 0.21%]
CV-24141	2/3/2026 6:45:00 AM					Air Tech Lab
CV-24141	2/6/2026 8:05:13 AM	34.4354992	-118.6513003	1299	28.77	Valve Adjustment:High O2,Surging Liquid in Well (Watered In);Well Comment:No system port
CV-24141	2/24/2026 10:20:01 AM	34.4354983	-118.6512882	1307	28.71	Valve Adjustment:High O2,Barely Open
CV-24142	2/4/2026 8:35:28 AM	34.4339992	-118.6513513	1270	28.93	Valve Adjustment:No Flow Measurement
CV-24142	2/5/2026 7:15:00 AM					Air Tech Lab; [User entered 23%]
CV-24142	2/5/2026 7:15:00 AM					Air Tech Lab
CV-24142	2/9/2026 8:14:30 AM	34.4339833	-118.6513215	1264	28.75	Valve Adjustment:High Temp
CV-24142	2/9/2026 8:15:00 AM					AtmAA; [User entered 19.34%]
CV-24142	2/9/2026 8:15:00 AM					AtmAA
CV-24142	2/20/2026 12:12:27 PM	34.4339748	-118.6513317	1264	28.67	Valve Comment:Enhanced Monitoring;Valve Adjustment:High Temp
CV-24142	2/25/2026 1:16:52 PM	34.4339892	-118.6513343	1261	28.73	Valve Adjustment:High Temp
CV-24143	2/3/2026 6:55:00 AM					Air Tech Lab; [User entered 17%]
CV-24143	2/3/2026 6:55:00 AM					Air Tech Lab
CV-24143	2/13/2026 1:02:53 PM	34.4349940	-118.6511847	1323	28.66	Valve Adjustment:NSPS/EG CAI,High Temp,Decreased Flow/Vacuum,Surging Liquid in Header
CV-24143	2/13/2026 1:03:32 PM	34.4349858	-118.6512025	1297	28.65	Valve Adjustment:High Temp,Surging Liquid in Header
CV-24143	2/20/2026 12:05:23 PM	34.4349953	-118.6512082	1289	28.67	Valve Comment:Enhanced Monitoring;Valve Adjustment:High Temp
CV-24143	2/26/2026 10:26:52 AM	34.4349968	-118.6512130	1282	28.78	Valve Comment:Pump pumping upon arrival;Valve Adjustment:No Flow Measurement,High Temp

All LFG Extraction Well Data - February 2026
Chiquita Canyon Landfill

Point Name	Record Date	Latitude	Longitude	Elev [ft]	Baro Press ["Hg]	Comments
CV-24144	2/5/2026 2:08:00 PM	34.4325685	-118.6515700	1231	28.75	Valve Comment:no system port
CV-24144	2/21/2026 10:47:17 AM	34.4325972	-118.6515987	1280	28.79	No Flow Measurement,
CV-24145	2/4/2026 1:17:26 PM	34.4362155	-118.6496045	1380	28.77	Valve Adjustment:High Temp,Decreased Flow/Vacuum
CV-24145	2/4/2026 1:20:00 PM					AtmAA; [User entered 16.21%]
CV-24145	2/4/2026 1:20:00 PM					AtmAA
CV-24145	2/4/2026 1:20:03 PM	34.4362257	-118.6496203	1374	28.78	Valve Adjustment:High Temp
CV-24145	2/10/2026 1:24:51 PM	34.4362222	-118.6496287	1371	28.49	
CV-24145	2/10/2026 1:26:00 PM					AtmAA; [User entered 14.92%]
CV-24145	2/10/2026 1:26:00 PM					AtmAA
CV-24145	2/20/2026 8:10:24 AM	34.4362260	-118.6496265	1365	28.56	Valve Comment:Enhanced Monitoring;Valve Adjustment:High Temp
CV-24145	2/23/2026 1:36:29 PM	34.4362167	-118.6496085	1371	28.74	Valve Comment:Enhanced Monitoring;Valve Adjustment:High Temp
CV-24146	2/4/2026 7:51:53 AM	34.4374123	-118.6463863	1301	28.86	Valve Comment:RES SEM;Valve Adjustment:Audible Flow,Valve 100% Open
CV-24146	2/15/2026 1:57:06 PM	34.4374230	-118.6463553	1324	28.6	Valve Adjustment:Valve 100% Open
CV-24147	2/4/2026 7:59:23 AM	34.4375182	-118.6459633	1300	28.9	Valve Adjustment:Audible Flow,Decreased Flow/Vacuum
CV-24147	2/15/2026 3:32:43 PM	34.4375627	-118.6459487	1291	28.6	
CV-24148	2/3/2026 7:45:00 AM					AtmAA; [User entered 7.38%]
CV-24148	2/3/2026 7:45:00 AM					AtmAA
CV-24148	2/3/2026 7:46:18 AM	34.4350670	-118.6466665	1376	28.77	Valve Adjustment:No Flow Measurement,High Temp,Decreased Flow/Vacuum
CV-24148	2/3/2026 7:46:42 AM	34.4350588	-118.6466618	1385	28.78	Valve Adjustment:No Flow Measurement,High Temp
CV-24148	2/11/2026 8:14:50 AM	34.4350777	-118.6466668	1381	28.6	Valve Comment:Enhance monitoring;Valve Adjustment:High Temp,Positive Static Press.,Valve 100% Open
CV-24148	2/11/2026 8:15:00 AM					AtmAA; [User entered 6.48%]
CV-24148	2/11/2026 8:15:00 AM					AtmAA
CV-24148	2/11/2026 8:15:29 AM	34.4350757	-118.6466640	1384	28.61	Valve Comment:Enhance monitoring;Valve Adjustment:High Temp,Positive Static Press.,Valve 100% Open
CV-24148	2/18/2026 8:23:40 AM	34.4350698	-118.6466658	1385	28.5	Valve Comment:Enhanced Monitoring;Valve Adjustment:NSPS/EG CAI,High Temp,Positive Static Press.,Valve 100% Open
CV-24148	2/18/2026 8:25:11 AM	34.4350690	-118.6466640	1387	28.48	Valve Comment:Enhanced Monitoring;Valve Adjustment:NSPS/EG CAI,High Temp,Positive Static Press.,Valve 100% Open
CV-24148	2/23/2026 8:51:06 AM	34.4350888	-118.6466635	1414	28.68	NSPS/EG CAI,High Temp,Positive Static Press.
CV-24148	2/23/2026 8:51:52 AM	34.4350802	-118.6466888	1401	28.68	NSPS/EG CAI,High Temp,Positive Static Press.

All LFG Extraction Well Data - February 2026
Chiquita Canyon Landfill

Point Name	Record Date	Latitude	Longitude	Elev [ft]	Baro Press ["Hg]	Comments
CV-24148	2/25/2026 8:31:09 AM	34.4350738	-118.6466383	1388	28.59	Valve Adjustment:NSPS/EG CAI,No Flow Measurement,Positive Static Press.
CV-24149	2/3/2026 1:42:26 PM	34.4347565	-118.6470108	1385	28.76	
CV-24149	2/17/2026 11:40:05 AM	34.4347540	-118.6469125	1453	28.52	Audible Flow,
CV-24149	2/23/2026 9:15:57 AM	34.4347495	-118.6469917	1375	28.7	Reduced System Vacuum,Increased Flow/Vacuum
CV-24150	2/9/2026 1:18:53 PM	34.4346132	-118.6457268	1412	28.55	Valve Adjustment:NSPS/EG CAI,Positive Static Press.,Increased Flow/Vacuum
CV-24150	2/9/2026 1:20:09 PM	34.4346128	-118.6457483	1409	28.55	Valve Adjustment:NSPS/EG CAC,Barely Open;Well Condition:Good
CV-24150	2/20/2026 12:32:57 PM	34.4345950	-118.6457285	1411	28.55	
CV-24150	2/20/2026 12:34:32 PM	34.4346148	-118.6457432	1403	28.56	Well Condition:Lorentz Pump Installed
CV-24151	2/3/2026 1:08:44 PM	34.4343952	-118.6476213	1388	28.78	
CV-24151	2/17/2026 12:21:37 PM	34.4343042	-118.6477427	1404	28.5	,
CV-24152	2/3/2026 1:23:28 PM	34.4344347	-118.6471667	1368	28.75	Valve Comment:System too tall
CV-24152	2/17/2026 11:51:51 AM	34.4344527	-118.6472102	1480	28.51	Audible Flow,
CV-24152	2/23/2026 9:32:35 AM	34.4344740	-118.6471730	1414	28.72	Reduced System Vacuum,
CV-24153	2/3/2026 1:26:55 PM	34.4341100	-118.6469743	1384	28.77	Valve Comment:No system port
CV-24153	2/22/2026 9:57:54 AM	34.4343942	-118.6464055	1388	28.82	Well Condition:Lorentz Pump Installed
CV-24154	2/9/2026 11:31:33 AM	34.4342633	-118.6461085	1424	28.54	Reduced System Vacuum,No Adjustment Made
CV-24154	2/24/2026 3:12:19 PM	34.4341485	-118.6460667	1401	28.72	,
CV-24155	2/3/2026 1:34:59 PM	34.4342742	-118.6467167	1395	28.77	Valve Comment:no system port
CV-24155	2/17/2026 11:33:18 AM	34.4341632	-118.6466602	1522	28.57	,
CV-24156	2/3/2026 10:19:12 AM	34.4340833	-118.6477042	1399	28.82	Valve Adjustment:Surging Liquid in Header,Surging Liquid in Well (Watered In);Well Condition:Lorentz Pump Installed
CV-24156	2/19/2026 7:50:22 AM	34.4341158	-118.6478065	1388	28.48	,
CV-24157	2/3/2026 10:11:40 AM	34.4338265	-118.6473307	1396	28.78	
CV-24157	2/21/2026 10:15:35 AM	34.4338020	-118.6473082	1399	28.74	Valve Adjustment:Decreased Flow/Vacuum
CV-24158	2/9/2026 3:28:05 PM	34.4338048	-118.6470547	1434	28.47	NSPS/EG CAI,NSPS/EG CAC,Audible Flow,Positive Static Press.,Reduced System Vacuum,Increased Flow/Vacuum,Opened Valve 1/2 Turn or Less,
CV-24158	2/9/2026 3:29:41 PM	34.4338065	-118.6469208	1407	28.47	,
CV-24158	2/17/2026 12:36:20 PM	34.4339100	-118.6470210	1430	28.47	,
CV-24159	2/2/2026 2:12:02 PM	34.4337793	-118.6466257	1376	28.63	
CV-24159	2/18/2026 8:35:04 AM	34.4337913	-118.6466292	1395	28.49	
CV-24160	2/9/2026 11:27:05 AM	34.4338362	-118.6462155	1417	28.53	,
CV-24160	2/22/2026 9:47:07 AM	34.4338643	-118.6462137	1423	28.83	Valve Adjustment:Orifice Plate Changed (See OP Log),Decreased Flow/Vacuum

All LFG Extraction Well Data - February 2026
Chiquita Canyon Landfill

Point Name	Record Date	Latitude	Longitude	Elev [ft]	Baro Press ["Hg]	Comments
CV-24160	2/22/2026 9:49:28 AM	34.4338635	-118.6462220	1418	28.8	Valve Adjustment:Decreased Flow/Vacuum;Well Condition:Lorentz Pump Installed
CV-24160	2/22/2026 9:50:51 AM	34.4338383	-118.6462050	1419	28.83	
CV-24160	2/23/2026 12:26:26 PM	34.4338657	-118.6462720	1424	28.7	Reduced System Vacuum,
CV-24161	2/9/2026 3:06:31 PM	34.4338335	-118.6455620	1434	28.48	,
CV-24161	2/23/2026 8:37:20 AM	34.4338687	-118.6455845	1411	28.66	NSPS/EG CAI,High O2
CV-24161	2/23/2026 8:39:10 AM	34.4338562	-118.6456840	1362	28.66	NSPS/EG CAI,High O2
CV-24162	2/4/2026 9:15:39 AM	34.4335492	-118.6451283	1377	28.82	Valve Comment:RES SEM;Valve Adjustment:Decreased Flow/Vacuum,Barely Open;Well Repairs:Sample Port
CV-24163	2/6/2026 4:05:06 PM	34.4334523	-118.6444882	1332	28.7	Valve Comment:RES SEM;Valve Adjustment:Audible Flow,Increased Flow/Vacuum;Well Condition:Fair,Lorentz Pump Installed
CV-24164	2/3/2026 9:55:43 AM	34.4334952	-118.6479678	1376	28.82	Valve Comment:No system port;Well Condition:Lorentz Pump Installed
CV-24164	2/22/2026 10:35:39 AM	34.4334953	-118.6479600	1366	28.86	Well Comment:System port installed;Well Condition:Lorentz Pump Installed;Well Repairs:Sample Port
CV-24165	2/13/2026 8:00:09 AM	34.4335168	-118.6472672	1390	28.58	Valve Adjustment:Surging Liquid in Header
CV-24165	2/18/2026 10:16:33 AM	34.4335563	-118.6472595	1395	28.56	
CV-24165	2/21/2026 10:31:43 AM	34.4335298	-118.6472363	1402	28.74	Valve Adjustment:Decreased Flow/Vacuum
CV-24166	2/2/2026 2:08:19 PM	34.4336010	-118.6468790	1371	28.63	
CV-24166	2/18/2026 8:39:31 AM	34.4336077	-118.6468883	1383	28.51	
CV-24167	2/13/2026 8:10:00 AM	34.4334748	-118.6465070	1426	28.57	
CV-24167	2/22/2026 9:25:47 AM	34.4334633	-118.6465033	1408	28.79	Valve Adjustment:Increased Flow/Vacuum;Well Condition:Lorentz Pump Installed
CV-24167	2/22/2026 9:28:09 AM	34.4334752	-118.6464778	1407	28.79	
CV-24168	2/13/2026 7:52:32 AM	34.4333040	-118.6473390	1391	28.56	Valve Adjustment:NSPS/EG CAI,Positive Static Press.,Surging Liquid in Header,Surging Liquid in Well (Watered In)
CV-24168	2/13/2026 7:53:12 AM	34.4333158	-118.6473442	1400	28.56	Valve Adjustment:Positive Static Press.,Valve 100% Open,Surging Liquid in Header
CV-24168	2/18/2026 10:11:35 AM	34.4333505	-118.6473512	1387	28.56	
CV-24168	2/21/2026 10:28:45 AM	34.4332847	-118.6473003	1394	28.71	Valve Adjustment:Decreased Flow/Vacuum
CV-24169	2/2/2026 1:39:42 PM	34.4331978	-118.6477050	1366	28.64	
CV-24169	2/22/2026 10:20:30 AM	34.4332183	-118.6477240	1392	28.83	
CV-24170	2/3/2026 7:55:45 AM	34.4331162	-118.6485090	1359	28.78	
CV-24170	2/19/2026 8:15:16 AM	34.4331290	-118.6485455	1381	28.49	,
CV-24171	2/2/2026 12:44:28 PM	34.4332083	-118.6466472	1393	28.64	Valve Comment:System port too tall ground unstable fir ladder
CV-24171	2/18/2026 8:48:22 AM	34.4332142	-118.6466212	1395	28.52	Well Comment:System port too tall
CV-24172	2/2/2026 1:18:26 PM	34.4329745	-118.6473283	1375	28.64	

All LFG Extraction Well Data - February 2026
Chiquita Canyon Landfill

Point Name	Record Date	Latitude	Longitude	Elev [ft]	Baro Press ["Hg]	Comments
CV-24172	2/18/2026 9:10:27 AM	34.4329740	-118.6473060	1382	28.52	
CV-24173	2/2/2026 1:22:16 PM	34.4328957	-118.6476400	1385	28.64	Well Condition:Lorentz Pump Installed
CV-24173	2/18/2026 9:42:07 AM	34.4328992	-118.6476625	1392	28.54	
CV-24174	2/3/2026 1:39:36 PM	34.4327148	-118.6481182	1348	28.7	NSPS/EG CAI,NSPS/EG CAC,Positive Static Press.,Increased Flow/Vacuum,Opened Valve 1/2 Turn or Less
CV-24174	2/3/2026 1:41:17 PM	34.4327083	-118.6481342	1355	28.7	,
CV-24174	2/22/2026 2:35:18 PM	34.4327317	-118.6480740	1383	28.76	Well Condition:Lorentz Pump Installed
CV-24175	2/3/2026 1:35:14 PM	34.4326472	-118.6484612	1352	28.71	,
CV-24175	2/22/2026 2:30:24 PM	34.4326747	-118.6484600	1378	28.79	
CV-24176	2/2/2026 10:27:14 AM	34.4326877	-118.6488663	1404	28.67	,
CV-24176	2/21/2026 8:41:34 AM	34.4326048	-118.6488883	1342	28.63	,
CV-24177	2/13/2026 10:57:16 AM	34.4322545	-118.6494295	1324	28.67	
CV-24177	2/21/2026 9:01:10 AM	34.4322545	-118.6494227	1316	28.67	No Flow Measurement,
CV-24178	2/2/2026 2:36:53 PM	34.4323447	-118.6485990	1306	28.65	,
CV-24178	2/19/2026 9:08:01 AM	34.4323950	-118.6486073	1358	28.51	No Adjustment Made,
CV-24179	2/2/2026 10:15:34 AM	34.4320558	-118.6491780	1325	28.67	,
CV-24179	2/17/2026 10:03:25 AM	34.4320215	-118.6491880	1381	28.58	,
CV-24180	2/2/2026 10:30:57 AM	34.4322103	-118.6487377	1365	28.67	,
CV-24180	2/22/2026 12:54:06 PM	34.4321688	-118.6487980	1335	28.83	Valve Adjustment:Increased Flow/Vacuum,Barely Open;Well Condition:Pnumatic Pump Installed
CV-24180	2/22/2026 12:54:59 PM	34.4321723	-118.6488067	1338	28.84	
CV-24182	2/2/2026 2:15:57 PM	34.4321782	-118.6480082	1378	28.65	,
CV-24182	2/19/2026 8:55:04 AM	34.4324310	-118.6481107	1329	28.49	No Adjustment Made,
CV-24183	2/2/2026 3:35:59 PM	34.4323940	-118.6476260	1329	28.65	,
CV-24183	2/17/2026 9:18:38 AM	34.4323317	-118.6476688	1358	28.63	No Adjustment Made,
CV-24184	2/4/2026 1:11:22 PM	34.4325138	-118.6472793	1364	28.79	Valve Adjustment:NSPS/EG CAI,NSPS/EG CAC,High Temp,Positive Static Press.,Increased Flow/Vacuum
CV-24184	2/4/2026 1:14:59 PM	34.4325158	-118.6472835	1350	28.79	Valve Adjustment:NSPS/EG CAI,Orifice Plate Changed (See OP Log),High Temp
CV-24184	2/4/2026 1:40:11 PM	34.4325260	-118.6472562	1357	28.79	Valve Adjustment:High Temp,Decreased Flow/Vacuum
CV-24184	2/4/2026 2:10:00 PM					AtmAA; [User entered 0.45%]
CV-24184	2/4/2026 2:10:00 PM					AtmAA
CV-24184	2/13/2026 1:42:48 PM	34.4325317	-118.6472710	1352	28.6	
CV-24184	2/17/2026 9:35:05 AM	34.4325000	-118.6472818	1375	28.63	NSPS/EG CAI,High O2
CV-24184	2/17/2026 9:38:23 AM	34.4324955	-118.6472207	1385	28.63	NSPS/EG CAI,High O2
CV-24185	2/3/2026 11:26:06 AM	34.4326750	-118.6469500	1355	28.77	,
CV-24185	2/4/2026 2:25:07 PM	34.4326725	-118.6469350	1351	28.75	Valve Adjustment:Decreased Flow/Vacuum
CV-24185	2/4/2026 2:26:01 PM	34.4326720	-118.6469338	1354	28.75	
CV-24185	2/17/2026 9:50:59 AM	34.4326120	-118.6469487	1352	28.62	No Adjustment Made,
CV-24186	2/3/2026 11:31:33 AM	34.4328747	-118.6465038	1378	28.77	,

All LFG Extraction Well Data - February 2026
Chiquita Canyon Landfill

Point Name	Record Date	Latitude	Longitude	Elev [ft]	Baro Press ["Hg]	Comments
CV-24186	2/23/2026 11:00:28 AM	34.4328345	-118.6465612	1371	28.77	Reduced System Vacuum,No Adjustment Made
CV-24187	2/4/2026 2:06:17 PM	34.4318568	-118.6495770	1310	28.78	Valve Adjustment:Audible Flow;Well Condition:Fair
CV-24187	2/17/2026 10:09:01 AM	34.4319465	-118.6495518	1335	28.59	,
CV-24188	2/4/2026 1:43:59 PM	34.4315358	-118.6501215	1264	28.82	Valve Adjustment:Audible Flow,Barely Open
CV-24188	2/22/2026 1:12:49 PM	34.4315342	-118.6501142	1271	28.91	Valve Adjustment:Increased Flow/Vacuum
CV-24188	2/22/2026 1:14:20 PM	34.4315232	-118.6501280	1270	28.91	
CV-24189	2/4/2026 1:46:19 PM	34.4313173	-118.6499960	1269	28.82	Valve Adjustment:Increased Flow/Vacuum,Barely Open
CV-24189	2/24/2026 9:40:34 AM	34.4313208	-118.6500182	1254	28.75	
CV-24189	2/24/2026 11:30:14 AM	34.4312392	-118.6499312	1299	28.7	,
CV-24190	2/4/2026 2:02:44 PM	34.4315827	-118.6494728	1309	28.78	Valve Adjustment:Audible Flow,Barely Open
CV-24190	2/17/2026 10:15:33 AM	34.4315978	-118.6494635	1296	28.61	Increased Flow/Vacuum,Opened Valve 1/2 Turn or Less
CV-24192	2/4/2026 1:58:34 PM	34.4313233	-118.6494878	1295	28.78	Valve Adjustment:Audible Flow,Barely Open;Well Condition:Fair
CV-24192	2/17/2026 10:25:11 AM	34.4313813	-118.6492685	1335	28.62	,
CV-24193	2/2/2026 9:42:47 AM	34.4314935	-118.6490570	1342	28.76	,
CV-24193	2/17/2026 9:28:55 AM	34.4315633	-118.6490375	1345	28.69	,
CV-24194	2/2/2026 9:50:30 AM	34.4316985	-118.6484838	1348	28.65	,
CV-24194	2/17/2026 9:41:03 AM	34.4316703	-118.6485272	1339	28.58	,
CV-24195	2/2/2026 3:39:42 PM	34.4318227	-118.6478833	1329	28.64	,
CV-24195	2/17/2026 8:47:48 AM	34.4318072	-118.6478990	1371	28.63	No Adjustment Made,
CV-24195	2/23/2026 2:04:54 PM	34.4317990	-118.6478430	1342	28.71	Increased Flow/Vacuum,Opened Valve 1/2 Turn or Less
CV-24196	2/2/2026 3:45:20 PM	34.4321045	-118.6471385	1316	28.65	,
CV-24196	2/17/2026 8:58:39 AM	34.4320468	-118.6472385	1371	28.63	No Adjustment Made,
CV-24197	2/4/2026 2:40:44 PM	34.4323848	-118.6465813	1333	28.76	Valve Adjustment:Orifice Plate Changed (See OP Log);Well Condition:Lorentz Pump Installed
CV-24197	2/4/2026 2:44:27 PM	34.4323585	-118.6465872	1334	28.79	Valve Adjustment:Orifice Plate Changed (See OP Log),Increased Flow/Vacuum
CV-24197	2/4/2026 2:47:24 PM	34.4323678	-118.6465752	1323	28.77	
CV-24197	2/23/2026 10:54:34 AM	34.4322910	-118.6465728	1342	28.78	,
CV-24198	2/3/2026 11:11:33 AM	34.4316757	-118.6474845	1434	28.79	,
CV-24198	2/17/2026 8:31:54 AM	34.4316053	-118.6475780	1322	28.63	,
CV-24199	2/3/2026 11:06:56 AM	34.4317680	-118.6471177	1358	28.8	,
CV-24199	2/17/2026 8:36:53 AM	34.4318023	-118.6473443	1358	28.63	No Adjustment Made,
CV-24200	2/3/2026 2:50:09 PM	34.4315340	-118.6472813	1257	28.81	,
CV-24200	2/17/2026 7:47:37 AM	34.4314857	-118.6472588	1339	28.66	No Adjustment Made,
CV-24201	2/2/2026 10:45:16 AM	34.4319210	-118.6465703	1299	28.88	No Adjustment Made,
CV-24201	2/17/2026 7:54:57 AM	34.4317703	-118.6465643	1283	28.66	Increased Flow/Vacuum,Opened Valve 1/2 Turn or Less
CV-24202	2/2/2026 10:52:48 AM	34.4319330	-118.6462597	1273	28.78	Opened Valve 1/2 Turn or Less,
CV-24202	2/17/2026 8:06:33 AM	34.4319935	-118.6462930	1266	28.67	,

All LFG Extraction Well Data - February 2026
Chiquita Canyon Landfill

Point Name	Record Date	Latitude	Longitude	Elev [ft]	Baro Press ["Hg]	Comments
CV-24203	2/4/2026 9:59:43 AM	34.4315177	-118.6460868	1237	28.91	Increased Flow/Vacuum,Opened Valve 1/2 Turn or Less
CV-24203	2/19/2026 9:48:11 AM	34.4314087	-118.6462745	1220	28.58	Increased Flow/Vacuum,Opened Valve 1/2 Turn or Less
CV-24204	2/4/2026 9:53:49 AM	34.4312973	-118.6462160	1207	28.91	Increased Flow/Vacuum,Opened Valve 1/2 Turn or Less
CV-24204	2/19/2026 9:53:29 AM	34.4314548	-118.6462503	1220	28.61	Increased Flow/Vacuum,Opened Valve 1/2 Turn or Less
CV-24205	2/4/2026 9:50:46 AM	34.4311278	-118.6464320	1247	28.91	Increased Flow/Vacuum,Opened Valve 1/2 Turn or Less
CV-24205	2/19/2026 10:00:31 AM	34.4312378	-118.6464550	1250	28.62	Increased Flow/Vacuum,Opened Valve 1/2 Turn or Less
CV-24206	2/3/2026 2:56:54 PM	34.4315555	-118.6468020	1283	28.82	,
CV-24206	2/17/2026 7:37:53 AM	34.4315385	-118.6468040	1257	28.64	,
CV-24207	2/9/2026 11:06:51 AM	34.4333040	-118.6470160	1342	28.74	Reduced System Vacuum,Increased Flow/Vacuum,Opened Valve 1/2 Turn or Less
CV-24207	2/22/2026 10:10:56 AM	34.4333237	-118.6469030	1397	28.81	Valve Adjustment:Increased Flow/Vacuum
CV-24207	2/22/2026 10:13:05 AM	34.4333195	-118.6468912	1391	28.82	
CV-24207	2/23/2026 12:05:25 PM	34.4333210	-118.6471927	1355	28.72	,
CV-24208	2/4/2026 10:11:59 AM	34.4318588	-118.6451055	1227	28.89	NSPS/EG CAI,NSPS/EG CAC,Positive Static Press.,Increased Flow/Vacuum,Opened Valve 1/2 Turn or Less
CV-24208	2/4/2026 10:14:37 AM	34.4319045	-118.6450208	1224	28.89	,
CV-24209	2/2/2026 11:09:35 AM	34.4321202	-118.6455378	1247	28.77	Opened Valve 1/2 Turn or Less,
CV-24210	2/4/2026 9:39:29 AM	34.4326248	-118.6455907	1343	28.83	Valve Comment:RES SEM;Valve Adjustment:Audible Flow,Increased Flow/Vacuum
CV-24211	2/21/2026 10:36:31 AM	34.4326948	-118.6438540	1266	28.86	
CV-24212	2/17/2026 10:32:08 AM	34.4331713	-118.6430403	1260	28.75	No Adjustment Made,
CV-24213	2/5/2026 8:58:42 AM	34.4365935	-118.6429723	1332	28.75	Valve Comment:RES SEM;Valve Adjustment:Audible Flow,Increased Flow/Vacuum;Well Condition:Lorentz Pump Installed
CV-24214	2/10/2026 8:51:31 AM	34.4367765	-118.6435535	4347	28.64	Reduced System Vacuum,
CV-24215	2/13/2026 3:34:01 PM	34.4370293	-118.6446940	1306	28.6	NSPS/EG CAI,NSPS/EG CAC,Audible Flow,Positive Static Press.,Increased Flow/Vacuum,Opened Valve 1/2 Turn or Less
CV-24215	2/13/2026 3:35:28 PM	34.4370913	-118.6447857	1355	28.6	,
CV-24216	2/5/2026 8:52:02 AM	34.4367922	-118.6423298	1311	28.78	Valve Adjustment:Audible Flow,Decreased Flow/Vacuum;Well Condition:Good
CV-24217	2/4/2026 8:44:54 AM	34.4359262	-118.6444065	1388	28.78	Valve Adjustment:Audible Flow,Barely Open
CV-24218	2/12/2026 2:14:53 PM	34.4358293	-118.6457845	1379	28.6	
CV-24218	2/17/2026 2:01:40 PM	34.4358312	-118.6457985	1398	28.53	Valve Adjustment:NSPS/EG CAC
CV-24218	2/17/2026 2:02:32 PM	34.4358358	-118.6458020	1384	28.53	
CV-24219	2/3/2026 7:29:14 AM	34.4350920	-118.6462173	1386	28.74	Valve Adjustment:No Flow Measurement,High Temp
CV-24219	2/3/2026 7:30:00 AM					AtmAA; [User entered 9.065%]

All LFG Extraction Well Data - February 2026
Chiquita Canyon Landfill

Point Name	Record Date	Latitude	Longitude	Elev [ft]	Baro Press ["Hg]	Comments
CV-24219	2/3/2026 7:30:00 AM					AtmAA
CV-24219	2/11/2026 8:30:00 AM					AtmAA; [User entered 8.61%]
CV-24219	2/11/2026 8:30:00 AM					AtmAA
CV-24219	2/11/2026 8:37:24 AM	34.4350937	-118.6462172	1393	28.61	Valve Comment:Enhance monitoring;Valve Adjustment:High Temp
CV-24219	2/18/2026 7:51:25 AM	34.4350882	-118.6462238	1395	28.44	Valve Comment:Enhanced Monitoring;Valve Adjustment:NSPS/EG CAI,High Temp
CV-24219	2/24/2026 1:11:35 PM	34.4351193	-118.6462348	1416	28.6	Valve Adjustment:No Flow Measurement,Other - See Daily Log,High Temp,Decreased Flow/Vacuum
CV-24219	2/24/2026 1:12:37 PM	34.4351282	-118.6462250	1419	28.6	Valve Adjustment:No Flow Measurement,High Temp
CV-24220	2/9/2026 8:54:01 AM	34.4339588	-118.6439775	1353	28.66	Valve Adjustment:Audible Flow,Decreased Flow/Vacuum
CV-24221	2/9/2026 12:47:41 PM	34.4341667	-118.6421897	1270	28.63	Reduced System Vacuum,No Adjustment Made
CV-24222	2/9/2026 12:54:39 PM	34.4335143	-118.6419255	1250	28.64	Increased Flow/Vacuum,Opened Valve 1/2 to 1 Turn
CV-24223	2/21/2026 10:29:13 AM	34.4334202	-118.6425343	1261	28.86	
CV-24224	2/9/2026 8:34:14 AM	34.4331532	-118.6448277	1325	28.68	Valve Adjustment:NSPS/EG CAI,Positive Static Press.,Increased Flow/Vacuum;Well Condition:Fair,Lorentz Pump Installed
CV-24224	2/9/2026 8:34:58 AM	34.4331580	-118.6448182	1325	28.68	Valve Adjustment:NSPS/EG CAC,Barely Open;Well Condition:Fair
CV-24224	2/17/2026 10:38:56 AM	34.4334175	-118.6425352	1263	28.74	No Adjustment Made,
CV-24225	2/5/2026 10:15:29 AM	34.4327045	-118.6444505	1299	28.82	Valve Adjustment:Audible Flow;Well Condition:Fair,Lorentz Pump Installed
CV-24226	2/21/2026 10:44:58 AM	34.4324962	-118.6442915	1272	28.86	Valve Adjustment:Decreased Flow/Vacuum,Surging Liquid in Header
CV-24227	2/4/2026 1:55:07 PM	34.4309565	-118.6497902	1271	28.82	Valve Adjustment:Audible Flow,Barely Open;Well Condition:Fair
CV-24231	2/5/2026 11:15:42 AM	34.4302053	-118.6496280	1237	28.84	Increased Flow/Vacuum,Opened Valve 1/2 to 1 Turn
CV-24231	2/5/2026 11:18:36 AM	34.4302488	-118.6497933	1250	28.84	,
CV-24236	2/4/2026 1:33:20 PM	34.4301067	-118.6504927	1216	28.87	Valve Adjustment:Audible Flow,Increased Flow/Vacuum
CV-24237	2/4/2026 1:40:19 PM	34.4306257	-118.6502105	1239	28.86	Valve Adjustment:Audible Flow,Increased Flow/Vacuum,Barely Open
CV-24243	2/17/2026 11:21:34 AM	34.4288042	-118.6506840	1207	28.8	NSPS/EG CAI,High O2
CV-24243	2/17/2026 11:23:33 AM	34.4287467	-118.6507162	1220	28.8	NSPS/EG CAI,High O2
CV-24244	2/17/2026 11:05:56 AM	34.4290120	-118.6512683	1201	28.78	Increased Flow/Vacuum,Opened Valve 1/2 Turn or Less
CV-24244	2/24/2026 1:33:58 PM	34.4289863	-118.6513433	1191	28.72	Increased Flow/Vacuum,
CV-24245	2/23/2026 10:09:36 AM	34.4284705	-118.6499942	1201	28.98	Increased Flow/Vacuum,Opened Valve 1/2 Turn or Less
CV-24246	2/3/2026 1:09:32 PM	34.4287022	-118.6494738	1177	29.02	Valve Adjustment:Orifice Plate Changed (See OP Log),Increased Flow/Vacuum

All LFG Extraction Well Data - February 2026
Chiquita Canyon Landfill

Point Name	Record Date	Latitude	Longitude	Elev [ft]	Baro Press ["Hg]	Comments
CV-24246	2/3/2026 1:17:27 PM	34.4287037	-118.6494473	1164	29.02	Valve Comment:corrective action completed for positive pressure exceedance;Valve Adjustment:NSPS/EG CAC
CV-24246	2/3/2026 1:19:50 PM	34.4286845	-118.6494513	1161	29.02	Valve Adjustment:Orifice Plate Changed (See OP Log)
CV-24253	2/3/2026 11:45:01 AM	34.4282425	-118.6498832	1116	29.1	Valve Adjustment:Orifice Plate Changed (See OP Log)
CV-24253	2/3/2026 11:47:22 AM	34.4282437	-118.6498933	1127	29.09	Valve Adjustment:Orifice Plate Changed (See OP Log),Decreased Flow/Vacuum
CV-24253	2/3/2026 11:48:17 AM	34.4282430	-118.6498835	1123	29.09	
CV-25	2/10/2026 10:31:02 AM	34.4371648	-118.6416610	1217	28.69	No Adjustment Made,
CV-25	2/25/2026 9:01:42 AM	34.4370278	-118.6420555	1260	28.74	,
CV-2501	2/2/2026 1:50:18 PM	34.4312478	-118.6484552	1375	28.68	NSPS/EG CAI,NSPS/EG CAC,Audible Flow,Positive Static Press.,Increased Flow/Vacuum,Opened Valve 1/2 to 1 Turn
CV-2501	2/2/2026 1:52:20 PM	34.4313170	-118.6484040	1312	28.68	,
CV-2502	2/2/2026 2:01:13 PM	34.4308272	-118.6491547	1319	28.44	,
CV-2503	2/3/2026 2:39:54 PM	34.4312458	-118.6477548	1322	28.75	,
CV-2504	2/4/2026 12:28:11 PM	34.4304997	-118.6488738	1230	28.85	NSPS/EG CAI,NSPS/EG CAC,Positive Static Press.,Increased Flow/Vacuum,Opened Valve 1/2 to 1 Turn
CV-2504	2/4/2026 12:30:19 PM	34.4303643	-118.6489172	1302	28.85	,
CV-2505	2/4/2026 12:07:15 PM	34.4308395	-118.6471512	1230	28.9	Increased Flow/Vacuum,Opened Valve 1/2 Turn or Less
CV-2506	2/4/2026 11:59:22 AM	34.4304510	-118.6475665	1217	28.92	Increased Flow/Vacuum,Opened Valve 1/2 Turn or Less
CV-2507	2/4/2026 11:54:19 AM	34.4301143	-118.6481223	1211	28.93	Increased Flow/Vacuum,Opened Valve 1/2 Turn or Less
CV-2508	2/4/2026 11:48:07 AM	34.4295360	-118.6487283	1181	28.96	Increased Flow/Vacuum,Opened Valve 1/2 Turn or Less
CV-2509	2/3/2026 1:52:12 PM	34.4292423	-118.6491823	1192	28.98	Valve Adjustment:Increased Flow/Vacuum
CV-2509	2/3/2026 1:53:58 PM	34.4292422	-118.6491833	1188	28.99	
CV-2510	2/3/2026 3:05:52 PM	34.4290737	-118.6498360	1188	29.02	Valve Adjustment:Increased Flow/Vacuum
CV-2510	2/3/2026 3:07:38 PM	34.4290727	-118.6498380	1182	29.02	
CV-2510	2/6/2026 4:41:16 PM	34.4290893	-118.6498298	1190	28.84	Valve Comment:RES SEM;Valve Adjustment:Audible Flow,Increased Flow/Vacuum,Barely Open
CV-25100D	2/2/2026 10:05:00 AM					AtmAA; [User entered 9.08%]
CV-25100D	2/2/2026 10:05:00 AM					AtmAA
CV-25100D	2/2/2026 10:05:37 AM	34.4361507	-118.6471377	1382	28.7	Valve Adjustment:No Flow Measurement,Decreased Flow/Vacuum
CV-25100D	2/2/2026 10:06:20 AM	34.4361618	-118.6471175	1387	28.7	Valve Adjustment:No Flow Measurement,High Temp
CV-25100D	2/2/2026 10:10:00 AM					AtmAA; [User entered 13.36%]
CV-25100D	2/9/2026 1:00:00 AM					AtmAA; [User entered 7.93%]
CV-25100D	2/9/2026 12:57:30 PM	34.4361740	-118.6471300	1379	28.56	Valve Adjustment:High Temp

All LFG Extraction Well Data - February 2026
Chiquita Canyon Landfill

Point Name	Record Date	Latitude	Longitude	Elev [ft]	Baro Press ["Hg]	Comments
CV-25100D	2/9/2026 1:00:00 PM					AtmAA
CV-25100D	2/17/2026 9:19:05 AM	34.4361658	-118.6471368	1379	28.59	Valve Comment:Enhanced Monitoring;Valve Adjustment:NSPS/EG CAI,High Temp,Decreased Flow/Vacuum
CV-25100S	2/2/2026 10:08:01 AM	34.4361560	-118.6471082	1382	28.71	Valve Adjustment:No Flow Measurement,High Temp,Decreased Flow/Vacuum
CV-25100S	2/2/2026 10:08:35 AM	34.4361593	-118.6471263	1384	28.71	Valve Adjustment:No Flow Measurement,High Temp,Barely Open
CV-25100S	2/2/2026 10:10:00 AM					AtmAA; [User entered 13.36%]
CV-25100S	2/2/2026 10:10:00 AM					AtmAA
CV-25100S	2/9/2026 1:05:00 AM					AtmAA; [User entered 12.58%]
CV-25100S	2/9/2026 12:59:03 PM	34.4361673	-118.6471272	1387	28.56	Valve Adjustment:High Temp
CV-25100S	2/9/2026 1:05:00 PM					AtmAA
CV-25100S	2/17/2026 9:20:00 AM					AtmAA
CV-25100S	2/17/2026 9:21:39 AM	34.4361593	-118.6471290	1381	28.59	Valve Comment:Enhanced Monitoring;Valve Adjustment:NSPS/EG CAI,High Temp
CV-25100S	2/23/2026 10:23:21 AM	34.4361752	-118.6471430	1374	28.78	Valve Comment:Enhanced Monitoring;Valve Adjustment:High Temp
CV-25101D	2/5/2026 9:20:27 AM	34.4359657	-118.6468077	1408	28.67	Valve Adjustment:Decreased Flow/Vacuum
CV-25101D	2/18/2026 2:08:51 PM	34.4359793	-118.6467905	1394	28.49	Valve Adjustment:Barely Open
CV-25101S	2/5/2026 9:14:08 AM	34.4359777	-118.6468230	1410	28.67	
CV-25101S	2/18/2026 2:07:05 PM	34.4359790	-118.6468178	1394	28.49	
CV-25102_	2/5/2026 10:11:05 AM	34.4357872	-118.6471948	1380	28.71	
CV-25102_	2/24/2026 12:51:41 PM	34.4359028	-118.6472065	1309	28.7	,
CV-25103	2/5/2026 9:57:53 AM	34.4356465	-118.6466985	1417	28.68	
CV-25103	2/18/2026 2:21:12 PM	34.4356498	-118.6466973	1405	28.5	
CV-25104D	2/6/2026 8:57:28 AM	34.4353695	-118.6472393	1376	28.69	Valve Adjustment:NSPS/EG CAI,Reconnected this Date,High O2,Positive Static Press.
CV-25104D	2/6/2026 9:03:55 AM	34.4353735	-118.6472507	1378	28.69	Valve Adjustment:NSPS/EG CAI,Reconnected this Date,High O2,Positive Static Press.,Increased Flow/Vacuum
CV-25104D	2/6/2026 9:09:08 AM	34.4353733	-118.6472498	1380	28.68	Valve Adjustment:NSPS/EG CAC,Reconnected this Date;Well Comment:Hard to adjust due to valve;Well Repairs:Valve
CV-25104D	2/24/2026 1:12:47 PM	34.4352870	-118.6470228	1391	28.59	,
CV-25104S	2/6/2026 10:06:41 AM	34.4353647	-118.6472168	1363	28.71	Valve Adjustment:NSPS/EG CAI,Reconnected this Date,Positive Static Press.,Valve 100% Open,Undersized Lateral
CV-25104S	2/6/2026 10:07:09 AM	34.4353678	-118.6472467	1371	28.71	Valve Adjustment:NSPS/EG CAI,Reconnected this Date,Positive Static Press.,Undersized Lateral
CV-25104S	2/6/2026 2:04:30 PM	34.4353588	-118.6472452	1375	28.66	Valve Adjustment:NSPS/EG CAI,Positive Static Press.,Valve 100% Open

All LFG Extraction Well Data - February 2026
Chiquita Canyon Landfill

Point Name	Record Date	Latitude	Longitude	Elev [ft]	Baro Press ["Hg]	Comments
CV-25104S	2/24/2026 1:00:47 PM	34.4353812	-118.6474073	1368	28.58	,
CV-25104S	2/24/2026 1:03:42 PM	34.4353992	-118.6474032	1385	28.58	,
CV-25105D	2/5/2026 10:19:07 AM	34.4353398	-118.6466832	1428	28.67	
CV-25105D	2/18/2026 2:25:00 PM	34.4353743	-118.6467143	1401	28.49	Well Comment:No room for temp probe
CV-25105S	2/5/2026 10:20:52 AM	34.4353597	-118.6466878	1410	28.67	
CV-25105S	2/18/2026 2:27:06 PM	34.4353703	-118.6467090	1402	28.5	Well Comment:no room for temp probe
CV-25107D	2/9/2026 1:37:12 PM	34.4350748	-118.6459665	1403	28.52	Valve Adjustment:Audible Flow,Decreased Flow/Vacuum
CV-25107S	2/9/2026 1:28:09 PM	34.4350785	-118.6459520	1404	28.52	Valve Adjustment:NSPS/EG CAI,Positive Static Press.,Increased Flow/Vacuum
CV-25107S	2/9/2026 1:30:47 PM	34.4350665	-118.6459560	1396	28.53	Valve Adjustment:NSPS/EG CAC,Barely Open
CV-2511	2/5/2026 11:38:11 AM	0.0000000	0.0000000	0	28.76	Reduced System Vacuum,Increased Flow/Vacuum,Opened Valve 1/2 to 1 Turn
CV-2511	2/5/2026 11:40:34 AM	34.4296850	-118.6501907	1270	28.76	,
CV-2512	2/5/2026 11:53:40 AM	34.4292050	-118.6506478	1188	28.76	Reduced System Vacuum,
CV-2513	2/5/2026 10:10:26 AM	34.4287633	-118.6488648	1109	28.87	Reduced System Vacuum,
CV-2514	2/5/2026 9:50:42 AM	34.4296702	-118.6477538	1175	28.87	Reduced System Vacuum,Increased Flow/Vacuum,Opened Valve 1/2 Turn or Less
CV-2515	2/4/2026 8:20:09 AM	34.4378843	-118.6432325	1265	28.9	Valve Adjustment:Audible Flow,Increased Flow/Vacuum
CV-2516	2/4/2026 8:08:18 AM	34.4374072	-118.6431998	1306	28.87	Valve Adjustment:Audible Flow,Barely Open
CV-2517	2/25/2026 1:13:03 PM	34.4368895	-118.6420153	1283	28.7	Increased Flow/Vacuum,Opened Valve 1/2 Turn or Less
CV-2517	2/25/2026 1:33:09 PM	34.4369517	-118.6420327	1266	28.7	
CV-2518	2/25/2026 9:20:58 AM	34.4363942	-118.6413988	1296	28.76	Increased Flow/Vacuum,
CV-2519	2/9/2026 10:29:13 AM	34.4361188	-118.6420427	1310	28.71	Valve Adjustment:Audible Flow,Barely Open;Well Condition:Fair
CV-2520	2/9/2026 2:31:53 PM	34.4358558	-118.6426765	1283	28.32	,
CV-2520	2/9/2026 2:34:04 PM	34.4359183	-118.6428445	1332	28.32	,
CV-2521	2/9/2026 12:42:33 PM	34.4354943	-118.6430700	1324	28.63	Valve Adjustment:NSPS/EG CAI,Positive Static Press.,Surging Liquid in Well (Watered In)
CV-2521	2/9/2026 12:42:51 PM	34.4354950	-118.6430693	1328	28.63	Valve Adjustment:NSPS/EG CAI,Positive Static Press.,Surging Liquid in Well (Watered In)
CV-2521	2/23/2026 1:19:16 PM	34.4354742	-118.6430595	1338	28.82	Valve Adjustment:NSPS/EG CAI,NSPS/EG CAC,Reconnected this Date,High Temp,Decreased Flow/Vacuum
CV-2521	2/23/2026 1:22:26 PM	34.4354907	-118.6430612	1339	28.83	Valve Adjustment:Decreased Flow/Vacuum
CV-2521	2/23/2026 1:24:30 PM	34.4354608	-118.6430392	1337	28.83	
CV-2522	2/9/2026 2:20:58 PM	34.4355192	-118.6424292	1289	28.69	,

All LFG Extraction Well Data - February 2026
Chiquita Canyon Landfill

Point Name	Record Date	Latitude	Longitude	Elev [ft]	Baro Press ["Hg]	Comments
CV-2523	2/6/2026 1:22:16 PM	34.4356678	-118.6416578	1292	28.78	Valve Adjustment:NSPS/EG CAI,Reconnected this Date,Positive Static Press.,Increased Flow/Vacuum;Well Condition:Excellent
CV-2523	2/6/2026 1:23:55 PM	34.4356635	-118.6416573	1297	28.78	Valve Adjustment:NSPS/EG CAC,Reconnected this Date,Increased Flow/Vacuum
CV-2524	2/9/2026 12:40:47 PM	34.4348703	-118.6425855	1266	28.6	High Temp,Reduced System Vacuum
CV-2524	2/9/2026 12:42:36 PM	34.4348048	-118.6425032	1296	28.6	,
CV-2525	2/6/2026 1:33:49 PM	34.4349765	-118.6417325	1280	28.78	Valve Adjustment:NSPS/EG CAI,Reconnected this Date,Positive Static Press.,Increased Flow/Vacuum;Well Condition:Excellent
CV-2525	2/6/2026 1:34:15 PM	34.4349800	-118.6417277	1286	28.78	Valve Adjustment:NSPS/EG CAC,Reconnected this Date,Increased Flow/Vacuum
CV-2526	2/6/2026 1:52:29 PM	34.4345112	-118.6415873	1264	28.78	Valve Adjustment:NSPS/EG CAI,Reconnected this Date,Positive Static Press.,Increased Flow/Vacuum;Well Condition:Good
CV-2526	2/6/2026 1:53:06 PM	34.4345025	-118.6415875	1273	28.78	Valve Adjustment:NSPS/EG CAC,Reconnected this Date,Increased Flow/Vacuum;Well Condition:Good
CV-2527	2/9/2026 12:34:46 PM	34.4340978	-118.6428748	1308	28.67	Valve Adjustment:NSPS/EG CAI,Reconnected this Date,Positive Static Press.,Increased Flow/Vacuum;Well Condition:Good
CV-2527	2/9/2026 12:36:51 PM	34.4340980	-118.6428710	1308	28.66	Valve Adjustment:NSPS/EG CAC,Barely Open
CV-2528	2/5/2026 8:26:42 AM	34.4337925	-118.6412425	1253	28.84	Valve Adjustment:Audible Flow,Increased Flow/Vacuum
CV-2529	2/5/2026 2:16:44 PM	34.4331323	-118.6423498	1220	28.81	Valve Adjustment:NSPS/EG CAI,High O2,Increased Flow/Vacuum,Barely Open
CV-2529	2/5/2026 2:17:55 PM	34.4331310	-118.6423318	1235	28.81	Valve Adjustment:NSPS/EG CAI,High O2,Barely Open
CV-2530	2/5/2026 2:33:43 PM	34.4327272	-118.6429140	1225	28.81	Valve Adjustment:NSPS/EG CAI,High Temp,Decreased Flow/Vacuum
CV-2530	2/5/2026 2:35:14 PM	34.4327400	-118.6429192	1224	28.81	Valve Adjustment:NSPS/EG CAI,High Temp,Barely Open
CV-2531	2/5/2026 2:47:57 PM	34.4325373	-118.6433393	1212	28.81	Valve Adjustment:Barely Open
CV-2532	2/5/2026 2:52:46 PM	34.4322407	-118.6437098	1216	28.81	Valve Comment:RES SEM;Valve Adjustment:Audible Flow,Increased Flow/Vacuum
CV-2533	2/5/2026 3:06:46 PM	34.4319158	-118.6441077	1218	28.81	Valve Comment:RES SEM;Valve Adjustment:NSPS/EG CAI,Positive Static Press.,Increased Flow/Vacuum,Barely Open
CV-2533	2/5/2026 3:10:56 PM	34.4319167	-118.6441052	1222	28.81	Valve Comment:RES SEM;Valve Adjustment:NSPS/EG CAC,Barely Open
CV-2534	2/10/2026 12:56:09 PM	34.4316983	-118.6444817	1218	28.68	Valve Adjustment:NSPS/EG CAI,Orifice Plate Changed (See OP Log),Reconnected this Date,Positive Static Press.,Increased Flow/Vacuum;Well Condition:Fair

All LFG Extraction Well Data - February 2026
Chiquita Canyon Landfill

Point Name	Record Date	Latitude	Longitude	Elev [ft]	Baro Press ["Hg]	Comments
CV-2534	2/10/2026 12:58:51 PM	34.4316892	-118.6444867	1211	28.68	Valve Adjustment:Positive Static Press.,Increased Flow/Vacuum
CV-2534	2/10/2026 1:01:30 PM	34.4316927	-118.6444812	1213	28.68	Valve Adjustment:Decreased Flow/Vacuum
CV-2535	2/4/2026 9:16:55 AM	34.4309680	-118.6468285	1309	28.96	,
CV-2536	2/5/2026 3:29:26 PM	34.4309995	-118.6459217	1155	28.79	,
CV-2537	2/4/2026 9:45:41 AM	34.4311452	-118.6466288	1260	28.92	,
CV-2538	2/4/2026 9:34:07 AM	34.4307165	-118.6466373	1234	28.91	,
CV-2539	2/2/2026 10:03:12 AM	34.4317353	-118.6492248	1352	28.66	,
CV-2539	2/17/2026 9:56:47 AM	34.4318003	-118.6492290	1332	28.57	,
CV-2540	2/13/2026 9:12:16 AM	34.4332637	-118.6481035	1390	28.6	Valve Adjustment:Decreased Flow/Vacuum
CV-2540	2/25/2026 11:26:43 AM	34.4333102	-118.6481465	1378	28.62	,
CV-2541	2/10/2026 8:14:43 AM	34.4332675	-118.6490347	1351	28.52	Valve Comment:Pinch suspected under bench road.;Valve Adjustment:NSPS/EG CAI,Plugged/Pinched Suspected
CV-2541	2/10/2026 8:22:24 AM	34.4332525	-118.6490423	1348	28.53	Valve Comment:valve closed upon arrival;Valve Adjustment:Valve 100% Closed,Plugged/Pinched Suspected
CV-2541	2/22/2026 12:26:12 PM	34.4332882	-118.6490752	1342	28.83	Valve Adjustment:NSPS/EG CAC,Increased Flow/Vacuum
CV-2542	2/3/2026 10:08:19 AM	34.4337297	-118.6471543	1397	28.8	Valve Adjustment:Surging Liquid in Header,Surging Liquid in Well (Watered In)
CV-2542	2/21/2026 10:12:07 AM	34.4337198	-118.6471598	1396	28.71	
CV-2543-PLR	2/13/2026 9:05:44 AM	34.4338138	-118.6484738	1366	28.6	Well Comment:no system port
CV-2543-PLR	2/23/2026 12:51:09 PM	34.4338153	-118.6484690	1357	28.79	Valve Adjustment:Reduce Sys. Vac. - Flare Down
CV-2544	2/3/2026 9:22:11 AM	34.4338355	-118.6484742	1359	28.82	Valve Comment:No system port
CV-2544	2/3/2026 1:04:15 PM	34.4340010	-118.6472350	1389	28.75	Valve Adjustment:High Temp
CV-2544	2/17/2026 12:30:14 PM	34.4339922	-118.6472762	1385	28.49	NSPS/EG CAI,NSPS/EG CAC,High Temp
CV-2544	2/17/2026 12:31:54 PM	34.4339678	-118.6472477	1440	28.49	,
CV-2544	2/23/2026 9:40:19 AM	34.4340545	-118.6472212	1391	28.72	NSPS/EG CAI,High Temp,Reduced System Vacuum,Increased Flow/Vacuum
CV-2544	2/23/2026 9:42:08 AM	34.4340388	-118.6472203	1394	28.72	NSPS/EG CAI,High Temp,Reduced System Vacuum
CV-2545	2/3/2026 1:30:38 PM	34.4340225	-118.6467322	1397	28.75	
CV-2545	2/19/2026 8:31:10 AM	34.4339953	-118.6467122	1414	28.48	No Adjustment Made,
CV-2546	2/3/2026 8:03:07 AM	34.4331222	-118.6487308	1348	28.82	
CV-2546	2/13/2026 9:30:25 AM	34.4331177	-118.6487447	1374	28.6	
CV-2546	2/17/2026 12:41:02 PM	34.4341435	-118.6469800	1404	28.47	,
CV-2547	2/12/2026 1:14:27 PM	34.4339178	-118.6459802	1398	28.64	Valve Adjustment:Reconnected this Date,Increased Flow/Vacuum
CV-2547	2/12/2026 1:15:12 PM	34.4339128	-118.6460035	1398	28.64	
CV-2548	2/9/2026 9:36:26 AM	34.4343303	-118.6455735	1401	28.6	Valve Adjustment:NSPS/EG CAI,Positive Static Press.,Surging Liquid in Well (Watered In),Plugged/Pinched Suspected

All LFG Extraction Well Data - February 2026
Chiquita Canyon Landfill

Point Name	Record Date	Latitude	Longitude	Elev [ft]	Baro Press ["Hg]	Comments
CV-2548	2/9/2026 9:36:55 AM	34.4343312	-118.6455880	1397	28.61	Valve Adjustment:NSPS/EG CAI,Positive Static Press.,Surging Liquid in Well (Watered In)
CV-2548	2/12/2026 2:54:02 PM	34.4343573	-118.6455597	1392	28.62	Valve Adjustment:NSPS/EG CAC,Decreased Flow/Vacuum
CV-2548	2/12/2026 2:54:50 PM	34.4343490	-118.6455700	1388	28.62	
CV-2548	2/23/2026 8:20:51 AM	34.4342778	-118.6455957	1407	28.66	,
CV-2549	2/9/2026 9:32:36 AM	34.4343495	-118.6452643	1395	28.63	Valve Adjustment:Barely Open;Well Condition:Good
CV-2549	2/23/2026 8:14:23 AM	34.4345977	-118.6452105	1421	28.65	,
CV-2550	2/26/2026 10:04:15 AM	34.4348383	-118.6461647	1405	28.67	Valve Adjustment:NSPS/EG CAI,No Flow Measurement,Reconnected this Date,High Temp,Positive Static Press.
CV-2550	2/26/2026 10:07:52 AM	34.4348362	-118.6461725	1400	28.71	Valve Adjustment:No Flow Measurement,Reconnected this Date,High Temp,Positive Static Press.,Valve 100% Open
CV-2551	2/9/2026 1:47:25 PM	34.4349313	-118.6458097	1399	28.52	Valve Adjustment:NSPS/EG CAI,Reconnected this Date,Positive Static Press.,Increased Flow/Vacuum
CV-2551	2/9/2026 1:49:02 PM	34.4349282	-118.6458030	1396	28.52	Valve Adjustment:NSPS/EG CAC,Increased Flow/Vacuum,Barely Open
CV-2552	2/4/2026 1:47:30 PM	34.4348900	-118.6465282	1394	28.7	Valve Adjustment:No Flow Measurement,High Temp
CV-2552	2/4/2026 1:50:00 PM					AtmAA; [User entered 3.9%]
CV-2552	2/4/2026 1:50:00 PM					AtmAA
CV-2552	2/4/2026 1:50:55 PM	34.4348672	-118.6465200	1387	28.71	Valve Adjustment:No Flow Measurement,High Temp
CV-2552	2/13/2026 1:56:37 PM	34.4348650	-118.6465433	1387	28.55	Valve Comment:no system port;Valve Adjustment:NSPS/EG CAI,Positive Static Press.,Surging Liquid in Header
CV-2552	2/13/2026 1:57:06 PM	34.4348652	-118.6465353	1391	28.55	Valve Adjustment:Positive Static Press.
CV-2552	2/20/2026 1:03:12 PM	34.4348703	-118.6465165	1395	28.55	Valve Comment:surging liquid in vacuum lateral;Valve Adjustment:NSPS/EG CAI,Positive Static Press.,Surging Liquid in Header
CV-2552	2/20/2026 1:04:42 PM	34.4348740	-118.6465223	1389	28.56	Valve Adjustment:Positive Static Press.
CV-2553	2/3/2026 9:07:48 AM	34.4341738	-118.6489150	1347	28.82	Valve Comment:No system port
CV-2553	2/25/2026 3:08:34 PM	34.4340375	-118.6487930	1339	28.56	,
CV-2554	2/3/2026 8:51:19 AM	34.4344725	-118.6482658	1346	28.82	Valve Adjustment:No Flow Measurement,Other - See Daily Log,Decreased Flow/Vacuum
CV-2554	2/3/2026 8:51:58 AM	34.4344808	-118.6482718	1362	28.82	Valve Adjustment:No Flow Measurement
CV-2554	2/25/2026 2:36:30 PM	34.4345210	-118.6482182	1358	28.59	NSPS/EG CAI,High Temp
CV-2554	2/25/2026 2:38:32 PM	34.4345990	-118.6481253	1375	28.59	,
CV-2554	2/26/2026 9:47:44 AM	34.4344785	-118.6482457	1356	28.71	Valve Adjustment:NSPS/EG CAC,No Flow Measurement
CV-2555	2/6/2026 10:33:42 AM	34.4348192	-118.6477053	1370	28.71	Valve Adjustment:Audible Flow,Reconnected this Date,Barely Open

All LFG Extraction Well Data - February 2026
Chiquita Canyon Landfill

Point Name	Record Date	Latitude	Longitude	Elev [ft]	Baro Press ["Hg]	Comments
CV-2555	2/6/2026 10:34:10 AM	34.4348177	-118.6476893	1372	28.71	Valve Adjustment:NSPS/EG CAI,Reconnected this Date,High O2,Barely Open
CV-2555	2/6/2026 10:35:51 AM	34.4348188	-118.6477053	1374	28.71	Valve Adjustment:NSPS/EG CAI,Reconnected this Date,High O2,Barely Open
CV-2555	2/9/2026 12:51:31 PM	34.4348413	-118.6477213	1372	28.59	Valve Adjustment:NSPS/EG CAC,Barely Open;Well Condition:Good
CV-2555	2/25/2026 3:14:12 PM	34.4347097	-118.6476430	1352	28.56	,
CV-2556	2/3/2026 7:58:25 AM	34.4351498	-118.6472233	1362	28.78	Valve Adjustment:No Flow Measurement,High Temp
CV-2556	2/3/2026 8:00:00 AM					AtmAA; [User entered 11.98%]
CV-2556	2/3/2026 8:00:00 AM					AtmAA
CV-2556	2/11/2026 8:05:00 AM					AtmAA; [User entered 11.865%]
CV-2556	2/11/2026 8:05:00 AM					AtmAA
CV-2556	2/11/2026 8:06:46 AM	34.4351685	-118.6472283	1367	28.63	Valve Comment:Enhance monitoring;Valve Adjustment:High Temp
CV-2556	2/18/2026 8:40:07 AM	34.4351582	-118.6472185	1368	28.52	Valve Comment:Enhanced Monitoring;Valve Adjustment:NSPS/EG CAI,High Temp
CV-2556	2/25/2026 8:44:22 AM	34.4351560	-118.6472040	1377	28.63	Valve Adjustment:No Flow Measurement,High Temp
CV-2557	2/5/2026 9:50:37 AM	34.4354935	-118.6464808	1397	28.67	
CV-2557	2/18/2026 2:31:16 PM	34.4354997	-118.6464705	1393	28.49	
CV-2558	2/3/2026 7:35:00 AM					AtmAA; [User entered 10.02%]
CV-2558	2/3/2026 7:35:00 AM					AtmAA
CV-2558	2/3/2026 7:37:52 AM	34.4353127	-118.6463167	1395	28.75	Valve Adjustment:NSPS/EG CAI,No Flow Measurement,High Temp,Increased Flow/Vacuum
CV-2558	2/3/2026 7:40:27 AM	34.4352938	-118.6463120	1387	28.74	Valve Adjustment:NSPS/EG CAC,No Flow Measurement,High Temp,Surging Liquid in Header,Surging Liquid in Well (Watered In)
CV-2558	2/11/2026 8:25:00 AM					AtmAA; [User entered 9.63%]
CV-2558	2/11/2026 8:25:00 AM					AtmAA
CV-2558	2/11/2026 8:30:03 AM	34.4353183	-118.6463058	1393	28.61	Valve Comment:Enhance monitoring;Valve Adjustment:High Temp,Valve 100% Open,Surging Liquid in Header
CV-2558	2/11/2026 8:31:04 AM	34.4353180	-118.6463120	1396	28.61	Valve Comment:Enhance monitoring;Valve Adjustment:High Temp,Valve 100% Open,Surging Liquid in Header
CV-2558	2/18/2026 7:46:34 AM	34.4353090	-118.6463200	1393	28.43	Valve Comment:Enhanced Monitoring;Valve Adjustment:NSPS/EG CAI,High Temp,Surging Liquid in Header
CV-2558	2/24/2026 1:22:09 PM	34.4353042	-118.6463060	1403	28.59	Valve Adjustment:No Flow Measurement,High Temp,Surging Liquid in Header,Surging Liquid in Well (Watered In)

All LFG Extraction Well Data - February 2026
Chiquita Canyon Landfill

Point Name	Record Date	Latitude	Longitude	Elev [ft]	Baro Press ["Hg]	Comments
CV-2560	2/5/2026 9:07:57 AM	34.4358940	-118.6466602	1407	28.67	
CV-2560	2/18/2026 2:04:13 PM	34.4359073	-118.6466610	1400	28.49	
CV-2561	2/10/2026 12:28:32 PM	34.4363235	-118.6464133	4478	28.44	,
CV-2563	2/4/2026 7:44:50 AM	34.4373047	-118.6457852	1311	28.87	Valve Comment:RES SEM;Valve Adjustment:Audible Flow,Increased Flow/Vacuum
CV-2563	2/21/2026 9:53:34 AM	34.4372917	-118.6457777	1300	28.82	Valve Comment:RES SEM;Valve Adjustment:Valve 100% Open
CV-2564	2/22/2026 12:12:45 PM	34.4331300	-118.6487335	1360	28.83	
CV-2564	2/26/2026 1:34:16 PM	34.4330968	-118.6486508	1365	28.58	,
CV-2565	2/2/2026 10:08:30 AM	34.4320045	-118.6490257	1332	28.66	,
CV-2565	2/17/2026 9:59:54 AM	34.4319963	-118.6490250	1355	28.58	,
CV-2565	2/23/2026 2:18:22 PM	34.4319793	-118.6489653	1335	28.72	,
CV-2566	2/2/2026 10:33:28 AM	34.4319727	-118.6487040	1365	28.68	,
CV-2566	2/19/2026 10:35:56 AM	34.4318268	-118.6488298	1335	28.49	,
CV-2566	2/19/2026 10:37:45 AM	34.4317607	-118.6488123	1365	28.49	,
CV-2567	2/2/2026 2:08:53 PM	34.4318973	-118.6480287	1385	28.67	,
CV-2567	2/4/2026 10:11:41 AM	34.4319492	-118.6480877	1350	28.82	Well Comment:no system pressure;Well Condition:Fair
CV-2567	2/23/2026 10:44:40 AM	34.4319867	-118.6480975	1388	28.77	,
CV-2567	2/23/2026 10:46:38 AM	34.4320162	-118.6481372	1411	28.77	,
CV-2568	2/2/2026 2:41:19 PM	34.4320632	-118.6476762	1319	28.64	,
CV-2568	2/17/2026 9:08:43 AM	34.4322123	-118.6477702	1342	28.63	,
CV-2569	2/2/2026 3:32:20 PM	34.4322282	-118.6473997	1335	28.65	,
CV-2569	2/17/2026 9:22:50 AM	34.4322432	-118.6473767	1378	28.64	,
CV-2570	2/2/2026 3:29:34 PM	34.4324145	-118.6470030	1345	28.64	,
CV-2570	2/17/2026 9:28:38 AM	34.4324365	-118.6469838	1358	28.63	,
CV-2572	2/5/2026 9:36:17 AM	34.4297060	-118.6470867	1125	28.85	,
CV-2572	2/5/2026 9:38:59 AM	34.4298022	-118.6470218	1142	28.85	,
CV-48R	2/4/2026 7:47:58 AM	34.4373427	-118.6458707	1293	28.89	Valve Comment:RES SEM;Valve Adjustment:Audible Flow,Increased Flow/Vacuum
CV-48R	2/21/2026 9:58:04 AM	34.4373233	-118.6458233	1307	28.82	Valve Comment:RES SEM;Valve Adjustment:Increased Flow/Vacuum
CV-52D	2/9/2026 2:25:31 PM	34.4359643	-118.6424668	1299	28.58	NSPS/EG CAI,NSPS/EG CAC,Audible Flow,Positive Static Press.,Increased Flow/Vacuum,Opened Valve 1/2 Turn or Less
CV-52D	2/9/2026 2:28:00 PM	34.4360417	-118.6423923	1299	28.58	,
CV-55R	2/4/2026 10:45:00 AM					AtmAA; [User entered 14.085%]
CV-55R	2/4/2026 10:45:00 AM					AtmAA
CV-55R	2/4/2026 10:46:17 AM	34.4343647	-118.6427767	1304	28.89	Valve Adjustment:High Temp,Decreased Flow/Vacuum
CV-55R	2/4/2026 10:48:06 AM	34.4343725	-118.6427795	1320	28.89	Valve Adjustment:High Temp
CV-55R	2/11/2026 1:25:00 PM					AtmAA; [User entered 13.67%]
CV-55R	2/11/2026 1:25:00 PM					AtmAA
CV-55R	2/11/2026 1:26:01 PM	34.4343712	-118.6427703	1322	28.71	Valve Comment:Enhance monitoring;Valve Adjustment:High Temp,Decreased Flow/Vacuum

All LFG Extraction Well Data - February 2026
Chiquita Canyon Landfill

Point Name	Record Date	Latitude	Longitude	Elev [ft]	Baro Press ["Hg]	Comments
CV-55R	2/18/2026 1:07:46 PM	34.4343897	-118.6427933	1308	28.64	Valve Comment:Enhanced Monitoring;Valve Adjustment:High Temp
CV-55R	2/25/2026 2:12:48 PM	34.4343728	-118.6427982	1312	28.67	Valve Adjustment:High Temp
CV-56D	2/5/2026 9:38:23 AM	34.4337997	-118.6431437	1315	28.78	Valve Adjustment:Reduce Sys. Vac. - Flare Down
CV-56S	2/5/2026 9:36:36 AM	34.4338135	-118.6431435	1312	28.78	Valve Adjustment:Audible Flow,Reduce Sys. Vac. - Flare Down
CV-57R	2/9/2026 9:00:00 AM	34.4343342	-118.6435790	1364	28.63	Valve Adjustment:Audible Flow
CV-79R	2/9/2026 8:41:30 AM	34.4332323	-118.6448452	1335	28.67	Valve Adjustment:NSPS/EG CAI,Positive Static Press.,Increased Flow/Vacuum;Well Condition:Fair
CV-79R	2/9/2026 8:42:49 AM	34.4332310	-118.6448478	1337	28.67	Valve Adjustment:NSPS/EG CAC;Well Condition:Fair
CV-94	2/6/2026 2:42:18 PM	34.4348847	-118.6436417	1352	28.66	Valve Adjustment:Plugged/Pinched Suspected
CV-94	2/9/2026 10:03:47 AM	34.4348863	-118.6436468	1353	28.67	Well Condition:Fair
CV-95	2/9/2026 8:57:22 AM	34.4343012	-118.6436172	1359	28.66	
CV-99	2/2/2026 7:55:00 AM					Air Tech Lab; [User entered 0.19%]
CV-99	2/2/2026 7:55:00 AM					Air Tech Lab
CV-99	2/13/2026 3:24:02 PM	34.4369993	-118.6464413	1250	28.57	,
D-02	2/21/2026 11:23:15 AM	34.4311762	-118.6442677	1181	28.96	
D-03	2/21/2026 11:27:29 AM	34.4311612	-118.6442835	1187	28.96	
D-04	2/21/2026 11:30:52 AM	34.4311727	-118.6442950	1188	28.96	
D-09	2/5/2026 9:10:07 AM	34.4301433	-118.6463118	1171	28.88	Reduced System Vacuum,Increased Flow/Vacuum,Opened Valve 1/2 Turn or Less
D-10	2/5/2026 3:18:40 PM	34.4301875	-118.6457075	1135	28.81	NSPS/EG CAI,NSPS/EG CAC,Positive Static Press.,Increased Flow/Vacuum,Opened Valve 1/2 Turn or Less
D-10	2/5/2026 3:20:38 PM	34.4302193	-118.6458233	1142	28.81	,
FP-001	2/10/2026 2:43:19 PM	34.4365890	-118.6458825	4649	28.45	NSPS/EG CAI,NSPS/EG CAC,High O2
FP-001	2/10/2026 2:47:32 PM	34.4365537	-118.6458433	4337	28.45	Orifice Plate Changed (See OP Log),No Adjustment Made
FP-002	2/10/2026 2:53:16 PM	34.4366825	-118.6461478	4393	28.44	NSPS/EG CAI,NSPS/EG CAC,Orifice Plate Changed (See OP Log),High O2
FP-002	2/10/2026 2:56:14 PM	34.4366400	-118.6462400	4446	28.44	,
FP-003	2/10/2026 3:11:21 PM	34.4365618	-118.6465820	4629	28.43	,
FP-005	2/25/2026 1:48:40 PM	34.4364862	-118.6472762	1375	28.59	
FP-006	2/25/2026 1:54:15 PM	34.4363952	-118.6476632	1368	28.6	Valve Adjustment:Decreased Flow/Vacuum
FP-008	2/12/2026 9:06:40 AM	34.4363353	-118.6481442	1368	28.75	
FP-009	2/24/2026 2:22:34 PM	34.4366917	-118.6489465	1390	28.6	
FP-010	2/27/2026 8:34:50 AM	34.4366768	-118.6492333	1399	28.64	
FP-012	2/21/2026 8:24:03 AM	34.4366535	-118.6499443	1383	28.71	
FP-013	2/21/2026 8:58:54 AM	34.4365688	-118.6502723	1377	28.74	Valve Adjustment:Barely Open
FP-014	2/2/2026 1:48:49 PM	34.4365023	-118.6482537	1344	28.68	Valve Adjustment:Reconnected this Date,Increased Flow/Vacuum
FP-014	2/2/2026 1:51:53 PM	34.4364807	-118.6482377	1335	28.68	Valve Adjustment:Orifice Plate Changed (See OP Log),Decreased Flow/Vacuum

All LFG Extraction Well Data - February 2026
Chiquita Canyon Landfill

Point Name	Record Date	Latitude	Longitude	Elev [ft]	Baro Press ["Hg]	Comments
FP-014	2/2/2026 2:10:45 PM	34.4364748	-118.6482410	1334	28.68	Valve Adjustment:Orifice Plate Changed (See OP Log)
FP-014	2/2/2026 2:12:20 PM	34.4364790	-118.6482533	1341	28.68	Well Repairs:Sample Port
FP-015	2/25/2026 1:57:28 PM	34.4364515	-118.6479495	1364	28.6	Valve Adjustment:Surging Liquid in Header
FP-016	2/2/2026 1:56:48 PM	34.4364763	-118.6476985	1323	28.71	Valve Adjustment:Orifice Plate Changed (See OP Log),Reconnected this Date,Increased Flow/Vacuum
FP-016	2/2/2026 1:58:35 PM	34.4364732	-118.6476953	1328	28.69	Valve Adjustment:Reconnected this Date
FP-016	2/12/2026 9:11:36 AM	34.4364862	-118.6477098	1359	28.75	
FP-017	2/12/2026 10:21:15 AM	34.4344293	-118.6486745	1379	28.75	
FP-018	2/27/2026 1:35:49 PM	34.4344732	-118.6490710	1346	28.6	
FP-019	2/4/2026 2:40:36 PM	34.4346592	-118.6491337	1328	28.71	Valve Comment:RES SEM;Valve Adjustment:Valve 100% Open,Surging Liquid in Well (Watered In)
FP-020	2/27/2026 7:48:44 AM	34.4349585	-118.6492672	1338	28.67	Well Comment:Hard pipped
FP-021	2/27/2026 7:56:01 AM	34.4351473	-118.6496172	1350	28.67	Well Comment:hard pipped
FP-022	2/27/2026 7:51:46 AM	34.4352138	-118.6492073	1348	28.67	Well Comment:hard pipped
FP-023	2/27/2026 8:10:59 AM	34.4355318	-118.6494088	1353	28.67	Well Comment:hard pipped
FP-024	2/12/2026 8:51:36 AM	34.4355087	-118.6477888	1375	28.75	Valve Adjustment:Decreased Flow/Vacuum
FP-026	2/12/2026 10:33:54 AM	34.4350817	-118.6480552	1370	28.72	
FP-027	2/12/2026 10:27:46 AM	34.4348120	-118.6482578	1381	28.75	
FP-028	2/12/2026 10:25:16 AM	34.4347255	-118.6483860	1364	28.75	
FP-029	2/12/2026 10:16:35 AM	34.4343728	-118.6489472	1356	28.75	
FP-030	2/12/2026 10:06:25 AM	34.4344760	-118.6497177	1359	28.76	
FP-031	2/26/2026 10:32:14 AM	34.4348262	-118.6498035	1352	28.71	Well Comment:hard pipped
FP-032	2/27/2026 8:01:09 AM	34.4350822	-118.6498102	1352	28.67	Well Comment:hard pipped
FP-033	2/27/2026 8:06:58 AM	34.4353822	-118.6499588	1363	28.65	Well Comment:hard pipped
FP-034	2/27/2026 8:18:33 AM	34.4356408	-118.6499880	1369	28.64	Well Comment:hard pipped
FP-035	2/21/2026 8:40:48 AM	34.4359735	-118.6501233	1368	28.71	
FP-036	2/26/2026 4:17:53 PM	34.4361418	-118.6502172	1367	28.63	
FP-036	2/27/2026 8:24:50 AM	34.4361568	-118.6502302	1376	28.66	
FP-037	2/27/2026 8:28:03 AM	34.4363172	-118.6502747	1376	28.64	Well Comment:hard pipped
FP-038	2/3/2026 8:25:42 AM	34.4340710	-118.6498053	1325	28.84	
FP-038	2/6/2026 8:19:14 AM	34.4348485	-118.6509238	1277	28.78	
FP-039	2/3/2026 8:29:01 AM	34.4341753	-118.6498372	1318	28.86	
FP-040	2/6/2026 8:07:53 AM	34.4353168	-118.6510302	1293	28.75	
FP-041	2/6/2026 8:35:54 AM	34.4340330	-118.6506378	1292	28.78	
FP-042	2/6/2026 7:43:10 AM	34.4332938	-118.6513003	1269	28.8	
FP-043	2/6/2026 8:28:53 AM	34.4342248	-118.6508020	1269	28.78	
FP-044	2/6/2026 8:25:03 AM	34.4345258	-118.6507788	1280	28.78	
FP-046	2/12/2026 9:16:11 AM	34.4366040	-118.6473268	1368	28.75	
FP-047	2/12/2026 9:27:50 AM	34.4367113	-118.6469292	1372	28.75	
FP-050	2/3/2026 1:47:08 PM	34.4348910	-118.6472607	1382	28.78	

All LFG Extraction Well Data - February 2026
Chiquita Canyon Landfill

Point Name	Record Date	Latitude	Longitude	Elev [ft]	Baro Press ["Hg]	Comments
FP-050	2/23/2026 9:03:43 AM	34.4348902	-118.6472952	1401	28.67	Increased Flow/Vacuum,Opened Valve 1/2 Turn or Less
FP-051	2/3/2026 1:39:44 PM	34.4346835	-118.6469867	1389	28.76	
FP-052	2/3/2026 10:25:02 AM	34.4342052	-118.6481553	1367	28.82	
FP-053	2/19/2026 7:39:35 AM	34.4340602	-118.6477530	1398	28.49	NSPS/EG CAI,High O2
FP-053	2/19/2026 7:45:07 AM	34.4340427	-118.6477615	1381	28.49	NSPS/EG CAC,No Adjustment Made
FP-054	2/9/2026 1:41:15 PM	34.4349647	-118.6458387	1402	28.52	Valve Adjustment:Valve 100% Open;Well Repairs:Sample Port
FP-055	2/3/2026 9:44:42 AM	34.4336122	-118.6481813	1367	28.82	
FP-056	2/3/2026 9:32:35 AM	34.4334903	-118.6486370	1359	28.82	Valve Adjustment:Decreased Flow/Vacuum
FP-057	2/4/2026 2:52:02 PM	34.4347685	-118.6455857	1388	28.67	Valve Comment:RES SEM;Valve Adjustment:Valve 100% Open
H-01 (EXP-01)	2/9/2026 2:05:43 PM	34.4377163	-118.6441673	1232	28.71	Valve Adjustment:NSPS/EG CAI,NSPS/EG CAC,Positive Static Press.,Increased Flow/Vacuum
H-01 (EXP-01)	2/9/2026 2:06:57 PM	34.4376997	-118.6441533	1236	28.71	Valve Adjustment:Plugged/Pinched Suspected
H-01 (EXP-01)	2/15/2026 3:01:42 PM	34.4376957	-118.6441768	1222	28.64	Valve Comment:RES Y122;Valve Adjustment:NSPS/EG CAI,High O2,Increased Flow/Vacuum
H-01 (EXP-01)	2/15/2026 3:04:00 PM	34.4376968	-118.6441743	1223	28.65	Valve Adjustment:High O2,Decreased Flow/Vacuum
H-01 (EXP-01)	2/15/2026 3:18:30 PM	34.4377118	-118.6441662	1249	28.64	Valve Comment:temporarily fixed broken fuse creating oxygen intrusion;Valve Adjustment:NSPS/EG CAC,Increased Flow/Vacuum,Decreased Flow/Vacuum
H-01 (EXP-01)	2/15/2026 3:21:21 PM	34.4377172	-118.6441685	1244	28.64	Valve Adjustment:Increased Flow/Vacuum
H-01 (EXP-01)	2/15/2026 3:22:06 PM	34.4377262	-118.6441543	1233	28.64	
H-01 (EXP-01)	2/23/2026 7:49:56 AM	34.4376940	-118.6442017	1260	28.83	Increased Flow/Vacuum,
H-02 (EXP-02)	2/9/2026 1:57:17 PM	34.4377182	-118.6446165	1245	28.68	
H-02 (EXP-02)	2/15/2026 3:25:48 PM	34.4377148	-118.6445833	1277	28.64	
H-03 (EXP-03)	2/9/2026 1:53:46 PM	34.4377338	-118.6446433	1240	28.7	
H-03 (EXP-03)	2/15/2026 2:56:20 PM	34.4377077	-118.6446688	1251	28.64	
H-04 (EXP-04)	2/9/2026 1:50:49 PM	34.4377448	-118.6447185	1253	28.69	
H-04 (EXP-04)	2/15/2026 2:50:33 PM	34.4377058	-118.6447133	1246	28.64	
H-08 (EXP-08)	2/9/2026 1:37:31 PM	34.4378605	-118.6465708	1278	28.65	Valve Adjustment:Increased Flow/Vacuum
H-08 (EXP-08)	2/9/2026 1:38:39 PM	34.4378700	-118.6465733	1274	28.66	
H-08 (EXP-08)	2/15/2026 2:42:33 PM	34.4378143	-118.6465373	1289	28.61	
H-10 (EXP-10)	2/9/2026 1:31:05 PM	34.4374585	-118.6470838	1310	28.65	
H-10 (EXP-10)	2/15/2026 2:03:16 PM	34.4374440	-118.6470828	1301	28.61	Valve Adjustment:Decreased Flow/Vacuum
H-10 (EXP-10)	2/15/2026 2:03:56 PM	34.4374360	-118.6470785	1296	28.62	
H-101W	2/4/2026 12:43:39 PM	34.4310860	-118.6505612	1201	28.93	Valve Adjustment:NSPS/EG CAI,Positive Static Press.,Increased Flow/Vacuum,Surging Liquid in Header

All LFG Extraction Well Data - February 2026
Chiquita Canyon Landfill

Point Name	Record Date	Latitude	Longitude	Elev [ft]	Baro Press ["Hg]	Comments
H-101W	2/4/2026 12:54:46 PM	34.4310990	-118.6505527	1202	28.93	Valve Adjustment:NSPS/EG CAC,Barely Open,Surging Liquid in Header;Well Condition:Fair;Well Repairs:Valve
H-102A	2/4/2026 12:59:55 PM	34.4310887	-118.6505642	1213	28.93	Valve Adjustment:Audible Flow,Increased Flow/Vacuum
H-1401W	2/4/2026 1:03:07 PM	34.4311033	-118.6505668	1217	28.93	Valve Adjustment:NSPS/EG CAI,Positive Static Press.,Increased Flow/Vacuum,Surging Liquid in Header
H-1401W	2/4/2026 1:07:33 PM	34.4310962	-118.6505717	1209	28.93	Valve Adjustment:NSPS/EG CAC,Audible Flow,Surging Liquid in Header
H-1404C	2/2/2026 2:32:18 PM	34.4323987	-118.6483640	1342	28.65	,
H-1404C	2/19/2026 9:12:21 AM	34.4324335	-118.6483363	1355	28.5	No Adjustment Made,
H-1405C	2/6/2026 9:42:19 AM	34.4325980	-118.6497057	1324	28.78	
H-1405C	2/21/2026 9:10:53 AM	34.4325825	-118.6497250	1286	28.68	,
H-1406W	2/5/2026 1:34:47 PM	34.4321800	-118.6507512	1265	28.75	
H-1406W	2/21/2026 11:15:57 AM	34.4322168	-118.6507405	1250	28.79	,
H-1408CR	2/3/2026 2:46:10 PM	34.4314428	-118.6475037	1302	28.8	,
H-1408E	2/13/2026 7:57:18 AM	34.4333238	-118.6471635	1402	28.57	
H-1408E	2/18/2026 10:27:51 AM	34.4333377	-118.6471717	1400	28.56	
H-1408E	2/23/2026 12:10:36 PM	34.4331460	-118.6466430	1407	28.73	Reduced System Vacuum,Increased Flow/Vacuum
H-1408W	2/4/2026 1:48:14 PM	34.4311902	-118.6499925	1256	28.82	Valve Adjustment:Audible Flow,Increased Flow/Vacuum
H-1409N	2/2/2026 1:14:48 PM	34.4328773	-118.6469548	1366	28.66	Valve Adjustment:Increased Flow/Vacuum
H-1409N	2/2/2026 1:58:38 PM	34.4333463	-118.6471923	1377	28.63	Valve Adjustment:Increased Flow/Vacuum
H-1409N	2/18/2026 9:03:20 AM	34.4328907	-118.6469370	1378	28.53	
H-1410S	2/4/2026 9:27:59 AM	34.4309565	-118.6465987	1220	28.89	,
H-1563N	2/3/2026 8:21:01 AM	34.4338538	-118.6498300	1318	28.85	
H-1563N	2/21/2026 8:21:39 AM	34.4338303	-118.6498452	1352	28.64	Increased Flow/Vacuum,
H-1563S	2/6/2026 9:38:29 AM	34.4324137	-118.6496425	1322	28.77	Valve Adjustment:Surging Liquid in Header
H-1563S	2/21/2026 9:05:29 AM	34.4323972	-118.6496660	1322	28.67	,
H-1565E	2/2/2026 1:50:35 PM	34.4335368	-118.6472363	1370	28.63	
H-1565E	2/18/2026 10:19:16 AM	34.4335512	-118.6472385	1393	28.56	
H-1568N	2/2/2026 1:54:47 PM	34.4333533	-118.6471815	1374	28.63	Valve Adjustment:Increased Flow/Vacuum
H-1568N	2/18/2026 10:23:53 AM	34.4333867	-118.6471873	1395	28.56	
H-1571S	2/2/2026 11:37:37 AM	34.4320887	-118.6451610	1224	28.77	Increased Flow/Vacuum,
H-1572N	2/9/2026 8:17:43 AM	34.4337090	-118.6447530	1354	28.65	Well Condition:Fair
H-1572S	2/2/2026 11:27:52 AM	34.4323380	-118.6447222	1260	28.79	No Adjustment Made,
H-1574N	2/5/2026 2:10:29 PM	34.4324690	-118.6517523	1219	28.75	
H-1574N	2/21/2026 10:52:13 AM	34.4324817	-118.6517265	1247	28.81	,
H-1753S	2/3/2026 8:32:49 AM	34.4339255	-118.6495715	1331	28.85	
H-1753S	2/21/2026 8:16:24 AM	34.4339370	-118.6496135	1355	28.62	Increased Flow/Vacuum,
H-1756S	2/6/2026 10:03:24 AM	34.4325940	-118.6502665	1302	28.78	

All LFG Extraction Well Data - February 2026
Chiquita Canyon Landfill

Point Name	Record Date	Latitude	Longitude	Elev [ft]	Baro Press ["Hg]	Comments
H-1756S	2/21/2026 9:34:30 AM	34.4324942	-118.6503245	1312	28.71	,
H-1757S	2/6/2026 9:50:07 AM	34.4327330	-118.6497522	1326	28.78	
H-1757S	2/21/2026 9:14:39 AM	34.4327168	-118.6497900	1335	28.68	,
H-1760S	2/2/2026 1:32:57 PM	34.4327103	-118.6478607	1371	28.63	Valve Adjustment:Increased Flow/Vacuum
H-1760S	2/18/2026 9:54:09 AM	34.4327277	-118.6478933	1394	28.54	
H-1760S	2/23/2026 1:21:55 PM	34.4327348	-118.6478735	1375	28.68	Increased Flow/Vacuum,Opened Valve 1/2 Turn or Less
H-1762N	2/2/2026 2:02:41 PM	34.4334733	-118.6468915	1375	28.64	Valve Adjustment:Increased Flow/Vacuum
H-1762N	2/18/2026 8:42:47 AM	34.4334763	-118.6468713	1392	28.49	
H-1763N	2/2/2026 12:33:02 PM	34.4335252	-118.6461753	1394	28.64	Valve Adjustment:Increased Flow/Vacuum
H-1763S	2/4/2026 9:48:02 AM	34.4324002	-118.6460288	1320	28.86	Valve Adjustment:Audible Flow
H-1764N	2/4/2026 9:27:13 AM	34.4331493	-118.6456477	1374	28.82	Valve Comment:RES SEM;Valve Adjustment:Audible Flow,Increased Flow/Vacuum
H-1764S	2/2/2026 11:42:10 AM	34.4320988	-118.6453403	1286	28.76	No Adjustment Made,
H-1767N	2/21/2026 10:49:59 AM	34.4326383	-118.6435678	1260	28.88	
H-1769N	2/12/2026 10:06:08 AM	34.4370185	-118.6495088	1382	28.72	Well Comment:Cleared liquid from flex hose;Well Repairs:Flex Hose
H-1769N	2/21/2026 8:15:34 AM	34.4370187	-118.6494918	1375	28.71	Valve Adjustment:Barely Open,Surging Liquid in Header
H-1770A	2/15/2026 12:06:59 PM	34.4359828	-118.6500940	1391	28.57	Valve Adjustment:NSPS/EG CAI,Surging Liquid in Header
H-1770A	2/15/2026 12:08:56 PM	34.4359802	-118.6501048	1391	28.57	Valve Adjustment:Surging Liquid in Header
H-1770N	2/9/2026 7:30:00 AM					Air Tech Lab; [User entered 0.62%]
H-1770N	2/12/2026 8:20:00 AM					Air Tech Lab; [User entered 1.1%]
H-1770N	2/12/2026 8:20:00 AM					Air Tech Lab
H-1770N	2/12/2026 1:58:05 PM	34.4368168	-118.6500265	1364	28.65	
H-1770N	2/21/2026 9:05:30 AM	34.4368153	-118.6500347	1357	28.71	
H-1770S	2/6/2026 1:37:05 PM	34.4331075	-118.6501633	1316	28.68	
H-1770S	2/21/2026 9:54:44 AM	34.4331123	-118.6501480	1339	28.7	,
H-1771A	2/10/2026 11:57:10 AM	34.4364415	-118.6465105	4616	28.46	Reduced System Vacuum,No Adjustment Made
H-1771B	2/5/2026 9:54:39 AM	34.4355090	-118.6466703	1397	28.67	
H-1774N	2/12/2026 2:11:15 PM	34.4367590	-118.6507820	1344	28.67	
H-1774N	2/21/2026 9:24:25 AM	34.4367255	-118.6507927	1349	28.74	
H-1801S	2/9/2026 8:46:20 AM	34.4337698	-118.6440918	1341	28.66	Well Condition:Fair
H-1802S	2/9/2026 8:26:42 AM	34.4335612	-118.6447482	1352	28.67	Valve Adjustment:Audible Flow,Increased Flow/Vacuum,Barely Open;Well Condition:Fair
H-1803N	2/2/2026 9:20:00 AM					AtmAA
H-1803N	2/2/2026 9:20:42 AM	34.4370048	-118.6485998	1347	28.71	Valve Adjustment:No Flow Measurement,High Temp,Valve 100% Open
H-1803N	2/9/2026 10:05:00 AM					AtmAA; [User entered 9.88%]
H-1803N	2/9/2026 10:05:00 AM					AtmAA
H-1803N	2/9/2026 10:06:41 AM	34.4370470	-118.6485742	1346	28.66	Valve Adjustment:High Temp

All LFG Extraction Well Data - February 2026
Chiquita Canyon Landfill

Point Name	Record Date	Latitude	Longitude	Elev [ft]	Baro Press ["Hg]	Comments
H-1803N	2/17/2026 8:15:00 AM					AtmAA
H-1803N	2/17/2026 8:17:57 AM	34.4370225	-118.6486122	1352	28.59	Valve Comment:Enhanced Monitoring;Valve Adjustment:NSPS/EG CAI,High Temp,Surging Liquid in Header
H-1803N	2/23/2026 9:02:57 AM	34.4370567	-118.6485560	1375	28.8	Valve Comment:Enhanced Monitoring;Valve Adjustment:High Temp,Valve 100% Open,Surging Liquid in Header
H-1804B	2/9/2026 9:44:35 AM	34.4342520	-118.6456402	1393	28.6	Valve Adjustment:Audible Flow,Decreased Flow/Vacuum;Well Condition:Fair
H-1804B	2/23/2026 8:28:48 AM	34.4338268	-118.6456060	1401	28.67	Increased Flow/Vacuum,
H-1804N	2/10/2026 11:30:32 AM	34.4363833	-118.6457082	4498	28.47	Reduced System Vacuum,
H-1804S	2/4/2026 9:29:38 AM	34.4330847	-118.6457172	1372	28.82	Valve Adjustment:Increased Flow/Vacuum;Well Condition:Good
H-1805A	2/9/2026 2:00:38 PM	34.4351395	-118.6451002	1399	28.54	Valve Adjustment:Audible Flow,Increased Flow/Vacuum,Barely Open
H-1805B	2/4/2026 9:11:46 AM	34.4337270	-118.6451790	1388	28.82	Valve Adjustment:Barely Open;Well Repairs:Valve
H-1805S	2/4/2026 9:33:59 AM	34.4329167	-118.6451555	1334	28.83	Valve Adjustment:Increased Flow/Vacuum
H-1806A	2/20/2026 11:58:54 AM	34.4354502	-118.6442217	1386	28.59	Valve Adjustment:Orifice Plate Changed (See OP Log)
H-1806A	2/20/2026 12:02:15 PM	34.4354337	-118.6442152	1393	28.56	Valve Adjustment:Increased Flow/Vacuum
H-1806A	2/20/2026 12:04:29 PM	34.4354477	-118.6442192	1383	28.58	
H-1806B	2/9/2026 8:22:57 AM	34.4339045	-118.6444663	1359	28.66	Valve Adjustment:Barely Open;Well Condition:Fair
H-1806N	2/10/2026 9:38:27 AM	34.4363982	-118.6442897	4403	28.48	NSPS/EG CAI,NSPS/EG CAC,Positive Static Press.,Increased Flow/Vacuum,Opened Valve 1/2 Turn or Less
H-1806N	2/10/2026 9:42:02 AM	34.4364593	-118.6442780	4521	28.48	,
H-1806S	2/5/2026 10:07:48 AM	34.4328732	-118.6444710	1293	28.81	Valve Adjustment:Barely Open,Reduce Sys. Vac. - Flare Down
H-1807A	2/6/2026 2:47:14 PM	34.4353167	-118.6436198	1373	28.66	
H-1807A	2/9/2026 10:01:15 AM	34.4353398	-118.6436173	1354	28.67	Valve Adjustment:Audible Flow;Well Condition:Fair
H-1807N	2/10/2026 9:01:27 AM	34.4364990	-118.6435658	4469	28.49	NSPS/EG CAI,NSPS/EG CAC,Positive Static Press.,Increased Flow/Vacuum,Opened Valve 1/2 to 1 Turn
H-1807N	2/10/2026 9:03:02 AM	34.4365517	-118.6435860	4436	28.49	,
H-1807S	2/5/2026 9:54:15 AM	34.4338172	-118.6434932	1314	28.78	Valve Adjustment:Reduce Sys. Vac. - Flare Down
H-1952S	2/3/2026 10:15:07 AM	34.4338212	-118.6476200	1385	28.82	Valve Adjustment:Increased Flow/Vacuum
H-1952S	2/21/2026 10:19:59 AM	34.4338048	-118.6476142	1379	28.74	Valve Adjustment:Increased Flow/Vacuum
H-1953N	2/10/2026 3:38:16 PM	34.4363662	-118.6468483	4747	28.42	NSPS/EG CAI,Decom Well (Temporary),High O2
H-1953N	2/10/2026 3:40:27 PM	34.4364903	-118.6469568	4469	28.42	,

All LFG Extraction Well Data - February 2026
Chiquita Canyon Landfill

Point Name	Record Date	Latitude	Longitude	Elev [ft]	Baro Press ["Hg]	Comments
H-1955C	2/9/2026 1:53:44 PM	34.4350330	-118.6454065	1399	28.52	Valve Adjustment:NSPS/EG CAI,Positive Static Press.,Increased Flow/Vacuum
H-1955C	2/9/2026 1:54:21 PM	34.4350308	-118.6454140	1400	28.54	Valve Adjustment:NSPS/EG CAC
H-1955N	2/10/2026 11:25:46 AM	34.4365127	-118.6455420	4347	28.5	Reduced System Vacuum,
H-1956B	2/4/2026 8:55:24 AM	34.4342745	-118.6447587	1391	28.78	Valve Adjustment:Decreased Flow/Vacuum
H-1956N	2/10/2026 10:33:48 AM	34.4364288	-118.6448657	4403	28.52	Increased Flow/Vacuum,Opened Valve 1/2 Turn or Less
H-1956N	2/20/2026 10:57:12 AM	34.4364655	-118.6448692	1346	28.63	Valve Comment:Increased flow one full turn;Valve Adjustment:NSPS/EG CAI,NSPS/EG CAC,Reconnected this Date,Positive Static Press.,Increased Flow/Vacuum
H-1956N	2/20/2026 11:00:49 AM	34.4364703	-118.6448783	1363	28.63	Valve Comment:increased valve half turn;Valve Adjustment:Orifice Plate Changed (See OP Log),Increased Flow/Vacuum
H-1956N	2/20/2026 11:02:03 AM	34.4364520	-118.6448730	1338	28.63	
H-1956S	2/9/2026 8:38:23 AM	34.4332133	-118.6448828	1337	28.67	Valve Adjustment:Audible Flow,Barely Open;Well Condition:Fair
H-1957B	2/9/2026 9:10:29 AM	34.4345390	-118.6441033	1386	28.63	Valve Adjustment:Audible Flow,Decreased Flow/Vacuum
H-1957N	2/10/2026 10:01:28 AM	34.4365015	-118.6441517	4498	28.49	Other - See Daily Log,
H-1957S	2/9/2026 8:48:55 AM	34.4337712	-118.6441230	1340	28.66	Well Condition:Fair
H-1958C	2/9/2026 9:58:34 AM	34.4353700	-118.6434800	1347	28.67	Valve Adjustment:Audible Flow;Well Condition:Fair
H-1958N	2/10/2026 9:13:40 AM	34.4365145	-118.6435178	4446	28.48	Increased Flow/Vacuum,Opened Valve 1/2 Turn or Less
H-1958N	2/10/2026 9:17:44 AM	34.4364640	-118.6436542	4295	28.48	Orifice Plate Changed (See OP Log),Audible Flow,Reduced System Vacuum
H-1958S	2/5/2026 9:49:05 AM	34.4339927	-118.6433297	1322	28.78	Valve Adjustment:Reduce Sys. Vac. - Flare Down
H-1962N	2/12/2026 2:03:30 PM	34.4366695	-118.6501355	1352	28.64	
H-1962N	2/21/2026 9:03:15 AM	34.4366822	-118.6501642	1389	28.71	Valve Adjustment:Decreased Flow/Vacuum
H-1963N	2/10/2026 8:44:59 AM	34.4369198	-118.6495287	1370	28.49	Valve Adjustment:NSPS/EG CAC,Increased Flow/Vacuum
H-1963N	2/10/2026 8:46:51 AM	34.4369152	-118.6495275	1364	28.49	
H-1963N	2/21/2026 8:20:21 AM	34.4369078	-118.6495567	1392	28.71	Valve Adjustment:Barely Open
H-1966N	2/12/2026 2:18:10 PM	34.4365705	-118.6507772	1330	28.67	Valve Adjustment:Barely Open
H-1966N	2/21/2026 9:18:49 AM	34.4365480	-118.6507927	1353	28.74	
H-1967E	2/5/2026 3:01:18 PM	34.4301905	-118.6458590	1161	28.75	NSPS/EG CAI,NSPS/EG CAC,Positive Static Press.,Increased Flow/Vacuum,Opened Valve 1/2 Turn or Less
H-1967E	2/5/2026 3:01:24 PM	34.4301822	-118.6458452	1171	28.75	,
H-1967E	2/5/2026 3:03:34 PM	34.4302480	-118.6458652	1099	28.75	,
H-1967W	2/4/2026 1:22:41 PM	34.4299278	-118.6508150	1204	28.92	Valve Adjustment:Audible Flow,Increased Flow/Vacuum
H-2050E	2/23/2026 2:06:17 PM	34.4291558	-118.6474827	1168	28.95	Increased Flow/Vacuum,Opened Valve 1/2 Turn or Less

All LFG Extraction Well Data - February 2026
Chiquita Canyon Landfill

Point Name	Record Date	Latitude	Longitude	Elev [ft]	Baro Press ["Hg]	Comments
H-2050W	2/3/2026 1:37:27 PM	34.4290925	-118.6491170	1187	29	Valve Adjustment:Orifice Plate Changed (See OP Log),Increased Flow/Vacuum
H-2050W	2/3/2026 1:41:25 PM	34.4291013	-118.6491128	1186	29	Valve Adjustment:Increased Flow/Vacuum
H-2050W	2/3/2026 1:42:23 PM	34.4290947	-118.6491208	1187	29.01	
H-2051W	2/4/2026 1:29:35 PM	34.4299070	-118.6508125	1203	28.9	Valve Adjustment:Audible Flow,Increased Flow/Vacuum
H-2053E	2/5/2026 3:09:03 PM	34.4301992	-118.6458278	1119	28.81	,
H-2053W	2/4/2026 12:57:33 PM	34.4310752	-118.6505670	1190	28.93	Valve Adjustment:Audible Flow,Increased Flow/Vacuum,Surging Liquid in Header
H-2055E	2/2/2026 10:49:01 AM	34.4318283	-118.6465747	1227	28.79	Opened Valve 1/2 Turn or Less,
H-2055E	2/17/2026 7:58:46 AM	34.4317983	-118.6466410	1263	28.67	,
H-2056B	2/5/2026 9:46:12 AM	34.4296830	-118.6476152	1093	28.87	Reduced System Vacuum,
H-2056W	2/4/2026 1:24:35 PM	34.4299233	-118.6507953	1202	28.93	Valve Adjustment:Audible Flow
H-2057E	2/5/2026 3:06:45 PM	34.4301775	-118.6458185	1145	28.81	Increased Flow/Vacuum,Opened Valve 1/2 Turn or Less
H-2057W	2/4/2026 1:12:57 PM	34.4306460	-118.6506352	1207	28.93	Valve Adjustment:Audible Flow,Surging Liquid in Header
H-2058E	2/5/2026 9:31:04 AM	34.4300758	-118.6465625	1132	28.84	Reduced System Vacuum,Increased Flow/Vacuum,Opened Valve 1/2 Turn or Less
H-2058W	2/4/2026 1:26:42 PM	34.4299263	-118.6508012	1199	28.9	Valve Adjustment:Audible Flow,Increased Flow/Vacuum;Well Condition:Good
H-2059E	2/4/2026 10:29:06 AM	34.4307395	-118.6461952	1207	28.97	Increased Flow/Vacuum,Opened Valve 1/2 Turn or Less
H-2059W	2/4/2026 1:50:20 PM	34.4310545	-118.6502150	1224	28.86	Valve Adjustment:Audible Flow;Well Condition:Fair
H-2059W	2/23/2026 2:52:11 PM	34.4310668	-118.6502502	1247	28.83	Increased Flow/Vacuum,Opened Valve 1/2 Turn or Less
H-2161E	2/4/2026 10:21:02 AM	34.4308168	-118.6464733	1230	28.94	,
H-2161W	2/4/2026 1:52:21 PM	34.4309218	-118.6502302	1227	28.86	Valve Adjustment:Audible Flow;Well Condition:Fair
H-2163C	2/2/2026 1:45:31 PM	34.4310668	-118.6486568	1306	28.69	,
H-2163C	2/23/2026 10:31:18 AM	34.4311388	-118.6486853	1388	28.8	Reduced System Vacuum,No Adjustment Made
H-2163W	2/4/2026 2:14:58 PM	34.4311587	-118.6498513	1257	28.82	Valve Adjustment:Audible Flow,Increased Flow/Vacuum
H-2164E	2/2/2026 11:02:10 AM	34.4318812	-118.6461907	1250	28.79	Opened Valve 1/2 Turn or Less,
H-2164E	2/19/2026 10:08:46 AM	34.4319665	-118.6461083	1296	28.55	No Adjustment Made,
H-2165E	2/4/2026 10:08:45 AM	34.4319692	-118.6451615	1266	28.9	,
H-2165W	2/4/2026 8:00:00 AM					Air Tech Lab; [User entered 2.7%]
H-2165W	2/4/2026 8:00:00 AM					Air Tech Lab
H-2165W	2/5/2026 1:46:05 PM	34.4321613	-118.6504208	1263	28.72	
H-2165W	2/5/2026 1:48:05 PM	34.4321503	-118.6504173	1264	28.74	
H-2165W	2/21/2026 11:24:42 AM	34.4321545	-118.6504523	1293	28.76	,
H-2166E	2/9/2026 9:49:56 AM	34.4356270	-118.6438652	1366	28.64	Valve Adjustment:NSPS/EG CAI,Positive Static Press.,Surging Liquid in Well (Watered In)

All LFG Extraction Well Data - February 2026
Chiquita Canyon Landfill

Point Name	Record Date	Latitude	Longitude	Elev [ft]	Baro Press ["Hg]	Comments
H-2166E	2/9/2026 9:50:24 AM	34.4356105	-118.6438605	1358	28.64	Valve Adjustment:NSPS/EG CAI,Positive Static Press.,Surging Liquid in Well (Watered In)
H-2166E	2/20/2026 11:31:37 AM	34.4356240	-118.6438277	1368	28.6	Valve Adjustment:NSPS/EG CAC,Reconnected this Date
H-2166E	2/20/2026 11:33:42 AM	34.4356162	-118.6438378	1379	28.6	
H-2168C	2/4/2026 8:53:16 AM	34.4344282	-118.6448000	1389	28.79	Valve Adjustment:Barely Open
H-2168E	2/9/2026 9:07:42 AM	34.4345342	-118.6439062	1377	28.63	Well Condition:Fair
H-2168E	2/24/2026 8:28:41 AM	34.4345232	-118.6439145	1398	28.57	Increased Flow/Vacuum,Opened Valve 1/2 Turn or Less
H-2169C	2/4/2026 8:58:02 AM	34.4340770	-118.6450497	1398	28.78	
H-2169E	2/9/2026 9:20:05 AM	34.4342180	-118.6442075	1381	28.63	Valve Adjustment:Audible Flow;Well Condition:Fair
H-2170N	2/5/2026 8:44:58 AM	34.4357725	-118.6414613	1274	28.82	Valve Adjustment:Audible Flow,Increased Flow/Vacuum;Well Condition:Fair
H-2170S	2/5/2026 8:28:50 AM	34.4335928	-118.6415033	1253	28.83	Valve Adjustment:Audible Flow;Well Condition:Fair
H-2171A	2/25/2026 8:36:44 AM	34.4373672	-118.6425108	1283	28.79	Reduced System Vacuum,Increased Flow/Vacuum
H-2171B	2/25/2026 9:15:41 AM	34.4364802	-118.6416750	1266	28.74	Increased Flow/Vacuum,Opened Valve 1/2 Turn or Less
H-2171N	2/4/2026 8:22:24 AM	34.4379768	-118.6432623	1274	28.9	Valve Adjustment:Audible Flow
H-2171S	2/5/2026 8:42:50 AM	34.4357713	-118.6414695	1279	28.82	Valve Adjustment:Audible Flow,Increased Flow/Vacuum;Well Condition:Fair
H-2272W	2/4/2026 2:09:37 PM	34.4317425	-118.6497647	1291	28.78	Valve Adjustment:Audible Flow;Well Condition:Fair
H-2272W	2/22/2026 1:03:48 PM	34.4317210	-118.6497715	1298	28.89	
H-2273W	2/4/2026 7:55:00 AM					Air Tech Lab; [User entered 0.89%]
H-2273W	2/4/2026 7:55:00 AM					Air Tech Lab
H-2273W	2/6/2026 9:59:01 AM	34.4321478	-118.6499492	1297	28.78	
H-2273W	2/21/2026 9:30:02 AM	34.4320840	-118.6499782	1299	28.7	,
H-2274B	2/3/2026 11:18:39 AM	34.4326740	-118.6468973	1289	28.8	,
H-2274B	2/4/2026 2:18:15 PM	34.4326610	-118.6469380	1364	28.75	Valve Adjustment:Decreased Flow/Vacuum
H-2274B	2/4/2026 2:20:00 PM	34.4326622	-118.6469358	1360	28.75	
H-2274B	2/17/2026 9:55:02 AM	34.4326830	-118.6469260	1348	28.62	Increased Flow/Vacuum,Opened Valve 1/2 Turn or Less
H-2274W	2/6/2026 10:06:40 AM	34.4327893	-118.6503275	1302	28.78	
H-2274W	2/21/2026 9:39:37 AM	34.4327922	-118.6503530	1302	28.7	,
H-2275E	2/4/2026 9:45:37 AM	34.4323973	-118.6462317	1324	28.86	Valve Adjustment:Decreased Flow/Vacuum;Well Condition:Fair
H-2275E	2/23/2026 1:14:06 PM	34.4324610	-118.6462975	1309	28.73	Reduced System Vacuum,Increased Flow/Vacuum,Opened Valve 1/2 Turn or Less
H-2275W	2/13/2026 10:54:45 AM	34.4322057	-118.6493797	1326	28.67	
H-2275W	2/21/2026 8:57:55 AM	34.4322117	-118.6493710	1309	28.67	,
H-2276A	2/3/2026 1:46:03 PM	34.4328572	-118.6482352	1358	28.7	,
H-2276A	2/18/2026 10:02:47 AM	34.4328810	-118.6482708	1371	28.56	
H-2276B	2/2/2026 1:09:47 PM	34.4328682	-118.6469093	1376	28.67	
H-2276B	2/18/2026 8:59:55 AM	34.4328867	-118.6469068	1371	28.55	

All LFG Extraction Well Data - February 2026
Chiquita Canyon Landfill

Point Name	Record Date	Latitude	Longitude	Elev [ft]	Baro Press ["Hg]	Comments
H-2276E	2/4/2026 9:36:32 AM	34.4327857	-118.6453480	1351	28.85	Valve Adjustment:Audible Flow;Well Condition:Fair
H-2276W	2/6/2026 9:52:27 AM	34.4326745	-118.6499348	1321	28.78	Valve Adjustment:Surging Liquid in Header
H-2276W	2/21/2026 9:21:12 AM	34.4327372	-118.6497550	1339	28.69	,
H-2277A	2/3/2026 8:00:17 AM	34.4330403	-118.6487298	1346	28.81	
H-2277A	2/22/2026 12:07:21 PM	34.4330422	-118.6487460	1362	28.83	Valve Adjustment:Plugged/Pinched Suspected;Well Repairs:Sample Port
H-2277B	2/2/2026 1:01:55 PM	34.4330822	-118.6469145	1372	28.64	
H-2277B	2/18/2026 8:52:34 AM	34.4330763	-118.6469058	1382	28.52	
H-23 (EXP-23)	2/25/2026 8:54:28 AM	34.4370293	-118.6420925	1293	28.75	Reduced System Vacuum,Increased Flow/Vacuum,Opened Valve 1/2 Turn or Less
H-2301E	2/24/2026 9:58:02 AM	34.4270982	-118.6479713	1037	28.93	,
H-2301W	2/24/2026 1:43:47 PM	34.4283587	-118.6508380	1198	28.79	,
H-2301W	2/24/2026 1:45:31 PM	34.4283975	-118.6508007	1158	28.79	,
H-2302C	2/3/2026 10:28:42 AM	34.4284065	-118.6490042	1134	29.09	Valve Adjustment:Increased Flow/Vacuum
H-2302C	2/3/2026 10:34:29 AM	34.4284178	-118.6490205	1137	29.09	Valve Adjustment:Orifice Plate Changed (See OP Log),Increased Flow/Vacuum
H-2302C	2/3/2026 10:38:00 AM	34.4284108	-118.6490157	1139	29.09	
H-2302E	2/24/2026 10:07:01 AM	34.4279412	-118.6471765	1070	28.9	,
H-2303E	2/24/2026 10:09:34 AM	34.4278953	-118.6471535	1076	28.9	,
H-2303N	2/5/2026 10:17:19 AM	34.4290720	-118.6484573	1125	28.88	Reduced System Vacuum,Increased Flow/Vacuum,Opened Valve 1/2 Turn or Less
H-2303N	2/5/2026 10:19:56 AM	34.4290857	-118.6484052	1181	28.88	Reduced System Vacuum,
H-2304S	2/24/2026 10:25:33 AM	34.4275152	-118.6490005	1115	28.87	,
H-2305N	2/5/2026 10:05:44 AM	34.4289830	-118.6486295	1181	28.87	Reduced System Vacuum,
H-2305S	2/24/2026 10:19:59 AM	34.4275113	-118.6485665	1073	28.9	NSPS/EG CAI,Positive Static Press.,Increased Flow/Vacuum,Opened Valve 1/2 to 1 Turn
H-2305S	2/24/2026 10:22:09 AM	34.4275187	-118.6489780	1096	28.9	NSPS/EG CAC,
H-2306N	2/23/2026 2:27:18 PM	34.4293802	-118.6475215	1083	28.93	Increased Flow/Vacuum,Opened Valve 1/2 to 1 Turn,Audible Flow
H-2306N	2/23/2026 2:29:18 PM	34.4294478	-118.6475983	1135	28.93	,
H-2306S	2/23/2026 3:58:56 PM	34.4287465	-118.6480253	1102	28.94	NSPS/EG CAI,Orifice Plate Changed (See OP Log),Other - See Daily Log,High O2
H-2306S	2/23/2026 4:01:56 PM	34.4287165	-118.6479365	1089	28.94	,
H-2307S	2/3/2026 11:34:16 AM	34.4282533	-118.6498862	1133	29.09	Valve Comment:Fastened fernco;Valve Adjustment:Surging Liquid in Well (Watered In)
H-2307S	2/3/2026 11:36:31 AM	34.4282315	-118.6498747	1120	29.09	Valve Adjustment:Surging Liquid in Well (Watered In);Well Comment:corrected wellhead size
H-2308S	2/3/2026 11:20:54 AM	34.4282313	-118.6498752	1123	29.09	Valve Adjustment:Orifice Plate Changed (See OP Log)
H-2308S	2/3/2026 11:23:27 AM	34.4282390	-118.6498632	1120	29.09	Valve Adjustment:Orifice Plate Changed (See OP Log),Increased Flow/Vacuum

All LFG Extraction Well Data - February 2026
Chiquita Canyon Landfill

Point Name	Record Date	Latitude	Longitude	Elev [ft]	Baro Press ["Hg]	Comments
H-2308S	2/3/2026 11:25:07 AM	34.4282370	-118.6498747	1126	29.09	
H-2309N	2/4/2026 12:22:58 PM	34.4309115	-118.6488787	1280	28.84	,
H-2309S	2/3/2026 10:44:04 AM	34.4280765	-118.6489063	1116	29.12	
H-2309S	2/3/2026 10:45:55 AM	34.4280757	-118.6489088	1109	29.13	Valve Adjustment:Orifice Plate Changed (See OP Log),Increased Flow/Vacuum
H-2309S	2/3/2026 10:47:43 AM	34.4280728	-118.6489088	1113	29.13	
H-2401S	2/17/2026 11:12:23 AM	34.4289018	-118.6511850	1201	28.8	NSPS/EG CAI,Positive Static Press.,Increased Flow/Vacuum,Opened Valve 1/2 to 1 Turn
H-2401S	2/17/2026 11:14:39 AM	34.4288705	-118.6512223	1224	28.8	Increased Flow/Vacuum,Opened Valve 1/2 Turn or Less,NSPS/EG CAC
H-2401S	2/24/2026 1:29:33 PM	34.4288787	-118.6512065	1214	28.72	Increased Flow/Vacuum,
H-2402N	2/3/2026 2:31:05 PM	34.4291198	-118.6502675	1207	28.98	Valve Adjustment:Orifice Plate Changed (See OP Log)
H-2402N	2/3/2026 2:55:39 PM	34.4291260	-118.6502807	1204	28.98	
H-2402S	2/17/2026 11:30:13 AM	34.4288398	-118.6504927	1230	28.79	Audible Flow,Reduced System Vacuum,Increased Flow/Vacuum,Opened Valve 1/2 Turn or Less
H-2403N	2/3/2026 2:22:28 PM	34.4293138	-118.6501680	1219	28.97	Valve Comment:adjusted wellhead to straighten out flex hose;Valve Adjustment:Increased Flow/Vacuum
H-2403N	2/3/2026 2:24:18 PM	34.4292992	-118.6501827	1194	28.98	
H-2403S	2/3/2026 3:19:30 PM	34.4287735	-118.6498978	1187	28.99	Valve Adjustment:NSPS/EG CAI,High O2,Decreased Flow/Vacuum,Barely Open,Plugged/Pinched Suspected
H-2403S	2/3/2026 3:21:05 PM	34.4287748	-118.6498902	1184	29.02	Valve Adjustment:High O2,Barely Open,Plugged/Pinched Suspected
H-2404N	2/3/2026 2:06:12 PM	34.4292990	-118.6495412	1200	28.98	Valve Adjustment:Increased Flow/Vacuum
H-2404N	2/3/2026 2:11:02 PM	34.4292955	-118.6495525	1194	28.98	
H-2404S	2/3/2026 1:26:00 PM	34.4287677	-118.6493097	1169	29.02	Valve Adjustment:Valve 100% Open
H-2405N	2/5/2026 11:25:04 AM	34.4300290	-118.6496677	1217	28.74	Reduced System Vacuum,Increased Flow/Vacuum,Opened Valve 1/2 to 1 Turn
H-2405N	2/5/2026 11:28:27 AM	34.4301172	-118.6496205	1145	28.74	,
H-29	2/5/2026 8:37:56 AM	34.4354093	-118.6417785	1291	28.81	Valve Adjustment:Audible Flow,Decreased Flow/Vacuum;Well Condition:Good
H-72	2/13/2026 3:30:27 PM	34.4370218	-118.6447358	1329	28.58	,
H-74	2/4/2026 8:11:30 AM	34.4371880	-118.6432827	1303	28.87	Valve Adjustment:Audible Flow,Increased Flow/Vacuum
H-75	2/9/2026 10:23:17 AM	34.4363718	-118.6420663	1303	28.71	Valve Adjustment:Decreased Flow/Vacuum,Barely Open;Well Condition:Good
H-79	2/5/2026 9:41:55 AM	34.4339180	-118.6427835	1315	28.78	Valve Adjustment:Reduce Sys. Vac. - Flare Down
P-02R	2/9/2026 12:41:09 PM	34.4297162	-118.6439160	1194	28.77	No Adjustment Made,
P-03R	2/21/2026 11:43:47 AM	34.4298563	-118.6441765	1176	28.97	
P-04	2/21/2026 11:41:02 AM	34.4294795	-118.6445283	1175	28.97	Valve Adjustment:Surging Liquid in Header

All LFG Extraction Well Data - February 2026
Chiquita Canyon Landfill

Point Name	Record Date	Latitude	Longitude	Elev [ft]	Baro Press ["Hg]	Comments
P-05	2/9/2026 12:30:19 PM	34.4291800	-118.6447822	1148	28.79	NSPS/EG CAI,Positive Static Press.,Increased Flow/Vacuum,Opened Valve 1/2 Turn or Less
P-05	2/9/2026 12:32:16 PM	34.4291568	-118.6447725	1129	28.79	No Adjustment Made,NSPS/EG CAC
P-06R	2/9/2026 12:21:26 PM	34.4289030	-118.6450778	1115	28.8	Increased Flow/Vacuum,Opened Valve 1/2 Turn or Less
P-07R	2/21/2026 11:10:55 AM	34.4298093	-118.6433163	1196	28.97	
P-08R	2/9/2026 12:48:48 PM	34.4294080	-118.6437098	1148	28.77	Increased Flow/Vacuum,Opened Valve 1/2 Turn or Less
P-09	2/21/2026 11:47:36 AM	34.4290208	-118.6442623	1178	28.99	
P-10	2/21/2026 11:37:28 AM	34.4287495	-118.6446133	1157	29	
P-11	2/21/2026 11:33:05 AM	34.4285100	-118.6449613	1151	29	
P-12	2/10/2026 7:21:33 AM	34.4288732	-118.6456012	1145	28.76	Increased Flow/Vacuum,Opened Valve 1/2 Turn or Less
P-13	2/10/2026 7:27:11 AM	34.4284720	-118.6458343	1106	28.77	Increased Flow/Vacuum,Opened Valve 1/2 Turn or Less
P-14	2/10/2026 7:42:16 AM	34.4280275	-118.6460655	1102	28.77	No Adjustment Made,
P-15R	2/10/2026 8:55:27 AM	34.4277225	-118.6459310	1158	28.8	Increased Flow/Vacuum,Opened Valve 1/2 Turn or Less
P-16	2/10/2026 8:36:28 AM	34.4274977	-118.6456187	1115	28.81	Increased Flow/Vacuum,Opened Valve 1/2 Turn or Less
P-17	2/10/2026 8:46:04 AM	34.4274292	-118.6453403	1096	28.8	Increased Flow/Vacuum,Opened Valve 1/2 Turn or Less
P-18RD	2/10/2026 8:18:45 AM	34.4271270	-118.6449558	1125	28.79	Increased Flow/Vacuum,Opened Valve 1/2 Turn or Less
P-18RS	2/10/2026 8:02:03 AM	34.4270960	-118.6449997	1086	28.8	Increased Flow/Vacuum,Opened Valve 1/2 Turn or Less
P-19	2/10/2026 8:28:52 AM	34.4269530	-118.6451528	1060	28.82	No Adjustment Made,
P-20R	2/10/2026 8:25:01 AM	34.4268402	-118.6448795	1122	28.79	Increased Flow/Vacuum,Opened Valve 1/2 to 1 Turn
P-21	2/10/2026 7:55:23 AM	34.4265017	-118.6447983	1106	28.79	No Adjustment Made,
P-21RD	2/5/2026 8:51:32 AM	34.4263860	-118.6443197	1099	28.94	Increased Flow/Vacuum,Opened Valve 1/2 to 1 Turn,Audible Flow
P-21RD	2/9/2026 7:58:20 AM	34.4263938	-118.6444127	1178	28.91	Increased Flow/Vacuum,Opened Valve 1/2 to 1 Turn
P-21RS	2/5/2026 8:56:28 AM	34.4263620	-118.6443710	1119	28.94	Increased Flow/Vacuum,Opened Valve 1/2 to 1 Turn,Audible Flow
P-21RS	2/9/2026 7:53:57 AM	34.4263593	-118.6444095	1211	28.92	Increased Flow/Vacuum,Opened Valve 1/2 to 1 Turn
P-22RD	2/5/2026 7:31:12 AM	34.4269560	-118.6437630	1198	28.86	Increased Flow/Vacuum,Opened Valve 1/2 to 1 Turn,Audible Flow
P-22RS	2/5/2026 7:25:44 AM	34.4269595	-118.6438027	1161	28.89	Increased Flow/Vacuum,
P-23	2/5/2026 9:01:17 AM	34.4261543	-118.6448417	1119	28.96	Increased Flow/Vacuum,Opened Valve 1/2 to 1 Turn
P-24	2/5/2026 8:40:56 AM	34.4260345	-118.6442877	1135	28.95	Increased Flow/Vacuum,Opened Valve 1/2 to 1 Turn,Audible Flow
P-26	2/5/2026 8:28:19 AM	34.4263910	-118.6432218	1099	28.91	Increased Flow/Vacuum,Opened Valve 1/2 to 1 Turn
P-27	2/5/2026 9:26:52 AM	34.4269757	-118.6428347	1102	28.95	Opened Valve 1/2 Turn or Less,No Flow Measurement
P-28	2/5/2026 9:40:13 AM	34.4270047	-118.6422778	1099	28.93	Increased Flow/Vacuum,Opened Valve 1/2 Turn or Less
P-29R	2/5/2026 9:48:14 AM	34.4272143	-118.6419470	1050	28.92	Increased Flow/Vacuum,Opened Valve 1/2 Turn or Less

All LFG Extraction Well Data - February 2026
Chiquita Canyon Landfill

Point Name	Record Date	Latitude	Longitude	Elev [ft]	Baro Press ["Hg]	Comments
P-29R	2/23/2026 7:28:16 AM	34.4271618	-118.6418310	1161	29.02	Increased Flow/Vacuum,Opened Valve 1/2 Turn or Less
P-30R	2/5/2026 8:20:49 AM	34.4273982	-118.6416443	1125	28.9	Increased Flow/Vacuum,Opened Valve 1/2 to 1 Turn
P-30R	2/23/2026 7:34:05 AM	34.4273903	-118.6415932	1171	29.01	Increased Flow/Vacuum,Opened Valve 1/2 to 1 Turn
P-32R1	2/5/2026 8:14:14 AM	34.4282795	-118.6410468	1138	28.85	Increased Flow/Vacuum,Opened Valve 1/2 to 1 Turn
P-32R1	2/23/2026 7:44:23 AM	34.4282262	-118.6409950	1175	28.99	Increased Flow/Vacuum,Opened Valve 1/2 to 1 Turn
P-32R2	2/5/2026 9:58:11 AM	34.4284125	-118.6409912	1171	28.91	Increased Flow/Vacuum,Opened Valve 1/2 to 1 Turn
P-32R2	2/23/2026 7:49:04 AM	34.4284178	-118.6409303	1191	28.99	Increased Flow/Vacuum,Opened Valve 1/2 to 1 Turn
P-33	2/5/2026 10:05:40 AM	34.4288150	-118.6407513	1201	28.88	Increased Flow/Vacuum,Opened Valve 1/2 Turn or Less,Audible Flow
P-36	2/5/2026 10:20:39 AM	34.4302172	-118.6401363	1135	28.86	Opened Valve 1/2 Turn or Less,
P-37	2/9/2026 8:07:10 AM	34.4305217	-118.6403675	1273	28.8	,
P-38RD	2/9/2026 8:13:26 AM	34.4299872	-118.6406577	1240	28.8	Increased Flow/Vacuum,Opened Valve 1/2 Turn or Less
P-38RS	2/9/2026 8:18:01 AM	34.4299885	-118.6406622	1260	28.81	Increased Flow/Vacuum,Opened Valve 1/2 Turn or Less
P-39	2/9/2026 8:28:49 AM	34.4294697	-118.6409635	1243	28.81	Increased Flow/Vacuum,Opened Valve 1/2 Turn or Less
P-41	2/9/2026 8:33:07 AM	34.4288397	-118.6413717	1220	28.81	No Adjustment Made,
P-42R	2/9/2026 8:40:56 AM	34.4284470	-118.6417232	1194	28.81	Increased Flow/Vacuum,Opened Valve 1/2 to 1 Turn
P-42R	2/23/2026 8:02:53 AM	34.4284313	-118.6417120	1211	28.94	Increased Flow/Vacuum,Opened Valve 1/2 to 1 Turn
P-43	2/5/2026 8:01:19 AM	34.4282987	-118.6418025	1198	28.82	Increased Flow/Vacuum,Opened Valve 1/2 to 1 Turn
P-43	2/23/2026 8:07:48 AM	34.4282457	-118.6418470	1211	28.94	Increased Flow/Vacuum,Opened Valve 1/2 to 1 Turn
P-44RD	2/5/2026 7:52:05 AM	34.4281165	-118.6419077	1230	28.82	Increased Flow/Vacuum,Opened Valve 1/2 Turn or Less
P-44RD	2/23/2026 8:13:15 AM	34.4281362	-118.6418792	1220	28.94	Increased Flow/Vacuum,Opened Valve 1/2 to 1 Turn
P-44RS	2/5/2026 7:56:46 AM	34.4282205	-118.6418807	1230	28.83	Increased Flow/Vacuum,Opened Valve 1/2 to 1 Turn
P-44RS	2/23/2026 8:16:51 AM	34.4281927	-118.6419203	1217	28.94	Increased Flow/Vacuum,Opened Valve 1/2 to 1 Turn
P-45RD	2/5/2026 7:44:07 AM	34.4277460	-118.6424703	1234	28.82	Increased Flow/Vacuum,Opened Valve 1/2 to 1 Turn
P-45RD	2/23/2026 8:29:29 AM	34.4277420	-118.6424832	1207	28.95	Increased Flow/Vacuum,Opened Valve 1/2 to 1 Turn
P-45RS	2/5/2026 7:40:05 AM	34.4278055	-118.6425165	1194	28.85	Increased Flow/Vacuum,Opened Valve 1/2 Turn or Less
P-45RS	2/23/2026 8:26:35 AM	34.4277277	-118.6424798	1263	28.94	No Adjustment Made,
P-46RD	2/9/2026 8:50:52 AM	34.4276402	-118.6426247	1257	28.81	No Adjustment Made,
P-46RS	2/9/2026 8:47:57 AM	34.4277255	-118.6427492	1198	28.81	,
P-47	2/9/2026 9:07:16 AM	34.4274207	-118.6432138	1230	28.81	NSPS/EG CAI,High Temp
P-47	2/9/2026 9:12:05 AM	34.4273838	-118.6432730	1237	28.81	NSPS/EG CAC,
P-48	2/9/2026 8:58:49 AM	34.4275313	-118.6435867	1230	28.82	No Adjustment Made,
P-49RD	2/9/2026 9:39:05 AM	34.4279913	-118.6438855	1198	28.81	Increased Flow/Vacuum,Opened Valve 1/2 Turn or Less

All LFG Extraction Well Data - February 2026
Chiquita Canyon Landfill

Point Name	Record Date	Latitude	Longitude	Elev [ft]	Baro Press ["Hg]	Comments
P-49RS	2/9/2026 9:36:00 AM	34.4279825	-118.6438423	1217	28.81	No Adjustment Made,
P-52	2/9/2026 10:32:38 AM	34.4287623	-118.6431720	1257	28.78	No Adjustment Made,
P-53	2/9/2026 10:12:34 AM	34.4290710	-118.6430647	1224	28.78	No Adjustment Made,
P-54	2/9/2026 10:15:52 AM	34.4293953	-118.6429222	1207	28.79	No Adjustment Made,
P-55	2/9/2026 10:06:54 AM	34.4296673	-118.6427443	1201	28.78	No Adjustment Made,
P-56	2/9/2026 10:03:25 AM	34.4301063	-118.6428290	1230	28.78	,
P-57	2/9/2026 10:00:04 AM	34.4299343	-118.6424887	1243	28.79	No Adjustment Made,
P-60R	2/21/2026 11:23:27 AM	34.4308123	-118.6415392	1251	28.88	
P-61	2/21/2026 11:19:35 AM	34.4311195	-118.6410987	1236	28.87	
P-65	2/5/2026 10:26:16 AM	34.4305800	-118.6408028	1276	28.85	No Adjustment Made,
P-71	2/9/2026 9:29:19 AM	34.4279488	-118.6432673	1237	28.8	No Adjustment Made,
P-75	2/21/2026 11:16:24 AM	34.4303333	-118.6415197	1249	28.89	
P-76	2/9/2026 8:22:17 AM	34.4302215	-118.6404412	1237	28.81	No Adjustment Made,
SC-2000E	2/4/2026 9:37:26 AM	34.4305902	-118.6468133	1220	28.92	,
SC-2501E	2/2/2026 9:00:00 AM					AtmAA
SC-2501E	2/2/2026 9:08:11 AM	34.4366773	-118.6479150	1346	28.7	Valve Adjustment:High Temp,Decreased Flow/Vacuum,Barely Open
SC-2501E	2/2/2026 9:11:19 AM	34.4366912	-118.6479205	1341	28.7	Valve Adjustment:High Temp,Barely Open
SC-2501E	2/9/2026 9:59:58 AM	34.4367120	-118.6478995	1358	28.67	
SC-2501E	2/17/2026 8:06:16 AM	34.4366982	-118.6479330	1346	28.59	Valve Comment:Enhanced Monitoring;Valve Adjustment:NSPS/EG CAI,High Temp
SC-2501E	2/17/2026 8:10:00 AM					AtmAA
SC-2501E	2/23/2026 8:52:18 AM	34.4367070	-118.6479067	1352	28.8	Valve Comment:Enhanced Monitoring;Valve Adjustment:High Temp
SC-2501W	2/2/2026 9:29:56 AM	34.4367870	-118.6485240	1353	28.7	Valve Adjustment:High Temp,Decreased Flow/Vacuum,Barely Open
SC-2501W	2/2/2026 9:30:00 AM					AtmAA; [User entered 14.97%]
SC-2501W	2/2/2026 9:30:00 AM					AtmAA
SC-2501W	2/2/2026 9:30:53 AM	34.4367888	-118.6485505	1354	28.68	Valve Adjustment:High Temp,Barely Open
SC-2501W	2/9/2026 10:19:51 AM	34.4367787	-118.6485407	1370	28.64	Valve Adjustment:High Temp
SC-2501W	2/9/2026 10:20:00 AM					AtmAA
SC-2501W	2/17/2026 8:36:47 AM	34.4367718	-118.6485455	1361	28.59	Valve Comment:Enhanced Monitoring;Valve Adjustment:NSPS/EG CAI,High Temp
SC-2501W	2/17/2026 8:40:00 AM					AtmAA
SC-2501W	2/23/2026 9:11:35 AM	34.4367800	-118.6485700	1370	28.81	Valve Comment:Enhanced Monitoring;Valve Adjustment:High Temp
SW-10	2/23/2026 1:36:27 PM	34.4370167	-118.6503863	1329	28.72	,
SW-115	2/25/2026 10:12:04 AM	34.4348617	-118.6412000	1220	28.8	Increased Flow/Vacuum,Opened Valve 1/2 Turn or Less
SW-1445	2/10/2026 10:02:08 AM	34.4325293	-118.6519860	1205	28.71	Valve Adjustment:Reduce Sys. Vac. - Flare Down
SW-1445	2/12/2026 12:00:10 PM	34.4324902	-118.6519633	1232	28.86	

All LFG Extraction Well Data - February 2026
Chiquita Canyon Landfill

Point Name	Record Date	Latitude	Longitude	Elev [ft]	Baro Press ["Hg]	Comments
SW-1445	2/13/2026 12:50:05 PM	34.4325122	-118.6519863	1203	28.78	
SW-1445	2/20/2026 12:31:22 PM	34.4325292	-118.6519742	1225	28.74	Valve Adjustment:Decreased Flow/Vacuum
SW-1445	2/20/2026 12:33:32 PM	34.4325160	-118.6519798	1227	28.72	
SW-1445	2/20/2026 12:57:49 PM	34.4325240	-118.6519652	1234	28.72	Valve Adjustment:Increased Flow/Vacuum
SW-1445	2/23/2026 10:03:50 AM	34.4325347	-118.6520243	1215	28.98	Valve Adjustment:Reduce Sys. Vac. - Flare Down
SW-1445	2/24/2026 8:32:59 AM	34.4325022	-118.6520007	1207	28.83	Valve Comment:4 inch vacuum lateral watered in
SW-1445	2/25/2026 10:05:51 AM	34.4324805	-118.6519942	1215	28.83	Valve Adjustment:Reduce Sys. Vac. - Flare Down
SW-1445	2/26/2026 12:23:24 PM	34.4324938	-118.6520058	1220	28.85	Valve Adjustment:Increased Flow/Vacuum,Valve 100% Open
SW-1445	2/26/2026 12:25:02 PM	34.4325268	-118.6520037	1205	28.86	Valve Adjustment:Valve 100% Open
SW-1445	2/27/2026 9:51:02 AM	34.4325205	-118.6520105	1224	28.79	,
SW-1455	2/10/2026 9:56:51 AM	34.4323865	-118.6518993	1217	28.71	Valve Adjustment:Reduce Sys. Vac. - Flare Down
SW-1455	2/12/2026 11:55:45 AM	34.4323925	-118.6519113	1237	28.88	
SW-1455	2/13/2026 12:44:51 PM	34.4323842	-118.6519220	1220	28.78	
SW-1455	2/20/2026 12:23:53 PM	34.4323963	-118.6519207	1205	28.75	Valve Adjustment:Valve 100% Closed,Plugged/Pinched Suspected
SW-1455	2/20/2026 1:02:43 PM	34.4324207	-118.6519207	1233	28.74	Valve Adjustment:Increased Flow/Vacuum
SW-1455	2/23/2026 9:57:35 AM	34.4324210	-118.6519488	1219	28.98	Valve Adjustment:Reduce Sys. Vac. - Flare Down
SW-1455	2/24/2026 8:24:15 AM	34.4324127	-118.6519133	1223	28.83	Valve Comment:4 inch vacuum lateral watered in
SW-1455	2/25/2026 10:00:04 AM	34.4323910	-118.6519113	1233	28.83	Valve Adjustment:Reduce Sys. Vac. - Flare Down
SW-1455	2/26/2026 12:13:39 PM	34.4324197	-118.6519213	1217	28.87	Valve Adjustment:Valve 100% Open
SW-1455	2/27/2026 9:57:33 AM	34.4324098	-118.6518943	1201	28.78	,
SW-154	2/25/2026 1:25:06 PM	34.4379523	-118.6455862	1263	28.66	No Adjustment Made,
SW-17-135	2/10/2026 9:59:55 AM	34.4324568	-118.6519990	1212	28.71	Valve Adjustment:Reduce Sys. Vac. - Flare Down
SW-17-135	2/12/2026 11:57:49 AM	34.4324780	-118.6520308	1240	28.86	
SW-17-135	2/13/2026 12:47:59 PM	34.4324582	-118.6519998	1213	28.78	
SW-17-135	2/20/2026 12:28:10 PM	34.4324770	-118.6520087	1231	28.74	Valve Adjustment:Decreased Flow/Vacuum
SW-17-135	2/20/2026 12:28:51 PM	34.4324638	-118.6519932	1223	28.75	Valve Adjustment:Surging Liquid in Header
SW-17-135	2/20/2026 1:00:17 PM	34.4324872	-118.6520017	1233	28.75	Valve Adjustment:Increased Flow/Vacuum
SW-17-135	2/23/2026 10:01:17 AM	34.4325052	-118.6519938	1209	28.99	Valve Adjustment:Reduce Sys. Vac. - Flare Down
SW-17-135	2/24/2026 8:28:28 AM	34.4324610	-118.6520118	1213	28.83	Valve Comment:4 inch vacuum lateral watered in
SW-17-135	2/25/2026 10:02:21 AM	34.4324745	-118.6519850	1216	28.83	Valve Adjustment:Reduce Sys. Vac. - Flare Down
SW-17-135	2/26/2026 12:18:11 PM	34.4324793	-118.6520115	1220	28.87	Valve Adjustment:Increased Flow/Vacuum
SW-17-135	2/26/2026 12:19:24 PM	34.4324823	-118.6519847	1215	28.87	Valve Adjustment:Valve 100% Open
SW-17-135	2/27/2026 9:54:07 AM	34.4325115	-118.6519830	1168	28.78	,

All LFG Extraction Well Data - February 2026
Chiquita Canyon Landfill

Point Name	Record Date	Latitude	Longitude	Elev [ft]	Baro Press ["Hg]	Comments
SW-187	2/10/2026 2:26:29 PM	34.4372518	-118.6473720	1318	28.52	Valve Adjustment:Reduce Sys. Vac. - Flare Down
SW-1930	2/10/2026 2:12:40 PM	34.4352998	-118.6516200	1291	28.59	Valve Adjustment:Valve 100% Open
SW-20	2/21/2026 11:05:59 AM	34.4302360	-118.6436462	1185	28.97	
SW-25	2/10/2026 9:42:59 AM	34.4351848	-118.6517152	1261	28.63	Valve Adjustment:Decreased Flow/Vacuum,Valve 100% Closed,Reduce Sys. Vac. - Flare Down
SW-25	2/10/2026 9:44:47 AM	34.4351892	-118.6516895	1269	28.63	Valve Adjustment:Valve 100% Closed
SW-25	2/10/2026 2:06:26 PM	34.4351912	-118.6516855	1284	28.61	Valve Adjustment:Increased Flow/Vacuum
SW-25	2/11/2026 9:48:52 AM	34.4352000	-118.6517063	1262	28.79	Valve Comment:decreased valve by half turn;Valve Adjustment:Decreased Flow/Vacuum
SW-25	2/11/2026 9:49:44 AM	34.4352113	-118.6516967	1259	28.79	
SW-25	2/12/2026 9:55:39 AM	34.4351827	-118.6517058	1263	28.83	Valve Adjustment:Decreased Flow/Vacuum
SW-25	2/12/2026 9:56:29 AM	34.4351977	-118.6517090	1265	28.83	
SW-25	2/13/2026 8:42:00 AM	34.4351698	-118.6517270	1284	28.71	Valve Adjustment:Decreased Flow/Vacuum
SW-25	2/13/2026 8:43:54 AM	34.4351543	-118.6517272	1273	28.71	
SW-25	2/17/2026 9:11:35 AM	34.4351618	-118.6517110	1252	28.72	Valve Adjustment:Orifice Plate Changed (See OP Log),Decreased Flow/Vacuum
SW-25	2/17/2026 9:16:10 AM	34.4351618	-118.6517065	1264	28.72	
SW-25	2/18/2026 8:58:28 AM	34.4351655	-118.6517000	1247	28.68	Valve Comment:decreased flow by half turn;Valve Adjustment:Decreased Flow/Vacuum,Reduce Sys. Vac. - Flare Down
SW-25	2/18/2026 8:59:31 AM	34.4351730	-118.6517108	1252	28.68	Valve Adjustment:Reduce Sys. Vac. - Flare Down
SW-25	2/19/2026 7:49:56 AM	34.4351722	-118.6517065	1254	28.6	Valve Comment:decreased valve two full turns;Valve Adjustment:Decreased Flow/Vacuum
SW-25	2/19/2026 7:50:38 AM	34.4351713	-118.6517117	1258	28.61	
SW-25	2/20/2026 9:09:44 AM	34.4351682	-118.6517218	1259	28.71	Valve Adjustment:Valve 100% Closed,Plugged/Pinched Suspected
SW-25	2/23/2026 8:18:18 AM	34.4352197	-118.6516678	1268	28.9	Valve Adjustment:Valve 100% Closed
SW-25	2/24/2026 12:25:37 PM	34.4351892	-118.6517098	1256	28.79	Valve Adjustment:Valve 100% Closed
SW-25	2/25/2026 9:23:58 AM	34.4351808	-118.6517073	1265	28.77	Valve Adjustment:Valve 100% Closed,Reduce Sys. Vac. - Flare Down
SW-25	2/26/2026 10:34:40 AM	34.4351975	-118.6517060	1252	28.83	Valve Adjustment:Valve 100% Closed,Reduce Sys. Vac. - Flare Down
SW-25	2/27/2026 8:49:32 AM	34.4351832	-118.6516788	1302	28.67	,
SW-2501D	2/10/2026 1:01:14 PM	34.4335108	-118.6519687	1205	28.67	Valve Adjustment:Reconnected this Date,Increased Flow/Vacuum
SW-2501D	2/10/2026 1:02:55 PM	34.4335010	-118.6519560	1204	28.67	Valve Adjustment:Barely Open
SW-2501D	2/11/2026 10:56:51 AM	34.4335182	-118.6519755	1206	28.87	Valve Comment:opened valve by half turn;Valve Adjustment:Orifice Plate Changed (See OP Log),Increased Flow/Vacuum
SW-2501D	2/11/2026 10:58:09 AM	34.4335057	-118.6519620	1202	28.87	
SW-2501D	2/11/2026 10:59:15 AM	34.4335118	-118.6519623	1211	28.89	Valve Adjustment:Orifice Plate Changed (See OP Log)
SW-2501D	2/11/2026 10:59:53 AM	34.4335095	-118.6519727	1217	28.88	

All LFG Extraction Well Data - February 2026
Chiquita Canyon Landfill

Point Name	Record Date	Latitude	Longitude	Elev [ft]	Baro Press ["Hg]	Comments
SW-2501D	2/11/2026 2:56:42 PM	34.4334953	-118.6519887	1215	28.86	Valve Adjustment:Orifice Plate Changed (See OP Log)
SW-2501D	2/12/2026 12:27:44 PM	34.4335072	-118.6519755	1220	28.86	Valve Adjustment:Increased Flow/Vacuum
SW-2501D	2/12/2026 12:30:01 PM	34.4335005	-118.6519680	1211	28.85	
SW-2501D	2/13/2026 10:10:18 AM	34.4334985	-118.6519627	1206	28.78	Valve Adjustment:Increased Flow/Vacuum
SW-2501D	2/13/2026 10:11:48 AM	34.4335060	-118.6519500	1204	28.78	
SW-2501D	2/17/2026 9:55:47 AM	34.4334853	-118.6519610	1202	28.79	Valve Adjustment:Valve 100% Open
SW-2501D	2/18/2026 9:54:15 AM	34.4335140	-118.6519612	1194	28.73	Valve Adjustment:Orifice Plate Changed (See OP Log),Valve 100% Open
SW-2501D	2/18/2026 9:56:46 AM	34.4335280	-118.6519855	1210	28.76	
SW-2501D	2/19/2026 9:36:51 AM	34.4335377	-118.6519785	1210	28.64	
SW-2501D	2/20/2026 9:48:02 AM	34.4335128	-118.6519653	1210	28.75	Valve Adjustment:Valve 100% Open,Surging Liquid in Header
SW-2501D	2/23/2026 8:55:36 AM	34.4335140	-118.6519435	1195	28.97	Valve Adjustment:Valve 100% Open
SW-2501D	2/24/2026 8:54:55 AM	34.4335292	-118.6519242	1191	28.83	Valve Adjustment:Valve 100% Open
SW-2501D	2/25/2026 8:51:42 AM	34.4334952	-118.6519662	1221	28.79	Valve Adjustment:Reduce Sys. Vac. - Flare Down
SW-2501D	2/26/2026 1:17:11 PM	34.4335062	-118.6519663	1209	28.84	Valve Adjustment:Orifice Plate Changed (See OP Log),Valve 100% Open
SW-2501D	2/27/2026 9:36:46 AM	34.4335678	-118.6519047	1211	28.76	,
SW-2501M	2/10/2026 1:17:48 PM	34.4335062	-118.6519587	1214	28.67	Valve Adjustment:Reconnected this Date,Increased Flow/Vacuum
SW-2501M	2/10/2026 1:19:25 PM	34.4335115	-118.6519403	1213	28.67	Valve Adjustment:Barely Open
SW-2501M	2/11/2026 10:43:07 AM	34.4335255	-118.6519660	1203	28.87	Valve Comment:opened valve half turn;Valve Adjustment:Orifice Plate Changed (See OP Log),Increased Flow/Vacuum
SW-2501M	2/11/2026 10:44:17 AM	34.4335277	-118.6519748	1199	28.87	
SW-2501M	2/11/2026 3:02:49 PM	34.4335017	-118.6519608	1202	28.86	Valve Adjustment:Orifice Plate Changed (See OP Log)
SW-2501M	2/12/2026 12:18:55 PM	34.4335167	-118.6519442	1210	28.85	Valve Adjustment:Increased Flow/Vacuum
SW-2501M	2/12/2026 12:19:44 PM	34.4335083	-118.6519538	1204	28.86	
SW-2501M	2/13/2026 10:01:06 AM	34.4335073	-118.6519498	1216	28.78	Valve Adjustment:Increased Flow/Vacuum
SW-2501M	2/13/2026 10:02:28 AM	34.4335030	-118.6519417	1212	28.78	
SW-2501M	2/17/2026 9:49:21 AM	34.4335260	-118.6519383	1209	28.77	Valve Adjustment:Valve 100% Open
SW-2501M	2/18/2026 9:42:53 AM	34.4334972	-118.6519530	1204	28.72	Valve Adjustment:Valve 100% Open
SW-2501M	2/19/2026 9:31:44 AM	34.4335052	-118.6519598	1194	28.64	
SW-2501M	2/20/2026 9:33:51 AM	34.4334985	-118.6519625	1199	28.75	Valve Adjustment:Valve 100% Open,Surging Liquid in Header
SW-2501M	2/23/2026 8:47:56 AM	34.4335383	-118.6519238	1191	28.97	Valve Adjustment:Valve 100% Open
SW-2501M	2/24/2026 8:46:08 AM	34.4335222	-118.6519325	1216	28.83	Valve Adjustment:Valve 100% Open
SW-2501M	2/25/2026 8:43:37 AM	34.4335102	-118.6519382	1207	28.79	Valve Adjustment:Reduce Sys. Vac. - Flare Down
SW-2501M	2/26/2026 1:31:29 PM	34.4335085	-118.6519533	1208	28.84	Valve Adjustment:Orifice Plate Changed (See OP Log),Valve 100% Open

All LFG Extraction Well Data - February 2026
Chiquita Canyon Landfill

Point Name	Record Date	Latitude	Longitude	Elev [ft]	Baro Press ["Hg]	Comments
SW-2501M	2/27/2026 9:44:55 AM	34.4334502	-118.6519752	1230	28.77	,
SW-2501MD	2/10/2026 1:11:52 PM	34.4335107	-118.6519508	1208	28.67	Valve Adjustment:Reconnected this Date,Increased Flow/Vacuum
SW-2501MD	2/10/2026 1:13:45 PM	34.4335118	-118.6519413	1215	28.67	Valve Adjustment:Barely Open;Well Comment:Missing differential port
SW-2501MD	2/11/2026 10:49:50 AM	34.4335178	-118.6519787	1209	28.87	Valve Comment:Opened valve by half turn;Valve Adjustment:Orifice Plate Changed (See OP Log),Increased Flow/Vacuum
SW-2501MD	2/11/2026 10:50:55 AM	34.4335135	-118.6519900	1208	28.87	
SW-2501MD	2/11/2026 2:47:02 PM	34.4335220	-118.6519543	1209	28.84	Valve Adjustment:Orifice Plate Changed (See OP Log)
SW-2501MD	2/12/2026 12:23:08 PM	34.4334965	-118.6519628	1221	28.85	Valve Adjustment:Increased Flow/Vacuum
SW-2501MD	2/12/2026 12:24:40 PM	34.4335130	-118.6519627	1209	28.85	
SW-2501MD	2/13/2026 10:04:47 AM	34.4334933	-118.6519607	1221	28.78	Valve Adjustment:Increased Flow/Vacuum
SW-2501MD	2/13/2026 10:05:58 AM	34.4334922	-118.6519707	1217	28.78	
SW-2501MD	2/17/2026 9:53:32 AM	34.4335063	-118.6519522	1201	28.77	Valve Adjustment:Valve 100% Open
SW-2501MD	2/18/2026 9:48:00 AM	34.4334995	-118.6519548	1206	28.74	Valve Adjustment:Orifice Plate Changed (See OP Log)
SW-2501MD	2/18/2026 9:50:32 AM	34.4334965	-118.6519393	1210	28.76	
SW-2501MD	2/19/2026 9:33:43 AM	34.4335093	-118.6519722	1194	28.64	
SW-2501MD	2/20/2026 9:36:50 AM	34.4335042	-118.6519752	1213	28.75	Valve Adjustment:Valve 100% Open,Surging Liquid in Header
SW-2501MD	2/23/2026 8:51:51 AM	34.4335170	-118.6519393	1208	28.95	Valve Adjustment:Valve 100% Open
SW-2501MD	2/24/2026 8:49:57 AM	34.4335280	-118.6519307	1205	28.83	Valve Adjustment:Valve 100% Open
SW-2501MD	2/25/2026 8:47:34 AM	34.4335130	-118.6519477	1228	28.79	Valve Adjustment:Reduce Sys. Vac. - Flare Down
SW-2501MD	2/26/2026 1:09:39 PM	34.4335108	-118.6519518	1210	28.83	Valve Adjustment:Orifice Plate Changed (See OP Log),Increased Flow/Vacuum,Valve 100% Open
SW-2501MD	2/26/2026 1:11:21 PM	34.4335035	-118.6519580	1207	28.84	Valve Adjustment:Valve 100% Open
SW-2501MD	2/27/2026 9:42:13 AM	34.4335292	-118.6519660	1191	28.77	,
SW-2501S	2/10/2026 1:06:32 PM	34.4335248	-118.6519585	1231	28.67	Valve Adjustment:Reconnected this Date,Increased Flow/Vacuum
SW-2501S	2/10/2026 1:08:08 PM	34.4335217	-118.6519667	1219	28.67	Valve Adjustment:Barely Open
SW-2501S	2/11/2026 11:05:04 AM	34.4335107	-118.6519618	1202	28.87	Valve Adjustment:Orifice Plate Changed (See OP Log),Increased Flow/Vacuum
SW-2501S	2/11/2026 11:06:25 AM	34.4335113	-118.6519695	1200	28.87	
SW-2501S	2/11/2026 3:00:35 PM	34.4335248	-118.6519607	1203	28.87	Valve Adjustment:Orifice Plate Changed (See OP Log)
SW-2501S	2/12/2026 12:33:59 PM	34.4335065	-118.6519710	1210	28.86	Valve Adjustment:Increased Flow/Vacuum
SW-2501S	2/12/2026 12:35:26 PM	34.4335238	-118.6519822	1220	28.86	
SW-2501S	2/13/2026 10:14:27 AM	34.4335077	-118.6519548	1211	28.78	Valve Adjustment:Increased Flow/Vacuum
SW-2501S	2/13/2026 10:15:03 AM	34.4335023	-118.6519588	1209	28.78	
SW-2501S	2/17/2026 10:00:09 AM	34.4335125	-118.6519463	1206	28.79	Valve Comment:increased valve half turn;Valve Adjustment:Orifice Plate Changed (See OP Log),Increased Flow/Vacuum

All LFG Extraction Well Data - February 2026
Chiquita Canyon Landfill

Point Name	Record Date	Latitude	Longitude	Elev [ft]	Baro Press ["Hg]	Comments
SW-2501S	2/17/2026 10:02:25 AM	34.4335210	-118.6519452	1210	28.79	
SW-2501S	2/18/2026 10:02:41 AM	34.4335252	-118.6519615	1209	28.75	Valve Comment:Increased valve by half turn;Valve Adjustment:Increased Flow/Vacuum
SW-2501S	2/18/2026 10:03:38 AM	34.4335127	-118.6519620	1206	28.76	
SW-2501S	2/19/2026 9:44:57 AM	34.4335593	-118.6519867	1225	28.62	Valve Comment:increased valve half turn;Valve Adjustment:Orifice Plate Changed (See OP Log),Increased Flow/Vacuum
SW-2501S	2/19/2026 9:45:30 AM	34.4335367	-118.6519667	1191	28.64	
SW-2501S	2/20/2026 9:42:30 AM	34.4335040	-118.6519740	1214	28.75	Valve Adjustment:Increased Flow/Vacuum
SW-2501S	2/20/2026 9:44:24 AM	34.4335040	-118.6519562	1201	28.75	Valve Adjustment:Surging Liquid in Header
SW-2501S	2/23/2026 9:01:06 AM	34.4335182	-118.6519648	1205	28.97	Valve Comment:Increased valve half turn;Valve Adjustment:Increased Flow/Vacuum
SW-2501S	2/23/2026 9:04:31 AM	34.4335162	-118.6519612	1204	28.97	Valve Comment:valve may need replacement;Valve Adjustment:Valve 100% Open
SW-2501S	2/23/2026 9:07:34 AM	34.4335263	-118.6519745	1206	28.98	Valve Adjustment:Orifice Plate Changed (See OP Log)
SW-2501S	2/24/2026 8:59:22 AM	34.4335108	-118.6519310	1206	28.83	Valve Adjustment:Valve 100% Open
SW-2501S	2/25/2026 8:58:58 AM	34.4335235	-118.6519642	1219	28.8	Valve Adjustment:Reduce Sys. Vac. - Flare Down
SW-2501S	2/26/2026 1:24:14 PM	34.4335242	-118.6519910	1211	28.84	Valve Adjustment:Orifice Plate Changed (See OP Log),Increased Flow/Vacuum,Valve 100% Open
SW-2501S	2/26/2026 1:25:46 PM	34.4335200	-118.6519655	1211	28.83	
SW-2501S	2/27/2026 9:39:54 AM	34.4334887	-118.6519273	1224	28.77	,
SW-2502D	2/10/2026 1:41:33 PM	34.4337423	-118.6518802	1225	28.67	Valve Adjustment:Reconnected this Date,Increased Flow/Vacuum
SW-2502D	2/10/2026 1:43:44 PM	34.4337413	-118.6518748	1212	28.67	Valve Adjustment:Barely Open
SW-2502D	2/11/2026 3:54:05 PM	34.4337262	-118.6518897	1201	28.83	Valve Comment:opened valve by half turn;Valve Adjustment:Orifice Plate Changed (See OP Log),Increased Flow/Vacuum
SW-2502D	2/11/2026 3:55:54 PM	34.4337407	-118.6518750	1222	28.84	
SW-2502D	2/12/2026 12:59:36 PM	34.4337387	-118.6519018	1206	28.82	Valve Adjustment:Increased Flow/Vacuum
SW-2502D	2/12/2026 1:01:37 PM	34.4337455	-118.6519040	1217	28.82	
SW-2502D	2/13/2026 9:44:39 AM	34.4337327	-118.6518812	1213	28.78	Valve Adjustment:Increased Flow/Vacuum
SW-2502D	2/13/2026 9:46:00 AM	34.4337282	-118.6519173	1217	28.78	
SW-2502D	2/17/2026 9:36:13 AM	34.4337355	-118.6518830	1212	28.76	Valve Adjustment:Valve 100% Open
SW-2502D	2/18/2026 9:29:59 AM	34.4337048	-118.6518873	1229	28.72	Valve Adjustment:Valve 100% Open
SW-2502D	2/19/2026 9:21:56 AM	34.4337520	-118.6518993	1210	28.64	
SW-2502D	2/20/2026 9:24:21 AM	34.4337375	-118.6518840	1204	28.75	Valve Adjustment:Valve 100% Open,Surging Liquid in Header
SW-2502D	2/23/2026 8:35:43 AM	34.4337467	-118.6518563	1206	28.94	Valve Adjustment:Valve 100% Open
SW-2502D	2/24/2026 9:19:10 AM	34.4337112	-118.6518702	1211	28.84	Valve Adjustment:Orifice Plate Changed (See OP Log),Reduce Sys. Vac. - Flare Down

All LFG Extraction Well Data - February 2026
Chiquita Canyon Landfill

Point Name	Record Date	Latitude	Longitude	Elev [ft]	Baro Press ["Hg]	Comments
SW-2502D	2/25/2026 8:31:46 AM	34.4337060	-118.6518703	1219	28.79	Valve Adjustment:Reduce Sys. Vac. - Flare Down
SW-2502D	2/26/2026 1:46:42 PM	34.4337297	-118.6519002	1213	28.81	Valve Adjustment:Orifice Plate Changed (See OP Log),Increased Flow/Vacuum,Valve 100% Open
SW-2502D	2/26/2026 1:48:21 PM	34.4337235	-118.6518950	1216	28.82	Valve Adjustment:Valve 100% Open
SW-2502D	2/26/2026 1:52:01 PM	34.4337242	-118.6518873	1220	28.83	Valve Adjustment:Orifice Plate Changed (See OP Log)
SW-2502D	2/27/2026 9:23:37 AM	34.4337088	-118.6519398	1230	28.63	,
SW-2502M	2/10/2026 1:35:18 PM	34.4337400	-118.6518793	1214	28.67	Valve Adjustment:Reconnected this Date,Increased Flow/Vacuum
SW-2502M	2/10/2026 1:36:29 PM	34.4337398	-118.6518910	1201	28.67	Valve Adjustment:Barely Open
SW-2502M	2/11/2026 3:49:17 PM	34.4337407	-118.6518675	1205	28.84	Valve Comment:opened valve by half turn;Valve Adjustment:Orifice Plate Changed (See OP Log),Increased Flow/Vacuum
SW-2502M	2/11/2026 4:05:30 PM	34.4337350	-118.6518702	1211	28.83	
SW-2502M	2/12/2026 12:52:50 PM	34.4337517	-118.6518853	1220	28.82	Valve Adjustment:Increased Flow/Vacuum
SW-2502M	2/12/2026 12:54:33 PM	34.4337455	-118.6518943	1219	28.82	
SW-2502M	2/13/2026 9:39:15 AM	34.4337170	-118.6518958	1226	28.78	Valve Adjustment:Increased Flow/Vacuum
SW-2502M	2/13/2026 9:41:06 AM	34.4337213	-118.6518773	1229	28.77	
SW-2502M	2/17/2026 9:32:43 AM	34.4337363	-118.6518760	1224	28.77	Valve Adjustment:Valve 100% Open
SW-2502M	2/18/2026 9:24:02 AM	34.4337250	-118.6518683	1205	28.72	Valve Adjustment:Valve 100% Open
SW-2502M	2/19/2026 9:17:41 AM	34.4337633	-118.6518800	1201	28.63	
SW-2502M	2/20/2026 9:21:24 AM	34.4337348	-118.6518830	1221	28.75	Valve Adjustment:Valve 100% Open,Surging Liquid in Header
SW-2502M	2/23/2026 8:32:09 AM	34.4337632	-118.6518708	1189	28.94	Valve Adjustment:Valve 100% Open
SW-2502M	2/24/2026 9:12:36 AM	34.4337243	-118.6518738	1205	28.83	Valve Adjustment:Orifice Plate Changed (See OP Log),Reduce Sys. Vac. - Flare Down
SW-2502M	2/25/2026 8:27:44 AM	34.4337307	-118.6518795	1230	28.79	Valve Adjustment:Reduce Sys. Vac. - Flare Down
SW-2502M	2/26/2026 2:11:50 PM	34.4337380	-118.6518782	1216	28.82	Valve Adjustment:Orifice Plate Changed (See OP Log),Increased Flow/Vacuum,Valve 100% Open
SW-2502M	2/26/2026 2:13:37 PM	34.4337408	-118.6518760	1216	28.82	Valve Adjustment:Valve 100% Open
SW-2502M	2/27/2026 9:26:12 AM	34.4337012	-118.6518558	1227	28.74	,
SW-2502MD	2/10/2026 1:47:31 PM	34.4337385	-118.6519038	1220	28.67	Valve Adjustment:Reconnected this Date,Increased Flow/Vacuum
SW-2502MD	2/10/2026 1:49:28 PM	34.4337328	-118.6518938	1215	28.67	Valve Adjustment:Barely Open
SW-2502MD	2/11/2026 4:01:21 PM	34.4337213	-118.6518722	1203	28.83	Valve Adjustment:Orifice Plate Changed (See OP Log),Increased Flow/Vacuum
SW-2502MD	2/11/2026 4:02:25 PM	34.4337188	-118.6518818	1200	28.83	
SW-2502MD	2/12/2026 1:05:36 PM	34.4337272	-118.6518930	1195	28.82	Valve Adjustment:Increased Flow/Vacuum
SW-2502MD	2/12/2026 1:06:53 PM	34.4337398	-118.6518932	1213	28.82	
SW-2502MD	2/13/2026 9:48:20 AM	34.4337158	-118.6518820	1227	28.77	Valve Adjustment:Increased Flow/Vacuum
SW-2502MD	2/13/2026 9:53:05 AM	34.4337220	-118.6518768	1220	28.78	
SW-2502MD	2/17/2026 9:41:02 AM	34.4337307	-118.6518785	1215	28.78	Valve Adjustment:Valve 100% Open

All LFG Extraction Well Data - February 2026
Chiquita Canyon Landfill

Point Name	Record Date	Latitude	Longitude	Elev [ft]	Baro Press ["Hg]	Comments
SW-2502MD	2/18/2026 9:33:49 AM	34.4337342	-118.6518943	1203	28.72	Valve Adjustment:Valve 100% Open
SW-2502MD	2/19/2026 9:24:25 AM	34.4337457	-118.6518887	1214	28.62	
SW-2502MD	2/20/2026 9:26:56 AM	34.4337458	-118.6518822	1209	28.75	
SW-2502MD	2/23/2026 8:39:44 AM	34.4337332	-118.6518805	1210	28.94	Valve Adjustment:Valve 100% Open
SW-2502MD	2/24/2026 9:24:07 AM	34.4337342	-118.6518920	1200	28.83	Valve Adjustment:Valve 100% Open,Reduce Sys. Vac. - Flare Down
SW-2502MD	2/25/2026 8:36:05 AM	34.4337317	-118.6518660	1203	28.79	Valve Adjustment:Reduce Sys. Vac. - Flare Down
SW-2502MD	2/26/2026 1:42:16 PM	34.4337273	-118.6518967	1218	28.81	Valve Adjustment:Orifice Plate Changed (See OP Log),Valve 100% Open
SW-2502MD	2/27/2026 9:20:53 AM	34.4338052	-118.6518932	1204	28.74	,
SW-2502S	2/10/2026 1:28:48 PM	34.4337477	-118.6518805	1210	28.67	Valve Adjustment:Reconnected this Date,Increased Flow/Vacuum
SW-2502S	2/10/2026 1:30:20 PM	34.4337420	-118.6518827	1193	28.67	Valve Adjustment:Barely Open
SW-2502S	2/11/2026 3:42:05 PM	34.4337430	-118.6518705	1214	28.86	Valve Adjustment:Orifice Plate Changed (See OP Log),Increased Flow/Vacuum
SW-2502S	2/11/2026 3:45:09 PM	34.4337472	-118.6518758	1218	28.84	
SW-2502S	2/12/2026 12:46:40 PM	34.4337362	-118.6518833	1218	28.85	Valve Adjustment:Increased Flow/Vacuum
SW-2502S	2/12/2026 12:48:02 PM	34.4337138	-118.6518965	1206	28.85	
SW-2502S	2/13/2026 9:35:05 AM	34.4337177	-118.6518993	1229	28.78	Valve Adjustment:Increased Flow/Vacuum
SW-2502S	2/13/2026 9:37:13 AM	34.4337185	-118.6519088	1230	28.78	
SW-2502S	2/17/2026 9:28:16 AM	34.4337382	-118.6518733	1223	28.77	Valve Comment:increased valve half turn;Valve Adjustment:Increased Flow/Vacuum
SW-2502S	2/17/2026 9:29:27 AM	34.4337415	-118.6518727	1218	28.77	
SW-2502S	2/18/2026 9:19:37 AM	34.4337383	-118.6518797	1209	28.72	Valve Adjustment:Increased Flow/Vacuum,Reduce Sys. Vac. - Flare Down
SW-2502S	2/18/2026 9:20:53 AM	34.4337470	-118.6518778	1204	28.72	Valve Adjustment:Reduce Sys. Vac. - Flare Down
SW-2502S	2/19/2026 9:14:04 AM	34.4337607	-118.6518768	1216	28.64	Valve Adjustment:Orifice Plate Changed (See OP Log)
SW-2502S	2/19/2026 9:40:46 AM	34.4335525	-118.6519527	1218	28.64	Valve Comment:increased valve half turn;Valve Adjustment:Increased Flow/Vacuum
SW-2502S	2/20/2026 9:18:11 AM	34.4337445	-118.6518862	1220	28.75	Valve Adjustment:Valve 100% Open,Surging Liquid in Header
SW-2502S	2/23/2026 8:28:33 AM	34.4337625	-118.6518702	1198	28.94	Valve Adjustment:Increased Flow/Vacuum,Valve 100% Open
SW-2502S	2/24/2026 9:07:11 AM	34.4337342	-118.6518728	1209	28.83	Valve Comment:increased by half turn;Valve Adjustment:Increased Flow/Vacuum,Reduce Sys. Vac. - Flare Down
SW-2502S	2/24/2026 9:09:02 AM	34.4337307	-118.6518777	1204	28.83	Valve Adjustment:Orifice Plate Changed (See OP Log)
SW-2502S	2/25/2026 8:25:11 AM	34.4337310	-118.6518752	1226	28.82	Valve Adjustment:Reduce Sys. Vac. - Flare Down
SW-2502S	2/26/2026 2:18:24 PM	34.4337420	-118.6518783	1210	28.81	Valve Adjustment:Orifice Plate Changed (See OP Log),Increased Flow/Vacuum,Valve 100% Open
SW-2502S	2/26/2026 2:19:25 PM	34.4337392	-118.6518810	1209	28.81	Valve Adjustment:Valve 100% Open

All LFG Extraction Well Data - February 2026
Chiquita Canyon Landfill

Point Name	Record Date	Latitude	Longitude	Elev [ft]	Baro Press ["Hg]	Comments
SW-2502S	2/27/2026 9:29:54 AM	34.4337140	-118.6517385	1280	28.76	,
SW-2503D	2/10/2026 9:05:34 AM	34.4351352	-118.6515868	1257	28.62	Valve Adjustment:Reconnected this Date,Increased Flow/Vacuum
SW-2503D	2/10/2026 9:07:15 AM	34.4351418	-118.6515898	1259	28.62	Valve Adjustment:Reconnected this Date
SW-2503D	2/11/2026 9:11:14 AM	34.4351690	-118.6515618	1253	28.77	Valve Comment:increased valve by one half turn;Valve Adjustment:Increased Flow/Vacuum
SW-2503D	2/11/2026 9:12:37 AM	34.4351498	-118.6515892	1252	28.79	
SW-2503D	2/11/2026 1:34:50 PM	34.4351320	-118.6515933	1279	28.78	Valve Adjustment:Orifice Plate Changed (See OP Log)
SW-2503D	2/12/2026 9:27:38 AM	34.4351412	-118.6515900	1253	28.85	Valve Adjustment:Audible Flow,Increased Flow/Vacuum
SW-2503D	2/12/2026 9:33:43 AM	34.4351608	-118.6515882	1262	28.85	Valve Adjustment:Audible Flow
SW-2503D	2/13/2026 8:12:15 AM	34.4351377	-118.6516048	1259	28.68	Valve Adjustment:Increased Flow/Vacuum
SW-2503D	2/13/2026 8:13:48 AM	34.4351320	-118.6515805	1250	28.7	
SW-2503D	2/17/2026 8:29:50 AM	34.4351355	-118.6515842	1261	28.7	Valve Adjustment:Valve 100% Open
SW-2503D	2/18/2026 8:30:45 AM	34.4351387	-118.6516250	1264	28.64	Valve Adjustment:Valve 100% Open,Reduce Sys. Vac. - Flare Down
SW-2503D	2/19/2026 7:24:48 AM	34.4351262	-118.6516198	1261	28.6	
SW-2503D	2/20/2026 8:23:39 AM	34.4351203	-118.6516438	1271	28.71	Valve Adjustment:Increased Flow/Vacuum
SW-2503D	2/20/2026 8:25:34 AM	34.4351277	-118.6516290	1265	28.71	
SW-2503D	2/23/2026 7:57:02 AM	34.4351378	-118.6515998	1249	28.9	Valve Adjustment:Valve 100% Open
SW-2503D	2/24/2026 10:21:13 AM	34.4351120	-118.6515772	1260	28.79	Valve Adjustment:Valve 100% Open
SW-2503D	2/24/2026 12:17:56 PM	34.4351153	-118.6516033	1233	28.79	Valve Adjustment:Orifice Plate Changed (See OP Log)
SW-2503D	2/25/2026 8:01:47 AM	34.4351252	-118.6515792	1253	28.72	Valve Adjustment:Reduce Sys. Vac. - Flare Down
SW-2503D	2/26/2026 9:50:34 AM	34.4351415	-118.6515957	1266	28.83	Valve Adjustment:Orifice Plate Changed (See OP Log),Increased Flow/Vacuum,Reduce Sys. Vac. - Flare Down
SW-2503D	2/26/2026 9:53:34 AM	34.4351448	-118.6515903	1260	28.83	Valve Adjustment:Reduce Sys. Vac. - Flare Down
SW-2503D	2/27/2026 8:37:59 AM	34.4351268	-118.6515605	1257	28.66	,
SW-2503M	2/10/2026 9:21:32 AM	34.4351325	-118.6516012	1261	28.61	Valve Adjustment:Reconnected this Date,Increased Flow/Vacuum
SW-2503M	2/10/2026 9:23:04 AM	34.4351315	-118.6515978	1260	28.63	Valve Adjustment:Reconnected this Date
SW-2503M	2/11/2026 9:27:31 AM	34.4351305	-118.6515932	1245	28.79	Valve Comment:increased valve by one half turn;Valve Adjustment:Increased Flow/Vacuum
SW-2503M	2/11/2026 9:29:14 AM	34.4351230	-118.6515968	1244	28.79	Valve Adjustment:Valve 100% Open
SW-2503M	2/11/2026 1:42:06 PM	34.4351382	-118.6516003	1252	28.8	Valve Adjustment:Orifice Plate Changed (See OP Log)
SW-2503M	2/12/2026 9:43:10 AM	34.4351350	-118.6516007	1258	28.83	Valve Adjustment:Increased Flow/Vacuum
SW-2503M	2/12/2026 9:46:47 AM	34.4351483	-118.6515892	1263	28.83	
SW-2503M	2/13/2026 8:21:46 AM	34.4351382	-118.6516030	1263	28.68	Valve Adjustment:Increased Flow/Vacuum
SW-2503M	2/13/2026 8:24:39 AM	34.4351258	-118.6516043	1268	28.7	
SW-2503M	2/17/2026 8:37:04 AM	34.4351235	-118.6515927	1264	28.71	Valve Adjustment:Valve 100% Open

All LFG Extraction Well Data - February 2026
Chiquita Canyon Landfill

Point Name	Record Date	Latitude	Longitude	Elev [ft]	Baro Press ["Hg]	Comments
SW-2503M	2/18/2026 8:40:16 AM	34.4351170	-118.6515930	1243	28.65	Valve Adjustment:Valve 100% Open,Reduce Sys. Vac. - Flare Down
SW-2503M	2/19/2026 7:32:08 AM	34.4351190	-118.6515830	1246	28.59	
SW-2503M	2/20/2026 8:35:26 AM	34.4351062	-118.6516458	1254	28.71	
SW-2503M	2/20/2026 8:54:05 AM	34.4353102	-118.6516642	1263	28.7	Valve Adjustment:Valve 100% Open
SW-2503M	2/23/2026 8:06:39 AM	34.4351160	-118.6515868	1259	28.91	Valve Adjustment:Valve 100% Open
SW-2503M	2/24/2026 10:34:14 AM	34.4351313	-118.6515837	1272	28.79	
SW-2503M	2/24/2026 12:10:38 PM	34.4351280	-118.6516008	1256	28.76	Valve Adjustment:Orifice Plate Changed (See OP Log)
SW-2503M	2/25/2026 8:10:43 AM	34.4351113	-118.6515808	1255	28.75	Valve Adjustment:Reduce Sys. Vac. - Flare Down
SW-2503M	2/26/2026 10:20:42 AM	34.4351183	-118.6516030	1260	28.84	Valve Adjustment:Orifice Plate Changed (See OP Log),Valve 100% Open,Reduce Sys. Vac. - Flare Down
SW-2503M	2/26/2026 10:23:24 AM	34.4351195	-118.6515978	1256	28.83	Valve Adjustment:Valve 100% Open,Reduce Sys. Vac. - Flare Down
SW-2503M	2/27/2026 8:45:19 AM	34.4351340	-118.6515587	1263	28.67	,
SW-2503MD	2/10/2026 9:12:42 AM	34.4351375	-118.6515923	1262	28.6	Valve Adjustment:Reconnected this Date,Increased Flow/Vacuum
SW-2503MD	2/10/2026 9:14:40 AM	34.4351343	-118.6516100	1252	28.59	Valve Adjustment:Reconnected this Date
SW-2503MD	2/11/2026 9:18:45 AM	34.4351525	-118.6515818	1264	28.76	Valve Comment:increased valve by one half turn;Valve Adjustment:Increased Flow/Vacuum
SW-2503MD	2/11/2026 9:20:16 AM	34.4351397	-118.6516293	1261	28.79	
SW-2503MD	2/11/2026 1:38:41 PM	34.4351393	-118.6516113	1258	28.83	Valve Adjustment:Orifice Plate Changed (See OP Log)
SW-2503MD	2/12/2026 9:37:04 AM	34.4351468	-118.6515972	1255	28.85	Valve Adjustment:Increased Flow/Vacuum
SW-2503MD	2/12/2026 9:38:57 AM	34.4351410	-118.6515963	1258	28.85	
SW-2503MD	2/13/2026 8:16:05 AM	34.4351375	-118.6515838	1258	28.7	Valve Adjustment:Increased Flow/Vacuum
SW-2503MD	2/13/2026 8:17:14 AM	34.4351422	-118.6516002	1253	28.67	
SW-2503MD	2/17/2026 8:32:55 AM	34.4351308	-118.6515832	1256	28.68	Valve Adjustment:Valve 100% Open
SW-2503MD	2/18/2026 8:35:32 AM	34.4351368	-118.6516008	1258	28.65	Valve Adjustment:Valve 100% Open,Reduce Sys. Vac. - Flare Down
SW-2503MD	2/19/2026 7:27:14 AM	34.4351265	-118.6516000	1258	28.6	
SW-2503MD	2/20/2026 8:28:30 AM	34.4351323	-118.6516212	1268	28.71	Valve Adjustment:Increased Flow/Vacuum
SW-2503MD	2/20/2026 8:29:56 AM	34.4351335	-118.6516153	1275	28.71	
SW-2503MD	2/20/2026 8:49:42 AM	34.4353340	-118.6516560	1264	28.7	
SW-2503MD	2/23/2026 8:01:09 AM	34.4351363	-118.6516078	1256	28.9	Valve Adjustment:Valve 100% Open
SW-2503MD	2/24/2026 10:28:27 AM	34.4351183	-118.6515767	1263	28.79	
SW-2503MD	2/24/2026 12:14:34 PM	34.4351133	-118.6516000	1251	28.79	Valve Adjustment:Orifice Plate Changed (See OP Log)
SW-2503MD	2/25/2026 8:06:15 AM	34.4351462	-118.6515853	1265	28.72	Valve Adjustment:Reduce Sys. Vac. - Flare Down
SW-2503MD	2/26/2026 10:00:12 AM	34.4351298	-118.6515803	1256	28.83	Valve Adjustment:Orifice Plate Changed (See OP Log),Increased Flow/Vacuum,Reduce Sys. Vac. - Flare Down
SW-2503MD	2/26/2026 10:02:39 AM	34.4351402	-118.6515913	1272	28.84	Valve Adjustment:Reduce Sys. Vac. - Flare Down

All LFG Extraction Well Data - February 2026
Chiquita Canyon Landfill

Point Name	Record Date	Latitude	Longitude	Elev [ft]	Baro Press ["Hg]	Comments
SW-2503MD	2/27/2026 8:40:39 AM	34.4350850	-118.6516467	1247	28.66	,
SW-2503S	2/10/2026 9:29:19 AM	34.4351373	-118.6515973	1259	28.63	Valve Adjustment:Reconnected this Date,Increased Flow/Vacuum
SW-2503S	2/10/2026 9:31:11 AM	34.4351382	-118.6516085	1260	28.63	Valve Adjustment:Reconnected this Date
SW-2503S	2/11/2026 9:33:30 AM	34.4351230	-118.6515882	1238	28.79	Valve Comment:Opened valve by one half turn;Valve Adjustment:Increased Flow/Vacuum
SW-2503S	2/11/2026 9:34:40 AM	34.4351307	-118.6515813	1246	28.79	
SW-2503S	2/11/2026 1:46:13 PM	34.4351340	-118.6516015	1262	28.79	Valve Adjustment:Orifice Plate Changed (See OP Log)
SW-2503S	2/12/2026 9:49:21 AM	34.4351455	-118.6515930	1253	28.82	Valve Adjustment:Increased Flow/Vacuum
SW-2503S	2/12/2026 9:50:34 AM	34.4351488	-118.6516015	1261	28.85	
SW-2503S	2/13/2026 8:27:37 AM	34.4351153	-118.6516152	1284	28.7	Valve Adjustment:Increased Flow/Vacuum
SW-2503S	2/13/2026 8:29:18 AM	34.4351345	-118.6516193	1274	28.71	
SW-2503S	2/17/2026 8:43:23 AM	34.4351143	-118.6516018	1257	28.72	Valve Adjustment:Orifice Plate Changed (See OP Log),Increased Flow/Vacuum
SW-2503S	2/17/2026 8:47:03 AM	34.4351215	-118.6516068	1253	28.72	
SW-2503S	2/18/2026 8:44:08 AM	34.4351152	-118.6515860	1248	28.65	Valve Adjustment:Valve 100% Open,Reduce Sys. Vac. - Flare Down
SW-2503S	2/19/2026 7:36:08 AM	34.4351115	-118.6515875	1261	28.61	
SW-2503S	2/20/2026 8:38:16 AM	34.4351050	-118.6516327	1264	28.71	
SW-2503S	2/20/2026 8:56:26 AM	34.4353148	-118.6516647	1264	28.71	Valve Adjustment:Valve 100% Open
SW-2503S	2/23/2026 8:10:10 AM	34.4351130	-118.6515832	1259	28.9	Valve Adjustment:Valve 100% Open
SW-2503S	2/24/2026 12:08:04 PM	34.4351225	-118.6516113	1259	28.79	Valve Adjustment:Valve 100% Open
SW-2503S	2/25/2026 8:15:00 AM	34.4351185	-118.6515868	1248	28.75	Valve Adjustment:Reduce Sys. Vac. - Flare Down
SW-2503S	2/26/2026 10:10:28 AM	34.4351143	-118.6516062	1255	28.84	Valve Adjustment:Increased Flow/Vacuum,Reduce Sys. Vac. - Flare Down
SW-2503S	2/26/2026 10:12:35 AM	34.4351262	-118.6515980	1259	28.83	Valve Adjustment:Valve 100% Open,Reduce Sys. Vac. - Flare Down
SW-2503S	2/27/2026 8:42:55 AM	34.4351545	-118.6515607	1263	28.67	,
SW-2504D	2/10/2026 8:24:30 AM	34.4353347	-118.6516547	1265	28.59	Valve Adjustment:Reconnected this Date,Increased Flow/Vacuum
SW-2504D	2/10/2026 8:26:21 AM	34.4353277	-118.6516523	1269	28.59	Valve Adjustment:Reconnected this Date
SW-2504D	2/11/2026 8:31:40 AM	34.4353240	-118.6516527	1259	28.75	Valve Comment:increased valve one half turn;Valve Adjustment:Orifice Plate Changed (See OP Log),Increased Flow/Vacuum
SW-2504D	2/11/2026 8:33:09 AM	34.4353303	-118.6516498	1255	28.76	
SW-2504D	2/12/2026 8:59:01 AM	34.4353215	-118.6516615	1277	28.82	Valve Adjustment:Audible Flow,Increased Flow/Vacuum
SW-2504D	2/12/2026 9:00:48 AM	34.4353302	-118.6516572	1269	28.82	Valve Adjustment:Audible Flow
SW-2504D	2/13/2026 7:39:28 AM	34.4353182	-118.6516615	1269	28.67	Valve Adjustment:Increased Flow/Vacuum
SW-2504D	2/13/2026 7:40:46 AM	34.4353125	-118.6516707	1270	28.65	
SW-2504D	2/17/2026 8:05:34 AM	34.4353338	-118.6516505	1256	28.68	Valve Comment:Increased half turn;Valve Adjustment:Increased Flow/Vacuum

All LFG Extraction Well Data - February 2026
Chiquita Canyon Landfill

Point Name	Record Date	Latitude	Longitude	Elev [ft]	Baro Press ["Hg]	Comments
SW-2504D	2/17/2026 8:06:51 AM	34.4353285	-118.6516617	1268	28.68	
SW-2504D	2/18/2026 7:43:14 AM	34.4353275	-118.6516618	1263	28.6	Valve Adjustment:Reduce Sys. Vac. - Flare Down
SW-2504D	2/18/2026 8:15:28 AM	34.4353345	-118.6516373	1251	28.64	Valve Adjustment:Valve 100% Open,Reduce Sys. Vac. - Flare Down
SW-2504D	2/19/2026 7:04:06 AM	34.4353282	-118.6516507	1255	28.6	
SW-2504D	2/20/2026 8:46:30 AM	34.4353280	-118.6516662	1267	28.71	
SW-2504D	2/23/2026 7:24:32 AM	34.4353217	-118.6516445	1262	28.87	Valve Adjustment:Increased Flow/Vacuum
SW-2504D	2/23/2026 7:26:42 AM	34.4353215	-118.6516462	1267	28.88	
SW-2504D	2/24/2026 10:00:03 AM	34.4353258	-118.6516497	1269	28.79	
SW-2504D	2/25/2026 7:42:07 AM	34.4353383	-118.6516517	1260	28.72	Valve Adjustment:Reduce Sys. Vac. - Flare Down
SW-2504D	2/26/2026 8:58:41 AM	34.4353252	-118.6516540	1258	28.82	Valve Adjustment:Orifice Plate Changed (See OP Log),Reduce Sys. Vac. - Flare Down
SW-2504D	2/26/2026 9:03:25 AM	34.4353277	-118.6516607	1262	28.82	Valve Adjustment:Valve 100% Open,Reduce Sys. Vac. - Flare Down
SW-2504D	2/27/2026 8:23:24 AM	34.4353082	-118.6516158	1217	28.63	,
SW-2504M	2/10/2026 8:40:05 AM	34.4353112	-118.6516612	1265	28.59	Valve Adjustment:Reconnected this Date,Increased Flow/Vacuum
SW-2504M	2/10/2026 8:42:13 AM	34.4353068	-118.6516527	1267	28.62	Valve Adjustment:Reconnected this Date
SW-2504M	2/11/2026 8:46:22 AM	34.4353330	-118.6516472	1249	28.76	Valve Adjustment:Increased Flow/Vacuum,Valve 100% Open
SW-2504M	2/11/2026 8:47:59 AM	34.4353323	-118.6516530	1258	28.75	
SW-2504M	2/12/2026 9:06:10 AM	34.4353150	-118.6516313	1274	28.82	Valve Adjustment:Audible Flow,Increased Flow/Vacuum
SW-2504M	2/12/2026 9:07:46 AM	34.4353147	-118.6516418	1273	28.83	Valve Adjustment:Audible Flow
SW-2504M	2/13/2026 7:45:15 AM	34.4353025	-118.6516893	1281	28.67	Valve Adjustment:Increased Flow/Vacuum
SW-2504M	2/13/2026 7:47:29 AM	34.4353090	-118.6516652	1270	28.67	
SW-2504M	2/17/2026 8:15:53 AM	34.4352983	-118.6516677	1264	28.68	Valve Adjustment:Valve 100% Open
SW-2504M	2/18/2026 8:08:42 AM	34.4353145	-118.6516492	1253	28.62	Valve Adjustment:Orifice Plate Changed (See OP Log),Valve 100% Open,Reduce Sys. Vac. - Flare Down
SW-2504M	2/19/2026 7:11:37 AM	34.4353077	-118.6516685	1252	28.59	
SW-2504M	2/23/2026 7:36:04 AM	34.4353127	-118.6516497	1255	28.9	Valve Adjustment:Valve 100% Open
SW-2504M	2/24/2026 10:08:30 AM	34.4353200	-118.6516433	1265	28.79	Valve Adjustment:Valve 100% Open
SW-2504M	2/25/2026 7:50:15 AM	34.4353130	-118.6516490	1253	28.72	Valve Adjustment:Reduce Sys. Vac. - Flare Down
SW-2504M	2/26/2026 9:16:34 AM	34.4353047	-118.6516462	1251	28.82	Valve Adjustment:Orifice Plate Changed (See OP Log),Valve 100% Open,Reduce Sys. Vac. - Flare Down
SW-2504M	2/26/2026 9:19:30 AM	34.4353165	-118.6516537	1258	28.82	Valve Adjustment:Valve 100% Open,Reduce Sys. Vac. - Flare Down
SW-2504M	2/27/2026 8:29:16 AM	34.4353252	-118.6517275	1299	28.64	,
SW-2504MD	2/10/2026 8:15:47 AM	34.4353165	-118.6516717	1272	28.59	Valve Adjustment:Reconnected this Date,Increased Flow/Vacuum
SW-2504MD	2/10/2026 8:17:19 AM	34.4353178	-118.6516538	1256	28.59	Valve Adjustment:Reconnected this Date
SW-2504MD	2/11/2026 8:39:07 AM	34.4353432	-118.6516520	1248	28.75	Valve Adjustment:Orifice Plate Changed (See OP Log),Increased Flow/Vacuum

All LFG Extraction Well Data - February 2026
Chiquita Canyon Landfill

Point Name	Record Date	Latitude	Longitude	Elev [ft]	Baro Press ["Hg]	Comments
SW-2504MD	2/11/2026 8:40:44 AM	34.4353257	-118.6516408	1265	28.76	
SW-2504MD	2/12/2026 9:16:25 AM	34.4353077	-118.6516518	1273	28.83	Valve Adjustment:Audible Flow,Increased Flow/Vacuum
SW-2504MD	2/12/2026 9:17:45 AM	34.4353122	-118.6516488	1271	28.82	Valve Adjustment:Audible Flow
SW-2504MD	2/13/2026 7:59:28 AM	34.4353188	-118.6516558	1260	28.68	Valve Adjustment:Increased Flow/Vacuum
SW-2504MD	2/13/2026 8:01:10 AM	34.4353075	-118.6516638	1266	28.68	Valve Adjustment:Increased Flow/Vacuum
SW-2504MD	2/13/2026 8:02:42 AM	34.4353102	-118.6516813	1271	28.67	
SW-2504MD	2/17/2026 8:10:26 AM	34.4353295	-118.6516680	1264	28.68	Valve Adjustment:Valve 100% Open
SW-2504MD	2/18/2026 7:48:20 AM	34.4353168	-118.6516677	1266	28.6	Valve Adjustment:Valve 100% Open,Reduce Sys. Vac. - Flare Down
SW-2504MD	2/18/2026 8:12:51 AM	34.4353122	-118.6516502	1257	28.64	Valve Adjustment:Valve 100% Open,Reduce Sys. Vac. - Flare Down
SW-2504MD	2/19/2026 7:07:38 AM	34.4353290	-118.6516642	1253	28.58	
SW-2504MD	2/23/2026 7:31:11 AM	34.4353270	-118.6516500	1272	28.9	Valve Adjustment:Valve 100% Open
SW-2504MD	2/24/2026 10:04:36 AM	34.4353197	-118.6516417	1276	28.79	Valve Adjustment:Valve 100% Open
SW-2504MD	2/25/2026 7:46:12 AM	34.4353300	-118.6516505	1268	28.72	Valve Adjustment:Reduce Sys. Vac. - Flare Down
SW-2504MD	2/26/2026 9:08:45 AM	34.4353353	-118.6516598	1266	28.82	Valve Adjustment:Orifice Plate Changed (See OP Log),Valve 100% Open,Reduce Sys. Vac. - Flare Down
SW-2504MD	2/26/2026 9:11:13 AM	34.4353283	-118.6516530	1252	28.82	Valve Adjustment:Reduce Sys. Vac. - Flare Down
SW-2504MD	2/27/2026 8:26:16 AM	34.4353403	-118.6516877	1293	28.63	,
SW-2504S	2/10/2026 8:32:20 AM	34.4353120	-118.6516460	1270	28.6	Valve Adjustment:Reconnected this Date,Increased Flow/Vacuum
SW-2504S	2/10/2026 8:33:47 AM	34.4353085	-118.6516545	1267	28.59	Valve Adjustment:Reconnected this Date
SW-2504S	2/11/2026 8:53:14 AM	34.4353392	-118.6516520	1241	28.75	Valve Comment:increased one half turn;Valve Adjustment:Orifice Plate Changed (See OP Log),Increased Flow/Vacuum
SW-2504S	2/11/2026 8:54:35 AM	34.4353272	-118.6516367	1253	28.76	
SW-2504S	2/12/2026 9:11:36 AM	34.4352998	-118.6516512	1281	28.82	Valve Adjustment:Audible Flow,Increased Flow/Vacuum
SW-2504S	2/12/2026 9:13:17 AM	34.4352980	-118.6516532	1284	28.83	Valve Adjustment:Audible Flow
SW-2504S	2/13/2026 7:52:32 AM	34.4353153	-118.6516445	1267	28.68	Valve Adjustment:Increased Flow/Vacuum
SW-2504S	2/13/2026 7:53:40 AM	34.4353042	-118.6516542	1268	28.67	
SW-2504S	2/17/2026 8:19:49 AM	34.4353040	-118.6516585	1259	28.68	Valve Adjustment:Valve 100% Open
SW-2504S	2/18/2026 8:04:20 AM	34.4353118	-118.6516557	1255	28.62	Valve Adjustment:Orifice Plate Changed (See OP Log),Valve 100% Open,Reduce Sys. Vac. - Flare Down
SW-2504S	2/19/2026 7:15:35 AM	34.4353053	-118.6516712	1256	28.6	
SW-2504S	2/23/2026 7:42:03 AM	34.4353153	-118.6516445	1257	28.9	Valve Adjustment:Valve 100% Open
SW-2504S	2/24/2026 10:12:38 AM	34.4352937	-118.6516445	1258	28.79	
SW-2504S	2/25/2026 7:52:45 AM	34.4353162	-118.6516503	1255	28.72	Valve Adjustment:Reduce Sys. Vac. - Flare Down
SW-2504S	2/26/2026 9:25:43 AM	34.4353038	-118.6516595	1261	28.82	Valve Adjustment:Orifice Plate Changed (See OP Log),Valve 100% Open,Reduce Sys. Vac. - Flare Down

All LFG Extraction Well Data - February 2026
Chiquita Canyon Landfill

Point Name	Record Date	Latitude	Longitude	Elev [ft]	Baro Press ["Hg]	Comments
SW-2504S	2/26/2026 9:36:14 AM	34.4353002	-118.6516512	1266	28.82	Valve Adjustment:Valve 100% Open,Reduce Sys. Vac. - Flare Down
SW-2504S	2/27/2026 8:33:36 AM	34.4353263	-118.6516558	1316	28.64	,
SW-30	2/10/2026 12:44:38 PM	34.4336908	-118.6519595	1213	28.68	Valve Adjustment:Decreased Flow/Vacuum
SW-30	2/11/2026 4:17:04 PM	34.4336780	-118.6519850	1222	28.83	Valve Comment:closed valve by half turn;Valve Adjustment:Decreased Flow/Vacuum,Reduce Sys. Vac. - Flare Down
SW-30	2/11/2026 4:17:58 PM	34.4337390	-118.6519737	1215	28.83	Valve Adjustment:Reduce Sys. Vac. - Flare Down
SW-30	2/12/2026 1:15:13 PM	34.4336890	-118.6519672	1217	28.82	Valve Adjustment:Decreased Flow/Vacuum
SW-30	2/12/2026 1:16:48 PM	34.4336875	-118.6519450	1241	28.82	
SW-30	2/13/2026 1:14:51 PM	34.4336863	-118.6519598	1236	28.74	Valve Adjustment:Decreased Flow/Vacuum
SW-30	2/13/2026 1:15:46 PM	34.4336828	-118.6519578	1238	28.74	
SW-30	2/17/2026 1:11:08 PM	34.4336852	-118.6519675	1204	28.72	Valve Adjustment:Decreased Flow/Vacuum
SW-30	2/17/2026 1:14:20 PM	34.4336872	-118.6519673	1207	28.72	Valve Adjustment:Orifice Plate Changed (See OP Log)
SW-30	2/17/2026 1:14:44 PM	34.4336852	-118.6519665	1214	28.76	
SW-30	2/18/2026 11:53:14 AM	34.4336850	-118.6519618	1188	28.75	Valve Adjustment:Valve 100% Closed
SW-30	2/19/2026 9:55:14 AM	34.4336900	-118.6519887	1221	28.62	Valve Adjustment:Valve 100% Closed
SW-30	2/20/2026 12:48:39 PM	34.4336828	-118.6519637	1227	28.71	Valve Adjustment:Valve 100% Closed
SW-30	2/23/2026 9:23:49 AM	34.4337073	-118.6519712	1225	28.98	Valve Adjustment:Orifice Plate Changed (See OP Log),Valve 100% Closed
SW-30	2/24/2026 9:35:41 AM	34.4336912	-118.6519720	1214	28.84	Valve Adjustment:Valve 100% Closed,Reduce Sys. Vac. - Flare Down
SW-30	2/25/2026 9:11:58 AM	34.4336793	-118.6519623	1213	28.82	Valve Adjustment:Valve 100% Closed,Reduce Sys. Vac. - Flare Down
SW-30	2/26/2026 12:55:12 PM	34.4336690	-118.6519997	1243	28.83	Valve Adjustment:Valve 100% Closed
SW-30	2/27/2026 9:14:29 AM	34.4336827	-118.6519570	1204	28.73	,
SW-32	2/10/2026 12:37:13 PM	34.4335167	-118.6520440	1221	28.67	Valve Adjustment:Decreased Flow/Vacuum
SW-32	2/11/2026 4:29:41 PM	34.4335440	-118.6520253	1214	28.83	Valve Comment:decreased valve by half turn;Valve Adjustment:Decreased Flow/Vacuum,Reduce Sys. Vac. - Flare Down
SW-32	2/11/2026 4:31:12 PM	34.4335465	-118.6520287	1225	28.84	
SW-32	2/12/2026 1:21:32 PM	34.4335385	-118.6520383	1222	28.82	Valve Adjustment:Decreased Flow/Vacuum
SW-32	2/12/2026 1:22:29 PM	34.4335392	-118.6520502	1213	28.82	
SW-32	2/13/2026 1:08:00 PM	34.4335643	-118.6520460	1234	28.76	Valve Adjustment:Decreased Flow/Vacuum
SW-32	2/13/2026 1:10:01 PM	34.4335608	-118.6520517	1229	28.78	
SW-32	2/17/2026 12:53:44 PM	34.4335468	-118.6520523	1212	28.76	Valve Comment:decreased valve half turn;Valve Adjustment:Decreased Flow/Vacuum
SW-32	2/17/2026 12:55:29 PM	34.4335397	-118.6520407	1218	28.76	
SW-32	2/18/2026 12:00:36 PM	34.4335192	-118.6520610	1222	28.74	Valve Comment:decreased valve half turn;Valve Adjustment:Decreased Flow/Vacuum

All LFG Extraction Well Data - February 2026
Chiquita Canyon Landfill

Point Name	Record Date	Latitude	Longitude	Elev [ft]	Baro Press ["Hg]	Comments
SW-32	2/18/2026 12:01:35 PM	34.4335435	-118.6520463	1213	28.76	
SW-32	2/19/2026 10:01:54 AM	34.4335800	-118.6520785	1224	28.62	Valve Comment:decreased valve half turn;Valve Adjustment:Decreased Flow/Vacuum
SW-32	2/19/2026 10:02:40 AM	34.4335790	-118.6520798	1221	28.62	
SW-32	2/20/2026 12:42:32 PM	34.4335558	-118.6520503	1233	28.75	Valve Adjustment:Valve 100% Closed
SW-32	2/23/2026 9:19:42 AM	34.4335573	-118.6520618	1230	28.98	Valve Adjustment:Valve 100% Closed
SW-32	2/24/2026 9:39:42 AM	34.4335597	-118.6520143	1219	28.85	Valve Adjustment:Valve 100% Closed,Reduce Sys. Vac. - Flare Down
SW-32	2/25/2026 9:06:41 AM	34.4335497	-118.6520228	1229	28.82	Valve Adjustment:Valve 100% Closed,Reduce Sys. Vac. - Flare Down
SW-32	2/26/2026 1:02:43 PM	34.4335537	-118.6520508	1233	28.84	Valve Adjustment:Valve 100% Closed
SW-32	2/27/2026 9:09:05 AM	34.4335413	-118.6520885	1214	28.73	,
SW-64	2/10/2026 12:42:08 PM	34.4336785	-118.6519573	1221	28.67	Valve Adjustment:Decreased Flow/Vacuum
SW-64	2/11/2026 4:12:03 PM	34.4336922	-118.6519653	1203	28.83	Valve Comment:closed valve by half a turn;Valve Adjustment:Decreased Flow/Vacuum
SW-64	2/11/2026 4:13:20 PM	34.4336885	-118.6519388	1196	28.84	
SW-64	2/12/2026 1:11:02 PM	34.4336965	-118.6519810	1206	28.82	Valve Adjustment:Decreased Flow/Vacuum
SW-64	2/12/2026 1:11:37 PM	34.4336955	-118.6519620	1209	28.82	
SW-64	2/13/2026 1:12:25 PM	34.4337127	-118.6519498	1227	28.75	
SW-64	2/17/2026 1:02:02 PM	34.4336938	-118.6519833	1212	28.74	Valve Comment:decreased valve by half turn;Valve Adjustment:Decreased Flow/Vacuum
SW-64	2/17/2026 1:05:40 PM	34.4337053	-118.6519752	1224	28.74	
SW-64	2/18/2026 11:49:44 AM	34.4336822	-118.6519563	1206	28.75	Valve Adjustment:Valve 100% Closed
SW-64	2/19/2026 9:52:59 AM	34.4337135	-118.6519723	1214	28.62	Valve Adjustment:Valve 100% Closed
SW-64	2/20/2026 12:45:51 PM	34.4337087	-118.6519483	1206	28.71	Valve Adjustment:Valve 100% Closed
SW-64	2/23/2026 9:25:50 AM	34.4337005	-118.6519745	1220	28.98	Valve Adjustment:Valve 100% Closed
SW-64	2/24/2026 9:32:57 AM	34.4336955	-118.6519673	1209	28.83	Valve Adjustment:Valve 100% Closed
SW-64	2/25/2026 9:09:29 AM	34.4336700	-118.6519653	1233	28.8	Valve Adjustment:Valve 100% Closed,Reduce Sys. Vac. - Flare Down
SW-64	2/26/2026 12:51:21 PM	34.4336762	-118.6520097	1234	28.83	Valve Adjustment:Valve 100% Closed
SW-64	2/27/2026 9:12:04 AM	34.4337178	-118.6519483	1227	28.73	,
SW-65	2/25/2026 10:08:50 AM	34.4348270	-118.6412233	1201	28.81	Increased Flow/Vacuum,Opened Valve 1/2 Turn or Less
SW-66	2/25/2026 1:28:15 PM	34.4380290	-118.6457290	1178	28.66	No Adjustment Made,
SW-68	2/10/2026 12:34:23 PM	34.4335257	-118.6520223	1212	28.67	Valve Adjustment:Decreased Flow/Vacuum
SW-68	2/11/2026 4:22:53 PM	34.4335223	-118.6520392	1203	28.83	Valve Adjustment:Decreased Flow/Vacuum,Reduce Sys. Vac. - Flare Down
SW-68	2/11/2026 4:24:45 PM	34.4335238	-118.6520322	1202	28.83	Valve Comment:decreased by half turn previous read
SW-68	2/12/2026 1:18:39 PM	34.4335360	-118.6520500	1216	28.82	Valve Adjustment:Decreased Flow/Vacuum
SW-68	2/12/2026 1:19:21 PM	34.4335377	-118.6520570	1243	28.82	
SW-68	2/13/2026 1:03:32 PM	34.4335590	-118.6520462	1225	28.76	Valve Adjustment:Decreased Flow/Vacuum
SW-68	2/13/2026 1:04:10 PM	34.4335518	-118.6520203	1231	28.74	

All LFG Extraction Well Data - February 2026
Chiquita Canyon Landfill

Point Name	Record Date	Latitude	Longitude	Elev [ft]	Baro Press ["Hg]	Comments
SW-68	2/17/2026 12:47:50 PM	34.4335542	-118.6520508	1229	28.75	Valve Comment:Decreased flow by half turn;Valve Adjustment:Decreased Flow/Vacuum
SW-68	2/17/2026 12:49:00 PM	34.4335477	-118.6520378	1229	28.76	
SW-68	2/18/2026 11:57:16 AM	34.4335185	-118.6520535	1221	28.76	Valve Adjustment:Valve 100% Closed
SW-68	2/19/2026 9:57:46 AM	34.4335683	-118.6520660	1203	28.61	Valve Adjustment:Valve 100% Closed
SW-68	2/20/2026 12:39:16 PM	34.4335515	-118.6520602	1231	28.73	Valve Adjustment:Valve 100% Closed
SW-68	2/23/2026 9:15:10 AM	34.4335665	-118.6520642	1219	28.98	Valve Adjustment:Valve 100% Closed
SW-68	2/23/2026 9:16:47 AM	34.4335735	-118.6520393	1223	28.98	Valve Adjustment:Orifice Plate Changed (See OP Log)
SW-68	2/24/2026 9:37:22 AM	34.4335487	-118.6520270	1224	28.84	Valve Adjustment:Valve 100% Closed,Reduce Sys. Vac. - Flare Down
SW-68	2/25/2026 9:04:09 AM	34.4335390	-118.6520392	1222	28.83	Valve Adjustment:Valve 100% Closed,Reduce Sys. Vac. - Flare Down
SW-68	2/26/2026 12:59:30 PM	34.4335325	-118.6521042	1239	28.84	Valve Adjustment:Valve 100% Closed
SW-68	2/27/2026 9:07:34 AM	34.4335885	-118.6520438	1243	28.73	,
SW-7	2/10/2026 9:38:26 AM	34.4351888	-118.6517033	1266	28.63	Valve Adjustment:Decreased Flow/Vacuum,Valve 100% Closed,Reduce Sys. Vac. - Flare Down
SW-7	2/10/2026 9:39:20 AM	34.4351675	-118.6517243	1261	28.63	Valve Adjustment:Valve 100% Closed,Reduce Sys. Vac. - Flare Down
SW-7	2/10/2026 2:09:07 PM	34.4351952	-118.6517095	1284	28.61	Valve Adjustment:Increased Flow/Vacuum
SW-7	2/11/2026 9:42:15 AM	34.4352110	-118.6517215	1243	28.78	Valve Comment:Decreased valve by half turn;Valve Adjustment:Decreased Flow/Vacuum
SW-7	2/11/2026 9:43:39 AM	34.4351870	-118.6517312	1244	28.79	
SW-7	2/12/2026 9:59:12 AM	34.4351803	-118.6517147	1269	28.82	Valve Adjustment:Decreased Flow/Vacuum
SW-7	2/12/2026 10:01:09 AM	34.4351982	-118.6517138	1276	28.82	
SW-7	2/13/2026 8:37:48 AM	34.4351612	-118.6517047	1282	28.71	Valve Adjustment:Decreased Flow/Vacuum
SW-7	2/13/2026 8:38:31 AM	34.4351580	-118.6517302	1276	28.71	
SW-7	2/17/2026 9:05:45 AM	34.4351768	-118.6517010	1267	28.72	Valve Comment:decreased valve half a turn;Valve Adjustment:Orifice Plate Changed (See OP Log),Decreased Flow/Vacuum
SW-7	2/17/2026 9:07:14 AM	34.4351710	-118.6517020	1258	28.72	
SW-7	2/18/2026 8:52:40 AM	34.4351645	-118.6516967	1252	28.68	Valve Comment:Decreased valve by half turn;Valve Adjustment:Decreased Flow/Vacuum,Reduce Sys. Vac. - Flare Down
SW-7	2/18/2026 8:54:10 AM	34.4351678	-118.6517140	1249	28.68	Valve Adjustment:Reduce Sys. Vac. - Flare Down
SW-7	2/19/2026 7:45:24 AM	34.4351712	-118.6517167	1254	28.6	Valve Comment:Decreased flow one full turn;Valve Adjustment:Decreased Flow/Vacuum
SW-7	2/19/2026 7:46:01 AM	34.4351637	-118.6516907	1256	28.6	
SW-7	2/20/2026 9:04:09 AM	34.4351705	-118.6517145	1264	28.71	Valve Adjustment:Valve 100% Closed
SW-7	2/20/2026 9:06:04 AM	34.4351837	-118.6517150	1256	28.72	Valve Adjustment:Valve 100% Closed,Plugged/Pinched Suspected
SW-7	2/23/2026 8:20:35 AM	34.4352332	-118.6516775	1249	28.91	Valve Adjustment:Valve 100% Closed
SW-7	2/24/2026 12:23:35 PM	34.4351745	-118.6517293	1249	28.76	Valve Adjustment:Valve 100% Closed

All LFG Extraction Well Data - February 2026
Chiquita Canyon Landfill

Point Name	Record Date	Latitude	Longitude	Elev [ft]	Baro Press ["Hg]	Comments
SW-7	2/25/2026 9:26:02 AM	34.4351822	-118.6517073	1257	28.78	Valve Adjustment:Valve 100% Closed,Reduce Sys. Vac. - Flare Down
SW-7	2/26/2026 10:31:30 AM	34.4352040	-118.6517277	1254	28.84	Valve Adjustment:Valve 100% Closed,Reduce Sys. Vac. - Flare Down
SW-7	2/27/2026 9:04:53 AM	34.4335197	-118.6520300	1217	28.67	,
SW-70	2/10/2026 2:28:09 PM	34.4372373	-118.6473540	1318	28.54	Valve Adjustment:Reduce Sys. Vac. - Flare Down
SW-71	2/5/2026 8:34:55 AM	34.4260008	-118.6438410	1135	28.94	Increased Flow/Vacuum,Opened Valve 1/2 to 1 Turn
SW-71	2/9/2026 7:41:56 AM	34.4259542	-118.6438718	1155	28.93	Increased Flow/Vacuum,Opened Valve 1/2 Turn or Less
SW-72	2/5/2026 10:14:28 AM	34.4295958	-118.6401580	1194	28.86	Opened Valve 1/2 Turn or Less,
SW-80	2/21/2026 9:57:52 AM	34.4382878	-118.6433445	1234	28.9	
SW-9	2/10/2026 2:31:12 PM	34.4372420	-118.6473690	1316	28.53	Valve Adjustment:Reduce Sys. Vac. - Flare Down
TC-1961C	2/2/2026 11:48:41 AM	34.4318953	-118.6453162	1280	28.75	No Adjustment Made,
TC-1961E	2/5/2026 10:11:15 AM	34.4328517	-118.6444945	1296	28.81	Valve Comment:RES SEM;Valve Adjustment:Audible Flow,Increased Flow/Vacuum;Well Condition:Fair
TC-2174	2/2/2026 8:45:00 AM					AtmAA
TC-2174	2/2/2026 8:48:32 AM	34.4367460	-118.6476195	1347	28.7	Valve Adjustment:No Flow Measurement,High Temp,Decreased Flow/Vacuum
TC-2174	2/2/2026 8:49:32 AM	34.4367557	-118.6476407	1346	28.68	Valve Adjustment:No Flow Measurement,High Temp
TC-2174	2/9/2026 9:53:53 AM	34.4367267	-118.6476177	1343	28.67	Valve Adjustment:High Temp,Surging Liquid in Header
TC-2174	2/9/2026 10:00:00 AM					AtmAA; [User entered 14.19%]
TC-2174	2/9/2026 10:00:00 AM					AtmAA
TC-2174	2/17/2026 7:54:48 AM	34.4367360	-118.6476398	1347	28.59	Valve Comment:Enhanced Monitoring;Valve Adjustment:High Temp
TC-2174	2/17/2026 7:55:00 AM					AtmAA
TC-2174	2/23/2026 8:46:26 AM	34.4367528	-118.6476185	1342	28.81	Valve Comment:Enhanced Monitoring;Valve Adjustment:High Temp
WTD-01	2/27/2026 12:28:00 PM	34.4350212	-118.6514402	1262	28.71	
WTD-02	2/27/2026 12:43:03 PM	34.4346897	-118.6513330	1277	28.68	
WTD-03	2/27/2026 3:10:20 PM	34.4343900	-118.6514363	1266	28.69	,
WTD-04	2/27/2026 3:01:42 PM	34.4341405	-118.6518612	1234	28.69	,
WTD-05	2/27/2026 12:50:39 PM	34.4339187	-118.6516852	1243	28.71	
WTD-06	2/27/2026 2:42:19 PM	34.4338707	-118.6515922	1138	28.7	,
WTD-07	2/27/2026 2:48:55 PM	34.4334700	-118.6520338	1129	28.7	,
WTD-10	2/27/2026 2:53:05 PM	34.4323703	-118.6518702	1142	28.7	,

Table 2. LEA Selected Wells - February 2026
Chiquita Canyon Landfill

Point Name	Record Date	CH4 [%]	CO2 [%]	O2 [%]	Bal Gas [%]	BalO2 [%]	CH4:CO2	CO Reading [ppmv]	H2 Reading [ppmv]	Init Temp [°F]	Adj Temp [°F]	Init Stat Press ["H2O]	Adj Stat Press ["H2O]	Comments
CV-108-52	2/6/2026 9:05:15 AM	49.1	50.9	0.0	0.0	0.0	1.0			100.4	99.8	-1.32	-1.38	
CV-108-52	2/6/2026 9:10:37 AM	14.2	78.1	0.0	7.7	0.0	0.2			113.2	113.2	-1.75	-1.74	
CV-108-52	2/13/2026 7:32:17 AM													
CV-108-52	2/13/2026 9:00:00 AM							40						Air Tech Lab
CV-108-52	2/13/2026 9:00:00 AM								3100					Air Tech Lab; [User entered 0.31%]
CV-108-52	2/21/2026 10:16:13 AM	44.1	54.9	0.0	1.0	0.0	0.8			100.4	100.4	-3.08	-2.59	
CV-113	2/2/2026 8:05:00 AM								2200					Air Tech Lab; [User entered 0.22%]
CV-113	2/2/2026 8:05:00 AM							15						Air Tech Lab
CV-113	2/12/2026 8:26:26 AM	23.0	42.2	7.3	27.5	3.8	0.5			59.3	59.4	-0.70	-0.69	
CV-113	2/13/2026 10:23:13 AM													
CV-113	2/15/2026 2:19:51 PM	23.6	40.2	7.5	28.8	3.8	0.6			67.3	67.3	-0.41	-0.38	Valve Adjustment:NSPS/EG CAI,High O2,Barely Open
CV-113	2/15/2026 2:25:06 PM	7.4	15.4	16.5	60.7	3.7	0.5			66.3	66.2	-0.39	-1.84	Valve Adjustment:NSPS/EG CAI,High O2,Increased Flow/Vacuum
CV-113	2/15/2026 2:28:35 PM	0.4	3.2	20.0	76.4	3.8	0.1			66.1	66.1	-1.99	-0.46	Valve Adjustment:High O2,Decreased Flow/Vacuum
CV-114	2/2/2026 8:30:00 AM								160000					Air Tech Lab; [User entered 16%]
CV-114	2/2/2026 8:30:00 AM							2700						Air Tech Lab
CV-114	2/2/2026 8:35:00 AM							4220						AtmAA
CV-114	2/2/2026 8:35:08 AM	2.3	83.1	0.6	14.0	23.3	0.0			189.7	189.8	-8.87	-8.32	Valve Adjustment:No Flow Measurement,High Temp,Barely Open
CV-114	2/9/2026 9:53:00 AM	0.7	87.2	0.0	12.1	0.0	0.0			189.2	188.2	-5.58	-6.08	Valve Adjustment:High Temp
CV-114	2/9/2026 9:55:00 AM								135000					AtmAA; [User entered 13.5%]
CV-114	2/9/2026 9:55:00 AM							3540						AtmAA
CV-114	2/17/2026 7:50:00 AM							4460						AtmAA
CV-114	2/17/2026 7:52:38 AM	0.6	69.0	4.8	25.6	5.3	0.0			190.5	190.5	-3.49	-3.71	Valve Comment:Enhanced Monitoring;Valve Adjustment:NSPS/EG CAI,High Temp
CV-114	2/23/2026 8:44:01 AM	1.1	76.2	2.9	19.8	6.8	0.0			190.3	190.3	-2.92	-2.94	Valve Comment:Enhanced Monitoring;Valve Adjustment:High Temp

Table 2. LEA Selected Wells - February 2026
Chiquita Canyon Landfill

Point Name	Record Date	CH4 [%]	CO2 [%]	O2 [%]	Bal Gas [%]	BalO2 [%]	CH4:CO2	CO Reading [ppmv]	H2 Reading [ppmv]	Init Temp [°F]	Adj Temp [°F]	Init Stat Press ["H2O]	Adj Stat Press ["H2O]	Comments
CV-1532A	2/4/2026 8:06:20 AM	1.3	84.4	0.0	14.3	0.0	0.0			150.7	164.2	-5.65	-4.64	Valve Adjustment:No Flow Measurement,High Temp,Surging Liquid in Header
CV-1532A	2/4/2026 8:10:00 AM							2580						AtmAA
CV-1532A	2/4/2026 8:10:00 AM								153200					AtmAA; [User entered 15.32%]
CV-1532A	2/5/2026 7:30:00 AM								180000					Air Tech Lab; [User entered 18%]
CV-1532A	2/5/2026 7:30:00 AM							1500						Air Tech Lab
CV-1532A	2/6/2026 7:50:11 AM													
CV-1532A	2/9/2026 7:45:00 AM							1420						AtmAA
CV-1532A	2/9/2026 7:45:00 AM								140900					AtmAA; [User entered 14.09%]
CV-1532A	2/9/2026 7:46:11 AM	0.8	81.5	3.2	14.5	4.5	0.0			183.3	187.4	-4.94	-3.42	
CV-1532A	2/14/2026 10:16:42 AM													
CV-1532A	2/17/2026 12:24:00 PM	1.1	76.0	1.1	21.8	19.8	0.0			147.7	155.8	-8.73	-3.87	Valve Adjustment:NSPS/EG CAI,Audible Flow,No Flow Measurement,High Temp,Surging Liquid in Header
CV-1532A	2/17/2026 12:25:00 PM							1650						AtmAA
CV-1532A	2/25/2026 12:57:58 PM	12.8	77.3	1.3	8.6	6.6	0.2			150.6	150.5	-3.48	-3.86	Valve Adjustment:No Flow Measurement,High Temp
CV-1535	2/5/2026 7:40:00 AM							150						Air Tech Lab
CV-1535	2/5/2026 7:40:00 AM								9100					Air Tech Lab; [User entered 0.91%]
CV-1535	2/13/2026 12:54:31 PM	42.5	57.5	0.0	0.0	0.0	0.7			120.2	120.4	-1.65	-1.68	
CV-1535	2/21/2026 10:04:49 AM	45.6	54.2	0.0	0.2	0.0	0.8			120.4	120.4	-2.09	-2.08	
CV-1902A	2/4/2026 9:12:02 AM	3.1	79.6	0.0	17.3	0.0	0.0			157.1	160.8	-6.24	-6.70	Valve Adjustment:No Flow Measurement,High Temp,Surging Liquid in Header
CV-1902A	2/4/2026 9:15:00 AM							1690						AtmAA
CV-1902A	2/4/2026 9:15:00 AM								163000					AtmAA; [User entered 16.3%]
CV-1902A	2/5/2026 8:15:00 AM							980						Air Tech Lab
CV-1902A	2/5/2026 8:15:00 AM								180000					Air Tech Lab; [User entered 18%]
CV-1902A	2/6/2026 8:05:27 AM													
CV-1902A	2/9/2026 8:45:00 AM							1550						AtmAA

Table 2. LEA Selected Wells - February 2026
Chiquita Canyon Landfill

Point Name	Record Date	CH4 [%]	CO2 [%]	O2 [%]	Bal Gas [%]	BalO2 [%]	CH4:CO2	CO Reading [ppmv]	H2 Reading [ppmv]	Init Temp [°F]	Adj Temp [°F]	Init Stat Press ["H2O]	Adj Stat Press ["H2O]	Comments
CV-1902A	2/9/2026 8:45:00 AM								163200					AtmAA; [User entered 16.32%]
CV-1902A	2/9/2026 8:45:18 AM	1.9	84.9	0.0	13.2	0.0	0.0			163.4	163.0	-5.37	-5.22	Valve Adjustment:High Temp
CV-1902A	2/17/2026 9:05:00 AM							1830						AtmAA
CV-1902A	2/17/2026 9:08:48 AM	1.9	80.9	0.0	17.2	0.0	0.0			162.5	162.5	-8.26	-7.99	Valve Adjustment:NSPS/EG CAI,Audible Flow,High Temp
CV-1902A	2/17/2026 9:10:10 AM	2.1	85.2	0.0	12.7	0.0	0.0			162.5	162.5	-8.27	-8.39	Valve Adjustment:NSPS/EG CAI,Audible Flow,High Temp
CV-1902A	2/25/2026 9:24:12 AM	7.0	82.5	0.0	10.5	0.0	0.1			176.7	175.7	-3.60	-3.60	Valve Adjustment:No Flow Measurement,High Temp
CV-2001	2/4/2026 8:10:00 AM							140						Air Tech Lab
CV-2001	2/4/2026 8:10:00 AM								13000					Air Tech Lab; [User entered 1.3%]
CV-2001	2/5/2026 1:50:56 PM	4.2	25.2	14.1	56.5	4.0	0.2			90.4	90.7	-1.22	-1.43	
CV-2001	2/24/2026 9:54:00 AM	3.4	25.2	15.3	56.1	3.7	0.1			89.0	88.8	-2.83	-2.26	Valve Adjustment:High O2
CV-2001	2/24/2026 11:41:41 AM	10.9	62.2	4.6	22.3	4.8	0.2			92.9	95.4	-5.32	-3.42	
CV-2002	2/4/2026 8:30:00 AM							1500						Air Tech Lab
CV-2002	2/4/2026 8:30:00 AM								72000					Air Tech Lab; [User entered 7.2%]
CV-2002	2/5/2026 2:02:01 PM	7.2	73.8	0.7	18.3	26.1	0.1			129.3	121.6	-0.23	-0.27	
CV-2002	2/15/2026 11:11:39 AM	11.8	66.5	0.0	21.7	0.0	0.2			139.4	139.3	-5.90	-4.97	Valve Adjustment:NSPS/EG CAI,High Temp,Surging Liquid in Header;Well Comment:Pump turned off;Well Condition:Pnumatic Pump Installed
CV-2002	2/15/2026 11:22:56 AM	9.4	67.6	0.1	22.8	190.3	0.1			137.8	137.8	-4.67	-4.94	Valve Adjustment:High Temp
CV-2007	2/5/2026 10:05:37 AM	18.4	65.2	3.8	12.6	3.3	0.3			107.2	107.2	-0.19	-0.18	
CV-2007	2/12/2026 9:47:00 AM							540						Air Tech Lab
CV-2007	2/12/2026 9:47:00 AM								26000					Air Tech Lab; [User entered 2.6%]
CV-2007	2/24/2026 1:27:24 PM	13.6	74.1	0.2	12.1	60.5	0.2			155.7	151.7	-6.99	-0.95	Comments:NSPS/EG CAI,High Temp,,,,,,
CV-2007	2/24/2026 1:31:43 PM	13.6	74.9	0.1	11.4	114.0	0.2			151.3	151.3	-0.95	-0.95	
CV-2301	2/3/2026 10:13:58 AM	35.1	63.3	0.0	1.6	0.0	0.6			178.5	178.5	-9.82	-5.27	Valve Adjustment:No Flow Measurement,High Temp,Decreased Flow/Vacuum
CV-2301	2/3/2026 10:15:00 AM							1002						AtmAA
CV-2301	2/3/2026 10:15:00 AM								82000					AtmAA; [User entered 8.2%]

Table 2. LEA Selected Wells - February 2026
Chiquita Canyon Landfill

Point Name	Record Date	CH4 [%]	CO2 [%]	O2 [%]	Bal Gas [%]	BalO2 [%]	CH4:CO2	CO Reading [ppmv]	H2 Reading [ppmv]	Init Temp [°F]	Adj Temp [°F]	Init Stat Press ["H2O]	Adj Stat Press ["H2O]	Comments
CV-2301	2/3/2026 10:16:01 AM	32.4	66.1	0.2	1.3	6.5	0.5			175.0	175.0	-4.22	-4.24	Valve Adjustment:No Flow Measurement,High Temp
CV-2301	2/6/2026 9:08:40 AM													
CV-2301	2/10/2026 10:09:00 AM							2390						AtmAA
CV-2301	2/10/2026 10:09:00 AM								113600					AtmAA; [User entered 11.36%]
CV-2301	2/10/2026 10:11:22 AM	8.3	72.0	1.1	18.6	16.9	0.1			176.1	176.0	-1.42	-1.31	Valve Adjustment:High Temp
CV-2301	2/13/2026 7:25:00 AM							1500						Air Tech Lab
CV-2301	2/13/2026 7:25:00 AM								120000					Air Tech Lab; [User entered 12%]
CV-2301	2/18/2026 10:02:16 AM	9.4	75.0	0.4	15.2	38.0	0.1			175.5	175.8	-2.38	-2.38	Valve Comment:Enhanced Monitoring;Valve Adjustment:High Temp
CV-2301	2/25/2026 9:05:32 AM	2.0	88.8	0.0	9.2	0.0	0.0			82.9	83.6	1.14	-1.81	Valve Adjustment:NSPS/EG CAC,No Flow Measurement,Increased Flow/Vacuum
CV-2301	2/25/2026 9:06:19 AM	2.0	89.1	0.0	8.9	0.0	0.0			83.9	84.0	-3.65	-3.53	Valve Adjustment:NSPS/EG CAC,No Flow Measurement
CV-2302	2/3/2026 9:04:43 AM	46.6	47.6	0.7	5.1	7.3	1.0			114.9	114.6	-4.74	-4.58	
CV-2302	2/13/2026 7:30:00 AM								18000					Air Tech Lab; [User entered 1.8%]
CV-2302	2/13/2026 7:30:00 AM							120						Air Tech Lab
CV-2302	2/21/2026 8:29:42 AM	44.5	44.5	1.7	9.3	5.5	1.0			69.4	69.4	-11.36	-11.40	
CV-2303	2/3/2026 12:50:00 PM								106850					AtmAA; [User entered 10.685%]
CV-2303	2/3/2026 12:50:00 PM							1896.5						AtmAA
CV-2303	2/3/2026 12:54:32 PM	11.5	70.7	1.5	16.3	10.9	0.2			179.4	178.9	-8.11	-1.46	Valve Adjustment:No Flow Measurement,High Temp,Decreased Flow/Vacuum
CV-2303	2/3/2026 12:55:38 PM	16.0	77.1	0.2	6.7	33.5	0.2			178.5	178.5	-2.40	-2.77	Valve Adjustment:No Flow Measurement,High Temp,Barely Open
CV-2303	2/9/2026 7:50:00 AM							2000						Air Tech Lab
CV-2303	2/9/2026 7:50:00 AM								160000					Air Tech Lab; [User entered 16%]
CV-2303	2/11/2026 8:35:00 AM							400						Air Tech Lab
CV-2303	2/11/2026 10:39:43 AM	1.0	83.8	0.1	15.1	151.0	0.0			189.5	190.1	-7.11	-6.45	Valve Comment:Enhance monitoring;Valve Adjustment:High Temp,Decreased Flow/Vacuum

Table 2. LEA Selected Wells - February 2026
Chiquita Canyon Landfill

Point Name	Record Date	CH4 [%]	CO2 [%]	O2 [%]	Bal Gas [%]	BalO2 [%]	CH4:CO2	CO Reading [ppmv]	H2 Reading [ppmv]	Init Temp [°F]	Adj Temp [°F]	Init Stat Press ["H2O]	Adj Stat Press ["H2O]	Comments
CV-2303	2/11/2026 10:40:00 AM								140200					AtmAA; [User entered 14.02%]
CV-2303	2/11/2026 10:40:00 AM							3710						
CV-2303	2/20/2026 9:24:13 AM	1.2	78.4	0.0	20.4	0.0	0.0			191.4	191.1	2.96	2.97	Valve Comment:Enhanced Monitoring;Valve Adjustment:High Temp,Valve 100% Open
CV-2303	2/20/2026 9:25:11 AM	1.2	88.7	0.0	10.1	0.0	0.0			191.9	192.2	2.38	2.24	Valve Comment:Enhanced Monitoring;Valve Adjustment:High Temp,Positive Static Press.,Valve 100% Open
CV-2303	2/23/2026 12:42:28 PM	1.3	84.3	0.0	14.4	0.0	0.0			188.4	189.5	7.17	4.97	Comments:NSPS/EG CAI,High Temp,Positive Static Press.,Reduced System Vacuum,,,,
CV-2303	2/23/2026 12:43:25 PM	1.3	88.1	0.0	10.6	0.0	0.0			189.3	190.0	5.50	5.34	Comments:NSPS/EG CAI,High Temp,Positive Static Press.,Reduced System Vacuum,,,,
CV-2303	2/24/2026 8:10:45 AM	6.0	88.1	0.4	5.5	13.8	0.1			193.1	192.2	4.52	1.75	Valve Adjustment:NSPS/EG CAI,No Flow Measurement,Positive Static Press.,Increased Flow/Vacuum
CV-2303	2/24/2026 8:12:25 AM	7.1	84.5	0.0	8.4	0.0	0.1			193.1	193.5	5.74	6.08	Valve Adjustment:No Flow Measurement,High Temp,Positive Static Press.
CV-2305	2/9/2026 9:10:00 AM							1900						Air Tech Lab
CV-2305	2/9/2026 9:10:00 AM								82000					Air Tech Lab; [User entered 8.2%]
CV-2305	2/12/2026 2:44:33 PM	19.2	74.4	0.1	6.3	63.0	0.3			159.2	158.8	-7.07	-7.07	
CV-2305	2/12/2026 2:46:45 PM	19.4	73.1	0.2	7.3	36.5	0.3			158.7	158.5	-7.08	-5.95	Valve Adjustment:NSPS/EG CAI,High Temp,Decreased Flow/Vacuum,Surging Liquid in Header,Surging Liquid in Well (Watered In)
CV-2305	2/12/2026 3:00:00 PM							1920						AtmAA
CV-2305	2/12/2026 3:00:00 PM								54700					AtmAA; [User entered 5.47%]
CV-2305	2/18/2026 7:58:07 AM	13.0	79.3	0.3	7.4	24.7	0.2			156.8	156.9	-4.16	-4.07	Valve Comment:Enhanced Monitoring;Valve Adjustment:NSPS/EG CAI,High Temp;Well Repairs:Sample Port
CV-2305	2/24/2026 1:31:29 PM	13.1	66.6	2.5	17.8	7.1	0.2			157.6	158.2	-3.14	-3.21	

Table 2. LEA Selected Wells - February 2026
Chiquita Canyon Landfill

Point Name	Record Date	CH4 [%]	CO2 [%]	O2 [%]	Bal Gas [%]	BalO2 [%]	CH4:CO2	CO Reading [ppmv]	H2 Reading [ppmv]	Init Temp [°F]	Adj Temp [°F]	Init Stat Press ["H2O]	Adj Stat Press ["H2O]	Comments
CV-2312	2/10/2026 7:20:00 AM							2500						Air Tech Lab
CV-2312	2/13/2026 7:40:00 AM							2700						Air Tech Lab
CV-2312	2/13/2026 7:40:00 AM								160000					Air Tech Lab; [User entered 16%]
CV-2312	2/18/2026 12:45:31 PM	1.8	86.6	0.7	10.9	15.6	0.0			163.9	163.9	-3.92	-3.92	Valve Comment:Enhanced Monitoring;Valve Adjustment:High Temp
CV-2312	2/24/2026 2:42:09 PM	2.4	78.5	0.0	19.1	0.0	0.0			164.0	163.6	-2.04	-3.43	Valve Adjustment:No Flow Measurement,High Temp
CV-2314	2/4/2026 12:50:00 PM							4120						AtmAA
CV-2314	2/4/2026 12:50:00 PM								112600					AtmAA; [User entered 11.26%]
CV-2314	2/4/2026 12:50:07 PM	2.5	81.1	0.0	16.4	0.0	0.0			150.3	150.5	-2.59	-2.37	Valve Adjustment:High Temp
CV-2314	2/9/2026 9:00:00 AM								140000					Air Tech Lab; [User entered 14%]
CV-2314	2/9/2026 9:00:00 AM							3300						Air Tech Lab
CV-2314	2/13/2026 1:50:00 PM							4209.5						AtmAA
CV-2314	2/13/2026 1:51:54 PM	1.5	82.7	0.0	15.8	0.0	0.0			152.3	152.6	0.79	0.86	Valve Adjustment:NSPS/EG CAI,Positive Static Press.,Surging Liquid in Header
CV-2314	2/13/2026 1:52:21 PM	1.0	85.5	0.0	13.5	0.0	0.0			152.2	152.3	1.07	0.67	Valve Adjustment:Positive Static Press.,Surging Liquid in Header
CV-2314	2/20/2026 10:10:25 AM	0.8	87.7	0.4	11.1	27.8	0.0			153.5	153.5	-0.28	-0.27	Valve Comment:Enhanced Monitoring;Valve Adjustment:High Temp
CV-2314	2/20/2026 2:27:21 PM													
CV-2314	2/26/2026 9:09:14 AM	2.7	88.9	0.0	8.4	0.0	0.0			155.9	156.0	0.25	0.11	Valve Adjustment:NSPS/EG CAI,High Temp
CV-2315	2/6/2026 8:44:05 AM	6.7	89.8	0.0	3.5	0.0	0.1			151.7	151.6	-2.10	-2.12	Valve Adjustment:NSPS/EG CAI,Reconnected this Date,High Temp,Barely Open
CV-2315	2/6/2026 8:44:41 AM	7.1	86.4	0.0	6.5	0.0	0.1			151.7	151.6	-2.05	-2.04	Valve Adjustment:NSPS/EG CAI,Reconnected this Date,High Temp,Barely Open
CV-2315	2/10/2026 7:25:00 AM							2600						Air Tech Lab
CV-2315	2/10/2026 7:50:00 AM							2400						Air Tech Lab
CV-2315	2/13/2026 7:50:00 AM								91000					Air Tech Lab; [User entered 9.1%]
CV-2315	2/13/2026 7:50:00 AM							2400						Air Tech Lab

Table 2. LEA Selected Wells - February 2026
Chiquita Canyon Landfill

Point Name	Record Date	CH4 [%]	CO2 [%]	O2 [%]	Bal Gas [%]	BalO2 [%]	CH4:CO2	CO Reading [ppmv]	H2 Reading [ppmv]	Init Temp [°F]	Adj Temp [°F]	Init Stat Press ["H2O]	Adj Stat Press ["H2O]	Comments
CV-2315	2/13/2026 2:03:37 PM	4.9	85.0	0.0	10.1	0.0	0.1			160.5	160.6	-0.20	-0.35	Valve Adjustment:High Temp,Barely Open
CV-2315	2/13/2026 2:05:00 PM							3279						AtmAA
CV-2315	2/17/2026 9:35:44 AM	7.5	83.8	0.3	8.4	28.0	0.1			153.7	153.9	-3.43	-3.33	Valve Comment:Enhanced Monitoring;Valve Adjustment:NSPS/EG CAI,High Temp
CV-2315	2/17/2026 9:40:00 AM							3110						AtmAA
CV-2315	2/24/2026 1:50:29 PM	7.9	83.1	1.0	8.0	8.0	0.1			147.1	147.0	-2.45	-2.76	Valve Adjustment:No Flow Measurement,High Temp
CV-2328	2/3/2026 8:54:23 AM	21.2	78.8	0.0	0.0	0.0	0.3			165.1	165.9	-4.32	-4.62	Valve Adjustment:High Temp
CV-2328	2/3/2026 8:55:00 AM								88750					AtmAA; [User entered 8.875%]
CV-2328	2/3/2026 8:55:00 AM							924.5						AtmAA
CV-2328	2/9/2026 8:35:00 AM							890						Air Tech Lab
CV-2328	2/9/2026 8:35:00 AM								90000					Air Tech Lab; [User entered 9.0%]
CV-2328	2/10/2026 8:40:00 AM							1140						AtmAA
CV-2328	2/10/2026 8:40:00 AM								72000					AtmAA; [User entered 7.2%]
CV-2328	2/10/2026 8:41:42 AM	11.7	83.0	0.0	5.3	0.0	0.1			170.3	170.5	-3.35	-3.47	Valve Adjustment:High Temp;Well Condition:Lorentz Pump Installed
CV-2328	2/18/2026 9:45:33 AM	31.0	59.0	0.1	9.9	99.0	0.5			138.6	139.8	-9.09	-9.09	Valve Comment:Enhanced Monitoring;Valve Adjustment:High Temp
CV-2333	2/2/2026 8:27:07 AM	1.6	84.8	0.6	13.0	21.7	0.0			182.4	182.3	-8.32	-3.65	Valve Adjustment:High Temp,Decreased Flow/Vacuum
CV-2333	2/2/2026 8:28:36 AM	1.5	82.3	0.4	15.8	39.5	0.0			182.5	182.3	-3.84	-3.87	Valve Adjustment:No Flow Measurement,High Temp
CV-2333	2/2/2026 8:30:00 AM							4070						AtmAA
CV-2333	2/2/2026 8:40:00 AM								180000					Air Tech Lab; [User entered 18%]
CV-2333	2/2/2026 8:40:00 AM							3800						Air Tech Lab
CV-2333	2/6/2026 11:03:52 AM													
CV-2333	2/9/2026 9:47:16 AM	0.6	89.1	0.0	10.3	0.0	0.0			159.9	161.2	-1.06	-1.20	Valve Adjustment:High Temp,Surging Liquid in Header
CV-2333	2/9/2026 9:50:00 AM								149400					AtmAA; [User entered 14.94%]
CV-2333	2/9/2026 9:50:00 AM							5360						AtmAA
CV-2333	2/17/2026 7:40:00 AM							3875						AtmAA

Table 2. LEA Selected Wells - February 2026
Chiquita Canyon Landfill

Point Name	Record Date	CH4 [%]	CO2 [%]	O2 [%]	Bal Gas [%]	BalO2 [%]	CH4:CO2	CO Reading [ppmv]	H2 Reading [ppmv]	Init Temp [°F]	Adj Temp [°F]	Init Stat Press ["H2O]	Adj Stat Press ["H2O]	Comments
CV-2333	2/17/2026 7:40:44 AM	0.4	82.1	1.6	15.9	9.9	0.0			185.1	185.1	-0.18	-0.19	Valve Comment:Enhanced Monitoring;Valve Adjustment:High Temp
CV-2333	2/23/2026 8:39:20 AM	0.8	84.6	1.6	13.0	8.1	0.0			185.3	184.8	-3.91	-3.94	Valve Comment:Enhanced Monitoring;Valve Adjustment:High Temp
CV-2334	2/2/2026 8:45:00 AM								26000					Air Tech Lab; [User entered 2.6%]
CV-2334	2/2/2026 8:45:00 AM							390						Air Tech Lab
CV-2334	2/12/2026 9:32:50 AM	30.5	69.3	0.0	0.2	0.0	0.4			127.4	127.5	-2.77	-2.70	
CV-2337	2/12/2026 8:50:00 AM							15						Air Tech Lab
CV-2337	2/12/2026 8:50:00 AM								3900					Air Tech Lab; [User entered 0.39%]
CV-2337	2/13/2026 3:26:07 PM	6.6	66.6	2.5	24.3	9.7	0.1			111.5	111.4	-6.33	-6.12	
CV-2337	2/27/2026 10:22:06 AM	3.9	50.6	7.8	37.7	4.8	0.1			89.5	89.5	-8.53	-7.68	Valve Adjustment:NSPS/EG CAI,High O2,Barely Open,Surging Liquid in Header
CV-2337	2/27/2026 10:23:08 AM	3.9	51.2	7.6	37.3	4.9	0.1			89.7	89.6	-6.82	-7.14	Valve Adjustment:High O2
CV-2341	2/4/2026 2:28:30 PM	22.8	60.3	0.4	16.5	41.3	0.4			102.2	100.6	-1.76	-1.87	Valve Comment:RES SEM;Valve Adjustment:Audible Flow,Increased Flow/Vacuum
CV-2341	2/6/2026 1:48:54 PM	28.8	58.5	0.4	12.3	30.8	0.5			109.3	109.3	-6.12	-6.12	
CV-2341	2/9/2026 8:30:00 AM								110000					Air Tech Lab; [User entered 11%]
CV-2341	2/9/2026 8:30:00 AM							640						Air Tech Lab
CV-2341	2/24/2026 3:38:10 PM	30.6	55.4	1.4	12.6	9.0	0.6			90.6	88.5	-7.31	-3.38	
CV-2344	2/5/2026 7:55:00 AM							2400						Air Tech Lab
CV-2344	2/5/2026 7:55:00 AM								130000					Air Tech Lab; [User entered 13%]
CV-2344	2/6/2026 9:17:17 AM	4.0	86.6	0.0	9.4	0.0	0.0			153.9	156.1	-1.33	-1.45	Valve Adjustment:NSPS/EG CAI,High Temp,Decreased Flow/Vacuum
CV-2344	2/6/2026 9:18:30 AM	4.4	88.0	0.0	7.6	0.0	0.1			155.9	155.7	-1.44	-1.48	Valve Adjustment:High Temp
CV-2344	2/9/2026 8:02:34 AM	4.4	89.8	0.0	5.8	0.0	0.0			151.8	152.4	-1.23	-1.24	Valve Adjustment:High Temp
CV-2344	2/9/2026 8:05:00 AM							3770						AtmAA
CV-2344	2/9/2026 8:05:00 AM								104200					AtmAA; [User entered 10.42%]
CV-2344	2/17/2026 12:39:40 PM	13.0	75.6	0.1	11.3	113.0	0.2			160.6	160.8	-8.88	-8.86	Valve Adjustment:NSPS/EG CAI,Audible Flow,No Flow Measurement,High Temp

Table 2. LEA Selected Wells - February 2026
Chiquita Canyon Landfill

Point Name	Record Date	CH4 [%]	CO2 [%]	O2 [%]	Bal Gas [%]	BalO2 [%]	CH4:CO2	CO Reading [ppmv]	H2 Reading [ppmv]	Init Temp [°F]	Adj Temp [°F]	Init Stat Press ["H2O]	Adj Stat Press ["H2O]	Comments
CV-2344	2/17/2026 12:40:00 PM							3060						AtmAA
CV-2344	2/25/2026 10:13:28 AM	24.7	67.4	0.0	7.9	0.0	0.4			165.1	165.7	-4.74	-4.43	Valve Adjustment:No Flow Measurement,High Temp
CV-2345	2/5/2026 8:00:00 AM							510						Air Tech Lab
CV-2345	2/5/2026 8:00:00 AM								28000					Air Tech Lab; [User entered 2.8%]
CV-2345	2/6/2026 9:21:31 AM	22.9	77.1	0.0	0.0	0.0	0.3			114.0	114.1	-2.07	-2.05	
CV-2345	2/21/2026 9:48:59 AM	18.7	68.5	0.4	12.4	31.0	0.3			107.6	108.2	-5.02	-4.99	Comments:No Flow Measurement,,,,,,,
CV-2346	2/5/2026 8:05:00 AM							3300						Air Tech Lab
CV-2346	2/5/2026 8:05:00 AM								14					Air Tech Lab
CV-2346	2/13/2026 12:46:33 PM	1.5	82.2	1.1	15.2	13.8	0.0			177.2	177.1	-4.92	-4.57	Valve Adjustment:High Temp
CV-2346	2/17/2026 12:44:12 PM	1.6	87.5	0.0	10.9	0.0	0.0			177.3	177.1	-6.95	-6.76	Valve Adjustment:NSPS/EG CAI,Audible Flow,No Flow Measurement,High Temp
CV-2346	2/17/2026 12:45:00 PM							5180						AtmAA
CV-2346	2/25/2026 10:06:08 AM	10.0	84.1	0.0	5.9	0.0	0.1			177.8	178.1	-0.27	-0.30	Valve Adjustment:No Flow Measurement,High Temp
CV-2347	2/5/2026 8:10:00 AM								100000					Air Tech Lab; [User entered 10%]
CV-2347	2/5/2026 8:10:00 AM							2800						Air Tech Lab
CV-2347	2/6/2026 9:35:47 AM	7.7	86.9	0.0	5.4	0.0	0.1			116.5	115.7	-0.94	-0.94	
CV-2347	2/21/2026 9:25:20 AM	13.0	64.9	0.0	22.1	0.0	0.2			64.6	64.8	-4.61	-4.65	
CV-2348	2/9/2026 8:20:00 AM							200						Air Tech Lab
CV-2348	2/9/2026 8:20:00 AM								14000					Air Tech Lab; [User entered 1.4%]
CV-2348	2/13/2026 11:00:52 AM	32.8	56.8	0.0	10.4	0.0	0.6			124.0	123.1	-3.63	-3.62	
CV-2348	2/24/2026 11:05:23 AM	31.1	43.4	0.1	25.4	254.0	0.7			123.3	124.0	-4.69	-4.67	
CV-2349	2/3/2026 7:25:00 AM								120000					Air Tech Lab; [User entered 12%]
CV-2349	2/3/2026 7:25:00 AM							2700						Air Tech Lab
CV-2349	2/6/2026 7:40:27 AM	2.8	89.0	0.1	8.1	81.0	0.0			99.0	99.1	-1.80	-1.93	
CV-2349	2/21/2026 10:24:54 AM	2.6	78.8	1.5	17.1	11.4	0.0			98.1	98.0	-2.57	-3.45	Comments:No Flow Measurement,,,,,,,
CV-2350	2/4/2026 8:20:00 AM								15					Air Tech Lab
CV-2350	2/4/2026 8:20:00 AM							4000						Air Tech Lab

Table 2. LEA Selected Wells - February 2026
Chiquita Canyon Landfill

Point Name	Record Date	CH4 [%]	CO2 [%]	O2 [%]	Bal Gas [%]	BalO2 [%]	CH4:CO2	CO Reading [ppmv]	H2 Reading [ppmv]	Init Temp [°F]	Adj Temp [°F]	Init Stat Press ["H2O]	Adj Stat Press ["H2O]	Comments
CV-2350	2/5/2026 1:55:46 PM	3.9	65.5	2.8	27.8	9.9	0.1			117.7	117.7	-5.26	-5.19	
CV-2350	2/21/2026 11:03:11 AM	6.1	73.8	1.2	18.9	15.8	0.1			96.9	97.0	-5.37	-6.24	Comments:No Flow Measurement,,,,,,,
CV-2351	2/3/2026 6:50:00 AM								3100					Air Tech Lab; [User entered 0.31%]
CV-2351	2/3/2026 6:50:00 AM							0						Air Tech Lab
CV-2351	2/6/2026 8:11:19 AM	0.0	4.0	20.8	75.2	3.6	0.0			61.1	61.1	-5.87	-6.08	Valve Adjustment:High O2,Surging Liquid in Well (Watered In);Well Comment:no system port
CV-2351	2/14/2026 10:03:33 AM													
CV-2351	2/24/2026 10:23:27 AM	1.7	31.5	12.2	54.6	4.5	0.1			86.5	86.5	-5.92	-5.41	Valve Adjustment:Barely Open,Surging Liquid in Well (Watered In)
CV-2352	2/3/2026 7:00:00 AM							1300						Air Tech Lab
CV-2352	2/3/2026 7:00:00 AM								220000					Air Tech Lab; [User entered 22%]
CV-2352	2/6/2026 8:15:34 AM	1.8	69.6	3.4	25.2	7.4	0.0			84.6	84.3	-6.49	-6.94	
CV-2352	2/14/2026 10:08:11 AM													
CV-2352	2/23/2026 1:45:34 PM	4.0	74.0	2.2	19.8	9.0	0.1			99.7	99.7	-6.91	-6.92	
CV-2353-PLR	2/4/2026 7:47:39 AM	3.0	72.4	1.7	22.9	13.5	0.0			110.1	109.3	-9.31	-6.42	Valve Adjustment:No Flow Measurement,Decreased Flow/Vacuum
CV-2353-PLR	2/4/2026 7:50:34 AM	2.3	69.1	3.3	25.3	7.7	0.0			108.5	108.5	-7.74	-7.73	Valve Adjustment:No Flow Measurement
CV-2353-PLR	2/5/2026 7:50:00 AM								200000					Air Tech Lab; [User entered 20%]
CV-2353-PLR	2/5/2026 7:50:00 AM							920						Air Tech Lab
CV-2353-PLR	2/6/2026 8:22:35 AM	2.6	68.9	2.3	26.2	11.4	0.0			96.2	96.2	-5.94	-6.21	
CV-2353-PLR	2/24/2026 10:30:11 AM	2.4	75.0	1.1	21.5	19.5	0.0			154.3	155.7	-6.38	-3.86	Valve Adjustment:NSPS/EG CAI,High Temp,Decreased Flow/Vacuum
CV-2353-PLR	2/24/2026 10:30:47 AM	2.5	75.9	0.4	21.2	53.0	0.0			159.0	158.4	-3.88	-3.82	
CV-2354	2/3/2026 7:20:00 AM							2500						Air Tech Lab
CV-2354	2/3/2026 7:20:00 AM								150000					Air Tech Lab; [User entered 15%]
CV-2354	2/24/2026 9:59:42 AM	6.6	80.0	0.0	13.4	0.0	0.1			189.4	189.2	-0.43	-1.33	Valve Adjustment:NSPS/EG CAI,High Temp,Surging Liquid in Header
CV-2354	2/24/2026 10:01:03 AM	6.1	82.0	0.0	11.9	0.0	0.1			189.1	189.4	-0.91	-0.51	Valve Adjustment:High Temp,Surging Liquid in Header

Table 2. LEA Selected Wells - February 2026
Chiquita Canyon Landfill

Point Name	Record Date	CH4 [%]	CO2 [%]	O2 [%]	Bal Gas [%]	BalO2 [%]	CH4:CO2	CO Reading [ppmv]	H2 Reading [ppmv]	Init Temp [°F]	Adj Temp [°F]	Init Stat Press ["H2O]	Adj Stat Press ["H2O]	Comments
CV-24002	2/12/2026 2:07:25 PM	44.3	53.6	0.0	2.1	0.0	0.8			108.0	107.4	-0.76	-0.69	Valve Adjustment:Barely Open
CV-24002	2/21/2026 9:16:48 AM	39.2	50.8	1.8	8.2	4.6	0.8			99.2	99.3	-0.75	-0.75	
CV-24003	2/12/2026 10:29:22 AM	44.1	54.8	0.0	1.1	0.0	0.8			111.5	111.2	-1.13	-1.13	
CV-24003	2/21/2026 9:07:32 AM	38.9	52.9	1.2	7.0	5.8	0.7			102.6	102.4	-0.80	-0.80	
CV-24007	2/9/2026 7:40:00 AM							430						Air Tech Lab
CV-24007	2/9/2026 7:40:00 AM								36000					Air Tech Lab; [User entered 3.6%]
CV-24007	2/11/2026 8:30:00 AM							520						Air Tech Lab
CV-24007	2/12/2026 1:52:48 PM	17.9	66.9	0.0	15.2	0.0	0.3			112.3	112.4	-1.19	-1.17	Valve Adjustment:Surging Liquid in Header
CV-24007	2/21/2026 8:31:22 AM	19.8	63.6	0.9	15.7	17.4	0.3			110.7	110.1	-1.51	-1.38	Valve Adjustment:Decreased Flow/Vacuum
CV-24017	2/4/2026 1:10:39 PM	2.2	83.2	0.0	14.6	0.0	0.0			94.6	146.3	16.68	-0.11	Valve Adjustment:NSPS/EG CAI,No Flow Measurement,Positive Static Press.,Increased Flow/Vacuum
CV-24017	2/4/2026 1:13:19 PM	2.3	81.3	0.0	16.4	0.0	0.0			161.1	169.0	-0.49	-0.57	Valve Adjustment:NSPS/EG CAC,No Flow Measurement,Reconnected this Date,High Temp
CV-24017	2/4/2026 1:15:00 PM							3420						AtmAA
CV-24017	2/4/2026 1:15:00 PM								177300					AtmAA; [User entered 17.73%]
CV-24017	2/9/2026 7:45:00 AM								150000					Air Tech Lab; [User entered 15%]
CV-24017	2/9/2026 7:45:00 AM							1500						Air Tech Lab
CV-24017	2/10/2026 10:29:06 AM	7.7	81.9	0.0	10.4	0.0	0.1			170.9	170.1	-2.26	-2.27	
CV-24017	2/10/2026 10:30:00 AM							2020						AtmAA
CV-24017	2/10/2026 10:30:00 AM								130400					AtmAA; [User entered 13.04%]
CV-24017	2/12/2026 8:00:00 AM							1400						Air Tech Lab
CV-24017	2/12/2026 8:00:00 AM								140000					Air Tech Lab; [User entered 14%]
CV-24017	2/20/2026 8:02:01 AM	8.2	74.1	2.3	15.4	6.7	0.1			176.1	175.9	-4.33	-4.32	Valve Comment:Enhanced Monitoring;Valve Adjustment:High Temp,Valve 100% Open
CV-24017	2/23/2026 1:32:29 PM	18.5	67.4	2.2	11.9	5.4	0.3			176.0	176.1	-2.25	-2.26	Valve Comment:Enhanced Monitoring;Valve Adjustment:High Temp
CV-24049	2/2/2026 10:12:35 AM	12.6	81.4	0.0	6.0	0.0	0.2			187.0	187.9	-5.57	-5.24	Valve Adjustment:Audible Flow,No Flow Measurement,High Temp

Table 2. LEA Selected Wells - February 2026
Chiquita Canyon Landfill

Point Name	Record Date	CH4 [%]	CO2 [%]	O2 [%]	Bal Gas [%]	BalO2 [%]	CH4:CO2	CO Reading [ppmv]	H2 Reading [ppmv]	Init Temp [°F]	Adj Temp [°F]	Init Stat Press ["H2O]	Adj Stat Press ["H2O]	Comments
CV-24049	2/2/2026 10:15:00 AM							4870						AtmAA
CV-24049	2/2/2026 10:15:00 AM								133200					AtmAA; [User entered 13.32%]
CV-24049	2/9/2026 1:08:02 PM	0.1	21.0	17.2	61.7	3.6	0.0			164.9	170.3	-5.11	-4.70	Valve Adjustment:High Temp
CV-24049	2/9/2026 1:09:04 PM	0.2	19.9	17.4	62.5	3.6	0.0			165.3	168.9	-4.18	-4.86	Valve Adjustment:NSPS/EG CAI,High Temp,High O2
CV-24049	2/9/2026 1:10:00 PM								34200					AtmAA; [User entered 3.42%]
CV-24049	2/9/2026 1:10:00 PM							1180						AtmAA
CV-24049	2/12/2026 8:35:00 AM							470						Air Tech Lab
CV-24049	2/12/2026 8:35:00 AM								29000					Air Tech Lab; [User entered 2.9%]
CV-24049	2/17/2026 9:28:41 AM	0.1	2.6	22.1	75.2	3.4	0.0			56.1	56.1	-12.28	-11.87	Valve Comment:Enhanced Monitoring;Valve Adjustment:NSPS/EG CAI,High O2,Surging Liquid in Well (Watered In)
CV-24049	2/17/2026 9:29:26 AM	0.1	2.2	22.0	75.7	3.4	0.0			55.8	55.8	-11.53	-11.53	Valve Comment:Enhanced Monitoring;Valve Adjustment:NSPS/EG CAI,High O2,Surging Liquid in Well (Watered In)
CV-24049	2/25/2026 10:33:28 AM													
CV-24053	2/9/2026 9:15:00 AM							190						Air Tech Lab
CV-24053	2/9/2026 9:15:00 AM								13000					Air Tech Lab; [User entered 1.3%]
CV-24053	2/12/2026 8:10:00 AM							16						Air Tech Lab
CV-24053	2/12/2026 8:10:00 AM								4700					Air Tech Lab; [User entered 0.47%]
CV-24053	2/12/2026 8:45:26 AM	20.8	32.8	10.7	35.7	3.3	0.6			58.2	58.3	-0.03	-0.10	Valve Adjustment:NSPS/EG CAI,High O2,Increased Flow/Vacuum
CV-24053	2/12/2026 8:47:03 AM	15.7	25.3	13.7	45.3	3.3	0.6			58.5	58.5	-0.11	-0.11	Valve Adjustment:High O2
CV-24053	2/24/2026 2:43:04 PM	14.4	41.1	9.8	34.7	3.5	0.4			85.9	86.1	-0.06	-0.06	Valve Adjustment:High O2
CV-24055	2/5/2026 10:02:26 AM	9.6	53.8	4.7	31.9	6.8	0.2			114.4	114.6	-3.71	-3.99	
CV-24055	2/12/2026 8:30:00 AM							470						Air Tech Lab
CV-24055	2/12/2026 8:30:00 AM								31000					Air Tech Lab; [User entered 3.1%]
CV-24055	2/18/2026 2:11:46 PM	4.5	56.9	5.2	33.4	6.4	0.1			124.5	124.3	-2.76	-2.83	

Table 2. LEA Selected Wells - February 2026
Chiquita Canyon Landfill

Point Name	Record Date	CH4 [%]	CO2 [%]	O2 [%]	Bal Gas [%]	BalO2 [%]	CH4:CO2	CO Reading [ppmv]	H2 Reading [ppmv]	Init Temp [°F]	Adj Temp [°F]	Init Stat Press ["H2O]	Adj Stat Press ["H2O]	Comments
CV-24062	2/3/2026 8:48:20 AM	40.1	59.9	0.0	0.0	0.0	0.7			140.9	141.6	-5.30	-5.07	Valve Adjustment:No Flow Measurement
CV-24062	2/3/2026 10:39:32 AM	30.9	66.6	0.0	2.5	0.0	0.5			142.0	139.8	-13.84	-10.75	Valve Adjustment:Decreased Flow/Vacuum
CV-24062	2/11/2026 7:20:00 AM							600						Air Tech Lab
CV-24062	2/18/2026 9:38:22 AM	18.1	76.7	0.1	5.1	51.0	0.2			147.2	146.5	-9.04	-8.93	Valve Comment:Enhanced Monitoring;Valve Adjustment:High Temp
CV-24062	2/24/2026 2:23:24 PM	33.4	64.7	0.0	1.9	0.0	0.5			126.8	129.3	-4.44	-2.22	Valve Adjustment:No Flow Measurement,Decreased Flow/Vacuum
CV-24063	2/10/2026 2:26:28 PM	5.1	87.3	0.0	7.6	0.0	0.1			185.4	184.1	-2.64	-2.98	Valve Adjustment:High Temp,Surging Liquid in Header
CV-24063	2/10/2026 2:27:00 PM							3240						AtmAA
CV-24063	2/10/2026 2:27:00 PM								104900					AtmAA; [User entered 10.49%]
CV-24063	2/11/2026 7:25:00 AM							1600						Air Tech Lab
CV-24063	2/18/2026 9:27:43 AM	3.0	88.9	0.9	7.2	8.0	0.0			183.3	182.5	-11.86	-11.06	Valve Comment:Enhanced Monitoring;Valve Adjustment:High Temp
CV-24063	2/24/2026 2:12:26 PM	3.7	76.4	2.7	17.2	6.4	0.0			169.7	175.7	-9.81	-5.30	Valve Adjustment:No Flow Measurement,High Temp,Decreased Flow/Vacuum
CV-24063	2/24/2026 2:13:11 PM	3.7	83.2	1.6	11.5	7.2	0.0			173.8	174.9	-5.04	-5.41	Valve Adjustment:No Flow Measurement,High Temp
CV-24064	2/3/2026 8:05:00 AM							2385						AtmAA
CV-24064	2/3/2026 8:05:00 AM								104000					AtmAA; [User entered 10.4%]
CV-24064	2/3/2026 8:09:01 AM	8.3	85.6	0.0	6.1	0.0	0.1			193.4	193.4	-1.52	-1.51	Valve Adjustment:No Flow Measurement,High Temp
CV-24064	2/11/2026 7:35:00 AM							1200						Air Tech Lab
CV-24064	2/11/2026 8:00:00 AM								71500					AtmAA; [User entered 7.15%]
CV-24064	2/11/2026 8:00:00 AM							1770						AtmAA
CV-24064	2/11/2026 8:03:41 AM	1.4	81.4	0.2	17.0	85.0	0.0			193.7	193.3	-1.51	-1.60	Valve Comment:Enhance monitoring;Valve Adjustment:High Temp,Valve 100% Open,Surging Liquid in Header

Table 2. LEA Selected Wells - February 2026
Chiquita Canyon Landfill

Point Name	Record Date	CH4 [%]	CO2 [%]	O2 [%]	Bal Gas [%]	BalO2 [%]	CH4:CO2	CO Reading [ppmv]	H2 Reading [ppmv]	Init Temp [°F]	Adj Temp [°F]	Init Stat Press ["H2O]	Adj Stat Press ["H2O]	Comments
CV-24064	2/18/2026 8:35:10 AM	1.6	81.3	2.1	15.0	7.1	0.0			192.9	192.7	-0.33	-0.68	Valve Comment:Enhanced Monitoring;Valve Adjustment:NSPS/EG CAI,High Temp,Valve 100% Open,Surging Liquid in Header
CV-24064	2/25/2026 8:37:47 AM	3.6	82.2	1.0	13.2	13.2	0.0			193.9	193.9	3.71	4.14	Valve Adjustment:No Flow Measurement,Positive Static Press.,Valve 100% Open,Surging Liquid in Well (Watered In)
CV-24065-TP17	2/10/2026 7:35:00 AM							180						Air Tech Lab
CV-24065-TP17	2/13/2026 8:00:00 AM								7100					Air Tech Lab; [User entered 0.71%]
CV-24065-TP17	2/13/2026 8:00:00 AM							410						Air Tech Lab
CV-24065-TP17	2/13/2026 3:57:42 PM	12.7	86.0	0.2	1.1	5.5	0.1			102.2	102.0	-0.59	-0.58	
CV-24065-TP17	2/18/2026 2:15:50 PM	10.7	86.3	0.3	2.7	9.0	0.1			105.9	105.8	-0.53	-0.54	
CV-24066	2/6/2026 1:29:15 PM	33.5	63.5	0.0	3.0	0.0	0.5			109.4	109.5	-0.23	-0.23	
CV-24066	2/11/2026 7:50:00 AM							460						Air Tech Lab
CV-24066	2/24/2026 3:25:13 PM	21.6	56.2	0.0	22.2	0.0	0.4			114.9	114.9	-1.03	-1.03	
CV-24069	2/3/2026 8:40:42 AM	29.1	54.7	0.0	16.2	0.0	0.5			91.2	90.9	-1.51	-1.57	
CV-24069	2/11/2026 8:00:00 AM							550						Air Tech Lab
CV-24069	2/22/2026 12:31:50 PM	39.3	46.0	0.1	14.7	245.2	0.9			92.6	92.5	-1.69	-1.64	Well Condition:Lorentz Pump Installed
CV-24070	2/3/2026 9:27:45 AM	14.4	79.7	0.0	5.9	0.0	0.2			137.8	138.1	-2.29	-2.28	Well Condition:Lorentz Pump Installed
CV-24070	2/10/2026 7:50:00 AM							670						Air Tech Lab
CV-24070	2/23/2026 12:35:19 PM	41.2	51.2	0.0	7.5	0.0	0.8			127.4	127.6	-4.02	-4.08	Valve Adjustment:Reduce Sys. Vac. - Flare Down
CV-24070	2/23/2026 12:37:07 PM	39.9	51.7	0.0	8.4	0.0	0.8			127.9	127.7	-4.15	-4.15	Well Condition:Lorentz Pump Installed
CV-24071	2/3/2026 9:19:02 AM	46.8	53.2	0.0	0.0	0.0	0.9			119.2	118.1	-4.90	-3.95	Valve Adjustment:Decreased Flow/Vacuum
CV-24071	2/10/2026 7:55:00 AM							190						Air Tech Lab
CV-24071	2/25/2026 2:49:08 PM	30.8	68.0	0.0	1.2	0.0	0.5			138.2	138.2	-0.43	-0.36	Comments:NSPS/EG CAI,Audible Flow,High Temp,,,,,
CV-24071	2/25/2026 2:52:49 PM	30.9	67.6	0.0	1.5	0.0	0.5			137.8	137.8	-0.34	-1.08	

Table 2. LEA Selected Wells - February 2026
Chiquita Canyon Landfill

Point Name	Record Date	CH4 [%]	CO2 [%]	O2 [%]	Bal Gas [%]	BalO2 [%]	CH4:CO2	CO Reading [ppmv]	H2 Reading [ppmv]	Init Temp [°F]	Adj Temp [°F]	Init Stat Press ["H2O]	Adj Stat Press ["H2O]	Comments
CV-24075-TP15	2/3/2026 7:53:51 AM	5.1	89.4	0.0	5.5	0.0	0.1			189.4	189.1	-2.19	-2.37	Valve Adjustment:No Flow Measurement,High Temp
CV-24075-TP15	2/3/2026 7:55:00 AM								116300					AtmAA; [User entered 11.63%]
CV-24075-TP15	2/3/2026 7:55:00 AM							2684						AtmAA
CV-24075-TP15	2/11/2026 8:09:49 AM	1.1	86.7	0.1	12.1	121.0	0.0			189.1	188.6	-1.66	-1.74	Valve Comment:Enhance monitoring;Valve Adjustment:High Temp
CV-24075-TP15	2/11/2026 8:10:00 AM								113550					AtmAA; [User entered 11.355%]
CV-24075-TP15	2/11/2026 8:10:00 AM							2285						AtmAA
CV-24075-TP15	2/18/2026 8:44:06 AM	1.8	93.0	0.0	5.2	0.0	0.0			188.9	188.6	0.65	0.58	Valve Comment:Enhanced Monitoring;Valve Adjustment:High Temp,Positive Static Press.,Valve 100% Open
CV-24075-TP15	2/18/2026 8:44:56 AM	1.5	66.8	0.0	31.7	0.0	0.0			189.0	189.3	0.60	0.73	Valve Comment:Enhanced Monitoring;Valve Adjustment:High Temp,Positive Static Press.,Valve 100% Open
CV-24075-TP15	2/25/2026 8:47:25 AM	2.6	78.6	2.2	16.6	7.5	0.0			189.7	190.2	-0.82	-0.63	Valve Adjustment:No Flow Measurement,Valve 100% Open
CV-24077	2/6/2026 1:21:05 PM	25.1	56.1	0.0	18.8	0.0	0.4			123.5	123.8	-4.26	-4.28	
CV-24077	2/14/2026 10:25:55 AM													
CV-24077	2/22/2026 2:47:19 PM	9.1	67.3	0.0	23.7	0.0	0.1			132.8	130.8	-4.78	-3.52	Valve Adjustment:NSPS/EG CAI,NSPS/EG CAC,High Temp,Decreased Flow/Vacuum
CV-24077	2/22/2026 2:49:32 PM	11.4	56.1	0.0	32.5	0.0	0.2			128.5	127.3	-5.37	-5.37	Well Comment:pump off;Well Condition:Pnumatic Pump Installed
CV-24079-TP8	2/3/2026 8:13:52 AM	16.4	74.6	0.0	9.0	0.0	0.2			136.9	137.4	-2.31	-2.33	
CV-24079-TP8	2/22/2026 12:36:23 PM	42.9	45.6	0.0	11.5	0.0	0.9			126.9	127.3	-4.96	-4.94	Well Condition:Lorentz Pump Installed
CV-24082	2/3/2026 9:49:24 AM	38.3	59.9	0.0	1.8	0.0	0.6			120.2	120.2	-2.16	-2.09	
CV-24082	2/22/2026 11:52:24 AM	43.3	50.7	0.0	6.0	0.0	0.9			102.7	102.8	-2.45	-2.45	
CV-24082	2/25/2026 9:52:26 AM													
CV-24083	2/3/2026 9:39:32 AM	45.1	49.4	0.5	5.0	10.0	0.9			132.5	133.3	-4.31	-4.30	
CV-24083	2/19/2026 8:05:30 AM	52.0	45.9	0.0	2.1	0.0	1.1			85.6	85.6	-4.21	-4.21	Comments:No Adjustment Made,,,,,,,

Table 2. LEA Selected Wells - February 2026
Chiquita Canyon Landfill

Point Name	Record Date	CH4 [%]	CO2 [%]	O2 [%]	Bal Gas [%]	BalO2 [%]	CH4:CO2	CO Reading [ppmv]	H2 Reading [ppmv]	Init Temp [°F]	Adj Temp [°F]	Init Stat Press ["H2O]	Adj Stat Press ["H2O]	Comments
CV-24084-TP11	2/3/2026 8:59:02 AM	19.7	80.3	0.0	0.0	0.0	0.2			175.1	175.8	-4.24	-2.78	Valve Adjustment:No Flow Measurement,High Temp,Decreased Flow/Vacuum
CV-24084-TP11	2/3/2026 9:00:00 AM								87000					AtmAA; [User entered 8.7%]
CV-24084-TP11	2/3/2026 9:00:00 AM							1866						AtmAA
CV-24084-TP11	2/3/2026 9:00:47 AM	20.1	79.9	0.0	0.0	0.0	0.3			176.0	176.0	-1.85	-1.86	Valve Adjustment:No Flow Measurement
CV-24084-TP11	2/10/2026 8:10:00 AM							1600						Air Tech Lab
CV-24084-TP11	2/10/2026 8:30:00 AM								78250					AtmAA; [User entered 7.825%]
CV-24084-TP11	2/10/2026 8:30:00 AM							1800						AtmAA
CV-24084-TP11	2/10/2026 8:31:21 AM	8.8	87.2	0.0	4.0	0.0	0.1			175.9	175.9	-3.83	-3.93	Valve Adjustment:High Temp,Surging Liquid in Header;Well Comment:No system port
CV-24084-TP11	2/18/2026 12:53:11 PM	8.1	83.0	0.6	8.3	13.8	0.1			176.0	175.9	-4.41	-4.30	Valve Comment:Enhanced Monitoring;Valve Adjustment:High Temp
CV-24084-TP11	2/24/2026 2:29:32 PM	11.7	83.2	0.0	5.1	0.0	0.1			175.4	175.7	-1.60	-1.44	Valve Adjustment:No Flow Measurement,High Temp
CV-24088	2/3/2026 10:02:42 AM	44.7	55.3	0.0	0.0	0.0	0.8			114.9	116.4	-2.15	-2.14	Valve Adjustment:Surging Liquid in Header
CV-24088	2/21/2026 10:23:49 AM	49.7	49.4	0.0	0.9	0.0	1.0			98.6	99.2	-2.10	-1.94	Valve Adjustment:Decreased Flow/Vacuum
CV-24095	2/4/2026 8:25:00 AM							3225						AtmAA
CV-24095	2/4/2026 8:25:00 AM								121750					AtmAA; [User entered 12.175%]
CV-24095	2/4/2026 8:26:07 AM	4.6	91.1	0.0	4.3	0.0	0.1			167.9	168.1	-2.74	-2.57	Valve Adjustment:No Flow Measurement
CV-24095	2/9/2026 8:09:52 AM	2.3	67.9	4.0	25.8	6.5	0.0			163.5	163.6	-11.82	-12.16	Valve Adjustment:High Temp
CV-24095	2/9/2026 8:10:00 AM								139300					AtmAA; [User entered 13.93%]
CV-24095	2/9/2026 8:10:00 AM							4290						AtmAA
CV-24095	2/13/2026 9:20:00 AM							3300						Air Tech Lab
CV-24095	2/13/2026 9:20:00 AM								150000					Air Tech Lab; [User entered 15%]
CV-24095	2/20/2026 12:24:25 PM	3.7	74.3	2.6	19.4	7.5	0.0			162.8	162.8	-1.41	-1.45	Valve Comment:Enhanced Monitoring;Valve Adjustment:High Temp,Valve 100% Open,Surging Liquid in Header

Table 2. LEA Selected Wells - February 2026
Chiquita Canyon Landfill

Point Name	Record Date	CH4 [%]	CO2 [%]	O2 [%]	Bal Gas [%]	BalO2 [%]	CH4:CO2	CO Reading [ppmv]	H2 Reading [ppmv]	Init Temp [°F]	Adj Temp [°F]	Init Stat Press ["H2O]	Adj Stat Press ["H2O]	Comments
CV-24095	2/25/2026 1:42:25 PM	9.6	74.3	1.7	14.4	8.5	0.1			164.0	164.0	0.34	0.34	Valve Comment:Active PLR;Valve Adjustment:No Flow Measurement,High Temp,Positive Static Press.,Surging Liquid in Well (Watered In)
CV-24096	2/27/2026 9:43:22 AM	38.9	59.5	0.0	1.6	0.0	0.7			105.8	105.5	0.04	0.00	Valve Adjustment:Positive Static Press.
CV-24097	2/5/2026 2:04:56 PM	39.9	59.8	0.0	0.3	0.0	0.7			122.7	121.9	-4.37	-4.09	Valve Adjustment:Surging Liquid in Header;Well Condition:Lorentz Pump Installed
CV-24097	2/21/2026 10:41:49 AM	30.2	19.2	9.9	40.7	4.1	1.6			56.4	56.4	-5.22	-5.15	Comments:NSPS/EG CAI,,,,,,,
CV-24097	2/21/2026 10:43:14 AM	20.5	14.0	13.6	51.9	3.8	1.5			56.4	56.4	-5.22	-5.20	Comments:No Flow Measurement,,,,,,,
CV-24098	2/5/2026 2:15:54 PM	41.4	52.4	0.4	5.8	14.5	0.8			86.9	89.0	-3.75	-3.75	
CV-24098	2/21/2026 10:58:00 AM	42.4	54.4	0.1	3.1	31.0	0.8			79.4	79.3	-7.64	-6.01	Comments:No Flow Measurement,,,,,,,
CV-24099	2/5/2026 2:46:48 PM	17.3	74.7	0.0	8.0	0.0	0.2			94.8	94.8	-2.65	-2.69	
CV-24099	2/21/2026 11:09:42 AM	13.5	82.5	0.4	3.6	9.0	0.2			69.8	69.9	-3.88	-4.64	Comments:No Flow Measurement,,,,,,,
CV-24100	2/4/2026 8:05:00 AM							53						Air Tech Lab
CV-24100	2/5/2026 1:44:15 PM	22.7	73.8	0.0	3.5	0.0	0.3			134.5	138.2	-7.53	-7.77	Valve Comment:no system port
CV-24100	2/21/2026 11:29:01 AM	21.4	78.6	0.0	0.0	0.0	0.3			111.7	111.9	-9.48	-9.50	Comments:No Flow Measurement,,,,,,,
CV-24101	2/4/2026 7:50:00 AM							0						Air Tech Lab
CV-24101	2/4/2026 7:50:00 AM								1800					Air Tech Lab; [User entered 0.18%]
CV-24101	2/5/2026 1:38:50 PM	39.4	54.1	0.4	6.1	15.3	0.7			110.9	110.4	-1.42	-1.28	
CV-24101	2/24/2026 9:50:06 AM	37.0	59.0	0.0	4.0	0.0	0.6			110.7	110.4	-1.82	-1.82	Valve Adjustment:Surging Liquid in Header
CV-24101	2/24/2026 11:22:40 AM	36.6	60.1	0.3	3.0	10.0	0.6			110.5	110.5	-0.80	-0.90	Comments:No Adjustment Made,,,,,,,
CV-24102	2/4/2026 2:12:01 PM	46.1	48.5	0.0	5.4	0.0	1.0			98.4	98.9	-0.30	-0.32	Valve Adjustment:Audible Flow;Well Condition:Fair
CV-24102	2/22/2026 1:06:59 PM	48.2	46.2	0.0	5.7	0.0	1.0			102.2	102.2	-1.55	-1.55	
CV-24120	2/2/2026 8:25:00 AM								15000					Air Tech Lab; [User entered 1.5%]
CV-24120	2/2/2026 8:25:00 AM							220						Air Tech Lab

Table 2. LEA Selected Wells - February 2026
Chiquita Canyon Landfill

Point Name	Record Date	CH4 [%]	CO2 [%]	O2 [%]	Bal Gas [%]	BalO2 [%]	CH4:CO2	CO Reading [ppmv]	H2 Reading [ppmv]	Init Temp [°F]	Adj Temp [°F]	Init Stat Press ["H2O]	Adj Stat Press ["H2O]	Comments
CV-24120	2/12/2026 8:53:02 AM	7.6	73.3	0.7	18.4	25.6	0.1			89.4	89.0	-10.84	-11.13	Well Condition:Lorentz Pump Installed;Well Repairs:Sample Port
CV-24120	2/15/2026 2:10:21 PM	4.2	70.4	0.8	24.6	31.6	0.1			74.6	74.5	-8.14	-7.72	
CV-24121	2/10/2026 8:30:00 AM							200						Air Tech Lab
CV-24121	2/12/2026 8:31:05 AM	31.3	61.4	0.3	7.0	23.2	0.5			120.8	121.7	-11.12	-10.78	Valve Adjustment:Valve 100% Open;Well Condition:Pnumatic Pump Installed
CV-24121	2/15/2026 2:15:50 PM	19.7	66.6	0.7	13.0	18.5	0.3			115.0	114.1	-7.64	-7.22	
CV-24122	2/2/2026 7:50:00 AM								2800					Air Tech Lab; [User entered 0.28%]
CV-24122	2/12/2026 9:03:31 AM	47.6	42.1	1.8	8.6	4.8	1.1			67.0	67.0	-9.95	-9.62	Valve Adjustment:Decreased Flow/Vacuum
CV-24122	2/12/2026 9:04:29 AM	47.7	42.8	0.9	8.5	9.2	1.1			67.1	67.0	-9.43	-9.40	Valve Adjustment:Surging Liquid in Header
CV-24122	2/15/2026 2:34:49 PM	53.8	42.4	0.0	3.8	0.0	1.3			70.3	70.4	-1.74	-2.01	Valve Comment:reduced system vacuum
CV-24123	2/4/2026 7:54:38 AM	52.2	43.8	0.0	4.0	0.0	1.2			114.1	114.3	-4.37	-4.46	Valve Comment:RES SEM;Valve Adjustment:Audible Flow,Increased Flow/Vacuum
CV-24125-TP20	2/2/2026 8:00:00 AM								4800					Air Tech Lab; [User entered 0.48%]
CV-24125-TP20	2/2/2026 8:00:00 AM							110						Air Tech Lab
CV-24125-TP20	2/13/2026 3:44:21 PM	31.8	68.2	0.0	0.0	0.0	0.5			111.9	113.2	0.10	-0.12	Comments:NSPS/EG CAI,NSPS/EG CAC,Positive Static Press.,Increased Flow/Vacuum,Opened Valve 1/2 Turn or Less,,,
CV-24125-TP20	2/13/2026 3:46:54 PM	31.2	68.8	0.0	0.0	0.0	0.5			113.1	112.9	-0.11	-0.12	
CV-24126	2/2/2026 10:00:00 AM								84500					AtmAA; [User entered 8.45%]
CV-24126	2/2/2026 10:00:00 AM							2650						AtmAA
CV-24126	2/2/2026 10:00:53 AM	8.5	82.2	0.0	9.3	0.0	0.1			189.7	189.8	-6.69	-7.04	Valve Adjustment:High Temp
CV-24126	2/9/2026 12:52:55 PM	0.6	92.1	0.0	7.3	0.0	0.0			189.0	189.2	-10.68	-10.96	Valve Adjustment:High Temp
CV-24126	2/9/2026 12:55:00 PM							4440						AtmAA
CV-24126	2/9/2026 12:55:00 PM								150500					AtmAA; [User entered 15.05%]
CV-24126	2/10/2026 8:20:00 AM							590						Air Tech Lab
CV-24126	2/17/2026 8:58:39 AM	0.8	79.8	1.2	18.2	15.2	0.0			187.8	188.6	-1.00	-0.99	Valve Comment:Enhanced Monitoring;Valve Adjustment:NSPS/EG CAI,High Temp

Table 2. LEA Selected Wells - February 2026
Chiquita Canyon Landfill

Point Name	Record Date	CH4 [%]	CO2 [%]	O2 [%]	Bal Gas [%]	BalO2 [%]	CH4:CO2	CO Reading [ppmv]	H2 Reading [ppmv]	Init Temp [°F]	Adj Temp [°F]	Init Stat Press ["H2O]	Adj Stat Press ["H2O]	Comments
CV-24126	2/17/2026 9:00:00 AM							4120						AtmAA
CV-24126	2/23/2026 10:15:17 AM	3.7	86.3	0.0	10.0	0.0	0.0			174.5	174.3	7.06	7.09	Valve Comment:Enhanced Monitoring;Valve Adjustment:High Temp,Positive Static Press.,Valve 100% Open
CV-24126	2/23/2026 10:15:47 AM	3.9	88.4	0.0	7.7	0.0	0.0			172.5	171.1	6.76	6.76	Valve Comment:Enhanced Monitoring;Valve Adjustment:High Temp,Positive Static Press.,Valve 100% Open
CV-24127	2/10/2026 3:28:03 PM	2.4	82.7	0.3	14.6	48.7	0.0			100.1	96.7	-2.23	-2.03	
CV-24127	2/12/2026 9:55:00 AM								150000					Air Tech Lab; [User entered 15%]
CV-24127	2/12/2026 9:55:00 AM							2600						Air Tech Lab
CV-24128	2/2/2026 8:55:00 AM								35000					Air Tech Lab; [User entered 3.5%]
CV-24128	2/2/2026 8:55:00 AM							640						Air Tech Lab
CV-24128	2/10/2026 3:18:12 PM	23.0	50.3	1.2	25.5	21.3	0.5			111.0	112.7	-3.30	-1.57	Comments:Audible Flow,,,,,,,
CV-24134-TP19	2/13/2026 3:08:28 PM	31.8	61.6	0.1	6.5	65.0	0.5			134.6	134.2	-6.18	-1.21	Comments:NSPS/EG CAI,High O2,,,,,,
CV-24134-TP19	2/13/2026 3:09:48 PM	28.0	65.6	0.0	6.4	0.0	0.4			133.6	133.7	-1.27	-1.26	
CV-24138	2/3/2026 7:15:00 AM							720						Air Tech Lab
CV-24138	2/3/2026 7:15:00 AM								200000					Air Tech Lab; [User entered 20%]
CV-24138	2/13/2026 1:10:03 PM	0.3	24.2	14.7	60.8	4.1	0.0			86.8	86.9	15.34	15.54	Valve Adjustment:NSPS/EG CAI,High O2,Positive Static Press.,Valve 100% Open,Surging Liquid in Header
CV-24138	2/13/2026 1:10:33 PM	0.2	18.3	15.2	66.3	4.4	0.0			86.9	86.9	15.88	15.63	Valve Adjustment:High O2,Positive Static Press.,Valve 100% Open,Surging Liquid in Header
CV-24138	2/24/2026 10:08:13 AM	1.3	43.1	9.5	46.1	4.9	0.0			162.2	160.1	1.44	0.72	Valve Adjustment:High Temp,Positive Static Press.
CV-24138	2/24/2026 10:08:53 AM	1.3	44.5	9.9	44.3	4.5	0.0			161.2	161.8	1.46	1.60	
CV-24138	2/27/2026 1:39:56 PM	2.9	74.9	0.0	22.2	0.0	0.0			108.6	113.2	0.97	0.70	Valve Comment:Lateral watered in;Valve Adjustment:NSPS/EG CAI,Positive Static Press.,Surging Liquid in Header
CV-24138	2/27/2026 1:46:59 PM	2.7	72.0	1.0	24.3	24.3	0.0			113.9	112.8	-1.03	-1.03	Valve Adjustment:NSPS/EG CAC
CV-24139	2/3/2026 7:10:00 AM								48000					Air Tech Lab; [User entered 4.8%]

Table 2. LEA Selected Wells - February 2026
Chiquita Canyon Landfill

Point Name	Record Date	CH4 [%]	CO2 [%]	O2 [%]	Bal Gas [%]	BalO2 [%]	CH4:CO2	CO Reading [ppmv]	H2 Reading [ppmv]	Init Temp [°F]	Adj Temp [°F]	Init Stat Press ["H2O]	Adj Stat Press ["H2O]	Comments
CV-24139	2/3/2026 7:10:00 AM							230						Air Tech Lab
CV-24139	2/6/2026 7:53:50 AM	0.6	15.5	16.6	67.3	4.1	0.0			69.0	69.0	-1.44	-1.44	
CV-24139	2/24/2026 10:11:41 AM	0.5	18.5	10.5	70.5	6.7	0.0			105.2	104.7	-0.86	-0.75	Valve Adjustment:High O2
CV-24140	2/3/2026 7:05:00 AM							1100						Air Tech Lab
CV-24140	2/3/2026 7:05:00 AM								210000					Air Tech Lab; [User entered 21%]
CV-24140	2/6/2026 7:58:43 AM	2.2	73.0	1.5	23.3	15.5	0.0			95.2	95.6	-5.98	-6.57	
CV-24140	2/24/2026 10:14:59 AM	1.9	75.2	1.1	21.8	19.8	0.0			123.0	122.8	-5.43	-6.08	
CV-24141	2/3/2026 6:45:00 AM								2100					Air Tech Lab; [User entered 0.21%]
CV-24141	2/3/2026 6:45:00 AM							45						Air Tech Lab
CV-24141	2/6/2026 8:05:13 AM	0.1	4.7	20.7	74.5	3.6	0.0			55.4	55.4	-6.44	-6.70	Valve Adjustment:High O2,Surging Liquid in Well (Watered In);Well Comment:No system port
CV-24141	2/14/2026 10:00:58 AM													
CV-24141	2/24/2026 10:20:01 AM	0.1	5.5	20.0	74.4	3.7	0.0			85.1	85.3	-5.21	-5.64	Valve Adjustment:High O2,Barely Open
CV-24142	2/4/2026 8:35:28 AM	3.2	83.2	0.0	13.6	0.0	0.0			116.6	117.3	-7.52	-7.43	Valve Adjustment:No Flow Measurement
CV-24142	2/5/2026 7:15:00 AM							1800						Air Tech Lab
CV-24142	2/5/2026 7:15:00 AM								230000					Air Tech Lab; [User entered 23%]
CV-24142	2/9/2026 8:14:30 AM	2.8	76.8	0.0	20.4	0.0	0.0			167.0	167.4	-5.41	-5.41	Valve Adjustment:High Temp
CV-24142	2/9/2026 8:15:00 AM							2850						AtmAA
CV-24142	2/9/2026 8:15:00 AM								193400					AtmAA; [User entered 19.34%]
CV-24142	2/20/2026 12:12:27 PM	3.2	77.1	0.9	18.8	20.9	0.0			166.6	167.1	-2.42	-2.44	Valve Comment:Enhanced Monitoring;Valve Adjustment:High Temp
CV-24142	2/25/2026 1:16:52 PM	11.9	73.4	0.0	14.7	0.0	0.2			145.2	150.7	-1.29	-1.24	Valve Adjustment:High Temp
CV-24143	2/3/2026 6:55:00 AM								170000					Air Tech Lab; [User entered 17%]
CV-24143	2/3/2026 6:55:00 AM							1700						Air Tech Lab
CV-24143	2/13/2026 1:02:53 PM	1.7	74.3	1.2	22.8	19.0	0.0			166.8	168.1	-4.70	-4.03	Valve Adjustment:NSPS/EG CAI,High Temp,Decreased Flow/Vacuum,Surging Liquid in Header

Table 2. LEA Selected Wells - February 2026
Chiquita Canyon Landfill

Point Name	Record Date	CH4 [%]	CO2 [%]	O2 [%]	Bal Gas [%]	BalO2 [%]	CH4:CO2	CO Reading [ppmv]	H2 Reading [ppmv]	Init Temp [°F]	Adj Temp [°F]	Init Stat Press ["H2O]	Adj Stat Press ["H2O]	Comments
CV-24143	2/13/2026 1:03:32 PM	2.5	77.0	1.2	19.3	16.1	0.0			168.4	168.6	-3.99	-3.98	Valve Adjustment:High Temp,Surging Liquid in Header
CV-24143	2/14/2026 10:06:43 AM													
CV-24143	2/20/2026 12:05:23 PM	2.0	62.0	4.5	31.5	7.0	0.0			174.1	174.3	-3.67	-3.76	Valve Comment:Enhanced Monitoring;Valve Adjustment:High Temp
CV-24143	2/26/2026 10:26:52 AM	10.2	80.8	0.5	8.5	17.0	0.1			153.7	154.7	-2.36	-2.33	Valve Comment:Pump pumping upon arrival;Valve Adjustment:No Flow Measurement,High Temp
CV-24144	2/5/2026 2:08:00 PM	55.5	41.1	0.0	3.4	0.0	1.4			97.8	97.8	-6.09	-5.81	Valve Comment:no system port
CV-24144	2/21/2026 10:47:17 AM	59.3	40.2	0.0	0.5	0.0	1.5			66.4	66.4	-3.10	-3.10	Comments:No Flow Measurement,,,,,,,
CV-99	2/2/2026 7:55:00 AM							0						Air Tech Lab
CV-99	2/2/2026 7:55:00 AM								1900					Air Tech Lab; [User entered 0.19%]
CV-99	2/13/2026 10:41:03 AM													
CV-99	2/13/2026 3:24:02 PM	25.7	71.1	0.0	3.2	0.0	0.4			80.1	79.5	-6.11	-5.84	
H-1770N	2/9/2026 7:30:00 AM								6200					Air Tech Lab; [User entered 0.62%]
H-1770N	2/12/2026 8:20:00 AM							140						Air Tech Lab
H-1770N	2/12/2026 8:20:00 AM								11000					Air Tech Lab; [User entered 1.1%]
H-1770N	2/12/2026 1:58:05 PM	42.4	53.2	0.0	4.4	0.0	0.8			107.6	107.8	-0.99	-1.00	
H-1770N	2/21/2026 9:05:30 AM	37.2	54.7	1.5	6.6	4.4	0.7			103.0	103.2	-0.81	-0.80	
H-2165W	2/4/2026 8:00:00 AM								27000					Air Tech Lab; [User entered 2.7%]
H-2165W	2/4/2026 8:00:00 AM							390						Air Tech Lab
H-2165W	2/5/2026 1:46:05 PM	19.0	72.7	0.0	8.3	0.0	0.3			93.1	91.5	-0.18	-0.17	
H-2165W	2/5/2026 1:48:05 PM	17.3	76.2	0.0	6.5	0.0	0.2			121.7	121.6	-0.13	-0.12	
H-2165W	2/21/2026 11:24:42 AM	18.4	79.5	0.0	2.1	0.0	0.2			107.1	108.0	-1.16	-1.14	
H-2273W	2/4/2026 7:55:00 AM							120						Air Tech Lab
H-2273W	2/4/2026 7:55:00 AM								8900					Air Tech Lab; [User entered 0.89%]
H-2273W	2/6/2026 9:59:01 AM	23.6	51.8	0.0	24.6	0.0	0.5			102.4	106.1	-0.95	-0.88	
H-2273W	2/21/2026 9:30:02 AM	22.9	56.5	0.0	20.6	0.0	0.4			114.4	114.6	-1.02	-1.01	

Attachment B

Down Well Temperatures

And

List of Wells for Monitoring

LEA Selected Wells for Down Hole Temperature Monitoring
February 2026

Well Number	Down Well Temp Monitoring (Annually)	Last Date Monitored for Downwell Temperatures - 2025	2026 Downwell Temperature Monitoring Date	Comments
CV-100	NA	NA	NA	Abandoned Well
CV-103	Yes	3/3/2025	NA	Abandoned Well
CV-108-52	Yes	3/4/2025	TBD	
CV-113	Yes	3/10/2025	TBD	
CV-1532	NA	NA	NA	Abandoned Well
CV-1532A	Yes	3/10/2025	2/6/2026	
CV-1535	Yes	3/4/2025	TBD	
CV-1902A	Yes	3/18/2025	2/6/2026	
CV-2001	Yes	3/4/2025	TBD	
CV-2002	Yes	6/2/2025	TBD	
CV-2007	Yes	3/5/2025	TBD	
CV-2202	NA	NA	NA	Abandoned Well
CV-2301	Yes	3/11/2025	2/6/2026	Pump offline
CV-2302	Yes	3/11/2025	TBD	graph attached 2-14 to 2-28-2026
CV-2303	Yes	3/11/2025	TBD	Pump/Sensor system off line in February
CV-2312	Yes	3/5/2025	TBD	
CV-2315	Yes	3/19/2025	TBD	Graph Attached 2-6 to 2-28-2026
CV-2341	Yes	3/5/2025	TBD	
CV-2350	Yes	3/12/2025	TBD	Pump/Sensor system off line in February
CV-2351	Yes	3/12/2025	TBD	Pump/Sensor system off line in February
CV-2352	Yes	3/12/2025	TBD	Pump/Sensor system off line in February
CV-2353	Yes	5/30/2025	TBD	
CV-24007	Yes	3/6/2025	TBD	
CV-24017	Yes	3/6/2025	TBD	Pump/Sensor system off line in February
CV-24053	Yes	3/6/2025	TBD	
CV-24065	Yes	3/6/2025	TBD	Graph attached for 2-10 through 2-28-2026
CV-24095	Yes	3/7/2025	TBD	graph attached 2-1 through 2-28-2026
CV-24101	Yes	3/7/2025	TBD	
CV-24122	Yes	3/7/2025	TBD	
CV-24127	Yes	3/7/2025	TBD	
CV-24138	Yes	4/1/2025	TBD	
CV-24139	Yes	8/18/2025	TBD	
CV-24143	Yes	3/10/2025	TBD	
TC-2385A	NA	NA	NA	Abandoned Well

Liquid Temperature Data Report
Date Range: 02/01/2026 to 02/28/2026

Report Date: 02/28/2026
Site Name: Chiquita Canyon Landfill

Point Name	Point Status	Record Date	Ground Surface Elevation (MSL)	TOC to Ground Surface (FT)	TOC to Liquid (FT)	TOC to BOW or Obstr (FT)	Liquid Depth (FT)	Temp (F) @ 0 FT from BOW	Temp (F) @ 10 FT from BOW	Temp (F) @ 20 FT from BOW	Temp (F) @ 30 FT from BOW	Temp (F) @ 40 FT from BOW	Temp (F) @ 50 FT from BOW	Temp (F) @ 60 FT from BOW	Temp (F) @ 70 FT from BOW	Temp (F) @ 80 FT from BOW	Temp (F) @ 90 FT from BOW	Temp (F) @ 100 FT from BOW	Temp (F) @ 110 FT from BOW	Temp (F) @ 120 FT from BOW	Temp (F) @ 130 FT from BOW
CV-1532A	Active	2/6/2026 7:50:11 AM	1,295.00	4.00	27.00	57.00	30.00	200.00	200.00	199.00	**198.00**	**197.00**	**194.00**								
CV-1902A	Active	2/6/2026 8:05:27 AM	1,330.00	6.00	30.00	51.00	21.00	193.00	193.00	193.00	**192.00**	**191.00**									
CV-2301	Active	2/6/2026 9:08:40 AM	1,387.64	5.00	57.00	143.00	86.00	208.00	208.00	208.00	208.00	207.00	206.00	203.00	201.00	199.00	**197.00**	**196.00**	**195.00**	**194.00**	**193.00**

CV-2315

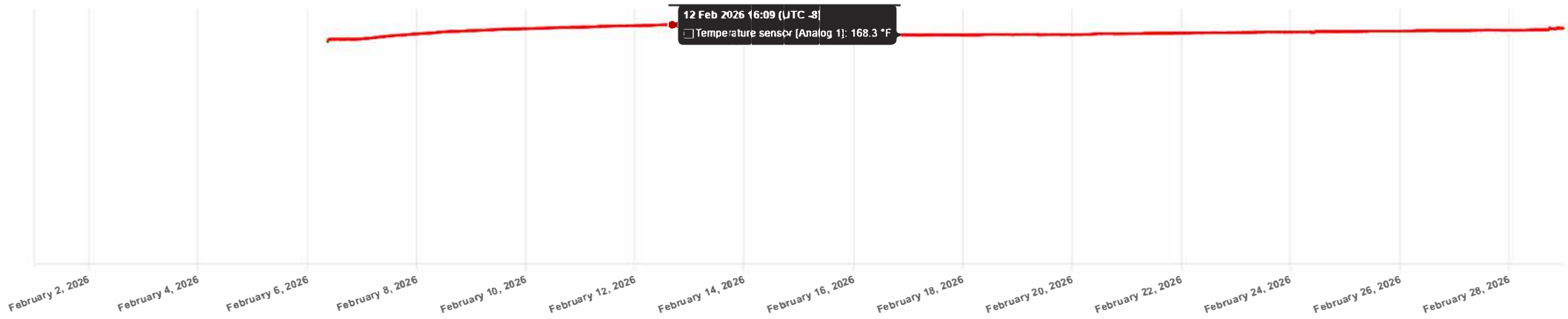
12 Feb 2026 16:09 (UTC -8)
Temperature sensor [Analog 1]: 168.3 °F
February 2, 2026
February 4, 2026
February 6, 2026
February 8, 2026
February 10, 2026
February 12, 2026
February 14, 2026
February 16, 2026
February 18, 2026
February 20, 2026
February 22, 2026
February 24, 2026
February 26, 2026
February 28, 2026

CV-24065

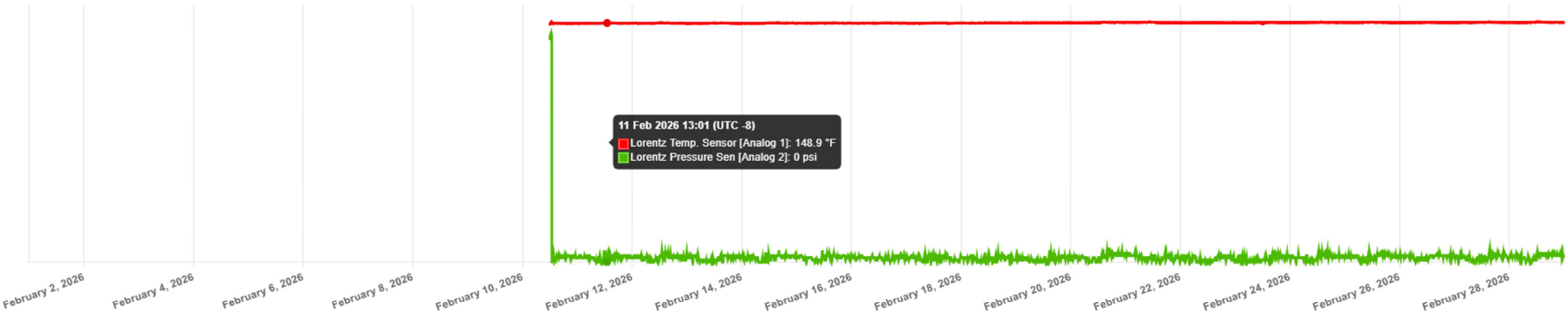
11 Feb 2026 13:01 (UTC -8)
Lorentz Temp. Sensor [Analog 1]: 148.9 °F
Lorentz Pressure Sen [Analog 2]: 0 psi
February 2, 2026
February 4, 2026
February 6, 2026
February 8, 2026
February 10, 2026
February 12, 2026
February 14, 2026
February 16, 2026
February 18, 2026
February 20, 2026
February 22, 2026
February 24, 2026
February 26, 2026
February 28, 2026

CV-2302

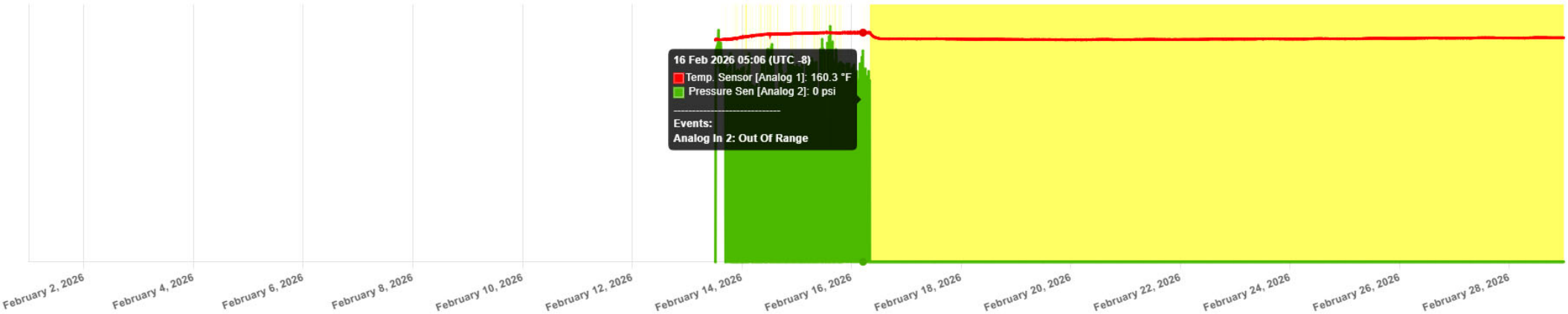
16 Feb 2026 05:06 (UTC -8)
Temp. Sensor [Analog 1]: 160.3 °F
Pressure Sen [Analog 2]: 0 psi

Events:
Analog In 2: Out Of Range
February 2, 2026
February 4, 2026
February 6, 2026
February 8, 2026
February 10, 2026
February 12, 2026
February 14, 2026
February 16, 2026
February 18, 2026
February 20, 2026
February 22, 2026
February 24, 2026
February 26, 2026
February 28, 2026

CV-24095

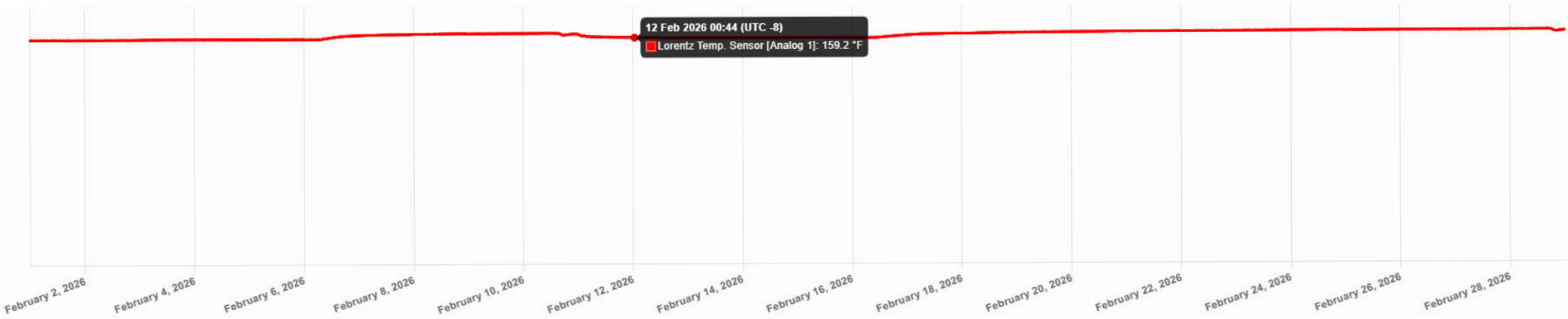
12 Feb 2026 00:44 (UTC -8)
Lorentz Temp. Sensor [Analog 1]: 159.2 °F
February 2, 2026
February 4, 2026
February 6, 2026
February 8, 2026
February 10, 2026
February 12, 2026
February 14, 2026
February 16, 2026
February 18, 2026
February 20, 2026
February 22, 2026
February 24, 2026
February 26, 2026
February 28, 2026

Attachment C

Item 7 – Well Location Map

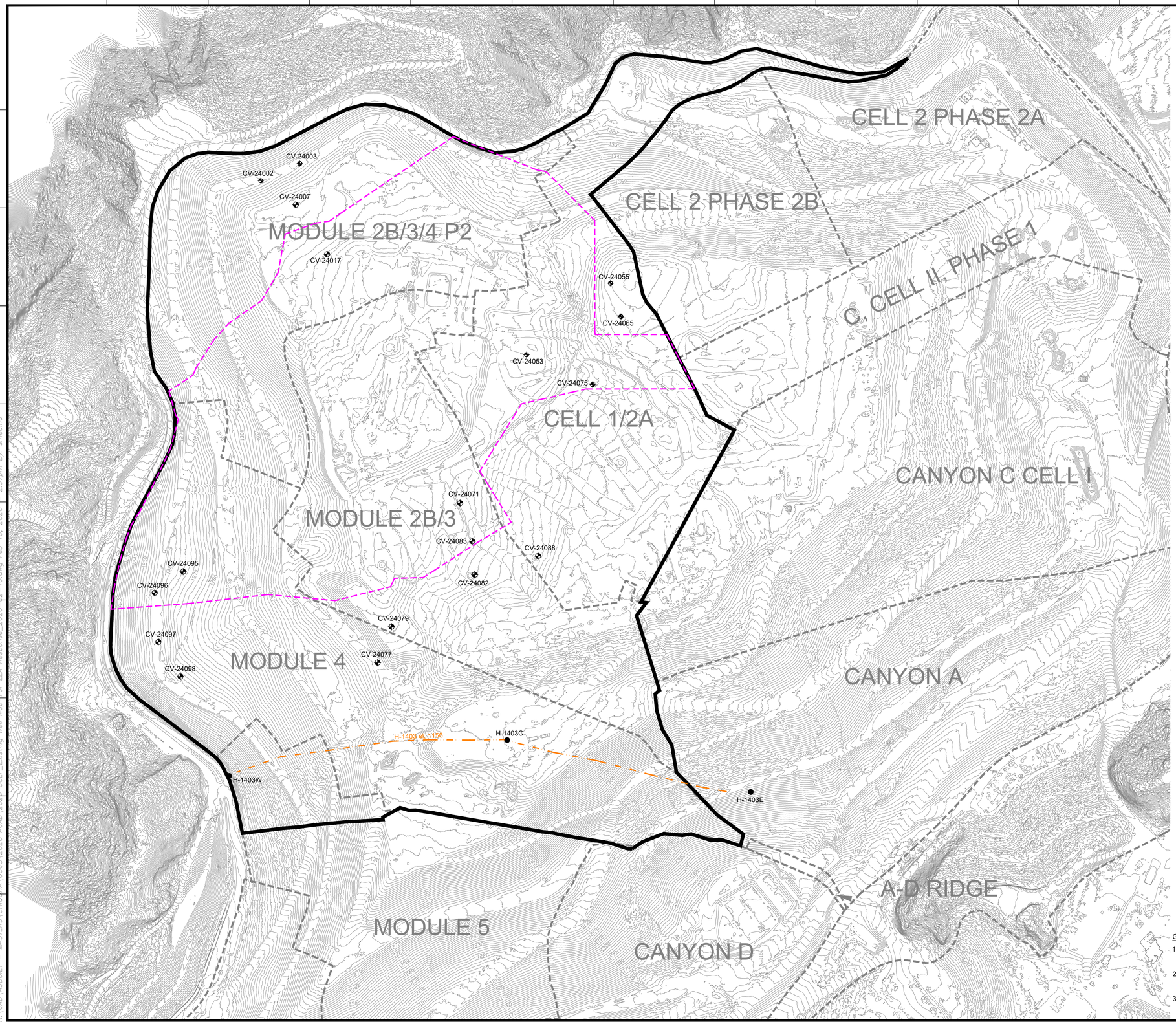

N

GRAPHIC SCALE

150 75 0 150 300 150

SCALE: 1"=150'

LEGEND

1150	TOPOGRAPHIC CONTOUR
	EXISTING CELL LIMITS (APPROXIMATE)
CV-XX	EXISTING VERTICAL LFG EXTRACTION WELL
H-XX	EXISTING HORIZONTAL COLLECTOR
	EXISTING HORIZONTAL COLLECTOR PERFORATED PIPE
	REACTION AREA BOUNDARY (APPROXIMATE) - BASED ON DATA REVIEW
	REACTION AREA BOUNDARY - CONDITION 9A

GENERAL DRAWING NOTES:

1. EXISTING TOPOGRAPHIC SURVEY INFORMATION SHOWN WAS PROVIDED BY BLUE RIDGE SERVICES. AERIAL PHOTOGRAPHY DATED JANUARY 28, 2026.
2. NORTH ARROW SHOWN HERE IS REFERENCE TO THE CALIFORNIA STATE PLANE ZONE V COORDINATE SYSTEM, NAD 83.
3. THE LOCATION OF ANY EXISTING GCCS COMPONENTS AND OTHER FEATURES ARE APPROXIMATE AND SHOULD BE USED FOR INFORMATION PURPOSES ONLY.

NO.	REVISION	DATE

SHEET TITLE: EXISTING VERTICAL & HORIZONTAL LFG EXTRACTION WELL MAP

PROJECT TITLE: CHIQUITA CANYON LANDFILL CASTAIC, CALIFORNIA

CLIENT: CHIQUITA CANYON LANDFILL CASTAIC, CALIFORNIA

SCS ENGINEERS
ENVIRONMENTAL CONSULTANTS
3900 KILROY AIRPORT WAY, SUITE 300
LONG BEACH, CA 90806
PH. (562) 426-9544

PROJ. NO. 01204123.41 | DWN. BY: SRM | ACAD FILE: FIELD SERVICES
DSN. BY: - | CHK. BY: - | APP. BY: -

DATE: 02/10/2026

SCALE: AS SHOWN

SHEET: 1

N:\CAD\ASBUILT – MASTERS\CHIQ\17A GCCS\2026 ACAD\2026 CCLF_Existing Well Map For LEA Response_2026-02-10.dwg Feb 10, 2026 2:57pm By: smedina

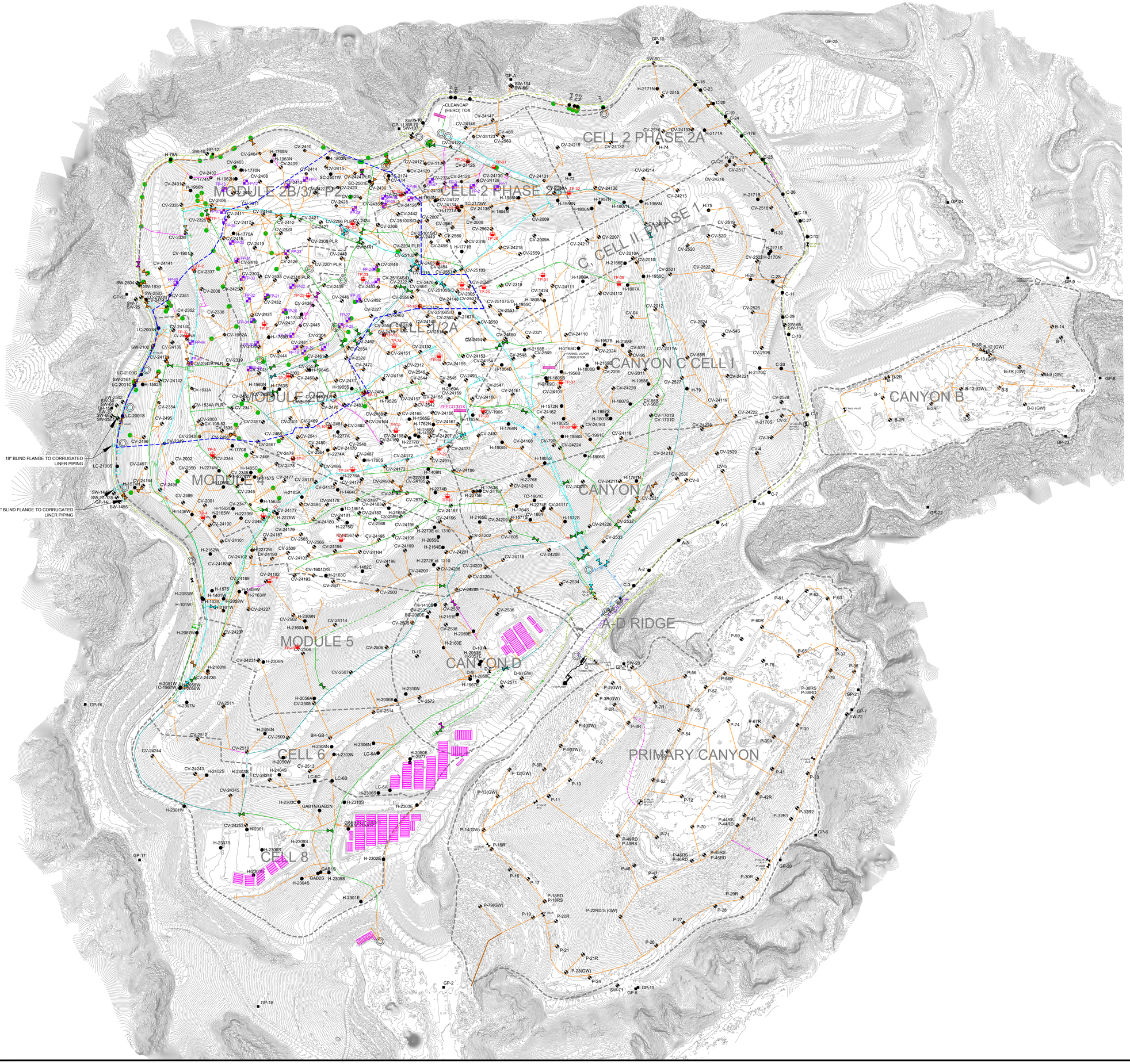

LEGEND

- TOPOGRAPHIC CONTOUR
- EXISTING CELL LIMITS (APPROXIMATE)
- CV-XX — EXISTING LFG VERTICAL EXTRACTION WELL
- CV-XX PLR — EXISTING LFG VERTICAL EXTRACTION WELL - PRESSURIZED LEACHATE RELEASE
- BH-GB — EXISTING GABION LFG COLLECTOR WELL
- SW-XX — EXISTING SOIL VAPOR EXTRACTION WELL
- FP-XX — EXISTING SURFACE COLLECTOR WELLHEAD
- H-XX — EXISTING HORIZONTAL WELLS
- C-XX — EXISTING REMOTE VERTICAL WELLHEAD
- GP-XX — EXISTING PERIMETER MIGRATION PROBE
- TP-XX — EXISTING TEMPERATURE PROBE
- EXISTING ISOLATION VALVE
- AC — EXISTING ACTIVATED CARBON VESSEL
- EXISTING CONDENSATE SUMP
- EXISTING HDPE LINER RISER
- EXISTING CORRUGATED LINER RISER
- 36" — EXISTING 36" LFG COLLECTION HEADER PIPING
- 30" — EXISTING 30" LFG COLLECTION HEADER PIPING
- 24" — EXISTING 24" LFG COLLECTION HEADER PIPING
- 20" — EXISTING 20" LFG COLLECTION HEADER PIPING
- 18" — EXISTING 18" LFG COLLECTION HEADER PIPING
- 12" — EXISTING 12" LFG COLLECTION HEADER PIPING
- 10" — EXISTING 10" LFG COLLECTION HEADER PIPING
- 8" — EXISTING 8" LFG COLLECTION LATERAL PIPING
- 4"/6" — EXISTING 4"/6" LFG COLLECTION LATERAL PIPING
- 2" — EXISTING 2"/3" LFG COLLECTION LATERAL PIPING
- BELOW-GRADE PIPES ARE SHOWN DASHED
- REACTION AREA BOUNDARY (APPROXIMATE) - BASED ON DATA REVIEW
- EXISTING BLIND FLANGE
- EXISTING FRAC TANKS

GENERAL DRAWING NOTES:

1. EXISTING TOPOGRAPHIC SURVEY INFORMATION SHOWN WAS PROVIDED BY PROPELLOR. AERIAL PHOTOGRAPHY DATED FEBRUARY 10, 2026.
2. NORTH ARROW SHOWN HERE IS REFERENCE TO THE CALIFORNIA STATE PLANE ZONE V COORDINATE SYSTEM, NAD 83.
3. THE LOCATION OF ANY EXISTING PIPING, VALVES, TIE-IN LOCATIONS AND OTHER FEATURES ARE APPROXIMATE AND SHOULD BE USED FOR INFORMATION PURPOSES ONLY. ACTUAL FIELD CONDITIONS MAY VARY AND SUBJECT TO CHANGE BASED ON TOPOGRAPHIC FEATURES AND OTHER SITE-SPECIFIC FACTORS.
4. EXISTING GCCS AS-BUILT DATED MARCH 04, 2026.

NO.	REVISION	DATE

SHEET TITLE: EXISTING GCCS MAP

PROJECT TITLE: CHIQUITA CANYON LANDFILL CASTAIC, CALIFORNIA

CLIENT: CHIQUITA CANYON LANDFILL CASTAIC, CALIFORNIA

SCS ENGINEERS
ENVIRONMENTAL CONSULTANTS
3900 KILROY AIRPORT WAY, SUITE 300
LONG BEACH, CA 90806
PH: (562) 426-9544

PROJ. NO: - | DWN. BY: SRM | ACAD FILE: ACAD\ASBUILT-MASTERS
DSN. BY: - | CHK. BY: - | APP. BY: -

DATE: 03/04/2026

SCALE: AS SHOWN

N:\CAD\ASBUILT - MASTERS\CHIQUITA\GCCS\CCLF MASTER EXISTING GCCS MAP_2026-03-04.dwg Mar 04, 2026 - 7:07am By: smedina

Attachment D

Milestone 5 Compliance Data

Ranges Mapped

						# Points
	>=	0	and	<	25	54
	>=	25	and	<	48	22
	>=	48	and	<	52	2
	>=	52	and	<	58	3
	>=	58	and	<	101	1
		N/A			N/A	

Point Type Legend

- calibration record
- flare-engine-ghg
- monitoring probe
- sample port
- well

N

SCSeTools

Chiquita Canyon Landfill

Range Map

Parameter: CH4 (mid range)

Analysis Method: MostRecent

Date Range: 02/01/2026 - 02/28/2026

Map generation date : 03/04/2026



Ranges Mapped

						# Points
	>=	0	and	<	25	5
	>=	25	and	<	45	7
	>=	45	and	<	55	15
	>=	55	and	<	65	12
	>=	65	and	<	101	43
		N/A			N/A	

Point Type Legend

- calibration record
- flare-engine-ghg
- monitoring probe
- sample port
- well

N

SCSeTools

Chiquita Canyon Landfill

Range Map

Parameter: CO2 (mid range)

Analysis Method: MostRecent

Date Range: 02/01/2026 - 02/28/2026

Map generation date : 03/04/2026



Ranges Mapped

						# Points
	>=	0	and	<	0.5	47
	>=	0.5	and	<	2	20
	>=	2	and	<	3.5	5
	>=	3.5	and	<	5	1
	>=	5	and	<	101	9
		N/A			N/A	

Point Type Legend

- calibration record
- flare-engine-ghg
- monitoring probe
- sample port
- well

N

SCSeTools

Chiquita Canyon Landfill

Range Map

Parameter: O2 (mid range)

Analysis Method: MostRecent

Date Range: 02/01/2026 - 02/28/2026

Map generation date : 03/04/2026

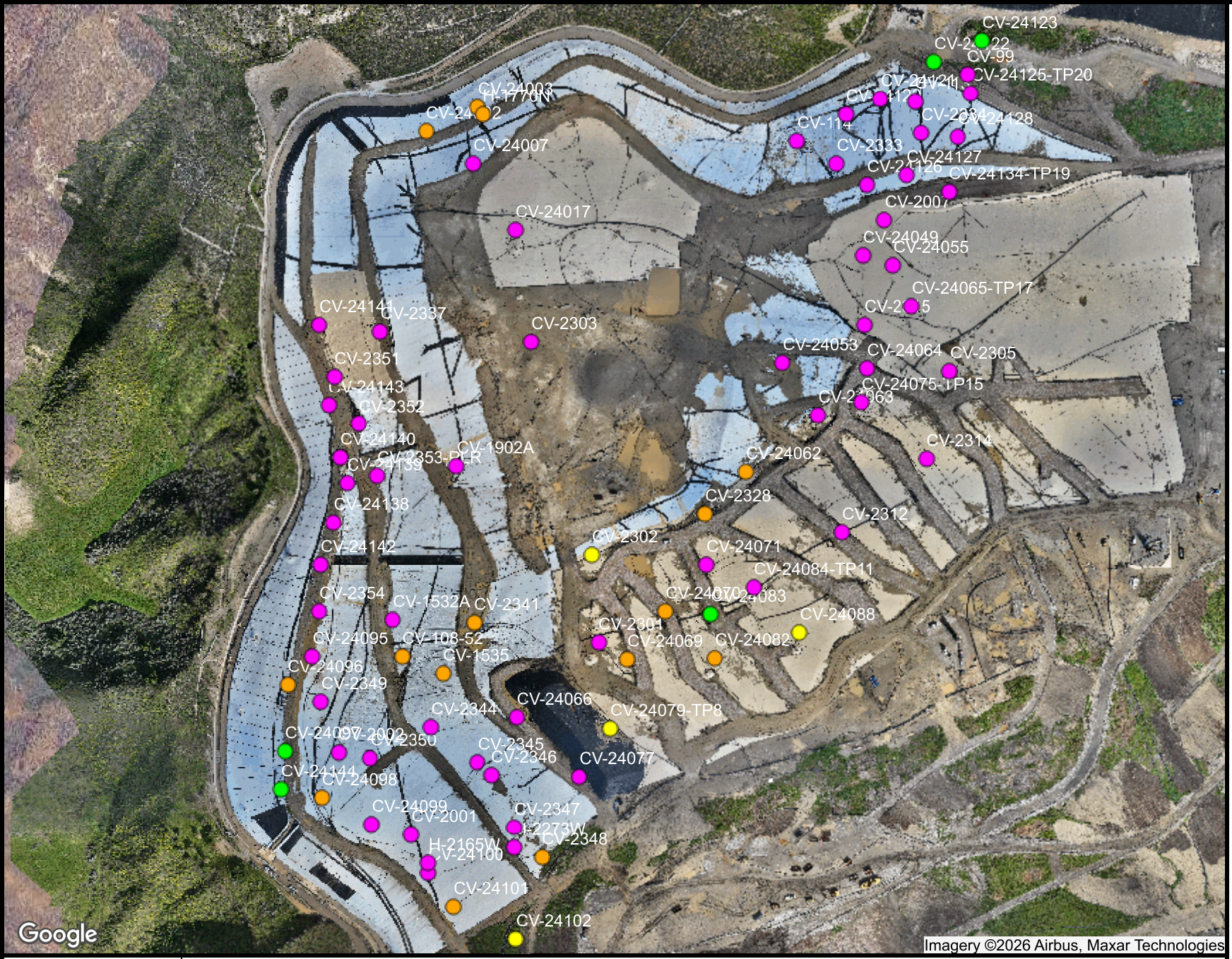

Ranges Mapped

						# Points
	>=	0	and	<	0.5	58
	>=	0.5	and	<	0.9	15
	>=	0.9	and	<	1.1	4
	>=	1.1	and	<	1.5	5
	>=	1.5	and	<	101	
		N/A			N/A	

Point Type Legend

- calibration record
- flare-engine-ghg
- monitoring probe
- sample port
- well

N

SCSeTools

Chiquita Canyon Landfill

Range Map

Parameter: CH4/CO2 Ratio (high range)

Analysis Method: MostRecent

Date Range: 02/01/2026 - 02/28/2026

Map generation date : 03/04/2026

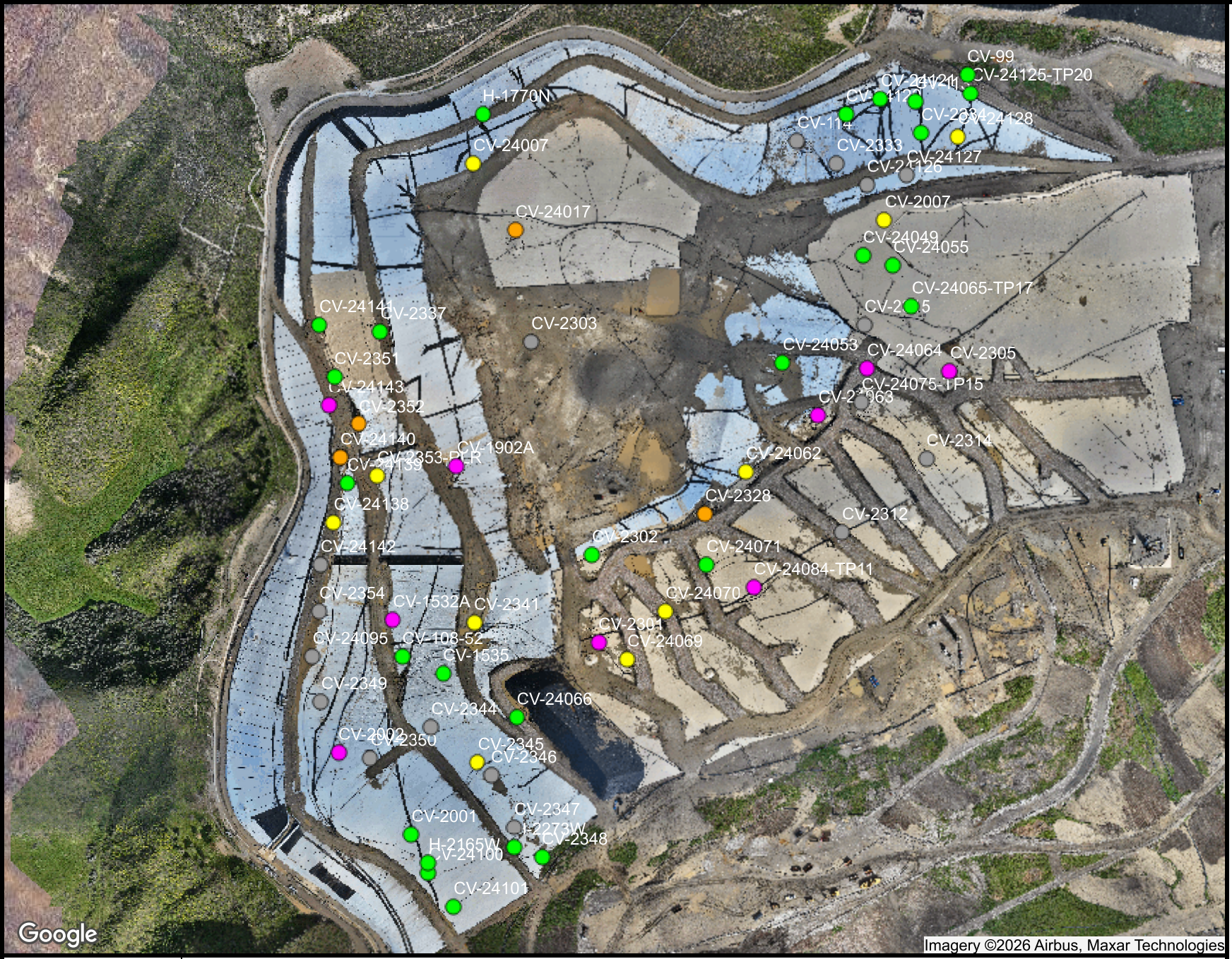

Ranges Mapped

						# Points
	>=	0	and	<	500	26
	>=	500	and	<	1000	10
	>=	1000	and	<	1500	4
	>=	1500	and	<	2000	9
	>=	2000	and	<	10000	17

Point Type Legend

- calibration record
- flare-engine-ghg
- monitoring probe
- sample port
- well

N

SCSeTools

Chiquita Canyon Landfill

Range Map

Parameter: CO LAB (mid range)

Analysis Method: MostRecent

Date Range: 02/01/2026 - 02/28/2026

Map generation date : 03/04/2026

Ranges Mapped

					# Points
>=	0	and	<	2000	4
>=	2000	and	<	5000	8
>=	5000	and	<	10000	3
>=	10000	and	<	50000	14
>=	50000	and	<	100000	6
>=	100000	and	<	150000	13
>=	150000	and	<	1000000	12

Point Type Legend

- calibration record
- flare-engine-ghg
- monitoring probe
- sample port
- well

N

SCSeTools

Chiquita Canyon Landfill

Range Map

Parameter: H2 LAB (mid range)

Analysis Method: MostRecent

Date Range: 02/01/2026 - 02/28/2026

Map generation date : 03/04/2026

Ranges Mapped

						# Points
	>=	-50	and	<	131	55
	>=	131	and	<	150	5
	>=	150	and	<	165	9
	>=	165	and	<	180	7
	>=	180	and	<	999	6
		N/A			N/A	

Point Type Legend

- calibration record
- flare-engine-ghg
- monitoring probe
- sample port
- well

N

SCSeTools

Chiquita Canyon Landfill

Range Map

Parameter: Adj Temp (high range)

Analysis Method: MostRecent

Date Range: 02/01/2026 - 02/28/2026

Map generation date : 03/04/2026

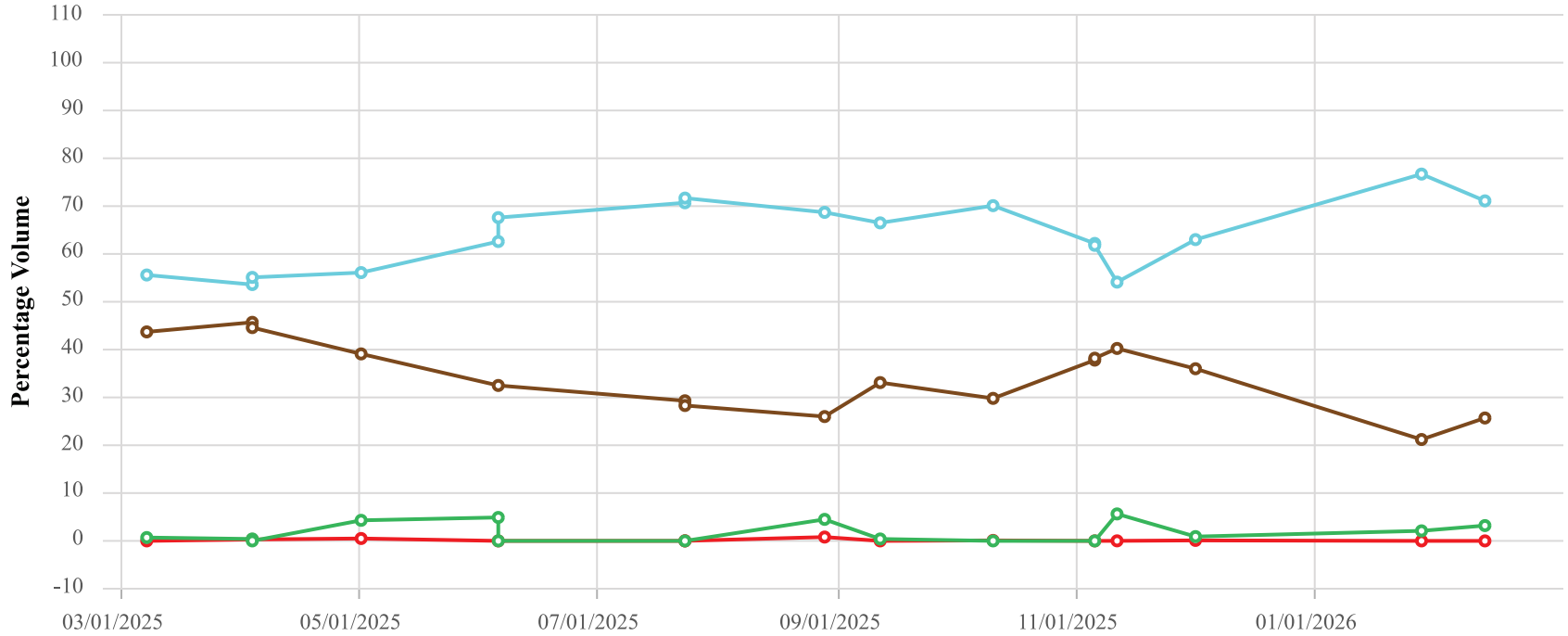

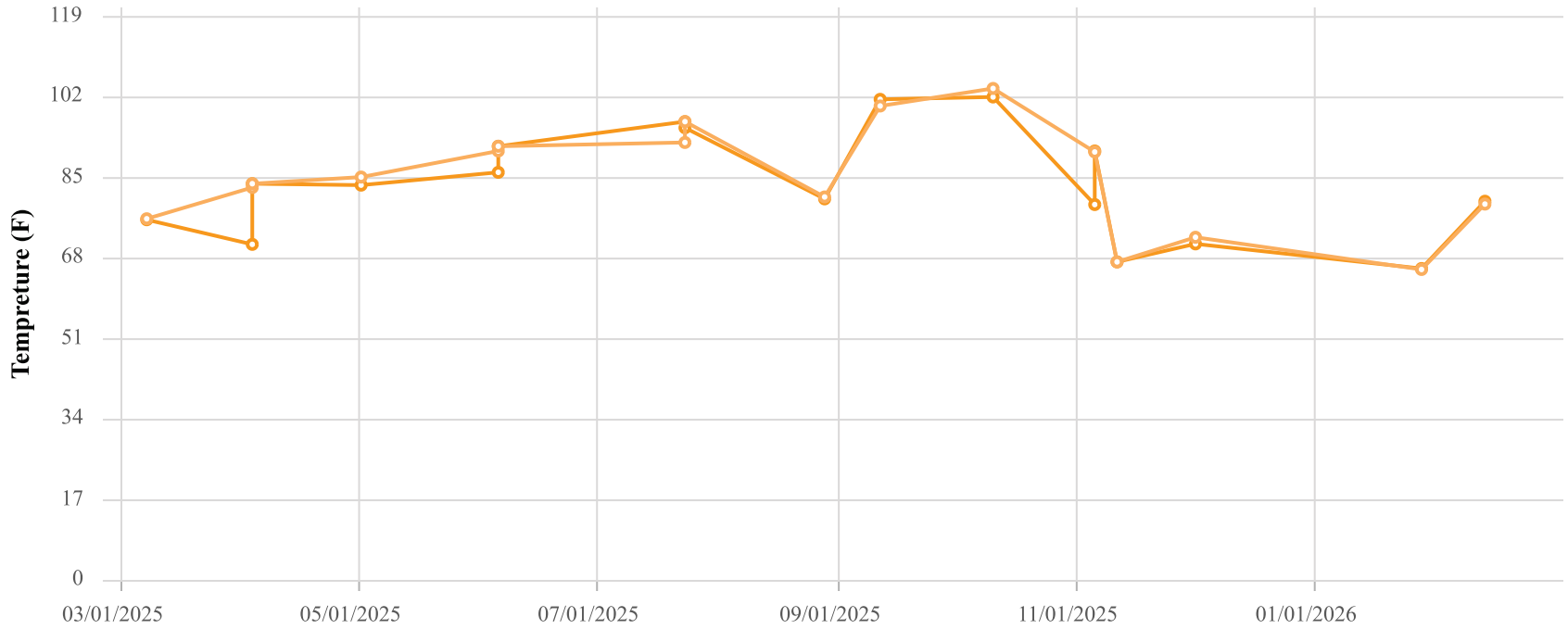

Point ID / Name

CHIWCV99 / CV-99

Parameter / Unit

- Init. Flow / scfm
- % CH4 / %
- % CO2 / %
- % O2 / %
- % Bal Gas / %
- Init. Static Press / in. H2O
- Init. Temp / Deg. F
- Adj. Temp / Deg. F

Chiquita Canyon Landfill
Parameter Chart: Multiscale
Date Range: 03/01/2025 - 02/28/2026
Chart generation date: 3/4/26

SCSeTools

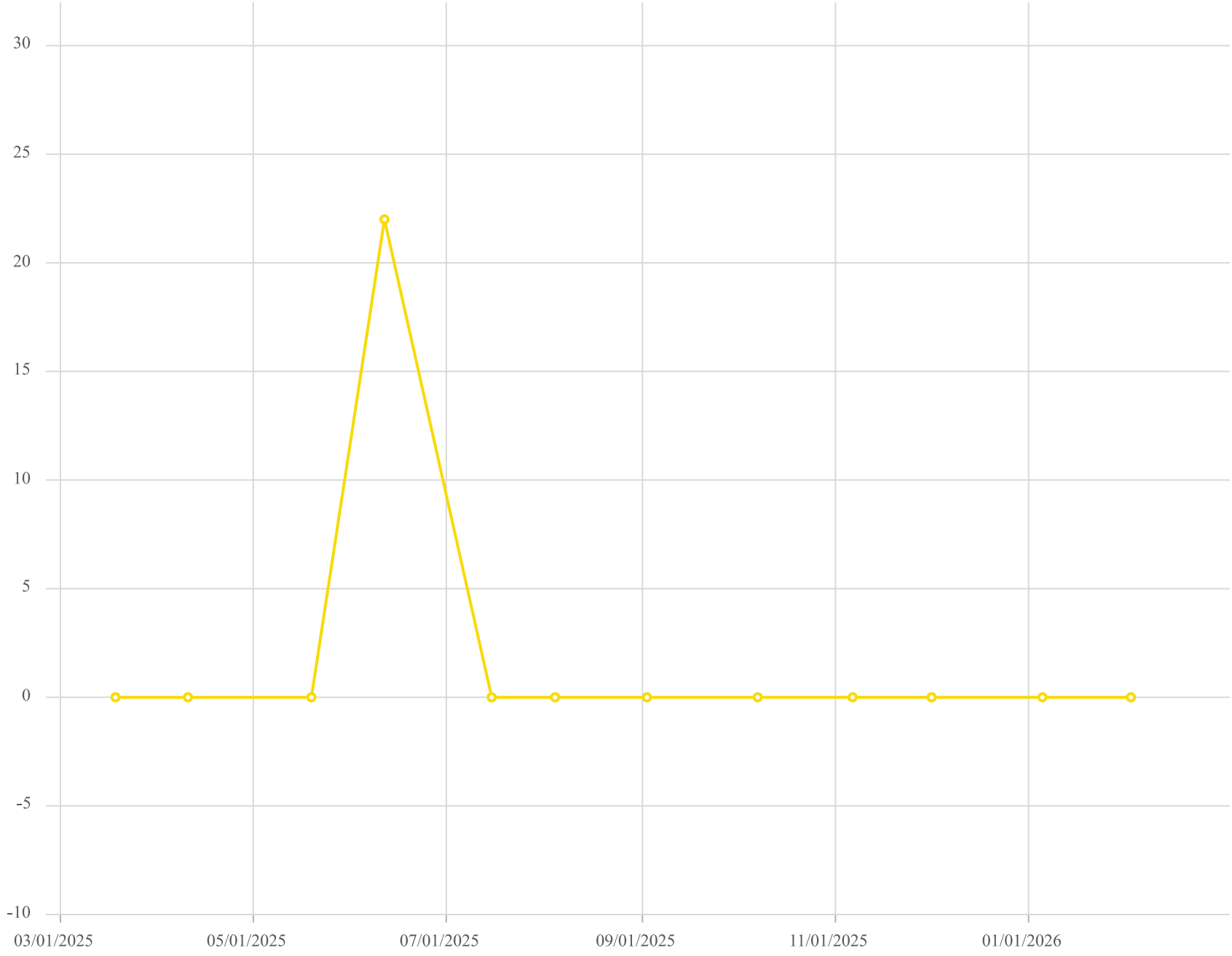

Point ID / Name

CV-99 / CV-99

Parameter / Unit

Carbon Monoxide /ppmv

Chiquita Canyon Landfill - LAB DATA
Parameter Chart: Uniscale
Date Range: 03/01/2025 - 02/28/2026
Chart generation date: 3/5/26

SCSeTools

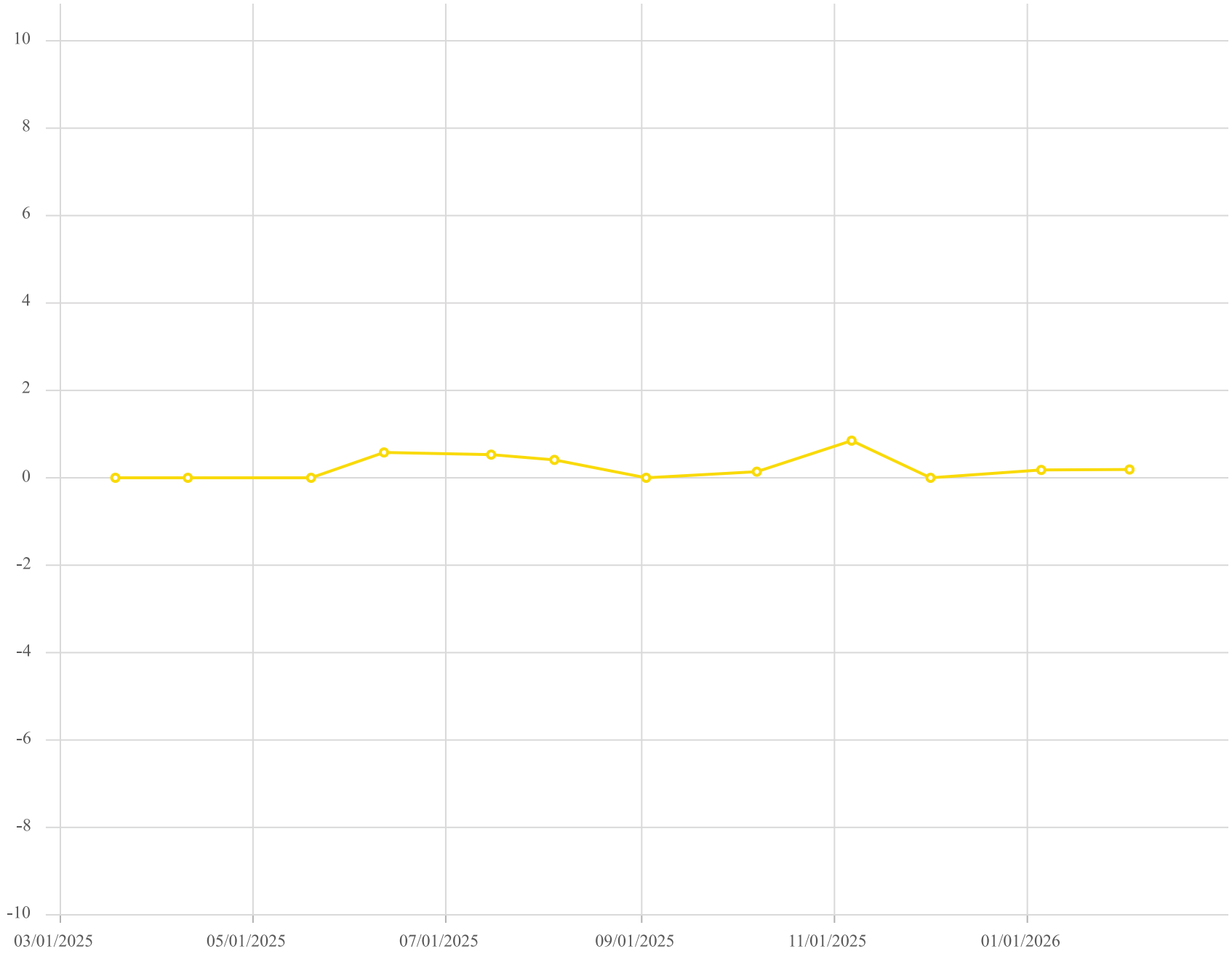

Point ID / Name

CV-99 / CV-99

Parameter / Unit

Hydrogen /% v/v

Chiquita Canyon Landfill - LAB DATA
Parameter Chart: Uniscale
Date Range: 03/01/2025 - 02/28/2026
Chart generation date: 3/5/26

SCSeTools

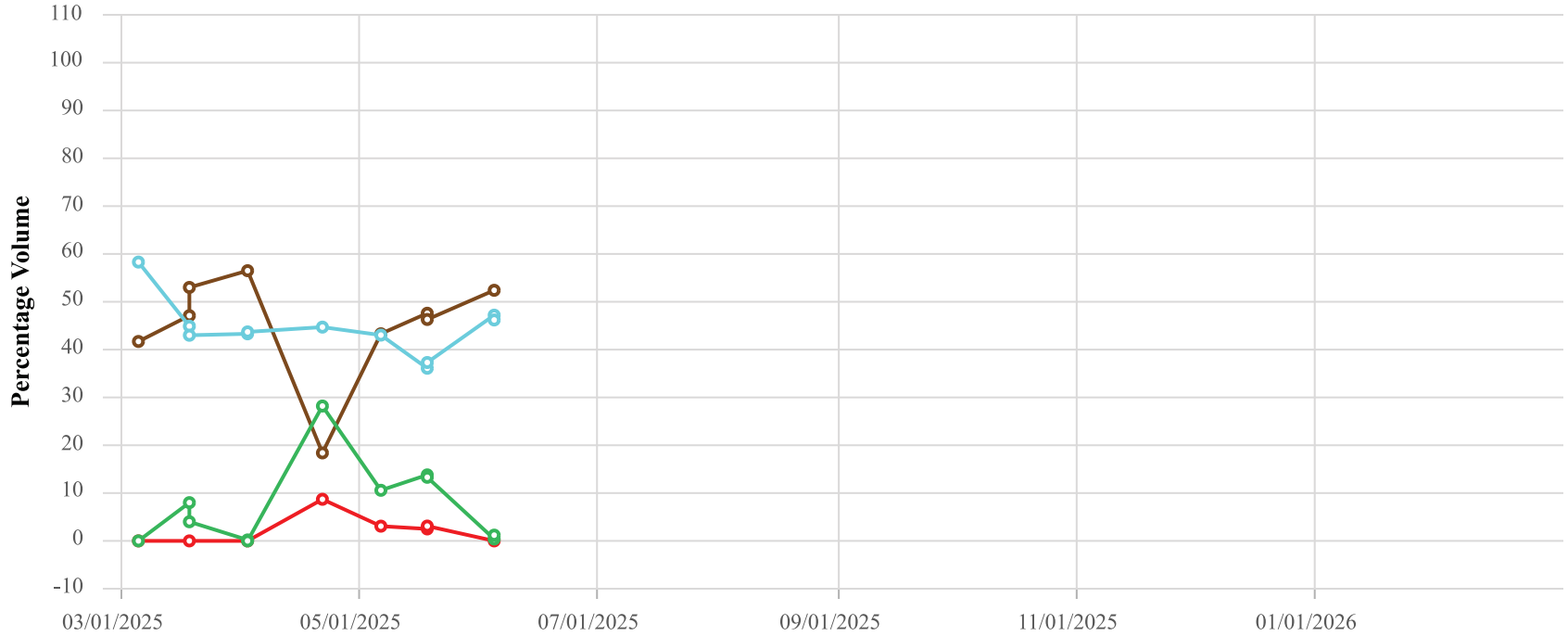

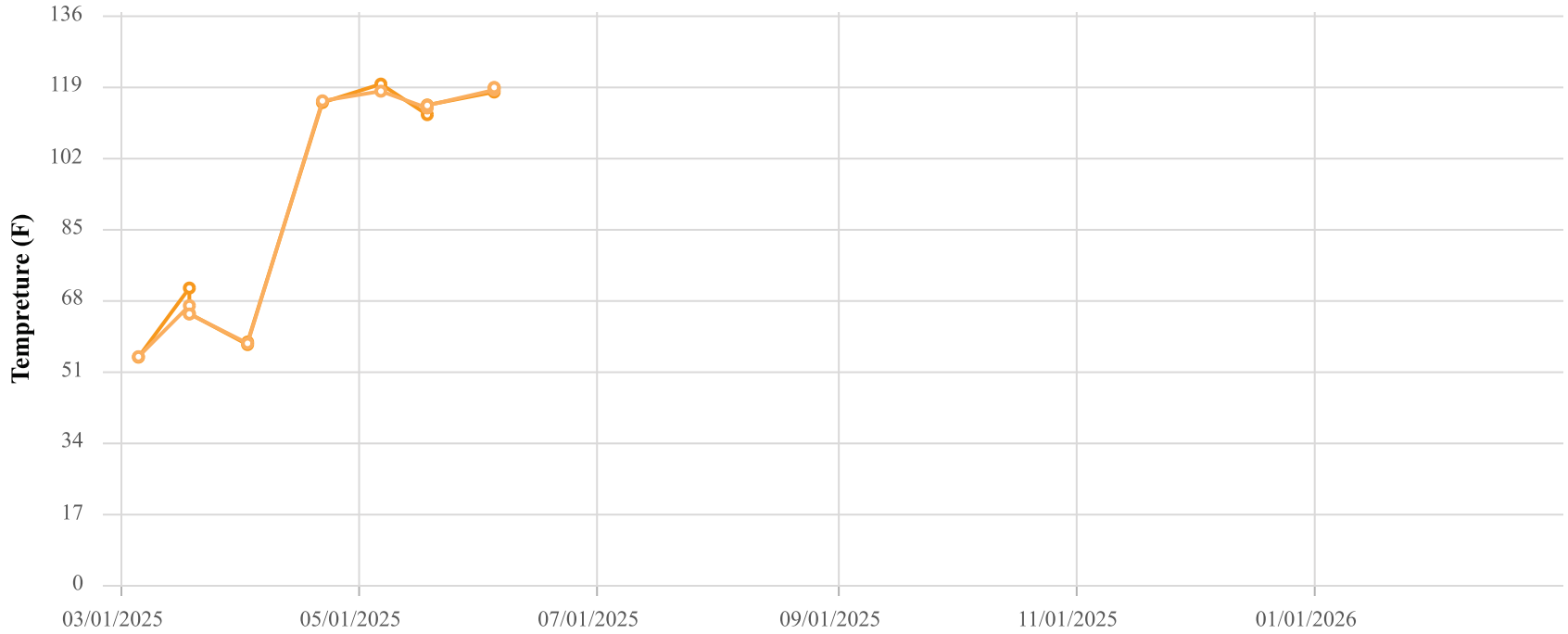

Point ID / Name

CHWCV103 / CV-103

Parameter / Unit

- Init. Flow / scfm
- % CH4 / %
- % CO2 / %
- % O2 / %
- % Bal Gas / %
- Init. Static Press / in. H2O
- Init. Temp / Deg. F
- Adj. Temp / Deg. F

Chiquita Canyon Landfill
Parameter Chart: Multiscale
Date Range: 03/01/2025 - 02/28/2026
Chart generation date: 3/4/26

SCSeTools

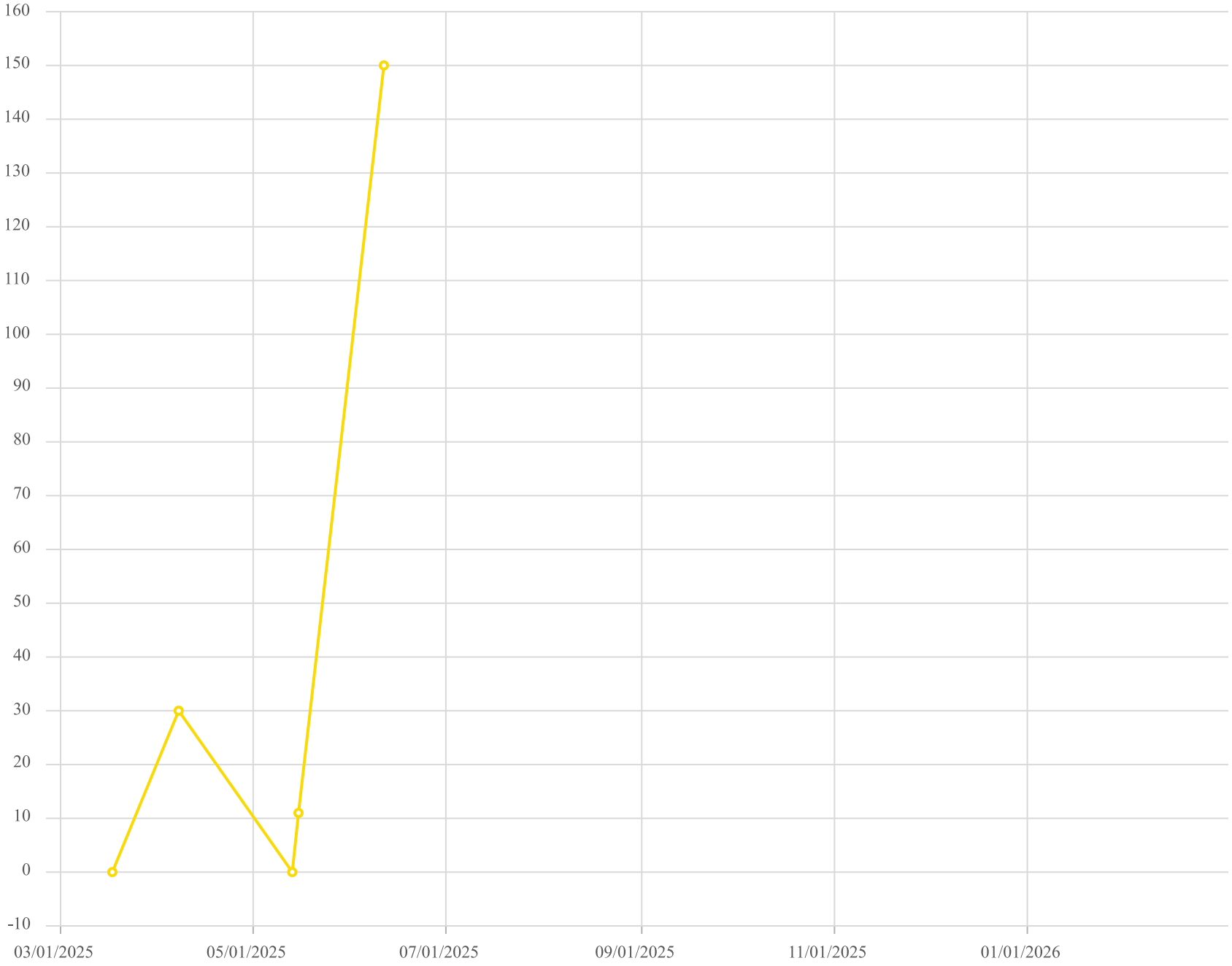

Point ID / Name

CV-103 / CV-103

Parameter / Unit

Carbon Monoxide /ppmv

Chiquita Canyon Landfill - LAB DATA
Parameter Chart: Uniscale
Date Range: 03/01/2025 - 02/28/2026
Chart generation date: 3/5/26

SCSeTools

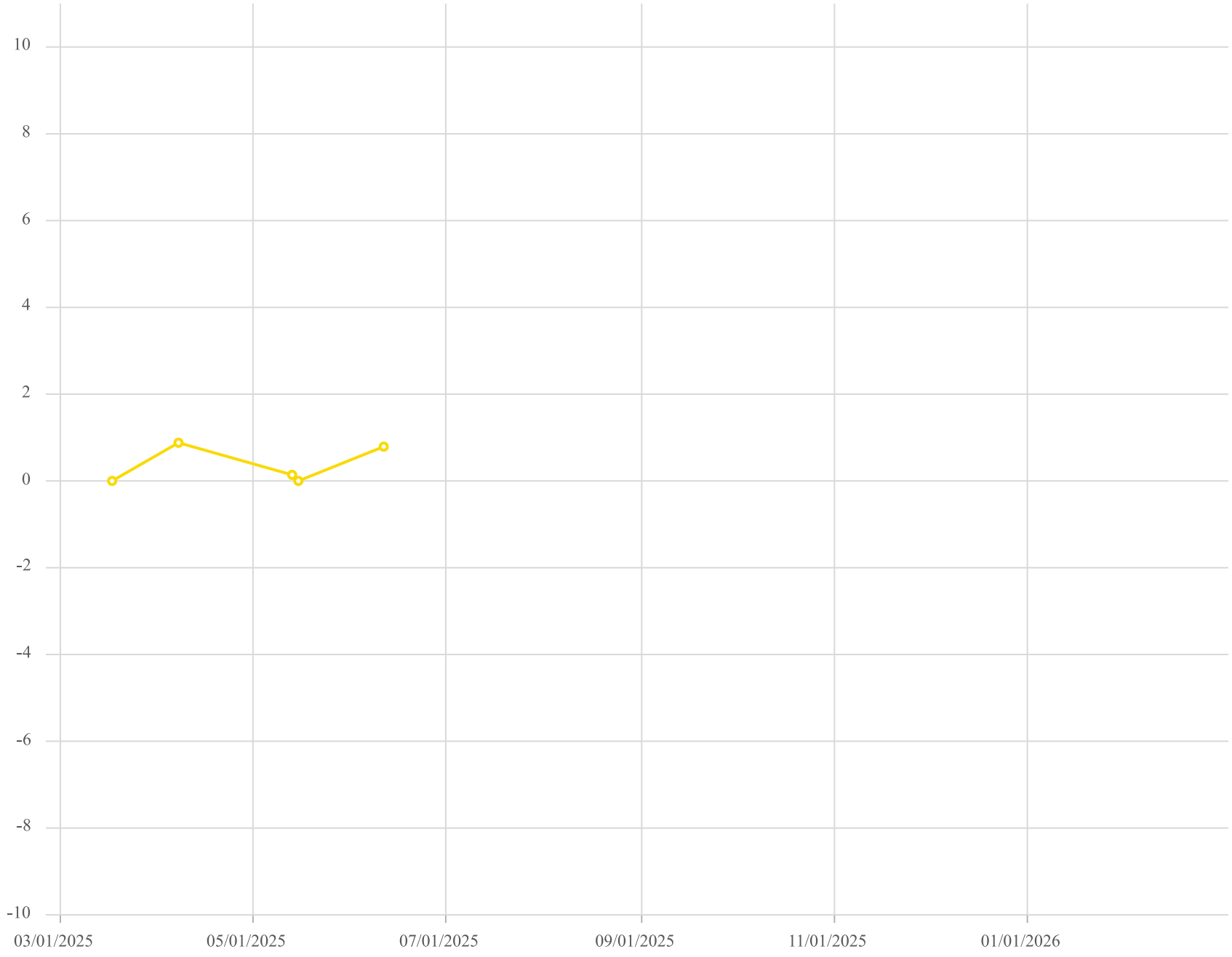

Point ID / Name

CV-103 / CV-103

Parameter / Unit

Hydrogen /% v/v

Chiquita Canyon Landfill - LAB DATA
Parameter Chart: Uniscale
Date Range: 03/01/2025 - 02/28/2026
Chart generation date: 3/5/26

SCSeTools

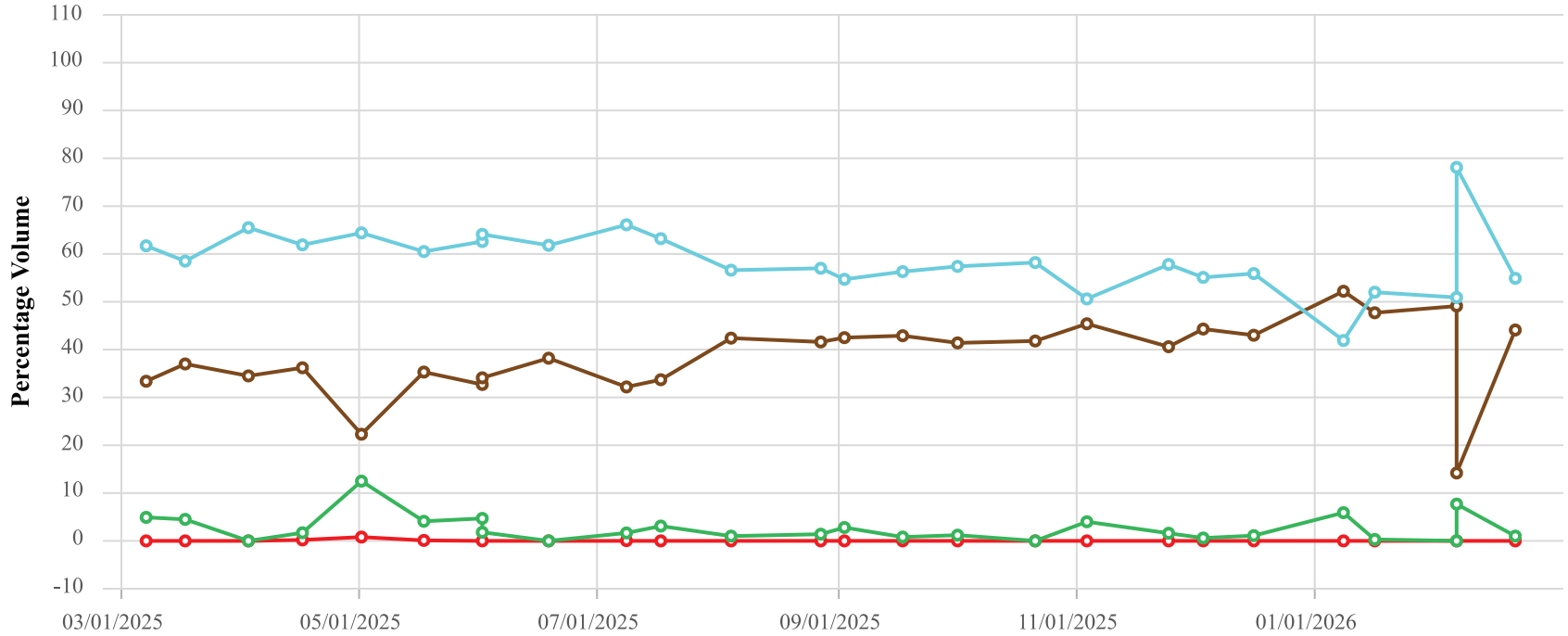

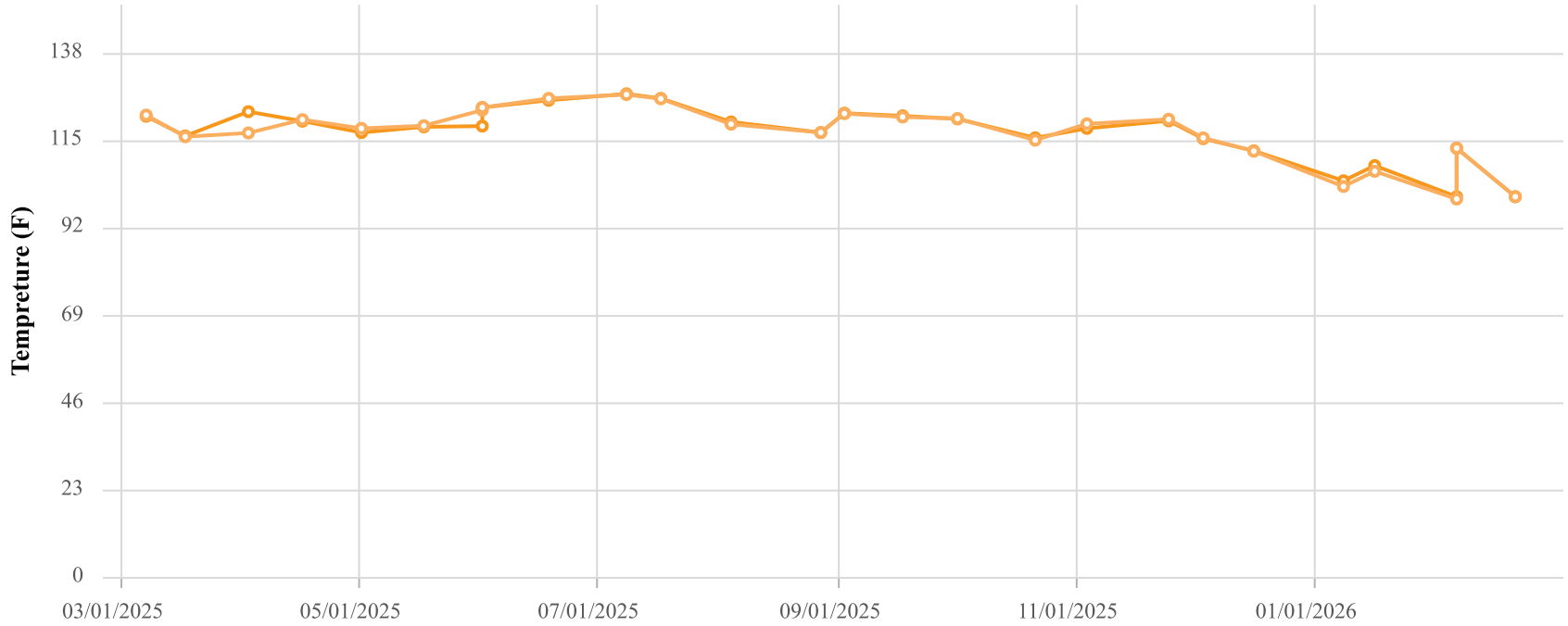

Point ID / Name

CV108-52 / CV-108-52

Parameter / Unit

- Init. Flow / scfm
- % CH4 / %
- % CO2 / %
- % O2 / %
- % Bal Gas / %
- Init. Static Press / in. H2O
- Init. Temp / Deg. F
- Adj. Temp / Deg. F

Chiquita Canyon Landfill
Parameter Chart: Multiscale
Date Range: 03/01/2025 - 02/28/2026
Chart generation date: 3/4/26

SCSeTools

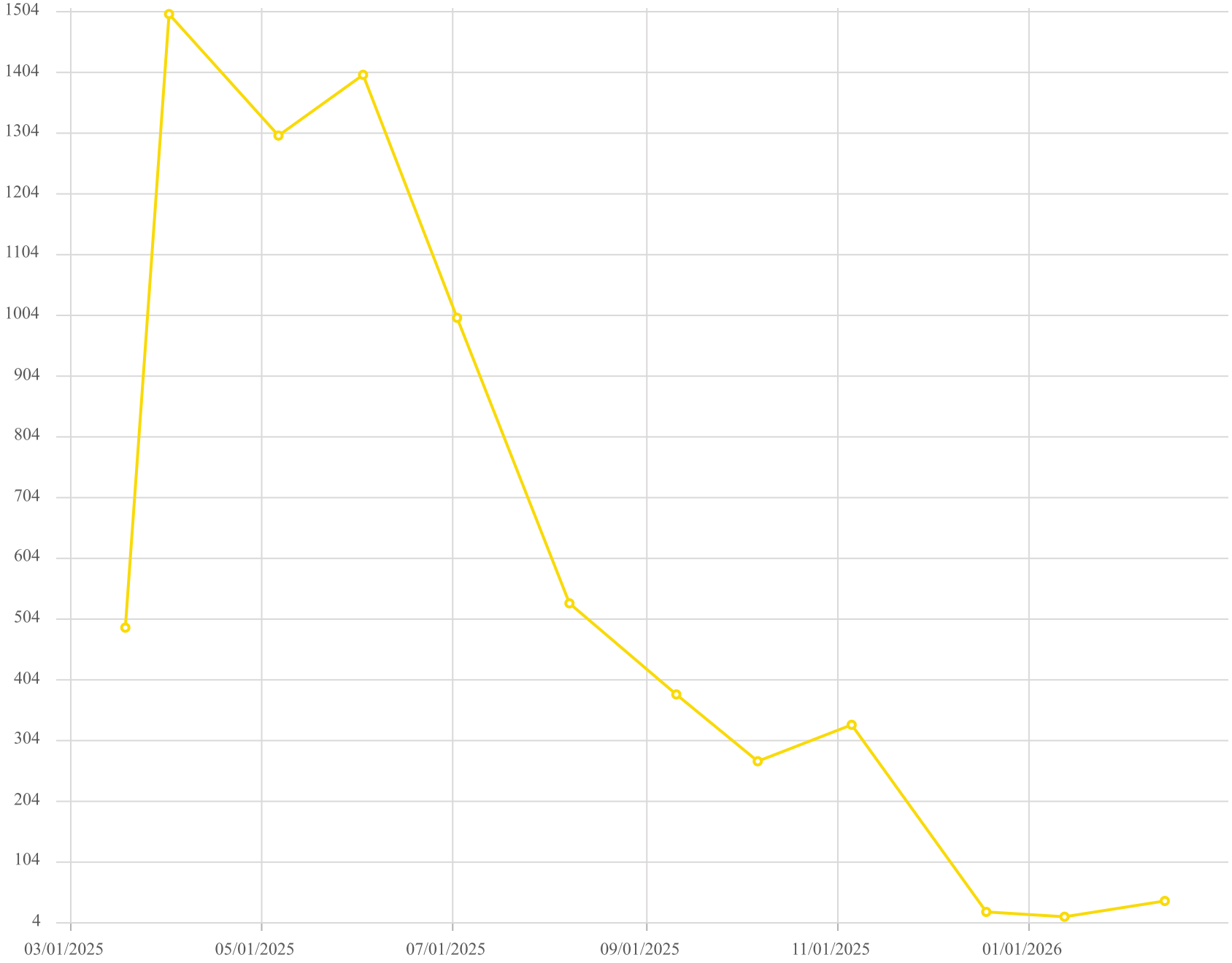

Point ID / Name

CV-108-52 / CV-108-52

Parameter / Unit

Carbon Monoxide /ppmv

Chiquita Canyon Landfill - LAB DATA
Parameter Chart: Uniscale
Date Range: 03/01/2025 - 02/28/2026
Chart generation date: 3/5/26

SCSeTools

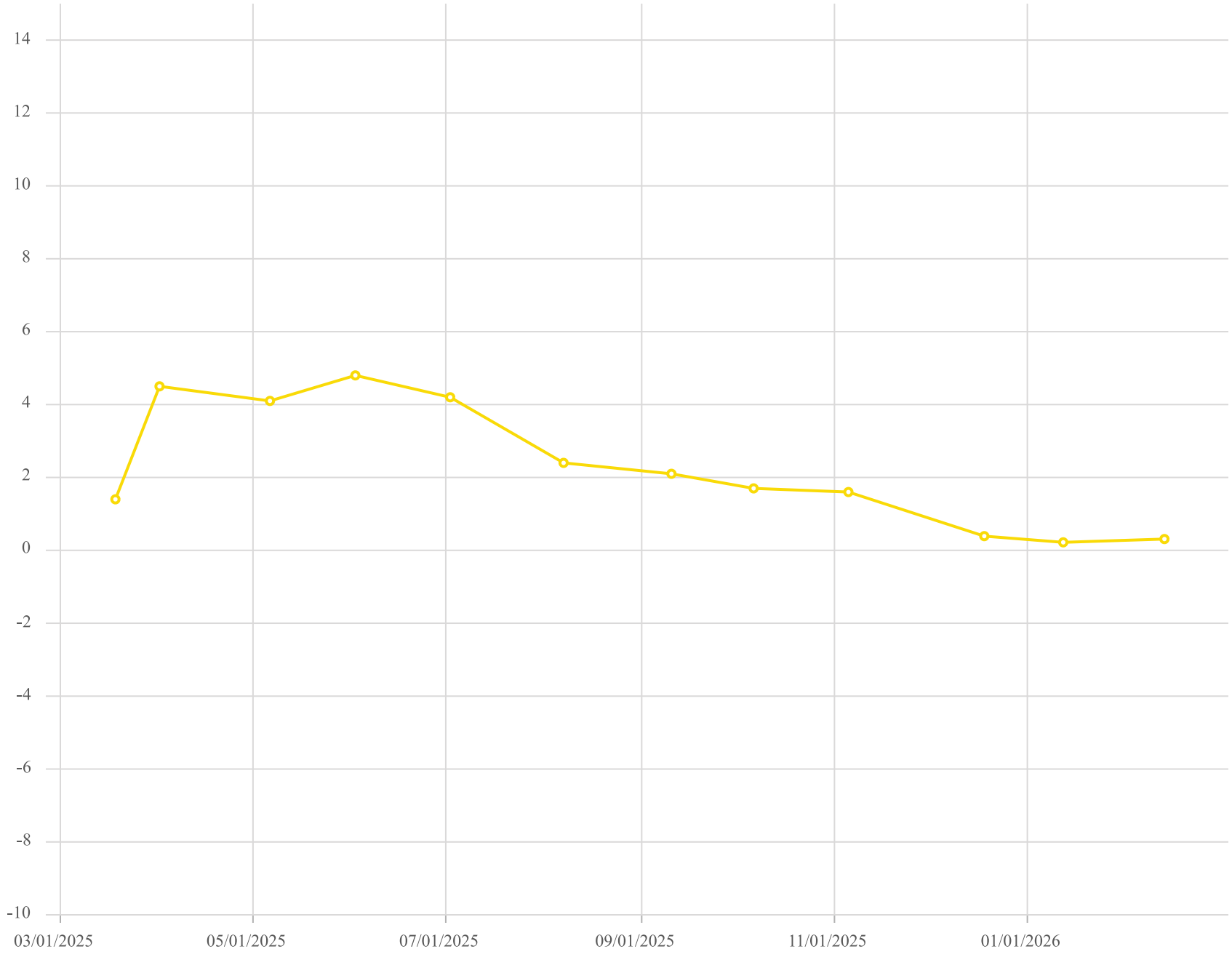

Point ID / Name

CV-108-52 / CV-108-52

Parameter / Unit

Hydrogen /% v/v

Chiquita Canyon Landfill - LAB DATA
Parameter Chart: Uniscale
Date Range: 03/01/2025 - 02/28/2026
Chart generation date: 3/5/26

SCSeTools

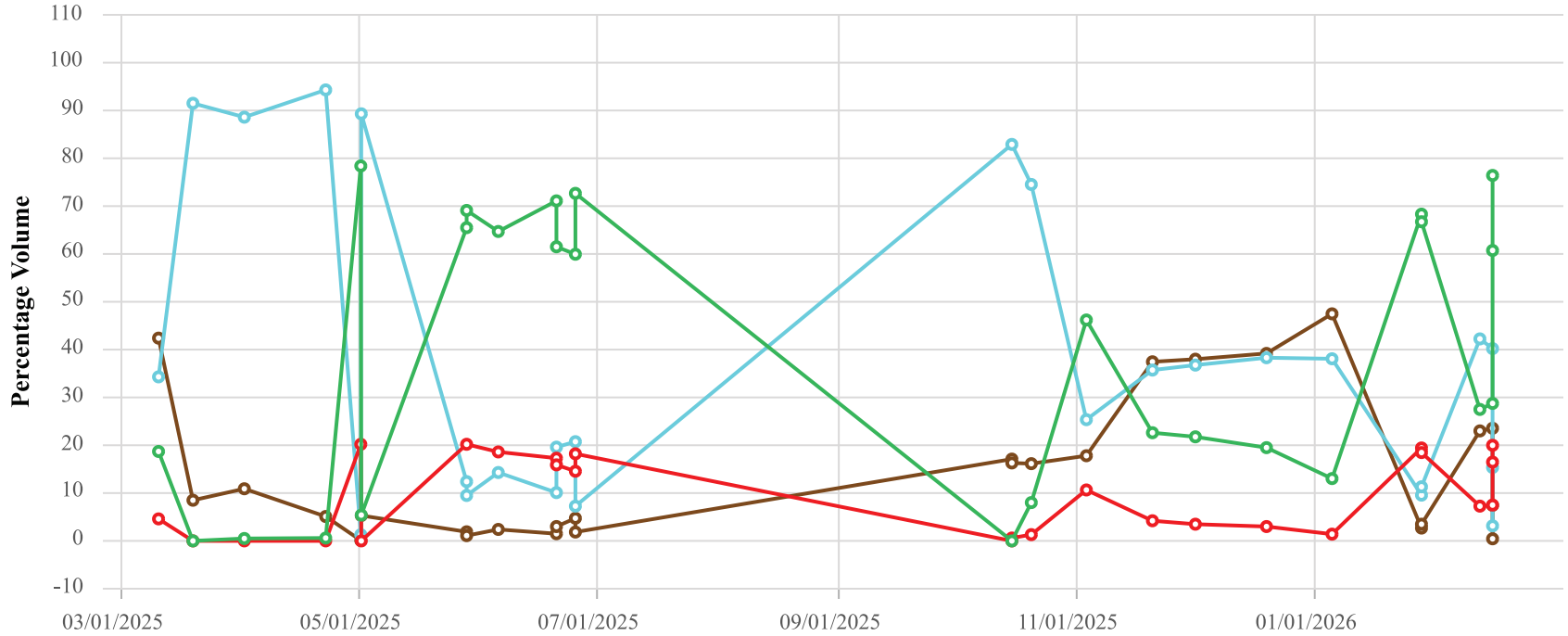

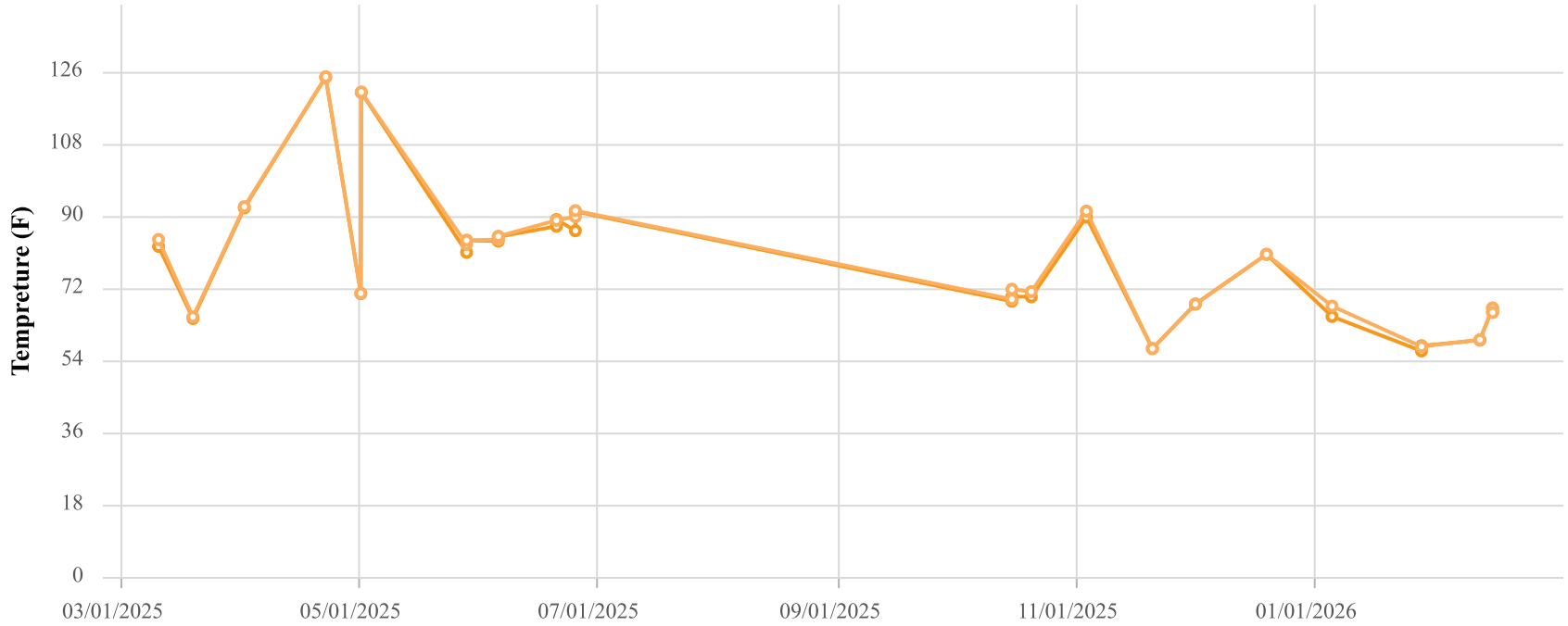

Point ID / Name

CHWCV113 / CV-113

Parameter / Unit

- Init. Flow / scfm
- % CH4 / %
- % CO2 / %
- % O2 / %
- % Bal Gas / %
- Init. Static Press / in. H2O
- Init. Temp / Deg. F
- Adj. Temp / Deg. F

Chiquita Canyon Landfill
Parameter Chart: Multiscale
Date Range: 03/01/2025 - 02/28/2026
Chart generation date: 3/4/26

SCSeTools

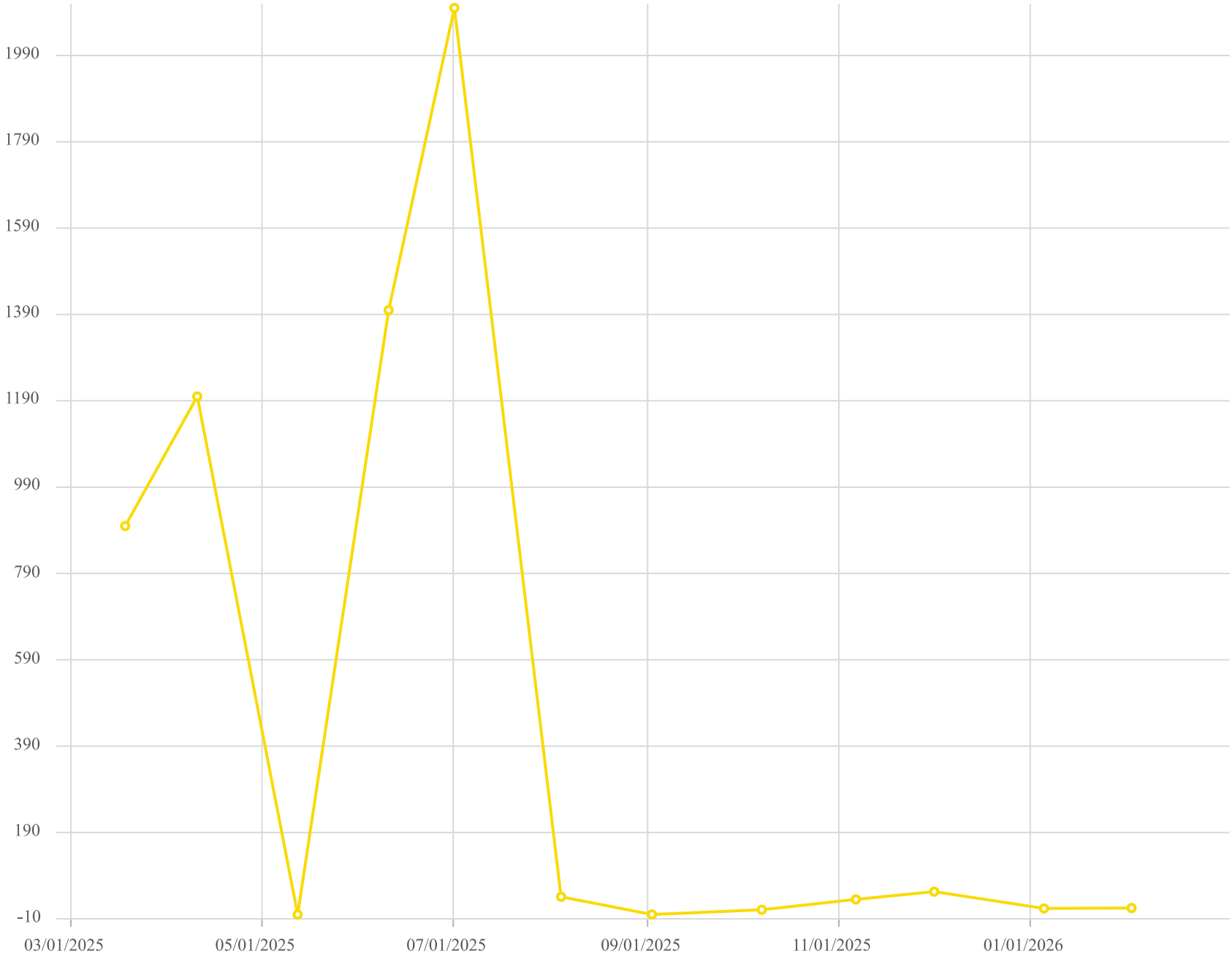

Point ID / Name

CV-113 / CV-113

Parameter / Unit

Carbon Monoxide

Chiquita Canyon Landfill - LAB DATA
Parameter Chart: Uniscale
Date Range: 03/01/2025 - 02/28/2026
Chart generation date: 3/5/26

SCSeTools

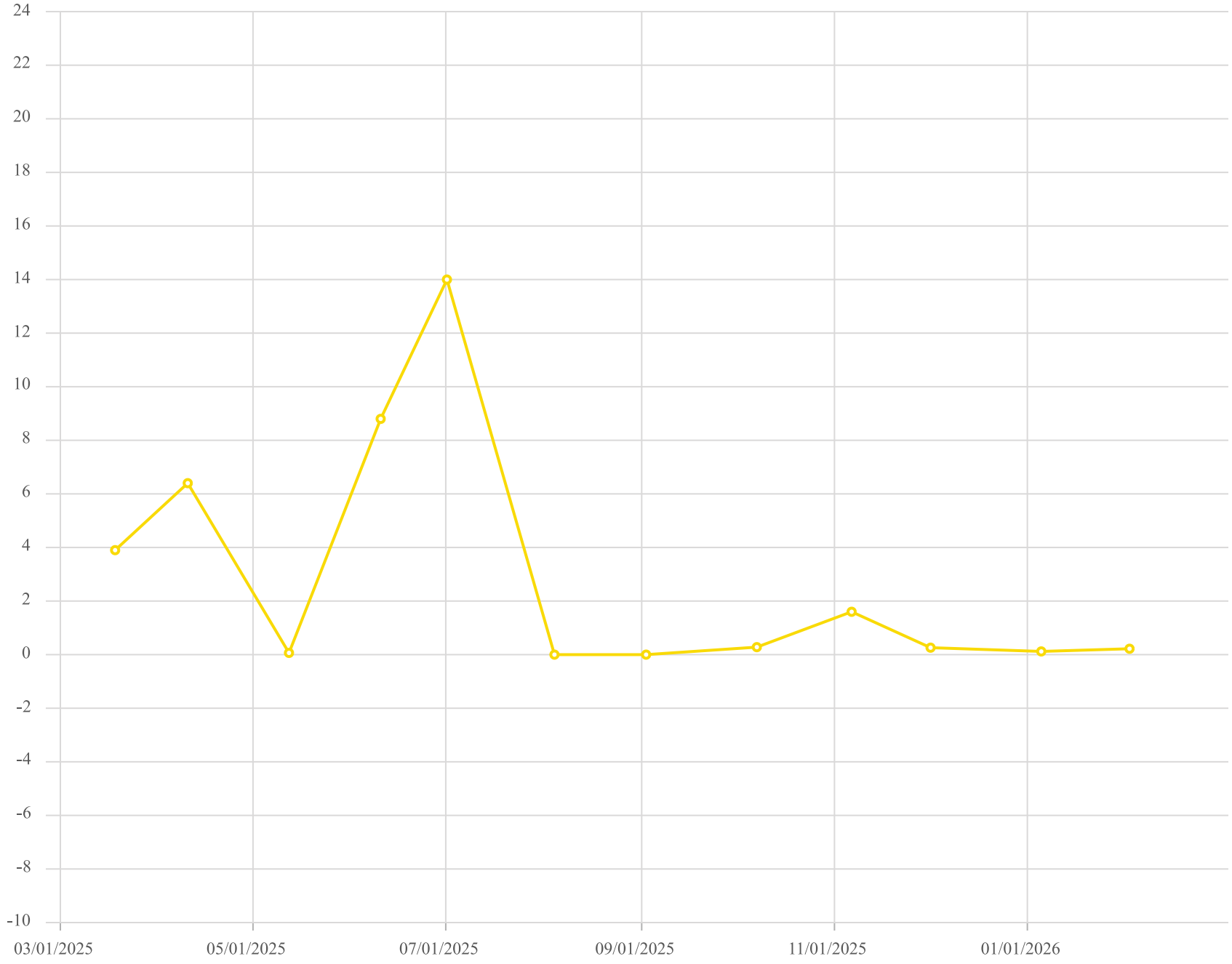

Point ID / Name

CV-113 / CV-113

Parameter / Unit

Hydrogen /% v/v

Chiquita Canyon Landfill - LAB DATA
Parameter Chart: Uniscale
Date Range: 03/01/2025 - 02/28/2026
Chart generation date: 3/5/26

SCSeTools

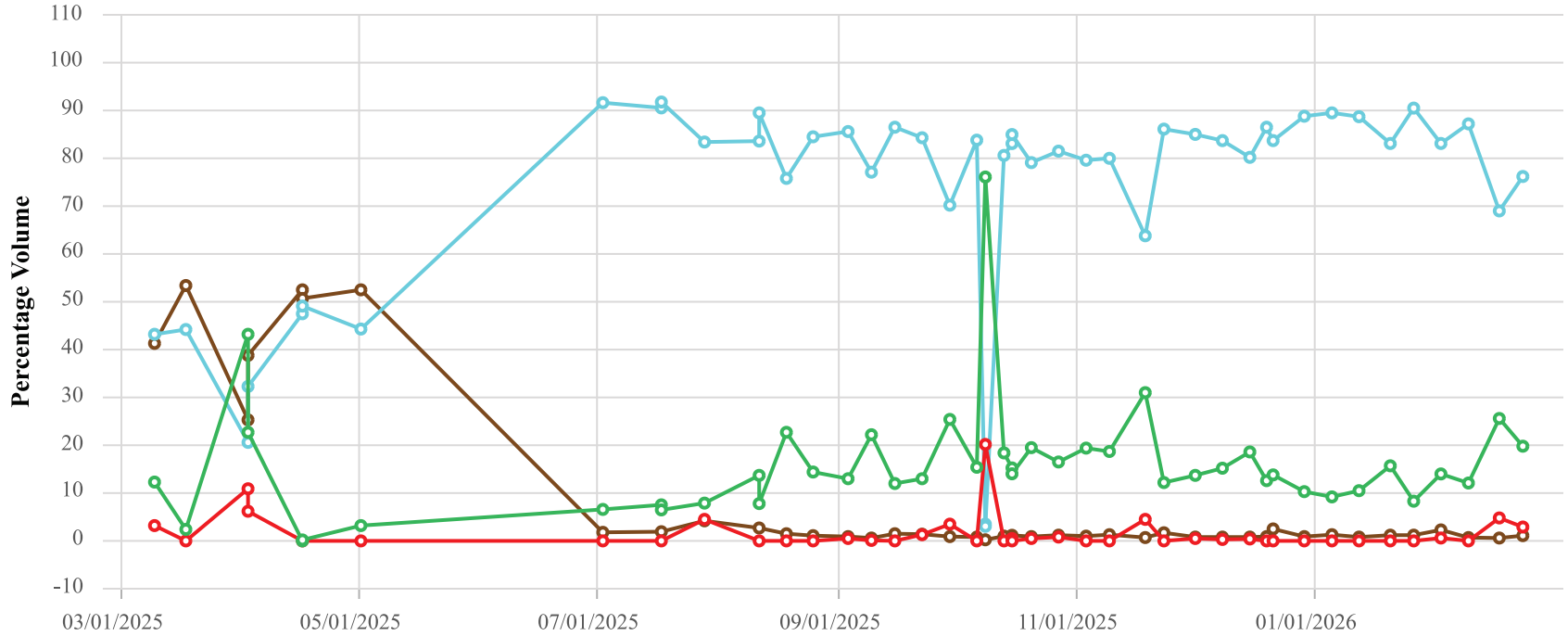

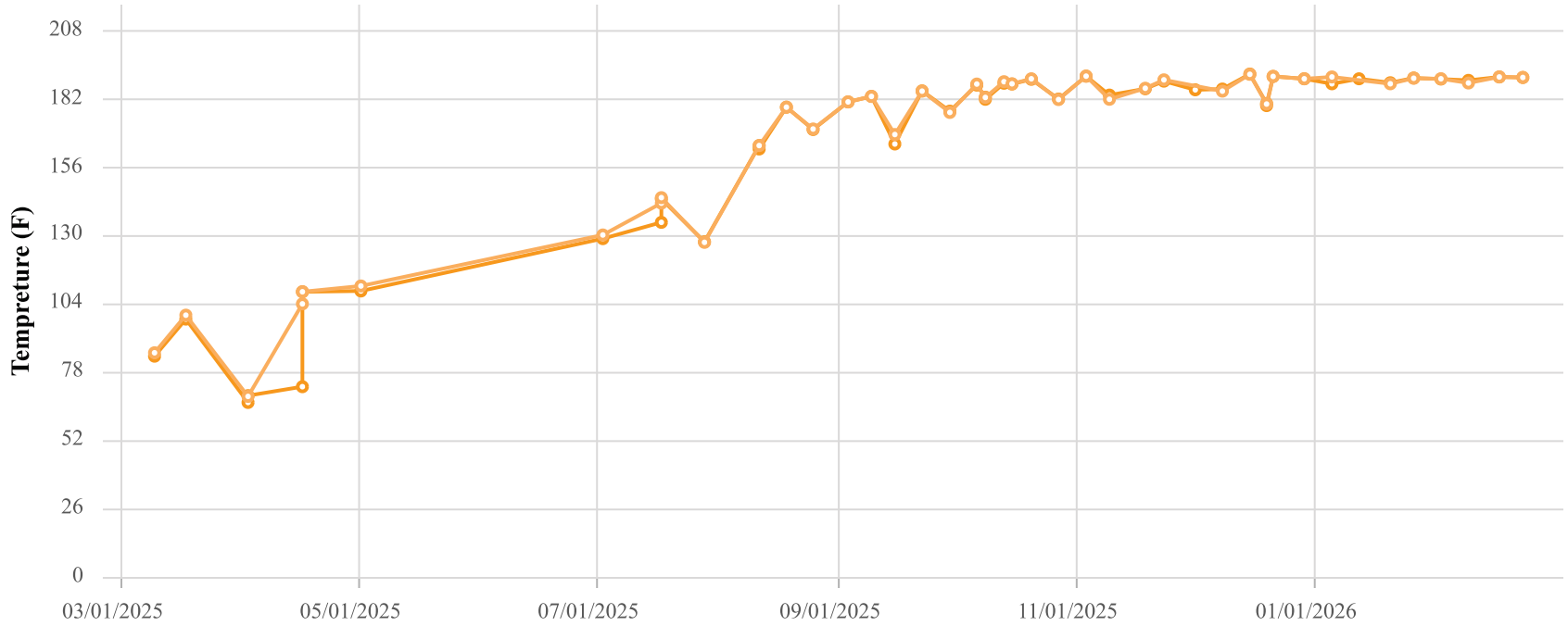

Point ID / Name

CHWCV114 / CV-114

Parameter / Unit

- Init. Flow / scfm
- % CH4 / %
- % CO2 / %
- % O2 / %
- % Bal Gas / %
- Init. Static Press / in. H2O
- Init. Temp / Deg. F
- Adj. Temp / Deg. F

Chiquita Canyon Landfill
Parameter Chart: Multiscale
Date Range: 03/01/2025 - 02/28/2026
Chart generation date: 3/4/26

SCSeTools

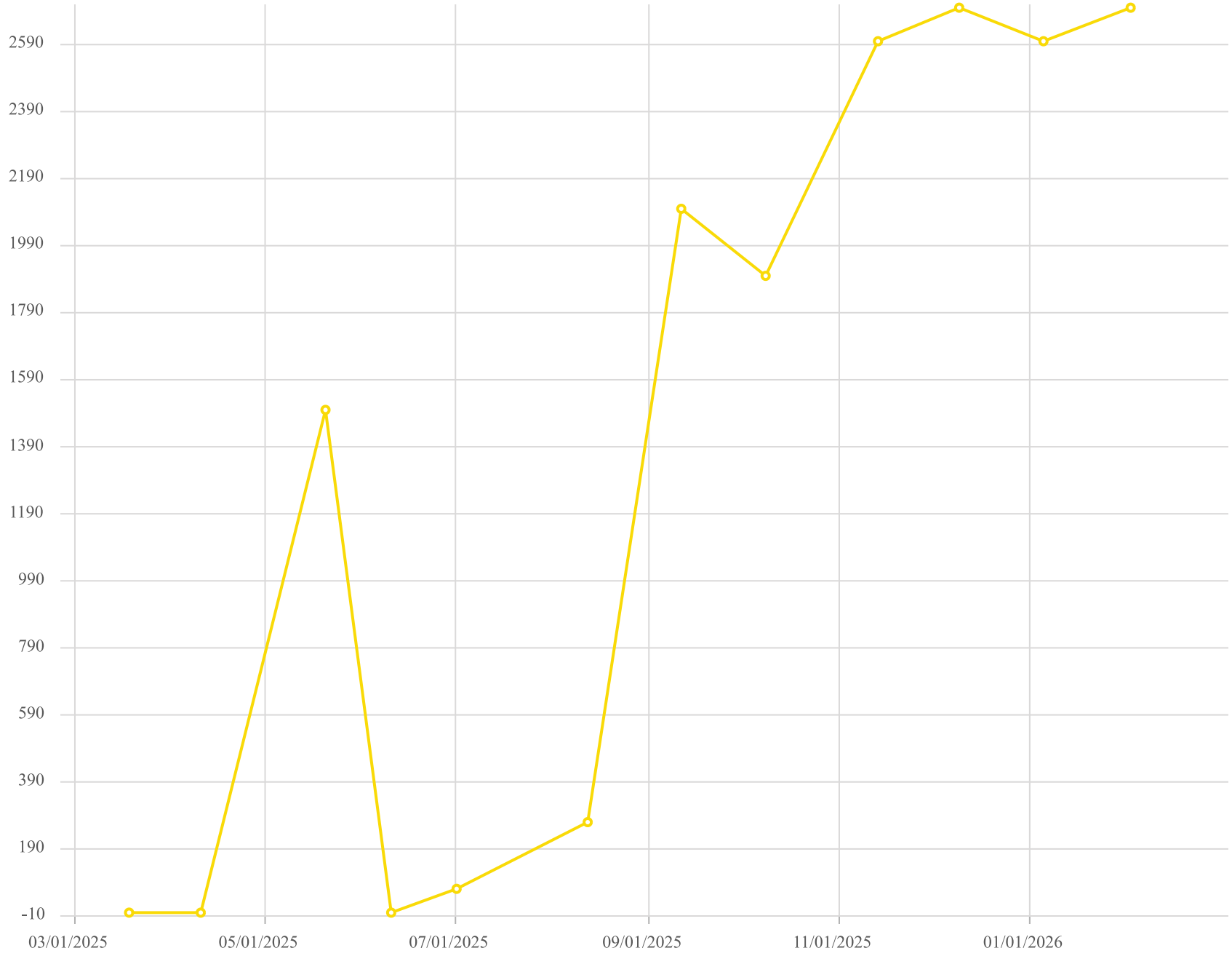

Point ID / Name

CV-114 / CV-114

Parameter / Unit

Carbon Monoxide

Chiquita Canyon Landfill - LAB DATA
Parameter Chart: Uniscale
Date Range: 03/01/2025 - 02/28/2026
Chart generation date: 3/5/26

SCSeTools

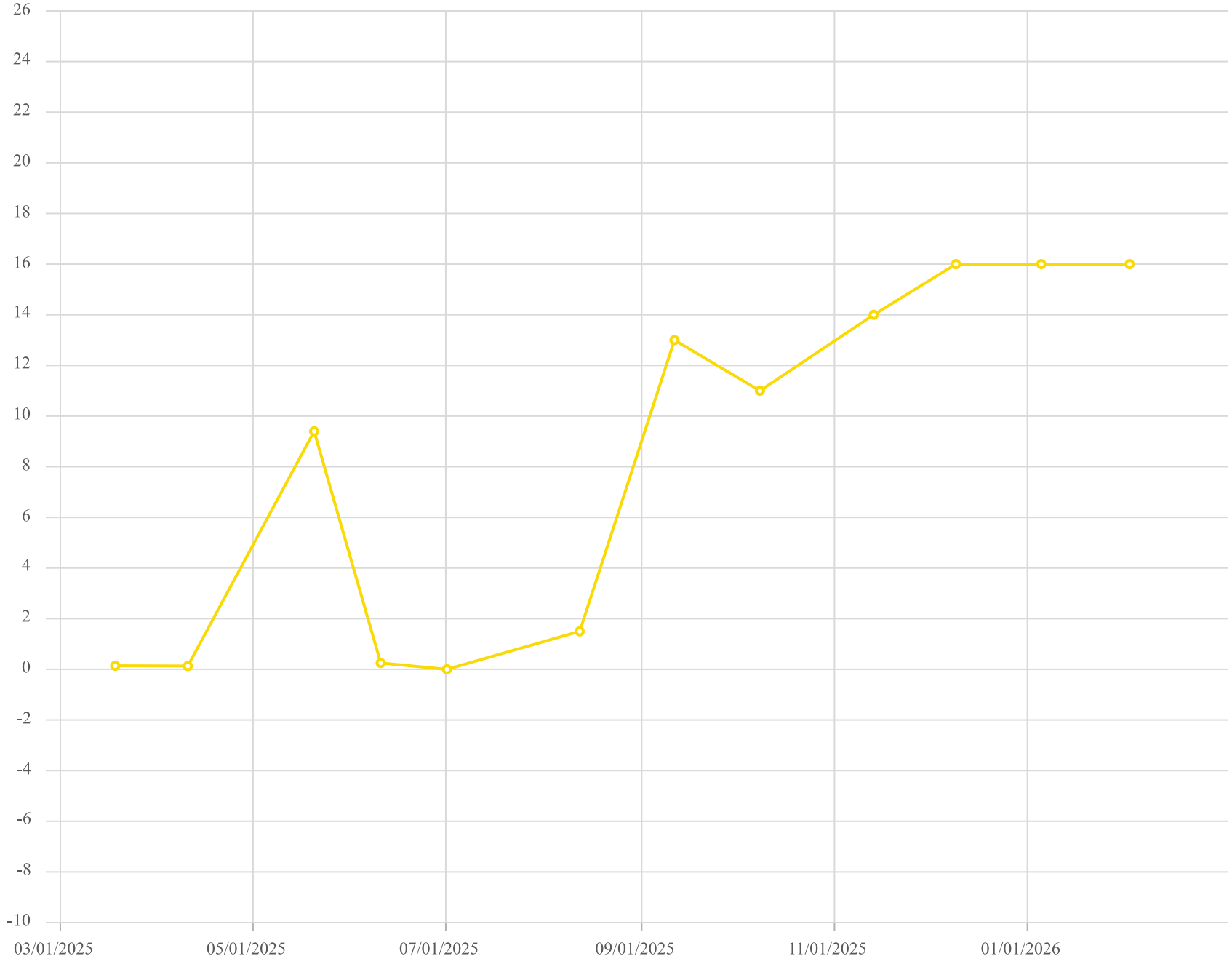

Point ID / Name

CV-114 / CV-114

Parameter / Unit

Hydrogen /% v/v

Chiquita Canyon Landfill - LAB DATA
Parameter Chart: Uniscale
Date Range: 03/01/2025 - 02/28/2026
Chart generation date: 3/5/26

SCSeTools

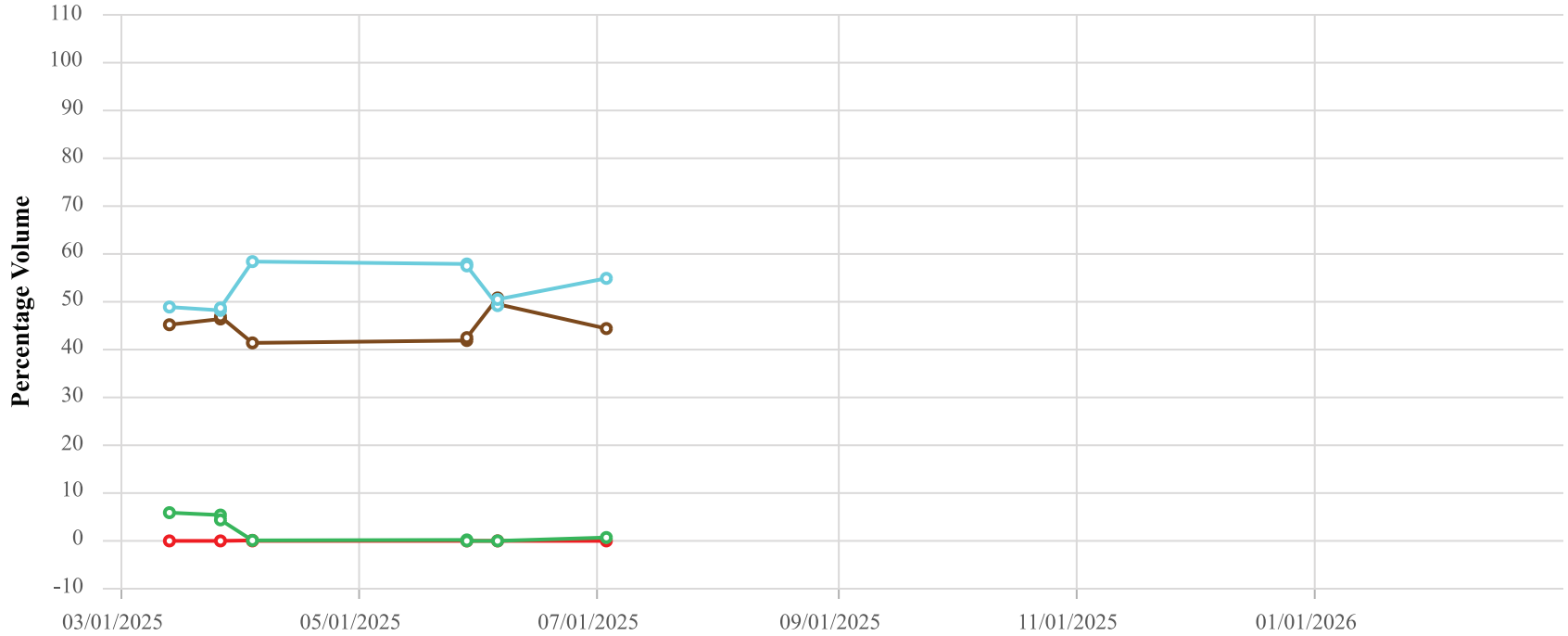

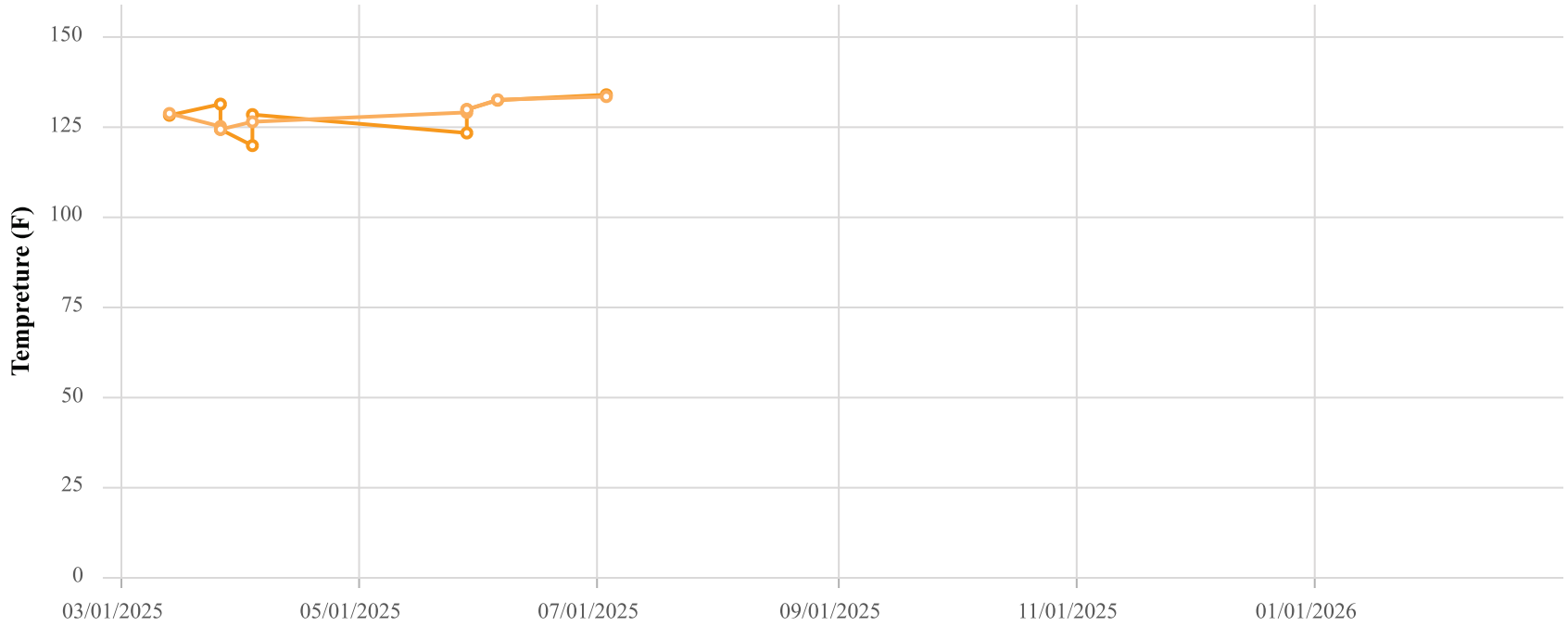

Point ID / Name

CHCV1423 / CV-1423

Parameter / Unit

- Init. Flow / scfm
- % CH4 / %
- % CO2 / %
- % O2 / %
- % Bal Gas / %
- Init. Static Press / in. H2O
- Init. Temp / Deg. F
- Adj. Temp / Deg. F

Chiquita Canyon Landfill
Parameter Chart: Multiscale
Date Range: 03/01/2025 - 02/28/2026
Chart generation date: 3/4/26

SCSeTools

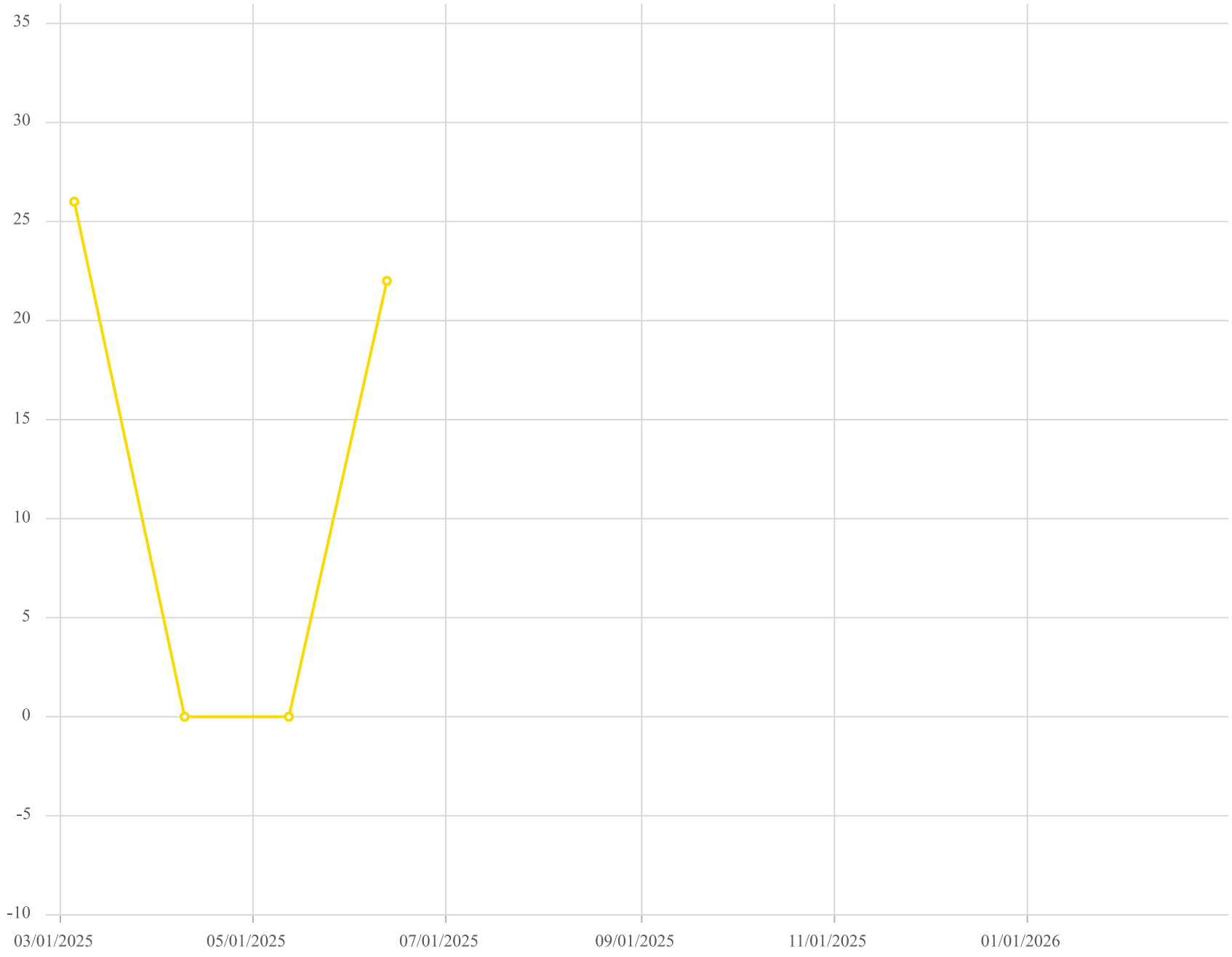

Point ID / Name

CV-1423 / CV-1423

Parameter / Unit

Carbon Monoxide /ppmv

Chiquita Canyon Landfill - LAB DATA
Parameter Chart: Uniscale
Date Range: 03/01/2025 - 02/28/2026
Chart generation date: 3/5/26

SCSeTools

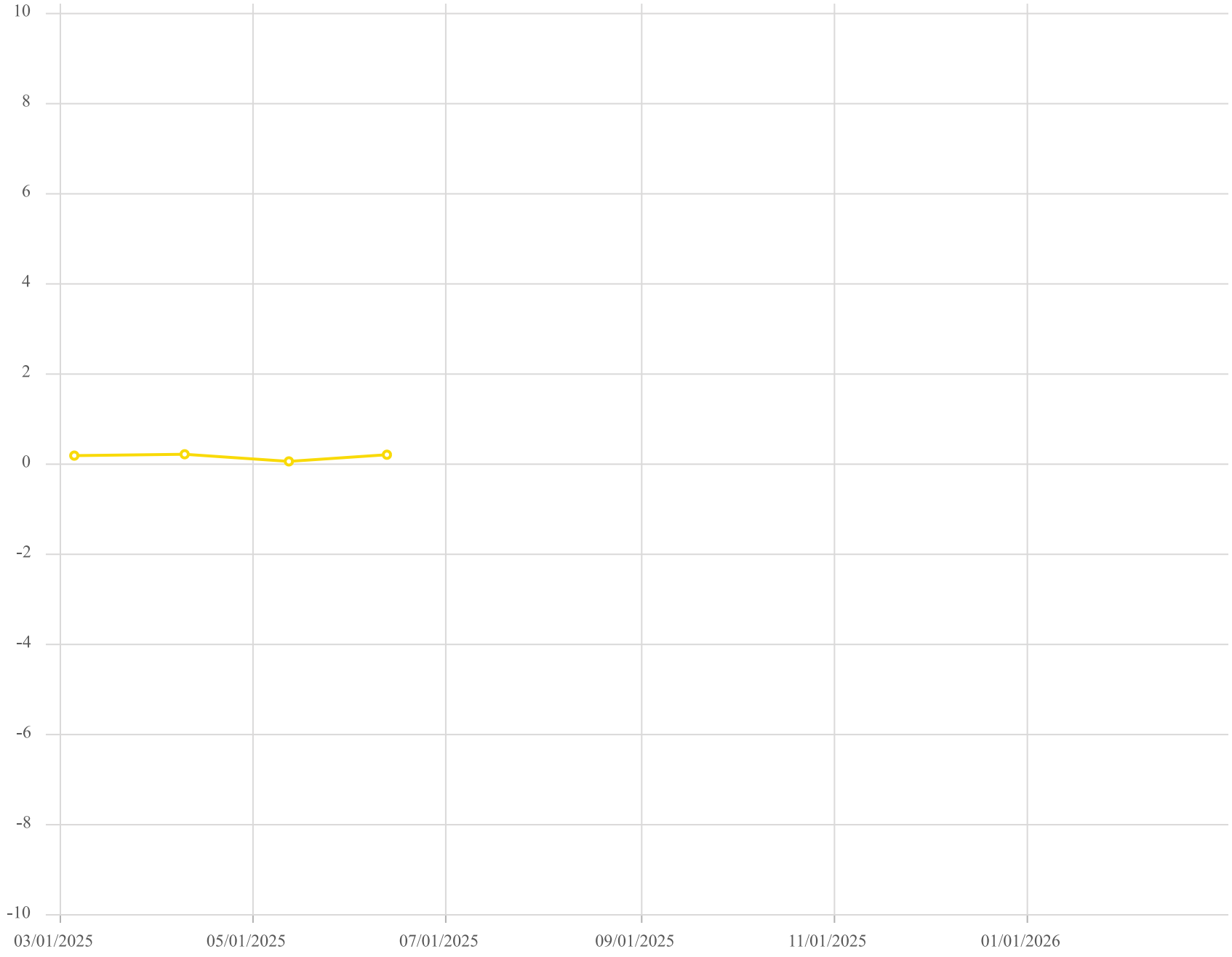

Point ID / Name

CV-1423 / CV-1423

Parameter / Unit

Hydrogen /% v/v

Chiquita Canyon Landfill - LAB DATA
Parameter Chart: Uniscale
Date Range: 03/01/2025 - 02/28/2026
Chart generation date: 3/5/26

SCSeTools

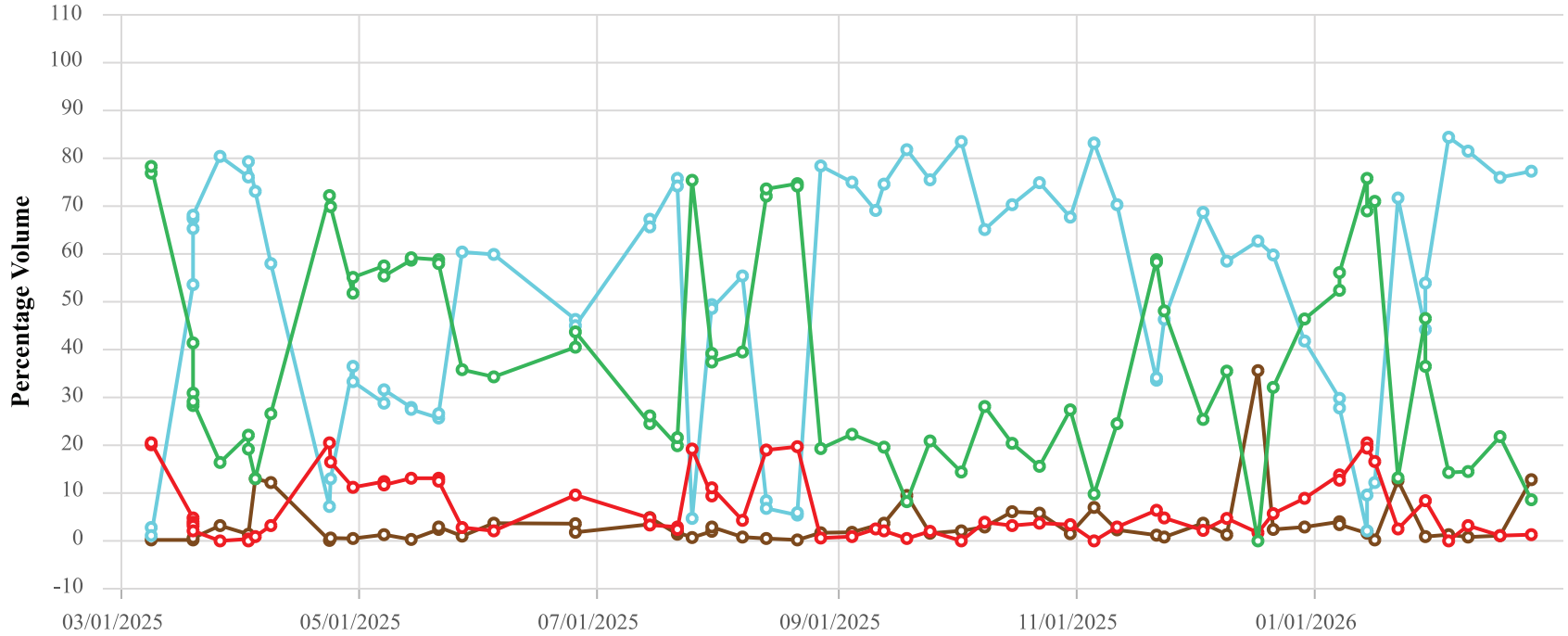

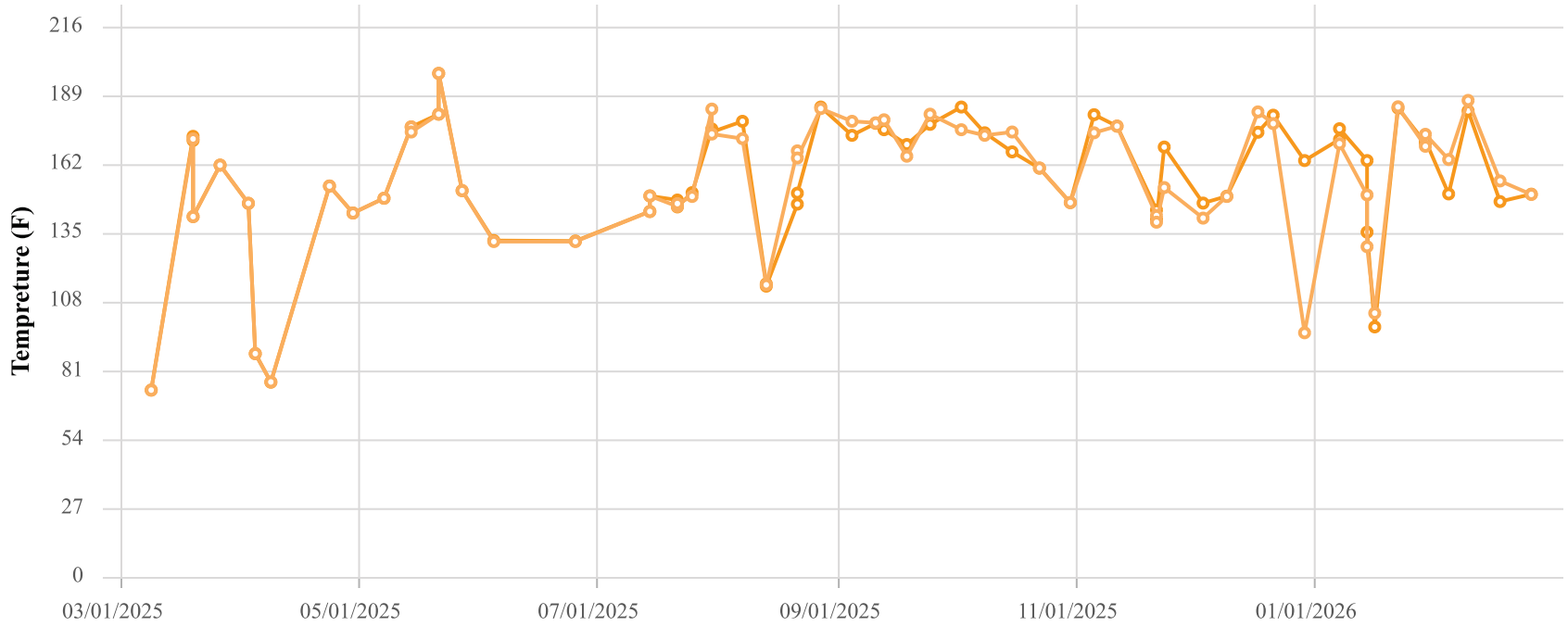

Point ID / Name

CCV1532A / CV-1532A

Parameter / Unit

- Init. Flow / scfm
- % CH4 / %
- % CO2 / %
- % O2 / %
- % Bal Gas / %
- Init. Static Press / in. H2O
- Init. Temp / Deg. F
- Adj. Temp / Deg. F

Chiquita Canyon Landfill
Parameter Chart: Multiscale
Date Range: 03/01/2025 - 02/28/2026
Chart generation date: 3/4/26

SCSeTools

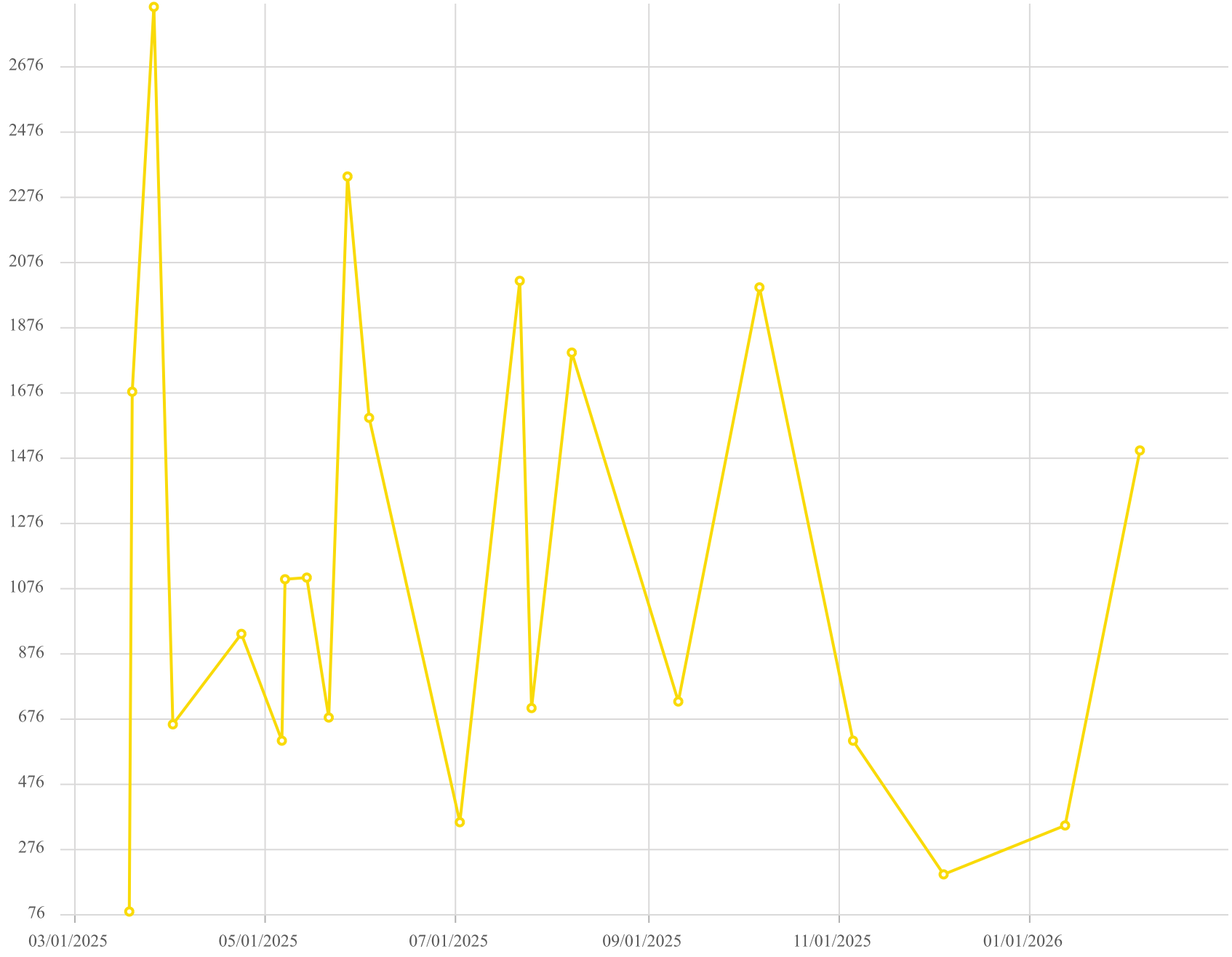

Point ID / Name

CV-1532A / CV-1532A

Parameter / Unit

Carbon Monoxide /ppmv

Chiquita Canyon Landfill - LAB DATA
Parameter Chart: Uniscale
Date Range: 03/01/2025 - 02/28/2026
Chart generation date: 3/5/26

SCSeTools

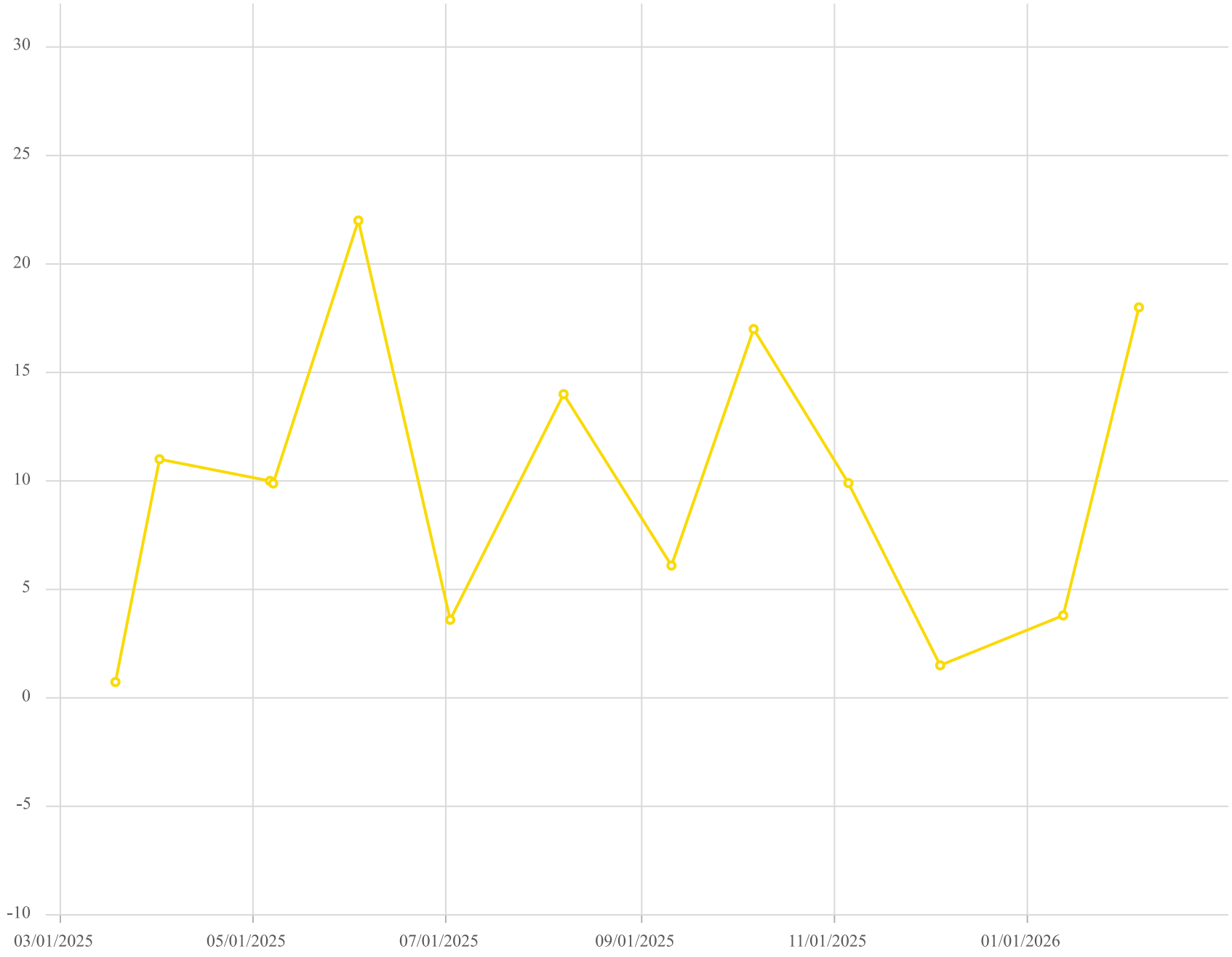

Point ID / Name

CV-1532A / CV-1532A

Parameter / Unit

Hydrogen /% v/v

Chiquita Canyon Landfill - LAB DATA
Parameter Chart: Uniscale
Date Range: 03/01/2025 - 02/28/2026
Chart generation date: 3/5/26

SCSeTools

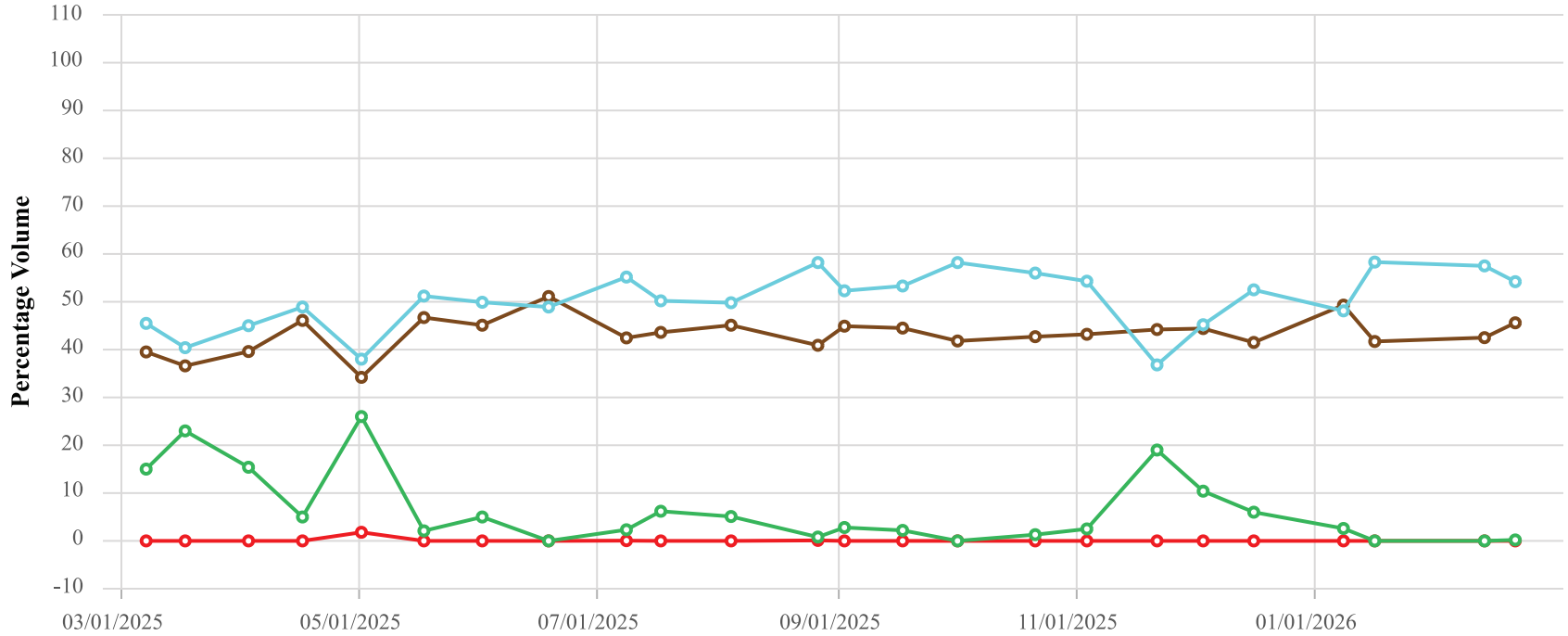

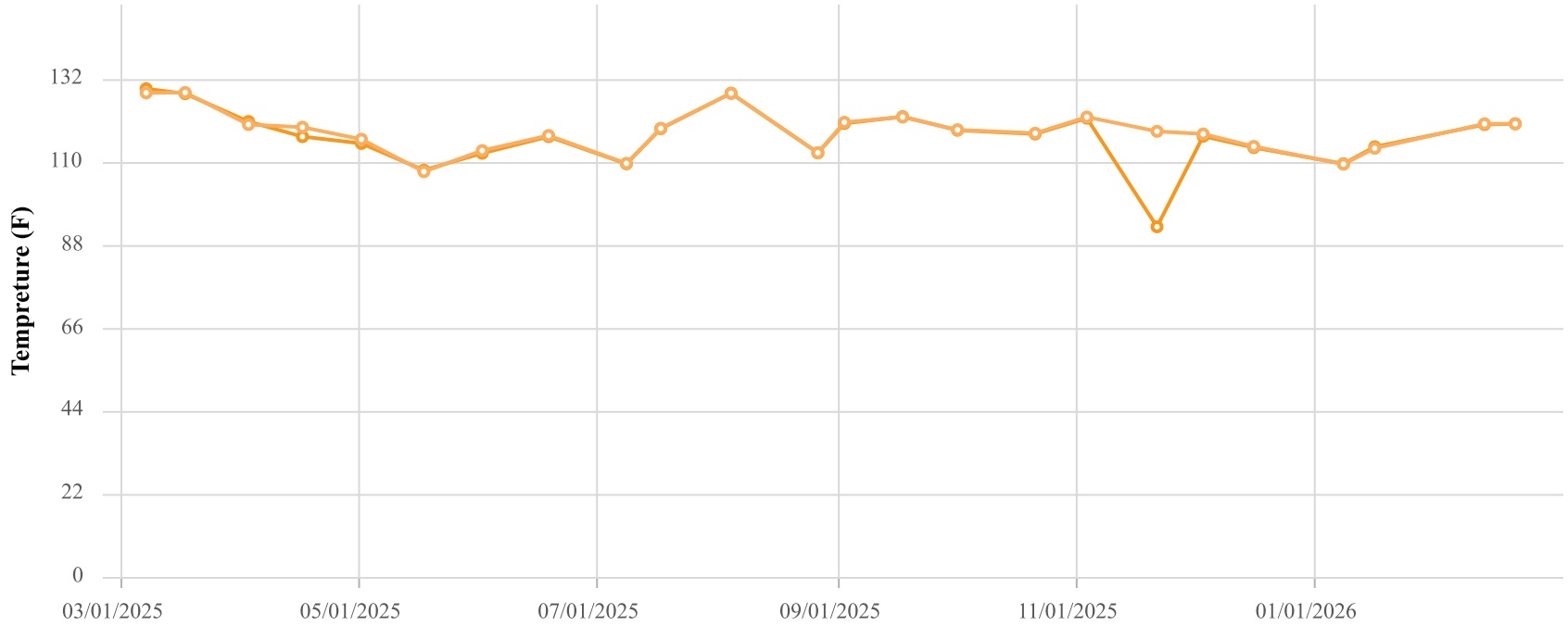

Point ID / Name

CHCV1535 / CV-1535

Parameter / Unit

- Init. Flow / scfm
- % CH4 / %
- % CO2 / %
- % O2 / %
- % Bal Gas / %
- Init. Static Press / in. H2O
- Init. Temp / Deg. F
- Adj. Temp / Deg. F

Chiquita Canyon Landfill
Parameter Chart: Multiscale
Date Range: 03/01/2025 - 02/28/2026
Chart generation date: 3/4/26

SCSeTools

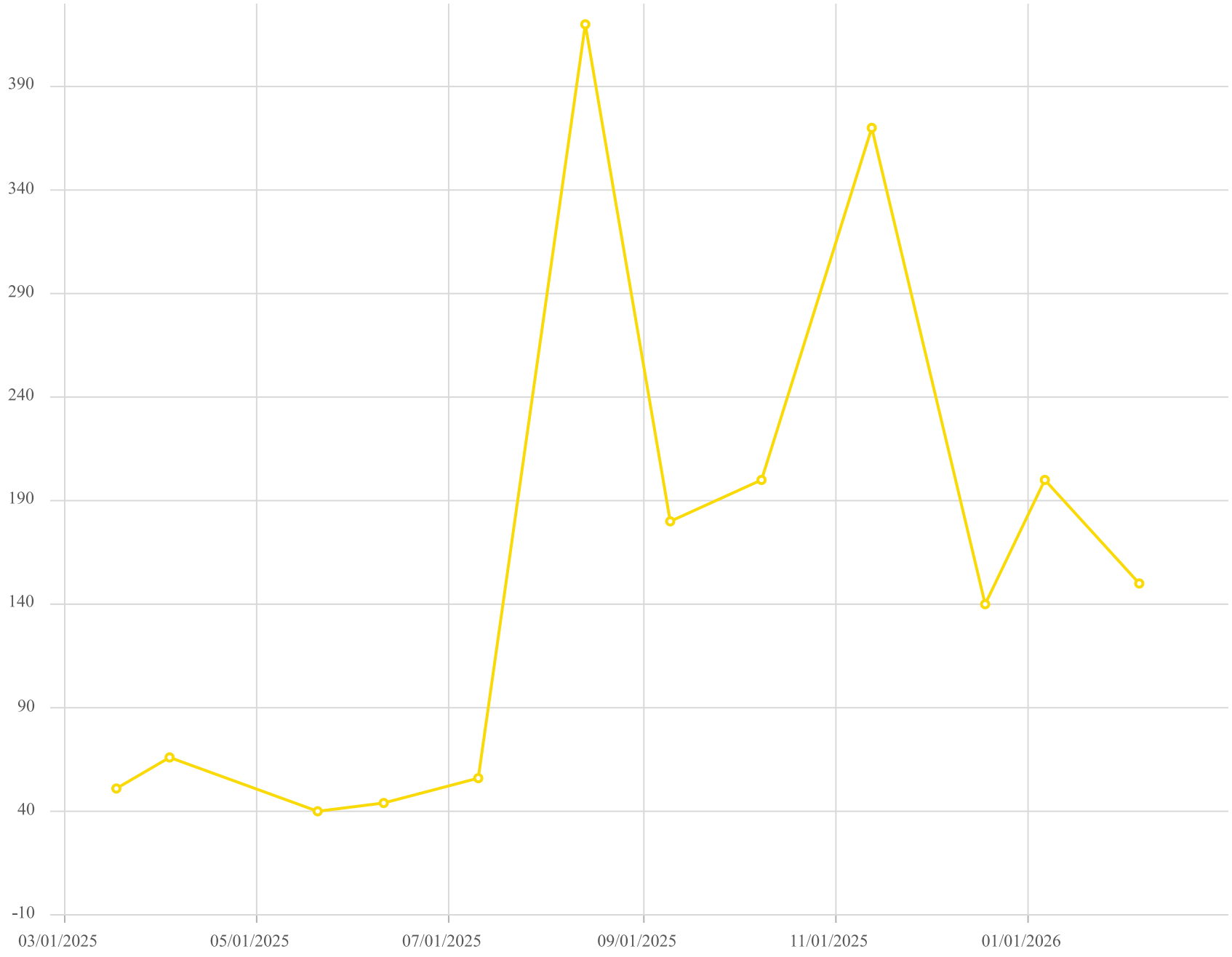

Point ID / Name

CV-1535 / CV-1535

Parameter / Unit

Carbon Monoxide /ppmv

Chiquita Canyon Landfill - LAB DATA
Parameter Chart: Uniscale
Date Range: 03/01/2025 - 02/28/2026
Chart generation date: 3/5/26

SCSeTools

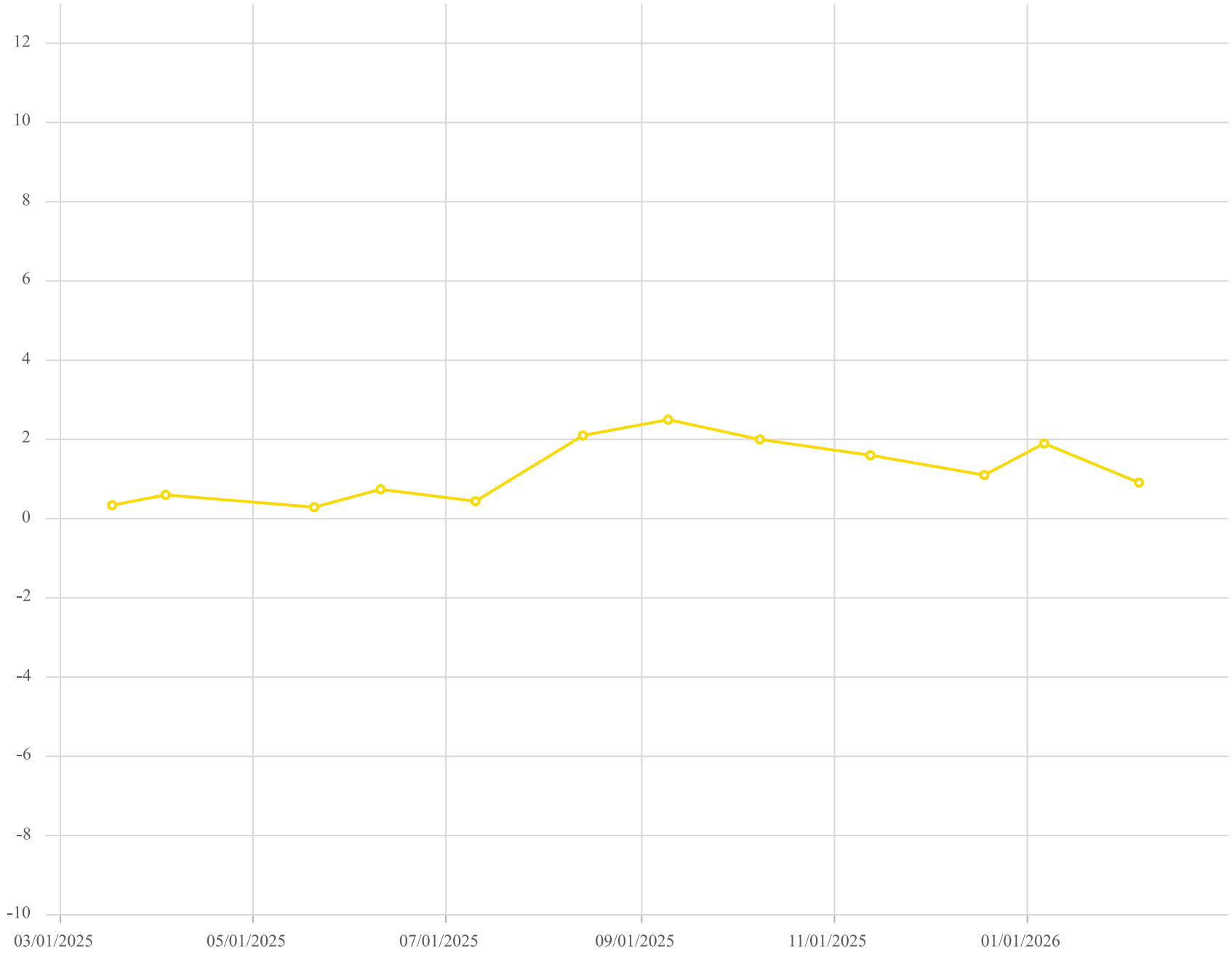

Point ID / Name

CV-1535 / CV-1535

Parameter / Unit

Hydrogen /% v/v

Chiquita Canyon Landfill - LAB DATA
Parameter Chart: Uniscale
Date Range: 03/01/2025 - 02/28/2026
Chart generation date: 3/5/26

SCSeTools

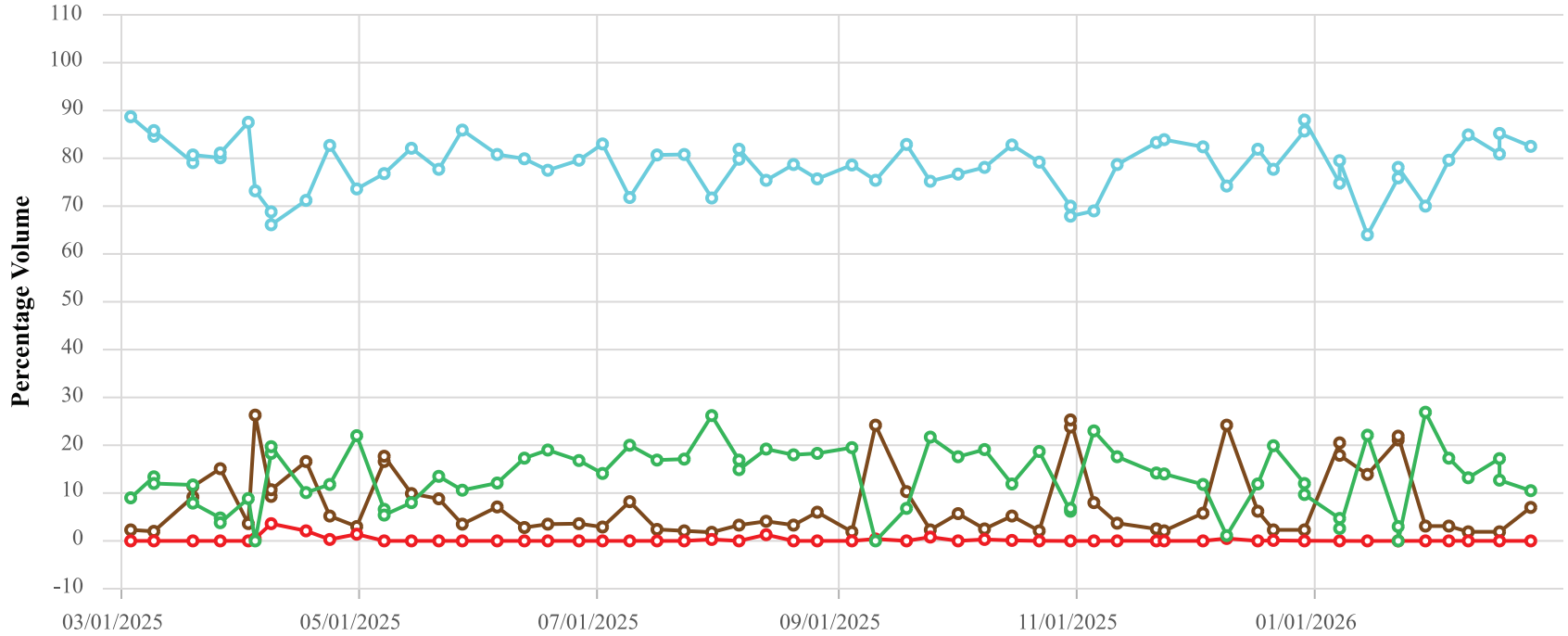

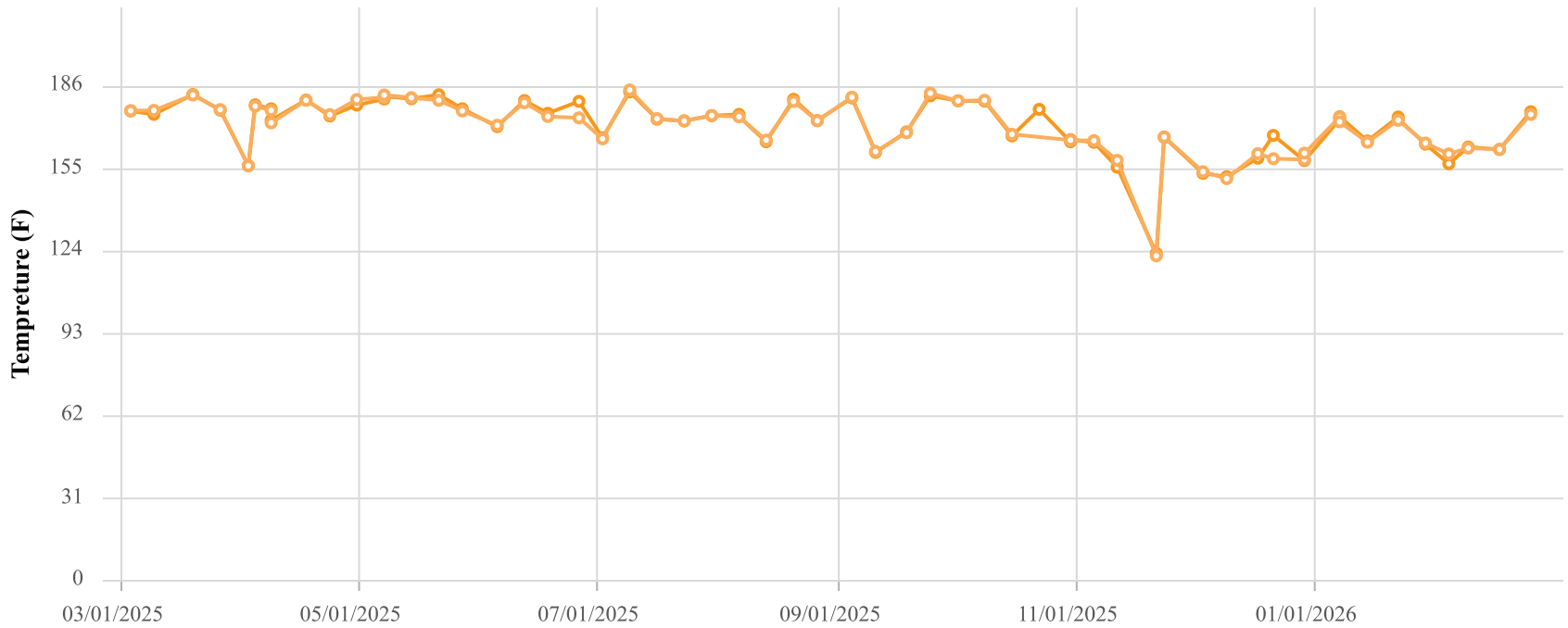

Point ID / Name

CCV1902A / CV-1902A

Parameter / Unit

- Init. Flow / scfm
- % CH4 / %
- % CO2 / %
- % O2 / %
- % Bal Gas / %
- Init. Static Press / in. H2O
- Init. Temp / Deg. F
- Adj. Temp / Deg. F

Chiquita Canyon Landfill
Parameter Chart: Multiscale
Date Range: 03/01/2025 - 02/28/2026
Chart generation date: 3/4/26

SCSeTools

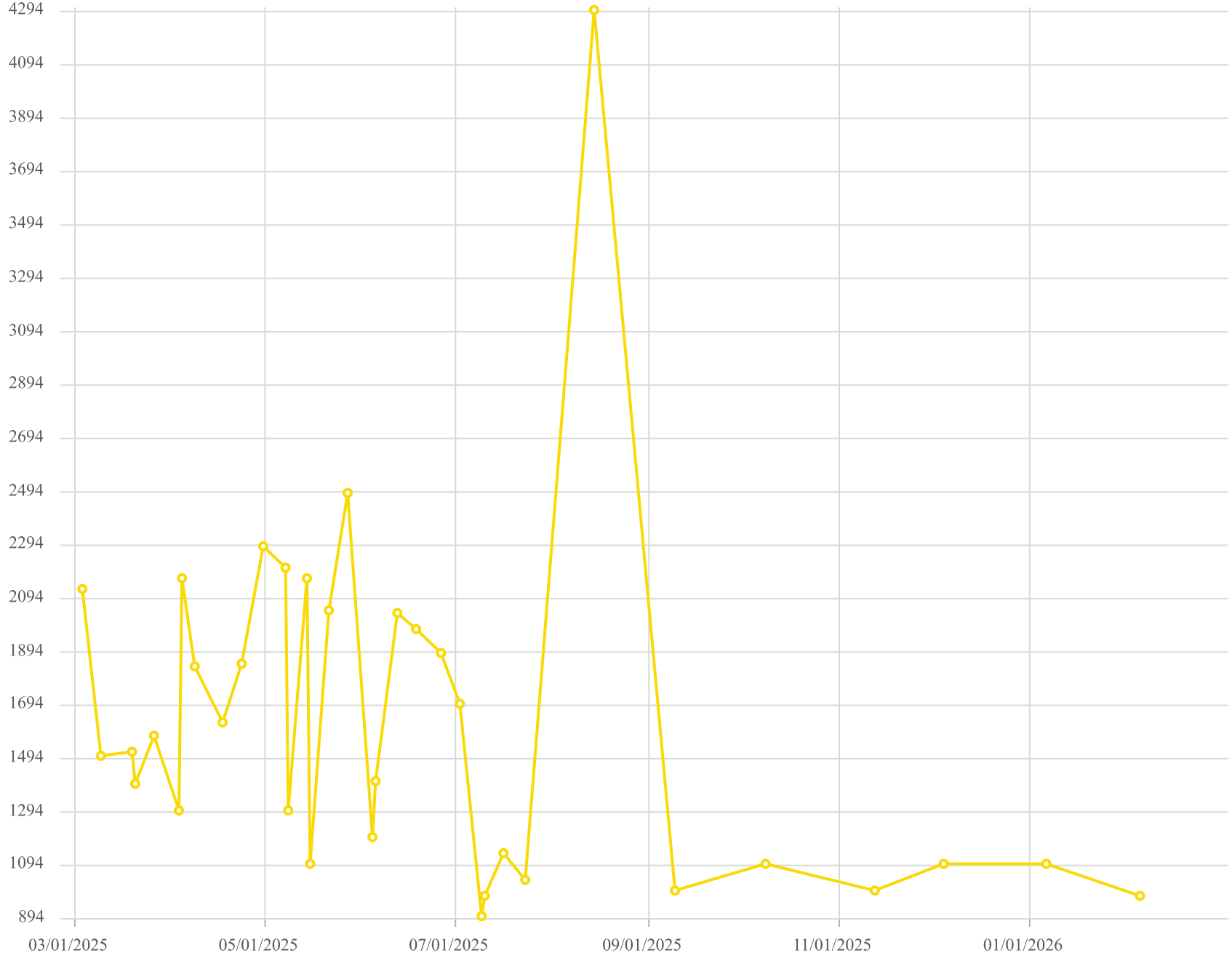

Point ID / Name

CV-1902A / CV-1902A

Parameter / Unit

Carbon Monoxide

Chiquita Canyon Landfill - LAB DATA
Parameter Chart: Uniscale
Date Range: 03/01/2025 - 02/28/2026
Chart generation date: 3/5/26

SCSeTools

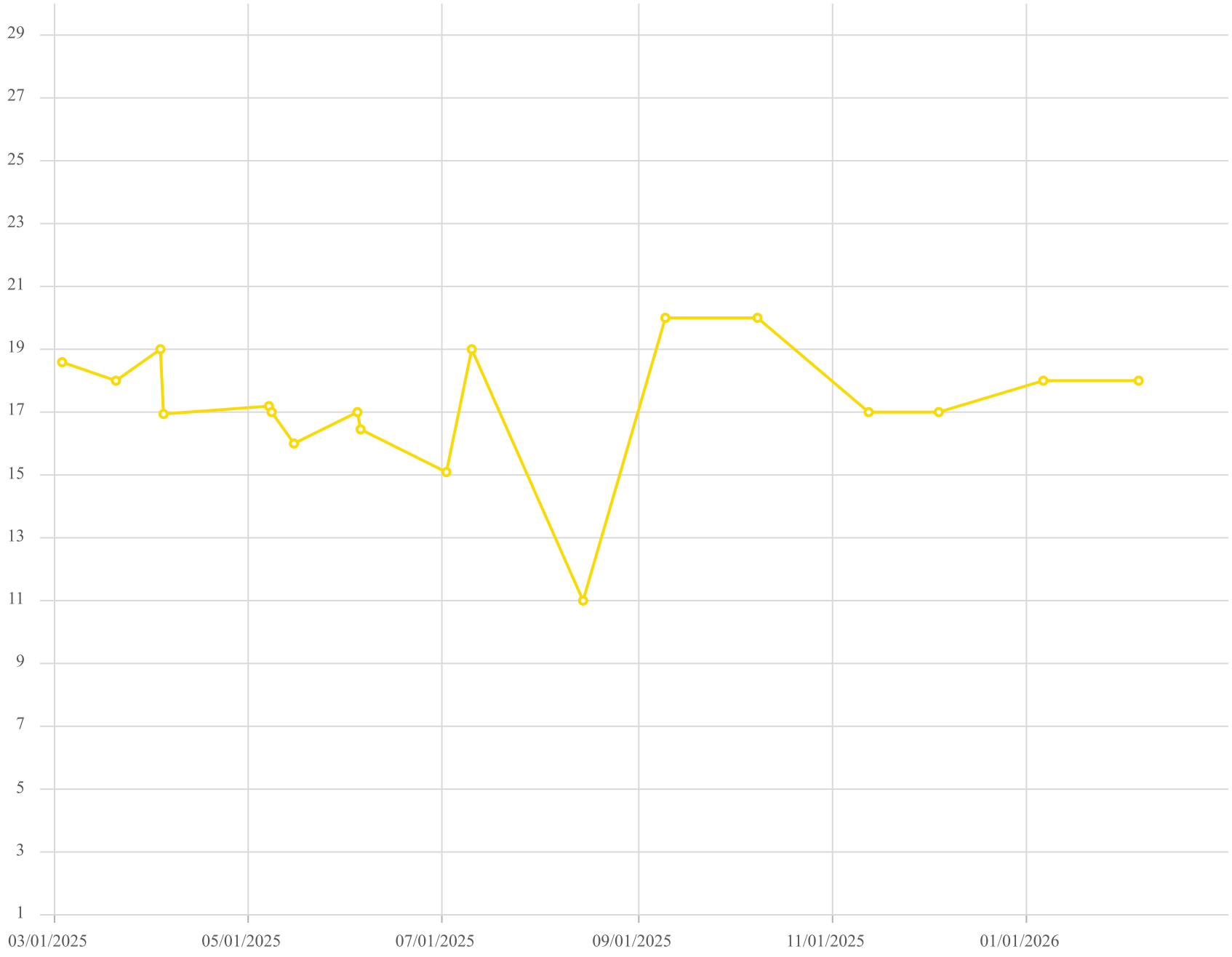

Point ID / Name

CV-1902A / CV-1902A

Parameter / Unit

Hydrogen /% v/v

Chiquita Canyon Landfill - LAB DATA
Parameter Chart: Uniscale
Date Range: 03/01/2025 - 02/28/2026
Chart generation date: 3/5/26

SCSeTools

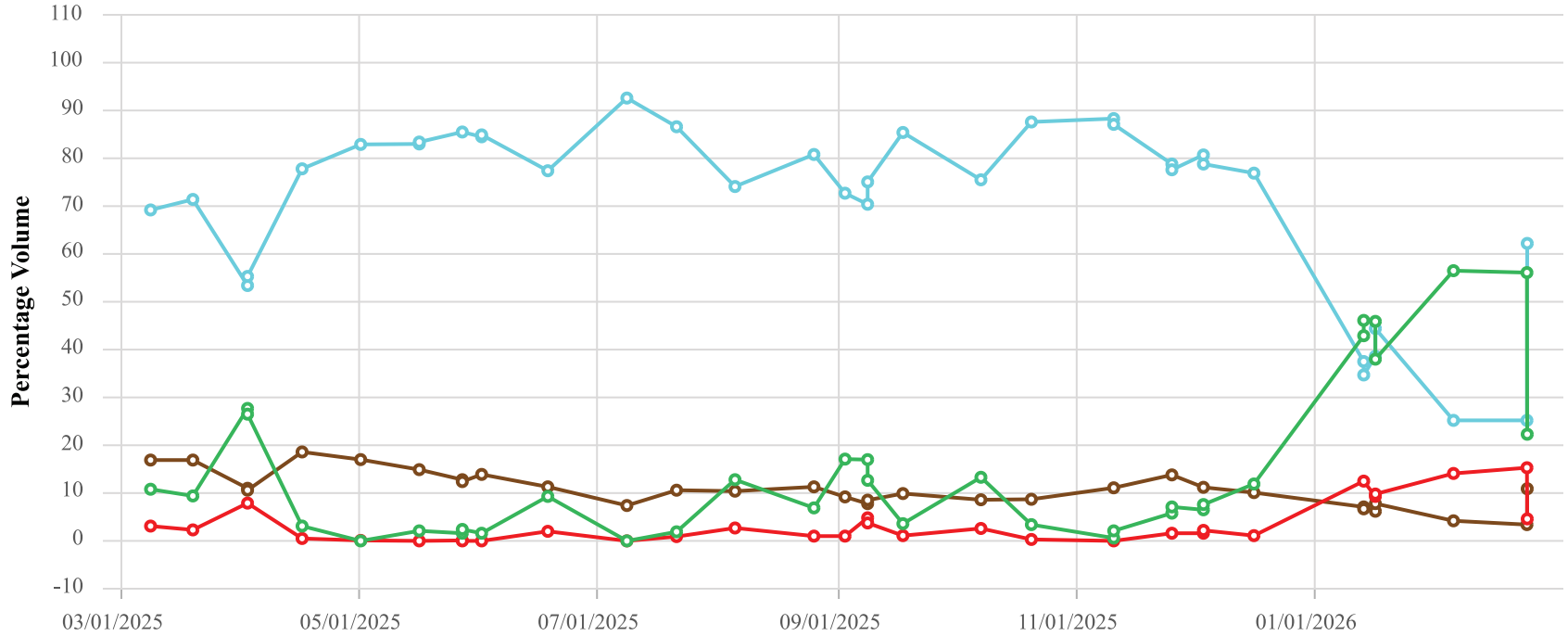

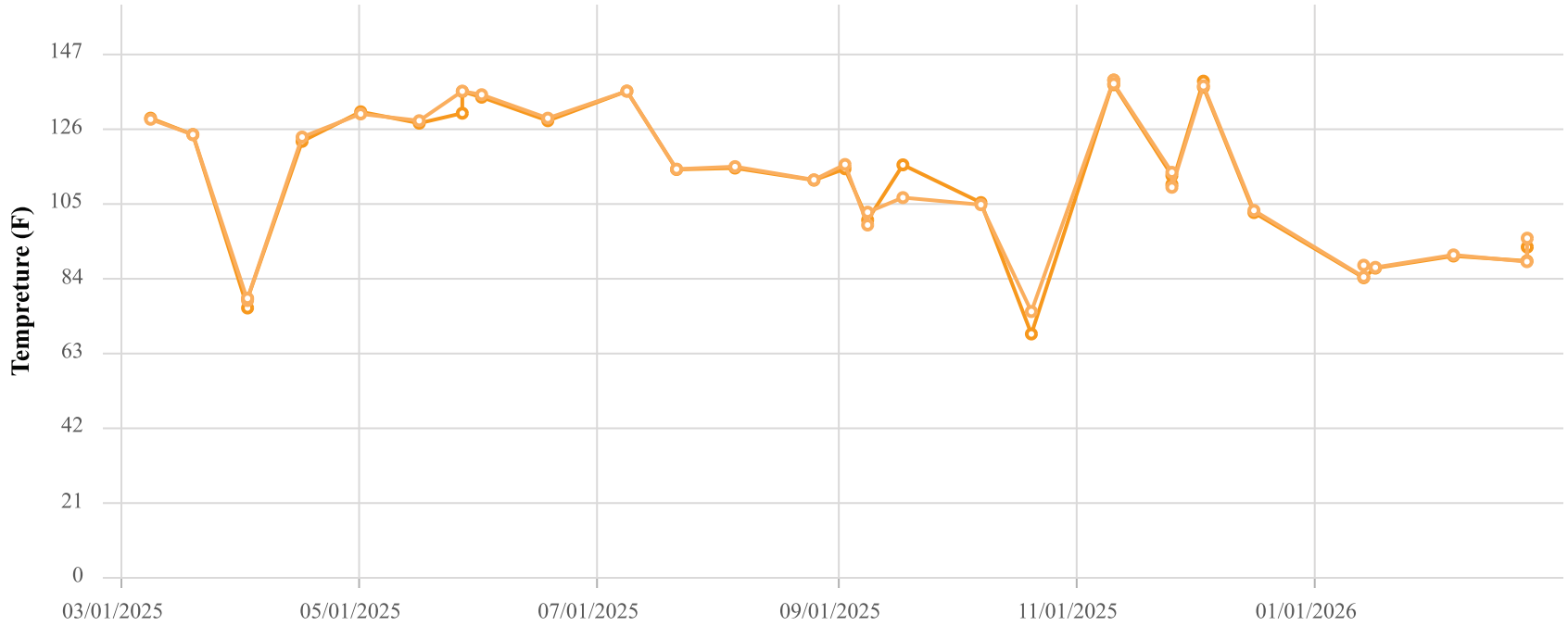

Point ID / Name

CHCV2001 / CV-2001

Parameter / Unit

- Init. Flow / scfm
- % CH4 / %
- % CO2 / %
- % O2 / %
- % Bal Gas / %
- Init. Static Press / in. H2O
- Init. Temp / Deg. F
- Adj. Temp / Deg. F

Chiquita Canyon Landfill
Parameter Chart: Multiscale
Date Range: 03/01/2025 - 02/28/2026
Chart generation date: 3/4/26

SCSeTools

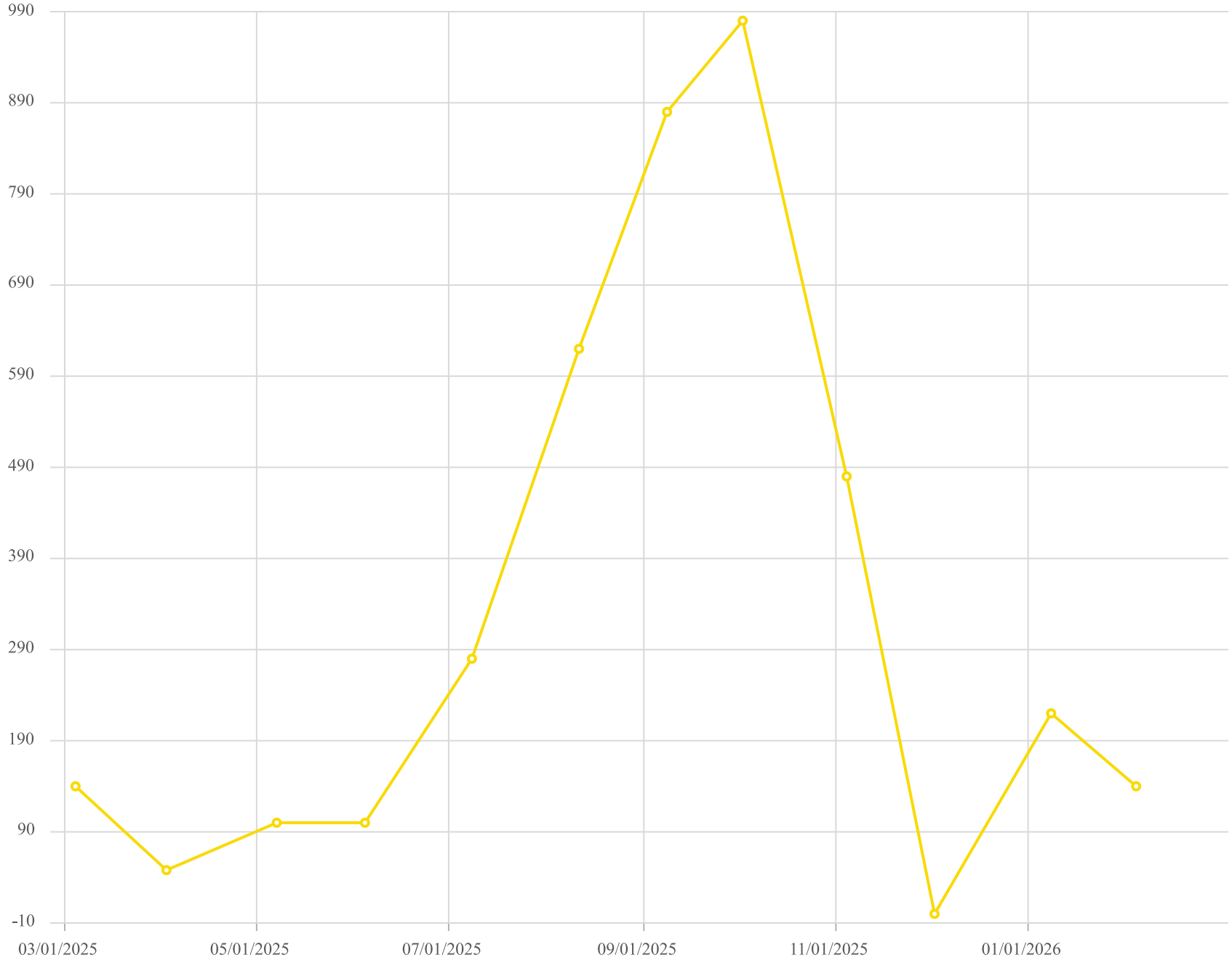

Point ID / Name

CV-2001 / CV-2001

Parameter / Unit

Carbon Monoxide /ppmv

Chiquita Canyon Landfill - LAB DATA
Parameter Chart: Uniscale
Date Range: 03/01/2025 - 02/28/2026
Chart generation date: 3/5/26

SCSeTools

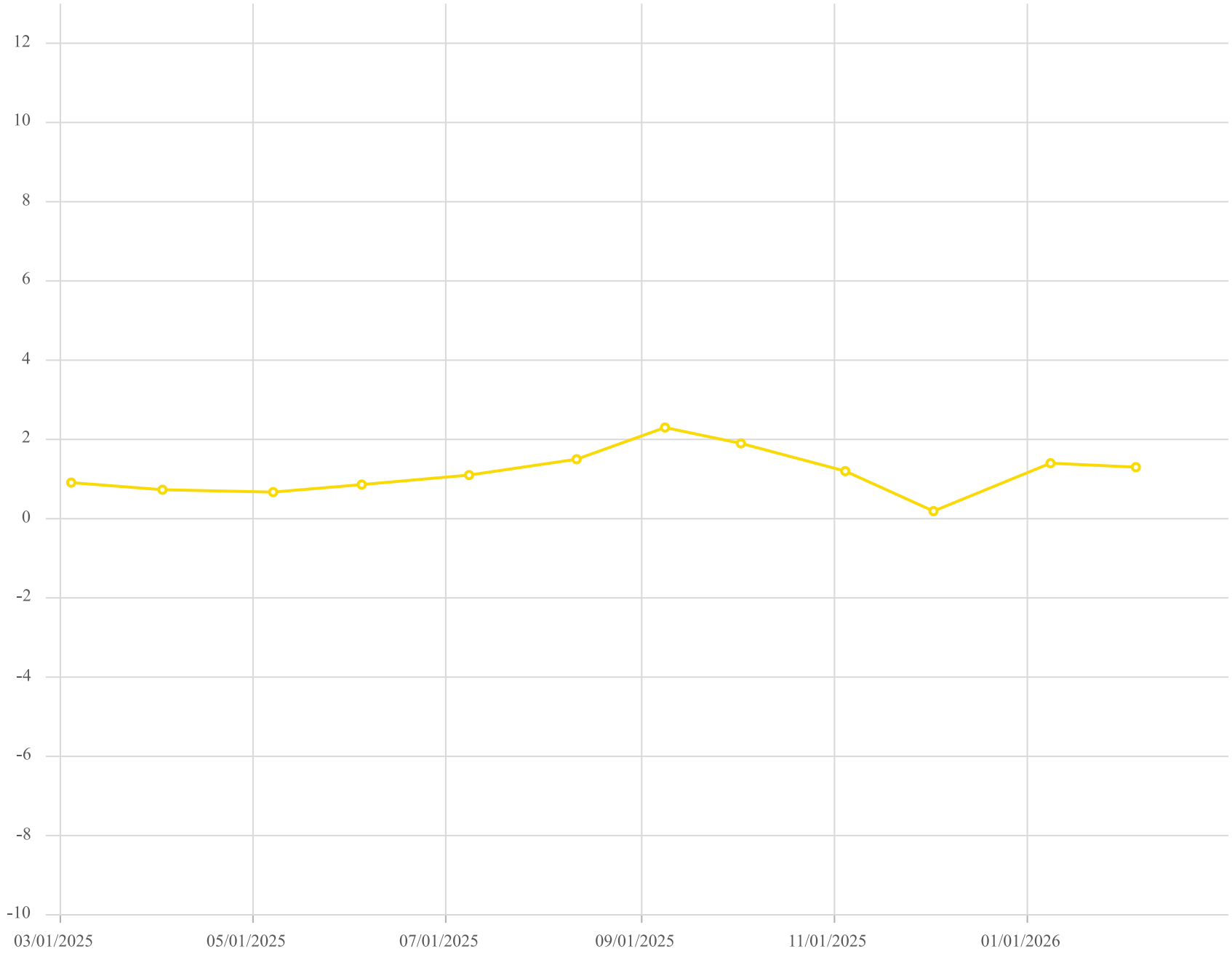

Point ID / Name

CV-2001 / CV-2001

Parameter / Unit

Hydrogen /% v/v

Chiquita Canyon Landfill - LAB DATA
Parameter Chart: Uniscale
Date Range: 03/01/2025 - 02/28/2026
Chart generation date: 3/5/26

SCSeTools

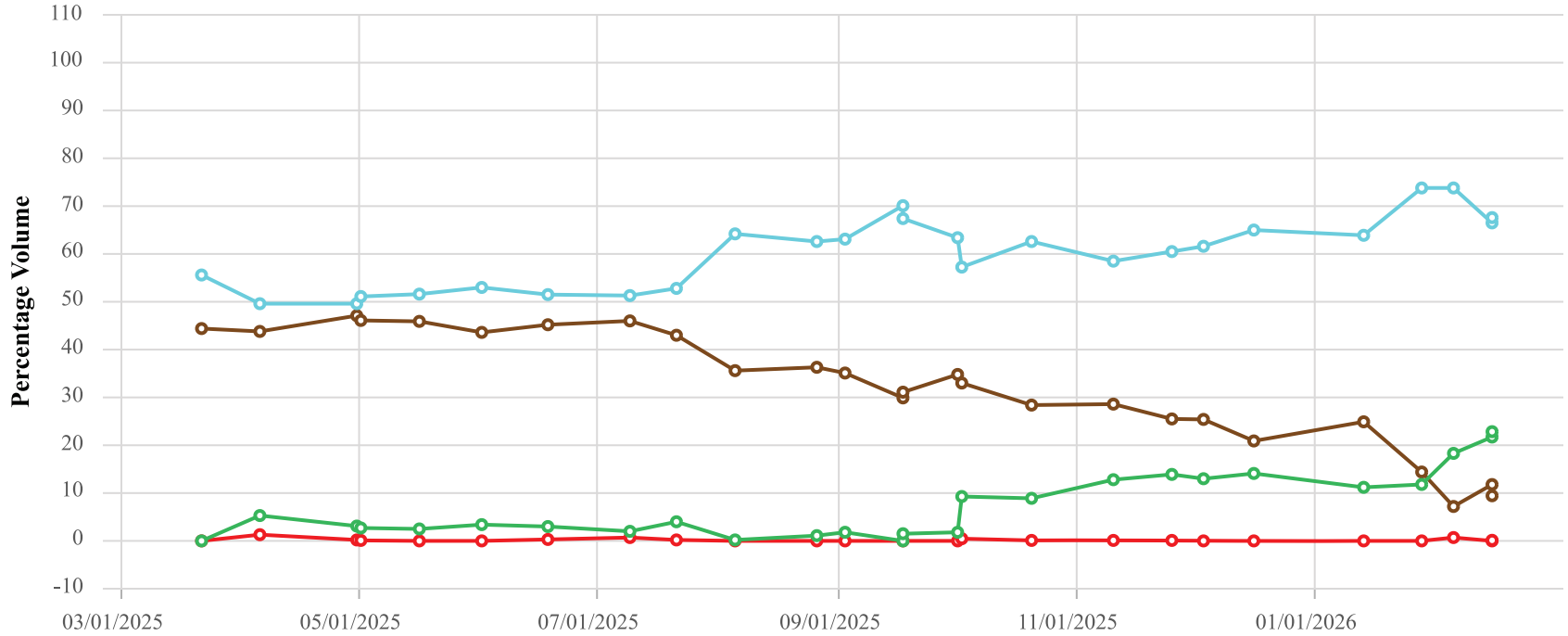

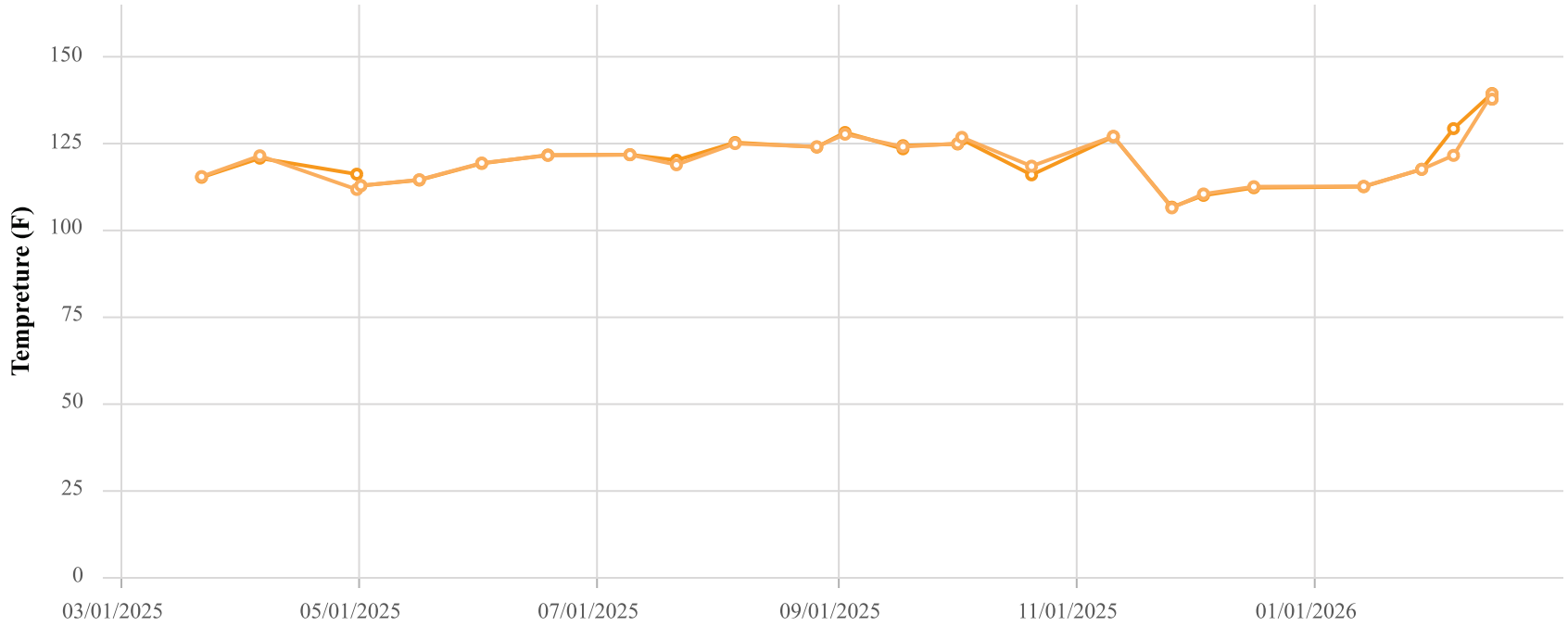

Point ID / Name

CHCV2002 / CV-2002

Parameter / Unit

- Init. Flow / scfm
- % CH4 / %
- % CO2 / %
- % O2 / %
- % Bal Gas / %
- Init. Static Press / in. H2O
- Init. Temp / Deg. F
- Adj. Temp / Deg. F

Chiquita Canyon Landfill
Parameter Chart: Multiscale
Date Range: 03/01/2025 - 02/28/2026
Chart generation date: 3/4/26

SCSeTools

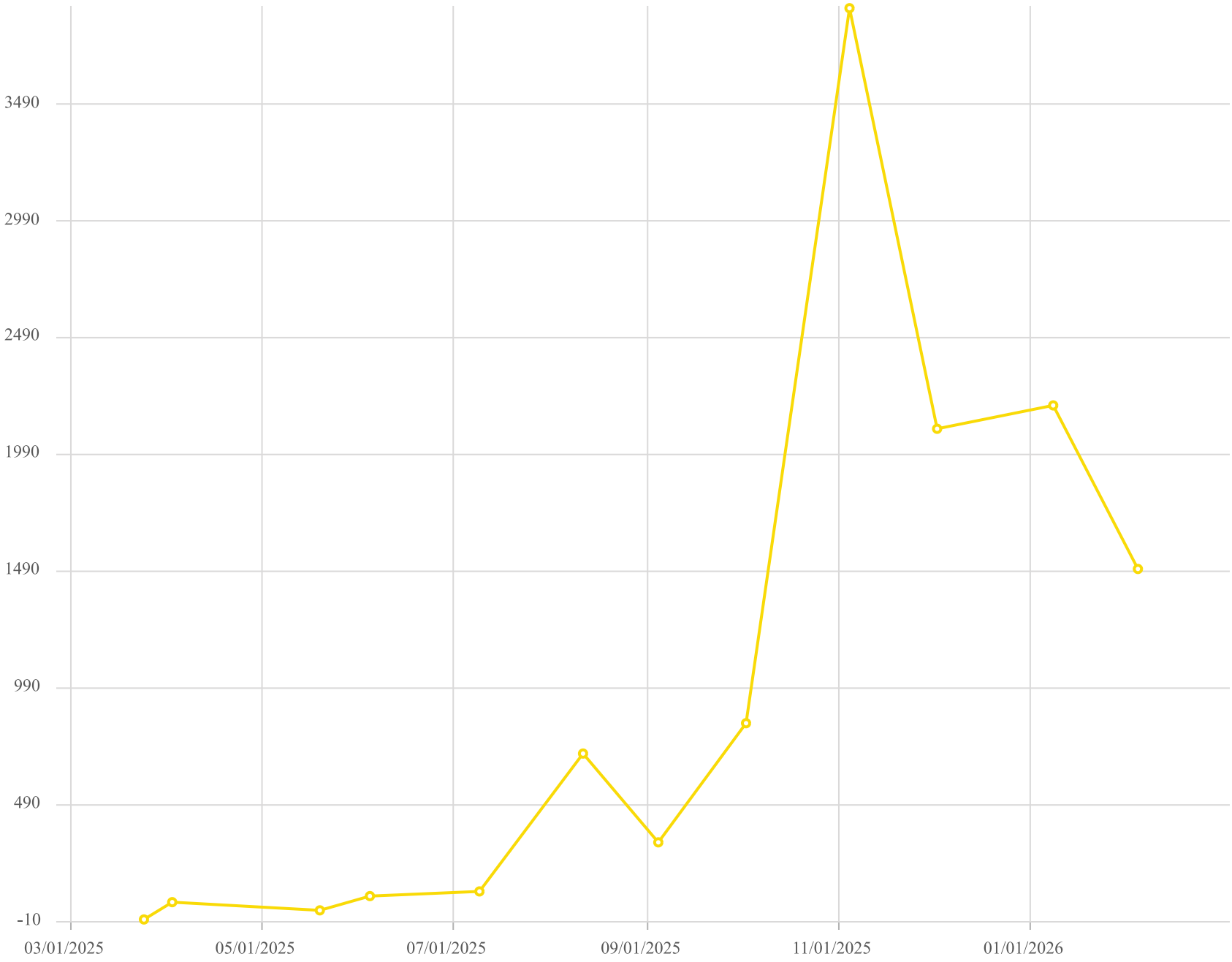

Point ID / Name

CV-2002 / CV-2002

Parameter / Unit

Carbon Monoxide

Chiquita Canyon Landfill - LAB DATA
Parameter Chart: Uniscale
Date Range: 03/01/2025 - 02/28/2026
Chart generation date: 3/5/26

SCSeTools

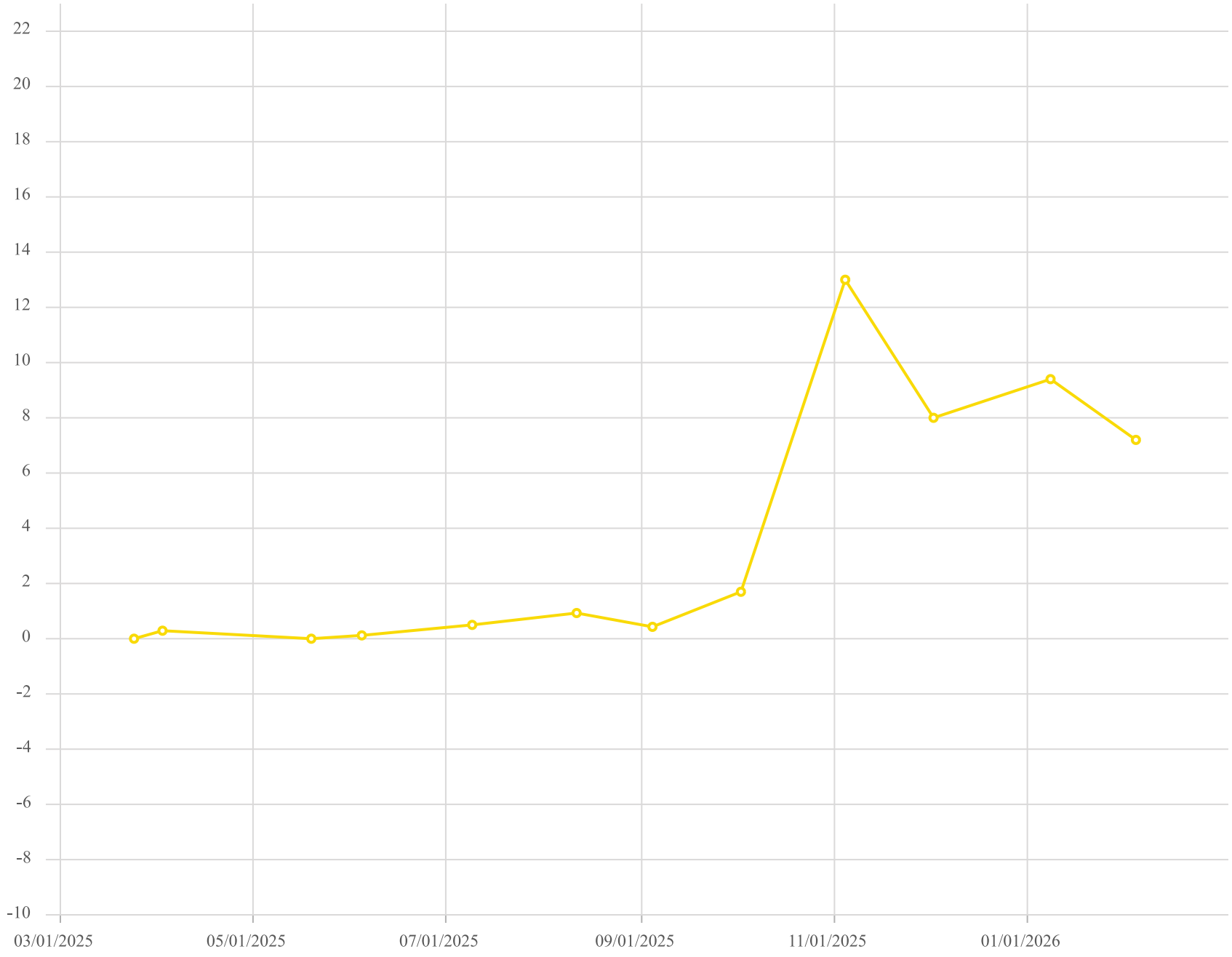

Point ID / Name

CV-2002 / CV-2002

Parameter / Unit

Hydrogen /% v/v

Chiquita Canyon Landfill - LAB DATA
Parameter Chart: Uniscale
Date Range: 03/01/2025 - 02/28/2026
Chart generation date: 3/5/26

SCSeTools

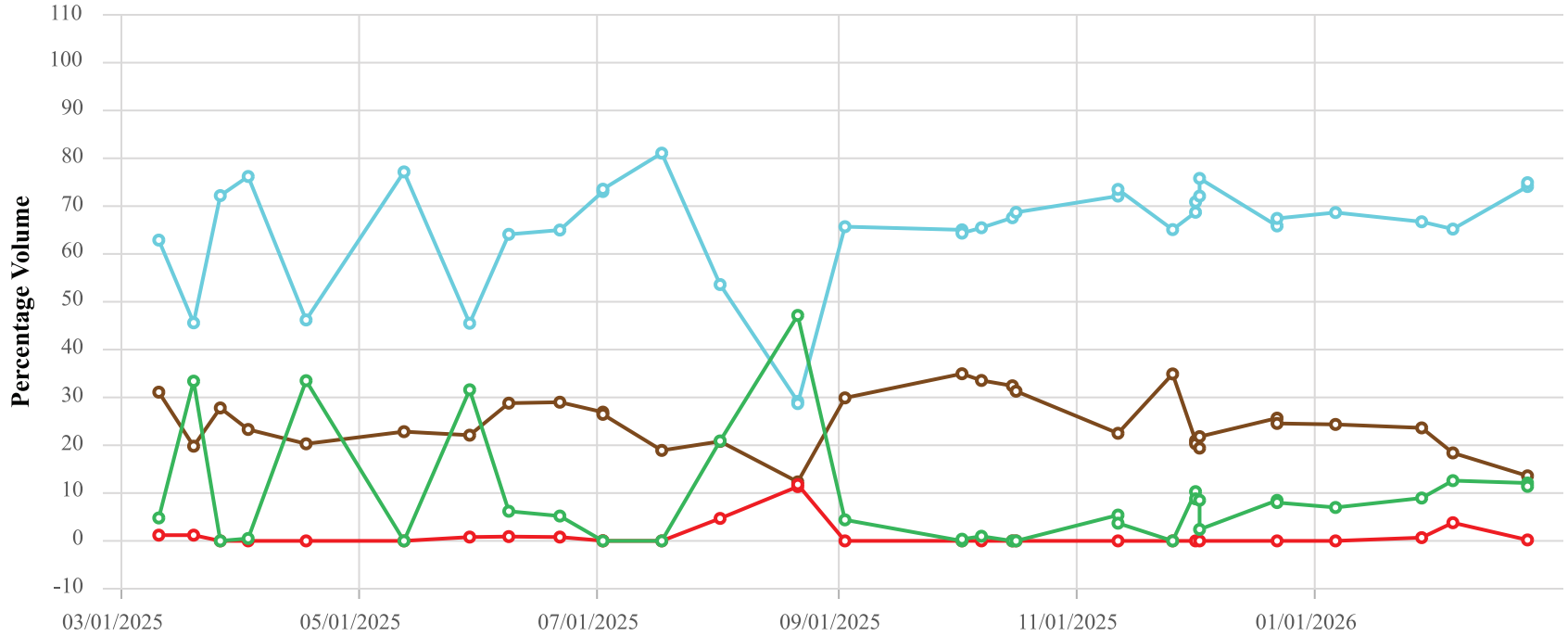

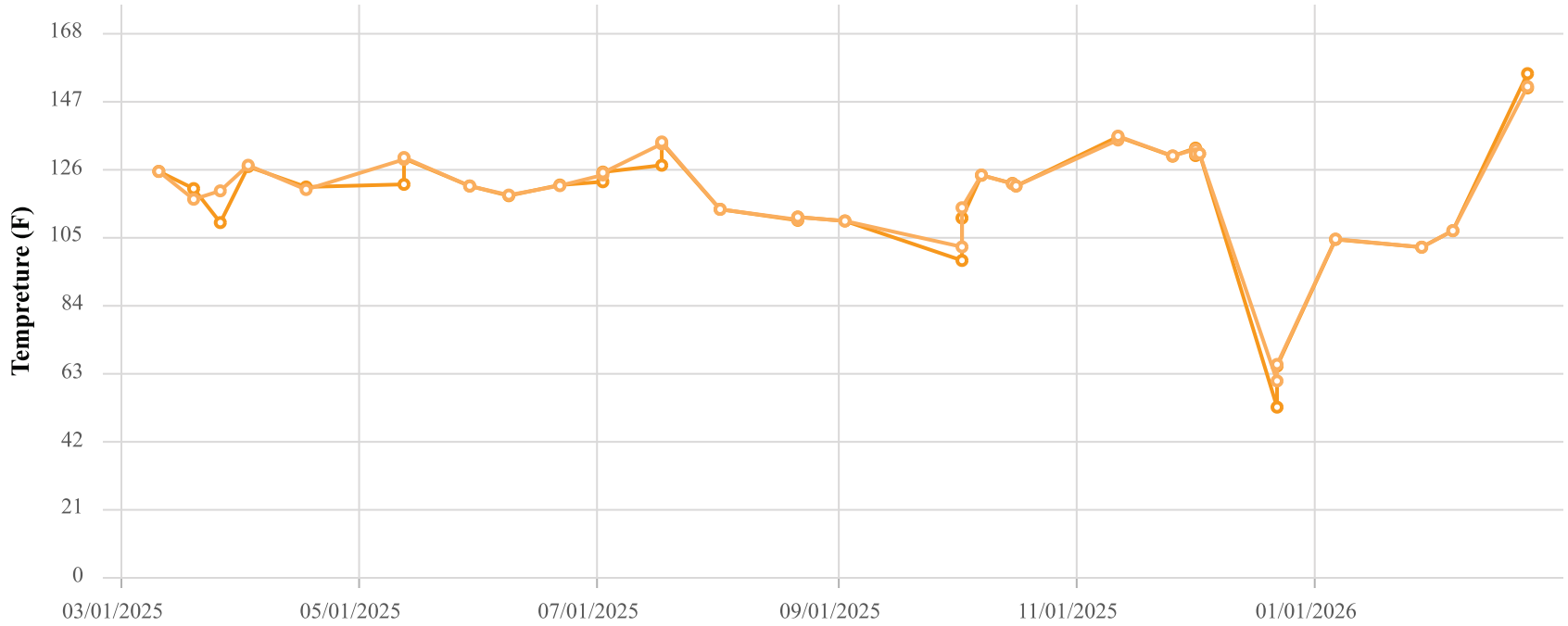

Point ID / Name

CHCV2007 / CV-2007

Parameter / Unit

- Init. Flow / scfm
- % CH4 / %
- % CO2 / %
- % O2 / %
- % Bal Gas / %
- Init. Static Press / in. H2O
- Init. Temp / Deg. F
- Adj. Temp / Deg. F

Chiquita Canyon Landfill
Parameter Chart: Multiscale
Date Range: 03/01/2025 - 02/28/2026
Chart generation date: 3/4/26

SCSeTools

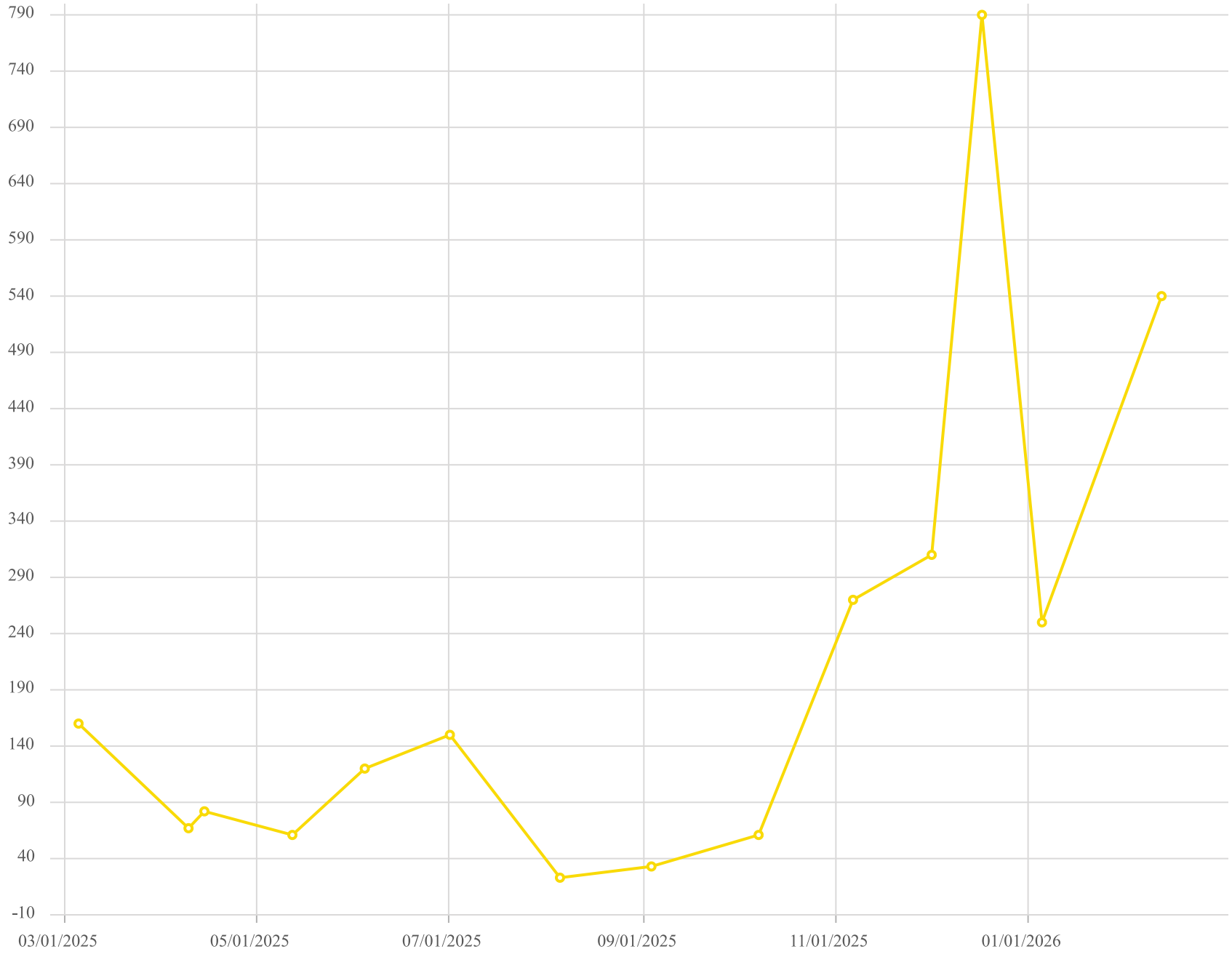

Point ID / Name

CV-2007 / CV-2007

Parameter / Unit

Carbon Monoxide

Chiquita Canyon Landfill - LAB DATA
Parameter Chart: Uniscale
Date Range: 03/01/2025 - 02/28/2026
Chart generation date: 3/5/26

SCSeTools

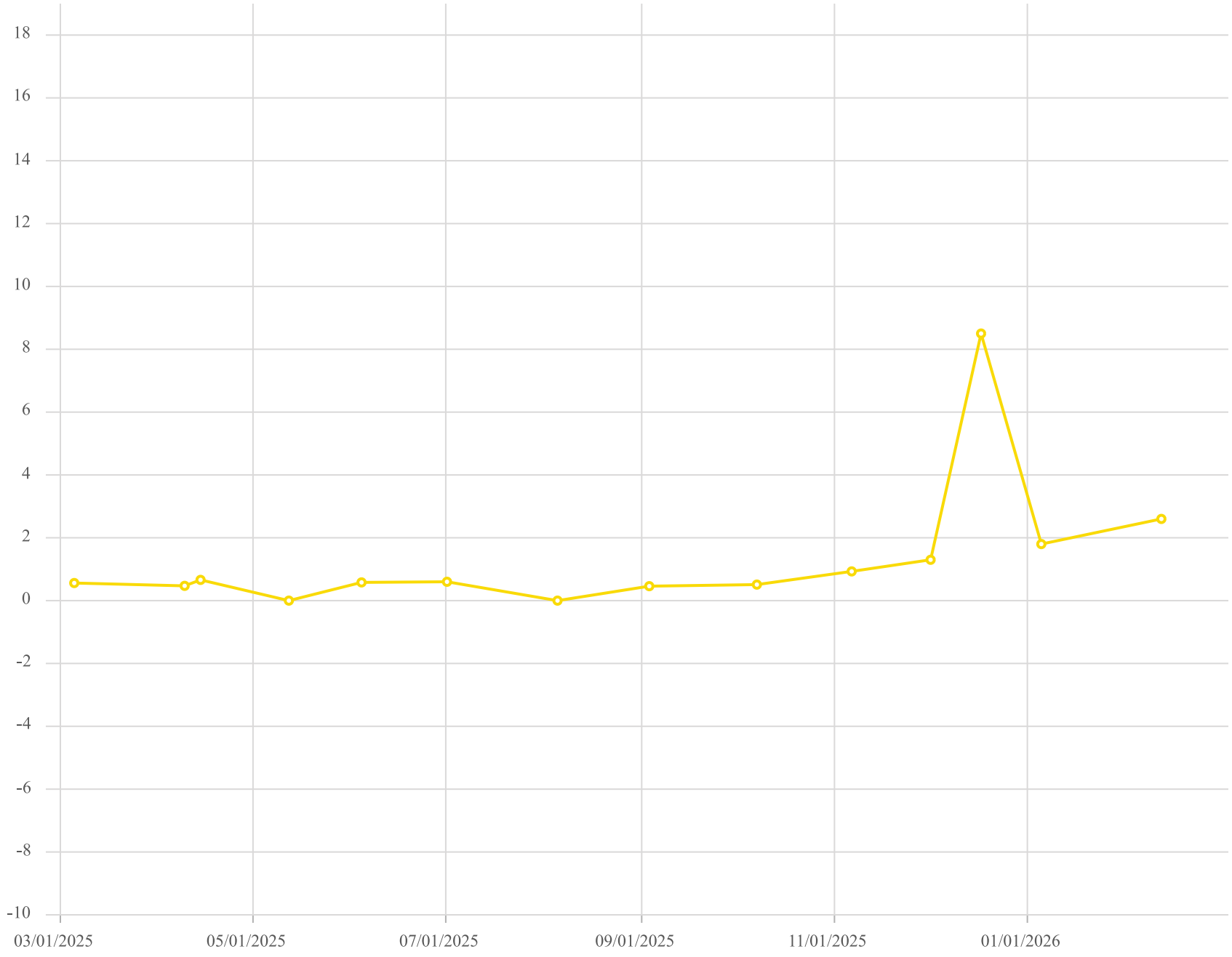

Point ID / Name

CV-2007 / CV-2007

Parameter / Unit

Hydrogen /% v/v

Chiquita Canyon Landfill - LAB DATA
Parameter Chart: Uniscale
Date Range: 03/01/2025 - 02/28/2026
Chart generation date: 3/5/26

SCSeTools

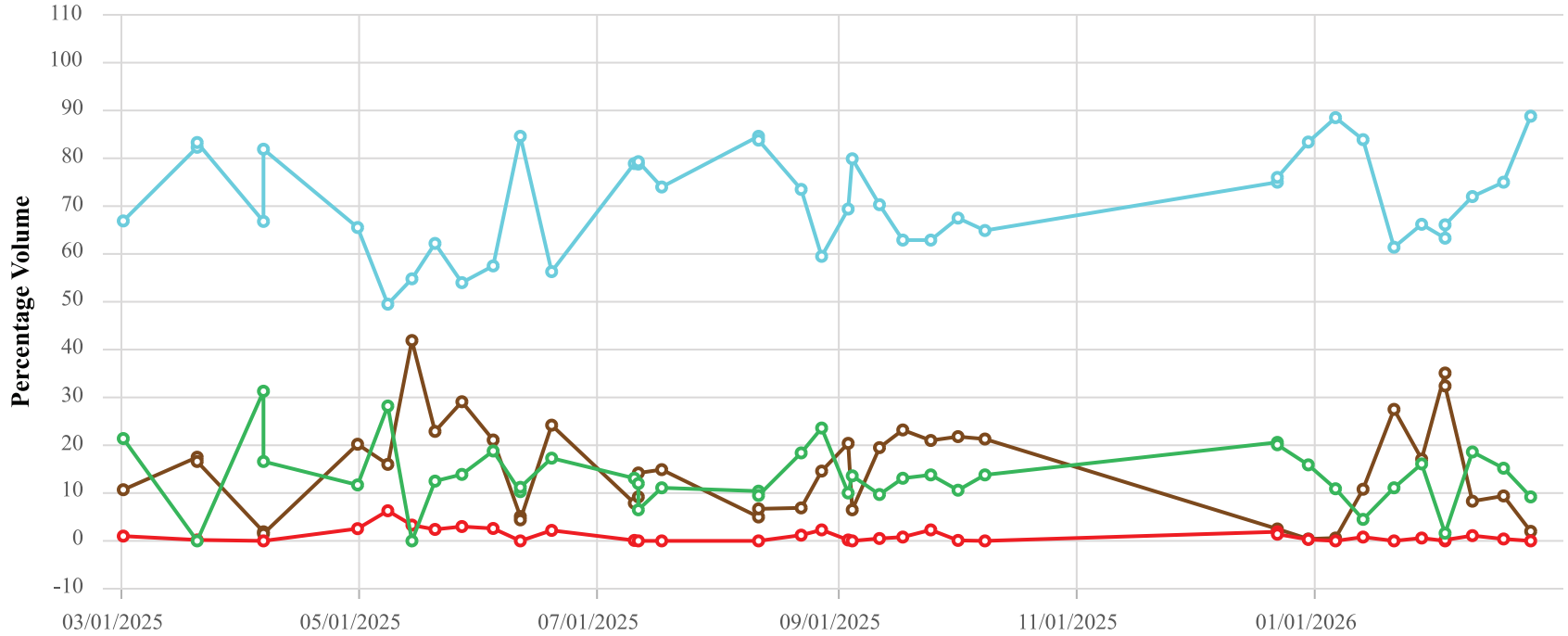

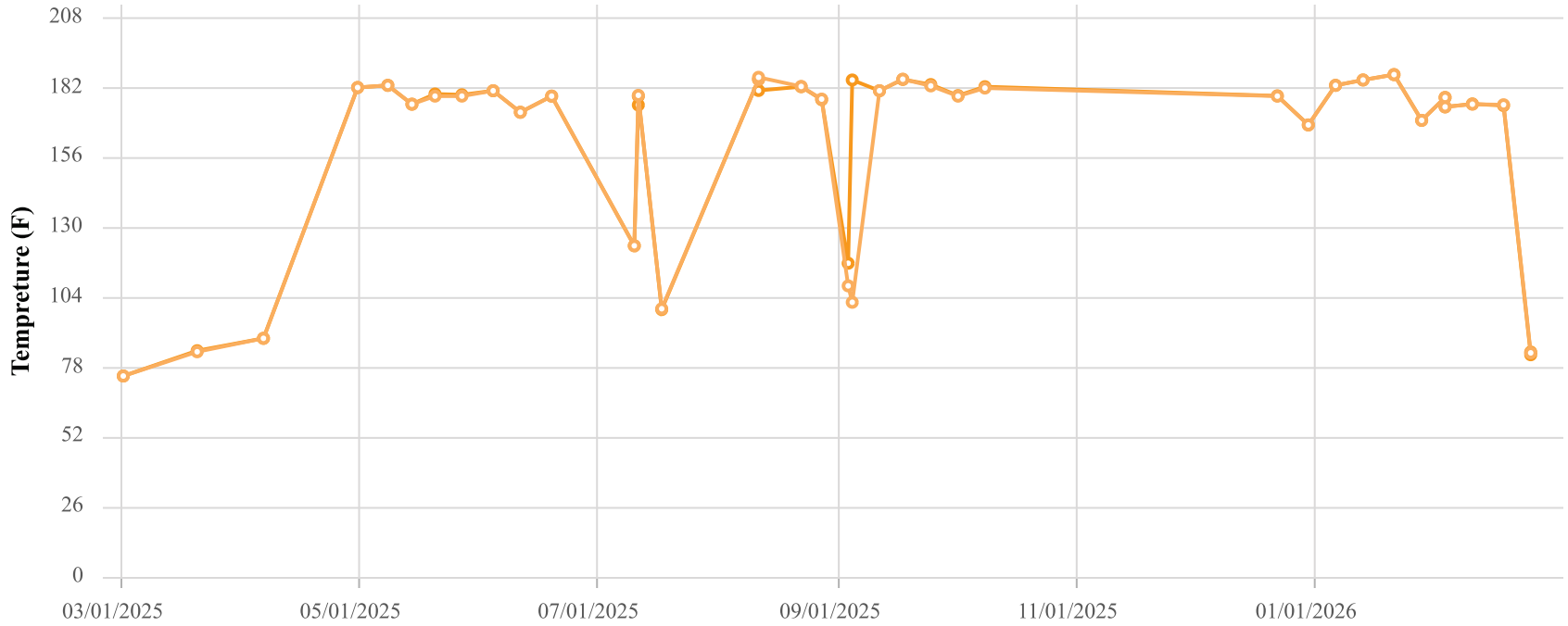

Point ID / Name

CHCV2301 / CV-2301

Parameter / Unit

- Init. Flow / scfm
- % CH4 / %
- % CO2 / %
- % O2 / %
- % Bal Gas / %
- Init. Static Press / in. H2O
- Init. Temp / Deg. F
- Adj. Temp / Deg. F

Chiquita Canyon Landfill
Parameter Chart: Multiscale
Date Range: 03/01/2025 - 02/28/2026
Chart generation date: 3/4/26

SCSeTools

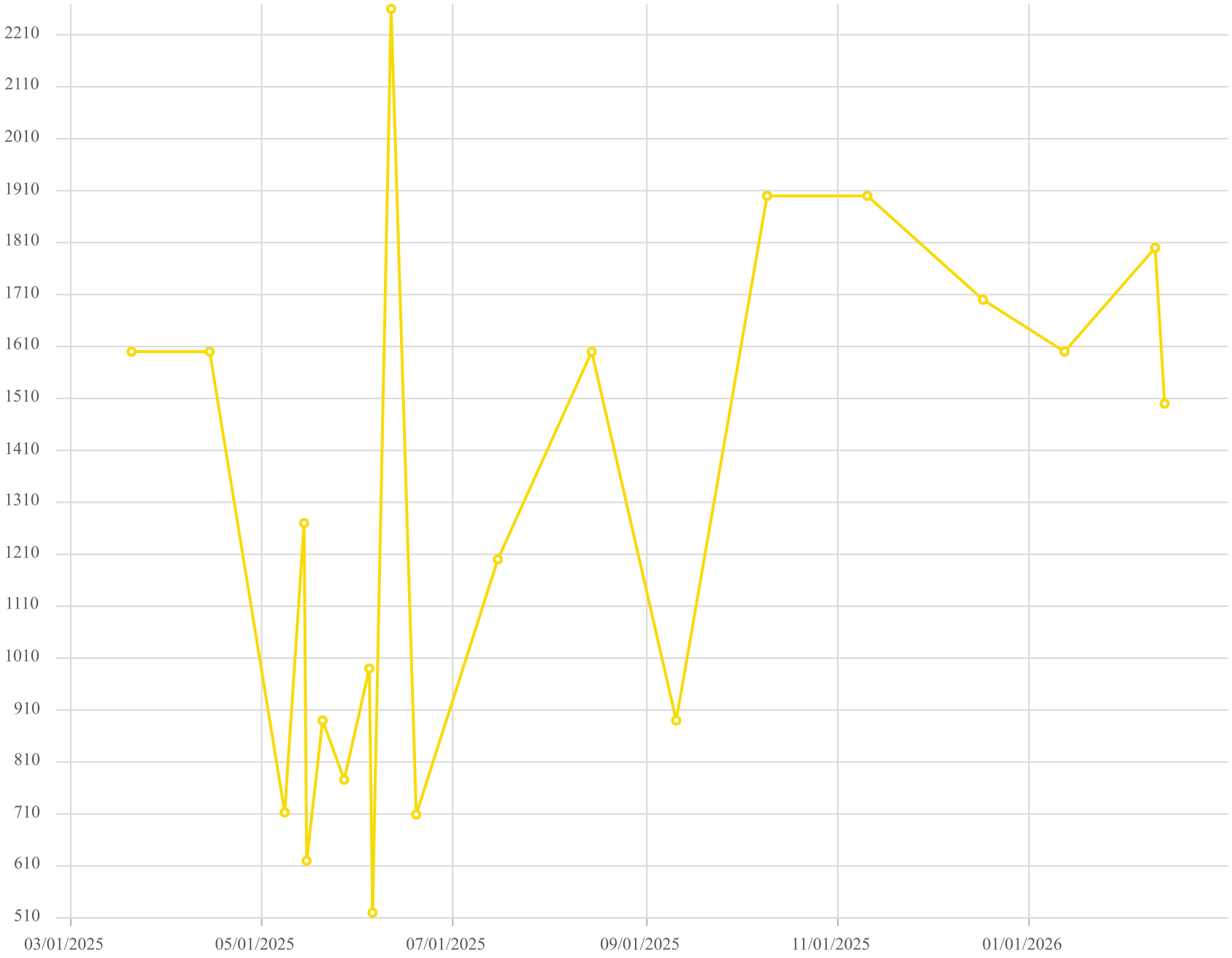

Point ID / Name

CV-2301 / CV-2301

Parameter / Unit

Carbon Monoxide /ppmv

Chiquita Canyon Landfill - LAB DATA
Parameter Chart: Uniscale
Date Range: 03/01/2025 - 02/28/2026
Chart generation date: 3/5/26

SCSeTools

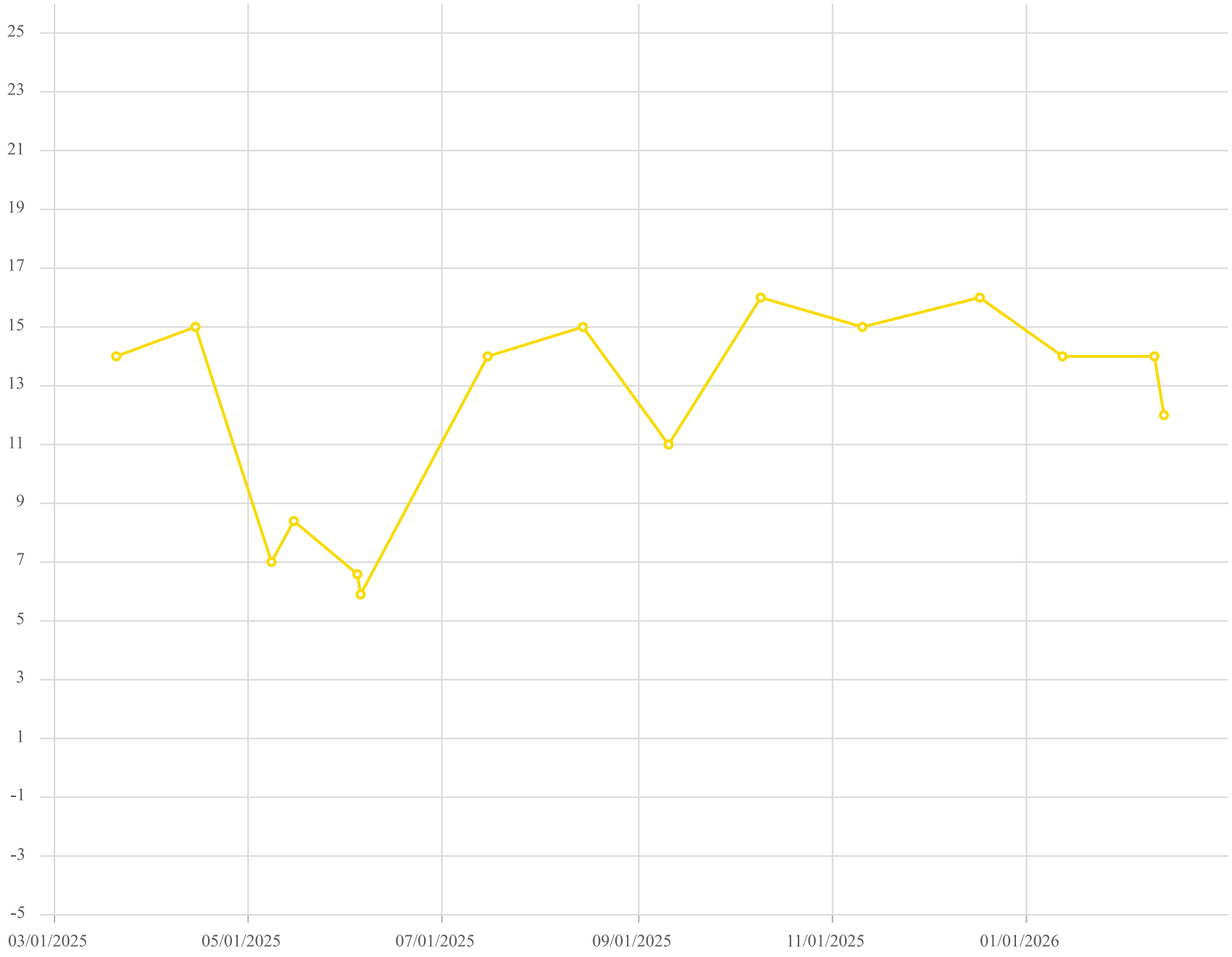

Point ID / Name

CV-2301 / CV-2301

Parameter / Unit

Hydrogen /% v/v

Chiquita Canyon Landfill - LAB DATA
Parameter Chart: Uniscale
Date Range: 03/01/2025 - 02/28/2026
Chart generation date: 3/5/26

SCSeTools

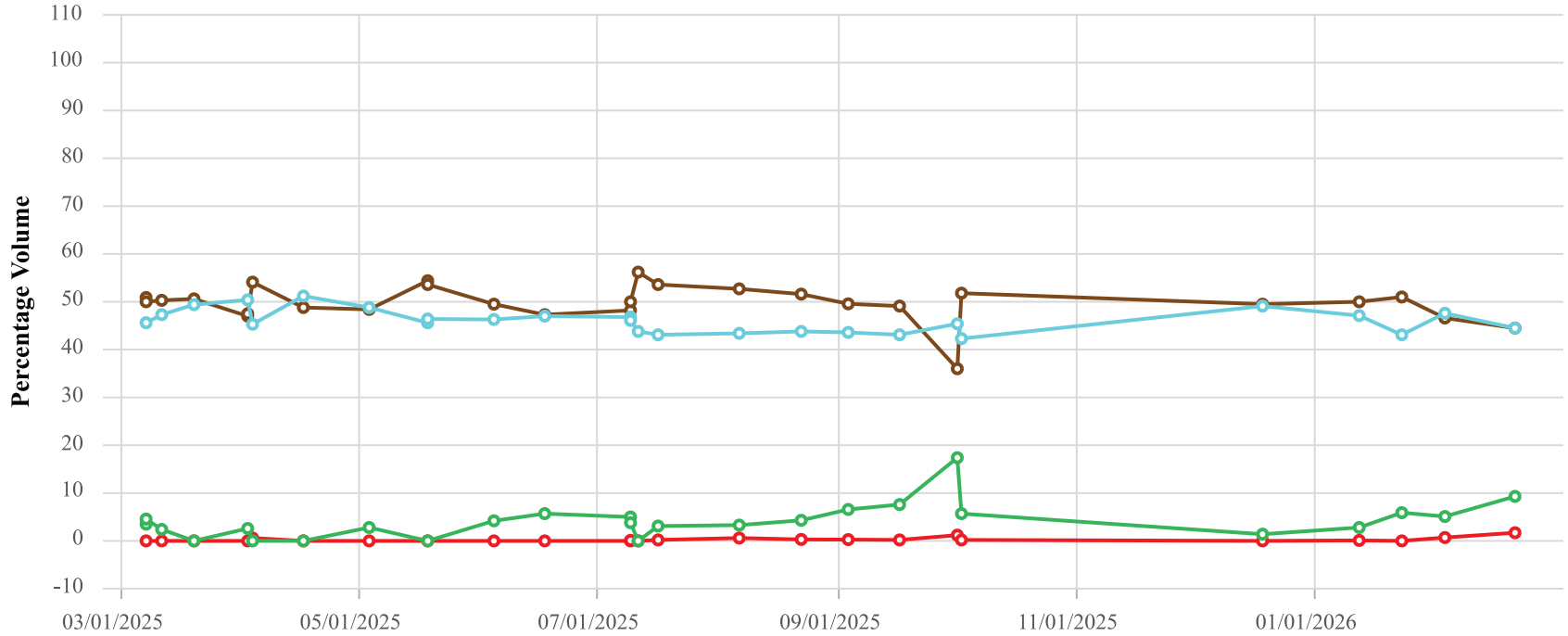

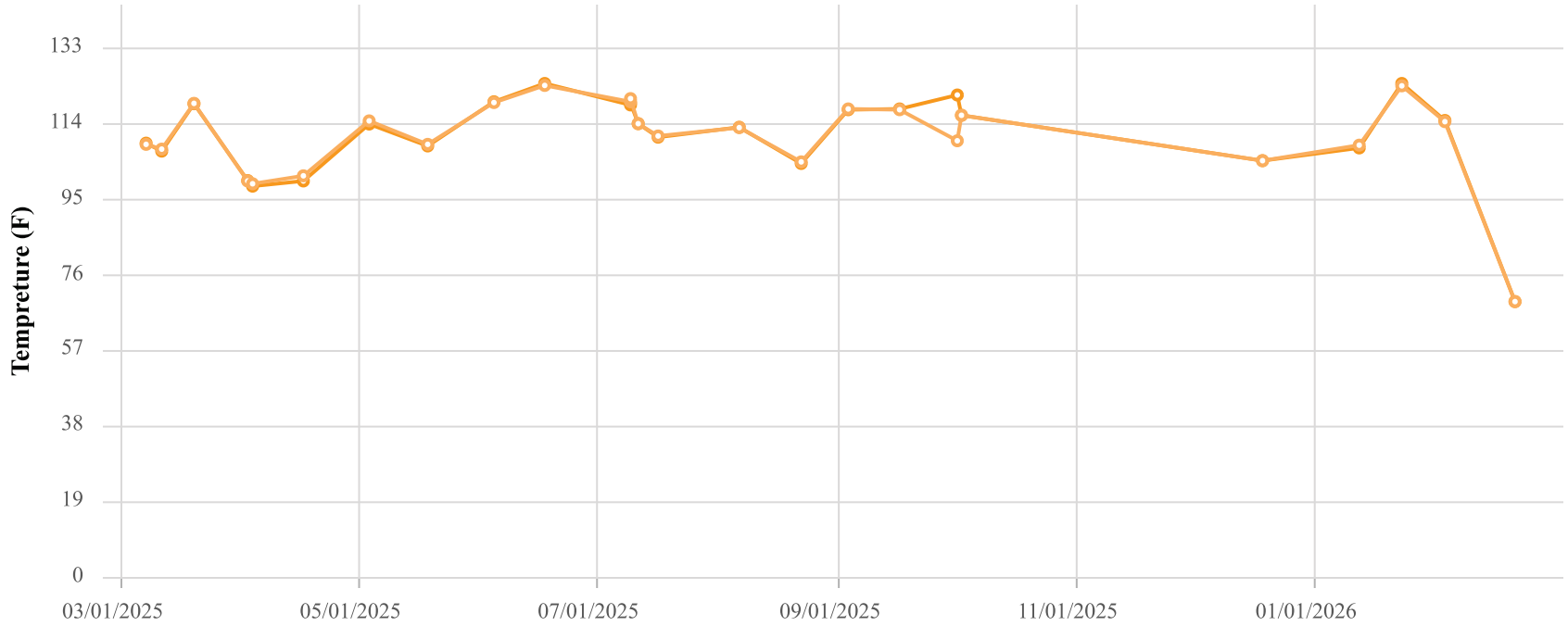

Point ID / Name

CHCV2302 / CV-2302

Parameter / Unit

- Init. Flow / scfm
- % CH4 / %
- % CO2 / %
- % O2 / %
- % Bal Gas / %
- Init. Static Press / in. H2O
- Init. Temp / Deg. F
- Adj. Temp / Deg. F

Chiquita Canyon Landfill
Parameter Chart: Multiscale
Date Range: 03/01/2025 - 02/28/2026
Chart generation date: 3/4/26

SCSeTools

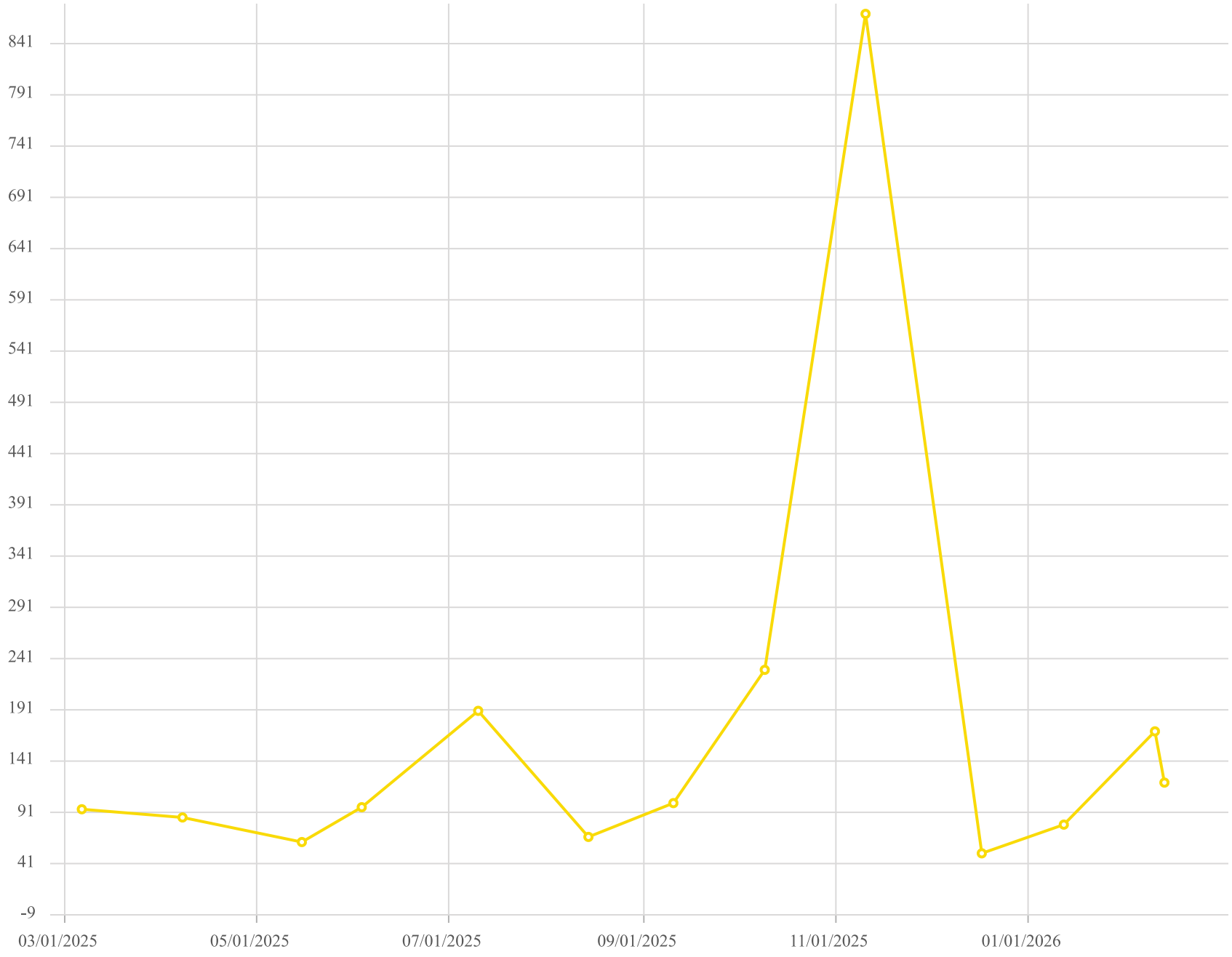

Point ID / Name

CV-2302 / CV-2302

Parameter / Unit

Carbon Monoxide /ppmv

Chiquita Canyon Landfill - LAB DATA
Parameter Chart: Uniscale
Date Range: 03/01/2025 - 02/28/2026
Chart generation date: 3/5/26

SCSeTools

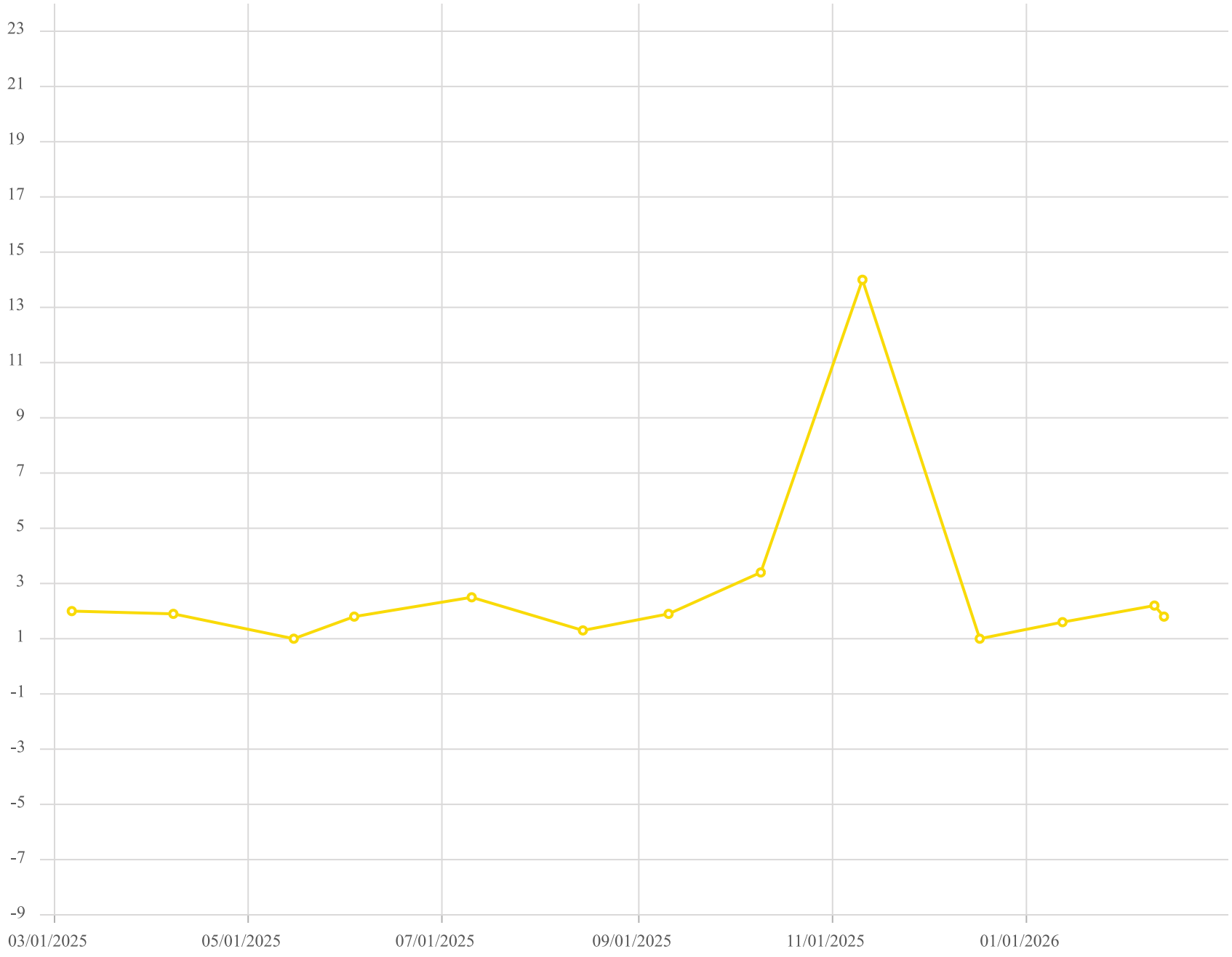

Point ID / Name

CV-2302 / CV-2302

Parameter / Unit

Hydrogen /% v/v

Chiquita Canyon Landfill - LAB DATA
Parameter Chart: Uniscale
Date Range: 03/01/2025 - 02/28/2026
Chart generation date: 3/5/26

SCSeTools

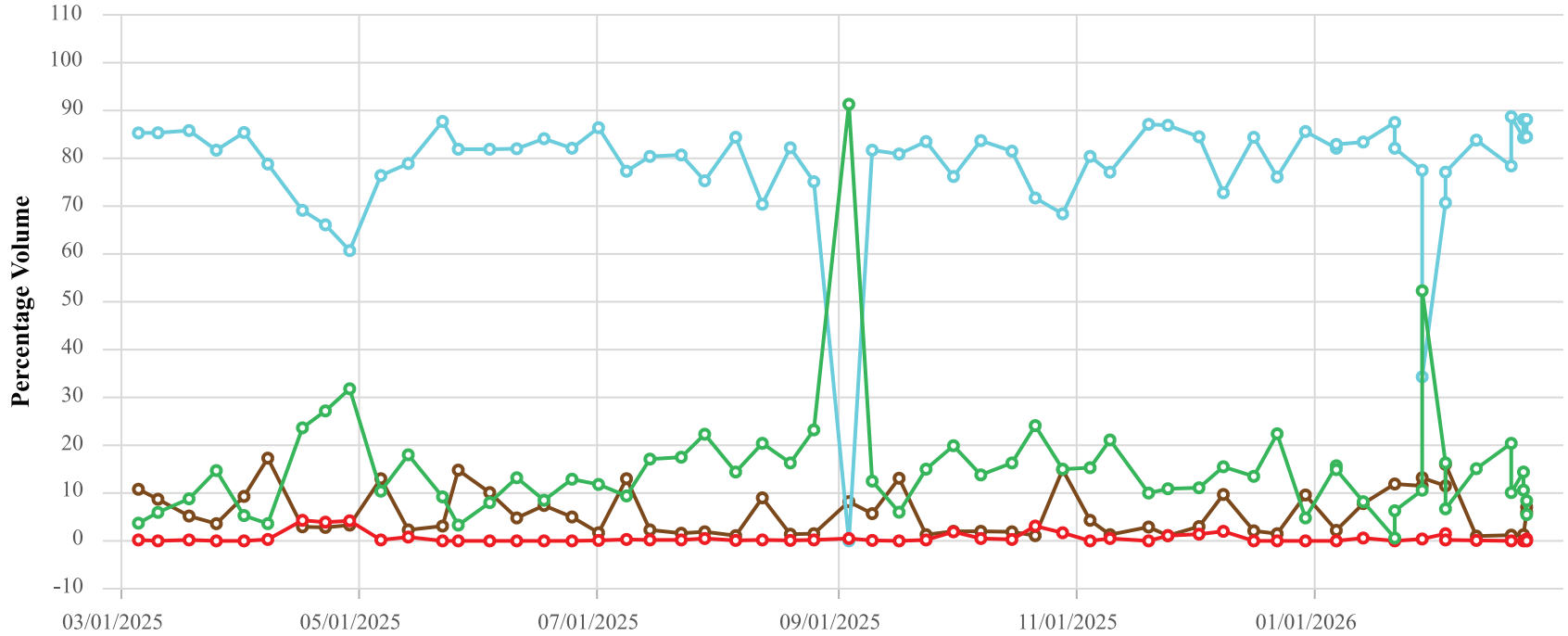

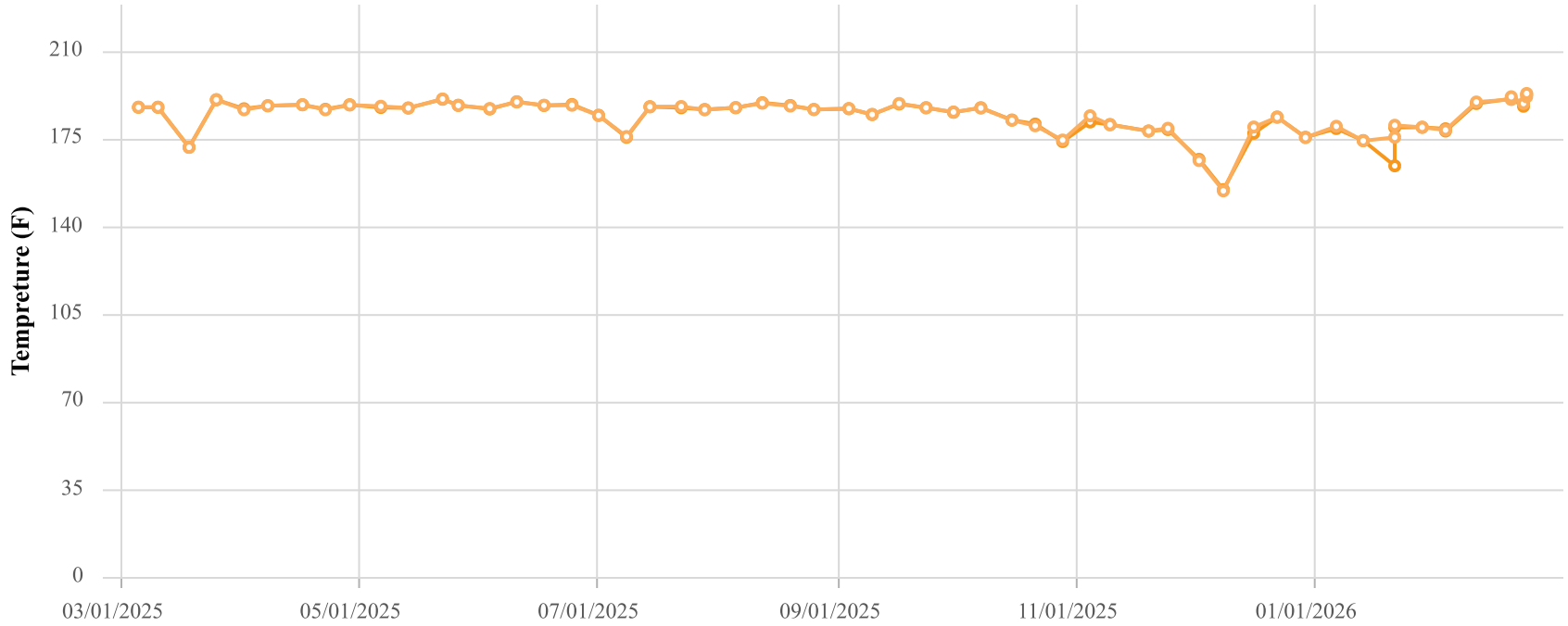

Point ID / Name

CHCV2303 / CV-2303

Parameter / Unit

- Init. Flow / scfm
- % CH4 / %
- % CO2 / %
- % O2 / %
- % Bal Gas / %
- Init. Static Press / in. H2O
- Init. Temp / Deg. F
- Adj. Temp / Deg. F

Chiquita Canyon Landfill
Parameter Chart: Multiscale
Date Range: 03/01/2025 - 02/28/2026
Chart generation date: 3/4/26

SCSeTools

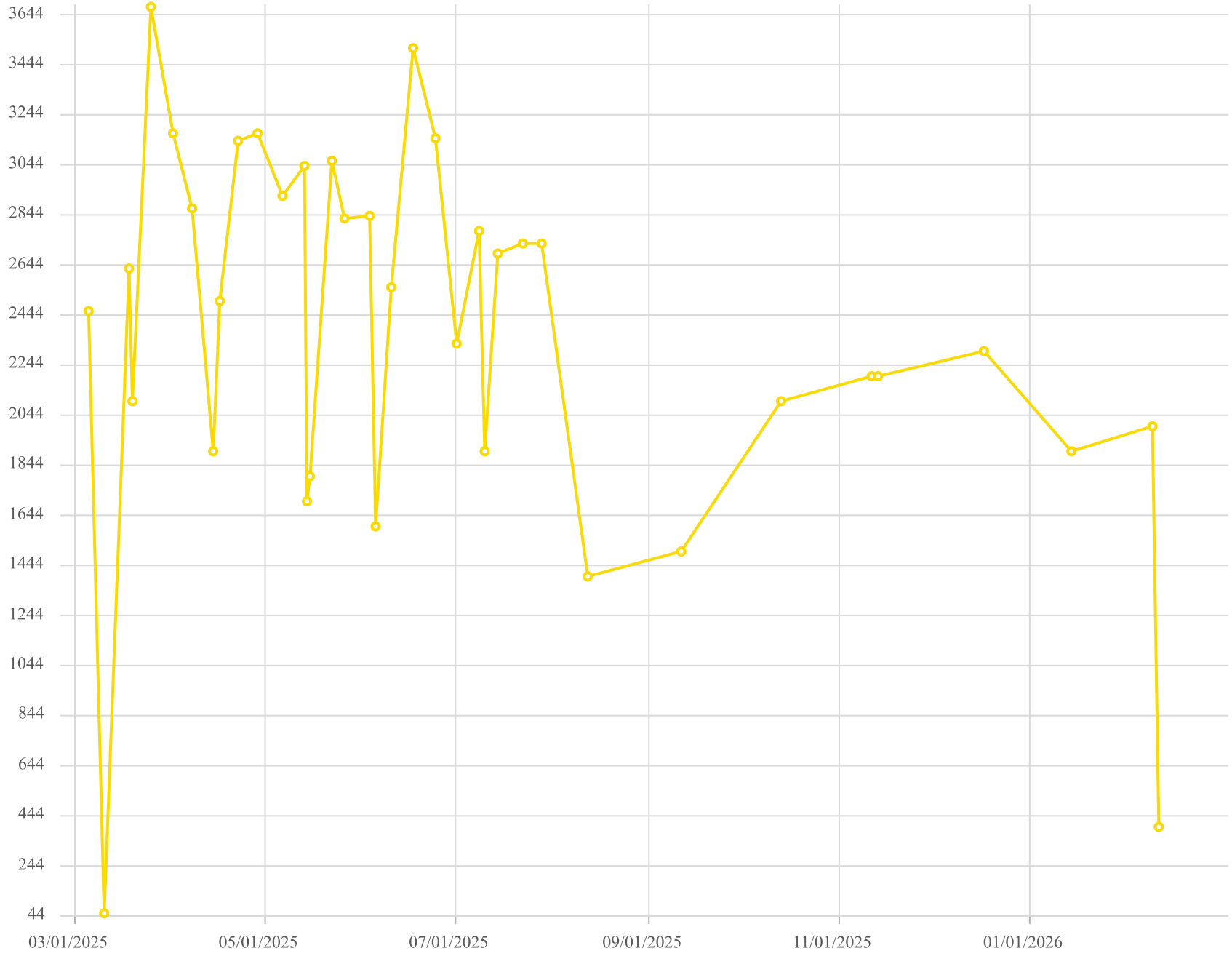

Point ID / Name

CV-2303 / CV-2303

Parameter / Unit

Carbon Monoxide /ppmv

Chiquita Canyon Landfill - LAB DATA
Parameter Chart: Uniscale
Date Range: 03/01/2025 - 02/28/2026
Chart generation date: 3/5/26

SCSeTools

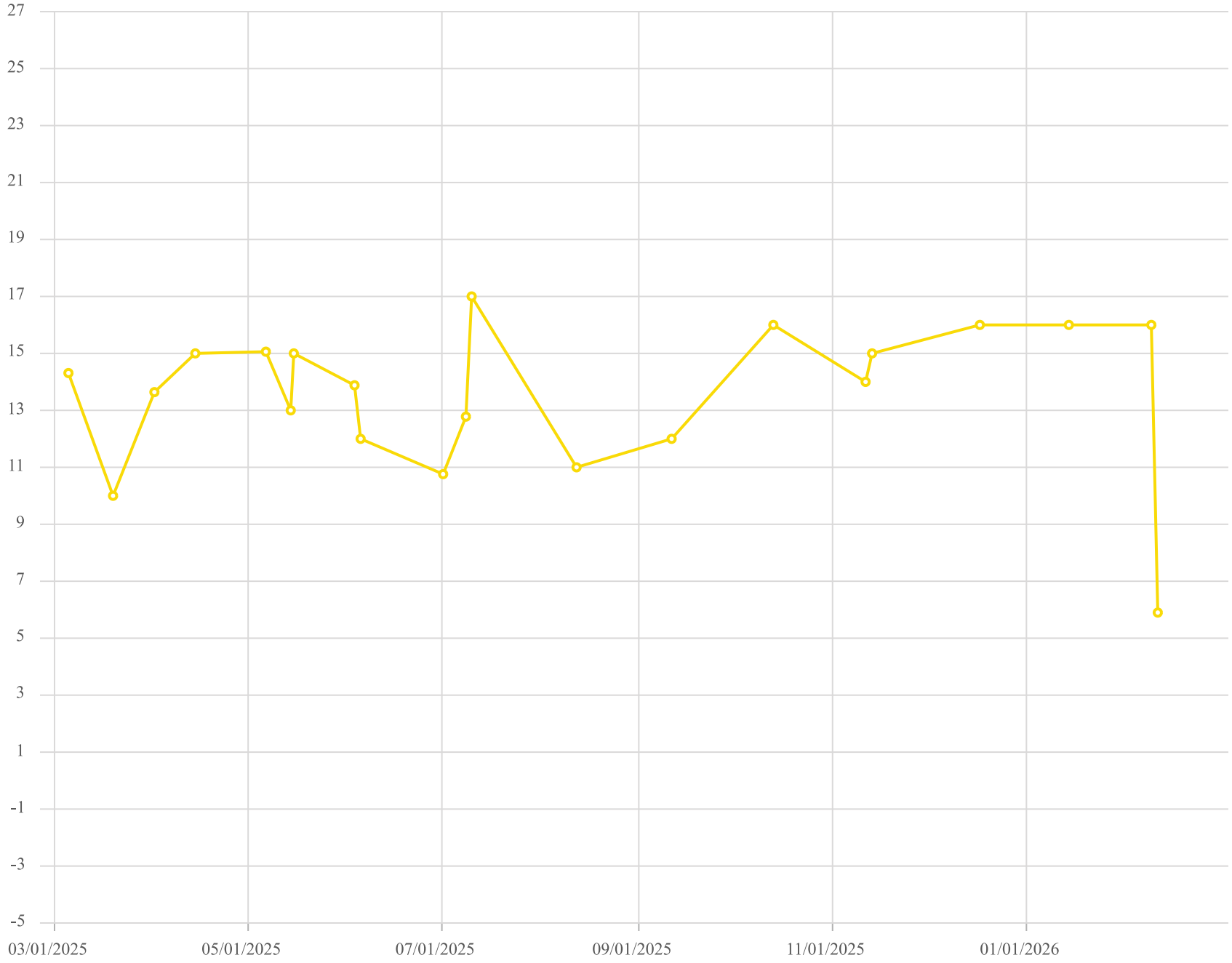

Point ID / Name

CV-2303 / CV-2303

Parameter / Unit

Hydrogen /% v/v

Chiquita Canyon Landfill - LAB DATA
Parameter Chart: Uniscale
Date Range: 03/01/2025 - 02/28/2026
Chart generation date: 3/5/26

SCSeTools

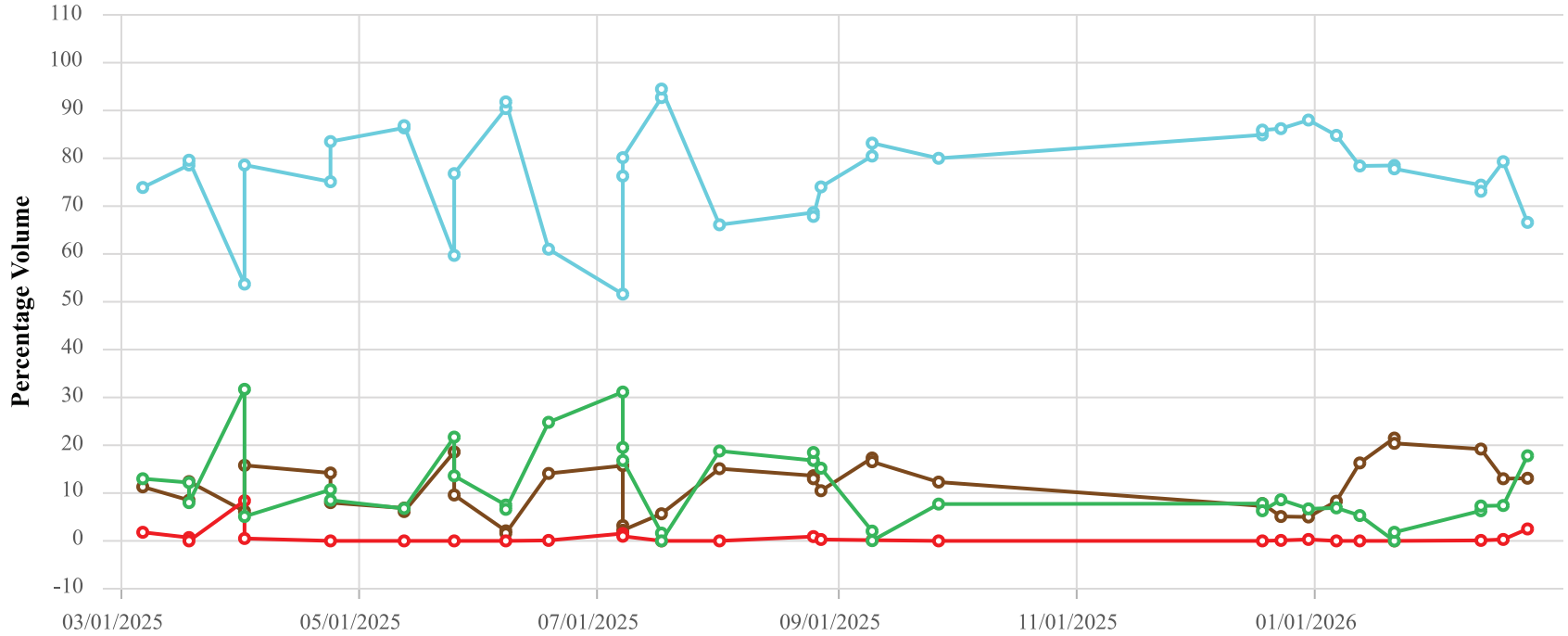

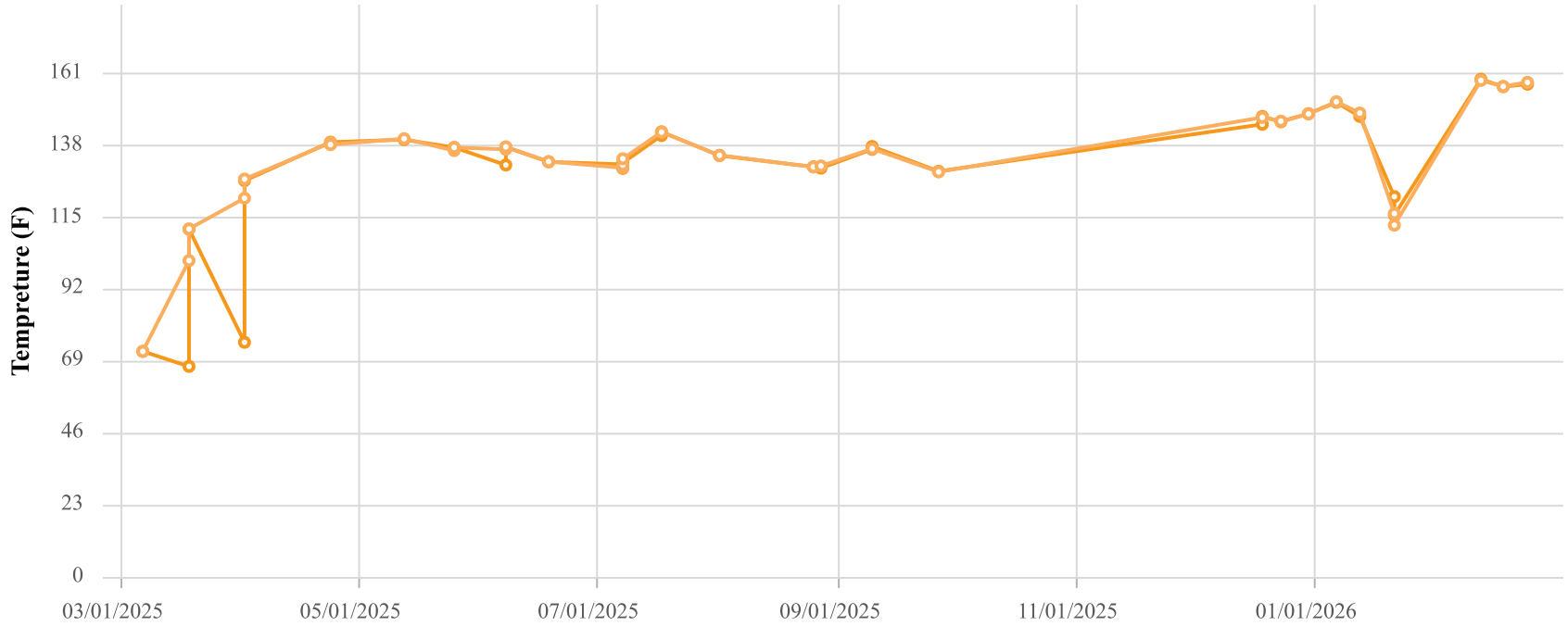

Point ID / Name

CHCV2305 / CV-2305

Parameter / Unit

- Init. Flow / scfm
- % CH4 / %
- % CO2 / %
- % O2 / %
- % Bal Gas / %
- Init. Static Press / in. H2O
- Init. Temp / Deg. F
- Adj. Temp / Deg. F

Chiquita Canyon Landfill
Parameter Chart: Multiscale
Date Range: 03/01/2025 - 02/28/2026
Chart generation date: 3/4/26

SCSeTools

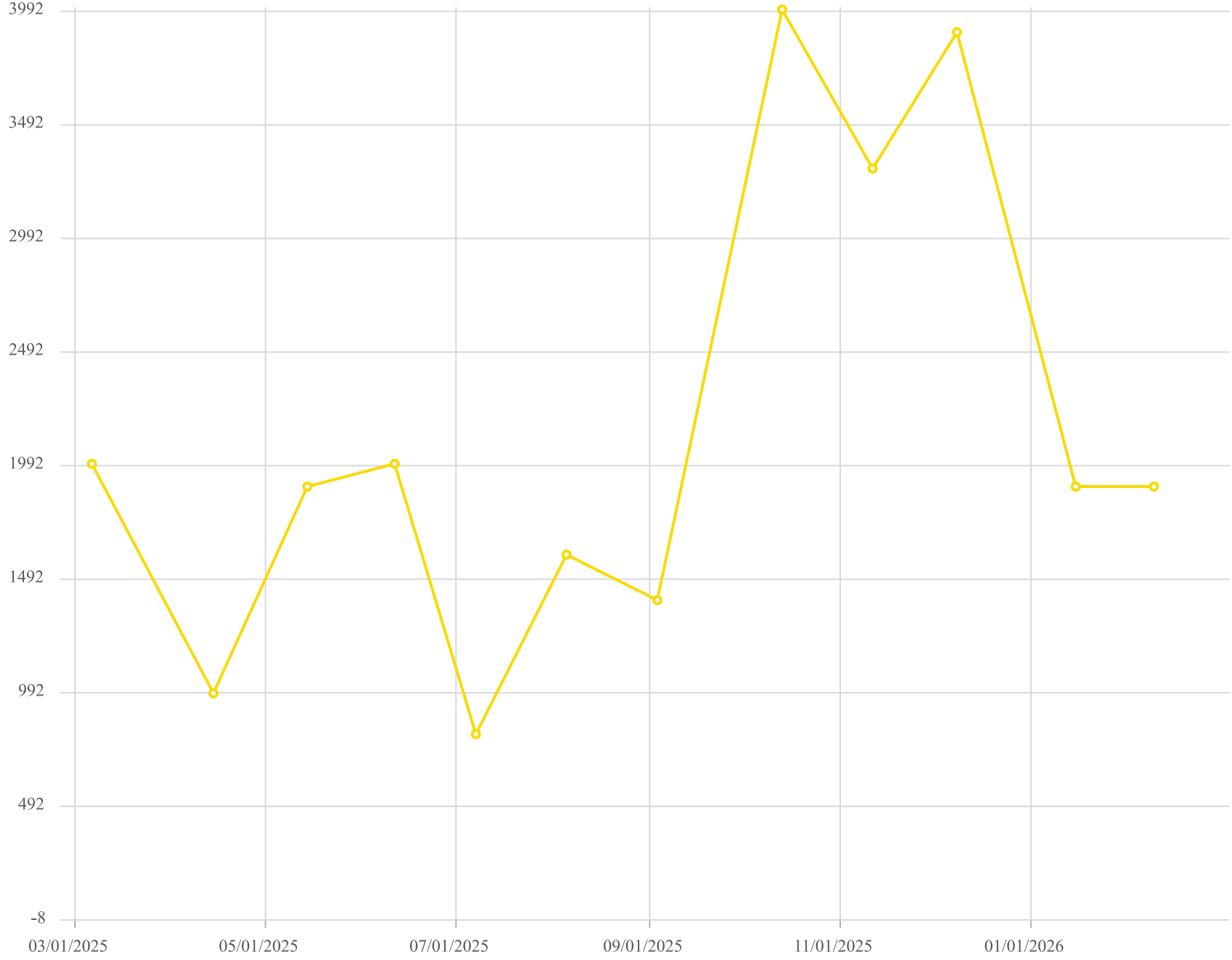

Point ID / Name

CV-2305 / CV-2305

Parameter / Unit

Carbon Monoxide /ppmv

Chiquita Canyon Landfill - LAB DATA
Parameter Chart: Uniscale
Date Range: 03/01/2025 - 02/28/2026
Chart generation date: 3/5/26

SCSeTools

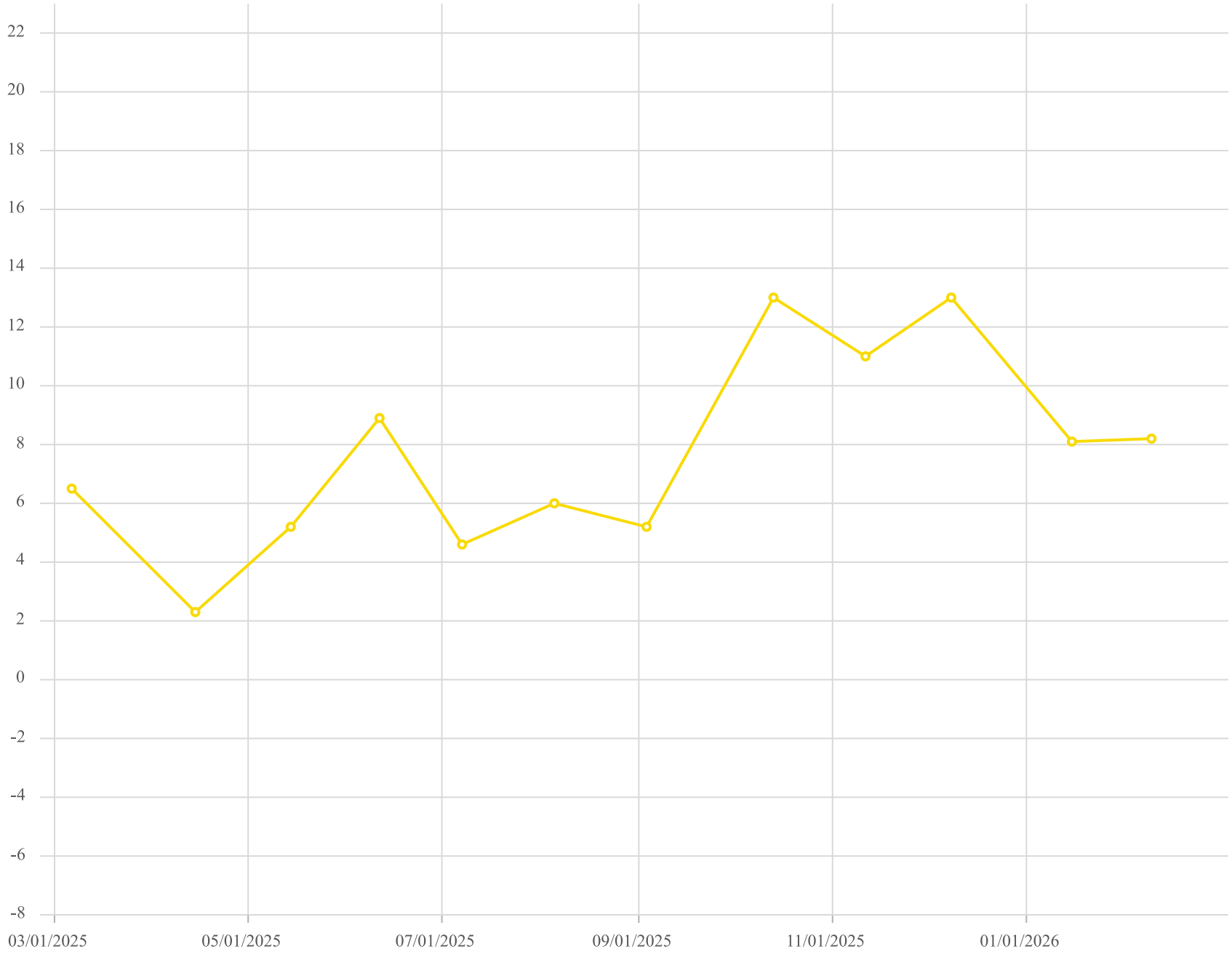

Point ID / Name

CV-2305 / CV-2305

Parameter / Unit

Hydrogen /% v/v

Chiquita Canyon Landfill - LAB DATA
Parameter Chart: Uniscale
Date Range: 03/01/2025 - 02/28/2026
Chart generation date: 3/5/26

SCSeTools

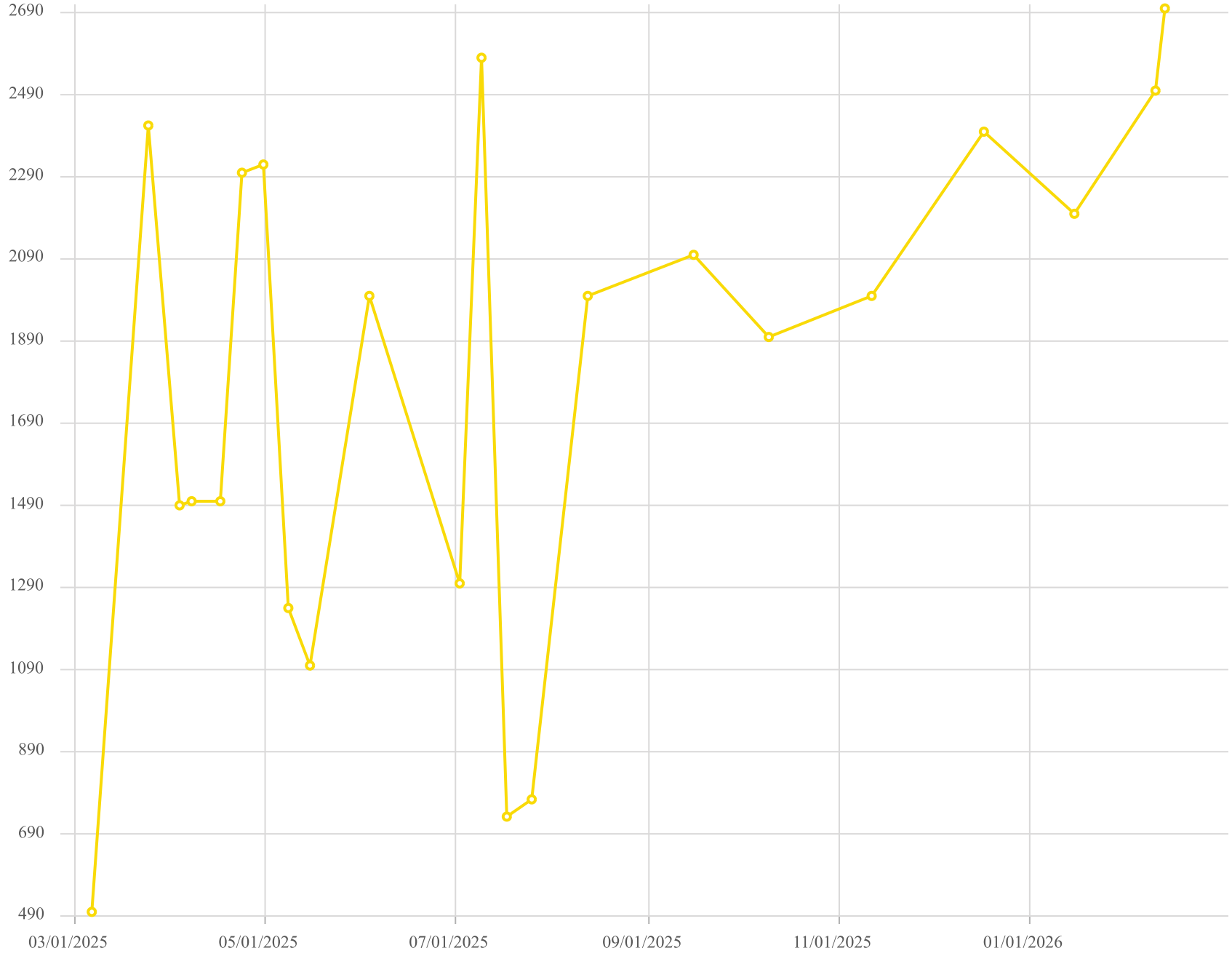

Point ID / Name

CV-2312 / CV-2312

Parameter / Unit

Carbon Monoxide

Chiquita Canyon Landfill - LAB DATA
Parameter Chart: Uniscale
Date Range: 03/01/2025 - 02/28/2026
Chart generation date: 3/5/26

SCSeTools

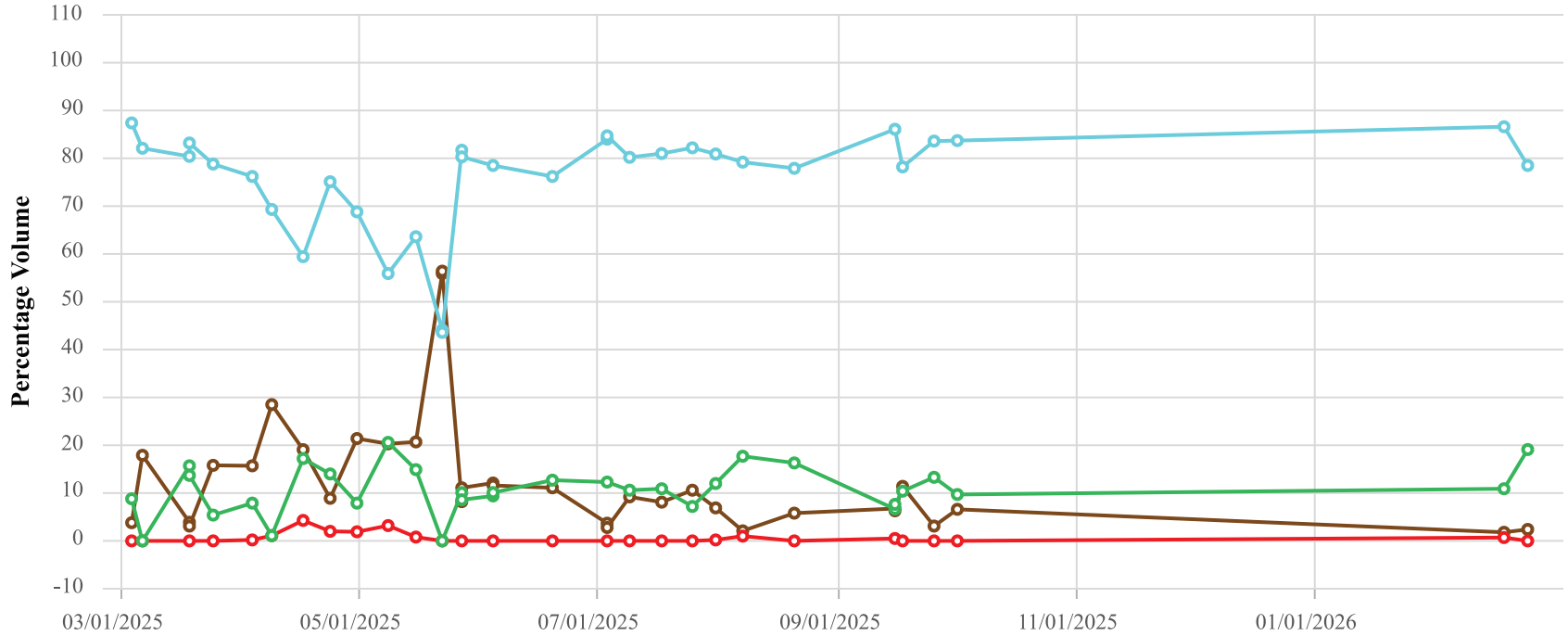

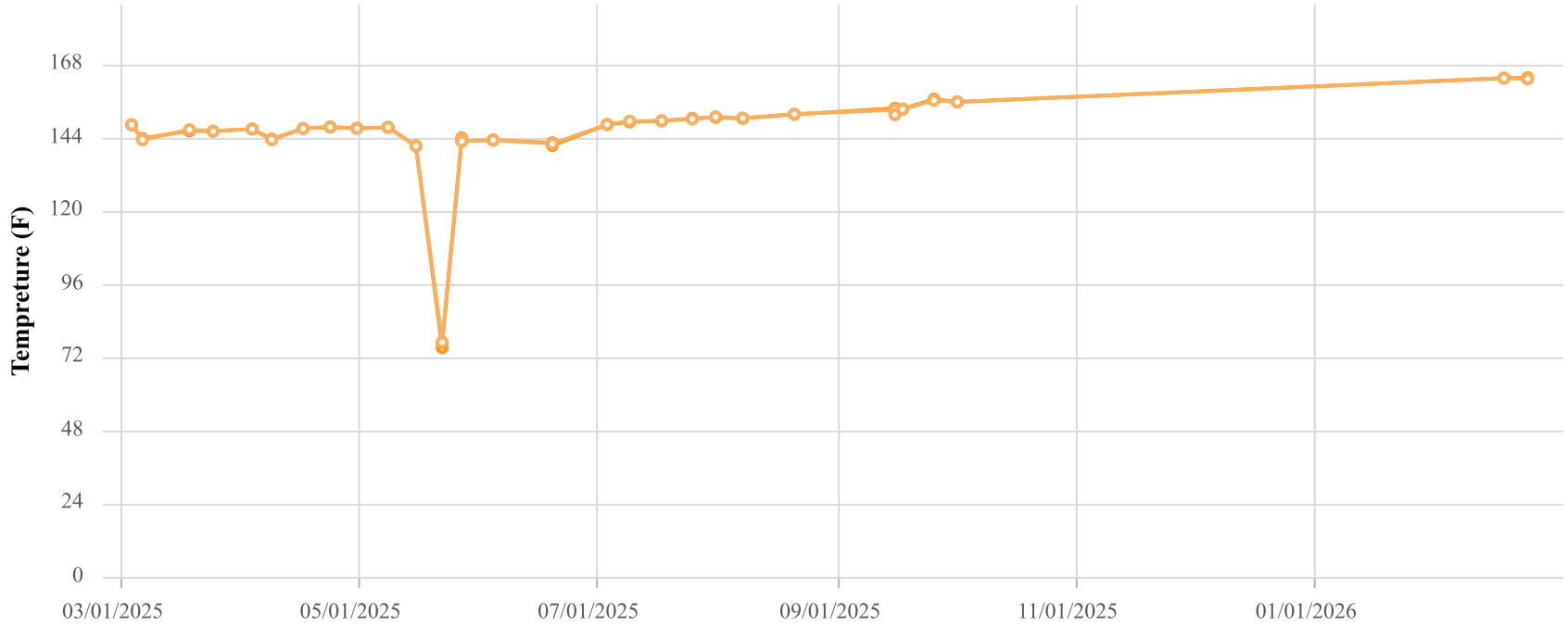

Point ID / Name

CHCV2312 / CV-2312

Parameter / Unit

- Init. Flow / scfm
- % CH4 / %
- % CO2 / %
- % O2 / %
- % Bal Gas / %
- Init. Static Press / in. H2O
- Init. Temp / Deg. F
- Adj. Temp / Deg. F

Chiquita Canyon Landfill
Parameter Chart: Multiscale
Date Range: 03/01/2025 - 02/28/2026
Chart generation date: 3/4/26

SCSeTools

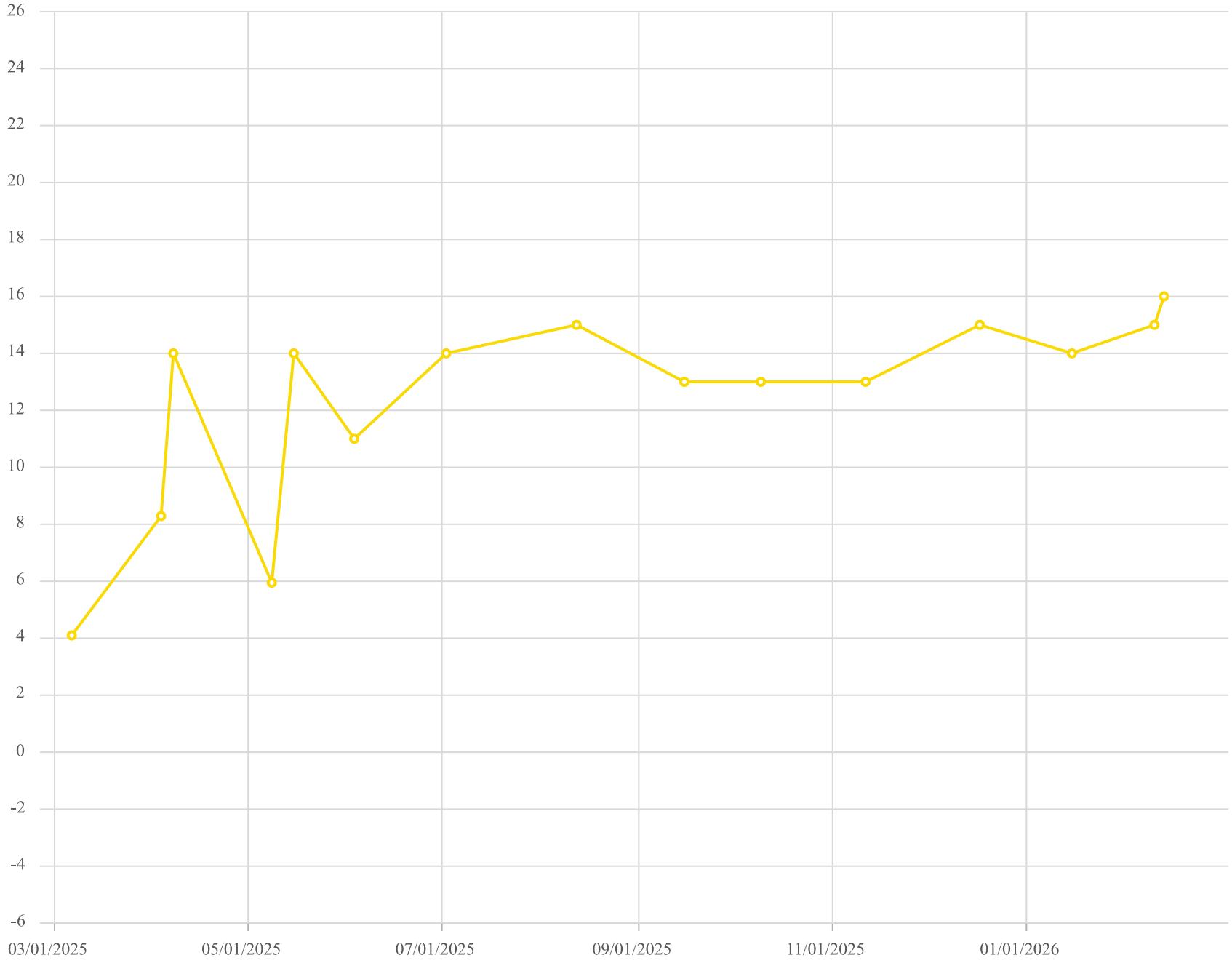

Point ID / Name

CV-2312 / CV-2312

Parameter / Unit

Hydrogen /% v/v

Chiquita Canyon Landfill - LAB DATA
Parameter Chart: Uniscale
Date Range: 03/01/2025 - 02/28/2026
Chart generation date: 3/5/26

SCSeTools

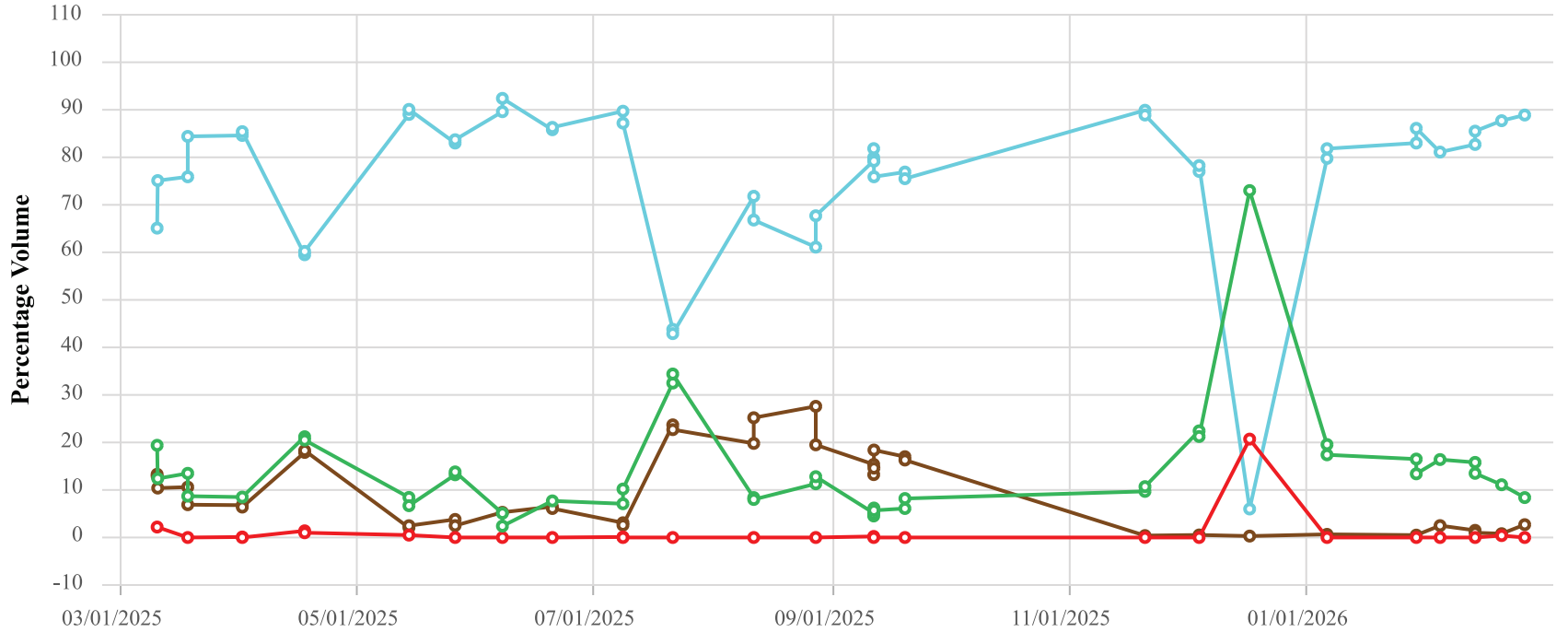

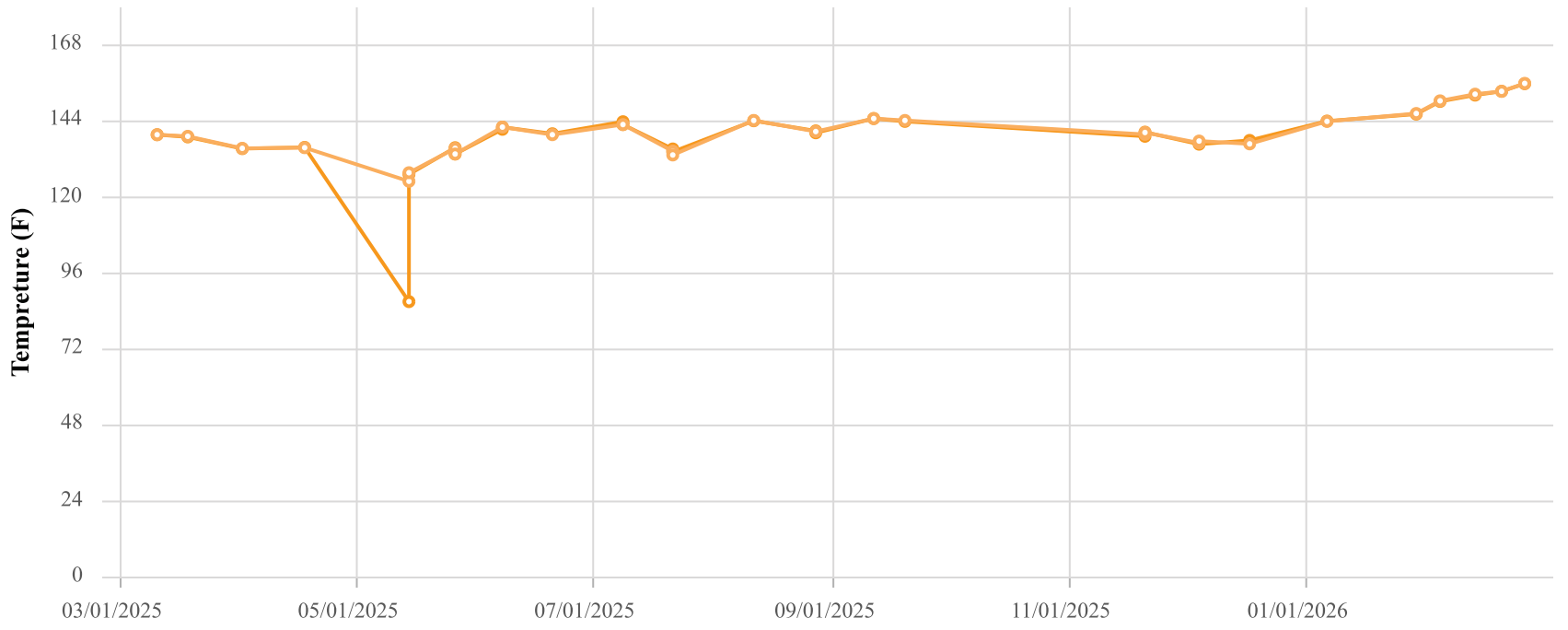

Point ID / Name

CHCV2314 / CV-2314

Parameter / Unit

- Init. Flow / scfm
- % CH4 / %
- % CO2 / %
- % O2 / %
- % Bal Gas / %
- Init. Static Press / in. H2O
- Init. Temp / Deg. F
- Adj. Temp / Deg. F

Chiquita Canyon Landfill
Parameter Chart: Multiscale
Date Range: 03/01/2025 - 02/28/2026
Chart generation date: 3/4/26

SCSeTools

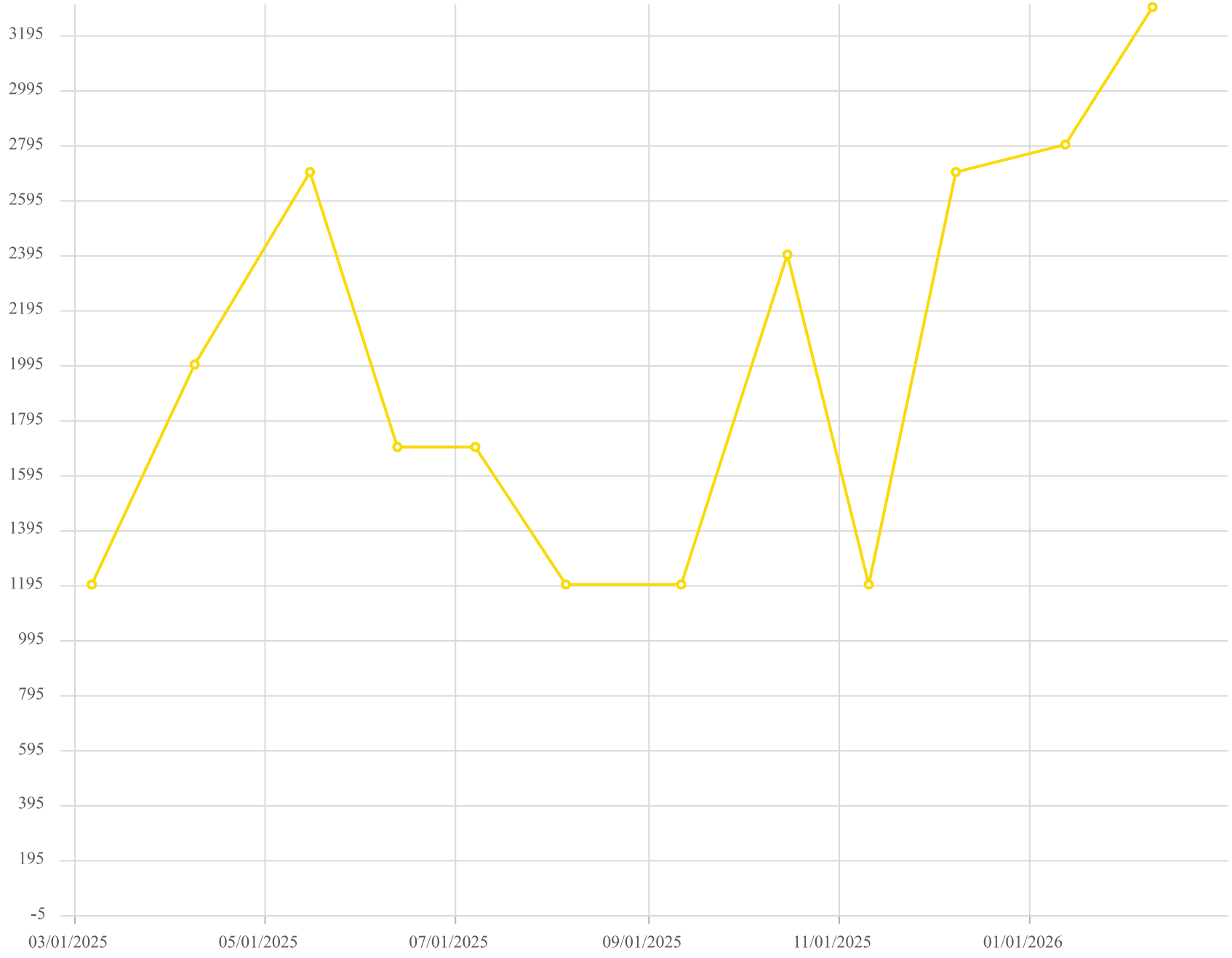

Point ID / Name

CV-2314 / CV-2314

Parameter / Unit

Carbon Monoxide

Chiquita Canyon Landfill - LAB DATA
Parameter Chart: Uniscale
Date Range: 03/01/2025 - 02/28/2026
Chart generation date: 3/5/26

SCSeTools

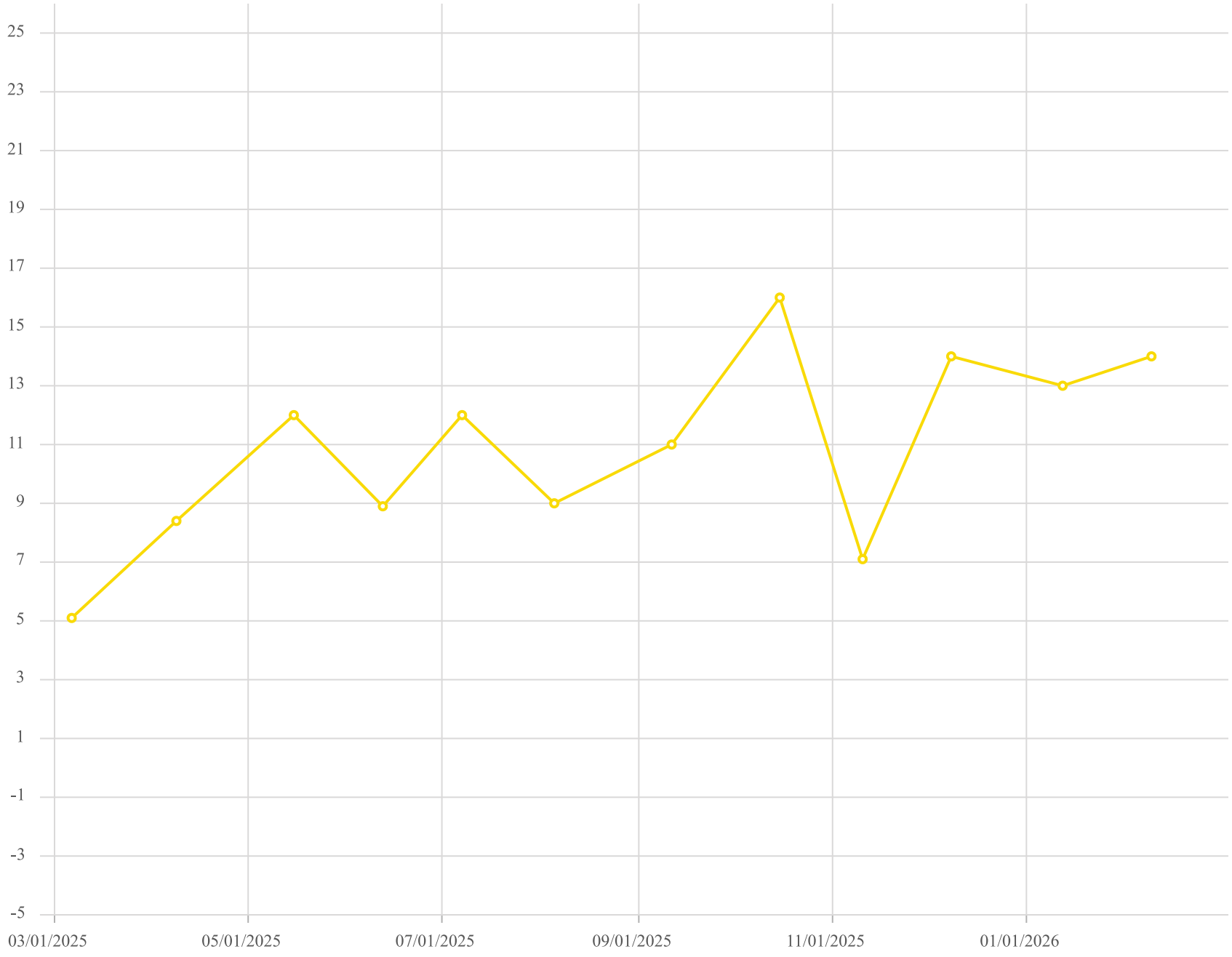

Point ID / Name

CV-2314 / CV-2314

Parameter / Unit

Hydrogen /% v/v

Chiquita Canyon Landfill - LAB DATA
Parameter Chart: Uniscale
Date Range: 03/01/2025 - 02/28/2026
Chart generation date: 3/5/26

SCSeTools

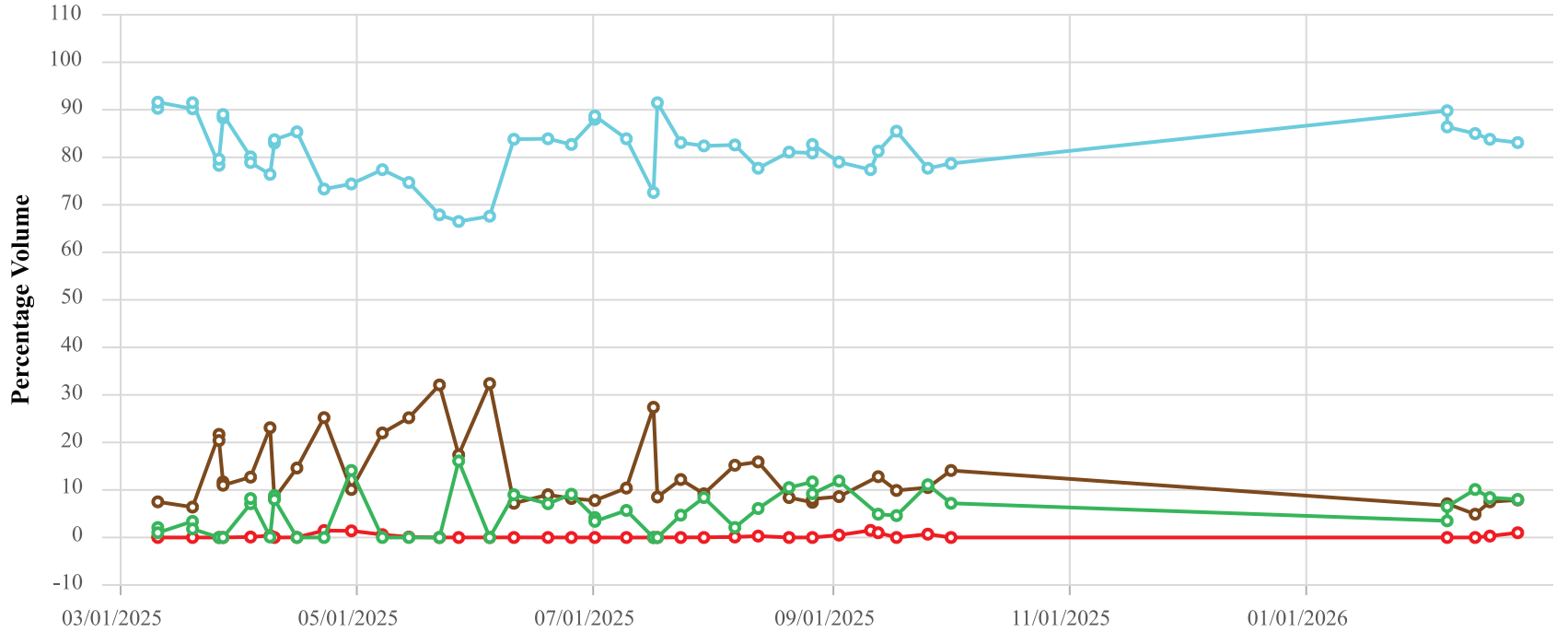

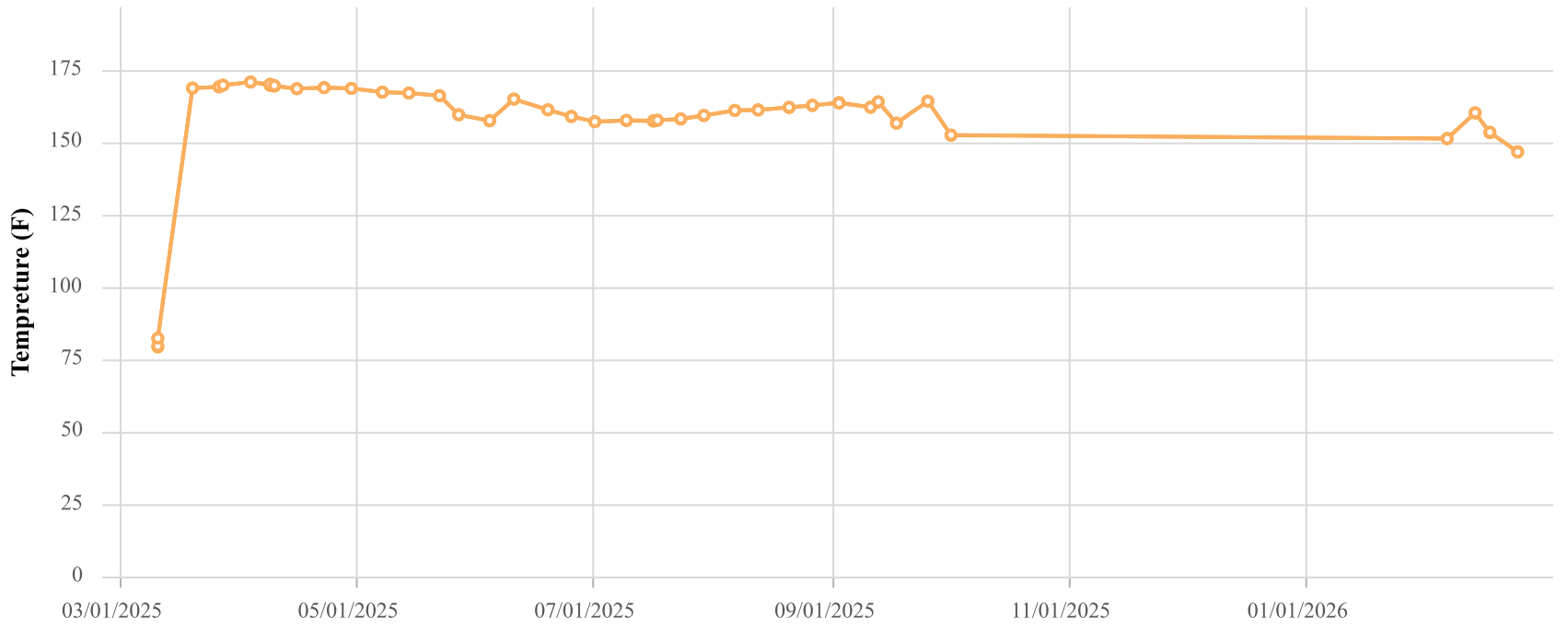

Point ID / Name

CHCV2315 / CV-2315

Parameter / Unit

- Init. Flow / scfm
- % CH4 / %
- % CO2 / %
- % O2 / %
- % Bal Gas / %
- Init. Static Press / in. H2O
- Init. Temp / Deg. F
- Adj. Temp / Deg. F

Chiquita Canyon Landfill
Parameter Chart: Multiscale
Date Range: 03/01/2025 - 02/28/2026
Chart generation date: 3/4/26

SCSeTools

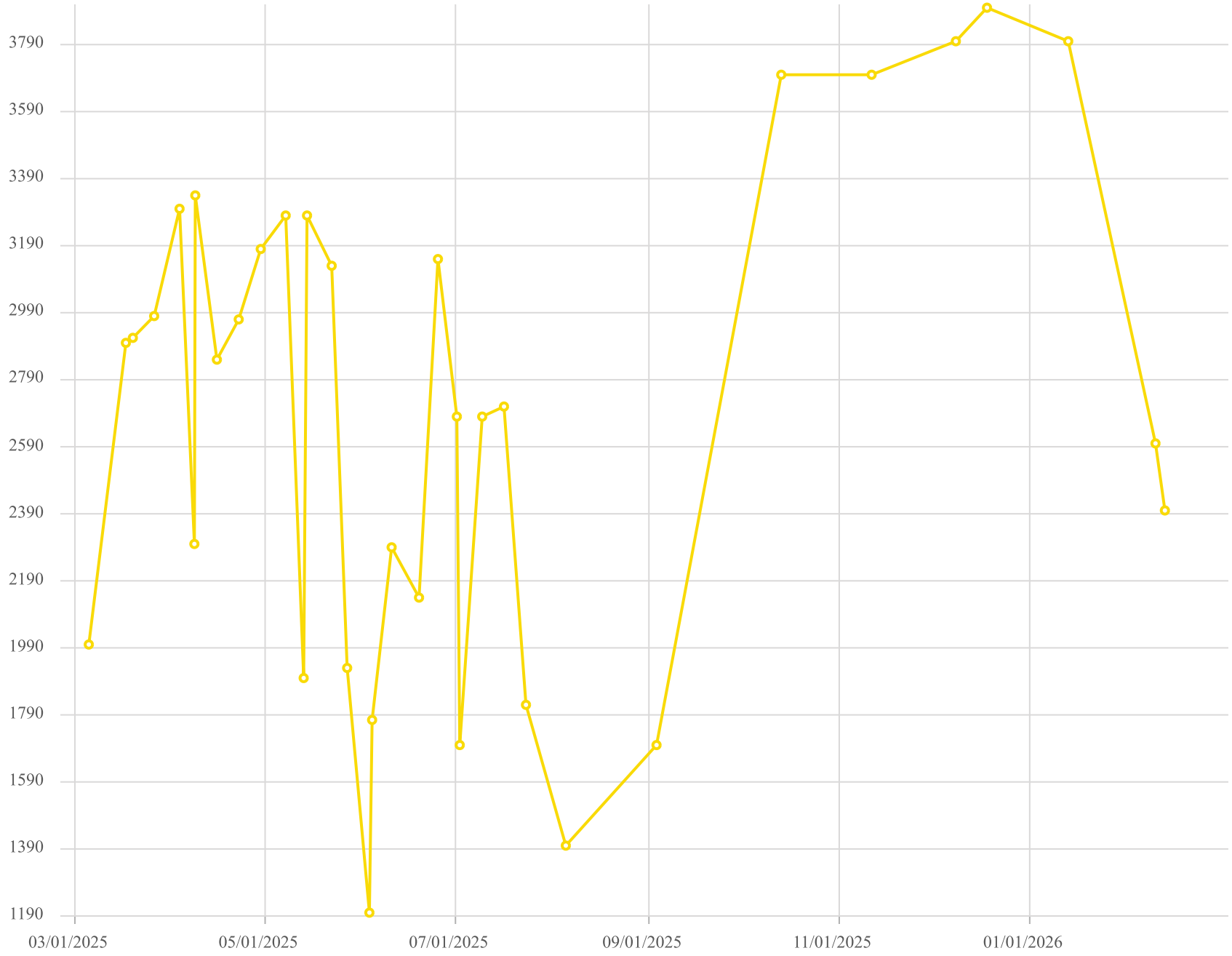

Point ID / Name

CV-2315 / CV-2315

Parameter / Unit

Carbon Monoxide /ppmv

Chiquita Canyon Landfill - LAB DATA
Parameter Chart: Uniscale
Date Range: 03/01/2025 - 02/28/2026
Chart generation date: 3/5/26

SCSeTools

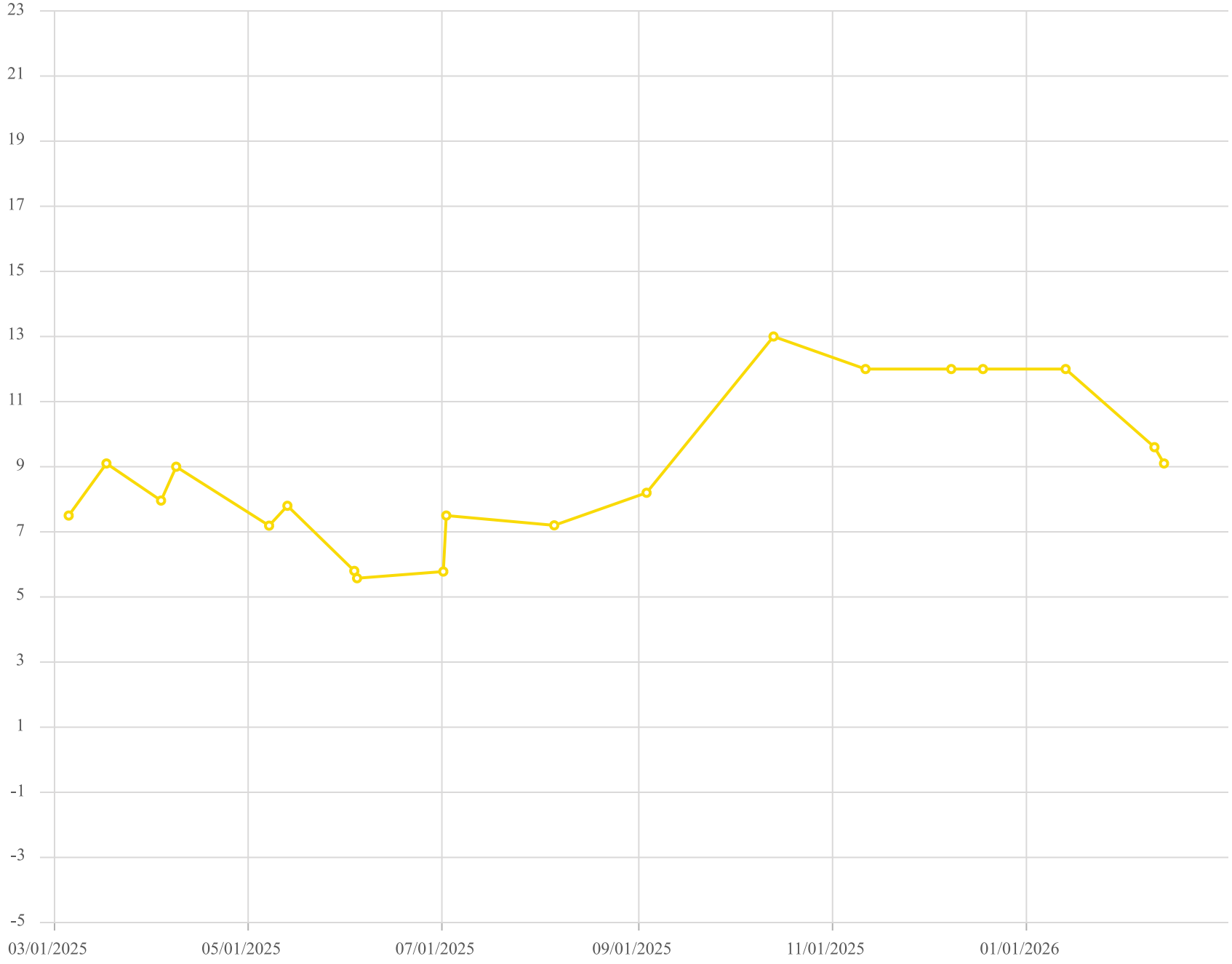

Point ID / Name

CV-2315 / CV-2315

Parameter / Unit

Hydrogen /% v/v

Chiquita Canyon Landfill - LAB DATA
Parameter Chart: Uniscale
Date Range: 03/01/2025 - 02/28/2026
Chart generation date: 3/5/26

SCSeTools

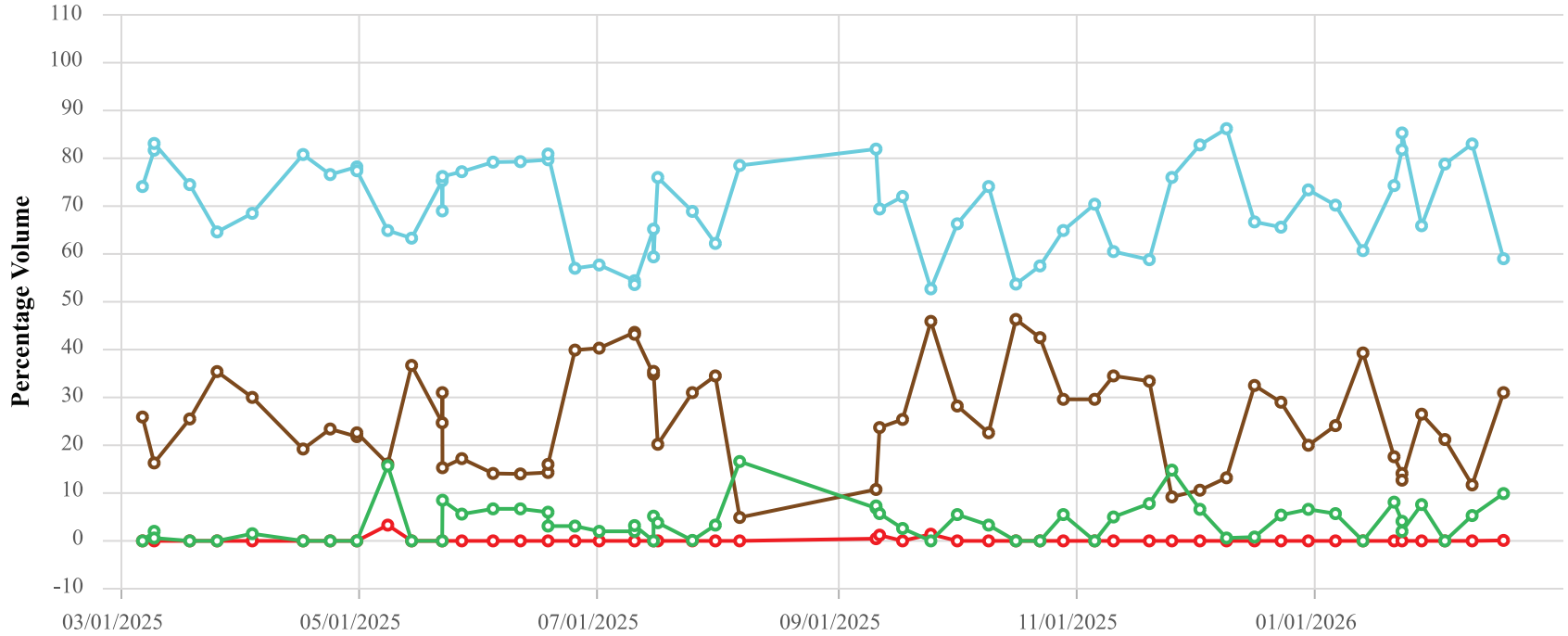

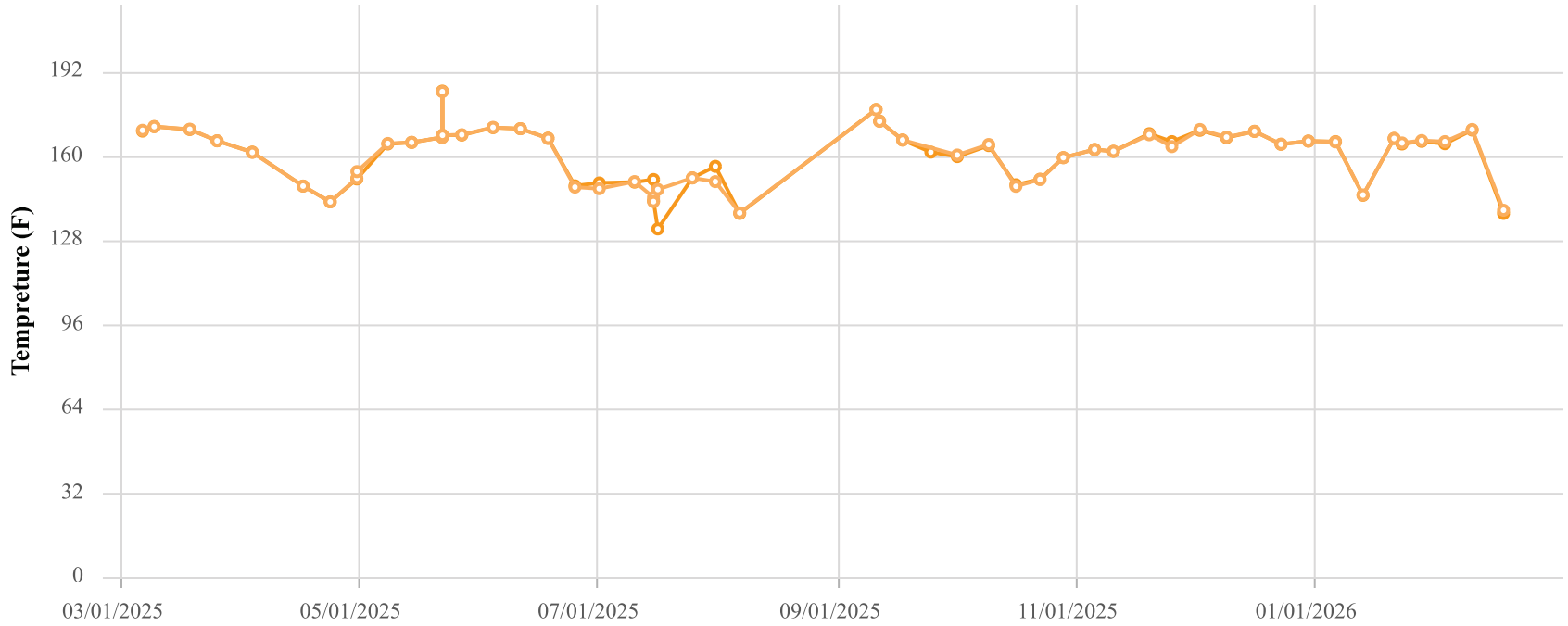

Point ID / Name

CHCV2328 / CV-2328

Parameter / Unit

- Init. Flow / scfm
- % CH4 / %
- % CO2 / %
- % O2 / %
- % Bal Gas / %
- Init. Static Press / in. H2O
- Init. Temp / Deg. F
- Adj. Temp / Deg. F

Chiquita Canyon Landfill
Parameter Chart: Multiscale
Date Range: 03/01/2025 - 02/28/2026
Chart generation date: 3/4/26

SCSeTools

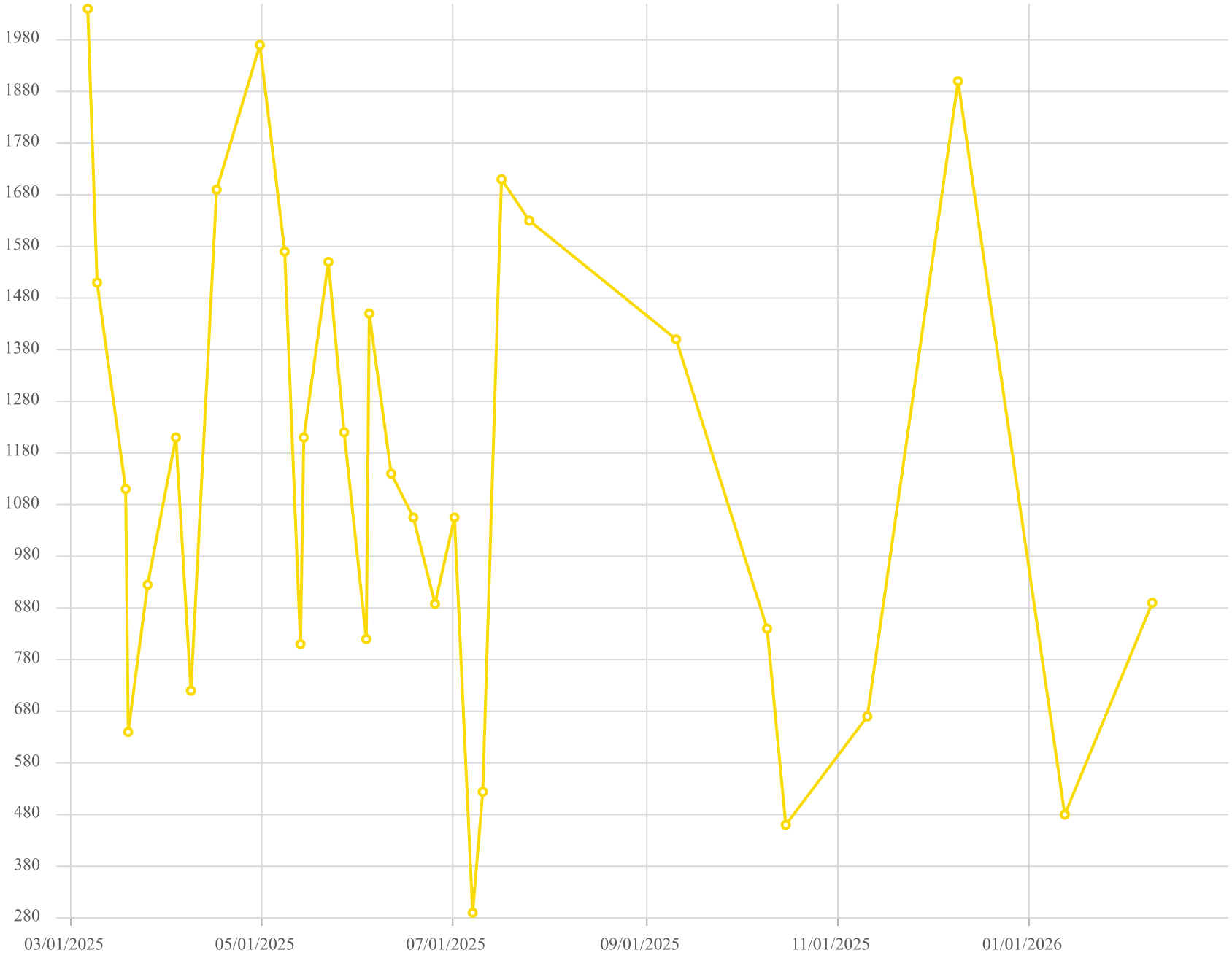

Point ID / Name

CV-2328 / CV-2328

Parameter / Unit

Carbon Monoxide

Chiquita Canyon Landfill - LAB DATA
Parameter Chart: Uniscale
Date Range: 03/01/2025 - 02/28/2026
Chart generation date: 3/5/26

SCSeTools

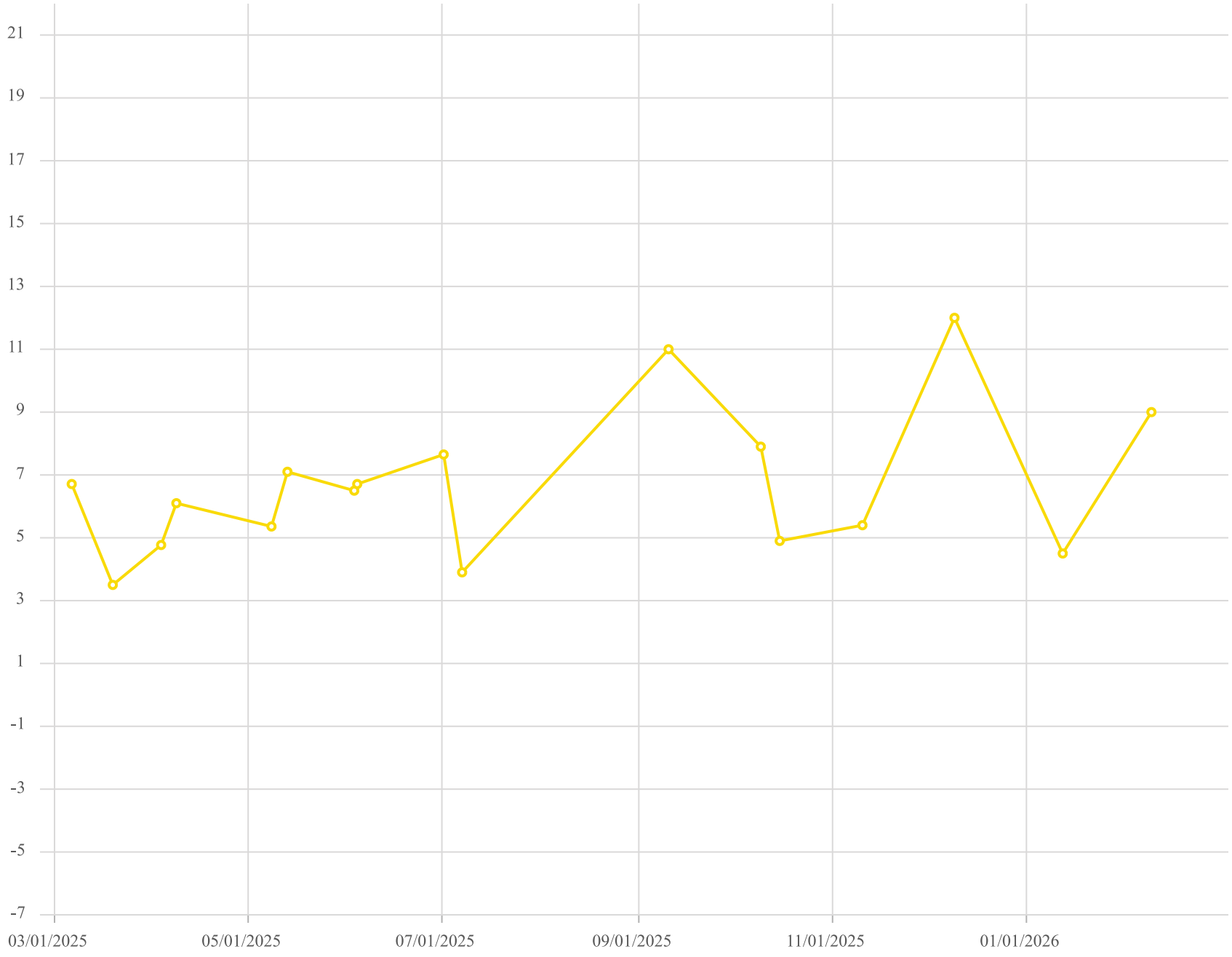

Point ID / Name

CV-2328 / CV-2328

Parameter / Unit

Hydrogen /% v/v

Chiquita Canyon Landfill - LAB DATA
Parameter Chart: Uniscale
Date Range: 03/01/2025 - 02/28/2026
Chart generation date: 3/5/26

SCSeTools

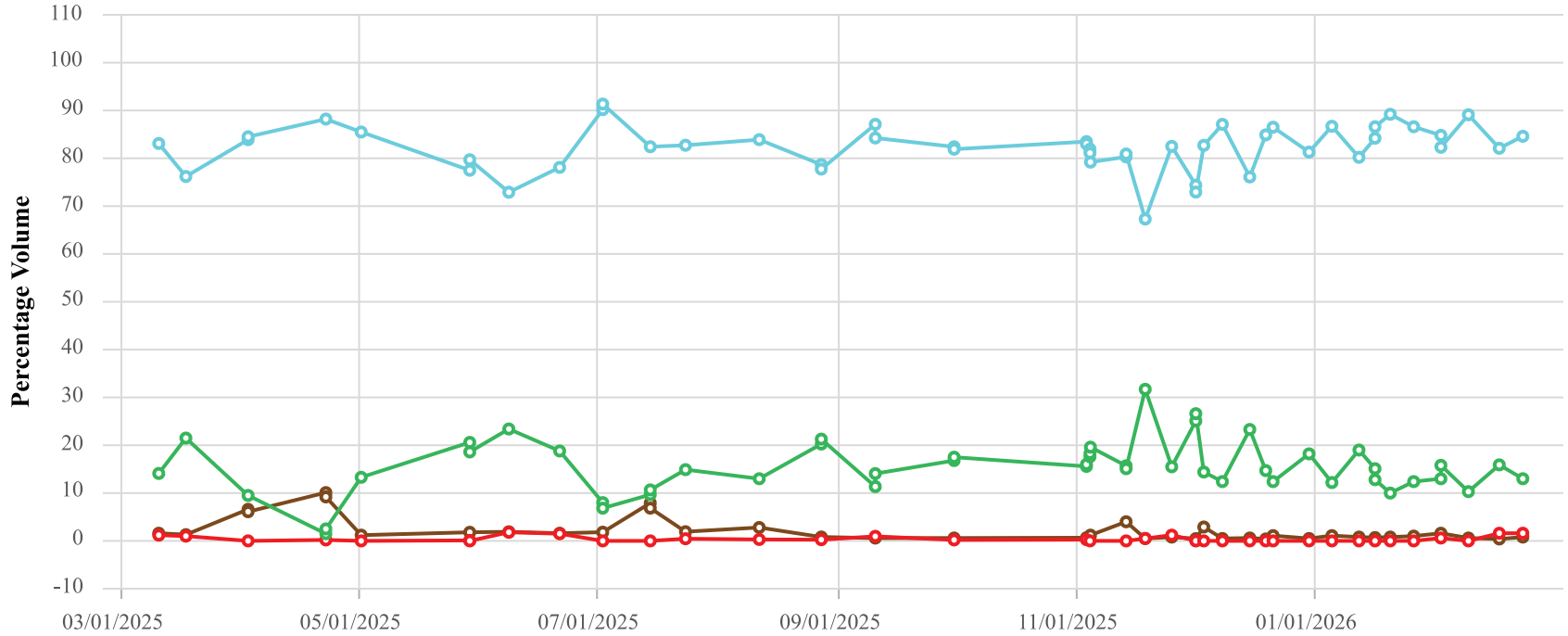

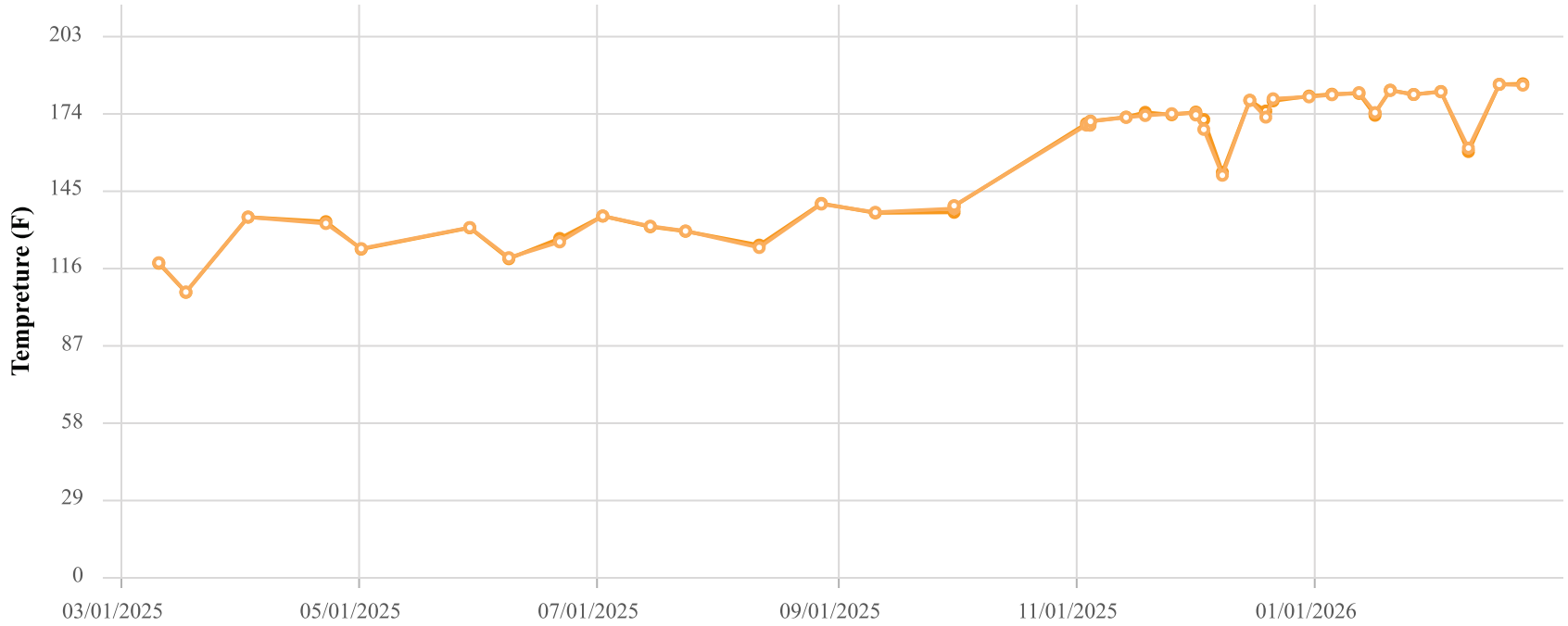

Point ID / Name

CHCV2333 / CV-2333

Parameter / Unit

- Init. Flow / scfm
- % CH4 / %
- % CO2 / %
- % O2 / %
- % Bal Gas / %
- Init. Static Press / in. H2O
- Init. Temp / Deg. F
- Adj. Temp / Deg. F

Chiquita Canyon Landfill
Parameter Chart: Multiscale
Date Range: 03/01/2025 - 02/28/2026
Chart generation date: 3/4/26

SCSeTools

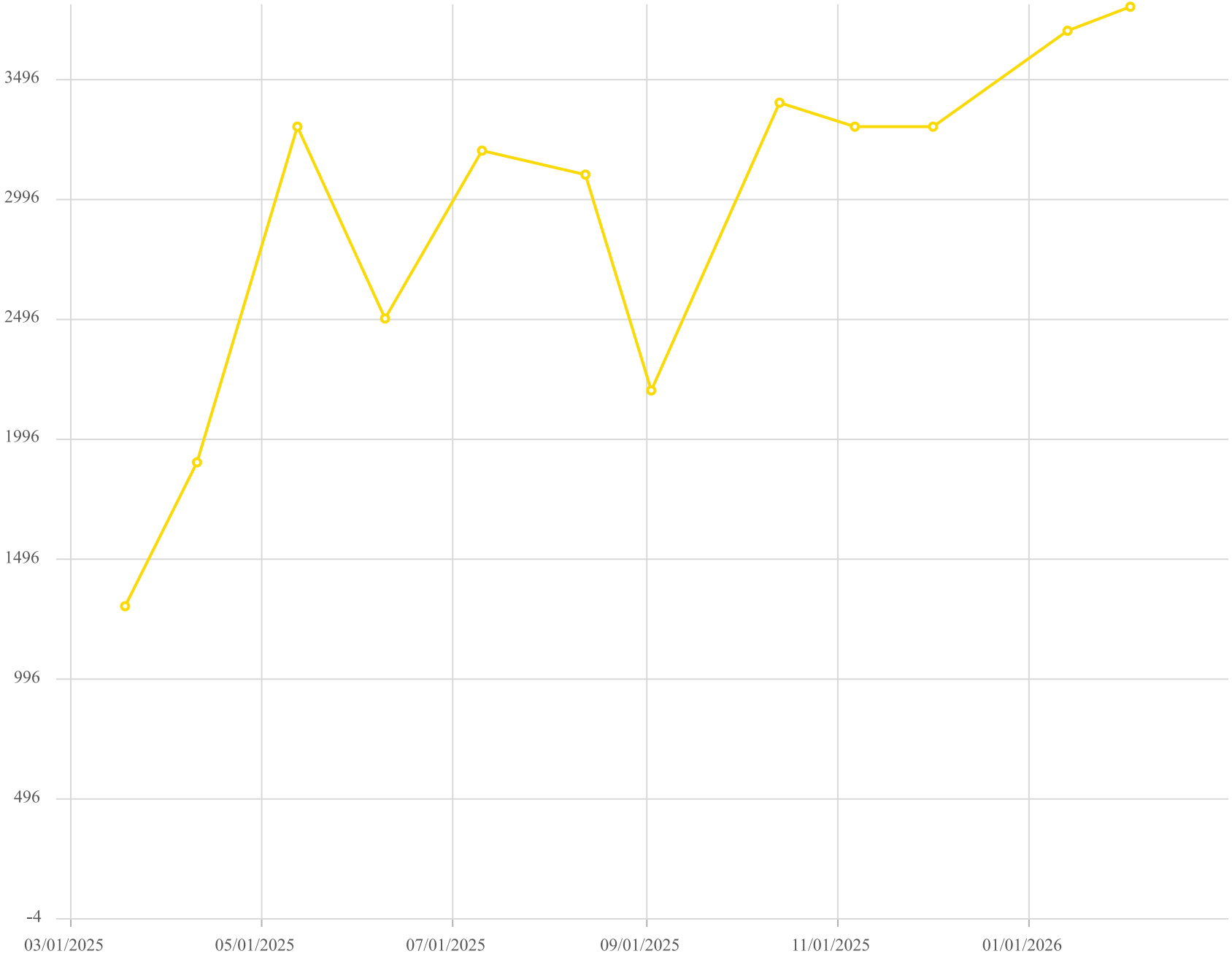

Point ID / Name

CV-2333 / CV-2333

Parameter / Unit

Carbon Monoxide /ppmv

Chiquita Canyon Landfill - LAB DATA
Parameter Chart: Uniscale
Date Range: 03/01/2025 - 02/28/2026
Chart generation date: 3/5/26

SCSeTools

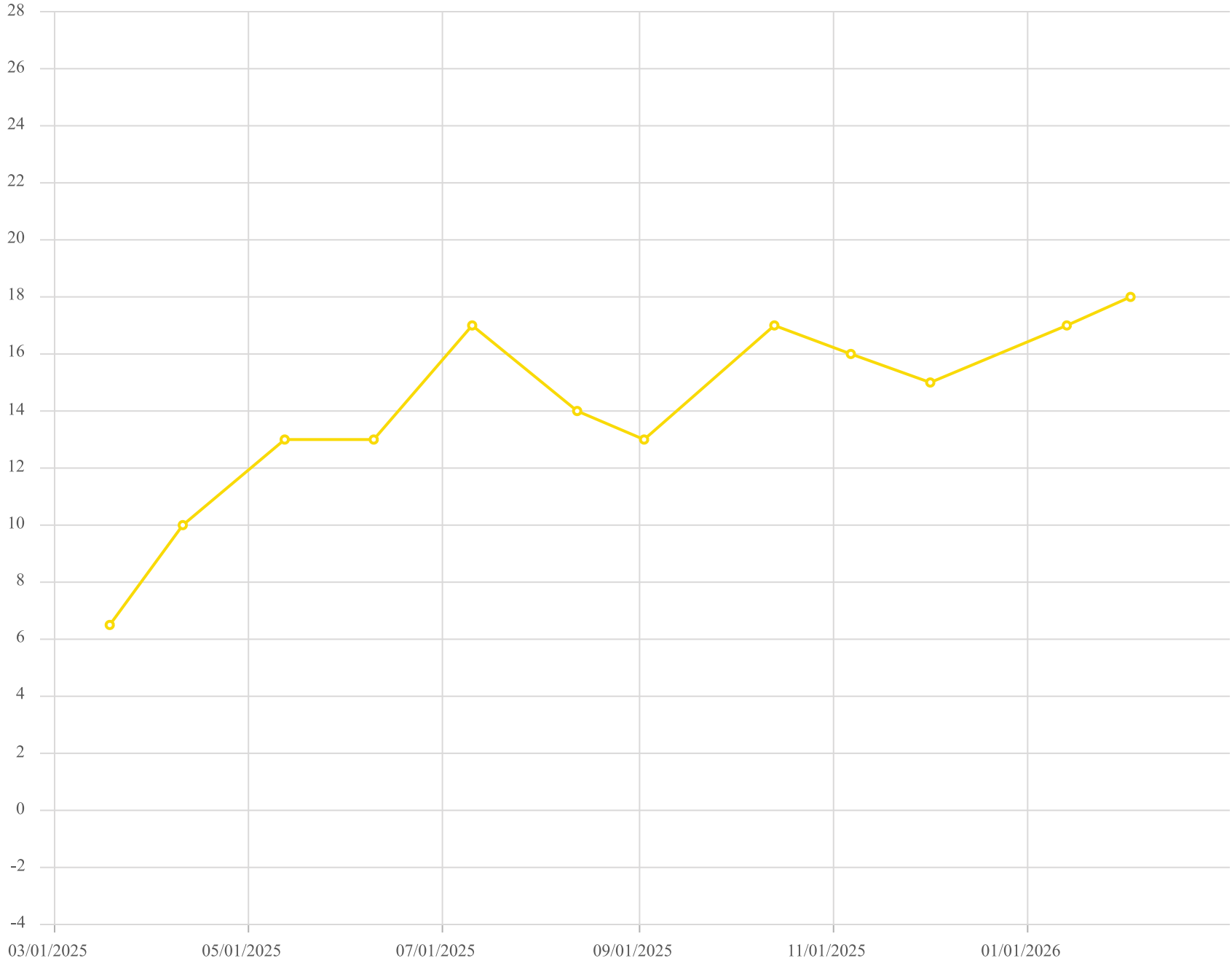

Point ID / Name

CV-2333 / CV-2333

Parameter / Unit

Hydrogen /% v/v

Chiquita Canyon Landfill - LAB DATA
Parameter Chart: Uniscale
Date Range: 03/01/2025 - 02/28/2026
Chart generation date: 3/5/26

SCSeTools

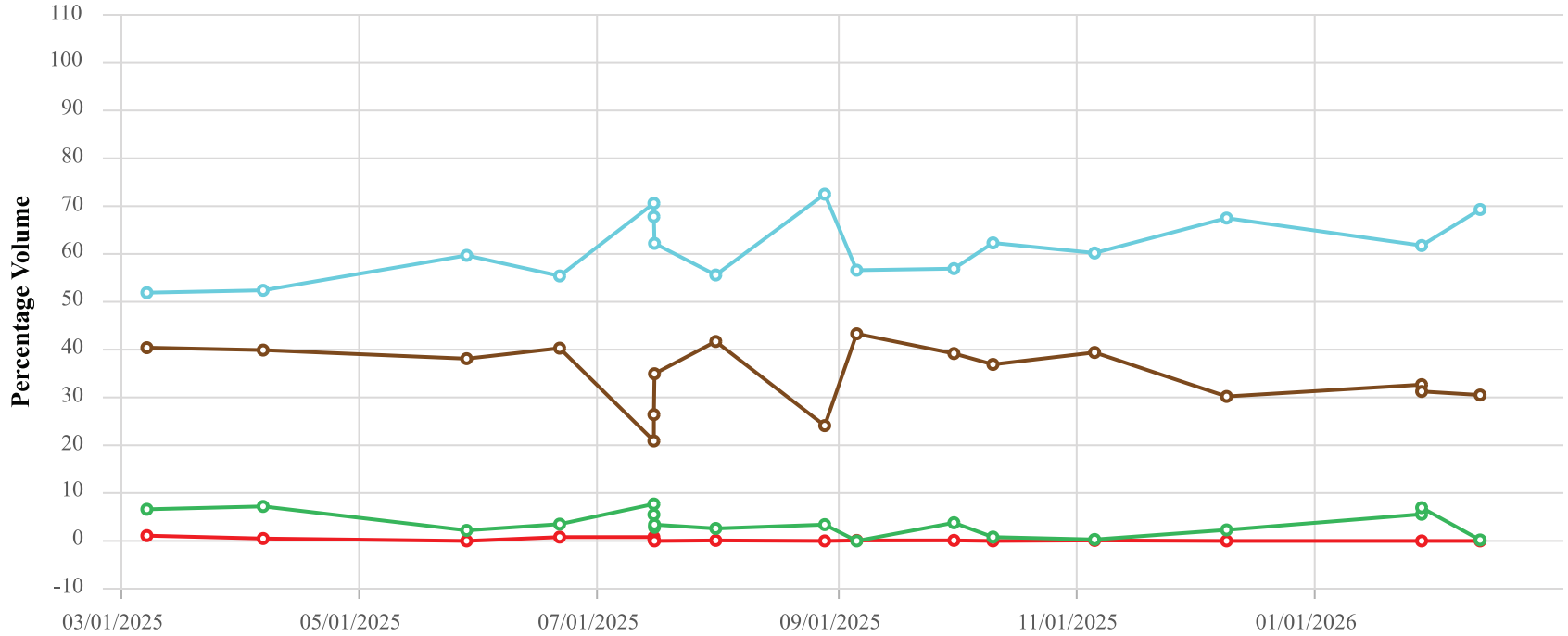

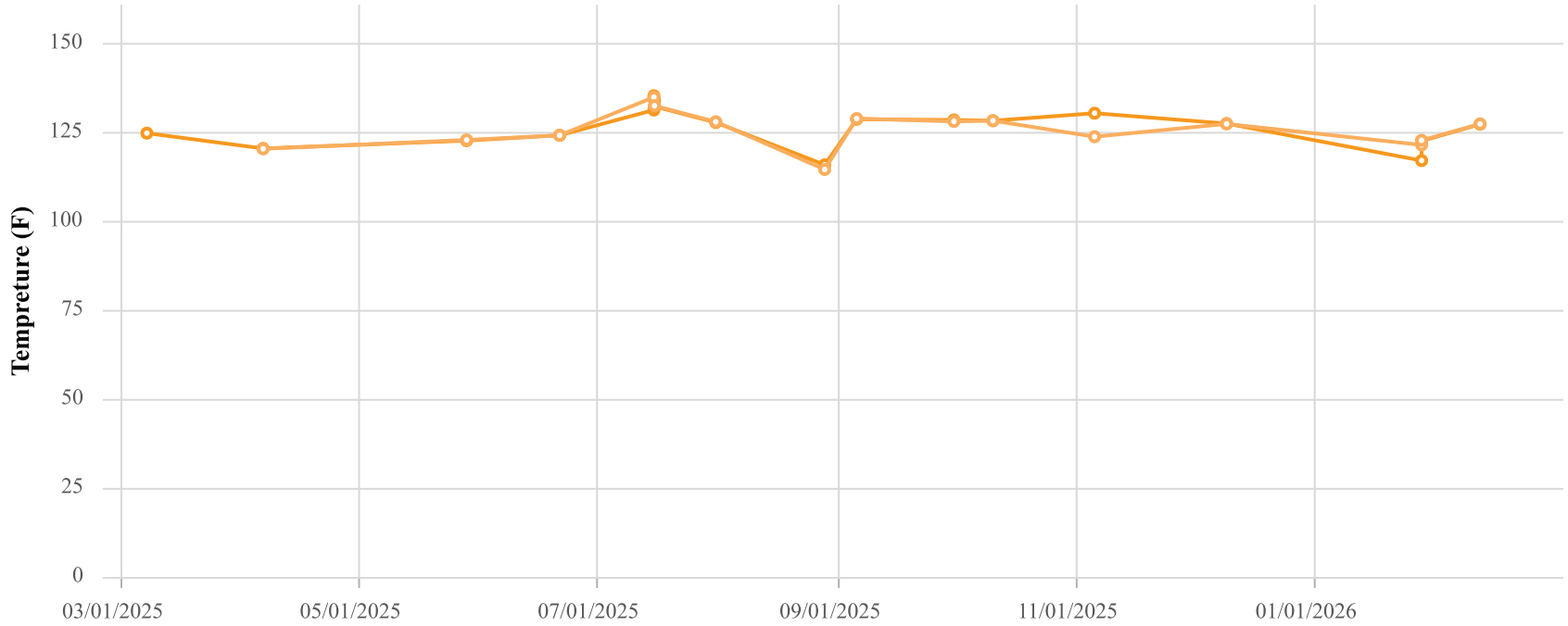

Point ID / Name

CHCV2334 / CV-2334

Parameter / Unit

- Init. Flow / scfm
- % CH4 / %
- % CO2 / %
- % O2 / %
- % Bal Gas / %
- Init. Static Press / in. H2O
- Init. Temp / Deg. F
- Adj. Temp / Deg. F

Chiquita Canyon Landfill
Parameter Chart: Multiscale
Date Range: 03/01/2025 - 02/28/2026
Chart generation date: 3/4/26

SCSeTools

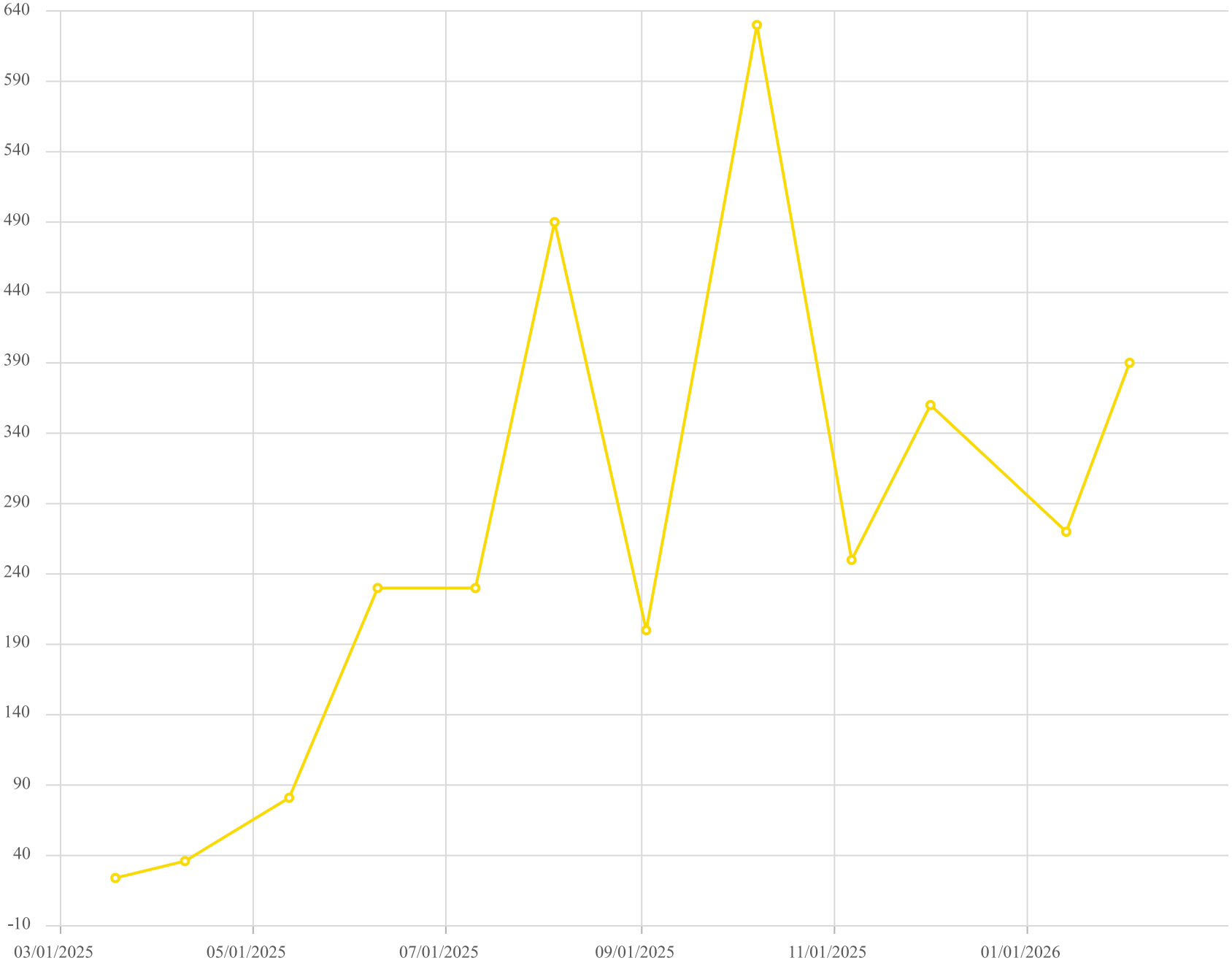

Point ID / Name

CV-2334 / CV-2334

Parameter / Unit

Carbon Monoxide /ppmv

Chiquita Canyon Landfill - LAB DATA
Parameter Chart: Uniscale
Date Range: 03/01/2025 - 02/28/2026
Chart generation date: 3/5/26

SCSeTools

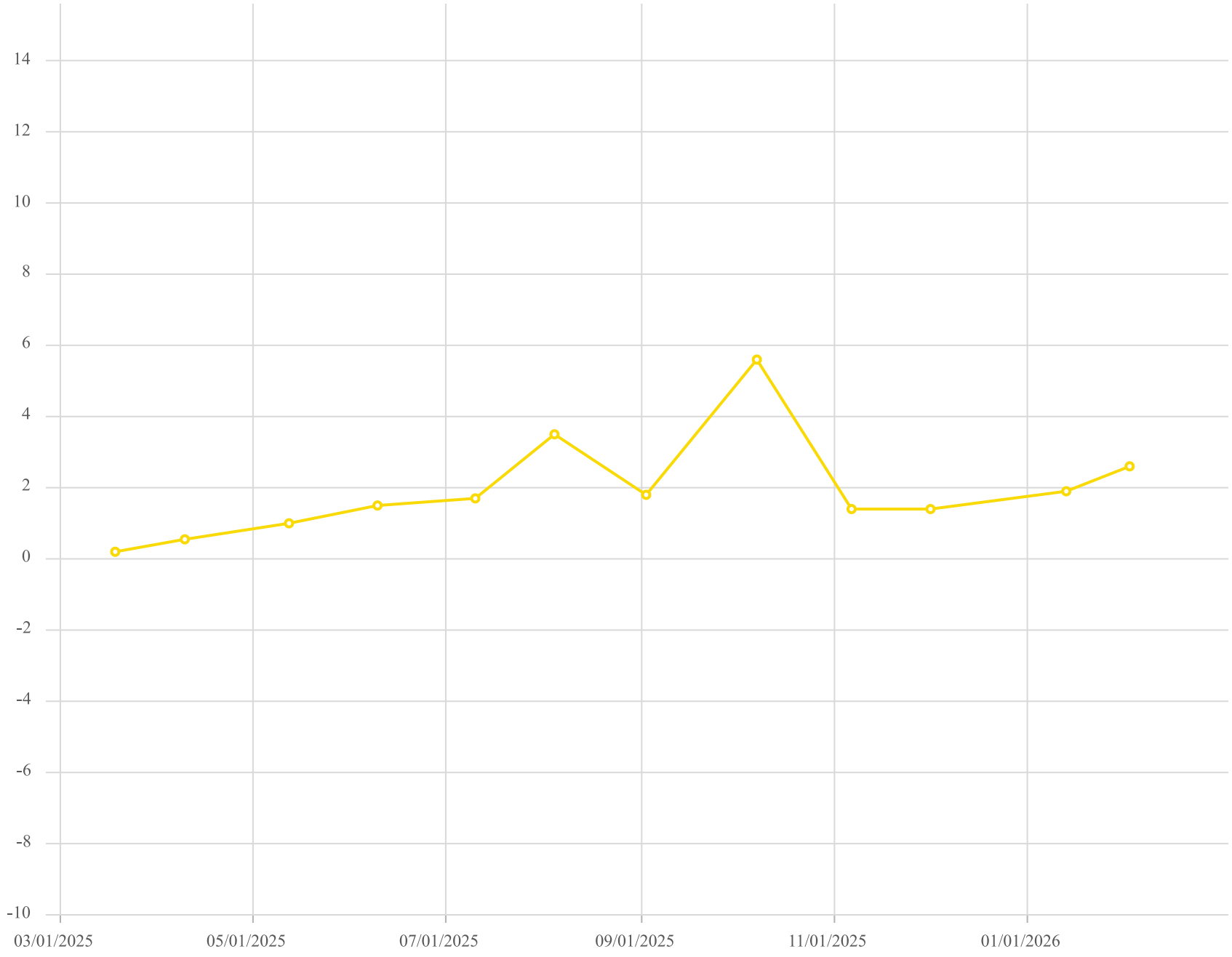

Point ID / Name

CV-2334 / CV-2334

Parameter / Unit

Hydrogen /% v/v

Chiquita Canyon Landfill - LAB DATA
Parameter Chart: Uniscale
Date Range: 03/01/2025 - 02/28/2026
Chart generation date: 3/5/26

SCSeTools

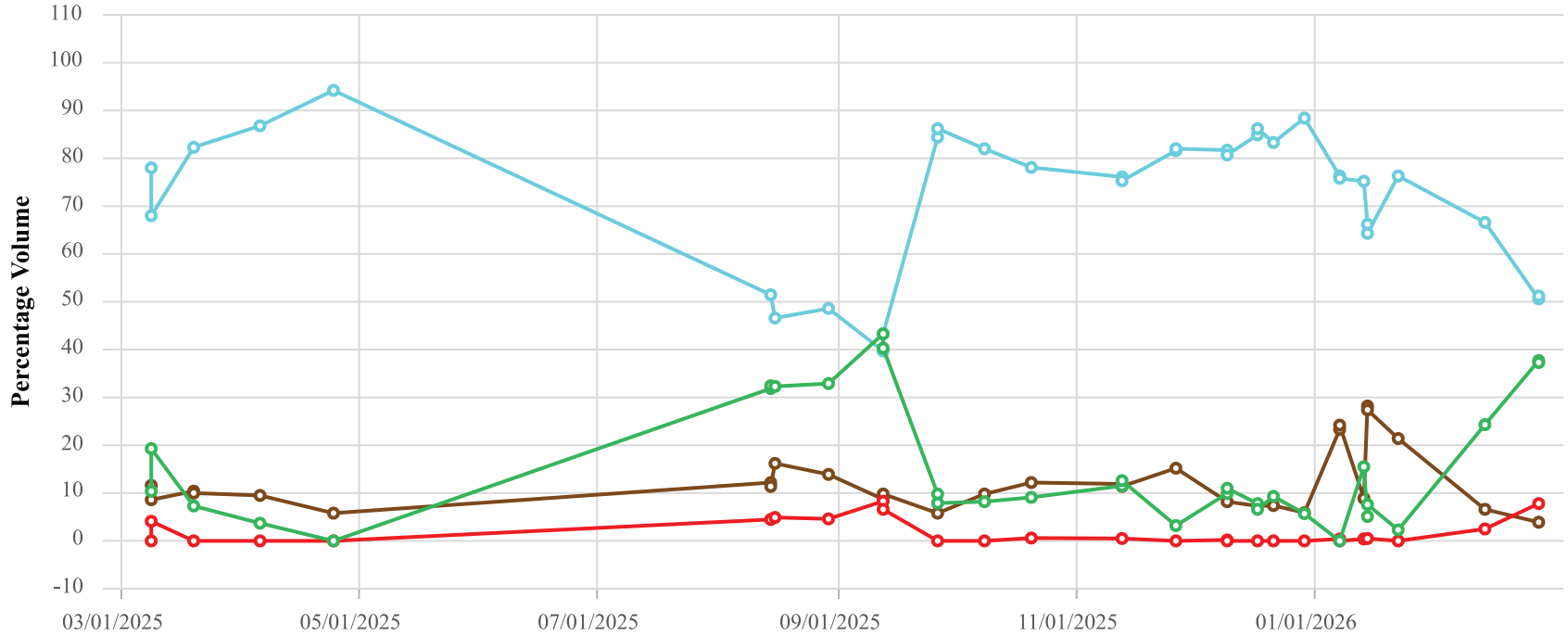

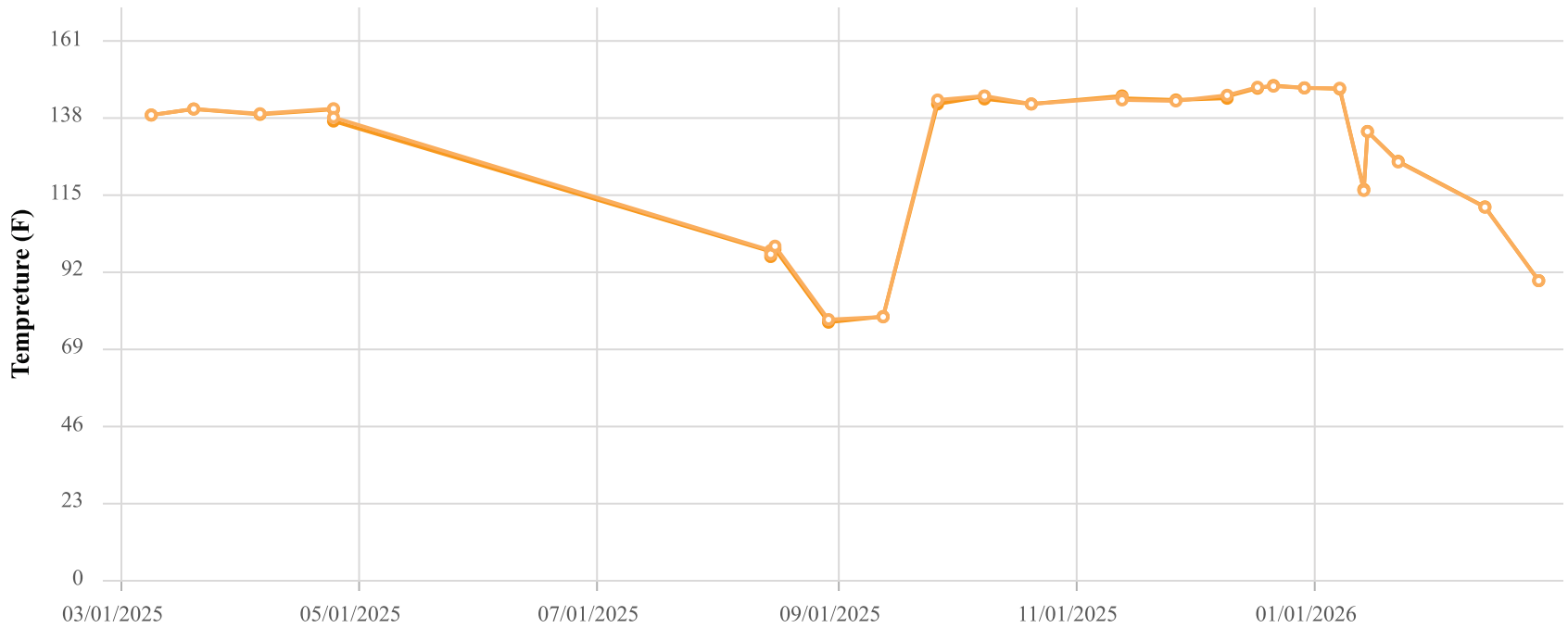

Point ID / Name

CHCV2337 / CV-2337

Parameter / Unit

- Init. Flow / scfm
- % CH4 / %
- % CO2 / %
- % O2 / %
- % Bal Gas / %
- Init. Static Press / in. H2O
- Init. Temp / Deg. F
- Adj. Temp / Deg. F

Chiquita Canyon Landfill
Parameter Chart: Multiscale
Date Range: 03/01/2025 - 02/28/2026
Chart generation date: 3/4/26

SCSeTools

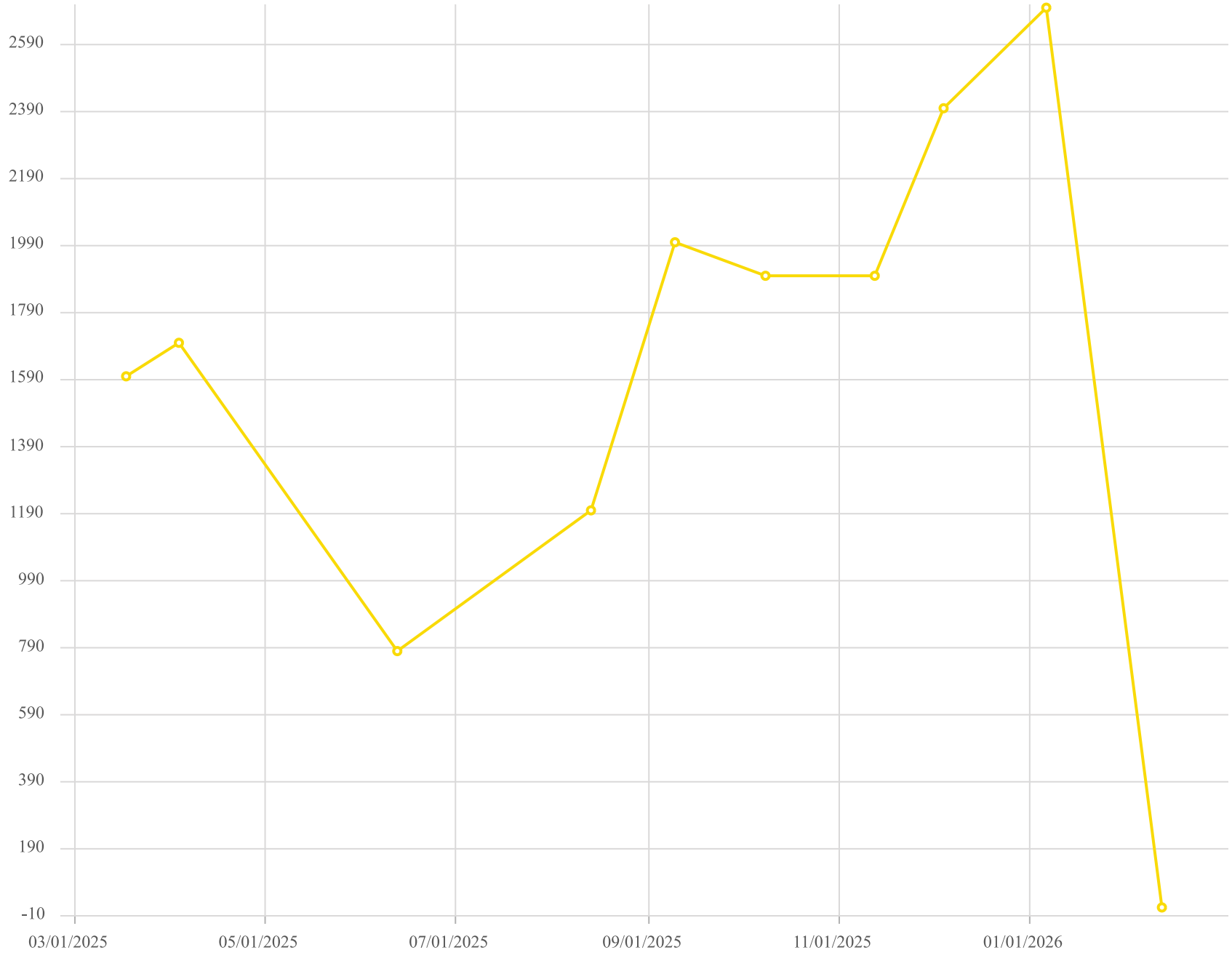

Point ID / Name

CV-2337 / CV-2337

Parameter / Unit

Carbon Monoxide /ppmv

Chiquita Canyon Landfill - LAB DATA
Parameter Chart: Uniscale
Date Range: 03/01/2025 - 02/28/2026
Chart generation date: 3/5/26

SCSeTools

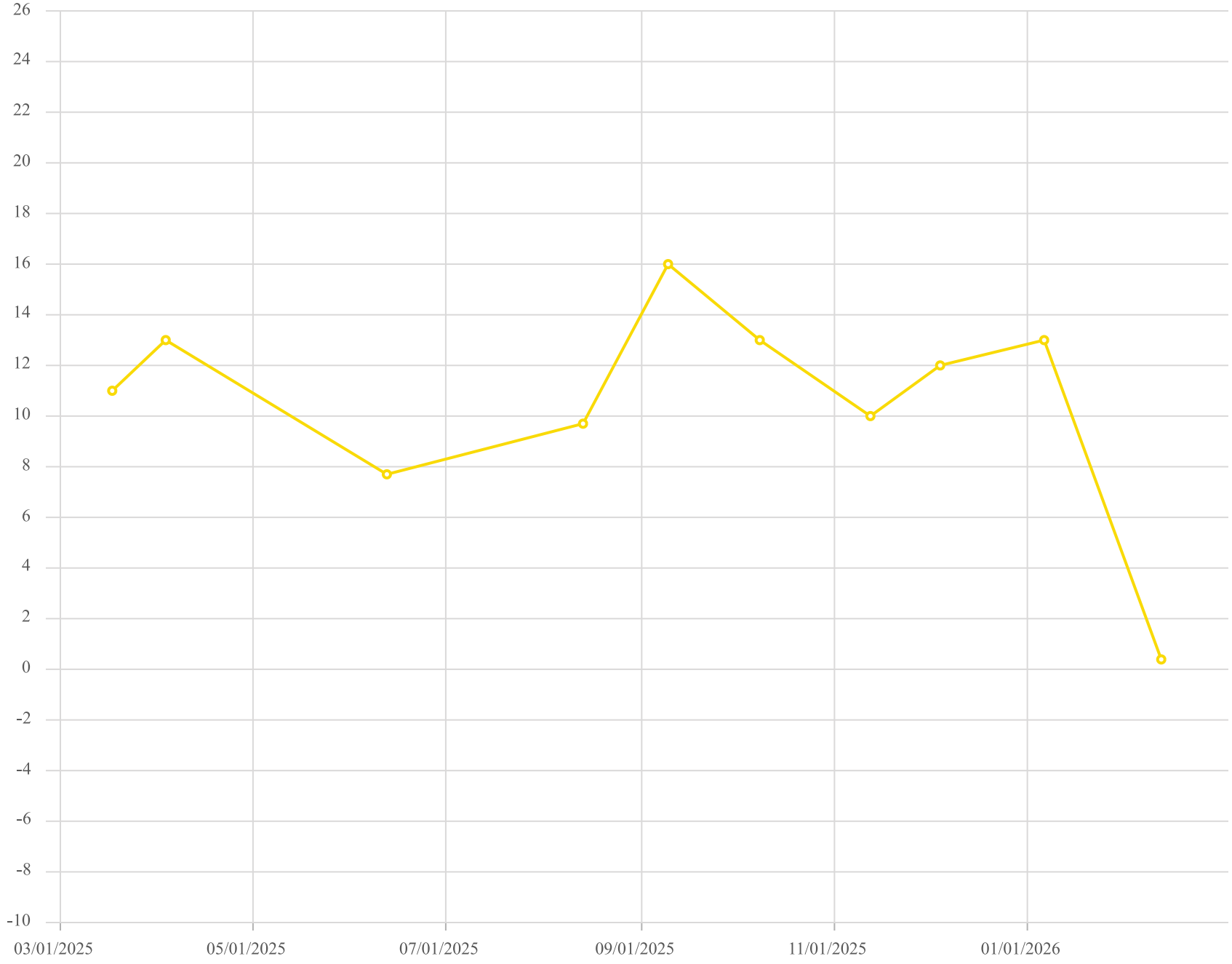

Point ID / Name

CV-2337 / CV-2337

Parameter / Unit

Hydrogen /% v/v

Chiquita Canyon Landfill - LAB DATA
Parameter Chart: Uniscale
Date Range: 03/01/2025 - 02/28/2026
Chart generation date: 3/5/26

SCSeTools

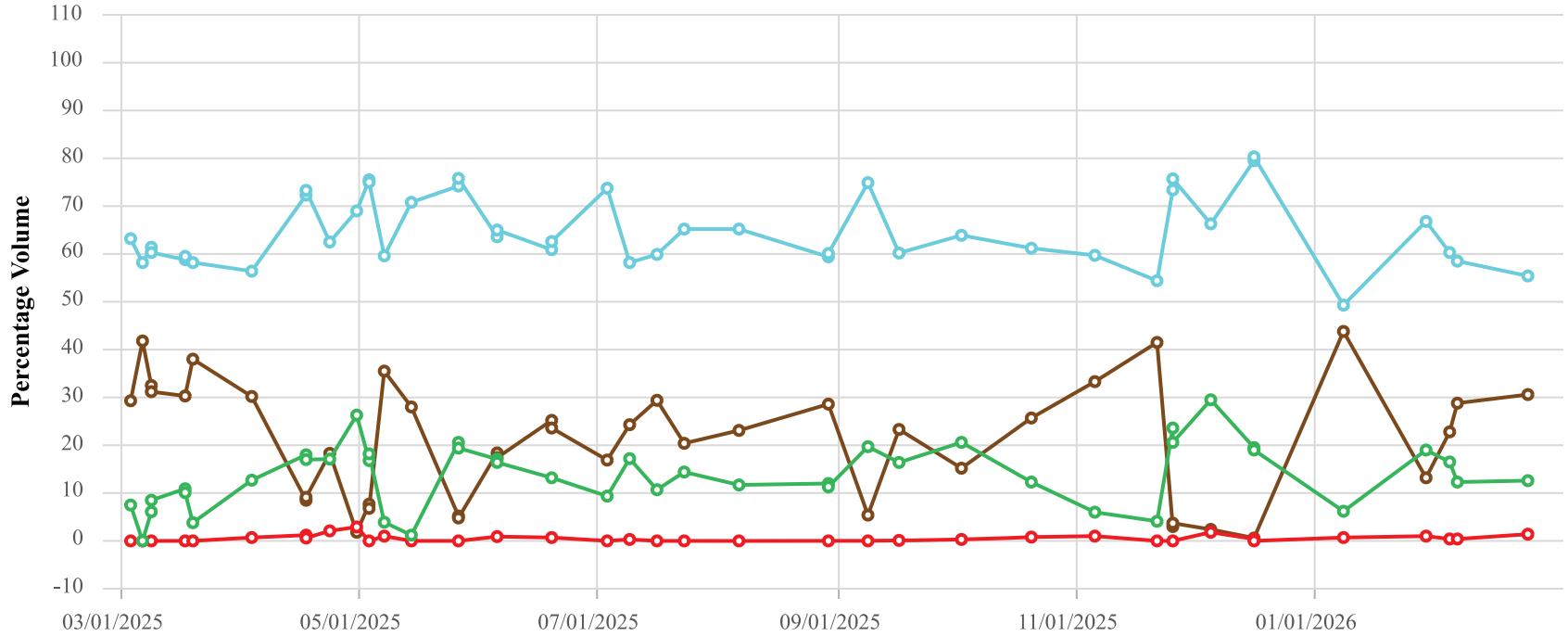

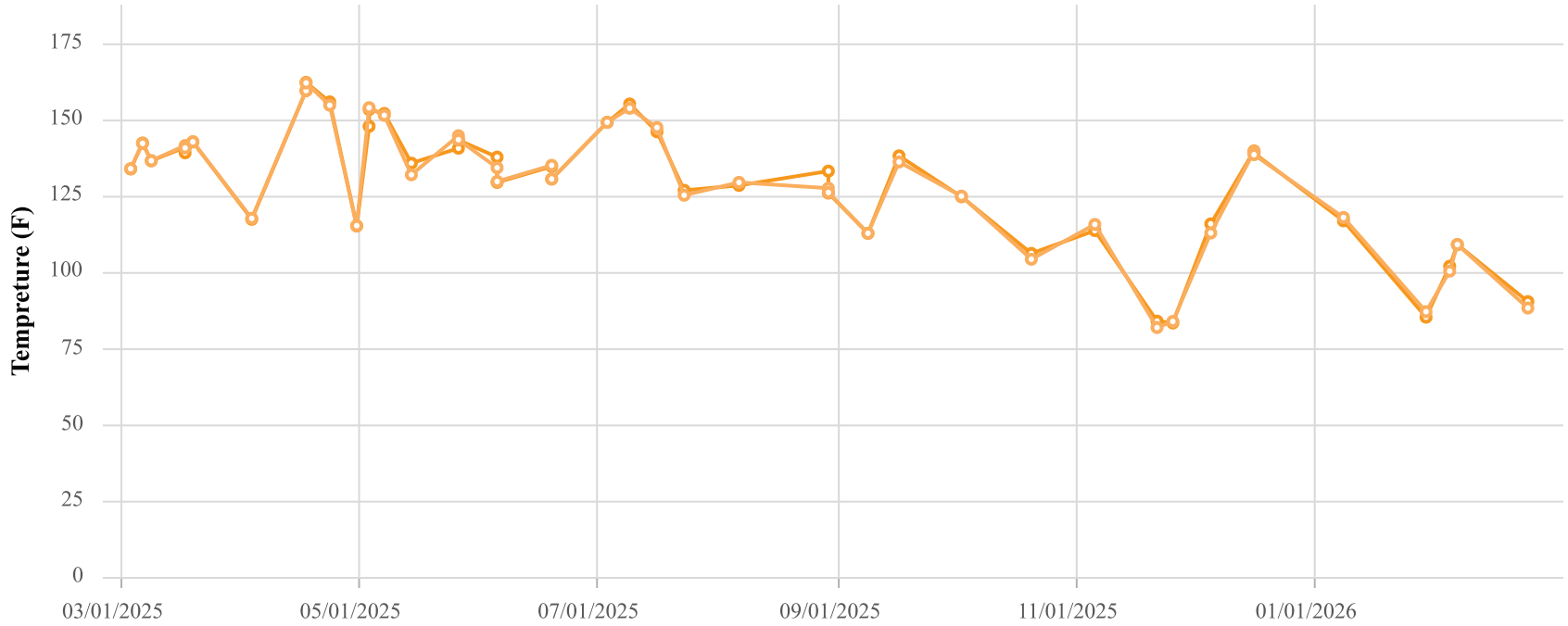

Point ID / Name

CHCV2341 / CV-2341

Parameter / Unit

- Init. Flow / scfm
- % CH4 / %
- % CO2 / %
- % O2 / %
- % Bal Gas / %
- Init. Static Press / in. H2O
- Init. Temp / Deg. F
- Adj. Temp / Deg. F

Chiquita Canyon Landfill
Parameter Chart: Multiscale
Date Range: 03/01/2025 - 02/28/2026
Chart generation date: 3/4/26

SCSeTools

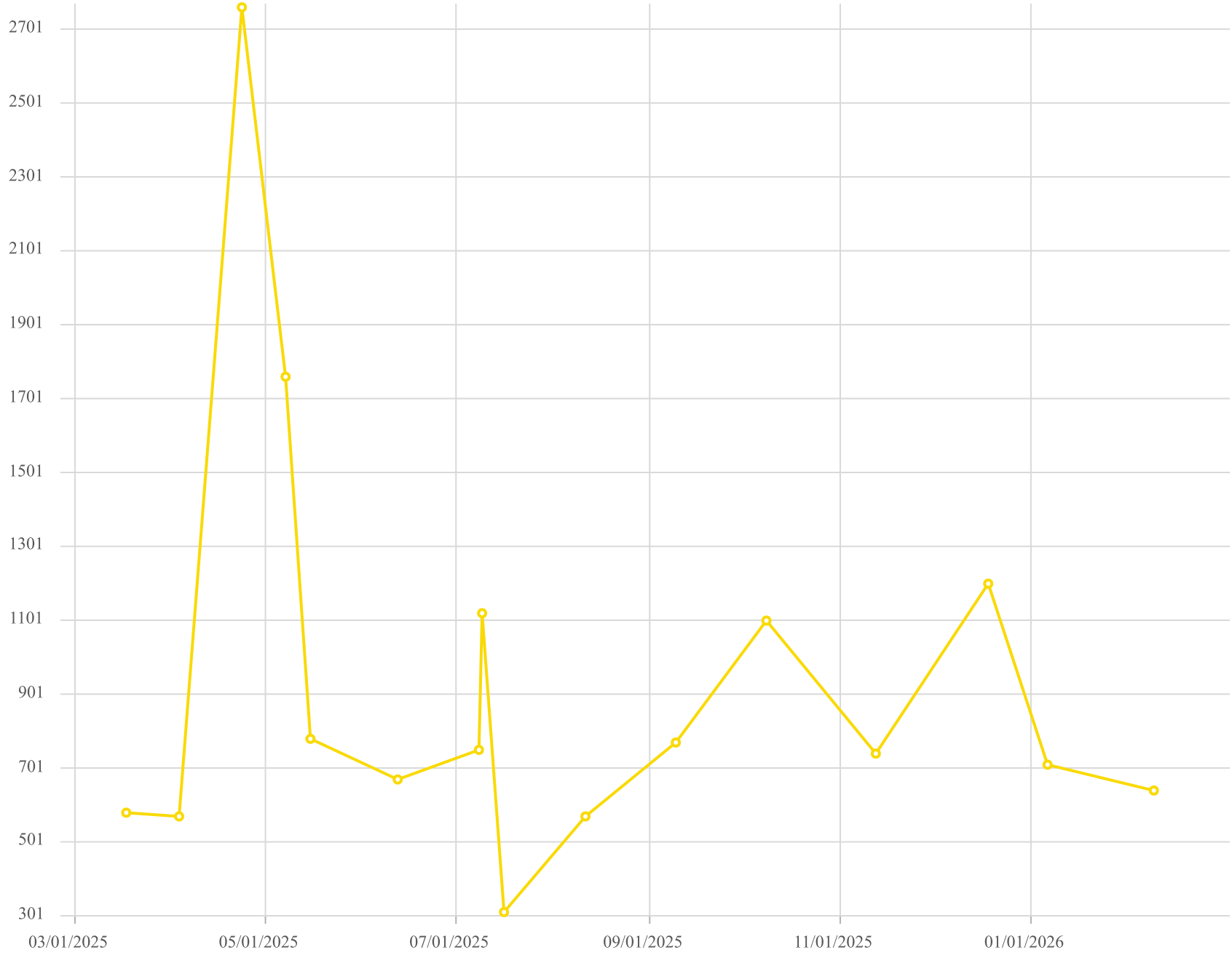

Point ID / Name

CV-2341 / CV-2341

Parameter / Unit

Carbon Monoxide

Chiquita Canyon Landfill - LAB DATA
Parameter Chart: Uniscale
Date Range: 03/01/2025 - 02/28/2026
Chart generation date: 3/5/26

SCSeTools

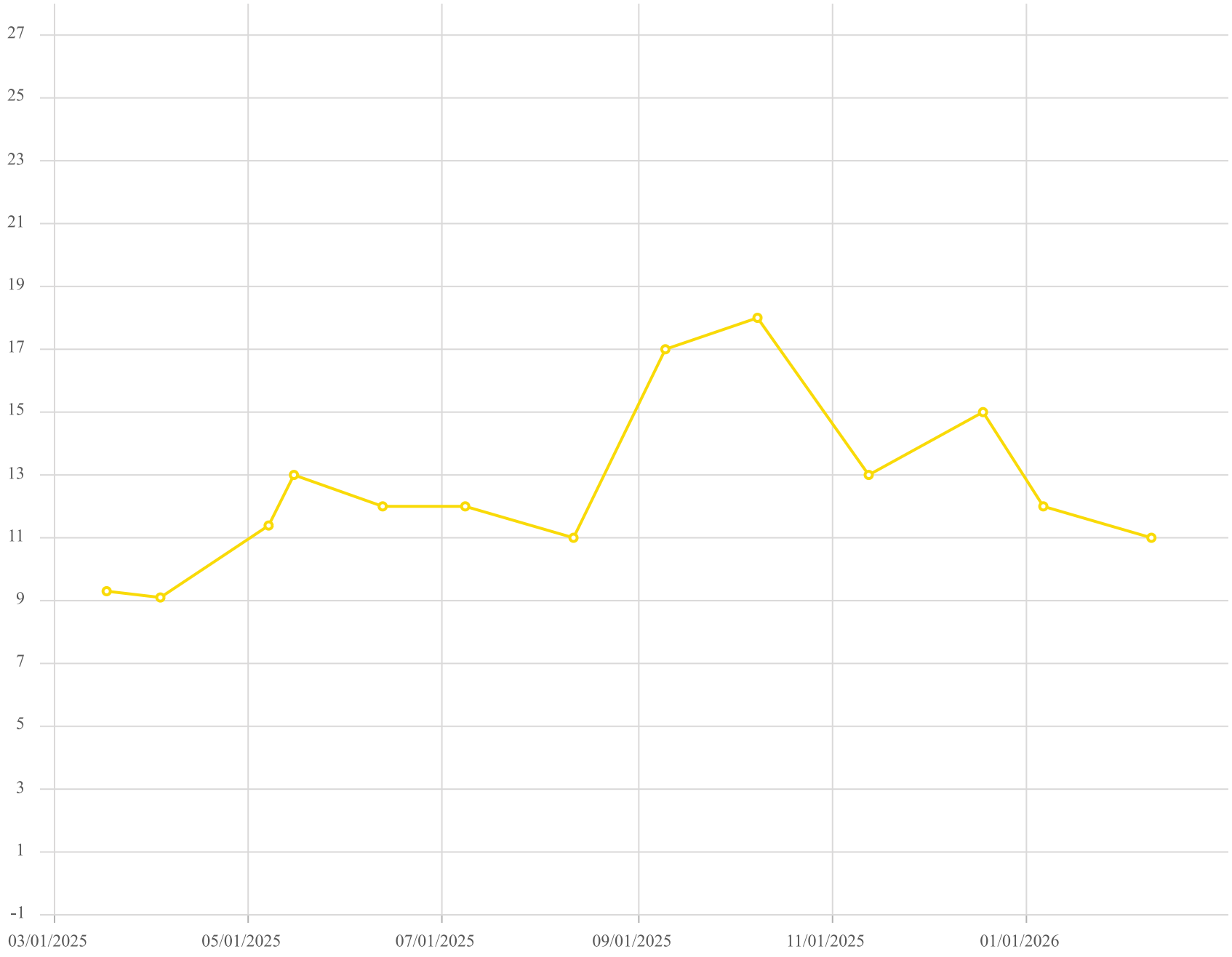

Point ID / Name

CV-2341 / CV-2341

Parameter / Unit

Hydrogen /% v/v

Chiquita Canyon Landfill - LAB DATA
Parameter Chart: Uniscale
Date Range: 03/01/2025 - 02/28/2026
Chart generation date: 3/5/26

SCSeTools

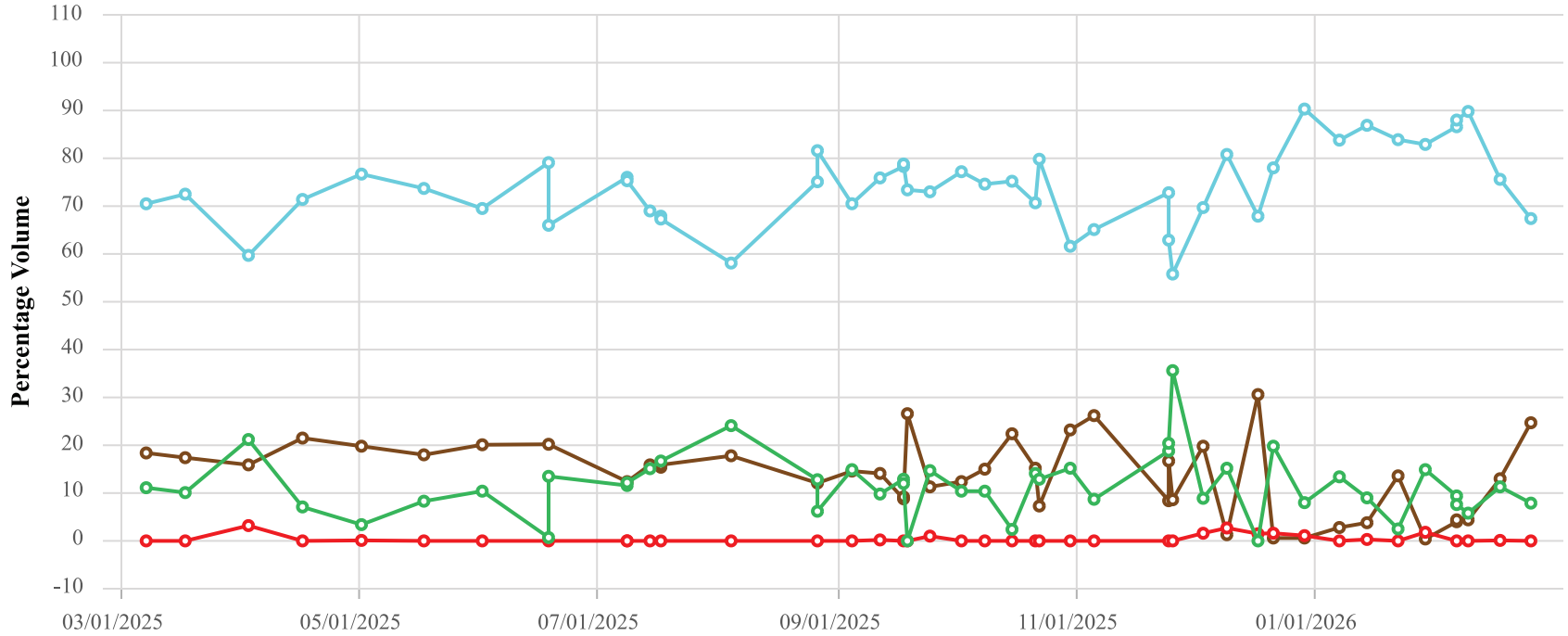

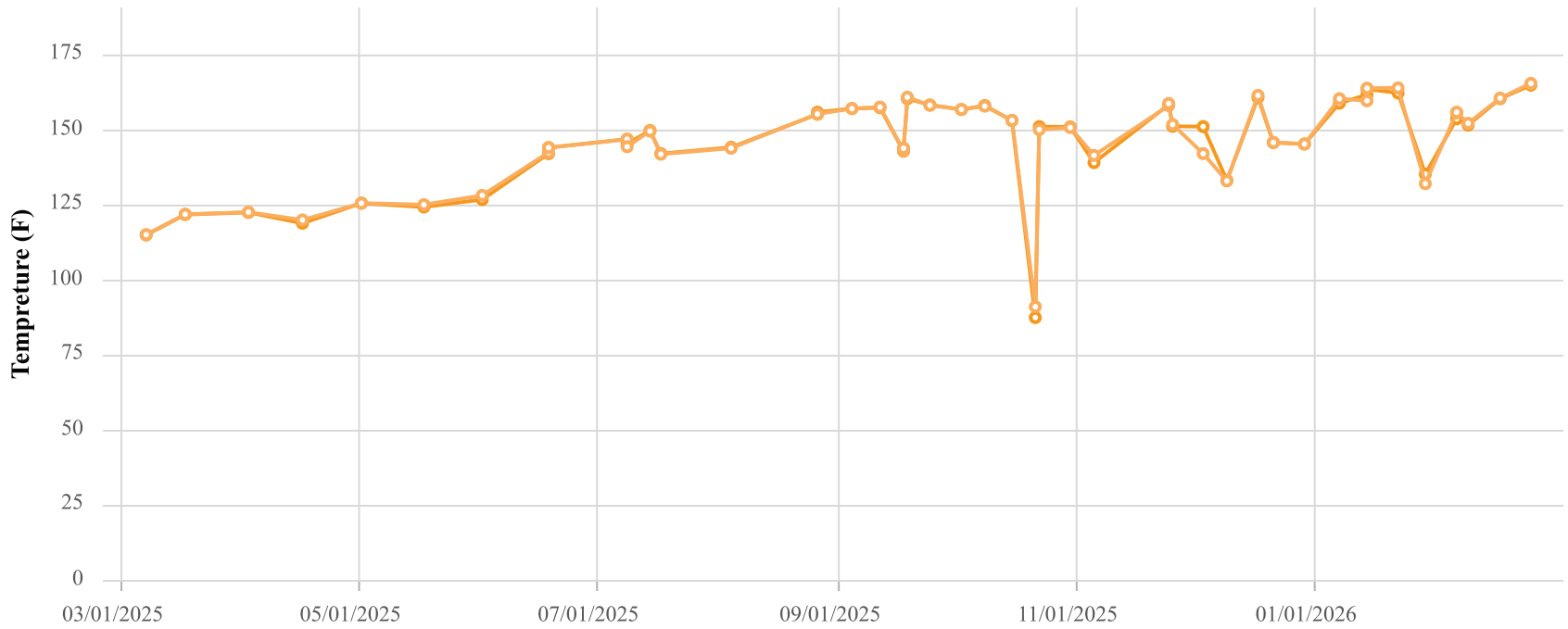

Point ID / Name

CHCV2344 / CV-2344

Parameter / Unit

- Init. Flow / scfm
- % CH4 / %
- % CO2 / %
- % O2 / %
- % Bal Gas / %
- Init. Static Press / in. H2O
- Init. Temp / Deg. F
- Adj. Temp / Deg. F

Chiquita Canyon Landfill
Parameter Chart: Multiscale
Date Range: 03/01/2025 - 02/28/2026
Chart generation date: 3/4/26

SCSeTools

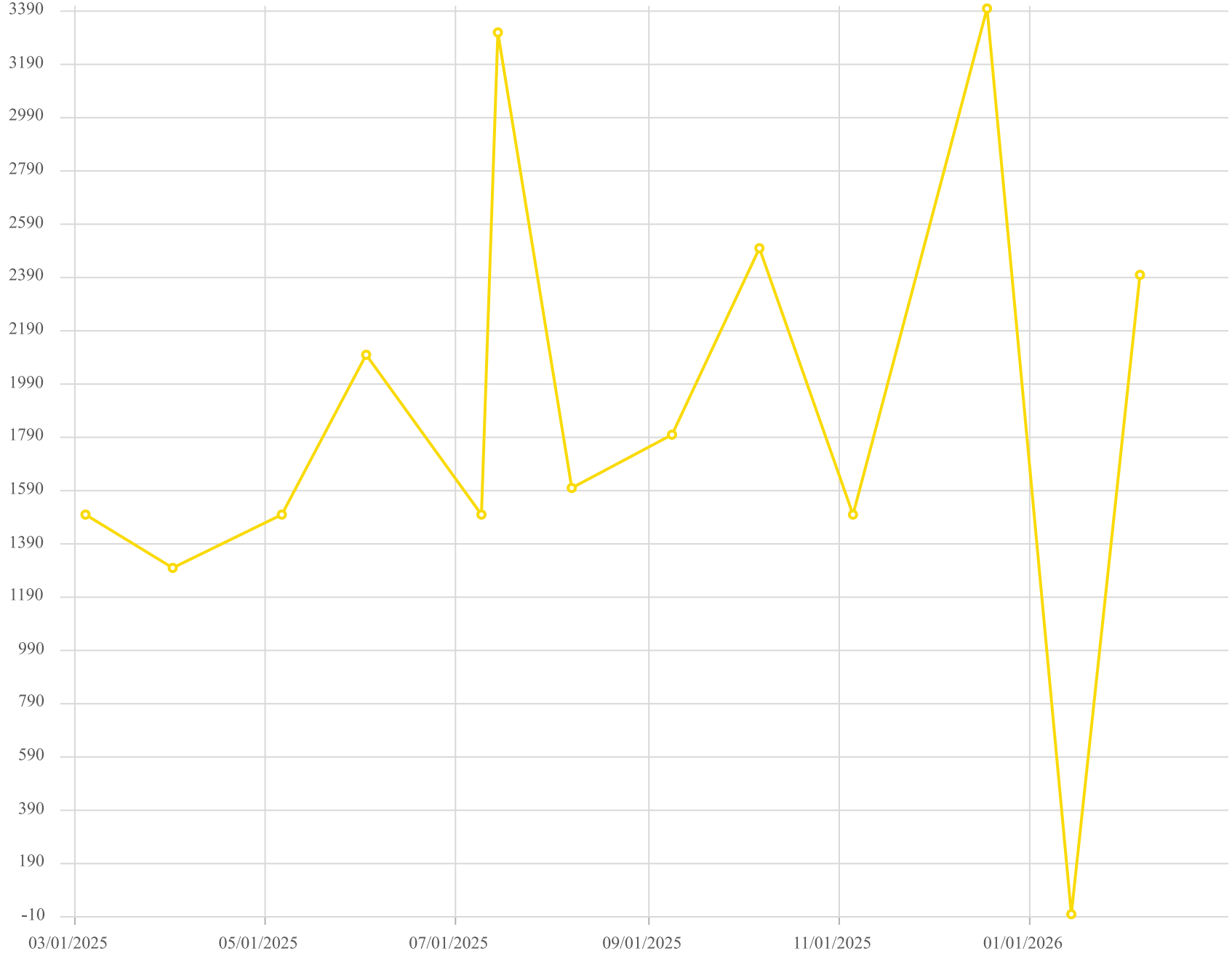

Point ID / Name

CV-2344 / CV-2344

Parameter / Unit

Carbon Monoxide

Chiquita Canyon Landfill - LAB DATA
Parameter Chart: Uniscale
Date Range: 03/01/2025 - 02/28/2026
Chart generation date: 3/5/26

SCSeTools

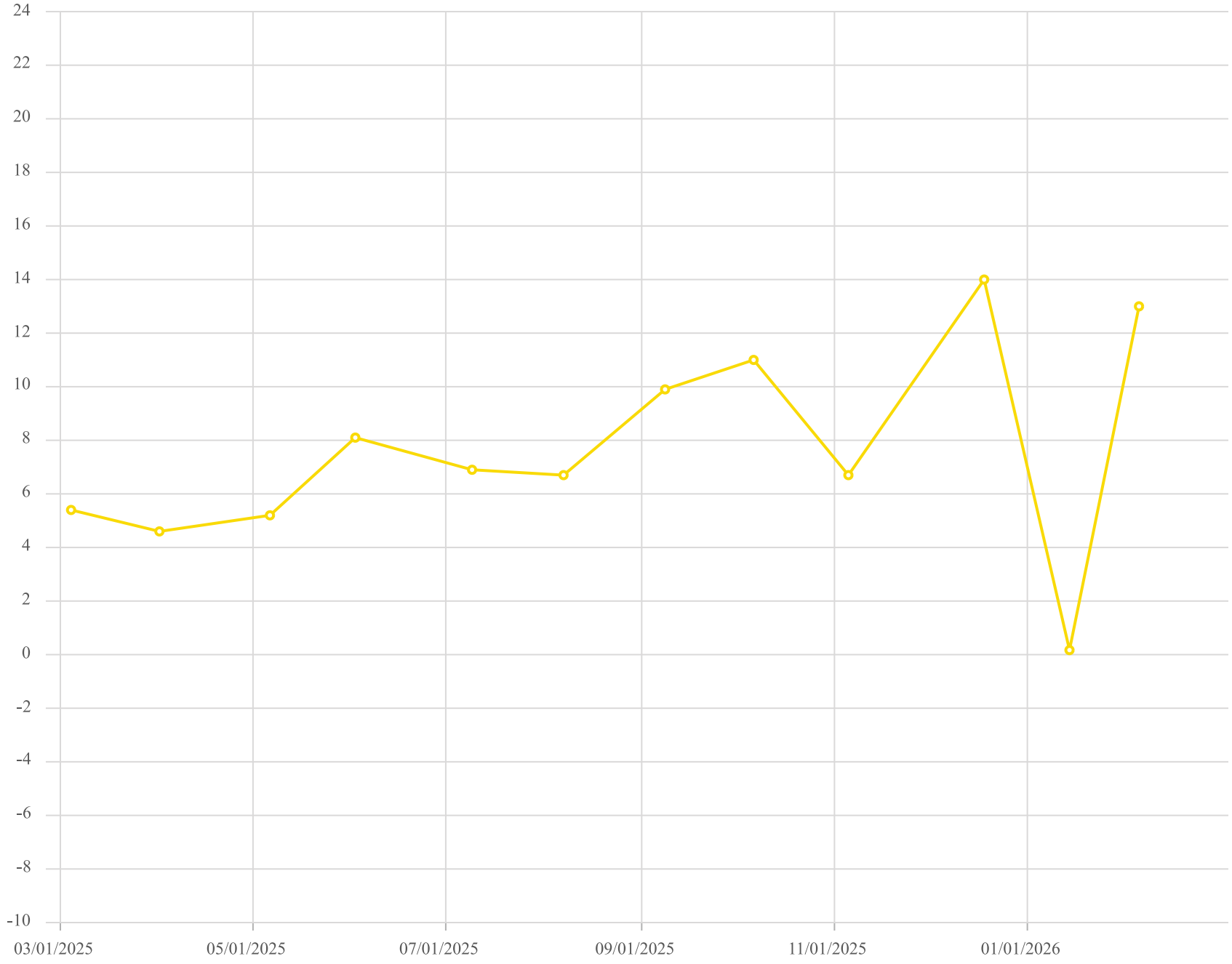

Point ID / Name

CV-2344 / CV-2344

Parameter / Unit

Hydrogen /% v/v

Chiquita Canyon Landfill - LAB DATA
Parameter Chart: Uniscale
Date Range: 03/01/2025 - 02/28/2026
Chart generation date: 3/5/26

SCSeTools

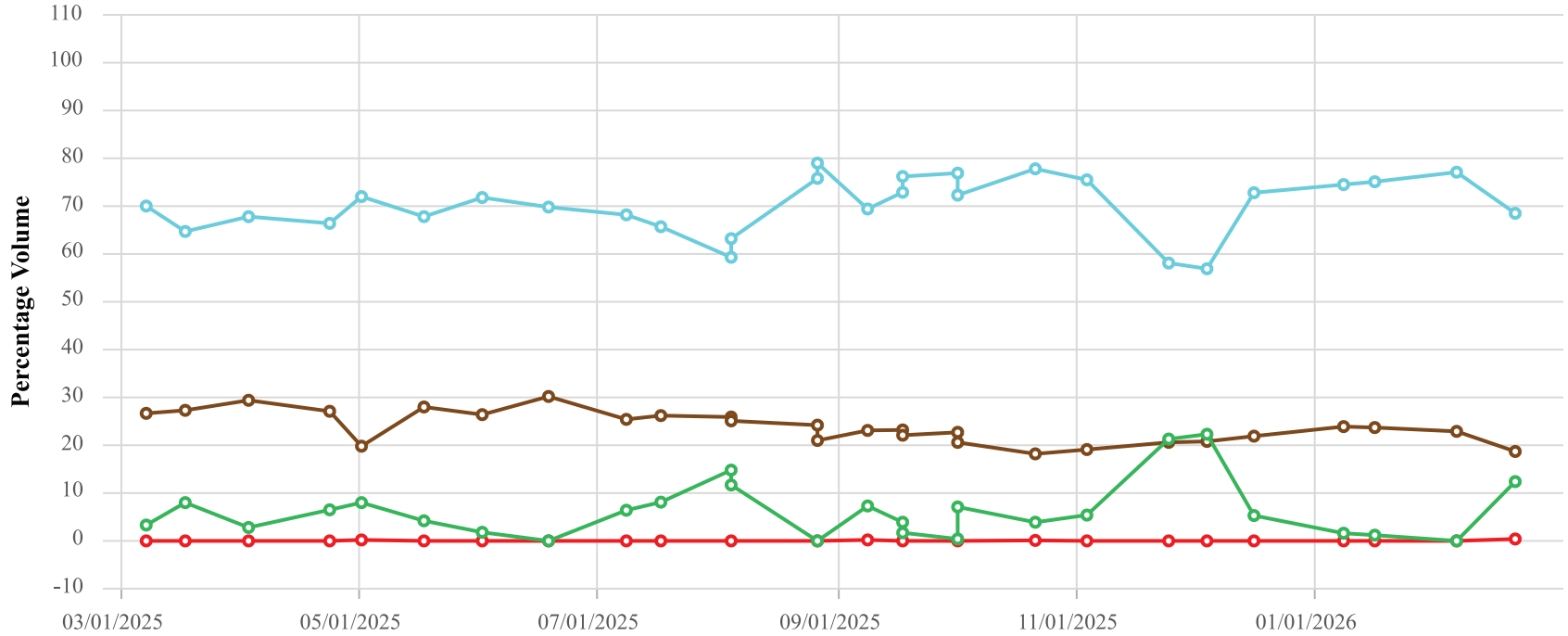

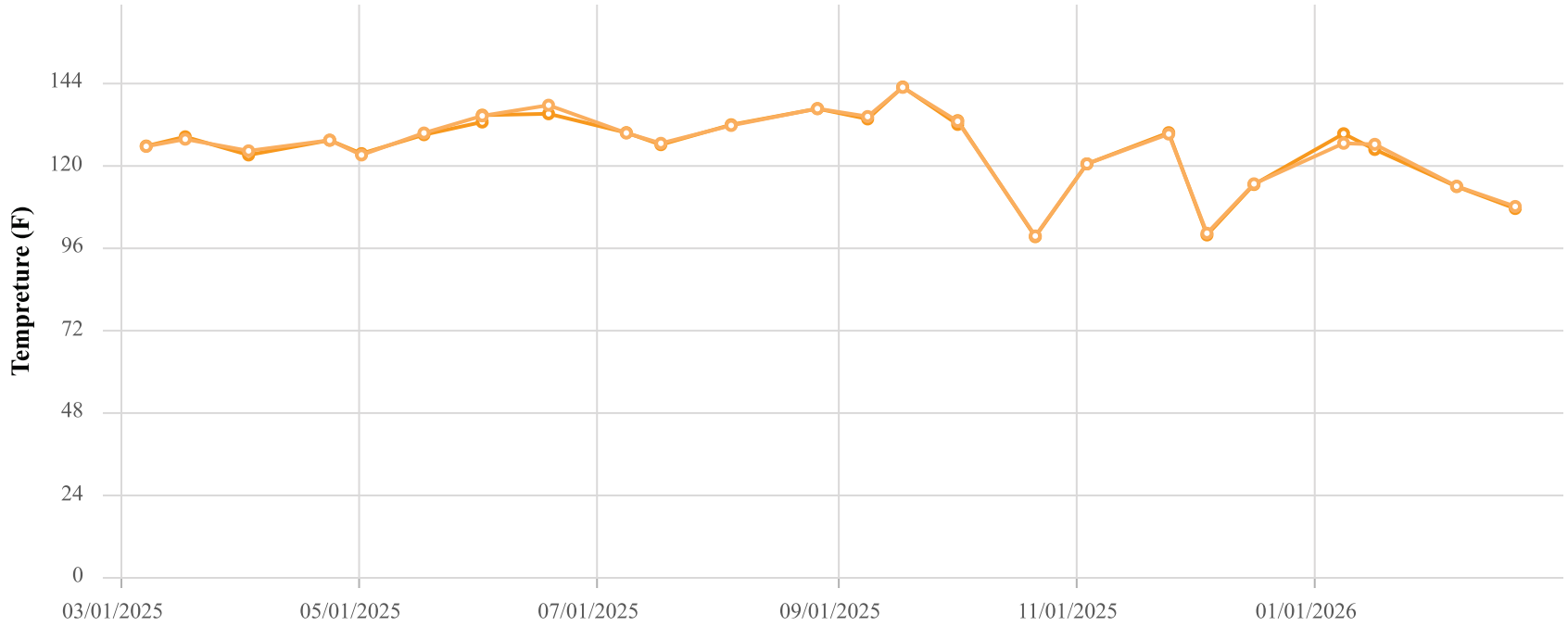

Point ID / Name

CHCV2345 / CV-2345

Parameter / Unit

- Init. Flow / scfm
- % CH4 / %
- % CO2 / %
- % O2 / %
- % Bal Gas / %
- Init. Static Press / in. H2O
- Init. Temp / Deg. F
- Adj. Temp / Deg. F

Chiquita Canyon Landfill
Parameter Chart: Multiscale
Date Range: 03/01/2025 - 02/28/2026
Chart generation date: 3/4/26

SCSeTools

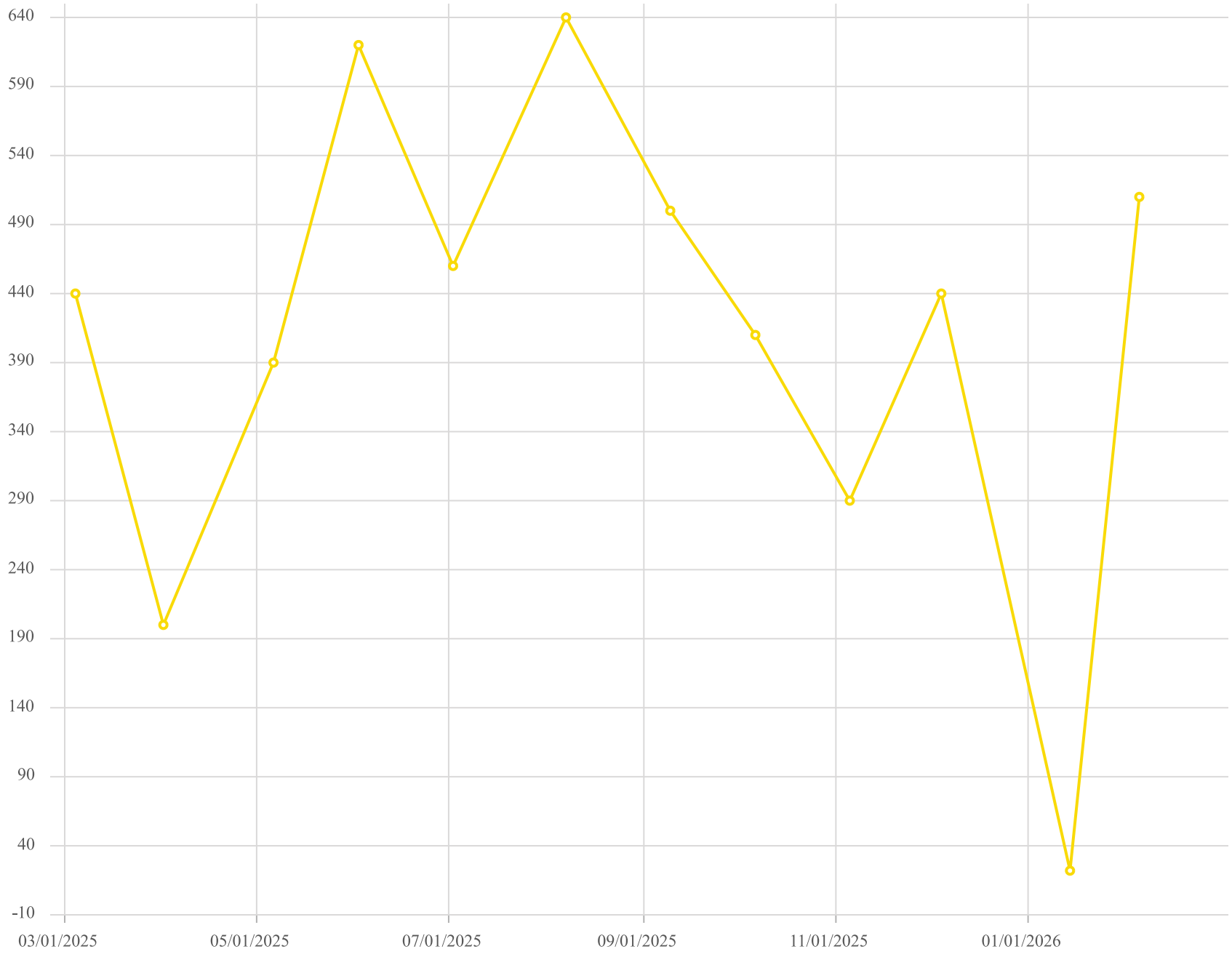

Point ID / Name

CV-2345 / CV-2345

Parameter / Unit

Carbon Monoxide

Chiquita Canyon Landfill - LAB DATA
Parameter Chart: Uniscale
Date Range: 03/01/2025 - 02/28/2026
Chart generation date: 3/5/26

SCSeTools

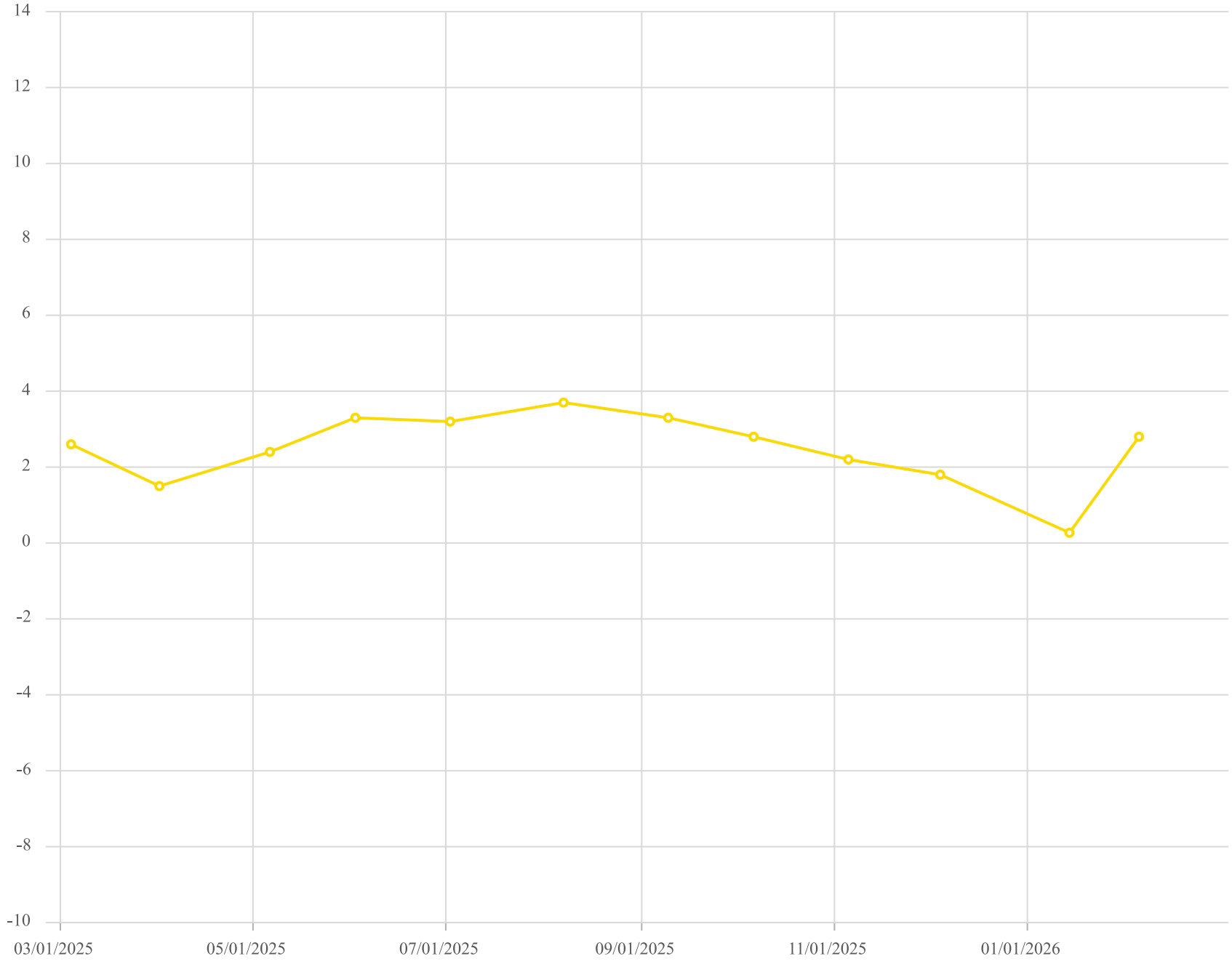

Point ID / Name

CV-2345 / CV-2345

Parameter / Unit

Hydrogen /% v/v

Chiquita Canyon Landfill - LAB DATA
Parameter Chart: Uniscale
Date Range: 03/01/2025 - 02/28/2026
Chart generation date: 3/5/26

SCSeTools

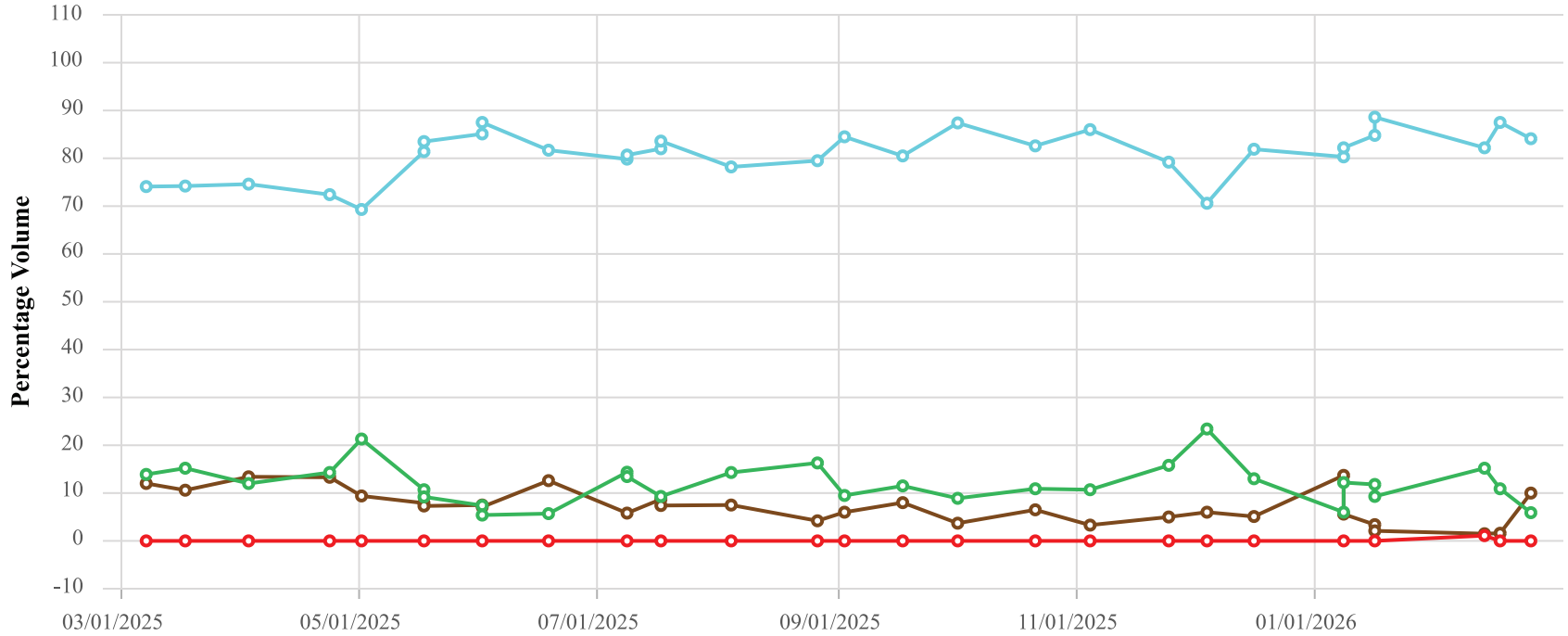

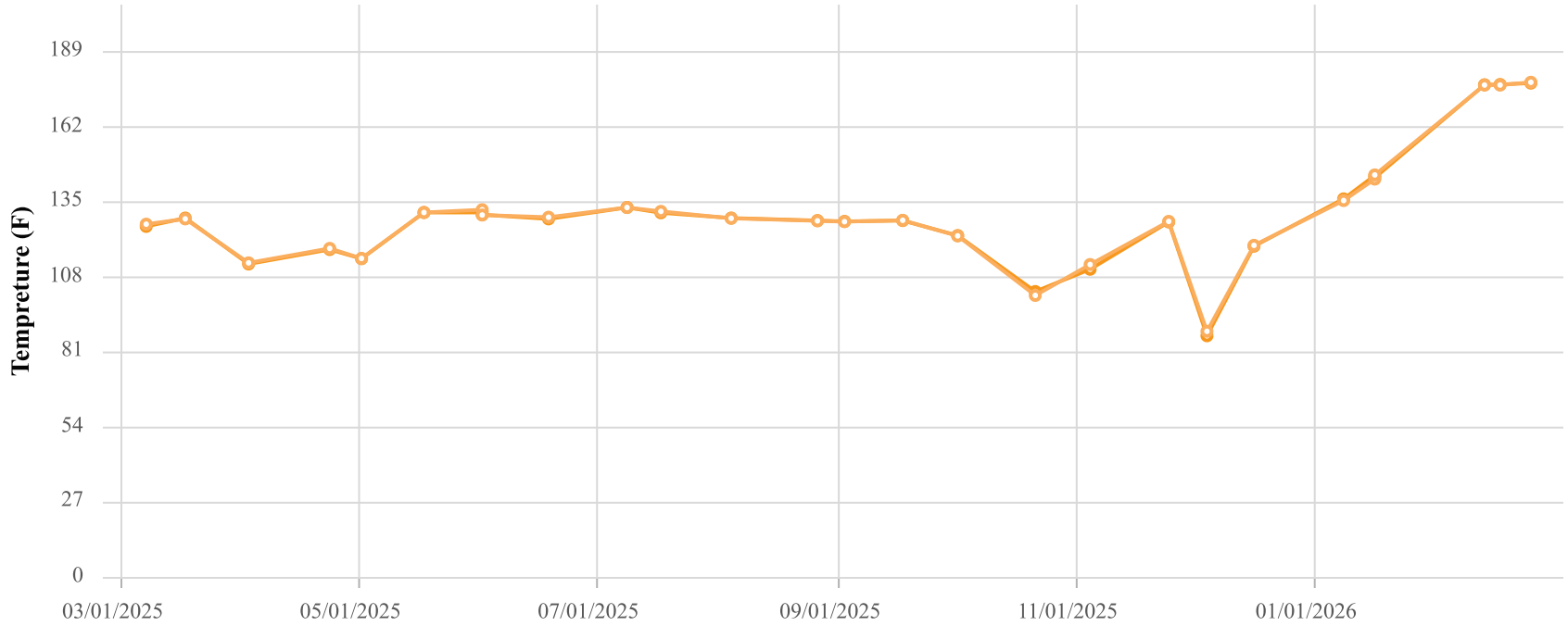

Point ID / Name

CHCV2346 / CV-2346

Parameter / Unit

- Init. Flow / scfm
- % CH4 / %
- % CO2 / %
- % O2 / %
- % Bal Gas / %
- Init. Static Press / in. H2O
- Init. Temp / Deg. F
- Adj. Temp / Deg. F

Chiquita Canyon Landfill
Parameter Chart: Multiscale
Date Range: 03/01/2025 - 02/28/2026
Chart generation date: 3/4/26

SCSeTools

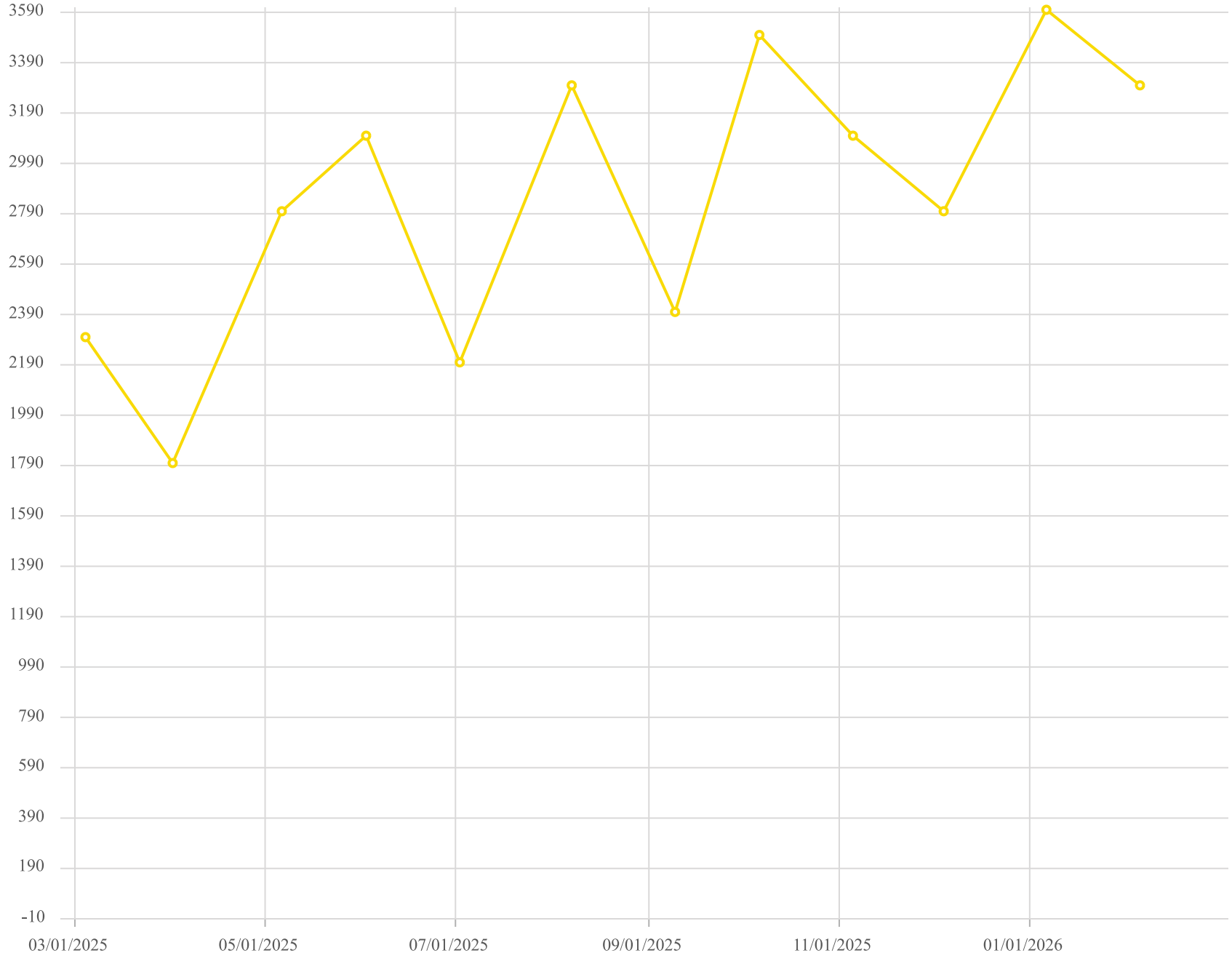

Point ID / Name

CV-2346 / CV-2346

Parameter / Unit

Carbon Monoxide

Chiquita Canyon Landfill - LAB DATA
Parameter Chart: Uniscale
Date Range: 03/01/2025 - 02/28/2026
Chart generation date: 3/5/26

SCSeTools

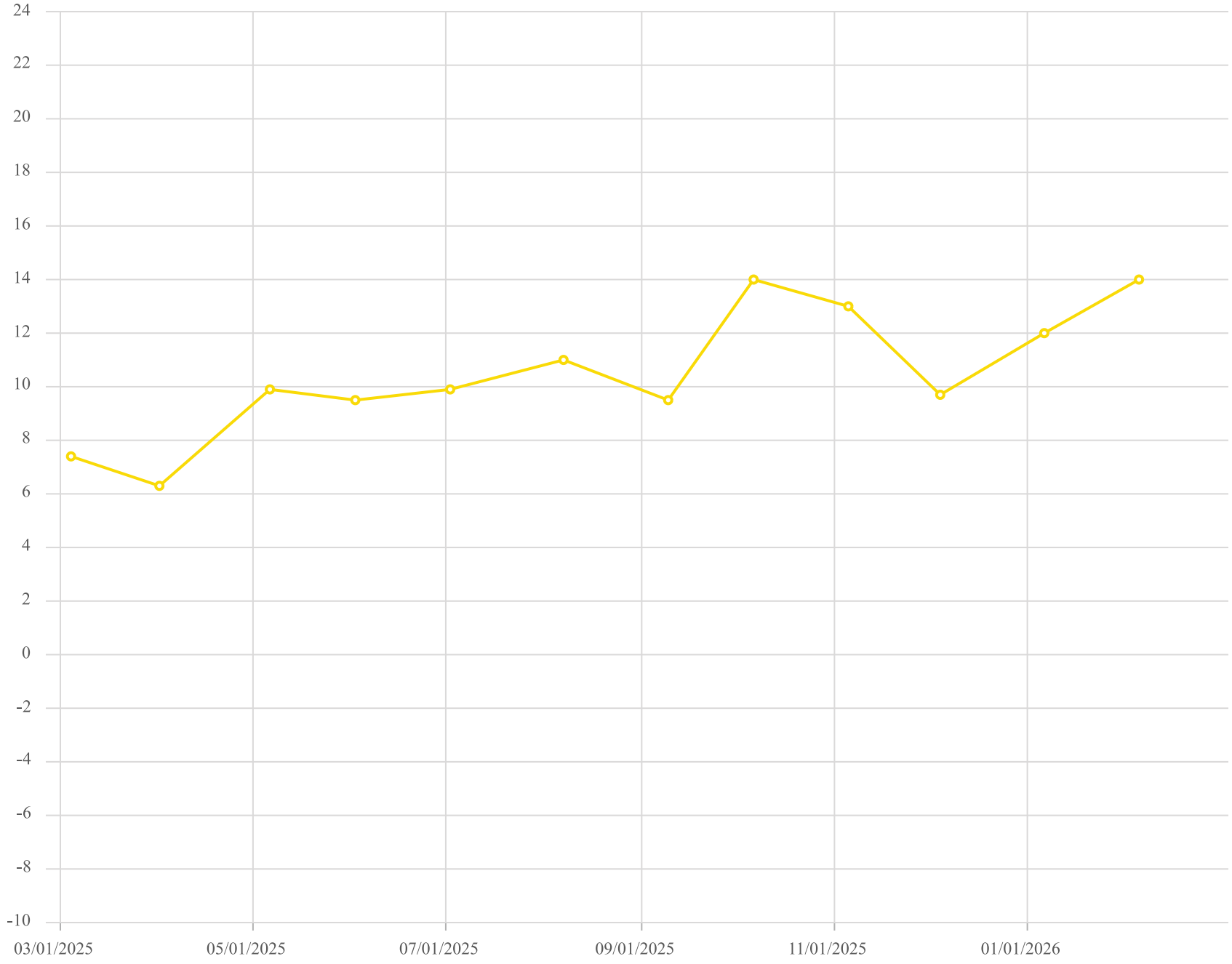

Point ID / Name

CV-2346 / CV-2346

Parameter / Unit

Hydrogen /% v/v

Chiquita Canyon Landfill - LAB DATA
Parameter Chart: Uniscale
Date Range: 03/01/2025 - 02/28/2026
Chart generation date: 3/5/26

SCSeTools

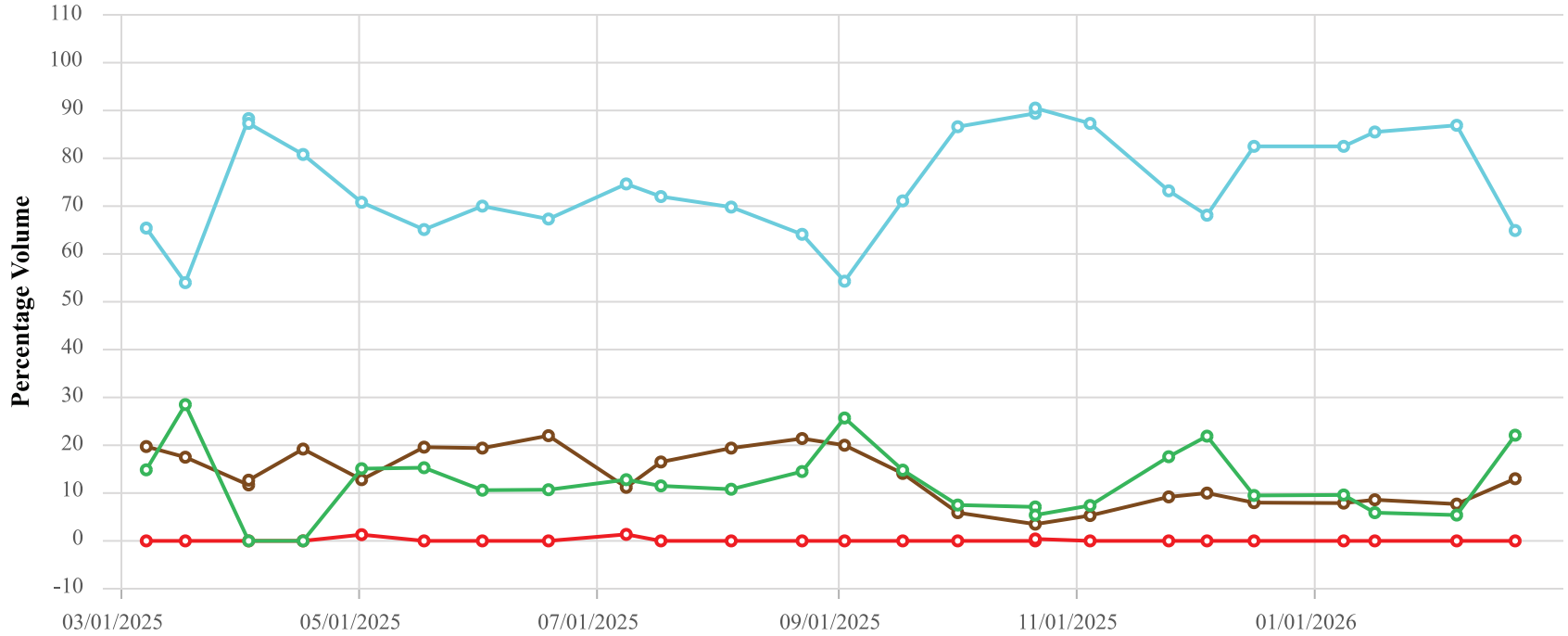

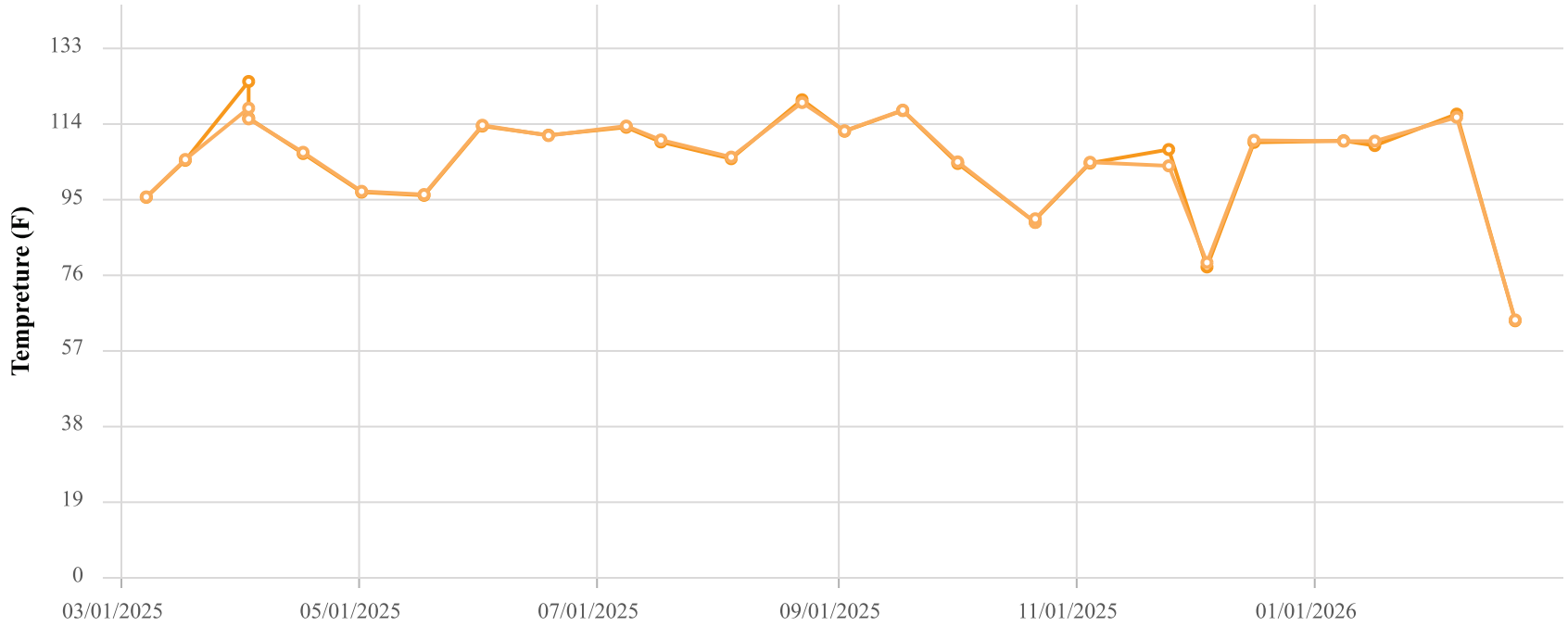

Point ID / Name

CHCV2347 / CV-2347

Parameter / Unit

- Init. Flow / scfm
- % CH4 / %
- % CO2 / %
- % O2 / %
- % Bal Gas / %
- Init. Static Press / in. H2O
- Init. Temp / Deg. F
- Adj. Temp / Deg. F

Chiquita Canyon Landfill
Parameter Chart: Multiscale
Date Range: 03/01/2025 - 02/28/2026
Chart generation date: 3/4/26

SCSeTools

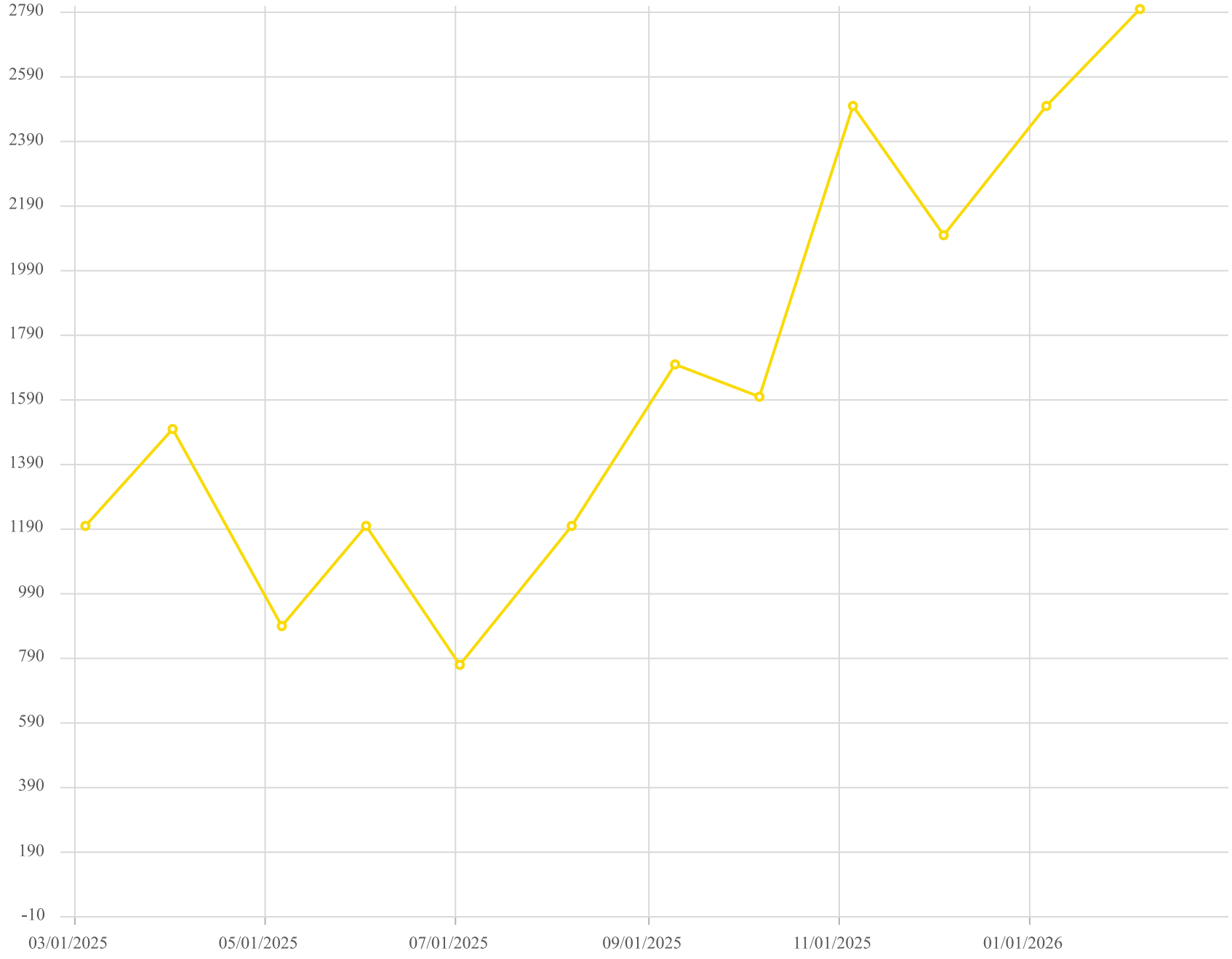

Point ID / Name

CV-2347 / CV-2347

Parameter / Unit

Carbon Monoxide

Chiquita Canyon Landfill - LAB DATA
Parameter Chart: Uniscale
Date Range: 03/01/2025 - 02/28/2026
Chart generation date: 3/5/26

SCSeTools

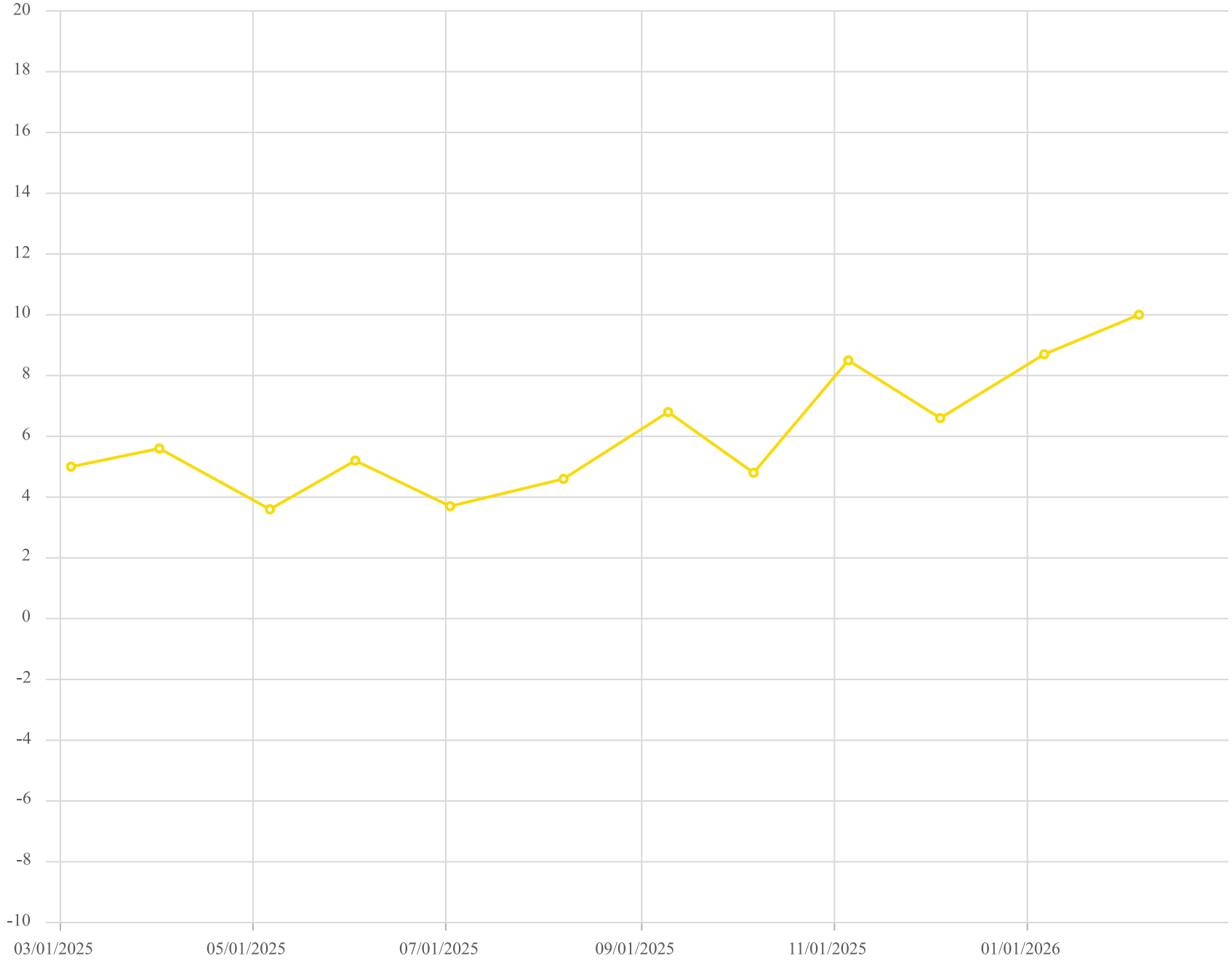

Point ID / Name

CV-2347 / CV-2347

Parameter / Unit

Hydrogen /% v/v

Chiquita Canyon Landfill - LAB DATA
Parameter Chart: Uniscale
Date Range: 03/01/2025 - 02/28/2026
Chart generation date: 3/5/26

SCSeTools

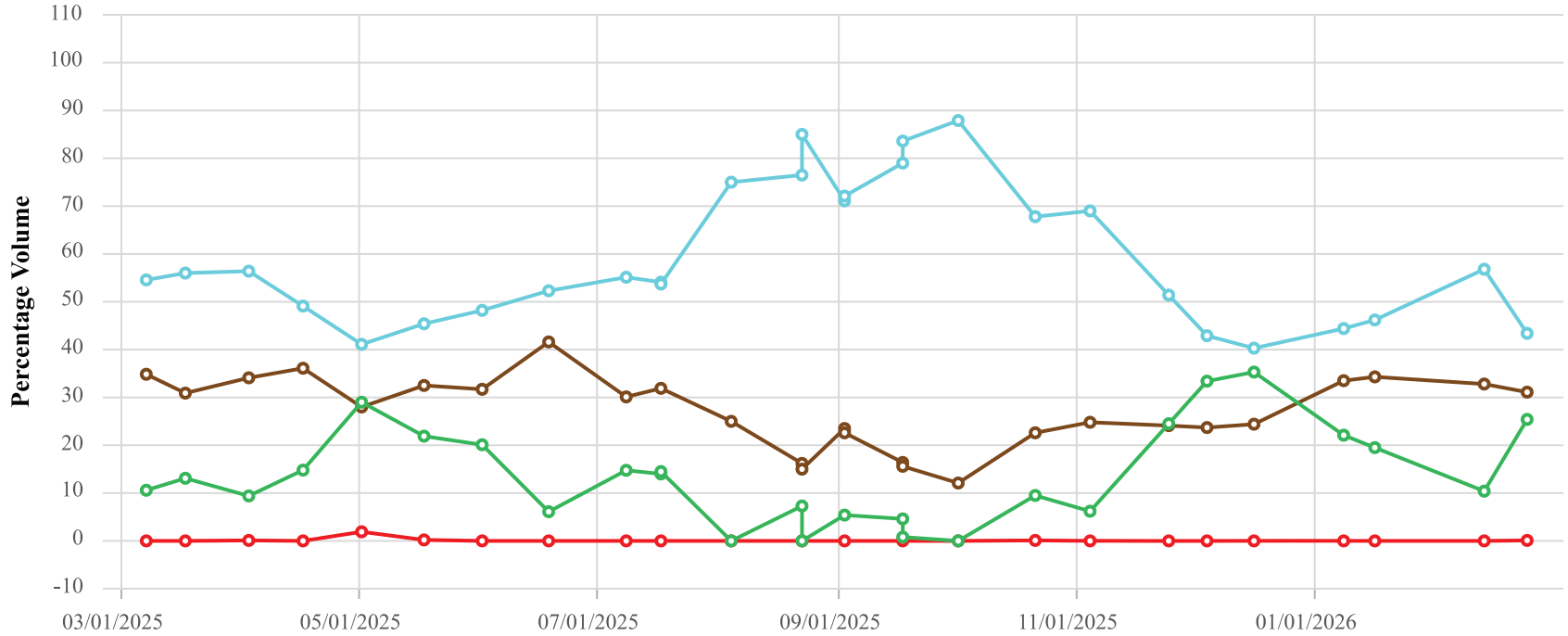

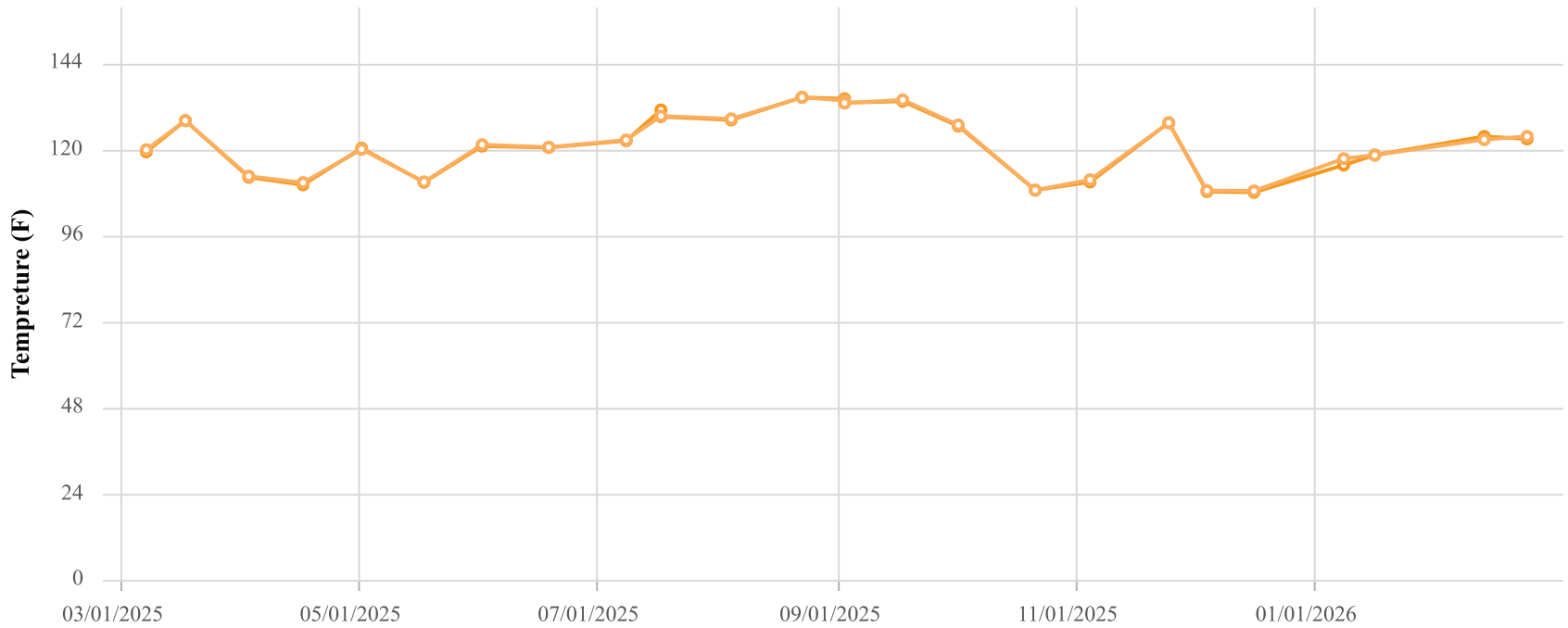

Point ID / Name

CHCV2348 / CV-2348

Parameter / Unit

- Init. Flow / scfm
- % CH4 / %
- % CO2 / %
- % O2 / %
- % Bal Gas / %
- Init. Static Press / in. H2O
- Init. Temp / Deg. F
- Adj. Temp / Deg. F

Chiquita Canyon Landfill
Parameter Chart: Multiscale
Date Range: 03/01/2025 - 02/28/2026
Chart generation date: 3/4/26

SCSeTools

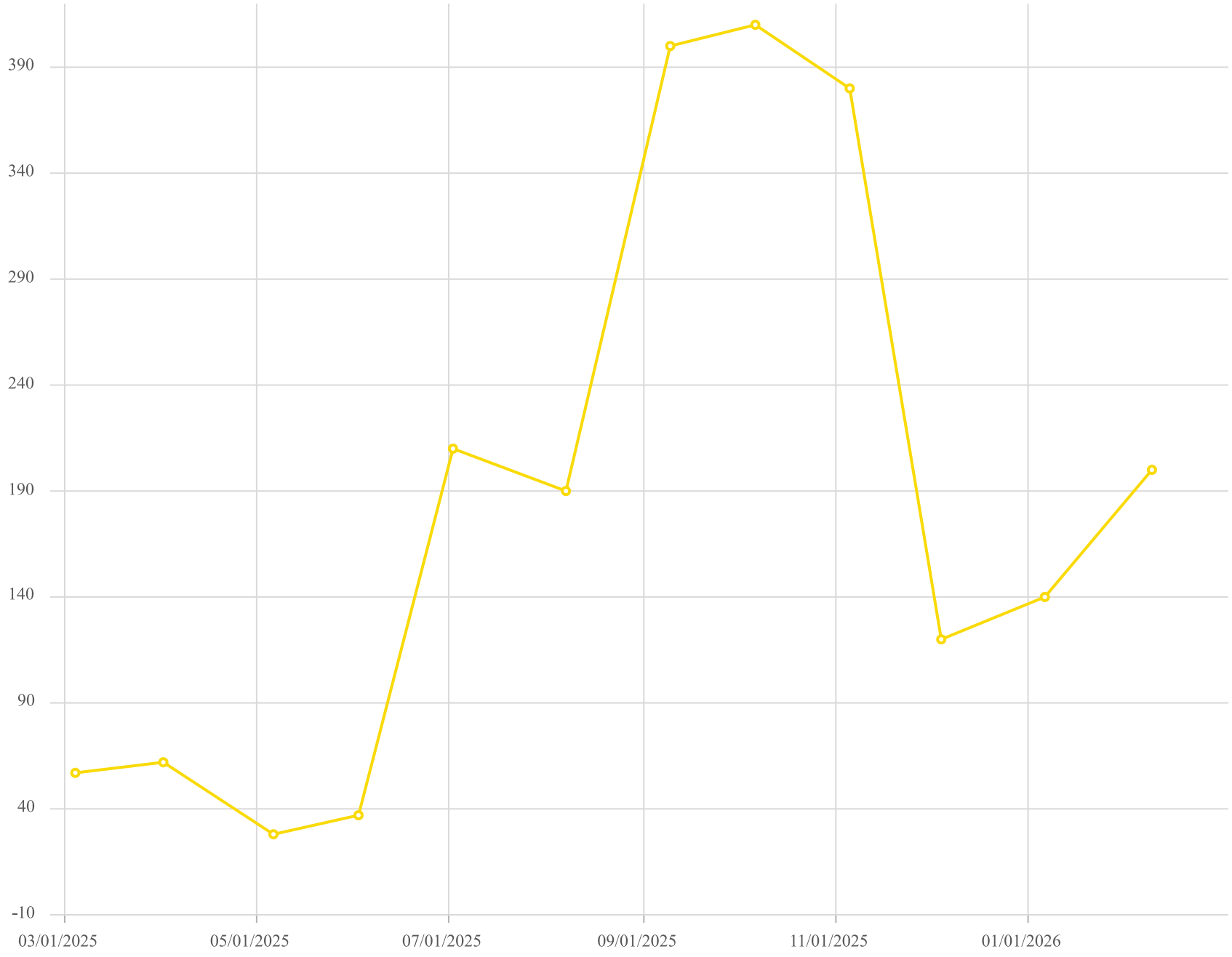

Point ID / Name

CV-2348 / CV-2348

Parameter / Unit

Carbon Monoxide

Chiquita Canyon Landfill - LAB DATA
Parameter Chart: Uniscale
Date Range: 03/01/2025 - 02/28/2026
Chart generation date: 3/5/26

SCSeTools

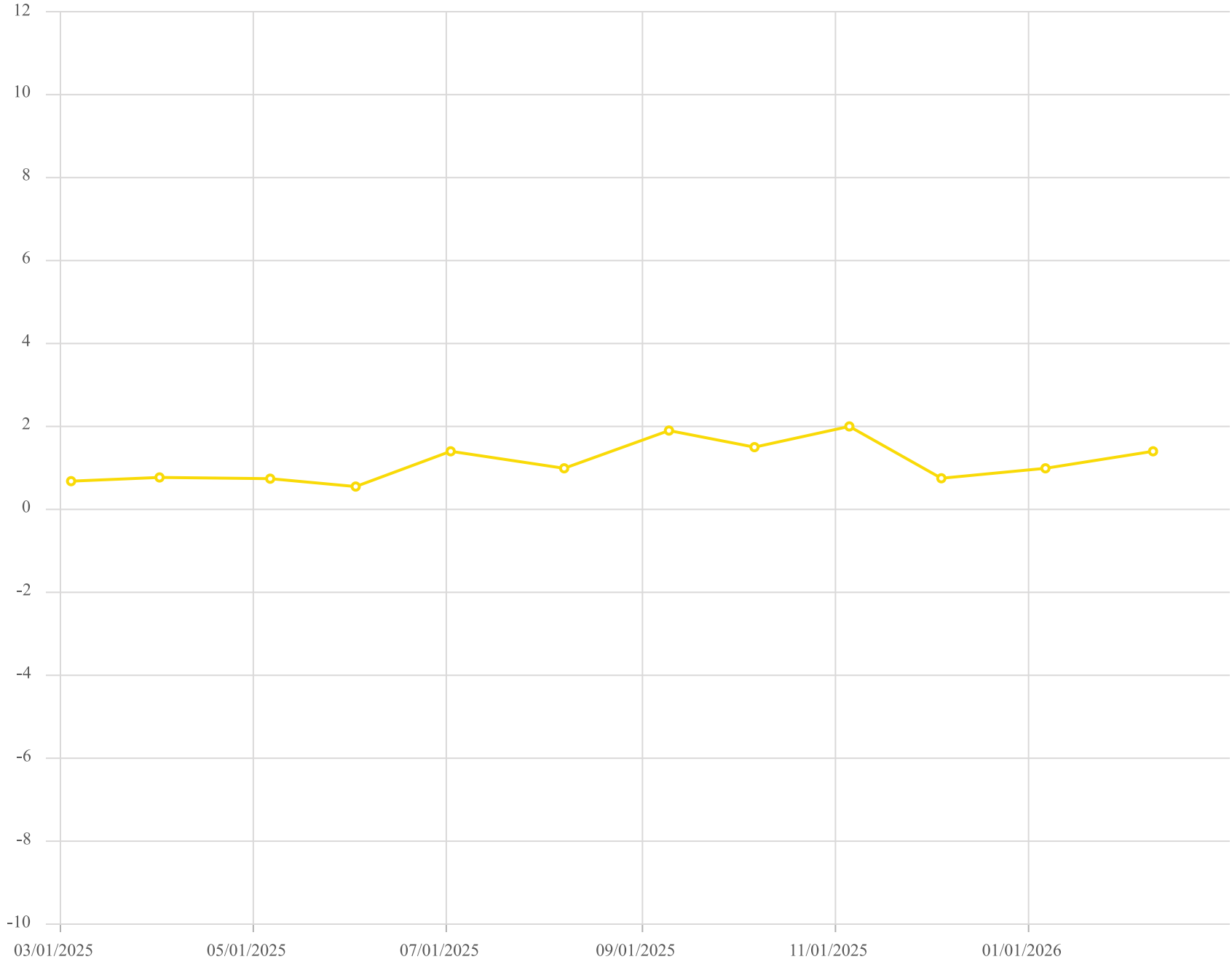

Point ID / Name

CV-2348 / CV-2348

Parameter / Unit

Hydrogen /% v/v

Chiquita Canyon Landfill - LAB DATA
Parameter Chart: Uniscale
Date Range: 03/01/2025 - 02/28/2026
Chart generation date: 3/5/26

SCSeTools

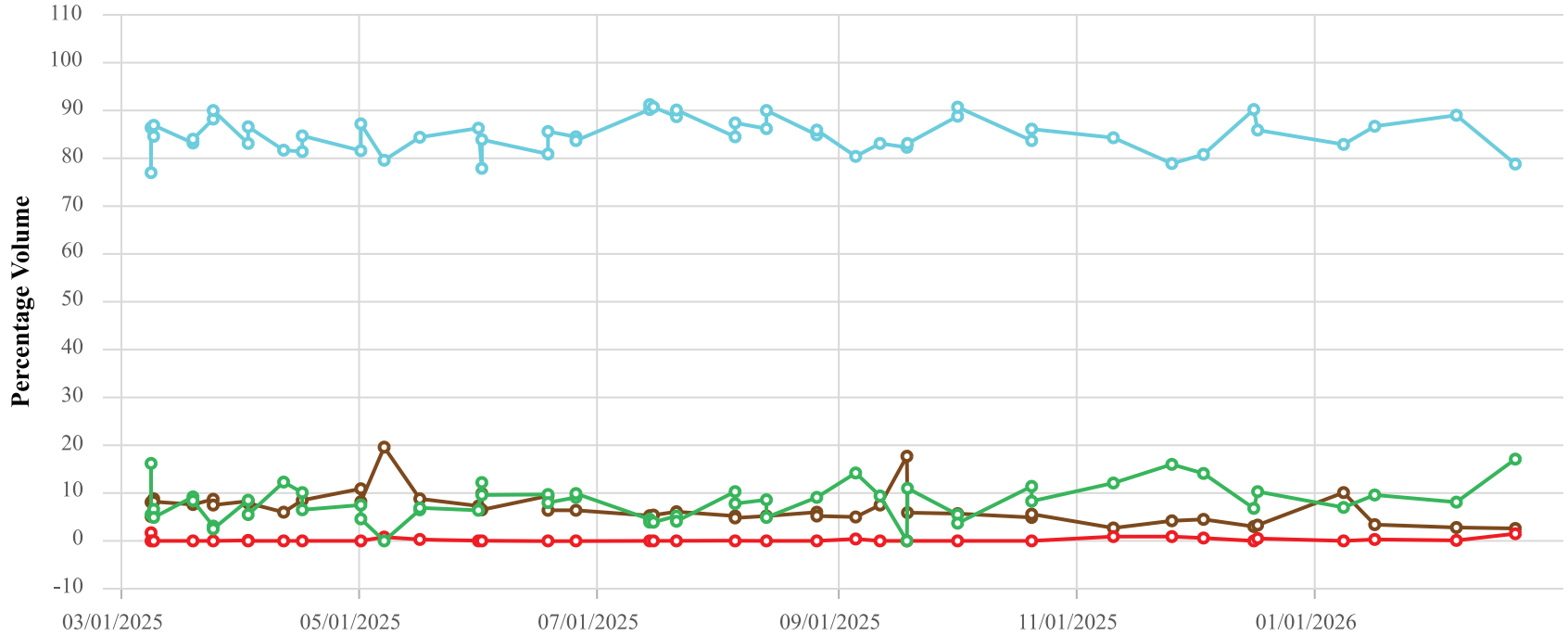

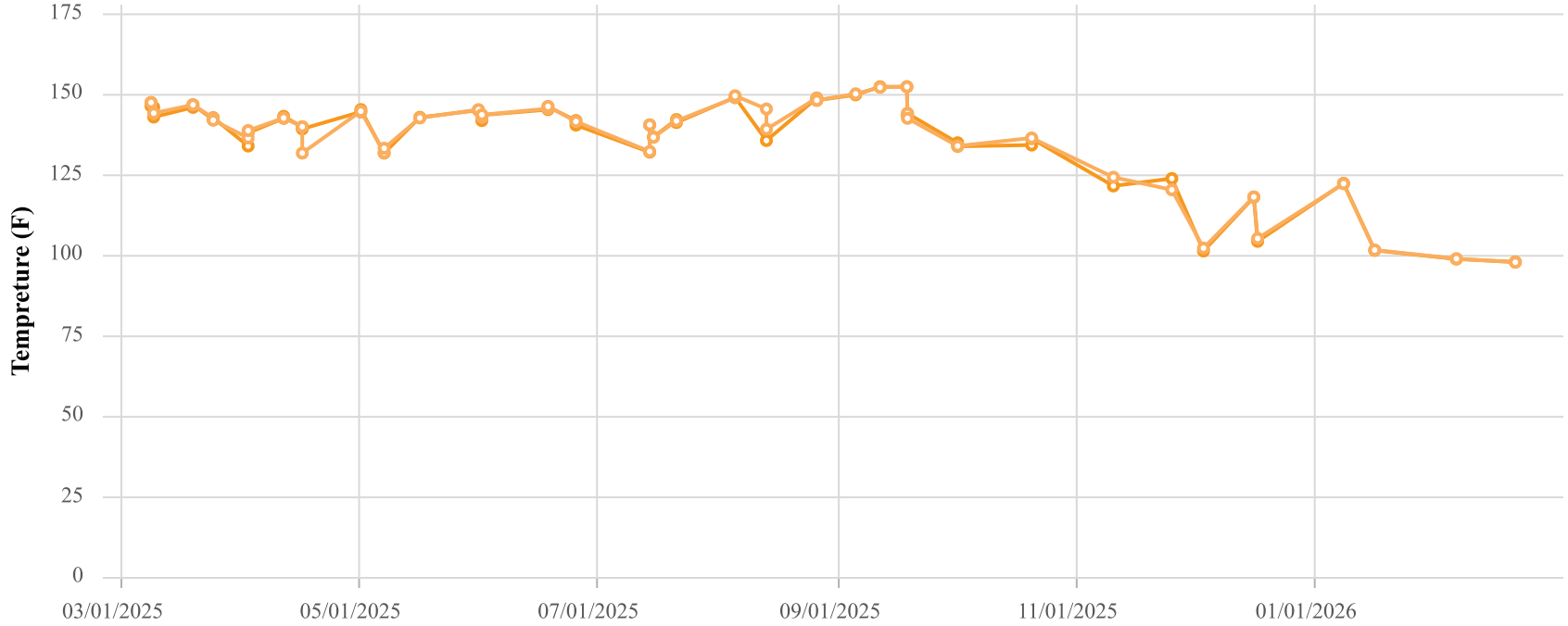

Point ID / Name

CHCV2349 / CV-2349

Parameter / Unit

- Init. Flow / scfm
- % CH4 / %
- % CO2 / %
- % O2 / %
- % Bal Gas / %
- Init. Static Press / in. H2O
- Init. Temp / Deg. F
- Adj. Temp / Deg. F

Chiquita Canyon Landfill
Parameter Chart: Multiscale
Date Range: 03/01/2025 - 02/28/2026
Chart generation date: 3/4/26

SCSeTools

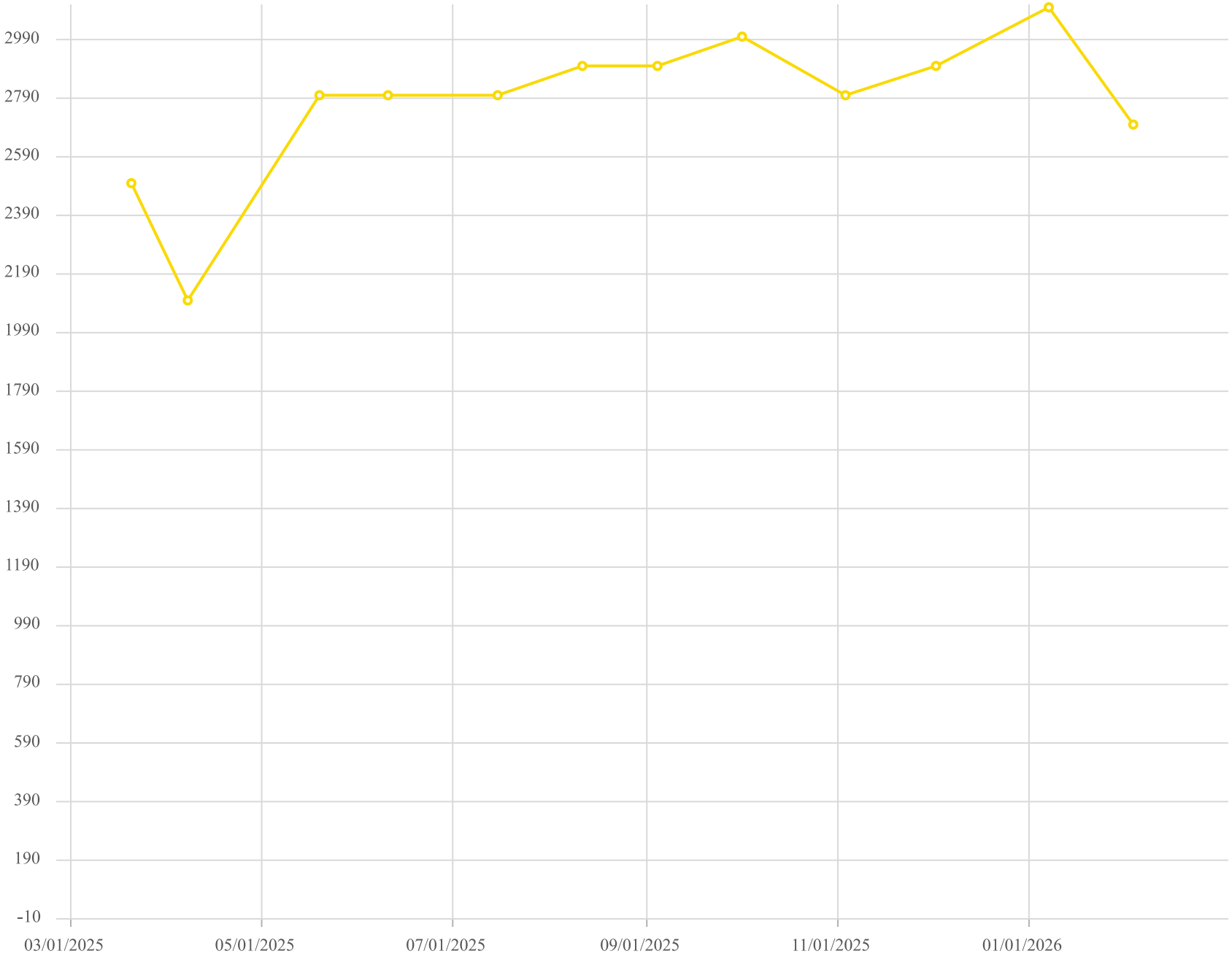

Point ID / Name

CV-2349 / CV-2349

Parameter / Unit

Carbon Monoxide

Chiquita Canyon Landfill - LAB DATA
Parameter Chart: Uniscale
Date Range: 03/01/2025 - 02/28/2026
Chart generation date: 3/5/26

SCSeTools

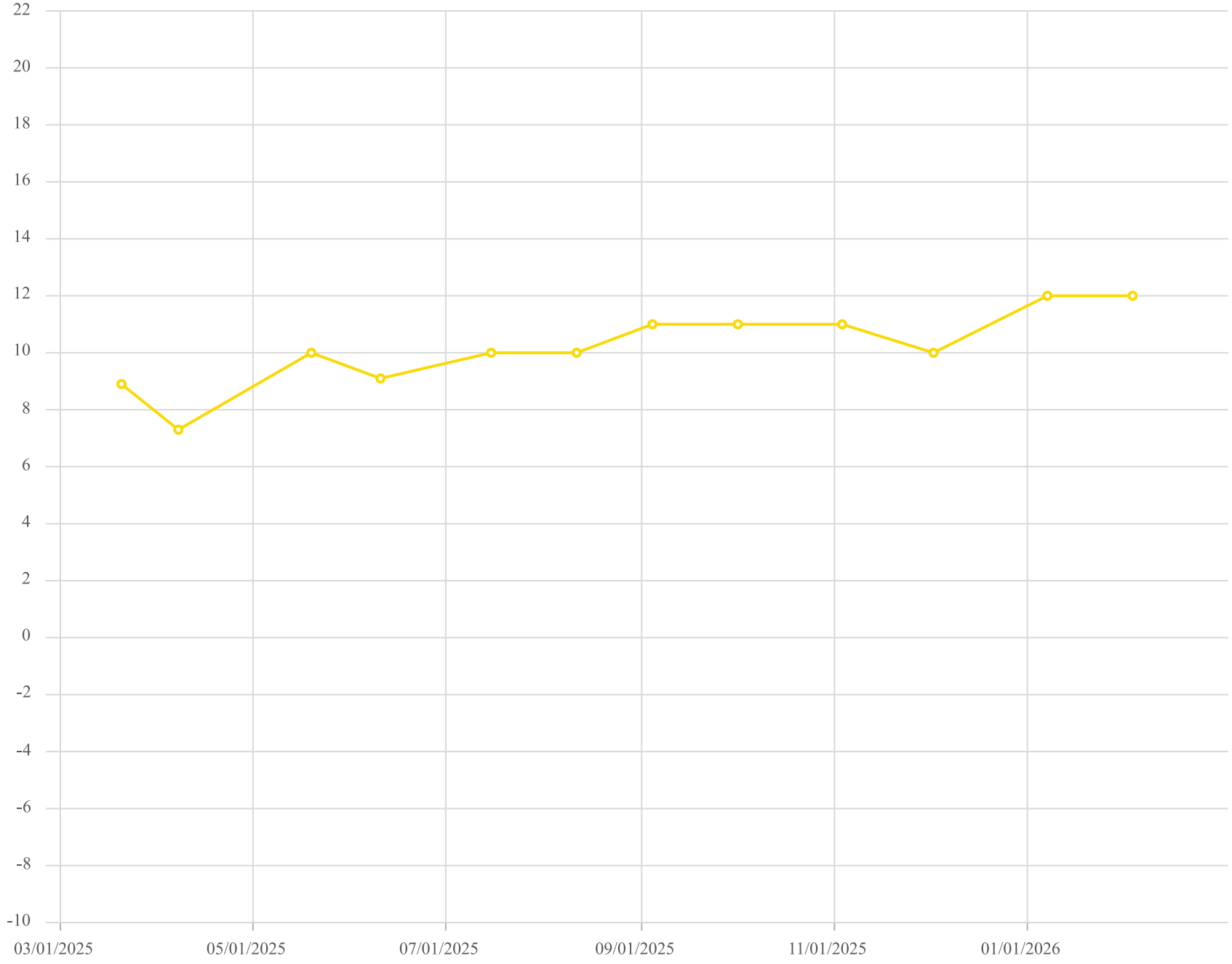

Point ID / Name

CV-2349 / CV-2349

Parameter / Unit

Hydrogen /% v/v

Chiquita Canyon Landfill - LAB DATA
Parameter Chart: Uniscale
Date Range: 03/01/2025 - 02/28/2026
Chart generation date: 3/5/26

SCSeTools

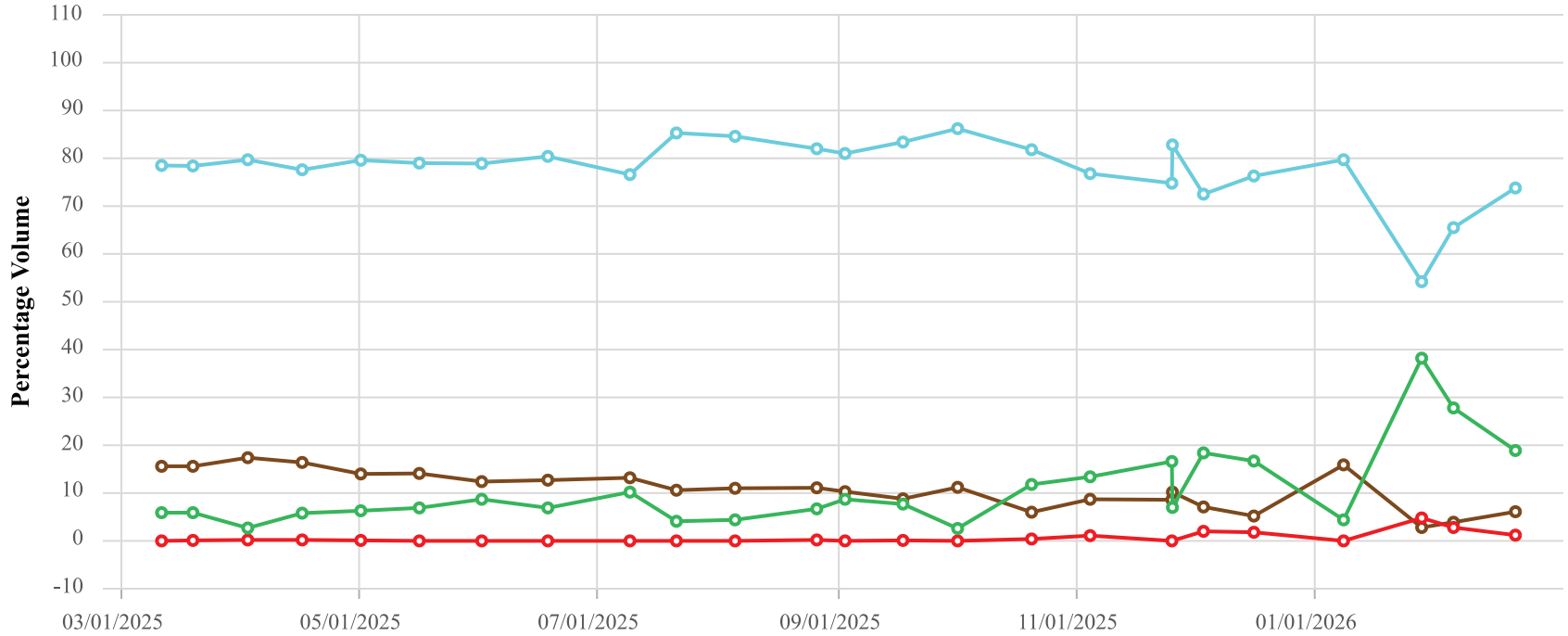

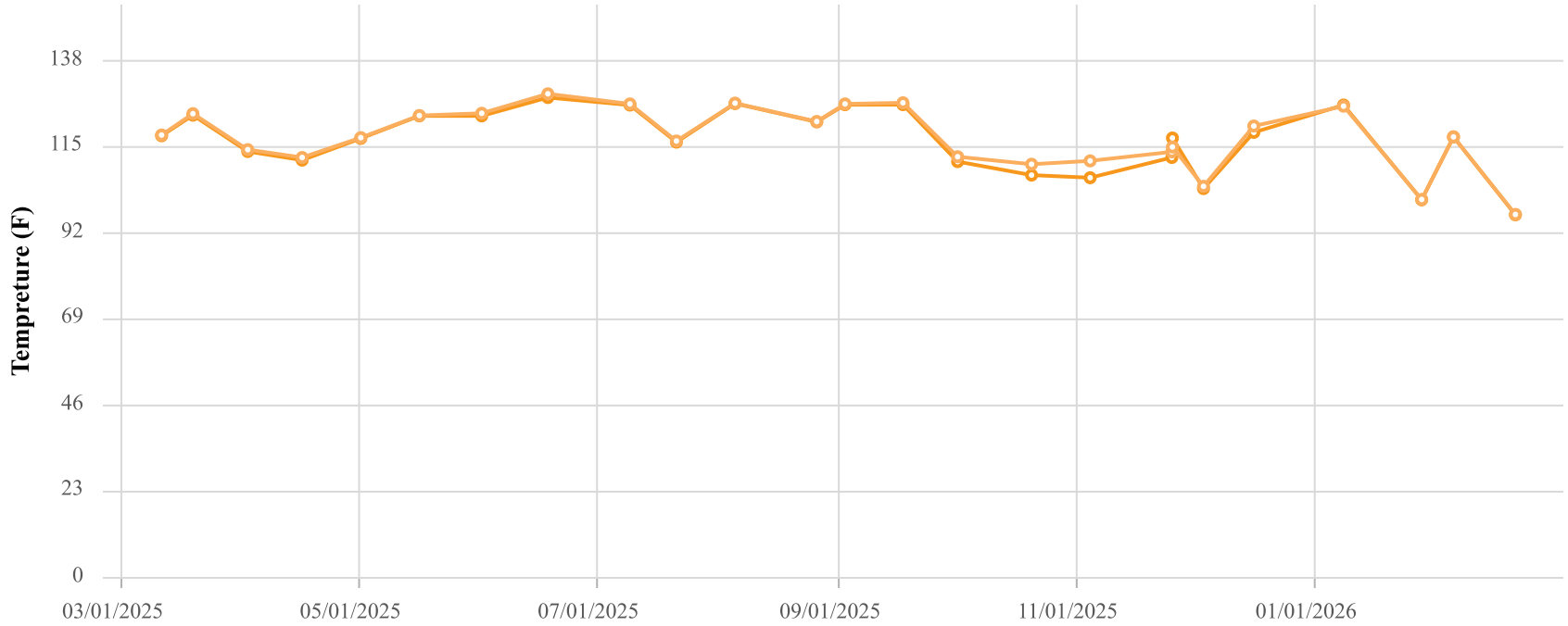

Point ID / Name

CHCV2350 / CV-2350

Parameter / Unit

- Init. Flow / scfm
- % CH4 / %
- % CO2 / %
- % O2 / %
- % Bal Gas / %
- Init. Static Press / in. H2O
- Init. Temp / Deg. F
- Adj. Temp / Deg. F

Chiquita Canyon Landfill
Parameter Chart: Multiscale
Date Range: 03/01/2025 - 02/28/2026
Chart generation date: 3/4/26

SCSeTools

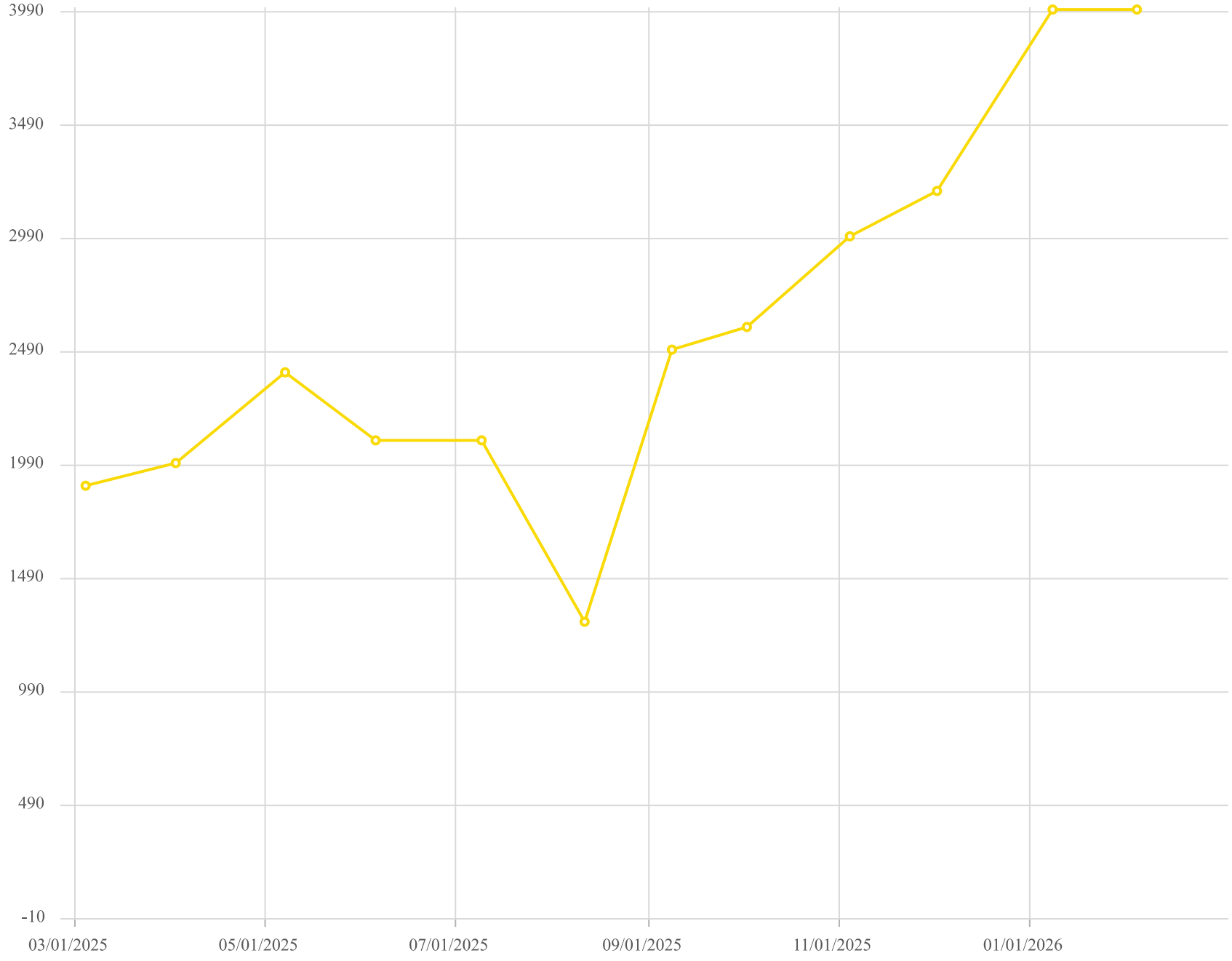

Point ID / Name

CV-2350 / CV-2350

Parameter / Unit

Carbon Monoxide /ppmv

Chiquita Canyon Landfill - LAB DATA
Parameter Chart: Uniscale
Date Range: 03/01/2025 - 02/28/2026
Chart generation date: 3/5/26

SCSeTools

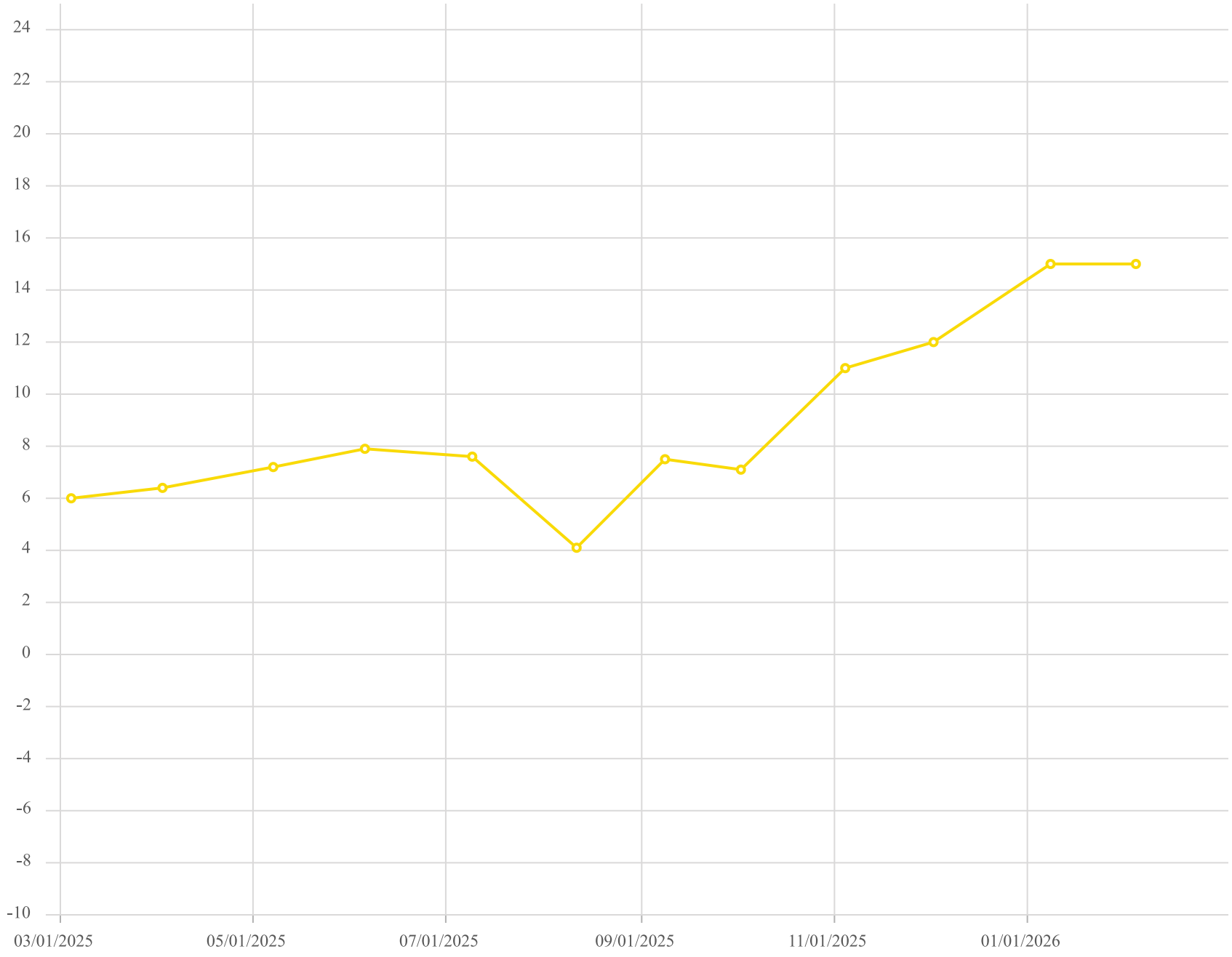

Point ID / Name

CV-2350 / CV-2350

Parameter / Unit

Hydrogen /% v/v

Chiquita Canyon Landfill - LAB DATA
Parameter Chart: Uniscale
Date Range: 03/01/2025 - 02/28/2026
Chart generation date: 3/5/26

SCSeTools

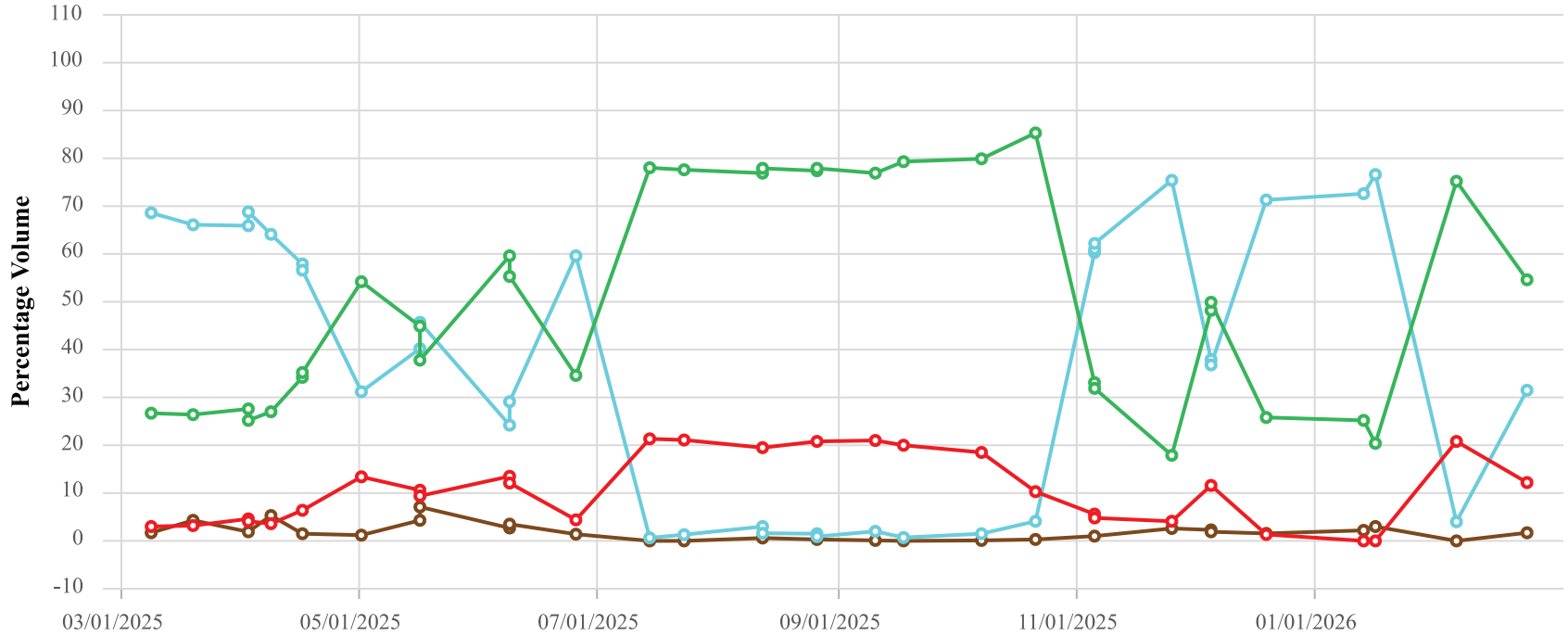

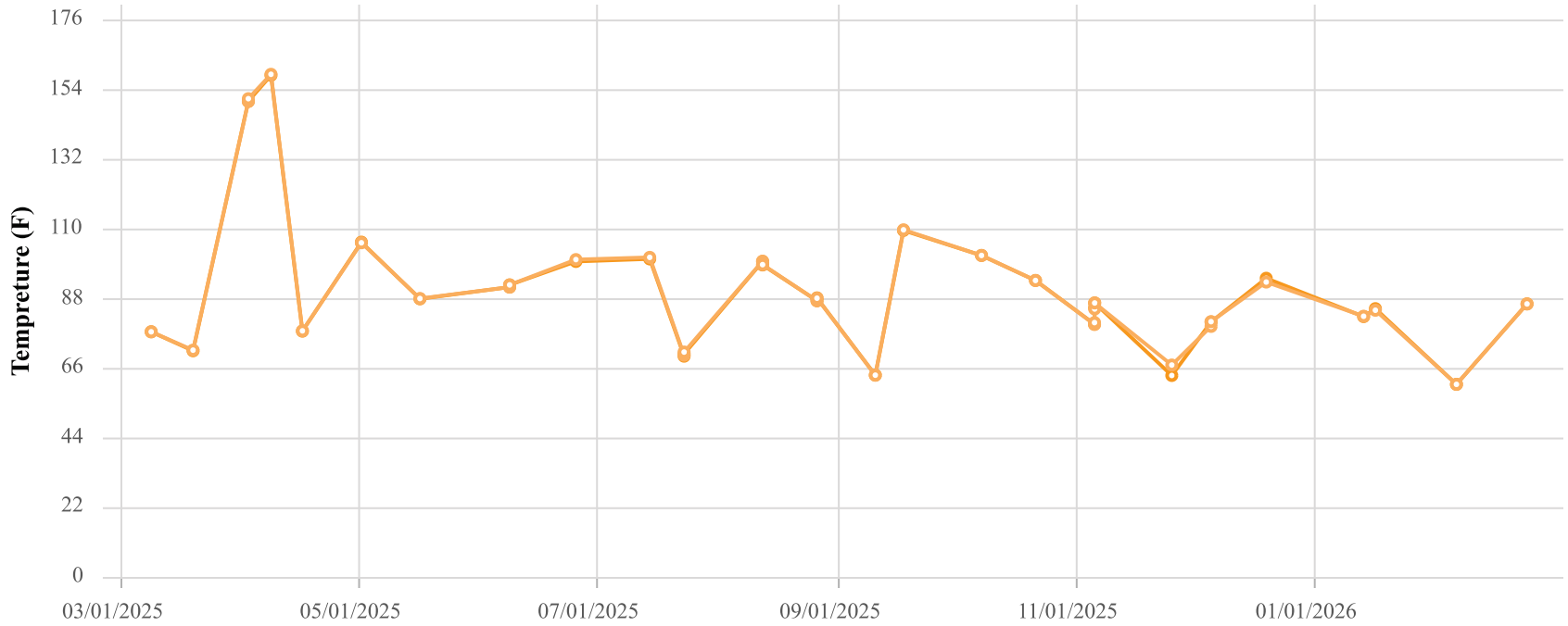

Point ID / Name

CHCV2351 / CV-2351

Parameter / Unit

- Init. Flow / scfm
- % CH4 / %
- % CO2 / %
- % O2 / %
- % Bal Gas / %
- Init. Static Press / in. H2O
- Init. Temp / Deg. F
- Adj. Temp / Deg. F

Chiquita Canyon Landfill
Parameter Chart: Multiscale
Date Range: 03/01/2025 - 02/28/2026
Chart generation date: 3/4/26

SCSeTools

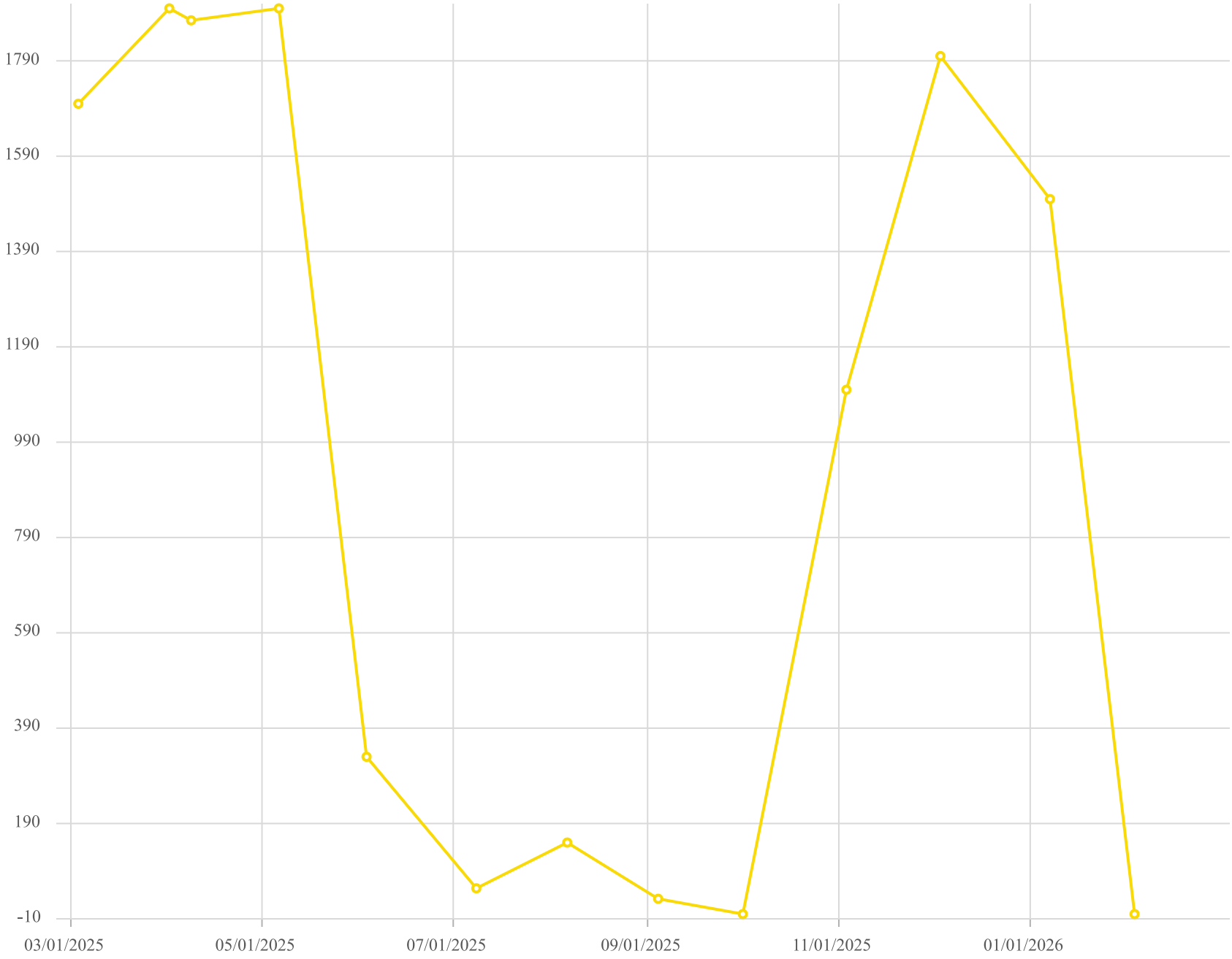

Point ID / Name

CV-2351 / CV-2351

Parameter / Unit

Carbon Monoxide /ppmv

Chiquita Canyon Landfill - LAB DATA
Parameter Chart: Uniscale
Date Range: 03/01/2025 - 02/28/2026
Chart generation date: 3/5/26

SCSeTools

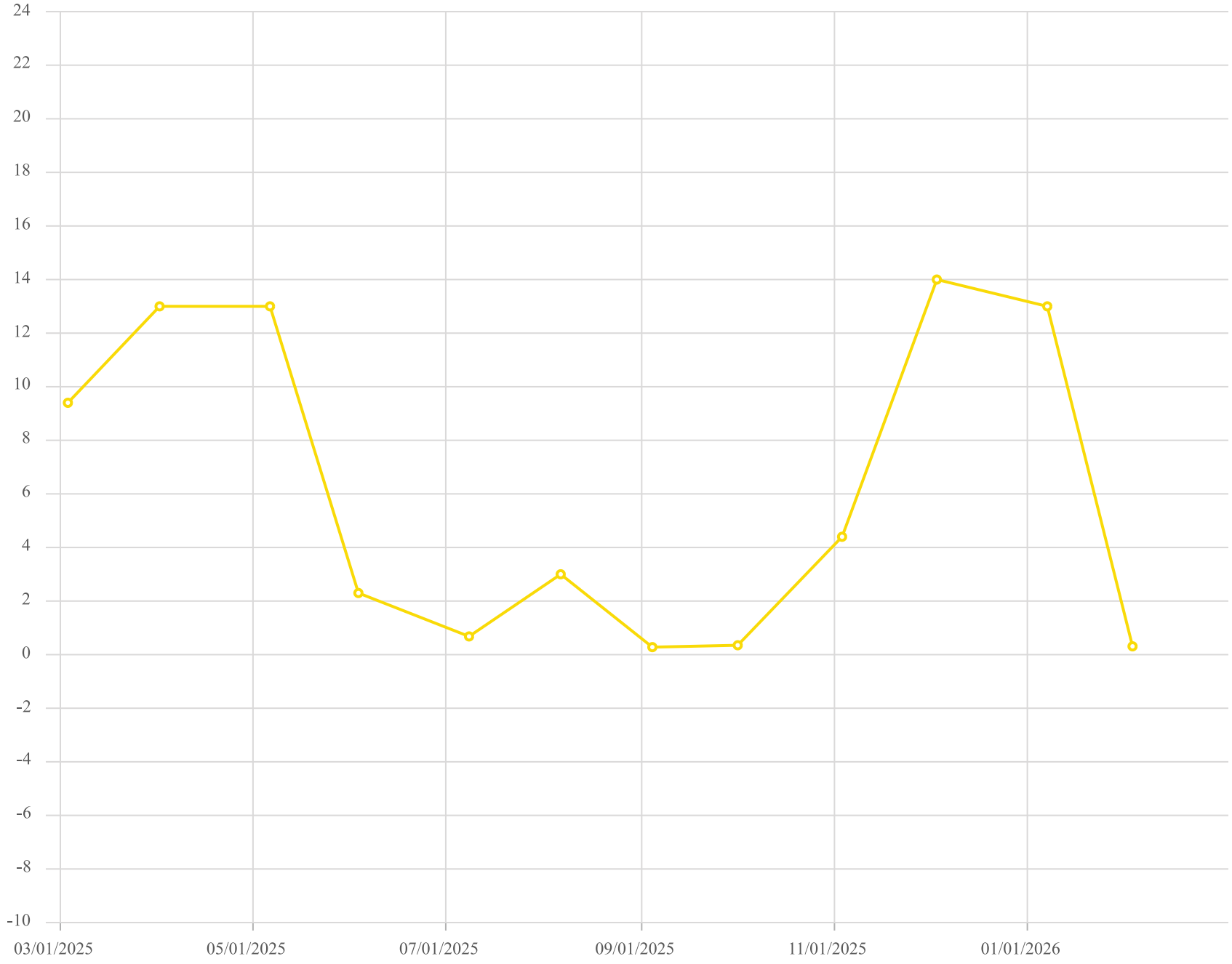

Point ID / Name

CV-2351 / CV-2351

Parameter / Unit

Hydrogen /% v/v

Chiquita Canyon Landfill - LAB DATA
Parameter Chart: Uniscale
Date Range: 03/01/2025 - 02/28/2026
Chart generation date: 3/5/26

SCSeTools

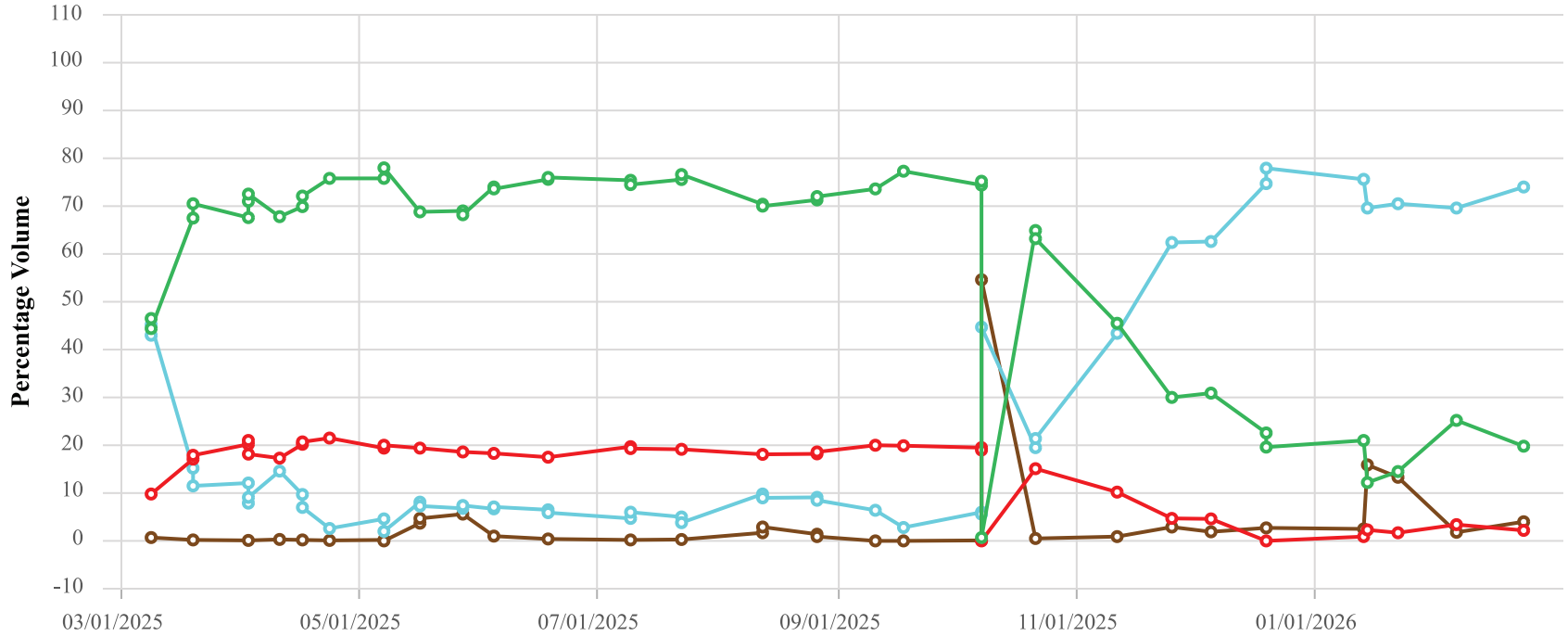

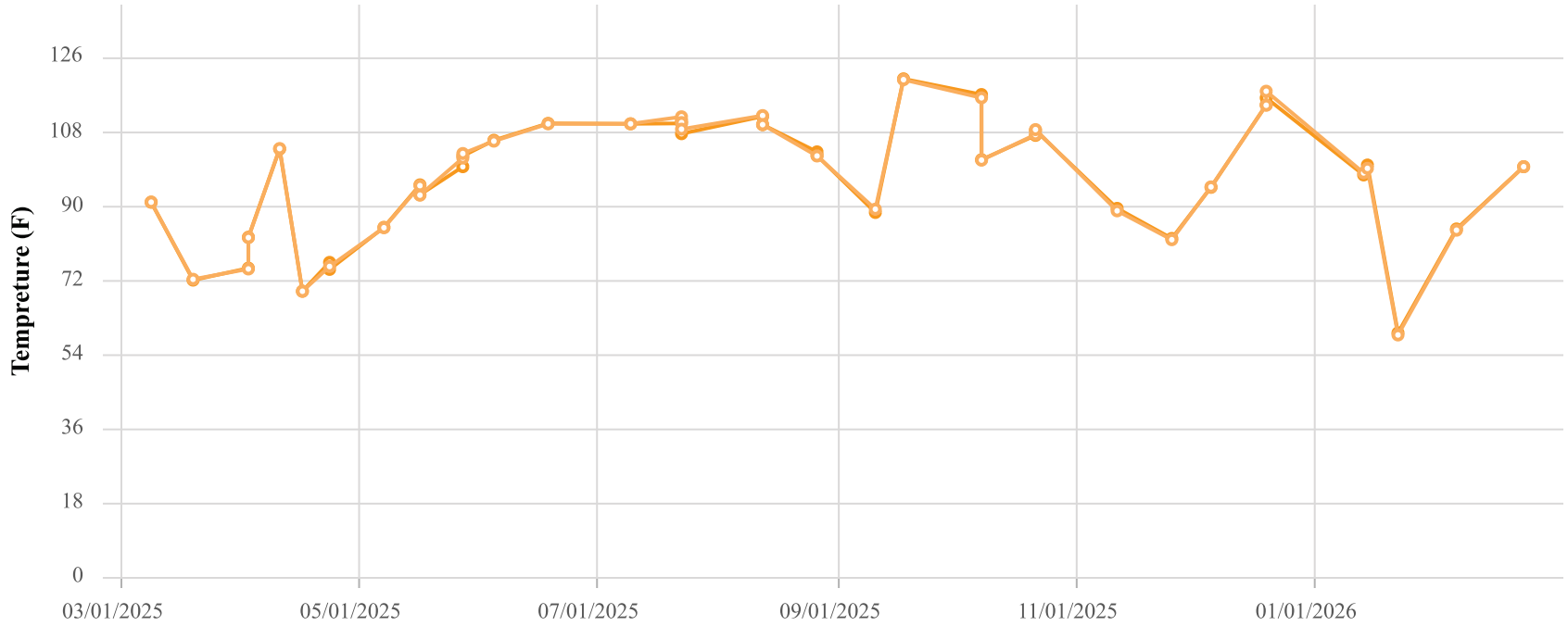

Point ID / Name

CHCV2352 / CV-2352

Parameter / Unit

- Init. Flow / scfm
- % CH4 / %
- % CO2 / %
- % O2 / %
- % Bal Gas / %
- Init. Static Press / in. H2O
- Init. Temp / Deg. F
- Adj. Temp / Deg. F

Chiquita Canyon Landfill
Parameter Chart: Multiscale
Date Range: 03/01/2025 - 02/28/2026
Chart generation date: 3/4/26

SCSeTools

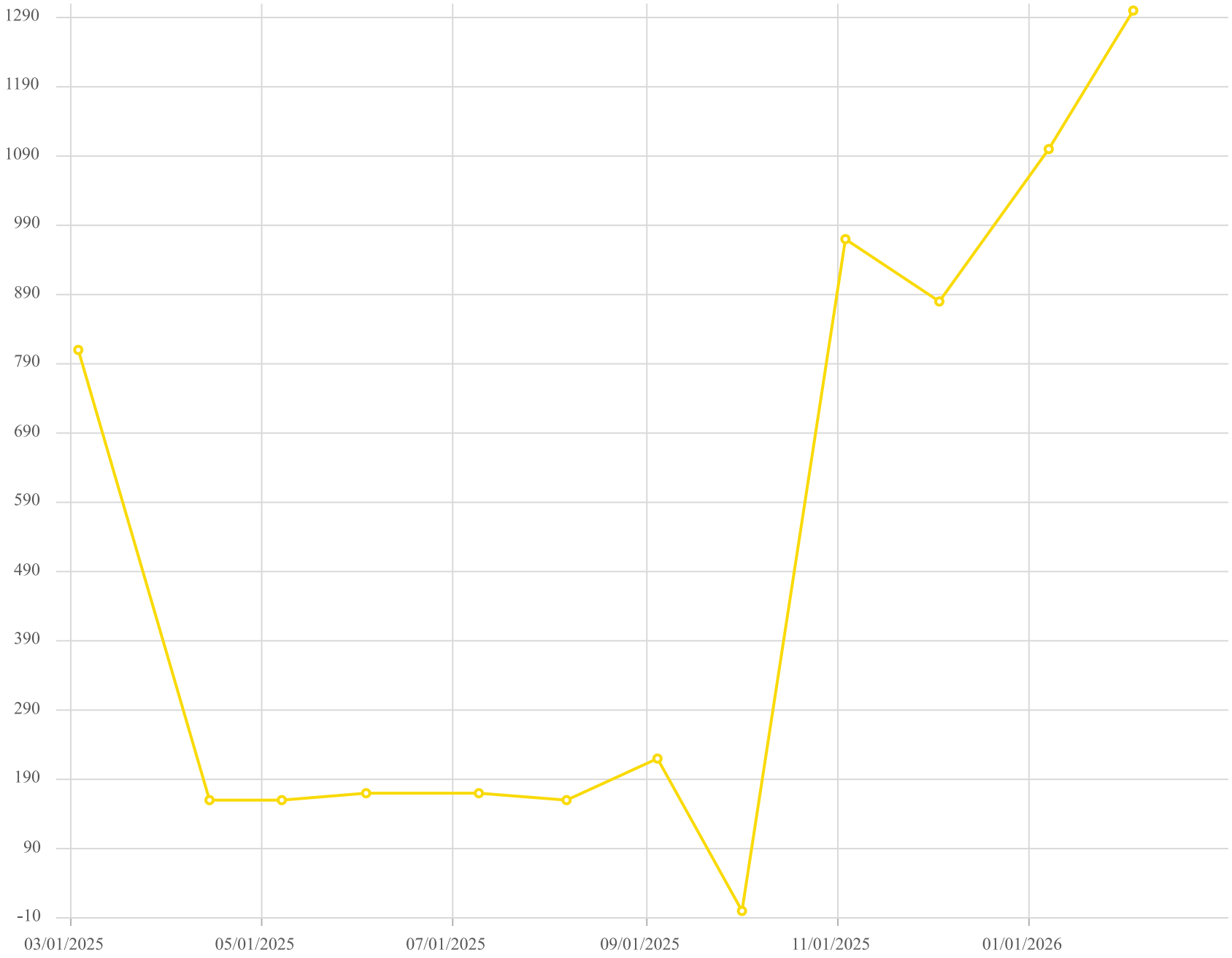

Point ID / Name

CV-2352 / CV-2352

Parameter / Unit

Carbon Monoxide

Chiquita Canyon Landfill - LAB DATA
Parameter Chart: Uniscale
Date Range: 03/01/2025 - 02/28/2026
Chart generation date: 3/5/26

SCSeTools

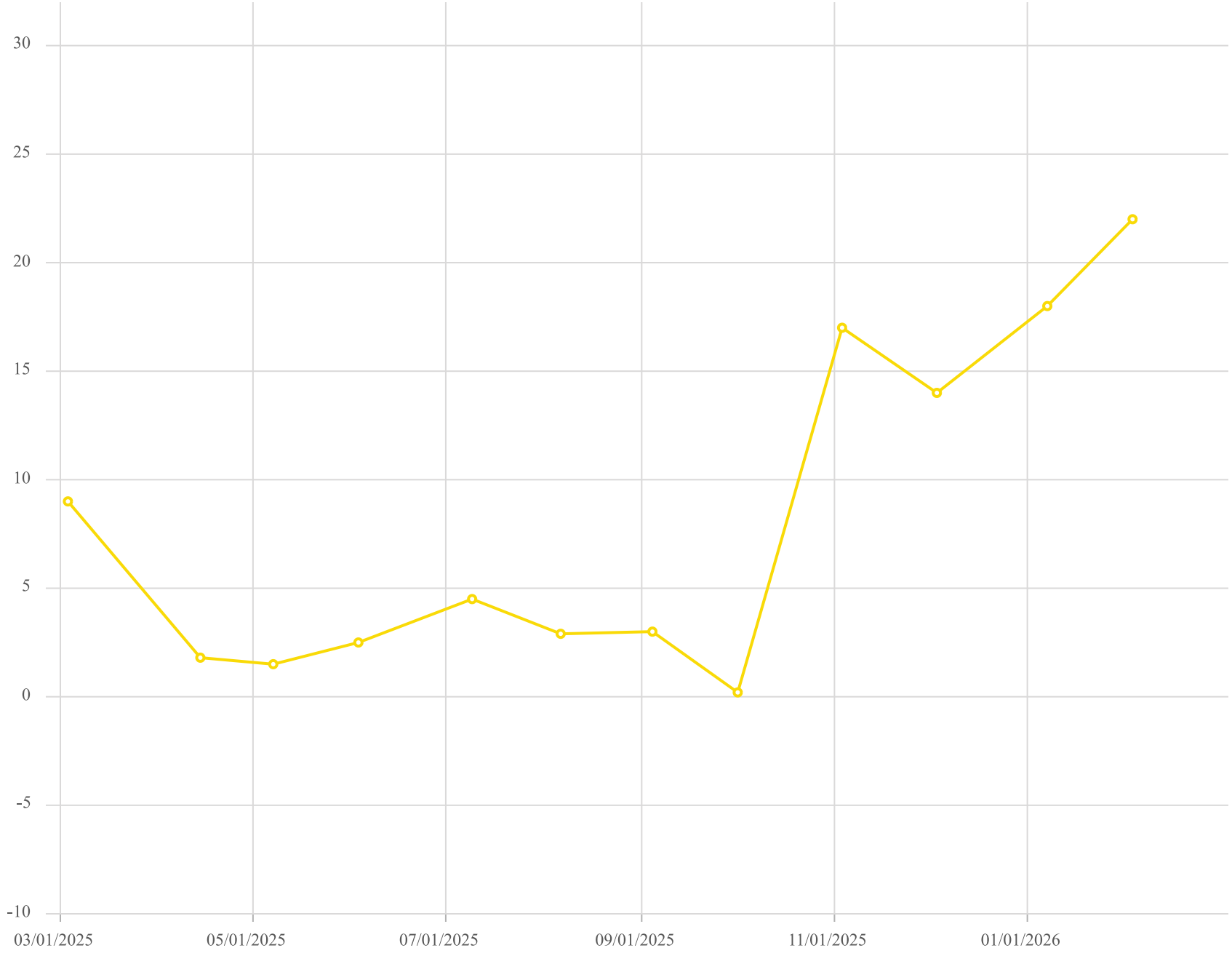

Point ID / Name

CV-2352 / CV-2352

Parameter / Unit

Hydrogen /% v/v

Chiquita Canyon Landfill - LAB DATA
Parameter Chart: Uniscale
Date Range: 03/01/2025 - 02/28/2026
Chart generation date: 3/5/26

SCSeTools

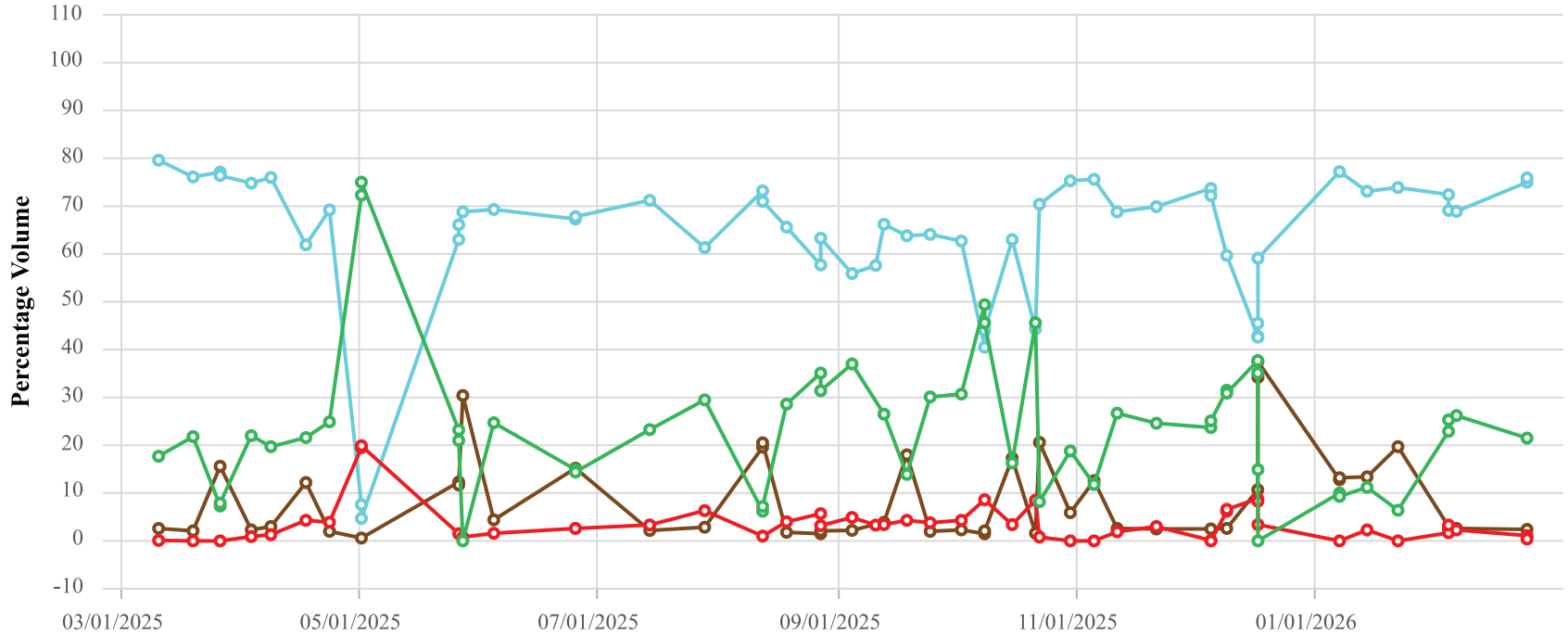

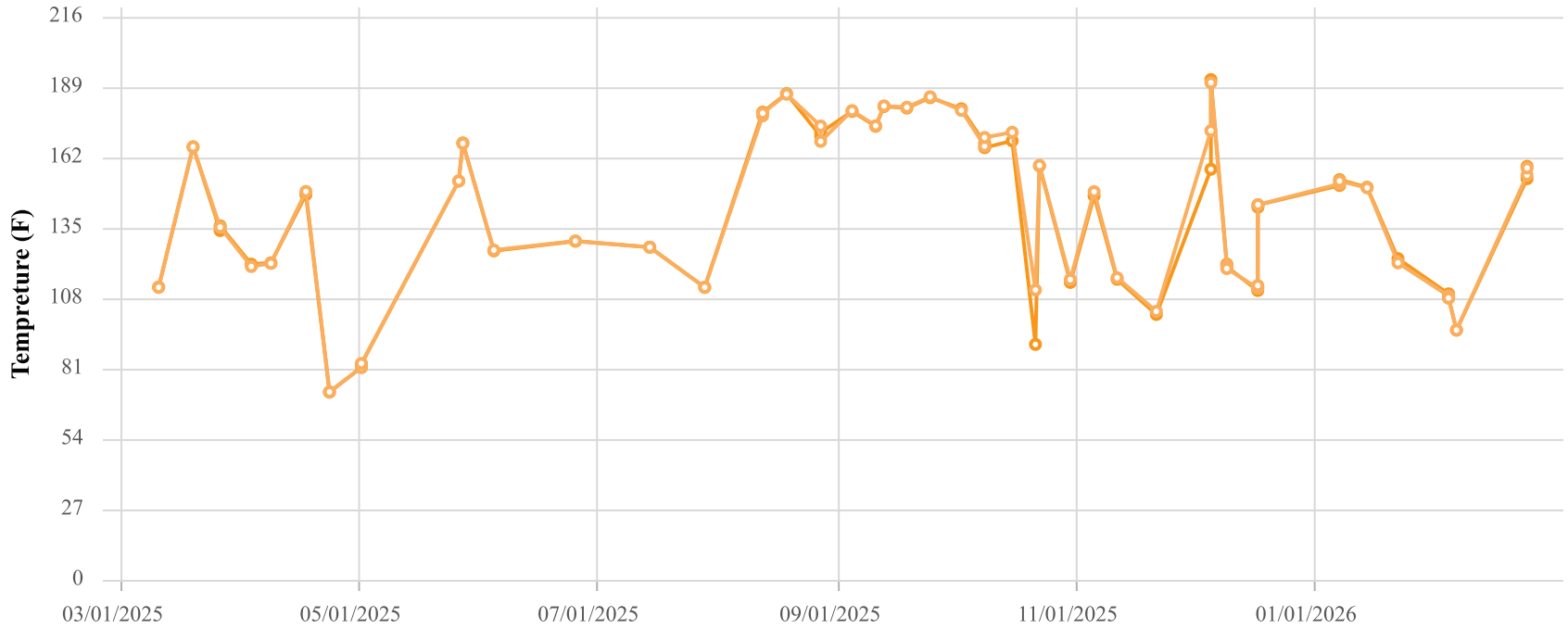

Point ID / Name

CHCV2353 / CV-2353-PLR

Parameter / Unit

- Init. Flow / scfm
- % CH4 / %
- % CO2 / %
- % O2 / %
- % Bal Gas / %
- Init. Static Press / in. H2O
- Init. Temp / Deg. F
- Adj. Temp / Deg. F

Chiquita Canyon Landfill
Parameter Chart: Multiscale
Date Range: 03/01/2025 - 02/28/2026
Chart generation date: 3/4/26

SCSeTools

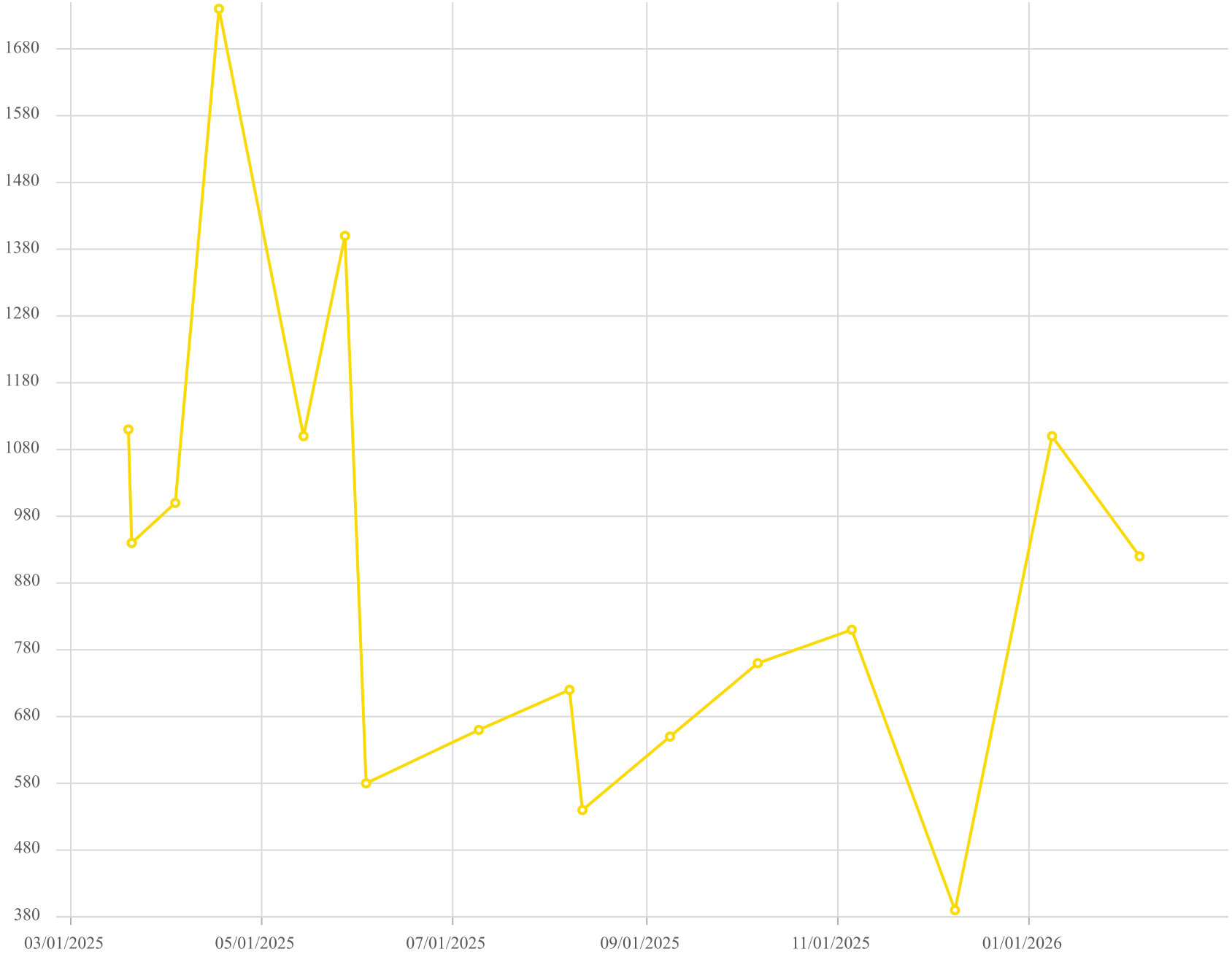

Point ID / Name

CV-2353 / CV-2353

Parameter / Unit

Carbon Monoxide

Chiquita Canyon Landfill - LAB DATA
Parameter Chart: Uniscale
Date Range: 03/01/2025 - 02/28/2026
Chart generation date: 3/5/26

SCSeTools

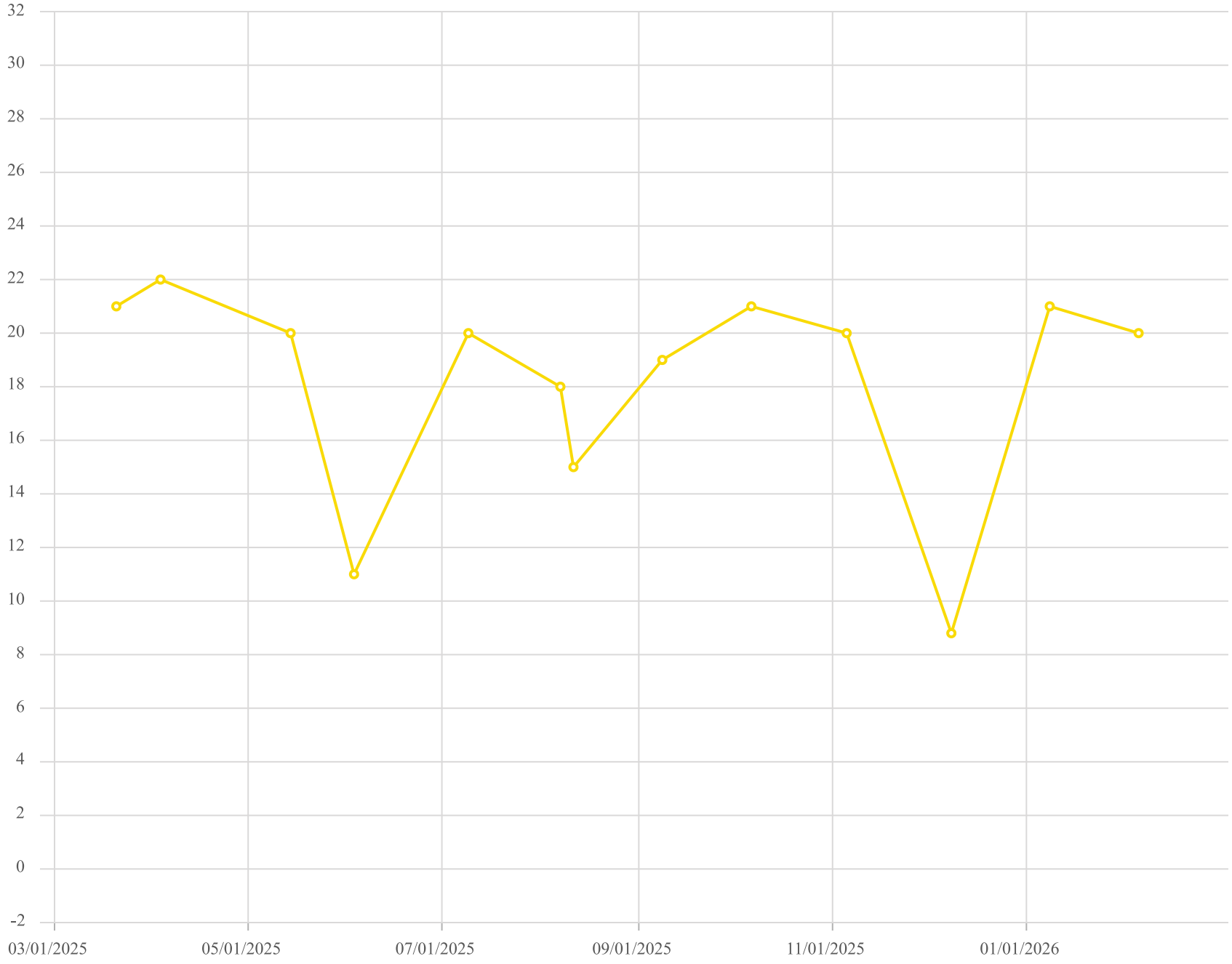

Point ID / Name

CV-2353 / CV-2353

Parameter / Unit

Hydrogen /% v/v

Chiquita Canyon Landfill - LAB DATA
Parameter Chart: Uniscale
Date Range: 03/01/2025 - 02/28/2026
Chart generation date: 3/5/26

SCSeTools

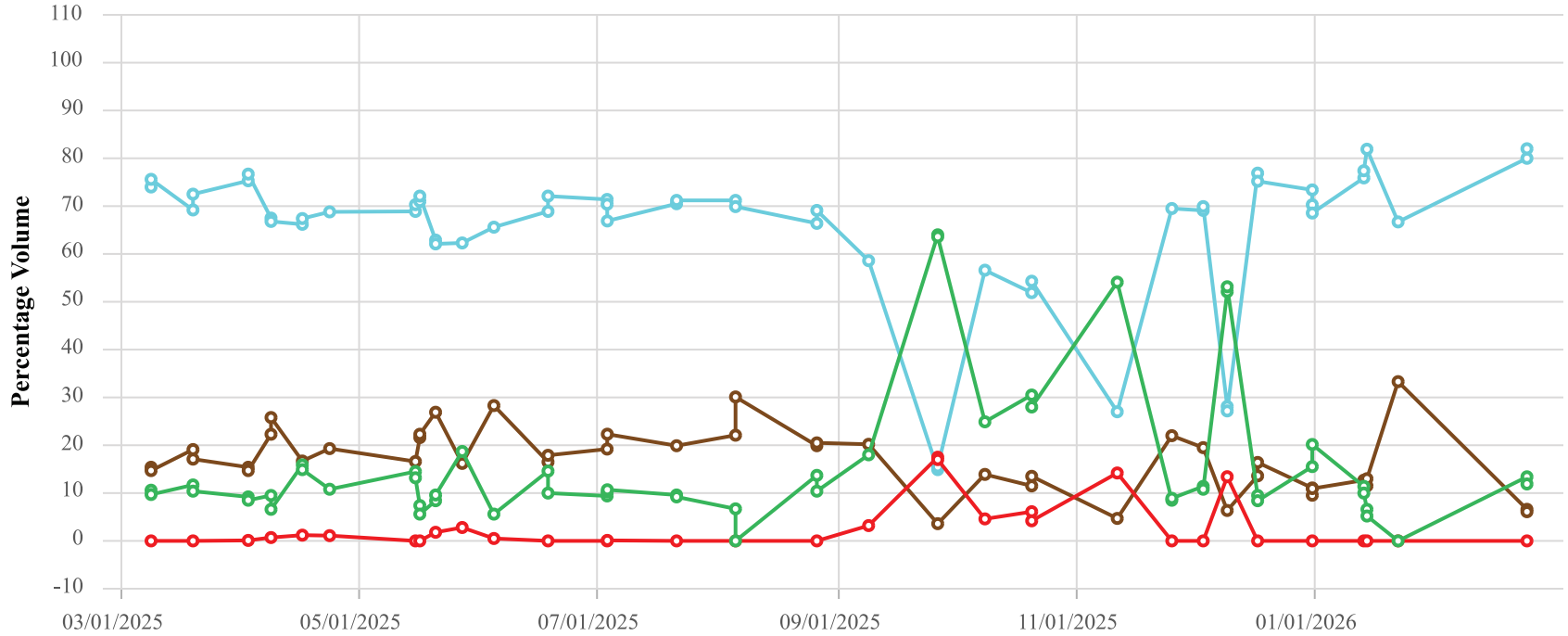

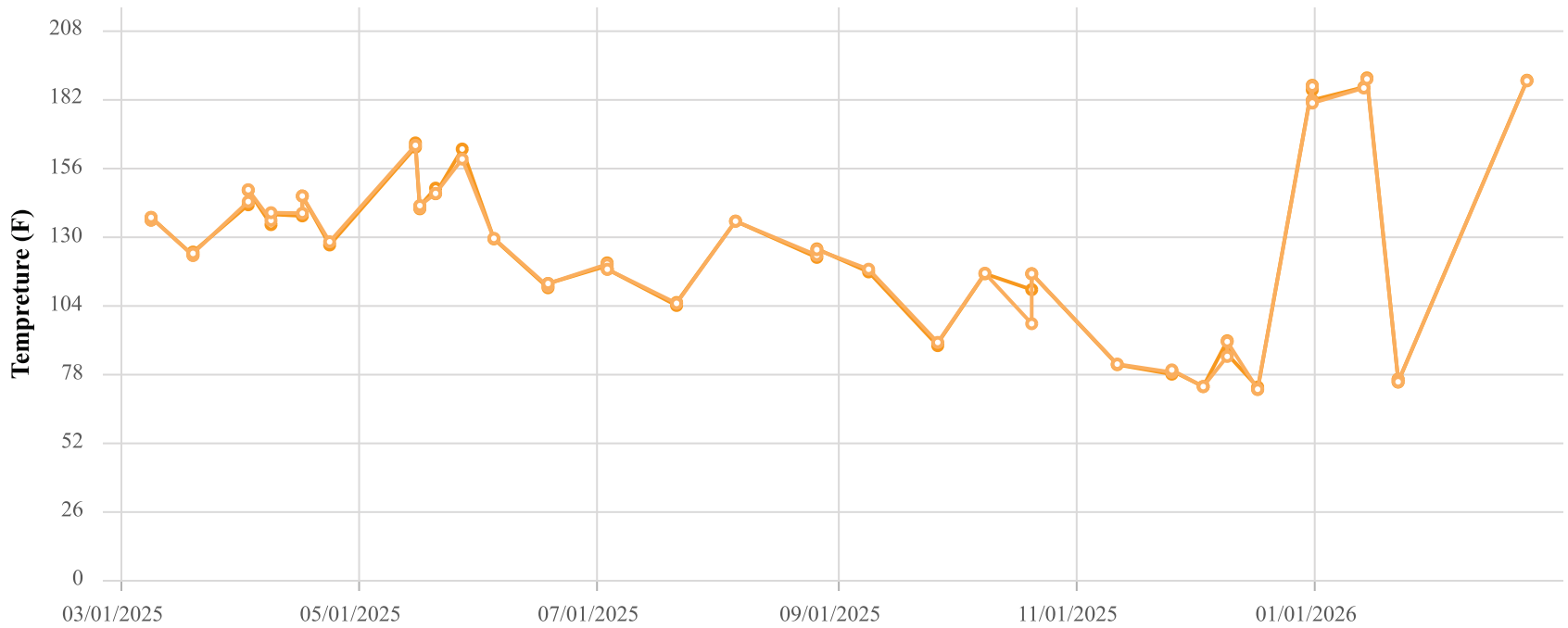

Point ID / Name

CHCV2354 / CV-2354

Parameter / Unit

- Init. Flow / scfm
- % CH4 / %
- % CO2 / %
- % O2 / %
- % Bal Gas / %
- Init. Static Press / in. H2O
- Init. Temp / Deg. F
- Adj. Temp / Deg. F

Chiquita Canyon Landfill
Parameter Chart: Multiscale
Date Range: 03/01/2025 - 02/28/2026
Chart generation date: 3/4/26

SCSeTools

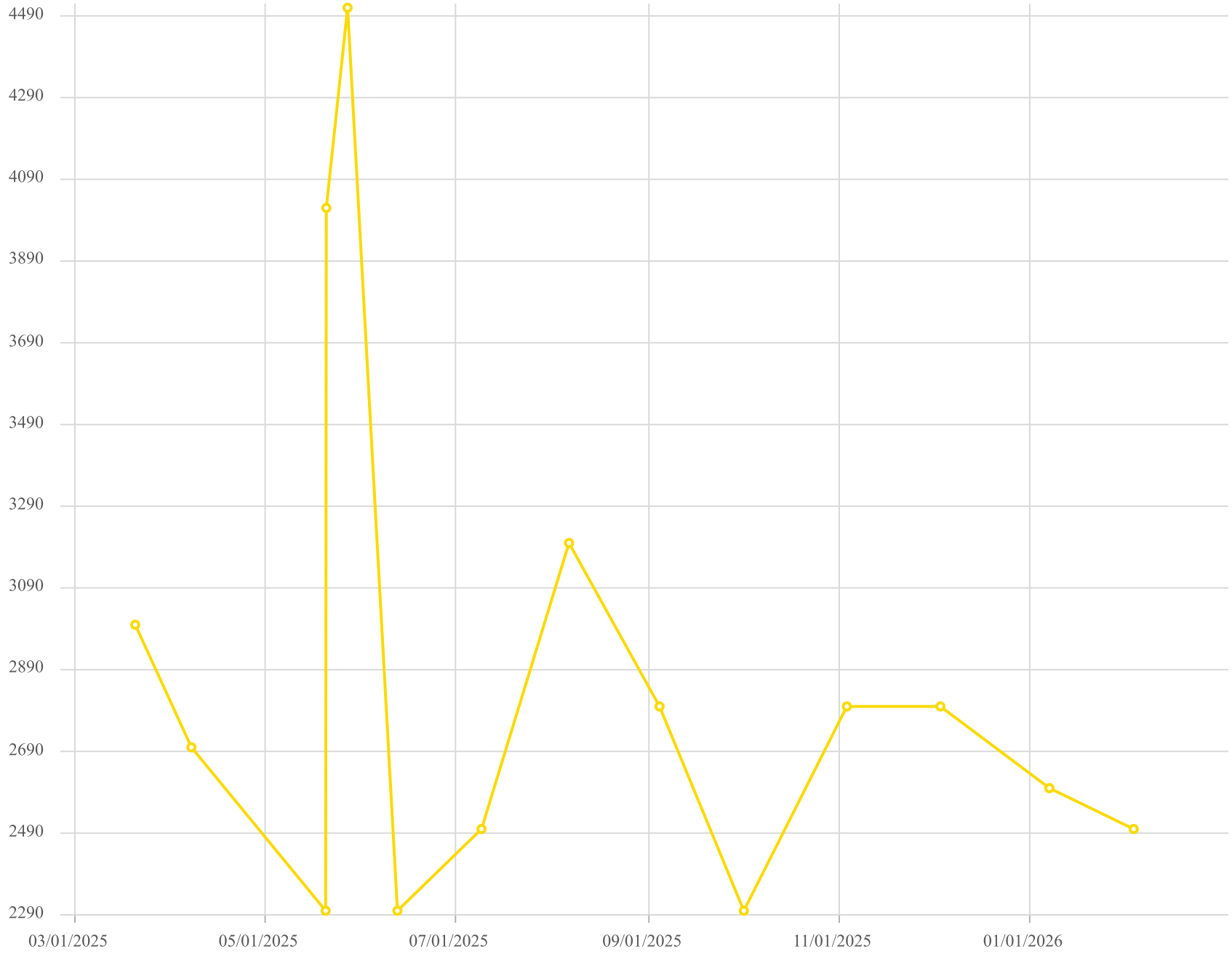

Point ID / Name

CV-2354 / CV-2354

Parameter / Unit

Carbon Monoxide

Chiquita Canyon Landfill - LAB DATA
Parameter Chart: Uniscale
Date Range: 03/01/2025 - 02/28/2026
Chart generation date: 3/5/26

SCSeTools

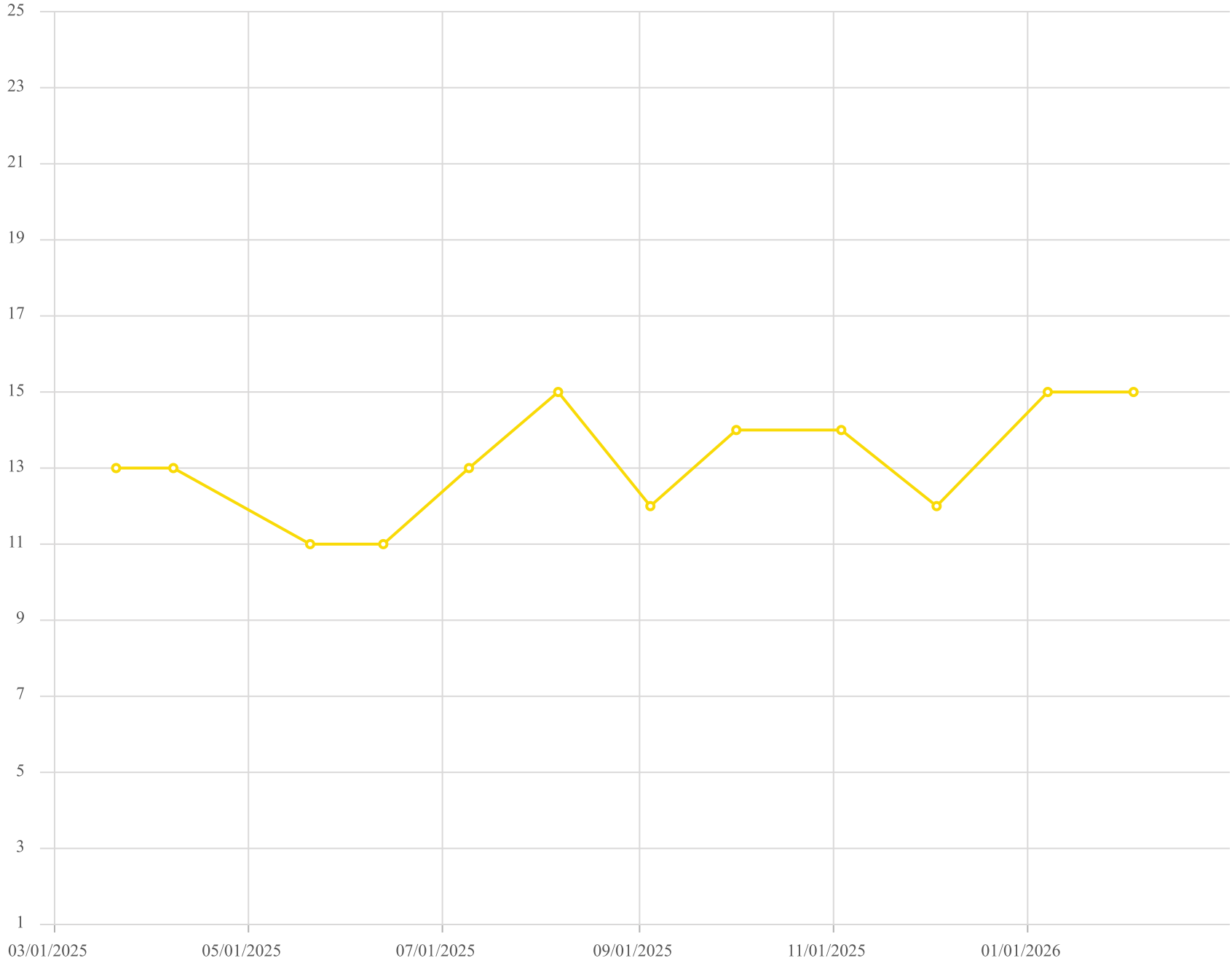

Point ID / Name

CV-2354 / CV-2354

Parameter / Unit

Hydrogen /% v/v

Chiquita Canyon Landfill - LAB DATA
Parameter Chart: Uniscale
Date Range: 03/01/2025 - 02/28/2026
Chart generation date: 3/5/26

SCSeTools

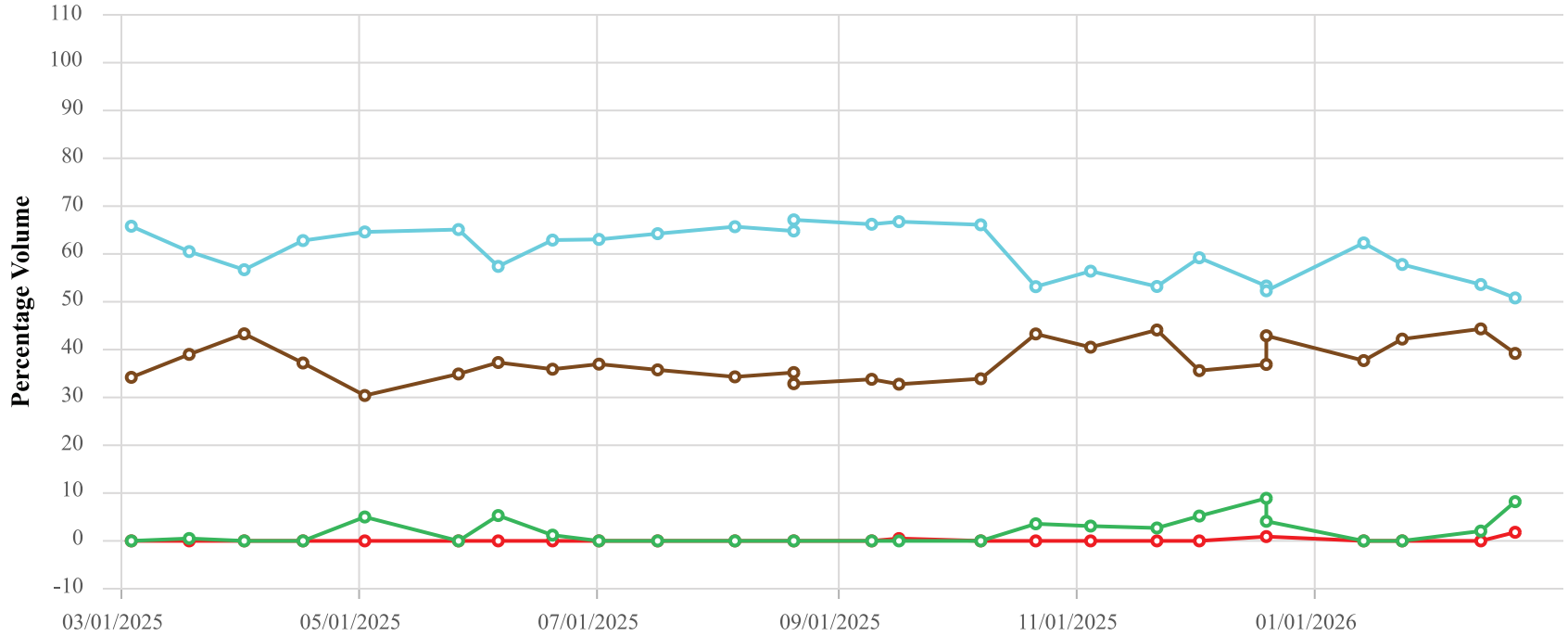

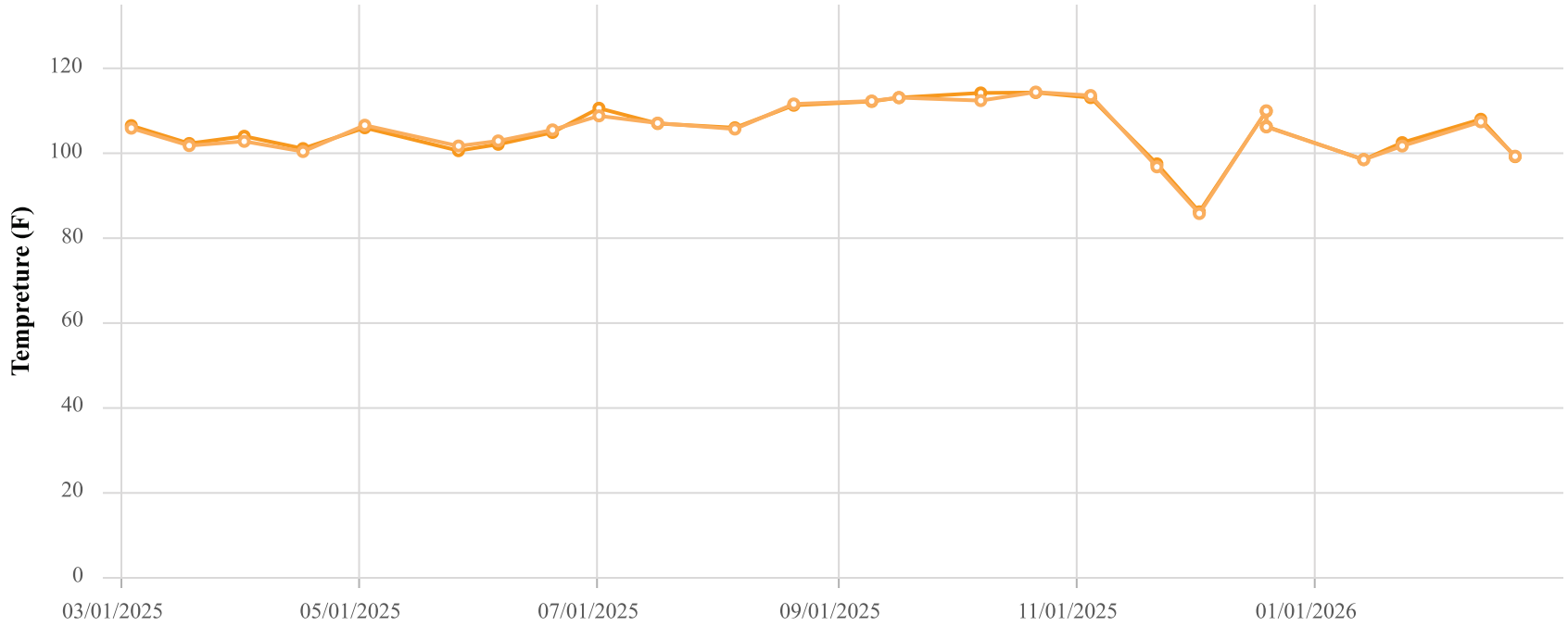

Point ID / Name

CCV24002 / CV-24002

Parameter / Unit

- Init. Flow / scfm
- % CH4 / %
- % CO2 / %
- % O2 / %
- % Bal Gas / %
- Init. Static Press / in. H2O
- Init. Temp / Deg. F
- Adj. Temp / Deg. F

Chiquita Canyon Landfill
Parameter Chart: Multiscale
Date Range: 03/01/2025 - 02/28/2026
Chart generation date: 3/4/26

SCSeTools

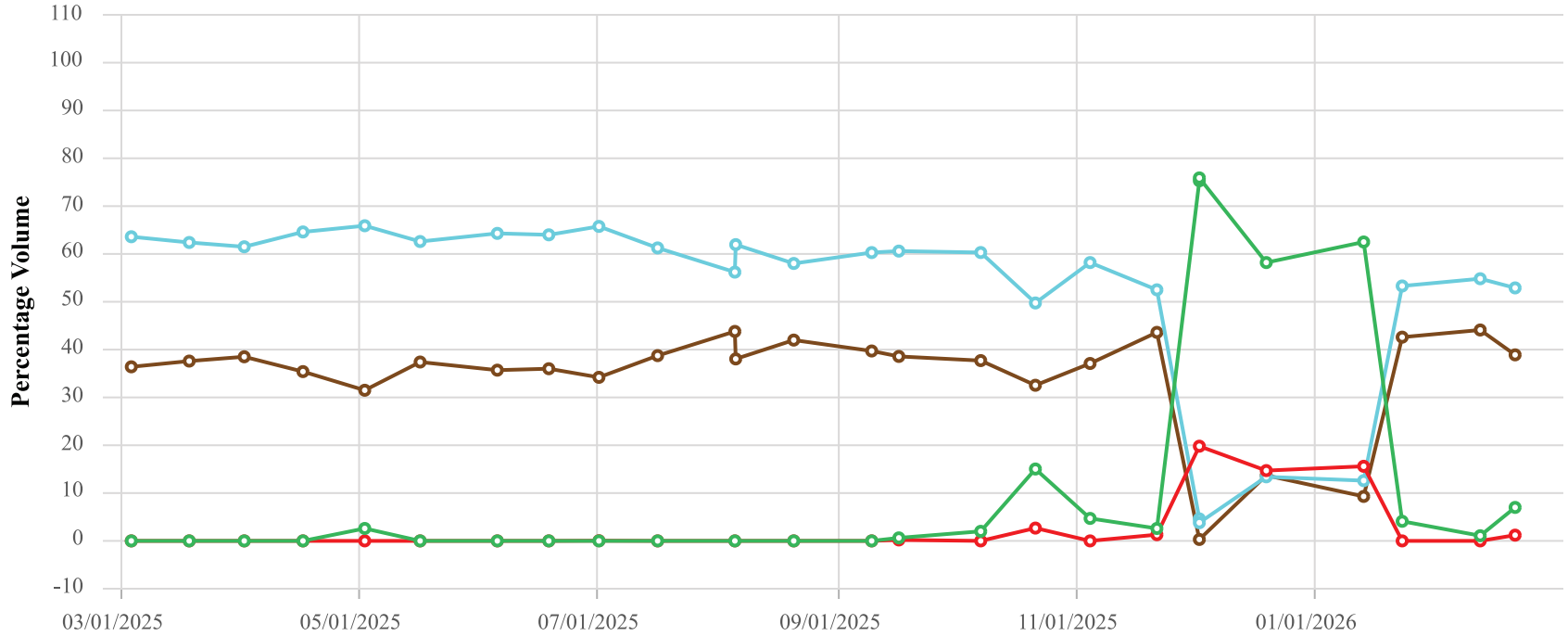

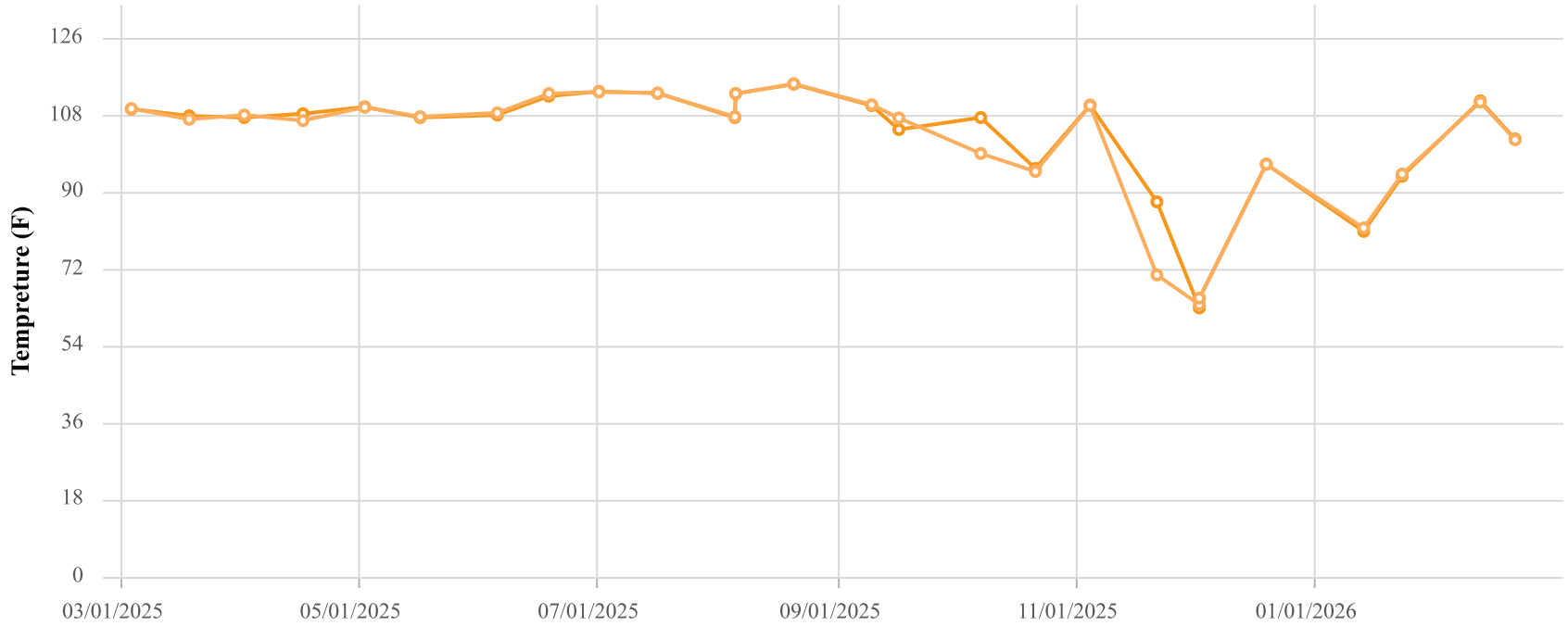

Point ID / Name

CCV24003 / CV-24003

Parameter / Unit

- Init. Flow / scfm
- % CH4 / %
- % CO2 / %
- % O2 / %
- % Bal Gas / %
- Init. Static Press / in. H2O
- Init. Temp / Deg. F
- Adj. Temp / Deg. F

Chiquita Canyon Landfill
Parameter Chart: Multiscale
Date Range: 03/01/2025 - 02/28/2026
Chart generation date: 3/4/26

SCSeTools

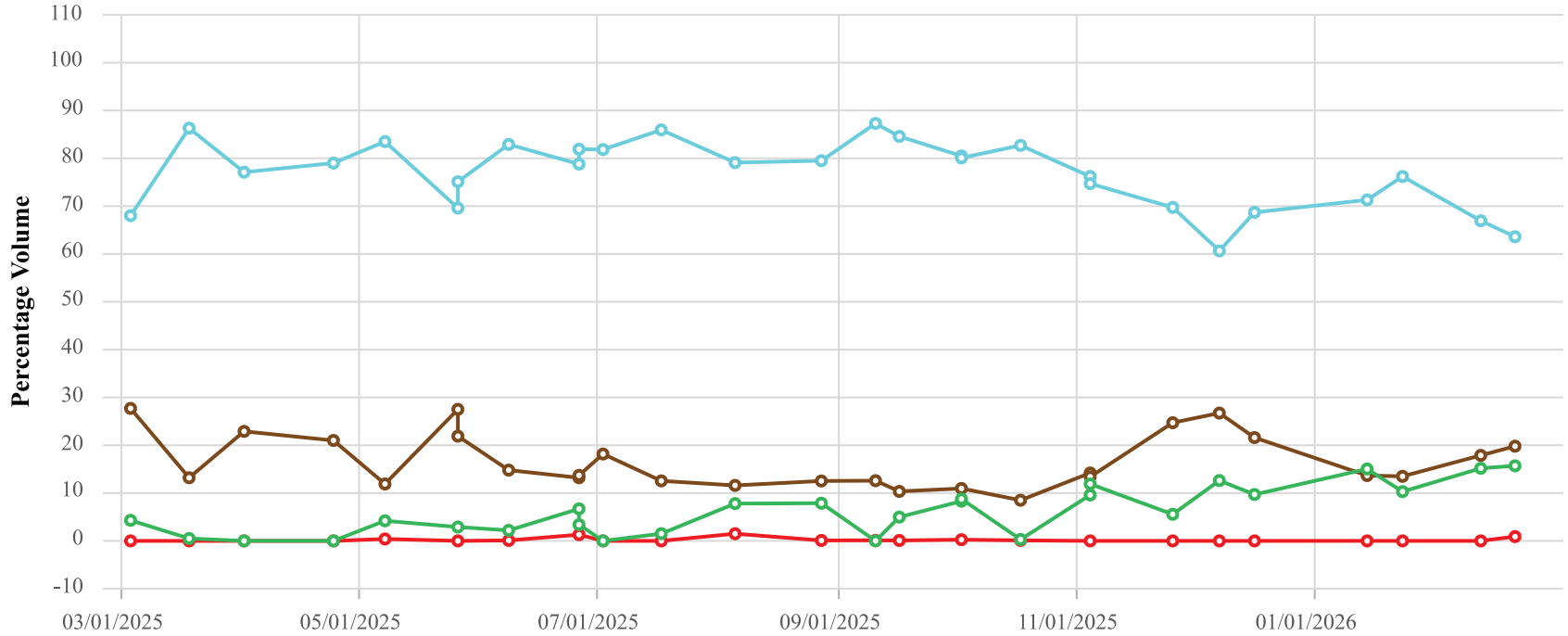

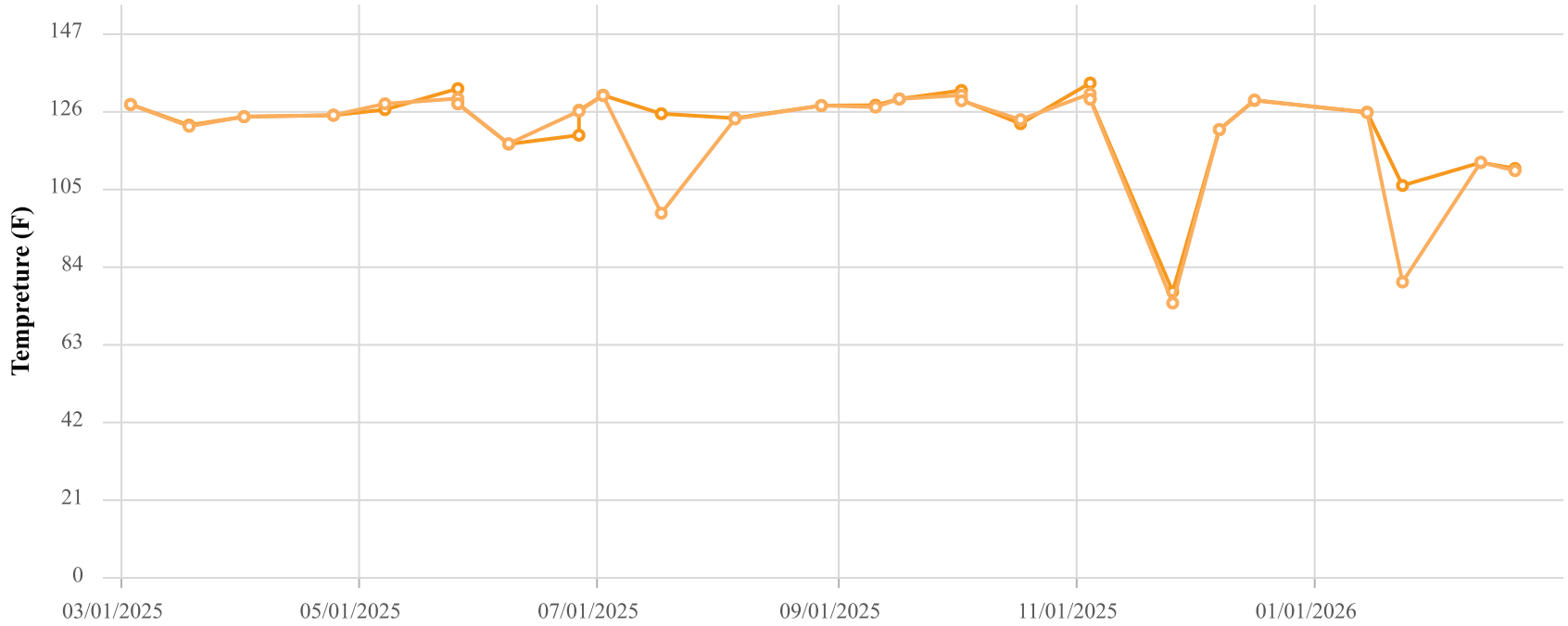

Point ID / Name

CCV24007 / CV-24007

Parameter / Unit

- Init. Flow / scfm
- % CH4 / %
- % CO2 / %
- % O2 / %
- % Bal Gas / %
- Init. Static Press / in. H2O
- Init. Temp / Deg. F
- Adj. Temp / Deg. F

Chiquita Canyon Landfill
Parameter Chart: Multiscale
Date Range: 03/01/2025 - 02/28/2026
Chart generation date: 3/4/26

SCSeTools

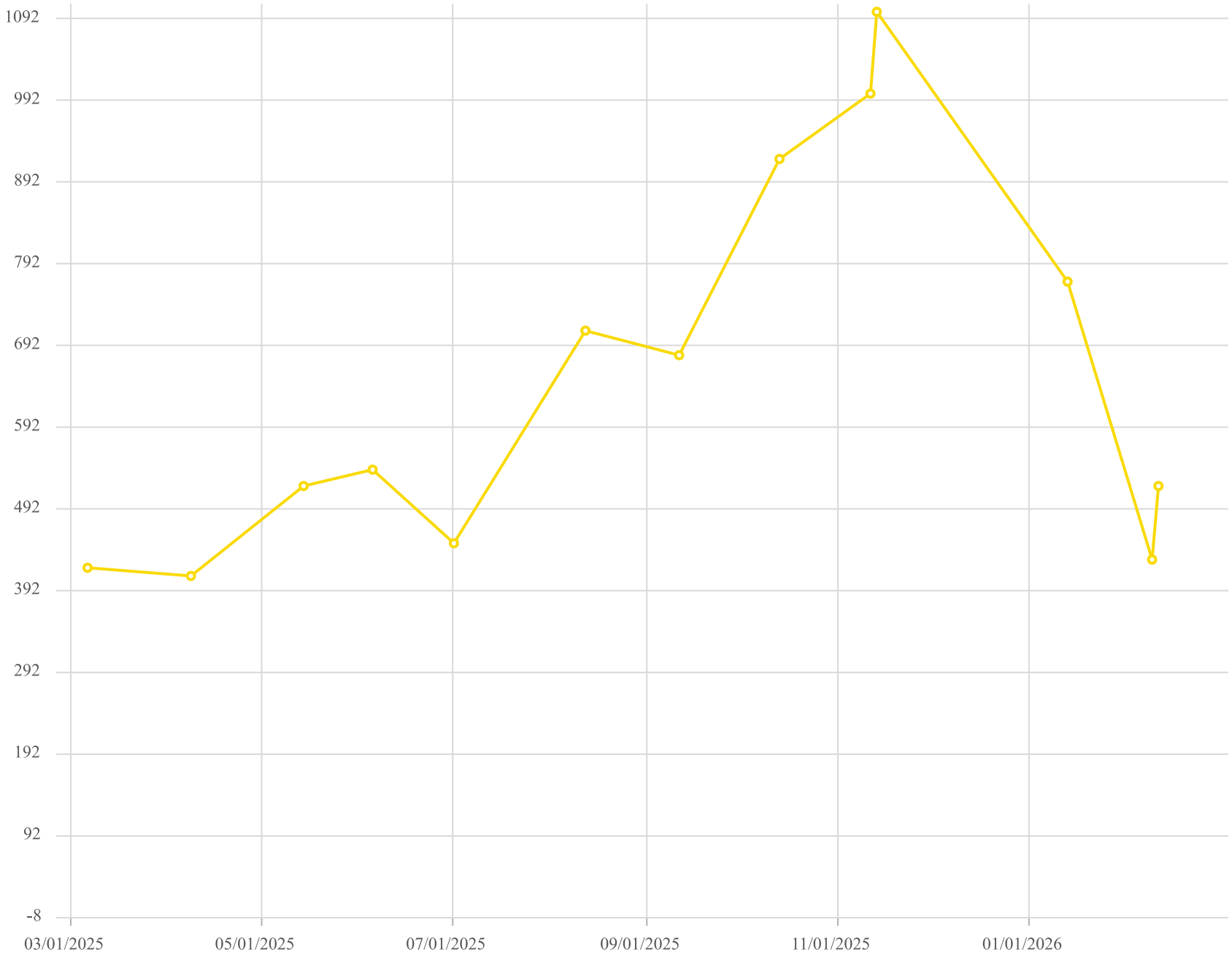

Point ID / Name

CV-24007 / CV-24007

Parameter / Unit

Carbon Monoxide /ppmv

Chiquita Canyon Landfill - LAB DATA
Parameter Chart: Uniscale
Date Range: 03/01/2025 - 02/28/2026
Chart generation date: 3/5/26

SCSeTools

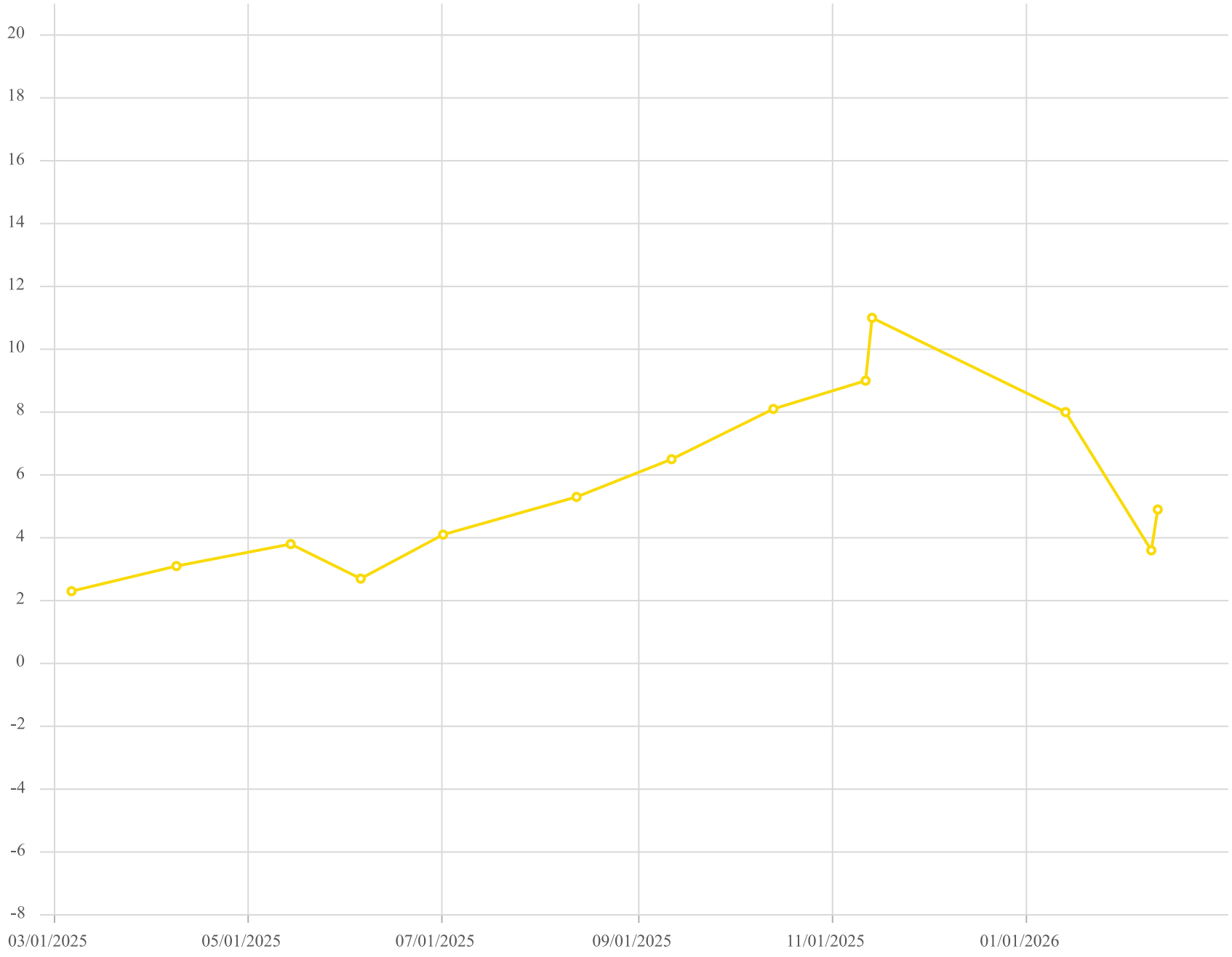

Point ID / Name

CV-24007 / CV-24007

Parameter / Unit

Hydrogen /% v/v

Chiquita Canyon Landfill - LAB DATA
Parameter Chart: Uniscale
Date Range: 03/01/2025 - 02/28/2026
Chart generation date: 3/5/26

SCSeTools

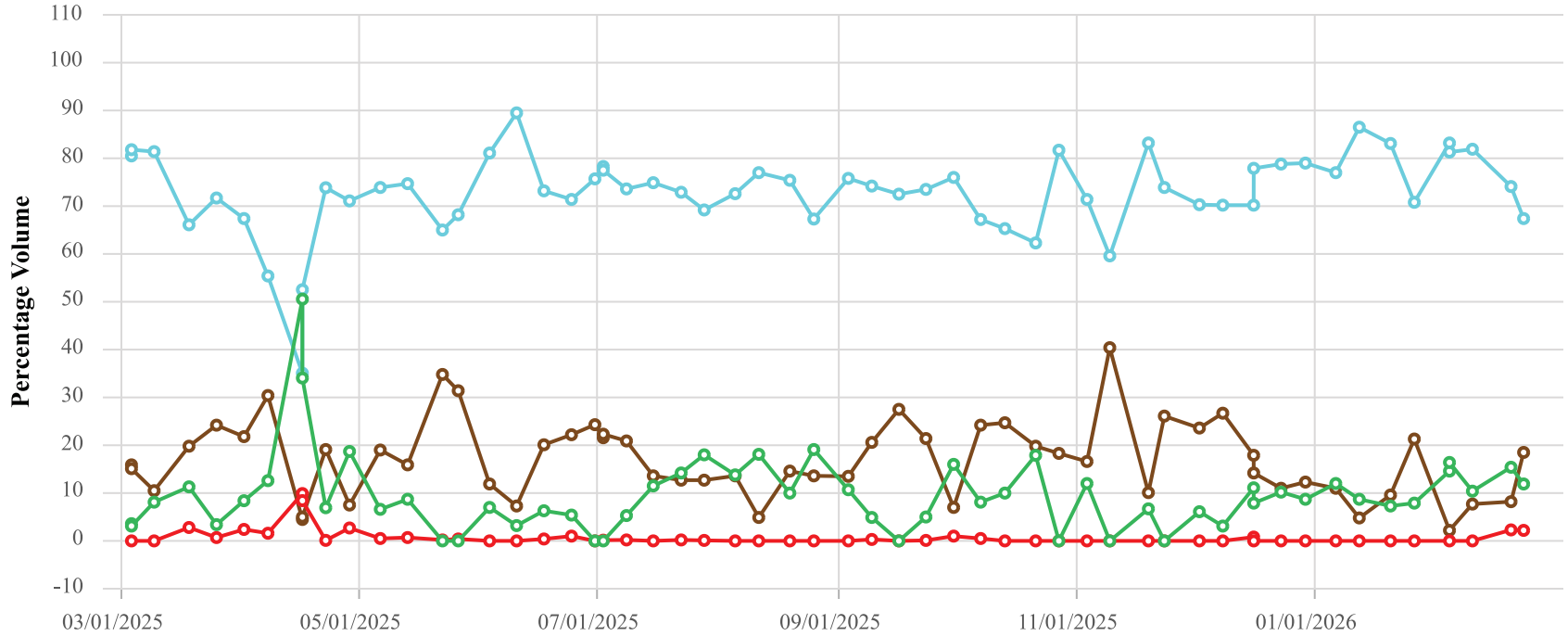

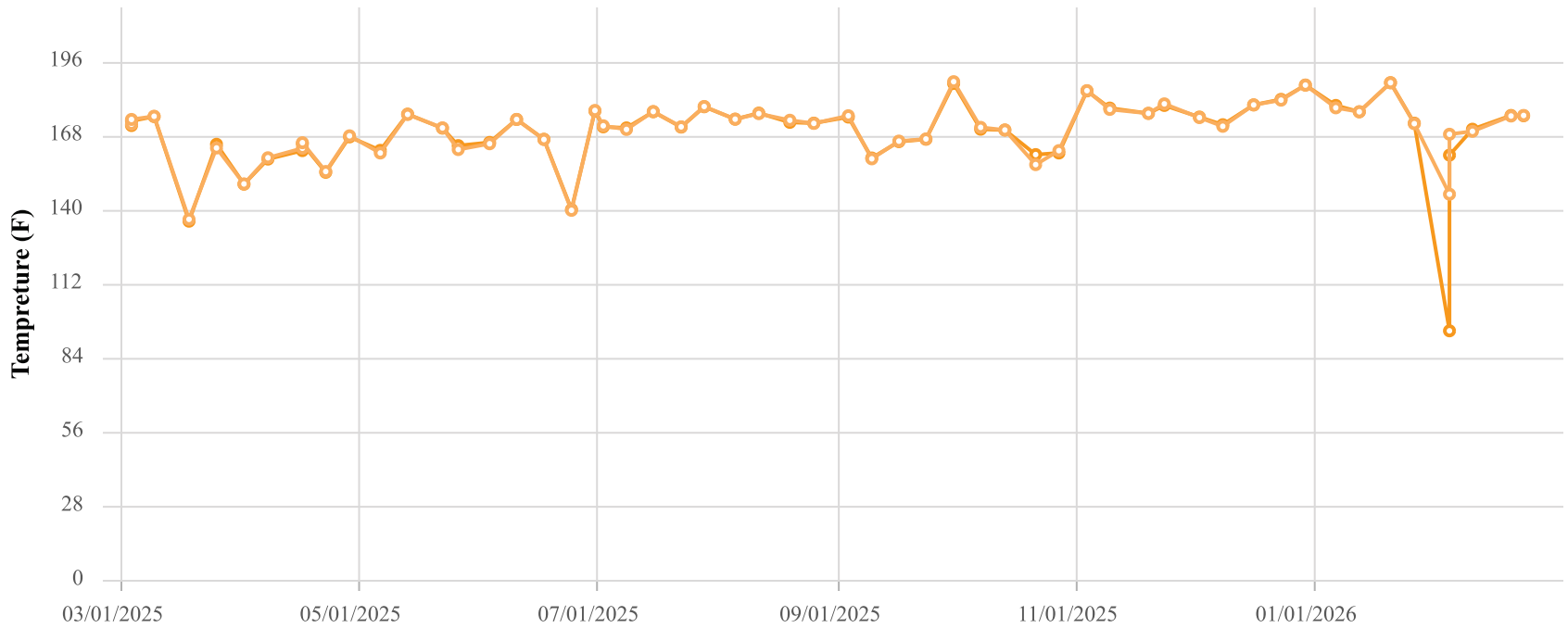

Point ID / Name

CCV24017 / CV-24017

Parameter / Unit

- Init. Flow / scfm
- % CH4 / %
- % CO2 / %
- % O2 / %
- % Bal Gas / %
- Init. Static Press / in. H2O
- Init. Temp / Deg. F
- Adj. Temp / Deg. F

Chiquita Canyon Landfill
Parameter Chart: Multiscale
Date Range: 03/01/2025 - 02/28/2026
Chart generation date: 3/4/26

SCSeTools

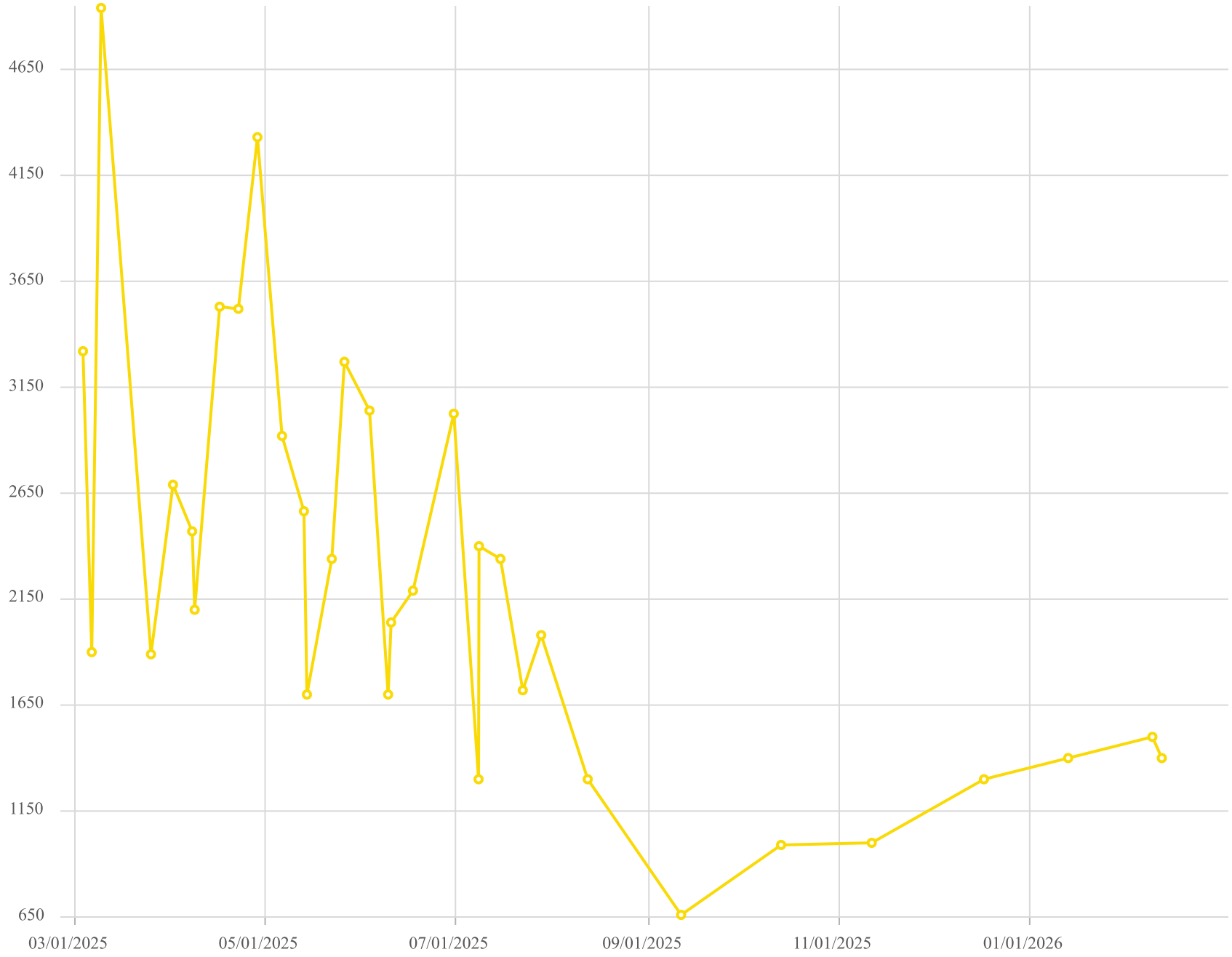

Point ID / Name

CV-24017 / CV-24017

Parameter / Unit

Carbon Monoxide /ppmv

Chiquita Canyon Landfill - LAB DATA
Parameter Chart: Uniscale
Date Range: 03/01/2025 - 02/28/2026
Chart generation date: 3/5/26

SCSeTools

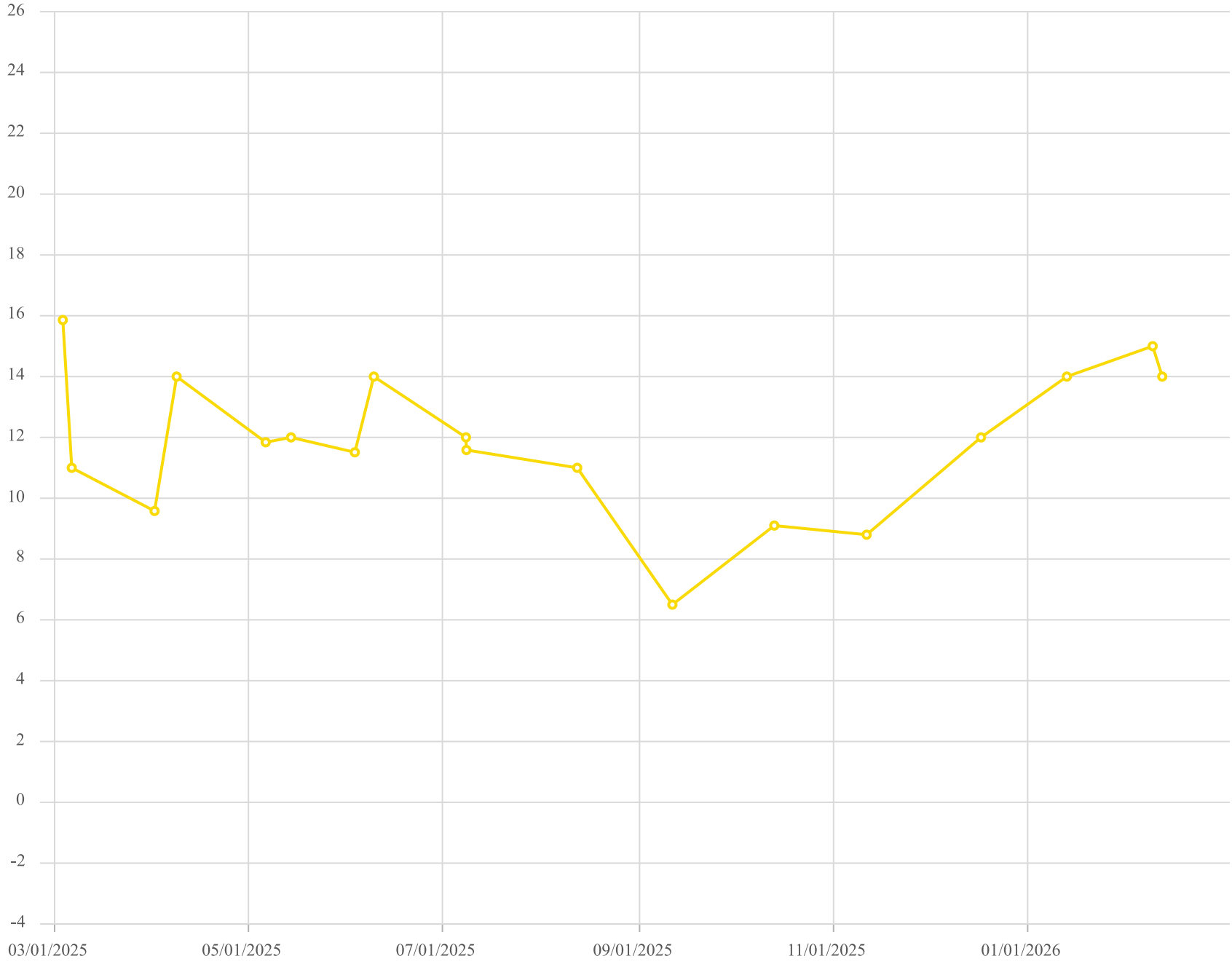

Point ID / Name

CV-24017 / CV-24017

Parameter / Unit

Hydrogen /% v/v

Chiquita Canyon Landfill - LAB DATA
Parameter Chart: Uniscale
Date Range: 03/01/2025 - 02/28/2026
Chart generation date: 3/5/26

SCSeTools

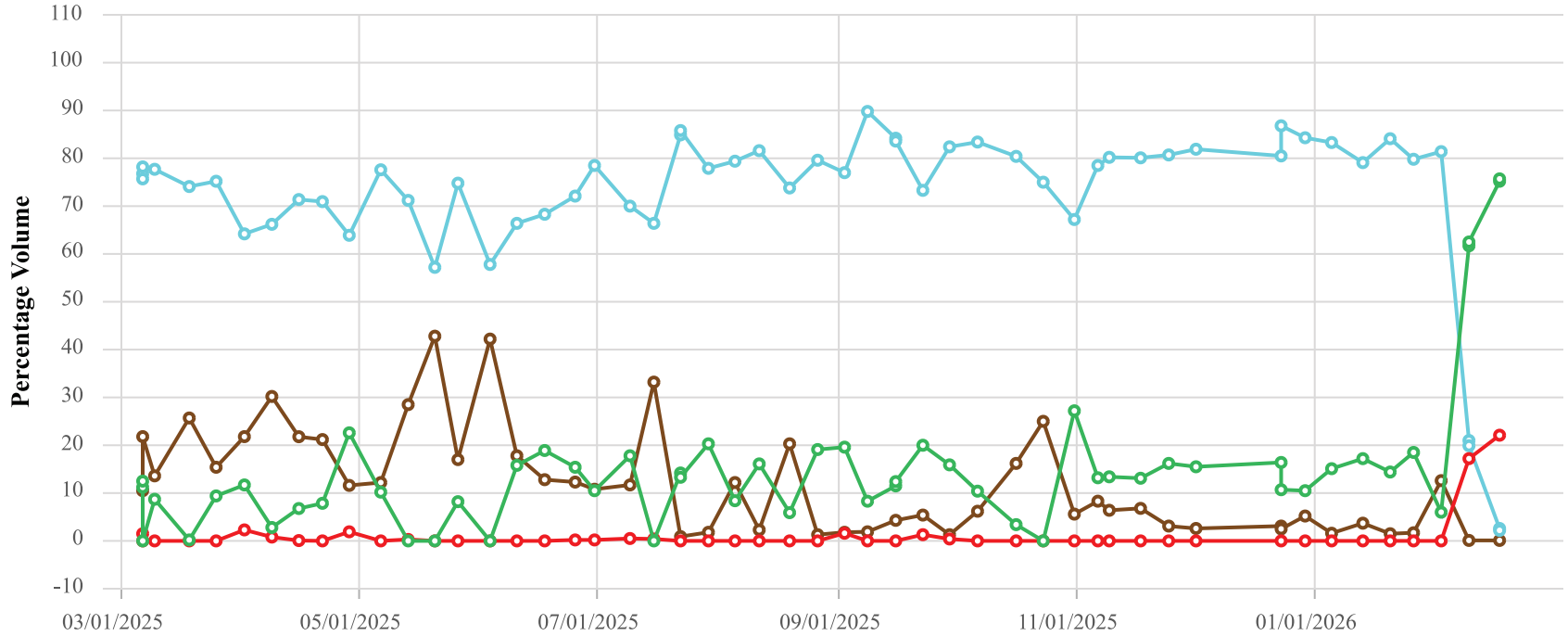

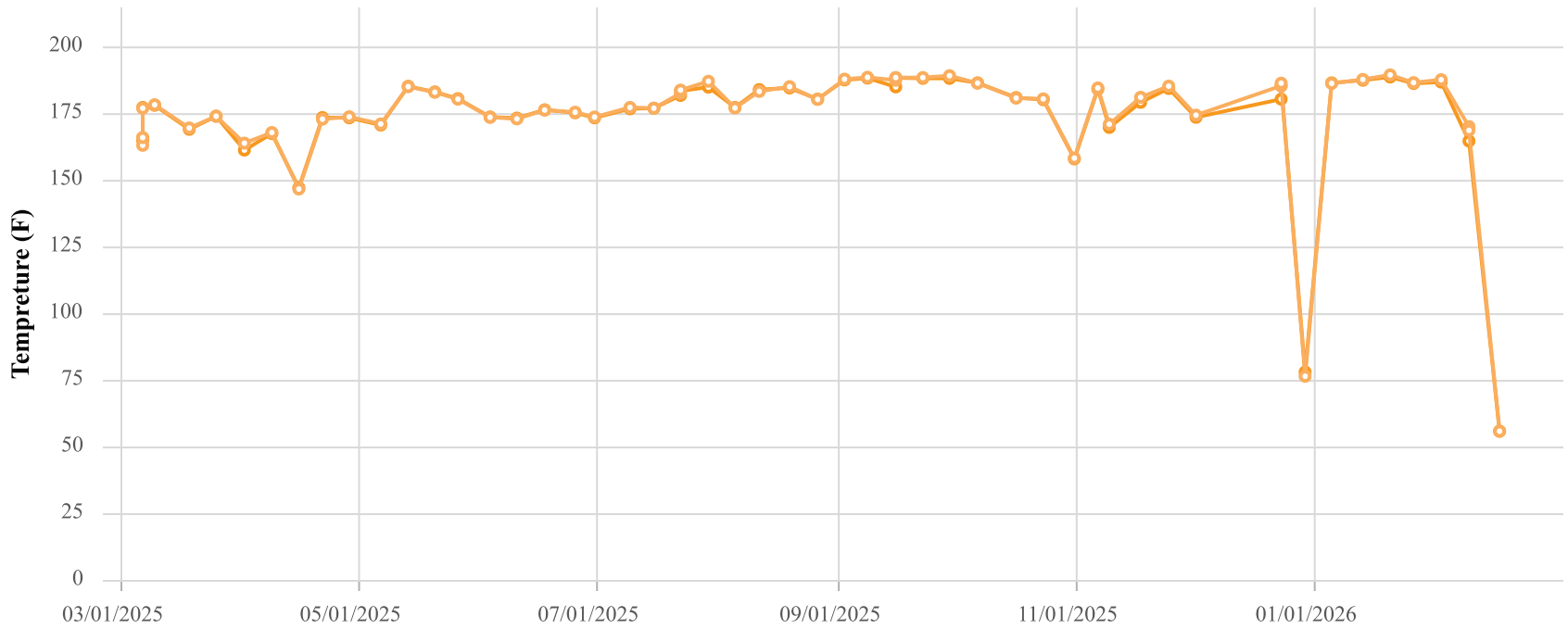

Point ID / Name

CCV24049 / CV-24049

Parameter / Unit

- Init. Flow / scfm
- % CH4 / %
- % CO2 / %
- % O2 / %
- % Bal Gas / %
- Init. Static Press / in. H2O
- Init. Temp / Deg. F
- Adj. Temp / Deg. F

Chiquita Canyon Landfill
Parameter Chart: Multiscale
Date Range: 03/01/2025 - 02/28/2026
Chart generation date: 3/4/26

SCSeTools

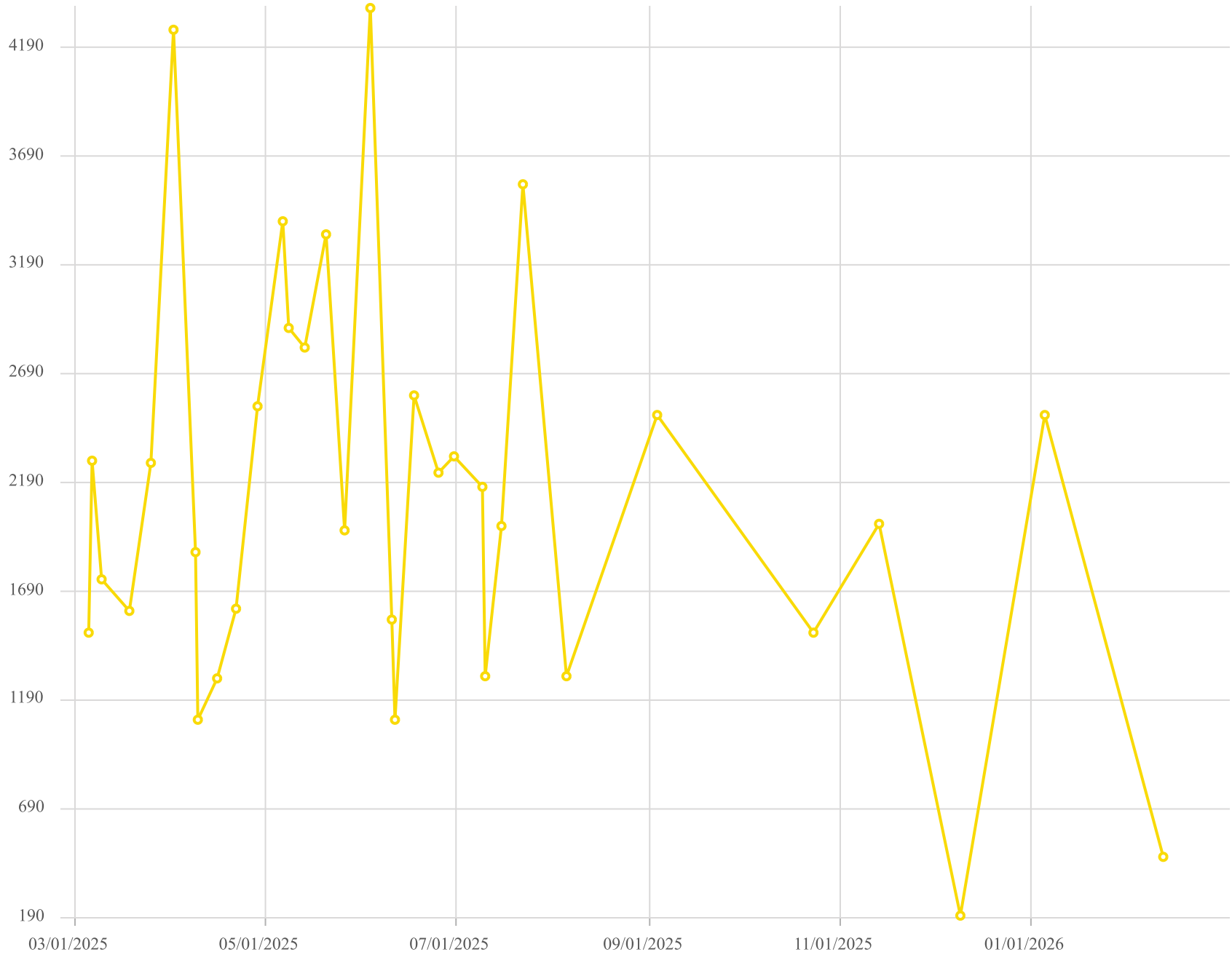

Point ID / Name

CV-24049 / CV-24049

Parameter / Unit

Carbon Monoxide /ppmv

Chiquita Canyon Landfill - LAB DATA
Parameter Chart: Uniscale
Date Range: 03/01/2025 - 02/28/2026
Chart generation date: 3/5/26

SCSeTools

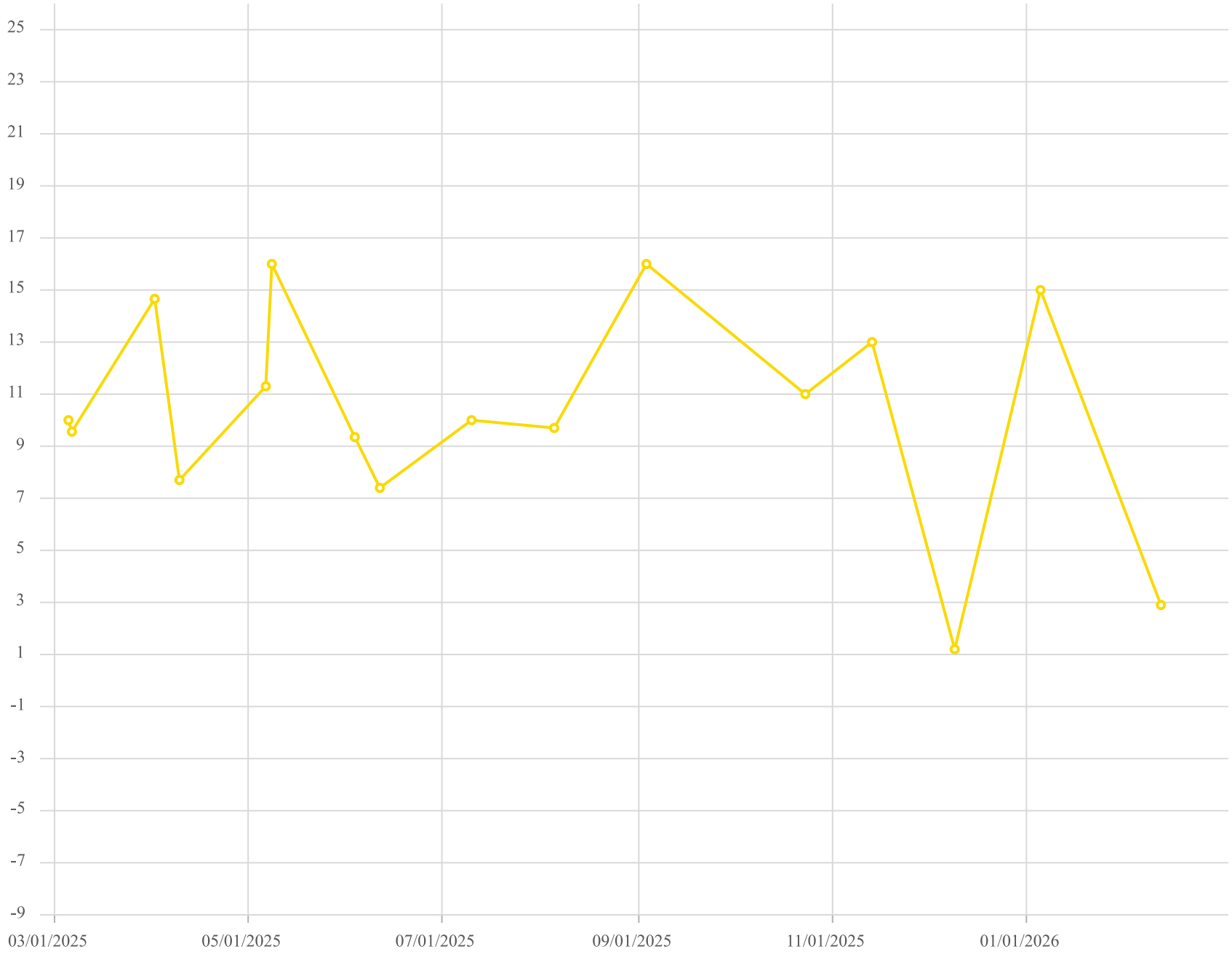

Point ID / Name

CV-24049 / CV-24049

Parameter / Unit

Hydrogen /% v/v

Chiquita Canyon Landfill - LAB DATA
Parameter Chart: Uniscale
Date Range: 03/01/2025 - 02/28/2026
Chart generation date: 3/5/26

SCSeTools

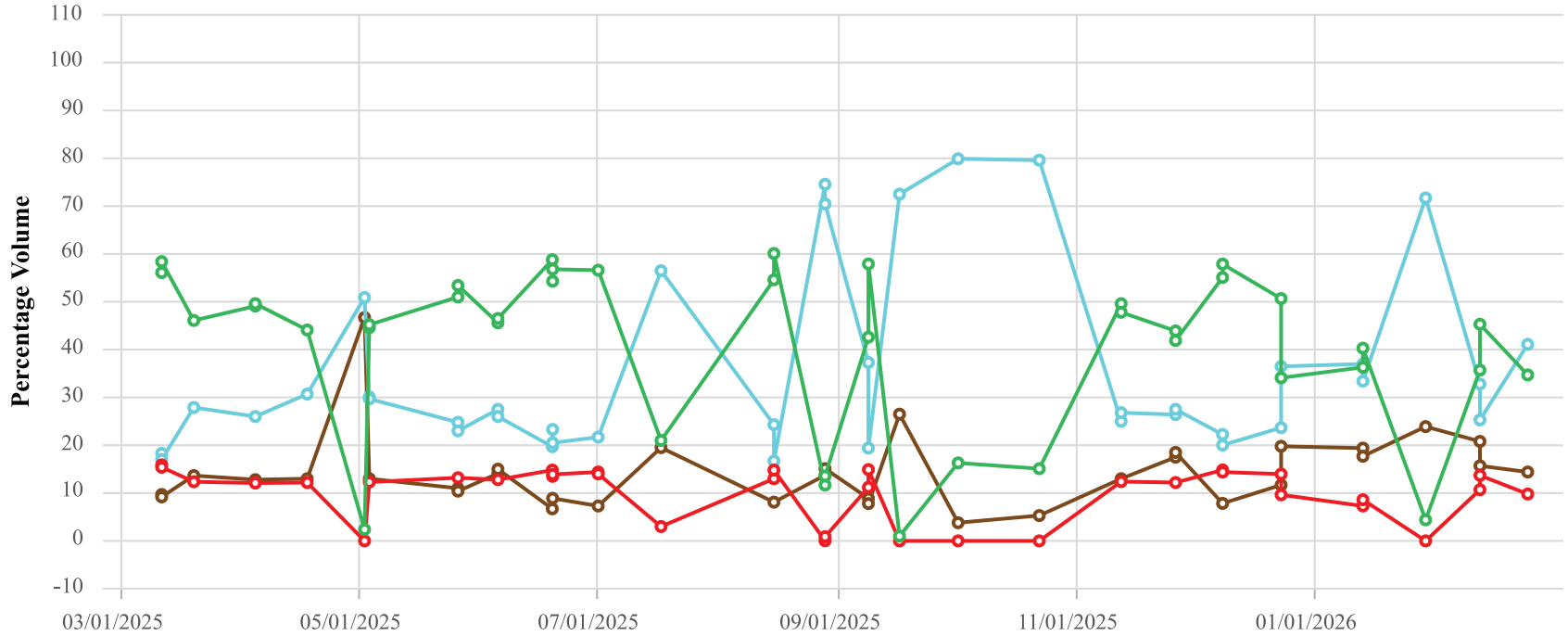

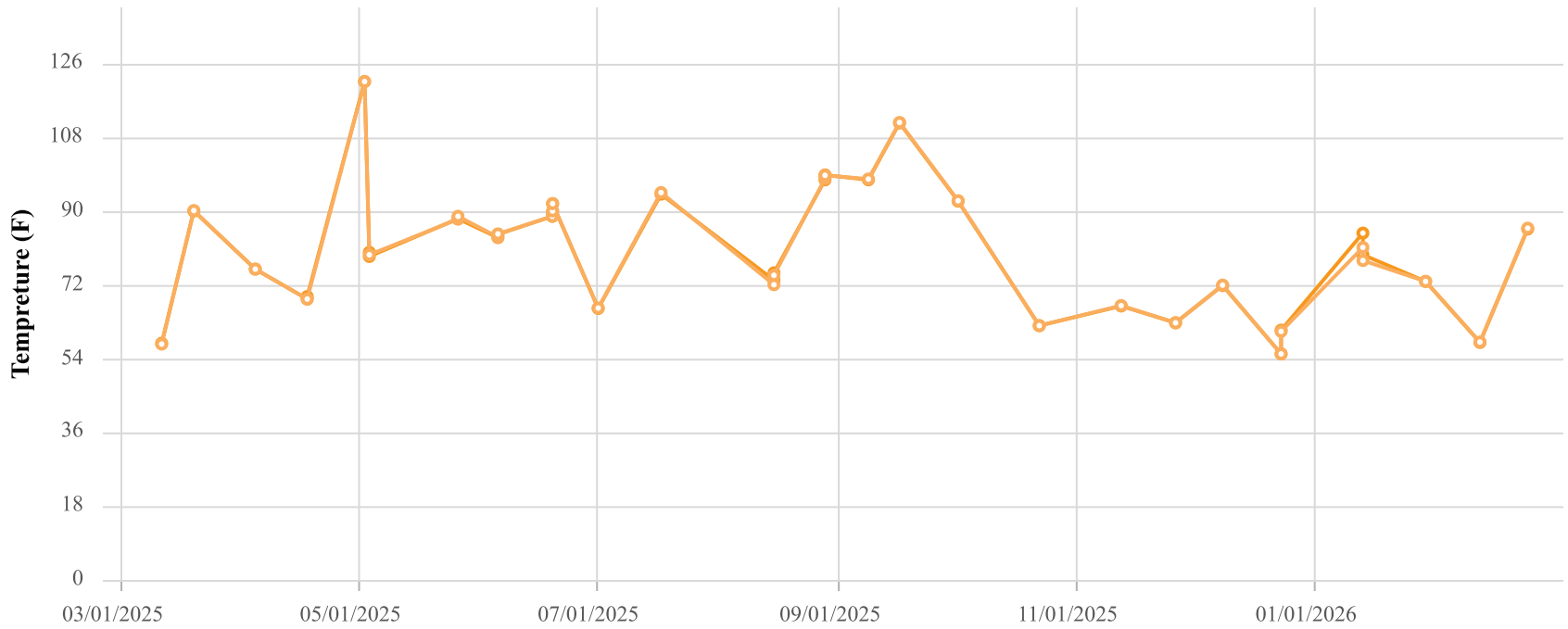

Point ID / Name

CCV24053 / CV-24053

Parameter / Unit

- Init. Flow / scfm
- % CH4 / %
- % CO2 / %
- % O2 / %
- % Bal Gas / %
- Init. Static Press / in. H2O
- Init. Temp / Deg. F
- Adj. Temp / Deg. F

Chiquita Canyon Landfill
Parameter Chart: Multiscale
Date Range: 03/01/2025 - 02/28/2026
Chart generation date: 3/4/26

SCSeTools

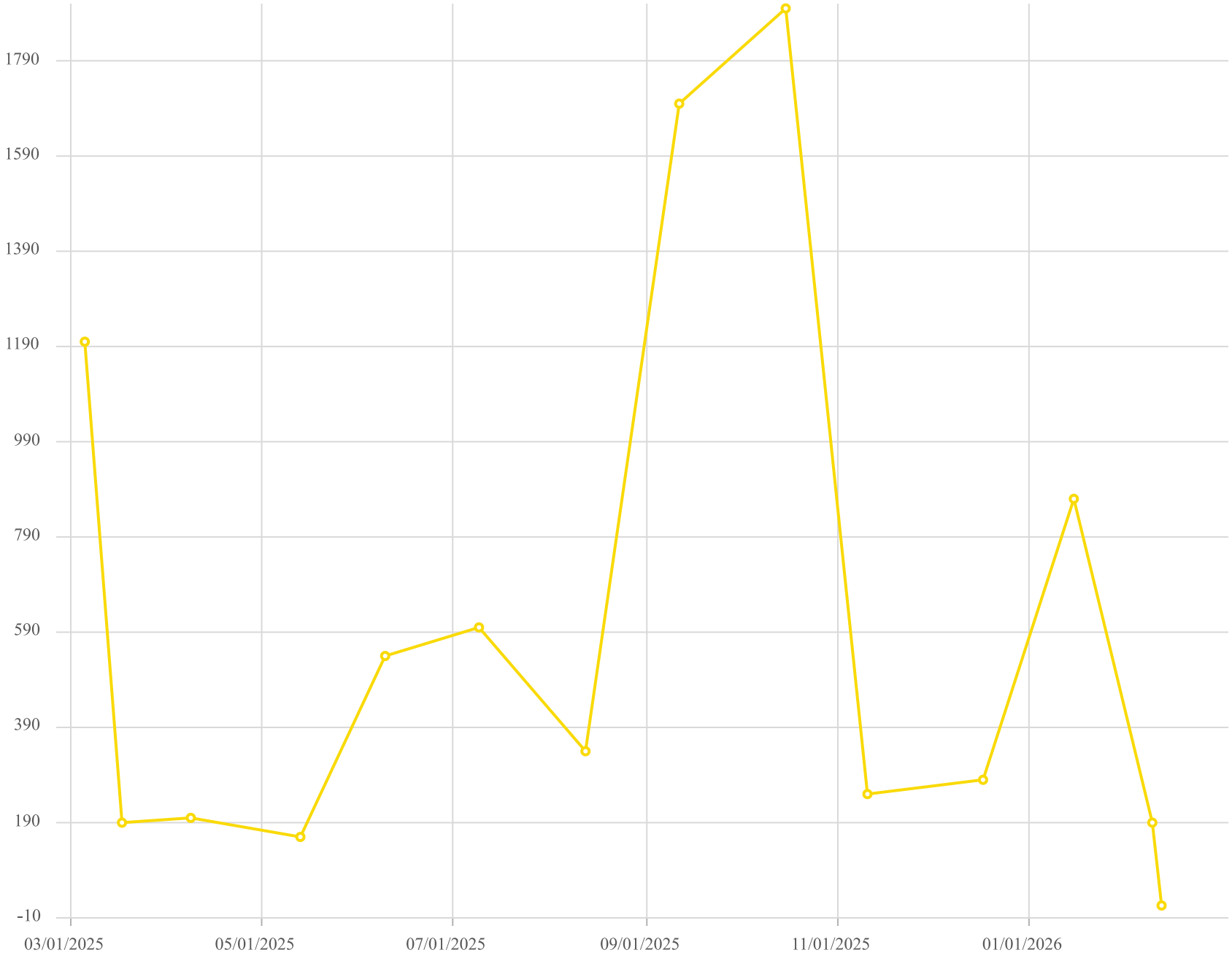

Point ID / Name

CV-24053 / CV-24053

Parameter / Unit

Carbon Monoxide /ppmv

Chiquita Canyon Landfill - LAB DATA
Parameter Chart: Uniscale
Date Range: 03/01/2025 - 02/28/2026
Chart generation date: 3/5/26

SCSeTools

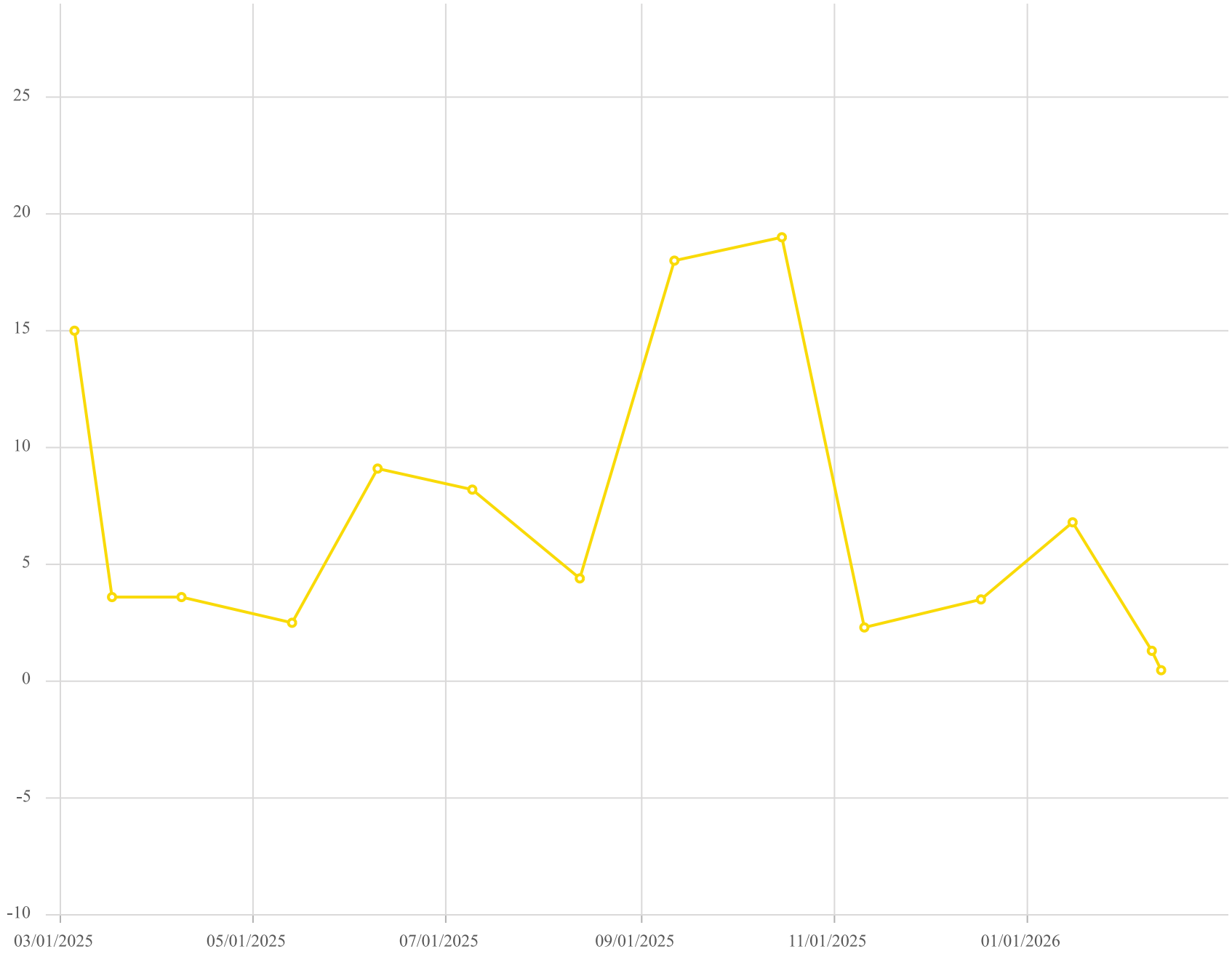

Point ID / Name

CV-24053 / CV-24053

Parameter / Unit

Hydrogen /% v/v

Chiquita Canyon Landfill - LAB DATA
Parameter Chart: Uniscale
Date Range: 03/01/2025 - 02/28/2026
Chart generation date: 3/5/26

SCSeTools

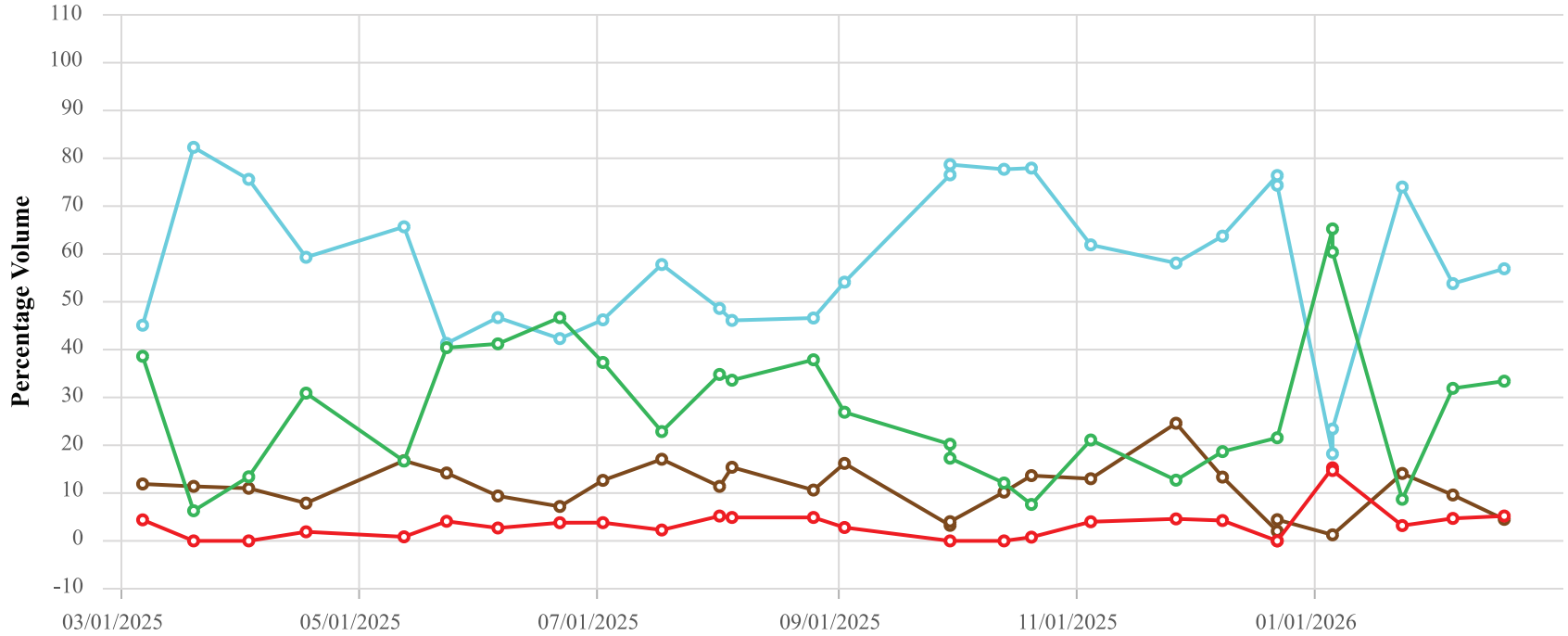

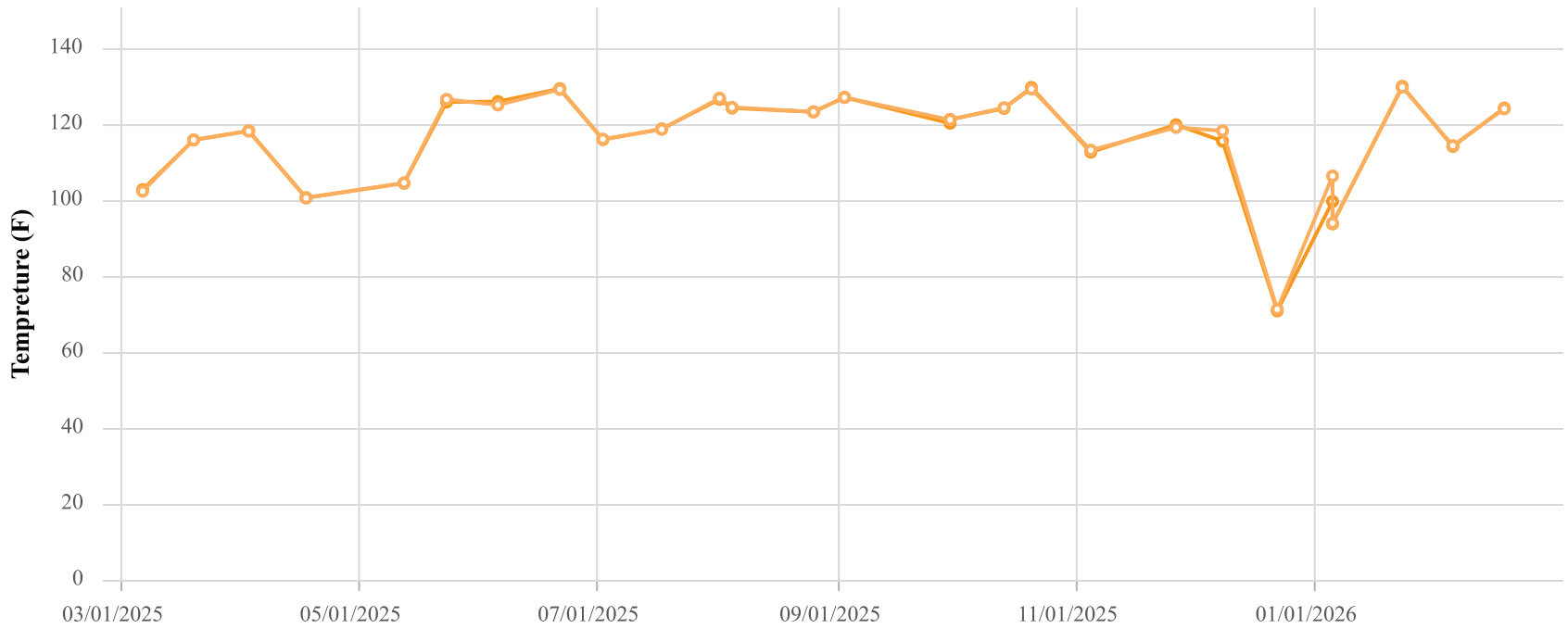

Point ID / Name

CCV24055 / CV-24055

Parameter / Unit

- Init. Flow / scfm
- % CH4 / %
- % CO2 / %
- % O2 / %
- % Bal Gas / %
- Init. Static Press / in. H2O
- Init. Temp / Deg. F
- Adj. Temp / Deg. F

Chiquita Canyon Landfill
Parameter Chart: Multiscale
Date Range: 03/01/2025 - 02/28/2026
Chart generation date: 3/4/26

SCSeTools

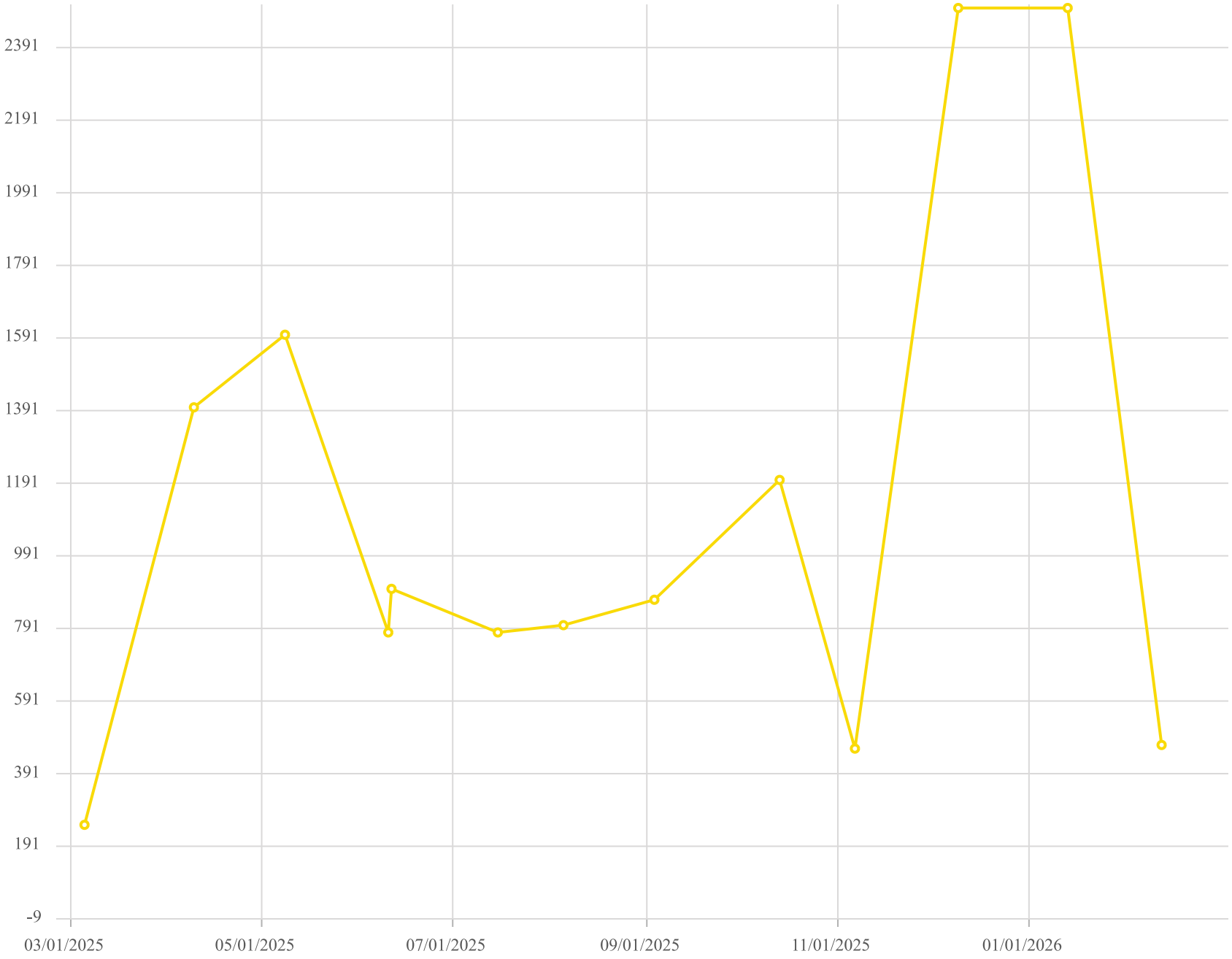

Point ID / Name

CV-24055 / CV-24055

Parameter / Unit

Carbon Monoxide

Chiquita Canyon Landfill - LAB DATA
Parameter Chart: Uniscale
Date Range: 03/01/2025 - 02/28/2026
Chart generation date: 3/5/26

SCSeTools

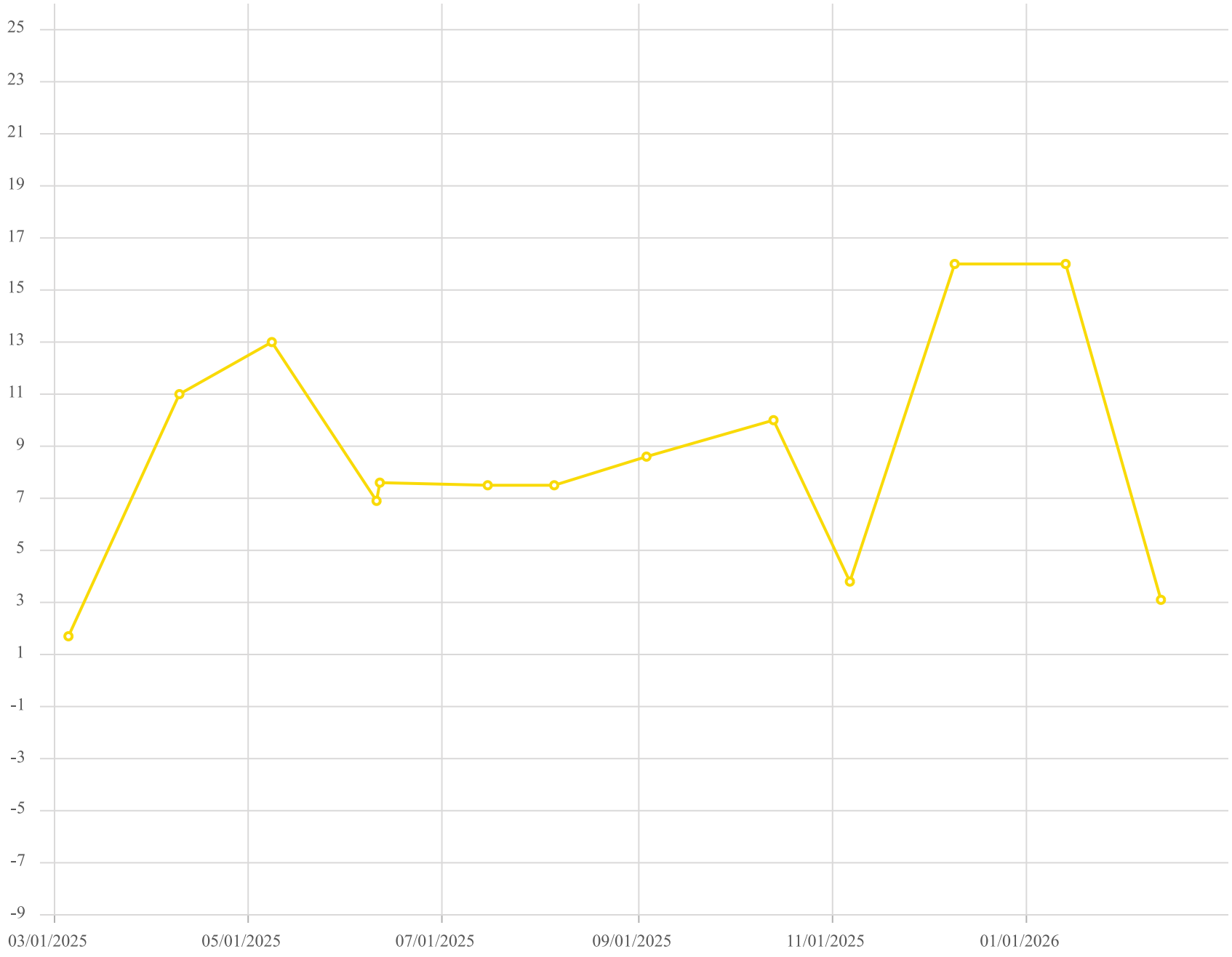

Point ID / Name

CV-24055 / CV-24055

Parameter / Unit

Hydrogen /% v/v

Chiquita Canyon Landfill - LAB DATA
Parameter Chart: Uniscale
Date Range: 03/01/2025 - 02/28/2026
Chart generation date: 3/5/26

SCSeTools

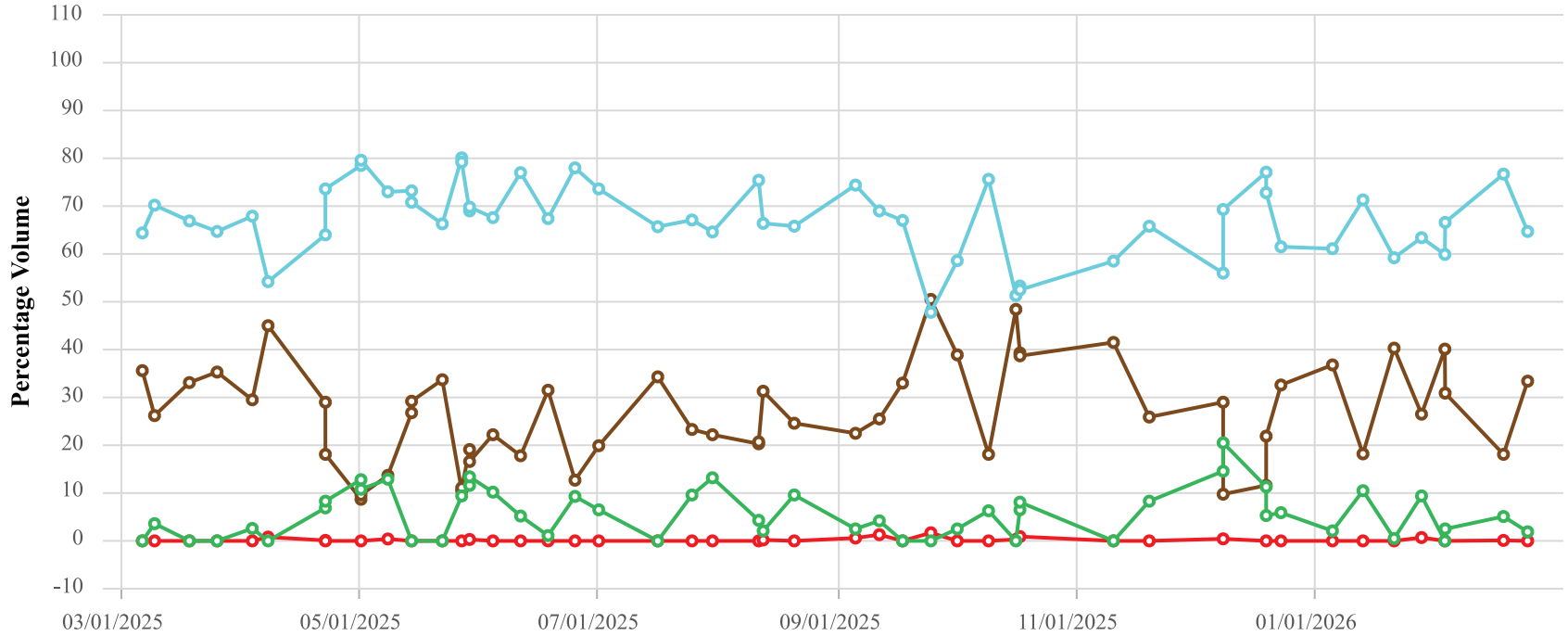

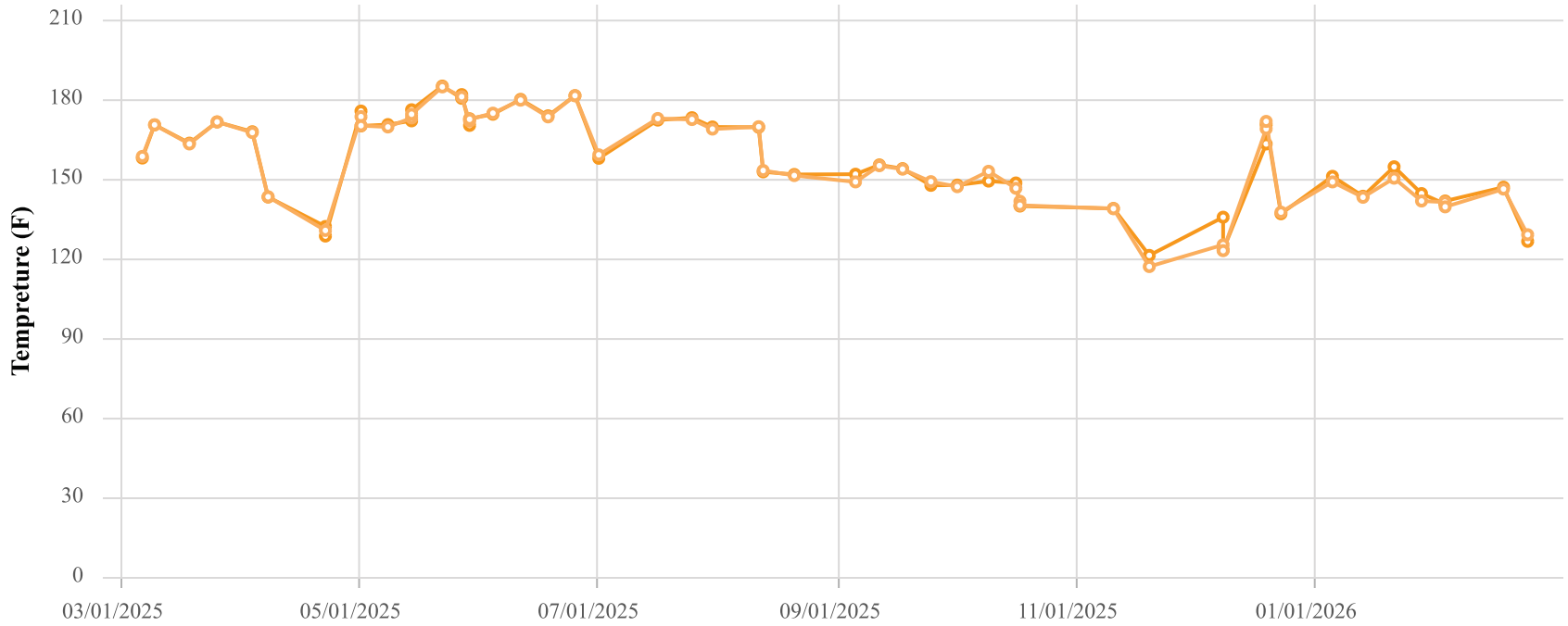

Point ID / Name

CCV24062 / CV-24062

Parameter / Unit

- Init. Flow / scfm
- % CH4 / %
- % CO2 / %
- % O2 / %
- % Bal Gas / %
- Init. Static Press / in. H2O
- Init. Temp / Deg. F
- Adj. Temp / Deg. F

Chiquita Canyon Landfill
Parameter Chart: Multiscale
Date Range: 03/01/2025 - 02/28/2026
Chart generation date: 3/4/26

SCSeTools

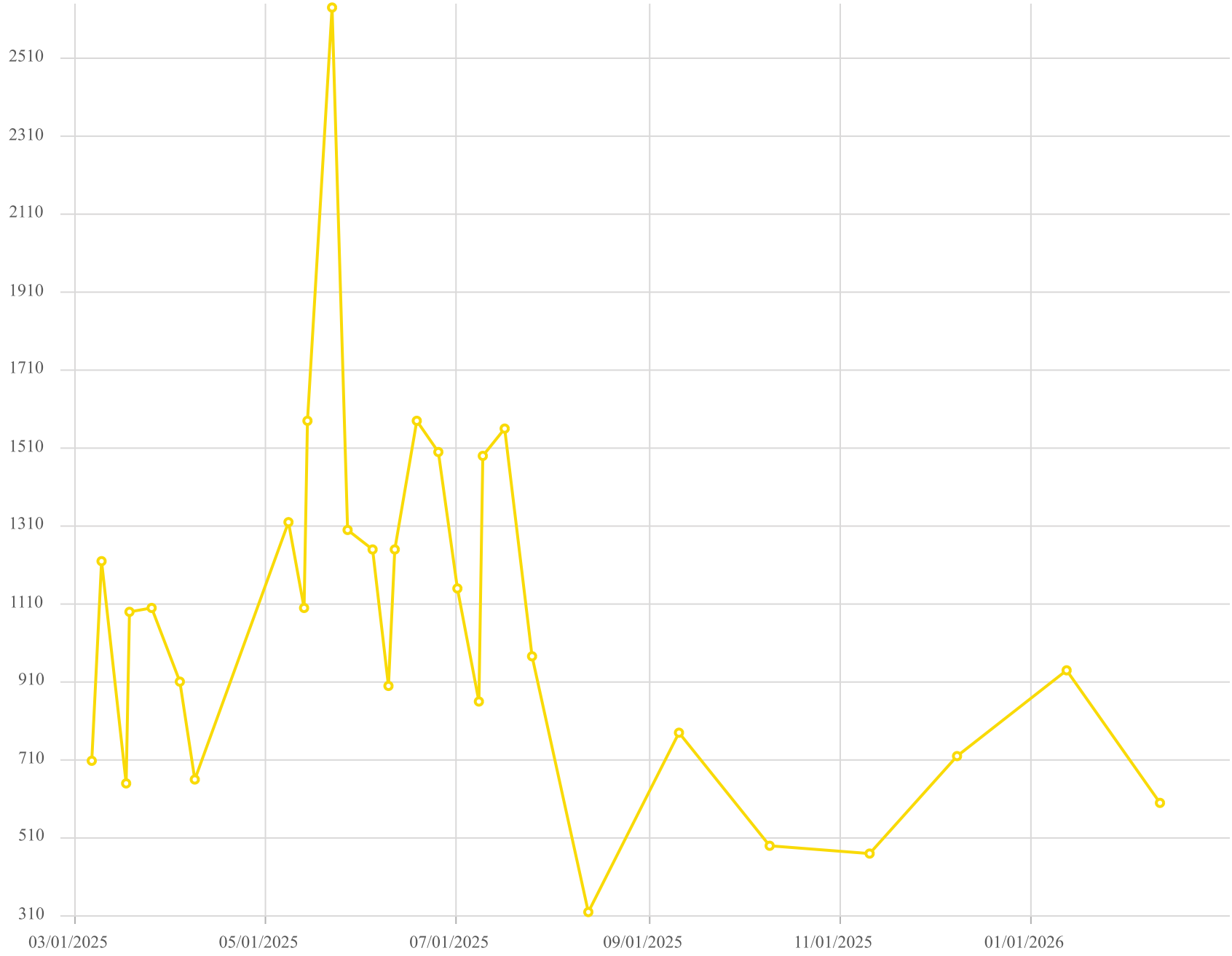

Point ID / Name

CV-24062 / CV-24062

Parameter / Unit

Carbon Monoxide /ppmv

Chiquita Canyon Landfill - LAB DATA
Parameter Chart: Uniscale
Date Range: 03/01/2025 - 02/28/2026
Chart generation date: 3/5/26

SCSeTools

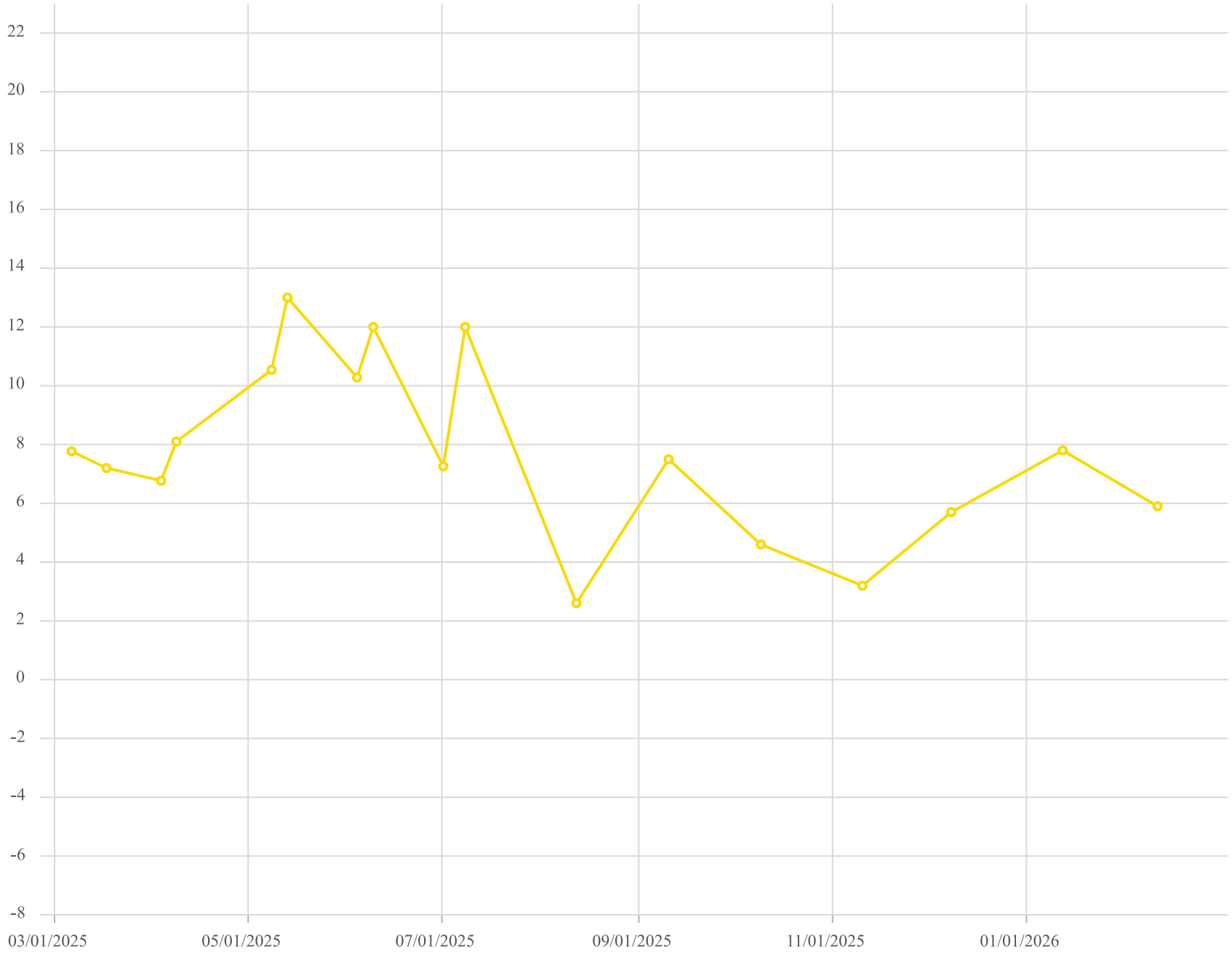

Point ID / Name

CV-24062 / CV-24062

Parameter / Unit

Hydrogen /% v/v

Chiquita Canyon Landfill - LAB DATA
Parameter Chart: Uniscale
Date Range: 03/01/2025 - 02/28/2026
Chart generation date: 3/5/26

SCSeTools

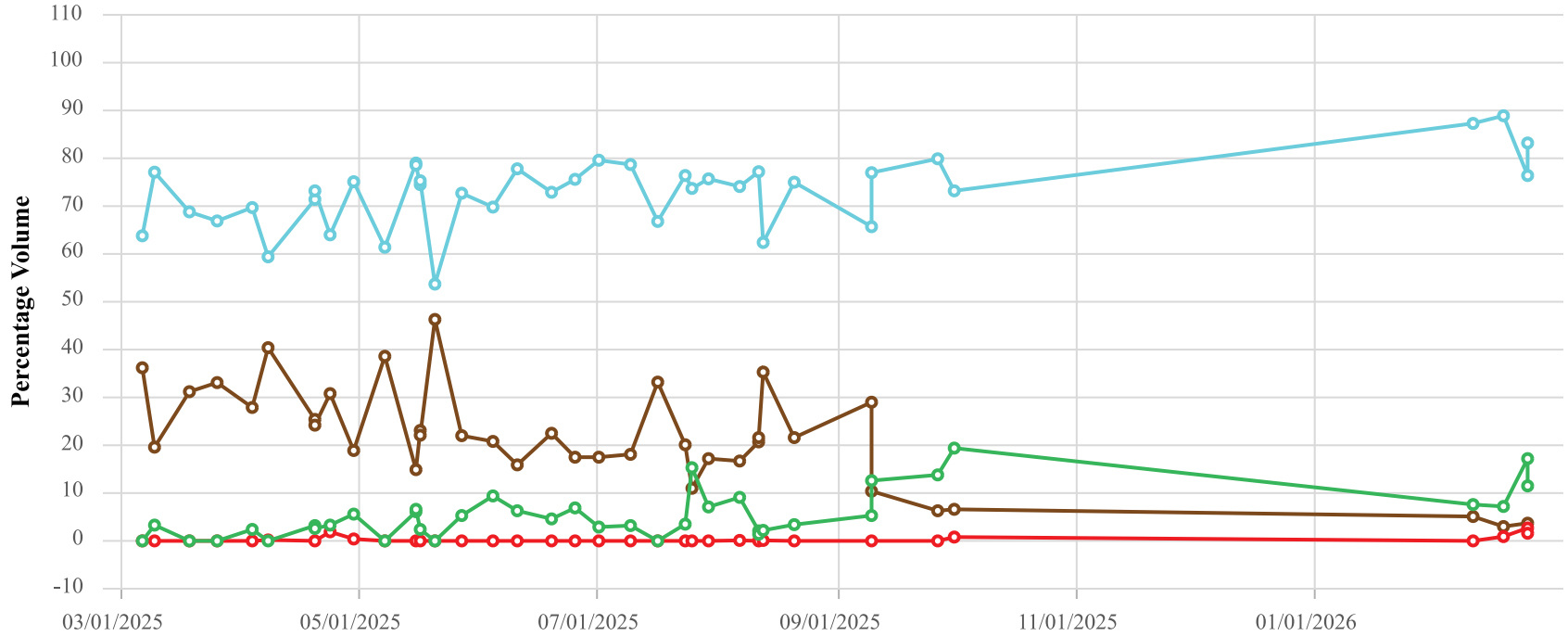

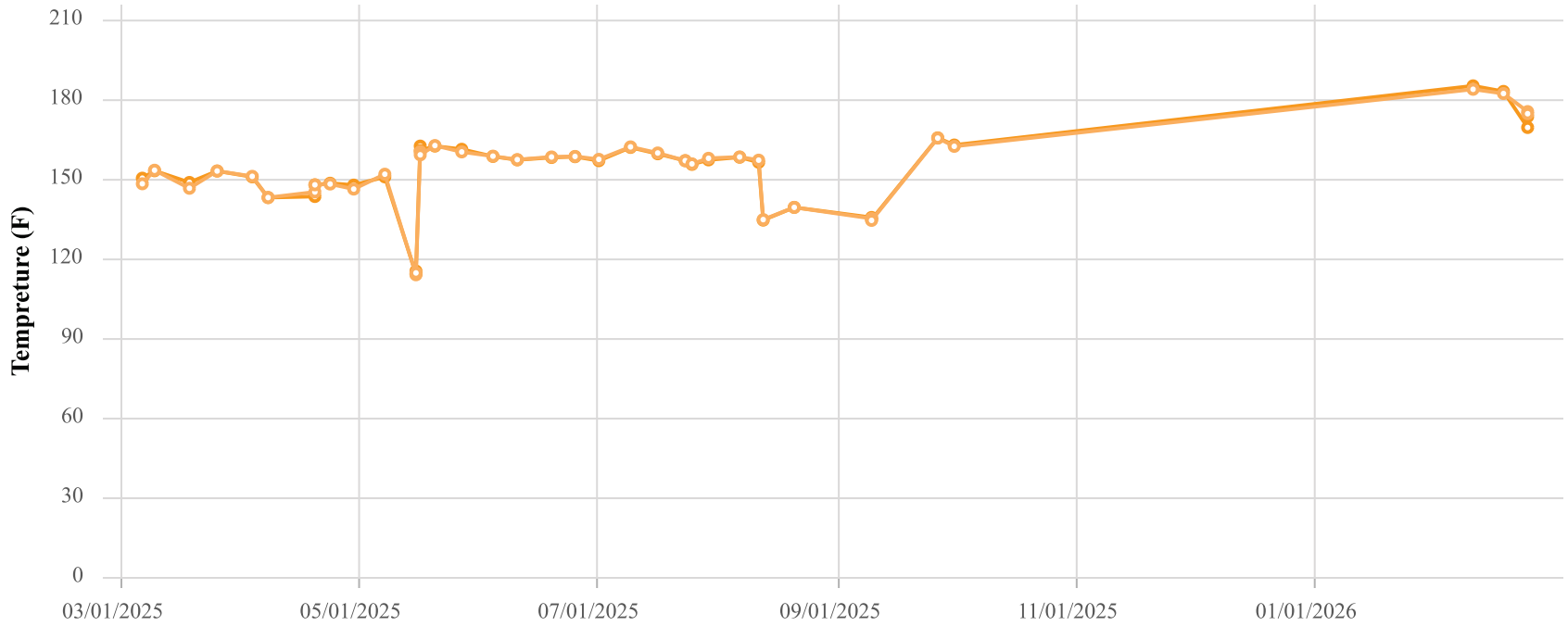

Point ID / Name

CCV24063 / CV-24063

Parameter / Unit

- Init. Flow / scfm
- % CH4 / %
- % CO2 / %
- % O2 / %
- % Bal Gas / %
- Init. Static Press / in. H2O
- Init. Temp / Deg. F
- Adj. Temp / Deg. F

Chiquita Canyon Landfill
Parameter Chart: Multiscale
Date Range: 03/01/2025 - 02/28/2026
Chart generation date: 3/4/26

SCSeTools

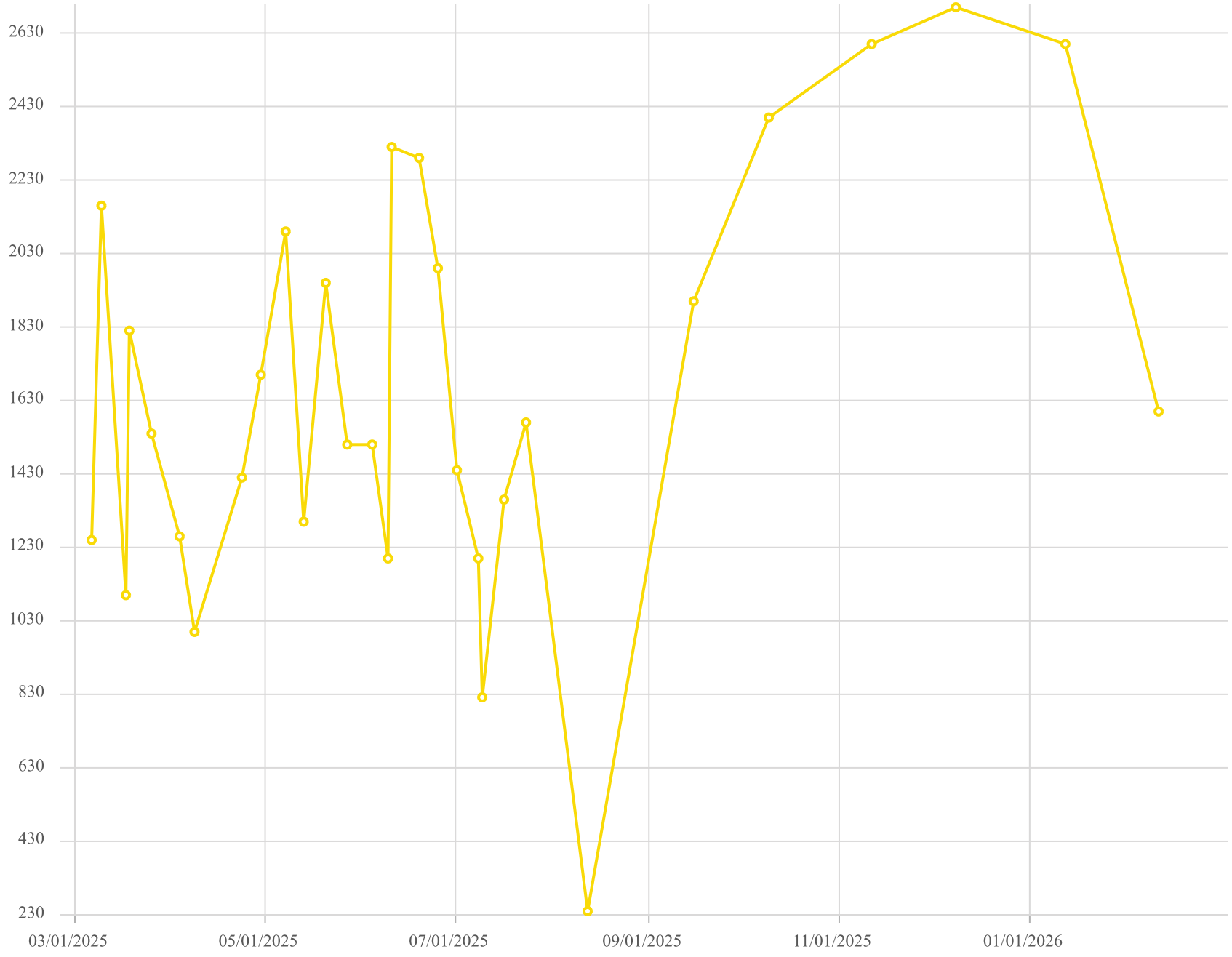

Point ID / Name

CV-24063 / CV-24063

Parameter / Unit

Carbon Monoxide /ppmv

Chiquita Canyon Landfill - LAB DATA
Parameter Chart: Uniscale
Date Range: 03/01/2025 - 02/28/2026
Chart generation date: 3/5/26

SCSeTools

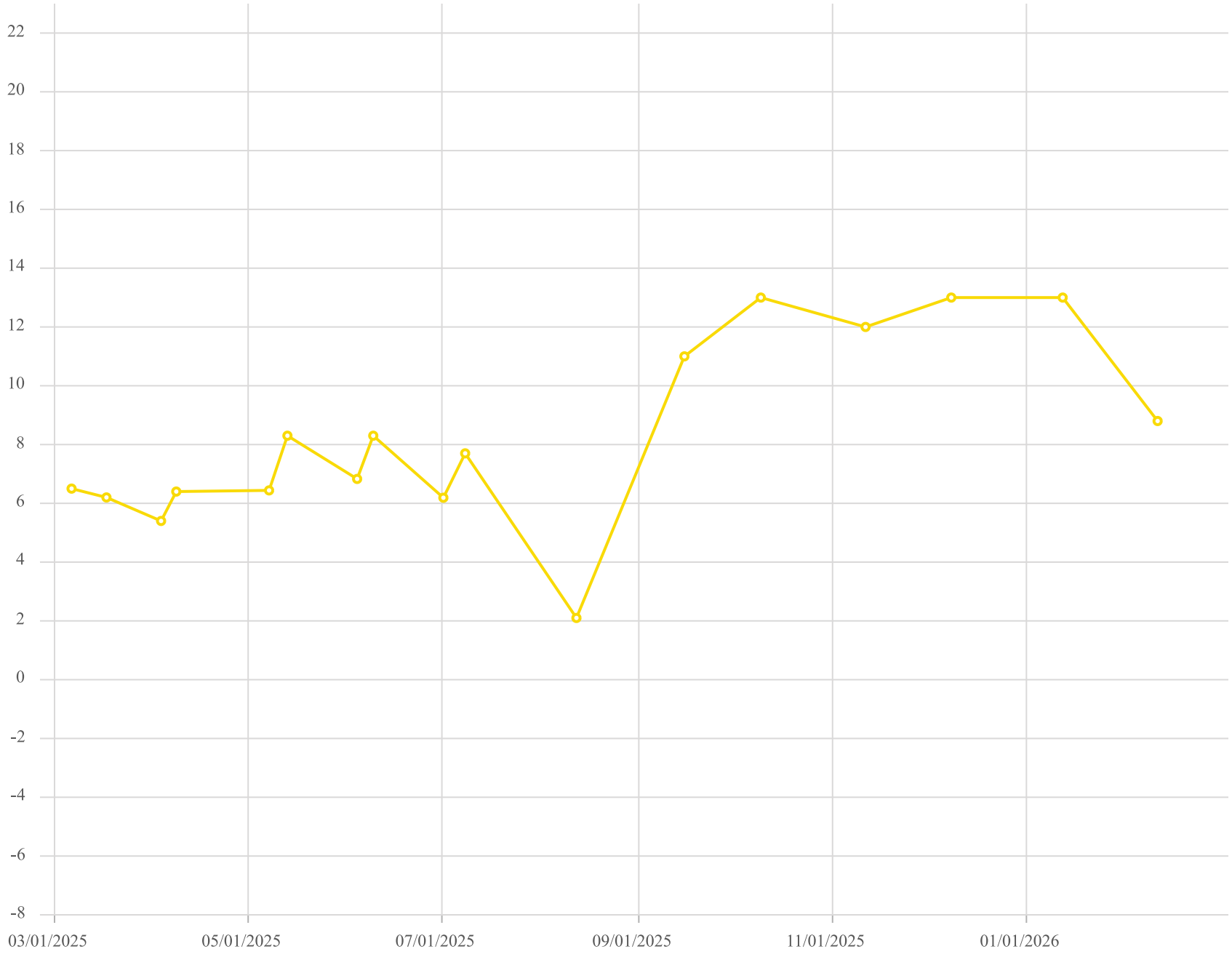

Point ID / Name

CV-24063 / CV-24063

Parameter / Unit

Hydrogen /% v/v

Chiquita Canyon Landfill - LAB DATA
Parameter Chart: Uniscale
Date Range: 03/01/2025 - 02/28/2026
Chart generation date: 3/5/26

SCSeTools

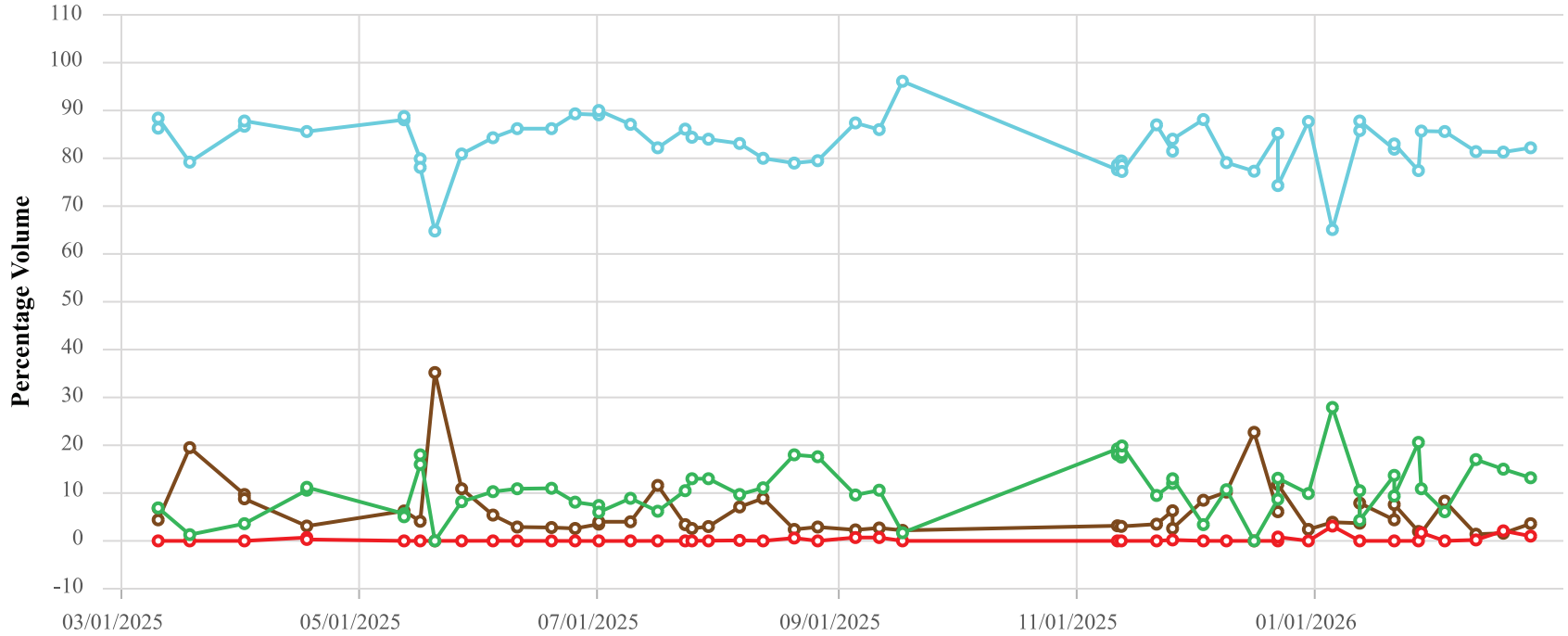

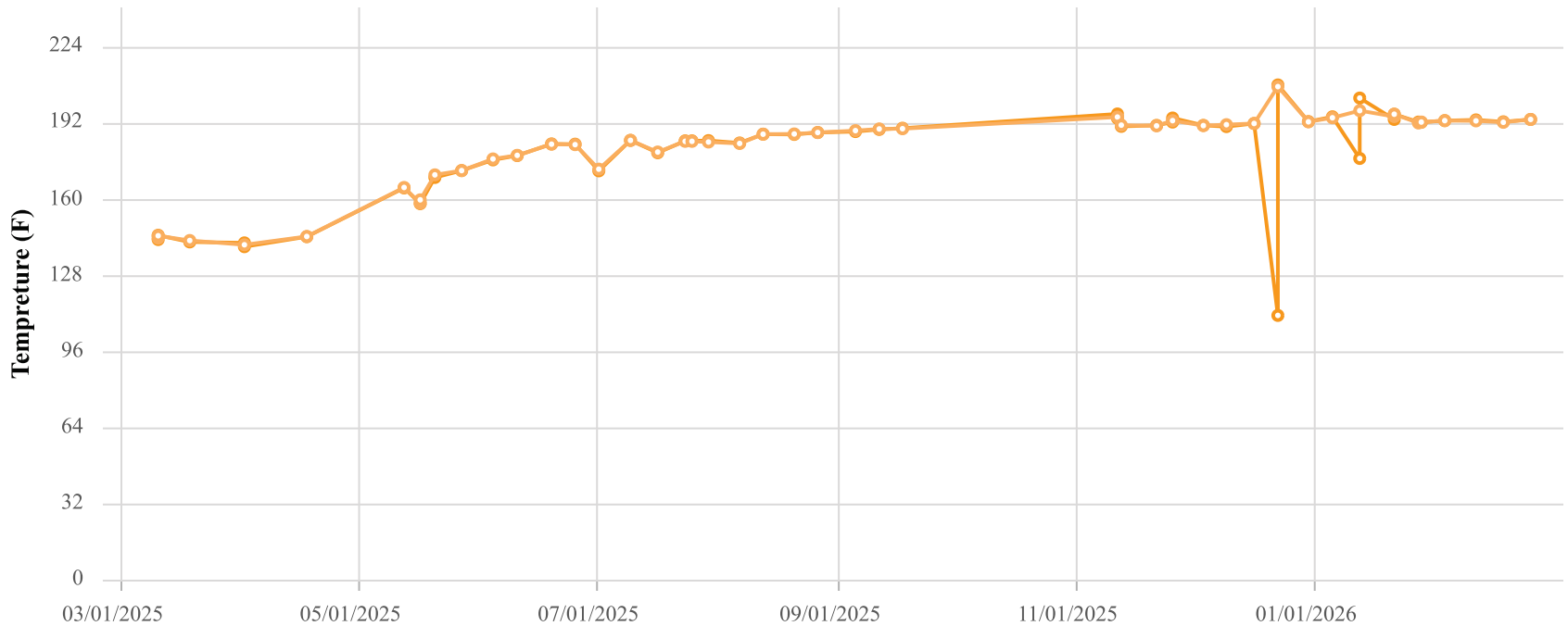

Point ID / Name

CCV24064 / CV-24064

Parameter / Unit

- Init. Flow / scfm
- % CH4 / %
- % CO2 / %
- % O2 / %
- % Bal Gas / %
- Init. Static Press / in. H2O
- Init. Temp / Deg. F
- Adj. Temp / Deg. F

Chiquita Canyon Landfill
Parameter Chart: Multiscale
Date Range: 03/01/2025 - 02/28/2026
Chart generation date: 3/4/26

SCSeTools

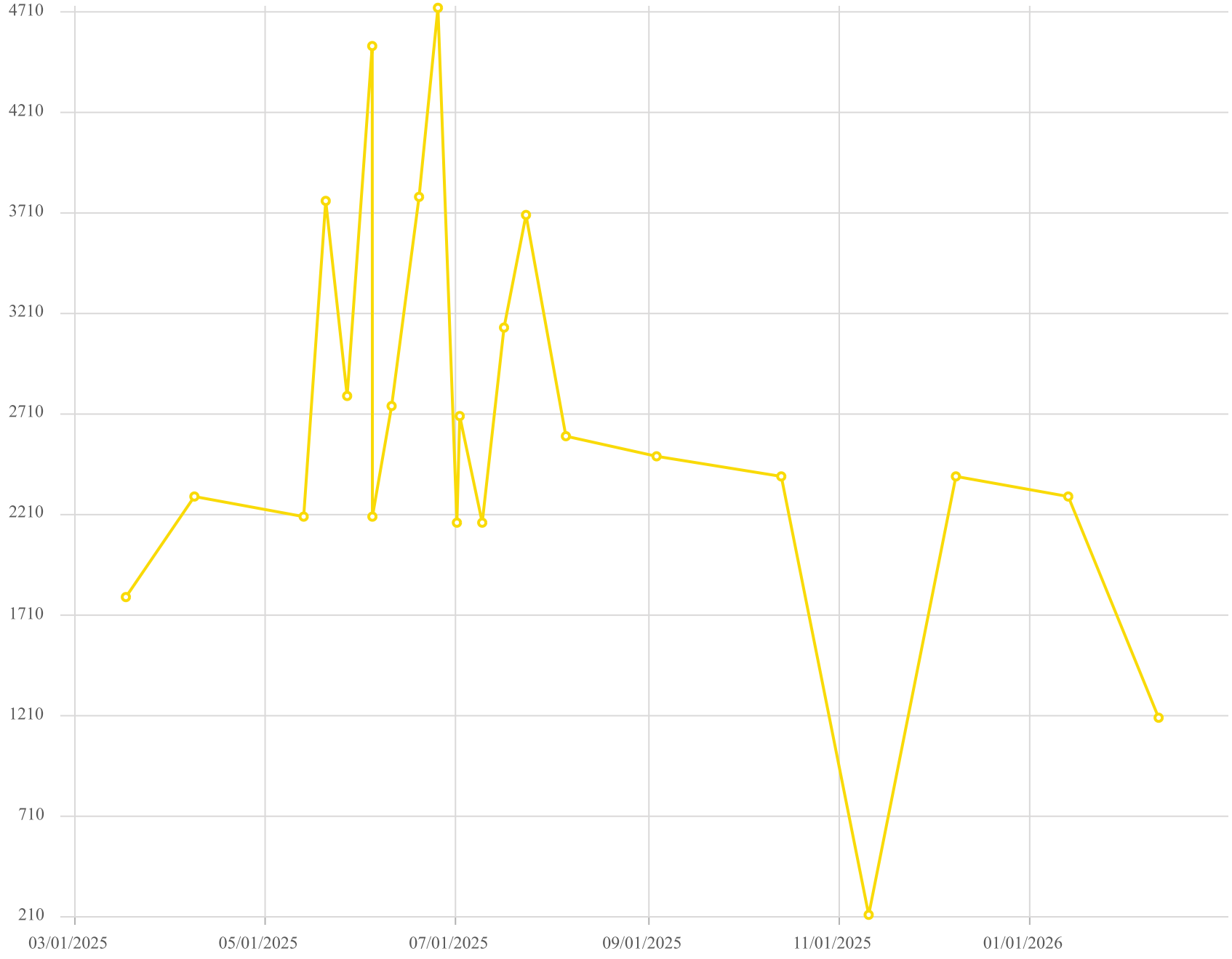

Point ID / Name

CV-24064 / CV-24064

Parameter / Unit

Carbon Monoxide /ppmv

Chiquita Canyon Landfill - LAB DATA
Parameter Chart: Uniscale
Date Range: 03/01/2025 - 02/28/2026
Chart generation date: 3/5/26

SCSeTools

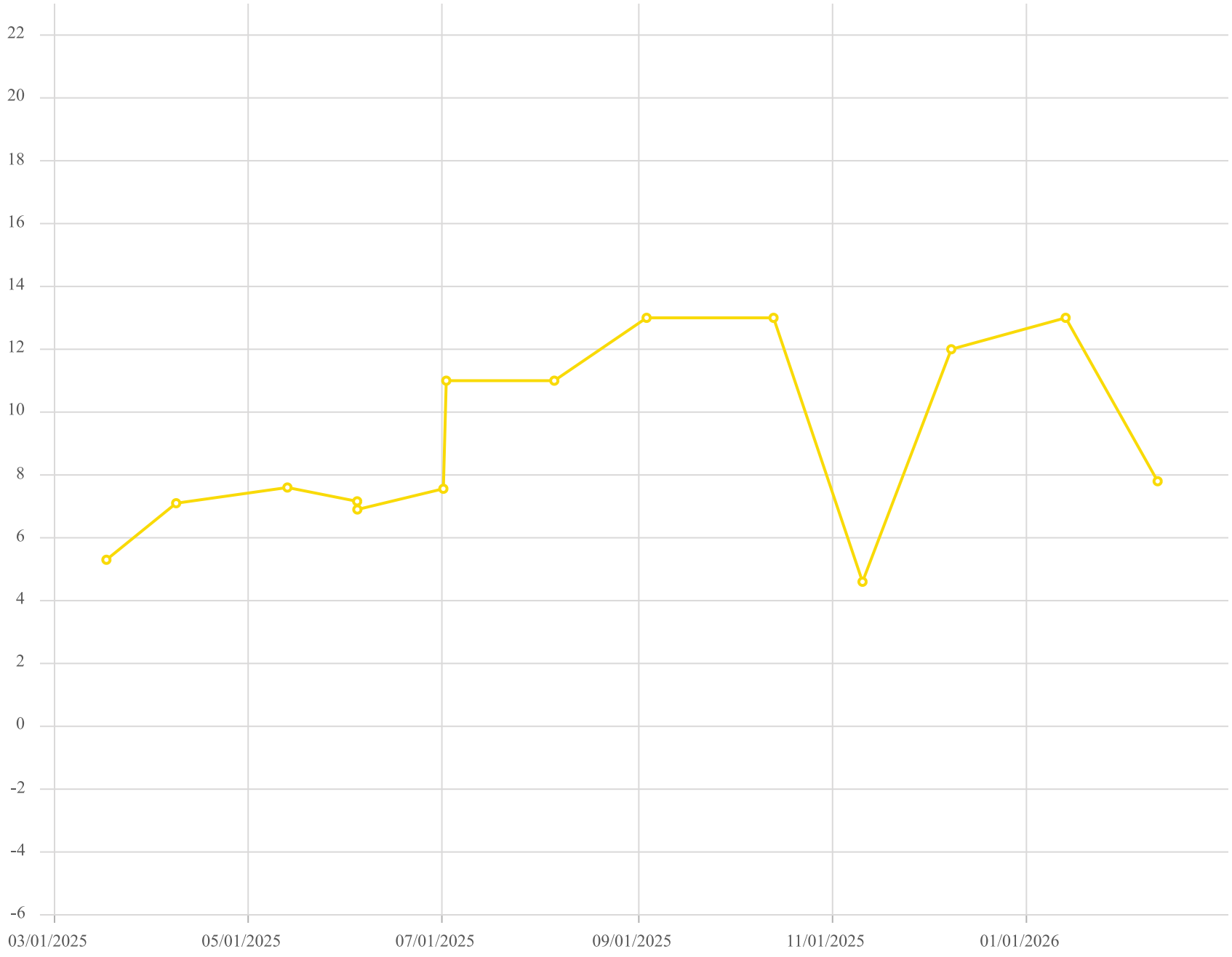

Point ID / Name

CV-24064 / CV-24064

Parameter / Unit

Hydrogen /% v/v

Chiquita Canyon Landfill - LAB DATA
Parameter Chart: Uniscale
Date Range: 03/01/2025 - 02/28/2026
Chart generation date: 3/5/26

SCSeTools

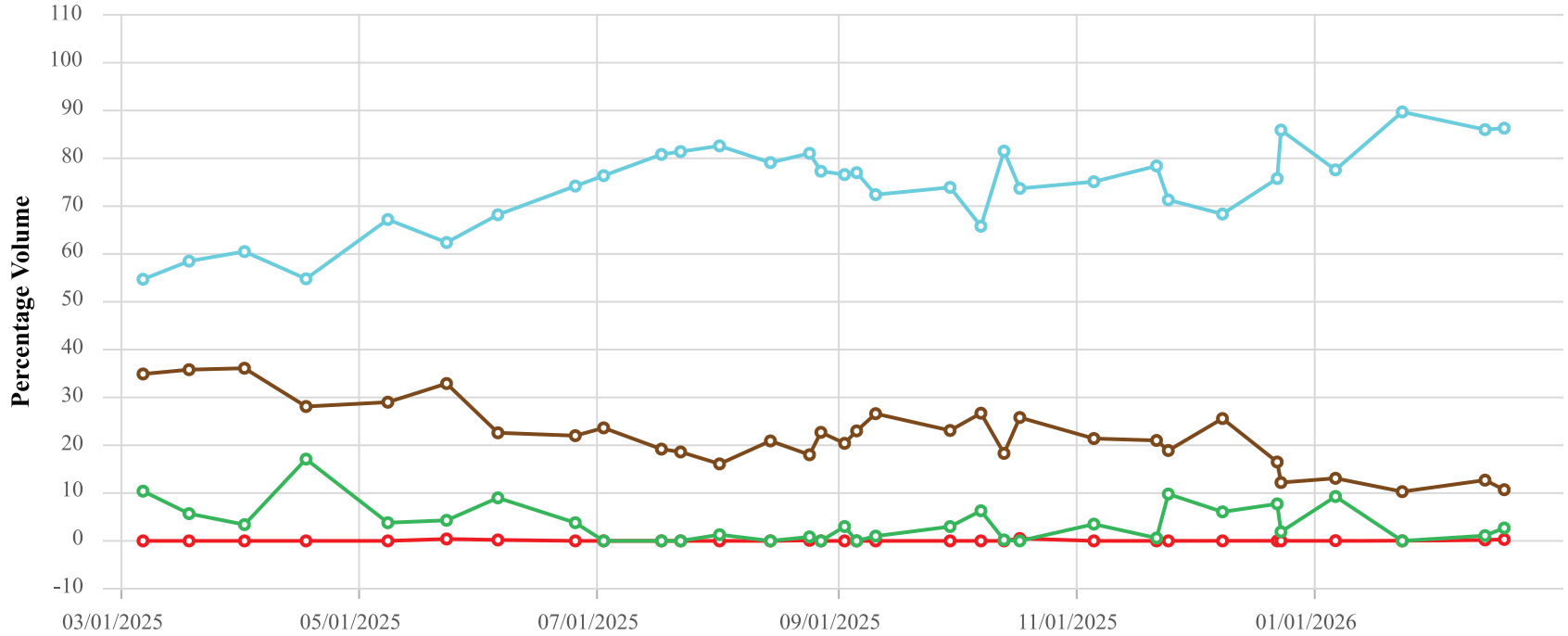

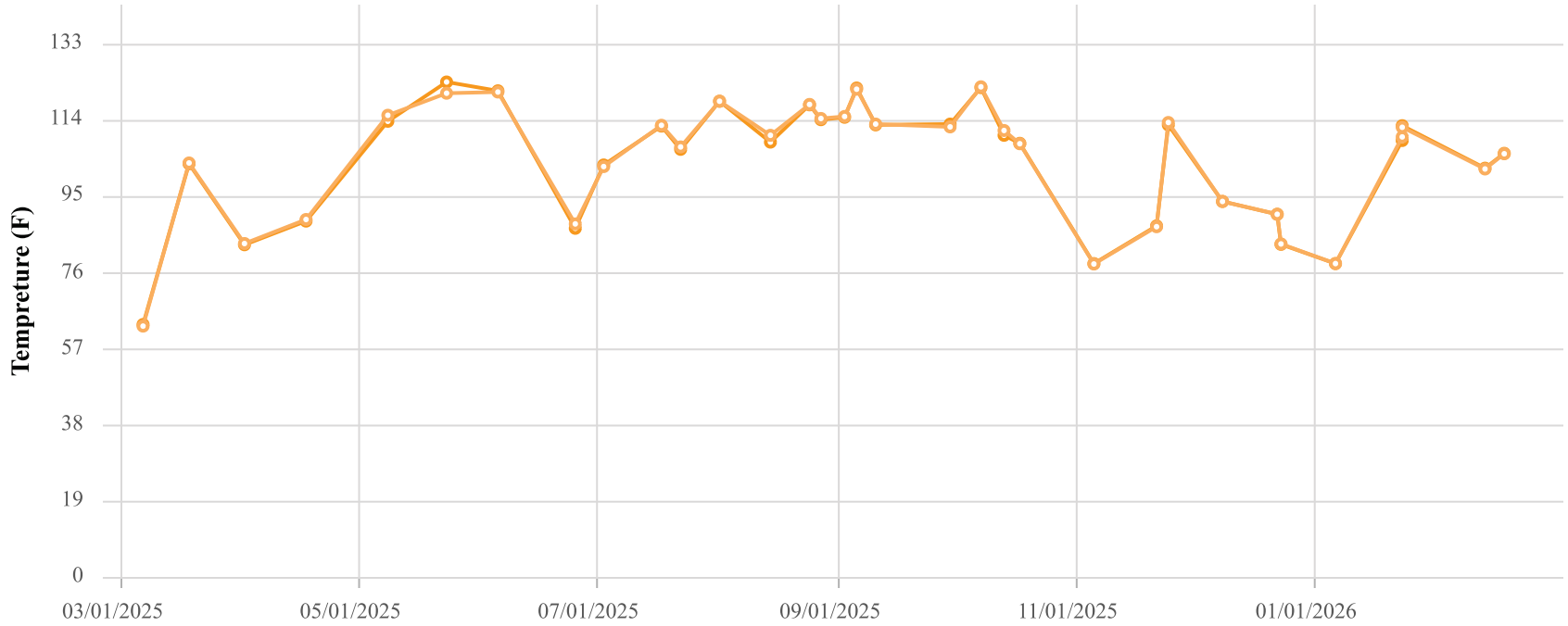

Point ID / Name

CCV24065 / CV-24065-TP17

Parameter / Unit

- Init. Flow / scfm
- % CH4 / %
- % CO2 / %
- % O2 / %
- % Bal Gas / %
- Init. Static Press / in. H2O
- Init. Temp / Deg. F
- Adj. Temp / Deg. F

Chiquita Canyon Landfill
Parameter Chart: Multiscale
Date Range: 03/01/2025 - 02/28/2026
Chart generation date: 3/4/26

SCSeTools

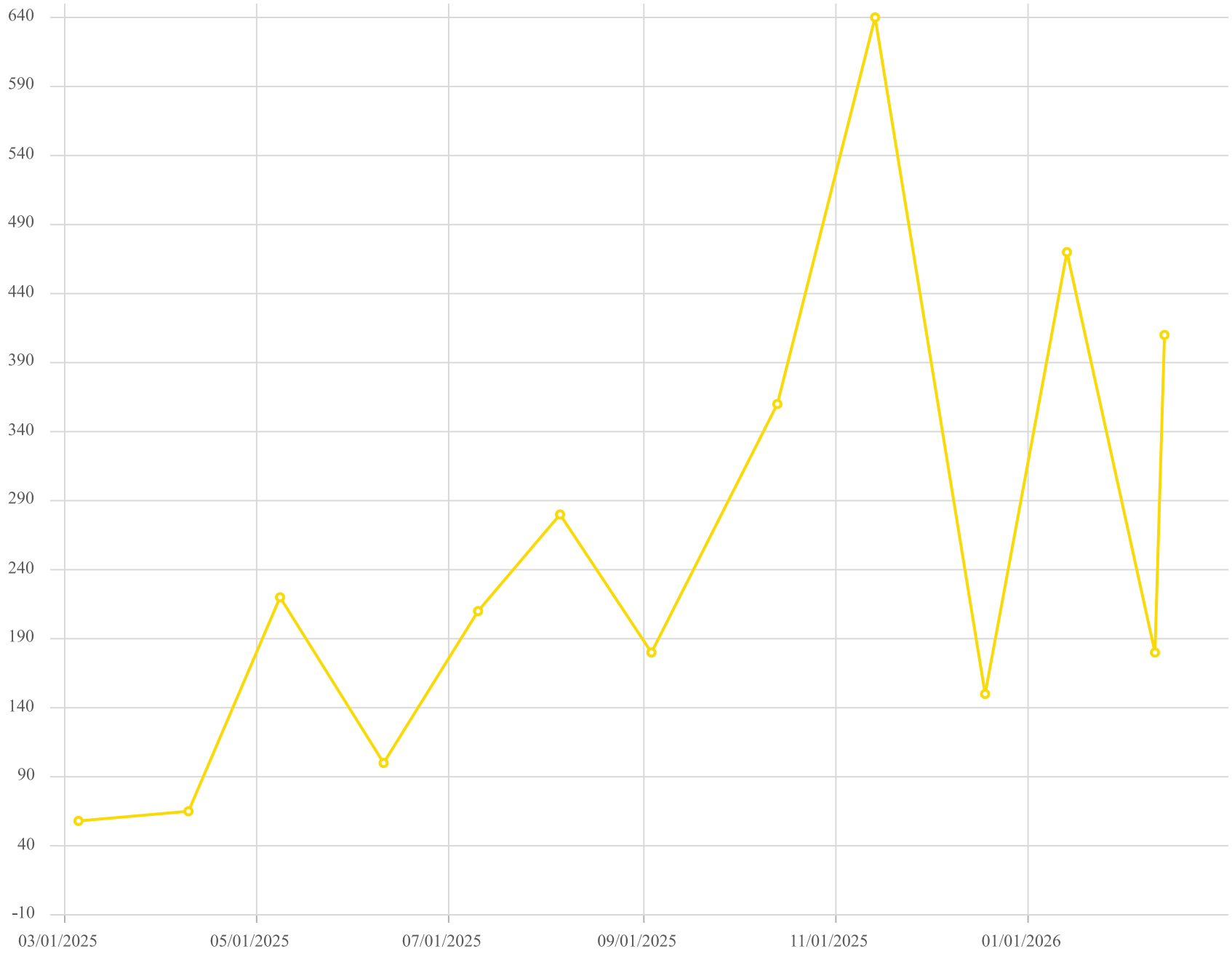

Point ID / Name

CV-24065 / CV-24065

Parameter / Unit

Carbon Monoxide /ppmv

Chiquita Canyon Landfill - LAB DATA
Parameter Chart: Uniscale
Date Range: 03/01/2025 - 02/28/2026
Chart generation date: 3/5/26

SCSeTools

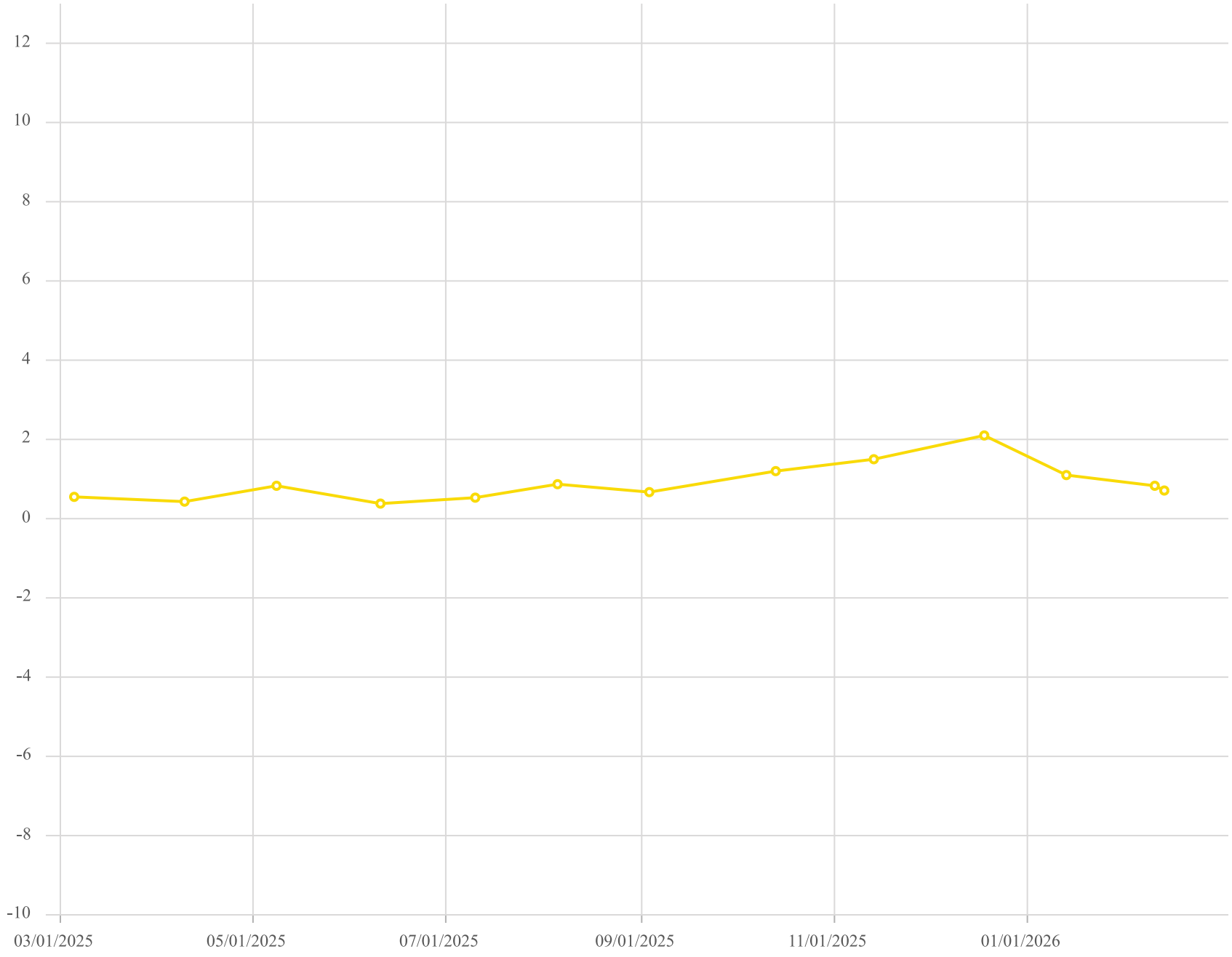

Point ID / Name

CV-24065 / CV-24065

Parameter / Unit

Hydrogen /% v/v

Chiquita Canyon Landfill - LAB DATA
Parameter Chart: Uniscale
Date Range: 03/01/2025 - 02/28/2026
Chart generation date: 3/5/26

SCSeTools

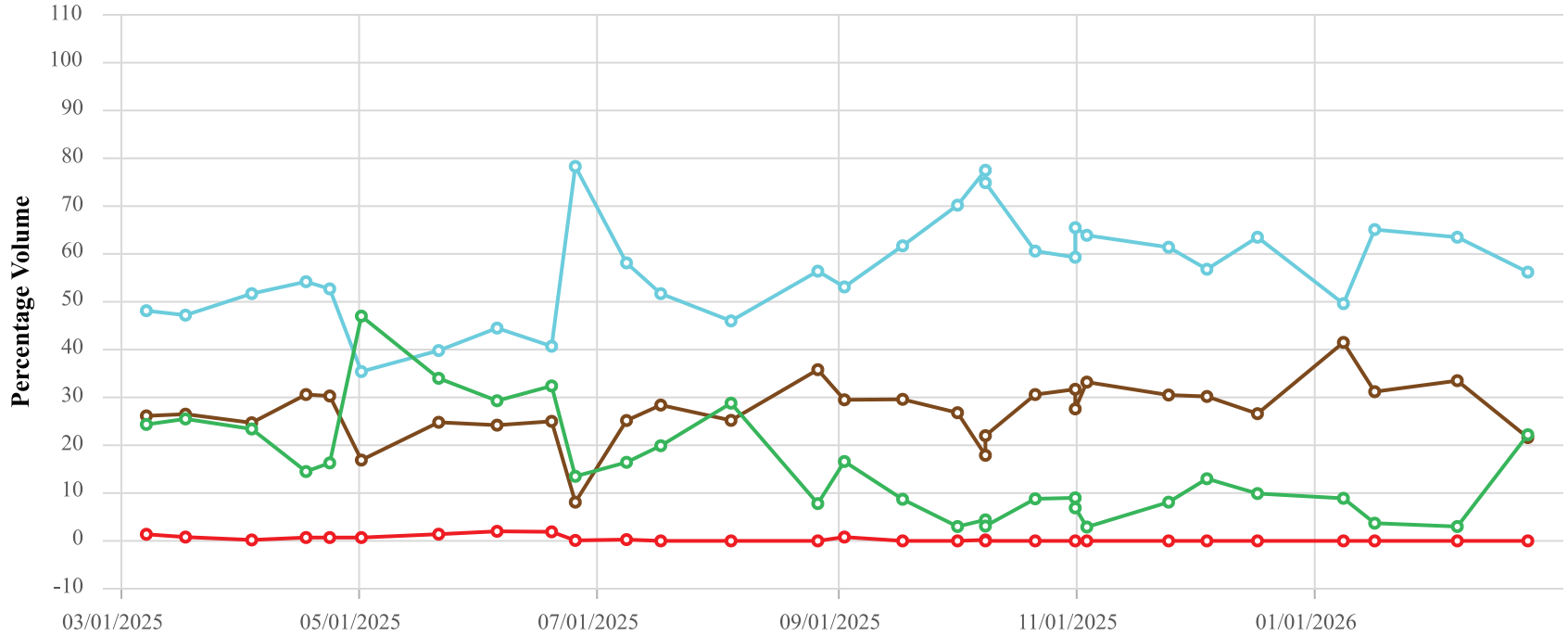

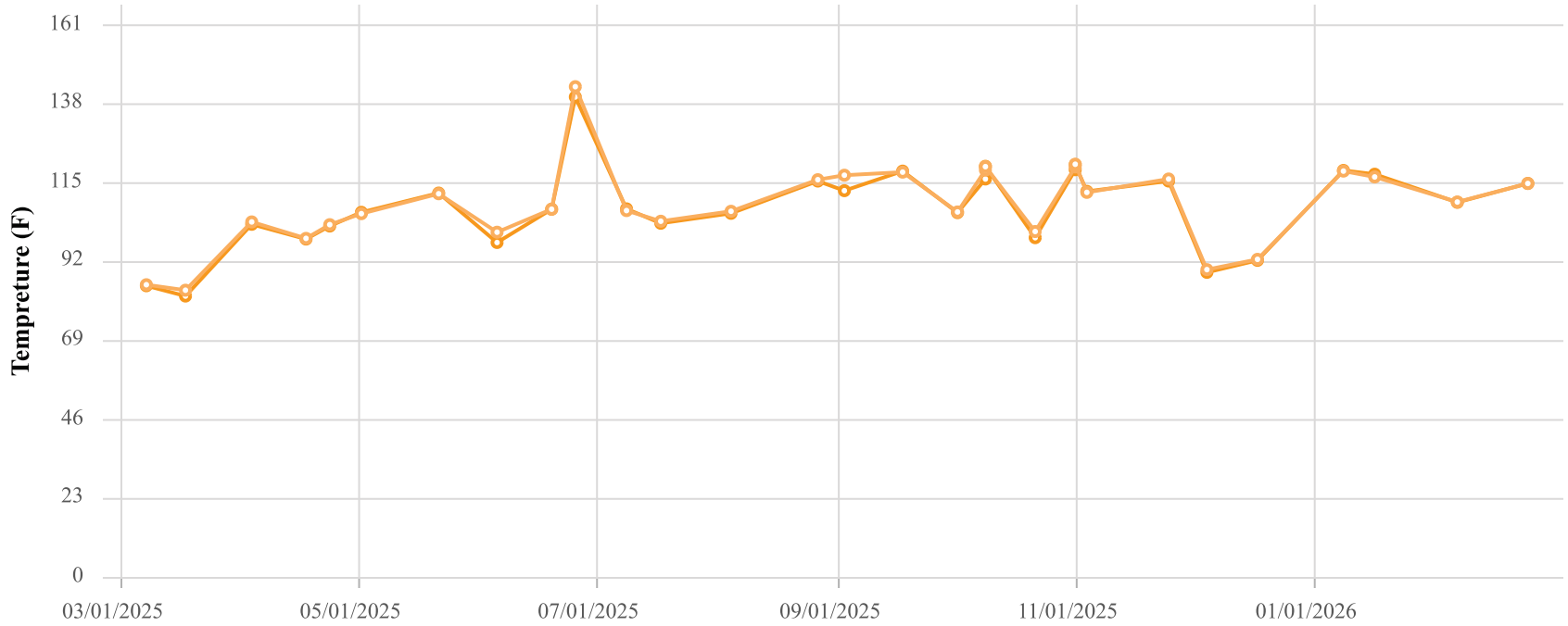

Point ID / Name

CCV24066 / CV-24066

Parameter / Unit

- Init. Flow / scfm
- % CH4 / %
- % CO2 / %
- % O2 / %
- % Bal Gas / %
- Init. Static Press / in. H2O
- Init. Temp / Deg. F
- Adj. Temp / Deg. F

Chiquita Canyon Landfill
Parameter Chart: Multiscale
Date Range: 03/01/2025 - 02/28/2026
Chart generation date: 3/4/26

SCSeTools

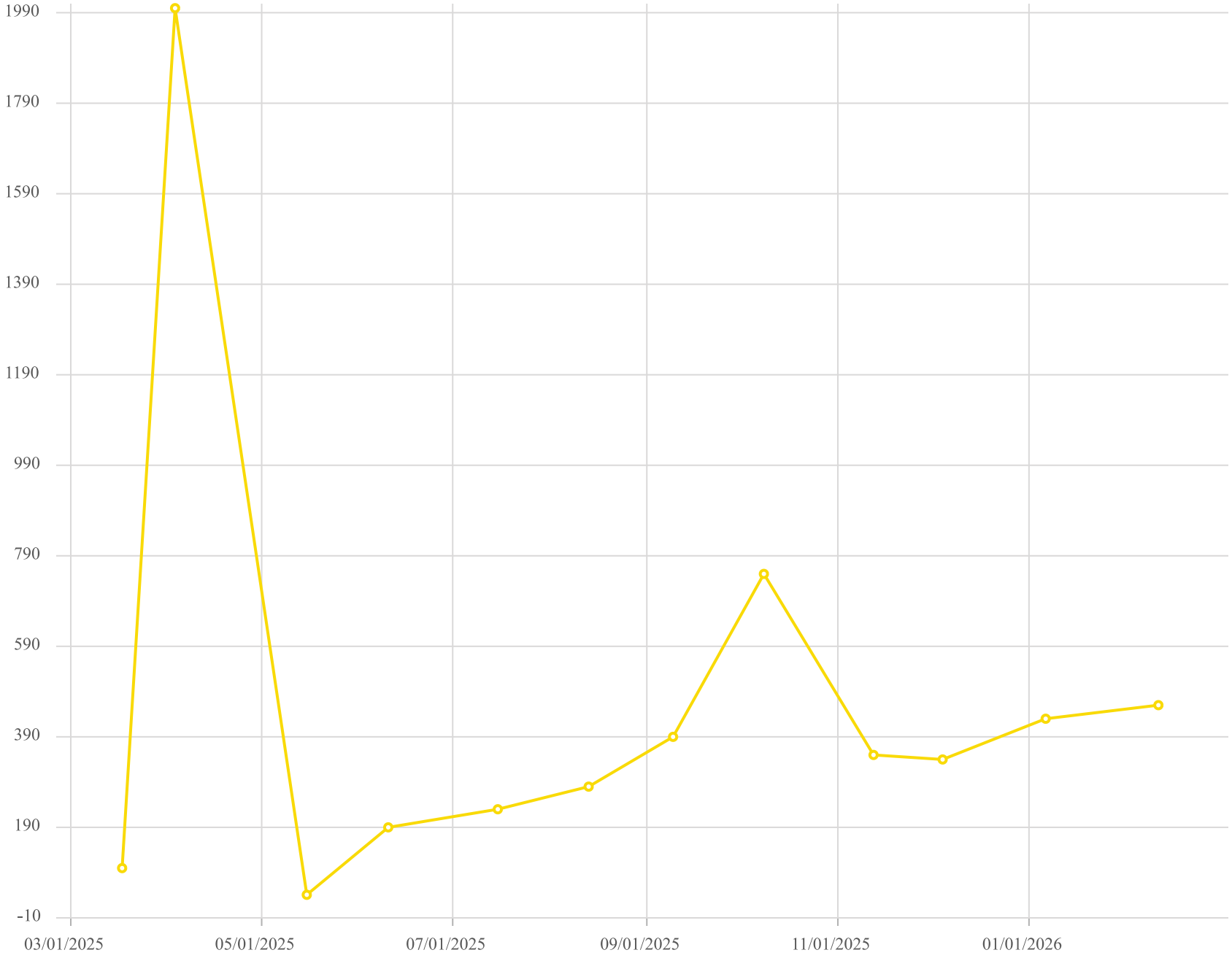

Point ID / Name

CV-24066 / CV-24066

Parameter / Unit

Carbon Monoxide /ppmv

Chiquita Canyon Landfill - LAB DATA
Parameter Chart: Uniscale
Date Range: 03/01/2025 - 02/28/2026
Chart generation date: 3/5/26

SCSeTools

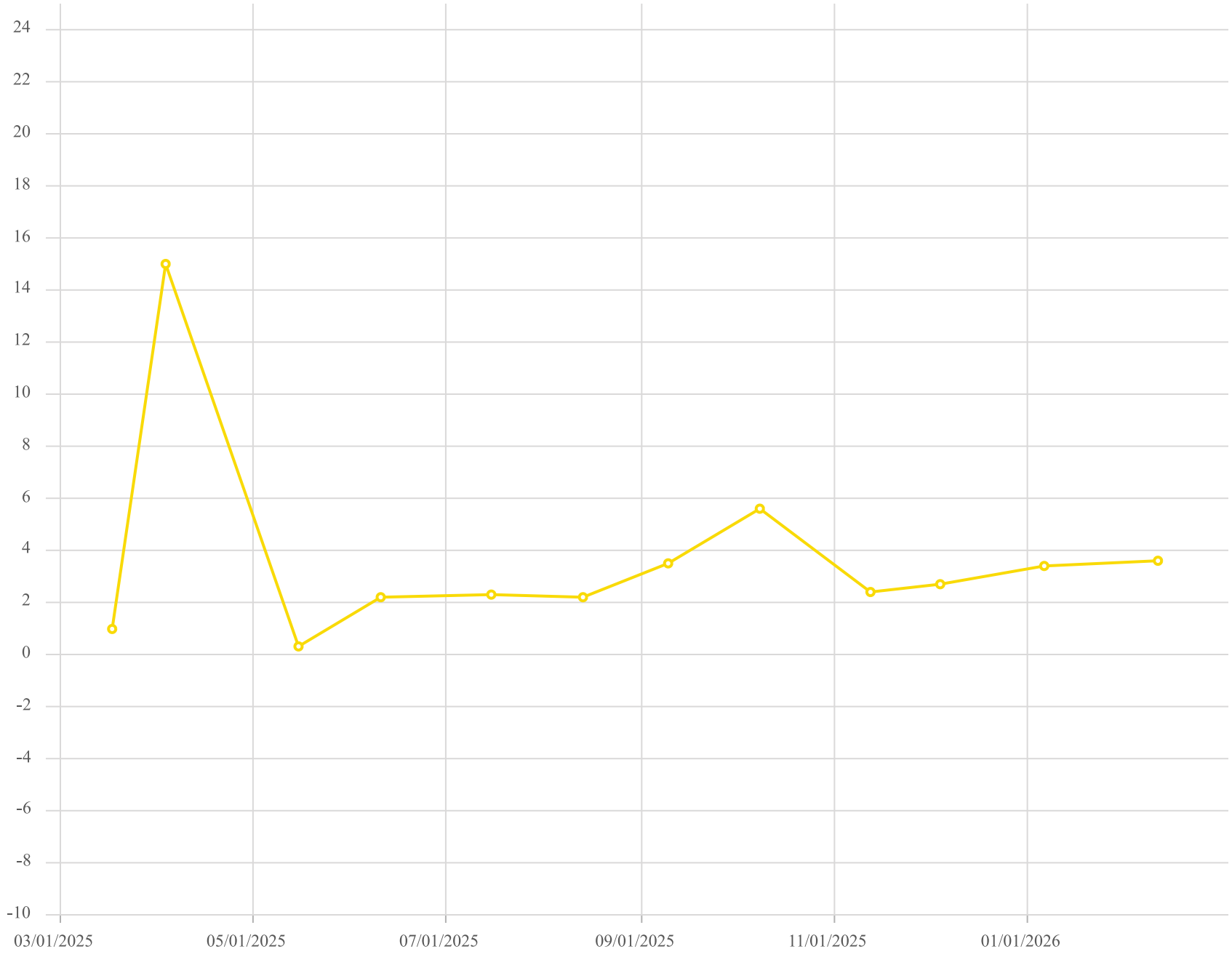

Point ID / Name

CV-24066 / CV-24066

Parameter / Unit

Hydrogen /% v/v

Chiquita Canyon Landfill - LAB DATA
Parameter Chart: Uniscale
Date Range: 03/01/2025 - 02/28/2026
Chart generation date: 3/5/26

SCSeTools

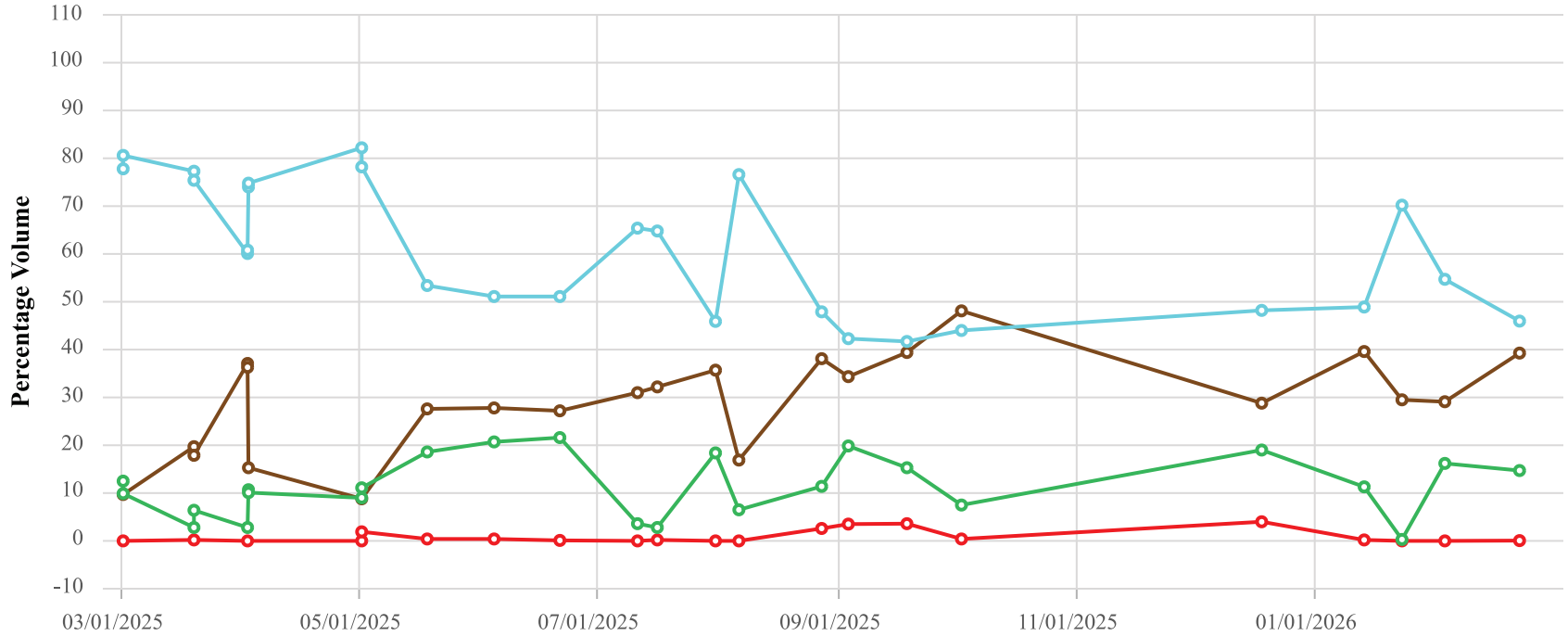

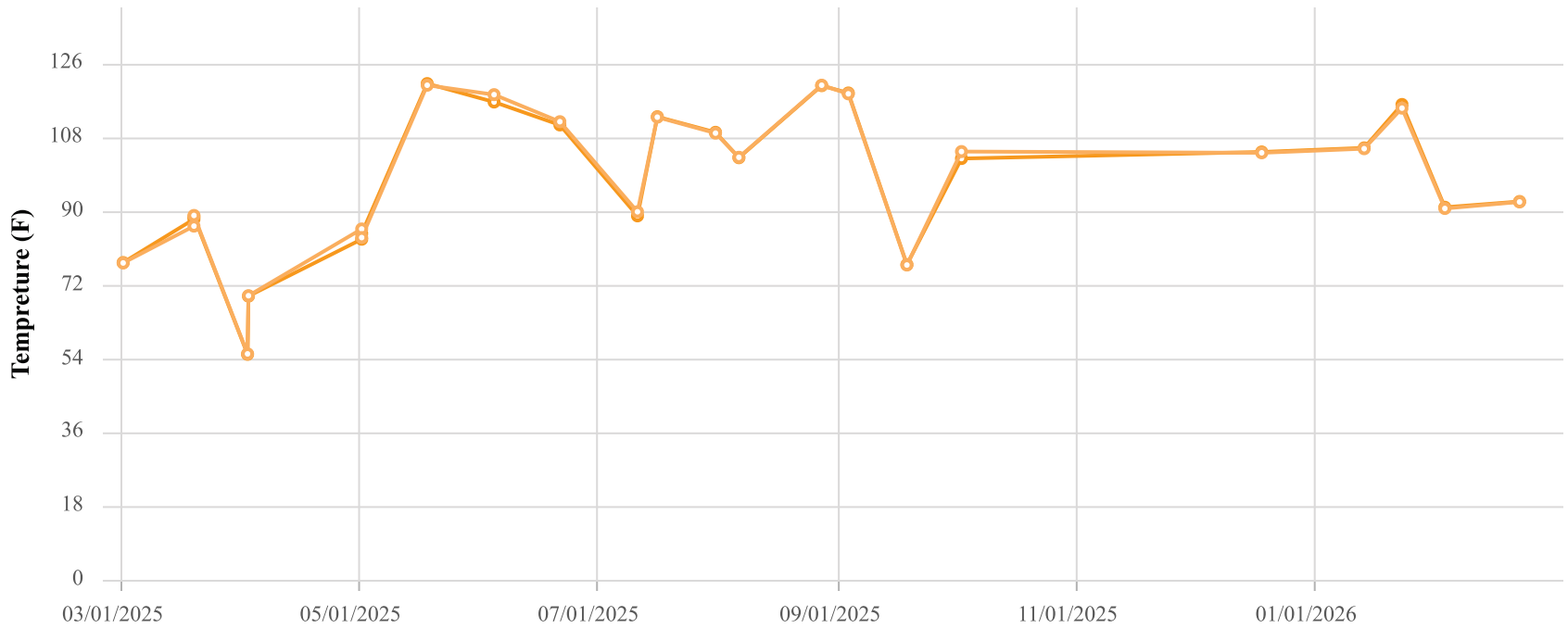

Point ID / Name

CCV24069 / CV-24069

Parameter / Unit

- Init. Flow / scfm
- % CH4 / %
- % CO2 / %
- % O2 / %
- % Bal Gas / %
- Init. Static Press / in. H2O
- Init. Temp / Deg. F
- Adj. Temp / Deg. F

Chiquita Canyon Landfill
Parameter Chart: Multiscale
Date Range: 03/01/2025 - 02/28/2026
Chart generation date: 3/4/26

SCSeTools

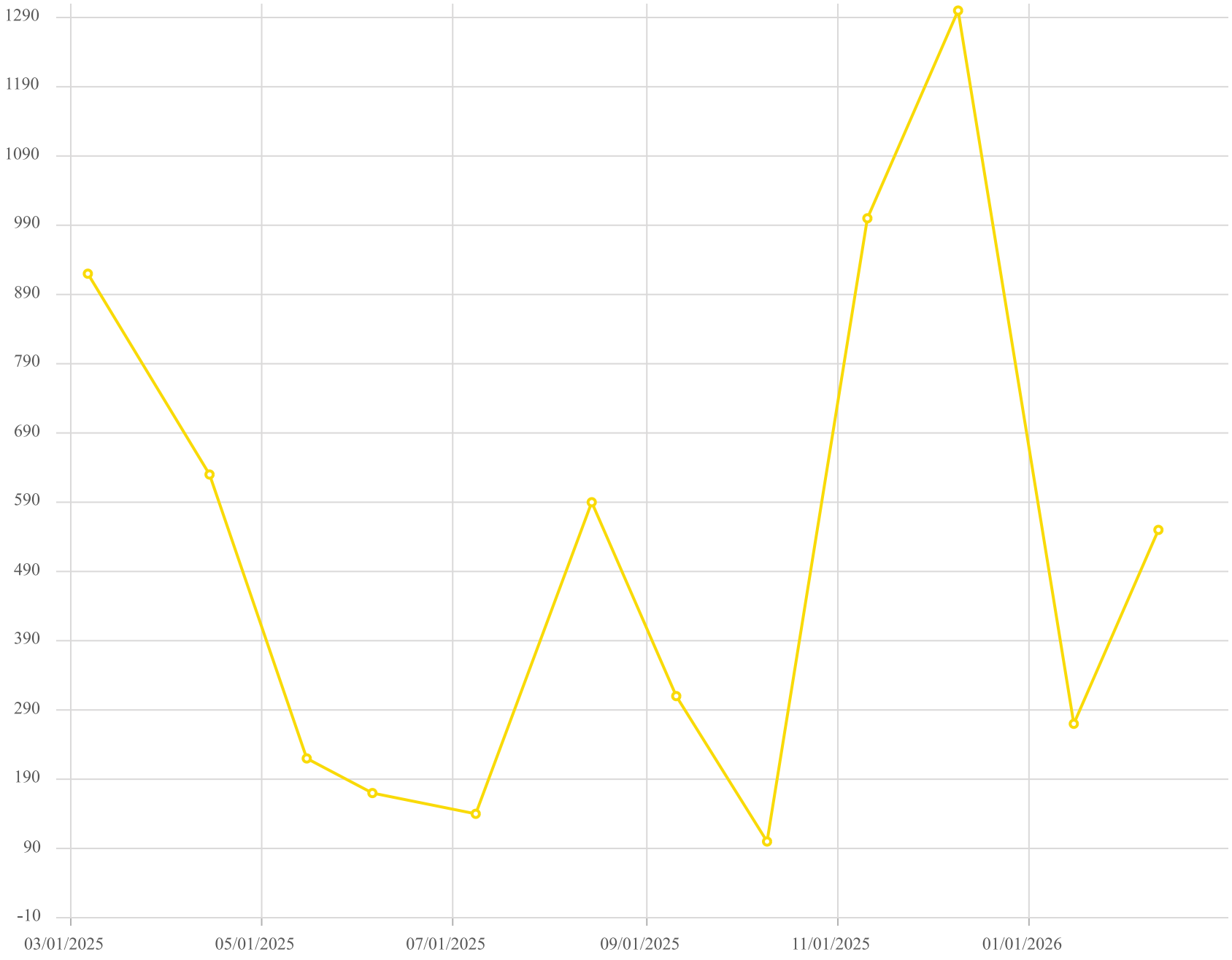

Point ID / Name

CV-24069 / CV-24069

Parameter / Unit

Carbon Monoxide /ppmv

Chiquita Canyon Landfill - LAB DATA
Parameter Chart: Uniscale
Date Range: 03/01/2025 - 02/28/2026
Chart generation date: 3/5/26

SCSeTools

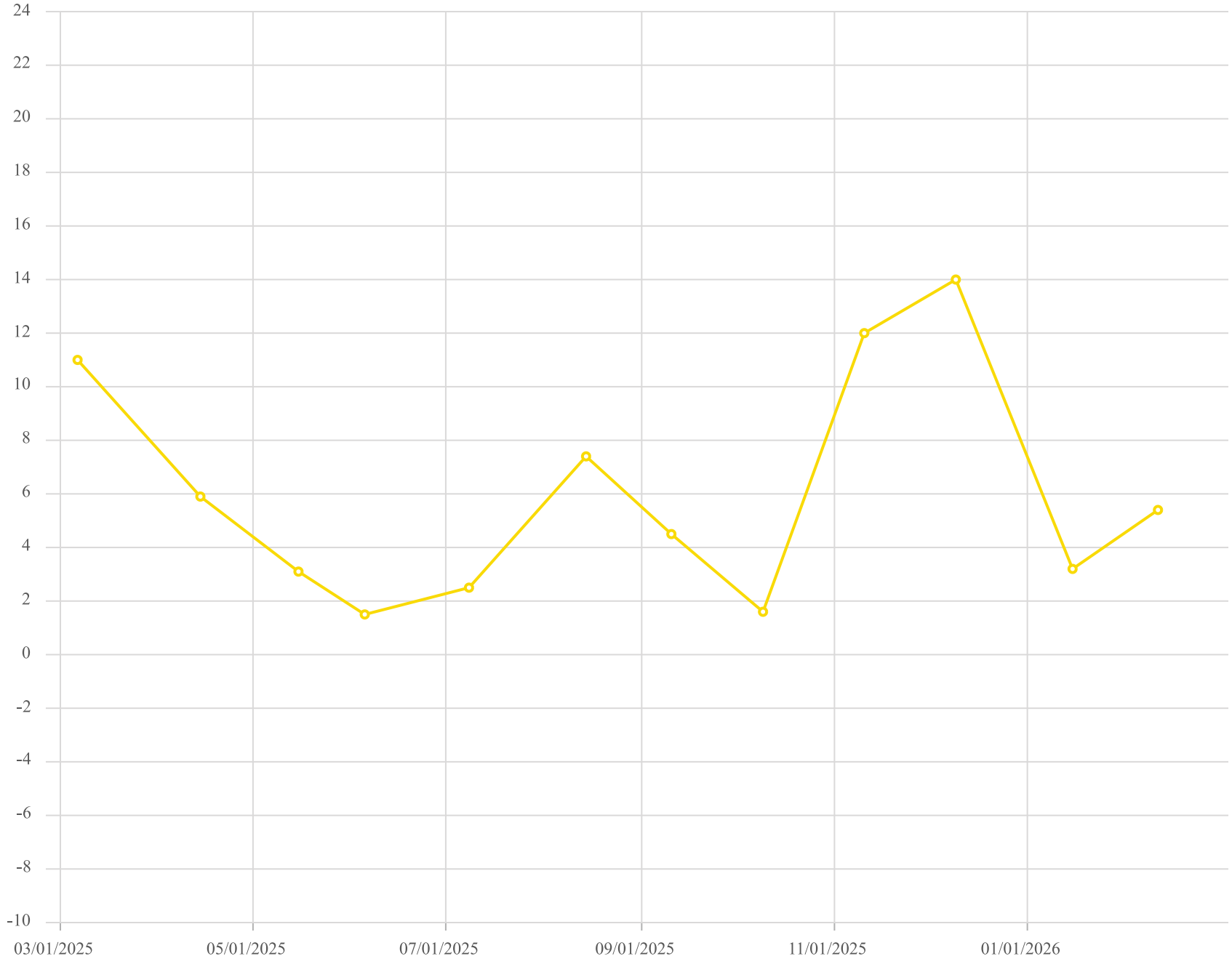

Point ID / Name

CV-24069 / CV-24069

Parameter / Unit

Hydrogen /% v/v

Chiquita Canyon Landfill - LAB DATA
Parameter Chart: Uniscale
Date Range: 03/01/2025 - 02/28/2026
Chart generation date: 3/5/26

SCSeTools

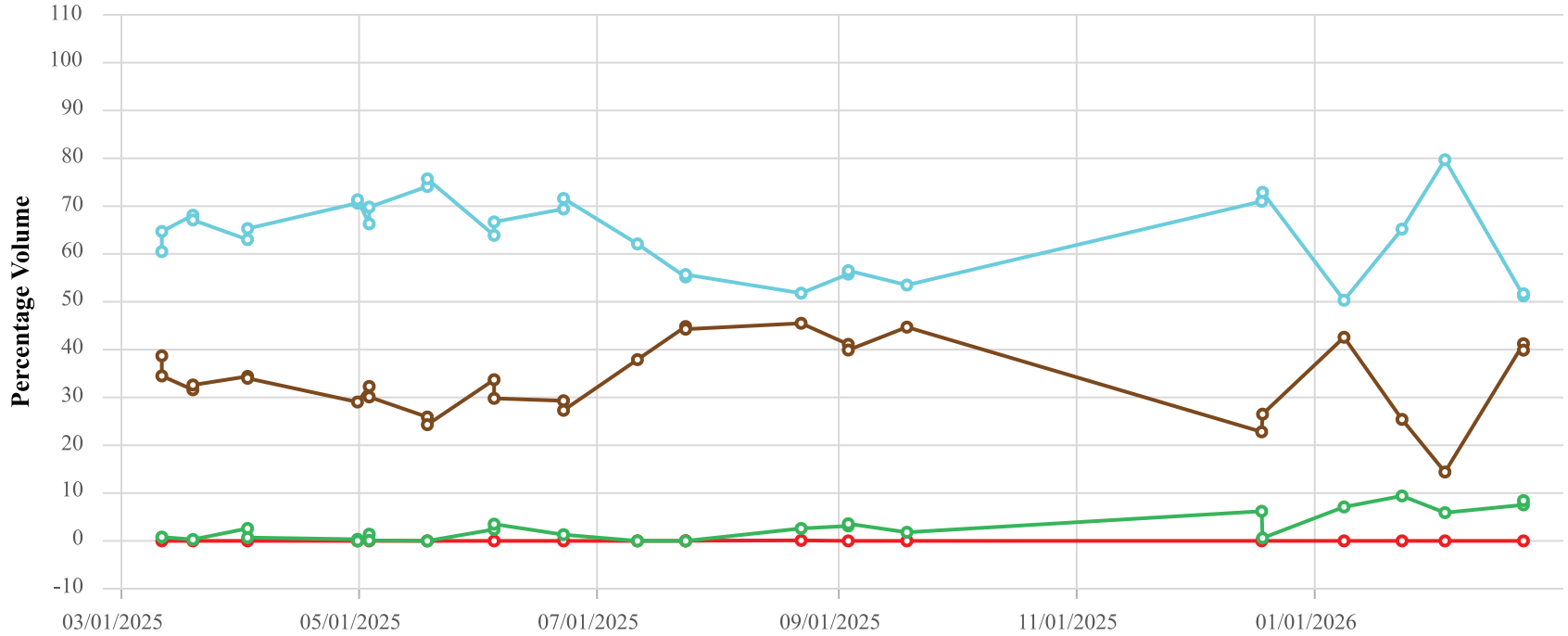

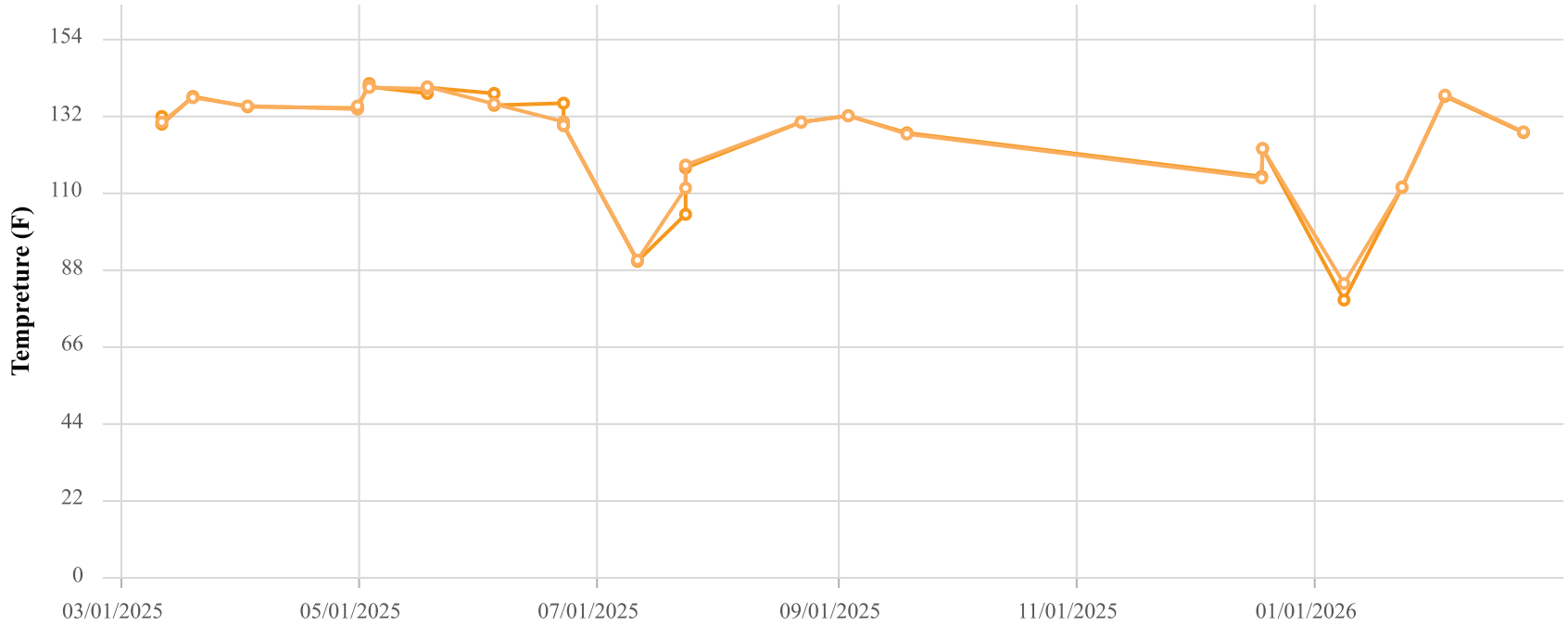

Point ID / Name

CCV24070 / CV-24070

Parameter / Unit

- Init. Flow / scfm
- % CH4 / %
- % CO2 / %
- % O2 / %
- % Bal Gas / %
- Init. Static Press / in. H2O
- Init. Temp / Deg. F
- Adj. Temp / Deg. F

Chiquita Canyon Landfill
Parameter Chart: Multiscale
Date Range: 03/01/2025 - 02/28/2026
Chart generation date: 3/4/26

SCSeTools

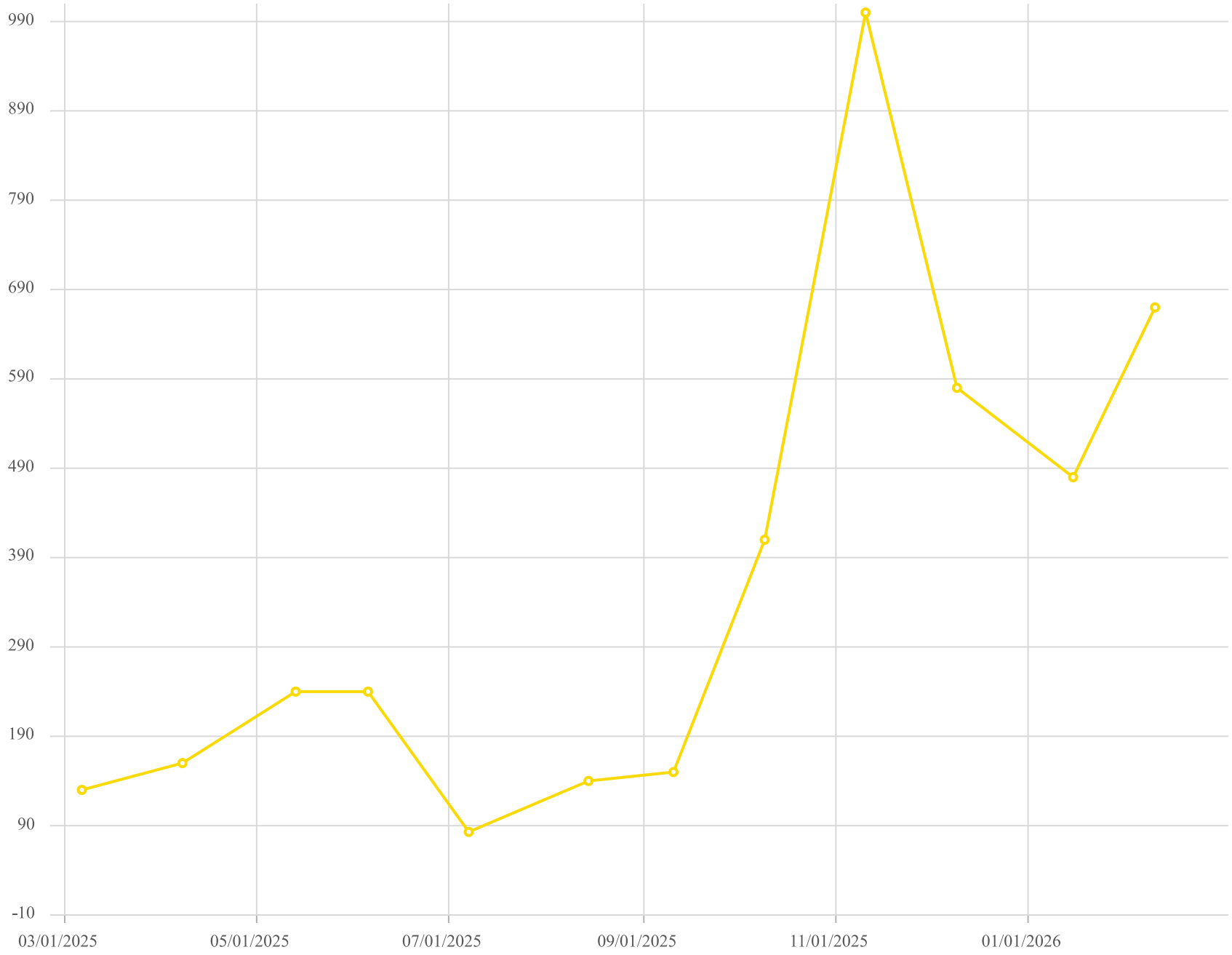

Point ID / Name

CV-24070 / CV-24070

Parameter / Unit

Carbon Monoxide /ppmv

Chiquita Canyon Landfill - LAB DATA
Parameter Chart: Uniscale
Date Range: 03/01/2025 - 02/28/2026
Chart generation date: 3/5/26

SCSeTools

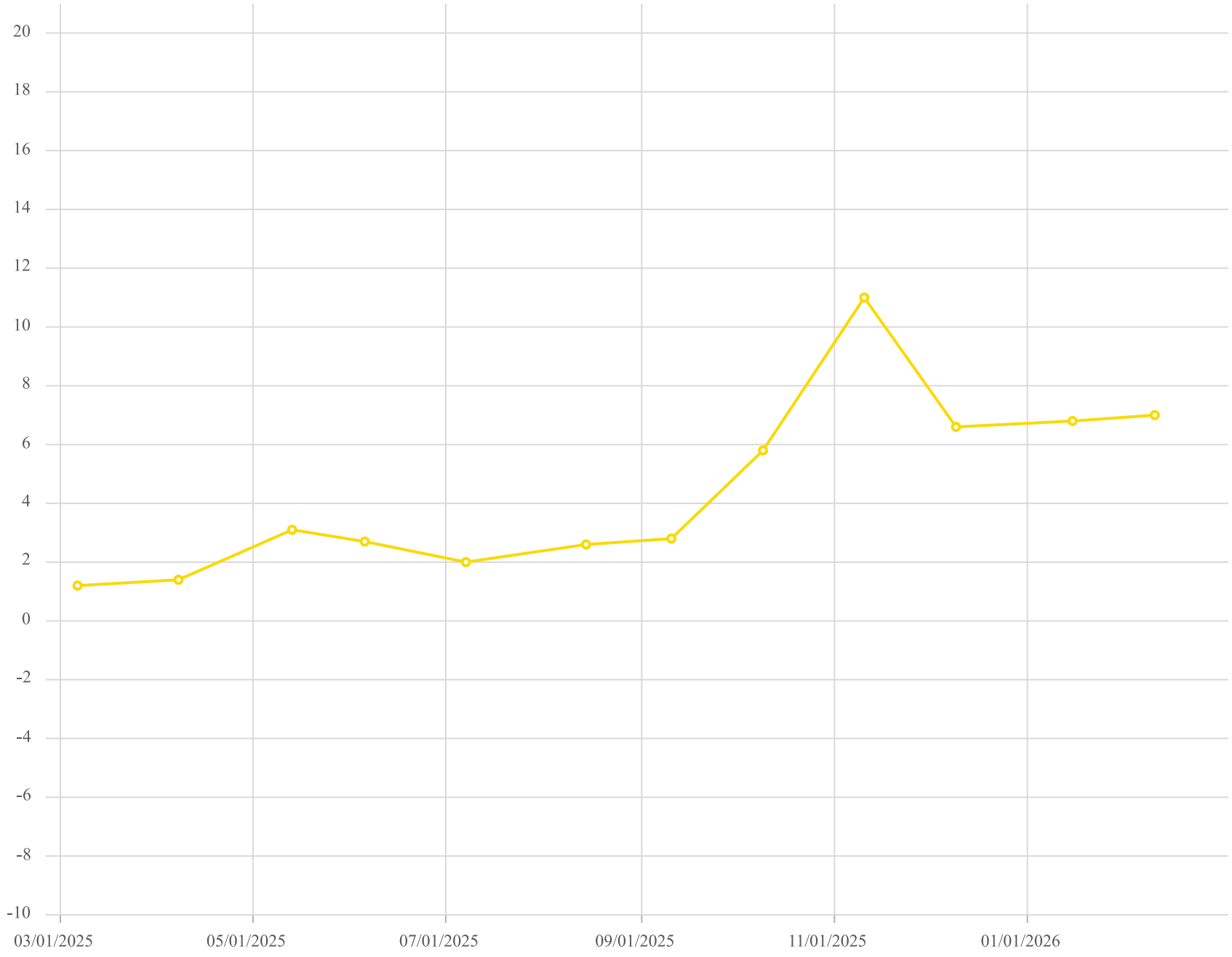

Point ID / Name

CV-24070 / CV-24070

Parameter / Unit

Hydrogen /% v/v

Chiquita Canyon Landfill - LAB DATA
Parameter Chart: Uniscale
Date Range: 03/01/2025 - 02/28/2026
Chart generation date: 3/5/26

SCSeTools

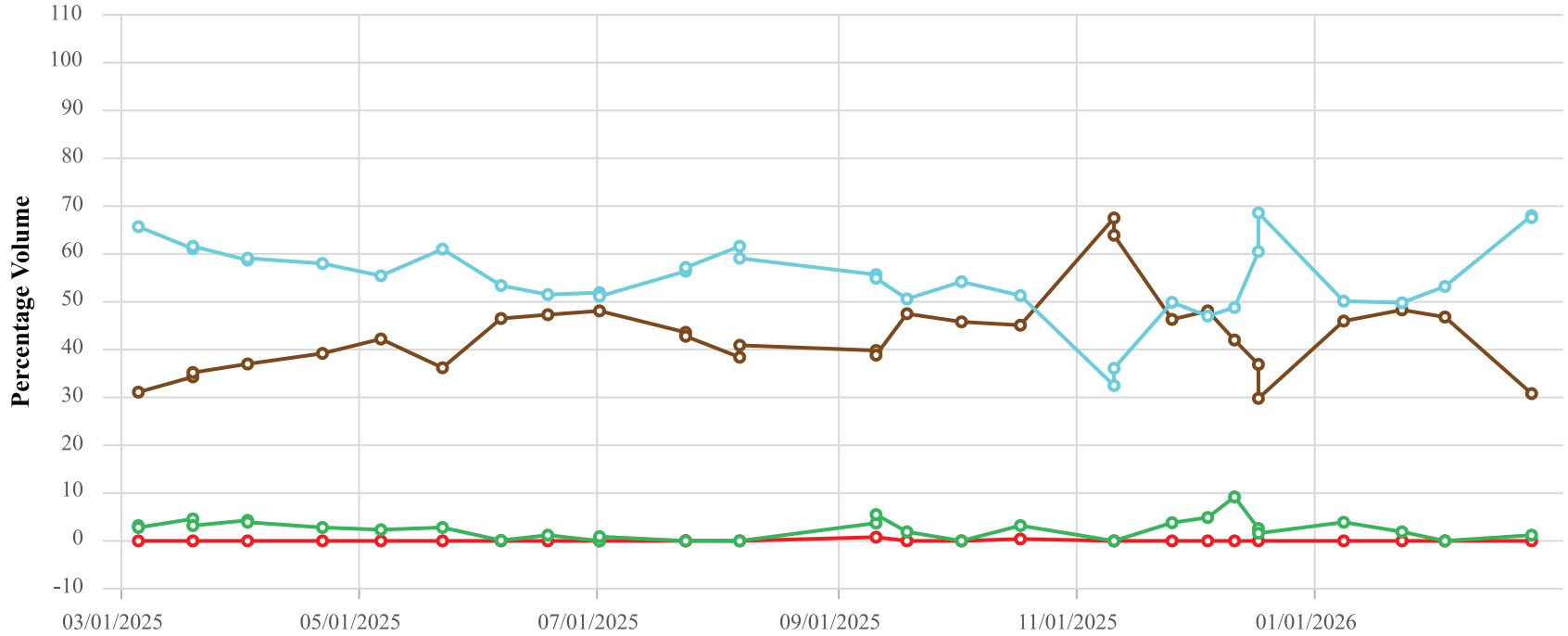

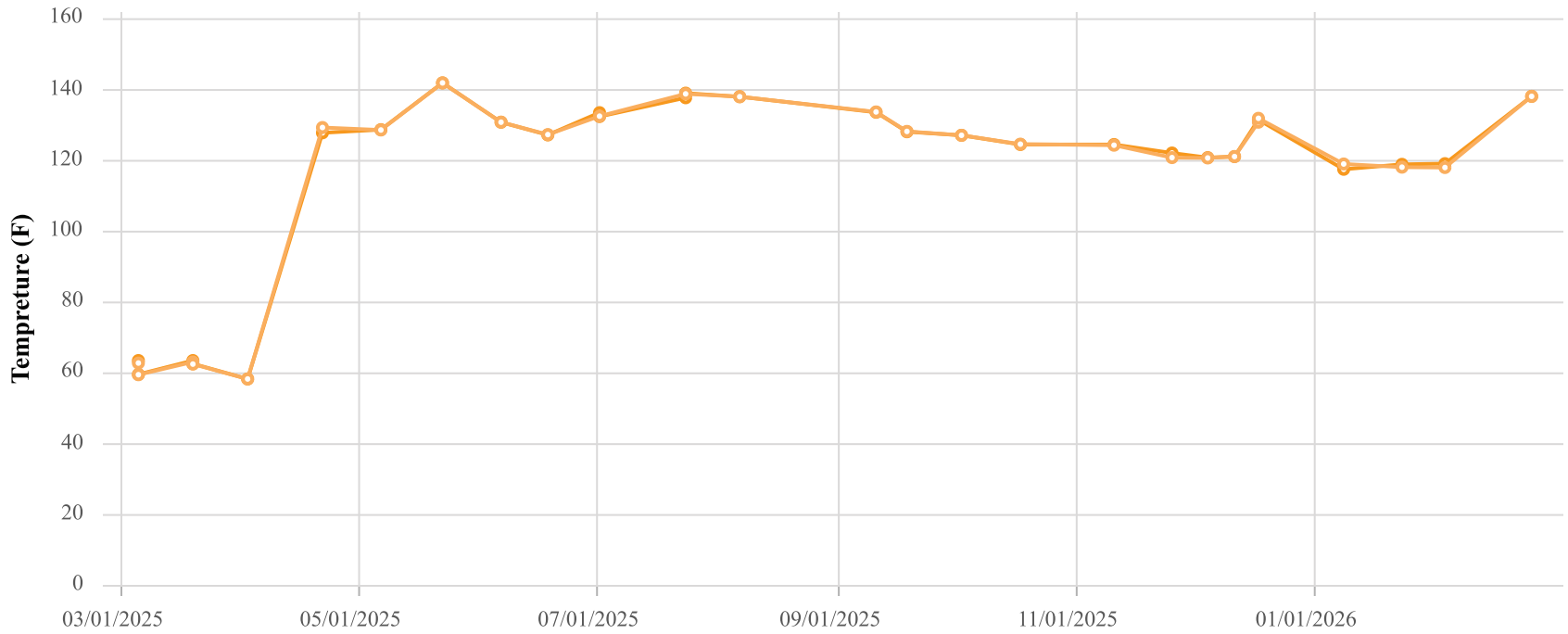

Point ID / Name

CCV24071 / CV-24071

Parameter / Unit

- Init. Flow / scfm
- % CH4 / %
- % CO2 / %
- % O2 / %
- % Bal Gas / %
- Init. Static Press / in. H2O
- Init. Temp / Deg. F
- Adj. Temp / Deg. F

Chiquita Canyon Landfill
Parameter Chart: Multiscale
Date Range: 03/01/2025 - 02/28/2026
Chart generation date: 3/4/26

SCSeTools

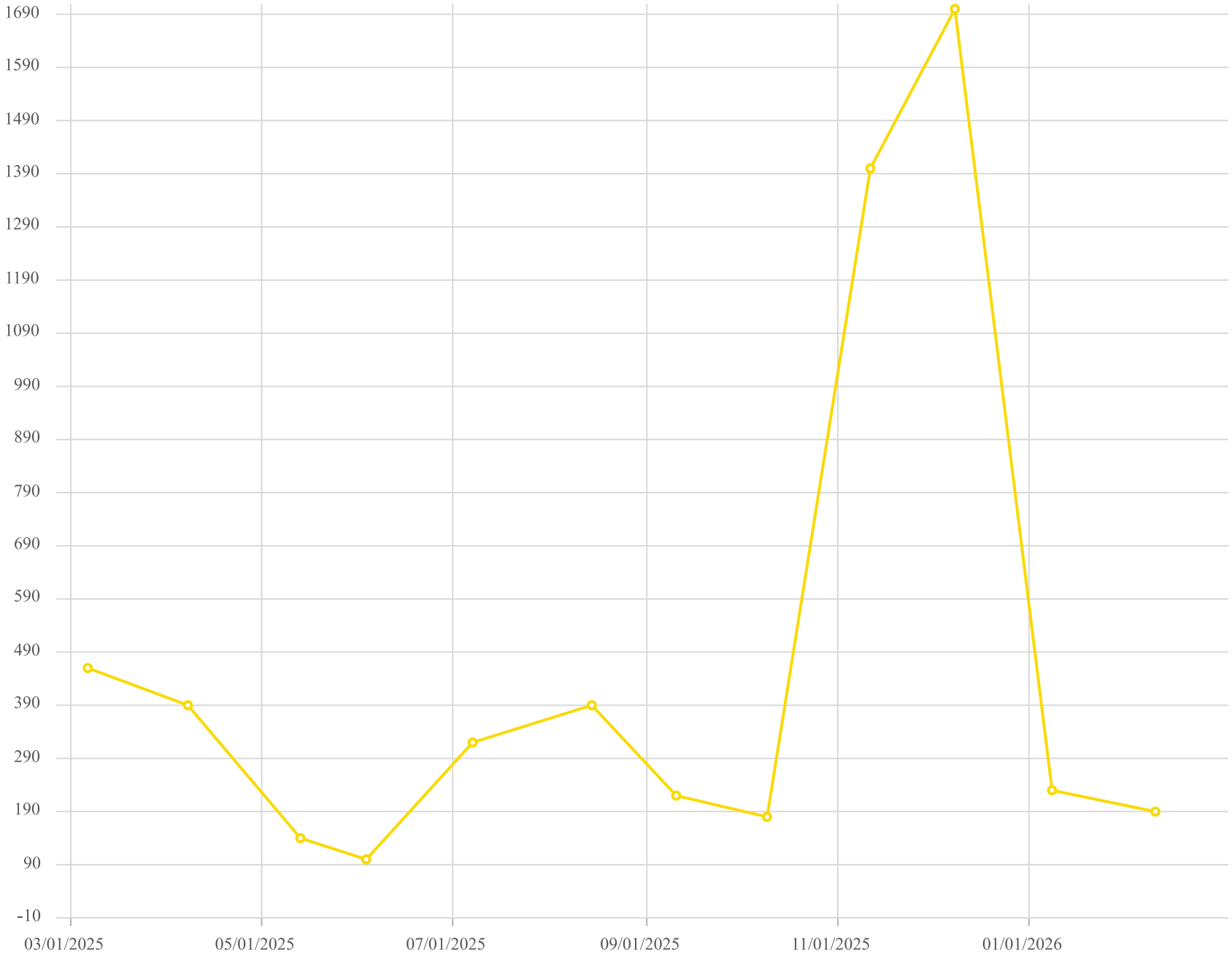

Point ID / Name

CV-24071 / CV-24071

Parameter / Unit

Carbon Monoxide /ppmv

Chiquita Canyon Landfill - LAB DATA
Parameter Chart: Uniscale
Date Range: 03/01/2025 - 02/28/2026
Chart generation date: 3/5/26

SCSeTools

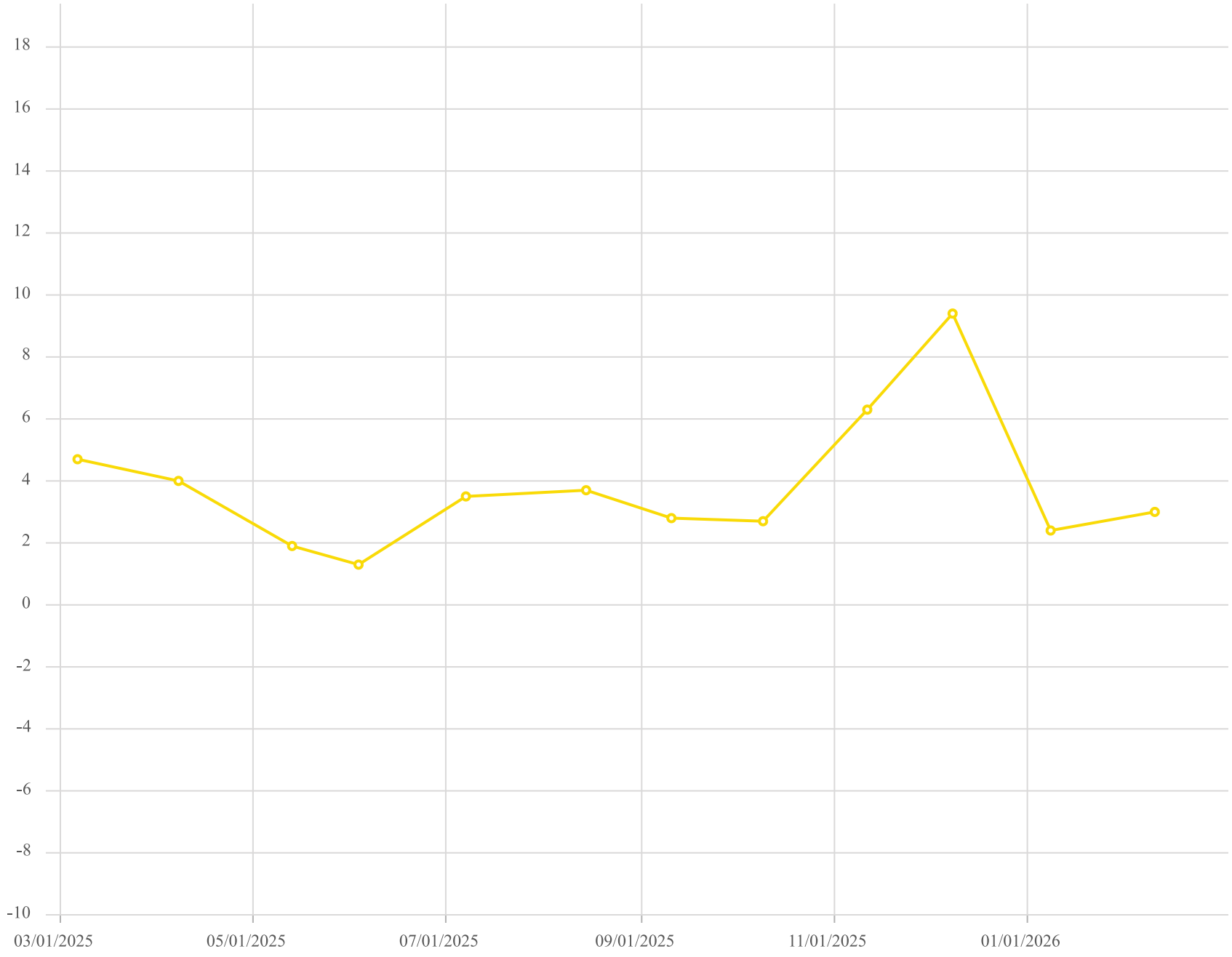

Point ID / Name

CV-24071 / CV-24071

Parameter / Unit

Hydrogen /% v/v

Chiquita Canyon Landfill - LAB DATA
Parameter Chart: Uniscale
Date Range: 03/01/2025 - 02/28/2026
Chart generation date: 3/5/26

SCSeTools

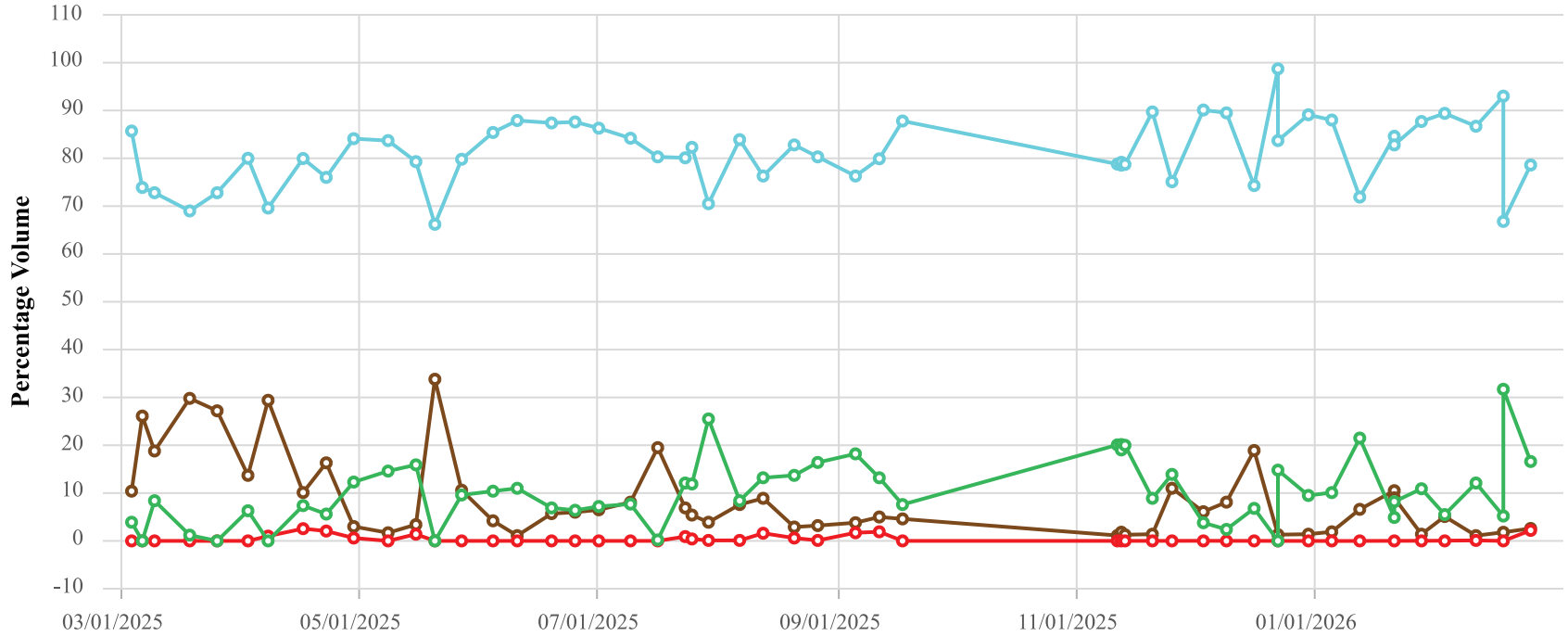

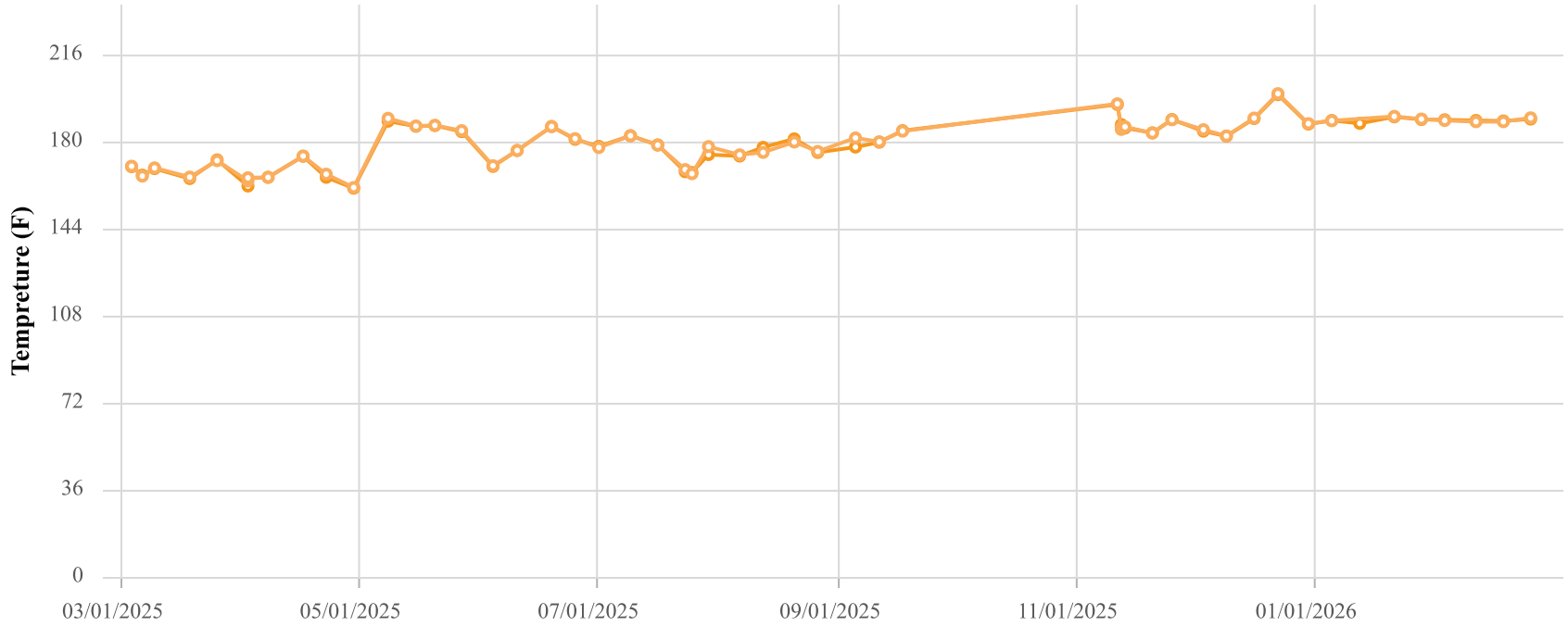

Point ID / Name

CCV24075 / CV-24075-TP15

Parameter / Unit

- Init. Flow / scfm
- % CH4 / %
- % CO2 / %
- % O2 / %
- % Bal Gas / %
- Init. Static Press / in. H2O
- Init. Temp / Deg. F
- Adj. Temp / Deg. F

Chiquita Canyon Landfill
Parameter Chart: Multiscale
Date Range: 03/01/2025 - 02/28/2026
Chart generation date: 3/4/26

SCSeTools

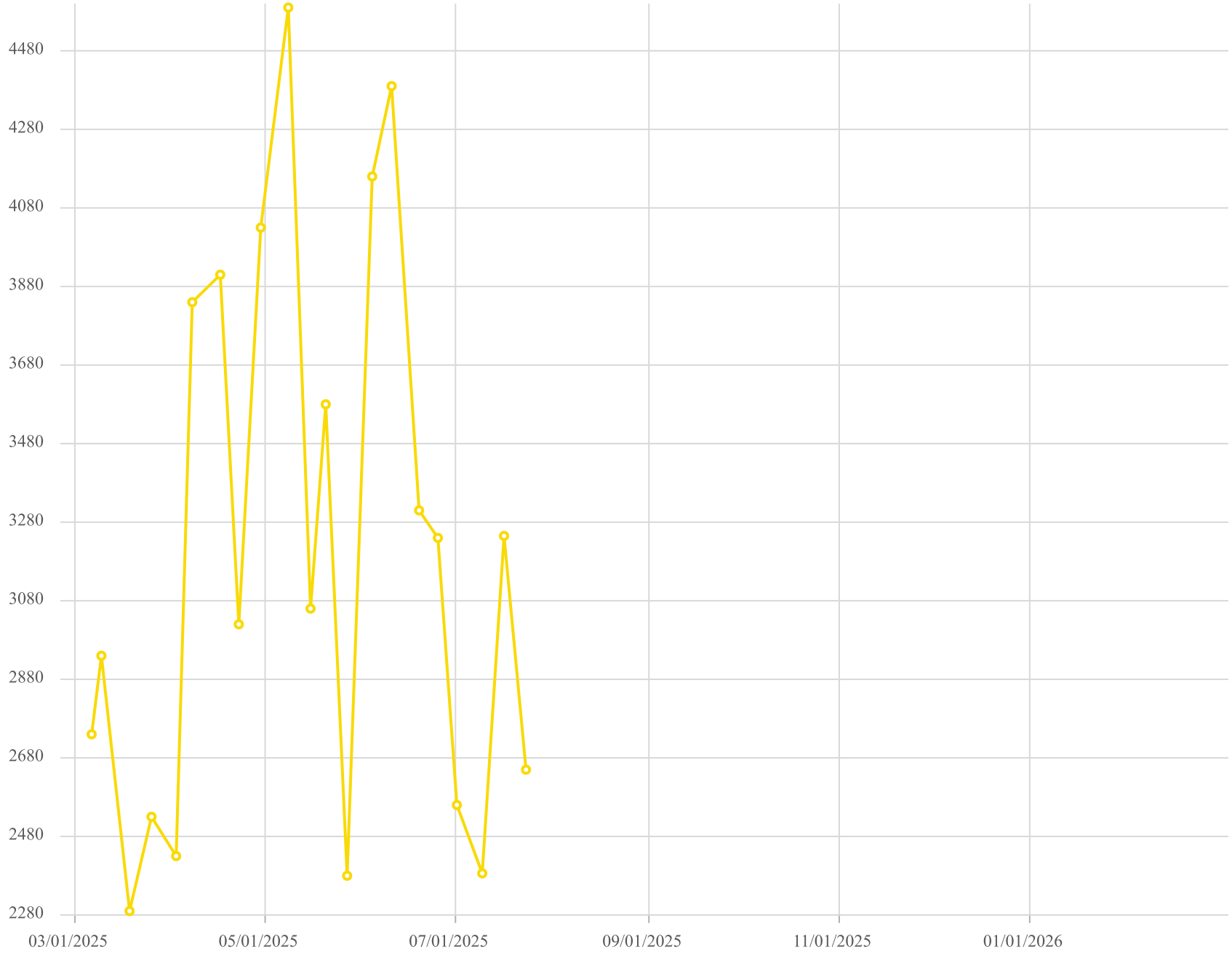

Point ID / Name

CV-24075 / CV-24075

Parameter / Unit

Carbon Monoxide

Chiquita Canyon Landfill - LAB DATA
Parameter Chart: Uniscale
Date Range: 03/01/2025 - 02/28/2026
Chart generation date: 3/5/26

SCSeTools

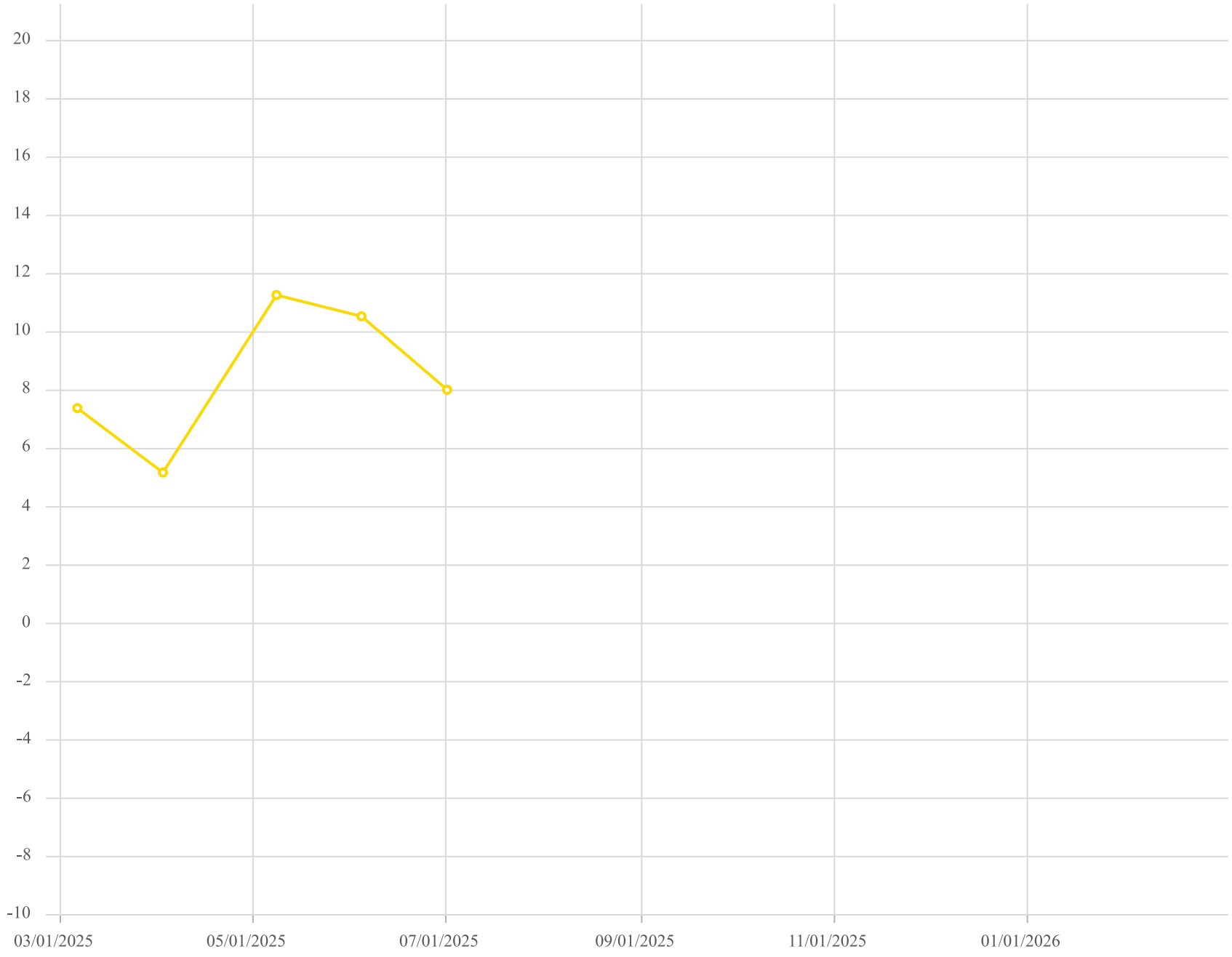

Point ID / Name

CV-24075 / CV-24075

Parameter / Unit

Hydrogen /%,v

Chiquita Canyon Landfill - LAB DATA
Parameter Chart: Uniscale
Date Range: 03/01/2025 - 02/28/2026
Chart generation date: 3/5/26

SCSeTools

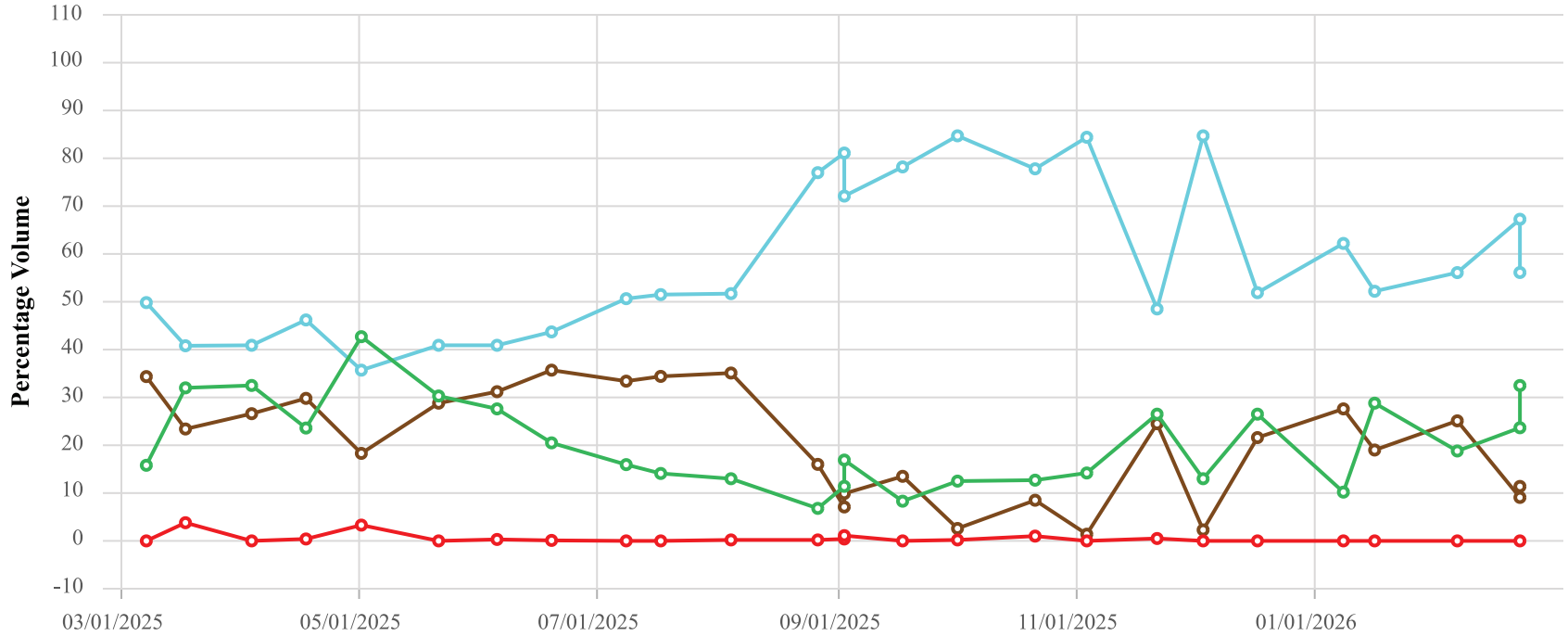

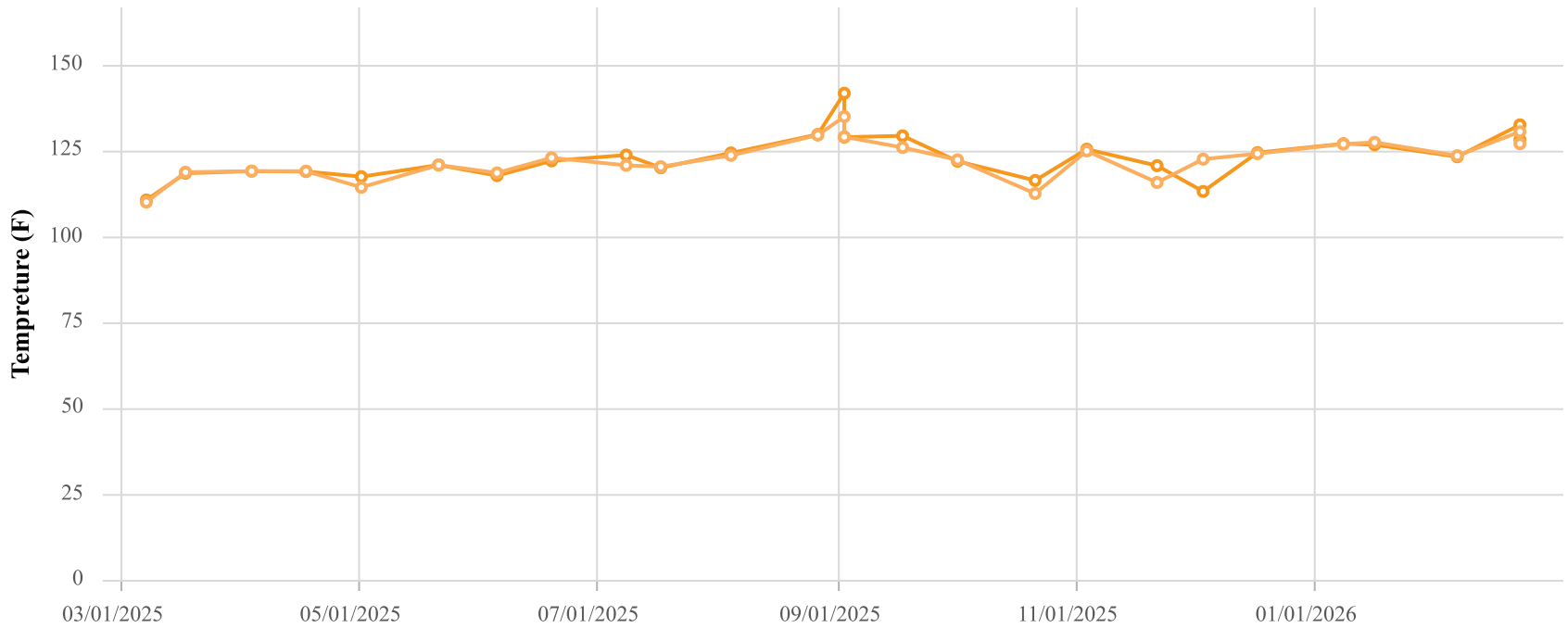

Point ID / Name

CCV24077 / CV-24077

Parameter / Unit

- Init. Flow / scfm
- % CH4 / %
- % CO2 / %
- % O2 / %
- % Bal Gas / %
- Init. Static Press / in. H2O
- Init. Temp / Deg. F
- Adj. Temp / Deg. F

Chiquita Canyon Landfill
Parameter Chart: Multiscale
Date Range: 03/01/2025 - 02/28/2026
Chart generation date: 3/4/26

SCSeTools

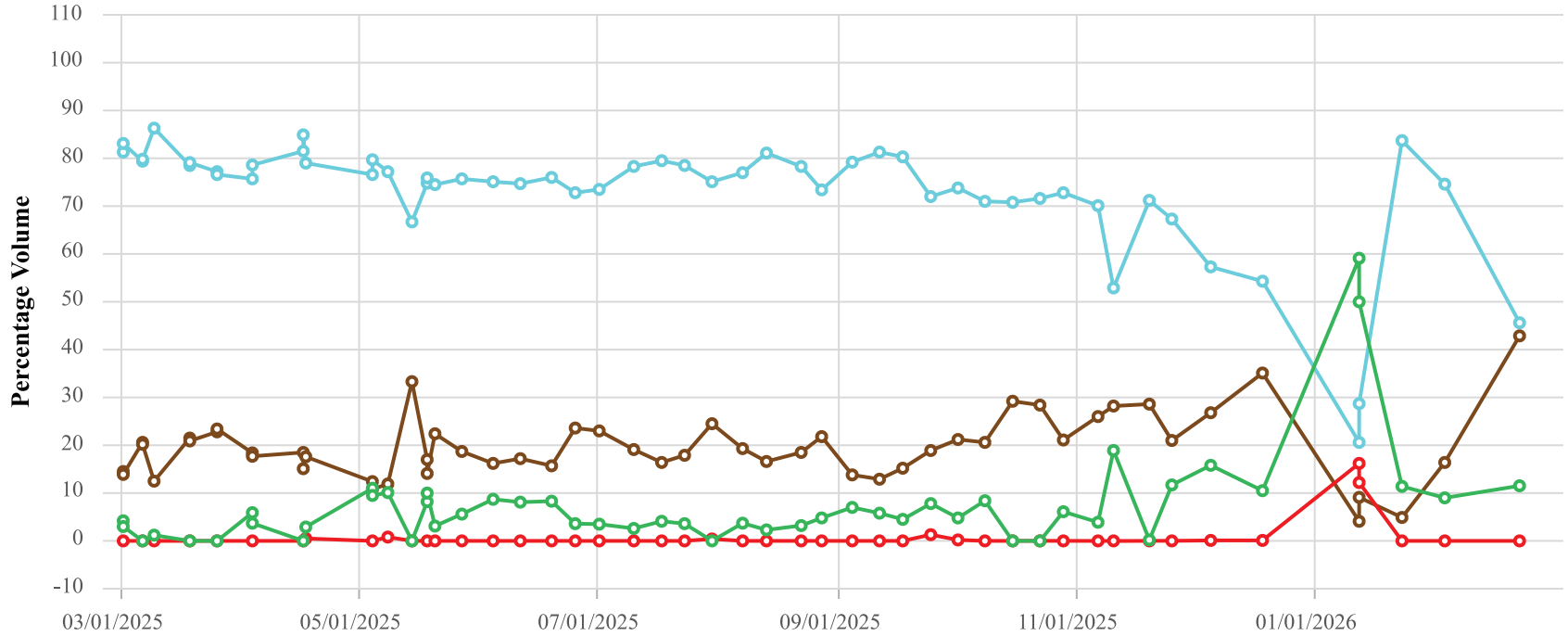

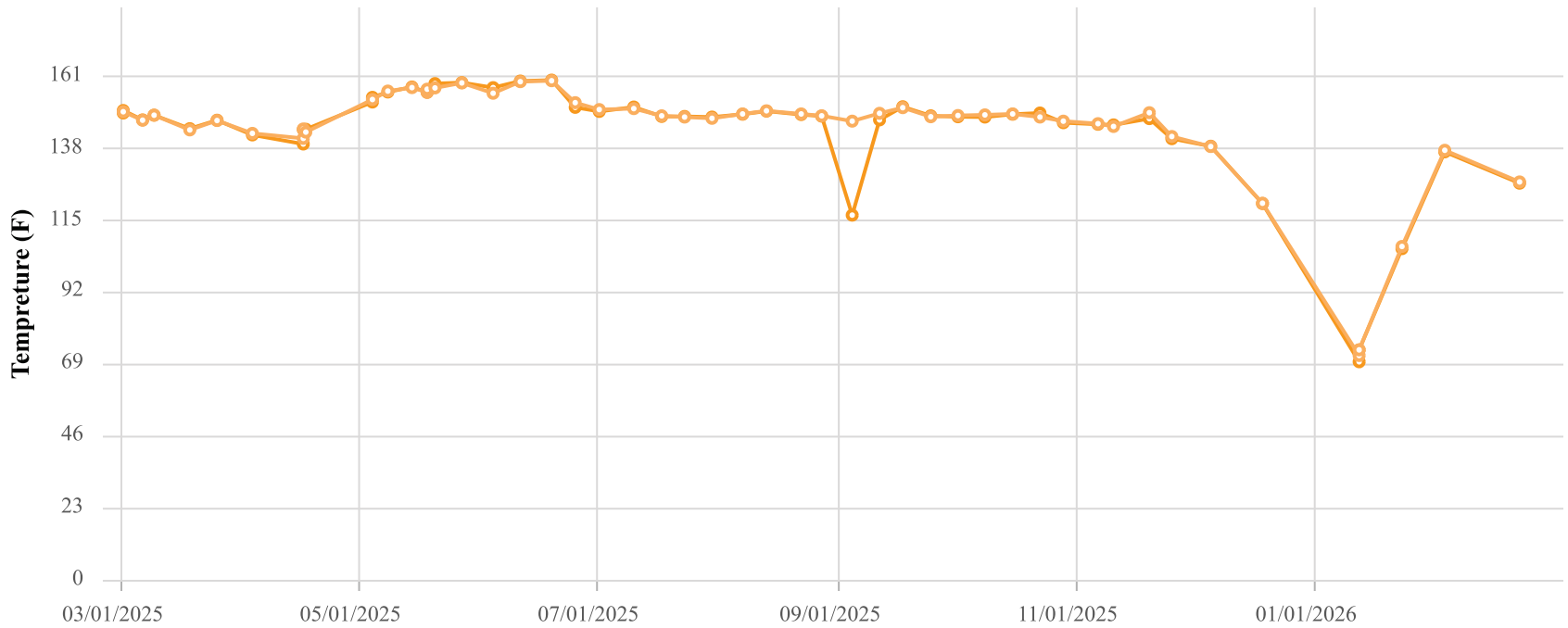

Point ID / Name

CCV24079 / CV-24079-TP8

Parameter / Unit

- Init. Flow / scfm
- % CH4 / %
- % CO2 / %
- % O2 / %
- % Bal Gas / %
- Init. Static Press / in. H2O
- Init. Temp / Deg. F
- Adj. Temp / Deg. F

Chiquita Canyon Landfill
Parameter Chart: Multiscale
Date Range: 03/01/2025 - 02/28/2026
Chart generation date: 3/4/26

SCSeTools

Point ID / Name

CV-24079 / CV-24079

Parameter / Unit

Carbon Monoxide

Chiquita Canyon Landfill - LAB DATA
Parameter Chart: Uniscale
Date Range: 03/01/2025 - 02/28/2026
Chart generation date: 3/5/26

SCSeTools

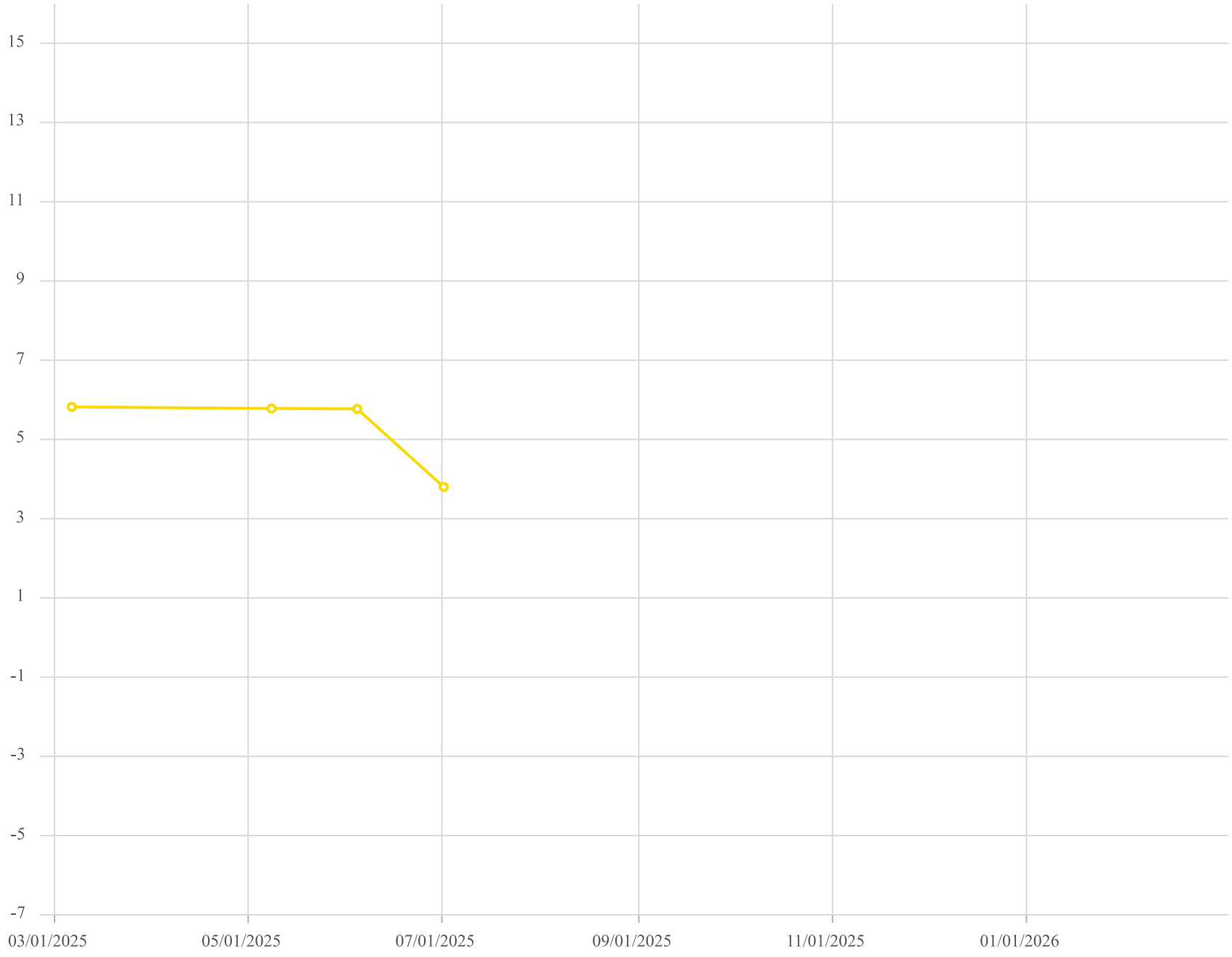

Point ID / Name

CV-24079 / CV-24079

Parameter / Unit

Hydrogen /%,v

Chiquita Canyon Landfill - LAB DATA
Parameter Chart: Uniscale
Date Range: 03/01/2025 - 02/28/2026
Chart generation date: 3/5/26

SCSeTools

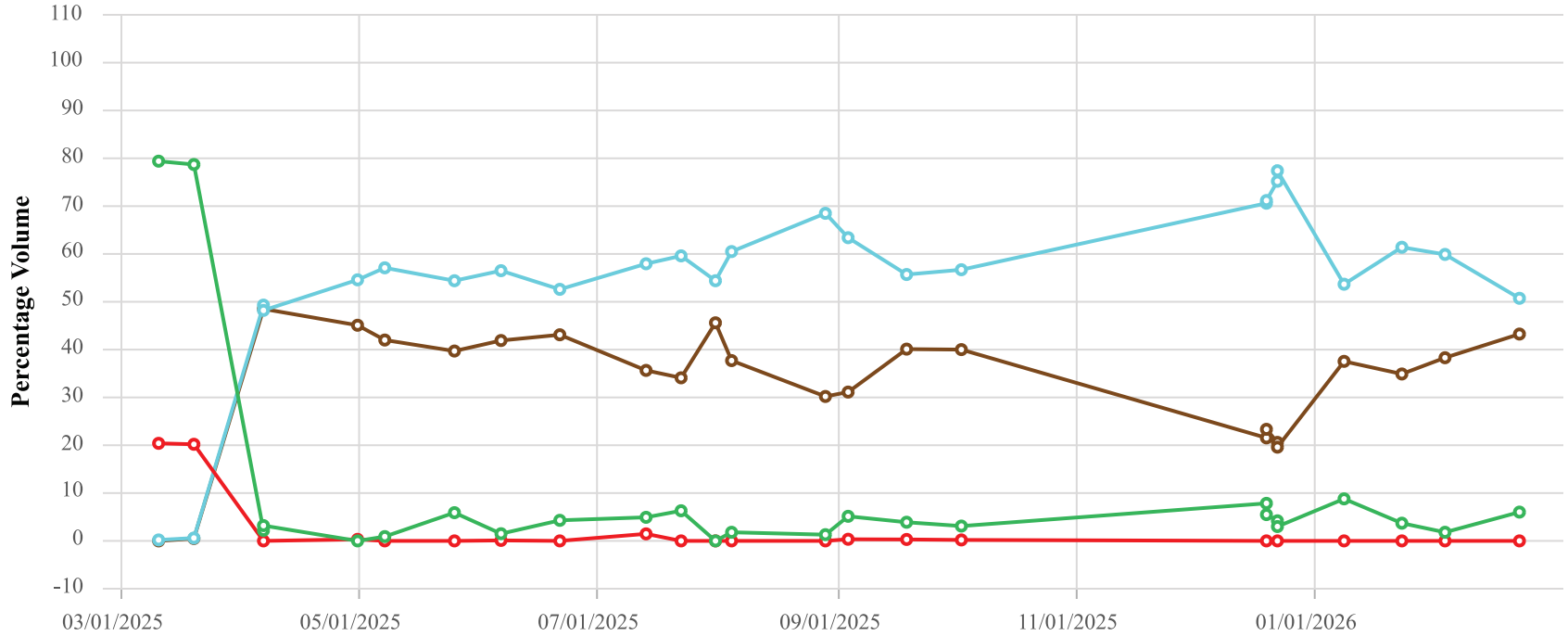

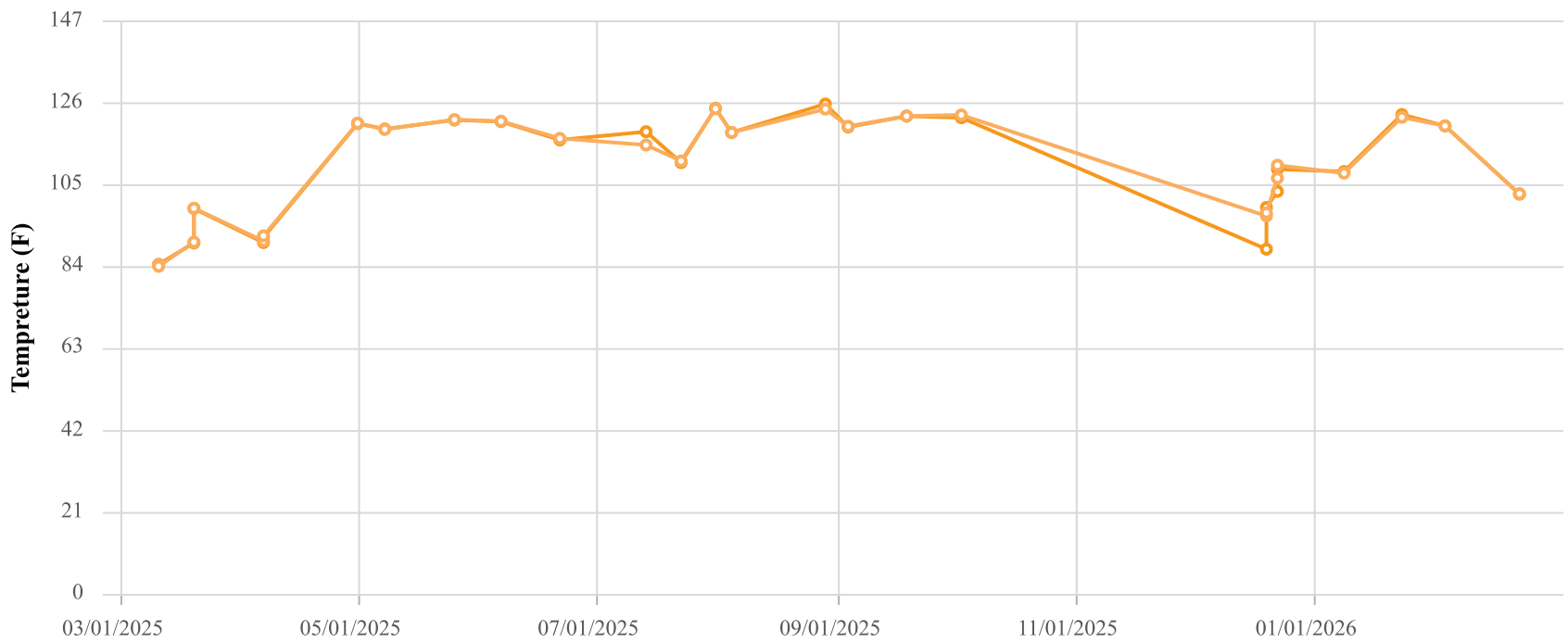

Point ID / Name

CCV24082 / CV-24082

Parameter / Unit

- Init. Flow / scfm
- % CH4 / %
- % CO2 / %
- % O2 / %
- % Bal Gas / %
- Init. Static Press / in. H2O
- Init. Temp / Deg. F
- Adj. Temp / Deg. F

Chiquita Canyon Landfill
Parameter Chart: Multiscale
Date Range: 03/01/2025 - 02/28/2026
Chart generation date: 3/4/26

SCSeTools

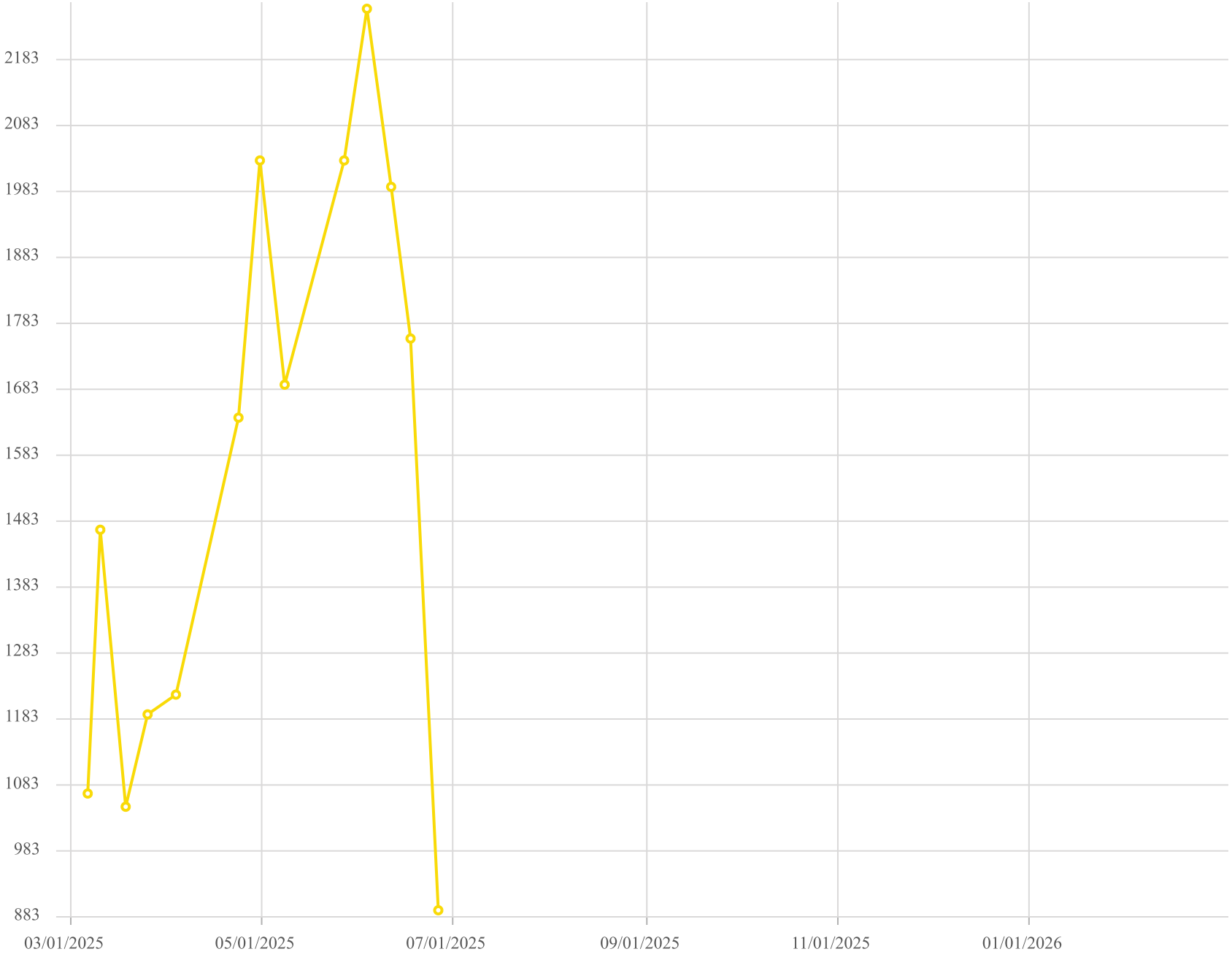

Point ID / Name

CV-24083 / CV-24083

Parameter / Unit

Carbon Monoxide

Chiquita Canyon Landfill - LAB DATA
Parameter Chart: Uniscale
Date Range: 03/01/2025 - 02/28/2026
Chart generation date: 3/5/26

SCSeTools

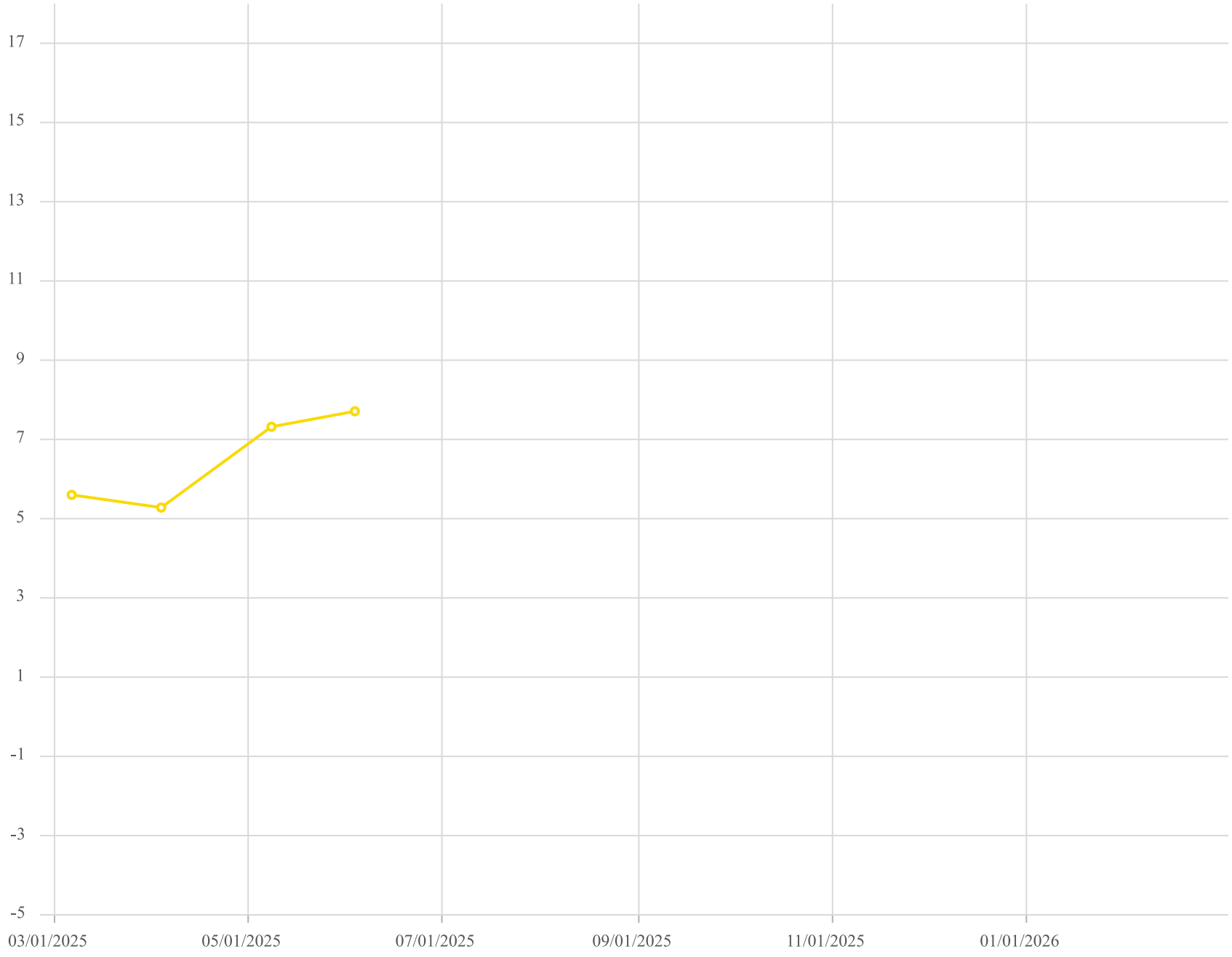

Point ID / Name

CV-24083 / CV-24083

Parameter / Unit

Hydrogen /%,v

Chiquita Canyon Landfill - LAB DATA
Parameter Chart: Uniscale
Date Range: 03/01/2025 - 02/28/2026
Chart generation date: 3/5/26

SCSeTools

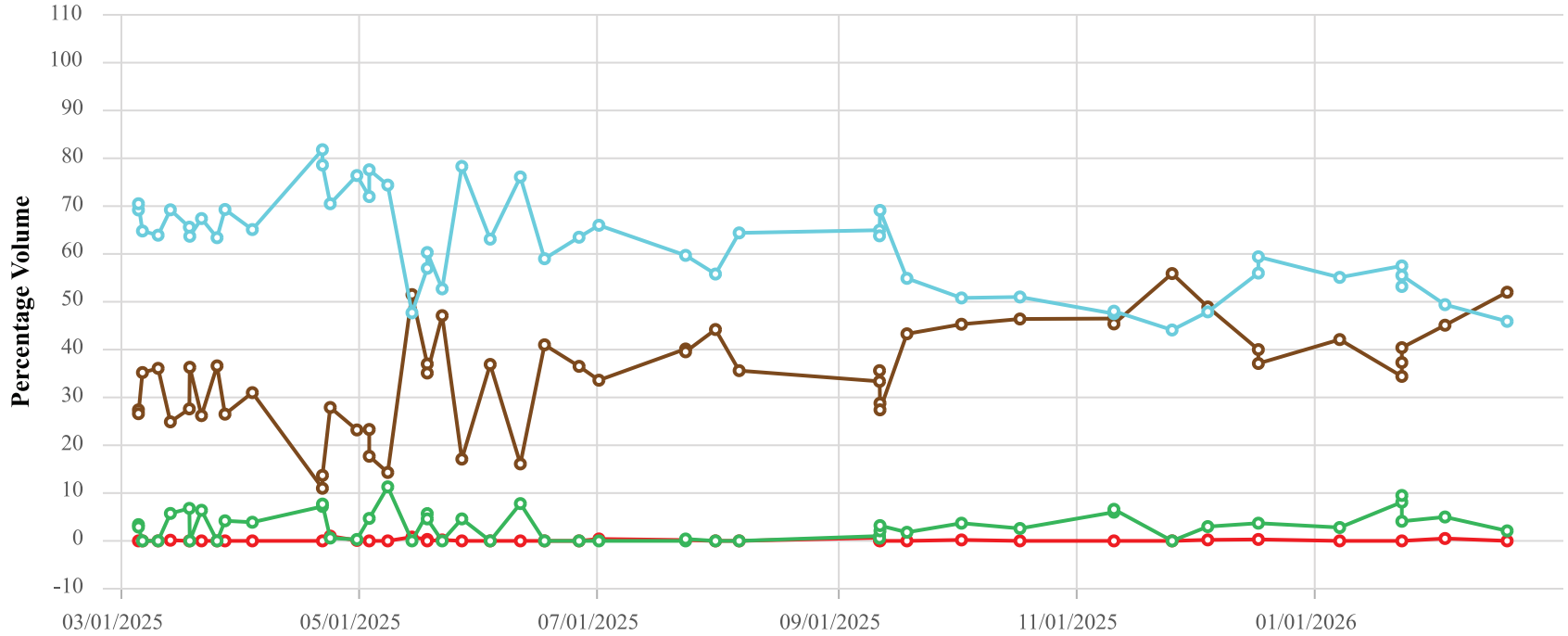

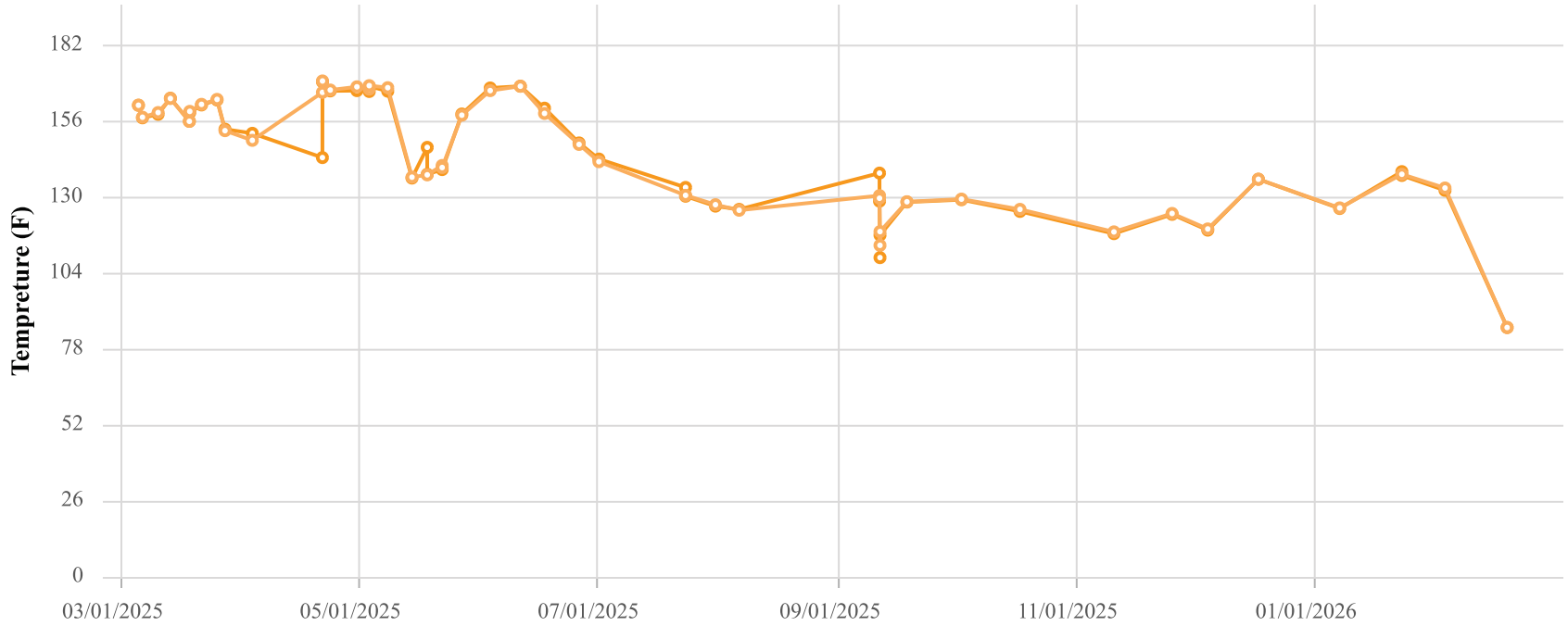

Point ID / Name

CCV24083 / CV-24083

Parameter / Unit

- Init. Flow / scfm
- % CH4 / %
- % CO2 / %
- % O2 / %
- % Bal Gas / %
- Init. Static Press / in. H2O
- Init. Temp / Deg. F
- Adj. Temp / Deg. F

Chiquita Canyon Landfill
Parameter Chart: Multiscale
Date Range: 03/01/2025 - 02/28/2026
Chart generation date: 3/4/26

SCSeTools

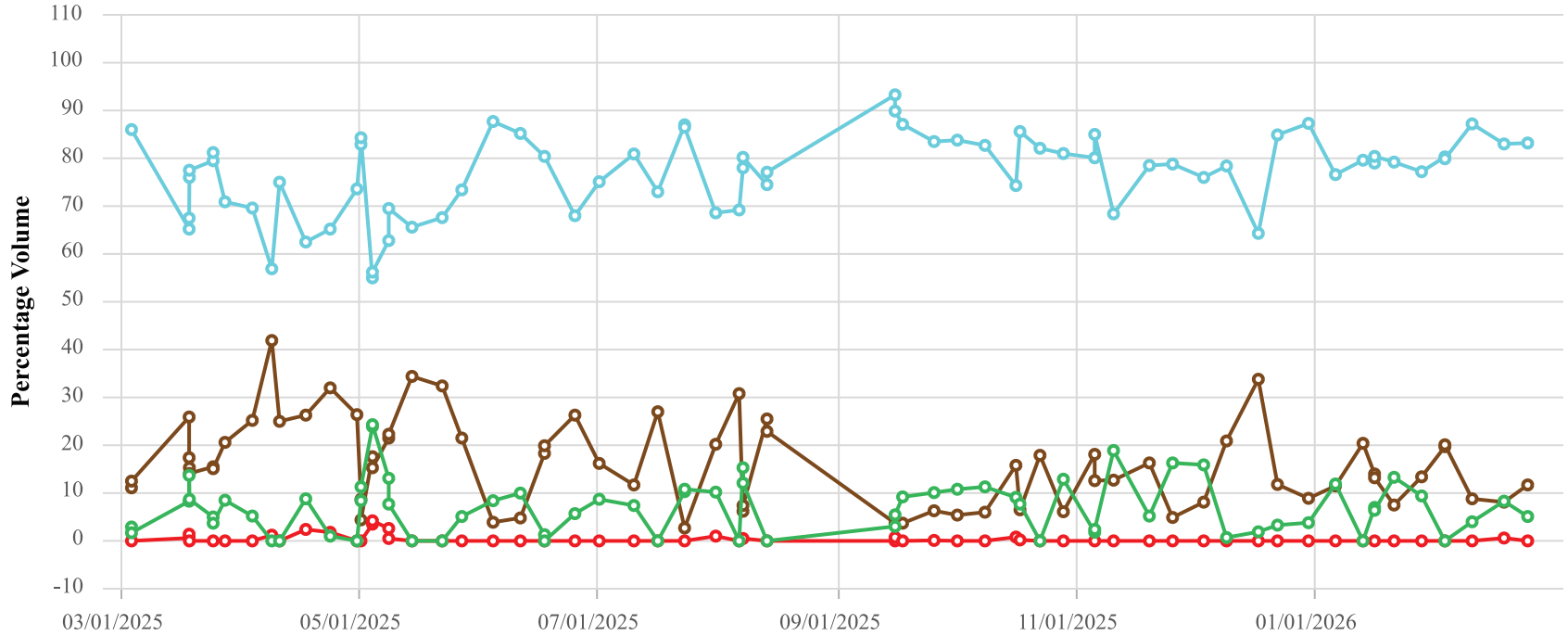

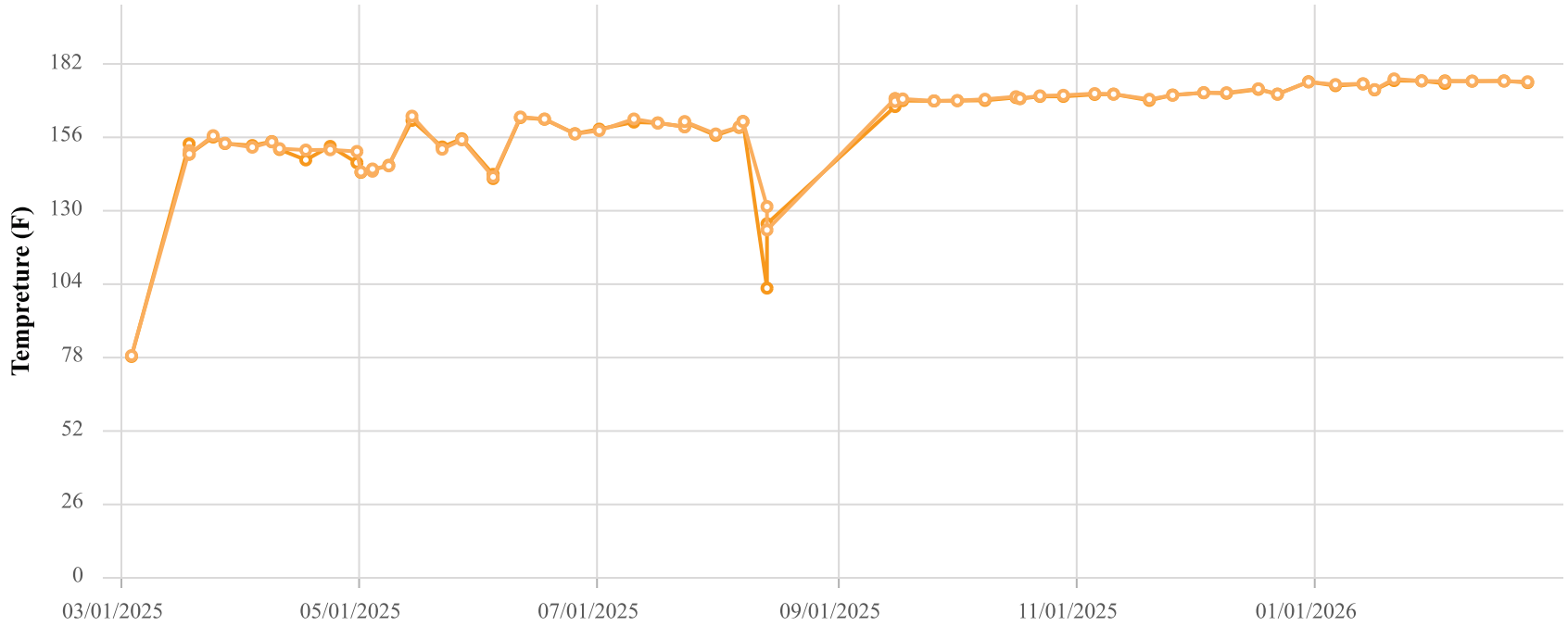

Point ID / Name

CCV24084 / CV-24084-TP11

Parameter / Unit

- Init. Flow / scfm
- % CH4 / %
- % CO2 / %
- % O2 / %
- % Bal Gas / %
- Init. Static Press / in. H2O
- Init. Temp / Deg. F
- Adj. Temp / Deg. F

Chiquita Canyon Landfill
Parameter Chart: Multiscale
Date Range: 03/01/2025 - 02/28/2026
Chart generation date: 3/4/26

SCSeTools

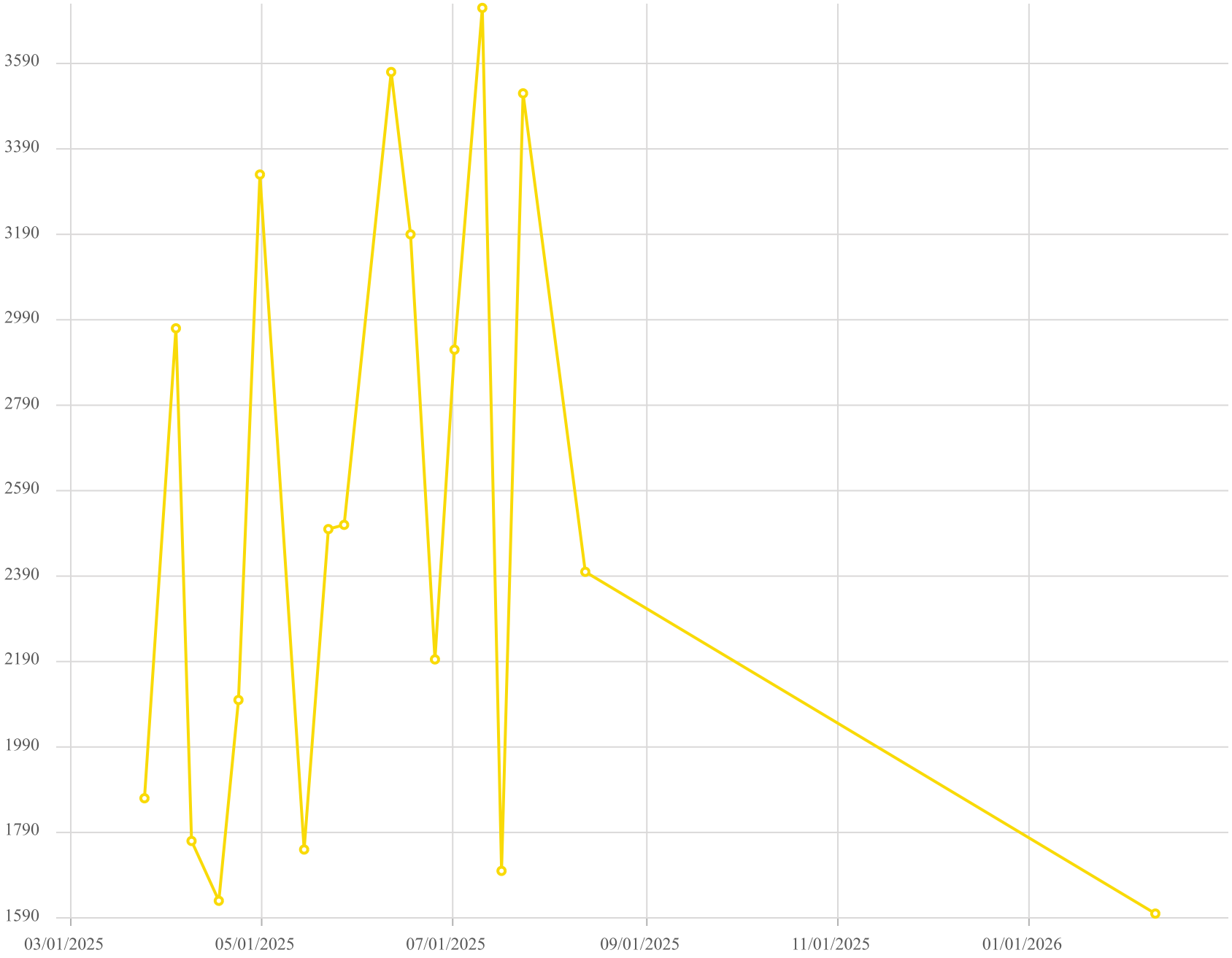

Point ID / Name

CV-24084-TP11 / CV-24084-TP11

Parameter / Unit

Carbon Monoxide

Chiquita Canyon Landfill - LAB DATA
Parameter Chart: Uniscale
Date Range: 03/01/2025 - 02/28/2026
Chart generation date: 3/5/26

SCSeTools

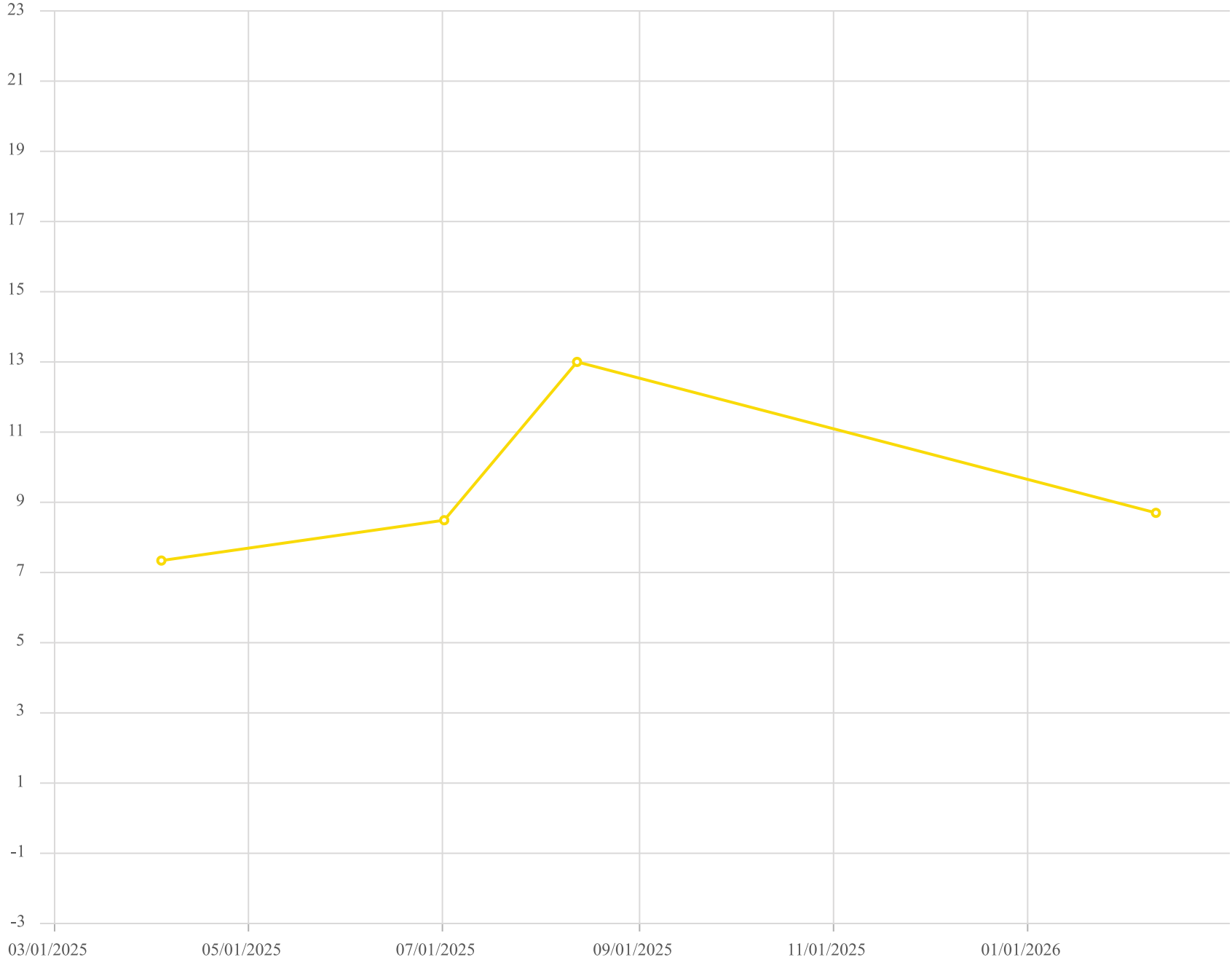

Point ID / Name

CV-24084-TP11 / CV-24084-TP11

Parameter / Unit

Hydrogen /% v/v

Chiquita Canyon Landfill - LAB DATA
Parameter Chart: Uniscale
Date Range: 03/01/2025 - 02/28/2026
Chart generation date: 3/5/26

SCSeTools

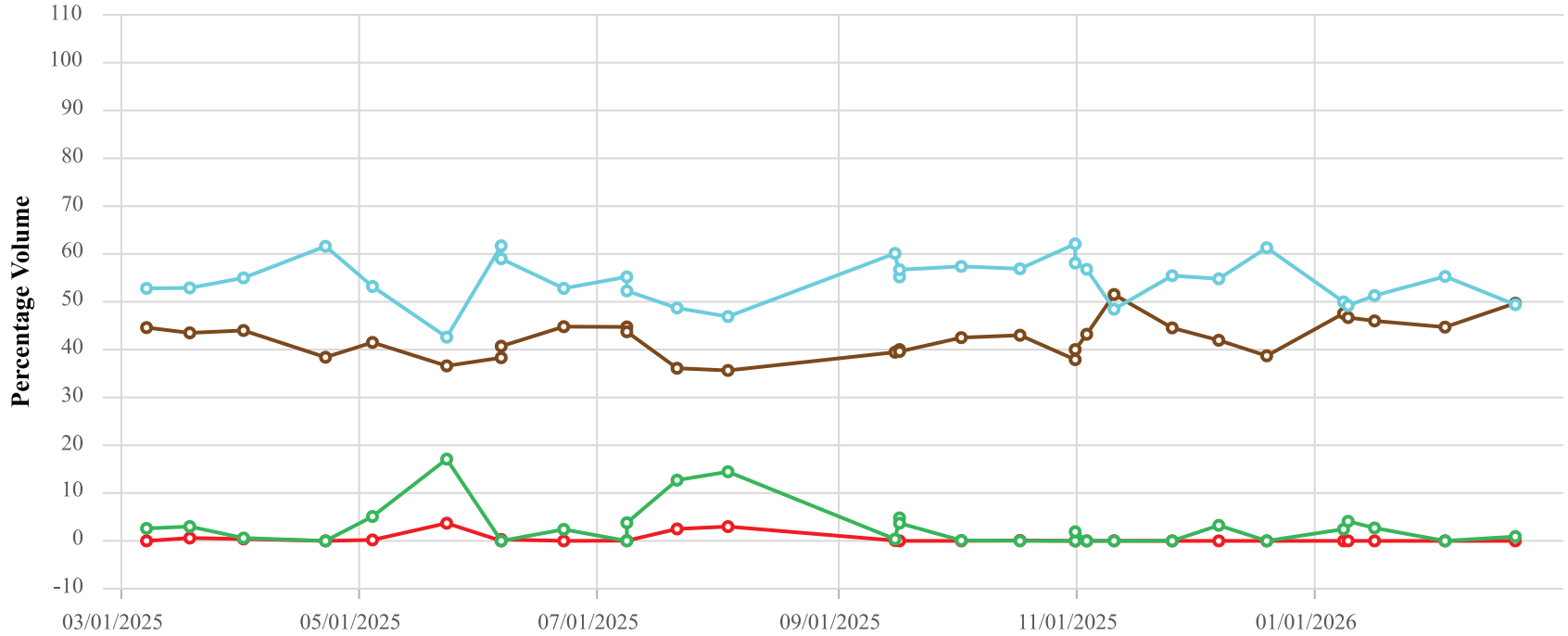

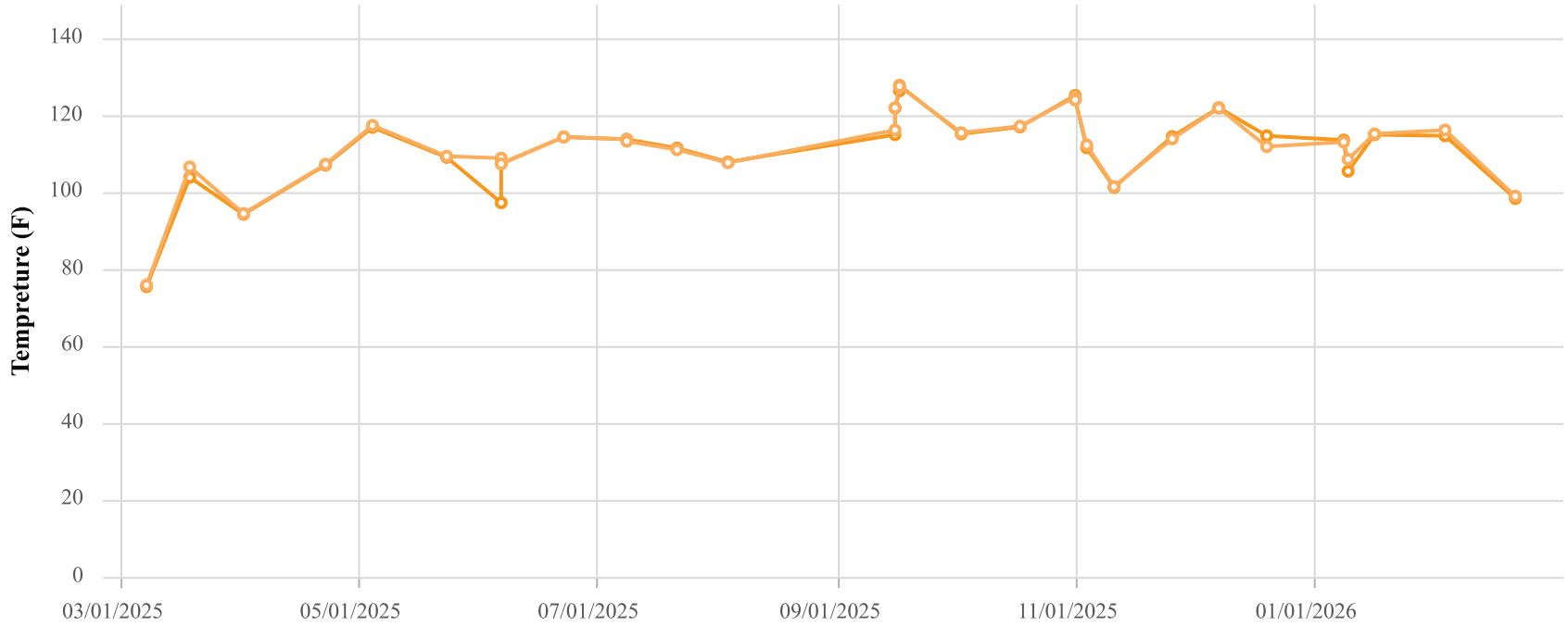

Point ID / Name

CCV24088 / CV-24088

Parameter / Unit

- Init. Flow / scfm
- % CH4 / %
- % CO2 / %
- % O2 / %
- % Bal Gas / %
- Init. Static Press / in. H2O
- Init. Temp / Deg. F
- Adj. Temp / Deg. F

Chiquita Canyon Landfill
Parameter Chart: Multiscale
Date Range: 03/01/2025 - 02/28/2026
Chart generation date: 3/4/26

SCSeTools

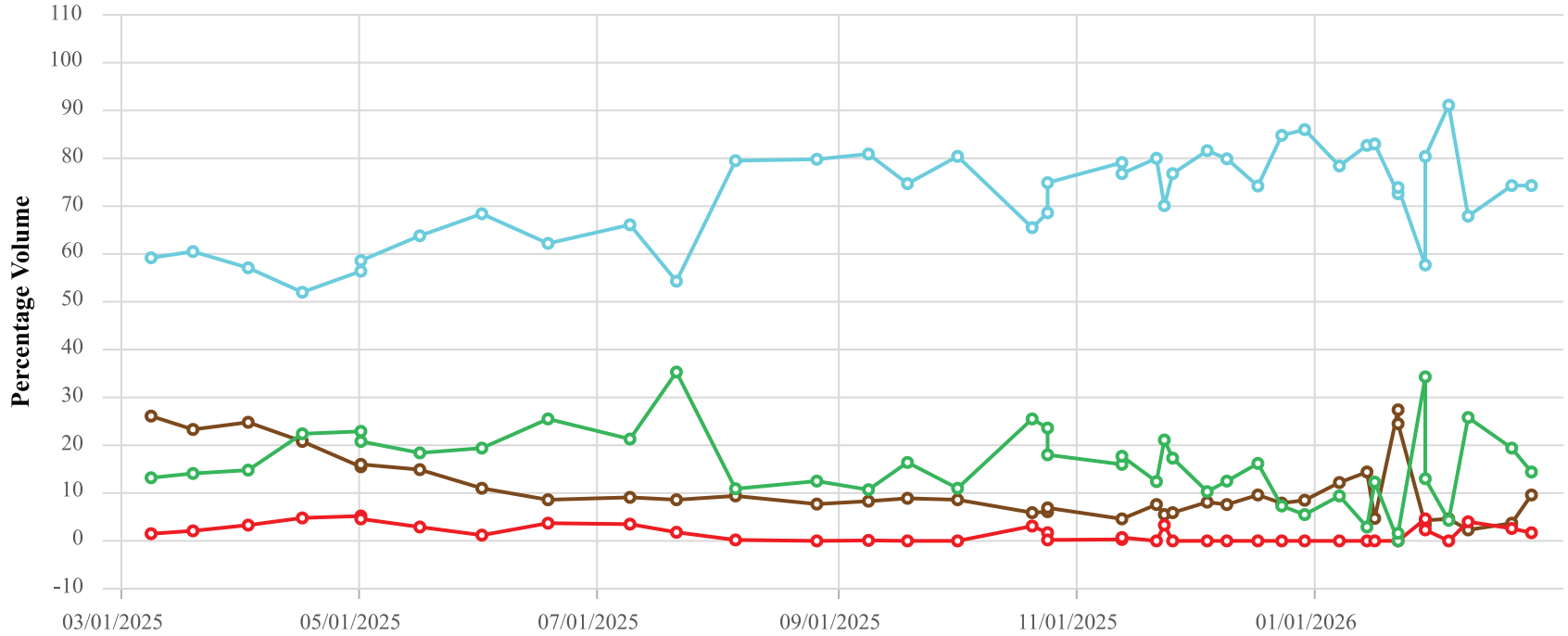

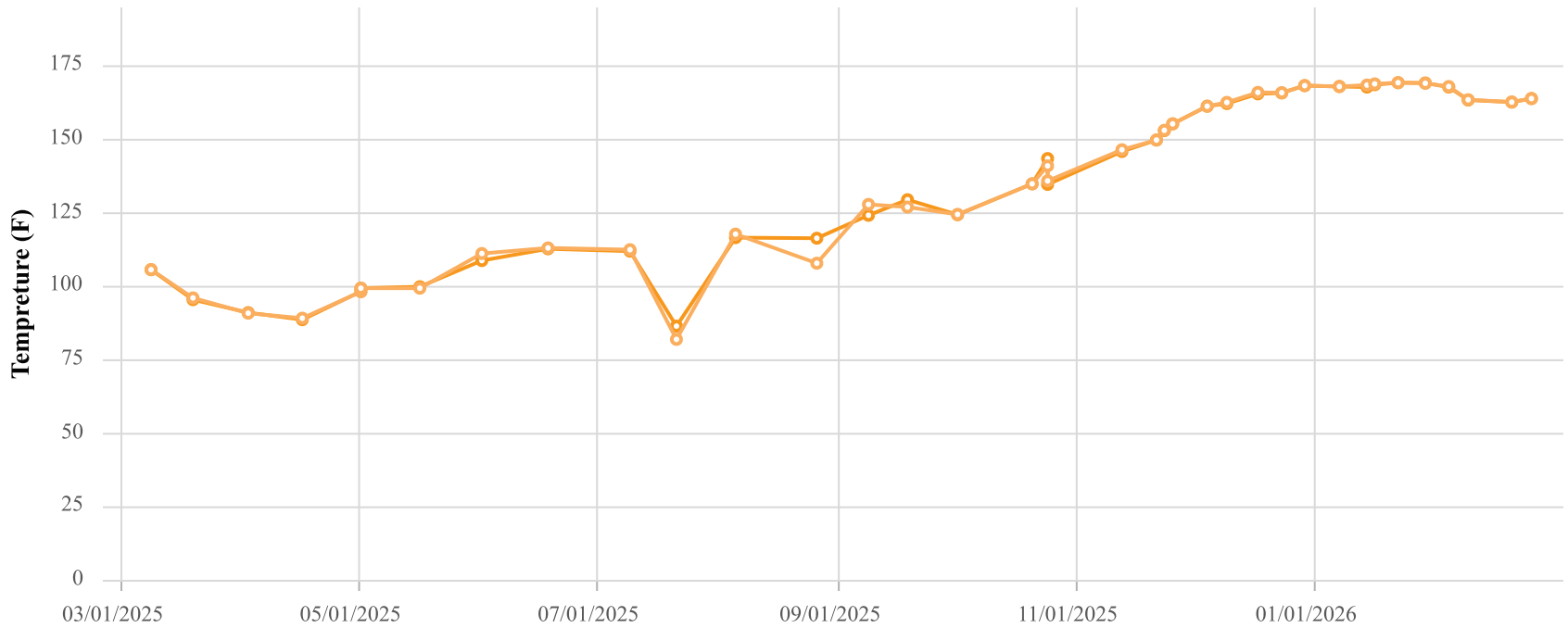

Point ID / Name

CCV24095 / CV-24095

Parameter / Unit

- Init. Flow / scfm
- % CH4 / %
- % CO2 / %
- % O2 / %
- % Bal Gas / %
- Init. Static Press / in. H2O
- Init. Temp / Deg. F
- Adj. Temp / Deg. F

Chiquita Canyon Landfill
Parameter Chart: Multiscale
Date Range: 03/01/2025 - 02/28/2026
Chart generation date: 3/4/26

SCSeTools

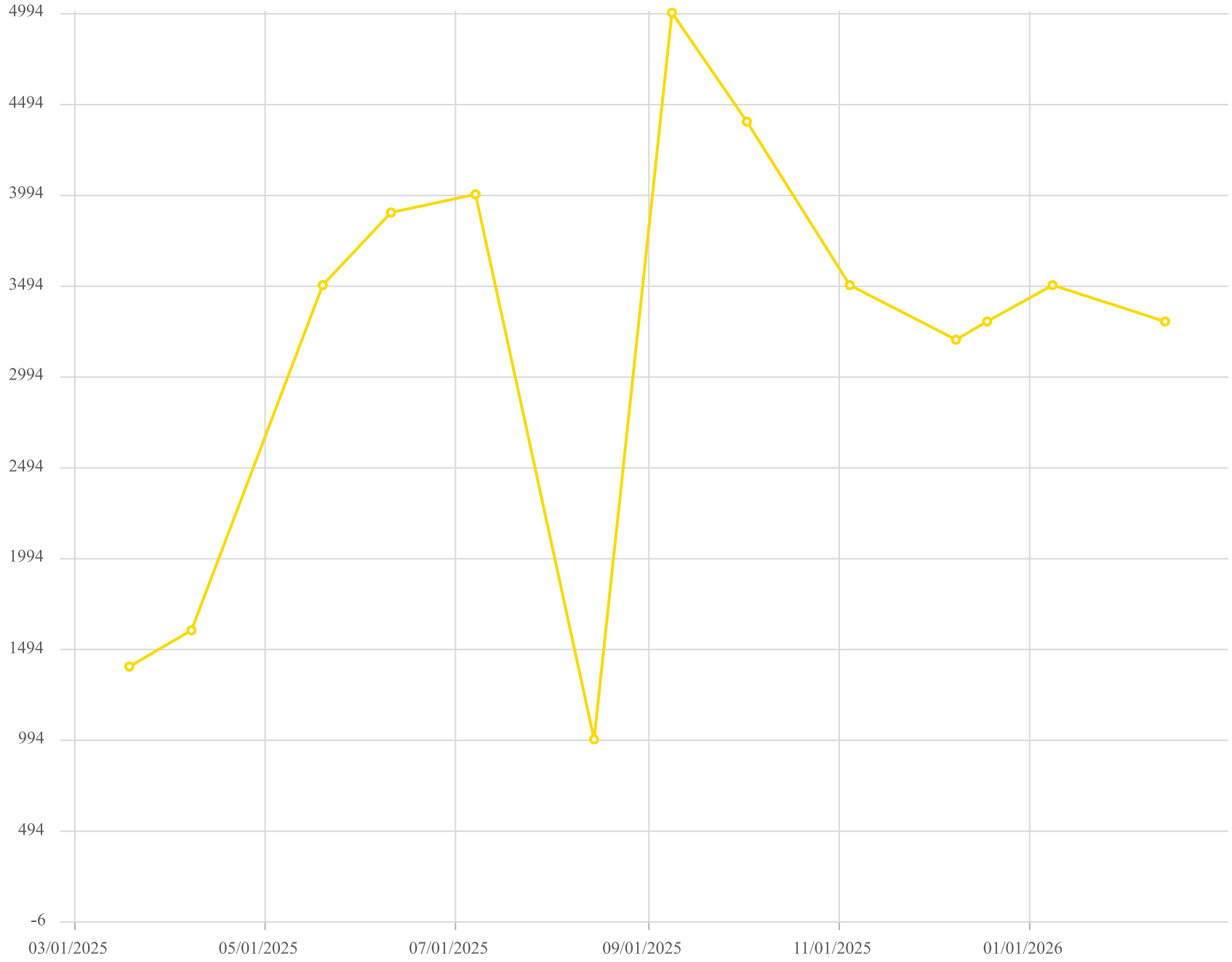

Point ID / Name

CV-24095 / CV-24095

Parameter / Unit

Carbon Monoxide /ppmv

Chiquita Canyon Landfill - LAB DATA
Parameter Chart: Uniscale
Date Range: 03/01/2025 - 02/28/2026
Chart generation date: 3/5/26

SCSeTools

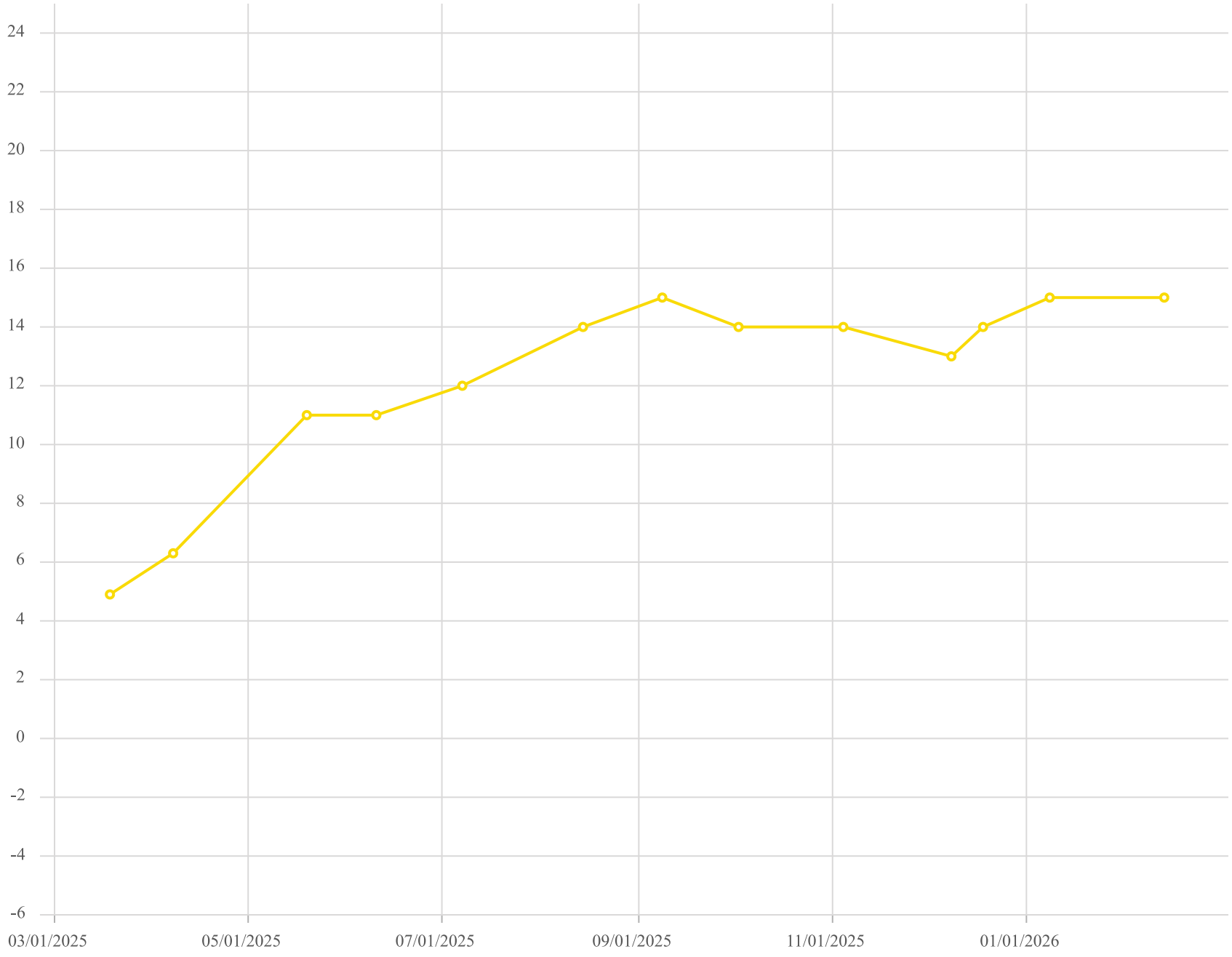

Point ID / Name

CV-24095 / CV-24095

Parameter / Unit

Hydrogen /% v/v

Chiquita Canyon Landfill - LAB DATA
Parameter Chart: Uniscale
Date Range: 03/01/2025 - 02/28/2026
Chart generation date: 3/5/26

SCSeTools

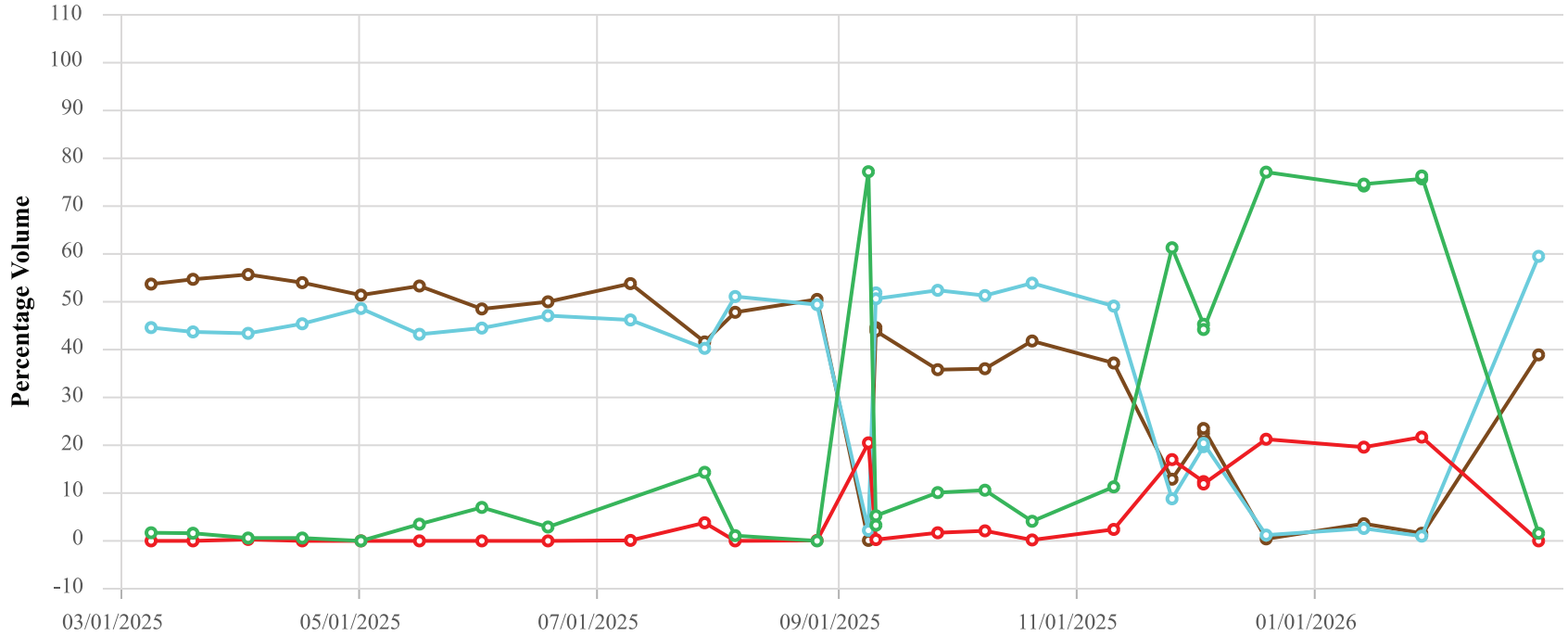

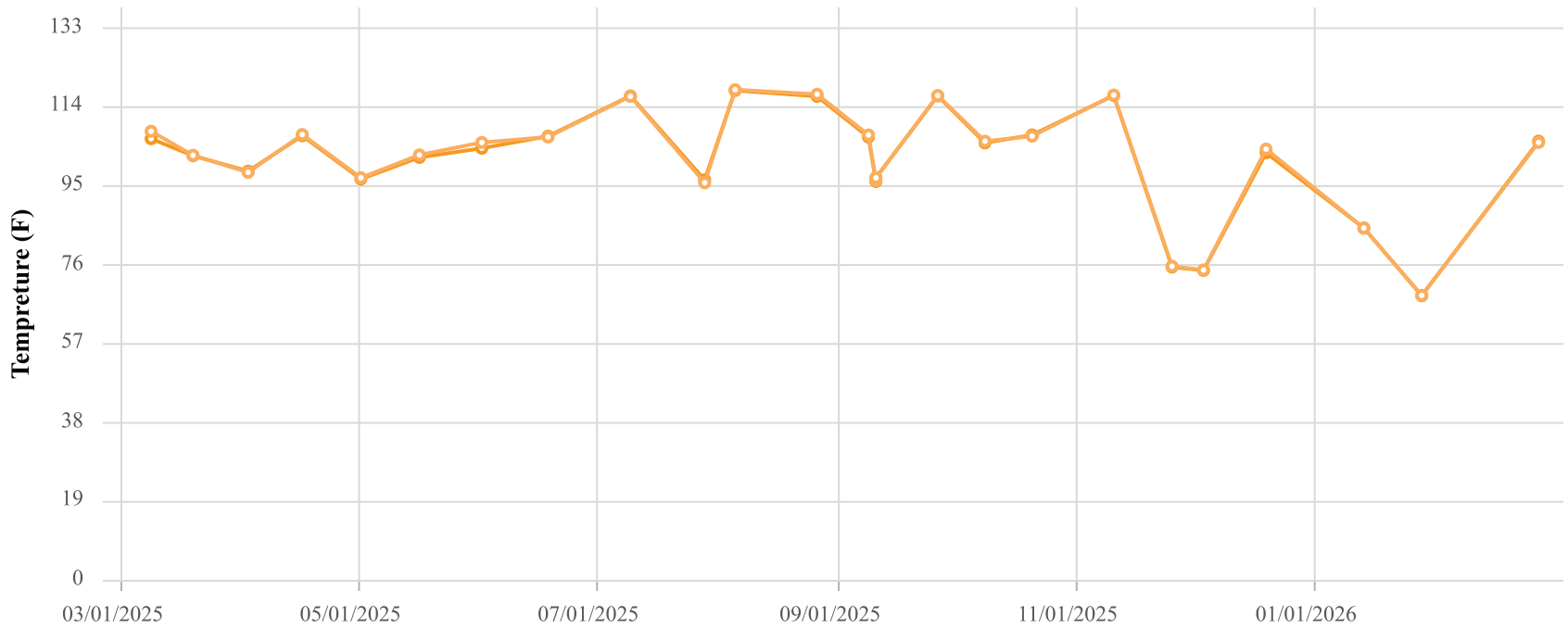

Point ID / Name

CCV24096 / CV-24096

Parameter / Unit

- Init. Flow / scfm
- % CH4 / %
- % CO2 / %
- % O2 / %
- % Bal Gas / %
- Init. Static Press / in. H2O
- Init. Temp / Deg. F
- Adj. Temp / Deg. F

Chiquita Canyon Landfill
Parameter Chart: Multiscale
Date Range: 03/01/2025 - 02/28/2026
Chart generation date: 3/4/26

SCSeTools

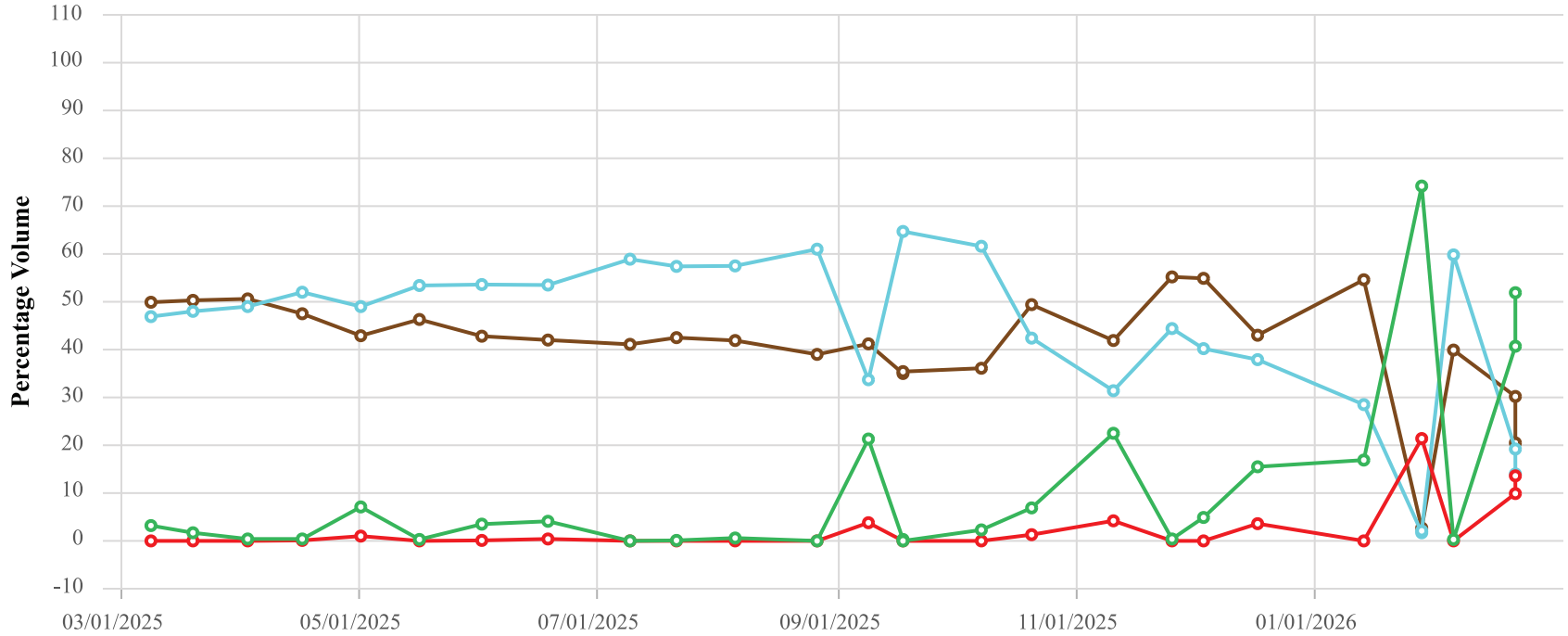

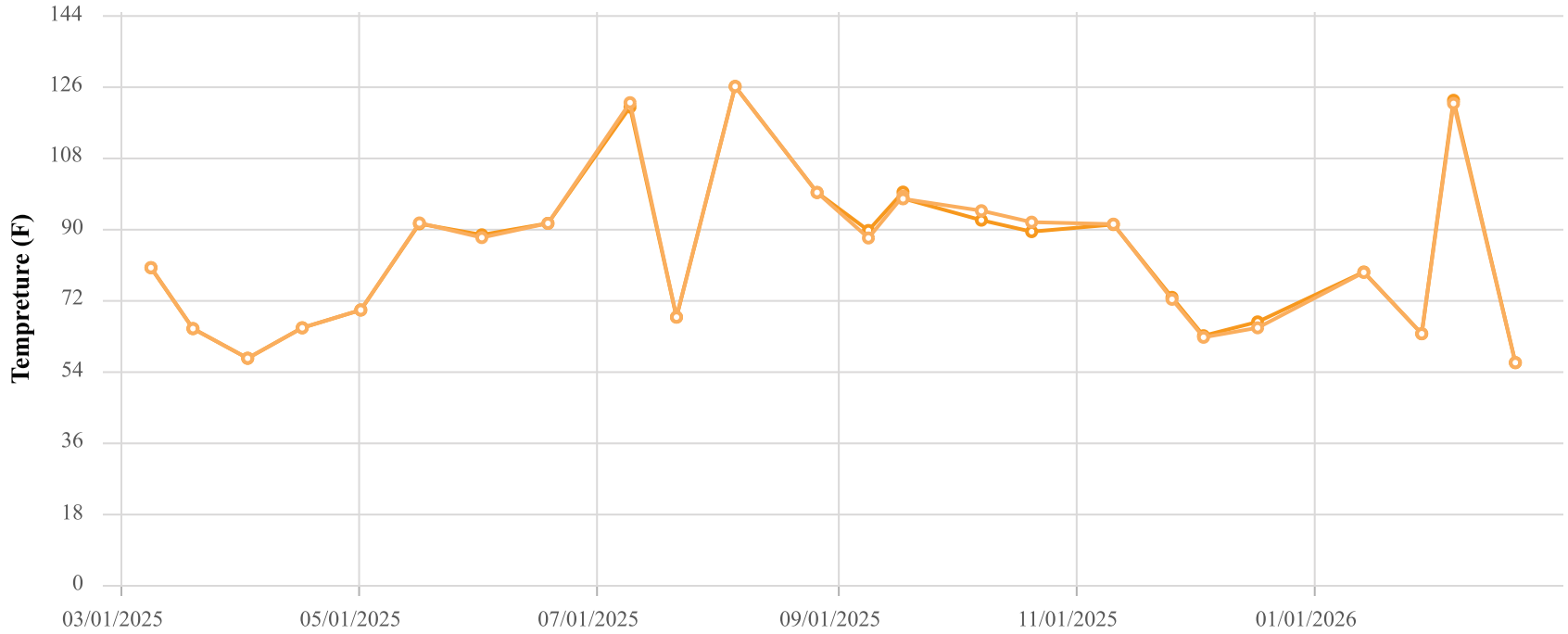

Point ID / Name

CCV24097 / CV-24097

Parameter / Unit

- Init. Flow / scfm
- % CH4 / %
- % CO2 / %
- % O2 / %
- % Bal Gas / %
- Init. Static Press / in. H2O
- Init. Temp / Deg. F
- Adj. Temp / Deg. F

Chiquita Canyon Landfill
Parameter Chart: Multiscale
Date Range: 03/01/2025 - 02/28/2026
Chart generation date: 3/4/26

SCSeTools

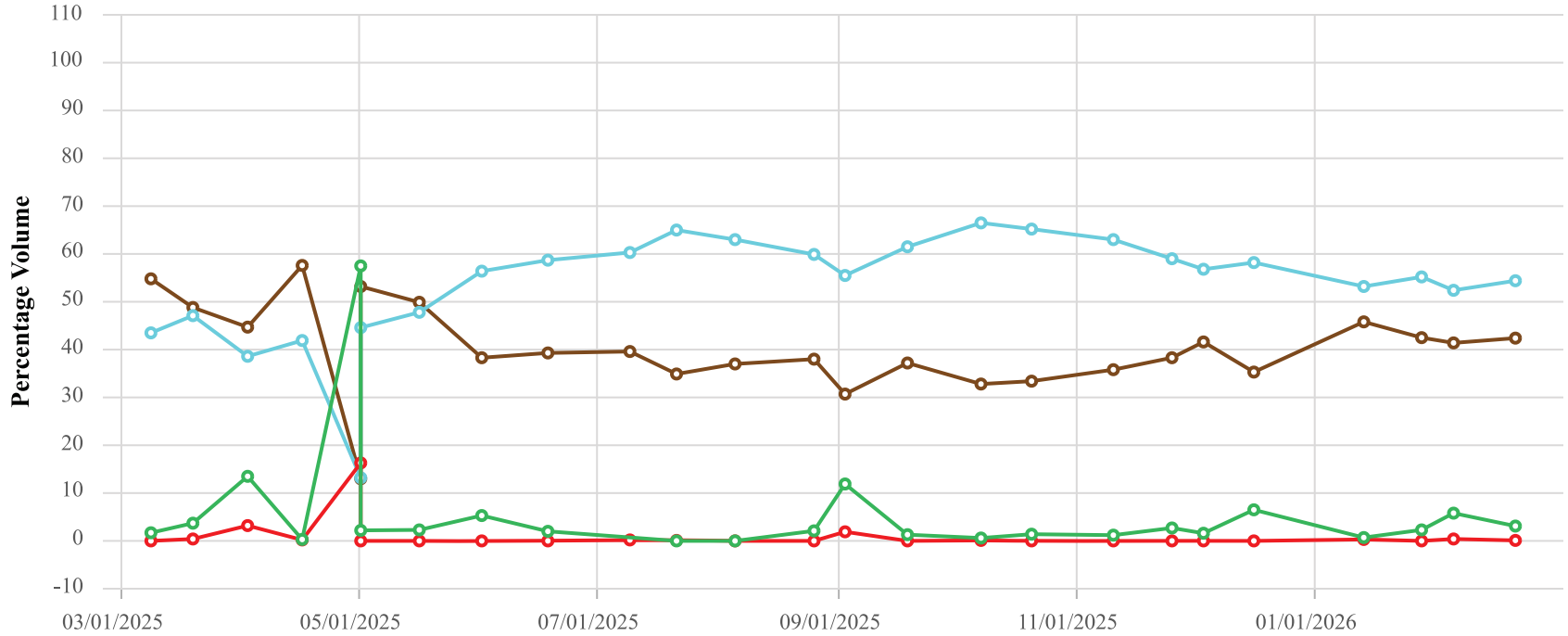

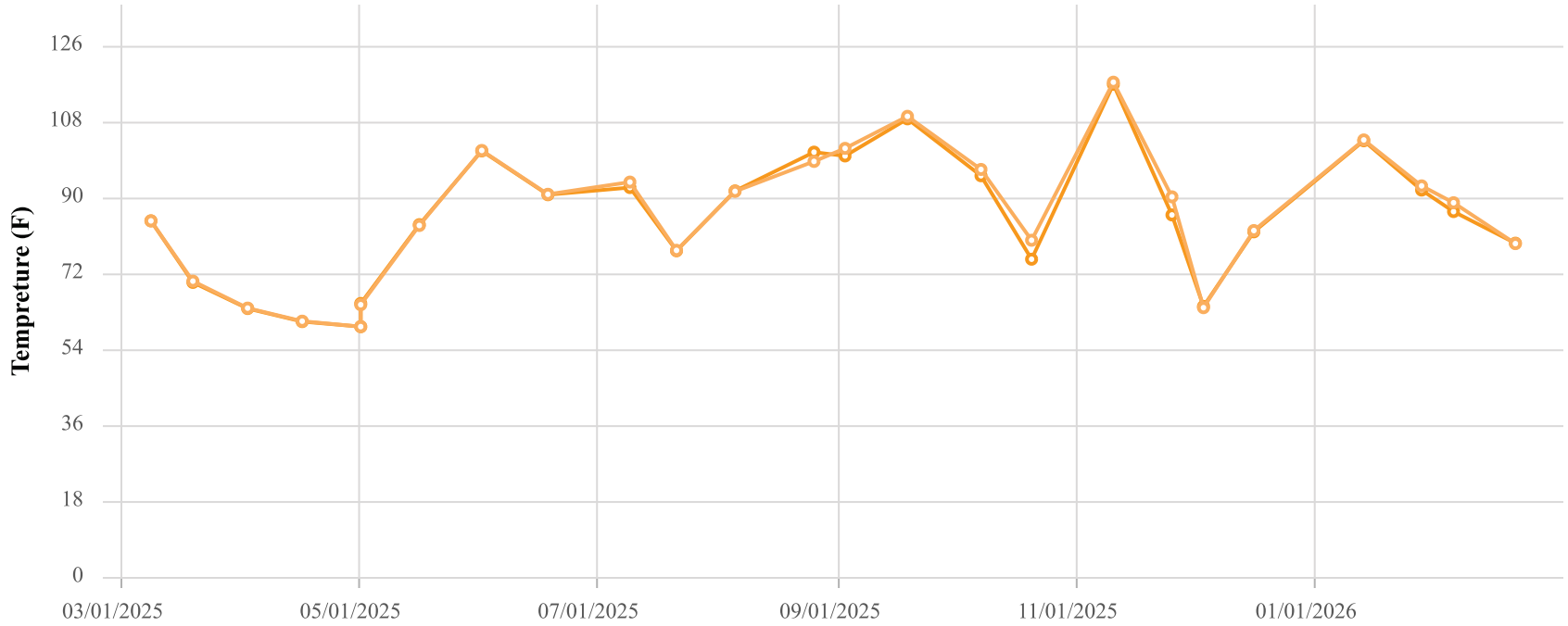

Point ID / Name

CCV24098 / CV-24098

Parameter / Unit

- Init. Flow / scfm
- % CH4 / %
- % CO2 / %
- % O2 / %
- % Bal Gas / %
- Init. Static Press / in. H2O
- Init. Temp / Deg. F
- Adj. Temp / Deg. F

Chiquita Canyon Landfill
Parameter Chart: Multiscale
Date Range: 03/01/2025 - 02/28/2026
Chart generation date: 3/4/26

SCSeTools

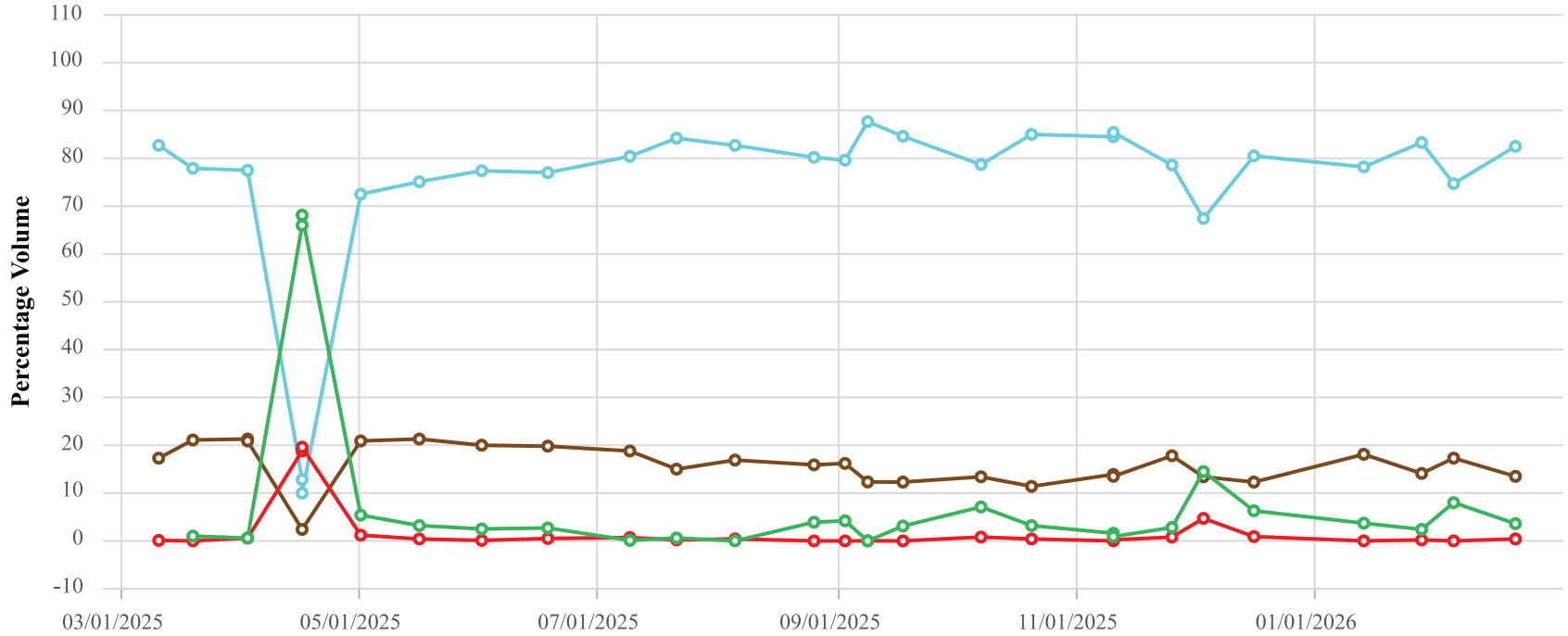

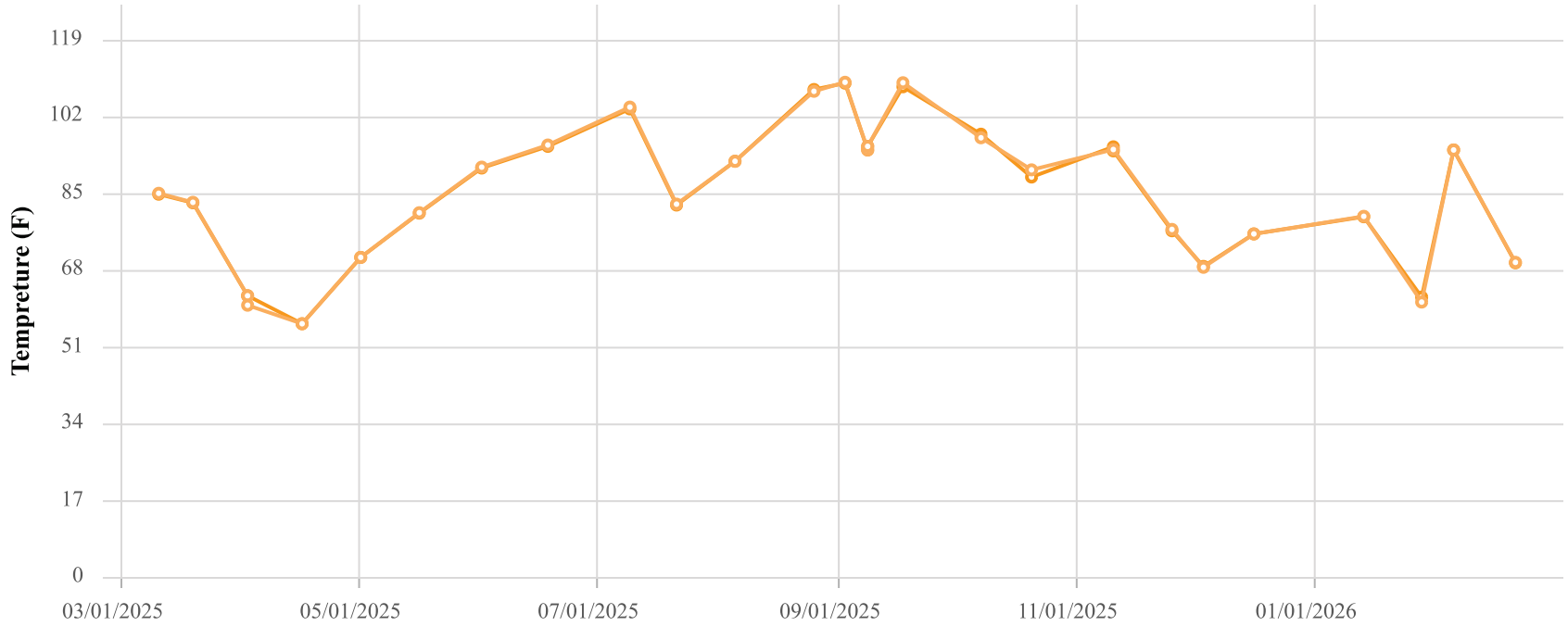

Point ID / Name

CCV24099 / CV-24099

Parameter / Unit

- Init. Flow / scfm
- % CH4 / %
- % CO2 / %
- % O2 / %
- % Bal Gas / %
- Init. Static Press / in. H2O
- Init. Temp / Deg. F
- Adj. Temp / Deg. F

Chiquita Canyon Landfill
Parameter Chart: Multiscale
Date Range: 03/01/2025 - 02/28/2026
Chart generation date: 3/4/26

SCSeTools

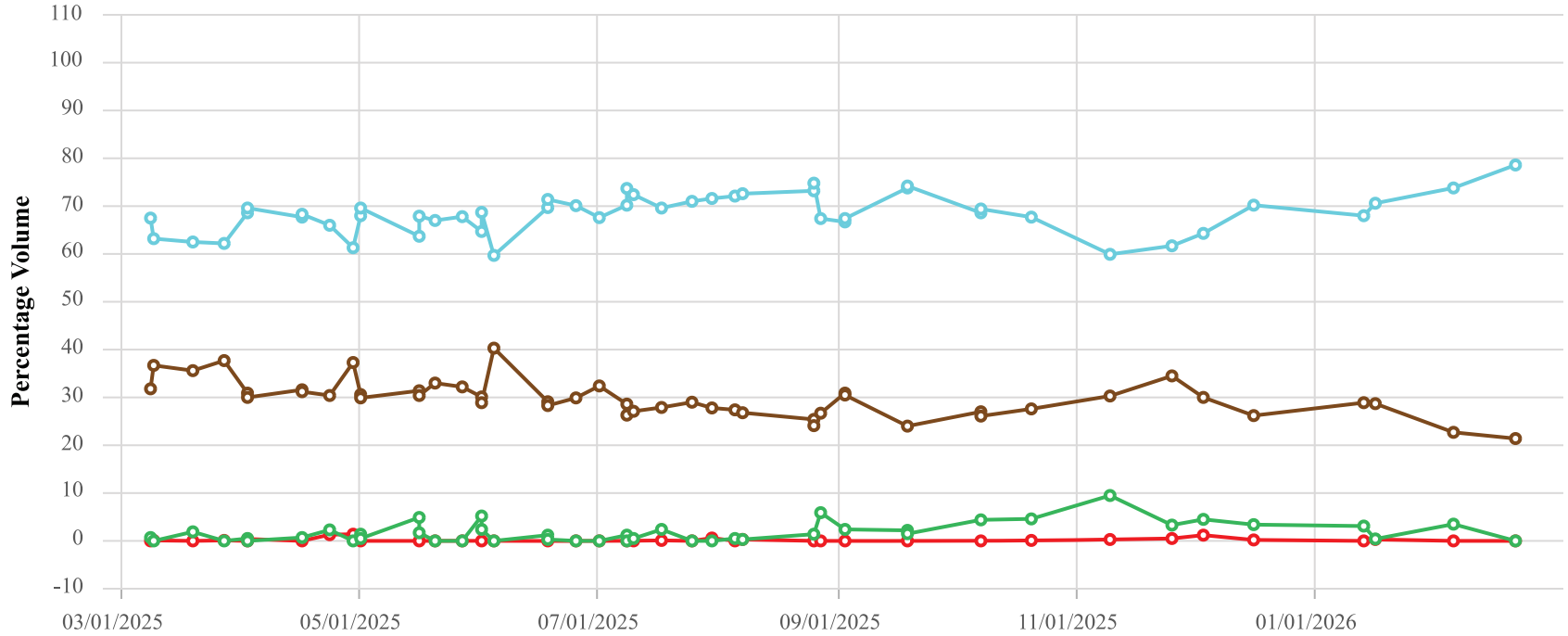

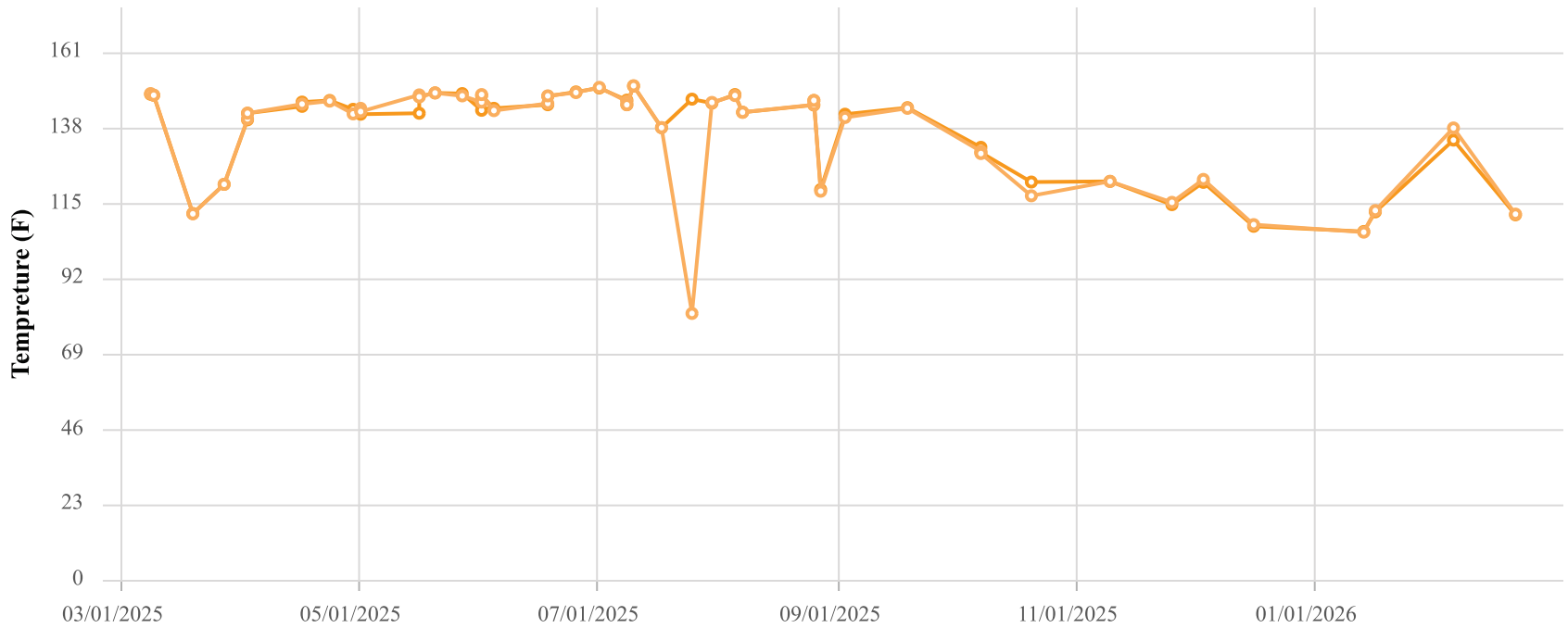

Point ID / Name

CCV24100 / CV-24100

Parameter / Unit

- Init. Flow / scfm
- % CH4 / %
- % CO2 / %
- % O2 / %
- % Bal Gas / %
- Init. Static Press / in. H2O
- Init. Temp / Deg. F
- Adj. Temp / Deg. F

Chiquita Canyon Landfill
Parameter Chart: Multiscale
Date Range: 03/01/2025 - 02/28/2026
Chart generation date: 3/4/26

SCSeTools

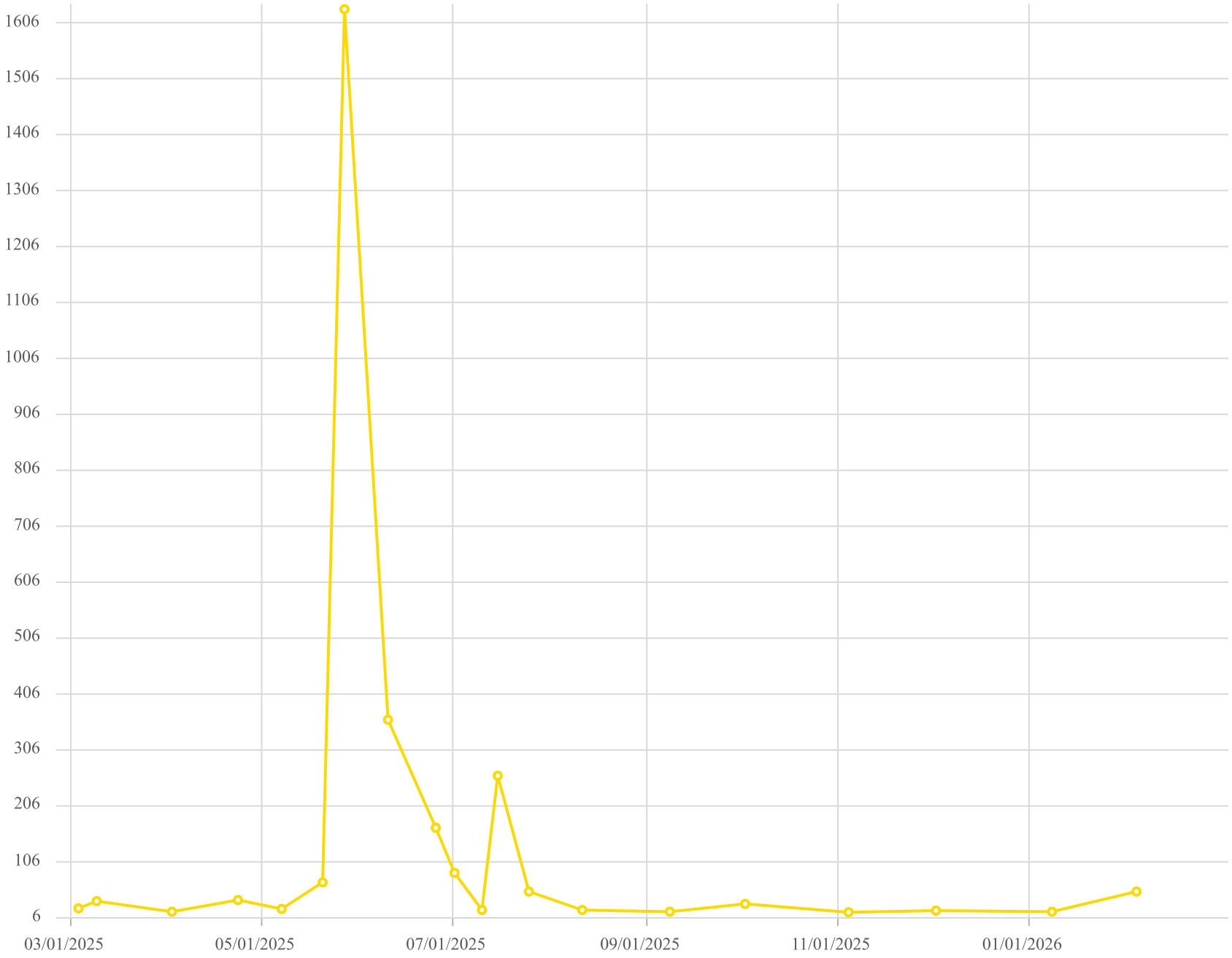

Point ID / Name

CV-24100 / CV-24100

Parameter / Unit

Carbon Monoxide /ppmv

Chiquita Canyon Landfill - LAB DATA
Parameter Chart: Uniscale
Date Range: 03/01/2025 - 02/28/2026
Chart generation date: 3/5/26

SCSeTools

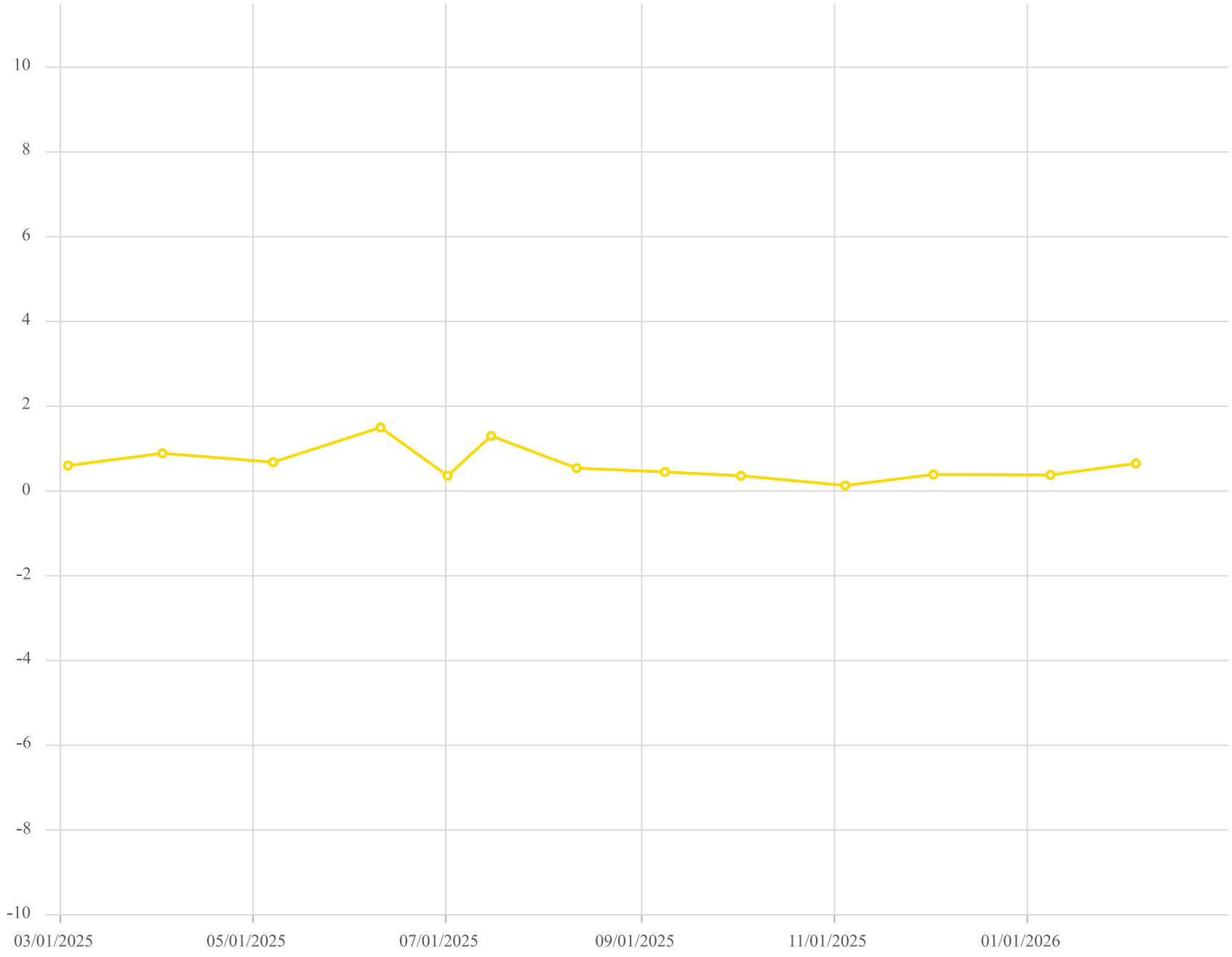

Point ID / Name

CV-24100 / CV-24100

Parameter / Unit

Hydrogen /% v/v

Chiquita Canyon Landfill - LAB DATA
Parameter Chart: Uniscale
Date Range: 03/01/2025 - 02/28/2026
Chart generation date: 3/5/26

SCSeTools

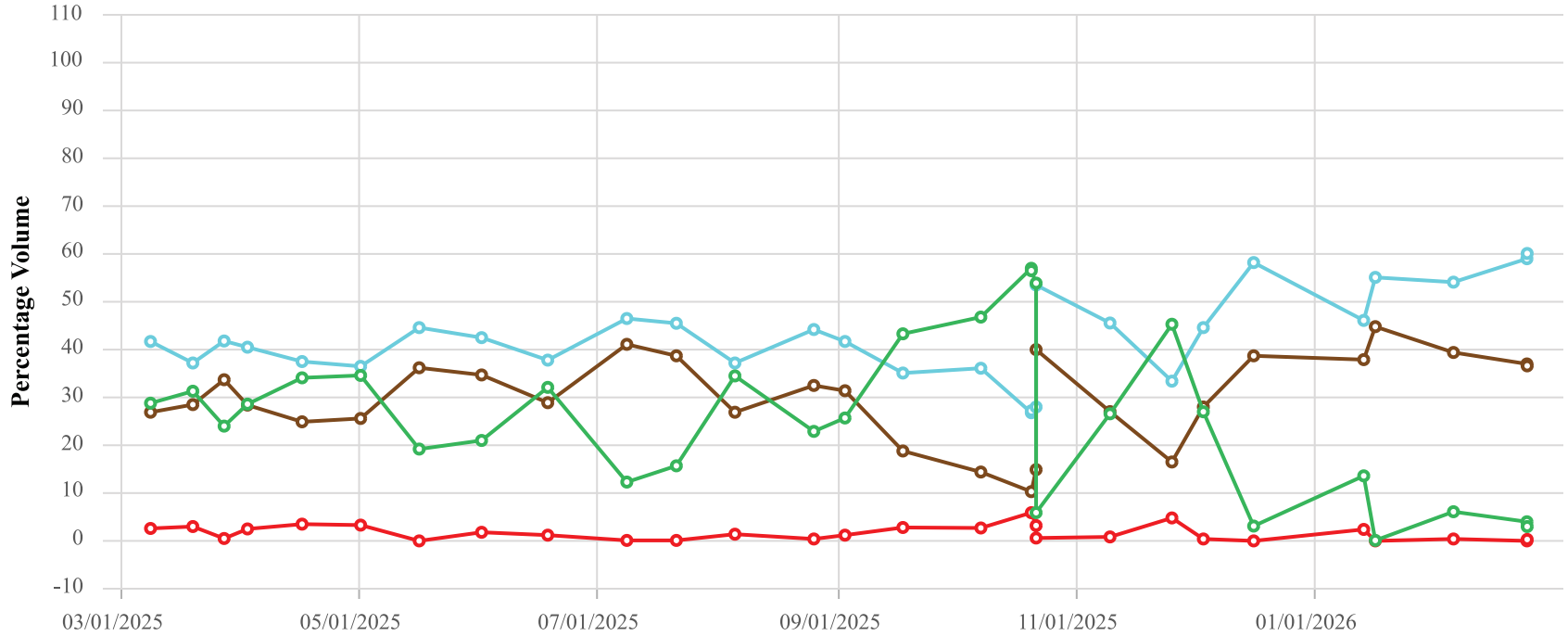

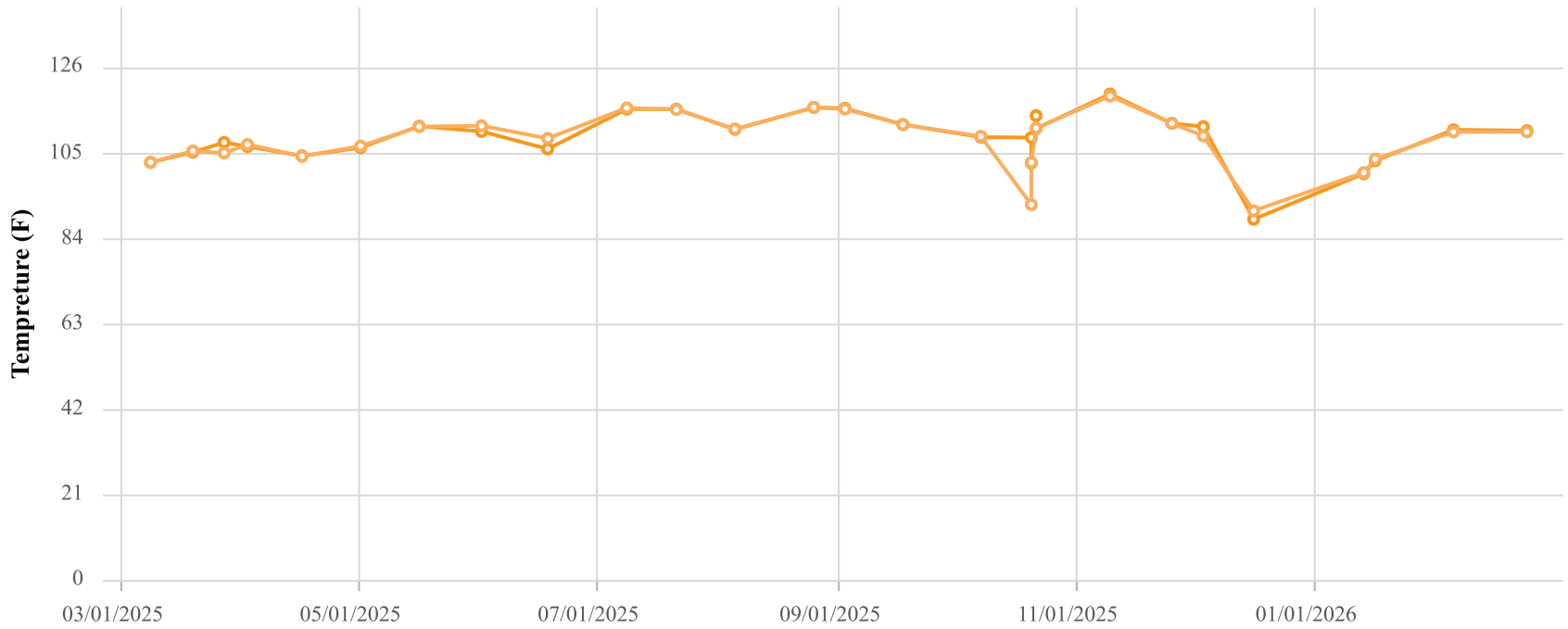

Point ID / Name

CCV24101 / CV-24101

Parameter / Unit

- Init. Flow / scfm
- % CH4 / %
- % CO2 / %
- % O2 / %
- % Bal Gas / %
- Init. Static Press / in. H2O
- Init. Temp / Deg. F
- Adj. Temp / Deg. F

Chiquita Canyon Landfill
Parameter Chart: Multiscale
Date Range: 03/01/2025 - 02/28/2026
Chart generation date: 3/4/26

SCSeTools

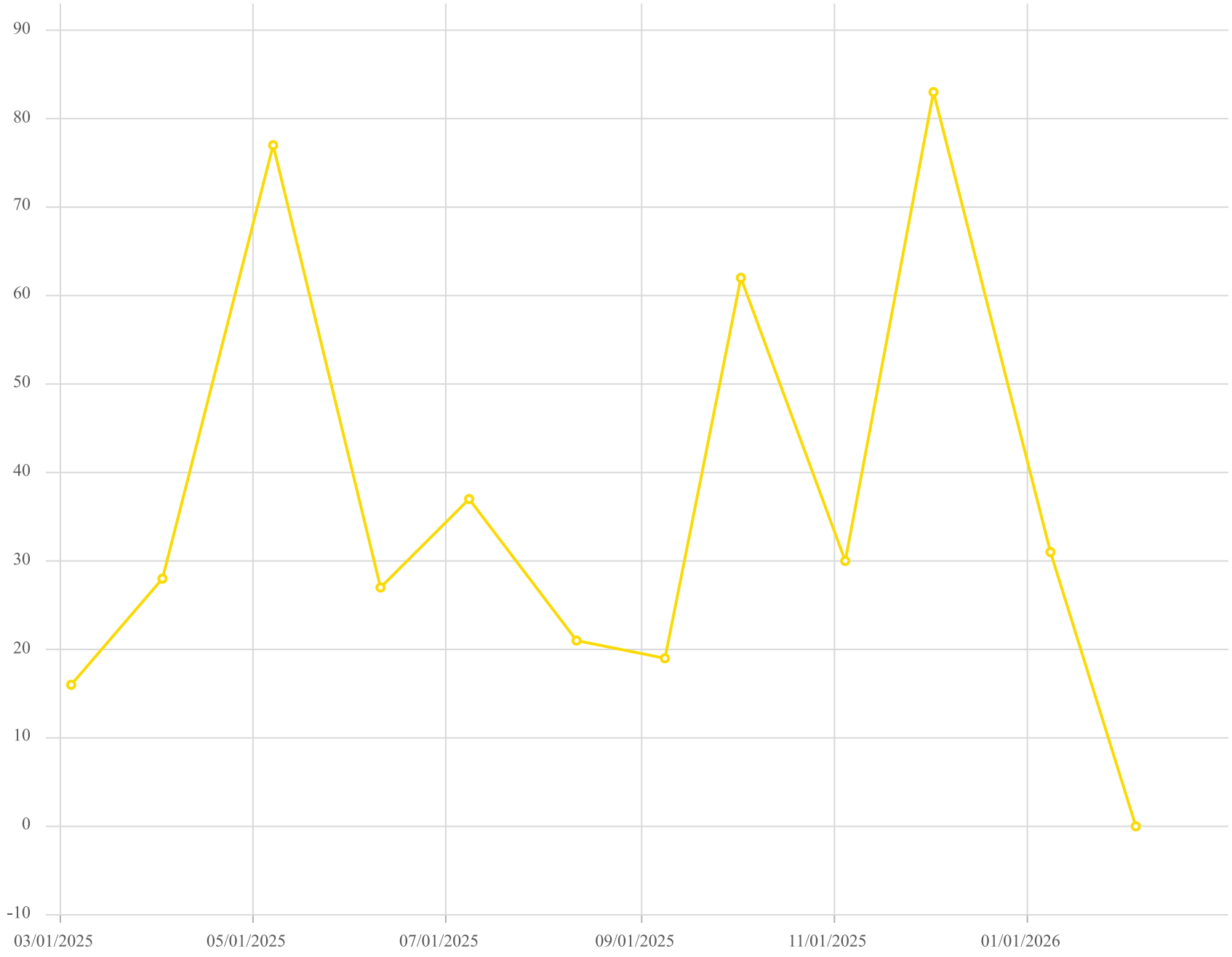

Point ID / Name

CV-24101 / CV-24101

Parameter / Unit

Carbon Monoxide /ppmv

Chiquita Canyon Landfill - LAB DATA
Parameter Chart: Uniscale
Date Range: 03/01/2025 - 02/28/2026
Chart generation date: 3/5/26

SCSeTools

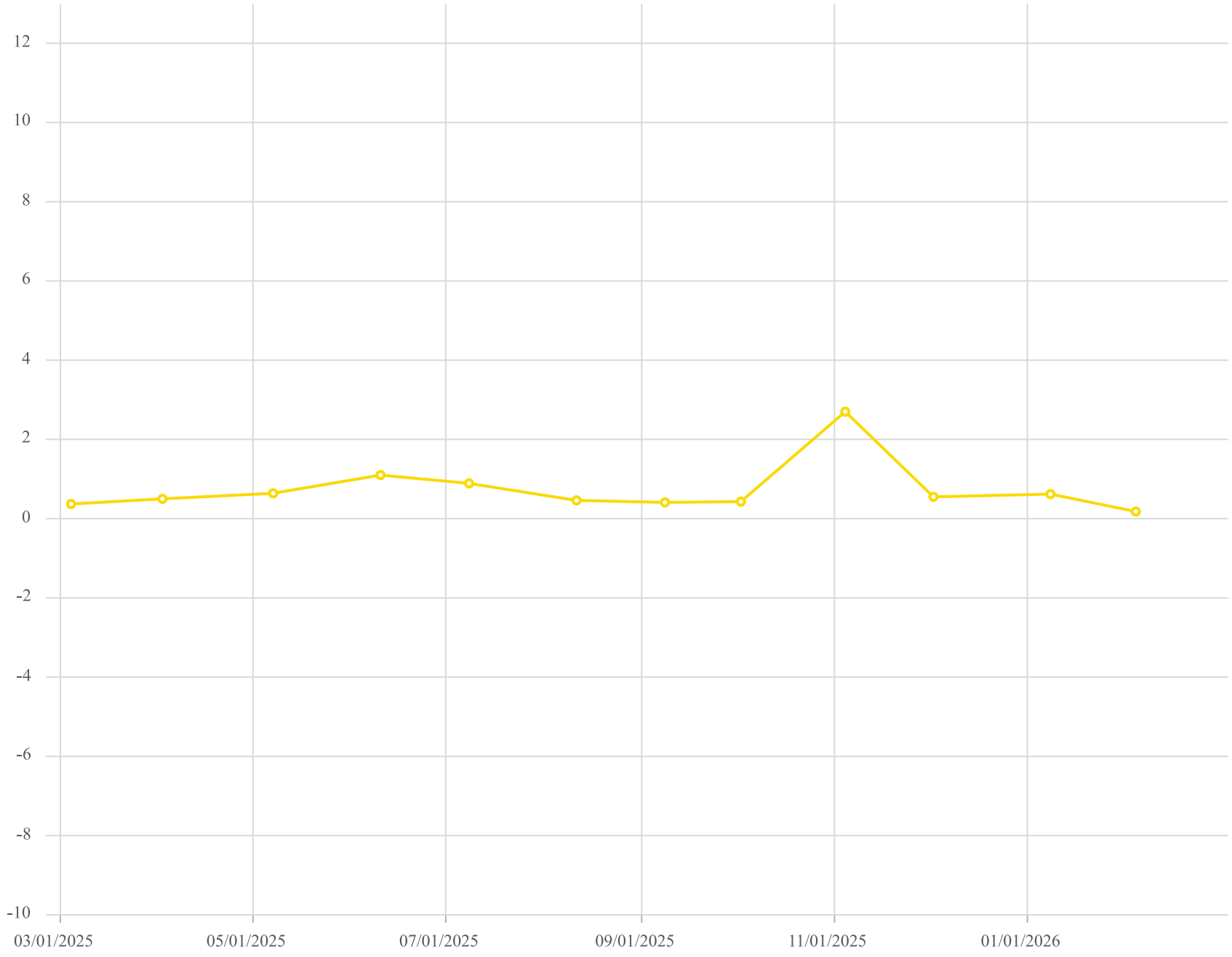

Point ID / Name

CV-24101 / CV-24101

Parameter / Unit

Hydrogen /% v/v

Chiquita Canyon Landfill - LAB DATA
Parameter Chart: Uniscale
Date Range: 03/01/2025 - 02/28/2026
Chart generation date: 3/5/26

SCSeTools

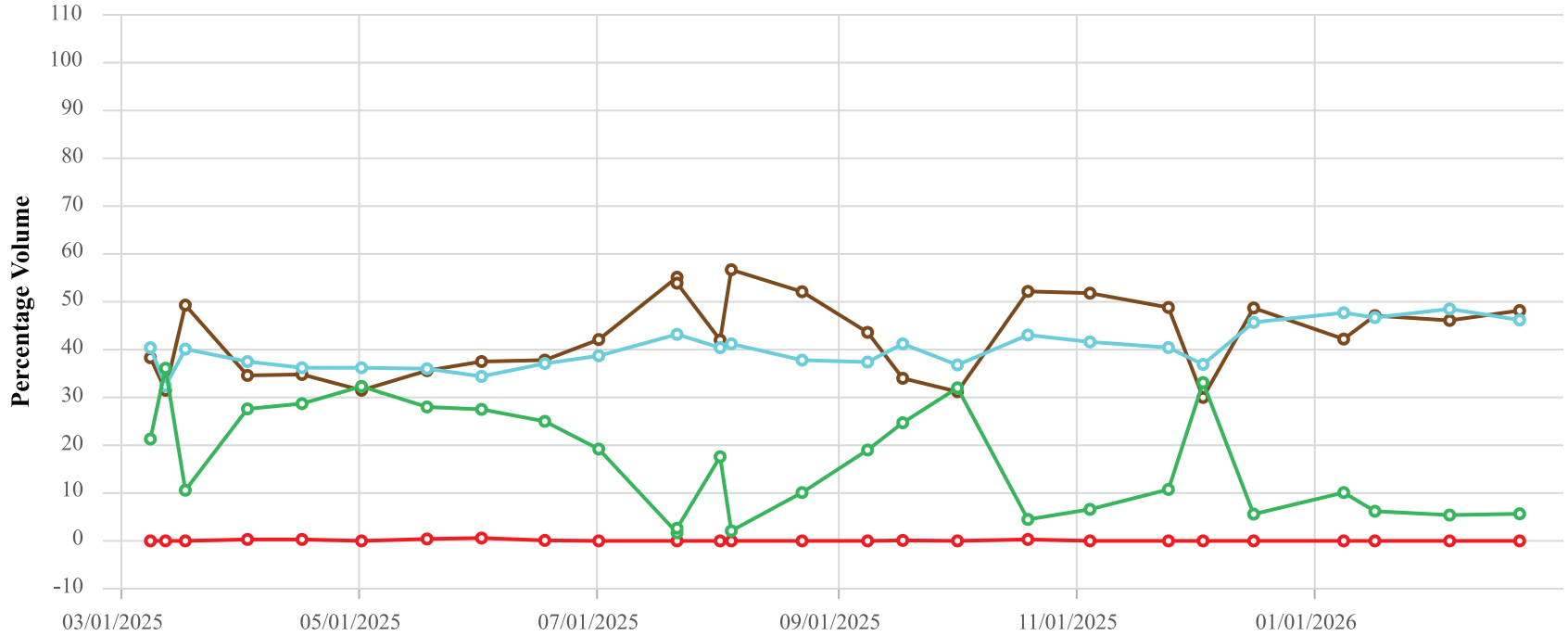

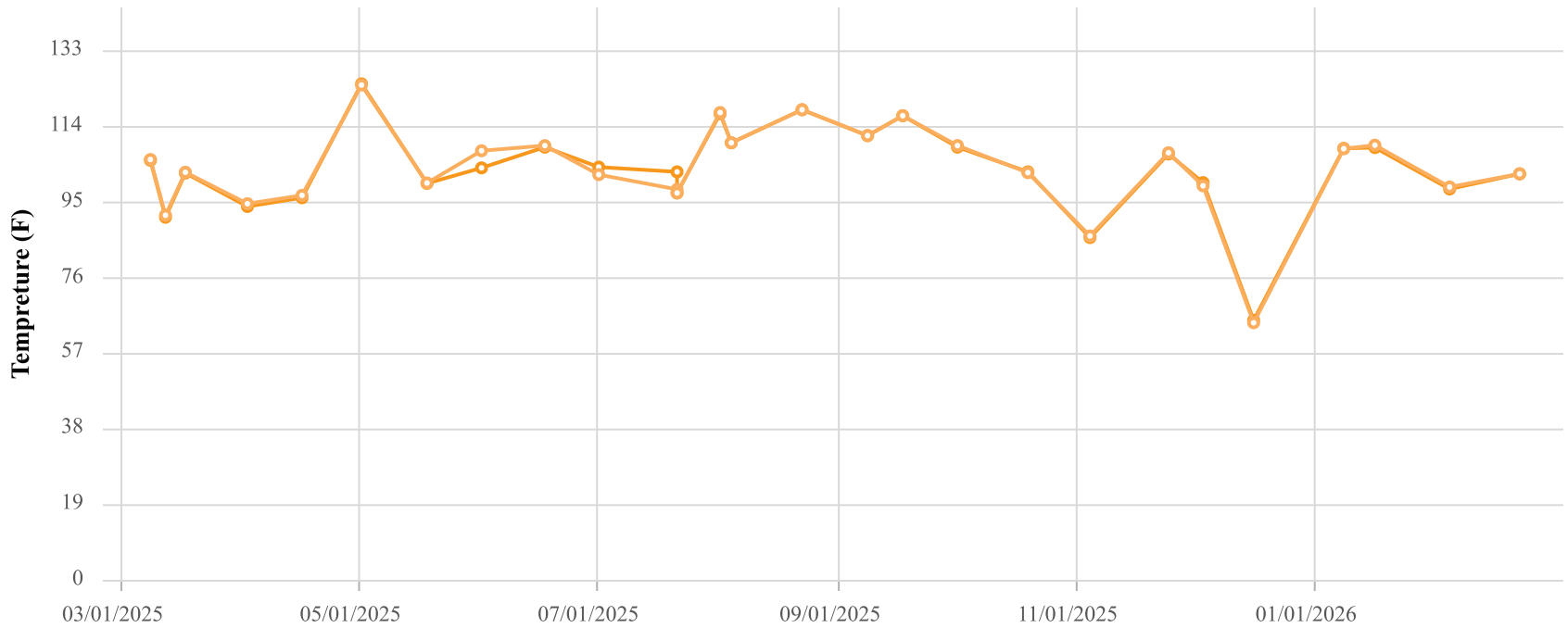

Point ID / Name

CCV24102 / CV-24102

Parameter / Unit

- Init. Flow / scfm
- % CH4 / %
- % CO2 / %
- % O2 / %
- % Bal Gas / %
- Init. Static Press / in. H2O
- Init. Temp / Deg. F
- Adj. Temp / Deg. F

Chiquita Canyon Landfill
Parameter Chart: Multiscale
Date Range: 03/01/2025 - 02/28/2026
Chart generation date: 3/4/26

SCSeTools

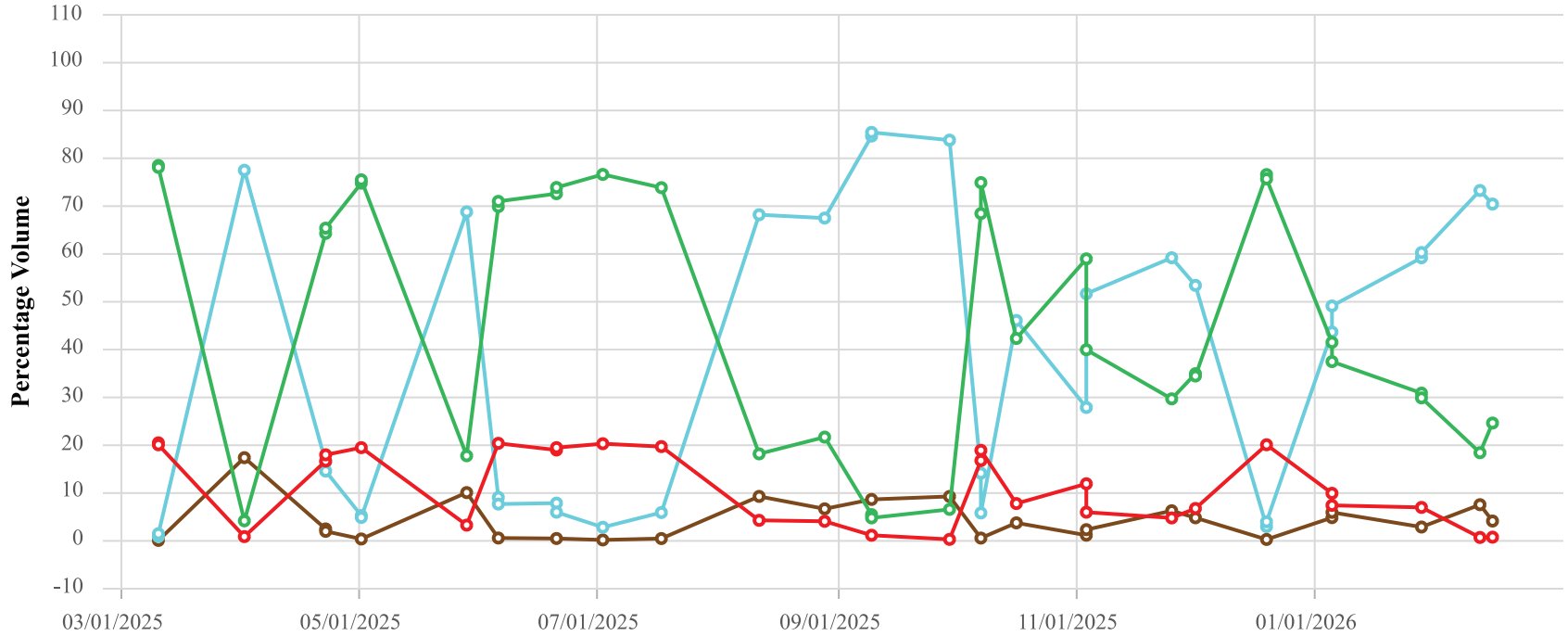

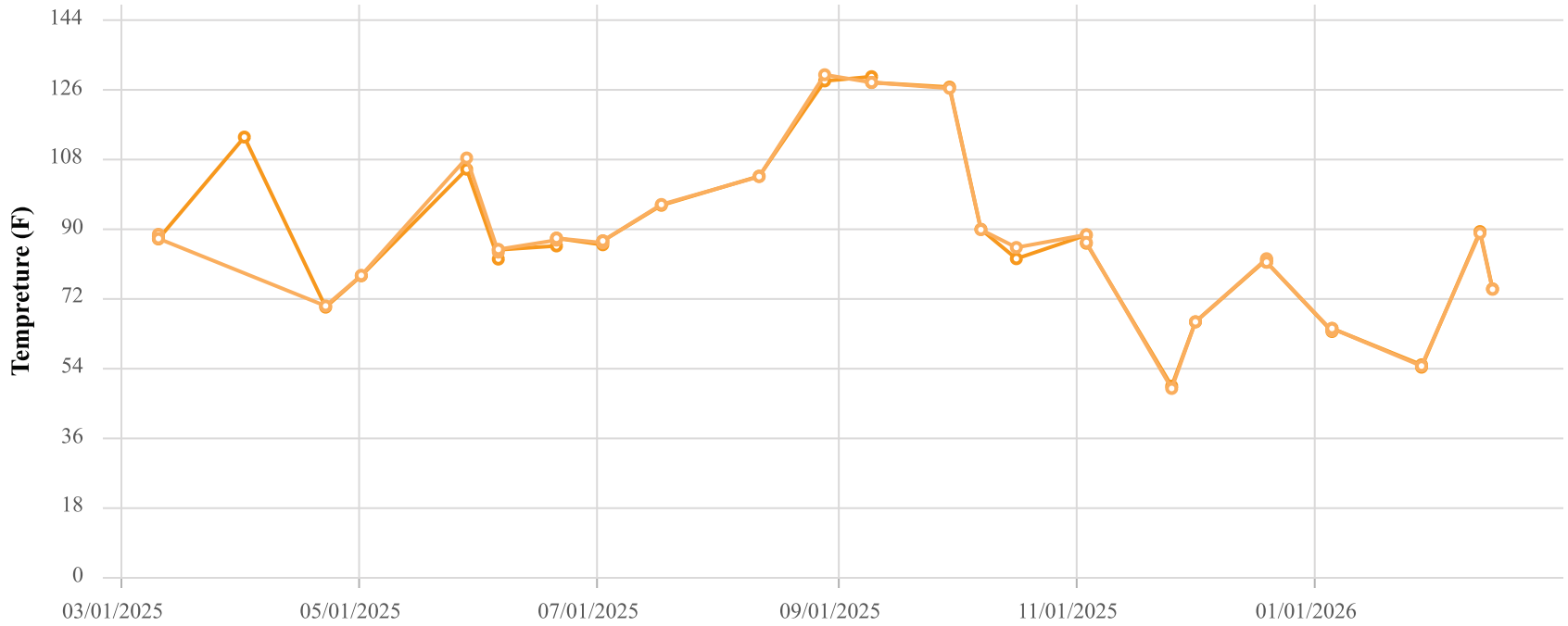

Point ID / Name

CCV24120 / CV-24120

Parameter / Unit

- Init. Flow / scfm
- % CH4 / %
- % CO2 / %
- % O2 / %
- % Bal Gas / %
- Init. Static Press / in. H2O
- Init. Temp / Deg. F
- Adj. Temp / Deg. F

Chiquita Canyon Landfill
Parameter Chart: Multiscale
Date Range: 03/01/2025 - 02/28/2026
Chart generation date: 3/4/26

SCSeTools

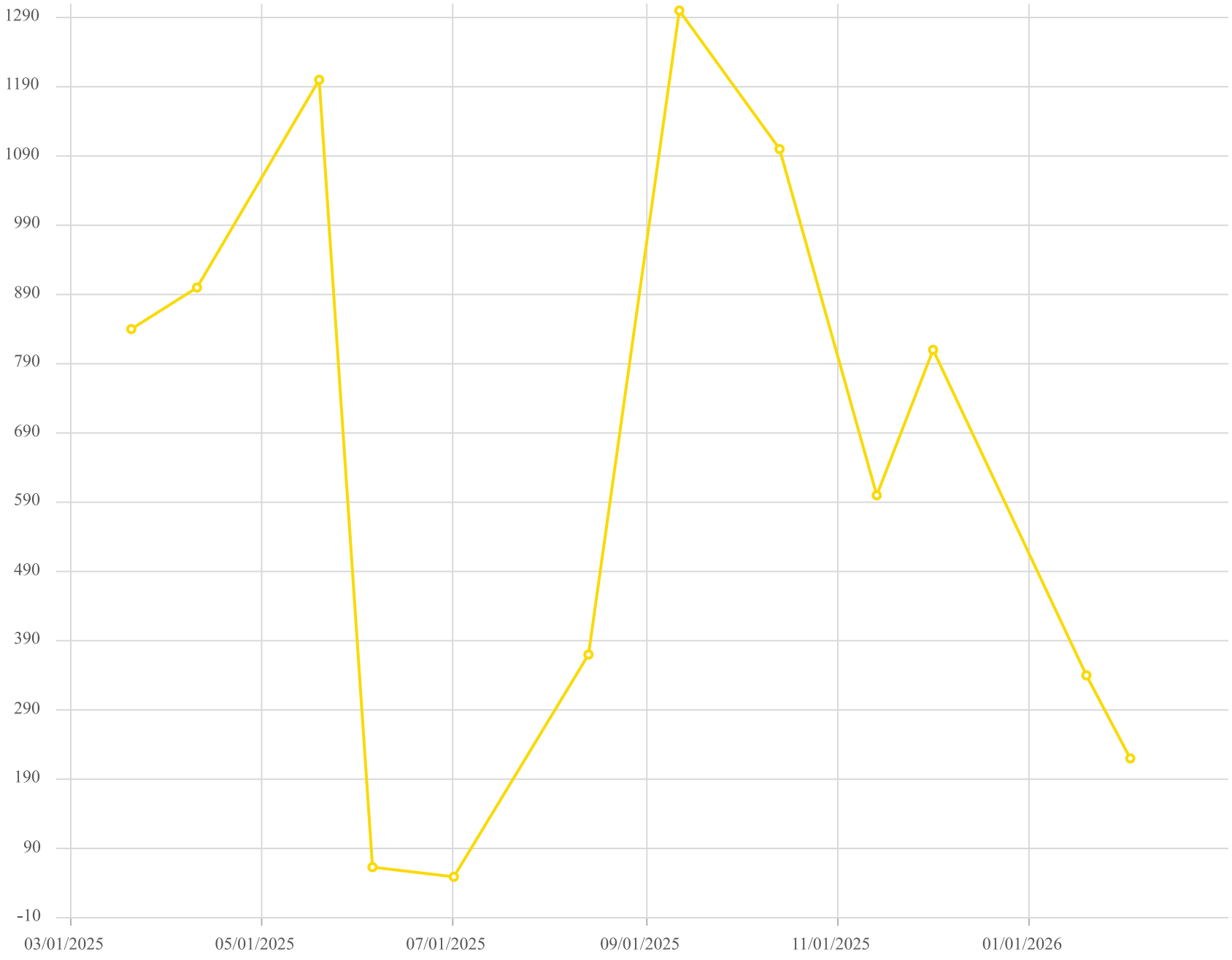

Point ID / Name

CV-24120 / CV-24120

Parameter / Unit

Carbon Monoxide /ppmv

Chiquita Canyon Landfill - LAB DATA
Parameter Chart: Uniscale
Date Range: 03/01/2025 - 02/28/2026
Chart generation date: 3/5/26

SCSeTools

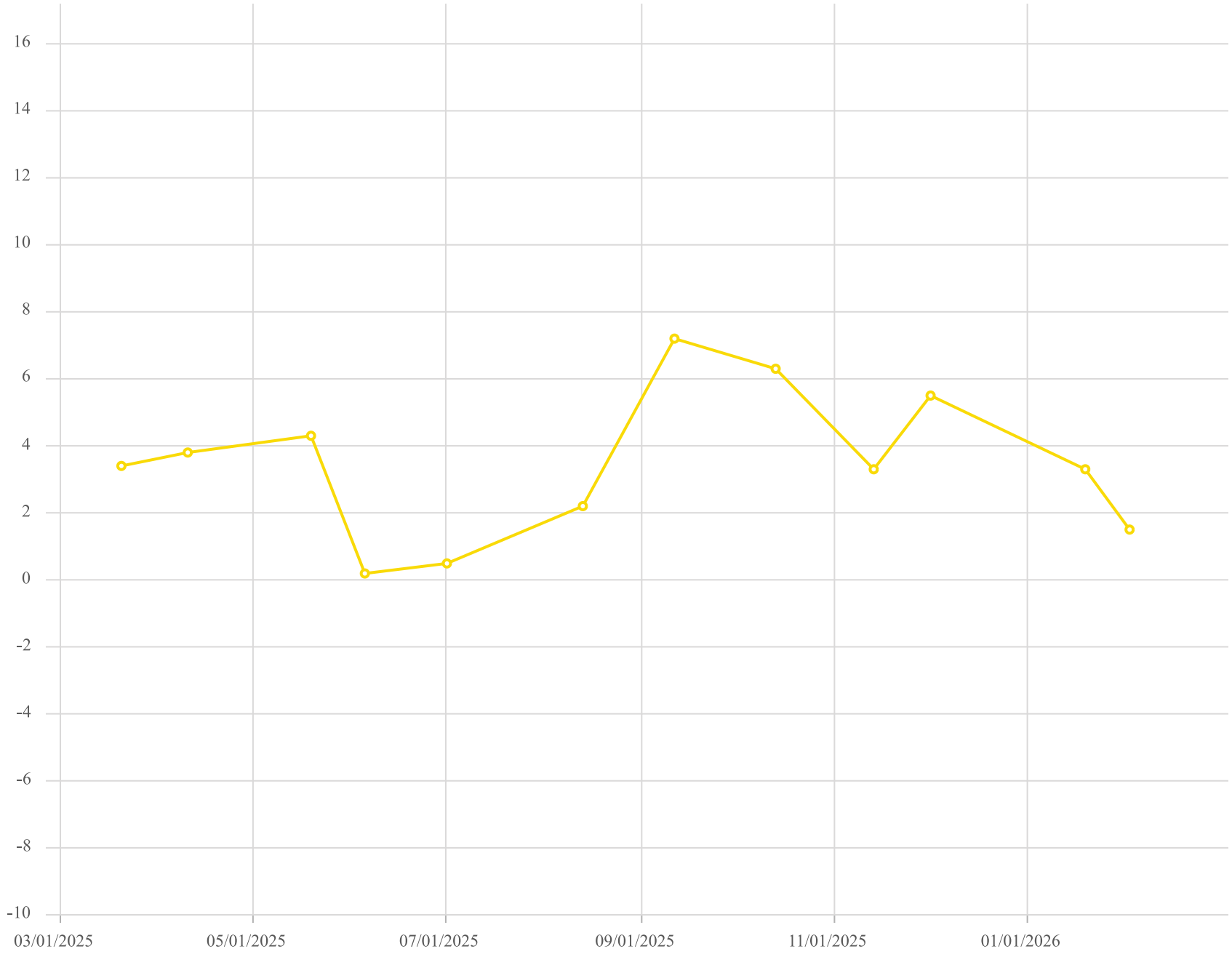

Point ID / Name

CV-24120 / CV-24120

Parameter / Unit

Hydrogen /% v/v

Chiquita Canyon Landfill - LAB DATA
Parameter Chart: Uniscale
Date Range: 03/01/2025 - 02/28/2026
Chart generation date: 3/5/26

SCSeTools

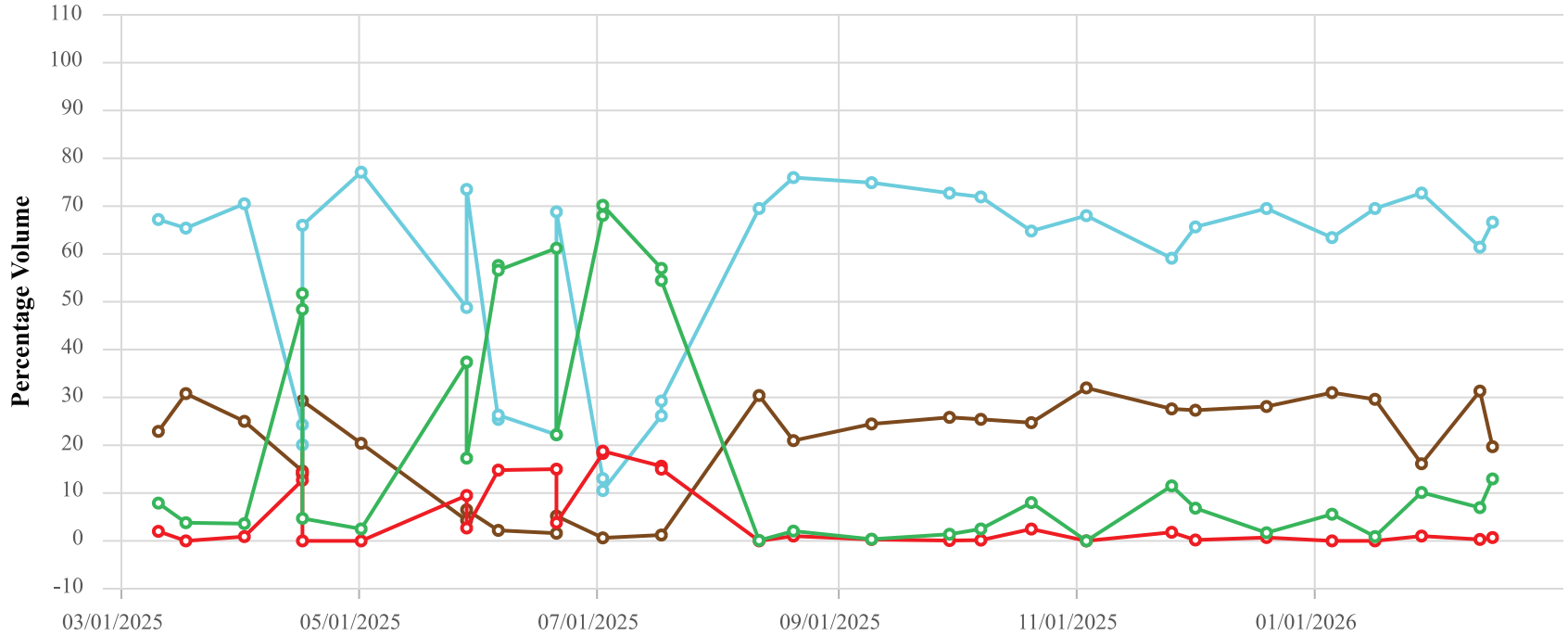

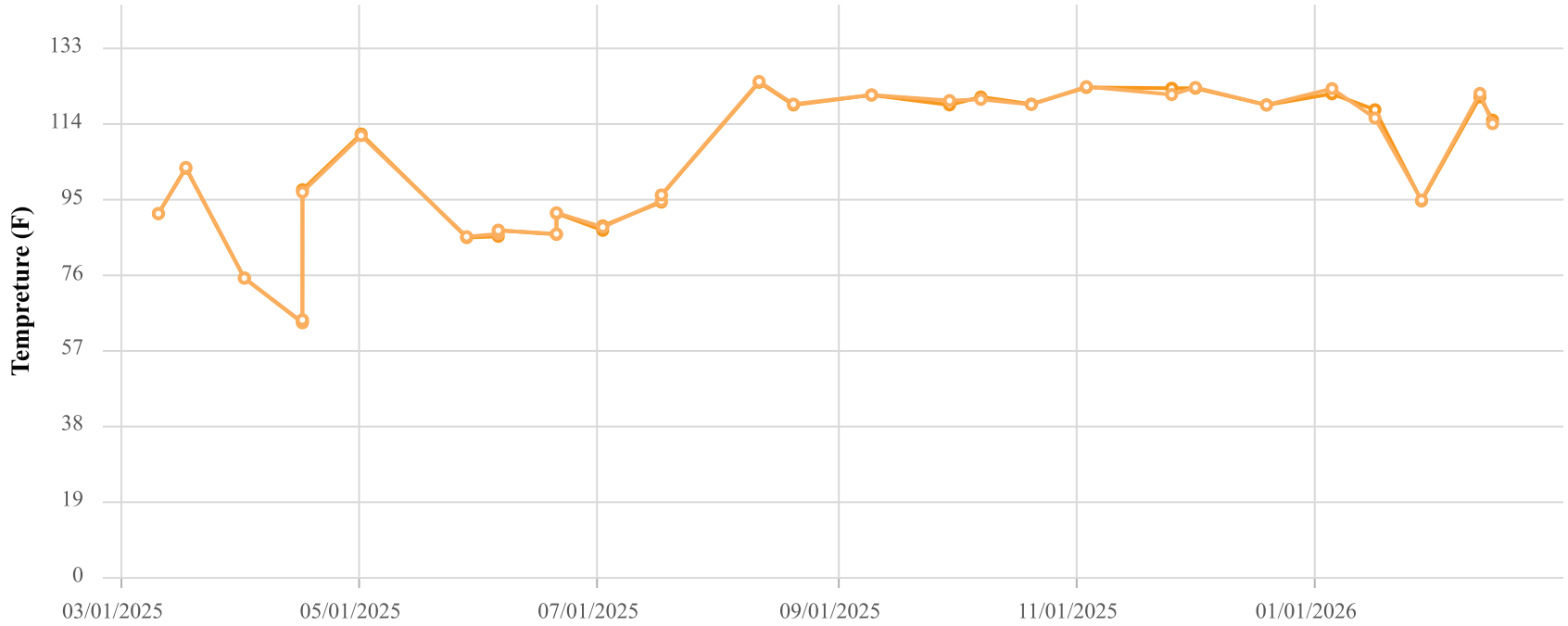

Point ID / Name

CCV24121 / CV-24121

Parameter / Unit

- Init. Flow / scfm
- % CH4 / %
- % CO2 / %
- % O2 / %
- % Bal Gas / %
- Init. Static Press / in. H2O
- Init. Temp / Deg. F
- Adj. Temp / Deg. F

Chiquita Canyon Landfill
Parameter Chart: Multiscale
Date Range: 03/01/2025 - 02/28/2026
Chart generation date: 3/4/26

SCSeTools

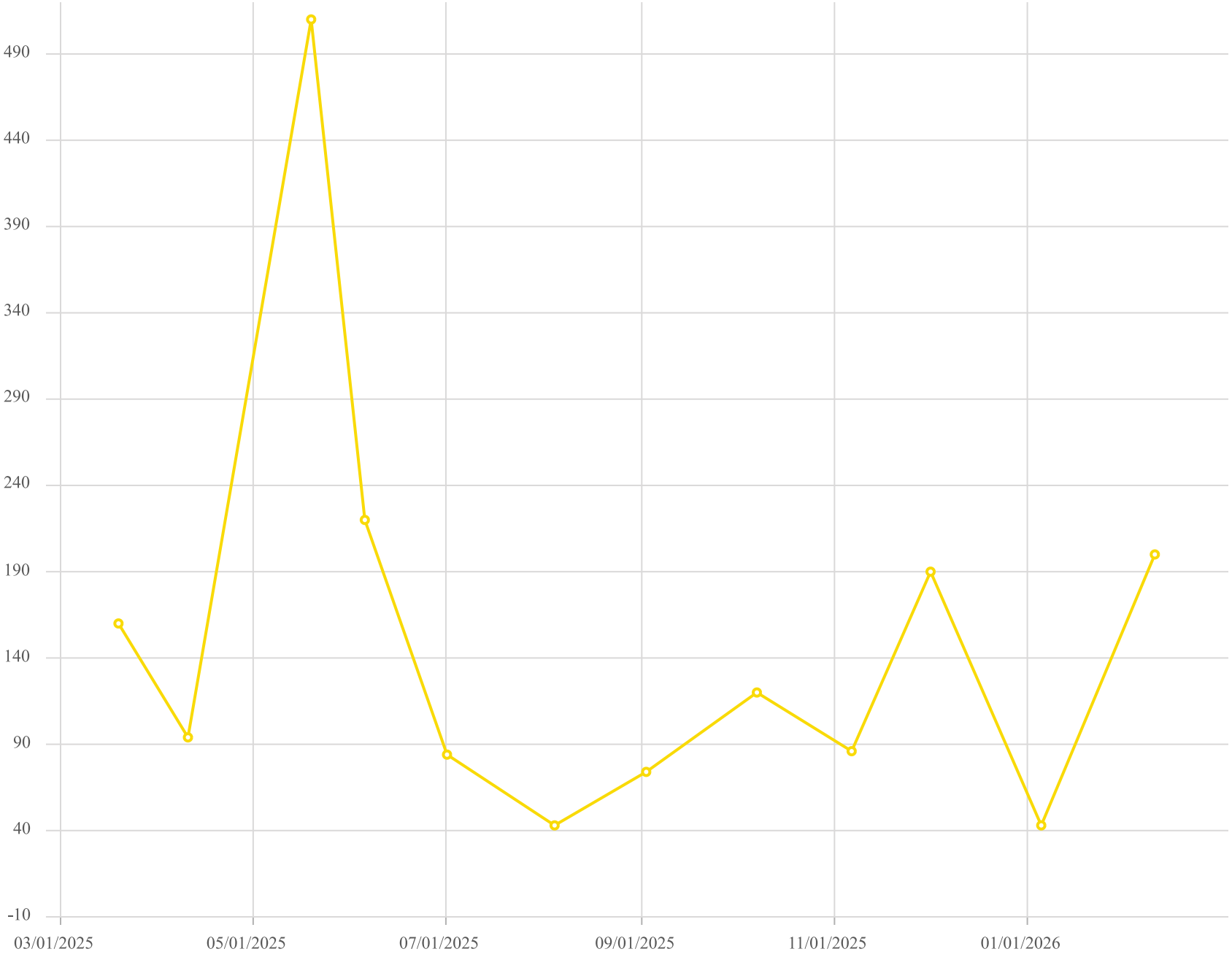

Point ID / Name

CV-24121 / CV-24121

Parameter / Unit

Carbon Monoxide /ppmv

Chiquita Canyon Landfill - LAB DATA
Parameter Chart: Uniscale
Date Range: 03/01/2025 - 02/28/2026
Chart generation date: 3/5/26

SCSeTools

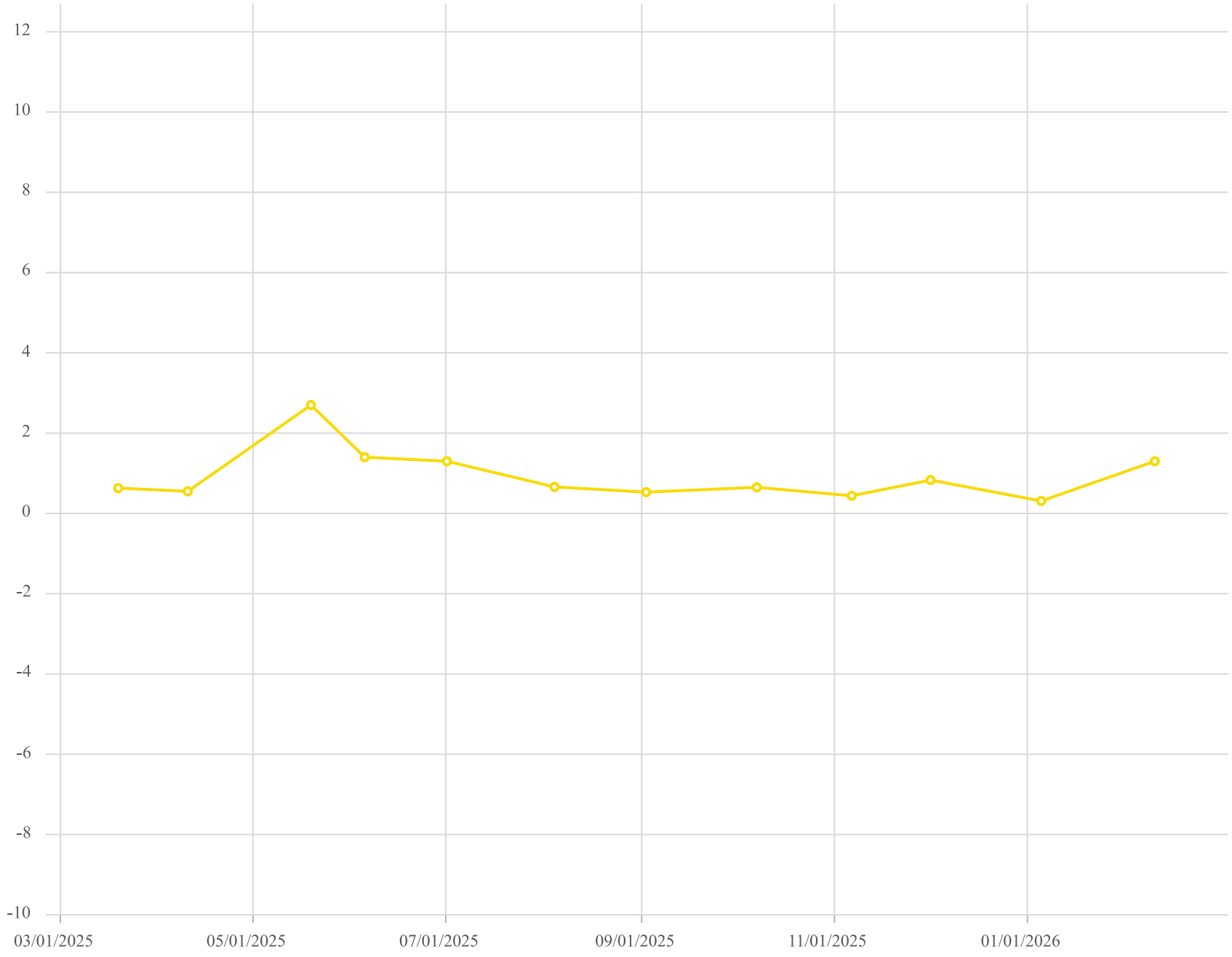

Point ID / Name

CV-24121 / CV-24121

Parameter / Unit

Hydrogen /% v/v

Chiquita Canyon Landfill - LAB DATA
Parameter Chart: Uniscale
Date Range: 03/01/2025 - 02/28/2026
Chart generation date: 3/5/26

SCSeTools

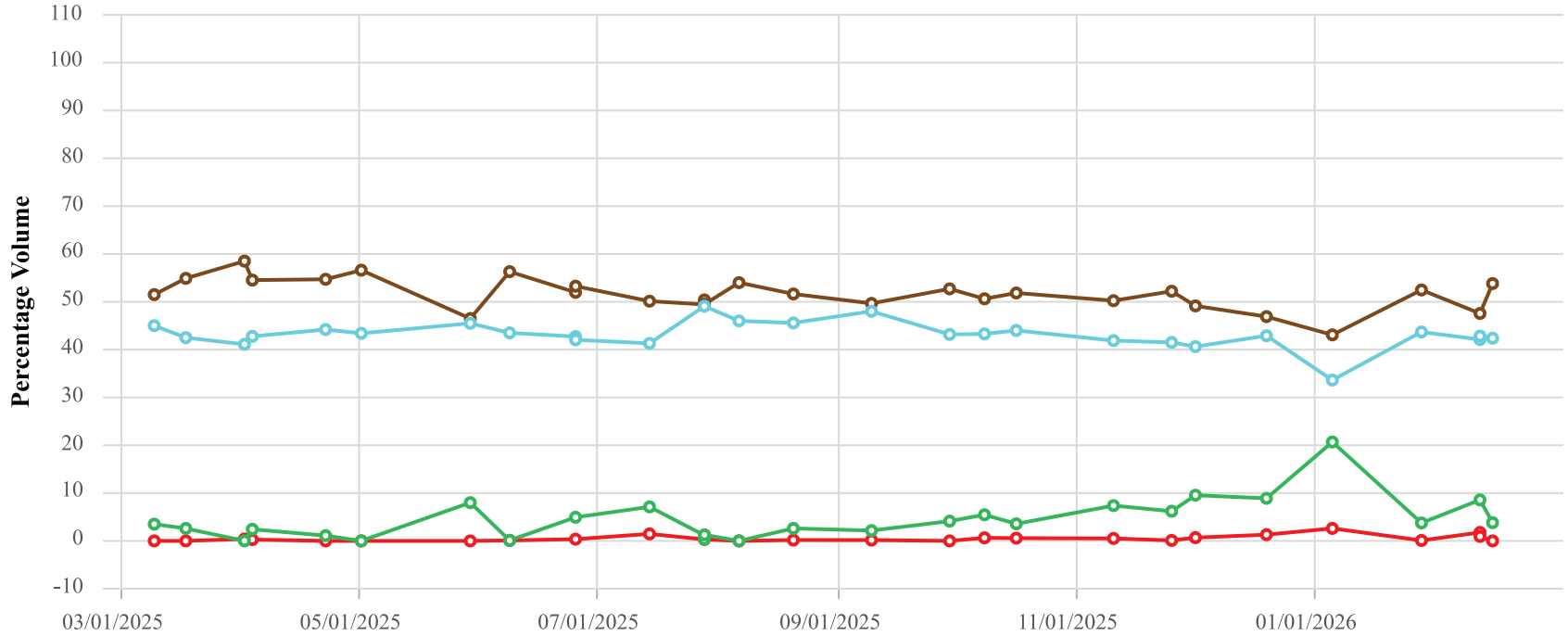

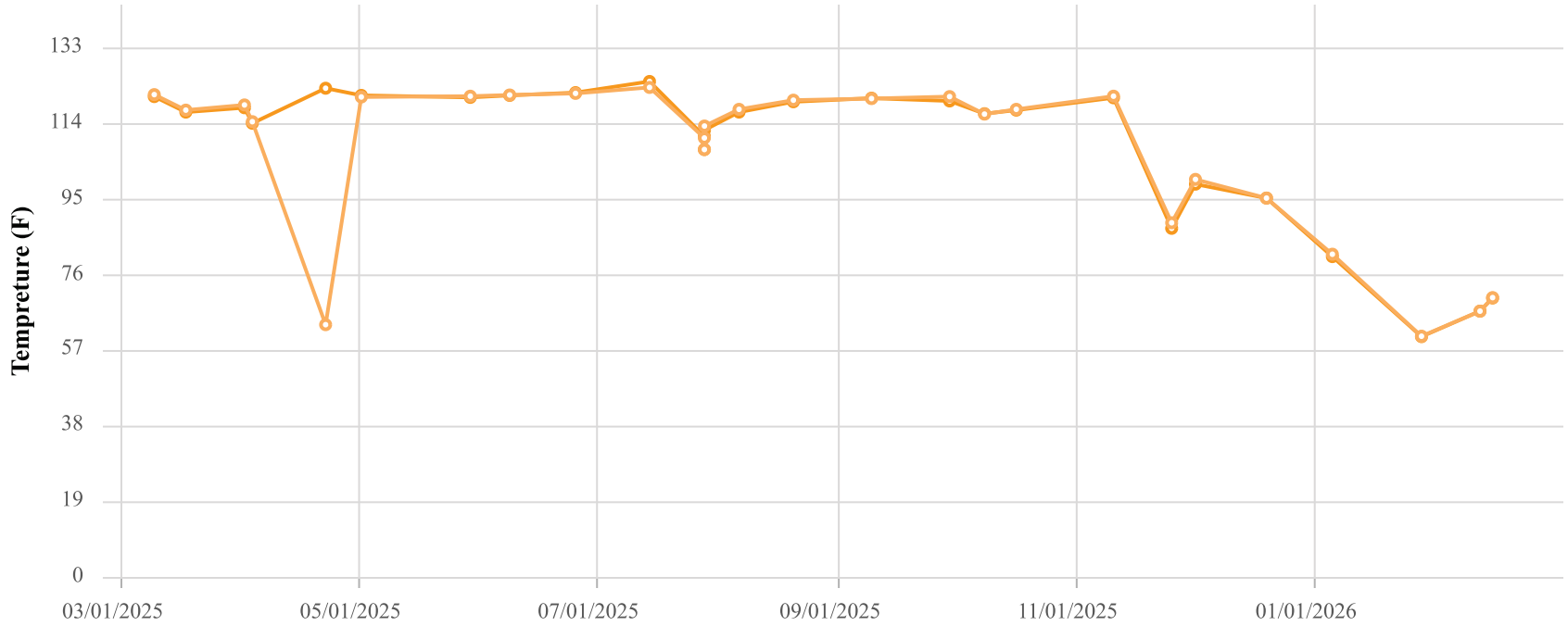

Point ID / Name

CCV24122 / CV-24122

Parameter / Unit

- Init. Flow / scfm
- % CH4 / %
- % CO2 / %
- % O2 / %
- % Bal Gas / %
- Init. Static Press / in. H2O
- Init. Temp / Deg. F
- Adj. Temp / Deg. F

Chiquita Canyon Landfill
Parameter Chart: Multiscale
Date Range: 03/01/2025 - 02/28/2026
Chart generation date: 3/4/26

SCSeTools

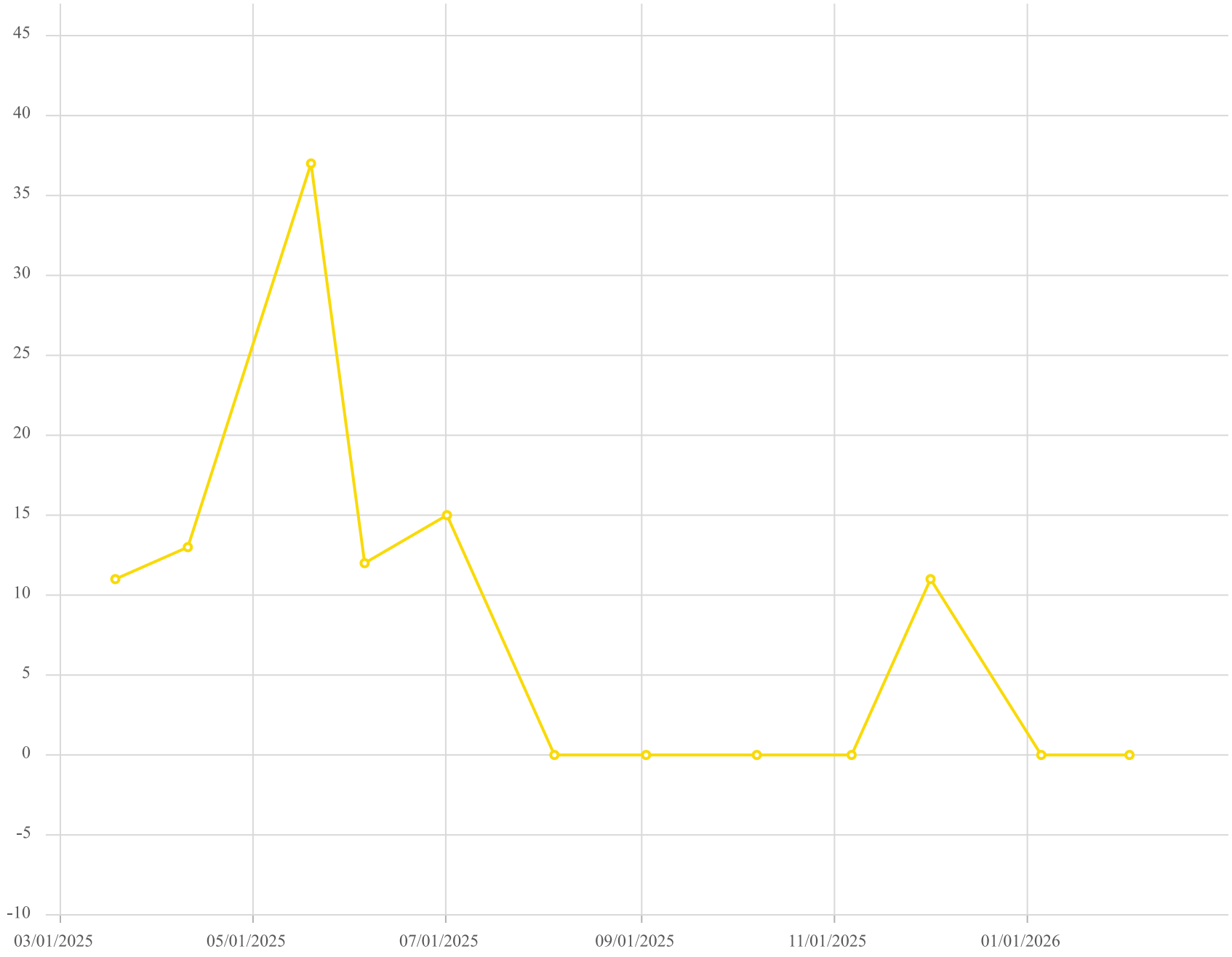

Point ID / Name

CV-24122 / CV-24122

Parameter / Unit

Carbon Monoxide /ppmv

Chiquita Canyon Landfill - LAB DATA
Parameter Chart: Uniscale
Date Range: 03/01/2025 - 02/28/2026
Chart generation date: 3/5/26

SCSeTools

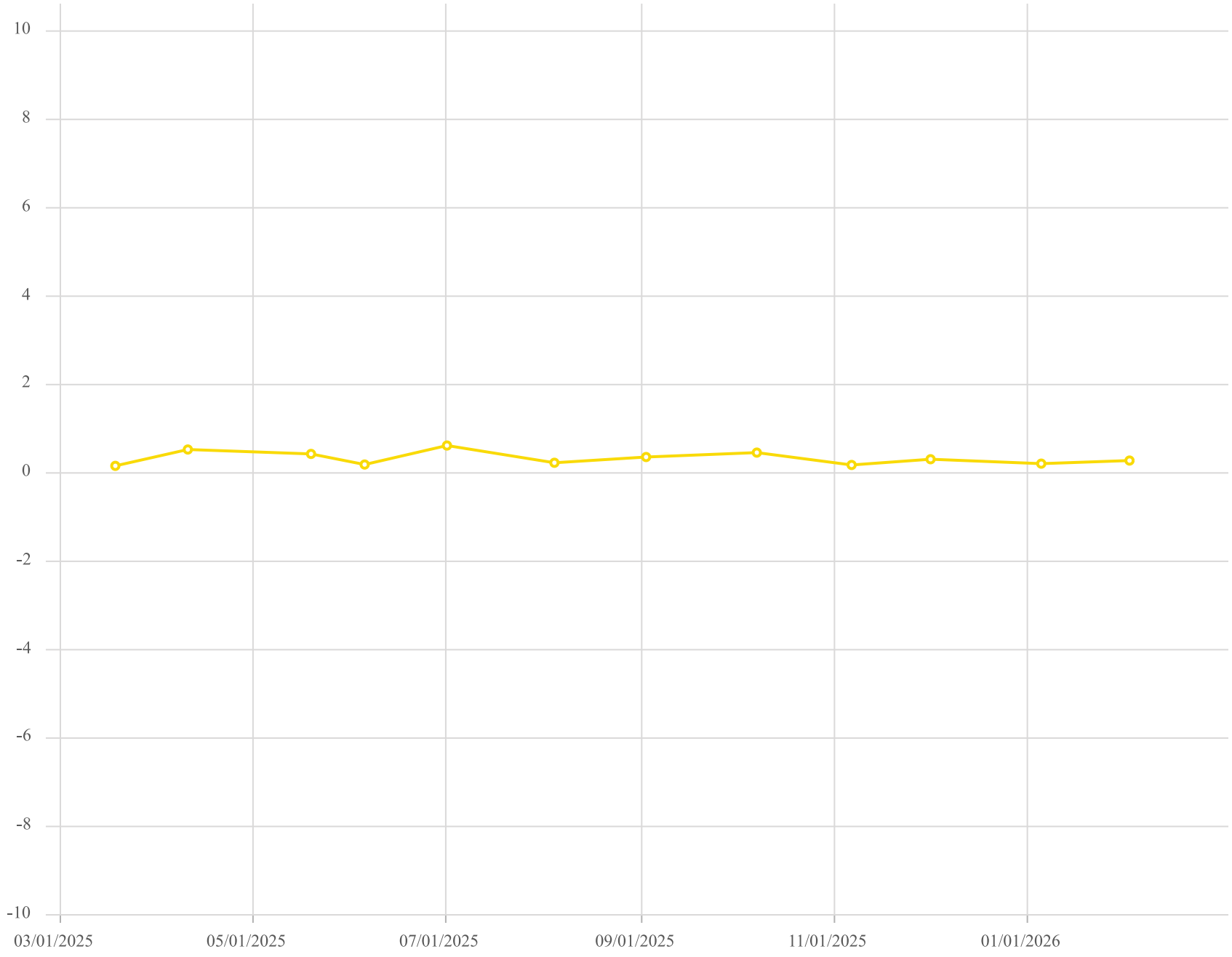

Point ID / Name

CV-24122 / CV-24122

Parameter / Unit

Hydrogen /% v/v

Chiquita Canyon Landfill - LAB DATA
Parameter Chart: Uniscale
Date Range: 03/01/2025 - 02/28/2026
Chart generation date: 3/5/26

SCSeTools

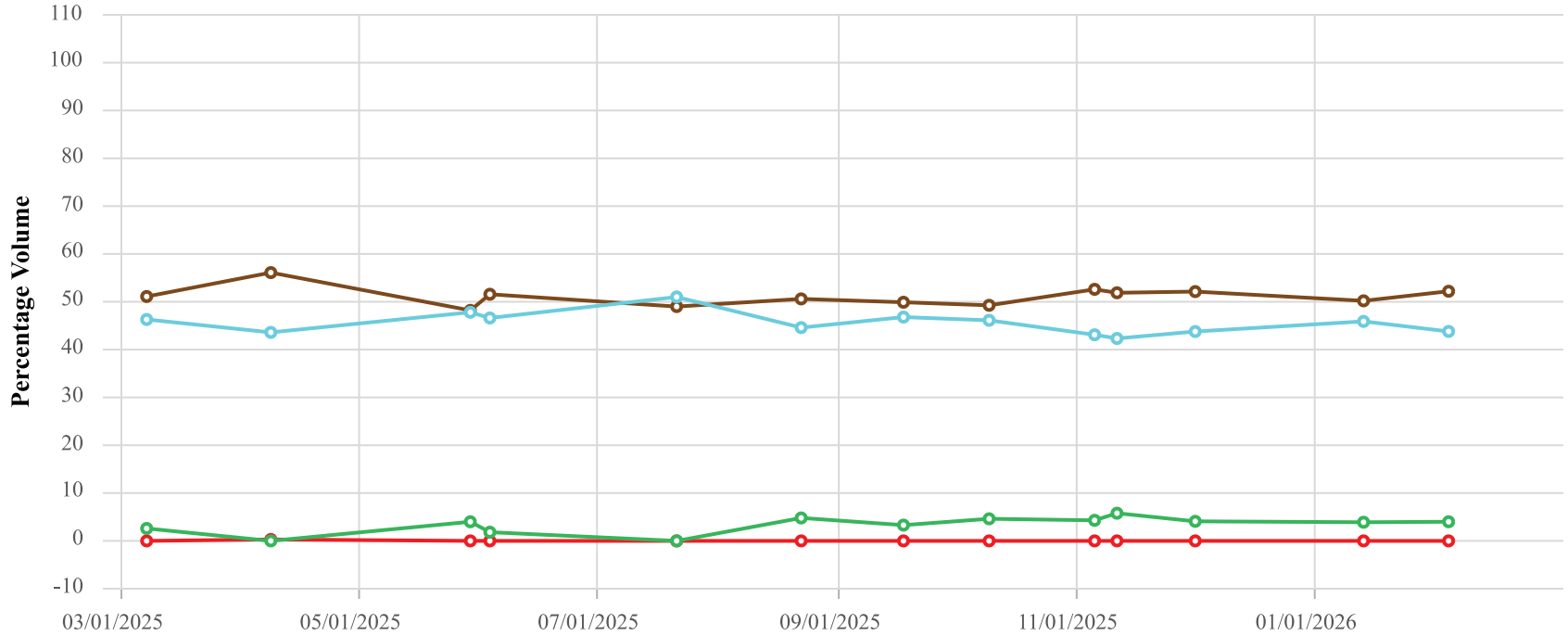

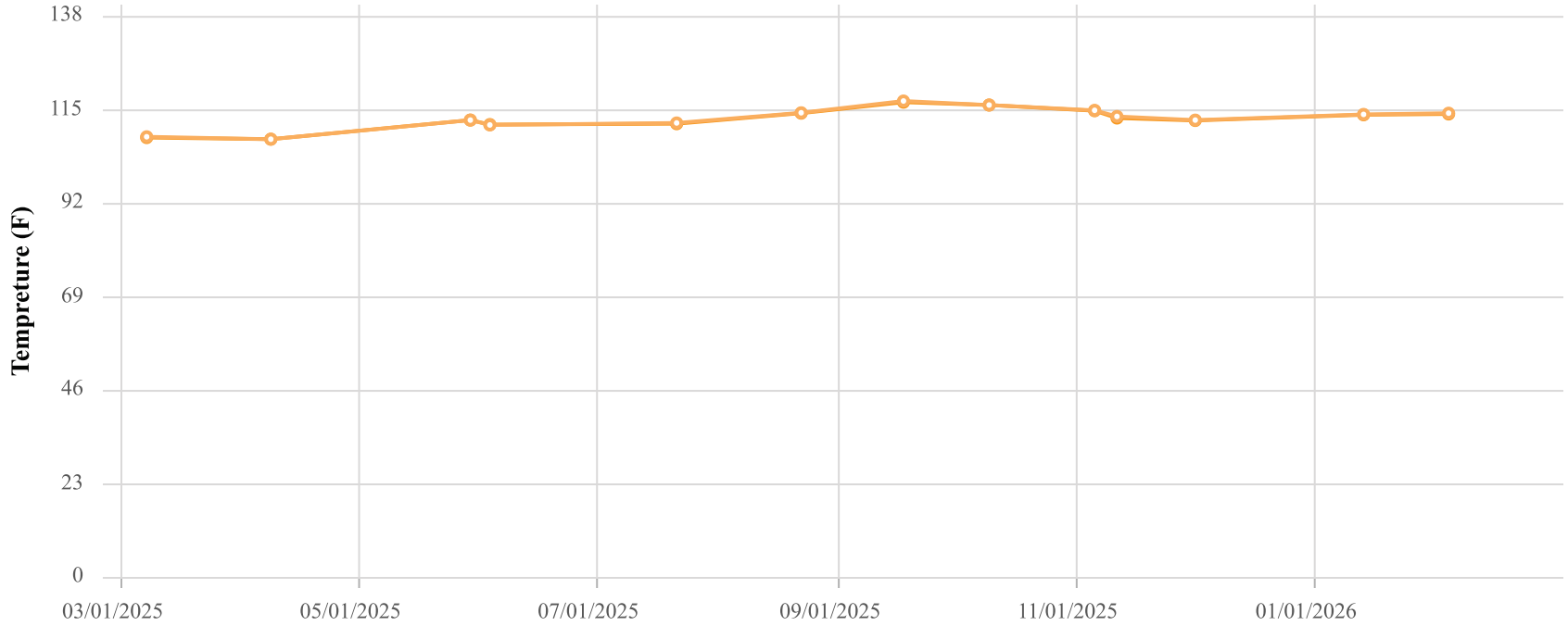

Point ID / Name

CCV24123 / CV-24123

Parameter / Unit

- Init. Flow / scfm
- % CH4 / %
- % CO2 / %
- % O2 / %
- % Bal Gas / %
- Init. Static Press / in. H2O
- Init. Temp / Deg. F
- Adj. Temp / Deg. F

Chiquita Canyon Landfill
Parameter Chart: Multiscale
Date Range: 03/01/2025 - 02/28/2026
Chart generation date: 3/4/26

SCSeTools

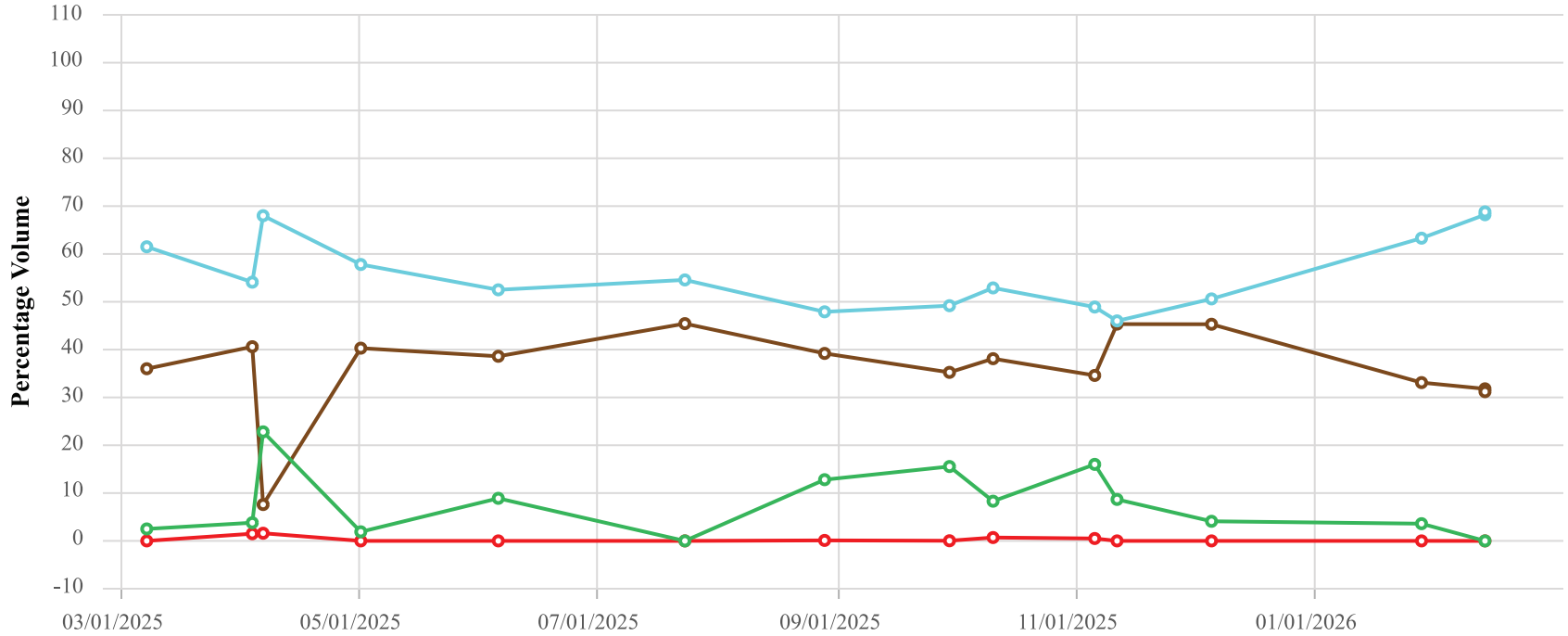

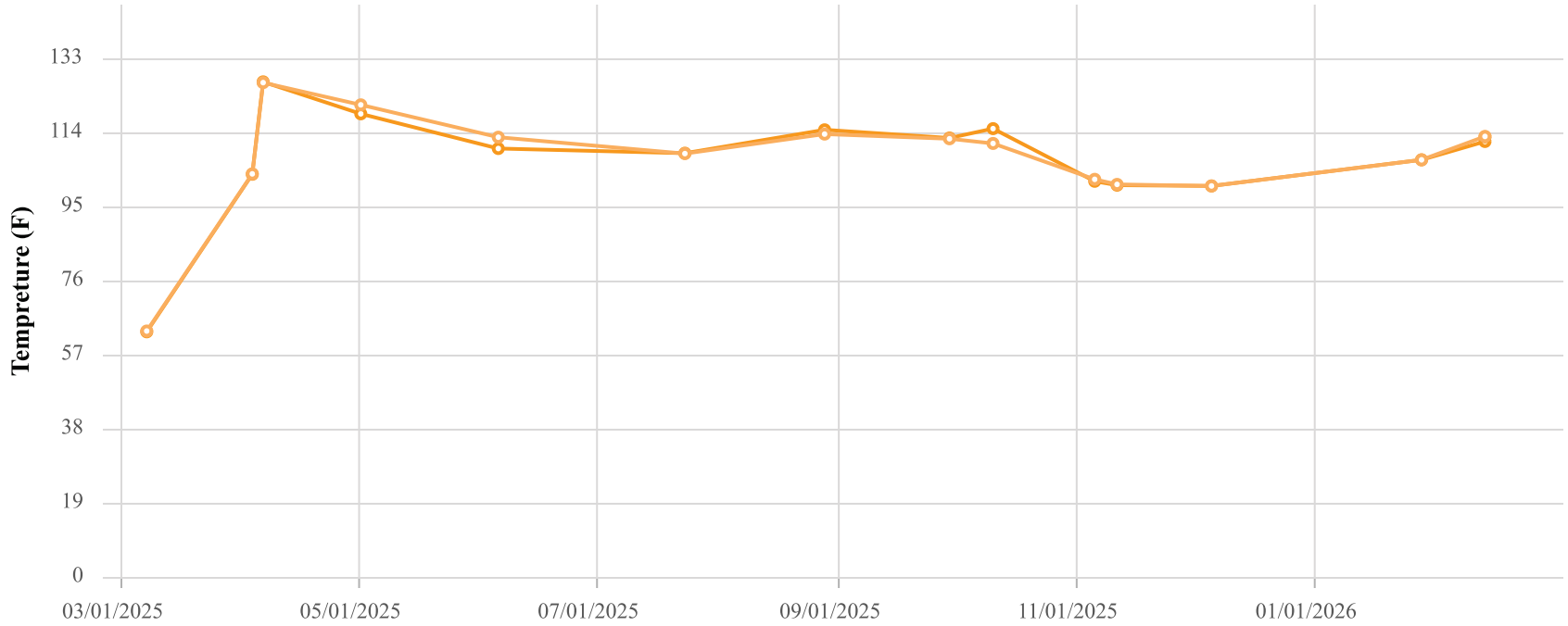

Point ID / Name

CCV24125 / CV-24125-TP20

Parameter / Unit

- Init. Flow / scfm
- % CH4 / %
- % CO2 / %
- % O2 / %
- % Bal Gas / %
- Init. Static Press / in. H2O
- Init. Temp / Deg. F
- Adj. Temp / Deg. F

Chiquita Canyon Landfill
Parameter Chart: Multiscale
Date Range: 03/01/2025 - 02/28/2026
Chart generation date: 3/4/26

SCSeTools

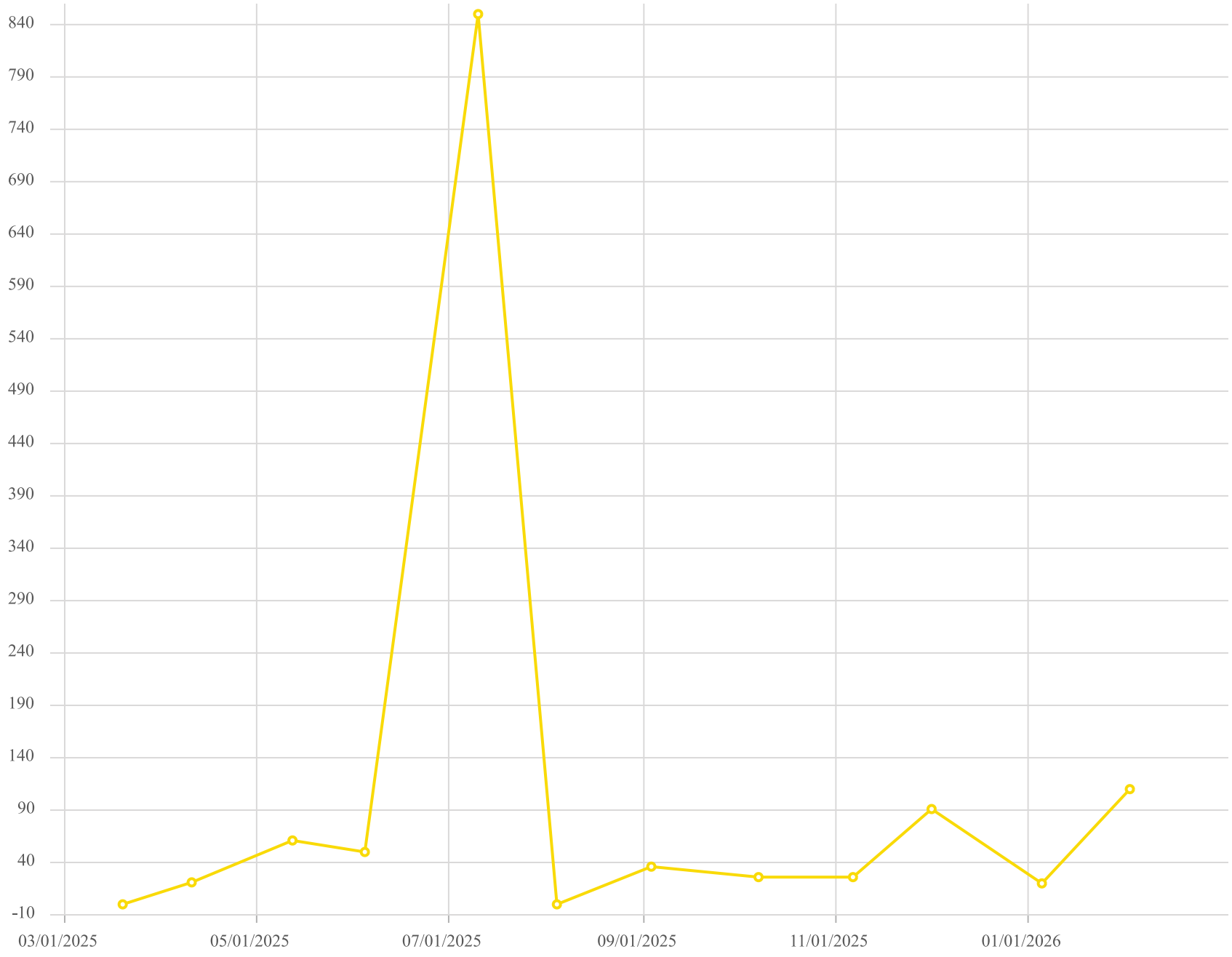

Point ID / Name

CV-24125 / CV-24125

Parameter / Unit

Carbon Monoxide /ppmv

Chiquita Canyon Landfill - LAB DATA
Parameter Chart: Uniscale
Date Range: 03/01/2025 - 02/28/2026
Chart generation date: 3/5/26

SCSeTools

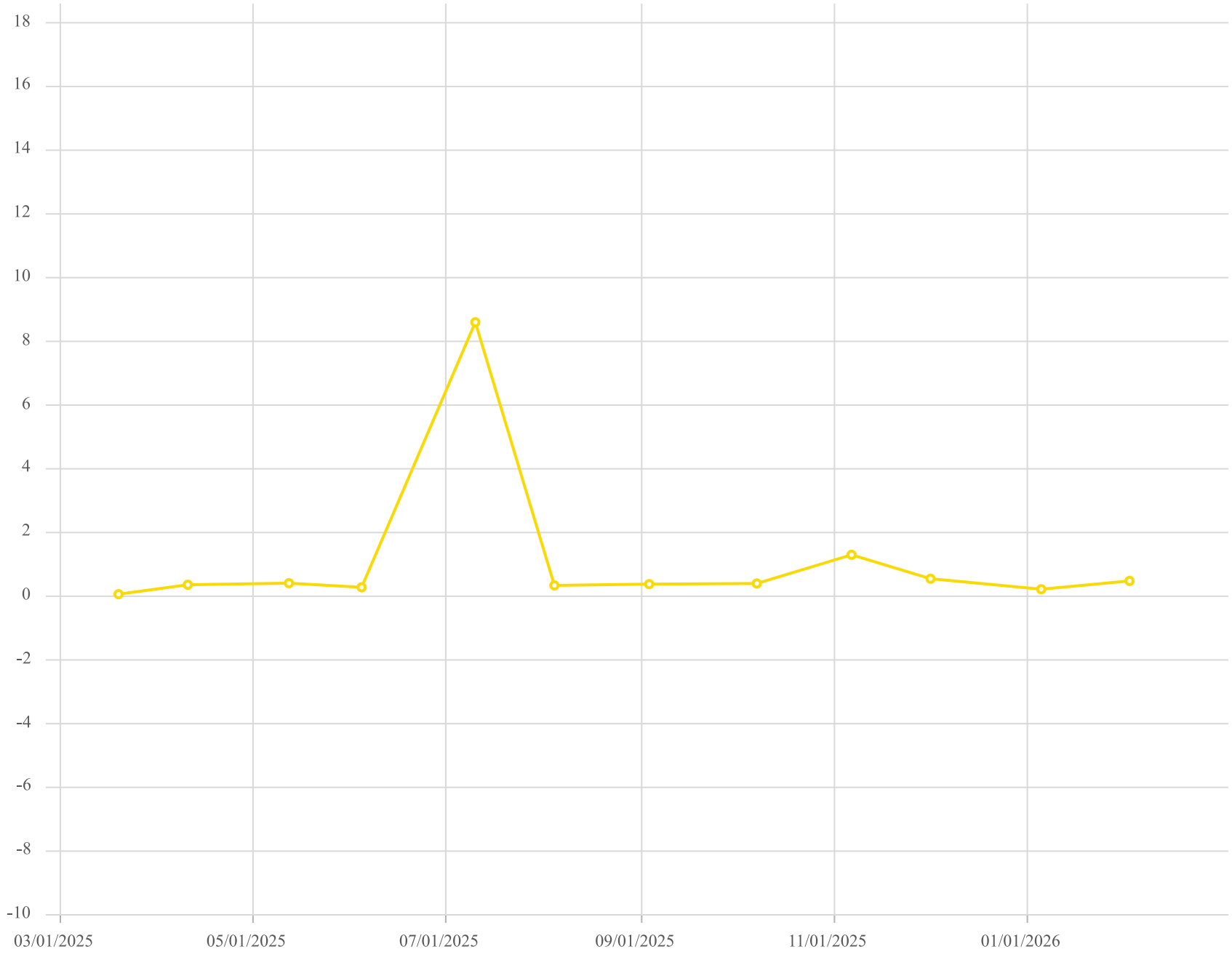

Point ID / Name

CV-24125 / CV-24125

Parameter / Unit

Hydrogen /% v/v

Chiquita Canyon Landfill - LAB DATA
Parameter Chart: Uniscale
Date Range: 03/01/2025 - 02/28/2026
Chart generation date: 3/5/26

SCSeTools

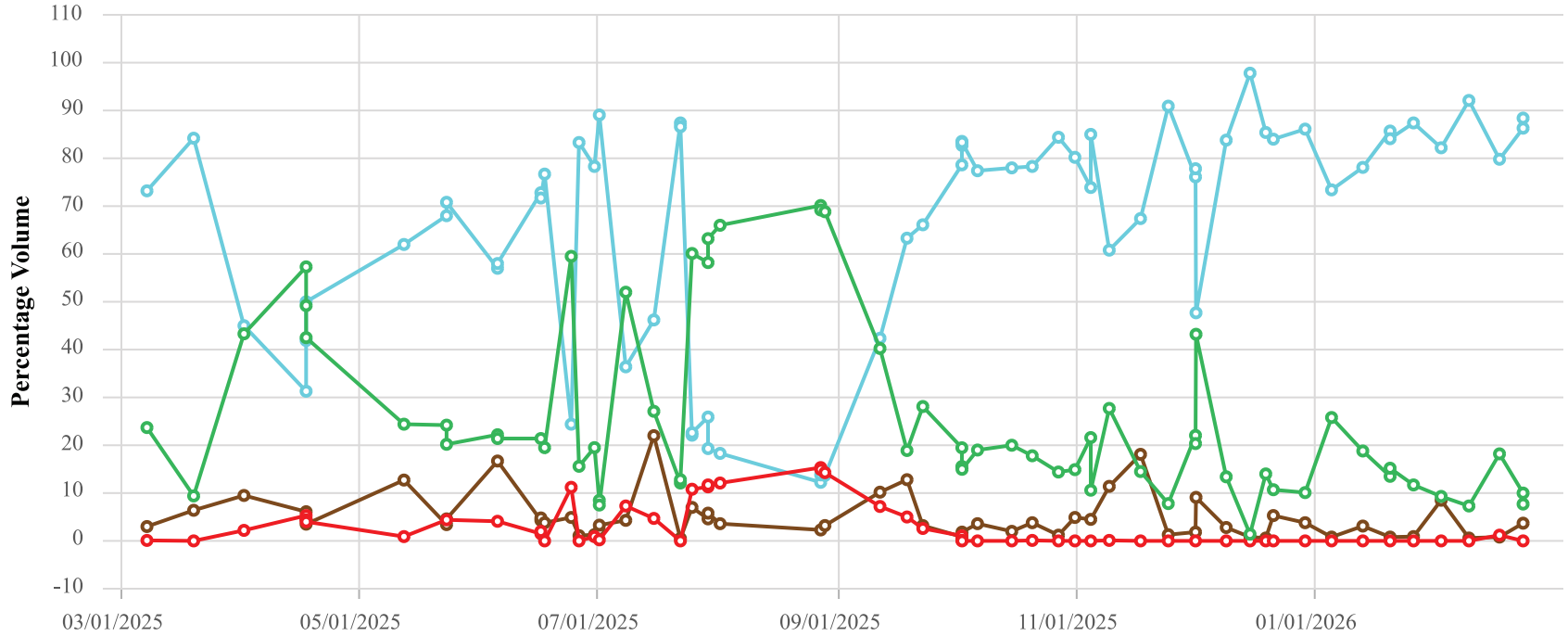

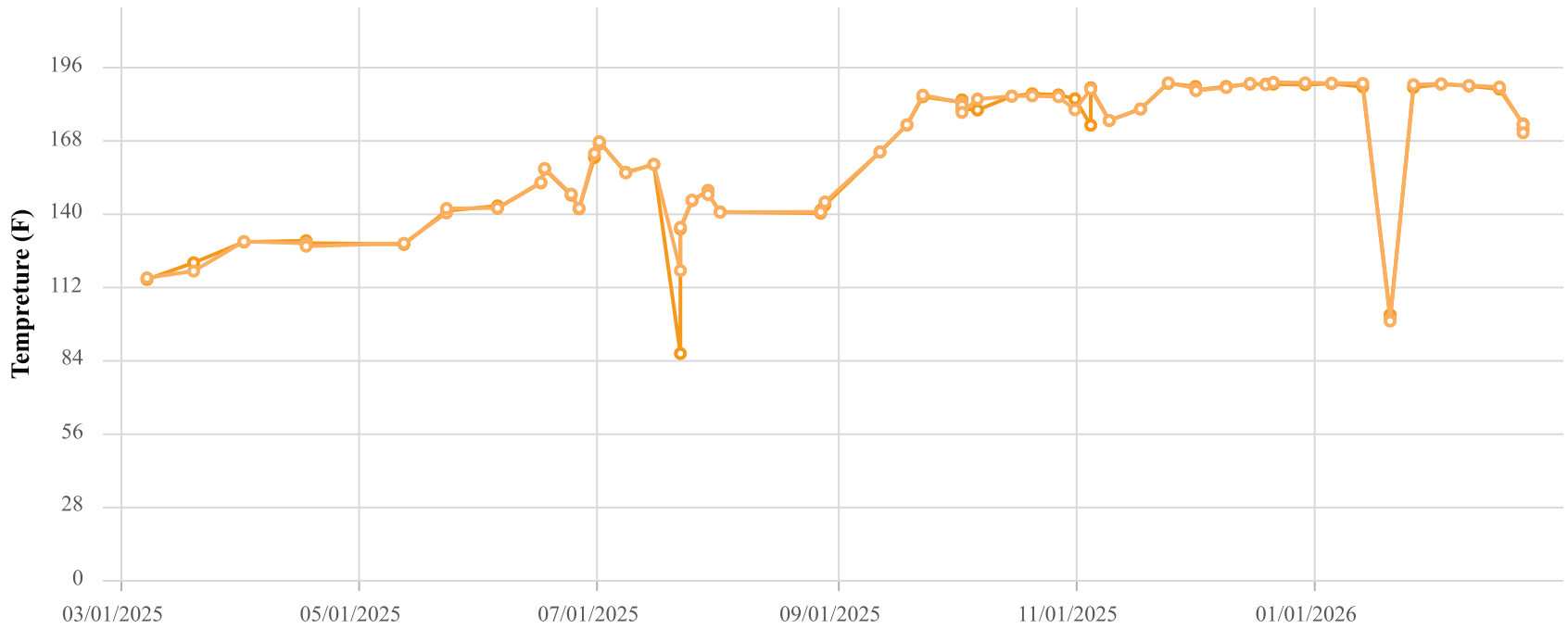

Point ID / Name

CCV24126 / CV-24126

Parameter / Unit

- Init. Flow / scfm
- % CH4 / %
- % CO2 / %
- % O2 / %
- % Bal Gas / %
- Init. Static Press / in. H2O
- Init. Temp / Deg. F
- Adj. Temp / Deg. F

Chiquita Canyon Landfill
Parameter Chart: Multiscale
Date Range: 03/01/2025 - 02/28/2026
Chart generation date: 3/4/26

SCSeTools

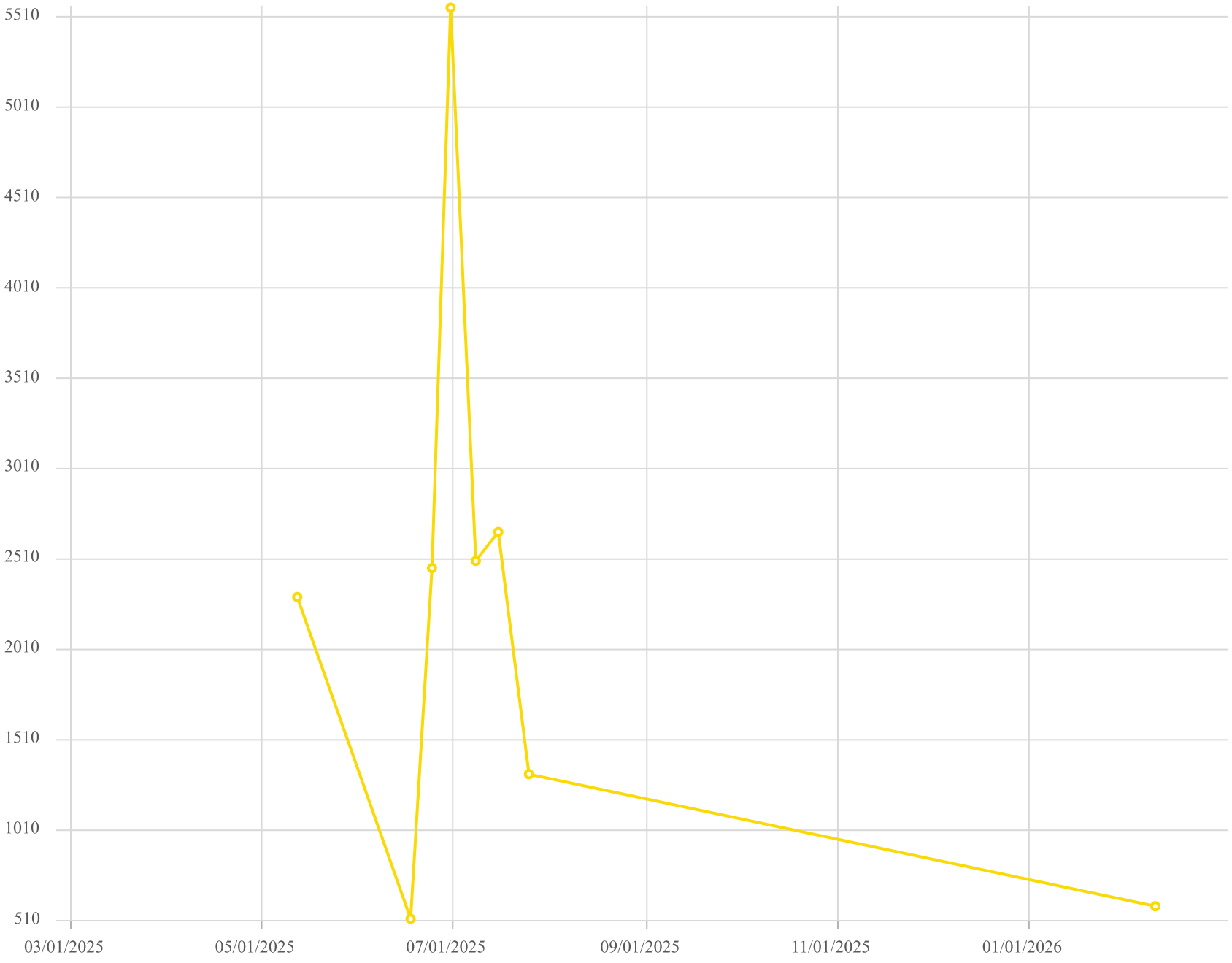

Point ID / Name

CV-24126 / CV-24126

Parameter / Unit

Carbon Monoxide

Chiquita Canyon Landfill - LAB DATA
Parameter Chart: Uniscale
Date Range: 03/01/2025 - 02/28/2026
Chart generation date: 3/5/26

SCSeTools

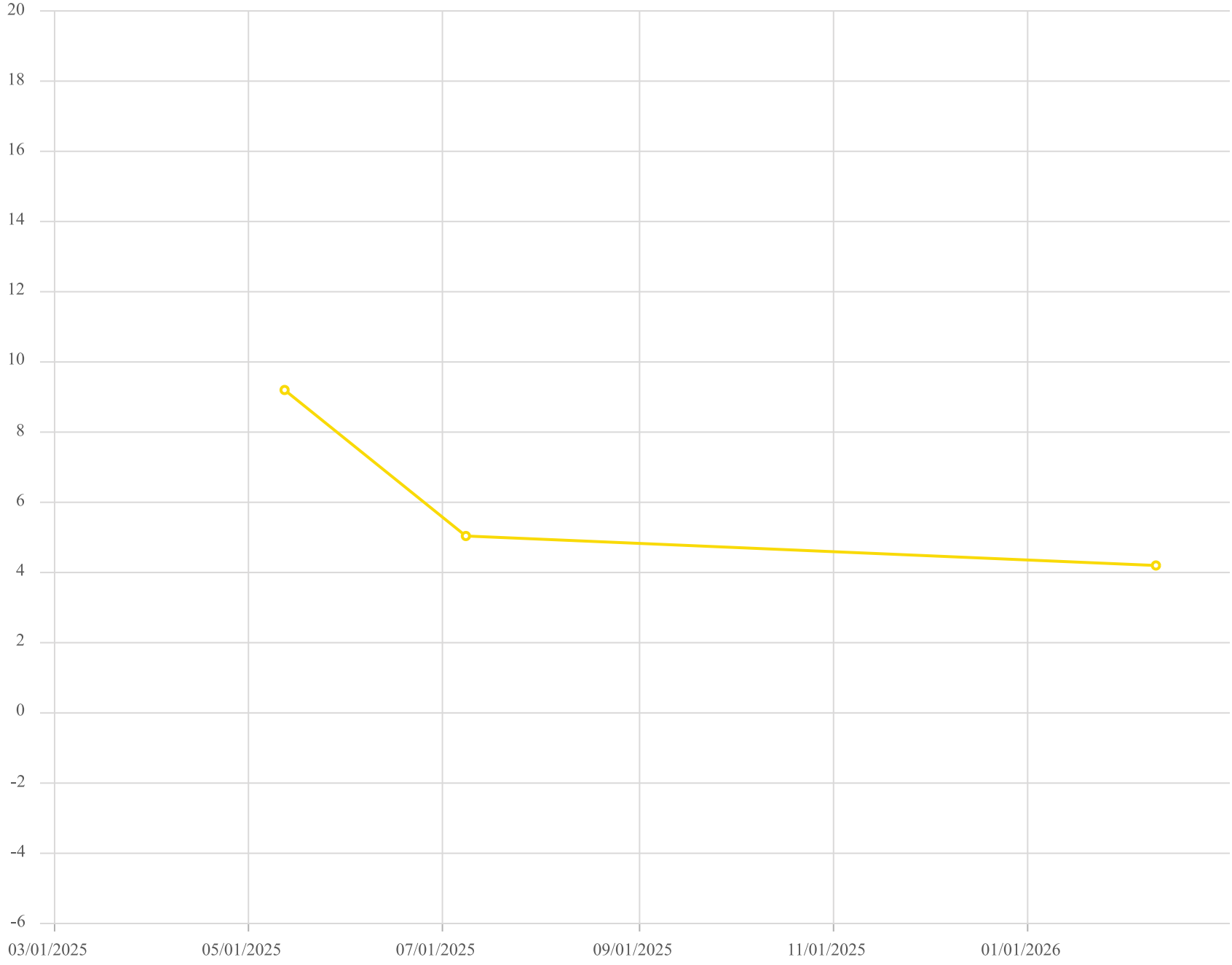

Point ID / Name

CV-24126 / CV-24126

Parameter / Unit

Hydrogen /% v/v

Chiquita Canyon Landfill - LAB DATA
Parameter Chart: Uniscale
Date Range: 03/01/2025 - 02/28/2026
Chart generation date: 3/5/26

SCSeTools

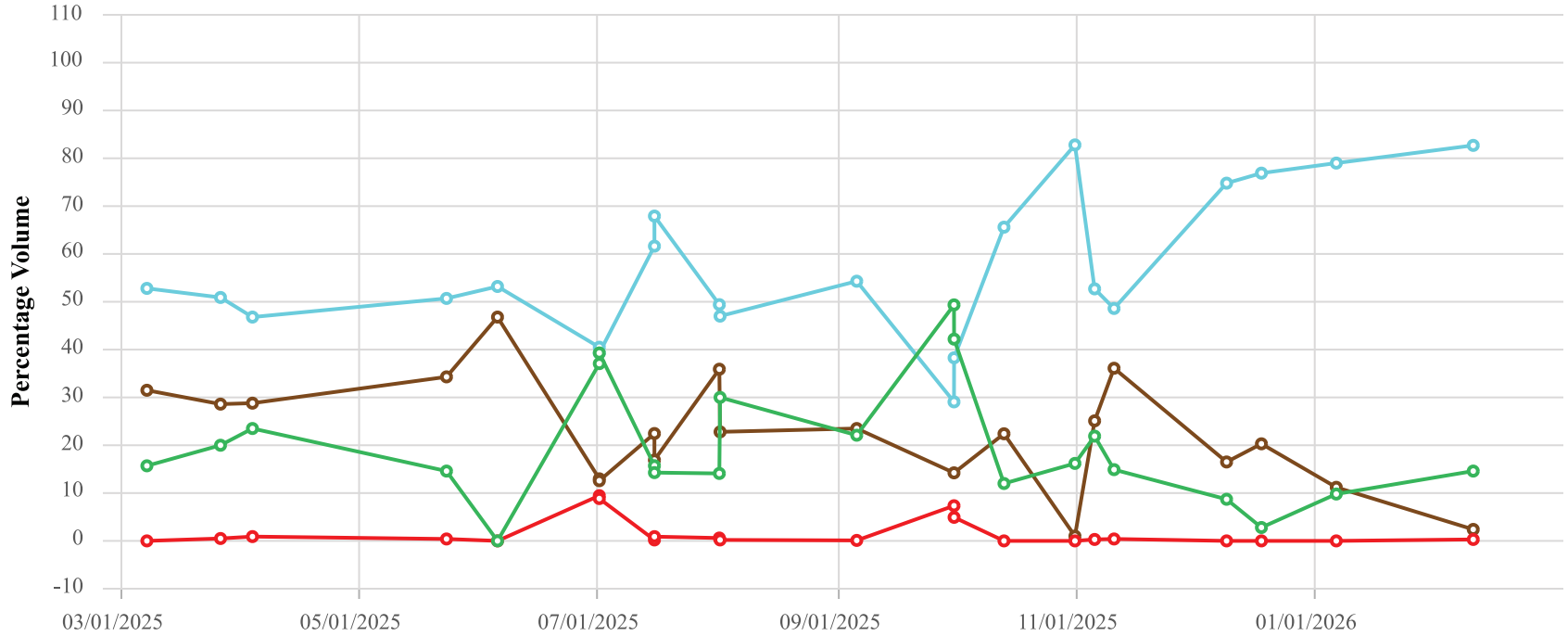

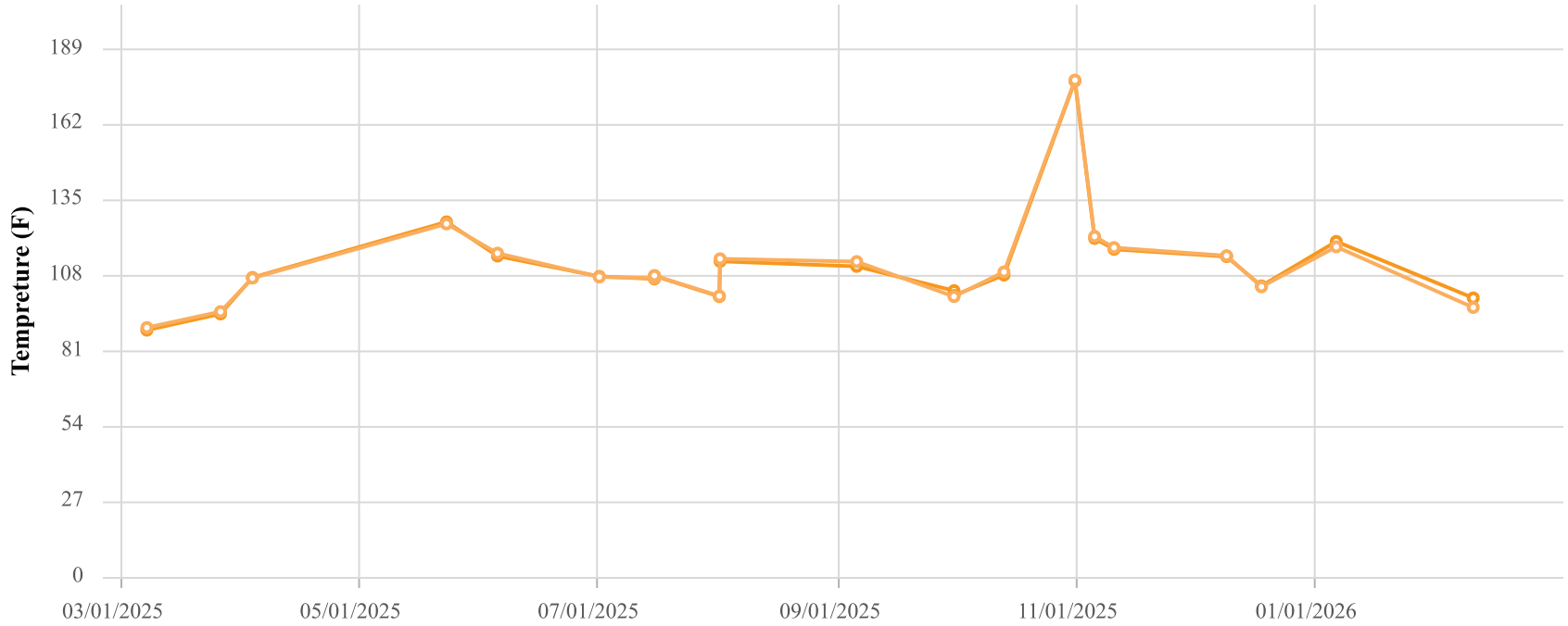

Point ID / Name

CCV24127 / CV-24127

Parameter / Unit

- Init. Flow / scfm
- % CH4 / %
- % CO2 / %
- % O2 / %
- % Bal Gas / %
- Init. Static Press / in. H2O
- Init. Temp / Deg. F
- Adj. Temp / Deg. F

Chiquita Canyon Landfill
Parameter Chart: Multiscale
Date Range: 03/01/2025 - 02/28/2026
Chart generation date: 3/4/26

SCSeTools

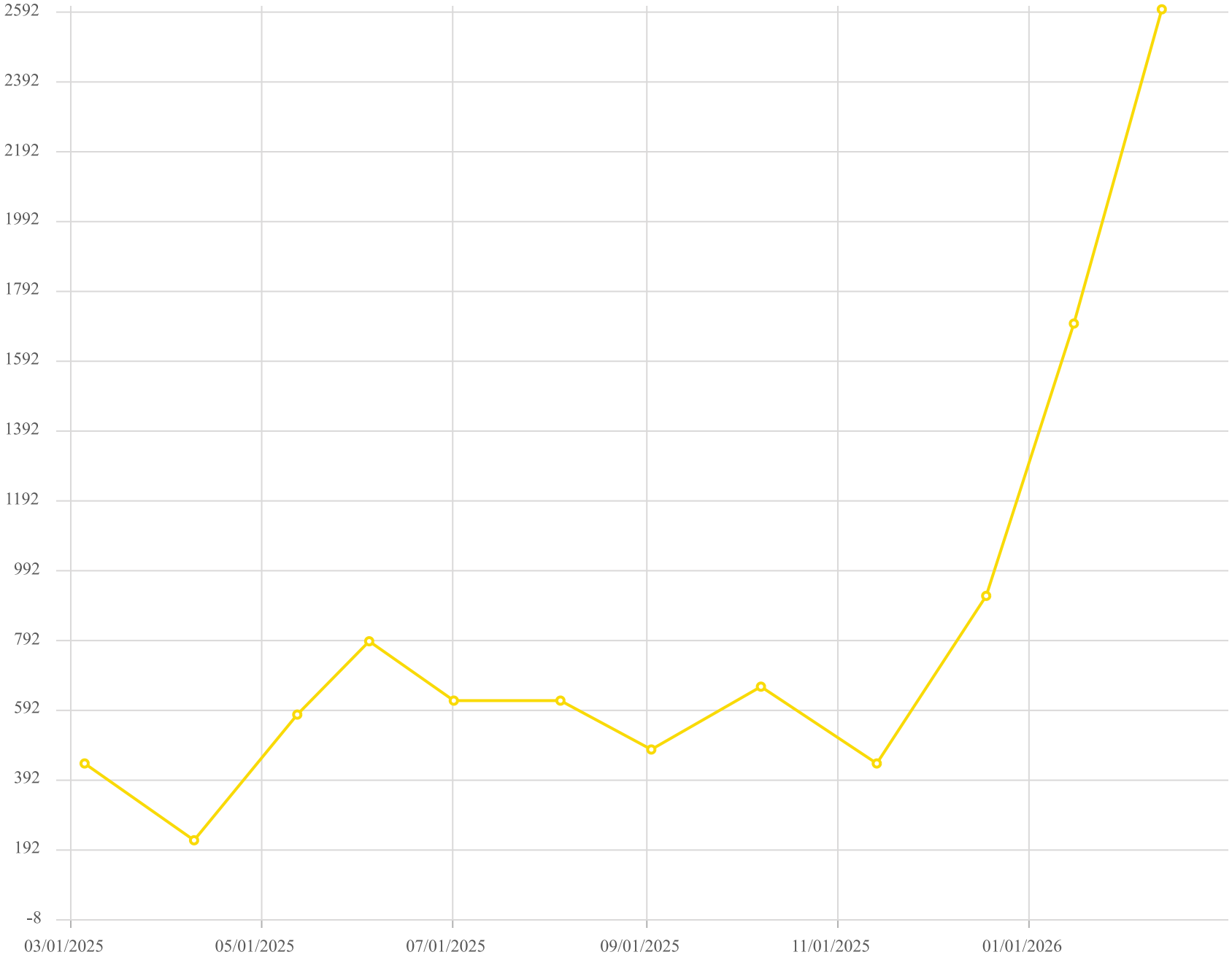

Point ID / Name

CV-24127 / CV-24127

Parameter / Unit

Carbon Monoxide /ppmv

Chiquita Canyon Landfill - LAB DATA
Parameter Chart: Uniscale
Date Range: 03/01/2025 - 02/28/2026
Chart generation date: 3/5/26

SCSeTools

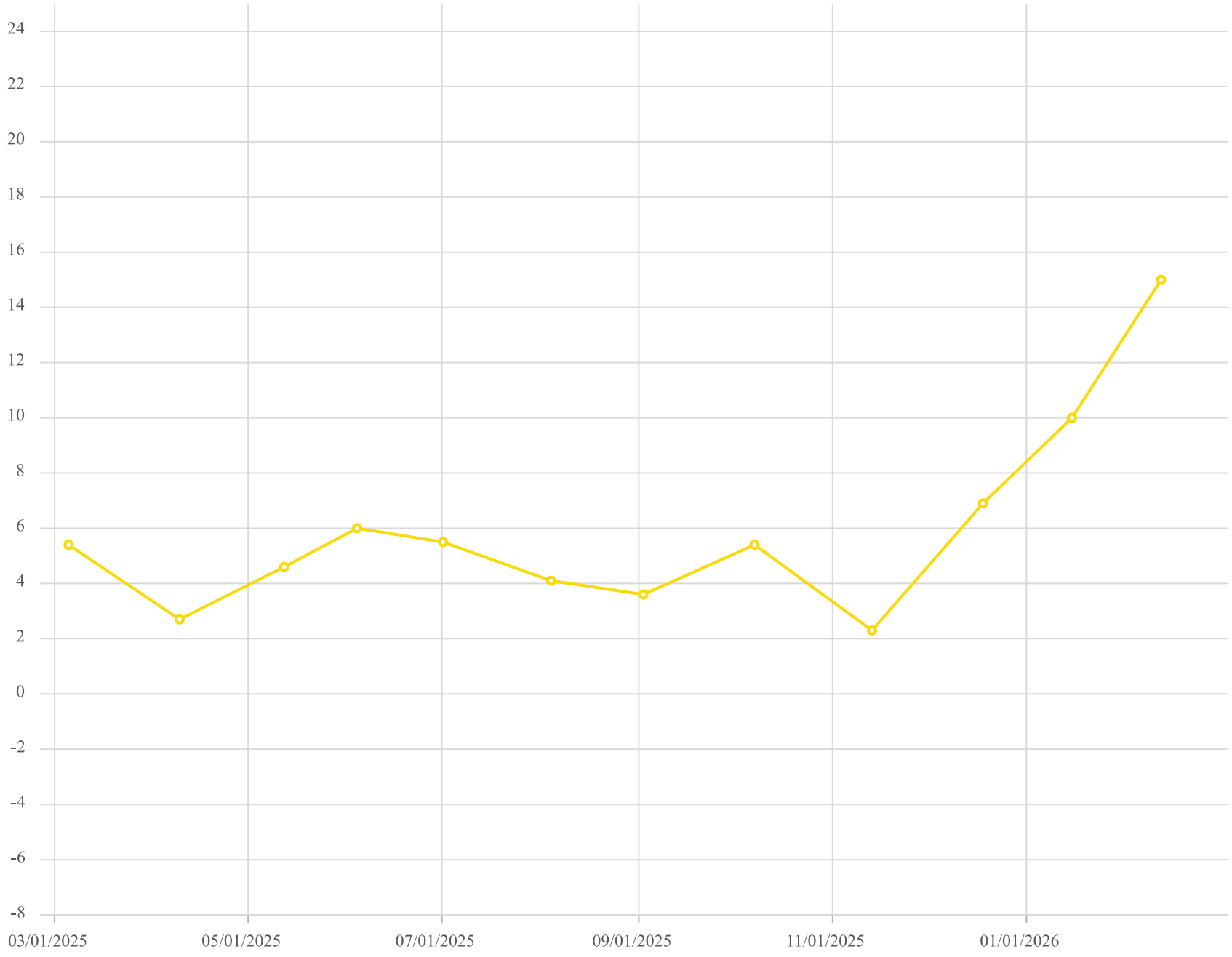

Point ID / Name

CV-24127 / CV-24127

Parameter / Unit

Hydrogen /% v/v

Chiquita Canyon Landfill - LAB DATA
Parameter Chart: Uniscale
Date Range: 03/01/2025 - 02/28/2026
Chart generation date: 3/5/26

SCSeTools

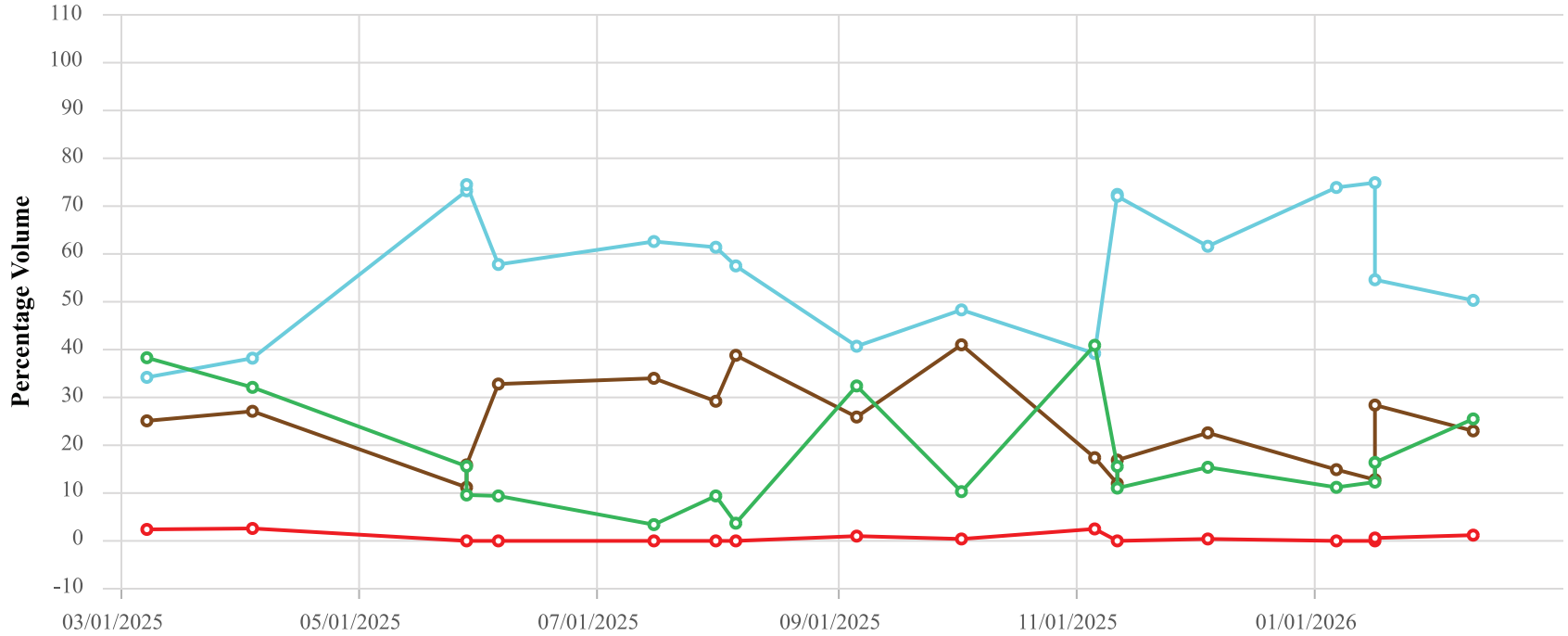

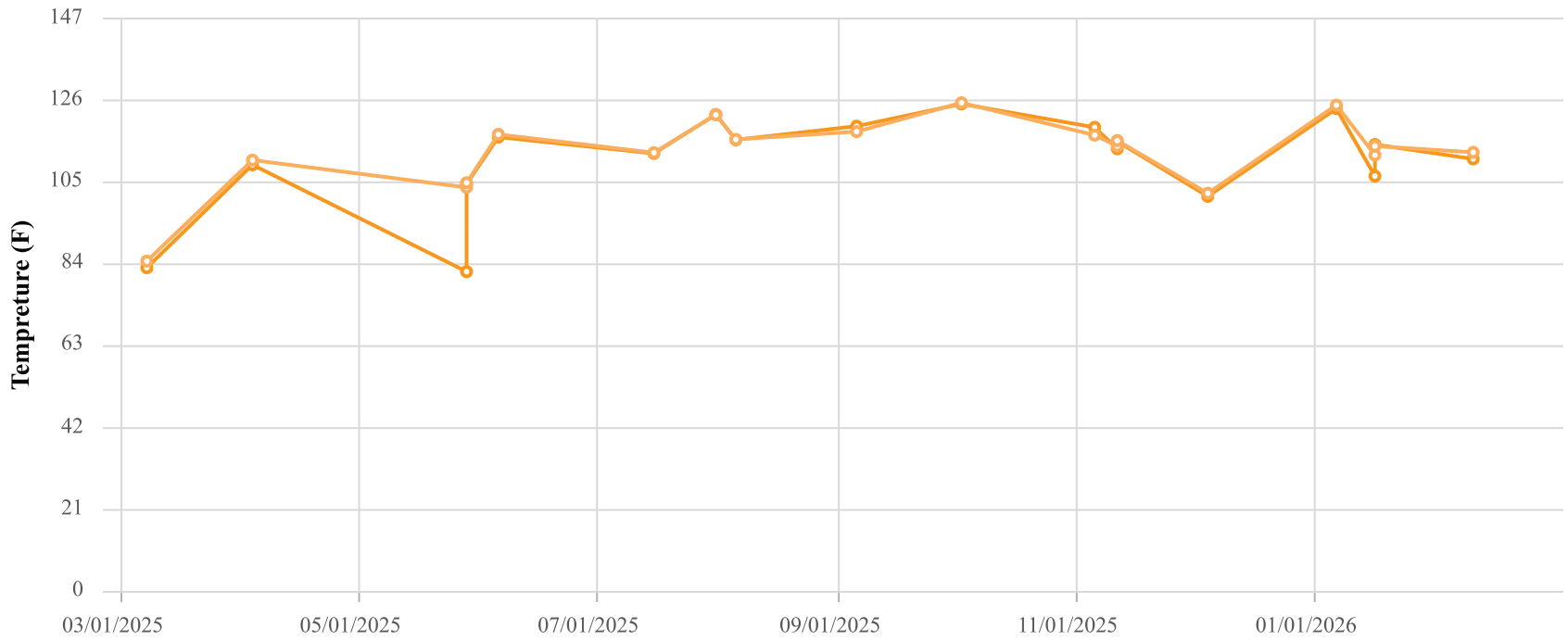

Point ID / Name

CCV24128 / CV-24128

Parameter / Unit

- Init. Flow / scfm
- % CH4 / %
- % CO2 / %
- % O2 / %
- % Bal Gas / %
- Init. Static Press / in. H2O
- Init. Temp / Deg. F
- Adj. Temp / Deg. F

Chiquita Canyon Landfill
Parameter Chart: Multiscale
Date Range: 03/01/2025 - 02/28/2026
Chart generation date: 3/4/26

SCSeTools

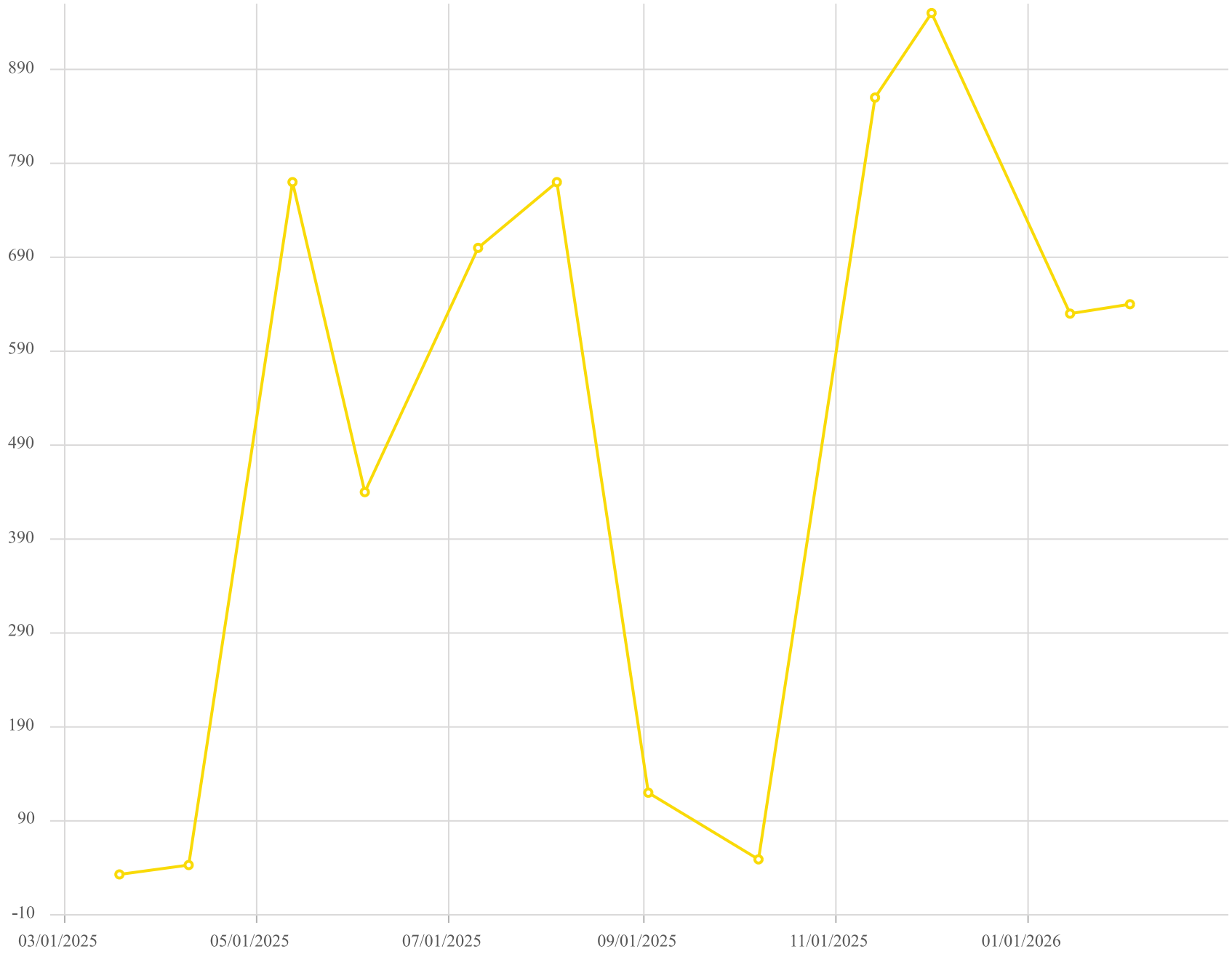

Point ID / Name

CV-24128 / CV-24128

Parameter / Unit

Carbon Monoxide /ppmv

Chiquita Canyon Landfill - LAB DATA
Parameter Chart: Uniscale
Date Range: 03/01/2025 - 02/28/2026
Chart generation date: 3/5/26

SCSeTools

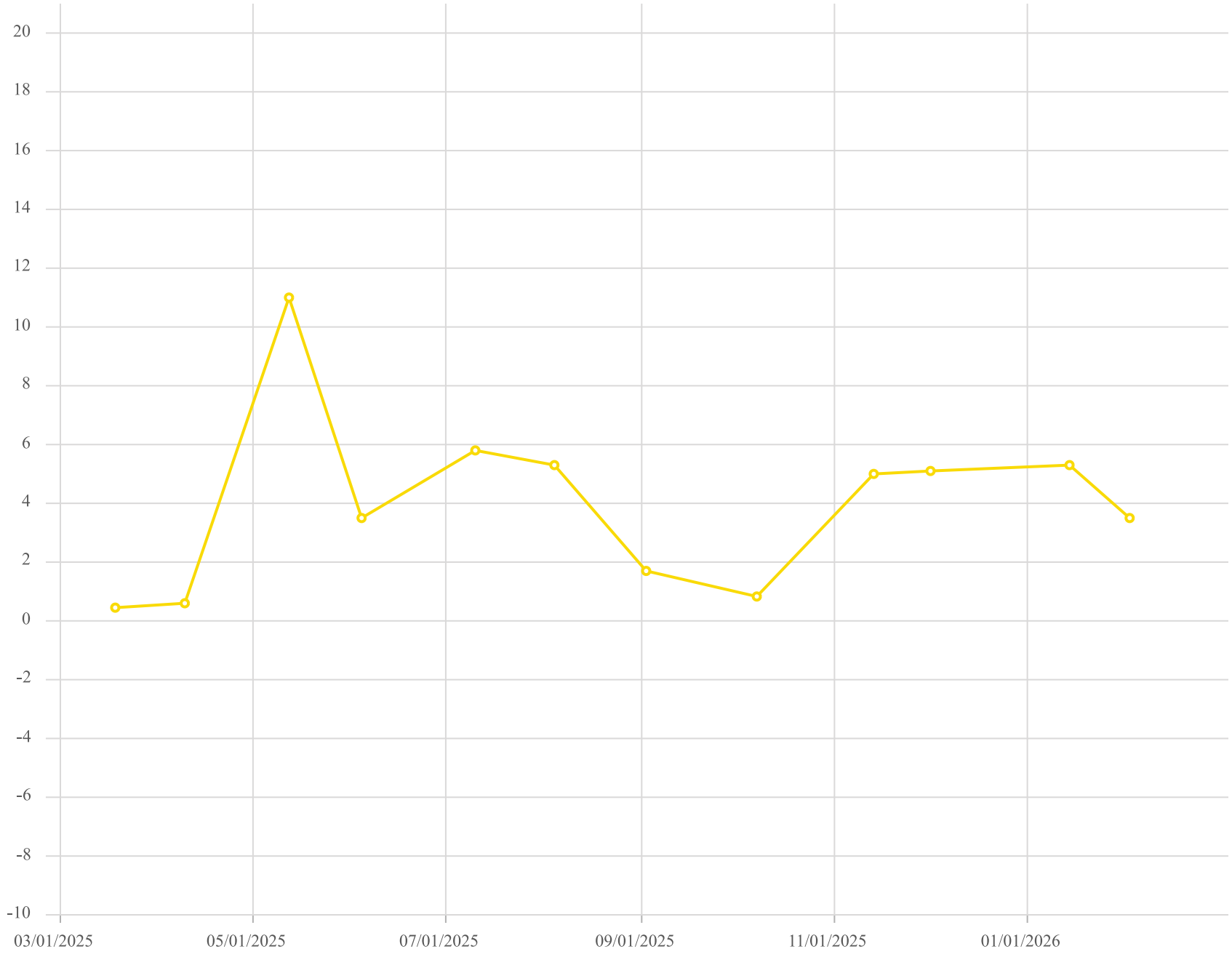

Point ID / Name

CV-24128 / CV-24128

Parameter / Unit

Hydrogen /% v/v

Chiquita Canyon Landfill - LAB DATA
Parameter Chart: Uniscale
Date Range: 03/01/2025 - 02/28/2026
Chart generation date: 3/5/26

SCSeTools

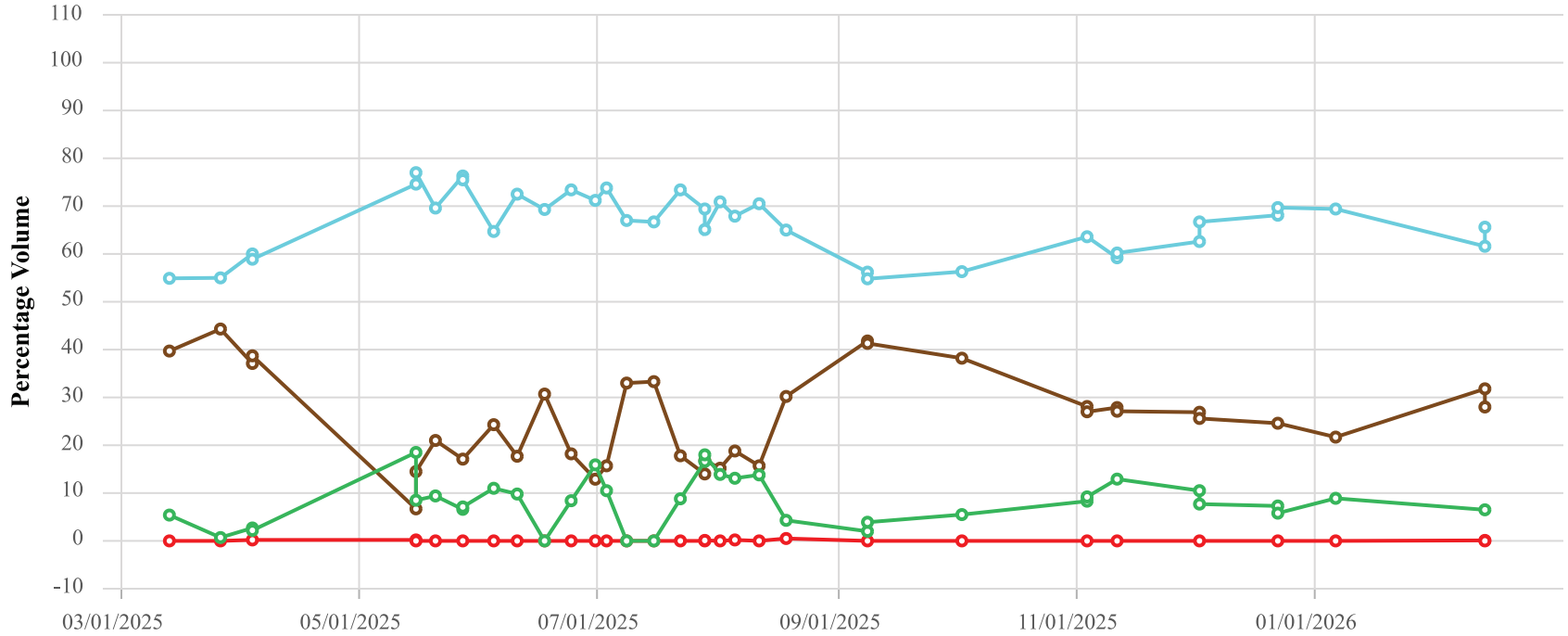

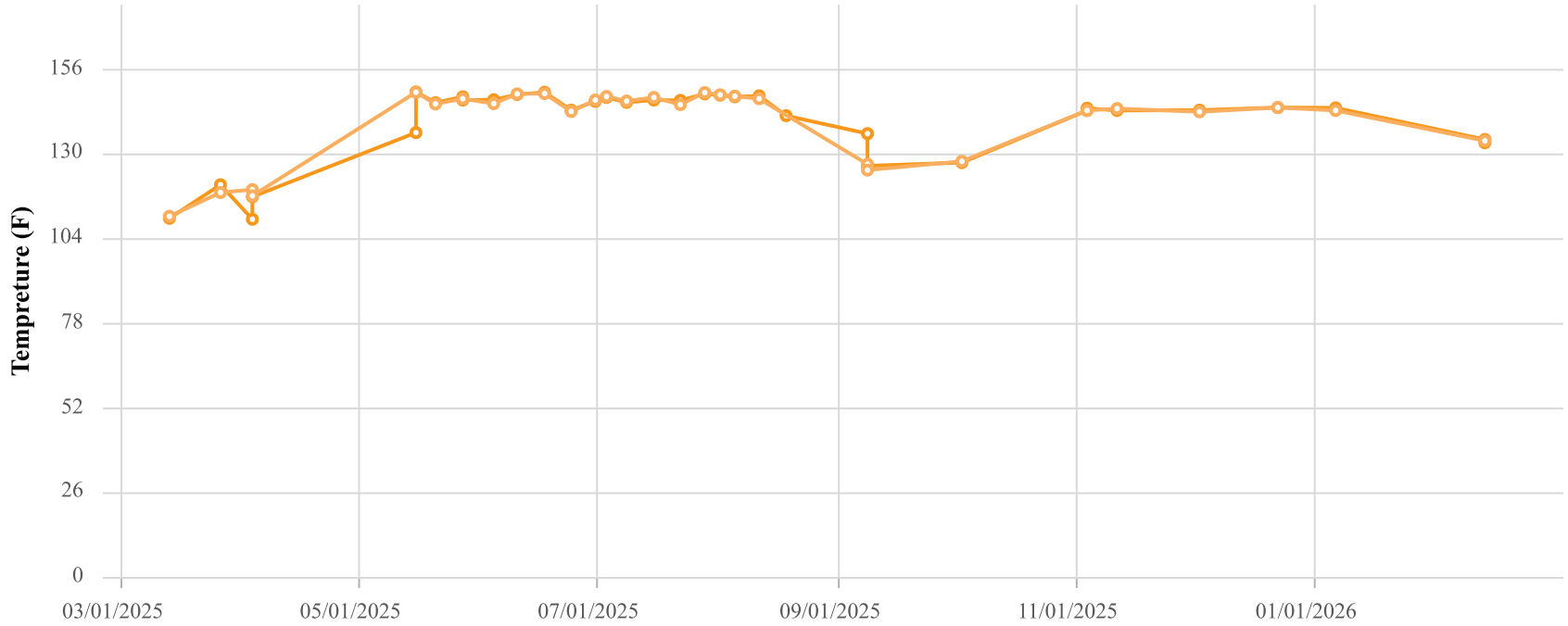

Point ID / Name

CCV24134 / CV-24134-TP19

Parameter / Unit

- Init. Flow / scfm
- % CH4 / %
- % CO2 / %
- % O2 / %
- % Bal Gas / %
- Init. Static Press / in. H2O
- Init. Temp / Deg. F
- Adj. Temp / Deg. F

Chiquita Canyon Landfill
Parameter Chart: Multiscale
Date Range: 03/01/2025 - 02/28/2026
Chart generation date: 3/4/26

SCSeTools

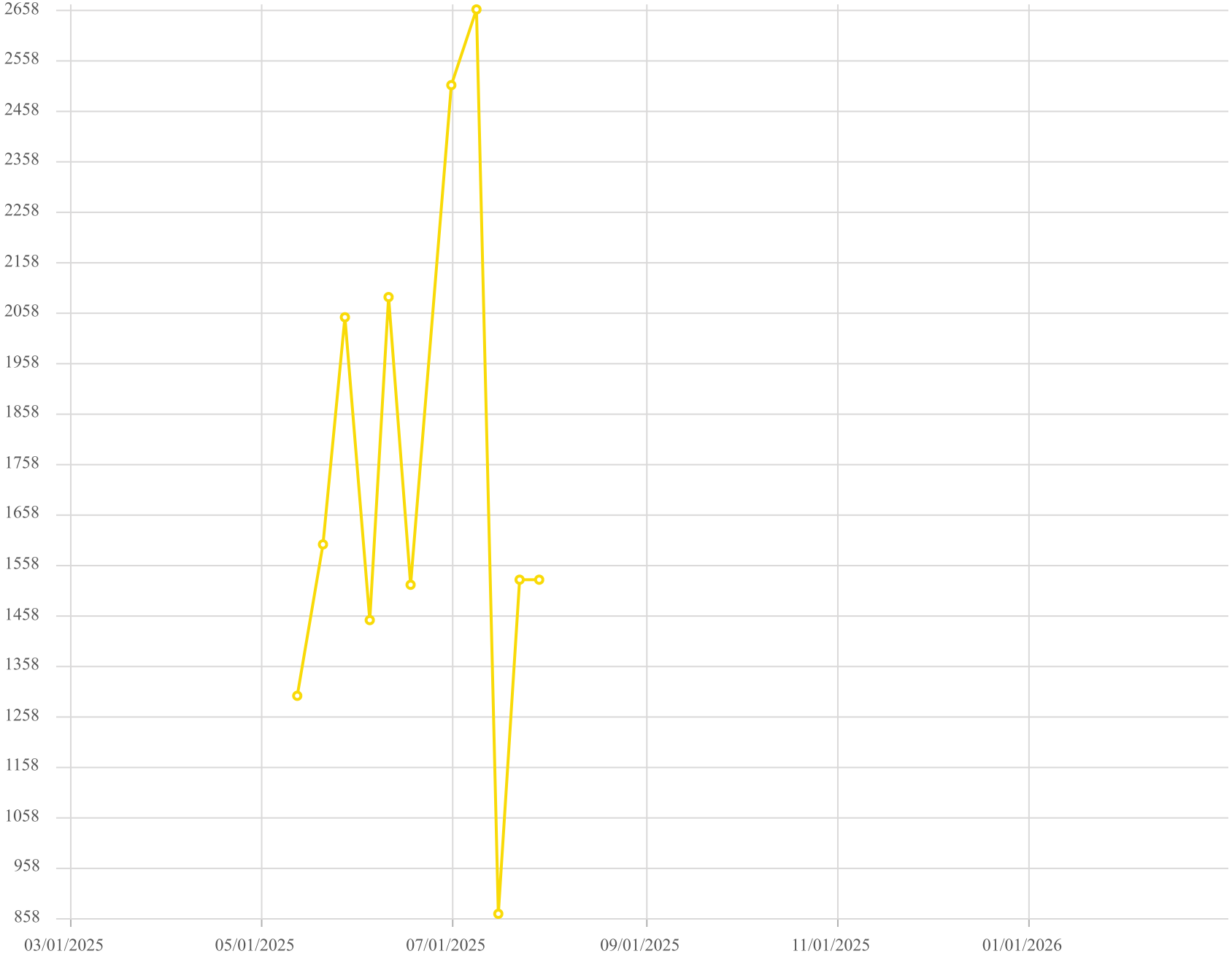

Point ID / Name

CV-24134 / CV-24134

Parameter / Unit

Carbon Monoxide

Chiquita Canyon Landfill - LAB DATA
Parameter Chart: Uniscale
Date Range: 03/01/2025 - 02/28/2026
Chart generation date: 3/5/26

SCSeTools

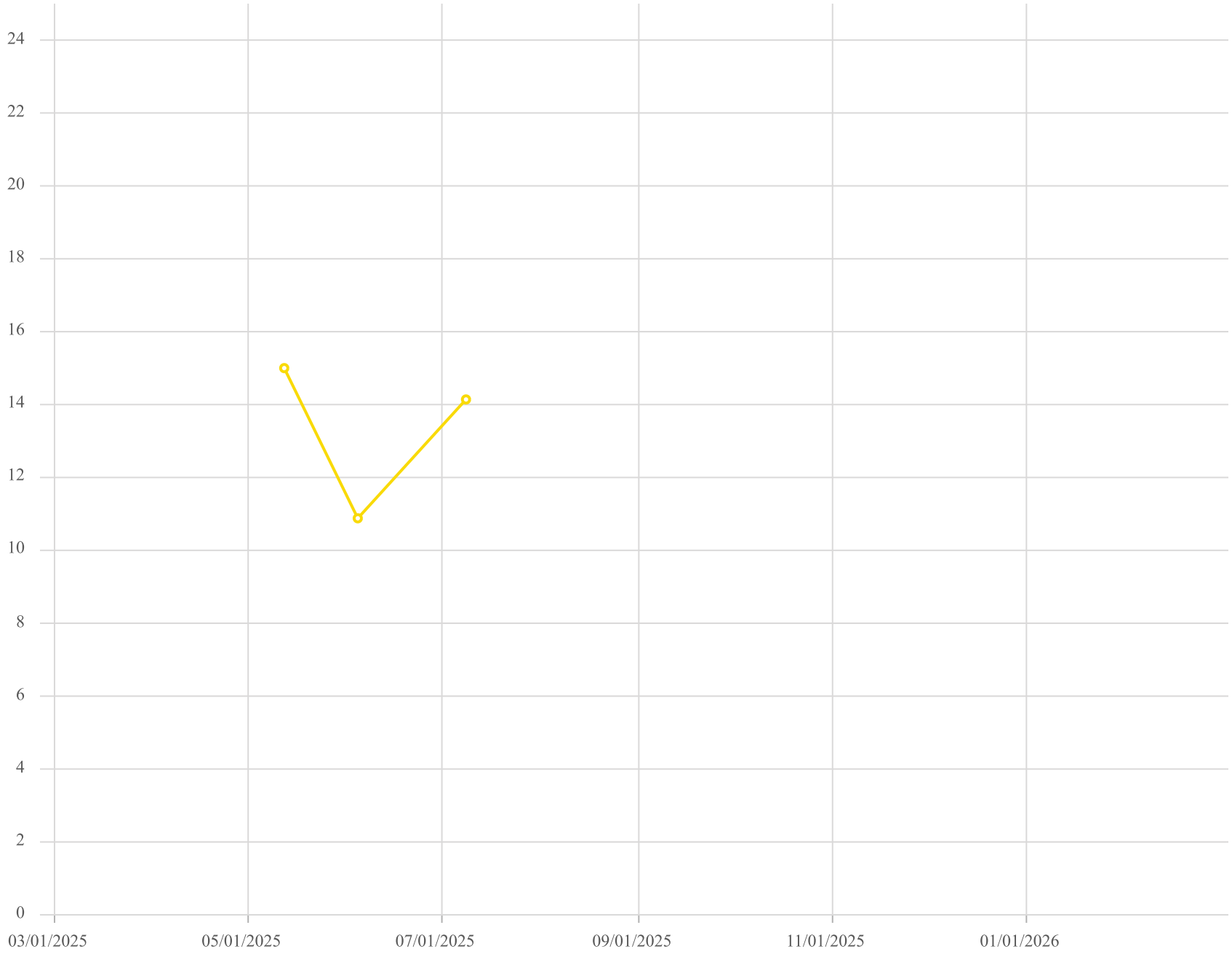

Point ID / Name

CV-24134 / CV-24134

Parameter / Unit

Hydrogen /%,v

Chiquita Canyon Landfill - LAB DATA
Parameter Chart: Uniscale
Date Range: 03/01/2025 - 02/28/2026
Chart generation date: 3/5/26

SCSeTools

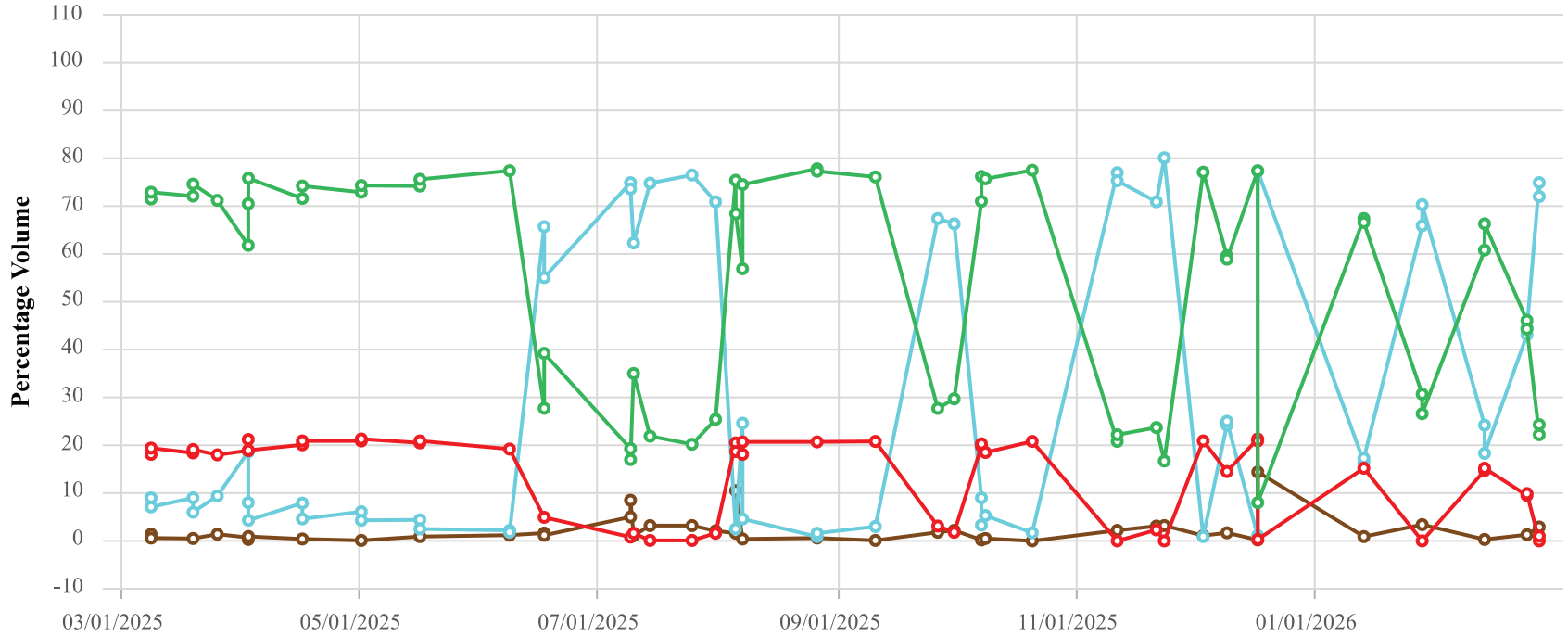

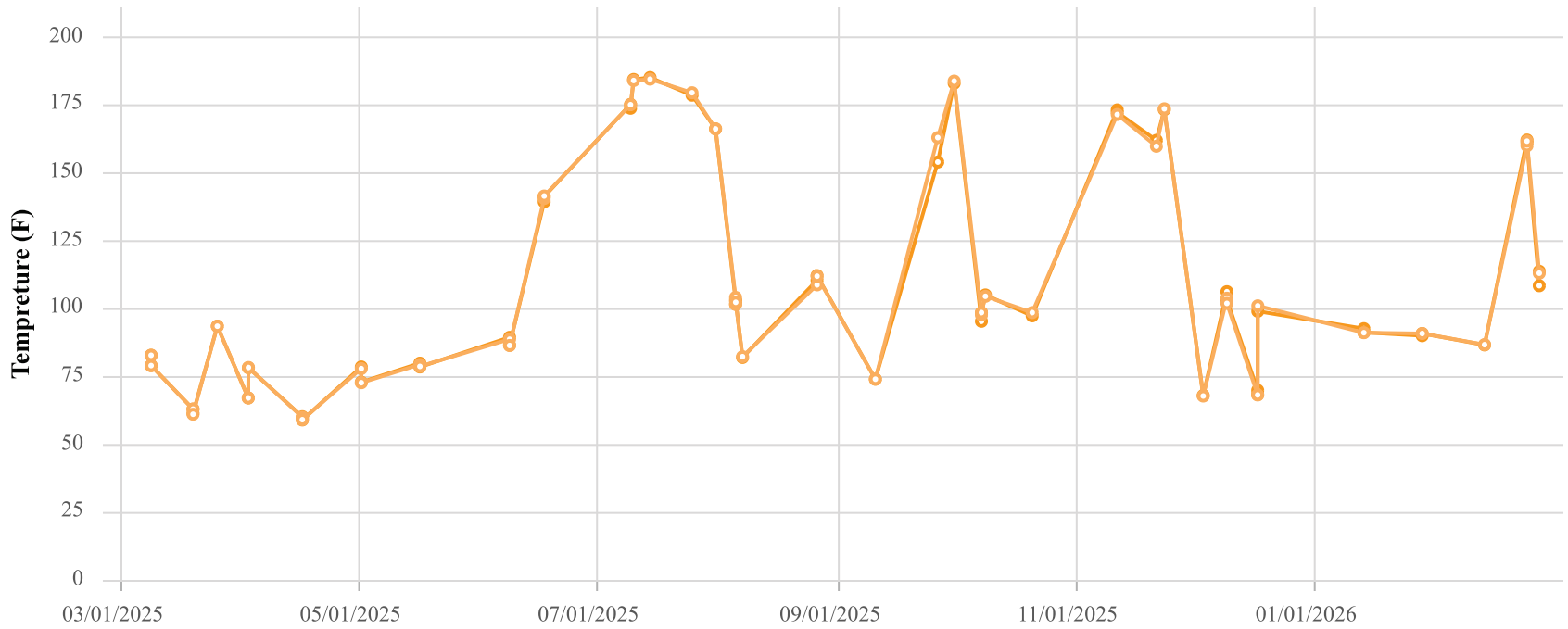

Point ID / Name

CCV24138 / CV-24138

Parameter / Unit

- Init. Flow / scfm
- % CH4 / %
- % CO2 / %
- % O2 / %
- % Bal Gas / %
- Init. Static Press / in. H2O
- Init. Temp / Deg. F
- Adj. Temp / Deg. F

Chiquita Canyon Landfill
Parameter Chart: Multiscale
Date Range: 03/01/2025 - 02/28/2026
Chart generation date: 3/4/26

SCSeTools

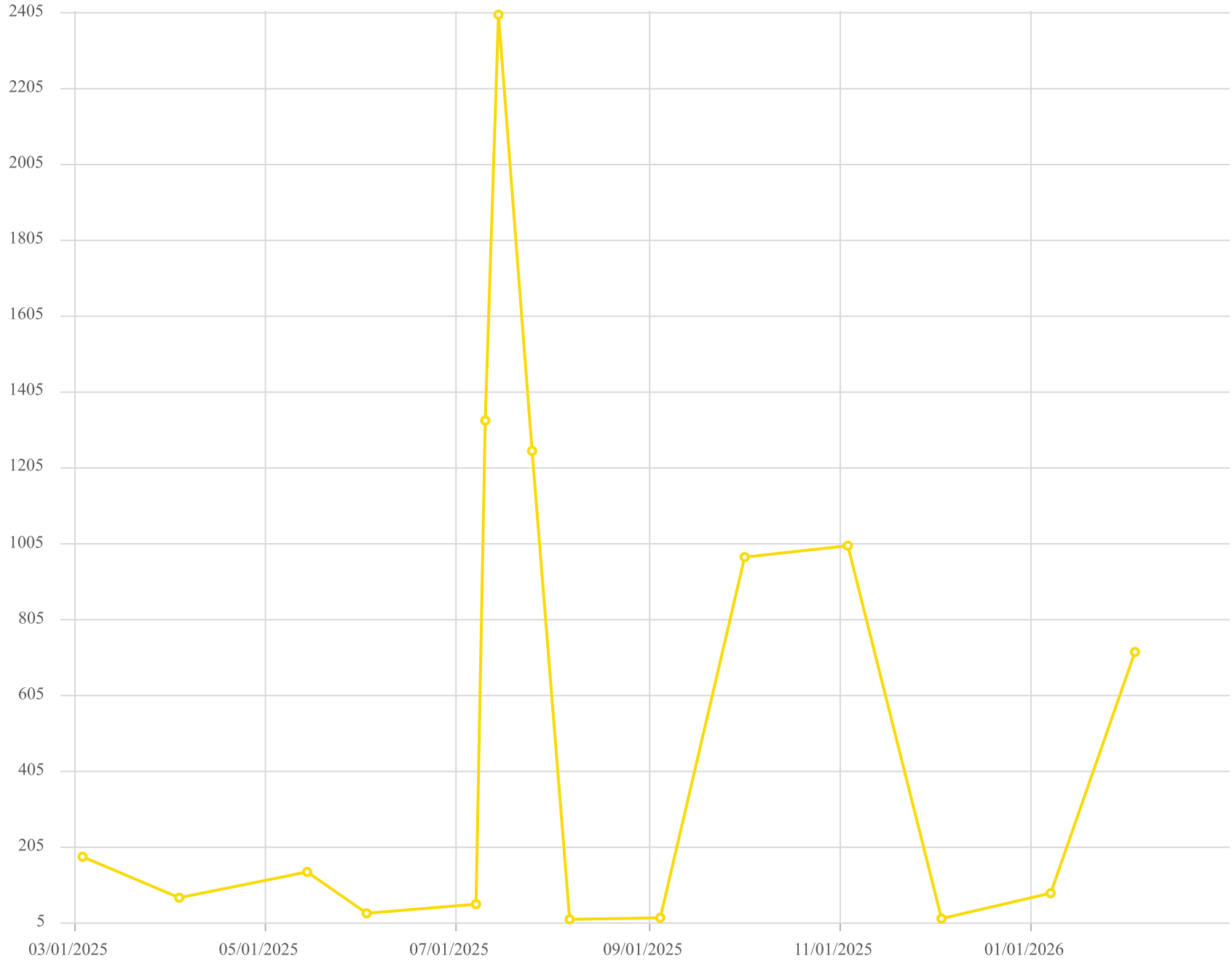

Point ID / Name

CV-24138 / CV-24138

Parameter / Unit

Carbon Monoxide /ppmv

Chiquita Canyon Landfill - LAB DATA
Parameter Chart: Uniscale
Date Range: 03/01/2025 - 02/28/2026
Chart generation date: 3/5/26

SCSeTools

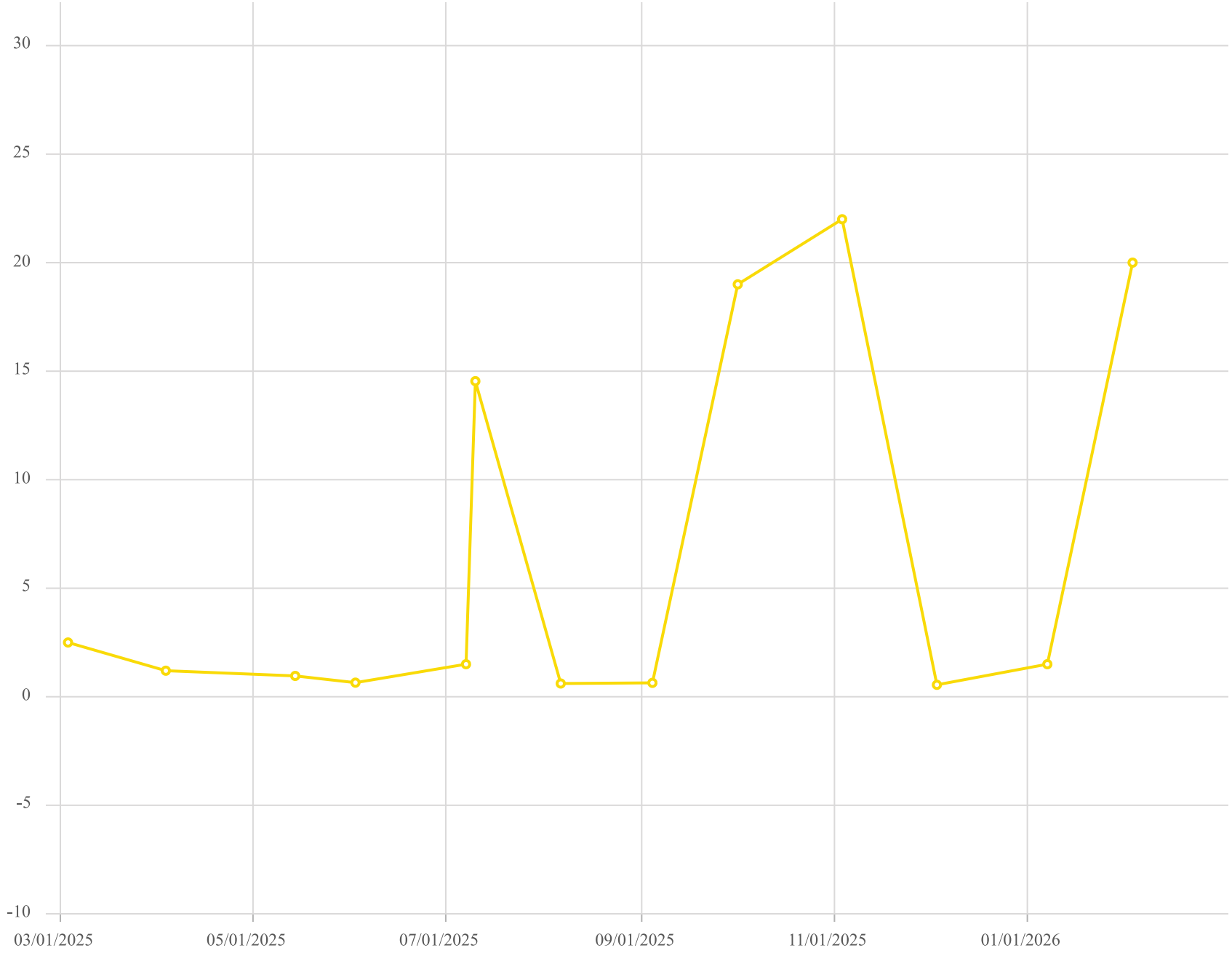

Point ID / Name

CV-24138 / CV-24138

Parameter / Unit

Hydrogen /% v/v

Chiquita Canyon Landfill - LAB DATA
Parameter Chart: Uniscale
Date Range: 03/01/2025 - 02/28/2026
Chart generation date: 3/5/26

SCSeTools

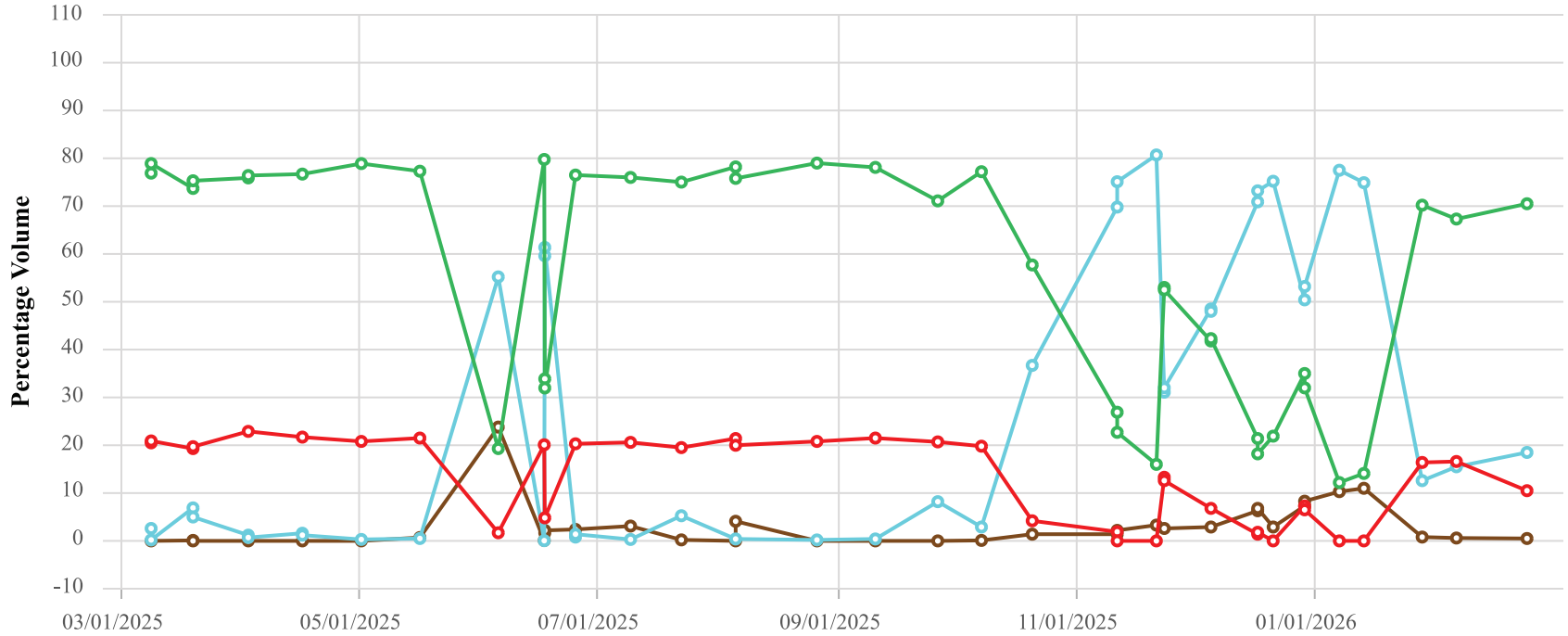

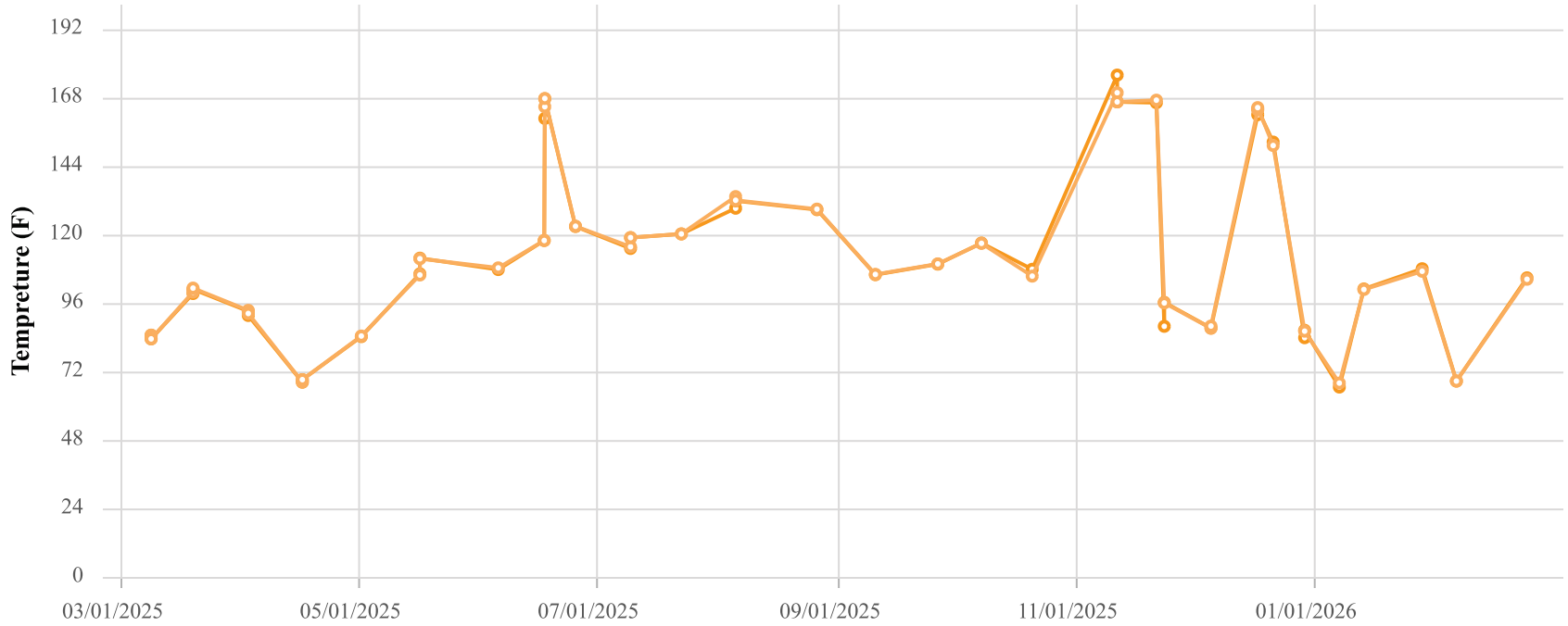

Point ID / Name

CCV24139 / CV-24139

Parameter / Unit

- Init. Flow / scfm
- % CH4 / %
- % CO2 / %
- % O2 / %
- % Bal Gas / %
- Init. Static Press / in. H2O
- Init. Temp / Deg. F
- Adj. Temp / Deg. F

Chiquita Canyon Landfill
Parameter Chart: Multiscale
Date Range: 03/01/2025 - 02/28/2026
Chart generation date: 3/4/26

SCSeTools

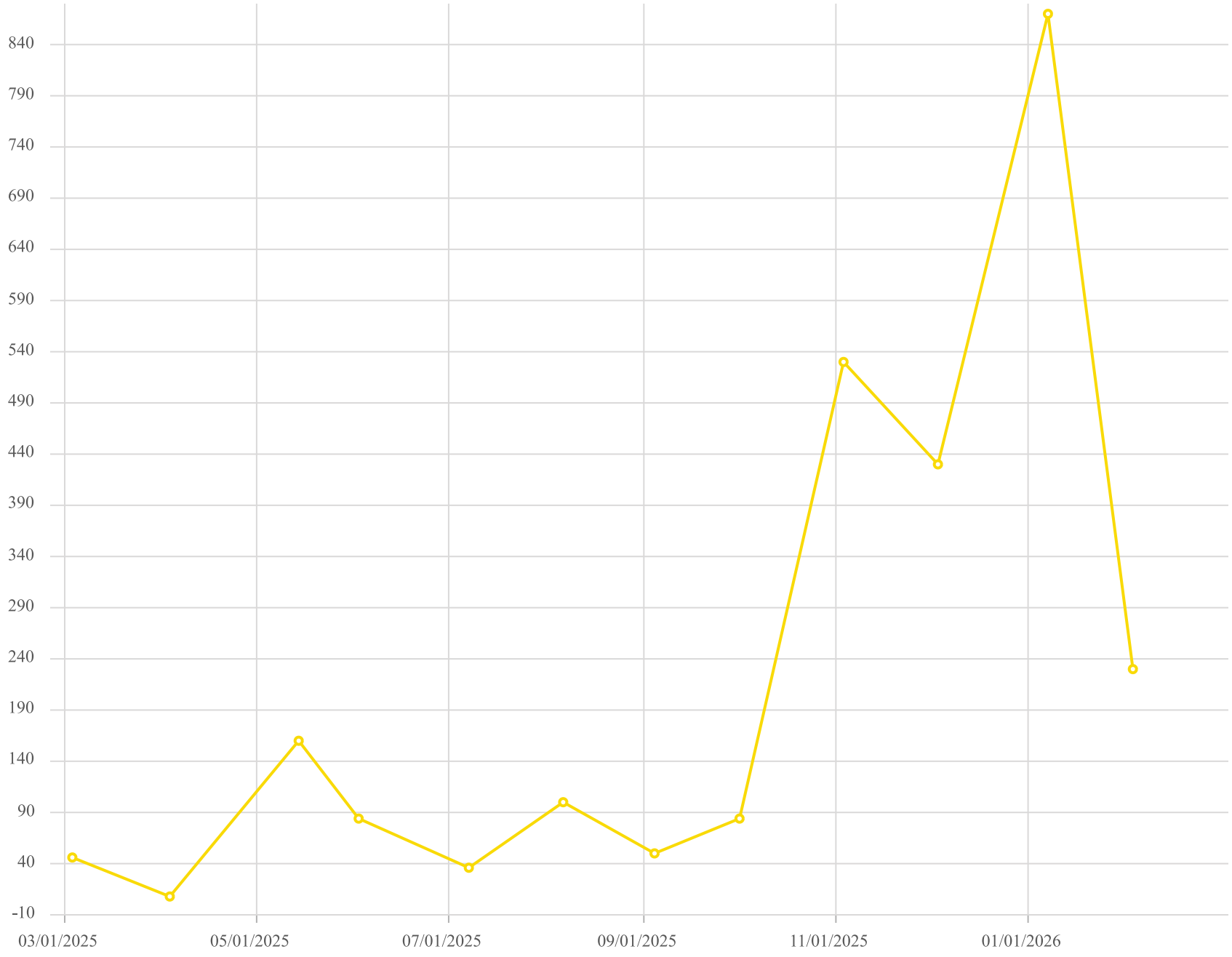

Point ID / Name

CV-24139 / CV-24139

Parameter / Unit

Carbon Monoxide /ppmv

Chiquita Canyon Landfill - LAB DATA
Parameter Chart: Uniscale
Date Range: 03/01/2025 - 02/28/2026
Chart generation date: 3/5/26

SCSeTools

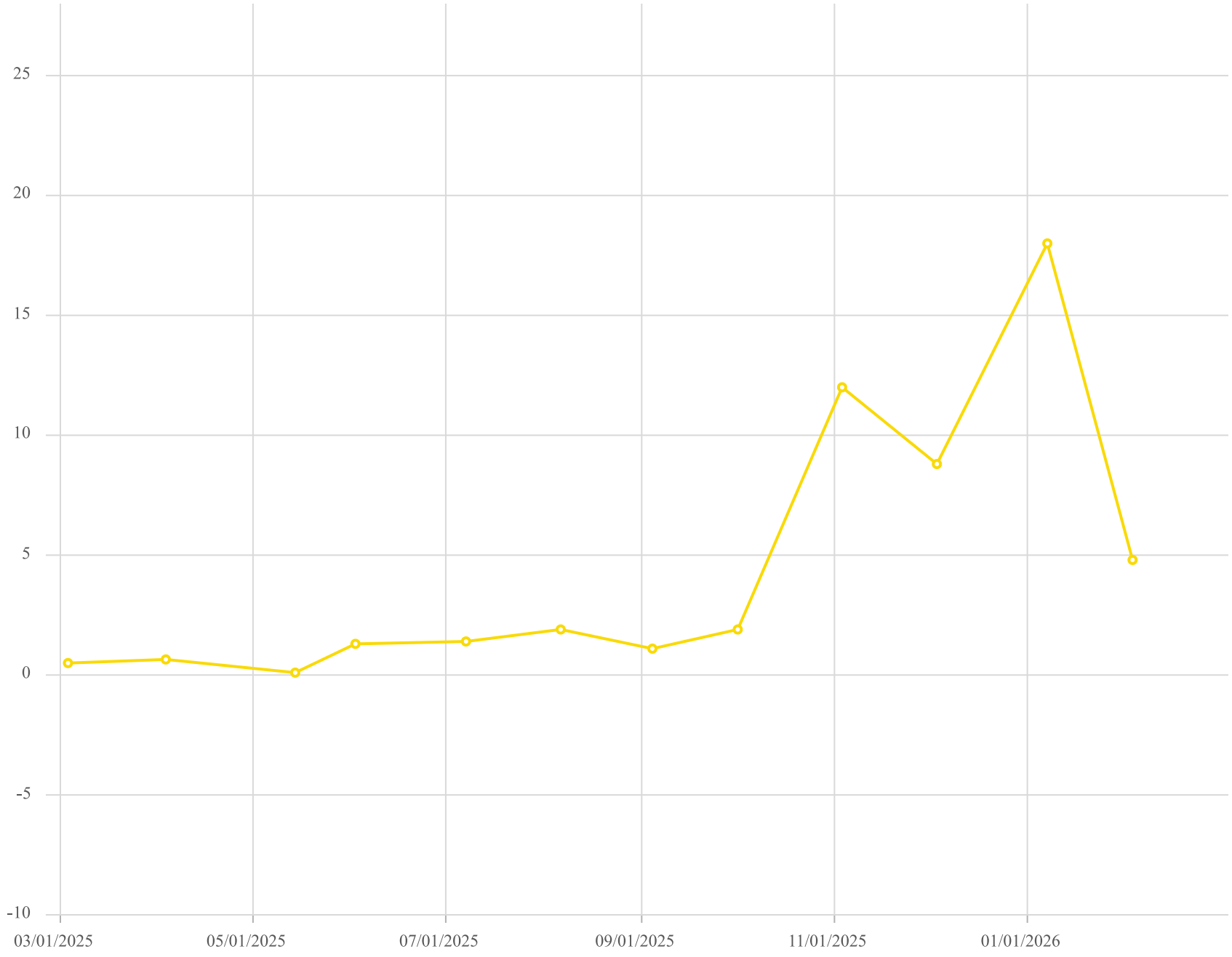

Point ID / Name

CV-24139 / CV-24139

Parameter / Unit

Hydrogen /% v/v

Chiquita Canyon Landfill - LAB DATA
Parameter Chart: Uniscale
Date Range: 03/01/2025 - 02/28/2026
Chart generation date: 3/5/26

SCSeTools

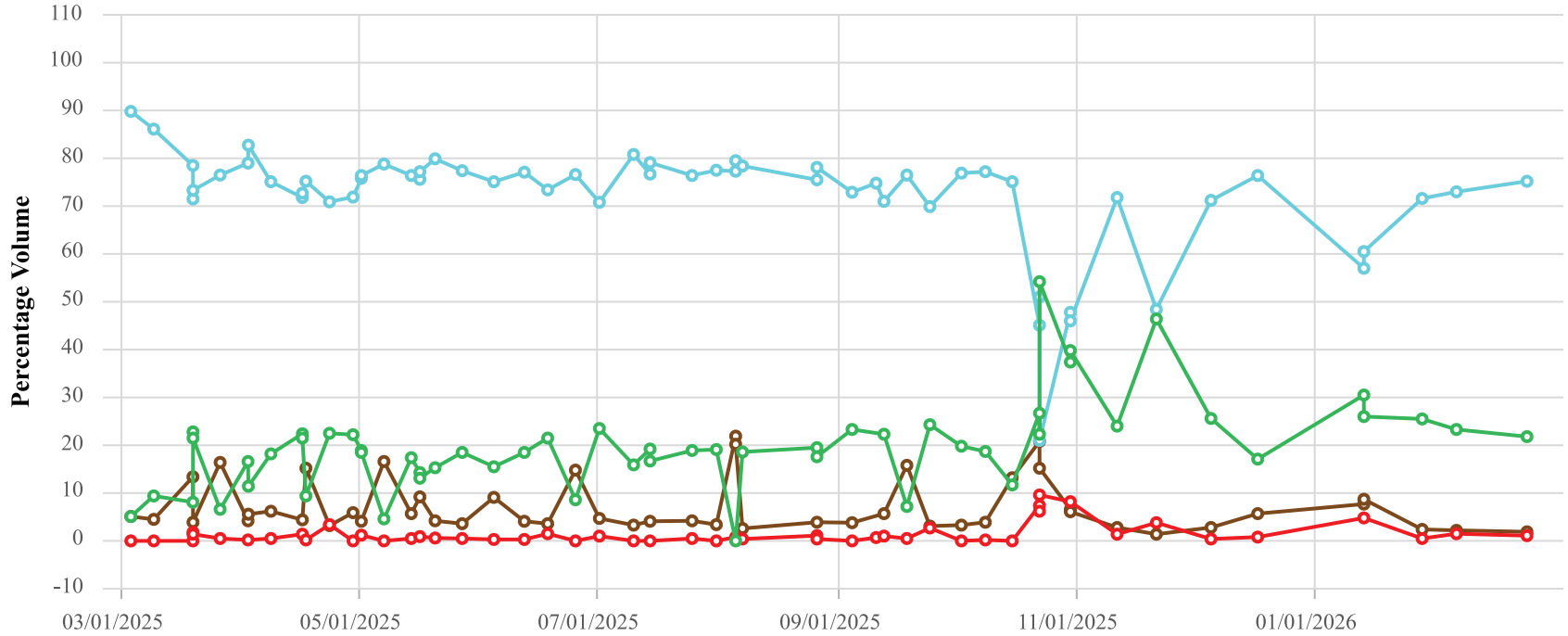

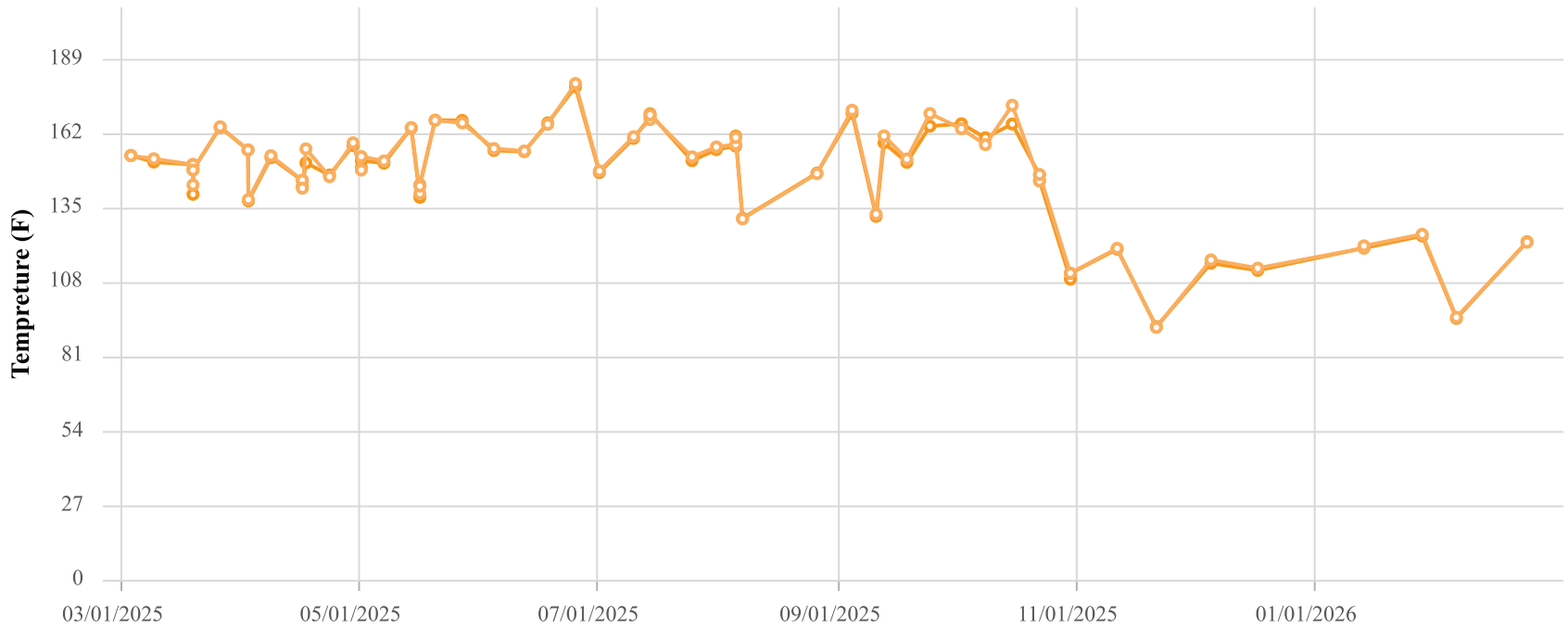

Point ID / Name

CCV24140 / CV-24140

Parameter / Unit

- Init. Flow / scfm
- % CH4 / %
- % CO2 / %
- % O2 / %
- % Bal Gas / %
- Init. Static Press / in. H2O
- Init. Temp / Deg. F
- Adj. Temp / Deg. F

Chiquita Canyon Landfill
Parameter Chart: Multiscale
Date Range: 03/01/2025 - 02/28/2026
Chart generation date: 3/4/26

SCSeTools

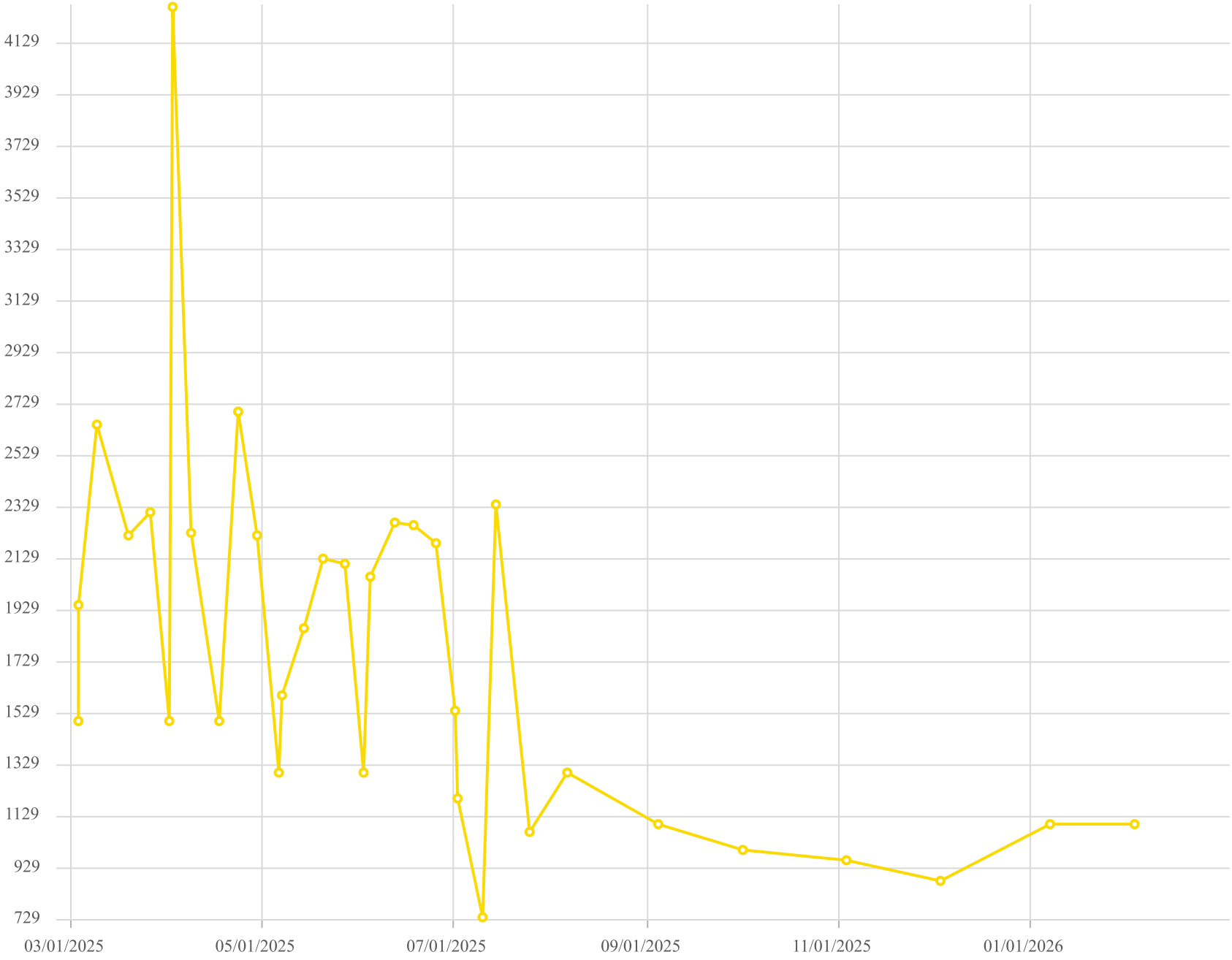

Point ID / Name

CV-24140 / CV-24140

Parameter / Unit

Carbon Monoxide /ppmv

Chiquita Canyon Landfill - LAB DATA
Parameter Chart: Uniscale
Date Range: 03/01/2025 - 02/28/2026
Chart generation date: 3/5/26

SCSeTools

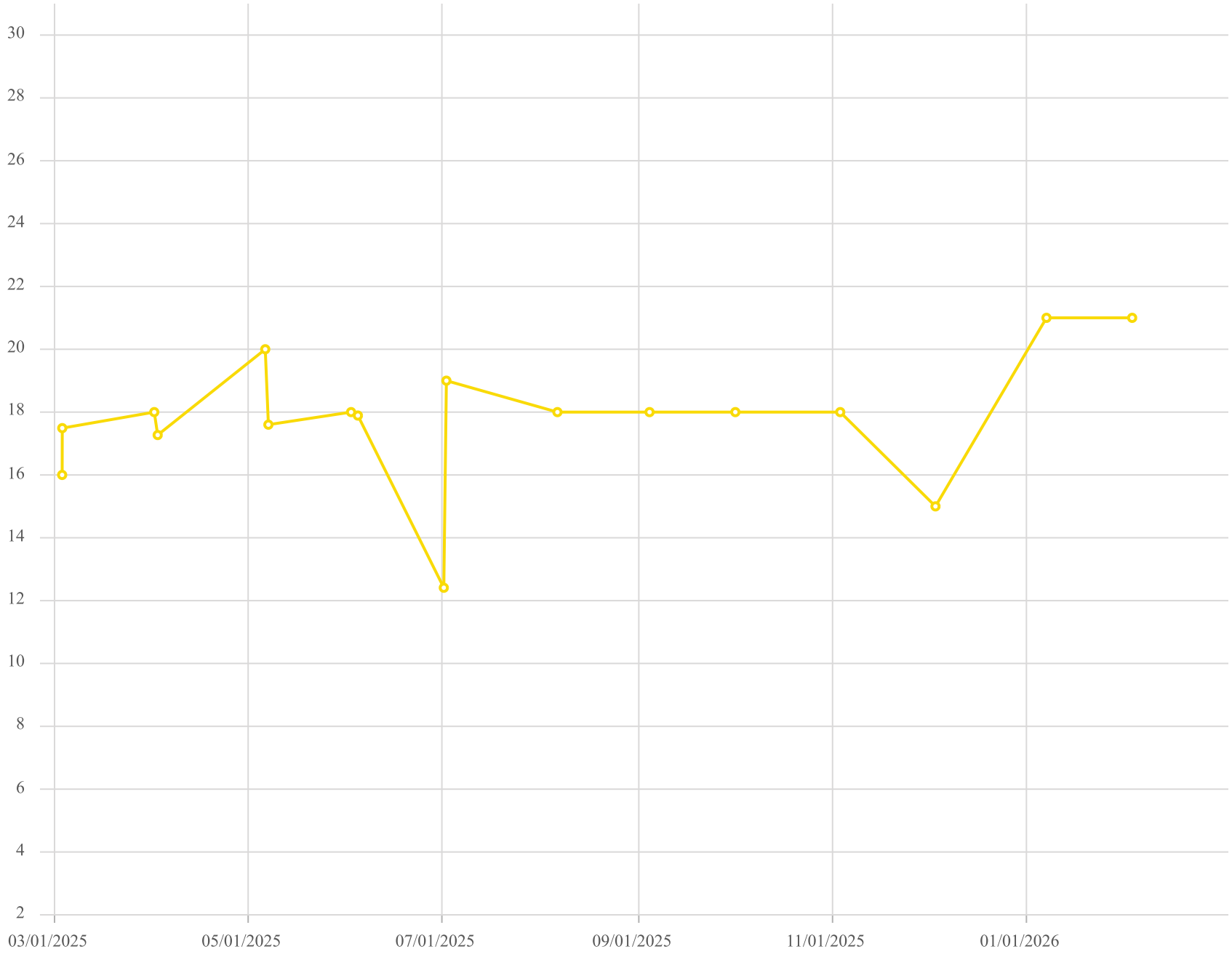

Point ID / Name

CV-24140 / CV-24140

Parameter / Unit

Hydrogen /% v/v

Chiquita Canyon Landfill - LAB DATA
Parameter Chart: Uniscale
Date Range: 03/01/2025 - 02/28/2026
Chart generation date: 3/5/26

SCSeTools

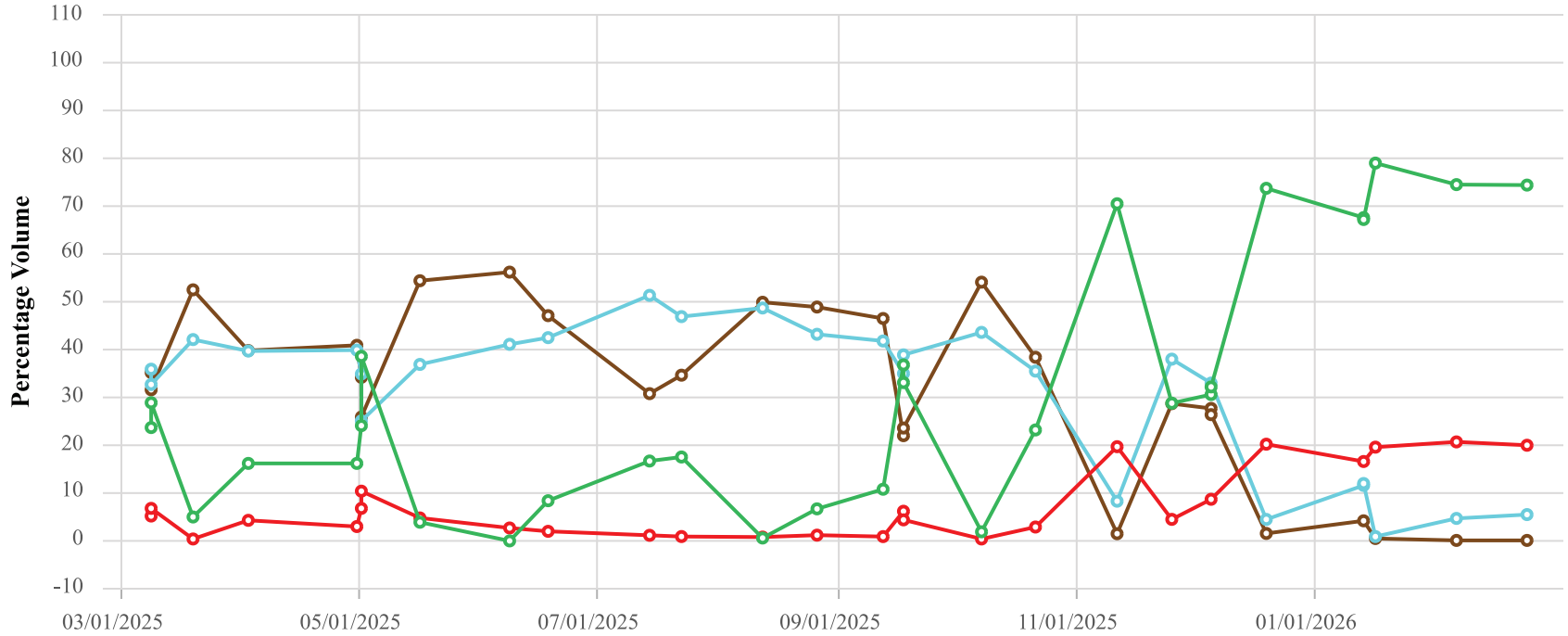

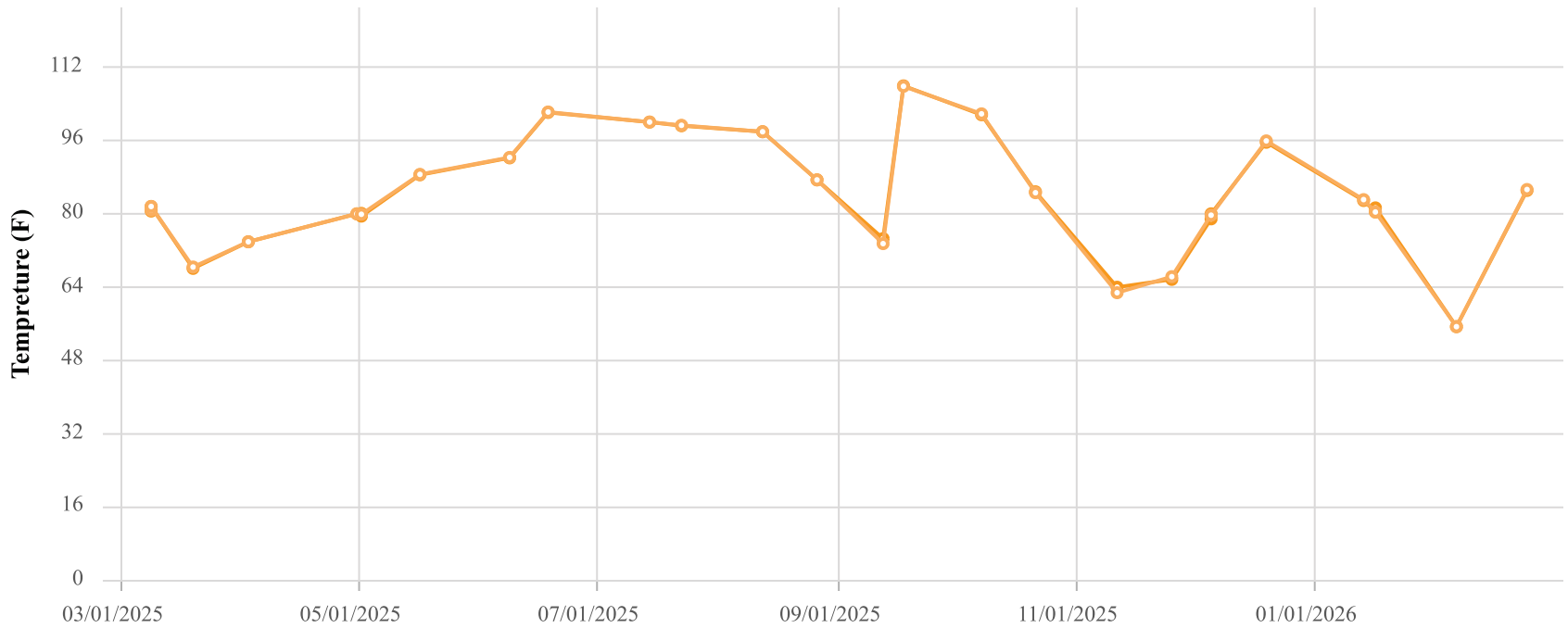

Point ID / Name

CCV24141 / CV-24141

Parameter / Unit

- Init. Flow / scfm
- % CH4 / %
- % CO2 / %
- % O2 / %
- % Bal Gas / %
- Init. Static Press / in. H2O
- Init. Temp / Deg. F
- Adj. Temp / Deg. F

Chiquita Canyon Landfill
Parameter Chart: Multiscale
Date Range: 03/01/2025 - 02/28/2026
Chart generation date: 3/4/26

SCSeTools

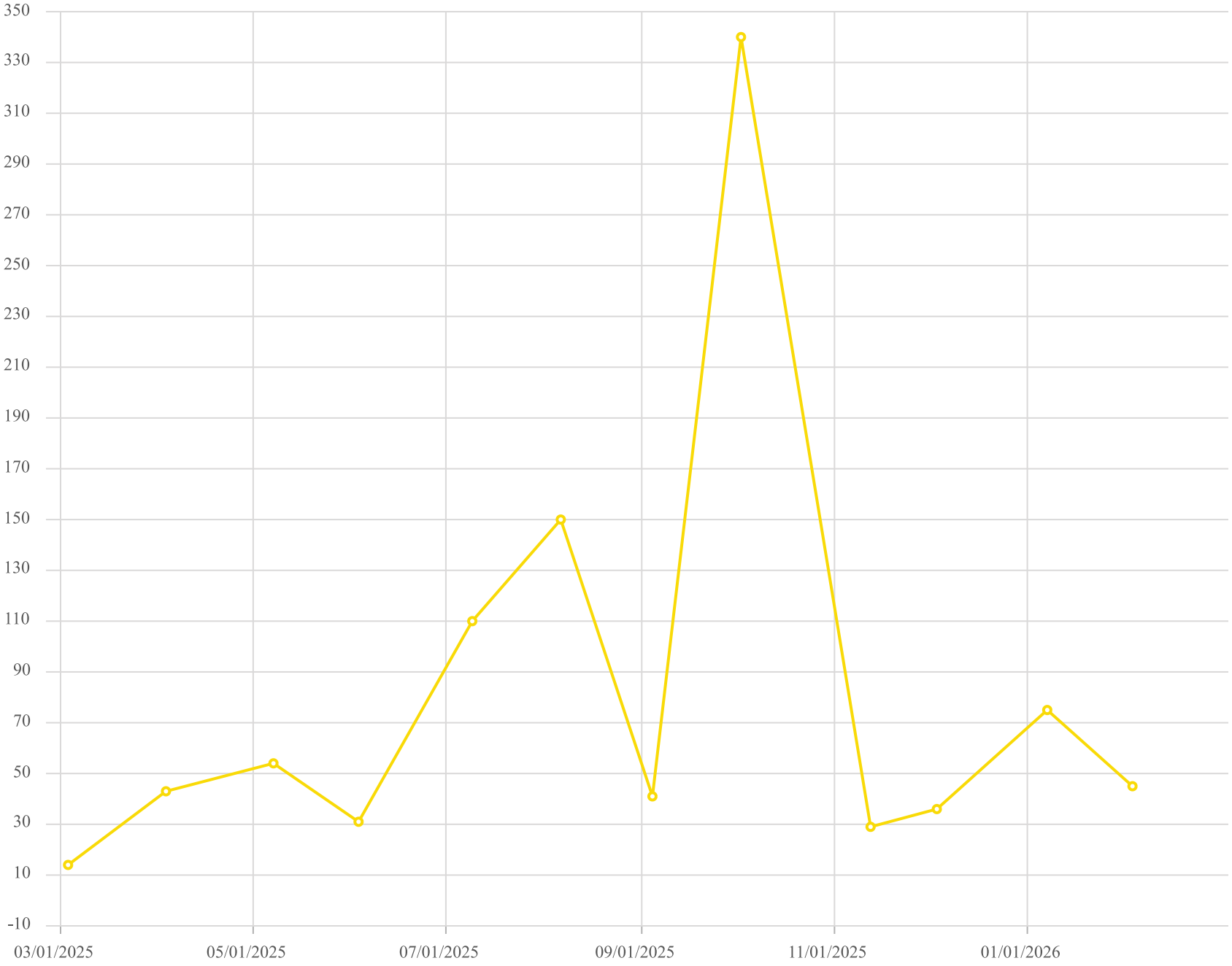

Point ID / Name

CV-24141 / CV-24141

Parameter / Unit

Carbon Monoxide /ppmv

Chiquita Canyon Landfill - LAB DATA
Parameter Chart: Uniscale
Date Range: 03/01/2025 - 02/28/2026
Chart generation date: 3/5/26

SCSeTools

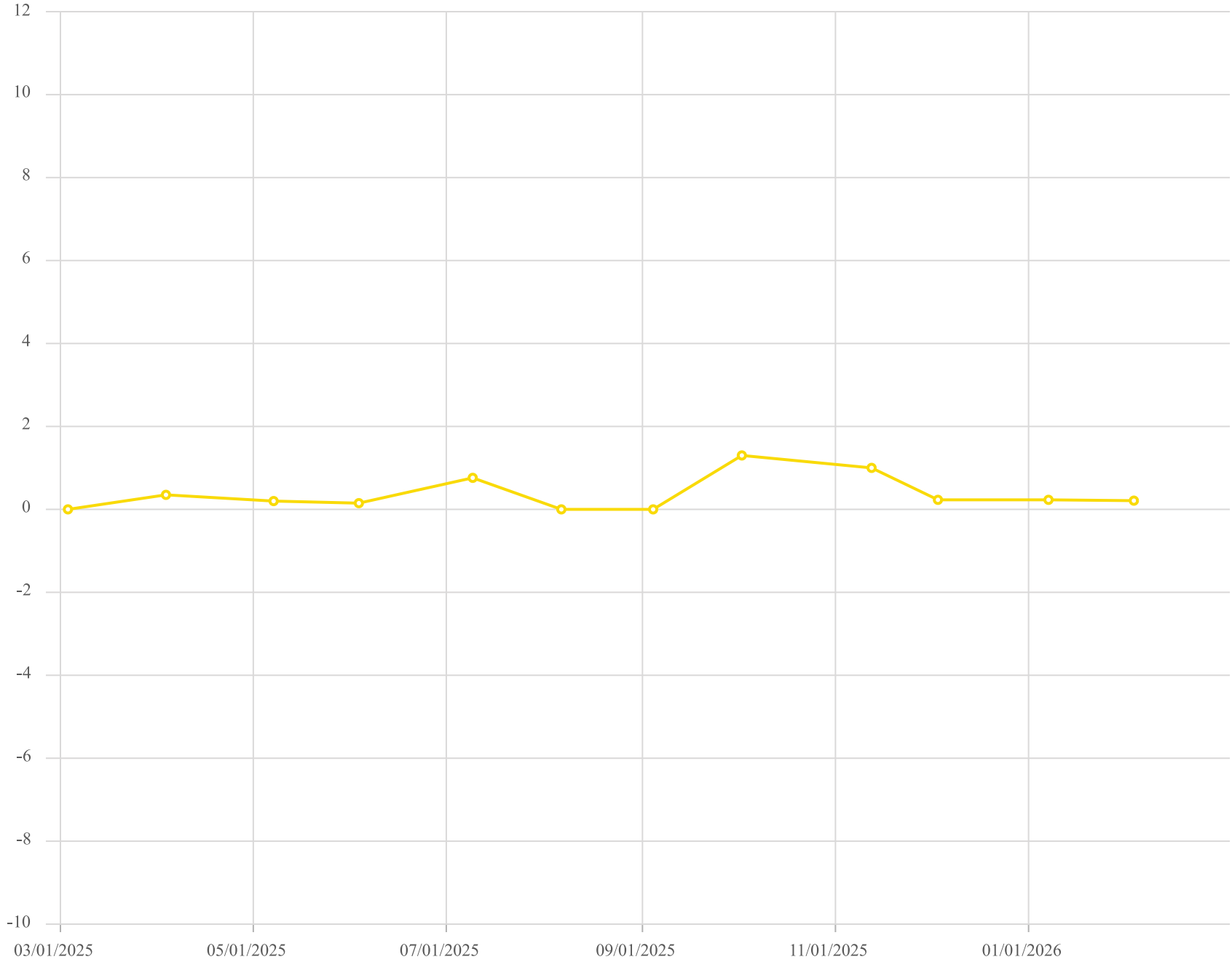

Point ID / Name

CV-24141 / CV-24141

Parameter / Unit

Hydrogen /% v/v

Chiquita Canyon Landfill - LAB DATA
Parameter Chart: Uniscale
Date Range: 03/01/2025 - 02/28/2026
Chart generation date: 3/5/26

SCSeTools

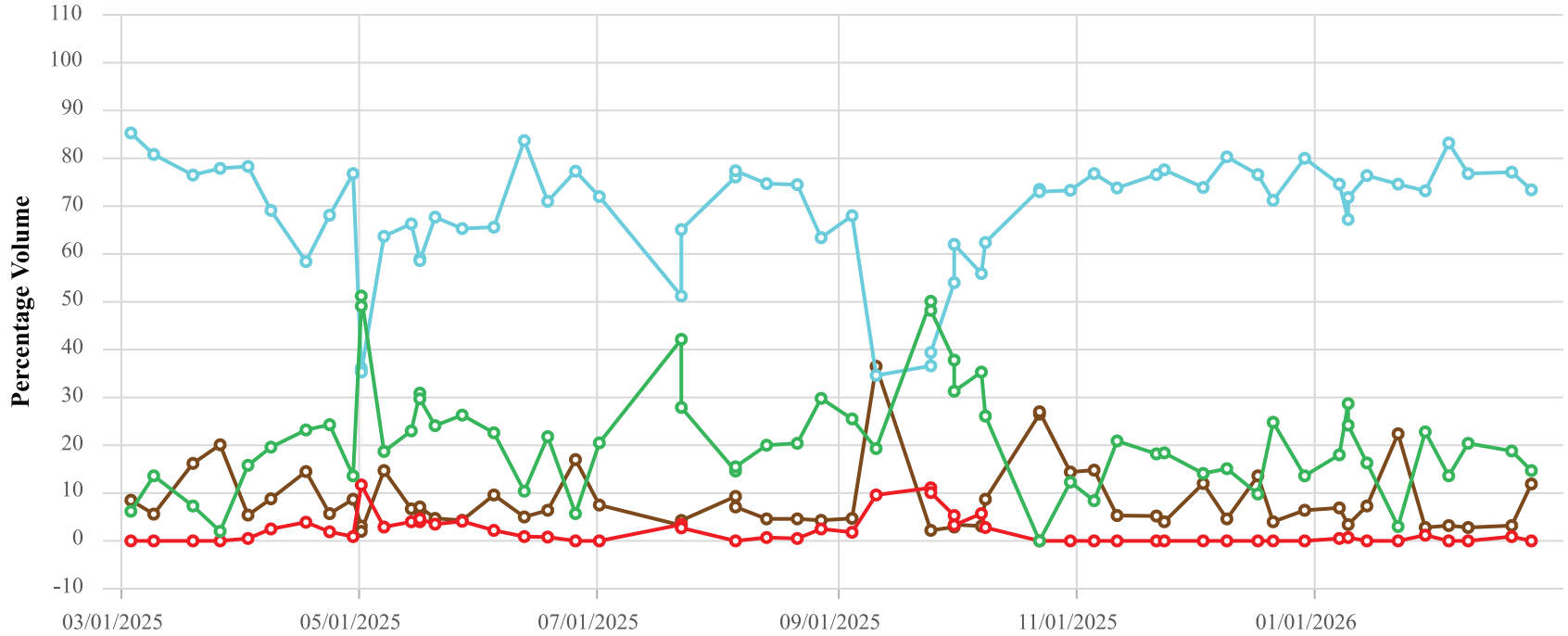

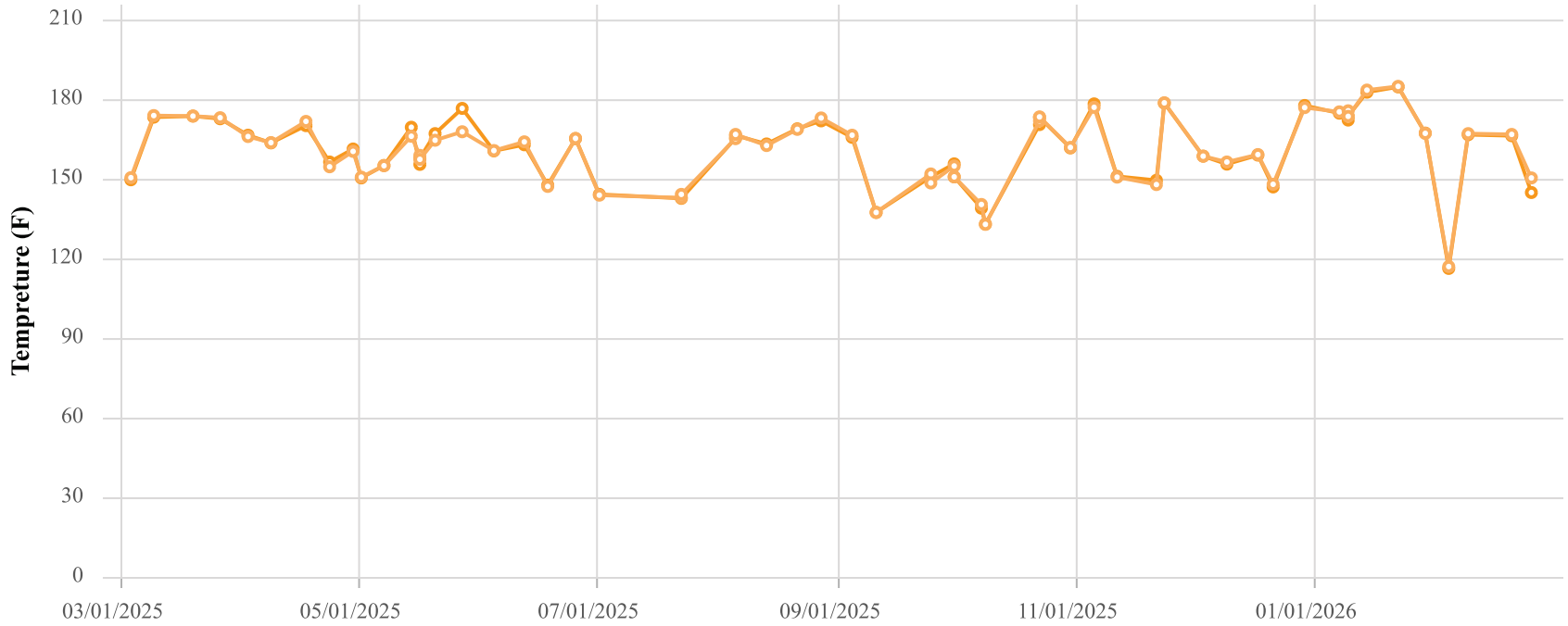

Point ID / Name

CCV24142 / CV-24142

Parameter / Unit

- Init. Flow / scfm
- % CH4 / %
- % CO2 / %
- % O2 / %
- % Bal Gas / %
- Init. Static Press / in. H2O
- Init. Temp / Deg. F
- Adj. Temp / Deg. F

Chiquita Canyon Landfill
Parameter Chart: Multiscale
Date Range: 03/01/2025 - 02/28/2026
Chart generation date: 3/4/26

SCSeTools

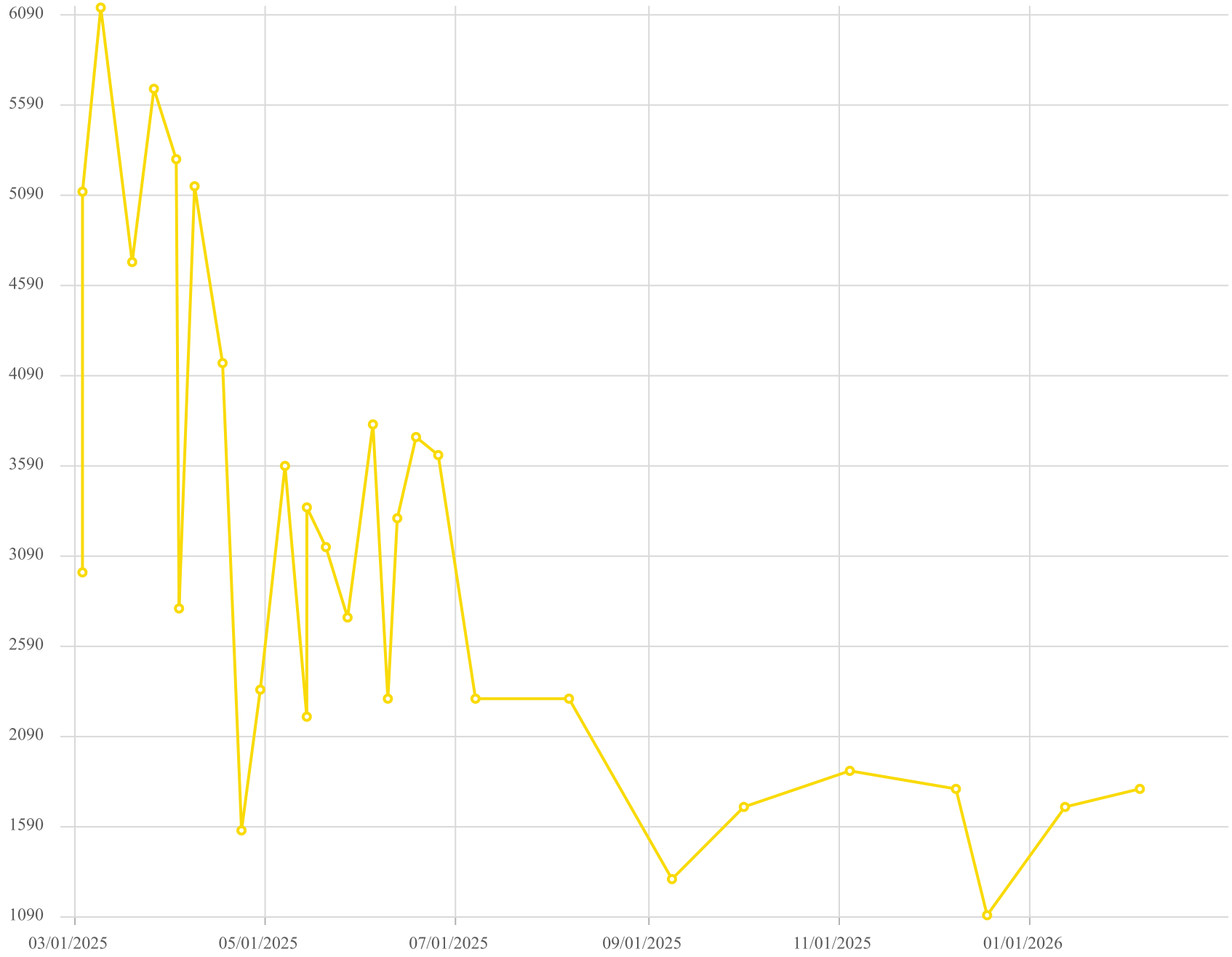

Point ID / Name

CV-24142 / CV-24142

Parameter / Unit

Carbon Monoxide /ppmv

Chiquita Canyon Landfill - LAB DATA
Parameter Chart: Uniscale
Date Range: 03/01/2025 - 02/28/2026
Chart generation date: 3/5/26

SCSeTools

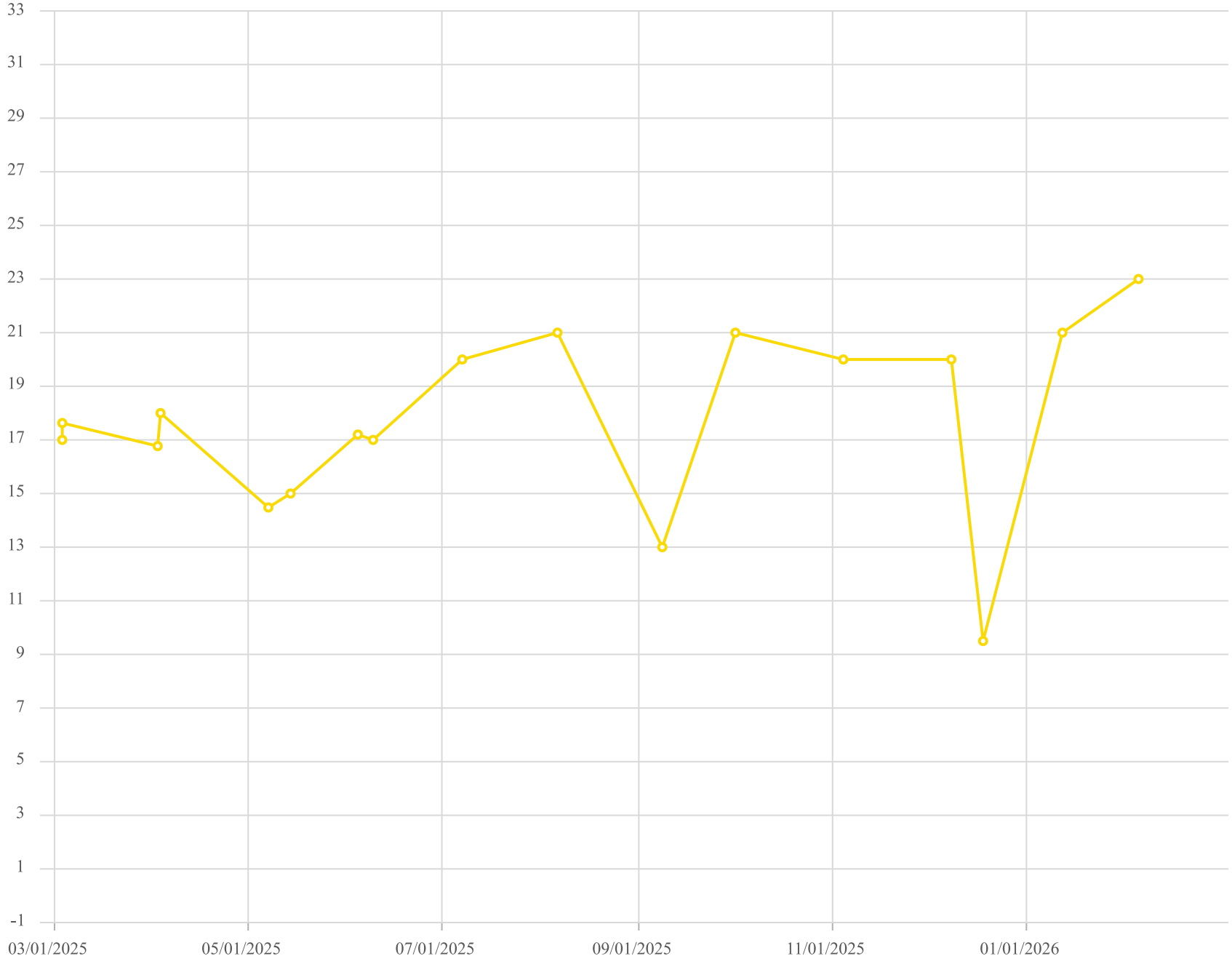

Point ID / Name

CV-24142 / CV-24142

Parameter / Unit

Hydrogen /% v/v

Chiquita Canyon Landfill - LAB DATA
Parameter Chart: Uniscale
Date Range: 03/01/2025 - 02/28/2026
Chart generation date: 3/5/26

SCSeTools

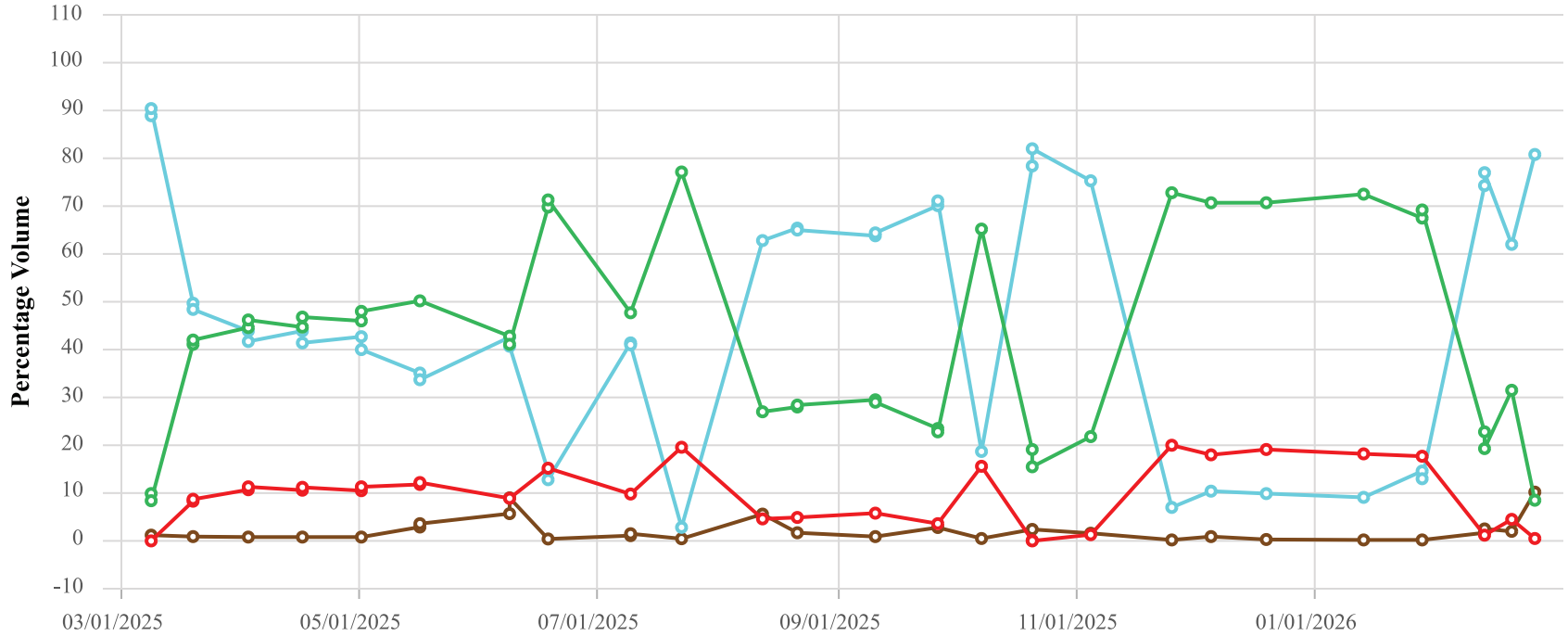

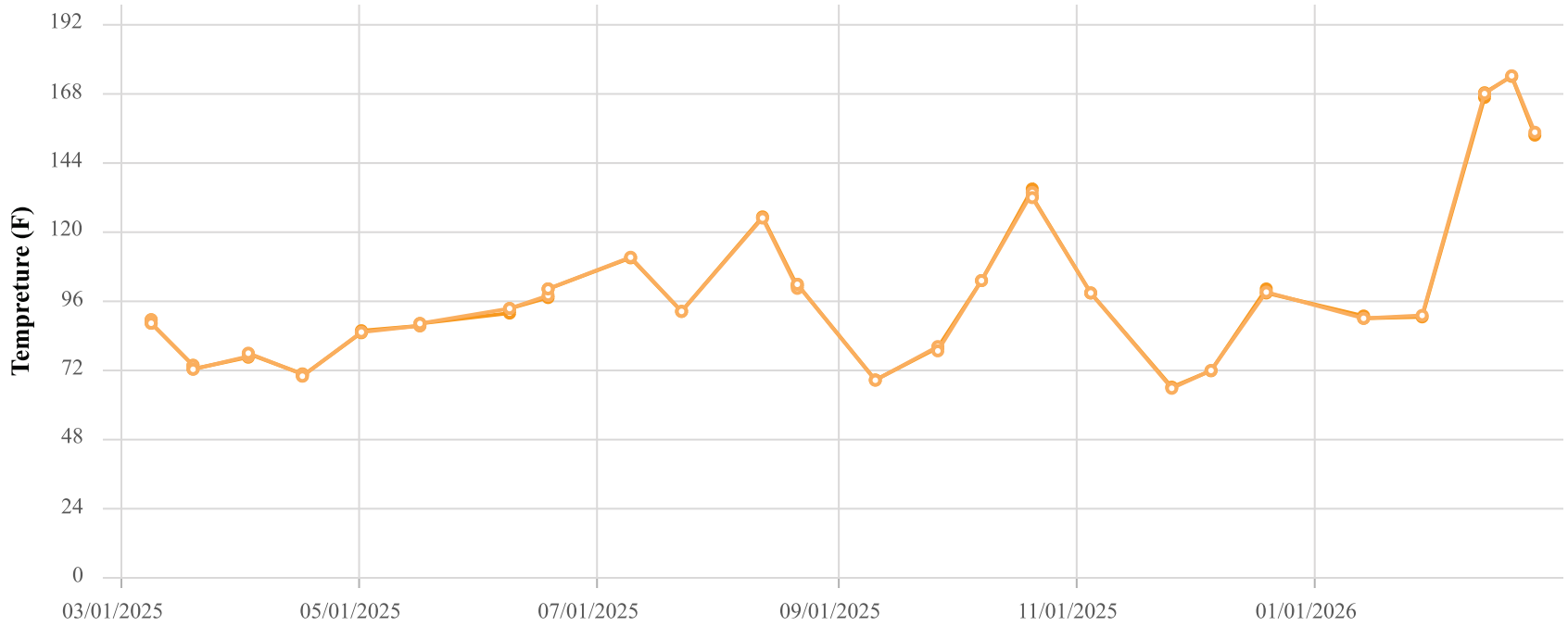

Point ID / Name

CCV24143 / CV-24143

Parameter / Unit

- Init. Flow / scfm
- % CH4 / %
- % CO2 / %
- % O2 / %
- % Bal Gas / %
- Init. Static Press / in. H2O
- Init. Temp / Deg. F
- Adj. Temp / Deg. F

Chiquita Canyon Landfill
Parameter Chart: Multiscale
Date Range: 03/01/2025 - 02/28/2026
Chart generation date: 3/4/26

SCSeTools

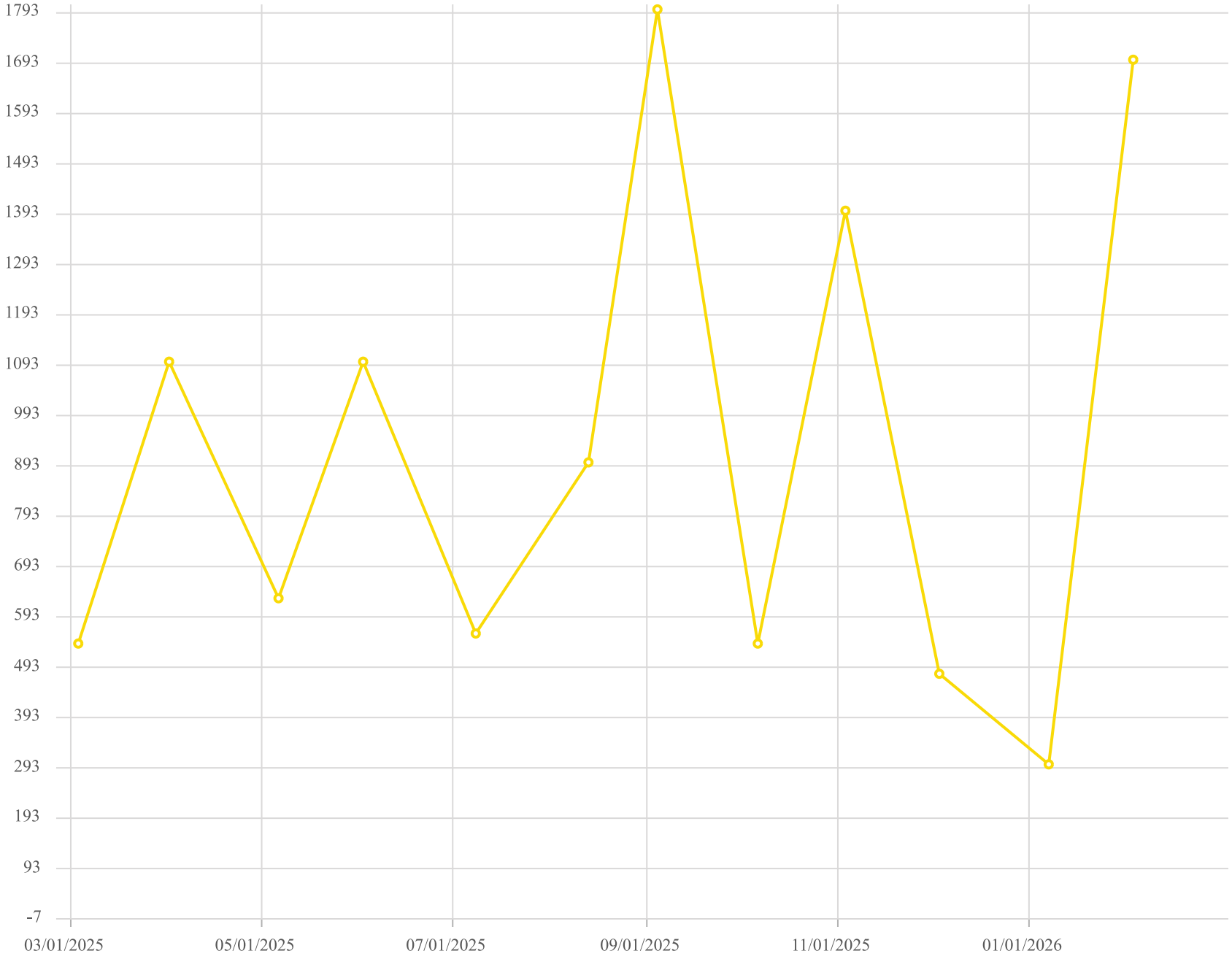

Point ID / Name

CV-24143 / CV-24143

Parameter / Unit

Carbon Monoxide /ppmv

Chiquita Canyon Landfill - LAB DATA
Parameter Chart: Uniscale
Date Range: 03/01/2025 - 02/28/2026
Chart generation date: 3/5/26

SCSeTools

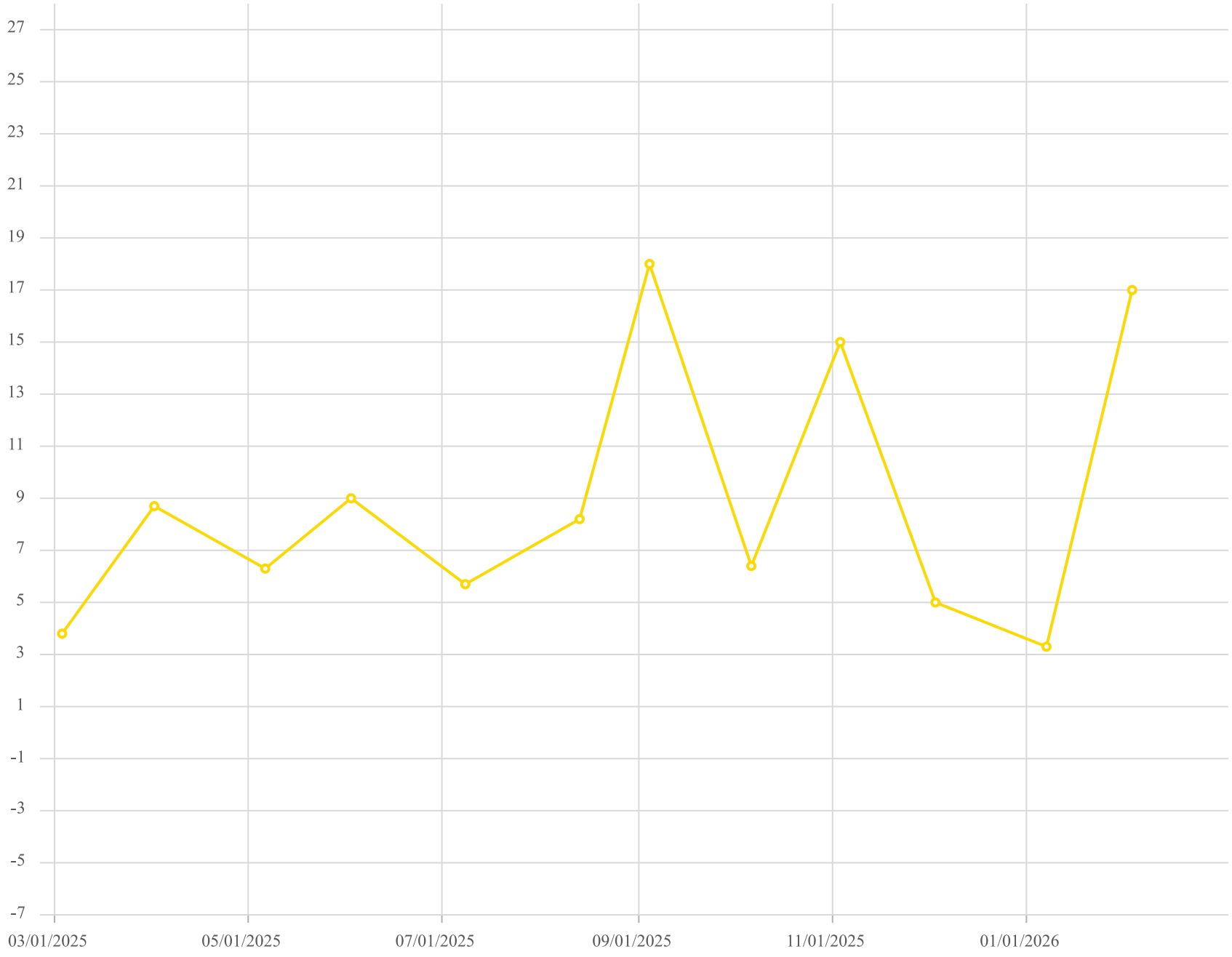

Point ID / Name

CV-24143 / CV-24143

Parameter / Unit

Hydrogen /% v/v

Chiquita Canyon Landfill - LAB DATA
Parameter Chart: Uniscale
Date Range: 03/01/2025 - 02/28/2026
Chart generation date: 3/5/26

SCSeTools

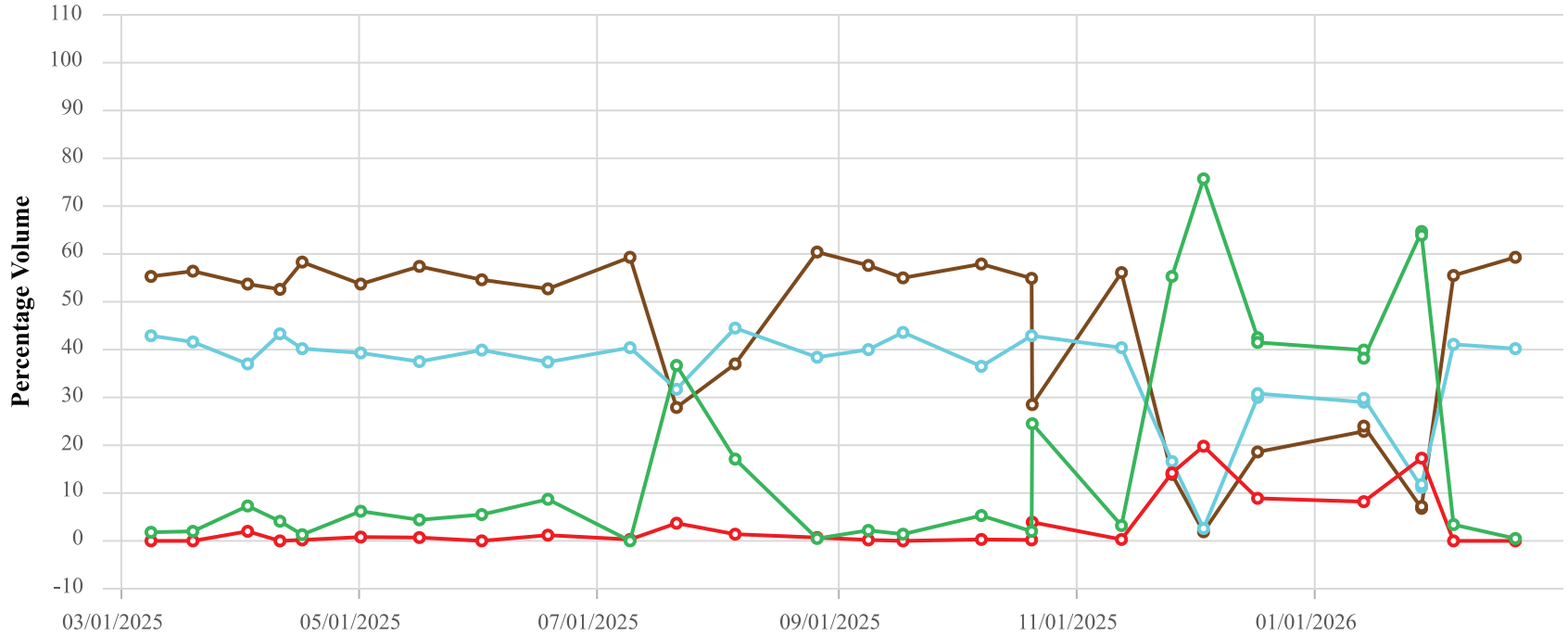

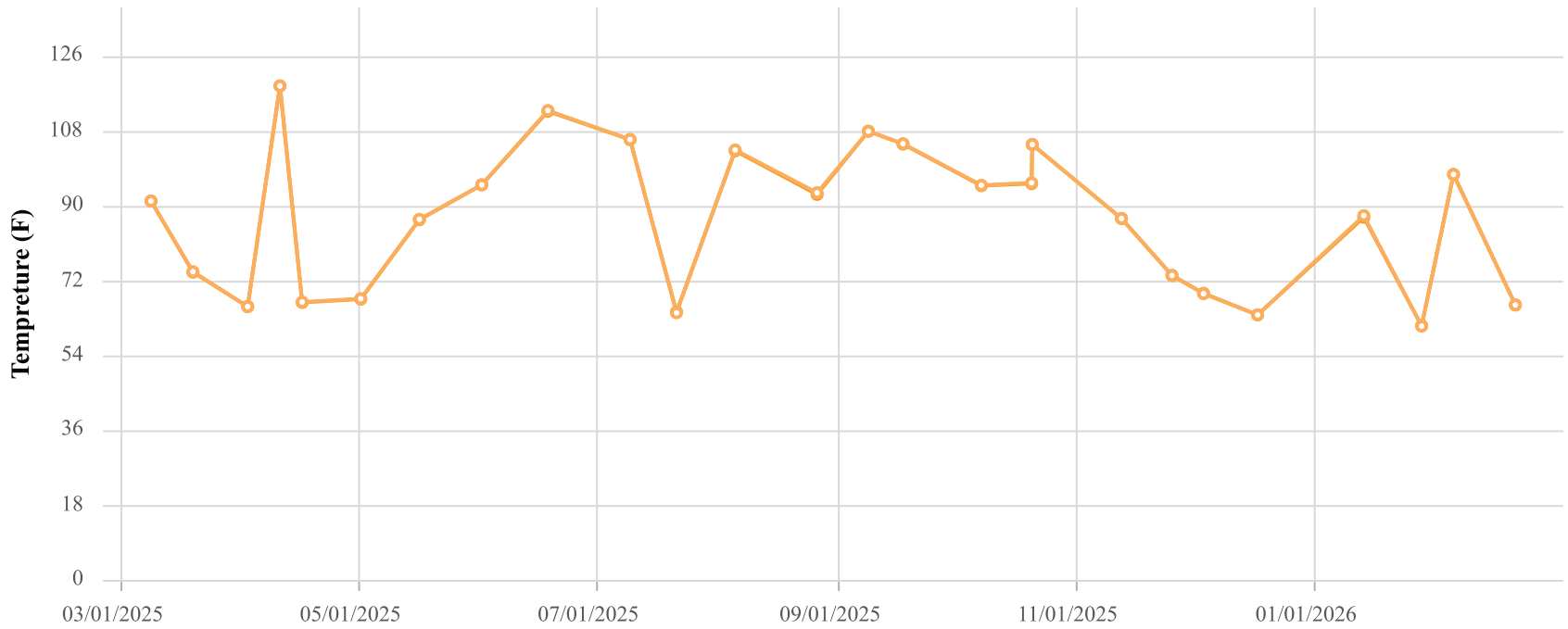

Point ID / Name

CCV24144 / CV-24144

Parameter / Unit

- Init. Flow / scfm
- % CH4 / %
- % CO2 / %
- % O2 / %
- % Bal Gas / %
- Init. Static Press / in. H2O
- Init. Temp / Deg. F
- Adj. Temp / Deg. F

Chiquita Canyon Landfill
Parameter Chart: Multiscale
Date Range: 03/01/2025 - 02/28/2026
Chart generation date: 3/4/26

SCSeTools

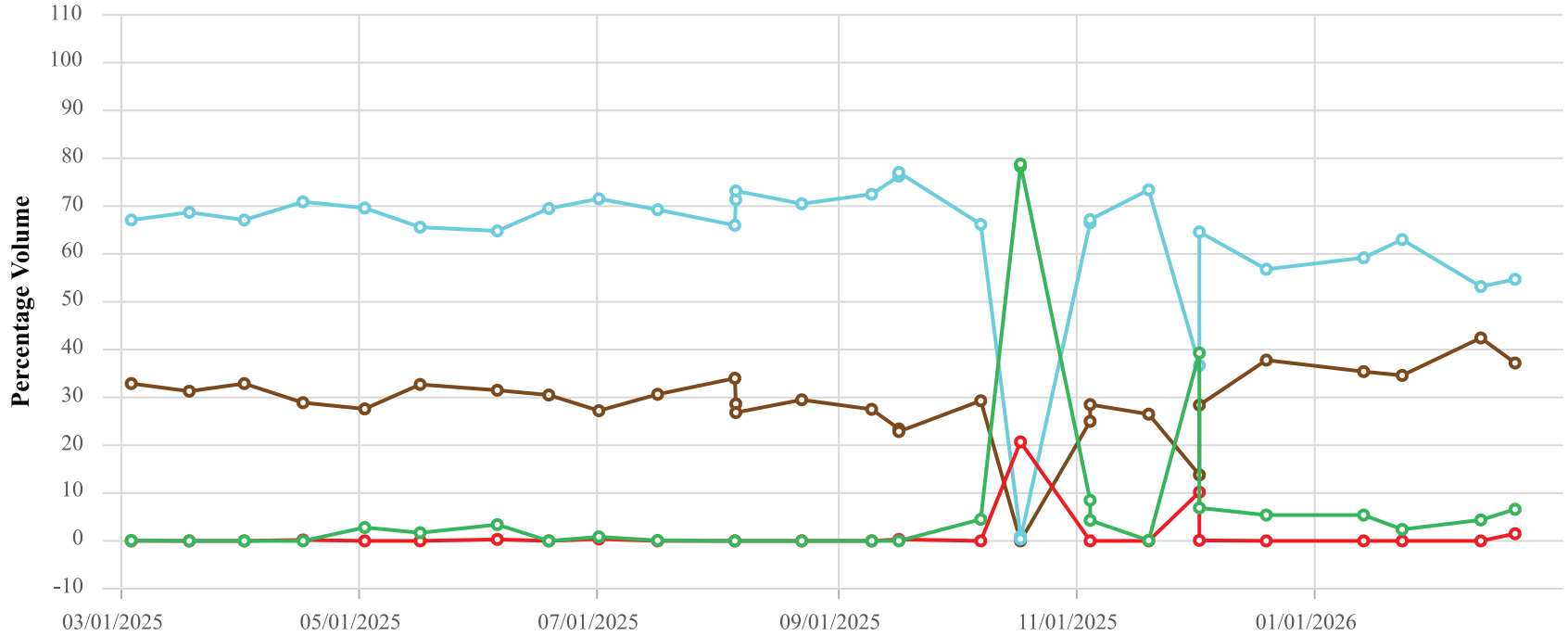

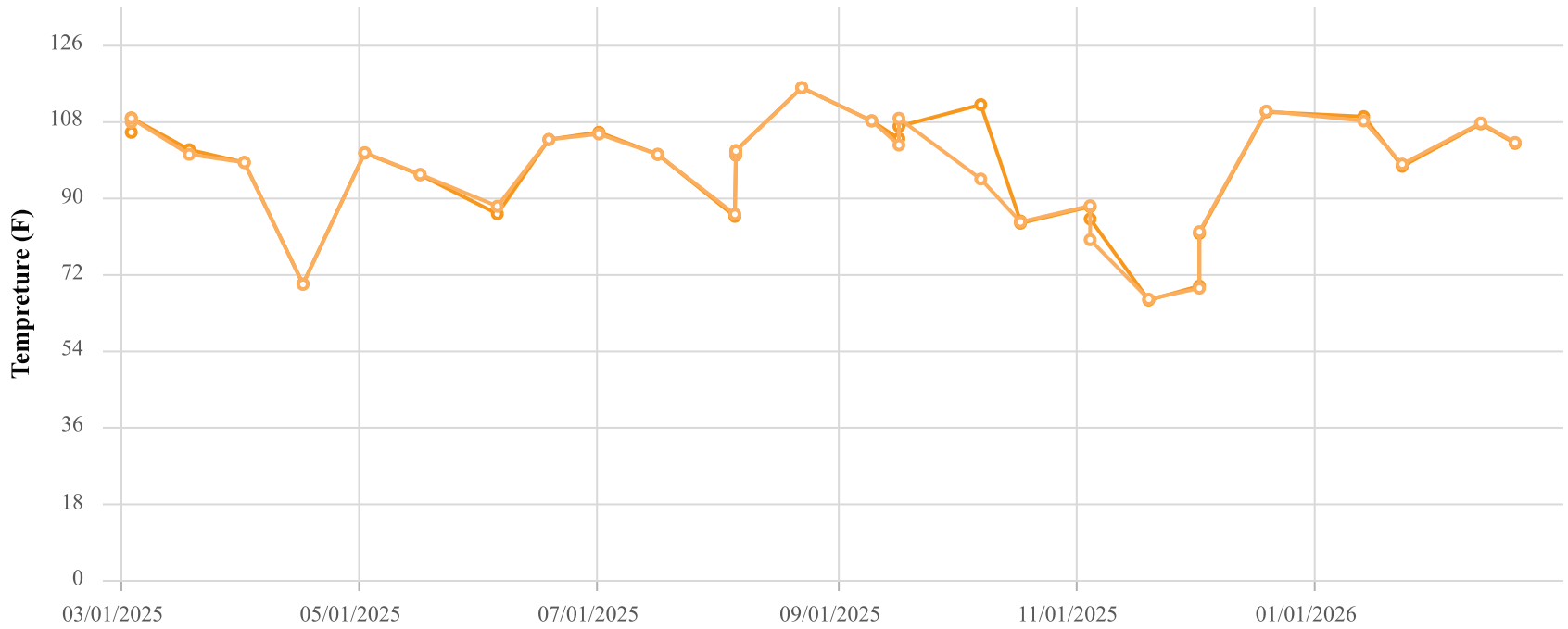

Point ID / Name

CHH1770N / H-1770N

Parameter / Unit

- Init. Flow / scfm
- % CH4 / %
- % CO2 / %
- % O2 / %
- % Bal Gas / %
- Init. Static Press / in. H2O
- Init. Temp / Deg. F
- Adj. Temp / Deg. F

Chiquita Canyon Landfill
Parameter Chart: Multiscale
Date Range: 03/01/2025 - 02/28/2026
Chart generation date: 3/4/26

SCSeTools

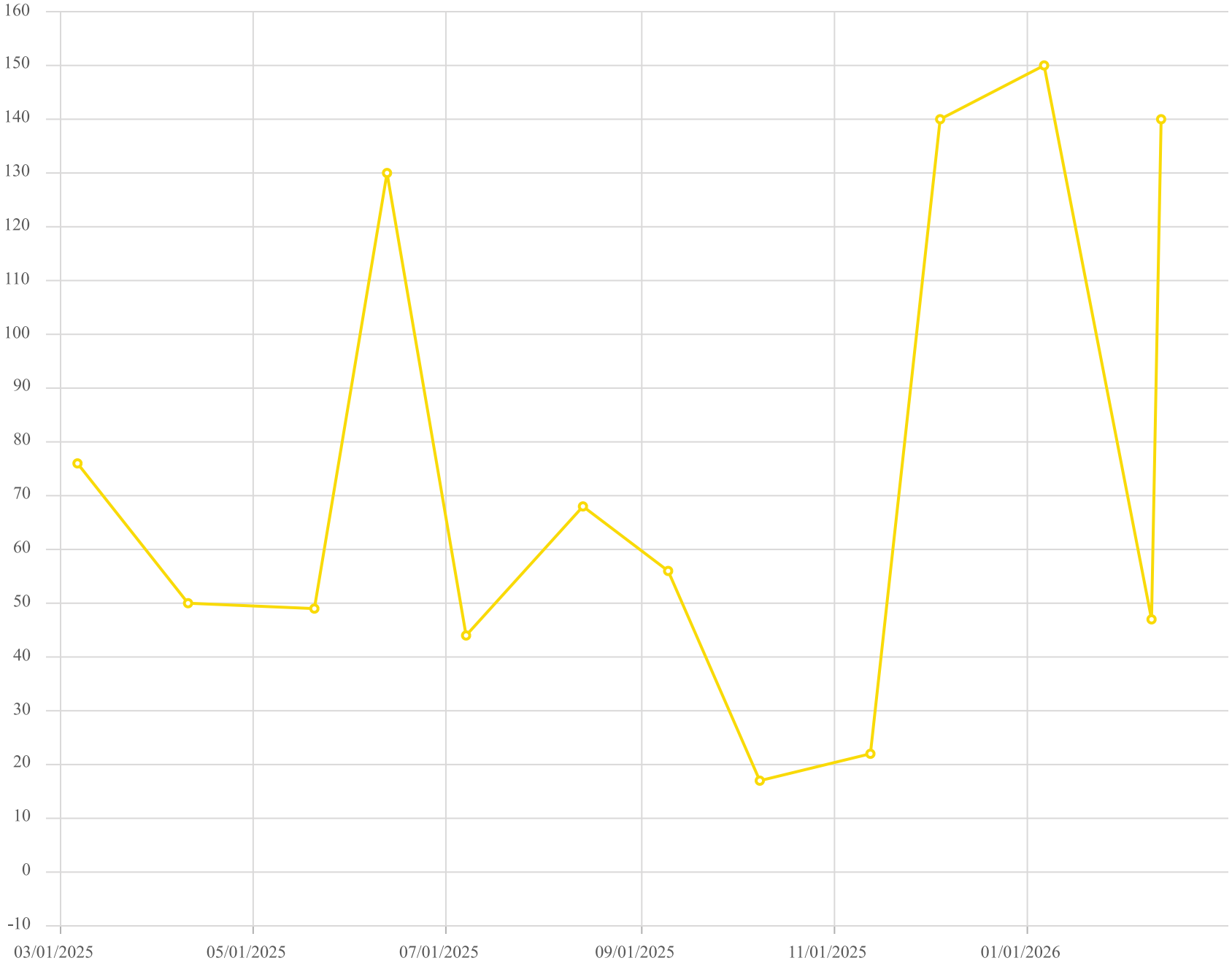

Point ID / Name

H-1770N / H-1770N

Parameter / Unit

Carbon Monoxide /ppmv

Chiquita Canyon Landfill - LAB DATA
Parameter Chart: Uniscale
Date Range: 03/01/2025 - 02/28/2026
Chart generation date: 3/5/26

SCSeTools

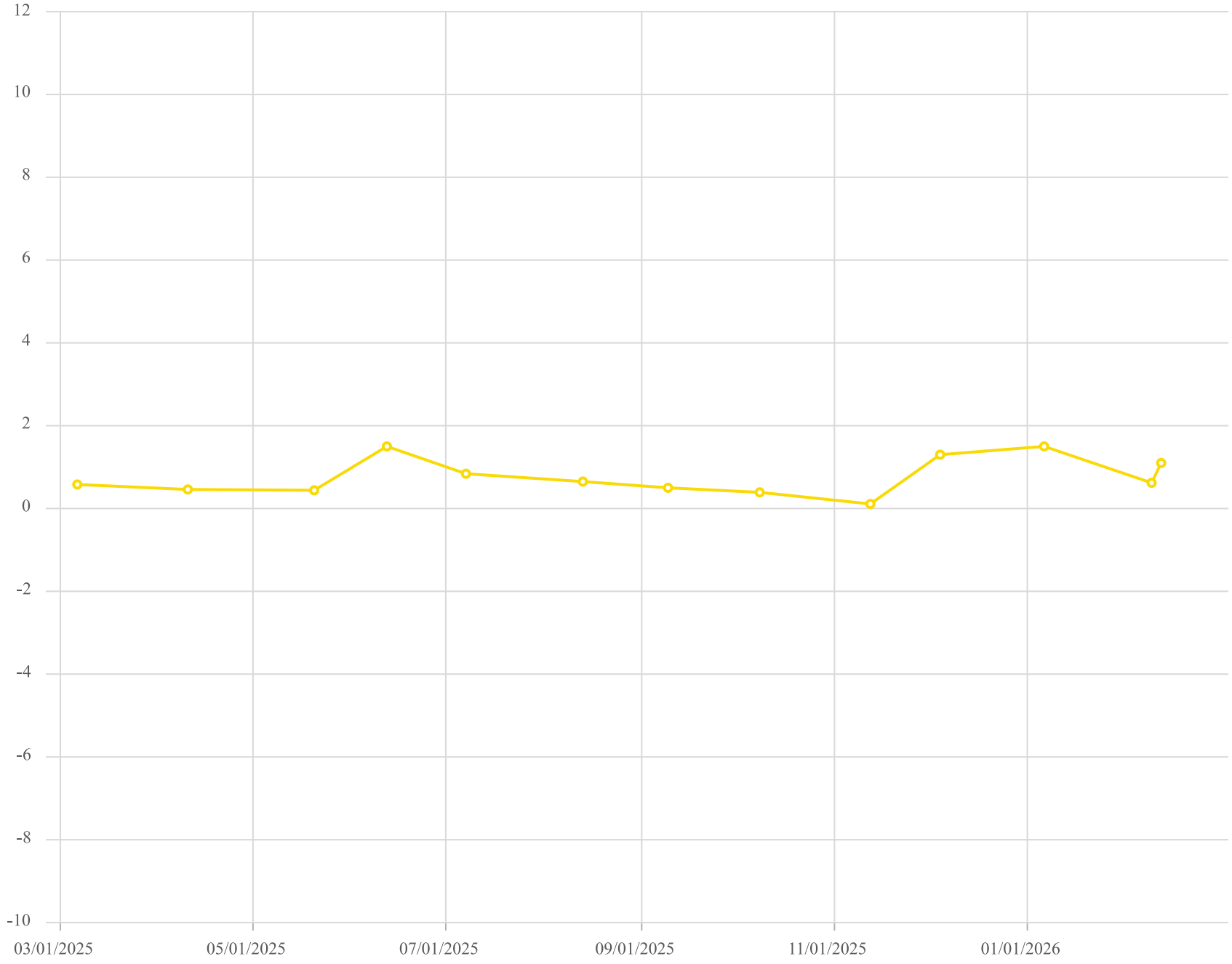

Point ID / Name

H-1770N / H-1770N

Parameter / Unit

Hydrogen /% v/v

Chiquita Canyon Landfill - LAB DATA
Parameter Chart: Uniscale
Date Range: 03/01/2025 - 02/28/2026
Chart generation date: 3/5/26

SCSeTools

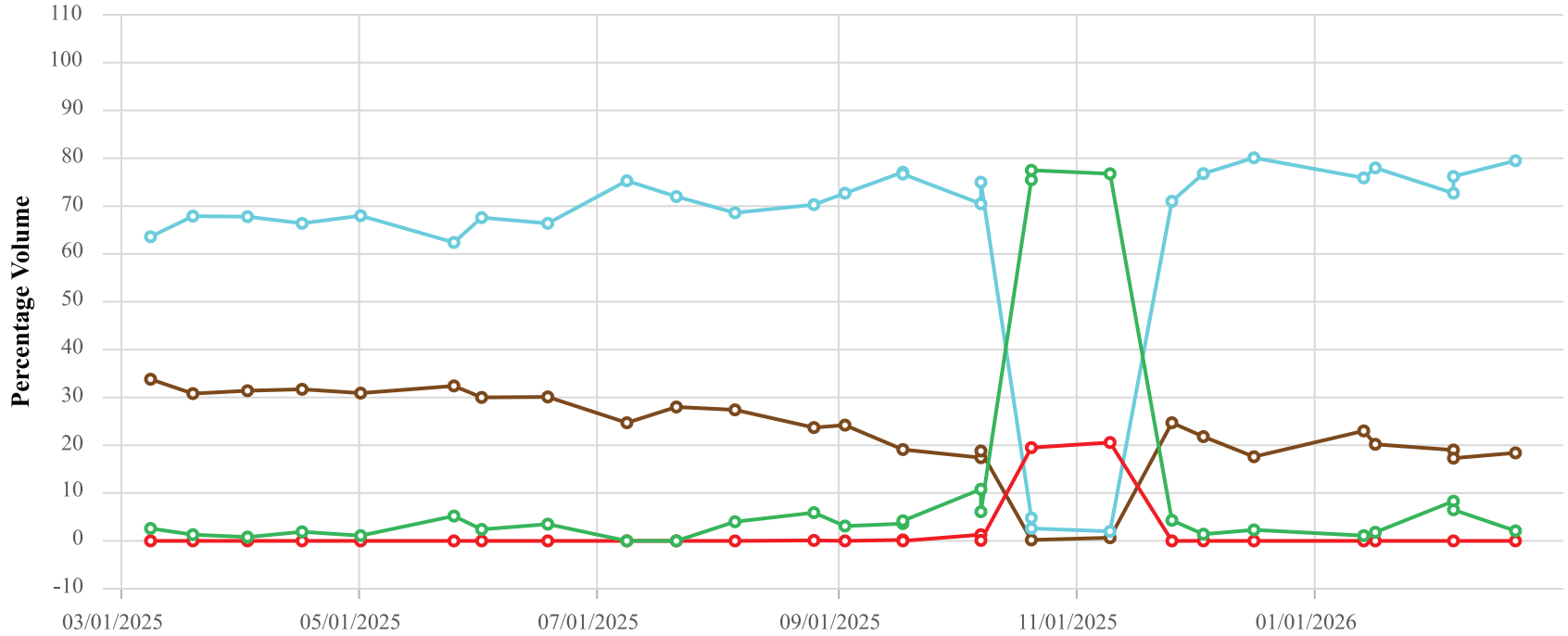

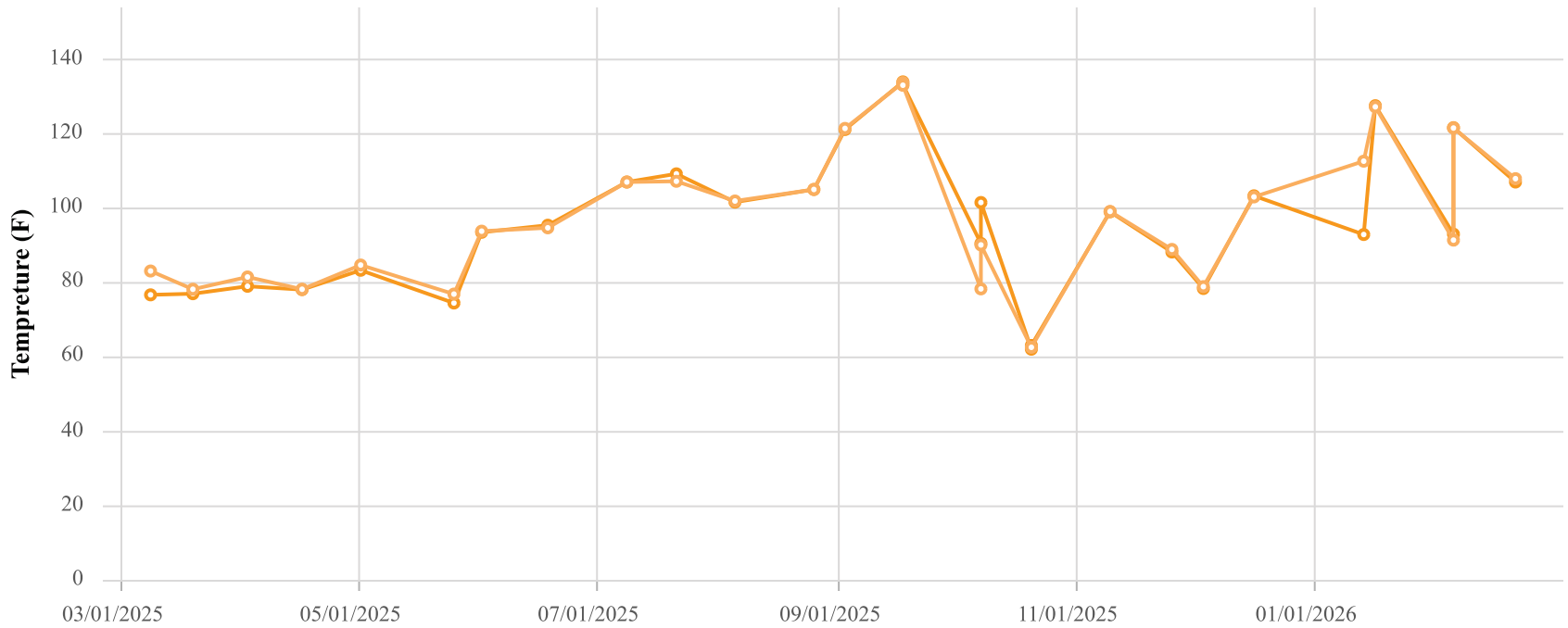

Point ID / Name

CHH2165W / H-2165W

Parameter / Unit

- Init. Flow / scfm
- % CH4 / %
- % CO2 / %
- % O2 / %
- % Bal Gas / %
- Init. Static Press / in. H2O
- Init. Temp / Deg. F
- Adj. Temp / Deg. F

Chiquita Canyon Landfill
Parameter Chart: Multiscale
Date Range: 03/01/2025 - 02/28/2026
Chart generation date: 3/4/26

SCSeTools

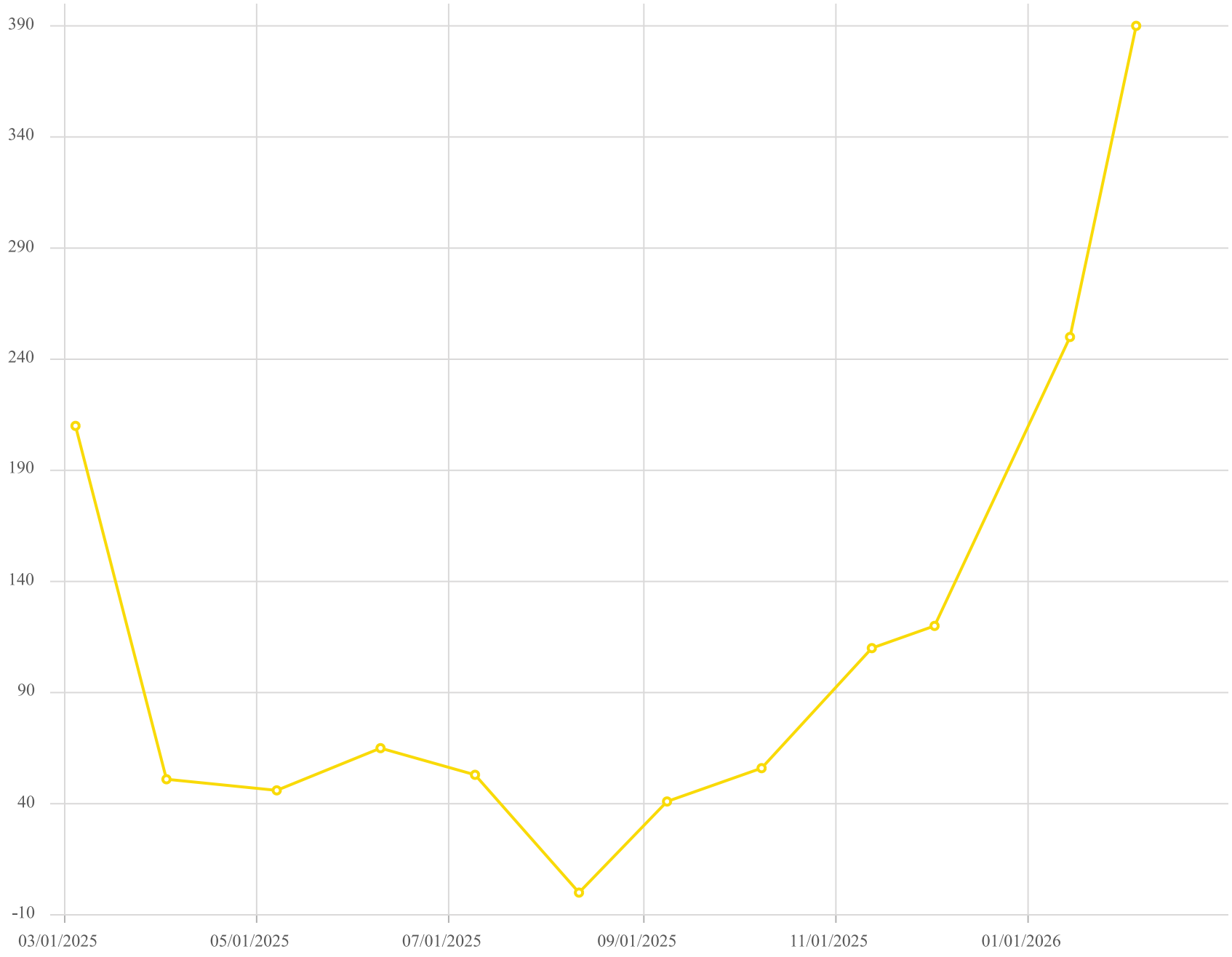

Point ID / Name

H-2165W / H-2165W

Parameter / Unit

Carbon Monoxide /ppmv

Chiquita Canyon Landfill - LAB DATA
Parameter Chart: Uniscale
Date Range: 03/01/2025 - 02/28/2026
Chart generation date: 3/5/26

SCSeTools

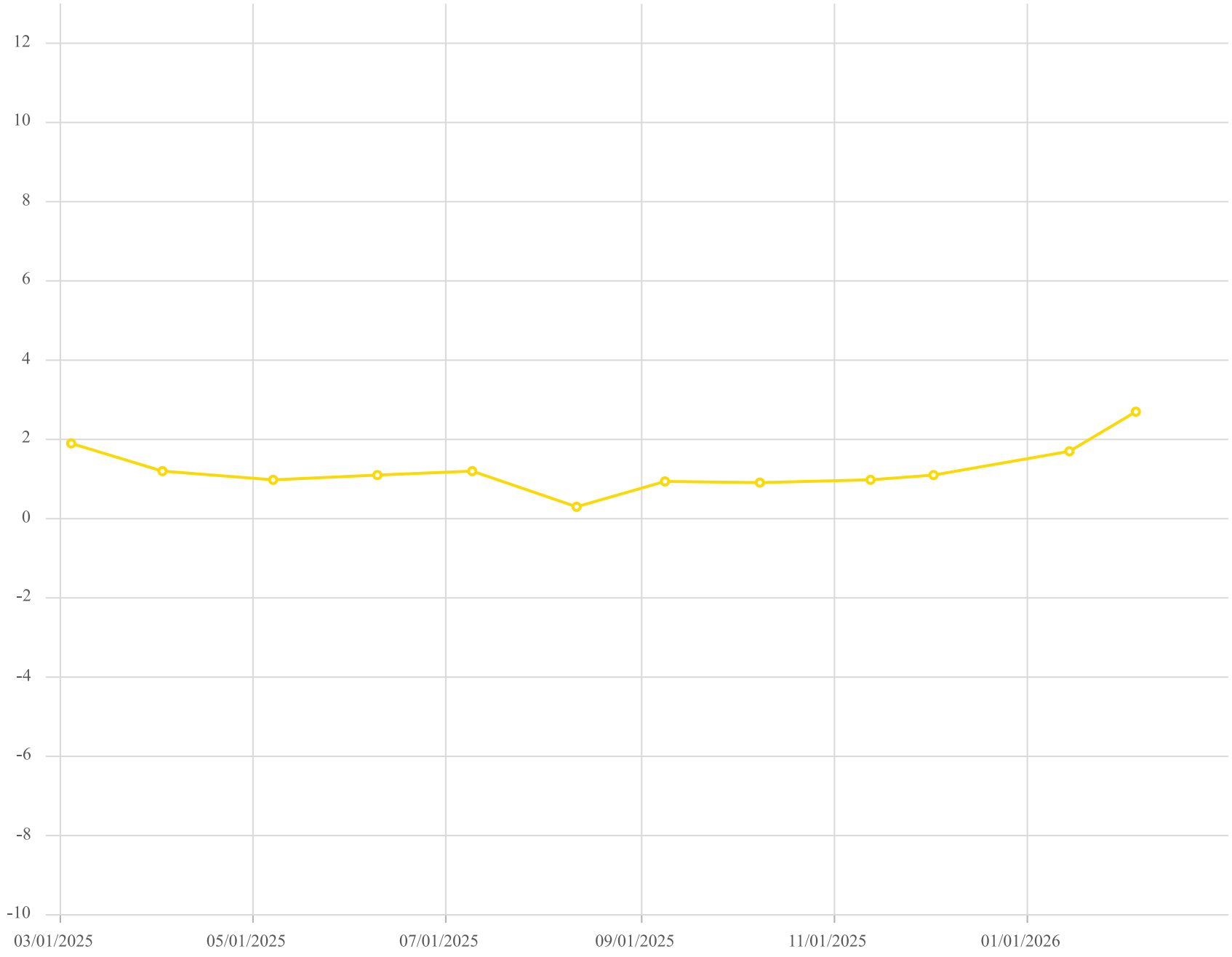

Point ID / Name

H-2165W / H-2165W

Parameter / Unit

Hydrogen /% v/v

Chiquita Canyon Landfill - LAB DATA
Parameter Chart: Uniscale
Date Range: 03/01/2025 - 02/28/2026
Chart generation date: 3/5/26

SCSeTools

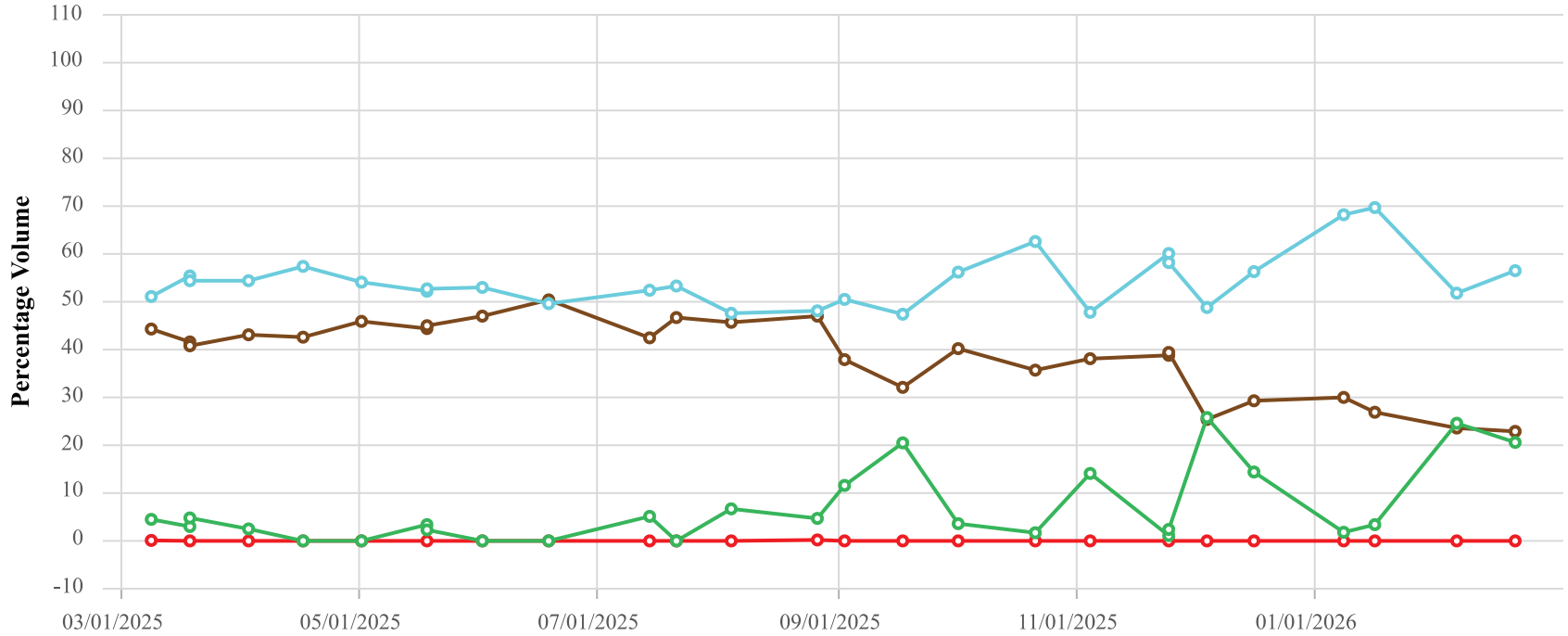

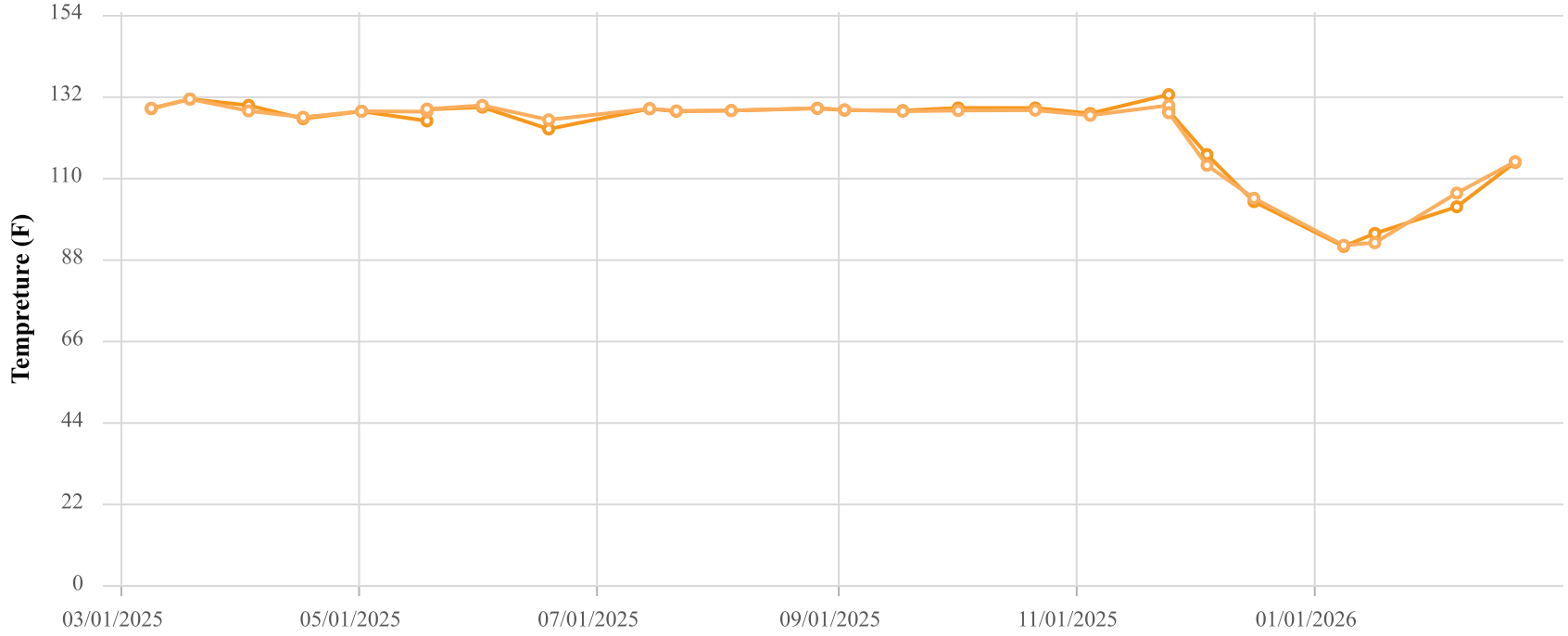

Point ID / Name

CHH2273W / H-2273W

Parameter / Unit

- Init. Flow / scfm
- % CH4 / %
- % CO2 / %
- % O2 / %
- % Bal Gas / %
- Init. Static Press / in. H2O
- Init. Temp / Deg. F
- Adj. Temp / Deg. F

Chiquita Canyon Landfill
Parameter Chart: Multiscale
Date Range: 03/01/2025 - 02/28/2026
Chart generation date: 3/4/26

SCSeTools

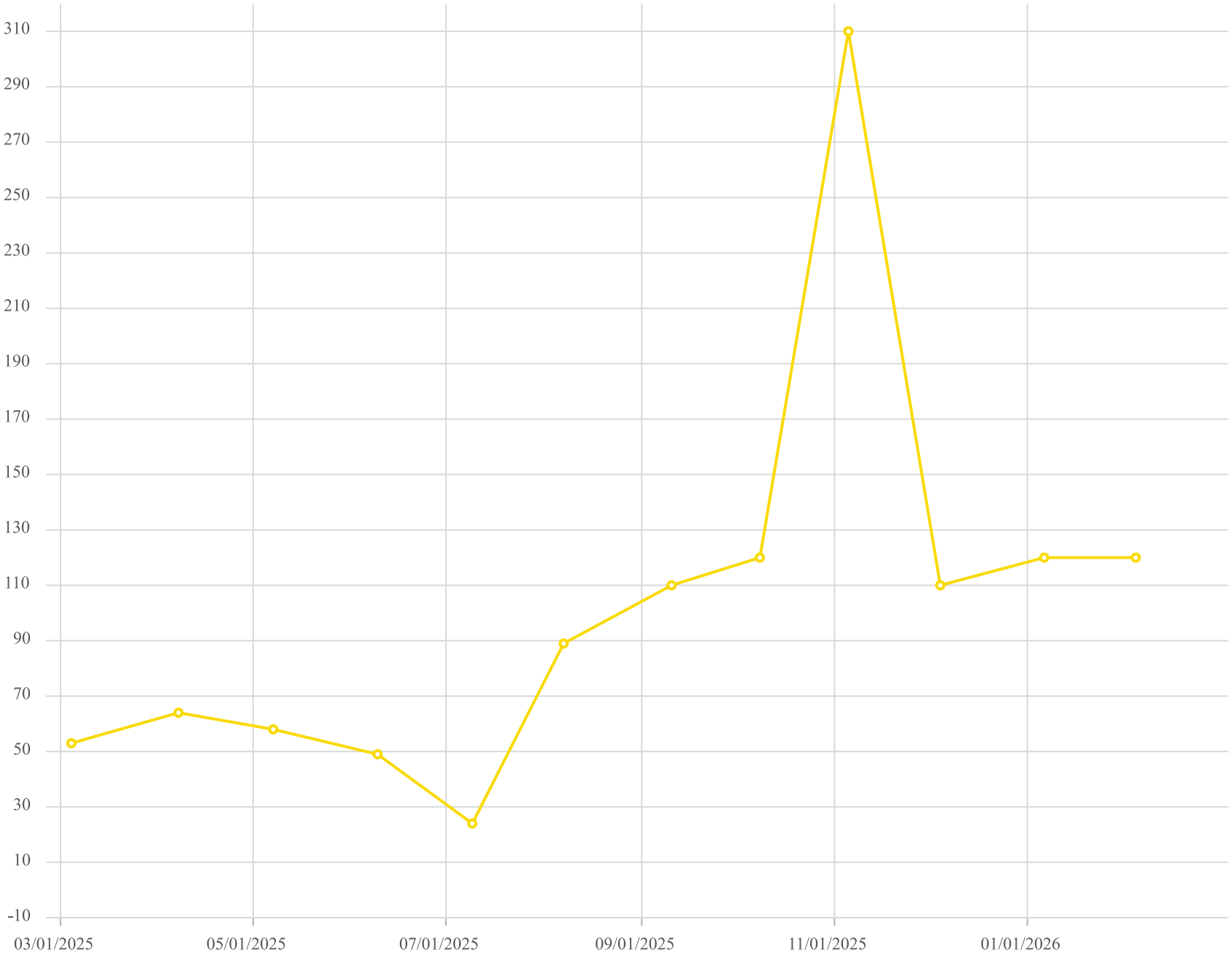

Point ID / Name

H-2273W / H-2273W

Parameter / Unit

Carbon Monoxide /ppmv

Chiquita Canyon Landfill - LAB DATA
Parameter Chart: Uniscale
Date Range: 03/01/2025 - 02/28/2026
Chart generation date: 3/5/26

SCSeTools

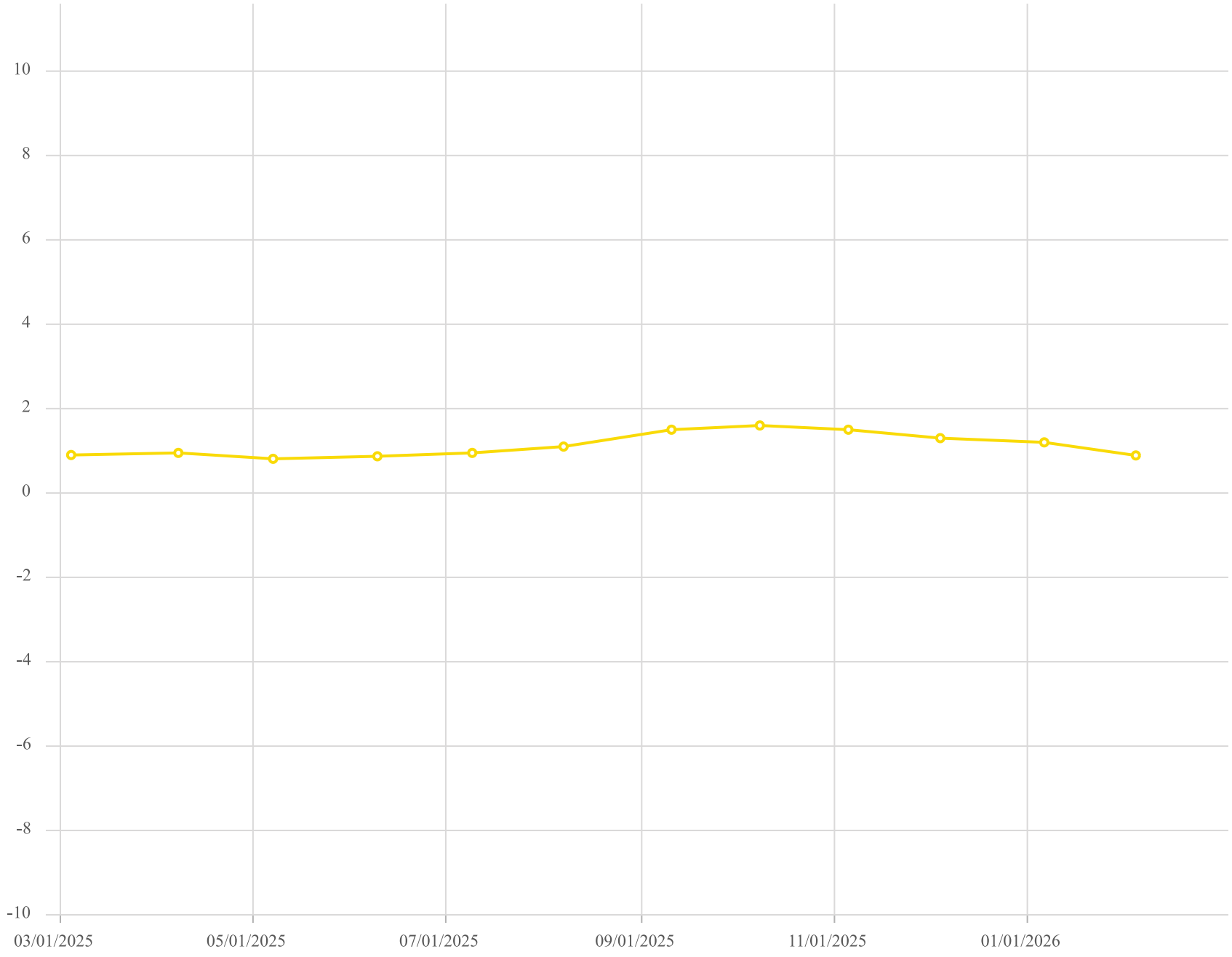

Point ID / Name

H-2273W / H-2273W

Parameter / Unit

Hydrogen /% v/v

Chiquita Canyon Landfill - LAB DATA
Parameter Chart: Uniscale
Date Range: 03/01/2025 - 02/28/2026
Chart generation date: 3/5/26

SCSeTools

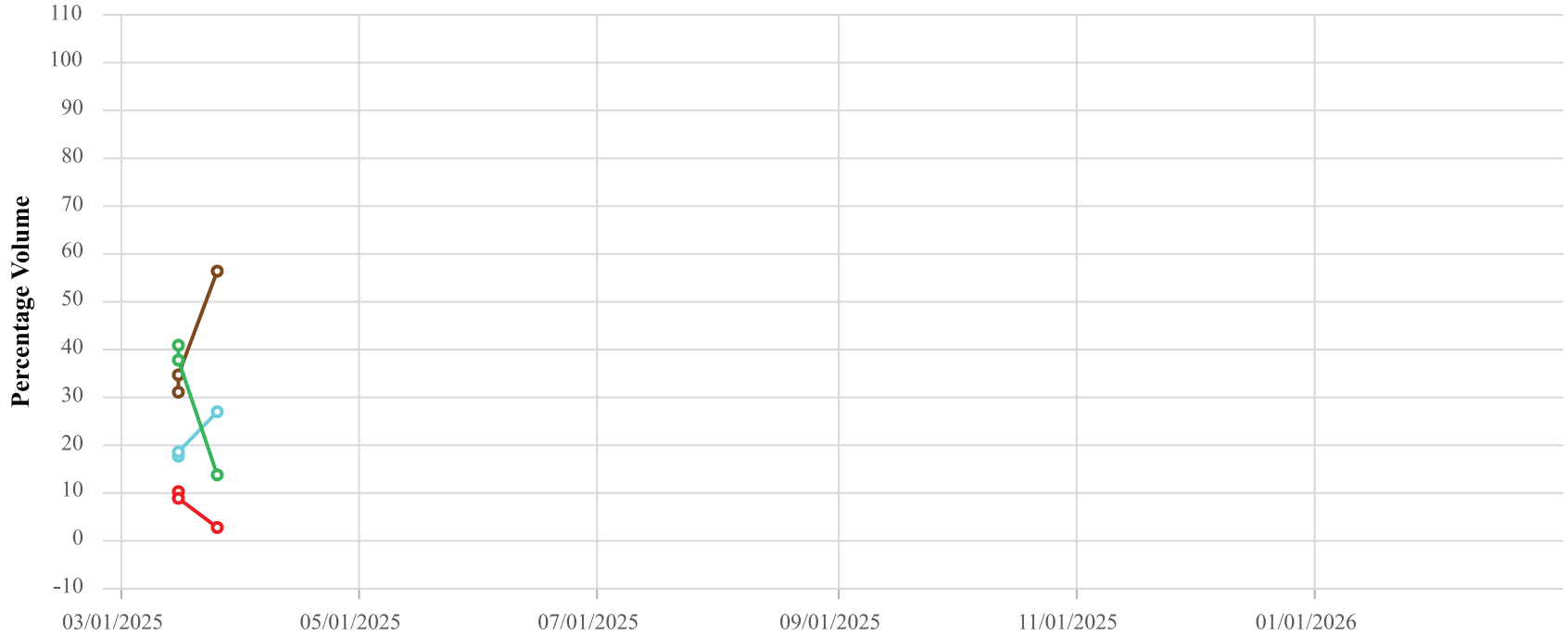

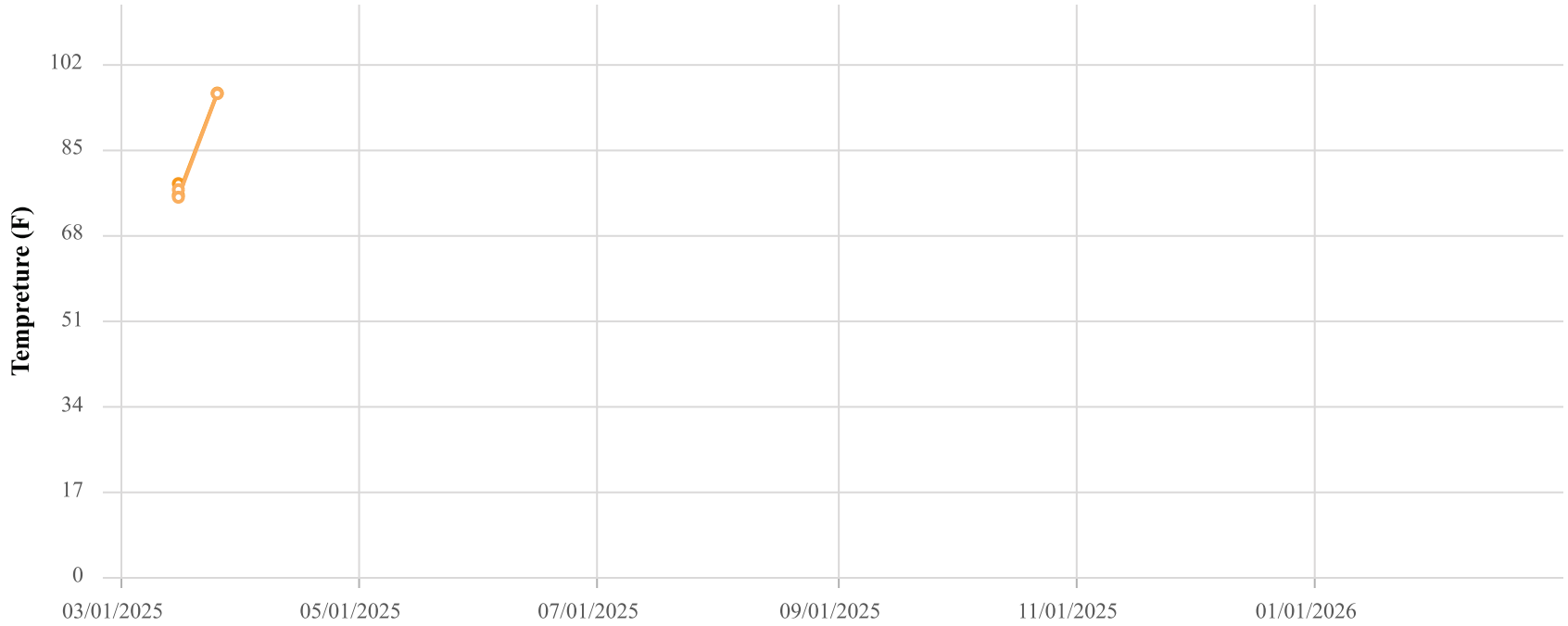

Point ID / Name

CSC2001W / SC-2001W

Parameter / Unit

- Init. Flow / scfm
- % CH4 / %
- % CO2 / %
- % O2 / %
- % Bal Gas / %
- Init. Static Press / in. H2O
- Init. Temp / Deg. F
- Adj. Temp / Deg. F

Chiquita Canyon Landfill
Parameter Chart: Multiscale
Date Range: 03/01/2025 - 02/28/2026
Chart generation date: 3/4/26

SCSeTools

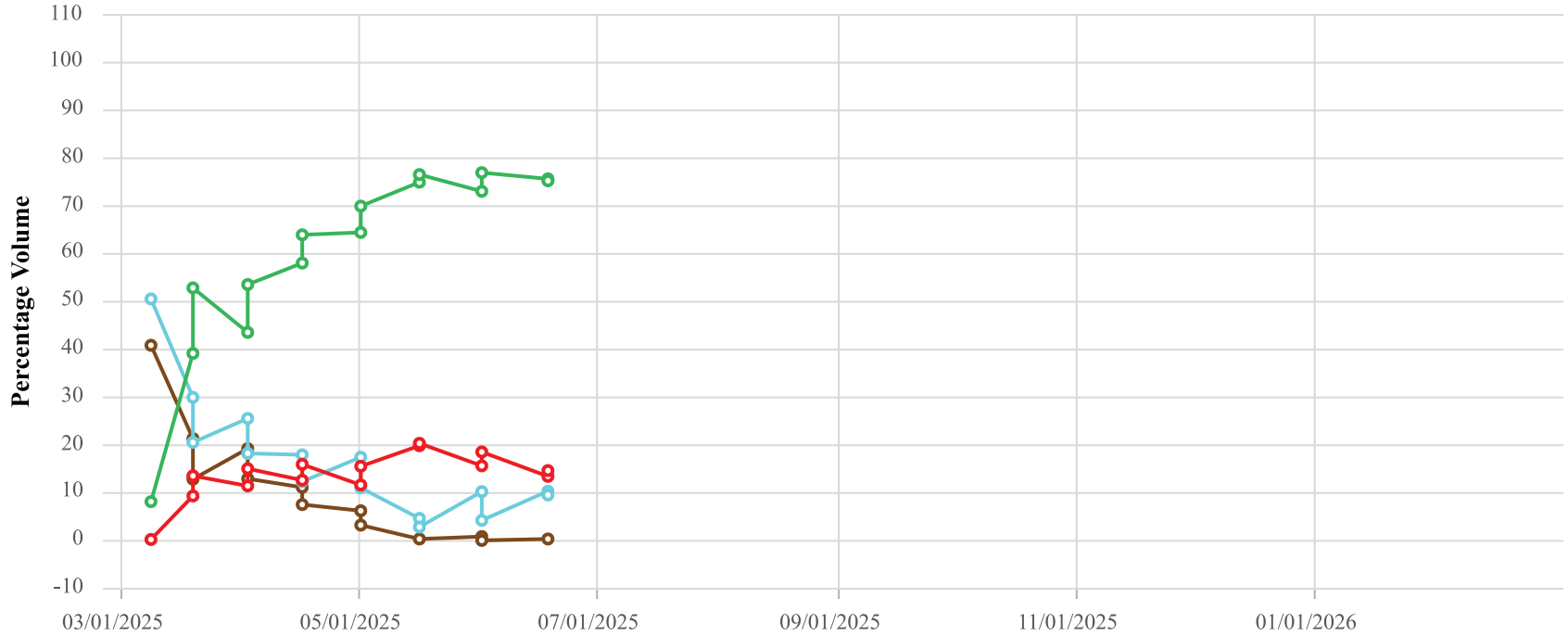

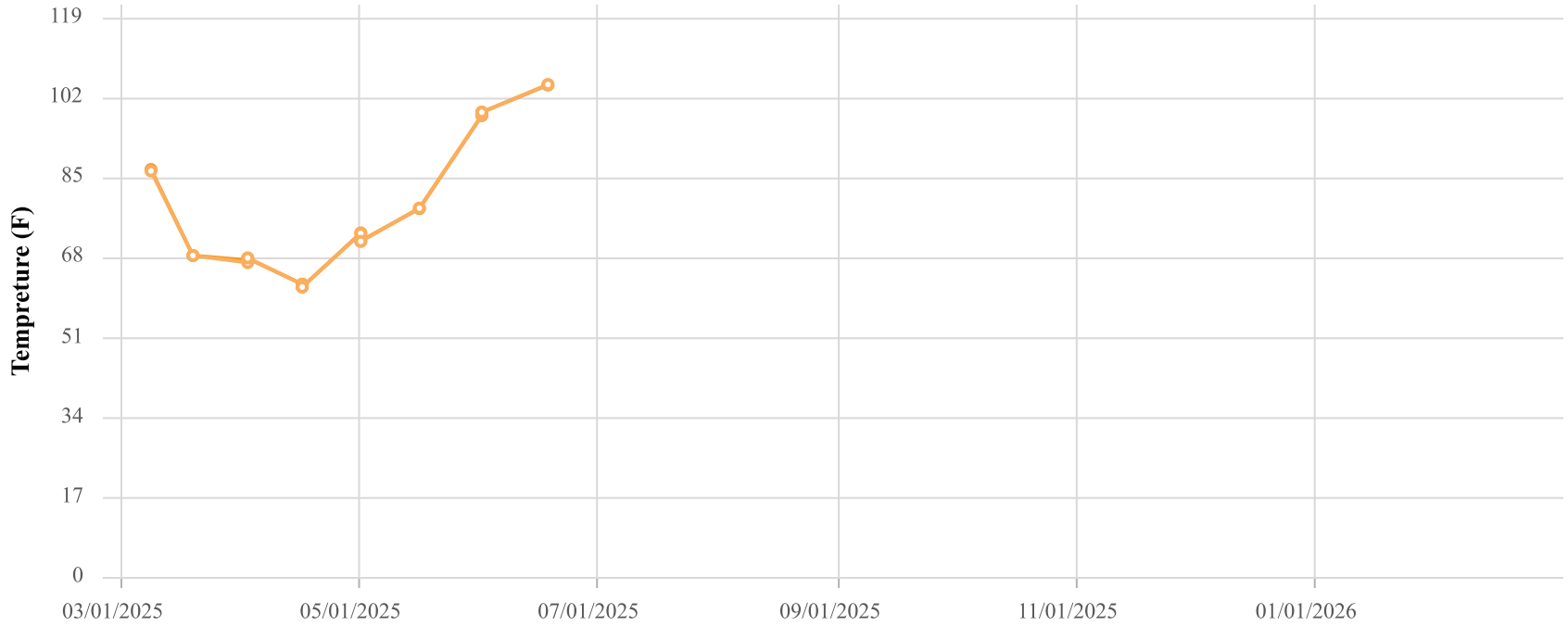

Point ID / Name

CTC2383S / TC-2383S

Parameter / Unit

- Init. Flow / scfm
- % CH4 / %
- % CO2 / %
- % O2 / %
- % Bal Gas / %
- Init. Static Press / in. H2O
- Init. Temp / Deg. F
- Adj. Temp / Deg. F

Chiquita Canyon Landfill
Parameter Chart: Multiscale
Date Range: 03/01/2025 - 02/28/2026
Chart generation date: 3/4/26

SCSeTools

Thirty Day Maximum Vertical Temperature Map from Temperature Probes at Chiquita Landfill

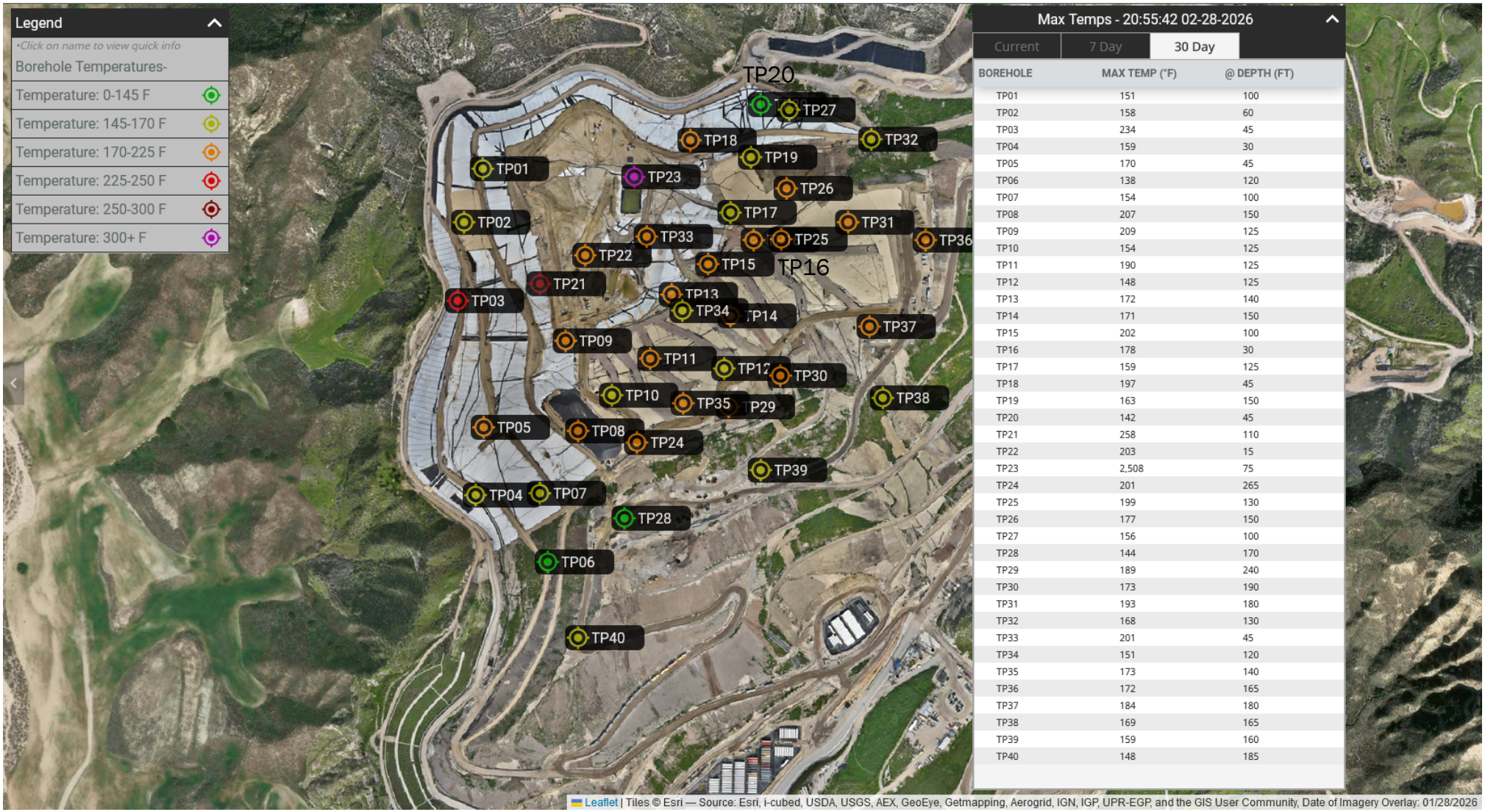

Max Temps - 20:55:42 02-28-2026

Current | 7 Day | 30 Day

BOREHOLE	MAX TEMP (°F)	@ DEPTH (FT)
TP01	151	100
TP02	158	60
TP03	234	45
TP04	159	30
TP05	170	45
TP06	138	120
TP07	154	100
TP08	207	150
TP09	209	125
TP10	154	125
TP11	190	125
TP12	148	125
TP13	172	140
TP14	171	150
TP15	202	100
TP16	178	30
TP17	159	125
TP18	197	45
TP19	163	150
TP20	142	45
TP21	258	110
TP22	203	15
TP23	2,508	75
TP24	201	265
TP25	199	130
TP26	177	150
TP27	156	100
TP28	144	170
TP29	189	240
TP30	173	190
TP31	193	180
TP32	168	130
TP33	201	45
TP34	151	120
TP35	173	140
TP36	172	165
TP37	184	180
TP38	169	165
TP39	159	160
TP40	148	185

TP-23 reported maximum values of 2,508 degrees F on February 25th. These readings are erroneous due to TP-23 being off-line for inspection/repair on February 25th.

Solid Waste Borehole Maximum Temperature Profiles Over 6 Weeks

for 12/25/2025 to 2/4/2026

From January 29, 2026, through February 4, 2026, there was one recorded temperature increase that triggered the notification limits set forth in the LEA's October 4, 2024 letter. Most thermocouples showed returns to previously recorded temperatures.

Additionally, as of December 11, 2025, five new TMPs (TMP-36, TMP-37, TMP-38, TMP-39, and TMP-40) have been installed and are online, in addition to the 12 TMPs previously installed as of April 4, 2025. None of these new TMPs indicate reaction temperatures occurring outside of the currently delineated data-driven reaction area boundary, and the four TMPs that were able to be drilled to within 25 feet of the liner (TMP-24, TMP-27, TMP-31, and TMP-32) show significantly cooler temperatures at the deepest thermocouple, as expected due to the cooling from the underlying earth.

Chiquita provides the following updates:

- TP-08
  - The 15-foot thermocouple remained consistent with previous recorded temperatures.
  - The 150-foot thermocouple showed an anomalous single hour reading of 207°F on February 4th and then returned to temperatures consistent with previous readings. The 150-foot thermocouple wiring will be inspected for loose connections.
- TP-11
  - The 80-foot thermocouple showed an increase in maximum temperature of 21°F from 156°F to 177°F from January 29th to February 1st.
- TP-13
  - The 15-foot thermocouple remained consistent with previous recorded temperatures.

SCS ENGINEERS

07224053.00 | February 5, 2026

274 Granite Run Drive
Lancaster, PA 17601
717-550-6330

Vertical Temperature Profiles from Temperature Probes at Chiquita Landfill for TP-1

Maximum data for 12/25/2025 to 2/4/2026

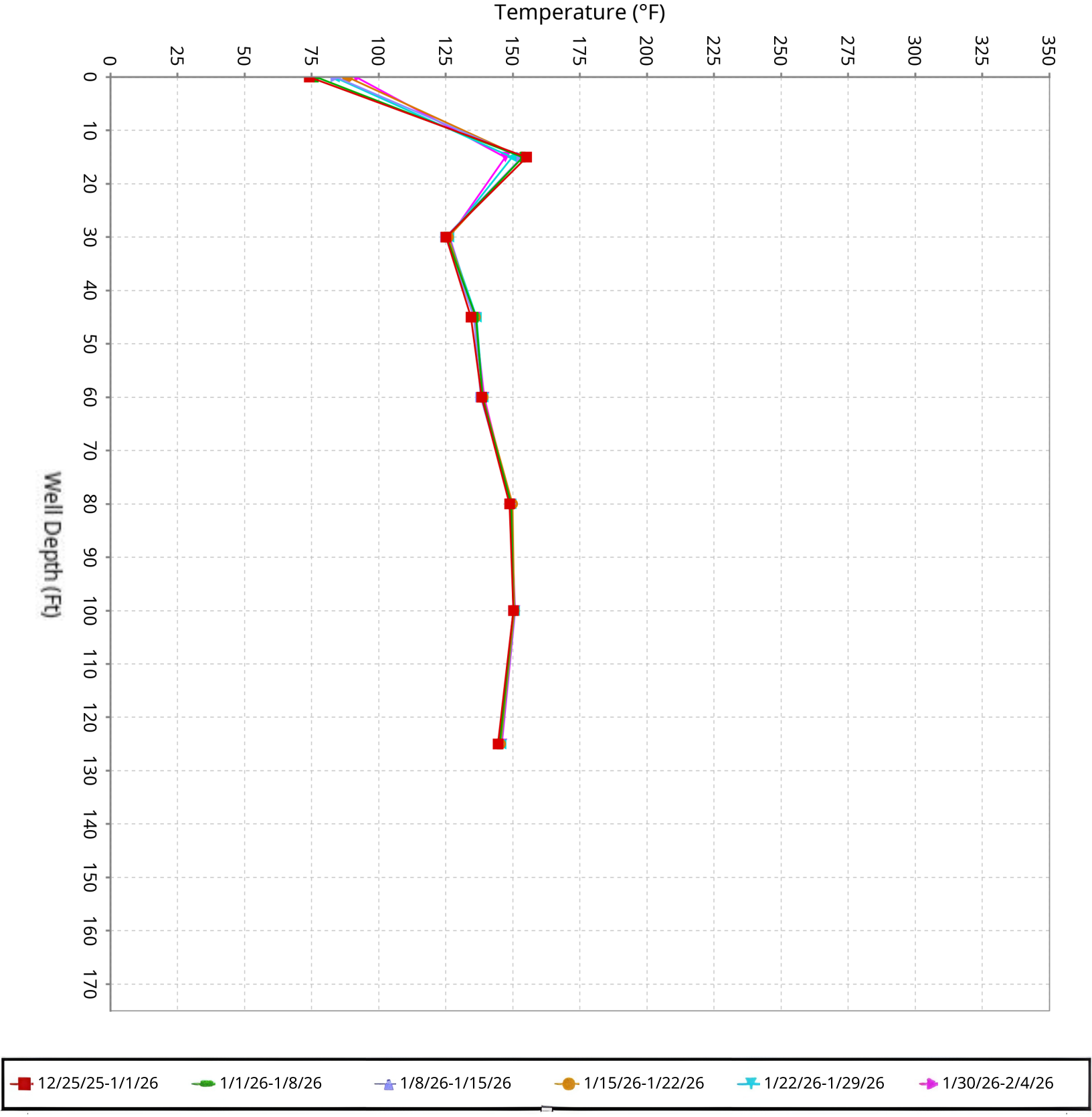

SCS ENGINEERS

Vertical Temperature Profiles from Temperature Probes at Chiquita Landfill for TP-2

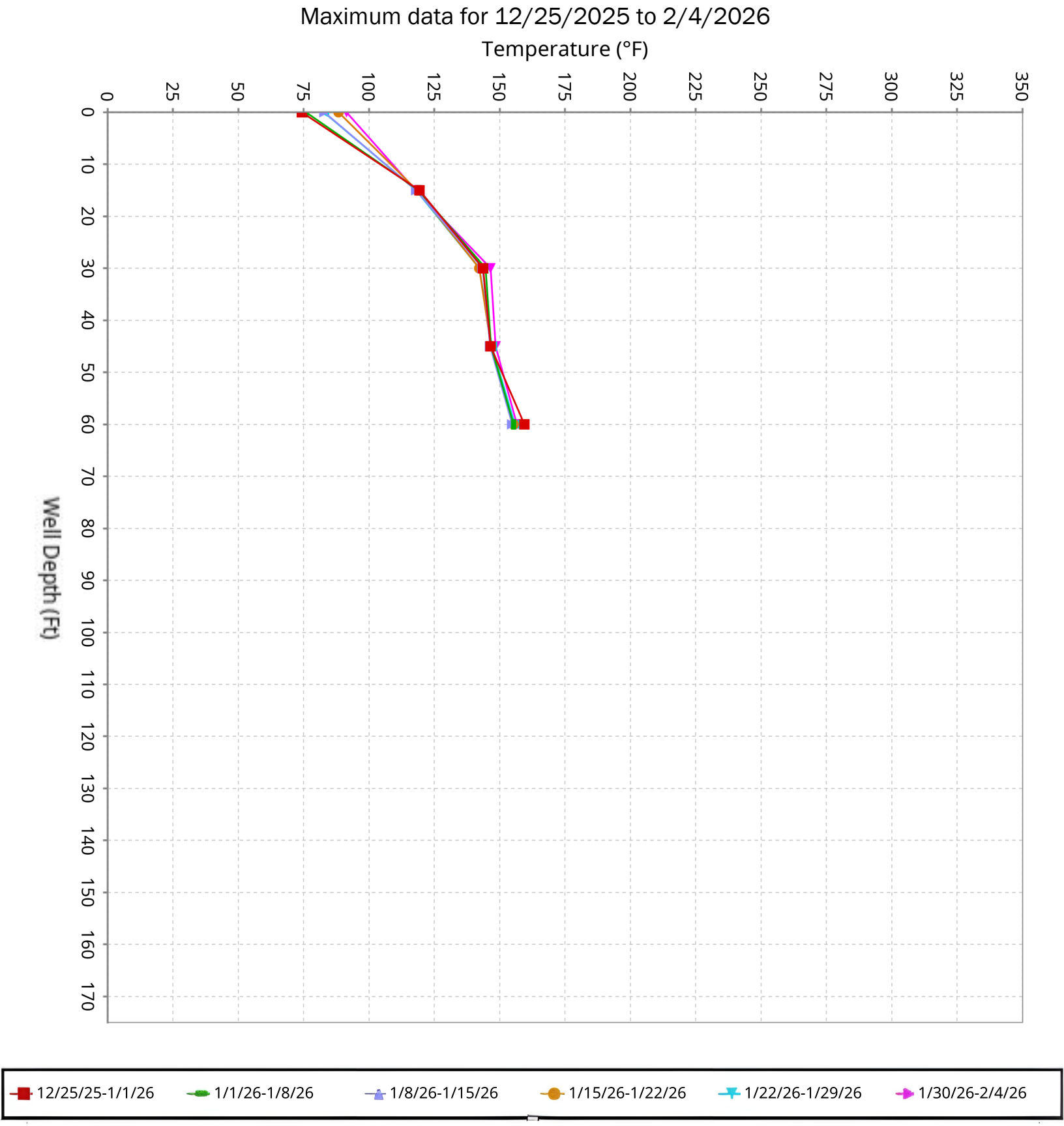

SCS ENGINEERS

Vertical Temperature Profiles from Temperature Probes at Chiquita Landfill for TP-3

Maximum data for 12/25/2025 to 2/4/2026

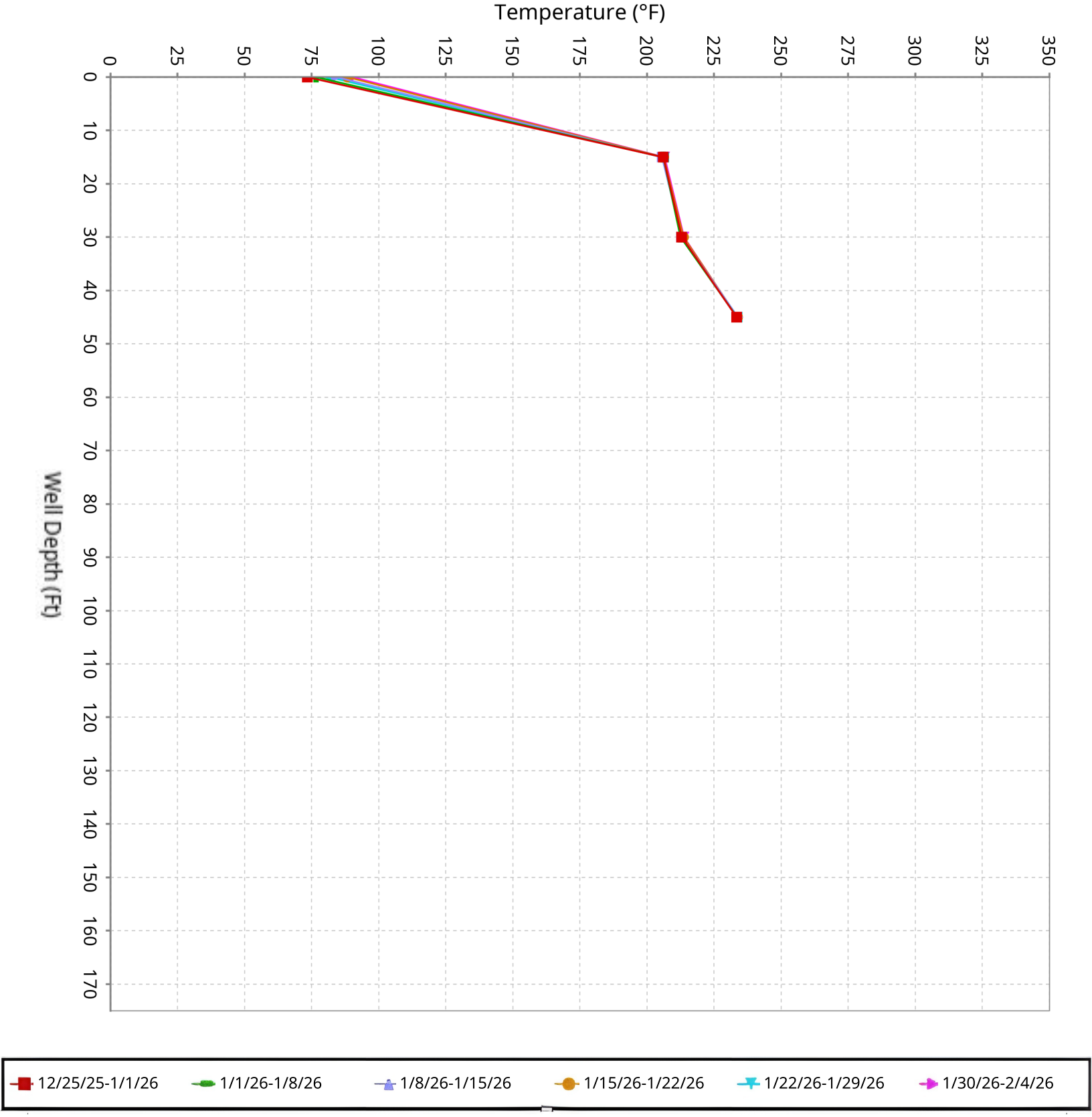

SCS ENGINEERS

Vertical Temperature Profiles from Temperature Probes at Chiquita Landfill for TP-4

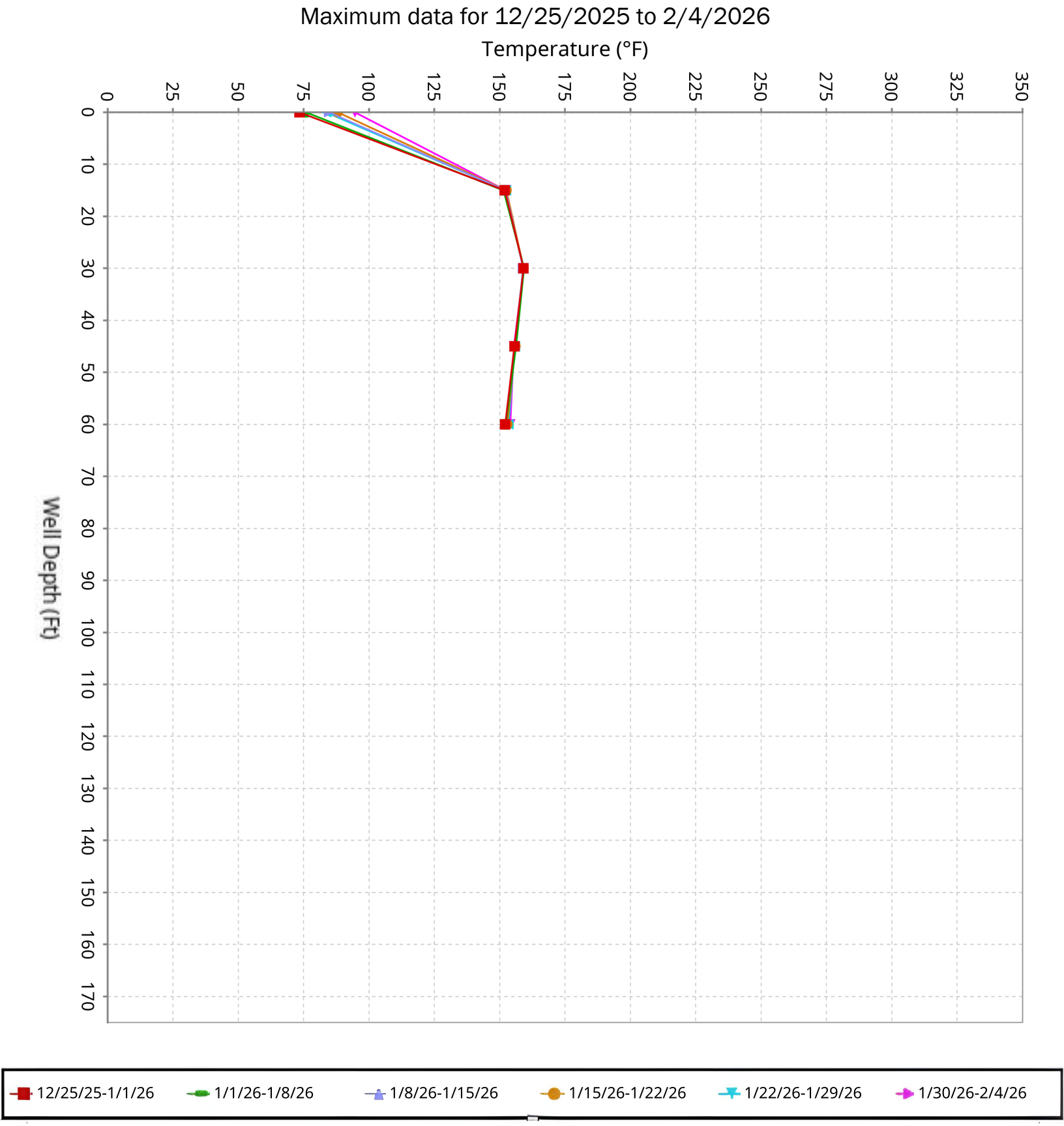

SCS ENGINEERS

Vertical Temperature Profiles from Temperature Probes at Chiquita Landfill for TP-5

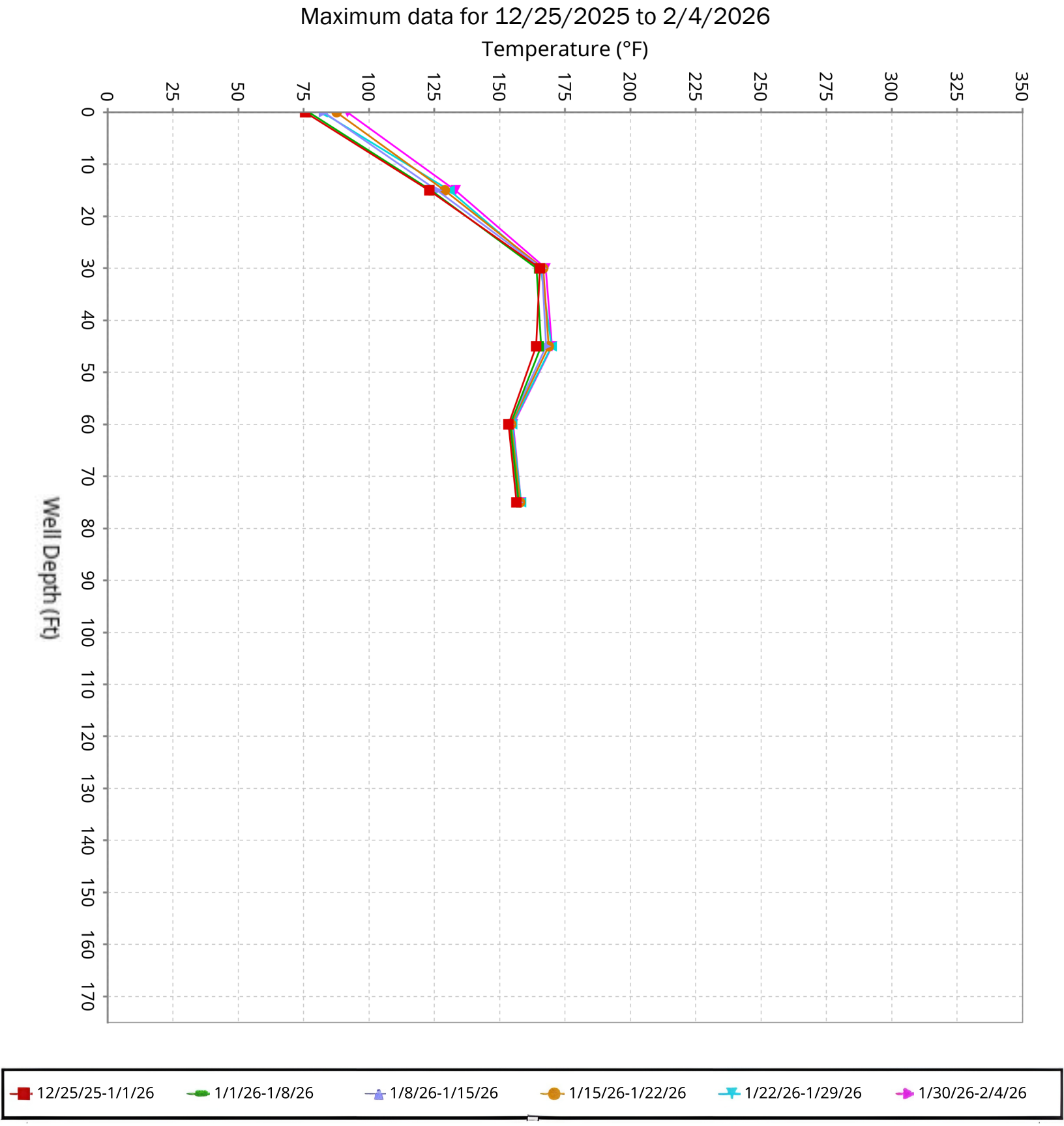

SCS ENGINEERS

Vertical Temperature Profiles from Temperature Probes at Chiquita Landfill for TP-6

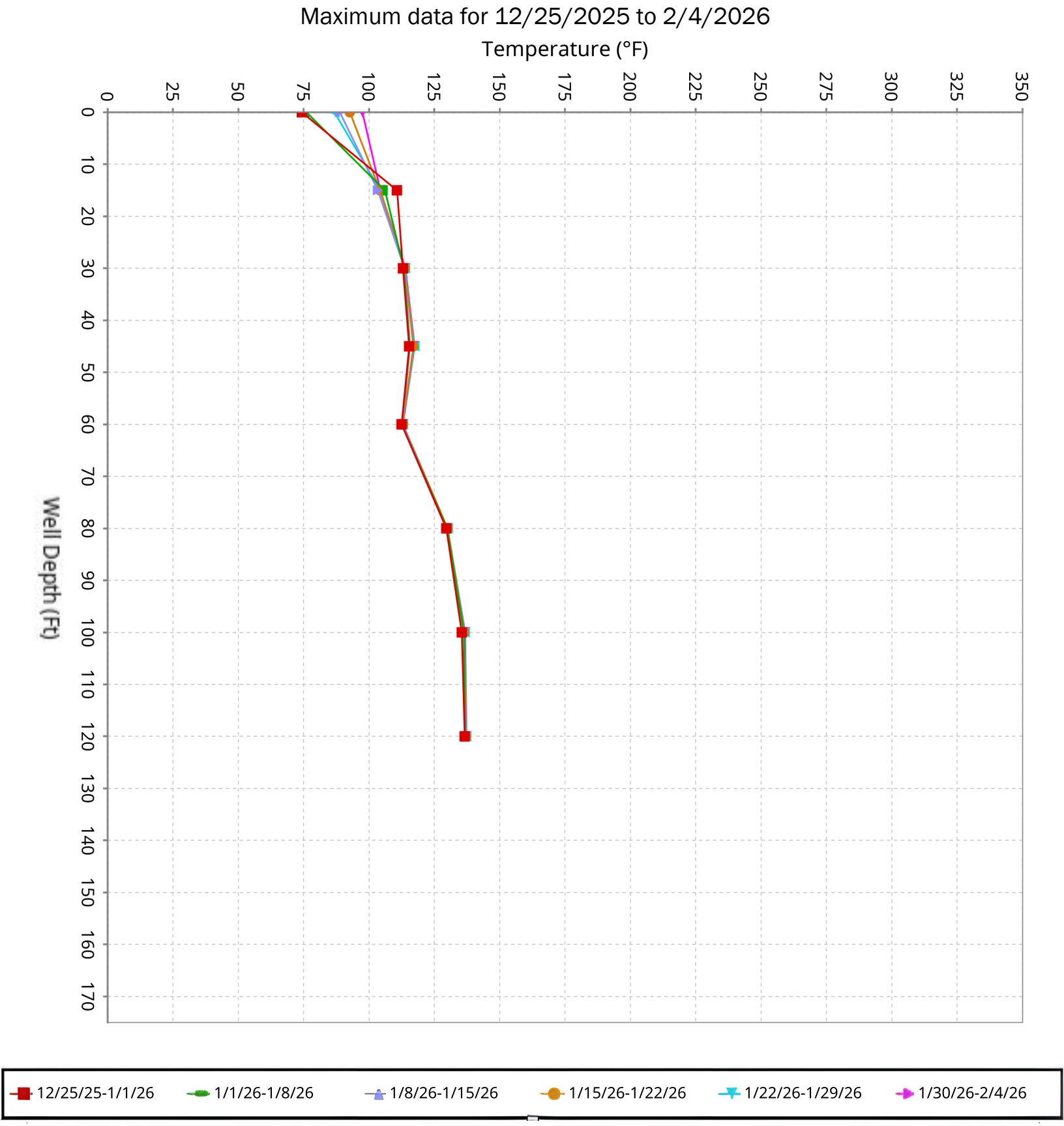

SCS ENGINEERS

Vertical Temperature Profiles from Temperature Probes at Chiquita Landfill for TP-7

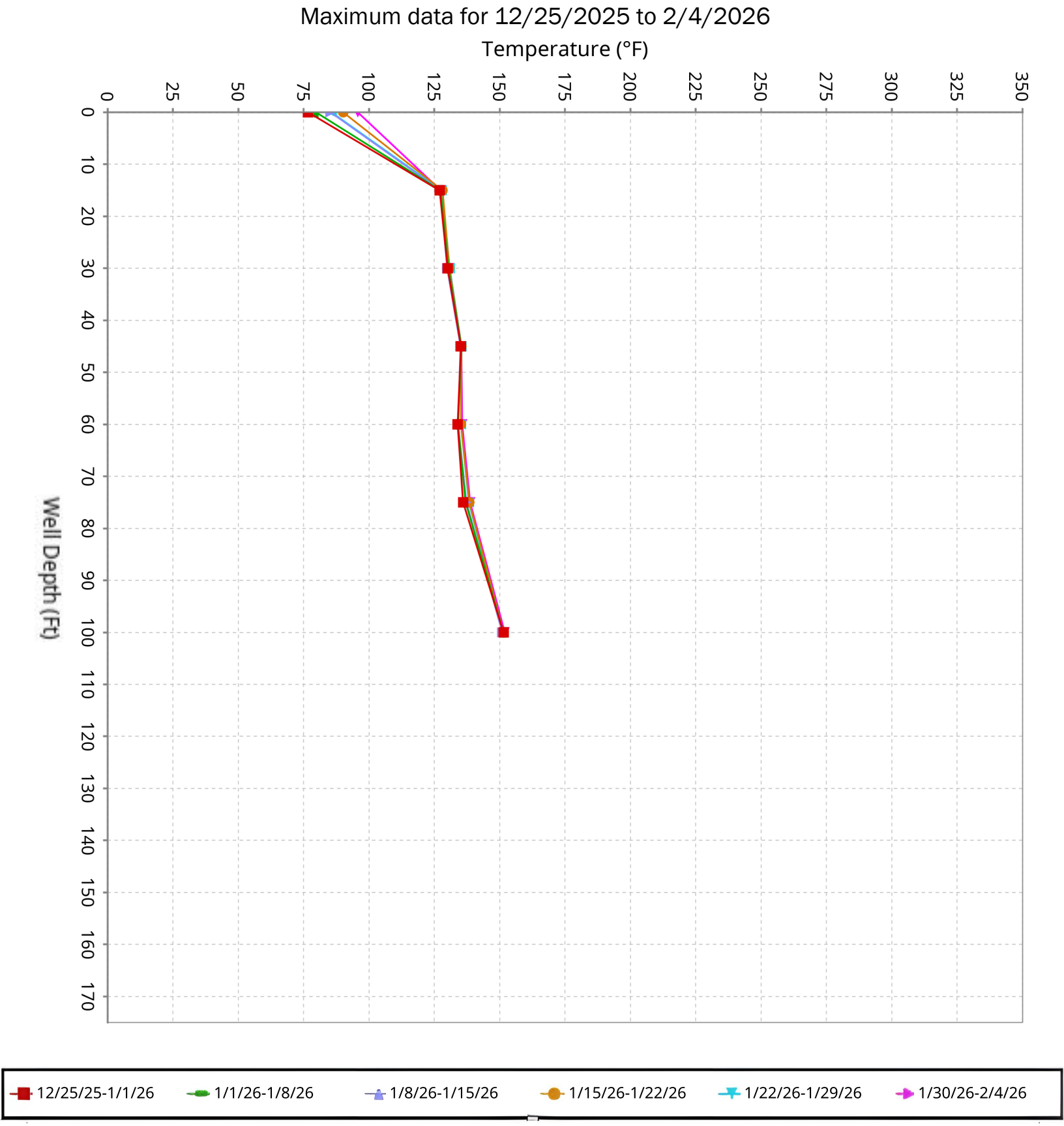

SCS ENGINEERS

Vertical Temperature Profiles from Temperature Probes at Chiquita Landfill for TP-8

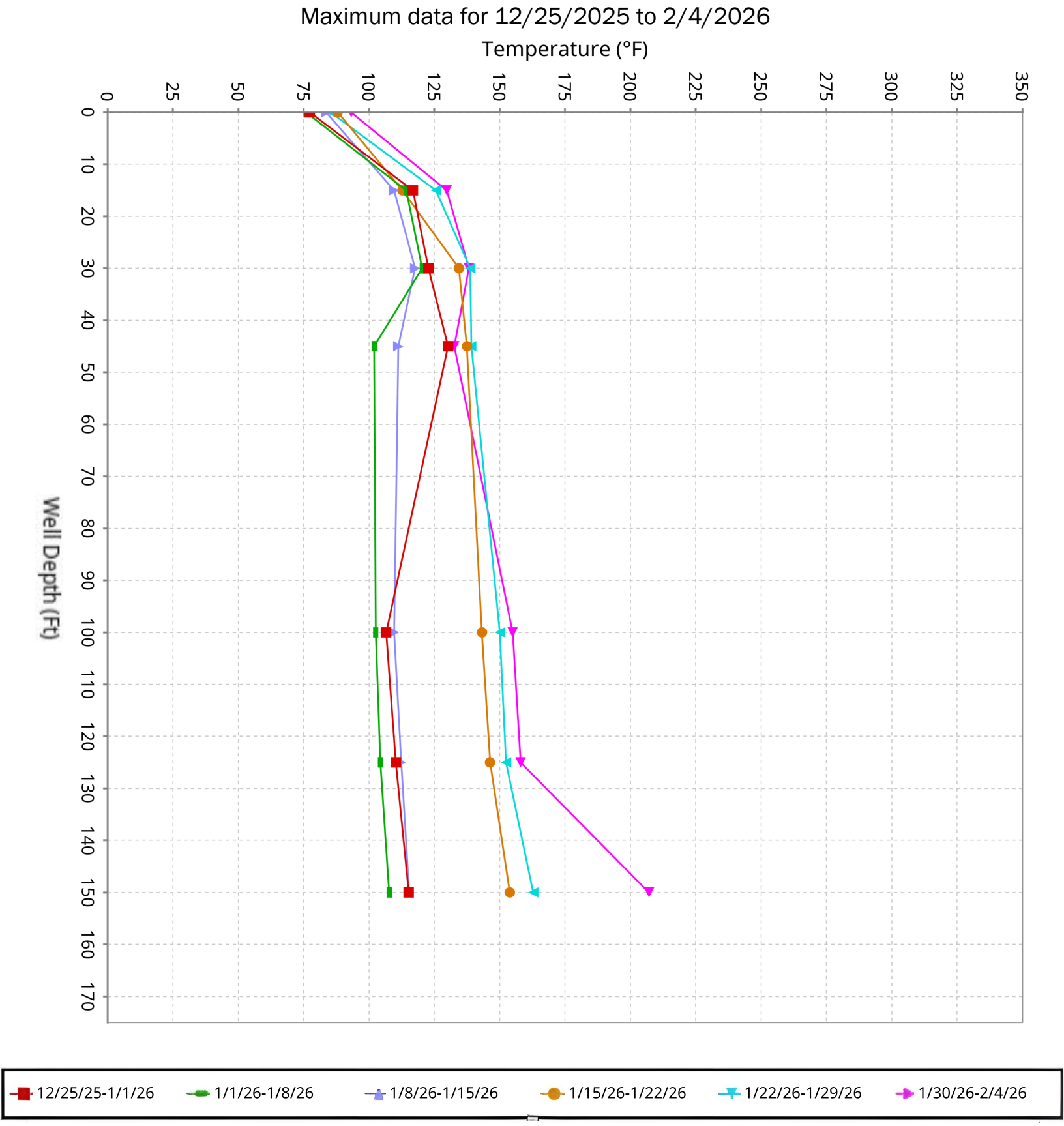

SCS ENGINEERS

Vertical Temperature Profiles from Temperature Probes at Chiquita Landfill for TP-9

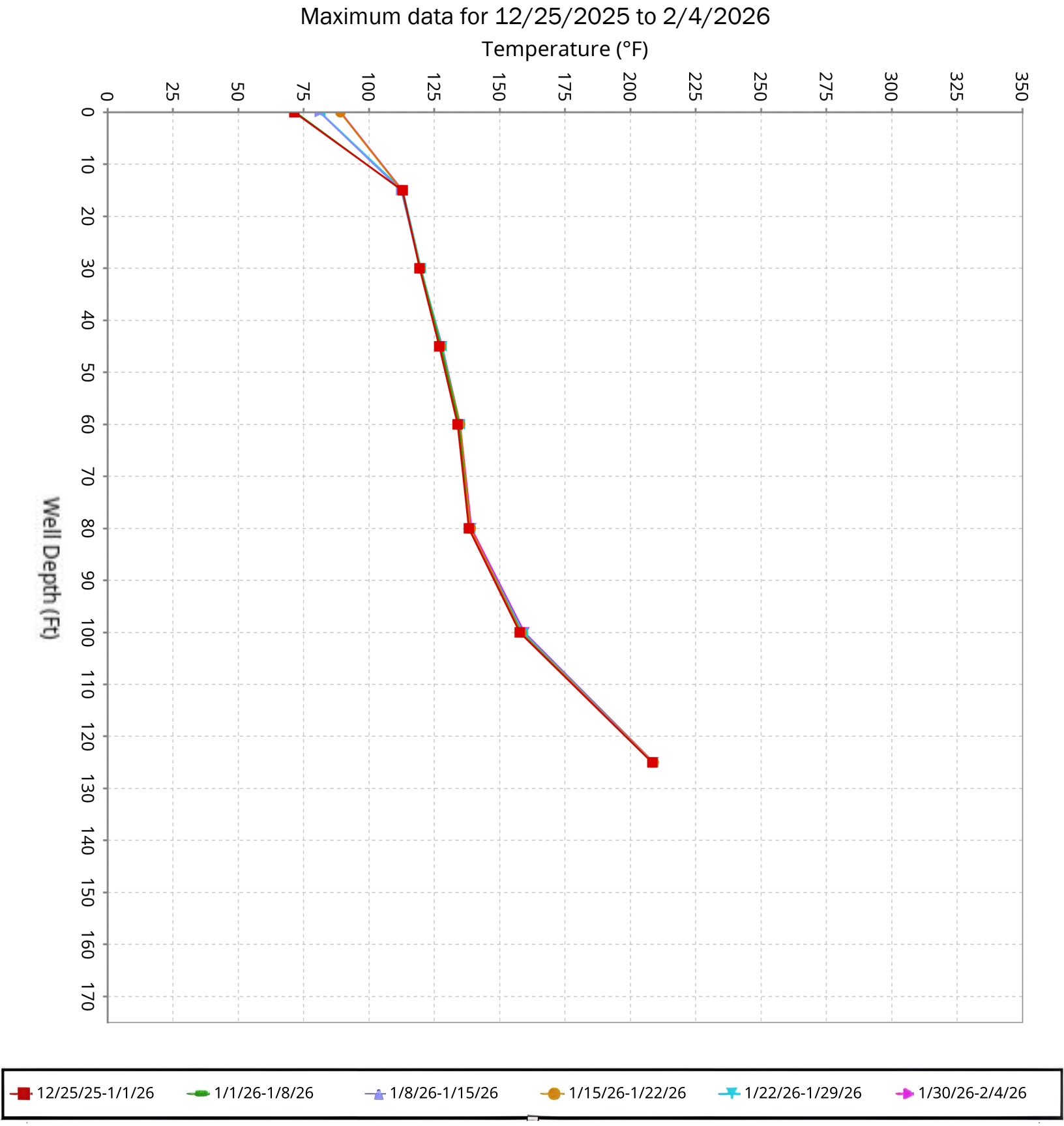

SCS ENGINEERS

Vertical Temperature Profiles from Temperature Probes at Chiquita Landfill for TP-10

Maximum data for 12/25/2025 to 2/4/2026

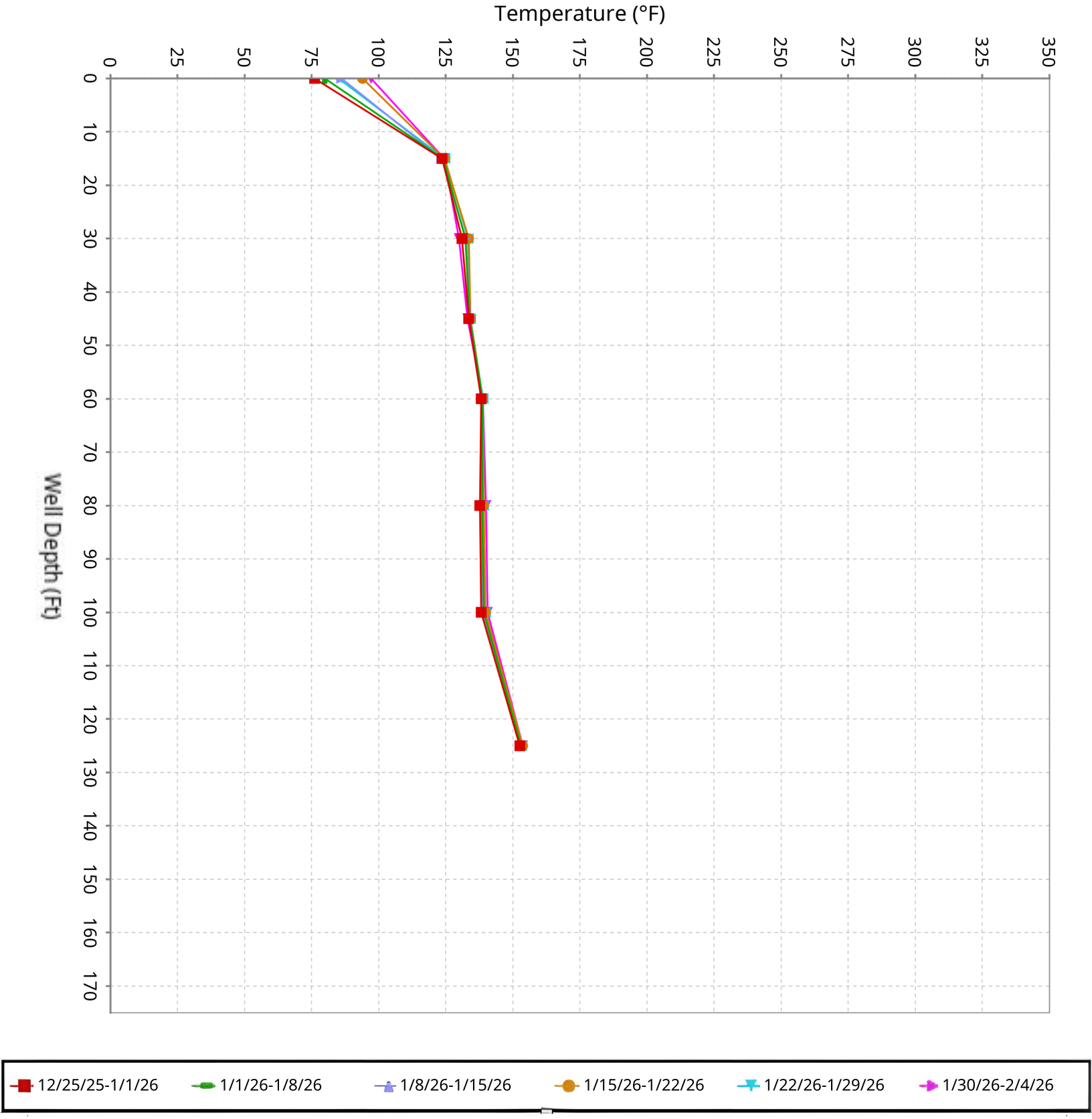

SCS ENGINEERS

Vertical Temperature Profiles from Temperature Probes at Chiquita Landfill for TP-11

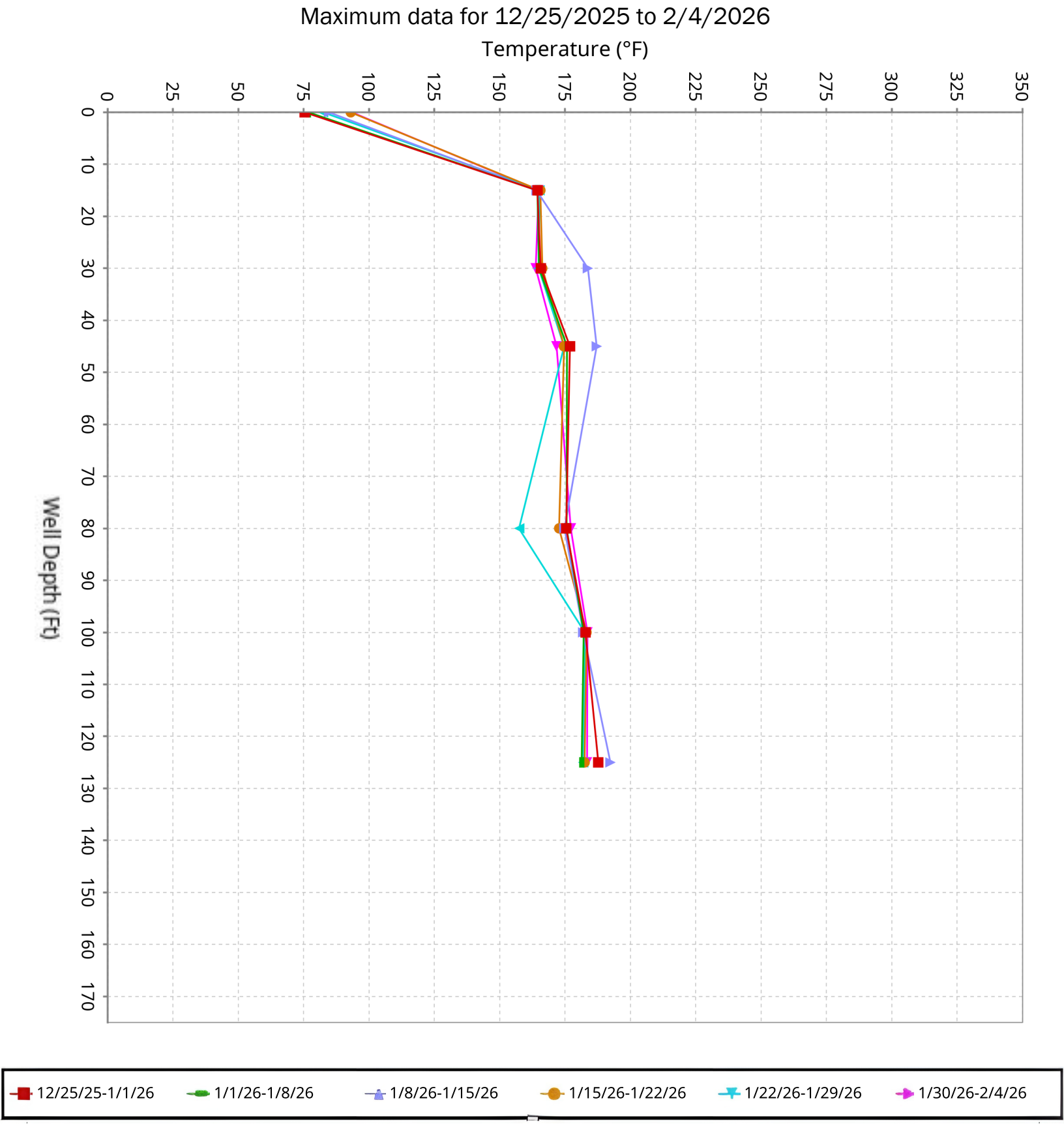

SCS ENGINEERS

Vertical Temperature Profiles from Temperature Probes at Chiquita Landfill for TP-12

Maximum data for 12/25/2025 to 2/4/2026

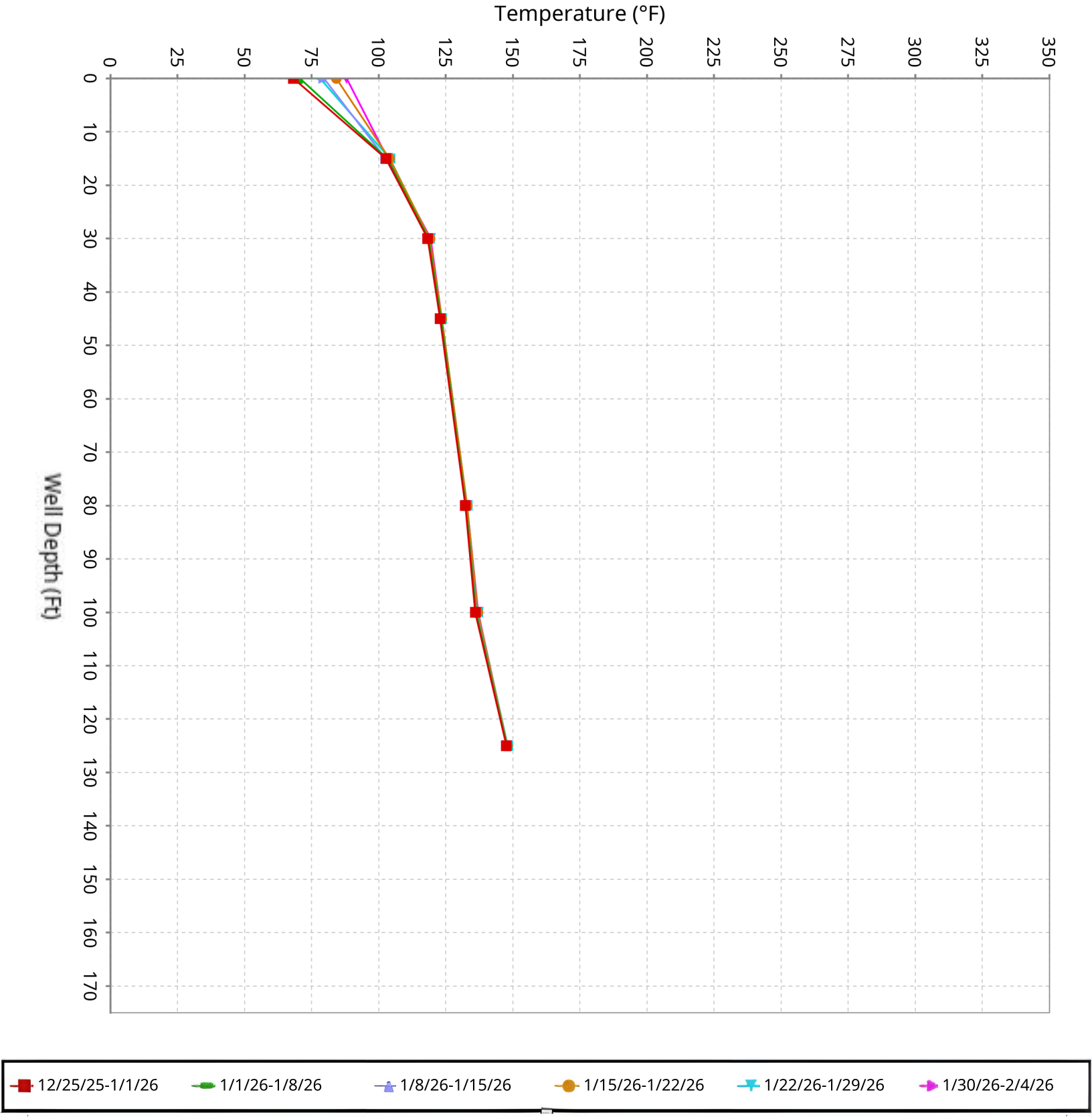

SCS ENGINEERS

Vertical Temperature Profiles from Temperature Probes at Chiquita Landfill for TP-13

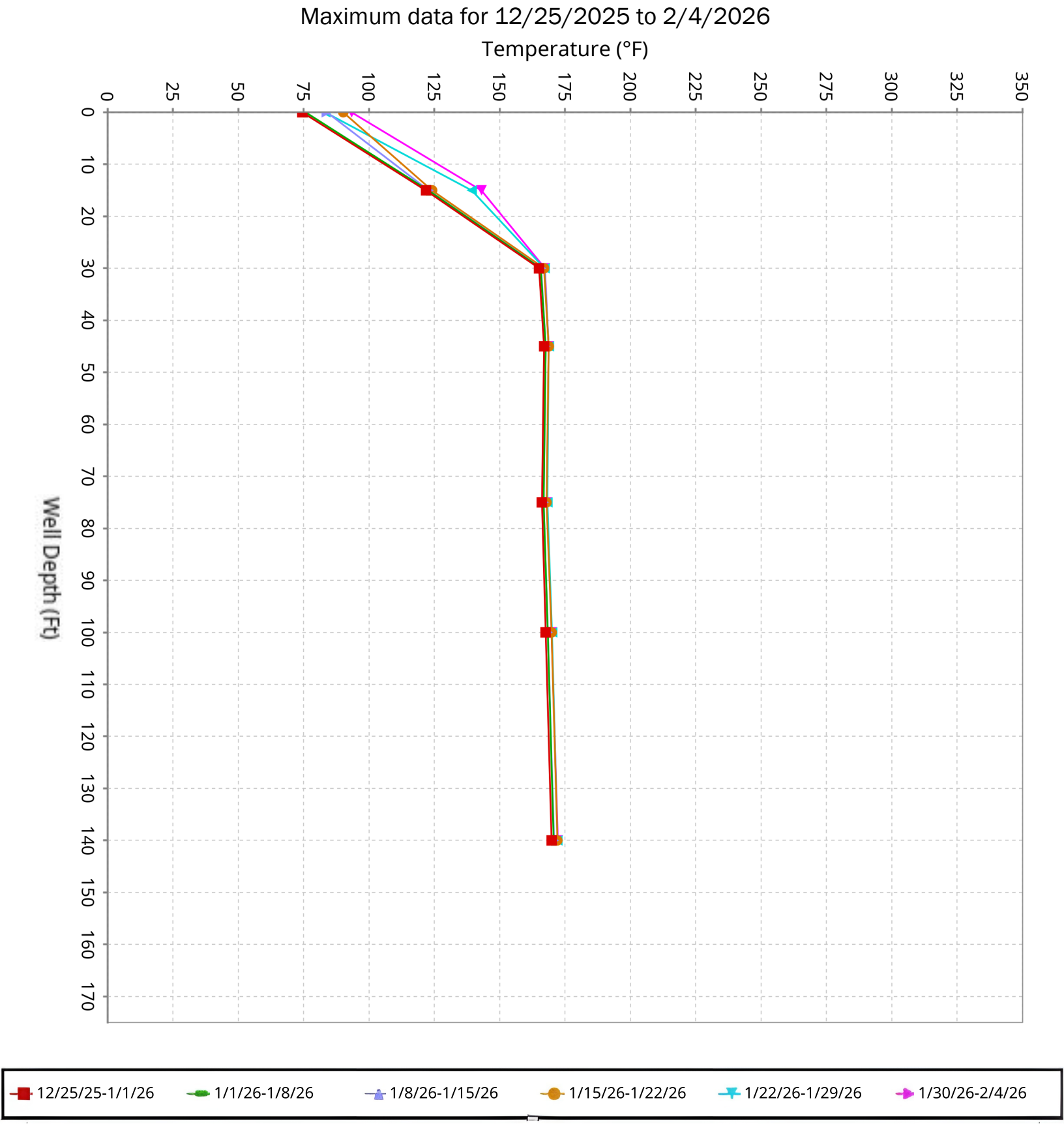

SCS ENGINEERS

Vertical Temperature Profiles from Temperature Probes at Chiquita Landfill for TP-14

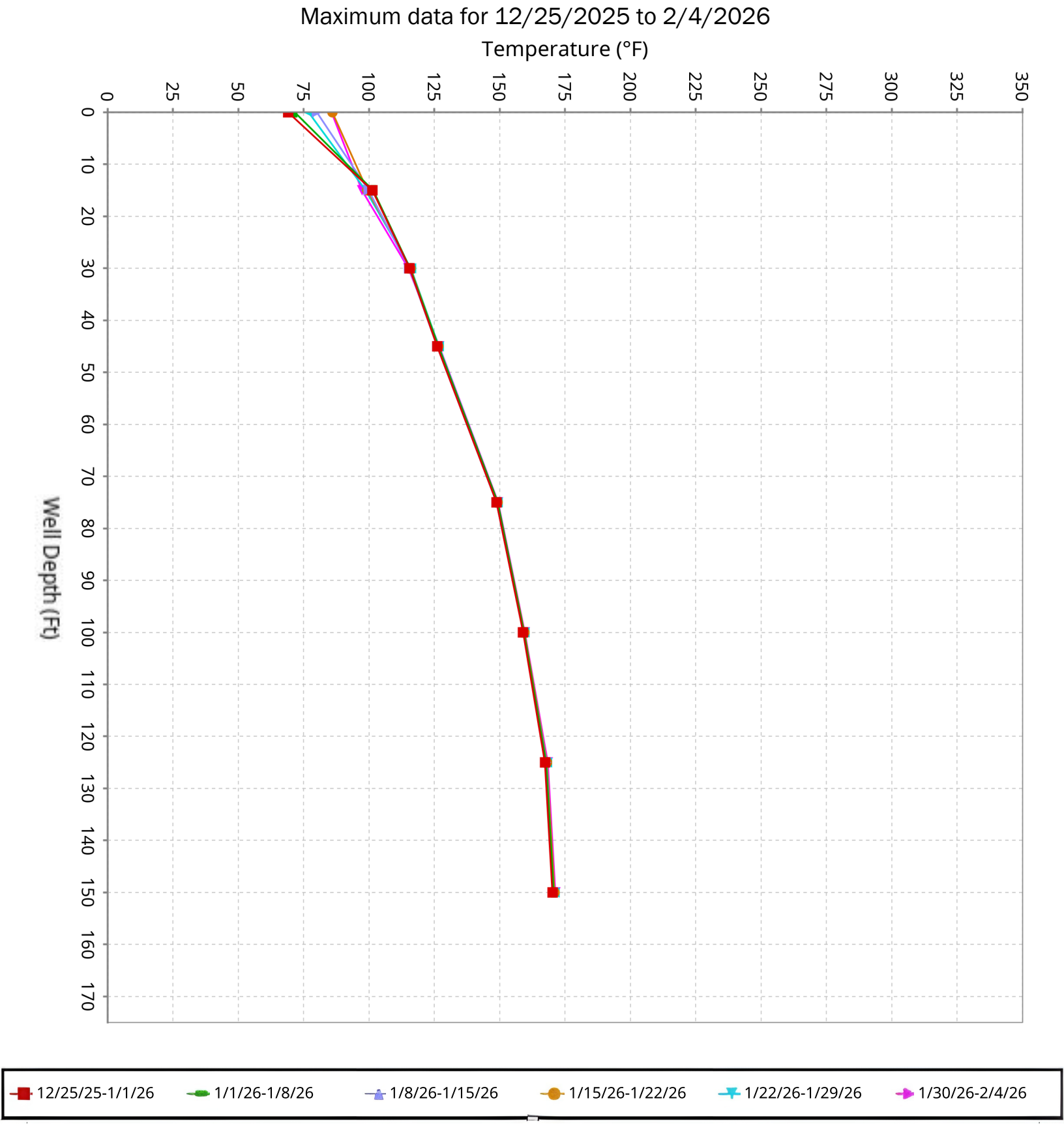

SCS ENGINEERS

Vertical Temperature Profiles from Temperature Probes at Chiquita Landfill for TP-15

Maximum data for 12/25/2025 to 2/4/2026

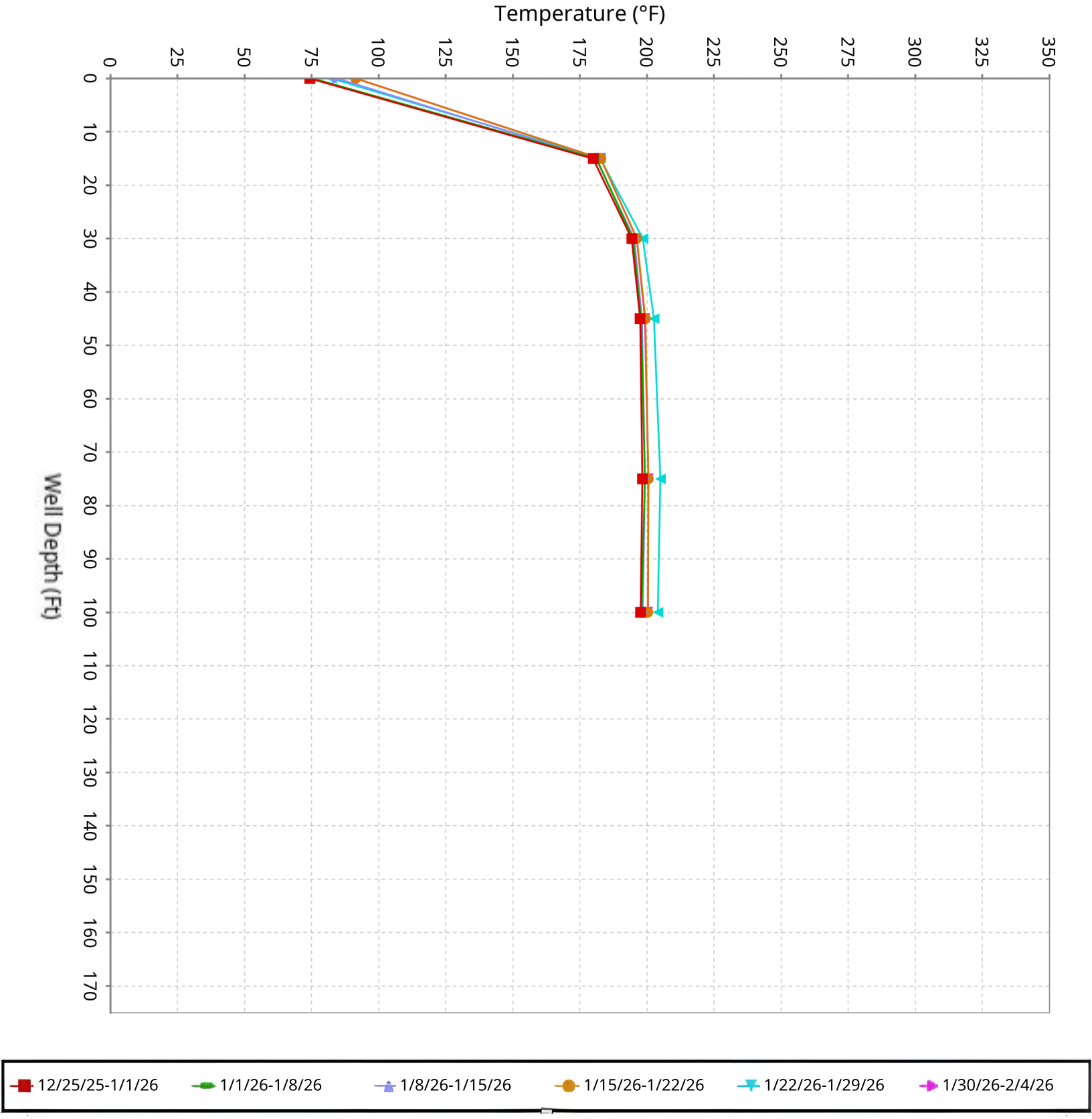

SCS ENGINEERS

Vertical Temperature Profiles from Temperature Probes at Chiquita Landfill for TP-16

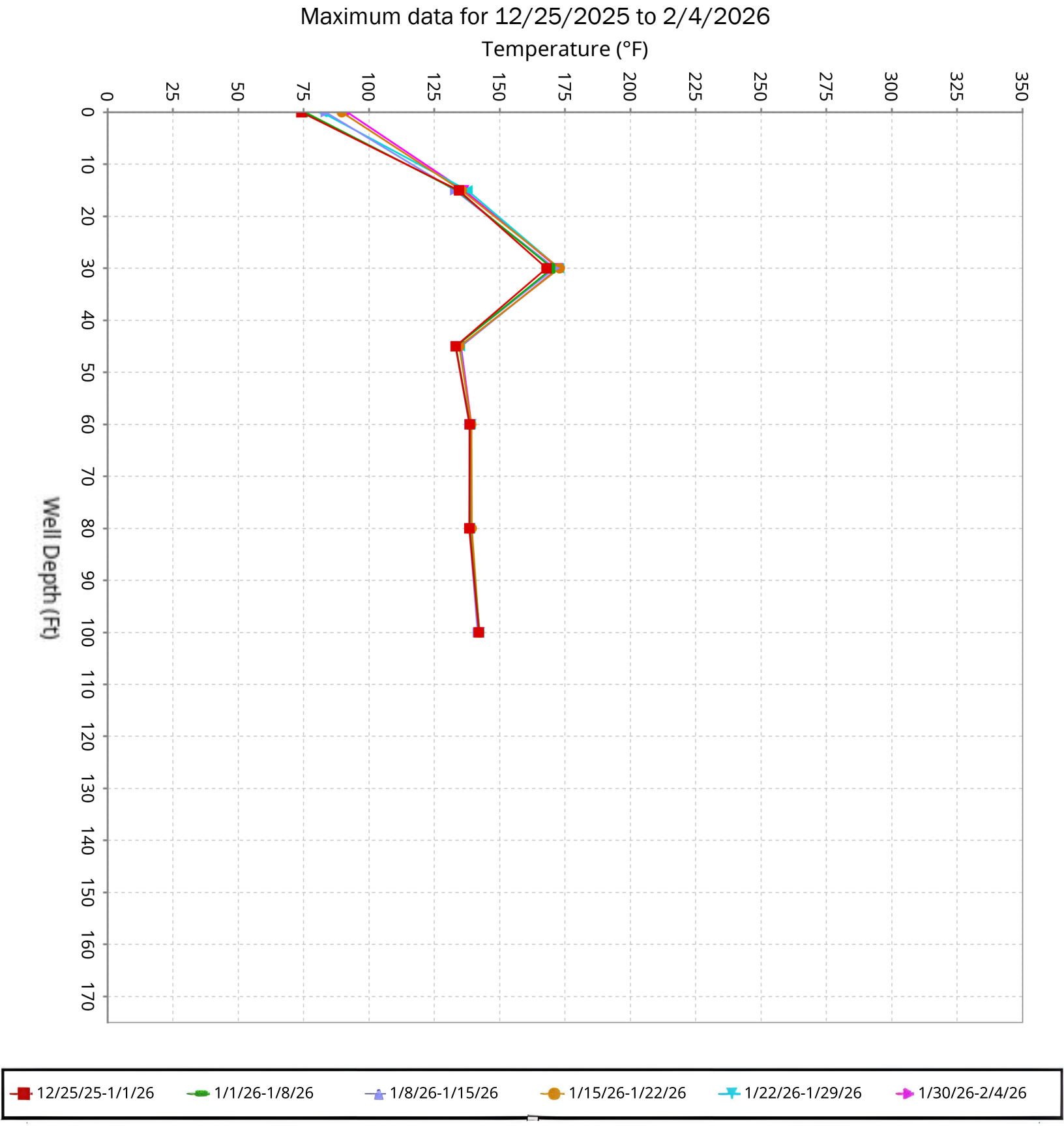

SCS ENGINEERS

Vertical Temperature Profiles from Temperature Probes at Chiquita Landfill for TP-17

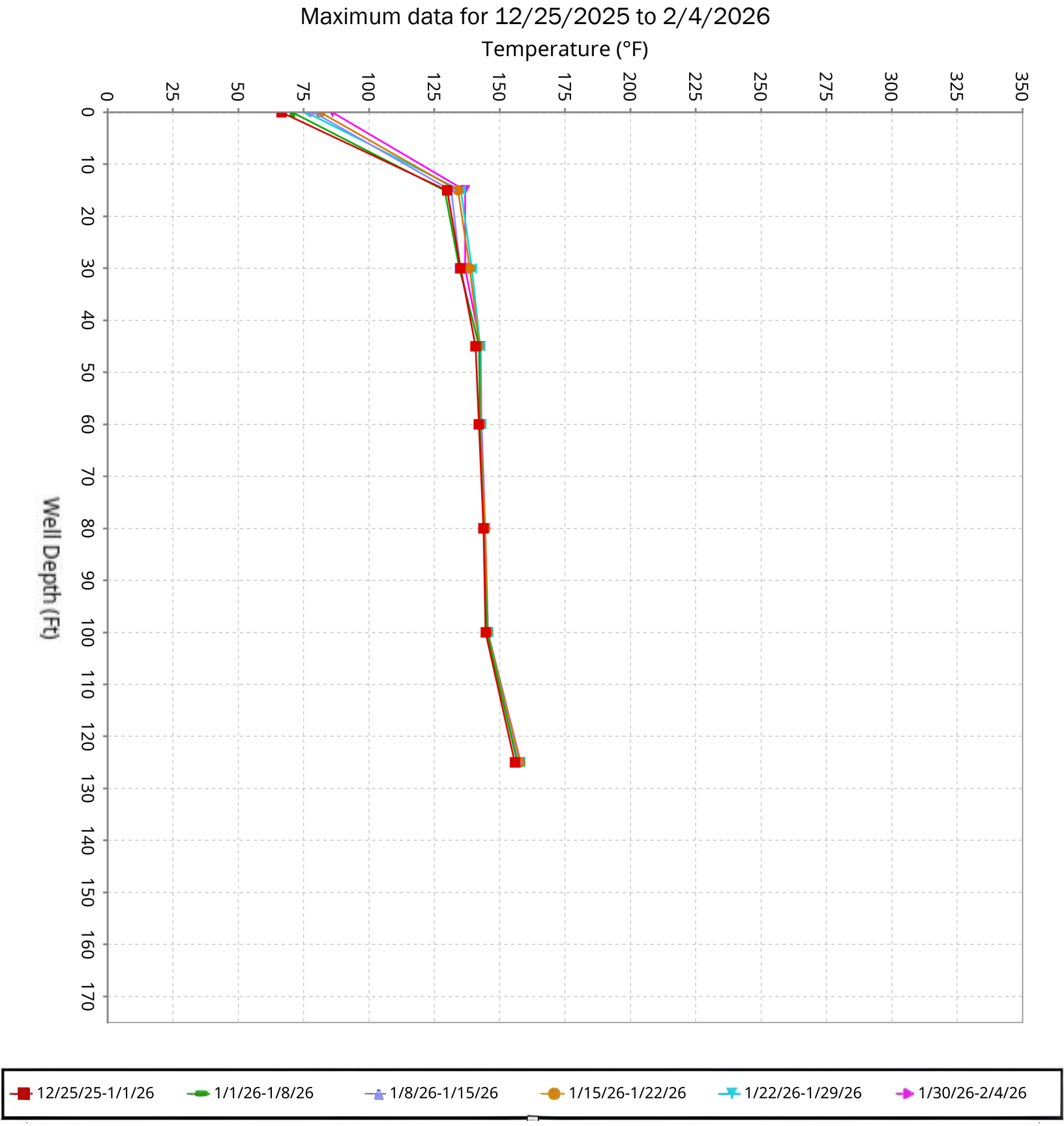

SCS ENGINEERS

Vertical Temperature Profiles from Temperature Probes at Chiquita Landfill for TP-18

Maximum data for 12/25/2025 to 2/4/2026

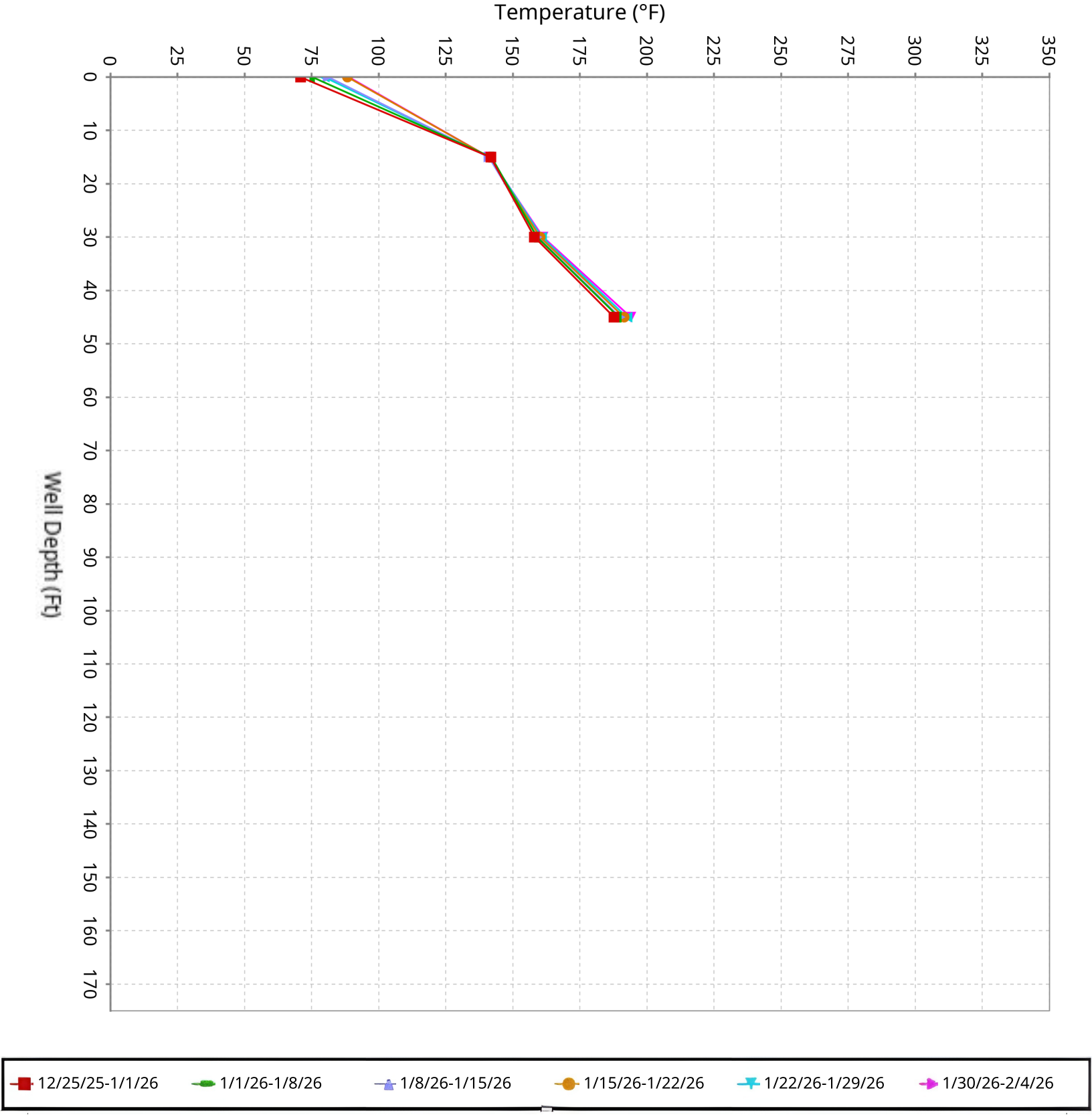

SCS ENGINEERS

Vertical Temperature Profiles from Temperature Probes at Chiquita Landfill for TP-19

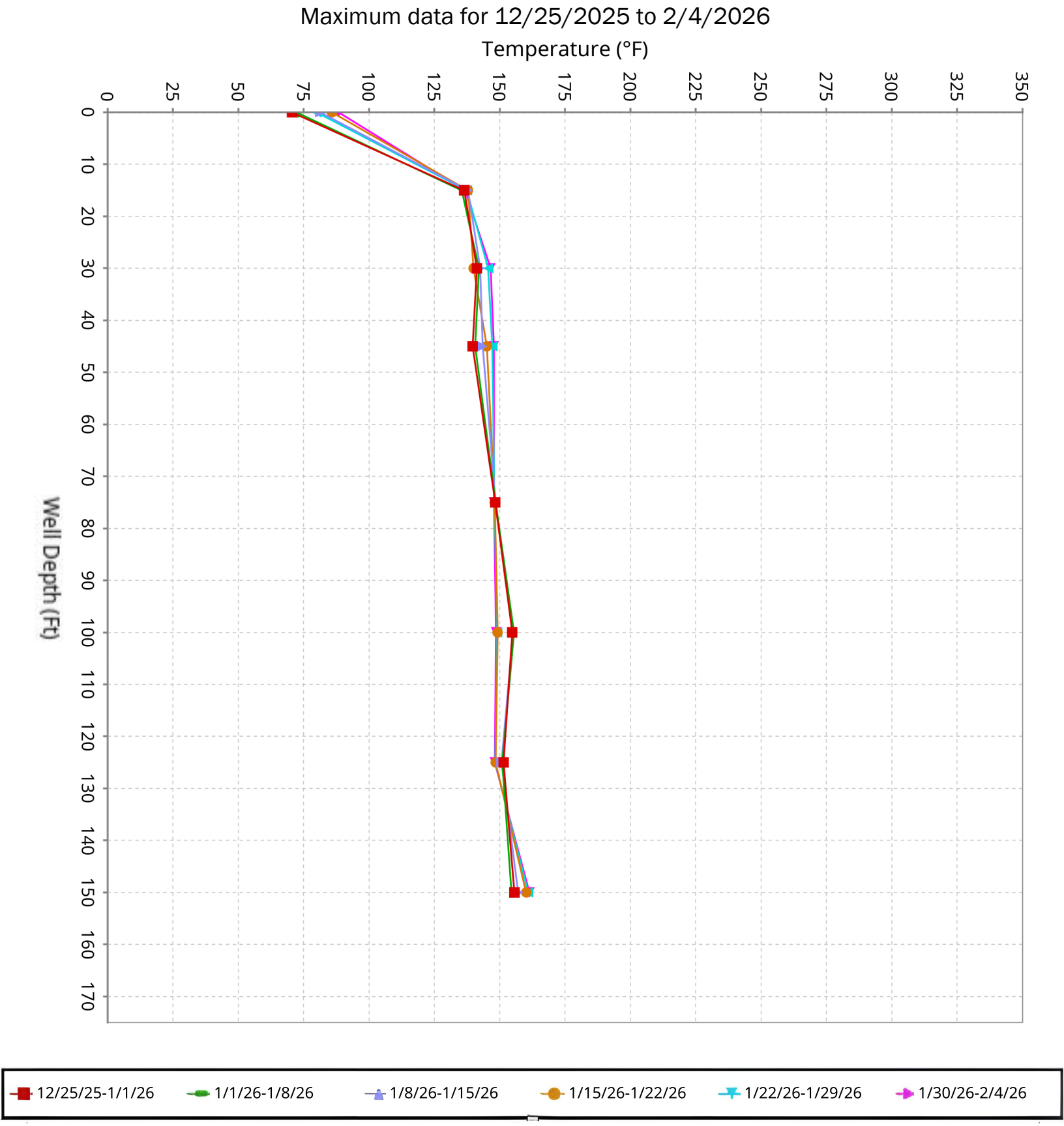

SCS ENGINEERS

Vertical Temperature Profiles from Temperature Probes at Chiquita Landfill for TP-20

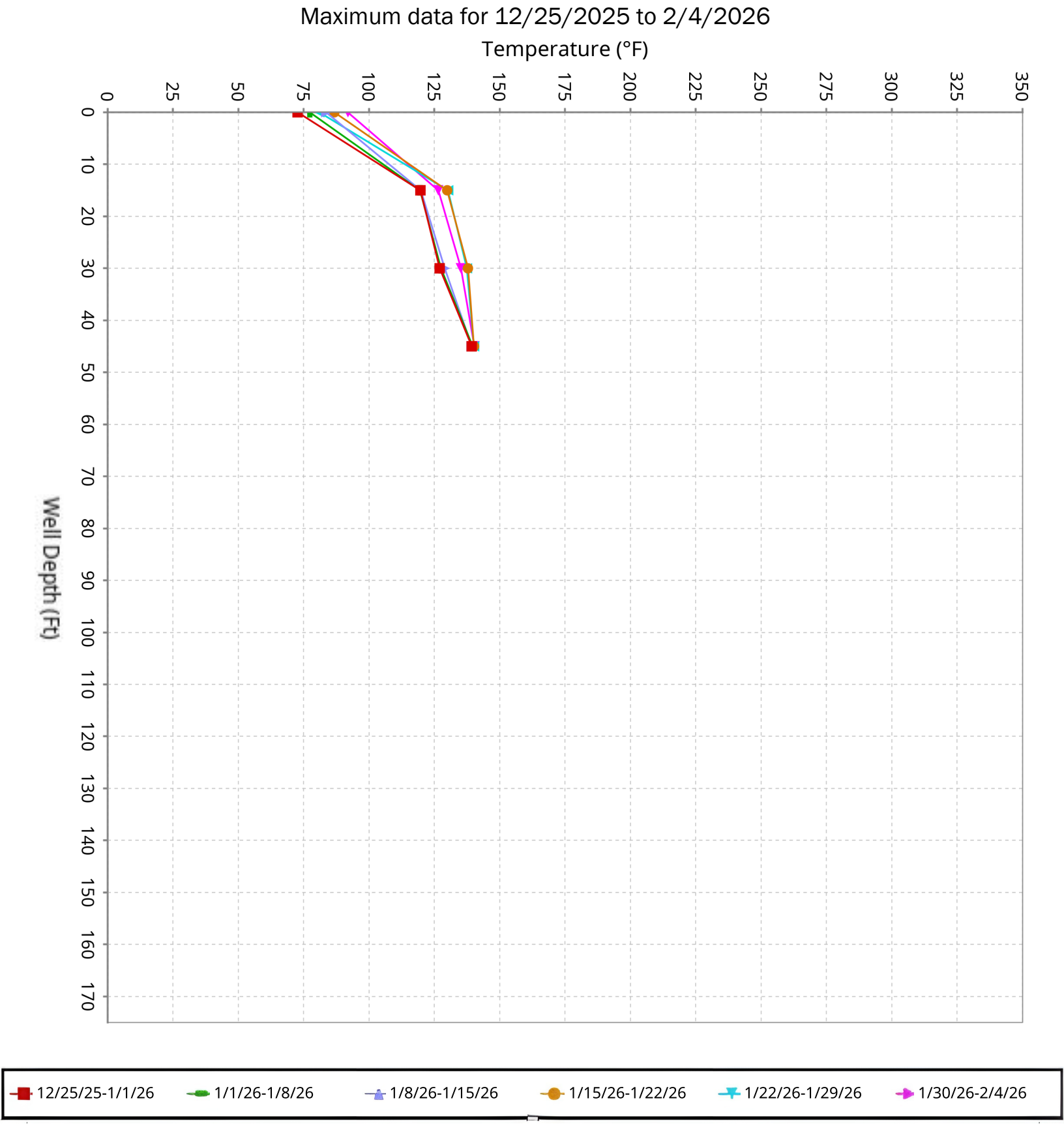

SCS ENGINEERS

Vertical Temperature Profiles from Temperature Probes at Chiquita Landfill for TP-21

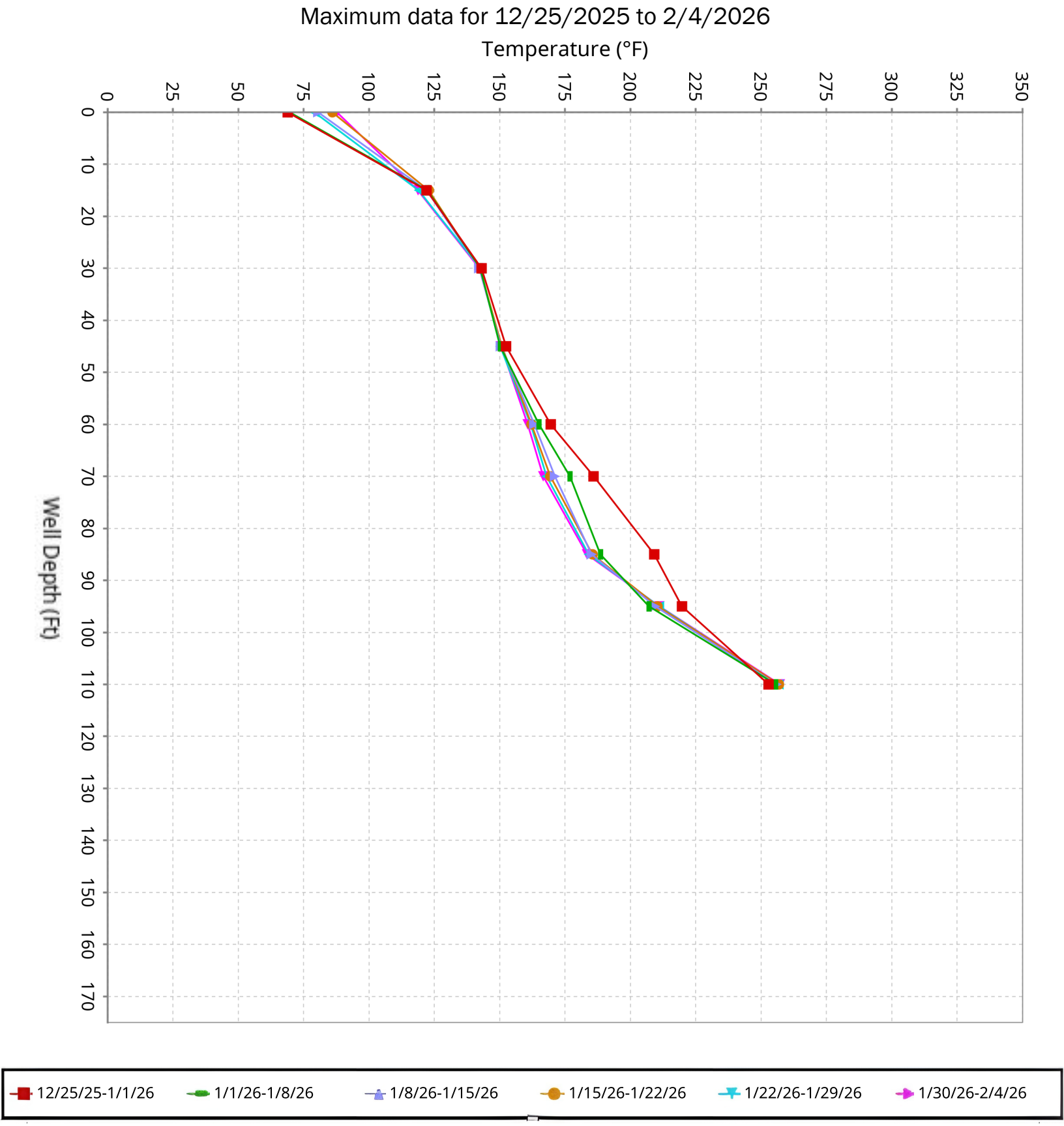

SCS ENGINEERS

Vertical Temperature Profiles from Temperature Probes at Chiquita Landfill for TP-24

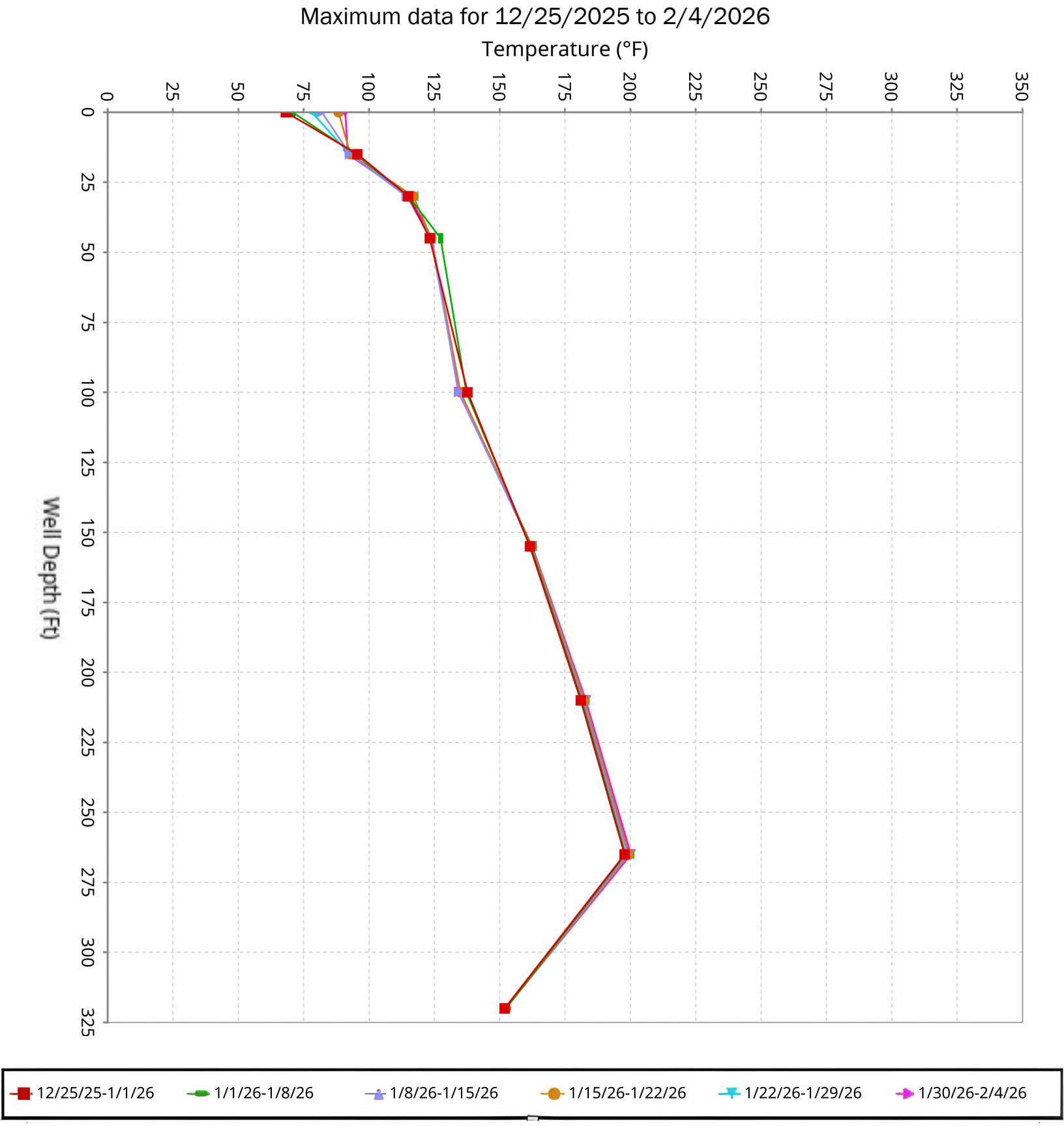

SCS ENGINEERS

Vertical Temperature Profiles from Temperature Probes at Chiquita Landfill for TP-25

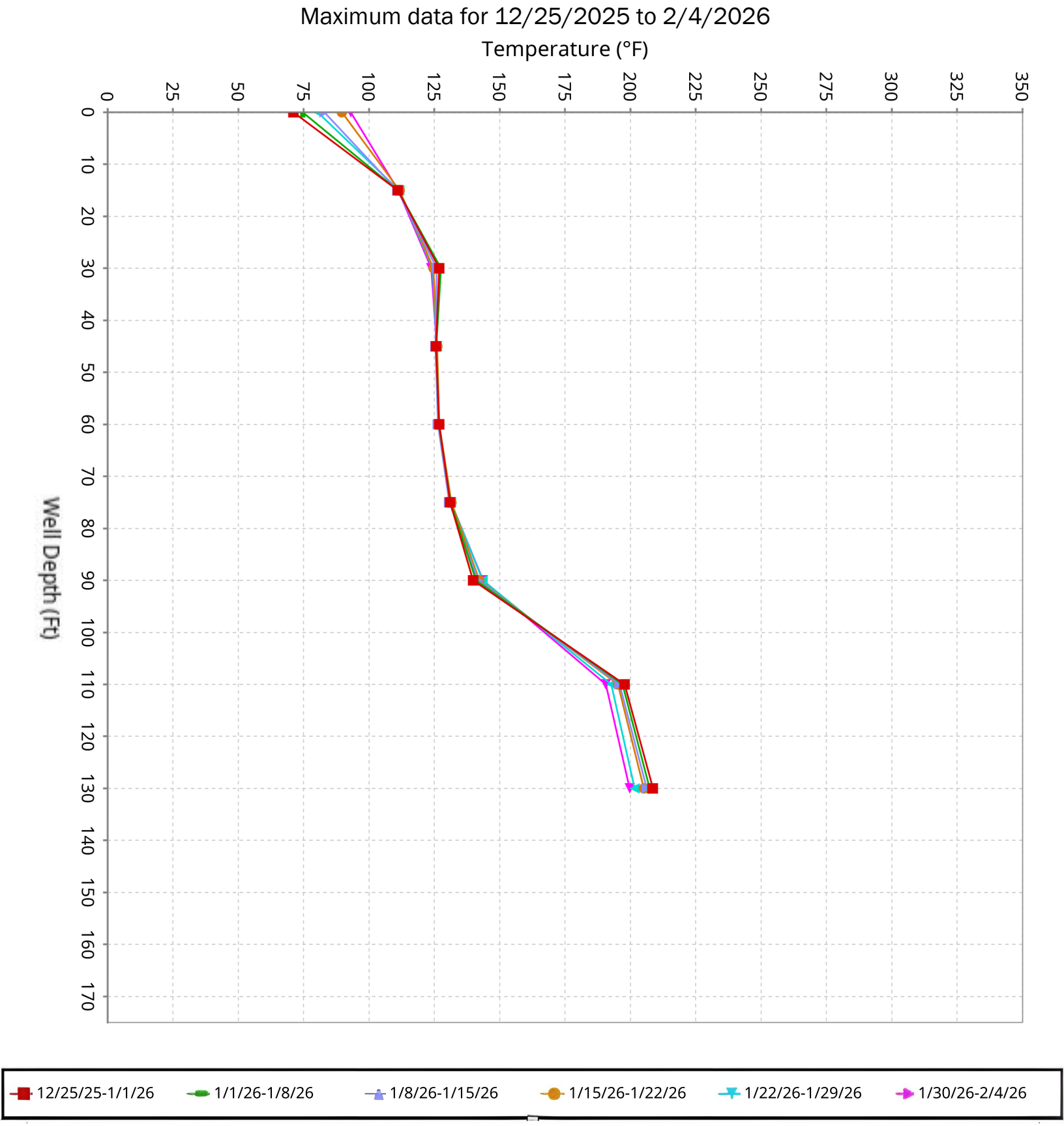

SCS ENGINEERS

Vertical Temperature Profiles from Temperature Probes at Chiquita Landfill for TP-26

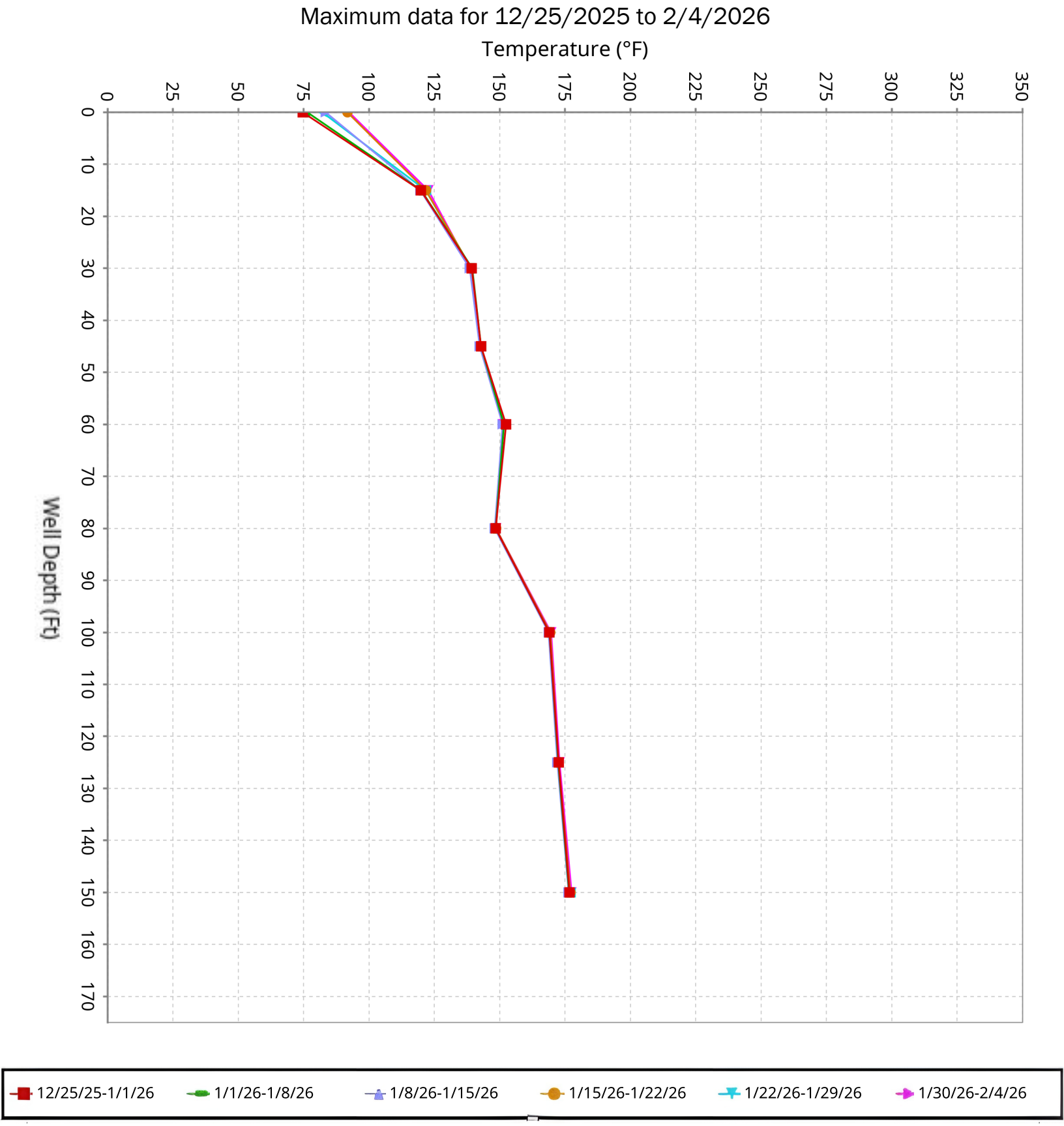

SCS ENGINEERS

Vertical Temperature Profiles from Temperature Probes at Chiquita Landfill for TP-27

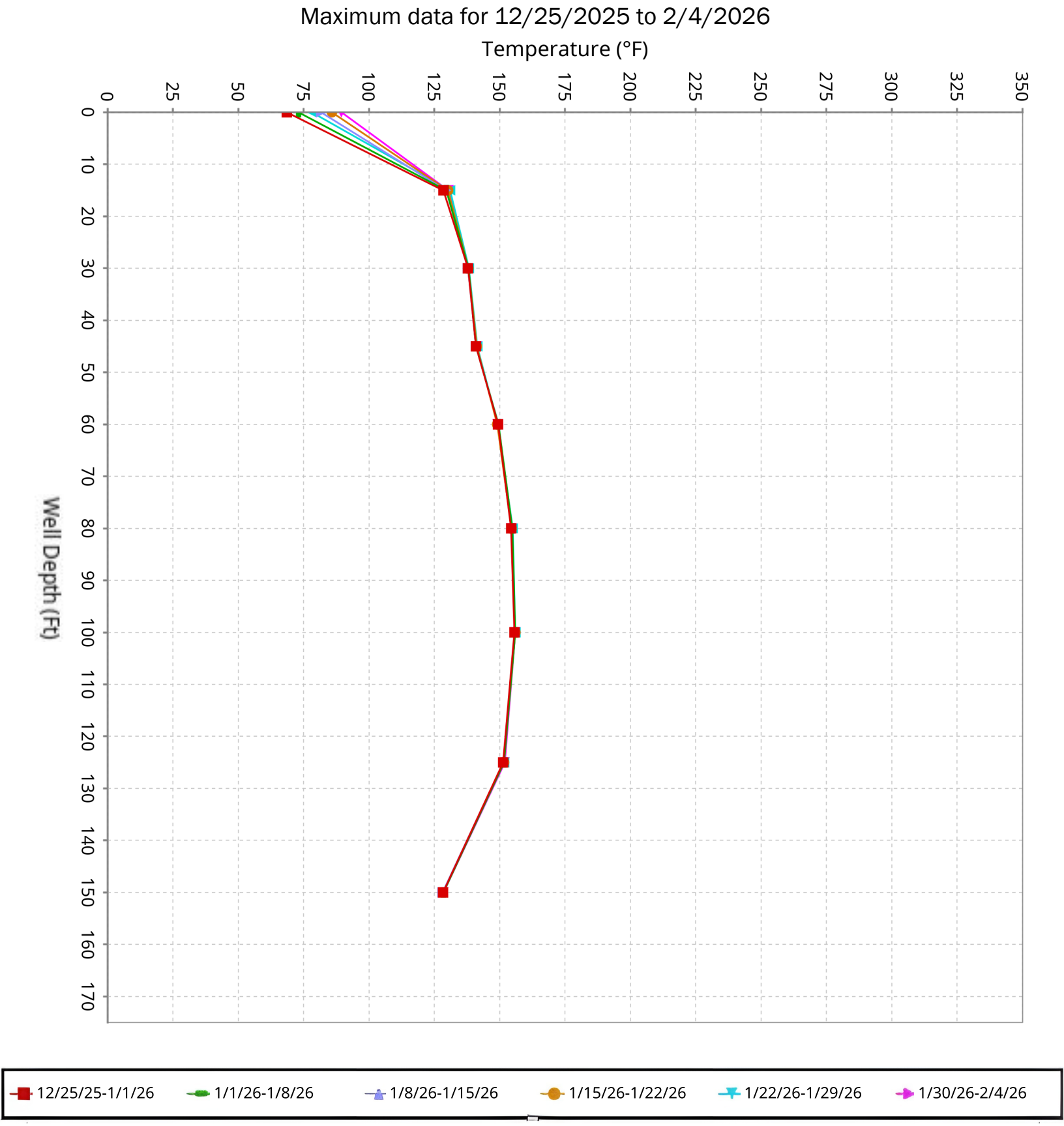

SCS ENGINEERS

Vertical Temperature Profiles from Temperature Probes at Chiquita Landfill for TP-28

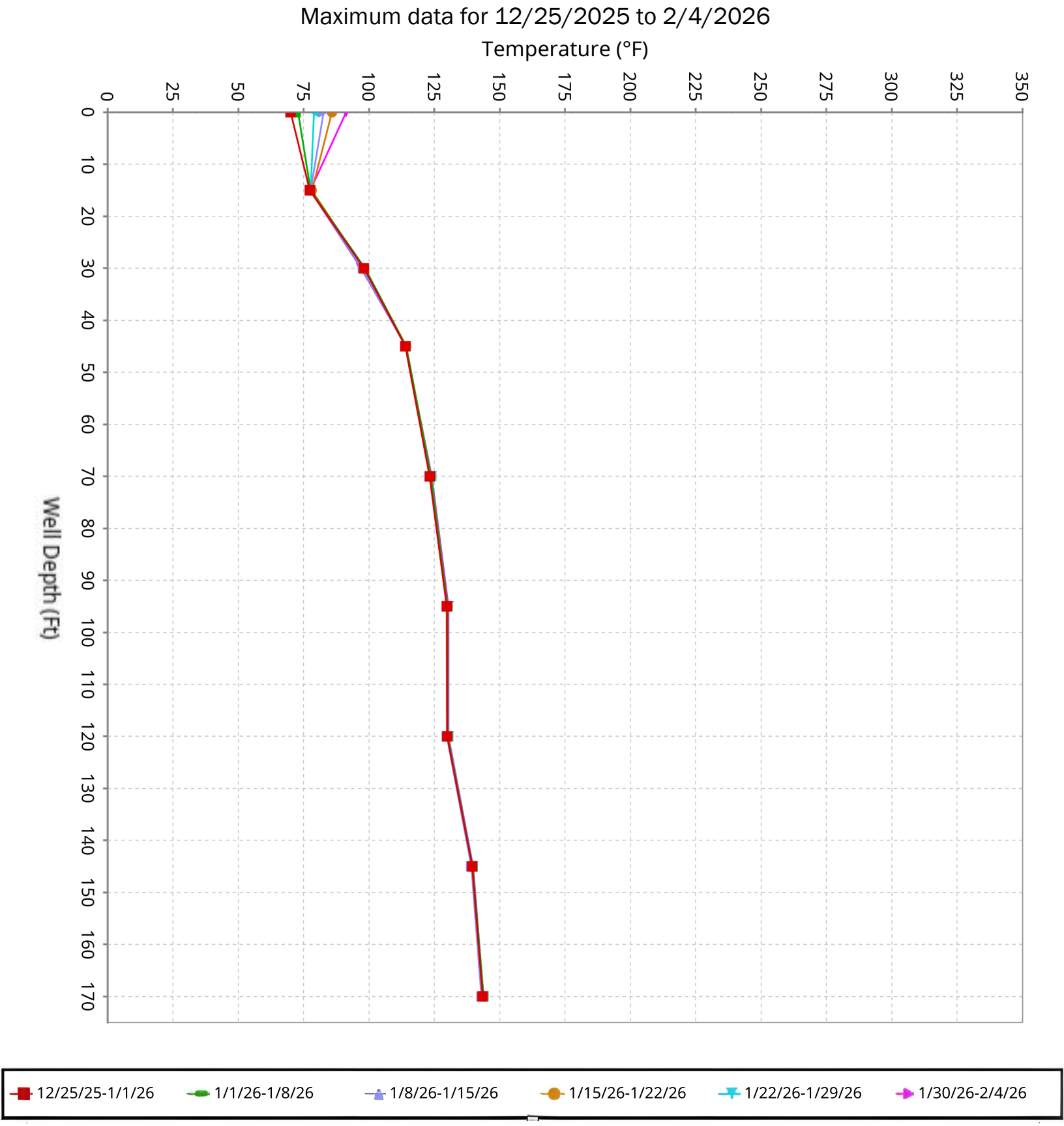

SCS ENGINEERS

Vertical Temperature Profiles from Temperature Probes at Chiquita Landfill for TP-29

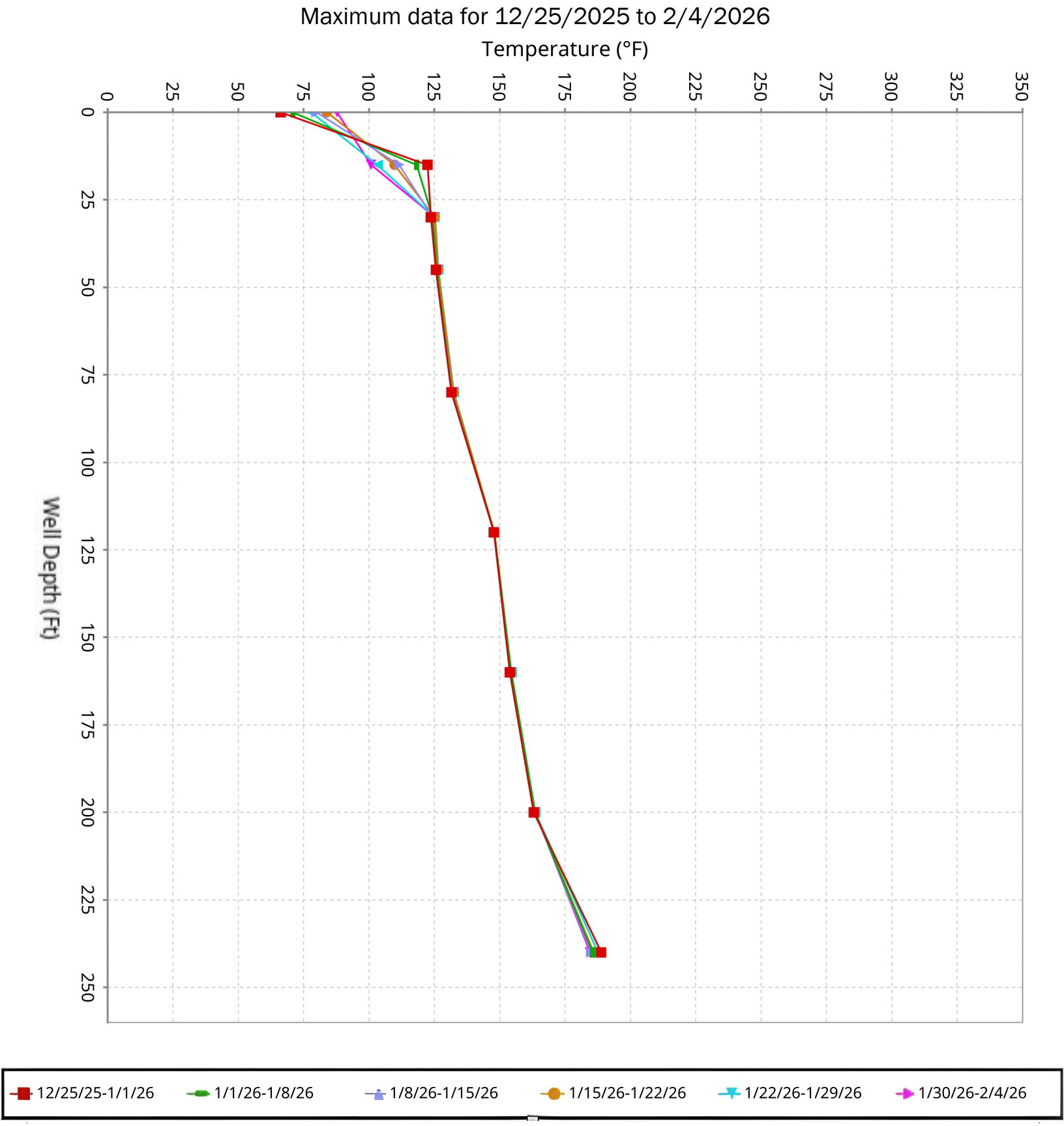

SCS ENGINEERS

Vertical Temperature Profiles from Temperature Probes at Chiquita Landfill for TP-30

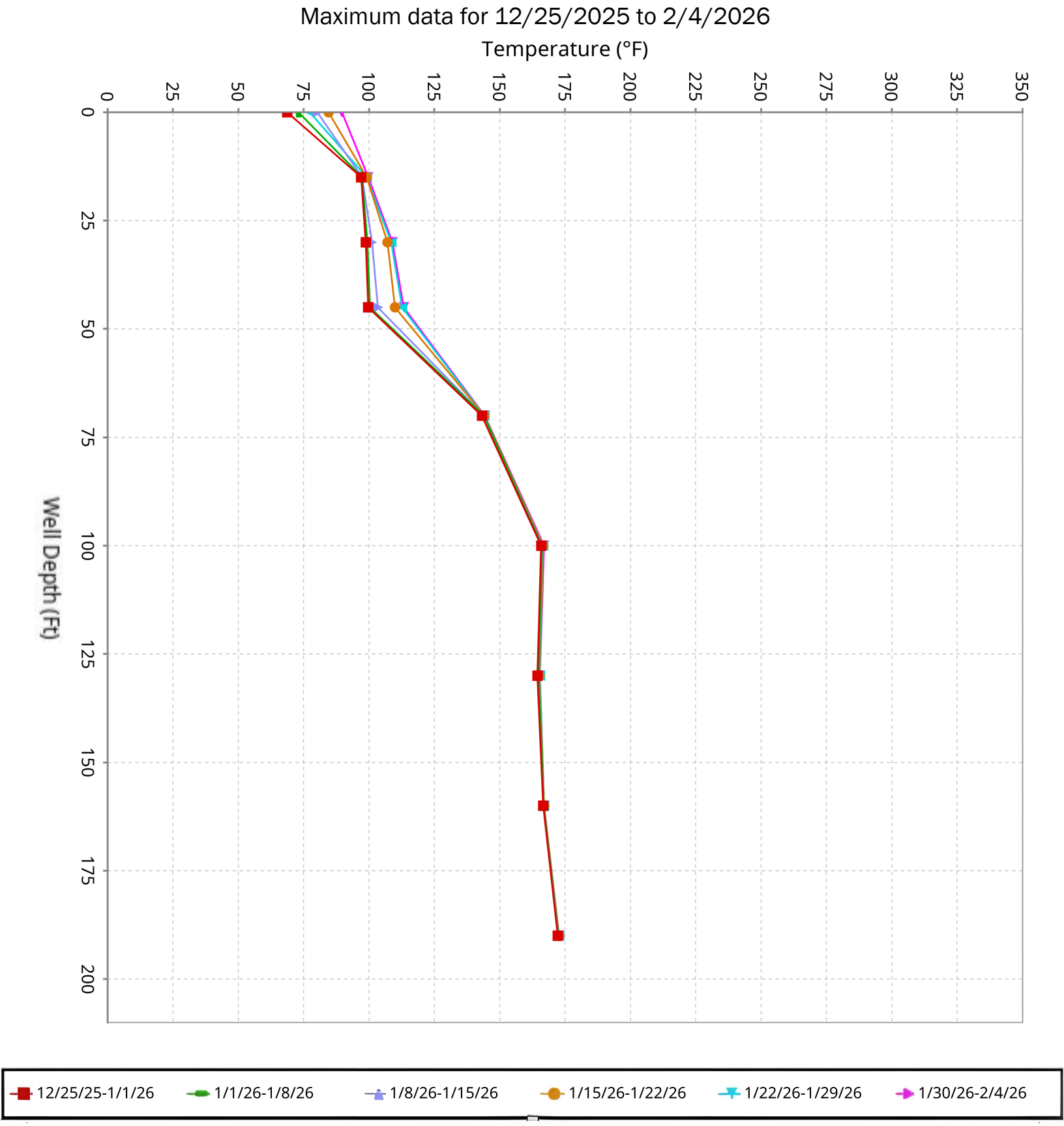

SCS ENGINEERS

Vertical Temperature Profiles from Temperature Probes at Chiquita Landfill for TP-31

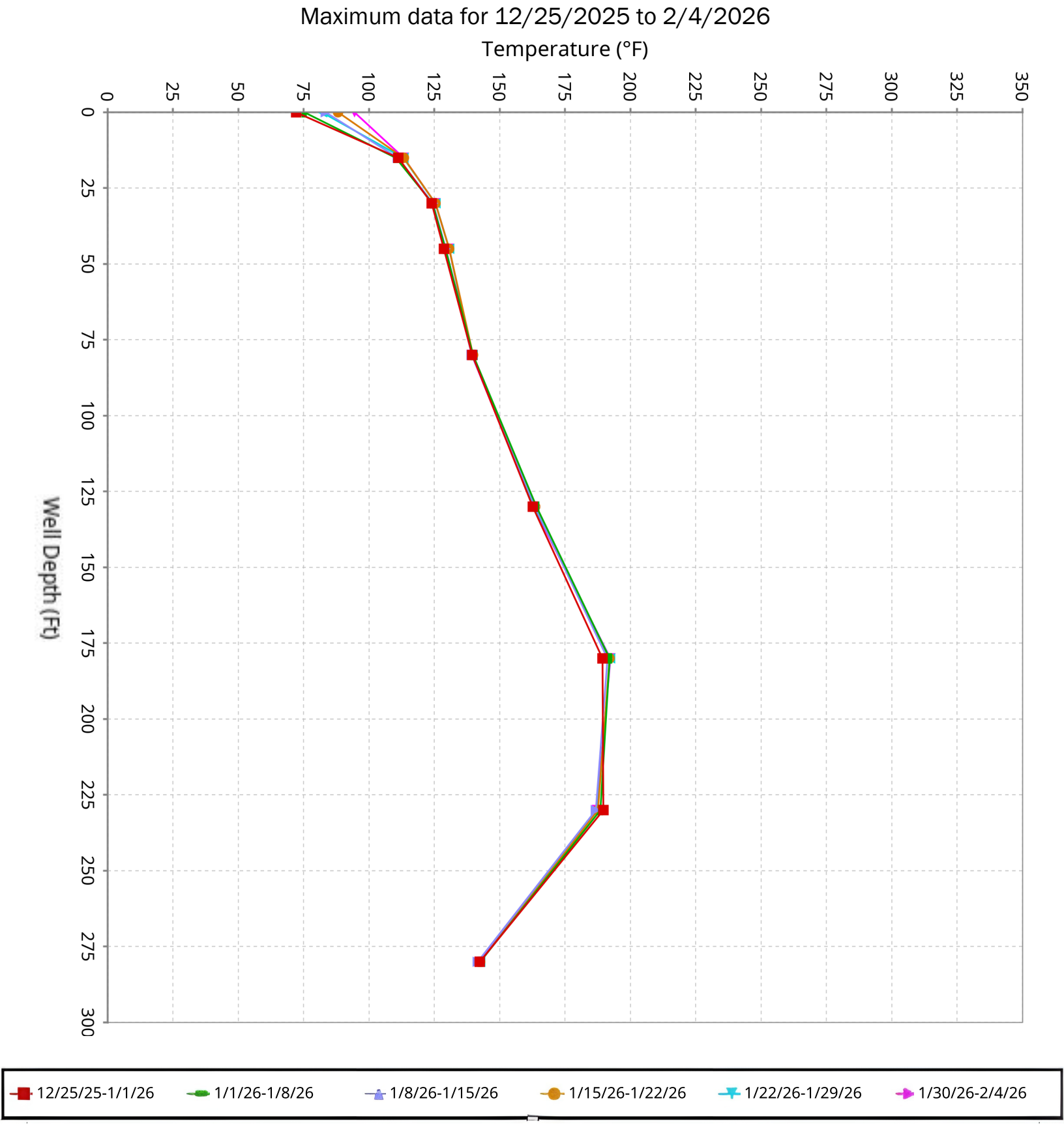

SCS ENGINEERS

Vertical Temperature Profiles from Temperature Probes at Chiquita Landfill for TP-32

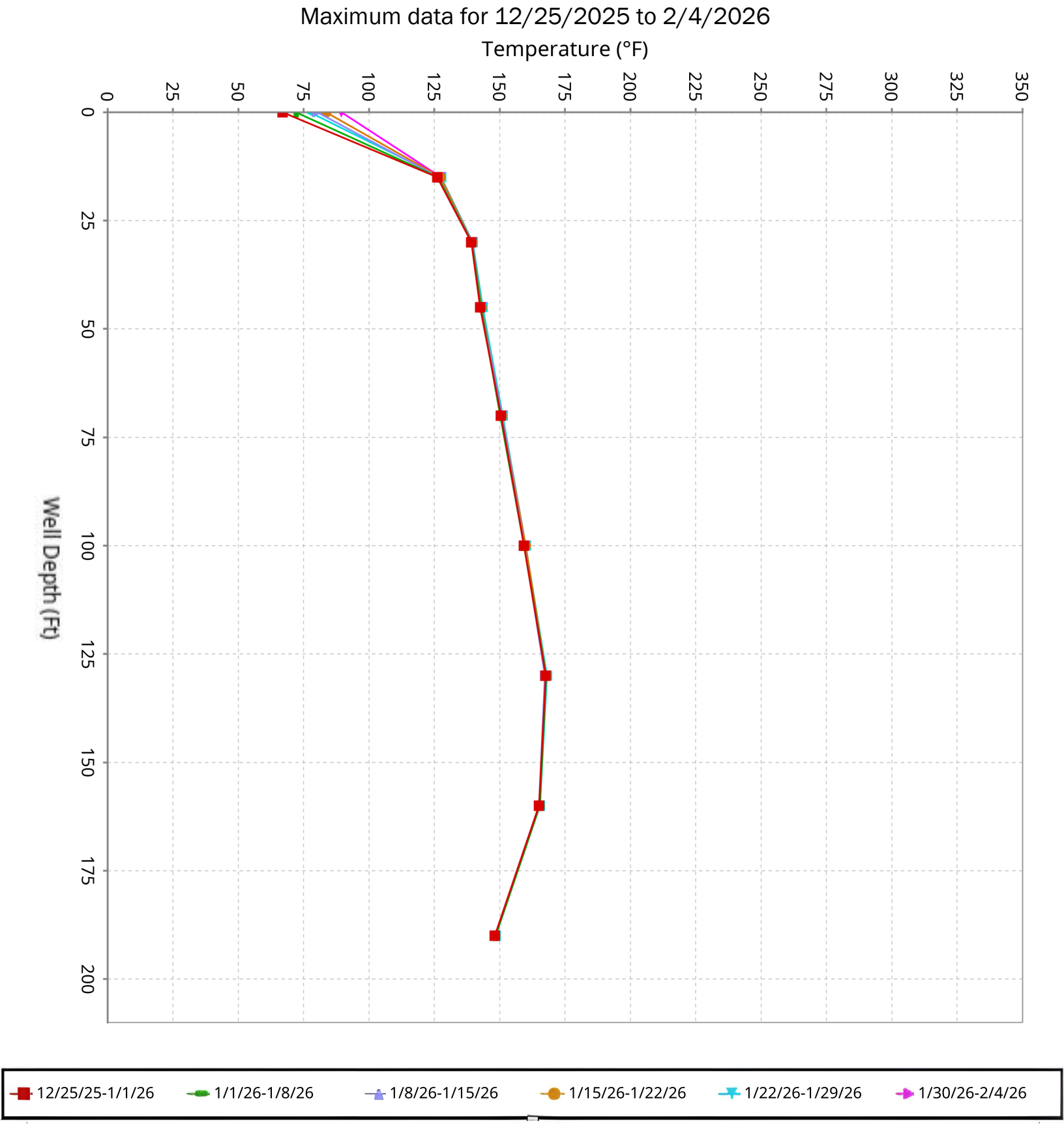

SCS ENGINEERS

Vertical Temperature Profiles from Temperature Probes at Chiquita Landfill for TP-34

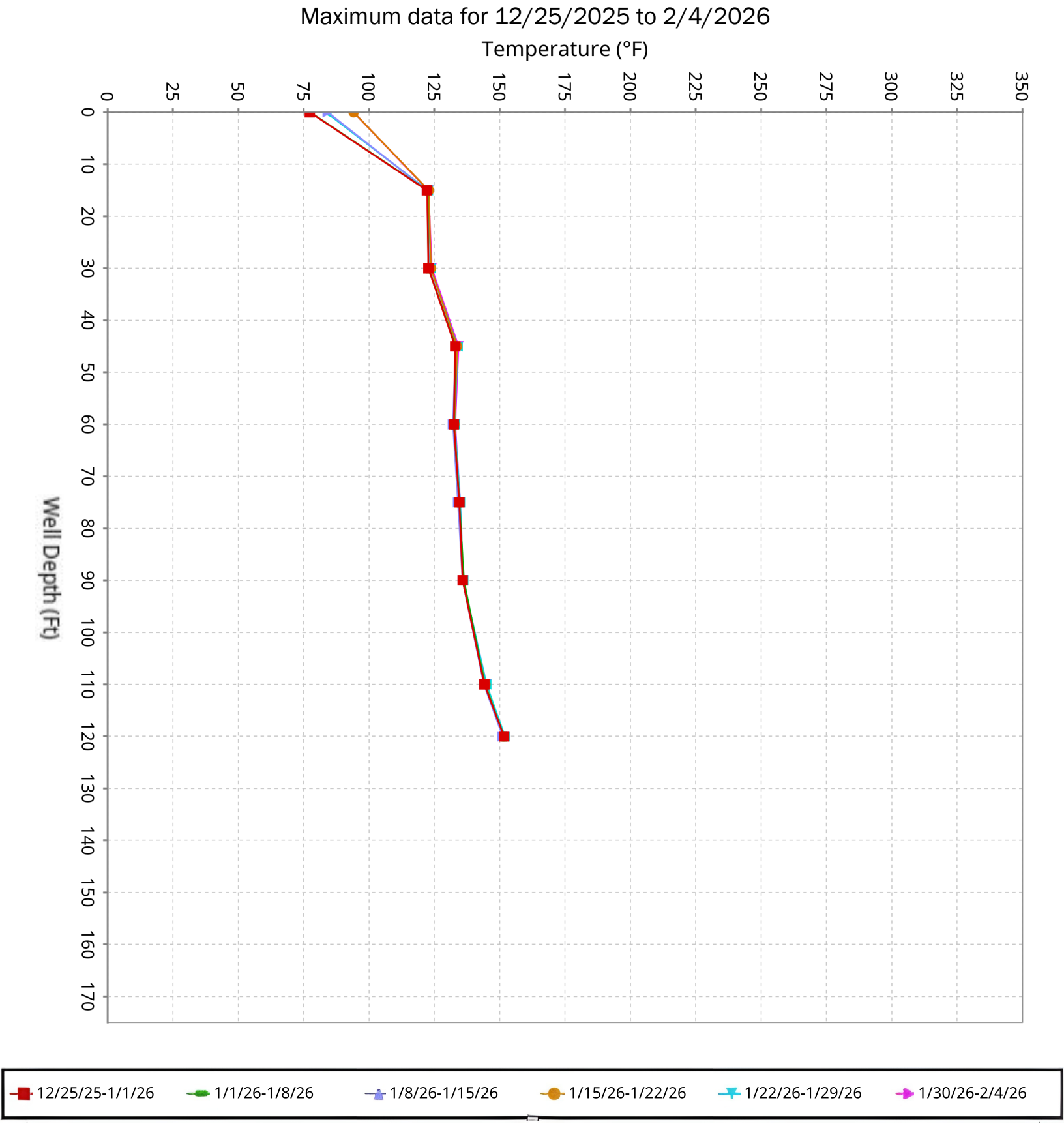

SCS ENGINEERS

Vertical Temperature Profiles from Temperature Probes at Chiquita Landfill for TP-35

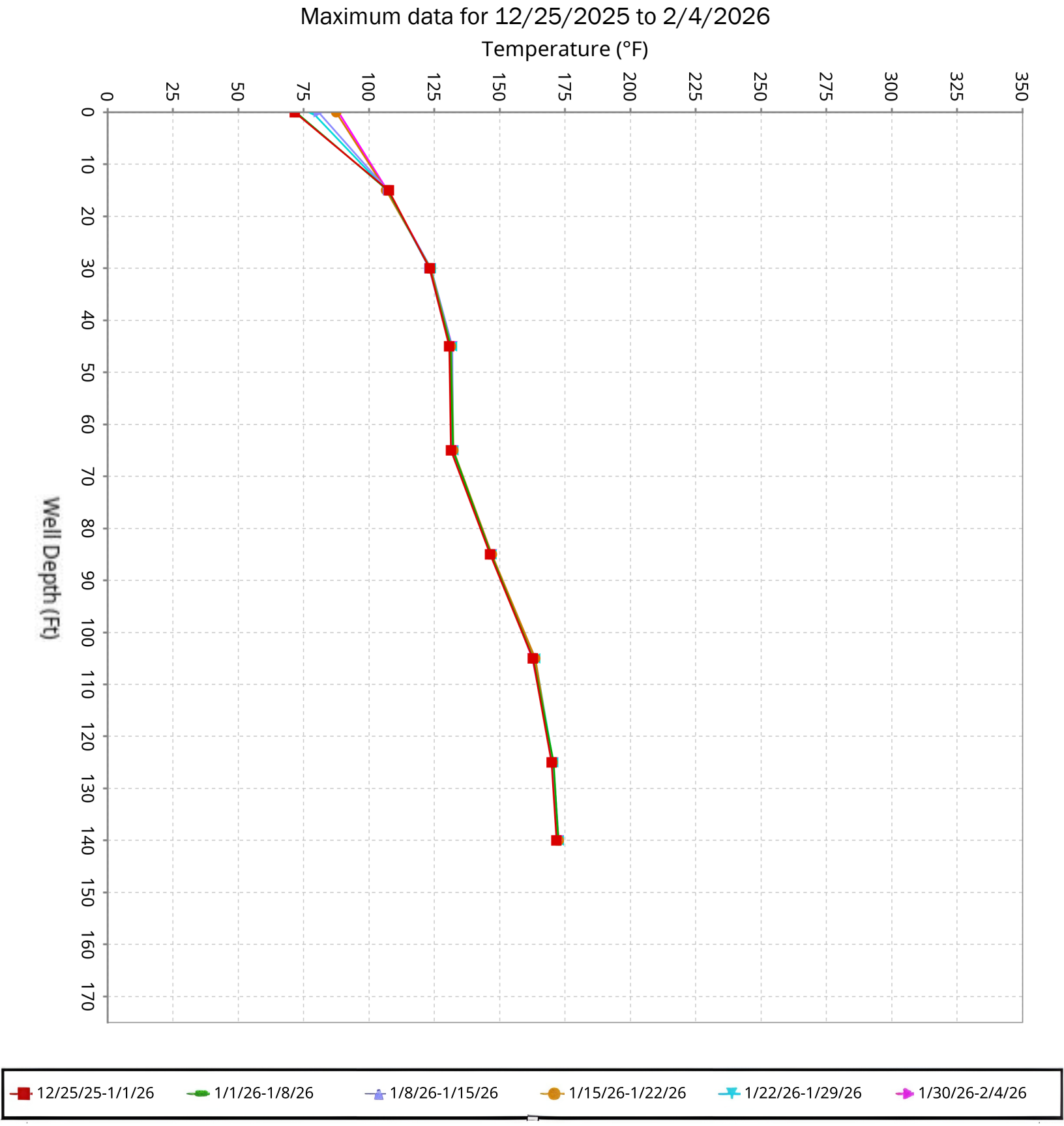

SCS ENGINEERS

Vertical Temperature Profiles from Temperature Probes at Chiquita Landfill for TP-36

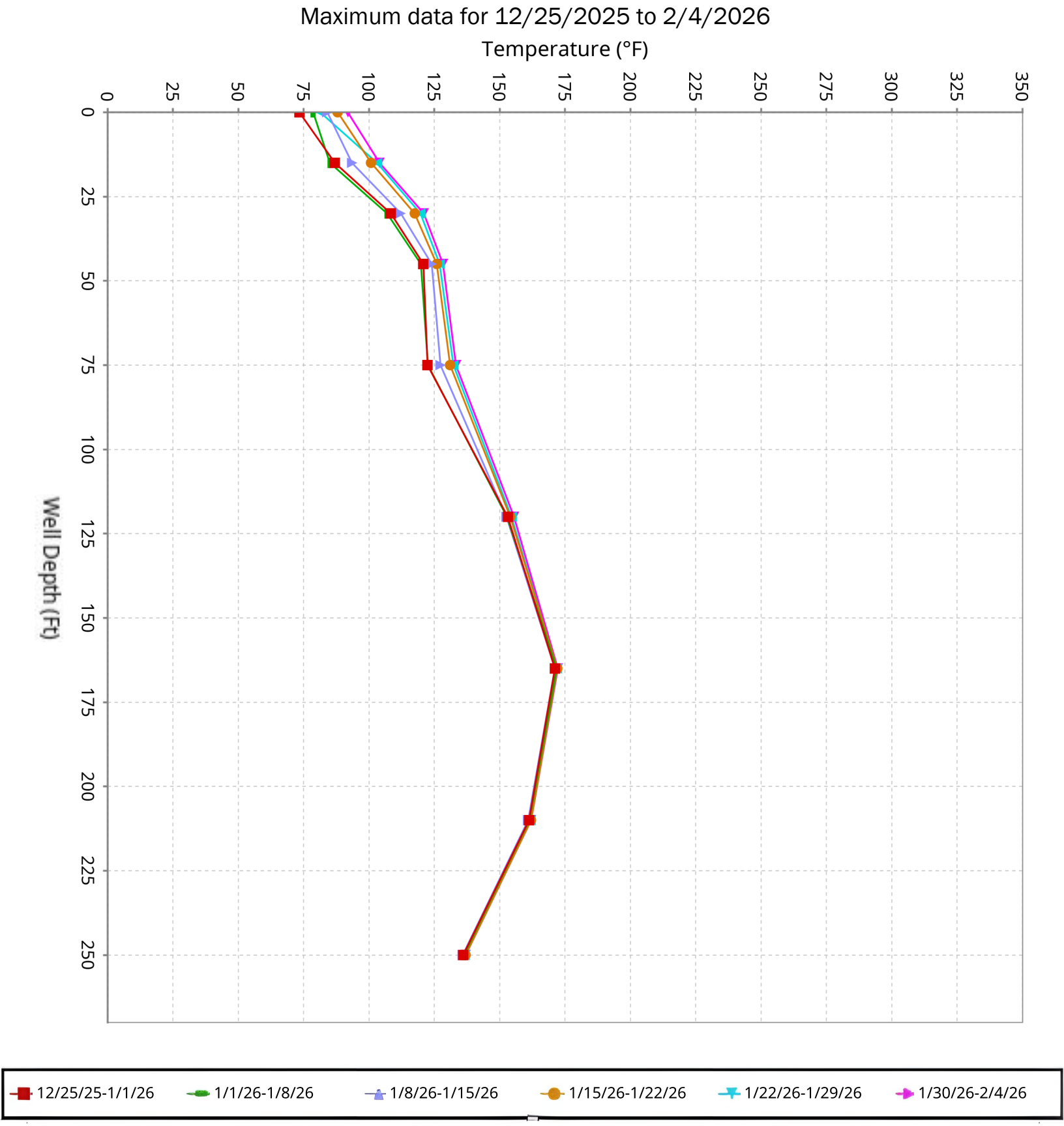

SCS ENGINEERS

Vertical Temperature Profiles from Temperature Probes at Chiquita Landfill for TP-37

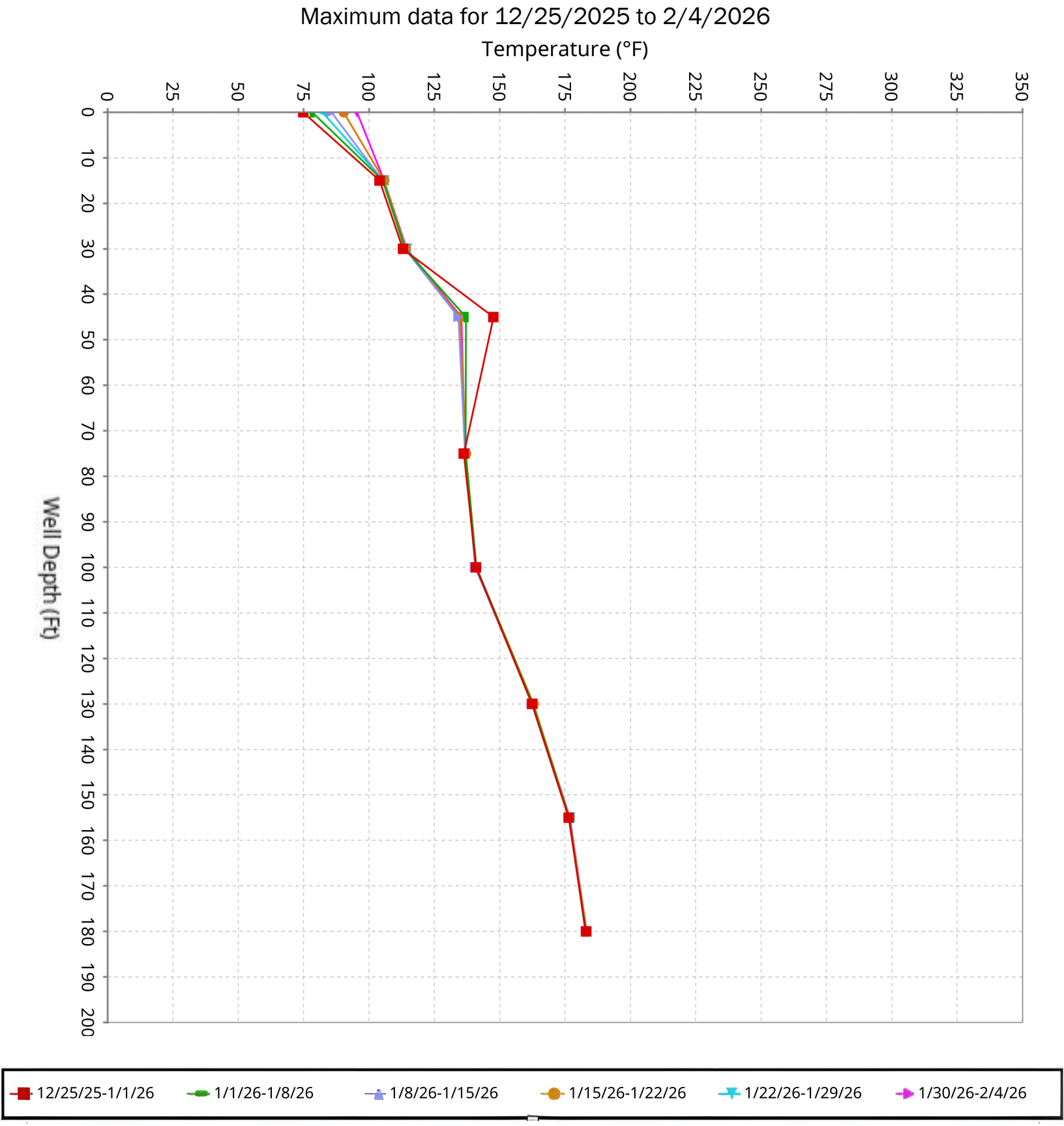

SCS ENGINEERS

Vertical Temperature Profiles from Temperature Probes at Chiquita Landfill for TP-38

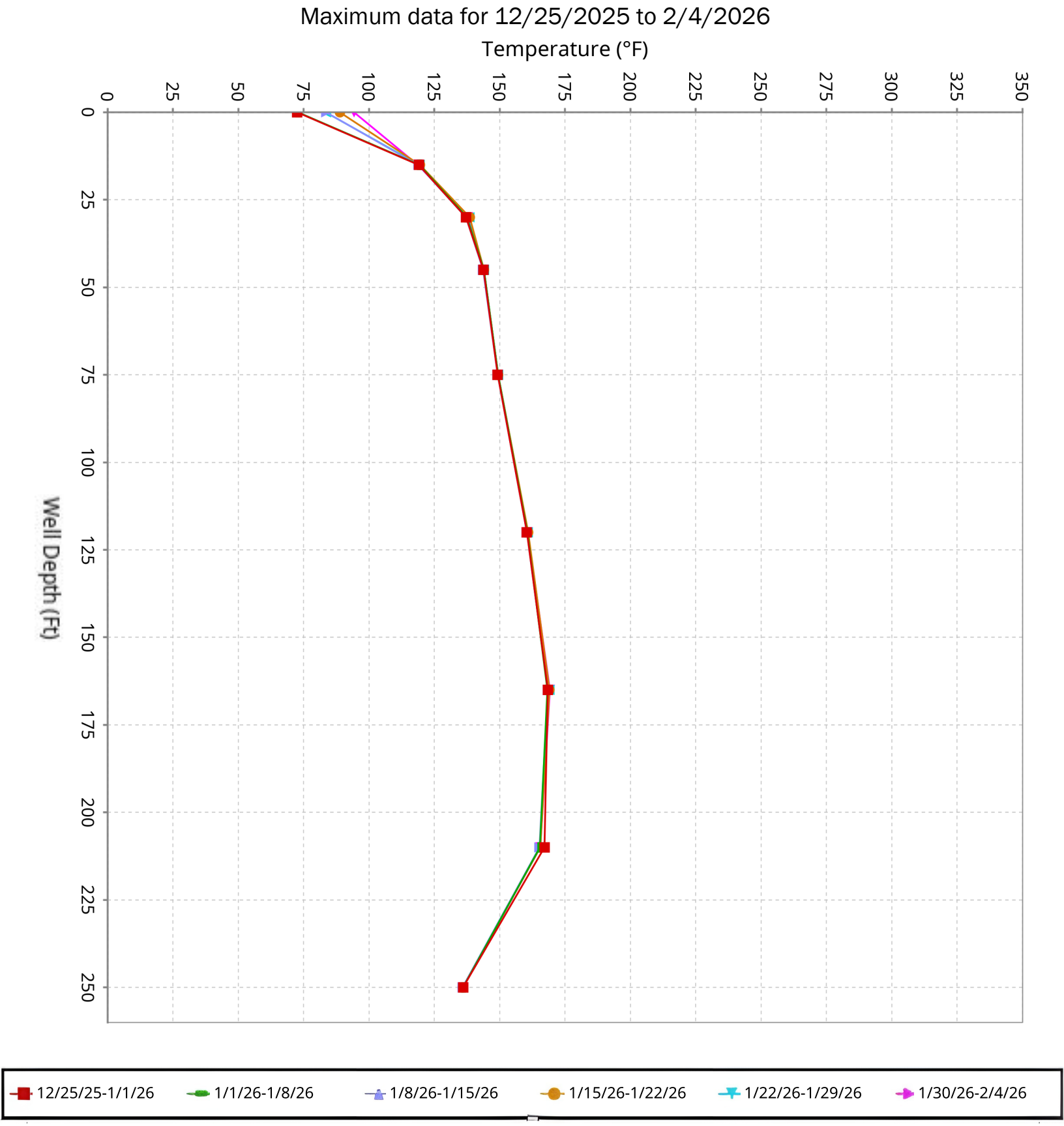

SCS ENGINEERS

Vertical Temperature Profiles from Temperature Probes at Chiquita Landfill for TP-39

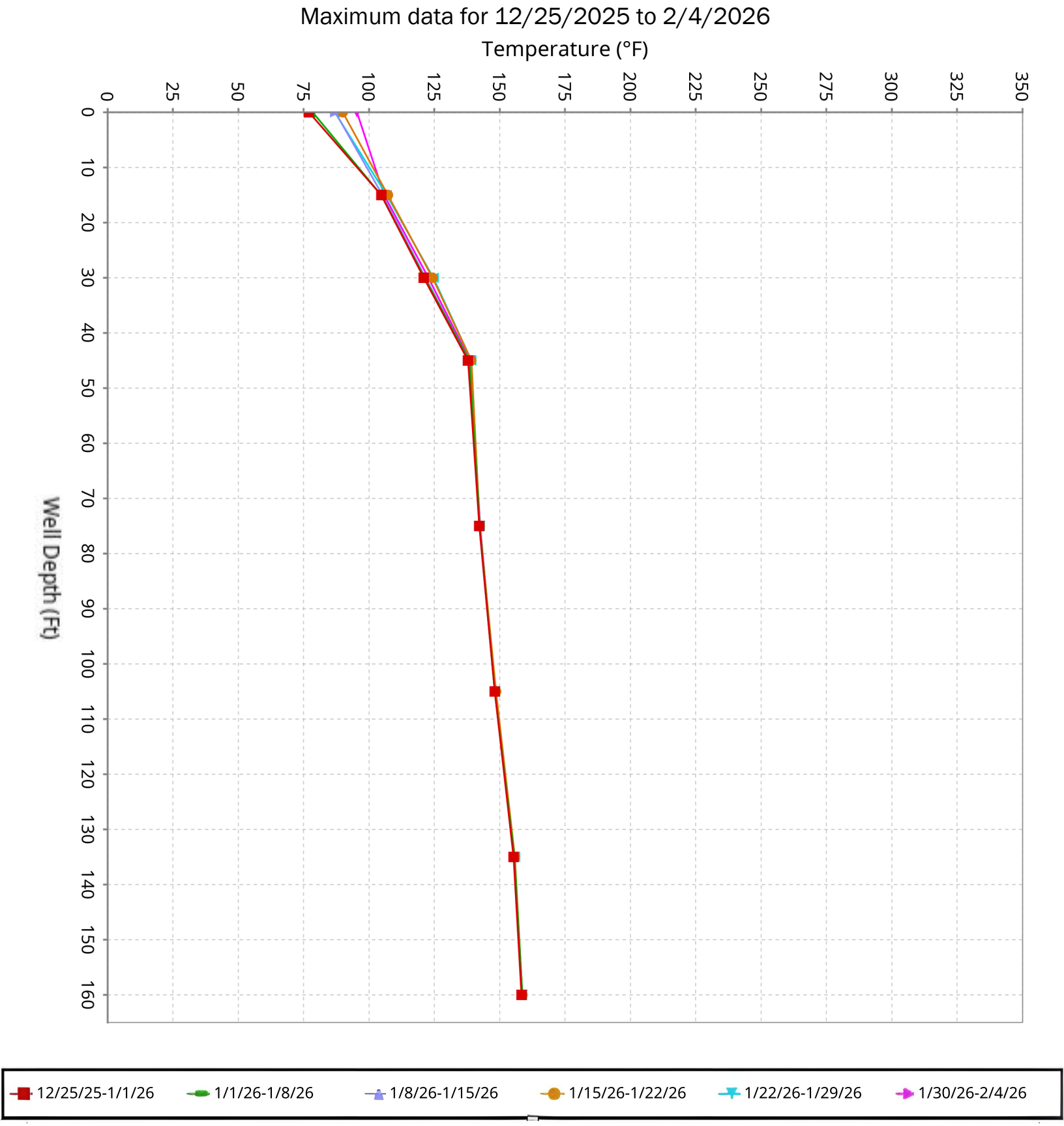

SCS ENGINEERS

Vertical Temperature Profiles from Temperature Probes at Chiquita Landfill for TP-40

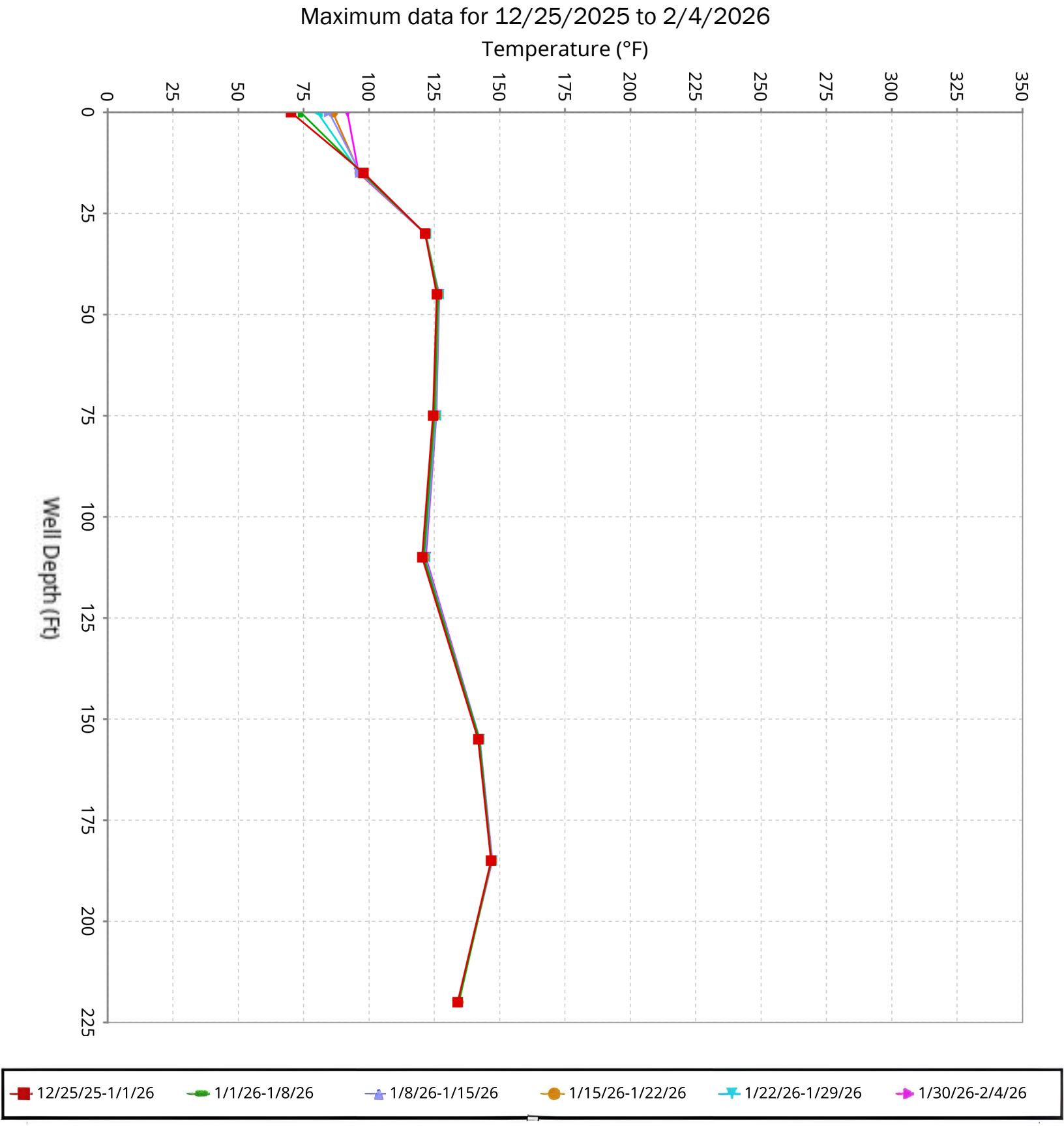

SCS ENGINEERS

Maximum Vertical Temperature Map from Temperature Probes at Chiquita Landfill



Max Temps - 04:58:45 02-05-2026

Current | 7 Day | 30 Day

BOREHOLE	MAX TEMP (°F)	@ DEPTH (FT)
TP01	150	100
TP02	156	60
TP03	233	45
TP04	159	30
TP05	170	45
TP06	137	120
TP07	151	100
TP08	207	150
TP09	208	125
TP10	153	125
TP11	183	125
TP12	147	125
TP13	172	140
TP14	171	150
TP15	200	100
TP16	172	30
TP17	158	125
TP18	194	45
TP19	161	150
TP20	140	45
TP21	257	110
TP24	200	265
TP25	199	130
TP26	177	150
TP27	156	100
TP28	143	170
TP29	184	240
TP30	172	190
TP31	192	180
TP32	167	130
TP34	151	120
TP35	172	140
TP36	172	165
TP37	183	180
TP38	169	165
TP39	158	160
TP40	147	185

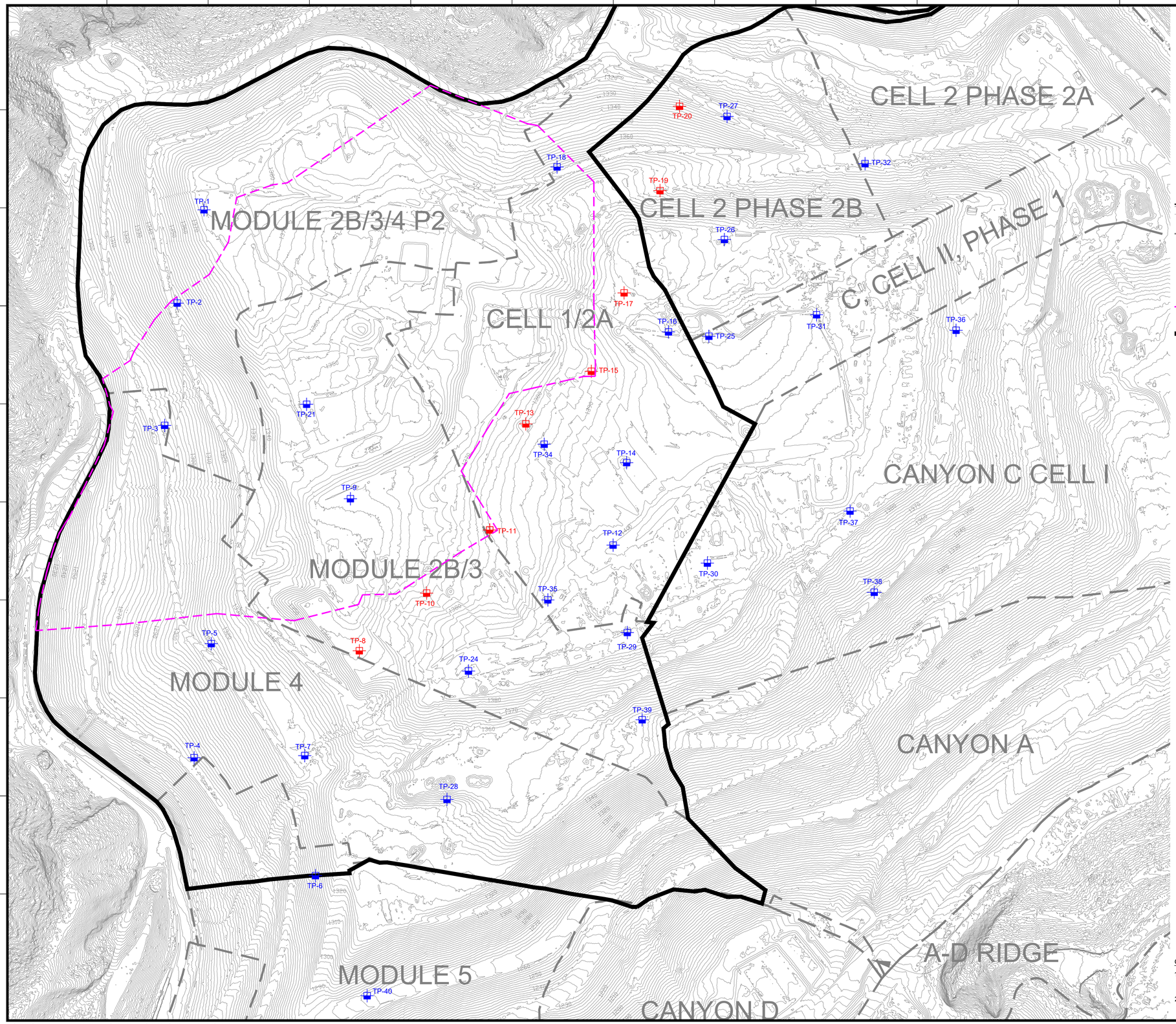

N

GRAPHIC SCALE

130 65 0 130 260 390

SCALE: 1"=130'

LEGEND

1150	EXISTING TOPOGRAPHIC CONTOUR
	EXISTING CELL LIMITS (APPROXIMATE)
TP-XX	INSTALLED TEMPERATURE PROBES - STANDALONE
TP-XX	INSTALLED TEMPERATURE PROBES - INSTALLED WITHIN WELL CASING
	REACTION AREA BOUNDARY (APPROXIMATE) - BASED ON DATA REVIEW
	REACTION AREA BOUNDARY - CONDITION 9A

GENERAL DRAWING NOTES:

1. EXISTING TOPOGRAPHIC SURVEY INFORMATION SHOWN WAS PROVIDED BY PROPELLER. AERIAL PHOTOGRAPHY DATED OCTOBER 22, 2025.
2. NORTH ARROW SHOWN HERE IS REFERENCE TO THE CALIFORNIA STATE PLANE ZONE V COORDINATE SYSTEM, NAD 83.

NO.	REVISION	DATE

SHEET TITLE: EXISTING TEMPERATURE PROBE MAP

PROJECT TITLE: CHIQUITA CANYON LANDFILL CASTAIC, CALIFORNIA

CLIENT: CHIQUITA CANYON LANDFILL CASTAIC, CALIFORNIA

SCS ENGINEERS
ENVIRONMENTAL CONSULTANTS
3900 KILROY AIRPORT WAY, SUITE 300
LONG BEACH, CA 90806
PH: (562) 426-9544

PROJ. NO. 01204123.41 | DSN. BY: - | DWN. BY: - | CHK. BY: - | ACAD FILE: ENGINEERS | APP. BY: -

DATE: 11/10/2025

SCALE: AS SHOWN

SHEET: 1

N:\CAD\ASBUILT – MASTERS\CHIQUITA\GCCS\2025 ACAD\2025 CCLF Existing Temperature Probe Map_2025-11-10.dwg Nov 10, 2025 – 9:46am By: smedina

Solid Waste Borehole Maximum Temperature Profiles Over 6 Weeks

for 1/1/2026 to 2/11/2026

From February 5, 2026, through February 11, 2026, there were two recorded temperature decreases and two recorded temperature increases that triggered the notification limits set forth in the LEA's October 4, 2024 letter.

Additionally, as of February 11, 2026, three new TMPs (TMP-22, TMP-23, and TMP-33) have been installed within the data-driven reaction area and online, in addition to the 37 TMPs previously installed.

Chiquita provides the following updates:

- TP-08
  - The 30-foot thermocouple showed an increase in maximum temperature of 11°F from 134°F to 145°F from February 2nd to February 8th and then a decrease in maximum temperature of 12°F from 145°F to 133°F from February 8th to February 11th.
  - The 45-foot thermocouple showed an increase in maximum temperature of 12°F from 131°F to 143°F from February 2nd to February 9th and then a decrease in maximum temperature of 15°F from 143°F to 128°F from February 8th to February 11th.
  - The 150-foot thermocouple showed an anomalous single hour reading of 207°F on February 4th and then returned to temperatures consistent with previous readings. The 150-foot thermocouple wiring was inspected for loose connections and has not shown another anomalous reading since.

- TP-11
  - The 80-foot thermocouple remained consistent with previous recorded temperatures.

SCS ENGINEERS

07224053.00 | February 12, 2026

274 Granite Run Drive
Lancaster, PA 17601
717-550-6330

Vertical Temperature Profiles from Temperature Probes at Chiquita Landfill for TP-1

Maximum data for 1/1/2026 to 2/11/2026

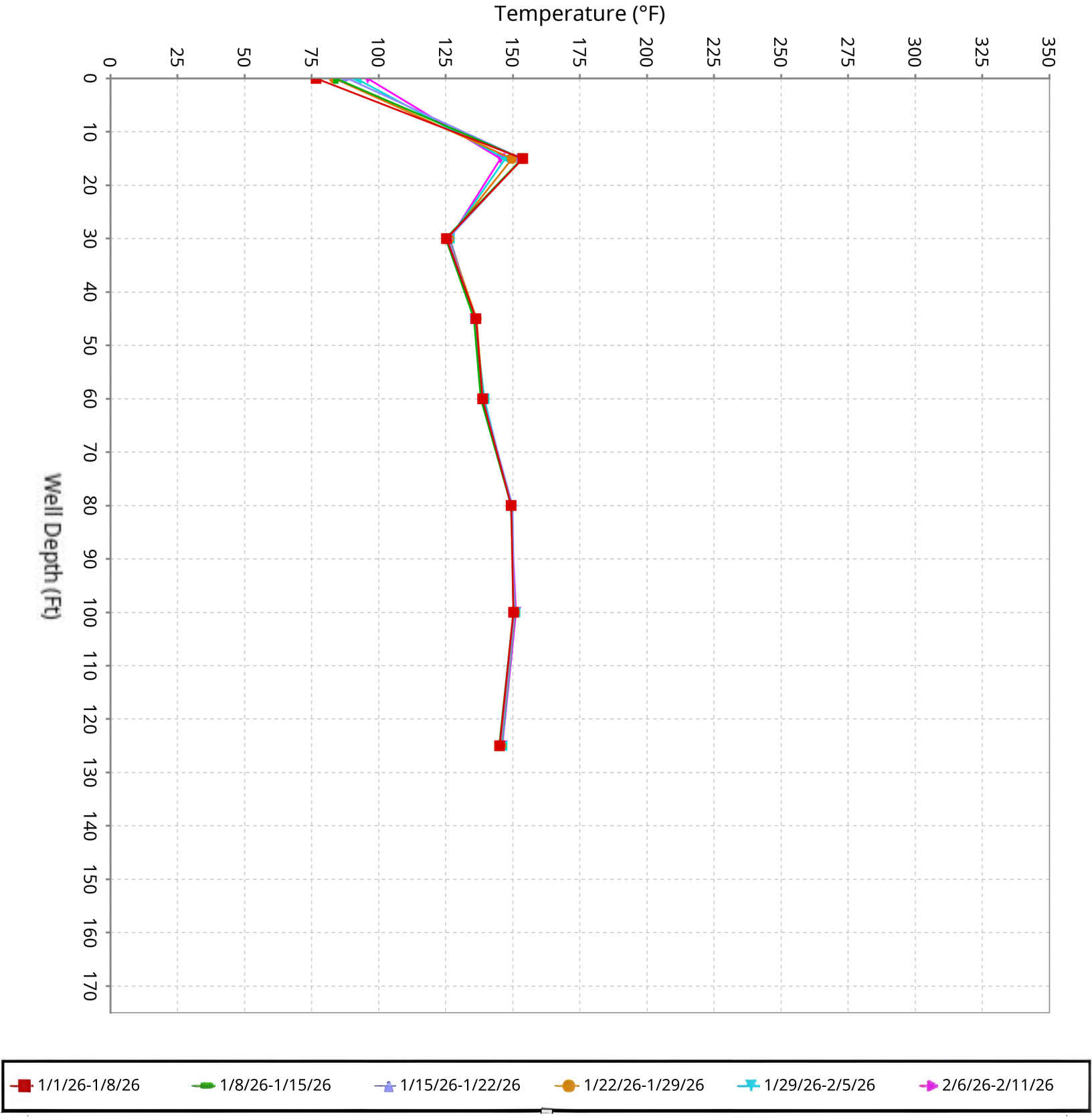

SCS ENGINEERS

Vertical Temperature Profiles from Temperature Probes at Chiquita Landfill for TP-2

Maximum data for 1/1/2026 to 2/11/2026

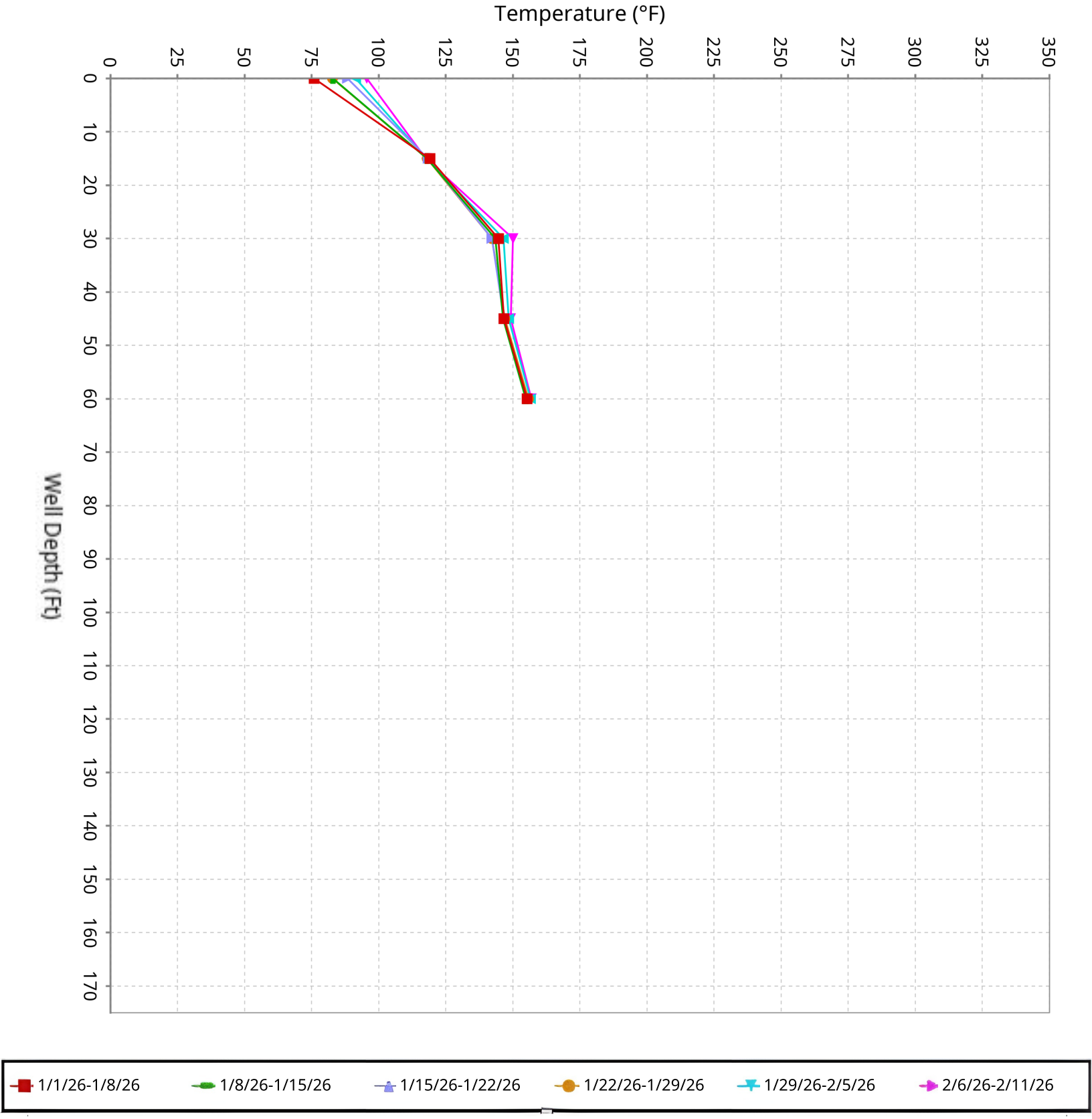

SCS ENGINEERS

Vertical Temperature Profiles from Temperature Probes at Chiquita Landfill for TP-3

Maximum data for 1/1/2026 to 2/11/2026

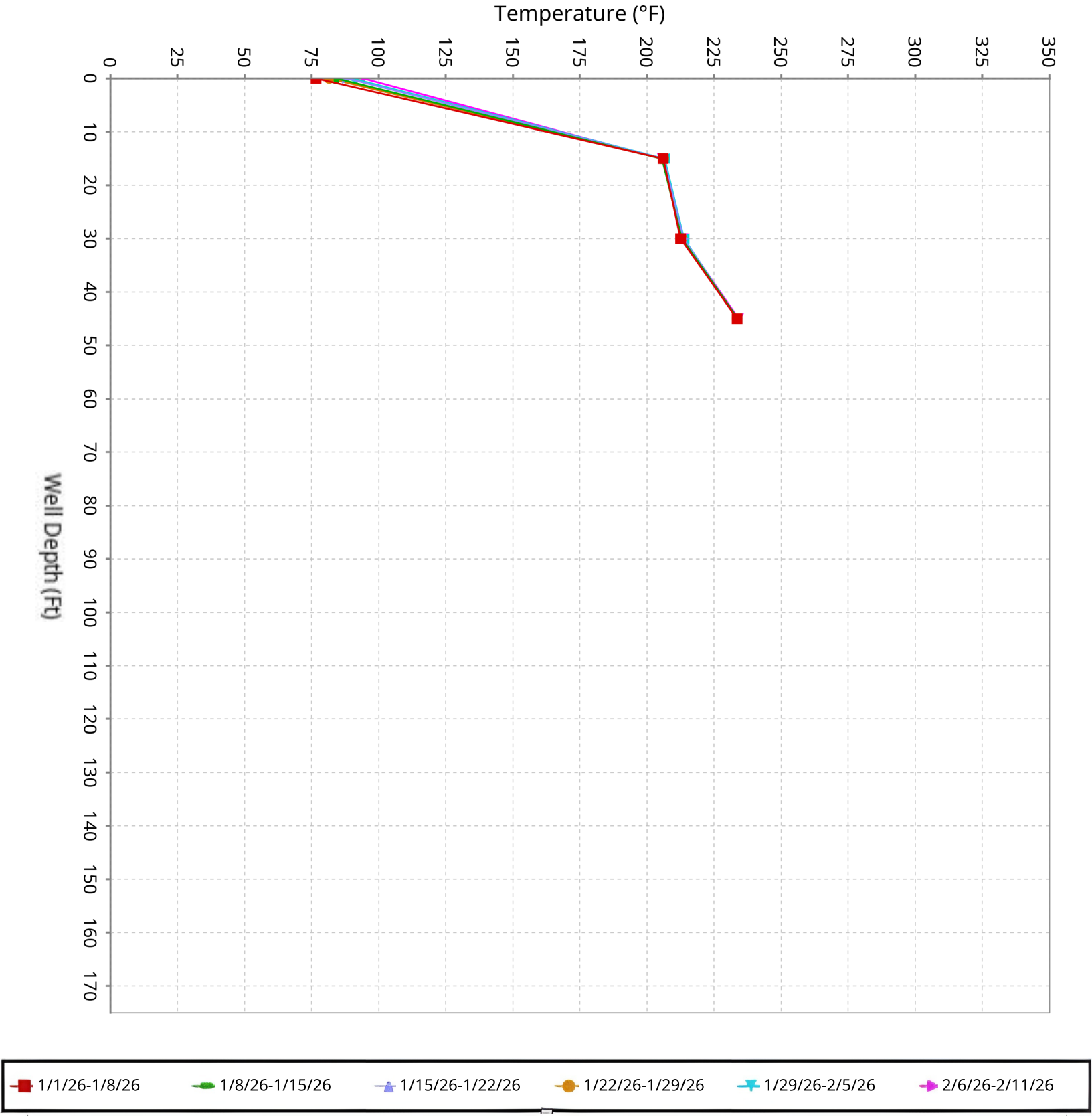

SCS ENGINEERS

Vertical Temperature Profiles from Temperature Probes at Chiquita Landfill for TP-4

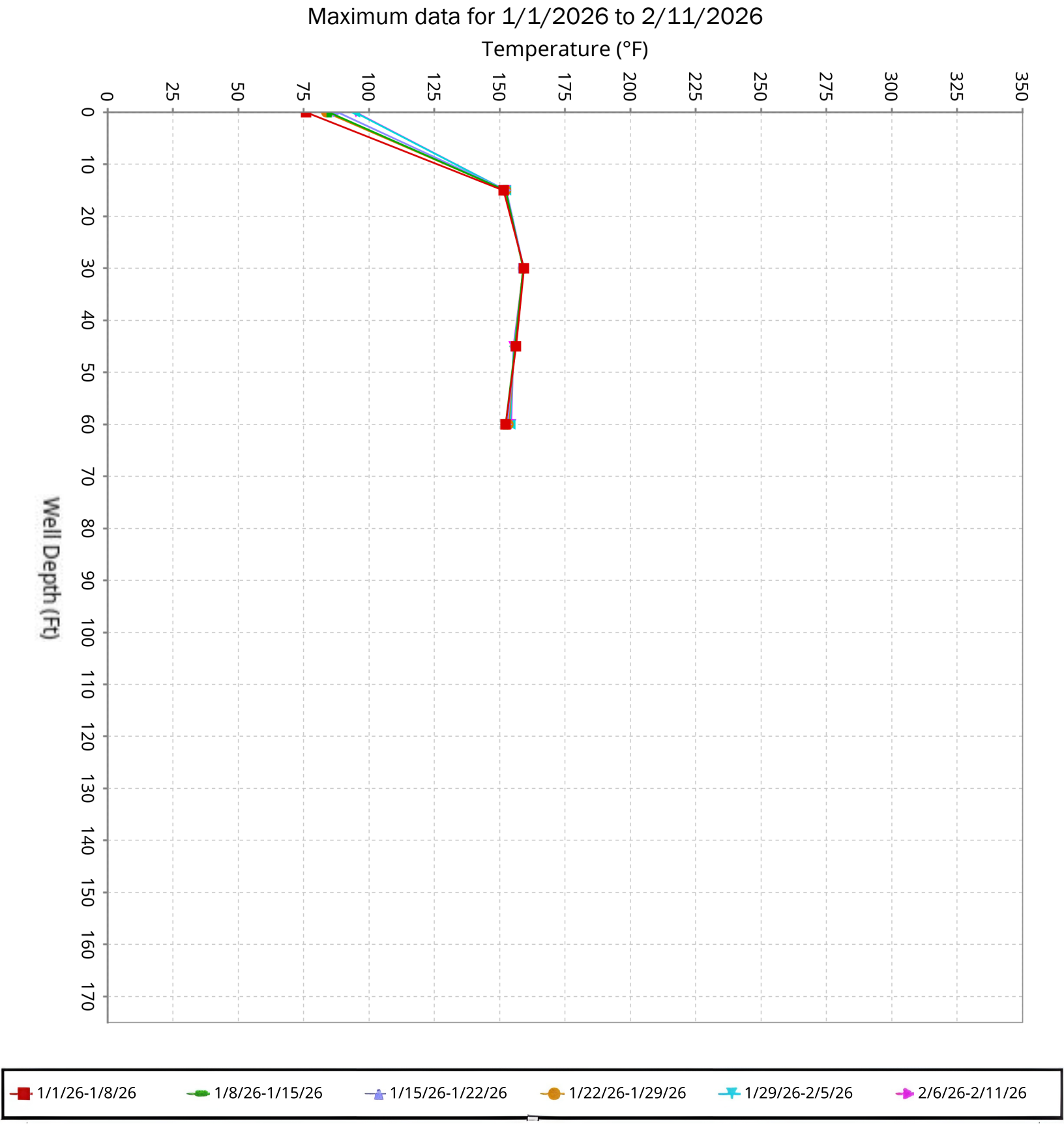

SCS ENGINEERS

Vertical Temperature Profiles from Temperature Probes at Chiquita Landfill for TP-5

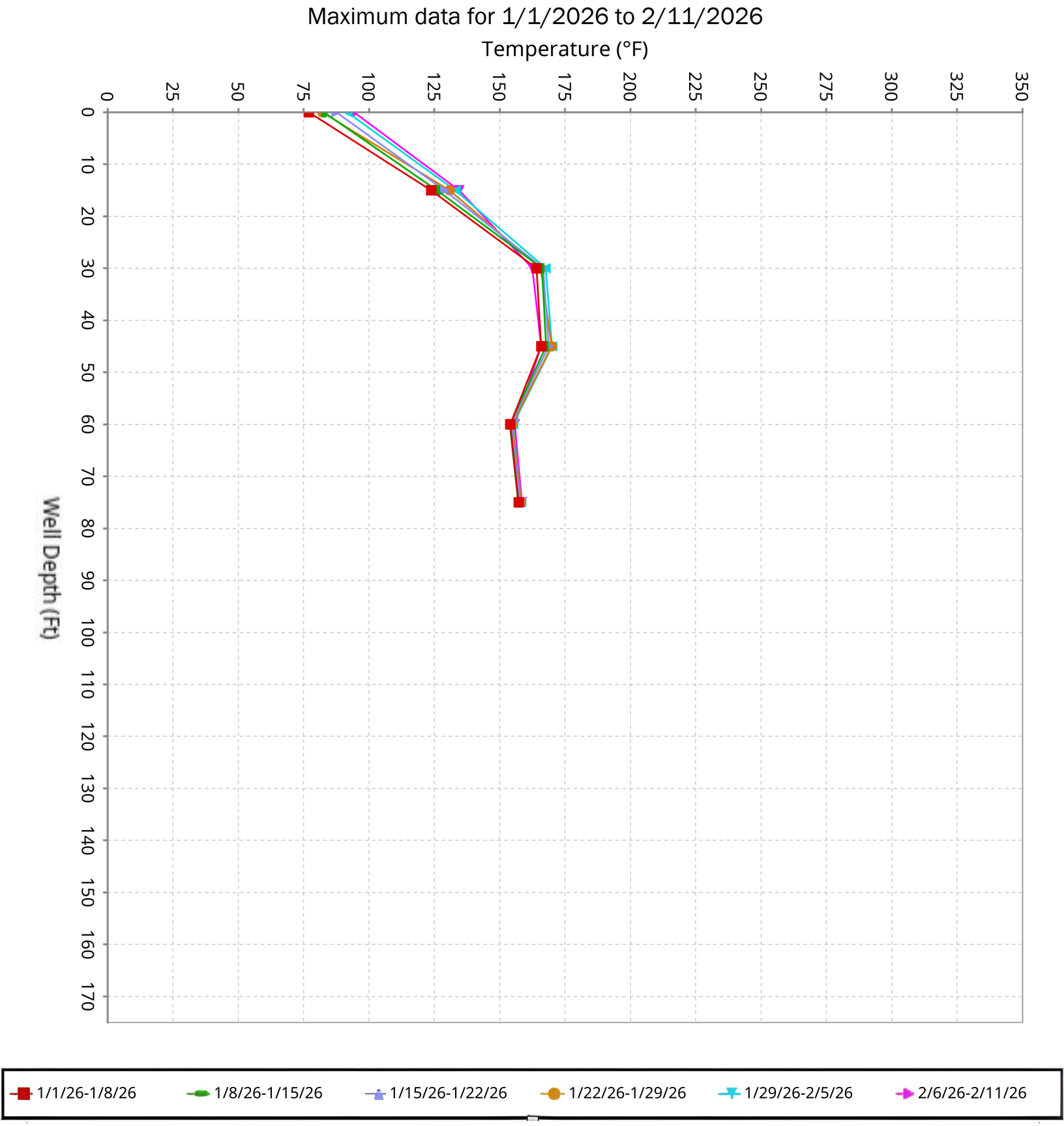

SCS ENGINEERS

Vertical Temperature Profiles from Temperature Probes at Chiquita Landfill for TP-6

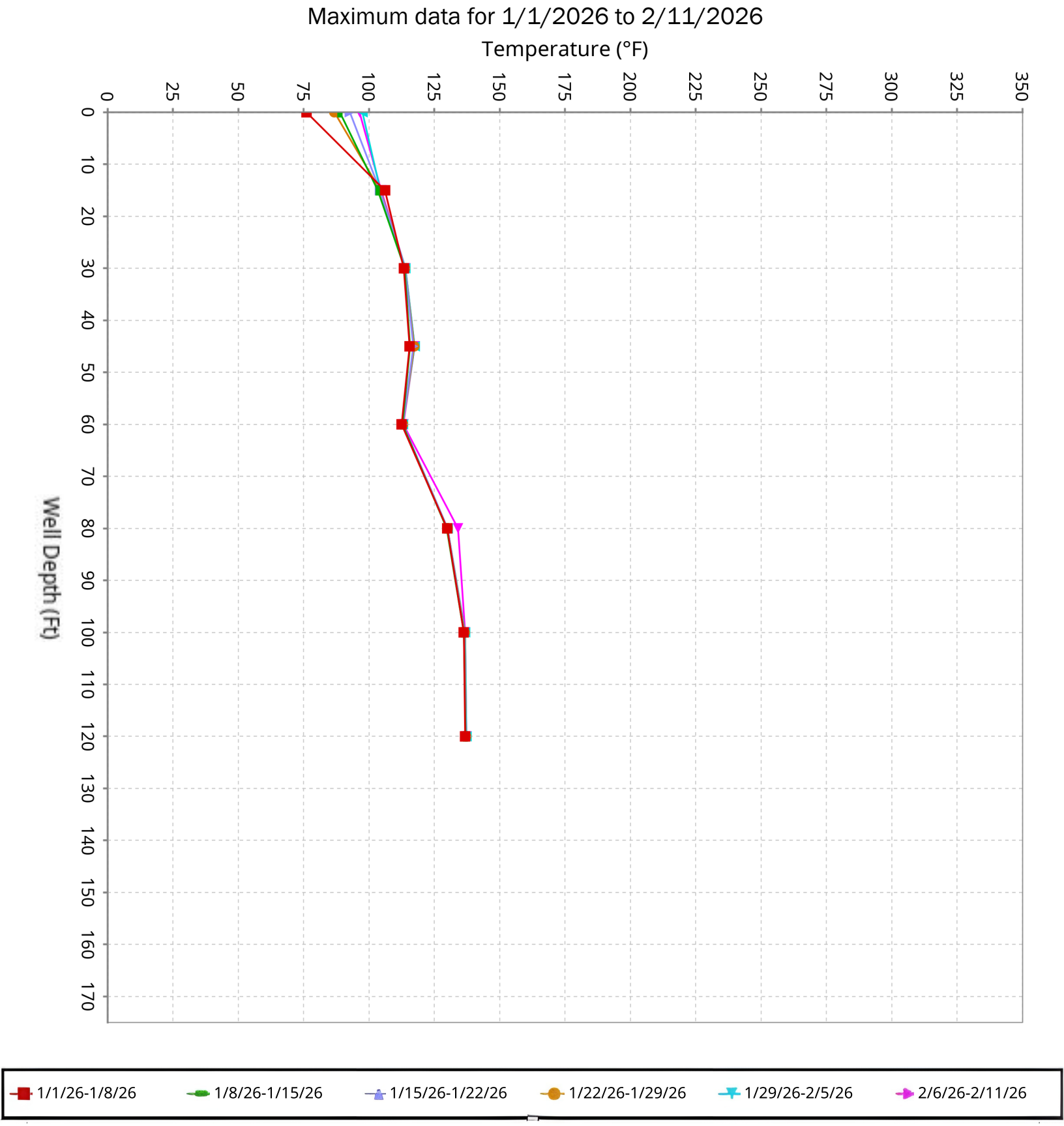

SCS ENGINEERS

Vertical Temperature Profiles from Temperature Probes at Chiquita Landfill for TP-7

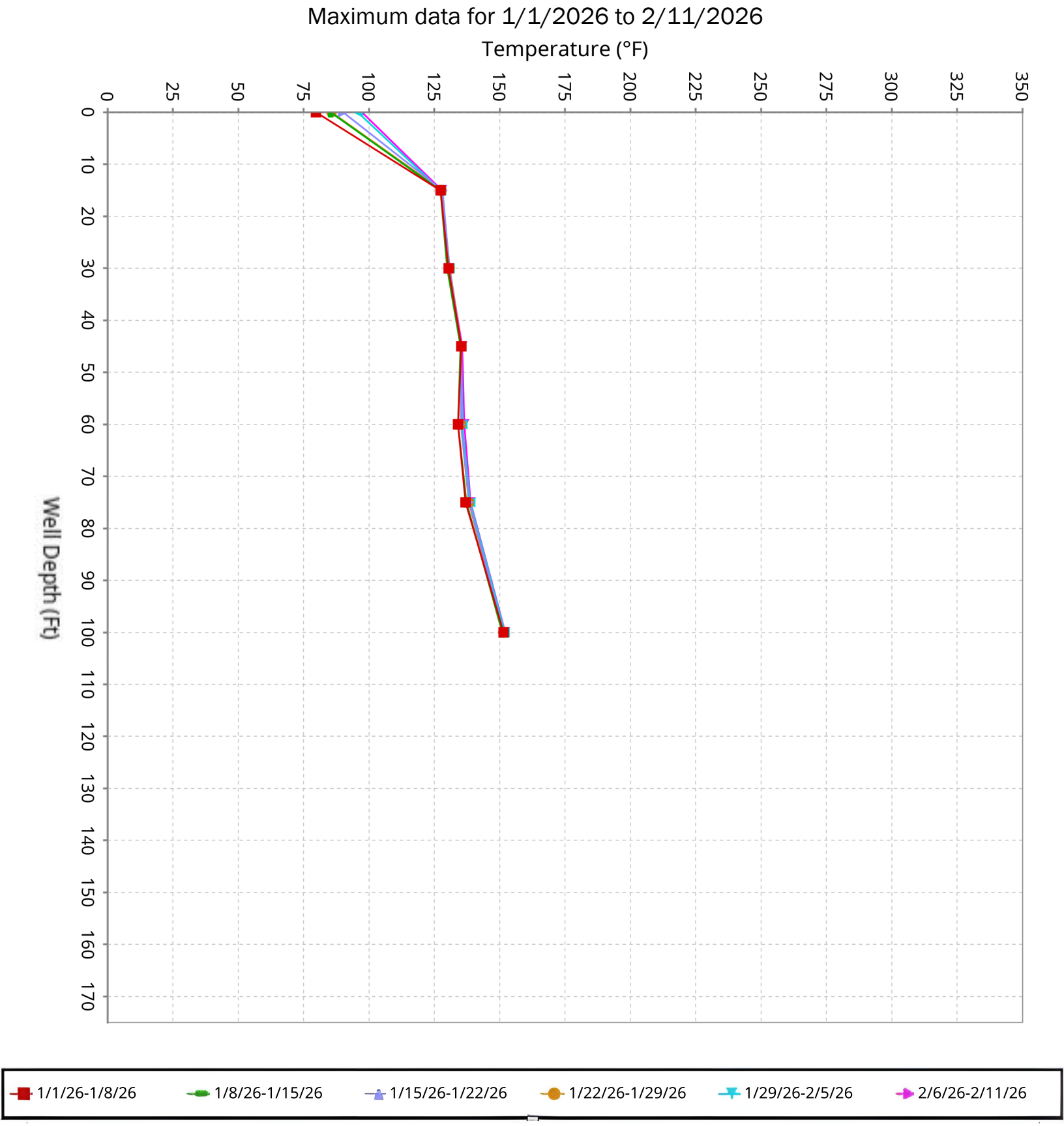

SCS ENGINEERS

Vertical Temperature Profiles from Temperature Probes at Chiquita Landfill for TP-8

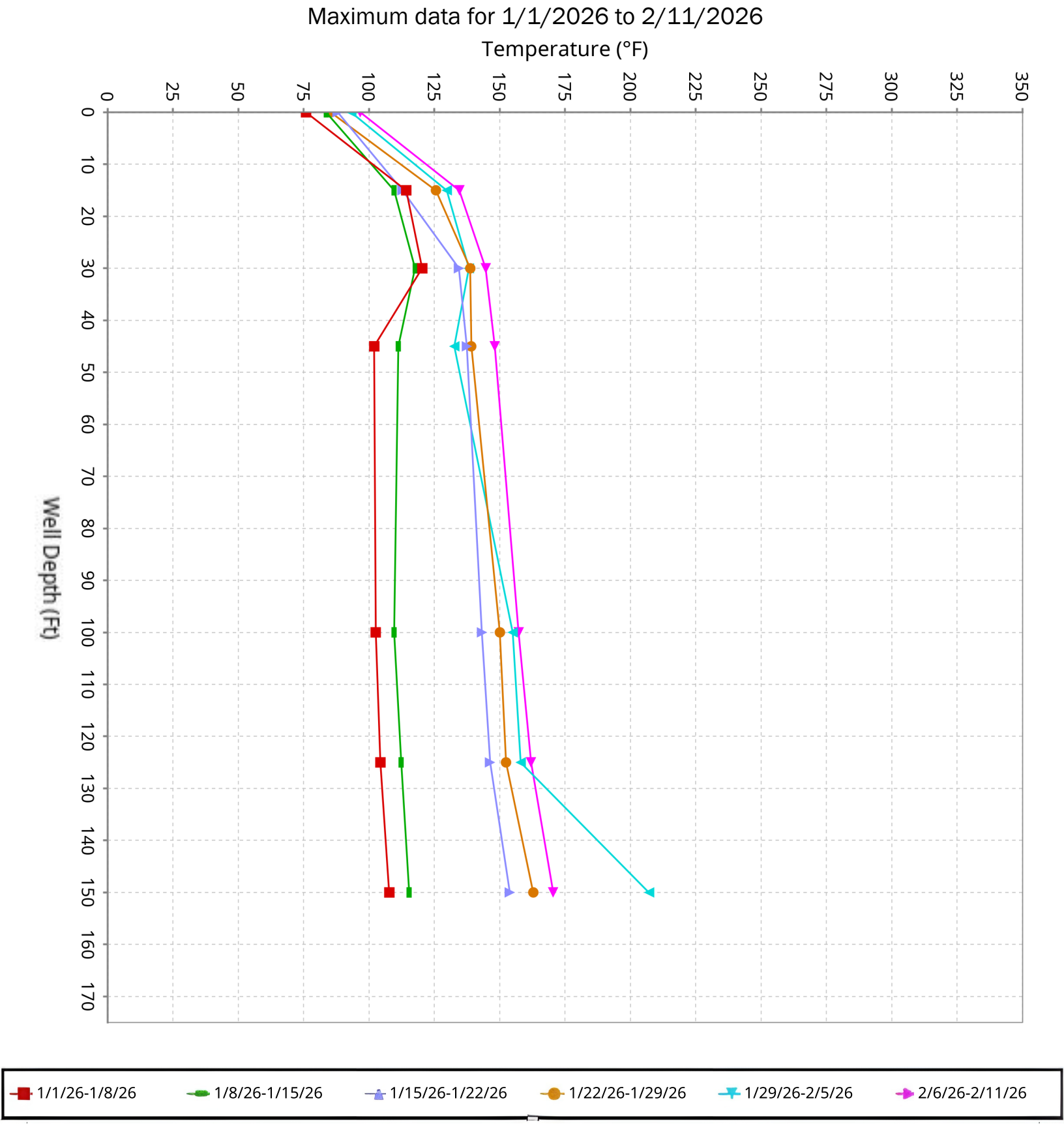

SCS ENGINEERS

Vertical Temperature Profiles from Temperature Probes at Chiquita Landfill for TP-9

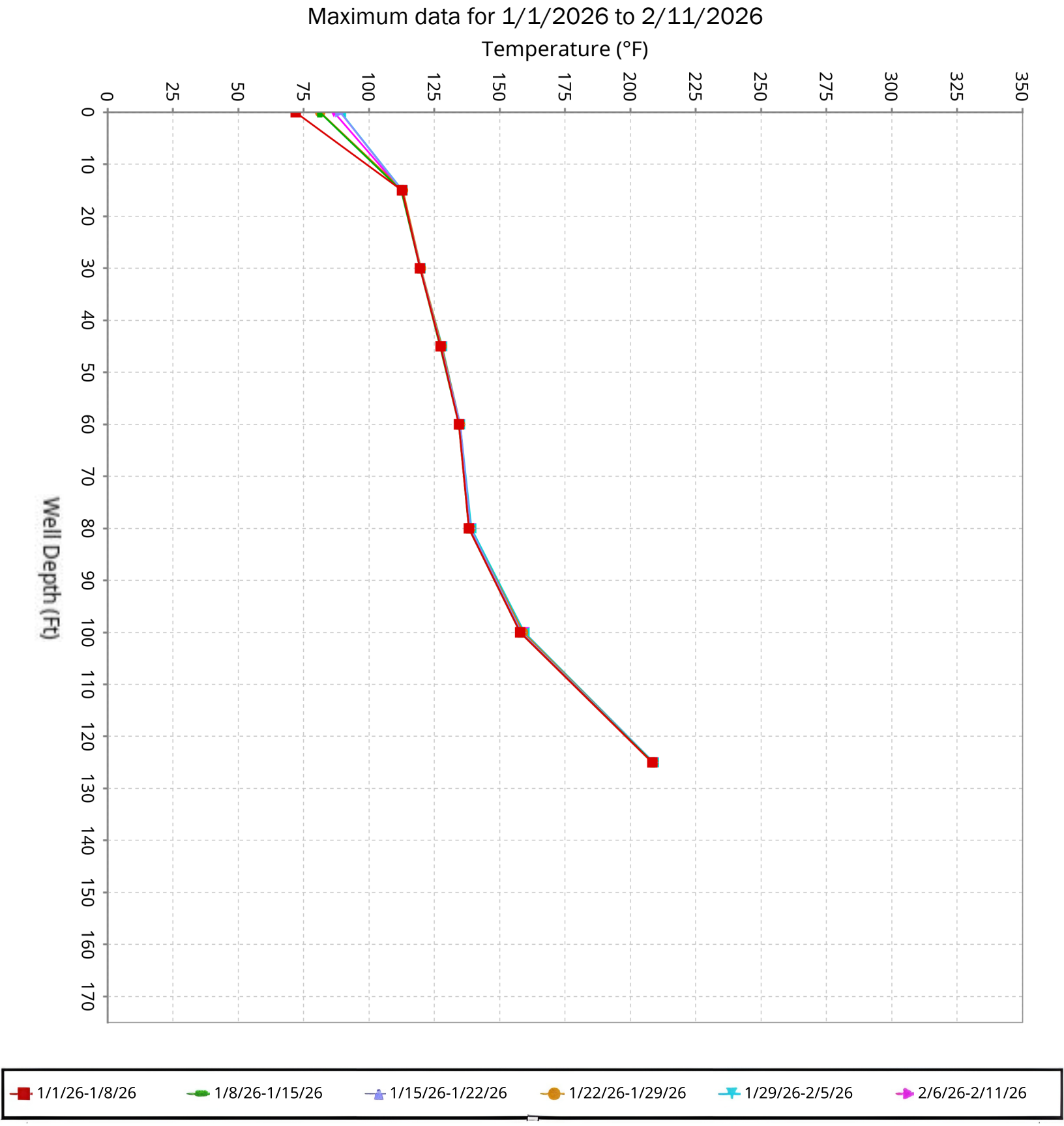

SCS ENGINEERS

Vertical Temperature Profiles from Temperature Probes at Chiquita Landfill for TP-10

Maximum data for 1/1/2026 to 2/11/2026

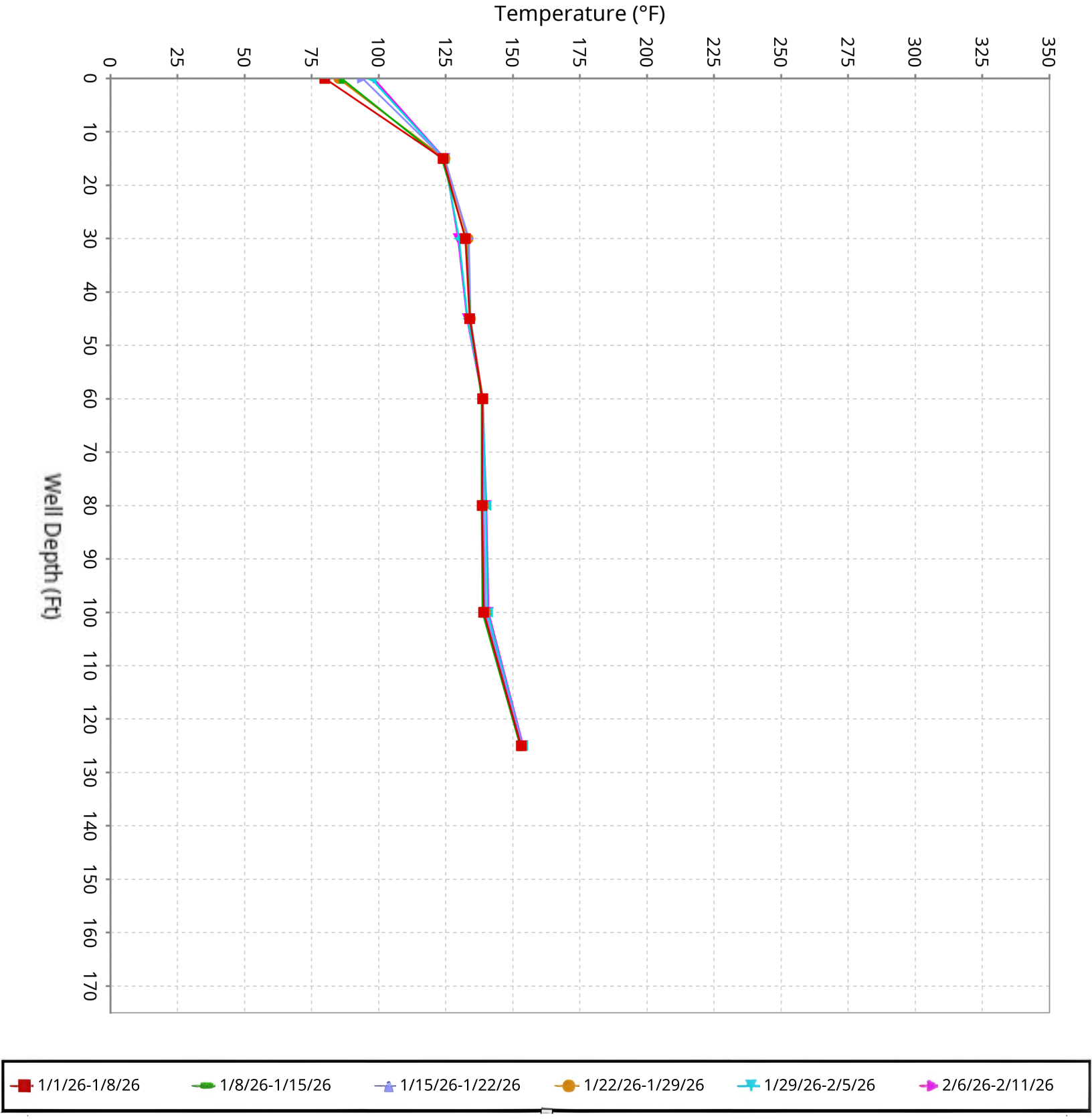

SCS ENGINEERS

Vertical Temperature Profiles from Temperature Probes at Chiquita Landfill for TP-11

Maximum data for 1/1/2026 to 2/11/2026

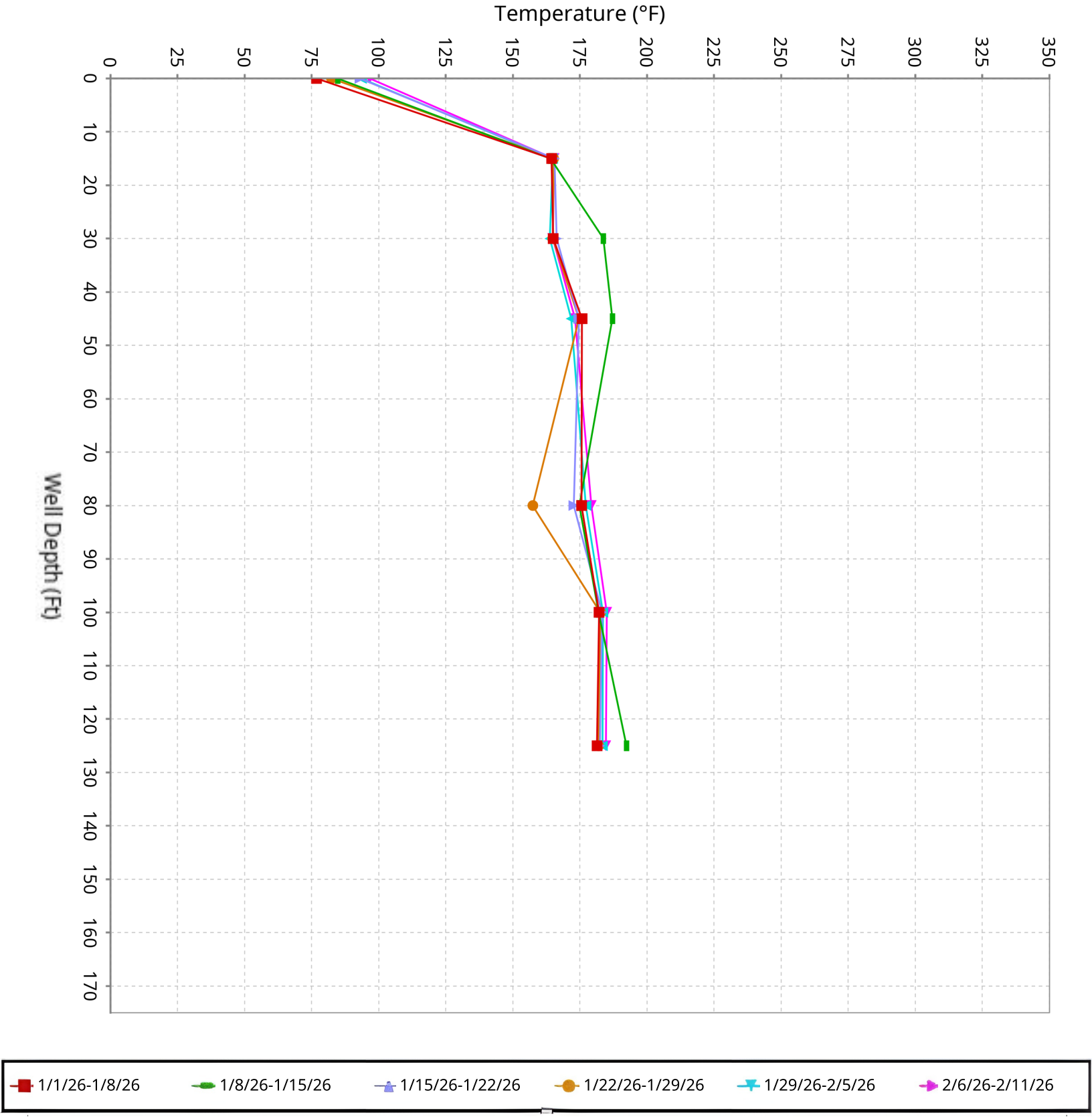

SCS ENGINEERS

Vertical Temperature Profiles from Temperature Probes at Chiquita Landfill for TP-12

Maximum data for 1/1/2026 to 2/11/2026

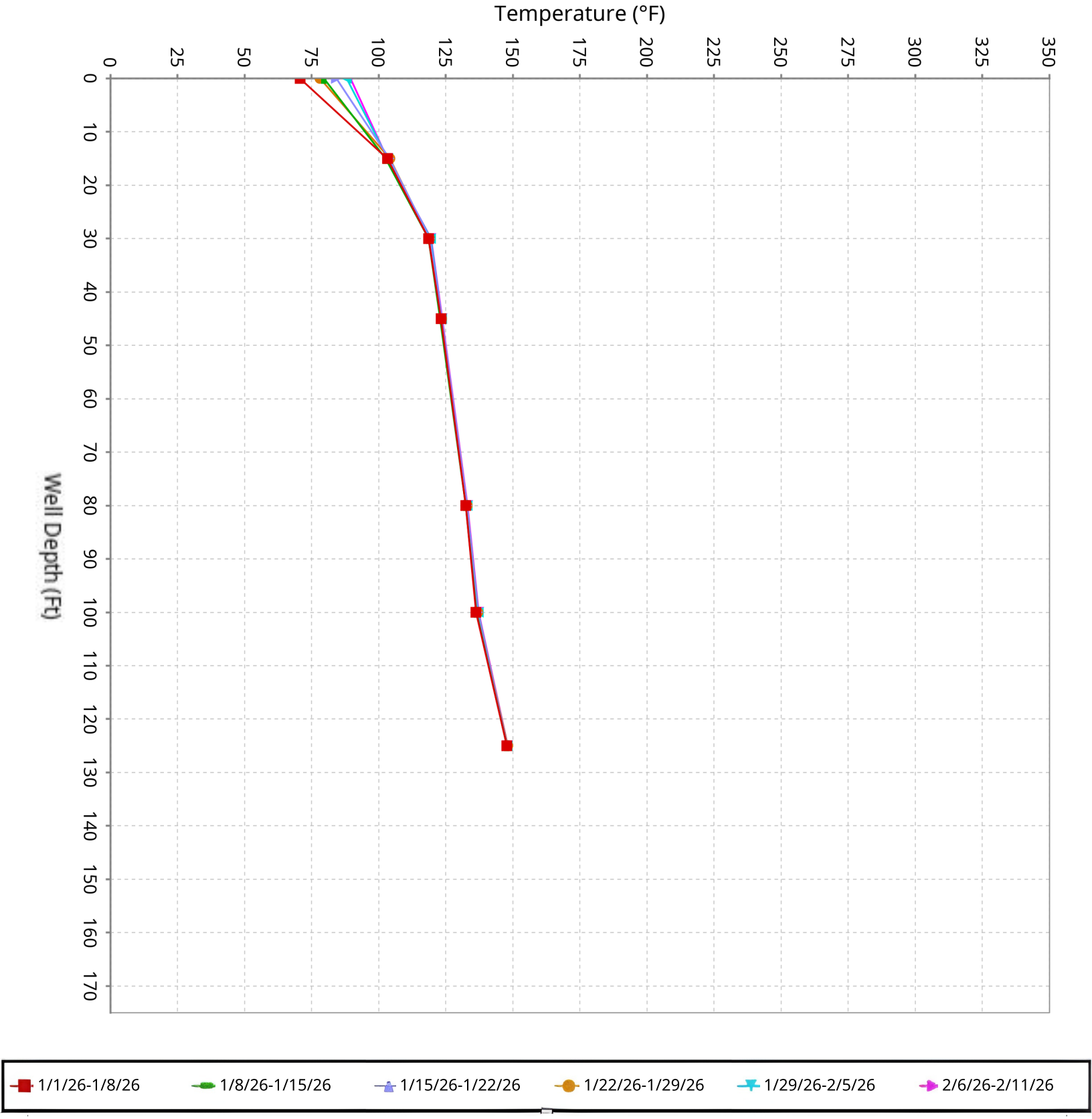

SCS ENGINEERS

Vertical Temperature Profiles from Temperature Probes at Chiquita Landfill for TP-13

Maximum data for 1/1/2026 to 2/11/2026

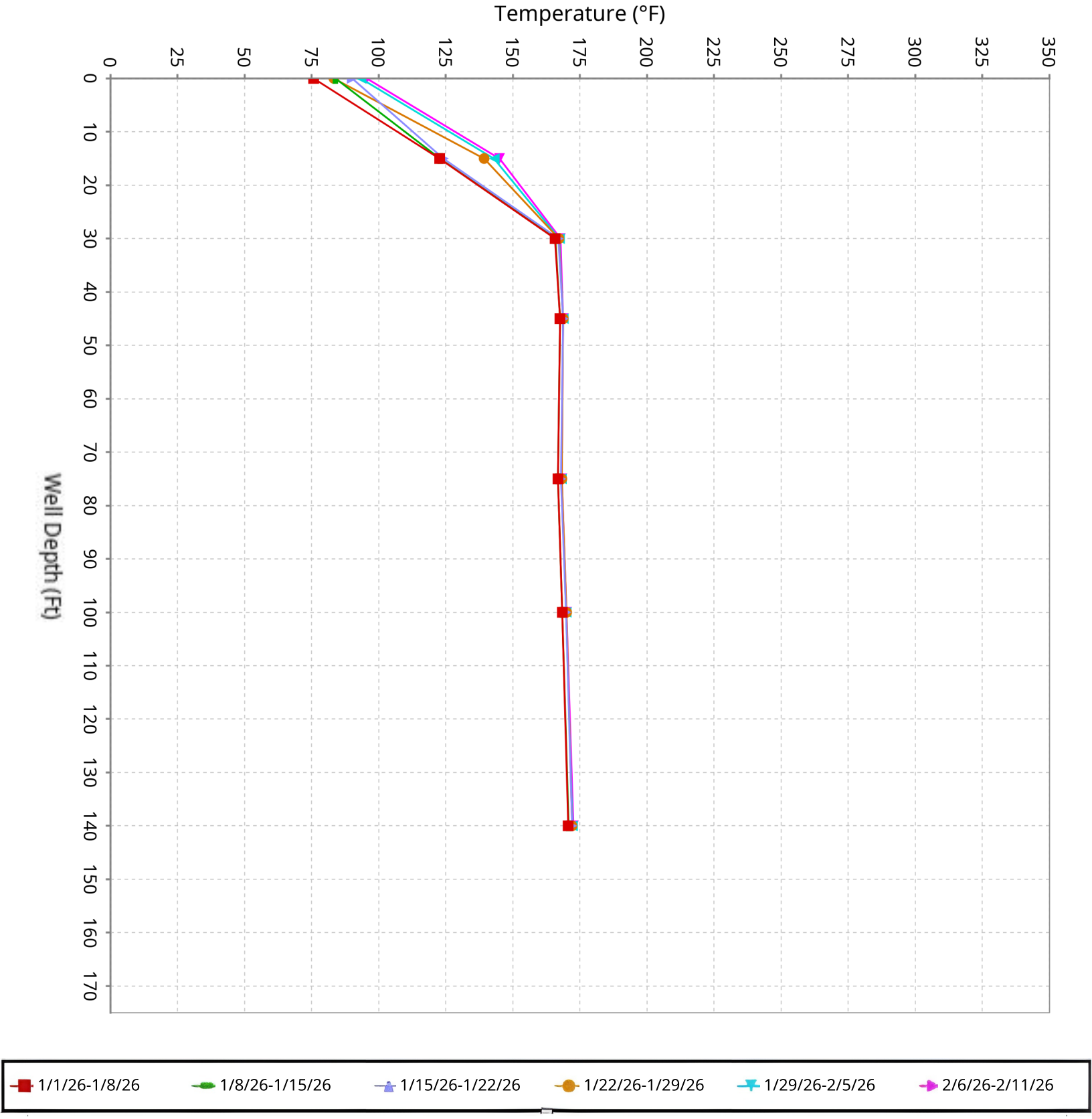

SCS ENGINEERS

Vertical Temperature Profiles from Temperature Probes at Chiquita Landfill for TP-14

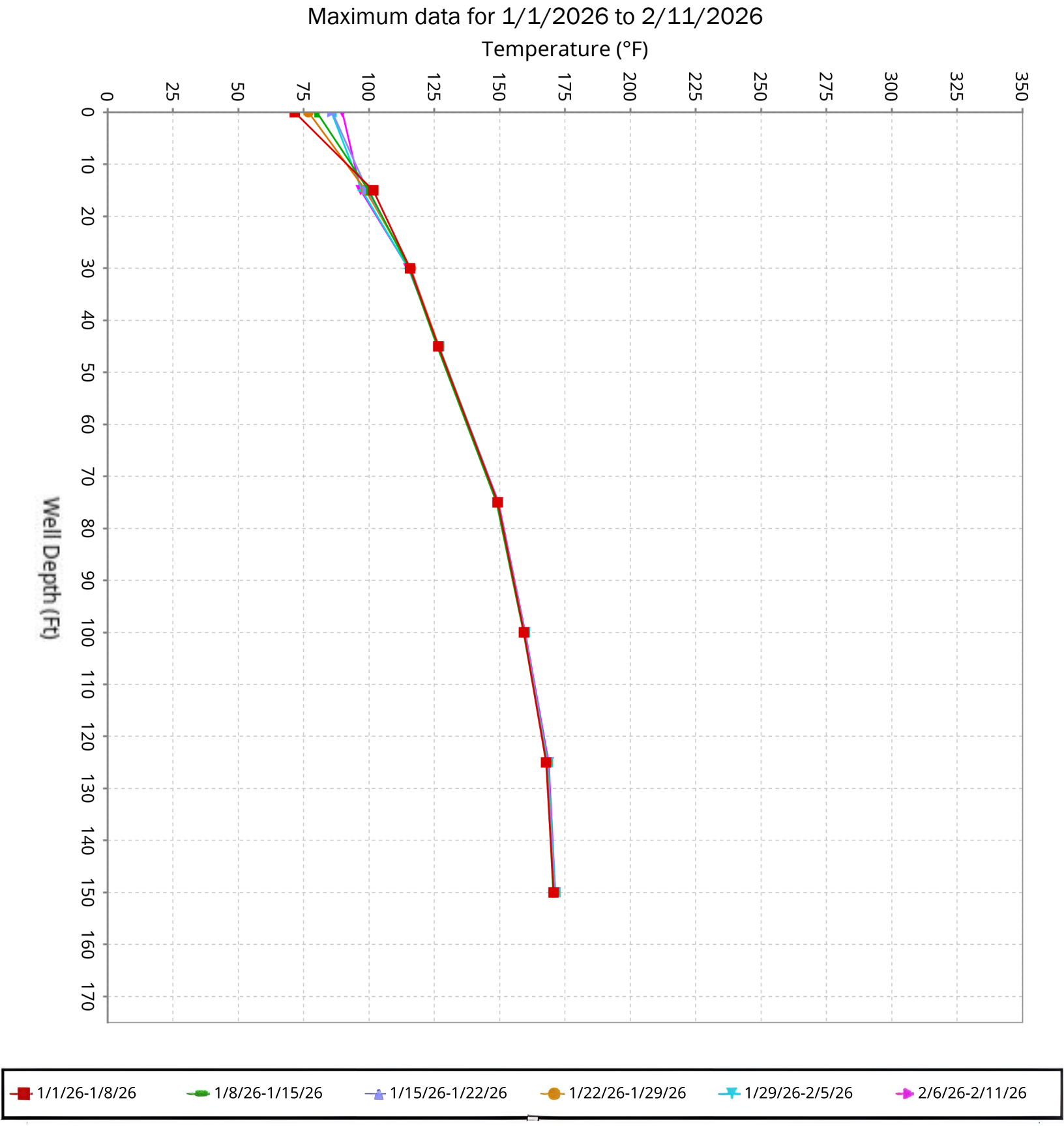

SCS ENGINEERS

Vertical Temperature Profiles from Temperature Probes at Chiquita Landfill for TP-15

Maximum data for 1/1/2026 to 2/11/2026

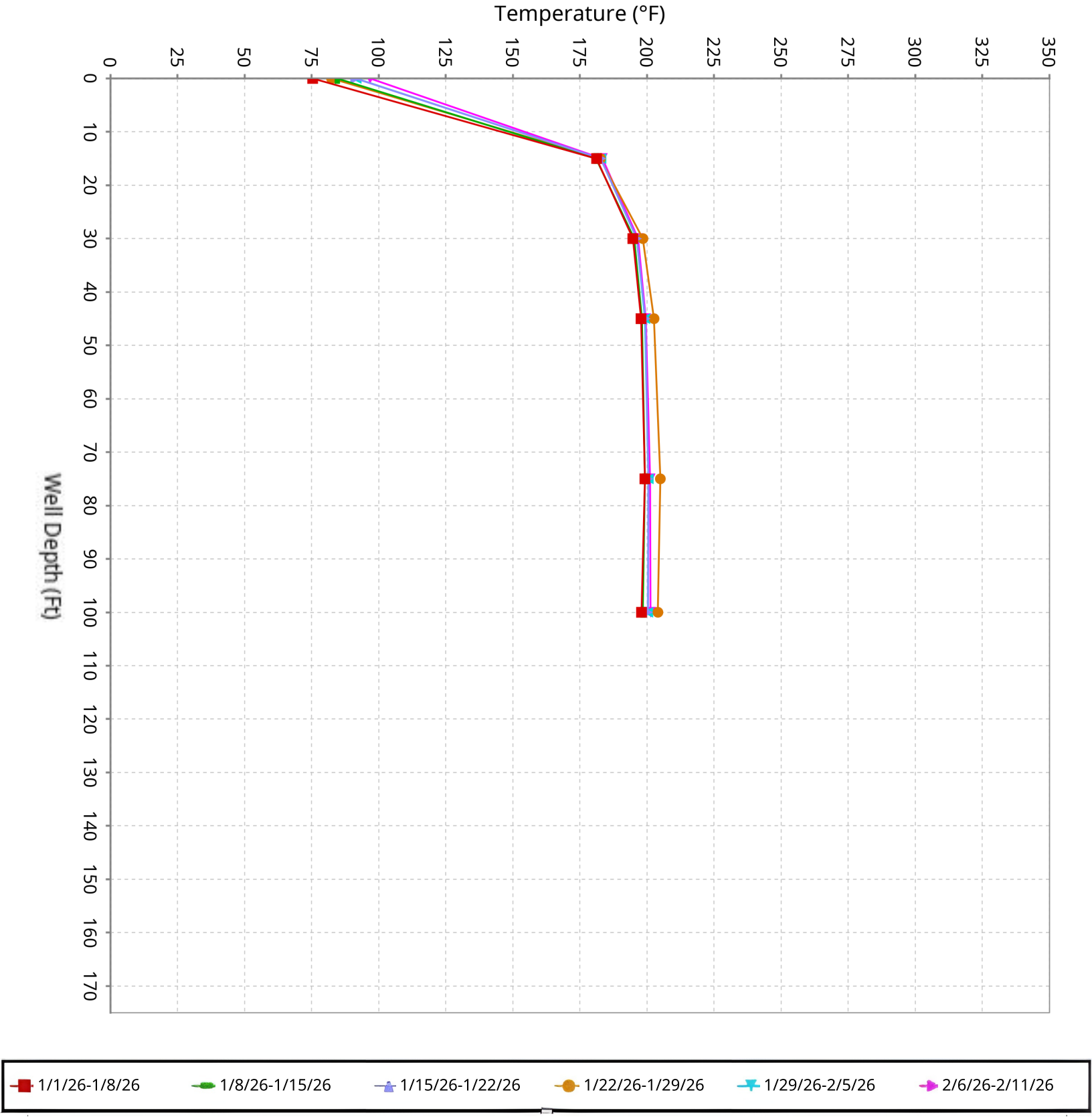

SCS ENGINEERS

Vertical Temperature Profiles from Temperature Probes at Chiquita Landfill for TP-16

Maximum data for 1/1/2026 to 2/11/2026

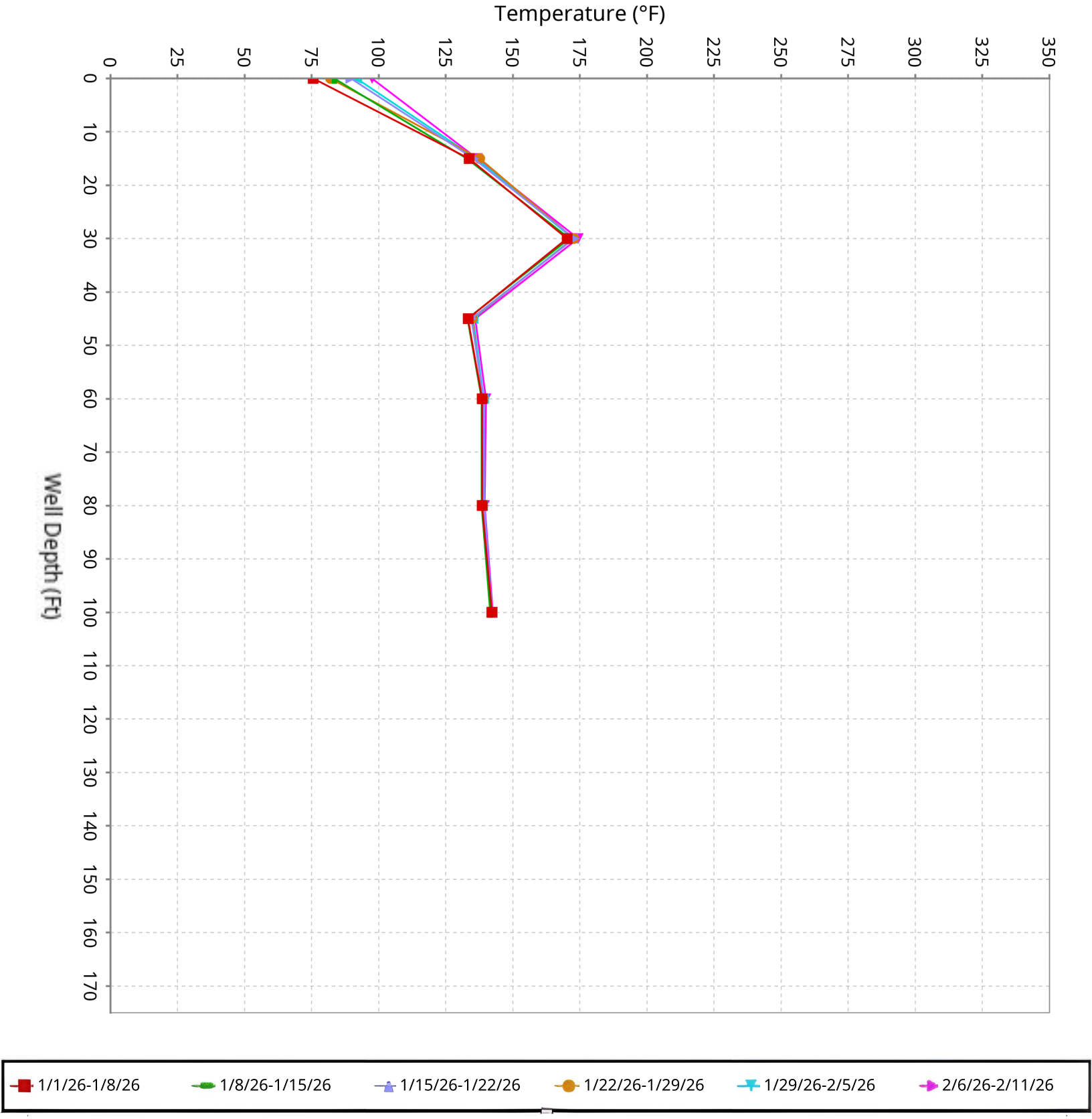

SCS ENGINEERS

Vertical Temperature Profiles from Temperature Probes at Chiquita Landfill for TP-17

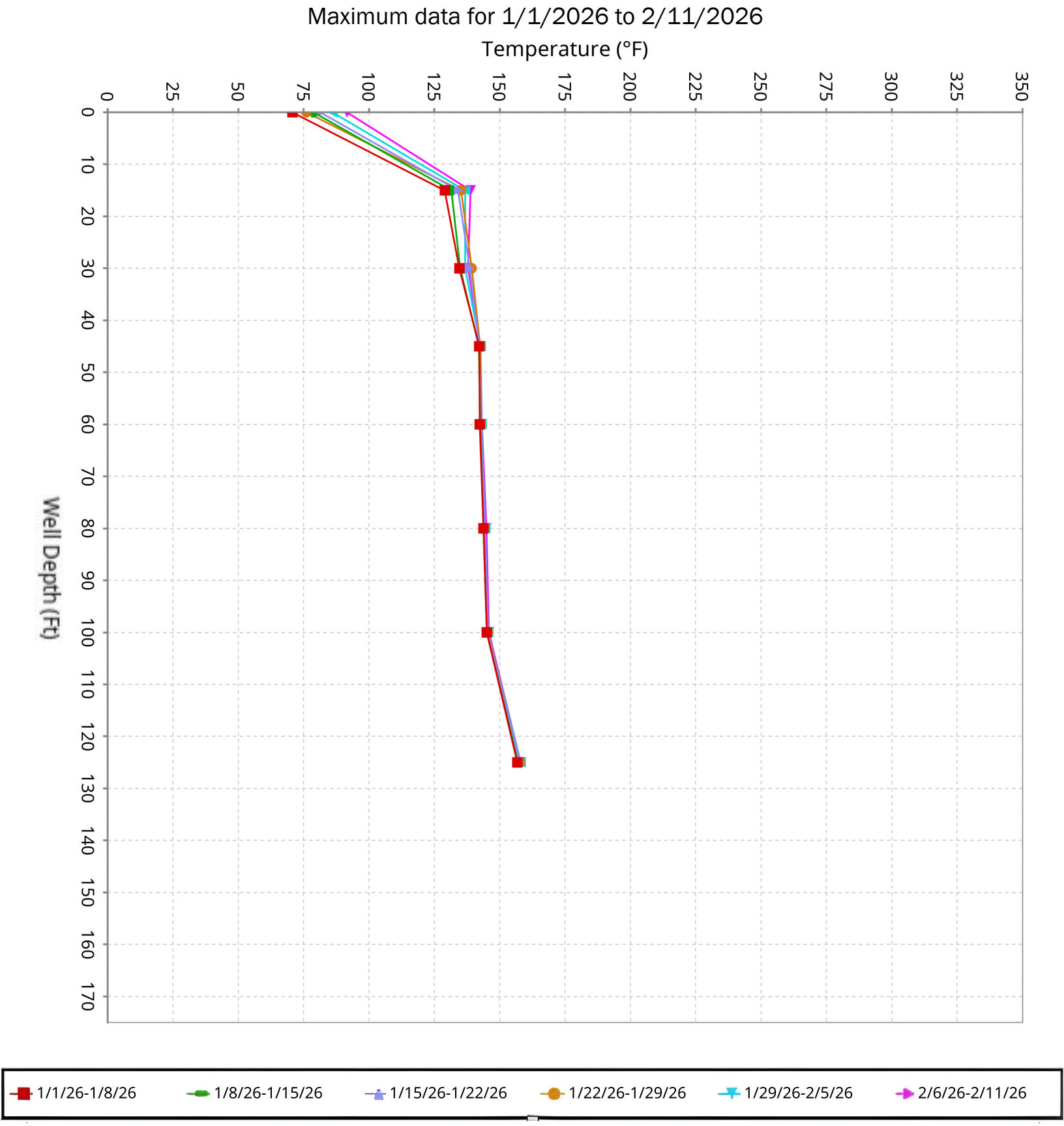

SCS ENGINEERS

Vertical Temperature Profiles from Temperature Probes at Chiquita Landfill for TP-18

Maximum data for 1/1/2026 to 2/11/2026

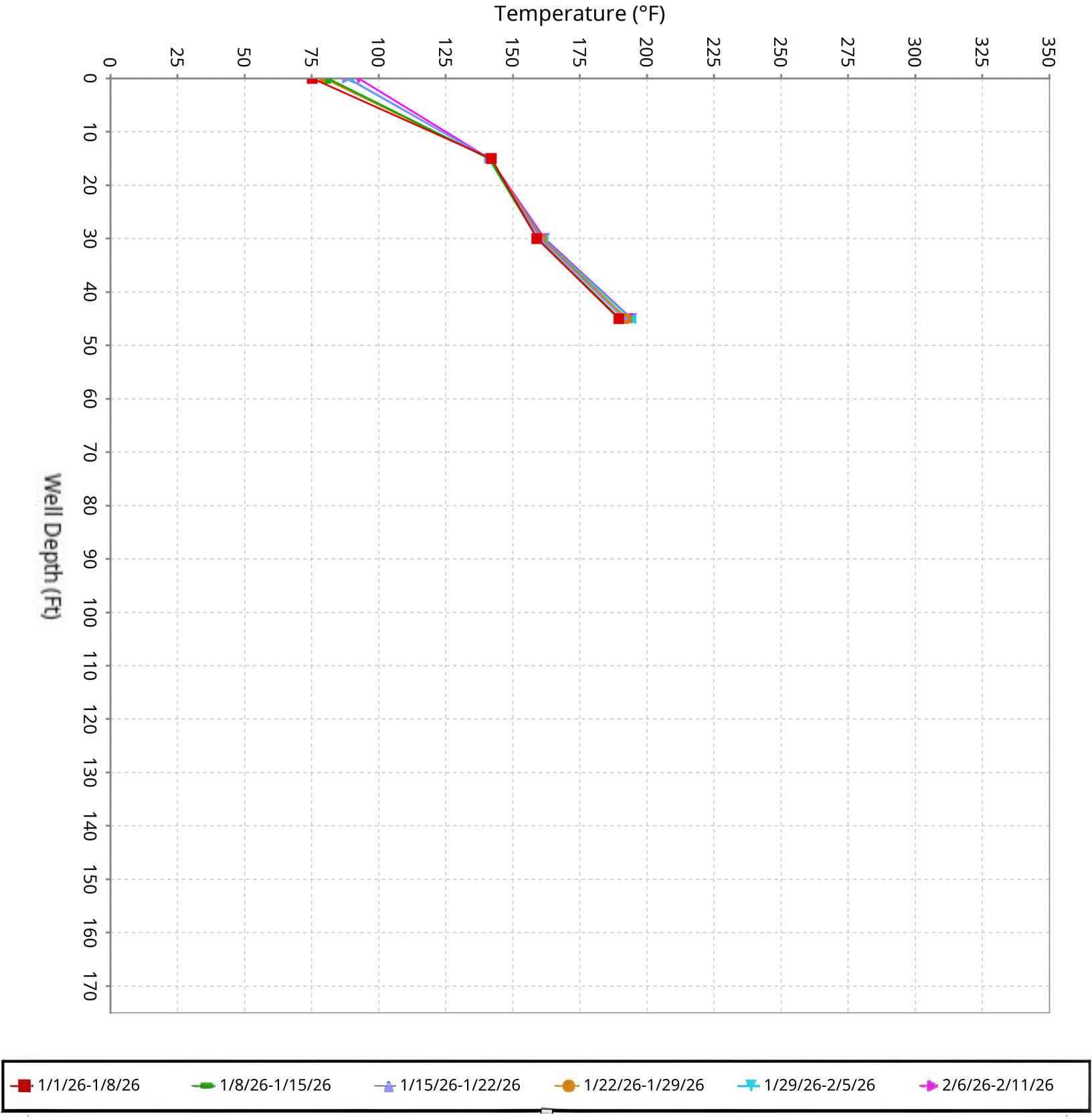

SCS ENGINEERS

Vertical Temperature Profiles from Temperature Probes at Chiquita Landfill for TP-19

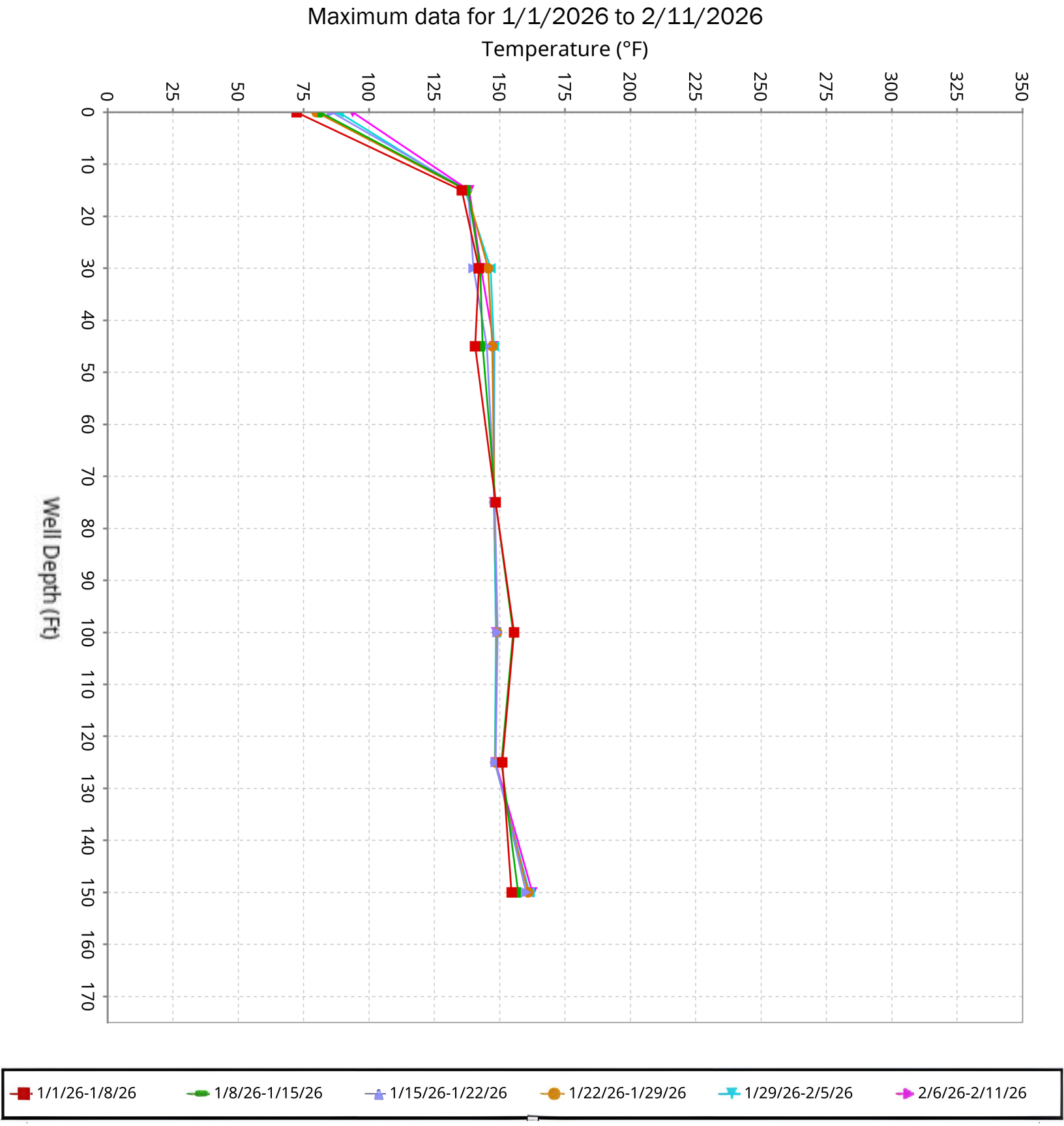

SCS ENGINEERS

Vertical Temperature Profiles from Temperature Probes at Chiquita Landfill for TP-20

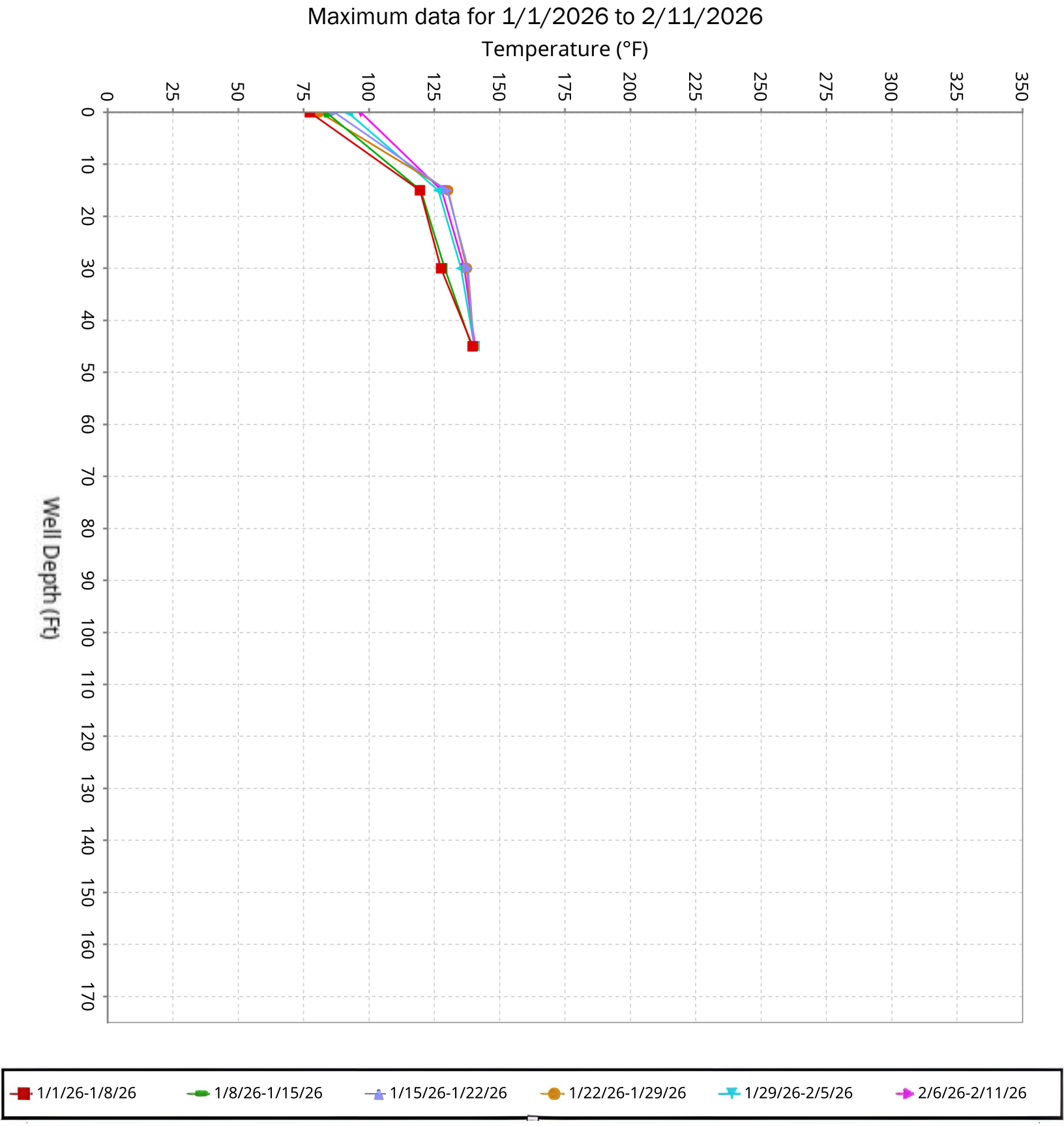

SCS ENGINEERS

Vertical Temperature Profiles from Temperature Probes at Chiquita Landfill for TP-21

Maximum data for 1/1/2026 to 2/11/2026

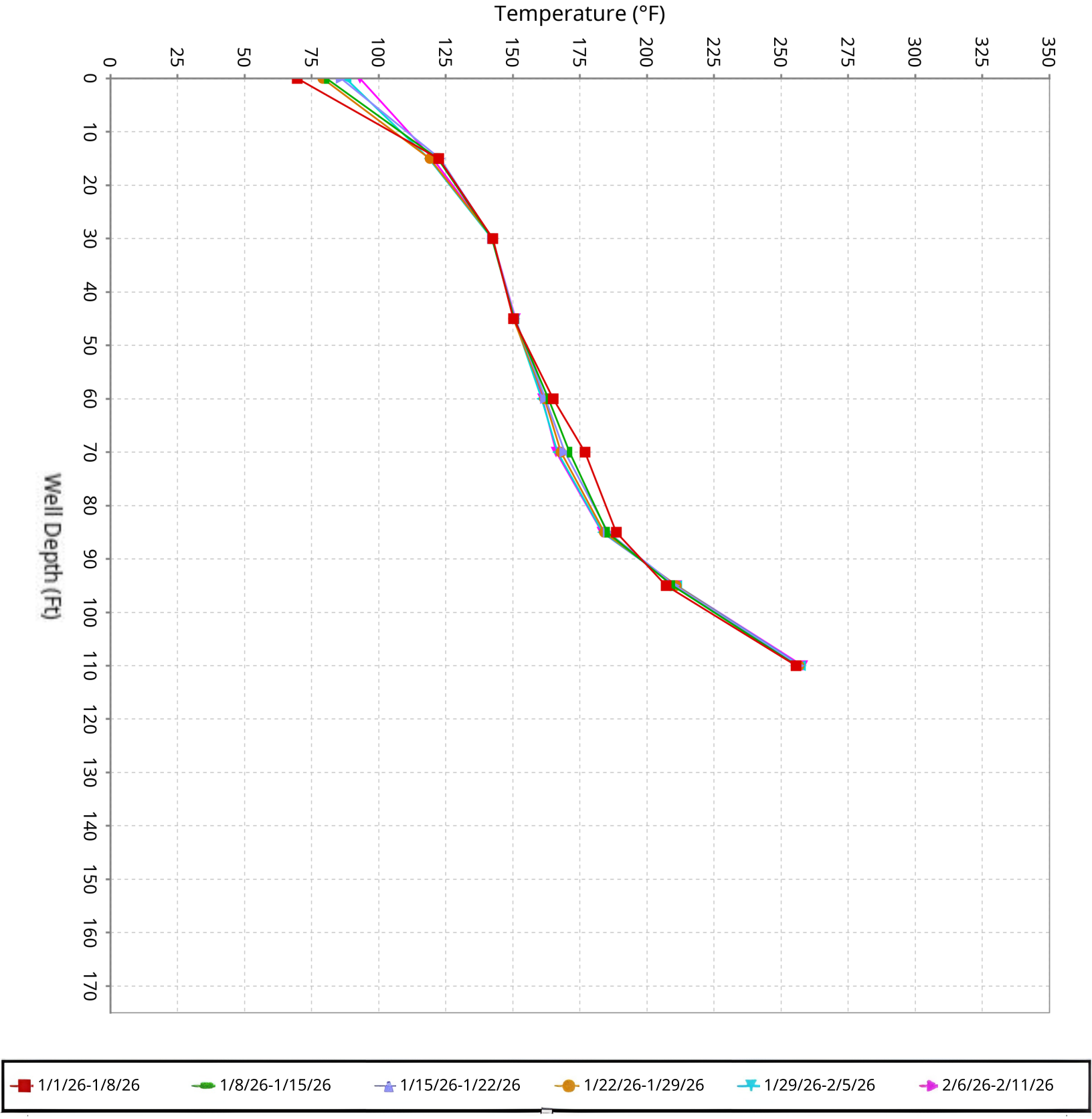

SCS ENGINEERS

Vertical Temperature Profiles from Temperature Probes at Chiquita Landfill for TP-22

Maximum data for 1/1/2026 to 2/11/2026

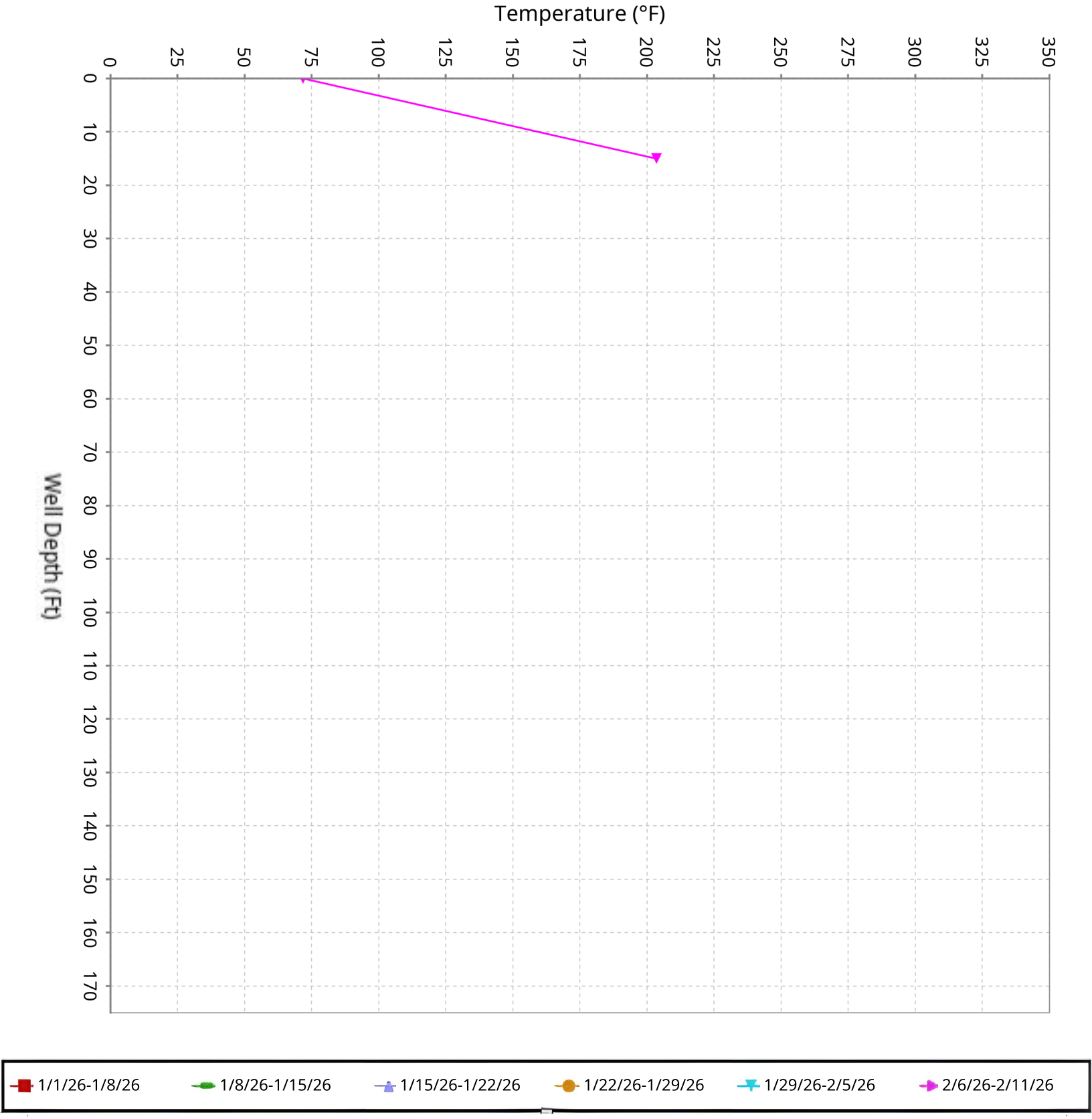

SCS ENGINEERS

Vertical Temperature Profiles from Temperature Probes at Chiquita Landfill for TP-23

Maximum data for 1/1/2026 to 2/11/2026

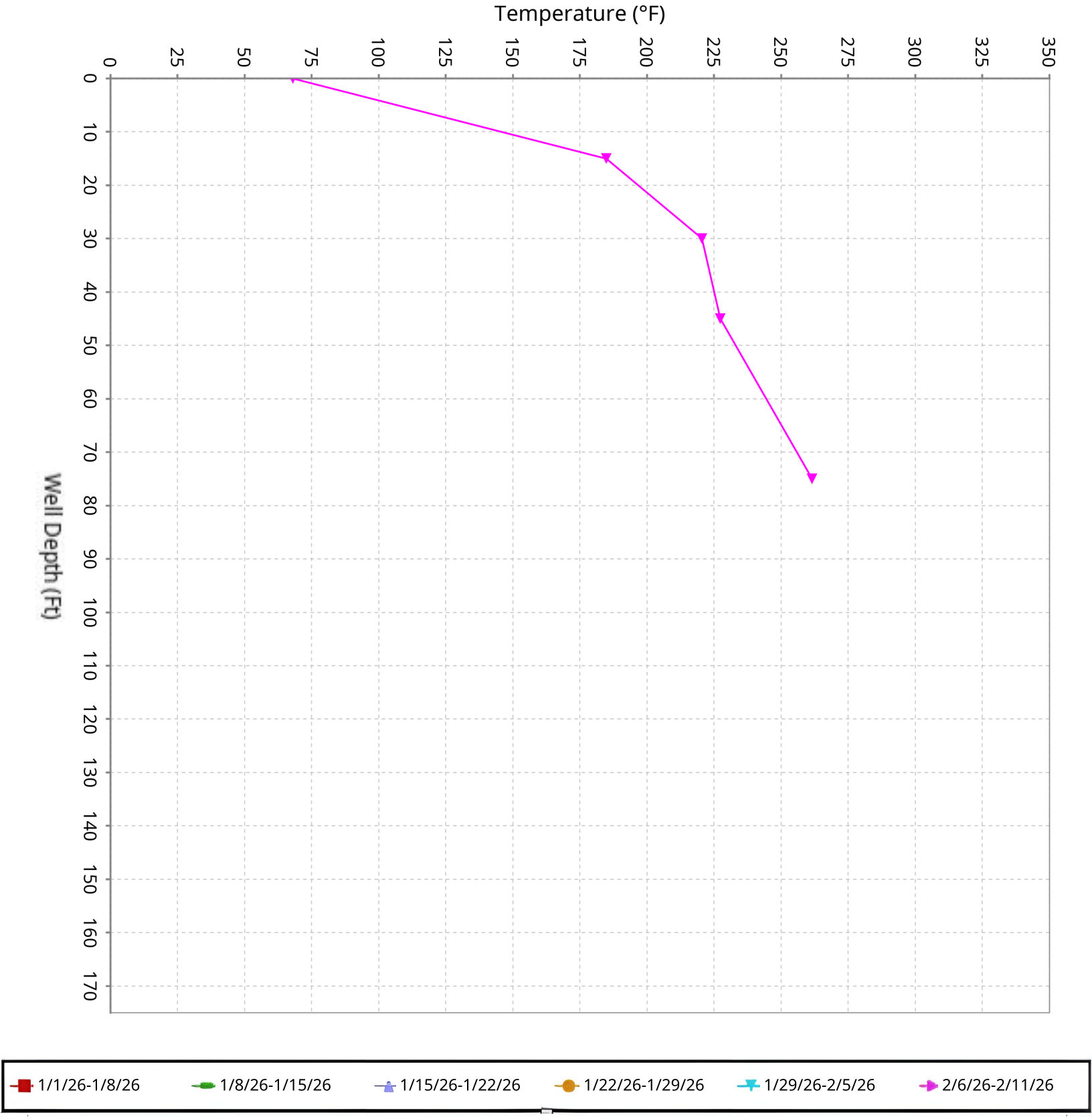

SCS ENGINEERS

Vertical Temperature Profiles from Temperature Probes at Chiquita Landfill for TP-24

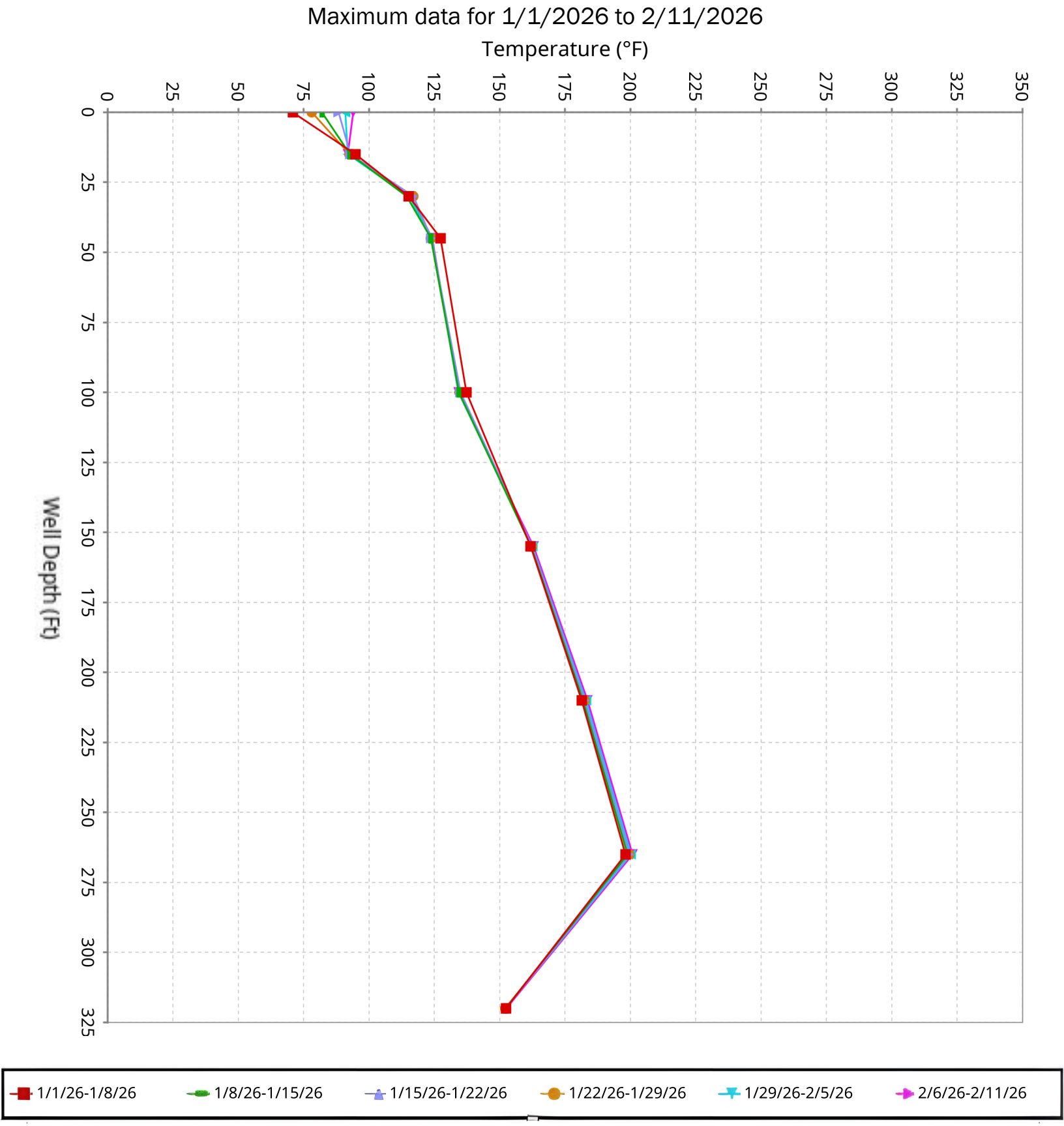

SCS ENGINEERS

Vertical Temperature Profiles from Temperature Probes at Chiquita Landfill for TP-25

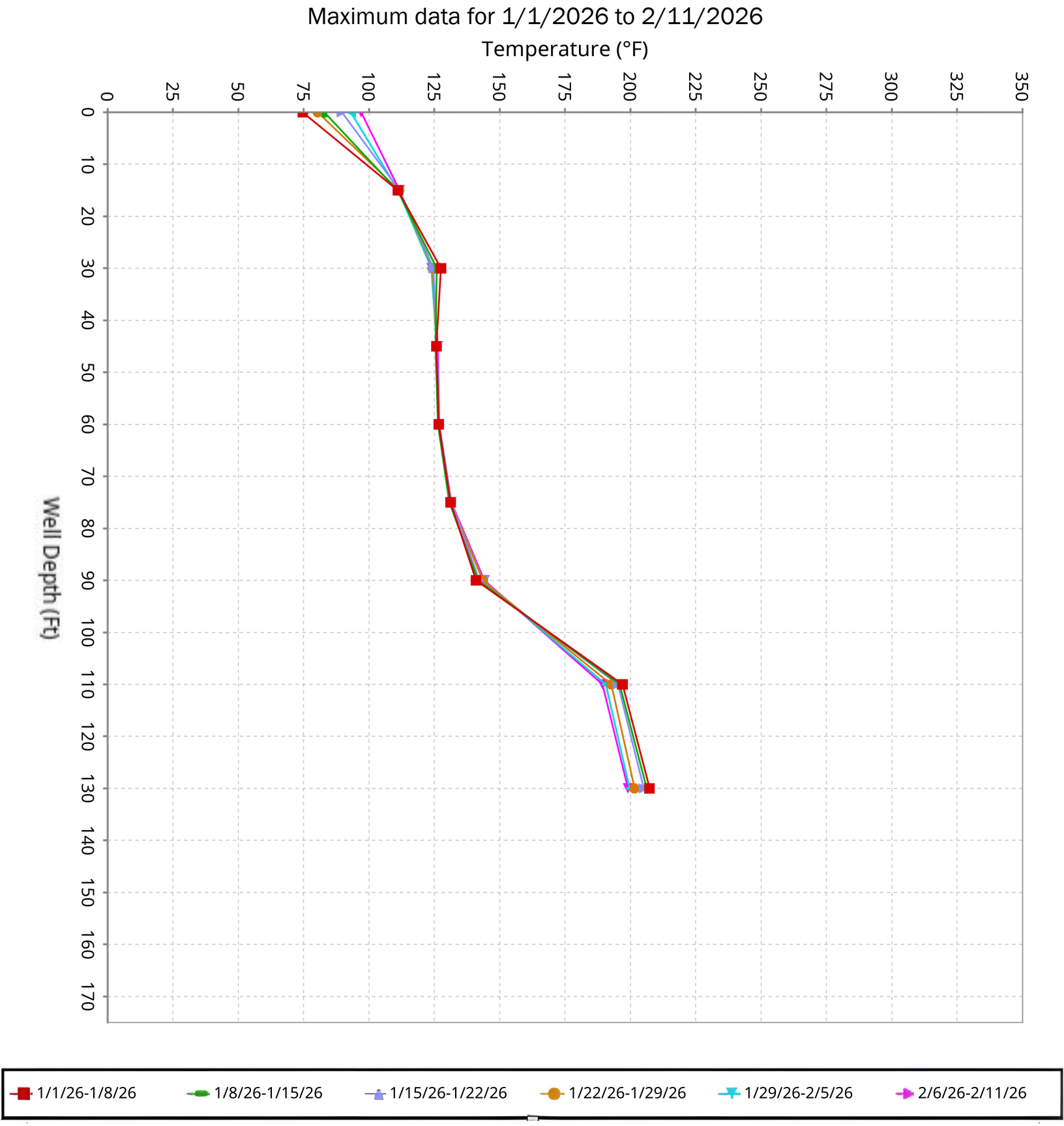

SCS ENGINEERS

Vertical Temperature Profiles from Temperature Probes at Chiquita Landfill for TP-26

Maximum data for 1/1/2026 to 2/11/2026

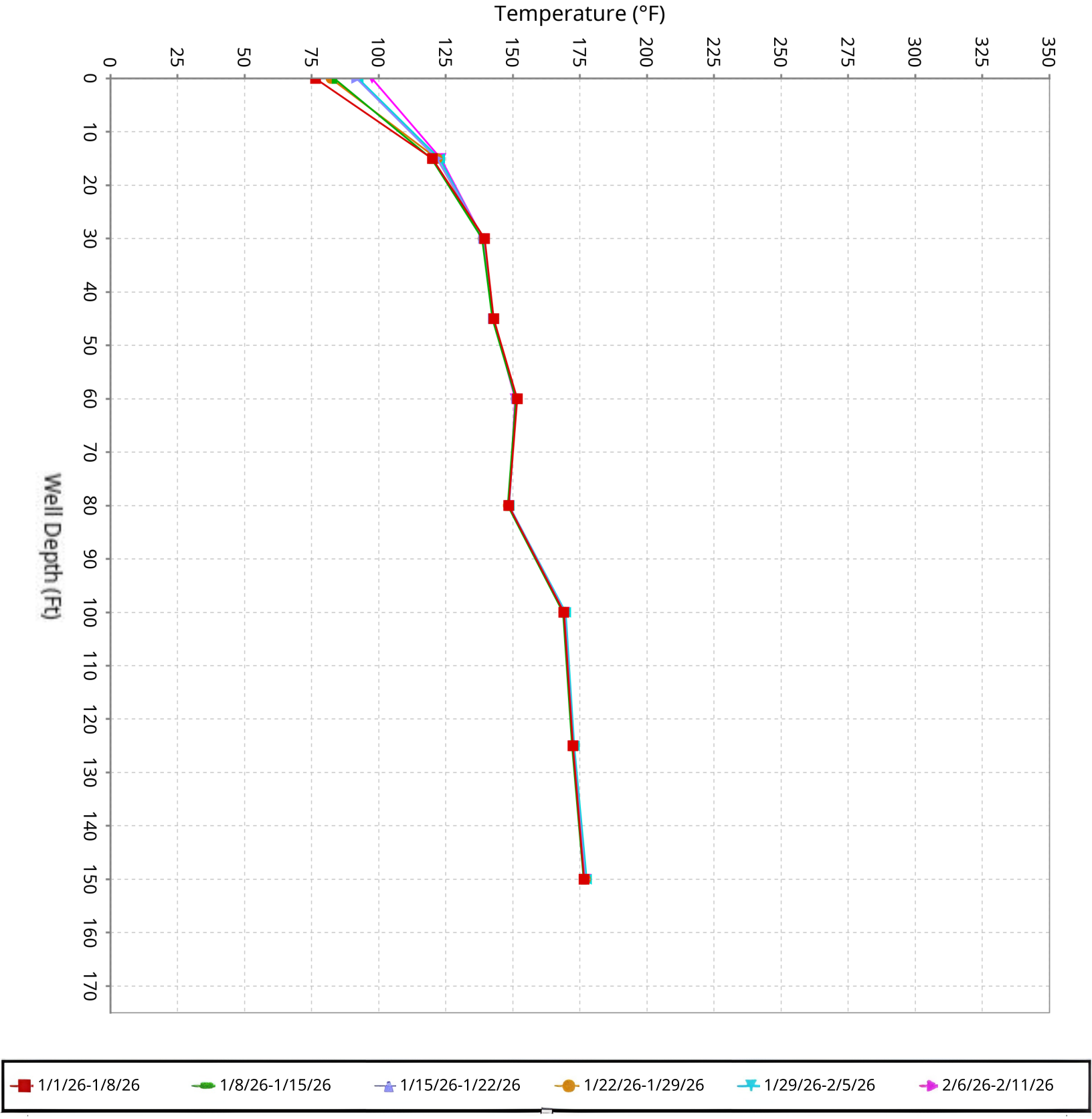

SCS ENGINEERS

Vertical Temperature Profiles from Temperature Probes at Chiquita Landfill for TP-27

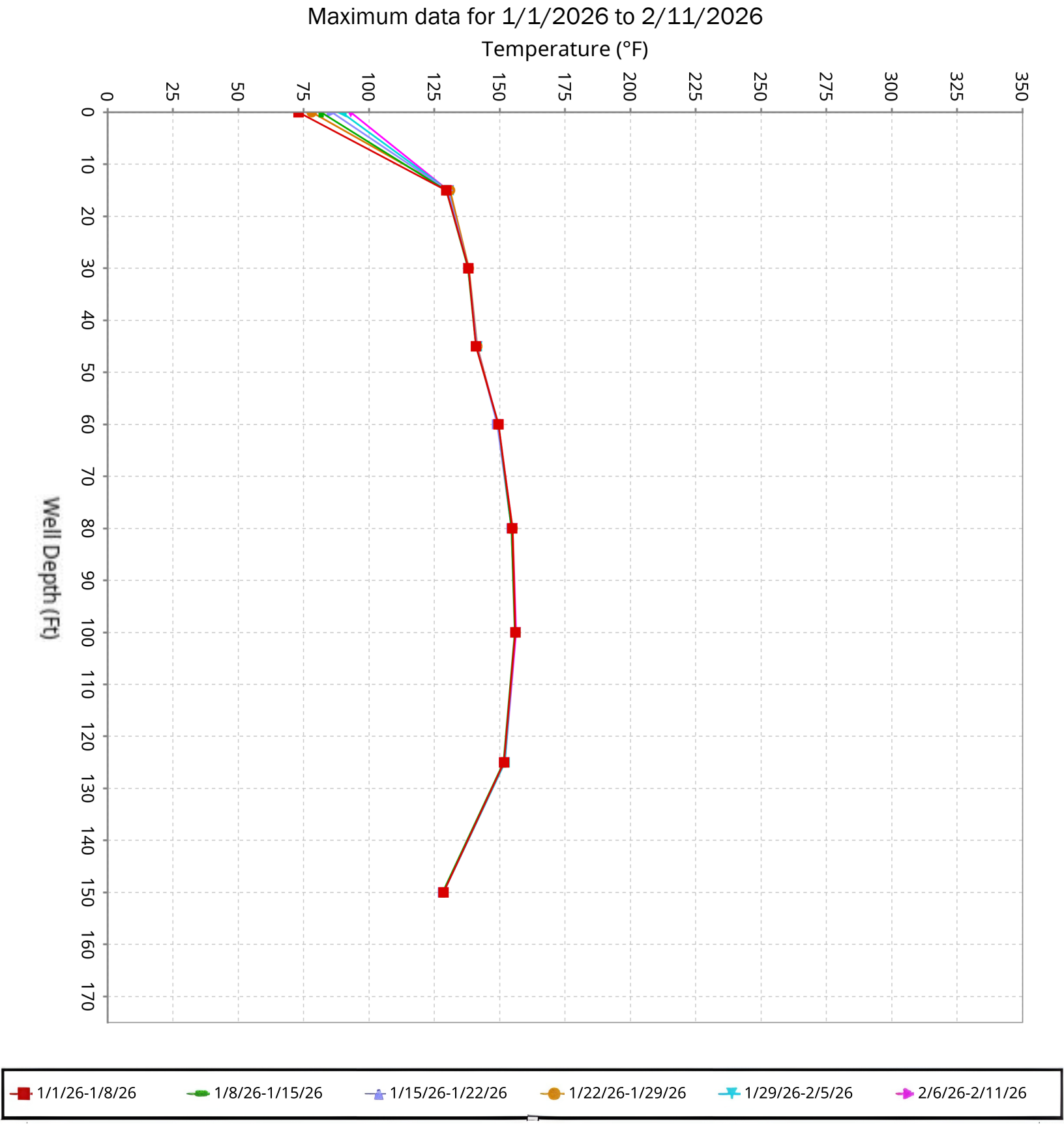

SCS ENGINEERS

Vertical Temperature Profiles from Temperature Probes at Chiquita Landfill for TP-28

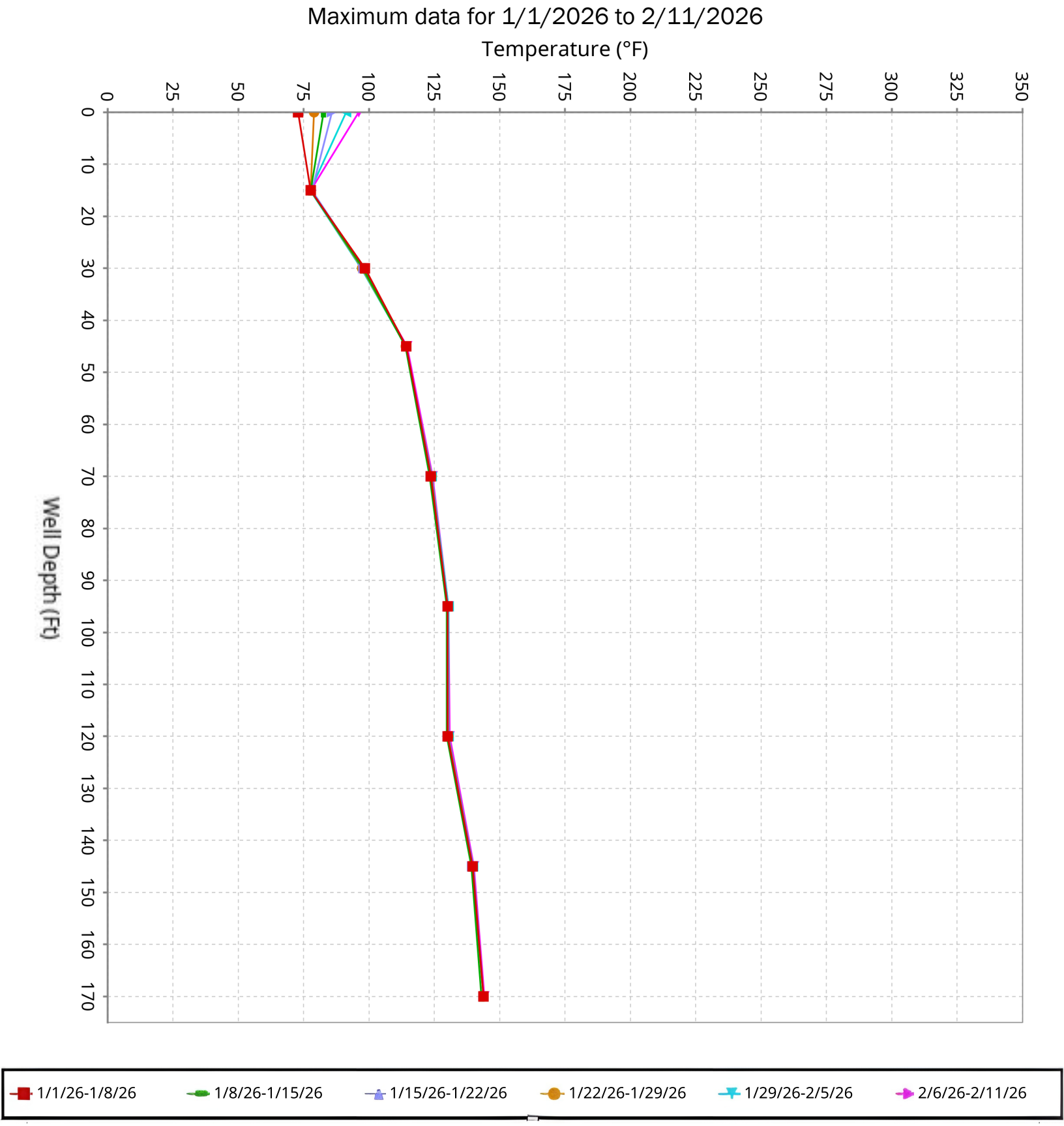

SCS ENGINEERS

Vertical Temperature Profiles from Temperature Probes at Chiquita Landfill for TP-29

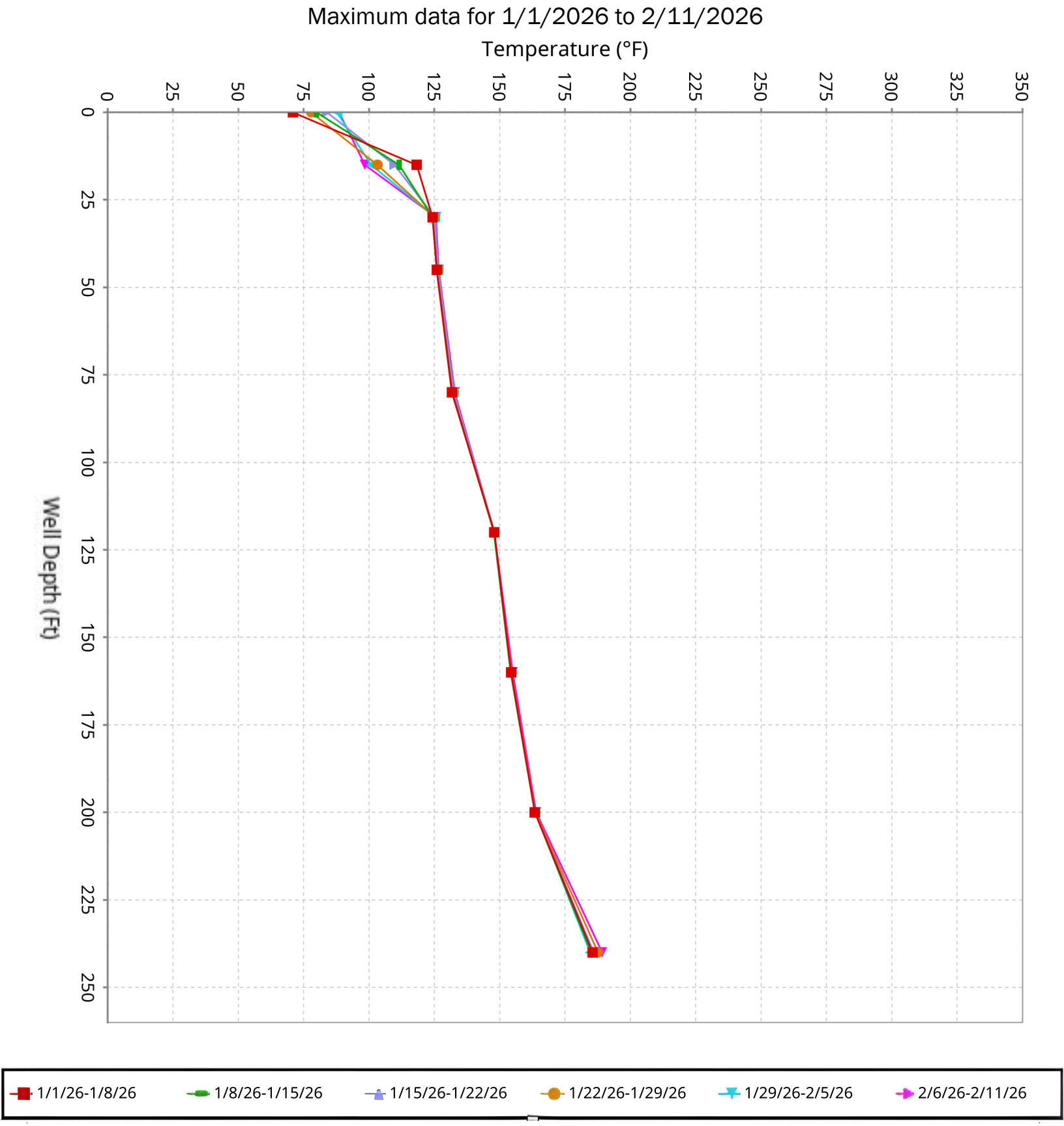

SCS ENGINEERS

Vertical Temperature Profiles from Temperature Probes at Chiquita Landfill for TP-30

Maximum data for 1/1/2026 to 2/11/2026

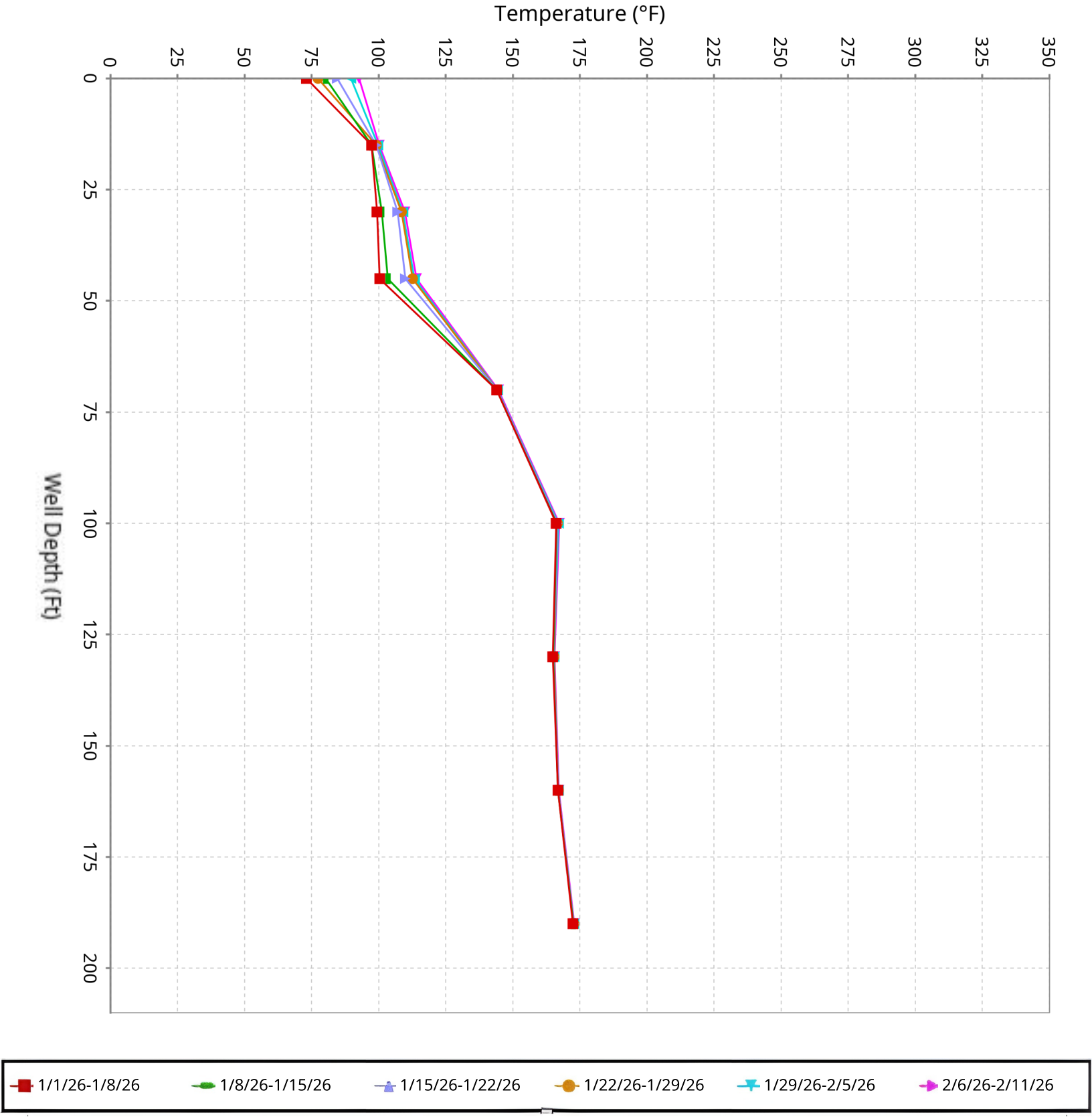

SCS ENGINEERS

Vertical Temperature Profiles from Temperature Probes at Chiquita Landfill for TP-31

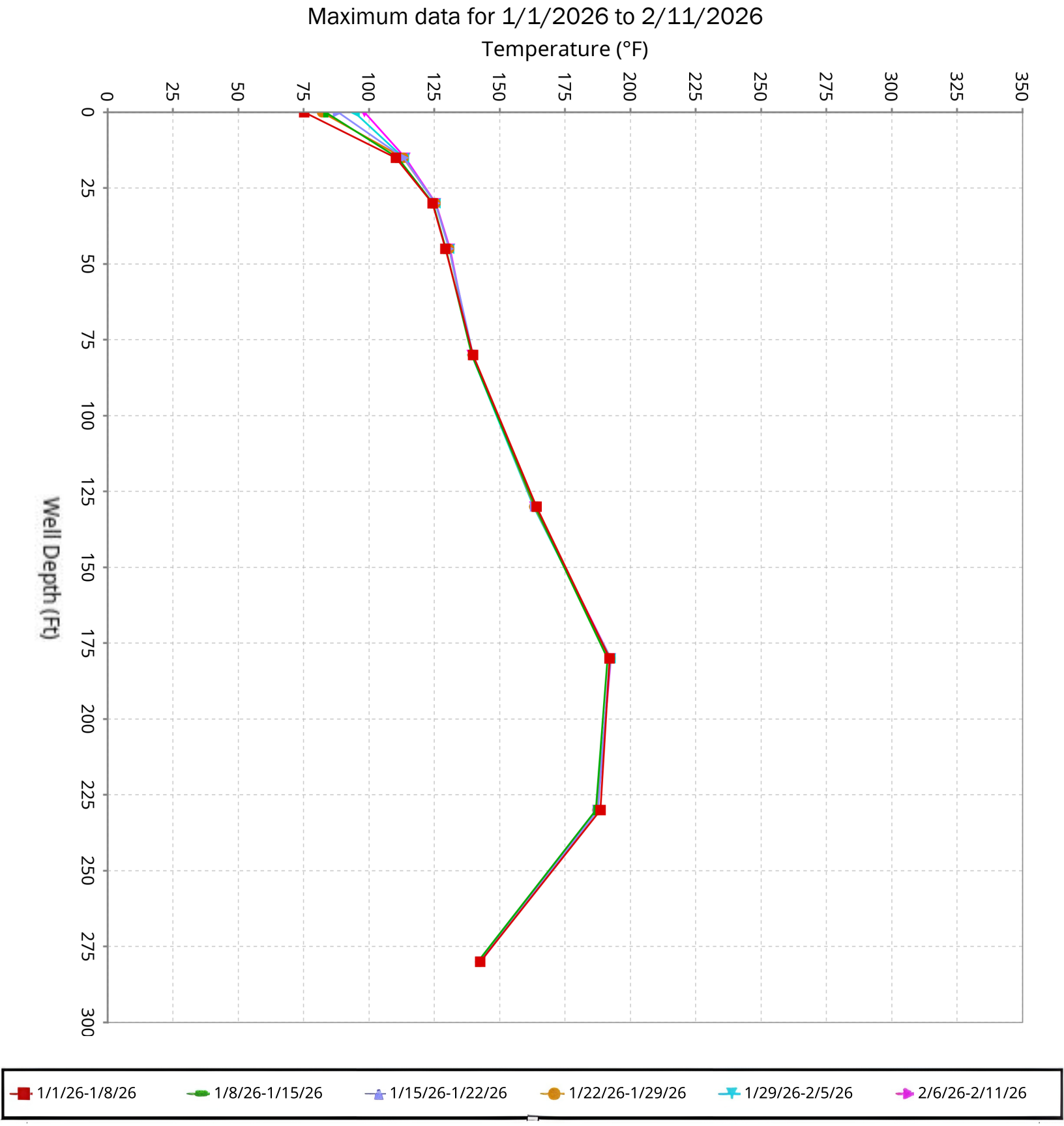

SCS ENGINEERS

Vertical Temperature Profiles from Temperature Probes at Chiquita Landfill for TP-32

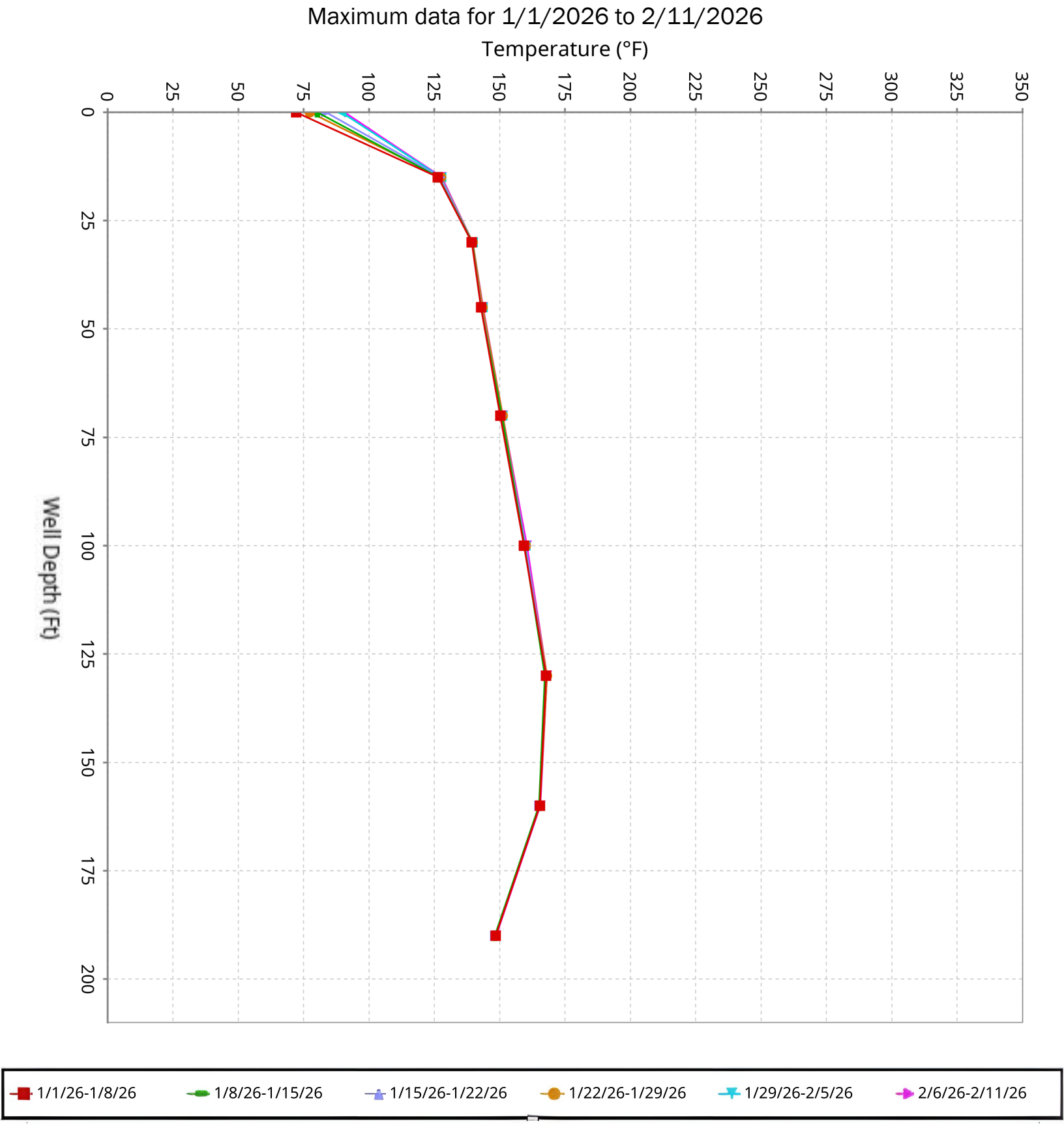

SCS ENGINEERS

Vertical Temperature Profiles from Temperature Probes at Chiquita Landfill for TP-33

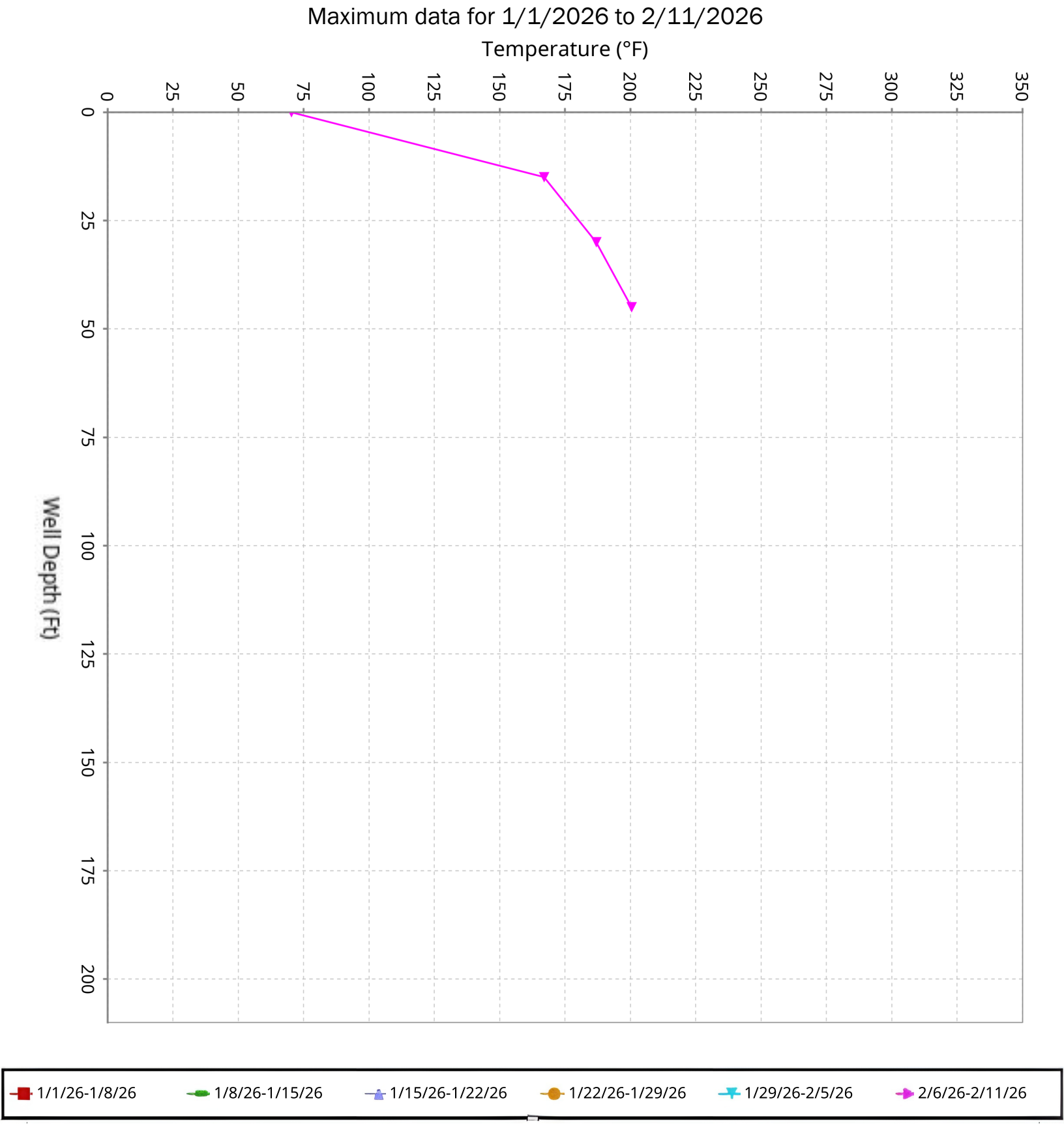

SCS ENGINEERS

Vertical Temperature Profiles from Temperature Probes at Chiquita Landfill for TP-34

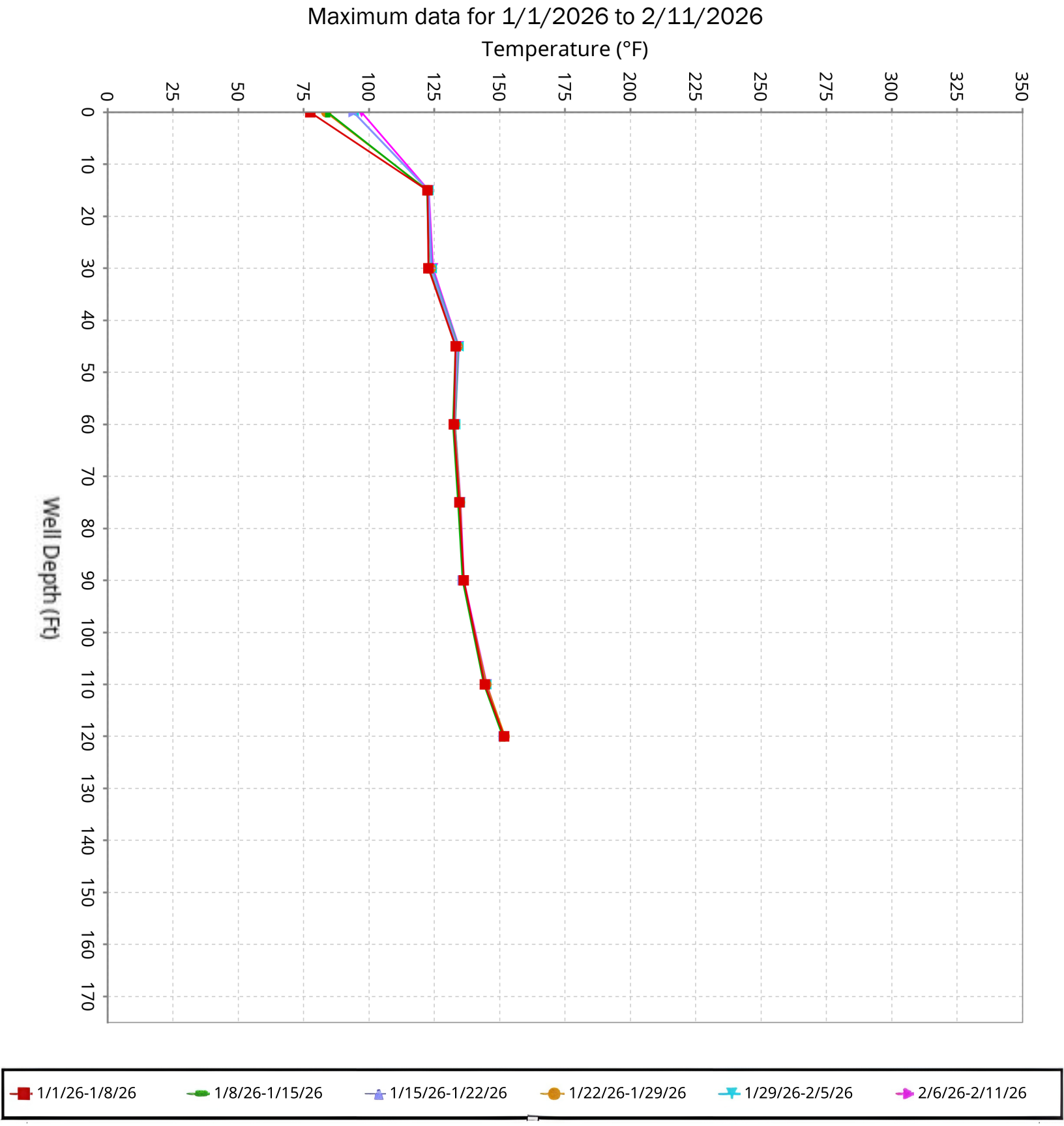

SCS ENGINEERS

Vertical Temperature Profiles from Temperature Probes at Chiquita Landfill for TP-35

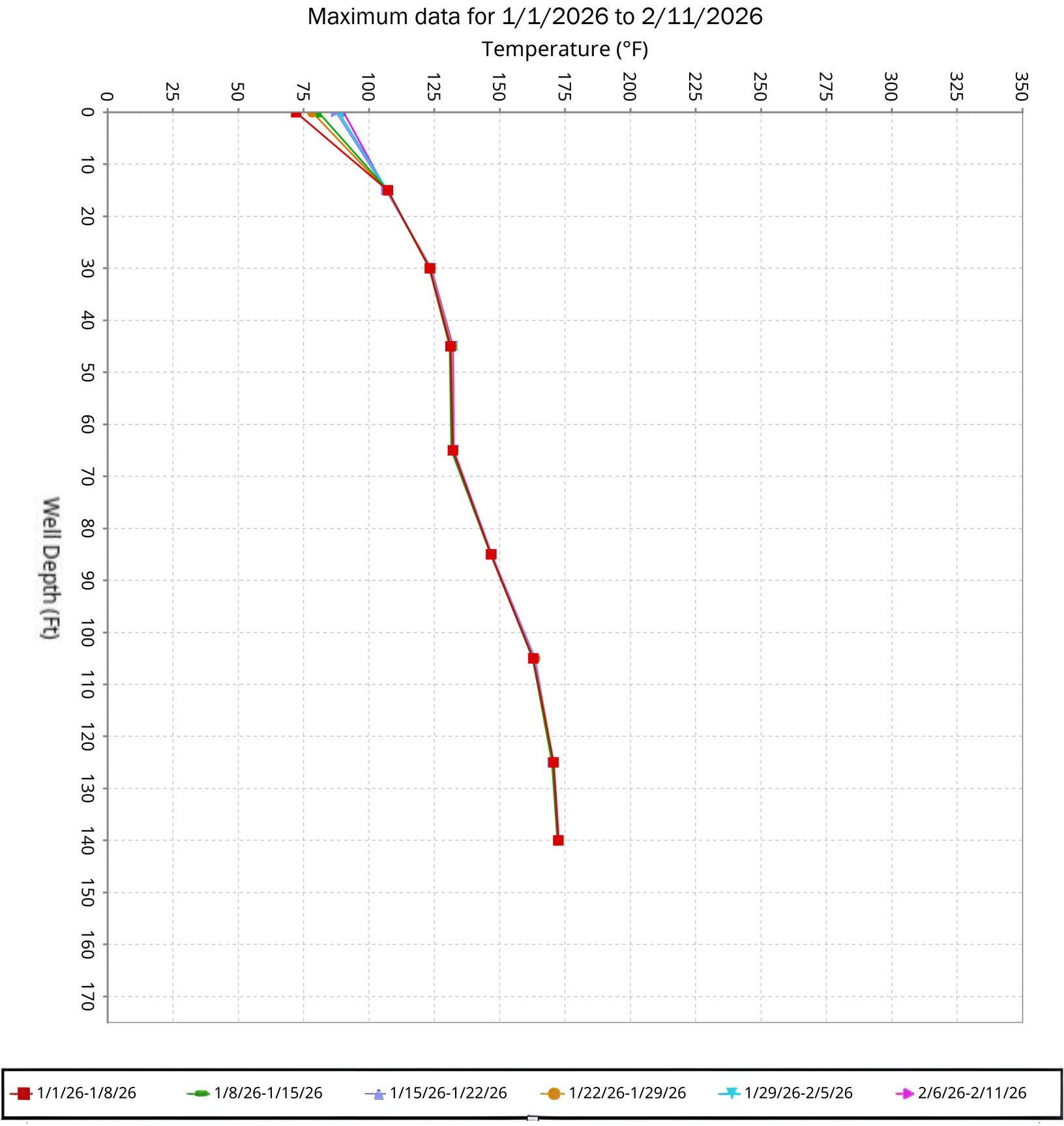

SCS ENGINEERS

Vertical Temperature Profiles from Temperature Probes at Chiquita Landfill for TP-36

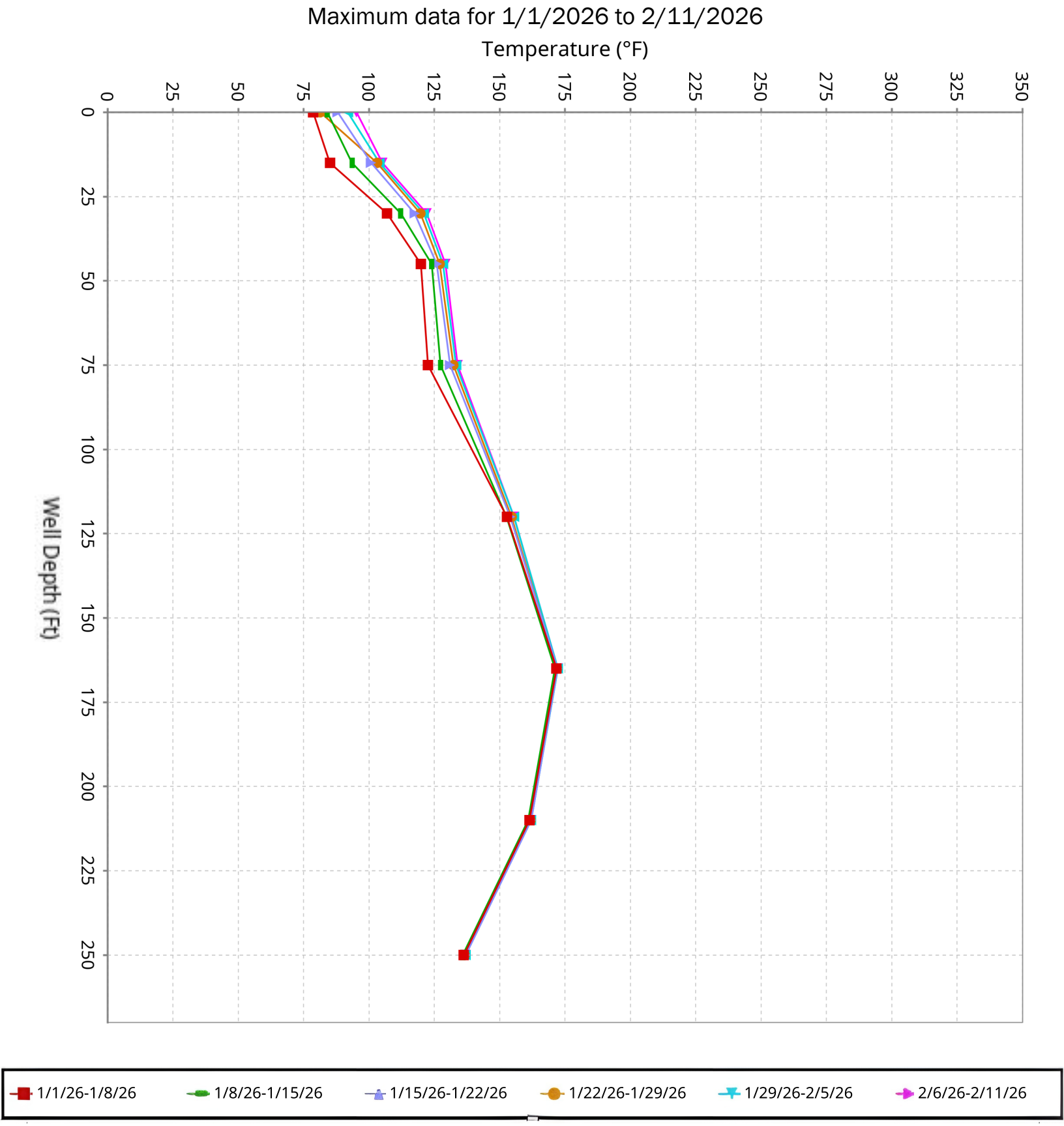

SCS ENGINEERS

Vertical Temperature Profiles from Temperature Probes at Chiquita Landfill for TP-37

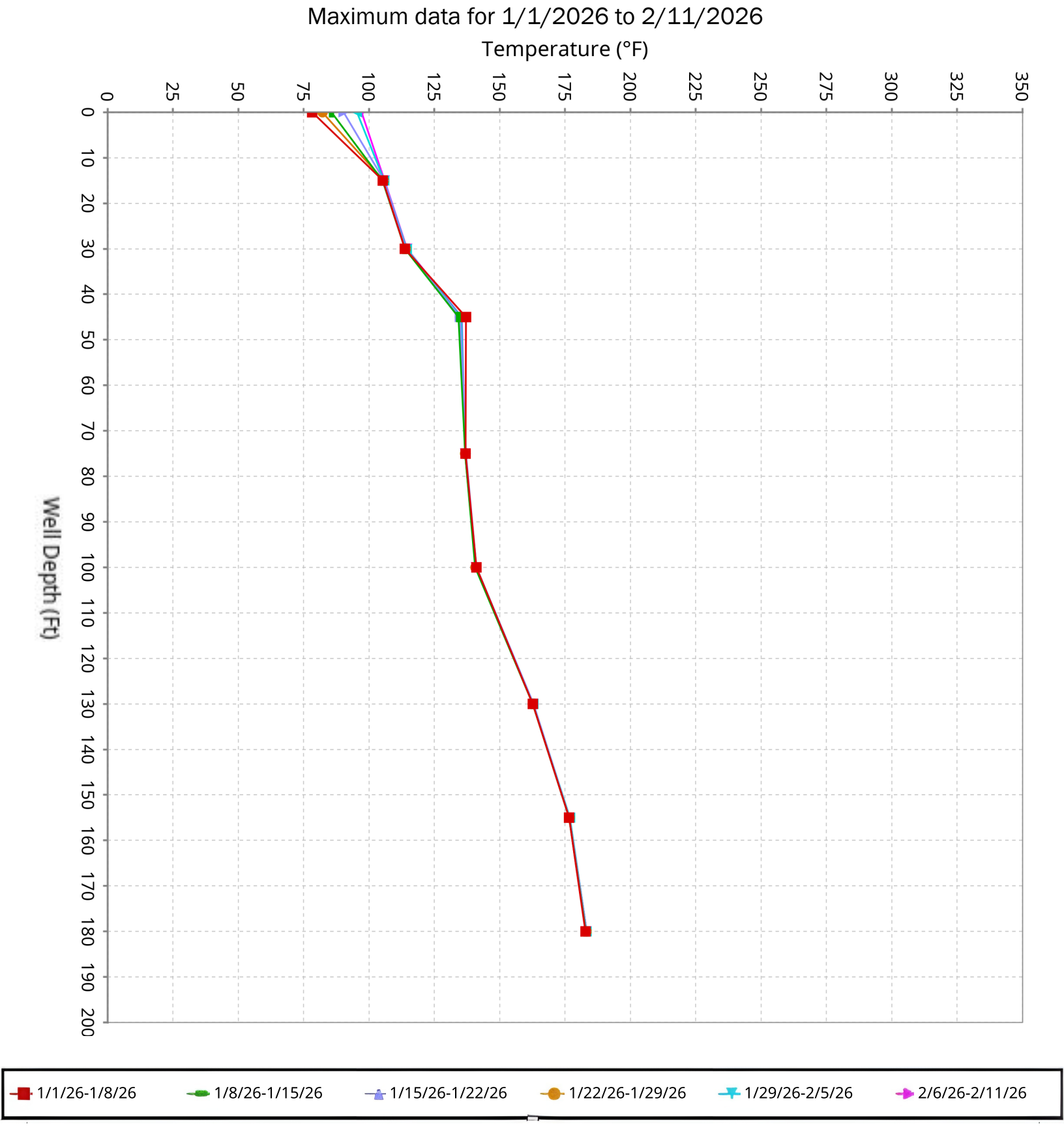

SCS ENGINEERS

Vertical Temperature Profiles from Temperature Probes at Chiquita Landfill for TP-38

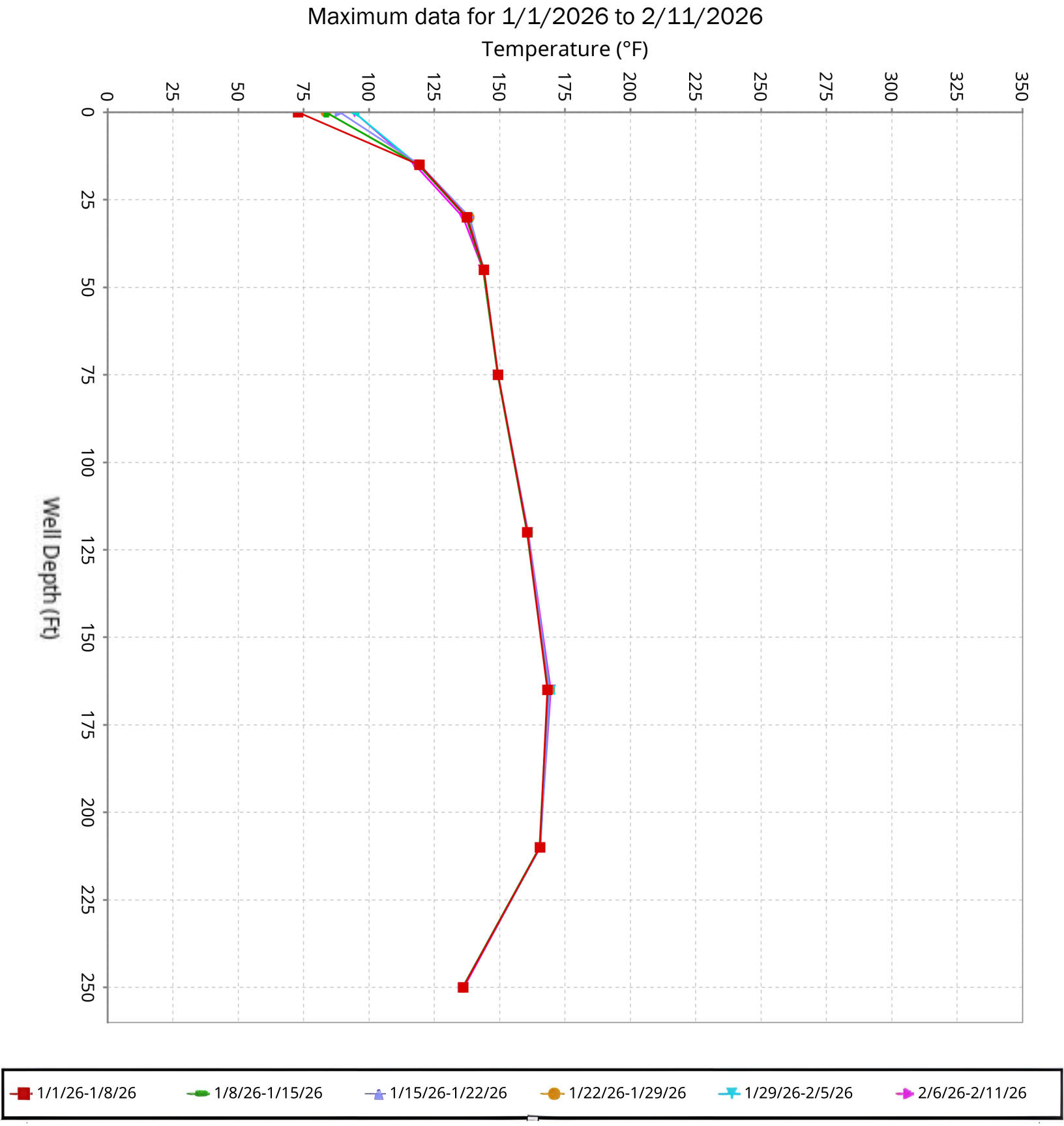

SCS ENGINEERS

Vertical Temperature Profiles from Temperature Probes at Chiquita Landfill for TP-39

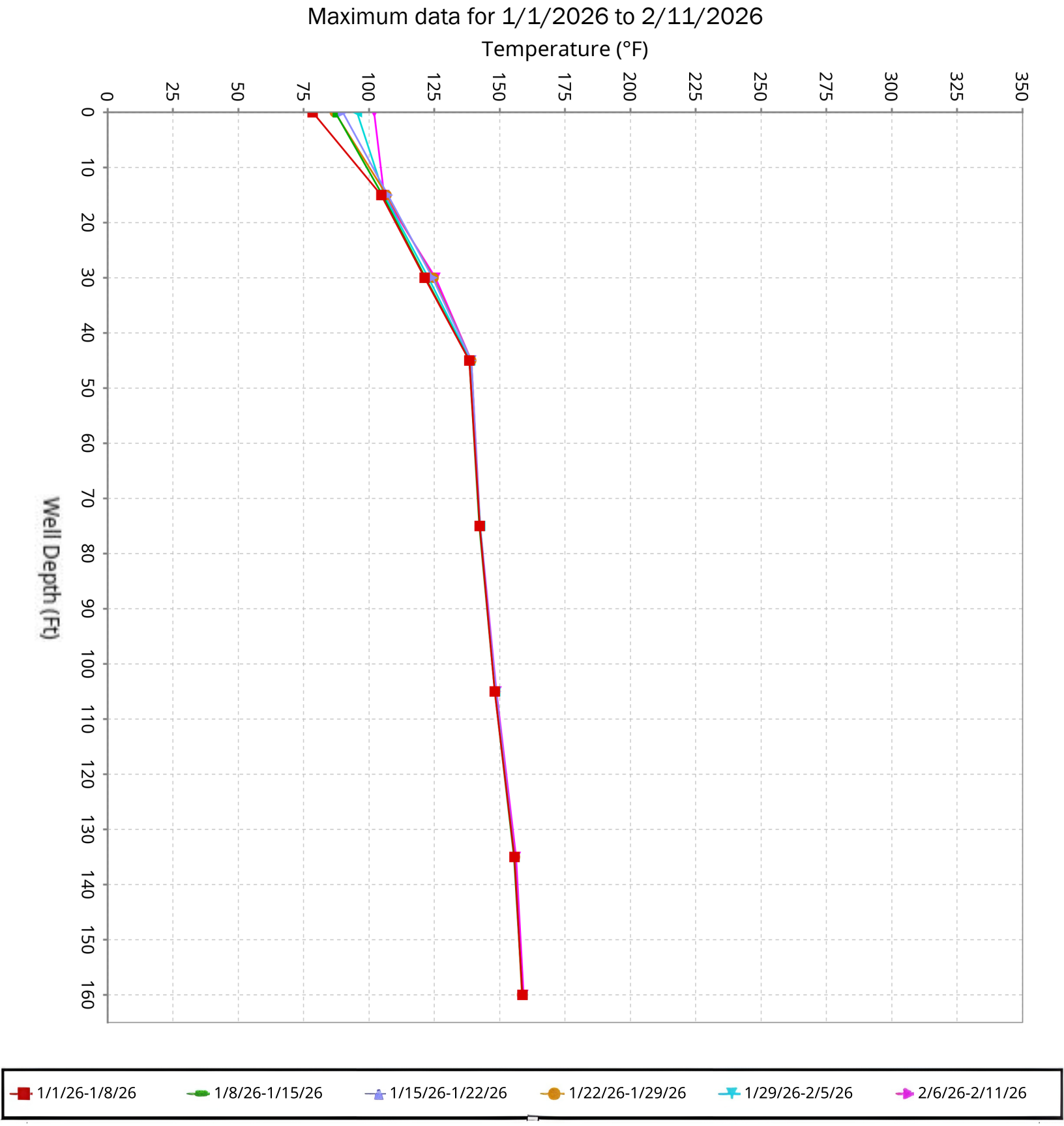

SCS ENGINEERS

Vertical Temperature Profiles from Temperature Probes at Chiquita Landfill for TP-40

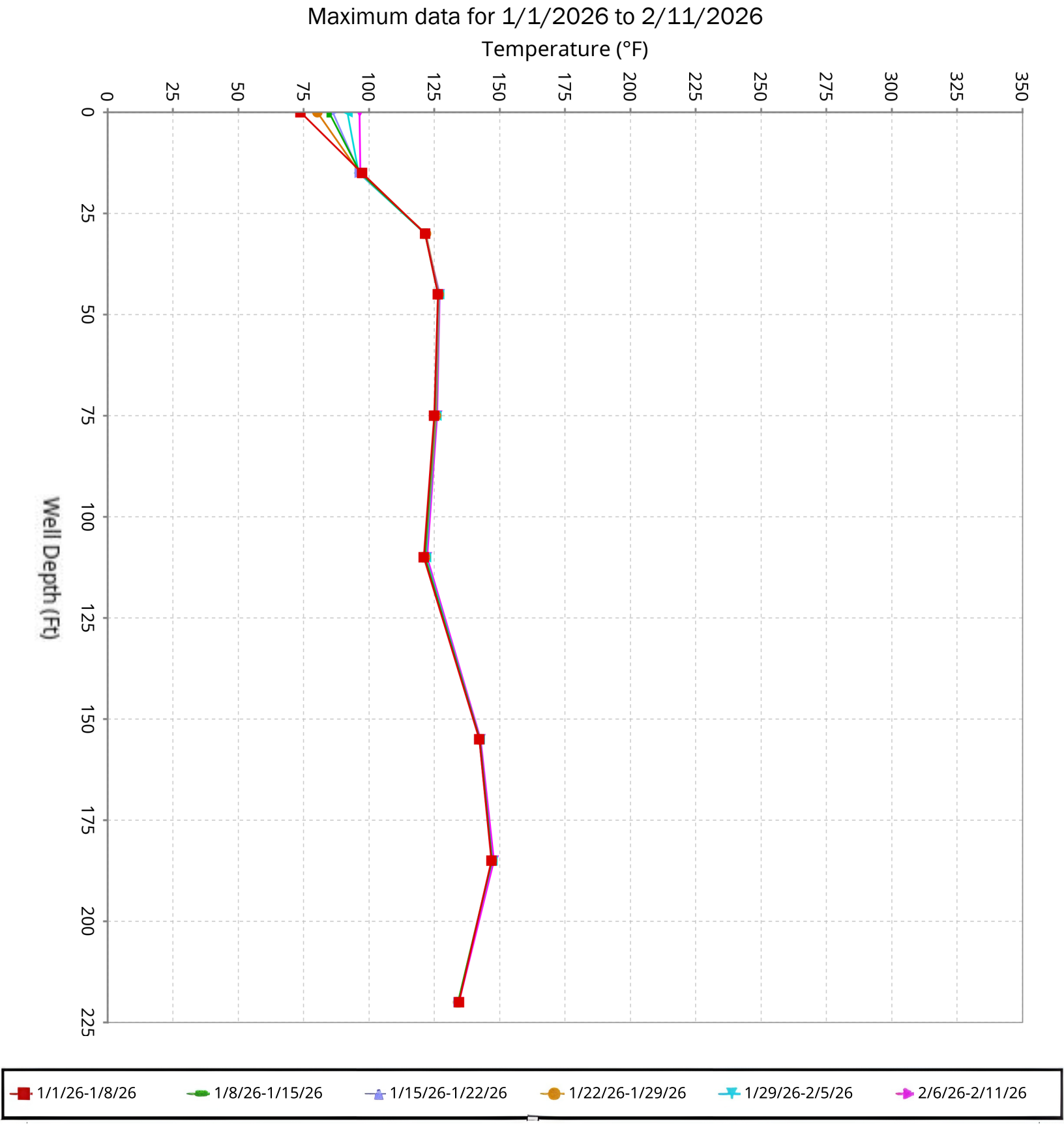

SCS ENGINEERS

Maximum Vertical Temperature Map from Temperature Probes at Chiquita Landfill

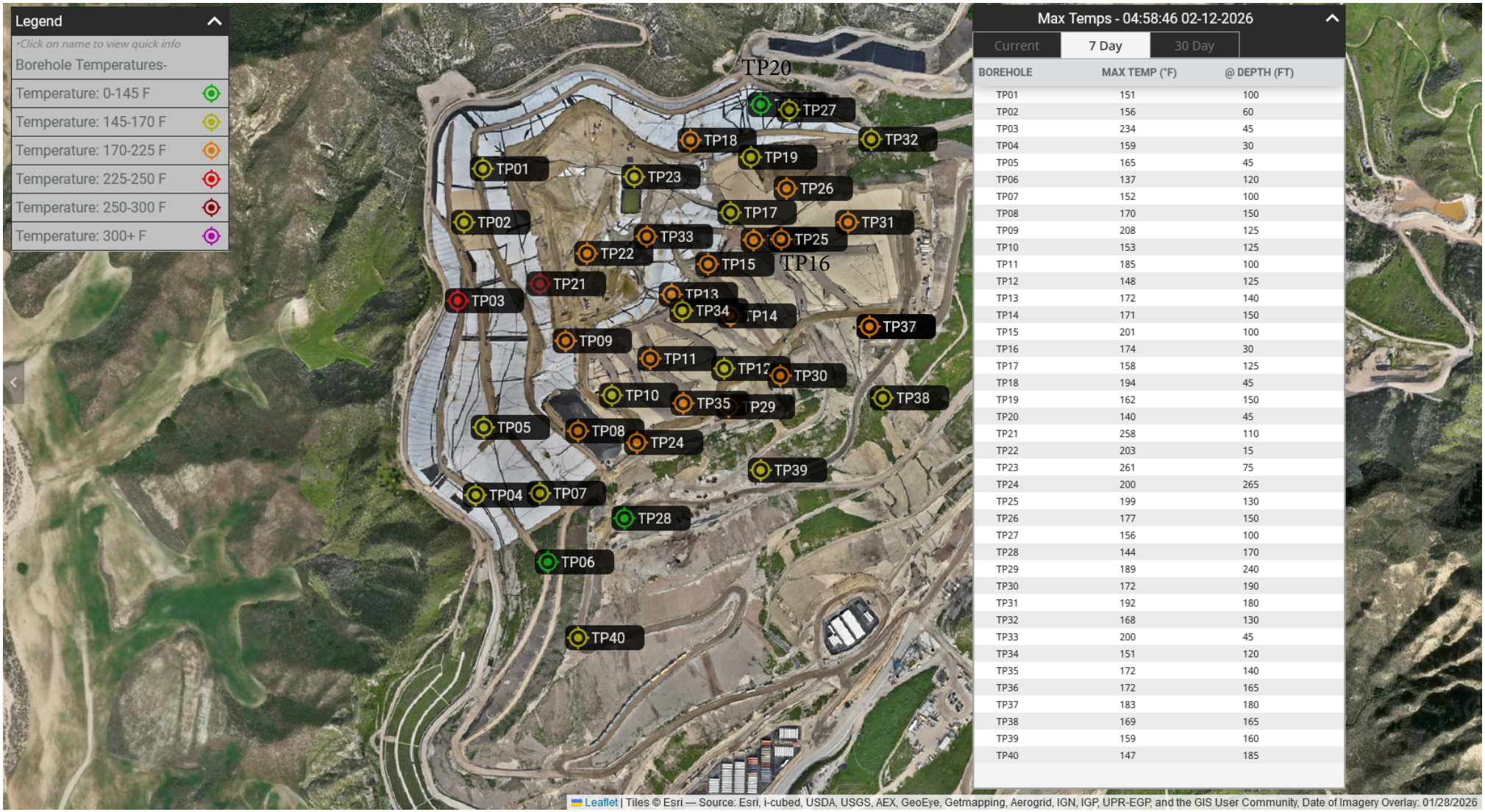

Max Temps - 04:58:46 02-12-2026

Current | 7 Day | 30 Day

BOREHOLE	MAX TEMP (°F)	@ DEPTH (FT)
TP01	151	100
TP02	156	60
TP03	234	45
TP04	159	30
TP05	165	45
TP06	137	120
TP07	152	100
TP08	170	150
TP09	208	125
TP10	153	125
TP11	185	100
TP12	148	125
TP13	172	140
TP14	171	150
TP15	201	100
TP16	174	30
TP17	158	125
TP18	194	45
TP19	162	150
TP20	140	45
TP21	258	110
TP22	203	15
TP23	261	75
TP24	200	265
TP25	199	130
TP26	177	150
TP27	156	100
TP28	144	170
TP29	189	240
TP30	172	190
TP31	192	180
TP32	168	130
TP33	200	45
TP34	151	120
TP35	172	140
TP36	172	165
TP37	183	180
TP38	169	165
TP39	159	160
TP40	147	185

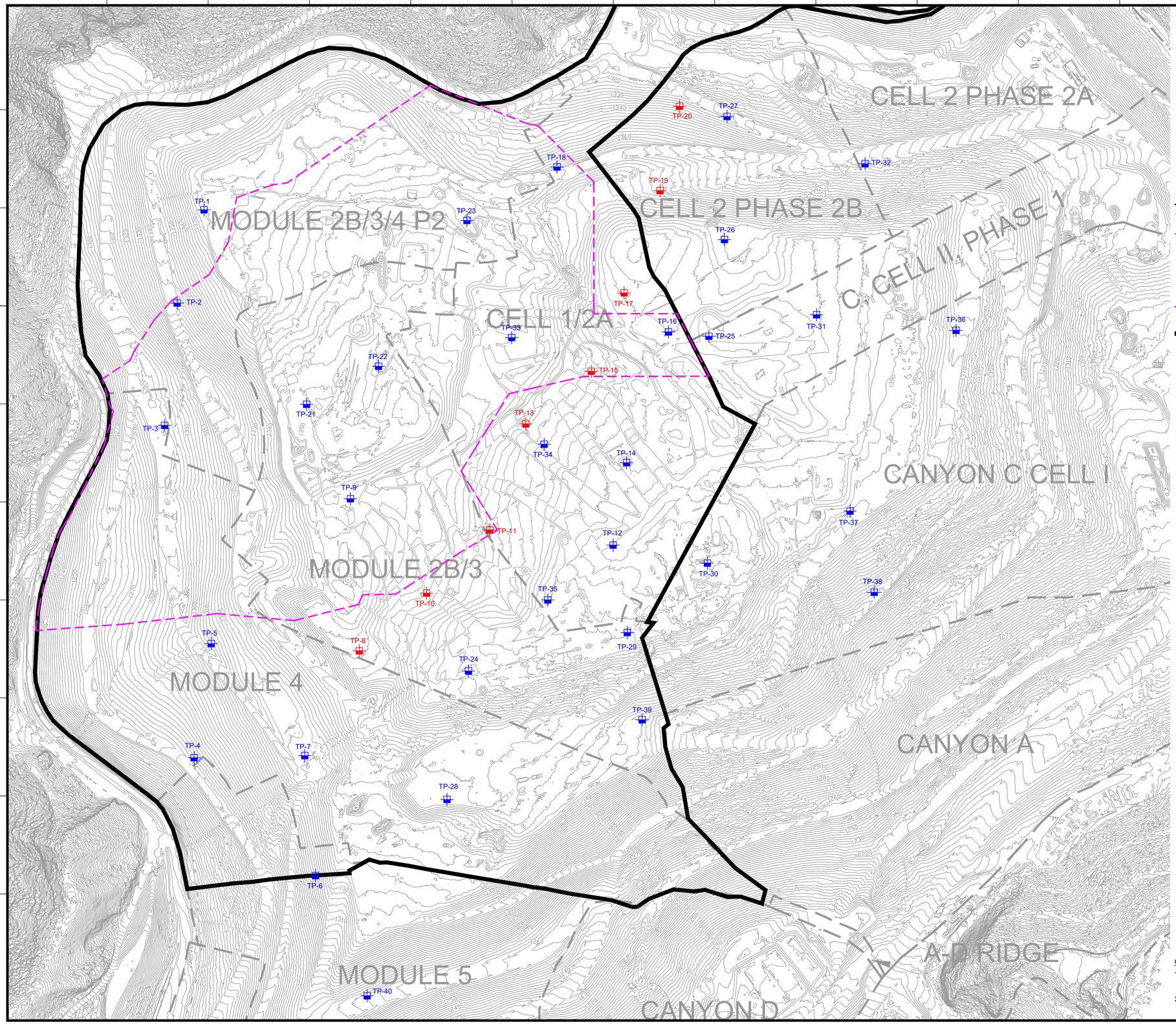

N

GRAPHIC SCALE

130 65 0 130 260 390

SCALE: 1"=130'

LEGEND

1150	EXISTING TOPOGRAPHIC CONTOUR
	EXISTING CELL LIMITS (APPROXIMATE)
TP-XX	INSTALLED TEMPERATURE PROBES - STANDALONE
TP-XX	INSTALLED TEMPERATURE PROBES - INSTALLED WITHIN WELL CASING
	REACTION AREA BOUNDARY (APPROXIMATE) - BASED ON DATA REVIEW
	REACTION AREA BOUNDARY - CONDITION 9A

GENERAL DRAWING NOTES:

1. EXISTING TOPOGRAPHIC SURVEY INFORMATION SHOWN WAS PROVIDED BY PROPELLER. AERIAL PHOTOGRAPHY DATED JANUARY 28, 2026.
2. NORTH ARROW SHOWN HERE IS REFERENCE TO THE CALIFORNIA STATE PLANE ZONE V COORDINATE SYSTEM, NAD 83.

NO.	REVISION	DATE

SHEET TITLE: EXISTING TEMPERATURE PROBE MAP

PROJECT TITLE: CHIQUITA CANYON LANDFILL CASTAIC, CALIFORNIA

CLIENT: CHIQUITA CANYON LANDFILL CASTAIC, CALIFORNIA

SCS ENGINEERS
ENVIRONMENTAL CONSULTANTS
3900 KILROY AIRPORT WAY, SUITE 300
LONG BEACH, CA 90806
PH. (562) 426-9544

PROJ. NO. 01204123.41 | DWN. BY: - | ACAD TILE: - | DSN. BY: - | CHK. BY: - | APP. BY: -

DATE: 02/10/2026

SCALE: AS SHOWN

SHEET: 1

N:\CAD\ASBUILT – MASTERS\CHIQUITA\GCCS\2026 ACAD\2026 CCLF Existing Temperature Probe Map_2026-02-10.dwg Feb 12, 2026 – 6:05pm By: wchaley

Solid Waste Borehole Maximum Temperature Profiles Over 6 Weeks

for 1/1/2026 to 2/18/2026

SCS ENGINEERS

07224053.00 | February 19, 2026

274 Granite Run Drive
Lancaster, PA 17601
717-550-6330

From February 12, 2026, through February 18, 2026, there were ten recorded temperature decreases and five recorded temperature increases that triggered the notification limits set forth in the LEA's October 4, 2024 letter.

Additionally, as of February 11, 2026, three new TMPs (TMP-22, TMP-23, and TMP-33) have been installed within the data-driven reaction area and online, in addition to the 37 TMPs previously installed.

Chiquita provides the following updates:

- TP-08
  - The 15-foot thermocouple showed a decrease in maximum temperature of 10°F from 135°F to 125°F from February 8th to February 15th.
  - The 30-foot thermocouple remained consistent with previous recorded temperatures.
  - The 45-foot thermocouple remained consistent with previous recorded temperatures.
  - The 100-foot thermocouple showed an increase in maximum temperature of 13°F from 154°F to 167°F from February 10th to February 17th.
  - The 125-foot thermocouple showed an increase in maximum temperature of 12°F from 162°F to 174°F from February 11th to February 18th.
  - The 150-foot thermocouple showed an anomalous single hour reading of 207°F on February 4th and then returned to temperatures consistent with previous readings through February 10th.
  - The 150-foot thermocouple showed an increase in maximum temperature of 14°F from 166°F to 180°F from February 10th to February 17th.
- TP-27
  - The 15-foot thermocouple showed a decrease in maximum temperature of 26°F from 129°F to 103°F from February 10th to February 17th.
- TP-33
  - The 15-foot thermocouple showed decrease in maximum temperature of 25°F from 167°F to 142° F from February 11th to February 12th, then an increase in maximum temperature of 22°F from 142°F to 164°F from February 12th to February 16th, and then a decrease in maximum temperature of 84°F from 164°F to 80°F from February 16th to February 18th.
  - The 30-foot thermocouple showed decrease in maximum temperature of 103°F from 186°F to 83° F from February 16th to February 18th.
  - TP-33's casing and 15-foot and 30-footshallow thermocouples will be inspected this in the next week to evaluate the reduction in temperatures at shallow elevations.
- TP-36
  - The 15-foot thermocouple showed decrease in maximum temperature of 22°F from 104°F to 82°F from February 11th to February 12th, then an increase in maximum temperature of 14°F from 82° F to 96°F from February 12th to February 16th, and then a decrease in maximum temperature of 35°F from 96°F to 61°F from February 16th to February 17th.
  - The 30-foot thermocouple showed decrease in maximum temperature of 11°F from 121°F to 110° F from February 11th to February 12th, and then a decrease in maximum temperature of 36°F from 110°F to 74°F from February 12th to February 17th.
  - The 45-foot thermocouple showed decrease in maximum temperature of 43°F from 129°F to 86°F from February 15th to February 17th.
  - TP-36's casing and 15-foot, 30-foot, and 45-foot thermocouples will be inspected in the next week to evaluate the reduction in temperatures at shallow elevations.

Vertical Temperature Profiles from Temperature Probes at Chiquita Landfill for TP-1

Maximum data for 1/1/2026 to 2/17/2026

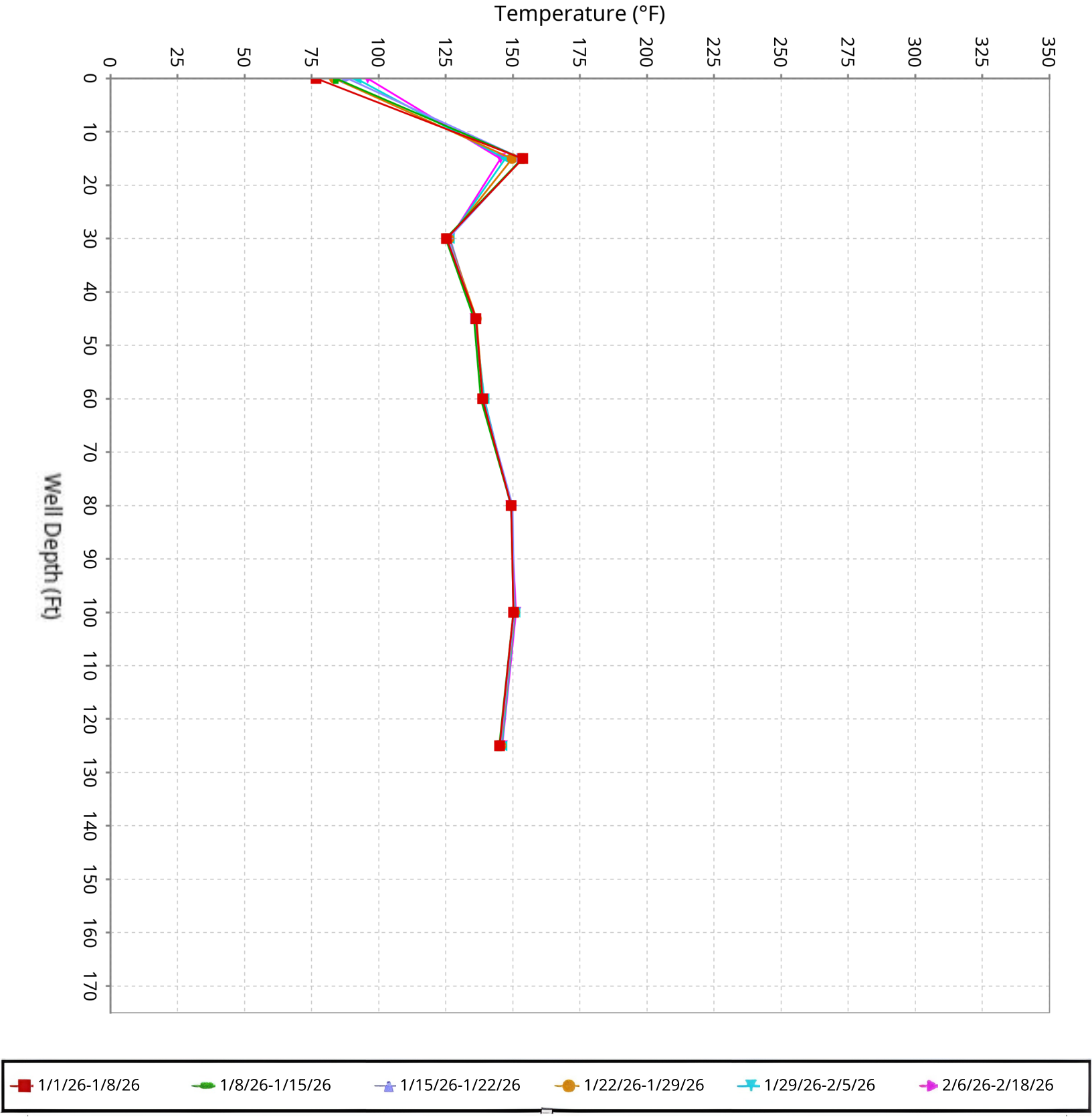

SCS ENGINEERS

Vertical Temperature Profiles from Temperature Probes at Chiquita Landfill for TP-2

Maximum data for 1/1/2026 to 2/17/2026

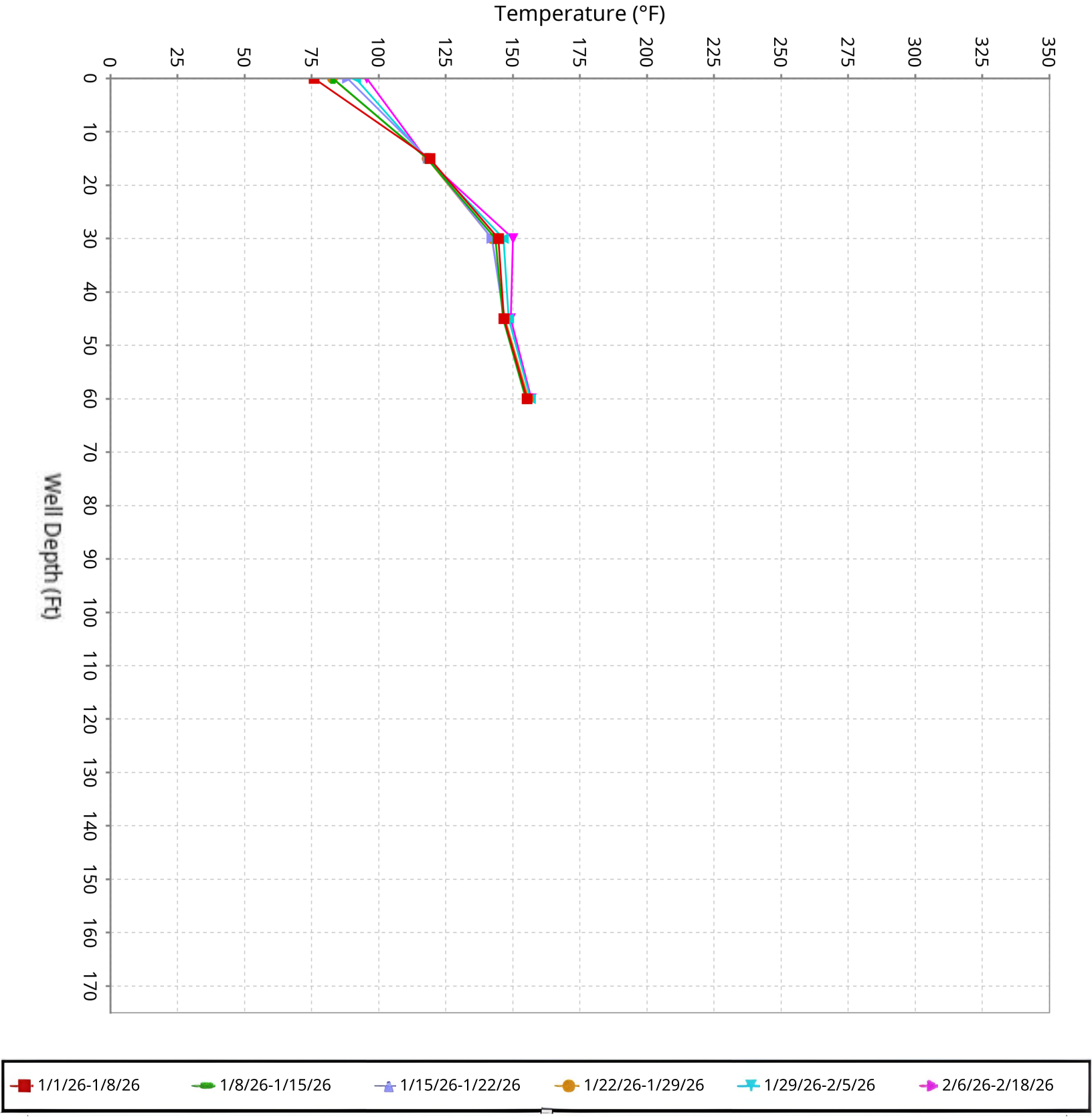

SCS ENGINEERS

Vertical Temperature Profiles from Temperature Probes at Chiquita Landfill for TP-3

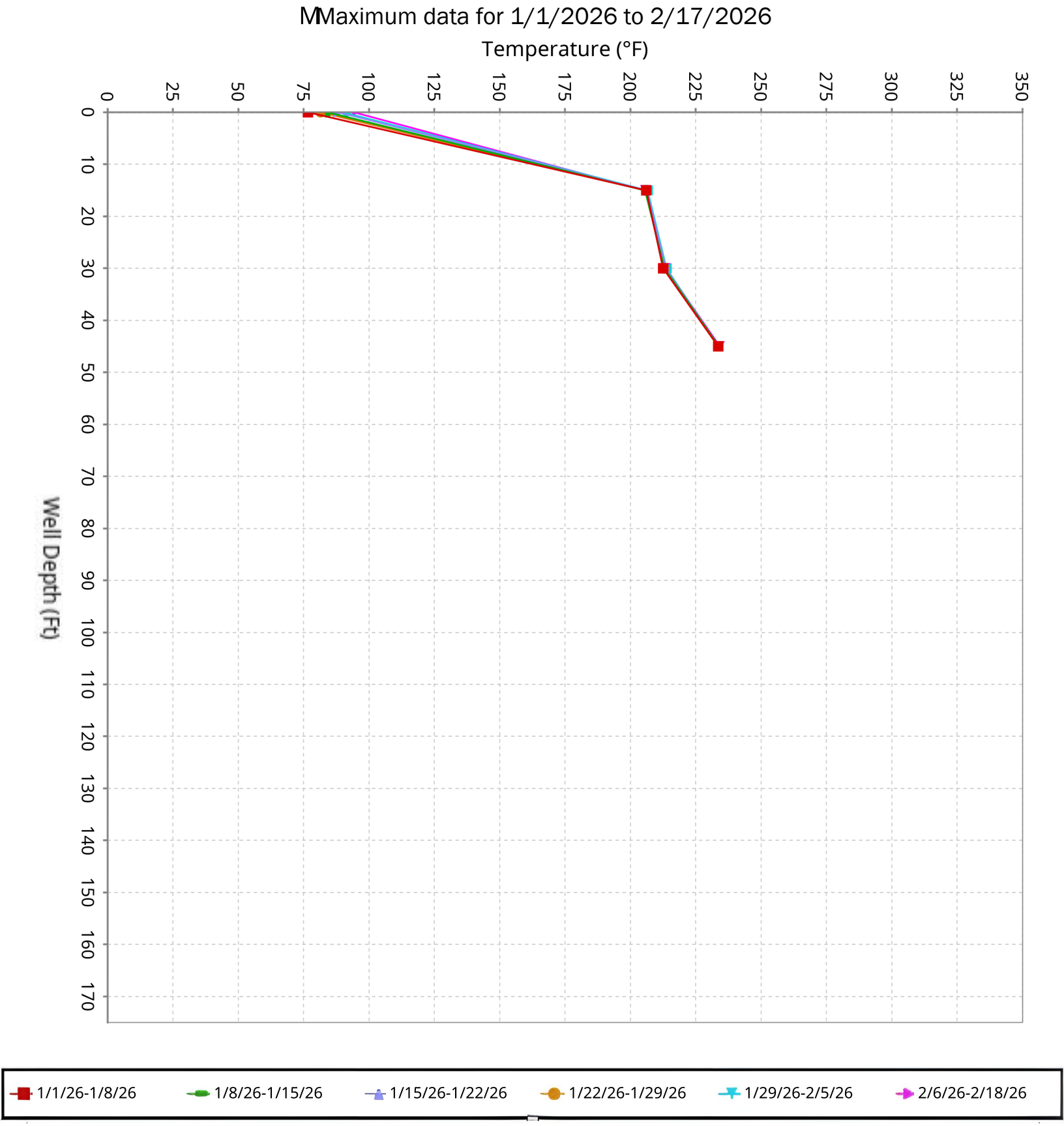

SCS ENGINEERS

Vertical Temperature Profiles from Temperature Probes at Chiquita Landfill for TP-4

Maximum data for 1/1/2026 to 2/17/2026

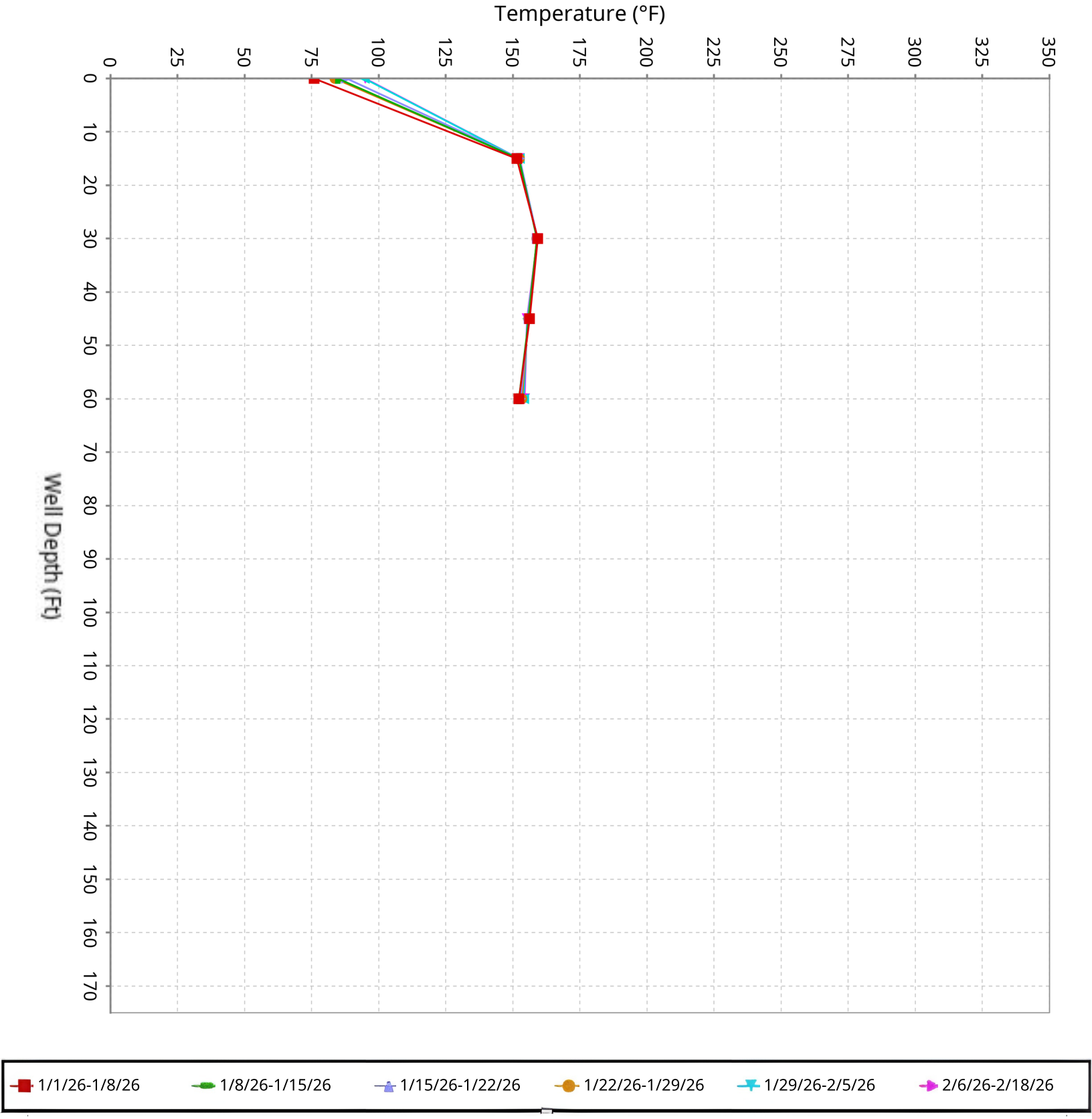

SCS ENGINEERS

Vertical Temperature Profiles from Temperature Probes at Chiquita Landfill for TP-5

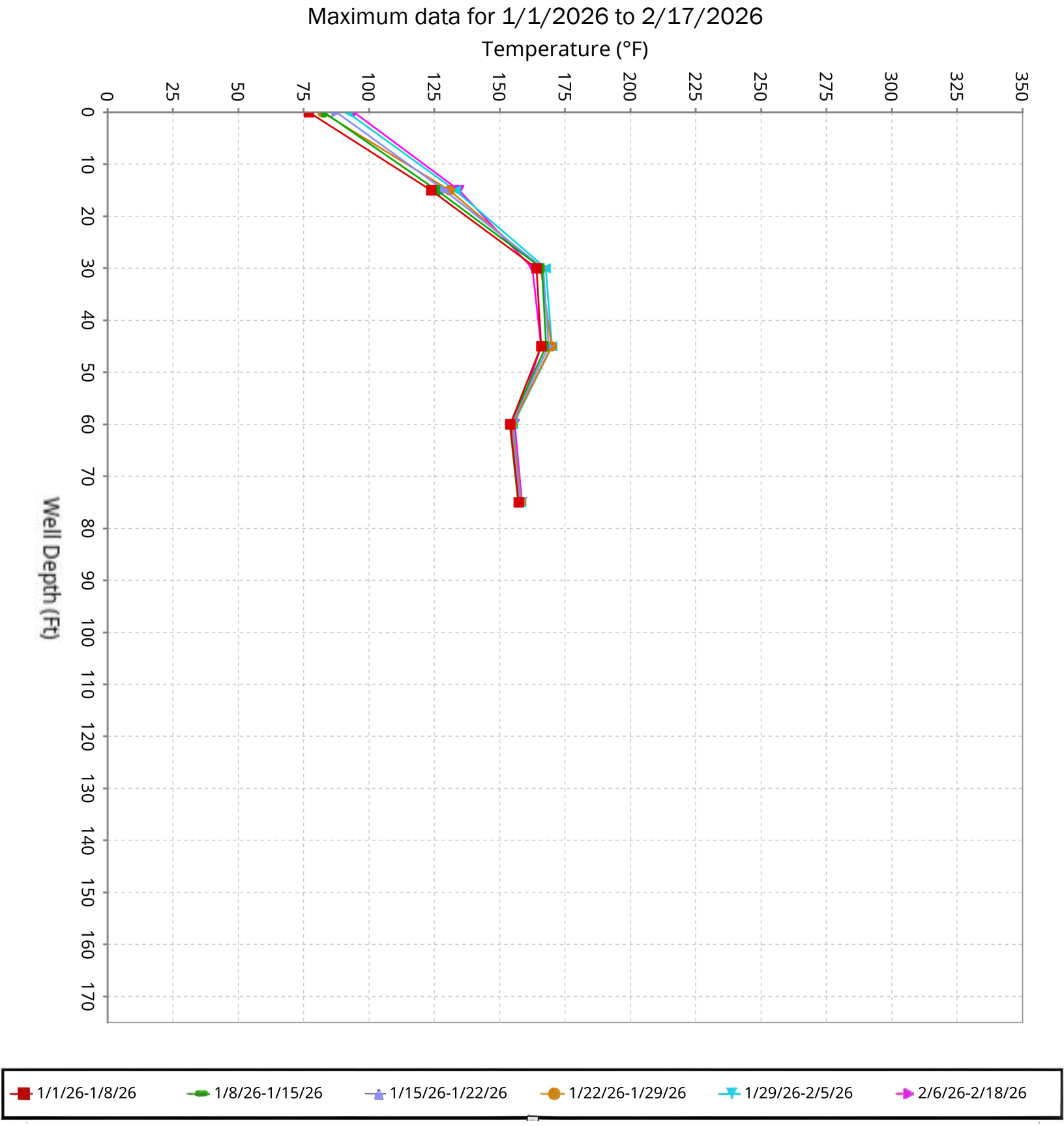

SCS ENGINEERS

Vertical Temperature Profiles from Temperature Probes at Chiquita Landfill for TP-6

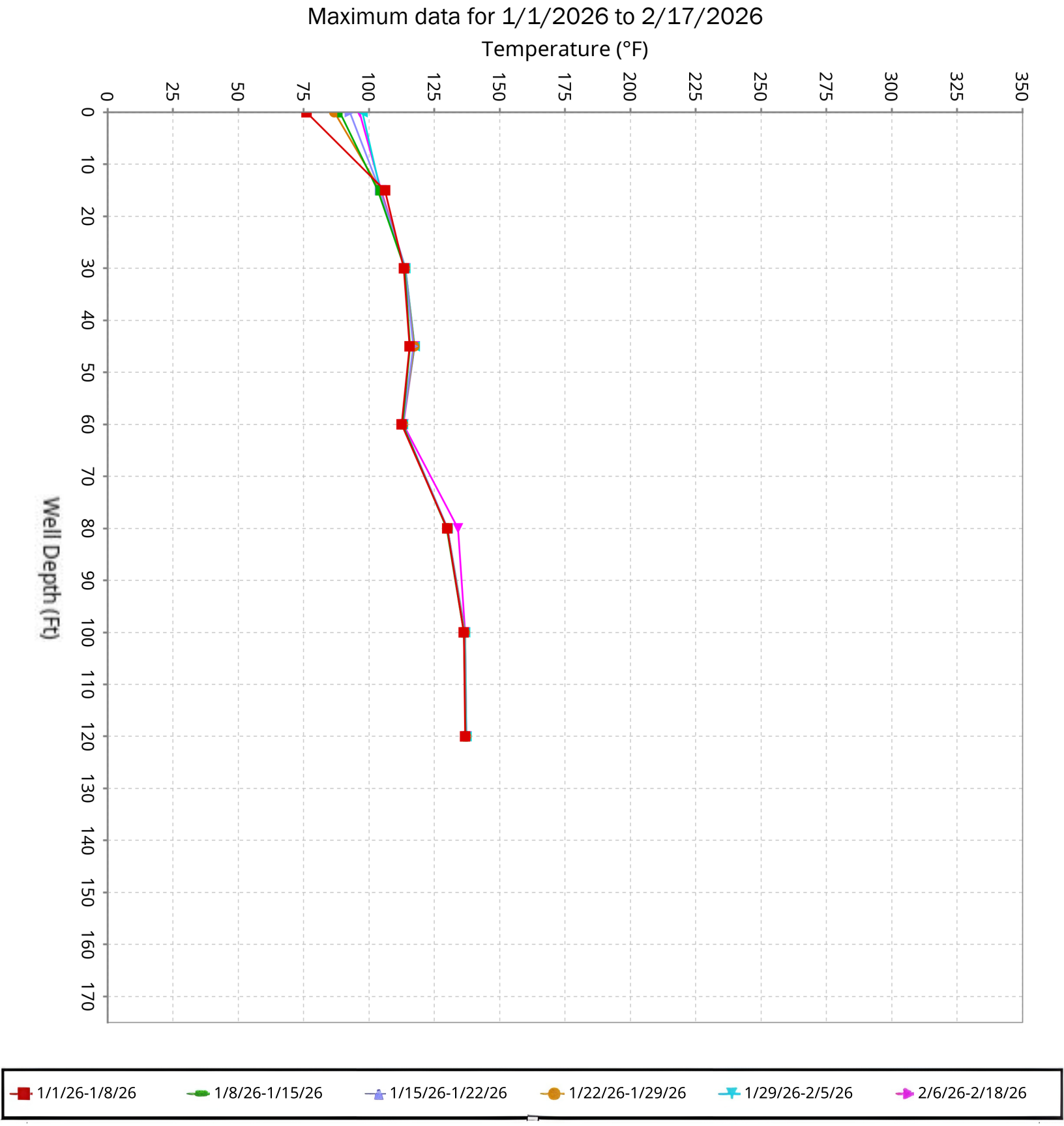

SCS ENGINEERS

Vertical Temperature Profiles from Temperature Probes at Chiquita Landfill for TP-7

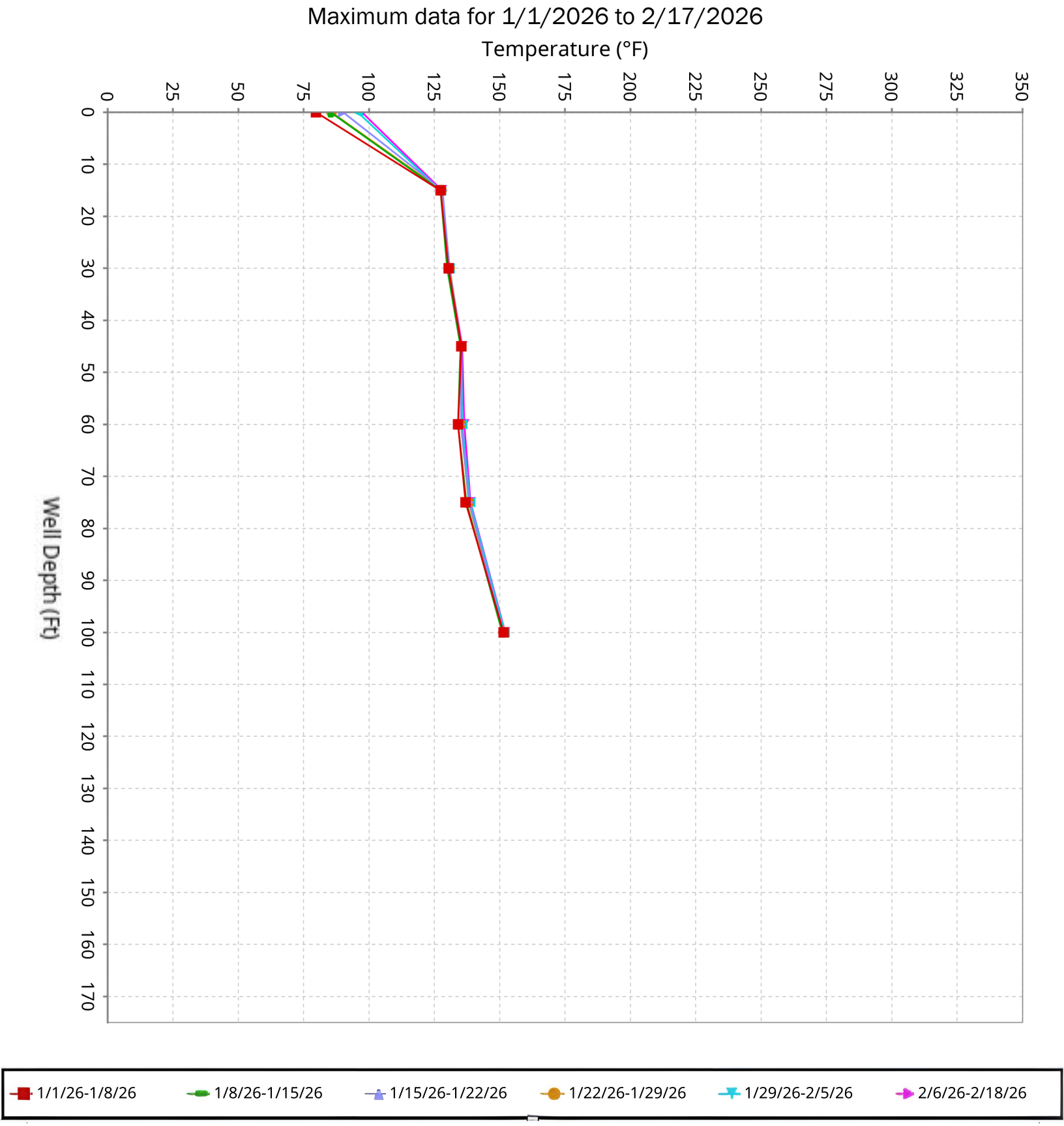

SCS ENGINEERS

Vertical Temperature Profiles from Temperature Probes at Chiquita Landfill for TP-8

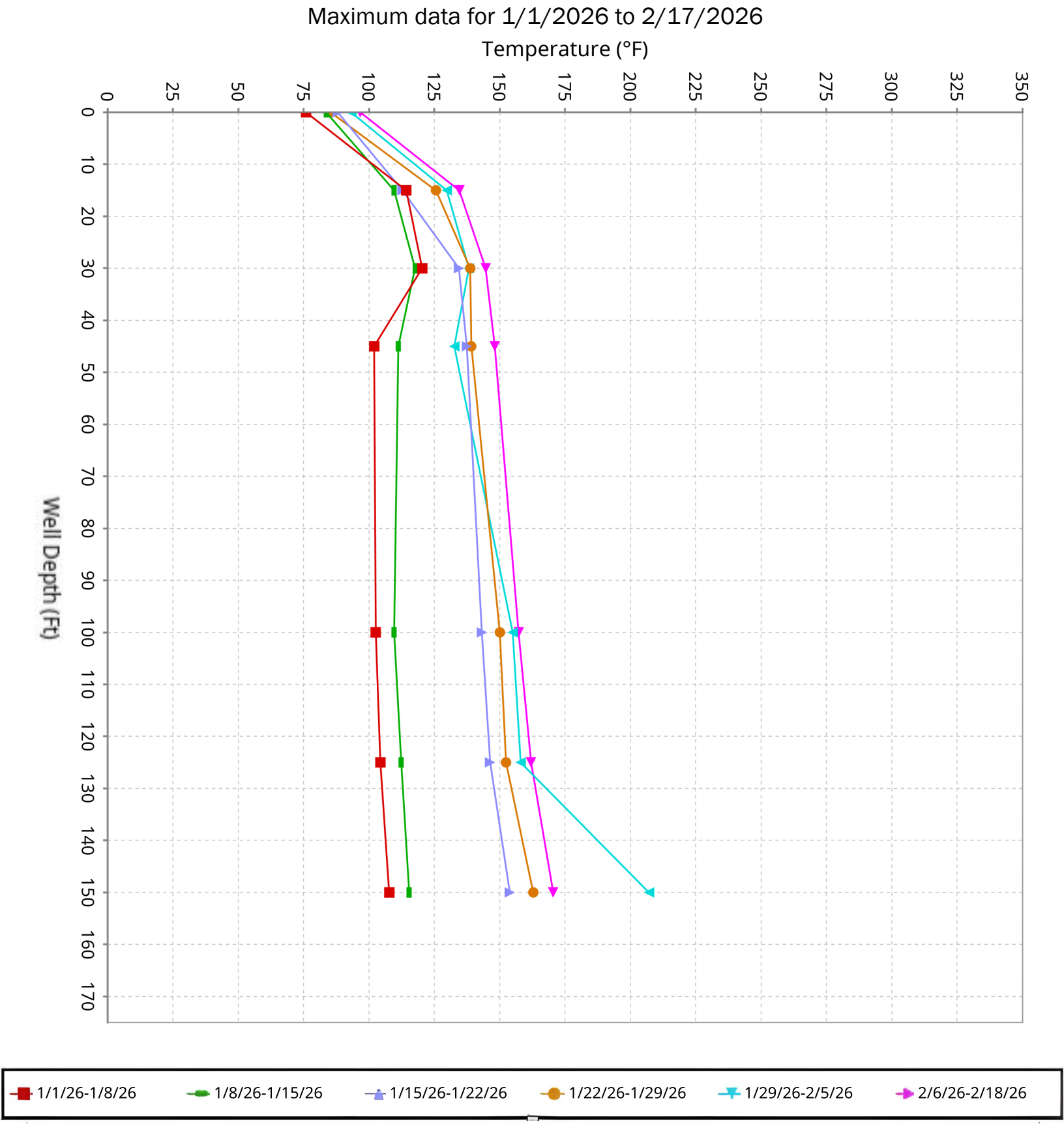

SCS ENGINEERS

Vertical Temperature Profiles from Temperature Probes at Chiquita Landfill for TP-9

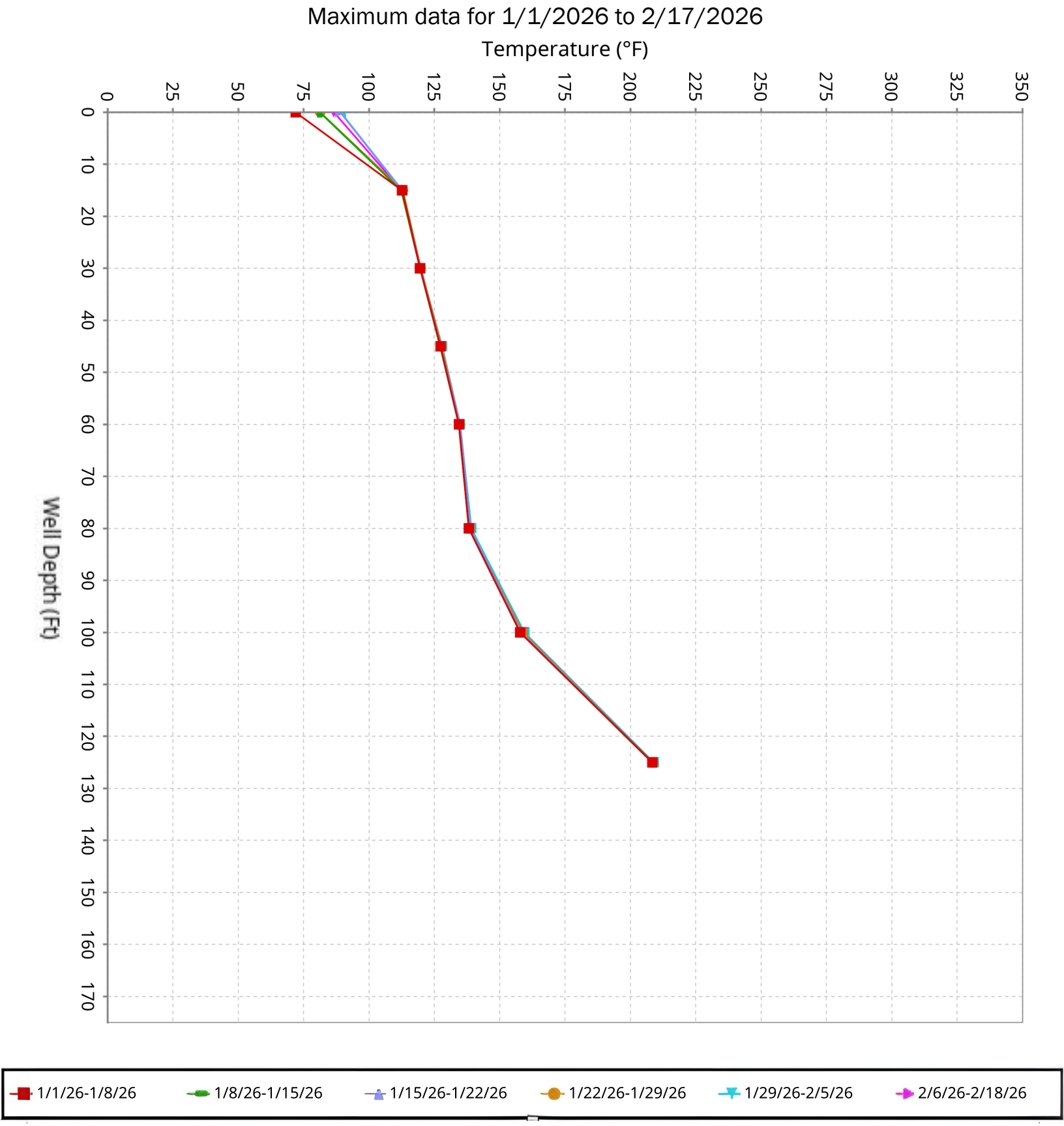

SCS ENGINEERS

Vertical Temperature Profiles from Temperature Probes at Chiquita Landfill for TP-10

Maximum data for 1/1/2026 to 2/17/2026

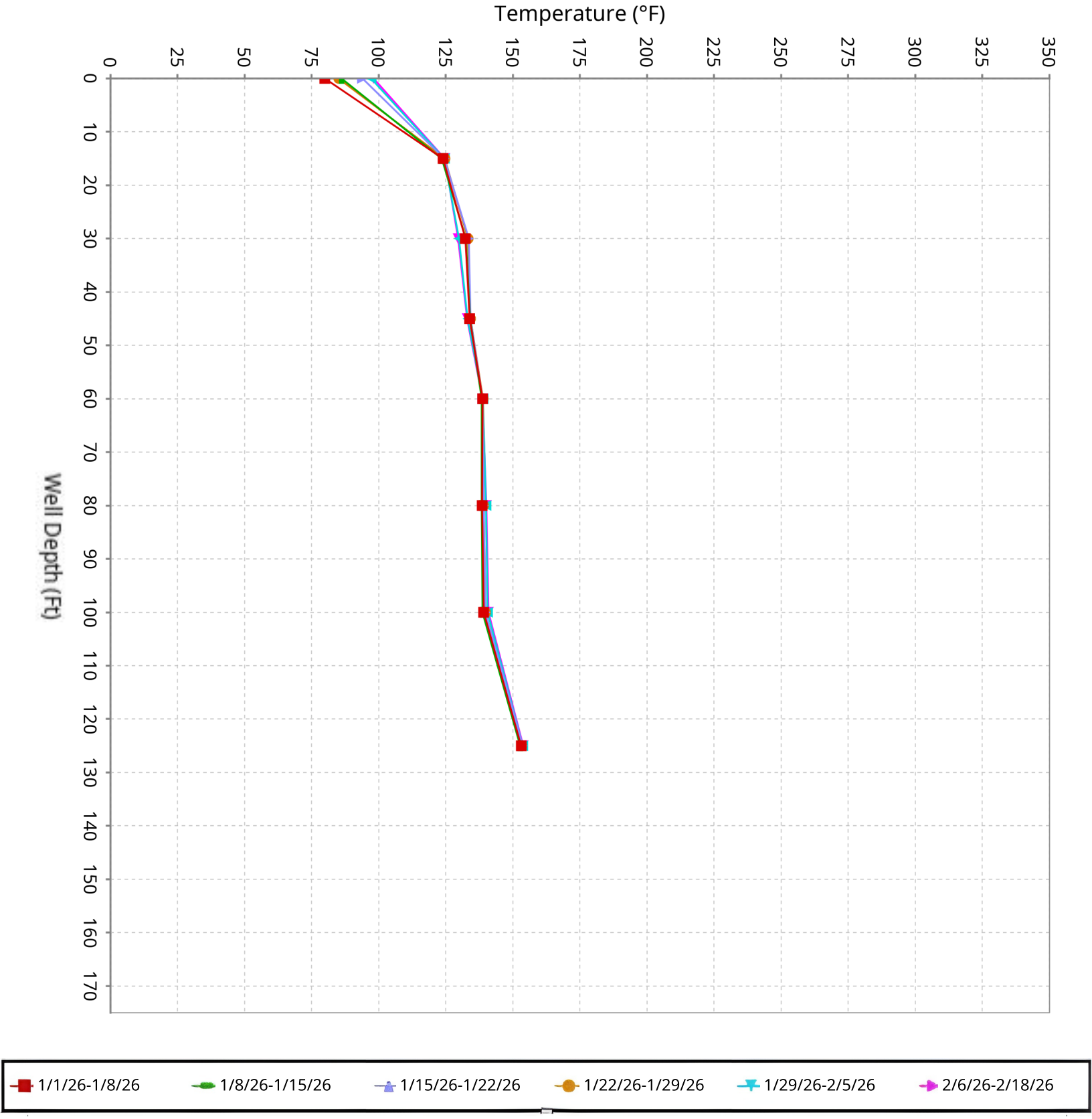

SCS ENGINEERS

Vertical Temperature Profiles from Temperature Probes at Chiquita Landfill for TP-11

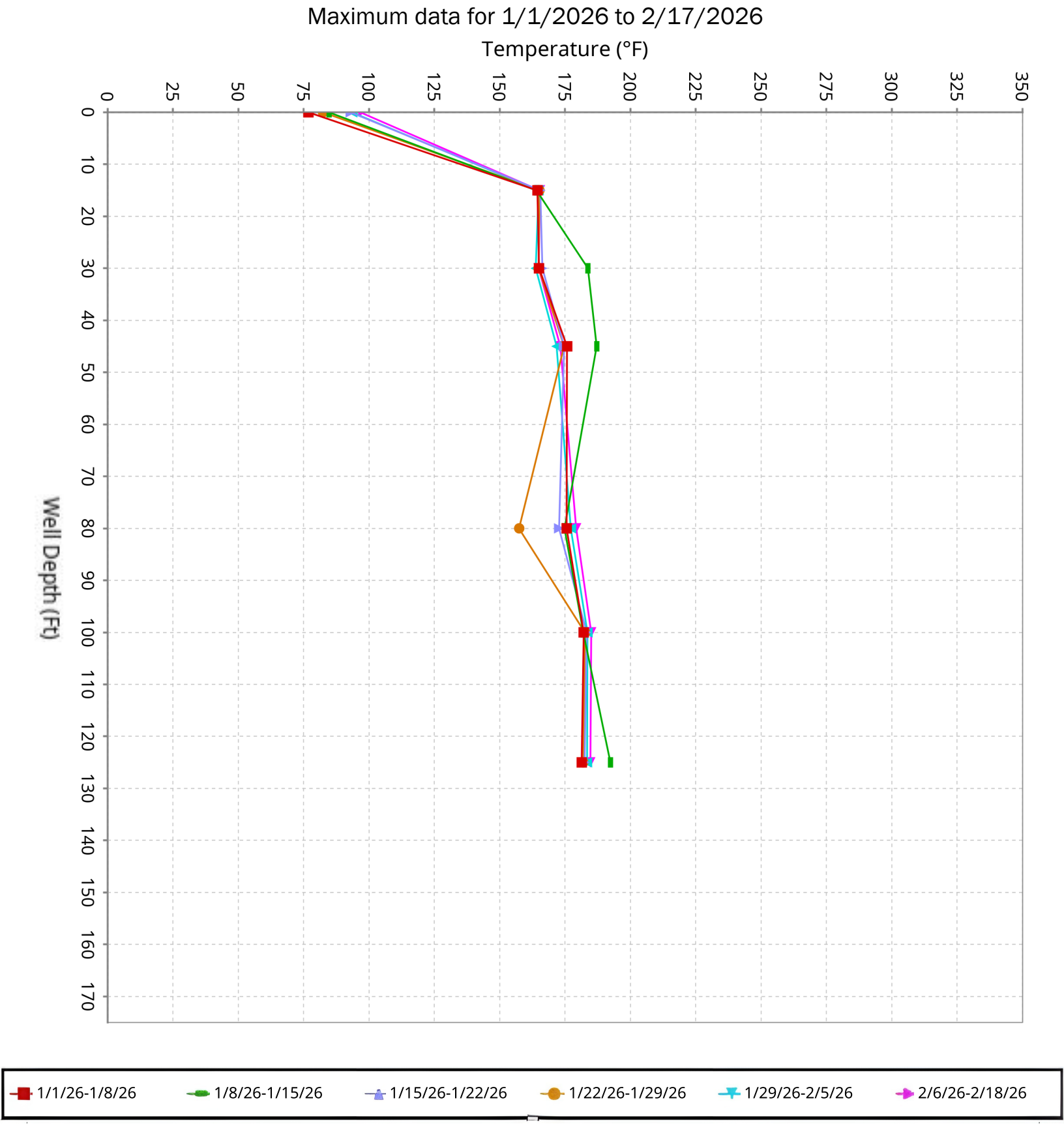

SCS ENGINEERS

Vertical Temperature Profiles from Temperature Probes at Chiquita Landfill for TP-12

Maximum data for 1/1/2026 to 2/17/2026

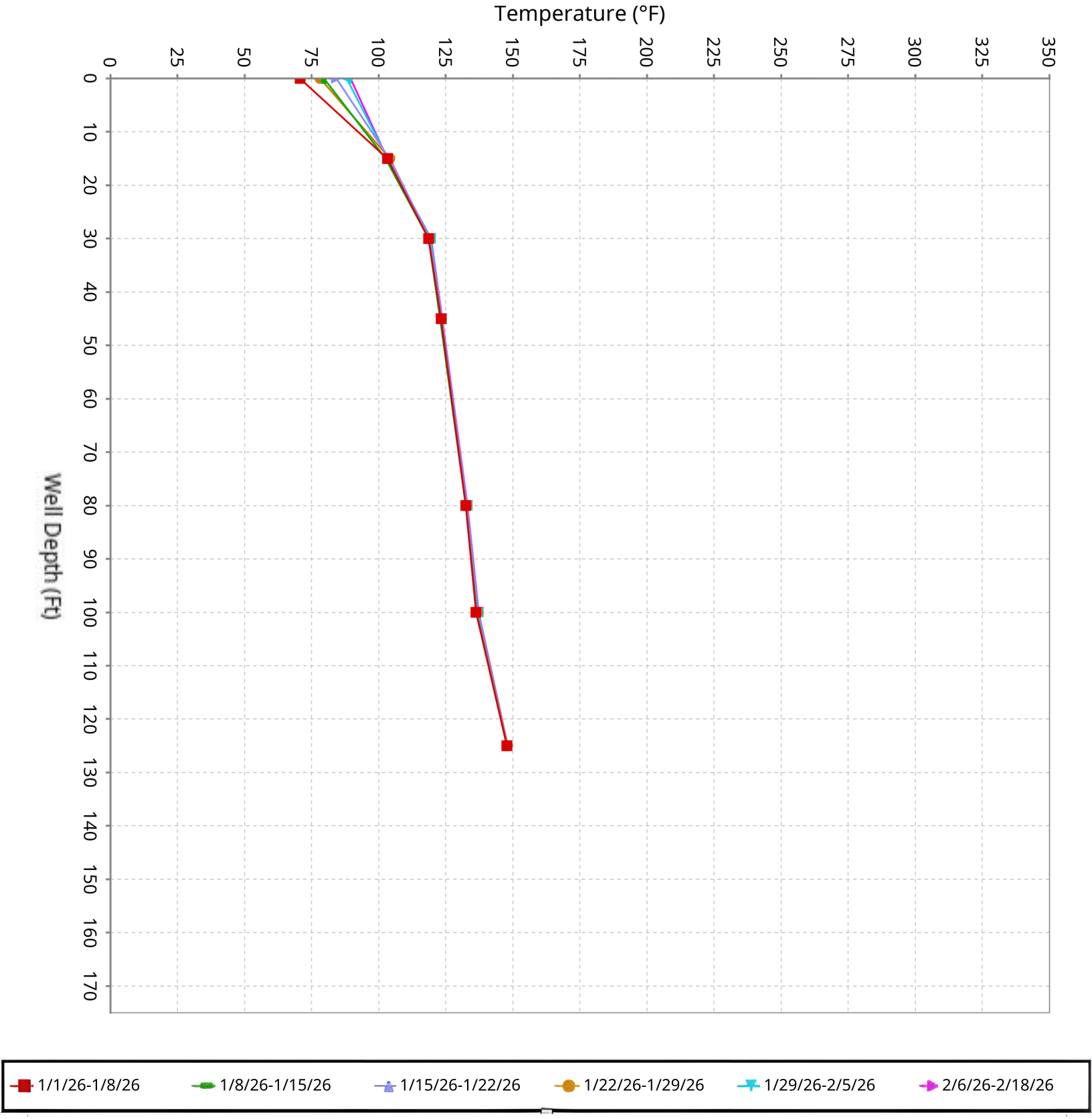

SCS ENGINEERS

Vertical Temperature Profiles from Temperature Probes at Chiquita Landfill for TP-13

Maximum data for 1/1/2026 to 2/17/2026

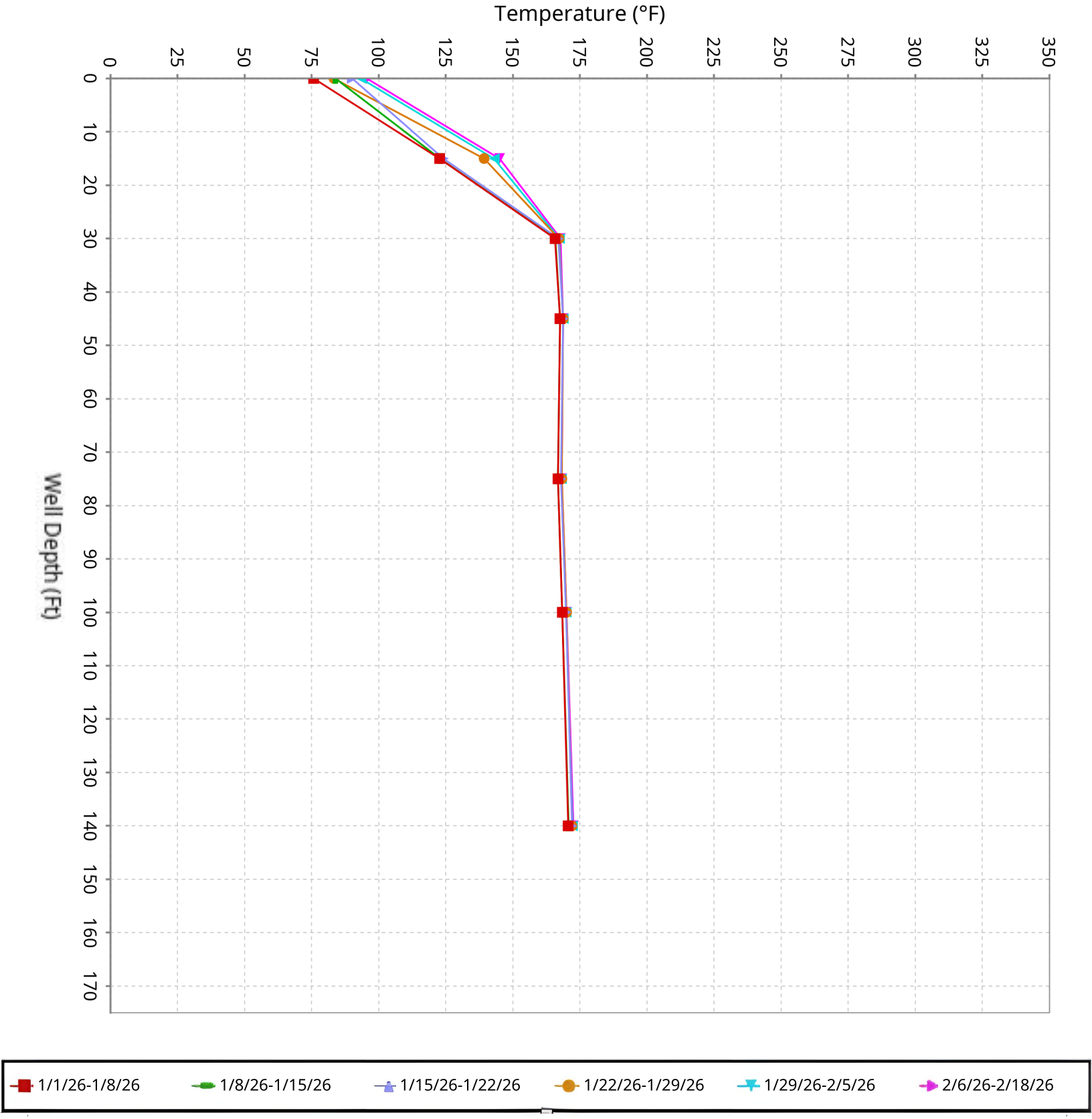

SCS ENGINEERS

Vertical Temperature Profiles from Temperature Probes at Chiquita Landfill for TP-14

Maximum data for 1/1/2026 to 2/17/2026

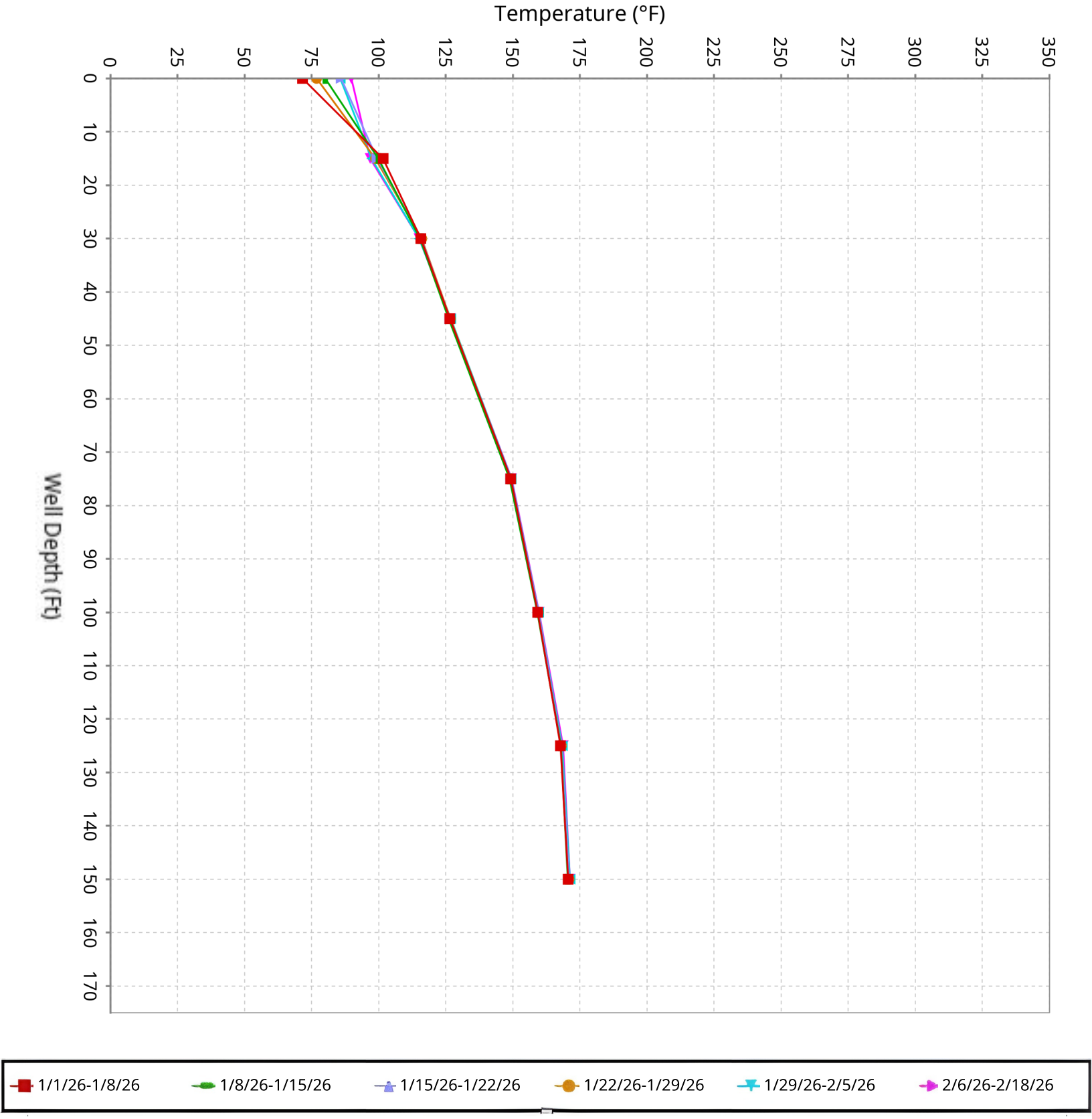

SCS ENGINEERS

Vertical Temperature Profiles from Temperature Probes at Chiquita Landfill for TP-15

Maximum data for 1/1/2026 to 2/17/2026

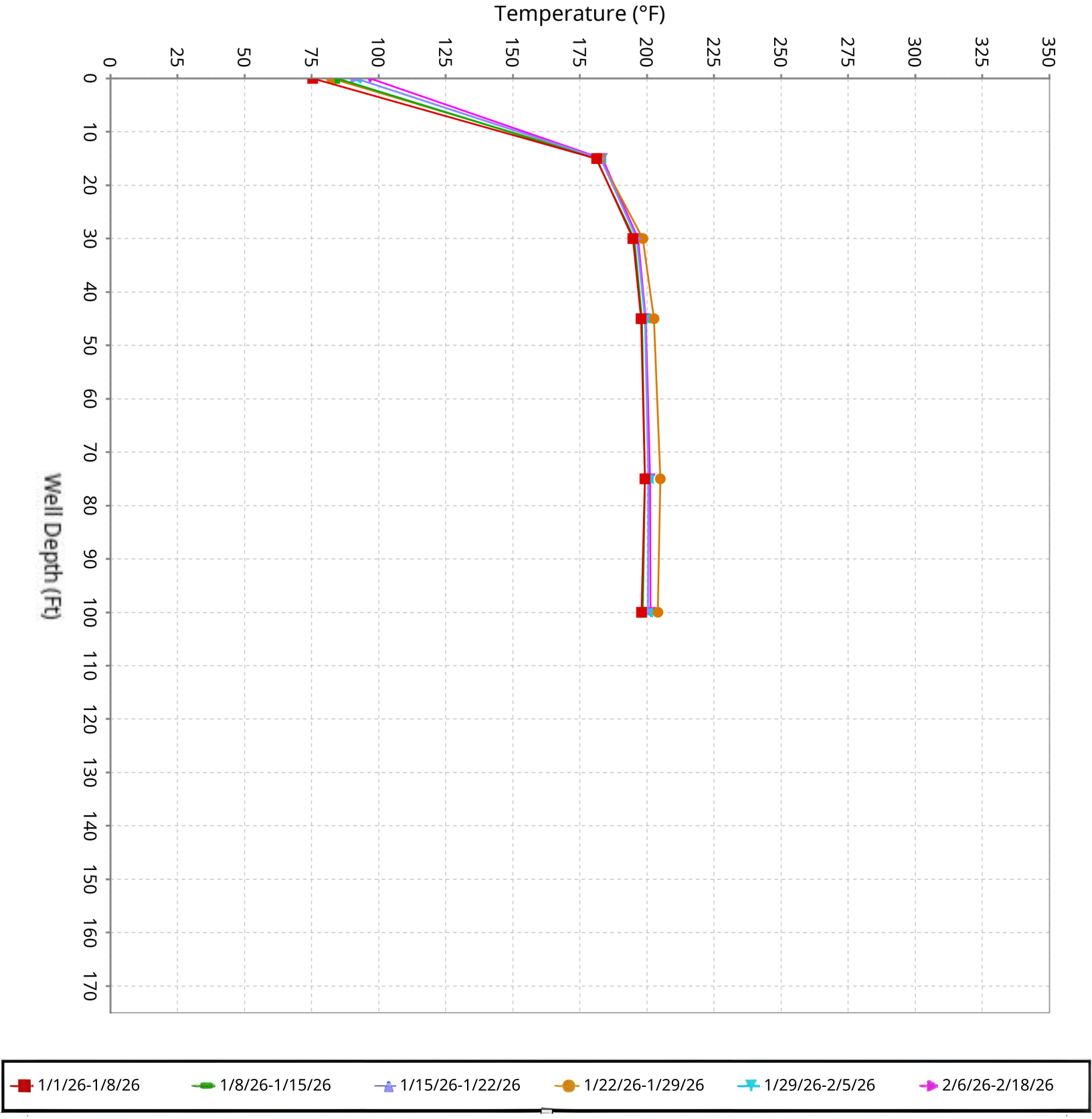

SCS ENGINEERS

Vertical Temperature Profiles from Temperature Probes at Chiquita Landfill for TP-16

Maximum data for 1/1/2026 to 2/17/2026

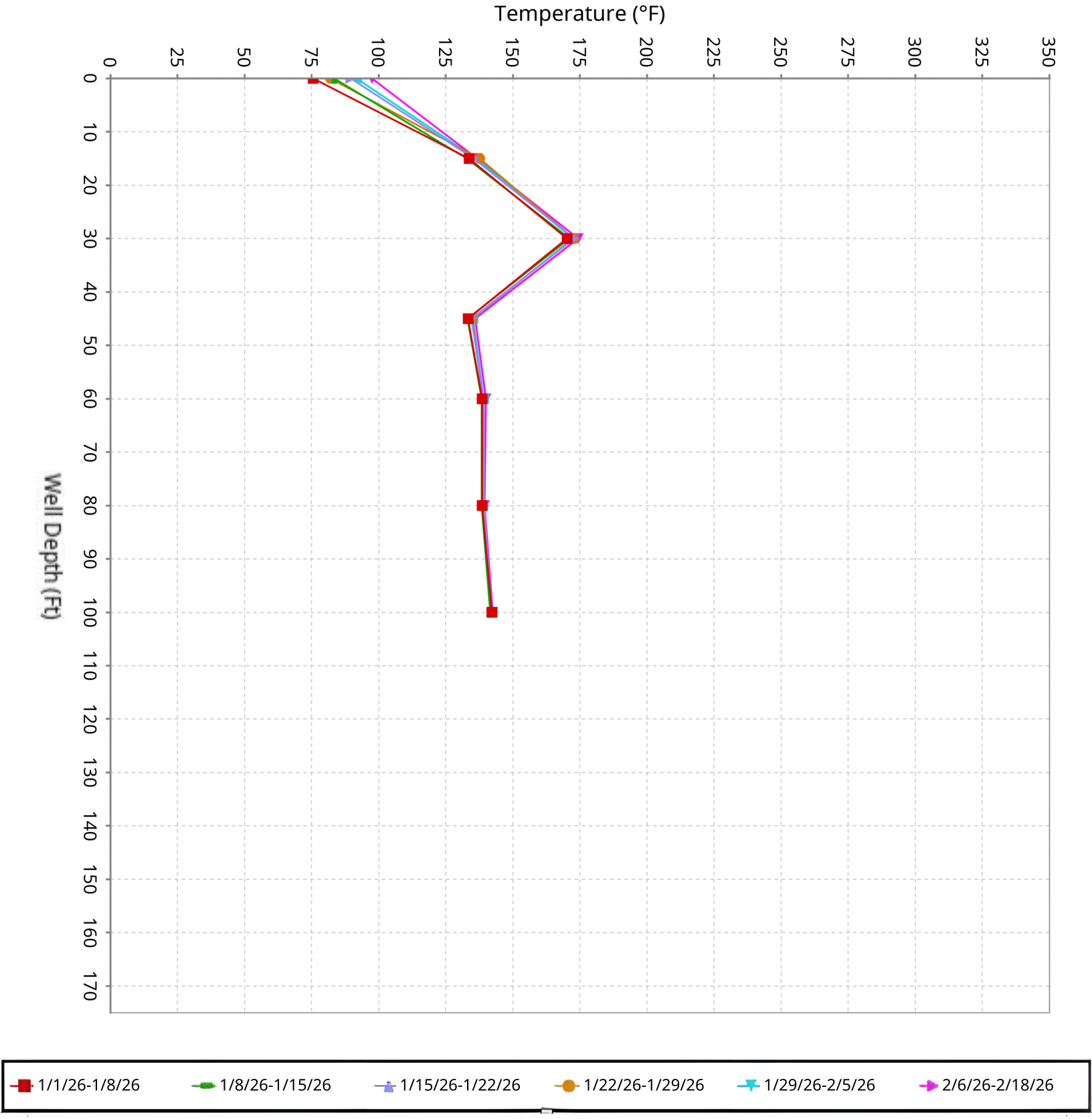

SCS ENGINEERS

Vertical Temperature Profiles from Temperature Probes at Chiquita Landfill for TP-17

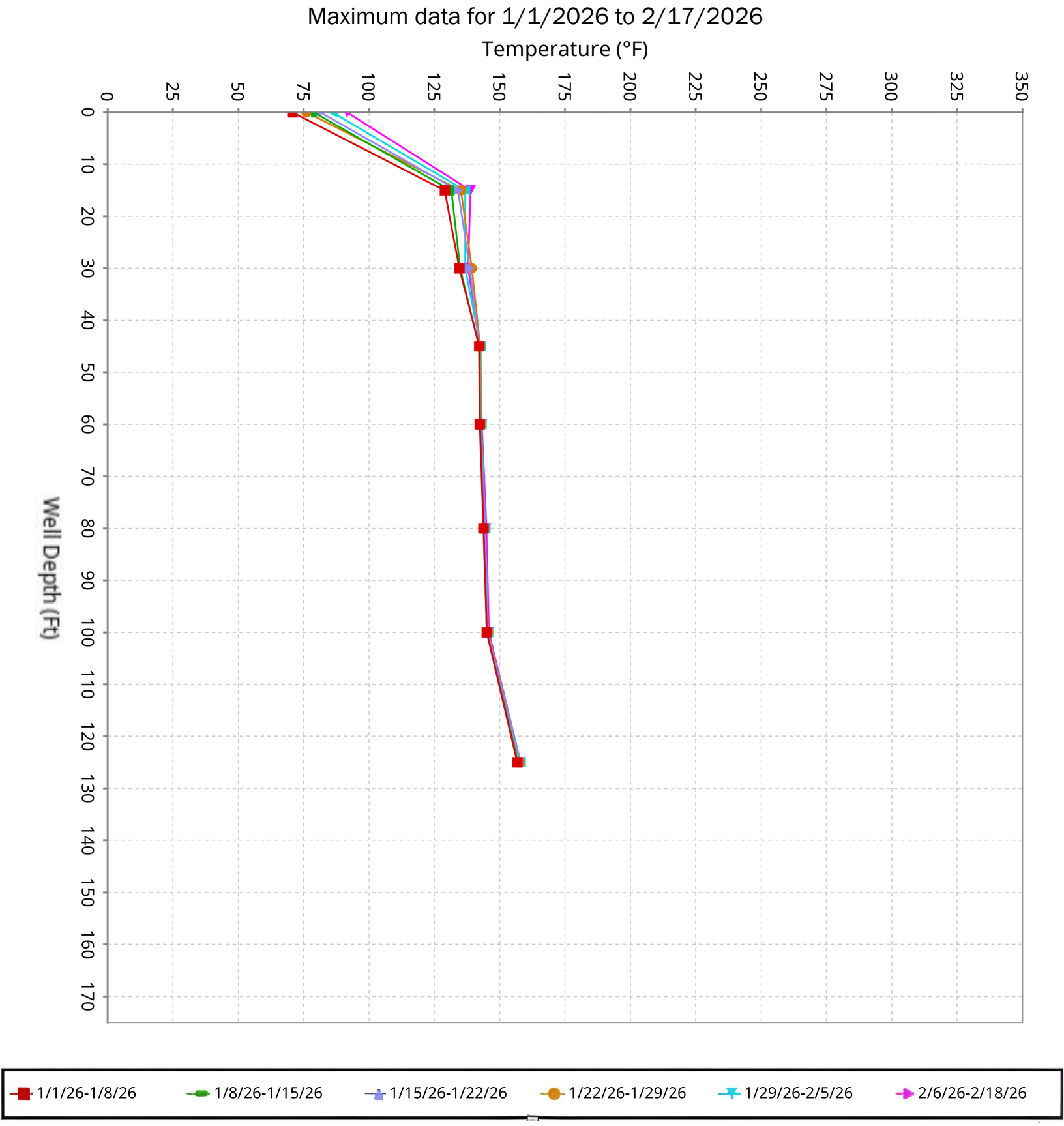

SCS ENGINEERS

Vertical Temperature Profiles from Temperature Probes at Chiquita Landfill for TP-18

Maximum data for 1/1/2026 to 2/17/2026

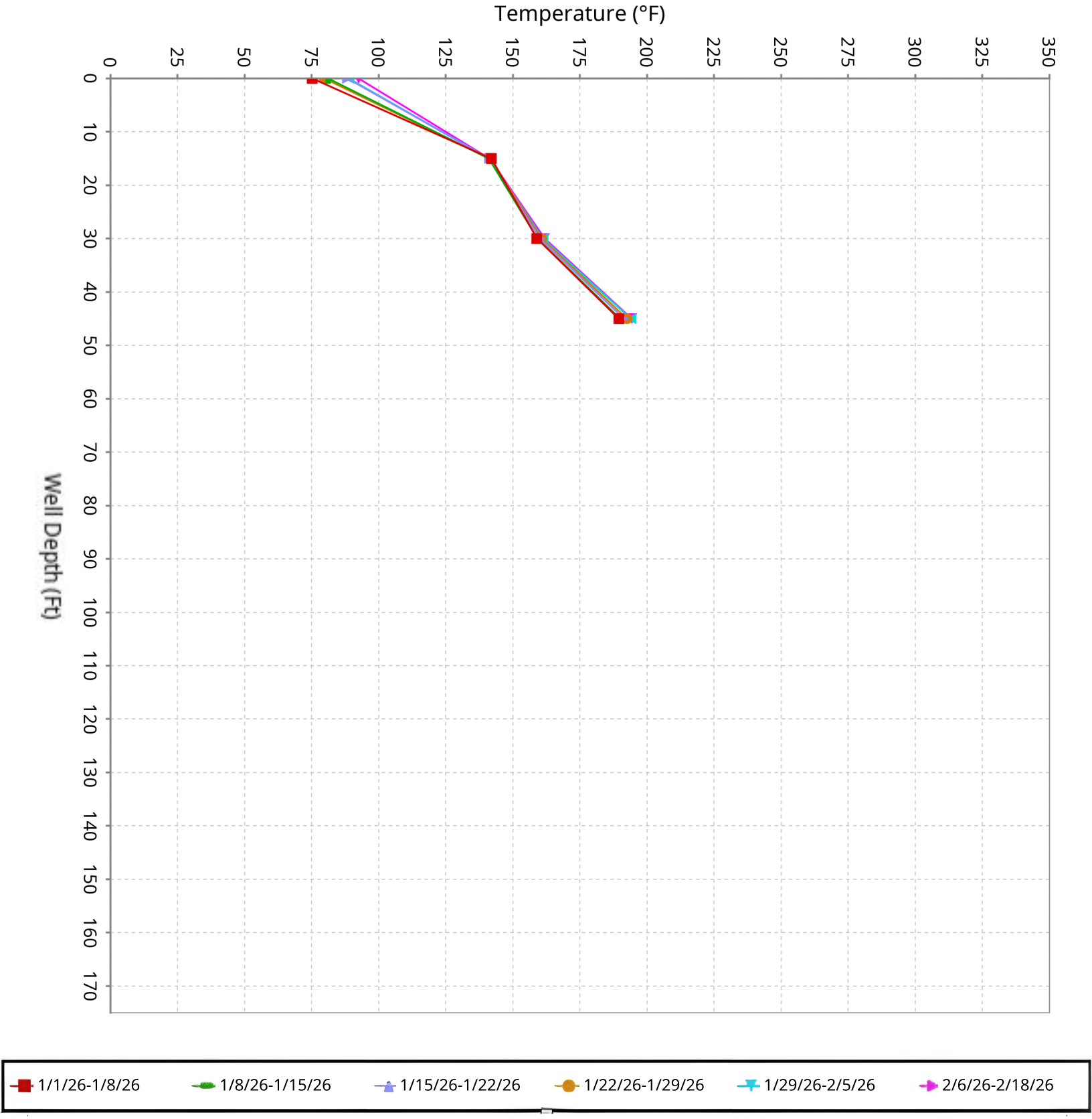

SCS ENGINEERS

Vertical Temperature Profiles from Temperature Probes at Chiquita Landfill for TP-19

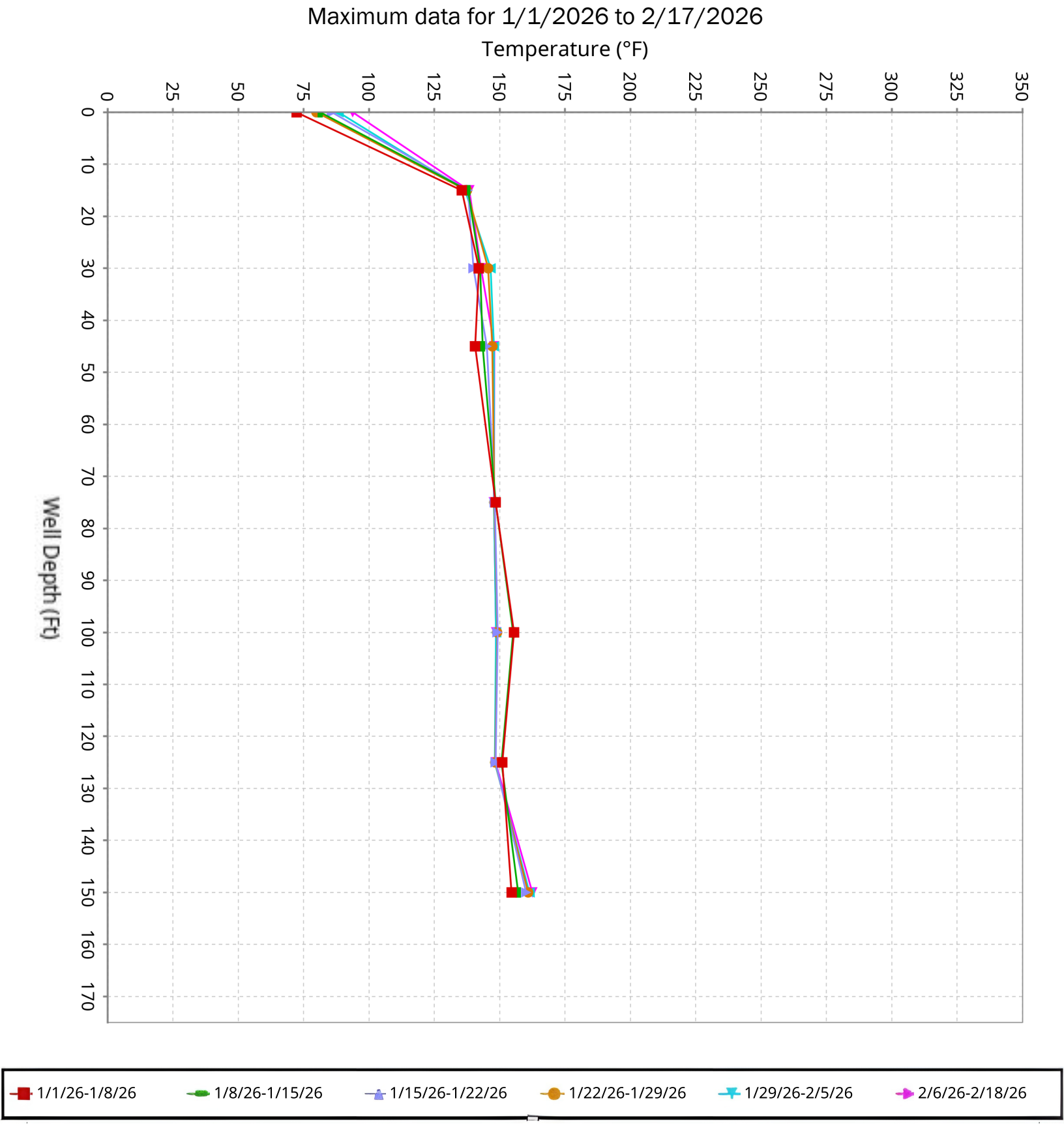

SCS ENGINEERS

Vertical Temperature Profiles from Temperature Probes at Chiquita Landfill for TP-20

Maximum data for 1/1/2026 to 2/17/2026

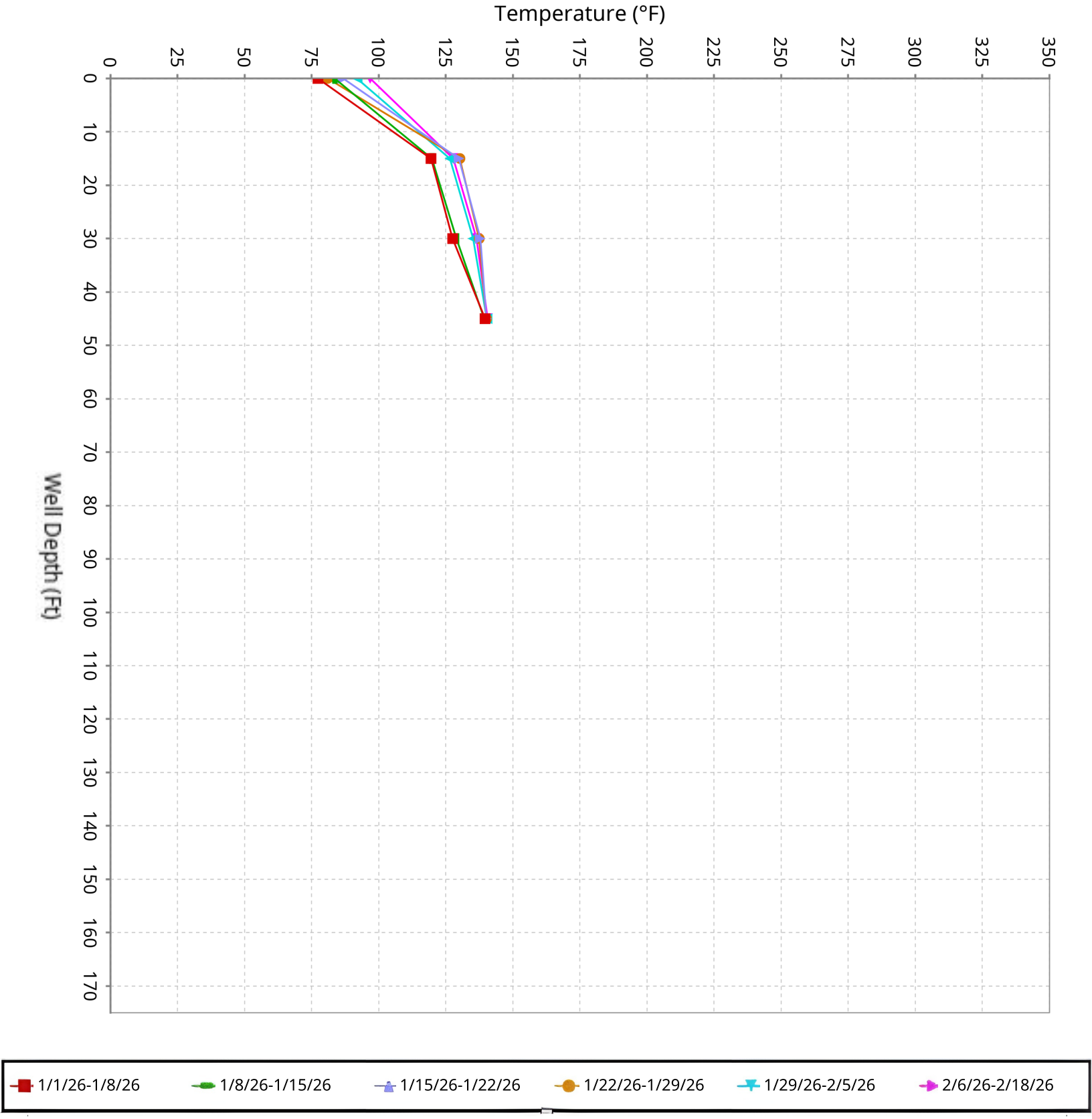

SCS ENGINEERS

Vertical Temperature Profiles from Temperature Probes at Chiquita Landfill for TP-21

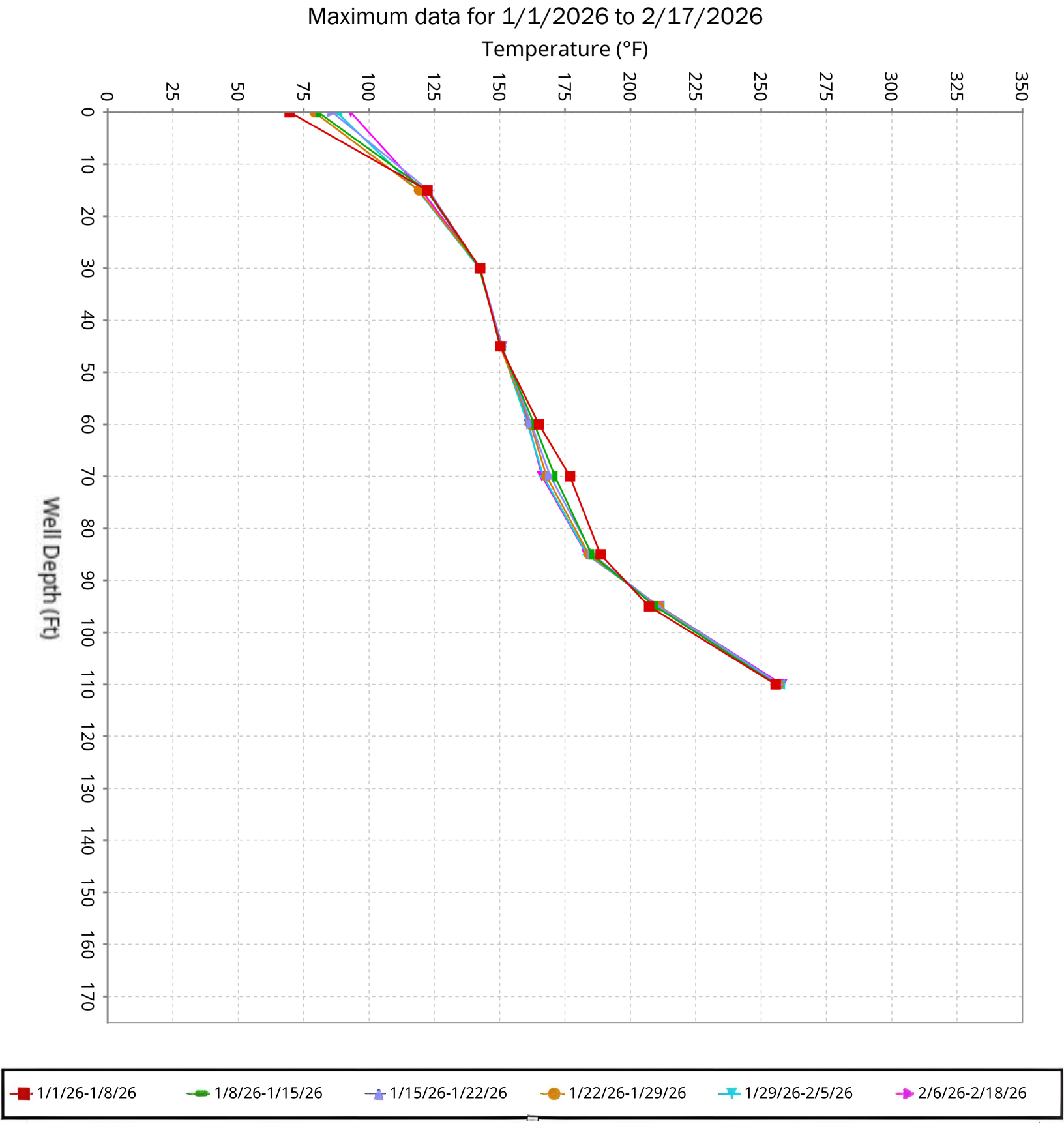

SCS ENGINEERS

Vertical Temperature Profiles from Temperature Probes at Chiquita Landfill for TP-22

Maximum data for 1/1/2026 to 2/17/2026

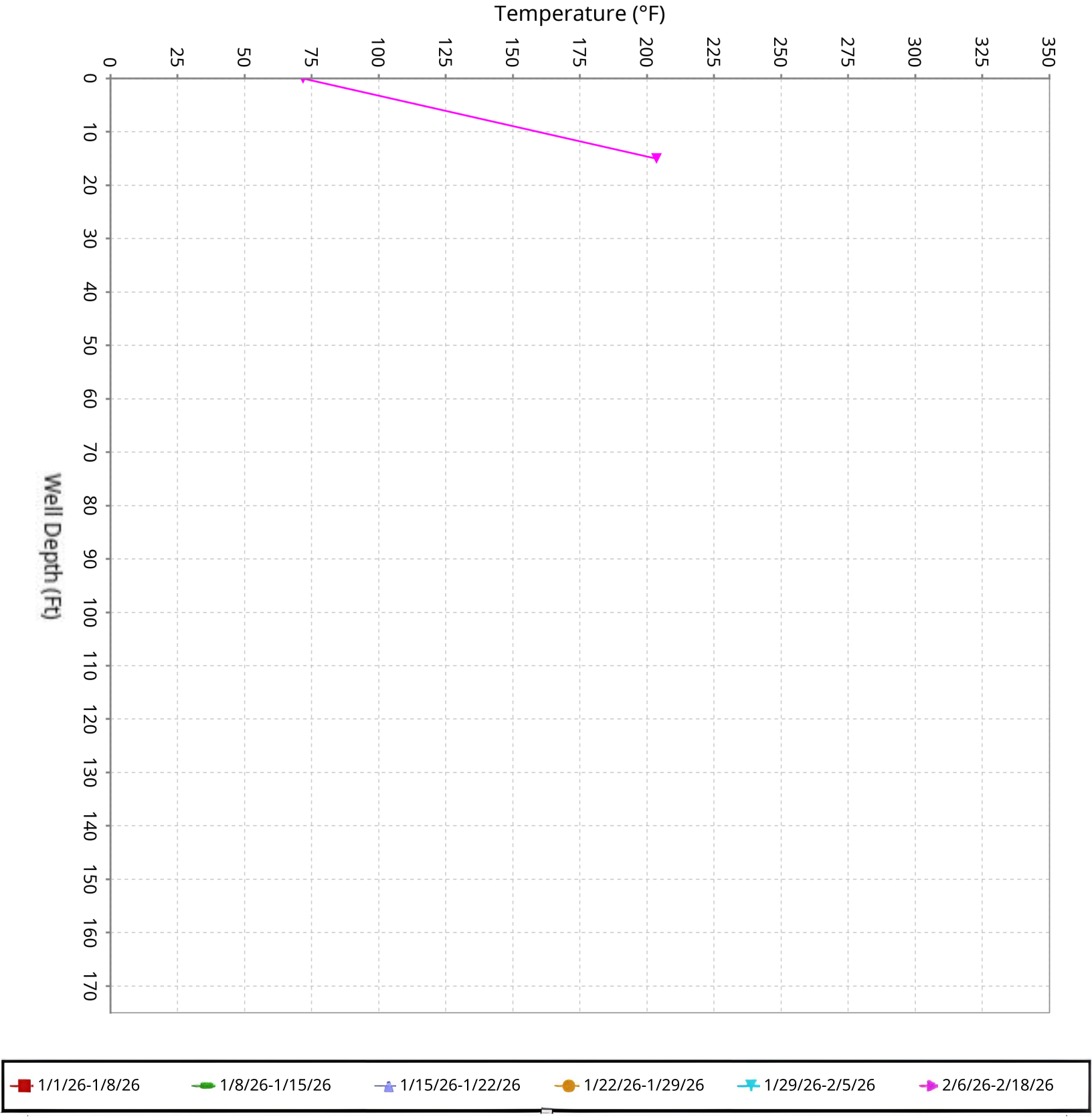

SCS ENGINEERS

Vertical Temperature Profiles from Temperature Probes at Chiquita Landfill for TP-23

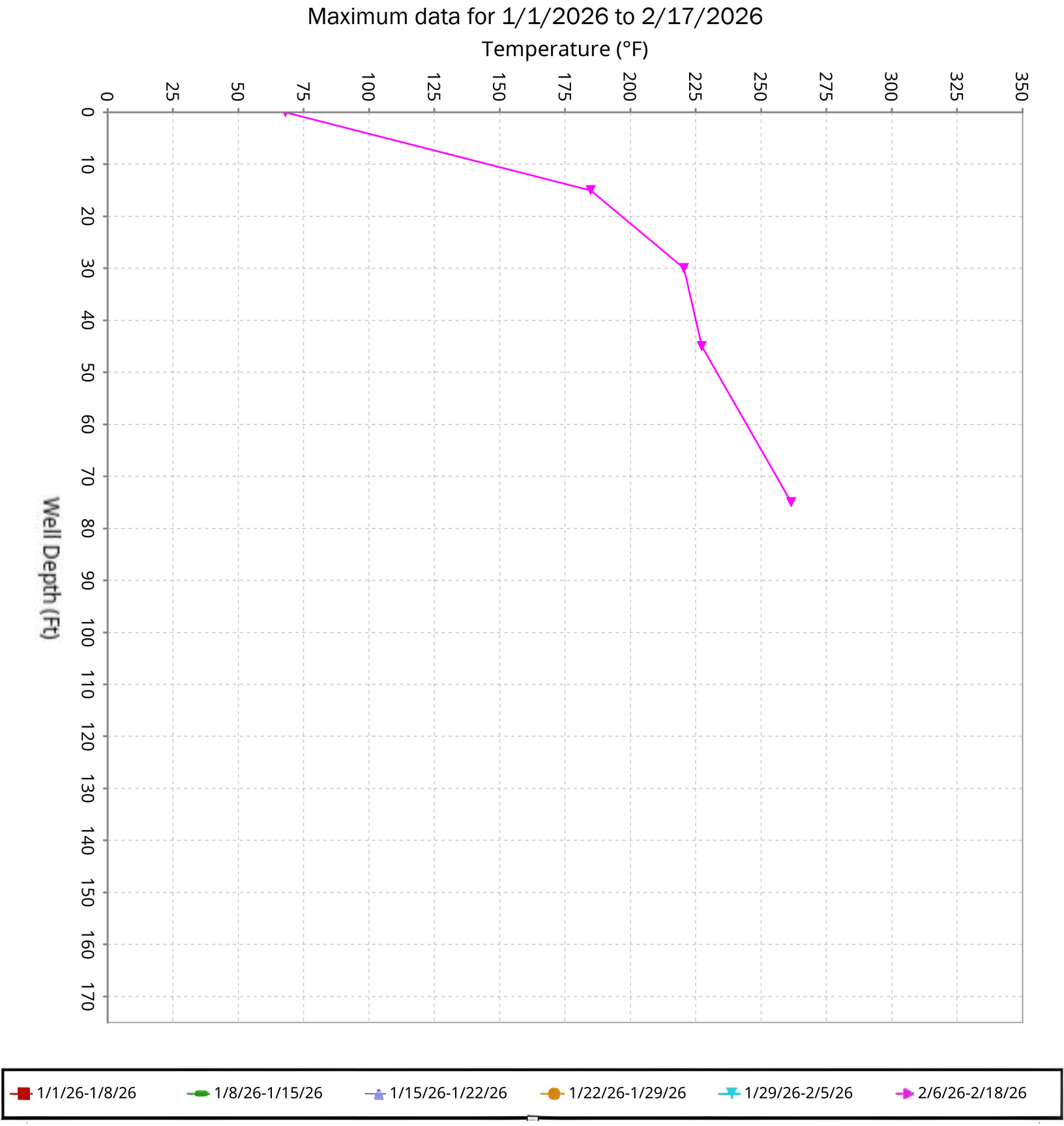

SCS ENGINEERS

Vertical Temperature Profiles from Temperature Probes at Chiquita Landfill for TP-24

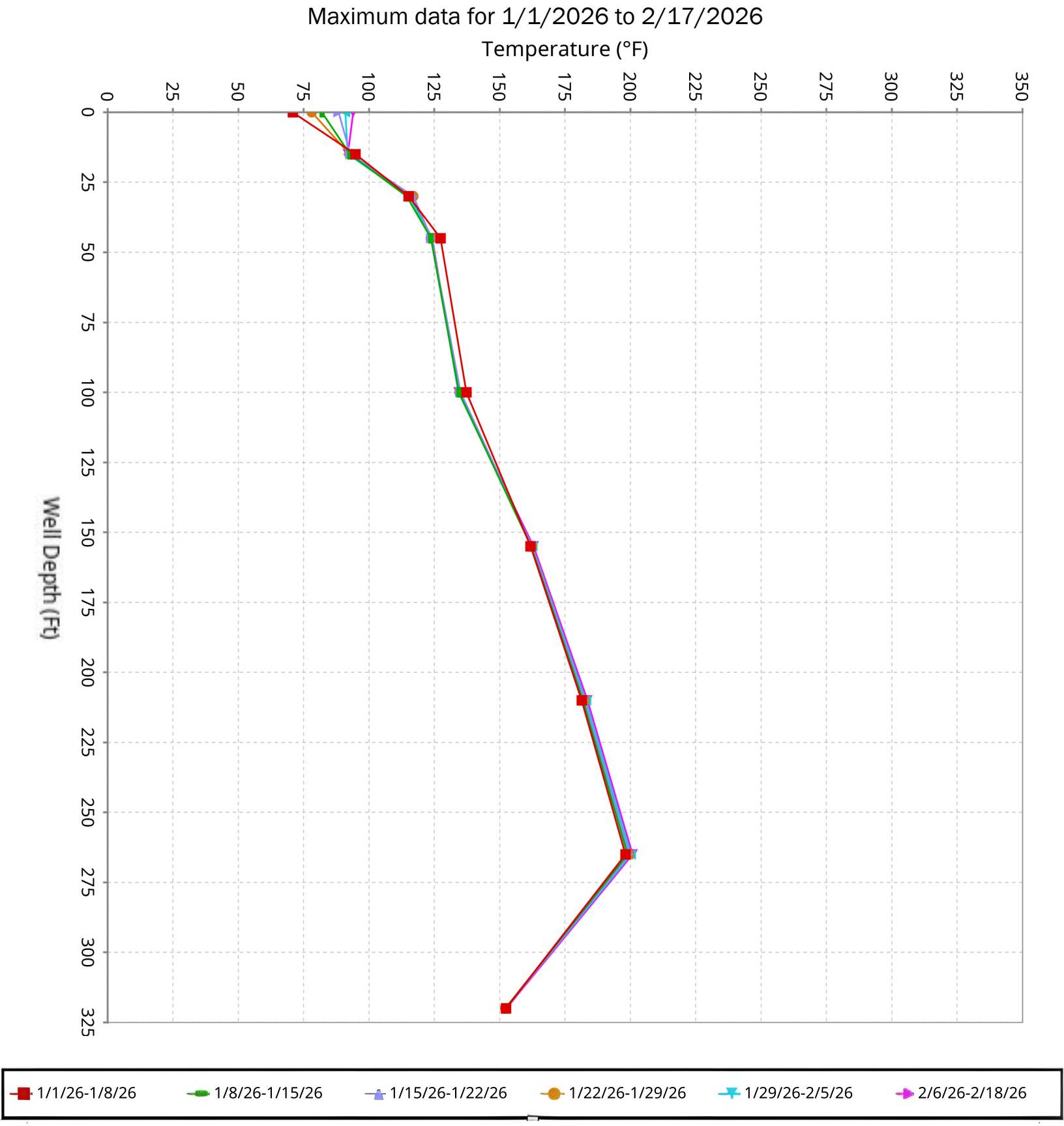

SCS ENGINEERS

Vertical Temperature Profiles from Temperature Probes at Chiquita Landfill for TP-25

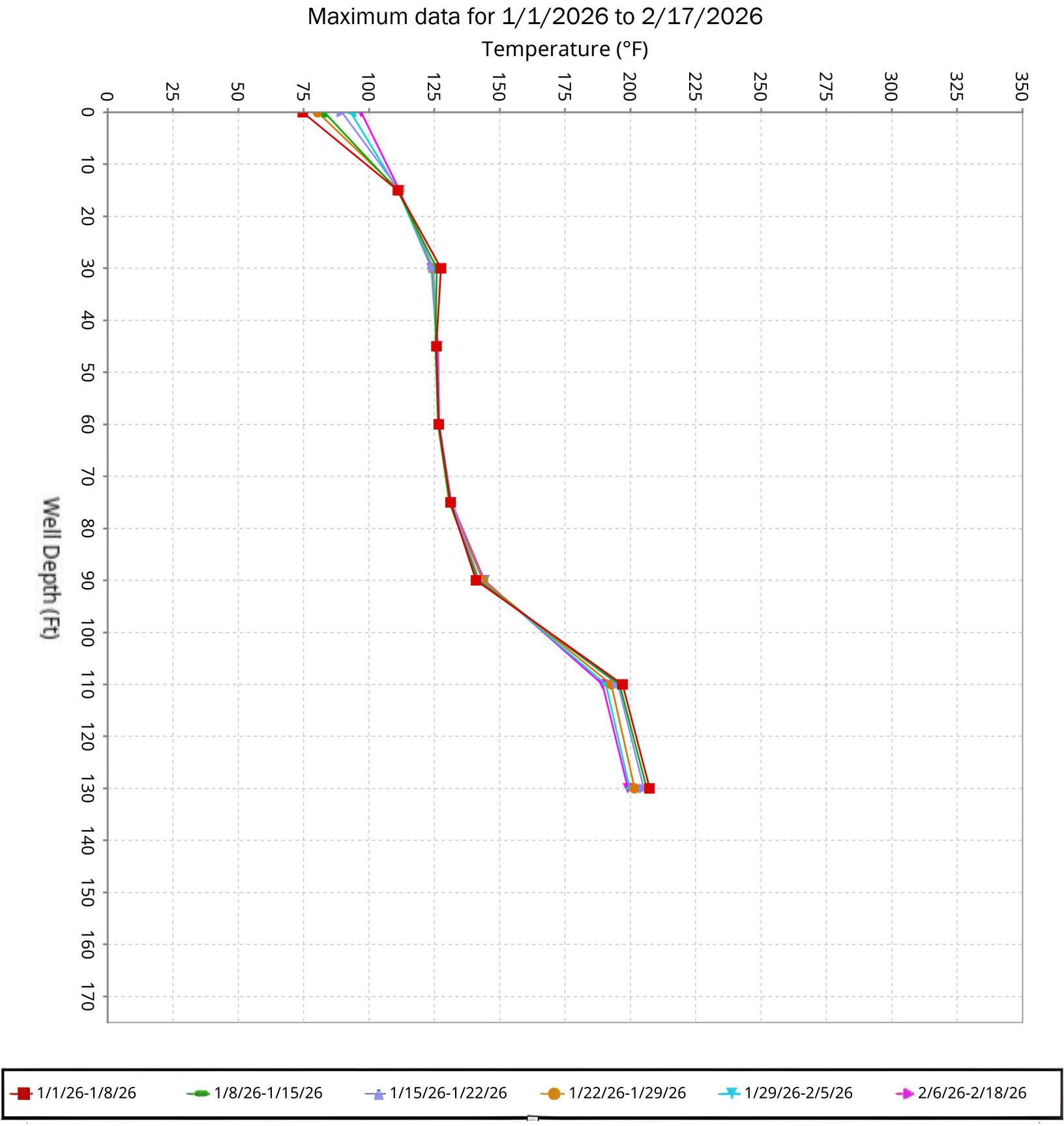

SCS ENGINEERS

Vertical Temperature Profiles from Temperature Probes at Chiquita Landfill for TP-26

Maximum data for 1/1/2026 to 2/17/2026

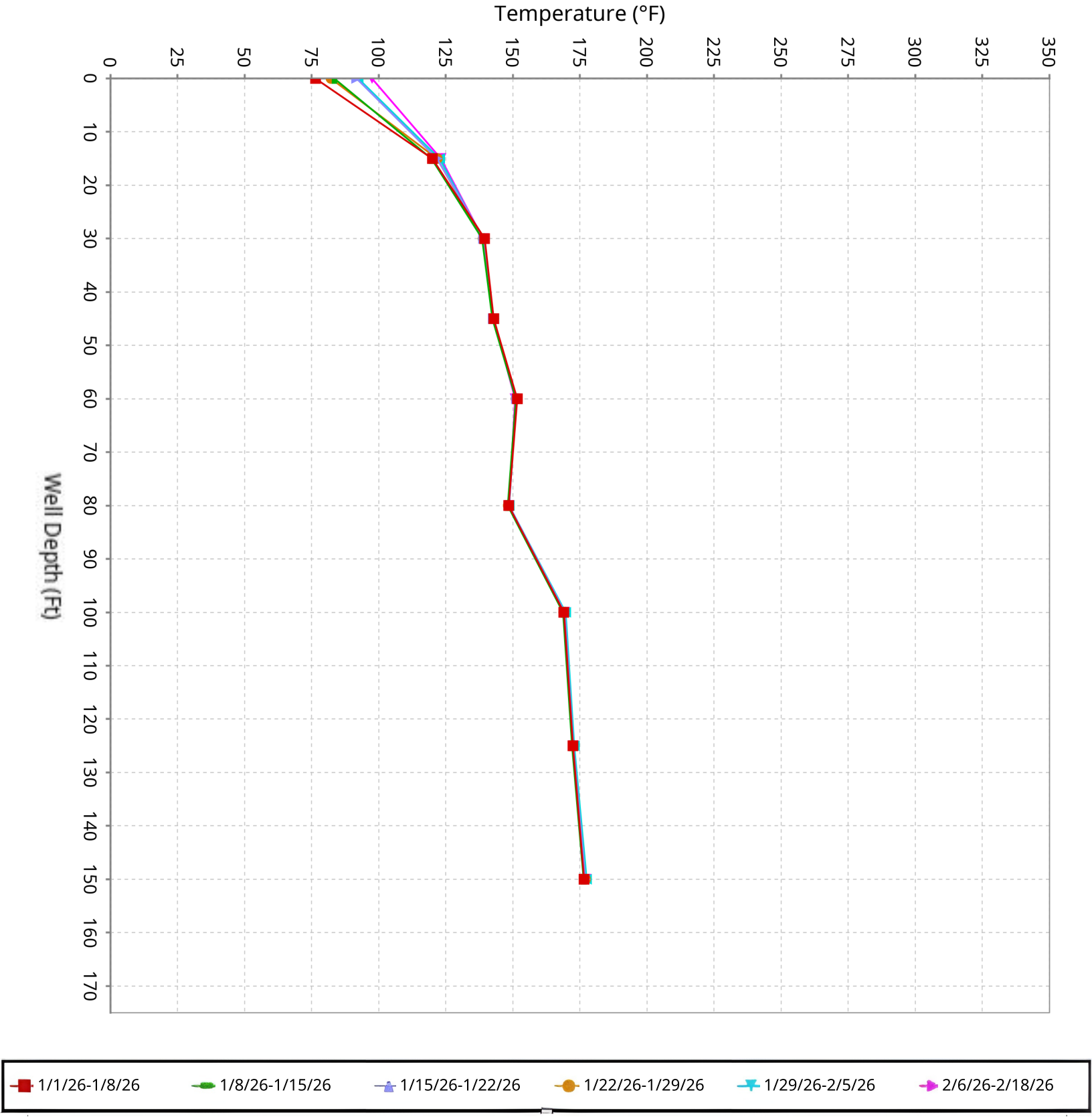

SCS ENGINEERS

Vertical Temperature Profiles from Temperature Probes at Chiquita Landfill for TP-27

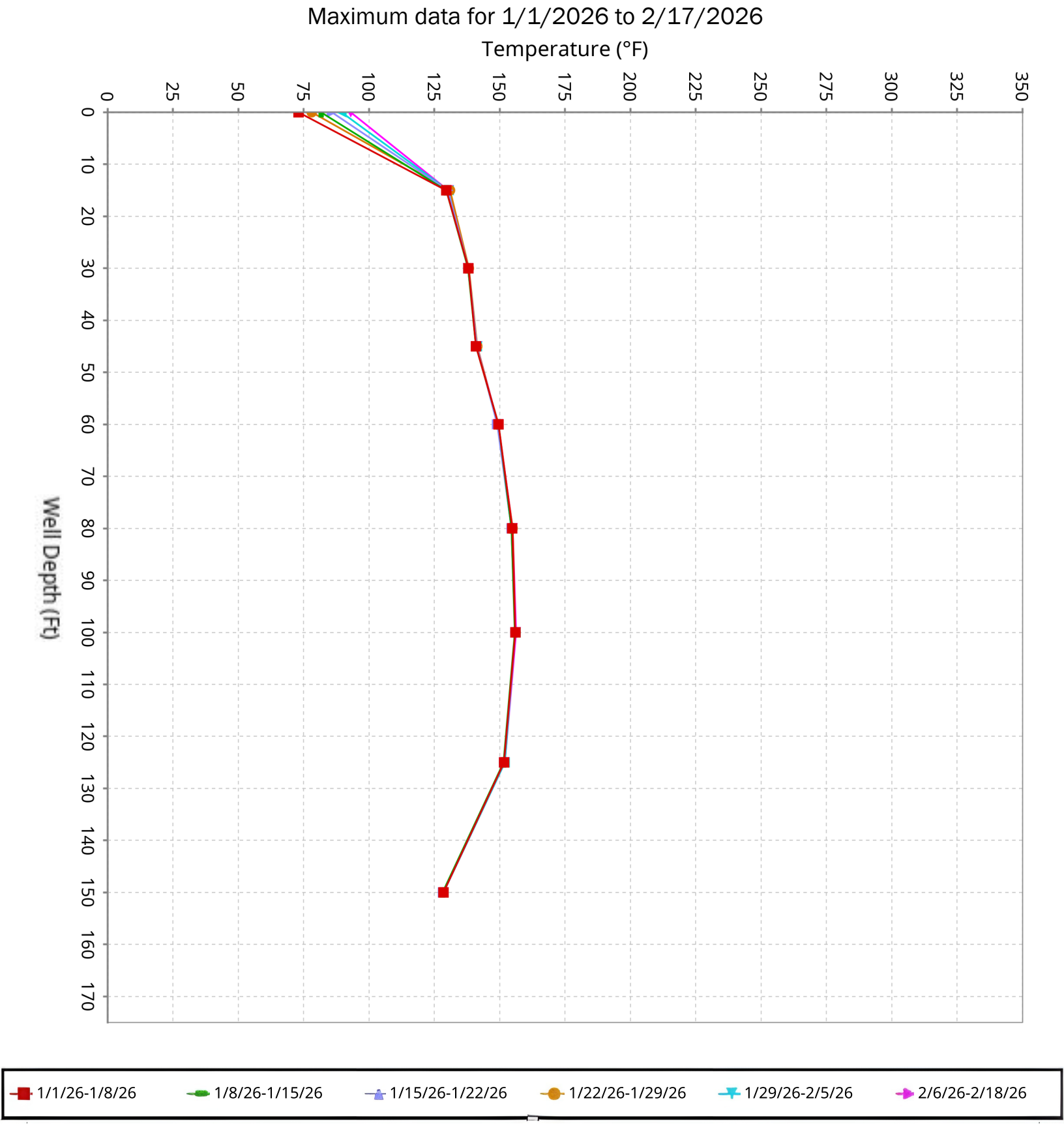

SCS ENGINEERS

Vertical Temperature Profiles from Temperature Probes at Chiquita Landfill for TP-28

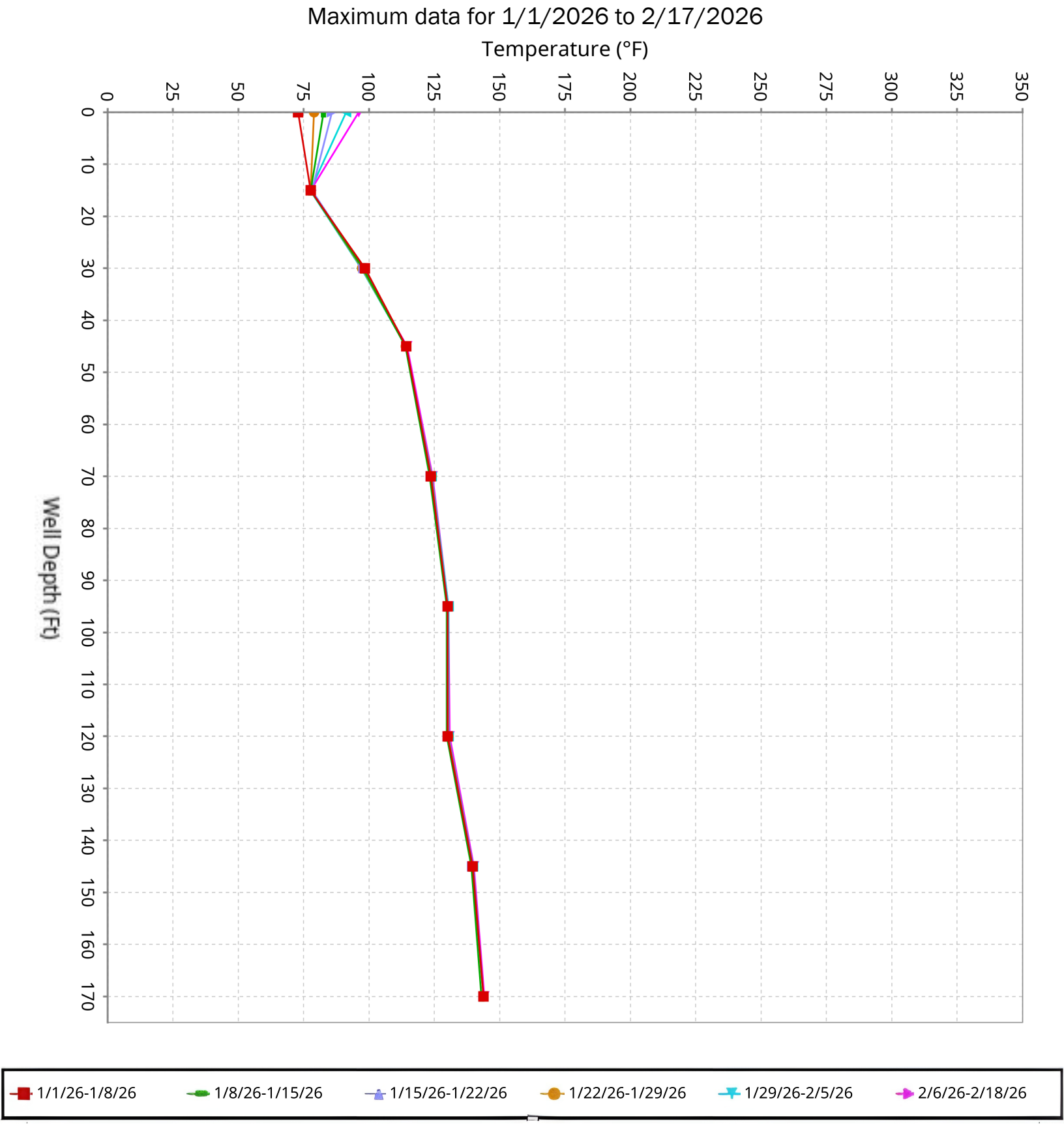

SCS ENGINEERS

Vertical Temperature Profiles from Temperature Probes at Chiquita Landfill for TP-29

Maximum data for 1/1/2026 to 2/17/2026

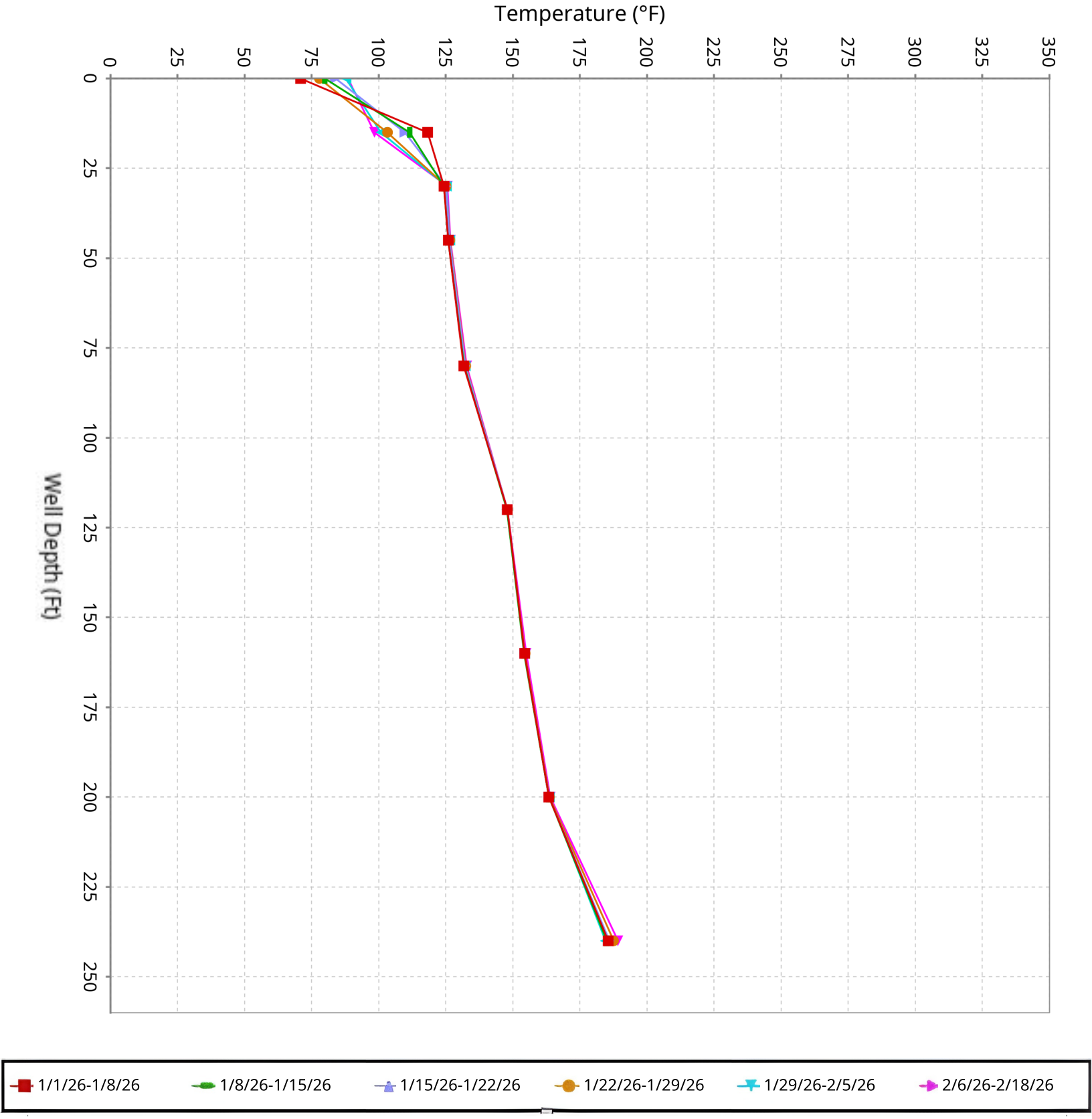

SCS ENGINEERS

Vertical Temperature Profiles from Temperature Probes at Chiquita Landfill for TP-30

Maximum data for 1/1/2026 to 2/17/2026

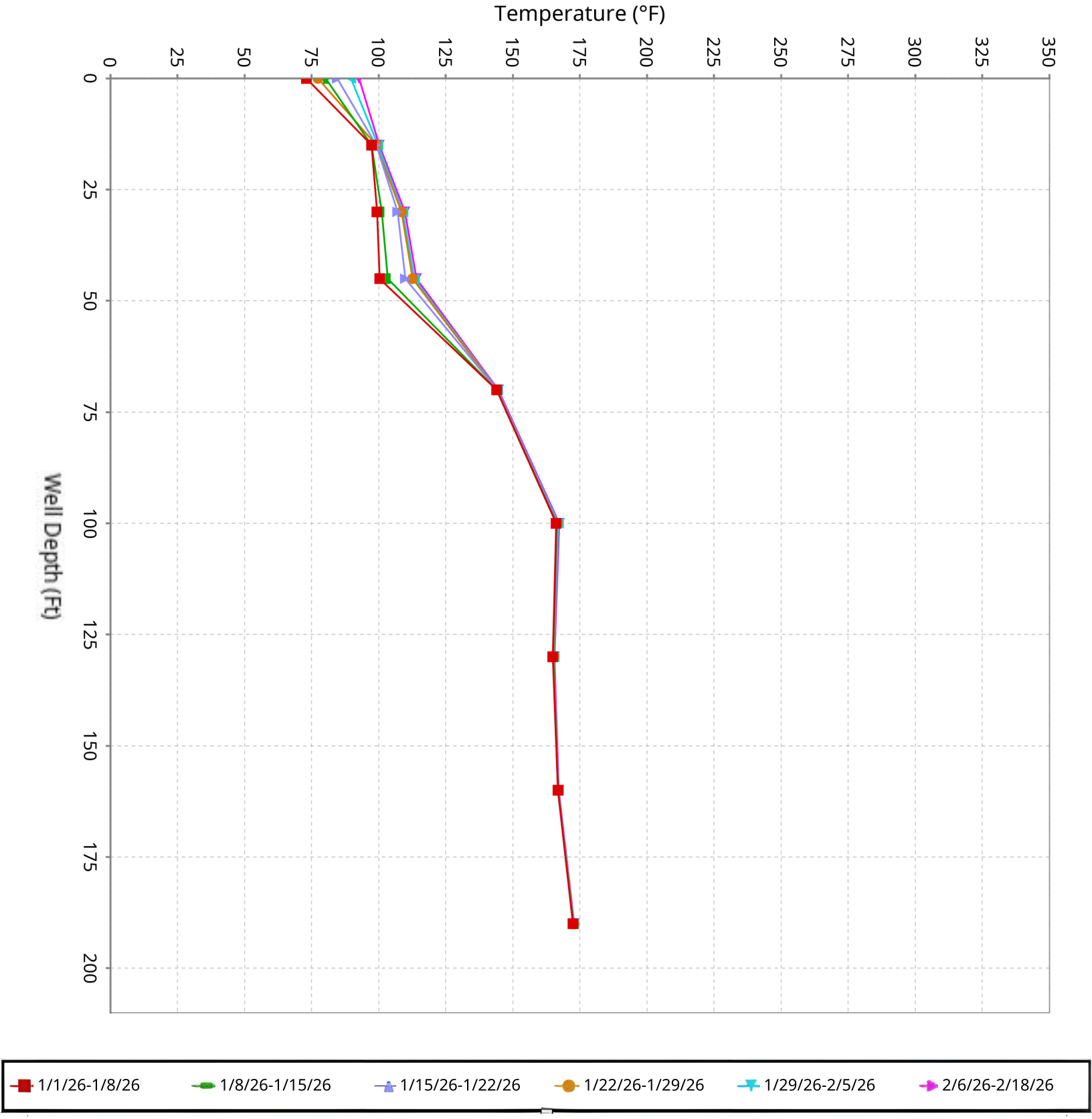

SCS ENGINEERS

Vertical Temperature Profiles from Temperature Probes at Chiquita Landfill for TP-31

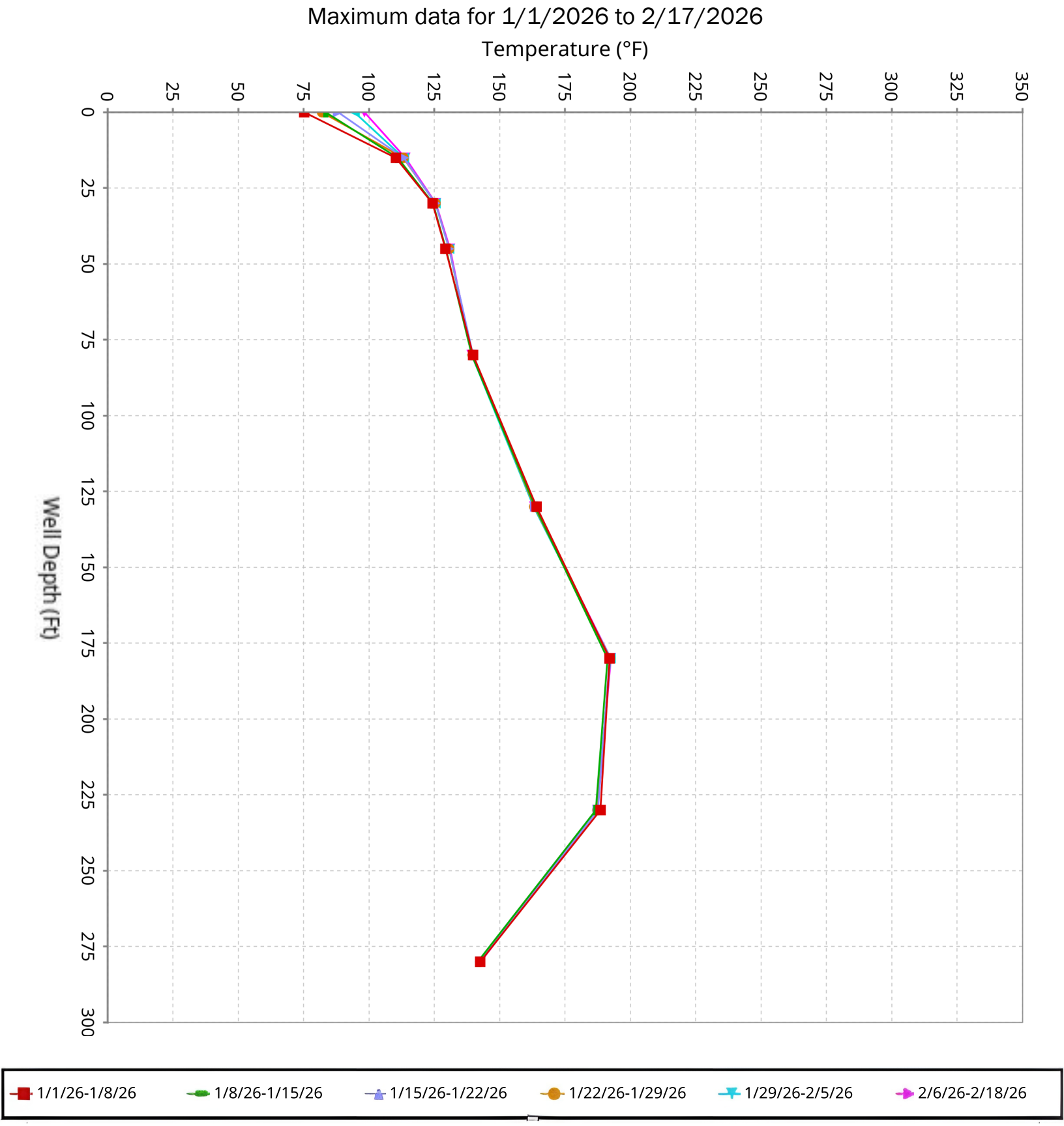

SCS ENGINEERS

Vertical Temperature Profiles from Temperature Probes at Chiquita Landfill for TP-32

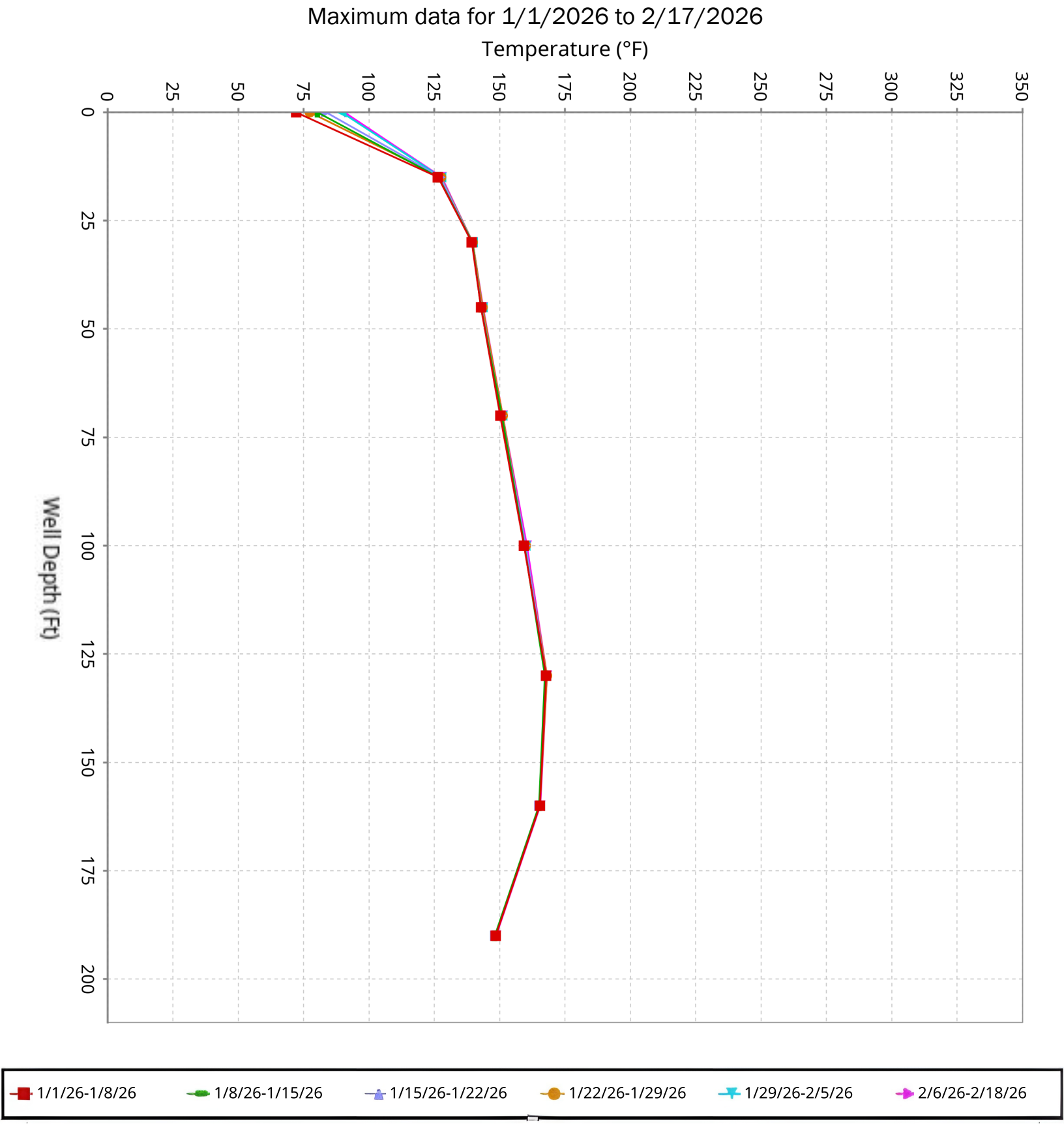

SCS ENGINEERS

Vertical Temperature Profiles from Temperature Probes at Chiquita Landfill for TP-33

Maximum data for 1/1/2026 to 2/17/2026

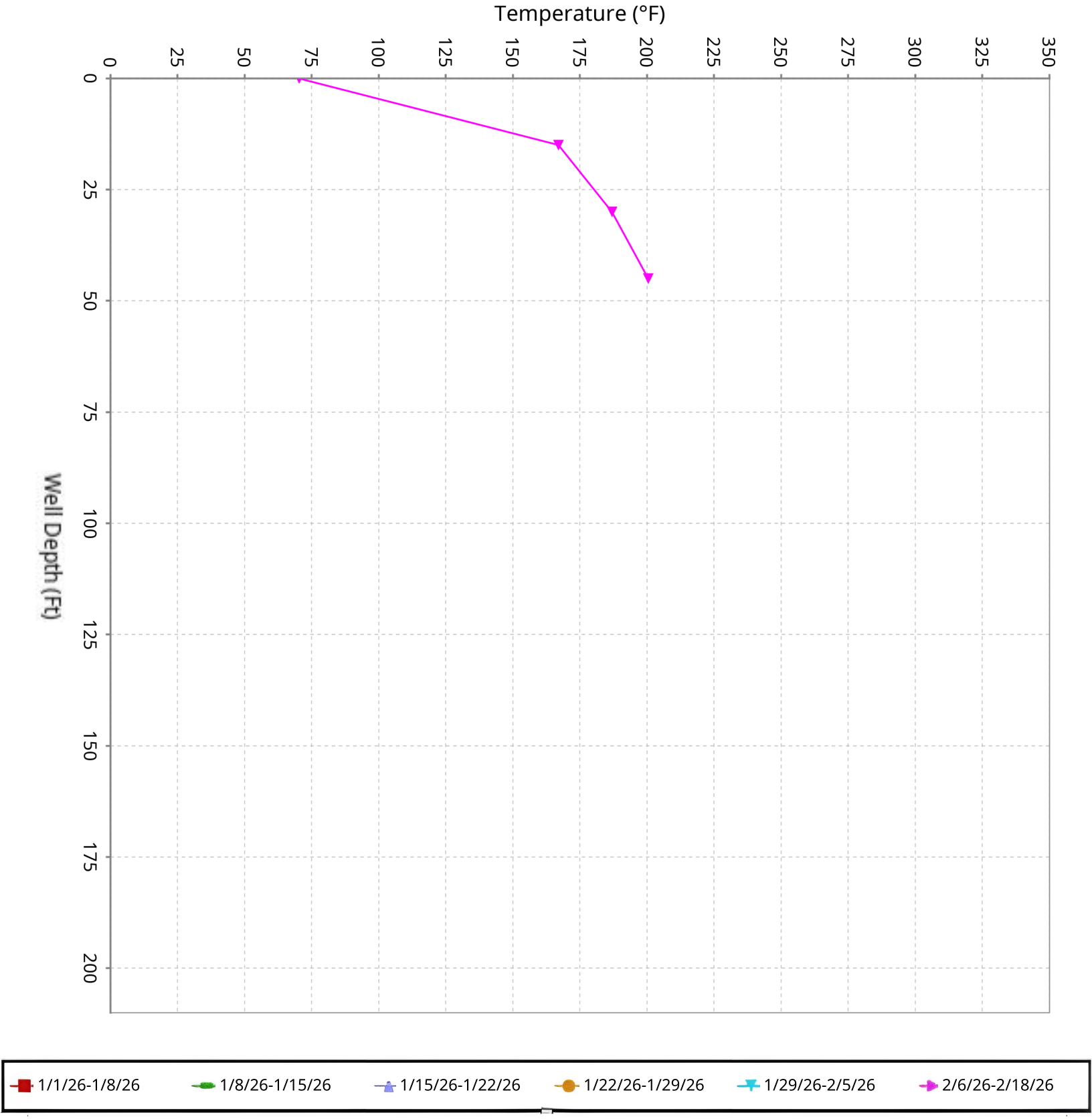

SCS ENGINEERS

Vertical Temperature Profiles from Temperature Probes at Chiquita Landfill for TP-34

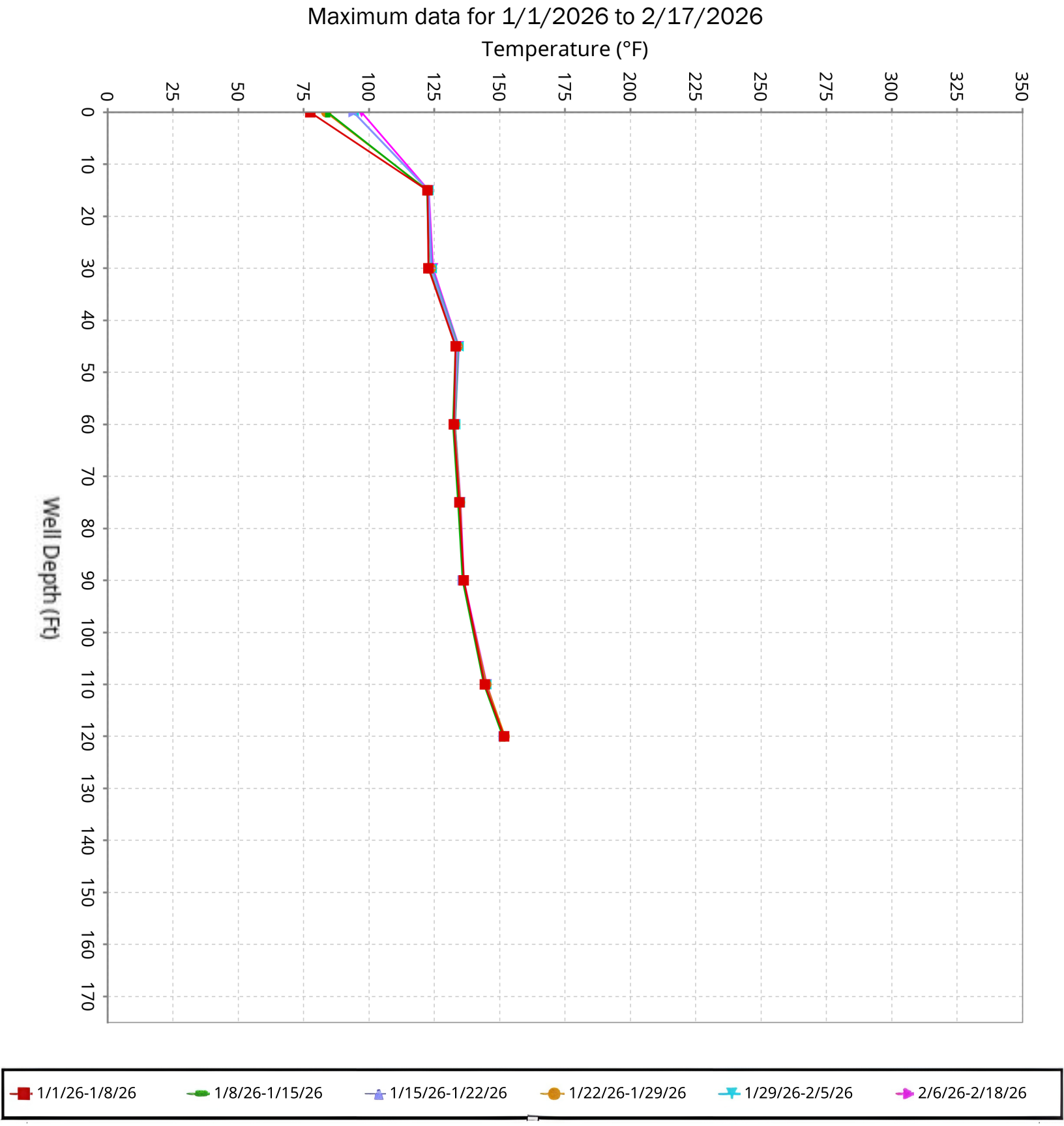

SCS ENGINEERS

Vertical Temperature Profiles from Temperature Probes at Chiquita Landfill for TP-35

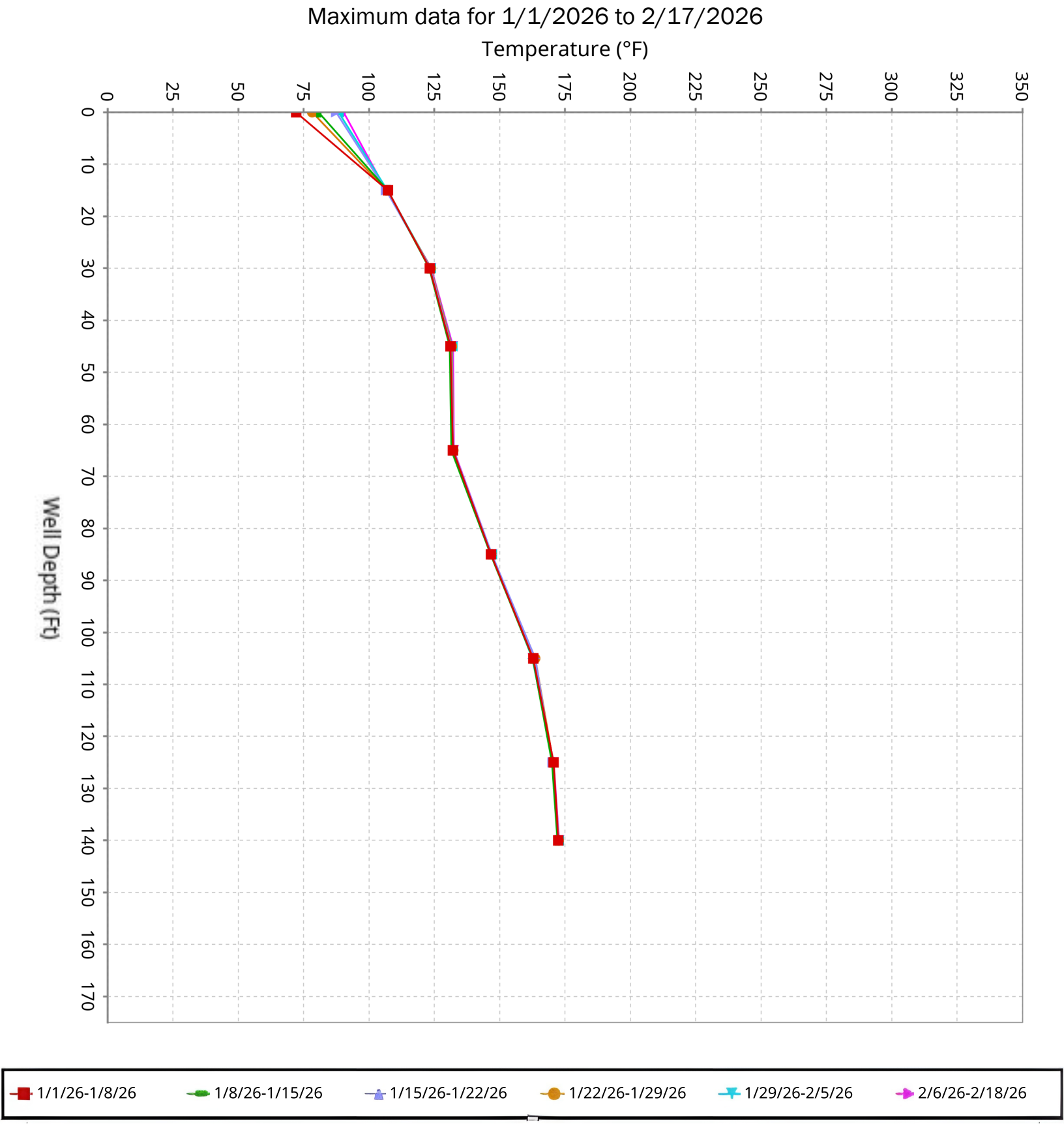

SCS ENGINEERS

Vertical Temperature Profiles from Temperature Probes at Chiquita Landfill for TP-36

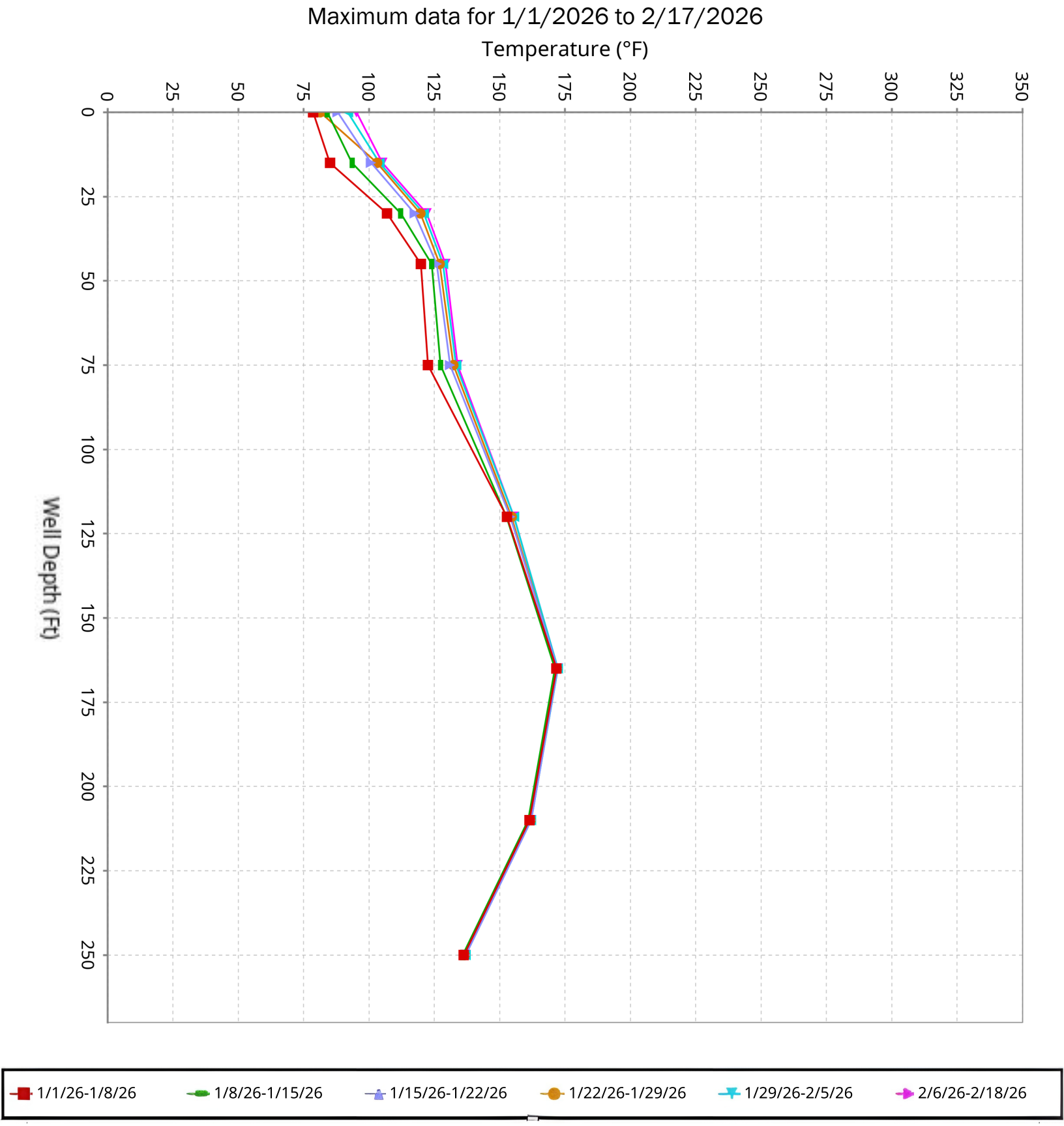

SCS ENGINEERS

Vertical Temperature Profiles from Temperature Probes at Chiquita Landfill for TP-37

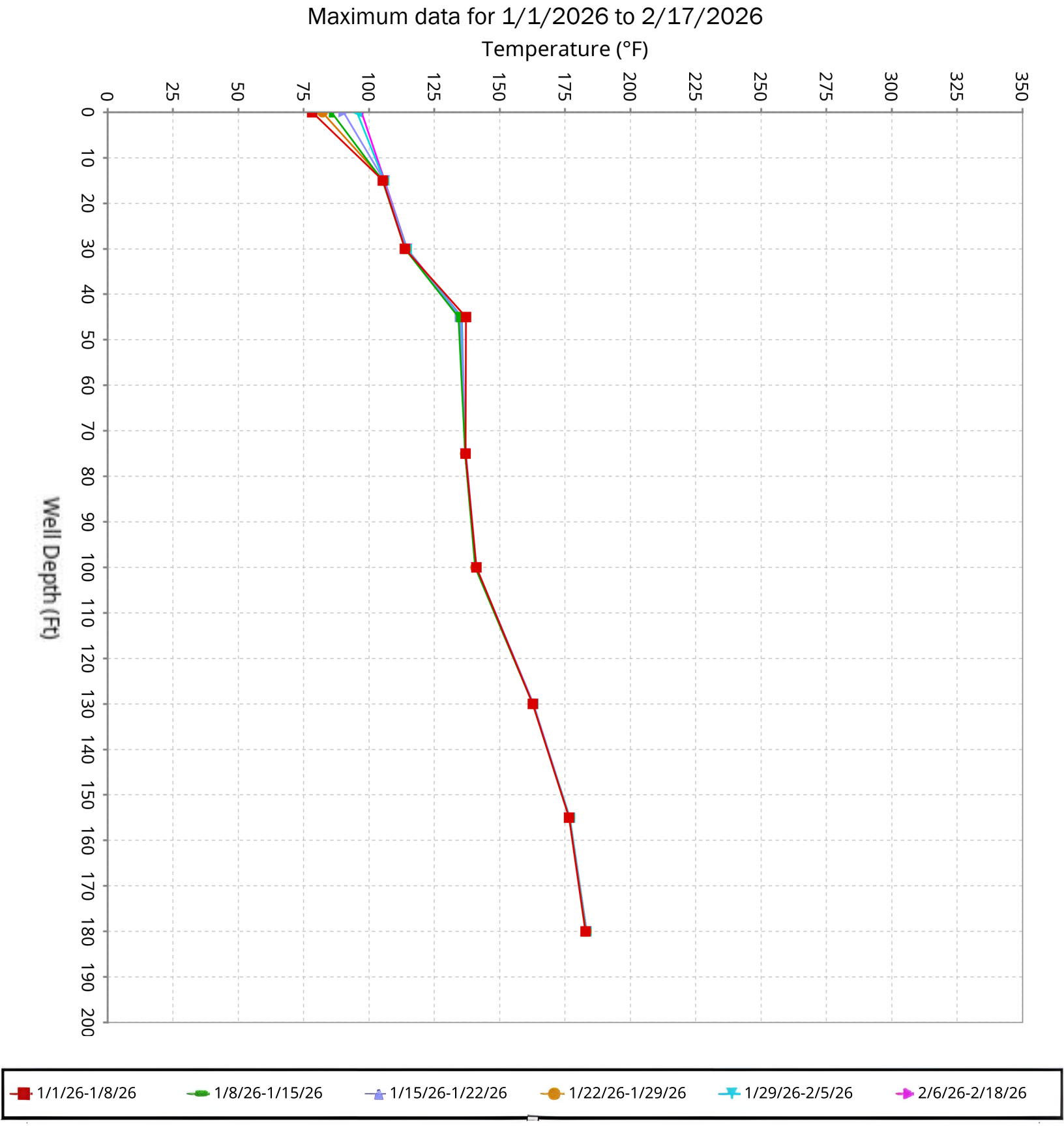

SCS ENGINEERS

Vertical Temperature Profiles from Temperature Probes at Chiquita Landfill for TP-38

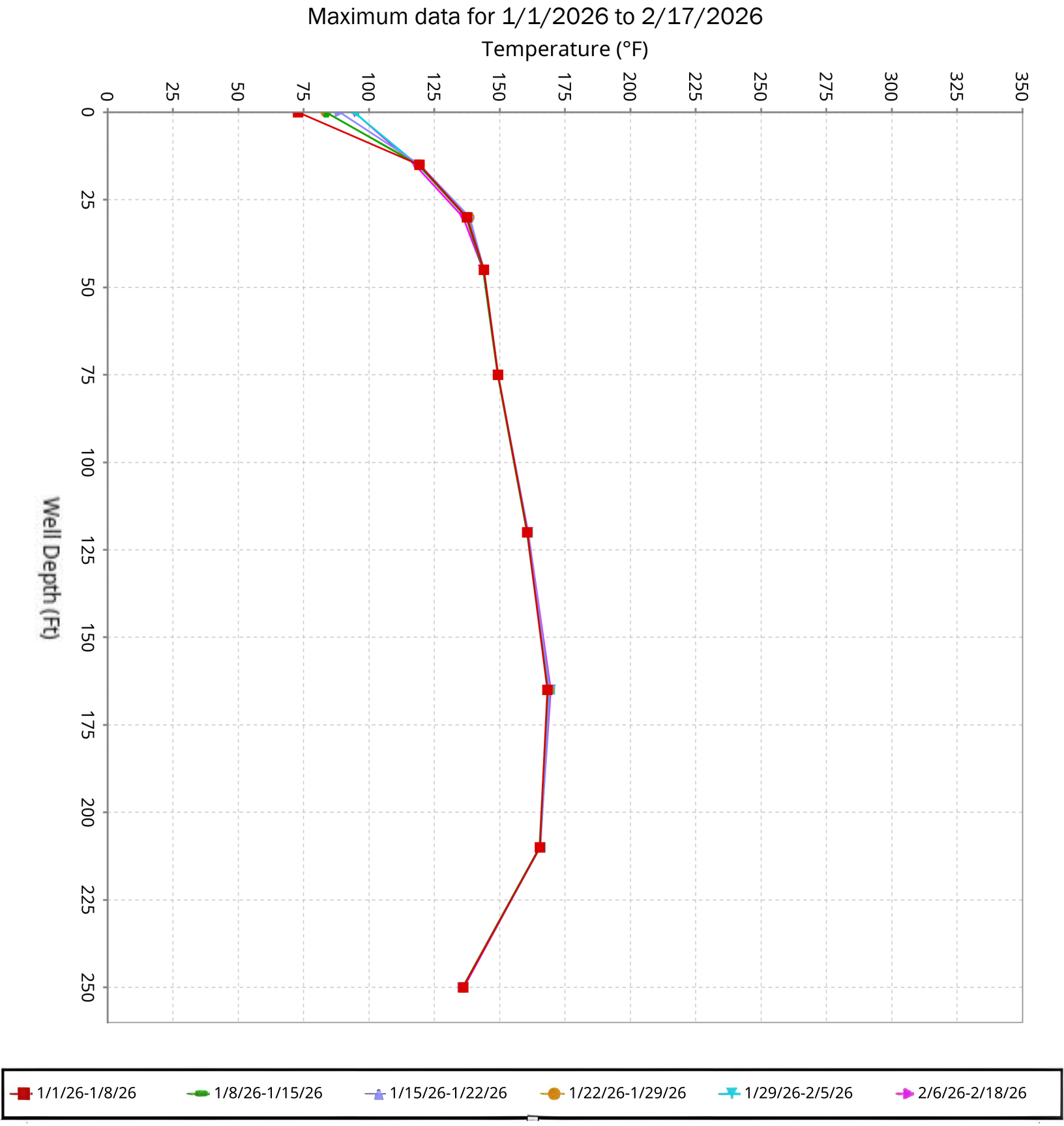

SCS ENGINEERS

Vertical Temperature Profiles from Temperature Probes at Chiquita Landfill for TP-39

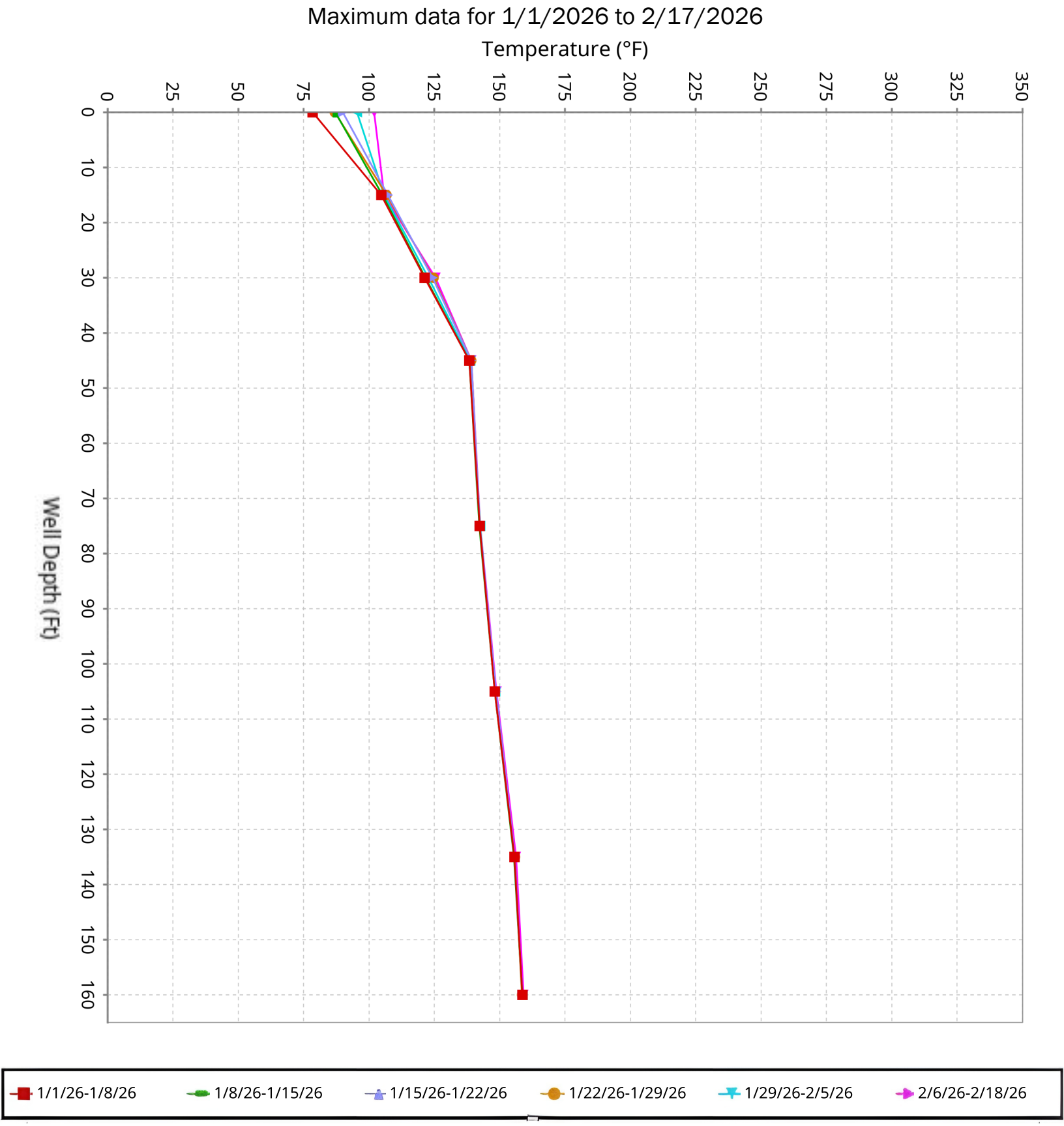

SCS ENGINEERS

Vertical Temperature Profiles from Temperature Probes at Chiquita Landfill for TP-40

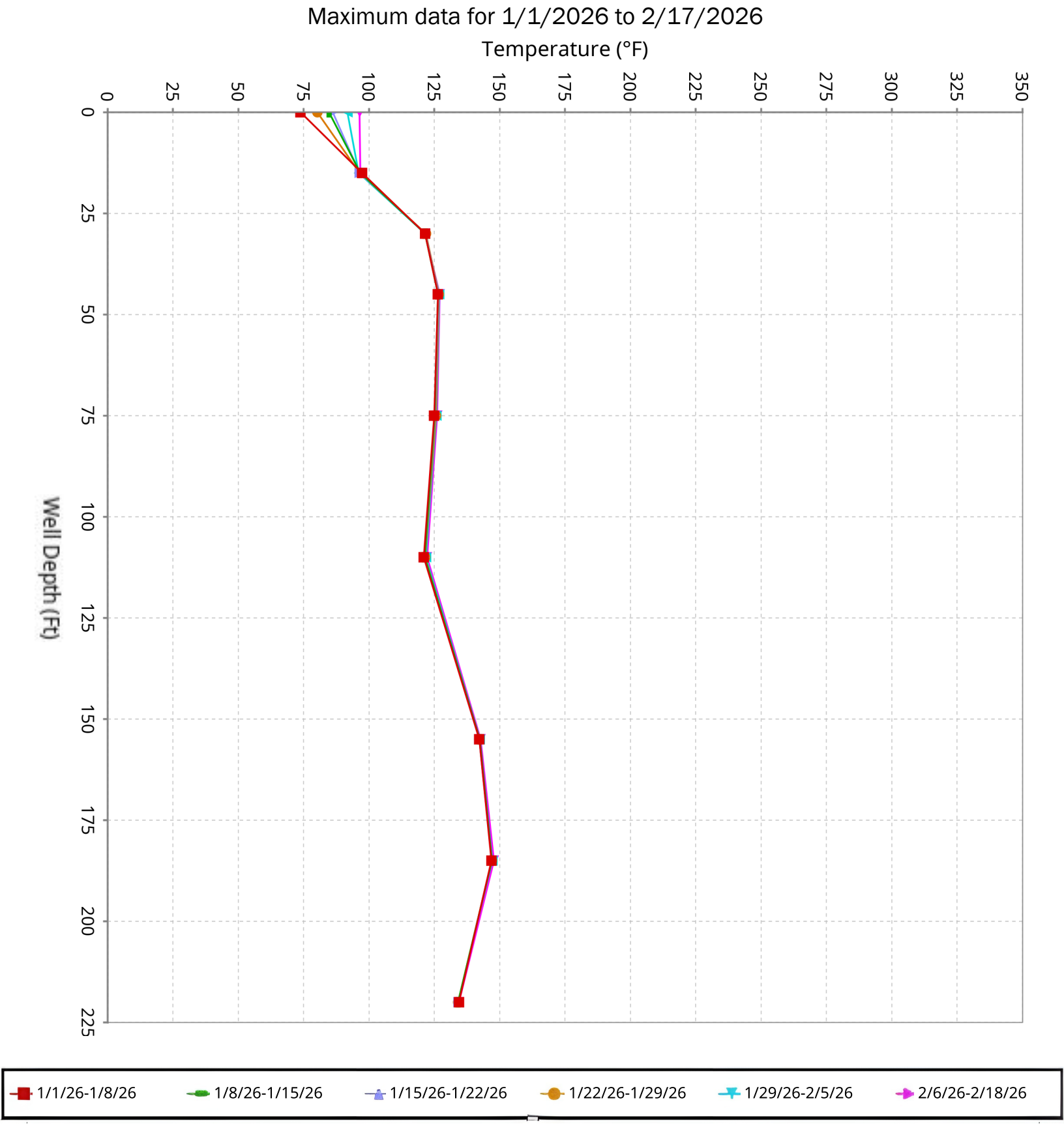

SCS ENGINEERS

Maximum Vertical Temperature Map from Temperature Probes at Chiquita Landfill



Max Temps - 04:58:47 02-19-2026

Current | 7 Day | 30 Day

BOREHOLE	MAX TEMP (°F)	@ DEPTH (FT)
TP01	150	100
TP02	157	60
TP03	234	45
TP04	159	30
TP05	163	45
TP06	137	120
TP07	154	100
TP08	180	150
TP09	207	125
TP10	153	125
TP11	186	100
TP12	148	125
TP13	172	140
TP14	171	150
TP15	200	100
TP16	176	30
TP17	158	125
TP18	195	45
TP19	162	150
TP20	141	45
TP21	258	110
TP22	203	15
TP23	261	75
TP24	200	265
TP25	198	130
TP26	177	150
TP27	156	100
TP28	144	170
TP29	186	240
TP30	173	190
TP31	192	180
TP32	167	130
TP33	200	45
TP34	151	120
TP35	172	140
TP36	172	165
TP37	183	180
TP38	169	165
TP39	158	160
TP40	147	185

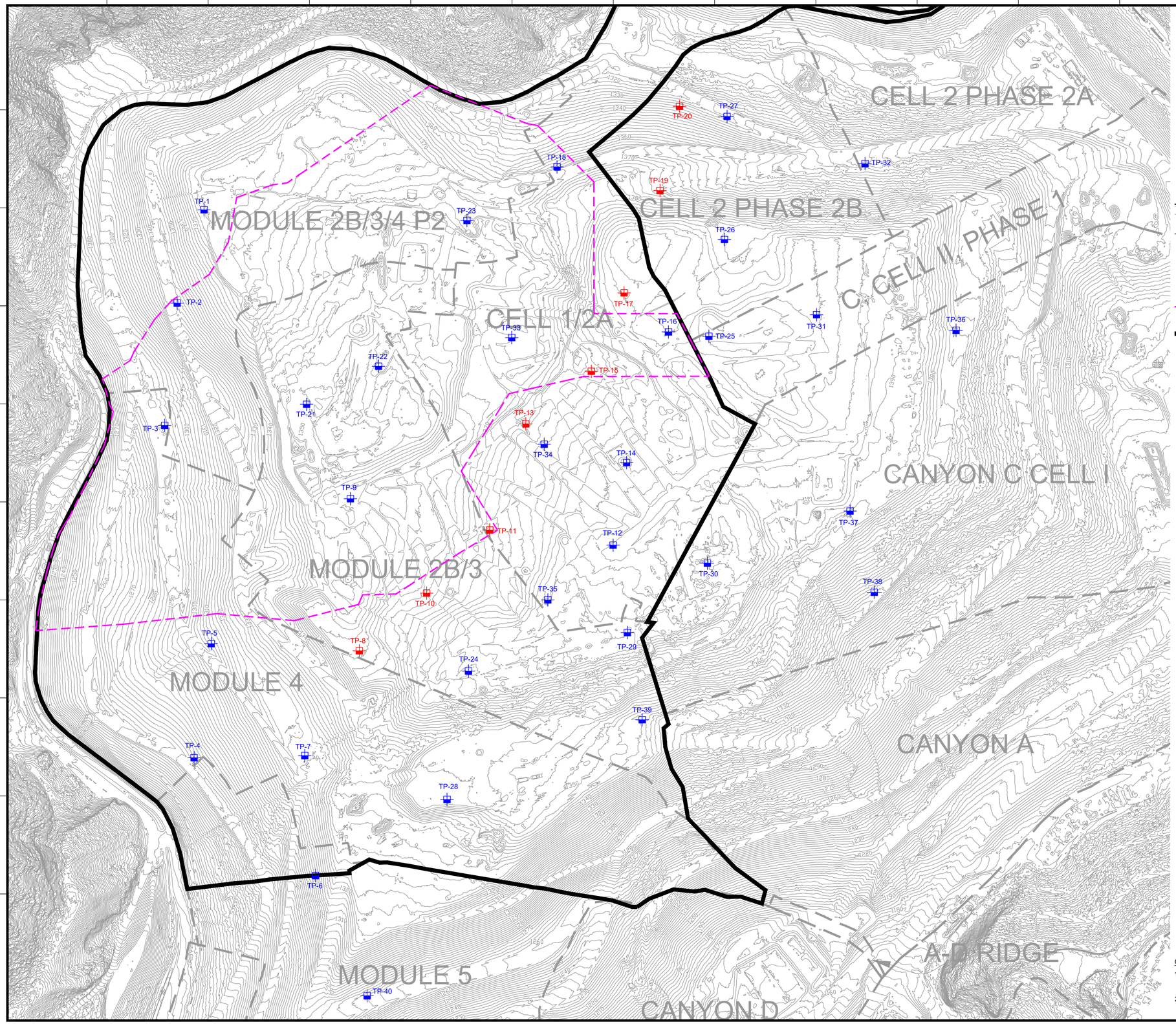

N

GRAPHIC SCALE

130 65 0 130 260 390

SCALE: 1"=130'

LEGEND

1150	EXISTING TOPOGRAPHIC CONTOUR
	EXISTING CELL LIMITS (APPROXIMATE)
TP-XX	INSTALLED TEMPERATURE PROBES - STANDALONE
TP-XX	INSTALLED TEMPERATURE PROBES - INSTALLED WITHIN WELL CASING
	REACTION AREA BOUNDARY (APPROXIMATE) - BASED ON DATA REVIEW
	REACTION AREA BOUNDARY - CONDITION 9A

GENERAL DRAWING NOTES:

1. EXISTING TOPOGRAPHIC SURVEY INFORMATION SHOWN WAS PROVIDED BY PROPELLER. AERIAL PHOTOGRAPHY DATED JANUARY 28, 2026.
2. NORTH ARROW SHOWN HERE IS REFERENCE TO THE CALIFORNIA STATE PLANE ZONE V COORDINATE SYSTEM, NAD 83.

NO.	REVISION	DATE

SHEET TITLE: EXISTING TEMPERATURE PROBE MAP

PROJECT TITLE: CHIQUITA CANYON LANDFILL CASTAIC, CALIFORNIA

CLIENT: CHIQUITA CANYON LANDFILL CASTAIC, CALIFORNIA

SCS ENGINEERS
ENVIRONMENTAL CONSULTANTS
3900 KILROY AIRPORT WAY, SUITE 300
LONG BEACH, CA 90806
PH. (562) 426-9544

PROJ. NO. 01204123.41 | DWN. BY: - | ACAD TILE: - | DSN. BY: - | CHK. BY: - | APP. BY: -

DATE: 02/10/2026

SCALE: AS SHOWN

SHEET: 1

N:\CAD\ASBUILT – MASTERS\CHIQUITA\GCCS\2026 ACAD\2026 CCLF Existing Temperature Probe Map_2026-02-10.dwg Feb 12, 2026 – 6:05pm By: wchaley

Solid Waste Borehole Maximum Temperature Profiles Over 6 Weeks

for 1/15/2026 to 2/25/2026

SCS ENGINEERS

07224053.00 | February 26, 2026

274 Granite Run Drive
Lancaster, PA 17601
717-550-6330

From February 19, 2026, through February 25, 2026, there was one recorded temperature decrease and seven recorded temperature increases that triggered the notification limits set forth in the LEA's October 4, 2024 letter.

Additionally, as of February 11, 2026, three new TMPs (TMP-22, TMP-23, and TMP-33) have been installed within the data-driven reaction area and online, in addition to the 37 TMPs previously installed.

Chiquita provides the following updates:

- TP-08
  - The 15-foot thermocouple showed a decrease in maximum temperature of 10°F from 135°F to 125°F from February 8th to February 15th. remained consistent with previous recorded temperatures.
  - The 45-foot thermocouple showed an increase in maximum temperature of 13°F from 129°F to 142°F from February 22nd to February 25th.
  - The 100-foot thermocouple remained consistent with previous recorded temperatures.
  - The 125-foot thermocouple remained consistent with previous recorded temperatures.
  - The 150-foot thermocouple showed an anomalous single hour reading of 207°F on February 4th and then returned to temperatures consistent with previous readings through February 10th.
  - The 150-foot thermocouple remained consistent with previous recorded temperatures.
- TP-23
  - TP-23 reported maximum values of 2508°F on February 25, indicating an issue with the remote telemetry head or all thermocouples and will be evaluated February 26th for issuesand was taken offline for pumping liquids from the probe casing prior to thermocouples being re-installed causing the single day erroneous readings.
- TP-27
  - The 15-foot thermocouple showed an increase in maximum temperature of 20°F from 103°F to 123°F from February 17th to February 24th.
- TP-29
  - The 15-foot thermocouple showed an increase in maximum temperature of 11°F from 98°F to 109°F from February 16th to February 23rd.
- TP-33
  - The 15-foot thermocouple showed an increase in maximum temperature of 40°F from 80°F to 120°F from February 18th to February 25th.
  - The 30-foot thermocouple showed an increase in maximum temperature of 68°F from 83°F to 171°F from February 18th to February 25th.
  - TP-33's casing was inspected and found to contain liquids since the pumps in the casing causing rapid change in temperatures at shallow depths.
- TP-36
  - The 15-foot thermocouple showed an increase in maximum temperature of 23°F from 61°F to 84°F from February 17th to February 24th.
  - The 30-foot thermocouple showed an increase in maximum temperature of 35°F from 74°F to 109°F from February 12th to February 24th.
  - The 45-foot thermocouple showed an increase in maximum temperature of 33°F from 86°F to 119°F from February 17th to February 24th.
  - The 75-foot thermocouple showed a decrease in maximum temperature of 11°F from 134°F to 123°F from February 14th to February 20th.
  - TP-36's casing and 15-foot, 30-foot, and 45-foot thermocouples were inspected and found to be intact and operating properly. The recent heavy rainfall on-site contributed to the fluctuations in temperatures. Fluctuations in temperatures contributed to the recent heavy rainfall onsite.

Vertical Temperature Profiles from Temperature Probes at Chiquita Landfill for TP-1

Maximum data for 1/15/2026 to 2/25/2026

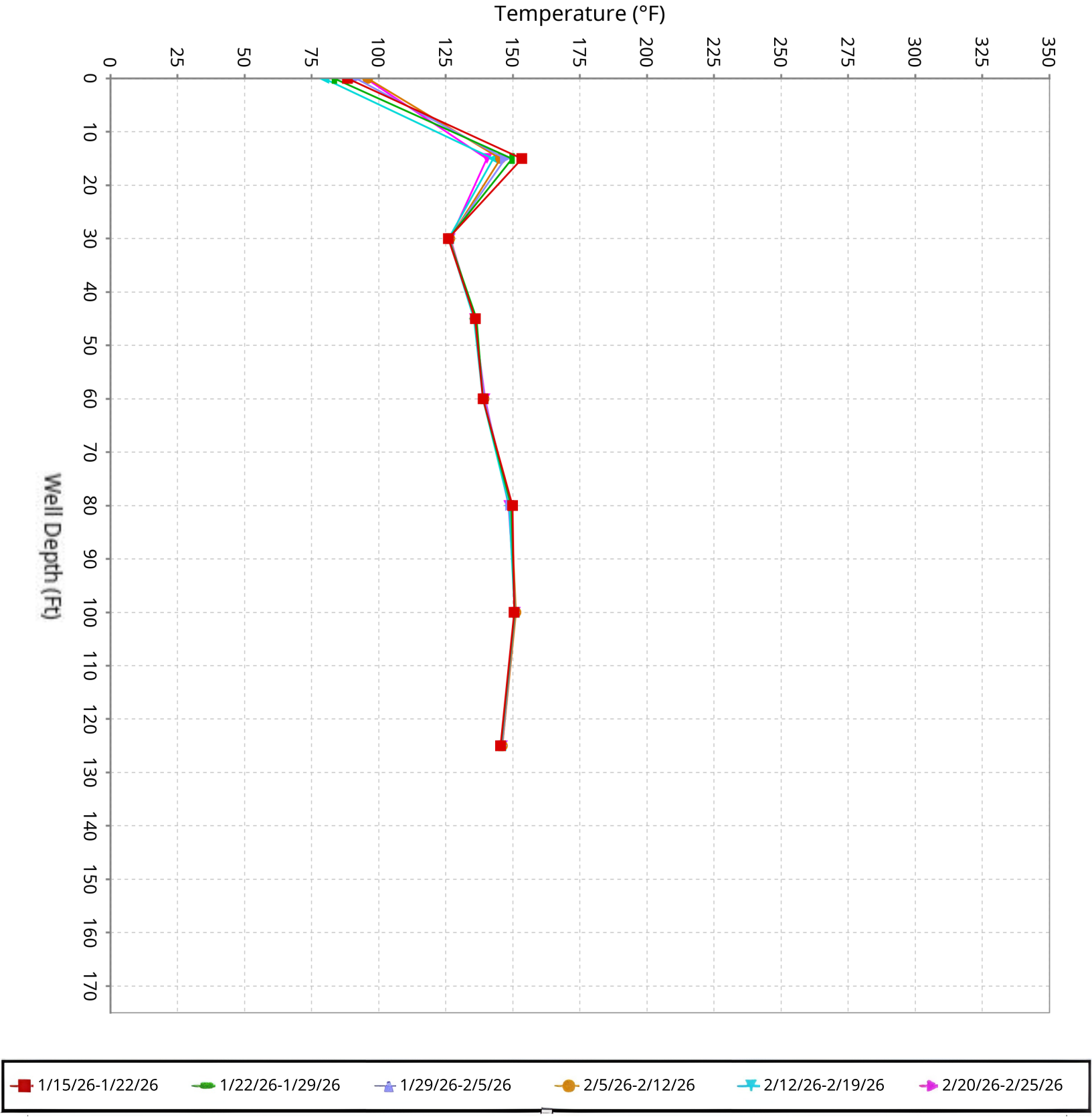

SCS ENGINEERS

Vertical Temperature Profiles from Temperature Probes at Chiquita Landfill for TP-2

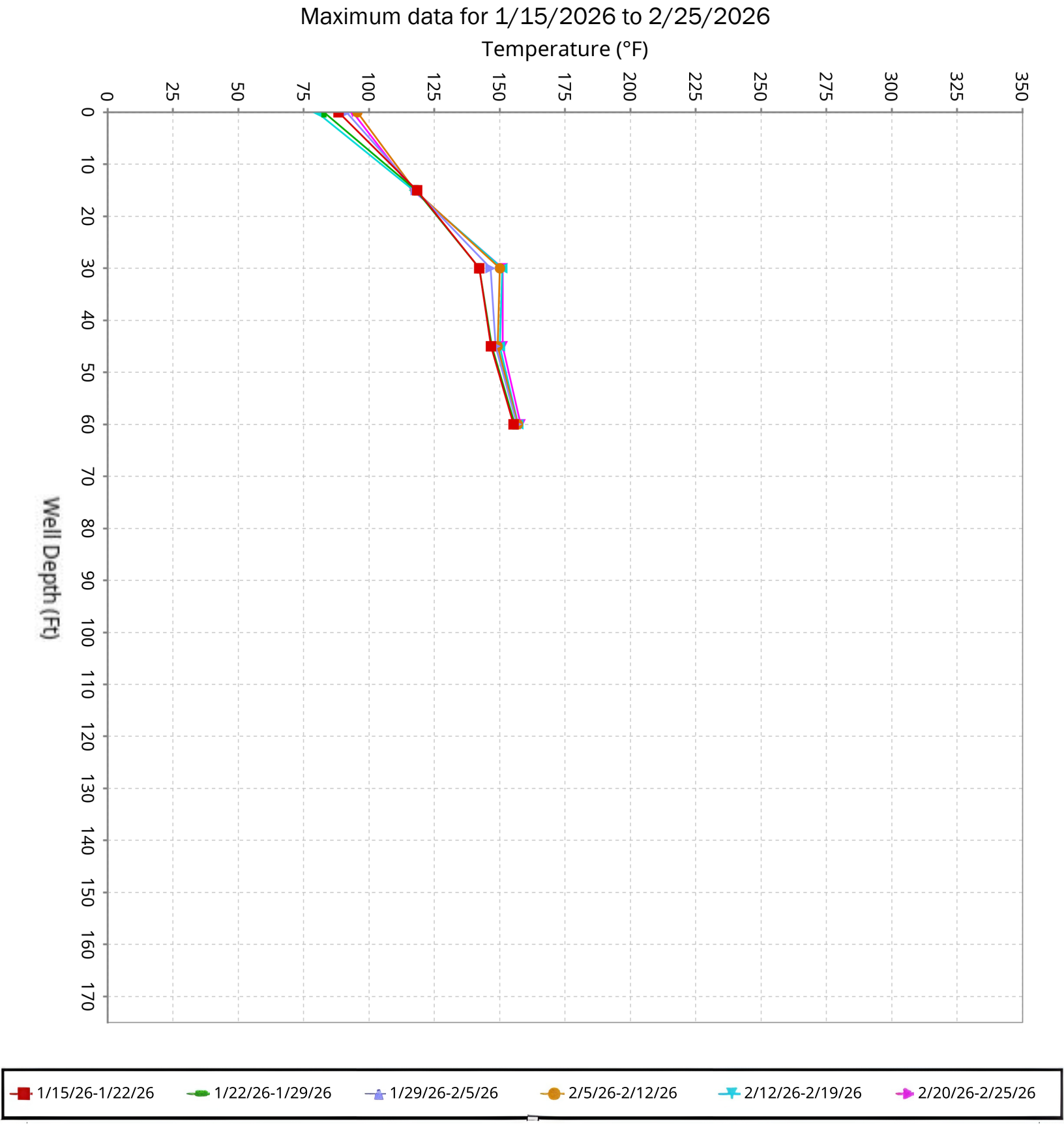

SCS ENGINEERS

Vertical Temperature Profiles from Temperature Probes at Chiquita Landfill for TP-3

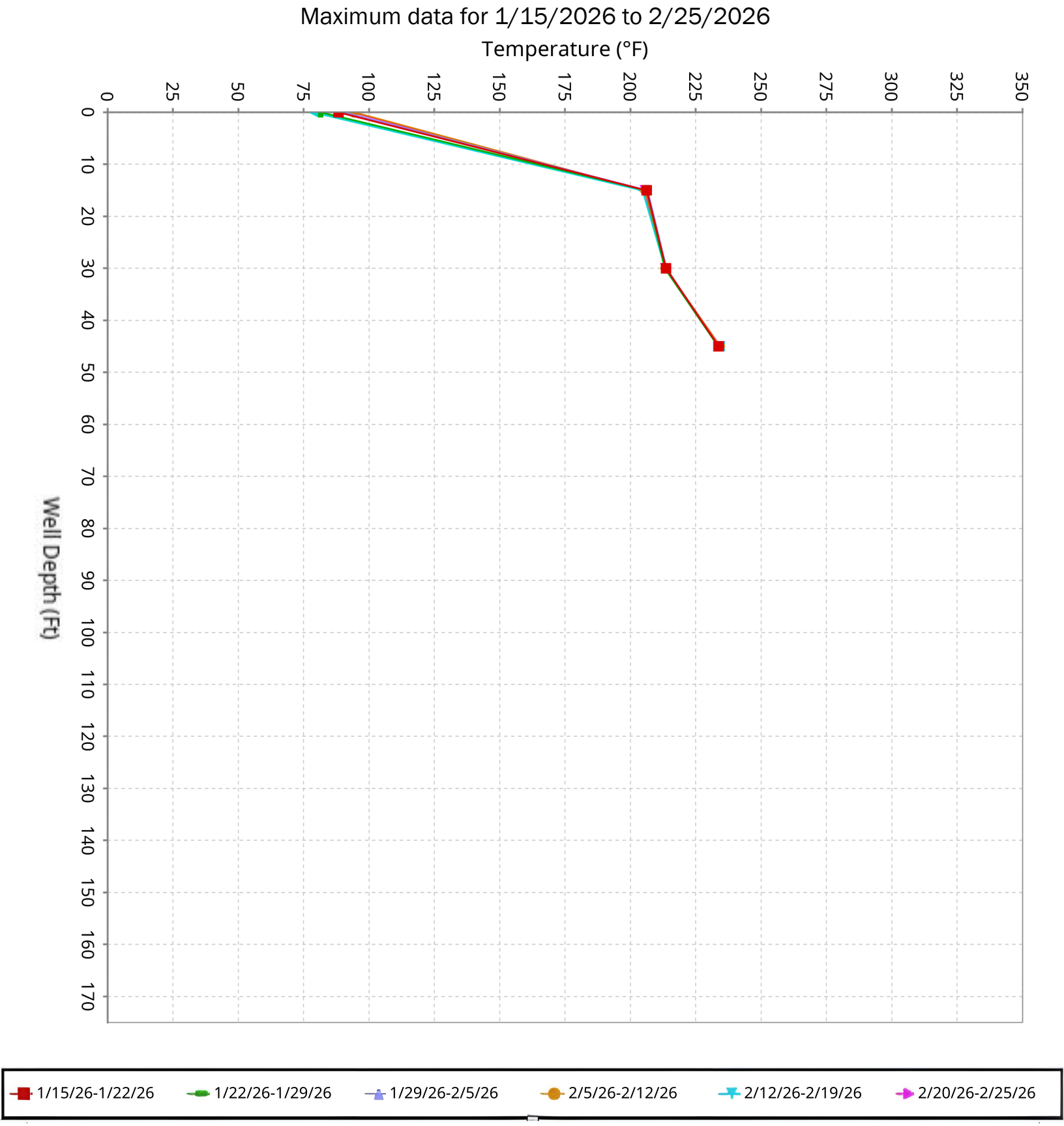

SCS ENGINEERS

Vertical Temperature Profiles from Temperature Probes at Chiquita Landfill for TP-4

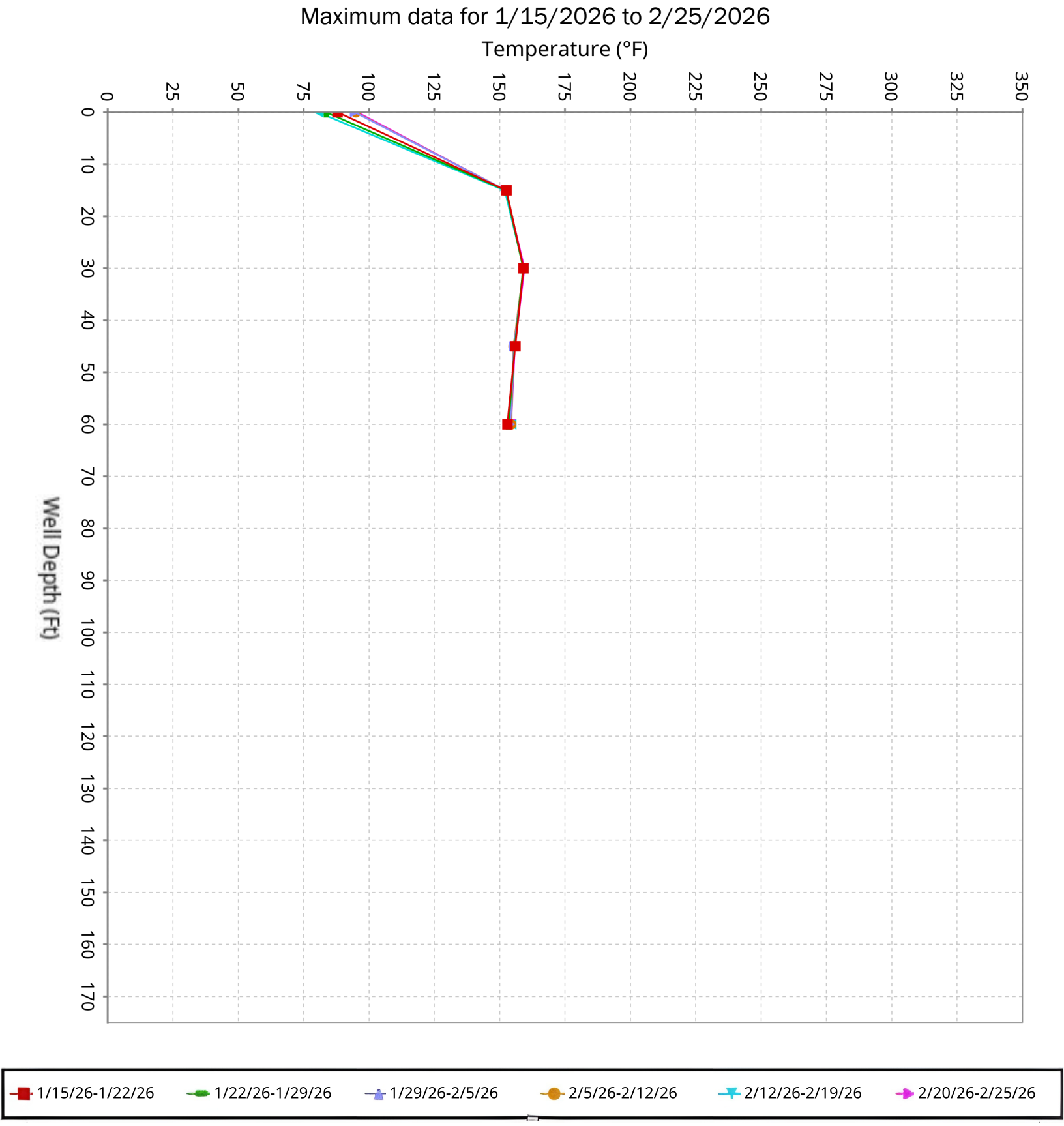

SCS ENGINEERS

Vertical Temperature Profiles from Temperature Probes at Chiquita Landfill for TP-5

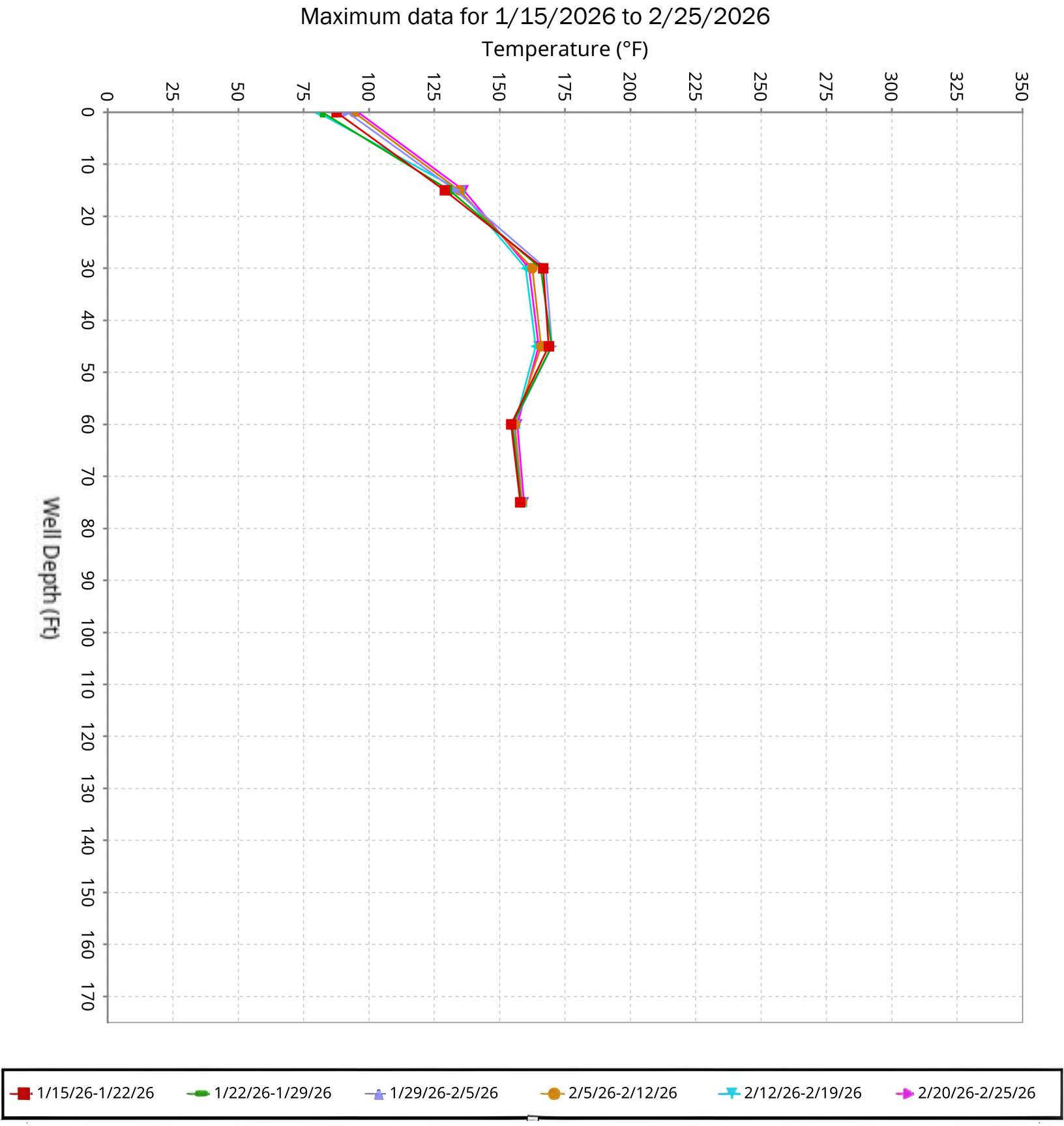

SCS ENGINEERS

Vertical Temperature Profiles from Temperature Probes at Chiquita Landfill for TP-6

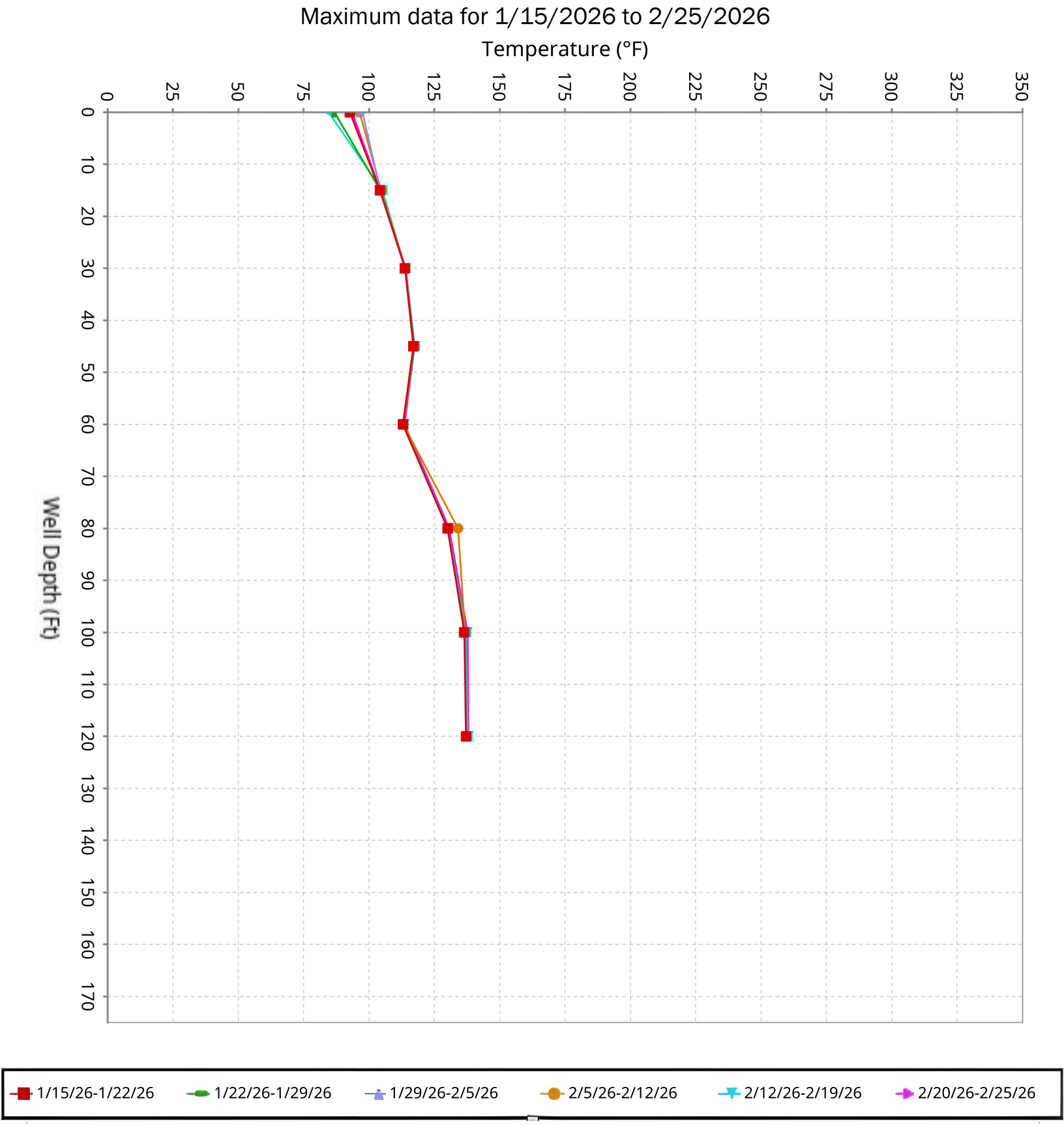

SCS ENGINEERS

Vertical Temperature Profiles from Temperature Probes at Chiquita Landfill for TP-7

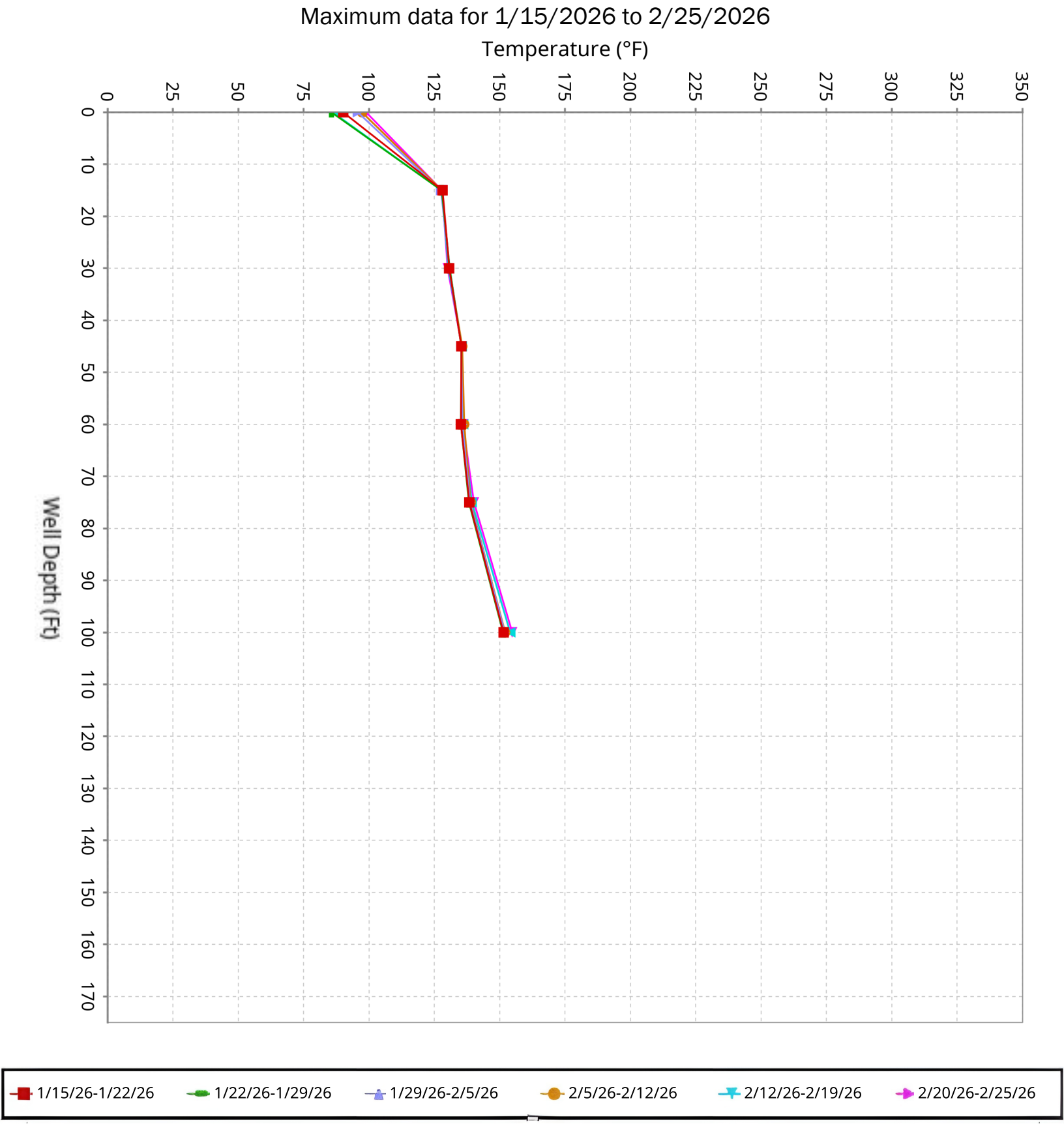

SCS ENGINEERS

Vertical Temperature Profiles from Temperature Probes at Chiquita Landfill for TP-8

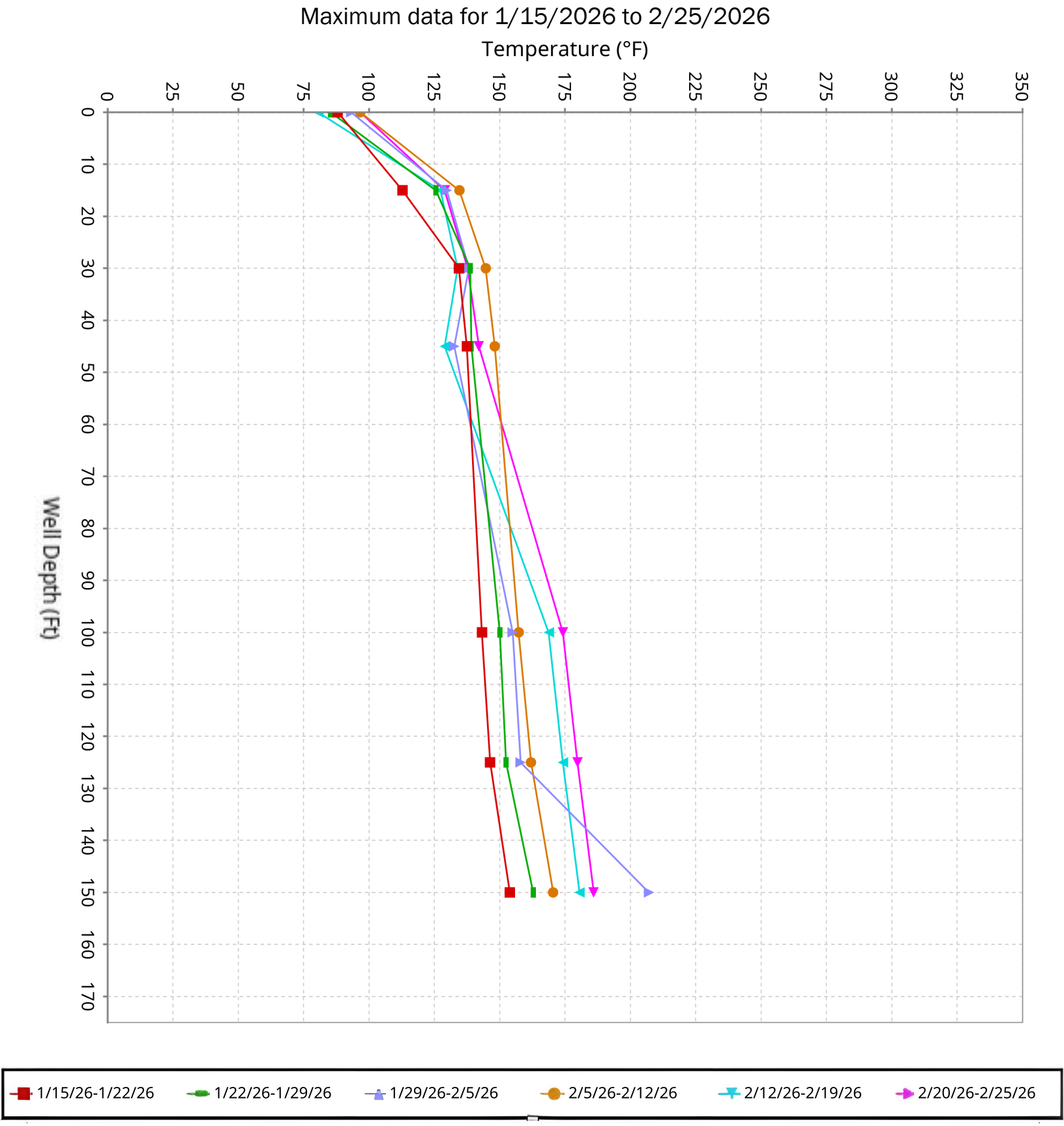

SCS ENGINEERS

Vertical Temperature Profiles from Temperature Probes at Chiquita Landfill for TP-9

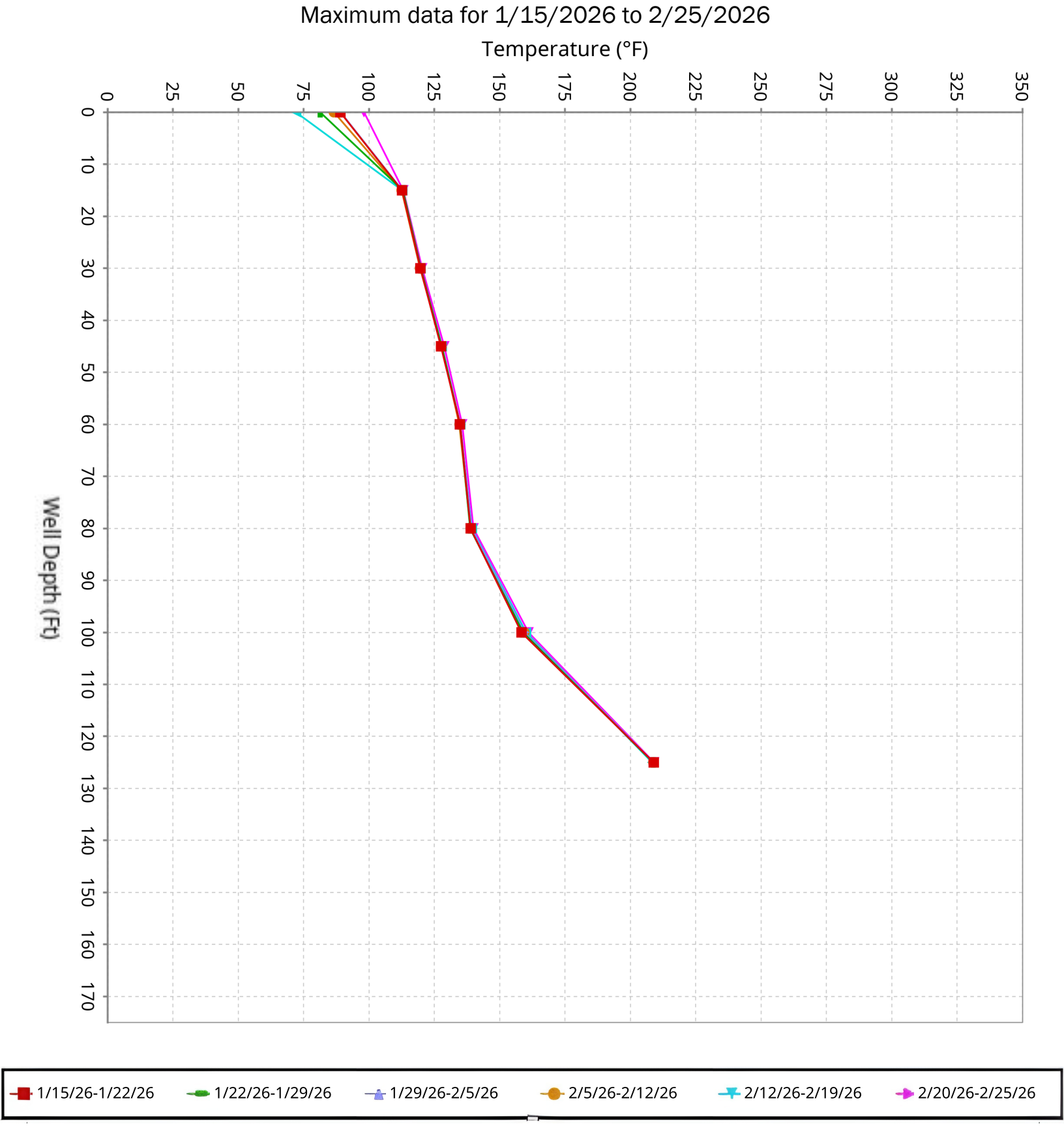

SCS ENGINEERS

Vertical Temperature Profiles from Temperature Probes at Chiquita Landfill for TP-10

Maximum data for 1/15/2026 to 2/25/2026

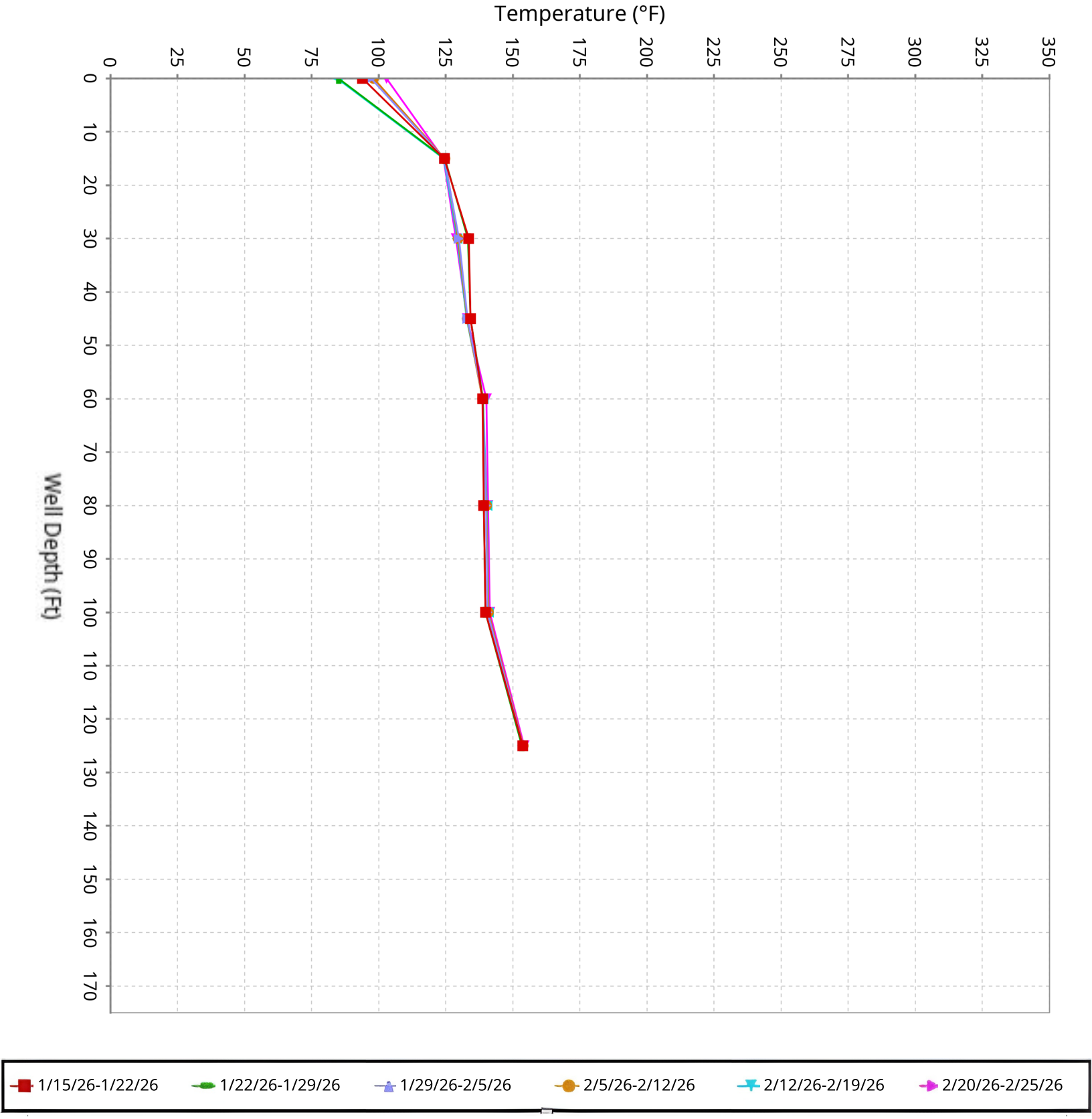

SCS ENGINEERS

Vertical Temperature Profiles from Temperature Probes at Chiquita Landfill for TP-11

Maximum data for 1/15/2026 to 2/25/2026

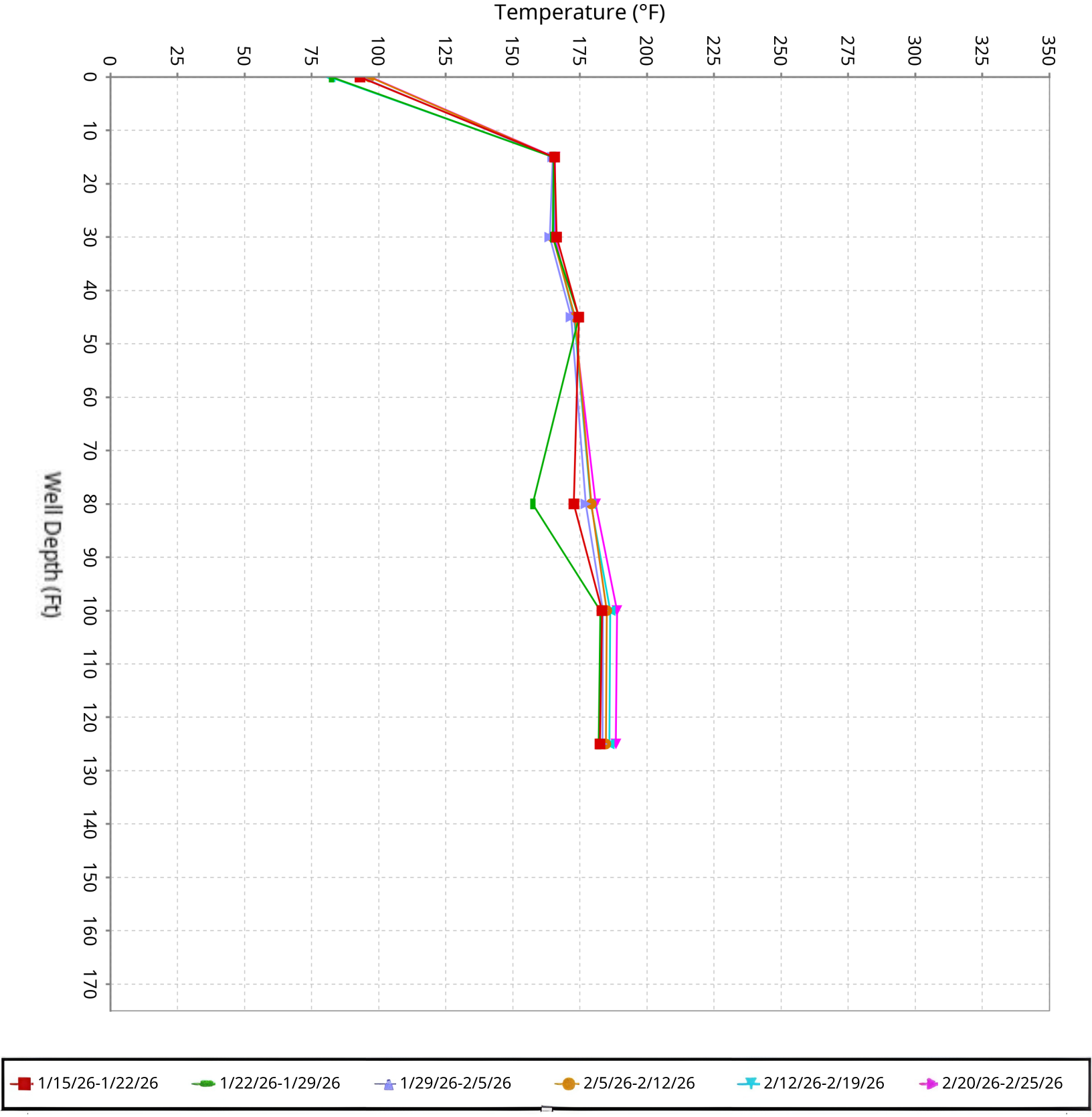

SCS ENGINEERS

Vertical Temperature Profiles from Temperature Probes at Chiquita Landfill for TP-12

Maximum data for 1/15/2026 to 2/25/2026

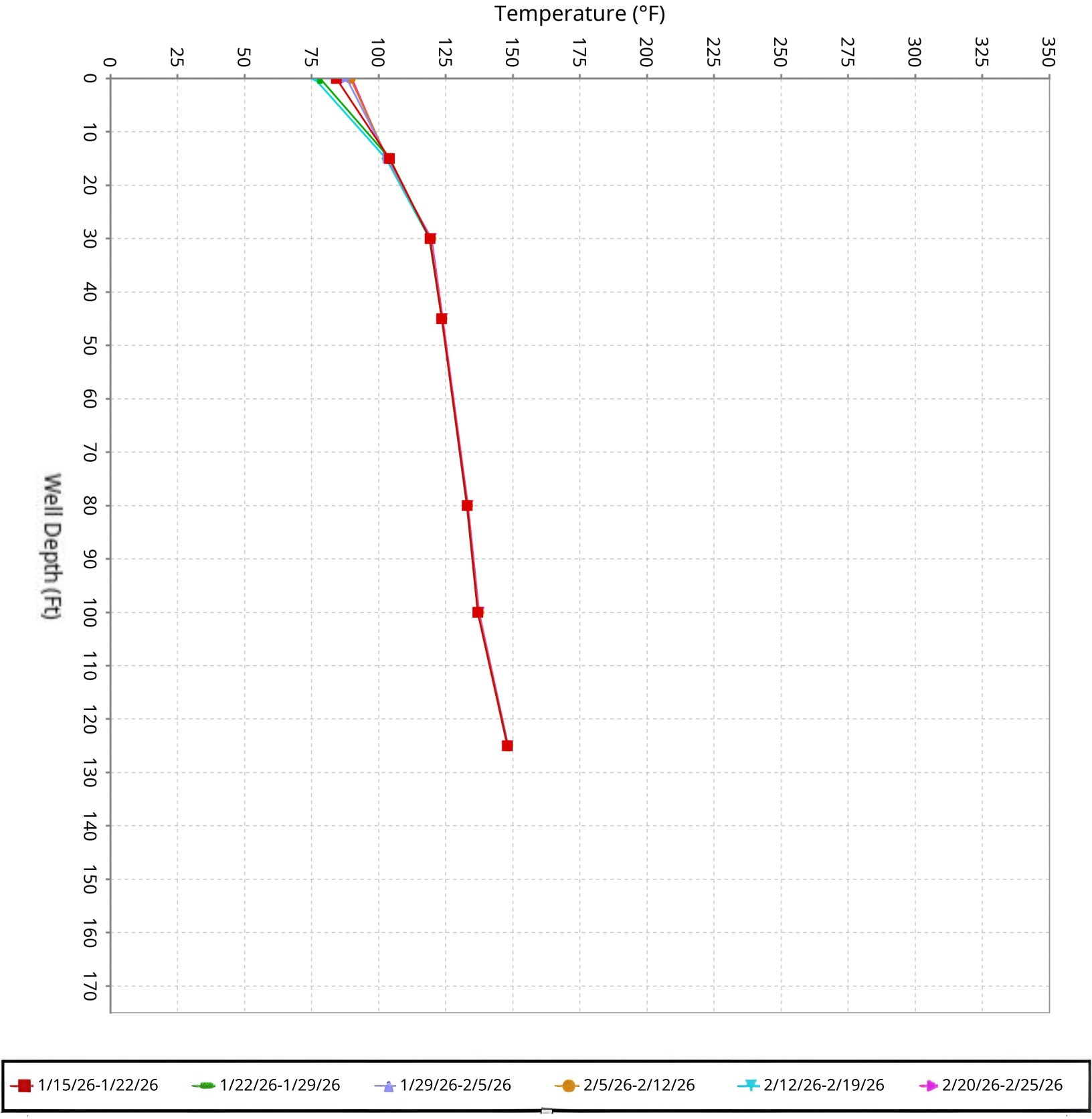

SCS ENGINEERS

Vertical Temperature Profiles from Temperature Probes at Chiquita Landfill for TP-13

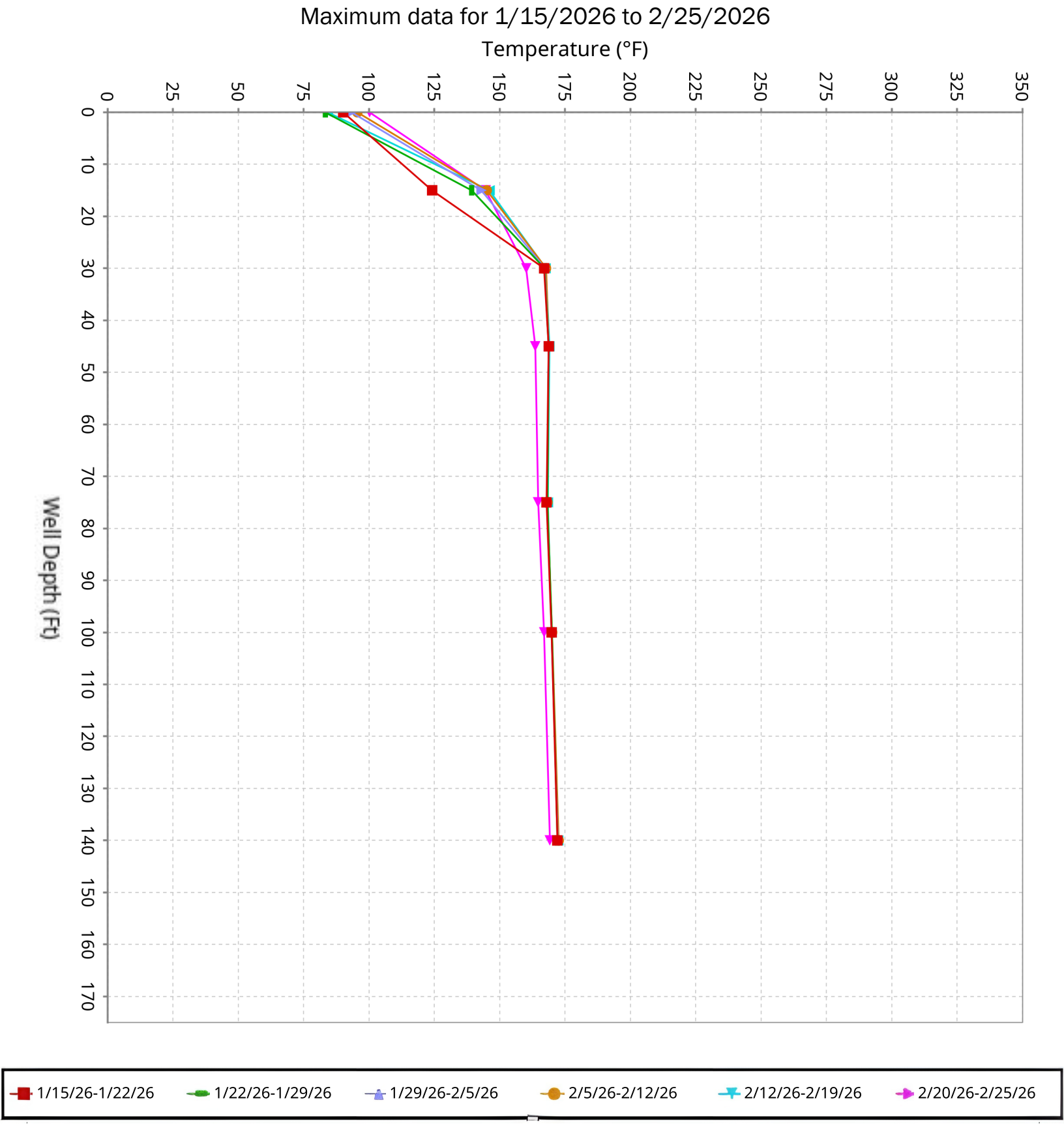

SCS ENGINEERS

Vertical Temperature Profiles from Temperature Probes at Chiquita Landfill for TP-14

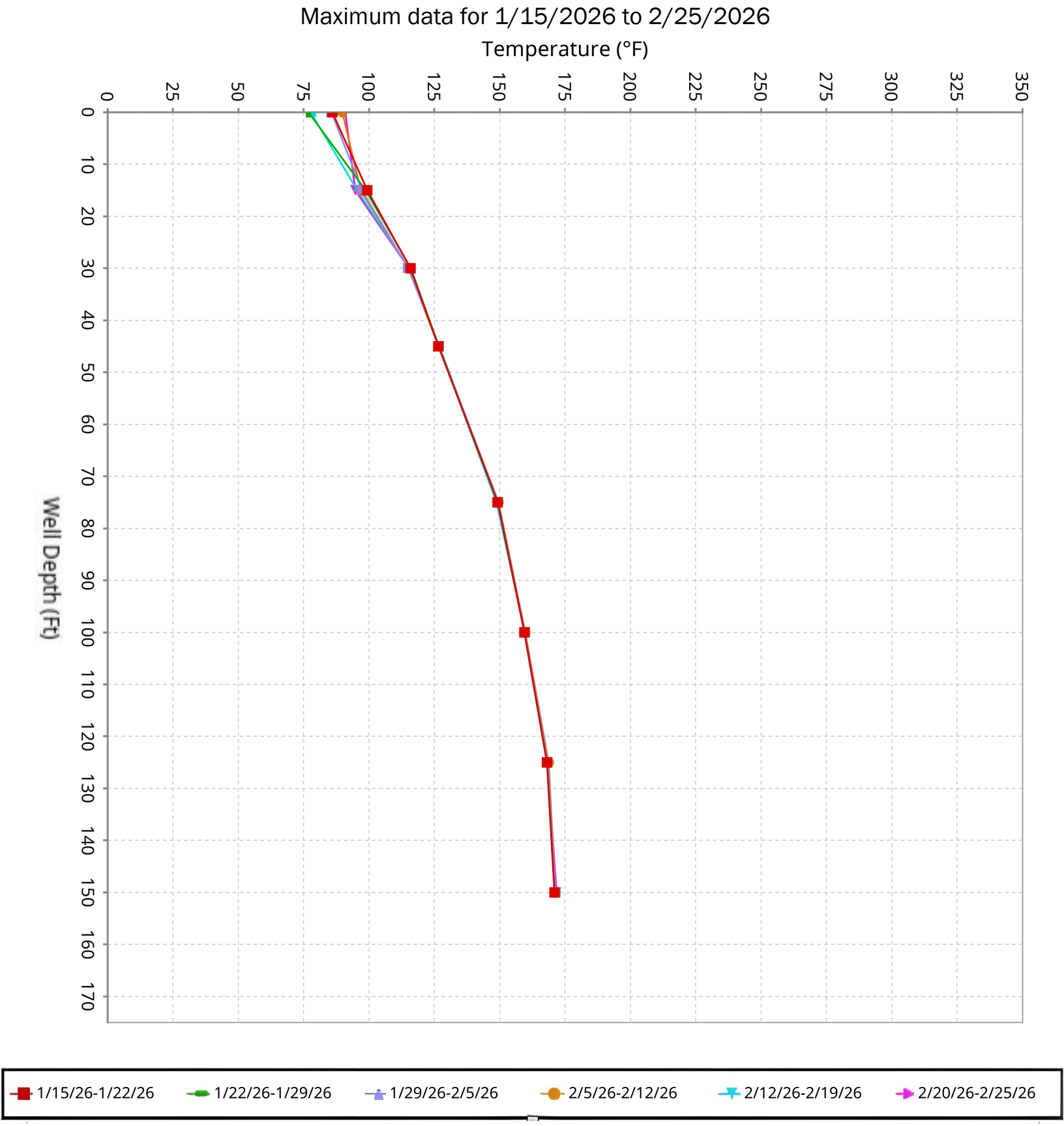

SCS ENGINEERS

Vertical Temperature Profiles from Temperature Probes at Chiquita Landfill for TP-15

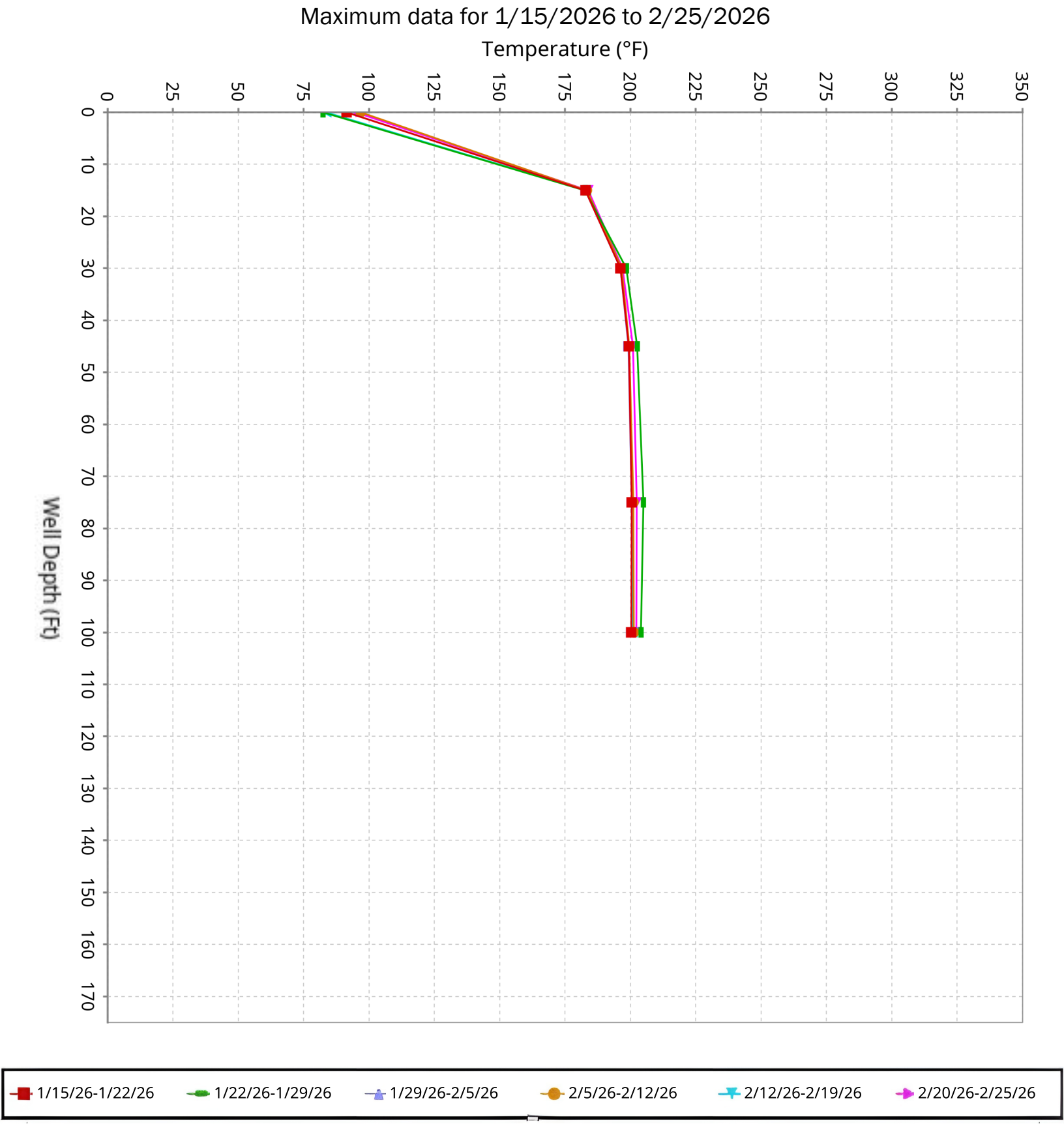

SCS ENGINEERS

Vertical Temperature Profiles from Temperature Probes at Chiquita Landfill for TP-16

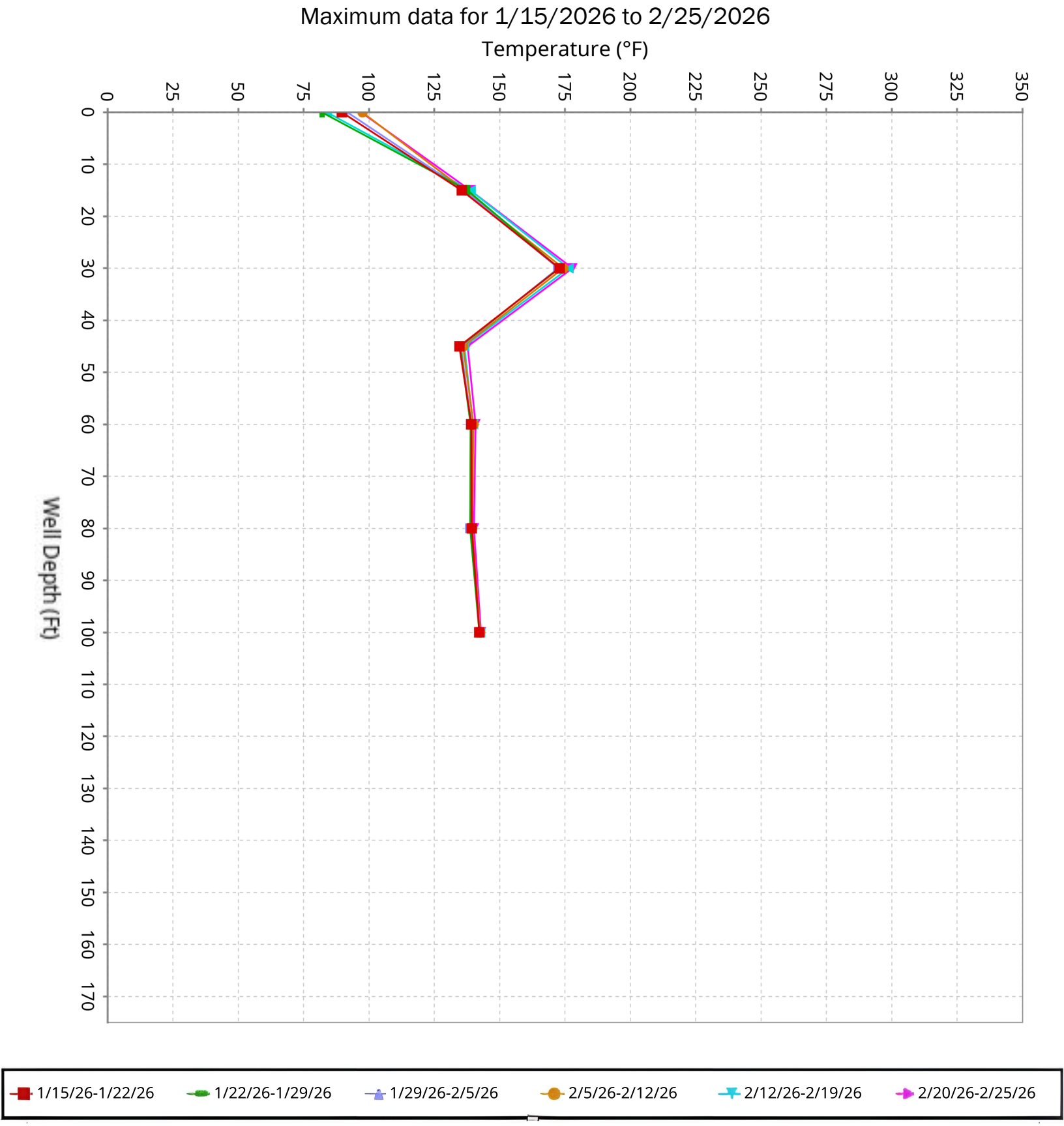

SCS ENGINEERS

Vertical Temperature Profiles from Temperature Probes at Chiquita Landfill for TP-17

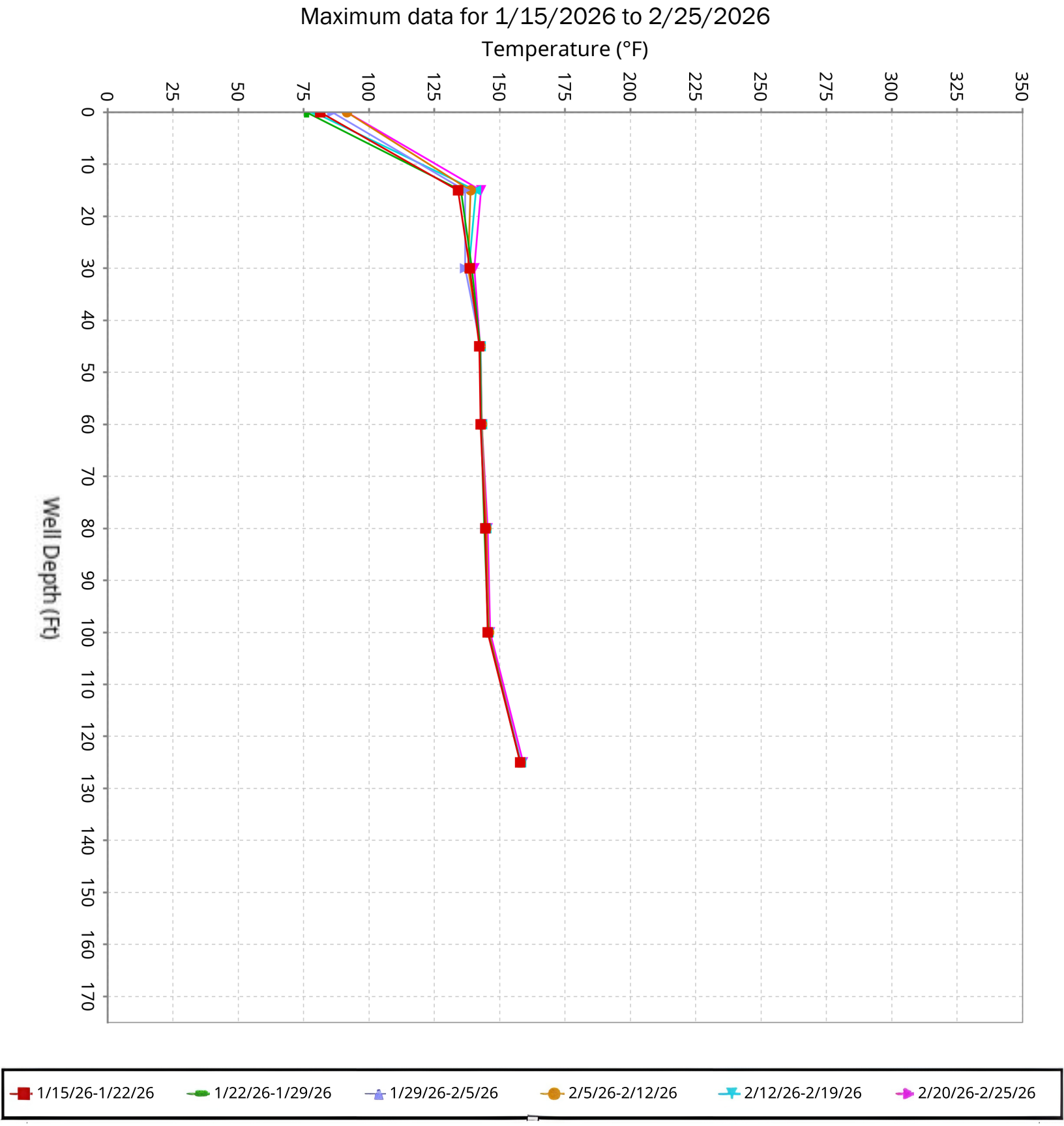

SCS ENGINEERS

Vertical Temperature Profiles from Temperature Probes at Chiquita Landfill for TP-18

Maximum data for 1/15/2026 to 2/25/2026

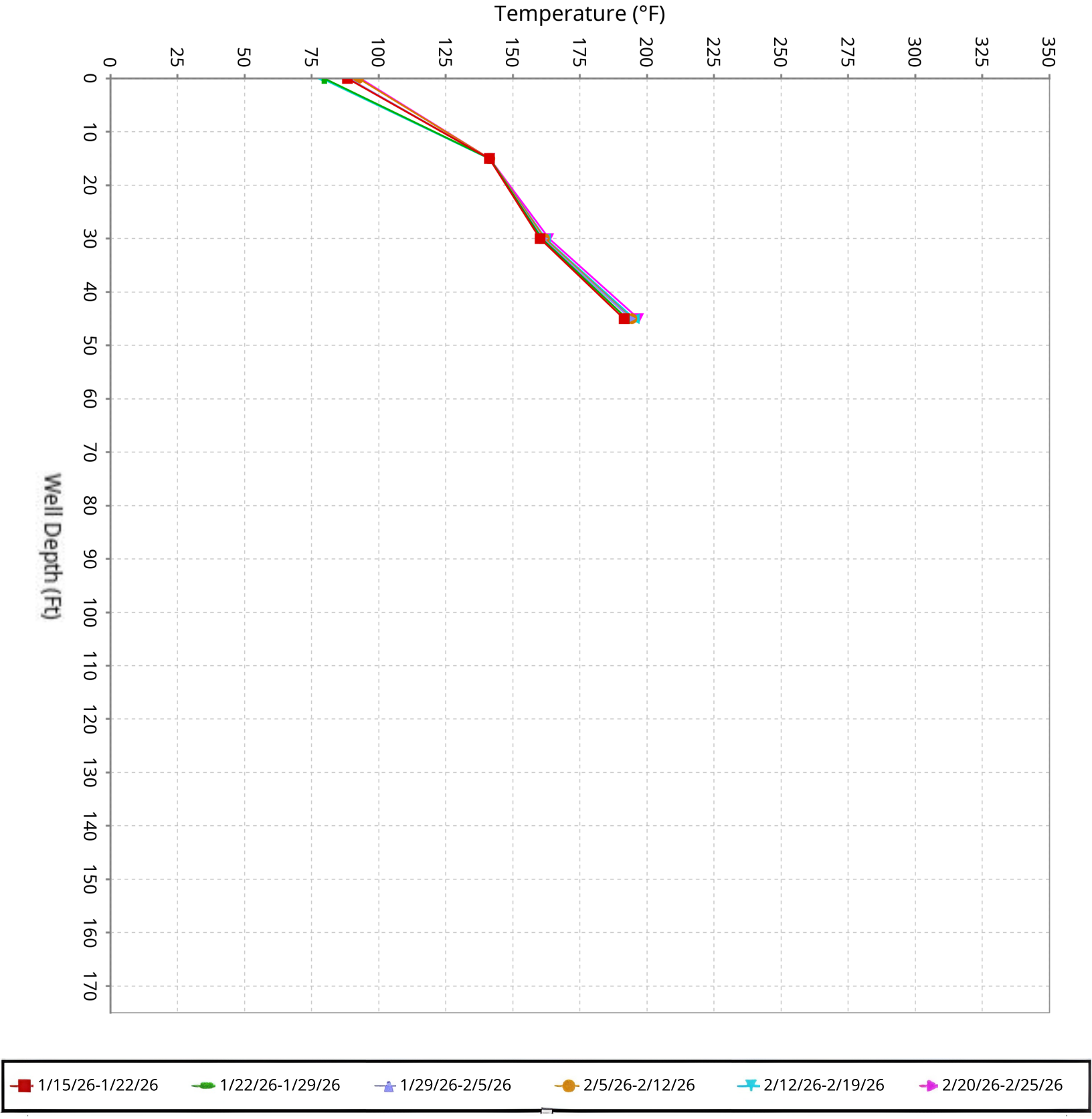

SCS ENGINEERS

Vertical Temperature Profiles from Temperature Probes at Chiquita Landfill for TP-19

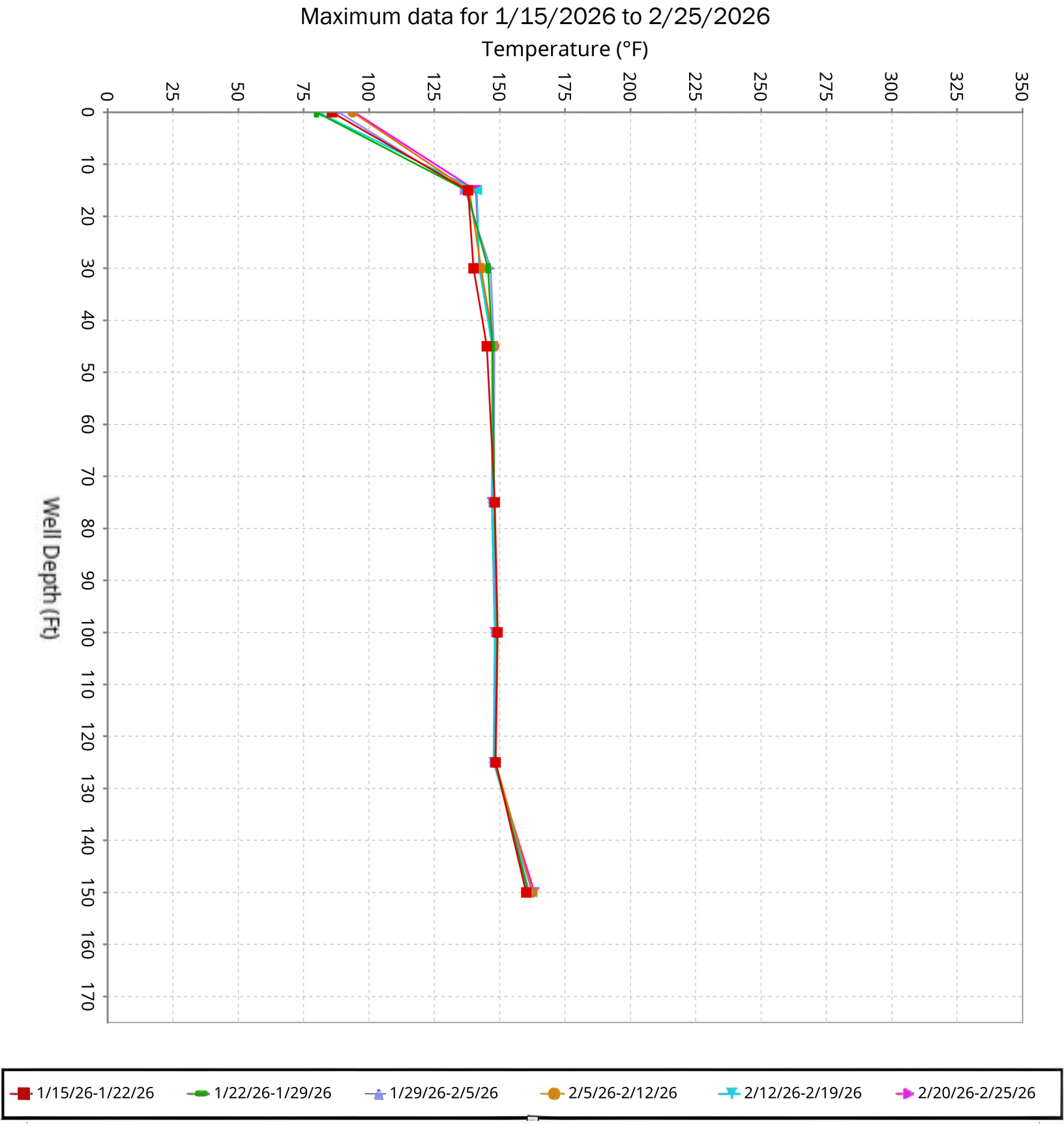

SCS ENGINEERS

Vertical Temperature Profiles from Temperature Probes at Chiquita Landfill for TP-20

Maximum data for 1/15/2026 to 2/25/2026

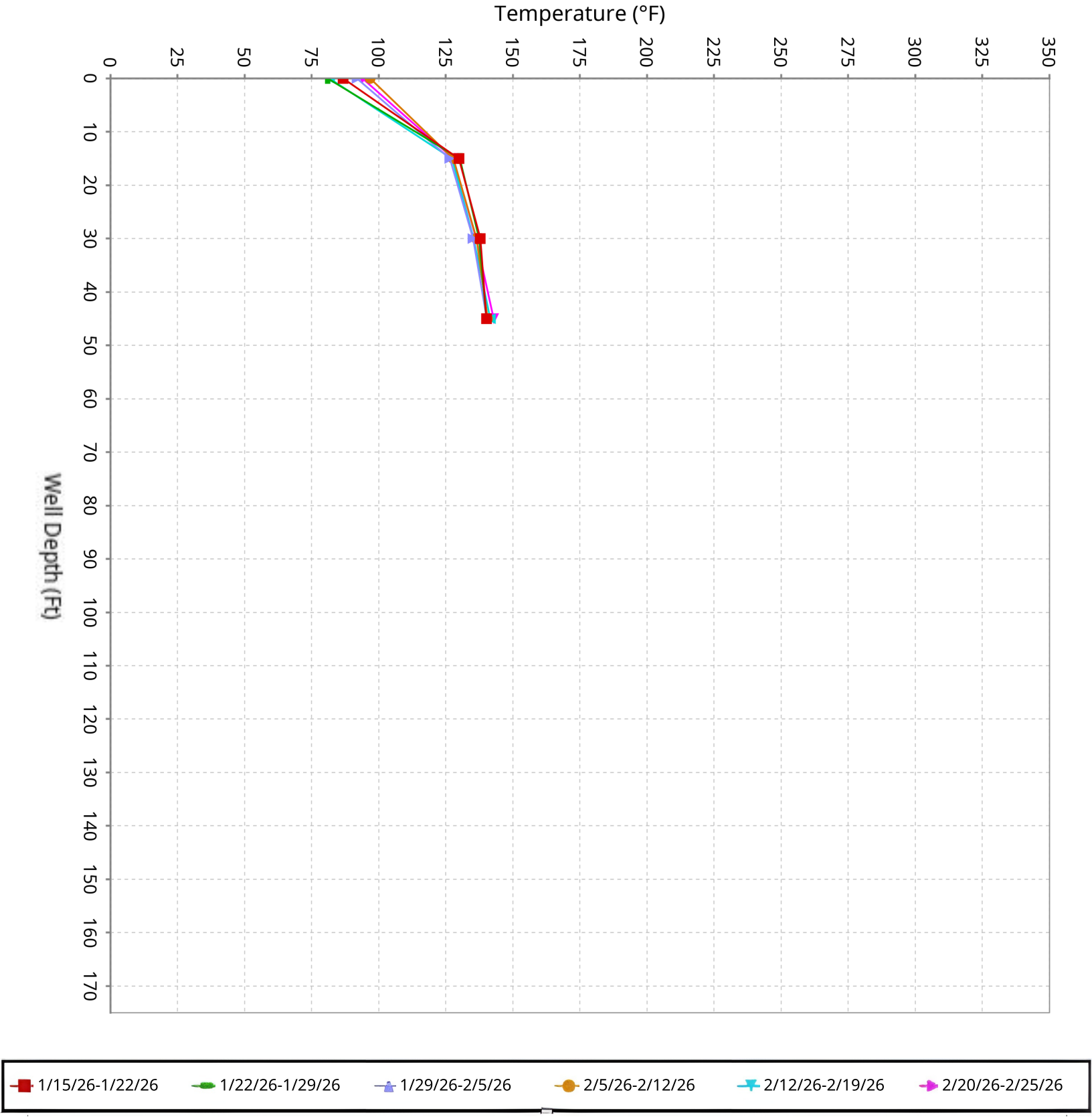

SCS ENGINEERS

Vertical Temperature Profiles from Temperature Probes at Chiquita Landfill for TP-21

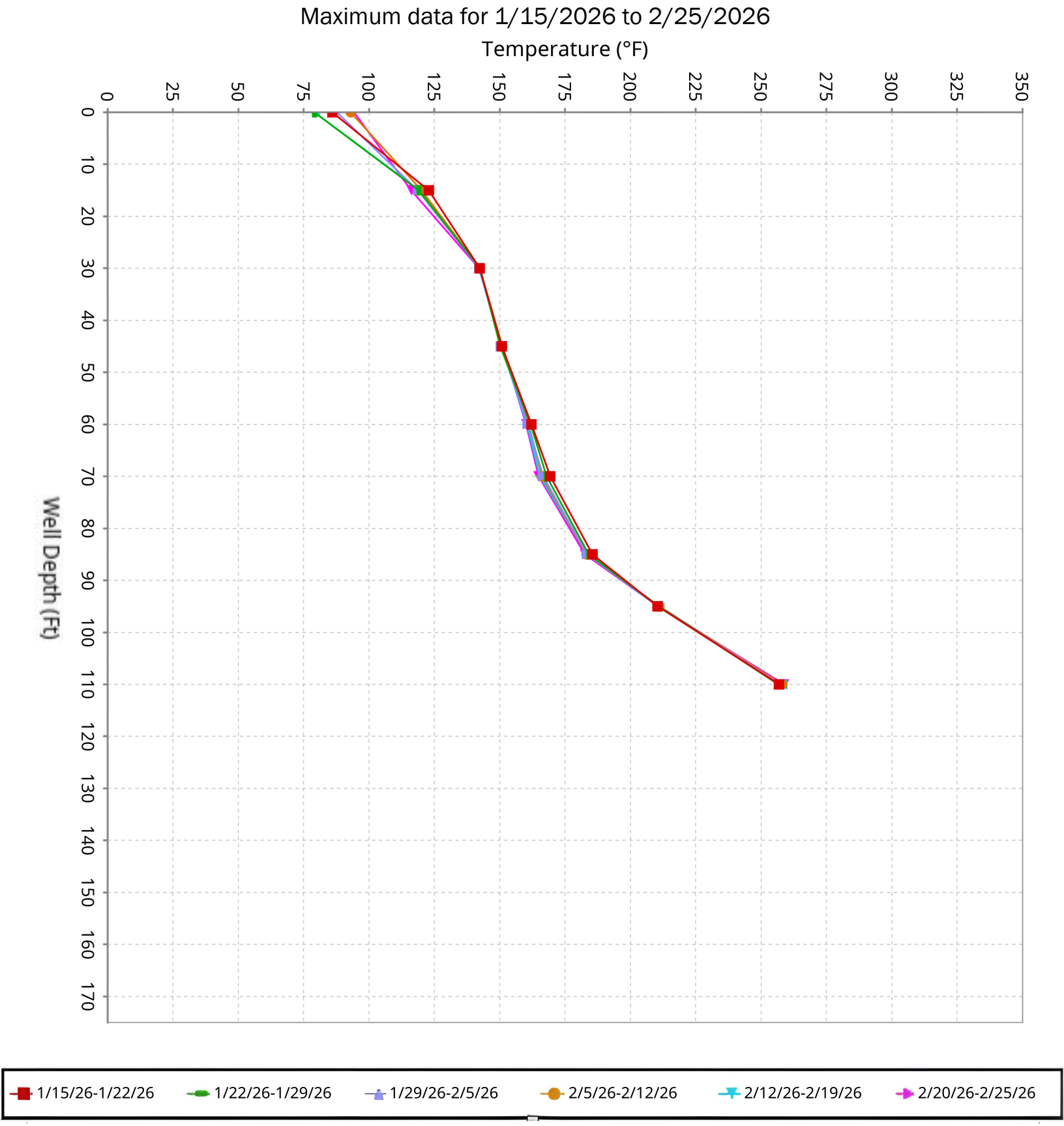

SCS ENGINEERS

Vertical Temperature Profiles from Temperature Probes at Chiquita Landfill for TP-22

Maximum data for 1/15/2026 to 2/25/2026

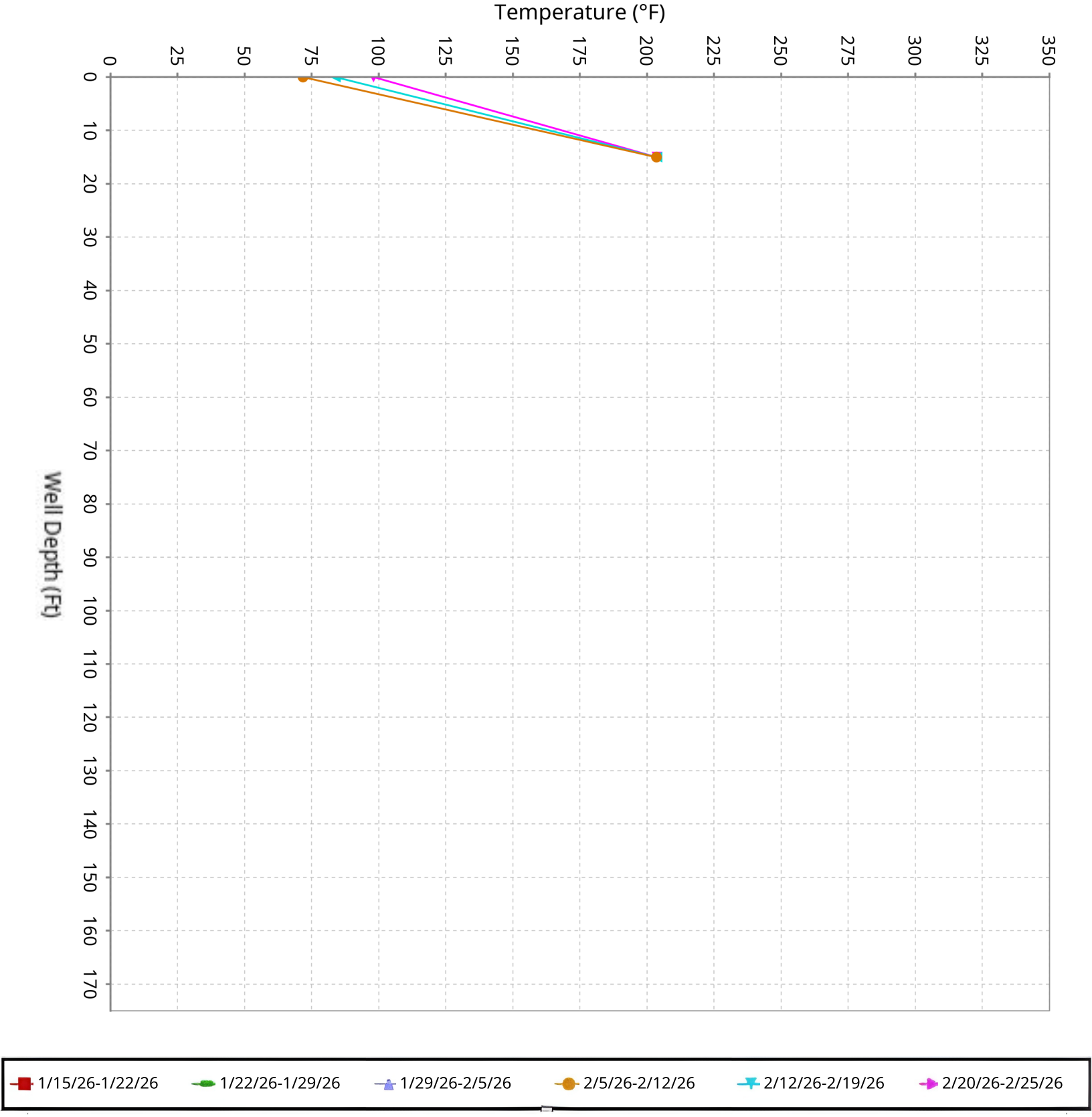

SCS ENGINEERS

Vertical Temperature Profiles from Temperature Probes at Chiquita Landfill for TP-23

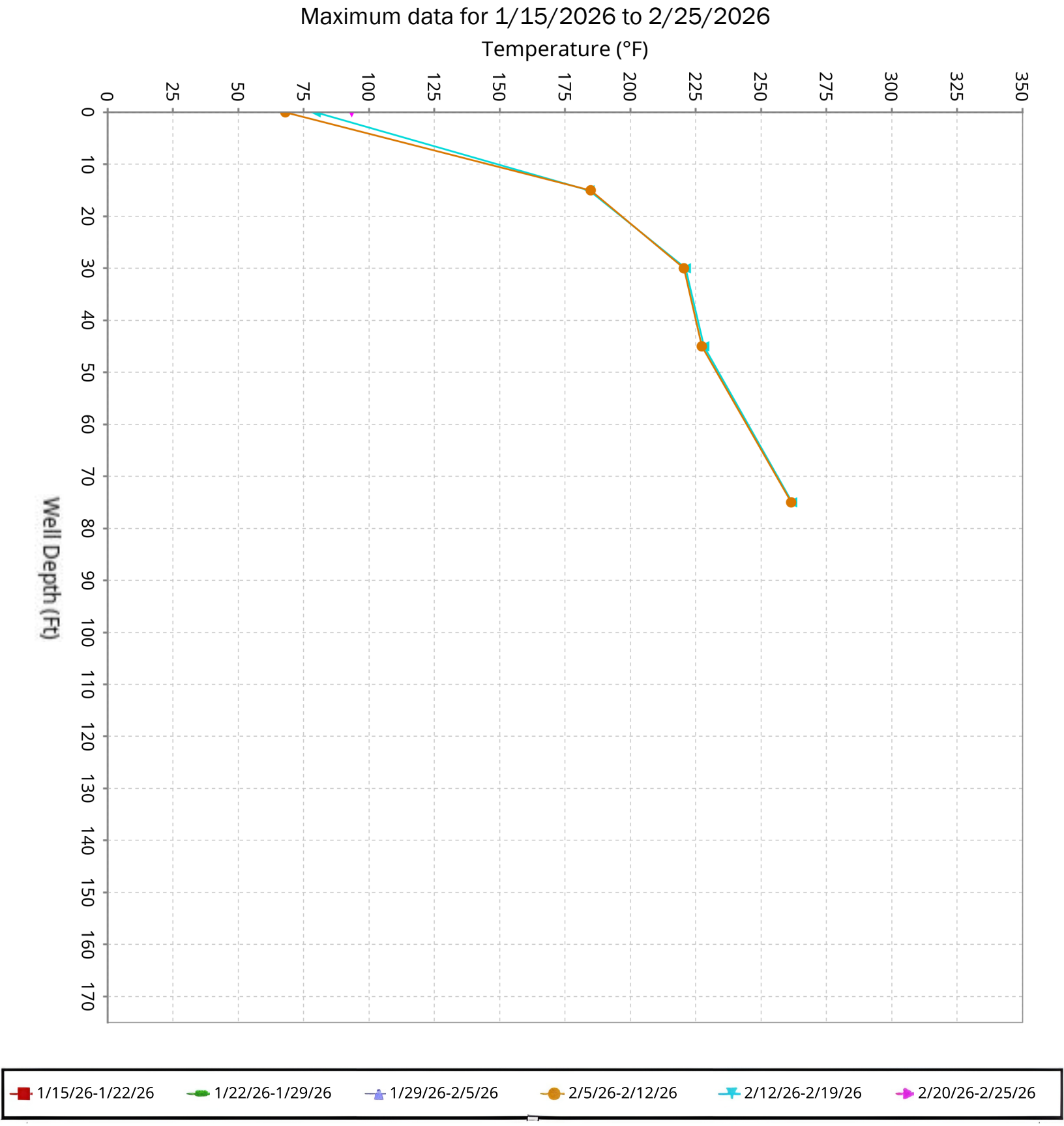

SCS ENGINEERS

Vertical Temperature Profiles from Temperature Probes at Chiquita Landfill for TP-24

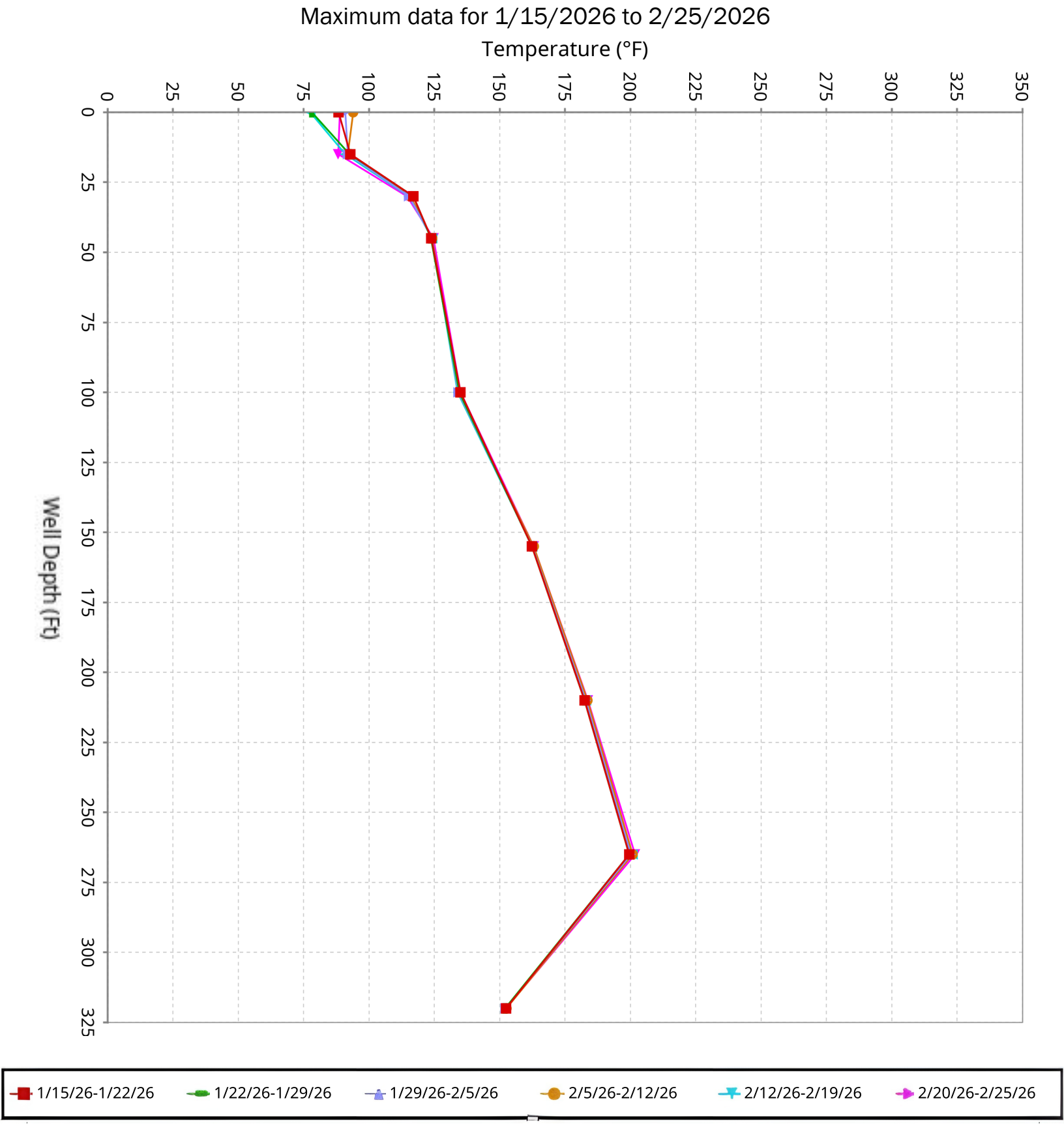

SCS ENGINEERS

Vertical Temperature Profiles from Temperature Probes at Chiquita Landfill for TP-25

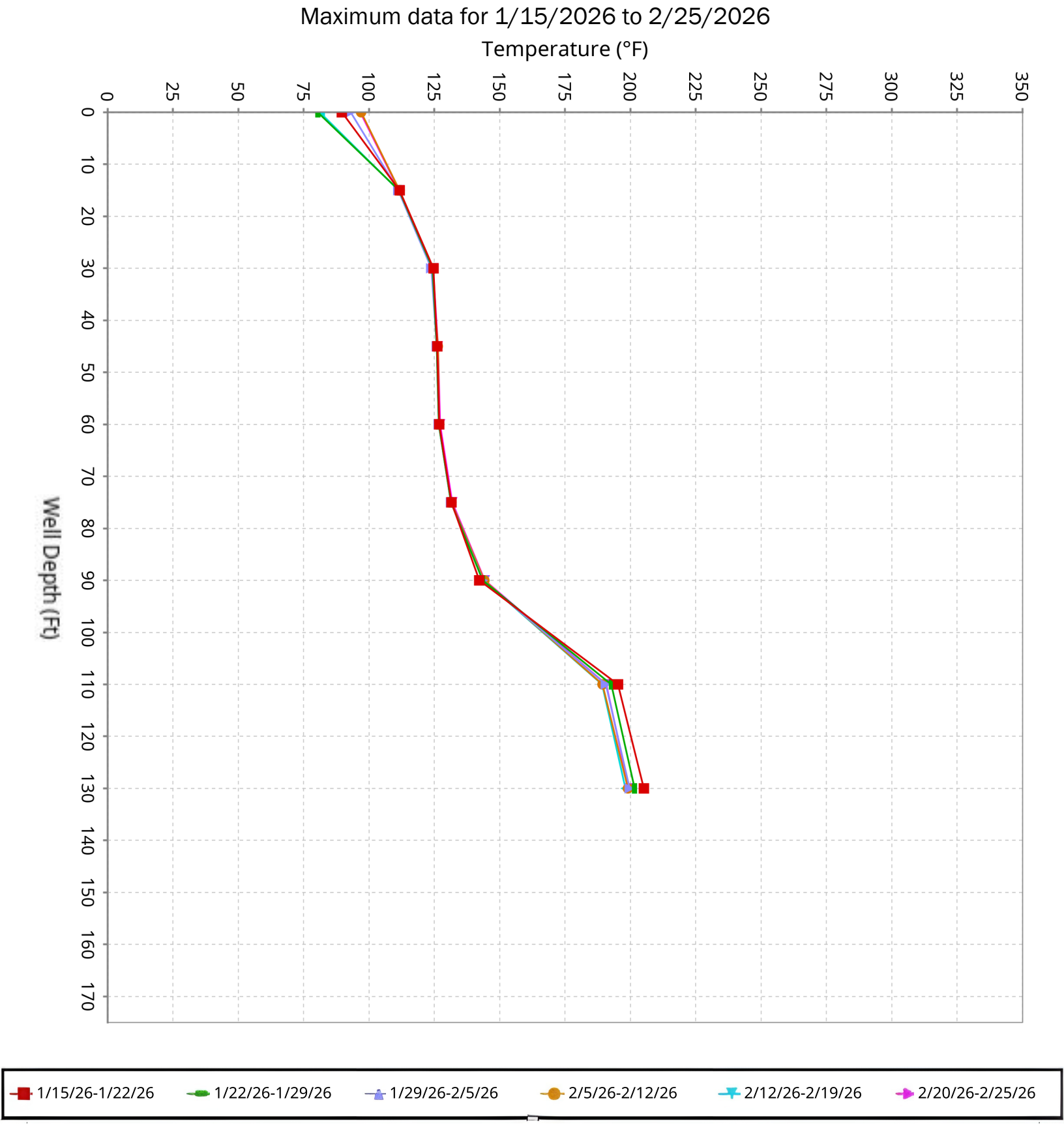

SCS ENGINEERS

Vertical Temperature Profiles from Temperature Probes at Chiquita Landfill for TP-26

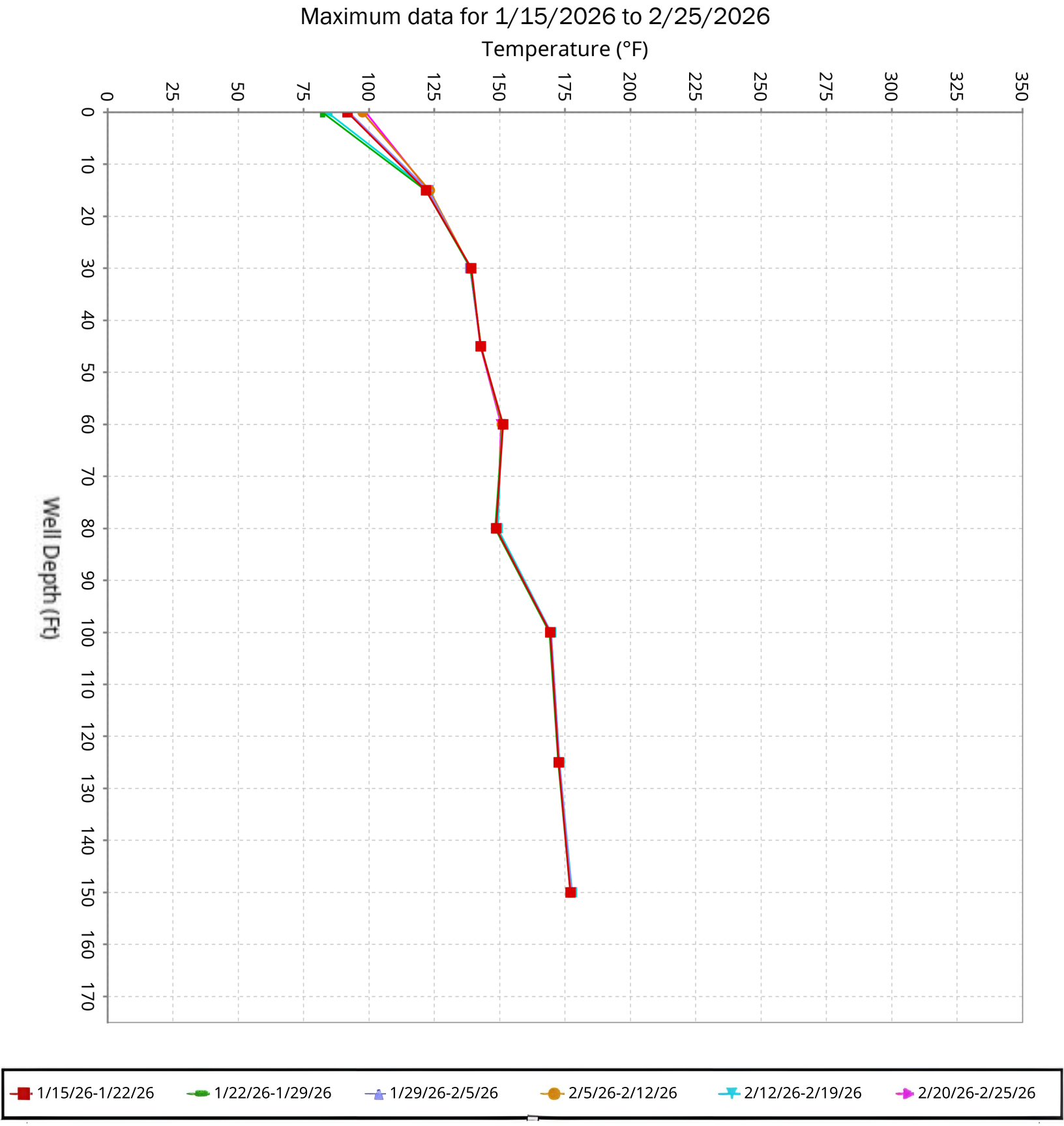

SCS ENGINEERS

Vertical Temperature Profiles from Temperature Probes at Chiquita Landfill for TP-27

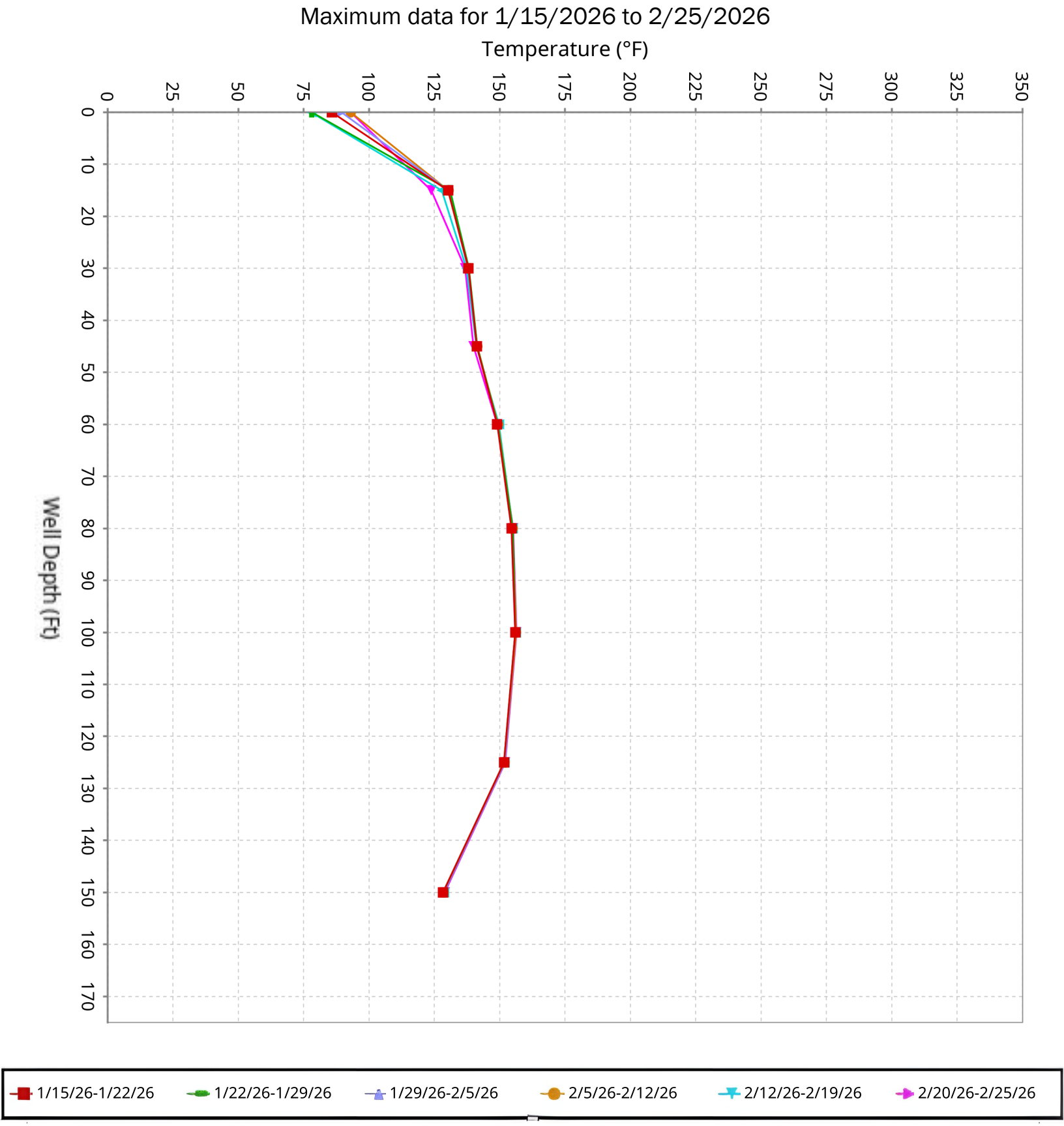

SCS ENGINEERS

Vertical Temperature Profiles from Temperature Probes at Chiquita Landfill for TP-28

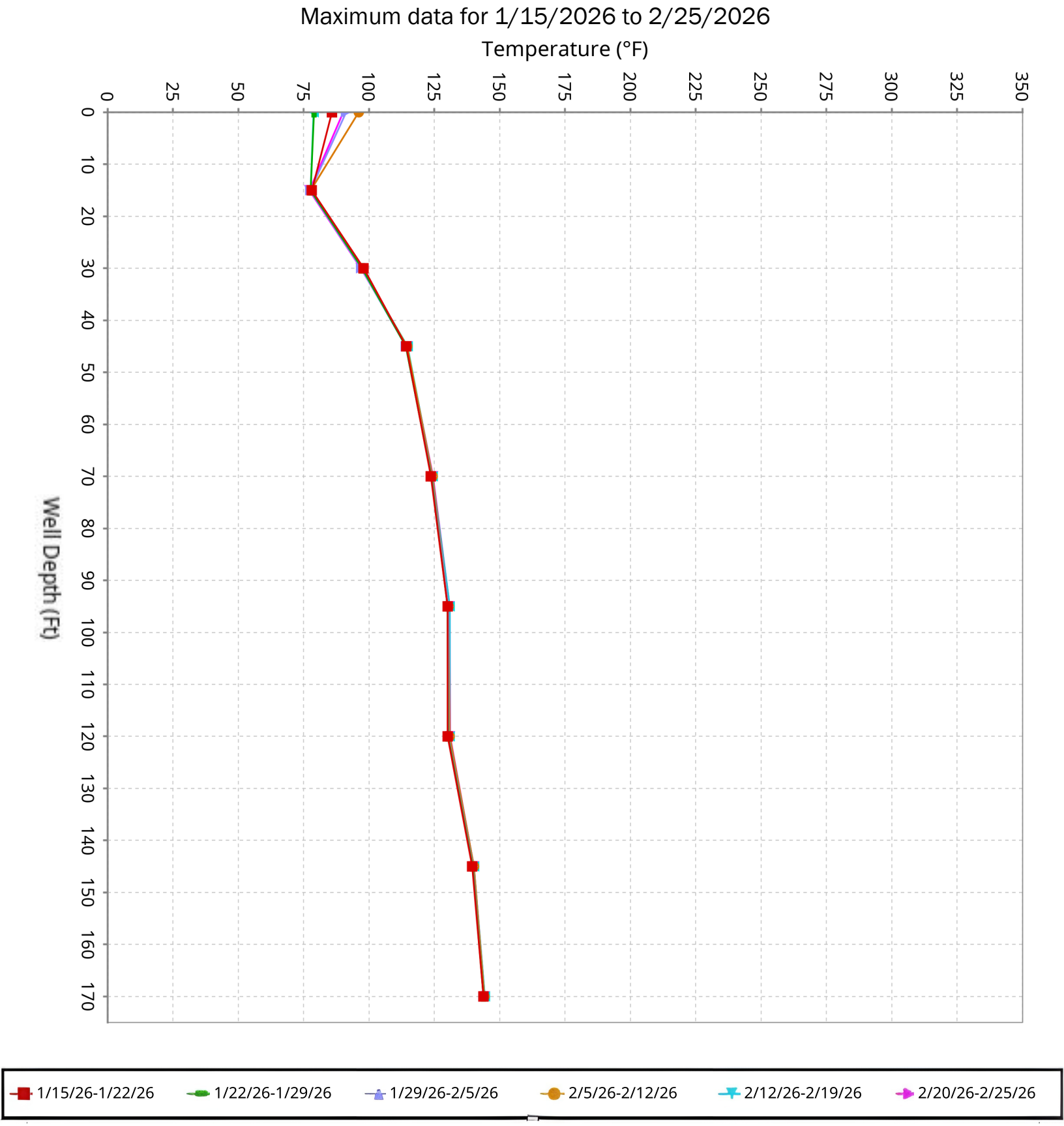

SCS ENGINEERS

Vertical Temperature Profiles from Temperature Probes at Chiquita Landfill for TP-29

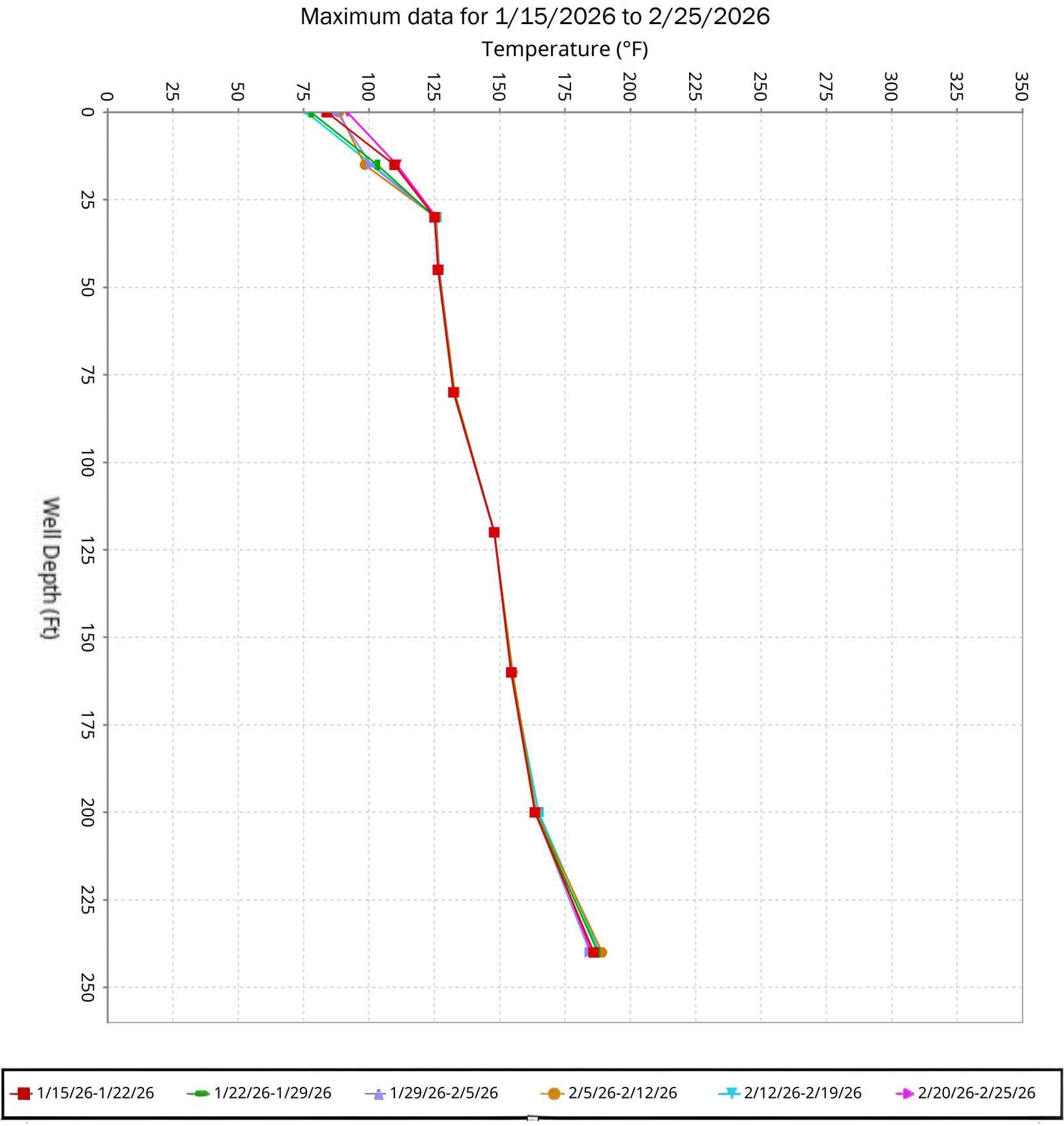

SCS ENGINEERS

Vertical Temperature Profiles from Temperature Probes at Chiquita Landfill for TP-30

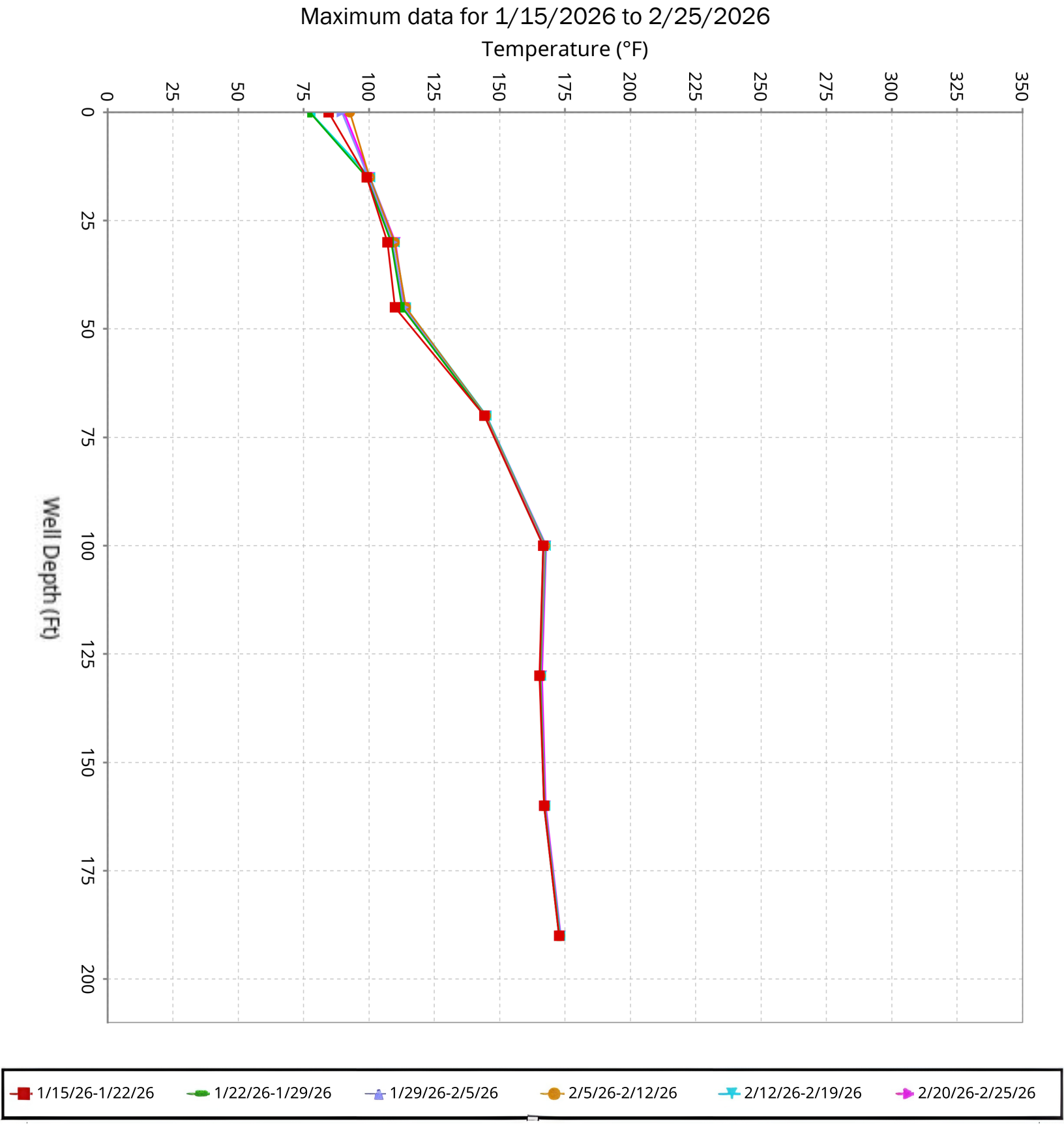

SCS ENGINEERS

Vertical Temperature Profiles from Temperature Probes at Chiquita Landfill for TP-31

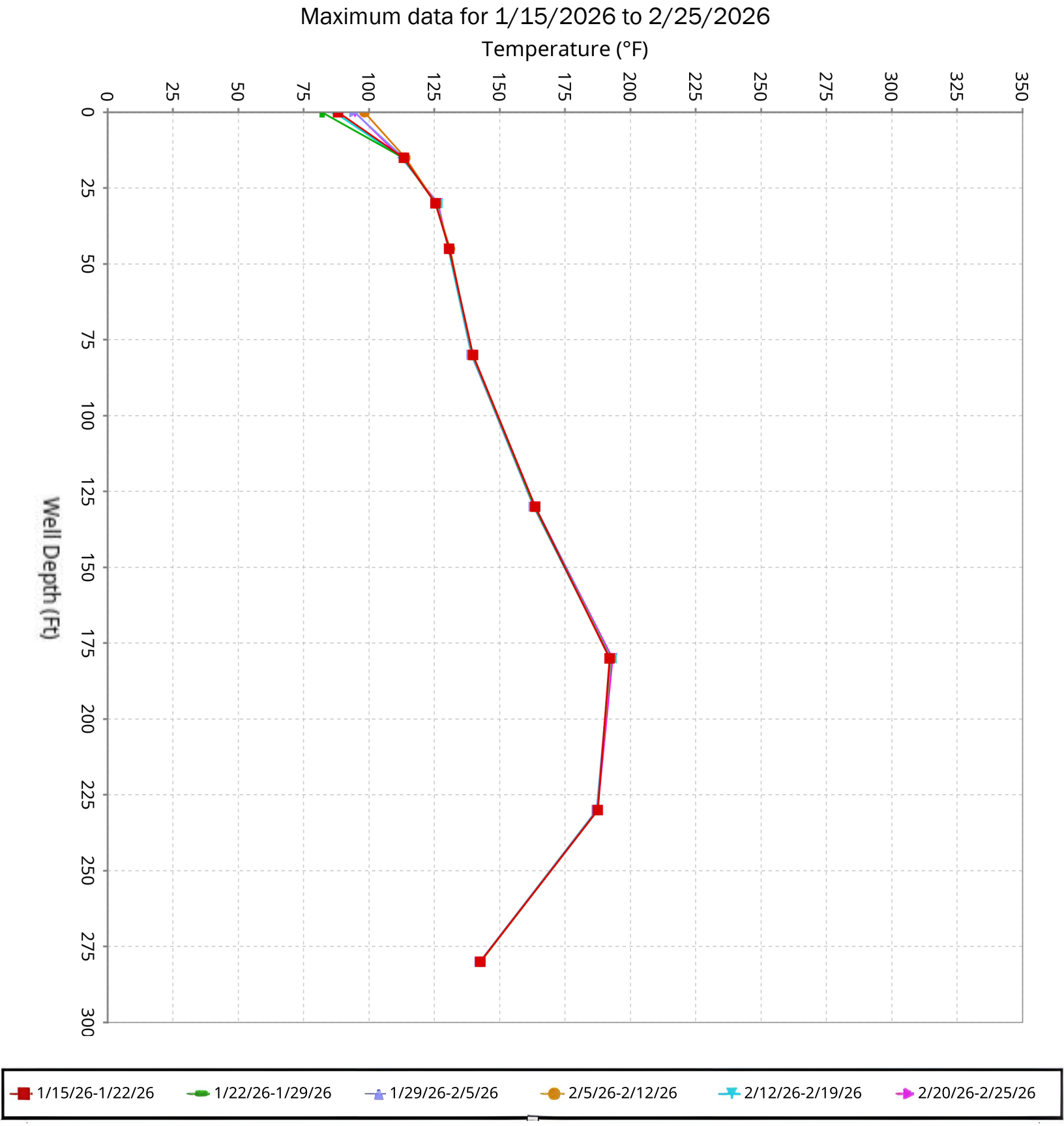

SCS ENGINEERS

Vertical Temperature Profiles from Temperature Probes at Chiquita Landfill for TP-32

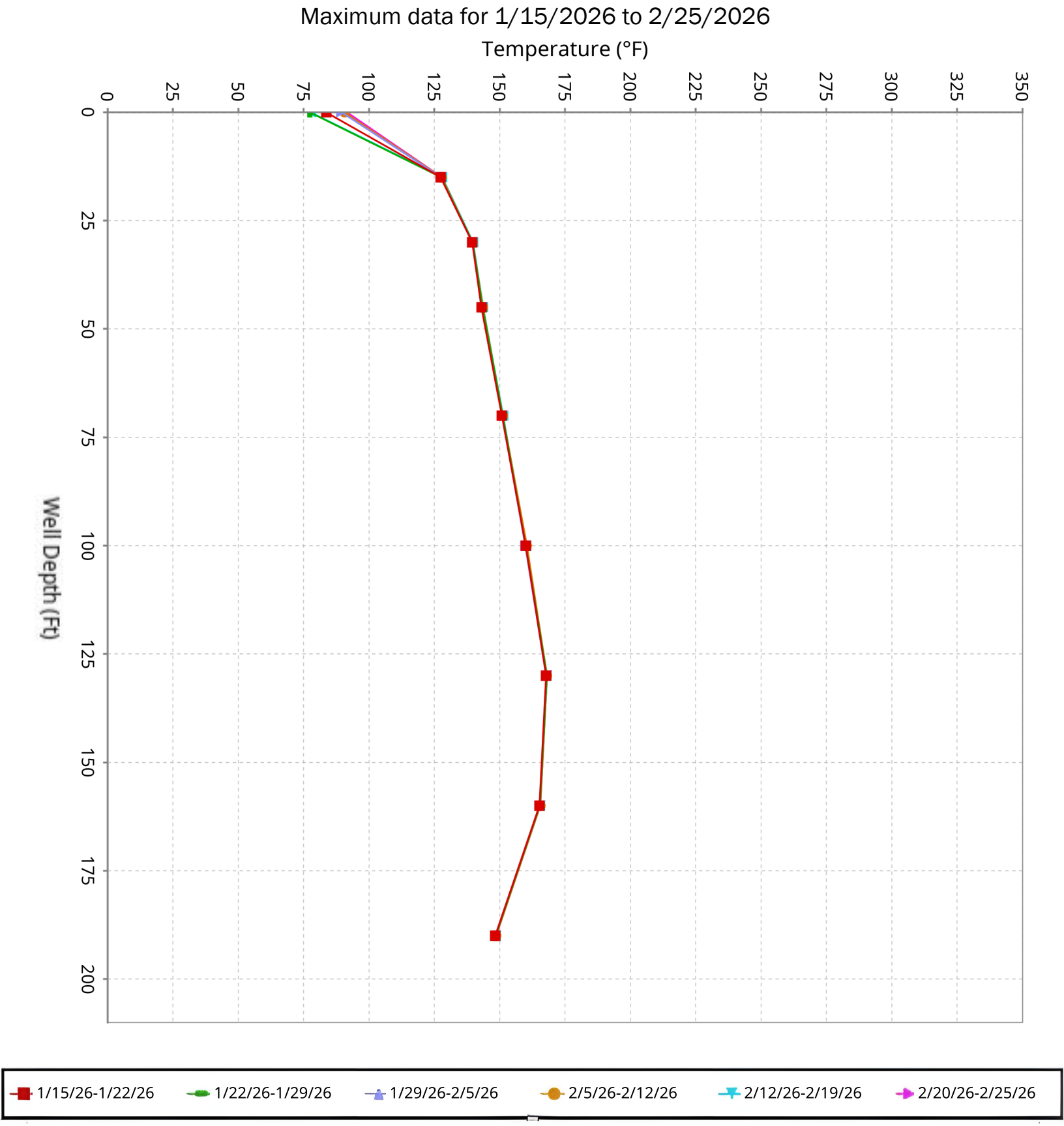

SCS ENGINEERS

Vertical Temperature Profiles from Temperature Probes at Chiquita Landfill for TP-33

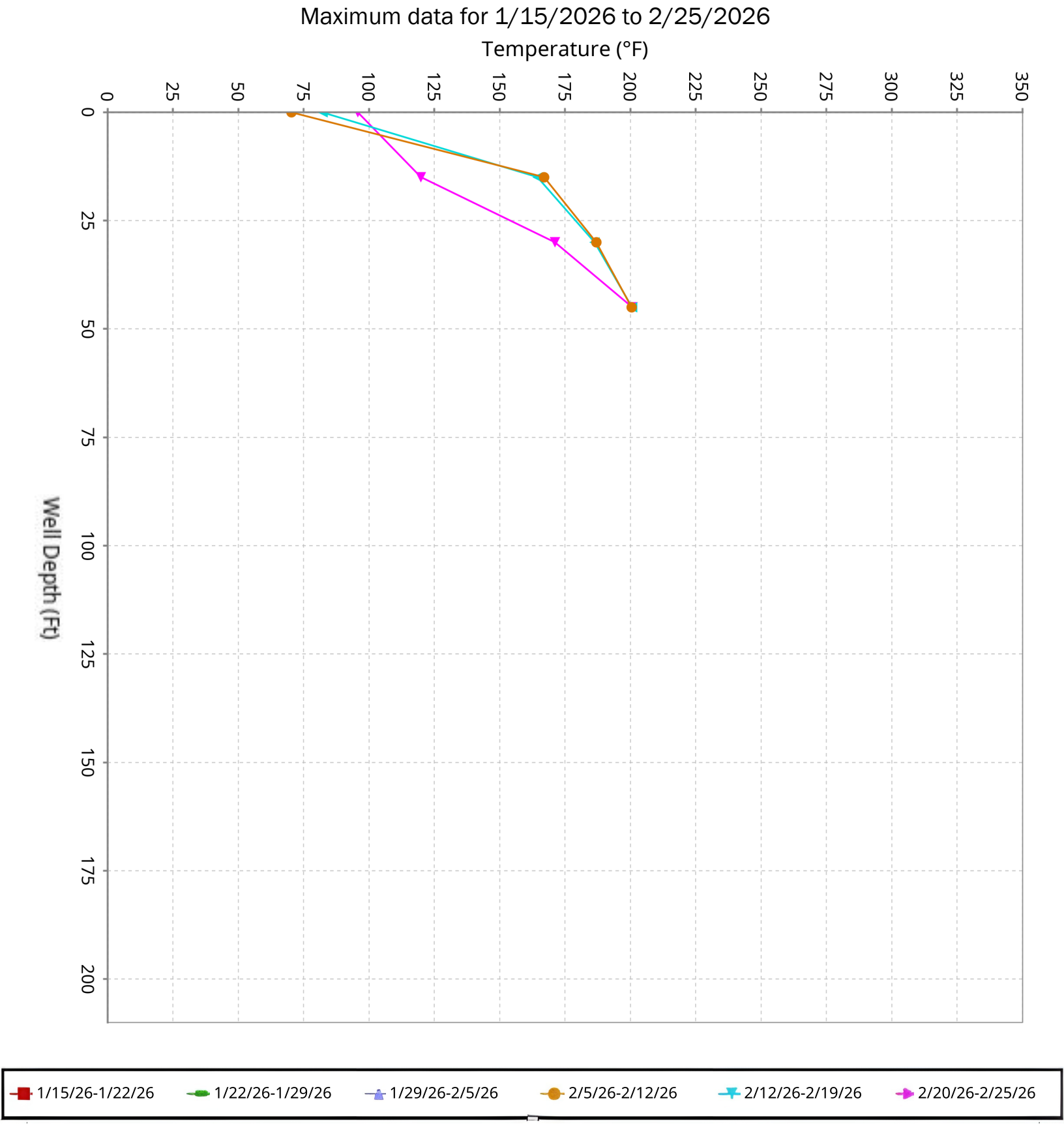

SCS ENGINEERS

Vertical Temperature Profiles from Temperature Probes at Chiquita Landfill for TP-34

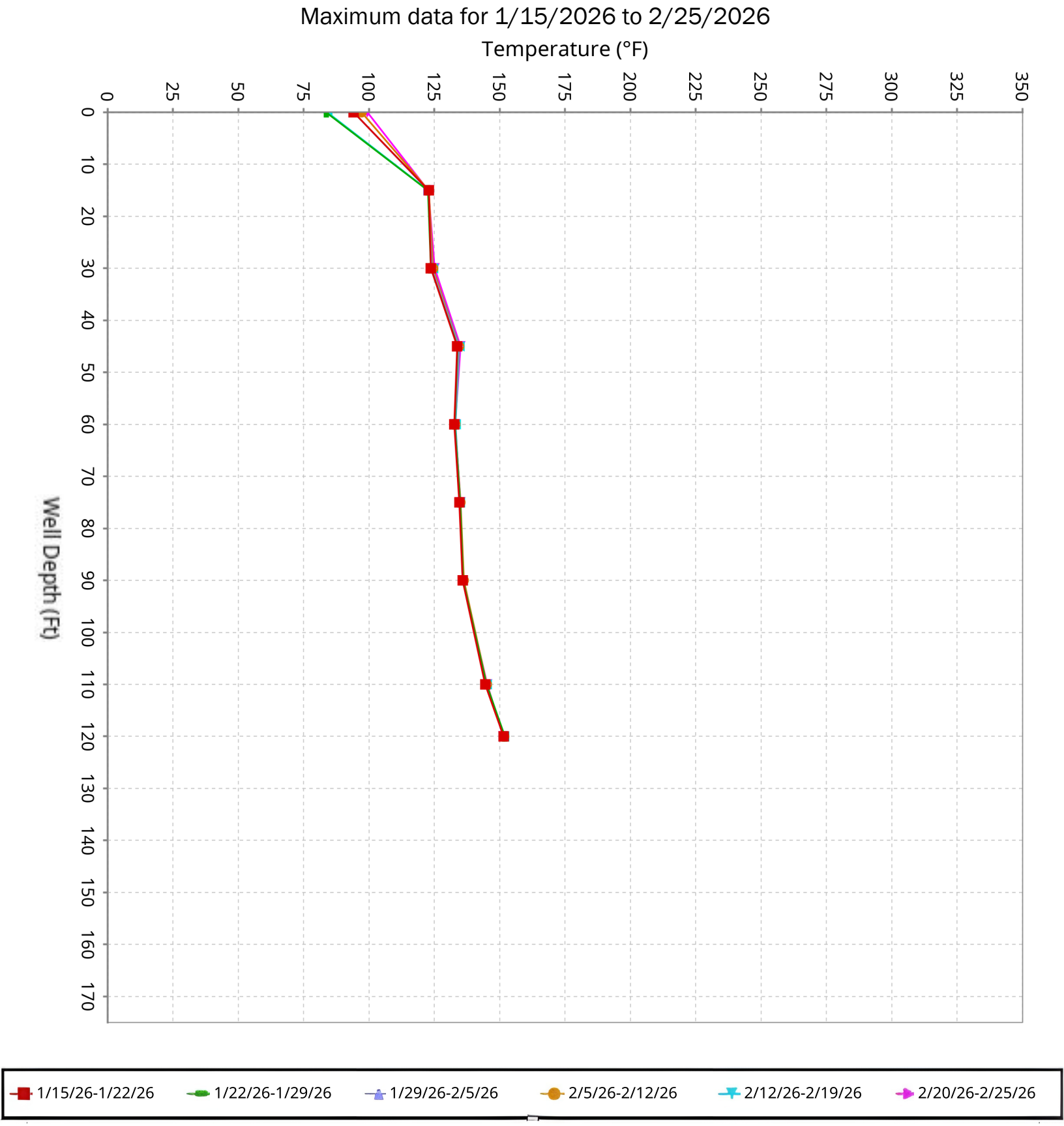

SCS ENGINEERS

Vertical Temperature Profiles from Temperature Probes at Chiquita Landfill for TP-35

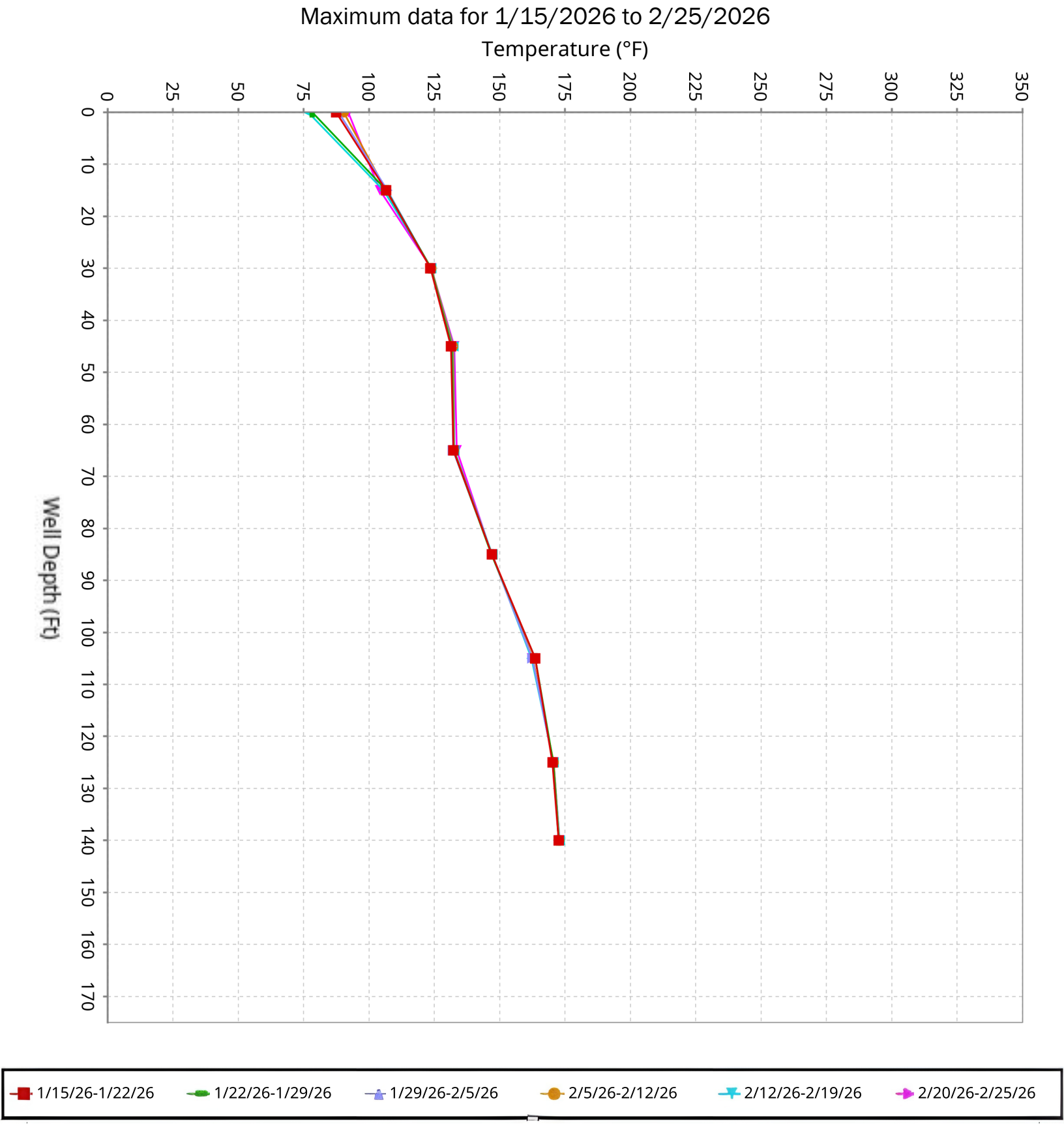

SCS ENGINEERS

Vertical Temperature Profiles from Temperature Probes at Chiquita Landfill for TP-36

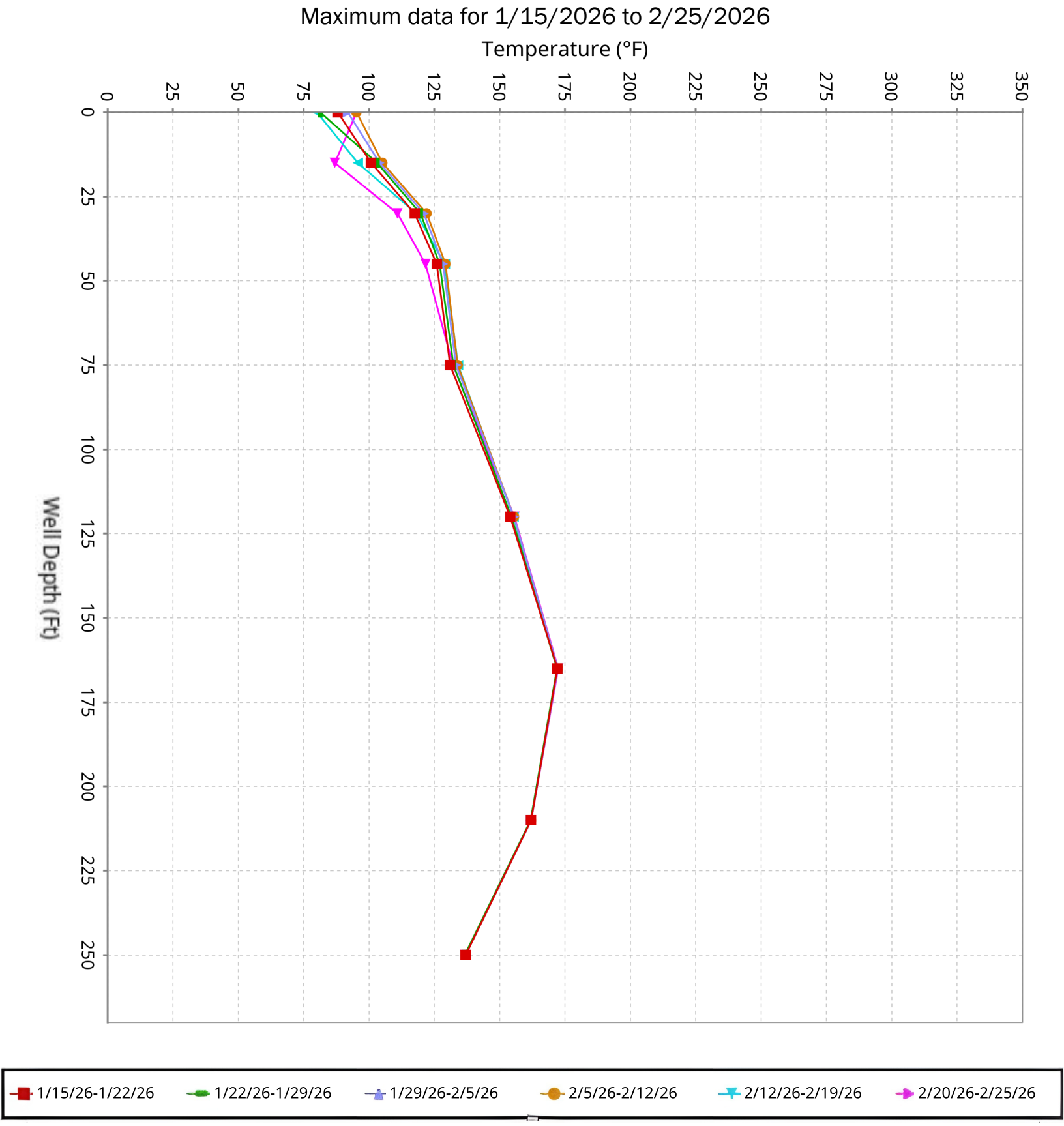

SCS ENGINEERS

Vertical Temperature Profiles from Temperature Probes at Chiquita Landfill for TP-37

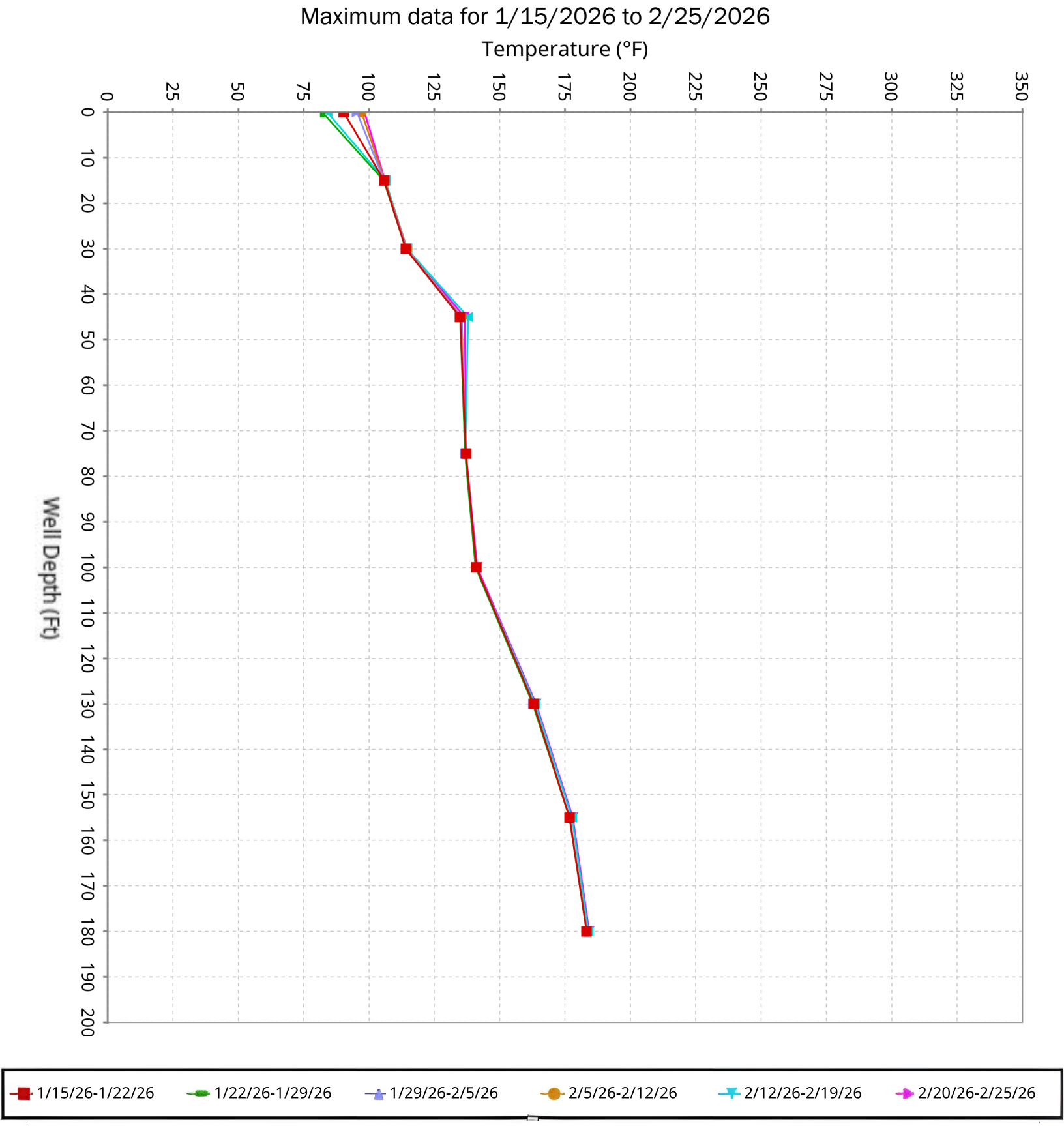

SCS ENGINEERS

Vertical Temperature Profiles from Temperature Probes at Chiquita Landfill for TP-38

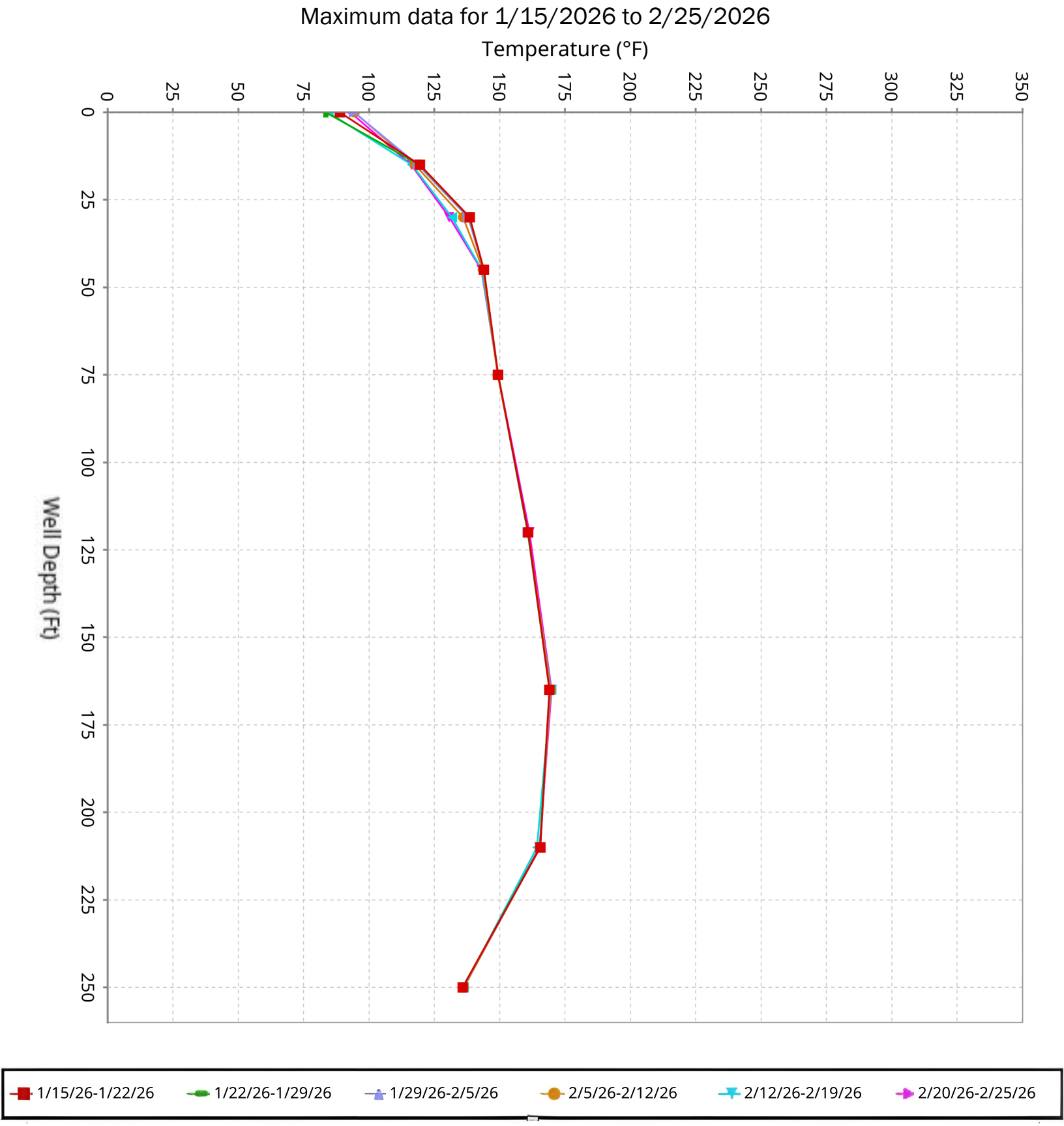

SCS ENGINEERS

Vertical Temperature Profiles from Temperature Probes at Chiquita Landfill for TP-39

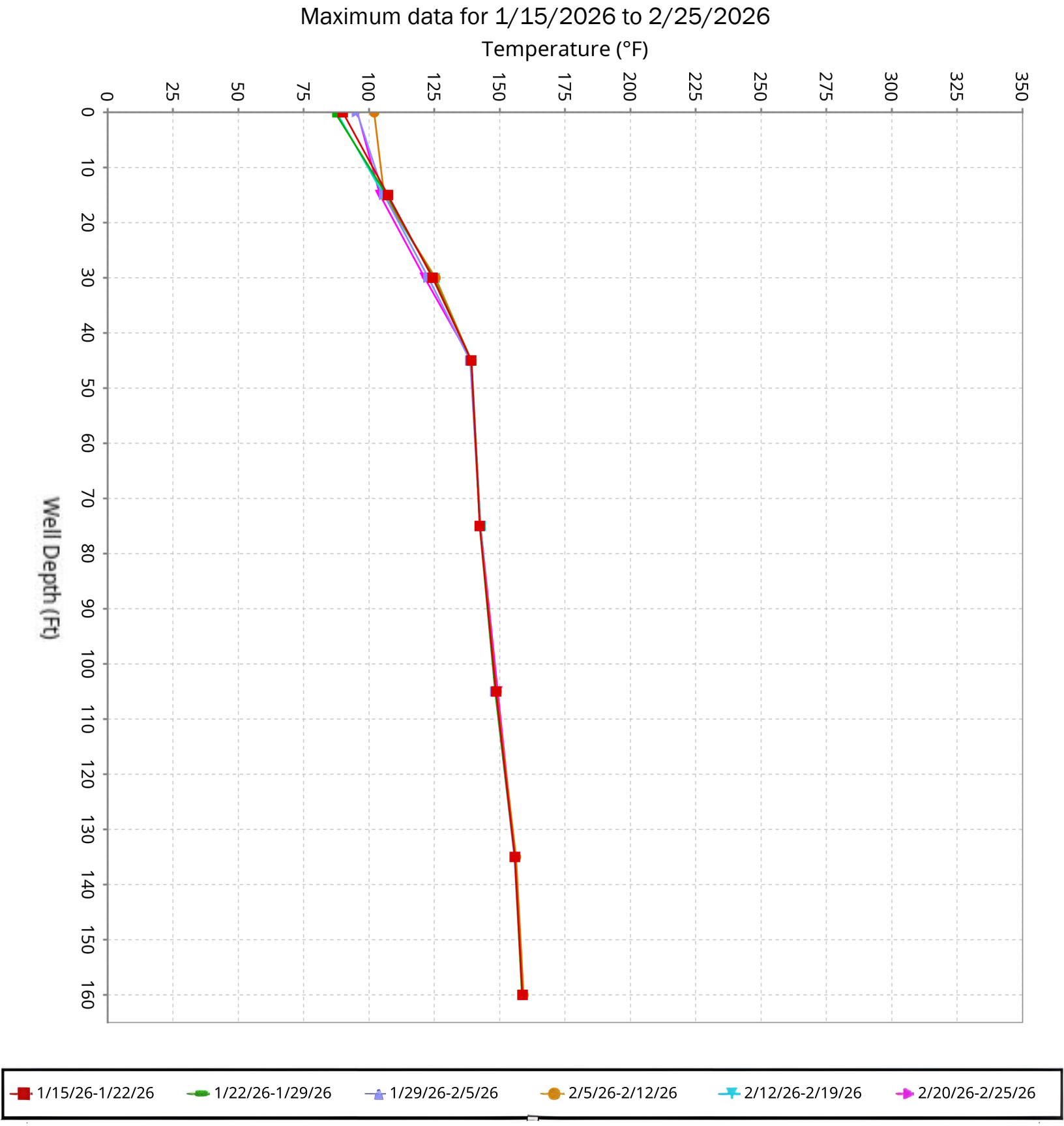

SCS ENGINEERS

Vertical Temperature Profiles from Temperature Probes at Chiquita Landfill for TP-40

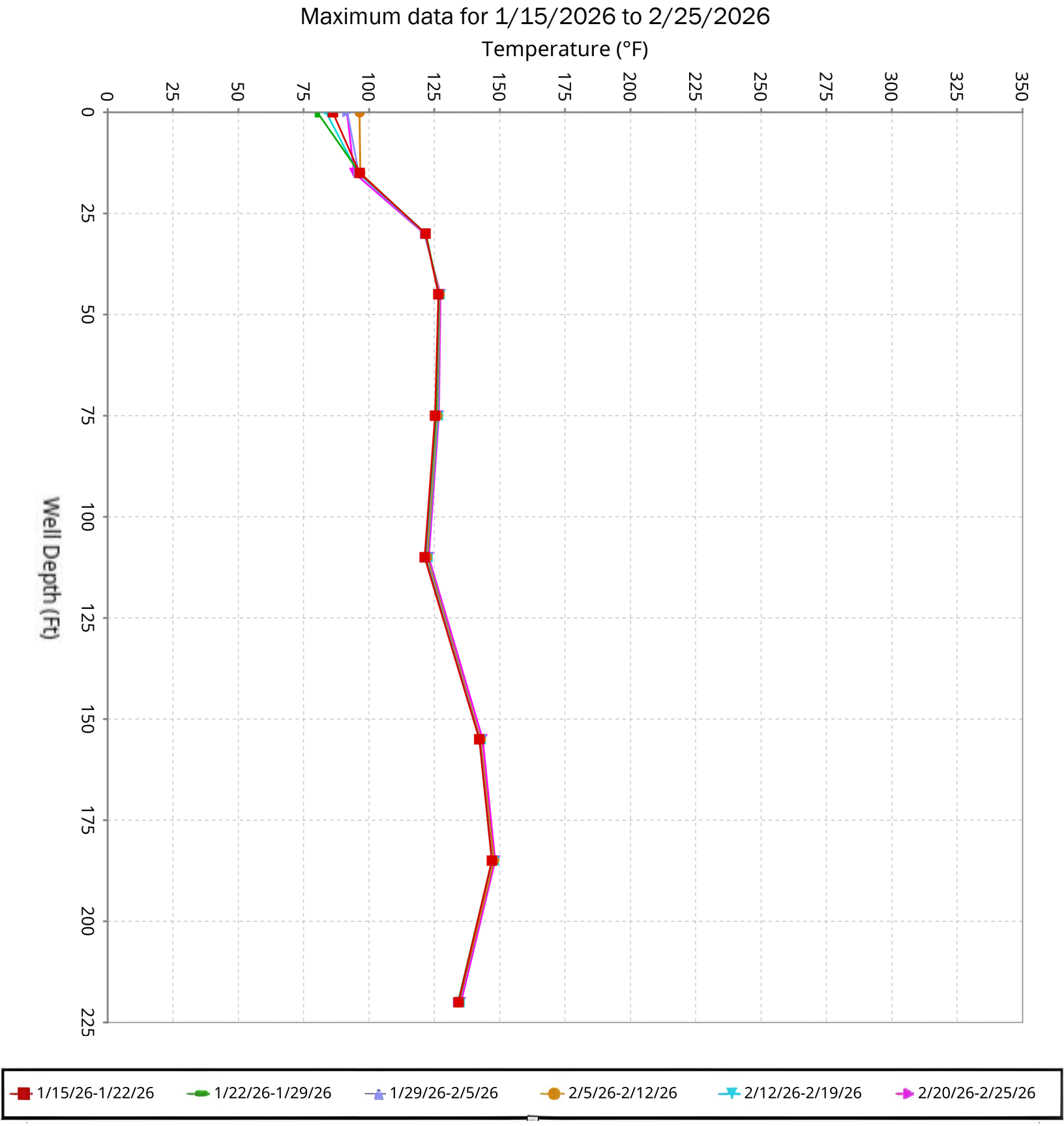

SCS ENGINEERS

Maximum Vertical Temperature Map from Temperature Probes at Chiquita Landfill

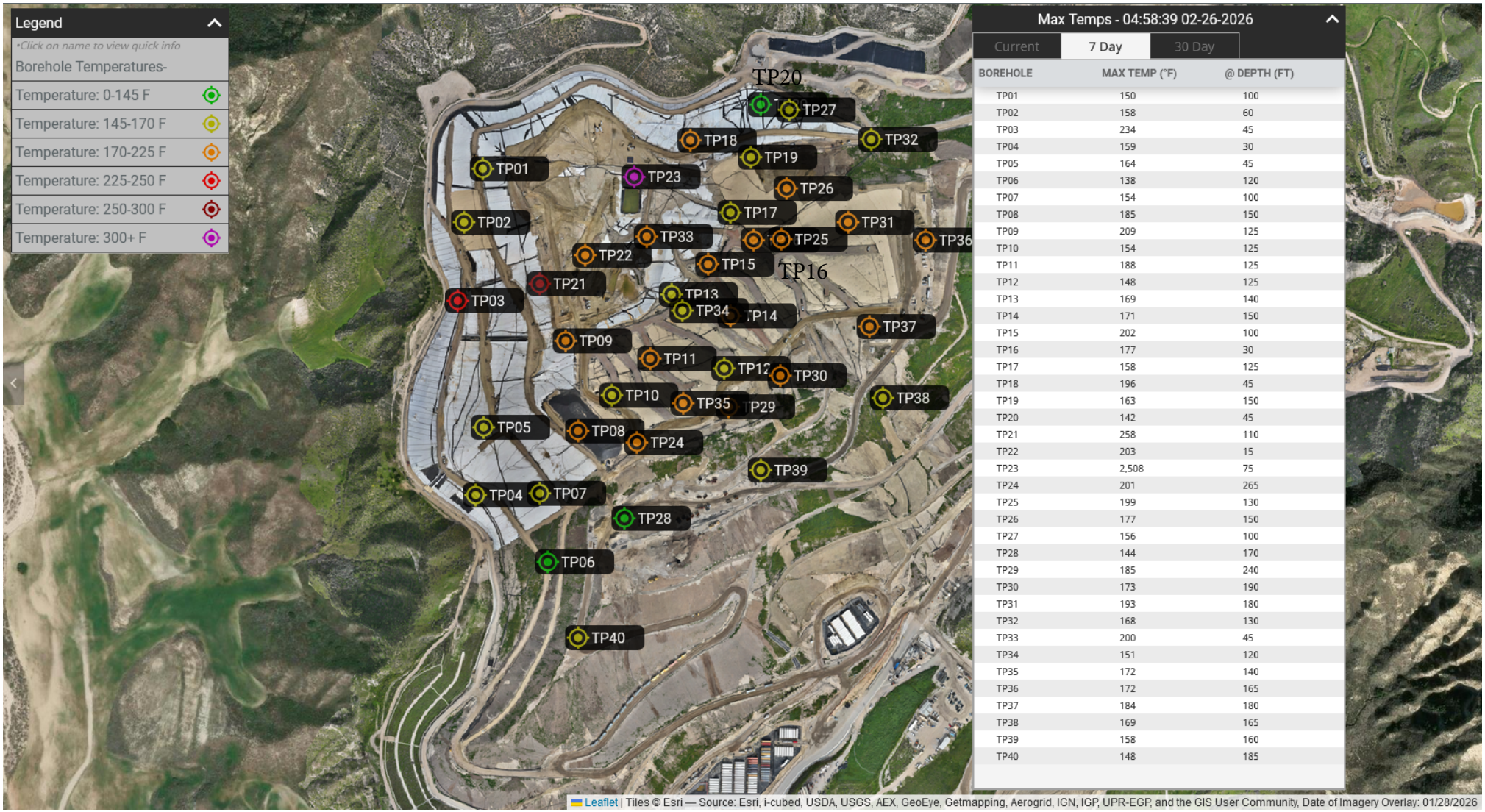

Max Temps - 04:58:39 02-26-2026

Current | 7 Day | 30 Day

BOREHOLE	MAX TEMP (°F)	@ DEPTH (FT)
TP01	150	100
TP02	158	60
TP03	234	45
TP04	159	30
TP05	164	45
TP06	138	120
TP07	154	100
TP08	185	150
TP09	209	125
TP10	154	125
TP11	188	125
TP12	148	125
TP13	169	140
TP14	171	150
TP15	202	100
TP16	177	30
TP17	158	125
TP18	196	45
TP19	163	150
TP20	142	45
TP21	258	110
TP22	203	15
TP23	2,508	75
TP24	201	265
TP25	199	130
TP26	177	150
TP27	156	100
TP28	144	170
TP29	185	240
TP30	173	190
TP31	193	180
TP32	168	130
TP33	200	45
TP34	151	120
TP35	172	140
TP36	172	165
TP37	184	180
TP38	169	165
TP39	158	160
TP40	148	185

*TP-23 reported maximum values of 2,508 degrees F on February 25, 2026. These readings are erroneous due to the probe being offline for repair.

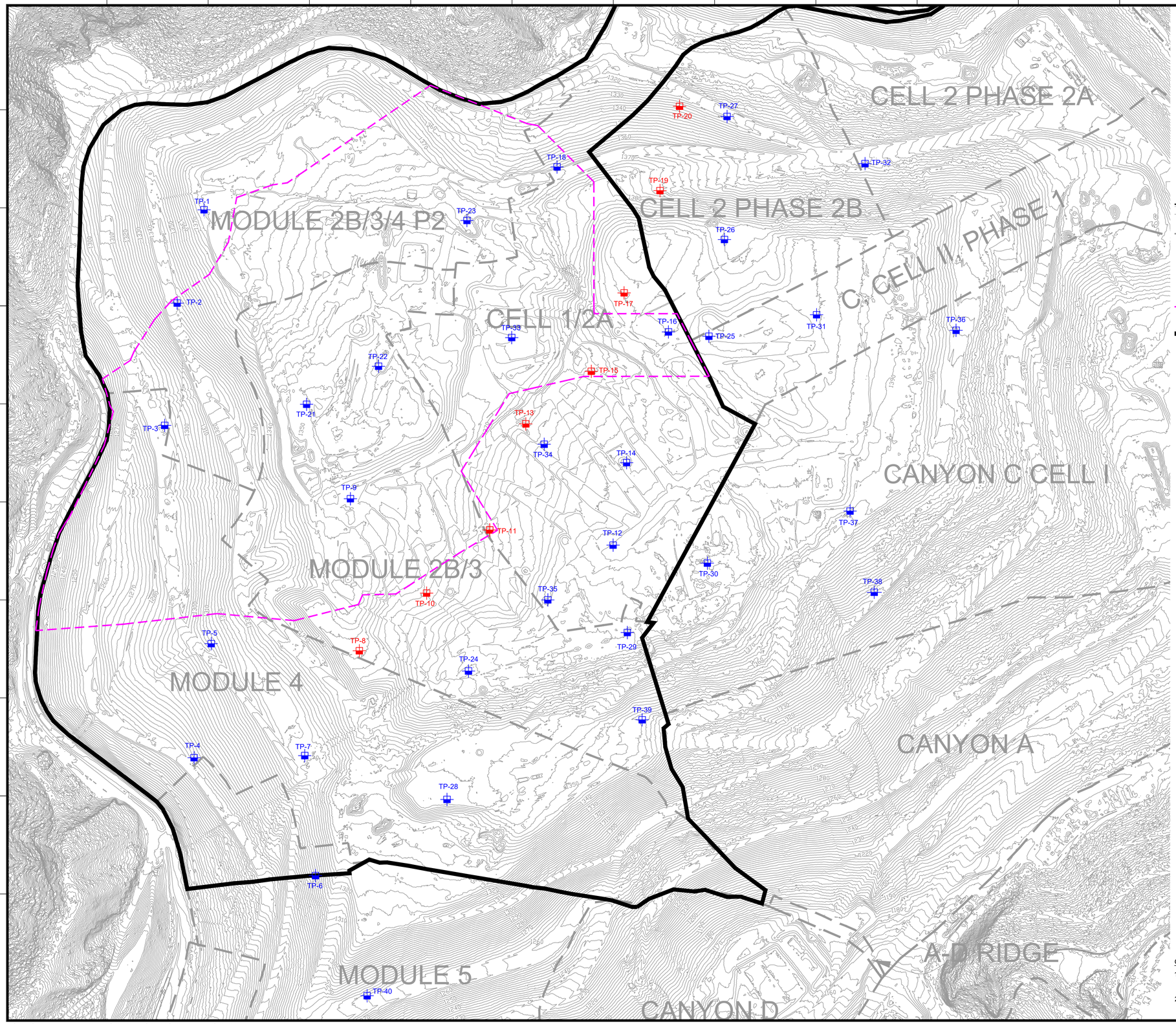

N

GRAPHIC SCALE

130 65 0 130 260 390

SCALE: 1"=130'

LEGEND

1150	EXISTING TOPOGRAPHIC CONTOUR
	EXISTING CELL LIMITS (APPROXIMATE)
TP-XX	INSTALLED TEMPERATURE PROBES - STANDALONE
TP-XX	INSTALLED TEMPERATURE PROBES - INSTALLED WITHIN WELL CASING
	REACTION AREA BOUNDARY (APPROXIMATE) - BASED ON DATA REVIEW
	REACTION AREA BOUNDARY - CONDITION 9A

GENERAL DRAWING NOTES:

1. EXISTING TOPOGRAPHIC SURVEY INFORMATION SHOWN WAS PROVIDED BY PROPELLER. AERIAL PHOTOGRAPHY DATED JANUARY 28, 2026.
2. NORTH ARROW SHOWN HERE IS REFERENCE TO THE CALIFORNIA STATE PLANE ZONE V COORDINATE SYSTEM, NAD 83.

NO.	REVISION	DATE

SHEET TITLE: EXISTING TEMPERATURE PROBE MAP

PROJECT TITLE: CHIQUITA CANYON LANDFILL CASTAIC, CALIFORNIA

CLIENT: CHIQUITA CANYON LANDFILL CASTAIC, CALIFORNIA

SCS ENGINEERS
ENVIRONMENTAL CONSULTANTS
3900 KILROY AIRPORT WAY, SUITE 300
LONG BEACH, CA 90806
PH. (562) 426-9544

PROJ. NO. 01204123.41 | DWN. BY: - | ACAD TILE: - | DSN. BY: - | CHK. BY: - | APP. BY: -

DATE: 02/10/2026

SCALE: AS SHOWN

SHEET: 1

N:\CAD\ASBUILT – MASTERS\CHIQUITA\GCCS\2026 ACAD\2026 CCLF Existing Temperature Probe Map_2026-02-10.dwg Feb 12, 2026 – 6:05pm By: wchaley

Solid Waste Borehole Maximum Temperature Profiles Over 6 Weeks

for 1/22/2026 to 3/4/2026

SCS ENGINEERS

07224053.00 | March 5, 2026

274 Granite Run Drive
Lancaster, PA 17601
717-550-6330

From February 26, 2026, through March 4, 2026, there was one recorded temperature decrease and three recorded temperature increases that triggered the notification limits set forth in the LEA's October 4, 2024 letter.

Chiquita provides the following updates:

- TP-08
  - The 45-foot thermocouple showed a decrease in maximum temperature of 13°F from 142°F to 129°F from February 25th to February 27th.
  - The 125-foot thermocouple went offline on March 3rd and will be evaluated for repair or replacement within the next calendar this week .
  - The 150-foot thermocouple showed an anomalous single hour reading of 207°F on February 4th and then returned to temperatures consistent with previous recorded temperatures.

- TP-23
  - TP-23 reported maximum values of 2508°F on February 25th, and was taken offline for pumping liquids from the probe casing prior to thermocouples being re-installed causing the single day erroneous readings.

- TP-27
  - The 15-foot thermocouple remained consistent with previous recorded temperatures.

- TP-29
  - The 15-foot thermocouple remained consistent with previous recorded temperatures.

- TP-33
  - The 15-foot thermocouple showed an increase in maximum temperature of 35°F from 120°F to 155°F from February 25th to March 4th.
  - The 30-foot thermocouple showed an increase in maximum temperature of 15°F from 171°F to 186°F from February 25th to March 4th.

- TP-36
  - The 15-foot thermocouple showed an increase in maximum temperature of 11°F from 87°F to 98°F from February 25th to March 4th.
  - The 30-foot thermocouple remained consistent with previous recorded temperatures.
  - The 45-foot thermocouple remained consistent with previous recorded temperatures.
  - The 75-foot thermocouple remained consistent with previous recorded temperatures.

Vertical Temperature Profiles from Temperature Probes at Chiquita Landfill for TP-1

Maximum data for 1/22/2026 to 3/4/2026

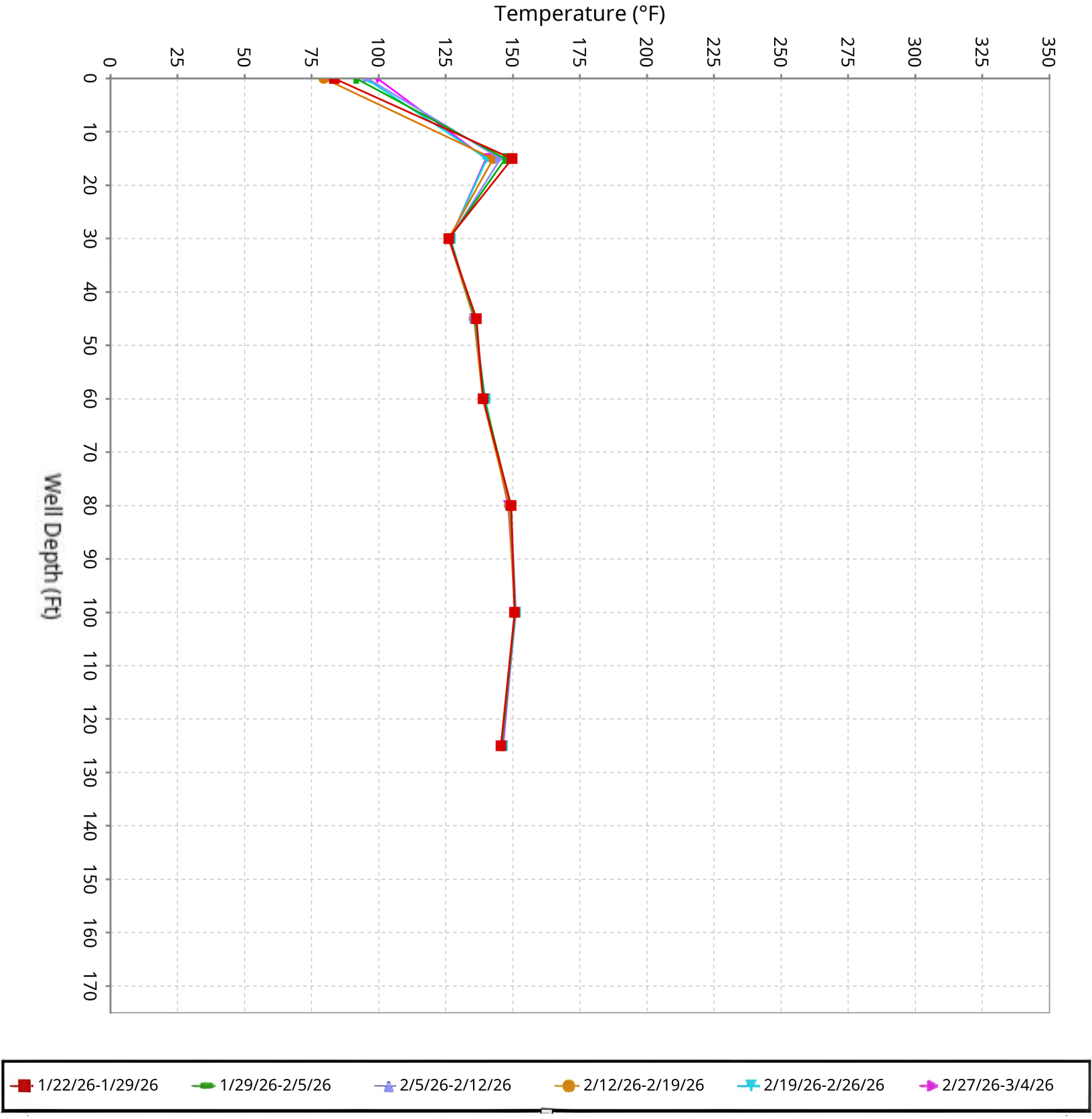

SCS ENGINEERS

Vertical Temperature Profiles from Temperature Probes at Chiquita Landfill for TP-2

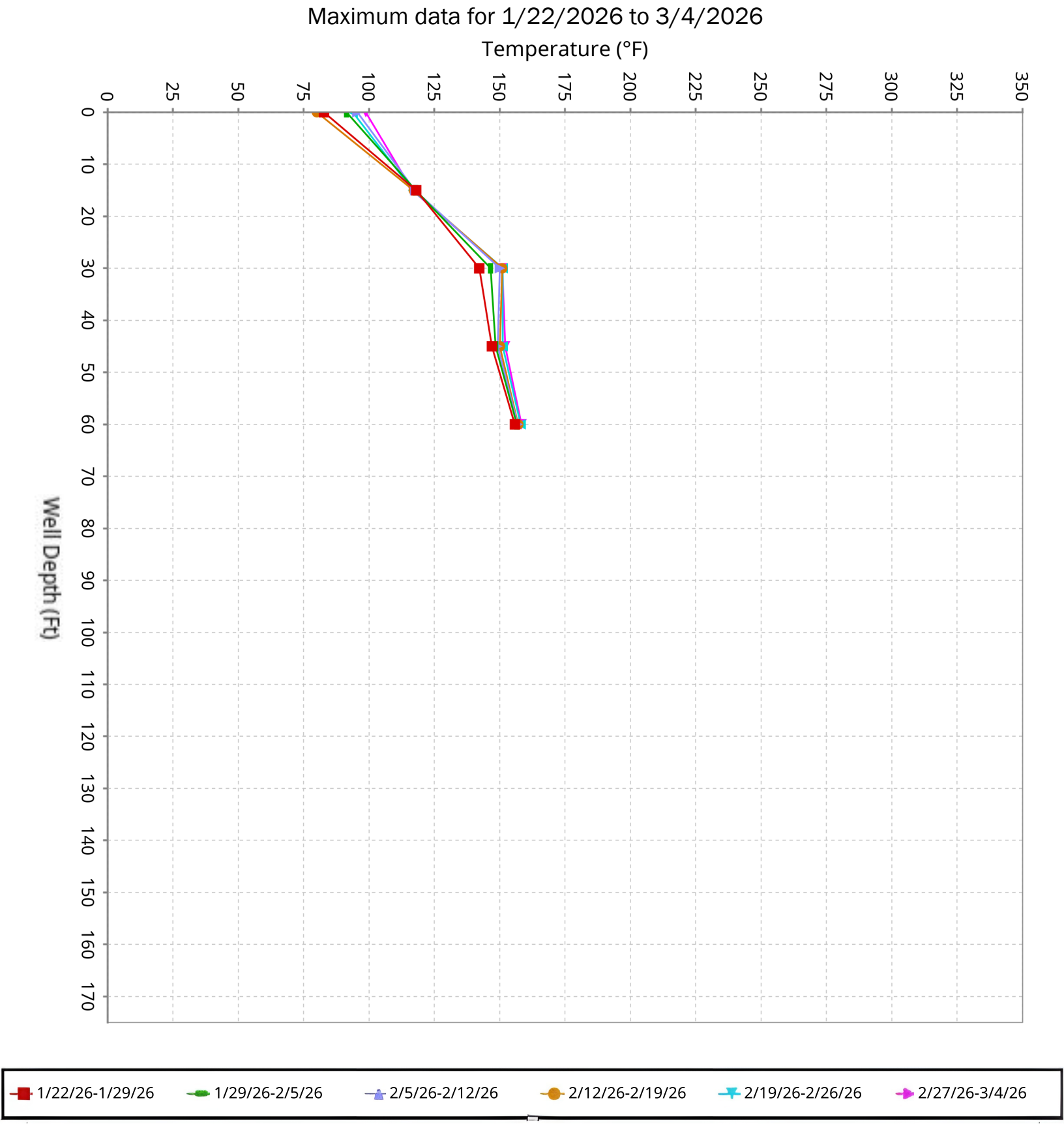

SCS ENGINEERS

Vertical Temperature Profiles from Temperature Probes at Chiquita Landfill for TP-3

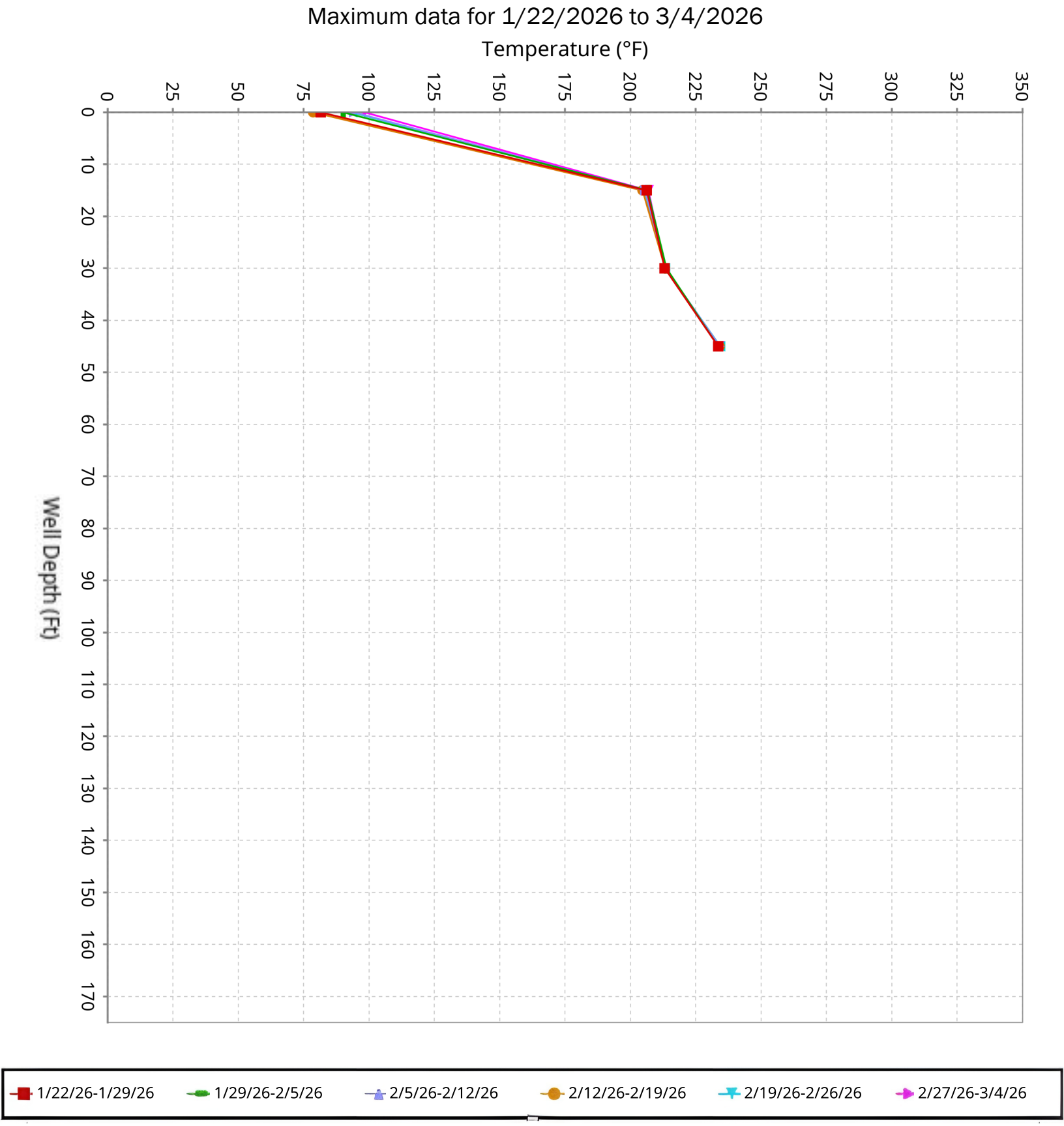

SCS ENGINEERS

Vertical Temperature Profiles from Temperature Probes at Chiquita Landfill for TP-4

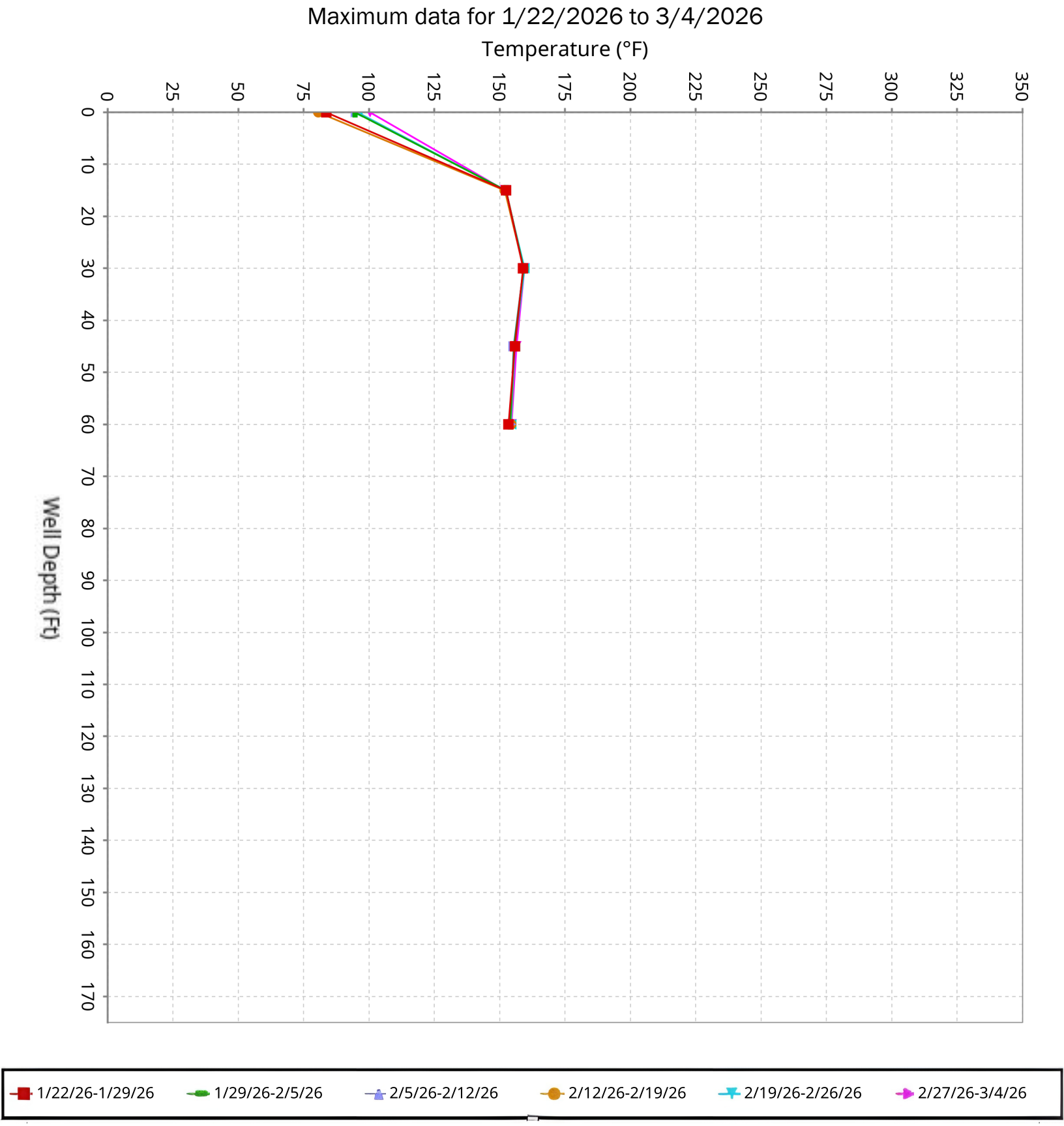

SCS ENGINEERS

Vertical Temperature Profiles from Temperature Probes at Chiquita Landfill for TP-5

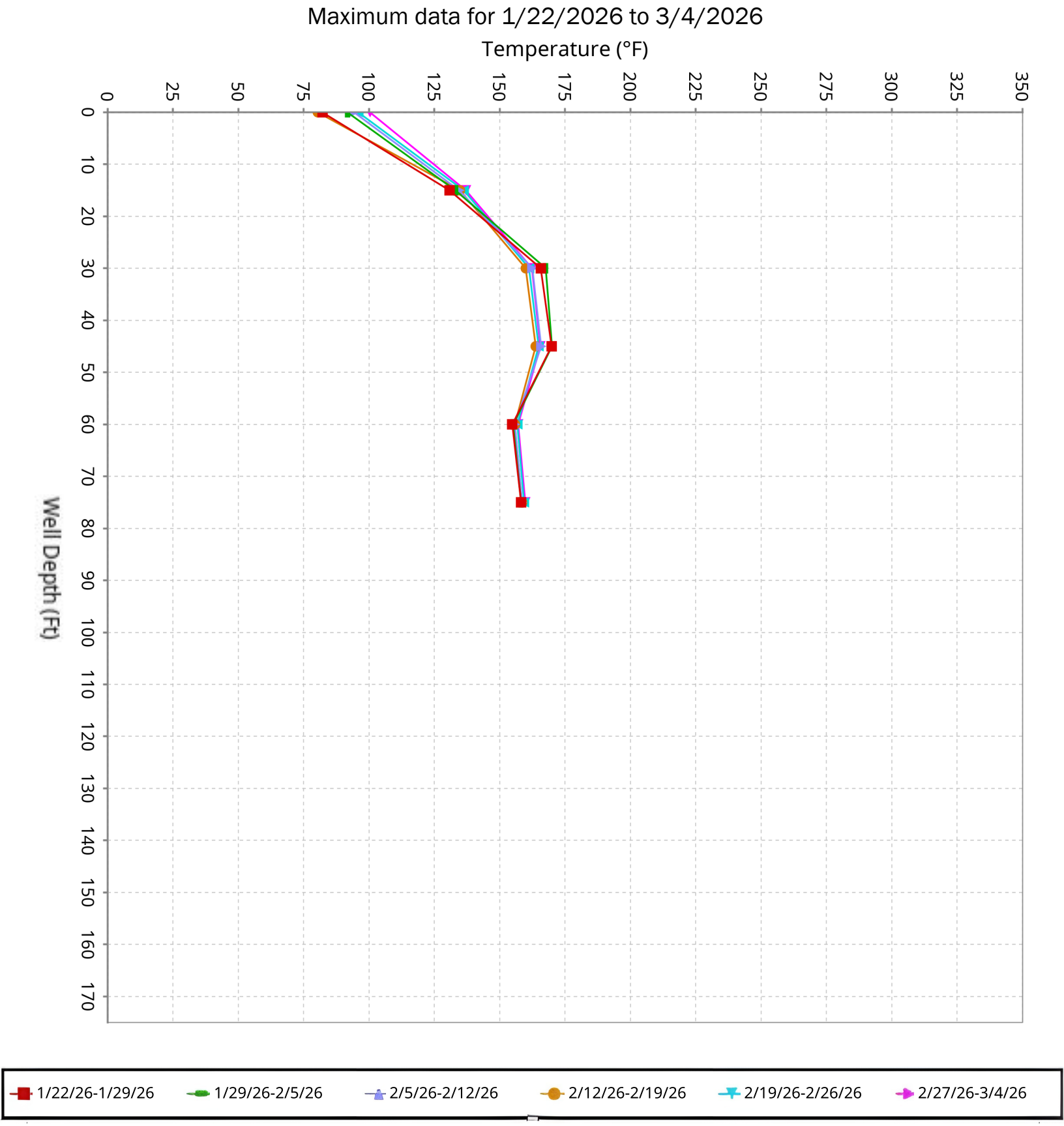

SCS ENGINEERS

Vertical Temperature Profiles from Temperature Probes at Chiquita Landfill for TP-6

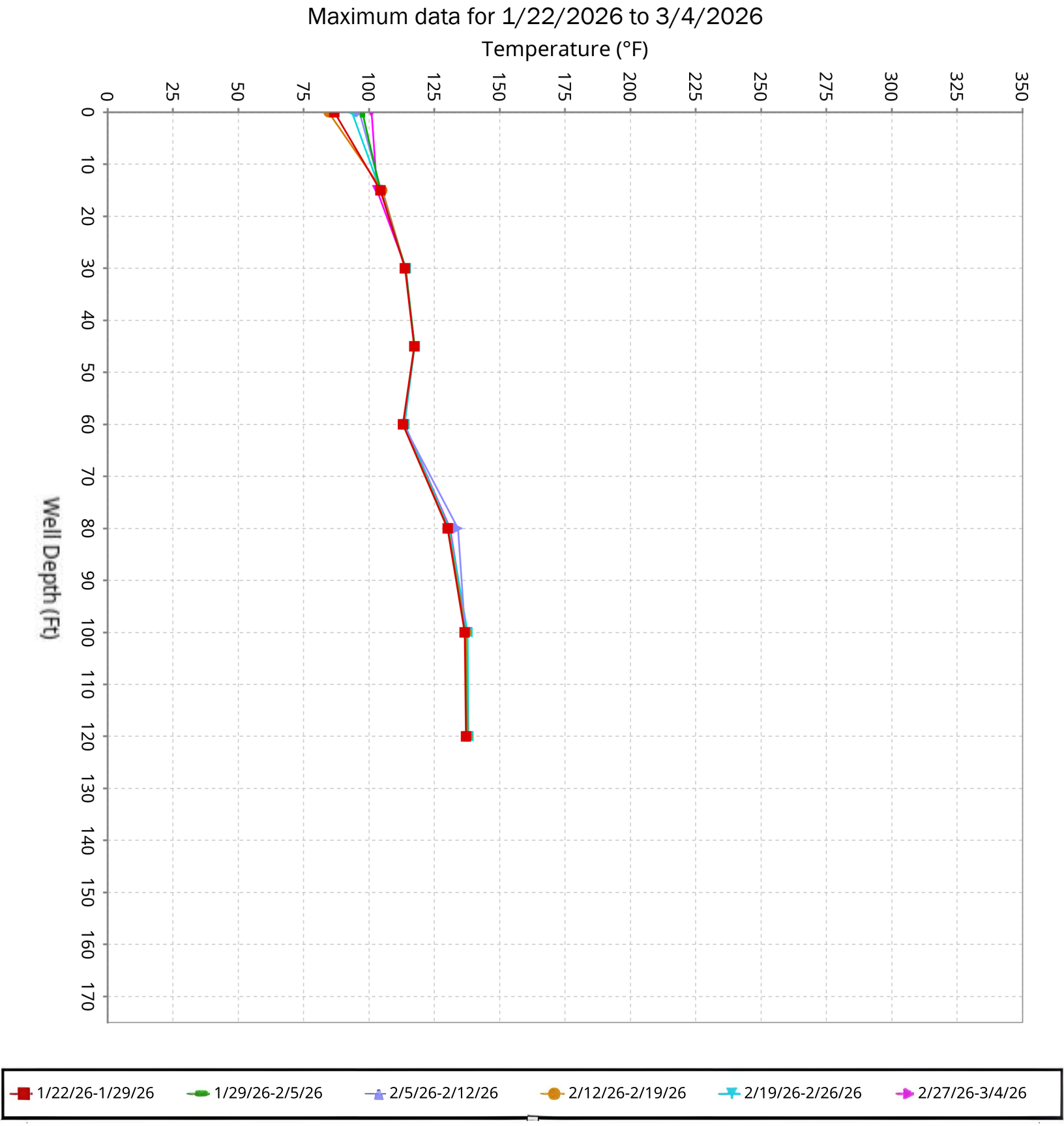

SCS ENGINEERS

Vertical Temperature Profiles from Temperature Probes at Chiquita Landfill for TP-7

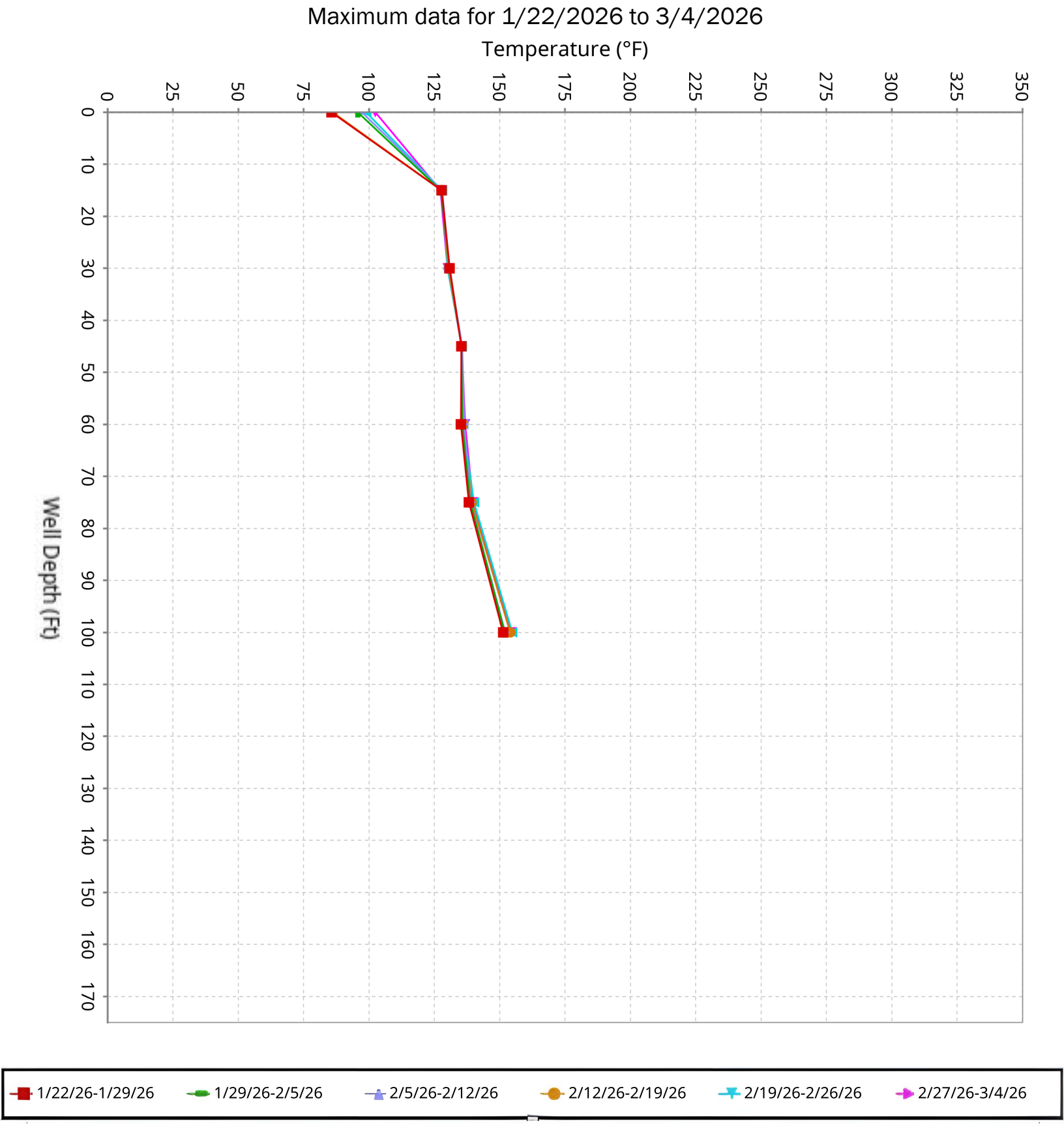

SCS ENGINEERS

Vertical Temperature Profiles from Temperature Probes at Chiquita Landfill for TP-8

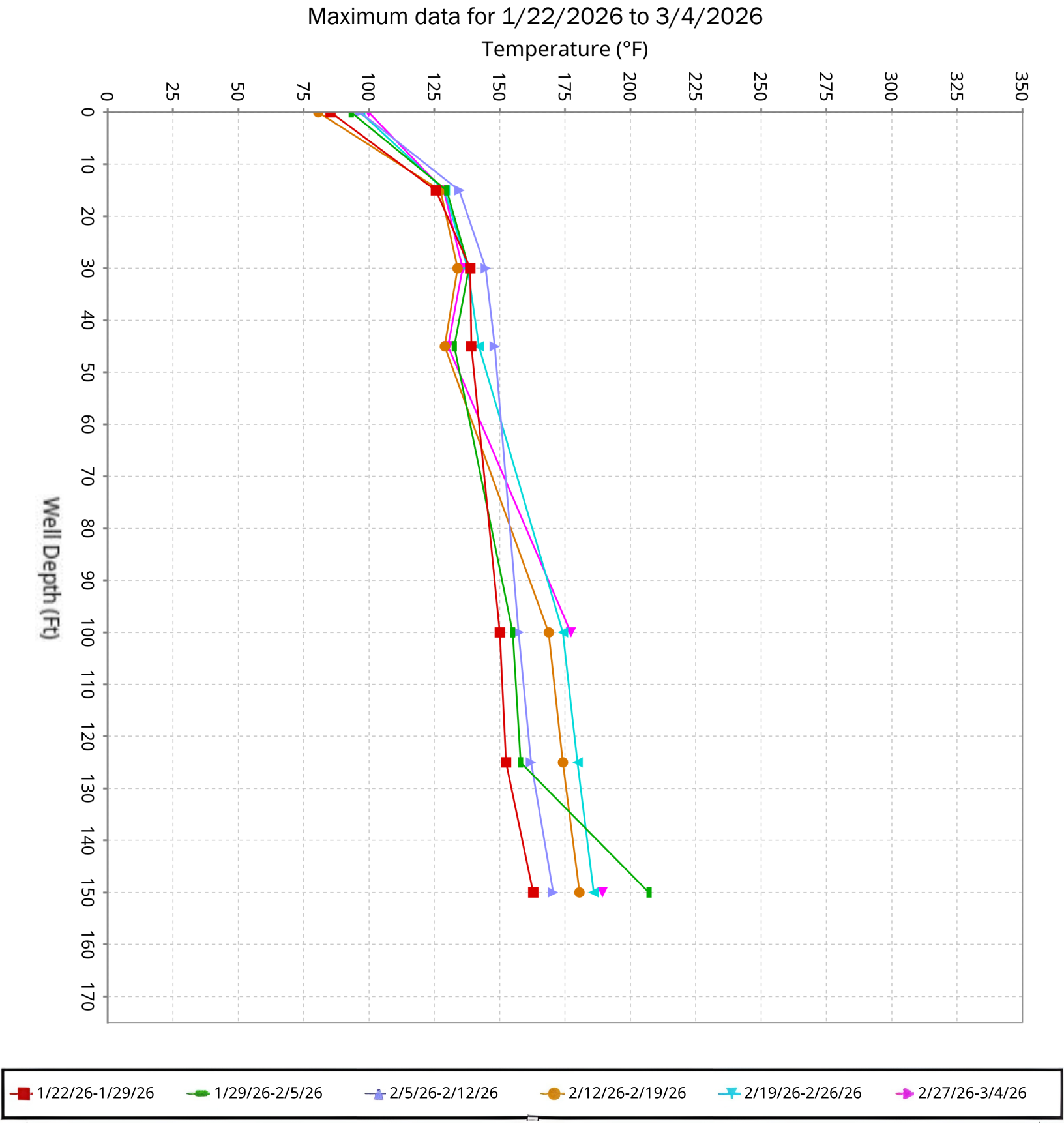

SCS ENGINEERS

Vertical Temperature Profiles from Temperature Probes at Chiquita Landfill for TP-9

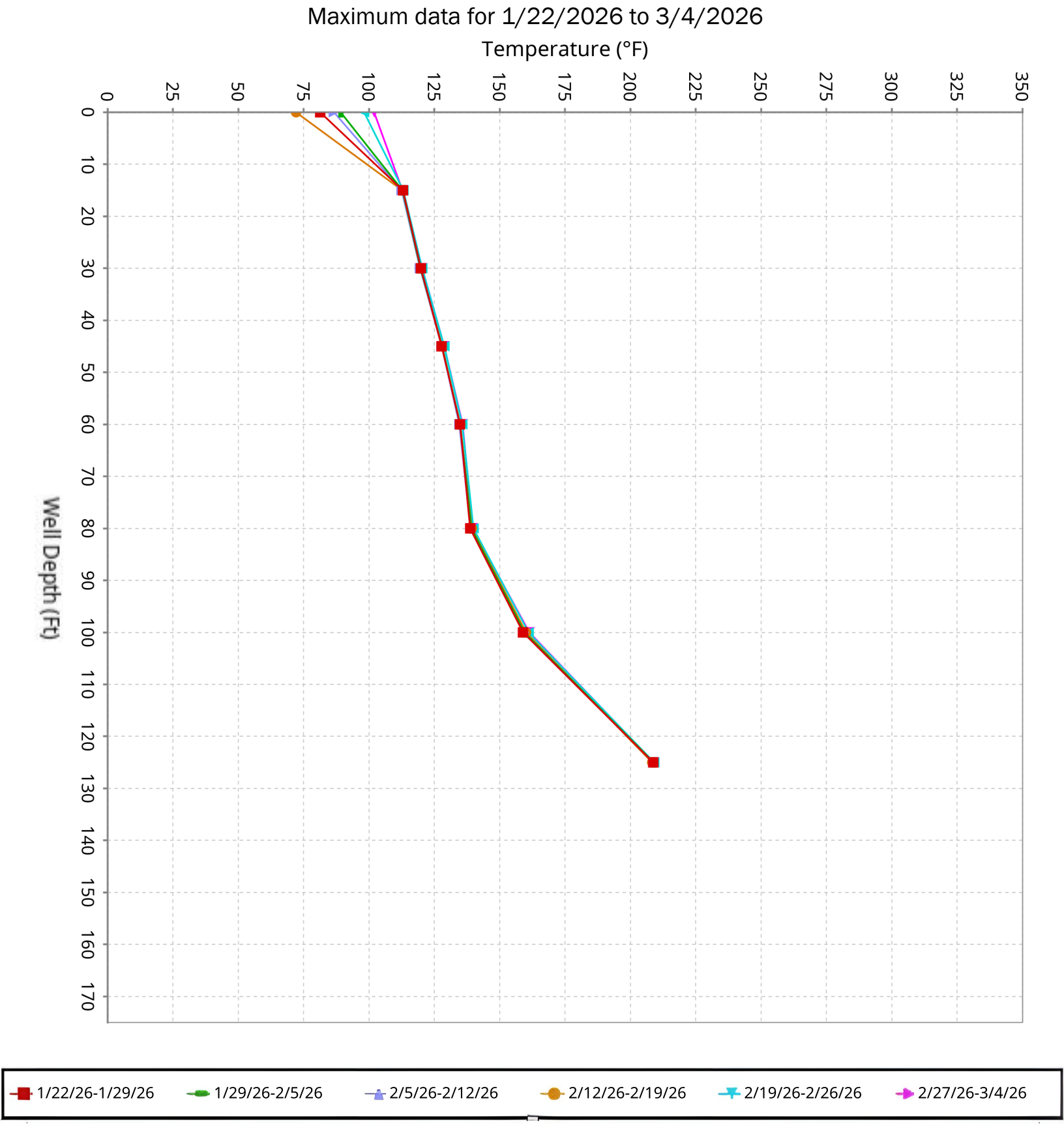

SCS ENGINEERS

Vertical Temperature Profiles from Temperature Probes at Chiquita Landfill for TP-10

Maximum data for 1/22/2026 to 3/4/2026

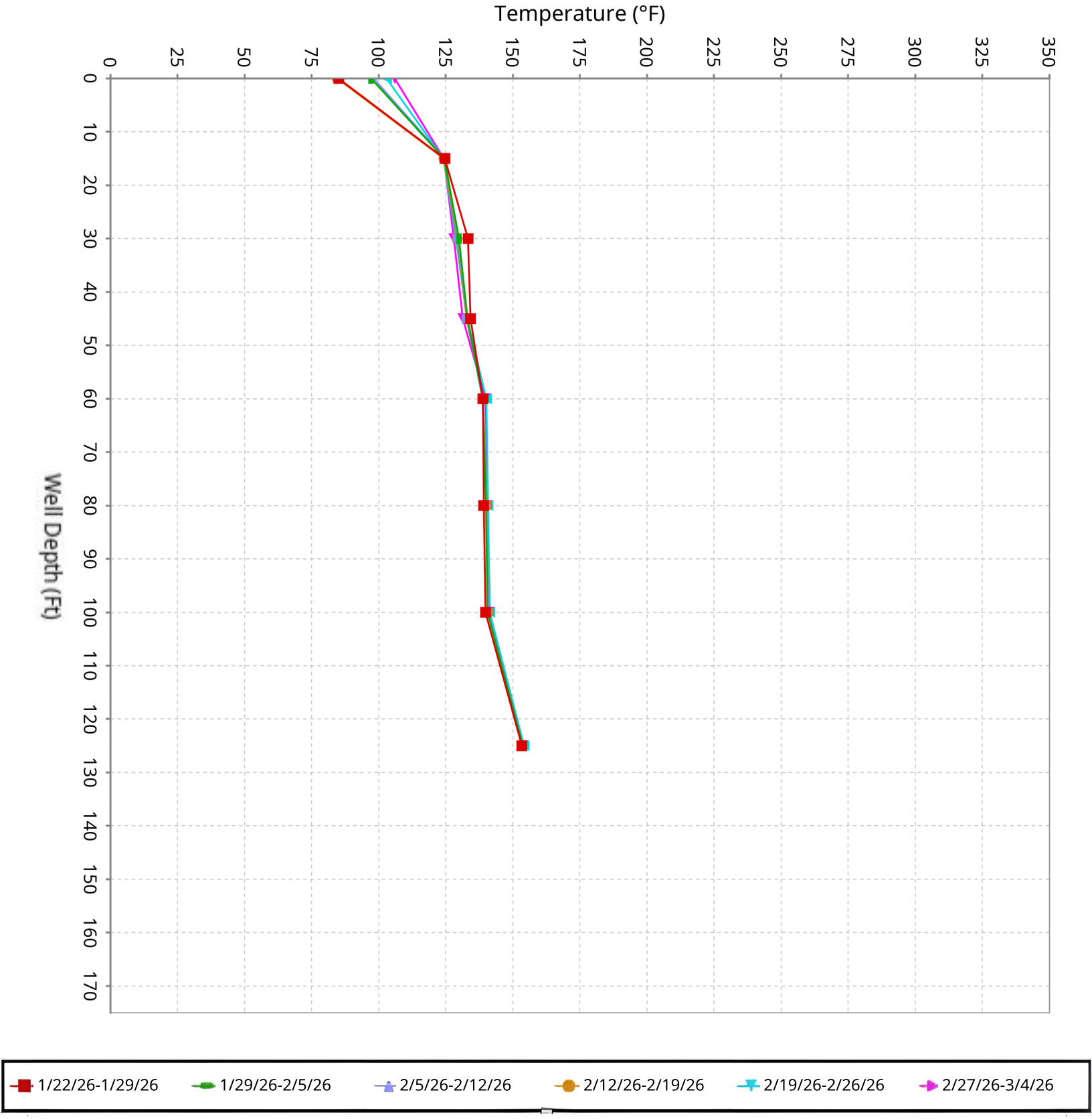

SCS ENGINEERS

Vertical Temperature Profiles from Temperature Probes at Chiquita Landfill for TP-11

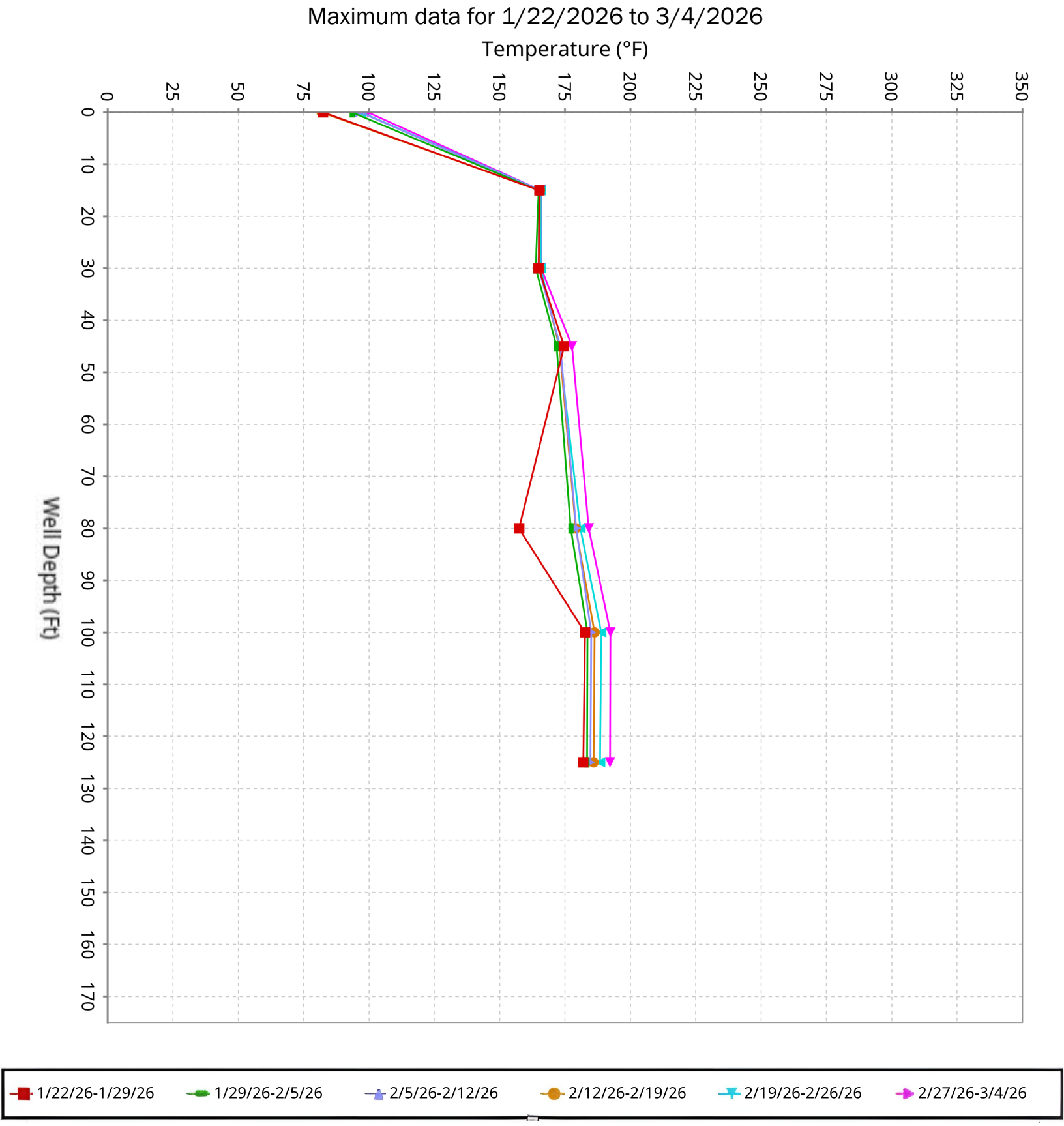

SCS ENGINEERS

Vertical Temperature Profiles from Temperature Probes at Chiquita Landfill for TP-12

Maximum data for 1/22/2026 to 3/4/2026

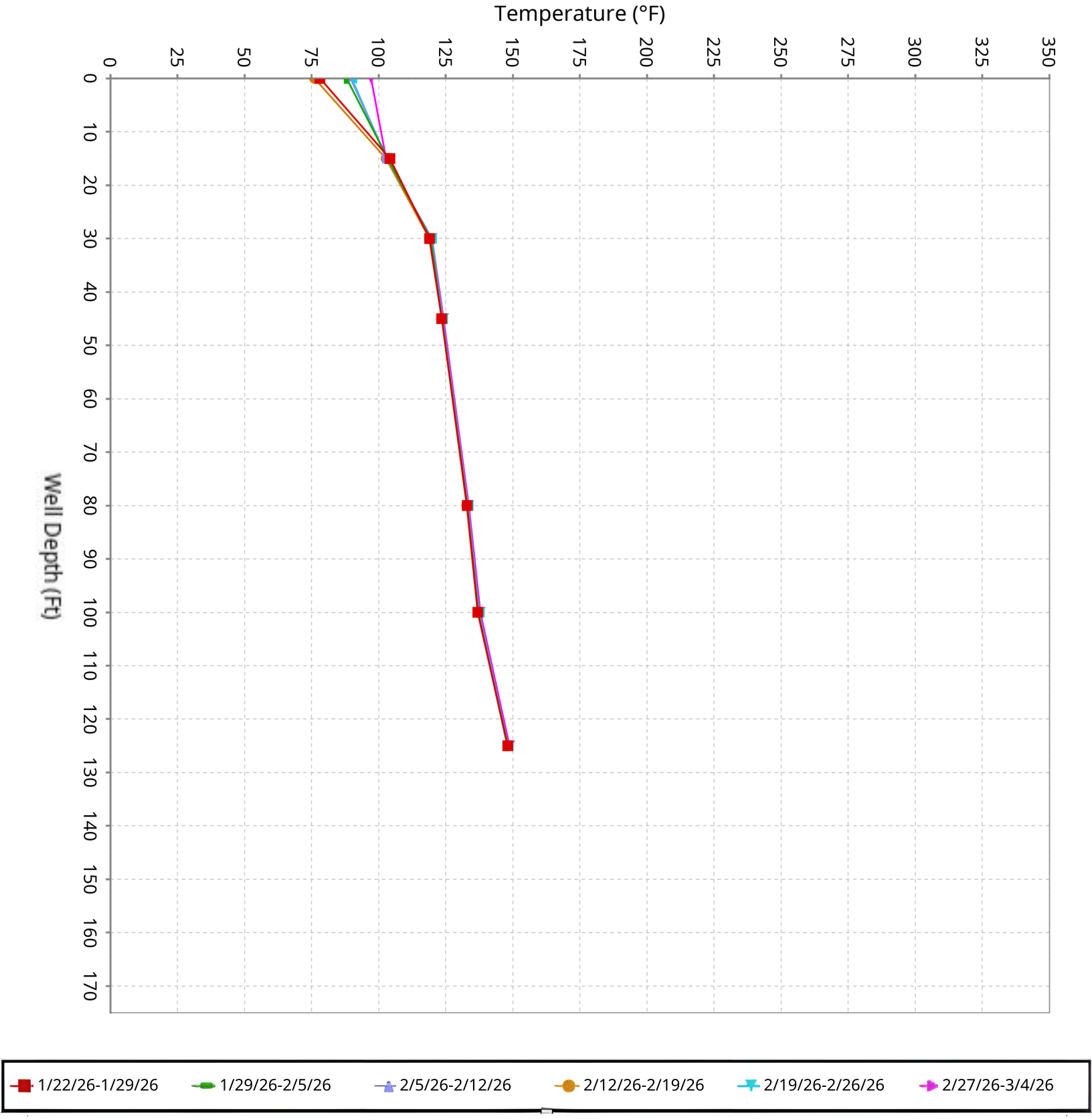

SCS ENGINEERS

Vertical Temperature Profiles from Temperature Probes at Chiquita Landfill for TP-13

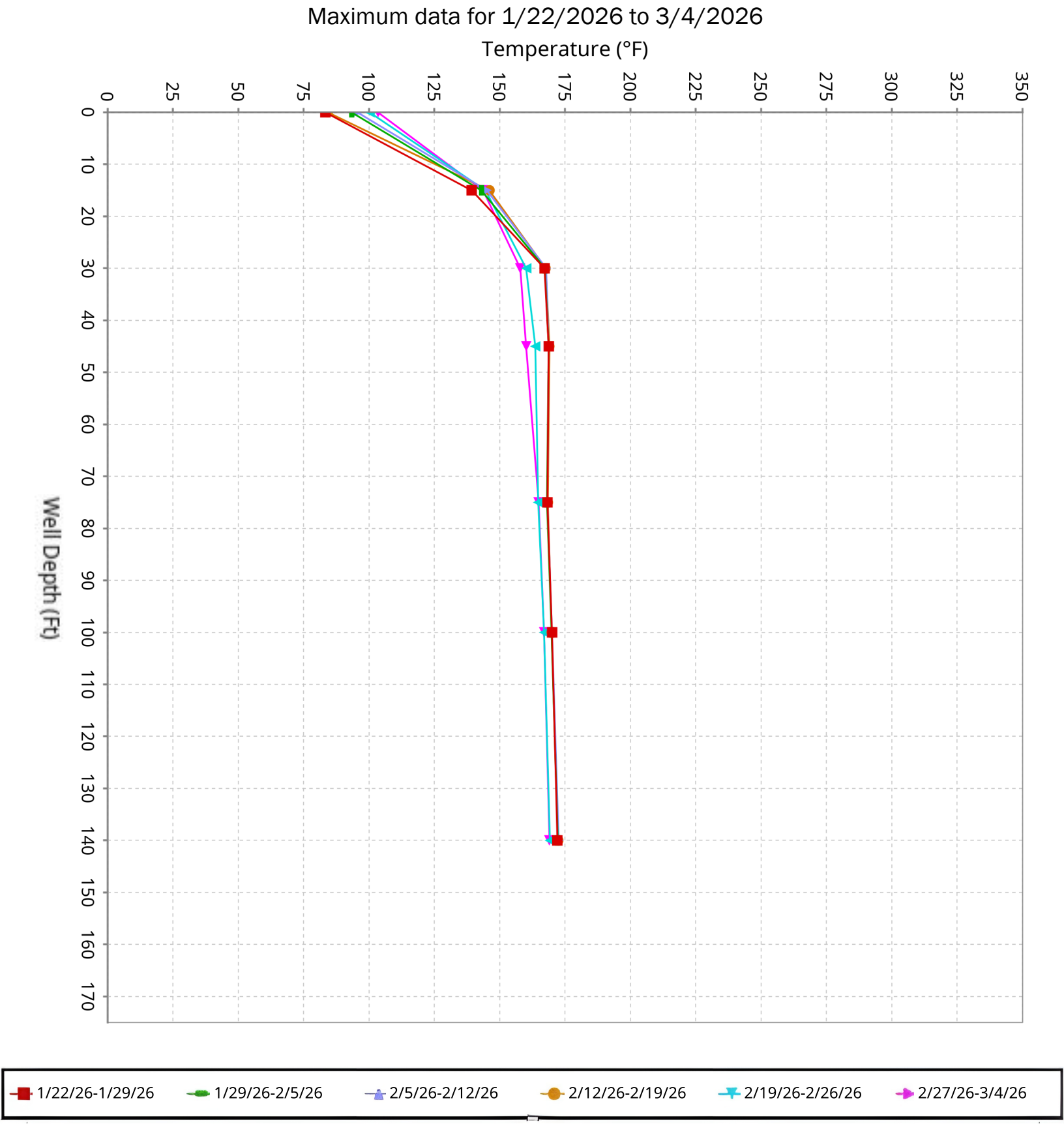

SCS ENGINEERS

Vertical Temperature Profiles from Temperature Probes at Chiquita Landfill for TP-14

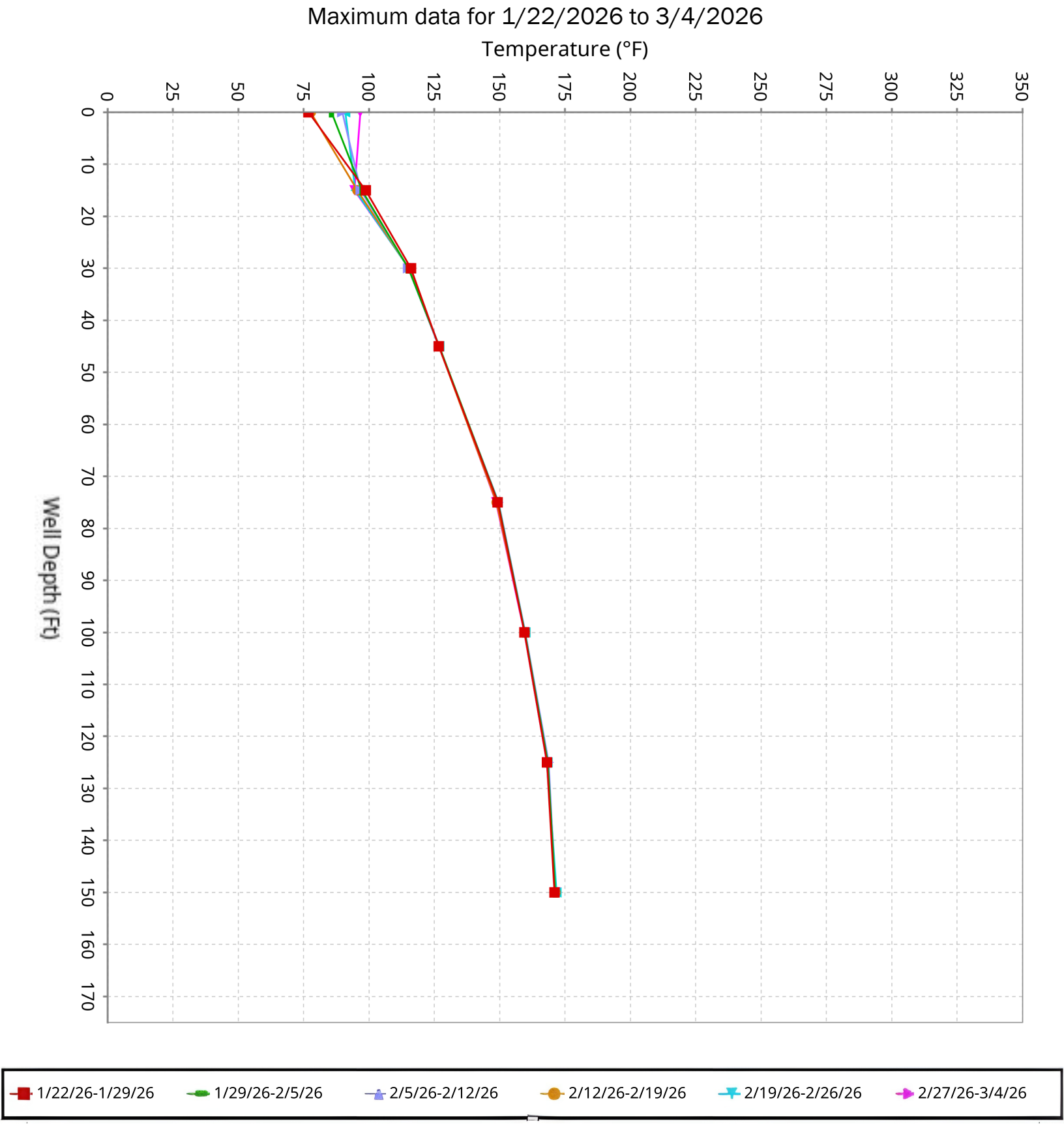

SCS ENGINEERS

Vertical Temperature Profiles from Temperature Probes at Chiquita Landfill for TP-15

Maximum data for 1/22/2026 to 3/4/2026

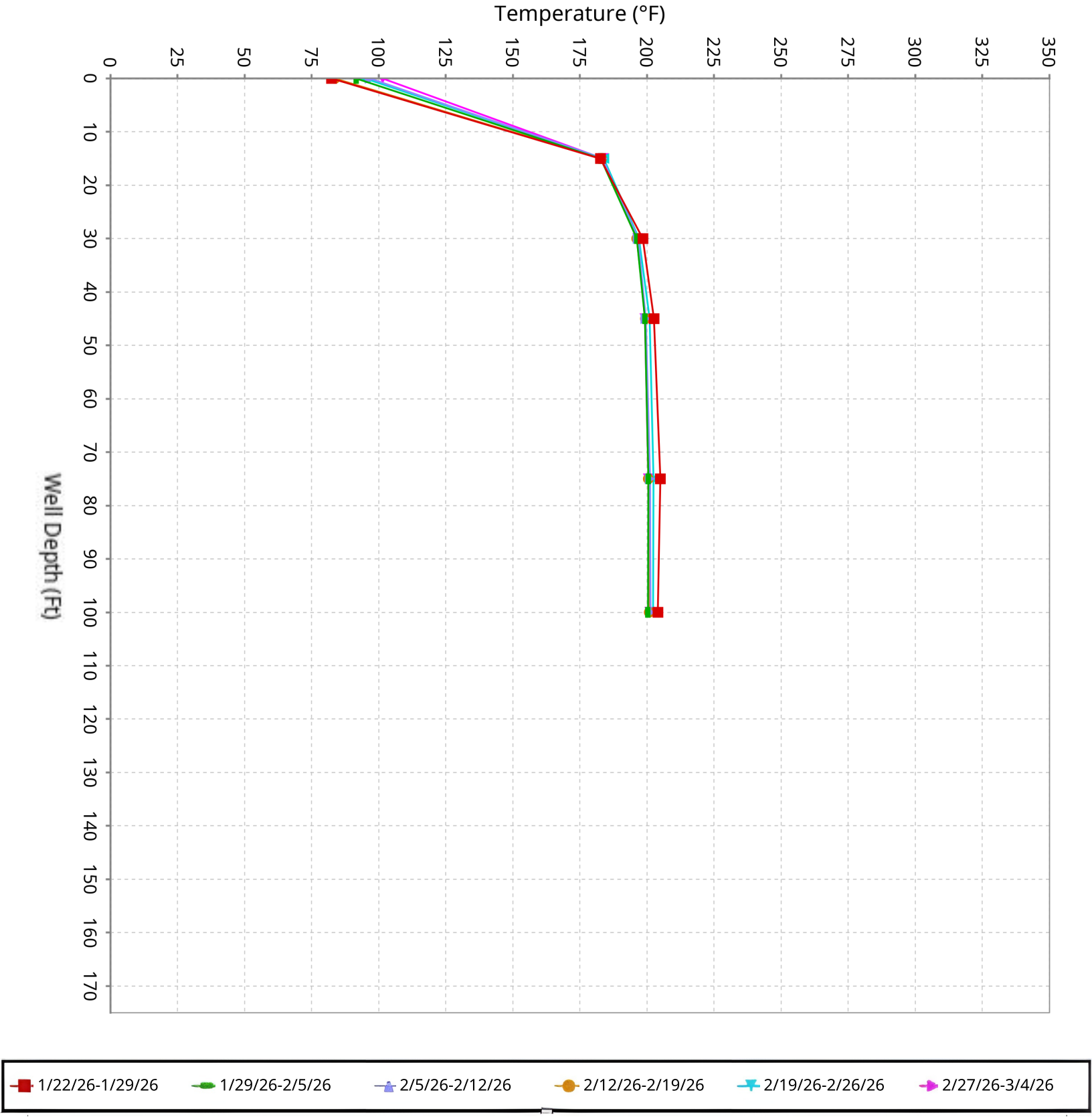

SCS ENGINEERS

Vertical Temperature Profiles from Temperature Probes at Chiquita Landfill for TP-16

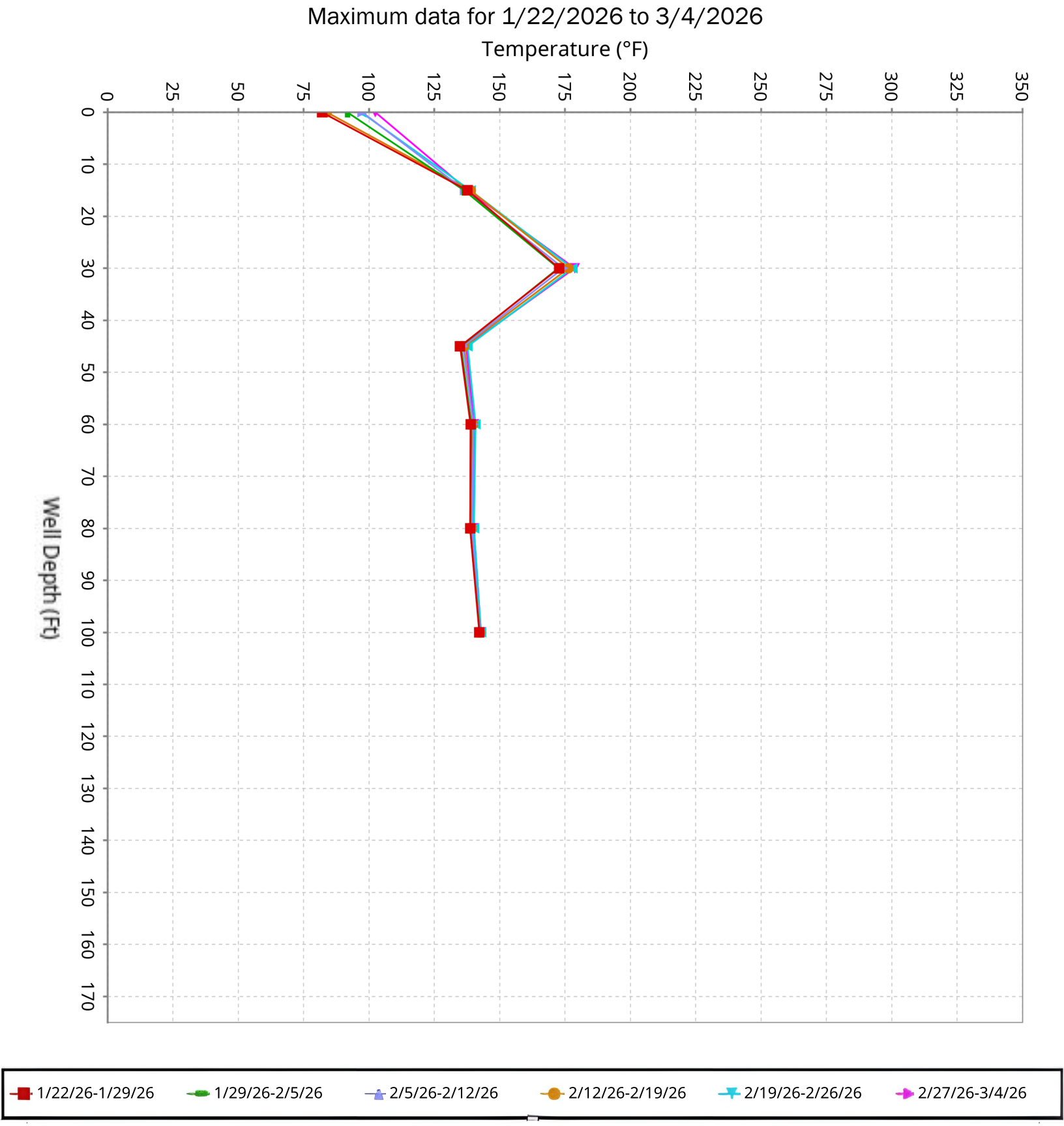

SCS ENGINEERS

Vertical Temperature Profiles from Temperature Probes at Chiquita Landfill for TP-17

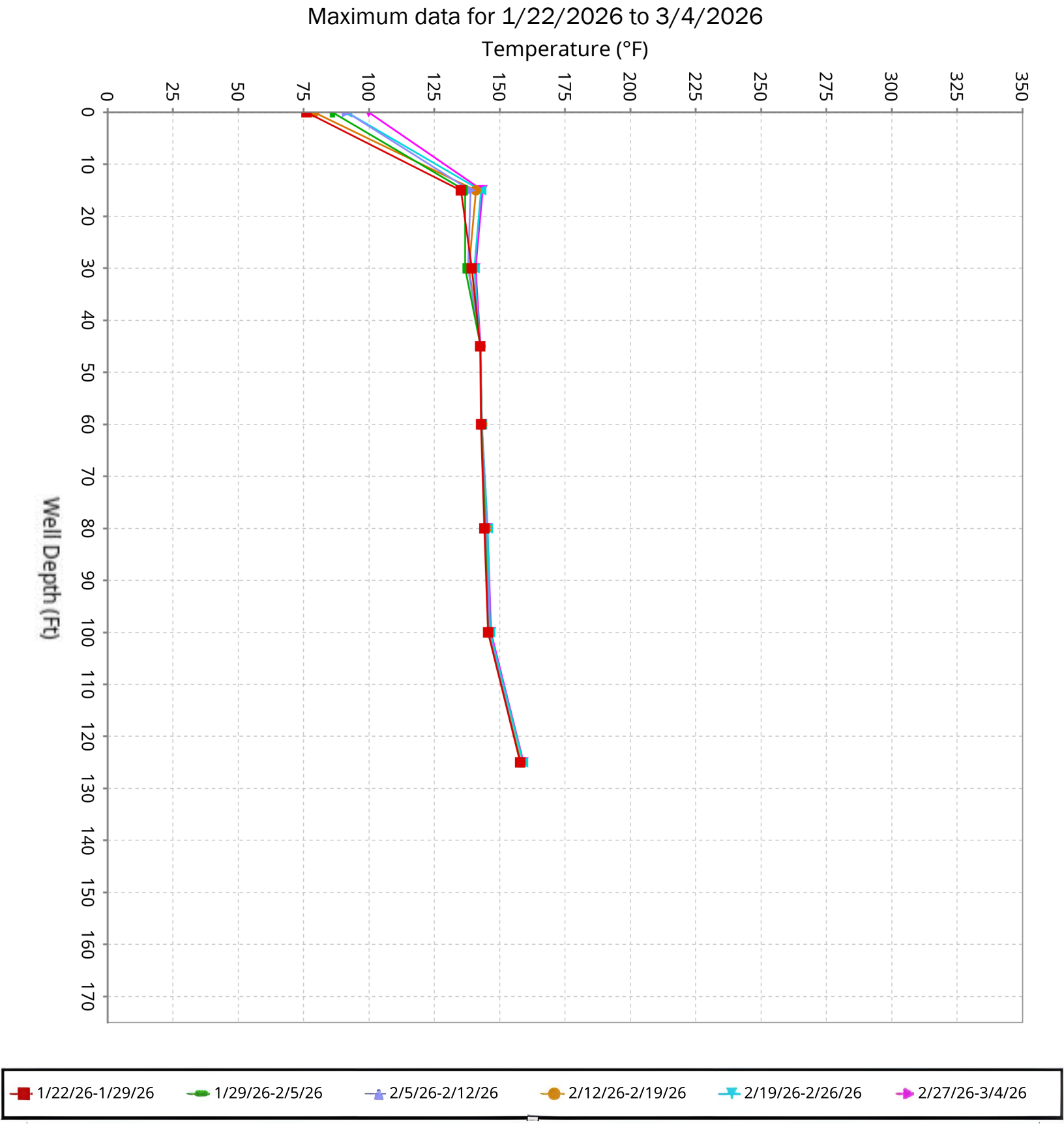

SCS ENGINEERS

Vertical Temperature Profiles from Temperature Probes at Chiquita Landfill for TP-18

Maximum data for 1/22/2026 to 3/4/2026

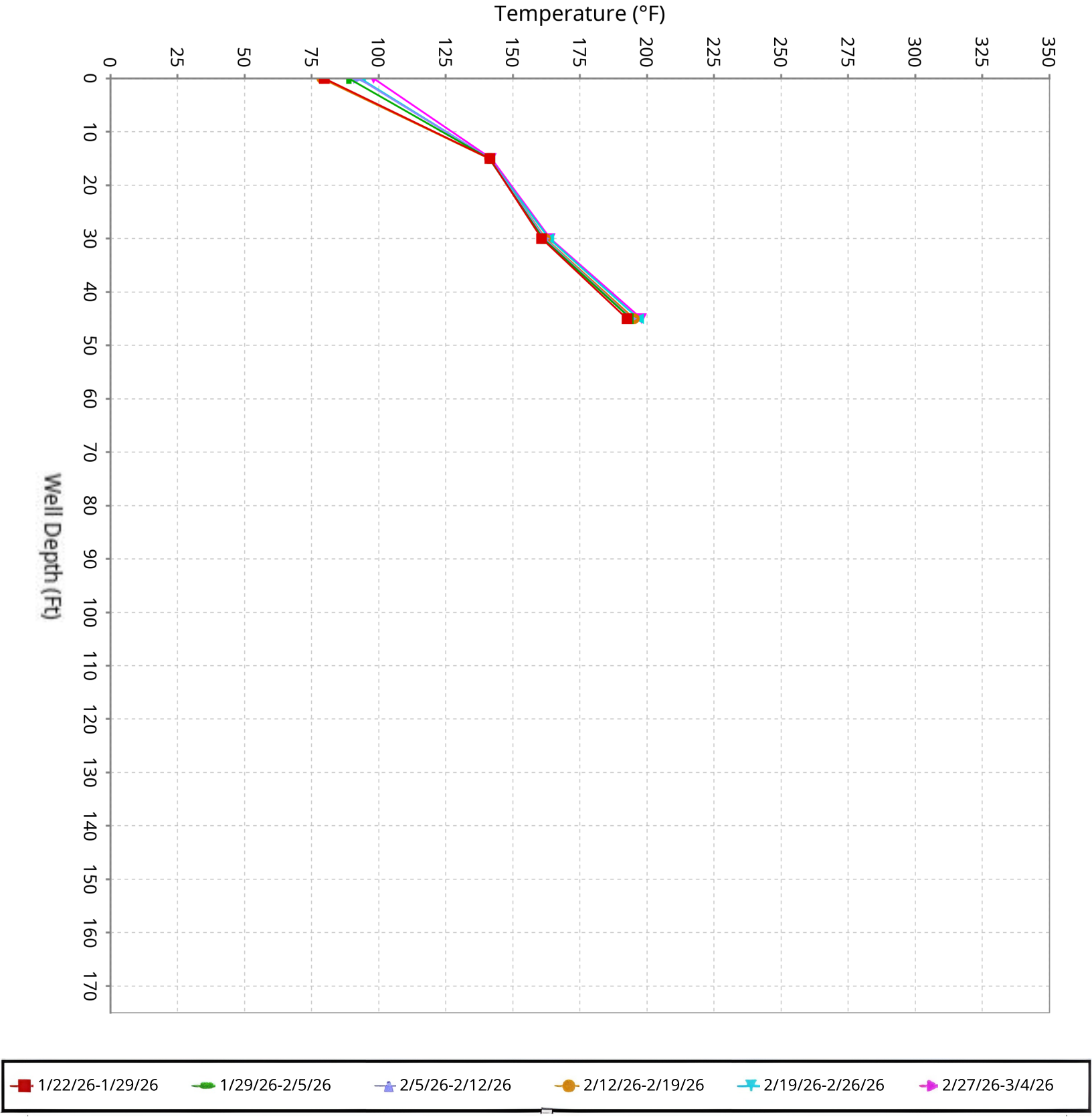

SCS ENGINEERS

Vertical Temperature Profiles from Temperature Probes at Chiquita Landfill for TP-19

Maximum data for 1/22/2026 to 3/4/2026

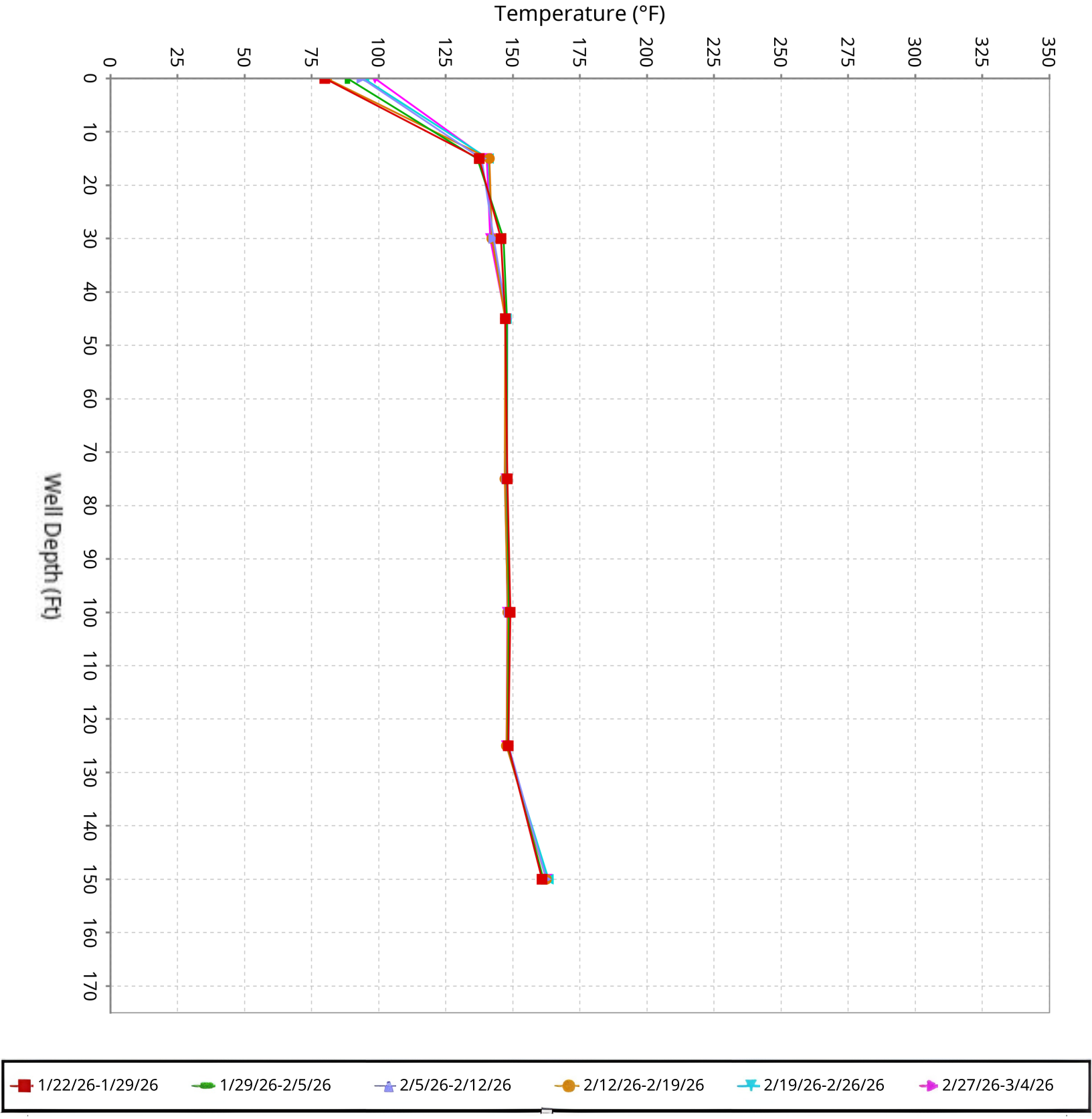

SCS ENGINEERS

Vertical Temperature Profiles from Temperature Probes at Chiquita Landfill for TP-20

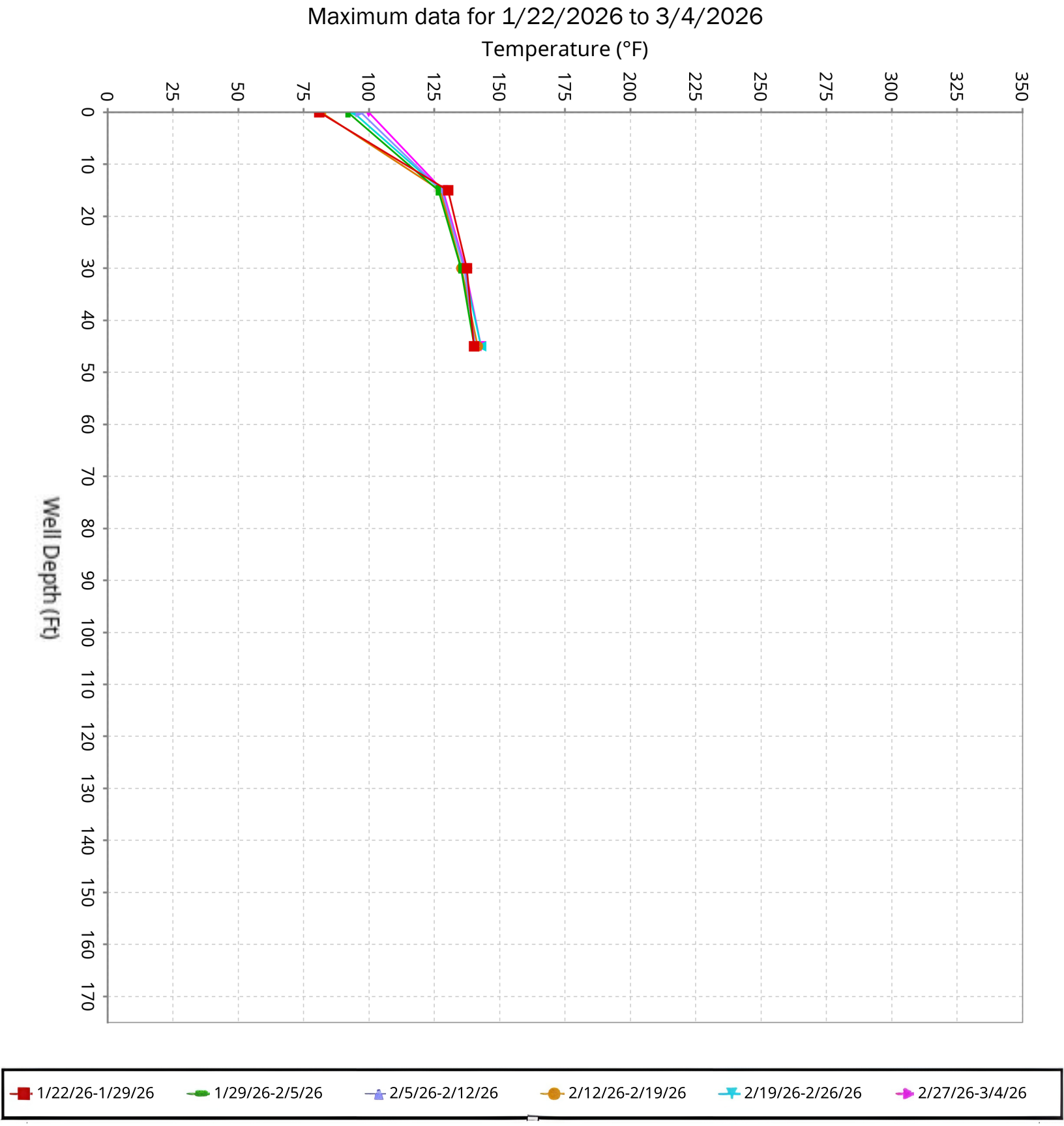

SCS ENGINEERS

Vertical Temperature Profiles from Temperature Probes at Chiquita Landfill for TP-21

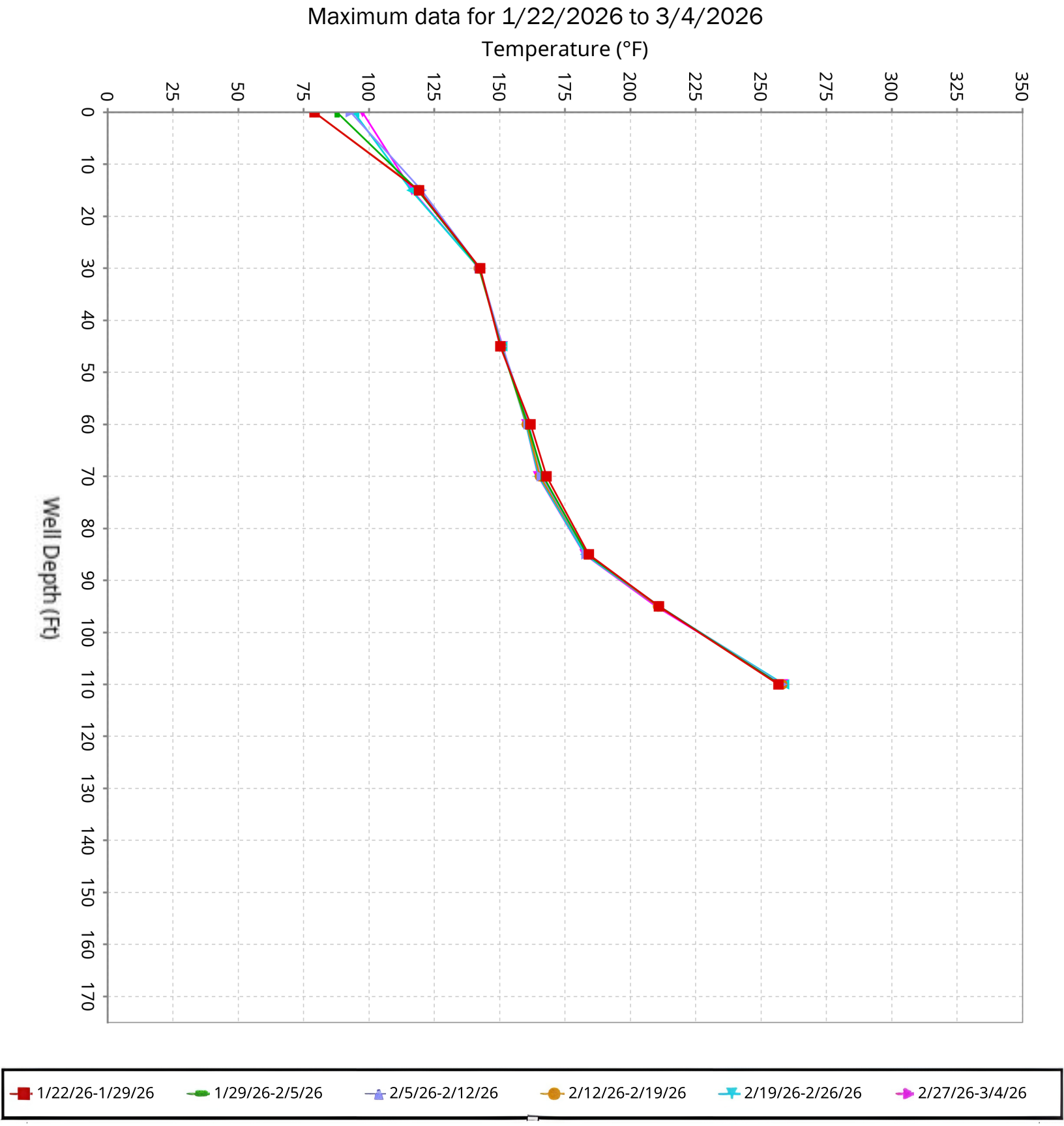

SCS ENGINEERS

Vertical Temperature Profiles from Temperature Probes at Chiquita Landfill for TP-22

Maximum data for 1/22/2026 to 3/4/2026

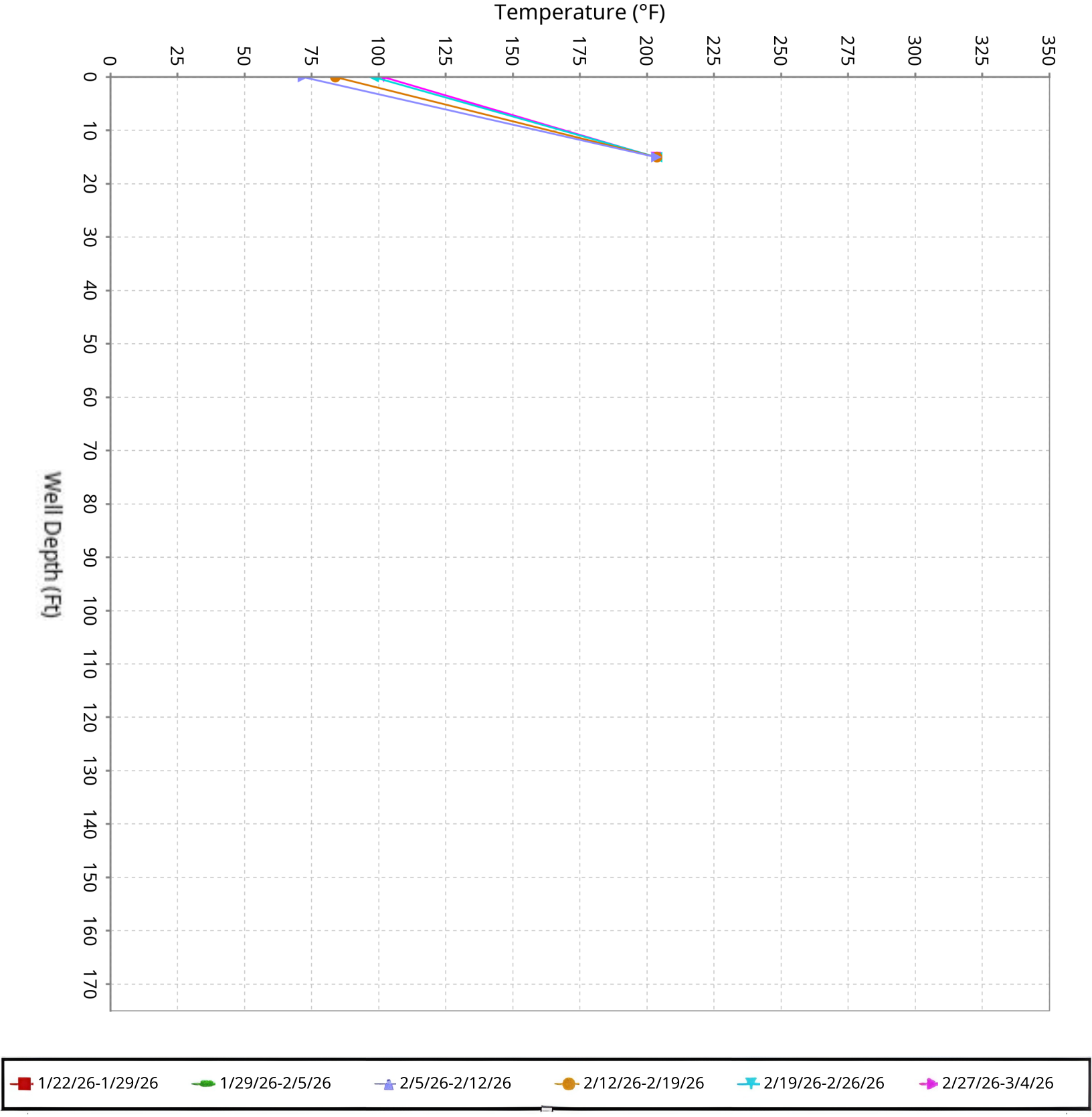

SCS ENGINEERS

Vertical Temperature Profiles from Temperature Probes at Chiquita Landfill for TP-23

Maximum data for 1/22/2026 to 3/4/2026

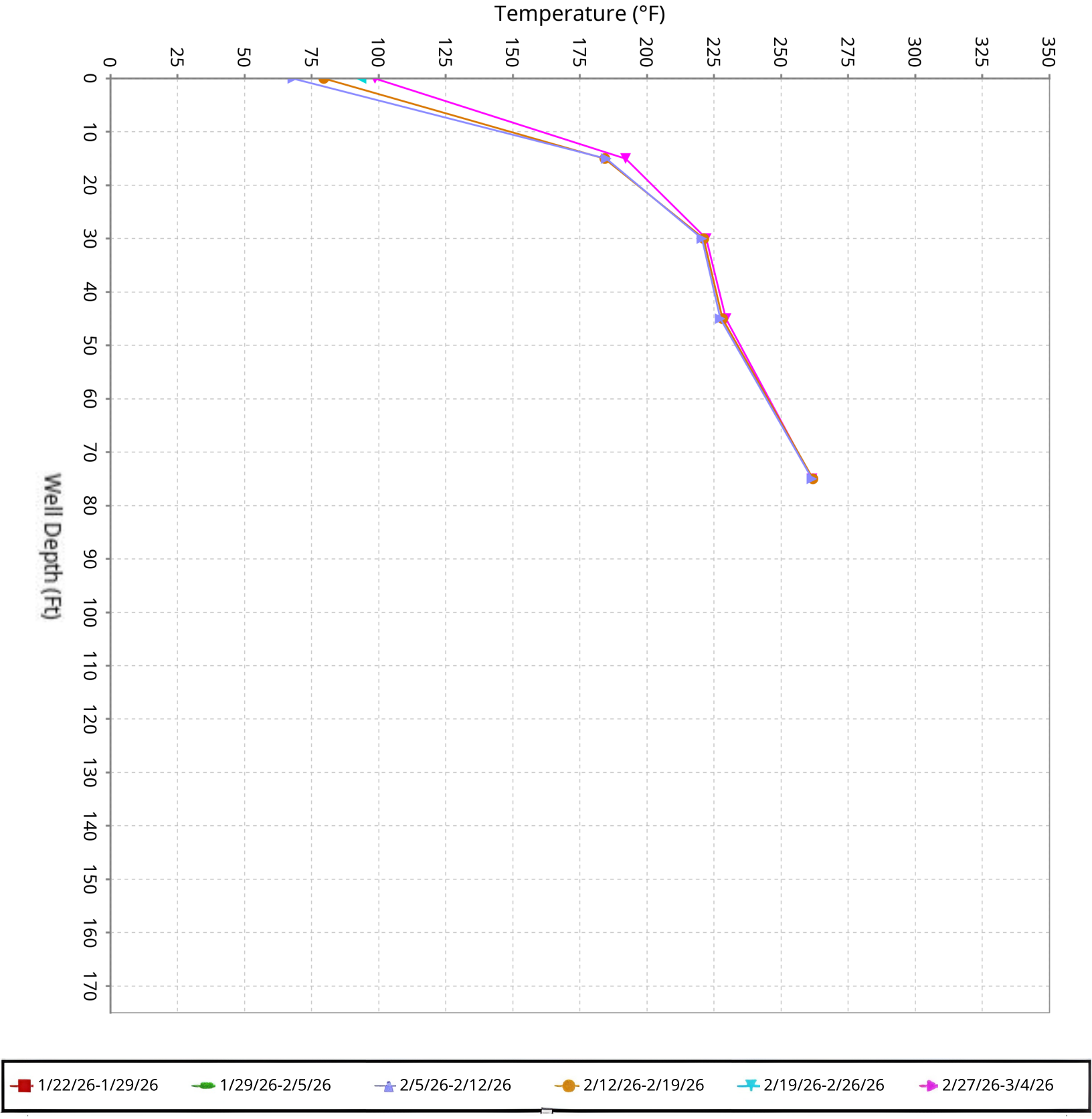

SCS ENGINEERS

Vertical Temperature Profiles from Temperature Probes at Chiquita Landfill for TP-24

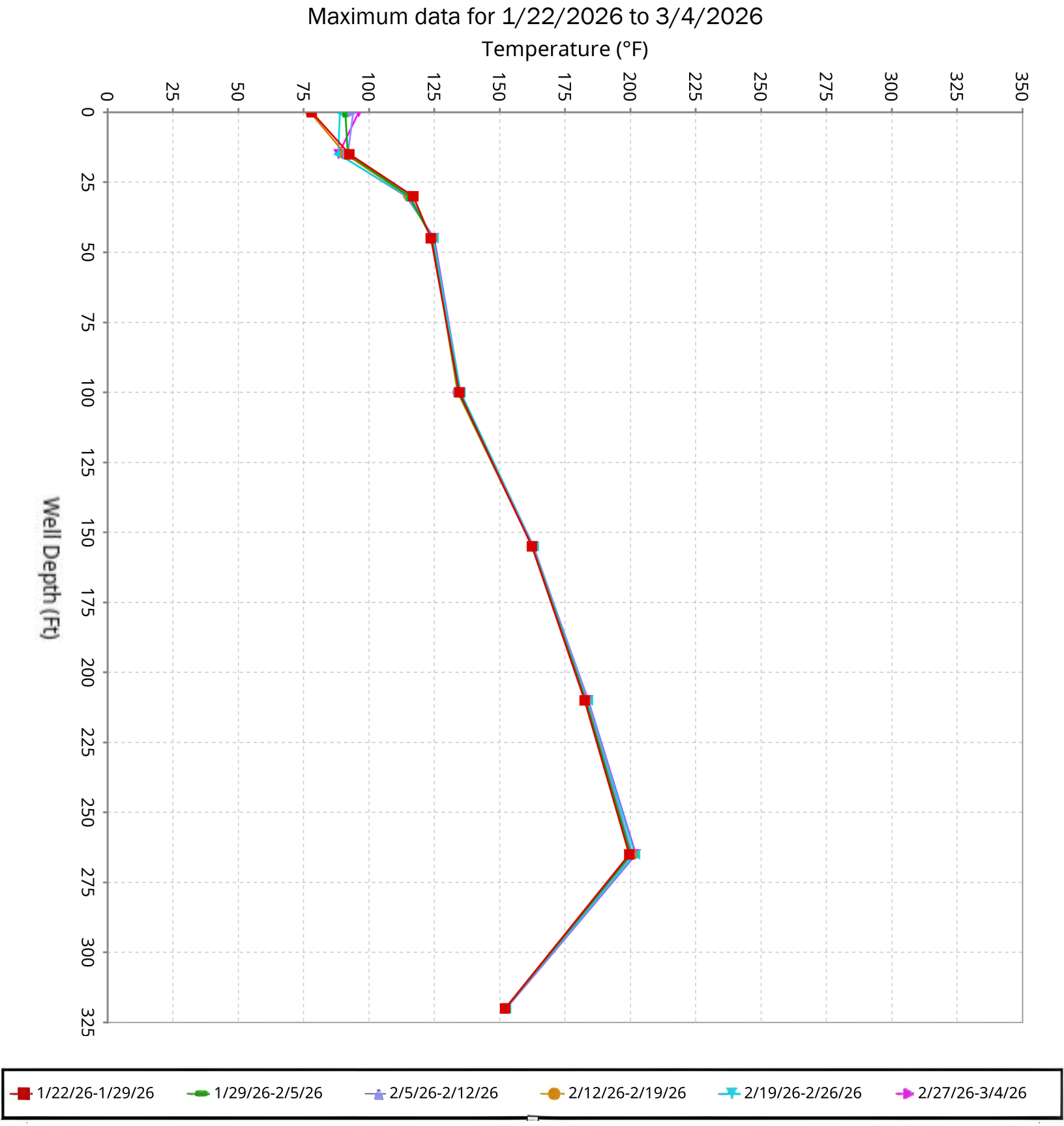

SCS ENGINEERS

Vertical Temperature Profiles from Temperature Probes at Chiquita Landfill for TP-25

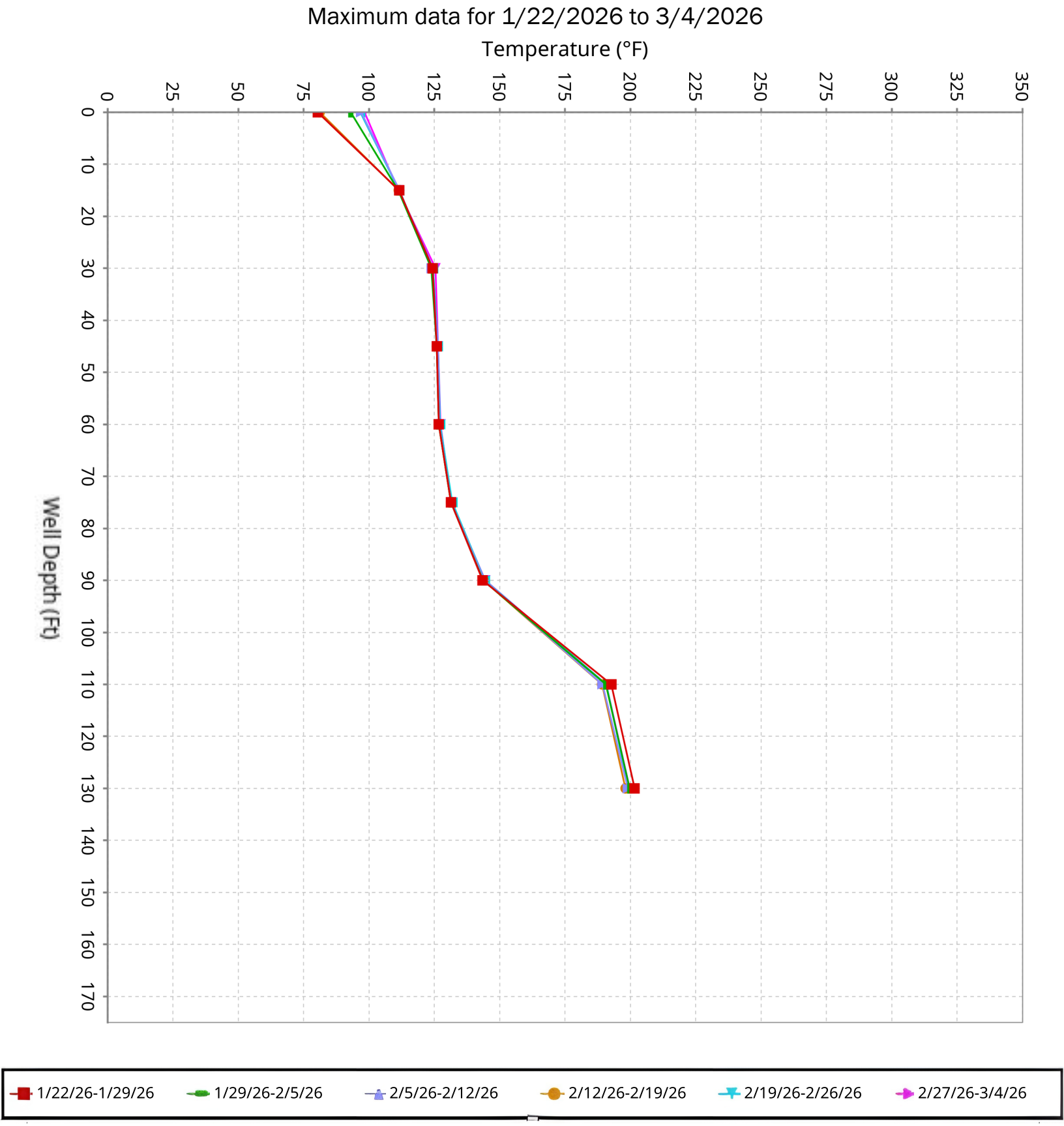

SCS ENGINEERS

Vertical Temperature Profiles from Temperature Probes at Chiquita Landfill for TP-26

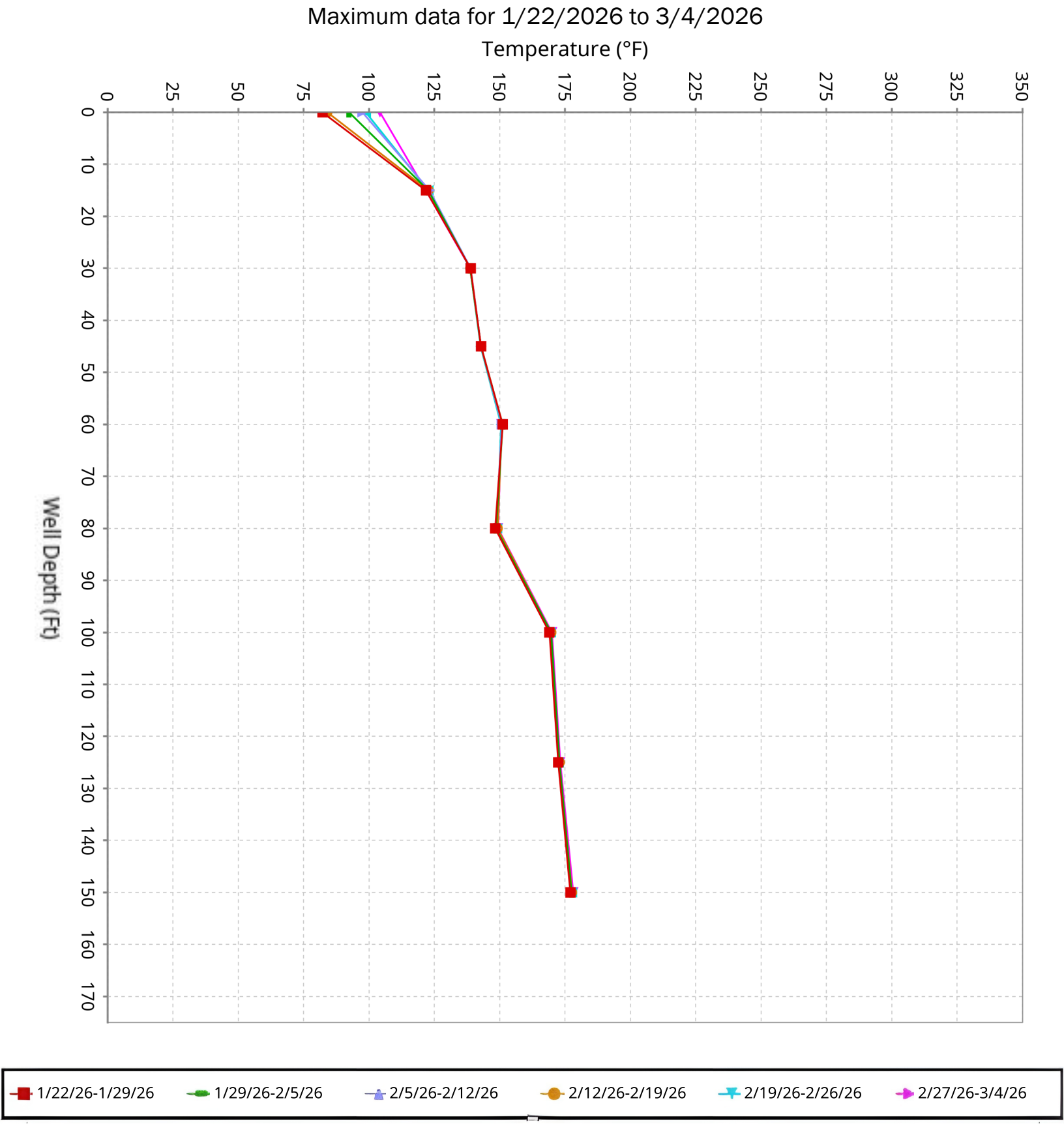

SCS ENGINEERS

Vertical Temperature Profiles from Temperature Probes at Chiquita Landfill for TP-27

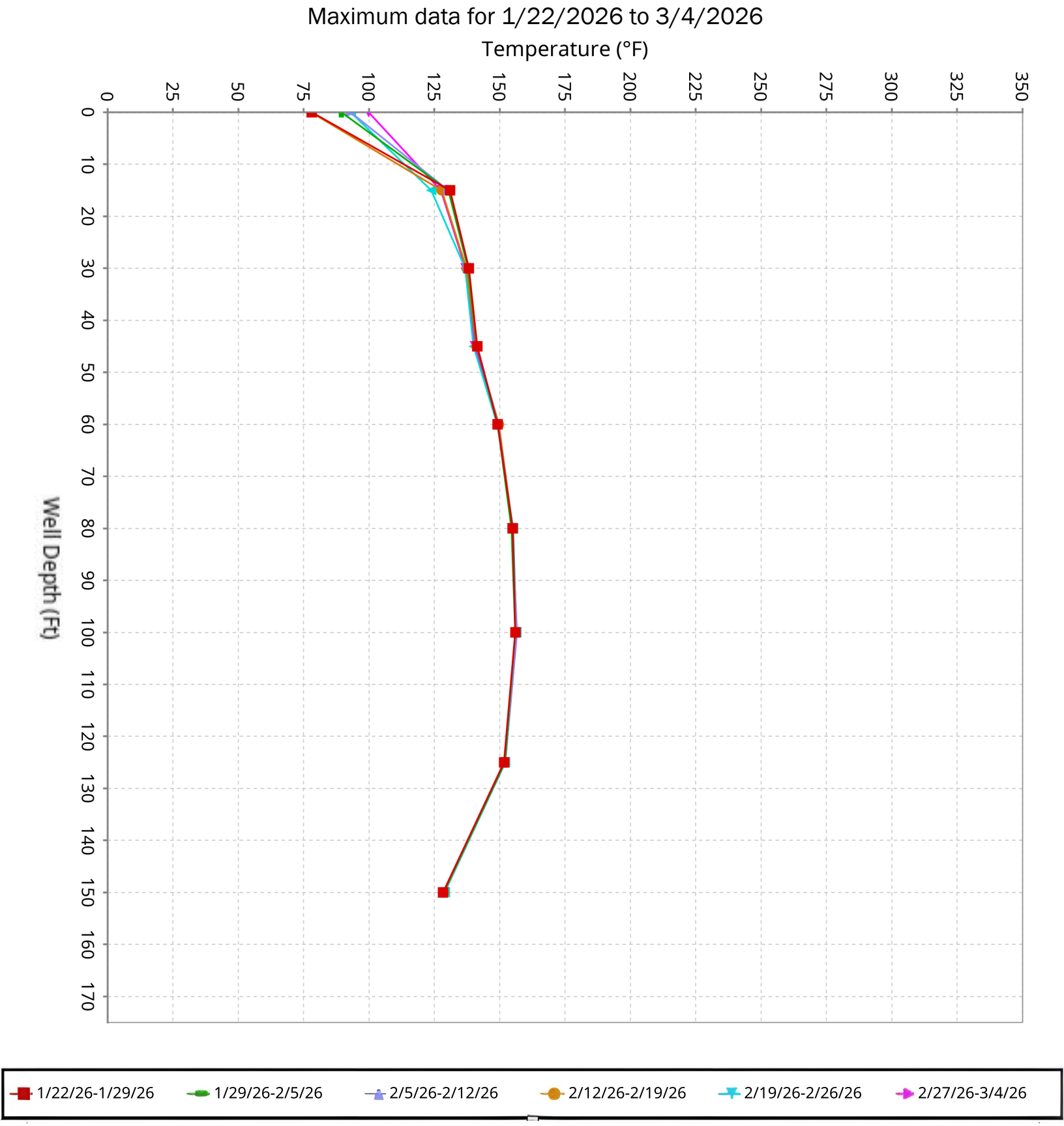

SCS ENGINEERS

Vertical Temperature Profiles from Temperature Probes at Chiquita Landfill for TP-28

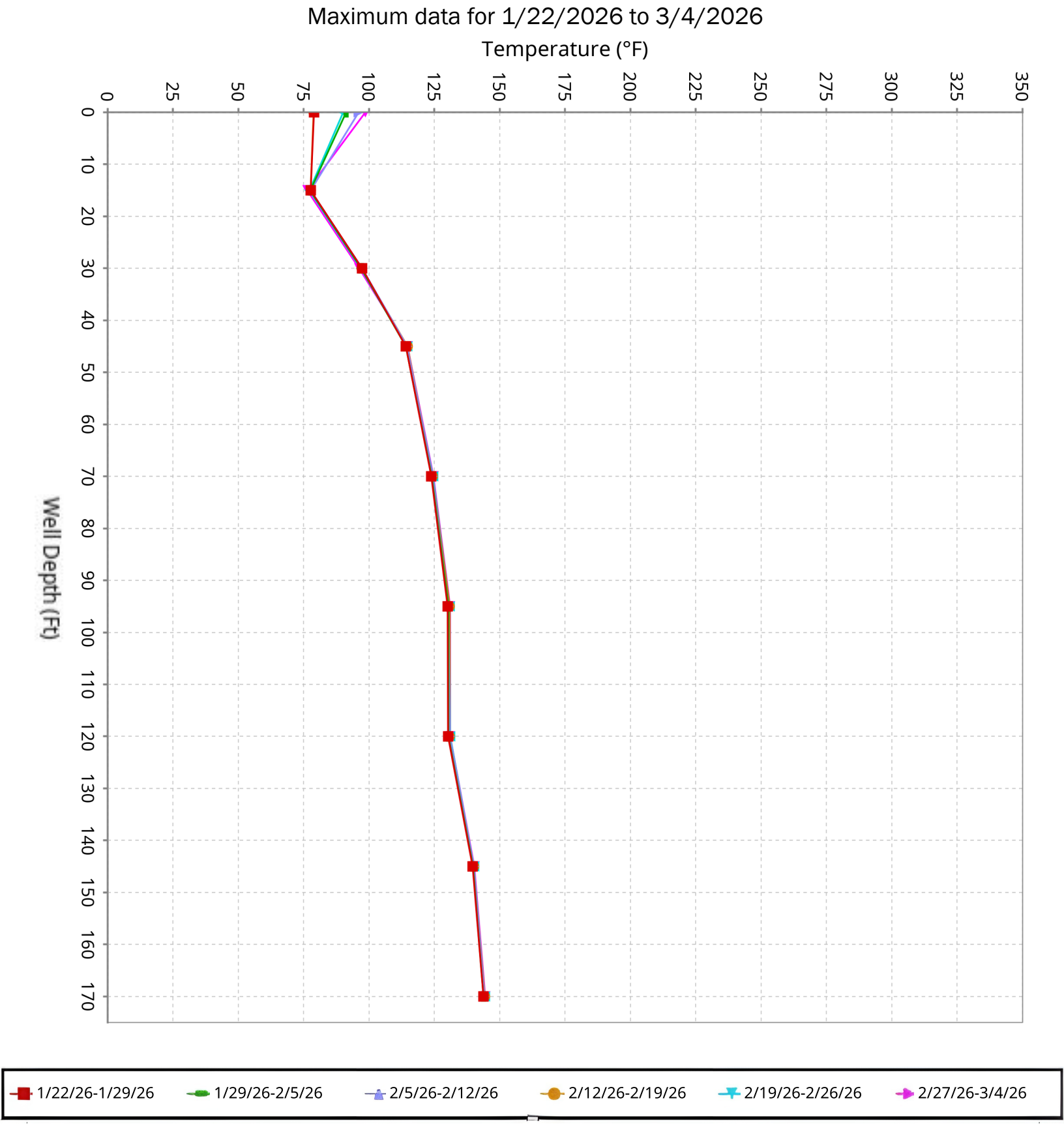

SCS ENGINEERS

Vertical Temperature Profiles from Temperature Probes at Chiquita Landfill for TP-29

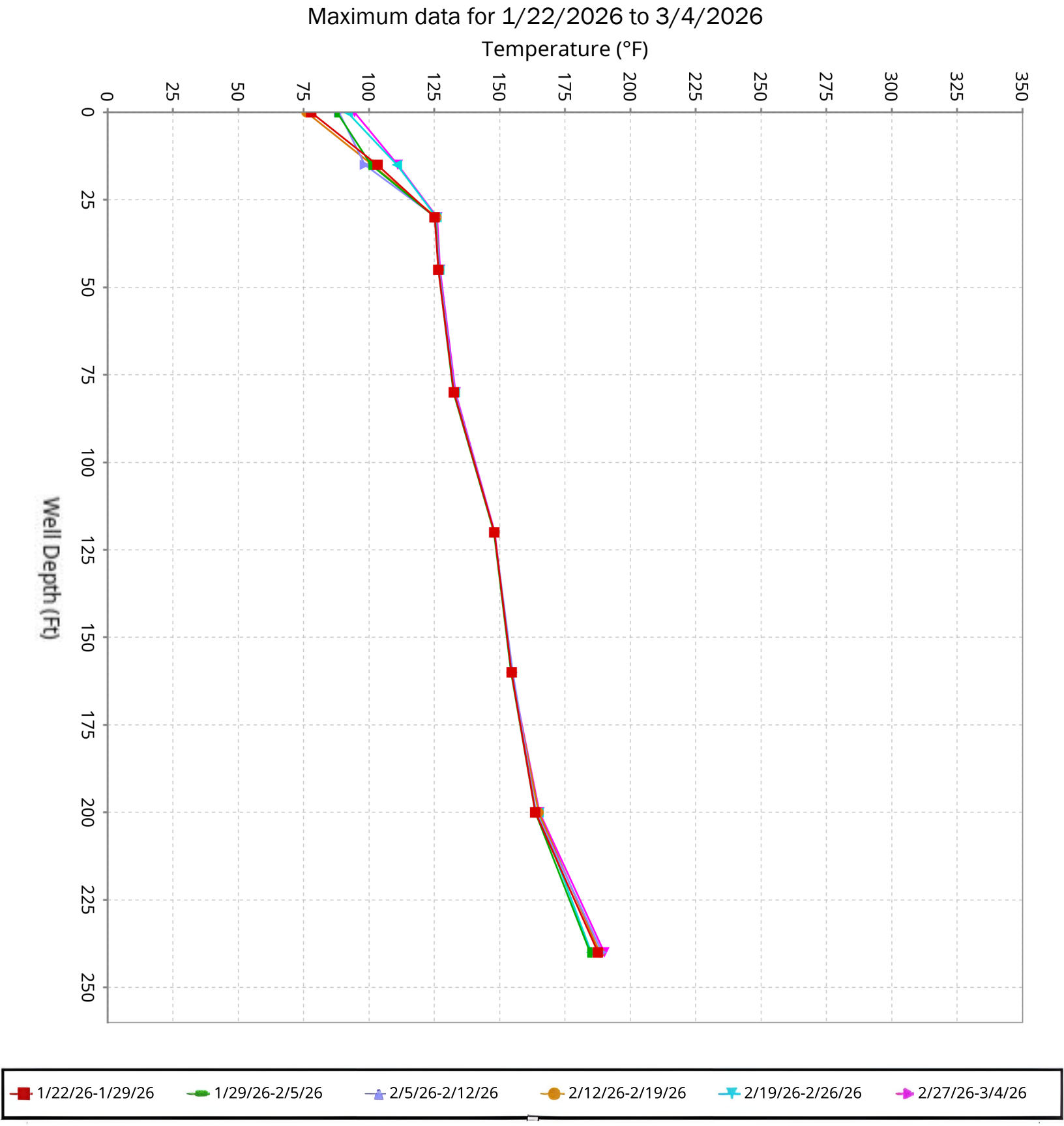

SCS ENGINEERS

Vertical Temperature Profiles from Temperature Probes at Chiquita Landfill for TP-30

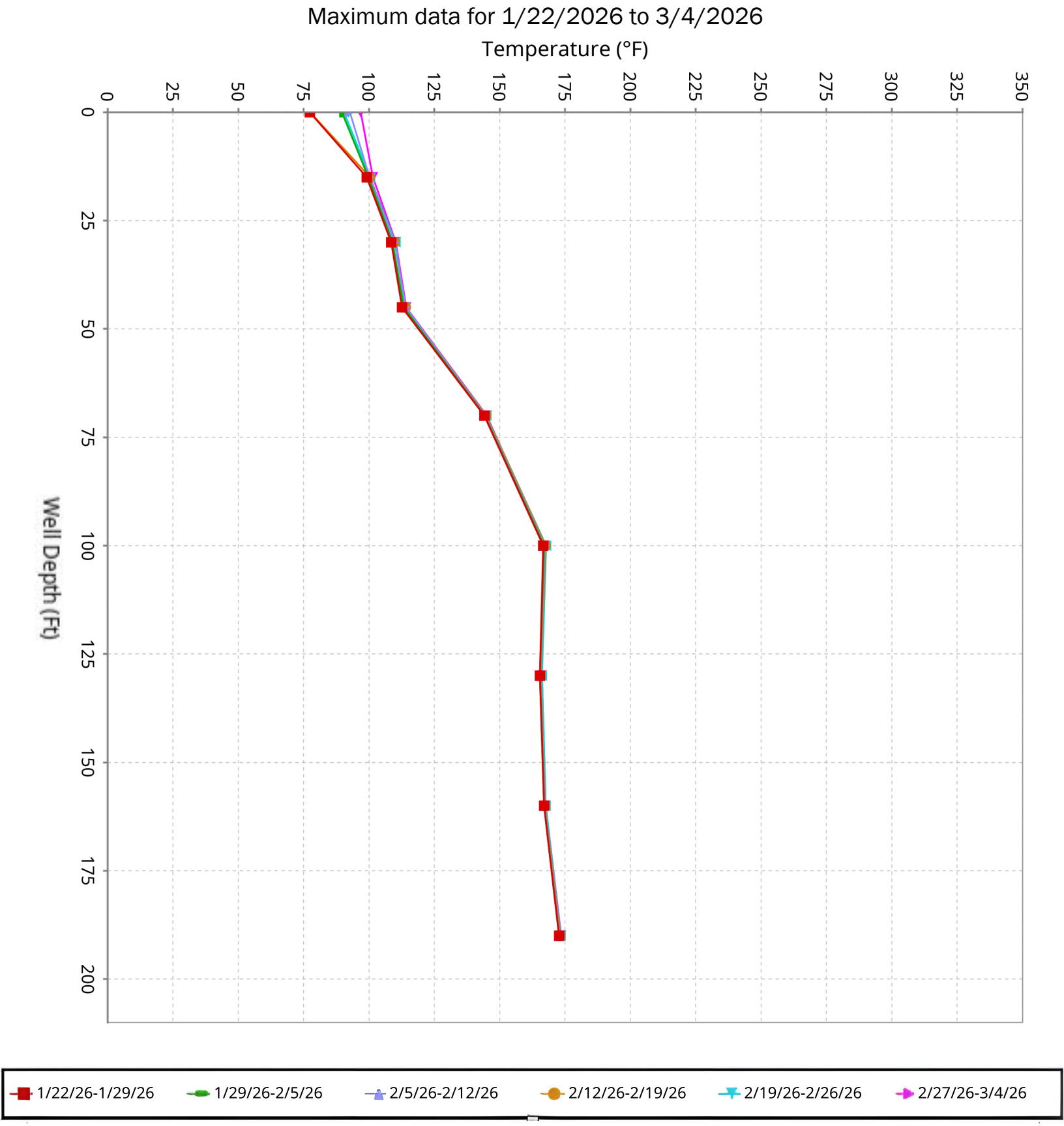

SCS ENGINEERS

Vertical Temperature Profiles from Temperature Probes at Chiquita Landfill for TP-31

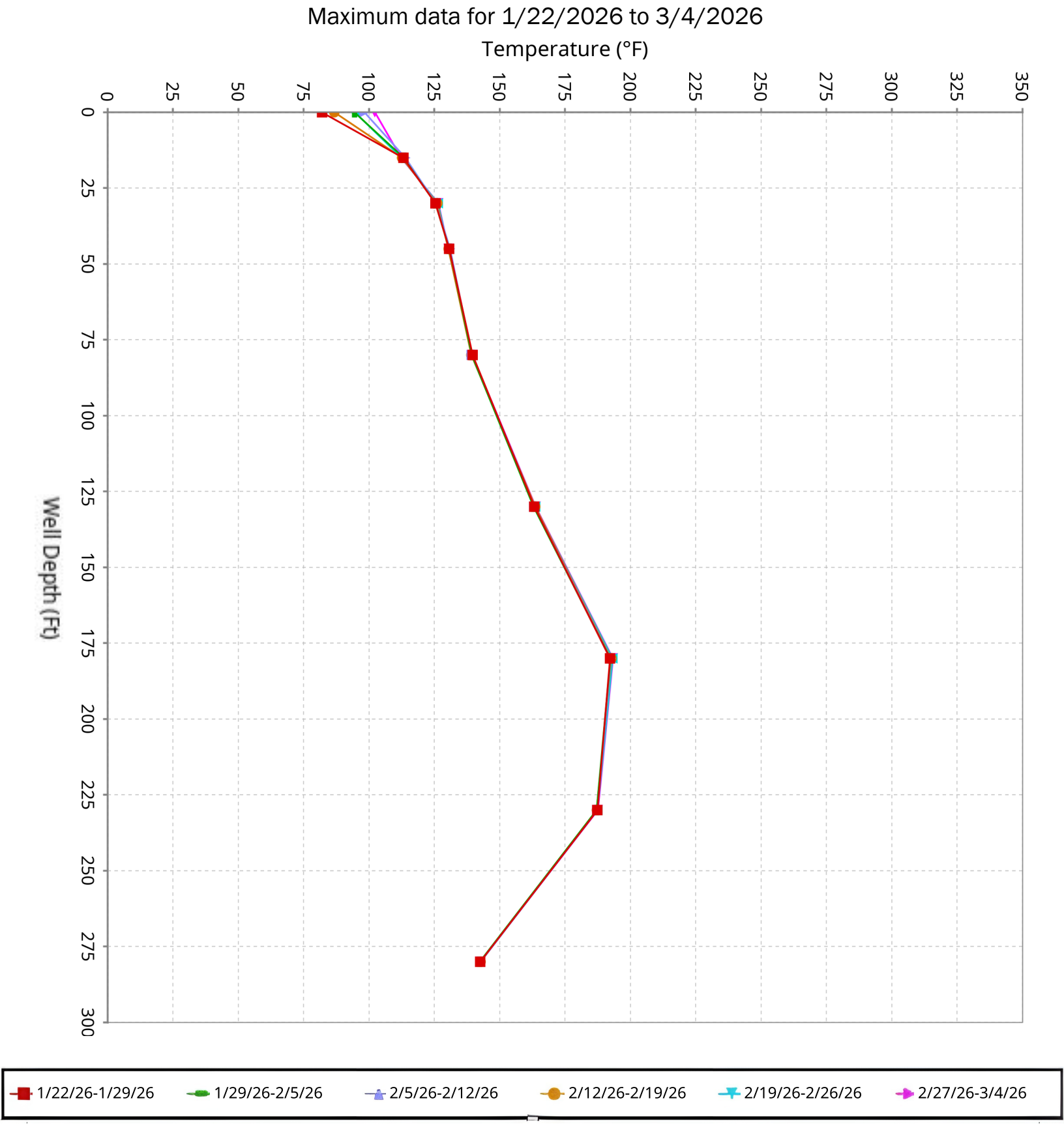

SCS ENGINEERS

Vertical Temperature Profiles from Temperature Probes at Chiquita Landfill for TP-32

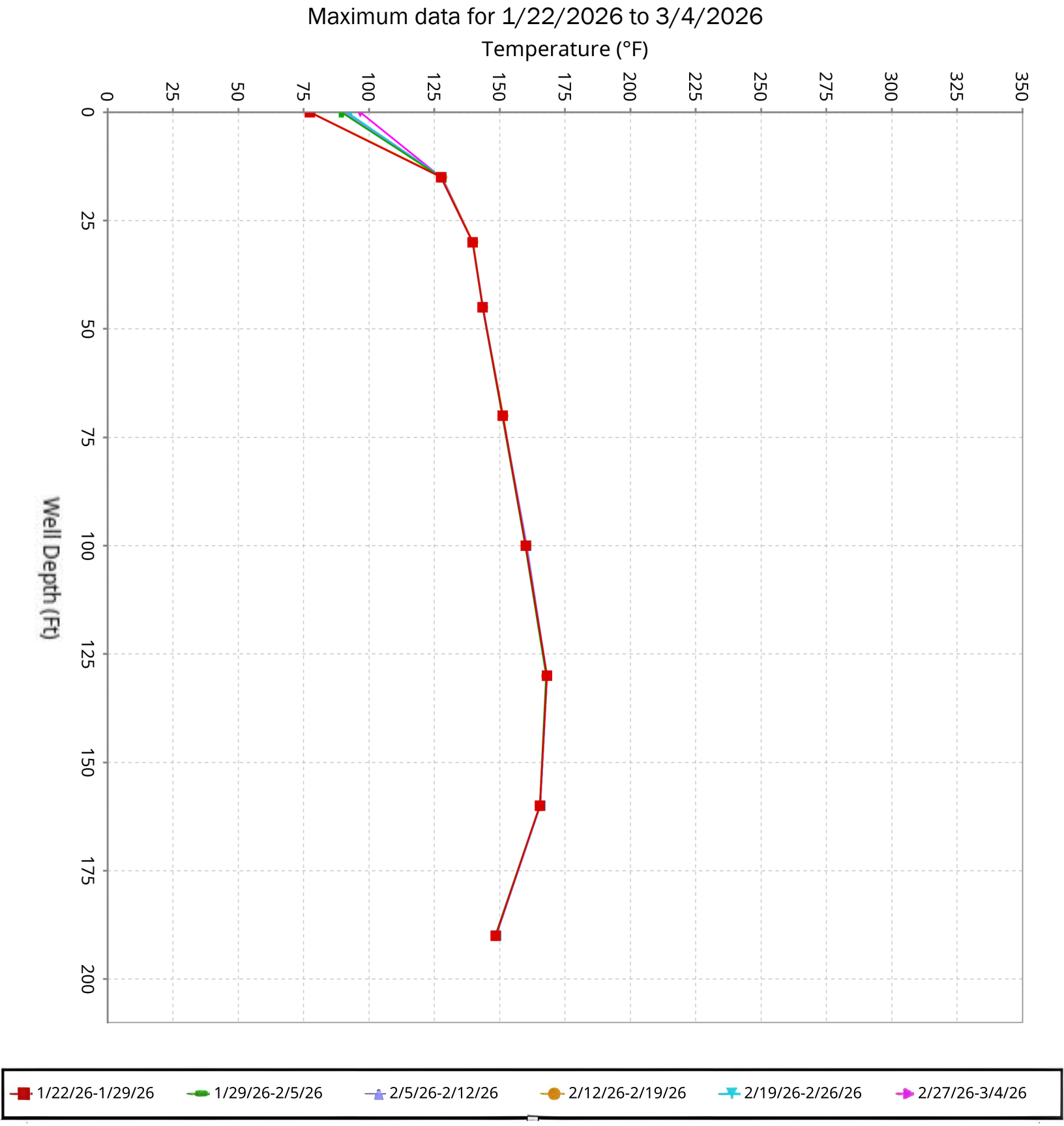

SCS ENGINEERS

Vertical Temperature Profiles from Temperature Probes at Chiquita Landfill for TP-33

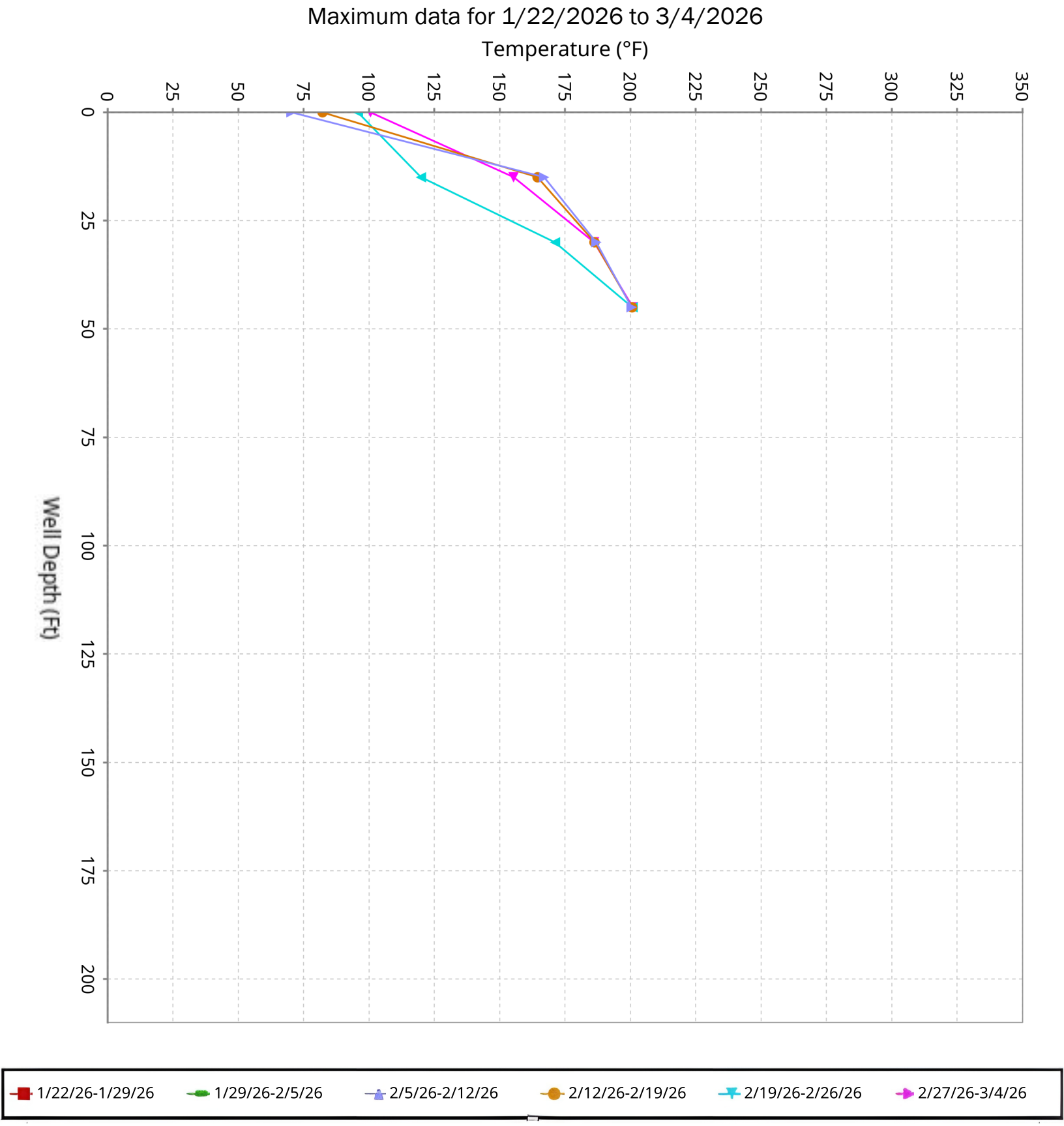

SCS ENGINEERS

Vertical Temperature Profiles from Temperature Probes at Chiquita Landfill for TP-34

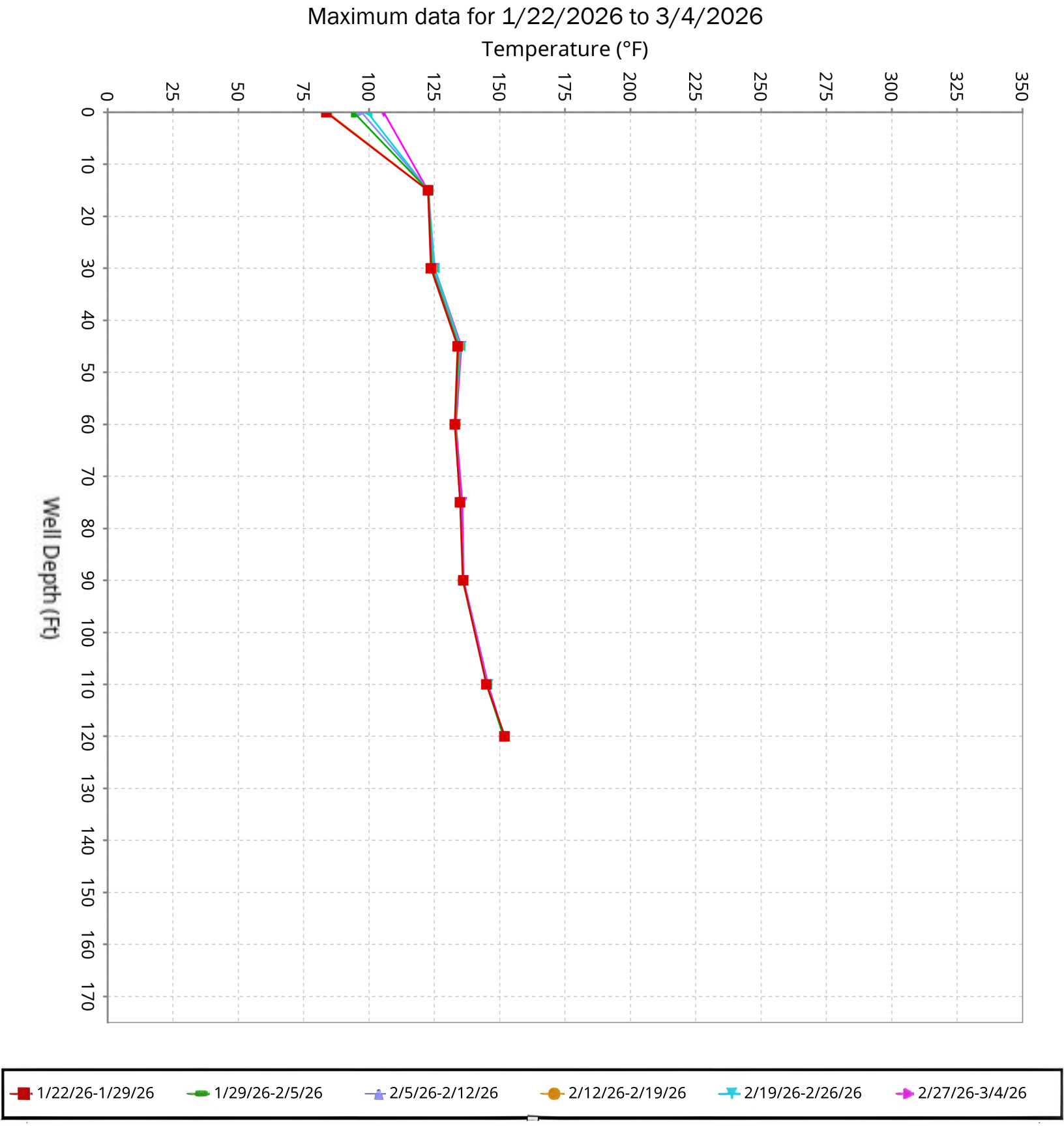

SCS ENGINEERS

Vertical Temperature Profiles from Temperature Probes at Chiquita Landfill for TP-35

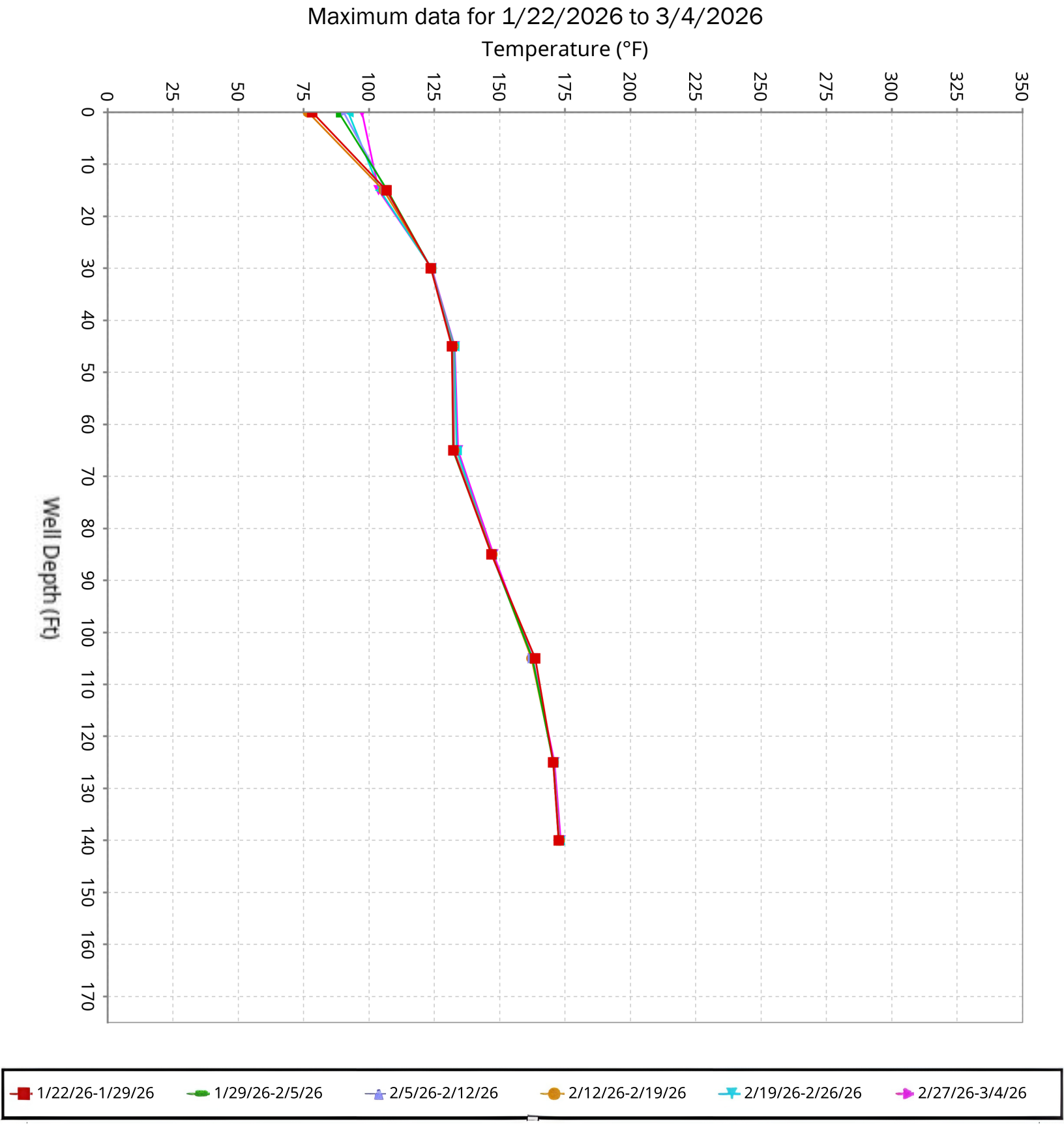

SCS ENGINEERS

Vertical Temperature Profiles from Temperature Probes at Chiquita Landfill for TP-36

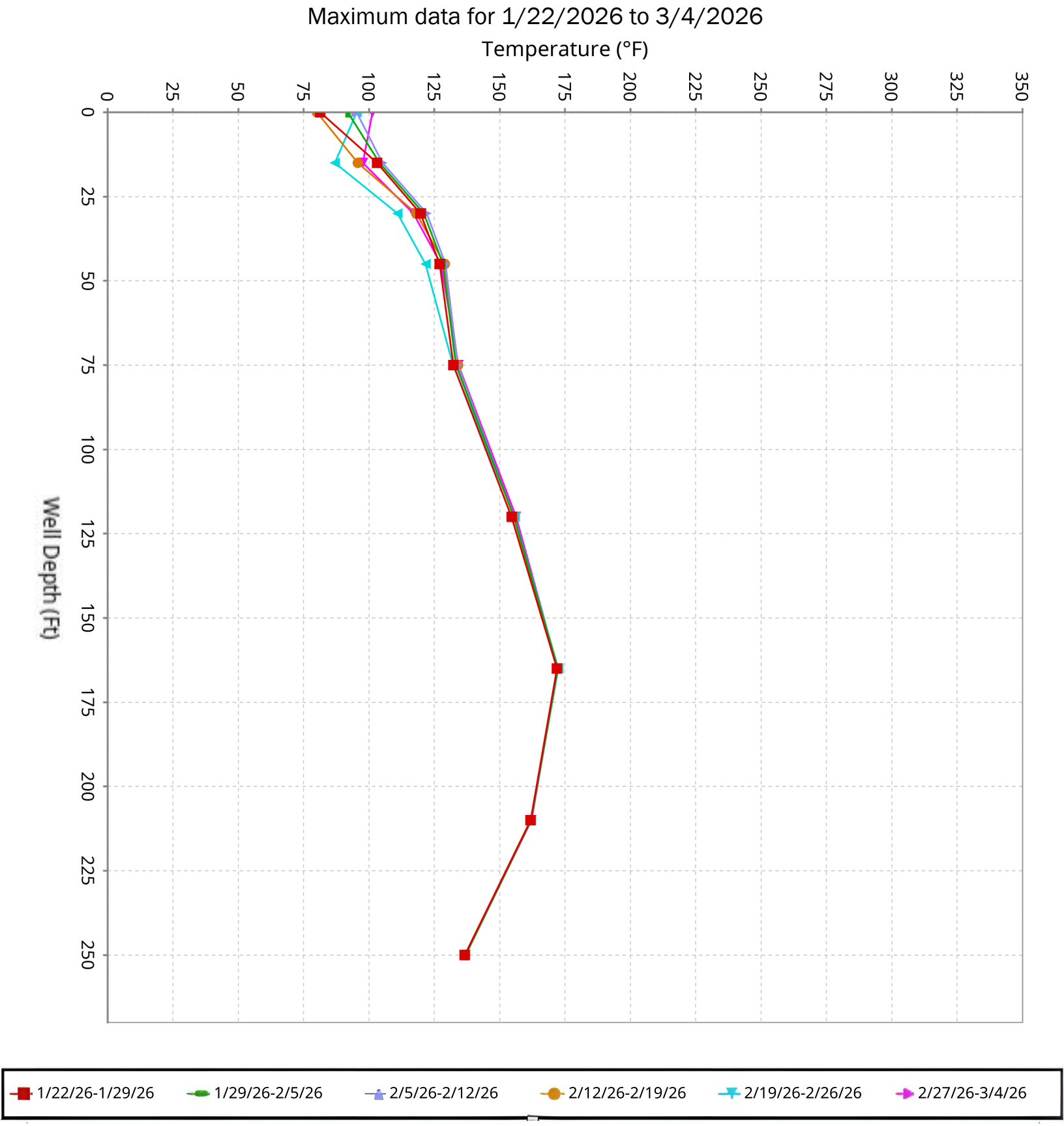

SCS ENGINEERS

Vertical Temperature Profiles from Temperature Probes at Chiquita Landfill for TP-37

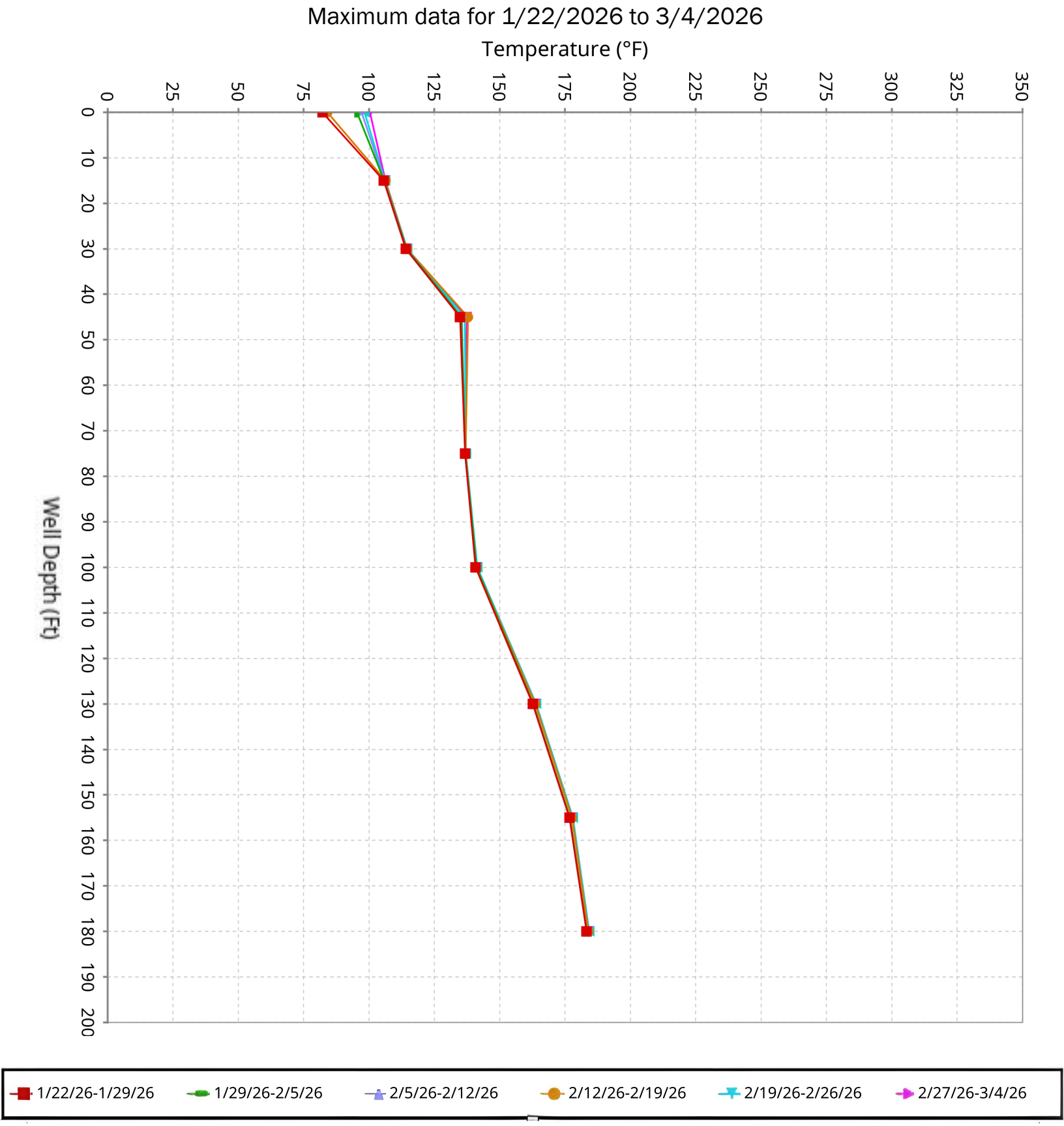

SCS ENGINEERS

Vertical Temperature Profiles from Temperature Probes at Chiquita Landfill for TP-38

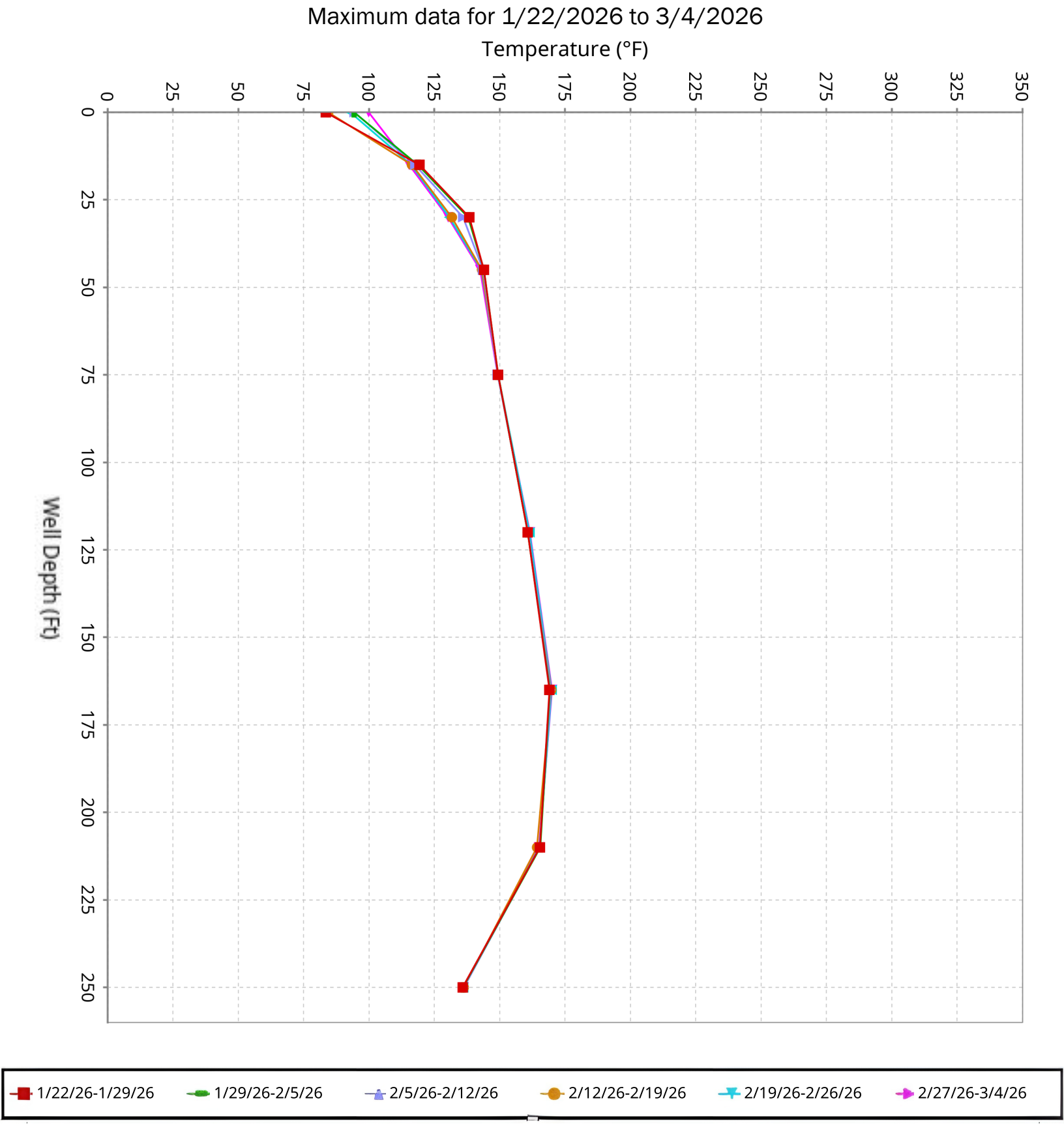

SCS ENGINEERS

Vertical Temperature Profiles from Temperature Probes at Chiquita Landfill for TP-39

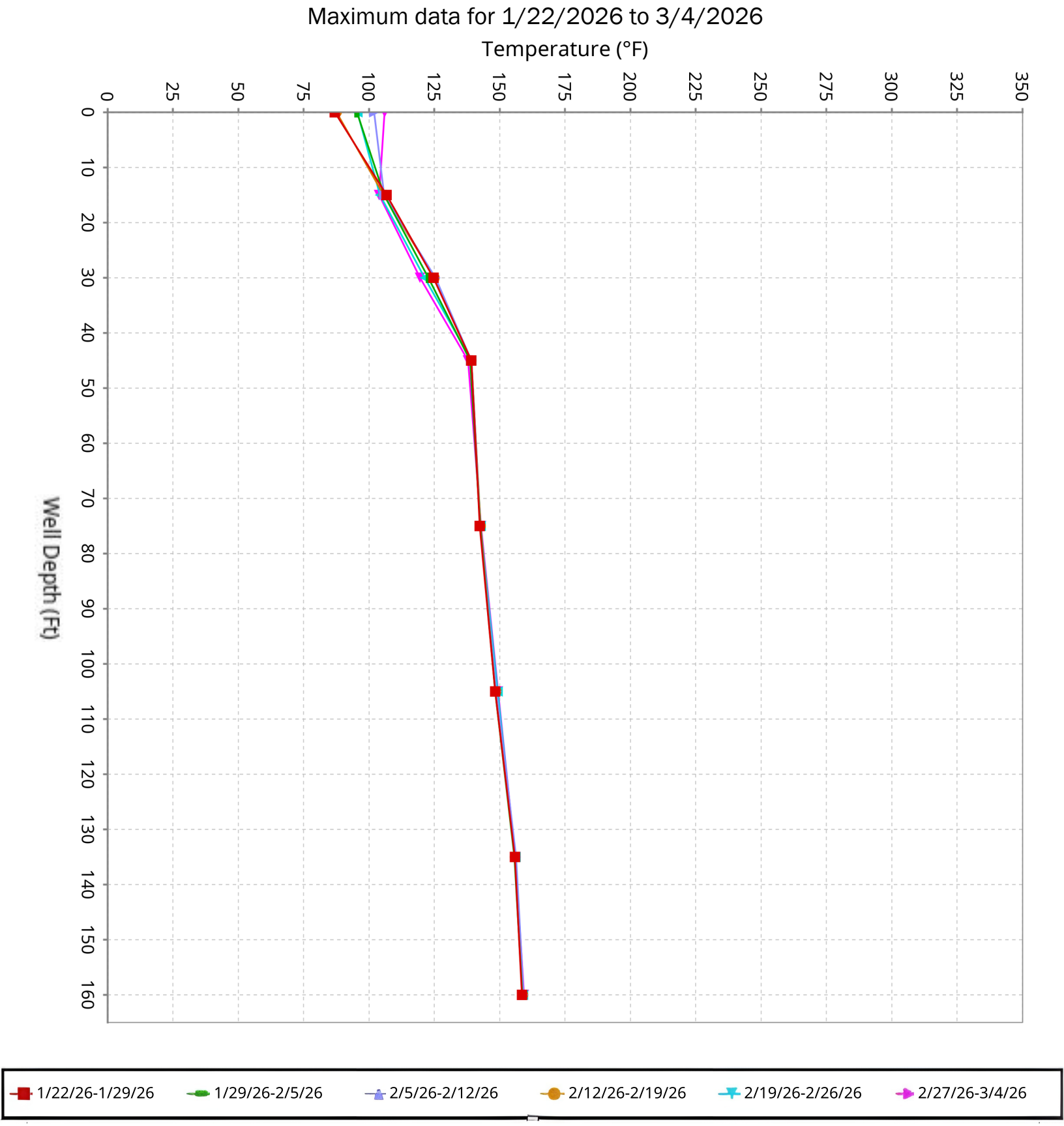

SCS ENGINEERS

Vertical Temperature Profiles from Temperature Probes at Chiquita Landfill for TP-40

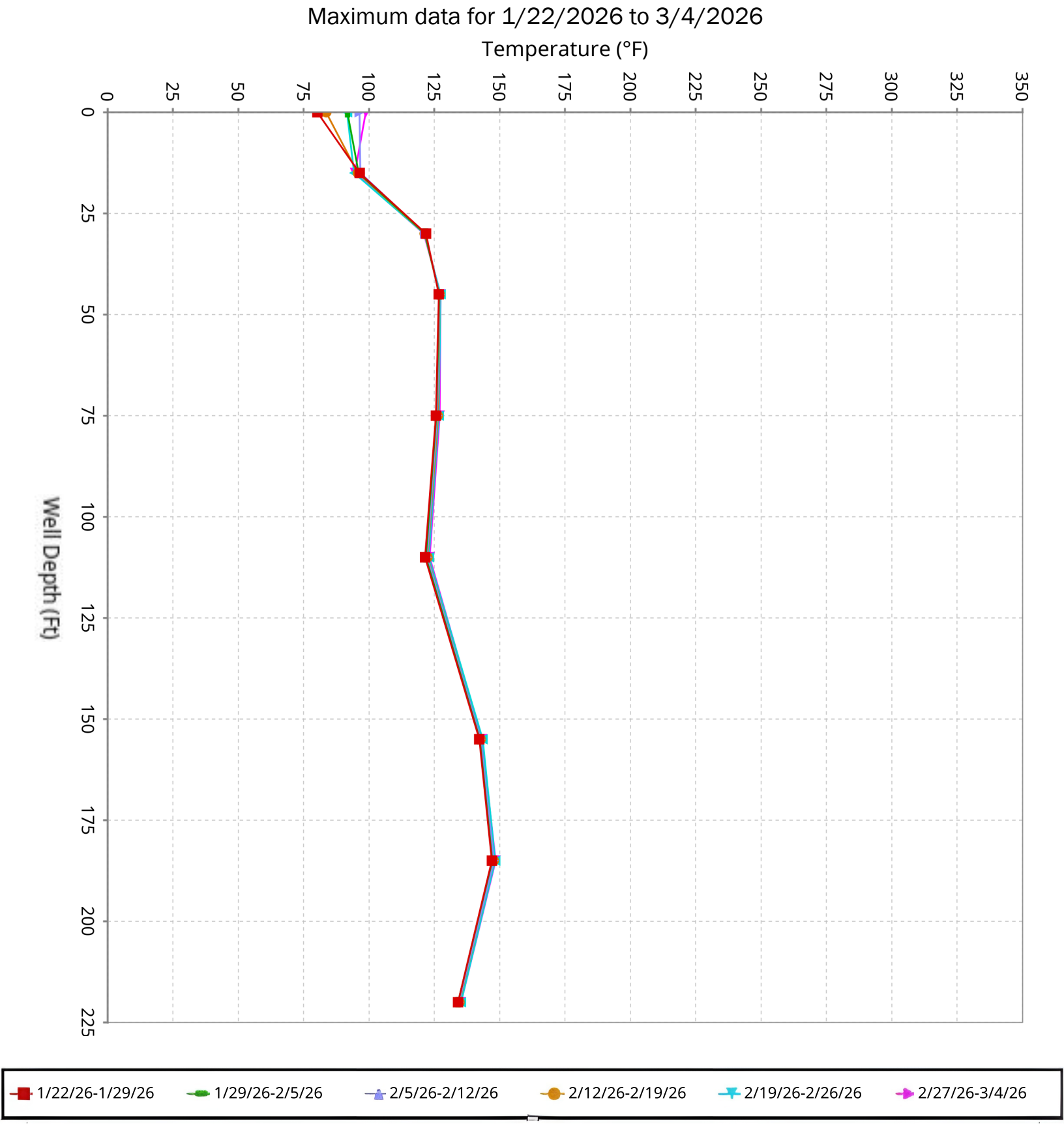

SCS ENGINEERS

Maximum Vertical Temperature Map from Temperature Probes at Chiquita Landfill

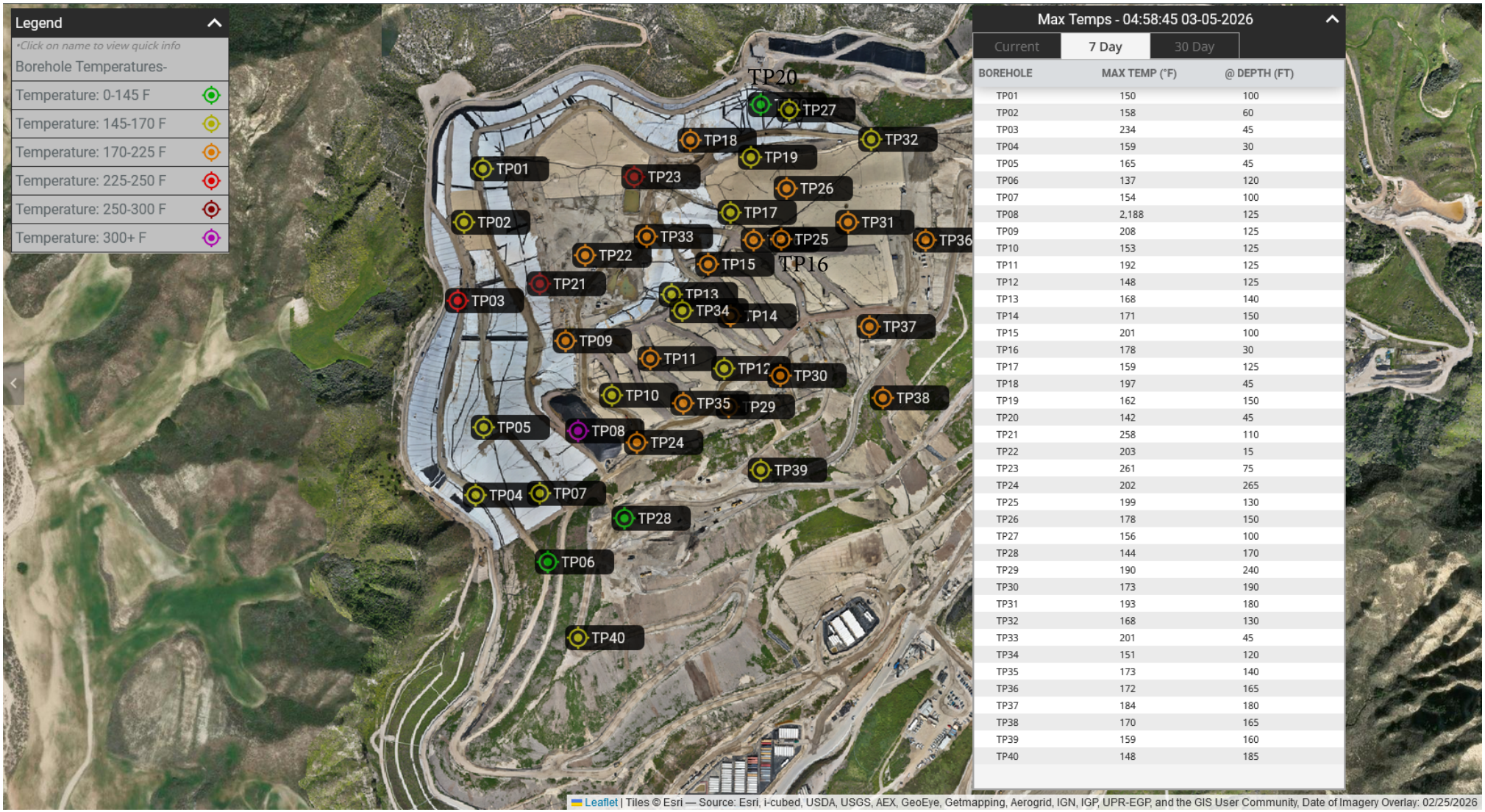

Max Temps - 04:58:45 03-05-2026

Current | 7 Day | 30 Day

BOREHOLE	MAX TEMP (°F)	@ DEPTH (FT)
TP01	150	100
TP02	158	60
TP03	234	45
TP04	159	30
TP05	165	45
TP06	137	120
TP07	154	100
TP08	2,188	125
TP09	208	125
TP10	153	125
TP11	192	125
TP12	148	125
TP13	168	140
TP14	171	150
TP15	201	100
TP16	178	30
TP17	159	125
TP18	197	45
TP19	162	150
TP20	142	45
TP21	258	110
TP22	203	15
TP23	261	75
TP24	202	265
TP25	199	130
TP26	178	150
TP27	156	100
TP28	144	170
TP29	190	240
TP30	173	190
TP31	193	180
TP32	168	130
TP33	201	45
TP34	151	120
TP35	173	140
TP36	172	165
TP37	184	180
TP38	170	165
TP39	159	160
TP40	148	185

*TP-08 reported maximum values of 2,188 degrees F on March 3rd through 4th, 2026. These readings are erroneous due to the 125-foot thermocouple being evaluated for repair.

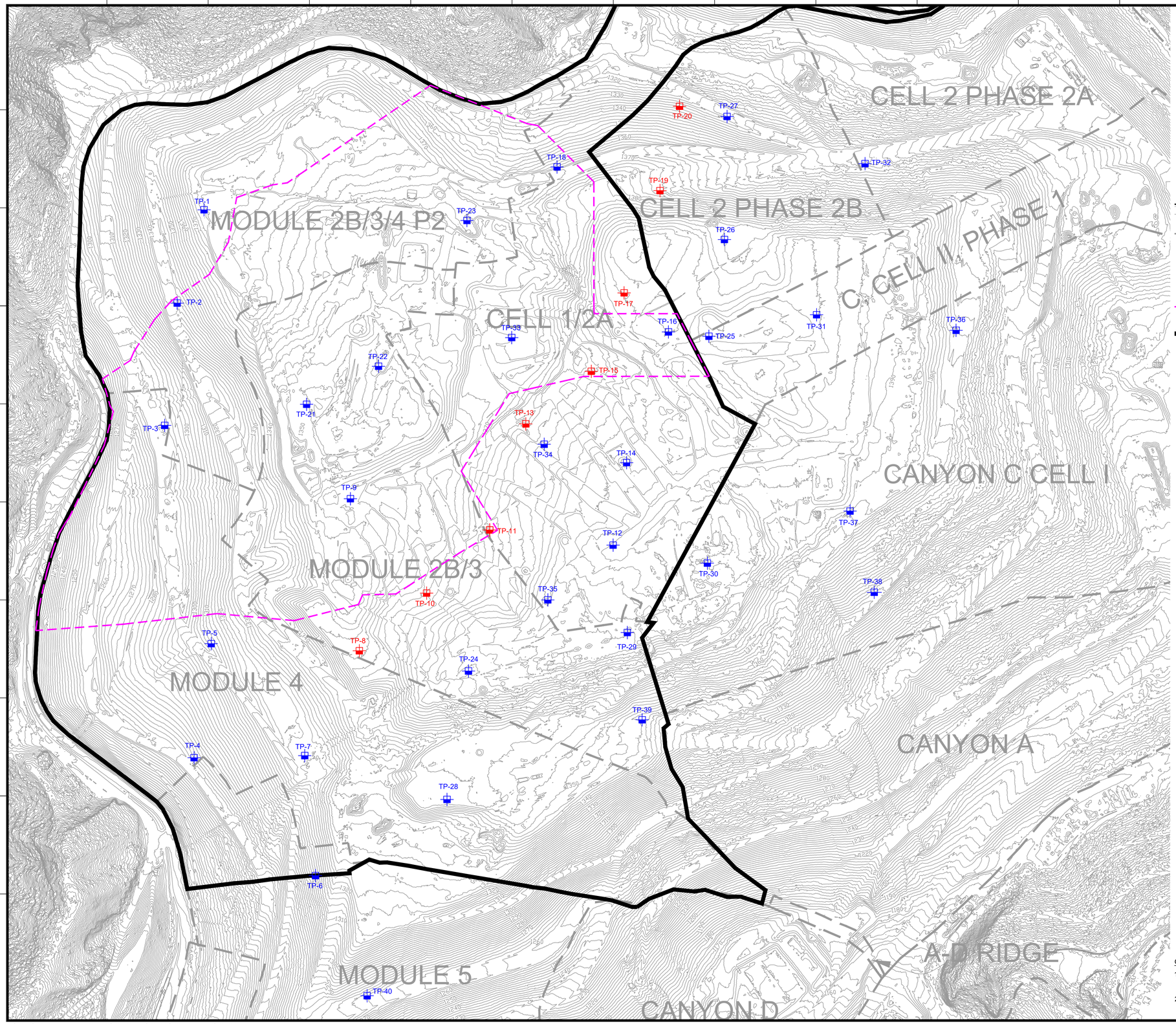

N

GRAPHIC SCALE

130 65 0 130 260 390

SCALE: 1"=130'

LEGEND

1150	EXISTING TOPOGRAPHIC CONTOUR
	EXISTING CELL LIMITS (APPROXIMATE)
TP-XX	INSTALLED TEMPERATURE PROBES - STANDALONE
TP-XX	INSTALLED TEMPERATURE PROBES - INSTALLED WITHIN WELL CASING
	REACTION AREA BOUNDARY (APPROXIMATE) - BASED ON DATA REVIEW
	REACTION AREA BOUNDARY - CONDITION 9A

GENERAL DRAWING NOTES:

1. EXISTING TOPOGRAPHIC SURVEY INFORMATION SHOWN WAS PROVIDED BY PROPELLER. AERIAL PHOTOGRAPHY DATED JANUARY 28, 2026.
2. NORTH ARROW SHOWN HERE IS REFERENCE TO THE CALIFORNIA STATE PLANE ZONE V COORDINATE SYSTEM, NAD 83.

NO.	REVISION	DATE

SHEET TITLE: EXISTING TEMPERATURE PROBE MAP

PROJECT TITLE: CHIQUITA CANYON LANDFILL CASTAIC, CALIFORNIA

CLIENT: CHIQUITA CANYON LANDFILL CASTAIC, CALIFORNIA

SCS ENGINEERS
ENVIRONMENTAL CONSULTANTS
3900 KILROY AIRPORT WAY, SUITE 300
LONG BEACH, CA 90806
PH. (562) 426-9544

PROJ. NO. 01204123.41 | DWN. BY: - | ACAD TILE: - | DSN. BY: - | CHK. BY: - | APP. BY: -

DATE: 02/10/2026

SCALE: AS SHOWN

SHEET: 1

N:\CAD\ASBUILT – MASTERS\CHIQUITA\GCCS\2026 ACAD\2026 CCLF Existing Temperature Probe Map_2026-02-10.dwg Feb 12, 2026 – 6:05pm By: wchaley

Attachment E

March 10, 2026

Reaction Committee Report

March 10, 2026
File No. 01204123.21-13

Mr. Baitong Chen
South Coast Air Quality Management District
21865 Copley Drive
Diamond Bar, California 91765

Subject: Monthly Reaction Committee Determination on Reaction Area Boundary
Chiquita Canyon Landfill – Castaic, California

Dear Mr. Chen:

In accordance with Condition Nos. 9a and 9b of the Modified Stipulated Order for Abatement (SOFA) pertaining to the Chiquita Canyon Landfill (Landfill or Facility) (Case No. 6177-4), the Reaction Committee has reviewed newly acquired applicable data recorded during the month of February 2026, considered revisions of the estimated extent of elevated temperature landfill (ETLF) conditions exhibited at the subject Facility (referred to as the "Reaction Area" limits), and has prepared this determination on potentially revising the Reaction Area map.

Attachment A presents the Drawing, titled "Reaction Area Map", prepared by SCS Engineers (SCS) and dated March 3, 2026. The Drawing depicts the Reaction Area boundary as prescribed in Condition No. 9a, which corresponds to the limits of Cells 1/2A, 2B/3, 4, and Module 2B/3/4 P2, as a solid black line. The Drawing also depicts the estimated extent of ETLF conditions being experienced at the site based on the Reaction Committee's review of scientific data as a dashed magenta line. The rationale that serves as the basis for considering adjustments and modifications to the Reaction Area boundary (or the determination to maintain the decreed boundary), include the following:

- Landfill Gas (LFG) wellhead temperatures in excess of approximately 160 degrees Fahrenheit.
- Poor gas quality (defined as methane levels of less than 30 percent) in conjunction with methane-to-carbon dioxide (CH_4:CO_2) ratios less than 1.0.
- The concentration of hydrogen (H_2) in the LFG measured greater than 2 percent by volume.
- The concentration of carbon monoxide (CO) in the LFG measured greater than 2,000 ppm.
- Accelerated settlement of the landfill surface, defined as approximately 18 inches or greater within a 60-day period, and cracks in landfill cover. This corresponds to a strain value (i.e., settlement rate) rate of 3 percent per year for areas with a 300-foot waste column depth, which we believe is a reasonable average depth in the subject area of interest.
- First-hand observations of Landfill and/or SCS engineering, construction, and operations and maintenance (O&M) field personnel who are on-site related to: 1) atypical excess leachate quantities (presence and quantity of liquids); 2) instances of pressurized liquids emitting from the landfill surface, from boreholes during drilling, and from LFG wells; and, 3) the

characteristics of the odors originating from the select areas of the waste footprint (often described as "chemical-like" and distinctly different from typical LFG or landfill working face odors).

- Observations of subsurface waste conditions and characteristics as noted on borehole drilling logs for recently installed new wells and/or probes.
- Subsurface temperatures recorded at the in-situ waste temperature probes during February 2026.
- Temperature of gas or liquids measured at depth within the LFG well riser pipe (using an automated transmitter or manual field instrumentation).
- Subsurface temperature and pressures associated with drilling activities for new LFG extraction wells during February 2026, if applicable.

CONSIDERATIONS FOR POTENTIAL ADJUSTMENTS TO THE ESTIMATED EXTENT OF ETLF CONDITIONS (DASHED MAGENTA LINE)

In making its monthly determinations, the Reaction Committee evaluates the above set of data parameters, in conjunction with one another, to identify meaningful trends indicating ETLF conditions, as opposed to fluctuations exhibited in isolated datapoints.

Each month, the Reaction Committee scrutinizes particular areas of the Landfill that have previously exhibited abnormal or fluctuating data, when applicable. As discussed below, despite minor variances in discrete areas of the landfill, the Reaction Committee has not discerned any meaningful trends with respect to the February 2026 data that would indicate the reaction has expanded into these areas.

Near CV-2344 and CV-2346

Well CV-2344 is positioned within 100 feet or so of the delineated data-driven boundary. This well recorded LFG wellhead temperatures in the range of 160 to 165 degrees F during February. The LFG quality at CV-2344 was variable, with methane concentrations of 13 and 24 percent during February, indicating that, while methanogenenic activity is suppressed, there is methane production occurring around this well. The H_2 concentration measured during February was 10.4 percent. The maximum in-situ waste temperatures recorded in nearby TP-05 during February were less than 167 degrees F.

Well CV-2346 is positioned approximately 100 feet south of CV-2344. This well recorded LFG wellhead temperatures around 178 degrees F during February, which is a substantial increase from the values measured during prior months. The LFG quality at CV-2346 was poor, with methane concentrations less than 10 percent during February. The H_2 concentration measured during February was 14 percent. The well is equipped with an operating pump and the abrupt increase in heat may be attributed to dewatering activities. Accordingly, the Reaction Committee will be closely monitoring future data from this well to determine if these trends continue and if so, whether they are attributable to dewatering activities.

The Reaction Committee does not believe an adjustment to the boundary of the Reaction Area to include the portions of the waste footprint inclusive of CV-2344 and CV-2346 is warranted at this time.

Subareas Within the Data-Driven Reaction Area Boundary

As depicted on the isothermal gradient range maps that are included as **Attachment C** of this monthly Reaction Area Determination Report, the landfill gas wellhead temperatures recorded each month demonstrate several subareas within the data-driven boundary that consistently exhibit substantially lower temperatures than other wellheads within this boundary. One subarea is positioned in the south central portion of the data-driven reaction area and another is positioned in the eastern central portion of the data-driven reaction area. Both subareas contain wells exhibiting temperatures that are below 130 degrees F. The Reaction Committee continues to review and analyze the data recorded at wells within these subareas to assess whether various operational parameters indicate that the severity of the reaction is diminishing within these subareas, as evidenced by the decreasing temperatures, increasing methane-to-carbon dioxide ratios, and decreasing H_2 content at select wells within these subareas.

TEMPERATURE MONITORING PROBE DATA

The Reaction Committee reviewed the temperature measurements recorded during February 2026 by the in-situ temperature monitoring probes. As of February 2026, 11 of the 40 probes (TP-2, TP-3, TP-9, TP-11, TP-15, TP-16, TP-18, TP-21, TP-22, TP-23, and TP-33) are located within the data-driven reaction area boundary (dashed magenta line). Of the remaining 29 probes positioned outside of the boundary, 9 probes are positioned within relatively close proximity (within 200 feet) of this boundary.

The three deepest thermocouples within TP-8 (100-foot, 125-foot, and 150-foot) recorded significant increases in temperatures during February as compared to previous months. However, the co-located LFG extraction well, CV-24079, recorded a maximum wellhead temperature of 137 degrees F. Considering the troubleshooting and repair activities for these thermocouples reported in previous monthly reports, the Reaction Committee will continue to monitor the temperatures at these thermocouples within TP-8.

The Reaction Committee evaluated the temperatures recorded in all 40 TMPs, with particular attention to the following maximum temperatures:

- TP-24: 201 degrees F at the 265-foot interval;
- TP-25: 199 degrees F at the 130-foot interval;
- TP-26: 177 degrees F at the 150-foot interval;
- TP-29: 189 degrees F at the 240-foot interval;
- TP-31: 193 degrees F at the 180-foot interval;
- TP-37: 184 degrees F at the 180-foot interval.

These thermocouples recorded relatively consistent temperatures over the previous six-week period of January 22, 2026 through March 4, 2026. The temperature increase experienced in TP-25 may be attributed to the wells and pumps in the surrounding vicinity being temporarily offline due in large

part to reduced off-site leachate disposal capacity and the ongoing deployment of the Ethylene Vinyl Alcohol (EVOH)/High-Density Polyethylene (HDPE) geomembrane cover. The maximum waste temperatures recorded during February at specific thermocouples in the six TMPs identified above may not be unusual within the deeper waste zones positioned 130 to 265 feet below the landfill surface. However, temperatures within this range could be potentially indicative of heat generation and accumulation affiliated with ETLF conditions when present along with changes in gas composition, excessive leachate production, changes in leachate composition, accelerated settlement, excessive pressures, and other ETLF characteristics. There is less differentiation between the 30-day maximum temperatures in these six TMPs compared to the 30-day maximum temperatures measured at the 11 TMPs within the data-driven reaction area boundary (dashed magenta line), (excluding TP-2 which has historically recorded relatively low temperatures).

Similar to previous monthly data analyses, the LFG wells surrounding the six TMPs identified above did not demonstrate corroborating evidence of the heat or impeded methanogenesis as noted below:

- The four wells surrounding TP-24 (CV-24086, CV-24087, CV-24174, and CV-24175) recorded an average LFG wellhead temperature during February of 113 degrees F, which is well below the range associated with ETLF conditions. Those four wells also recorded an average methane concentration of 37 percent during this period, which is consistent with typical landfill gas methane production for this Facility.

- Well CV-2319, which is immediately east of TP-25, recorded an average LFG wellhead temperature during February of 136 degrees F, however, the methane concentration was particularly low, averaging only 5 percent during the month. TP-25 is just beyond the data-driven boundary as it was adjusted last month.

- Well CV-24218, which is in close proximity to TP-26, recorded an LFG wellhead temperature during February of 118 degrees F and a methane concentration of 44 percent during this period, which suggest normal subsurface decomposition conditions affiliated with methane production.

- The three wells surrounding TP-29 (CV-24091, CV-24171, and CV-24207) recorded an average LFG wellhead temperature during February of 126 degrees F and an average methane concentration of 53 percent during this period, which suggest normal subsurface decomposition conditions affiliated with methane production.

- The two wells adjacent to TP-31 (CV-2319 and CV-24111) recorded an average LFG wellhead temperature during February of 126 degrees F, which is well below the range associated with ETLF conditions. While the average methane concentration at CV-2319 during the past month was 5 percent, the average methane concentration at CV-24111 during the past month was 32 percent, which is consistent with typical landfill gas methane production for this facility.

- The well adjacent to TP-37 (CV-24109) recorded an LFG wellhead temperature during February of 96 degrees F, and a methane concentration of 38 percent, which are not values associated with ETLF conditions.

The wells surrounding these six TMPs did not exhibit evidence of atypical heat or the LFG composition associated with ETLF conditions.

Accordingly, the Reaction Committee does not believe an adjustment to the boundary of the Reaction Area to include the portions of the waste footprint inclusive of TP-24, TP-25, TP-26, TP-29, TP-31, or TP-37 is warranted at this time.

HYDROGEN CONCENTRATIONS

The Reaction Committee also evaluated the concentration of H_2 in LFG during February 2026. Recall that certain wells positioned to the south and east of the Reaction Area boundary (where dewatering pumps experienced some temporary decommissioning due to EVOH/HDPE cover installation and has been reactivated in select subareas) have periodically demonstrated some increased H_2 content in the LFG during the Reaction Committee's review of the data in previous months, which similarly was the case for the February 2026 data. The Reaction Committee noted in its review of the data that these wells did not exhibit elevated temperatures, except for wells CV-2312, CV-2344, and CV-2346. The conditions at two of these three wells are discussed in other sections of this report. Although CV-2312 exhibited an average wellhead temperature of 164 degrees F and an average methane concentration of only two percent during February, these conditions are isolated occurrences limited to this single well and are not present in any of the surrounding wells (CV-24151, CV-24152, CV-24155, CV-2544, and CV-2546). Furthermore, the in-situ waste temperatures at the adjacent TMPs (TP-14 and TP-34) were not consistent with elevated temperatures measured elsewhere on site where the reaction is present. The average temperatures do not offer evidence of the increased heat that is typical with ETLF conditions at the remaining wells exhibiting atypical H_2 concentrations. As noted previously, the Reaction Committee suspects this increased H_2 content may be attributable to substantial dewatering being accomplished throughout the Reaction Area and may be associated with gas movement from within the Reaction Area by existing horizontal collectors in close proximity. Thus, the presence of elevated H_2 in these isolated locations does not suggest that ETLF conditions are expanding south and east of the delineated boundary. Accordingly, the Reaction Committee does not believe an adjustment to the boundary of the Reaction Area is warranted at this time.

CONCLUSION

As presented on the Drawing included as **Attachment A**, the estimated extent of ETLF conditions (dashed magenta line) is fully contained within the Reaction Area boundary decreed in the SOFA (solid black line), or coincides with it along the eastern boundary of Cell 1/2A as noted previously. Because the ETLF conditions are fully contained within the Reaction Area boundary and have not expanded into a new cell, the Reaction Committee finds no basis to modify the Reaction Area boundary as prescribed in Condition 9a at this time.

There was no dissenting opinion among the Reaction Committee members regarding this monthly determination. Supporting data is presented on the Drawing included as **Attachment A.** The maximum temperature measurements recorded at the 40 in-situ waste temperature monitoring probes (both 7-Day and 30-Day values) during February are presented in **Attachment B** in graphical format. The LFG wellhead temperatures recorded at the extraction wells for the entire Landfill footprint are reflected on the isothermal gradient range map presented as **Attachment C**. The CH_4:CO_2 ratios measured at the LFG wellheads in the vicinity of the data-driven Reaction Area boundary are depicted on the range map presented as **Attachment D**. The H_2 concentrations

measured at the LFG wellheads in the vicinity of the data-driven Reaction Area boundary are depicted on the range map presented as **Attachment E**. The CO concentrations measured at the LFG wellheads in the vicinity of the data-driven Reaction Area boundary are depicted on the range map presented as **Attachment F**. The landfill surface settlement isopach values measured on a quarterly basis (October 1, 2025 compared to December 30, 2025) in the vicinity of the data-driven Reaction Area boundary are depicted on the range map presented as **Attachment G**. The electronic database and recordkeeping platform enables these measurements to be downloaded into a tabular spreadsheet format, which can be submitted to the South Coast Air Quality Management District under separate cover, if requested.

Please contact either of the undersigned if you have questions or require additional information.

Sincerely,

Robert E. Dick, PE, BCEE
Senior Vice President
SCS Engineers

Patrick S. Sullivan, BCES, CCP
Senior Vice President
SCS Engineers

RED/PSS

cc: Nathaniel Dickel, SCAQMD
Christina Ojeda, SCAQMD
Patrick S. Sullivan, REPA, CPP, BCES, SCS Engineers
Pablo Sanchez Soria, PhD, CIH, CTEH
Neal Bolton, PE, Blue Ridge Services, Inc.
Richard Pleus, PhD, Intertox
Srividhya Viswanathan, PE, SCS Engineers

Enclosures:

Attachment A – Reaction Area Map
Attachment B – In-Situ Waste Temperature Monitoring Probe Data
Attachment C – Isothermal Gradient Range Map
Attachment D – Wellhead Methane-to-Carbon Dioxide Range Map
Attachment E – Wellhead Hydrogen Range Map
Attachment F – Wellhead Carbon Monoxide Range Map
Attachment G – Settlement Isopach Range Map

ATTACHMENT A

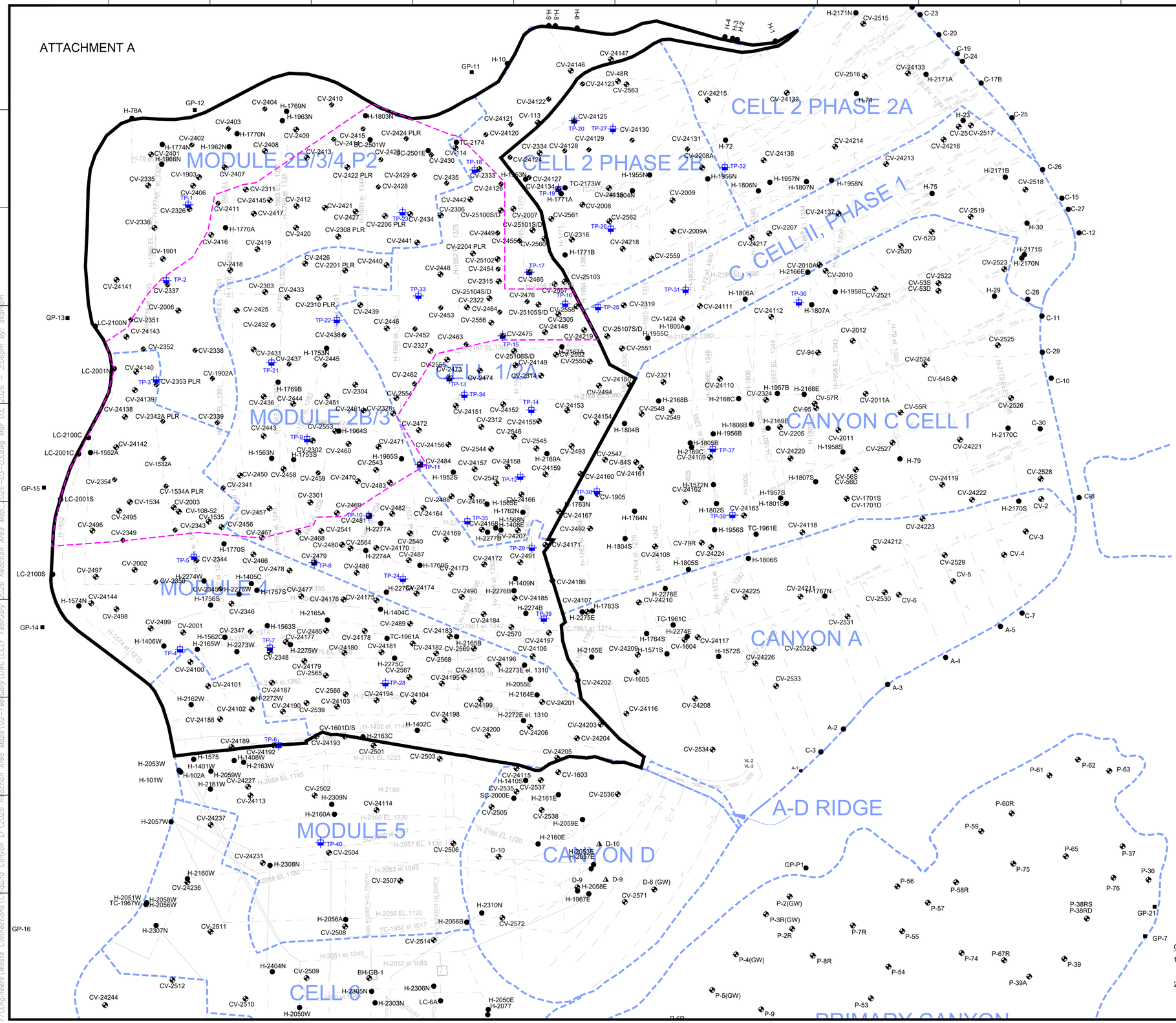

N

GRAPHIC SCALE

160 80 0 160 320 480

SCALE: 1"=160'

LEGEND

- EXISTING CELL LIMITS (APPROXIMATE)
- CV-XX EXISTING VERTICAL WELLS
- CV-XX PLR EXISTING VERTICAL WELL - PRESSURIZED LEACHATE RELEASE
- H-XX EXISTING HORIZONTAL WELLS
- CV-XX EXISTING REMOTE VERTICAL WELLHEAD
- GP-XX EXISTING PERIMETER MIGRATION PROBE
- TP-XX EXISTING TEMPERATURE PROBE
- EXISTING HORIZONTAL COLLECTOR - SOLID
- EXISTING HORIZONTAL COLLECTOR - PERFORATED
- EXISTING HISTORIC HORIZONTAL COLLECTOR
- REACTION AREA BOUNDARY (APPROXIMATE) - BASED ON DATA REVIEW
- REACTION AREA BOUNDARY - CONDITION 9A

GENERAL DRAWING NOTES:

1. NORTH ARROW SHOWN HERE IS REFERENCE TO THE CALIFORNIA STATE PLANE ZONE V COORDINATE SYSTEM, NAD 83.
2. THE LOCATION OF ANY EXISTING PIPING, VALVES, TIE-IN LOCATIONS AND OTHER FEATURES ARE APPROXIMATE AND SHOULD BE USED FOR INFORMATION PURPOSES ONLY.

NO.	REVISION	DATE

SHEET TITLE: REACTION AREA MAP FEBRUARY 2026

PROJECT TITLE: CHIQUITA CANYON LANDFILL CASTAIC, CALIFORNIA

CLIENT: CHIQUITA CANYON LANDFILL CASTAIC, CALIFORNIA

SCS ENGINEERS
ENVIRONMENTAL CONSULTANTS
3900 KILROY AIRPORT WAY, SUITE 300
LONG BEACH, CA 90806
PH: (562) 426-9544

PROJ. NO. 01204123.41 | DWN. BY: AEK | ACAD FILE: -
DSN. BY: - | CHK. BY: WCH/SRM | APP. BY: WCH

DATE: 03/03/2026

SCALE: AS SHOWN

SHEET: 1

F:\Engineers\Waste Connections\Chiquita Canyon LF\2026 Reaction Area Maps\02-February\DWG\CCLF February 2026 Reaction Area Map_2026-03-03.dwg Mar 03, 2026 - 3:06pm By: akarlpm

ATTACHMENT B

Solid Waste Borehole Maximum Temperature Profiles Over 6 Weeks

for 1/22/2026 to 3/4/2026

SCS ENGINEERS

07224053.00 | March 5, 2026

274 Granite Run Drive
Lancaster, PA 17601
717-550-6330

From February 26, 2026, through March 4, 2026, there was one recorded temperature decrease and three recorded temperature increases that triggered the notification limits set forth in the LEA's October 4, 2024 letter.

Chiquita provides the following updates:

- TP-08
  - The 45-foot thermocouple showed a decrease in maximum temperature of 13°F from 142°F to 129°F from February 25th to February 27th.
  - The 125-foot thermocouple went offline on March 3rd and will be evaluated for repair or replacement within the next calendar this week .
  - The 150-foot thermocouple showed an anomalous single hour reading of 207°F on February 4th and then returned to temperatures consistent with previous recorded temperatures.

- TP-23
  - TP-23 reported maximum values of 2508°F on February 25th, and was taken offline for pumping liquids from the probe casing prior to thermocouples being re-installed causing the single day erroneous readings.

- TP-27
  - The 15-foot thermocouple remained consistent with previous recorded temperatures.

- TP-29
  - The 15-foot thermocouple remained consistent with previous recorded temperatures.

- TP-33
  - The 15-foot thermocouple showed an increase in maximum temperature of 35°F from 120°F to 155°F from February 25th to March 4th.
  - The 30-foot thermocouple showed an increase in maximum temperature of 15°F from 171°F to 186°F from February 25th to March 4th.

- TP-36
  - The 15-foot thermocouple showed an increase in maximum temperature of 11°F from 87°F to 98°F from February 25th to March 4th.
  - The 30-foot thermocouple remained consistent with previous recorded temperatures.
  - The 45-foot thermocouple remained consistent with previous recorded temperatures.
  - The 75-foot thermocouple remained consistent with previous recorded temperatures.

Vertical Temperature Profiles from Temperature Probes at Chiquita Landfill for TP-1

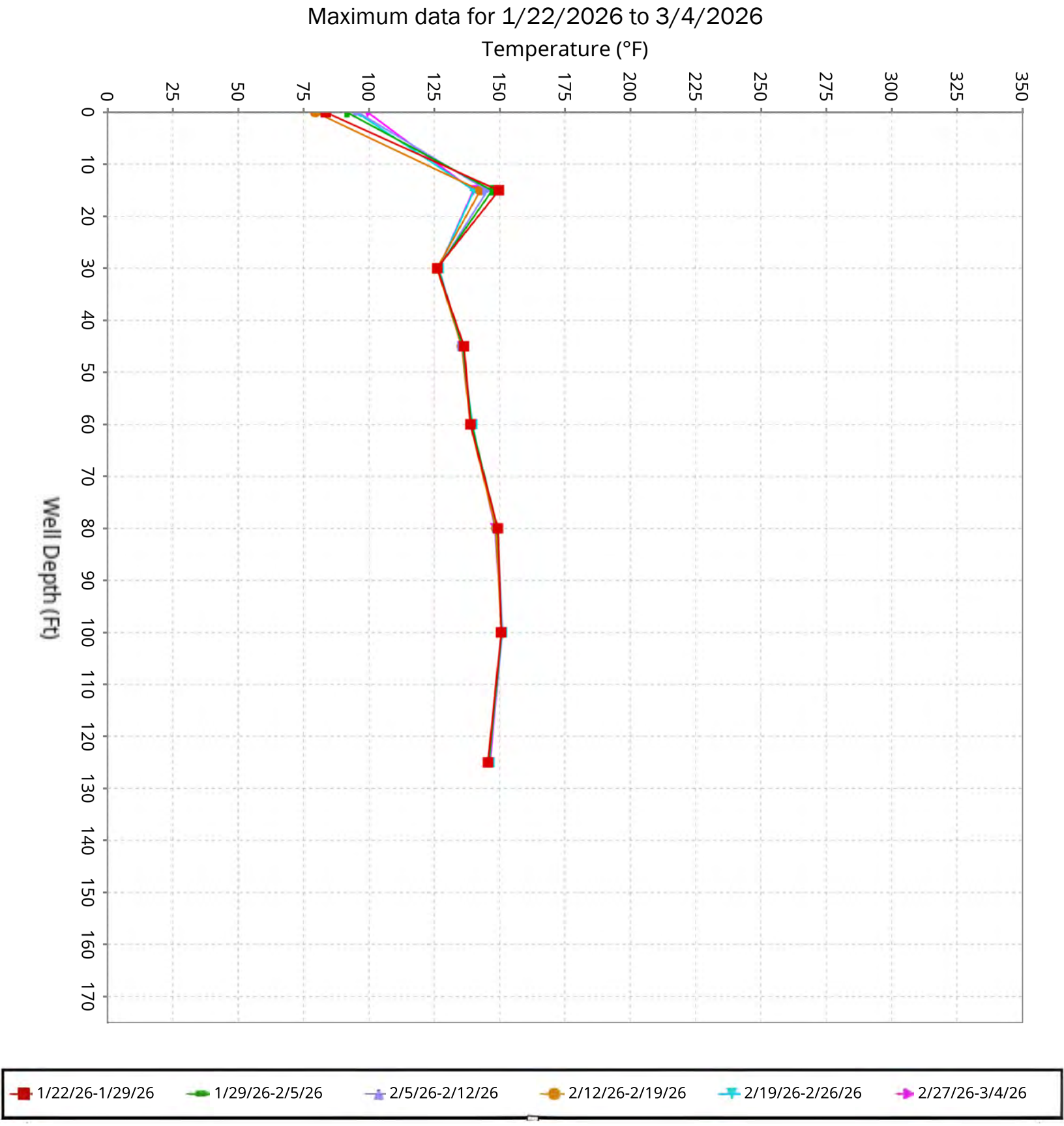

SCS ENGINEERS

Vertical Temperature Profiles from Temperature Probes at Chiquita Landfill for TP-2

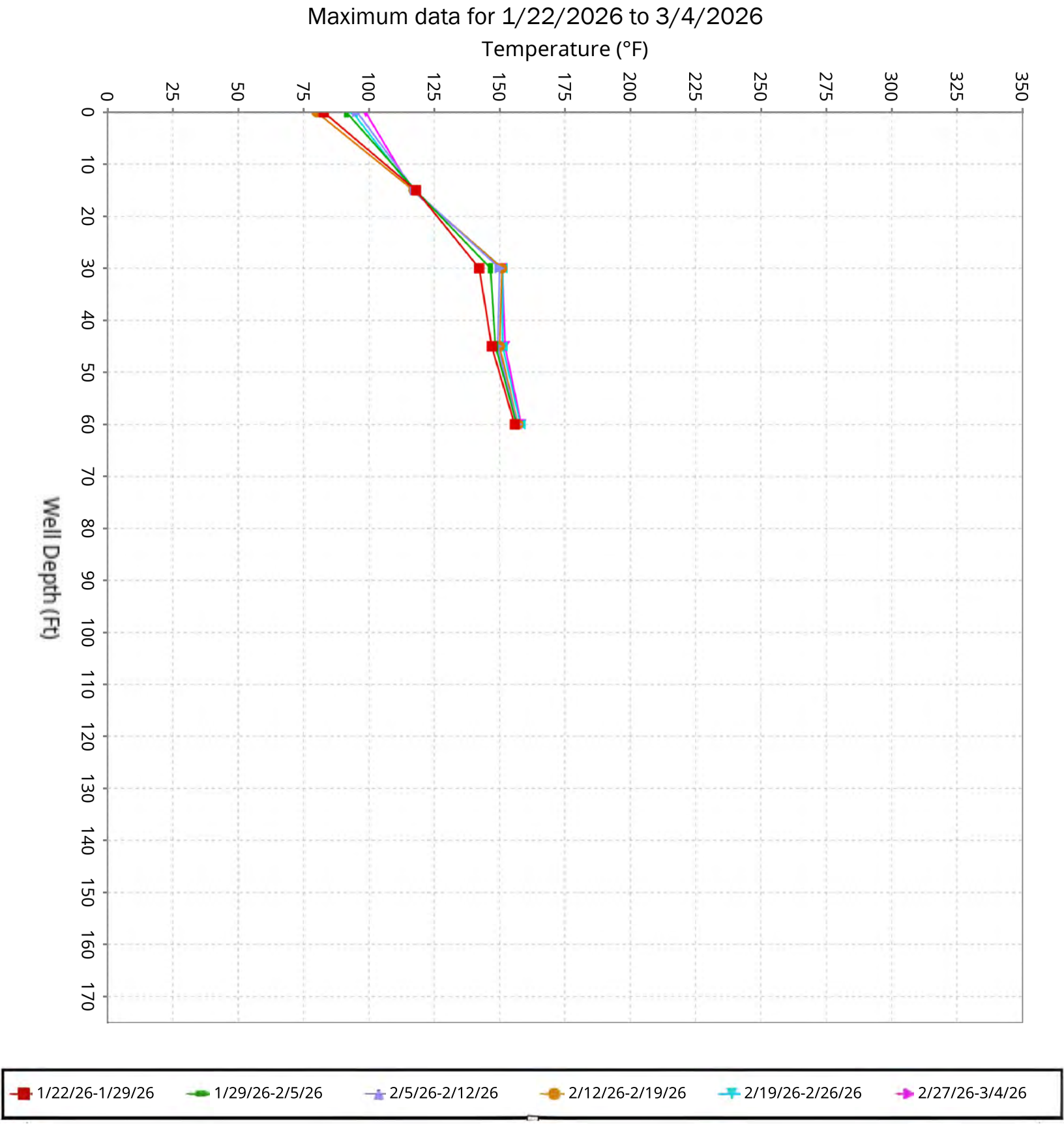

SCS ENGINEERS

Vertical Temperature Profiles from Temperature Probes at Chiquita Landfill for TP-3

Maximum data for 1/22/2026 to 3/4/2026

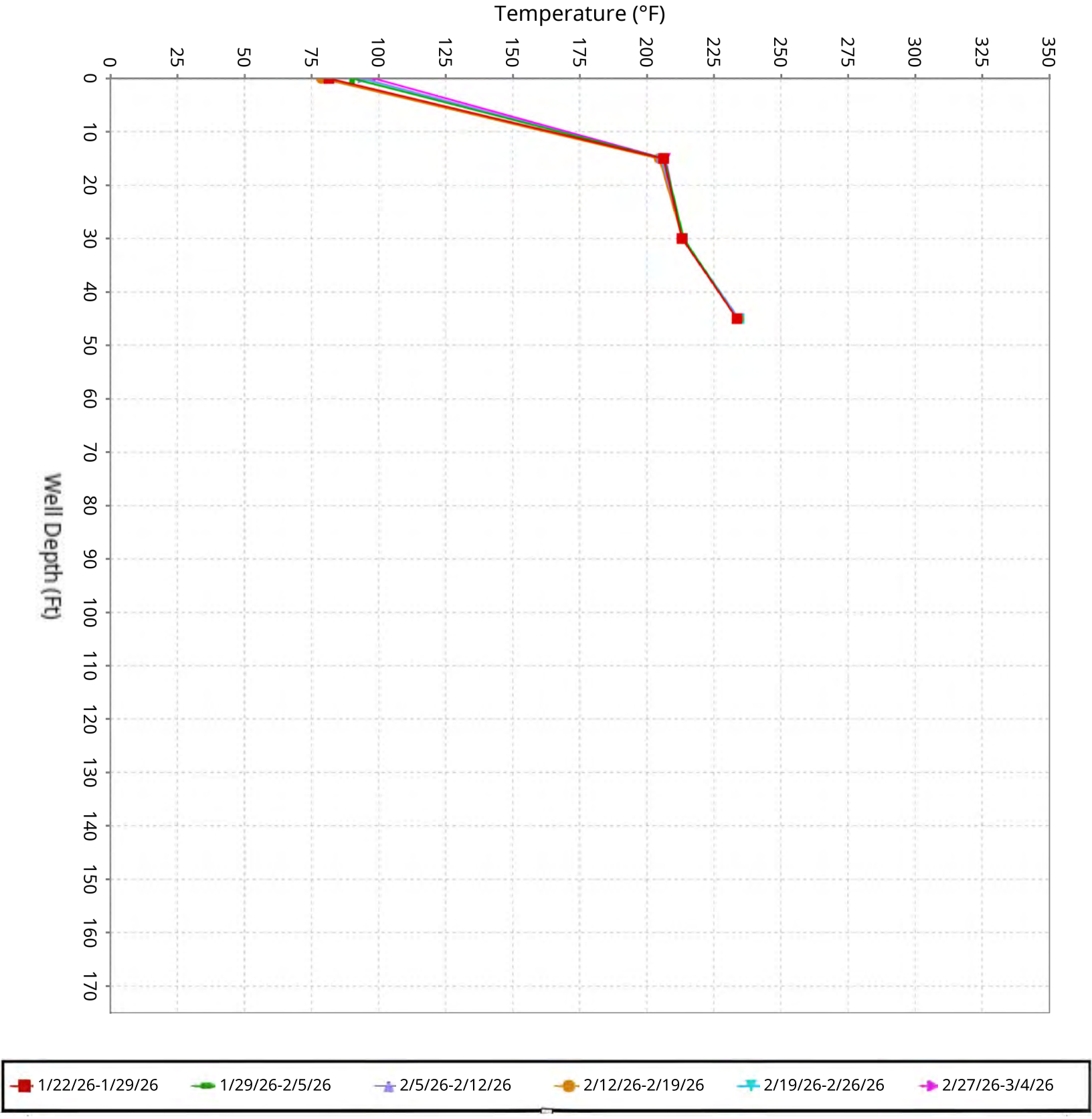

SCS ENGINEERS

Vertical Temperature Profiles from Temperature Probes at Chiquita Landfill for TP-4

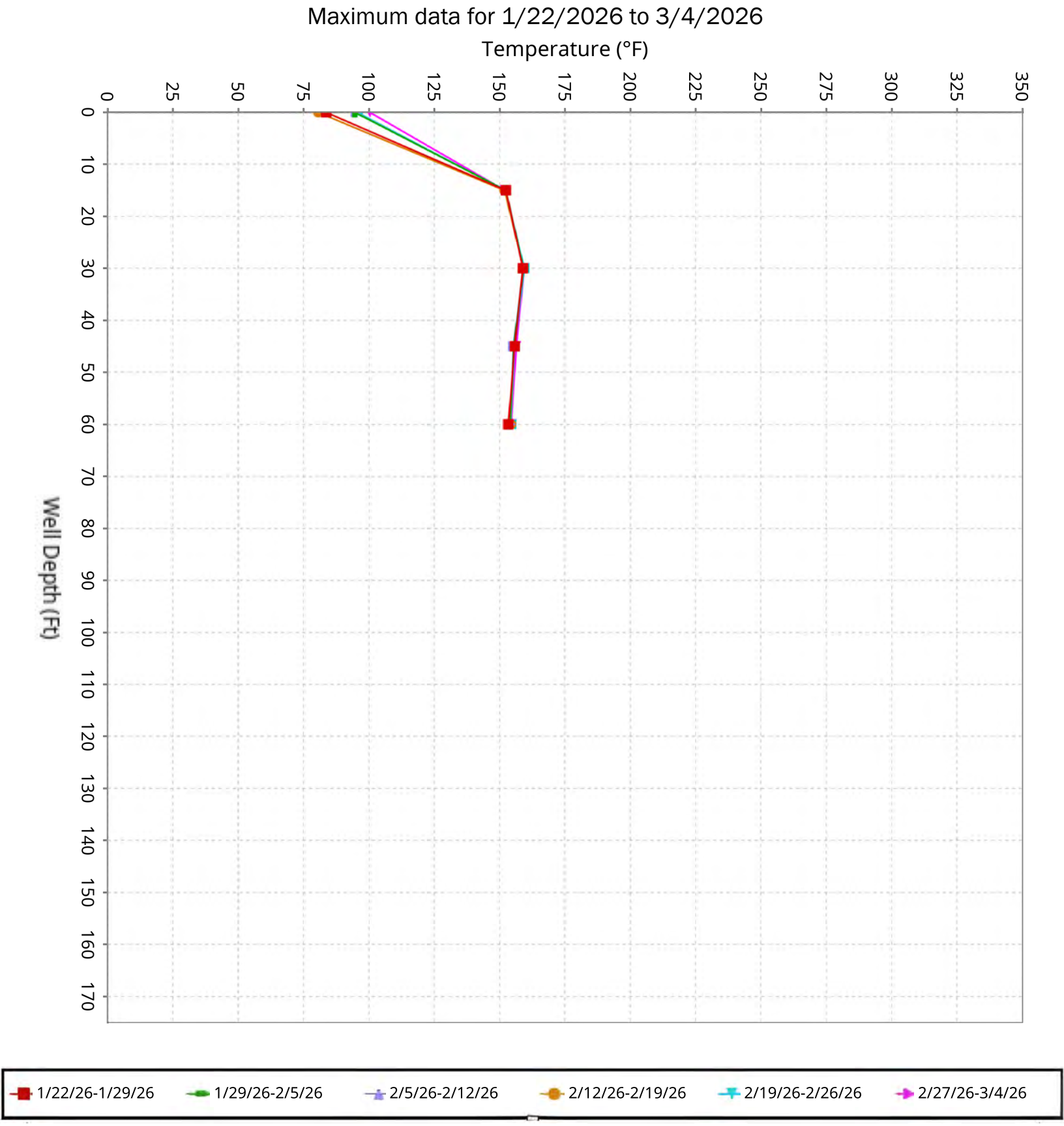

SCS ENGINEERS

Vertical Temperature Profiles from Temperature Probes at Chiquita Landfill for TP-5

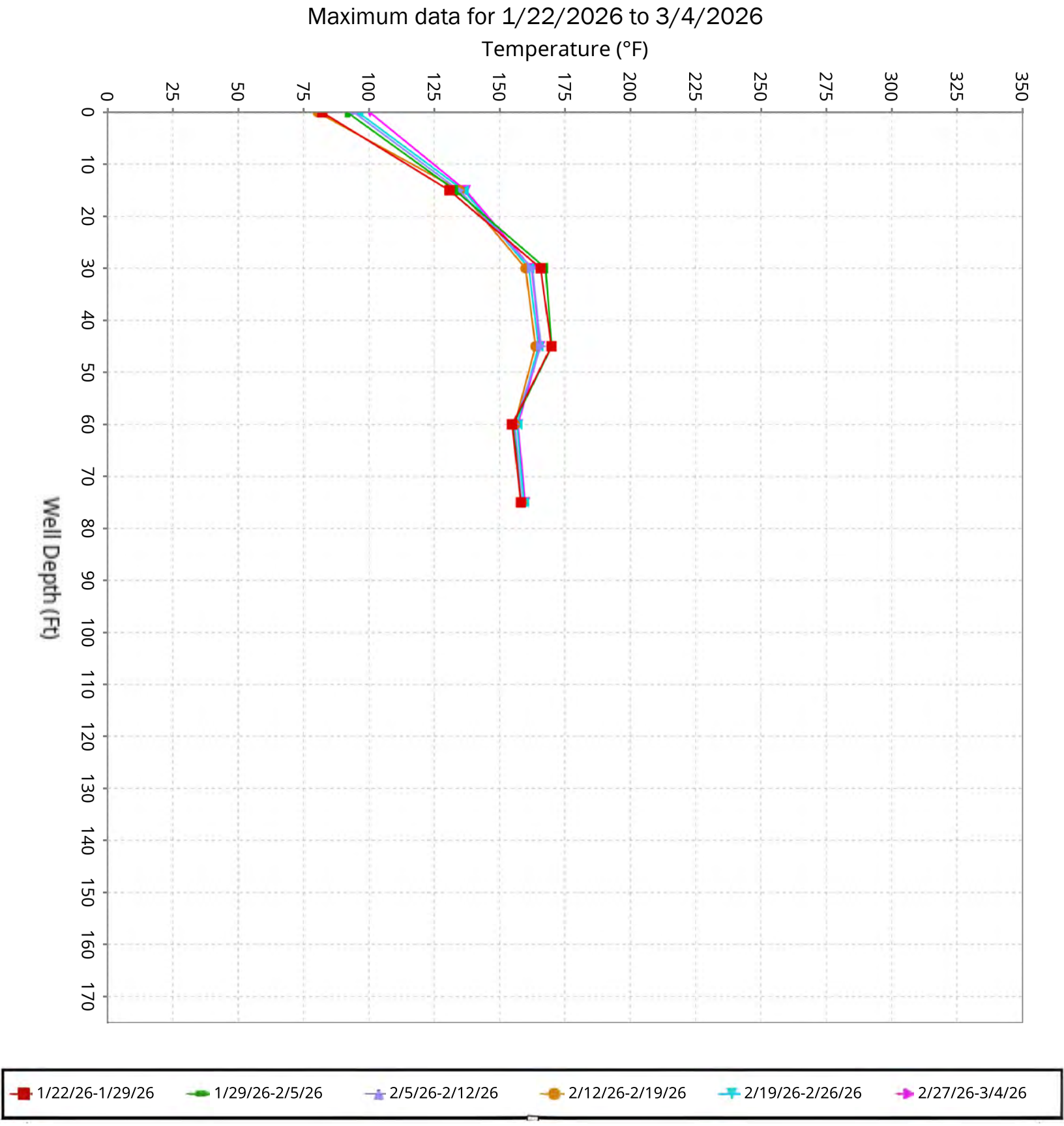

SCS ENGINEERS

Vertical Temperature Profiles from Temperature Probes at Chiquita Landfill for TP-6

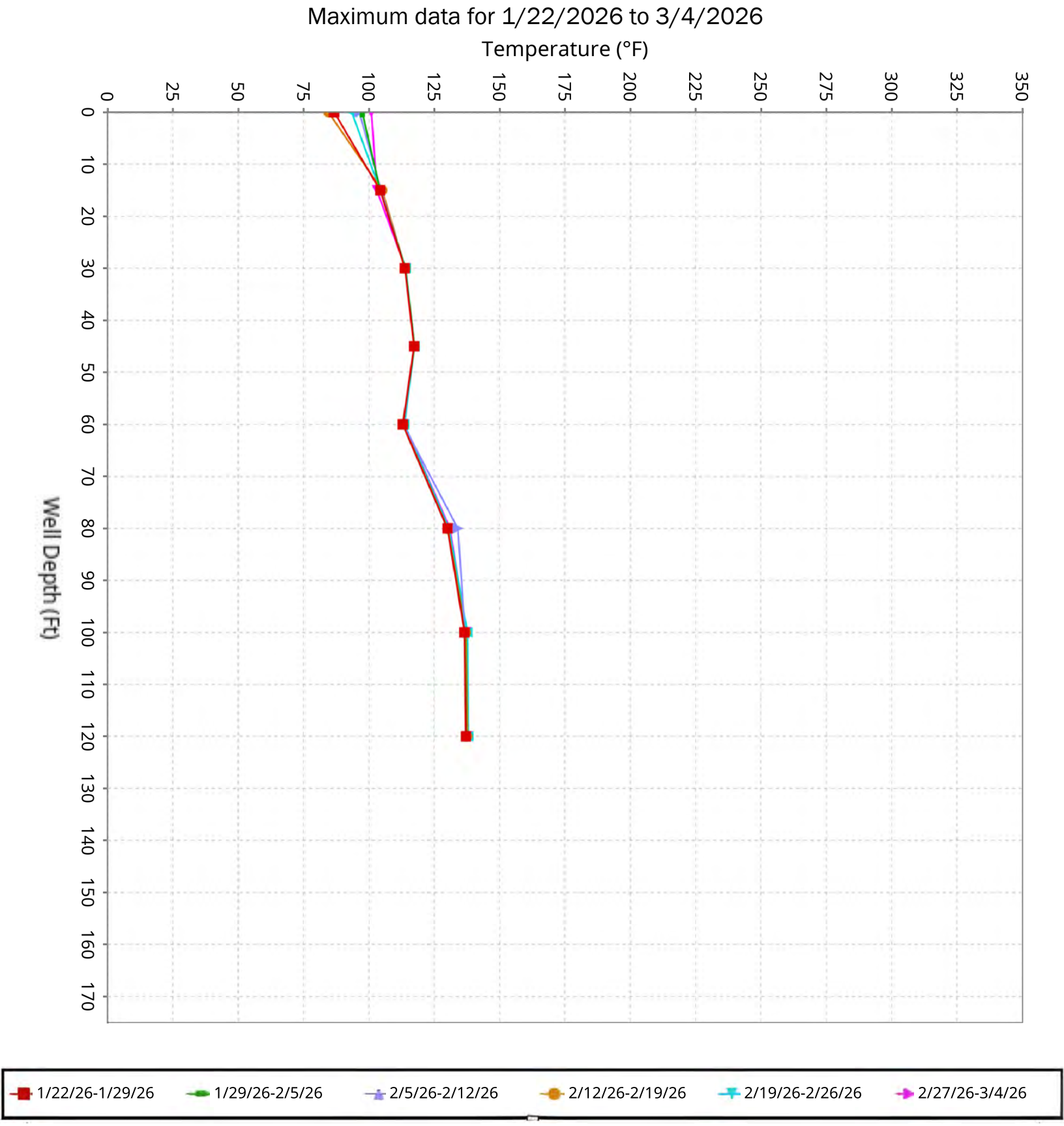

SCS ENGINEERS

Vertical Temperature Profiles from Temperature Probes at Chiquita Landfill for TP-7

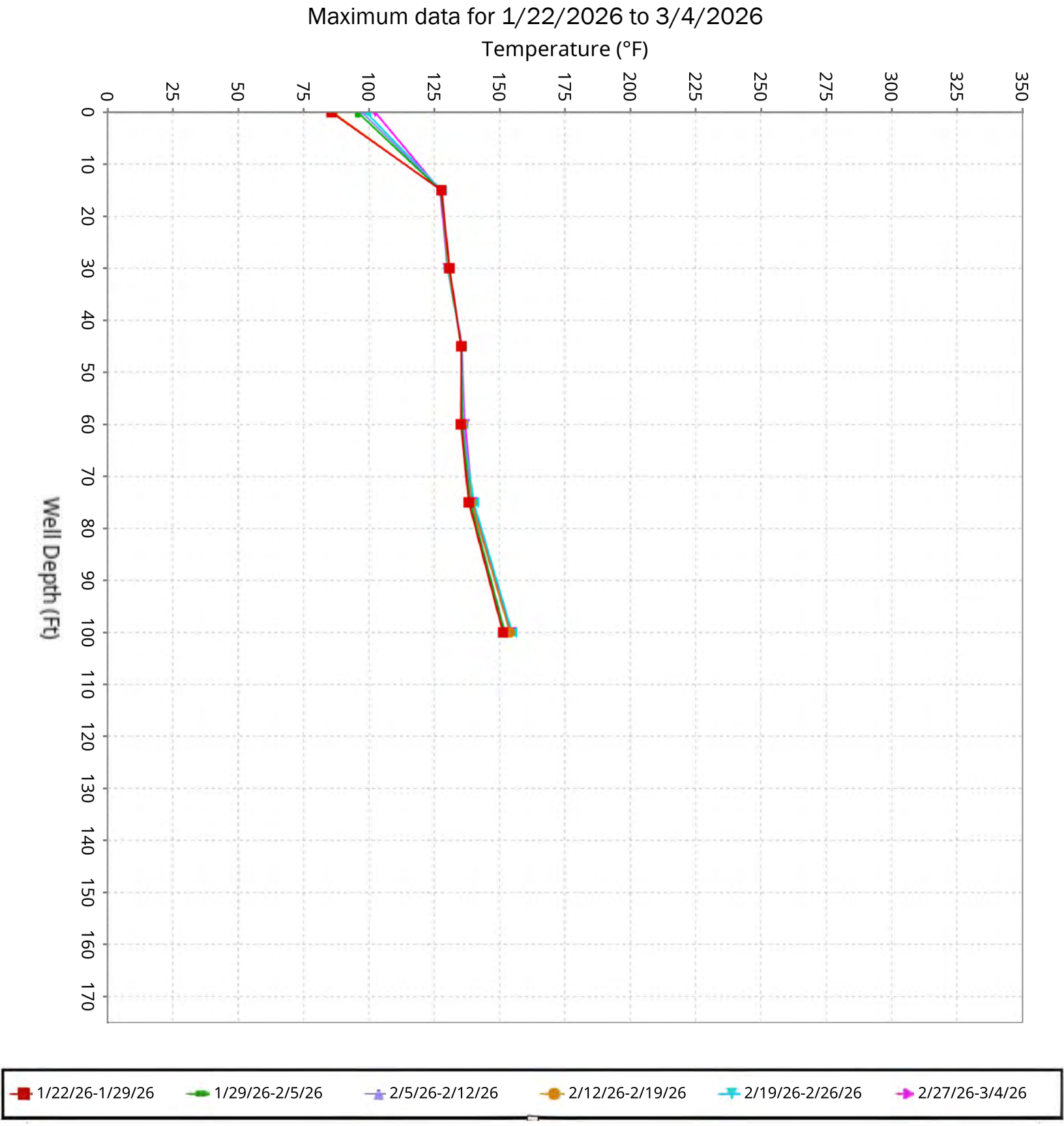

SCS ENGINEERS

Vertical Temperature Profiles from Temperature Probes at Chiquita Landfill for TP-8

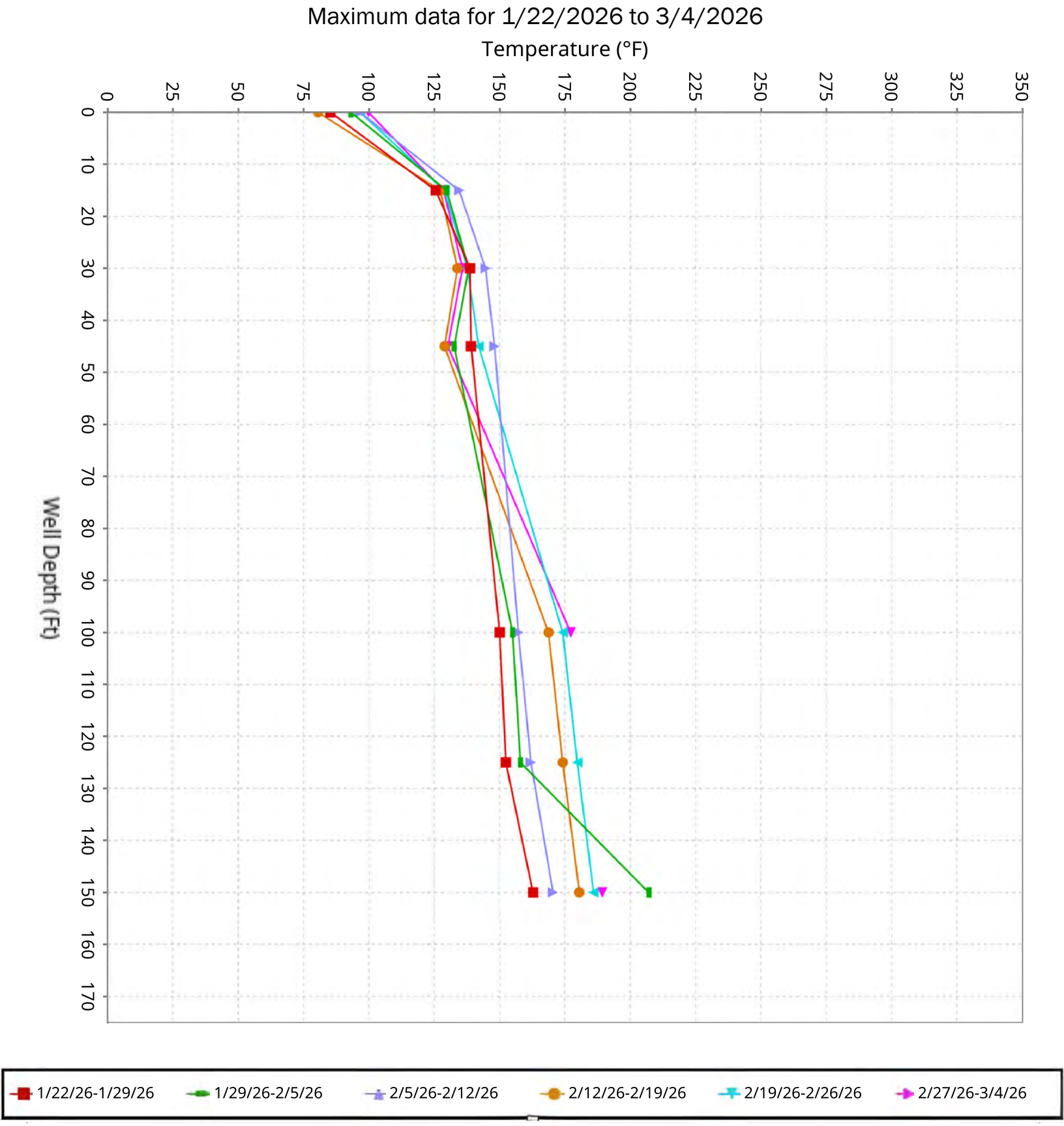

SCS ENGINEERS

Vertical Temperature Profiles from Temperature Probes at Chiquita Landfill for TP-9

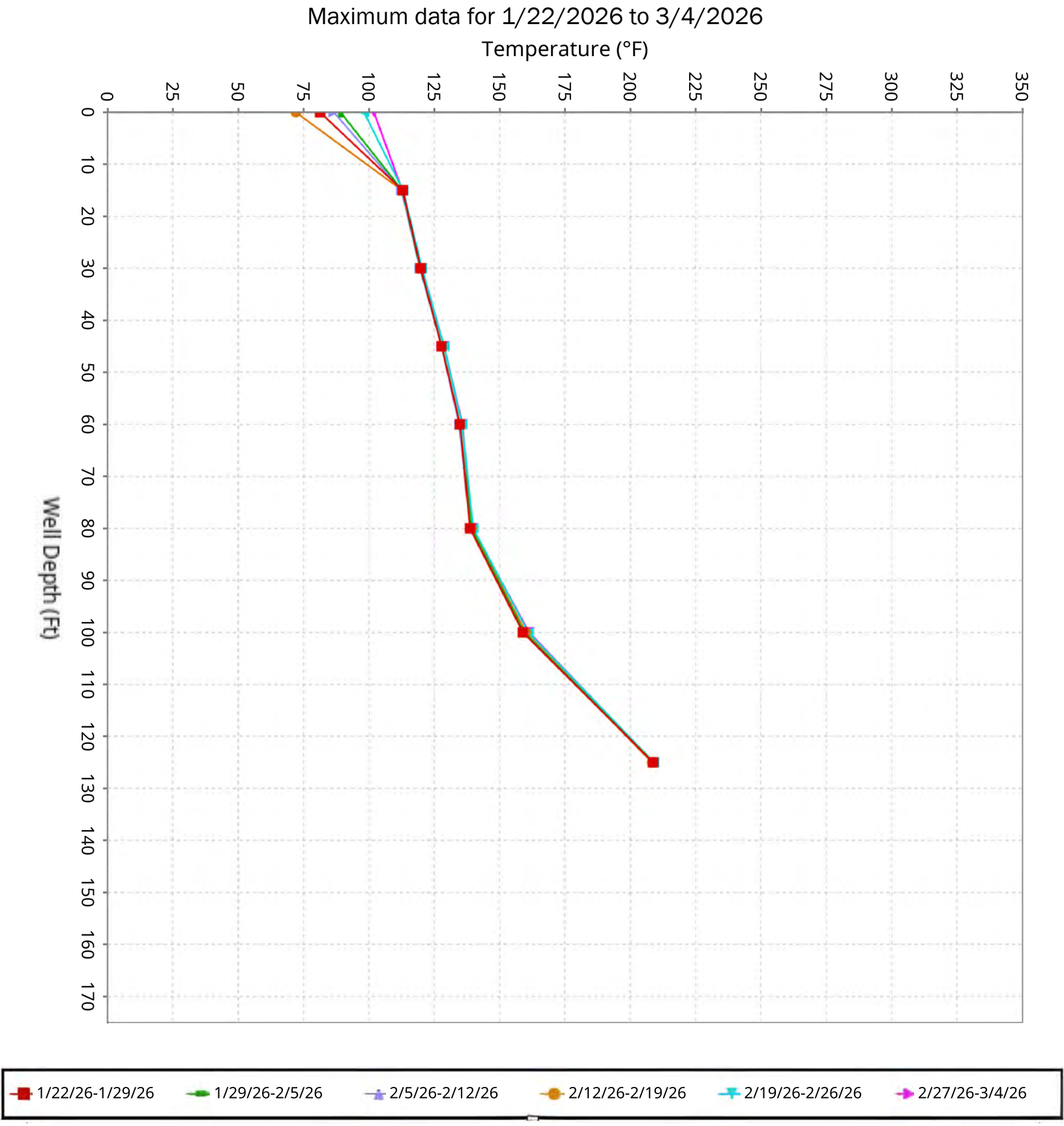

SCS ENGINEERS

Vertical Temperature Profiles from Temperature Probes at Chiquita Landfill for TP-10

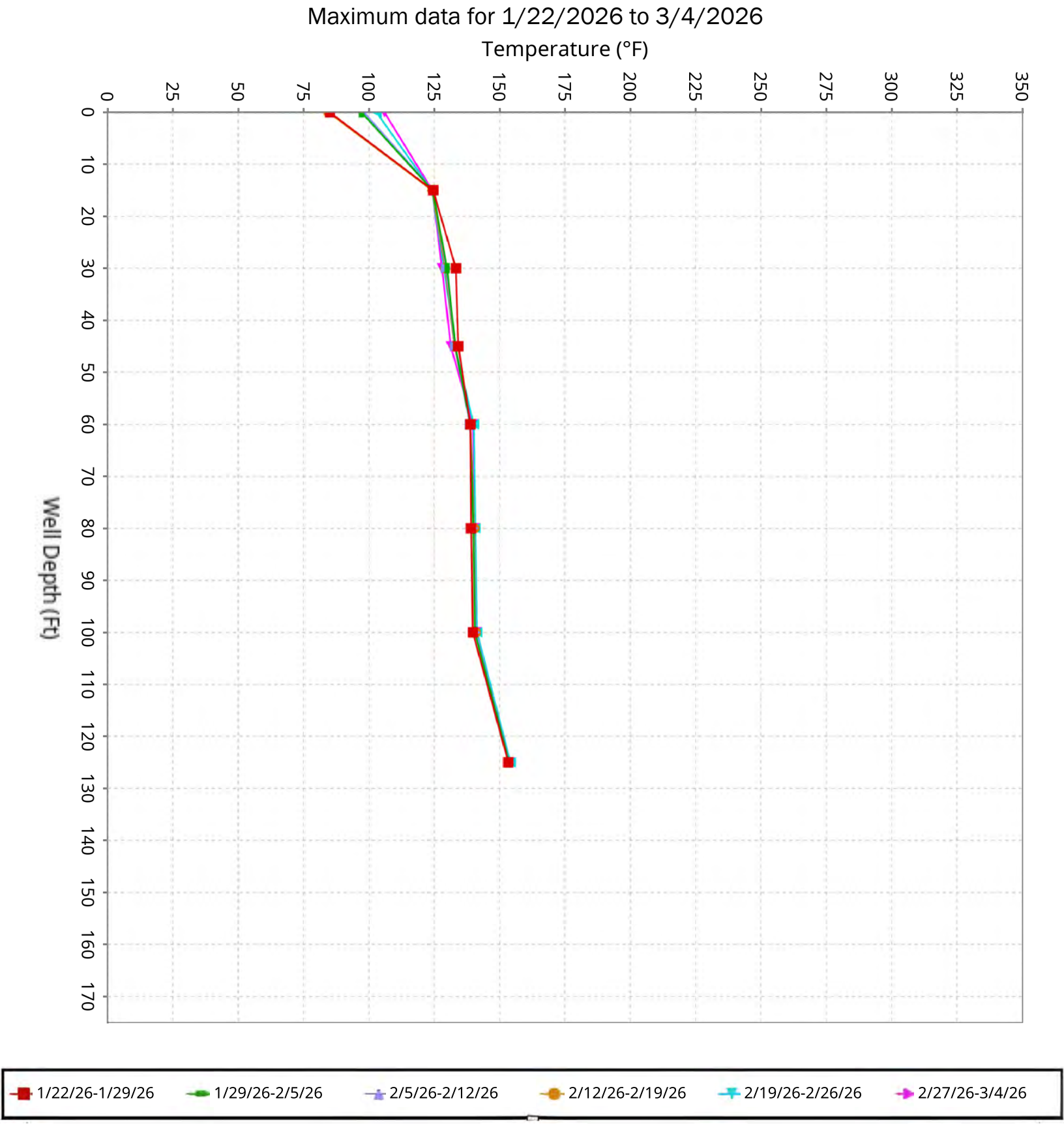

SCS ENGINEERS

Vertical Temperature Profiles from Temperature Probes at Chiquita Landfill for TP-11

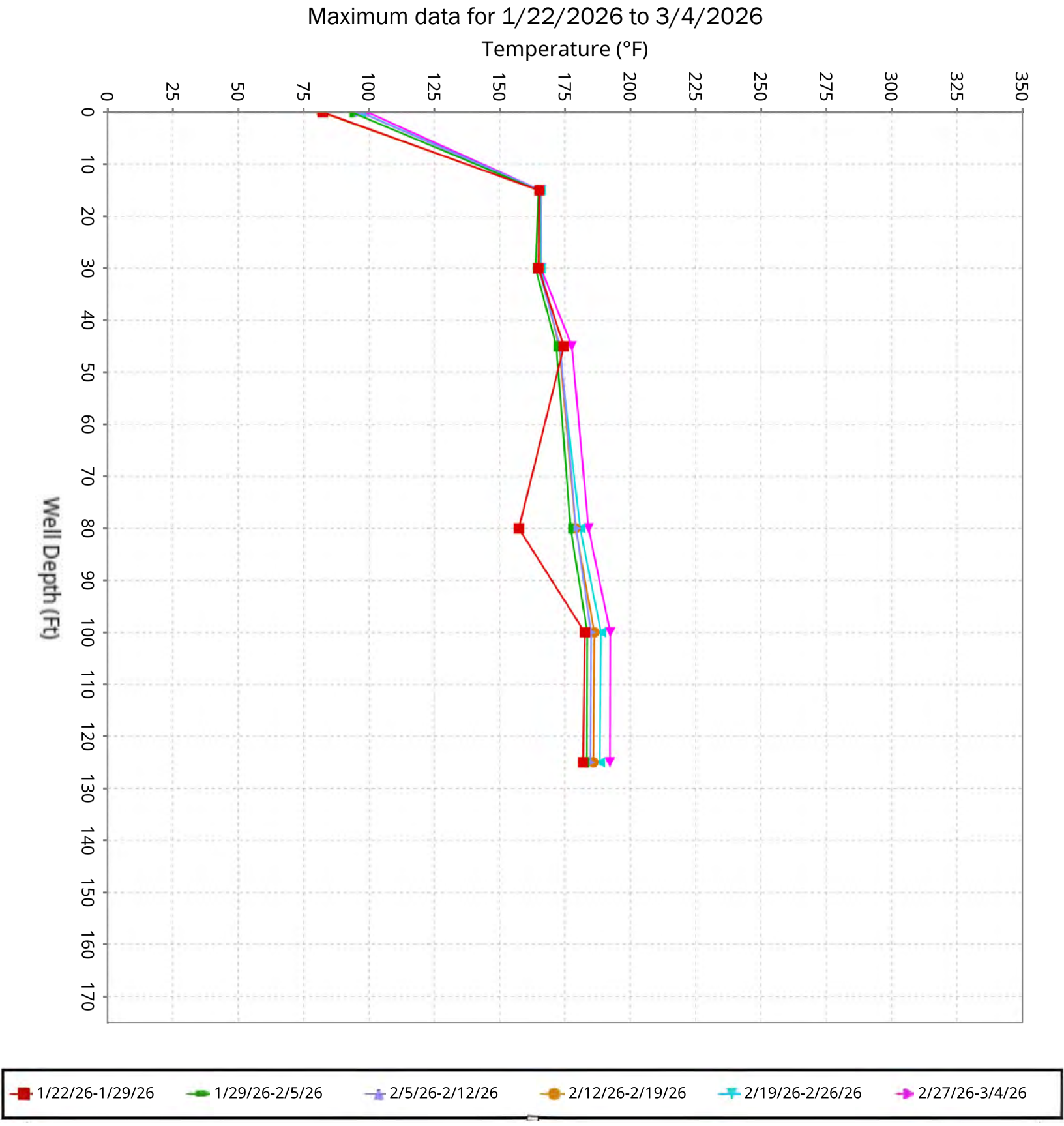

SCS ENGINEERS

Vertical Temperature Profiles from Temperature Probes at Chiquita Landfill for TP-12

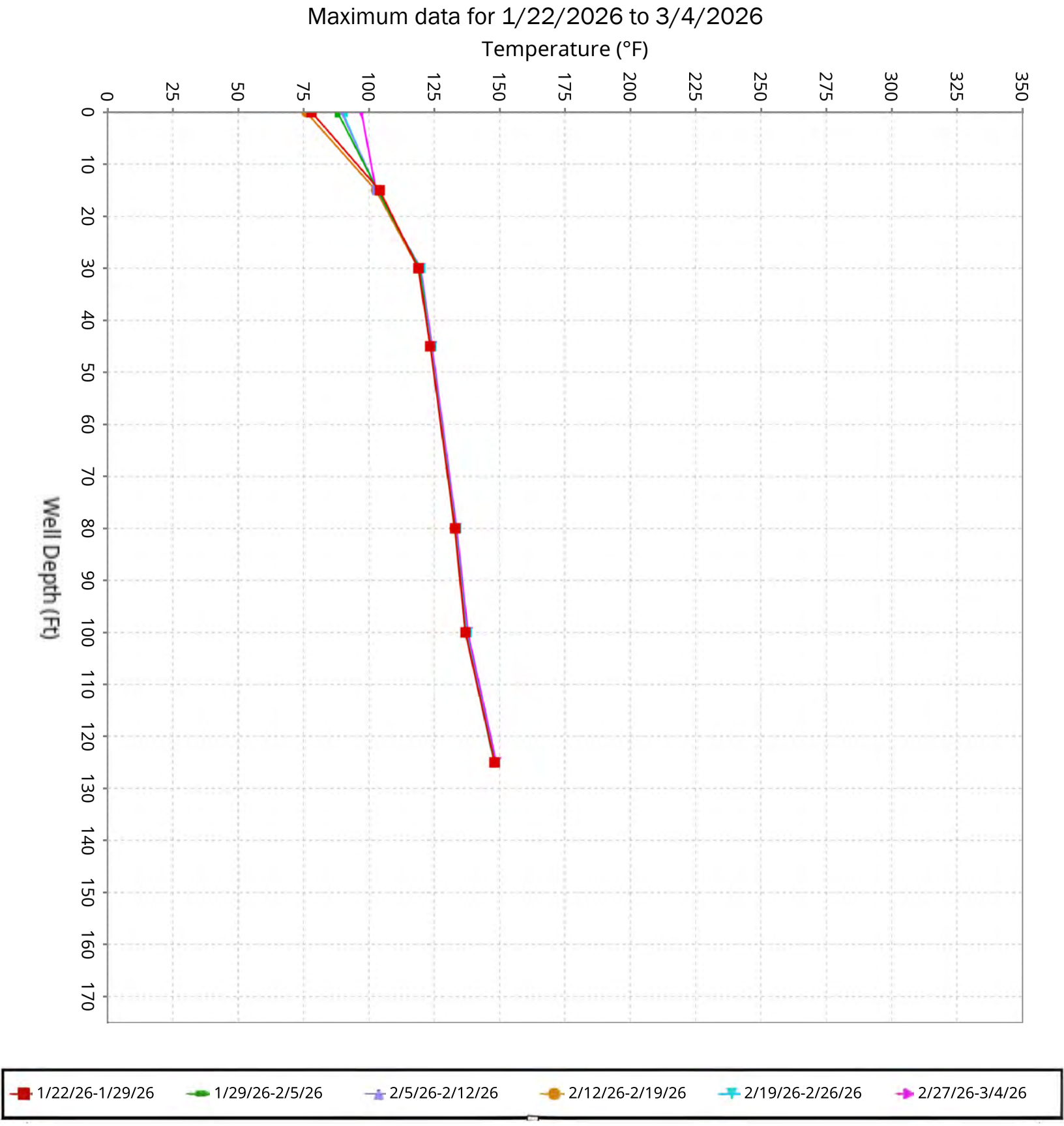

SCS ENGINEERS

Vertical Temperature Profiles from Temperature Probes at Chiquita Landfill for TP-13

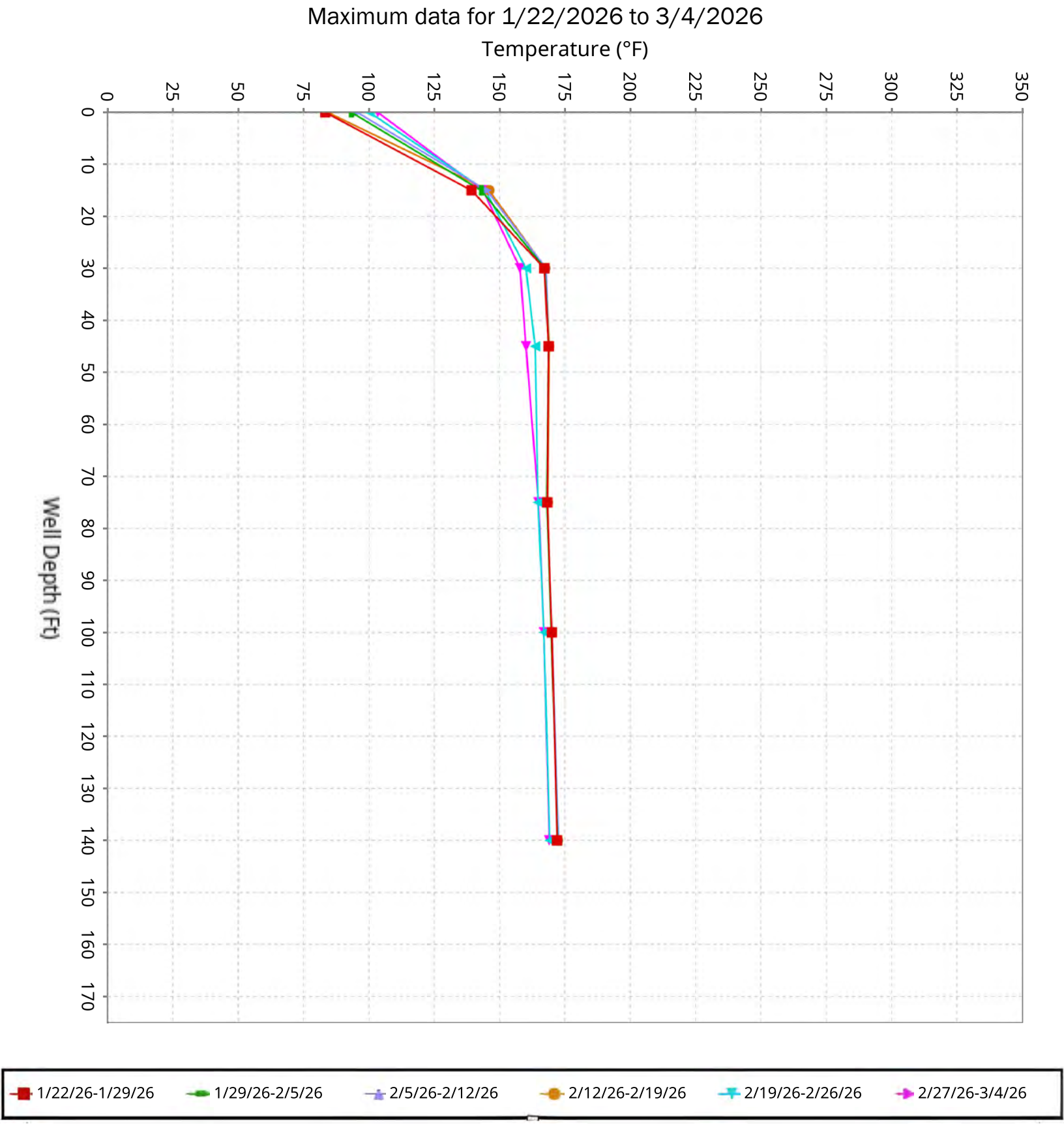

SCS ENGINEERS

Vertical Temperature Profiles from Temperature Probes at Chiquita Landfill for TP-14

Maximum data for 1/22/2026 to 3/4/2026

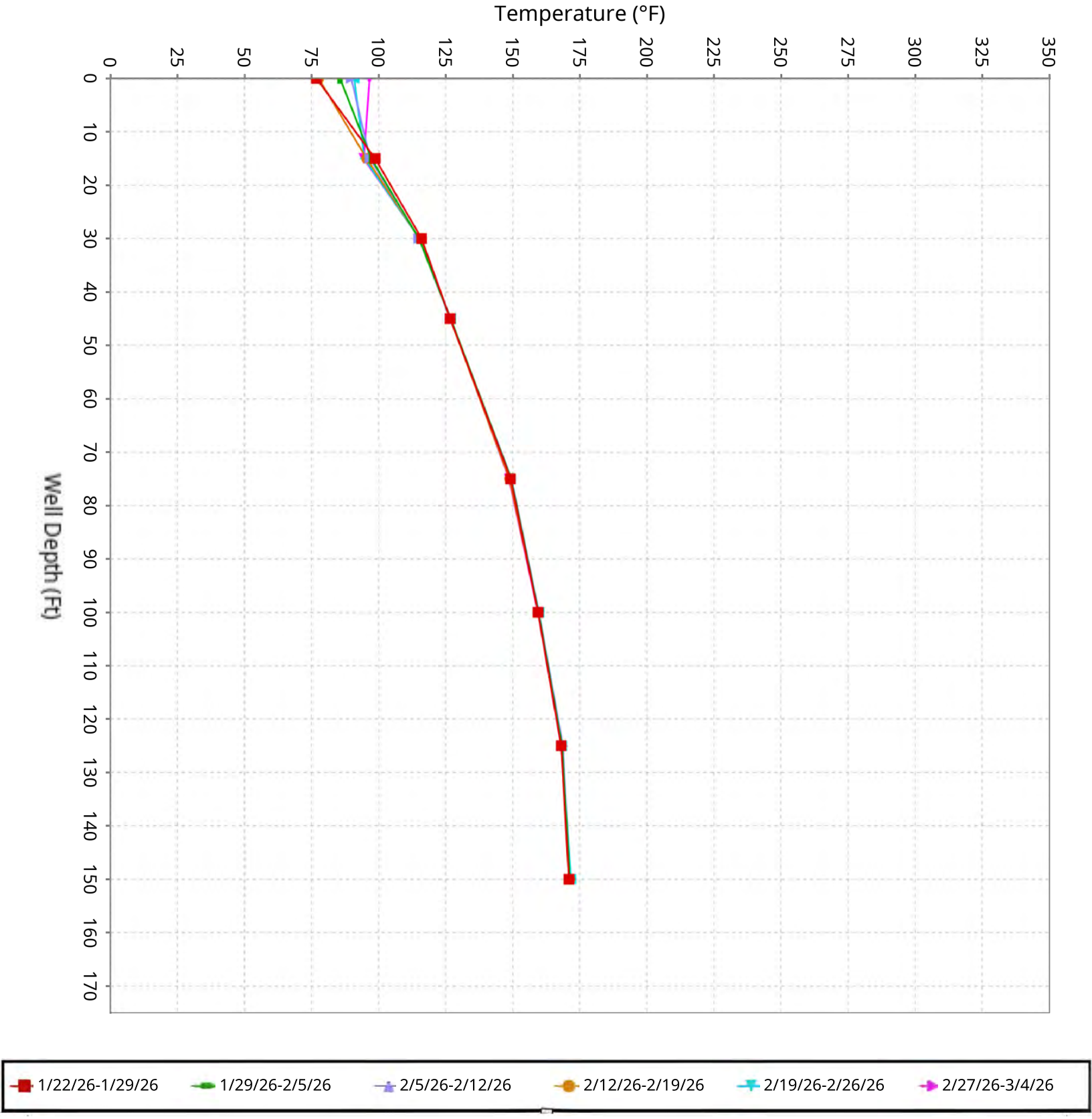

SCS ENGINEERS

Vertical Temperature Profiles from Temperature Probes at Chiquita Landfill for TP-15

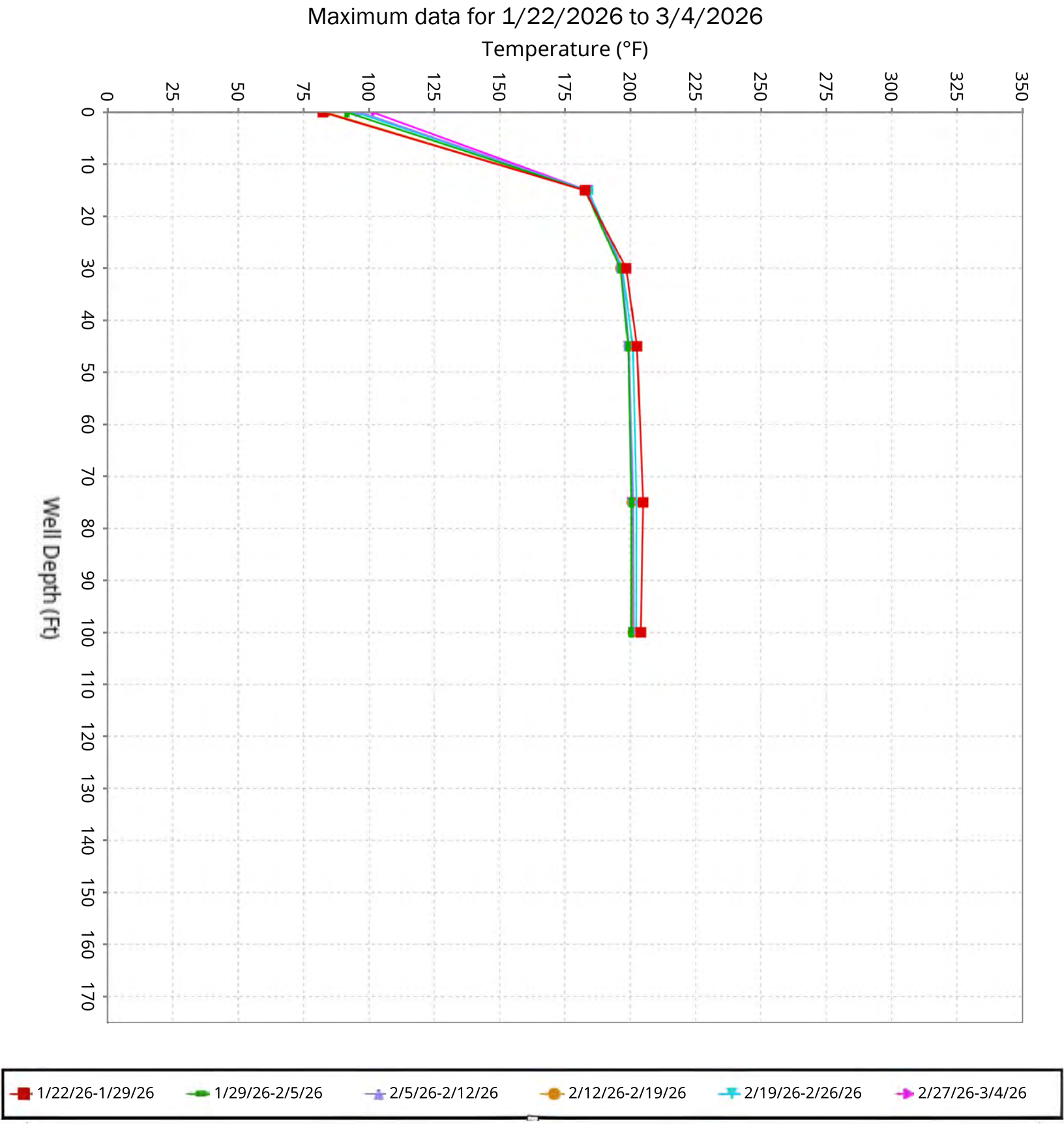

SCS ENGINEERS

Vertical Temperature Profiles from Temperature Probes at Chiquita Landfill for TP-16

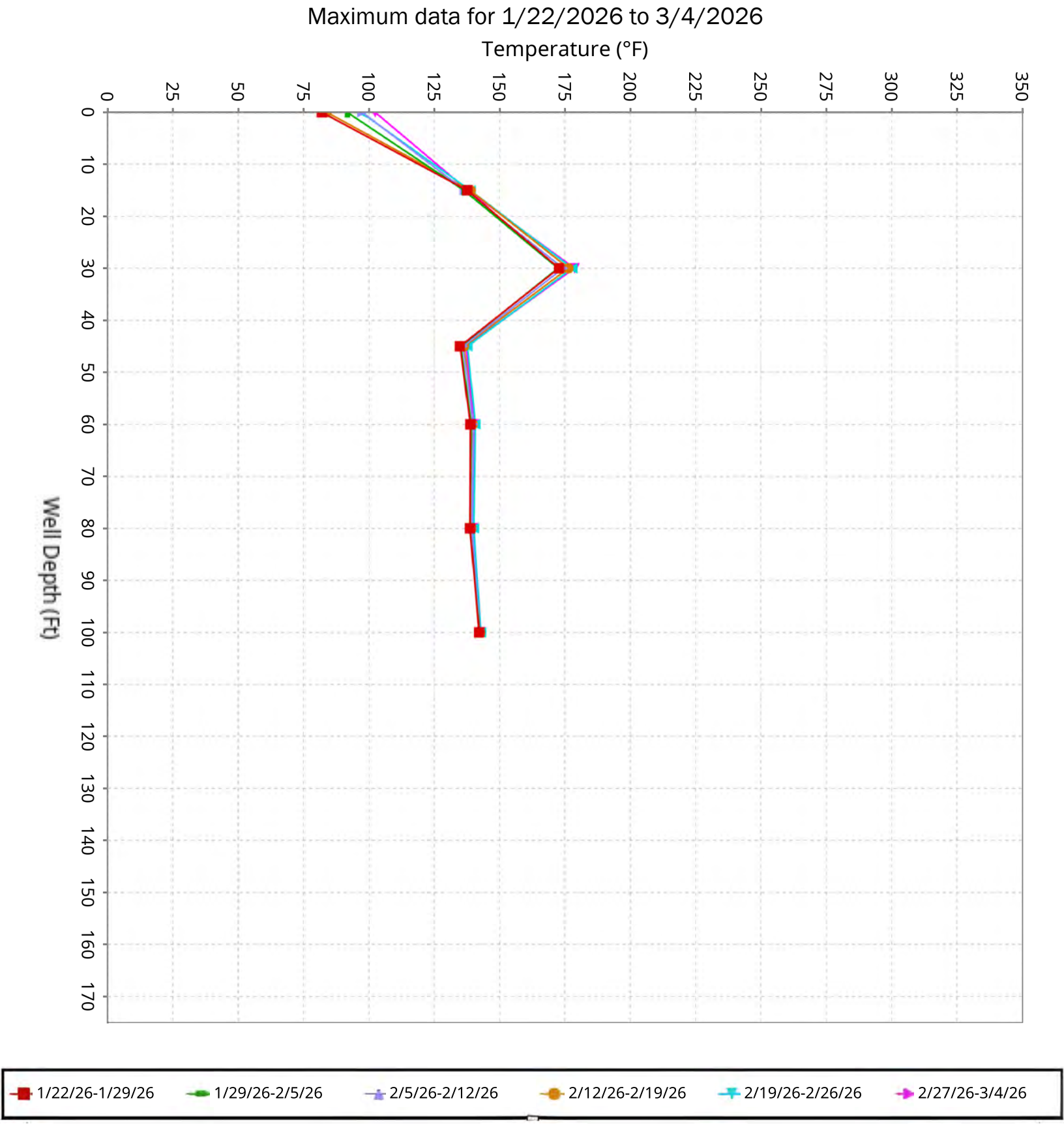

SCS ENGINEERS

Vertical Temperature Profiles from Temperature Probes at Chiquita Landfill for TP-17

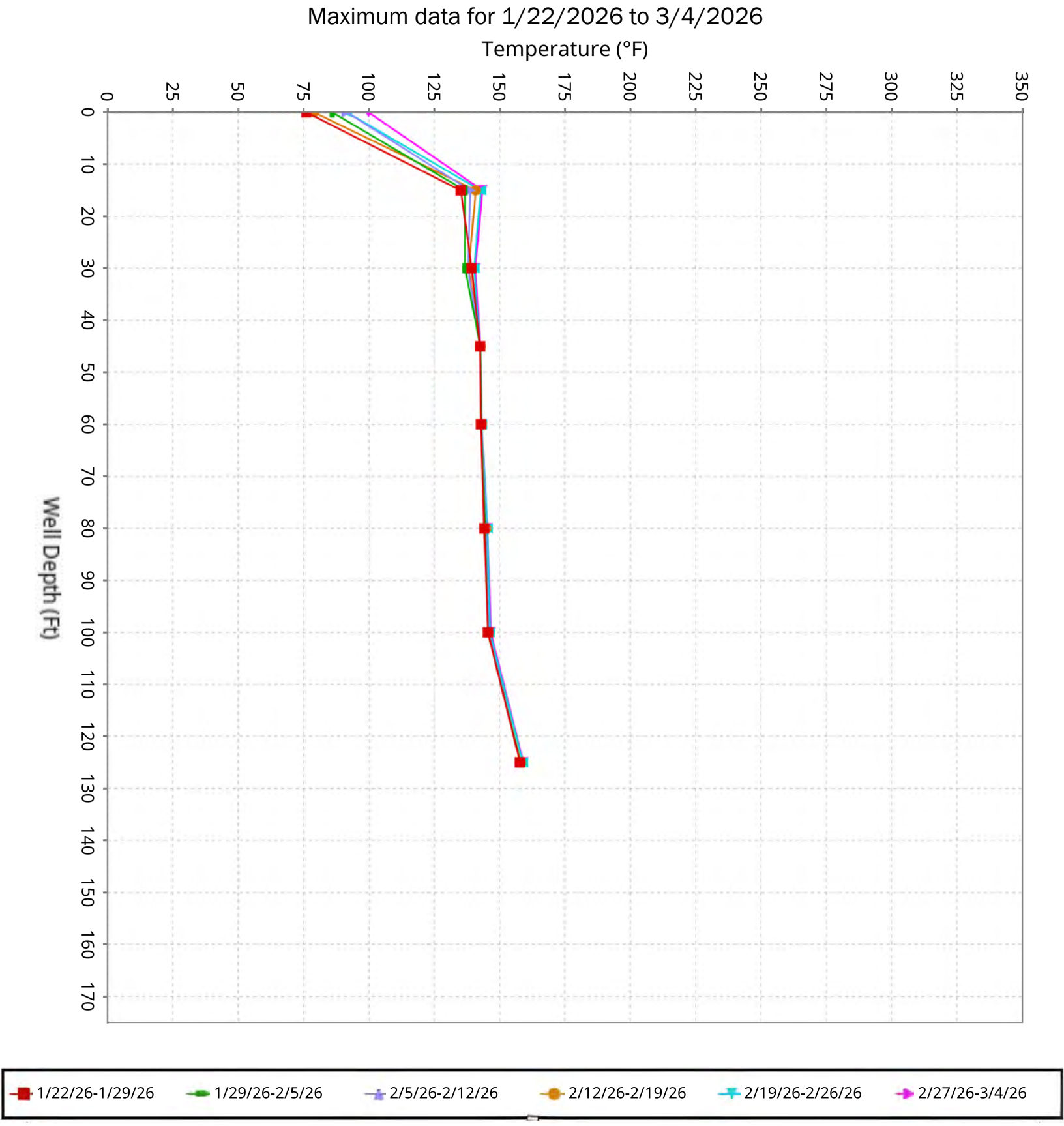

SCS ENGINEERS

Vertical Temperature Profiles from Temperature Probes at Chiquita Landfill for TP-18

Maximum data for 1/22/2026 to 3/4/2026

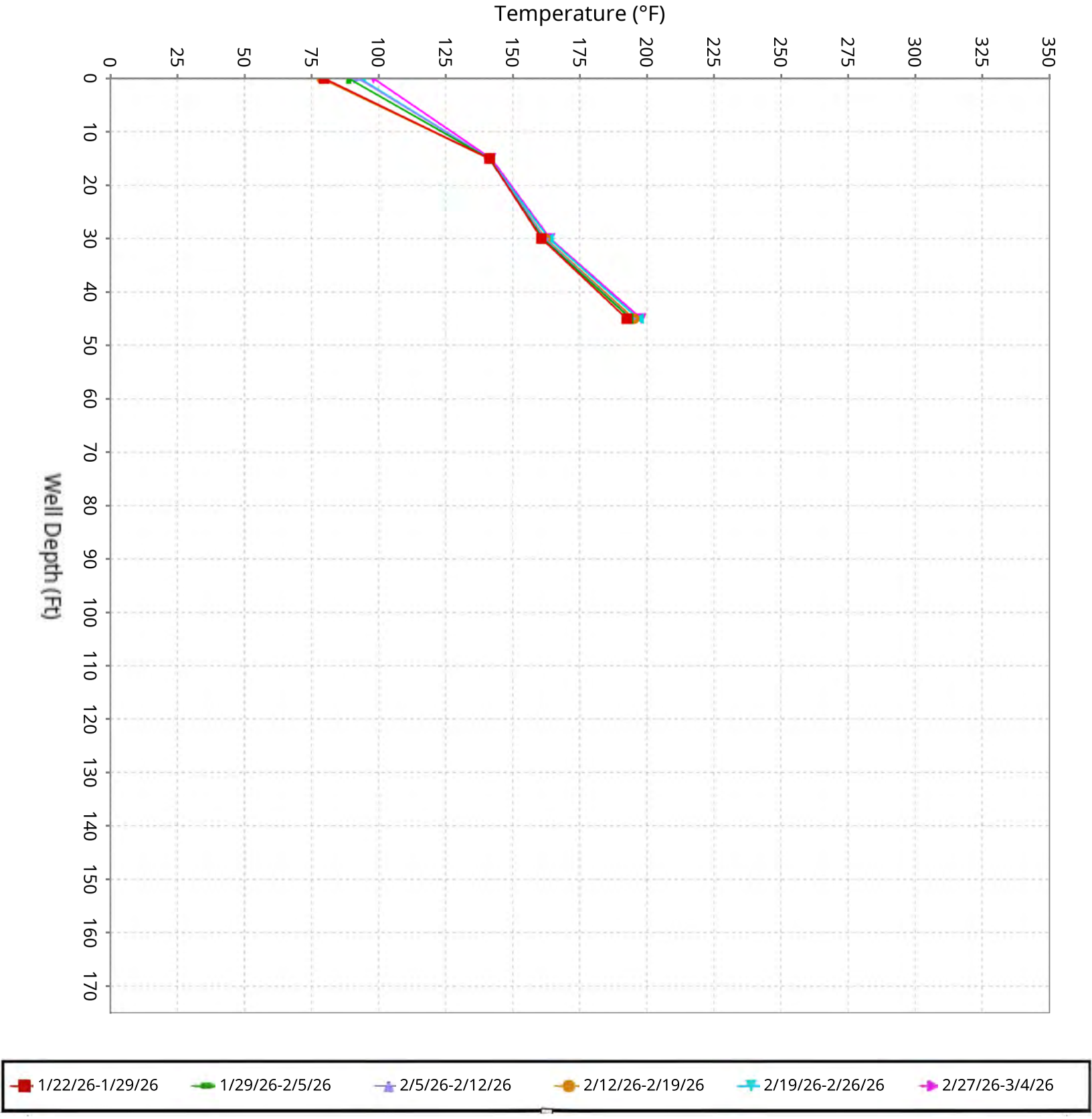

SCS ENGINEERS

Vertical Temperature Profiles from Temperature Probes at Chiquita Landfill for TP-19

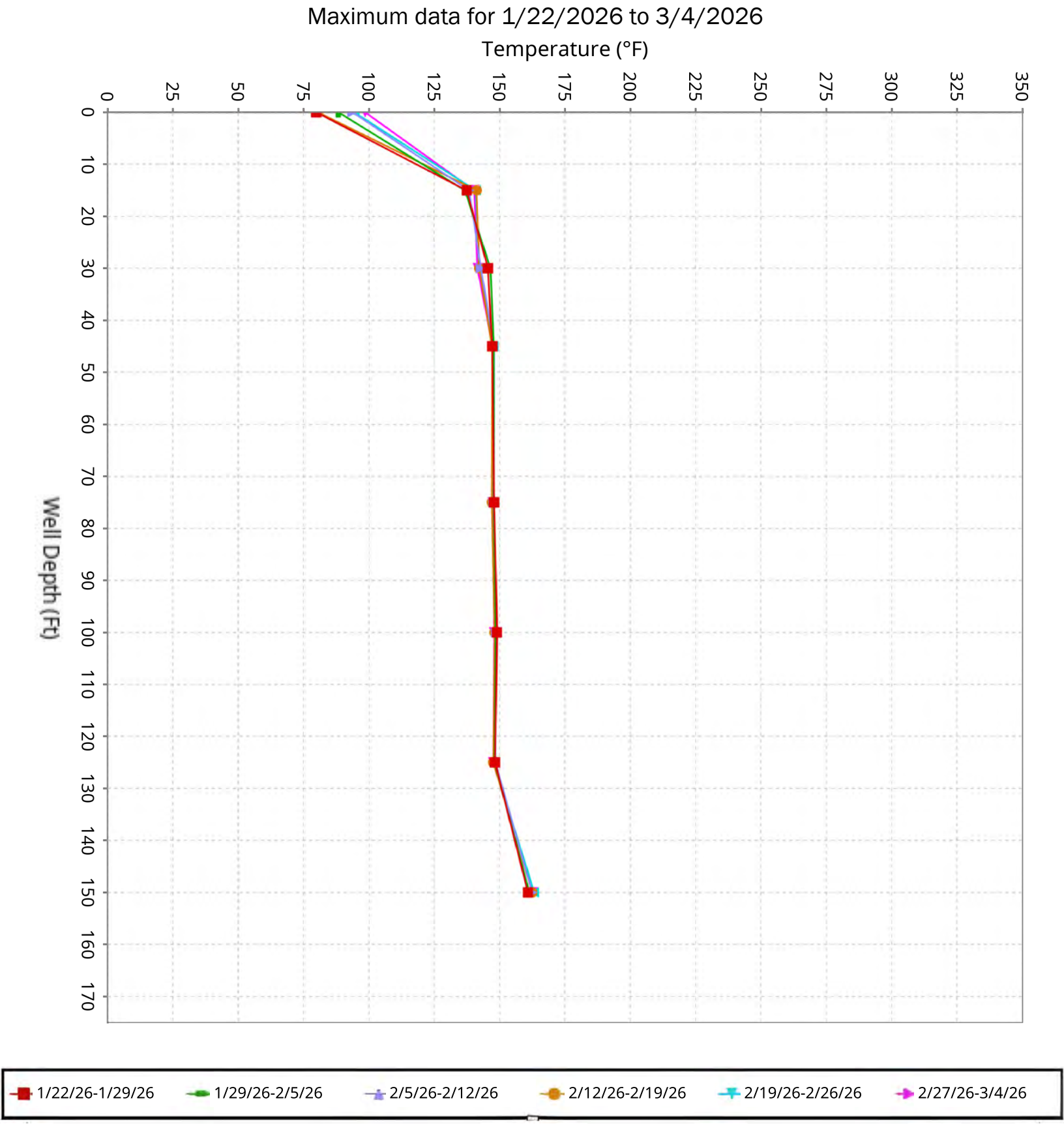

SCS ENGINEERS

Vertical Temperature Profiles from Temperature Probes at Chiquita Landfill for TP-20

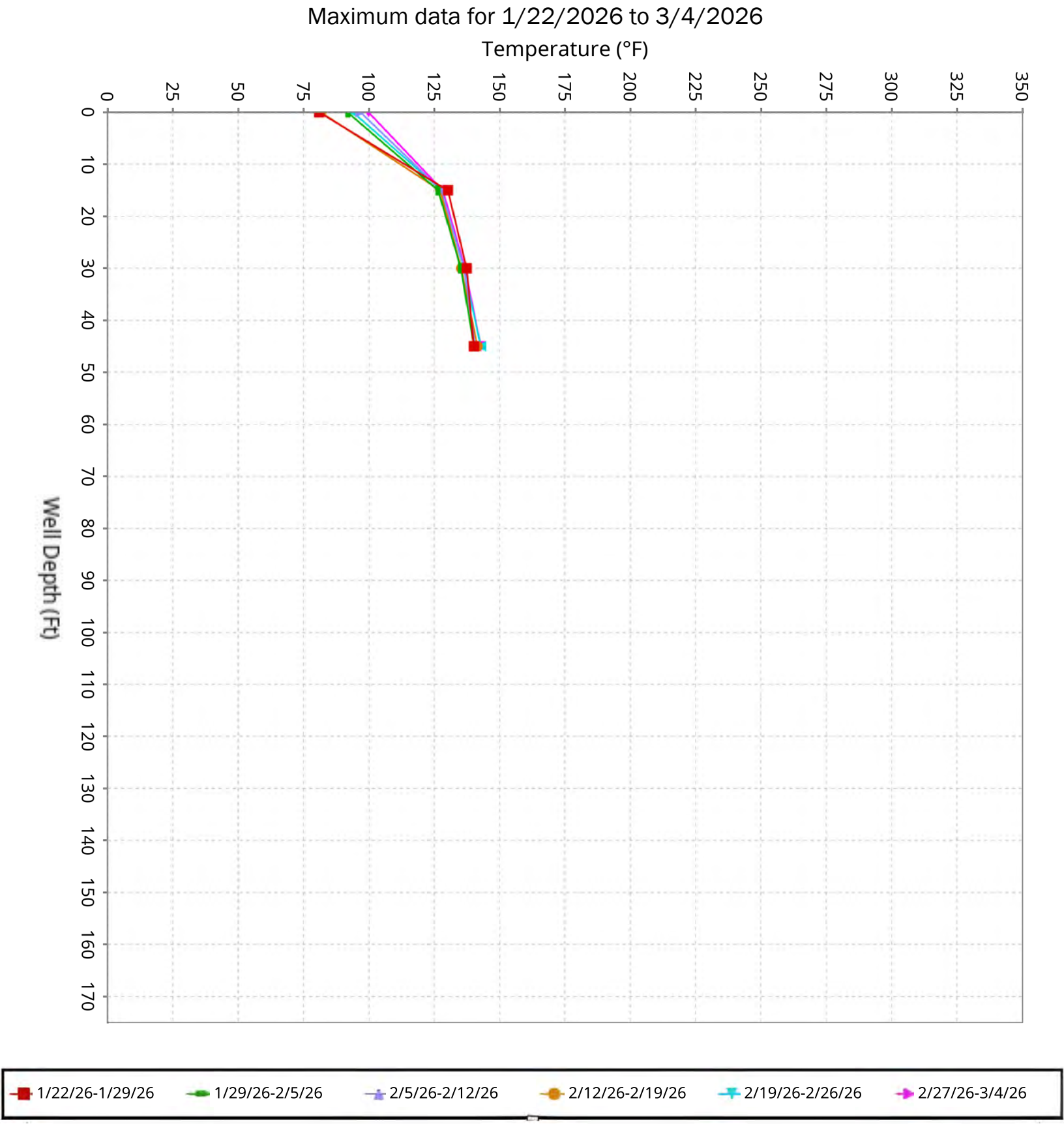

SCS ENGINEERS

Vertical Temperature Profiles from Temperature Probes at Chiquita Landfill for TP-21

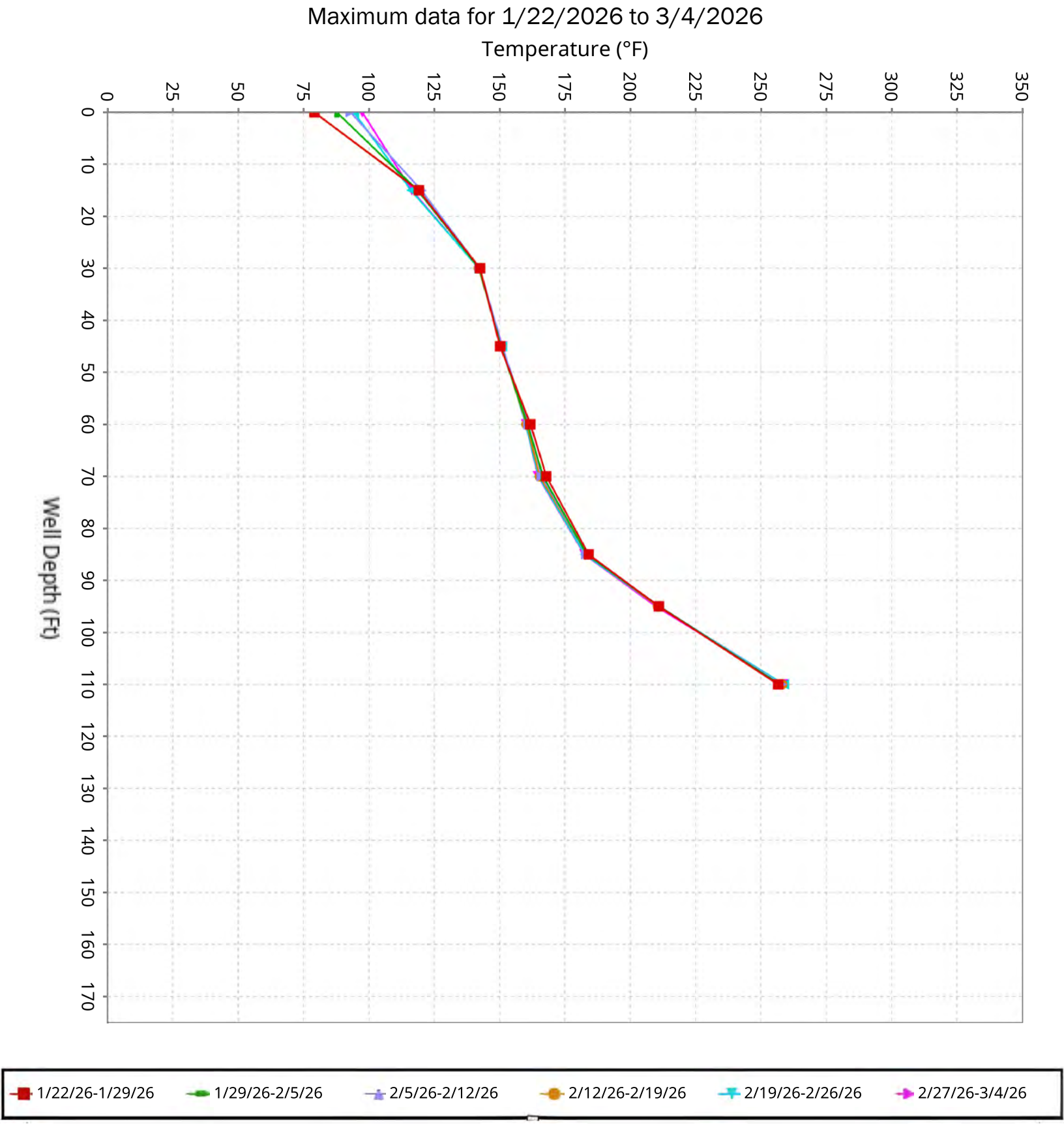

SCS ENGINEERS

Vertical Temperature Profiles from Temperature Probes at Chiquita Landfill for TP-22

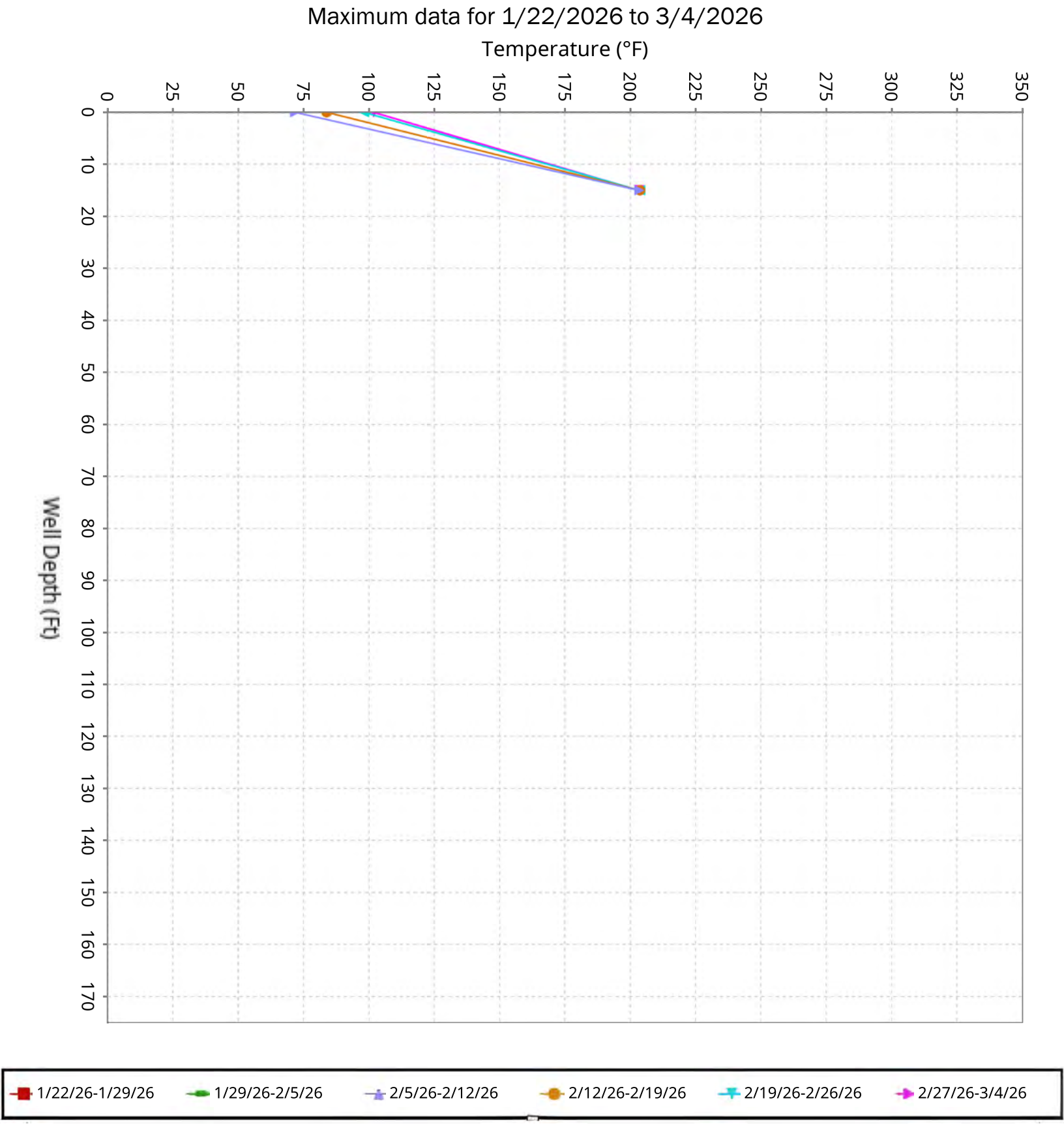

SCS ENGINEERS

Vertical Temperature Profiles from Temperature Probes at Chiquita Landfill for TP-23

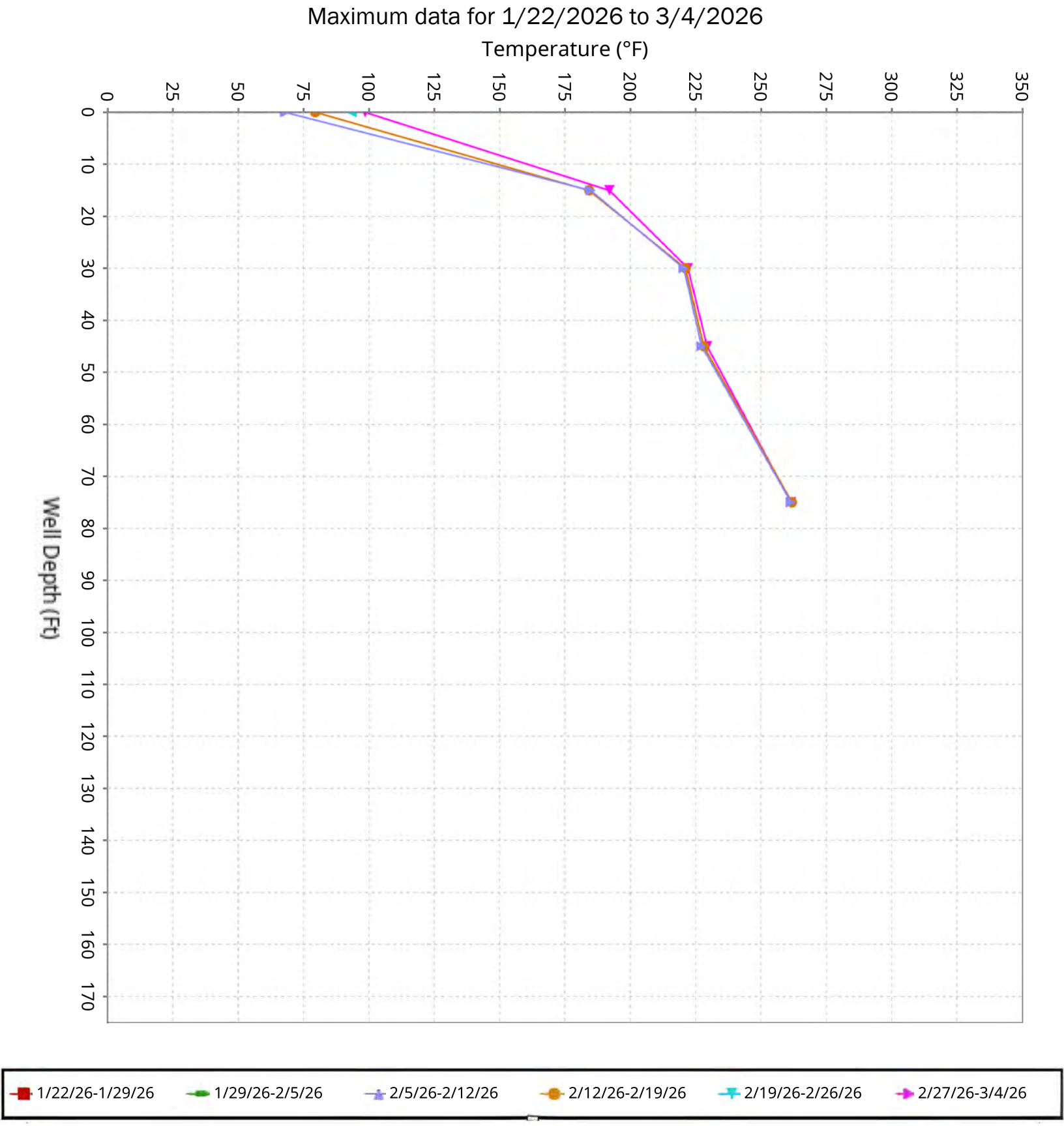

SCS ENGINEERS

Vertical Temperature Profiles from Temperature Probes at Chiquita Landfill for TP-24

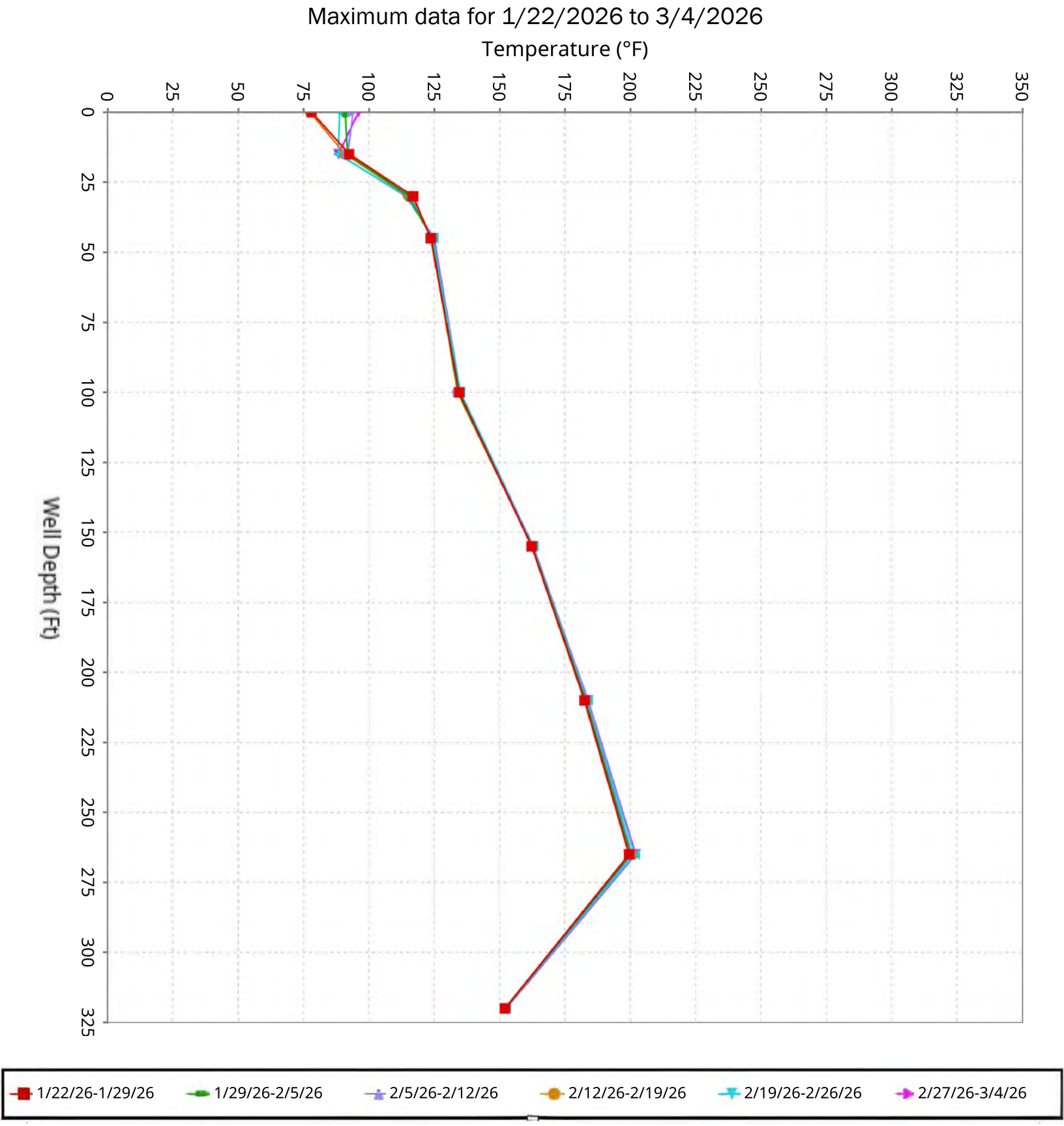

SCS ENGINEERS

Vertical Temperature Profiles from Temperature Probes at Chiquita Landfill for TP-25

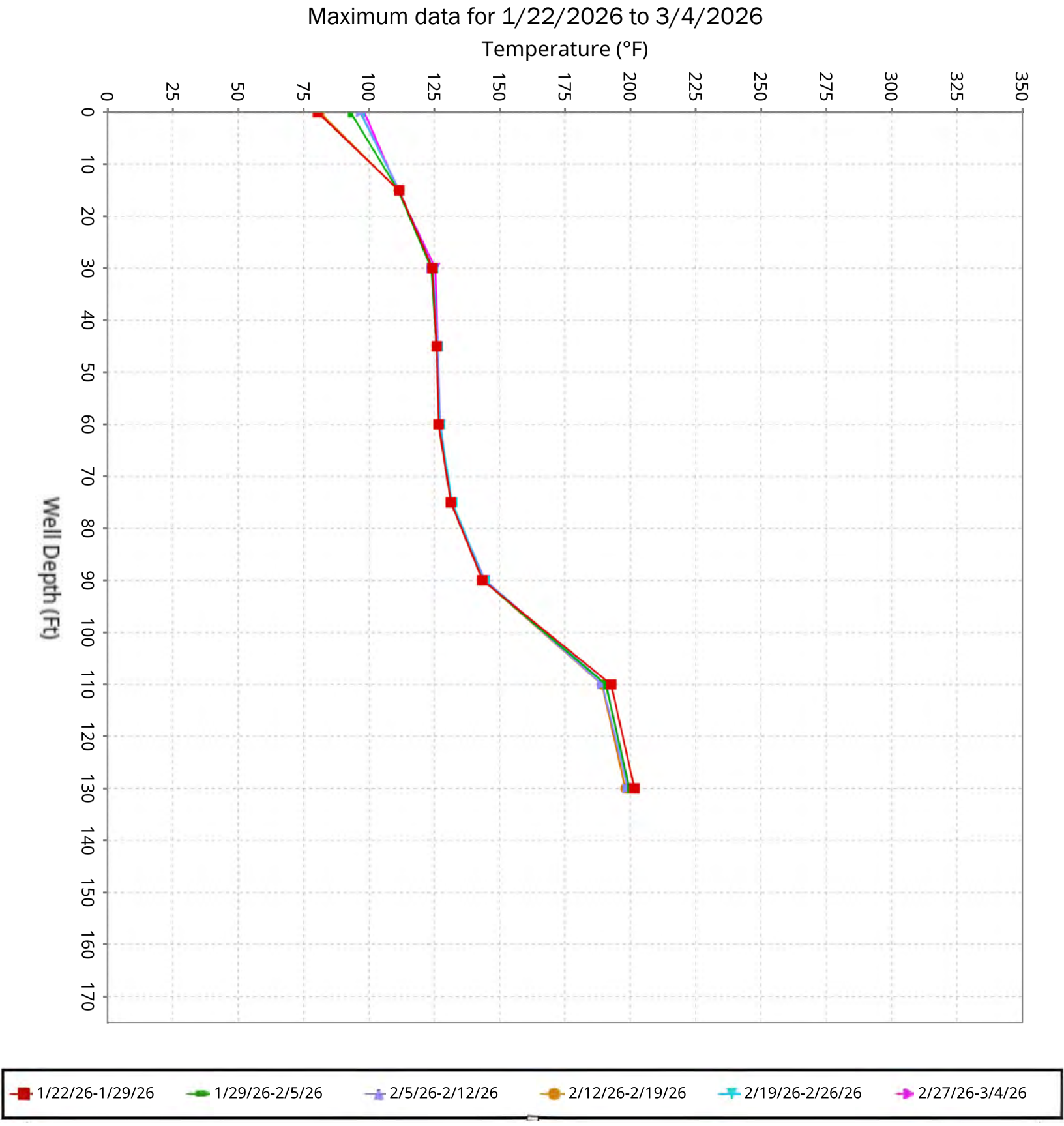

SCS ENGINEERS

Vertical Temperature Profiles from Temperature Probes at Chiquita Landfill for TP-26

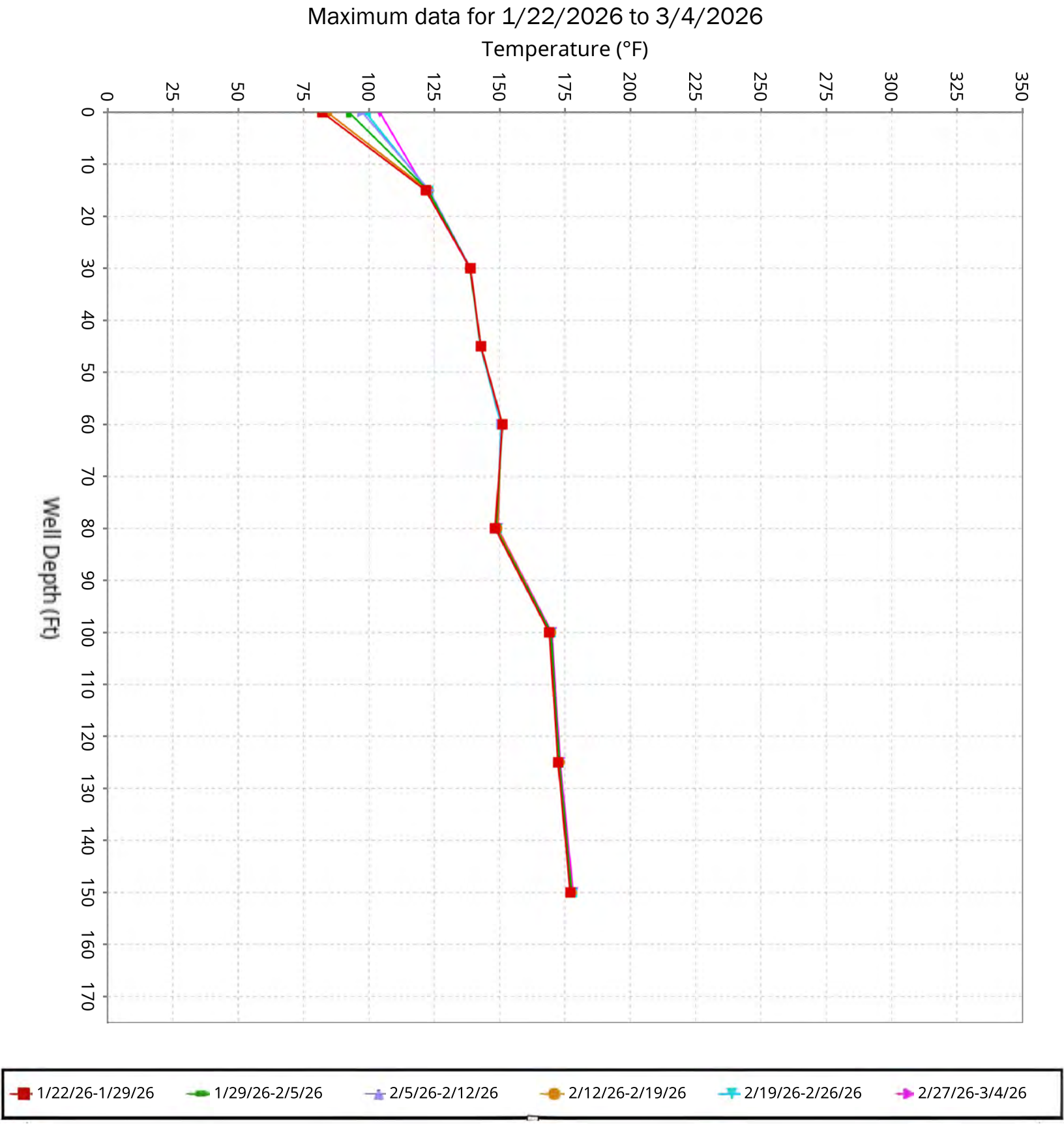

SCS ENGINEERS

Vertical Temperature Profiles from Temperature Probes at Chiquita Landfill for TP-27

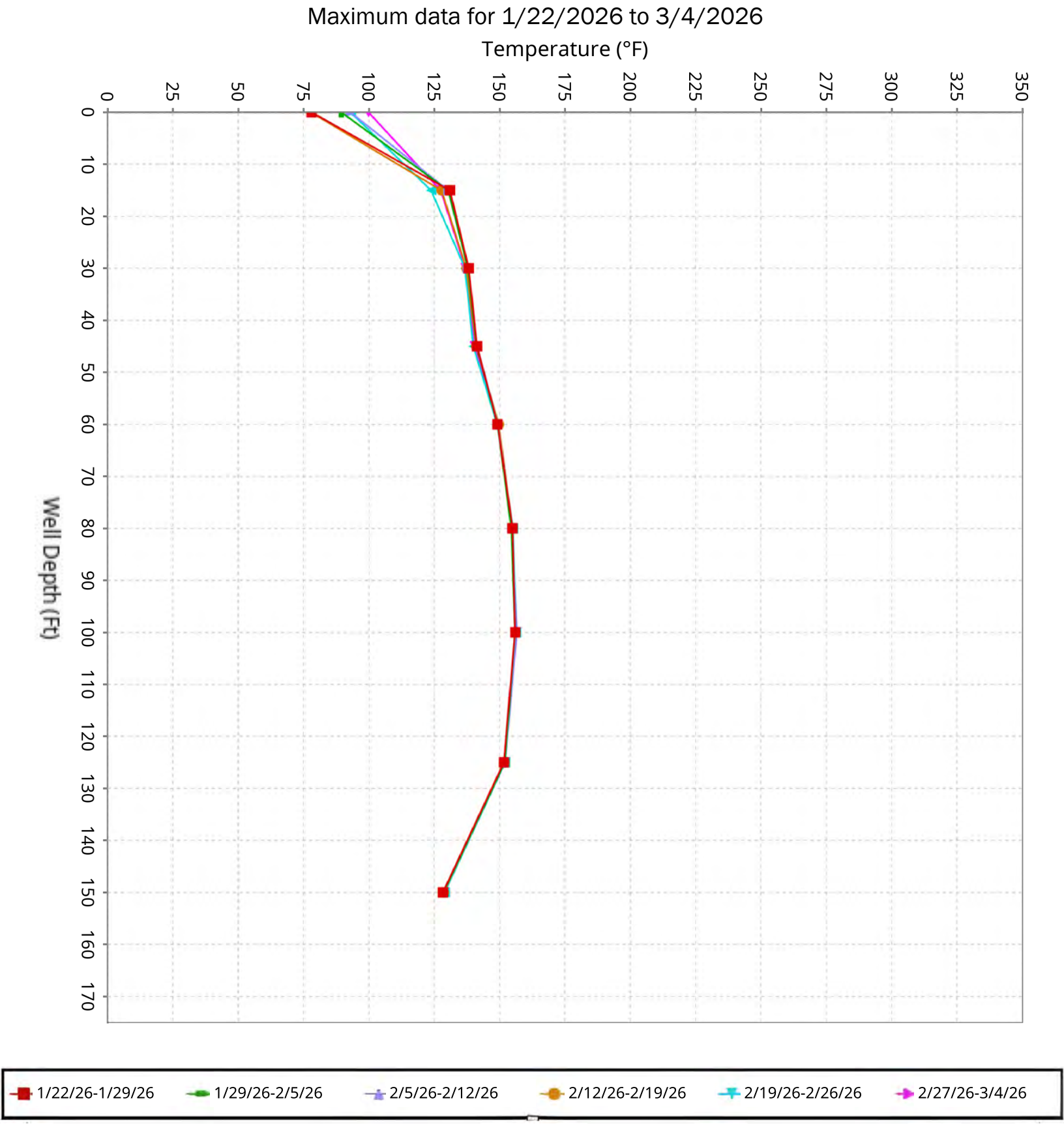

SCS ENGINEERS

Vertical Temperature Profiles from Temperature Probes at Chiquita Landfill for TP-28

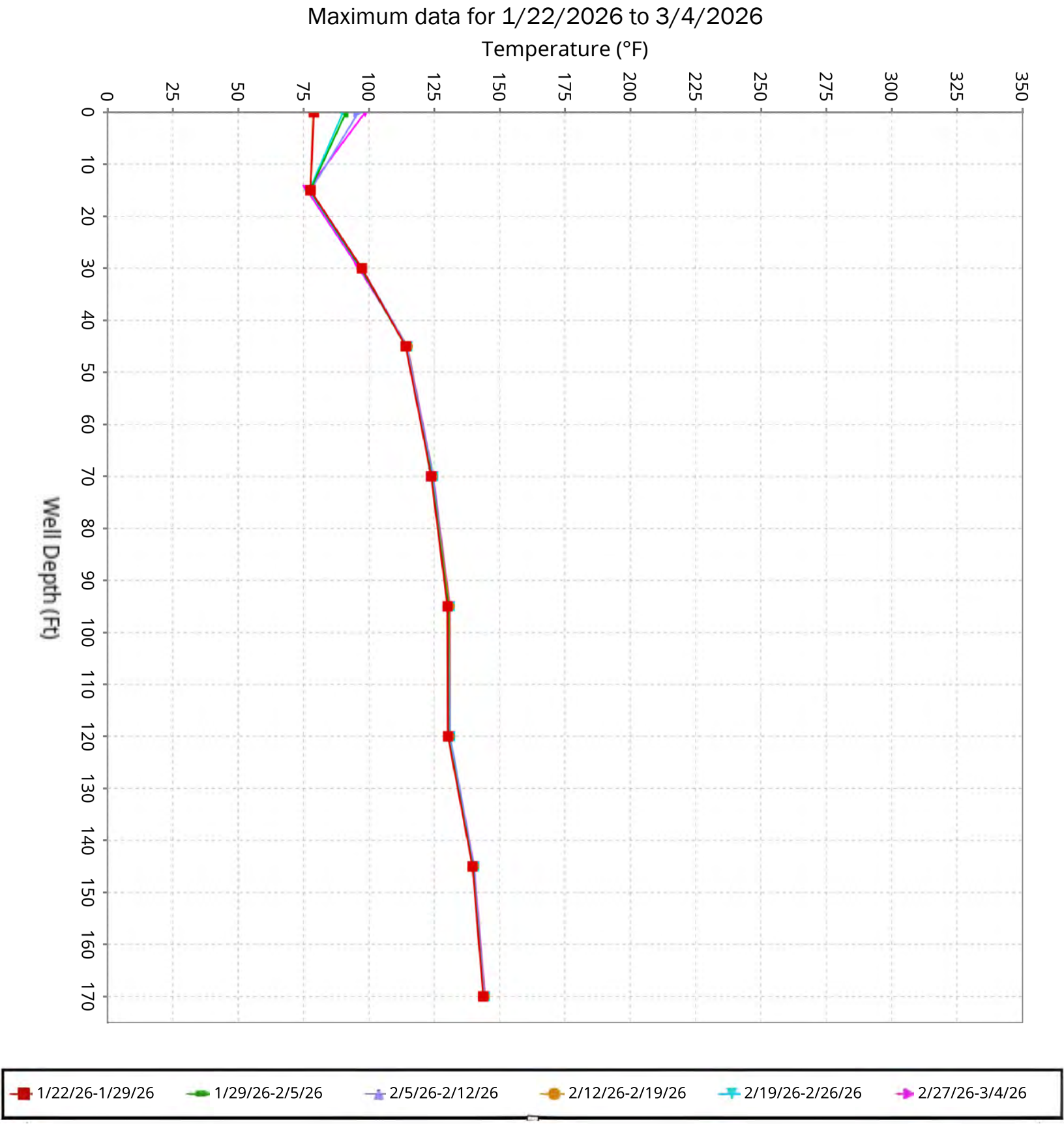

SCS ENGINEERS

Vertical Temperature Profiles from Temperature Probes at Chiquita Landfill for TP-29

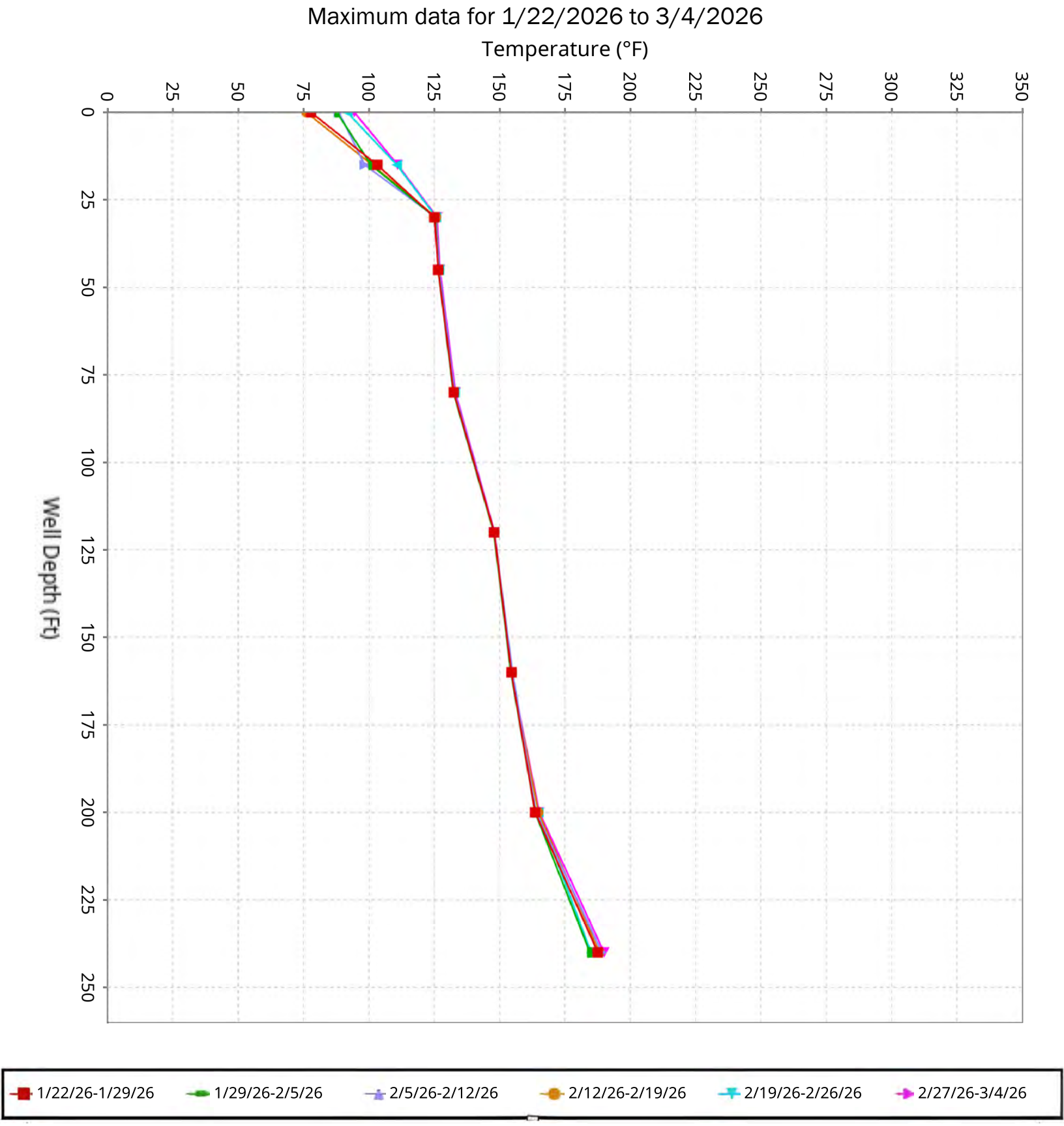

SCS ENGINEERS

Vertical Temperature Profiles from Temperature Probes at Chiquita Landfill for TP-30

Maximum data for 1/22/2026 to 3/4/2026

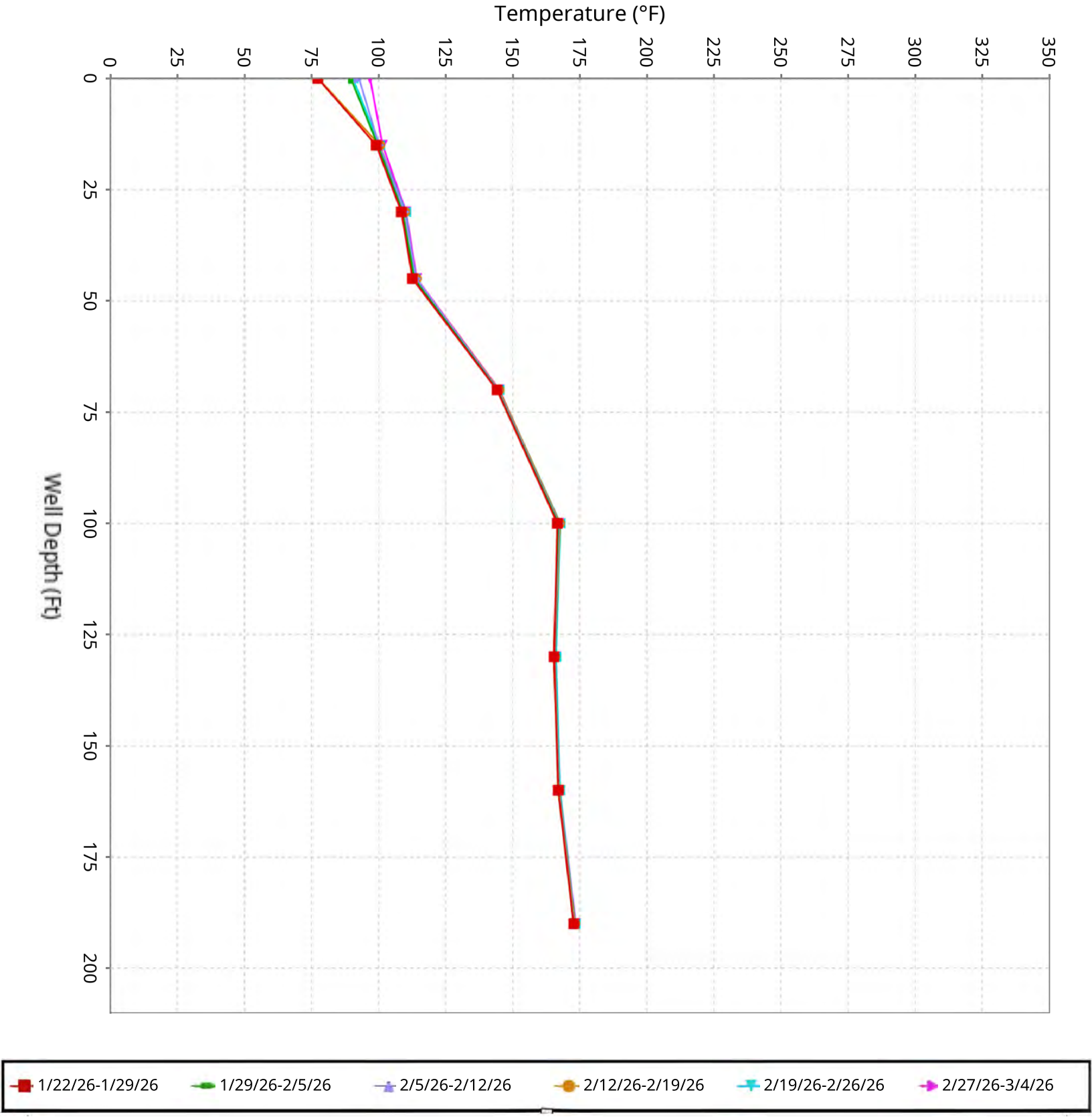

SCS ENGINEERS

Vertical Temperature Profiles from Temperature Probes at Chiquita Landfill for TP-31

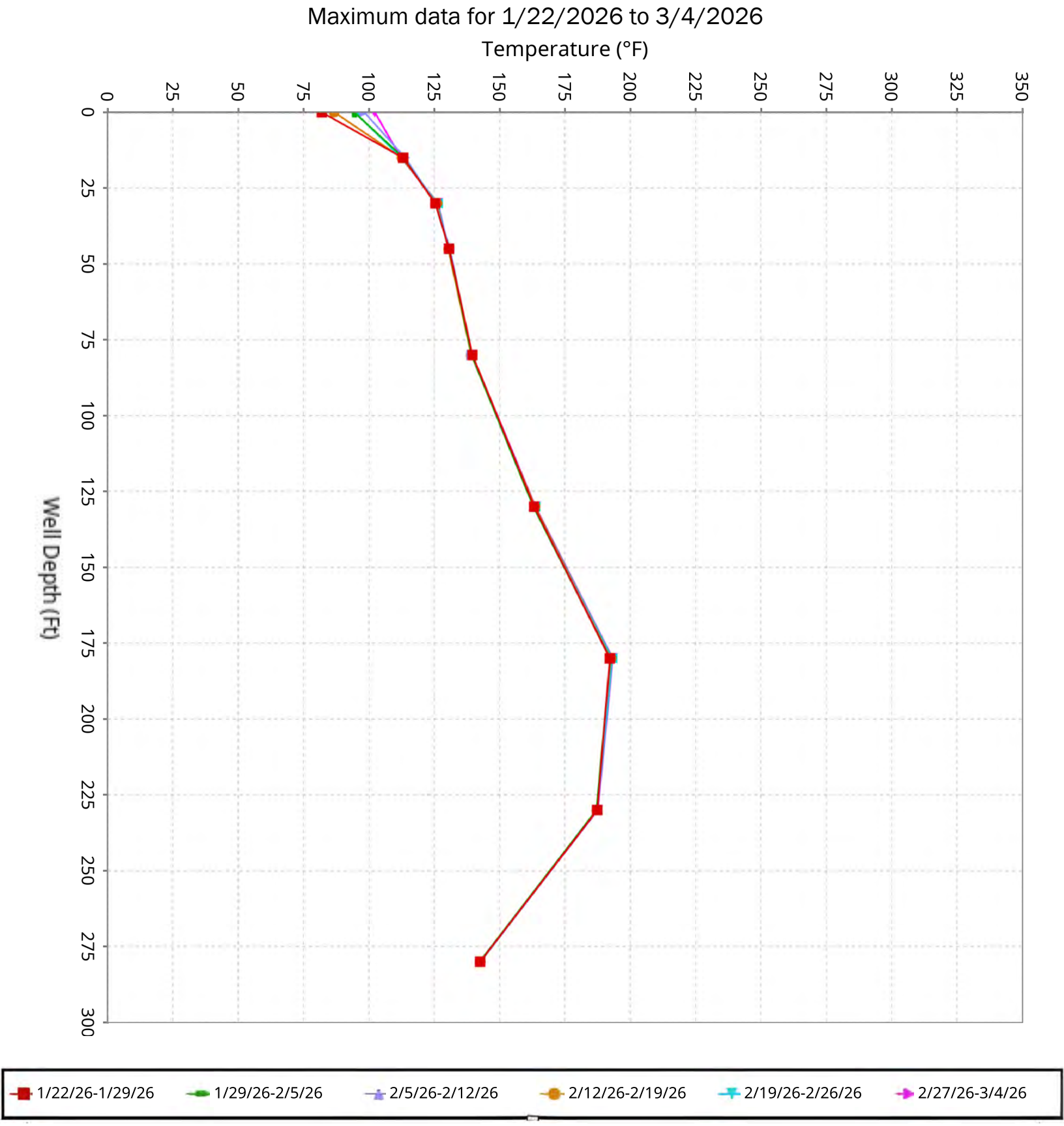

SCS ENGINEERS

Vertical Temperature Profiles from Temperature Probes at Chiquita Landfill for TP-32

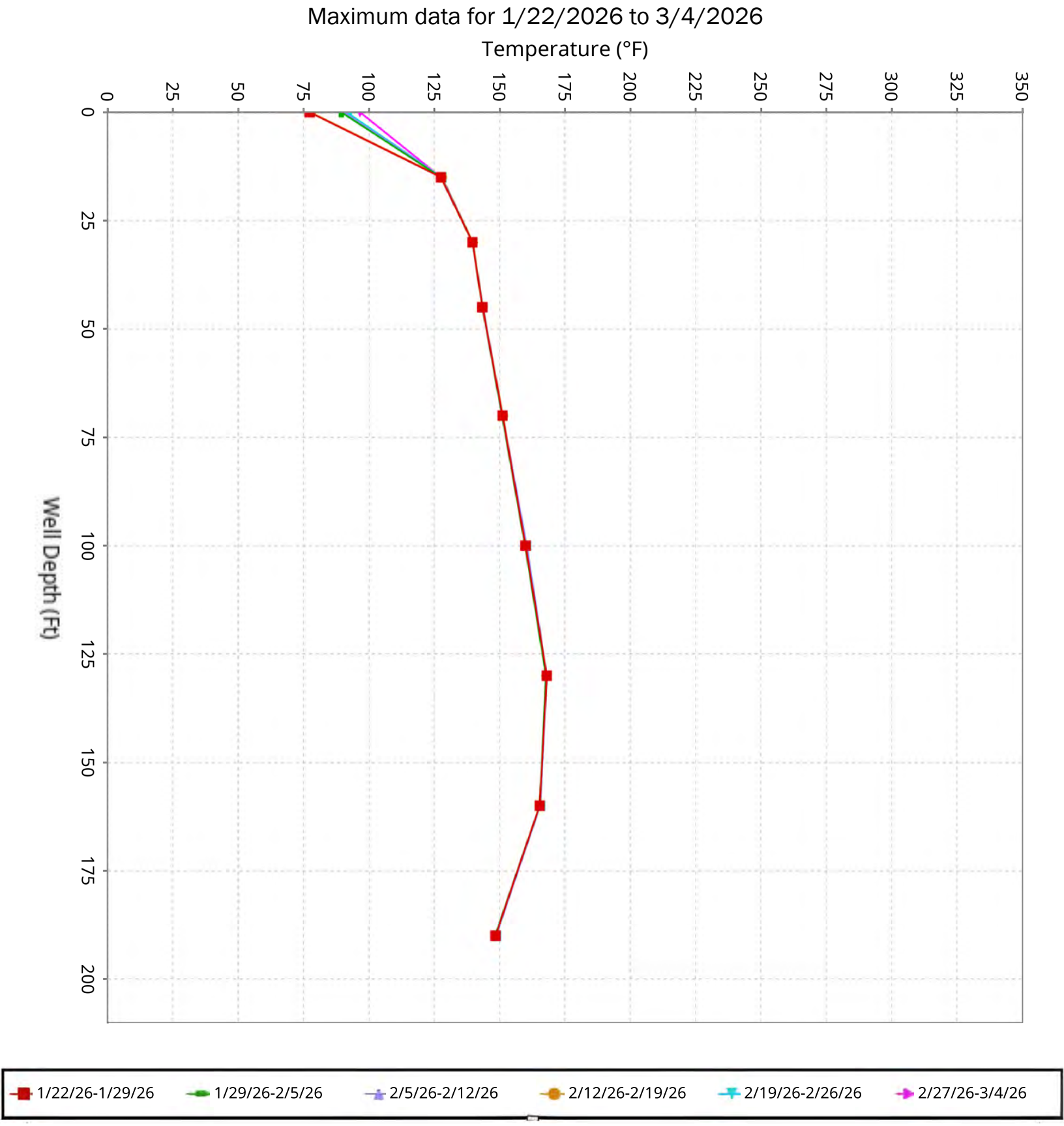

SCS ENGINEERS

Vertical Temperature Profiles from Temperature Probes at Chiquita Landfill for TP-33

Maximum data for 1/22/2026 to 3/4/2026

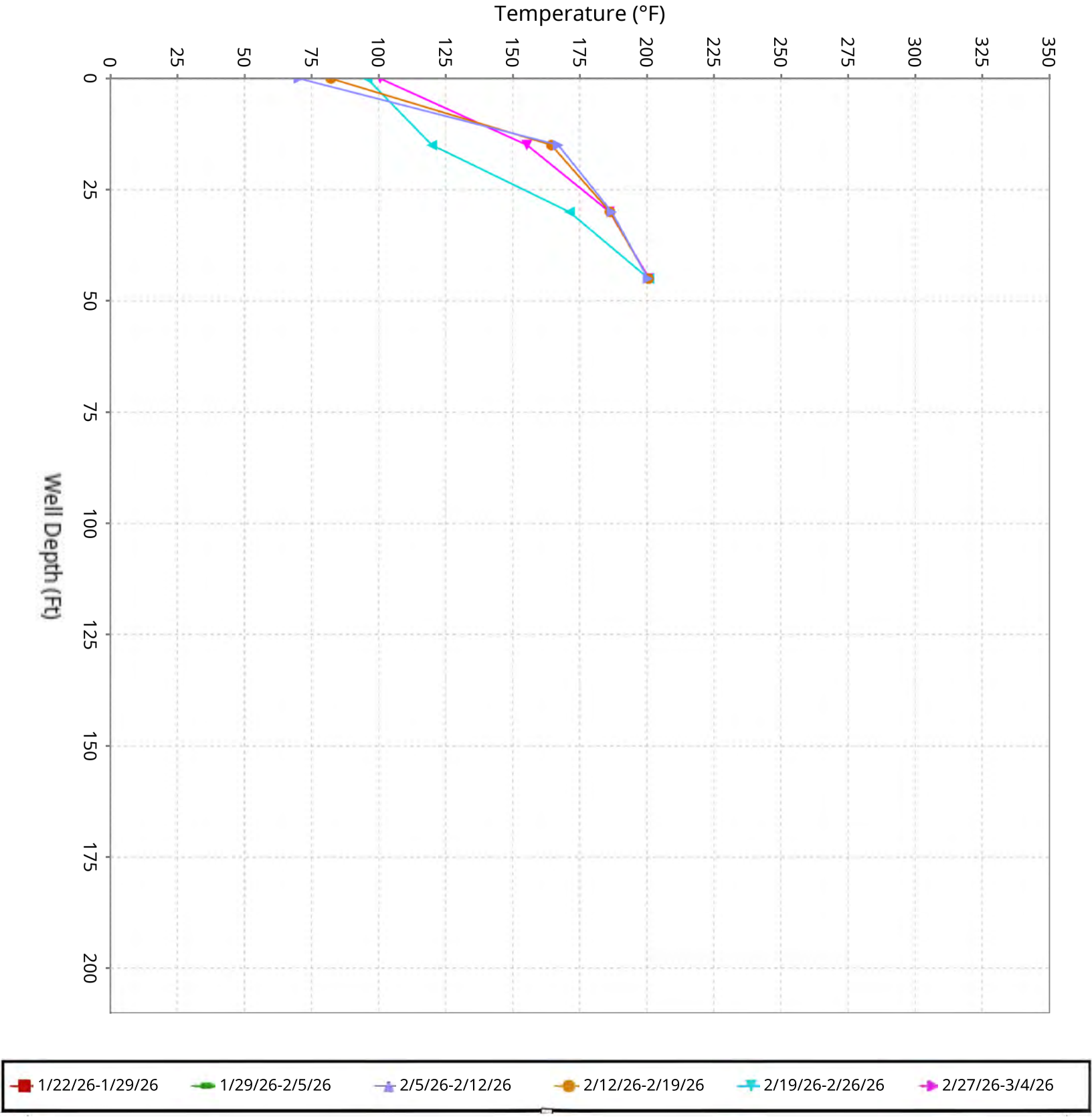

SCS ENGINEERS

Vertical Temperature Profiles from Temperature Probes at Chiquita Landfill for TP-34

Maximum data for 1/22/2026 to 3/4/2026

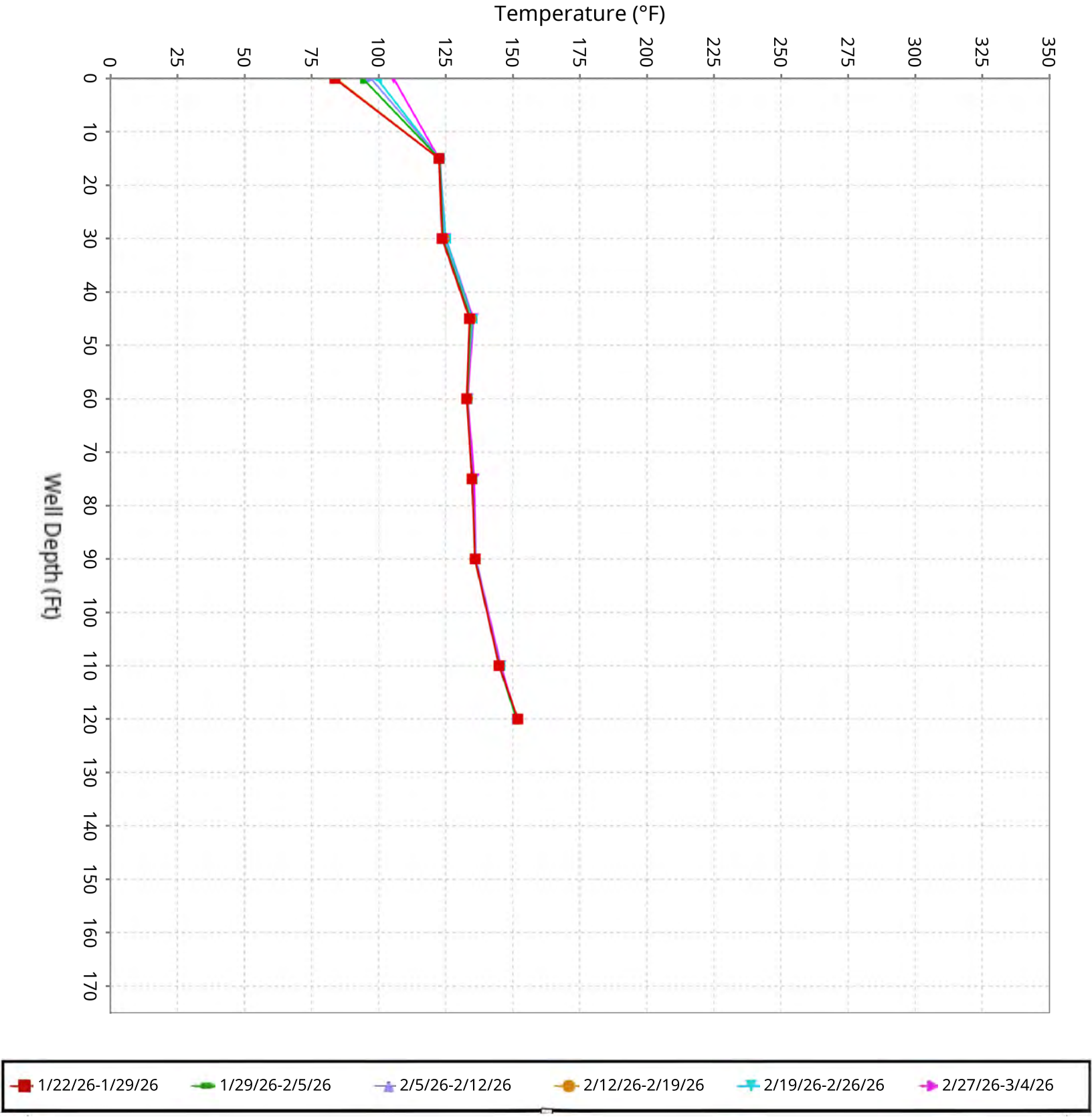

SCS ENGINEERS

Vertical Temperature Profiles from Temperature Probes at Chiquita Landfill for TP-35

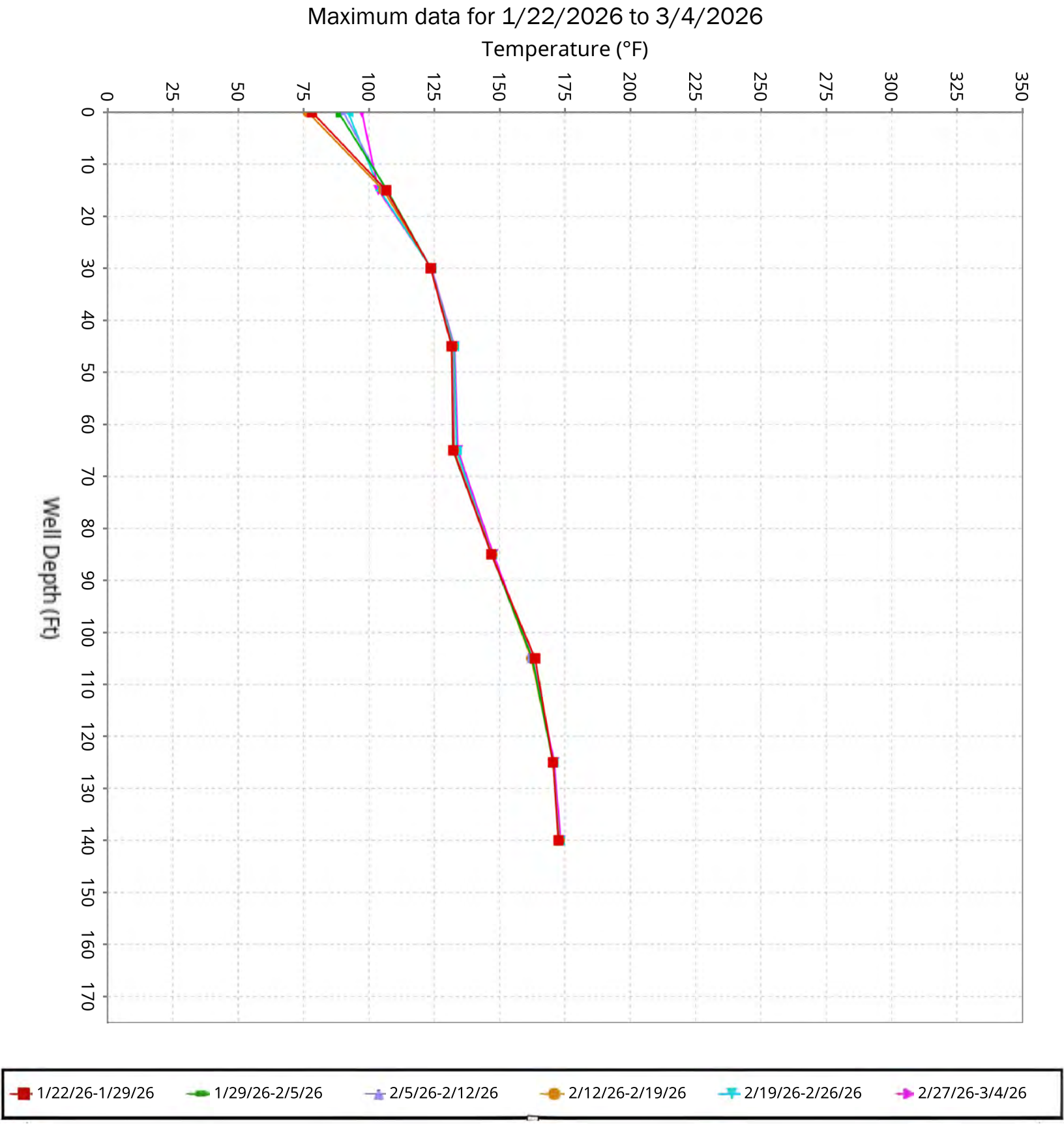

SCS ENGINEERS

Vertical Temperature Profiles from Temperature Probes at Chiquita Landfill for TP-36

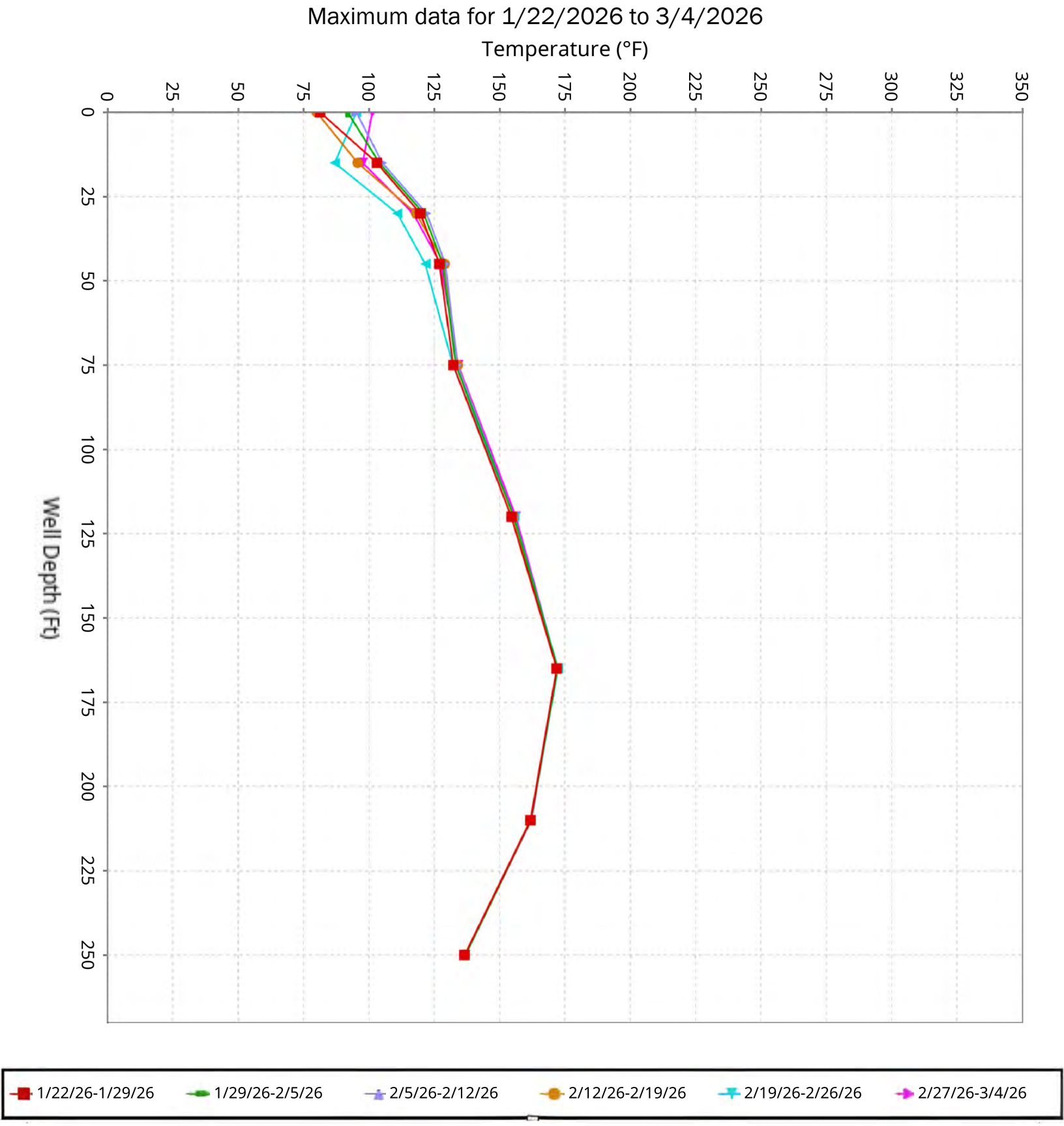

SCS ENGINEERS

Vertical Temperature Profiles from Temperature Probes at Chiquita Landfill for TP-37

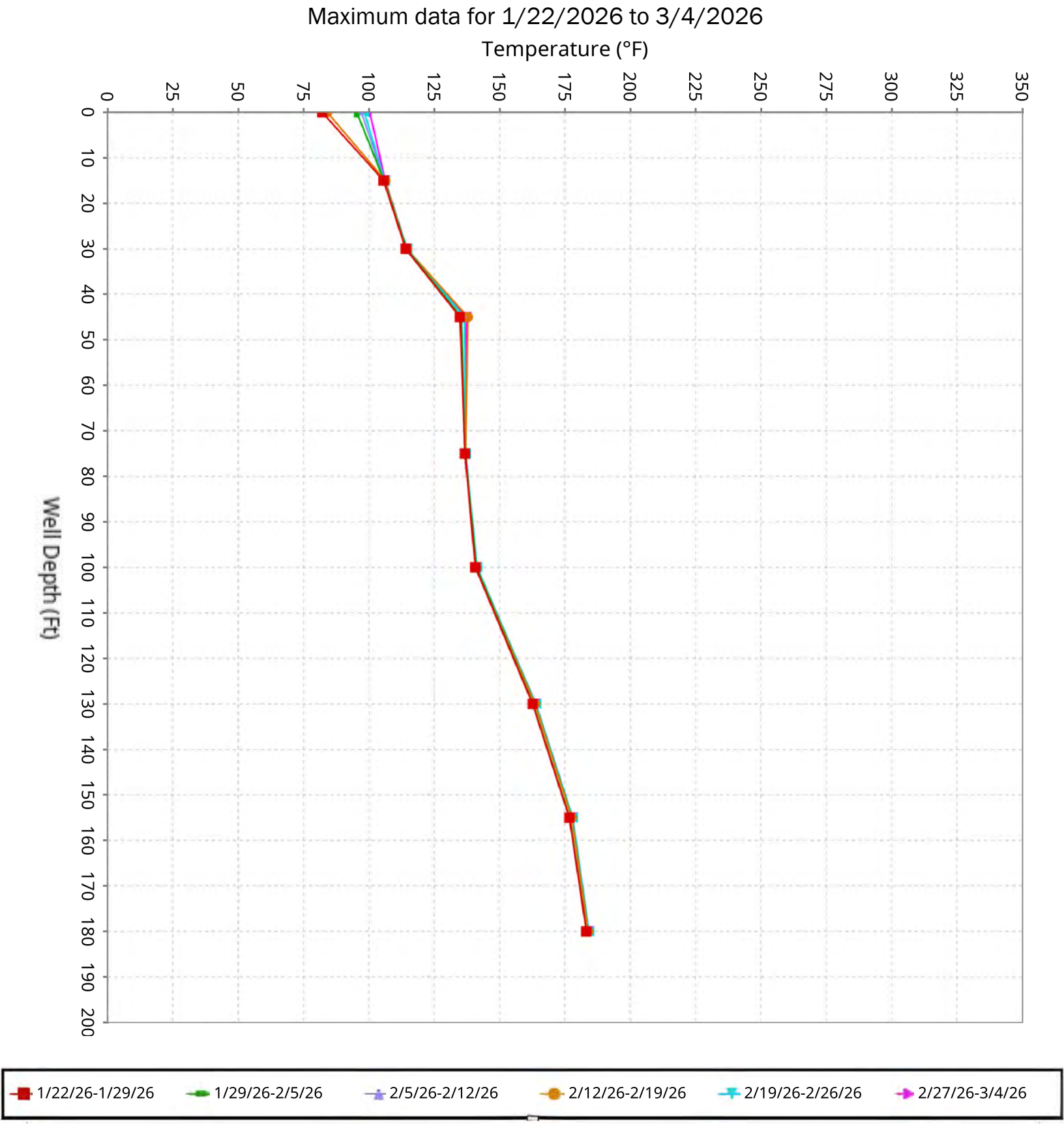

SCS ENGINEERS

Vertical Temperature Profiles from Temperature Probes at Chiquita Landfill for TP-38

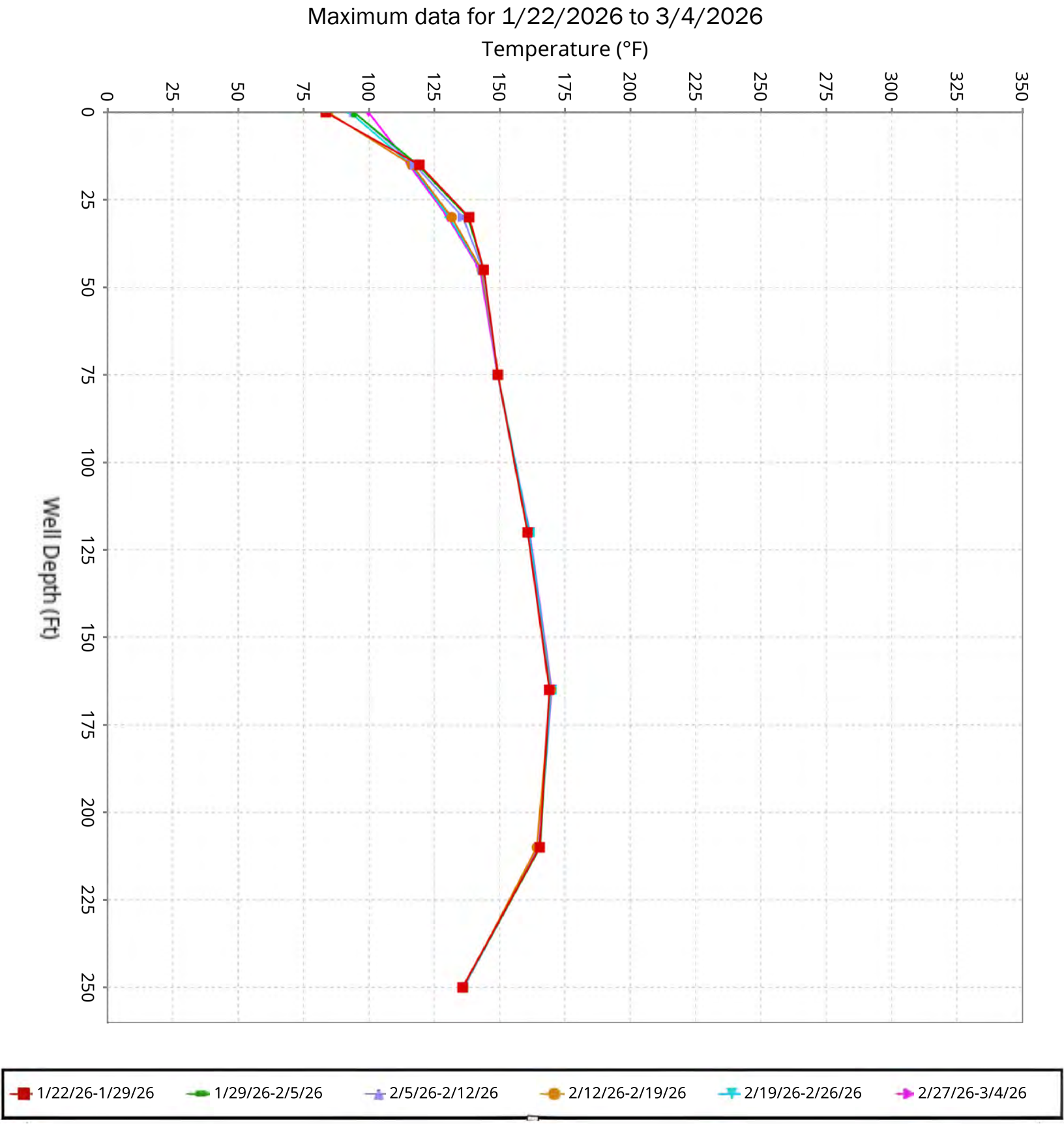

SCS ENGINEERS

Vertical Temperature Profiles from Temperature Probes at Chiquita Landfill for TP-39

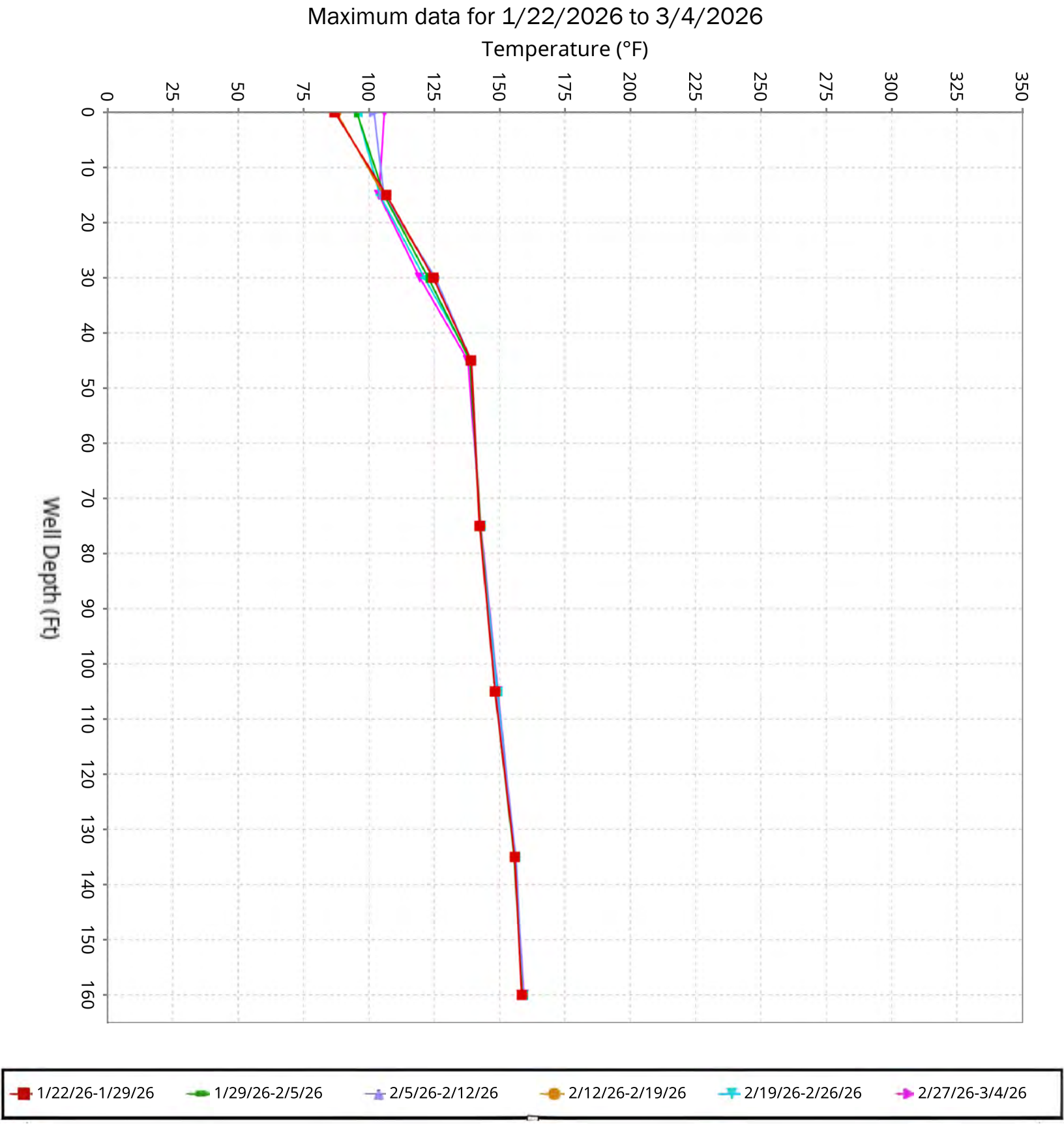

SCS ENGINEERS

Vertical Temperature Profiles from Temperature Probes at Chiquita Landfill for TP-40

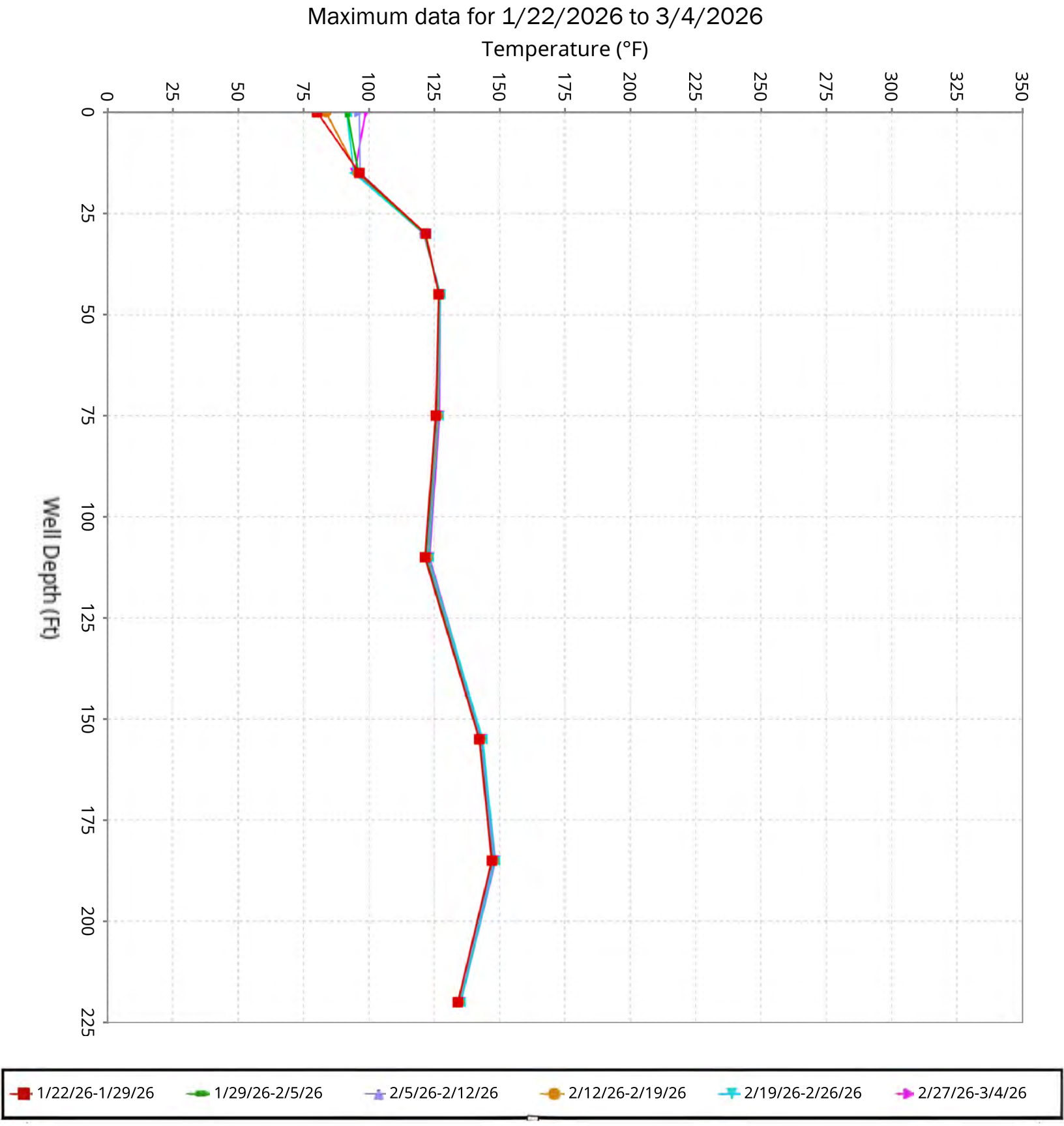

SCS ENGINEERS

Maximum Vertical Temperature Map from Temperature Probes at Chiquita Landfill

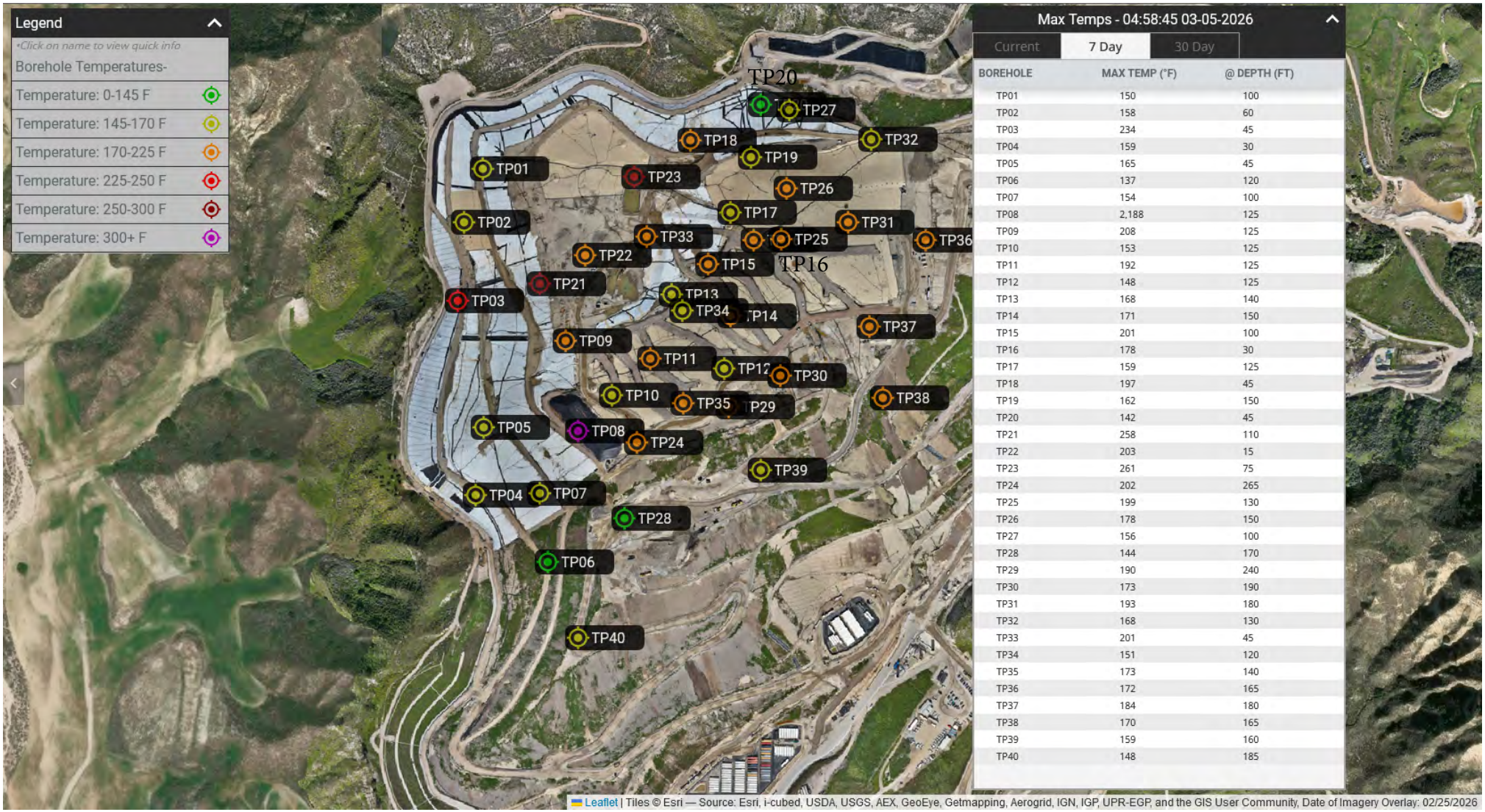

Max Temps - 04:58:45 03-05-2026

Current | 7 Day | 30 Day

BOREHOLE	MAX TEMP (°F)	@ DEPTH (FT)
TP01	150	100
TP02	158	60
TP03	234	45
TP04	159	30
TP05	165	45
TP06	137	120
TP07	154	100
TP08	2,188	125
TP09	208	125
TP10	153	125
TP11	192	125
TP12	148	125
TP13	168	140
TP14	171	150
TP15	201	100
TP16	178	30
TP17	159	125
TP18	197	45
TP19	162	150
TP20	142	45
TP21	258	110
TP22	203	15
TP23	261	75
TP24	202	265
TP25	199	130
TP26	178	150
TP27	156	100
TP28	144	170
TP29	190	240
TP30	173	190
TP31	193	180
TP32	168	130
TP33	201	45
TP34	151	120
TP35	173	140
TP36	172	165
TP37	184	180
TP38	170	165
TP39	159	160
TP40	148	185

*TP-08 reported maximum values of 2,188 degrees F on March 3rd through 4th, 2026. These readings are erroneous due to the 125-foot thermocouple being evaluated for repair.

Thirty Day Maximum Vertical Temperature Map from Temperature Probes at Chiquita

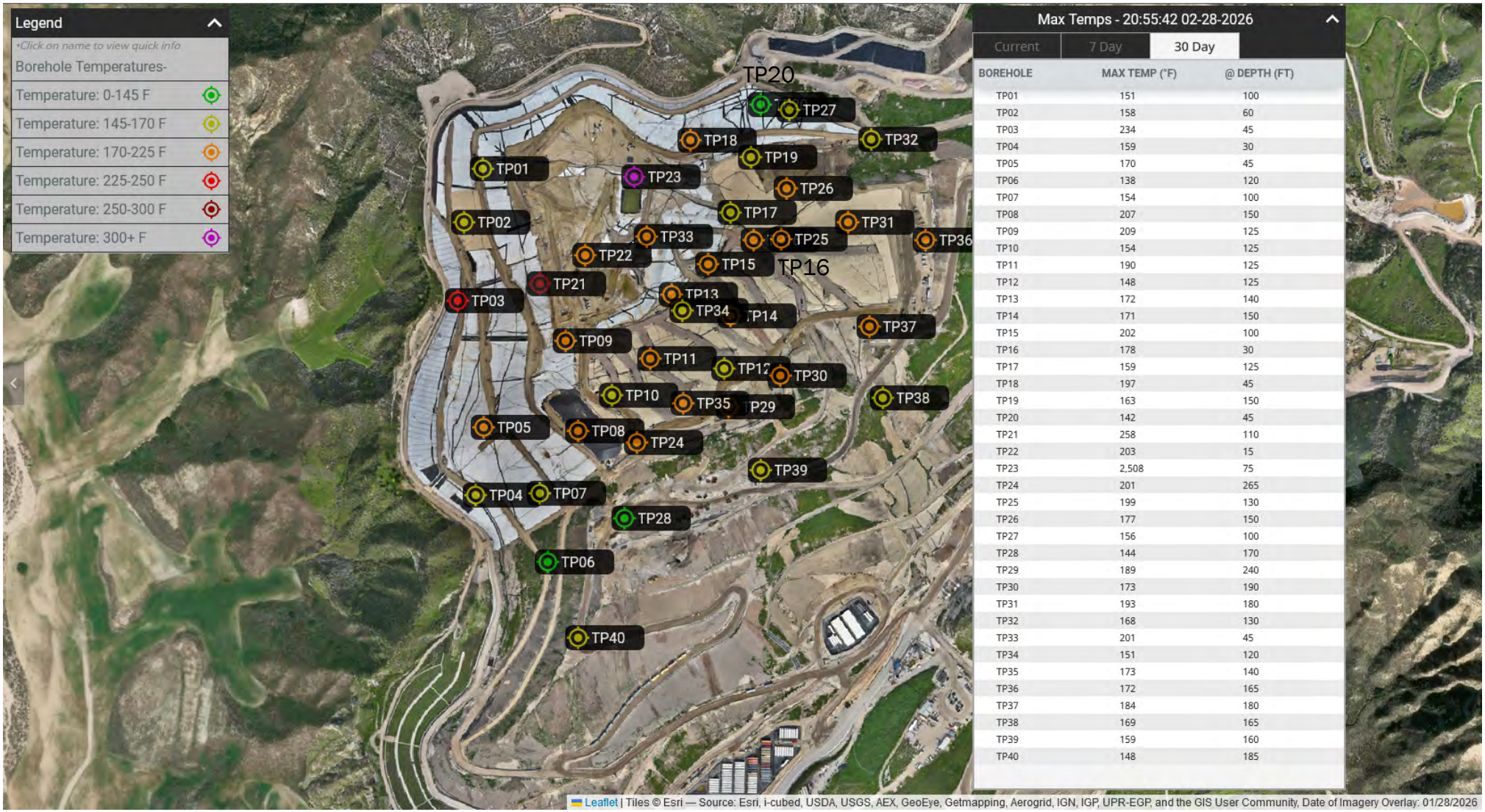

Max Temps - 20:55:42 02-28-2026

Current | 7 Day | 30 Day

BOREHOLE	MAX TEMP (°F)	@ DEPTH (FT)
TP01	151	100
TP02	158	60
TP03	234	45
TP04	159	30
TP05	170	45
TP06	138	120
TP07	154	100
TP08	207	150
TP09	209	125
TP10	154	125
TP11	190	125
TP12	148	125
TP13	172	140
TP14	171	150
TP15	202	100
TP16	178	30
TP17	159	125
TP18	197	45
TP19	163	150
TP20	142	45
TP21	258	110
TP22	203	15
TP23	2,508	75
TP24	201	265
TP25	199	130
TP26	177	150
TP27	156	100
TP28	144	170
TP29	189	240
TP30	173	190
TP31	193	180
TP32	168	130
TP33	201	45
TP34	151	120
TP35	173	140
TP36	172	165
TP37	184	180
TP38	169	165
TP39	159	160
TP40	148	185

TP-23 reported maximum values of 2,508 degrees F on February 25th. These readings are erroneous due to TP-23 being off-line for inspection/repair on February 25th.

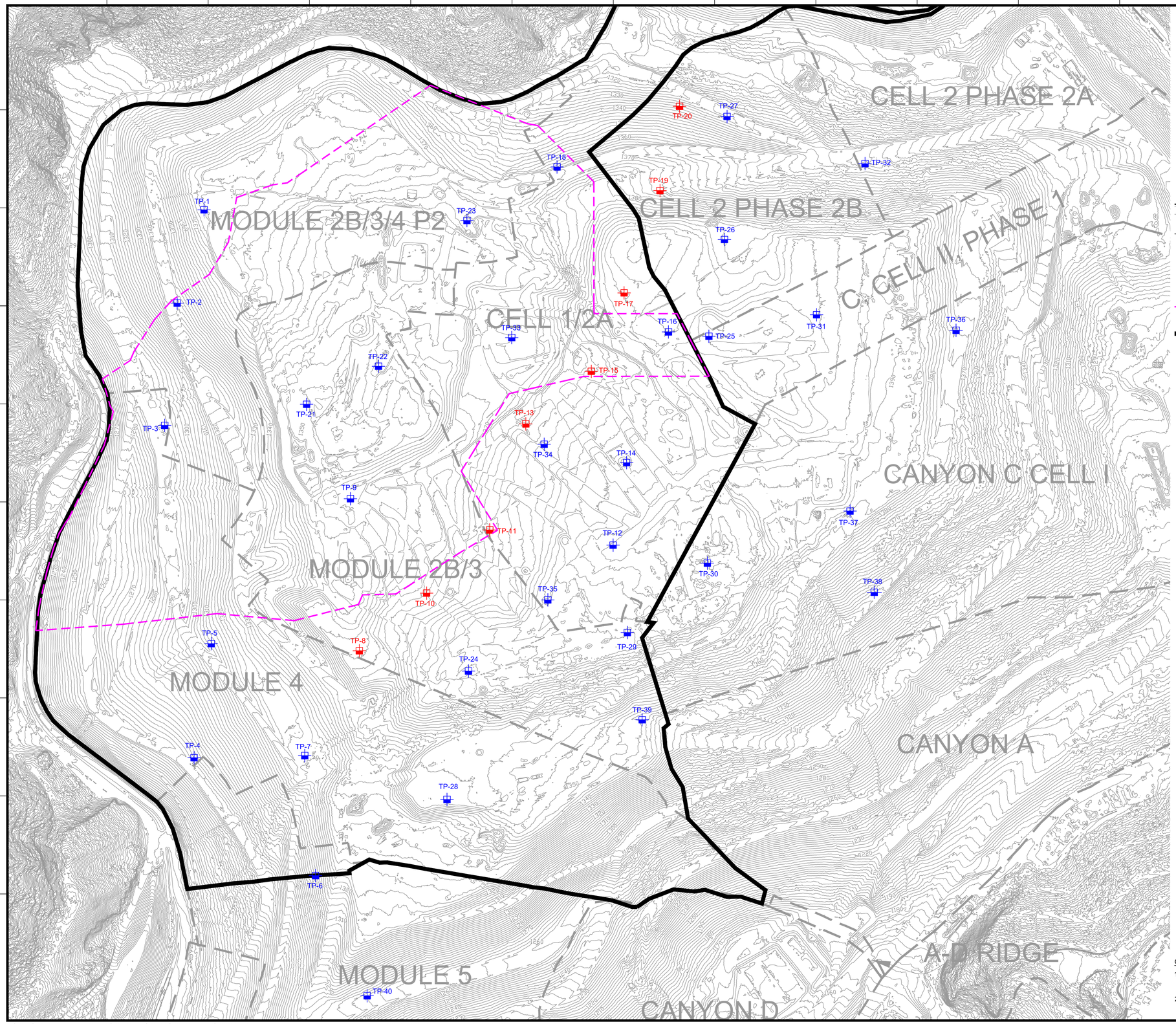

N

GRAPHIC SCALE

130 65 0 130 260 390

SCALE: 1"=130'

LEGEND

1150	EXISTING TOPOGRAPHIC CONTOUR
	EXISTING CELL LIMITS (APPROXIMATE)
TP-XX	INSTALLED TEMPERATURE PROBES - STANDALONE
TP-XX	INSTALLED TEMPERATURE PROBES - INSTALLED WITHIN WELL CASING
	REACTION AREA BOUNDARY (APPROXIMATE) - BASED ON DATA REVIEW
	REACTION AREA BOUNDARY - CONDITION 9A

GENERAL DRAWING NOTES:

1. EXISTING TOPOGRAPHIC SURVEY INFORMATION SHOWN WAS PROVIDED BY PROPELLER. AERIAL PHOTOGRAPHY DATED JANUARY 28, 2026.
2. NORTH ARROW SHOWN HERE IS REFERENCE TO THE CALIFORNIA STATE PLANE ZONE V COORDINATE SYSTEM, NAD 83.

NO.	REVISION	DATE

SHEET TITLE: EXISTING TEMPERATURE PROBE MAP

PROJECT TITLE: CHIQUITA CANYON LANDFILL CASTAIC, CALIFORNIA

CLIENT: CHIQUITA CANYON LANDFILL CASTAIC, CALIFORNIA

SCS ENGINEERS
ENVIRONMENTAL CONSULTANTS
3900 KILROY AIRPORT WAY, SUITE 300
LONG BEACH, CA 90806
PH. (562) 426-9544

PROJ. NO. 01204123.41 | DWN. BY: - | ACAD FILE: - | DSN. BY: - | CHK. BY: - | APP. BY: -

DATE: 02/10/2026

SCALE: AS SHOWN

SHEET: 1

N:\CAD\ASBUILT – MASTERS\CHIQUITA\GCCS\2026 ACAD\2026 CCLF Existing Temperature Probe Map_2026-02-10.dwg Feb 12, 2026 – 6:05pm By: wchaley

ATTACHMENT C

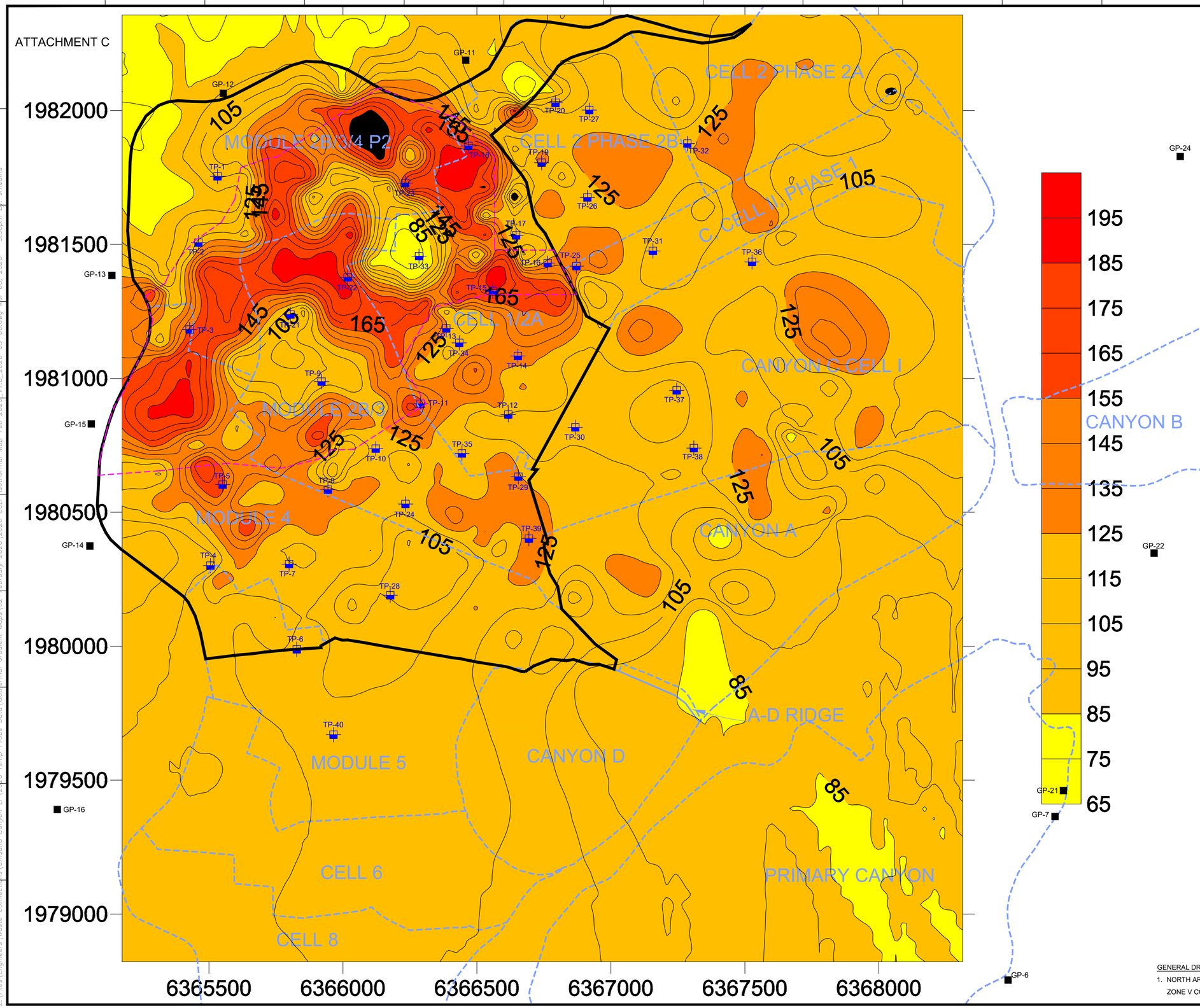

N

GRAPHIC SCALE

180 90 0 180 360 540

SCALE: 1"=180'

LEGEND

- EXISTING CELL LIMITS (APPROXIMATE)
- REACTION AREA BOUNDARY (APPROXIMATE) - BASED ON DATA REVIEW
- REACTION AREA BOUNDARY - CONDITION 9A
- GP-XX EXISTING PERIMETER MIGRATION PROBE
- TP-XX EXISTING TEMPERATURE PROBE

GENERAL DRAWING NOTES:

1. NORTH ARROW SHOWN HERE IS REFERENCE TO THE CALIFORNIA STATE PLANE ZONE V COORDINATE SYSTEM, NAD 83.

NO.	REVISION	DATE

SHEET TITLE: ISOTHERMAL GRADIENT MAP FEBRUARY 2026

PROJECT TITLE: CHIQUITA CANYON LANDFILL CASTAIC, CALIFORNIA

CLIENT: CHIQUITA CANYON LANDFILL CASTAIC, CALIFORNIA

SCS ENGINEERS
ENVIRONMENTAL CONSULTANTS
3800 KILROY AIRPORT WAY, SUITE 300
LONG BEACH, CA 90806
PH. (562) 426-9544

PROJ. NO. 01204123.41 | DSN. BY: - | DWN. BY: SRM | CHK. BY: - | ACAD FILE: ENGINEERS | APP. BY: -

DATE: 03/06/2026

SCALE: AS SHOWN

SHEET: 1

Z:\Files\Engineers\Waste Connections\Chiquita Canyon LF\2026 Temp Probe Data\Isothermal Gradient Maps\02_February 2026\2026 CCLF Isothermal Map-Feb 2026_v1.0_2026-03-06.dwg Mar 06, 2026 - 3:30pm By: smedina

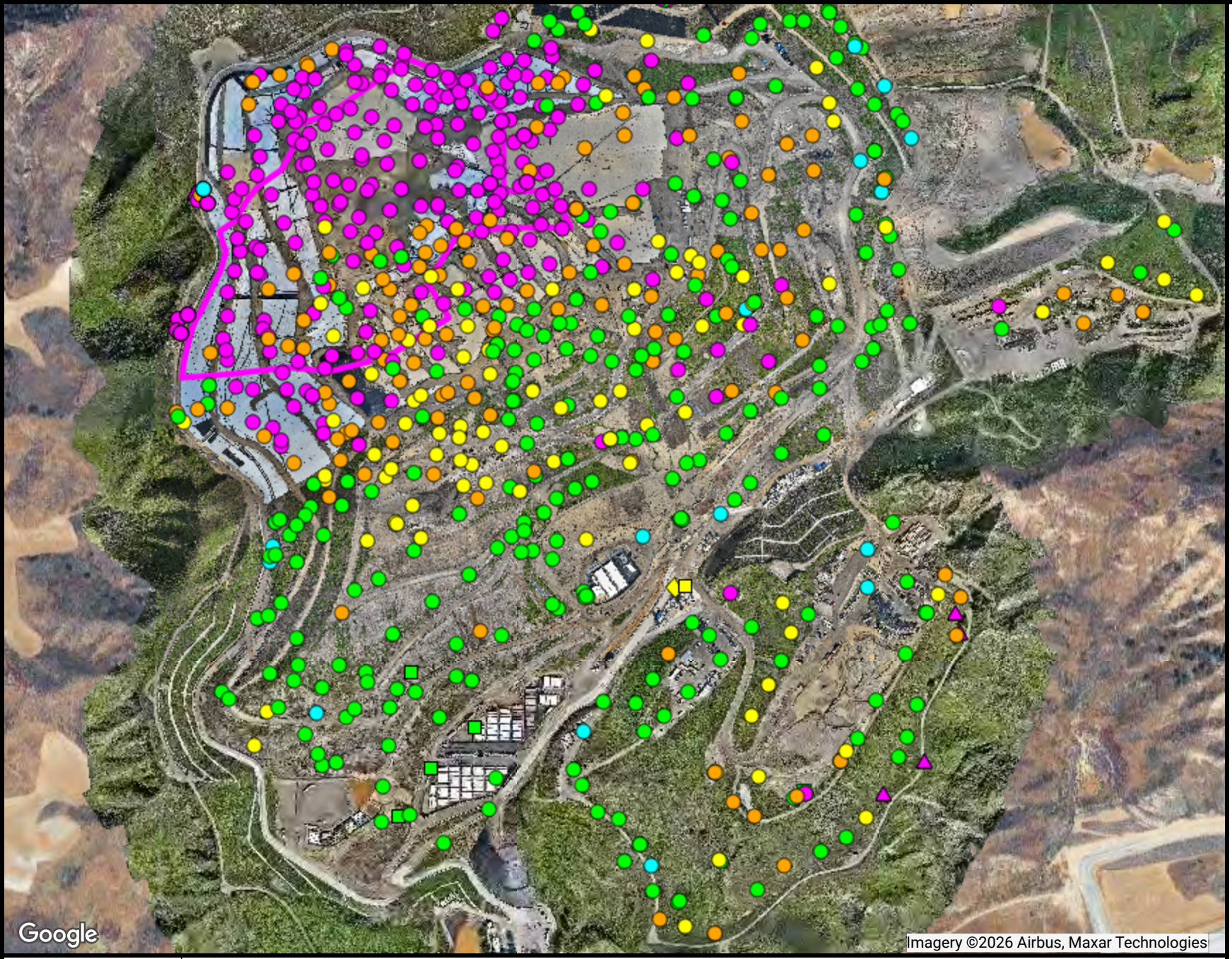

Ranges Mapped

						# Points
	>=	0	and	<	0.5	323
	>=	0.5	and	<	0.9	147
	>=	0.9	and	<	1.1	95
	>=	1.1	and	<	1.5	260
	>=	1.5	and	<	101	18

Point Type Legend

- calibration record
- flare-engine-ghg
- monitoring probe
- sample port
- well

N

SCSeTools

ATTACHMENT D

Chiquita Canyon Landfill

Range Map

Parameter: CH4/CO2 Ratio (high range)

Analysis Method: MostRecent

Date Range: 02/01/2026 - 02/28/2026

Map generation date : 03/09/2026

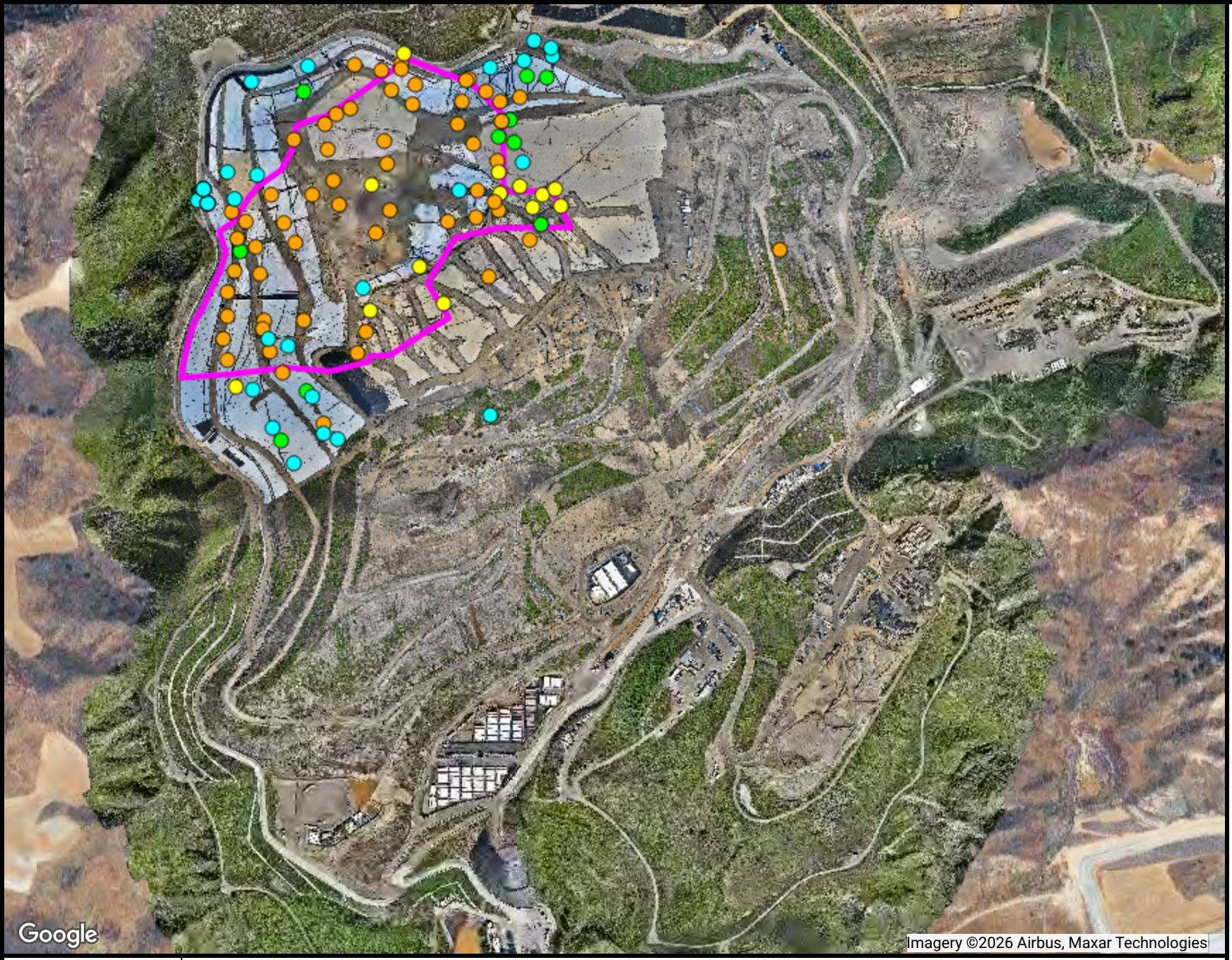

Ranges Mapped

						# Points
	>=	0	and	<	20000	35
	>=	20000	and	<	50000	10
	>=	50000	and	<	100000	14
	>=	100000	and	<	999999	58

The range values noted above are in units of parts per million (ppm). Divide by 10,000 to convert these values to units of percent by volume.

Point Type Legend

- calibration record
- flare-engine-ghg
- monitoring probe
- sample port
- well

N

SCSeTools

ATTACHMENT E

Chiquita Canyon Landfill

Range Map

Parameter: H2 (mid range)

Analysis Method: MostRecent

Date Range: 02/01/2026 - 02/28/2026

Map generation date : 03/09/2026

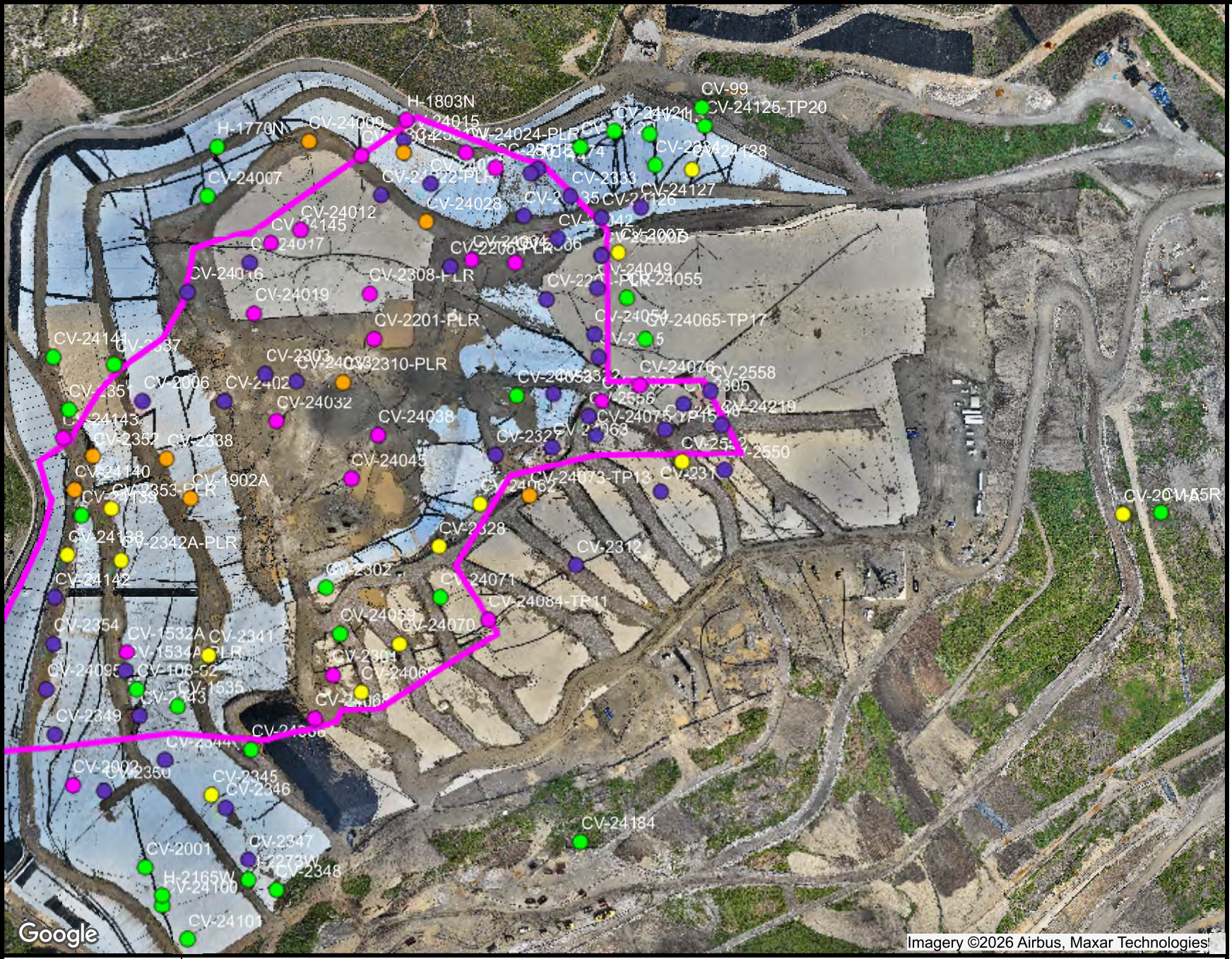

Ranges Mapped

					# Points
	>=	0	and	<	500	29
	>=	500	and	<	1000	13
	>=	1000	and	<	1500	9
	>=	1500	and	<	2000	22
	>=	2000	and	<	1000000	45

Point Type Legend

well

N

SCSeTools

ATTACHMENT F

Chiquita Canyon Landfill

Range Map

Parameter: CO LAB (mid range)

Analysis Method: Average

Date Range: 02/01/2026 - 02/28/2026

Map generation date : 03/09/2026

Chiquita Canyon Landfill - Quarterly Isopach

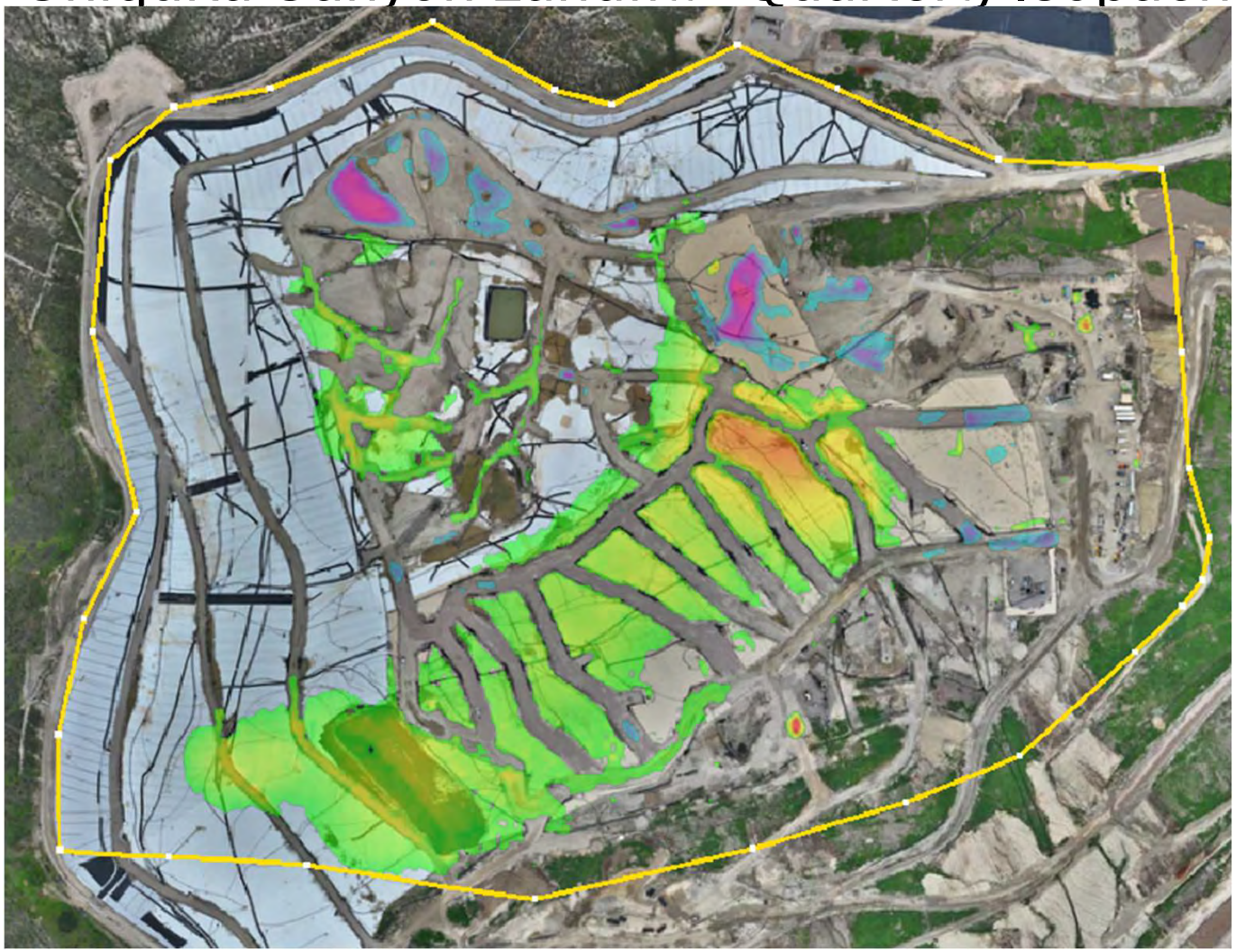

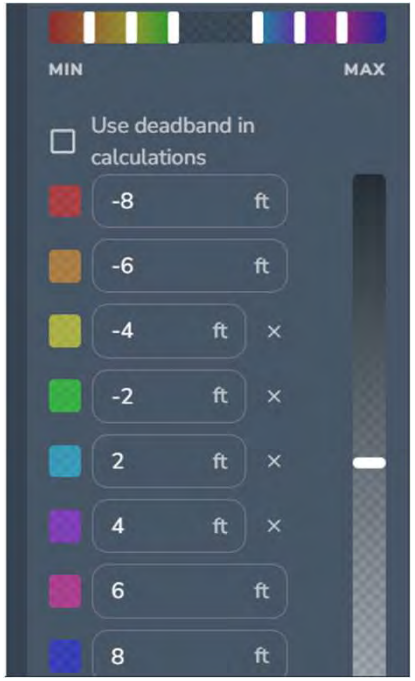

December 30, 2025 Survey Image. October 1, 2025 vs. December 30, 2025

Attachment F

First Quarter 2026 Maps

Chiquita Canyon Landfill -Isopach

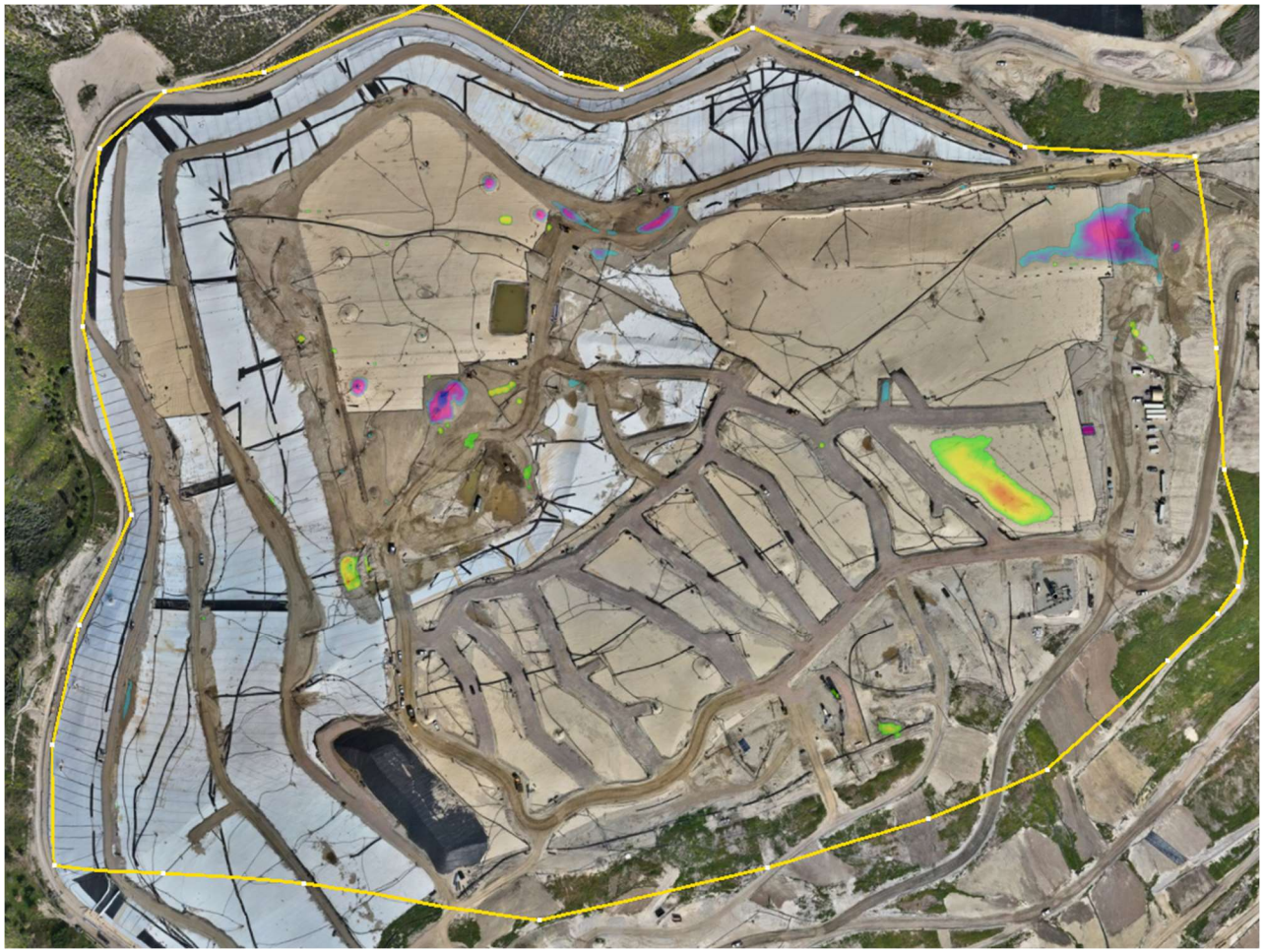

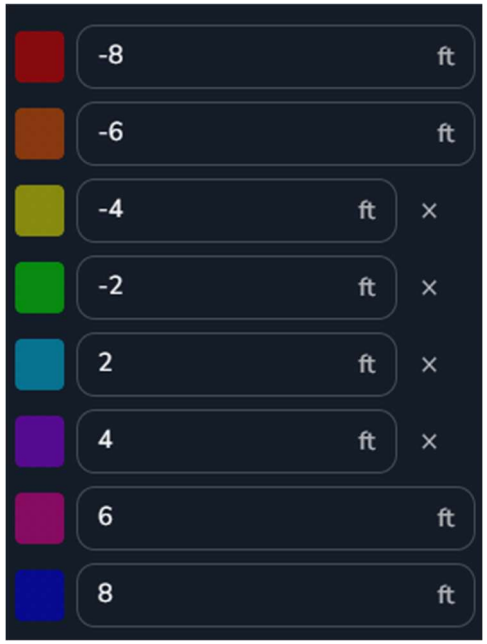

February 04, 2026 Survey Image. February 04, 2026 vs. February 25, 2026