SCS ENGINEERS

13 de febrero de 2026

Karen Gork
Jefa Especialista en Salud Ambiental
Agencia de Cumplimiento Local del Condado de Los Ángeles 5050 Commerce Drive
Baldwin Park, California 91706

Asunto: **Informe Mensual de enero de 2026 Conforme a los Objetivos 1A-3 y 5 de la Orden de Cumplimiento de la LEA del 6 de junio de 2024 y a la Carta del 30 de julio de 2024, Vertedero de Chiquita Canyon, Castaic, California**

Estimada Sra. Gork:

SCS Engineers (SCS), en nombre de Chiquita Canyon, LLC (Chiquita), mediante el presente le proporciona al Programa de Gestión de Desechos Sólidos del Departamento de Salud Pública del Condado de Los Ángeles, que actúa como Agencia de Cumplimiento Local (LEA), un informe mensual, en cumplimiento con los Objetivos 1A-3 y 5 de la Orden de Cumplimiento de la LEA con fecha 6 de junio de 2024 (Orden de Cumplimiento) y la correspondencia posterior relacionada recibida de la LEA. Este informe abarca el período mensual de enero de 2026.

Chiquita Canyon Landfill (CCL o el Vertedero) es un vertedero/centro de disposición de desechos sólido, ubicado en 29201 Henry Mayo Drive en Castaic, California. Con relación al Vertedero, Chiquita opera un sistema de recolección y control de biogás. SCS elaboró y presentó el Informe Resumido sobre las Lecturas de Monóxido de carbono e Hidrógeno (Informe Resumido) a la LEA el 6 de junio de 2024 en nombre de Chiquita, en respuesta a las directivas indicadas en las cartas de la LEA con fecha 5 de abril de 2024 y 28 de mayo de 2024, sobre la toma de datos de biogás y conforme al Objetivo 1A-2 de la Orden de Cumplimiento. La LEA, en colaboración con el Departamento de Recursos, Reciclaje y Recuperación de California (CalRecycle), revisó el Informe Resumido y determinó que cumplía con el Objetivo 1A-2. La LEA estableció varios requerimientos nuevos para que Chiquita cumpla con el Objetivo 1A-3 en la correspondencia de seguimiento con fecha 30 de julio de 2024.

Este informe fue elaborado según los Objetivos 1A-3 y 5 de la Orden de Cumplimiento, la correspondencia de seguimiento de la LEA con fecha 30 de julio de 2024, la carta de Chiquita con fecha 3 de septiembre de 2024, la reunión del 12 de septiembre de 2024 con la LEA y la correspondencia de seguimiento de la LEA con fecha 19 y 27 de noviembre y 3 de diciembre de 2024.

Puntos de Cumplimiento con el Objetivo 1A-3

1. Presentar los resultados de los análisis de laboratorio de las muestras mensuales de monóxido de carbono (CO) e hidrógeno (H2) tomadas de un set de pozos de biogás (LFG) seleccionados por la LEA. Consulte en la Tabla 1, las columnas rotuladas "CO" y "H2".

Los resultados de los pozos monitoreados se muestran en el **Adjunto A**.[1] Los datos se están presentando a la LEA en un informe independiente firmado por un ingeniero matriculado, conforme al Objetivo 1A-3 de la Orden de Cumplimiento. Como se indicó en correspondencias previas de Chiquita y en los informes mensuales, este informe no incluye datos de los pozos CV-100, CV-103, CV-1420, CV-1423, CV-1532, CV-2202, H-1403W, H-1560S, H-1774S, SC-2001W, TC-2383S, TC-2385A y TC-2385S, ya que esos pozos fueron abandonados, ni tampoco del pozo CV-2332, ya que no se instaló nunca. Todos los demás pozos se evaluaron durante el mes de enero de 2026.

Como se trató en la reunión del 12 de septiembre de 2024 y como se informó previamente, los gráficos que muestran las tendencias de CO y H2 se proporcionan en el **Adjunto D** y se tratan en mayor detalle a continuación.

2. Proporcionar datos de lecturas de gases fijos (CH4, O2 y CO2) entre un set de pozos de LFG seleccionado por la LEA. Consulte en la Tabla 1 la columna rotulada "Gas Fijo CH4, O2, CO2".

Los resultados de los pozos monitoreados se proporcionan en el **Adjunto A**.

3. Tomar temperaturas pozo abajo en 34 pozos, para confirmar las lecturas de las temperaturas de los cabezales de los pozos de gas según el requerimiento de los Estándares de Rendimiento de Fuentes Nuevas (NSPS). Consulte en la Tabla 1 en la columna rotulada "Monitoreo de Temperatura Pozo Abajo".

Chiquita entiende de la correspondencia de la LEA del 27 de noviembre de 2024 y como se indica en los informes mensuales previos, que en este momento solo debe tomar muestras de los pozos a la frecuencia anual indicada en los protocolos NSPS, pero que la LEA podrá requerir monitoreos más frecuentes de hasta diez (10) pozos seleccionados por la LEA. Chiquita está a la espera de la selección de la LEA de esos pozos.

Chiquita proporciona de todos modos en el **Adjunto B** los gráficos de las temperaturas pozo abajo[2] relacionados con los siguientes pozos, desde lugares fijos, que contienen el Sistema de Bombeo Lorentz con los sensores de temperatura integrales: CV-2302, CV-2303, CV-2350 y CV-24095.

Se debe tener en cuenta que la bomba Lorentz y/o el sistema de monitoreo de temperatura de las bombas en CV-2301, CV-2315, CV-2351, CV-2352, CV-24017 y CV-24065 estuvieron fuera de línea durante este período de informe debido al despliegue de la geomembrana aprobada de EVOH de 60 milésimas de pulgada o

[1] Los laboratorios informaron datos de otros pozos de LFG fuera de los seleccionados para que la LEA tome muestras; los datos adicionales están relacionados con requerimientos de informes separados del Distrito de Gestión de la Calidad del Aire de la Costa Sur (AQMD de la Costa Sur) y por lo tanto pueden desestimarse para los propósitos de este informe.
[2] Cada gráfico indica un punto de datos de temperatura único debido a cambios en el software.

a la reubicación interina del parque de tanques o se encontraron en el proceso de reparación. (Consulte la Lista de Monitoreos del **Adjunto B**).

Como se indicó previamente, SCS continuará tomando las temperaturas pozo abajo todos los años e informará los resultados a medida que vaya obteniendo datos de cada lugar. *(*Consulte el **Adjunto B**). Al junio de 2025, SCS completó el monitoreo anual de temperaturas pozo abajo de 2025 en todos los lugares solicitados. SCS todavía no ha realizado el monitoreo anual de 2026 al 31 de enero de 2026, pero proporcionará actualizaciones en futuros informes.

4. Tomar muestras de los 40 pozos seleccionados para analizar VOCs utilizando el método TO-15. Consulte en la Tabla 1, la columna rotulada "VOC (TO-15)".

Los resultados de los pozos monitoreados se proporcionan en el **Adjunto A**.[3]. Se debe tener en cuenta que las 31 ubicaciones de toma de muestras de VOC se testearon durante enero de 2026. No se tomaron muestras en nueve ubicaciones (CV-100, CV-103, CV-1532, CV-2202, H-1403W, H-1560S, H-1758N, H-1774S y TC-2385A) ya que fueron abandonadas.

5. Continuar tomando muestras y monitoreando los 6 pozos horizontales indicados en el Adjunto 1 donde los números de los pozos están resaltados en amarillo. En este momento podrán liberarse 42 pozos horizontales de las tomas de muestras continuas, pero estos pozos podrán ser incluidos más adelante, dependiendo de las futuras presentaciones de datos. Consulte en la Tabla 1 los números de pozo resaltados en azul.

Como se indicó en la carta del 3 de septiembre de 2024 y se informó en los informes mensuales previos, dos (2) de los seis (6) pozos horizontales (H-1774S y H-1560S) fueron abandonados cuando se instalaron los nuevos pozos de extracción vertical. Además, desde ese momento se abandonó H-1403W. Por lo tanto, no están incluidos los datos de esos pozos. Los datos de los otros tres (3) pozos horizontales están en el **Adjunto A**.

6. Agregar 20 pozos verticales a los protocolos de toma de muestras mensuales de temperatura en el cabezal y de LFG. Consulte la Tabla 1.

Como lo transmitió la LEA durante nuestra reunión del 12 de septiembre de 2024 y se volvió a indicar en nuestro informe mensual, comprendemos que la LEA está requiriendo datos analíticos de laboratorio para gases fijos, CO y H2, como también datos de campo. Los resultados del laboratorio están en el **Adjunto A**. Los datos de campo con las temperaturas del gas en el cabezal del pozo se muestran en la Tabla 2 en el **Adjunto A**.

Comprendemos de la correspondencia de la LEA del 27 de noviembre de 2024 que se requerirán datos analíticos del laboratorio para los gases fijos especificados.

Se debe tener en cuenta que nuevamente no se volvieron a tomar muestras en los siguientes pozos en enero de 2026 por los siguientes motivos indicados en los informes mensuales previos:

---

[3] El Pozo CV-24142 aparece dos veces en la Tabla 1 de la carta de la LEA del 30 de julio de 2024 - uno requiere tomas de muestras de VOC y el otro no. Chiquita tomó muestras de este pozo para analizar los VOCs.

CV-1420 – Abandonado durante la Expansión del GCCS en 2024 debido a la reducción de los flujos de gas.
CV-2202 – Abandonado durante la Expansión del GCCS en 2024 debido a la reducción de los flujos de gas.
CV-2332 – Este pozo no existe. Este pozo fue propuesto para instalación en otoño de 2023, pero se instalaron otros pozos en la zona en lugar del CV-2332 cuando la cantidad de pozos aumentó según la Orden de Depuración Estipulada (la Orden Estipulada) del Distrito de Gestión de la Calidad del Aire de la Costa Sur (AQMD de la Costa Sur)

7. Trazar en el mapa del sitio denominado "Mapa de GCCS Existentes - Pozos de Extracción Vertical de LFG" con fecha 06/06/2024 las ubicaciones de los siguientes 19 pozos: CV-24002, CV-24003, CV-24007, CV-24017, CV-24053, CV-24055, CV-24065, CV-24071, CV-24075, CV-24077, CV-24079, CV-24082, CV-24083, CV-24088, CV-24095, CV-24096, CV-24097, CV-24098 y H-1403W. Para el pozo H-1403W, proporcionar la ubicación horizontal de las tuberías y un estimativo sobre dónde es más probable que ocurran temperaturas elevadas (195 °F). Consultar en la Tabla 1 los números de pozo resaltados en rojo y H-1403W (resaltado en amarillo).

Las ubicaciones de los pozos arriba identificados se muestran en el Mapa en el **Adjunto C**.[4]

8. Incluir en el informe mensual un mapa del asentamiento/calor como se muestra a continuación, comenzando con los datos del mapa de calor más antiguo disponible para cada mes hasta el presente. Si es posible, los mapas topográficos deberán mostrar intervalos de contornos de 2 pies.

La LEA le indicó a Chiquita el 2 de junio de 2025 que presente mapas isopáquicos mensualmente para cumplir con esta solicitud. Para facilidad de referencia, estamos presentando el 10 de febrero de 2026 como **Adjunto F** una copia del mapa isopáquico de enero de 2026, que se presentó inicialmente a la LEA con los registros de cubiertas semanales.

9. Proporcionar los resultados de las tomas de muestras en un informe independiente apropiado con el análisis, tablas, AQ/QC y métodos, firmado por un profesional registrado, etc., como se describe en los Objetivos 1A-2 y 1A-3 de la Orden de Cumplimiento.

CCL ha proporcionado la información arriba solicitada y los datos crudos en el **Adjunto A**, como también una figura con la zona reactiva indicada en base a datos, que incorpora datos de asentamientos Consulte el Adjunto A (consulte el **Adjunto F**). Se proporcionan los gráficos de las temperaturas de los pozos con bombas Lorentz (4 lugares).

Se debe tener en cuenta que además de los pozos indicados en respuesta a la solicitud con fecha 30 de julio de 2024 (en la Tabla 1) que no pudieron ser testeados, tampoco pudieron testearse los siguientes pozos que solo requerían datos analíticos, como se informó previamente, porque fueron abandonados durante la expansión del GCCS de 2024 y 2025 debido a la reducción de flujos de gas, conforme a los requerimientos del NSPS: CV-100, CV-103, CV-1420, CV-1423, CV-1532, CV-2202, H-

[4] La LEA reconoció en su correspondencia del 20 de noviembre de 2024 que no están ocurriendo temperaturas altas en el pozo H-1403W. Por lo tanto no trazamos la temperatura máxima en el pozo H-1403W.

1403W, H-1560S, H-1774S, SC-2001W, TC-2383S, TC-2385A y TC-2385S. Finalmente, como también se informó previamente, nunca se instaló el CV-2332.

Procedimientos para la Toma de Muestras

Se tomaron muestras de gas utilizando bolsas Tedlar o Mylar, como se describe en la carta del Chiquita del 3 de septiembre de 2024 y en los informes mensuales que se entregaron a laboratorios certificados para su análisis. Todos los datos de gases permanentes (CH4, CO2, O2, N2, CO y H2) fueron analizados dentro de las 24 horas solicitadas desde la toma de las muestras. SCS continúa creyendo que el uso del tiempo de retención de 72 horas aprobado por EPA para estas muestras sería apropiado y correcto. Sin embargo, en respuesta a la correspondencia de la LEA del 17 de marzo de 2025, SCS continuará solicitando tiempos de retención de 24 horas para todos los gases fijos, que incluyen CO, H2 y VOCs tomados utilizando bolsas Mylar o Tedlar. No obstante, si se requieren más muestras o si los laboratorios tienen un cambio en la carga de trabajo, este tiempo de retención podrá cambiar, caso en el que se le informará a la LEA como corresponda. Durante enero de 2026, se testearon los VOCs de todos los pozos (método TO-15 de la EPA) y los gases permanentes (métodos 1946 y Alt-144 de la EPA) dentro de las 24 horas, proporcionándole al laboratorio muestras en bolsas duplicadas como se requiere para análisis VOCs.

Se tomaron otros datos de los gases y las presiones utilizando un Medidor de Gas Envision Irwin o un dispositivo de monitoreo de Gases Landtec GEM 5000. Estos instrumentos miden las concentraciones de gas combustible en el aire, directamente en una de dos escalas: la primera, como un porcentaje por volumen del límite explosivo inferior (LEL) de gas metano en el aire (0 a 5 por ciento) y el otro como un porcentaje por volumen (0 a 100 por ciento) en el gas tomado como muestra. El límite de detección de estos instrumentos es de aproximadamente 0.10 por ciento por volumen.

Los procedimientos para testear el monitoreo de gases fueron los siguientes:

- Conectar la tubería de toma de muestras, abrir la válvula de prueba, observar la presión y registrar los datos.
- Encender la bomba de las muestras, purgar un mínimo de un volumen de la sonda y observar y registrar las concentraciones de metano, oxígeno y dióxido de carbono en el gas cuando se hayan estabilizado las lecturas.
- Cerrar la válvula de prueba, desconectar los instrumentos de toma de muestras y resguardar la ubicación de la muestra.

Conclusiones del Objetivo 1A-3

En enero de 2026 se realizó el decimoctavo monitoreo en cumplimiento con el Objetivo 1A-3 de la Orden de Cumplimiento. Los datos tomados en enero de 2026 y evaluados para este informe son consistentes con los datos tomados los meses anteriores desde agosto de 2024 hasta diciembre de 2025, como también los datos tomados y evaluados por el Comité de la Reacción establecidos bajo la supervisión del AQMD de la Costa Sur y conforme a la Orden Estipulada para evaluar la zona reactiva, que incluyen los datos de enero de 2026 más recientemente evaluados por el Comité de la Reacción el 10 de febrero de 2026, como lo requiere la Condición 9(b) de la Orden de Depuración Estipulada. (Consulte el **Adjunto E**.)

Por los motivos descritos en el informe adjunto del Comité de la Reacción del 10 de febrero de 2026, la alineación del alcance estimado de las condiciones del vertedero de temperaturas elevadas (ETLF) exhibidas en el Vertedero (a las que se hace referencia como límites de la "Zona Reactiva") e identificadas en ese informe se ajustaron para incorporar un área pequeña distinta inmediatamente contigua (al este) del límites, como se determinó en el informe mensual previo. Este ajuste incluye seis pozos de extracción de LFG (CV-2305, CV-24076, CV-24148, CV-24219. CV-2558, CV-25105S/D) y una sonda de monitoreo de temperatura (TP-16) basado en las tendencias demostradas dentro de los datos de enero de 2026 y en los datos de los últimos varios meses.

Como los niveles de líquidos por la instalación de otras Bombas Eléctricas y Neumáticas Lorentz continúan cambiando, continuamos viendo los cambios previstos en porcentajes de Gases Permanentes, Monóxido de Carbono e Hidrógeno y los cambios en las temperaturas ya que puede pasarse extraerse por los pozos de extracción a medida que se van reduciendo los niveles de líquido. Esto se continúa demostrando en los gráficos de los pozos a varias escalas en el **Adjunto D**, que incluyen gráficos de los gases permanentes, temperatura y otras tendencias en un período de doce (12) meses. Se debe tener en cuenta que los gráficos fueron creados utilizando resultados de equipos de monitoreo de biogás estándar y los resultados no contienen datos de laboratorio. SCS también incluyó gráficos de Hidrógeno y Monóxido de Carbono separados utilizando los resultados del laboratorio, para su uso y revisión de cada pozo.

Además, la instalación de tuberías de mayor diámetro ha mejorado la recolección de otros gases de todo el Vertedero. Desde marzo de 2025, los índices de flujo de biogás que queman los dispositivos de depuración variaron de 13,500 cfm a 16,700 cfm. Durante enero de 2026, la extracción de gas general Septiembre Vertedero fue de aproximadamente 571,213,440 pies cúbicos. El índice de extracción de biogás de enero fue menor que el índice del mes pasado (el índice de remoción más alto hasta la fecha) debido a problemas con el sistema de carbono, a daños en las tuberías y al tiempo de inactividad resultante de las antorchas durante enero. Sin embargo, se prevén futuros aumentos de este índice de extracción a medida que los sistemas de recolección continúan expandiéndose y se espera que la composición del gas de los pozos de la zona reactiva mejore a medida que más vacío y el movimiento de gas resultante permitan más reacción y que se extraiga biogás normal.

Chiquita continuará evaluando los datos en futuros informes mensuales, a medida que se vayan tomando más datos.

<u>Puntos de Cumplimiento con el Objetivo 5</u>

Este informe incluye en el **Adjunto D** mapas individuales superpuestos con los siguientes datos para enero de 2026, en un formato fácil de comprender, conforme al Objetivo 5 de la Orden de Cumplimiento.

- Zona reactiva definida;
- Expansión de la zona reactiva, si hubiera;
- Datos semanales de TMP; y
- Datos de LFG que incluyen, de forma enunciativa más no limitativa, datos de CH_4, CO_2, O_2, Temperatura CO y de H_2.

El Objetivo 5 además requiere "asentamiento con mapas de calor", pero como se analizó al principio de este informe y conforme a la correspondencia de la LEA con fecha 27 de noviembre y 3 de diciembre de 2024, este requerimiento se cumple con la presentación de Chiquita de sus mapas isopáquicos mensuales, presentados a la LEA, que se realizaron el 10 de febrero de 2026. Para practicidad de la LEA, el mapa isopáquico de enero de 2026 se incluye aquí como **Adjunto F**.

Los abajo firmantes son un profesional matriculado y un Gerente Regional, Vicepresidente de SCS Engineers.

Atentamente,

Bill Haley

William C. Haley, PE
Director del Proyecto
SCS Engineers

Arthur E Jones Jr.
Vicepresidente
SCS Engineers

Adjuntos:

Adjunto A - Análisis de Laboratorio y Datos de los Instrumentos de Extracción de LFG de los Pozos y de los Datos de las Temperaturas
Adjunto B – Temperaturas Pozo Abajo y Lista de Pozos para Monitoreo
Adjunto C – Punto 7 - Mapa de Ubicación de Pozos
Adjunto D - Datos de Cumplimiento con el Objetivo 5
Adjunto E - Informe del Comité de la Reacción del 10 de febrero de 2026
Adjunto F - Mapa Isopáquico de enero de 2026

Los Datos Electrónicos de los Resultados del Laboratorio estén en formato Excel, con PDFs adicionales para los datos de los pozos de gas.

cc: John Perkey, Chiquita Canyon
Kevin Green, Chiquita Canyon
Dylan Smith, Chiquita Canyon
Sarah Phillips, Chiquita Canyon
Pat Sullivan, SCS Engineers
Liza Frías, Departamento de Salud Pública del Condado de Los Ángeles
Nichole Quick, M.D., Departamento de Salud Pública del Condado de Los Ángeles
Beverly Tway, LEA del Condado de Los Ángeles
Eric Morofuji, LEA del Condado de Los Ángeles
Renee Jensen, Asesor de LEA
Blaine McPhillips, Asesor Suplente Sénior del Condado
Emiko Thompson, Departamento de Obras Públicas del Condado de Los Ángeles

Alex Garcia, Departamento de Planificación Regional del Condado de Los Ángeles
Phillip Chen, Departamento de Planificación Regional del Condado de Los Ángeles
Steven Jareb, Departamento de Planificación Regional del Condado de Los Ángeles
Wes Mindermann, CalRecycle
Todd Thalhamer, CalRecycle
Emel Wadhwani, CalRecycle
Jeff Linberg, Junta de Recursos de Aire de California
Nancy Fletcher, Junta de Recursos de Aire de California
Jack Cheng, Consejo de Gestión de la Calidad del Aire de la Costa Sur
Larry Israel, Consejo de Gestión de la Calidad del Aire de la Costa Sur
Enrique Casas, Junta Regional de Control de Calidad del Agua de Los Ángeles
Joshua Wirtschafter, Agencia de Protección Ambiental de Estados Unidos
Laura Friedli, Agencia de Protección Ambiental de Estados Unidos
Tyler Holybee, Agencia de Protección Ambiental de Estados Unidos
Mark Anthony Relon, Agencia de Protección Ambiental de Estados Unidos
Tim Crick, Departamento de Control de Sustancias Tóxicas
Pete Ruttan, Departamento de Control de Sustancias Tóxicas

Attachment A

Laboratory Analysis

And

LFG Extraction Well Instrument and Temperature Data

AirTECHNOLOGY
Laboratories, Inc.

January 27, 2026

LA Cert #04140
EPA Methods TO3, TO14A, TO15, 25C/3C, ASTM D1946, RSK-175

TX Cert T104704450-14-6
EPA Methods TO14A, TO15

ALASKA CS-LAP 24-002
EPA Methods TO14A, TO15

SCS Field Services
ATTN: Cornelius Fong
3900 Kilroy Airport Way, Suite 100
Long Beach, CA 90806

LABORATORY TEST RESULTS

Project Reference: Chiquita Canyon Landfill
Project Number: 07224200.24 Task 1
Lab Number: T010507-01/09

Enclosed are the results for sample(s) received 1/5/26 by Air Technology. Samples were received intact. Analyses were performed according to specifications on the chain of custody provided with the sample(s).

Report Narrative:

- Modifications to EPA TO-15 – samples were collected in Mylar bags. The reporting limit for benzene was raised from 1-ppbv to 2-ppbv to adjust for background levels.
- Unless otherwise noted in the report, sample analyses were performed within method performance criteria and meet all requirements of the TNI Standards.
- The enclosed results relate only to the sample(s).

Preliminary results were e-mailed to Cornelius Fong, Jenny Kim, Art Jones and Ali Ferrara on 1/26/26.

ATL appreciates the opportunity to provide testing services to your company. If you have any questions regarding these results, please call me at (626) 964-4032.

Sincerely,

Annika Sotelo-Sanchez

Mark Johnson
Operations Manager
MJohnson@AirTechLabs.com

Note: The cover letter is an integral part of this analytical report.

AirTECHNOLOGY Laboratories, Inc.
18501 E. Gale Ave., Suite 130
City of Industry, CA 91748
Ph: 626-964-4032
Fx: 626-964-5832

CHAIN OF CUSTODY RECORD

TURNAROUND TIME				DELIVERABLES		PAGE: 1 OF
Standard	■	48 hours	☐	EDD	■	Condition upon receipt:
Same Day	☐	72 hours	☐	EDF	☐	Sealed Yes ☐ No ☐
24 hours	☐	96 hours	☐	Level 3	☐	Intact Yes ☐ No ☐
Other:				Level 4	☐	Chilled _____ deg C

Project No.:	07224200.24 Task 1
Project Name:	Chiquita Canyon Landfill
Report To:	Cornelius Fong
Company:	SCS Engineers
Street:	3900 Kilroy Airport Way, Suite 100
City/State/Zip:	Long Beach, CA 90806-6816
Phone& Fax:	562-743-7895
e-mail:	cfong@scsengineers.com

BILLING

P.O. No.:	07-SO05310
Bill to:	
	07FSAccountspayable@scsengineers.com
	3900 Kilroy Airport Way, Suite 100
	Long Beach, CA 90806-6816

ANALYSIS REQUEST

LAB USE ONLY	SAMPLE IDENTIFICATION	SAMPLE DATE	SAMPLE TIME	CONTAINER QTY/TYPE	MATRIX	PRESERVATION	CH4, CO2, O2, N2 ASTM D1946	Carbon Monoxide EPA ALT-144	Hydrogen ASTM D1946	VOCs EPA TO-15		
T010507-01	CV-99	1/5/2026	9:20AM	1L	Gas	N	X	X	X			
-02	CV-24125	1/5/2026	9:25AM	1L	Gas	N	X	X	X			
-03	CV-24122	1/5/2026	9:30AM	2-1L	Gas	N	X	X	X	X		
-04	CV-113	1/5/2026	9:35AM	2-1L	Gas	N	X	X	X	X		
-05	CV-24121	1/5/2026	9:40AM	1L	Gas	N	X	X	X			
	~~CV-24120~~ 1/5/25	~~1/5/2026~~	~~9:45AM~~	~~1L~~	~~Gas~~	~~N~~	~~X~~	~~X~~	~~X~~	—	no 1/5/26	
-06	CV-114	1/5/2026	9:50AM	1L	Gas	N	X	X	X			
-07	CV-24134	1/5/2026	10:00AM	1L	Gas	N	X					
-08	CV-2007	1/5/2026	10:05AM	2-1L	Gas	N	X	X	X	X		
-09	CV-24049	1/5/2026	10:15AM	1L	Gas	N	X	X	X			

AUTHORIZATION TO PERFORM WORK	COMPANY	DATE/TIME
SAMPLED BY Antonio Ambriz	COMPANY SCS	DATE/TIME 1/5/26

RELINQUISHED BY	DATE/TIME	RECEIVED BY	DATE/TIME
[signature]	1-5-26 11:00 am	[signature]	1/5/26 11:05
[signature]	1/5/26 11:20	Ruben G	1/5/26 11:20 am
Ruben G	1/5/26 12:40	[signature]	1/5/26 1240

COMMENTS
Report full list of TO-15 compounds
Raw landfill gas samples
FLAMMABLE

METHOD OF TRANSPORT (circle one): Walk-In FedEx UPS **Courier** ATLI Other_____

DISTRIBUTION: White & Yellow - Lab Copies / Pink - Customer Copy

Preservation: **H**=HCl **N**=None / Container: **B**=Bag **C**=Can **V**=VOA **O**=Other *Rev. 03 - 5/7/09*

Client: SCS Engineers
Attn: Cornelius Fong
Project Name: Chiquita Canyon Landfill
Project No.: 07224200.24 Task 1
Date Received: 01/05/26
Matrix: Air
Reporting Units: ppbv

EPA Method TO-15

Lab No.:	T010507-03		T010507-04		T010507-08			
Client Sample I.D.:	CV-24122		CV-113		CV-2007			
Date/Time Sampled:	1/5/26 9:30		1/5/26 9:35		1/5/26 10:05			
Date/Time Analyzed:	1/6/26 7:39		1/6/26 8:17		1/6/26 8:54			
QC Batch No.:	260105MS2A1		260105MS2A1		260105MS2A1			
Analyst Initials:	RC		RC		RC			
Dilution Factor:	250		2,500		8,000			
ANALYTE	Result ppbv	RL ppbv	Result ppbv	RL ppbv	Result ppbv	RL ppbv		
Dichlorodifluoromethane (12)	ND	250	ND	2,500	ND	8,000		
Chloromethane	ND	250	ND	2,500	ND	8,000		
1,2-Cl-1,1,2,2-F ethane (114)	ND	250	ND	2,500	ND	8,000		
Vinyl Chloride	ND	250	ND	2,500	ND	8,000		
Bromomethane	ND	250	ND	2,500	ND	8,000		
Chloroethane	ND	1,300	ND	13,000	ND	40,000		
Trichlorofluoromethane (11)	ND	250	ND	2,500	ND	8,000		
1,1-Dichloroethene	ND	250	ND	2,500	ND	8,000		
Carbon Disulfide	ND	250	ND	2,500	ND	8,000		
1,1,2-Cl 1,2,2-F ethane (113)	ND	250	ND	2,500	ND	8,000		
Acetone	29,000	1,800	260,000	18,000	120,000	56,000		
Methylene Chloride	ND	250	ND	2,500	ND	8,000		
t-1,2-Dichloroethene	ND	250	ND	2,500	ND	8,000		
1,1-Dichloroethane	ND	250	ND	2,500	ND	8,000		
Vinyl Acetate	ND	250	ND	2,500	ND	8,000		
c-1,2-Dichloroethene	ND	250	ND	2,500	ND	8,000		
2-Butanone	35,000	1,300	130,000	13,000	100,000	40,000		
t-Butyl Methyl Ether (MTBE)	ND	250	ND	2,500	ND	8,000		
Chloroform	ND	250	ND	2,500	ND	8,000		
1,1,1-Trichloroethane	ND	250	ND	2,500	ND	8,000		
Carbon Tetrachloride	ND	250	ND	2,500	ND	8,000		
Benzene	5,500	500	11,000	5,000	150,000	16,000		
1,2-Dichloroethane	ND	250	ND	2,500	ND	8,000		
Trichloroethene	ND	250	ND	2,500	ND	8,000		
1,2-Dichloropropane	ND	250	ND	2,500	ND	8,000		
Bromodichloromethane	ND	250	ND	2,500	ND	8,000		
c-1,3-Dichloropropene	ND	250	ND	2,500	ND	8,000		
4-Methyl-2-Pentanone	1,300	250	ND	2,500	ND	8,000		
Toluene	1,100	250	3,000	2,500	10,000	8,000		
t-1,3-Dichloropropene	ND	500	ND	5,000	ND	16,000		
1,1,2-Trichloroethane	ND	250	ND	2,500	ND	8,000		
Tetrachloroethene	ND	250	ND	2,500	ND	8,000		
2-Hexanone	280	250	ND	2,500	ND	8,000		
Dibromochloromethane	ND	250	ND	2,500	ND	8,000		

AirTECHNOLOGY Laboratories, Inc.
18501 E. Gale Avenue, Suite 130 ♦ City of Industry, CA 91748 ♦ Ph: (626) 964-4032 ♦ Fx: (626) 964-5832

Client: SCS Engineers
Attn: Cornelius Fong
Project Name: Chiquita Canyon Landfill
Project No.: 07224200.24 Task 1
Date Received: 01/05/26
Matrix: Air
Reporting Units: ppbv

EPA Method TO-15

Lab No.:	T010507-03		T010507-04		T010507-08			
Client Sample I.D.:	CV-24122		CV-113		CV-2007			
Date/Time Sampled:	1/5/26 9:30		1/5/26 9:35		1/5/26 10:05			
Date/Time Analyzed:	1/6/26 7:39		1/6/26 8:17		1/6/26 8:54			
QC Batch No.:	260105MS2A1		260105MS2A1		260105MS2A1			
Analyst Initials:	RC		RC		RC			
Dilution Factor:	250		2,500		8,000			
ANALYTE	Result ppbv	RL ppbv	Result ppbv	RL ppbv	Result ppbv	RL ppbv		
1,2-Dibromoethane	ND	250	ND	2,500	ND	8,000		
Chlorobenzene	ND	250	ND	2,500	ND	8,000		
Ethylbenzene	ND	250	ND	2,500	ND	8,000		
p,&m-Xylene	ND	500	ND	5,000	ND	16,000		
o-Xylene	ND	250	ND	2,500	ND	8,000		
Styrene	ND	250	ND	2,500	ND	8,000		
Bromoform	ND	250	ND	2,500	ND	8,000		
1,1,2,2-Tetrachloroethane	ND	250	ND	2,500	ND	8,000		
Benzyl Chloride	ND	250	ND	2,500	ND	8,000		
4-Ethyl Toluene	ND	250	ND	2,500	ND	8,000		
1,3,5-Trimethylbenzene	ND	250	ND	2,500	ND	8,000		
1,2,4-Trimethylbenzene	ND	250	ND	2,500	ND	8,000		
1,3-Dichlorobenzene	ND	250	ND	2,500	ND	8,000		
1,4-Dichlorobenzene	ND	250	ND	2,500	ND	8,000		
1,2-Dichlorobenzene	ND	250	ND	2,500	ND	8,000		
1,2,4-Trichlorobenzene	ND	500	ND	5,000	ND	16,000		
Hexachlorobutadiene	ND	250	ND	2,500	ND	8,000		
1,3-Butadiene	ND	1,300	ND	13,000	ND	40,000		
Isopropanol	**15,000**	1,300	**27,000**	13,000	**74,000**	40,000		
n-Hexane	ND	1,300	ND	13,000	ND	40,000		
Ethyl Acetate	**1,900**	1,300	ND	13,000	ND	40,000		
Tetrahydrofuran	**14,000**	1,300	**29,000**	13,000	**68,000**	40,000		
Cyclohexane	ND	1,300	ND	13,000	ND	40,000		
Heptane	ND	1,300	ND	13,000	ND	40,000		
1,4-Dioxane	ND	1,300	ND	13,000	ND	40,000		

RL = Reporting Limit
ND = Not Detected (below RL)

Reviewed/Approved By: Annika Sattelberger 1 Date 1-27-26
Mark Johnson
Operations Manager

The cover letter is an integral part of this analytical report

AirTECHNOLOGY Laboratories, Inc.
18501 E. Gale Avenue, Suite 130 ♦ City of Industry, CA 91748 ♦ Ph: (626) 964-4032 ♦ Fx: (626) 964-5832

Client: SCS Engineers
Attn: Cornelius Fong
Project Name: Chiquita Canyon Landfill
Project No.: 07224200.24 Task 1
Date Received: 01/05/26
Matrix: Air
Reporting Units: ppbv

EPA Method TO-15

Lab No.:	METHOD_BLANK							
Client Sample I.D.:	--							
Date/Time Sampled:	--							
Date/Time Analyzed:	1/5/26 13:13							
QC Batch No.:	260105MS2A1							
Analyst Initials:	RC							
Dilution Factor:	0.20							
ANALYTE	**Result ppbv**	**RL ppbv**						
Dichlorodifluoromethane (12)	ND	0.20						
Chloromethane	ND	0.20						
1,2-Cl-1,1,2,2-F ethane (114)	ND	0.20						
Vinyl Chloride	ND	0.20						
Bromomethane	ND	0.20						
Chloroethane	ND	1.0						
Trichlorofluoromethane (11)	ND	0.20						
1,1-Dichloroethene	ND	0.20						
Carbon Disulfide	ND	0.20						
1,1,2-Cl 1,2,2-F ethane (113)	ND	0.20						
Acetone	1.4	1.4						
Methylene Chloride	ND	0.20						
t-1,2-Dichloroethene	ND	0.20						
1,1-Dichloroethane	ND	0.20						
Vinyl Acetate	ND	0.20						
c-1,2-Dichloroethene	ND	0.20						
2-Butanone	ND	1.0						
t-Butyl Methyl Ether (MTBE)	ND	0.20						
Chloroform	ND	0.20						
1,1,1-Trichloroethane	ND	0.20						
Carbon Tetrachloride	ND	0.20						
Benzene	0.91	0.40						
1,2-Dichloroethane	ND	0.20						
Trichloroethene	ND	0.20						
1,2-Dichloropropane	ND	0.20						
Bromodichloromethane	ND	0.20						
c-1,3-Dichloropropene	ND	0.20						
4-Methyl-2-Pentanone	ND	0.20						
Toluene	0.54	0.20						
t-1,3-Dichloropropene	ND	0.40						
1,1,2-Trichloroethane	ND	0.20						
Tetrachloroethene	ND	0.20						
2-Hexanone	ND	0.20						
Dibromochloromethane	ND	0.20						

AirTECHNOLOGY Laboratories, Inc.
18501 E. Gale Avenue, Suite 130 ♦ City of Industry, CA 91748 ♦ Ph: (626) 964-4032 ♦ Fx: (626) 964-5832

Client: SCS Engineers
Attn: Cornelius Fong
Project Name: Chiquita Canyon Landfill
Project No.: 07224200.24 Task 1
Date Received: 01/05/26
Matrix: Air
Reporting Units: ppbv

EPA Method TO-15

Lab No.:	METHOD_BLANK							
Client Sample I.D.:	--							
Date/Time Sampled:	--							
Date/Time Analyzed:	1/5/26 13:13							
QC Batch No.:	260105MS2A1							
Analyst Initials:	RC							
Dilution Factor:	0.20							
ANALYTE	Result ppbv	RL ppbv						
1,2-Dibromoethane	ND	0.20						
Chlorobenzene	ND	0.20						
Ethylbenzene	ND	0.20						
p,&m-Xylene	ND	0.40						
o-Xylene	ND	0.20						
Styrene	ND	0.20						
Bromoform	ND	0.20						
1,1,2,2-Tetrachloroethane	ND	0.20						
Benzyl Chloride	ND	0.20						
4-Ethyl Toluene	ND	0.20						
1,3,5-Trimethylbenzene	ND	0.20						
1,2,4-Trimethylbenzene	ND	0.20						
1,3-Dichlorobenzene	ND	0.20						
1,4-Dichlorobenzene	ND	0.20						
1,2-Dichlorobenzene	ND	0.20						
1,2,4-Trichlorobenzene	ND	0.40						
Hexachlorobutadiene	ND	0.20						
1,3-Butadiene	ND	1.0						
Isopropanol	ND	1.0						
n-Hexane	ND	1.0						
Ethyl Acetate	ND	1.0						
Tetrahydrofuran	ND	1.0						
Cyclohexane	ND	1.0						
Heptane	ND	1.0						
1,4-Dioxane	ND	1.0						

RL = Reporting Limit
ND = Not Detected (below RL)

Reviewed/Approved By: Annika Sotelo Sandoval
Mark Johnson
Operations Manager

Date 1-27-26

The cover letter is an integral part of this analytical report

AirTECHNOLOGY Laboratories, Inc.
18501 E. Gale Avenue, Suite 130 ♦ City of Industry, CA 91748 ♦ Ph: (626) 964-4032 ♦ Fx: (626) 964-5832

LCS/LCSD Recovery and RPD Summary Report

QC Batch #: 260105MS2A1

Matrix: Air

Reporting Units: ppbv

EPA Method TO-15
LABORATORY CONTROL SAMPLE SUMMARY

Lab No.:	METHOD BLANK			LCS		LCSD					
Date/Time Analyzed:	1/5/26 13:13			1/5/26 11:18		1/5/26 11:56					
Analyst Initials:	RC			RC		RC					
Dilution Factor:	1.0			1.0		1.0					
ANALYTE	Result ppbv	RL ppbv	AMT. ppbv	Result ppbv	% Rec.	Result ppbv	% Rec.	RPD	Low %Rec	High %Rec	Max. RPD
1,1-Dichloroethene	ND	1.0	10	10.3	103	10.4	104	0.1	70	130	30
Methylene Chloride	ND	1.0	10	10.1	101	10.3	103	1.2	70	130	30
Trichloroethene	ND	1.0	10	9.82	98	9.80	98	0.2	70	130	30
Toluene	ND	1.0	10	9.75	97	9.70	97	0.5	70	130	30
1,1,2,2-Tetrachloroethane	ND	1.0	10	9.61	96	9.88	99	2.8	70	130	30

ND = Not Detected (below RL)
RL = Reporting Limit

Reviewed/Approved By: _____ Date: 1-26-26
Mark Johnson
Operations Manager

The cover letter is an integral part of this analytical report

AirTECHNOLOGY Laboratories, Inc.
18501 E. Gale Avenue, Suite 130 ♦ City of Industry, CA 91748 ♦ Ph: (626) 964-4032 ♦ Fx: (626) 964-5832

Client: SCS Engineers
Attn: Cornelius Fong
Project Name: Chiquita Canyon Landfill
Project No.: 07224200.24 Task 1
Date Received: 01/05/26
Matrix: Air
Reporting Units: ppmv

EPA ALT-144 (CO by FID)

Lab No.:	T010507-01		T010507-02		T010507-03		T010507-04	
Client Sample I.D.:	CV-99		CV-24125		CV-24122		CV-113	
Date/Time Sampled:	1/5/26 9:20		1/5/26 9:25		1/5/26 9:30		1/5/26 9:35	
Date/Time Analyzed:	1/5/26 13:47		1/5/26 14:01		1/5/26 14:16		1/5/26 14:30	
QC Batch No.:	260105GC8A1		260105GC8A1		260105GC8A1		260105GC8A1	
Analyst Initials:	KD		KD		KD		KD	
Dilution Factor:	1.0		1.0		1.0		1.0	
ANALYTE	Result ppmv	RL ppmv	Result ppmv	RL ppmv	Result ppmv	RL ppmv	Result ppmv	RL ppmv
Carbon Monoxide	ND	10	20	10	ND	10	14	10

Results normalized including non-methane hydrocarbons

ND = Not Detected (below RL)
RL = Reporting Limit

Reviewed/Approved By: _____ Date 1-23-26
Mark Johnson
Operations Manager

The cover letter is an integral part of this analytical report

AirTECHNOLOGY Laboratories, Inc.
18501 E. Gale Avenue, Suite 130 ♦ City of Industry, CA 91748 ♦ Ph: (626) 964-4032 ♦ Fx: (626) 964-5832

Client: SCS Engineers
Attn: Cornelius Fong
Project Name: Chiquita Canyon Landfill
Project No.: 07224200.24 Task 1
Date Received: 01/05/26
Matrix: Air
Reporting Units: ppmv

EPA ALT-144 (CO by FID)

Lab No.:	T010507-05		T010507-06		T010507-08		T010507-09	
Client Sample I.D.:	CV-24121		CV-114		CV-2007		CV-24049	
Date/Time Sampled:	1/5/26 9:40		1/5/26 9:50		1/5/26 10:05		1/5/26 10:15	
Date/Time Analyzed:	1/5/26 14:45		1/5/26 14:59		1/5/26 15:28		1/5/26 15:43	
QC Batch No.:	260105GC8A1		260105GC8A1		260105GC8A1		260105GC8A1	
Analyst Initials:	KD		KD		KD		KD	
Dilution Factor:	1.0		1.0		1.0		1.0	
ANALYTE	Result ppmv	RL ppmv	Result ppmv	RL ppmv	Result ppmv	RL ppmv	Result ppmv	RL ppmv
Carbon Monoxide	43	10	2,600	10	250	10	2,500	10

Results normalized including non-methane hydrocarbons

ND = Not Detected (below RL)
RL = Reporting Limit

Reviewed/Approved By: _____ Date 1-23-26
Mark Johnson
Operations Manager

The cover letter is an integral part of this analytical report

AirTECHNOLOGY Laboratories, Inc.
18501 E. Gale Avenue, Suite 130 ♦ City of Industry, CA 91748 ♦ Ph: (626) 964-4032 ♦ Fx: (626) 964-5832

QC Batch No: 260105GC8A1
Matrix: Air
Reporting Units: ppmv

EPA ALT-144 (CO by FID)
LABORATORY CONTROL SAMPLE SUMMARY

Lab No.:	METHOD BLANK			LCS		LCSD					
Date Analyzed:	1/5/26 13:32			1/5/26 12:34		1/5/26 12:49					
Analyst Initials:	KD			KD		KD					
Dilution Factor:	1.0			1.0		1.0			Limits		
ANALYTE	Result ppmv	RL ppmv	SPIKE AMT. ppmv	Result ppmv	% Rec.	Result ppmv	% Rec.	RPD %	Low %Rec	High %Rec	Max. RPD
Carbon Monoxide	ND	10	1,010	1,040	103	1,040	103	0.6	70	130	30

ND = Not Detected (below RL)
RL = Reporting Limit

Reviewed/Approved By: _____ Date 1-23-26
Mark Johnson
Operations Manager

The cover letter is an integral part of this analytical report

Client: SCS Engineers
Attn: Cornelius Fong
Project Name: Chiquita Canyon Landfill
Project No.: 07224200.24 Task 1
Date Received: 01/05/26
Matrix: Air
Reporting Units: % v/v

ASTM D1946

Lab No.:	T010507-01			T010507-02			T010507-03			T010507-04		
Client Sample I.D.:	CV-99			CV-24125			CV-24122			CV-113		
Date/Time Sampled:	1/5/26 9:20			1/5/26 9:25			1/5/26 9:30			1/5/26 9:35		
Date/Time Analyzed:	1/5/26 13:47			1/5/26 14:01			1/5/26 14:16			1/5/26 14:30		
QC Batch No.:	260105GC8A1			260105GC8A1			260105GC8A1			260105GC8A1		
Analyst Initials:	KD			KD			KD			KD		
Dilution Factor:	1.0			1.0			1.0			1.0		
ANALYTE	Result % v/v	RL % v/v	MDL % v/v	Result % v/v	RL % v/v	MDL % v/v	Result % v/v	RL % v/v	MDL % v/v	Result % v/v	RL % v/v	MDL % v/v
Hydrogen	0.18 J	1.0	0.059	0.22 J	1.0	0.059	0.21 J	1.0	0.059	0.12 J	1.0	0.059

Results normalized including non-methane hydrocarbons

MDL = Method Detection Limit
ND= Not Detected (below MDL)
RL = Reporting Limit
J = Trace amount. Analyte concentration between RL and MDL.

Reviewed/Approved By: _____ Date 1-23-26
Mark Johnson
Operations Manager

The cover letter is an integral part of this analytical report

AirTECHNOLOGY Laboratories, Inc.
18501 E. Gale Avenue, Suite 130 ♦ City of Industry, CA 91748 ♦ Ph: (626) 964-4032 ♦ Fx: (626) 964-5832

Client: SCS Engineers
Attn: Cornelius Fong
Project Name: Chiquita Canyon Landfill
Project No.: 07224200.24 Task 1
Date Received: 01/05/26
Matrix: Air
Reporting Units: % v/v

ASTM D1946

Lab No.:	T010507-05			T010507-06			T010507-08			T010507-09		
Client Sample I.D.:	CV-24121			CV-114			CV-2007			CV-24049		
Date/Time Sampled:	1/5/26 9:40			1/5/26 9:50			1/5/26 10:05			1/5/26 10:15		
Date/Time Analyzed:	1/5/26 14:45			1/5/26 14:59			1/5/26 15:28			1/5/26 15:43		
QC Batch No.:	260105GC8A1			260105GC8A1			260105GC8A1			260105GC8A1		
Analyst Initials:	KD			KD			KD			KD		
Dilution Factor:	1.0			1.0			1.0			1.0		
ANALYTE	Result % v/v	RL % v/v	MDL % v/v	Result % v/v	RL % v/v	MDL % v/v	Result % v/v	RL % v/v	MDL % v/v	Result % v/v	RL % v/v	MDL % v/v
Hydrogen	0.31 J	1.0	0.059	16	1.0	0.059	1.8	1.0	0.059	15	1.0	0.059

Results normalized including non-methane hydrocarbons

MDL = Method Detection Limit
ND= Not Detected (below MDL)
RL = Reporting Limit
J = Trace amount. Analyte concentration between RL and MDL.

Reviewed/Approved By: _____ Date 1-23-26
Mark Johnson
Operations Manager

The cover letter is an integral part of this analytical report

AirTECHNOLOGY Laboratories, Inc.
18501 E. Gale Avenue, Suite 130 ♦ City of Industry, CA 91748 ♦ Ph: (626) 964-4032 ♦ Fx: (626) 964-5832

QC Batch No: 260105GC8A1
Matrix: Air
Reporting Units: % v/v

ASTM D1946
LABORATORY CONTROL SAMPLE SUMMARY

Lab No.:	METHOD BLANK				LCS		LCSD					
Date Analyzed:	1/5/26 13:32				1/5/26 12:34		1/5/26 12:49					
Analyst Initials:	KD				KD		KD					
Dilution Factor:	1.0				1.0		1.0			Limits		
ANALYTE	Result % v/v	RL % v/v	MDL % v/v	SPIKE AMT. % v/v	Result % v/v	% Rec.	Result % v/v	% Rec.	RPD %	Low %Rec	High %Rec	Max. RPD
Hydrogen	ND	1.0	0.059	5.0	3.84	77	3.87	78	0.8	70	130	30

MDL = Method Detection Limit
ND= Not Detected (below MDL)
RL = Reporting Limit
J = Trace amount. Analyte concentration between RL and MDL.

Reviewed/Approved By: _____ Date 1-23-26
Mark Johnson
Operations Manager

The cover letter is an integral part of this analytical report

Client: SCS Engineers
Attn: Cornelius Fong
Project Name: Chiquita Canyon Landfill
Project No.: 07224200.24 Task 1
Date Received: 01/05/26
Matrix: Air
Reporting Units: % v/v

ASTM D1946

Lab No.:	T010507-01		T010507-02		T010507-03		T010507-04	
Client Sample I.D.:	CV-99		CV-24125		CV-24122		CV-113	
Date/Time Sampled:	1/5/26 9:20		1/5/26 9:25		1/5/26 9:30		1/5/26 9:35	
Date/Time Analyzed:	1/5/26 13:47		1/5/26 14:01		1/5/26 14:16		1/5/26 14:30	
QC Batch No.:	260105GC8A1		260105GC8A1		260105GC8A1		260105GC8A1	
Analyst Initials:	KD		KD		KD		KD	
Dilution Factor:	1.0		1.0		1.0		1.0	
ANALYTE	Result % v/v	RL % v/v	Result % v/v	RL % v/v	Result % v/v	RL % v/v	Result % v/v	RL % v/v
Carbon Dioxide	56	0.010	50	0.010	25	0.010	35	0.010
Oxygen/Argon	3.9	0.50	0.96	0.50	8.5	0.50	1.4	0.50
Nitrogen	15	1.0	5.4	1.0	33	1.0	10	1.0
Methane	25	0.0010	43	0.0010	33	0.0010	53	0.0010

Results normalized including non-methane hydrocarbons

ND = Not Detected (below RL)
RL = Reporting Limit

Reviewed/Approved By: _____ Date 1-23-26
Mark Johnson
Operations Manager

The cover letter is an integral part of this analytical report

AirTECHNOLOGY Laboratories, Inc.
18501 E. Gale Avenue, Suite 130 ♦ City of Industry, CA 91748 ♦ Ph: (626) 964-4032 ♦ Fx: (626) 964-5832

Client: SCS Engineers
Attn: Cornelius Fong
Project Name: Chiquita Canyon Landfill
Project No.: 07224200.24 Task 1
Date Received: 01/05/26
Matrix: Air
Reporting Units: % v/v

ASTM D1946

Lab No.:	T010507-05		T010507-06		T010507-07		T010507-08	
Client Sample I.D.:	CV-24121		CV-114		CV-24134		CV-2007	
Date/Time Sampled:	1/5/26 9:40		1/5/26 9:50		1/5/26 10:00		1/5/26 10:05	
Date/Time Analyzed:	1/5/26 14:45		1/5/26 14:59		1/5/26 15:14		1/5/26 15:28	
QC Batch No.:	260105GC8A1		260105GC8A1		260105GC8A1		260105GC8A1	
Analyst Initials:	KD		KD		KD		KD	
Dilution Factor:	1.0		1.0		1.0		1.0	
ANALYTE	Result % v/v	RL % v/v	Result % v/v	RL % v/v	Result % v/v	RL % v/v	Result % v/v	RL % v/v
Carbon Dioxide	22	0.010	68	0.010	59	0.010	70	0.010
Oxygen/Argon	14	0.50	2.9	0.50	2.2	0.50	1.0	0.50
Nitrogen	53	1.0	11	1.0	9.2	1.0	4.1	1.0
Methane	10	0.0010	1.5	0.0010	20	0.0010	22	0.0010

Results normalized including non-methane hydrocarbons

ND = Not Detected (below RL)
RL = Reporting Limit

Reviewed/Approved By: _____ Date 1-23-26

Mark Johnson
Operations Manager

The cover letter is an integral part of this analytical report

AirTECHNOLOGY Laboratories, Inc.
18501 E. Gale Avenue, Suite 130 ♦ City of Industry, CA 91748 ♦ Ph: (626) 964-4032 ♦ Fx: (626) 964-5832

Client: SCS Engineers
Attn: Cornelius Fong
Project Name: Chiquita Canyon Landfill
Project No.: 07224200.24 Task 1
Date Received: 01/05/26
Matrix: Air
Reporting Units: % v/v

ASTM D1946

Lab No.:	T010507-09							
Client Sample I.D.:	CV-24049							
Date/Time Sampled:	1/5/26 10:15							
Date/Time Analyzed:	1/5/26 15:43							
QC Batch No.:	260105GC8A1							
Analyst Initials:	KD							
Dilution Factor:	1.0							
ANALYTE	**Result % v/v**	**RL % v/v**						
Carbon Dioxide	77	0.010						
Oxygen/Argon	0.88	0.50						
Nitrogen	3.1	1.0						
Methane	2.8	0.0010						

Results normalized including non-methane hydrocarbons

ND = Not Detected (below RL)
RL = Reporting Limit

Reviewed/Approved By: _____ Date 1-23-26
Mark Johnson
Operations Manager

The cover letter is an integral part of this analytical report

AirTECHNOLOGY Laboratories, Inc.
18501 E. Gale Avenue, Suite 130 ♦ City of Industry, CA 91748 ♦ Ph: (626) 964-4032 ♦ Fx: (626) 964-5832

QC Batch No: 260105GC8A1
Matrix: Air
Reporting Units: % v/v

ASTM D1946
LABORATORY CONTROL SAMPLE SUMMARY

Lab No.:	METHOD BLANK			LCS		LCSD					
Date Analyzed:	1/5/26 13:32			1/5/26 12:34		1/5/26 12:49					
Analyst Initials:	KD			KD		KD					
Dilution Factor:	1.0			1.0		1.0			Limits		
ANALYTE	Result % v/v	RL % v/v	SPIKE AMT. % v/v	Result % v/v	% Rec.	Result % v/v	% Rec.	RPD %	Low %Rec	High %Rec	Max. RPD
Carbon Dioxide	ND	0.010	10	8.87	89	8.85	88	0.2	70	130	30
Oxygen/Argon	ND	0.50	15	15.0	100	15.0	100	0.1	70	130	30
Nitrogen	ND	1.0	70	73.4	105	73.2	105	0.3	70	130	30
Methane	ND	0.0010	0.10	0.103	102	0.102	101	0.4	70	130	30

ND = Not Detected (below RL)
RL = Reporting Limit

Reviewed/Approved By: _____ Date 1-23-26
Mark Johnson
Operations Manager

The cover letter is an integral part of this analytical report

AirTECHNOLOGY
Laboratories, Inc.

January 27, 2026

LA Cert #04140
EPA Methods TO3, TO14A, TO15, 25C/3C, ASTM D1946, RSK-175

TX Cert T104704450-14-6
EPA Methods TO14A, TO15

ALASKA CS-LAP 24-002
EPA Methods TO14A, TO15

SCS Field Services
ATTN: Cornelius Fong
3900 Kilroy Airport Way, Suite 100
Long Beach, CA 90806

LABORATORY TEST RESULTS

Project Reference: Chiquita Canyon Landfill
Project Number: 07224200.24 Task 1
Lab Number: T010603-01/10

Enclosed are the results for sample(s) received 1/5/26 by Air Technology. Samples were received intact. Analyses were performed according to specifications on the chain of custody provided with the sample(s).

Report Narrative:

- Modifications to EPA TO-15 – samples were collected in Mylar bags. The reporting limit for benzene was raised from 1-ppbv to 2-ppbv to adjust for background levels.
- Unless otherwise noted in the report, sample analyses were performed within method performance criteria and meet all requirements of the TNI Standards.
- The enclosed results relate only to the sample(s).

Preliminary results were e-mailed to Cornelius Fong, Jenny Kim, Art Jones and Ali Ferrara on 1/26/26.

ATL appreciates the opportunity to provide testing services to your company. If you have any questions regarding these results, please call me at (626) 964-4032.

Sincerely,

Annika Sotelo-Sanchez f

Mark Johnson
Operations Manager
MJohnson@AirTechLabs.com
Note: The cover letter is an integral part of this analytical report.

AirTECHNOLOGY Laboratories, Inc.
18501 E. Gale Ave., Suite 130
City of Industry, CA 91748
Ph: 626-964-4032
Fx: 626-964-5832

CHAIN OF CUSTODY RECORD

TURNAROUND TIME				DELIVERABLES		PAGE: 1 OF
Standard	■	48 hours	☐	EDD	■	Condition upon receipt:
Same Day	☐	72 hours	☐	EDF	☐	Sealed Yes ☐ No ☐
24 hours	☐	96 hours	☐	Level 3	☐	Intact Yes ☐ No ☐
Other:				Level 4	☐	Chilled _____ deg C

Project No.:	07224200.24 Task 1
Project Name:	Chiquita Canyon Landfill
Report To:	Cornelius Fong
Company:	SCS Engineers
Street:	3900 Kilroy Airport Way, Suite 100
City/State/Zip:	Long Beach, CA 90806-6816
Phone& Fax:	562-743-7895
e-mail:	cfong@scsengineers.com

BILLING

P.O. No.:	07-SO05310
Bill to:	
	07FSAccountspayable@scsengineers.com
	3900 Kilroy Airport Way, Suite 100
	Long Beach, CA 90806-6816

ANALYSIS REQUEST

LAB USE ONLY	SAMPLE IDENTIFICATION	SAMPLE DATE	SAMPLE TIME	CONTAINER QTY/TYPE	MATRIX	PRESERVATION	CH4, CO2, O2, N2 ASTM D1946	Carbon Monoxide EPA ALT-144	Hydrogen ASTM D1946	VOCs EPA TO-15		
T010603-01	H-1770N	1/6/2026	7:20AM	2-1L	Gas	N	X	X	X	X		
-02	CV-2337	1/6/2026	7:25AM	1L	Gas	N	X	X	X			
-03	CV-1902A	1/6/2026	7:40AM	2-1L	Gas	N	X	X	X	X		
-04	CV-2341	1/6/2026	7:45AM	1L	Gas	N	X	X	X			
-05	CV-1535	1/6/2026	7:50AM	2-1L	Gas	N	X	X	X	X		
-06	CV-24066	1/6/2026	7:55AM	1L	Gas	N	X	X	X			
-07	CV-2348	1/6/2026	8:00AM	1L	Gas	N	X	X	X			
-08	CV-2347	1/6/2026	8:05AM	1L	Gas	N	X	X	X			
-09	H-2273W	1/6/2026	8:15AM	2-1L	Gas	N	X	X	X	X		
-10	CV-2346	1/6/2026	~~8:20AM~~ 8:25 *	1L	Gas	N	X	X	X			

AUTHORIZATION TO PERFORM WORK	COMPANY	DATE/TIME
SAMPLED BY Antonio Ambriz	COMPANY SCS	DATE/TIME 1/6/26

RELINQUISHED BY	DATE/TIME	RECEIVED BY	DATE/TIME
[signature]	1/6/26 8:44AM	[signature]	1-6-26 9:01
[signature]	1/6/26 11:26	[signature]	1/6/26 1/26

COMMENTS
Report full list of TO-15 compounds
Raw landfill gas samples
FLAMMABLE
*corrected sample Time from sample ID HO 1/7/26

METHOD OF TRANSPORT (circle one): Walk-In FedEx UPS **Courier** ATLI Other_____

DISTRIBUTION: White & Yellow - Lab Copies / Pink - Customer Copy

Preservation: **H**=HCl **N**=None / Container: **B**=Bag **C**=Can **V**=VOA **O**=Other *Rev. 03 - 5/7/09*

Client: SCS Engineers
Attn: Cornelius Fong
Project Name: Chiquita Canyon Landfill
Project No.: 07224200.24 Task 1
Date Received: 01/06/26
Matrix: Air
Reporting Units: ppbv

EPA Method TO-15

Lab No.:	T010603-01		T010603-03		T010603-05		T010603-09	
Client Sample I.D.:	H-1770N		CV-1902A		CV-1535		H-2273W	
Date/Time Sampled:	1/6/26 7:20		1/6/26 7:40		1/6/26 7:50		1/6/26 8:15	
Date/Time Analyzed:	1/6/26 19:09		1/6/26 19:47		1/6/26 20:25		1/6/26 21:03	
QC Batch No.:	260106MS2A1		260106MS2A1		260106MS2A1		260106MS2A1	
Analyst Initials:	RC		RC		RC		RC	
Dilution Factor:	800		7,000		2,500		1,200	
ANALYTE	Result ppbv	RL ppbv	Result ppbv	RL ppbv	Result ppbv	RL ppbv	Result ppbv	RL ppbv
Dichlorodifluoromethane (12)	ND	800	ND	7,000	ND	2,500	ND	1,200
Chloromethane	ND	800	**8,200**	7,000	ND	2,500	ND	1,200
1,2-Cl-1,1,2,2-F ethane (114)	ND	800	ND	7,000	ND	2,500	ND	1,200
Vinyl Chloride	ND	800	ND	7,000	ND	2,500	ND	1,200
Bromomethane	ND	800	ND	7,000	ND	2,500	ND	1,200
Chloroethane	ND	4,000	ND	35,000	ND	13,000	ND	6,000
Trichlorofluoromethane (11)	ND	800	ND	7,000	ND	2,500	ND	1,200
1,1-Dichloroethene	ND	800	ND	7,000	ND	2,500	ND	1,200
Carbon Disulfide	**860**	800	ND	7,000	ND	2,500	ND	1,200
1,1,2-Cl 1,2,2-F ethane (113)	ND	800	ND	7,000	ND	2,500	ND	1,200
Acetone	**110,000**	5,600	**870,000**	49,000	**290,000**	18,000	**160,000**	8,400
Methylene Chloride	ND	800	ND	7,000	ND	2,500	ND	1,200
t-1,2-Dichloroethene	ND	800	ND	7,000	ND	2,500	ND	1,200
1,1-Dichloroethane	ND	800	ND	7,000	ND	2,500	ND	1,200
Vinyl Acetate	ND	800	ND	7,000	ND	2,500	ND	1,200
c-1,2-Dichloroethene	ND	800	ND	7,000	ND	2,500	ND	1,200
2-Butanone	**93,000**	4,000	**550,000**	35,000	**170,000**	13,000	**130,000**	6,000
t-Butyl Methyl Ether (MTBE)	ND	800	ND	7,000	ND	2,500	ND	1,200
Chloroform	ND	800	ND	7,000	ND	2,500	ND	1,200
1,1,1-Trichloroethane	ND	800	ND	7,000	ND	2,500	ND	1,200
Carbon Tetrachloride	ND	800	ND	7,000	ND	2,500	ND	1,200
Benzene	**110,000**	1,600	**190,000**	14,000	**66,000**	5,000	**52,000**	2,400
1,2-Dichloroethane	ND	800	ND	7,000	ND	2,500	ND	1,200
Trichloroethene	ND	800	ND	7,000	ND	2,500	ND	1,200
1,2-Dichloropropane	ND	800	ND	7,000	ND	2,500	ND	1,200
Bromodichloromethane	ND	800	ND	7,000	ND	2,500	ND	1,200
c-1,3-Dichloropropene	ND	800	ND	7,000	ND	2,500	ND	1,200
4-Methyl-2-Pentanone	**2,700**	800	**7,100**	7,000	**2,700**	2,500	**3,000**	1,200
Toluene	**4,700**	800	**10,000**	7,000	**3,800**	2,500	**4,000**	1,200
t-1,3-Dichloropropene	ND	1,600	ND	14,000	ND	5,000	ND	2,400
1,1,2-Trichloroethane	ND	800	ND	7,000	ND	2,500	ND	1,200
Tetrachloroethene	ND	800	ND	7,000	ND	2,500	ND	1,200
2-Hexanone	ND	800	ND	7,000	ND	2,500	ND	1,200
Dibromochloromethane	ND	800	ND	7,000	ND	2,500	ND	1,200

AirTECHNOLOGY Laboratories, Inc.
18501 E. Gale Avenue, Suite 130 ♦ City of Industry, CA 91748 ♦ Ph: (626) 964-4032 ♦ Fx: (626) 964-5832

Client: SCS Engineers
Attn: Cornelius Fong
Project Name: Chiquita Canyon Landfill
Project No.: 07224200.24 Task 1
Date Received: 01/06/26
Matrix: Air
Reporting Units: ppbv

EPA Method TO-15

Lab No.:	T010603-01		T010603-03		T010603-05		T010603-09	
Client Sample I.D.:	H-1770N		CV-1902A		CV-1535		H-2273W	
Date/Time Sampled:	1/6/26 7:20		1/6/26 7:40		1/6/26 7:50		1/6/26 8:15	
Date/Time Analyzed:	1/6/26 19:09		1/6/26 19:47		1/6/26 20:25		1/6/26 21:03	
QC Batch No.:	260106MS2A1		260106MS2A1		260106MS2A1		260106MS2A1	
Analyst Initials:	RC		RC		RC		RC	
Dilution Factor:	800		7,000		2,500		1,200	
ANALYTE	Result ppbv	RL ppbv	Result ppbv	RL ppbv	Result ppbv	RL ppbv	Result ppbv	RL ppbv
1,2-Dibromoethane	ND	800	ND	7,000	ND	2,500	ND	1,200
Chlorobenzene	ND	800	ND	7,000	ND	2,500	ND	1,200
Ethylbenzene	ND	800	ND	7,000	ND	2,500	ND	1,200
p,&m-Xylene	ND	1,600	ND	14,000	ND	5,000	ND	2,400
o-Xylene	ND	800	ND	7,000	ND	2,500	ND	1,200
Styrene	ND	800	ND	7,000	ND	2,500	ND	1,200
Bromoform	ND	800	ND	7,000	ND	2,500	ND	1,200
1,1,2,2-Tetrachloroethane	ND	800	ND	7,000	ND	2,500	ND	1,200
Benzyl Chloride	ND	800	ND	7,000	ND	2,500	ND	1,200
4-Ethyl Toluene	ND	800	ND	7,000	ND	2,500	ND	1,200
1,3,5-Trimethylbenzene	ND	800	ND	7,000	ND	2,500	ND	1,200
1,2,4-Trimethylbenzene	ND	800	ND	7,000	ND	2,500	ND	1,200
1,3-Dichlorobenzene	ND	800	ND	7,000	ND	2,500	ND	1,200
1,4-Dichlorobenzene	ND	800	ND	7,000	ND	2,500	ND	1,200
1,2-Dichlorobenzene	ND	800	ND	7,000	ND	2,500	ND	1,200
1,2,4-Trichlorobenzene	ND	1,600	ND	14,000	ND	5,000	ND	2,400
Hexachlorobutadiene	ND	800	ND	7,000	ND	2,500	ND	1,200
1,3-Butadiene	ND	4,000	ND	35,000	ND	13,000	ND	6,000
Isopropanol	**40,000**	4,000	**77,000**	35,000	**52,000**	13,000	**68,000**	6,000
n-Hexane	ND	4,000	ND	35,000	ND	13,000	ND	6,000
Ethyl Acetate	**6,100**	4,000	**41,000**	35,000	ND	13,000	**17,000**	6,000
Tetrahydrofuran	**110,000**	4,000	**370,000**	35,000	**110,000**	13,000	**83,000**	6,000
Cyclohexane	ND	4,000	ND	35,000	ND	13,000	ND	6,000
Heptane	**7,000**	4,000	ND	35,000	ND	13,000	ND	6,000
1,4-Dioxane	ND	4,000	ND	35,000	ND	13,000	ND	6,000

RL = Reporting Limit
ND = Not Detected (below RL)

Reviewed/Approved By: Annika Sotelo-Sanchez for
Mark Johnson
Operations Manager

Date 1-27-26

The cover letter is an integral part of this analytical report

AirTECHNOLOGY Laboratories, Inc.
18501 E. Gale Avenue, Suite 130 ♦ City of Industry, CA 91748 ♦ Ph: (626) 964-4032 ♦ Fx: (626) 964-5832

Client: SCS Engineers
Attn: Cornelius Fong
Project Name: Chiquita Canyon Landfill
Project No.: 07224200.24 Task 1
Date Received: 01/06/26
Matrix: Air
Reporting Units: ppbv

EPA Method TO-15

Lab No.:	METHOD_BLANK							
Client Sample I.D.:	--							
Date/Time Sampled:	--							
Date/Time Analyzed:	1/6/26 13:50							
QC Batch No.:	260106MS2A1							
Analyst Initials:	RC							
Dilution Factor:	0.20							
ANALYTE	**Result ppbv**	**RL ppbv**						
Dichlorodifluoromethane (12)	ND	0.20						
Chloromethane	ND	0.20						
1,2-Cl-1,1,2,2-F ethane (114)	ND	0.20						
Vinyl Chloride	ND	0.20						
Bromomethane	ND	0.20						
Chloroethane	ND	1.0						
Trichlorofluoromethane (11)	ND	0.20						
1,1-Dichloroethene	ND	0.20						
Carbon Disulfide	ND	0.20						
1,1,2-Cl 1,2,2-F ethane (113)	ND	0.20						
Acetone	ND	1.4						
Methylene Chloride	ND	0.20						
t-1,2-Dichloroethene	ND	0.20						
1,1-Dichloroethane	ND	0.20						
Vinyl Acetate	ND	0.20						
c-1,2-Dichloroethene	ND	0.20						
2-Butanone	ND	1.0						
t-Butyl Methyl Ether (MTBE)	ND	0.20						
Chloroform	ND	0.20						
1,1,1-Trichloroethane	ND	0.20						
Carbon Tetrachloride	ND	0.20						
Benzene	ND	0.40						
1,2-Dichloroethane	ND	0.20						
Trichloroethene	ND	0.20						
1,2-Dichloropropane	ND	0.20						
Bromodichloromethane	ND	0.20						
c-1,3-Dichloropropene	ND	0.20						
4-Methyl-2-Pentanone	ND	0.20						
Toluene	ND	0.20						
t-1,3-Dichloropropene	ND	0.40						
1,1,2-Trichloroethane	ND	0.20						
Tetrachloroethene	ND	0.20						
2-Hexanone	ND	0.20						
Dibromochloromethane	ND	0.20						

AirTECHNOLOGY Laboratories, Inc.
18501 E. Gale Avenue, Suite 130 ♦ City of Industry, CA 91748 ♦ Ph: (626) 964-4032 ♦ Fx: (626) 964-5832

Client: SCS Engineers
Attn: Cornelius Fong
Project Name: Chiquita Canyon Landfill
Project No.: 07224200.24 Task 1
Date Received: 01/06/26
Matrix: Air
Reporting Units: ppbv

EPA Method TO-15

Lab No.:	METHOD_BLANK							
Client Sample I.D.:	--							
Date/Time Sampled:	--							
Date/Time Analyzed:	1/6/26 13:50							
QC Batch No.:	260106MS2A1							
Analyst Initials:	RC							
Dilution Factor:	0.20							
ANALYTE	**Result ppbv**	**RL ppbv**						
1,2-Dibromoethane	ND	0.20						
Chlorobenzene	ND	0.20						
Ethylbenzene	ND	0.20						
p,&m-Xylene	ND	0.40						
o-Xylene	ND	0.20						
Styrene	ND	0.20						
Bromoform	ND	0.20						
1,1,2,2-Tetrachloroethane	ND	0.20						
Benzyl Chloride	ND	0.20						
4-Ethyl Toluene	ND	0.20						
1,3,5-Trimethylbenzene	ND	0.20						
1,2,4-Trimethylbenzene	ND	0.20						
1,3-Dichlorobenzene	ND	0.20						
1,4-Dichlorobenzene	ND	0.20						
1,2-Dichlorobenzene	ND	0.20						
1,2,4-Trichlorobenzene	ND	0.40						
Hexachlorobutadiene	ND	0.20						
1,3-Butadiene	ND	1.0						
Isopropanol	ND	1.0						
n-Hexane	ND	1.0						
Ethyl Acetate	ND	1.0						
Tetrahydrofuran	ND	1.0						
Cyclohexane	ND	1.0						
Heptane	ND	1.0						
1,4-Dioxane	ND	1.0						

RL = Reporting Limit
ND = Not Detected (below RL)

Reviewed/Approved By: Annika Sotelo Sanchez
Mark Johnson
Operations Manager

Date 1-27-26

The cover letter is an integral part of this analytical report

LCS/LCSD Recovery and RPD Summary Report

QC Batch #: 260106MS2A1

Matrix: Air

Reporting Units: ppbv

EPA Method TO-15
LABORATORY CONTROL SAMPLE SUMMARY

Lab No.:	METHOD BLANK			LCS		LCSD					
Date/Time Analyzed:	1/6/26 13:50			1/6/26 11:30		1/6/26 12:08					
Analyst Initials:	RC			RC		RC					
Dilution Factor:	0.20			1.0		1.0					
ANALYTE	Result ppbv	RL ppbv	AMT. ppbv	Result ppbv	% Rec.	Result ppbv	% Rec.	RPD	Low %Rec	High %Rec	Max. RPD
1,1-Dichloroethene	ND	0.20	10	9.87	99	9.98	100	1.1	70	130	30
Methylene Chloride	ND	0.20	10	9.70	97	9.83	98	1.4	70	130	30
Trichloroethene	ND	0.20	10	10.3	103	9.72	97	6.2	70	130	30
Toluene	ND	0.20	10	9.94	99	9.67	97	2.8	70	130	30
1,1,2,2-Tetrachloroethane	ND	0.20	10	9.34	93	9.73	97	4.1	70	130	30

ND = Not Detected (below RL)
RL = Reporting Limit

Reviewed/Approved By: _____ Date: 1-24-26
Mark Johnson
Operations Manager

The cover letter is an integral part of this analytical report

AirTECHNOLOGY Laboratories, Inc.
18501 E. Gale Avenue, Suite 130 ♦ City of Industry, CA 91748 ♦ Ph: (626) 964-4032 ♦ Fx: (626) 964-5832

Client: SCS Engineers
Attn: Cornelius Fong
Project Name: Chiquita Canyon Landfill
Project No.: 07224200.24 Task 1
Date Received: 01/06/26
Matrix: Air
Reporting Units: ppmv

EPA ALT-144 (CO by FID)

Lab No.:	T010603-01		T010603-02		T010603-03		T010603-04	
Client Sample I.D.:	H-1770N		CV-2337		CV-1902A		CV-2341	
Date/Time Sampled:	1/6/26 7:20		1/6/26 7:25		1/6/26 7:40		1/6/26 7:45	
Date/Time Analyzed:	1/6/26 13:49		1/6/26 14:04		1/6/26 14:18		1/6/26 14:33	
QC Batch No.:	260106GC8A1		260106GC8A1		260106GC8A1		260106GC8A1	
Analyst Initials:	KD		KD		KD		KD	
Dilution Factor:	1.0		1.0		1.0		1.0	
ANALYTE	Result ppmv	RL ppmv	Result ppmv	RL ppmv	Result ppmv	RL ppmv	Result ppmv	RL ppmv
Carbon Monoxide	150	10	2,700	10	1,100	10	710	10

Results normalized including non-methane hydrocarbons

ND = Not Detected (below RL)
RL = Reporting Limit

Reviewed/Approved By: _____ Date 1-23-26
Mark Johnson
Operations Manager

The cover letter is an integral part of this analytical report

AirTECHNOLOGY Laboratories, Inc.
18501 E. Gale Avenue, Suite 130 ♦ City of Industry, CA 91748 ♦ Ph: (626) 964-4032 ♦ Fx: (626) 964-5832

Client: SCS Engineers
Attn: Cornelius Fong
Project Name: Chiquita Canyon Landfill
Project No.: 07224200.24 Task 1
Date Received: 01/06/26
Matrix: Air
Reporting Units: ppmv

EPA ALT-144 (CO by FID)

Lab No.:	T010603-05		T010603-06		T010603-07		T010603-08	
Client Sample I.D.:	CV-1535		CV-24066		CV-2348		CV-2347	
Date/Time Sampled:	1/6/26 7:50		1/6/26 7:55		1/6/26 8:00		1/6/26 8:05	
Date/Time Analyzed:	1/6/26 14:47		1/6/26 15:01		1/6/26 15:16		1/6/26 15:30	
QC Batch No.:	260106GC8A1		260106GC8A1		260106GC8A1		260106GC8A1	
Analyst Initials:	KD		KD		KD		KD	
Dilution Factor:	1.0		1.0		1.0		1.0	
ANALYTE	Result ppmv	RL ppmv	Result ppmv	RL ppmv	Result ppmv	RL ppmv	Result ppmv	RL ppmv
Carbon Monoxide	200	10	430	10	140	10	2,500	10

Results normalized including non-methane hydrocarbons

ND = Not Detected (below RL)
RL = Reporting Limit

Reviewed/Approved By: _____ Date 1-23-26
Mark Johnson
Operations Manager

The cover letter is an integral part of this analytical report

AirTECHNOLOGY Laboratories, Inc.
18501 E. Gale Avenue, Suite 130 ♦ City of Industry, CA 91748 ♦ Ph: (626) 964-4032 ♦ Fx: (626) 964-5832

Client: SCS Engineers
Attn: Cornelius Fong
Project Name: Chiquita Canyon Landfill
Project No.: 07224200.24 Task 1
Date Received: 01/06/26
Matrix: Air
Reporting Units: ppmv

EPA ALT-144 (CO by FID)

Lab No.:	T010603-09		T010603-10					
Client Sample I.D.:	H-2273W		CV-2346					
Date/Time Sampled:	1/6/26 8:15		1/6/26 8:25					
Date/Time Analyzed:	1/6/26 15:45		1/6/26 15:59					
QC Batch No.:	260106GC8A1		260106GC8A1					
Analyst Initials:	KD		KD					
Dilution Factor:	1.0		1.0					
ANALYTE	Result ppmv	RL ppmv	Result ppmv	RL ppmv				
Carbon Monoxide	120	10	3,600	10				

Results normalized including non-methane hydrocarbons

ND = Not Detected (below RL)
RL = Reporting Limit

Reviewed/Approved By: _____ Date 1-23-26
Mark Johnson
Operations Manager

The cover letter is an integral part of this analytical report

AirTECHNOLOGY Laboratories, Inc.
18501 E. Gale Avenue, Suite 130 ♦ City of Industry, CA 91748 ♦ Ph: (626) 964-4032 ♦ Fx: (626) 964-5832

QC Batch No: 260106GC8A1
Matrix: Air
Reporting Units: ppmv

EPA ALT-144 (CO by FID)
LABORATORY CONTROL SAMPLE SUMMARY

Lab No.:	METHOD BLANK			LCS		LCSD					
Date Analyzed:	1/6/26 12:50			1/7/26 8:47		1/7/26 9:01					
Analyst Initials:	KD			KD		KD					
Dilution Factor:	1.0			1.0		1.0			Limits		
ANALYTE	Result ppmv	RL ppmv	SPIKE AMT. ppmv	Result ppmv	% Rec.	Result ppmv	% Rec.	RPD %	Low %Rec	High %Rec	Max. RPD
Carbon Monoxide	ND	10	1,010	1,170	115	1,140	113	2.0	70	130	30

ND = Not Detected (below RL)
RL = Reporting Limit

Reviewed/Approved By: _____ **Date** 1-23-26
Mark Johnson
Operations Manager

The cover letter is an integral part of this analytical report

Client: SCS Engineers
Attn: Cornelius Fong
Project Name: Chiquita Canyon Landfill
Project No.: 07224200.24 Task 1
Date Received: 01/06/26
Matrix: Air
Reporting Units: % v/v

ASTM D1946

Lab No.:	T010603-01			T010603-02			T010603-03			T010603-04		
Client Sample I.D.:	H-1770N			CV-2337			CV-1902A			CV-2341		
Date/Time Sampled:	1/6/26 7:20			1/6/26 7:25			1/6/26 7:40			1/6/26 7:45		
Date/Time Analyzed:	1/6/26 13:49			1/6/26 14:04			1/6/26 14:18			1/6/26 14:33		
QC Batch No.:	260106GC8A1			260106GC8A1			260106GC8A1			260106GC8A1		
Analyst Initials:	KD			KD			KD			KD		
Dilution Factor:	1.0			1.0			1.0			1.0		
ANALYTE	Result % v/v	RL % v/v	MDL % v/v	Result % v/v	RL % v/v	MDL % v/v	Result % v/v	RL % v/v	MDL % v/v	Result % v/v	RL % v/v	MDL % v/v
Hydrogen	1.5	1.0	0.059	13	1.0	0.059	18	1.0	0.059	12	1.0	0.059

Results normalized including non-methane hydrocarbons

MDL = Method Detection Limit
ND= Not Detected (below MDL)
RL = Reporting Limit
J = Trace amount. Analyte concentration between RL and MDL.

Reviewed/Approved By: _____ Date 1-23-26
Mark Johnson
Operations Manager

The cover letter is an integral part of this analytical report

AirTECHNOLOGY Laboratories, Inc.
18501 E. Gale Avenue, Suite 130 ♦ City of Industry, CA 91748 ♦ Ph: (626) 964-4032 ♦ Fx: (626) 964-5832

Client: SCS Engineers
Attn: Cornelius Fong
Project Name: Chiquita Canyon Landfill
Project No.: 07224200.24 Task 1
Date Received: 01/06/26
Matrix: Air
Reporting Units: % v/v

ASTM D1946

Lab No.:	T010603-05			T010603-06			T010603-07			T010603-08		
Client Sample I.D.:	CV-1535			CV-24066			CV-2348			CV-2347		
Date/Time Sampled:	1/6/26 7:50			1/6/26 7:55			1/6/26 8:00			1/6/26 8:05		
Date/Time Analyzed:	1/6/26 14:47			1/6/26 15:01			1/6/26 15:16			1/6/26 15:30		
QC Batch No.:	260106GC8A1			260106GC8A1			260106GC8A1			260106GC8A1		
Analyst Initials:	KD			KD			KD			KD		
Dilution Factor:	1.0			1.0			1.0			1.0		
ANALYTE	Result % v/v	RL % v/v	MDL % v/v	Result % v/v	RL % v/v	MDL % v/v	Result % v/v	RL % v/v	MDL % v/v	Result % v/v	RL % v/v	MDL % v/v
Hydrogen	1.9	1.0	0.059	3.4	1.0	0.059	0.99 J	1.0	0.059	8.7	1.0	0.059

Results normalized including non-methane hydrocarbons

MDL = Method Detection Limit
ND= Not Detected (below MDL)
RL = Reporting Limit
J = Trace amount. Analyte concentration between RL and MDL.

Reviewed/Approved By: _____ Date 1-23-26
Mark Johnson
Operations Manager

The cover letter is an integral part of this analytical report

AirTECHNOLOGY Laboratories, Inc.
18501 E. Gale Avenue, Suite 130 ♦ City of Industry, CA 91748 ♦ Ph: (626) 964-4032 ♦ Fx: (626) 964-5832

Client: SCS Engineers
Attn: Cornelius Fong
Project Name: Chiquita Canyon Landfill
Project No.: 07224200.24 Task 1
Date Received: 01/06/26
Matrix: Air
Reporting Units: % v/v

ASTM D1946

Lab No.:	T010603-09			T010603-10								
Client Sample I.D.:	H-2273W			CV-2346								
Date/Time Sampled:	1/6/26 8:15			1/6/26 8:25								
Date/Time Analyzed:	1/6/26 15:45			1/6/26 15:59								
QC Batch No.:	260106GC8A1			260106GC8A1								
Analyst Initials:	KD			KD								
Dilution Factor:	1.0			1.0								
ANALYTE	Result % v/v	RL % v/v	MDL % v/v	Result % v/v	RL % v/v	MDL % v/v						
Hydrogen	1.2	1.0	0.059	12	1.0	0.059						

Results normalized including non-methane hydrocarbons

MDL = Method Detection Limit
ND= Not Detected (below MDL)
RL = Reporting Limit
J = Trace amount. Analyte concentration between RL and MDL.

Reviewed/Approved By: _____ Date 1-23-26
Mark Johnson
Operations Manager

The cover letter is an integral part of this analytical report

AirTECHNOLOGY Laboratories, Inc.
18501 E. Gale Avenue, Suite 130 ♦ City of Industry, CA 91748 ♦ Ph: (626) 964-4032 ♦ Fx: (626) 964-5832

QC Batch No: 260106GC8A1
Matrix: Air
Reporting Units: % v/v

ASTM D1946
LABORATORY CONTROL SAMPLE SUMMARY

Lab No.:	METHOD BLANK				LCS		LCSD					
Date Analyzed:	1/6/26 12:50				1/7/26 8:47		1/7/26 9:01					
Analyst Initials:	KD				KD		KD					
Dilution Factor:	1.0				1.0		1.0			Limits		
ANALYTE	Result % v/v	RL % v/v	MDL % v/v	SPIKE AMT. % v/v	Result % v/v	% Rec.	Result % v/v	% Rec.	RPD %	Low %Rec	High %Rec	Max. RPD
Hydrogen	ND	1.0	0.059	5.0	5.62	113	5.60	113	0.3	70	130	30

MDL = Method Detection Limit
ND= Not Detected (below MDL)
RL = Reporting Limit
J = Trace amount. Analyte concentration between RL and MDL.

Reviewed/Approved By: _____ **Date** 1-23-26
Mark Johnson
Operations Manager

The cover letter is an integral part of this analytical report

Client: SCS Engineers
Attn: Cornelius Fong
Project Name: Chiquita Canyon Landfill
Project No.: 07224200.24 Task 1
Date Received: 01/06/26
Matrix: Air
Reporting Units: % v/v

ASTM D1946

Lab No.:	T010603-01		T010603-02		T010603-03		T010603-04	
Client Sample I.D.:	H-1770N		CV-2337		CV-1902A		CV-2341	
Date/Time Sampled:	1/6/26 7:20		1/6/26 7:25		1/6/26 7:40		1/6/26 7:45	
Date/Time Analyzed:	1/6/26 13:49		1/6/26 14:04		1/6/26 14:18		1/6/26 14:33	
QC Batch No.:	260106GC8A1		260106GC8A1		260106GC8A1		260106GC8A1	
Analyst Initials:	KD		KD		KD		KD	
Dilution Factor:	1.0		1.0		1.0		1.0	
ANALYTE	Result % v/v	RL % v/v	Result % v/v	RL % v/v	Result % v/v	RL % v/v	Result % v/v	RL % v/v
Carbon Dioxide	52	0.010	74	0.010	69	0.010	50	0.010
Oxygen/Argon	1.6	0.50	1.0	0.50	1.9	0.50	2.0	0.50
Nitrogen	8.9	1.0	3.8	1.0	7.1	1.0	8.6	1.0
Methane	36	0.0010	7.6	0.0010	2.2	0.0010	27	0.0010

Results normalized including non-methane hydrocarbons

ND = Not Detected (below RL)
RL = Reporting Limit

Reviewed/Approved By: _____ Date 1-26-26
Mark Johnson
Operations Manager

The cover letter is an integral part of this analytical report

AirTECHNOLOGY Laboratories, Inc.
18501 E. Gale Avenue, Suite 130 ♦ City of Industry, CA 91748 ♦ Ph: (626) 964-4032 ♦ Fx: (626) 964-5832

Client: SCS Engineers
Attn: Cornelius Fong
Project Name: Chiquita Canyon Landfill
Project No.: 07224200.24 Task 1
Date Received: 01/06/26
Matrix: Air
Reporting Units: % v/v

ASTM D1946

Lab No.:	T010603-05		T010603-06		T010603-07		T010603-08	
Client Sample I.D.:	CV-1535		CV-24066		CV-2348		CV-2347	
Date/Time Sampled:	1/6/26 7:50		1/6/26 7:55		1/6/26 8:00		1/6/26 8:05	
Date/Time Analyzed:	1/6/26 14:47		1/6/26 15:01		1/6/26 15:16		1/6/26 15:30	
QC Batch No.:	260106GC8A1		260106GC8A1		260106GC8A1		260106GC8A1	
Analyst Initials:	KD		KD		KD		KD	
Dilution Factor:	1.0		1.0		1.0		1.0	
ANALYTE	Result % v/v	RL % v/v	Result % v/v	RL % v/v	Result % v/v	RL % v/v	Result % v/v	RL % v/v
Carbon Dioxide	51	0.010	58	0.010	40	0.010	72	0.010
Oxygen/Argon	2.3	0.50	0.88	0.50	1.8	0.50	1.8	0.50
Nitrogen	8.7	1.0	6.4	1.0	24	1.0	9.3	1.0
Methane	36	0.0010	31	0.0010	33	0.0010	7.4	0.0010

Results normalized including non-methane hydrocarbons

ND = Not Detected (below RL)
RL = Reporting Limit

Reviewed/Approved By: _____ Date 1-26-26
Mark Johnson
Operations Manager

The cover letter is an integral part of this analytical report

AirTECHNOLOGY Laboratories, Inc.
18501 E. Gale Avenue, Suite 130 ♦ City of Industry, CA 91748 ♦ Ph: (626) 964-4032 ♦ Fx: (626) 964-5832

Client: SCS Engineers
Attn: Cornelius Fong
Project Name: Chiquita Canyon Landfill
Project No.: 07224200.24 Task 1
Date Received: 01/06/26
Matrix: Air
Reporting Units: % v/v

ASTM D1946

Lab No.:	T010603-09		T010603-10					
Client Sample I.D.:	H-2273W		CV-2346					
Date/Time Sampled:	1/6/26 8:15		1/6/26 8:25					
Date/Time Analyzed:	1/6/26 15:45		1/6/26 15:59					
QC Batch No.:	260106GC8A1		260106GC8A1					
Analyst Initials:	KD		KD					
Dilution Factor:	1.0		1.0					
ANALYTE	**Result % v/v**	**RL % v/v**	**Result % v/v**	**RL % v/v**				
Carbon Dioxide	63	0.010	76	0.010				
Oxygen/Argon	0.64	0.50	1.2	0.50				
Nitrogen	2.9	1.0	4.5	1.0				
Methane	32	0.0010	4.7	0.0010				

Results normalized including non-methane hydrocarbons

ND = Not Detected (below RL)
RL = Reporting Limit

Reviewed/Approved By: _____ Date 1-26-26
Mark Johnson
Operations Manager

The cover letter is an integral part of this analytical report

AirTECHNOLOGY Laboratories, Inc.
18501 E. Gale Avenue, Suite 130 ♦ City of Industry, CA 91748 ♦ Ph: (626) 964-4032 ♦ Fx: (626) 964-5832

QC Batch No: 260106GC8A1
Matrix: Air
Reporting Units: % v/v

ASTM D1946
LABORATORY CONTROL SAMPLE SUMMARY

Lab No.:	METHOD BLANK			LCS		LCSD					
Date Analyzed:	1/6/26 12:50			1/7/26 8:47		1/7/26 9:01					
Analyst Initials:	KD			KD		KD					
Dilution Factor:	1.0			1.0		1.0			Limits		
ANALYTE	Result % v/v	RL % v/v	SPIKE AMT. % v/v	Result % v/v	% Rec.	Result % v/v	% Rec.	RPD %	Low %Rec	High %Rec	Max. RPD
Carbon Dioxide	ND	0.010	10	10.5	105	9.79	98	7.2	70	130	30
Oxygen/Argon	ND	0.50	15	14.5	96	14.4	96	0.5	70	130	30
Nitrogen	ND	1.0	70	72.3	104	71.6	103	1.0	70	130	30
Methane	ND	0.0010	0.10	0.107	106	0.105	104	1.9	70	130	30

ND = Not Detected (below RL)
RL = Reporting Limit

Reviewed/Approved By: _____ **Date** 1-26-26
Mark Johnson
Operations Manager

The cover letter is an integral part of this analytical report

AirTECHNOLOGY
Laboratories, Inc.

February 2, 2026

LA Cert #04140
EPA Methods TO3, TO14A, TO15, 25C/3C, ASTM D1946, RSK-175

TX Cert T104704450-14-6
EPA Methods TO14A, TO15

ALASKA CS-LAP 24-002
EPA Methods TO14A, TO15

SCS Field Services
ATTN: Cornelius Fong
3900 Kilroy Airport Way, Suite 100
Long Beach, CA 90806

LABORATORY TEST RESULTS

Project Reference: Chiquita Canyon Landfill
Project Number: 07224200.24 Task 1
Lab Number: T010703-01/10

Enclosed are the results for sample(s) received 1/7/26 by Air Technology. Samples were received intact. Analyses were performed according to specifications on the chain of custody provided with the sample(s).

Report Narrative:

- Modifications to EPA TO-15 – samples were collected in Mylar bags. The reporting limit for benzene was raised from 1-ppbv to 2-ppbv to adjust for background levels.
- Unless otherwise noted in the report, sample analyses were performed within method performance criteria and meet all requirements of the TNI Standards.
- The enclosed results relate only to the sample(s).

Preliminary results were e-mailed to Cornelius Fong, Jenny Kim, Art Jones and Ali Ferrara on 1/28/26.

ATL appreciates the opportunity to provide testing services to your company. If you have any questions regarding these results, please call me at (626) 964-4032.

Sincerely,

Mark Johnson
Operations Manager
MJohnson@AirTechLabs.com

Note: The cover letter is an integral part of this analytical report.

AirTECHNOLOGY Laboratories, Inc.
18501 E. Gale Ave., Suite 130
City of Industry, CA 91748
Ph: 626-964-4032
Fx: 626-964-5832

CHAIN OF CUSTODY RECORD

TURNAROUND TIME				DELIVERABLES	PAGE: 1 OF
Standard	■	48 hours	☐	EDD ■	Condition upon receipt:
Same Day	☐	72 hours	☐	EDF ☐	Sealed Yes ☐ No ☐
24 hours	☐	96 hours	☐	Level 3 ☐	Intact Yes ☐ No ☐
Other:				Level 4 ☐	Chilled _____ deg C

Project No.:	07224200.24 Task 1
Project Name:	Chiquita Canyon Landfill
Report To:	Cornelius Fong
Company:	SCS Engineers
Street:	3900 Kilroy Airport Way, Suite 100
City/State/Zip:	Long Beach, CA 90806-6816
Phone& Fax:	562-743-7895
e-mail:	cfong@scsengineers.com

BILLING

P.O. No.:	07-SO05310
Bill to:	
	07FSAccountspayable@scsengineers.com
	3900 Kilroy Airport Way, Suite 100
	Long Beach, CA 90806-6816

ANALYSIS REQUEST

LAB USE ONLY	SAMPLE IDENTIFICATION	SAMPLE DATE	SAMPLE TIME	CONTAINER QTY/TYPE	MATRIX	PRESERVATION	CH4, CO2, O2, N2 ASTM D1946	Carbon Monoxide EPA ALT-144	Hydrogen ASTM D1946	VOCs EPA TO-15		
T010703-01	CV-24141	1/7/2026	7:15AM	1L	Gas	N	X	X	X			
-02	CV-2351	1/7/2026	7:20AM	2-1L	Gas	N	X	X	X	X		
-03	CV-24143	1/7/2026	7:25AM	2-1L	Gas	N	X	X	X	X		
-04	CV-2352	1/7/2026	7:30AM	1L	Gas	N	X	X	X			
-05	CV-24140	1/7/2026	7:35AM	2-1L	Gas	N	X	X	X	X		
-06	CV-24139	1/7/2026	7:40AM	2-1L	Gas	N	X	X	X	X		
-07	CV-24138	1/7/2026	7:45AM	2-1L	Gas	N	X	X	X	X		
-08	CV-2354	1/7/2026	7:50AM	1L	Gas	N	X	X	X			
-09	CV-2349	1/7/2026	8:00AM	1L	Gas	N	X	X	X			
-10	CV-24144	1/7/2026	8:20AM	1L	Gas	N	X					

AUTHORIZATION TO PERFORM WORK	COMPANY	DATE/TIME
SAMPLED BY Antonio Ambriz	COMPANY SCS	DATE/TIME 1/7/26

RELINQUISHED BY	DATE/TIME	RECEIVED BY	DATE/TIME
Victor Umanzor	1/7/26 8:35 AM	Ruben G	1/7/26 8:45
Ruben G	1/7/26 11:00	[illegible]	1/7/26 11:00

COMMENTS
Report full list of TO-15 compounds
Raw landfill gas samples
FLAMMABLE

METHOD OF TRANSPORT (circle one): Walk-In FedEx UPS **Courier** ATLI Other_____

DISTRIBUTION: White & Yellow - Lab Copies / Pink - Customer Copy

Preservation: **H**=HCl **N**=None / Container: **B**=Bag **C**=Can **V**=VOA **O**=Other *Rev. 03 - 5/7/09*

Client: SCS Engineers
Attn: Cornelius Fong
Project Name: Chiquita Canyon Landfill
Project No.: 07224200.24 Task 1
Date Received: 01/07/26
Matrix: Air
Reporting Units: ppbv

EPA Method TO-15

Lab No.:	T010703-02		T010703-03		T010703-05		T010703-06	
Client Sample I.D.:	CV-2351		CV-24143		CV-24140		CV-24139	
Date/Time Sampled:	1/7/26 7:20		1/7/26 7:25		1/7/26 7:35		1/7/26 7:40	
Date/Time Analyzed:	1/8/26 0:21		1/8/26 0:59		1/8/26 1:36		1/8/26 2:14	
QC Batch No.:	260107MS2A1		260107MS2A1		260107MS2A1		260107MS2A1	
Analyst Initials:	RC		RC		RC		RC	
Dilution Factor:	4,000		4,000		5,000		8,000	
ANALYTE	Result ppbv	RL ppbv	Result ppbv	RL ppbv	Result ppbv	RL ppbv	Result ppbv	RL ppbv
Dichlorodifluoromethane (12)	ND	4,000	ND	4,000	ND	5,000	ND	8,000
Chloromethane	ND	4,000	ND	4,000	**9,900**	5,000	ND	8,000
1,2-Cl-1,1,2,2-F ethane (114)	ND	4,000	ND	4,000	ND	5,000	ND	8,000
Vinyl Chloride	ND	4,000	ND	4,000	ND	5,000	ND	8,000
Bromomethane	ND	4,000	ND	4,000	ND	5,000	ND	8,000
Chloroethane	ND	4,000	ND	4,000	ND	5,000	ND	8,000
Trichlorofluoromethane (11)	ND	4,000	ND	4,000	ND	5,000	ND	8,000
1,1-Dichloroethene	ND	4,000	ND	4,000	ND	5,000	ND	8,000
Carbon Disulfide	**48,000**	4,000	**5,600**	4,000	**5,300**	5,000	ND	8,000
1,1,2-Cl 1,2,2-F ethane (113)	ND	4,000	ND	4,000	ND	5,000	ND	8,000
Acetone	**450,000**	4,000	**440,000**	4,000	**680,000**	5,000	**960,000**	8,000
Methylene Chloride	ND	4,000	ND	4,000	ND	5,000	ND	8,000
t-1,2-Dichloroethene	ND	4,000	ND	4,000	ND	5,000	ND	8,000
1,1-Dichloroethane	ND	4,000	ND	4,000	ND	5,000	ND	8,000
Vinyl Acetate	ND	4,000	ND	4,000	ND	5,000	ND	8,000
c-1,2-Dichloroethene	ND	4,000	ND	4,000	ND	5,000	ND	8,000
2-Butanone	**220,000**	8,000	**240,000**	8,000	**420,000**	10,000	**460,000**	16,000
t-Butyl Methyl Ether (MTBE)	ND	4,000	ND	4,000	ND	5,000	ND	8,000
Chloroform	ND	4,000	ND	4,000	ND	5,000	ND	8,000
1,1,1-Trichloroethane	ND	4,000	ND	4,000	ND	5,000	ND	8,000
Carbon Tetrachloride	ND	4,000	ND	4,000	ND	5,000	ND	8,000
Benzene	**79,000**	8,000	**89,000**	8,000	**180,000**	10,000	**120,000**	16,000
1,2-Dichloroethane	ND	4,000	ND	4,000	ND	5,000	ND	8,000
Trichloroethene	ND	4,000	ND	4,000	ND	5,000	ND	8,000
1,2-Dichloropropane	ND	4,000	ND	4,000	ND	5,000	ND	8,000
Bromodichloromethane	ND	4,000	ND	4,000	ND	5,000	ND	8,000
c-1,3-Dichloropropene	ND	4,000	ND	4,000	ND	5,000	ND	8,000
4-Methyl-2-Pentanone	ND	4,000	ND	4,000	**6,000**	5,000	ND	8,000
Toluene	**5,600**	4,000	**5,600**	4,000	**8,400**	5,000	ND	8,000
t-1,3-Dichloropropene	ND	4,000	ND	4,000	ND	5,000	ND	8,000
1,1,2-Trichloroethane	ND	4,000	ND	4,000	ND	5,000	ND	8,000
Tetrachloroethene	ND	4,000	ND	4,000	ND	5,000	ND	8,000
2-Hexanone	ND	4,000	ND	4,000	ND	5,000	ND	8,000
Dibromochloromethane	ND	4,000	ND	4,000	ND	5,000	ND	8,000

AirTECHNOLOGY Laboratories, Inc.
18501 E. Gale Avenue, Suite 130 ♦ City of Industry, CA 91748 ♦ Ph: (626) 964-4032 ♦ Fx: (626) 964-5832

Client: SCS Engineers
Attn: Cornelius Fong
Project Name: Chiquita Canyon Landfill
Project No.: 07224200.24 Task 1
Date Received: 01/07/26
Matrix: Air
Reporting Units: ppbv

EPA Method TO-15

Lab No.:	T010703-02		T010703-03		T010703-05		T010703-06	
Client Sample I.D.:	CV-2351		CV-24143		CV-24140		CV-24139	
Date/Time Sampled:	1/7/26 7:20		1/7/26 7:25		1/7/26 7:35		1/7/26 7:40	
Date/Time Analyzed:	1/8/26 0:21		1/8/26 0:59		1/8/26 1:36		1/8/26 2:14	
QC Batch No.:	260107MS2A1		260107MS2A1		260107MS2A1		260107MS2A1	
Analyst Initials:	RC		RC		RC		RC	
Dilution Factor:	4,000		4,000		5,000		8,000	
ANALYTE	Result ppbv	RL ppbv	Result ppbv	RL ppbv	Result ppbv	RL ppbv	Result ppbv	RL ppbv
1,2-Dibromoethane	ND	4,000	ND	4,000	ND	5,000	ND	8,000
Chlorobenzene	ND	4,000	ND	4,000	ND	5,000	ND	8,000
Ethylbenzene	ND	4,000	ND	4,000	ND	5,000	ND	8,000
p,&m-Xylene	ND	4,000	ND	4,000	ND	5,000	ND	8,000
o-Xylene	ND	4,000	ND	4,000	ND	5,000	ND	8,000
Styrene	ND	4,000	ND	4,000	ND	5,000	ND	8,000
Bromoform	ND	4,000	ND	4,000	ND	5,000	ND	8,000
1,1,2,2-Tetrachloroethane	ND	4,000	ND	4,000	ND	5,000	ND	8,000
Benzyl Chloride	ND	4,000	ND	4,000	ND	5,000	ND	8,000
4-Ethyl Toluene	ND	4,000	ND	4,000	ND	5,000	ND	8,000
1,3,5-Trimethylbenzene	ND	4,000	ND	4,000	ND	5,000	ND	8,000
1,2,4-Trimethylbenzene	ND	4,000	ND	4,000	ND	5,000	ND	8,000
1,3-Dichlorobenzene	ND	4,000	ND	4,000	ND	5,000	ND	8,000
1,4-Dichlorobenzene	ND	4,000	ND	4,000	ND	5,000	ND	8,000
1,2-Dichlorobenzene	ND	4,000	ND	4,000	ND	5,000	ND	8,000
1,2,4-Trichlorobenzene	ND	4,000	ND	4,000	ND	5,000	ND	8,000
Hexachlorobutadiene	ND	4,000	ND	4,000	ND	5,000	ND	8,000
1,3-Butadiene	ND	20,000	ND	20,000	ND	25,000	ND	40,000
Isopropanol	**42,000**	20,000	**48,000**	20,000	**61,000**	25,000	**49,000**	40,000
n-Hexane	ND	20,000	ND	20,000	ND	25,000	ND	40,000
Ethyl Acetate	ND	20,000	ND	20,000	**30,000**	25,000	ND	40,000
Tetrahydrofuran	**210,000**	20,000	**190,000**	20,000	**370,000**	25,000	**310,000**	40,000
Cyclohexane	ND	20,000	ND	20,000	ND	25,000	ND	40,000
Heptane	ND	20,000	ND	20,000	ND	25,000	ND	40,000
1,4-Dioxane	ND	20,000	ND	20,000	ND	25,000	ND	40,000

RL = Reporting Limit
ND = Not Detected (below RL)

Reviewed/Approved By: Annika Sotelo Sanchez
Mark Johnson
Operations Manager

Date 2-02-26

The cover letter is an integral part of this analytical report

Client: SCS Engineers
Attn: Cornelius Fong
Project Name: Chiquita Canyon Landfill
Project No.: 07224200.24 Task 1
Date Received: 01/07/26
Matrix: Air
Reporting Units: ppbv

EPA Method TO-15

Lab No.:	T010703-07							
Client Sample I.D.:	CV-24138							
Date/Time Sampled:	1/7/26 7:45							
Date/Time Analyzed:	1/8/26 2:52							
QC Batch No.:	260107MS2A1							
Analyst Initials:	RC							
Dilution Factor:	6,000							
ANALYTE	**Result ppbv**	**RL ppbv**						
Dichlorodifluoromethane (12)	ND	6,000						
Chloromethane	ND	6,000						
1,2-Cl-1,1,2,2-F ethane (114)	ND	6,000						
Vinyl Chloride	ND	6,000						
Bromomethane	ND	6,000						
Chloroethane	ND	6,000						
Trichlorofluoromethane (11)	ND	6,000						
1,1-Dichloroethene	ND	6,000						
Carbon Disulfide	ND	6,000						
1,1,2-Cl 1,2,2-F ethane (113)	ND	6,000						
Acetone	710,000	6,000						
Methylene Chloride	ND	6,000						
t-1,2-Dichloroethene	ND	6,000						
1,1-Dichloroethane	ND	6,000						
Vinyl Acetate	ND	6,000						
c-1,2-Dichloroethene	ND	6,000						
2-Butanone	400,000	12,000						
t-Butyl Methyl Ether (MTBE)	ND	6,000						
Chloroform	ND	6,000						
1,1,1-Trichloroethane	ND	6,000						
Carbon Tetrachloride	ND	6,000						
Benzene	50,000	12,000						
1,2-Dichloroethane	ND	6,000						
Trichloroethene	ND	6,000						
1,2-Dichloropropane	ND	6,000						
Bromodichloromethane	ND	6,000						
c-1,3-Dichloropropene	ND	6,000						
4-Methyl-2-Pentanone	ND	6,000						
Toluene	ND	6,000						
t-1,3-Dichloropropene	ND	6,000						
1,1,2-Trichloroethane	ND	6,000						
Tetrachloroethene	ND	6,000						
2-Hexanone	ND	6,000						
Dibromochloromethane	ND	6,000						

AirTECHNOLOGY Laboratories, Inc.
18501 E. Gale Avenue, Suite 130 ♦ City of Industry, CA 91748 ♦ Ph: (626) 964-4032 ♦ Fx: (626) 964-5832

Client: SCS Engineers
Attn: Cornelius Fong
Project Name: Chiquita Canyon Landfill
Project No.: 07224200.24 Task 1
Date Received: 01/07/26
Matrix: Air
Reporting Units: ppbv

EPA Method TO-15

Lab No.:	T010703-07							
Client Sample I.D.:	CV-24138							
Date/Time Sampled:	1/7/26 7:45							
Date/Time Analyzed:	1/8/26 2:52							
QC Batch No.:	260107MS2A1							
Analyst Initials:	RC							
Dilution Factor:	6,000							
ANALYTE	**Result ppbv**	**RL ppbv**						
1,2-Dibromoethane	ND	6,000						
Chlorobenzene	ND	6,000						
Ethylbenzene	ND	6,000						
p,&m-Xylene	ND	6,000						
o-Xylene	ND	6,000						
Styrene	ND	6,000						
Bromoform	ND	6,000						
1,1,2,2-Tetrachloroethane	ND	6,000						
Benzyl Chloride	ND	6,000						
4-Ethyl Toluene	ND	6,000						
1,3,5-Trimethylbenzene	ND	6,000						
1,2,4-Trimethylbenzene	ND	6,000						
1,3-Dichlorobenzene	ND	6,000						
1,4-Dichlorobenzene	ND	6,000						
1,2-Dichlorobenzene	ND	6,000						
1,2,4-Trichlorobenzene	ND	6,000						
Hexachlorobutadiene	ND	6,000						
1,3-Butadiene	ND	30,000						
Isopropanol	55,000	30,000						
n-Hexane	ND	30,000						
Ethyl Acetate	ND	30,000						
Tetrahydrofuran	260,000	30,000						
Cyclohexane	ND	30,000						
Heptane	ND	30,000						
1,4-Dioxane	ND	30,000						

RL = Reporting Limit
ND = Not Detected (below RL)

Reviewed/Approved By: Annika Sotelo Sanchez
Mark Johnson
Operations Manager

Date 2-02-26

The cover letter is an integral part of this analytical report

Client: SCS Engineers
Attn: Cornelius Fong
Project Name: Chiquita Canyon Landfill
Project No.: 07224200.24 Task 1
Date Received: 01/07/26
Matrix: Air
Reporting Units: ppbv

EPA Method TO-15

Lab No.:	METHOD_BLANK			
Client Sample I.D.:	--			
Date/Time Sampled:	--			
Date/Time Analyzed:	1/7/26 13:03			
QC Batch No.:	260107MS2A1			
Analyst Initials:	RC			
Dilution Factor:	0.20			

ANALYTE	Result ppbv	RL ppbv						
Dichlorodifluoromethane (12)	ND	0.20						
Chloromethane	ND	0.20						
1,2-Cl-1,1,2,2-F ethane (114)	ND	0.20						
Vinyl Chloride	ND	0.20						
Bromomethane	ND	0.20						
Chloroethane	ND	0.20						
Trichlorofluoromethane (11)	ND	0.20						
1,1-Dichloroethene	ND	0.20						
Carbon Disulfide	ND	0.20						
1,1,2-Cl 1,2,2-F ethane (113)	ND	0.20						
Acetone	ND	0.20						
Methylene Chloride	ND	0.20						
t-1,2-Dichloroethene	ND	0.20						
1,1-Dichloroethane	ND	0.20						
Vinyl Acetate	ND	0.20						
c-1,2-Dichloroethene	ND	0.20						
2-Butanone	ND	0.40						
t-Butyl Methyl Ether (MTBE)	ND	0.20						
Chloroform	ND	0.20						
1,1,1-Trichloroethane	ND	0.20						
Carbon Tetrachloride	ND	0.20						
Benzene	ND	0.40						
1,2-Dichloroethane	ND	0.20						
Trichloroethene	ND	0.20						
1,2-Dichloropropane	ND	0.20						
Bromodichloromethane	ND	0.20						
c-1,3-Dichloropropene	ND	0.20						
4-Methyl-2-Pentanone	ND	0.20						
Toluene	ND	0.20						
t-1,3-Dichloropropene	ND	0.20						
1,1,2-Trichloroethane	ND	0.20						
Tetrachloroethene	ND	0.20						
2-Hexanone	ND	0.20						
Dibromochloromethane	ND	0.20						

Client: SCS Engineers
Attn: Cornelius Fong
Project Name: Chiquita Canyon Landfill
Project No.: 07224200.24 Task 1
Date Received: 01/07/26
Matrix: Air
Reporting Units: ppbv

EPA Method TO-15

Lab No.:	METHOD_BLANK							
Client Sample I.D.:	--							
Date/Time Sampled:	--							
Date/Time Analyzed:	1/7/26 13:03							
QC Batch No.:	260107MS2A1							
Analyst Initials:	RC							
Dilution Factor:	0.20							
ANALYTE	**Result ppbv**	**RL ppbv**						
1,2-Dibromoethane	ND	0.20						
Chlorobenzene	ND	0.20						
Ethylbenzene	ND	0.20						
p,&m-Xylene	ND	0.20						
o-Xylene	ND	0.20						
Styrene	ND	0.20						
Bromoform	ND	0.20						
1,1,2,2-Tetrachloroethane	ND	0.20						
Benzyl Chloride	ND	0.20						
4-Ethyl Toluene	ND	0.20						
1,3,5-Trimethylbenzene	ND	0.20						
1,2,4-Trimethylbenzene	ND	0.20						
1,3-Dichlorobenzene	ND	0.20						
1,4-Dichlorobenzene	ND	0.20						
1,2-Dichlorobenzene	ND	0.20						
1,2,4-Trichlorobenzene	ND	0.20						
Hexachlorobutadiene	ND	0.20						
1,3-Butadiene	ND	1.0						
Isopropanol	ND	1.0						
n-Hexane	ND	1.0						
Ethyl Acetate	ND	1.0						
Tetrahydrofuran	ND	1.0						
Cyclohexane	ND	1.0						
Heptane	ND	1.0						
1,4-Dioxane	ND	1.0						

RL = Reporting Limit
ND = Not Detected (below RL)

Reviewed/Approved By: Annika Sotelo-Sanchez for
Mark Johnson
Operations Manager

Date 2-02-26

The cover letter is an integral part of this analytical report

LCS/LCSD Recovery and RPD Summary Report

QC Batch #: 260107MS2A1

Matrix: Air

Reporting Units: ppbv

EPA Method TO-15
LABORATORY CONTROL SAMPLE SUMMARY

Lab No.:	METHOD BLANK			LCS		LCSD					
Date/Time Analyzed:	1/7/26 13:03			1/7/26 11:46		1/7/26 12:25					
Analyst Initials:	RC			RC		RC					
Dilution Factor:	0.20			1.0		1.0					
ANALYTE	Result ppbv	RL ppbv	AMT. ppbv	Result ppbv	% Rec.	Result ppbv	% Rec.	RPD	Low %Rec	High %Rec	Max. RPD
1,1-Dichloroethene	ND	0.20	10	8.70	87	8.63	86	0.7	70	130	30
Methylene Chloride	ND	0.20	10	8.77	88	8.20	82	6.7	70	130	30
Trichloroethene	ND	0.20	10	8.65	87	8.68	87	0.3	70	130	30
Toluene	ND	0.20	10	8.68	87	8.57	86	1.2	70	130	30
1,1,2,2-Tetrachloroethane	ND	0.20	10	8.84	88	9.01	90	2.0	70	130	30

ND = Not Detected (below RL)
RL = Reporting Limit

Reviewed/Approved By: Mark Johnson
Mark Johnson
Operations Manager

Date: 1-26-26

The cover letter is an integral part of this analytical report

AirTECHNOLOGY Laboratories, Inc.
18501 E. Gale Avenue, Suite 130 ♦ City of Industry, CA 91748 ♦ Ph: (626) 964-4032 ♦ Fx: (626) 964-5832

Client: SCS Engineers
Attn: Cornelius Fong
Project Name: Chiquita Canyon Landfill
Project No.: 07224200.24 Task 1
Date Received: 01/07/26
Matrix: Air
Reporting Units: ppmv

EPA ALT-144 (CO by FID)

Lab No.:	T010703-01		T010703-02		T010703-03		T010703-04	
Client Sample I.D.:	CV-24141		CV-2351		CV-24143		CV-2352	
Date/Time Sampled:	1/7/26 7:15		1/7/26 7:20		1/7/26 7:25		1/7/26 7:30	
Date/Time Analyzed:	1/7/26 14:07		1/7/26 14:21		1/7/26 14:36		1/7/26 14:50	
QC Batch No.:	260107GC8A1		260107GC8A1		260107GC8A1		260107GC8A1	
Analyst Initials:	KD		KD		KD		KD	
Dilution Factor:	1.0		1.0		1.0		1.0	
ANALYTE	Result ppmv	RL ppmv	Result ppmv	RL ppmv	Result ppmv	RL ppmv	Result ppmv	RL ppmv
Carbon Monoxide	75	10	1,500	10	300	10	1,100	10

Results normalized including non-methane hydrocarbons

ND = Not Detected (below RL)
RL = Reporting Limit

Reviewed/Approved By: _____ Date 1-26-26
Mark Johnson
Operations Manager

The cover letter is an integral part of this analytical report

AirTECHNOLOGY Laboratories, Inc.
18501 E. Gale Avenue, Suite 130 ♦ City of Industry, CA 91748 ♦ Ph: (626) 964-4032 ♦ Fx: (626) 964-5832

Client: SCS Engineers
Attn: Cornelius Fong
Project Name: Chiquita Canyon Landfill
Project No.: 07224200.24 Task 1
Date Received: 01/07/26
Matrix: Air
Reporting Units: ppmv

EPA ALT-144 (CO by FID)

Lab No.:	T010703-05		T010703-06		T010703-07		T010703-08	
Client Sample I.D.:	CV-24140		CV-24139		CV-24138		CV-2354	
Date/Time Sampled:	1/7/26 7:35		1/7/26 7:40		1/7/26 7:45		1/7/26 7:50	
Date/Time Analyzed:	1/7/26 15:05		1/7/26 15:19		1/7/26 15:34		1/7/26 15:48	
QC Batch No.:	260107GC8A1		260107GC8A1		260107GC8A1		260107GC8A1	
Analyst Initials:	KD		KD		KD		KD	
Dilution Factor:	1.0		1.0		1.0		1.0	
ANALYTE	Result ppmv	RL ppmv	Result ppmv	RL ppmv	Result ppmv	RL ppmv	Result ppmv	RL ppmv
Carbon Monoxide	1,100	10	870	10	84	10	2,600	10

Results normalized including non-methane hydrocarbons

ND = Not Detected (below RL)
RL = Reporting Limit

Reviewed/Approved By: _____ Date 1-26-26
Mark Johnson
Operations Manager

The cover letter is an integral part of this analytical report

AirTECHNOLOGY Laboratories, Inc.
18501 E. Gale Avenue, Suite 130 ♦ City of Industry, CA 91748 ♦ Ph: (626) 964-4032 ♦ Fx: (626) 964-5832

Client: SCS Engineers
Attn: Cornelius Fong
Project Name: Chiquita Canyon Landfill
Project No.: 07224200.24 Task 1
Date Received: 01/07/26
Matrix: Air
Reporting Units: ppmv

EPA ALT-144 (CO by FID)

Lab No.:	T010703-09							
Client Sample I.D.:	CV-2349							
Date/Time Sampled:	1/7/26 8:00							
Date/Time Analyzed:	1/7/26 16:03							
QC Batch No.:	260107GC8A1							
Analyst Initials:	KD							
Dilution Factor:	1.0							
ANALYTE	Result ppmv	RL ppmv						
Carbon Monoxide	3,100	10						

Results normalized including non-methane hydrocarbons

ND = Not Detected (below RL)
RL = Reporting Limit

Reviewed/Approved By: _____ Date 1-26-26
Mark Johnson
Operations Manager

The cover letter is an integral part of this analytical report

AirTECHNOLOGY Laboratories, Inc.
18501 E. Gale Avenue, Suite 130 ♦ City of Industry, CA 91748 ♦ Ph: (626) 964-4032 ♦ Fx: (626) 964-5832

QC Batch No: 260107GC8A1
Matrix: Air
Reporting Units: ppmv

EPA ALT-144 (CO by FID)
LABORATORY CONTROL SAMPLE SUMMARY

Lab No.:	METHOD BLANK			LCS		LCSD					
Date Analyzed:	1/7/26 12:54			1/7/26 11:56		1/7/26 12:10					
Analyst Initials:	KD			KD		KD					
Dilution Factor:	1.0			1.0		1.0			Limits		
ANALYTE	Result ppmv	RL ppmv	SPIKE AMT. ppmv	Result ppmv	% Rec.	Result ppmv	% Rec.	RPD %	Low %Rec	High %Rec	Max. RPD
Carbon Monoxide	ND	10	1,010	1,120	110	1,110	110	0.1	70	130	30

ND = Not Detected (below RL)
RL = Reporting Limit

Reviewed/Approved By: _____ Date 1-26-26
Mark Johnson
Operations Manager

The cover letter is an integral part of this analytical report

Client: SCS Engineers
Attn: Cornelius Fong
Project Name: Chiquita Canyon Landfill
Project No.: 07224200.24 Task 1
Date Received: 01/07/26
Matrix: Air
Reporting Units: % v/v

ASTM D1946

Lab No.:	T010703-01			T010703-02			T010703-03			T010703-04		
Client Sample I.D.:	CV-24141			CV-2351			CV-24143			CV-2352		
Date/Time Sampled:	1/7/26 7:15			1/7/26 7:20			1/7/26 7:25			1/7/26 7:30		
Date/Time Analyzed:	1/7/26 14:07			1/7/26 14:21			1/7/26 14:36			1/7/26 14:50		
QC Batch No.:	260107GC8A1			260107GC8A1			260107GC8A1			260107GC8A1		
Analyst Initials:	KD			KD			KD			KD		
Dilution Factor:	1.0			1.0			1.0			1.0		
ANALYTE	Result % v/v	RL % v/v	MDL % v/v	Result % v/v	RL % v/v	MDL % v/v	Result % v/v	RL % v/v	MDL % v/v	Result % v/v	RL % v/v	MDL % v/v
Hydrogen	0.23 J	1.0	0.059	13	1.0	0.059	3.3	1.0	0.059	18	1.0	0.059

Results normalized including non-methane hydrocarbons

MDL = Method Detection Limit
ND= Not Detected (below MDL)
RL = Reporting Limit
J = Trace amount. Analyte concentration between RL and MDL.

Reviewed/Approved By: _____ Date 1-26-26
Mark Johnson
Operations Manager

The cover letter is an integral part of this analytical report

AirTECHNOLOGY Laboratories, Inc.
18501 E. Gale Avenue, Suite 130 ♦ City of Industry, CA 91748 ♦ Ph: (626) 964-4032 ♦ Fx: (626) 964-5832

Client: SCS Engineers
Attn: Cornelius Fong
Project Name: Chiquita Canyon Landfill
Project No.: 07224200.24 Task 1
Date Received: 01/07/26
Matrix: Air
Reporting Units: % v/v

ASTM D1946

Lab No.:	T010703-05			T010703-06			T010703-07			T010703-08		
Client Sample I.D.:	CV-24140			CV-24139			CV-24138			CV-2354		
Date/Time Sampled:	1/7/26 7:35			1/7/26 7:40			1/7/26 7:45			1/7/26 7:50		
Date/Time Analyzed:	1/7/26 15:05			1/7/26 15:19			1/7/26 15:34			1/7/26 15:48		
QC Batch No.:	260107GC8A1			260107GC8A1			260107GC8A1			260107GC8A1		
Analyst Initials:	KD			KD			KD			KD		
Dilution Factor:	1.0			1.0			1.0			1.0		
ANALYTE	Result % v/v	RL % v/v	MDL % v/v	Result % v/v	RL % v/v	MDL % v/v	Result % v/v	RL % v/v	MDL % v/v	Result % v/v	RL % v/v	MDL % v/v
Hydrogen	21	1.0	0.059	18	1.0	0.059	1.5	1.0	0.059	15	1.0	0.059

Results normalized including non-methane hydrocarbons

MDL = Method Detection Limit
ND= Not Detected (below MDL)
RL = Reporting Limit
J = Trace amount. Analyte concentration between RL and MDL.

Reviewed/Approved By: Mark Johnson
Operations Manager

Date 1-26-26

The cover letter is an integral part of this analytical report

AirTECHNOLOGY Laboratories, Inc.
18501 E. Gale Avenue, Suite 130 ♦ City of Industry, CA 91748 ♦ Ph: (626) 964-4032 ♦ Fx: (626) 964-5832

Client: SCS Engineers
Attn: Cornelius Fong
Project Name: Chiquita Canyon Landfill
Project No.: 07224200.24 Task 1
Date Received: 01/07/26
Matrix: Air
Reporting Units: % v/v

ASTM D1946

Lab No.:	T010703-09											
Client Sample I.D.:	CV-2349											
Date/Time Sampled:	1/7/26 8:00											
Date/Time Analyzed:	1/7/26 16:03											
QC Batch No.:	260107GC8A1											
Analyst Initials:	KD											
Dilution Factor:	1.0											
ANALYTE	Result % v/v	RL % v/v	MDL % v/v									
Hydrogen	12	1.0	0.059									

Results normalized including non-methane hydrocarbons

MDL = Method Detection Limit
ND= Not Detected (below MDL)
RL = Reporting Limit
J = Trace amount. Analyte concentration between RL and MDL.

Reviewed/Approved By: _____ Date 1-26-26
Mark Johnson
Operations Manager

The cover letter is an integral part of this analytical report

AirTECHNOLOGY Laboratories, Inc.
18501 E. Gale Avenue, Suite 130 ♦ City of Industry, CA 91748 ♦ Ph: (626) 964-4032 ♦ Fx: (626) 964-5832

QC Batch No: 260107GC8A1
Matrix: Air
Reporting Units: % v/v

ASTM D1946
LABORATORY CONTROL SAMPLE SUMMARY

Lab No.:	METHOD BLANK				LCS		LCSD					
Date Analyzed:	1/7/26 12:54				1/7/26 11:56		1/7/26 12:10					
Analyst Initials:	KD				KD		KD					
Dilution Factor:	1.0				1.0		1.0			Limits		
ANALYTE	Result % v/v	RL % v/v	MDL % v/v	SPIKE AMT. % v/v	Result % v/v	% Rec.	Result % v/v	% Rec.	RPD %	Low %Rec	High %Rec	Max. RPD
Hydrogen	0.17 J	1.0	0.059	5.0	5.48	107	5.40	105	1.5	70	130	30

MDL = Method Detection Limit
ND= Not Detected (below MDL)
RL = Reporting Limit
J = Trace amount. Analyte concentration between RL and MDL.

Reviewed/Approved By: _____ **Date** 1-26-26
Mark Johnson
Operations Manager

The cover letter is an integral part of this analytical report

Client: SCS Engineers
Attn: Cornelius Fong
Project Name: Chiquita Canyon Landfill
Project No.: 07224200.24 Task 1
Date Received: 01/07/26
Matrix: Air
Reporting Units: % v/v

ASTM D1946

Lab No.:	T010703-01		T010703-02		T010703-03		T010703-04	
Client Sample I.D.:	CV-24141		CV-2351		CV-24143		CV-2352	
Date/Time Sampled:	1/7/26 7:15		1/7/26 7:20		1/7/26 7:25		1/7/26 7:30	
Date/Time Analyzed:	1/7/26 14:07		1/7/26 14:21		1/7/26 14:36		1/7/26 14:50	
QC Batch No.:	260107GC8A1		260107GC8A1		260107GC8A1		260107GC8A1	
Analyst Initials:	KD		KD		KD		KD	
Dilution Factor:	1.0		1.0		1.0		1.0	
ANALYTE	Result % v/v	RL % v/v	Result % v/v	RL % v/v	Result % v/v	RL % v/v	Result % v/v	RL % v/v
Carbon Dioxide	15	0.010	52	0.010	12	0.010	71	0.010
Oxygen/Argon	15	0.50	4.3	0.50	17	0.50	1.7	0.50
Nitrogen	62	1.0	28	1.0	67	1.0	6.1	1.0
Methane	7.2	0.0010	2.1	0.0010	0.32	0.0010	1.9	0.0010

Results normalized including non-methane hydrocarbons

ND = Not Detected (below RL)
RL = Reporting Limit

Reviewed/Approved By: _____ Date 1-26-26
Mark Johnson
Operations Manager

The cover letter is an integral part of this analytical report

AirTECHNOLOGY Laboratories, Inc.
18501 E. Gale Avenue, Suite 130 ♦ City of Industry, CA 91748 ♦ Ph: (626) 964-4032 ♦ Fx: (626) 964-5832

Client: SCS Engineers
Attn: Cornelius Fong
Project Name: Chiquita Canyon Landfill
Project No.: 07224200.24 Task 1
Date Received: 01/07/26
Matrix: Air
Reporting Units: % v/v

ASTM D1946

Lab No.:	T010703-05		T010703-06		T010703-07		T010703-08	
Client Sample I.D.:	CV-24140		CV-24139		CV-24138		CV-2354	
Date/Time Sampled:	1/7/26 7:35		1/7/26 7:40		1/7/26 7:45		1/7/26 7:50	
Date/Time Analyzed:	1/7/26 15:05		1/7/26 15:19		1/7/26 15:34		1/7/26 15:48	
QC Batch No.:	260107GC8A1		260107GC8A1		260107GC8A1		260107GC8A1	
Analyst Initials:	KD		KD		KD		KD	
Dilution Factor:	1.0		1.0		1.0		1.0	
ANALYTE	Result % v/v	RL % v/v	Result % v/v	RL % v/v	Result % v/v	RL % v/v	Result % v/v	RL % v/v
Carbon Dioxide	70	0.010	67	0.010	6.0	0.010	67	0.010
Oxygen/Argon	1.4	0.50	1.9	0.50	19	0.50	1.8	0.50
Nitrogen	5.1	1.0	7.6	1.0	73	1.0	6.8	1.0
Methane	2.2	0.0010	3.8	0.0010	0.22	0.0010	7.8	0.0010

Results normalized including non-methane hydrocarbons

ND = Not Detected (below RL)
RL = Reporting Limit

Reviewed/Approved By: _____ Date 1-26-26
Mark Johnson
Operations Manager

The cover letter is an integral part of this analytical report

AirTECHNOLOGY Laboratories, Inc.
18501 E. Gale Avenue, Suite 130 ♦ City of Industry, CA 91748 ♦ Ph: (626) 964-4032 ♦ Fx: (626) 964-5832

Client: SCS Engineers
Attn: Cornelius Fong
Project Name: Chiquita Canyon Landfill
Project No.: 07224200.24 Task 1
Date Received: 01/07/26
Matrix: Air
Reporting Units: % v/v

ASTM D1946

Lab No.:	T010703-09		T010703-10					
Client Sample I.D.:	CV-2349		CV-24144					
Date/Time Sampled:	1/7/26 8:00		1/7/26 8:20					
Date/Time Analyzed:	1/7/26 16:03		1/7/26 16:17					
QC Batch No.:	260107GC8A1		260107GC8A1					
Analyst Initials:	KD		KD					
Dilution Factor:	1.0		1.0					
ANALYTE	Result % v/v	RL % v/v	Result % v/v	RL % v/v				
Carbon Dioxide	75	0.010	33	0.010				
Oxygen/Argon	1.9	0.50	7.4	0.50				
Nitrogen	7.2	1.0	35	1.0				
Methane	2.7	0.0010	22	0.0010				

Results normalized including non-methane hydrocarbons

ND = Not Detected (below RL)
RL = Reporting Limit

Reviewed/Approved By: _____ Date 1-26-26
Mark Johnson
Operations Manager

The cover letter is an integral part of this analytical report

AirTECHNOLOGY Laboratories, Inc.
18501 E. Gale Avenue, Suite 130 ♦ City of Industry, CA 91748 ♦ Ph: (626) 964-4032 ♦ Fx: (626) 964-5832

QC Batch No: 260107GC8A1
Matrix: Air
Reporting Units: % v/v

ASTM D1946
LABORATORY CONTROL SAMPLE SUMMARY

Lab No.:	METHOD BLANK			LCS		LCSD					
Date Analyzed:	1/7/26 12:54			1/7/26 11:56		1/7/26 12:10					
Analyst Initials:	KD			KD		KD					
Dilution Factor:	1.0			1.0		1.0			Limits		
ANALYTE	Result % v/v	RL % v/v	SPIKE AMT. % v/v	Result % v/v	% Rec.	Result % v/v	% Rec.	RPD %	Low %Rec	High %Rec	Max. RPD
Carbon Dioxide	ND	0.010	10	9.68	97	9.66	96	0.2	70	130	30
Oxygen/Argon	ND	0.50	15	14.4	96	14.4	96	0.0	70	130	30
Nitrogen	ND	1.0	70	71.6	103	71.6	103	0.0	70	130	30
Methane	ND	0.0010	0.10	0.103	102	0.103	102	0.1	70	130	30

ND = Not Detected (below RL)
RL = Reporting Limit

Reviewed/Approved By: _____ Date 1-26-26
Mark Johnson
Operations Manager

The cover letter is an integral part of this analytical report

AirTECHNOLOGY
Laboratories, Inc.

January 27, 2026

LA Cert #04140
EPA Methods TO3, TO14A, TO15, 25C/3C, ASTM D1946, RSK-175

TX Cert T104704450-14-6
EPA Methods TO14A, TO15

ALASKA CS-LAP 24-002
EPA Methods TO14A, TO15

SCS Field Services
ATTN: Cornelius Fong
3900 Kilroy Airport Way, Suite 100
Long Beach, CA 90806

LABORATORY TEST RESULTS

Project Reference: Chiquita Canyon Landfill
Project Number: 07224200.24 Task 1
Lab Number: T010802-01/10

Enclosed are the results for sample(s) received 1/8/26 by Air Technology. Samples were received intact. Analyses were performed according to specifications on the chain of custody provided with the sample(s).

Report Narrative:

- Modifications to EPA TO-15 – samples were collected in Mylar bags. The reporting limit for benzene was raised from 1-ppbv to 2-ppbv to adjust for background levels.
- Unless otherwise noted in the report, sample analyses were performed within method performance criteria and meet all requirements of the TNI Standards.
- The enclosed results relate only to the sample(s).

Preliminary results were e-mailed to Cornelius Fong, Jenny Kim, Art Jones and Ali Ferrara on 1/26/26.

ATL appreciates the opportunity to provide testing services to your company. If you have any questions regarding these results, please call me at (626) 964-4032.

Sincerely,

Annika Sanchez

Mark Johnson
Operations Manager
MJohnson@AirTechLabs.com
Note: The cover letter is an integral part of this analytical report.

CHAIN OF CUSTODY RECORD

AirTECHNOLOGY Laboratories, Inc.

18501 E. Gale Ave., Suite 130
City of Industry, CA 91748
Ph: 626-964-4032
Fx: 626-964-5832

TURNAROUND TIME				DELIVERABLES		PAGE: 1 OF
Standard	■	48 hours	☐	EDD	■	Condition upon receipt:
Same	☐	72 hours	☐	EDF	☐	Sealed Yes ☐ No ☐
Day 24	☐	96 hours	☐	Level 3	☐	Intact Yes ☐ No ☐
hours				Level 4	☐	Chilled _____deg C
Other:						

Project No.:	07224200.24 Task 1
Project Name:	Chiquita Canyon Landfill
Report To:	Cornelius Fong
Company:	SCS Engineers
Street:	3900 Kilroy Airport Way, Suite 100
City/State/Zip:	Long Beach, CA 90806-6816
Phone& Fax:	562-743-7895
e-mail:	cfong@scsengineers.com

BILLING

P.O. No.:	07-SO05310
Bill to:	
	07FSAccountspayable@scsengineers.com
	3900 Kilroy Airport Way, Suite 100
	Long Beach, CA 90806-6816

ANALYSIS REQUEST

LAB USE ONLY	SAMPLE IDENTIFICATION	SAMPLE DATE	SAMPLE TIME	CONTAINER QTY/TYPE	MATRIX	PRESERVA-TION	CH4, CO2, O2, N2 ASTM D1946	Carbon Monoxide EPA ALT-144	Hydrogen ASTM D1946	VOCs EPA TO-15		
T010802-01	CV-24101	01/08/2026	7:30am	2-1L	Gas	N	X	X	X	X		
-02	CV-24100	01/08/2026	7:45am	1L	Gas	N	X	x	x			
-03	CV-2001	01/08/2060	7:52am	2-1L	Gas	N	X	X	X	X		
-04	CV-2002	01/08/2026	8:00am	2-1L	Gas	N	X	X	X	x		
-05	CV-2350	01/08/2026	8:05am	2-1L	Gas	N	X	x	x	x		
-06	CV-24095	01/08/2026	8:10am	2-1L	Gas	N	X	X	X	x		
-07	CV-24099	01/08/2026	8:17am	1L	Gas	N	X	X	X			
-08	CV-2353	01/08/2026	8:31am	1L	Gas	N	X	X	X			
-09	CV-24084	01/08/2026	8:46am	1L	Gas	N	x					
-10	CV-24071	01/08/2026	8:52am	1L	Gas	N	x	x	x			

AUTHORIZATION TO PERFORM WORK	COMPANY	DATE/TIME	
SAMPLED BY Eric Arias	COMPANY SCS	DATE/TIME 1/9/2026	10:00am
RELINQUISHED BY [signature]	DATE/TIME 1/9/26 11:50am	RECEIVED BY [signature]	DATE/TIME 6/8/26 10:50am
RELINQUISHED BY [signature]	DATE/TIME 1/8/26 12:08	RECEIVED BY [signature]	DATE/TIME 1/8/26 1208
RELINQUISHED BY	DATE/TIME	RECEIVED BY	DATE/TIME

COMMENTS
Report full list of TO-15 compounds
Raw landfill gas samples
FLAMMABLE

METHOD OF TRANSPORT (circle one): Walk-In FedEx UPS **Courier** ATLI Other_____

DISTRIBUTION: White & Yellow - Lab Copies / Pink - Customer Copy

Preservation: **H**=HCl **N**=None / Container: **B**=Bag **C**=Can **V**=VOA **O**=Other *Rev. 03 - 5/7/09*

Client: SCS Engineers
Attn: Cornelius Fong
Project Name: Chiquita Canyon Landfill
Project No.: 07224200.24 Task 1
Date Received: 01/08/26
Matrix: Air
Reporting Units: ppbv

EPA Method TO-15

Lab No.:	T010802-01		T010802-03		T010802-04		T010802-05	
Client Sample I.D.:	CV-24101		CV-2001		CV-2002		CV-2350	
Date/Time Sampled:	1/8/26 7:30		1/8/26 7:52		1/8/26 8:00		1/8/26 8:05	
Date/Time Analyzed:	1/8/26 22:43		1/8/26 23:20		1/8/26 23:58		1/9/26 0:35	
QC Batch No.:	260108MS2A1		260108MS2A1		260108MS2A1		260109MS2A1	
Analyst Initials:	RC		RC		RC		RC	
Dilution Factor:	1,000		700		4,000		2,500	
ANALYTE	Result ppbv	RL ppbv	Result ppbv	RL ppbv	Result ppbv	RL ppbv	Result ppbv	RL ppbv
Dichlorodifluoromethane (12)	ND	1,000	ND	700	ND	4,000	ND	2,500
Chloromethane	ND	1,000	ND	700	ND	4,000	ND	2,500
1,2-Cl-1,1,2,2-F ethane (114)	ND	1,000	ND	700	ND	4,000	ND	2,500
Vinyl Chloride	ND	1,000	ND	700	ND	4,000	ND	2,500
Bromomethane	ND	1,000	ND	700	ND	4,000	ND	2,500
Chloroethane	ND	5,000	ND	3,500	ND	20,000	ND	13,000
Trichlorofluoromethane (11)	ND	1,000	ND	700	ND	4,000	ND	2,500
1,1-Dichloroethene	ND	1,000	ND	700	ND	4,000	ND	2,500
Carbon Disulfide	ND	1,000	ND	700	ND	4,000	ND	2,500
1,1,2-Cl 1,2,2-F ethane (113)	ND	1,000	ND	700	ND	4,000	ND	2,500
Acetone	**140,000**	7,000	**86,000**	4,900	**560,000**	28,000	**290,000**	18,000
Methylene Chloride	ND	1,000	ND	700	ND	4,000	ND	2,500
t-1,2-Dichloroethene	ND	1,000	ND	700	ND	4,000	ND	2,500
1,1-Dichloroethane	ND	1,000	ND	700	ND	4,000	ND	2,500
Vinyl Acetate	ND	1,000	ND	700	ND	4,000	ND	2,500
c-1,2-Dichloroethene	ND	1,000	ND	700	ND	4,000	ND	2,500
2-Butanone	**91,000**	5,000	**64,000**	3,500	**390,000**	20,000	**190,000**	13,000
t-Butyl Methyl Ether (MTBE)	ND	1,000	ND	700	ND	4,000	ND	2,500
Chloroform	ND	1,000	ND	700	ND	4,000	ND	2,500
1,1,1-Trichloroethane	ND	1,000	ND	700	ND	4,000	ND	2,500
Carbon Tetrachloride	ND	1,000	ND	700	ND	4,000	ND	2,500
Benzene	**13,000**	2,000	**15,000**	1,400	**260,000**	8,000	**160,000**	5,000
1,2-Dichloroethane	ND	1,000	ND	700	ND	4,000	ND	2,500
Trichloroethene	ND	1,000	ND	700	ND	4,000	ND	2,500
1,2-Dichloropropane	ND	1,000	ND	700	ND	4,000	ND	2,500
Bromodichloromethane	ND	1,000	ND	700	ND	4,000	ND	2,500
c-1,3-Dichloropropene	ND	1,000	ND	700	ND	4,000	ND	2,500
4-Methyl-2-Pentanone	**1,400**	1,000	**1,300**	700	**7,200**	4,000	**3,200**	2,500
Toluene	**1,700**	1,000	**1,200**	700	**15,000**	4,000	**5,900**	2,500
t-1,3-Dichloropropene	ND	2,000	ND	1,400	ND	8,000	ND	5,000
1,1,2-Trichloroethane	ND	1,000	ND	700	ND	4,000	ND	2,500
Tetrachloroethene	ND	1,000	ND	700	ND	4,000	ND	2,500
2-Hexanone	ND	1,000	ND	700	ND	4,000	ND	2,500
Dibromochloromethane	ND	1,000	ND	700	ND	4,000	ND	2,500

AirTECHNOLOGY Laboratories, Inc.
18501 E. Gale Avenue, Suite 130 ♦ City of Industry, CA 91748 ♦ Ph: (626) 964-4032 ♦ Fx: (626) 964-5832

Client: SCS Engineers
Attn: Cornelius Fong
Project Name: Chiquita Canyon Landfill
Project No.: 07224200.24 Task 1
Date Received: 01/08/26
Matrix: Air
Reporting Units: ppbv

EPA Method TO-15

Lab No.:	T010802-01		T010802-03		T010802-04		T010802-05	
Client Sample I.D.:	CV-24101		CV-2001		CV-2002		CV-2350	
Date/Time Sampled:	1/8/26 7:30		1/8/26 7:52		1/8/26 8:00		1/8/26 8:05	
Date/Time Analyzed:	1/8/26 22:43		1/8/26 23:20		1/8/26 23:58		1/9/26 0:35	
QC Batch No.:	260108MS2A1		260108MS2A1		260108MS2A1		260109MS2A1	
Analyst Initials:	RC		RC		RC		RC	
Dilution Factor:	1,000		700		4,000		2,500	
ANALYTE	Result ppbv	RL ppbv	Result ppbv	RL ppbv	Result ppbv	RL ppbv	Result ppbv	RL ppbv
1,2-Dibromoethane	ND	1,000	ND	700	ND	4,000	ND	2,500
Chlorobenzene	ND	1,000	ND	700	ND	4,000	ND	2,500
Ethylbenzene	ND	1,000	ND	700	ND	4,000	ND	2,500
p,&m-Xylene	ND	2,000	ND	1,400	ND	8,000	ND	5,000
o-Xylene	ND	1,000	ND	700	ND	4,000	ND	2,500
Styrene	ND	1,000	ND	700	ND	4,000	ND	2,500
Bromoform	ND	1,000	ND	700	ND	4,000	ND	2,500
1,1,2,2-Tetrachloroethane	ND	1,000	ND	700	ND	4,000	ND	2,500
Benzyl Chloride	ND	1,000	ND	700	ND	4,000	ND	2,500
4-Ethyl Toluene	ND	1,000	ND	700	ND	4,000	ND	2,500
1,3,5-Trimethylbenzene	ND	1,000	ND	700	ND	4,000	ND	2,500
1,2,4-Trimethylbenzene	ND	1,000	ND	700	ND	4,000	ND	2,500
1,3-Dichlorobenzene	ND	1,000	ND	700	ND	4,000	ND	2,500
1,4-Dichlorobenzene	ND	1,000	ND	700	ND	4,000	ND	2,500
1,2-Dichlorobenzene	ND	1,000	ND	700	ND	4,000	ND	2,500
1,2,4-Trichlorobenzene	ND	2,000	ND	1,400	ND	8,000	ND	5,000
Hexachlorobutadiene	ND	1,000	ND	700	ND	4,000	ND	2,500
1,3-Butadiene	ND	5,000	**4,600**	3,500	ND	20,000	ND	13,000
Isopropanol	**30,000**	5,000	**36,000**	3,500	**98,000**	20,000	**82,000**	13,000
n-Hexane	ND	5,000	ND	3,500	ND	20,000	ND	13,000
Ethyl Acetate	**11,000**	5,000	**6,100**	3,500	**50,000**	20,000	**24,000**	13,000
Tetrahydrofuran	**58,000**	5,000	**39,000**	3,500	**360,000**	20,000	**160,000**	13,000
Cyclohexane	ND	5,000	ND	3,500	ND	20,000	ND	13,000
Heptane	ND	5,000	ND	3,500	ND	20,000	ND	13,000
1,4-Dioxane	ND	5,000	ND	3,500	ND	20,000	ND	13,000

RL = Reporting Limit
ND = Not Detected (below RL)

Reviewed/Approved By: Annika Sotelo-Sanchez
Mark Johnson
Operations Manager

Date 1-27-26

The cover letter is an integral part of this analytical report

AirTECHNOLOGY Laboratories, Inc.
18501 E. Gale Avenue, Suite 130 ♦ City of Industry, CA 91748 ♦ Ph: (626) 964-4032 ♦ Fx: (626) 964-5832

Client: SCS Engineers
Attn: Cornelius Fong
Project Name: Chiquita Canyon Landfill
Project No.: 07224200.24 Task 1
Date Received: 01/08/26
Matrix: Air
Reporting Units: ppbv

EPA Method TO-15

Lab No.:	T010802-06							
Client Sample I.D.:	CV-24095							
Date/Time Sampled:	1/8/26 8:10							
Date/Time Analyzed:	1/9/26 1:17							
QC Batch No.:	260108MS2A1							
Analyst Initials:	RC							
Dilution Factor:	5,000							
ANALYTE	Result ppbv	RL ppbv						
Dichlorodifluoromethane (12)	ND	5,000						
Chloromethane	ND	5,000						
1,2-Cl-1,1,2,2-F ethane (114)	ND	5,000						
Vinyl Chloride	ND	5,000						
Bromomethane	ND	5,000						
Chloroethane	ND	25,000						
Trichlorofluoromethane (11)	ND	5,000						
1,1-Dichloroethene	ND	5,000						
Carbon Disulfide	ND	5,000						
1,1,2-Cl 1,2,2-F ethane (113)	ND	5,000						
Acetone	630,000	35,000						
Methylene Chloride	ND	5,000						
t-1,2-Dichloroethene	ND	5,000						
1,1-Dichloroethane	ND	5,000						
Vinyl Acetate	ND	5,000						
c-1,2-Dichloroethene	ND	5,000						
2-Butanone	420,000	25,000						
t-Butyl Methyl Ether (MTBE)	ND	5,000						
Chloroform	ND	5,000						
1,1,1-Trichloroethane	ND	5,000						
Carbon Tetrachloride	ND	5,000						
Benzene	370,000	10,000						
1,2-Dichloroethane	ND	5,000						
Trichloroethene	ND	5,000						
1,2-Dichloropropane	ND	5,000						
Bromodichloromethane	ND	5,000						
c-1,3-Dichloropropene	ND	5,000						
4-Methyl-2-Pentanone	8,100	5,000						
Toluene	16,000	5,000						
t-1,3-Dichloropropene	ND	10,000						
1,1,2-Trichloroethane	ND	5,000						
Tetrachloroethene	ND	5,000						
2-Hexanone	ND	5,000						
Dibromochloromethane	ND	5,000						

AirTECHNOLOGY Laboratories, Inc.
18501 E. Gale Avenue, Suite 130 ♦ City of Industry, CA 91748 ♦ Ph: (626) 964-4032 ♦ Fx: (626) 964-5832

Client: SCS Engineers
Attn: Cornelius Fong
Project Name: Chiquita Canyon Landfill
Project No.: 07224200.24 Task 1
Date Received: 01/08/26
Matrix: Air
Reporting Units: ppbv

EPA Method TO-15

Lab No.:	T010802-06							
Client Sample I.D.:	CV-24095							
Date/Time Sampled:	1/8/26 8:10							
Date/Time Analyzed:	1/9/26 1:17							
QC Batch No.:	260108MS2A1							
Analyst Initials:	RC							
Dilution Factor:	5,000							
ANALYTE	**Result ppbv**	**RL ppbv**						
1,2-Dibromoethane	ND	5,000						
Chlorobenzene	ND	5,000						
Ethylbenzene	ND	5,000						
p,&m-Xylene	ND	10,000						
o-Xylene	ND	5,000						
Styrene	ND	5,000						
Bromoform	ND	5,000						
1,1,2,2-Tetrachloroethane	ND	5,000						
Benzyl Chloride	ND	5,000						
4-Ethyl Toluene	ND	5,000						
1,3,5-Trimethylbenzene	ND	5,000						
1,2,4-Trimethylbenzene	ND	5,000						
1,3-Dichlorobenzene	ND	5,000						
1,4-Dichlorobenzene	ND	5,000						
1,2-Dichlorobenzene	ND	5,000						
1,2,4-Trichlorobenzene	ND	10,000						
Hexachlorobutadiene	ND	5,000						
1,3-Butadiene	ND	25,000						
Isopropanol	140,000	25,000						
n-Hexane	ND	25,000						
Ethyl Acetate	67,000	25,000						
Tetrahydrofuran	410,000	25,000						
Cyclohexane	ND	25,000						
Heptane	ND	25,000						
1,4-Dioxane	ND	25,000						

RL = Reporting Limit
ND = Not Detected (below RL)

Reviewed/Approved By: Annika Sontakanchuy
Mark Johnson
Operations Manager

Date 1-27-26

The cover letter is an integral part of this analytical report

AirTECHNOLOGY Laboratories, Inc.
18501 E. Gale Avenue, Suite 130 ♦ City of Industry, CA 91748 ♦ Ph: (626) 964-4032 ♦ Fx: (626) 964-5832

Client: SCS Engineers
Attn: Cornelius Fong
Project Name: Chiquita Canyon Landfill
Project No.: 07224200.24 Task 1
Date Received: 01/08/26
Matrix: Air
Reporting Units: ppbv

EPA Method TO-15

Lab No.:	METHOD_BLAK							
Client Sample I.D.:	--							
Date/Time Sampled:	--							
Date/Time Analyzed:	1/8/26 8:23							
QC Batch No.:	260108MS2A1							
Analyst Initials:	RC							
Dilution Factor:	0.20							
ANALYTE	Result ppbv	RL ppbv						
Dichlorodifluoromethane (12)	ND	0.20						
Chloromethane	ND	0.20						
1,2-Cl-1,1,2,2-F ethane (114)	ND	0.20						
Vinyl Chloride	ND	0.20						
Bromomethane	ND	0.20						
Chloroethane	ND	1.0						
Trichlorofluoromethane (11)	ND	0.20						
1,1-Dichloroethene	ND	0.20						
Carbon Disulfide	ND	0.20						
1,1,2-Cl 1,2,2-F ethane (113)	ND	0.20						
Acetone	ND	1.4						
Methylene Chloride	ND	0.20						
t-1,2-Dichloroethene	ND	0.20						
1,1-Dichloroethane	ND	0.20						
Vinyl Acetate	ND	0.20						
c-1,2-Dichloroethene	ND	0.20						
2-Butanone	ND	1.0						
t-Butyl Methyl Ether (MTBE)	ND	0.20						
Chloroform	ND	0.20						
1,1,1-Trichloroethane	ND	0.20						
Carbon Tetrachloride	ND	0.20						
Benzene	ND	0.40						
1,2-Dichloroethane	ND	0.20						
Trichloroethene	ND	0.20						
1,2-Dichloropropane	ND	0.20						
Bromodichloromethane	ND	0.20						
c-1,3-Dichloropropene	ND	0.20						
4-Methyl-2-Pentanone	ND	0.20						
Toluene	ND	0.20						
t-1,3-Dichloropropene	ND	0.40						
1,1,2-Trichloroethane	ND	0.20						
Tetrachloroethene	ND	0.20						
2-Hexanone	ND	0.20						
Dibromochloromethane	ND	0.20						

AirTECHNOLOGY Laboratories, Inc.
18501 E. Gale Avenue, Suite 130 ♦ City of Industry, CA 91748 ♦ Ph: (626) 964-4032 ♦ Fx: (626) 964-5832

Client: SCS Engineers
Attn: Cornelius Fong
Project Name: Chiquita Canyon Landfill
Project No.: 07224200.24 Task 1
Date Received: 01/08/26
Matrix: Air
Reporting Units: ppbv

EPA Method TO-15

Lab No.:	METHOD_BLAK							
Client Sample I.D.:	--							
Date/Time Sampled:	--							
Date/Time Analyzed:	1/8/26 8:23							
QC Batch No.:	260108MS2A1							
Analyst Initials:	RC							
Dilution Factor:	0.20							
ANALYTE	**Result ppbv**	**RL ppbv**						
1,2-Dibromoethane	ND	0.20						
Chlorobenzene	ND	0.20						
Ethylbenzene	ND	0.20						
p,&m-Xylene	ND	0.40						
o-Xylene	ND	0.20						
Styrene	ND	0.20						
Bromoform	ND	0.20						
1,1,2,2-Tetrachloroethane	ND	0.20						
Benzyl Chloride	ND	0.20						
4-Ethyl Toluene	ND	0.20						
1,3,5-Trimethylbenzene	ND	0.20						
1,2,4-Trimethylbenzene	ND	0.20						
1,3-Dichlorobenzene	ND	0.20						
1,4-Dichlorobenzene	ND	0.20						
1,2-Dichlorobenzene	ND	0.20						
1,2,4-Trichlorobenzene	ND	0.40						
Hexachlorobutadiene	ND	0.20						
1,3-Butadiene	ND	1.0						
Isopropanol	ND	1.0						
n-Hexane	ND	1.0						
Ethyl Acetate	ND	1.0						
Tetrahydrofuran	ND	1.0						
Cyclohexane	ND	1.0						
Heptane	ND	1.0						
1,4-Dioxane	ND	1.0						

RL = Reporting Limit
ND = Not Detected (below RL)

Reviewed/Approved By: Annika Sotelo Sanchez
Mark Johnson
Operations Manager

Date 1-27-26

The cover letter is an integral part of this analytical report

AirTECHNOLOGY Laboratories, Inc.
18501 E. Gale Avenue, Suite 130 ♦ City of Industry, CA 91748 ♦ Ph: (626) 964-4032 ♦ Fx: (626) 964-5832

LCS/LCSD Recovery and RPD Summary Report

QC Batch #: 260108MS2A1

Matrix: Air

Reporting Units: ug/m3

EPA Method TO-15
LABORATORY CONTROL SAMPLE SUMMARY

Lab No.:	METHOD BLANK			LCS		LCSD					
Date/Time Analyzed:	1/8/26 8:23			1/8/26 7:06		1/8/26 7:45					
Analyst Initials:	RC			RC		RC					
Dilution Factor:	0.20			1.0		1.0					
ANALYTE	Result ug/m3	RL ug/m3	AMT. ug/m3	Result ug/m3	% Rec.	Result ug/m3	% Rec.	RPD	Low %Rec	High %Rec	Max. RPD
1,1-Dichloroethene	ND	0.79	40	35.2	89	34.4	87	2.1	70	130	30
Methylene Chloride	ND	0.69	35	31.6	91	32.0	92	1.3	70	130	30
Trichloroethene	ND	1.1	54	45.2	84	45.9	85	1.7	70	130	30
Toluene	ND	0.75	38	31.0	82	31.2	83	0.7	70	130	30
1,1,2,2-Tetrachloroethane	ND	1.4	69	57.5	84	60.6	88	5.3	70	130	30

ND = Not Detected (below RL)
RL = Reporting Limit

Reviewed/Approved By: _____ Date: 1-23-26
Mark Johnson
Operations Manager

The cover letter is an integral part of this analytical report

AirTECHNOLOGY Laboratories, Inc.
18501 E. Gale Avenue, Suite 130 ♦ City of Industry, CA 91748 ♦ Ph: (626) 964-4032 ♦ Fx: (626) 964-5832

Client: SCS Engineers
Attn: Cornelius Fong
Project Name: Chiquita Canyon Landfill
Project No.: 07224200.24 Task 1
Date Received: 01/08/26
Matrix: Air
Reporting Units: ppmv

EPA ALT-144 (CO by FID)

Lab No.:	T010802-01		T010802-02		T010802-03		T010802-04	
Client Sample I.D.:	CV-24101		CV-24100		CV-2001		CV-2002	
Date/Time Sampled:	1/8/26 7:30		1/8/26 7:45		1/8/26 7:52		1/8/26 8:00	
Date/Time Analyzed:	1/8/26 14:07		1/8/26 14:22		1/8/26 15:21		1/8/26 15:36	
QC Batch No.:	260108GC8A1		260108GC8A1		260108GC8A1		260108GC8A1	
Analyst Initials:	KD		KD		KD		KD	
Dilution Factor:	1.0		1.0		1.0		1.0	
ANALYTE	Result ppmv	RL ppmv	Result ppmv	RL ppmv	Result ppmv	RL ppmv	Result ppmv	RL ppmv
Carbon Monoxide	31	10	17	10	220	10	2,200	10

Results normalized including non-methane hydrocarbons

ND = Not Detected (below RL)
RL = Reporting Limit

Reviewed/Approved By: _____ Date 1-23-26
Mark Johnson
Operations Manager

The cover letter is an integral part of this analytical report

AirTECHNOLOGY Laboratories, Inc.
18501 E. Gale Avenue, Suite 130 ♦ City of Industry, CA 91748 ♦ Ph: (626) 964-4032 ♦ Fx: (626) 964-5832

Client: SCS Engineers
Attn: Cornelius Fong
Project Name: Chiquita Canyon Landfill
Project No.: 07224200.24 Task 1
Date Received: 01/08/26
Matrix: Air
Reporting Units: ppmv

EPA ALT-144 (CO by FID)

Lab No.:	T010802-05		T010802-06		T010802-07		T010802-08	
Client Sample I.D.:	CV-2350		CV-24095		CV-24099		CV-2353	
Date/Time Sampled:	1/8/26 8:05		1/8/26 8:10		1/8/26 8:17		1/8/26 8:31	
Date/Time Analyzed:	1/8/26 15:50		1/8/26 16:05		1/8/26 16:19		1/8/26 16:34	
QC Batch No.:	260108GC8A1		260108GC8A1		260108GC8A1		260108GC8A1	
Analyst Initials:	KD		KD		KD		KD	
Dilution Factor:	1.0		1.0		1.0		1.0	
ANALYTE	Result ppmv	RL ppmv	Result ppmv	RL ppmv	Result ppmv	RL ppmv	Result ppmv	RL ppmv
Carbon Monoxide	4,000	10	3,500	10	240	10	1,100	10

Results normalized including non-methane hydrocarbons

ND = Not Detected (below RL)
RL = Reporting Limit

Reviewed/Approved By: _____ Date 1-23-26
Mark Johnson
Operations Manager

The cover letter is an integral part of this analytical report

AirTECHNOLOGY Laboratories, Inc.
18501 E. Gale Avenue, Suite 130 ♦ City of Industry, CA 91748 ♦ Ph: (626) 964-4032 ♦ Fx: (626) 964-5832

Client: SCS Engineers
Attn: Cornelius Fong
Project Name: Chiquita Canyon Landfill
Project No.: 07224200.24 Task 1
Date Received: 01/08/26
Matrix: Air
Reporting Units: ppmv

EPA ALT-144 (CO by FID)

Lab No.:	T010802-10							
Client Sample I.D.:	CV-24071							
Date/Time Sampled:	1/8/26 8:52							
Date/Time Analyzed:	1/8/26 17:03							
QC Batch No.:	260108GC8A1							
Analyst Initials:	KD							
Dilution Factor:	1.0							
ANALYTE	Result ppmv	RL ppmv						
Carbon Monoxide	230	10						

Results normalized including non-methane hydrocarbons

ND = Not Detected (below RL)
RL = Reporting Limit

Reviewed/Approved By: Mark Johnson
Operations Manager

Date 1-23-26

The cover letter is an integral part of this analytical report

AirTECHNOLOGY Laboratories, Inc.
18501 E. Gale Avenue, Suite 130 ♦ City of Industry, CA 91748 ♦ Ph: (626) 964-4032 ♦ Fx: (626) 964-5832

QC Batch No: 260108GC8A1
Matrix: Air
Reporting Units: ppmv

EPA ALT-144 (CO by FID)
LABORATORY CONTROL SAMPLE SUMMARY

Lab No.:	METHOD BLANK			LCS		LCSD					
Date Analyzed:	1/8/26 13:20			1/8/26 10:48		1/8/26 11:03					
Analyst Initials:	KD			KD		KD					
Dilution Factor:	1.0			1.0		1.0			Limits		
ANALYTE	Result ppmv	RL ppmv	SPIKE AMT. ppmv	Result ppmv	% Rec.	Result ppmv	% Rec.	RPD %	Low %Rec	High %Rec	Max. RPD
Carbon Monoxide	ND	10	1,010	1,130	112	1,130	112	0.1	70	130	30

ND = Not Detected (below RL)
RL = Reporting Limit

Reviewed/Approved By: _____ Date 1-23-26
Mark Johnson
Operations Manager

The cover letter is an integral part of this analytical report

Client: SCS Engineers
Attn: Cornelius Fong
Project Name: Chiquita Canyon Landfill
Project No.: 07224200.24 Task 1
Date Received: 01/08/26
Matrix: Air
Reporting Units: % v/v

ASTM D1946

Lab No.:	T010802-01			T010802-02			T010802-03			T010802-04		
Client Sample I.D.:	CV-24101			CV-24100			CV-2001			CV-2002		
Date/Time Sampled:	1/8/26 7:30			1/8/26 7:45			1/8/26 7:52			1/8/26 8:00		
Date/Time Analyzed:	1/8/26 14:07			1/8/26 14:22			1/8/26 15:21			1/8/26 15:36		
QC Batch No.:	260108GC8A1			260108GC8A1			260108GC8A1			260108GC8A1		
Analyst Initials:	KD			KD			KD			KD		
Dilution Factor:	1.0			1.0			1.0			1.0		
ANALYTE	Result % v/v	RL % v/v	MDL % v/v	Result % v/v	RL % v/v	MDL % v/v	Result % v/v	RL % v/v	MDL % v/v	Result % v/v	RL % v/v	MDL % v/v
Hydrogen	0.62 J	1.0	0.059	0.38 J	1.0	0.059	1.4	1.0	0.059	9.4	1.0	0.059

Results normalized including non-methane hydrocarbons

MDL = Method Detection Limit
ND= Not Detected (below MDL)
RL = Reporting Limit
J = Trace amount. Analyte concentration between RL and MDL.

Reviewed/Approved By: Mark Johnson
Operations Manager

Date 1-23-26

The cover letter is an integral part of this analytical report

AirTECHNOLOGY Laboratories, Inc.
18501 E. Gale Avenue, Suite 130 ♦ City of Industry, CA 91748 ♦ Ph: (626) 964-4032 ♦ Fx: (626) 964-5832

Client: SCS Engineers
Attn: Cornelius Fong
Project Name: Chiquita Canyon Landfill
Project No.: 07224200.24 Task 1
Date Received: 01/08/26
Matrix: Air
Reporting Units: % v/v

ASTM D1946

Lab No.:	T010802-05			T010802-06			T010802-07			T010802-08		
Client Sample I.D.:	CV-2350			CV-24095			CV-24099			CV-2353		
Date/Time Sampled:	1/8/26 8:05			1/8/26 8:10			1/8/26 8:17			1/8/26 8:31		
Date/Time Analyzed:	1/8/26 15:50			1/8/26 16:05			1/8/26 16:19			1/8/26 16:34		
QC Batch No.:	260108GC8A1			260108GC8A1			260108GC8A1			260108GC8A1		
Analyst Initials:	KD			KD			KD			KD		
Dilution Factor:	1.0			1.0			1.0			1.0		
ANALYTE	Result % v/v	RL % v/v	MDL % v/v	Result % v/v	RL % v/v	MDL % v/v	Result % v/v	RL % v/v	MDL % v/v	Result % v/v	RL % v/v	MDL % v/v
Hydrogen	15	1.0	0.059	15	1.0	0.059	1.0	1.0	0.059	21	1.0	0.059

Results normalized including non-methane hydrocarbons

MDL = Method Detection Limit
ND= Not Detected (below MDL)
RL = Reporting Limit
J = Trace amount. Analyte concentration between RL and MDL.

Reviewed/Approved By: _____ Date 1-23-26
Mark Johnson
Operations Manager

The cover letter is an integral part of this analytical report

AirTECHNOLOGY Laboratories, Inc.
18501 E. Gale Avenue, Suite 130 ♦ City of Industry, CA 91748 ♦ Ph: (626) 964-4032 ♦ Fx: (626) 964-5832

Client: SCS Engineers
Attn: Cornelius Fong
Project Name: Chiquita Canyon Landfill
Project No.: 07224200.24 Task 1
Date Received: 01/08/26
Matrix: Air
Reporting Units: % v/v

ASTM D1946

Lab No.:	T010802-10											
Client Sample I.D.:	CV-24071											
Date/Time Sampled:	1/8/26 8:52											
Date/Time Analyzed:	1/8/26 17:03											
QC Batch No.:	260108GC8A1											
Analyst Initials:	KD											
Dilution Factor:	1.0											
ANALYTE	Result % v/v	RL % v/v	MDL % v/v									
Hydrogen	2.4	1.0	0.059									

Results normalized including non-methane hydrocarbons

MDL = Method Detection Limit
ND= Not Detected (below MDL)
RL = Reporting Limit
J = Trace amount. Analyte concentration between RL and MDL.

Reviewed/Approved By: _____ Date 1-23-26
Mark Johnson
Operations Manager

The cover letter is an integral part of this analytical report

AirTECHNOLOGY Laboratories, Inc.
18501 E. Gale Avenue, Suite 130 ♦ City of Industry, CA 91748 ♦ Ph: (626) 964-4032 ♦ Fx: (626) 964-5832

QC Batch No: 260108GC8A1
Matrix: Air
Reporting Units: % v/v

ASTM D1946
LABORATORY CONTROL SAMPLE SUMMARY

Lab No.:	METHOD BLANK				LCS		LCSD					
Date Analyzed:	1/8/26 13:20				1/8/26 10:48		1/8/26 11:03					
Analyst Initials:	KD				KD		KD					
Dilution Factor:	1.0				1.0		1.0			Limits		
ANALYTE	Result % v/v	RL % v/v	MDL % v/v	SPIKE AMT. % v/v	Result % v/v	% Rec.	Result % v/v	% Rec.	RPD %	Low %Rec	High %Rec	Max. RPD
Hydrogen	ND	1.0	0.059	5.0	4.81	97	4.78	96	0.8	70	130	30

MDL = Method Detection Limit
ND= Not Detected (below MDL)
RL = Reporting Limit
J = Trace amount. Analyte concentration between RL and MDL.

Reviewed/Approved By: _____ **Date** 1-23-26
Mark Johnson
Operations Manager

The cover letter is an integral part of this analytical report

Client: SCS Engineers
Attn: Cornelius Fong
Project Name: Chiquita Canyon Landfill
Project No.: 07224200.24 Task 1
Date Received: 01/08/26
Matrix: Air
Reporting Units: % v/v

ASTM D1946

Lab No.:	T010802-01		T010802-02		T010802-03		T010802-04	
Client Sample I.D.:	CV-24101		CV-24100		CV-2001		CV-2002	
Date/Time Sampled:	1/8/26 7:30		1/8/26 7:45		1/8/26 7:52		1/8/26 8:00	
Date/Time Analyzed:	1/8/26 14:07		1/8/26 14:22		1/8/26 15:21		1/8/26 15:36	
QC Batch No.:	260108GC8A1		260108GC8A1		260108GC8A1		260108GC8A1	
Analyst Initials:	KD		KD		KD		KD	
Dilution Factor:	1.0		1.0		1.0		1.0	
ANALYTE	Result % v/v	RL % v/v	Result % v/v	RL % v/v	Result % v/v	RL % v/v	Result % v/v	RL % v/v
Carbon Dioxide	55	0.010	61	0.010	29	0.010	60	0.010
Oxygen/Argon	1.1	0.50	3.1	0.50	14	0.50	1.5	0.50
Nitrogen	8.1	1.0	12	1.0	52	1.0	6.9	1.0
Methane	35	0.0010	23	0.0010	3.7	0.0010	21	0.0010

Results normalized including non-methane hydrocarbons

ND = Not Detected (below RL)
RL = Reporting Limit

Reviewed/Approved By: _____ Date 1-23-26
Mark Johnson
Operations Manager

The cover letter is an integral part of this analytical report

AirTECHNOLOGY Laboratories, Inc.
18501 E. Gale Avenue, Suite 130 ♦ City of Industry, CA 91748 ♦ Ph: (626) 964-4032 ♦ Fx: (626) 964-5832

Client: SCS Engineers
Attn: Cornelius Fong
Project Name: Chiquita Canyon Landfill
Project No.: 07224200.24 Task 1
Date Received: 01/08/26
Matrix: Air
Reporting Units: % v/v

ASTM D1946

Lab No.:	T010802-05		T010802-06		T010802-07		T010802-08	
Client Sample I.D.:	CV-2350		CV-24095		CV-24099		CV-2353	
Date/Time Sampled:	1/8/26 8:05		1/8/26 8:10		1/8/26 8:17		1/8/26 8:31	
Date/Time Analyzed:	1/8/26 15:50		1/8/26 16:05		1/8/26 16:19		1/8/26 16:34	
QC Batch No.:	260108GC8A1		260108GC8A1		260108GC8A1		260108GC8A1	
Analyst Initials:	KD		KD		KD		KD	
Dilution Factor:	1.0		1.0		1.0		1.0	
ANALYTE	Result % v/v	RL % v/v	Result % v/v	RL % v/v	Result % v/v	RL % v/v	Result % v/v	RL % v/v
Carbon Dioxide	74	0.010	76	0.010	20	0.010	68	0.010
Oxygen/Argon	0.72	0.50	0.64	0.50	16	0.50	1.5	0.50
Nitrogen	2.6	1.0	2.2	1.0	60	1.0	5.2	1.0
Methane	6.4	0.0010	4.6	0.0010	2.6	0.0010	2.2	0.0010

Results normalized including non-methane hydrocarbons

ND = Not Detected (below RL)
RL = Reporting Limit

Reviewed/Approved By: _____ Date 1-23-26
Mark Johnson
Operations Manager

The cover letter is an integral part of this analytical report

AirTECHNOLOGY Laboratories, Inc.
18501 E. Gale Avenue, Suite 130 ♦ City of Industry, CA 91748 ♦ Ph: (626) 964-4032 ♦ Fx: (626) 964-5832

Client: SCS Engineers
Attn: Cornelius Fong
Project Name: Chiquita Canyon Landfill
Project No.: 07224200.24 Task 1
Date Received: 01/08/26
Matrix: Air
Reporting Units: % v/v

ASTM D1946

Lab No.:	T010802-09		T010802-10					
Client Sample I.D.:	CV-24084		CV-24071					
Date/Time Sampled:	1/8/26 8:46		1/8/26 8:52					
Date/Time Analyzed:	1/8/26 16:48		1/8/26 17:03					
QC Batch No.:	260108GC8A1		260108GC8A1					
Analyst Initials:	KD		KD					
Dilution Factor:	1.0		1.0					
ANALYTE	**Result % v/v**	**RL % v/v**	**Result % v/v**	**RL % v/v**				
Carbon Dioxide	77	0.010	47	0.010				
Oxygen/Argon	0.89	0.50	1.6	0.50				
Nitrogen	3.1	1.0	6.0	1.0				
Methane	7.7	0.0010	42	0.0010				

Results normalized including non-methane hydrocarbons

ND = Not Detected (below RL)
RL = Reporting Limit

Reviewed/Approved By: _____ Date 1-23-26
Mark Johnson
Operations Manager

The cover letter is an integral part of this analytical report

AirTECHNOLOGY Laboratories, Inc.
18501 E. Gale Avenue, Suite 130 ♦ City of Industry, CA 91748 ♦ Ph: (626) 964-4032 ♦ Fx: (626) 964-5832

QC Batch No: 260108GC8A1
Matrix: Air
Reporting Units: % v/v

ASTM D1946
LABORATORY CONTROL SAMPLE SUMMARY

Lab No.:	METHOD BLANK			LCS		LCSD					
Date Analyzed:	1/8/26 13:20			1/8/26 10:48		1/8/26 11:03					
Analyst Initials:	KD			KD		KD					
Dilution Factor:	1.0			1.0		1.0			Limits		
ANALYTE	Result % v/v	RL % v/v	SPIKE AMT. % v/v	Result % v/v	% Rec.	Result % v/v	% Rec.	RPD %	Low %Rec	High %Rec	Max. RPD
Carbon Dioxide	ND	0.010	10	9.38	94	9.38	94	0.0	70	130	30
Oxygen/Argon	ND	0.50	15	14.7	98	14.7	98	0.1	70	130	30
Nitrogen	ND	1.0	70	72.4	104	72.3	104	0.2	70	130	30
Methane	ND	0.0010	0.10	0.102	101	0.102	101	0.1	70	130	30

ND = Not Detected (below RL)
RL = Reporting Limit

Reviewed/Approved By: _____ **Date** 1-23-26
Mark Johnson
Operations Manager

The cover letter is an integral part of this analytical report

AirTECHNOLOGY
Laboratories, Inc.

February 2, 2026

LA Cert #04140
EPA Methods TO3, TO14A, TO15, 25C/3C, ASTM D1946, RSK-175

TX Cert T104704450-14-6
EPA Methods TO14A, TO15

ALASKA CS-LAP 24-002
EPA Methods TO14A, TO15

SCS Field Services
ATTN: Cornelius Fong
3900 Kilroy Airport Way, Suite 100
Long Beach, CA 90806

LABORATORY TEST RESULTS

Project Reference: Chiquita Canyon Landfill
Project Number: 07224200.24 Task 1
Lab Number: T011206-01/10

Enclosed are the results for sample(s) received 1/12/26 by Air Technology. Samples were received intact. Analyses were performed according to specifications on the chain of custody provided with the sample(s).

Report Narrative:

- Modifications to EPA TO-15 – samples were collected in Mylar bags. The reporting limit for benzene was raised from 1-ppbv to 2-ppbv to adjust for background levels.
- Unless otherwise noted in the report, sample analyses were performed within method performance criteria and meet all requirements of the TNI Standards.
- The enclosed results relate only to the sample(s).

Preliminary results were e-mailed to Cornelius Fong, Jenny Kim, Art Jones and Ali Ferrara on 1/30/26.

ATL appreciates the opportunity to provide testing services to your company. If you have any questions regarding these results, please call me at (626) 964-4032.

Sincerely,

Annika Sotelo-Sanchez

Mark Johnson
Operations Manager
MJohnson@AirTechLabs.com

Note: The cover letter is an integral part of this analytical report.

AirTECHNOLOGY Laboratories, Inc.
18501 E. Gale Ave., Suite 130
City of Industry, CA 91748
Ph: 626-964-4032
Fx: 626-964-5832

CHAIN OF CUSTODY RECORD

TURNAROUND TIME				DELIVERABLES	PAGE: 1 OF
Standard	■	48 hours	☐	EDD ■	Condition upon receipt:
Same Day	☐	72 hours	☐	EDF ☐	Sealed Yes ☐ No ☐
24 hours	☐	96 hours	☐	Level 3 ☐	Intact Yes ☐ No ☐
Other:				Level 4 ☐	Chilled _____ deg C

Project No.:	07224200.24 Task 1
Project Name:	Chiquita Canyon Landfill
Report To:	Cornelius Fong
Company:	SCS Engineers
Street:	3900 Kilroy Airport Way, Suite 100
City/State/Zip:	Long Beach, CA 90806-6816
Phone& Fax:	562-743-7895
e-mail:	cfong@scsengineers.com

BILLING

P.O. No.:	07-SO05310
Bill to:	
	07FSAccountspayable@scsengineers.com
	3900 Kilroy Airport Way, Suite 100
	Long Beach, CA 90806-6816

ANALYSIS REQUEST

LAB USE ONLY	SAMPLE IDENTIFICATION	SAMPLE DATE	SAMPLE TIME	CONTAINER QTY/TYPE	MATRIX	PRESERVA-TION	CH4, CO2, O2, N2 ASTM D1946	Carbon Monoxide EPA ALT-144	Hydrogen ASTM D1946	VOCs EPA TO-15		
T011206-01	CV-24102	1/12/2026	7:55AM	1L	Gas	N	X					
-02	CV-24142	1/12/2026	8:05AM	2-1L	Gas	N	X	X	X	X		
-03	CV-1532A	1/12/2026	8:10AM	2-1L	Gas	N	X	X	X	X		
-04	CV-108-52	1/12/2026	8:20AM	2-1L	Gas	N	X	X	X	X		
-05	CV-2301	1/12/2026	8:35AM	2-1L	Gas	N	X	X	X	X		
-06	CV-2302	1/12/2026	8:40AM	2-1L	Gas	N	X	X	X	X		
-07	CV-2314	1/12/2026	9:55AM	1L	Gas	N	X	X	X			
-08	CV-24063	1/12/2026	10:05AM	1L	Gas	N	X	X	X			
-09	CV-24062	1/12/2026	10:15AM	1L	Gas	N	X	X	X			
-10	CV-2328	1/12/2026	10:20AM	1L	Gas	N	X	X	X			

AUTHORIZATION TO PERFORM WORK	COMPANY	DATE/TIME
SAMPLED BY Antonio Ambriz	COMPANY SCS	DATE/TIME 1/12/26

RELINQUISHED BY	DATE/TIME	RECEIVED BY	DATE/TIME
[signature]	1/12/26 11:00 am	[signature]	1/12/26 11:00AM
[signature]	1/12/26 12:15	[signature]	1/12/26 1:15

COMMENTS
Report full list of TO-15 compounds
Raw landfill gas samples
FLAMMABLE

METHOD OF TRANSPORT (circle one): Walk-In FedEx UPS **Courier** ATLI Other_____

DISTRIBUTION: White & Yellow - Lab Copies / Pink - Customer Copy

Preservation: **H**=HCl **N**=None / Container: **B**=Bag **C**=Can **V**=VOA **O**=Other *Rev. 03 - 5/7/09*

Client: SCS Engineers
Attn: Cornelius Fong
Project Name: Chiquita Canyon Landfill
Project No.: 07224200.24 Task 1
Date Received: 01/12/26
Matrix: Air
Reporting Units: ppbv

EPA Method TO-15

Lab No.:	T011206-02		T011206-03		T011206-04		T011206-05	
Client Sample I.D.:	CV-24142		CV-1532A		CV-108-52		CV-2301	
Date/Time Sampled:	1/12/26 8:05		1/12/26 8:10		1/12/26 8:20		1/12/26 8:35	
Date/Time Analyzed:	1/12/26 16:16		1/12/26 22:46		1/12/26 23:23		1/13/26 0:00	
QC Batch No.:	260112MS2A1		260112MS2A1		260112MS2A1		260112MS2A1	
Analyst Initials:	VM		VM		VM		VM	
Dilution Factor:	10,000		5,000		2,000		1,500	
ANALYTE	Result ppbv	RL ppbv	Result ppbv	RL ppbv	Result ppbv	RL ppbv	Result ppbv	RL ppbv
Dichlorodifluoromethane (12)	ND	10,000	ND	5,000	ND	2,000	ND	1,500
Chloromethane	ND	10,000	ND	5,000	ND	2,000	**2,100**	1,500
1,2-Cl-1,1,2,2-F ethane (114)	ND	10,000	ND	5,000	ND	2,000	ND	1,500
Vinyl Chloride	ND	10,000	ND	5,000	ND	2,000	ND	1,500
Bromomethane	ND	10,000	ND	5,000	ND	2,000	ND	1,500
Chloroethane	ND	50,000	ND	25,000	ND	10,000	ND	7,500
Trichlorofluoromethane (11)	ND	10,000	ND	5,000	ND	2,000	ND	1,500
1,1-Dichloroethene	ND	10,000	ND	5,000	ND	2,000	ND	1,500
Carbon Disulfide	ND	10,000	ND	5,000	ND	2,000	**10,000**	1,500
1,1,2-Cl 1,2,2-F ethane (113)	ND	10,000	ND	5,000	ND	2,000	ND	1,500
Acetone	**1,100,000**	70,000	**630,000**	35,000	**190,000**	14,000	**520,000** d	11,000
Methylene Chloride	ND	10,000	ND	5,000	ND	2,000	ND	1,500
t-1,2-Dichloroethene	ND	10,000	ND	5,000	ND	2,000	ND	1,500
1,1-Dichloroethane	ND	10,000	ND	5,000	ND	2,000	ND	1,500
Vinyl Acetate	ND	10,000	ND	5,000	ND	2,000	ND	1,500
c-1,2-Dichloroethene	ND	10,000	ND	5,000	ND	2,000	ND	1,500
2-Butanone	**640,000**	50,000	**410,000**	25,000	**140,000**	10,000	**480,000** d	7,500
t-Butyl Methyl Ether (MTBE)	ND	10,000	ND	5,000	ND	2,000	ND	1,500
Chloroform	ND	10,000	ND	5,000	ND	2,000	ND	1,500
1,1,1-Trichloroethane	ND	10,000	ND	5,000	ND	2,000	ND	1,500
Carbon Tetrachloride	ND	10,000	ND	5,000	ND	2,000	ND	1,500
Benzene	**220,000**	20,000	**140,000**	10,000	**68,000**	4,000	**190,000**	3,000
1,2-Dichloroethane	ND	10,000	ND	5,000	ND	2,000	ND	1,500
Trichloroethene	ND	10,000	ND	5,000	ND	2,000	ND	1,500
1,2-Dichloropropane	ND	10,000	ND	5,000	ND	2,000	ND	1,500
Bromodichloromethane	ND	10,000	ND	5,000	ND	2,000	ND	1,500
c-1,3-Dichloropropene	ND	10,000	ND	5,000	ND	2,000	ND	1,500
4-Methyl-2-Pentanone	ND	10,000	**6,100**	5,000	**3,300**	2,000	**6,900**	1,500
Toluene	**11,000**	10,000	**8,500**	5,000	**5,400**	2,000	**9,600**	1,500
t-1,3-Dichloropropene	ND	20,000	ND	10,000	ND	4,000	ND	3,000
1,1,2-Trichloroethane	ND	10,000	ND	5,000	ND	2,000	ND	1,500
Tetrachloroethene	ND	10,000	ND	5,000	ND	2,000	ND	1,500
2-Hexanone	ND	10,000	ND	5,000	ND	2,000	**1,900**	1,500
Dibromochloromethane	ND	10,000	ND	5,000	ND	2,000	ND	1,500

AirTECHNOLOGY Laboratories, Inc.
18501 E. Gale Avenue, Suite 130 ♦ City of Industry, CA 91748 ♦ Ph: (626) 964-4032 ♦ Fx: (626) 964-5832

Client: SCS Engineers
Attn: Cornelius Fong
Project Name: Chiquita Canyon Landfill
Project No.: 07224200.24 Task 1
Date Received: 01/12/26
Matrix: Air
Reporting Units: ppbv

EPA Method TO-15

Lab No.:	T011206-02		T011206-03		T011206-04		T011206-05	
Client Sample I.D.:	CV-24142		CV-1532A		CV-108-52		CV-2301	
Date/Time Sampled:	1/12/26 8:05		1/12/26 8:10		1/12/26 8:20		1/12/26 8:35	
Date/Time Analyzed:	1/12/26 16:16		1/12/26 22:46		1/12/26 23:23		1/13/26 0:00	
QC Batch No.:	260112MS2A1		260112MS2A1		260112MS2A1		260112MS2A1	
Analyst Initials:	VM		VM		VM		VM	
Dilution Factor:	10,000		5,000		2,000		1,500	
ANALYTE	Result ppbv	RL ppbv	Result ppbv	RL ppbv	Result ppbv	RL ppbv	Result ppbv	RL ppbv
1,2-Dibromoethane	ND	10,000	ND	5,000	ND	2,000	ND	1,500
Chlorobenzene	ND	10,000	ND	5,000	ND	2,000	ND	1,500
Ethylbenzene	ND	10,000	ND	5,000	ND	2,000	**1,700**	1,500
p,&m-Xylene	ND	20,000	ND	10,000	ND	4,000	ND	3,000
o-Xylene	ND	10,000	ND	5,000	ND	2,000	ND	1,500
Styrene	ND	10,000	ND	5,000	ND	2,000	ND	1,500
Bromoform	ND	10,000	ND	5,000	ND	2,000	ND	1,500
1,1,2,2-Tetrachloroethane	ND	10,000	ND	5,000	ND	2,000	ND	1,500
Benzyl Chloride	ND	10,000	ND	5,000	ND	2,000	ND	1,500
4-Ethyl Toluene	ND	10,000	ND	5,000	ND	2,000	ND	1,500
1,3,5-Trimethylbenzene	ND	10,000	ND	5,000	ND	2,000	ND	1,500
1,2,4-Trimethylbenzene	ND	10,000	ND	5,000	ND	2,000	ND	1,500
1,3-Dichlorobenzene	ND	10,000	ND	5,000	ND	2,000	ND	1,500
1,4-Dichlorobenzene	ND	10,000	ND	5,000	ND	2,000	ND	1,500
1,2-Dichlorobenzene	ND	10,000	ND	5,000	ND	2,000	ND	1,500
1,2,4-Trichlorobenzene	ND	20,000	ND	10,000	ND	4,000	ND	3,000
Hexachlorobutadiene	ND	10,000	ND	5,000	ND	2,000	ND	1,500
1,3-Butadiene	ND	50,000	ND	25,000	ND	10,000	**8,900**	7,500
Isopropanol	**130,000**	50,000	**100,000**	25,000	**54,000**	10,000	**81,000**	7,500
n-Hexane	ND	50,000	ND	25,000	ND	10,000	ND	7,500
Ethyl Acetate	**92,000**	50,000	**40,000**	25,000	**11,000**	10,000	**58,000**	7,500
Tetrahydrofuran	**540,000**	50,000	**300,000**	25,000	**96,000**	10,000	**360,000**	7,500
Cyclohexane	ND	50,000	ND	25,000	ND	10,000	ND	7,500
Heptane	ND	50,000	ND	25,000	ND	10,000	**16,000**	7,500
1,4-Dioxane	ND	50,000	ND	25,000	ND	10,000	**8,600**	7,500

RL = Reporting Limit
ND = Not Detected (below RL)
d = Result obtained from secondary dilution.

Reviewed/Approved By: Annika Sotelo Sanchez f
Mark Johnson
Operations Manager

Date 2-02-26

The cover letter is an integral part of this analytical report

Client: SCS Engineers
Attn: Cornelius Fong
Project Name: Chiquita Canyon Landfill
Project No.: 07224200.24 Task 1
Date Received: 01/12/26
Matrix: Air
Reporting Units: ppbv

EPA Method TO-15

Lab No.:	T011206-06							
Client Sample I.D.:	CV-2302							
Date/Time Sampled:	1/12/26 8:40							
Date/Time Analyzed:	1/13/26 0:37							
QC Batch No.:	260112MS2A1							
Analyst Initials:	VM							
Dilution Factor:	7,000							
ANALYTE	**Result ppbv**	**RL ppbv**						
Dichlorodifluoromethane (12)	ND	7,000						
Chloromethane	ND	7,000						
1,2-Cl-1,1,2,2-F ethane (114)	ND	7,000						
Vinyl Chloride	ND	7,000						
Bromomethane	ND	7,000						
Chloroethane	ND	35,000						
Trichlorofluoromethane (11)	ND	7,000						
1,1-Dichloroethene	ND	7,000						
Carbon Disulfide	ND	7,000						
1,1,2-Cl 1,2,2-F ethane (113)	ND	7,000						
Acetone	270,000	49,000						
Methylene Chloride	ND	7,000						
t-1,2-Dichloroethene	ND	7,000						
1,1-Dichloroethane	ND	7,000						
Vinyl Acetate	ND	7,000						
c-1,2-Dichloroethene	ND	7,000						
2-Butanone	230,000	35,000						
t-Butyl Methyl Ether (MTBE)	ND	7,000						
Chloroform	ND	7,000						
1,1,1-Trichloroethane	ND	7,000						
Carbon Tetrachloride	ND	7,000						
Benzene	76,000	14,000						
1,2-Dichloroethane	ND	7,000						
Trichloroethene	ND	7,000						
1,2-Dichloropropane	ND	7,000						
Bromodichloromethane	ND	7,000						
c-1,3-Dichloropropene	ND	7,000						
4-Methyl-2-Pentanone	ND	7,000						
Toluene	7,700	7,000						
t-1,3-Dichloropropene	ND	14,000						
1,1,2-Trichloroethane	ND	7,000						
Tetrachloroethene	ND	7,000						
2-Hexanone	ND	7,000						
Dibromochloromethane	ND	7,000						

AirTECHNOLOGY Laboratories, Inc.
18501 E. Gale Avenue, Suite 130 ♦ City of Industry, CA 91748 ♦ Ph: (626) 964-4032 ♦ Fx: (626) 964-5832

Client: SCS Engineers
Attn: Cornelius Fong
Project Name: Chiquita Canyon Landfill
Project No.: 07224200.24 Task 1
Date Received: 01/12/26
Matrix: Air
Reporting Units: ppbv

EPA Method TO-15

Lab No.:	T011206-06							
Client Sample I.D.:	CV-2302							
Date/Time Sampled:	1/12/26 8:40							
Date/Time Analyzed:	1/13/26 0:37							
QC Batch No.:	260112MS2A1							
Analyst Initials:	VM							
Dilution Factor:	7,000							
ANALYTE	**Result ppbv**	**RL ppbv**						
1,2-Dibromoethane	ND	7,000						
Chlorobenzene	ND	7,000						
Ethylbenzene	ND	7,000						
p,&m-Xylene	ND	14,000						
o-Xylene	ND	7,000						
Styrene	ND	7,000						
Bromoform	ND	7,000						
1,1,2,2-Tetrachloroethane	ND	7,000						
Benzyl Chloride	ND	7,000						
4-Ethyl Toluene	ND	7,000						
1,3,5-Trimethylbenzene	ND	7,000						
1,2,4-Trimethylbenzene	ND	7,000						
1,3-Dichlorobenzene	ND	7,000						
1,4-Dichlorobenzene	ND	7,000						
1,2-Dichlorobenzene	ND	7,000						
1,2,4-Trichlorobenzene	ND	14,000						
Hexachlorobutadiene	ND	7,000						
1,3-Butadiene	ND	35,000						
Isopropanol	88,000	35,000						
n-Hexane	ND	35,000						
Ethyl Acetate	ND	35,000						
Tetrahydrofuran	140,000	35,000						
Cyclohexane	ND	35,000						
Heptane	ND	35,000						
1,4-Dioxane	ND	35,000						

RL = Reporting Limit
ND = Not Detected (below RL)

Reviewed/Approved By: Anuika Satelanchez
Mark Johnson
Operations Manager

Date 2-02-26

The cover letter is an integral part of this analytical report

AirTECHNOLOGY Laboratories, Inc.
18501 E. Gale Avenue, Suite 130 ♦ City of Industry, CA 91748 ♦ Ph: (626) 964-4032 ♦ Fx: (626) 964-5832

Client: SCS Engineers
Attn: Cornelius Fong
Project Name: Chiquita Canyon Landfill
Project No.: 07224200.24 Task 1
Date Received: 01/12/26
Matrix: Air
Reporting Units: ppbv

EPA Method TO-15

Lab No.:	METHOD_BLANK	
Client Sample I.D.:	--	
Date/Time Sampled:	--	
Date/Time Analyzed:	1/12/26 14:24	
QC Batch No.:	260112MS2A1	
Analyst Initials:	VM	
Dilution Factor:	0.20	

ANALYTE	Result ppbv	RL ppbv
Dichlorodifluoromethane (12)	ND	0.20
Chloromethane	ND	0.20
1,2-Cl-1,1,2,2-F ethane (114)	ND	0.20
Vinyl Chloride	ND	0.20
Bromomethane	ND	0.20
Chloroethane	ND	1.0
Trichlorofluoromethane (11)	ND	0.20
1,1-Dichloroethene	ND	0.20
Carbon Disulfide	ND	0.20
1,1,2-Cl 1,2,2-F ethane (113)	ND	0.20
Acetone	ND	1.4
Methylene Chloride	ND	0.20
t-1,2-Dichloroethene	ND	0.20
1,1-Dichloroethane	ND	0.20
Vinyl Acetate	ND	0.20
c-1,2-Dichloroethene	ND	0.20
2-Butanone	ND	1.0
t-Butyl Methyl Ether (MTBE)	ND	0.20
Chloroform	ND	0.20
1,1,1-Trichloroethane	ND	0.20
Carbon Tetrachloride	ND	0.20
Benzene	ND	0.40
1,2-Dichloroethane	ND	0.20
Trichloroethene	ND	0.20
1,2-Dichloropropane	ND	0.20
Bromodichloromethane	ND	0.20
c-1,3-Dichloropropene	ND	0.20
4-Methyl-2-Pentanone	ND	0.20
Toluene	ND	0.20
t-1,3-Dichloropropene	ND	0.40
1,1,2-Trichloroethane	ND	0.20
Tetrachloroethene	ND	0.20
2-Hexanone	ND	0.20
Dibromochloromethane	ND	0.20

AirTECHNOLOGY Laboratories, Inc.
18501 E. Gale Avenue, Suite 130 ♦ City of Industry, CA 91748 ♦ Ph: (626) 964-4032 ♦ Fx: (626) 964-5832

Client: SCS Engineers
Attn: Cornelius Fong
Project Name: Chiquita Canyon Landfill
Project No.: 07224200.24 Task 1
Date Received: 01/12/26
Matrix: Air
Reporting Units: ppbv

EPA Method TO-15

Lab No.:	METHOD_BLANK
Client Sample I.D.:	--
Date/Time Sampled:	--
Date/Time Analyzed:	1/12/26 14:24
QC Batch No.:	260112MS2A1
Analyst Initials:	VM
Dilution Factor:	0.20

ANALYTE	Result ppbv	RL ppbv
1,2-Dibromoethane	ND	0.20
Chlorobenzene	ND	0.20
Ethylbenzene	ND	0.20
p,&m-Xylene	ND	0.40
o-Xylene	ND	0.20
Styrene	ND	0.20
Bromoform	ND	0.20
1,1,2,2-Tetrachloroethane	ND	0.20
Benzyl Chloride	ND	0.20
4-Ethyl Toluene	ND	0.20
1,3,5-Trimethylbenzene	ND	0.20
1,2,4-Trimethylbenzene	ND	0.20
1,3-Dichlorobenzene	ND	0.20
1,4-Dichlorobenzene	ND	0.20
1,2-Dichlorobenzene	ND	0.20
1,2,4-Trichlorobenzene	ND	0.40
Hexachlorobutadiene	ND	0.20
1,3-Butadiene	ND	1.0
Isopropanol	ND	1.0
n-Hexane	ND	1.0
Ethyl Acetate	ND	1.0
Tetrahydrofuran	ND	1.0
Cyclohexane	ND	1.0
Heptane	ND	1.0
1,4-Dioxane	ND	1.0

RL = Reporting Limit
ND = Not Detected (below RL)

Reviewed/Approved By: Annika Sotelo-Sanchez for
Mark Johnson
Operations Manager

Date 2-02-26

The cover letter is an integral part of this analytical report

AirTECHNOLOGY Laboratories, Inc.
18501 E. Gale Avenue, Suite 130 ♦ City of Industry, CA 91748 ♦ Ph: (626) 964-4032 ♦ Fx: (626) 964-5832

LCS/LCSD Recovery and RPD Summary Report

QC Batch #: 260112MS2A1

Matrix: Air

Reporting Units: ppbv

EPA Method TO-15
LABORATORY CONTROL SAMPLE SUMMARY

Lab No.:	METHOD BLANK			LCS		LCSD					
Date/Time Analyzed:	1/12/26 14:24			1/12/26 13:07		1/12/26 13:45					
Analyst Initials:	VM			VM		VM					
Dilution Factor:	0.20			1.0		1.0					
ANALYTE	Result ppbv	RL ppbv	AMT. ppbv	Result ppbv	% Rec.	Result ppbv	% Rec.	RPD	Low %Rec	High %Rec	Max. RPD
1,1-Dichloroethene	ND	0.20	10	8.54	85	8.53	85	0.0	70	130	30
Methylene Chloride	ND	0.20	10	8.93	89	9.03	90	1.1	70	130	30
Trichloroethene	ND	0.20	10	7.99	80	8.05	80	0.7	70	130	30
Toluene	ND	0.20	10	7.92	79	8.06	81	1.7	70	130	30
1,1,2,2-Tetrachloroethane	ND	0.20	10	8.71	87	8.71	87	0.1	70	130	30

ND = Not Detected (below RL)
RL = Reporting Limit

Reviewed/Approved By: Annika Sotelo Sanchez
Mark Johnson
Operations Manager

Date: 2-02-26

The cover letter is an integral part of this analytical report

AirTECHNOLOGY Laboratories, Inc.
18501 E. Gale Avenue, Suite 130 ♦ City of Industry, CA 91748 ♦ Ph: (626) 964-4032 ♦ Fx: (626) 964-5832

Client: SCS Engineers
Attn: Cornelius Fong
Project Name: Chiquita Canyon Landfill
Project No.: 07224200.24 Task 1
Date Received: 01/12/26
Matrix: Air
Reporting Units: ppmv

EPA ALT-144 (CO by FID)

Lab No.:	T011206-02		T011206-03		T011206-04		T011206-05	
Client Sample I.D.:	CV-24142		CV-1532A		CV-108-52		CV-2301	
Date/Time Sampled:	1/12/26 8:05		1/12/26 8:10		1/12/26 8:20		1/12/26 8:35	
Date/Time Analyzed:	1/12/26 16:27		1/12/26 16:41		1/12/26 16:56		1/12/26 17:10	
QC Batch No.:	260112GC8A1		260112GC8A1		260112GC8A1		260112GC8A1	
Analyst Initials:	KD		KD		KD		KD	
Dilution Factor:	1.0		1.0		1.0		1.0	
ANALYTE	Result ppmv	RL ppmv	Result ppmv	RL ppmv	Result ppmv	RL ppmv	Result ppmv	RL ppmv
Carbon Monoxide	1,700	10	350	10	14	10	1,600	10

Results normalized including non-methane hydrocarbons

ND = Not Detected (below RL)
RL = Reporting Limit

Reviewed/Approved By: _____ Date 1-28-26
Mark Johnson
Operations Manager

The cover letter is an integral part of this analytical report

AirTECHNOLOGY Laboratories, Inc.
18501 E. Gale Avenue, Suite 130 ♦ City of Industry, CA 91748 ♦ Ph: (626) 964-4032 ♦ Fx: (626) 964-5832

Client: SCS Engineers
Attn: Cornelius Fong
Project Name: Chiquita Canyon Landfill
Project No.: 07224200.24 Task 1
Date Received: 01/12/26
Matrix: Air
Reporting Units: ppmv

EPA ALT-144 (CO by FID)

Lab No.:	T011206-06		T011206-07		T011206-08		T011206-09	
Client Sample I.D.:	CV-2302		CV-2314		CV-24063		CV-24062	
Date/Time Sampled:	1/12/26 8:40		1/12/26 9:55		1/12/26 10:05		1/12/26 10:15	
Date/Time Analyzed:	1/12/26 17:25		1/12/26 17:39		1/12/26 17:54		1/12/26 18:08	
QC Batch No.:	260112GC8A1		260112GC8A1		260112GC8A1		260112GC8A1	
Analyst Initials:	KD		KD		KD		KD	
Dilution Factor:	1.0		1.0		1.0		1.0	
ANALYTE	Result ppmv	RL ppmv	Result ppmv	RL ppmv	Result ppmv	RL ppmv	Result ppmv	RL ppmv
Carbon Monoxide	79	10	2,800	10	2,600	10	940	10

Results normalized including non-methane hydrocarbons

ND = Not Detected (below RL)
RL = Reporting Limit

Reviewed/Approved By: _____ Date 1-28-26
Mark Johnson
Operations Manager

The cover letter is an integral part of this analytical report

AirTECHNOLOGY Laboratories, Inc.
18501 E. Gale Avenue, Suite 130 ♦ City of Industry, CA 91748 ♦ Ph: (626) 964-4032 ♦ Fx: (626) 964-5832

Client: SCS Engineers
Attn: Cornelius Fong
Project Name: Chiquita Canyon Landfill
Project No.: 07224200.24 Task 1
Date Received: 01/12/26
Matrix: Air
Reporting Units: ppmv

EPA ALT-144 (CO by FID)

Lab No.:	T011206-10							
Client Sample I.D.:	CV-2328							
Date/Time Sampled:	1/12/26 10:20							
Date/Time Analyzed:	1/12/26 18:22							
QC Batch No.:	260112GC8A1							
Analyst Initials:	KD							
Dilution Factor:	1.0							
ANALYTE	Result ppmv	RL ppmv						
Carbon Monoxide	480	10						

Results normalized including non-methane hydrocarbons

ND = Not Detected (below RL)
RL = Reporting Limit

Reviewed/Approved By: _____ Date 1-28-26
Mark Johnson
Operations Manager

The cover letter is an integral part of this analytical report

AirTECHNOLOGY Laboratories, Inc.
18501 E. Gale Avenue, Suite 130 ♦ City of Industry, CA 91748 ♦ Ph: (626) 964-4032 ♦ Fx: (626) 964-5832

QC Batch No: 260112GC8A1
Matrix: Air
Reporting Units: ppmv

EPA ALT-144 (CO by FID)
LABORATORY CONTROL SAMPLE SUMMARY

Lab No.:	METHOD BLANK			LCS		LCSD					
Date Analyzed:	1/12/26 11:49			1/12/26 11:06		1/12/26 11:21					
Analyst Initials:	KD			KD		KD					
Dilution Factor:	1.0			1.0		1.0			Limits		
ANALYTE	Result ppmv	RL ppmv	SPIKE AMT. ppmv	Result ppmv	% Rec.	Result ppmv	% Rec.	RPD %	Low %Rec	High %Rec	Max. RPD
Carbon Monoxide	ND	10	1,010	1,120	111	1,100	109	2.2	70	130	30

ND = Not Detected (below RL)
RL = Reporting Limit

Reviewed/Approved By: Mark Johnson
Mark Johnson
Operations Manager

Date 1-28-26

The cover letter is an integral part of this analytical report

Client: SCS Engineers
Attn: Cornelius Fong
Project Name: Chiquita Canyon Landfill
Project No.: 07224200.24 Task 1
Date Received: 01/12/26
Matrix: Air
Reporting Units: % v/v

ASTM D1946

Lab No.:	T011206-02			T011206-03			T011206-04			T011206-05		
Client Sample I.D.:	CV-24142			CV-1532A			CV-108-52			CV-2301		
Date/Time Sampled:	1/12/26 8:05			1/12/26 8:10			1/12/26 8:20			1/12/26 8:35		
Date/Time Analyzed:	1/12/26 16:27			1/12/26 16:41			1/12/26 16:56			1/12/26 17:10		
QC Batch No.:	260112GC8A1			260112GC8A1			260112GC8A1			260112GC8A1		
Analyst Initials:	KD			KD			KD			KD		
Dilution Factor:	1.0			1.0			1.0			1.0		
ANALYTE	Result % v/v	RL % v/v	MDL % v/v	Result % v/v	RL % v/v	MDL % v/v	Result % v/v	RL % v/v	MDL % v/v	Result % v/v	RL % v/v	MDL % v/v
Hydrogen	21	1.0	0.059	3.8	1.0	0.059	0.22 J	1.0	0.059	14	1.0	0.059

Results normalized including non-methane hydrocarbons

MDL = Method Detection Limit
ND= Not Detected (below MDL)
RL = Reporting Limit
J = Trace amount. Analyte concentration between RL and MDL.

Reviewed/Approved By: _____ Date 1-28-26
Mark Johnson
Operations Manager

The cover letter is an integral part of this analytical report

AirTECHNOLOGY Laboratories, Inc.
18501 E. Gale Avenue, Suite 130 ♦ City of Industry, CA 91748 ♦ Ph: (626) 964-4032 ♦ Fx: (626) 964-5832

Client: SCS Engineers
Attn: Cornelius Fong
Project Name: Chiquita Canyon Landfill
Project No.: 07224200.24 Task 1
Date Received: 01/12/26
Matrix: Air
Reporting Units: % v/v

ASTM D1946

Lab No.:	T011206-06			T011206-07			T011206-08			T011206-09		
Client Sample I.D.:	CV-2302			CV-2314			CV-24063			CV-24062		
Date/Time Sampled:	1/12/26 8:40			1/12/26 9:55			1/12/26 10:05			1/12/26 10:15		
Date/Time Analyzed:	1/12/26 17:25			1/12/26 17:39			1/12/26 17:54			1/12/26 18:08		
QC Batch No.:	260112GC8A1			260112GC8A1			260112GC8A1			260112GC8A1		
Analyst Initials:	KD			KD			KD			KD		
Dilution Factor:	1.0			1.0			1.0			1.0		
ANALYTE	Result % v/v	RL % v/v	MDL % v/v	Result % v/v	RL % v/v	MDL % v/v	Result % v/v	RL % v/v	MDL % v/v	Result % v/v	RL % v/v	MDL % v/v
Hydrogen	1.6	1.0	0.059	13	1.0	0.059	13	1.0	0.059	7.8	1.0	0.059

Results normalized including non-methane hydrocarbons

MDL = Method Detection Limit
ND= Not Detected (below MDL)
RL = Reporting Limit
J = Trace amount. Analyte concentration between RL and MDL.

Reviewed/Approved By: _____ Date 1-28-26
Mark Johnson
Operations Manager

The cover letter is an integral part of this analytical report

AirTECHNOLOGY Laboratories, Inc.
18501 E. Gale Avenue, Suite 130 ♦ City of Industry, CA 91748 ♦ Ph: (626) 964-4032 ♦ Fx: (626) 964-5832

Client: SCS Engineers
Attn: Cornelius Fong
Project Name: Chiquita Canyon Landfill
Project No.: 07224200.24 Task 1
Date Received: 01/12/26
Matrix: Air
Reporting Units: % v/v

ASTM D1946

Lab No.:	T011206-10											
Client Sample I.D.:	CV-2328											
Date/Time Sampled:	1/12/26 10:20											
Date/Time Analyzed:	1/12/26 18:22											
QC Batch No.:	260112GC8A1											
Analyst Initials:	KD											
Dilution Factor:	1.0											
ANALYTE	Result % v/v	RL % v/v	MDL % v/v									
Hydrogen	4.5	1.0	0.059									

Results normalized including non-methane hydrocarbons

MDL = Method Detection Limit
ND= Not Detected (below MDL)
RL = Reporting Limit
J = Trace amount. Analyte concentration between RL and MDL.

Reviewed/Approved By: _____ Date 1-28-26
Mark Johnson
Operations Manager

The cover letter is an integral part of this analytical report

AirTECHNOLOGY Laboratories, Inc.
18501 E. Gale Avenue, Suite 130 ♦ City of Industry, CA 91748 ♦ Ph: (626) 964-4032 ♦ Fx: (626) 964-5832

QC Batch No: 260112GC8A1
Matrix: Air
Reporting Units: % v/v

ASTM D1946
LABORATORY CONTROL SAMPLE SUMMARY

Lab No.:	METHOD BLANK				LCS		LCSD					
Date Analyzed:	1/12/26 11:49				1/12/26 11:06		1/12/26 11:21					
Analyst Initials:	KD				KD		KD					
Dilution Factor:	1.0				1.0		1.0			Limits		
ANALYTE	Result % v/v	RL % v/v	MDL % v/v	SPIKE AMT. % v/v	Result % v/v	% Rec.	Result % v/v	% Rec.	RPD %	Low %Rec	High %Rec	Max. RPD
Hydrogen	ND	1.0	0.059	5.0	5.67	114	5.69	115	0.3	70	130	30

MDL = Method Detection Limit
ND= Not Detected (below MDL)
RL = Reporting Limit
J = Trace amount. Analyte concentration between RL and MDL.

Reviewed/Approved By: _____ **Date** 1-28-26
Mark Johnson
Operations Manager

The cover letter is an integral part of this analytical report

Client: SCS Engineers
Attn: Cornelius Fong
Project Name: Chiquita Canyon Landfill
Project No.: 07224200.24 Task 1
Date Received: 01/12/26
Matrix: Air
Reporting Units: % v/v

ASTM D1946

Lab No.:	T011206-01		T011206-02		T011206-03		T011206-04	
Client Sample I.D.:	CV-24102		CV-24142		CV-1532A		CV-108-52	
Date/Time Sampled:	1/12/26 7:55		1/12/26 8:05		1/12/26 8:10		1/12/26 8:20	
Date/Time Analyzed:	1/12/26 16:12		1/12/26 16:27		1/12/26 16:41		1/12/26 16:56	
QC Batch No.:	260112GC8A1		260112GC8A1		260112GC8A1		260112GC8A1	
Analyst Initials:	KD		KD		KD		KD	
Dilution Factor:	1.0		1.0		1.0		1.0	
ANALYTE	Result % v/v	RL % v/v	Result % v/v	RL % v/v	Result % v/v	RL % v/v	Result % v/v	RL % v/v
Carbon Dioxide	43	0.010	62	0.010	14	0.010	48	0.010
Oxygen/Argon	1.7	0.50	2.9	0.50	17	0.50	1.4	0.50
Nitrogen	13	1.0	11	1.0	64	1.0	5.4	1.0
Methane	41	0.0010	2.7	0.0010	0.23	0.0010	45	0.0010

Results normalized including non-methane hydrocarbons

ND = Not Detected (below RL)
RL = Reporting Limit

Reviewed/Approved By: _____ Date 1-28-26
Mark Johnson
Operations Manager

The cover letter is an integral part of this analytical report

AirTECHNOLOGY Laboratories, Inc.
18501 E. Gale Avenue, Suite 130 ♦ City of Industry, CA 91748 ♦ Ph: (626) 964-4032 ♦ Fx: (626) 964-5832

Client: SCS Engineers
Attn: Cornelius Fong
Project Name: Chiquita Canyon Landfill
Project No.: 07224200.24 Task 1
Date Received: 01/12/26
Matrix: Air
Reporting Units: % v/v

ASTM D1946

Lab No.:	T011206-05		T011206-06		T011206-07		T011206-08	
Client Sample I.D.:	CV-2301		CV-2302		CV-2314		CV-24063	
Date/Time Sampled:	1/12/26 8:35		1/12/26 8:40		1/12/26 9:55		1/12/26 10:05	
Date/Time Analyzed:	1/12/26 17:10		1/12/26 17:25		1/12/26 17:39		1/12/26 17:54	
QC Batch No.:	260112GC8A1		260112GC8A1		260112GC8A1		260112GC8A1	
Analyst Initials:	KD		KD		KD		KD	
Dilution Factor:	1.0		1.0		1.0		1.0	
ANALYTE	Result % v/v	RL % v/v	Result % v/v	RL % v/v	Result % v/v	RL % v/v	Result % v/v	RL % v/v
Carbon Dioxide	69	0.010	42	0.010	73	0.010	77	0.010
Oxygen/Argon	1.5	0.50	1.6	0.50	1.9	0.50	1.1	0.50
Nitrogen	5.6	1.0	5.9	1.0	7.0	1.0	4.0	1.0
Methane	9.2	0.0010	48	0.0010	3.6	0.0010	3.1	0.0010

Results normalized including non-methane hydrocarbons

ND = Not Detected (below RL)
RL = Reporting Limit

Reviewed/Approved By: _____ Date 1-28-26
Mark Johnson
Operations Manager

The cover letter is an integral part of this analytical report

AirTECHNOLOGY Laboratories, Inc.
18501 E. Gale Avenue, Suite 130 ♦ City of Industry, CA 91748 ♦ Ph: (626) 964-4032 ♦ Fx: (626) 964-5832

Client: SCS Engineers
Attn: Cornelius Fong
Project Name: Chiquita Canyon Landfill
Project No.: 07224200.24 Task 1
Date Received: 01/12/26
Matrix: Air
Reporting Units: % v/v

ASTM D1946

Lab No.:	T011206-09		T011206-10					
Client Sample I.D.:	CV-24062		CV-2328					
Date/Time Sampled:	1/12/26 10:15		1/12/26 10:20					
Date/Time Analyzed:	1/12/26 18:08		1/12/26 18:22					
QC Batch No.:	260112GC8A1		260112GC8A1					
Analyst Initials:	KD		KD					
Dilution Factor:	1.0		1.0					
ANALYTE	**Result % v/v**	**RL % v/v**	**Result % v/v**	**RL % v/v**				
Carbon Dioxide	61	0.010	54	0.010				
Oxygen/Argon	1.7	0.50	1.0	0.50				
Nitrogen	6.1	1.0	3.9	1.0				
Methane	22	0.0010	35	0.0010				

Results normalized including non-methane hydrocarbons

ND = Not Detected (below RL)
RL = Reporting Limit

Reviewed/Approved By: _____ Date 1-28-26
Mark Johnson
Operations Manager

The cover letter is an integral part of this analytical report

AirTECHNOLOGY Laboratories, Inc.
18501 E. Gale Avenue, Suite 130 ♦ City of Industry, CA 91748 ♦ Ph: (626) 964-4032 ♦ Fx: (626) 964-5832

QC Batch No: 260112GC8A1
Matrix: Air
Reporting Units: % v/v

ASTM D1946
LABORATORY CONTROL SAMPLE SUMMARY

Lab No.:	METHOD BLANK			LCS		LCSD					
Date Analyzed:	1/12/26 11:49			1/12/26 11:06		1/12/26 11:21					
Analyst Initials:	KD			KD		KD					
Dilution Factor:	1.0			1.0		1.0			Limits		
ANALYTE	Result % v/v	RL % v/v	SPIKE AMT. % v/v	Result % v/v	% Rec.	Result % v/v	% Rec.	RPD %	Low %Rec	High %Rec	Max. RPD
Carbon Dioxide	ND	0.010	10	10.8	107	10.2	102	5.1	70	130	30
Oxygen/Argon	ND	0.50	15	14.5	96	14.5	97	0.5	70	130	30
Nitrogen	ND	1.0	70	71.2	102	71.0	102	0.2	70	130	30
Methane	ND	0.0010	0.10	0.104	103	0.102	101	2.2	70	130	30

ND = Not Detected (below RL)
RL = Reporting Limit

Reviewed/Approved By: _____ Date 1-28-26
Mark Johnson
Operations Manager

The cover letter is an integral part of this analytical report

AirTECHNOLOGY
Laboratories, Inc.

February 2, 2026

LA Cert #04140
EPA Methods TO3, TO14A, TO15, 25C/3C, ASTM D1946, RSK-175

TX Cert T104704450-14-6
EPA Methods TO14A, TO15

ALASKA CS-LAP 24-002
EPA Methods TO14A, TO15

SCS Field Services
ATTN: Cornelius Fong
3900 Kilroy Airport Way, Suite 100
Long Beach, CA 90806

LABORATORY TEST RESULTS

Project Reference: Chiquita Canyon Landfill
Project Number: 07224200.24 Task 1
Lab Number: T011301-01/10

Enclosed are the results for sample(s) received 1/13/26 by Air Technology. Samples were received intact. Analyses were performed according to specifications on the chain of custody provided with the sample(s).

Report Narrative:

- Modifications to EPA TO-15 – samples were collected in Mylar bags. The reporting limit for benzene was raised from 1-ppbv to 2-ppbv to adjust for background levels.
- Unless otherwise noted in the report, sample analyses were performed within method performance criteria and meet all requirements of the TNI Standards.
- The enclosed results relate only to the sample(s).

Preliminary results were e-mailed to Cornelius Fong, Jenny Kim, Art Jones and Ali Ferrara on 1/29/26.

ATL appreciates the opportunity to provide testing services to your company. If you have any questions regarding these results, please call me at (626) 964-4032.

Sincerely,

Annika Sotelo Sanchez for

Mark Johnson
Operations Manager
MJohnson@AirTechLabs.com

Note: The cover letter is an integral part of this analytical report.

AirTECHNOLOGY Laboratories, Inc.
18501 E. Gale Ave., Suite 130
City of Industry, CA 91748
Ph: 626-964-4032
Fx: 626-964-5832

CHAIN OF CUSTODY RECORD

TURNAROUND TIME				DELIVERABLES		PAGE: 1 OF
Standard	■	48 hours	☐	EDD	■	Condition upon receipt:
Same Day	☐	72 hours	☐	EDF	☐	Sealed Yes ☐ No ☐
24 hours	☐	96 hours	☐	Level 3	☐	Intact Yes ☐ No ☐
Other:				Level 4	☐	Chilled _____ deg C

Project No.:	07224200.24 Task 1
Project Name:	Chiquita Canyon Landfill
Report To:	Cornelius Fong
Company:	SCS Engineers
Street:	3900 Kilroy Airport Way, Suite 100
City/State/Zip:	Long Beach, CA 90806-6816
Phone& Fax:	562-743-7895
e-mail:	cfong@scsengineers.com

BILLING

P.O. No.:	07-SO05310
Bill to:	
	07FSAccountspayable@scsengineers.com
	3900 Kilroy Airport Way, Suite 100
	Long Beach, CA 90806-6816

ANALYSIS REQUEST

LAB USE ONLY	SAMPLE IDENTIFICATION	SAMPLE DATE	SAMPLE TIME	CONTAINER QTY/TYPE	MATRIX	PRESERVA-TION	CH4, CO2, O2, N2 ASTM D1946	Carbon Monoxide EPA ALT-144	Hydrogen ASTM D1946	VOCs EPA TO-15		
T011301-01	CV-2333	1/13/2026	7:35AM	1L	Gas	N	X	X	X			
-02	CV-2334	1/13/2026	7:40AM	1L	Gas	N	X	X	X			
-03	CV-24007	1/13/2026	7:50AM	2-1L	Gas	N	X	X	X	X		
-04	CV-24017	1/13/2026	7:55AM	2-1L	Gas	N	X	X	X	X		
-05	CV-24126	1/13/2026	8:10AM	1L	Gas	N	X					
-06	CV-24065	1/13/2026	8:15AM	2-1L	Gas	N	X	X	X	X		
-07	CV-2315	1/13/2026	8:20AM	2-1L	Gas	N	X	X	X	X		
-08	CV-24064	1/13/2026	8:25AM	1L	Gas	N	X	X	X			
-09	CV-24055	1/13/2026	8:30AM	1L	Gas	N	X	X	X			
-10	CV-24123	1/13/2026	8:40AM	1L	Gas	N	X					

AUTHORIZATION TO PERFORM WORK	COMPANY	DATE/TIME
SAMPLED BY Antonio Ambriz	COMPANY SCS	DATE/TIME 1/13/26

RELINQUISHED BY	DATE/TIME	RECEIVED BY	DATE/TIME
Antonio Ambriz	1/13/26 9:00AM	[illegible]	1/13/26 9:09
[illegible]	1/13/26 11:45	[illegible]	1/13/26 11:45

COMMENTS
Report full list of TO-15 compounds
Raw landfill gas samples
FLAMMABLE

METHOD OF TRANSPORT (circle one): Walk-In FedEx UPS **Courier** ATLI Other_____

DISTRIBUTION: White & Yellow - Lab Copies / Pink - Customer Copy

Preservation: **H**=HCl **N**=None / Container: **B**=Bag **C**=Can **V**=VOA **O**=Other *Rev. 03 - 5/7/09*

Client: SCS Engineers
Attn: Cornelius Fong
Project Name: Chiquita Canyon Landfill
Project No.: 07224200.24 Task 1
Date Received: 01/13/26
Matrix: Air
Reporting Units: ppbv

EPA Method TO-15

Lab No.:	T011301-03		T011301-04		T011301-06		T011301-07	
Client Sample I.D.:	CV-24007		CV-24017		CV-24065		CV-2315	
Date/Time Sampled:	1/13/26 7:50		1/13/26 7:55		1/13/26 8:15		1/13/26 8:20	
Date/Time Analyzed:	1/13/26 14:43		1/13/26 15:21		1/13/26 15:59		1/13/26 16:45	
QC Batch No.:	260113MS2A1		260113MS2A1		260113MS2A1		260113MS2A1	
Analyst Initials:	VM		VM		VM		VM	
Dilution Factor:	2,000		5,000		2,500		5,000	
ANALYTE	Result ppbv	RL ppbv	Result ppbv	RL ppbv	Result ppbv	RL ppbv	Result ppbv	RL ppbv
Dichlorodifluoromethane (12)	ND	2,000	ND	5,000	ND	2,500	ND	5,000
Chloromethane	2,300	2,000	12,000	5,000	ND	2,500	ND	5,000
1,2-Cl-1,1,2,2-F ethane (114)	ND	2,000	ND	5,000	ND	2,500	ND	5,000
Vinyl Chloride	ND	2,000	ND	5,000	ND	2,500	ND	5,000
Bromomethane	ND	2,000	ND	5,000	ND	2,500	ND	5,000
Chloroethane	ND	10,000	ND	25,000	ND	13,000	ND	25,000
Trichlorofluoromethane (11)	ND	2,000	ND	5,000	ND	2,500	ND	5,000
1,1-Dichloroethene	ND	2,000	ND	5,000	ND	2,500	ND	5,000
Carbon Disulfide	ND	2,000	ND	5,000	ND	2,500	ND	5,000
1,1,2-Cl 1,2,2-F ethane (113)	ND	2,000	ND	5,000	ND	2,500	ND	5,000
Acetone	340,000	10,000	750,000	25,000	360,000	13,000	550,000	25,000
Methylene Chloride	ND	2,000	ND	5,000	ND	2,500	ND	5,000
t-1,2-Dichloroethene	ND	2,000	ND	5,000	ND	2,500	ND	5,000
1,1-Dichloroethane	ND	2,000	ND	5,000	ND	2,500	ND	5,000
Vinyl Acetate	ND	2,000	ND	5,000	ND	2,500	ND	5,000
c-1,2-Dichloroethene	ND	2,000	ND	5,000	ND	2,500	ND	5,000
2-Butanone	260,000	10,000	510,000	25,000	260,000	13,000	350,000	25,000
t-Butyl Methyl Ether (MTBE)	ND	2,000	ND	5,000	ND	2,500	ND	5,000
Chloroform	ND	2,000	ND	5,000	ND	2,500	ND	5,000
1,1,1-Trichloroethane	ND	2,000	ND	5,000	ND	2,500	ND	5,000
Carbon Tetrachloride	ND	2,000	ND	5,000	ND	2,500	ND	5,000
Benzene	140,000	4,000	220,000	10,000	110,000	5,000	240,000	10,000
1,2-Dichloroethane	ND	2,000	ND	5,000	ND	2,500	ND	5,000
Trichloroethene	ND	2,000	ND	5,000	ND	2,500	ND	5,000
1,2-Dichloropropane	ND	2,000	ND	5,000	ND	2,500	ND	5,000
Bromodichloromethane	ND	2,000	ND	5,000	ND	2,500	ND	5,000
c-1,3-Dichloropropene	ND	2,000	ND	5,000	ND	2,500	ND	5,000
4-Methyl-2-Pentanone	3,800	2,000	6,200	5,000	5,100	2,500	ND	5,000
Toluene	6,000	2,000	11,000	5,000	5,600	2,500	9,200	5,000
t-1,3-Dichloropropene	ND	4,000	ND	10,000	ND	5,000	ND	10,000
1,1,2-Trichloroethane	ND	2,000	ND	5,000	ND	2,500	ND	5,000
Tetrachloroethene	ND	2,000	ND	5,000	ND	2,500	ND	5,000
2-Hexanone	ND	2,000	ND	5,000	ND	2,500	ND	5,000
Dibromochloromethane	ND	2,000	ND	5,000	ND	2,500	ND	5,000

AirTECHNOLOGY Laboratories, Inc.
18501 E. Gale Avenue, Suite 130 ♦ City of Industry, CA 91748 ♦ Ph: (626) 964-4032 ♦ Fx: (626) 964-5832

Client: SCS Engineers
Attn: Cornelius Fong
Project Name: Chiquita Canyon Landfill
Project No.: 07224200.24 Task 1
Date Received: 01/13/26
Matrix: Air
Reporting Units: ppbv

EPA Method TO-15

Lab No.:	T011301-03		T011301-04		T011301-06		T011301-07	
Client Sample I.D.:	CV-24007		CV-24017		CV-24065		CV-2315	
Date/Time Sampled:	1/13/26 7:50		1/13/26 7:55		1/13/26 8:15		1/13/26 8:20	
Date/Time Analyzed:	1/13/26 14:43		1/13/26 15:21		1/13/26 15:59		1/13/26 16:45	
QC Batch No.:	260113MS2A1		260113MS2A1		260113MS2A1		260113MS2A1	
Analyst Initials:	VM		VM		VM		VM	
Dilution Factor:	2,000		5,000		2,500		5,000	
ANALYTE	Result ppbv	RL ppbv	Result ppbv	RL ppbv	Result ppbv	RL ppbv	Result ppbv	RL ppbv
1,2-Dibromoethane	ND	2,000	ND	5,000	ND	2,500	ND	5,000
Chlorobenzene	ND	2,000	ND	5,000	ND	2,500	ND	5,000
Ethylbenzene	ND	2,000	ND	5,000	ND	2,500	ND	5,000
p,&m-Xylene	ND	4,000	ND	10,000	ND	5,000	ND	10,000
o-Xylene	ND	2,000	ND	5,000	ND	2,500	ND	5,000
Styrene	ND	2,000	ND	5,000	ND	2,500	ND	5,000
Bromoform	ND	2,000	ND	5,000	ND	2,500	ND	5,000
1,1,2,2-Tetrachloroethane	ND	2,000	ND	5,000	ND	2,500	ND	5,000
Benzyl Chloride	ND	2,000	ND	5,000	ND	2,500	ND	5,000
4-Ethyl Toluene	ND	2,000	ND	5,000	ND	2,500	ND	5,000
1,3,5-Trimethylbenzene	ND	2,000	ND	5,000	ND	2,500	ND	5,000
1,2,4-Trimethylbenzene	ND	2,000	ND	5,000	ND	2,500	ND	5,000
1,3-Dichlorobenzene	ND	2,000	ND	5,000	ND	2,500	ND	5,000
1,4-Dichlorobenzene	ND	2,000	ND	5,000	ND	2,500	ND	5,000
1,2-Dichlorobenzene	ND	2,000	ND	5,000	ND	2,500	ND	5,000
1,2,4-Trichlorobenzene	ND	2,000	ND	5,000	ND	2,500	ND	5,000
Hexachlorobutadiene	ND	2,000	ND	5,000	ND	2,500	ND	5,000
1,3-Butadiene	ND	10,000	ND	25,000	ND	13,000	ND	25,000
Isopropanol	**120,000**	10,000	**190,000**	25,000	**100,000**	13,000	**92,000**	25,000
n-Hexane	ND	10,000	ND	25,000	ND	13,000	ND	25,000
Ethyl Acetate	**23,000**	10,000	**51,000**	25,000	**16,000**	13,000	**29,000**	25,000
Tetrahydrofuran	**260,000**	10,000	**450,000**	25,000	**170,000**	13,000	**240,000**	25,000
Cyclohexane	ND	10,000	ND	25,000	ND	13,000	ND	25,000
Heptane	ND	10,000	ND	25,000	ND	13,000	ND	25,000
1,4-Dioxane	ND	10,000	ND	25,000	ND	13,000	ND	25,000

RL = Reporting Limit
ND = Not Detected (below RL)

Reviewed/Approved By: Annika Sotelo Sanchez for
Mark Johnson
Operations Manager

Date 1-29-26

The cover letter is an integral part of this analytical report

AirTECHNOLOGY Laboratories, Inc.
18501 E. Gale Avenue, Suite 130 ♦ City of Industry, CA 91748 ♦ Ph: (626) 964-4032 ♦ Fx: (626) 964-5832

Client: SCS Engineers
Attn: Cornelius Fong
Project Name: Chiquita Canyon Landfill
Project No.: 07224200.24 Task 1
Date Received: 01/13/26
Matrix: Air
Reporting Units: ppbv

EPA Method TO-15

Lab No.:	METHOD_BLANK							
Client Sample I.D.:	--							
Date/Time Sampled:	--							
Date/Time Analyzed:	1/13/26 13:04							
QC Batch No.:	260113MS2A1							
Analyst Initials:	VM							
Dilution Factor:	0.20							
ANALYTE	**Result ppbv**	**RL ppbv**						
Dichlorodifluoromethane (12)	ND	0.20						
Chloromethane	ND	0.20						
1,2-Cl-1,1,2,2-F ethane (114)	ND	0.20						
Vinyl Chloride	ND	0.20						
Bromomethane	ND	0.20						
Chloroethane	ND	1.0						
Trichlorofluoromethane (11)	ND	0.20						
1,1-Dichloroethene	ND	0.20						
Carbon Disulfide	ND	0.20						
1,1,2-Cl 1,2,2-F ethane (113)	ND	0.20						
Acetone	ND	1.0						
Methylene Chloride	ND	0.20						
t-1,2-Dichloroethene	ND	0.20						
1,1-Dichloroethane	ND	0.20						
Vinyl Acetate	ND	0.20						
c-1,2-Dichloroethene	ND	0.20						
2-Butanone	ND	1.0						
t-Butyl Methyl Ether (MTBE)	ND	0.20						
Chloroform	ND	0.20						
1,1,1-Trichloroethane	ND	0.20						
Carbon Tetrachloride	ND	0.20						
Benzene	ND	0.40						
1,2-Dichloroethane	ND	0.20						
Trichloroethene	ND	0.20						
1,2-Dichloropropane	ND	0.20						
Bromodichloromethane	ND	0.20						
c-1,3-Dichloropropene	ND	0.20						
4-Methyl-2-Pentanone	ND	0.20						
Toluene	ND	0.20						
t-1,3-Dichloropropene	ND	0.40						
1,1,2-Trichloroethane	ND	0.20						
Tetrachloroethene	ND	0.20						
2-Hexanone	ND	0.20						
Dibromochloromethane	ND	0.20						

Client: SCS Engineers
Attn: Cornelius Fong
Project Name: Chiquita Canyon Landfill
Project No.: 07224200.24 Task 1
Date Received: 01/13/26
Matrix: Air
Reporting Units: ppbv

EPA Method TO-15

Lab No.:	METHOD_BLANK
Client Sample I.D.:	--
Date/Time Sampled:	--
Date/Time Analyzed:	1/13/26 13:04
QC Batch No.:	260113MS2A1
Analyst Initials:	VM
Dilution Factor:	0.20

ANALYTE	Result ppbv	RL ppbv
1,2-Dibromoethane	ND	0.20
Chlorobenzene	ND	0.20
Ethylbenzene	ND	0.20
p,&m-Xylene	ND	0.40
o-Xylene	ND	0.20
Styrene	ND	0.20
Bromoform	ND	0.20
1,1,2,2-Tetrachloroethane	ND	0.20
Benzyl Chloride	ND	0.20
4-Ethyl Toluene	ND	0.20
1,3,5-Trimethylbenzene	ND	0.20
1,2,4-Trimethylbenzene	ND	0.20
1,3-Dichlorobenzene	ND	0.20
1,4-Dichlorobenzene	ND	0.20
1,2-Dichlorobenzene	ND	0.20
1,2,4-Trichlorobenzene	ND	0.20
Hexachlorobutadiene	ND	0.20
1,3-Butadiene	ND	1.0
Isopropanol	ND	1.0
n-Hexane	ND	1.0
Ethyl Acetate	ND	1.0
Tetrahydrofuran	ND	1.0
Cyclohexane	ND	1.0
Heptane	ND	1.0
1,4-Dioxane	ND	1.0

RL = Reporting Limit
ND = Not Detected (below RL)

Reviewed/Approved By: Annika Sotelo Sanchez
Mark Johnson
Operations Manager

Date 1-29-26

The cover letter is an integral part of this analytical report

LCS/LCSD Recovery and RPD Summary Report

QC Batch #: 260113MS2A1

Matrix: Air

Reporting Units: ppbv

EPA Method TO-15
LABORATORY CONTROL SAMPLE SUMMARY

Lab No.:	METHOD BLANK			LCS		LCSD					
Date/Time Analyzed:	1/13/26 13:04			1/13/26 11:22		1/13/26 12:11					
Analyst Initials:	RC			RC		RC					
Dilution Factor:	0.20			1.0		1.0					
ANALYTE	Result ppbv	RL ppbv	AMT. ppbv	Result ppbv	% Rec.	Result ppbv	% Rec.	RPD	Low %Rec	High %Rec	Max. RPD
1,1-Dichloroethene	ND	0.20	10	8.08	81	7.96	80	1.4	70	130	30
Methylene Chloride	ND	0.20	10	8.90	89	8.72	87	2.0	70	130	30
Trichloroethene	ND	0.20	10	8.17	82	8.10	81	0.9	70	130	30
Toluene	ND	0.20	10	8.05	81	7.75	77	3.9	70	130	30
1,1,2,2-Tetrachloroethane	ND	0.20	10	8.35	83	8.47	85	1.5	70	130	30

ND = Not Detected (below RL)
RL = Reporting Limit

Reviewed/Approved By: Annika Sotelo Sanchez
Mark Johnson
Operations Manager

Date: 1-29-26

The cover letter is an integral part of this analytical report

AirTECHNOLOGY Laboratories, Inc.
18501 E. Gale Avenue, Suite 130 ♦ City of Industry, CA 91748 ♦ Ph: (626) 964-4032 ♦ Fx: (626) 964-5832

Client: SCS Engineers
Attn: Cornelius Fong
Project Name: Chiquita Canyon Landfill
Project No.: 07224200.24 Task 1
Date Received: 01/13/26
Matrix: Air
Reporting Units: ppmv

EPA ALT-144 (CO by FID)

Lab No.:	T011301-01		T011301-02		T011301-03		T011301-04	
Client Sample I.D.:	CV-2333		CV-2334		CV-24007		CV-24017	
Date/Time Sampled:	1/13/26 7:35		1/13/26 7:40		1/13/26 7:50		1/13/26 7:55	
Date/Time Analyzed:	1/13/26 15:49		1/13/26 16:04		1/13/26 16:18		1/13/26 16:33	
QC Batch No.:	260113GC8A1		260113GC8A1		260113GC8A1		260113GC8A1	
Analyst Initials:	KD		KD		KD		KD	
Dilution Factor:	1.0		1.0		1.0		1.0	
ANALYTE	Result ppmv	RL ppmv	Result ppmv	RL ppmv	Result ppmv	RL ppmv	Result ppmv	RL ppmv
Carbon Monoxide	3,700	10	270	10	770	10	1,400	10

Results normalized including non-methane hydrocarbons

ND = Not Detected (below RL)
RL = Reporting Limit

Reviewed/Approved By: Annika Sotelo Sanchez
Mark Johnson
Operations Manager

Date 1-29-26

The cover letter is an integral part of this analytical report

AirTECHNOLOGY Laboratories, Inc.
18501 E. Gale Avenue, Suite 130 ♦ City of Industry, CA 91748 ♦ Ph: (626) 964-4032 ♦ Fx: (626) 964-5832

Client: SCS Engineers
Attn: Cornelius Fong
Project Name: Chiquita Canyon Landfill
Project No.: 07224200.24 Task 1
Date Received: 01/13/26
Matrix: Air
Reporting Units: ppmv

EPA ALT-144 (CO by FID)

Lab No.:	T011301-06		T011301-07		T011301-08		T011301-09	
Client Sample I.D.:	CV-24065		CV-2315		CV-24064		CV-24055	
Date/Time Sampled:	1/13/26 8:15		1/13/26 8:20		1/13/26 8:25		1/13/26 8:30	
Date/Time Analyzed:	1/13/26 17:02		1/13/26 17:16		1/13/26 17:31		1/13/26 17:45	
QC Batch No.:	260113GC8A1		260113GC8A1		260113GC8A1		260113GC8A1	
Analyst Initials:	KD		KD		KD		KD	
Dilution Factor:	1.0		1.0		1.0		1.0	
ANALYTE	Result ppmv	RL ppmv	Result ppmv	RL ppmv	Result ppmv	RL ppmv	Result ppmv	RL ppmv
Carbon Monoxide	470	10	3,800	10	2,300	10	2,500	10

Results normalized including non-methane hydrocarbons

ND = Not Detected (below RL)
RL = Reporting Limit

Reviewed/Approved By: Annika Sotelo-Sanchez for
Mark Johnson
Operations Manager

Date 1-29-26

The cover letter is an integral part of this analytical report

AirTECHNOLOGY Laboratories, Inc.
18501 E. Gale Avenue, Suite 130 ♦ City of Industry, CA 91748 ♦ Ph: (626) 964-4032 ♦ Fx: (626) 964-5832

QC Batch No: 260113GC8A1
Matrix: Air
Reporting Units: ppmv

EPA ALT-144 (CO by FID)
LABORATORY CONTROL SAMPLE SUMMARY

Lab No.:	METHOD BLANK			LCS		LCSD					
Date Analyzed:	1/13/26 12:37			1/13/26 11:23		1/13/26 12:08					
Analyst Initials:	KD			KD		KD					
Dilution Factor:	1.0			1.0		1.0			Limits		
ANALYTE	Result ppmv	RL ppmv	SPIKE AMT. ppmv	Result ppmv	% Rec.	Result ppmv	% Rec.	RPD %	Low %Rec	High %Rec	Max. RPD
Carbon Monoxide	ND	10	1,010	1,120	111	1,080	107	3.8	70	130	30

ND = Not Detected (below RL)
RL = Reporting Limit

Reviewed/Approved By: Annika Sotelo Sanchez
Mark Johnson
Operations Manager

Date 1-29-26

The cover letter is an integral part of this analytical report

Client: SCS Engineers
Attn: Cornelius Fong
Project Name: Chiquita Canyon Landfill
Project No.: 07224200.24 Task 1
Date Received: 01/13/26
Matrix: Air
Reporting Units: % v/v

ASTM D1946

Lab No.:	T011301-01			T011301-02			T011301-03			T011301-04		
Client Sample I.D.:	CV-2333			CV-2334			CV-24007			CV-24017		
Date/Time Sampled:	1/13/26 7:35			1/13/26 7:40			1/13/26 7:50			1/13/26 7:55		
Date/Time Analyzed:	1/13/26 15:49			1/13/26 16:04			1/13/26 16:18			1/13/26 16:33		
QC Batch No.:	260113GC8A1			260113GC8A1			260113GC8A1			260113GC8A1		
Analyst Initials:	KD			KD			KD			KD		
Dilution Factor:	1.0			1.0			1.0			1.0		
ANALYTE	Result % v/v	RL % v/v	MDL % v/v	Result % v/v	RL % v/v	MDL % v/v	Result % v/v	RL % v/v	MDL % v/v	Result % v/v	RL % v/v	MDL % v/v
Hydrogen	17	1.0	0.059	1.9	1.0	0.059	8.0	1.0	0.059	14	1.0	0.059

Results normalized including non-methane hydrocarbons

MDL = Method Detection Limit
ND= Not Detected (below MDL)
RL = Reporting Limit
J = Trace amount. Analyte concentration between RL and MDL.

Reviewed/Approved By: Annika Sotelo Sanchez
Mark Johnson
Operations Manager

Date 1-29-26

The cover letter is an integral part of this analytical report

AirTECHNOLOGY Laboratories, Inc.
18501 E. Gale Avenue, Suite 130 ♦ City of Industry, CA 91748 ♦ Ph: (626) 964-4032 ♦ Fx: (626) 964-5832

Client: SCS Engineers
Attn: Cornelius Fong
Project Name: Chiquita Canyon Landfill
Project No.: 07224200.24 Task 1
Date Received: 01/13/26
Matrix: Air
Reporting Units: % v/v

ASTM D1946

Lab No.:	T011301-06			T011301-07			T011301-08			T011301-09		
Client Sample I.D.:	CV-24065			CV-2315			CV-24064			CV-24055		
Date/Time Sampled:	1/13/26 8:15			1/13/26 8:20			1/13/26 8:25			1/13/26 8:30		
Date/Time Analyzed:	1/13/26 17:02			1/13/26 17:16			1/13/26 17:31			1/13/26 17:45		
QC Batch No.:	260113GC8A1			260113GC8A1			260113GC8A1			260113GC8A1		
Analyst Initials:	KD			KD			KD			KD		
Dilution Factor:	1.0			1.0			1.0			1.0		
ANALYTE	Result % v/v	RL % v/v	MDL % v/v	Result % v/v	RL % v/v	MDL % v/v	Result % v/v	RL % v/v	MDL % v/v	Result % v/v	RL % v/v	MDL % v/v
Hydrogen	1.1	1.0	0.059	12	1.0	0.059	13	1.0	0.059	16	1.0	0.059

Results normalized including non-methane hydrocarbons

MDL = Method Detection Limit
ND= Not Detected (below MDL)
RL = Reporting Limit
J = Trace amount. Analyte concentration between RL and MDL.

Reviewed/Approved By: Annika Sobolsanchez
Mark Johnson
Operations Manager

Date 1-29-26

The cover letter is an integral part of this analytical report

AirTECHNOLOGY Laboratories, Inc.
18501 E. Gale Avenue, Suite 130 ♦ City of Industry, CA 91748 ♦ Ph: (626) 964-4032 ♦ Fx: (626) 964-5832

QC Batch No: 260113GC8A1
Matrix: Air
Reporting Units: % v/v

ASTM D1946
LABORATORY CONTROL SAMPLE SUMMARY

Lab No.:	METHOD BLANK				LCS		LCSD					
Date Analyzed:	1/13/26 12:37				1/13/26 11:23		1/13/26 12:08					
Analyst Initials:	KD				KD		KD					
Dilution Factor:	1.0				1.0		1.0			Limits		
ANALYTE	Result % v/v	RL % v/v	MDL % v/v	SPIKE AMT. % v/v	Result % v/v	% Rec.	Result % v/v	% Rec.	RPD %	Low %Rec	High %Rec	Max. RPD
Hydrogen	ND	1.0	0.059	5.0	5.16	104	5.14	103	0.4	70	130	30

MDL = Method Detection Limit
ND= Not Detected (below MDL)
RL = Reporting Limit
J = Trace amount. Analyte concentration between RL and MDL.

Reviewed/Approved By: Annika Sotelo-Sanchez
Mark Johnson
Operations Manager

Date 1-29-26

The cover letter is an integral part of this analytical report

Client: SCS Engineers
Attn: Cornelius Fong
Project Name: Chiquita Canyon Landfill
Project No.: 07224200.24 Task 1
Date Received: 01/13/26
Matrix: Air
Reporting Units: % v/v

ASTM D1946

Lab No.:	T011301-01		T011301-02		T011301-03		T011301-04	
Client Sample I.D.:	CV-2333		CV-2334		CV-24007		CV-24017	
Date/Time Sampled:	1/13/26 7:35		1/13/26 7:40		1/13/26 7:50		1/13/26 7:55	
Date/Time Analyzed:	1/13/26 15:49		1/13/26 16:04		1/13/26 16:18		1/13/26 16:33	
QC Batch No.:	260113GC8A1		260113GC8A1		260113GC8A1		260113GC8A1	
Analyst Initials:	KD		KD		KD		KD	
Dilution Factor:	1.0		1.0		1.0		1.0	
ANALYTE	Result % v/v	RL % v/v	Result % v/v	RL % v/v	Result % v/v	RL % v/v	Result % v/v	RL % v/v
Carbon Dioxide	74	0.010	59	0.010	62	0.010	69	0.010
Oxygen/Argon	1.5	0.50	1.3	0.50	1.4	0.50	1.1	0.50
Nitrogen	5.6	1.0	4.7	1.0	5.9	1.0	4.1	1.0
Methane	0.62	0.0010	33	0.0010	22	0.0010	11	0.0010

Results normalized including non-methane hydrocarbons

ND = Not Detected (below RL)
RL = Reporting Limit

Reviewed/Approved By: Annika Sotelo Sanchez
Mark Johnson
Operations Manager

Date 1-29-26

The cover letter is an integral part of this analytical report

AirTECHNOLOGY Laboratories, Inc.
18501 E. Gale Avenue, Suite 130 ♦ City of Industry, CA 91748 ♦ Ph: (626) 964-4032 ♦ Fx: (626) 964-5832

Client: SCS Engineers
Attn: Cornelius Fong
Project Name: Chiquita Canyon Landfill
Project No.: 07224200.24 Task 1
Date Received: 01/13/26
Matrix: Air
Reporting Units: % v/v

ASTM D1946

Lab No.:	T011301-05		T011301-06		T011301-07		T011301-08	
Client Sample I.D.:	CV-24126		CV-24065		CV-2315		CV-24064	
Date/Time Sampled:	1/13/26 8:10		1/13/26 8:15		1/13/26 8:20		1/13/26 8:25	
Date/Time Analyzed:	1/13/26 16:47		1/13/26 17:02		1/13/26 17:16		1/13/26 17:31	
QC Batch No.:	260113GC8A1		260113GC8A1		260113GC8A1		260113GC8A1	
Analyst Initials:	KD		KD		KD		KD	
Dilution Factor:	1.0		1.0		1.0		1.0	
ANALYTE	Result % v/v	RL % v/v	Result % v/v	RL % v/v	Result % v/v	RL % v/v	Result % v/v	RL % v/v
Carbon Dioxide	73	0.010	81	0.010	80	0.010	80	0.010
Oxygen/Argon	1.5	0.50	1.5	0.50	1.2	0.50	0.85	0.50
Nitrogen	5.3	1.0	5.9	1.0	4.2	1.0	3.1	1.0
Methane	0.64	0.0010	9.8	0.0010	1.7	0.0010	1.7	0.0010

Results normalized including non-methane hydrocarbons

ND = Not Detected (below RL)
RL = Reporting Limit

Reviewed/Approved By: Annika Sottolanchez f
Mark Johnson
Operations Manager

Date 1-29-26

The cover letter is an integral part of this analytical report

AirTECHNOLOGY Laboratories, Inc.
18501 E. Gale Avenue, Suite 130 ♦ City of Industry, CA 91748 ♦ Ph: (626) 964-4032 ♦ Fx: (626) 964-5832

Client: SCS Engineers
Attn: Cornelius Fong
Project Name: Chiquita Canyon Landfill
Project No.: 07224200.24 Task 1
Date Received: 01/13/26
Matrix: Air
Reporting Units: % v/v

ASTM D1946

Lab No.:	T011301-09		T011301-10					
Client Sample I.D.:	CV-24055		CV-24123					
Date/Time Sampled:	1/13/26 8:30		1/13/26 8:40					
Date/Time Analyzed:	1/13/26 17:45		1/13/26 18:00					
QC Batch No.:	260113GC8A1		260113GC8A1					
Analyst Initials:	KD		KD					
Dilution Factor:	1.0		1.0					
ANALYTE	Result % v/v	RL % v/v	Result % v/v	RL % v/v				
Carbon Dioxide	75	0.010	47	0.010				
Oxygen/Argon	1.2	0.50	1.1	0.50				
Nitrogen	5.0	1.0	4.2	1.0				
Methane	1.7	0.0010	46	0.0010				

Results normalized including non-methane hydrocarbons

ND = Not Detected (below RL)
RL = Reporting Limit

Reviewed/Approved By: Annika Sotelo Sanchez
Mark Johnson
Operations Manager

Date 1-29-26

The cover letter is an integral part of this analytical report

AirTECHNOLOGY Laboratories, Inc.
18501 E. Gale Avenue, Suite 130 ♦ City of Industry, CA 91748 ♦ Ph: (626) 964-4032 ♦ Fx: (626) 964-5832

QC Batch No: 260113GC8A1
Matrix: Air
Reporting Units: % v/v

ASTM D1946
LABORATORY CONTROL SAMPLE SUMMARY

Lab No.:	METHOD BLANK			LCS		LCSD					
Date Analyzed:	1/13/26 12:37			1/13/26 11:23		1/13/26 12:08					
Analyst Initials:	KD			KD		KD					
Dilution Factor:	1.0			1.0		1.0			Limits		
ANALYTE	Result % v/v	RL % v/v	SPIKE AMT. % v/v	Result % v/v	% Rec.	Result % v/v	% Rec.	RPD %	Low %Rec	High %Rec	Max. RPD
Carbon Dioxide	ND	0.010	10	10.1	101	10.7	107	6.0	70	130	30
Oxygen/Argon	ND	0.50	15	15.0	100	15.0	100	0.3	70	130	30
Nitrogen	ND	1.0	70	73.8	106	74.4	107	0.8	70	130	30
Methane	ND	0.0010	0.10	0.103	102	0.101	100	2.1	70	130	30

ND = Not Detected (below RL)
RL = Reporting Limit

Reviewed/Approved By: Annika Sohtalanchez P
Mark Johnson
Operations Manager

Date 1-29-26

The cover letter is an integral part of this analytical report

AirTECHNOLOGY
Laboratories, Inc.

February 2, 2026

LA Cert #04140
EPA Methods TO3, TO14A, TO15, 25C/3C, ASTM D1946, RSK-175

TX Cert T104704450-14-6
EPA Methods TO14A, TO15

ALASKA CS-LAP 24-002
EPA Methods TO14A, TO15

SCS Field Services
ATTN: Cornelius Fong
3900 Kilroy Airport Way, Suite 100
Long Beach, CA 90806

LABORATORY TEST RESULTS

Project Reference: Chiquita Canyon Landfill
Project Number: 07224200.24 Task 1
Lab Number: T011405-01/05

Enclosed are the results for sample(s) received 1/14/26 by Air Technology. Samples were received intact. Analyses were performed according to specifications on the chain of custody provided with the sample(s).

Report Narrative:

- Modifications to EPA TO-15 – samples were collected in Mylar bags. The reporting limit for benzene was raised from 1-ppbv to 2-ppbv to adjust for background levels.
- Unless otherwise noted in the report, sample analyses were performed within method performance criteria and meet all requirements of the TNI Standards.
- The enclosed results relate only to the sample(s).

Preliminary results were e-mailed to Cornelius Fong, Jenny Kim, Art Jones and Ali Ferrara on 1/30/26.

ATL appreciates the opportunity to provide testing services to your company. If you have any questions regarding these results, please call me at (626) 964-4032.

Sincerely,

Annika Sotelo Sanchez for

Mark Johnson
Operations Manager
MJohnson@AirTechLabs.com

Note: The cover letter is an integral part of this analytical report.

AirTECHNOLOGY Laboratories, Inc.
18501 E. Gale Ave., Suite 130
City of Industry, CA 91748
Ph: 626-964-4032
Fx: 626-964-5832

CHAIN OF CUSTODY RECORD

TURNAROUND TIME				DELIVERABLES		PAGE: 1 OF
Standard	■	48 hours	☐	EDD	■	Condition upon receipt:
Same Day	☐	72 hours	☐	EDF	☐	Sealed Yes ☐ No ☐
24 hours	☐	96 hours	☐	Level 3	☐	Intact Yes ☐ No ☐
Other:				Level 4	☐	Chilled _____ deg C

Project No.:	07224200.24 Task 1
Project Name:	Chiquita Canyon Landfill
Report To:	Cornelius Fong
Company:	SCS Engineers
Street:	3900 Kilroy Airport Way, Suite 100
City/State/Zip:	Long Beach, CA 90806-6816
Phone& Fax:	562-743-7895
e-mail:	cfong@scsengineers.com

BILLING

P.O. No.:	07-SO05310
Bill to:	
	07FSAccountspayable@scsengineers.com
	3900 Kilroy Airport Way, Suite 100
	Long Beach, CA 90806-6816

ANALYSIS REQUEST

LAB USE ONLY	SAMPLE IDENTIFICATION	SAMPLE DATE	SAMPLE TIME	CONTAINER QTY/TYPE	MATRIX	PRESERVA-TION	CH4, CO2, O2, N2 ASTM D1946	Carbon Monoxide EPA ALT-144	Hydrogen ASTM D1946	VOCs EPA TO-15		
T011405-01	H-2165W	1/14/2026	7:45AM	2-1L	Gas	N	X	X	X	X		
-02	CV-2345	1/14/2026	7:50AM	1L	Gas	N	X	X	X			
-03	CV-2344	1/14/2026	8:00AM	1L	Gas	N	X	X	X			
-04	CV-24128	1/14/2026	8:10AM	1L	Gas	N	X	X	X			
-05	CV-2303	1/14/2026	8:40AM	2-1L	Gas	N	X	X	X	X		

AUTHORIZATION TO PERFORM WORK	COMPANY	DATE/TIME
SAMPLED BY Antonio Ambriz	COMPANY SCS	DATE/TIME 1/14/26

RELINQUISHED BY	DATE/TIME	RECEIVED BY	DATE/TIME
Victor Umeyu	1/14/26 8:55AM	[illegible]	1/14/26 9:00
[illegible]	1/14/26 11:59	[illegible]	1/14/26 11:59

METHOD OF TRANSPORT (circle one): Walk-In FedEx UPS **Courier** ATLI Other_____

COMMENTS
Report full list of TO-15 compounds
Raw landfill gas samples
FLAMMABLE

DISTRIBUTION: White & Yellow - Lab Copies / Pink - Customer Copy

Preservation: **H**=HCl **N**=None / Container: **B**=Bag **C**=Can **V**=VOA **O**=Other *Rev. 03 - 5/7/09*

Client: SCS Engineers
Attn: Cornelius Fong
Project Name: Chiquita Canyon Landfill
Project No.: 07224200.24 Task 1
Date Received: 01/14/26
Matrix: Air
Reporting Units: ppbv

EPA Method TO-15

Lab No.:	T011405-01		T011405-05					
Client Sample I.D.:	H-2165W		CV-2303					
Date/Time Sampled:	1/14/26 7:45		1/14/26 8:40					
Date/Time Analyzed:	1/14/26 18:56		1/14/26 19:34					
QC Batch No.:	260114MS2A1		260114MS2A1					
Analyst Initials:	RC		RC					
Dilution Factor:	1,300		10,000					
ANALYTE	**Result ppbv**	**RL ppbv**	**Result ppbv**	**RL ppbv**				
Dichlorodifluoromethane (12)	ND	1,300	ND	10,000				
Chloromethane	ND	1,300	ND	10,000				
1,2-Cl-1,1,2,2-F ethane (114)	ND	1,300	ND	10,000				
Vinyl Chloride	ND	1,300	ND	10,000				
Bromomethane	ND	1,300	ND	10,000				
Chloroethane	ND	6,300	ND	50,000				
Trichlorofluoromethane (11)	ND	1,300	ND	10,000				
1,1-Dichloroethene	ND	1,300	ND	10,000				
Carbon Disulfide	ND	1,300	ND	10,000				
1,1,2-Cl 1,2,2-F ethane (113)	ND	1,300	ND	10,000				
Acetone	170,000	8,800	1,300,000	70,000				
Methylene Chloride	ND	1,300	ND	10,000				
t-1,2-Dichloroethene	ND	1,300	ND	10,000				
1,1-Dichloroethane	ND	1,300	ND	10,000				
Vinyl Acetate	ND	1,300	ND	10,000				
c-1,2-Dichloroethene	ND	1,300	ND	10,000				
2-Butanone	130,000	6,300	990,000	50,000				
t-Butyl Methyl Ether (MTBE)	ND	1,300	ND	10,000				
Chloroform	ND	1,300	ND	10,000				
1,1,1-Trichloroethane	ND	1,300	ND	10,000				
Carbon Tetrachloride	ND	1,300	ND	10,000				
Benzene	65,000	2,500	300,000	20,000				
1,2-Dichloroethane	ND	1,300	ND	10,000				
Trichloroethene	ND	1,300	ND	10,000				
1,2-Dichloropropane	ND	1,300	ND	10,000				
Bromodichloromethane	ND	1,300	ND	10,000				
c-1,3-Dichloropropene	ND	1,300	ND	10,000				
4-Methyl-2-Pentanone	3,700	1,300	16,000	10,000				
Toluene	4,200	1,300	22,000	10,000				
t-1,3-Dichloropropene	ND	2,500	ND	20,000				
1,1,2-Trichloroethane	ND	1,300	ND	10,000				
Tetrachloroethene	ND	1,300	ND	10,000				
2-Hexanone	ND	1,300	ND	10,000				
Dibromochloromethane	ND	1,300	ND	10,000				

AirTECHNOLOGY Laboratories, Inc.
18501 E. Gale Avenue, Suite 130 ♦ City of Industry, CA 91748 ♦ Ph: (626) 964-4032 ♦ Fx: (626) 964-5832

Client: SCS Engineers
Attn: Cornelius Fong
Project Name: Chiquita Canyon Landfill
Project No.: 07224200.24 Task 1
Date Received: 01/14/26
Matrix: Air
Reporting Units: ppbv

EPA Method TO-15

Lab No.:	T011405-01		T011405-05					
Client Sample I.D.:	H-2165W		CV-2303					
Date/Time Sampled:	1/14/26 7:45		1/14/26 8:40					
Date/Time Analyzed:	1/14/26 18:56		1/14/26 19:34					
QC Batch No.:	260114MS2A1		260114MS2A1					
Analyst Initials:	RC		RC					
Dilution Factor:	1,300		10,000					
ANALYTE	**Result ppbv**	**RL ppbv**	**Result ppbv**	**RL ppbv**				
1,2-Dibromoethane	ND	1,300	ND	10,000				
Chlorobenzene	ND	1,300	ND	10,000				
Ethylbenzene	ND	1,300	ND	10,000				
p,&m-Xylene	ND	2,500	ND	20,000				
o-Xylene	ND	1,300	ND	10,000				
Styrene	ND	1,300	ND	10,000				
Bromoform	ND	1,300	ND	10,000				
1,1,2,2-Tetrachloroethane	ND	1,300	ND	10,000				
Benzyl Chloride	ND	1,300	ND	10,000				
4-Ethyl Toluene	ND	1,300	ND	10,000				
1,3,5-Trimethylbenzene	ND	1,300	ND	10,000				
1,2,4-Trimethylbenzene	ND	1,300	ND	10,000				
1,3-Dichlorobenzene	ND	1,300	ND	10,000				
1,4-Dichlorobenzene	ND	1,300	ND	10,000				
1,2-Dichlorobenzene	ND	1,300	ND	10,000				
1,2,4-Trichlorobenzene	ND	2,500	ND	20,000				
Hexachlorobutadiene	ND	1,300	ND	10,000				
1,3-Butadiene	11,000	6,300	ND	50,000				
Isopropanol	73,000	6,300	180,000	50,000				
n-Hexane	ND	6,300	ND	50,000				
Ethyl Acetate	27,000	6,300	88,000	50,000				
Tetrahydrofuran	96,000	6,300	650,000	50,000				
Cyclohexane	ND	6,300	ND	50,000				
Heptane	6,900	6,300	ND	50,000				
1,4-Dioxane	ND	6,300	ND	50,000				

RL = Reporting Limit
ND = Not Detected (below RL)

Reviewed/Approved By: Annika Sotelo Sanchez for
Mark Johnson
Operations Manager

Date 2-02-26

The cover letter is an integral part of this analytical report

AirTECHNOLOGY Laboratories, Inc.
18501 E. Gale Avenue, Suite 130 ♦ City of Industry, CA 91748 ♦ Ph: (626) 964-4032 ♦ Fx: (626) 964-5832

Client: SCS Engineers
Attn: Cornelius Fong
Project Name: Chiquita Canyon Landfill
Project No.: 07224200.24 Task 1
Date Received: 01/14/26
Matrix: Air
Reporting Units: ppbv

EPA Method TO-15

Lab No.:	METHOD_BLANK			
Client Sample I.D.:	--			
Date/Time Sampled:	--			
Date/Time Analyzed:	1/14/26 18:07			
QC Batch No.:	260114MS2A1			
Analyst Initials:	RC			
Dilution Factor:	0.20			

ANALYTE	Result ppbv	RL ppbv
Dichlorodifluoromethane (12)	ND	0.20
Chloromethane	ND	0.20
1,2-Cl-1,1,2,2-F ethane (114)	ND	0.20
Vinyl Chloride	ND	0.20
Bromomethane	ND	0.20
Chloroethane	ND	1.0
Trichlorofluoromethane (11)	ND	0.20
1,1-Dichloroethene	ND	0.20
Carbon Disulfide	ND	0.20
1,1,2-Cl 1,2,2-F ethane (113)	ND	0.20
Acetone	ND	1.4
Methylene Chloride	ND	0.20
t-1,2-Dichloroethene	ND	0.20
1,1-Dichloroethane	ND	0.20
Vinyl Acetate	ND	0.20
c-1,2-Dichloroethene	ND	0.20
2-Butanone	ND	1.0
t-Butyl Methyl Ether (MTBE)	ND	0.20
Chloroform	ND	0.20
1,1,1-Trichloroethane	ND	0.20
Carbon Tetrachloride	ND	0.20
Benzene	ND	0.40
1,2-Dichloroethane	ND	0.20
Trichloroethene	ND	0.20
1,2-Dichloropropane	ND	0.20
Bromodichloromethane	ND	0.20
c-1,3-Dichloropropene	ND	0.20
4-Methyl-2-Pentanone	ND	0.20
Toluene	ND	0.20
t-1,3-Dichloropropene	ND	0.40
1,1,2-Trichloroethane	ND	0.20
Tetrachloroethene	ND	0.20
2-Hexanone	ND	0.20
Dibromochloromethane	ND	0.20

AirTECHNOLOGY Laboratories, Inc.
18501 E. Gale Avenue, Suite 130 ♦ City of Industry, CA 91748 ♦ Ph: (626) 964-4032 ♦ Fx: (626) 964-5832

Client: SCS Engineers
Attn: Cornelius Fong
Project Name: Chiquita Canyon Landfill
Project No.: 07224200.24 Task 1
Date Received: 01/14/26
Matrix: Air
Reporting Units: ppbv

EPA Method TO-15

Lab No.:	METHOD_BLANK			
Client Sample I.D.:	--			
Date/Time Sampled:	--			
Date/Time Analyzed:	1/14/26 18:07			
QC Batch No.:	260114MS2A1			
Analyst Initials:	RC			
Dilution Factor:	0.20			

ANALYTE	Result ppbv	RL ppbv						
1,2-Dibromoethane	ND	0.20						
Chlorobenzene	ND	0.20						
Ethylbenzene	ND	0.20						
p,&m-Xylene	ND	0.40						
o-Xylene	ND	0.20						
Styrene	ND	0.20						
Bromoform	ND	0.20						
1,1,2,2-Tetrachloroethane	ND	0.20						
Benzyl Chloride	ND	0.20						
4-Ethyl Toluene	ND	0.20						
1,3,5-Trimethylbenzene	ND	0.20						
1,2,4-Trimethylbenzene	ND	0.20						
1,3-Dichlorobenzene	ND	0.20						
1,4-Dichlorobenzene	ND	0.20						
1,2-Dichlorobenzene	ND	0.20						
1,2,4-Trichlorobenzene	ND	0.40						
Hexachlorobutadiene	ND	0.20						
1,3-Butadiene	ND	1.0						
Isopropanol	ND	1.0						
n-Hexane	ND	1.0						
Ethyl Acetate	ND	1.0						
Tetrahydrofuran	ND	1.0						
Cyclohexane	ND	1.0						
Heptane	ND	1.0						
1,4-Dioxane	ND	1.0						

RL = Reporting Limit
ND = Not Detected (below RL)

Reviewed/Approved By: Annika Sotelo Sanchez for
Mark Johnson
Operations Manager

Date 2-02-26

The cover letter is an integral part of this analytical report

AirTECHNOLOGY Laboratories, Inc.
18501 E. Gale Avenue, Suite 130 ♦ City of Industry, CA 91748 ♦ Ph: (626) 964-4032 ♦ Fx: (626) 964-5832

LCS/LCSD Recovery and RPD Summary Report

QC Batch #: 260114MS2A1

Matrix: Air

Reporting Units: ppbv

EPA Method TO-15
LABORATORY CONTROL SAMPLE SUMMARY

Lab No.:	METHOD BLANK			LCS		LCSD					
Date/Time Analyzed:	1/14/26 18:07			1/14/26 16:42		1/14/26 17:21					
Analyst Initials:	RC			RC		RC					
Dilution Factor:	0.20			1.0		1.0					
ANALYTE	Result ppbv	RL ppbv	AMT. ppbv	Result ppbv	% Rec.	Result ppbv	% Rec.	RPD	Low %Rec	High %Rec	Max. RPD
1,1-Dichloroethene	ND	0.20	10	8.60	86	8.30	83	3.6	70	130	30
Methylene Chloride	ND	0.20	10	8.97	90	8.93	89	0.5	70	130	30
Trichloroethene	ND	0.20	10	8.23	82	8.31	83	1.0	70	130	30
Toluene	ND	0.20	10	8.14	81	8.29	83	1.8	70	130	30
1,1,2,2-Tetrachloroethane	ND	0.20	10	8.64	86	8.64	86	0.0	70	130	30

ND = Not Detected (below RL)
RL = Reporting Limit

Reviewed/Approved By: Annika Sotelo Sanchez for
Mark Johnson
Operations Manager

Date: 1-20-26

The cover letter is an integral part of this analytical report

AirTECHNOLOGY Laboratories, Inc.
18501 E. Gale Avenue, Suite 130 ♦ City of Industry, CA 91748 ♦ Ph: (626) 964-4032 ♦ Fx: (626) 964-5832

Client: SCS Engineers
Attn: Cornelius Fong
Project Name: Chiquita Canyon Landfill
Project No.: 07224200.24 Task 1
Date Received: 01/14/26
Matrix: Air
Reporting Units: ppmv

EPA ALT-144 (CO by FID)

Lab No.:	T011405-01		T011405-02		T011405-03		T011405-04	
Client Sample I.D.:	H-2165W		CV-2345		CV-2344		CV-24128	
Date/Time Sampled:	1/14/26 7:45		1/14/26 7:50		1/14/26 8:00		1/14/26 8:10	
Date/Time Analyzed:	1/14/26 14:38		1/14/26 14:52		1/14/26 15:07		1/14/26 15:21	
QC Batch No.:	260114GC8A1		260114GC8A1		260114GC8A1		260114GC8A1	
Analyst Initials:	KD		KD		KD		KD	
Dilution Factor:	1.0		1.0		1.0		1.0	
ANALYTE	Result ppmv	RL ppmv	Result ppmv	RL ppmv	Result ppmv	RL ppmv	Result ppmv	RL ppmv
Carbon Monoxide	250	10	22	10	ND	10	630	10

Results normalized including non-methane hydrocarbons

ND = Not Detected (below RL)
RL = Reporting Limit

Reviewed/Approved By: Annika Stokes for
Mark Johnson
Operations Manager

Date 1-30-26

The cover letter is an integral part of this analytical report

AirTECHNOLOGY Laboratories, Inc.
18501 E. Gale Avenue, Suite 130 ♦ City of Industry, CA 91748 ♦ Ph: (626) 964-4032 ♦ Fx: (626) 964-5832

Client: SCS Engineers
Attn: Cornelius Fong
Project Name: Chiquita Canyon Landfill
Project No.: 07224200.24 Task 1
Date Received: 01/14/26
Matrix: Air
Reporting Units: ppmv

EPA ALT-144 (CO by FID)

Lab No.:	T011405-05							
Client Sample I.D.:	CV-2303							
Date/Time Sampled:	1/14/26 8:40							
Date/Time Analyzed:	1/14/26 15:36							
QC Batch No.:	260114GC8A1							
Analyst Initials:	KD							
Dilution Factor:	1.0							
ANALYTE	Result ppmv	RL ppmv						
Carbon Monoxide	1,900	10						

Results normalized including non-methane hydrocarbons

ND = Not Detected (below RL)
RL = Reporting Limit

Reviewed/Approved By: Annika Sotelo Sanchez for
Mark Johnson
Operations Manager

Date 1-30-26

The cover letter is an integral part of this analytical report

AirTECHNOLOGY Laboratories, Inc.
18501 E. Gale Avenue, Suite 130 ♦ City of Industry, CA 91748 ♦ Ph: (626) 964-4032 ♦ Fx: (626) 964-5832

QC Batch No: 260114GC8A1
Matrix: Air
Reporting Units: ppmv

EPA ALT-144 (CO by FID)
LABORATORY CONTROL SAMPLE SUMMARY

Lab No.:	METHOD BLANK			LCS		LCSD					
Date Analyzed:	1/14/26 11:00			1/14/26 10:16		1/14/26 10:31					
Analyst Initials:	KD			KD		KD					
Dilution Factor:	1.0			1.0		1.0			Limits		
ANALYTE	Result ppmv	RL ppmv	SPIKE AMT. ppmv	Result ppmv	% Rec.	Result ppmv	% Rec.	RPD %	Low %Rec	High %Rec	Max. RPD
Carbon Monoxide	ND	10	1,010	1,090	108	1,090	107	0.2	70	130	30

ND = Not Detected (below RL)
RL = Reporting Limit

Reviewed/Approved By: Annika Sottelsanchez for
Mark Johnson
Operations Manager

Date 1-30-26

The cover letter is an integral part of this analytical report

Client: SCS Engineers
Attn: Cornelius Fong
Project Name: Chiquita Canyon Landfill
Project No.: 07224200.24 Task 1
Date Received: 01/14/26
Matrix: Air
Reporting Units: % v/v

ASTM D1946

Lab No.:	T011405-01			T011405-02			T011405-03			T011405-04		
Client Sample I.D.:	H-2165W			CV-2345			CV-2344			CV-24128		
Date/Time Sampled:	1/14/26 7:45			1/14/26 7:50			1/14/26 8:00			1/14/26 8:10		
Date/Time Analyzed:	1/14/26 14:38			1/14/26 14:52			1/14/26 15:07			1/14/26 15:21		
QC Batch No.:	260114GC8A1			260114GC8A1			260114GC8A1			260114GC8A1		
Analyst Initials:	KD			KD			KD			KD		
Dilution Factor:	1.0			1.0			1.0			1.0		
ANALYTE	Result % v/v	RL % v/v	MDL % v/v	Result % v/v	RL % v/v	MDL % v/v	Result % v/v	RL % v/v	MDL % v/v	Result % v/v	RL % v/v	MDL % v/v
Hydrogen	1.7	1.0	0.059	0.27 J	1.0	0.059	0.17 J	1.0	0.059	5.3	1.0	0.059

Results normalized including non-methane hydrocarbons

MDL = Method Detection Limit
ND= Not Detected (below MDL)
RL = Reporting Limit
J = Trace amount. Analyte concentration between RL and MDL.

Reviewed/Approved By: Annika Sotelo-Sanchez
Mark Johnson
Operations Manager

Date 1-30-26

The cover letter is an integral part of this analytical report

AirTECHNOLOGY Laboratories, Inc.
18501 E. Gale Avenue, Suite 130 ♦ City of Industry, CA 91748 ♦ Ph: (626) 964-4032 ♦ Fx: (626) 964-5832

Client: SCS Engineers
Attn: Cornelius Fong
Project Name: Chiquita Canyon Landfill
Project No.: 07224200.24 Task 1
Date Received: 01/14/26
Matrix: Air
Reporting Units: % v/v

ASTM D1946

Lab No.:	T011405-05											
Client Sample I.D.:	CV-2303											
Date/Time Sampled:	1/14/26 8:40											
Date/Time Analyzed:	1/14/26 15:36											
QC Batch No.:	260114GC8A1											
Analyst Initials:	KD											
Dilution Factor:	1.0											
ANALYTE	Result % v/v	RL % v/v	MDL % v/v									
Hydrogen	16	1.0	0.059									

Results normalized including non-methane hydrocarbons

MDL = Method Detection Limit
ND= Not Detected (below MDL)
RL = Reporting Limit
J = Trace amount. Analyte concentration between RL and MDL.

Reviewed/Approved By: Annika Sotelo Sanchez
Mark Johnson
Operations Manager

Date 1-30-26

The cover letter is an integral part of this analytical report

AirTECHNOLOGY Laboratories, Inc.
18501 E. Gale Avenue, Suite 130 ♦ City of Industry, CA 91748 ♦ Ph: (626) 964-4032 ♦ Fx: (626) 964-5832

QC Batch No: 260114GC8A1
Matrix: Air
Reporting Units: % v/v

ASTM D1946
LABORATORY CONTROL SAMPLE SUMMARY

Lab No.:	METHOD BLANK				LCS		LCSD					
Date Analyzed:	1/14/26 11:00				1/14/26 10:16		1/14/26 10:31					
Analyst Initials:	KD				KD		KD					
Dilution Factor:	1.0				1.0		1.0			Limits		
ANALYTE	Result % v/v	RL % v/v	MDL % v/v	SPIKE AMT. % v/v	Result % v/v	% Rec.	Result % v/v	% Rec.	RPD %	Low %Rec	High %Rec	Max. RPD
Hydrogen	ND	1.0	0.059	5.0	4.39	88	4.46	90	1.6	70	130	30

MDL = Method Detection Limit
ND= Not Detected (below MDL)
RL = Reporting Limit
J = Trace amount. Analyte concentration between RL and MDL.

Reviewed/Approved By: Annika Sotelo-Sanchez
Mark Johnson
Operations Manager

Date 1-30-26

The cover letter is an integral part of this analytical report

Client: SCS Engineers
Attn: Cornelius Fong
Project Name: Chiquita Canyon Landfill
Project No.: 07224200.24 Task 1
Date Received: 01/14/26
Matrix: Air
Reporting Units: % v/v

ASTM D1946

Lab No.:	T011405-01		T011405-02		T011405-03		T011405-04	
Client Sample I.D.:	H-2165W		CV-2345		CV-2344		CV-24128	
Date/Time Sampled:	1/14/26 7:45		1/14/26 7:50		1/14/26 8:00		1/14/26 8:10	
Date/Time Analyzed:	1/14/26 14:38		1/14/26 14:52		1/14/26 15:07		1/14/26 15:21	
QC Batch No.:	260114GC8A1		260114GC8A1		260114GC8A1		260114GC8A1	
Analyst Initials:	KD		KD		KD		KD	
Dilution Factor:	1.0		1.0		1.0		1.0	
ANALYTE	Result % v/v	RL % v/v	Result % v/v	RL % v/v	Result % v/v	RL % v/v	Result % v/v	RL % v/v
Carbon Dioxide	73	0.010	3.3	0.010	0.051	0.010	37	0.010
Oxygen/Argon	2.0	0.50	20	0.50	21	0.50	5.0	0.50
Nitrogen	7.6	1.0	76	1.0	79	1.0	31	1.0
Methane	16	0.0010	0.79	0.0010	ND	0.0010	21	0.0010

Results normalized including non-methane hydrocarbons

ND = Not Detected (below RL)
RL = Reporting Limit

Reviewed/Approved By: Annika Sanchez
Mark Johnson
Operations Manager

Date 1-30-26

The cover letter is an integral part of this analytical report

AirTECHNOLOGY Laboratories, Inc.
18501 E. Gale Avenue, Suite 130 ♦ City of Industry, CA 91748 ♦ Ph: (626) 964-4032 ♦ Fx: (626) 964-5832

Client: SCS Engineers
Attn: Cornelius Fong
Project Name: Chiquita Canyon Landfill
Project No.: 07224200.24 Task 1
Date Received: 01/14/26
Matrix: Air
Reporting Units: % v/v

ASTM D1946

Lab No.:	T011405-05							
Client Sample I.D.:	CV-2303							
Date/Time Sampled:	1/14/26 8:40							
Date/Time Analyzed:	1/14/26 15:36							
QC Batch No.:	260114GC8A1							
Analyst Initials:	KD							
Dilution Factor:	1.0							
ANALYTE	**Result % v/v**	**RL % v/v**						
Carbon Dioxide	68	0.010						
Oxygen/Argon	2.6	0.50						
Nitrogen	9.9	1.0						
Methane	1.6	0.0010						

Results normalized including non-methane hydrocarbons

ND = Not Detected (below RL)
RL = Reporting Limit

Reviewed/Approved By: Annika Stehlauches
Mark Johnson
Operations Manager

Date 1-30-26

The cover letter is an integral part of this analytical report

AirTECHNOLOGY Laboratories, Inc.
18501 E. Gale Avenue, Suite 130 ♦ City of Industry, CA 91748 ♦ Ph: (626) 964-4032 ♦ Fx: (626) 964-5832

QC Batch No: 260114GC8A1
Matrix: Air
Reporting Units: % v/v

ASTM D1946
LABORATORY CONTROL SAMPLE SUMMARY

Lab No.:	METHOD BLANK			LCS		LCSD					
Date Analyzed:	1/14/26 11:00			1/14/26 10:16		1/14/26 10:31					
Analyst Initials:	KD			KD		KD					
Dilution Factor:	1.0			1.0		1.0			Limits		
ANALYTE	Result % v/v	RL % v/v	SPIKE AMT. % v/v	Result % v/v	% Rec.	Result % v/v	% Rec.	RPD %	Low %Rec	High %Rec	Max. RPD
Carbon Dioxide	ND	0.010	10	9.45	94	9.47	95	0.3	70	130	30
Oxygen/Argon	ND	0.50	15	15.1	101	15.2	101	0.3	70	130	30
Nitrogen	ND	1.0	70	73.5	105	74.0	106	0.6	70	130	30
Methane	ND	0.0010	0.10	0.0993	98	0.0991	98	0.2	70	130	30

ND = Not Detected (below RL)
RL = Reporting Limit

Reviewed/Approved By: _____ Date 1-30-26
Mark Johnson
Operations Manager

The cover letter is an integral part of this analytical report

AirTECHNOLOGY
Laboratories, Inc.

February 2, 2026

LA Cert #04140
EPA Methods TO3, TO14A, TO15, 25C/3C, ASTM D1946, RSK-175

TX Cert T104704450-14-6
EPA Methods TO14A, TO15

ALASKA CS-LAP 24-002
EPA Methods TO14A, TO15

SCS Field Services
ATTN: Cornelius Fong
3900 Kilroy Airport Way, Suite 100
Long Beach, CA 90806

LABORATORY TEST RESULTS

Project Reference: Chiquita Canyon Landfill
Project Number: 07224200.24 Task 1
Lab Number: T011503-01/06

Enclosed are the results for sample(s) received 1/15/26 by Air Technology. Samples were received intact. Analyses were performed according to specifications on the chain of custody provided with the sample(s).

Report Narrative:

- Modifications to EPA TO-15 – samples were collected in Mylar bags. The reporting limit for benzene was raised from 1-ppbv to 2-ppbv to adjust for background levels.
- Unless otherwise noted in the report, sample analyses were performed within method performance criteria and meet all requirements of the TNI Standards.
- The enclosed results relate only to the sample(s).

Preliminary results were e-mailed to Cornelius Fong, Jenny Kim, Art Jones and Ali Ferrara on 1/30/26.

ATL appreciates the opportunity to provide testing services to your company. If you have any questions regarding these results, please call me at (626) 964-4032.

Sincerely,

Annika Sotelo-Sanchez

Mark Johnson
Operations Manager
MJohnson@AirTechLabs.com

Note: The cover letter is an integral part of this analytical report.

AirTECHNOLOGY Laboratories, Inc.
18501 E. Gale Ave., Suite 130
City of Industry, CA 91748
Ph: 626-964-4032
Fx: 626-964-5832

CHAIN OF CUSTODY RECORD

TURNAROUND TIME				DELIVERABLES	PAGE: 1 OF
Standard	■	48 hours	☐	EDD ■	Condition upon receipt:
Same Day	☐	72 hours	☐	EDF ☐	Sealed Yes ☐ No ☐
24 hours	☐	96 hours	☐	Level 3 ☐	Intact Yes ☐ No ☐
Other:				Level 4 ☐	Chilled _____ deg C

Project No.:	07224200.24 Task 1
Project Name:	Chiquita Canyon Landfill
Report To:	Cornelius Fong
Company:	SCS Engineers
Street:	3900 Kilroy Airport Way, Suite 100
City/State/Zip:	Long Beach, CA 90806-6816
Phone& Fax:	562-743-7895
e-mail:	cfong@scsengineers.com

BILLING

P.O. No.:	07-SO05310
Bill to:	
	07FSAccountspayable@scsengineers.com
	3900 Kilroy Airport Way, Suite 100
	Long Beach, CA 90806-6816

ANALYSIS REQUEST

LAB USE ONLY	SAMPLE IDENTIFICATION	SAMPLE DATE	SAMPLE TIME	CONTAINER QTY/TYPE	MATRIX	PRESERVA-TION	CH4, CO2, O2, N2 ASTM D1946	Carbon Monoxide EPA ALT-144	Hydrogen ASTM D1946	VOCs EPA TO-15		
T011583-01	Cv-24069	1/15/2026	7:25AM	1L	Gas	N	X	X	X			
-02	CV-24070	1/15/2026	7:30AM	1L	Gas	N	X	X	X			
-03	CV-2312	1/15/2026	7:35AM	2-1L	Gas	N	X	X	X	x		
-04	CV-24053	1/15/2026	7:45AM	2-1L	Gas	N	X	X	X	x		
-05	CV-2305	1/15/2026	7:55AM	1L	Gas	N	X	X	X			
-06	CV-24127	1/15/2026	8:00am	2-1L	Gas	N	X	X	X	X		

AUTHORIZATION TO PERFORM WORK	COMPANY	DATE/TIME
SAMPLED BY Angel Javlera	COMPANY SCS	DATE/TIME 1/15/26

RELINQUISHED BY	DATE/TIME	RECEIVED BY	DATE/TIME
[signature]	1/15/26 9:10A	Ruben G	1/15/26 9:10
Ruben G	1/15/26 12:40	[signature]	1/15/26

METHOD OF TRANSPORT (circle one): Walk-In FedEx UPS **Courier** ATLI Other_____

COMMENTS
Report full list of TO-15 compounds
Raw landfill gas samples
FLAMMABLE

DISTRIBUTION: White & Yellow - Lab Copies / Pink - Customer Copy

Preservation: **H**=HCl **N**=None / Container: **B**=Bag **C**=Can **V**=VOA **O**=Other *Rev. 03 - 5/7/09*

Client: SCS Engineers
Attn: Cornelius Fong
Project Name: Chiquita Canyon Landfill
Project No.: 07224200.24 Task 1
Date Received: 01/15/26
Matrix: Air
Reporting Units: ppbv

EPA Method TO-15

Lab No.:	T011503-03		T011503-04		T011503-06			
Client Sample I.D.:	CV-2312		CV-24053		CV-24127			
Date/Time Sampled:	1/15/26 7:35		1/15/26 7:45		1/15/26 8:00			
Date/Time Analyzed:	1/15/26 17:15		1/15/26 17:51		1/15/26 18:25			
QC Batch No.:	260115MS2A1		260115MS2A1		260115MS2A1			
Analyst Initials:	RC		RC		RC			
Dilution Factor:	3,500		3,500		1,500			
ANALYTE	Result ppbv	RL ppbv	Result ppbv	RL ppbv	Result ppbv	RL ppbv		
Dichlorodifluoromethane (12)	ND	3,500	ND	3,500	ND	1,500		
Chloromethane	ND	3,500	ND	3,500	ND	1,500		
1,2-Cl-1,1,2,2-F ethane (114)	ND	3,500	ND	3,500	ND	1,500		
Vinyl Chloride	ND	3,500	ND	3,500	ND	1,500		
Bromomethane	ND	3,500	ND	3,500	ND	1,500		
Chloroethane	ND	3,500	ND	3,500	ND	1,500		
Trichlorofluoromethane (11)	ND	3,500	ND	3,500	ND	1,500		
1,1-Dichloroethene	ND	3,500	ND	3,500	ND	1,500		
Carbon Disulfide	ND	3,500	ND	3,500	ND	1,500		
1,1,2-Cl 1,2,2-F ethane (113)	ND	3,500	ND	3,500	ND	1,500		
Acetone	460,000	3,500	490,000	3,500	200,000	1,500		
Methylene Chloride	ND	3,500	ND	3,500	ND	1,500		
t-1,2-Dichloroethene	ND	3,500	ND	3,500	ND	1,500		
1,1-Dichloroethane	ND	3,500	ND	3,500	ND	1,500		
Vinyl Acetate	ND	3,500	ND	3,500	ND	1,500		
c-1,2-Dichloroethene	ND	3,500	ND	3,500	ND	1,500		
2-Butanone	320,000	7,000	410,000	7,000	190,000	3,000		
t-Butyl Methyl Ether (MTBE)	ND	3,500	ND	3,500	ND	1,500		
Chloroform	ND	3,500	ND	3,500	ND	1,500		
1,1,1-Trichloroethane	ND	3,500	ND	3,500	ND	1,500		
Carbon Tetrachloride	ND	3,500	ND	3,500	ND	1,500		
Benzene	160,000	7,000	200,000	7,000	140,000	3,000		
1,2-Dichloroethane	ND	3,500	ND	3,500	ND	1,500		
Trichloroethene	ND	3,500	ND	3,500	ND	1,500		
1,2-Dichloropropane	ND	3,500	ND	3,500	ND	1,500		
Bromodichloromethane	ND	3,500	ND	3,500	ND	1,500		
c-1,3-Dichloropropene	ND	3,500	ND	3,500	ND	1,500		
4-Methyl-2-Pentanone	6,500	3,500	6,400	3,500	6,800	1,500		
Toluene	8,400	3,500	8,700	3,500	7,800	1,500		
t-1,3-Dichloropropene	ND	3,500	ND	3,500	ND	1,500		
1,1,2-Trichloroethane	ND	3,500	ND	3,500	ND	1,500		
Tetrachloroethene	ND	3,500	ND	3,500	ND	1,500		
2-Hexanone	ND	3,500	ND	3,500	1,500	1,500		
Dibromochloromethane	ND	3,500	ND	3,500	ND	1,500		

AirTECHNOLOGY Laboratories, Inc.
18501 E. Gale Avenue, Suite 130 ♦ City of Industry, CA 91748 ♦ Ph: (626) 964-4032 ♦ Fx: (626) 964-5832

Client: SCS Engineers
Attn: Cornelius Fong
Project Name: Chiquita Canyon Landfill
Project No.: 07224200.24 Task 1
Date Received: 01/15/26
Matrix: Air
Reporting Units: ppbv

EPA Method TO-15

Lab No.:	T011503-03		T011503-04		T011503-06			
Client Sample I.D.:	CV-2312		CV-24053		CV-24127			
Date/Time Sampled:	1/15/26 7:35		1/15/26 7:45		1/15/26 8:00			
Date/Time Analyzed:	1/15/26 17:15		1/15/26 17:51		1/15/26 18:25			
QC Batch No.:	260115MS2A1		260115MS2A1		260115MS2A1			
Analyst Initials:	RC		RC		RC			
Dilution Factor:	3,500		3,500		1,500			
ANALYTE	Result ppbv	RL ppbv	Result ppbv	RL ppbv	Result ppbv	RL ppbv		
1,2-Dibromoethane	ND	3,500	ND	3,500	ND	1,500		
Chlorobenzene	ND	3,500	ND	3,500	ND	1,500		
Ethylbenzene	ND	3,500	ND	3,500	ND	1,500		
p,&m-Xylene	ND	3,500	ND	3,500	ND	1,500		
o-Xylene	ND	3,500	ND	3,500	ND	1,500		
Styrene	ND	3,500	ND	3,500	ND	1,500		
Bromoform	ND	3,500	ND	3,500	ND	1,500		
1,1,2,2-Tetrachloroethane	ND	3,500	ND	3,500	ND	1,500		
Benzyl Chloride	ND	3,500	ND	3,500	ND	1,500		
4-Ethyl Toluene	ND	3,500	ND	3,500	ND	1,500		
1,3,5-Trimethylbenzene	ND	3,500	ND	3,500	ND	1,500		
1,2,4-Trimethylbenzene	ND	3,500	ND	3,500	ND	1,500		
1,3-Dichlorobenzene	ND	3,500	ND	3,500	ND	1,500		
1,4-Dichlorobenzene	ND	3,500	ND	3,500	ND	1,500		
1,2-Dichlorobenzene	ND	3,500	ND	3,500	ND	1,500		
1,2,4-Trichlorobenzene	ND	3,500	ND	3,500	ND	1,500		
Hexachlorobutadiene	ND	3,500	ND	3,500	ND	1,500		
1,3-Butadiene	ND	18,000	ND	18,000	9,600	7,500		
Isopropanol	97,000	18,000	140,000	18,000	150,000	7,500		
n-Hexane	ND	18,000	ND	18,000	ND	7,500		
Ethyl Acetate	24,000	18,000	42,000	18,000	23,000	7,500		
Tetrahydrofuran	260,000	18,000	360,000	18,000	220,000	7,500		
Cyclohexane	ND	18,000	ND	18,000	ND	7,500		
Heptane	ND	18,000	ND	18,000	9,300	7,500		
1,4-Dioxane	ND	18,000	ND	18,000	ND	7,500		

RL = Reporting Limit
ND = Not Detected (below RL)

Reviewed/Approved By: Annika Sotelo-Sanchez for
Mark Johnson
Operations Manager

Date 2-02-26

The cover letter is an integral part of this analytical report

Client: SCS Engineers
Attn: Cornelius Fong
Project Name: Chiquita Canyon Landfill
Project No.: 07224200.24 Task 1
Date Received: 01/15/26
Matrix: Air
Reporting Units: ppbv

EPA Method TO-15

Lab No.:	METHOD_BLANK			
Client Sample I.D.:	--			
Date/Time Sampled:	--			
Date/Time Analyzed:	1/15/26 12:51			
QC Batch No.:	260115MS2A1			
Analyst Initials:	RC			
Dilution Factor:	0.20			

ANALYTE	Result ppbv	RL ppbv						
Dichlorodifluoromethane (12)	ND	0.20						
Chloromethane	ND	0.20						
1,2-Cl-1,1,2,2-F ethane (114)	ND	0.20						
Vinyl Chloride	ND	0.20						
Bromomethane	ND	0.20						
Chloroethane	ND	0.20						
Trichlorofluoromethane (11)	ND	0.20						
1,1-Dichloroethene	ND	0.20						
Carbon Disulfide	ND	0.20						
1,1,2-Cl 1,2,2-F ethane (113)	ND	0.20						
Acetone	ND	0.20						
Methylene Chloride	ND	0.20						
t-1,2-Dichloroethene	ND	0.20						
1,1-Dichloroethane	ND	0.20						
Vinyl Acetate	ND	0.20						
c-1,2-Dichloroethene	ND	0.20						
2-Butanone	ND	0.40						
t-Butyl Methyl Ether (MTBE)	ND	0.20						
Chloroform	ND	0.20						
1,1,1-Trichloroethane	ND	0.20						
Carbon Tetrachloride	ND	0.20						
Benzene	ND	0.40						
1,2-Dichloroethane	ND	0.20						
Trichloroethene	ND	0.20						
1,2-Dichloropropane	ND	0.20						
Bromodichloromethane	ND	0.20						
c-1,3-Dichloropropene	ND	0.20						
4-Methyl-2-Pentanone	ND	0.20						
Toluene	ND	0.20						
t-1,3-Dichloropropene	ND	0.20						
1,1,2-Trichloroethane	ND	0.20						
Tetrachloroethene	ND	0.20						
2-Hexanone	ND	0.20						
Dibromochloromethane	ND	0.20						

AirTECHNOLOGY Laboratories, Inc.
18501 E. Gale Avenue, Suite 130 ♦ City of Industry, CA 91748 ♦ Ph: (626) 964-4032 ♦ Fx: (626) 964-5832

Client: SCS Engineers
Attn: Cornelius Fong
Project Name: Chiquita Canyon Landfill
Project No.: 07224200.24 Task 1
Date Received: 01/15/26
Matrix: Air
Reporting Units: ppbv

EPA Method TO-15

Lab No.:	METHOD_BLANK							
Client Sample I.D.:	--							
Date/Time Sampled:	--							
Date/Time Analyzed:	1/15/26 12:51							
QC Batch No.:	260115MS2A1							
Analyst Initials:	RC							
Dilution Factor:	0.20							
ANALYTE	Result ppbv	RL ppbv						
1,2-Dibromoethane	ND	0.20						
Chlorobenzene	ND	0.20						
Ethylbenzene	ND	0.20						
p,&m-Xylene	ND	0.20						
o-Xylene	ND	0.20						
Styrene	ND	0.20						
Bromoform	ND	0.20						
1,1,2,2-Tetrachloroethane	ND	0.20						
Benzyl Chloride	ND	0.20						
4-Ethyl Toluene	ND	0.20						
1,3,5-Trimethylbenzene	ND	0.20						
1,2,4-Trimethylbenzene	ND	0.20						
1,3-Dichlorobenzene	ND	0.20						
1,4-Dichlorobenzene	ND	0.20						
1,2-Dichlorobenzene	ND	0.20						
1,2,4-Trichlorobenzene	ND	0.20						
Hexachlorobutadiene	ND	0.20						
1,3-Butadiene	ND	1.0						
Isopropanol	ND	1.0						
n-Hexane	ND	1.0						
Ethyl Acetate	ND	1.0						
Tetrahydrofuran	ND	1.0						
Cyclohexane	ND	1.0						
Heptane	ND	1.0						
1,4-Dioxane	ND	1.0						

RL = Reporting Limit
ND = Not Detected (below RL)

Reviewed/Approved By: Annika Sotelo Sanchez for
Mark Johnson
Operations Manager

Date 2-02-26

The cover letter is an integral part of this analytical report

AirTECHNOLOGY Laboratories, Inc.
18501 E. Gale Avenue, Suite 130 ♦ City of Industry, CA 91748 ♦ Ph: (626) 964-4032 ♦ Fx: (626) 964-5832

LCS/LCSD Recovery and RPD Summary Report

QC Batch #: 260115MS2A1

Matrix: Air

Reporting Units: ppbv

EPA Method TO-15
LABORATORY CONTROL SAMPLE SUMMARY

Lab No.:	METHOD BLANK			LCS		LCSD					
Date/Time Analyzed:	1/15/26 12:51			1/15/26 9:37		1/15/26 10:21					
Analyst Initials:	RC			RC		RC					
Dilution Factor:	0.20			1.0		1.0					
ANALYTE	Result ppbv	RL ppbv	AMT. ppbv	Result ppbv	% Rec.	Result ppbv	% Rec.	RPD	Low %Rec	High %Rec	Max. RPD
1,1-Dichloroethene	ND	0.20	10	8.16	82	8.33	83	2.0	70	130	30
Methylene Chloride	ND	0.20	10	8.88	89	8.86	89	0.3	70	130	30
Trichloroethene	ND	0.20	10	7.83	78	7.78	78	0.7	70	130	30
Toluene	ND	0.20	10	7.88	79	7.80	78	1.0	70	130	30
1,1,2,2-Tetrachloroethane	ND	0.20	10	7.84	78	8.08	81	3.1	70	130	30

ND = Not Detected (below RL)
RL = Reporting Limit

Reviewed/Approved By: Annika Sotelo Sanchez
Mark Johnson
Operations Manager

Date: 2-02-26

The cover letter is an integral part of this analytical report

AirTECHNOLOGY Laboratories, Inc.
18501 E. Gale Avenue, Suite 130 ♦ City of Industry, CA 91748 ♦ Ph: (626) 964-4032 ♦ Fx: (626) 964-5832

Client: SCS Engineers
Attn: Cornelius Fong
Project Name: Chiquita Canyon Landfill
Project No.: 07224200.24 Task 1
Date Received: 01/15/26
Matrix: Air
Reporting Units: ppmv

EPA ALT-144 (CO by FID)

Lab No.:	T011503-01		T011503-02		T011503-03		T011503-04	
Client Sample I.D.:	CV-24069		CV-24070		CV-2312		CV-24053	
Date/Time Sampled:	1/15/26 7:25		1/15/26 7:30		1/15/26 7:35		1/15/26 7:45	
Date/Time Analyzed:	1/15/26 18:06		1/15/26 18:21		1/15/26 18:35		1/15/26 18:50	
QC Batch No.:	260115GC8A1		260115GC8A1		260115GC8A1		260115GC8A1	
Analyst Initials:	KD		KD		KD		KD	
Dilution Factor:	1.0		1.0		1.0		1.0	
ANALYTE	Result ppmv	RL ppmv	Result ppmv	RL ppmv	Result ppmv	RL ppmv	Result ppmv	RL ppmv
Carbon Monoxide	270	10	480	10	2,200	10	870	10

Results normalized including non-methane hydrocarbons

ND = Not Detected (below RL)
RL = Reporting Limit

Reviewed/Approved By: Annika Sotelo-Sanchez for
Mark Johnson
Operations Manager

Date 2-02-26

The cover letter is an integral part of this analytical report

AirTECHNOLOGY Laboratories, Inc.
18501 E. Gale Avenue, Suite 130 ♦ City of Industry, CA 91748 ♦ Ph: (626) 964-4032 ♦ Fx: (626) 964-5832

Client: SCS Engineers
Attn: Cornelius Fong
Project Name: Chiquita Canyon Landfill
Project No.: 07224200.24 Task 1
Date Received: 01/15/26
Matrix: Air
Reporting Units: ppmv

EPA ALT-144 (CO by FID)

Lab No.:	T011503-05		T011503-06					
Client Sample I.D.:	CV-2305		CV-24127					
Date/Time Sampled:	1/15/26 7:55		1/15/26 8:00					
Date/Time Analyzed:	1/15/26 19:04		1/15/26 19:19					
QC Batch No.:	260115GC8A1		260115GC8A1					
Analyst Initials:	KD		KD					
Dilution Factor:	1.0		1.0					
ANALYTE	Result ppmv	RL ppmv	Result ppmv	RL ppmv				
Carbon Monoxide	1,900	10	1,700	10				

Results normalized including non-methane hydrocarbons

ND = Not Detected (below RL)
RL = Reporting Limit

Reviewed/Approved By: Annika Sotelo Sanchez for
Mark Johnson
Operations Manager

Date 2-02-26

The cover letter is an integral part of this analytical report

AirTECHNOLOGY Laboratories, Inc.
18501 E. Gale Avenue, Suite 130 ♦ City of Industry, CA 91748 ♦ Ph: (626) 964-4032 ♦ Fx: (626) 964-5832

QC Batch No: 260115GC8A1
Matrix: Air
Reporting Units: ppmv

EPA ALT-144 (CO by FID)
LABORATORY CONTROL SAMPLE SUMMARY

Lab No.:	METHOD BLANK			LCS		LCSD					
Date Analyzed:	1/15/26 17:22			1/15/26 16:24		1/15/26 16:39					
Analyst Initials:	KD			KD		KD					
Dilution Factor:	1.0			1.0		1.0			Limits		
ANALYTE	Result ppmv	RL ppmv	SPIKE AMT. ppmv	Result ppmv	% Rec.	Result ppmv	% Rec.	RPD %	Low %Rec	High %Rec	Max. RPD
Carbon Monoxide	ND	10	1,010	1,110	110	1,100	109	0.7	70	130	30

ND = Not Detected (below RL)
RL = Reporting Limit

Reviewed/Approved By: Annika Sotelo Sanchez **Date** 2-02-26
Mark Johnson
Operations Manager

The cover letter is an integral part of this analytical report

Client: SCS Engineers
Attn: Cornelius Fong
Project Name: Chiquita Canyon Landfill
Project No.: 07224200.24 Task 1
Date Received: 01/15/26
Matrix: Air
Reporting Units: % v/v

ASTM D1946

Lab No.:	T011503-01			T011503-02			T011503-03			T011503-04		
Client Sample I.D.:	CV-24069			CV-24070			CV-2312			CV-24053		
Date/Time Sampled:	1/15/26 7:25			1/15/26 7:30			1/15/26 7:35			1/15/26 7:45		
Date/Time Analyzed:	1/15/26 18:06			1/15/26 18:21			1/15/26 18:35			1/15/26 18:50		
QC Batch No.:	260115GC8A1			260115GC8A1			260115GC8A1			260115GC8A1		
Analyst Initials:	KD			KD			KD			KD		
Dilution Factor:	1.0			1.0			1.0			1.0		
ANALYTE	Result % v/v	RL % v/v	MDL % v/v	Result % v/v	RL % v/v	MDL % v/v	Result % v/v	RL % v/v	MDL % v/v	Result % v/v	RL % v/v	MDL % v/v
Hydrogen	3.2	1.0	0.059	6.8	1.0	0.059	14	1.0	0.059	6.8	1.0	0.059

Results normalized including non-methane hydrocarbons

MDL = Method Detection Limit
ND= Not Detected (below MDL)
RL = Reporting Limit
J = Trace amount. Analyte concentration between RL and MDL.

Reviewed/Approved By: Annika Sotelo Sanchez
Mark Johnson
Operations Manager

Date 2-02-26

The cover letter is an integral part of this analytical report

AirTECHNOLOGY Laboratories, Inc.
18501 E. Gale Avenue, Suite 130 ♦ City of Industry, CA 91748 ♦ Ph: (626) 964-4032 ♦ Fx: (626) 964-5832

Client: SCS Engineers
Attn: Cornelius Fong
Project Name: Chiquita Canyon Landfill
Project No.: 07224200.24 Task 1
Date Received: 01/15/26
Matrix: Air
Reporting Units: % v/v

ASTM D1946

Lab No.:	T011503-05			T011503-06								
Client Sample I.D.:	CV-2305			CV-24127								
Date/Time Sampled:	1/15/26 7:55			1/15/26 8:00								
Date/Time Analyzed:	1/15/26 19:04			1/15/26 19:19								
QC Batch No.:	260115GC8A1			260115GC8A1								
Analyst Initials:	KD			KD								
Dilution Factor:	1.0			1.0								
ANALYTE	Result % v/v	RL % v/v	MDL % v/v	Result % v/v	RL % v/v	MDL % v/v						
Hydrogen	8.1	1.0	0.059	10	1.0	0.059						

Results normalized including non-methane hydrocarbons

MDL = Method Detection Limit
ND= Not Detected (below MDL)
RL = Reporting Limit
J = Trace amount. Analyte concentration between RL and MDL.

Reviewed/Approved By: Annika Sotelo Sanchez
Mark Johnson
Operations Manager

Date 2-02-26

The cover letter is an integral part of this analytical report

AirTECHNOLOGY Laboratories, Inc.
18501 E. Gale Avenue, Suite 130 ♦ City of Industry, CA 91748 ♦ Ph: (626) 964-4032 ♦ Fx: (626) 964-5832

QC Batch No: 260115GC8A1
Matrix: Air
Reporting Units: % v/v

ASTM D1946
LABORATORY CONTROL SAMPLE SUMMARY

Lab No.:	METHOD BLANK				LCS		LCSD					
Date Analyzed:	1/15/26 17:22				1/15/26 16:24		1/15/26 16:39					
Analyst Initials:	KD				KD		KD					
Dilution Factor:	1.0				1.0		1.0			Limits		
ANALYTE	Result % v/v	RL % v/v	MDL % v/v	SPIKE AMT. % v/v	Result % v/v	% Rec.	Result % v/v	% Rec.	RPD %	Low %Rec	High %Rec	Max. RPD
Hydrogen	ND	1.0	0.059	5.0	5.58	112	5.69	115	2.0	70	130	30

MDL = Method Detection Limit
ND= Not Detected (below MDL)
RL = Reporting Limit
J = Trace amount. Analyte concentration between RL and MDL.

Reviewed/Approved By: Annika Sotelo Sanchez
Mark Johnson
Operations Manager

Date 2-02-26

The cover letter is an integral part of this analytical report

Client: SCS Engineers
Attn: Cornelius Fong
Project Name: Chiquita Canyon Landfill
Project No.: 07224200.24 Task 1
Date Received: 01/15/26
Matrix: Air
Reporting Units: % v/v

ASTM D1946

Lab No.:	T011503-01		T011503-02		T011503-03		T011503-04	
Client Sample I.D.:	CV-24069		CV-24070		CV-2312		CV-24053	
Date/Time Sampled:	1/15/26 7:25		1/15/26 7:30		1/15/26 7:35		1/15/26 7:45	
Date/Time Analyzed:	1/15/26 18:06		1/15/26 18:21		1/15/26 18:35		1/15/26 18:50	
QC Batch No.:	260115GC8A1		260115GC8A1		260115GC8A1		260115GC8A1	
Analyst Initials:	KD		KD		KD		KD	
Dilution Factor:	1.0		1.0		1.0		1.0	
ANALYTE	Result % v/v	RL % v/v	Result % v/v	RL % v/v	Result % v/v	RL % v/v	Result % v/v	RL % v/v
Carbon Dioxide	41	0.010	57	0.010	77	0.010	61	0.010
Oxygen/Argon	3.7	0.50	1.1	0.50	1.1	0.50	2.3	0.50
Nitrogen	19	1.0	4.5	1.0	3.8	1.0	8.6	1.0
Methane	33	0.0010	31	0.0010	3.5	0.0010	20	0.0010

Results normalized including non-methane hydrocarbons

ND = Not Detected (below RL)
RL = Reporting Limit

Reviewed/Approved By: Annika Sotelo Sanchez
Mark Johnson
Operations Manager

Date 2-02-26

The cover letter is an integral part of this analytical report

AirTECHNOLOGY Laboratories, Inc.
18501 E. Gale Avenue, Suite 130 ♦ City of Industry, CA 91748 ♦ Ph: (626) 964-4032 ♦ Fx: (626) 964-5832

Client: SCS Engineers
Attn: Cornelius Fong
Project Name: Chiquita Canyon Landfill
Project No.: 07224200.24 Task 1
Date Received: 01/15/26
Matrix: Air
Reporting Units: % v/v

ASTM D1946

Lab No.:	T011503-05		T011503-06					
Client Sample I.D.:	CV-2305		CV-24127					
Date/Time Sampled:	1/15/26 7:55		1/15/26 8:00					
Date/Time Analyzed:	1/15/26 19:04		1/15/26 19:19					
QC Batch No.:	260115GC8A1		260115GC8A1					
Analyst Initials:	KD		KD					
Dilution Factor:	1.0		1.0					
ANALYTE	**Result % v/v**	**RL % v/v**	**Result % v/v**	**RL % v/v**				
Carbon Dioxide	68	0.010	66	0.010				
Oxygen/Argon	2.5	0.50	3.0	0.50				
Nitrogen	9.8	1.0	11	1.0				
Methane	11	0.0010	8.5	0.0010				

Results normalized including non-methane hydrocarbons

ND = Not Detected (below RL)
RL = Reporting Limit

Reviewed/Approved By: Annika Sotelo-Sanchez
Mark Johnson
Operations Manager

Date 2-02-26

The cover letter is an integral part of this analytical report

AirTECHNOLOGY Laboratories, Inc.
18501 E. Gale Avenue, Suite 130 ♦ City of Industry, CA 91748 ♦ Ph: (626) 964-4032 ♦ Fx: (626) 964-5832

QC Batch No: 260115GC8A1
Matrix: Air
Reporting Units: % v/v

ASTM D1946
LABORATORY CONTROL SAMPLE SUMMARY

Lab No.:	METHOD BLANK			LCS		LCSD					
Date Analyzed:	1/15/26 17:22			1/15/26 16:24		1/15/26 16:39					
Analyst Initials:	KD			KD		KD					
Dilution Factor:	1.0			1.0		1.0			Limits		
ANALYTE	Result % v/v	RL % v/v	SPIKE AMT. % v/v	Result % v/v	% Rec.	Result % v/v	% Rec.	RPD %	Low %Rec	High %Rec	Max. RPD
Carbon Dioxide	ND	0.010	10	10.2	102	10.2	102	0.4	70	130	30
Oxygen/Argon	ND	0.50	15	14.7	98	14.7	98	0.1	70	130	30
Nitrogen	ND	1.0	70	72.8	104	72.9	105	0.2	70	130	30
Methane	ND	0.0010	0.10	0.101	100	0.101	100	0.5	70	130	30

ND = Not Detected (below RL)
RL = Reporting Limit

Reviewed/Approved By: Annika Sotelo Sanchez for
Mark Johnson
Operations Manager

Date 2-02-26

The cover letter is an integral part of this analytical report

AirTECHNOLOGY
Laboratories, Inc.

February 2, 2026

LA Cert #04140
EPA Methods TO3, TO14A, TO15, 25C/3C, ASTM D1946, RSK-175

TX Cert T104704450-14-6
EPA Methods TO14A, TO15

ALASKA CS-LAP 24-002
EPA Methods TO14A, TO15

SCS Field Services
ATTN: Cornelius Fong
3900 Kilroy Airport Way, Suite 100
Long Beach, CA 90806

LABORATORY TEST RESULTS

Project Reference: Chiquita Canyon Landfill
Project Number: 07224200.24 Task 1
Lab Number: T011901-01

Enclosed are the results for sample(s) received 1/19/26 by Air Technology. Samples were received intact. Analyses were performed according to specifications on the chain of custody provided with the sample(s).

Report Narrative:

- Unless otherwise noted in the report, sample analyses were performed within method performance criteria and meet all requirements of the TNI Standards.
- The enclosed results relate only to the sample(s).

Preliminary results were e-mailed to Cornelius Fong, Jenny Kim, Art Jones and Ali Ferrara on 1/30/26.

ATL appreciates the opportunity to provide testing services to your company. If you have any questions regarding these results, please call me at (626) 964-4032.

Sincerely,

Annika Sotelo-Sanchez f

Mark Johnson
Operations Manager
MJohnson@AirTechLabs.com

Note: The cover letter is an integral part of this analytical report.

AirTECHNOLOGY Laboratories, Inc.
18501 E. Gale Ave., Suite 130
City of Industry, CA 91748
Ph: 626-964-4032
Fx: 626-964-5832

CHAIN OF CUSTODY RECORD

TURNAROUND TIME				DELIVERABLES		PAGE: 1 OF
Standard	■	48 hours	☐	EDD	■	Condition upon receipt:
Same Day	☐	72 hours	☐	EDF	☐	Sealed Yes ☐ No ☐
24 hours	☐	96 hours	☐	Level 3	☐	Intact Yes ☐ No ☐
Other:				Level 4	☐	Chilled _____ deg C

Project No.:	07224200.24 Task 1
Project Name:	Chiquita Canyon Landfill
Report To:	Cornelius Fong
Company:	SCS Engineers
Street:	3900 Kilroy Airport Way, Suite 100
City/State/Zip:	Long Beach, CA 90806-6816
Phone& Fax:	562-743-7895
e-mail:	cfong@scsengineers.com

BILLING

P.O. No.:	07-SO05310
Bill to:	
	07FSAccountspayable@scsengineers.com
	3900 Kilroy Airport Way, Suite 100
	Long Beach, CA 90806-6816

ANALYSIS REQUEST

LAB USE ONLY	SAMPLE IDENTIFICATION	SAMPLE DATE	SAMPLE TIME	CONTAINER QTY/TYPE	MATRIX	PRESERVA-TION	CH4, CO2, O2, N2 ASTM D1946	Carbon Monoxide EPA ALT-144	Hydrogen ASTM D1946	VOCs EPA TO-15		
T011901-01	CV-24120	1/19/2026	7:50AM	1L	Gas	N	X	X	X			

AUTHORIZATION TO PERFORM WORK	COMPANY	DATE/TIME
SAMPLED BY Antonio Ambriz	COMPANY SCS	DATE/TIME 1/19/26

RELINQUISHED BY	DATE/TIME	RECEIVED BY	DATE/TIME
[signature]	1-19-26 8:25am	[signature]	1/19/26 8:25AM
[signature]	1-19-26 10:51	[signature]	1/19/26 1051

COMMENTS
Report full list of TO-15 compounds
Raw landfill gas samples
FLAMMABLE

METHOD OF TRANSPORT (circle one): Walk-In FedEx UPS **Courier** ATLI Other_____

DISTRIBUTION: White & Yellow - Lab Copies / Pink - Customer Copy

Preservation: H=HCl N=None / Container: B=Bag C=Can V=VOA O=Other *Rev. 03 - 5/7/09*

Client: SCS Engineers
Attn: Cornelius Fong
Project Name: Chiquita Canyon Landfill
Project No.: 07224200.24 Task 1
Date Received: 01/19/26
Matrix: Air
Reporting Units: ppmv

EPA ALT-144 (CO by FID)

Lab No.:	T011901-01							
Client Sample I.D.:	CV-24120							
Date/Time Sampled:	1/19/26 7:50							
Date/Time Analyzed:	1/19/26 15:37							
QC Batch No.:	260119GC8A1							
Analyst Initials:	KD							
Dilution Factor:	1.0							
ANALYTE	Result ppmv	RL ppmv						
Carbon Monoxide	340	10						

Results normalized including non-methane hydrocarbons

ND = Not Detected (below RL)
RL = Reporting Limit

Reviewed/Approved By: Annila Sotelo-Sanchez
Mark Johnson
Operations Manager

Date 1-29-26

The cover letter is an integral part of this analytical report

AirTECHNOLOGY Laboratories, Inc.
18501 E. Gale Avenue, Suite 130 ♦ City of Industry, CA 91748 ♦ Ph: (626) 964-4032 ♦ Fx: (626) 964-5832

QC Batch No: 260119GC8A1
Matrix: Air
Reporting Units: ppmv

EPA ALT-144 (CO by FID)
LABORATORY CONTROL SAMPLE SUMMARY

Lab No.:	METHOD BLANK			LCS		LCSD					
Date Analyzed:	1/19/26 12:27			1/19/26 12:56		1/19/26 13:10					
Analyst Initials:	KD			KD		KD					
Dilution Factor:	1.0			1.0		1.0			Limits		
ANALYTE	Result ppmv	RL ppmv	SPIKE AMT. ppmv	Result ppmv	% Rec.	Result ppmv	% Rec.	RPD %	Low %Rec	High %Rec	Max. RPD
Carbon Monoxide	ND	10	1,010	1,100	109	1,080	107	1.3	70	130	30

ND = Not Detected (below RL)
RL = Reporting Limit

Reviewed/Approved By: Annika Sotelo-Mecha
Mark Johnson
Operations Manager

Date 1-29-26

The cover letter is an integral part of this analytical report

Client: SCS Engineers
Attn: Cornelius Fong
Project Name: Chiquita Canyon Landfill
Project No.: 07224200.24 Task 1
Date Received: 01/19/26
Matrix: Air
Reporting Units: % v/v

ASTM D1946

Lab No.:	T011901-01											
Client Sample I.D.:	CV-24120											
Date/Time Sampled:	1/19/26 7:50											
Date/Time Analyzed:	1/19/26 15:37											
QC Batch No.:	260119GC8A1											
Analyst Initials:	KD											
Dilution Factor:	1.0											
ANALYTE	Result % v/v	RL % v/v	MDL % v/v									
Hydrogen	3.3	1.0	0.059									

Results normalized including non-methane hydrocarbons

MDL = Method Detection Limit
ND= Not Detected (below MDL)
RL = Reporting Limit
J = Trace amount. Analyte concentration between RL and MDL.

Reviewed/Approved By: Annika Sotelo-Sanchez
Mark Johnson
Operations Manager

Date 1-29-26

The cover letter is an integral part of this analytical report

AirTECHNOLOGY Laboratories, Inc.
18501 E. Gale Avenue, Suite 130 ♦ City of Industry, CA 91748 ♦ Ph: (626) 964-4032 ♦ Fx: (626) 964-5832

QC Batch No: 260119GC8A1
Matrix: Air
Reporting Units: % v/v

ASTM D1946
LABORATORY CONTROL SAMPLE SUMMARY

Lab No.:	METHOD BLANK				LCS		LCSD					
Date Analyzed:	1/19/26 12:27				1/19/26 12:56		1/19/26 13:10					
Analyst Initials:	KD				KD		KD					
Dilution Factor:	1.0				1.0		1.0			Limits		
ANALYTE	Result % v/v	RL % v/v	MDL % v/v	SPIKE AMT. % v/v	Result % v/v	% Rec.	Result % v/v	% Rec.	RPD %	Low %Rec	High %Rec	Max. RPD
Hydrogen	ND	1.0	0.059	5.0	5.54	111	5.61	113	1.2	70	130	30

MDL = Method Detection Limit
ND= Not Detected (below MDL)
RL = Reporting Limit
J = Trace amount. Analyte concentration between RL and MDL.

Reviewed/Approved By: Annika Sotelo Sanchez
Mark Johnson
Operations Manager

Date 1-29-26

The cover letter is an integral part of this analytical report

Client: SCS Engineers
Attn: Cornelius Fong
Project Name: Chiquita Canyon Landfill
Project No.: 07224200.24 Task 1
Date Received: 01/19/26
Matrix: Air
Reporting Units: % v/v

ASTM D1946

Lab No.:	T011901-01							
Client Sample I.D.:	CV-24120							
Date/Time Sampled:	1/19/26 7:50							
Date/Time Analyzed:	1/19/26 15:37							
QC Batch No.:	260119GC8A1							
Analyst Initials:	KD							
Dilution Factor:	1.0							
ANALYTE	**Result % v/v**	**RL % v/v**						
Carbon Dioxide	16	0.010						
Oxygen/Argon	17	0.50						
Nitrogen	63	1.0						
Methane	0.99	0.0010						

Results normalized including non-methane hydrocarbons

ND = Not Detected (below RL)
RL = Reporting Limit

Reviewed/Approved By: Annika Sotelo Sanchez for
Mark Johnson
Operations Manager

Date 1-29-26

The cover letter is an integral part of this analytical report

AirTECHNOLOGY Laboratories, Inc.
18501 E. Gale Avenue, Suite 130 ♦ City of Industry, CA 91748 ♦ Ph: (626) 964-4032 ♦ Fx: (626) 964-5832

QC Batch No: 260119GC8A1
Matrix: Air
Reporting Units: % v/v

ASTM D1946
LABORATORY CONTROL SAMPLE SUMMARY

Lab No.:	METHOD BLANK			LCS		LCSD					
Date Analyzed:	1/19/26 12:27			1/19/26 12:56		1/19/26 13:10					
Analyst Initials:	KD			KD		KD					
Dilution Factor:	1.0			1.0		1.0			Limits		
ANALYTE	Result % v/v	RL % v/v	SPIKE AMT. % v/v	Result % v/v	% Rec.	Result % v/v	% Rec.	RPD %	Low %Rec	High %Rec	Max. RPD
Carbon Dioxide	ND	0.010	10	9.97	99	9.97	99	0.0	70	130	30
Oxygen/Argon	ND	0.50	15	14.5	96	14.5	96	0.3	70	130	30
Nitrogen	ND	1.0	70	71.1	102	70.9	102	0.2	70	130	30
Methane	ND	0.0010	0.10	0.104	103	0.102	101	1.5	70	130	30

ND = Not Detected (below RL)
RL = Reporting Limit

Reviewed/Approved By: Annika Sotelo Sanchez
Mark Johnson
Operations Manager

Date 1-29-26

The cover letter is an integral part of this analytical report

All LFG Extraction Well Data - January 2026
Chiquita Canyon Landfill

Point Name	Record Date	CH4 [%]	CO2 [%]	O2 [%]	Bal Gas [%]	BalO2 [%]	CH4:CO2
A-01	1/28/2026 2:08:08 PM	57.0	39.8	0.2	3.0	15.0	1.4
A-02	1/13/2026 10:49:58 AM	55.7	40.9	0.1	3.3	33.0	1.4
A-03	1/13/2026 10:59:55 AM	53.9	42.7	0.0	3.4	0.0	1.3
A-04	1/13/2026 11:03:49 AM	55.5	41.3	0.0	3.2	0.0	1.3
B-01	1/7/2026 12:30:02 PM	14.2	25.6	0.0	60.2	0.0	0.6
B-02R	1/7/2026 12:25:13 PM	35.1	32.5	0.0	32.4	0.0	1.1
B-03R	1/7/2026 12:44:39 PM	23.1	28.4	0.0	48.5	0.0	0.8
B-05	1/7/2026 12:39:27 PM	21.2	28.5	0.1	50.2	502.0	0.7
B-06	1/7/2026 12:57:44 PM	24.1	27.8	0.0	48.1	0.0	0.9
B-07R	1/8/2026 1:34:10 PM	36.0	33.5	0.0	30.5	0.0	1.1
B-08	1/7/2026 1:12:58 PM	12.9	24.7	0.0	62.4	0.0	0.5
B-09	1/8/2026 1:27:43 PM	28.3	31.7	0.0	40.0	0.0	0.9
B-10	1/8/2026 1:21:15 PM	9.8	25.9	0.0	64.3	0.0	0.4
B-11	1/30/2026 1:20:31 PM	32.0	29.5	0.0	38.5	0.0	1.1
B-12	1/7/2026 12:49:54 PM	16.5	27.4	0.0	56.1	0.0	0.6
B-13	1/8/2026 1:40:18 PM	21.9	29.3	0.0	48.8	0.0	0.7
B-14	1/30/2026 1:23:47 PM	22.4	25.5	0.0	52.1	0.0	0.9
BH-GB-1	1/14/2026 11:05:52 AM	52.4	40.9	0.0	6.7	0.0	1.3
C-03	1/28/2026 2:12:29 PM	56.6	38.0	0.0	5.4	0.0	1.5
C-08	1/15/2026 9:29:58 AM	52.9	38.6	1.2	7.3	6.1	1.4
C-08	1/30/2026 12:33:18 PM	55.7	40.9	0.0	3.4	0.0	1.4
C-10	1/15/2026 9:49:51 AM	56.2	38.5	0.0	5.3	0.0	1.5
C-10	1/30/2026 12:36:59 PM	55.5	37.1	0.0	7.4	0.0	1.5
C-11	1/15/2026 10:01:04 AM	56.6	40.5	0.0	2.9	0.0	1.4
C-12	1/15/2026 10:10:54 AM	56.3	40.3	0.0	3.4	0.0	1.4
C-15	1/15/2026 10:18:21 AM	52.9	38.4	0.8	7.9	9.9	1.4
C-17B	1/13/2026 1:17:34 PM	55.8	39.9	0.0	4.3	0.0	1.4
C-18	1/13/2026 12:54:27 PM	55.1	40.1	0.0	4.8	0.0	1.4
C-19	1/13/2026 1:08:48 PM	55.4	40.7	0.0	3.9	0.0	1.4
C-20	1/13/2026 12:59:04 PM	55.3	40.4	0.0	4.3	0.0	1.4
C-23	1/13/2026 12:50:43 PM	55.0	40.2	0.0	4.8	0.0	1.4
C-24	1/15/2026 12:14:17 PM	45.4	35.6	2.0	17.0	8.5	1.3
C-25	1/13/2026 1:24:36 PM	53.1	40.8	0.0	6.1	0.0	1.3
C-26	1/15/2026 10:22:07 AM	59.8	27.3	1.7	11.2	6.6	2.2
C-27	1/15/2026 10:15:18 AM	56.5	40.2	0.0	3.3	0.0	1.4
C-28	1/15/2026 10:03:54 AM	54.3	39.3	0.0	6.4	0.0	1.4
C-29	1/15/2026 9:56:50 AM	51.8	44.1	0.0	4.1	0.0	1.2
C-30	1/15/2026 9:42:13 AM	53.6	41.1	0.0	5.3	0.0	1.3
Cal-Air	1/2/2026 12:56:10 PM	0.0	0.1	20.9	79.0	3.8	0.0

All LFG Extraction Well Data - January 2026
Chiquita Canyon Landfill

Point Name	Record Date	CH4 [%]	CO2 [%]	O2 [%]	Bal Gas [%]	BalO2 [%]	CH4:CO2
Cal-Air	1/5/2026 7:03:54 AM	0.0	0.1	20.9	79.0	3.8	0.0
Cal-Air	1/5/2026 12:24:59 PM	0.0	0.1	20.9	79.0	3.8	0.0
Cal-Air	1/5/2026 2:05:13 PM	0.0	0.1	20.9	79.0	3.8	0.0
Cal-Air	1/8/2026 7:28:43 AM	0.0	0.1	20.9	79.0	3.8	0.0
Cal-Air	1/9/2026 7:22:28 AM	0.0	0.1	20.9	79.0	3.8	0.0
Cal-Air	1/12/2026 7:18:00 AM	0.0	0.1	20.9	79.0	3.8	0.0
Cal-Air	1/12/2026 8:41:14 AM	0.0	0.1	20.9	79.0	3.8	0.0
Cal-Air	1/12/2026 2:30:08 PM	0.0	0.1	20.9	79.0	3.8	0.0
Cal-Air	1/13/2026 7:23:46 AM	0.0	0.1	20.9	79.0	3.8	0.0
Cal-Air	1/13/2026 8:04:05 AM	0.0	0.2	20.9	78.9	3.8	0.0
Cal-Air	1/13/2026 8:04:34 AM	0.0	0.1	20.9	79.0	3.8	0.0
Cal-Air	1/13/2026 1:23:53 PM	0.0	0.0	20.9	79.1	3.8	
Cal-Air	1/13/2026 1:40:12 PM	0.0	0.1	20.9	79.0	3.8	0.0
Cal-Air	1/14/2026 7:35:04 AM	0.0	0.1	20.9	79.0	3.8	0.0
Cal-Air	1/14/2026 7:59:58 AM	0.0	0.1	20.9	79.0	3.8	0.0
Cal-Air	1/14/2026 2:04:43 PM	0.0	0.1	20.9	79.0	3.8	0.0
Cal-Air	1/16/2026 8:09:56 AM	0.0	0.1	20.9	79.0	3.8	0.0
Cal-Air	1/16/2026 9:14:52 AM	0.0	0.2	20.9	78.9	3.8	0.0
Cal-Air	1/16/2026 2:55:31 PM	0.0	0.1	20.9	79.0	3.8	0.0
Cal-Air	1/23/2026 9:19:44 AM	0.0	0.1	20.9	79.0	3.8	0.0
Cal-Air	1/28/2026 7:07:25 AM	0.0	0.1	20.9	79.0	3.8	0.0
Cal-Air	1/28/2026 11:33:44 AM	0.0	0.1	20.9	79.0	3.8	0.0
Cal-Air	1/29/2026 6:45:13 AM	0.0	0.1	20.9	79.0	3.8	0.0
Cal-Air	1/29/2026 10:26:30 AM	0.0	0.1	20.9	79.0	3.8	0.0
Cal-Air	1/29/2026 12:06:50 PM	0.0	0.1	20.9	79.0	3.8	0.0
Cal-Air	1/30/2026 6:44:20 AM	0.0	0.1	20.9	79.0	3.8	0.0
Cal-Air	1/30/2026 12:11:20 PM	0.0	0.1	20.9	79.0	3.8	0.0
Cal-CH450% CO	1/2/2026 12:58:11 PM	50.1	35.0	0.0	14.9	0.0	1.4
Cal-CH450% CO	1/5/2026 7:01:07 AM	50.0	35.0	0.0	15.0	0.0	1.4
Cal-CH450% CO	1/5/2026 12:20:59 PM	50.0	35.0	0.0	15.0	0.0	1.4
Cal-CH450% CO	1/5/2026 2:07:23 PM	49.9	34.8	0.0	15.3	0.0	1.4
Cal-CH450% CO	1/8/2026 7:24:55 AM	49.9	35.2	0.0	14.9	0.0	1.4
Cal-CH450% CO	1/9/2026 7:17:54 AM	49.9	35.1	0.0	15.0	0.0	1.4
Cal-CH450% CO	1/12/2026 7:14:09 AM	50.0	35.0	0.0	15.0	0.0	1.4
Cal-CH450% CO	1/12/2026 8:44:32 AM	50.0	34.9	0.0	15.1	0.0	1.4
Cal-CH450% CO	1/12/2026 2:31:54 PM	50.0	35.1	0.0	14.9	0.0	1.4
Cal-CH450% CO	1/13/2026 7:21:47 AM	50.0	35.0	0.0	15.0	0.0	1.4
Cal-CH450% CO	1/13/2026 8:06:53 AM	49.9	34.9	0.0	15.2	0.0	1.4
Cal-CH450% CO	1/13/2026 8:09:36 AM	50.0	35.0	0.0	15.0	0.0	1.4
Cal-CH450% CO	1/13/2026 1:18:24 PM	50.0	35.0	0.0	15.0	0.0	1.4
Cal-CH450% CO	1/13/2026 1:41:45 PM	49.9	35.0	0.0	15.1	0.0	1.4
Cal-CH450% CO	1/14/2026 7:32:22 AM	50.0	35.0	0.0	15.0	0.0	1.4

All LFG Extraction Well Data - January 2026
Chiquita Canyon Landfill

Point Name	Record Date	CH4 [%]	CO2 [%]	O2 [%]	Bal Gas [%]	BalO2 [%]	CH4:CO2
Cal-CH450% CO	1/14/2026 8:01:52 AM	49.9	34.9	0.0	15.2	0.0	1.4
Cal-CH450% CO	1/14/2026 2:06:40 PM	49.9	34.9	0.0	15.2	0.0	1.4
Cal-CH450% CO	1/16/2026 8:07:20 AM	50.0	35.0	0.0	15.0	0.0	1.4
Cal-CH450% CO	1/16/2026 9:17:20 AM	49.9	35.1	0.0	15.0	0.0	1.4
Cal-CH450% CO	1/16/2026 2:57:18 PM	49.9	35.0	0.0	15.1	0.0	1.4
Cal-CH450% CO	1/23/2026 9:23:07 AM	49.9	34.9	0.0	15.2	0.0	1.4
Cal-CH450% CO	1/28/2026 7:05:33 AM	50.0	35.0	0.0	15.0	0.0	1.4
Cal-CH450% CO	1/28/2026 11:31:41 AM	50.0	35.0	0.0	15.0	0.0	1.4
Cal-CH450% CO	1/29/2026 6:42:07 AM	50.0	35.1	0.0	14.9	0.0	1.4
Cal-CH450% CO	1/29/2026 10:28:38 AM	49.8	35.0	0.0	15.2	0.0	1.4
Cal-CH450% CO	1/29/2026 12:03:27 PM	50.1	35.1	0.0	14.8	0.0	1.4
Cal-CH450% CO	1/30/2026 6:42:22 AM	50.0	34.9	0.0	15.1	0.0	1.4
Cal-CH450% CO	1/30/2026 1:04:47 PM	50.1	35.0	0.0	14.9	0.0	1.4
Cal-O2 11%	1/2/2026 12:59:53 PM	0.0	0.1	11.0	88.9	8.1	0.0
Cal-O2 11%	1/5/2026 7:10:39 AM	0.0	0.1	11.0	88.9	8.1	0.0
Cal-O2 11%	1/5/2026 12:28:02 PM	0.0	0.0	11.0	89.0	8.1	
Cal-O2 11%	1/5/2026 2:09:00 PM	0.0	0.1	11.0	88.9	8.1	0.0
Cal-O2 11%	1/8/2026 7:32:57 AM	0.0	0.1	11.0	88.9	8.1	0.0
Cal-O2 11%	1/9/2026 7:25:20 AM	0.0	0.1	11.0	88.9	8.1	0.0
Cal-O2 11%	1/12/2026 7:24:19 AM	0.0	0.1	11.0	88.9	8.1	0.0
Cal-O2 11%	1/12/2026 8:47:19 AM	0.0	0.1	11.0	88.9	8.1	0.0
Cal-O2 11%	1/12/2026 2:33:33 PM	0.0	0.1	11.0	88.9	8.1	0.0
Cal-O2 11%	1/13/2026 7:43:09 AM	0.0	0.1	11.0	88.9	8.1	0.0
Cal-O2 11%	1/13/2026 8:05:33 AM	0.0	0.1	11.0	88.9	8.1	0.0
Cal-O2 11%	1/13/2026 8:10:27 AM	0.0	0.1	11.0	88.9	8.1	0.0
Cal-O2 11%	1/13/2026 1:20:42 PM	0.0	0.0	11.0	89.0	8.1	
Cal-O2 11%	1/13/2026 1:46:48 PM	0.0	0.0	11.0	89.0	8.1	
Cal-O2 11%	1/14/2026 7:49:00 AM	0.0	0.1	11.0	88.9	8.1	0.0
Cal-O2 11%	1/14/2026 8:03:41 AM	0.0	0.1	11.0	88.9	8.1	0.0
Cal-O2 11%	1/14/2026 2:08:41 PM	0.0	0.1	11.0	88.9	8.1	0.0
Cal-O2 11%	1/16/2026 8:13:05 AM	0.0	0.0	11.0	89.0	8.1	
Cal-O2 11%	1/16/2026 9:19:01 AM	0.0	0.2	11.0	88.8	8.1	0.0
Cal-O2 11%	1/16/2026 2:59:31 PM	0.0	0.0	11.0	89.0	8.1	
Cal-O2 11%	1/23/2026 9:26:15 AM	0.0	0.1	11.0	88.9	8.1	0.0
Cal-O2 11%	1/28/2026 7:10:15 AM	0.0	0.1	11.0	88.9	8.1	0.0
Cal-O2 11%	1/28/2026 11:37:39 AM	0.0	0.1	11.0	88.9	8.1	0.0
Cal-O2 11%	1/29/2026 6:52:27 AM	0.0	0.1	11.0	88.9	8.1	0.0
Cal-O2 11%	1/29/2026 10:30:46 AM	0.0	0.1	11.0	88.9	8.1	0.0
Cal-O2 11%	1/29/2026 12:11:03 PM	0.0	0.0	11.0	89.0	8.1	
Cal-O2 11%	1/30/2026 6:49:41 AM	0.0	0.1	11.0	88.9	8.1	0.0
Cal-O2 11%	1/30/2026 12:17:51 PM	0.0	0.0	11.0	89.0	8.1	
Canyon B	1/7/2026 12:18:52 PM	21.6	25.8	2.1	50.5	24.0	0.8

All LFG Extraction Well Data - January 2026
Chiquita Canyon Landfill

Point Name	Record Date	CH4 [%]	CO2 [%]	O2 [%]	Bal Gas [%]	BalO2 [%]	CH4:CO2
Canyon Primar	1/2/2026 10:40:12 AM	25.6	30.5	1.0	42.9	42.9	0.8
Canyon Primar	1/4/2026 12:37:29 PM	29.6	30.6	0.8	39.0	48.2	1.0
Canyon Primar	1/5/2026 7:33:00 AM	25.8	27.4	1.3	45.5	35.0	0.9
Canyon Primar	1/5/2026 1:25:57 PM	26.4	32.0	1.1	40.5	36.8	0.8
Canyon Primar	1/5/2026 2:08:18 PM	27.9	28.6	1.1	42.4	38.5	1.0
Canyon Primar	1/6/2026 10:27:01 AM	26.3	29.0	1.1	43.6	39.6	0.9
Canyon Primar	1/7/2026 9:31:07 AM	27.8	33.2	1.0	38.0	36.9	0.8
Canyon Primar	1/8/2026 9:43:55 AM	25.3	30.9	1.0	42.8	42.8	0.8
Canyon Primar	1/9/2026 12:23:03 PM	23.1	29.9	1.3	45.7	35.2	0.8
Canyon Primar	1/11/2026 11:38:37 AM	27.9	29.3	1.1	41.7	37.6	1.0
Canyon Primar	1/12/2026 9:23:17 AM	25.0	30.2	1.2	43.6	36.3	0.8
Canyon Primar	1/12/2026 10:23:53 AM	25.4	27.6	1.2	45.8	38.2	0.9
Canyon Primar	1/13/2026 8:36:28 AM	24.4	27.6	1.6	46.4	29.0	0.9
Canyon Primar	1/14/2026 8:06:18 AM	28.0	31.3	1.1	39.6	35.4	0.9
Canyon Primar	1/15/2026 9:26:00 AM	28.4	31.1	1.1	39.4	36.1	0.9
Canyon Primar	1/16/2026 8:36:11 AM	26.3	30.2	1.2	42.3	35.3	0.9
Canyon Primar	1/23/2026 7:40:56 AM	50.3	37.2	0.0	12.5	0.0	1.4
Canyon Primar	1/25/2026 8:06:47 AM	32.5	28.9	1.8	36.8	20.4	1.1
Canyon Primar	1/26/2026 1:44:44 PM	31.6	32.2	1.0	35.2	35.2	1.0
Canyon Primar	1/29/2026 3:59:02 PM	34.1	33.0	1.0	31.9	30.7	1.0
Canyon Primar	1/30/2026 10:38:01 AM	30.7	33.4	1.1	34.9	33.2	0.9
Canyon Primar	1/30/2026 3:05:53 PM	33.6	31.5	0.9	34.0	38.2	1.1
CV-02	1/15/2026 9:17:00 AM	54.6	41.1	0.0	4.3	0.0	1.3
CV-03	1/15/2026 9:14:38 AM	54.1	39.8	0.0	6.1	0.0	1.4
CV-04	1/15/2026 9:12:24 AM	54.2	39.2	0.0	6.6	0.0	1.4
CV-04	1/30/2026 12:23:59 PM	54.5	39.7	0.0	5.8	0.0	1.4
CV-05	1/15/2026 9:09:21 AM	58.3	40.2	0.0	1.5	0.0	1.5
CV-05	1/30/2026 12:19:15 PM	55.4	40.4	0.0	4.2	0.0	1.4
CV-06	1/8/2026 12:31:47 PM	57.9	39.4	0.1	2.6	26.0	1.5
CV-09	1/28/2026 1:36:49 PM	54.2	43.3	0.0	2.5	0.0	1.3
CV-108-52	1/8/2026 8:58:28 AM	52.2	41.9	0.0	5.9	0.0	1.2
CV-108-52	1/12/2026 8:20:00 AM						
CV-108-52	1/12/2026 8:20:00 AM						
CV-108-52	1/16/2026 9:09:21 AM	47.7	52.0	0.0	0.3	0.0	0.9
CV-113	1/5/2026 9:35:00 AM						
CV-113	1/5/2026 9:35:00 AM						
CV-113	1/5/2026 10:25:44 AM	47.5	38.1	1.4	13.0	9.2	1.2
CV-113	1/28/2026 9:07:49 AM	2.7	9.6	19.4	68.3	3.5	0.3
CV-113	1/28/2026 9:08:34 AM	3.5	11.3	18.5	66.7	3.6	0.3

All LFG Extraction Well Data - January 2026
Chiquita Canyon Landfill

Point Name	Record Date	CH4 [%]	CO2 [%]	O2 [%]	Bal Gas [%]	BalO2 [%]	CH4:CO2
CV-114	1/5/2026 9:45:00 AM						
CV-114	1/5/2026 9:45:00 AM						
CV-114	1/5/2026 9:50:00 AM						
CV-114	1/5/2026 9:50:00 AM						
CV-114	1/5/2026 9:51:07 AM	1.3	89.5	0.0	9.2	0.0	0.0
CV-114	1/12/2026 8:25:00 AM						
CV-114	1/12/2026 8:29:17 AM	0.8	88.7	0.0	10.5	0.0	0.0
CV-114	1/20/2026 9:05:47 AM	1.2	83.1	0.0	15.7	0.0	0.0
CV-114	1/26/2026 9:02:20 AM	1.2	90.5	0.0	8.3	0.0	0.0
CV-1424	1/7/2026 7:58:41 AM	50.3	45.2	0.0	4.5	0.0	1.1
CV-1532A	1/6/2026 9:16:00 AM						
CV-1532A	1/6/2026 9:16:00 AM						
CV-1532A	1/7/2026 8:25:00 AM						
CV-1532A	1/7/2026 8:25:00 AM						
CV-1532A	1/7/2026 8:25:51 AM	4.0	29.8	13.8	52.4	3.8	0.1
CV-1532A	1/7/2026 8:27:37 AM	3.4	27.8	12.7	56.1	4.4	0.1
CV-1532A	1/12/2026 8:10:00 AM						
CV-1532A	1/12/2026 8:10:00 AM						
CV-1532A	1/14/2026 10:01:03 AM	1.6	2.1	20.5	75.8	3.7	0.8
CV-1532A	1/14/2026 10:01:56 AM	2.0	9.6	19.4	69.0	3.6	0.2
CV-1532A	1/14/2026 3:20:04 PM						
CV-1532A	1/16/2026 9:17:59 AM	0.2	12.2	16.6	71.0	4.3	0.0
CV-1532A	1/22/2026 8:29:51 AM	12.6	71.7	2.5	13.2	5.3	0.2
CV-1532A	1/29/2026 8:55:13 AM	0.9	44.2	8.4	46.5	5.5	0.0
CV-1532A	1/29/2026 8:56:46 AM	1.1	53.9	8.5	36.5	4.3	0.0
CV-1534A-PLR	1/7/2026 8:14:49 AM	6.2	67.7	4.2	21.9	5.2	0.1
CV-1534A-PLR	1/7/2026 8:15:00 AM						
CV-1534A-PLR	1/7/2026 8:15:00 AM						
CV-1534A-PLR	1/14/2026 9:48:00 AM	8.1	80.9	0.9	10.1	11.2	0.1
CV-1534A-PLR	1/22/2026 8:38:23 AM	20.0	62.1	4.6	13.3	2.9	0.3
CV-1534A-PLR	1/29/2026 8:49:19 AM	1.4	76.1	1.9	20.6	10.8	0.0
CV-1535	1/6/2026 7:50:00 AM						
CV-1535	1/6/2026 7:50:00 AM						

All LFG Extraction Well Data - January 2026
Chiquita Canyon Landfill

Point Name	Record Date	CH4 [%]	CO2 [%]	O2 [%]	Bal Gas [%]	BalO2 [%]	CH4:CO2
CV-1535	1/8/2026 8:52:22 AM	49.3	48.1	0.0	2.6	0.0	1.0
CV-1535	1/16/2026 9:05:22 AM	41.7	58.3	0.0	0.0	0.0	0.7
CV-1601D	1/5/2026 3:35:38 PM	46.0	49.0	0.0	5.0	0.0	0.9
CV-1601D	1/16/2026 11:01:50 AM	47.6	48.1	0.0	4.3	0.0	1.0
CV-1601S	1/5/2026 3:32:03 PM	42.6	50.9	0.0	6.5	0.0	0.8
CV-1601S	1/5/2026 3:33:36 PM	41.7	51.9	0.0	6.4	0.0	0.8
CV-1601S	1/16/2026 10:57:27 AM	43.9	50.6	0.0	5.5	0.0	0.9
CV-1604	1/28/2026 8:56:19 AM	53.5	45.1	0.0	1.4	0.0	1.2
CV-1605	1/12/2026 3:42:04 PM	48.9	41.9	1.1	8.1	7.4	1.2
CV-1701D	1/13/2026 8:30:06 AM	19.4	62.5	0.0	18.1	0.0	0.3
CV-1701S	1/13/2026 8:21:14 AM	24.6	58.8	2.3	14.3	6.2	0.4
CV-1701S	1/13/2026 8:27:16 AM	25.8	62.4	1.5	10.3	6.9	0.4
CV-1701S	1/30/2026 1:05:41 PM	24.0	59.8	1.3	14.9	11.5	0.4
CV-1701S	1/30/2026 1:07:00 PM	23.4	62.6	1.3	12.7	9.8	0.4
CV-1901	1/13/2026 1:57:24 PM	18.0	70.4	0.0	11.6	0.0	0.3
CV-1901	1/23/2026 12:39:48 PM	16.0	70.7	0.0	13.3	0.0	0.2
CV-1902A	1/6/2026 7:40:00 AM						
CV-1902A	1/6/2026 7:40:00 AM						
CV-1902A	1/7/2026 9:05:00 AM						
CV-1902A	1/7/2026 9:05:00 AM						
CV-1902A	1/7/2026 9:08:28 AM	20.5	74.8	0.0	4.7	0.0	0.3
CV-1902A	1/7/2026 9:09:05 AM	17.9	79.5	0.0	2.6	0.0	0.2
CV-1902A	1/14/2026 12:18:39 PM	13.9	64.0	0.0	22.1	0.0	0.2
CV-1902A	1/22/2026 9:30:49 AM	21.1	75.9	0.0	3.0	0.0	0.3
CV-1902A	1/22/2026 9:31:25 AM	21.9	78.1	0.0	0.0	0.0	0.3
CV-1902A	1/29/2026 9:15:10 AM	3.1	70.0	0.0	26.9	0.0	0.0
CV-1905	1/5/2026 7:41:24 AM	53.8	44.1	0.0	2.1	0.0	1.2
CV-2001	1/6/2026 9:06:00 AM						
CV-2001	1/6/2026 9:07:00 AM						
CV-2001	1/8/2026 7:52:00 AM						
CV-2001	1/8/2026 7:52:00 AM						
CV-2001	1/13/2026 1:20:58 PM	7.1	37.5	12.5	42.9	3.4	0.2
CV-2001	1/13/2026 1:24:15 PM	6.7	34.7	12.5	46.1	3.7	0.2

All LFG Extraction Well Data - January 2026
Chiquita Canyon Landfill

Point Name	Record Date	CH4 [%]	CO2 [%]	O2 [%]	Bal Gas [%]	BalO2 [%]	CH4:CO2
CV-2001	1/16/2026 1:02:36 PM	6.2	38.6	9.3	45.9	4.9	0.2
CV-2001	1/16/2026 1:03:06 PM	7.8	44.4	9.8	38.0	3.9	0.2
CV-2002	1/8/2026 8:00:00 AM						
CV-2002	1/8/2026 8:00:00 AM						
CV-2002	1/13/2026 1:11:16 PM	24.9	63.9	0.0	11.2	0.0	0.4
CV-2002	1/28/2026 10:14:41 AM	14.4	73.8	0.0	11.8	0.0	0.2
CV-2003	1/8/2026 9:02:05 AM	27.5	67.9	0.0	4.6	0.0	0.4
CV-2003	1/16/2026 9:12:34 AM	16.1	79.2	0.0	4.7	0.0	0.2
CV-2006	1/7/2026 9:20:00 AM						
CV-2006	1/7/2026 9:20:00 AM						
CV-2006	1/7/2026 9:20:48 AM	13.2	77.8	0.0	9.0	0.0	0.2
CV-2006	1/14/2026 12:29:49 PM	17.7	60.4	4.7	17.2	3.7	0.3
CV-2006	1/22/2026 9:39:54 AM	24.7	73.7	0.0	1.6	0.0	0.3
CV-2006	1/29/2026 9:28:39 AM	2.2	75.5	2.5	19.8	7.9	0.0
CV-2007	1/5/2026 10:05:00 AM						
CV-2007	1/5/2026 10:05:00 AM						
CV-2007	1/6/2026 7:54:27 AM	24.4	68.7	0.0	7.0	0.0	0.4
CV-2007	1/6/2026 8:44:00 AM						
CV-2007	1/6/2026 8:45:00 AM						
CV-2007	1/28/2026 10:10:17 AM	23.6	66.7	0.7	9.0	13.2	0.4
CV-2008	1/6/2026 8:48:24 AM	20.0	80.0	0.0	0.0	0.0	0.3
CV-2008	1/9/2026 2:09:04 PM	24.8	72.7	0.0	2.5	0.0	0.3
CV-2009	1/6/2026 9:28:43 AM	45.9	53.1	0.0	1.0	0.0	0.9
CV-2009	1/6/2026 9:29:43 AM	45.5	52.3	0.0	2.2	0.0	0.9
CV-2009	1/30/2026 9:53:37 AM	42.5	54.3	0.0	3.2	0.0	0.8
CV-2009	1/30/2026 9:55:28 AM	43.4	55.1	0.0	1.5	0.0	0.8
CV-2009A	1/29/2026 4:09:45 PM	35.3	64.7	0.0	0.0	0.0	0.5
CV-2009A	1/29/2026 4:13:43 PM	39.1	60.9	0.0	0.0	0.0	0.6
CV-2010	1/14/2026 11:46:22 AM	39.6	55.7	0.0	4.7	0.0	0.7
CV-2010A	1/12/2026 10:32:45 AM						
CV-2010A	1/14/2026 12:08:00 PM	37.5	52.9	0.0	9.6	0.0	0.7
CV-2010A	1/14/2026 12:11:26 PM	38.2	52.2	0.0	9.6	0.0	0.7
CV-2011	1/28/2026 9:35:52 AM	49.1	49.2	0.0	1.7	0.0	1.0
CV-2011A	1/30/2026 8:21:59 AM	17.9	59.0	0.0	23.1	0.0	0.3

All LFG Extraction Well Data - January 2026
Chiquita Canyon Landfill

Point Name	Record Date	CH4 [%]	CO2 [%]	O2 [%]	Bal Gas [%]	BalO2 [%]	CH4:CO2
CV-2011A	1/30/2026 8:24:09 AM	16.1	60.7	0.0	23.2	0.0	0.3
CV-2011A	1/30/2026 9:40:51 AM	20.4	60.6	0.0	19.0	0.0	0.3
CV-2011A	1/30/2026 9:42:21 AM	20.1	63.6	0.0	16.3	0.0	0.3
CV-2012	1/14/2026 11:56:37 AM	41.2	53.3	0.0	5.5	0.0	0.8
CV-2012	1/14/2026 11:56:42 AM	41.2	53.3	0.0	5.5	0.0	0.8
CV-2012	1/14/2026 11:58:44 AM	38.0	54.6	0.0	7.4	0.0	0.7
CV-2201-PLR	1/6/2026 10:00:00 AM	2.8	86.5	0.0	10.7	0.0	0.0
CV-2201-PLR	1/12/2026 10:31:45 AM	4.1	86.1	0.0	9.8	0.0	0.0
CV-2201-PLR	1/12/2026 10:34:00 AM						
CV-2201-PLR	1/20/2026 12:33:27 PM	20.1	77.5	0.4	2.0	5.0	0.3
CV-2201-PLR	1/28/2026 10:33:38 AM	2.7	84.5	0.9	11.9	13.2	0.0
CV-2204-PLR	1/6/2026 8:50:00 AM						
CV-2204-PLR	1/6/2026 8:50:00 AM						
CV-2204-PLR	1/6/2026 8:51:53 AM	1.7	77.7	2.1	18.5	8.8	0.0
CV-2204-PLR	1/13/2026 8:12:38 AM	6.4	77.4	0.0	16.2	0.0	0.1
CV-2204-PLR	1/20/2026 8:25:21 AM	2.1	85.8	0.0	12.1	0.0	0.0
CV-2204-PLR	1/26/2026 8:15:24 AM	5.5	76.9	0.0	17.6	0.0	0.1
CV-2205	1/7/2026 1:23:04 PM	55.2	40.6	0.0	4.2	0.0	1.4
CV-2206-PLR	1/14/2026 9:21:02 AM	0.0	5.0	20.0	75.0	3.8	0.0
CV-2206-PLR	1/29/2026 1:37:22 PM	0.1	6.4	18.9	74.6	3.9	0.0
CV-2207	1/29/2026 3:58:53 PM	46.6	52.8	0.0	0.6	0.0	0.9
CV-2208A	1/30/2026 8:42:41 AM	30.7	65.8	0.0	3.5	0.0	0.5
CV-2301	1/6/2026 7:40:00 AM						
CV-2301	1/6/2026 7:54:50 AM	0.6	88.5	0.0	10.9	0.0	0.0
CV-2301	1/6/2026 7:55:00 AM						
CV-2301	1/6/2026 10:15:00 AM						
CV-2301	1/12/2026 8:35:00 AM						
CV-2301	1/12/2026 8:35:00 AM						
CV-2301	1/13/2026 9:19:57 AM	10.8	83.9	0.8	4.5	5.6	0.1
CV-2301	1/21/2026 7:54:47 AM	27.5	61.4	0.0	11.1	0.0	0.4
CV-2301	1/28/2026 10:04:41 AM	17.1	66.2	0.6	16.1	26.8	0.3
CV-2302	1/12/2026 8:40:00 AM						
CV-2302	1/12/2026 8:40:00 AM						
CV-2302	1/12/2026 9:46:01 AM	50.0	47.1	0.1	2.8	28.0	1.1
CV-2302	1/23/2026 7:48:54 AM	51.0	43.1	0.0	5.9	0.0	1.2
CV-2303	1/6/2026 12:45:00 PM						
CV-2303	1/6/2026 12:45:00 PM						

All LFG Extraction Well Data - January 2026
Chiquita Canyon Landfill

Point Name	Record Date	CH4 [%]	CO2 [%]	O2 [%]	Bal Gas [%]	BalO2 [%]	CH4:CO2
CV-2303	1/6/2026 12:45:58 PM	2.2	82.1	0.0	15.7	0.0	0.0
CV-2303	1/6/2026 12:46:57 PM	2.2	82.9	0.0	14.9	0.0	0.0
CV-2303	1/13/2026 10:25:15 AM	7.8	83.4	0.6	8.2	13.7	0.1
CV-2303	1/14/2026 8:40:00 AM						
CV-2303	1/14/2026 8:40:00 AM						
CV-2303	1/21/2026 12:22:33 PM	11.9	87.5	0.0	0.6	0.0	0.1
CV-2303	1/21/2026 12:23:12 PM	11.6	82.1	0.0	6.3	0.0	0.1
CV-2303	1/28/2026 1:12:07 PM	11.5	77.5	0.4	10.6	26.5	0.1
CV-2303	1/28/2026 1:14:22 PM	13.2	34.3	0.2	52.3	261.5	0.4
CV-2304	1/6/2026 8:10:28 AM	1.5	86.2	0.0	12.3	0.0	0.0
CV-2304	1/6/2026 8:10:52 AM	1.4	86.0	0.0	12.6	0.0	0.0
CV-2304	1/30/2026 8:34:33 AM	1.3	45.1	6.0	47.6	7.9	0.0
CV-2304	1/30/2026 8:36:22 AM	1.2	42.1	7.0	49.7	7.1	0.0
CV-2305	1/6/2026 1:10:00 PM						
CV-2305	1/6/2026 1:10:00 PM						
CV-2305	1/6/2026 1:10:34 PM	8.3	84.8	0.0	6.9	0.0	0.1
CV-2305	1/12/2026 1:21:38 PM	16.3	78.4	0.0	5.3	0.0	0.2
CV-2305	1/12/2026 1:24:00 PM						
CV-2305	1/15/2026 7:55:00 AM						
CV-2305	1/15/2026 7:55:00 AM						
CV-2305	1/21/2026 9:53:15 AM	21.5	78.5	0.0	0.0	0.0	0.3
CV-2305	1/21/2026 9:56:05 AM	20.4	77.8	0.0	1.8	0.0	0.3
CV-2306	1/6/2026 8:44:07 AM	2.8	75.0	0.5	21.7	43.4	0.0
CV-2306	1/6/2026 8:45:00 AM						
CV-2306	1/6/2026 8:45:00 AM						
CV-2306	1/13/2026 8:16:52 AM	4.6	86.5	0.1	8.8	88.0	0.1
CV-2306	1/20/2026 8:32:54 AM	2.7	79.6	0.0	17.7	0.0	0.0
CV-2306	1/26/2026 8:20:12 AM	4.0	71.6	0.0	24.4	0.0	0.1
CV-2308-PLR	1/6/2026 9:50:00 AM						
CV-2308-PLR	1/6/2026 9:50:00 AM						
CV-2308-PLR	1/6/2026 9:54:24 AM	4.0	85.1	0.0	10.9	0.0	0.0

All LFG Extraction Well Data - January 2026
Chiquita Canyon Landfill

Point Name	Record Date	CH4 [%]	CO2 [%]	O2 [%]	Bal Gas [%]	BalO2 [%]	CH4:CO2
CV-2308-PLR	1/12/2026 10:28:33 AM	3.7	87.0	0.0	9.3	0.0	0.0
CV-2308-PLR	1/20/2026 12:26:07 PM	18.5	76.5	0.0	5.0	0.0	0.2
CV-2308-PLR	1/29/2026 10:23:38 AM	24.2	58.5	0.0	17.3	0.0	0.4
CV-2308-PLR	1/29/2026 10:24:09 AM	7.7	80.7	0.0	11.6	0.0	0.1
CV-2310-PLR	1/6/2026 10:12:54 AM	3.0	79.7	0.0	17.3	0.0	0.0
CV-2310-PLR	1/6/2026 10:15:00 AM						
CV-2310-PLR	1/12/2026 10:36:37 AM	4.2	60.2	0.0	35.6	0.0	0.1
CV-2310-PLR	1/12/2026 10:38:00 AM						
CV-2310-PLR	1/20/2026 12:40:09 PM	17.9	78.0	0.0	4.1	0.0	0.2
CV-2310-PLR	1/28/2026 10:43:27 AM	4.0	85.5	0.4	10.1	25.3	0.0
CV-2311	1/15/2026 12:21:14 PM	17.7	65.5	0.0	16.8	0.0	0.3
CV-2311	1/15/2026 12:22:33 PM	17.3	64.6	0.0	18.1	0.0	0.3
CV-2311	1/20/2026 10:22:33 AM	12.7	81.3	0.0	6.0	0.0	0.2
CV-2311	1/20/2026 10:22:52 AM	12.8	83.3	0.0	3.9	0.0	0.2
CV-2312	1/15/2026 7:35:00 AM						
CV-2312	1/15/2026 7:35:00 AM						
CV-2314	1/6/2026 8:37:25 AM	0.7	79.8	0.0	19.6	0.0	0.0
CV-2314	1/6/2026 8:38:25 AM	0.8	81.8	0.0	17.4	0.0	0.0
CV-2314	1/6/2026 9:36:00 AM						
CV-2314	1/6/2026 9:36:00 AM						
CV-2314	1/12/2026 9:55:00 AM						
CV-2314	1/12/2026 9:55:00 AM						
CV-2314	1/29/2026 9:27:18 AM	0.5	83.0	0.0	16.5	0.0	0.0
CV-2314	1/29/2026 9:30:30 AM	0.5	86.1	0.0	13.4	0.0	0.0
CV-2315	1/13/2026 8:20:00 AM						
CV-2315	1/13/2026 8:20:00 AM						
CV-2316	1/6/2026 9:00:00 AM						
CV-2316	1/6/2026 9:00:00 AM						
CV-2316	1/6/2026 1:38:42 PM	13.6	40.5	7.5	38.4	5.1	0.3
CV-2319	1/6/2026 1:41:48 PM	12.1	42.8	7.3	37.8	5.2	0.3
CV-2319	1/7/2026 8:19:37 AM	25.3	66.4	0.0	8.3	0.0	0.4
CV-2319	1/7/2026 8:21:37 AM	17.3	74.2	0.0	8.5	0.0	0.2
CV-2321	1/23/2026 8:13:30 AM	1.1	88.5	0.0	10.4	0.0	0.0
CV-2322	1/12/2026 12:39:01 PM	1.5	91.7	0.0	6.8	0.0	0.0
CV-2322	1/12/2026 12:40:00 PM						
CV-2322	1/13/2026 8:26:36 AM	1.4	86.4	0.0	12.2	0.0	0.0

All LFG Extraction Well Data - January 2026
Chiquita Canyon Landfill

Point Name	Record Date	CH4 [%]	CO2 [%]	O2 [%]	Bal Gas [%]	BalO2 [%]	CH4:CO2
CV-2322	1/21/2026 8:49:56 AM	6.0	74.4	2.1	17.5	8.3	0.1
CV-2322	1/21/2026 8:51:20 AM	5.7	76.6	2.1	15.6	7.4	0.1
CV-2322	1/28/2026 12:46:15 PM	6.2	79.5	0.4	13.9	34.8	0.1
CV-2324	1/9/2026 1:09:09 PM	48.2	44.5	0.0	7.3	0.0	1.1
CV-2326	1/8/2026 1:01:43 PM	1.4	84.7	0.0	13.9	0.0	0.0
CV-2326	1/9/2026 9:41:01 AM	2.1	84.1	0.0	13.8	0.0	0.0
CV-2326	1/23/2026 12:26:26 PM	5.9	80.2	0.3	13.6	45.3	0.1
CV-2327	1/5/2026 1:05:00 PM						
CV-2327	1/5/2026 1:05:00 PM						
CV-2327	1/5/2026 1:05:43 PM	1.9	74.0	2.1	22.0	10.5	0.0
CV-2327	1/13/2026 8:47:17 AM	3.2	85.2	1.0	10.6	10.6	0.0
CV-2327	1/21/2026 8:57:15 AM	5.4	77.8	0.0	16.8	0.0	0.1
CV-2327	1/28/2026 9:25:51 AM	0.6	98.6	0.0	0.8	0.0	0.0
CV-2328	1/6/2026 7:30:00 AM						
CV-2328	1/6/2026 7:30:00 AM						
CV-2328	1/6/2026 7:31:51 AM	24.1	70.2	0.0	5.7	0.0	0.3
CV-2328	1/12/2026 10:20:00 AM						
CV-2328	1/12/2026 10:20:00 AM						
CV-2328	1/13/2026 8:58:46 AM	39.3	60.7	0.0	0.0	0.0	0.6
CV-2328	1/21/2026 8:19:51 AM	17.6	74.3	0.0	8.1	0.0	0.2
CV-2328	1/23/2026 8:58:39 AM	14.1	81.8	0.0	4.1	0.0	0.2
CV-2328	1/23/2026 9:02:42 AM	12.7	85.3	0.0	2.0	0.0	0.1
CV-2328	1/28/2026 9:37:06 AM	26.5	65.9	0.0	7.6	0.0	0.4
CV-2333	1/5/2026 9:35:00 AM						
CV-2333	1/5/2026 9:35:00 AM						
CV-2333	1/5/2026 9:37:17 AM	1.1	86.7	0.0	12.2	0.0	0.0
CV-2333	1/6/2026 9:48:00 AM						
CV-2333	1/6/2026 9:48:00 AM						
CV-2333	1/6/2026 2:46:00 PM						
CV-2333	1/12/2026 8:19:05 AM	0.8	80.2	0.0	19.0	0.0	0.0
CV-2333	1/12/2026 8:20:00 AM						
CV-2333	1/13/2026 7:35:00 AM						
CV-2333	1/13/2026 7:35:00 AM						
CV-2333	1/14/2026 1:38:27 PM						
CV-2333	1/16/2026 10:54:34 AM	0.7	84.2	0.0	15.1	0.0	0.0
CV-2333	1/16/2026 10:55:30 AM	0.6	86.6	0.0	12.8	0.0	0.0

All LFG Extraction Well Data - January 2026
Chiquita Canyon Landfill

Point Name	Record Date	CH4 [%]	CO2 [%]	O2 [%]	Bal Gas [%]	BalO2 [%]	CH4:CO2
CV-2333	1/20/2026 8:48:37 AM	0.8	89.2	0.0	10.0	0.0	0.0
CV-2333	1/26/2026 8:55:19 AM	1.0	86.6	0.0	12.4	0.0	0.0
CV-2334	1/6/2026 9:07:00 AM						
CV-2334	1/6/2026 9:08:00 AM						
CV-2334	1/6/2026 2:30:00 PM						
CV-2334	1/13/2026 7:40:00 AM						
CV-2334	1/13/2026 7:40:00 AM						
CV-2334	1/14/2026 1:38:52 PM						
CV-2334	1/28/2026 9:42:35 AM	32.7	61.8	0.0	5.6	0.0	0.5
CV-2334	1/28/2026 9:43:37 AM	31.3	61.8	0.0	6.9	0.0	0.5
CV-2335	1/13/2026 1:40:31 PM	44.9	52.6	0.1	2.4	24.0	0.9
CV-2335	1/23/2026 12:55:34 PM	49.8	48.1	0.2	1.9	9.5	1.0
CV-2336	1/6/2026 9:50:00 AM						
CV-2336	1/6/2026 11:57:00 AM						
CV-2336	1/6/2026 11:58:00 AM						
CV-2336	1/13/2026 1:50:33 PM	41.4	55.9	0.0	2.7	0.0	0.7
CV-2336	1/13/2026 1:51:54 PM	41.5	56.0	0.0	2.5	0.0	0.7
CV-2336	1/23/2026 12:51:18 PM	4.0	2.3	18.7	75.0	4.0	1.7
CV-2336	1/23/2026 12:52:06 PM	4.8	2.9	18.4	73.9	4.0	1.7
CV-2337	1/6/2026 7:25:00 AM						
CV-2337	1/6/2026 7:25:00 AM						
CV-2337	1/7/2026 9:25:00 AM						
CV-2337	1/7/2026 9:25:00 AM						
CV-2337	1/7/2026 9:30:37 AM	23.3	76.3	0.4	0.0	0.0	0.3
CV-2337	1/7/2026 9:31:33 AM	24.2	75.8	0.0	0.0	0.0	0.3
CV-2337	1/13/2026 2:03:04 PM	8.9	75.2	0.4	15.5	38.8	0.1
CV-2337	1/14/2026 12:40:44 PM	28.2	66.2	0.5	5.1	10.2	0.4
CV-2337	1/14/2026 12:43:15 PM	27.4	64.3	0.7	7.6	10.9	0.4
CV-2337	1/22/2026 9:44:30 AM	21.4	76.3	0.0	2.3	0.0	0.3
CV-2338	1/7/2026 9:10:00 AM						
CV-2338	1/7/2026 9:10:00 AM						
CV-2338	1/7/2026 9:13:49 AM	15.7	74.5	1.3	8.5	6.5	0.2
CV-2338	1/14/2026 12:22:41 PM	16.5	75.9	0.8	6.8	8.5	0.2
CV-2338	1/22/2026 9:34:26 AM	22.6	76.8	0.0	0.6	0.0	0.3

All LFG Extraction Well Data - January 2026
Chiquita Canyon Landfill

Point Name	Record Date	CH4 [%]	CO2 [%]	O2 [%]	Bal Gas [%]	BalO2 [%]	CH4:CO2
CV-2338	1/29/2026 9:22:44 AM	4.7	76.5	1.1	17.7	16.1	0.1
CV-2339	1/14/2026 9:20:11 AM	0.2	4.2	18.7	76.9	4.1	0.1
CV-2339	1/14/2026 9:21:35 AM	0.3	6.2	17.8	75.7	4.2	0.1
CV-2339	1/16/2026 9:11:09 AM	0.8	7.1	18.9	73.2	3.9	0.1
CV-2341	1/6/2026 7:45:00 AM						
CV-2341	1/6/2026 7:45:00 AM						
CV-2341	1/6/2026 9:04:00 AM						
CV-2341	1/6/2026 9:05:00 AM						
CV-2341	1/8/2026 8:48:26 AM	43.8	49.3	0.7	6.2	8.9	0.9
CV-2341	1/29/2026 1:00:58 PM	13.2	66.8	1.0	19.0	19.0	0.2
CV-2342A-PLR	1/7/2026 8:33:15 AM	12.5	74.6	0.0	12.9	0.0	0.2
CV-2342A-PLR	1/7/2026 8:35:00 AM						
CV-2342A-PLR	1/7/2026 8:35:00 AM						
CV-2342A-PLR	1/14/2026 10:04:50 AM	8.2	77.8	0.0	14.0	0.0	0.1
CV-2342A-PLR	1/14/2026 10:08:29 AM	10.1	78.5	0.0	11.4	0.0	0.1
CV-2342A-PLR	1/22/2026 8:25:01 AM	22.2	72.4	0.0	5.4	0.0	0.3
CV-2342A-PLR	1/29/2026 9:01:59 AM	3.2	76.0	0.3	20.5	68.3	0.0
CV-2343	1/7/2026 8:00:39 AM	3.0	83.0	0.0	14.0	0.0	0.0
CV-2343	1/7/2026 8:01:16 AM	3.0	83.8	0.0	13.2	0.0	0.0
CV-2343	1/7/2026 8:10:00 AM						
CV-2343	1/7/2026 8:10:00 AM						
CV-2343	1/8/2026 9:08:36 AM	6.3	79.4	0.0	14.3	0.0	0.1
CV-2343	1/8/2026 9:11:35 AM	6.3	80.9	0.0	12.8	0.0	0.1
CV-2343	1/14/2026 9:39:12 AM	3.6	81.6	0.0	14.8	0.0	0.0
CV-2343	1/14/2026 9:40:02 AM	3.7	86.5	0.0	9.8	0.0	0.0
CV-2343	1/22/2026 8:45:45 AM	15.1	81.1	0.0	3.8	0.0	0.2
CV-2343	1/29/2026 8:35:55 AM	0.6	84.3	0.4	14.7	36.8	0.0
CV-2344	1/7/2026 7:47:53 AM	2.8	83.8	0.0	13.4	0.0	0.0
CV-2344	1/7/2026 8:00:00 AM						
CV-2344	1/7/2026 8:00:00 AM						
CV-2344	1/14/2026 8:00:00 AM						
CV-2344	1/14/2026 8:00:00 AM						
CV-2344	1/14/2026 9:32:40 AM	3.8	86.9	0.3	9.0	30.0	0.0
CV-2344	1/14/2026 9:34:03 AM	3.6	87.0	0.2	9.2	46.0	0.0

All LFG Extraction Well Data - January 2026
Chiquita Canyon Landfill

Point Name	Record Date	CH4 [%]	CO2 [%]	O2 [%]	Bal Gas [%]	BalO2 [%]	CH4:CO2
CV-2344	1/22/2026 8:50:33 AM	13.6	83.9	0.0	2.5	0.0	0.2
CV-2344	1/29/2026 8:31:26 AM	0.4	82.9	1.8	14.9	8.3	0.0
CV-2345	1/7/2026 7:50:00 AM						
CV-2345	1/8/2026 9:42:59 AM	23.9	74.5	0.0	1.6	0.0	0.3
CV-2345	1/14/2026 7:50:00 AM						
CV-2345	1/14/2026 7:50:00 AM						
CV-2345	1/16/2026 9:21:53 AM	23.7	75.1	0.0	1.2	0.0	0.3
CV-2346	1/6/2026 8:25:00 AM						
CV-2346	1/6/2026 8:25:00 AM						
CV-2346	1/8/2026 9:47:12 AM	13.7	80.3	0.0	6.0	0.0	0.2
CV-2346	1/8/2026 9:47:54 AM	5.6	82.2	0.0	12.2	0.0	0.1
CV-2346	1/16/2026 9:25:19 AM	3.4	84.8	0.0	11.8	0.0	0.0
CV-2346	1/16/2026 9:26:55 AM	2.1	88.6	0.0	9.3	0.0	0.0
CV-2347	1/6/2026 8:05:00 AM						
CV-2347	1/6/2026 8:05:00 AM						
CV-2347	1/8/2026 10:00:52 AM	7.9	82.5	0.0	9.6	0.0	0.1
CV-2347	1/16/2026 9:38:38 AM	8.6	85.5	0.0	5.9	0.0	0.1
CV-2348	1/6/2026 8:00:00 AM						
CV-2348	1/6/2026 8:00:00 AM						
CV-2348	1/8/2026 10:06:12 AM	33.5	44.4	0.0	22.1	0.0	0.8
CV-2348	1/16/2026 9:45:31 AM	34.3	46.2	0.0	19.5	0.0	0.7
CV-2349	1/7/2026 8:00:00 AM						
CV-2349	1/7/2026 8:00:00 AM						
CV-2349	1/8/2026 9:24:12 AM	10.1	82.9	0.0	7.0	0.0	0.1
CV-2349	1/16/2026 8:54:47 AM	3.4	86.7	0.3	9.6	32.0	0.0
CV-2350	1/8/2026 8:05:00 AM						
CV-2350	1/8/2026 8:05:00 AM						
CV-2350	1/8/2026 9:20:04 AM	15.9	79.7	0.0	4.4	0.0	0.2
CV-2350	1/28/2026 10:08:37 AM	2.8	54.2	4.8	38.2	8.0	0.1
CV-2351	1/7/2026 7:20:00 AM						
CV-2351	1/7/2026 7:20:00 AM						
CV-2351	1/13/2026 12:47:51 PM	2.2	72.6	0.0	25.2	0.0	0.0
CV-2351	1/16/2026 1:15:35 PM	3.0	76.6	0.0	20.4	0.0	0.0
CV-2352	1/7/2026 7:30:00 AM						
CV-2352	1/7/2026 7:30:00 AM						

All LFG Extraction Well Data - January 2026
Chiquita Canyon Landfill

Point Name	Record Date	CH4 [%]	CO2 [%]	O2 [%]	Bal Gas [%]	BalO2 [%]	CH4:CO2
CV-2352	1/13/2026 12:57:20 PM	2.5	75.6	0.9	21.0	23.3	0.0
CV-2352	1/14/2026 12:15:02 PM	15.9	69.6	2.3	12.2	5.3	0.2
CV-2352	1/22/2026 8:17:48 AM	13.3	70.5	1.7	14.5	8.5	0.2
CV-2353-PLR	1/7/2026 8:38:45 AM	12.8	77.2	0.0	10.0	0.0	0.2
CV-2353-PLR	1/7/2026 8:40:00 AM						
CV-2353-PLR	1/7/2026 8:40:00 AM						
CV-2353-PLR	1/7/2026 8:40:51 AM	13.2	77.5	0.0	9.3	0.0	0.2
CV-2353-PLR	1/8/2026 8:31:00 AM						
CV-2353-PLR	1/8/2026 8:31:00 AM						
CV-2353-PLR	1/14/2026 10:11:46 AM	13.4	73.1	2.3	11.2	4.9	0.2
CV-2353-PLR	1/22/2026 8:21:36 AM	19.7	73.9	0.0	6.4	0.0	0.3
CV-2354	1/7/2026 7:50:00 AM						
CV-2354	1/13/2026 2:10:10 PM	12.7	75.9	0.0	11.4	0.0	0.2
CV-2354	1/13/2026 2:10:38 PM	12.6	77.4	0.0	10.0	0.0	0.2
CV-2354	1/14/2026 9:21:21 AM	11.5	81.9	0.0	6.6	0.0	0.1
CV-2354	1/14/2026 9:23:25 AM	13.0	81.8	0.0	5.2	0.0	0.2
CV-2354	1/22/2026 9:05:03 AM	33.3	66.7	0.0	0.0	0.0	0.5
CV-2354	1/22/2026 9:05:24 AM	33.3	66.7	0.0	0.0	0.0	0.5
CV-24001	1/13/2026 1:35:39 PM	35.8	63.4	0.0	0.8	0.0	0.6
CV-24001	1/23/2026 10:17:40 AM	41.2	54.6	0.0	4.2	0.0	0.8
CV-24001	1/23/2026 12:57:46 PM	45.6	53.1	0.0	1.3	0.0	0.9
CV-24002	1/13/2026 1:16:06 PM	37.7	62.3	0.0	0.0	0.0	0.6
CV-24002	1/23/2026 10:13:17 AM	42.2	57.8	0.0	0.0	0.0	0.7
CV-24003	1/13/2026 1:07:40 PM	9.3	12.6	15.6	62.5	4.0	0.7
CV-24003	1/23/2026 10:06:57 AM	42.6	53.3	0.0	4.1	0.0	0.8
CV-24004	1/13/2026 8:57:52 AM	36.4	50.6	2.1	10.9	5.1	0.7
CV-24004	1/13/2026 9:19:17 AM	40.6	53.9	0.0	5.6	0.0	0.8
CV-24004	1/23/2026 10:03:36 AM	26.0	68.3	0.0	5.7	0.0	0.4
CV-24006	1/6/2026 8:00:00 AM						
CV-24006	1/6/2026 8:01:00 AM						
CV-24006	1/6/2026 2:08:00 PM						
CV-24006	1/6/2026 2:09:00 PM						
CV-24006	1/8/2026 12:54:11 PM	30.6	61.6	0.0	7.8	0.0	0.5
CV-24006	1/23/2026 12:22:46 PM	27.9	71.5	0.0	0.6	0.0	0.4

All LFG Extraction Well Data - January 2026
Chiquita Canyon Landfill

Point Name	Record Date	CH4 [%]	CO2 [%]	O2 [%]	Bal Gas [%]	BalO2 [%]	CH4:CO2
CV-24006	1/26/2026 11:41:29 AM						
CV-24007	1/6/2026 8:43:00 AM						
CV-24007	1/13/2026 7:50:00 AM						
CV-24007	1/13/2026 7:50:00 AM						
CV-24007	1/14/2026 10:26:25 AM	13.7	71.3	0.0	15.0	0.0	0.2
CV-24007	1/23/2026 12:14:52 PM	13.5	76.2	0.0	10.3	0.0	0.2
CV-24008	1/6/2026 9:13:00 AM						
CV-24008	1/6/2026 9:13:00 AM						
CV-24009	1/6/2026 9:11:00 AM						
CV-24009	1/6/2026 11:48:00 AM						
CV-24009	1/6/2026 2:32:00 PM						
CV-24009	1/7/2026 12:25:00 PM						
CV-24009	1/14/2026 10:10:25 AM	0.1	2.1	19.6	78.2	4.0	0.1
CV-24009	1/14/2026 10:12:39 AM	0.1	1.8	19.5	78.6	4.0	0.1
CV-24009	1/14/2026 1:43:03 PM						
CV-24009	1/30/2026 1:43:16 PM	15.3	69.3	2.3	13.1	5.7	0.2
CV-24009	1/30/2026 1:45:04 PM	10.8	65.3	4.9	19.0	3.9	0.2
CV-24010	1/13/2026 7:59:42 AM	9.9	17.0	0.0	73.1	7312.0	0.6
CV-24010	1/30/2026 9:02:56 AM	14.8	38.9	0.0	46.3	0.0	0.4
CV-24011	1/6/2026 9:10:00 AM						
CV-24011	1/6/2026 9:10:00 AM						
CV-24011	1/6/2026 9:10:29 AM	6.2	81.9	0.0	11.9	0.0	0.1
CV-24011	1/9/2026 9:00:58 AM	11.7	75.9	0.0	12.4	0.0	0.2
CV-24011	1/12/2026 10:15:45 AM	10.6	82.4	0.0	7.0	0.0	0.1
CV-24011	1/12/2026 10:22:00 AM						
CV-24011	1/20/2026 12:07:08 PM	25.1	69.5	0.0	5.4	0.0	0.4
CV-24011	1/20/2026 12:09:04 PM	27.6	72.4	0.0	0.0	0.0	0.4
CV-24011	1/26/2026 12:52:57 PM	9.8	78.0	0.0	12.2	0.0	0.1
CV-24011	1/26/2026 12:53:35 PM	7.5	77.5	0.0	15.0	0.0	0.1
CV-24012	1/6/2026 9:22:00 AM						
CV-24012	1/6/2026 9:22:00 AM						
CV-24012	1/6/2026 9:45:00 AM						
CV-24012	1/6/2026 9:45:00 AM						
CV-24012	1/6/2026 9:46:39 AM	1.7	84.8	0.0	13.5	0.0	0.0
CV-24012	1/9/2026 9:11:49 AM	1.8	81.6	0.0	16.6	0.0	0.0
CV-24012	1/12/2026 10:10:00 AM						

All LFG Extraction Well Data - January 2026
Chiquita Canyon Landfill

Point Name	Record Date	CH4 [%]	CO2 [%]	O2 [%]	Bal Gas [%]	BalO2 [%]	CH4:CO2
CV-24012	1/12/2026 10:10:02 AM	3.1	87.5	0.0	9.4	0.0	0.0
CV-24012	1/20/2026 10:09:12 AM	8.5	81.1	1.0	9.4	9.4	0.1
CV-24012	1/26/2026 1:07:06 PM	7.7	78.6	0.0	13.7	0.0	0.1
CV-24013	1/6/2026 9:00:45 AM	2.7	82.2	0.0	15.1	0.0	0.0
CV-24013	1/6/2026 9:01:12 AM	2.7	84.2	0.0	13.1	0.0	0.0
CV-24013	1/9/2026 9:31:13 AM	2.5	82.6	0.0	14.9	0.0	0.0
CV-24013	1/9/2026 9:31:33 AM	2.5	81.2	0.0	16.3	0.0	0.0
CV-24013	1/29/2026 2:10:58 PM	0.3	16.6	16.8	66.3	3.9	0.0
CV-24014	1/6/2026 11:41:00 AM						
CV-24014	1/6/2026 11:41:00 AM						
CV-24014	1/14/2026 1:37:00 PM						
CV-24015	1/5/2026 10:24:32 AM	4.2	75.4	0.3	20.1	67.0	0.1
CV-24015	1/5/2026 10:25:00 AM						
CV-24015	1/5/2026 10:25:00 AM						
CV-24015	1/12/2026 9:05:10 AM	2.0	71.7	0.0	26.3	0.0	0.0
CV-24015	1/12/2026 9:08:00 AM						
CV-24015	1/20/2026 9:35:47 AM	4.1	78.7	0.0	17.2	0.0	0.1
CV-24015	1/26/2026 9:32:20 AM	5.3	70.9	0.0	23.8	0.0	0.1
CV-24016	1/6/2026 9:18:57 AM	8.9	84.3	0.0	6.8	0.0	0.1
CV-24016	1/6/2026 9:20:00 AM						
CV-24016	1/6/2026 9:20:00 AM						
CV-24016	1/12/2026 10:18:06 AM	11.6	74.9	0.0	13.5	0.0	0.2
CV-24016	1/12/2026 10:25:00 AM						
CV-24016	1/20/2026 12:14:12 PM	15.6	73.6	0.0	10.8	0.0	0.2
CV-24016	1/23/2026 12:30:39 PM	2.2	82.6	0.0	15.2	0.0	0.0
CV-24016	1/23/2026 12:32:17 PM	1.9	82.4	0.0	15.7	0.0	0.0
CV-24016	1/26/2026 12:57:42 PM	8.0	80.5	0.0	11.5	0.0	0.1
CV-24017	1/6/2026 9:30:00 AM						
CV-24017	1/6/2026 9:30:00 AM						
CV-24017	1/6/2026 9:32:24 AM	11.0	77.0	0.0	12.0	0.0	0.1
CV-24017	1/12/2026 10:12:33 AM	4.8	86.5	0.0	8.7	0.0	0.1
CV-24017	1/12/2026 10:15:00 AM						
CV-24017	1/13/2026 7:55:00 AM						
CV-24017	1/13/2026 7:55:00 AM						

All LFG Extraction Well Data - January 2026
Chiquita Canyon Landfill

Point Name	Record Date	CH4 [%]	CO2 [%]	O2 [%]	Bal Gas [%]	BalO2 [%]	CH4:CO2
CV-24017	1/20/2026 10:18:06 AM	9.6	83.1	0.0	7.3	0.0	0.1
CV-24017	1/26/2026 12:47:41 PM	21.3	70.8	0.0	7.9	0.0	0.3
CV-24018	1/14/2026 1:34:39 PM	2.9	73.2	0.0	23.9	0.0	0.0
CV-24018	1/14/2026 1:36:56 PM	3.6	74.2	0.0	22.3	0.0	0.0
CV-24018	1/30/2026 9:02:35 AM	6.7	80.3	0.0	13.0	0.0	0.1
CV-24019	1/6/2026 9:24:44 AM	3.2	74.1	0.0	22.7	0.0	0.0
CV-24019	1/6/2026 9:25:00 AM						
CV-24019	1/6/2026 9:25:00 AM						
CV-24019	1/12/2026 10:22:09 AM	16.4	39.6	0.0	44.0	0.0	0.4
CV-24019	1/12/2026 10:30:00 AM						
CV-24019	1/20/2026 12:20:16 PM	18.6	77.5	0.0	3.9	0.0	0.2
CV-24019	1/26/2026 1:02:05 PM	7.0	78.6	0.0	14.4	0.0	0.1
CV-24020	1/15/2026 12:37:15 PM	0.0	12.3	17.1	70.7	4.1	0.0
CV-24020	1/15/2026 12:38:50 PM	0.0	12.4	17.2	70.4	4.1	0.0
CV-24020	1/29/2026 1:50:30 PM	0.0	12.0	17.4	70.6	4.1	0.0
CV-24021	1/6/2026 9:23:00 AM						
CV-24021	1/6/2026 9:23:00 AM						
CV-24021	1/9/2026 9:18:08 AM	1.9	66.1	0.0	32.0	0.0	0.0
CV-24021	1/9/2026 9:19:00 AM	1.8	66.3	0.0	31.9	0.0	0.0
CV-24021	1/29/2026 1:46:08 PM	0.0	4.3	19.9	75.8	3.8	0.0
CV-24023	1/5/2026 10:40:00 AM						
CV-24023	1/5/2026 10:40:00 AM						
CV-24023	1/5/2026 10:42:55 AM	4.0	69.0	2.1	24.9	11.9	0.1
CV-24023	1/12/2026 9:14:12 AM	1.8	81.9	0.2	16.1	80.5	0.0
CV-24023	1/12/2026 9:15:00 AM						
CV-24023	1/20/2026 9:45:13 AM	6.4	74.2	0.7	18.7	26.7	0.1
CV-24023	1/26/2026 9:47:29 AM	6.7	71.0	2.4	19.9	8.3	0.1
CV-24024-PLR	1/5/2026 10:12:18 AM	3.9	74.8	0.4	20.9	52.3	0.1
CV-24024-PLR	1/5/2026 10:12:50 AM	3.9	74.8	0.4	20.9	52.3	0.1
CV-24024-PLR	1/20/2026 9:26:17 AM	2.6	78.7	0.7	18.0	25.7	0.0
CV-24024-PLR	1/20/2026 9:26:55 AM	2.7	78.1	0.7	18.5	26.4	0.0
CV-24025	1/6/2026 12:51:58 PM	2.7	81.7	0.0	15.6	0.0	0.0
CV-24025	1/6/2026 12:55:00 PM						

All LFG Extraction Well Data - January 2026
Chiquita Canyon Landfill

Point Name	Record Date	CH4 [%]	CO2 [%]	O2 [%]	Bal Gas [%]	BalO2 [%]	CH4:CO2
CV-24025	1/6/2026 12:55:00 PM						
CV-24025	1/13/2026 10:29:37 AM	7.5	74.2	0.0	18.3	0.0	0.1
CV-24025	1/21/2026 12:26:57 PM	12.4	83.2	0.0	4.4	0.0	0.1
CV-24025	1/21/2026 12:27:37 PM	12.4	83.0	0.0	4.6	0.0	0.1
CV-24025	1/28/2026 1:08:35 PM	13.1	77.6	0.3	9.0	30.0	0.2
CV-24026	1/6/2026 10:07:19 AM	2.3	89.0	2.6	6.1	2.3	0.0
CV-24026	1/29/2026 1:59:07 PM	1.2	76.2	0.7	21.9	31.3	0.0
CV-24027	1/6/2026 9:38:00 AM						
CV-24027	1/6/2026 9:38:00 AM						
CV-24027	1/14/2026 9:28:17 AM	1.0	72.1	2.6	24.3	9.3	0.0
CV-24027	1/29/2026 1:40:41 PM	0.7	73.0	2.4	23.9	10.0	0.0
CV-24028	1/6/2026 9:31:00 AM						
CV-24028	1/6/2026 9:31:00 AM						
CV-24029	1/14/2026 8:53:28 AM	1.4	27.7	14.2	56.7	4.0	0.1
CV-24029	1/14/2026 8:55:19 AM	0.2	8.1	19.7	72.0	3.7	0.0
CV-24029	1/16/2026 1:03:26 PM	2.6	75.3	0.2	21.9	109.5	0.0
CV-24029	1/16/2026 1:05:21 PM	2.0	61.5	3.8	32.7	8.6	0.0
CV-24030	1/5/2026 9:55:00 AM						
CV-24030	1/5/2026 9:55:00 AM						
CV-24030	1/5/2026 9:56:10 AM	2.5	75.1	0.0	22.4	0.0	0.0
CV-24030	1/12/2026 8:42:24 AM	9.1	53.2	7.4	30.3	4.1	0.2
CV-24030	1/12/2026 8:44:44 AM	1.3	58.9	7.2	32.6	4.5	0.0
CV-24030	1/16/2026 1:12:37 PM	1.5	60.3	5.2	33.0	6.3	0.0
CV-24030	1/16/2026 1:14:01 PM	1.5	58.2	6.2	34.1	5.5	0.0
CV-24030	1/20/2026 9:16:21 AM	1.9	77.8	1.9	18.4	9.7	0.0
CV-24031	1/15/2026 1:29:48 PM	16.0	71.7	0.0	12.3	0.0	0.2
CV-24031	1/15/2026 1:30:35 PM	15.7	71.8	0.0	12.5	0.0	0.2
CV-24031	1/30/2026 8:55:37 AM	26.1	64.5	0.0	9.4	0.0	0.4
CV-24032	1/6/2026 12:40:00 PM						
CV-24032	1/6/2026 12:40:00 PM						
CV-24032	1/6/2026 12:40:41 PM	2.9	83.6	0.0	13.5	0.0	0.0
CV-24032	1/13/2026 10:34:44 AM	7.7	67.9	0.0	24.4	0.0	0.1

All LFG Extraction Well Data - January 2026
Chiquita Canyon Landfill

Point Name	Record Date	CH4 [%]	CO2 [%]	O2 [%]	Bal Gas [%]	BalO2 [%]	CH4:CO2
CV-24032	1/21/2026 12:31:48 PM	12.8	65.4	0.0	21.8	0.0	0.2
CV-24032	1/21/2026 12:32:41 PM	14.4	80.9	0.0	4.7	0.0	0.2
CV-24032	1/28/2026 1:22:56 PM	16.4	76.2	0.5	6.9	13.8	0.2
CV-24033	1/6/2026 10:20:00 AM						
CV-24033	1/6/2026 10:20:00 AM						
CV-24033	1/6/2026 10:20:20 AM	2.1	84.6	0.0	13.3	0.0	0.0
CV-24033	1/13/2026 10:21:07 AM	8.6	66.2	0.0	25.2	0.0	0.1
CV-24033	1/20/2026 12:45:35 PM	19.8	76.7	0.0	3.5	0.0	0.3
CV-24033	1/20/2026 12:46:26 PM	20.4	79.1	0.0	0.5	0.0	0.3
CV-24033	1/28/2026 1:19:52 PM	15.5	68.8	0.0	15.7	0.0	0.2
CV-24034	1/6/2026 8:36:20 AM	1.2	74.3	3.5	21.0	6.0	0.0
CV-24034	1/6/2026 9:30:00 AM						
CV-24034	1/6/2026 9:30:00 AM						
CV-24034	1/29/2026 1:28:54 PM	0.6	54.6	8.2	36.6	4.5	0.0
CV-24036	1/9/2026 8:41:51 AM	58.6	37.1	0.0	4.3	0.0	1.6
CV-24036	1/9/2026 8:46:06 AM	51.9	35.1	2.1	10.9	5.2	1.5
CV-24036	1/30/2026 8:50:06 AM	48.0	26.7	4.5	20.8	4.6	1.8
CV-24037	1/12/2026 1:08:52 PM	0.5	9.5	17.8	72.2	4.1	0.1
CV-24037	1/30/2026 9:28:22 AM	3.5	83.7	0.0	12.8	0.0	0.0
CV-24037	1/30/2026 9:29:48 AM	3.2	83.4	0.0	13.4	0.0	0.0
CV-24038	1/6/2026 8:23:40 AM	2.5	85.0	0.0	12.5	0.0	0.0
CV-24038	1/6/2026 8:24:08 AM	2.3	85.4	0.0	12.3	0.0	0.0
CV-24038	1/6/2026 8:25:00 AM						
CV-24038	1/6/2026 8:25:00 AM						
CV-24038	1/13/2026 10:16:16 AM	8.3	83.5	0.0	8.2	0.0	0.1
CV-24038	1/13/2026 10:16:53 AM	11.5	0.0	0.0	88.5	0.0	
CV-24038	1/21/2026 12:42:13 PM	20.8	74.0	0.0	5.2	0.0	0.3
CV-24038	1/21/2026 12:45:52 PM	28.1	71.6	0.0	0.3	0.0	0.4
CV-24038	1/28/2026 12:57:36 PM	8.5	65.7	0.0	25.8	0.0	0.1
CV-24038	1/28/2026 12:58:13 PM	9.7	77.5	0.0	12.8	0.0	0.1

All LFG Extraction Well Data - January 2026
Chiquita Canyon Landfill

Point Name	Record Date	CH4 [%]	CO2 [%]	O2 [%]	Bal Gas [%]	BalO2 [%]	CH4:CO2
CV-24039	1/15/2026 1:18:49 PM	0.1	2.7	18.6	78.6	4.2	0.1
CV-24039	1/15/2026 1:19:34 PM	0.2	2.7	18.5	78.7	4.2	0.1
CV-24039	1/30/2026 10:14:22 AM	0.0	2.8	20.6	76.6	3.7	0.0
CV-24039	1/30/2026 10:16:32 AM	0.0	0.8	20.9	78.3	3.7	0.0
CV-24040	1/6/2026 9:29:00 AM						
CV-24040	1/6/2026 9:29:00 AM						
CV-24040	1/15/2026 12:48:35 PM	0.8	67.3	0.4	31.5	90.1	0.0
CV-24040	1/30/2026 10:22:54 AM	0.1	69.2	3.4	27.3	8.0	0.0
CV-24040	1/30/2026 10:23:59 AM	0.1	72.6	2.1	25.2	12.0	0.0
CV-24041	1/13/2026 8:05:26 AM	6.9	28.8	12.5	51.8	4.1	0.2
CV-24041	1/13/2026 8:07:11 AM	5.2	23.5	14.9	56.4	3.8	0.2
CV-24041	1/29/2026 1:23:05 PM	0.0	0.0	21.6	78.4	3.6	
CV-24043	1/12/2026 9:37:13 AM	51.1	48.7	0.0	0.2	0.0	1.0
CV-24043	1/30/2026 8:04:21 AM	41.0	57.4	0.1	1.5	15.0	0.7
CV-24045	1/6/2026 8:15:00 AM						
CV-24045	1/6/2026 8:15:00 AM						
CV-24045	1/6/2026 8:17:13 AM	3.3	78.4	0.0	18.3	0.0	0.0
CV-24045	1/13/2026 10:12:31 AM	6.4	66.5	0.0	27.1	0.0	0.1
CV-24045	1/21/2026 12:37:27 PM	18.9	78.3	0.0	2.8	0.0	0.2
CV-24045	1/21/2026 12:38:03 PM	20.6	79.3	0.0	0.1	0.0	0.3
CV-24045	1/28/2026 12:54:09 PM	6.6	83.6	0.0	9.8	0.0	0.1
CV-24045	1/28/2026 12:54:47 PM	8.6	79.0	0.0	12.4	0.0	0.1
CV-24046	1/15/2026 1:09:06 PM	0.5	70.4	0.0	29.2	0.0	0.0
CV-24046	1/15/2026 1:12:30 PM	0.4	72.5	0.0	27.2	0.0	0.0
CV-24046	1/30/2026 10:10:33 AM	0.2	18.5	16.5	64.8	3.9	0.0
CV-24048	1/6/2026 9:03:00 AM						
CV-24048	1/6/2026 9:04:00 AM						
CV-24048	1/13/2026 8:14:11 AM	7.8	65.8	3.6	22.8	6.3	0.1
CV-24048	1/29/2026 10:20:19 AM	10.5	73.7	0.3	15.5	51.7	0.1
CV-24049	1/5/2026 8:00:00 AM						
CV-24049	1/5/2026 8:00:00 AM						

All LFG Extraction Well Data - January 2026
Chiquita Canyon Landfill

Point Name	Record Date	CH4 [%]	CO2 [%]	O2 [%]	Bal Gas [%]	BalO2 [%]	CH4:CO2
CV-24049	1/5/2026 8:00:57 AM	1.6	83.3	0.0	15.1	0.0	0.0
CV-24049	1/5/2026 10:15:00 AM						
CV-24049	1/13/2026 8:02:03 AM	3.7	79.1	0.0	17.2	0.0	0.0
CV-24049	1/20/2026 8:13:33 AM	1.5	84.1	0.0	14.4	0.0	0.0
CV-24049	1/26/2026 8:06:34 AM	1.7	79.8	0.0	18.5	0.0	0.0
CV-24050	1/12/2026 9:25:15 AM	43.7	45.0	0.0	11.3	0.0	1.0
CV-24050	1/29/2026 12:57:31 PM	33.9	61.1	0.0	5.0	0.0	0.6
CV-24050	1/29/2026 12:58:03 PM	33.6	61.6	0.0	4.8	0.0	0.5
CV-24052	1/6/2026 9:10:00 AM						
CV-24052	1/6/2026 9:10:00 AM						
CV-24052	1/13/2026 9:25:06 AM	5.2	10.6	17.0	67.2	4.0	0.5
CV-24052	1/13/2026 9:28:00 AM	7.0	14.1	15.5	63.4	4.1	0.5
CV-24052	1/13/2026 9:30:19 AM	6.7	13.6	16.5	63.2	3.8	0.5
CV-24052	1/23/2026 9:42:59 AM	2.0	57.2	1.0	39.8	39.8	0.0
CV-24053	1/5/2026 8:51:45 AM						
CV-24053	1/6/2026 9:14:00 AM						
CV-24053	1/6/2026 9:14:00 AM						
CV-24053	1/13/2026 8:31:37 AM	19.4	37.0	7.3	36.3	5.0	0.5
CV-24053	1/13/2026 8:34:19 AM	17.7	33.4	8.6	40.3	4.7	0.5
CV-24053	1/15/2026 7:45:00 AM						
CV-24053	1/15/2026 7:45:00 AM						
CV-24053	1/29/2026 10:25:18 AM	23.9	71.7	0.0	4.4	0.0	0.3
CV-24054	1/5/2026 8:07:15 AM	4.3	86.8	0.0	8.9	0.0	0.0
CV-24054	1/5/2026 8:10:00 AM						
CV-24054	1/5/2026 8:10:00 AM						
CV-24054	1/13/2026 8:06:42 AM	6.3	79.5	0.0	14.2	0.0	0.1
CV-24054	1/20/2026 8:19:59 AM	3.4	86.5	0.0	10.1	0.0	0.0
CV-24054	1/26/2026 8:10:26 AM	4.1	85.0	0.0	10.9	0.0	0.0
CV-24055	1/5/2026 1:31:38 PM	1.3	18.2	15.3	65.2	4.3	0.1
CV-24055	1/5/2026 1:33:37 PM	1.5	23.4	14.7	60.4	4.1	0.1
CV-24055	1/13/2026 8:30:00 AM						
CV-24055	1/13/2026 8:30:00 AM						
CV-24055	1/23/2026 10:29:06 AM	14.1	74.0	3.2	8.7	2.7	0.2
CV-24056	1/6/2026 9:17:00 AM						

All LFG Extraction Well Data - January 2026
Chiquita Canyon Landfill

Point Name	Record Date	CH4 [%]	CO2 [%]	O2 [%]	Bal Gas [%]	BalO2 [%]	CH4:CO2
CV-24056	1/6/2026 9:17:00 AM						
CV-24056	1/8/2026 8:43:42 AM	44.5	50.8	0.0	4.7	0.0	0.9
CV-24056	1/8/2026 8:44:41 AM	45.0	50.5	0.0	4.5	0.0	0.9
CV-24056	1/16/2026 9:03:03 AM	38.8	56.9	0.0	4.3	0.0	0.7
CV-24057	1/14/2026 9:02:17 AM	46.8	46.6	0.0	6.6	0.0	1.0
CV-24057	1/30/2026 9:51:05 AM	21.3	67.2	0.0	11.5	0.0	0.3
CV-24057	1/30/2026 9:51:57 AM	21.0	67.6	0.0	11.4	0.0	0.3
CV-24058	1/8/2026 1:19:00 PM	51.0	43.2	0.0	5.8	0.0	1.2
CV-24058	1/23/2026 9:05:54 AM	31.2	28.7	8.9	31.2	3.5	1.1
CV-24058	1/23/2026 9:06:54 AM	31.5	28.5	8.7	31.3	3.6	1.1
CV-24058	1/23/2026 9:07:29 AM	31.7	28.6	8.7	31.0	3.6	1.1
CV-24059	1/7/2026 12:40:00 PM						
CV-24059	1/7/2026 12:40:00 PM						
CV-24059	1/7/2026 12:41:55 PM	38.8	50.3	0.0	10.9	0.0	0.8
CV-24059	1/7/2026 12:42:59 PM	42.7	54.4	0.0	2.9	0.0	0.8
CV-24059	1/14/2026 12:58:29 PM	41.6	41.6	0.0	16.8	0.0	1.0
CV-24059	1/21/2026 1:04:04 PM	52.5	47.5	0.0	0.0	0.0	1.1
CV-24059	1/29/2026 12:44:32 PM	33.9	59.5	0.0	6.6	0.0	0.6
CV-24060	1/7/2026 9:51:01 AM	30.0	67.3	0.0	2.7	0.0	0.4
CV-24060	1/23/2026 7:56:24 AM	36.3	56.6	0.0	7.1	0.0	0.6
CV-24061	1/6/2026 9:01:00 AM						
CV-24061	1/6/2026 9:02:00 AM						
CV-24061	1/8/2026 10:20:17 AM	47.5	47.9	0.0	4.5	0.0	1.0
CV-24061	1/26/2026 1:31:40 PM	27.8	66.2	0.0	6.0	0.0	0.4
CV-24062	1/5/2026 1:09:05 PM	36.8	61.1	0.0	2.1	0.0	0.6
CV-24062	1/5/2026 1:10:00 PM						
CV-24062	1/5/2026 1:10:00 PM						
CV-24062	1/12/2026 10:15:00 AM						
CV-24062	1/12/2026 10:15:00 AM						
CV-24062	1/13/2026 8:51:09 AM	18.2	71.3	0.0	10.5	0.0	0.3
CV-24062	1/21/2026 8:29:42 AM	40.3	59.2	0.0	0.5	0.0	0.7
CV-24062	1/28/2026 9:18:37 AM	26.5	63.4	0.7	9.4	13.4	0.4

All LFG Extraction Well Data - January 2026
Chiquita Canyon Landfill

Point Name	Record Date	CH4 [%]	CO2 [%]	O2 [%]	Bal Gas [%]	BalO2 [%]	CH4:CO2
CV-24064	1/5/2026 12:45:00 PM						
CV-24064	1/5/2026 12:45:00 PM						
CV-24064	1/5/2026 12:51:42 PM	3.9	65.1	3.1	27.9	9.0	0.1
CV-24064	1/12/2026 12:50:00 PM						
CV-24064	1/12/2026 12:51:27 PM	3.7	85.8	0.0	10.5	0.0	0.0
CV-24064	1/12/2026 12:53:15 PM	7.9	87.8	0.0	4.3	0.0	0.1
CV-24064	1/13/2026 8:25:00 AM						
CV-24064	1/13/2026 8:25:00 AM						
CV-24064	1/21/2026 9:17:01 AM	4.4	81.9	0.0	13.7	0.0	0.1
CV-24064	1/21/2026 9:18:18 AM	7.6	83.0	0.0	9.4	0.0	0.1
CV-24064	1/27/2026 2:22:15 PM	2.0	77.4	0.0	20.6	0.0	0.0
CV-24064	1/27/2026 2:24:26 PM	2.0	77.4	0.0	20.6	0.0	0.0
CV-24064	1/28/2026 7:52:55 AM	1.7	85.7	1.7	10.9	6.4	0.0
CV-24065-TP17	1/6/2026 7:41:23 AM	13.1	77.6	0.1	9.3	185.6	0.2
CV-24065-TP17	1/13/2026 8:15:00 AM						
CV-24065-TP17	1/13/2026 8:15:00 AM						
CV-24065-TP17	1/23/2026 10:20:31 AM	10.3	89.7	0.0	0.0	0.0	0.1
CV-24065-TP17	1/23/2026 10:24:17 AM	10.6	89.4	0.0	0.0	0.0	0.1
CV-24066	1/6/2026 7:55:00 AM						
CV-24066	1/6/2026 7:55:00 AM						
CV-24066	1/6/2026 9:18:00 AM						
CV-24066	1/6/2026 9:18:00 AM						
CV-24066	1/8/2026 8:36:20 AM	41.5	49.6	0.0	8.9	0.0	0.8
CV-24066	1/16/2026 8:53:03 AM	31.2	65.1	0.0	3.7	0.0	0.5
CV-24067	1/8/2026 8:32:23 AM	16.2	80.5	0.0	3.3	0.0	0.2
CV-24067	1/16/2026 8:49:51 AM	1.0	88.3	0.0	10.7	0.0	0.0
CV-24068	1/7/2026 12:49:07 PM	20.3	75.0	0.0	4.7	0.0	0.3
CV-24068	1/7/2026 12:50:00 PM						
CV-24068	1/7/2026 12:50:00 PM						
CV-24068	1/13/2026 9:22:13 AM	30.4	66.4	0.0	3.2	0.0	0.5
CV-24068	1/21/2026 7:48:38 AM	34.4	57.0	0.0	8.6	0.0	0.6
CV-24068	1/28/2026 10:11:46 AM	7.8	85.9	0.0	6.3	0.0	0.1

All LFG Extraction Well Data - January 2026
Chiquita Canyon Landfill

Point Name	Record Date	CH4 [%]	CO2 [%]	O2 [%]	Bal Gas [%]	BalO2 [%]	CH4:CO2
CV-24068	1/28/2026 10:12:18 AM	5.7	85.7	0.0	8.6	0.0	0.1
CV-24069	1/13/2026 4:10:28 PM	39.6	48.9	0.2	11.3	56.5	0.8
CV-24069	1/15/2026 7:25:00 AM						
CV-24069	1/15/2026 7:25:00 AM						
CV-24069	1/23/2026 8:55:37 AM	29.5	70.2	0.0	0.3	0.0	0.4
CV-24070	1/8/2026 12:21:39 PM	42.6	50.3	0.0	7.1	0.0	0.8
CV-24070	1/15/2026 7:30:00 AM						
CV-24070	1/15/2026 7:30:00 AM						
CV-24070	1/23/2026 9:00:51 AM	25.4	65.2	0.0	9.4	0.0	0.4
CV-24071	1/8/2026 8:52:00 AM						
CV-24071	1/8/2026 8:52:00 AM						
CV-24071	1/8/2026 10:12:06 AM	46.0	50.1	0.0	3.9	0.0	0.9
CV-24071	1/23/2026 8:49:37 AM	48.3	49.8	0.0	1.9	0.0	1.0
CV-24072	1/7/2026 9:28:38 AM	42.4	57.0	0.0	0.6	0.0	0.7
CV-24072	1/16/2026 8:12:48 AM	38.2	60.1	0.0	1.7	0.0	0.6
CV-24073-TP13	1/26/2026 1:39:51 PM	2.0	80.9	0.7	16.4	23.4	0.0
CV-24074	1/6/2026 9:15:00 AM						
CV-24074	1/6/2026 9:15:00 AM						
CV-24074	1/6/2026 10:14:40 AM	4.5	81.3	0.0	14.2	0.0	0.1
CV-24074	1/6/2026 10:16:34 AM	4.3	81.8	0.0	13.9	0.0	0.1
CV-24074	1/26/2026 1:53:27 PM	3.6	84.6	0.0	11.8	0.0	0.0
CV-24075-TP15	1/5/2026 8:50:00 AM						
CV-24075-TP15	1/5/2026 8:50:00 AM						
CV-24075-TP15	1/5/2026 8:50:30 AM	1.9	88.0	0.0	10.1	0.0	0.0
CV-24075-TP15	1/12/2026 1:01:54 PM	6.6	71.9	0.0	21.5	0.0	0.1
CV-24075-TP15	1/12/2026 1:05:00 PM						
CV-24075-TP15	1/21/2026 9:31:36 AM	10.5	84.6	0.0	4.9	0.0	0.1
CV-24075-TP15	1/21/2026 9:35:00 AM	9.0	82.8	0.0	8.2	0.0	0.1
CV-24075-TP15	1/28/2026 8:46:12 AM	1.4	87.7	0.0	10.9	0.0	0.0
CV-24076	1/5/2026 8:34:17 AM	12.8	62.8	3.6	20.8	5.8	0.2
CV-24076	1/5/2026 8:35:00 AM						
CV-24076	1/5/2026 8:35:00 AM						
CV-24076	1/12/2026 1:14:37 PM	22.5	75.8	0.3	1.4	4.7	0.3
CV-24076	1/12/2026 1:20:00 PM						
CV-24076	1/21/2026 10:11:43 AM	28.2	65.4	0.0	6.4	0.0	0.4
CV-24076	1/28/2026 9:02:28 AM	13.9	78.0	0.9	7.2	8.0	0.2
CV-24077	1/6/2026 9:20:00 AM						

All LFG Extraction Well Data - January 2026
Chiquita Canyon Landfill

Point Name	Record Date	CH4 [%]	CO2 [%]	O2 [%]	Bal Gas [%]	BalO2 [%]	CH4:CO2
CV-24077	1/6/2026 9:20:00 AM						
CV-24077	1/8/2026 8:22:09 AM	27.6	62.2	0.0	10.2	0.0	0.4
CV-24077	1/8/2026 10:11:19 AM						
CV-24077	1/16/2026 8:39:05 AM	19.0	52.2	0.0	28.8	0.0	0.4
CV-24078	1/6/2026 9:19:00 AM						
CV-24078	1/6/2026 9:19:00 AM						
CV-24078	1/8/2026 8:26:04 AM	40.7	57.7	0.0	1.6	0.0	0.7
CV-24078	1/16/2026 8:42:55 AM	28.6	67.2	0.0	4.2	0.0	0.4
CV-24078	1/16/2026 8:45:12 AM	28.3	67.0	0.0	4.7	0.0	0.4
CV-24079-TP8	1/12/2026 9:15:36 AM	4.1	20.6	16.2	59.1	3.6	0.2
CV-24079-TP8	1/12/2026 9:17:19 AM	9.1	28.7	12.2	50.0	4.1	0.3
CV-24079-TP8	1/23/2026 8:49:27 AM	4.9	83.7	0.0	11.4	0.0	0.1
CV-24080	1/12/2026 8:10:10 AM	36.1	62.9	0.0	1.0	0.0	0.6
CV-24080	1/23/2026 8:45:10 AM	15.6	80.3	0.0	4.1	0.0	0.2
CV-24081-TP10	1/8/2026 12:02:02 PM	50.8	44.5	0.0	4.7	0.0	1.1
CV-24081-TP10	1/23/2026 8:58:28 AM	44.3	50.4	0.0	5.3	0.0	0.9
CV-24082	1/8/2026 12:32:10 PM	37.5	53.7	0.0	8.8	0.0	0.7
CV-24082	1/23/2026 8:11:29 AM	34.9	61.4	0.0	3.7	0.0	0.6
CV-24083	1/7/2026 9:35:29 AM	42.1	55.1	0.0	2.8	0.0	0.8
CV-24083	1/23/2026 8:04:40 AM	34.4	57.5	0.0	8.1	0.0	0.6
CV-24083	1/23/2026 8:05:50 AM	37.3	53.2	0.0	9.5	0.0	0.7
CV-24083	1/23/2026 8:06:25 AM	40.4	55.5	0.0	4.1	0.0	0.7
CV-24084-TP11	1/6/2026 7:37:15 AM	11.5	76.6	0.0	11.9	0.0	0.2
CV-24084-TP11	1/6/2026 7:40:00 AM						
CV-24084-TP11	1/6/2026 7:40:00 AM						
CV-24084-TP11	1/13/2026 9:05:17 AM	20.4	79.6	0.0	0.0	0.0	0.3
CV-24084-TP11	1/16/2026 8:09:07 AM	14.0	79.0	0.0	7.0	0.0	0.2
CV-24084-TP11	1/16/2026 8:10:05 AM	13.2	80.4	0.0	6.4	0.0	0.2
CV-24084-TP11	1/21/2026 8:05:34 AM	7.5	79.2	0.0	13.3	0.0	0.1
CV-24084-TP11	1/28/2026 9:51:42 AM	13.4	77.2	0.0	9.4	0.0	0.2
CV-24085	1/12/2026 8:24:25 AM	44.5	53.6	0.2	1.7	8.5	0.8
CV-24085	1/16/2026 3:56:13 PM	33.3	43.8	0.1	22.8	228.0	0.8
CV-24086	1/12/2026 8:17:07 AM	46.3	53.6	0.0	0.1	0.0	0.9
CV-24086	1/23/2026 8:33:31 AM	48.2	48.6	0.0	3.2	0.0	1.0
CV-24087	1/5/2026 8:52:34 AM	46.8	50.4	0.3	2.5	8.3	0.9
CV-24087	1/23/2026 8:20:54 AM	46.5	52.9	0.0	0.6	0.0	0.9

All LFG Extraction Well Data - January 2026
Chiquita Canyon Landfill

Point Name	Record Date	CH4 [%]	CO2 [%]	O2 [%]	Bal Gas [%]	BalO2 [%]	CH4:CO2
CV-24088	1/8/2026 9:32:27 AM	47.6	50.0	0.0	2.5	0.0	1.0
CV-24088	1/9/2026 1:26:28 PM	46.7	49.2	0.0	4.1	0.0	0.9
CV-24088	1/16/2026 8:05:54 AM	46.0	51.3	0.0	2.7	0.0	0.9
CV-24089	1/5/2026 1:24:41 PM	0.3	3.7	19.8	76.2	3.8	0.1
CV-24089	1/16/2026 3:42:15 PM	46.2	53.2	0.0	0.6	0.0	0.9
CV-24090	1/5/2026 9:08:26 AM	41.8	55.6	0.0	2.6	0.0	0.8
CV-24090	1/26/2026 1:13:55 PM	35.8	64.2	0.0	0.0	0.0	0.6
CV-24091	1/5/2026 9:29:11 AM	39.1	60.9	0.0	0.0	0.0	0.6
CV-24091	1/26/2026 10:34:50 AM	37.8	60.7	0.0	1.5	0.0	0.6
CV-24092	1/5/2026 9:42:15 AM	52.4	45.6	0.0	2.0	0.0	1.1
CV-24093	1/6/2026 9:24:28 AM	49.4	47.6	0.0	3.1	0.0	1.0
CV-24093	1/29/2026 10:20:03 AM	43.2	53.4	0.0	3.4	0.0	0.8
CV-24095	1/7/2026 7:40:52 AM	12.2	78.4	0.0	9.4	0.0	0.2
CV-24095	1/7/2026 7:55:00 AM						
CV-24095	1/7/2026 7:55:00 AM						
CV-24095	1/8/2026 8:10:00 AM						
CV-24095	1/8/2026 8:10:00 AM						
CV-24095	1/14/2026 9:27:36 AM	14.4	82.7	0.0	2.9	0.0	0.2
CV-24095	1/16/2026 9:01:01 AM	4.7	83.0	0.0	12.3	0.0	0.1
CV-24095	1/22/2026 8:58:18 AM	27.4	72.6	0.0	0.0	0.0	0.4
CV-24095	1/22/2026 8:59:06 AM	24.5	73.9	0.0	1.6	0.0	0.3
CV-24095	1/29/2026 8:21:50 AM	3.4	57.7	4.6	34.3	7.5	0.1
CV-24095	1/29/2026 8:23:14 AM	4.3	80.4	2.3	13.0	5.7	0.1
CV-24096	1/13/2026 2:06:12 PM	3.6	2.6	19.6	74.2	3.8	1.4
CV-24096	1/13/2026 2:06:39 PM	3.6	2.4	19.4	74.6	3.8	1.5
CV-24096	1/28/2026 10:30:01 AM	1.6	1.0	21.7	75.7	3.5	1.6
CV-24096	1/28/2026 10:30:34 AM	1.2	0.9	21.6	76.3	3.5	1.3
CV-24097	1/13/2026 1:58:43 PM	54.6	28.5	0.0	16.9	0.0	1.9
CV-24097	1/28/2026 10:24:20 AM	2.7	1.7	21.4	74.2	3.5	1.6
CV-24097	1/28/2026 10:24:53 AM	2.4	2.1	21.1	74.4	3.5	1.1
CV-24098	1/6/2026 9:57:00 AM						
CV-24098	1/6/2026 9:57:00 AM						
CV-24098	1/12/2026 10:09:45 AM						

All LFG Extraction Well Data - January 2026
Chiquita Canyon Landfill

Point Name	Record Date	CH4 [%]	CO2 [%]	O2 [%]	Bal Gas [%]	BalO2 [%]	CH4:CO2
CV-24098	1/13/2026 1:46:16 PM	45.8	53.2	0.3	0.7	2.3	0.9
CV-24098	1/14/2026 3:06:12 PM						
CV-24098	1/15/2026 7:38:23 AM						
CV-24098	1/28/2026 9:44:03 AM	42.5	55.2	0.0	2.3	0.0	0.8
CV-24099	1/6/2026 9:02:00 AM						
CV-24099	1/6/2026 9:03:00 AM						
CV-24099	1/6/2026 2:24:00 PM						
CV-24099	1/8/2026 8:17:00 AM						
CV-24099	1/8/2026 8:17:00 AM						
CV-24099	1/12/2026 10:08:49 AM						
CV-24099	1/13/2026 1:41:30 PM	18.1	78.2	0.0	3.7	0.0	0.2
CV-24099	1/14/2026 3:05:49 PM						
CV-24099	1/15/2026 7:36:46 AM						
CV-24099	1/28/2026 9:58:41 AM	14.1	83.3	0.2	2.4	12.0	0.2
CV-24100	1/8/2026 7:45:00 AM						
CV-24100	1/8/2026 7:45:00 AM						
CV-24100	1/13/2026 1:35:03 PM	28.9	68.0	0.0	3.1	0.0	0.4
CV-24100	1/16/2026 12:48:32 PM	28.7	70.6	0.3	0.4	1.3	0.4
CV-24101	1/6/2026 9:05:00 AM						
CV-24101	1/6/2026 10:06:00 AM						
CV-24101	1/6/2026 10:06:00 AM						
CV-24101	1/6/2026 2:25:00 PM						
CV-24101	1/8/2026 7:30:00 AM						
CV-24101	1/8/2026 7:30:00 AM						
CV-24101	1/12/2026 10:03:17 AM						
CV-24101	1/13/2026 1:31:43 PM	37.9	46.1	2.4	13.6	5.7	0.8
CV-24101	1/14/2026 3:05:04 PM						
CV-24101	1/16/2026 12:45:06 PM	44.8	55.1	0.0	0.1	0.0	0.8
CV-24102	1/5/2026 9:01:07 AM						
CV-24102	1/6/2026 9:59:00 AM						
CV-24102	1/6/2026 9:59:00 AM						
CV-24102	1/8/2026 10:14:54 AM	42.2	47.7	0.0	10.1	0.0	0.9
CV-24102	1/16/2026 10:10:33 AM	47.1	46.7	0.0	6.2	0.0	1.0
CV-24103	1/5/2026 1:39:35 PM						
CV-24103	1/5/2026 2:50:55 PM	49.4	46.8	0.0	3.8	0.0	1.1
CV-24103	1/5/2026 2:52:25 PM	46.6	49.4	0.0	4.0	0.0	0.9
CV-24103	1/16/2026 10:00:48 AM	44.6	47.9	0.1	7.4	74.0	0.9
CV-24104	1/5/2026 1:27:02 PM						

All LFG Extraction Well Data - January 2026
Chiquita Canyon Landfill

Point Name	Record Date	CH4 [%]	CO2 [%]	O2 [%]	Bal Gas [%]	BalO2 [%]	CH4:CO2
CV-24104	1/8/2026 2:00:09 PM	39.0	56.6	0.0	4.4	0.0	0.7
CV-24104	1/16/2026 10:14:00 AM	46.8	49.3	0.0	3.9	0.0	0.9
CV-24104	1/30/2026 9:32:09 AM	37.7	57.6	0.0	4.7	0.0	0.7
CV-24104	1/30/2026 9:32:52 AM	36.1	61.2	0.0	2.7	0.0	0.6
CV-24105	1/5/2026 1:12:41 PM						
CV-24105	1/12/2026 2:57:32 PM	50.6	45.0	0.1	4.3	43.0	1.1
CV-24105	1/16/2026 10:21:24 AM	48.7	46.6	0.0	4.7	0.0	1.0
CV-24106	1/5/2026 10:43:57 AM						
CV-24106	1/12/2026 12:34:36 PM	47.8	41.9	0.0	10.3	0.0	1.1
CV-24106	1/23/2026 11:19:06 AM	49.0	45.3	0.0	5.7	0.0	1.1
CV-24106	1/23/2026 11:20:48 AM	49.1	45.4	0.0	5.5	0.0	1.1
CV-24106	1/29/2026 1:29:29 PM	51.6	42.1	0.0	6.3	0.0	1.2
CV-24107	1/9/2026 12:59:12 PM	45.9	50.2	0.0	3.9	0.0	0.9
CV-24108	1/6/2026 9:32:00 AM						
CV-24108	1/6/2026 9:32:00 AM						
CV-24108	1/6/2026 2:39:00 PM						
CV-24108	1/12/2026 10:34:42 AM	38.5	37.1	4.4	20.0	4.5	1.0
CV-24108	1/12/2026 10:40:41 AM						
CV-24108	1/14/2026 2:36:00 PM						
CV-24109	1/6/2026 11:52:00 AM						
CV-24109	1/6/2026 11:53:00 AM						
CV-24109	1/6/2026 2:43:00 PM						
CV-24109	1/12/2026 9:50:08 AM	38.0	49.2	0.5	12.3	24.6	0.8
CV-24109	1/12/2026 10:35:18 AM						
CV-24109	1/14/2026 2:31:23 PM						
CV-24110	1/7/2026 1:00:21 PM	60.5	39.1	0.1	0.3	3.0	1.5
CV-24110	1/9/2026 1:03:22 PM	46.2	49.1	0.0	4.7	0.0	0.9
CV-24110	1/30/2026 1:20:52 PM	43.5	52.3	0.0	4.2	0.0	0.8
CV-24110	1/30/2026 1:21:16 PM	43.4	52.7	0.0	3.9	0.0	0.8
CV-24111	1/7/2026 7:54:43 AM	45.2	51.0	0.0	3.8	0.0	0.9
CV-24112	1/5/2026 10:03:58 AM						
CV-24112	1/29/2026 8:45:21 AM	47.2	44.5	0.0	8.3	0.0	1.1
CV-24114	1/14/2026 2:36:30 PM	55.3	43.2	0.0	1.5	0.0	1.3
CV-24116	1/13/2026 10:58:28 AM	51.2	44.9	0.0	3.9	0.0	1.1
CV-24117	1/28/2026 9:11:13 AM	46.1	42.7	0.0	11.2	0.0	1.1
CV-24118	1/13/2026 8:35:18 AM	22.9	68.8	0.0	8.3	0.0	0.3
CV-24118	1/13/2026 8:36:04 AM	22.4	70.2	0.0	7.4	0.0	0.3

All LFG Extraction Well Data - January 2026
Chiquita Canyon Landfill

Point Name	Record Date	CH4 [%]	CO2 [%]	O2 [%]	Bal Gas [%]	BalO2 [%]	CH4:CO2
CV-24118	1/29/2026 2:30:31 PM	15.6	78.2	0.0	6.2	0.0	0.2
CV-24118	1/29/2026 2:30:49 PM	15.5	81.2	0.0	3.3	0.0	0.2
CV-24119	1/16/2026 12:40:52 PM	44.7	46.0	0.0	9.3	0.0	1.0
CV-24119	1/16/2026 12:46:08 PM	42.0	46.9	0.0	11.1	0.0	0.9
CV-24119	1/29/2026 2:59:23 PM	46.6	46.5	0.0	6.9	0.0	1.0
CV-24119	1/29/2026 2:59:53 PM	46.5	45.9	0.0	7.6	0.0	1.0
CV-24120	1/5/2026 10:08:29 AM	4.9	43.7	10.0	41.5	4.2	0.1
CV-24120	1/5/2026 10:11:55 AM	6.0	49.1	7.4	37.5	5.0	0.1
CV-24120	1/19/2026 7:50:00 AM						
CV-24120	1/19/2026 7:50:00 AM						
CV-24120	1/28/2026 9:05:36 AM	2.9	59.2	7.0	30.9	4.4	0.0
CV-24120	1/28/2026 9:05:58 AM	2.9	60.3	6.9	29.9	4.3	0.0
CV-24121	1/5/2026 9:40:00 AM						
CV-24121	1/5/2026 9:40:00 AM						
CV-24121	1/5/2026 10:16:58 AM	31.0	63.4	0.0	5.6	0.0	0.5
CV-24121	1/6/2026 9:49:00 AM						
CV-24121	1/6/2026 9:49:00 AM						
CV-24121	1/6/2026 2:47:00 PM						
CV-24121	1/14/2026 1:25:42 PM						
CV-24121	1/16/2026 10:41:48 AM	29.6	69.5	0.0	0.9	0.0	0.4
CV-24121	1/28/2026 9:14:54 AM	16.1	72.7	1.0	10.1	10.0	0.2
CV-24122	1/5/2026 9:30:00 AM						
CV-24122	1/5/2026 9:30:00 AM						
CV-24122	1/5/2026 12:31:13 PM	43.1	33.6	2.6	20.7	7.9	1.3
CV-24122	1/28/2026 9:03:07 AM	52.5	43.7	0.1	3.8	41.7	1.2
CV-24123	1/13/2026 12:30:27 PM	50.2	45.9	0.0	3.9	0.0	1.1
CV-24124	1/6/2026 1:03:40 PM	14.9	71.4	0.2	13.5	67.5	0.2
CV-24125-TP20	1/5/2026 9:25:00 AM						
CV-24125-TP20	1/5/2026 9:25:00 AM						
CV-24125-TP20	1/6/2026 1:22:00 PM						
CV-24125-TP20	1/6/2026 1:23:00 PM						
CV-24125-TP20	1/28/2026 9:18:42 AM	33.1	63.3	0.0	3.6	0.0	0.5
CV-24126	1/5/2026 7:37:55 AM	0.8	73.4	0.0	25.8	0.0	0.0
CV-24126	1/5/2026 7:40:00 AM						
CV-24126	1/5/2026 7:40:00 AM						

All LFG Extraction Well Data - January 2026
Chiquita Canyon Landfill

Point Name	Record Date	CH4 [%]	CO2 [%]	O2 [%]	Bal Gas [%]	BalO2 [%]	CH4:CO2
CV-24126	1/13/2026 7:48:19 AM	3.1	78.1	0.0	18.8	0.0	0.0
CV-24126	1/20/2026 7:47:46 AM	0.8	85.7	0.0	13.5	0.0	0.0
CV-24126	1/20/2026 7:48:20 AM	0.7	84.1	0.0	15.2	0.0	0.0
CV-24126	1/26/2026 7:50:39 AM	0.9	87.4	0.0	11.7	0.0	0.0
CV-24127	1/6/2026 12:34:40 PM	11.2	79.0	0.0	9.8	0.0	0.1
CV-24127	1/6/2026 1:20:00 PM						
CV-24127	1/6/2026 1:21:00 PM						
CV-24127	1/15/2026 8:00:00 AM						
CV-24127	1/15/2026 8:00:00 AM						
CV-24128	1/6/2026 1:09:27 PM	14.9	73.9	0.0	11.2	0.0	0.2
CV-24128	1/14/2026 8:10:00 AM						
CV-24128	1/14/2026 8:10:00 AM						
CV-24128	1/16/2026 10:29:44 AM	12.8	74.9	0.0	12.3	0.0	0.2
CV-24128	1/16/2026 10:31:01 AM	28.4	54.6	0.6	16.4	27.3	0.5
CV-24129	1/6/2026 1:13:04 PM	12.6	24.6	10.3	52.5	5.1	0.5
CV-24129	1/6/2026 1:19:00 PM						
CV-24129	1/6/2026 1:19:00 PM						
CV-24129	1/14/2026 1:39:16 PM						
CV-24129	1/16/2026 10:05:42 AM	46.1	53.9	0.0	0.0	0.0	0.9
CV-24129	1/16/2026 10:07:18 AM	44.9	55.1	0.0	0.0	0.0	0.8
CV-24130	1/30/2026 8:50:53 AM	12.5	66.0	0.0	21.5	0.0	0.2
CV-24131	1/6/2026 1:26:00 PM						
CV-24131	1/6/2026 1:27:00 PM						
CV-24131	1/8/2026 7:49:21 AM						
CV-24131	1/14/2026 1:10:32 PM						
CV-24131	1/15/2026 9:50:47 AM						
CV-24131	1/23/2026 7:38:04 AM						
CV-24131	1/29/2026 8:38:58 AM	47.5	49.3	0.2	3.0	15.0	1.0
CV-24131	1/30/2026 8:13:01 AM						
CV-24132	1/7/2026 9:10:08 AM						
CV-24132	1/15/2026 12:31:56 PM	50.8	44.0	0.0	5.2	0.0	1.2
CV-24132	1/28/2026 1:44:59 PM	53.6	42.8	0.0	3.6	0.0	1.3
CV-24132	1/29/2026 8:49:00 AM	28.7	66.4	0.0	4.9	0.0	0.4
CV-24133	1/2/2026 3:39:38 PM	56.3	42.2	0.0	1.5	0.0	1.3
CV-24134-TP19	1/6/2026 8:39:30 AM	21.7	69.4	0.0	8.9	0.0	0.3
CV-24135	1/6/2026 8:58:29 AM	19.3	80.6	0.0	0.1	0.0	0.2
CV-24135	1/6/2026 10:19:08 AM	24.2	74.0	0.0	1.8	0.0	0.3
CV-24136	1/6/2026 9:51:25 AM	33.9	55.9	0.0	10.2	0.0	0.6

All LFG Extraction Well Data - January 2026
Chiquita Canyon Landfill

Point Name	Record Date	CH4 [%]	CO2 [%]	O2 [%]	Bal Gas [%]	BalO2 [%]	CH4:CO2
CV-24137	1/14/2026 11:34:24 AM	39.3	51.8	0.0	8.9	0.0	0.8
CV-24138	1/6/2026 12:01:00 PM						
CV-24138	1/6/2026 12:01:00 PM						
CV-24138	1/7/2026 7:45:00 AM						
CV-24138	1/7/2026 7:45:00 AM						
CV-24138	1/12/2026 10:12:42 AM						
CV-24138	1/13/2026 2:19:46 PM	0.9	16.5	15.2	67.4	4.4	0.1
CV-24138	1/13/2026 2:21:10 PM	1.2	17.3	14.9	66.6	4.5	0.1
CV-24138	1/14/2026 3:09:04 PM						
CV-24138	1/28/2026 1:13:03 PM	3.4	65.9	0.0	30.7	0.0	0.1
CV-24138	1/28/2026 1:13:30 PM	3.1	70.3	0.0	26.6	0.0	0.0
CV-24139	1/6/2026 12:02:00 PM						
CV-24139	1/6/2026 12:02:00 PM						
CV-24139	1/7/2026 7:26:04 AM	10.3	77.5	0.0	12.2	0.0	0.1
CV-24139	1/7/2026 7:40:00 AM						
CV-24139	1/7/2026 7:40:00 AM						
CV-24139	1/12/2026 10:15:41 AM						
CV-24139	1/13/2026 2:23:40 PM	11.0	74.9	0.0	14.1	0.0	0.1
CV-24139	1/28/2026 1:07:35 PM	0.8	12.6	16.4	70.2	4.3	0.1
CV-24139	1/28/2026 1:10:03 PM	0.9	12.7	16.1	70.3	4.4	0.1
CV-24140	1/6/2026 12:03:00 PM						
CV-24140	1/6/2026 12:04:00 PM						
CV-24140	1/7/2026 7:35:00 AM						
CV-24140	1/7/2026 7:35:00 AM						
CV-24140	1/12/2026 10:15:06 AM						
CV-24140	1/13/2026 2:27:51 PM	7.7	57.0	4.8	30.5	6.4	0.1
CV-24140	1/13/2026 2:29:00 PM	8.7	60.5	4.8	26.0	5.4	0.1
CV-24140	1/28/2026 1:01:55 PM	2.4	71.6	0.5	25.5	51.0	0.0
CV-24141	1/7/2026 7:15:00 AM						
CV-24141	1/7/2026 7:15:00 AM						
CV-24141	1/13/2026 12:40:43 PM	4.2	11.6	16.6	67.6	4.1	0.4
CV-24141	1/13/2026 12:41:32 PM	4.5	12.0	16.3	67.2	4.1	0.4
CV-24141	1/16/2026 1:22:28 PM	0.5	0.9	19.6	79.0	4.0	0.6

All LFG Extraction Well Data - January 2026
Chiquita Canyon Landfill

Point Name	Record Date	CH4 [%]	CO2 [%]	O2 [%]	Bal Gas [%]	BalO2 [%]	CH4:CO2
CV-24141	1/16/2026 1:24:06 PM	0.6	1.1	19.4	78.9	4.1	0.5
CV-24142	1/7/2026 7:29:45 AM	6.9	74.6	0.5	18.0	36.0	0.1
CV-24142	1/7/2026 7:30:00 AM						
CV-24142	1/7/2026 7:30:00 AM						
CV-24142	1/9/2026 1:42:18 PM	3.4	67.2	0.7	28.7	41.0	0.1
CV-24142	1/9/2026 1:42:55 PM	3.6	71.8	0.4	24.2	60.5	0.1
CV-24142	1/12/2026 8:05:00 AM						
CV-24142	1/12/2026 8:05:00 AM						
CV-24142	1/14/2026 9:13:32 AM	7.3	76.4	0.0	16.3	0.0	0.1
CV-24142	1/22/2026 9:08:44 AM	22.4	74.6	0.0	3.0	0.0	0.3
CV-24142	1/29/2026 8:09:26 AM	2.8	73.2	1.2	22.8	19.0	0.0
CV-24143	1/6/2026 12:05:00 PM						
CV-24143	1/6/2026 12:05:00 PM						
CV-24143	1/7/2026 7:25:00 AM						
CV-24143	1/7/2026 7:25:00 AM						
CV-24143	1/13/2026 12:45:02 PM	0.2	9.1	18.2	72.5	4.0	0.0
CV-24143	1/13/2026 12:45:36 PM	0.2	9.4	18.1	72.3	4.0	0.0
CV-24143	1/28/2026 12:59:13 PM	0.2	14.6	17.7	67.5	3.8	0.0
CV-24143	1/28/2026 12:59:40 PM	0.2	13.0	17.6	69.2	3.9	0.0
CV-24144	1/7/2026 8:20:00 AM						
CV-24144	1/13/2026 1:49:11 PM	22.9	29.0	8.2	39.9	4.9	0.8
CV-24144	1/13/2026 1:49:45 PM	24.0	29.8	8.0	38.2	4.8	0.8
CV-24144	1/28/2026 9:49:20 AM	6.8	11.2	17.3	64.7	3.7	0.6
CV-24144	1/28/2026 9:50:09 AM	7.2	11.8	17.1	63.9	3.7	0.6
CV-24145	1/6/2026 9:40:00 AM						
CV-24145	1/6/2026 9:40:00 AM						
CV-24145	1/6/2026 9:40:06 AM	2.7	79.9	0.0	17.4	0.0	0.0
CV-24145	1/6/2026 9:40:36 AM	2.4	80.4	0.0	17.2	0.0	0.0
CV-24145	1/12/2026 10:05:00 AM						
CV-24145	1/12/2026 10:06:07 AM	4.2	69.5	0.0	26.3	0.0	0.1
CV-24145	1/20/2026 10:04:13 AM	7.0	80.7	0.0	12.3	0.0	0.1
CV-24145	1/26/2026 1:16:28 PM	22.4	75.8	0.0	1.8	0.0	0.3

All LFG Extraction Well Data - January 2026
Chiquita Canyon Landfill

Point Name	Record Date	CH4 [%]	CO2 [%]	O2 [%]	Bal Gas [%]	BalO2 [%]	CH4:CO2
CV-24146	1/5/2026 8:56:15 AM	53.7	41.3	0.0	5.0	0.0	1.3
CV-24146	1/16/2026 1:34:43 PM	54.4	43.0	0.0	2.6	0.0	1.3
CV-24147	1/5/2026 9:03:21 AM	47.0	35.4	3.1	14.6	4.8	1.3
CV-24147	1/28/2026 8:48:10 AM	49.8	36.1	2.6	11.5	4.4	1.4
CV-24148	1/5/2026 8:45:00 AM						
CV-24148	1/5/2026 8:45:00 AM						
CV-24148	1/5/2026 8:46:24 AM	4.7	91.2	0.0	4.1	0.0	0.1
CV-24148	1/12/2026 1:07:37 PM	6.0	76.1	0.0	17.9	0.0	0.1
CV-24148	1/12/2026 1:10:00 PM						
CV-24148	1/21/2026 9:42:11 AM	8.5	85.7	0.0	5.8	0.0	0.1
CV-24148	1/21/2026 9:45:23 AM	14.5	81.0	0.0	4.5	0.0	0.2
CV-24148	1/28/2026 8:52:58 AM	2.5	91.0	0.0	6.5	0.0	0.0
CV-24149	1/15/2026 10:29:31 AM	4.0	81.5	0.0	14.6	0.0	0.0
CV-24149	1/15/2026 10:35:32 AM	4.3	81.1	0.0	14.6	0.0	0.1
CV-24149	1/26/2026 1:59:54 PM	18.1	76.6	0.0	5.3	0.0	0.2
CV-24150	1/15/2026 12:36:16 PM	43.1	53.6	0.0	3.3	0.0	0.8
CV-24150	1/29/2026 9:52:50 AM	36.6	59.6	0.0	3.8	0.0	0.6
CV-24151	1/6/2026 10:03:53 AM	50.7	46.1	0.0	3.2	0.0	1.1
CV-24151	1/8/2026 10:54:21 AM						
CV-24151	1/26/2026 1:44:24 PM	40.6	59.4	0.0	0.0	0.0	0.7
CV-24152	1/6/2026 1:04:52 PM	19.6	67.8	0.0	12.7	0.0	0.3
CV-24152	1/6/2026 1:16:55 PM	25.5	64.2	0.0	10.3	0.0	0.4
CV-24152	1/23/2026 1:29:04 PM	25.6	71.8	0.0	2.6	0.0	0.4
CV-24153	1/6/2026 8:54:49 AM	46.5	48.5	0.0	5.0	0.0	1.0
CV-24153	1/23/2026 1:35:23 PM	6.5	82.6	0.0	10.9	0.0	0.1
CV-24153	1/23/2026 1:35:44 PM	6.2	83.8	0.0	10.0	0.0	0.1
CV-24154	1/6/2026 9:09:24 AM	44.2	43.5	1.0	11.3	11.6	1.0
CV-24154	1/6/2026 9:15:18 AM	47.6	46.8	0.3	5.3	17.2	1.0
CV-24154	1/29/2026 3:46:16 PM	50.5	46.4	0.3	2.8	9.3	1.1
CV-24155	1/8/2026 12:53:51 PM						
CV-24155	1/15/2026 9:56:39 AM	41.3	52.7	0.0	6.0	0.0	0.8
CV-24155	1/23/2026 1:32:42 PM	37.3	61.5	0.0	1.2	0.0	0.6
CV-24156	1/7/2026 9:22:22 AM	39.9	57.5	0.0	2.6	0.0	0.7

All LFG Extraction Well Data - January 2026
Chiquita Canyon Landfill

Point Name	Record Date	CH4 [%]	CO2 [%]	O2 [%]	Bal Gas [%]	BalO2 [%]	CH4:CO2
CV-24156	1/16/2026 8:22:18 AM	32.1	67.8	0.0	0.1	0.0	0.5
CV-24157	1/7/2026 9:02:35 AM	51.4	46.5	0.0	2.1	0.0	1.1
CV-24157	1/16/2026 8:02:53 AM	47.7	49.5	0.0	2.8	0.0	1.0
CV-24158	1/8/2026 9:16:05 AM	39.3	56.6	0.0	4.1	0.0	0.7
CV-24158	1/29/2026 3:39:02 PM	48.8	49.7	0.0	1.5	0.0	1.0
CV-24159	1/5/2026 7:57:24 AM	44.2	55.2	0.0	0.6	0.0	0.8
CV-24159	1/6/2026 9:36:17 AM	45.7	50.2	0.0	4.1	0.0	0.9
CV-24159	1/23/2026 1:11:15 PM	50.3	44.8	0.0	4.9	0.0	1.1
CV-24160	1/5/2026 7:51:06 AM	45.9	52.1	0.0	2.0	0.0	0.9
CV-24160	1/5/2026 8:18:30 AM	51.5	43.9	0.0	4.6	0.0	1.2
CV-24160	1/6/2026 9:41:21 AM	47.7	48.9	0.0	3.4	0.0	1.0
CV-24160	1/9/2026 10:05:43 AM	44.9	51.6	0.0	3.5	0.0	0.9
CV-24160	1/29/2026 10:11:16 AM	46.3	45.4	0.7	7.6	10.9	1.0
CV-24160	1/29/2026 10:13:08 AM	46.2	45.1	0.7	8.0	11.4	1.0
CV-24161	1/9/2026 10:13:33 AM	35.2	36.4	3.6	24.8	6.9	1.0
CV-24162	1/6/2026 1:24:00 PM						
CV-24162	1/6/2026 1:25:00 PM						
CV-24162	1/12/2026 10:23:46 AM	38.9	38.4	0.2	22.5	112.5	1.0
CV-24162	1/12/2026 10:38:35 AM						
CV-24162	1/14/2026 2:33:14 PM						
CV-24162	1/29/2026 2:08:47 PM	51.3	44.0	0.0	4.7	0.0	1.2
CV-24162	1/29/2026 2:09:04 PM	53.1	45.4	0.0	1.5	0.0	1.2
CV-24163	1/9/2026 8:46:12 AM	33.7	59.9	0.0	6.4	0.0	0.6
CV-24163	1/30/2026 1:32:20 PM	33.2	63.2	0.0	3.6	0.0	0.5
CV-24163	1/30/2026 1:33:02 PM	32.3	64.8	0.0	2.9	0.0	0.5
CV-24164	1/8/2026 12:39:33 PM	40.8	51.4	0.4	7.4	20.7	0.8
CV-24164	1/8/2026 12:53:32 PM	43.9	50.8	0.0	5.3	0.0	0.9
CV-24164	1/29/2026 2:18:29 PM	28.9	69.4	0.0	1.7	0.0	0.4
CV-24164	1/29/2026 2:20:22 PM	24.6	75.4	0.0	0.0	0.0	0.3
CV-24165	1/5/2026 8:35:24 AM	33.7	65.6	0.0	0.7	0.0	0.5
CV-24165	1/16/2026 7:33:03 AM	41.0	58.7	0.0	0.3	0.0	0.7
CV-24166	1/5/2026 8:24:41 AM	52.4	45.4	0.0	2.2	0.0	1.2
CV-24166	1/16/2026 7:56:12 AM	52.8	42.3	0.0	4.9	0.0	1.2
CV-24167	1/8/2026 8:14:10 AM	56.1	39.4	0.0	4.4	0.0	1.4
CV-24167	1/29/2026 10:30:45 AM	52.6	43.2	0.0	4.2	0.0	1.2

All LFG Extraction Well Data - January 2026
Chiquita Canyon Landfill

Point Name	Record Date	CH4 [%]	CO2 [%]	O2 [%]	Bal Gas [%]	BalO2 [%]	CH4:CO2
CV-24168	1/5/2026 8:48:11 AM	41.0	46.1	2.5	10.4	4.2	0.9
CV-24168	1/16/2026 7:36:32 AM	42.1	44.3	2.0	11.6	5.8	1.0
CV-24168	1/30/2026 8:44:31 AM	32.0	65.5	0.0	2.5	0.0	0.5
CV-24168	1/30/2026 8:44:54 AM	30.3	67.0	0.0	2.7	0.0	0.5
CV-24169	1/8/2026 9:08:31 AM						
CV-24169	1/12/2026 9:49:57 AM	26.1	67.0	0.0	6.8	0.0	0.4
CV-24169	1/12/2026 9:51:50 AM	31.0	63.7	0.0	5.4	0.0	0.5
CV-24169	1/15/2026 12:25:16 PM						
CV-24169	1/23/2026 9:28:14 AM	47.1	51.4	0.0	1.5	0.0	0.9
CV-24169	1/23/2026 9:28:33 AM	46.3	53.3	0.0	0.4	0.0	0.9
CV-24169	1/23/2026 9:32:00 AM						
CV-24169	1/30/2026 10:38:09 AM						
CV-24170	1/7/2026 12:47:33 PM	22.1	75.8	0.0	2.1	0.0	0.3
CV-24170	1/23/2026 8:30:40 AM	31.4	54.2	2.2	12.2	5.5	0.6
CV-24171	1/8/2026 8:53:00 AM	55.7	41.9	0.0	2.4	0.0	1.3
CV-24171	1/8/2026 8:58:24 AM	53.5	43.0	0.0	3.5	0.0	1.2
CV-24171	1/26/2026 10:25:17 AM	56.1	42.3	0.0	1.6	0.0	1.3
CV-24172	1/5/2026 9:14:17 AM	47.4	45.9	0.2	6.5	32.5	1.0
CV-24172	1/26/2026 1:20:15 PM	52.8	45.6	0.0	1.6	0.0	1.2
CV-24172	1/30/2026 8:56:00 AM	46.9	38.4	2.2	12.5	5.7	1.2
CV-24173	1/12/2026 9:32:59 AM	13.5	75.8	0.0	10.7	0.0	0.2
CV-24173	1/12/2026 9:39:26 AM	13.8	77.2	0.0	9.1	0.0	0.2
CV-24173	1/26/2026 1:07:00 PM	17.4	77.2	0.0	5.4	0.0	0.2
CV-24173	1/26/2026 1:08:13 PM	17.2	79.3	0.0	3.5	0.0	0.2
CV-24174	1/12/2026 8:49:30 AM	42.0	49.5	0.0	8.5	0.0	0.8
CV-24174	1/12/2026 9:24:35 AM	44.0	46.0	0.0	10.0	0.0	1.0
CV-24174	1/29/2026 12:44:31 PM	44.4	53.2	0.1	2.3	23.0	0.8
CV-24174	1/29/2026 12:47:04 PM	43.8	53.7	0.0	2.5	0.0	0.8
CV-24175	1/12/2026 9:19:32 AM	41.7	44.2	0.0	14.1	0.0	0.9
CV-24175	1/29/2026 12:52:05 PM	41.3	54.0	0.0	4.7	0.0	0.8
CV-24176	1/9/2026 1:19:32 PM	36.1	57.4	0.0	6.5	0.0	0.6
CV-24176	1/16/2026 4:00:14 PM	36.3	55.9	0.0	7.8	0.0	0.6
CV-24177	1/8/2026 10:27:03 AM	31.8	44.0	1.2	23.0	19.2	0.7

All LFG Extraction Well Data - January 2026
Chiquita Canyon Landfill

Point Name	Record Date	CH4 [%]	CO2 [%]	O2 [%]	Bal Gas [%]	BalO2 [%]	CH4:CO2
CV-24177	1/16/2026 9:55:47 AM	28.2	43.2	2.6	26.0	10.0	0.7
CV-24178	1/6/2026 11:58:00 AM						
CV-24178	1/6/2026 11:59:00 AM						
CV-24178	1/12/2026 8:33:39 AM	38.9	55.3	0.0	5.8	0.0	0.7
CV-24178	1/16/2026 3:52:05 PM	40.3	53.0	0.0	6.7	0.0	0.8
CV-24179	1/5/2026 3:07:19 PM	30.7	65.5	0.0	3.8	0.0	0.5
CV-24179	1/5/2026 3:09:23 PM	31.7	67.8	0.0	0.5	0.0	0.5
CV-24179	1/16/2026 10:46:11 AM	35.6	56.4	0.0	8.0	0.0	0.6
CV-24180	1/6/2026 11:57:00 AM						
CV-24180	1/6/2026 11:58:00 AM						
CV-24180	1/12/2026 8:28:39 AM	40.4	51.5	0.0	8.1	0.0	0.8
CV-24180	1/16/2026 4:07:39 PM	40.5	50.8	0.0	8.7	0.0	0.8
CV-24181	1/8/2026 8:45:45 AM						
CV-24181	1/15/2026 10:43:21 AM						
CV-24181	1/23/2026 8:49:07 AM						
CV-24181	1/30/2026 8:36:02 AM						
CV-24182	1/5/2026 1:28:21 PM	48.2	49.4	0.0	2.4	0.0	1.0
CV-24182	1/16/2026 3:31:47 PM	46.6	53.0	0.0	0.4	0.0	0.9
CV-24182	1/16/2026 3:33:32 PM	46.5	53.2	0.0	0.3	0.0	0.9
CV-24183	1/5/2026 1:15:36 PM	48.8	47.1	0.0	4.1	0.0	1.0
CV-24183	1/8/2026 8:34:09 AM						
CV-24183	1/15/2026 10:33:35 AM						
CV-24183	1/23/2026 8:05:10 AM						
CV-24183	1/29/2026 1:11:01 PM	49.6	48.0	0.0	2.4	0.0	1.0
CV-24183	1/30/2026 8:46:57 AM						
CV-24184	1/5/2026 1:10:52 PM	46.7	48.0	0.0	5.3	0.0	1.0
CV-24184	1/16/2026 12:21:44 PM	8.7	10.7	7.3	73.3	10.0	0.8
CV-24184	1/16/2026 1:10:51 PM	5.3	9.0	10.7	75.0	7.0	0.6
CV-24184	1/16/2026 1:16:19 PM	12.1	16.8	4.7	66.4	14.1	0.7
CV-24185	1/5/2026 1:05:56 PM	45.4	53.0	0.0	1.6	0.0	0.9
CV-24185	1/29/2026 11:45:06 AM	41.4	54.2	0.0	4.4	0.0	0.8
CV-24185	1/29/2026 11:49:51 AM	42.8	48.2	1.1	7.9	7.2	0.9
CV-24186	1/5/2026 1:01:04 PM	53.8	44.1	0.0	2.1	0.0	1.2
CV-24186	1/29/2026 11:56:02 AM	48.5	49.3	0.0	2.2	0.0	1.0
CV-24186	1/29/2026 11:58:27 AM	50.3	47.6	0.0	2.1	0.0	1.1
CV-24186	1/29/2026 3:05:55 PM	52.0	47.7	0.0	0.3	0.0	1.1
CV-24187	1/8/2026 10:09:17 AM	33.0	43.2	0.0	23.8	0.0	0.8

All LFG Extraction Well Data - January 2026
Chiquita Canyon Landfill

Point Name	Record Date	CH4 [%]	CO2 [%]	O2 [%]	Bal Gas [%]	BalO2 [%]	CH4:CO2
CV-24187	1/16/2026 10:02:04 AM	33.5	46.3	0.0	20.2	0.0	0.7
CV-24188	1/9/2026 2:54:32 PM	52.1	43.1	0.0	4.8	0.0	1.2
CV-24188	1/16/2026 12:40:57 PM	51.2	43.5	0.0	5.3	0.0	1.2
CV-24189	1/9/2026 2:51:21 PM	47.9	38.1	0.6	13.4	22.3	1.3
CV-24189	1/16/2026 12:34:49 PM	48.4	39.0	0.8	11.8	14.8	1.2
CV-24190	1/8/2026 10:17:22 AM	50.1	44.3	0.0	5.6	0.0	1.1
CV-24190	1/16/2026 10:05:19 AM	51.2	45.0	0.0	3.8	0.0	1.1
CV-24192	1/8/2026 10:20:05 AM	51.7	42.1	0.0	6.2	0.0	1.2
CV-24192	1/16/2026 10:08:01 AM	52.5	43.6	0.0	3.9	0.0	1.2
CV-24193	1/5/2026 2:45:14 PM	51.9	43.6	0.0	4.5	0.0	1.2
CV-24193	1/16/2026 10:38:25 AM	49.4	46.5	0.0	4.1	0.0	1.1
CV-24194	1/8/2026 1:14:59 PM						
CV-24194	1/8/2026 1:54:47 PM	50.9	49.1	0.0	0.0	0.0	1.0
CV-24194	1/16/2026 10:05:51 AM	52.2	44.5	0.0	3.3	0.0	1.2
CV-24195	1/8/2026 2:05:50 PM	46.6	51.3	0.0	2.1	0.0	0.9
CV-24195	1/16/2026 10:17:32 AM	48.5	47.5	0.0	4.0	0.0	1.0
CV-24196	1/12/2026 12:39:00 PM	49.7	43.5	0.0	6.8	0.0	1.1
CV-24196	1/16/2026 10:25:55 AM	49.6	45.0	0.0	5.4	0.0	1.1
CV-24197	1/12/2026 12:31:43 PM	48.9	44.2	0.0	6.9	0.0	1.1
CV-24197	1/29/2026 11:31:28 AM	50.9	44.9	0.0	4.2	0.0	1.1
CV-24198	1/12/2026 12:46:23 PM	46.4	43.1	0.0	10.5	0.0	1.1
CV-24198	1/12/2026 12:48:22 PM	45.8	43.8	0.0	10.4	0.0	1.0
CV-24198	1/23/2026 11:01:24 AM	51.6	43.9	0.0	4.5	0.0	1.2
CV-24198	1/23/2026 11:05:08 AM	50.8	45.9	0.0	3.3	0.0	1.1
CV-24198	1/30/2026 9:21:28 AM	48.1	45.7	0.0	6.2	0.0	1.1
CV-24199	1/12/2026 12:42:16 PM	49.4	45.8	0.0	4.8	0.0	1.1
CV-24199	1/23/2026 11:11:43 AM	52.9	44.5	0.0	2.6	0.0	1.2
CV-24199	1/23/2026 11:13:33 AM	52.5	46.0	0.0	1.5	0.0	1.1
CV-24200	1/9/2026 7:27:05 AM						
CV-24200	1/12/2026 3:47:41 PM	53.2	42.5	0.0	4.3	0.0	1.3
CV-24200	1/23/2026 10:50:49 AM	55.0	43.5	0.0	1.5	0.0	1.3
CV-24200	1/23/2026 10:53:02 AM	54.5	43.7	0.0	1.8	0.0	1.2
CV-24201	1/9/2026 7:51:34 AM						
CV-24201	1/12/2026 10:55:56 AM						
CV-24201	1/12/2026 3:27:48 PM	52.1	43.0	0.0	4.9	0.0	1.2
CV-24201	1/23/2026 1:02:41 PM	53.4	43.5	0.0	3.1	0.0	1.2

All LFG Extraction Well Data - January 2026
Chiquita Canyon Landfill

Point Name	Record Date	CH4 [%]	CO2 [%]	O2 [%]	Bal Gas [%]	BalO2 [%]	CH4:CO2
CV-24201	1/23/2026 1:05:22 PM	53.6	42.7	0.0	3.7	0.0	1.3
CV-24202	1/6/2026 1:16:00 PM						
CV-24202	1/6/2026 1:16:00 PM						
CV-24202	1/9/2026 8:19:02 AM						
CV-24202	1/12/2026 10:50:51 AM						
CV-24202	1/12/2026 3:34:48 PM	41.9	41.8	0.0	16.3	0.0	1.0
CV-24202	1/23/2026 1:10:31 PM	49.1	45.9	0.0	5.0	0.0	1.1
CV-24203	1/13/2026 10:54:06 AM	50.9	45.6	0.0	3.5	0.0	1.1
CV-24203	1/23/2026 10:24:00 AM	51.0	47.6	0.0	1.4	0.0	1.1
CV-24203	1/23/2026 10:28:35 AM	51.9	46.9	0.0	1.2	0.0	1.1
CV-24203	1/30/2026 2:49:34 PM	51.8	42.2	0.0	6.0	0.0	1.2
CV-24204	1/13/2026 10:47:00 AM	51.7	46.4	0.0	1.9	0.0	1.1
CV-24204	1/23/2026 10:13:46 AM	52.1	45.3	0.0	2.6	0.0	1.2
CV-24204	1/23/2026 10:16:22 AM	51.3	46.6	0.0	2.1	0.0	1.1
CV-24205	1/13/2026 10:42:33 AM	52.3	45.5	0.0	2.2	0.0	1.1
CV-24205	1/23/2026 10:07:34 AM	54.0	43.4	0.1	2.5	25.0	1.2
CV-24205	1/23/2026 10:09:30 AM	53.0	44.7	0.0	2.3	0.0	1.2
CV-24206	1/6/2026 1:17:00 PM						
CV-24206	1/6/2026 1:18:00 PM						
CV-24206	1/12/2026 3:18:45 PM	28.2	26.7	8.1	37.0	4.6	1.1
CV-24206	1/12/2026 3:20:27 PM	33.7	31.0	6.4	28.9	4.5	1.1
CV-24206	1/23/2026 10:40:52 AM	50.7	46.1	0.0	3.2	0.0	1.1
CV-24206	1/23/2026 10:43:28 AM	47.5	43.7	0.8	8.0	10.0	1.1
CV-24207	1/8/2026 8:36:29 AM	52.5	44.0	0.0	3.5	0.0	1.2
CV-24207	1/8/2026 8:40:22 AM	52.0	43.5	0.0	4.6	0.0	1.2
CV-24207	1/16/2026 7:48:52 AM	53.8	44.4	0.0	1.8	0.0	1.2
CV-24207	1/16/2026 7:49:58 AM	53.0	44.8	0.0	2.2	0.0	1.2
CV-24208	1/13/2026 11:07:46 AM	45.6	52.1	0.0	2.3	0.0	0.9
CV-24208	1/13/2026 11:12:13 AM	46.0	52.1	0.0	1.9	0.0	0.9
CV-24209	1/6/2026 12:06:00 PM						
CV-24209	1/6/2026 12:07:00 PM						
CV-24209	1/7/2026 2:36:08 PM						
CV-24209	1/12/2026 10:47:45 AM						
CV-24209	1/28/2026 8:29:03 AM	5.3	79.4	0.0	15.3	0.0	0.1
CV-24209	1/28/2026 8:37:03 AM	7.5	77.9	0.0	14.6	0.0	0.1
CV-24210	1/7/2026 2:35:01 PM						

All LFG Extraction Well Data - January 2026
Chiquita Canyon Landfill

Point Name	Record Date	CH4 [%]	CO2 [%]	O2 [%]	Bal Gas [%]	BalO2 [%]	CH4:CO2
CV-24210	1/9/2026 8:55:25 AM						
CV-24210	1/12/2026 10:42:51 AM						
CV-24210	1/14/2026 2:40:40 PM						
CV-24210	1/15/2026 1:24:34 PM	45.1	45.7	0.3	8.9	29.7	1.0
CV-24210	1/29/2026 2:19:33 PM	51.4	41.4	0.4	6.8	17.0	1.2
CV-24211	1/28/2026 12:29:26 PM	24.8	68.6	0.0	6.6	0.0	0.4
CV-24211	1/28/2026 12:38:43 PM	24.3	69.7	0.0	6.0	0.0	0.3
CV-24212	1/16/2026 12:20:24 PM	8.8	64.8	0.0	26.4	0.0	0.1
CV-24212	1/16/2026 12:22:39 PM	9.5	65.9	0.0	24.6	0.0	0.1
CV-24213	1/5/2026 10:28:22 AM	52.8	42.0	0.0	5.2	0.0	1.3
CV-24214	1/6/2026 10:00:58 AM	43.2	48.0	0.0	8.8	0.0	0.9
CV-24214	1/30/2026 9:47:38 AM	35.9	49.1	0.0	15.0	0.0	0.7
CV-24215	1/15/2026 12:25:53 PM	48.4	44.4	0.0	7.2	0.0	1.1
CV-24216	1/2/2026 2:04:17 PM	49.5	45.4	0.0	5.1	0.0	1.1
CV-24217	1/6/2026 9:49:06 AM	41.0	48.5	0.0	10.5	0.0	0.8
CV-24218	1/6/2026 1:49:38 PM	40.4	56.2	0.0	3.4	0.0	0.7
CV-24218	1/8/2026 8:15:05 AM						
CV-24218	1/15/2026 10:11:45 AM						
CV-24218	1/30/2026 8:25:12 AM						
CV-24219	1/6/2026 12:24:52 PM	5.9	82.2	0.0	11.9	0.0	0.1
CV-24219	1/6/2026 12:25:00 PM						
CV-24219	1/6/2026 12:25:00 PM						
CV-24219	1/13/2026 12:32:27 PM	17.1	69.1	0.0	13.8	0.0	0.2
CV-24219	1/21/2026 1:14:05 PM	30.3	64.3	0.0	5.4	0.0	0.5
CV-24219	1/21/2026 1:15:58 PM	34.3	62.4	0.0	3.3	0.0	0.5
CV-24219	1/28/2026 12:34:37 PM	6.9	82.6	0.4	10.1	25.3	0.1
CV-24220	1/9/2026 9:18:43 AM	12.1	78.2	0.0	9.7	0.0	0.2
CV-24221	1/30/2026 1:59:37 PM	43.1	43.4	0.0	13.5	0.0	1.0
CV-24221	1/30/2026 1:59:41 PM	43.1	43.4	0.0	13.5	0.0	1.0
CV-24221	1/30/2026 2:01:26 PM	42.5	47.2	0.1	10.2	102.0	0.9
CV-24222	1/29/2026 2:54:15 PM	57.0	42.0	0.0	1.0	0.0	1.4
CV-24222	1/29/2026 2:54:43 PM	56.4	42.8	0.0	0.8	0.0	1.3
CV-24223	1/16/2026 12:29:11 PM	39.8	58.0	0.0	2.2	0.0	0.7
CV-24223	1/16/2026 12:30:49 PM	38.5	59.0	0.0	2.5	0.0	0.7
CV-24224	1/9/2026 8:27:55 AM	54.5	43.9	0.0	1.6	0.0	1.2
CV-24225	1/13/2026 8:46:38 AM	49.9	42.5	1.1	6.5	5.9	1.2

All LFG Extraction Well Data - January 2026
Chiquita Canyon Landfill

Point Name	Record Date	CH4 [%]	CO2 [%]	O2 [%]	Bal Gas [%]	BalO2 [%]	CH4:CO2
CV-24226	1/28/2026 12:18:45 PM	45.8	41.8	1.5	10.9	7.3	1.1
CV-24227	1/16/2026 12:28:29 PM	53.8	42.3	0.0	3.9	0.0	1.3
CV-24231	1/9/2026 9:21:52 AM						
CV-24231	1/14/2026 8:52:59 AM	51.0	44.5	0.0	4.5	0.0	1.1
CV-24236	1/2/2026 12:48:35 PM	56.2	40.2	0.0	3.6	0.0	1.4
CV-24237	1/9/2026 2:41:19 PM	54.3	38.9	0.0	6.8	0.0	1.4
CV-24243	1/9/2026 9:41:54 AM						
CV-24243	1/12/2026 12:35:04 PM	29.9	26.5	7.4	36.2	4.9	1.1
CV-24243	1/12/2026 12:36:57 PM	29.7	27.8	7.3	35.2	4.8	1.1
CV-24244	1/9/2026 10:08:31 AM						
CV-24244	1/12/2026 12:22:59 PM	49.0	37.3	2.4	11.3	4.7	1.3
CV-24245	1/9/2026 10:25:37 AM						
CV-24245	1/16/2026 10:35:34 AM	53.1	43.7	0.0	3.2	0.0	1.2
CV-24246	1/16/2026 10:42:45 AM	51.7	42.0	0.4	5.9	14.8	1.2
CV-24253	1/26/2026 1:47:40 PM	54.6	42.1	0.0	3.3	0.0	1.3
CV-24253	1/26/2026 1:51:29 PM	54.8	41.9	0.0	3.3	0.0	1.3
CV-24253	1/28/2026 10:43:29 AM	53.4	40.9	0.0	5.7	0.0	1.3
CV-25	1/8/2026 12:32:10 PM						
CV-25	1/15/2026 12:57:55 PM	51.6	40.3	0.5	7.6	15.2	1.3
CV-2501	1/5/2026 3:46:44 PM	51.3	46.2	0.0	2.5	0.0	1.1
CV-2501	1/5/2026 3:48:37 PM	49.7	47.0	0.0	3.3	0.0	1.1
CV-2502	1/5/2026 3:24:56 PM	49.4	47.3	0.0	3.3	0.0	1.0
CV-2502	1/5/2026 3:27:34 PM	48.1	47.5	0.0	4.4	0.0	1.0
CV-2502	1/9/2026 11:08:59 AM						
CV-2503	1/9/2026 12:49:55 PM						
CV-2503	1/12/2026 4:00:17 PM	52.8	46.2	0.0	1.0	0.0	1.1
CV-2503	1/12/2026 4:01:37 PM	52.8	45.6	0.0	1.6	0.0	1.2
CV-2503	1/30/2026 9:17:46 AM	53.3	44.0	0.0	2.7	0.0	1.2
CV-2504	1/9/2026 1:27:07 PM						
CV-2504	1/14/2026 2:30:18 PM	53.3	44.0	0.0	2.7	0.0	1.2
CV-2504	1/14/2026 2:32:29 PM	51.8	45.5	0.0	2.7	0.0	1.1
CV-2505	1/13/2026 10:00:09 AM	52.0	42.7	0.0	5.3	0.0	1.2
CV-2506	1/14/2026 2:49:27 PM	53.9	44.5	0.0	1.6	0.0	1.2
CV-2507	1/14/2026 2:53:37 PM	54.8	43.4	0.0	1.8	0.0	1.3
CV-2507	1/30/2026 2:12:13 PM	53.0	40.8	0.0	6.2	0.0	1.3
CV-2508	1/14/2026 2:58:04 PM	53.1	43.4	0.0	3.5	0.0	1.2

All LFG Extraction Well Data - January 2026
Chiquita Canyon Landfill

Point Name	Record Date	CH4 [%]	CO2 [%]	O2 [%]	Bal Gas [%]	BalO2 [%]	CH4:CO2
CV-2508	1/30/2026 2:06:06 PM	54.0	41.2	0.0	4.8	0.0	1.3
CV-2509	1/14/2026 3:01:30 PM	53.7	43.0	0.0	3.3	0.0	1.2
CV-2510	1/14/2026 3:08:57 PM	55.4	43.9	0.0	0.7	0.0	1.3
CV-25100D	1/5/2026 7:45:00 AM						
CV-25100D	1/5/2026 7:45:00 AM						
CV-25100D	1/5/2026 7:46:19 AM	1.2	83.9	0.0	14.9	0.0	0.0
CV-25100D	1/13/2026 7:53:23 AM	12.6	87.4	0.0	0.0	0.0	0.1
CV-25100D	1/20/2026 7:52:57 AM	1.6	82.0	0.0	16.4	0.0	0.0
CV-25100D	1/26/2026 7:57:08 AM	6.1	77.8	0.0	16.1	0.0	0.1
CV-25100S	1/5/2026 7:55:00 AM						
CV-25100S	1/5/2026 7:55:00 AM						
CV-25100S	1/5/2026 7:55:18 AM	1.1	85.3	0.0	13.6	0.0	0.0
CV-25100S	1/13/2026 7:58:20 AM	9.6	85.5	0.0	4.9	0.0	0.1
CV-25100S	1/20/2026 8:04:12 AM	0.8	83.3	0.0	15.9	0.0	0.0
CV-25100S	1/26/2026 7:58:45 AM	9.3	84.0	0.0	6.7	0.0	0.1
CV-25101D	1/5/2026 1:00:43 PM	6.1	69.2	1.7	23.0	13.5	0.1
CV-25101D	1/29/2026 9:24:05 AM	3.3	73.6	3.5	19.6	5.6	0.0
CV-25101S	1/5/2026 1:05:04 PM	29.5	58.8	0.0	11.7	0.0	0.5
CV-25101S	1/29/2026 9:17:37 AM	29.3	61.7	0.0	9.0	0.0	0.5
CV-25102_	1/13/2026 3:14:29 PM	12.1	70.5	3.1	14.3	4.6	0.2
CV-25102_	1/13/2026 3:15:53 PM	11.5	67.2	4.0	17.3	4.3	0.2
CV-25102_	1/29/2026 10:15:25 AM	15.1	77.6	0.8	6.5	8.1	0.2
CV-25103	1/6/2026 7:50:20 AM	42.7	53.0	0.0	4.3	0.0	0.8
CV-25103	1/29/2026 10:04:11 AM	32.2	66.9	0.0	0.9	0.0	0.5
CV-25105D	1/13/2026 3:02:57 PM	7.8	86.5	0.2	5.5	27.5	0.1
CV-25105S	1/13/2026 3:07:46 PM	9.6	44.4	1.8	44.2	24.6	0.2
CV-25107D	1/6/2026 10:17:58 AM	8.0	86.9	0.0	5.1	0.0	0.1
CV-25107S	1/6/2026 10:10:32 AM	40.5	53.6	0.0	5.9	0.0	0.8
CV-2511	1/14/2026 10:20:33 AM	53.2	44.6	0.0	2.2	0.0	1.2
CV-2511	1/15/2026 12:50:14 PM						
CV-2512	1/14/2026 10:26:19 AM	49.0	45.3	0.0	5.7	0.0	1.1
CV-2512	1/15/2026 12:58:22 PM						
CV-2512	1/30/2026 2:25:43 PM	52.8	41.7	0.0	5.5	0.0	1.3
CV-2512	1/30/2026 2:26:11 PM	52.3	44.0	0.0	3.7	0.0	1.2

All LFG Extraction Well Data - January 2026
Chiquita Canyon Landfill

Point Name	Record Date	CH4 [%]	CO2 [%]	O2 [%]	Bal Gas [%]	BalO2 [%]	CH4:CO2
CV-2513	1/14/2026 10:58:30 AM	55.1	42.1	0.1	2.7	27.0	1.3
CV-2514	1/14/2026 11:31:41 AM	51.7	42.3	0.0	6.0	0.0	1.2
CV-2514	1/16/2026 7:25:41 AM						
CV-2514	1/30/2026 1:57:05 PM	53.9	40.3	0.0	5.8	0.0	1.3
CV-2515	1/15/2026 12:36:44 PM	51.0	38.4	0.0	10.6	0.0	1.3
CV-2516	1/2/2026 3:50:35 PM	55.0	42.0	0.0	3.0	0.0	1.3
CV-2517	1/2/2026 3:32:24 PM	57.0	42.5	0.0	0.5	0.0	1.3
CV-2517	1/2/2026 3:34:16 PM	56.6	43.4	0.0	0.0	0.0	1.3
CV-2517	1/16/2026 8:49:56 AM						
CV-2518	1/2/2026 3:14:05 PM	57.8	40.7	0.0	1.5	0.0	1.4
CV-2518	1/16/2026 9:10:55 AM						
CV-2519	1/2/2026 1:58:36 PM	52.7	42.7	0.0	4.6	0.0	1.2
CV-2519	1/2/2026 2:00:38 PM	51.3	45.0	0.0	3.7	0.0	1.1
CV-2520	1/28/2026 11:57:15 AM	32.8	49.8	0.0	17.4	0.0	0.7
CV-2520	1/29/2026 8:11:55 AM	30.1	51.0	0.1	18.8	188.0	0.6
CV-2521	1/30/2026 2:37:45 PM	27.7	53.8	0.0	18.5	0.0	0.5
CV-2521	1/30/2026 2:38:40 PM	26.7	54.0	0.0	19.3	0.0	0.5
CV-2522	1/5/2026 12:41:35 PM	37.9	47.6	0.0	14.5	0.0	0.8
CV-2522	1/29/2026 8:18:48 AM	32.3	47.3	0.0	20.4	0.0	0.7
CV-2524	1/5/2026 1:01:22 PM	40.7	47.6	0.0	11.7	0.0	0.9
CV-2524	1/5/2026 1:03:38 PM	38.8	46.2	0.0	15.0	0.0	0.8
CV-2524	1/16/2026 9:52:14 AM						
CV-2528	1/9/2026 9:50:53 AM	55.7	41.9	0.0	2.4	0.0	1.3
CV-2528	1/9/2026 9:52:56 AM	56.3	40.8	0.0	2.9	0.0	1.4
CV-2528	1/12/2026 7:36:55 AM	61.2	37.3	0.0	1.5	0.0	1.6
CV-2528	1/16/2026 10:08:15 AM						
CV-2528	1/30/2026 12:49:19 PM	55.2	39.0	0.0	5.8	0.0	1.4
CV-2528	1/30/2026 12:50:20 PM	56.5	40.6	0.0	2.9	0.0	1.4
CV-2529	1/7/2026 2:32:49 PM						
CV-2529	1/30/2026 1:42:55 PM	41.3	29.5	6.7	22.5	3.4	1.4
CV-2529	1/30/2026 1:51:35 PM	45.4	32.0	5.2	17.4	3.3	1.4
CV-2530	1/8/2026 12:45:30 PM	45.7	45.6	0.0	8.7	0.0	1.0
CV-2530	1/8/2026 1:06:16 PM	44.5	46.2	0.0	9.3	0.0	1.0
CV-2531	1/30/2026 10:19:36 AM	7.1	15.1	16.3	61.5	3.8	0.5
CV-2531	1/30/2026 10:20:23 AM	7.1	15.0	16.2	61.7	3.8	0.5

All LFG Extraction Well Data - January 2026
Chiquita Canyon Landfill

Point Name	Record Date	CH4 [%]	CO2 [%]	O2 [%]	Bal Gas [%]	BalO2 [%]	CH4:CO2
CV-2531	1/30/2026 1:20:52 PM	6.5	11.7	17.6	64.2	3.6	0.6
CV-2531	1/30/2026 1:23:31 PM	6.2	10.9	17.7	65.2	3.7	0.6
CV-2532	1/16/2026 10:34:55 AM						
CV-2532	1/28/2026 1:47:16 PM	51.0	43.7	0.2	5.1	25.5	1.2
CV-2533	1/30/2026 1:10:40 PM	56.6	42.5	0.0	0.9	0.0	1.3
CV-2533	1/30/2026 1:12:12 PM	56.6	43.4	0.0	0.0	0.0	1.3
CV-2535	1/13/2026 9:55:48 AM	47.4	39.4	0.7	12.5	17.9	1.2
CV-2536	1/30/2026 12:49:18 PM	53.5	44.6	0.4	1.5	3.8	1.2
CV-2537	1/13/2026 10:33:19 AM	54.7	42.1	0.0	3.2	0.0	1.3
CV-2538	1/13/2026 10:17:01 AM	47.5	40.0	0.3	12.2	40.7	1.2
CV-2539	1/5/2026 3:15:00 PM	35.0	50.5	0.0	14.5	0.0	0.7
CV-2539	1/5/2026 3:16:33 PM	36.3	51.5	0.0	12.2	0.0	0.7
CV-2539	1/16/2026 10:42:55 AM	33.0	49.1	0.0	17.9	0.0	0.7
CV-2539	1/29/2026 1:16:43 PM	50.3	47.4	0.0	2.3	0.0	1.1
CV-2539	1/29/2026 1:19:43 PM	50.1	47.7	0.0	2.2	0.0	1.1
CV-2540	1/12/2026 10:08:32 AM	36.6	57.5	0.0	5.9	0.0	0.6
CV-2540	1/16/2026 7:49:46 AM						
CV-2540	1/23/2026 8:16:39 AM	4.6	86.2	0.7	8.5	12.1	0.1
CV-2541	1/12/2026 9:07:10 AM	2.3	87.0	0.0	10.7	0.0	0.0
CV-2541	1/16/2026 8:16:10 AM						
CV-2541	1/23/2026 8:52:38 AM	3.7	85.1	0.0	11.2	0.0	0.0
CV-2541	1/23/2026 8:53:10 AM	3.2	83.0	0.0	13.8	0.0	0.0
CV-2542	1/7/2026 8:56:28 AM	52.4	45.6	0.0	2.0	0.0	1.1
CV-2542	1/16/2026 8:00:29 AM	51.0	43.7	0.0	5.3	0.0	1.2
CV-2543-PLR	1/7/2026 9:42:19 AM	12.1	72.7	1.1	14.1	12.8	0.2
CV-2543-PLR	1/7/2026 12:33:55 PM	33.9	65.7	0.4	0.0	0.0	0.5
CV-2543-PLR	1/23/2026 8:01:03 AM	3.8	85.5	0.0	10.7	0.0	0.0
CV-2544	1/6/2026 1:30:59 PM	33.8	60.7	0.0	5.5	0.0	0.6
CV-2544	1/6/2026 1:33:13 PM	29.9	61.3	0.0	8.7	0.0	0.5
CV-2544	1/23/2026 1:19:47 PM	22.8	72.7	0.0	4.5	0.0	0.3
CV-2544	1/23/2026 1:20:10 PM	23.0	72.5	0.0	4.5	0.0	0.3
CV-2545	1/6/2026 12:41:41 PM	50.1	46.0	0.0	3.9	0.0	1.1
CV-2545	1/6/2026 12:42:45 PM	49.1	46.5	0.0	4.4	0.0	1.1
CV-2545	1/23/2026 1:14:20 PM	39.2	58.7	0.0	2.1	0.0	0.7

All LFG Extraction Well Data - January 2026
Chiquita Canyon Landfill

Point Name	Record Date	CH4 [%]	CO2 [%]	O2 [%]	Bal Gas [%]	BalO2 [%]	CH4:CO2
CV-2546	1/6/2026 1:24:58 PM	19.1	70.1	0.0	10.8	0.0	0.3
CV-2546	1/23/2026 1:16:04 PM	25.7	72.0	0.0	2.3	0.0	0.4
CV-2548	1/12/2026 10:53:45 AM	38.4	57.4	0.0	4.2	0.0	0.7
CV-2549	1/12/2026 10:57:26 AM	41.2	51.3	0.0	7.5	0.0	0.8
CV-2551	1/6/2026 10:02:30 AM	27.6	64.1	0.0	8.3	0.0	0.4
CV-2552	1/6/2026 8:14:20 AM	31.3	61.4	0.0	7.3	0.0	0.5
CV-2552	1/6/2026 8:17:29 AM	28.6	62.7	0.0	8.8	0.0	0.5
CV-2552	1/29/2026 9:38:08 AM	27.9	66.9	0.0	5.2	0.0	0.4
CV-2552	1/29/2026 9:40:24 AM	28.5	65.4	0.0	6.1	0.0	0.4
CV-2553	1/12/2026 9:53:49 AM	50.5	48.8	0.0	0.7	0.0	1.0
CV-2553	1/23/2026 7:54:11 AM	50.3	46.9	0.0	2.8	0.0	1.1
CV-2554	1/5/2026 1:15:00 PM						
CV-2554	1/5/2026 1:15:00 PM						
CV-2554	1/5/2026 1:15:18 PM	40.6	54.2	0.0	5.2	0.0	0.7
CV-2554	1/13/2026 8:54:50 AM	32.1	67.9	0.0	0.0	0.0	0.5
CV-2554	1/21/2026 8:24:51 AM	40.8	54.2	0.0	5.0	0.0	0.8
CV-2554	1/28/2026 9:31:25 AM	22.8	68.0	0.0	9.2	0.0	0.3
CV-2556	1/5/2026 8:56:50 AM	2.4	84.8	0.0	12.8	0.0	0.0
CV-2556	1/5/2026 9:00:00 AM						
CV-2556	1/5/2026 9:00:00 AM						
CV-2556	1/12/2026 12:55:56 PM	8.1	89.1	0.0	2.8	0.0	0.1
CV-2556	1/12/2026 1:00:00 PM						
CV-2556	1/21/2026 9:24:23 AM	7.2	83.5	0.0	9.3	0.0	0.1
CV-2556	1/21/2026 9:26:25 AM	8.0	84.2	0.0	7.8	0.0	0.1
CV-2556	1/28/2026 8:41:25 AM	1.8	86.3	0.9	11.0	12.2	0.0
CV-2557	1/5/2026 8:16:00 AM	21.7	54.8	0.0	23.5	0.0	0.4
CV-2557	1/29/2026 9:56:33 AM	4.4	80.3	0.0	15.3	0.0	0.1
CV-2557	1/29/2026 9:58:20 AM	4.2	89.5	0.0	6.3	0.0	0.0
CV-2558	1/5/2026 8:20:00 AM						
CV-2558	1/5/2026 8:20:00 AM						
CV-2558	1/5/2026 8:22:16 AM	3.8	73.1	1.8	21.3	11.8	0.1
CV-2558	1/12/2026 1:27:11 PM	7.8	86.3	0.0	5.9	0.0	0.1
CV-2558	1/12/2026 1:30:00 PM						
CV-2558	1/21/2026 10:06:13 AM	19.5	63.6	4.5	12.4	2.8	0.3

All LFG Extraction Well Data - January 2026
Chiquita Canyon Landfill

Point Name	Record Date	CH4 [%]	CO2 [%]	O2 [%]	Bal Gas [%]	BalO2 [%]	CH4:CO2
CV-2558	1/21/2026 10:07:24 AM	19.9	63.7	4.2	12.2	2.9	0.3
CV-2558	1/28/2026 10:59:22 AM	7.4	86.8	0.0	5.8	0.0	0.1
CV-2558	1/28/2026 11:00:14 AM	7.5	89.0	0.0	3.5	0.0	0.1
CV-2560	1/5/2026 12:45:07 PM	17.3	57.8	0.0	24.9	0.0	0.3
CV-2560	1/30/2026 12:38:08 PM	32.3	55.6	0.0	12.1	0.0	0.6
CV-2561	1/13/2026 3:27:06 PM	18.4	50.8	0.0	30.8	0.0	0.4
CV-2563	1/13/2026 12:24:50 PM	49.7	41.8	0.0	8.5	0.0	1.2
CV-2563	1/28/2026 1:36:25 PM	49.7	45.7	0.0	4.6	0.0	1.1
CV-2564	1/12/2026 8:04:29 AM	27.6	68.9	0.0	3.5	0.0	0.4
CV-2564	1/23/2026 8:40:45 AM	28.2	66.5	0.0	5.3	0.0	0.4
CV-2565	1/5/2026 3:03:30 PM	44.1	48.4	0.0	7.5	0.0	0.9
CV-2565	1/16/2026 10:50:47 AM	40.0	46.9	0.0	13.1	0.0	0.9
CV-2565	1/29/2026 1:11:09 PM	49.4	47.8	0.0	2.8	0.0	1.0
CV-2565	1/29/2026 1:12:08 PM	50.3	47.9	0.0	1.8	0.0	1.1
CV-2566	1/5/2026 2:56:48 PM	47.7	48.3	0.0	4.0	0.0	1.0
CV-2566	1/5/2026 2:58:01 PM	48.6	49.3	0.0	2.1	0.0	1.0
CV-2566	1/16/2026 10:33:59 AM	47.1	47.9	0.0	5.0	0.0	1.0
CV-2567	1/16/2026 3:26:46 PM	49.5	49.7	0.0	0.8	0.0	1.0
CV-2567	1/29/2026 1:58:46 PM	51.9	45.9	0.0	2.2	0.0	1.1
CV-2567	1/29/2026 2:01:38 PM	50.5	47.8	0.0	1.7	0.0	1.1
CV-2568	1/5/2026 1:31:55 PM	46.1	46.8	0.0	7.1	0.0	1.0
CV-2568	1/16/2026 3:20:37 PM	46.8	47.4	0.0	5.8	0.0	1.0
CV-2569	1/5/2026 1:37:59 PM	47.0	48.4	0.0	4.6	0.0	1.0
CV-2569	1/16/2026 3:17:49 PM	47.1	48.5	0.0	4.4	0.0	1.0
CV-2570	1/12/2026 12:17:21 PM	47.8	47.5	0.0	4.7	0.0	1.0
CV-2570	1/16/2026 12:16:13 PM	50.2	44.9	0.0	4.9	0.0	1.1
CV-2572	1/14/2026 11:16:27 AM	54.8	40.3	0.0	4.9	0.0	1.4
CV-2572	1/14/2026 11:19:20 AM	55.7	41.4	0.0	2.9	0.0	1.3
CV-48R	1/13/2026 12:27:00 PM	51.0	41.0	0.0	8.0	0.0	1.2
CV-48R	1/28/2026 1:33:28 PM	54.6	42.1	0.0	3.3	0.0	1.3
CV-52D	1/5/2026 1:25:09 PM	30.5	41.8	3.4	24.3	7.1	0.7
CV-52D	1/8/2026 1:40:43 PM						
CV-53S	1/16/2026 9:29:41 AM						
CV-54S	1/6/2026 12:24:28 PM	9.2	19.6	14.1	57.1	4.0	0.5
CV-54S	1/6/2026 12:26:01 PM	9.2	19.8	13.7	57.3	4.2	0.5
CV-55R	1/6/2026 1:23:01 PM	41.1	48.0	0.0	10.9	0.0	0.9

All LFG Extraction Well Data - January 2026
Chiquita Canyon Landfill

Point Name	Record Date	CH4 [%]	CO2 [%]	O2 [%]	Bal Gas [%]	BalO2 [%]	CH4:CO2
CV-55R	1/6/2026 1:25:00 PM						
CV-55R	1/6/2026 1:25:00 PM						
CV-55R	1/13/2026 12:44:08 PM	31.8	48.7	0.0	19.5	0.0	0.7
CV-55R	1/22/2026 12:45:31 PM	52.9	39.2	0.0	7.9	0.0	1.3
CV-55R	1/29/2026 10:13:25 AM	34.3	49.9	0.4	15.4	38.5	0.7
CV-56D	1/13/2026 8:07:54 AM	50.8	44.5	0.2	4.5	22.5	1.1
CV-56D	1/16/2026 1:06:13 PM						
CV-56S	1/13/2026 8:10:03 AM	51.8	44.2	0.0	4.0	0.0	1.2
CV-56S	1/16/2026 12:47:27 PM						
CV-57R	1/28/2026 9:41:53 AM	52.3	46.5	0.0	1.2	0.0	1.1
CV-79R	1/9/2026 8:34:16 AM	52.4	42.8	0.0	4.8	0.0	1.2
CV-94	1/15/2026 12:10:30 PM						
CV-94	1/28/2026 10:09:51 AM	56.2	42.6	0.0	1.2	0.0	1.3
CV-94	1/28/2026 10:14:06 AM	54.8	43.0	0.0	2.2	0.0	1.3
CV-95	1/28/2026 9:45:59 AM	54.5	42.4	0.0	3.1	0.0	1.3
CV-99	1/5/2026 9:20:00 AM						
CV-99	1/5/2026 9:20:00 AM						
CV-99	1/28/2026 9:15:19 AM	21.2	76.7	0.0	2.1	0.0	0.3
D-02	1/6/2026 12:53:17 PM	57.4	41.3	0.0	1.3	0.0	1.4
D-03	1/6/2026 12:56:42 PM	53.4	40.7	0.8	5.1	6.4	1.3
D-04	1/6/2026 1:00:31 PM	57.6	40.2	0.0	2.2	0.0	1.4
D-09	1/28/2026 9:32:49 AM	53.0	42.6	0.0	4.4	0.0	1.2
D-10	1/13/2026 10:04:32 AM	49.3	34.8	3.0	12.9	4.3	1.4
FL-1995 Inlet	1/2/2026 10:28:12 AM	27.5	37.6	6.2	28.7	4.6	0.7
FL-1995 Inlet	1/4/2026 12:33:31 PM	31.0	35.8	5.7	27.5	4.8	0.9
FL-1995 Inlet	1/5/2026 1:24:05 PM	28.6	38.1	5.6	27.7	4.9	0.8
FL-1995 Inlet	1/5/2026 2:10:59 PM	29.6	36.2	5.4	28.8	5.3	0.8
FL-1995 Inlet	1/6/2026 10:25:28 AM	28.5	37.9	5.8	27.8	4.8	0.8
FL-1995 Inlet	1/7/2026 9:27:59 AM	29.6	38.8	5.5	26.1	4.7	0.8
FL-1995 Inlet	1/8/2026 9:41:59 AM	28.0	33.1	6.5	32.4	5.0	0.8
FL-1995 Inlet	1/9/2026 12:21:09 PM	25.8	36.3	7.0	30.9	4.4	0.7
FL-1995 Inlet	1/11/2026 11:26:08 AM	30.5	34.9	5.5	29.1	5.3	0.9
FL-1995 Inlet	1/11/2026 1:40:12 PM	31.0	35.4	5.4	28.2	5.2	0.9
FL-1995 Inlet	1/12/2026 9:20:21 AM	26.7	35.9	6.8	30.6	4.5	0.7
FL-1995 Inlet	1/12/2026 10:21:19 AM	27.7	32.8	6.2	33.3	5.4	0.8
FL-1995 Inlet	1/13/2026 8:33:13 AM	27.2	33.5	6.1	33.2	5.4	0.8
FL-1995 Inlet	1/13/2026 2:23:31 PM	33.9	39.0	4.4	22.7	5.2	0.9
FL-1995 Inlet	1/14/2026 8:01:39 AM	30.9	35.3	5.9	28.0	4.7	0.9
FL-1995 Inlet	1/15/2026 8:59:25 AM	30.3	35.2	6.1	28.5	4.7	0.9
FL-1995 Inlet	1/16/2026 8:31:39 AM	29.7	34.0	6.2	30.1	4.9	0.9

All LFG Extraction Well Data - January 2026
Chiquita Canyon Landfill

Point Name	Record Date	CH4 [%]	CO2 [%]	O2 [%]	Bal Gas [%]	BalO2 [%]	CH4:CO2
FL-1995 Inlet	1/25/2026 8:16:04 AM	30.6	35.1	6.1	28.2	4.6	0.9
FL-1995 Inlet	1/26/2026 1:39:28 PM	28.8	42.9	5.3	23.0	4.3	0.7
FL-1995 Inlet	1/29/2026 3:55:35 PM	33.9	39.3	4.7	22.1	4.7	0.9
FL-1995 Inlet	1/30/2026 10:32:18 AM	35.3	39.0	4.6	21.1	4.5	0.9
FL-1995 Inlet	1/30/2026 2:55:10 PM	34.2	37.2	3.8	24.8	6.5	0.9
FL-2009 Inlet	1/2/2026 10:22:59 AM	28.1	37.7	6.7	27.5	4.1	0.7
FL-2009 Inlet	1/4/2026 12:47:48 PM	30.5	37.8	6.0	25.8	4.3	0.8
FL-2009 Inlet	1/5/2026 1:30:01 PM	26.2	34.9	8.2	30.7	3.7	0.8
FL-2009 Inlet	1/5/2026 2:02:21 PM	29.8	37.8	5.8	26.6	4.6	0.8
FL-2009 Inlet	1/6/2026 10:32:09 AM	29.3	36.8	6.3	27.6	4.4	0.8
FL-2009 Inlet	1/7/2026 9:35:34 AM	29.2	40.7	5.6	24.5	4.4	0.7
FL-2009 Inlet	1/8/2026 9:47:01 AM	27.5	34.4	6.6	31.5	4.8	0.8
FL-2009 Inlet	1/9/2026 10:24:56 AM	26.9	32.8	7.3	33.0	4.5	0.8
FL-2009 Inlet	1/9/2026 12:26:23 PM	26.2	36.1	7.5	30.2	4.0	0.7
FL-2009 Inlet	1/11/2026 11:30:01 AM	30.9	35.3	6.0	27.8	4.7	0.9
FL-2009 Inlet	1/11/2026 1:34:39 PM	31.2	36.3	5.9	26.7	4.5	0.9
FL-2009 Inlet	1/12/2026 9:29:13 AM	27.6	35.1	7.3	30.0	4.1	0.8
FL-2009 Inlet	1/12/2026 10:27:36 AM	27.5	34.4	6.5	31.6	4.9	0.8
FL-2009 Inlet	1/13/2026 8:38:47 AM	27.5	34.9	6.4	31.2	4.9	0.8
FL-2009 Inlet	1/13/2026 2:19:58 PM	34.1	38.6	4.0	23.3	5.8	0.9
FL-2009 Inlet	1/14/2026 8:10:24 AM	31.0	35.9	6.2	26.9	4.3	0.9
FL-2009 Inlet	1/15/2026 9:15:56 AM	30.1	36.3	6.2	27.4	4.4	0.8
FL-2009 Inlet	1/16/2026 8:41:03 AM	29.1	35.7	6.3	28.9	4.6	0.8
FL-2009 Inlet	1/26/2026 10:32:40 AM	30.4	36.0	5.6	28.1	5.0	0.8
FL-2009 Inlet	1/26/2026 1:49:23 PM	30.4	42.3	4.8	22.5	4.7	0.7
FL-2009 Inlet	1/29/2026 4:02:57 PM	33.8	38.4	4.5	23.2	5.1	0.9
FL-2009 Inlet	1/30/2026 10:40:33 AM	35.6	38.4	4.5	21.5	4.7	0.9
FL-2009 Inlet	1/30/2026 3:12:11 PM	34.5	37.6	4.1	23.8	5.8	0.9
FL-2009 Mix	1/2/2026 10:19:27 AM	5.6	8.7	19.4	66.3	3.4	0.6
FL-2009 Mix	1/4/2026 12:51:19 PM	5.9	6.3	18.6	69.2	3.7	0.9
FL-2009 Mix	1/5/2026 2:04:53 PM	6.0	9.3	18.0	66.7	3.7	0.6
FL-2009 Mix	1/6/2026 10:29:01 AM	6.0	10.0	18.1	65.9	3.6	0.6
FL-2009 Mix	1/7/2026 9:37:26 AM	6.0	9.5	18.9	65.6	3.5	0.6
FL-2009 Mix	1/8/2026 9:48:46 AM	5.9	9.5	17.8	66.8	3.8	0.6
FL-2009 Mix	1/9/2026 12:28:32 PM	5.4	8.5	19.6	66.5	3.4	0.6
FL-2009 Mix	1/11/2026 11:33:25 AM	6.1	7.1	17.5	69.3	4.0	0.9
FL-2009 Mix	1/11/2026 1:36:32 PM	6.3	7.7	17.5	68.6	3.9	0.8
FL-2009 Mix	1/12/2026 9:25:22 AM	5.6	7.7	19.6	67.1	3.4	0.7
FL-2009 Mix	1/12/2026 10:30:50 AM	5.6	8.3	17.7	68.4	3.9	0.7
FL-2009 Mix	1/13/2026 8:41:01 AM	5.4	9.2	17.8	67.6	3.8	0.6
FL-2009 Mix	1/14/2026 8:12:23 AM	6.0	7.9	18.1	67.9	3.7	0.8
FL-2009 Mix	1/15/2026 9:12:29 AM	6.1	5.7	18.2	70.0	3.8	1.1

All LFG Extraction Well Data - January 2026
Chiquita Canyon Landfill

Point Name	Record Date	CH4 [%]	CO2 [%]	O2 [%]	Bal Gas [%]	BalO2 [%]	CH4:CO2
FL-2009 Mix	1/16/2026 8:43:32 AM	6.1	9.1	18.3	66.5	3.6	0.7
FL-2009 Mix	1/26/2026 10:44:56 AM	5.8	7.9	18.1	68.3	3.8	0.7
FL-2009 Mix	1/26/2026 1:51:46 PM	6.1	8.5	20.0	65.4	3.3	0.7
FL-2009 Mix	1/29/2026 4:06:53 PM	6.9	6.6	19.2	67.4	3.5	1.0
FL-2009 Mix	1/30/2026 10:42:30 AM	7.6	7.5	18.3	66.6	3.6	1.0
FL-2009 Mix	1/30/2026 3:09:54 PM	6.6	7.4	17.6	68.4	3.9	0.9
FL-2023 Inlet	1/2/2026 10:46:15 AM	27.6	37.5	6.1	28.8	4.7	0.7
FL-2023 Inlet	1/4/2026 12:43:46 PM	30.3	36.9	5.5	27.4	5.0	0.8
FL-2023 Inlet	1/5/2026 2:18:43 PM	29.5	37.2	5.2	28.1	5.4	0.8
FL-2023 Inlet	1/6/2026 10:35:53 AM	28.6	36.3	5.7	29.4	5.2	0.8
FL-2023 Inlet	1/7/2026 9:43:27 AM	29.5	39.5	5.2	25.8	4.9	0.7
FL-2023 Inlet	1/8/2026 9:54:01 AM	27.8	33.9	6.4	31.9	5.0	0.8
FL-2023 Inlet	1/9/2026 12:35:16 PM	26.5	33.7	7.0	32.8	4.7	0.8
FL-2023 Inlet	1/11/2026 11:44:45 AM	30.6	34.8	5.5	29.0	5.3	0.9
FL-2023 Inlet	1/11/2026 1:45:52 PM	31.0	35.9	5.3	27.8	5.2	0.9
FL-2023 Inlet	1/12/2026 9:38:29 AM	27.1	35.6	6.6	30.7	4.7	0.8
FL-2023 Inlet	1/12/2026 10:34:55 AM	27.7	32.6	6.1	33.6	5.5	0.8
FL-2023 Inlet	1/13/2026 8:45:12 AM	27.1	33.9	6.1	32.9	5.4	0.8
FL-2023 Inlet	1/13/2026 2:33:03 PM	35.2	40.3	4.5	20.0	4.4	0.9
FL-2023 Inlet	1/14/2026 8:18:53 AM	30.3	35.0	6.1	28.7	4.7	0.9
FL-2023 Inlet	1/15/2026 9:08:30 AM	29.9	35.7	5.8	28.6	4.9	0.8
FL-2023 Inlet	1/16/2026 8:50:37 AM	29.2	34.6	6.0	30.2	5.0	0.8
FL-2023 Inlet	1/22/2026 3:10:16 PM	35.5	39.7	3.9	20.9	5.4	0.9
FL-2023 Inlet	1/23/2026 7:46:32 AM	34.8	37.7	4.8	22.7	4.7	0.9
FL-2023 Inlet	1/25/2026 8:32:42 AM	30.6	36.2	6.5	26.8	4.1	0.8
FL-2023 Inlet	1/26/2026 2:03:51 PM	30.3	43.0	5.2	21.5	4.1	0.7
FL-2023 Inlet	1/29/2026 3:41:06 PM	34.8	40.0	4.9	20.3	4.1	0.9
FL-2023 Inlet	1/30/2026 3:18:33 PM	33.8	39.5	4.5	22.1	4.9	0.9
FL-2023 Mix	1/2/2026 10:50:40 AM	8.0	11.1	18.2	62.7	3.4	0.7
FL-2023 Mix	1/4/2026 12:41:33 PM	8.6	7.8	17.4	66.2	3.8	1.1
FL-2023 Mix	1/5/2026 2:21:05 PM	8.4	12.7	16.5	62.4	3.8	0.7
FL-2023 Mix	1/6/2026 10:37:43 AM	8.1	13.9	16.7	61.3	3.7	0.6
FL-2023 Mix	1/7/2026 9:40:31 AM	8.3	9.5	17.8	64.4	3.6	0.9
FL-2023 Mix	1/8/2026 9:51:29 AM	7.9	8.4	17.1	66.6	3.9	0.9
FL-2023 Mix	1/9/2026 12:37:07 PM	7.9	12.2	18.0	61.9	3.4	0.6
FL-2023 Mix	1/11/2026 11:42:44 AM	8.7	7.5	16.4	67.5	4.1	1.2
FL-2023 Mix	1/11/2026 1:43:01 PM	8.6	7.7	16.4	67.4	4.1	1.1
FL-2023 Mix	1/12/2026 9:33:46 AM	7.8	11.2	18.1	62.9	3.5	0.7
FL-2023 Mix	1/12/2026 10:37:30 AM	8.2	10.2	16.4	65.2	4.0	0.8
FL-2023 Mix	1/13/2026 8:47:30 AM	7.8	11.3	16.6	64.3	3.9	0.7
FL-2023 Mix	1/14/2026 8:15:36 AM	8.8	7.6	17.1	66.5	3.9	1.2
FL-2023 Mix	1/15/2026 9:04:16 AM	8.8	8.4	17.3	65.5	3.8	1.0

All LFG Extraction Well Data - January 2026
Chiquita Canyon Landfill

Point Name	Record Date	CH4 [%]	CO2 [%]	O2 [%]	Bal Gas [%]	BalO2 [%]	CH4:CO2
FL-2023 Mix	1/16/2026 8:53:10 AM	8.6	11.3	17.0	63.1	3.7	0.8
FL-2023 Mix	1/22/2026 3:07:32 PM	9.7	12.6	16.3	61.4	3.8	0.8
FL-2023 Mix	1/25/2026 8:25:23 AM	7.7	7.6	18.0	66.7	3.7	1.0
FL-2023 Mix	1/26/2026 2:00:47 PM	8.3	10.8	18.9	62.0	3.3	0.8
FL-2023 Mix	1/29/2026 3:37:01 PM	8.7	9.9	18.0	63.5	3.5	0.9
FL-2023 Mix	1/29/2026 3:49:00 PM	8.1	7.6	18.8	65.6	3.5	1.1
FL-2023 Mix	1/30/2026 3:15:20 PM	8.4	10.6	16.7	64.3	3.8	0.8
FP-001	1/6/2026 1:23:20 PM	22.6	23.3	9.4	44.7	4.8	1.0
FP-001	1/16/2026 9:56:58 AM	0.0	0.4	20.4	79.2	3.9	0.0
FP-001	1/16/2026 9:58:53 AM	0.0	0.4	20.3	79.2	3.9	0.0
FP-002	1/15/2026 9:42:30 AM	23.7	22.7	7.0	46.6	6.7	1.0
FP-002	1/16/2026 10:08:09 AM	32.5	28.8	5.7	33.1	5.8	1.1
FP-002	1/16/2026 10:11:55 AM	31.4	26.8	5.8	36.0	6.2	1.2
FP-003	1/15/2026 9:45:23 AM	8.3	14.1	14.4	63.2	4.4	0.6
FP-003	1/15/2026 9:46:18 AM	8.4	14.0	14.4	63.2	4.4	0.6
FP-003	1/16/2026 10:23:10 AM	10.9	18.3	10.7	60.2	5.6	0.6
FP-003	1/16/2026 10:27:46 AM	10.2	14.8	12.5	62.5	5.0	0.7
FP-005	1/6/2026 12:51:57 PM	9.0	60.3	4.8	25.9	5.4	0.1
FP-005	1/16/2026 11:02:33 AM	8.9	49.1	6.6	35.4	5.4	0.2
FP-005	1/16/2026 11:04:44 AM	11.8	63.5	3.1	21.6	7.0	0.2
FP-006	1/28/2026 9:59:56 AM	12.3	73.7	0.3	13.7	45.8	0.2
FP-008	1/14/2026 8:15:44 AM	2.2	19.0	16.4	62.4	3.8	0.1
FP-008	1/16/2026 12:53:20 PM	7.0	35.0	10.9	47.2	4.3	0.2
FP-008	1/16/2026 12:57:27 PM	4.6	33.3	13.0	49.1	3.8	0.1
FP-009	1/29/2026 2:17:45 PM	24.8	73.8	0.0	1.4	0.0	0.3
FP-010	1/14/2026 10:39:57 AM	2.3	84.1	0.0	13.6	0.0	0.0
FP-012	1/13/2026 1:00:29 PM	32.9	40.4	4.5	22.2	4.9	0.8
FP-013	1/8/2026 12:48:58 PM	8.2	7.2	17.3	67.3	3.9	1.1
FP-014	1/14/2026 8:58:49 AM	3.1	34.3	12.6	50.0	4.0	0.1
FP-014	1/16/2026 1:06:50 PM	6.1	40.7	10.9	42.3	3.9	0.1
FP-014	1/16/2026 1:10:52 PM	7.7	47.2	8.7	36.4	4.2	0.2
FP-014	1/30/2026 2:16:51 PM	0.3	2.4	20.0	77.3	3.9	0.1
FP-015	1/14/2026 8:48:52 AM	1.8	25.8	14.4	58.0	4.0	0.1
FP-015	1/16/2026 1:20:54 PM	3.8	39.9	11.9	44.5	3.8	0.1
FP-015	1/30/2026 2:13:56 PM	0.0	0.5	21.0	78.5	3.7	0.0
FP-016	1/14/2026 8:38:45 AM	9.8	21.6	13.5	55.1	4.1	0.5
FP-016	1/16/2026 1:28:19 PM	15.2	35.5	10.2	39.1	3.8	0.4
FP-016	1/16/2026 1:31:04 PM	15.9	34.6	10.0	39.6	3.9	0.5

All LFG Extraction Well Data - January 2026
Chiquita Canyon Landfill

Point Name	Record Date	CH4 [%]	CO2 [%]	O2 [%]	Bal Gas [%]	BalO2 [%]	CH4:CO2
FP-017	1/13/2026 9:48:30 AM	12.3	15.7	14.4	57.6	4.0	0.8
FP-018	1/30/2026 8:45:34 AM	55.1	41.0	0.4	3.5	8.8	1.3
FP-019	1/12/2026 1:04:49 PM	21.6	18.3	12.0	48.1	4.0	1.2
FP-020	1/13/2026 10:04:46 AM	10.1	69.5	3.6	16.8	4.7	0.1
FP-021	1/30/2026 9:13:21 AM	36.4	56.3	0.0	7.3	0.0	0.6
FP-021	1/30/2026 9:15:10 AM	38.4	58.1	0.4	3.1	7.7	0.7
FP-022	1/14/2026 10:59:23 AM	9.3	31.3	13.3	46.1	3.5	0.3
FP-023	1/29/2026 1:55:14 PM	30.5	68.9	0.1	0.5	5.0	0.4
FP-024	1/13/2026 8:16:54 AM	14.0	56.4	6.6	23.0	3.5	0.2
FP-025	1/13/2026 8:20:45 AM	3.4	26.9	14.6	55.1	3.8	0.1
FP-026	1/29/2026 1:08:32 PM	6.2	20.0	15.6	58.2	3.7	0.3
FP-027	1/13/2026 9:35:16 AM	29.2	35.4	5.2	30.2	5.8	0.8
FP-028	1/13/2026 9:41:07 AM	14.9	21.0	12.3	51.8	4.2	0.7
FP-029	1/13/2026 9:52:57 AM	45.9	35.2	3.4	15.5	4.6	1.3
FP-030	1/9/2026 8:37:25 AM	48.2	36.3	0.5	15.0	30.0	1.3
FP-031	1/13/2026 9:58:14 AM	20.7	26.6	10.9	41.8	3.8	0.8
FP-032	1/9/2026 8:33:02 AM	3.7	31.0	13.5	51.8	3.8	0.1
FP-033	1/8/2026 1:20:06 PM	2.4	30.8	13.3	53.5	4.0	0.1
FP-034	1/8/2026 1:16:09 PM	5.3	32.3	12.0	50.4	4.2	0.2
FP-035	1/8/2026 1:12:23 PM	8.6	24.1	11.0	56.3	5.1	0.4
FP-035	1/8/2026 1:24:28 PM	9.1	57.2	6.8	26.9	4.0	0.2
FP-036	1/8/2026 1:05:59 PM	16.2	24.6	9.3	49.9	5.4	0.7
FP-037	1/8/2026 12:56:01 PM	4.4	11.0	16.2	68.4	4.2	0.4
FP-038	1/8/2026 1:34:46 PM	25.7	22.4	8.4	43.5	5.2	1.1
FP-038	1/13/2026 12:54:56 PM	1.4	8.2	17.9	72.5	4.1	0.2
FP-038	1/16/2026 9:30:53 AM	1.8	12.1	16.3	69.8	4.3	0.1
FP-039	1/8/2026 1:39:08 PM	25.3	22.7	9.0	43.0	4.8	1.1
FP-039	1/8/2026 1:41:41 PM	22.6	20.6	10.6	46.2	4.4	1.1
FP-040	1/13/2026 12:51:47 PM	2.1	11.4	17.3	69.2	4.0	0.2
FP-041	1/13/2026 1:05:38 PM	27.9	27.4	6.1	38.6	6.3	1.0
FP-041	1/16/2026 9:05:58 AM	26.0	36.4	4.7	32.9	7.0	0.7
FP-042	1/8/2026 9:26:06 AM	27.4	44.4	6.0	22.2	3.7	0.6
FP-043	1/13/2026 1:03:38 PM	29.9	35.0	2.8	32.3	11.5	0.9
FP-043	1/15/2026 12:58:52 PM	26.1	39.4	1.9	32.6	17.2	0.7
FP-044	1/13/2026 1:01:34 PM	2.3	13.0	15.9	68.8	4.3	0.2
FP-044	1/16/2026 9:22:03 AM	1.0	4.6	19.0	75.4	4.0	0.2
FP-046	1/14/2026 8:34:07 AM	12.7	20.9	10.2	56.2	5.5	0.6
FP-046	1/16/2026 10:53:15 AM	22.4	31.7	5.4	40.5	7.5	0.7
FP-047	1/28/2026 9:50:12 AM	15.3	44.0	5.2	35.5	6.9	0.3
FP-047	1/28/2026 9:51:24 AM	14.8	43.7	5.1	36.3	7.1	0.3

All LFG Extraction Well Data - January 2026
Chiquita Canyon Landfill

Point Name	Record Date	CH4 [%]	CO2 [%]	O2 [%]	Bal Gas [%]	BalO2 [%]	CH4:CO2
FP-050	1/6/2026 10:22:00 AM	22.2	45.6	5.1	27.1	5.3	0.5
FP-050	1/6/2026 10:26:17 AM	18.2	43.0	6.6	32.2	4.9	0.4
FP-050	1/15/2026 10:43:16 AM	11.8	48.2	6.9	33.1	4.8	0.2
FP-050	1/15/2026 10:48:14 AM	15.3	58.7	3.9	22.2	5.7	0.3
FP-050	1/23/2026 8:52:42 AM	40.3	59.7	0.0	0.0	0.0	0.7
FP-050	1/26/2026 9:00:13 AM	13.8	42.0	9.0	35.2	3.9	0.3
FP-051	1/6/2026 12:20:47 PM	49.0	43.3	0.0	7.8	0.0	1.1
FP-051	1/6/2026 12:24:22 PM	48.8	43.2	0.4	7.6	21.1	1.1
FP-051	1/15/2026 10:55:08 AM	33.2	50.3	1.8	14.7	8.3	0.7
FP-051	1/23/2026 8:59:03 AM	38.9	61.1	0.0	0.0	0.0	0.6
FP-051	1/26/2026 9:07:57 AM	23.6	38.8	6.6	31.0	4.7	0.6
FP-052	1/8/2026 10:04:10 AM	44.2	40.0	2.6	13.1	5.0	1.1
FP-052	1/8/2026 10:06:44 AM	44.2	40.0	2.6	13.1	5.0	1.1
FP-052	1/26/2026 9:23:56 AM	43.9	37.3	3.2	15.6	4.9	1.2
FP-053	1/23/2026 10:26:44 AM	49.7	50.3	0.0	0.0	0.0	1.0
FP-053	1/26/2026 9:29:38 AM	7.9	12.7	16.6	62.8	3.8	0.6
FP-054	1/6/2026 12:08:15 PM	39.6	34.3	1.8	24.3	13.6	1.2
FP-054	1/23/2026 8:17:58 AM	44.3	55.7	0.0	0.0	0.0	0.8
FP-054	1/23/2026 8:19:49 AM	49.3	50.7	0.0	0.0	0.0	1.0
FP-054	1/26/2026 8:23:54 AM	22.9	25.3	10.4	41.4	4.0	0.9
FP-055	1/8/2026 12:59:11 PM	41.4	34.9	4.6	19.1	4.2	1.2
FP-055	1/8/2026 1:05:59 PM	45.9	36.8	3.2	14.0	4.3	1.2
FP-056	1/8/2026 12:13:33 PM	27.7	25.9	6.8	39.6	5.8	1.1
FP-056	1/23/2026 12:59:24 PM	53.8	44.0	0.0	2.2	0.0	1.2
FP-057	1/23/2026 8:02:41 AM	52.2	46.6	0.0	1.2	0.0	1.1
FP-057	1/26/2026 8:18:02 AM	16.0	14.0	15.3	54.7	3.6	1.1
GAB1C	1/30/2026 3:09:55 PM	54.2	41.8	0.0	4.0	0.0	1.3
GAB1N	1/14/2026 8:41:00 AM	54.4	43.5	0.0	2.1	0.0	1.3
GAB1S	1/14/2026 8:47:44 AM	53.1	42.9	0.0	4.0	0.0	1.2
GAB2N	1/14/2026 8:43:02 AM	54.9	43.1	0.0	2.0	0.0	1.3
GAB2S	1/14/2026 8:51:32 AM	4.4	6.7	17.3	71.6	4.1	0.7
GAB2S	1/16/2026 9:07:24 AM	3.2	4.6	17.8	74.4	4.2	0.7
GAB2S	1/16/2026 9:17:04 AM	3.2	3.3	18.7	74.8	4.0	1.0
GP-10 - 22	1/28/2026 1:08:11 PM	0.0	3.8	15.2	81.0	5.3	0.0
GP-10 - 37	1/28/2026 1:11:42 PM	0.0	15.3	2.4	82.3	34.3	0.0

All LFG Extraction Well Data - January 2026
Chiquita Canyon Landfill

Point Name	Record Date	CH4 [%]	CO2 [%]	O2 [%]	Bal Gas [%]	BalO2 [%]	CH4:CO2
GP-10 - 63	1/28/2026 1:15:06 PM	0.0	16.0	1.0	83.0	83.0	0.0
GP-10 - 87	1/28/2026 1:18:14 PM	0.0	11.7	5.3	83.0	15.7	0.0
GP-11 - 10	1/2/2026 7:36:46 AM	0.0	0.0	20.5	79.5	3.9	
GP-11 - 10	1/5/2026 7:20:56 AM	0.0	0.0	20.6	79.4	3.9	
GP-11 - 10	1/6/2026 7:21:52 AM	0.0	0.0	20.5	79.5	3.9	
GP-11 - 10	1/7/2026 8:32:24 AM	0.0	0.1	20.6	79.3	3.8	0.0
GP-11 - 10	1/8/2026 8:26:54 AM	0.0	0.0	20.1	79.9	4.0	
GP-11 - 10	1/9/2026 7:28:37 AM	0.0	0.0	21.2	78.8	3.7	
GP-11 - 10	1/12/2026 7:47:34 AM	0.0	0.0	22.0	78.0	3.5	
GP-11 - 10	1/13/2026 7:12:59 AM	0.0	0.0	20.8	79.2	3.8	
GP-11 - 10	1/14/2026 8:20:14 AM	0.0	0.0	20.6	79.4	3.9	
GP-11 - 10	1/15/2026 8:26:00 AM	0.0	0.0	20.3	79.7	3.9	
GP-11 - 10	1/16/2026 8:25:14 AM	0.0	0.1	20.0	79.9	4.0	0.0
GP-11 - 10	1/19/2026 7:05:10 AM	0.0	1.8	17.7	80.5	4.5	0.0
GP-11 - 10	1/20/2026 7:23:25 AM	0.0	0.6	19.1	80.3	4.2	0.0
GP-11 - 10	1/21/2026 7:18:15 AM	0.0	1.2	17.8	81.0	4.6	0.0
GP-11 - 10	1/22/2026 8:15:00 AM	0.0	2.2	17.5	80.3	4.6	0.0
GP-11 - 10	1/23/2026 8:32:02 AM	0.1	1.5	15.5	82.9	5.3	0.1
GP-11 - 10	1/26/2026 8:14:02 AM	0.0	0.1	21.7	78.2	3.6	0.0
GP-11 - 10	1/27/2026 8:45:15 AM	0.0	0.0	20.2	79.8	4.0	
GP-11 - 10	1/28/2026 8:54:37 AM	0.0	0.1	20.4	79.5	3.9	0.0
GP-11 - 10	1/29/2026 9:34:25 AM	0.0	0.0	20.4	79.6	3.9	
GP-11 - 10	1/30/2026 8:34:55 AM	0.0	0.1	20.0	79.9	4.0	0.0
GP-11 - 141	1/2/2026 7:46:35 AM	0.0	0.0	21.1	78.9	3.7	
GP-11 - 141	1/5/2026 7:30:03 AM	0.0	0.0	21.0	79.0	3.8	
GP-11 - 141	1/6/2026 7:32:58 AM	0.0	0.0	21.3	78.7	3.7	
GP-11 - 141	1/7/2026 8:41:37 AM	0.0	0.0	21.2	78.8	3.7	
GP-11 - 141	1/8/2026 8:37:34 AM	0.0	0.0	20.6	79.4	3.9	
GP-11 - 141	1/9/2026 7:39:18 AM	0.0	0.0	20.9	79.1	3.8	
GP-11 - 141	1/12/2026 8:01:17 AM	0.0	0.0	22.5	77.5	3.4	
GP-11 - 141	1/13/2026 7:23:37 AM	0.0	0.0	21.1	78.9	3.7	
GP-11 - 141	1/14/2026 8:30:19 AM	0.0	0.0	20.7	79.3	3.8	
GP-11 - 141	1/15/2026 8:35:38 AM	0.0	0.0	20.4	79.6	3.9	
GP-11 - 141	1/16/2026 8:34:25 AM	0.0	0.0	20.5	79.5	3.9	
GP-11 - 141	1/19/2026 7:15:00 AM	0.0	0.0	21.0	79.0	3.8	
GP-11 - 141	1/20/2026 7:33:47 AM	0.0	0.0	21.0	79.0	3.8	
GP-11 - 141	1/21/2026 7:31:11 AM	0.0	0.2	19.2	80.6	4.2	0.0
GP-11 - 141	1/22/2026 8:29:00 AM	0.0	0.0	21.0	79.0	3.8	
GP-11 - 141	1/23/2026 8:42:35 AM	0.0	0.0	20.5	79.5	3.9	
GP-11 - 141	1/26/2026 8:30:19 AM	0.0	0.0	22.5	77.5	3.4	
GP-11 - 141	1/27/2026 8:55:17 AM	0.0	0.0	20.6	79.4	3.9	
GP-11 - 141	1/28/2026 9:05:10 AM	0.0	0.0	20.6	79.4	3.9	

All LFG Extraction Well Data - January 2026
Chiquita Canyon Landfill

Point Name	Record Date	CH4 [%]	CO2 [%]	O2 [%]	Bal Gas [%]	BalO2 [%]	CH4:CO2
GP-11 - 141	1/29/2026 9:43:07 AM	0.0	0.0	20.9	79.1	3.8	
GP-11 - 141	1/30/2026 8:43:43 AM	0.0	0.0	20.3	79.7	3.9	
GP-11 - 208	1/2/2026 7:57:27 AM	0.2	1.7	15.4	82.7	5.4	0.1
GP-11 - 208	1/5/2026 7:40:38 AM	0.2	1.8	14.9	83.1	5.6	0.1
GP-11 - 208	1/6/2026 7:45:14 AM	0.2	2.0	14.4	83.4	5.8	0.1
GP-11 - 208	1/7/2026 8:52:43 AM	0.2	2.2	13.9	83.7	6.0	0.1
GP-11 - 208	1/8/2026 8:50:21 AM	0.3	2.3	13.0	84.4	6.5	0.1
GP-11 - 208	1/9/2026 7:51:01 AM	0.0	1.1	16.8	82.1	4.9	0.0
GP-11 - 208	1/12/2026 8:19:26 AM	0.0	1.4	16.1	82.5	5.1	0.0
GP-11 - 208	1/13/2026 7:34:44 AM	0.1	1.2	15.9	82.8	5.2	0.1
GP-11 - 208	1/14/2026 8:42:10 AM	0.2	2.4	12.4	85.0	6.9	0.1
GP-11 - 208	1/15/2026 8:46:28 AM	0.3	2.7	11.3	85.7	7.6	0.1
GP-11 - 208	1/16/2026 8:44:20 AM	0.2	2.0	13.6	84.2	6.2	0.1
GP-11 - 208	1/19/2026 7:26:29 AM	0.2	4.4	10.9	84.5	7.8	0.0
GP-11 - 208	1/20/2026 7:43:50 AM	0.2	3.0	13.0	83.8	6.4	0.1
GP-11 - 208	1/21/2026 7:40:41 AM	0.2	3.1	12.9	83.8	6.5	0.1
GP-11 - 208	1/22/2026 8:37:58 AM	0.2	3.6	12.8	83.4	6.5	0.1
GP-11 - 208	1/23/2026 8:53:24 AM	0.4	3.6	10.6	85.4	8.1	0.1
GP-11 - 208	1/26/2026 8:50:27 AM	0.0	1.1	20.7	78.2	3.8	0.0
GP-11 - 208	1/27/2026 9:05:25 AM	0.0	0.5	19.5	80.0	4.1	0.0
GP-11 - 208	1/28/2026 9:12:48 AM	0.0	0.1	20.4	79.5	3.9	0.0
GP-11 - 208	1/29/2026 9:50:33 AM	0.0	0.1	20.5	79.4	3.9	0.0
GP-11 - 208	1/30/2026 8:49:36 AM	0.0	0.0	20.1	79.9	4.0	
GP-11 - 70	1/2/2026 7:40:16 AM	0.0	1.4	19.0	79.6	4.2	0.0
GP-11 - 70	1/5/2026 7:24:23 AM	0.0	1.6	18.8	79.6	4.2	0.0
GP-11 - 70	1/6/2026 7:25:55 AM	0.0	1.6	19.1	79.3	4.2	0.0
GP-11 - 70	1/7/2026 8:35:49 AM	0.0	1.7	18.7	79.6	4.3	0.0
GP-11 - 70	1/8/2026 8:30:43 AM	0.0	1.5	18.6	79.9	4.3	0.0
GP-11 - 70	1/9/2026 7:32:29 AM	0.0	0.5	20.2	79.3	3.9	0.0
GP-11 - 70	1/12/2026 7:52:30 AM	0.0	1.1	20.5	78.4	3.8	0.0
GP-11 - 70	1/13/2026 7:18:15 AM	0.0	0.4	20.4	79.2	3.9	0.0
GP-11 - 70	1/14/2026 8:24:49 AM	0.0	1.0	19.0	80.0	4.2	0.0
GP-11 - 70	1/15/2026 8:29:32 AM	0.0	1.5	18.3	80.2	4.4	0.0
GP-11 - 70	1/16/2026 8:28:42 AM	0.0	1.7	18.2	80.1	4.4	0.0
GP-11 - 70	1/19/2026 7:09:01 AM	0.0	2.2	18.1	79.7	4.4	0.0
GP-11 - 70	1/20/2026 7:27:39 AM	0.0	2.4	18.1	79.5	4.4	0.0
GP-11 - 70	1/21/2026 7:22:50 AM	0.0	2.5	18.0	79.5	4.4	0.0
GP-11 - 70	1/22/2026 8:18:45 AM	0.0	2.6	16.8	80.6	4.8	0.0
GP-11 - 70	1/23/2026 8:36:04 AM	0.0	2.7	16.7	80.6	4.8	0.0
GP-11 - 70	1/26/2026 8:19:18 AM	0.0	1.2	20.3	78.5	3.9	0.0
GP-11 - 70	1/27/2026 8:49:06 AM	0.0	1.6	18.7	79.7	4.3	0.0
GP-11 - 70	1/28/2026 8:58:57 AM	0.0	1.8	18.6	79.6	4.3	0.0

All LFG Extraction Well Data - January 2026
Chiquita Canyon Landfill

Point Name	Record Date	CH4 [%]	CO2 [%]	O2 [%]	Bal Gas [%]	BalO2 [%]	CH4:CO2
GP-11 - 70	1/29/2026 9:37:27 AM	0.0	2.1	17.9	80.0	4.5	0.0
GP-11 - 70	1/30/2026 8:38:19 AM	0.0	2.0	17.9	80.1	4.5	0.0
GP-12 - 110	1/29/2026 9:21:34 AM	0.0	0.0	20.2	79.8	4.0	
GP-12 - 12	1/29/2026 9:11:43 AM	0.0	0.0	20.2	79.8	4.0	
GP-12 - 224	1/29/2026 9:28:01 AM	0.0	0.0	20.2	79.8	4.0	
GP-12 - 38	1/29/2026 9:14:09 AM	0.0	0.0	20.2	79.8	4.0	
GP-12 - 74	1/29/2026 9:17:32 AM	0.0	0.0	20.2	79.8	4.0	
GP-13 - 10	1/2/2026 8:05:43 AM	0.1	0.1	20.9	78.9	3.8	1.0
GP-13 - 10	1/5/2026 7:55:16 AM	0.1	0.1	20.5	79.3	3.9	1.0
GP-13 - 10	1/6/2026 7:56:00 AM	0.0	0.2	21.2	78.6	3.7	0.0
GP-13 - 10	1/7/2026 7:20:17 AM	0.0	0.0	20.3	79.7	3.9	
GP-13 - 10	1/8/2026 8:59:56 AM	0.0	0.2	20.1	79.7	4.0	0.0
GP-13 - 10	1/9/2026 8:04:24 AM	0.0	0.1	20.6	79.3	3.8	0.0
GP-13 - 10	1/12/2026 8:28:17 AM	0.0	0.1	21.6	78.3	3.6	0.0
GP-13 - 10	1/13/2026 7:45:17 AM	0.0	0.0	20.5	79.5	3.9	
GP-13 - 10	1/14/2026 7:37:46 AM	0.0	0.1	20.6	79.3	3.8	0.0
GP-13 - 10	1/15/2026 7:59:28 AM	0.4	0.0	20.1	79.5	4.0	
GP-13 - 10	1/16/2026 7:57:52 AM	0.3	0.1	20.2	79.4	3.9	3.0
GP-13 - 10	1/19/2026 7:39:46 AM	0.0	1.1	19.0	79.9	4.2	0.0
GP-13 - 10	1/20/2026 8:37:37 AM	0.1	0.8	19.0	80.1	4.2	0.1
GP-13 - 10	1/21/2026 7:52:22 AM	0.0	0.7	18.8	80.5	4.3	0.0
GP-13 - 10	1/22/2026 9:13:52 AM	0.0	1.1	18.3	80.6	4.4	0.0
GP-13 - 10	1/23/2026 8:01:14 AM	0.4	0.9	18.8	79.9	4.3	0.4
GP-13 - 10	1/26/2026 9:00:22 AM	0.0	0.1	22.4	77.5	3.5	0.0
GP-13 - 10	1/27/2026 7:19:37 AM	0.0	0.1	20.6	79.3	3.8	0.0
GP-13 - 10	1/28/2026 7:50:26 AM	0.0	0.2	20.4	79.4	3.9	0.0
GP-13 - 10	1/29/2026 8:46:41 AM	0.0	0.3	19.9	79.8	4.0	0.0
GP-13 - 10	1/30/2026 8:02:36 AM	0.0	0.2	20.4	79.4	3.9	0.0
GP-13 - 173	1/2/2026 8:24:19 AM	0.0	0.0	21.6	78.4	3.6	
GP-13 - 173	1/5/2026 8:10:48 AM	0.0	0.0	21.3	78.7	3.7	
GP-13 - 173	1/6/2026 8:13:27 AM	0.0	0.0	21.1	78.9	3.7	
GP-13 - 173	1/7/2026 7:37:06 AM	0.1	0.0	20.6	79.3	3.8	
GP-13 - 173	1/8/2026 9:18:43 AM	0.0	0.0	20.4	79.6	3.9	
GP-13 - 173	1/9/2026 8:22:06 AM	0.0	0.0	21.0	79.0	3.8	
GP-13 - 173	1/12/2026 8:59:54 AM	0.0	0.3	18.1	81.6	4.5	0.0
GP-13 - 173	1/13/2026 8:00:50 AM	0.0	0.0	20.7	79.3	3.8	
GP-13 - 173	1/14/2026 7:53:54 AM	0.0	0.0	20.8	79.2	3.8	
GP-13 - 173	1/15/2026 8:15:09 AM	0.0	0.0	20.4	79.6	3.9	
GP-13 - 173	1/16/2026 8:15:46 AM	13.1	3.5	3.9	79.5	20.4	3.7
GP-13 - 173	1/19/2026 7:57:22 AM	11.7	3.7	5.0	79.6	15.9	3.2
GP-13 - 173	1/20/2026 8:55:08 AM	10.5	3.1	5.8	80.6	13.9	3.4
GP-13 - 173	1/21/2026 8:11:05 AM	9.8	3.4	4.5	82.3	18.3	2.9

All LFG Extraction Well Data - January 2026
Chiquita Canyon Landfill

Point Name	Record Date	CH4 [%]	CO2 [%]	O2 [%]	Bal Gas [%]	BalO2 [%]	CH4:CO2
GP-13 - 173	1/22/2026 9:31:49 AM	12.5	3.5	5.4	78.6	14.6	3.6
GP-13 - 173	1/23/2026 8:18:33 AM	13.7	3.7	4.1	78.5	19.1	3.7
GP-13 - 173	1/26/2026 9:33:39 AM	0.0	0.0	22.2	77.8	3.5	
GP-13 - 173	1/27/2026 7:35:49 AM	0.0	0.0	20.7	79.3	3.8	
GP-13 - 173	1/28/2026 8:07:20 AM	0.0	0.0	21.1	78.9	3.7	
GP-13 - 173	1/29/2026 9:01:53 AM	0.0	0.0	20.4	79.6	3.9	
GP-13 - 173	1/30/2026 8:17:56 AM	0.0	0.0	20.6	79.4	3.9	
GP-13 - 29	1/2/2026 8:07:56 AM	0.0	0.8	20.2	79.0	3.9	0.0
GP-13 - 29	1/5/2026 7:57:24 AM	0.0	0.9	19.5	79.6	4.1	0.0
GP-13 - 29	1/6/2026 7:58:23 AM	0.0	1.0	20.3	78.7	3.9	0.0
GP-13 - 29	1/7/2026 7:22:45 AM	0.0	1.2	19.1	79.7	4.2	0.0
GP-13 - 29	1/8/2026 9:02:24 AM	0.0	0.9	19.3	79.8	4.1	0.0
GP-13 - 29	1/9/2026 8:06:58 AM	0.0	0.6	20.2	79.2	3.9	0.0
GP-13 - 29	1/12/2026 8:30:54 AM	0.0	0.6	20.8	78.6	3.8	0.0
GP-13 - 29	1/13/2026 7:47:16 AM	0.0	0.9	19.5	79.6	4.1	0.0
GP-13 - 29	1/14/2026 7:40:14 AM	0.0	0.9	19.4	79.7	4.1	0.0
GP-13 - 29	1/15/2026 8:01:52 AM	0.0	1.1	19.0	79.9	4.2	0.0
GP-13 - 29	1/16/2026 8:00:38 AM	0.0	1.1	18.8	80.1	4.3	0.0
GP-13 - 29	1/19/2026 7:41:50 AM	0.0	2.8	15.1	82.1	5.4	0.0
GP-13 - 29	1/20/2026 8:39:46 AM	0.0	2.7	16.4	80.9	4.9	0.0
GP-13 - 29	1/21/2026 7:54:44 AM	0.0	3.4	16.1	80.5	5.0	0.0
GP-13 - 29	1/22/2026 9:15:56 AM	0.0	4.0	13.6	82.4	6.1	0.0
GP-13 - 29	1/23/2026 8:03:19 AM	0.0	4.1	15.7	80.2	5.1	0.0
GP-13 - 29	1/26/2026 9:02:58 AM	0.0	1.2	20.7	78.1	3.8	0.0
GP-13 - 29	1/27/2026 7:21:47 AM	0.0	1.4	19.1	79.5	4.2	0.0
GP-13 - 29	1/28/2026 7:52:44 AM	0.0	1.6	18.5	79.9	4.3	0.0
GP-13 - 29	1/29/2026 8:48:46 AM	0.0	1.9	17.7	80.4	4.5	0.0
GP-13 - 29	1/30/2026 8:05:04 AM	0.0	1.7	18.5	79.8	4.3	0.0
GP-13 - 58	1/2/2026 8:12:04 AM	8.7	9.8	1.8	79.7	44.3	0.9
GP-13 - 58	1/5/2026 8:00:48 AM	10.9	9.8	1.4	77.9	55.6	1.1
GP-13 - 58	1/6/2026 8:01:48 AM	0.0	11.3	4.7	84.0	17.9	0.0
GP-13 - 58	1/7/2026 7:26:17 AM	10.0	10.3	1.6	78.1	48.8	1.0
GP-13 - 58	1/8/2026 9:05:56 AM	5.1	10.3	1.9	82.7	43.5	0.5
GP-13 - 58	1/9/2026 8:11:12 AM	0.0	4.9	15.8	79.3	5.0	0.0
GP-13 - 58	1/12/2026 8:35:44 AM	4.4	7.4	1.9	86.3	45.4	0.6
GP-13 - 58	1/13/2026 7:50:37 AM	8.7	8.9	1.4	81.0	57.9	1.0
GP-13 - 58	1/14/2026 7:43:35 AM	9.5	9.6	0.6	80.3	133.8	1.0
GP-13 - 58	1/15/2026 8:05:04 AM	10.3	10.1	0.0	79.6	0.0	1.0
GP-13 - 58	1/16/2026 8:04:13 AM	8.5	10.0	0.4	81.1	202.8	0.9
GP-13 - 58	1/19/2026 7:45:39 AM	9.2	10.7	1.2	78.9	65.8	0.9
GP-13 - 58	1/20/2026 8:42:55 AM	4.7	11.2	0.2	83.9	419.5	0.4
GP-13 - 58	1/21/2026 7:58:03 AM	4.5	11.4	1.3	82.8	63.7	0.4

All LFG Extraction Well Data - January 2026
Chiquita Canyon Landfill

Point Name	Record Date	CH4 [%]	CO2 [%]	O2 [%]	Bal Gas [%]	BalO2 [%]	CH4:CO2
GP-13 - 58	1/22/2026 9:19:32 AM	15.3	9.7	1.6	73.4	45.9	1.6
GP-13 - 58	1/23/2026 8:06:23 AM	14.4	10.1	1.4	74.1	52.9	1.4
GP-13 - 58	1/26/2026 9:07:54 AM	0.0	7.1	12.0	80.9	6.7	0.0
GP-13 - 58	1/27/2026 7:25:32 AM	0.0	7.7	10.8	81.5	7.5	0.0
GP-13 - 58	1/28/2026 7:56:27 AM	0.0	8.8	8.2	83.0	10.1	0.0
GP-13 - 58	1/29/2026 8:51:59 AM	0.0	11.3	0.7	88.0	125.7	0.0
GP-13 - 58	1/30/2026 8:08:13 AM	0.0	10.7	6.7	82.6	12.3	0.0
GP-13 - 87	1/2/2026 8:18:06 AM	3.2	9.1	1.5	86.2	57.5	0.4
GP-13 - 87	1/5/2026 8:04:44 AM	3.0	9.0	1.5	86.5	57.7	0.3
GP-13 - 87	1/6/2026 8:06:25 AM	3.2	9.1	1.4	86.3	61.6	0.4
GP-13 - 87	1/7/2026 7:30:49 AM	3.0	9.2	1.4	86.4	61.7	0.3
GP-13 - 87	1/8/2026 9:11:20 AM	3.0	8.9	1.6	86.5	54.1	0.3
GP-13 - 87	1/9/2026 8:16:25 AM	4.6	8.7	2.4	84.3	35.1	0.5
GP-13 - 87	1/12/2026 8:41:57 AM	2.8	8.1	1.7	87.4	51.4	0.3
GP-13 - 87	1/13/2026 7:54:55 AM	2.9	8.9	1.3	86.9	66.8	0.3
GP-13 - 87	1/14/2026 7:47:54 AM	3.0	9.3	0.6	87.1	145.2	0.3
GP-13 - 87	1/15/2026 8:09:05 AM	3.3	9.5	0.1	87.1	871.0	0.3
GP-13 - 87	1/16/2026 8:08:32 AM	3.8	9.5	0.4	86.3	215.8	0.4
GP-13 - 87	1/19/2026 7:49:56 AM	3.5	9.3	1.0	86.2	86.2	0.4
GP-13 - 87	1/20/2026 8:47:28 AM	4.0	9.4	0.1	86.5	865.0	0.4
GP-13 - 87	1/21/2026 8:03:06 AM	5.2	9.3	1.1	84.4	76.7	0.6
GP-13 - 87	1/22/2026 9:24:08 AM	3.7	9.0	1.4	85.9	61.4	0.4
GP-13 - 87	1/23/2026 8:10:43 AM	4.9	9.2	1.1	84.8	77.1	0.5
GP-13 - 87	1/26/2026 9:14:26 AM	4.6	9.9	0.0	85.5	0.0	0.5
GP-13 - 87	1/27/2026 7:30:09 AM	5.1	9.2	2.2	83.5	38.0	0.6
GP-13 - 87	1/28/2026 8:01:22 AM	5.4	9.3	1.6	83.7	52.3	0.6
GP-13 - 87	1/29/2026 8:56:13 AM	4.0	9.5	0.0	86.5	0.0	0.4
GP-13 - 87	1/30/2026 8:12:26 AM	5.9	9.6	0.5	84.0	168.0	0.6
GP-14 - 10	1/9/2026 9:00:40 AM	0.0	0.0	21.1	78.9	3.7	
GP-14 - 10	1/12/2026 9:33:40 AM	0.0	0.0	21.9	78.1	3.6	
GP-14 - 10	1/23/2026 9:09:41 AM	0.0	0.0	20.2	79.8	4.0	
GP-14 - 10	1/24/2026 9:19:32 AM	0.0	0.0	21.9	78.1	3.6	
GP-14 - 10	1/26/2026 7:01:51 AM	0.0	0.0	22.3	77.7	3.5	
GP-14 - 10	1/27/2026 8:18:01 AM	0.0	0.0	20.7	79.3	3.8	
GP-14 - 10	1/28/2026 7:19:27 AM	0.0	0.0	20.8	79.2	3.8	
GP-14 - 10	1/29/2026 7:45:42 AM	0.0	0.0	20.8	79.2	3.8	
GP-14 - 10	1/30/2026 7:10:39 AM	0.0	0.0	20.8	79.2	3.8	
GP-14 - 134	1/9/2026 9:18:40 AM	0.0	2.7	15.2	82.1	5.4	0.0
GP-14 - 134	1/12/2026 9:55:19 AM	0.0	1.3	16.5	82.2	5.0	0.0
GP-14 - 134	1/23/2026 9:24:47 AM	0.0	5.0	13.1	81.9	6.3	0.0
GP-14 - 134	1/24/2026 9:42:18 AM	0.0	5.7	12.4	81.9	6.6	0.0
GP-14 - 134	1/26/2026 7:19:13 AM	0.0	6.4	12.7	80.9	6.4	0.0

All LFG Extraction Well Data - January 2026
Chiquita Canyon Landfill

Point Name	Record Date	CH4 [%]	CO2 [%]	O2 [%]	Bal Gas [%]	BalO2 [%]	CH4:CO2
GP-14 - 134	1/27/2026 8:31:01 AM	0.0	0.0	20.3	79.7	3.9	
GP-14 - 134	1/28/2026 7:32:14 AM	0.0	0.0	20.8	79.2	3.8	
GP-14 - 134	1/29/2026 7:58:43 AM	0.0	0.0	20.5	79.5	3.9	
GP-14 - 134	1/30/2026 7:24:24 AM	0.0	0.0	21.0	79.0	3.8	
GP-14 - 23	1/9/2026 9:02:30 AM	0.0	0.0	21.1	78.9	3.7	
GP-14 - 23	1/12/2026 9:36:59 AM	0.0	0.0	21.9	78.1	3.6	
GP-14 - 23	1/23/2026 9:11:43 AM	0.0	0.1	20.1	79.8	4.0	0.0
GP-14 - 23	1/24/2026 9:24:38 AM	0.0	0.0	21.9	78.1	3.6	
GP-14 - 23	1/26/2026 7:04:15 AM	0.0	0.0	22.4	77.6	3.5	
GP-14 - 23	1/27/2026 8:20:15 AM	0.0	0.0	20.7	79.3	3.8	
GP-14 - 23	1/28/2026 7:21:33 AM	0.0	0.0	20.7	79.3	3.8	
GP-14 - 23	1/29/2026 7:47:51 AM	0.0	0.1	20.5	79.4	3.9	0.0
GP-14 - 23	1/30/2026 7:14:03 AM	0.0	0.0	20.7	79.3	3.8	
GP-14 - 44	1/9/2026 9:06:42 AM	0.0	0.8	19.9	79.3	4.0	0.0
GP-14 - 44	1/12/2026 9:40:48 AM	0.0	1.0	19.3	79.7	4.1	0.0
GP-14 - 44	1/23/2026 9:14:29 AM	0.0	2.3	14.0	83.7	6.0	0.0
GP-14 - 44	1/24/2026 9:28:19 AM	0.0	1.6	17.3	81.1	4.7	0.0
GP-14 - 44	1/26/2026 7:08:03 AM	0.0	1.3	19.7	79.0	4.0	0.0
GP-14 - 44	1/27/2026 8:23:14 AM	0.0	1.4	18.3	80.3	4.4	0.0
GP-14 - 44	1/28/2026 7:24:20 AM	0.0	1.4	18.0	80.6	4.5	0.0
GP-14 - 44	1/29/2026 7:50:56 AM	0.0	1.6	17.6	80.8	4.6	0.0
GP-14 - 44	1/30/2026 7:16:52 AM	0.0	1.5	17.8	80.7	4.5	0.0
GP-14 - 67	1/9/2026 9:10:47 AM	0.0	2.0	17.4	80.6	4.6	0.0
GP-14 - 67	1/12/2026 9:45:34 AM	0.0	3.1	12.1	84.8	7.0	0.0
GP-14 - 67	1/23/2026 9:18:21 AM	6.8	4.1	11.4	77.7	6.8	1.7
GP-14 - 67	1/24/2026 9:32:43 AM	5.3	5.2	8.3	81.2	9.8	1.0
GP-14 - 67	1/26/2026 7:12:13 AM	0.0	2.8	15.2	82.0	5.4	0.0
GP-14 - 67	1/27/2026 8:26:27 AM	0.0	3.2	12.6	84.2	6.7	0.0
GP-14 - 67	1/28/2026 7:27:42 AM	0.1	5.2	9.8	84.9	8.7	0.0
GP-14 - 67	1/29/2026 7:54:05 AM	0.1	7.4	5.3	87.2	16.5	0.0
GP-14 - 67	1/30/2026 7:20:06 AM	0.0	5.6	9.9	84.5	8.5	0.0
GP-15 - 10	1/2/2026 9:05:43 AM	0.0	0.1	21.3	78.6	3.7	0.0
GP-15 - 10	1/5/2026 8:38:40 AM	0.0	0.1	20.3	79.6	3.9	0.0
GP-15 - 10	1/7/2026 7:46:45 AM	0.1	0.7	19.6	79.6	4.1	0.1
GP-15 - 10	1/8/2026 7:39:05 AM	0.0	0.1	20.4	79.5	3.9	0.0
GP-15 - 10	1/9/2026 8:31:07 AM	0.0	0.0	20.7	79.3	3.8	
GP-15 - 10	1/12/2026 9:05:01 AM	0.0	0.2	21.1	78.7	3.7	0.0
GP-15 - 10	1/13/2026 8:10:00 AM	0.0	0.1	20.2	79.7	3.9	0.0
GP-15 - 10	1/14/2026 7:12:21 AM	0.0	0.2	20.2	79.6	3.9	0.0
GP-15 - 10	1/15/2026 7:29:26 AM	0.0	0.2	20.5	79.3	3.9	0.0
GP-15 - 10	1/16/2026 7:26:25 AM	0.0	0.1	20.5	79.4	3.9	0.0
GP-15 - 10	1/19/2026 8:19:20 AM	18.7	49.1	0.1	32.1	321.0	0.4

All LFG Extraction Well Data - January 2026
Chiquita Canyon Landfill

Point Name	Record Date	CH4 [%]	CO2 [%]	O2 [%]	Bal Gas [%]	BalO2 [%]	CH4:CO2
GP-15 - 10	1/20/2026 8:02:12 AM	16.2	45.0	0.7	38.1	54.4	0.4
GP-15 - 10	1/21/2026 8:29:38 AM	20.0	51.6	0.8	27.6	34.5	0.4
GP-15 - 10	1/22/2026 8:48:42 AM	21.2	51.6	1.3	25.9	19.9	0.4
GP-15 - 10	1/23/2026 7:33:40 AM	6.4	22.1	9.3	62.2	6.7	0.3
GP-15 - 10	1/26/2026 9:42:04 AM	0.0	0.3	21.3	78.4	3.7	0.0
GP-15 - 10	1/27/2026 7:46:59 AM	0.0	0.1	20.5	79.4	3.9	0.0
GP-15 - 10	1/28/2026 8:13:35 AM	0.1	1.8	18.6	79.5	4.3	0.1
GP-15 - 10	1/29/2026 8:04:47 AM	0.3	3.9	17.7	78.1	4.4	0.1
GP-15 - 10	1/30/2026 7:29:24 AM	0.0	0.9	19.5	79.6	4.1	0.0
GP-15 - 115	1/2/2026 9:24:07 AM	0.0	0.0	20.8	79.2	3.8	
GP-15 - 115	1/5/2026 8:55:41 AM	0.0	0.0	20.5	79.5	3.9	
GP-15 - 115	1/7/2026 8:04:02 AM	0.0	0.0	20.9	79.1	3.8	
GP-15 - 115	1/8/2026 7:56:31 AM	0.0	0.0	20.9	79.1	3.8	
GP-15 - 115	1/9/2026 8:50:12 AM	0.0	0.0	21.2	78.8	3.7	
GP-15 - 115	1/12/2026 9:27:59 AM	0.0	0.0	22.1	77.9	3.5	
GP-15 - 115	1/13/2026 8:27:51 AM	0.0	0.0	20.8	79.2	3.8	
GP-15 - 115	1/14/2026 7:28:38 AM	0.0	0.0	21.0	79.0	3.8	
GP-15 - 115	1/15/2026 7:47:49 AM	0.0	0.0	21.4	78.6	3.7	
GP-15 - 115	1/16/2026 7:43:09 AM	0.0	0.0	21.0	79.0	3.8	
GP-15 - 115	1/19/2026 8:37:53 AM	0.2	0.3	20.7	78.8	3.8	0.7
GP-15 - 115	1/20/2026 8:19:57 AM	0.1	0.1	20.7	79.1	3.8	1.0
GP-15 - 115	1/21/2026 8:48:03 AM	0.2	0.5	20.4	78.9	3.9	0.4
GP-15 - 115	1/22/2026 9:05:39 AM	0.1	0.2	20.4	79.3	3.9	0.5
GP-15 - 115	1/23/2026 7:50:55 AM	0.1	0.1	21.2	78.6	3.7	1.0
GP-15 - 115	1/26/2026 10:06:40 AM	0.0	0.0	22.4	77.6	3.5	
GP-15 - 115	1/27/2026 8:03:30 AM	0.0	0.0	21.0	79.0	3.8	
GP-15 - 115	1/28/2026 8:30:02 AM	0.0	0.0	21.3	78.7	3.7	
GP-15 - 115	1/29/2026 8:20:31 AM	0.0	0.0	20.6	79.4	3.9	
GP-15 - 115	1/30/2026 7:45:21 AM	0.0	0.0	20.9	79.1	3.8	
GP-15 - 40	1/2/2026 9:09:25 AM	3.7	13.7	14.3	68.3	4.8	0.3
GP-15 - 40	1/5/2026 8:42:05 AM	3.7	12.6	14.8	68.9	4.7	0.3
GP-15 - 40	1/7/2026 7:50:07 AM	6.7	23.0	11.1	59.2	5.3	0.3
GP-15 - 40	1/8/2026 7:42:35 AM	3.2	10.5	16.1	70.2	4.4	0.3
GP-15 - 40	1/9/2026 8:34:16 AM	1.9	6.0	18.0	74.1	4.1	0.3
GP-15 - 40	1/12/2026 9:08:16 AM	3.1	10.1	16.2	70.6	4.4	0.3
GP-15 - 40	1/13/2026 8:13:09 AM	3.5	11.2	15.2	70.1	4.6	0.3
GP-15 - 40	1/14/2026 7:15:25 AM	3.9	13.1	14.6	68.4	4.7	0.3
GP-15 - 40	1/15/2026 7:32:16 AM	5.0	16.5	13.6	64.9	4.8	0.3
GP-15 - 40	1/16/2026 7:29:42 AM	4.0	13.0	15.0	68.0	4.5	0.3
GP-15 - 40	1/19/2026 8:22:16 AM	22.4	56.9	0.0	20.7	0.0	0.4
GP-15 - 40	1/20/2026 8:05:22 AM	24.3	59.1	0.6	16.0	26.7	0.4
GP-15 - 40	1/21/2026 8:32:24 AM	25.6	61.1	0.7	12.6	18.0	0.4

All LFG Extraction Well Data - January 2026
Chiquita Canyon Landfill

Point Name	Record Date	CH4 [%]	CO2 [%]	O2 [%]	Bal Gas [%]	BalO2 [%]	CH4:CO2
GP-15 - 40	1/22/2026 8:51:31 AM	26.0	61.8	1.2	11.0	9.2	0.4
GP-15 - 40	1/23/2026 7:36:48 AM	22.4	54.9	1.4	21.3	15.2	0.4
GP-15 - 40	1/26/2026 9:45:49 AM	5.7	17.4	13.9	63.0	4.5	0.3
GP-15 - 40	1/27/2026 7:49:54 AM	7.0	20.2	12.1	60.7	5.0	0.3
GP-15 - 40	1/28/2026 8:17:12 AM	11.7	34.7	7.0	46.6	6.7	0.3
GP-15 - 40	1/29/2026 8:07:29 AM	12.4	39.0	4.8	43.8	9.1	0.3
GP-15 - 40	1/30/2026 7:32:20 AM	10.8	32.7	7.8	48.7	6.2	0.3
GP-15 - 60	1/2/2026 9:14:28 AM	10.5	37.8	2.5	49.2	19.7	0.3
GP-15 - 60	1/5/2026 8:46:31 AM	9.5	34.1	3.8	52.6	13.8	0.3
GP-15 - 60	1/7/2026 7:55:02 AM	9.0	31.8	5.1	54.1	10.6	0.3
GP-15 - 60	1/8/2026 7:47:31 AM	8.0	29.0	6.3	56.7	9.0	0.3
GP-15 - 60	1/9/2026 8:40:43 AM	8.1	32.8	4.8	54.3	11.3	0.2
GP-15 - 60	1/12/2026 9:12:45 AM	10.5	39.7	0.4	49.4	123.5	0.3
GP-15 - 60	1/13/2026 8:18:51 AM	9.5	38.2	1.9	50.4	26.5	0.2
GP-15 - 60	1/14/2026 7:19:50 AM	9.9	39.9	0.9	49.3	54.8	0.2
GP-15 - 60	1/15/2026 7:38:00 AM	10.2	40.0	0.9	48.9	54.3	0.3
GP-15 - 60	1/16/2026 7:34:41 AM	10.1	39.8	0.9	49.2	54.7	0.3
GP-15 - 60	1/19/2026 8:27:06 AM	9.6	38.3	0.8	51.3	64.1	0.3
GP-15 - 60	1/20/2026 8:09:22 AM	9.5	37.9	1.1	51.5	46.8	0.3
GP-15 - 60	1/21/2026 8:36:34 AM	9.7	37.8	1.2	51.3	42.8	0.3
GP-15 - 60	1/22/2026 8:55:39 AM	9.6	36.4	1.9	52.1	27.4	0.3
GP-15 - 60	1/23/2026 7:41:07 AM	9.7	35.4	2.7	52.2	19.3	0.3
GP-15 - 60	1/26/2026 9:51:33 AM	10.0	38.3	0.0	51.7	0.0	0.3
GP-15 - 60	1/27/2026 7:54:44 AM	7.8	30.3	4.2	57.7	13.7	0.3
GP-15 - 60	1/28/2026 8:21:52 AM	8.8	35.0	2.8	53.4	19.1	0.3
GP-15 - 60	1/29/2026 8:11:37 AM	9.8	38.5	0.6	51.1	85.2	0.3
GP-15 - 60	1/30/2026 7:36:24 AM	9.5	37.6	1.2	51.7	43.1	0.3
GP-15 - 90	1/2/2026 9:18:31 AM	0.0	0.0	20.7	79.3	3.8	
GP-15 - 90	1/5/2026 8:51:19 AM	0.0	0.1	20.4	79.5	3.9	0.0
GP-15 - 90	1/7/2026 7:59:28 AM	0.0	0.1	20.6	79.3	3.8	0.0
GP-15 - 90	1/8/2026 7:51:53 AM	0.0	0.0	20.7	79.3	3.8	
GP-15 - 90	1/9/2026 8:45:04 AM	0.0	0.0	20.9	79.1	3.8	
GP-15 - 90	1/12/2026 9:19:12 AM	0.0	0.0	21.8	78.2	3.6	
GP-15 - 90	1/13/2026 8:23:12 AM	0.0	0.1	20.5	79.4	3.9	0.0
GP-15 - 90	1/14/2026 7:24:02 AM	0.0	0.0	20.7	79.3	3.8	
GP-15 - 90	1/15/2026 7:42:37 AM	0.0	0.1	21.0	78.9	3.8	0.0
GP-15 - 90	1/16/2026 7:38:35 AM	0.0	0.0	20.9	79.1	3.8	
GP-15 - 90	1/19/2026 8:32:22 AM	18.3	48.4	0.5	32.8	65.6	0.4
GP-15 - 90	1/20/2026 8:15:11 AM	14.0	42.8	2.4	40.8	17.0	0.3
GP-15 - 90	1/21/2026 8:42:07 AM	18.8	45.8	1.8	33.6	18.7	0.4
GP-15 - 90	1/22/2026 9:01:22 AM	20.6	48.8	2.3	28.3	12.3	0.4
GP-15 - 90	1/23/2026 7:46:42 AM	3.6	10.3	15.5	70.6	4.6	0.3

All LFG Extraction Well Data - January 2026
Chiquita Canyon Landfill

Point Name	Record Date	CH4 [%]	CO2 [%]	O2 [%]	Bal Gas [%]	BalO2 [%]	CH4:CO2
GP-15 - 90	1/26/2026 9:58:59 AM	0.0	0.2	21.9	77.9	3.6	0.0
GP-15 - 90	1/27/2026 7:59:03 AM	0.0	0.0	20.8	79.2	3.8	
GP-15 - 90	1/28/2026 8:25:44 AM	0.0	0.0	21.2	78.8	3.7	
GP-15 - 90	1/29/2026 8:16:02 AM	0.0	1.1	19.5	79.4	4.1	0.0
GP-15 - 90	1/30/2026 7:40:24 AM	0.0	0.1	21.1	78.8	3.7	0.0
GP-16 - 10	1/16/2026 9:51:02 AM	0.0	0.9	16.5	82.6	5.0	0.0
GP-16 - 154	1/16/2026 9:59:29 AM	0.0	0.0	15.3	84.7	5.5	
GP-16 - 210	1/16/2026 10:05:49 AM	0.0	0.0	19.4	80.6	4.2	
GP-16 - 255	1/16/2026 10:12:38 AM	0.0	0.0	20.3	79.7	3.9	
GP-16 - 85	1/16/2026 9:54:05 AM	0.0	4.3	11.5	84.2	7.3	0.0
GP-17 - 10	1/16/2026 12:18:52 PM	0.0	0.5	19.6	79.9	4.1	0.0
GP-17 - 105	1/16/2026 12:25:55 PM	0.0	0.1	18.1	81.8	4.5	0.0
GP-17 - 149	1/16/2026 12:31:11 PM	0.0	0.0	17.5	82.5	4.7	
GP-17 - 235	1/16/2026 12:38:11 PM	0.0	0.0	18.1	81.9	4.5	
GP-17 - 55	1/16/2026 12:21:27 PM	0.0	0.4	18.1	81.5	4.5	0.0
GP-18 - 10	1/16/2026 12:49:02 PM	0.0	0.3	20.5	79.2	3.9	0.0
GP-18 - 115	1/16/2026 1:02:34 PM	0.0	0.0	16.5	83.5	5.1	
GP-18 - 38	1/16/2026 12:51:36 PM	0.0	0.3	20.4	79.3	3.9	0.0
GP-18 - 58	1/16/2026 12:54:31 PM	0.0	0.5	20.0	79.5	4.0	0.0
GP-18 - 86	1/16/2026 12:57:33 PM	0.0	0.1	20.1	79.8	4.0	0.0
GP-19 - 10	1/9/2026 9:54:24 AM	0.0	4.2	16.2	79.6	4.9	0.0
GP-19 - 10	1/16/2026 9:14:14 AM	0.0	9.1	5.8	85.1	14.7	0.0
GP-19 - 10	1/23/2026 12:47:17 PM	4.1	12.9	0.9	82.1	91.2	0.3
GP-19 - 10	1/29/2026 1:02:45 PM	0.5	14.3	1.3	83.9	64.5	0.0
GP-19 - 116	1/9/2026 10:02:43 AM	0.0	9.1	7.3	83.6	11.5	0.0
GP-19 - 116	1/16/2026 9:21:31 AM	0.0	11.4	6.3	82.3	13.1	0.0
GP-19 - 116	1/23/2026 12:59:42 PM	0.0	12.9	6.4	80.7	12.6	0.0
GP-19 - 116	1/29/2026 1:10:11 PM	0.0	10.4	6.1	83.5	13.7	0.0
GP-19 - 84	1/9/2026 9:58:17 AM	0.0	12.9	5.4	81.7	15.1	0.0
GP-19 - 84	1/16/2026 9:17:38 AM	0.0	11.1	6.4	82.5	12.9	0.0
GP-19 - 84	1/23/2026 12:50:49 PM	0.0	12.1	5.3	82.6	15.6	0.0
GP-19 - 84	1/29/2026 1:05:51 PM	0.0	12.2	5.4	82.4	15.3	0.0
GP-1R - 26	1/29/2026 12:36:50 PM	0.0	11.2	7.7	81.1	10.5	0.0
GP-1R - 38	1/29/2026 12:40:08 PM	0.0	11.0	8.0	81.0	10.1	0.0
GP-1R - 47	1/29/2026 12:42:50 PM	0.0	11.4	7.5	81.1	10.8	0.0
GP-20 - 105	1/2/2026 9:51:42 AM	0.0	11.0	8.9	80.1	9.0	0.0
GP-20 - 105	1/5/2026 9:31:56 AM	0.0	10.7	9.9	79.4	8.0	0.0
GP-20 - 105	1/6/2026 8:48:27 AM	0.0	9.5	11.7	78.8	6.7	0.0
GP-20 - 105	1/7/2026 9:15:42 AM	0.0	8.5	12.8	78.7	6.1	0.0
GP-20 - 105	1/8/2026 9:53:56 AM	0.0	10.3	10.3	79.4	7.7	0.0
GP-20 - 105	1/9/2026 10:19:54 AM	0.0	5.3	16.2	78.5	4.8	0.0
GP-20 - 105	1/13/2026 8:54:51 AM	0.0	8.3	10.4	81.3	7.8	0.0

All LFG Extraction Well Data - January 2026
Chiquita Canyon Landfill

Point Name	Record Date	CH4 [%]	CO2 [%]	O2 [%]	Bal Gas [%]	BalO2 [%]	CH4:CO2
GP-20 - 105	1/23/2026 12:19:44 PM	0.0	6.4	14.5	79.1	5.5	0.0
GP-20 - 173	1/2/2026 9:57:19 AM	0.0	9.5	10.4	80.1	7.7	0.0
GP-20 - 173	1/5/2026 9:38:17 AM	0.0	9.4	11.1	79.5	7.2	0.0
GP-20 - 173	1/6/2026 8:53:57 AM	0.0	7.8	13.5	78.7	5.8	0.0
GP-20 - 173	1/7/2026 9:21:52 AM	0.0	8.3	13.0	78.7	6.1	0.0
GP-20 - 173	1/8/2026 10:00:40 AM	0.0	8.6	12.4	79.0	6.4	0.0
GP-20 - 173	1/9/2026 10:25:33 AM	0.0	3.7	17.8	78.5	4.4	0.0
GP-20 - 173	1/13/2026 9:00:18 AM	0.0	7.2	11.7	81.1	6.9	0.0
GP-20 - 173	1/23/2026 12:24:36 PM	0.0	7.0	14.2	78.8	5.5	0.0
GP-20 - 60	1/2/2026 9:47:36 AM	0.0	12.1	7.8	80.1	10.3	0.0
GP-20 - 60	1/5/2026 9:27:00 AM	0.0	11.9	8.3	79.8	9.6	0.0
GP-20 - 60	1/6/2026 8:44:08 AM	0.0	11.1	10.0	78.9	7.9	0.0
GP-20 - 60	1/7/2026 9:10:32 AM	0.0	8.5	12.8	78.7	6.1	0.0
GP-20 - 60	1/8/2026 9:48:48 AM	0.0	11.7	8.8	79.5	9.0	0.0
GP-20 - 60	1/9/2026 10:15:05 AM	0.0	7.8	13.7	78.5	5.7	0.0
GP-20 - 60	1/13/2026 8:50:43 AM	0.0	8.8	10.1	81.1	8.0	0.0
GP-20 - 60	1/23/2026 12:16:12 PM	2.0	12.0	5.9	80.1	13.6	0.2
GP-21 - 10	1/9/2026 12:59:11 PM	0.0	0.2	21.1	78.7	3.7	0.0
GP-21 - 10	1/22/2026 2:39:05 PM	6.9	8.8	1.8	82.5	45.8	0.8
GP-21 - 10	1/23/2026 9:44:31 AM	12.5	12.4	0.5	74.6	149.2	1.0
GP-21 - 10	1/24/2026 10:02:11 AM	0.0	1.9	20.2	77.9	3.9	0.0
GP-21 - 10	1/26/2026 7:29:43 AM	0.0	0.4	22.3	77.3	3.5	0.0
GP-21 - 10	1/27/2026 9:21:36 AM	0.0	0.1	20.2	79.7	3.9	0.0
GP-21 - 10	1/28/2026 9:28:13 AM	0.0	0.2	20.0	79.8	4.0	0.0
GP-21 - 10	1/29/2026 1:19:08 PM	0.0	2.1	18.7	79.2	4.2	0.0
GP-21 - 10	1/30/2026 9:18:05 AM	0.0	0.2	20.0	79.8	4.0	0.0
GP-21 - 232	1/9/2026 1:11:57 PM	0.0	1.6	15.4	83.0	5.4	0.0
GP-21 - 232	1/22/2026 2:48:55 PM	0.0	3.1	4.8	92.1	19.2	0.0
GP-21 - 232	1/23/2026 9:54:58 AM	0.0	3.1	4.2	92.7	22.1	0.0
GP-21 - 232	1/24/2026 10:20:58 AM	0.0	2.9	3.5	93.6	26.7	0.0
GP-21 - 232	1/26/2026 7:51:12 AM	0.0	2.5	11.5	86.0	7.5	0.0
GP-21 - 232	1/27/2026 9:32:54 AM	0.0	3.0	11.7	85.3	7.3	0.0
GP-21 - 232	1/28/2026 9:39:02 AM	0.0	3.7	11.1	85.2	7.7	0.0
GP-21 - 232	1/29/2026 1:29:21 PM	0.0	4.5	9.9	85.6	8.6	0.0
GP-21 - 232	1/30/2026 9:29:36 AM	0.0	3.8	11.3	84.9	7.5	0.0
GP-21 - 90	1/9/2026 1:02:49 PM	0.0	1.1	20.2	78.7	3.9	0.0
GP-21 - 90	1/22/2026 2:42:37 PM	0.0	0.9	20.3	78.8	3.9	0.0
GP-21 - 90	1/23/2026 9:48:26 AM	0.0	0.9	19.2	79.9	4.2	0.0
GP-21 - 90	1/24/2026 10:08:21 AM	0.0	0.8	20.7	78.5	3.8	0.0
GP-21 - 90	1/26/2026 7:35:55 AM	0.0	1.0	21.4	77.6	3.6	0.0
GP-21 - 90	1/27/2026 9:25:11 AM	0.0	1.0	19.3	79.7	4.1	0.0
GP-21 - 90	1/28/2026 9:31:51 AM	0.0	1.0	19.4	79.6	4.1	0.0

All LFG Extraction Well Data - January 2026
Chiquita Canyon Landfill

Point Name	Record Date	CH4 [%]	CO2 [%]	O2 [%]	Bal Gas [%]	BalO2 [%]	CH4:CO2
GP-21 - 90	1/29/2026 1:22:35 PM	0.0	1.0	20.1	78.9	3.9	0.0
GP-21 - 90	1/30/2026 9:22:11 AM	0.0	0.9	19.2	79.9	4.2	0.0
GP-22 - 155	1/28/2026 10:22:33 AM	0.0	0.1	19.1	80.8	4.2	0.0
GP-22 - 305	1/28/2026 10:32:18 AM	0.0	0.0	21.2	78.8	3.7	
GP-22 - 50	1/28/2026 10:16:44 AM	0.0	0.5	19.0	80.5	4.2	0.0
GP-23 - 132	1/16/2026 1:28:29 PM	0.0	1.7	12.4	85.9	6.9	0.0
GP-23 - 35	1/16/2026 1:19:23 PM	0.0	3.5	16.7	79.8	4.8	0.0
GP-23 - 77	1/16/2026 1:22:50 PM	0.0	6.6	12.0	81.4	6.8	0.0
GP-24 - 12	1/28/2026 12:37:42 PM	0.0	1.7	17.8	80.5	4.5	0.0
GP-24 - 40	1/28/2026 12:40:13 PM	0.0	3.1	16.8	80.1	4.8	0.0
GP-24 - 70	1/28/2026 12:43:11 PM	0.0	0.0	21.5	78.5	3.7	
GP-5 - 10	1/9/2026 9:43:19 AM	0.0	2.3	18.1	79.6	4.4	0.0
GP-5 - 10	1/16/2026 9:04:41 AM	0.0	4.3	11.8	83.9	7.1	0.0
GP-5 - 10	1/23/2026 12:37:45 PM	0.0	9.2	2.9	87.9	30.3	0.0
GP-5 - 10	1/29/2026 12:54:02 PM	0.0	9.2	8.3	82.5	9.9	0.0
GP-5 - 45	1/9/2026 9:46:50 AM	0.0	0.1	20.3	79.6	3.9	0.0
GP-5 - 45	1/16/2026 9:07:38 AM	0.0	4.6	14.7	80.7	5.5	0.0
GP-5 - 45	1/23/2026 12:41:00 PM	1.3	17.6	1.3	79.8	61.4	0.1
GP-5 - 45	1/29/2026 12:56:54 PM	0.0	7.8	11.8	80.4	6.8	0.0
GP-5 - 93	1/9/2026 9:51:35 AM	0.0	10.2	7.1	82.7	11.6	0.0
GP-5 - 93	1/16/2026 9:11:40 AM	0.0	9.7	7.1	83.2	11.7	0.0
GP-5 - 93	1/23/2026 12:44:39 PM	0.0	10.6	6.0	83.4	13.9	0.0
GP-5 - 93	1/29/2026 1:00:23 PM	0.0	10.4	6.4	83.2	13.0	0.0
GP-6 - 10	1/9/2026 12:30:55 PM	0.0	0.4	20.1	79.5	4.0	0.0
GP-6 - 10	1/23/2026 10:12:20 AM	0.0	0.6	19.2	80.2	4.2	0.0
GP-6 - 30	1/9/2026 12:33:17 PM	0.0	0.5	19.8	79.7	4.0	0.0
GP-6 - 30	1/23/2026 10:14:18 AM	0.0	0.5	18.8	80.7	4.3	0.0
GP-6 - 60	1/9/2026 12:36:33 PM	0.0	0.2	20.9	78.9	3.8	0.0
GP-6 - 60	1/23/2026 10:17:56 AM	0.0	0.1	20.2	79.7	3.9	0.0
GP-7 - 10	1/9/2026 12:46:06 PM	0.0	0.6	20.2	79.2	3.9	0.0
GP-7 - 10	1/23/2026 10:00:39 AM	0.0	0.7	19.2	80.1	4.2	0.0
GP-7 - 30	1/9/2026 12:48:40 PM	0.0	1.1	20.3	78.6	3.9	0.0
GP-7 - 30	1/23/2026 10:03:00 AM	0.0	1.2	18.6	80.2	4.3	0.0
GP-7 - 60	1/9/2026 12:52:21 PM	0.0	2.4	16.8	80.8	4.8	0.0
GP-7 - 60	1/23/2026 10:06:20 AM	0.0	2.7	15.1	82.2	5.4	0.0
GP-8 - 10	1/28/2026 11:56:16 AM	0.0	0.5	19.3	80.2	4.2	0.0
GP-8 - 120	1/28/2026 12:04:33 PM	0.0	0.6	17.8	81.6	4.6	0.0
GP-8 - 60	1/28/2026 11:59:46 AM	0.0	0.8	17.7	81.5	4.6	0.0
GP-9 - 25	1/28/2026 12:15:50 PM	0.0	11.0	8.9	80.1	9.0	0.0
GP-9 - 55	1/28/2026 12:18:57 PM	0.0	0.0	21.2	78.8	3.7	
GP-9 - 83	1/28/2026 12:22:38 PM	0.0	1.1	18.6	80.3	4.3	0.0
GP-A - 10	1/29/2026 9:58:50 AM	0.0	0.0	20.5	79.5	3.9	

All LFG Extraction Well Data - January 2026
Chiquita Canyon Landfill

Point Name	Record Date	CH4 [%]	CO2 [%]	O2 [%]	Bal Gas [%]	BalO2 [%]	CH4:CO2
GP-A - 102	1/29/2026 10:08:49 AM	0.0	0.0	20.9	79.1	3.8	
GP-A - 151.5	1/29/2026 10:13:56 AM	0.0	0.0	20.8	79.2	3.8	
GP-A - 51	1/29/2026 10:04:15 AM	0.0	0.0	20.8	79.2	3.8	
H-01 (EXP-01)	1/5/2026 9:12:49 AM	6.7	41.5	2.5	49.3	19.7	0.2
H-01 (EXP-01)	1/28/2026 7:53:47 AM	10.4	44.7	0.0	44.9	0.0	0.2
H-02 (EXP-02)	1/5/2026 9:21:28 AM	20.7	45.2	0.0	34.1	0.0	0.5
H-02 (EXP-02)	1/28/2026 7:58:14 AM	17.2	45.8	0.0	37.0	0.0	0.4
H-03 (EXP-03)	1/5/2026 9:26:02 AM	53.3	42.7	0.0	4.0	0.0	1.2
H-03 (EXP-03)	1/28/2026 8:08:30 AM	53.7	42.1	0.0	4.2	0.0	1.3
H-04 (EXP-04)	1/5/2026 9:32:40 AM	2.7	51.2	0.0	46.1	0.0	0.1
H-04 (EXP-04)	1/28/2026 8:13:14 AM	2.2	49.5	0.0	48.4	0.0	0.0
H-08 (EXP-08)	1/5/2026 9:38:41 AM	50.3	46.4	0.0	3.3	0.0	1.1
H-08 (EXP-08)	1/28/2026 8:38:11 AM	51.9	44.8	0.0	3.3	0.0	1.2
H-10 (EXP-10)	1/5/2026 9:42:33 AM	14.7	63.3	0.0	22.0	0.0	0.2
H-10 (EXP-10)	1/28/2026 8:32:46 AM	14.0	63.9	0.0	22.1	0.0	0.2
H-10 (EXP-10)	1/28/2026 8:34:20 AM	14.3	63.5	0.0	22.3	0.0	0.2
H-101W	1/7/2026 1:23:43 PM	48.7	32.6	3.2	15.5	4.8	1.5
H-102A	1/7/2026 1:17:42 PM	55.9	33.8	1.2	9.1	7.6	1.7
H-1401W	1/7/2026 1:12:46 PM	21.9	17.1	4.9	56.1	11.4	1.3
H-1404C	1/12/2026 8:38:18 AM	40.6	43.6	0.0	15.8	0.0	0.9
H-1404C	1/16/2026 3:47:08 PM	47.0	46.7	0.0	6.3	0.0	1.0
H-1404C	1/16/2026 3:49:02 PM	45.9	45.4	0.0	8.7	0.0	1.0
H-1405C	1/8/2026 9:55:53 AM	41.7	51.8	0.0	6.5	0.0	0.8
H-1405C	1/16/2026 9:33:45 AM	43.5	54.5	0.0	2.0	0.0	0.8
H-1406W	1/13/2026 1:38:53 PM	48.4	50.0	0.0	1.6	0.0	1.0
H-1406W	1/16/2026 1:07:37 PM	49.3	47.3	0.0	3.4	0.0	1.0
H-1408CR	1/12/2026 3:51:50 PM	49.1	47.4	0.0	3.5	0.0	1.0
H-1408CR	1/12/2026 3:56:29 PM	39.2	45.8	0.0	15.0	0.0	0.9
H-1408E	1/5/2026 8:40:05 AM	49.0	46.0	0.0	5.0	0.0	1.1
H-1408E	1/16/2026 7:42:50 AM	22.9	33.3	2.8	41.0	14.6	0.7
H-1408W	1/9/2026 2:45:06 PM	42.6	34.4	0.5	22.5	45.0	1.2
H-1409N	1/5/2026 9:18:59 AM	54.9	44.3	0.0	0.8	0.0	1.2
H-1409N	1/26/2026 10:38:26 AM	53.8	46.0	0.0	0.2	0.0	1.2
H-1410S	1/13/2026 10:08:26 AM	51.5	43.0	0.4	5.1	12.8	1.2
H-1563N	1/12/2026 9:32:25 AM	53.9	43.0	0.0	3.1	0.0	1.3
H-1563N	1/29/2026 12:53:58 PM	52.1	44.1	0.0	3.8	0.0	1.2
H-1563S	1/8/2026 9:58:00 AM	22.6	34.9	0.0	42.5	0.0	0.6
H-1563S	1/16/2026 9:36:03 AM	23.5	32.6	0.0	43.9	0.0	0.7
H-1565E	1/5/2026 8:30:53 AM	53.3	43.2	0.0	3.5	0.0	1.2

All LFG Extraction Well Data - January 2026
Chiquita Canyon Landfill

Point Name	Record Date	CH4 [%]	CO2 [%]	O2 [%]	Bal Gas [%]	BalO2 [%]	CH4:CO2
H-1565E	1/16/2026 7:29:00 AM	48.8	34.2	0.0	17.0	0.0	1.4
H-1568N	1/5/2026 8:43:59 AM	54.0	44.1	0.0	1.9	0.0	1.2
H-1568N	1/16/2026 7:45:23 AM	54.9	40.7	0.0	4.4	0.0	1.3
H-1571S	1/28/2026 8:52:57 AM	53.6	43.4	0.0	3.0	0.0	1.2
H-1572N	1/9/2026 8:53:46 AM	42.6	40.1	0.0	17.3	0.0	1.1
H-1572S	1/28/2026 9:03:58 AM	54.5	43.7	0.0	1.8	0.0	1.2
H-1574N	1/13/2026 1:54:23 PM	40.8	48.5	1.4	9.3	6.6	0.8
H-1574N	1/28/2026 9:54:07 AM	35.6	51.6	1.3	11.5	8.8	0.7
H-1753S	1/12/2026 9:41:58 AM	49.5	43.6	0.0	6.9	0.0	1.1
H-1753S	1/23/2026 9:14:48 AM	56.2	42.7	0.0	1.1	0.0	1.3
H-1756S	1/8/2026 9:35:18 AM	36.1	58.5	0.0	5.4	0.0	0.6
H-1756S	1/16/2026 9:19:39 AM	28.8	67.0	0.0	4.2	0.0	0.4
H-1757S	1/8/2026 9:53:47 AM	39.8	56.4	0.0	3.8	0.0	0.7
H-1757S	1/16/2026 9:31:28 AM	41.2	56.9	0.0	1.9	0.0	0.7
H-1760S	1/5/2026 9:02:16 AM	41.7	53.5	0.0	4.8	0.0	0.8
H-1760S	1/9/2026 1:13:41 PM	44.0	50.0	0.0	6.0	0.0	0.9
H-1760S	1/26/2026 1:02:55 PM	46.2	52.9	0.0	0.9	0.0	0.9
H-1762N	1/8/2026 8:25:22 AM	51.5	40.2	0.0	8.3	0.0	1.3
H-1762N	1/16/2026 7:53:51 AM	51.1	41.6	0.0	7.3	0.0	1.2
H-1763N	1/5/2026 7:46:01 AM	42.9	50.2	0.0	6.9	0.0	0.9
H-1763S	1/28/2026 7:55:09 AM	55.8	43.4	0.0	0.8	0.0	1.3
H-1764N	1/12/2026 10:37:39 AM	55.0	41.8	0.0	3.2	0.0	1.3
H-1764S	1/28/2026 8:05:02 AM	53.3	45.9	0.0	0.8	0.0	1.2
H-1764S	1/28/2026 8:47:32 AM	51.8	46.0	0.0	2.2	0.0	1.1
H-1767N	1/28/2026 1:04:11 PM	35.9	63.3	0.0	0.8	0.0	0.6
H-1767N	1/28/2026 1:07:16 PM	42.5	56.6	0.0	0.9	0.0	0.8
H-1769N	1/13/2026 8:31:30 AM	14.9	45.4	0.7	39.0	56.5	0.3
H-1769N	1/13/2026 8:33:29 AM	14.9	45.0	0.7	39.4	56.3	0.3
H-1769N	1/23/2026 10:00:09 AM	16.5	51.0	6.8	25.7	3.8	0.3
H-1769N	1/23/2026 10:01:01 AM	16.3	49.9	6.6	27.2	4.1	0.3
H-1770A	1/8/2026 1:09:05 PM	37.9	59.6	0.0	2.5	0.0	0.6
H-1770A	1/30/2026 3:01:06 PM	40.9	57.9	0.0	1.2	0.0	0.7
H-1770N	1/6/2026 7:20:00 AM						
H-1770N	1/6/2026 7:20:00 AM						
H-1770N	1/13/2026 1:04:23 PM	35.4	59.2	0.0	5.4	0.0	0.6

All LFG Extraction Well Data - January 2026
Chiquita Canyon Landfill

Point Name	Record Date	CH4 [%]	CO2 [%]	O2 [%]	Bal Gas [%]	BalO2 [%]	CH4:CO2
H-1770N	1/23/2026 10:09:23 AM	34.6	63.0	0.0	2.4	0.0	0.5
H-1770S	1/8/2026 8:39:55 AM	24.7	35.5	0.3	39.5	131.7	0.7
H-1770S	1/16/2026 8:59:15 AM	23.0	38.8	1.3	36.9	28.4	0.6
H-1771A	1/6/2026 8:41:58 AM	35.3	43.8	0.0	20.9	0.0	0.8
H-1771A	1/9/2026 2:04:29 PM	46.1	38.1	0.0	15.8	0.0	1.2
H-1771B	1/23/2026 10:07:11 AM	19.1	80.9	0.0	0.0	0.0	0.2
H-1771B	1/23/2026 10:10:02 AM	18.8	81.2	0.0	0.0	0.0	0.2
H-1774N	1/13/2026 1:24:25 PM	35.7	62.8	0.0	1.5	0.0	0.6
H-1774N	1/13/2026 1:25:25 PM	35.8	63.0	0.0	1.2	0.0	0.6
H-1774N	1/23/2026 10:15:48 AM	35.3	62.8	0.0	1.9	0.0	0.6
H-1801S	1/9/2026 9:22:48 AM	47.2	50.7	0.0	2.1	0.0	0.9
H-1802S	1/9/2026 8:50:46 AM	52.9	44.8	0.0	2.3	0.0	1.2
H-1803N	1/5/2026 10:19:54 AM	3.8	67.0	3.7	25.5	6.9	0.1
H-1803N	1/5/2026 10:20:00 AM						
H-1803N	1/5/2026 10:20:00 AM						
H-1803N	1/12/2026 9:00:00 AM						
H-1803N	1/12/2026 9:02:04 AM	1.6	84.7	0.4	13.3	33.3	0.0
H-1803N	1/20/2026 9:31:30 AM	4.0	69.2	2.6	24.2	9.3	0.1
H-1803N	1/26/2026 9:26:59 AM	5.9	82.0	0.2	11.9	59.5	0.1
H-1804B	1/12/2026 10:50:04 AM	57.5	40.7	0.0	1.8	0.0	1.4
H-1804B	1/12/2026 1:53:03 PM	23.4	50.5	4.6	21.5	4.7	0.5
H-1804B	1/29/2026 1:51:01 PM	48.7	42.4	0.0	8.9	0.0	1.1
H-1804N	1/6/2026 9:14:13 AM	40.7	40.8	2.3	16.2	7.0	1.0
H-1804S	1/12/2026 10:41:13 AM	55.2	41.9	0.0	2.9	0.0	1.3
H-1805A	1/7/2026 8:04:09 AM	41.6	54.2	0.0	4.2	0.0	0.8
H-1805B	1/12/2026 10:15:37 AM	50.4	40.3	0.7	8.6	12.3	1.3
H-1805B	1/29/2026 2:12:56 PM	48.6	36.9	1.6	12.9	8.1	1.3
H-1805S	1/29/2026 1:42:14 PM	53.4	44.5	0.0	2.1	0.0	1.2
H-1806A	1/29/2026 8:53:28 AM	49.6	44.8	0.0	5.6	0.0	1.1
H-1806B	1/9/2026 9:00:14 AM	33.9	35.4	0.0	30.7	0.0	1.0
H-1806N	1/6/2026 9:42:11 AM	44.2	54.2	0.0	1.6	0.0	0.8
H-1806S	1/13/2026 8:41:06 AM	27.8	67.1	0.0	5.1	0.0	0.4
H-1807A	1/9/2026 12:49:48 PM	56.4	41.0	0.0	2.6	0.0	1.4
H-1807N	1/6/2026 10:08:20 AM	51.0	44.4	0.1	4.5	45.0	1.1
H-1807S	1/13/2026 7:46:16 AM	50.1	42.8	0.8	6.3	7.9	1.2

All LFG Extraction Well Data - January 2026
Chiquita Canyon Landfill

Point Name	Record Date	CH4 [%]	CO2 [%]	O2 [%]	Bal Gas [%]	BalO2 [%]	CH4:CO2
H-1952S	1/8/2026 9:37:58 AM	55.8	42.2	0.0	2.0	0.0	1.3
H-1952S	1/8/2026 9:55:24 AM	53.8	43.2	0.0	3.0	0.0	1.2
H-1952S	1/29/2026 2:24:03 PM	53.9	45.2	0.0	0.9	0.0	1.2
H-1953N	1/6/2026 12:43:06 PM	27.3	58.4	3.0	11.3	3.8	0.5
H-1955C	1/7/2026 8:11:59 AM	48.9	49.0	0.0	2.1	0.0	1.0
H-1955N	1/6/2026 9:20:50 AM	27.9	34.5	0.0	37.6	0.0	0.8
H-1956B	1/12/2026 9:45:51 AM	36.8	54.0	0.0	9.2	0.0	0.7
H-1956N	1/6/2026 9:35:55 AM	46.2	45.1	0.0	8.7	0.0	1.0
H-1956N	1/29/2026 8:53:35 AM	52.7	47.0	0.0	0.3	0.0	1.1
H-1956S	1/9/2026 8:31:39 AM	55.2	41.4	0.0	3.4	0.0	1.3
H-1957B	1/29/2026 8:38:45 AM	48.8	44.8	0.0	6.4	0.0	1.1
H-1957B	1/29/2026 2:39:44 PM	53.0	44.1	0.0	2.9	0.0	1.2
H-1957B	1/29/2026 2:40:07 PM	53.9	44.9	0.0	1.2	0.0	1.2
H-1957N	1/6/2026 9:46:53 AM	40.9	37.5	3.7	17.9	4.8	1.1
H-1957S	1/9/2026 9:26:08 AM	37.1	48.7	2.2	12.0	5.5	0.8
H-1958C	1/9/2026 12:45:47 PM	55.8	40.3	0.0	3.9	0.0	1.4
H-1958N	1/6/2026 10:09:49 AM	51.6	43.4	0.0	5.0	0.0	1.2
H-1958S	1/13/2026 7:36:38 AM	51.7	40.0	0.8	7.5	9.4	1.3
H-1962N	1/13/2026 1:12:02 PM	9.0	70.9	2.2	17.9	8.1	0.1
H-1962N	1/21/2026 8:12:28 AM	15.5	77.0	0.3	7.2	24.0	0.2
H-1962N	1/21/2026 8:12:28 AM	15.5	77.0	0.3	7.2	24.0	0.2
H-1962N	1/21/2026 8:12:28 AM	15.5	77.0	0.3	7.2	24.0	0.2
H-1962N	1/23/2026 12:17:37 PM	21.3	64.1	1.5	13.1	8.7	0.3
H-1962N	1/23/2026 12:18:04 PM	21.4	65.6	1.5	11.5	7.7	0.3
H-1963N	1/13/2026 8:42:47 AM	26.9	61.9	0.0	11.2	0.0	0.4
H-1963N	1/23/2026 9:54:44 AM	25.6	70.0	0.0	4.4	0.0	0.4
H-1963N	1/23/2026 9:55:02 AM	24.7	70.8	0.0	4.5	0.0	0.3
H-1966N	1/13/2026 1:37:04 PM	28.7	49.9	0.0	21.4	0.0	0.6
H-1966N	1/23/2026 1:00:03 PM	39.0	56.9	0.0	4.1	0.0	0.7
H-1967E	1/13/2026 10:17:19 AM	47.3	34.9	0.0	17.8	0.0	1.4
H-1967W	1/2/2026 12:39:50 PM	56.2	39.4	0.0	4.4	0.0	1.4
H-1967W	1/16/2026 12:22:37 PM	56.9	39.3	0.0	3.8	0.0	1.4
H-2050E	1/14/2026 10:28:32 AM	55.0	41.6	0.0	3.4	0.0	1.3
H-2050W	1/14/2026 3:27:47 PM	52.6	44.7	0.0	2.7	0.0	1.2
H-2051W	1/2/2026 12:30:31 PM	56.5	35.5	0.0	8.0	0.0	1.6
H-2051W	1/16/2026 12:18:42 PM	57.3	38.5	0.0	4.2	0.0	1.5
H-2053E	1/13/2026 10:12:15 AM	49.4	38.5	0.0	12.1	0.0	1.3

All LFG Extraction Well Data - January 2026
Chiquita Canyon Landfill

Point Name	Record Date	CH4 [%]	CO2 [%]	O2 [%]	Bal Gas [%]	BalO2 [%]	CH4:CO2
H-2053W	1/7/2026 1:27:12 PM	57.6	38.7	0.0	3.7	0.0	1.5
H-2055E	1/12/2026 3:30:10 PM	38.2	39.2	0.0	22.6	0.0	1.0
H-2055E	1/23/2026 12:56:10 PM	47.1	43.5	0.0	9.4	0.0	1.1
H-2055E	1/23/2026 12:57:55 PM	46.7	43.2	0.0	10.1	0.0	1.1
H-2056B	1/14/2026 11:26:04 AM	20.5	27.5	0.0	52.0	0.0	0.7
H-2056W	1/2/2026 12:32:49 PM	55.8	41.4	0.0	2.8	0.0	1.3
H-2056W	1/16/2026 12:16:44 PM	55.5	40.7	0.0	3.8	0.0	1.4
H-2057E	1/13/2026 10:14:38 AM	57.6	39.7	0.0	2.7	0.0	1.5
H-2057W	1/7/2026 1:03:25 PM	54.0	40.5	0.4	5.1	12.8	1.3
H-2058E	1/28/2026 9:35:06 AM	52.0	38.6	0.0	9.4	0.0	1.3
H-2058W	1/2/2026 12:36:32 PM	55.0	41.7	0.0	3.3	0.0	1.3
H-2058W	1/2/2026 12:37:11 PM	55.2	41.8	0.0	3.0	0.0	1.3
H-2058W	1/16/2026 12:15:11 PM	51.6	39.9	0.0	8.5	0.0	1.3
H-2059E	1/30/2026 12:43:24 PM	58.5	41.0	0.2	0.3	1.5	1.4
H-2059W	1/9/2026 2:36:08 PM	44.4	39.5	3.3	12.8	3.9	1.1
H-2161E	1/13/2026 11:25:33 AM	53.4	44.4	0.0	2.2	0.0	1.2
H-2161W	1/9/2026 2:38:13 PM	56.3	39.4	0.0	4.3	0.0	1.4
H-2163C	1/5/2026 3:39:02 PM	43.0	50.0	0.0	7.0	0.0	0.9
H-2163C	1/16/2026 11:05:52 AM	41.4	49.3	0.0	9.3	0.0	0.8
H-2163W	1/9/2026 2:48:30 PM	37.8	57.8	0.0	4.4	0.0	0.7
H-2163W	1/16/2026 12:30:53 PM	46.4	49.3	0.0	4.3	0.0	0.9
H-2164E	1/12/2026 3:39:05 PM	35.9	35.1	1.1	27.9	25.4	1.0
H-2164E	1/23/2026 1:16:10 PM	48.9	46.9	0.0	4.2	0.0	1.0
H-2164E	1/23/2026 1:16:15 PM	48.9	46.9	0.0	4.2	0.0	1.0
H-2164E	1/23/2026 1:18:35 PM	49.6	48.9	0.0	1.5	0.0	1.0
H-2165E	1/13/2026 11:19:10 AM	50.2	47.4	0.0	2.4	0.0	1.1
H-2165W	1/13/2026 1:27:37 PM	23.0	75.9	0.0	1.1	0.0	0.3
H-2165W	1/14/2026 7:45:00 AM						
H-2165W	1/14/2026 7:45:00 AM						
H-2165W	1/16/2026 12:53:25 PM	20.2	78.0	0.0	1.8	0.0	0.3
H-2166E	1/14/2026 11:41:01 AM	45.1	46.5	0.0	8.4	0.0	1.0
H-2168C	1/9/2026 12:58:57 PM	40.3	29.2	5.0	25.5	5.1	1.4
H-2168E	1/9/2026 1:18:39 PM	37.3	37.6	0.0	25.1	0.0	1.0
H-2169C	1/12/2026 10:04:08 AM	0.0	0.3	20.8	78.9	3.8	0.0
H-2169C	1/12/2026 10:07:11 AM	0.0	0.2	20.6	79.2	3.8	0.0
H-2169E	1/9/2026 1:13:43 PM	47.8	43.2	0.0	9.0	0.0	1.1

All LFG Extraction Well Data - January 2026
Chiquita Canyon Landfill

Point Name	Record Date	CH4 [%]	CO2 [%]	O2 [%]	Bal Gas [%]	BalO2 [%]	CH4:CO2
H-2170N	1/16/2026 1:44:51 PM	55.8	41.1	0.0	3.1	0.0	1.4
H-2170S	1/15/2026 9:19:37 AM	56.1	40.8	0.0	3.1	0.0	1.4
H-2170S	1/30/2026 1:48:32 PM	51.3	36.7	0.0	12.0	0.0	1.4
H-2171A	1/15/2026 1:00:58 PM	50.8	40.2	0.0	9.0	0.0	1.3
H-2171B	1/2/2026 3:20:11 PM	31.7	25.5	9.0	33.8	3.8	1.2
H-2171B	1/2/2026 3:24:53 PM	50.3	38.6	1.9	9.2	4.8	1.3
H-2171N	1/15/2026 12:41:29 PM	36.0	32.5	0.0	31.5	0.0	1.1
H-2171S	1/16/2026 1:46:41 PM	56.7	41.9	0.0	1.4	0.0	1.4
H-2272W	1/8/2026 10:12:27 AM	32.8	63.8	0.0	3.4	0.0	0.5
H-2272W	1/16/2026 10:12:19 AM	29.7	68.1	0.0	2.2	0.0	0.4
H-2273W	1/6/2026 8:15:00 AM						
H-2273W	1/8/2026 10:03:22 AM	30.0	68.2	0.0	1.8	0.0	0.4
H-2273W	1/16/2026 9:42:18 AM	26.9	69.7	0.0	3.4	0.0	0.4
H-2274B	1/12/2026 12:24:39 PM	50.8	45.3	0.0	3.9	0.0	1.1
H-2274B	1/29/2026 11:37:18 AM	50.6	45.2	0.0	4.2	0.0	1.1
H-2274B	1/29/2026 1:40:38 PM	52.2	43.5	0.0	4.3	0.0	1.2
H-2274B	1/29/2026 3:10:05 PM	51.3	46.1	0.0	2.6	0.0	1.1
H-2274E	1/28/2026 9:07:11 AM	18.6	29.9	0.9	50.6	56.2	0.6
H-2274W	1/8/2026 9:39:48 AM	20.2	69.0	0.0	10.8	0.0	0.3
H-2274W	1/16/2026 9:16:11 AM	20.9	75.4	0.0	3.7	0.0	0.3
H-2275E	1/28/2026 7:50:00 AM	47.8	44.2	0.0	8.0	0.0	1.1
H-2275E	1/29/2026 1:32:44 PM	51.0	45.6	0.0	3.4	0.0	1.1
H-2275W	1/8/2026 10:25:13 AM	25.9	34.0	0.0	40.1	0.0	0.8
H-2275W	1/16/2026 9:53:33 AM	11.8	22.8	0.1	65.3	653.0	0.5
H-2276A	1/5/2026 8:56:58 AM	52.4	44.9	0.0	2.7	0.0	1.2
H-2276A	1/23/2026 8:25:41 AM	55.1	42.5	0.0	2.4	0.0	1.3
H-2276B	1/5/2026 9:22:43 AM	54.8	42.6	0.0	2.6	0.0	1.3
H-2276B	1/26/2026 10:41:11 AM	53.5	45.3	0.0	1.2	0.0	1.2
H-2276E	1/29/2026 1:33:15 PM	52.9	44.3	0.0	2.8	0.0	1.2
H-2276E	1/29/2026 1:36:26 PM	53.7	44.8	0.0	1.5	0.0	1.2
H-2276W	1/8/2026 9:51:41 AM	16.4	80.9	0.0	2.7	0.0	0.2
H-2276W	1/16/2026 9:29:23 AM	15.7	83.5	0.0	0.8	0.0	0.2
H-2277A	1/12/2026 8:13:39 AM	45.9	53.3	0.0	0.8	0.0	0.9
H-2277A	1/23/2026 8:37:55 AM	49.2	47.5	0.0	3.3	0.0	1.0
H-2277B	1/5/2026 9:35:34 AM	53.5	46.5	0.0	0.0	0.0	1.2

All LFG Extraction Well Data - January 2026
Chiquita Canyon Landfill

Point Name	Record Date	CH4 [%]	CO2 [%]	O2 [%]	Bal Gas [%]	BalO2 [%]	CH4:CO2
H-2277B	1/26/2026 10:29:35 AM	50.5	49.5	0.0	0.0	0.0	1.0
H-23 (EXP-23)	1/15/2026 12:49:50 PM	67.9	31.6	0.0	0.5	0.0	2.1
H-23 (EXP-23)	1/15/2026 12:50:33 PM	67.9	31.5	0.0	0.6	0.0	2.2
H-2301E	1/13/2026 9:03:26 AM	54.3	43.3	0.0	2.4	0.0	1.3
H-2301W	1/16/2026 11:29:09 AM	0.3	1.6	20.4	77.7	3.8	0.2
H-2301W	1/16/2026 11:33:25 AM	0.1	0.8	20.6	78.5	3.8	0.1
H-2302C	1/14/2026 8:33:16 AM	54.6	41.7	0.0	3.7	0.0	1.3
H-2302E	1/13/2026 9:13:34 AM	56.9	41.9	0.0	1.2	0.0	1.4
H-2302E	1/13/2026 9:21:17 AM	56.3	42.3	0.0	1.4	0.0	1.3
H-2303E	1/13/2026 9:18:02 AM	54.8	39.4	0.0	5.8	0.0	1.4
H-2303N	1/14/2026 10:43:26 AM	51.8	41.1	0.0	7.1	0.0	1.3
H-2304S	1/14/2026 8:05:53 AM	53.6	44.0	0.0	2.4	0.0	1.2
H-2305N	1/16/2026 10:57:41 AM	23.0	28.8	0.0	48.2	0.0	0.8
H-2305S	1/16/2026 11:12:10 AM	53.6	42.2	0.0	4.2	0.0	1.3
H-2306N	1/14/2026 10:18:04 AM	51.6	43.8	0.0	4.6	0.0	1.2
H-2306S	1/14/2026 9:01:37 AM	19.0	19.2	12.2	49.6	4.1	1.0
H-2306S	1/16/2026 9:28:29 AM	15.5	15.4	14.0	55.1	3.9	1.0
H-2307S	1/26/2026 2:02:17 PM	55.9	41.3	0.0	2.8	0.0	1.4
H-2307S	1/26/2026 2:06:29 PM	56.0	41.2	0.0	2.8	0.0	1.4
H-2307S	1/28/2026 10:48:33 AM	52.0	42.5	0.0	5.5	0.0	1.2
H-2308S	1/26/2026 1:31:09 PM	55.0	40.3	0.0	4.7	0.0	1.4
H-2308S	1/26/2026 1:34:01 PM	55.3	41.6	0.0	3.1	0.0	1.3
H-2308S	1/28/2026 10:45:01 AM	52.6	42.9	0.0	4.5	0.0	1.2
H-2309N	1/14/2026 2:41:00 PM	49.6	42.5	2.0	5.9	3.0	1.2
H-2309S	1/14/2026 8:18:58 AM	54.3	43.7	0.0	2.0	0.0	1.2
H-2401S	1/12/2026 12:27:04 PM	50.2	38.0	1.8	10.0	5.6	1.3
H-2402N	1/14/2026 10:30:19 AM	44.0	51.0	0.0	5.0	0.0	0.9
H-2402S	1/12/2026 12:45:02 PM	49.6	38.8	1.4	10.2	7.3	1.3
H-2403N	1/14/2026 10:34:55 AM	48.7	48.1	0.0	3.2	0.0	1.0
H-2403S	1/14/2026 3:17:57 PM	36.0	30.1	5.5	28.4	5.2	1.2
H-2403S	1/14/2026 3:20:59 PM	25.3	21.0	10.4	43.3	4.2	1.2
H-2404N	1/14/2026 3:04:27 PM	54.5	44.3	0.0	1.2	0.0	1.2
H-2404S	1/16/2026 10:47:06 AM	54.1	42.6	0.0	3.3	0.0	1.3
H-2405N	1/14/2026 8:56:56 AM	36.0	51.6	0.0	12.4	0.0	0.7
H-29	1/16/2026 1:41:16 PM	36.7	43.2	0.3	19.8	66.0	0.8
H2S Sump 1	1/9/2026 7:04:09 AM						

All LFG Extraction Well Data - January 2026
Chiquita Canyon Landfill

Point Name	Record Date	CH4 [%]	CO2 [%]	O2 [%]	Bal Gas [%]	BalO2 [%]	CH4:CO2
H2S Sump 1	1/11/2026 7:17:34 AM						
H2S Sump 1	1/13/2026 7:44:37 AM						
H2ST1-IN	1/8/2026 12:28:02 PM	25.4	27.2	8.9	38.5	4.3	0.9
H2ST1-IN	1/16/2026 1:03:10 PM	31.7	31.2	6.5	30.6	4.7	1.0
H2ST1-IN	1/16/2026 1:08:00 PM	31.9	30.4	6.6	31.1	4.7	1.0
H2ST1OUT	1/8/2026 12:51:12 PM	25.4	27.4	9.0	38.2	4.2	0.9
H2ST1OUT	1/16/2026 1:05:04 PM	31.7	30.0	6.5	31.8	4.9	1.1
H2ST2-IN	1/8/2026 12:31:06 PM	28.2	36.6	6.1	29.1	4.8	0.8
H2ST2-IN	1/16/2026 1:10:04 PM	32.9	39.8	3.8	23.5	6.2	0.8
H2ST2OUT	1/8/2026 12:48:11 PM	27.9	36.9	6.0	29.2	4.9	0.8
H2ST2OUT	1/16/2026 1:13:31 PM	32.2	40.5	3.8	23.5	6.2	0.8
H2ST3-IN	1/8/2026 12:33:34 PM	28.0	37.0	5.9	29.1	4.9	0.8
H2ST3OUT	1/8/2026 12:45:34 PM	27.7	37.3	5.9	29.1	4.9	0.7
H2ST4-IN	1/8/2026 12:36:50 PM	28.3	37.0	5.9	28.8	4.9	0.8
H2ST4-IN	1/16/2026 1:15:46 PM	32.6	41.4	3.5	22.5	6.4	0.8
H2ST4OUT	1/8/2026 12:39:12 PM	27.9	37.9	5.9	28.3	4.8	0.7
H2ST4OUT	1/16/2026 1:18:09 PM	32.6	42.2	3.6	21.6	6.0	0.8
H2ST4OUT	1/22/2026 3:05:56 PM	35.7	38.5	3.7	22.1	6.0	0.9
H-72	1/15/2026 12:21:27 PM	31.7	65.1	0.0	3.2	0.0	0.5
H-74	1/2/2026 3:44:52 PM	55.0	42.5	0.0	2.5	0.0	1.3
H-75	1/2/2026 1:51:48 PM	53.7	44.6	0.1	1.6	16.0	1.2
H-79	1/13/2026 8:13:38 AM	47.1	48.3	0.0	4.6	0.0	1.0
HERO-TOX	1/2/2026 10:06:36 AM	17.8	59.4	4.2	18.6	4.4	0.3
HERO-TOX	1/4/2026 9:07:30 AM	18.2	51.7	4.8	25.3	5.3	0.4
HERO-TOX	1/5/2026 11:16:57 AM	18.5	56.0	3.8	21.7	5.7	0.3
HERO-TOX	1/6/2026 9:41:09 AM	18.3	56.1	4.4	21.2	4.8	0.3
HERO-TOX	1/7/2026 8:21:44 AM	17.1	54.0	4.6	24.2	5.2	0.3
HERO-TOX	1/8/2026 10:08:28 AM	16.2	52.8	5.3	25.7	4.8	0.3
HERO-TOX	1/9/2026 10:39:33 AM	14.7	48.0	7.1	30.2	4.3	0.3
HERO-TOX	1/11/2026 9:15:52 AM	16.6	45.2	7.6	30.7	4.1	0.4
HERO-TOX	1/12/2026 8:18:17 AM	14.6	47.8	7.5	30.1	4.0	0.3
HERO-TOX	1/12/2026 11:07:08 AM	14.3	46.4	7.0	32.3	4.6	0.3
HERO-TOX	1/13/2026 9:44:37 AM	15.5	49.4	5.9	29.2	4.9	0.3
HERO-TOX	1/14/2026 7:31:15 AM	18.0	48.6	5.5	27.8	5.0	0.4
HERO-TOX	1/15/2026 9:49:09 AM	18.7	55.1	3.7	22.5	6.0	0.3
HERO-TOX	1/16/2026 9:33:47 AM	15.6	53.1	5.0	26.3	5.3	0.3
HERO-TOX	1/18/2026 10:40:03 AM	19.0	59.1	2.0	19.9	10.0	0.3
HERO-TOX	1/19/2026 7:29:33 AM	28.1	58.9	1.8	11.2	6.2	0.5
HERO-TOX	1/20/2026 7:29:37 AM	25.4	61.1	1.8	11.7	6.5	0.4
HERO-TOX	1/21/2026 7:38:09 AM	18.3	66.2	2.1	13.4	6.4	0.3
HERO-TOX	1/21/2026 2:30:00 PM	18.2	64.8	1.3	15.7	12.0	0.3

All LFG Extraction Well Data - January 2026
Chiquita Canyon Landfill

Point Name	Record Date	CH4 [%]	CO2 [%]	O2 [%]	Bal Gas [%]	BalO2 [%]	CH4:CO2
HERO-TOX	1/22/2026 7:54:54 AM	17.3	69.1	2.2	11.4	5.2	0.3
HERO-TOX	1/23/2026 8:26:42 AM	16.3	66.7	3.1	13.9	4.5	0.2
HERO-TOX	1/25/2026 1:58:28 PM	17.6	50.8	4.2	27.5	6.6	0.3
HERO-TOX	1/29/2026 1:56:53 PM	21.7	57.1	2.0	19.2	9.7	0.4
HERO-TOX	1/30/2026 7:27:29 AM	20.7	53.5	3.1	22.8	7.4	0.4
HV-045A NE H2	1/4/2026 8:24:54 AM	28.5	35.0	6.9	29.7	4.3	0.8
HV-045A NE H2	1/11/2026 12:10:31 PM	30.2	34.4	6.1	29.3	4.8	0.9
LC-6A	1/14/2026 10:13:16 AM	49.3	42.9	0.3	7.5	25.0	1.1
Leachate Tank	1/9/2026 6:45:39 AM						
Leachate Tank	1/11/2026 6:47:27 AM						
Leachate Tank	1/12/2026 6:59:03 AM						
Leachate Tank	1/13/2026 7:28:31 AM						
Leachate Tank	1/14/2026 7:39:25 AM						
Leachate Tank	1/15/2026 7:10:04 AM						
Leachate Tank	1/17/2026 6:48:54 AM						
Leachate Tank	1/20/2026 6:38:42 AM						
Leachate Tank	1/21/2026 6:39:17 AM						
Leachate Tank	1/27/2026 6:51:12 AM						
Leachate Tank	1/29/2026 8:06:13 AM						
No ID 4 Inch Di	1/13/2026 1:54:46 PM	21.5	41.1	7.1	30.3	4.3	0.5
No ID 4 Inch Di	1/13/2026 1:58:06 PM	22.9	36.0	7.2	33.9	4.7	0.6
North Sump 1	1/9/2026 9:17:08 AM						
North Sump 1	1/13/2026 8:13:10 AM						
North Sump 1	1/21/2026 7:51:09 AM						
North Sump 1	1/28/2026 7:39:06 AM						
North Sump 1	1/29/2026 7:49:37 AM						
North Sump 2	1/13/2026 8:13:46 AM						
North Sump 2	1/17/2026 7:24:52 AM						
North Sump 4	1/9/2026 7:16:26 AM						
North Sump 4	1/13/2026 8:14:22 AM						
P-02R	1/5/2026 7:56:56 AM	30.6	30.5	0.0	38.9	0.0	1.0
P-03R	1/5/2026 7:49:32 AM	53.7	35.7	0.0	10.6	0.0	1.5
P-04	1/5/2026 8:03:32 AM	52.7	40.2	0.0	7.1	0.0	1.3
P-05	1/5/2026 8:10:33 AM	30.1	32.9	0.0	37.0	0.0	0.9
P-06R	1/5/2026 8:17:16 AM	44.8	37.1	0.0	18.1	0.0	1.2
P-07R	1/13/2026 10:29:04 AM	27.5	27.7	0.0	44.8	0.0	1.0
P-08R	1/5/2026 8:25:04 AM	54.8	37.2	0.0	8.0	0.0	1.5
P-09	1/5/2026 8:29:27 AM	46.5	36.3	0.0	17.2	0.0	1.3
P-10	1/5/2026 8:43:47 AM	32.4	31.9	0.0	35.7	0.0	1.0
P-11	1/5/2026 8:50:05 AM	41.5	35.0	0.0	23.5	0.0	1.2
P-12	1/5/2026 12:41:22 PM	57.9	41.2	0.0	0.9	0.0	1.4
P-13	1/5/2026 12:44:54 PM	53.6	36.3	0.0	10.1	0.0	1.5

All LFG Extraction Well Data - January 2026
Chiquita Canyon Landfill

Point Name	Record Date	CH4 [%]	CO2 [%]	O2 [%]	Bal Gas [%]	BalO2 [%]	CH4:CO2
P-14	1/5/2026 9:12:59 AM	26.9	28.0	0.0	45.1	0.0	1.0
P-15R	1/5/2026 9:17:28 AM	46.2	33.8	0.0	20.0	0.0	1.4
P-16	1/5/2026 9:34:51 AM	49.8	36.1	0.0	14.1	0.0	1.4
P-17	1/5/2026 9:49:22 AM	38.3	33.4	0.0	28.3	0.0	1.1
P-18RD	1/5/2026 9:57:45 AM	54.4	39.1	0.0	6.5	0.0	1.4
P-18RS	1/5/2026 9:54:39 AM	39.5	33.7	0.0	26.8	0.0	1.2
P-19	1/5/2026 10:03:53 AM	34.2	31.5	0.0	34.3	0.0	1.1
P-20R	1/5/2026 10:12:00 AM	47.3	36.9	0.0	15.8	0.0	1.3
P-21	1/5/2026 10:33:49 AM	38.5	33.0	0.0	28.5	0.0	1.2
P-21RD	1/5/2026 10:48:51 AM	39.6	34.3	0.0	26.1	0.0	1.2
P-21RS	1/5/2026 10:44:57 AM	51.2	38.6	0.0	10.2	0.0	1.3
P-22RD	1/9/2026 8:08:54 AM	52.9	42.2	0.0	4.9	0.0	1.3
P-22RS	1/9/2026 8:05:52 AM	18.8	26.4	0.0	54.8	0.0	0.7
P-23	1/5/2026 10:39:11 AM	6.7	22.0	0.0	71.3	0.0	0.3
P-24	1/5/2026 11:06:24 AM	24.4	28.4	0.0	47.2	0.0	0.9
P-26	1/8/2026 8:08:08 AM	42.7	35.2	0.0	22.1	0.0	1.2
P-27	1/8/2026 8:17:47 AM	11.6	23.1	0.0	65.3	0.0	0.5
P-28	1/8/2026 8:27:29 AM	33.0	32.2	0.0	34.8	0.0	1.0
P-29R	1/8/2026 8:33:02 AM	30.6	31.9	0.0	37.5	0.0	1.0
P-30R	1/8/2026 9:47:40 AM	25.4	30.8	0.0	43.8	0.0	0.8
P-32R1	1/8/2026 10:12:18 AM	40.1	34.0	0.0	25.9	0.0	1.2
P-32R2	1/8/2026 10:23:51 AM	41.8	34.6	0.3	23.3	77.7	1.2
P-33	1/8/2026 10:38:01 AM	41.0	35.5	0.2	23.3	116.5	1.2
P-36	1/8/2026 11:04:45 AM	18.7	28.4	0.0	52.9	0.0	0.7
P-37	1/12/2026 8:29:42 AM	5.7	21.1	0.6	72.6	121.0	0.3
P-38RD	1/12/2026 8:15:00 AM	37.7	34.9	0.0	27.4	0.0	1.1
P-38RS	1/12/2026 8:12:03 AM	30.5	30.9	0.0	38.6	0.0	1.0
P-39	1/12/2026 8:04:26 AM	45.5	36.6	1.5	16.4	10.9	1.2
P-41	1/8/2026 12:51:29 PM	29.0	27.4	3.5	40.1	11.5	1.1
P-42R	1/8/2026 12:35:07 PM	52.5	40.2	0.0	7.3	0.0	1.3
P-43	1/8/2026 12:31:49 PM	21.7	26.2	0.4	51.7	129.3	0.8
P-44RD	1/8/2026 12:27:54 PM	46.4	34.7	0.0	18.9	0.0	1.3
P-44RS	1/8/2026 12:24:51 PM	21.9	27.2	0.0	50.9	0.0	0.8
P-45RD	1/8/2026 12:19:26 PM	43.2	36.3	0.0	20.5	0.0	1.2
P-45RS	1/8/2026 12:15:57 PM	1.4	18.1	0.0	80.5	0.0	0.1
P-46RD	1/8/2026 12:07:32 PM	47.7	35.5	0.0	16.8	0.0	1.3
P-46RS	1/8/2026 12:09:46 PM	15.3	24.5	0.0	60.2	0.0	0.6
P-47	1/8/2026 11:59:01 AM	10.4	21.3	1.3	67.0	51.5	0.5
P-48	1/9/2026 8:20:54 AM	2.8	21.0	0.0	76.2	0.0	0.1
P-49RD	1/9/2026 8:31:50 AM	50.1	38.5	0.0	11.4	0.0	1.3
P-49RS	1/9/2026 8:28:21 AM	19.8	26.9	0.0	53.3	0.0	0.7
P-52	1/13/2026 8:37:36 AM	13.4	26.5	0.0	60.1	0.0	0.5

All LFG Extraction Well Data - January 2026
Chiquita Canyon Landfill

Point Name	Record Date	CH4 [%]	CO2 [%]	O2 [%]	Bal Gas [%]	BalO2 [%]	CH4:CO2
P-53	1/13/2026 8:34:51 AM	16.0	25.6	0.0	58.4	0.0	0.6
P-54	1/13/2026 8:25:27 AM	24.7	30.0	0.0	45.3	0.0	0.8
P-55	1/13/2026 8:16:36 AM	20.5	27.5	0.0	52.0	0.0	0.7
P-56	1/13/2026 8:12:21 AM	11.3	23.5	0.2	65.0	325.0	0.5
P-57	1/13/2026 8:06:17 AM	19.0	23.1	3.0	54.9	18.3	0.8
P-60R	1/12/2026 8:41:14 AM	50.0	35.5	0.0	14.5	0.0	1.4
P-61	1/12/2026 10:46:32 AM	40.2	33.3	0.0	26.5	0.0	1.2
P-61	1/13/2026 11:18:55 AM	39.0	33.7	0.0	27.3	0.0	1.2
P-65	1/12/2026 8:21:35 AM	30.9	30.0	0.0	39.1	0.0	1.0
P-71	1/13/2026 8:46:23 AM	14.5	23.7	0.0	61.8	0.0	0.6
P-75	1/12/2026 10:37:20 AM	48.2	36.5	0.0	15.3	0.0	1.3
P-76	1/13/2026 7:47:04 AM	19.4	27.5	0.1	53.0	530.0	0.7
P-79	1/13/2026 12:03:57 PM	22.6	27.8	0.1	49.5	495.0	0.8
PARNEL-INLET	1/2/2026 9:39:24 AM	29.7	37.5	6.0	26.8	4.5	0.8
PARNEL-INLET	1/4/2026 9:27:49 AM	31.9	36.8	7.2	24.1	3.4	0.9
PARNEL-INLET	1/5/2026 9:57:37 AM	30.6	37.2	6.5	25.7	4.0	0.8
PARNEL-INLET	1/6/2026 9:51:53 AM	29.0	39.2	6.5	25.3	3.9	0.7
PARNEL-INLET	1/7/2026 8:10:16 AM	30.6	37.6	7.0	24.9	3.6	0.8
PARNEL-INLET	1/8/2026 10:15:28 AM	23.5	40.1	7.0	29.4	4.2	0.6
PARNEL-INLET	1/9/2026 10:51:02 AM	23.4	34.0	8.8	33.8	3.8	0.7
PARNEL-INLET	1/11/2026 9:37:59 AM	27.6	40.1	7.0	25.3	3.6	0.7
PARNEL-INLET	1/12/2026 8:05:44 AM	24.0	34.3	8.6	33.1	3.8	0.7
PARNEL-INLET	1/12/2026 11:22:36 AM	24.5	35.8	7.1	32.6	4.6	0.7
PARNEL-INLET	1/13/2026 9:42:17 AM	27.9	34.7	6.9	30.5	4.4	0.8
PARNEL-INLET	1/14/2026 7:38:29 AM	24.1	46.5	4.9	24.5	5.0	0.5
PARNEL-INLET	1/15/2026 9:59:02 AM	30.4	33.5	7.6	28.5	3.8	0.9
PARNEL-INLET	1/18/2026 10:58:56 AM	40.5	41.6	3.0	14.8	4.9	1.0
PARNEL-INLET	1/19/2026 7:17:23 AM	41.4	40.5	3.6	14.5	4.0	1.0
PARNEL-INLET	1/21/2026 7:51:33 AM	35.0	43.4	3.7	17.9	4.8	0.8
PARNEL-INLET	1/22/2026 8:03:01 AM	35.1	46.4	3.5	15.0	4.3	0.8
PARNEL-INLET	1/23/2026 8:16:10 AM	26.4	53.6	3.6	16.4	4.6	0.5
PARNEL-INLET	1/25/2026 2:12:48 PM	20.6	49.0	4.4	26.1	6.0	0.4
PARNEL-INLET	1/26/2026 12:56:29 PM	19.2	57.0	4.5	19.3	4.3	0.3
PARNEL-INLET	1/29/2026 2:36:50 PM	26.8	53.1	3.0	17.2	5.8	0.5
PARNEL-INLET	1/30/2026 9:40:26 AM	21.7	54.8	3.4	20.1	5.9	0.4
SC-2000E	1/13/2026 10:26:41 AM	52.2	40.6	0.0	7.2	0.0	1.3
SC-2501E	1/5/2026 10:05:00 AM						
SC-2501E	1/5/2026 10:05:00 AM						
SC-2501E	1/5/2026 10:07:13 AM	4.6	59.4	5.8	30.2	5.2	0.1
SC-2501E	1/5/2026 10:07:51 AM	4.6	60.0	5.8	29.6	5.1	0.1

All LFG Extraction Well Data - January 2026
Chiquita Canyon Landfill

Point Name	Record Date	CH4 [%]	CO2 [%]	O2 [%]	Bal Gas [%]	BalO2 [%]	CH4:CO2
SC-2501E	1/12/2026 8:49:14 AM	1.5	45.2	11.0	42.3	3.8	0.0
SC-2501E	1/12/2026 8:51:40 AM	1.7	49.3	9.6	39.4	4.1	0.0
SC-2501E	1/20/2026 9:22:01 AM	3.2	71.9	0.0	24.9	0.0	0.0
SC-2501E	1/26/2026 9:18:09 AM	5.9	69.1	4.5	20.5	4.6	0.1
SC-2501W	1/5/2026 10:30:00 AM						
SC-2501W	1/5/2026 10:30:00 AM						
SC-2501W	1/5/2026 10:32:42 AM	4.3	69.1	3.4	23.2	6.8	0.1
SC-2501W	1/12/2026 9:10:41 AM	1.9	69.0	4.6	24.5	5.3	0.0
SC-2501W	1/12/2026 9:13:00 AM						
SC-2501W	1/20/2026 9:40:58 AM	7.2	81.6	0.0	11.2	0.0	0.1
SC-2501W	1/20/2026 9:41:22 AM	7.0	82.1	0.0	10.9	0.0	0.1
SC-2501W	1/26/2026 9:39:42 AM	8.5	64.2	5.3	22.0	4.2	0.1
SC-2501W	1/26/2026 9:40:34 AM	8.5	63.5	5.2	22.8	4.4	0.1
South Manifolo	1/11/2026 7:30:58 AM						
South Manifolo	1/13/2026 7:47:54 AM						
SP-005 18 East	1/4/2026 8:30:38 AM	26.0	42.7	5.0	26.4	5.3	0.6
SP-005 18 East	1/11/2026 12:06:48 PM	28.2	41.7	4.3	25.8	6.0	0.7
SP-009 20 to L0	1/4/2026 8:46:14 AM	30.5	30.3	8.8	30.4	3.4	1.0
SP-009 20 to L0	1/8/2026 12:55:21 PM	23.6	21.1	11.0	44.3	4.0	1.1
SP-009 20 to L0	1/11/2026 11:51:58 AM	32.3	27.9	8.2	31.6	3.9	1.2
SP-009 20 to L0	1/12/2026 1:10:39 PM	24.6	22.2	10.6	42.6	4.0	1.1
SP-009 20 to L0	1/13/2026 11:40:40 AM	30.0	29.1	7.6	33.3	4.4	1.0
SP-018 20 Nort	1/4/2026 9:14:11 AM	1.8	64.1	3.6	30.5	8.6	0.0
SP-018 20 Nort	1/11/2026 9:25:52 AM	2.0	61.1	4.4	32.5	7.3	0.0
SP-018 20 Nort	1/16/2026 1:30:55 PM	3.5	69.3	2.3	24.9	10.8	0.1
SP-018 20 Nort	1/22/2026 8:09:07 AM	10.3	78.6	0.0	11.1	0.0	0.1
SP-018 20 Nort	1/28/2026 12:54:05 PM	2.5	76.7	0.0	20.8	0.0	0.0
SP-033	1/4/2026 8:43:47 AM	31.5	28.6	9.0	30.9	3.4	1.1
SP-033	1/8/2026 12:58:27 PM	23.7	22.3	10.9	43.1	4.0	1.1
SP-033	1/11/2026 11:55:41 AM	32.5	28.0	8.2	31.3	3.8	1.2
SP-033	1/13/2026 11:42:53 AM	30.2	28.9	7.5	33.4	4.5	1.0
SP-033	1/23/2026 9:57:39 AM	49.6	50.4	0.0	0.0	0.0	1.0
SP-034 NW Top	1/11/2026 9:55:56 AM	12.2	58.4	3.8	25.7	6.9	0.2
SP-038 ZEECO 1	1/11/2026 9:50:12 AM	14.1	41.8	8.2	35.9	4.4	0.3
SP-040	1/4/2026 8:35:19 AM	32.1	38.2	5.9	23.8	4.1	0.8
SP-040	1/8/2026 1:01:59 PM	31.0	34.8	6.2	28.0	4.5	0.9

All LFG Extraction Well Data - January 2026
Chiquita Canyon Landfill

Point Name	Record Date	CH4 [%]	CO2 [%]	O2 [%]	Bal Gas [%]	BalO2 [%]	CH4:CO2
SP-040	1/11/2026 12:03:01 PM	33.9	35.6	5.6	24.9	4.5	1.0
SP-040	1/13/2026 11:37:30 AM	31.3	37.4	5.2	26.1	5.0	0.8
SW-10	1/13/2026 12:35:32 PM	21.9	29.5	1.3	47.3	36.4	0.7
SW-115	1/15/2026 9:53:49 AM	49.2	36.6	0.0	14.2	0.0	1.3
SW-1445	1/30/2026 12:56:21 PM	3.7	9.8	13.0	73.5	5.7	0.4
SW-1455	1/28/2026 2:01:13 PM	14.9	13.7	9.9	61.5	6.2	1.1
SW-1455	1/30/2026 12:59:59 PM	13.6	13.5	10.2	62.7	6.1	1.0
SW-154	1/13/2026 12:34:43 PM	3.4	5.5	15.8	75.3	4.8	0.6
SW-17-135	1/28/2026 1:57:01 PM	4.7	8.9	12.4	74.0	6.0	0.5
SW-17-135	1/28/2026 1:59:05 PM	28.6	24.6	0.6	46.2	77.0	1.2
SW-187	1/2/2026 7:41:30 AM	23.6	33.2	4.5	38.7	8.6	0.7
SW-1930	1/28/2026 1:23:01 PM	22.8	37.4	5.5	34.3	6.2	0.6
SW-20	1/13/2026 10:37:27 AM	0.0	5.4	12.3	82.3	6.7	0.0
SW-25	1/28/2026 1:25:00 PM	14.8	24.6	2.6	58.0	22.3	0.6
SW-30	1/2/2026 9:07:56 AM	6.2	32.2	11.4	50.2	4.4	0.2
SW-32	1/2/2026 9:13:07 AM	3.1	9.6	19.6	67.7	3.5	0.3
SW-64	1/2/2026 9:05:39 AM	4.2	27.8	15.4	52.6	3.4	0.2
SW-65	1/15/2026 9:52:16 AM	51.3	36.2	0.0	12.5	0.0	1.4
SW-66	1/13/2026 12:33:02 PM	6.8	9.8	11.3	72.1	6.4	0.7
SW-68	1/2/2026 9:10:35 AM	8.7	36.8	13.7	40.8	3.0	0.2
SW-7	1/28/2026 1:27:18 PM	0.1	6.8	13.3	79.8	6.0	0.0
SW-70	1/2/2026 7:43:33 AM	18.7	61.7	0.2	19.4	97.0	0.3
SW-71	1/5/2026 11:19:46 AM	11.5	19.5	3.7	65.3	17.6	0.6
SW-72	1/8/2026 11:18:48 AM	17.6	22.7	4.6	55.1	12.0	0.8
SW-80	1/13/2026 12:43:05 PM	25.3	25.2	1.6	47.9	29.9	1.0
SW-9	1/2/2026 7:45:12 AM	0.9	14.5	15.4	69.2	4.5	0.1
TANK 7B	1/6/2026 12:15:55 PM	0.1	0.9	20.6	78.4	3.8	0.1
TANK FARM 10	1/6/2026 12:24:56 PM	0.4	0.8	20.6	78.2	3.8	0.5
TANK FARM 13	1/6/2026 12:40:02 PM	0.0	0.6	20.7	78.7	3.8	0.0
TC-1961C	1/28/2026 8:43:28 AM	50.8	46.8	0.0	2.4	0.0	1.1
TC-1961E	1/13/2026 8:43:26 AM	51.3	46.1	0.0	2.6	0.0	1.1
TC-2174	1/5/2026 9:40:00 AM						
TC-2174	1/5/2026 9:40:00 AM						
TC-2174	1/5/2026 9:46:10 AM	4.1	77.9	0.6	17.4	29.0	0.1
TC-2174	1/12/2026 8:31:51 AM	3.0	82.7	1.0	13.3	13.3	0.0
TC-2174	1/12/2026 8:35:00 AM						
TC-2174	1/16/2026 1:32:41 PM	4.8	77.1	0.3	17.8	59.3	0.1
TC-2174	1/20/2026 9:11:15 AM	2.9	82.8	0.0	14.3	0.0	0.0
TC-2174	1/20/2026 9:11:38 AM	3.1	83.9	0.0	13.0	0.0	0.0

All LFG Extraction Well Data - January 2026
Chiquita Canyon Landfill

Point Name	Record Date	CH4 [%]	CO2 [%]	O2 [%]	Bal Gas [%]	BalO2 [%]	CH4:CO2
TC-2174	1/26/2026 9:06:21 AM	7.2	72.9	3.0	16.9	5.6	0.1
V4-INLET	1/4/2026 8:39:13 AM	32.6	37.6	6.1	23.7	3.9	0.9
V4-INLET	1/8/2026 1:05:18 PM	30.7	35.4	6.1	27.8	4.6	0.9
V4-INLET	1/11/2026 11:59:07 AM	34.3	34.8	5.7	25.2	4.4	1.0
V4-INLET	1/13/2026 11:27:23 AM	31.0	37.6	5.3	26.1	4.9	0.8
VL-02	1/30/2026 7:25:15 AM	59.6	36.6	0.8	3.0	3.8	1.6
WEST HEADER	1/11/2026 7:03:24 AM						
Zeeco Inlet	1/2/2026 9:33:26 AM	15.3	48.5	6.2	30.0	4.8	0.3
Zeeco Inlet	1/4/2026 9:40:45 AM	16.3	45.7	7.0	31.1	4.5	0.4
Zeeco Inlet	1/5/2026 10:49:40 AM	15.9	45.8	6.3	32.0	5.1	0.3
Zeeco Inlet	1/6/2026 10:08:49 AM	16.2	48.4	6.0	29.4	4.9	0.3
Zeeco Inlet	1/7/2026 7:11:27 AM	16.2	43.7	7.3	32.8	4.5	0.4
Zeeco Inlet	1/8/2026 10:19:37 AM	13.4	48.3	6.6	31.7	4.8	0.3
Zeeco Inlet	1/9/2026 10:56:36 AM	13.1	44.4	7.4	35.1	4.7	0.3
Zeeco Inlet	1/11/2026 9:45:27 AM	13.7	42.2	8.6	35.5	4.1	0.3
Zeeco Inlet	1/12/2026 7:59:29 AM	12.5	40.7	8.4	38.4	4.6	0.3
Zeeco Inlet	1/12/2026 11:16:40 AM	12.7	43.7	7.0	36.6	5.2	0.3
Zeeco Inlet	1/13/2026 9:13:40 AM	14.8	41.7	7.2	36.3	5.0	0.4
Zeeco Inlet	1/14/2026 7:47:39 AM	12.7	33.9	10.8	42.6	4.0	0.4
Zeeco Inlet	1/14/2026 12:51:16 PM	14.7	36.6	8.8	39.9	4.5	0.4
Zeeco Inlet	1/15/2026 10:11:04 AM	13.9	45.5	7.0	33.6	4.8	0.3
Zeeco Inlet	1/16/2026 10:08:06 AM	12.6	36.6	9.7	41.1	4.2	0.3
Zeeco Inlet	1/18/2026 10:48:21 AM	31.6	47.6	3.4	17.4	5.2	0.7
Zeeco Inlet	1/19/2026 7:12:57 AM	29.4	46.9	4.5	19.2	4.3	0.6
Zeeco Inlet	1/20/2026 7:54:03 AM	25.7	53.5	3.5	17.3	4.9	0.5
Zeeco Inlet	1/21/2026 7:59:08 AM	31.1	46.0	3.7	19.2	5.2	0.7
Zeeco Inlet	1/22/2026 8:09:41 AM	32.6	47.3	3.2	16.9	5.3	0.7
Zeeco Inlet	1/23/2026 8:04:10 AM	25.3	44.5	5.7	24.5	4.3	0.6
Zeeco Inlet	1/25/2026 2:21:47 PM	29.0	40.4	5.8	24.9	4.3	0.7
Zeeco Inlet	1/26/2026 12:43:27 PM	30.0	42.1	5.6	22.3	4.0	0.7
Zeeco Inlet	1/29/2026 7:24:28 AM	31.1	46.3	3.8	18.8	4.9	0.7
Zeeco Inlet	1/29/2026 4:29:59 PM	34.0	44.0	4.7	17.4	3.7	0.8
Zeeco Inlet	1/30/2026 8:02:14 AM	30.1	40.1	5.8	24.0	4.1	0.8

All LFG Extraction Well Data - January 2026
Chiquita Canyon Landfill

Point Name	Record Date	CO Reading [ppmv]	H2 Reading [ppmv]	Init Temp [°F]	Adj Temp [°F]	Init Stat Press ["H2O]	Adj Stat Press ["H2O]
A-01	1/28/2026 2:08:08 PM			82.2	82.3	-12.79	-12.81
A-02	1/13/2026 10:49:58 AM			87.8	88.0	-18.58	-18.57
A-03	1/13/2026 10:59:55 AM			75.0	74.5	-17.53	-17.53
A-04	1/13/2026 11:03:49 AM			89.2	89.3	-10.46	-10.43
B-01	1/7/2026 12:30:02 PM			71.8	73.0	-0.62	-0.25
B-02R	1/7/2026 12:25:13 PM			69.7	69.5	-0.71	-0.58
B-03R	1/7/2026 12:44:39 PM			72.1	72.1	-0.55	-0.55
B-05	1/7/2026 12:39:27 PM			87.6		-0.46	
B-06	1/7/2026 12:57:44 PM			76.0	75.9	-0.32	-0.33
B-07R	1/8/2026 1:34:10 PM			88.2	82.2	-0.85	-0.51
B-08	1/7/2026 1:12:58 PM			74.5	72.1	-0.35	-0.10
B-09	1/8/2026 1:27:43 PM			94.3	92.7	-0.78	-0.63
B-10	1/8/2026 1:21:15 PM			82.9	79.6	-0.68	-0.49
B-11	1/30/2026 1:20:31 PM			101.9	101.9	-0.22	-0.22
B-12	1/7/2026 12:49:54 PM			88.7	87.8	-0.36	-0.23
B-13	1/8/2026 1:40:18 PM			86.8	86.4	-0.72	-0.57
B-14	1/30/2026 1:23:47 PM			81.4	81.8	-0.02	-0.01
BH-GB-1	1/14/2026 11:05:52 AM			115.9	115.9	-5.69	-5.66
C-03	1/28/2026 2:12:29 PM			83.9	82.5	-11.79	-11.88
C-08	1/15/2026 9:29:58 AM			85.8	85.9	-26.47	-26.47
C-08	1/30/2026 12:33:18 PM			89.9	90.7	-14.77	-14.96
C-10	1/15/2026 9:49:51 AM			89.5	90.0	-25.83	-25.83
C-10	1/30/2026 12:36:59 PM			87.4	87.4	-14.49	-14.49
C-11	1/15/2026 10:01:04 AM			89.6	89.8	-23.49	-23.79
C-12	1/15/2026 10:10:54 AM			81.2	78.7	-20.47	-20.67
C-15	1/15/2026 10:18:21 AM			83.9	84.1	-20.39	-20.40
C-17B	1/13/2026 1:17:34 PM			109.2	109.2	-10.40	-10.36
C-18	1/13/2026 12:54:27 PM			89.4	90.1	-12.08	-12.08
C-19	1/13/2026 1:08:48 PM			90.4	90.5	-11.47	-11.47
C-20	1/13/2026 12:59:04 PM			85.5	85.8	-12.08	-12.08
C-23	1/13/2026 12:50:43 PM			110.9	111.0	-11.12	-11.12
C-24	1/15/2026 12:14:17 PM			103.6	103.6	-3.82	-3.82
C-25	1/13/2026 1:24:36 PM			118.1	118.7	-4.52	-5.70
C-26	1/15/2026 10:22:07 AM			89.6	92.0	-19.80	-20.13
C-27	1/15/2026 10:15:18 AM			96.4	96.4	-18.18	-18.38
C-28	1/15/2026 10:03:54 AM			105.0	105.3	-23.83	-23.83
C-29	1/15/2026 9:56:50 AM			115.3	115.4	-21.14	-21.14
C-30	1/15/2026 9:42:13 AM			127.0	127.0	-2.62	-2.62
Cal-Air	1/2/2026 12:56:10 PM			0.0	0.0	-0.02	0.02

All LFG Extraction Well Data - January 2026
Chiquita Canyon Landfill

Point Name	Record Date	CO Reading [ppmv]	H2 Reading [ppmv]	Init Temp [°F]	Adj Temp [°F]	Init Stat Press ["H2O]	Adj Stat Press ["H2O]
Cal-Air	1/5/2026 7:03:54 AM			0.0	0.0	0.01	0.00
Cal-Air	1/5/2026 12:24:59 PM			0.0	0.0	-0.05	-0.09
Cal-Air	1/5/2026 2:05:13 PM			0.0	0.0	-0.05	-0.06
Cal-Air	1/8/2026 7:28:43 AM			0.0	0.0	-0.02	0.01
Cal-Air	1/9/2026 7:22:28 AM			0.0	0.0	0.04	0.01
Cal-Air	1/12/2026 7:18:00 AM			0.0	0.0	0.01	0.00
Cal-Air	1/12/2026 8:41:14 AM			0.0	0.0	0.02	0.00
Cal-Air	1/12/2026 2:30:08 PM			0.0	0.0	0.00	0.00
Cal-Air	1/13/2026 7:23:46 AM			0.0	0.0	0.05	0.06
Cal-Air	1/13/2026 8:04:05 AM			0.0	0.0	0.88	0.81
Cal-Air	1/13/2026 8:04:34 AM			0.0	0.0	0.07	0.00
Cal-Air	1/13/2026 1:23:53 PM			0.0	0.0	0.25	0.25
Cal-Air	1/13/2026 1:40:12 PM			0.0	0.0	-0.04	-0.04
Cal-Air	1/14/2026 7:35:04 AM			0.0	0.0	-0.01	-0.03
Cal-Air	1/14/2026 7:59:58 AM			0.0	0.0	0.02	0.01
Cal-Air	1/14/2026 2:04:43 PM			0.0	0.0	0.02	0.01
Cal-Air	1/16/2026 8:09:56 AM			0.0	0.0	0.02	0.03
Cal-Air	1/16/2026 9:14:52 AM			0.0	0.0	0.14	0.00
Cal-Air	1/16/2026 2:55:31 PM			0.0	0.0	-0.08	0.00
Cal-Air	1/23/2026 9:19:44 AM			0.0	0.0	-0.04	-0.02
Cal-Air	1/28/2026 7:07:25 AM			0.0	0.0	0.02	0.04
Cal-Air	1/28/2026 11:33:44 AM			0.0	0.0	-0.07	-0.07
Cal-Air	1/29/2026 6:45:13 AM			0.0	0.0	0.10	0.11
Cal-Air	1/29/2026 10:26:30 AM			0.0	0.0	0.08	-0.01
Cal-Air	1/29/2026 12:06:50 PM			0.0	0.0	-0.08	0.02
Cal-Air	1/30/2026 6:44:20 AM			0.0	0.0	0.09	0.09
Cal-Air	1/30/2026 12:11:20 PM			0.0	0.0	-0.07	-0.06
Cal-CH450% CO	1/2/2026 12:58:11 PM			0.0	0.0	0.02	0.02
Cal-CH450% CO	1/5/2026 7:01:07 AM			0.0	0.0	0.00	0.02
Cal-CH450% CO	1/5/2026 12:20:59 PM			0.0	0.0	-0.08	-0.09
Cal-CH450% CO	1/5/2026 2:07:23 PM			0.0	0.0	-0.08	0.01
Cal-CH450% CO	1/8/2026 7:24:55 AM			0.0	0.0	0.28	0.00
Cal-CH450% CO	1/9/2026 7:17:54 AM			0.0	0.0	76.78	0.03
Cal-CH450% CO	1/12/2026 7:14:09 AM			0.0	0.0	0.01	0.02
Cal-CH450% CO	1/12/2026 8:44:32 AM			0.0	0.0	0.12	0.00
Cal-CH450% CO	1/12/2026 2:31:54 PM			0.0	0.0	-0.03	-0.03
Cal-CH450% CO	1/13/2026 7:21:47 AM			0.0	0.0	0.11	0.07
Cal-CH450% CO	1/13/2026 8:06:53 AM			0.0	0.0	0.04	0.03
Cal-CH450% CO	1/13/2026 8:09:36 AM			0.0	0.0	-0.61	-0.66
Cal-CH450% CO	1/13/2026 1:18:24 PM			0.0	0.0	-0.08	-0.20
Cal-CH450% CO	1/13/2026 1:41:45 PM			0.0	0.0	-0.03	-0.04
Cal-CH450% CO	1/14/2026 7:32:22 AM			0.0	0.0	0.01	0.00

All LFG Extraction Well Data - January 2026
Chiquita Canyon Landfill

Point Name	Record Date	CO Reading [ppmv]	H2 Reading [ppmv]	Init Temp [°F]	Adj Temp [°F]	Init Stat Press ["H2O]	Adj Stat Press ["H2O]
Cal-CH450% CO	1/14/2026 8:01:52 AM			0.0	0.0	-0.02	-0.01
Cal-CH450% CO	1/14/2026 2:06:40 PM			0.0	0.0	0.02	0.03
Cal-CH450% CO	1/16/2026 8:07:20 AM			0.0	0.0	0.07	0.06
Cal-CH450% CO	1/16/2026 9:17:20 AM			0.0	0.0	0.00	0.00
Cal-CH450% CO	1/16/2026 2:57:18 PM			0.0	0.0	0.03	0.02
Cal-CH450% CO	1/23/2026 9:23:07 AM			0.0	0.0	0.06	0.02
Cal-CH450% CO	1/28/2026 7:05:33 AM			0.0	0.0	0.06	0.06
Cal-CH450% CO	1/28/2026 11:31:41 AM			0.0	0.0	-0.04	-0.06
Cal-CH450% CO	1/29/2026 6:42:07 AM			0.0	0.0	0.09	0.10
Cal-CH450% CO	1/29/2026 10:28:38 AM			0.0	0.0	-0.05	-0.04
Cal-CH450% CO	1/29/2026 12:03:27 PM			0.0	0.0	82.41	-0.01
Cal-CH450% CO	1/30/2026 6:42:22 AM			0.0	0.0	0.17	0.13
Cal-CH450% CO	1/30/2026 1:04:47 PM			0.0	0.0	-0.14	-0.12
Cal-O2 11%	1/2/2026 12:59:53 PM			0.0	0.0	0.02	0.02
Cal-O2 11%	1/5/2026 7:10:39 AM			0.0	0.0	0.01	0.00
Cal-O2 11%	1/5/2026 12:28:02 PM			0.0	0.0	-0.09	-0.09
Cal-O2 11%	1/5/2026 2:09:00 PM			0.0	0.0	0.07	0.07
Cal-O2 11%	1/8/2026 7:32:57 AM			0.0	0.0	0.05	0.00
Cal-O2 11%	1/9/2026 7:25:20 AM			0.0	0.0	0.01	0.00
Cal-O2 11%	1/12/2026 7:24:19 AM			0.0	0.0	0.01	0.00
Cal-O2 11%	1/12/2026 8:47:19 AM			0.0	0.0	0.05	0.00
Cal-O2 11%	1/12/2026 2:33:33 PM			0.0	0.0	0.01	0.01
Cal-O2 11%	1/13/2026 7:43:09 AM			0.0	0.0	0.08	-0.01
Cal-O2 11%	1/13/2026 8:05:33 AM			0.0	0.0	-1.66	-1.63
Cal-O2 11%	1/13/2026 8:10:27 AM			0.0	0.0	0.03	0.02
Cal-O2 11%	1/13/2026 1:20:42 PM			0.0	0.0	-1.45	-1.43
Cal-O2 11%	1/13/2026 1:46:48 PM			0.0	0.0	-0.10	-0.01
Cal-O2 11%	1/14/2026 7:49:00 AM			0.0	0.0	-0.06	0.01
Cal-O2 11%	1/14/2026 8:03:41 AM			0.0	0.0	0.03	0.00
Cal-O2 11%	1/14/2026 2:08:41 PM			0.0	0.0	-0.01	0.01
Cal-O2 11%	1/16/2026 8:13:05 AM			0.0	0.0	0.05	0.00
Cal-O2 11%	1/16/2026 9:19:01 AM			0.0	0.0	0.01	0.02
Cal-O2 11%	1/16/2026 2:59:31 PM			0.0	0.0	-0.02	-0.01
Cal-O2 11%	1/23/2026 9:26:15 AM			0.0	0.0	-0.02	0.01
Cal-O2 11%	1/28/2026 7:10:15 AM			0.0	0.0	0.05	0.06
Cal-O2 11%	1/28/2026 11:37:39 AM			0.0	0.0	-0.11	0.00
Cal-O2 11%	1/29/2026 6:52:27 AM			0.0	0.0	0.10	0.00
Cal-O2 11%	1/29/2026 10:30:46 AM			0.0	0.0	-0.04	-0.04
Cal-O2 11%	1/29/2026 12:11:03 PM			0.0	0.0	0.04	0.00
Cal-O2 11%	1/30/2026 6:49:41 AM			0.0	0.0	0.07	0.08
Cal-O2 11%	1/30/2026 12:17:51 PM			0.0	0.0	-0.01	0.00
Canyon B	1/7/2026 12:18:52 PM			65.6	65.3	-23.45	-23.49

All LFG Extraction Well Data - January 2026
Chiquita Canyon Landfill

Point Name	Record Date	CO Reading [ppmv]	H2 Reading [ppmv]	Init Temp [°F]	Adj Temp [°F]	Init Stat Press ["H2O]	Adj Stat Press ["H2O]
Canyon Primar	1/2/2026 10:40:12 AM					-23.54	-23.54
Canyon Primar	1/4/2026 12:37:29 PM					-22.58	-22.53
Canyon Primar	1/5/2026 7:33:00 AM				0.0	-23.12	-22.67
Canyon Primar	1/5/2026 1:25:57 PM					-19.22	-19.22
Canyon Primar	1/5/2026 2:08:18 PM					-22.70	-22.70
Canyon Primar	1/6/2026 10:27:01 AM					-23.58	-23.58
Canyon Primar	1/7/2026 9:31:07 AM					-22.83	-22.83
Canyon Primar	1/8/2026 9:43:55 AM					-23.56	-23.56
Canyon Primar	1/9/2026 12:23:03 PM					-22.97	-22.97
Canyon Primar	1/11/2026 11:38:37 AM					-22.49	-22.49
Canyon Primar	1/12/2026 9:23:17 AM					-22.32	-22.32
Canyon Primar	1/12/2026 10:23:53 AM					-22.77	-22.77
Canyon Primar	1/13/2026 8:36:28 AM			0.0	0.0	-22.32	-22.33
Canyon Primar	1/14/2026 8:06:18 AM					-22.79	-22.41
Canyon Primar	1/15/2026 9:26:00 AM					-24.10	-21.35
Canyon Primar	1/16/2026 8:36:11 AM					-20.99	-20.99
Canyon Primar	1/23/2026 7:40:56 AM					-18.34	-18.26
Canyon Primar	1/25/2026 8:06:47 AM					-20.25	-20.24
Canyon Primar	1/26/2026 1:44:44 PM					-18.03	-18.03
Canyon Primar	1/29/2026 3:59:02 PM					-26.40	-26.40
Canyon Primar	1/30/2026 10:38:01 AM					-16.79	-16.79
Canyon Primar	1/30/2026 3:05:53 PM					-20.83	-20.81
CV-02	1/15/2026 9:17:00 AM			125.3	125.0	-1.53	-1.52
CV-03	1/15/2026 9:14:38 AM			118.8	118.9	-6.80	-6.82
CV-04	1/15/2026 9:12:24 AM			109.3	109.4	-4.22	-4.20
CV-04	1/30/2026 12:23:59 PM			109.0	109.4	-2.57	-2.96
CV-05	1/15/2026 9:09:21 AM			102.6	102.6	-28.49	-28.73
CV-05	1/30/2026 12:19:15 PM			100.0	100.4	-15.65	-15.90
CV-06	1/8/2026 12:31:47 PM			88.4	89.3	-14.16	-16.52
CV-09	1/28/2026 1:36:49 PM			86.3	86.3	-0.05	-0.05
CV-108-52	1/8/2026 8:58:28 AM			104.6	103.1	-2.38	-1.72
CV-108-52	1/12/2026 8:20:00 AM	14					
CV-108-52	1/12/2026 8:20:00 AM		2200				
CV-108-52	1/16/2026 9:09:21 AM			108.6	107.1	-1.64	-1.54
CV-113	1/5/2026 9:35:00 AM	14					
CV-113	1/5/2026 9:35:00 AM		1200				
CV-113	1/5/2026 10:25:44 AM			65.2	67.8	-2.02	-2.75
CV-113	1/28/2026 9:07:49 AM			56.6	57.7	-1.32	-1.29
CV-113	1/28/2026 9:08:34 AM			57.9	58.0	-1.42	-1.42

All LFG Extraction Well Data - January 2026
Chiquita Canyon Landfill

Point Name	Record Date	CO Reading [ppmv]	H2 Reading [ppmv]	Init Temp [°F]	Adj Temp [°F]	Init Stat Press ["H2O]	Adj Stat Press ["H2O]
CV-114	1/5/2026 9:45:00 AM		155100				
CV-114	1/5/2026 9:45:00 AM	4340					
CV-114	1/5/2026 9:50:00 AM		160000				
CV-114	1/5/2026 9:50:00 AM	2600					
CV-114	1/5/2026 9:51:07 AM			187.9	190.5	-7.72	-7.61
CV-114	1/12/2026 8:25:00 AM	3780					
CV-114	1/12/2026 8:29:17 AM			189.8		-11.63	-11.63
CV-114	1/20/2026 9:05:47 AM			188.3	187.9	-5.61	-5.62
CV-114	1/26/2026 9:02:20 AM			190.1	190.0	-7.71	-7.65
CV-1424	1/7/2026 7:58:41 AM			107.8	107.7	-1.01	-0.98
CV-1532A	1/6/2026 9:16:00 AM						
CV-1532A	1/6/2026 9:16:00 AM						
CV-1532A	1/7/2026 8:25:00 AM		49000				
CV-1532A	1/7/2026 8:25:00 AM	1840					
CV-1532A	1/7/2026 8:25:51 AM			172.1	170.4	-3.73	-3.75
CV-1532A	1/7/2026 8:27:37 AM			176.3	169.7	-3.12	-3.18
CV-1532A	1/12/2026 8:10:00 AM	350					
CV-1532A	1/12/2026 8:10:00 AM		38000				
CV-1532A	1/14/2026 10:01:03 AM			163.8	150.3	-5.09	-4.53
CV-1532A	1/14/2026 10:01:56 AM			135.7	130.0	-5.61	-5.74
CV-1532A	1/14/2026 3:20:04 PM						
CV-1532A	1/16/2026 9:17:59 AM			98.5	103.9	-11.49	-11.17
CV-1532A	1/22/2026 8:29:51 AM			184.4	184.9	-1.81	-1.86
CV-1532A	1/29/2026 8:55:13 AM			170.7	169.4	-3.21	-3.41
CV-1532A	1/29/2026 8:56:46 AM			171.8	174.1	-3.05	-3.11
CV-1534A-PLR	1/7/2026 8:14:49 AM			197.7	197.9	-0.57	-0.57
CV-1534A-PLR	1/7/2026 8:15:00 AM	2630					
CV-1534A-PLR	1/7/2026 8:15:00 AM		102100				
CV-1534A-PLR	1/14/2026 9:48:00 AM			198.4	198.3	-3.46	-3.57
CV-1534A-PLR	1/22/2026 8:38:23 AM			196.8	196.9	-2.65	-2.43
CV-1534A-PLR	1/29/2026 8:49:19 AM			188.0	188.8	-0.15	-0.39
CV-1535	1/6/2026 7:50:00 AM	200					
CV-1535	1/6/2026 7:50:00 AM		19000				

All LFG Extraction Well Data - January 2026
Chiquita Canyon Landfill

Point Name	Record Date	CO Reading [ppmv]	H2 Reading [ppmv]	Init Temp [°F]	Adj Temp [°F]	Init Stat Press ["H2O]	Adj Stat Press ["H2O]
CV-1535	1/8/2026 8:52:22 AM			109.8	109.7	-1.06	-0.81
CV-1535	1/16/2026 9:05:22 AM			114.3	113.9	-0.72	-0.73
CV-1601D	1/5/2026 3:35:38 PM			107.3	107.4	-0.07	-0.08
CV-1601D	1/16/2026 11:01:50 AM			107.4	107.5	-0.91	-0.87
CV-1601S	1/5/2026 3:32:03 PM			78.7	88.9	0.23	-0.02
CV-1601S	1/5/2026 3:33:36 PM			94.8	94.9	-0.14	-0.14
CV-1601S	1/16/2026 10:57:27 AM			108.8	106.9	-1.23	-0.94
CV-1604	1/28/2026 8:56:19 AM			124.0	124.3	-1.40	-1.38
CV-1605	1/12/2026 3:42:04 PM			72.9	72.8	-13.43	-13.41
CV-1701D	1/13/2026 8:30:06 AM			93.6	95.1	-1.11	-1.00
CV-1701S	1/13/2026 8:21:14 AM			133.8	129.1	-1.37	-0.74
CV-1701S	1/13/2026 8:27:16 AM			126.9	127.6	-0.60	-0.59
CV-1701S	1/30/2026 1:05:41 PM			142.9	143.1	-5.46	-5.46
CV-1701S	1/30/2026 1:07:00 PM			143.1	142.6	-5.41	-5.41
CV-1901	1/13/2026 1:57:24 PM			93.8	95.1	-0.70	-0.71
CV-1901	1/23/2026 12:39:48 PM			86.1	86.0	-0.18	-0.18
CV-1902A	1/6/2026 7:40:00 AM	1100					
CV-1902A	1/6/2026 7:40:00 AM		180000				
CV-1902A	1/7/2026 9:05:00 AM		147150				
CV-1902A	1/7/2026 9:05:00 AM	1135					
CV-1902A	1/7/2026 9:08:28 AM			173.8	174.6	1.45	-0.15
CV-1902A	1/7/2026 9:09:05 AM			174.8	172.9	-0.37	-0.36
CV-1902A	1/14/2026 12:18:39 PM			165.7	165.2	-2.02	-2.00
CV-1902A	1/22/2026 9:30:49 AM			174.7	173.5	1.06	1.95
CV-1902A	1/22/2026 9:31:25 AM			174.0	173.0	0.54	0.65
CV-1902A	1/29/2026 9:15:10 AM			164.5	164.9	-1.97	-1.59
CV-1905	1/5/2026 7:41:24 AM			107.1	107.1	-5.27	-5.28
CV-2001	1/6/2026 9:06:00 AM						
CV-2001	1/6/2026 9:07:00 AM						
CV-2001	1/8/2026 7:52:00 AM		14000				
CV-2001	1/8/2026 7:52:00 AM	220					
CV-2001	1/13/2026 1:20:58 PM			84.3	84.5	-3.67	-3.65
CV-2001	1/13/2026 1:24:15 PM			84.8	87.8	-3.78	-3.74

All LFG Extraction Well Data - January 2026
Chiquita Canyon Landfill

Point Name	Record Date	CO Reading [ppmv]	H2 Reading [ppmv]	Init Temp [°F]	Adj Temp [°F]	Init Stat Press ["H2O]	Adj Stat Press ["H2O]
CV-2001	1/16/2026 1:02:36 PM			87.0	87.2	-2.72	-2.08
CV-2001	1/16/2026 1:03:06 PM			87.3	87.4	-2.39	-2.38
CV-2002	1/8/2026 8:00:00 AM	2200					
CV-2002	1/8/2026 8:00:00 AM		94000				
CV-2002	1/13/2026 1:11:16 PM			112.6	112.7	-3.23	-3.03
CV-2002	1/28/2026 10:14:41 AM			117.6	117.6	-1.99	-1.99
CV-2003	1/8/2026 9:02:05 AM			113.7	113.6	-1.65	-0.67
CV-2003	1/16/2026 9:12:34 AM			109.8	109.6	-0.68	-0.69
CV-2006	1/7/2026 9:20:00 AM	3430					
CV-2006	1/7/2026 9:20:00 AM		174900				
CV-2006	1/7/2026 9:20:48 AM			188.5	188.8	-1.19	-1.16
CV-2006	1/14/2026 12:29:49 PM			182.6	182.5	-5.65	-5.65
CV-2006	1/22/2026 9:39:54 AM			186.0	186.6	-2.19	-2.28
CV-2006	1/29/2026 9:28:39 AM			186.4	186.4	-3.10	-3.03
CV-2007	1/5/2026 10:05:00 AM	250					
CV-2007	1/5/2026 10:05:00 AM		18000				
CV-2007	1/6/2026 7:54:27 AM			104.5	104.6	-0.20	-0.19
CV-2007	1/6/2026 8:44:00 AM						
CV-2007	1/6/2026 8:45:00 AM						
CV-2007	1/28/2026 10:10:17 AM			102.1	102.1	-0.06	-0.06
CV-2008	1/6/2026 8:48:24 AM			76.2	78.8	-1.36	-1.36
CV-2008	1/9/2026 2:09:04 PM			76.5	76.5	-3.55	-3.50
CV-2009	1/6/2026 9:28:43 AM			132.7	129.9	-3.24	-1.50
CV-2009	1/6/2026 9:29:43 AM			129.7	129.8	-1.35	-1.35
CV-2009	1/30/2026 9:53:37 AM			134.3	134.6	-2.09	-2.18
CV-2009	1/30/2026 9:55:28 AM			134.6	134.9	-2.19	-2.18
CV-2009A	1/29/2026 4:09:45 PM			71.6	111.2	3.29	-0.02
CV-2009A	1/29/2026 4:13:43 PM			117.0	117.1	-0.05	-0.05
CV-2010	1/14/2026 11:46:22 AM			103.4	98.4	-3.30	-1.94
CV-2010A	1/12/2026 10:32:45 AM						
CV-2010A	1/14/2026 12:08:00 PM			133.4	134.8	0.30	-0.14
CV-2010A	1/14/2026 12:11:26 PM			134.5	134.5	-0.09	-0.12
CV-2011	1/28/2026 9:35:52 AM			107.3	108.0	-0.09	-0.06
CV-2011A	1/30/2026 8:21:59 AM			143.8	142.1	-3.54	-2.11

All LFG Extraction Well Data - January 2026
Chiquita Canyon Landfill

Point Name	Record Date	CO Reading [ppmv]	H2 Reading [ppmv]	Init °F Temp [ ]	Adj °F Temp [ ]	Init Stat Press ["H2O]	Adj Stat Press ["H2O]
CV-2011A	1/30/2026 8:24:09 AM			142.0	141.9	-2.17	-1.33
CV-2011A	1/30/2026 9:40:51 AM			144.5	144.8	-1.56	-1.63
CV-2011A	1/30/2026 9:42:21 AM			144.8	144.8	-1.47	-1.47
CV-2012	1/14/2026 11:56:37 AM			135.0	131.7	-5.61	-0.83
CV-2012	1/14/2026 11:56:42 AM			135.0	131.7	-5.61	-0.83
CV-2012	1/14/2026 11:58:44 AM			132.0	131.9	-0.62	-0.62
CV-2201-PLR	1/6/2026 10:00:00 AM			182.9	182.0	-9.79	-9.89
CV-2201-PLR	1/12/2026 10:31:45 AM			195.2	194.8	-12.96	-12.12
CV-2201-PLR	1/12/2026 10:34:00 AM	2000					
CV-2201-PLR	1/20/2026 12:33:27 PM			177.5	177.5	-5.17	-5.27
CV-2201-PLR	1/28/2026 10:33:38 AM			155.5	156.3	-6.57	-6.68
CV-2204-PLR	1/6/2026 8:50:00 AM		120600				
CV-2204-PLR	1/6/2026 8:50:00 AM	3610					
CV-2204-PLR	1/6/2026 8:51:53 AM			189.2	189.8	-17.94	-17.62
CV-2204-PLR	1/13/2026 8:12:38 AM			188.0	188.0	-26.73	-25.68
CV-2204-PLR	1/20/2026 8:25:21 AM			181.6	181.2	-2.02	-2.02
CV-2204-PLR	1/26/2026 8:15:24 AM			189.3	189.6	-12.32	-12.50
CV-2205	1/7/2026 1:23:04 PM			128.9	128.8	-1.98	-1.99
CV-2206-PLR	1/14/2026 9:21:02 AM			79.2	79.1	-5.71	-5.70
CV-2206-PLR	1/29/2026 1:37:22 PM			81.5	81.6	-3.33	-3.14
CV-2207	1/29/2026 3:58:53 PM			122.8	122.1	-0.84	-0.52
CV-2208A	1/30/2026 8:42:41 AM			125.9	125.4	-1.34	-1.33
CV-2301	1/6/2026 7:40:00 AM	3520					
CV-2301	1/6/2026 7:54:50 AM			183.0	183.0	-0.06	-0.15
CV-2301	1/6/2026 7:55:00 AM		120600				
CV-2301	1/6/2026 10:15:00 AM	2120					
CV-2301	1/12/2026 8:35:00 AM		140000				
CV-2301	1/12/2026 8:35:00 AM	1600					
CV-2301	1/13/2026 9:19:57 AM			185.0	185.0	-1.70	-1.74
CV-2301	1/21/2026 7:54:47 AM			187.0	187.0	-2.43	-2.53
CV-2301	1/28/2026 10:04:41 AM			170.0	170.0	-5.73	-5.70
CV-2302	1/12/2026 8:40:00 AM		16000				
CV-2302	1/12/2026 8:40:00 AM	79					
CV-2302	1/12/2026 9:46:01 AM			108.0	108.7	-12.80	-12.80
CV-2302	1/23/2026 7:48:54 AM			124.2	123.6	-7.63	-7.65
CV-2303	1/6/2026 12:45:00 PM	3260					
CV-2303	1/6/2026 12:45:00 PM		146700				

All LFG Extraction Well Data - January 2026
Chiquita Canyon Landfill

Point Name	Record Date	CO Reading [ppmv]	H2 Reading [ppmv]	Init Temp [°F]	Adj Temp [°F]	Init Stat Press ["H2O]	Adj Stat Press ["H2O]
CV-2303	1/6/2026 12:45:58 PM			179.5	180.4	2.59	-0.06
CV-2303	1/6/2026 12:46:57 PM			180.2	179.9	-0.34	-0.33
CV-2303	1/13/2026 10:25:15 AM			174.7	174.6	-2.76	-2.86
CV-2303	1/14/2026 8:40:00 AM	1900					
CV-2303	1/14/2026 8:40:00 AM		160000				
CV-2303	1/21/2026 12:22:33 PM			164.6	176.0	1.02	0.97
CV-2303	1/21/2026 12:23:12 PM			179.9	180.8	1.53	1.55
CV-2303	1/28/2026 1:12:07 PM			180.0	180.0	1.85	1.90
CV-2303	1/28/2026 1:14:22 PM			180.0	180.0	1.49	1.71
CV-2304	1/6/2026 8:10:28 AM			73.3	76.7	14.82	13.42
CV-2304	1/6/2026 8:10:52 AM			80.0	80.8	13.46	13.46
CV-2304	1/30/2026 8:34:33 AM			71.2	71.2	-4.23	-4.41
CV-2304	1/30/2026 8:36:22 AM			71.4	71.4	-4.73	-4.61
CV-2305	1/6/2026 1:10:00 PM		80200				
CV-2305	1/6/2026 1:10:00 PM	4490					
CV-2305	1/6/2026 1:10:34 PM			151.8	152.0	-1.66	-1.63
CV-2305	1/12/2026 1:21:38 PM			147.3	148.4	-1.21	-1.19
CV-2305	1/12/2026 1:24:00 PM	2550					
CV-2305	1/15/2026 7:55:00 AM		81000				
CV-2305	1/15/2026 7:55:00 AM	1900					
CV-2305	1/21/2026 9:53:15 AM			121.7	116.3	0.14	0.21
CV-2305	1/21/2026 9:56:05 AM			115.8	112.6	2.94	3.09
CV-2306	1/6/2026 8:44:07 AM			160.0	160.0	-15.73	-15.20
CV-2306	1/6/2026 8:45:00 AM	1540					
CV-2306	1/6/2026 8:45:00 AM		93300				
CV-2306	1/13/2026 8:16:52 AM			190.0	190.0	-20.69	-21.62
CV-2306	1/20/2026 8:32:54 AM			176.0	176.0	-6.05	-5.90
CV-2306	1/26/2026 8:20:12 AM			174.0	174.0	-14.53	-15.37
CV-2308-PLR	1/6/2026 9:50:00 AM		120400				
CV-2308-PLR	1/6/2026 9:50:00 AM	1730					
CV-2308-PLR	1/6/2026 9:54:24 AM			169.1	92.2	-9.73	-9.73

All LFG Extraction Well Data - January 2026
Chiquita Canyon Landfill

Point Name	Record Date	CO Reading [ppmv]	H2 Reading [ppmv]	Init Temp [°F]	Adj Temp [°F]	Init Stat Press ["H2O]	Adj Stat Press ["H2O]
CV-2308-PLR	1/12/2026 10:28:33 AM			124.1	123.8	-10.75	-10.81
CV-2308-PLR	1/20/2026 12:26:07 PM			151.0	151.1	-1.85	-1.85
CV-2308-PLR	1/29/2026 10:23:38 AM			93.5	93.1	0.26	0.30
CV-2308-PLR	1/29/2026 10:24:09 AM			92.6	92.5	0.28	0.28
CV-2310-PLR	1/6/2026 10:12:54 AM			181.6	181.6	-12.84	-12.60
CV-2310-PLR	1/6/2026 10:15:00 AM		128200				
CV-2310-PLR	1/12/2026 10:36:37 AM			177.3	177.4	-11.98	-11.49
CV-2310-PLR	1/12/2026 10:38:00 AM	2840					
CV-2310-PLR	1/20/2026 12:40:09 PM			176.3	176.4	-3.20	-3.20
CV-2310-PLR	1/28/2026 10:43:27 AM			179.0	179.1	-6.37	-6.26
CV-2311	1/15/2026 12:21:14 PM			150.9	150.8	-2.67	-2.67
CV-2311	1/15/2026 12:22:33 PM			151.9	151.5	-3.00	-2.92
CV-2311	1/20/2026 10:22:33 AM			96.2	95.4	9.13	9.10
CV-2311	1/20/2026 10:22:52 AM			94.3	94.4	8.98	9.01
CV-2312	1/15/2026 7:35:00 AM	2200					
CV-2312	1/15/2026 7:35:00 AM		140000				
CV-2314	1/6/2026 8:37:25 AM			144.1	144.0	-8.64	-1.39
CV-2314	1/6/2026 8:38:25 AM			144.4	144.0	-1.73	-1.75
CV-2314	1/6/2026 9:36:00 AM						
CV-2314	1/6/2026 9:36:00 AM						
CV-2314	1/12/2026 9:55:00 AM		130000				
CV-2314	1/12/2026 9:55:00 AM	2800					
CV-2314	1/29/2026 9:27:18 AM			146.3	146.5	-1.31	-1.36
CV-2314	1/29/2026 9:30:30 AM			146.4	146.5	-1.19	-0.75
CV-2315	1/13/2026 8:20:00 AM	3800					
CV-2315	1/13/2026 8:20:00 AM		120000				
CV-2316	1/6/2026 9:00:00 AM						
CV-2316	1/6/2026 9:00:00 AM						
CV-2316	1/6/2026 1:38:42 PM			119.5	119.7	-0.17	-0.16
CV-2319	1/6/2026 1:41:48 PM			119.4	119.7	-0.18	-0.18
CV-2319	1/7/2026 8:19:37 AM			131.6	130.9	-4.56	-2.63
CV-2319	1/7/2026 8:21:37 AM			131.3	131.4	-2.11	-2.03
CV-2321	1/23/2026 8:13:30 AM			144.9	145.0	-2.08	-0.69
CV-2322	1/12/2026 12:39:01 PM			169.2	168.9	-14.39	-14.39
CV-2322	1/12/2026 12:40:00 PM	3240					
CV-2322	1/13/2026 8:26:36 AM			156.9	156.5	-20.27	-17.15

All LFG Extraction Well Data - January 2026
Chiquita Canyon Landfill

Point Name	Record Date	CO Reading [ppmv]	H2 Reading [ppmv]	Init Temp [°F]	Adj Temp [°F]	Init Stat Press ["H2O]	Adj Stat Press ["H2O]
CV-2322	1/21/2026 8:49:56 AM			160.0	160.0	1.19	1.80
CV-2322	1/21/2026 8:51:20 AM			160.0	160.0	1.17	1.77
CV-2322	1/28/2026 12:46:15 PM			166.8	166.5	-6.72	-6.63
CV-2324	1/9/2026 1:09:09 PM			107.1	107.3	-0.50	-0.61
CV-2326	1/8/2026 1:01:43 PM			78.6	90.1	-1.19	-1.12
CV-2326	1/9/2026 9:41:01 AM			93.0	93.1	-2.07	-2.07
CV-2326	1/23/2026 12:26:26 PM			113.2	113.4	-4.77	-4.76
CV-2327	1/5/2026 1:05:00 PM	3410					
CV-2327	1/5/2026 1:05:00 PM		116400				
CV-2327	1/5/2026 1:05:43 PM			179.5	178.8	-5.22	-5.24
CV-2327	1/13/2026 8:47:17 AM			175.5	175.6	-4.71	-4.96
CV-2327	1/21/2026 8:57:15 AM			178.4	178.2	-4.46	-4.31
CV-2327	1/28/2026 9:25:51 AM			179.7	179.5	-5.75	-5.74
CV-2328	1/6/2026 7:30:00 AM		56300				
CV-2328	1/6/2026 7:30:00 AM	837					
CV-2328	1/6/2026 7:31:51 AM			165.9	165.8	-3.17	-3.02
CV-2328	1/12/2026 10:20:00 AM	480					
CV-2328	1/12/2026 10:20:00 AM		45000				
CV-2328	1/13/2026 8:58:46 AM			145.5	145.6	-7.40	-7.77
CV-2328	1/21/2026 8:19:51 AM			167.1	167.1	-0.12	-0.11
CV-2328	1/23/2026 8:58:39 AM			165.0	165.4	-3.84	-3.83
CV-2328	1/23/2026 9:02:42 AM			165.2	165.0	-3.91	-3.87
CV-2328	1/28/2026 9:37:06 AM			166.0	166.3	-2.70	-2.76
CV-2333	1/5/2026 9:35:00 AM		142300				
CV-2333	1/5/2026 9:35:00 AM	4560					
CV-2333	1/5/2026 9:37:17 AM			181.4	181.2	-6.09	-6.05
CV-2333	1/6/2026 9:48:00 AM						
CV-2333	1/6/2026 9:48:00 AM						
CV-2333	1/6/2026 2:46:00 PM						
CV-2333	1/12/2026 8:19:05 AM			181.7	182.0	-7.73	-6.64
CV-2333	1/12/2026 8:20:00 AM	3940					
CV-2333	1/13/2026 7:35:00 AM		170000				
CV-2333	1/13/2026 7:35:00 AM	3700					
CV-2333	1/14/2026 1:38:27 PM						
CV-2333	1/16/2026 10:54:34 AM			173.5	174.5	-4.68	-11.86
CV-2333	1/16/2026 10:55:30 AM			174.3	174.3	-11.55	-11.82

All LFG Extraction Well Data - January 2026
Chiquita Canyon Landfill

Point Name	Record Date	CO Reading [ppmv]	H2 Reading [ppmv]	Init Temp [°F]	Adj Temp [°F]	Init Stat Press ["H2O]	Adj Stat Press ["H2O]
CV-2333	1/20/2026 8:48:37 AM			182.9	182.8	-1.46	-1.46
CV-2333	1/26/2026 8:55:19 AM			181.3	181.3	-7.20	-7.24
CV-2334	1/6/2026 9:07:00 AM						
CV-2334	1/6/2026 9:08:00 AM						
CV-2334	1/6/2026 2:30:00 PM						
CV-2334	1/13/2026 7:40:00 AM	270					
CV-2334	1/13/2026 7:40:00 AM		19000				
CV-2334	1/14/2026 1:38:52 PM						
CV-2334	1/28/2026 9:42:35 AM			117.2	121.6	2.10	-0.23
CV-2334	1/28/2026 9:43:37 AM			122.7	122.9	-0.31	-0.29
CV-2335	1/13/2026 1:40:31 PM			94.5	94.4	-3.55	-3.22
CV-2335	1/23/2026 12:55:34 PM			93.8	93.8	-1.81	-1.79
CV-2336	1/6/2026 9:50:00 AM						
CV-2336	1/6/2026 11:57:00 AM						
CV-2336	1/6/2026 11:58:00 AM						
CV-2336	1/13/2026 1:50:33 PM			80.4	80.3	0.95	-0.31
CV-2336	1/13/2026 1:51:54 PM			80.4	80.4	-0.38	-0.38
CV-2336	1/23/2026 12:51:18 PM			72.4	72.5	-1.50	-1.49
CV-2336	1/23/2026 12:52:06 PM			72.6	72.6	-1.52	-1.52
CV-2337	1/6/2026 7:25:00 AM		130000				
CV-2337	1/6/2026 7:25:00 AM	2700					
CV-2337	1/7/2026 9:25:00 AM	4550					
CV-2337	1/7/2026 9:25:00 AM		96600				
CV-2337	1/7/2026 9:30:37 AM			146.7	146.9	1.49	0.55
CV-2337	1/7/2026 9:31:33 AM			146.9	146.9	-0.64	-0.65
CV-2337	1/13/2026 2:03:04 PM			116.7	116.4	-13.37	-13.34
CV-2337	1/14/2026 12:40:44 PM			134.0	134.0	-12.63	-12.82
CV-2337	1/14/2026 12:43:15 PM			134.0	134.0	-12.70	-12.73
CV-2337	1/22/2026 9:44:30 AM			125.1	124.9	-3.68	-3.65
CV-2338	1/7/2026 9:10:00 AM		134000				
CV-2338	1/7/2026 9:10:00 AM	1430					
CV-2338	1/7/2026 9:13:49 AM			178.3	177.8	-3.83	-3.68
CV-2338	1/14/2026 12:22:41 PM			177.3	175.2	-4.23	-4.29
CV-2338	1/22/2026 9:34:26 AM			173.6	176.0	-1.49	-1.54

All LFG Extraction Well Data - January 2026
Chiquita Canyon Landfill

Point Name	Record Date	CO Reading [ppmv]	H2 Reading [ppmv]	Init Temp [°F]	Adj Temp [°F]	Init Stat Press ["H2O]	Adj Stat Press ["H2O]
CV-2338	1/29/2026 9:22:44 AM			174.6	173.4	-3.74	-3.72
CV-2339	1/14/2026 9:20:11 AM			79.2	79.8	-8.10	-6.73
CV-2339	1/14/2026 9:21:35 AM			79.9	79.9	-6.43	-6.57
CV-2339	1/16/2026 9:11:09 AM			74.5	75.6	-5.75	-5.82
CV-2341	1/6/2026 7:45:00 AM	710					
CV-2341	1/6/2026 7:45:00 AM		120000				
CV-2341	1/6/2026 9:04:00 AM						
CV-2341	1/6/2026 9:05:00 AM						
CV-2341	1/8/2026 8:48:26 AM			117.1	118.2	-8.99	-8.08
CV-2341	1/29/2026 1:00:58 PM			85.5	87.3	-2.66	-2.59
CV-2342A-PLR	1/7/2026 8:33:15 AM			188.7	188.9	-5.70	-5.54
CV-2342A-PLR	1/7/2026 8:35:00 AM		182900				
CV-2342A-PLR	1/7/2026 8:35:00 AM	987					
CV-2342A-PLR	1/14/2026 10:04:50 AM			191.2	191.7	-7.42	-7.42
CV-2342A-PLR	1/14/2026 10:08:29 AM			190.7	191.1	-7.34	-7.33
CV-2342A-PLR	1/22/2026 8:25:01 AM			174.0	174.5	-3.30	-3.26
CV-2342A-PLR	1/29/2026 9:01:59 AM			187.9	188.5	-4.89	-4.39
CV-2343	1/7/2026 8:00:39 AM			174.4	171.4	2.74	-0.67
CV-2343	1/7/2026 8:01:16 AM			171.5	170.9	-0.33	-0.37
CV-2343	1/7/2026 8:10:00 AM	5410					
CV-2343	1/7/2026 8:10:00 AM		125200				
CV-2343	1/8/2026 9:08:36 AM			174.5	175.0	-2.67	-0.32
CV-2343	1/8/2026 9:11:35 AM			176.1	174.7	-0.24	-0.24
CV-2343	1/14/2026 9:39:12 AM			187.2	174.2	-1.76	-1.70
CV-2343	1/14/2026 9:40:02 AM			179.0	178.8	-1.63	-1.61
CV-2343	1/22/2026 8:45:45 AM			179.5	179.2	-0.90	-0.85
CV-2343	1/29/2026 8:35:55 AM			145.9	145.3	-2.72	-2.55
CV-2344	1/7/2026 7:47:53 AM			159.1	160.6	-1.42	-1.45
CV-2344	1/7/2026 8:00:00 AM		121500				
CV-2344	1/7/2026 8:00:00 AM	4873					
CV-2344	1/14/2026 8:00:00 AM	0					
CV-2344	1/14/2026 8:00:00 AM		1700				
CV-2344	1/14/2026 9:32:40 AM			161.9	159.9	-2.74	-2.68
CV-2344	1/14/2026 9:34:03 AM			163.8	164.1	-2.73	-2.87

All LFG Extraction Well Data - January 2026
Chiquita Canyon Landfill

Point Name	Record Date	CO Reading [ppmv]	H2 Reading [ppmv]	Init Temp [°F]	Adj Temp [°F]	Init Stat Press ["H2O]	Adj Stat Press ["H2O]
CV-2344	1/22/2026 8:50:33 AM			162.5	164.2	-2.56	-2.56
CV-2344	1/29/2026 8:31:26 AM			135.5	132.3	-3.29	-3.19
CV-2345	1/7/2026 7:50:00 AM		150000				
CV-2345	1/8/2026 9:42:59 AM			129.4	126.6	-3.37	-3.03
CV-2345	1/14/2026 7:50:00 AM		2700				
CV-2345	1/14/2026 7:50:00 AM	22					
CV-2345	1/16/2026 9:21:53 AM			124.8	126.3	-4.23	-4.23
CV-2346	1/6/2026 8:25:00 AM	3600					
CV-2346	1/6/2026 8:25:00 AM		120000				
CV-2346	1/8/2026 9:47:12 AM			136.2	135.6	-5.44	-5.48
CV-2346	1/8/2026 9:47:54 AM			135.6	136.1	-5.33	-5.37
CV-2346	1/16/2026 9:25:19 AM			144.6	143.3	-7.06	-5.70
CV-2346	1/16/2026 9:26:55 AM			143.8	144.8	-5.80	-5.77
CV-2347	1/6/2026 8:05:00 AM		87000				
CV-2347	1/6/2026 8:05:00 AM	2500					
CV-2347	1/8/2026 10:00:52 AM			109.8	109.7	-0.32	-0.32
CV-2347	1/16/2026 9:38:38 AM			108.6	109.7	-0.70	-0.70
CV-2348	1/6/2026 8:00:00 AM	140					
CV-2348	1/6/2026 8:00:00 AM		9900				
CV-2348	1/8/2026 10:06:12 AM			116.0	117.8	-4.44	-4.44
CV-2348	1/16/2026 9:45:31 AM			118.8	118.8	-5.03	-5.03
CV-2349	1/7/2026 8:00:00 AM	3100					
CV-2349	1/7/2026 8:00:00 AM		120000				
CV-2349	1/8/2026 9:24:12 AM			122.5	122.4	-1.59	-1.50
CV-2349	1/16/2026 8:54:47 AM			101.7	101.8	-4.82	-4.74
CV-2350	1/8/2026 8:05:00 AM		150000				
CV-2350	1/8/2026 8:05:00 AM	4000					
CV-2350	1/8/2026 9:20:04 AM			126.2	125.9	-7.53	-7.10
CV-2350	1/28/2026 10:08:37 AM			100.9	101.0	-3.23	-3.22
CV-2351	1/7/2026 7:20:00 AM		130000				
CV-2351	1/7/2026 7:20:00 AM	1500					
CV-2351	1/13/2026 12:47:51 PM			82.5	82.6	-0.12	-0.11
CV-2351	1/16/2026 1:15:35 PM			85.0	84.5	-0.03	-0.32
CV-2352	1/7/2026 7:30:00 AM	1100					
CV-2352	1/7/2026 7:30:00 AM		180000				

All LFG Extraction Well Data - January 2026
Chiquita Canyon Landfill

Point Name	Record Date	CO Reading [ppmv]	H2 Reading [ppmv]	Init Temp [°F]	Adj Temp [°F]	Init Stat Press ["H2O]	Adj Stat Press ["H2O]
CV-2352	1/13/2026 12:57:20 PM			97.7	98.2	-6.03	-6.03
CV-2352	1/14/2026 12:15:02 PM			100.1	99.3	-0.30	-0.40
CV-2352	1/22/2026 8:17:48 AM			59.4	58.9	-1.15	-1.12
CV-2353-PLR	1/7/2026 8:38:45 AM			151.7	152.3	2.24	-0.32
CV-2353-PLR	1/7/2026 8:40:00 AM	1060					
CV-2353-PLR	1/7/2026 8:40:00 AM		163600				
CV-2353-PLR	1/7/2026 8:40:51 AM			153.9	153.4	-0.32	-0.39
CV-2353-PLR	1/8/2026 8:31:00 AM		210000				
CV-2353-PLR	1/8/2026 8:31:00 AM	1100					
CV-2353-PLR	1/14/2026 10:11:46 AM			151.0	150.8	-5.83	-5.74
CV-2353-PLR	1/22/2026 8:21:36 AM			123.6	122.0	-2.43	-2.45
CV-2354	1/7/2026 7:50:00 AM	2600					
CV-2354	1/13/2026 2:10:10 PM			186.8	186.5	-1.46	-1.58
CV-2354	1/13/2026 2:10:38 PM			187.1	186.8	-1.47	-1.39
CV-2354	1/14/2026 9:21:21 AM			190.3	189.9	2.08	-0.26
CV-2354	1/14/2026 9:23:25 AM			189.7	189.4	-0.30	-0.41
CV-2354	1/22/2026 9:05:03 AM			76.3	76.2	36.55	36.58
CV-2354	1/22/2026 9:05:24 AM			75.2	75.3	34.27	34.27
CV-24001	1/13/2026 1:35:39 PM			80.0	79.9	-0.68	-0.66
CV-24001	1/23/2026 10:17:40 AM			95.7	96.4	-0.50	-0.50
CV-24001	1/23/2026 12:57:46 PM			82.4	83.5	-0.12	-0.12
CV-24002	1/13/2026 1:16:06 PM			98.5	98.5	-0.56	-0.56
CV-24002	1/23/2026 10:13:17 AM			102.5	101.7	-0.56	-0.56
CV-24003	1/13/2026 1:07:40 PM			81.0	81.8	-1.30	-1.32
CV-24003	1/23/2026 10:06:57 AM			93.9	94.4	-1.02	-1.02
CV-24004	1/13/2026 8:57:52 AM			96.0	96.3	-1.86	-1.86
CV-24004	1/13/2026 9:19:17 AM			101.9	102.1	-1.83	-1.82
CV-24004	1/23/2026 10:03:36 AM			76.5	76.5	-0.24	-0.23
CV-24006	1/6/2026 8:00:00 AM						
CV-24006	1/6/2026 8:01:00 AM						
CV-24006	1/6/2026 2:08:00 PM						
CV-24006	1/6/2026 2:09:00 PM						
CV-24006	1/8/2026 12:54:11 PM			129.9	129.9	-1.18	-1.15
CV-24006	1/23/2026 12:22:46 PM			126.3	126.0	-0.22	-0.21

All LFG Extraction Well Data - January 2026
Chiquita Canyon Landfill

Point Name	Record Date	CO Reading [ppmv]	H2 Reading [ppmv]	Init Temp [°F]	Adj Temp [°F]	Init Stat Press ["H2O]	Adj Stat Press ["H2O]
CV-24006	1/26/2026 11:41:29 AM						
CV-24007	1/6/2026 8:43:00 AM						
CV-24007	1/13/2026 7:50:00 AM	770					
CV-24007	1/13/2026 7:50:00 AM		80000				
CV-24007	1/14/2026 10:26:25 AM			125.9	125.8	-0.19	-0.18
CV-24007	1/23/2026 12:14:52 PM			106.1	80.0	-0.48	-0.49
CV-24008	1/6/2026 9:13:00 AM						
CV-24008	1/6/2026 9:13:00 AM						
CV-24009	1/6/2026 9:11:00 AM						
CV-24009	1/6/2026 11:48:00 AM						
CV-24009	1/6/2026 2:32:00 PM						
CV-24009	1/7/2026 12:25:00 PM						
CV-24009	1/14/2026 10:10:25 AM			82.2	82.7	4.49	4.51
CV-24009	1/14/2026 10:12:39 AM			83.1	83.3	4.47	4.45
CV-24009	1/14/2026 1:43:03 PM						
CV-24009	1/30/2026 1:43:16 PM			160.9	158.4	-6.12	-1.32
CV-24009	1/30/2026 1:45:04 PM			155.6	155.4	-1.16	-1.20
CV-24010	1/13/2026 7:59:42 AM			71.0	71.2	-0.93	-0.93
CV-24010	1/30/2026 9:02:56 AM			78.9	78.9	-0.42	-0.41
CV-24011	1/6/2026 9:10:00 AM		119000				
CV-24011	1/6/2026 9:10:00 AM	3460					
CV-24011	1/6/2026 9:10:29 AM			181.3	181.3	-1.08	-1.07
CV-24011	1/9/2026 9:00:58 AM			179.8	180.4	-1.31	-1.38
CV-24011	1/12/2026 10:15:45 AM			178.4	179.0	-1.85	-1.82
CV-24011	1/12/2026 10:22:00 AM	2930					
CV-24011	1/20/2026 12:07:08 PM			179.7	179.6	0.20	0.20
CV-24011	1/20/2026 12:09:04 PM			179.5	179.7	0.18	0.11
CV-24011	1/26/2026 12:52:57 PM			178.9	178.2	2.94	2.96
CV-24011	1/26/2026 12:53:35 PM			178.3	178.4	2.97	2.97
CV-24012	1/6/2026 9:22:00 AM						
CV-24012	1/6/2026 9:22:00 AM						
CV-24012	1/6/2026 9:45:00 AM		144700				
CV-24012	1/6/2026 9:45:00 AM	2380					
CV-24012	1/6/2026 9:46:39 AM			184.5	184.4	-9.79	-9.54
CV-24012	1/9/2026 9:11:49 AM			166.7	162.2	-8.29	-8.59
CV-24012	1/12/2026 10:10:00 AM	1820					

All LFG Extraction Well Data - January 2026
Chiquita Canyon Landfill

Point Name	Record Date	CO Reading [ppmv]	H2 Reading [ppmv]	Init Temp [°F]	Adj Temp [°F]	Init Stat Press ["H2O]	Adj Stat Press ["H2O]
CV-24012	1/12/2026 10:10:02 AM			179.0	177.0	-9.89	-8.01
CV-24012	1/20/2026 10:09:12 AM			183.0	183.2	-1.19	-1.17
CV-24012	1/26/2026 1:07:06 PM			179.1	178.8	-11.99	-9.57
CV-24013	1/6/2026 9:00:45 AM			136.2	137.3	0.36	0.31
CV-24013	1/6/2026 9:01:12 AM			135.3	134.5	0.28	0.28
CV-24013	1/9/2026 9:31:13 AM			119.3	118.6	0.90	0.77
CV-24013	1/9/2026 9:31:33 AM			116.8	117.1	0.66	0.65
CV-24013	1/29/2026 2:10:58 PM			101.5	100.9	-6.71	-6.71
CV-24014	1/6/2026 11:41:00 AM						
CV-24014	1/6/2026 11:41:00 AM						
CV-24014	1/14/2026 1:37:00 PM						
CV-24015	1/5/2026 10:24:32 AM			187.3	187.3	-4.23	-4.15
CV-24015	1/5/2026 10:25:00 AM		181800				
CV-24015	1/5/2026 10:25:00 AM	1860					
CV-24015	1/12/2026 9:05:10 AM			184.7	184.8	-8.52	-7.37
CV-24015	1/12/2026 9:08:00 AM	2310					
CV-24015	1/20/2026 9:35:47 AM			184.3	184.3	-1.09	-1.09
CV-24015	1/26/2026 9:32:20 AM			187.5	187.6	-4.04	-4.04
CV-24016	1/6/2026 9:18:57 AM			168.9	168.7	-4.60	-4.57
CV-24016	1/6/2026 9:20:00 AM		41300				
CV-24016	1/6/2026 9:20:00 AM	942					
CV-24016	1/12/2026 10:18:06 AM			167.3	167.4	-5.07	-5.07
CV-24016	1/12/2026 10:25:00 AM	1090					
CV-24016	1/20/2026 12:14:12 PM			173.0	175.5	-0.34	-0.33
CV-24016	1/23/2026 12:30:39 PM			190.2	191.3	-0.41	-0.37
CV-24016	1/23/2026 12:32:17 PM			191.5	191.6	-0.44	-0.44
CV-24016	1/26/2026 12:57:42 PM			167.0	168.8	-0.57	-0.59
CV-24017	1/6/2026 9:30:00 AM	2620					
CV-24017	1/6/2026 9:30:00 AM		116300				
CV-24017	1/6/2026 9:32:24 AM			179.9	179.0	-2.89	-2.54
CV-24017	1/12/2026 10:12:33 AM			177.5	177.5	-3.93	-3.65
CV-24017	1/12/2026 10:15:00 AM	2240					
CV-24017	1/13/2026 7:55:00 AM	1400					
CV-24017	1/13/2026 7:55:00 AM		140000				

All LFG Extraction Well Data - January 2026
Chiquita Canyon Landfill

Point Name	Record Date	CO Reading [ppmv]	H2 Reading [ppmv]	Init Temp [°F]	Adj Temp [°F]	Init Stat Press ["H2O]	Adj Stat Press ["H2O]
CV-24017	1/20/2026 10:18:06 AM			188.5	188.5	-0.07	-0.06
CV-24017	1/26/2026 12:47:41 PM			173.2	173.0	-11.72	-9.44
CV-24018	1/14/2026 1:34:39 PM			80.7	99.8	1.05	-0.71
CV-24018	1/14/2026 1:36:56 PM			104.9	109.1	-1.00	-0.83
CV-24018	1/30/2026 9:02:35 AM			124.7	124.7	-0.27	-0.25
CV-24019	1/6/2026 9:24:44 AM			188.9	189.0	-4.13	-4.16
CV-24019	1/6/2026 9:25:00 AM	2290					
CV-24019	1/6/2026 9:25:00 AM		140800				
CV-24019	1/12/2026 10:22:09 AM			187.9	187.8	-4.90	-4.61
CV-24019	1/12/2026 10:30:00 AM	2160					
CV-24019	1/20/2026 12:20:16 PM			189.1	188.9	-3.04	-3.03
CV-24019	1/26/2026 1:02:05 PM			187.5	187.4	-7.26	-7.18
CV-24020	1/15/2026 12:37:15 PM			86.5	86.5	-12.88	-12.97
CV-24020	1/15/2026 12:38:50 PM			86.9	86.9	-13.71	-13.43
CV-24020	1/29/2026 1:50:30 PM			77.8	78.3	-7.18	-7.73
CV-24021	1/6/2026 9:23:00 AM						
CV-24021	1/6/2026 9:23:00 AM						
CV-24021	1/9/2026 9:18:08 AM			59.0	55.9	1.24	-0.23
CV-24021	1/9/2026 9:19:00 AM			56.1	56.1	-0.24	-0.27
CV-24021	1/29/2026 1:46:08 PM			84.7	84.7	-7.46	-7.50
CV-24023	1/5/2026 10:40:00 AM		194900				
CV-24023	1/5/2026 10:40:00 AM	2600					
CV-24023	1/5/2026 10:42:55 AM			194.8	194.8	-6.38	-6.38
CV-24023	1/12/2026 9:14:12 AM			192.7	193.1	-6.32	-6.35
CV-24023	1/12/2026 9:15:00 AM	2650					
CV-24023	1/20/2026 9:45:13 AM			156.6	156.8	-1.04	-1.09
CV-24023	1/26/2026 9:47:29 AM			179.9	179.5	-11.00	-9.34
CV-24024-PLR	1/5/2026 10:12:18 AM			137.4	135.4	-11.07	-11.00
CV-24024-PLR	1/5/2026 10:12:50 AM			136.6	136.3	-10.40	-10.40
CV-24024-PLR	1/20/2026 9:26:17 AM			136.6	135.7	-1.21	-1.21
CV-24024-PLR	1/20/2026 9:26:55 AM			138.1	132.2	-1.23	-1.23
CV-24025	1/6/2026 12:51:58 PM			165.6	165.0	-0.04	-0.09
CV-24025	1/6/2026 12:55:00 PM	5060					

All LFG Extraction Well Data - January 2026
Chiquita Canyon Landfill

Point Name	Record Date	CO Reading [ppmv]	H2 Reading [ppmv]	Init Temp [°F]	Adj Temp [°F]	Init Stat Press ["H2O]	Adj Stat Press ["H2O]
CV-24025	1/6/2026 12:55:00 PM		130300				
CV-24025	1/13/2026 10:29:37 AM			165.8	167.1	-1.28	-1.27
CV-24025	1/21/2026 12:26:57 PM			83.5	83.4	2.78	2.78
CV-24025	1/21/2026 12:27:37 PM			82.4	82.3	2.80	2.82
CV-24025	1/28/2026 1:08:35 PM			171.5	171.5	-1.70	-1.70
CV-24026	1/6/2026 10:07:19 AM			75.4	80.2	-15.16	-15.10
CV-24026	1/29/2026 1:59:07 PM			121.5	121.6	-6.30	-6.08
CV-24027	1/6/2026 9:38:00 AM						
CV-24027	1/6/2026 9:38:00 AM						
CV-24027	1/14/2026 9:28:17 AM			82.3	81.0	-9.65	-5.66
CV-24027	1/29/2026 1:40:41 PM			86.0	86.4	-5.05	-5.15
CV-24028	1/6/2026 9:31:00 AM						
CV-24028	1/6/2026 9:31:00 AM						
CV-24029	1/14/2026 8:53:28 AM			78.3	75.4	-14.92	-1.95
CV-24029	1/14/2026 8:55:19 AM			77.6	77.8	-3.59	-3.52
CV-24029	1/16/2026 1:03:26 PM			77.6	77.4	7.57	-13.58
CV-24029	1/16/2026 1:05:21 PM			77.6	77.6	-15.98	-15.96
CV-24030	1/5/2026 9:55:00 AM		171200				
CV-24030	1/5/2026 9:55:00 AM	2380					
CV-24030	1/5/2026 9:56:10 AM			193.1	193.0	-5.98	-5.96
CV-24030	1/12/2026 8:42:24 AM			81.5	82.8	-18.81	-19.00
CV-24030	1/12/2026 8:44:44 AM			84.7	83.4	-18.70	-15.83
CV-24030	1/16/2026 1:12:37 PM			115.5	116.9	-14.54	-14.76
CV-24030	1/16/2026 1:14:01 PM			115.8	116.5	-14.58	-14.58
CV-24030	1/20/2026 9:16:21 AM			105.7	111.1	-0.89	-0.89
CV-24031	1/15/2026 1:29:48 PM			88.6	88.8	2.59	2.61
CV-24031	1/15/2026 1:30:35 PM			88.3	88.3	2.46	2.58
CV-24031	1/30/2026 8:55:37 AM			125.9	126.8	-0.39	-0.41
CV-24032	1/6/2026 12:40:00 PM	2060					
CV-24032	1/6/2026 12:40:00 PM		124600				
CV-24032	1/6/2026 12:40:41 PM			183.9	183.0	-2.23	-2.11
CV-24032	1/13/2026 10:34:44 AM			185.0	185.9	-0.08	-0.14

All LFG Extraction Well Data - January 2026
Chiquita Canyon Landfill

Point Name	Record Date	CO Reading [ppmv]	H2 Reading [ppmv]	Init Temp [°F]	Adj Temp [°F]	Init Stat Press ["H2O]	Adj Stat Press ["H2O]
CV-24032	1/21/2026 12:31:48 PM			191.0	191.0	24.59	25.95
CV-24032	1/21/2026 12:32:41 PM			191.0	191.0	28.66	28.79
CV-24032	1/28/2026 1:22:56 PM			189.2	189.7	-1.09	-1.09
CV-24033	1/6/2026 10:20:00 AM		125450				
CV-24033	1/6/2026 10:20:00 AM	2205					
CV-24033	1/6/2026 10:20:20 AM			186.9	187.2	-7.24	-7.29
CV-24033	1/13/2026 10:21:07 AM			185.6	186.0	-7.01	-7.16
CV-24033	1/20/2026 12:45:35 PM			186.6	186.7	4.31	4.47
CV-24033	1/20/2026 12:46:26 PM			187.5	187.0	4.42	4.40
CV-24033	1/28/2026 1:19:52 PM			127.6	136.7	-1.52	-1.38
CV-24034	1/6/2026 8:36:20 AM			107.4	106.5	-17.81	-18.71
CV-24034	1/6/2026 9:30:00 AM						
CV-24034	1/6/2026 9:30:00 AM						
CV-24034	1/29/2026 1:28:54 PM			112.3	111.3	-12.37	-12.32
CV-24036	1/9/2026 8:41:51 AM			51.6	50.8	1.39	-0.28
CV-24036	1/9/2026 8:46:06 AM			51.1	51.0	-0.25	-0.25
CV-24036	1/30/2026 8:50:06 AM			68.2	68.2	-6.38	-6.37
CV-24037	1/12/2026 1:08:52 PM			73.6	73.2	-5.82	-2.21
CV-24037	1/30/2026 9:28:22 AM			77.9	78.0	6.53	6.57
CV-24037	1/30/2026 9:29:48 AM			78.9	79.0	7.07	7.19
CV-24038	1/6/2026 8:23:40 AM			179.9	180.7	15.48	15.36
CV-24038	1/6/2026 8:24:08 AM			179.2	179.3	12.96	13.12
CV-24038	1/6/2026 8:25:00 AM	2160					
CV-24038	1/6/2026 8:25:00 AM		152000				
CV-24038	1/13/2026 10:16:16 AM			177.9	176.3	19.63	21.28
CV-24038	1/13/2026 10:16:53 AM			177.2	177.3	17.95	19.24
CV-24038	1/21/2026 12:42:13 PM			190.2	190.1	37.18	38.51
CV-24038	1/21/2026 12:45:52 PM			189.5	188.7	37.13	37.06
CV-24038	1/28/2026 12:57:36 PM			185.2	185.5	31.25	31.39
CV-24038	1/28/2026 12:58:13 PM			185.8	184.5	35.42	34.80

All LFG Extraction Well Data - January 2026
Chiquita Canyon Landfill

Point Name	Record Date	CO Reading [ppmv]	H2 Reading [ppmv]	Init Temp [°F]	Adj Temp [°F]	Init Stat Press ["H2O]	Adj Stat Press ["H2O]
CV-24039	1/15/2026 1:18:49 PM			83.3	83.3	-9.35	-9.09
CV-24039	1/15/2026 1:19:34 PM			83.4	83.5	-7.68	-8.02
CV-24039	1/30/2026 10:14:22 AM			78.2	78.0	-7.43	-9.97
CV-24039	1/30/2026 10:16:32 AM			78.2	78.1	-7.96	-7.96
CV-24040	1/6/2026 9:29:00 AM						
CV-24040	1/6/2026 9:29:00 AM						
CV-24040	1/15/2026 12:48:35 PM			90.8	90.9	-6.71	-6.77
CV-24040	1/30/2026 10:22:54 AM			81.3	81.4	0.56	0.85
CV-24040	1/30/2026 10:23:59 AM			82.0	82.0	0.32	0.43
CV-24041	1/13/2026 8:05:26 AM			66.4	66.2	-16.96	-3.01
CV-24041	1/13/2026 8:07:11 AM			66.2	66.2	-4.01	-4.04
CV-24041	1/29/2026 1:23:05 PM			79.4	79.4	-0.18	-0.23
CV-24043	1/12/2026 9:37:13 AM			83.3	83.8	-3.29	-3.49
CV-24043	1/30/2026 8:04:21 AM			72.3	76.3	-0.50	-0.78
CV-24045	1/6/2026 8:15:00 AM		149500				
CV-24045	1/6/2026 8:15:00 AM	2540					
CV-24045	1/6/2026 8:17:13 AM			150.5	156.1	-4.51	-4.03
CV-24045	1/13/2026 10:12:31 AM			159.2	157.6	-1.30	-1.17
CV-24045	1/21/2026 12:37:27 PM			173.2	172.9	23.67	23.36
CV-24045	1/21/2026 12:38:03 PM			173.2	174.0	21.02	23.95
CV-24045	1/28/2026 12:54:09 PM			164.7	167.2	20.48	20.31
CV-24045	1/28/2026 12:54:47 PM			168.3	167.5	16.89	16.92
CV-24046	1/15/2026 1:09:06 PM			91.7	92.2	0.75	0.01
CV-24046	1/15/2026 1:12:30 PM			92.3	92.2	0.13	0.14
CV-24046	1/30/2026 10:10:33 AM			81.9	82.0	-8.18	-8.78
CV-24048	1/6/2026 9:03:00 AM						
CV-24048	1/6/2026 9:04:00 AM						
CV-24048	1/13/2026 8:14:11 AM			72.4	72.4	-19.09	-21.04
CV-24048	1/29/2026 10:20:19 AM			79.7	79.8	-9.62	-9.50
CV-24049	1/5/2026 8:00:00 AM		112800				
CV-24049	1/5/2026 8:00:00 AM	3480					

All LFG Extraction Well Data - January 2026
Chiquita Canyon Landfill

Point Name	Record Date	CO Reading [ppmv]	H2 Reading [ppmv]	Init Temp [°F]	Adj Temp [°F]	Init Stat Press ["H2O]	Adj Stat Press ["H2O]
CV-24049	1/5/2026 8:00:57 AM			186.7	186.5	-23.42	-22.86
CV-24049	1/5/2026 10:15:00 AM	2500					
CV-24049	1/13/2026 8:02:03 AM			187.7	188.0	-1.66	-1.73
CV-24049	1/20/2026 8:13:33 AM			188.9	189.7	-0.23	-0.22
CV-24049	1/26/2026 8:06:34 AM			186.5	186.8	-14.86	-8.91
CV-24050	1/12/2026 9:25:15 AM			86.4	83.2	-5.73	-6.08
CV-24050	1/29/2026 12:57:31 PM			80.4	80.0	1.70	1.70
CV-24050	1/29/2026 12:58:03 PM			80.1	79.9	1.71	1.70
CV-24052	1/6/2026 9:10:00 AM						
CV-24052	1/6/2026 9:10:00 AM						
CV-24052	1/13/2026 9:25:06 AM			72.1	72.6	-1.13	-1.14
CV-24052	1/13/2026 9:28:00 AM			73.0	73.3	-0.98	-0.99
CV-24052	1/13/2026 9:30:19 AM			72.3	72.7	-0.05	-0.02
CV-24052	1/23/2026 9:42:59 AM			85.6	86.0	-4.88	-4.87
CV-24053	1/5/2026 8:51:45 AM						
CV-24053	1/6/2026 9:14:00 AM						
CV-24053	1/6/2026 9:14:00 AM						
CV-24053	1/13/2026 8:31:37 AM			84.9	81.4	-17.76	-3.39
CV-24053	1/13/2026 8:34:19 AM			79.6	78.2	-3.56	-0.23
CV-24053	1/15/2026 7:45:00 AM		68000				
CV-24053	1/15/2026 7:45:00 AM	870					
CV-24053	1/29/2026 10:25:18 AM			73.1	73.1	-0.57	-0.55
CV-24054	1/5/2026 8:07:15 AM			174.9	175.7	-3.50	-3.47
CV-24054	1/5/2026 8:10:00 AM	3230					
CV-24054	1/5/2026 8:10:00 AM		118800				
CV-24054	1/13/2026 8:06:42 AM			173.3	172.8	-4.97	-5.07
CV-24054	1/20/2026 8:19:59 AM			177.4	176.3	-0.50	-0.50
CV-24054	1/26/2026 8:10:26 AM			171.8	172.0	-8.45	-8.45
CV-24055	1/5/2026 1:31:38 PM			99.9	106.6	-0.17	-0.04
CV-24055	1/5/2026 1:33:37 PM			94.0	94.2	-0.02	-0.02
CV-24055	1/13/2026 8:30:00 AM		160000				
CV-24055	1/13/2026 8:30:00 AM	2500					
CV-24055	1/23/2026 10:29:06 AM			130.2	130.0	-2.29	-2.28
CV-24056	1/6/2026 9:17:00 AM						

All LFG Extraction Well Data - January 2026
Chiquita Canyon Landfill

Point Name	Record Date	CO Reading [ppmv]	H2 Reading [ppmv]	Init Temp [°F]	Adj Temp [°F]	Init Stat Press ["H2O]	Adj Stat Press ["H2O]
CV-24056	1/6/2026 9:17:00 AM						
CV-24056	1/8/2026 8:43:42 AM			133.3	133.2	-2.13	-1.35
CV-24056	1/8/2026 8:44:41 AM			132.1	132.0	-1.22	-1.22
CV-24056	1/16/2026 9:03:03 AM			129.3	129.0	-1.24	-1.19
CV-24057	1/14/2026 9:02:17 AM			112.8	112.7	-1.30	-1.30
CV-24057	1/30/2026 9:51:05 AM			77.4	77.4	1.08	1.12
CV-24057	1/30/2026 9:51:57 AM			77.5	77.6	1.07	1.08
CV-24058	1/8/2026 1:19:00 PM			62.5	62.7	-0.35	-0.37
CV-24058	1/23/2026 9:05:54 AM			69.8	69.4	0.49	0.38
CV-24058	1/23/2026 9:06:54 AM			69.7	69.6	0.42	0.29
CV-24058	1/23/2026 9:07:29 AM			70.0	69.9	0.24	0.31
CV-24059	1/7/2026 12:40:00 PM		76500				
CV-24059	1/7/2026 12:40:00 PM	508					
CV-24059	1/7/2026 12:41:55 PM			154.0	156.0	2.26	-0.10
CV-24059	1/7/2026 12:42:59 PM			156.7	156.9	-0.14	-0.13
CV-24059	1/14/2026 12:58:29 PM			158.5	158.6	-0.28	-0.28
CV-24059	1/21/2026 1:04:04 PM			158.7	158.1	-2.33	-2.36
CV-24059	1/29/2026 12:44:32 PM			160.2	160.3	-5.84	-5.84
CV-24060	1/7/2026 9:51:01 AM			101.0	100.3	-1.41	-1.37
CV-24060	1/23/2026 7:56:24 AM			93.4	93.9	-2.74	-2.74
CV-24061	1/6/2026 9:01:00 AM						
CV-24061	1/6/2026 9:02:00 AM						
CV-24061	1/8/2026 10:20:17 AM			98.5	99.1	-3.42	-3.45
CV-24061	1/26/2026 1:31:40 PM			119.1	118.8	-0.09	-0.03
CV-24062	1/5/2026 1:09:05 PM			151.3	149.2	-1.42	-1.42
CV-24062	1/5/2026 1:10:00 PM		58000				
CV-24062	1/5/2026 1:10:00 PM	1330					
CV-24062	1/12/2026 10:15:00 AM	940					
CV-24062	1/12/2026 10:15:00 AM		78000				
CV-24062	1/13/2026 8:51:09 AM			143.8	143.4	-3.98	-3.66
CV-24062	1/21/2026 8:29:42 AM			154.9	150.6	-1.69	-1.58
CV-24062	1/28/2026 9:18:37 AM			144.8	142.0	-6.19	-6.27

All LFG Extraction Well Data - January 2026
Chiquita Canyon Landfill

Point Name	Record Date	CO Reading [ppmv]	H2 Reading [ppmv]	Init Temp [°F]	Adj Temp [°F]	Init Stat Press ["H2O]	Adj Stat Press ["H2O]
CV-24064	1/5/2026 12:45:00 PM	3170					
CV-24064	1/5/2026 12:45:00 PM		116000				
CV-24064	1/5/2026 12:51:42 PM			195.0	194.6	-1.43	-1.61
CV-24064	1/12/2026 12:50:00 PM	2680					
CV-24064	1/12/2026 12:51:27 PM			177.5	197.6	83.64	82.49
CV-24064	1/12/2026 12:53:15 PM			202.9		83.57	81.81
CV-24064	1/13/2026 8:25:00 AM	2300					
CV-24064	1/13/2026 8:25:00 AM		130000				
CV-24064	1/21/2026 9:17:01 AM			193.9	195.1	15.13	11.56
CV-24064	1/21/2026 9:18:18 AM			196.1	196.1	3.55	3.93
CV-24064	1/27/2026 2:22:15 PM			192.8	192.4	-0.36	-0.50
CV-24064	1/27/2026 2:24:26 PM			192.8	192.7	-0.80	-0.25
CV-24064	1/28/2026 7:52:55 AM			192.7	192.8	-0.18	-0.20
CV-24065-TP17	1/6/2026 7:41:23 AM			78.4	78.4	-0.68	-0.68
CV-24065-TP17	1/13/2026 8:15:00 AM	470					
CV-24065-TP17	1/13/2026 8:15:00 AM		11000				
CV-24065-TP17	1/23/2026 10:20:31 AM			109.1	110.0	0.01	-0.16
CV-24065-TP17	1/23/2026 10:24:17 AM			112.8	112.4	-0.16	-0.16
CV-24066	1/6/2026 7:55:00 AM		34000				
CV-24066	1/6/2026 7:55:00 AM	430					
CV-24066	1/6/2026 9:18:00 AM						
CV-24066	1/6/2026 9:18:00 AM						
CV-24066	1/8/2026 8:36:20 AM			118.7	118.5	-0.97	-1.00
CV-24066	1/16/2026 8:53:03 AM			117.6	116.8	-1.04	-1.04
CV-24067	1/8/2026 8:32:23 AM			107.2	107.7	-2.18	-1.83
CV-24067	1/16/2026 8:49:51 AM			101.5	102.4	-1.41	-1.41
CV-24068	1/7/2026 12:49:07 PM			167.9	167.1	-0.03	-0.22
CV-24068	1/7/2026 12:50:00 PM		115200				
CV-24068	1/7/2026 12:50:00 PM	3070					
CV-24068	1/13/2026 9:22:13 AM			146.2	145.4	-0.95	-0.91
CV-24068	1/21/2026 7:48:38 AM			155.3	155.1	-0.02	-0.03
CV-24068	1/28/2026 10:11:46 AM			148.1	148.9	0.47	0.46

All LFG Extraction Well Data - January 2026
Chiquita Canyon Landfill

Point Name	Record Date	CO Reading [ppmv]	H2 Reading [ppmv]	Init Temp [°F]	Adj Temp [°F]	Init Stat Press ["H2O]	Adj Stat Press ["H2O]
CV-24068	1/28/2026 10:12:18 AM			147.1	146.4	0.46	0.45
CV-24069	1/13/2026 4:10:28 PM			105.7	105.5	-2.52	-1.80
CV-24069	1/15/2026 7:25:00 AM	270					
CV-24069	1/15/2026 7:25:00 AM		32000				
CV-24069	1/23/2026 8:55:37 AM			116.3	115.4	-0.73	-0.74
CV-24070	1/8/2026 12:21:39 PM			79.5	84.2	-3.78	-5.84
CV-24070	1/15/2026 7:30:00 AM	480					
CV-24070	1/15/2026 7:30:00 AM		68000				
CV-24070	1/23/2026 9:00:51 AM			111.7	111.8	-0.32	-0.31
CV-24071	1/8/2026 8:52:00 AM		24000				
CV-24071	1/8/2026 8:52:00 AM	230					
CV-24071	1/8/2026 10:12:06 AM			117.6	119.1	-3.62	-4.58
CV-24071	1/23/2026 8:49:37 AM			119.0	118.2	-3.31	-3.36
CV-24072	1/7/2026 9:28:38 AM			76.3	102.8	-0.70	-0.66
CV-24072	1/16/2026 8:12:48 AM			119.5	118.9	-13.62	-13.22
CV-24073-TP13	1/26/2026 1:39:51 PM			109.8	113.1	-10.57	-10.60
CV-24074	1/6/2026 9:15:00 AM						
CV-24074	1/6/2026 9:15:00 AM						
CV-24074	1/6/2026 10:14:40 AM			109.9	110.1	0.22	-0.78
CV-24074	1/6/2026 10:16:34 AM			110.3	110.6	-3.54	-1.70
CV-24074	1/26/2026 1:53:27 PM			117.5	118.9	-3.97	-3.53
CV-24075-TP15	1/5/2026 8:50:00 AM	2655					
CV-24075-TP15	1/5/2026 8:50:00 AM		101400				
CV-24075-TP15	1/5/2026 8:50:30 AM			189.1	189.0	-12.93	-12.98
CV-24075-TP15	1/12/2026 1:01:54 PM			187.9		-7.86	-7.86
CV-24075-TP15	1/12/2026 1:05:00 PM	3270					
CV-24075-TP15	1/21/2026 9:31:36 AM			190.6	190.8	0.64	0.69
CV-24075-TP15	1/21/2026 9:35:00 AM			190.5	190.8	0.53	0.41
CV-24075-TP15	1/28/2026 8:46:12 AM			189.5	189.7	-0.61	-0.68
CV-24076	1/5/2026 8:34:17 AM			155.0	154.5	-6.42	-6.39
CV-24076	1/5/2026 8:35:00 AM		31700				
CV-24076	1/5/2026 8:35:00 AM	1190					
CV-24076	1/12/2026 1:14:37 PM			159.6	159.6	-6.95	-6.98
CV-24076	1/12/2026 1:20:00 PM	1460					
CV-24076	1/21/2026 10:11:43 AM			168.6	168.7	-0.94	-0.90
CV-24076	1/28/2026 9:02:28 AM			165.3	165.3	-2.16	-2.16
CV-24077	1/6/2026 9:20:00 AM						

All LFG Extraction Well Data - January 2026
Chiquita Canyon Landfill

Point Name	Record Date	CO Reading [ppmv]	H2 Reading [ppmv]	Init Temp [°F]	Adj Temp [°F]	Init Stat Press ["H2O]	Adj Stat Press ["H2O]
CV-24077	1/6/2026 9:20:00 AM						
CV-24077	1/8/2026 8:22:09 AM			127.3	127.2	-4.24	-4.02
CV-24077	1/8/2026 10:11:19 AM						
CV-24077	1/16/2026 8:39:05 AM			127.0	127.7	-7.96	-7.68
CV-24078	1/6/2026 9:19:00 AM						
CV-24078	1/6/2026 9:19:00 AM						
CV-24078	1/8/2026 8:26:04 AM			127.7	127.9	-1.19	-0.71
CV-24078	1/16/2026 8:42:55 AM			112.2	111.8	-0.32	-0.31
CV-24078	1/16/2026 8:45:12 AM			111.8	112.4	-0.40	-0.42
CV-24079-TP8	1/12/2026 9:15:36 AM			69.9	71.9	-14.13	-4.77
CV-24079-TP8	1/12/2026 9:17:19 AM			73.7	73.7	-3.05	-3.03
CV-24079-TP8	1/23/2026 8:49:27 AM			106.0	106.7	-1.56	-1.55
CV-24080	1/12/2026 8:10:10 AM			104.4	104.2	-0.59	-0.58
CV-24080	1/23/2026 8:45:10 AM			118.9	120.6	-0.48	-0.48
CV-24081-TP10	1/8/2026 12:02:02 PM			81.9	82.0	-0.49	-0.49
CV-24081-TP10	1/23/2026 8:58:28 AM			115.8	114.4	-0.60	-0.60
CV-24082	1/8/2026 12:32:10 PM			108.5	108.1	-1.08	-1.01
CV-24082	1/23/2026 8:11:29 AM			123.1	122.4	-0.24	-0.26
CV-24083	1/7/2026 9:35:29 AM			126.3	126.5	-0.10	-0.20
CV-24083	1/23/2026 8:04:40 AM			138.9	138.0	-0.81	-0.87
CV-24083	1/23/2026 8:05:50 AM			138.7	138.3	-0.97	-0.93
CV-24083	1/23/2026 8:06:25 AM			137.6	137.8	-0.89	-0.88
CV-24084-TP11	1/6/2026 7:37:15 AM			174.3	174.7	-0.42	-0.44
CV-24084-TP11	1/6/2026 7:40:00 AM		66600				
CV-24084-TP11	1/6/2026 7:40:00 AM	2410					
CV-24084-TP11	1/13/2026 9:05:17 AM			174.9	175.0	-0.40	-0.39
CV-24084-TP11	1/16/2026 8:09:07 AM			172.8	172.9	-21.48	-21.16
CV-24084-TP11	1/16/2026 8:10:05 AM			172.9	172.9	-20.78	-20.64
CV-24084-TP11	1/21/2026 8:05:34 AM			176.1	176.7	-1.26	-1.26
CV-24084-TP11	1/28/2026 9:51:42 AM			176.0	176.0	-5.08	-5.07
CV-24085	1/12/2026 8:24:25 AM			104.7	120.2	-0.03	-0.62
CV-24085	1/16/2026 3:56:13 PM			127.4	125.8	-0.84	-0.49
CV-24086	1/12/2026 8:17:07 AM			107.4	107.1	-0.39	-0.39
CV-24086	1/23/2026 8:33:31 AM			115.6	116.3	-0.05	-0.05
CV-24087	1/5/2026 8:52:34 AM			110.6	110.5	-0.26	-0.25
CV-24087	1/23/2026 8:20:54 AM			116.6	116.8	-0.09	-0.09

All LFG Extraction Well Data - January 2026
Chiquita Canyon Landfill

Point Name	Record Date	CO Reading [ppmv]	H2 Reading [ppmv]	Init Temp [°F]	Adj Temp [°F]	Init Stat Press ["H2O]	Adj Stat Press ["H2O]
CV-24088	1/8/2026 9:32:27 AM			113.8	113.3	-1.87	-1.87
CV-24088	1/9/2026 1:26:28 PM			105.7	108.8	-1.27	-1.28
CV-24088	1/16/2026 8:05:54 AM			115.2	115.4	-4.99	-5.01
CV-24089	1/5/2026 1:24:41 PM			59.1	59.4	-12.95	-12.99
CV-24089	1/16/2026 3:42:15 PM			93.5	93.5	-16.96	-16.94
CV-24090	1/5/2026 9:08:26 AM			117.4	117.8	-0.73	-0.72
CV-24090	1/26/2026 1:13:55 PM			121.2	123.7	-0.02	-0.07
CV-24091	1/5/2026 9:29:11 AM			125.7	125.8	-0.31	-0.30
CV-24091	1/26/2026 10:34:50 AM			134.8	135.6	-0.03	-0.06
CV-24092	1/5/2026 9:42:15 AM			119.6	119.8	-2.71	-2.91
CV-24093	1/6/2026 9:24:28 AM			116.9	117.0	-0.99	-1.01
CV-24093	1/29/2026 10:20:03 AM			114.2	114.3	-0.32	-0.31
CV-24095	1/7/2026 7:40:52 AM			168.1	168.1	-0.17	-0.21
CV-24095	1/7/2026 7:55:00 AM		104200				
CV-24095	1/7/2026 7:55:00 AM	4730					
CV-24095	1/8/2026 8:10:00 AM	3500					
CV-24095	1/8/2026 8:10:00 AM		150000				
CV-24095	1/14/2026 9:27:36 AM			167.9	168.6	-0.39	-0.34
CV-24095	1/16/2026 9:01:01 AM			168.7	169.0	-5.50	-2.12
CV-24095	1/22/2026 8:58:18 AM			169.4	169.4	3.92	3.83
CV-24095	1/22/2026 8:59:06 AM			169.5	169.6	3.46	3.37
CV-24095	1/29/2026 8:21:50 AM			169.3	169.2	0.60	0.60
CV-24095	1/29/2026 8:23:14 AM			169.4	169.3	2.64	2.64
CV-24096	1/13/2026 2:06:12 PM			84.9	84.9	-0.33	-0.33
CV-24096	1/13/2026 2:06:39 PM			85.0	85.3	-0.31	-0.30
CV-24096	1/28/2026 10:30:01 AM			68.6	68.7	-3.54	-3.44
CV-24096	1/28/2026 10:30:34 AM			68.8	68.8	-3.43	-3.42
CV-24097	1/13/2026 1:58:43 PM			79.3	79.2	-0.98	-1.01
CV-24097	1/28/2026 10:24:20 AM			63.7	63.7	-4.81	-3.81
CV-24097	1/28/2026 10:24:53 AM			63.7	63.7	-3.82	-3.82
CV-24098	1/6/2026 9:57:00 AM						
CV-24098	1/6/2026 9:57:00 AM						
CV-24098	1/12/2026 10:09:45 AM						

All LFG Extraction Well Data - January 2026
Chiquita Canyon Landfill

Point Name	Record Date	CO Reading [ppmv]	H2 Reading [ppmv]	Init Temp [°F]	Adj Temp [°F]	Init Stat Press ["H2O]	Adj Stat Press ["H2O]
CV-24098	1/13/2026 1:46:16 PM			103.7	103.9	-6.38	-6.38
CV-24098	1/14/2026 3:06:12 PM						
CV-24098	1/15/2026 7:38:23 AM						
CV-24098	1/28/2026 9:44:03 AM			92.0	93.0	-2.79	-2.77
CV-24099	1/6/2026 9:02:00 AM						
CV-24099	1/6/2026 9:03:00 AM						
CV-24099	1/6/2026 2:24:00 PM						
CV-24099	1/8/2026 8:17:00 AM		10000				
CV-24099	1/8/2026 8:17:00 AM	240					
CV-24099	1/12/2026 10:08:49 AM						
CV-24099	1/13/2026 1:41:30 PM			80.0	80.1	-4.25	-4.24
CV-24099	1/14/2026 3:05:49 PM						
CV-24099	1/15/2026 7:36:46 AM						
CV-24099	1/28/2026 9:58:41 AM			62.2	61.1	-2.76	-2.74
CV-24100	1/8/2026 7:45:00 AM	17					
CV-24100	1/8/2026 7:45:00 AM		3800				
CV-24100	1/13/2026 1:35:03 PM			106.6	106.4	-8.10	-8.12
CV-24100	1/16/2026 12:48:32 PM			112.6	113.0	-8.18	-8.16
CV-24101	1/6/2026 9:05:00 AM						
CV-24101	1/6/2026 10:06:00 AM						
CV-24101	1/6/2026 10:06:00 AM						
CV-24101	1/6/2026 2:25:00 PM						
CV-24101	1/8/2026 7:30:00 AM		6200				
CV-24101	1/8/2026 7:30:00 AM	31					
CV-24101	1/12/2026 10:03:17 AM						
CV-24101	1/13/2026 1:31:43 PM			100.1	100.4	-0.44	-0.43
CV-24101	1/14/2026 3:05:04 PM						
CV-24101	1/16/2026 12:45:06 PM			103.3	103.7	-0.48	-0.43
CV-24102	1/5/2026 9:01:07 AM						
CV-24102	1/6/2026 9:59:00 AM						
CV-24102	1/6/2026 9:59:00 AM						
CV-24102	1/8/2026 10:14:54 AM			108.6	108.5	-2.60	-1.98
CV-24102	1/16/2026 10:10:33 AM			108.8	109.4	-2.81	-2.81
CV-24103	1/5/2026 1:39:35 PM						
CV-24103	1/5/2026 2:50:55 PM			104.7	108.8	0.25	-0.01
CV-24103	1/5/2026 2:52:25 PM			109.2	109.2	-0.11	-0.11
CV-24103	1/16/2026 10:00:48 AM			107.3	106.6	-2.14	-1.87
CV-24104	1/5/2026 1:27:02 PM						

All LFG Extraction Well Data - January 2026
Chiquita Canyon Landfill

Point Name	Record Date	CO Reading [ppmv]	H2 Reading [ppmv]	Init Temp [°F]	Adj Temp [°F]	Init Stat Press ["H2O]	Adj Stat Press ["H2O]
CV-24104	1/8/2026 2:00:09 PM			84.8	86.0	-0.76	-0.77
CV-24104	1/16/2026 10:14:00 AM			99.7	100.4	-1.75	-1.29
CV-24104	1/30/2026 9:32:09 AM			91.4	92.1	0.20	-0.25
CV-24104	1/30/2026 9:32:52 AM			92.3	92.5	-0.25	-0.26
CV-24105	1/5/2026 1:12:41 PM						
CV-24105	1/12/2026 2:57:32 PM			103.5	103.5	-0.32	-0.32
CV-24105	1/16/2026 10:21:24 AM			102.4	102.4	-1.15	-0.96
CV-24106	1/5/2026 10:43:57 AM						
CV-24106	1/12/2026 12:34:36 PM			124.7	124.8	-0.33	-0.33
CV-24106	1/23/2026 11:19:06 AM			120.0	123.8	0.26	-0.01
CV-24106	1/23/2026 11:20:48 AM			125.1	125.0	-0.08	-0.08
CV-24106	1/29/2026 1:29:29 PM			127.3	128.1	-0.31	-0.42
CV-24107	1/9/2026 12:59:12 PM			124.7	125.9	-0.34	-0.44
CV-24108	1/6/2026 9:32:00 AM						
CV-24108	1/6/2026 9:32:00 AM						
CV-24108	1/6/2026 2:39:00 PM						
CV-24108	1/12/2026 10:34:42 AM			116.1	115.6	-0.35	-0.10
CV-24108	1/12/2026 10:40:41 AM						
CV-24108	1/14/2026 2:36:00 PM						
CV-24109	1/6/2026 11:52:00 AM						
CV-24109	1/6/2026 11:53:00 AM						
CV-24109	1/6/2026 2:43:00 PM						
CV-24109	1/12/2026 9:50:08 AM			100.5	100.4	-0.90	-0.91
CV-24109	1/12/2026 10:35:18 AM						
CV-24109	1/14/2026 2:31:23 PM						
CV-24110	1/7/2026 1:00:21 PM			121.0	121.1	-1.01	-1.00
CV-24110	1/9/2026 1:03:22 PM			119.8	119.2	-1.57	-1.48
CV-24110	1/30/2026 1:20:52 PM			123.0	123.4	0.16	-0.15
CV-24110	1/30/2026 1:21:16 PM			123.7	123.9	-0.17	-0.17
CV-24111	1/7/2026 7:54:43 AM			115.5	107.1	-4.86	-3.70
CV-24112	1/5/2026 10:03:58 AM						
CV-24112	1/29/2026 8:45:21 AM			125.7	125.7	-0.73	-0.73
CV-24114	1/14/2026 2:36:30 PM			120.1	120.3	-14.02	-14.22
CV-24116	1/13/2026 10:58:28 AM			105.6	105.5	-1.01	-1.01
CV-24117	1/28/2026 9:11:13 AM			79.4	80.4	-0.07	-0.09
CV-24118	1/13/2026 8:35:18 AM			135.5	134.4	-6.12	-2.44
CV-24118	1/13/2026 8:36:04 AM			133.4	133.2	-2.02	-1.99

All LFG Extraction Well Data - January 2026
Chiquita Canyon Landfill

Point Name	Record Date	CO Reading [ppmv]	H2 Reading [ppmv]	Init Temp [°F]	Adj Temp [°F]	Init Stat Press ["H2O]	Adj Stat Press ["H2O]
CV-24118	1/29/2026 2:30:31 PM			133.5	134.9	-0.05	-0.10
CV-24118	1/29/2026 2:30:49 PM			135.1	135.6	-0.23	-0.23
CV-24119	1/16/2026 12:40:52 PM			129.4	129.1	0.83	-0.75
CV-24119	1/16/2026 12:46:08 PM			129.4	130.8	-0.59	-0.62
CV-24119	1/29/2026 2:59:23 PM			133.4	129.5	0.13	-0.27
CV-24119	1/29/2026 2:59:53 PM			128.9	128.6	-0.17	-0.14
CV-24120	1/5/2026 10:08:29 AM			63.6	63.8	-11.88	-12.21
CV-24120	1/5/2026 10:11:55 AM			64.4	64.4	-12.04	-13.19
CV-24120	1/19/2026 7:50:00 AM	340					
CV-24120	1/19/2026 7:50:00 AM		33000				
CV-24120	1/28/2026 9:05:36 AM			55.0	54.7	-5.13	-5.07
CV-24120	1/28/2026 9:05:58 AM			54.4	54.3	-5.07	-5.08
CV-24121	1/5/2026 9:40:00 AM		3100				
CV-24121	1/5/2026 9:40:00 AM	43					
CV-24121	1/5/2026 10:16:58 AM			121.6	122.9	-4.86	-4.83
CV-24121	1/6/2026 9:49:00 AM						
CV-24121	1/6/2026 9:49:00 AM						
CV-24121	1/6/2026 2:47:00 PM						
CV-24121	1/14/2026 1:25:42 PM						
CV-24121	1/16/2026 10:41:48 AM			117.6	115.5	-9.04	-10.51
CV-24121	1/28/2026 9:14:54 AM			94.7	94.9	-5.65	-5.71
CV-24122	1/5/2026 9:30:00 AM	0					
CV-24122	1/5/2026 9:30:00 AM		2100				
CV-24122	1/5/2026 12:31:13 PM			80.7	81.3	-16.38	-16.53
CV-24122	1/28/2026 9:03:07 AM			60.6	60.7	-4.51	-4.39
CV-24123	1/13/2026 12:30:27 PM			113.9	114.0	-2.83	-2.82
CV-24124	1/6/2026 1:03:40 PM			104.0	103.5	-13.95	-10.75
CV-24125-TP20	1/5/2026 9:25:00 AM	20					
CV-24125-TP20	1/5/2026 9:25:00 AM		2200				
CV-24125-TP20	1/6/2026 1:22:00 PM						
CV-24125-TP20	1/6/2026 1:23:00 PM						
CV-24125-TP20	1/28/2026 9:18:42 AM			107.2	107.2	-0.38	-0.34
CV-24126	1/5/2026 7:37:55 AM			189.9	190.1	-6.04	-6.12
CV-24126	1/5/2026 7:40:00 AM		147050				
CV-24126	1/5/2026 7:40:00 AM	3645					

All LFG Extraction Well Data - January 2026
Chiquita Canyon Landfill

Point Name	Record Date	CO Reading [ppmv]	H2 Reading [ppmv]	Init Temp [°F]	Adj Temp [°F]	Init Stat Press ["H2O]	Adj Stat Press ["H2O]
CV-24126	1/13/2026 7:48:19 AM			188.7	190.0	-5.03	-5.03
CV-24126	1/20/2026 7:47:46 AM			101.6	100.0	4.56	4.67
CV-24126	1/20/2026 7:48:20 AM			100.3	99.2	4.28	4.38
CV-24126	1/26/2026 7:50:39 AM			188.4	189.5	-7.66	-7.66
CV-24127	1/6/2026 12:34:40 PM			120.3	118.4	-0.25	-0.10
CV-24127	1/6/2026 1:20:00 PM						
CV-24127	1/6/2026 1:21:00 PM						
CV-24127	1/15/2026 8:00:00 AM		100000				
CV-24127	1/15/2026 8:00:00 AM	1700					
CV-24128	1/6/2026 1:09:27 PM			123.9	124.8	-0.33	-0.31
CV-24128	1/14/2026 8:10:00 AM	630					
CV-24128	1/14/2026 8:10:00 AM		53000				
CV-24128	1/16/2026 10:29:44 AM			106.6	112.0	-0.26	-3.52
CV-24128	1/16/2026 10:31:01 AM			114.7	114.3	-4.04	-3.98
CV-24129	1/6/2026 1:13:04 PM			67.9	67.9	-0.26	-0.28
CV-24129	1/6/2026 1:19:00 PM						
CV-24129	1/6/2026 1:19:00 PM						
CV-24129	1/14/2026 1:39:16 PM						
CV-24129	1/16/2026 10:05:42 AM			127.6	128.1	-16.77	-19.93
CV-24129	1/16/2026 10:07:18 AM			128.3	128.2	-20.09	-20.09
CV-24130	1/30/2026 8:50:53 AM			116.0	115.4	-5.03	-4.16
CV-24131	1/6/2026 1:26:00 PM						
CV-24131	1/6/2026 1:27:00 PM						
CV-24131	1/8/2026 7:49:21 AM						
CV-24131	1/14/2026 1:10:32 PM						
CV-24131	1/15/2026 9:50:47 AM						
CV-24131	1/23/2026 7:38:04 AM						
CV-24131	1/29/2026 8:38:58 AM			122.3	122.3	-1.28	-1.28
CV-24131	1/30/2026 8:13:01 AM						
CV-24132	1/7/2026 9:10:08 AM						
CV-24132	1/15/2026 12:31:56 PM			127.9	127.7	-3.57	-3.22
CV-24132	1/28/2026 1:44:59 PM			127.9	128.6	-0.18	-0.30
CV-24132	1/29/2026 8:49:00 AM			108.0	114.8	-0.74	-0.74
CV-24133	1/2/2026 3:39:38 PM			117.3	117.9	-3.68	-4.08
CV-24134-TP19	1/6/2026 8:39:30 AM			144.3	143.5	-11.00	-4.68
CV-24135	1/6/2026 8:58:29 AM			128.4	133.7	1.93	-0.39
CV-24135	1/6/2026 10:19:08 AM			134.5	134.2	-1.57	-0.51
CV-24136	1/6/2026 9:51:25 AM			132.9	133.0	-0.83	-0.83

All LFG Extraction Well Data - January 2026
Chiquita Canyon Landfill

Point Name	Record Date	CO Reading [ppmv]	H2 Reading [ppmv]	Init Temp [°F]	Adj Temp [°F]	Init Stat Press ["H2O]	Adj Stat Press ["H2O]
CV-24137	1/14/2026 11:34:24 AM			93.9	94.0	-0.31	-0.30
CV-24138	1/6/2026 12:01:00 PM						
CV-24138	1/6/2026 12:01:00 PM						
CV-24138	1/7/2026 7:45:00 AM		15000				
CV-24138	1/7/2026 7:45:00 AM	84					
CV-24138	1/12/2026 10:12:42 AM						
CV-24138	1/13/2026 2:19:46 PM			92.8	91.3	2.63	2.66
CV-24138	1/13/2026 2:21:10 PM			91.4	91.5	2.77	2.62
CV-24138	1/14/2026 3:09:04 PM						
CV-24138	1/28/2026 1:13:03 PM			90.2	91.0	7.49	7.43
CV-24138	1/28/2026 1:13:30 PM			91.0	91.0	8.38	8.29
CV-24139	1/6/2026 12:02:00 PM						
CV-24139	1/6/2026 12:02:00 PM						
CV-24139	1/7/2026 7:26:04 AM			66.9	68.3	-1.30	-1.30
CV-24139	1/7/2026 7:40:00 AM	870					
CV-24139	1/7/2026 7:40:00 AM		180000				
CV-24139	1/12/2026 10:15:41 AM						
CV-24139	1/13/2026 2:23:40 PM			101.3	101.1	-0.14	-0.14
CV-24139	1/28/2026 1:07:35 PM			108.4	107.5	-1.51	-1.26
CV-24139	1/28/2026 1:10:03 PM			108.3	107.9	-1.25	-1.20
CV-24140	1/6/2026 12:03:00 PM						
CV-24140	1/6/2026 12:04:00 PM						
CV-24140	1/7/2026 7:35:00 AM		210000				
CV-24140	1/7/2026 7:35:00 AM	1100					
CV-24140	1/12/2026 10:15:06 AM						
CV-24140	1/13/2026 2:27:51 PM			120.7	120.7	-9.42	-9.52
CV-24140	1/13/2026 2:29:00 PM			120.3	121.5	-9.33	-9.40
CV-24140	1/28/2026 1:01:55 PM			125.1	125.7	-3.17	-3.20
CV-24141	1/7/2026 7:15:00 AM	75					
CV-24141	1/7/2026 7:15:00 AM		2300				
CV-24141	1/13/2026 12:40:43 PM			82.9	83.1	-7.28	-7.23
CV-24141	1/13/2026 12:41:32 PM			83.3	83.3	-7.06	-7.01
CV-24141	1/16/2026 1:22:28 PM			80.4	80.4	-0.20	-0.20

All LFG Extraction Well Data - January 2026
Chiquita Canyon Landfill

Point Name	Record Date	CO Reading [ppmv]	H2 Reading [ppmv]	Init Temp [°F]	Adj Temp [°F]	Init Stat Press ["H2O]	Adj Stat Press ["H2O]
CV-24141	1/16/2026 1:24:06 PM			81.3	80.4	-0.26	-0.26
CV-24142	1/7/2026 7:29:45 AM			175.1	175.6	-6.86	-6.80
CV-24142	1/7/2026 7:30:00 AM	1625					
CV-24142	1/7/2026 7:30:00 AM		163500				
CV-24142	1/9/2026 1:42:18 PM			172.5	176.0	-6.71	-7.06
CV-24142	1/9/2026 1:42:55 PM			174.0	173.9	-7.03	-7.03
CV-24142	1/12/2026 8:05:00 AM	1700					
CV-24142	1/12/2026 8:05:00 AM		210000				
CV-24142	1/14/2026 9:13:32 AM			183.0	183.8	-3.60	-3.66
CV-24142	1/22/2026 9:08:44 AM			185.0	185.2	-1.13	-1.14
CV-24142	1/29/2026 8:09:26 AM			167.6	167.5	-3.67	-3.67
CV-24143	1/6/2026 12:05:00 PM						
CV-24143	1/6/2026 12:05:00 PM						
CV-24143	1/7/2026 7:25:00 AM		33000				
CV-24143	1/7/2026 7:25:00 AM	300					
CV-24143	1/13/2026 12:45:02 PM			90.9	90.1	-1.90	-1.86
CV-24143	1/13/2026 12:45:36 PM			90.1	90.3	-1.86	-1.90
CV-24143	1/28/2026 12:59:13 PM			90.6	91.1	-4.76	-4.77
CV-24143	1/28/2026 12:59:40 PM			90.8	90.9	-4.76	-4.77
CV-24144	1/7/2026 8:20:00 AM	280					
CV-24144	1/13/2026 1:49:11 PM			87.5	87.9	-7.05	-7.05
CV-24144	1/13/2026 1:49:45 PM			87.9	87.9	-7.05	-7.05
CV-24144	1/28/2026 9:49:20 AM			61.4	61.3	-4.36	-4.35
CV-24144	1/28/2026 9:50:09 AM			61.3	61.3	-4.26	-4.25
CV-24145	1/6/2026 9:40:00 AM	2130					
CV-24145	1/6/2026 9:40:00 AM		173800				
CV-24145	1/6/2026 9:40:06 AM			189.4	189.9	0.83	-0.14
CV-24145	1/6/2026 9:40:36 AM			189.9	189.9	-0.10	-0.12
CV-24145	1/12/2026 10:05:00 AM	2190					
CV-24145	1/12/2026 10:06:07 AM			185.1	185.2	-2.38	-2.33
CV-24145	1/20/2026 10:04:13 AM			191.1	191.5	-0.61	-0.60
CV-24145	1/26/2026 1:16:28 PM			175.6	173.4	-10.15	-1.49

All LFG Extraction Well Data - January 2026
Chiquita Canyon Landfill

Point Name	Record Date	CO Reading [ppmv]	H2 Reading [ppmv]	Init Temp [°F]	Adj Temp [°F]	Init Stat Press ["H2O]	Adj Stat Press ["H2O]
CV-24146	1/5/2026 8:56:15 AM			113.4	113.5	-6.53	-6.71
CV-24146	1/16/2026 1:34:43 PM			113.3	113.5	-5.08	-5.08
CV-24147	1/5/2026 9:03:21 AM			109.3	109.3	-8.39	-8.39
CV-24147	1/28/2026 8:48:10 AM			105.6	105.6	-4.49	-4.51
CV-24148	1/5/2026 8:45:00 AM	3550					
CV-24148	1/5/2026 8:45:00 AM		75200				
CV-24148	1/5/2026 8:46:24 AM			155.8	156.6	-2.34	-2.65
CV-24148	1/12/2026 1:07:37 PM			177.4	178.0	-7.23	-6.02
CV-24148	1/12/2026 1:10:00 PM	3720					
CV-24148	1/21/2026 9:42:11 AM			180.1	179.7	0.27	0.28
CV-24148	1/21/2026 9:45:23 AM			179.8	179.4	0.35	0.41
CV-24148	1/28/2026 8:52:58 AM			179.3	179.5	-2.36	-2.31
CV-24149	1/15/2026 10:29:31 AM			83.4	107.6	1.21	-1.49
CV-24149	1/15/2026 10:35:32 AM			107.4	107.6	-1.50	-1.47
CV-24149	1/26/2026 1:59:54 PM			130.0	130.0	-0.94	-0.93
CV-24150	1/15/2026 12:36:16 PM			96.9	98.0	-0.30	-0.30
CV-24150	1/29/2026 9:52:50 AM			107.2	107.3	-0.57	-0.58
CV-24151	1/6/2026 10:03:53 AM			108.1	108.1	-1.02	-1.06
CV-24151	1/8/2026 10:54:21 AM						
CV-24151	1/26/2026 1:44:24 PM			112.6	110.9	-3.28	-3.29
CV-24152	1/6/2026 1:04:52 PM			107.6	121.4	0.97	-0.03
CV-24152	1/6/2026 1:16:55 PM			123.4	123.7	-0.25	-0.09
CV-24152	1/23/2026 1:29:04 PM			122.5	123.0	-1.04	-1.06
CV-24153	1/6/2026 8:54:49 AM			111.7	109.7	-6.97	-5.04
CV-24153	1/23/2026 1:35:23 PM			81.8	81.7	1.29	1.30
CV-24153	1/23/2026 1:35:44 PM			81.7	81.7	1.23	1.23
CV-24154	1/6/2026 9:09:24 AM			98.0	97.7	-3.43	-3.44
CV-24154	1/6/2026 9:15:18 AM			100.8	100.3	-3.69	-3.62
CV-24154	1/29/2026 3:46:16 PM			95.7	96.0	-2.48	-2.46
CV-24155	1/8/2026 12:53:51 PM						
CV-24155	1/15/2026 9:56:39 AM			124.0	124.6	-0.87	-0.89
CV-24155	1/23/2026 1:32:42 PM			122.8	123.8	-0.49	-0.48
CV-24156	1/7/2026 9:22:22 AM			131.6	131.7	-0.15	-0.07

All LFG Extraction Well Data - January 2026
Chiquita Canyon Landfill

Point Name	Record Date	CO Reading [ppmv]	H2 Reading [ppmv]	Init Temp [°F]	Adj Temp [°F]	Init Stat Press ["H2O]	Adj Stat Press ["H2O]
CV-24156	1/16/2026 8:22:18 AM			127.3	127.3	-11.37	-11.08
CV-24157	1/7/2026 9:02:35 AM			114.4	119.3	-0.07	-0.10
CV-24157	1/16/2026 8:02:53 AM			119.6	118.7	-5.07	-4.75
CV-24158	1/8/2026 9:16:05 AM			129.2	129.0	-3.59	-2.50
CV-24158	1/29/2026 3:39:02 PM			124.3	124.0	-2.64	-2.41
CV-24159	1/5/2026 7:57:24 AM			112.4	112.2	-3.14	-2.82
CV-24159	1/6/2026 9:36:17 AM			111.8	110.0	-2.59	-1.91
CV-24159	1/23/2026 1:11:15 PM			112.4	113.9	-0.24	-0.21
CV-24160	1/5/2026 7:51:06 AM			120.4	120.8	-2.51	-2.49
CV-24160	1/5/2026 8:18:30 AM			90.9	90.9	-5.70	-5.77
CV-24160	1/6/2026 9:41:21 AM			120.7	120.9	-2.70	-2.68
CV-24160	1/9/2026 10:05:43 AM			120.8	120.8	-3.09	-3.32
CV-24160	1/29/2026 10:11:16 AM			112.3	112.3	-1.28	-1.27
CV-24160	1/29/2026 10:13:08 AM			112.6	112.6	-1.23	-1.23
CV-24161	1/9/2026 10:13:33 AM			104.9	103.1	-1.13	-1.33
CV-24162	1/6/2026 1:24:00 PM						
CV-24162	1/6/2026 1:25:00 PM						
CV-24162	1/12/2026 10:23:46 AM			102.0	102.8	-2.44	-2.10
CV-24162	1/12/2026 10:38:35 AM						
CV-24162	1/14/2026 2:33:14 PM						
CV-24162	1/29/2026 2:08:47 PM			92.5	92.9	0.22	-0.12
CV-24162	1/29/2026 2:09:04 PM			93.1	93.2	-0.20	-0.20
CV-24163	1/9/2026 8:46:12 AM			112.2	113.2	-0.93	-0.93
CV-24163	1/30/2026 1:32:20 PM			109.8	112.9	0.49	-0.24
CV-24163	1/30/2026 1:33:02 PM			114.3	114.9	-0.31	-0.31
CV-24164	1/8/2026 12:39:33 PM			124.4	123.6	-1.43	-1.41
CV-24164	1/8/2026 12:53:32 PM			122.9	124.2	-1.47	-1.47
CV-24164	1/29/2026 2:18:29 PM			134.4	133.4	-3.17	-1.29
CV-24164	1/29/2026 2:20:22 PM			133.2	133.2	-1.25	-1.24
CV-24165	1/5/2026 8:35:24 AM			115.8	116.5	-3.47	-3.48
CV-24165	1/16/2026 7:33:03 AM			90.4	94.1	-5.60	-4.61
CV-24166	1/5/2026 8:24:41 AM			113.6	114.7	-5.91	-5.95
CV-24166	1/16/2026 7:56:12 AM			107.6	106.6	-7.05	-7.05
CV-24167	1/8/2026 8:14:10 AM			101.6	103.7	-1.07	-1.46
CV-24167	1/29/2026 10:30:45 AM			101.0	100.8	-0.22	-0.21

All LFG Extraction Well Data - January 2026
Chiquita Canyon Landfill

Point Name	Record Date	CO Reading [ppmv]	H2 Reading [ppmv]	Init Temp [°F]	Adj Temp [°F]	Init Stat Press ["H2O]	Adj Stat Press ["H2O]
CV-24168	1/5/2026 8:48:11 AM			115.0	113.1	-0.72	-0.95
CV-24168	1/16/2026 7:36:32 AM			102.5	105.1	-1.21	-1.20
CV-24168	1/30/2026 8:44:31 AM			72.4	71.4	2.05	1.97
CV-24168	1/30/2026 8:44:54 AM			70.9	70.8	2.02	2.03
CV-24169	1/8/2026 9:08:31 AM						
CV-24169	1/12/2026 9:49:57 AM			70.2	123.3	0.51	-0.35
CV-24169	1/12/2026 9:51:50 AM			125.3	124.7	-0.40	-0.40
CV-24169	1/15/2026 12:25:16 PM						
CV-24169	1/23/2026 9:28:14 AM			131.2	131.1	-0.02	-0.02
CV-24169	1/23/2026 9:28:33 AM			132.2	132.5	-0.02	-0.02
CV-24169	1/23/2026 9:32:00 AM						
CV-24169	1/30/2026 10:38:09 AM						
CV-24170	1/7/2026 12:47:33 PM			127.0	126.9	-0.10	-0.09
CV-24170	1/23/2026 8:30:40 AM			122.1	121.9	-1.09	-1.09
CV-24171	1/8/2026 8:53:00 AM			92.5	105.5	0.63	-0.04
CV-24171	1/8/2026 8:58:24 AM			112.3	112.2	-0.30	-0.29
CV-24171	1/26/2026 10:25:17 AM			115.8	117.1	-0.14	-0.14
CV-24172	1/5/2026 9:14:17 AM			113.4	113.5	-0.14	-0.13
CV-24172	1/26/2026 1:20:15 PM			113.6	119.2	-0.10	-0.10
CV-24172	1/30/2026 8:56:00 AM			120.0	122.0	-0.32	-0.41
CV-24173	1/12/2026 9:32:59 AM			141.4	142.6	0.08	-0.40
CV-24173	1/12/2026 9:39:26 AM			142.9	142.8	-0.30	-0.36
CV-24173	1/26/2026 1:07:00 PM			139.8	140.3	-0.14	-0.15
CV-24173	1/26/2026 1:08:13 PM			140.5	140.5	-0.15	-0.13
CV-24174	1/12/2026 8:49:30 AM			83.7	83.7	-1.06	-1.07
CV-24174	1/12/2026 9:24:35 AM			102.3	102.5	-1.20	-1.20
CV-24174	1/29/2026 12:44:31 PM			94.3	94.3	-0.08	-0.10
CV-24174	1/29/2026 12:47:04 PM			94.3	94.3	-0.15	-0.13
CV-24175	1/12/2026 9:19:32 AM			114.2	114.2	-0.73	-0.73
CV-24175	1/29/2026 12:52:05 PM			114.4	114.4	-0.05	-0.04
CV-24176	1/9/2026 1:19:32 PM			118.3	119.4	-0.35	-0.45
CV-24176	1/16/2026 4:00:14 PM			121.4	119.4	-0.87	-0.47
CV-24177	1/8/2026 10:27:03 AM			110.8	111.3	-0.61	-0.60

All LFG Extraction Well Data - January 2026
Chiquita Canyon Landfill

Point Name	Record Date	CO Reading [ppmv]	H2 Reading [ppmv]	Init Temp [°F]	Adj Temp [°F]	Init Stat Press ["H2O]	Adj Stat Press ["H2O]
CV-24177	1/16/2026 9:55:47 AM			120.8	120.8	-0.85	-0.86
CV-24178	1/6/2026 11:58:00 AM						
CV-24178	1/6/2026 11:59:00 AM						
CV-24178	1/12/2026 8:33:39 AM			118.9	119.2	-0.49	-0.49
CV-24178	1/16/2026 3:52:05 PM			125.0	125.0	-0.36	-0.36
CV-24179	1/5/2026 3:07:19 PM			118.0	121.0	0.06	-0.02
CV-24179	1/5/2026 3:09:23 PM			122.3	122.3	-0.10	-0.08
CV-24179	1/16/2026 10:46:11 AM			122.6	122.7	-0.62	-0.63
CV-24180	1/6/2026 11:57:00 AM						
CV-24180	1/6/2026 11:58:00 AM						
CV-24180	1/12/2026 8:28:39 AM			118.6	118.9	-1.60	-1.59
CV-24180	1/16/2026 4:07:39 PM			122.3	121.4	-1.34	-1.00
CV-24181	1/8/2026 8:45:45 AM						
CV-24181	1/15/2026 10:43:21 AM						
CV-24181	1/23/2026 8:49:07 AM						
CV-24181	1/30/2026 8:36:02 AM						
CV-24182	1/5/2026 1:28:21 PM			109.1	108.9	-0.12	-0.09
CV-24182	1/16/2026 3:31:47 PM			93.4	95.3	0.12	-0.01
CV-24182	1/16/2026 3:33:32 PM			100.9	100.8	-0.28	-0.26
CV-24183	1/5/2026 1:15:36 PM			79.2	79.7	-0.46	-0.46
CV-24183	1/8/2026 8:34:09 AM						
CV-24183	1/15/2026 10:33:35 AM						
CV-24183	1/23/2026 8:05:10 AM						
CV-24183	1/29/2026 1:11:01 PM			87.8	87.8	-0.03	-0.03
CV-24183	1/30/2026 8:46:57 AM						
CV-24184	1/5/2026 1:10:52 PM			115.7	117.7	-0.03	-0.04
CV-24184	1/16/2026 12:21:44 PM			111.8	112.8	0.01	-0.04
CV-24184	1/16/2026 1:10:51 PM			141.5	141.4	0.04	0.05
CV-24184	1/16/2026 1:16:19 PM			139.3	139.3	0.03	0.05
CV-24185	1/5/2026 1:05:56 PM			111.7	116.1	-0.27	-0.27
CV-24185	1/29/2026 11:45:06 AM			76.4	118.2	0.54	-0.03
CV-24185	1/29/2026 11:49:51 AM			118.9	118.9	-0.07	-0.07
CV-24186	1/5/2026 1:01:04 PM			123.0	123.8	-0.01	-0.01
CV-24186	1/29/2026 11:56:02 AM			123.9	130.0	0.63	-0.01
CV-24186	1/29/2026 11:58:27 AM			130.4	130.3	-0.08	-0.07
CV-24186	1/29/2026 3:05:55 PM			129.8	129.7	-0.36	-0.39
CV-24187	1/8/2026 10:09:17 AM			122.9	123.2	-1.68	-1.68

All LFG Extraction Well Data - January 2026
Chiquita Canyon Landfill

Point Name	Record Date	CO Reading [ppmv]	H2 Reading [ppmv]	Init Temp [°F]	Adj Temp [°F]	Init Stat Press ["H2O]	Adj Stat Press ["H2O]
CV-24187	1/16/2026 10:02:04 AM			122.7	122.6	-1.80	-1.83
CV-24188	1/9/2026 2:54:32 PM			112.8	113.2	-1.76	-2.00
CV-24188	1/16/2026 12:40:57 PM			115.8	115.8	-2.05	-2.07
CV-24189	1/9/2026 2:51:21 PM			112.5	111.0	-1.48	-1.17
CV-24189	1/16/2026 12:34:49 PM			112.2	111.9	-0.62	-0.61
CV-24190	1/8/2026 10:17:22 AM			120.9	121.2	-3.91	-3.91
CV-24190	1/16/2026 10:05:19 AM			121.5	120.0	-3.92	-3.92
CV-24192	1/8/2026 10:20:05 AM			115.2	115.3	-4.70	-4.70
CV-24192	1/16/2026 10:08:01 AM			115.9	115.1	-5.04	-5.04
CV-24193	1/5/2026 2:45:14 PM			111.9	112.1	-12.58	-12.63
CV-24193	1/16/2026 10:38:25 AM			112.1	112.3	-12.57	-12.32
CV-24194	1/8/2026 1:14:59 PM						
CV-24194	1/8/2026 1:54:47 PM			113.9	115.5	-15.20	-15.20
CV-24194	1/16/2026 10:05:51 AM			115.2	113.8	-18.17	-18.43
CV-24195	1/8/2026 2:05:50 PM			113.3	113.5	-0.64	-0.64
CV-24195	1/16/2026 10:17:32 AM			113.9	113.6	-1.27	-1.19
CV-24196	1/12/2026 12:39:00 PM			123.8	123.3	-3.35	-2.85
CV-24196	1/16/2026 10:25:55 AM			124.0	123.8	-3.39	-3.30
CV-24197	1/12/2026 12:31:43 PM			116.3	116.3	-0.38	-0.37
CV-24197	1/29/2026 11:31:28 AM			114.5	114.4	-0.02	-0.02
CV-24198	1/12/2026 12:46:23 PM			116.5	118.0	0.15	-0.02
CV-24198	1/12/2026 12:48:22 PM			119.1	119.1	-0.11	-0.11
CV-24198	1/23/2026 11:01:24 AM			116.6	118.3	0.26	-0.01
CV-24198	1/23/2026 11:05:08 AM			118.8	118.6	-0.14	-0.08
CV-24198	1/30/2026 9:21:28 AM			121.6	121.6	-0.77	-0.80
CV-24199	1/12/2026 12:42:16 PM			124.6	124.6	-0.24	-0.24
CV-24199	1/23/2026 11:11:43 AM			124.4	126.0	1.07	-0.01
CV-24199	1/23/2026 11:13:33 AM			126.1	126.2	-0.06	-0.04
CV-24200	1/9/2026 7:27:05 AM						
CV-24200	1/12/2026 3:47:41 PM			113.2	113.9	-0.24	-0.34
CV-24200	1/23/2026 10:50:49 AM			115.1	116.3	0.37	-0.01
CV-24200	1/23/2026 10:53:02 AM			116.4	116.4	-0.08	-0.06
CV-24201	1/9/2026 7:51:34 AM						
CV-24201	1/12/2026 10:55:56 AM						
CV-24201	1/12/2026 3:27:48 PM			108.1	109.7	-0.55	-0.74
CV-24201	1/23/2026 1:02:41 PM			113.2	115.1	0.35	-0.01

All LFG Extraction Well Data - January 2026
Chiquita Canyon Landfill

Point Name	Record Date	CO Reading [ppmv]	H2 Reading [ppmv]	Init Temp [°F]	Adj Temp [°F]	Init Stat Press ["H2O]	Adj Stat Press ["H2O]
CV-24201	1/23/2026 1:05:22 PM			118.0	117.9	-0.08	-0.08
CV-24202	1/6/2026 1:16:00 PM						
CV-24202	1/6/2026 1:16:00 PM						
CV-24202	1/9/2026 8:19:02 AM						
CV-24202	1/12/2026 10:50:51 AM						
CV-24202	1/12/2026 3:34:48 PM			115.1	115.1	-9.10	-7.82
CV-24202	1/23/2026 1:10:31 PM			113.5	113.5	-2.24	-2.01
CV-24203	1/13/2026 10:54:06 AM			123.2	123.2	-0.78	-0.78
CV-24203	1/23/2026 10:24:00 AM			124.5	125.6	0.73	-0.01
CV-24203	1/23/2026 10:28:35 AM			125.9	125.9	-0.06	-0.05
CV-24203	1/30/2026 2:49:34 PM			128.1	128.1	-1.05	-1.14
CV-24204	1/13/2026 10:47:00 AM			116.6	116.7	-0.61	-0.61
CV-24204	1/23/2026 10:13:46 AM			116.8	119.4	0.94	-0.03
CV-24204	1/23/2026 10:16:22 AM			119.4	119.4	-0.05	-0.05
CV-24205	1/13/2026 10:42:33 AM			120.1	120.3	-1.38	-1.43
CV-24205	1/23/2026 10:07:34 AM			121.8	122.0	0.11	-0.01
CV-24205	1/23/2026 10:09:30 AM			122.1	122.1	-0.11	-0.10
CV-24206	1/6/2026 1:17:00 PM						
CV-24206	1/6/2026 1:18:00 PM						
CV-24206	1/12/2026 3:18:45 PM			93.0	90.6	-0.78	-0.37
CV-24206	1/12/2026 3:20:27 PM			90.5	90.9	-0.24	-0.23
CV-24206	1/23/2026 10:40:52 AM			91.2	98.3	0.14	-0.84
CV-24206	1/23/2026 10:43:28 AM			100.7	100.7	-0.91	-0.91
CV-24207	1/8/2026 8:36:29 AM			126.4	126.4	-1.23	-1.24
CV-24207	1/8/2026 8:40:22 AM			125.2	128.4	-1.40	-1.52
CV-24207	1/16/2026 7:48:52 AM			99.0	73.9	-2.06	-2.03
CV-24207	1/16/2026 7:49:58 AM			99.0	99.0	-2.07	-2.05
CV-24208	1/13/2026 11:07:46 AM			118.4	119.6	0.32	-0.07
CV-24208	1/13/2026 11:12:13 AM			119.9	119.8	-0.10	-0.06
CV-24209	1/6/2026 12:06:00 PM						
CV-24209	1/6/2026 12:07:00 PM						
CV-24209	1/7/2026 2:36:08 PM						
CV-24209	1/12/2026 10:47:45 AM						
CV-24209	1/28/2026 8:29:03 AM			113.9	118.0	0.47	-0.01
CV-24209	1/28/2026 8:37:03 AM			116.1	115.6	-0.09	-0.08
CV-24210	1/7/2026 2:35:01 PM						

All LFG Extraction Well Data - January 2026
Chiquita Canyon Landfill

Point Name	Record Date	CO Reading [ppmv]	H2 Reading [ppmv]	Init Temp [°F]	Adj Temp [°F]	Init Stat Press ["H2O]	Adj Stat Press ["H2O]
CV-24210	1/9/2026 8:55:25 AM						
CV-24210	1/12/2026 10:42:51 AM						
CV-24210	1/14/2026 2:40:40 PM						
CV-24210	1/15/2026 1:24:34 PM			125.0	123.7	-1.35	-1.04
CV-24210	1/29/2026 2:19:33 PM			101.8	104.4	-0.74	-0.83
CV-24211	1/28/2026 12:29:26 PM			132.7	133.0	-4.24	-3.40
CV-24211	1/28/2026 12:38:43 PM			135.0	134.1	-3.57	-3.14
CV-24212	1/16/2026 12:20:24 PM			77.4	117.4	1.18	-0.45
CV-24212	1/16/2026 12:22:39 PM			118.5	118.8	-0.25	-0.23
CV-24213	1/5/2026 10:28:22 AM			124.9	124.8	-4.38	-4.38
CV-24214	1/6/2026 10:00:58 AM			123.1	123.9	-0.95	-0.94
CV-24214	1/30/2026 9:47:38 AM			116.5	116.2	-0.07	-0.22
CV-24215	1/15/2026 12:25:53 PM			86.6	84.6	-0.36	-0.36
CV-24216	1/2/2026 2:04:17 PM			101.0	101.0	-1.30	-1.30
CV-24217	1/6/2026 9:49:06 AM			120.8	114.9	-1.45	-0.76
CV-24218	1/6/2026 1:49:38 PM			123.7	123.1	-6.10	-5.78
CV-24218	1/8/2026 8:15:05 AM						
CV-24218	1/15/2026 10:11:45 AM						
CV-24218	1/30/2026 8:25:12 AM						
CV-24219	1/6/2026 12:24:52 PM			175.3	175.5	-8.78	-8.72
CV-24219	1/6/2026 12:25:00 PM		76800				
CV-24219	1/6/2026 12:25:00 PM	3040					
CV-24219	1/13/2026 12:32:27 PM			176.8	177.1	-4.98	-5.00
CV-24219	1/21/2026 1:14:05 PM			163.0	162.0	30.90	31.24
CV-24219	1/21/2026 1:15:58 PM			161.9	161.3	29.52	30.70
CV-24219	1/28/2026 12:34:37 PM			180.5	180.4	-0.29	-0.32
CV-24220	1/9/2026 9:18:43 AM			138.5	137.4	-1.18	-1.20
CV-24221	1/30/2026 1:59:37 PM			82.1	85.0	1.95	-0.01
CV-24221	1/30/2026 1:59:41 PM			82.1	85.0	1.95	-0.01
CV-24221	1/30/2026 2:01:26 PM			85.4	85.5	-0.09	-0.07
CV-24222	1/29/2026 2:54:15 PM			111.2	114.0	0.67	-0.09
CV-24222	1/29/2026 2:54:43 PM			116.5	116.7	-0.87	-0.87
CV-24223	1/16/2026 12:29:11 PM			95.9	112.2	0.99	-0.08
CV-24223	1/16/2026 12:30:49 PM			114.9	114.7	-0.42	-0.17
CV-24224	1/9/2026 8:27:55 AM			113.1	113.5	-0.94	-0.95
CV-24225	1/13/2026 8:46:38 AM			107.6	107.6	-0.71	-0.73

All LFG Extraction Well Data - January 2026
Chiquita Canyon Landfill

Point Name	Record Date	CO Reading [ppmv]	H2 Reading [ppmv]	Init Temp [°F]	Adj Temp [°F]	Init Stat Press ["H2O]	Adj Stat Press ["H2O]
CV-24226	1/28/2026 12:18:45 PM			87.4	87.4	-6.67	-6.65
CV-24227	1/16/2026 12:28:29 PM			117.1	117.2	-3.46	-3.47
CV-24231	1/9/2026 9:21:52 AM						
CV-24231	1/14/2026 8:52:59 AM			119.0	119.0	-0.26	-0.27
CV-24236	1/2/2026 12:48:35 PM			100.6	100.9	-0.05	-0.27
CV-24237	1/9/2026 2:41:19 PM			109.8	110.3	-0.85	-0.89
CV-24243	1/9/2026 9:41:54 AM						
CV-24243	1/12/2026 12:35:04 PM			108.6	108.7	-0.61	-0.63
CV-24243	1/12/2026 12:36:57 PM			108.8	108.9	-0.68	-0.54
CV-24244	1/9/2026 10:08:31 AM						
CV-24244	1/12/2026 12:22:59 PM			110.4	110.3	-0.83	-0.89
CV-24245	1/9/2026 10:25:37 AM						
CV-24245	1/16/2026 10:35:34 AM			114.4	114.5	-2.32	-2.29
CV-24246	1/16/2026 10:42:45 AM			115.1	115.1	-0.03	-0.02
CV-24253	1/26/2026 1:47:40 PM			96.8	99.5	0.70	-0.24
CV-24253	1/26/2026 1:51:29 PM			100.9	100.9	-0.32	-0.31
CV-24253	1/28/2026 10:43:29 AM			110.9	111.0	-1.70	-1.70
CV-25	1/8/2026 12:32:10 PM						
CV-25	1/15/2026 12:57:55 PM			90.8	90.9	-16.78	-16.78
CV-2501	1/5/2026 3:46:44 PM			119.1	120.7	0.31	-0.08
CV-2501	1/5/2026 3:48:37 PM			120.6	120.6	-0.13	-0.12
CV-2502	1/5/2026 3:24:56 PM			114.9	118.3	0.27	-0.02
CV-2502	1/5/2026 3:27:34 PM			118.5	118.5	-0.14	-0.14
CV-2502	1/9/2026 11:08:59 AM						
CV-2503	1/9/2026 12:49:55 PM						
CV-2503	1/12/2026 4:00:17 PM			123.3	123.8	0.15	-0.01
CV-2503	1/12/2026 4:01:37 PM			124.0	124.0	-0.29	-0.29
CV-2503	1/30/2026 9:17:46 AM			125.3	125.4	-0.18	-0.26
CV-2504	1/9/2026 1:27:07 PM						
CV-2504	1/14/2026 2:30:18 PM			122.1	122.3	0.09	-0.01
CV-2504	1/14/2026 2:32:29 PM			122.4	122.4	-0.05	-0.05
CV-2505	1/13/2026 10:00:09 AM			114.9	115.0	-2.68	-2.62
CV-2506	1/14/2026 2:49:27 PM			121.0	121.2	-0.39	-0.50
CV-2507	1/14/2026 2:53:37 PM			118.8	118.8	-3.02	-3.12
CV-2507	1/30/2026 2:12:13 PM			121.7	121.8	-0.75	-0.81
CV-2508	1/14/2026 2:58:04 PM			116.6	116.9	-6.72	-6.82

All LFG Extraction Well Data - January 2026
Chiquita Canyon Landfill

Point Name	Record Date	CO Reading [ppmv]	H2 Reading [ppmv]	Init Temp [°F]	Adj Temp [°F]	Init Stat Press ["H2O]	Adj Stat Press ["H2O]
CV-2508	1/30/2026 2:06:06 PM			118.3	118.5	-2.14	-2.28
CV-2509	1/14/2026 3:01:30 PM			112.1	112.2	-6.18	-6.31
CV-2510	1/14/2026 3:08:57 PM			110.4	110.5	-1.11	-1.32
CV-25100D	1/5/2026 7:45:00 AM		153300				
CV-25100D	1/5/2026 7:45:00 AM	4170					
CV-25100D	1/5/2026 7:46:19 AM			160.5	160.0	-0.92	-0.83
CV-25100D	1/13/2026 7:53:23 AM			134.4	134.7	-1.84	-1.79
CV-25100D	1/20/2026 7:52:57 AM			153.6	153.6	-0.42	-0.52
CV-25100D	1/26/2026 7:57:08 AM			146.9	148.6	-3.29	-3.34
CV-25100S	1/5/2026 7:55:00 AM	4120					
CV-25100S	1/5/2026 7:55:00 AM		157700				
CV-25100S	1/5/2026 7:55:18 AM			190.6	189.3	-6.04	-4.85
CV-25100S	1/13/2026 7:58:20 AM			182.7	181.8	-15.58	-7.39
CV-25100S	1/20/2026 8:04:12 AM			185.3	183.8	-0.54	-0.69
CV-25100S	1/26/2026 7:58:45 AM			175.3	177.5	-12.46	-12.84
CV-25101D	1/5/2026 1:00:43 PM			66.4	64.3	-25.21	-9.26
CV-25101D	1/29/2026 9:24:05 AM			73.6	73.9	-4.66	-4.28
CV-25101S	1/5/2026 1:05:04 PM			95.0	95.3	-0.95	-0.90
CV-25101S	1/29/2026 9:17:37 AM			107.6	106.6	-0.63	-0.63
CV-25102_	1/13/2026 3:14:29 PM			79.0	79.0	-25.17	-24.91
CV-25102_	1/13/2026 3:15:53 PM			79.1	79.1	-26.45	-23.84
CV-25102_	1/29/2026 10:15:25 AM			77.5	77.5	-11.23	-5.01
CV-25103	1/6/2026 7:50:20 AM			49.6	49.1	-0.54	-0.46
CV-25103	1/29/2026 10:04:11 AM			93.5	92.4	-0.11	-0.12
CV-25105D	1/13/2026 3:02:57 PM			89.2	89.2	-0.45	-0.47
CV-25105S	1/13/2026 3:07:46 PM			90.0	89.0	-0.60	-0.49
CV-25107D	1/6/2026 10:17:58 AM			78.0	76.0	-26.92	-4.37
CV-25107S	1/6/2026 10:10:32 AM			111.1	100.4	-6.51	-2.25
CV-2511	1/14/2026 10:20:33 AM			116.7	117.7	-0.02	-0.11
CV-2511	1/15/2026 12:50:14 PM						
CV-2512	1/14/2026 10:26:19 AM			117.5	117.8	-0.15	-0.15
CV-2512	1/15/2026 12:58:22 PM						
CV-2512	1/30/2026 2:25:43 PM			118.3	119.6	0.09	-0.14
CV-2512	1/30/2026 2:26:11 PM			119.8	119.7	-0.14	-0.14

All LFG Extraction Well Data - January 2026
Chiquita Canyon Landfill

Point Name	Record Date	CO Reading [ppmv]	H2 Reading [ppmv]	Init Temp [°F]	Adj Temp [°F]	Init Stat Press ["H2O]	Adj Stat Press ["H2O]
CV-2513	1/14/2026 10:58:30 AM			116.9	116.9	-0.78	-0.77
CV-2514	1/14/2026 11:31:41 AM			119.4	119.4	-4.62	-4.70
CV-2514	1/16/2026 7:25:41 AM						
CV-2514	1/30/2026 1:57:05 PM			122.0	122.1	-1.42	-1.48
CV-2515	1/15/2026 12:36:44 PM			113.7	113.7	-0.70	-0.70
CV-2516	1/2/2026 3:50:35 PM			120.7	121.3	-0.13	-0.17
CV-2517	1/2/2026 3:32:24 PM			62.8	84.5	-0.54	-1.15
CV-2517	1/2/2026 3:34:16 PM			83.7	83.7	-1.20	-1.19
CV-2517	1/16/2026 8:49:56 AM						
CV-2518	1/2/2026 3:14:05 PM			106.5	107.8	-0.09	-0.29
CV-2518	1/16/2026 9:10:55 AM						
CV-2519	1/2/2026 1:58:36 PM			132.4	132.4	-0.13	-0.12
CV-2519	1/2/2026 2:00:38 PM			132.6	132.6	-0.18	-0.18
CV-2520	1/28/2026 11:57:15 AM			131.5	131.2	-0.12	-0.09
CV-2520	1/29/2026 8:11:55 AM			124.9	124.9	-0.70	-0.69
CV-2521	1/30/2026 2:37:45 PM			85.1	85.3	4.81	4.82
CV-2521	1/30/2026 2:38:40 PM			85.7	85.8	4.76	4.74
CV-2522	1/5/2026 12:41:35 PM			129.6	124.8	-1.26	-0.37
CV-2522	1/29/2026 8:18:48 AM			108.4	108.4	-0.01	-0.01
CV-2524	1/5/2026 1:01:22 PM			134.9	119.1	-5.37	-0.50
CV-2524	1/5/2026 1:03:38 PM			118.1	117.9	-0.50	-0.51
CV-2524	1/16/2026 9:52:14 AM						
CV-2528	1/9/2026 9:50:53 AM			57.6	77.7	0.59	-0.01
CV-2528	1/9/2026 9:52:56 AM			80.2	80.4	-0.11	-0.12
CV-2528	1/12/2026 7:36:55 AM			91.8	98.6	-0.06	-0.16
CV-2528	1/16/2026 10:08:15 AM						
CV-2528	1/30/2026 12:49:19 PM			105.3	107.5	0.48	-0.33
CV-2528	1/30/2026 12:50:20 PM			107.8	107.7	-0.35	-0.34
CV-2529	1/7/2026 2:32:49 PM						
CV-2529	1/30/2026 1:42:55 PM			85.3	85.4	-5.71	-5.53
CV-2529	1/30/2026 1:51:35 PM			85.5	85.6	-5.54	-5.36
CV-2530	1/8/2026 12:45:30 PM			139.1	122.2	-19.25	-3.00
CV-2530	1/8/2026 1:06:16 PM			122.4	122.4	-2.26	-2.26
CV-2531	1/30/2026 10:19:36 AM			80.9	80.9	-5.77	-5.74
CV-2531	1/30/2026 10:20:23 AM			80.8	80.8	-4.76	-4.73

All LFG Extraction Well Data - January 2026
Chiquita Canyon Landfill

Point Name	Record Date	CO Reading [ppmv]	H2 Reading [ppmv]	Init Temp [°F]	Adj Temp [°F]	Init Stat Press ["H2O]	Adj Stat Press ["H2O]
CV-2531	1/30/2026 1:20:52 PM			85.7	86.0	-6.39	-4.10
CV-2531	1/30/2026 1:23:31 PM			86.4	86.4	-4.26	-4.24
CV-2532	1/16/2026 10:34:55 AM						
CV-2532	1/28/2026 1:47:16 PM			103.3	103.3	-5.89	-5.91
CV-2533	1/30/2026 1:10:40 PM			126.2	129.6	2.88	-0.01
CV-2533	1/30/2026 1:12:12 PM			129.7	129.7	-0.16	-0.15
CV-2535	1/13/2026 9:55:48 AM			100.3	100.4	-0.32	-0.33
CV-2536	1/30/2026 12:49:18 PM			90.5	90.6	-5.58	-5.63
CV-2537	1/13/2026 10:33:19 AM			100.9	105.9	-0.71	-1.31
CV-2538	1/13/2026 10:17:01 AM			103.6	100.8	-1.52	-1.13
CV-2539	1/5/2026 3:15:00 PM			73.6	76.5	0.03	-0.07
CV-2539	1/5/2026 3:16:33 PM			82.9	83.0	-0.18	-0.19
CV-2539	1/16/2026 10:42:55 AM			101.0	94.4	-1.13	-0.90
CV-2539	1/29/2026 1:16:43 PM			82.3	103.9	1.22	-0.12
CV-2539	1/29/2026 1:19:43 PM			100.6	101.6	-0.13	-0.13
CV-2540	1/12/2026 10:08:32 AM			117.7	117.1	-9.01	-7.82
CV-2540	1/16/2026 7:49:46 AM						
CV-2540	1/23/2026 8:16:39 AM			110.6	109.4	-2.98	-2.93
CV-2541	1/12/2026 9:07:10 AM			111.1	111.0	-0.19	-0.21
CV-2541	1/16/2026 8:16:10 AM						
CV-2541	1/23/2026 8:52:38 AM			73.7	72.6	0.96	0.97
CV-2541	1/23/2026 8:53:10 AM			72.5	72.5	0.90	0.90
CV-2542	1/7/2026 8:56:28 AM			67.3	67.3	-1.21	-1.20
CV-2542	1/16/2026 8:00:29 AM			113.6	113.6	-5.71	-5.70
CV-2543-PLR	1/7/2026 9:42:19 AM			123.4	121.6	-4.84	-0.97
CV-2543-PLR	1/7/2026 12:33:55 PM			128.2	128.5	-3.41	-3.40
CV-2543-PLR	1/23/2026 8:01:03 AM			80.9	79.1	-0.45	-0.46
CV-2544	1/6/2026 1:30:59 PM			106.3	117.3	1.34	-0.03
CV-2544	1/6/2026 1:33:13 PM			118.5	118.7	-0.15	-0.03
CV-2544	1/23/2026 1:19:47 PM			133.3	133.5	-0.20	-0.22
CV-2544	1/23/2026 1:20:10 PM			133.4	133.4	-0.21	-0.22
CV-2545	1/6/2026 12:41:41 PM			72.5	100.2	0.71	-0.16
CV-2545	1/6/2026 12:42:45 PM			100.7	101.1	-0.17	-0.15
CV-2545	1/23/2026 1:14:20 PM			123.7	123.6	-1.03	-1.07

All LFG Extraction Well Data - January 2026
Chiquita Canyon Landfill

Point Name	Record Date	CO Reading [ppmv]	H2 Reading [ppmv]	Init Temp [°F]	Adj Temp [°F]	Init Stat Press ["H2O]	Adj Stat Press ["H2O]
CV-2546	1/6/2026 1:24:58 PM			107.0	107.5	-1.30	-0.15
CV-2546	1/23/2026 1:16:04 PM			114.0	115.5	-0.75	-0.75
CV-2548	1/12/2026 10:53:45 AM			105.3	104.0	-2.61	-1.31
CV-2549	1/12/2026 10:57:26 AM			88.9	89.7	-1.80	-1.22
CV-2551	1/6/2026 10:02:30 AM			129.7	118.1	-5.05	-1.03
CV-2552	1/6/2026 8:14:20 AM			134.8	130.6	-9.21	-5.47
CV-2552	1/6/2026 8:17:29 AM			130.0	130.1	-4.01	-4.00
CV-2552	1/29/2026 9:38:08 AM			146.4	147.6	-2.30	-2.31
CV-2552	1/29/2026 9:40:24 AM			150.1	149.9	-2.80	-2.72
CV-2553	1/12/2026 9:53:49 AM			81.0	81.4	-1.89	-1.91
CV-2553	1/23/2026 7:54:11 AM			70.0	70.3	-1.09	-1.10
CV-2554	1/5/2026 1:15:00 PM	598					
CV-2554	1/5/2026 1:15:00 PM		41000				
CV-2554	1/5/2026 1:15:18 PM			165.0	164.2	-7.98	-8.00
CV-2554	1/13/2026 8:54:50 AM			167.7	167.1	-7.65	-7.62
CV-2554	1/21/2026 8:24:51 AM			155.4	155.0	-2.98	-2.87
CV-2554	1/28/2026 9:31:25 AM			150.5	151.7	-6.76	-6.76
CV-2556	1/5/2026 8:56:50 AM			171.5	171.4	-15.44	-15.44
CV-2556	1/5/2026 9:00:00 AM		89900				
CV-2556	1/5/2026 9:00:00 AM	2650					
CV-2556	1/12/2026 12:55:56 PM			168.9	168.8	-8.49	-8.49
CV-2556	1/12/2026 1:00:00 PM	2790					
CV-2556	1/21/2026 9:24:23 AM			169.9	170.0	1.03	0.99
CV-2556	1/21/2026 9:26:25 AM			170.0	170.3	0.33	0.33
CV-2556	1/28/2026 8:41:25 AM			169.8	169.8	-3.87	-3.85
CV-2557	1/5/2026 8:16:00 AM			126.4	125.7	-3.76	-3.77
CV-2557	1/29/2026 9:56:33 AM			140.0	139.7	-0.91	-0.73
CV-2557	1/29/2026 9:58:20 AM			139.7	137.2	-0.76	-0.79
CV-2558	1/5/2026 8:20:00 AM	330					
CV-2558	1/5/2026 8:20:00 AM		11000				
CV-2558	1/5/2026 8:22:16 AM			181.9	182.0	-4.82	-4.88
CV-2558	1/12/2026 1:27:11 PM			183.0	183.0	-4.92	-4.73
CV-2558	1/12/2026 1:30:00 PM	4780					
CV-2558	1/21/2026 10:06:13 AM			181.9	182.0	18.71	19.03

All LFG Extraction Well Data - January 2026
Chiquita Canyon Landfill

Point Name	Record Date	CO Reading [ppmv]	H2 Reading [ppmv]	Init Temp [°F]	Adj Temp [°F]	Init Stat Press ["H2O]	Adj Stat Press ["H2O]
CV-2558	1/21/2026 10:07:24 AM			181.9	181.9	18.99	19.88
CV-2558	1/28/2026 10:59:22 AM			186.0	186.0	13.22	13.26
CV-2558	1/28/2026 11:00:14 AM			186.0	186.0	12.71	13.25
CV-2560	1/5/2026 12:45:07 PM			119.2	119.2	-0.47	-0.43
CV-2560	1/30/2026 12:38:08 PM			127.1	126.9	-2.08	-2.16
CV-2561	1/13/2026 3:27:06 PM			108.9	109.2	-0.25	-0.25
CV-2563	1/13/2026 12:24:50 PM			118.5	118.5	-3.60	-3.60
CV-2563	1/28/2026 1:36:25 PM			119.8	119.5	-2.42	-2.43
CV-2564	1/12/2026 8:04:29 AM			101.3	101.3	-1.55	-1.55
CV-2564	1/23/2026 8:40:45 AM			123.9	126.8	-0.15	-0.15
CV-2565	1/5/2026 3:03:30 PM			97.4	97.7	-0.06	-0.07
CV-2565	1/16/2026 10:50:47 AM			100.4	100.5	-0.93	-0.94
CV-2565	1/29/2026 1:11:09 PM			98.5	106.1	0.53	-0.09
CV-2565	1/29/2026 1:12:08 PM			105.6	107.2	-0.10	-0.11
CV-2566	1/5/2026 2:56:48 PM			73.5	81.1	0.28	-0.10
CV-2566	1/5/2026 2:58:01 PM			81.6	81.6	-0.23	-0.23
CV-2566	1/16/2026 10:33:59 AM			95.8	91.5	-1.79	-1.27
CV-2567	1/16/2026 3:26:46 PM			98.3	99.0	-0.73	-0.68
CV-2567	1/29/2026 1:58:46 PM			91.0	92.4	0.31	0.29
CV-2567	1/29/2026 2:01:38 PM			92.3	92.3	0.44	0.44
CV-2568	1/5/2026 1:31:55 PM			103.7	102.8	-0.18	-0.16
CV-2568	1/16/2026 3:20:37 PM			103.7	103.7	-0.58	-0.56
CV-2569	1/5/2026 1:37:59 PM			92.4	92.3	-0.22	-0.22
CV-2569	1/16/2026 3:17:49 PM			105.7	105.5	-0.76	-0.74
CV-2570	1/12/2026 12:17:21 PM			88.4	88.5	-0.30	-0.30
CV-2570	1/16/2026 12:16:13 PM			108.5	108.6	-0.99	-0.98
CV-2572	1/14/2026 11:16:27 AM			118.3	119.0	0.08	-0.01
CV-2572	1/14/2026 11:19:20 AM			119.1	119.1	-0.01	-0.01
CV-48R	1/13/2026 12:27:00 PM			118.8	118.8	-4.57	-4.58
CV-48R	1/28/2026 1:33:28 PM			118.5	118.1	-2.68	-2.89
CV-52D	1/5/2026 1:25:09 PM			86.4	74.6	-10.76	-0.17
CV-52D	1/8/2026 1:40:43 PM						
CV-53S	1/16/2026 9:29:41 AM						
CV-54S	1/6/2026 12:24:28 PM			65.4	65.1	-20.56	-20.47
CV-54S	1/6/2026 12:26:01 PM			65.1	65.1	-20.47	-20.47
CV-55R	1/6/2026 1:23:01 PM			150.0	149.3	-4.53	-3.43

All LFG Extraction Well Data - January 2026
Chiquita Canyon Landfill

Point Name	Record Date	CO Reading [ppmv]	H2 Reading [ppmv]	Init Temp [°F]	Adj Temp [°F]	Init Stat Press ["H2O]	Adj Stat Press ["H2O]
CV-55R	1/6/2026 1:25:00 PM	717					
CV-55R	1/6/2026 1:25:00 PM		145000				
CV-55R	1/13/2026 12:44:08 PM			149.0	149.3	-0.49	-0.49
CV-55R	1/22/2026 12:45:31 PM			156.5	156.5	-0.59	-0.60
CV-55R	1/29/2026 10:13:25 AM			150.9	150.7	-4.31	-4.29
CV-56D	1/13/2026 8:07:54 AM			114.9	114.8	-0.93	-0.89
CV-56D	1/16/2026 1:06:13 PM						
CV-56S	1/13/2026 8:10:03 AM			116.2	116.2	-0.98	-0.98
CV-56S	1/16/2026 12:47:27 PM						
CV-57R	1/28/2026 9:41:53 AM			83.8	84.0	-0.01	-0.01
CV-79R	1/9/2026 8:34:16 AM			103.2	104.2	-0.67	-0.68
CV-94	1/15/2026 12:10:30 PM						
CV-94	1/28/2026 10:09:51 AM			85.8	85.9	0.38	-0.02
CV-94	1/28/2026 10:14:06 AM			89.8	89.8	-0.03	-0.03
CV-95	1/28/2026 9:45:59 AM			101.7	101.8	-0.02	-0.02
CV-99	1/5/2026 9:20:00 AM	0					
CV-99	1/5/2026 9:20:00 AM		1800				
CV-99	1/28/2026 9:15:19 AM			65.9	65.7	-4.98	-4.97
D-02	1/6/2026 12:53:17 PM			71.7	71.6	-24.23	-24.16
D-03	1/6/2026 12:56:42 PM			73.2	73.3	-23.37	-23.45
D-04	1/6/2026 1:00:31 PM			66.6	66.5	-25.17	-25.04
D-09	1/28/2026 9:32:49 AM			109.1	110.0	-6.88	-6.90
D-10	1/13/2026 10:04:32 AM			80.2	80.4	-17.56	-17.53
FL-1995 Inlet	1/2/2026 10:28:12 AM			90.0	90.0	6.03	6.04
FL-1995 Inlet	1/4/2026 12:33:31 PM					5.64	5.62
FL-1995 Inlet	1/5/2026 1:24:05 PM			87.0	87.0	5.59	5.70
FL-1995 Inlet	1/5/2026 2:10:59 PM			87.0	87.0	5.34	5.33
FL-1995 Inlet	1/6/2026 10:25:28 AM			83.0	83.0	5.56	5.63
FL-1995 Inlet	1/7/2026 9:27:59 AM			80.0	80.0	5.85	5.89
FL-1995 Inlet	1/8/2026 9:41:59 AM			86.0	86.0	5.50	5.50
FL-1995 Inlet	1/9/2026 12:21:09 PM			82.0	82.0	2.77	2.78
FL-1995 Inlet	1/11/2026 11:26:08 AM					5.86	5.83
FL-1995 Inlet	1/11/2026 1:40:12 PM					5.58	5.54
FL-1995 Inlet	1/12/2026 9:20:21 AM			81.0	81.0	5.87	5.87
FL-1995 Inlet	1/12/2026 10:21:19 AM			90.0	90.0	5.61	5.62
FL-1995 Inlet	1/13/2026 8:33:13 AM			80.0	80.0	5.43	5.43
FL-1995 Inlet	1/13/2026 2:23:31 PM			90.0	90.0	4.37	4.36
FL-1995 Inlet	1/14/2026 8:01:39 AM					6.12	6.09
FL-1995 Inlet	1/15/2026 8:59:25 AM					6.01	6.04
FL-1995 Inlet	1/16/2026 8:31:39 AM			84.0	84.0	6.12	6.11

All LFG Extraction Well Data - January 2026
Chiquita Canyon Landfill

Point Name	Record Date	CO Reading [ppmv]	H2 Reading [ppmv]	Init Temp [°F]	Adj Temp [°F]	Init Stat Press ["H2O]	Adj Stat Press ["H2O]
FL-1995 Inlet	1/25/2026 8:16:04 AM					9.42	9.36
FL-1995 Inlet	1/26/2026 1:39:28 PM			100.0	100.0	6.58	6.52
FL-1995 Inlet	1/29/2026 3:55:35 PM			100.0	100.0	7.89	7.84
FL-1995 Inlet	1/30/2026 10:32:18 AM			105.0	105.0	11.03	11.09
FL-1995 Inlet	1/30/2026 2:55:10 PM			101.0	101.0	7.54	7.67
FL-2009 Inlet	1/2/2026 10:22:59 AM			90.0	90.0	6.15	6.15
FL-2009 Inlet	1/4/2026 12:47:48 PM					5.84	5.80
FL-2009 Inlet	1/5/2026 1:30:01 PM			87.0	87.0	5.86	5.16
FL-2009 Inlet	1/5/2026 2:02:21 PM			87.0	87.0	5.51	5.51
FL-2009 Inlet	1/6/2026 10:32:09 AM			83.0	83.0	5.71	5.69
FL-2009 Inlet	1/7/2026 9:35:34 AM			80.0	80.0	5.87	5.97
FL-2009 Inlet	1/8/2026 9:47:01 AM			86.0	86.0	5.66	5.68
FL-2009 Inlet	1/9/2026 10:24:56 AM			86.0	86.0	5.69	5.70
FL-2009 Inlet	1/9/2026 12:26:23 PM			82.0	82.0	6.14	6.15
FL-2009 Inlet	1/11/2026 11:30:01 AM					5.65	5.64
FL-2009 Inlet	1/11/2026 1:34:39 PM					5.66	5.63
FL-2009 Inlet	1/12/2026 9:29:13 AM			81.0	81.0	5.81	5.91
FL-2009 Inlet	1/12/2026 10:27:36 AM			90.0	90.0	5.68	5.76
FL-2009 Inlet	1/13/2026 8:38:47 AM			80.0	80.0	5.59	5.59
FL-2009 Inlet	1/13/2026 2:19:58 PM			90.0	90.0	4.56	4.58
FL-2009 Inlet	1/14/2026 8:10:24 AM					6.15	6.15
FL-2009 Inlet	1/15/2026 9:15:56 AM					6.15	6.11
FL-2009 Inlet	1/16/2026 8:41:03 AM			84.0	84.0	6.38	6.37
FL-2009 Inlet	1/26/2026 10:32:40 AM					6.03	6.04
FL-2009 Inlet	1/26/2026 1:49:23 PM			100.0	100.0	7.12	7.10
FL-2009 Inlet	1/29/2026 4:02:57 PM			100.0	100.0	5.83	5.81
FL-2009 Inlet	1/30/2026 10:40:33 AM			105.0	105.0	8.14	8.18
FL-2009 Inlet	1/30/2026 3:12:11 PM			101.0	101.0	5.38	5.38
FL-2009 Mix	1/2/2026 10:19:27 AM					1.33	1.33
FL-2009 Mix	1/4/2026 12:51:19 PM					1.40	1.42
FL-2009 Mix	1/5/2026 2:04:53 PM					1.40	1.40
FL-2009 Mix	1/6/2026 10:29:01 AM					1.37	1.36
FL-2009 Mix	1/7/2026 9:37:26 AM					1.46	1.46
FL-2009 Mix	1/8/2026 9:48:46 AM					1.33	1.33
FL-2009 Mix	1/9/2026 12:28:32 PM					1.49	1.48
FL-2009 Mix	1/11/2026 11:33:25 AM					1.53	1.56
FL-2009 Mix	1/11/2026 1:36:32 PM					1.39	1.34
FL-2009 Mix	1/12/2026 9:25:22 AM					1.41	1.41
FL-2009 Mix	1/12/2026 10:30:50 AM					1.44	1.43
FL-2009 Mix	1/13/2026 8:41:01 AM			0.0	0.0	1.39	1.38
FL-2009 Mix	1/14/2026 8:12:23 AM					1.56	1.59
FL-2009 Mix	1/15/2026 9:12:29 AM					1.43	1.43

All LFG Extraction Well Data - January 2026
Chiquita Canyon Landfill

Point Name	Record Date	CO Reading [ppmv]	H2 Reading [ppmv]	Init Temp [°F]	Adj Temp [°F]	Init Stat Press ["H2O]	Adj Stat Press ["H2O]
FL-2009 Mix	1/16/2026 8:43:32 AM					1.61	1.61
FL-2009 Mix	1/26/2026 10:44:56 AM					1.74	1.72
FL-2009 Mix	1/26/2026 1:51:46 PM					1.90	1.92
FL-2009 Mix	1/29/2026 4:06:53 PM					1.02	1.02
FL-2009 Mix	1/30/2026 10:42:30 AM					1.53	1.53
FL-2009 Mix	1/30/2026 3:09:54 PM					0.85	0.86
FL-2023 Inlet	1/2/2026 10:46:15 AM			90.0	90.0	6.88	6.91
FL-2023 Inlet	1/4/2026 12:43:46 PM					6.28	6.27
FL-2023 Inlet	1/5/2026 2:18:43 PM			87.0	87.0	6.13	6.09
FL-2023 Inlet	1/6/2026 10:35:53 AM			83.0	83.0	6.31	6.29
FL-2023 Inlet	1/7/2026 9:43:27 AM			80.0	80.0	6.61	6.62
FL-2023 Inlet	1/8/2026 9:54:01 AM			86.0	86.0	6.45	6.46
FL-2023 Inlet	1/9/2026 12:35:16 PM			82.0	82.0	6.64	6.65
FL-2023 Inlet	1/11/2026 11:44:45 AM					6.38	6.34
FL-2023 Inlet	1/11/2026 1:45:52 PM					6.04	6.04
FL-2023 Inlet	1/12/2026 9:38:29 AM			81.0	81.0	6.28	6.36
FL-2023 Inlet	1/12/2026 10:34:55 AM			90.0	90.0	6.17	6.15
FL-2023 Inlet	1/13/2026 8:45:12 AM			80.0	80.0	5.96	5.99
FL-2023 Inlet	1/13/2026 2:33:03 PM			90.0	90.0	2.82	2.84
FL-2023 Inlet	1/14/2026 8:18:53 AM					6.85	6.87
FL-2023 Inlet	1/15/2026 9:08:30 AM					6.50	6.54
FL-2023 Inlet	1/16/2026 8:50:37 AM			84.0	84.0	7.01	7.00
FL-2023 Inlet	1/22/2026 3:10:16 PM			80.0	80.0	6.46	6.49
FL-2023 Inlet	1/23/2026 7:46:32 AM					9.55	9.56
FL-2023 Inlet	1/25/2026 8:32:42 AM					9.74	9.72
FL-2023 Inlet	1/26/2026 2:03:51 PM			100.0	100.0	11.34	11.32
FL-2023 Inlet	1/29/2026 3:41:06 PM			100.0	100.0	5.50	5.49
FL-2023 Inlet	1/30/2026 3:18:33 PM			101.0	101.0	7.18	7.12
FL-2023 Mix	1/2/2026 10:50:40 AM					2.95	2.95
FL-2023 Mix	1/4/2026 12:41:33 PM					2.88	2.93
FL-2023 Mix	1/5/2026 2:21:05 PM					2.91	2.90
FL-2023 Mix	1/6/2026 10:37:43 AM					2.82	2.82
FL-2023 Mix	1/7/2026 9:40:31 AM					2.98	2.97
FL-2023 Mix	1/8/2026 9:51:29 AM					2.86	2.86
FL-2023 Mix	1/9/2026 12:37:07 PM					2.77	2.77
FL-2023 Mix	1/11/2026 11:42:44 AM					2.91	2.89
FL-2023 Mix	1/11/2026 1:43:01 PM					2.80	2.81
FL-2023 Mix	1/12/2026 9:33:46 AM					2.79	2.80
FL-2023 Mix	1/12/2026 10:37:30 AM					2.83	2.82
FL-2023 Mix	1/13/2026 8:47:30 AM			0.0	0.0	2.69	2.69
FL-2023 Mix	1/14/2026 8:15:36 AM					3.23	3.20
FL-2023 Mix	1/15/2026 9:04:16 AM					3.01	3.02

All LFG Extraction Well Data - January 2026
Chiquita Canyon Landfill

Point Name	Record Date	CO Reading [ppmv]	H2 Reading [ppmv]	Init Temp [°F]	Adj Temp [°F]	Init Stat Press ["H2O]	Adj Stat Press ["H2O]
FL-2023 Mix	1/16/2026 8:53:10 AM					3.28	3.28
FL-2023 Mix	1/22/2026 3:07:32 PM			74.2	73.6	3.71	3.67
FL-2023 Mix	1/25/2026 8:25:23 AM					5.55	5.59
FL-2023 Mix	1/26/2026 2:00:47 PM					3.37	3.37
FL-2023 Mix	1/29/2026 3:37:01 PM					2.77	2.77
FL-2023 Mix	1/29/2026 3:49:00 PM					3.33	3.30
FL-2023 Mix	1/30/2026 3:15:20 PM					3.76	3.76
FP-001	1/6/2026 1:23:20 PM			61.3	61.5	-6.17	-5.83
FP-001	1/16/2026 9:56:58 AM			79.3	80.3	-0.06	-0.08
FP-001	1/16/2026 9:58:53 AM			80.6	80.6	-0.12	-0.07
FP-002	1/15/2026 9:42:30 AM			65.0	64.9	-2.27	-1.00
FP-002	1/16/2026 10:08:09 AM			65.4	67.7	-0.94	-0.18
FP-002	1/16/2026 10:11:55 AM			67.4	67.3	-0.19	-0.20
FP-003	1/15/2026 9:45:23 AM			70.2		-0.25	
FP-003	1/15/2026 9:46:18 AM			70.0	70.0	-0.27	-0.26
FP-003	1/16/2026 10:23:10 AM			70.0	69.6	-0.23	-0.11
FP-003	1/16/2026 10:27:46 AM			70.3	70.3	-0.09	-0.11
FP-005	1/6/2026 12:51:57 PM			63.6	63.6	-0.23	-0.19
FP-005	1/16/2026 11:02:33 AM			71.2	71.7	-0.21	-0.02
FP-005	1/16/2026 11:04:44 AM			72.6	72.7	-0.07	-0.02
FP-006	1/28/2026 9:59:56 AM			62.9	62.9	-0.18	-0.19
FP-008	1/14/2026 8:15:44 AM			75.3	74.1	-2.15	-1.14
FP-008	1/16/2026 12:53:20 PM			80.7	80.7	-0.33	-0.28
FP-008	1/16/2026 12:57:27 PM			82.2	82.3	-0.27	-0.25
FP-009	1/29/2026 2:17:45 PM			77.2	73.4	-0.17	-0.17
FP-010	1/14/2026 10:39:57 AM			81.2	81.2	0.42	0.42
FP-012	1/13/2026 1:00:29 PM			76.2	76.1	-0.04	-0.03
FP-013	1/8/2026 12:48:58 PM			57.8	57.8	-0.22	-0.25
FP-014	1/14/2026 8:58:49 AM			79.5	79.6	-2.27	-0.84
FP-014	1/16/2026 1:06:50 PM			89.0	86.2	-0.81	-0.21
FP-014	1/16/2026 1:10:52 PM			86.1	86.0	-0.24	-0.23
FP-014	1/30/2026 2:16:51 PM			77.7	76.6	-0.08	-0.08
FP-015	1/14/2026 8:48:52 AM			74.3	74.4	-0.88	-0.85
FP-015	1/16/2026 1:20:54 PM			83.0		-0.61	
FP-015	1/30/2026 2:13:56 PM			79.3	79.6	-0.06	-0.07
FP-016	1/14/2026 8:38:45 AM			65.3	65.4	-0.39	-0.41
FP-016	1/16/2026 1:28:19 PM			81.5	81.3	-0.30	-0.29
FP-016	1/16/2026 1:31:04 PM			81.4	81.5	-0.30	-0.28

All LFG Extraction Well Data - January 2026
Chiquita Canyon Landfill

Point Name	Record Date	CO Reading [ppmv]	H2 Reading [ppmv]	Init Temp [°F]	Adj Temp [°F]	Init Stat Press ["H2O]	Adj Stat Press ["H2O]
FP-017	1/13/2026 9:48:30 AM			65.2	65.0	-0.02	-0.03
FP-018	1/30/2026 8:45:34 AM			68.3	68.4	-0.09	-0.12
FP-019	1/12/2026 1:04:49 PM			67.5	67.1	-1.13	-0.91
FP-020	1/13/2026 10:04:46 AM			63.4	63.7	-6.51	-5.17
FP-021	1/30/2026 9:13:21 AM			71.2	71.3	0.04	0.18
FP-021	1/30/2026 9:15:10 AM			72.0	72.0	0.01	0.02
FP-022	1/14/2026 10:59:23 AM			82.6	82.7	0.04	0.03
FP-023	1/29/2026 1:55:14 PM			85.6	87.0	-0.03	-0.02
FP-024	1/13/2026 8:16:54 AM			57.9	57.9	-0.42	-0.40
FP-025	1/13/2026 8:20:45 AM			59.8	59.5	-0.85	-0.83
FP-026	1/29/2026 1:08:32 PM			80.0	80.8	-0.06	-0.08
FP-027	1/13/2026 9:35:16 AM			82.9	80.1	-0.08	-0.06
FP-028	1/13/2026 9:41:07 AM			65.0	66.2	-0.01	-0.03
FP-029	1/13/2026 9:52:57 AM			84.0	84.0	-0.18	-0.19
FP-030	1/9/2026 8:37:25 AM			50.8	50.7	-0.07	-0.12
FP-031	1/13/2026 9:58:14 AM			68.7	68.5	-0.11	-0.12
FP-032	1/9/2026 8:33:02 AM			48.2	48.0	-0.03	-0.11
FP-033	1/8/2026 1:20:06 PM			63.2	63.2	-0.40	-0.39
FP-034	1/8/2026 1:16:09 PM			56.6	56.6	-1.27	-1.31
FP-035	1/8/2026 1:12:23 PM			57.6	57.7	-0.05	-0.04
FP-035	1/8/2026 1:24:28 PM			58.5	58.6	-0.10	-0.05
FP-036	1/8/2026 1:05:59 PM			59.4	59.4	-0.23	-0.05
FP-037	1/8/2026 12:56:01 PM			61.0	61.1	-0.25	-0.23
FP-038	1/8/2026 1:34:46 PM			61.3	61.2	-0.37	-0.25
FP-038	1/13/2026 12:54:56 PM			85.7	85.3	-0.06	-0.04
FP-038	1/16/2026 9:30:53 AM			72.2	72.1	-0.02	-0.02
FP-039	1/8/2026 1:39:08 PM			62.7	62.9	-2.13	-0.31
FP-039	1/8/2026 1:41:41 PM			62.4	62.4	-0.27	-0.15
FP-040	1/13/2026 12:51:47 PM			85.7	84.8	-0.09	-0.07
FP-041	1/13/2026 1:05:38 PM			74.8	74.9	-0.05	-0.05
FP-041	1/16/2026 9:05:58 AM			64.3	64.2	-0.07	-0.09
FP-042	1/8/2026 9:26:06 AM			63.4	59.0	-0.05	-0.04
FP-043	1/13/2026 1:03:38 PM			75.7	75.7	-0.12	-0.11
FP-043	1/15/2026 12:58:52 PM			80.7	80.7	-0.10	-0.11
FP-044	1/13/2026 1:01:34 PM			79.5	79.6	-0.04	-0.04
FP-044	1/16/2026 9:22:03 AM			71.5	71.6	-0.05	-0.04
FP-046	1/14/2026 8:34:07 AM			63.1	63.5	-4.67	-4.24
FP-046	1/16/2026 10:53:15 AM			75.2	75.3	-0.14	-0.07
FP-047	1/28/2026 9:50:12 AM			63.1	63.2	-0.07	-0.07
FP-047	1/28/2026 9:51:24 AM			63.5	63.6	-0.06	-0.05

All LFG Extraction Well Data - January 2026
Chiquita Canyon Landfill

Point Name	Record Date	CO Reading [ppmv]	H2 Reading [ppmv]	Init Temp [°F]	Adj Temp [°F]	Init Stat Press ["H2O]	Adj Stat Press ["H2O]
FP-050	1/6/2026 10:22:00 AM			60.9	61.4	-14.27	-1.41
FP-050	1/6/2026 10:26:17 AM			61.4	61.7	-1.09	-0.72
FP-050	1/15/2026 10:43:16 AM			77.7	76.7	-0.40	-0.40
FP-050	1/15/2026 10:48:14 AM			76.3	75.7	-0.50	-1.08
FP-050	1/23/2026 8:52:42 AM			59.5	58.5	-0.01	-1.75
FP-050	1/26/2026 9:00:13 AM			57.2	57.5	-4.09	-1.34
FP-051	1/6/2026 12:20:47 PM			73.9	71.6	-0.02	-0.02
FP-051	1/6/2026 12:24:22 PM			73.7	77.9	-0.03	-0.04
FP-051	1/15/2026 10:55:08 AM			76.1	75.3	-0.39	-1.04
FP-051	1/23/2026 8:59:03 AM			59.2	59.1	-0.15	-0.83
FP-051	1/26/2026 9:07:57 AM			55.9	56.3	-4.77	-0.97
FP-052	1/8/2026 10:04:10 AM			55.6	57.4	-3.92	-0.95
FP-052	1/8/2026 10:06:44 AM				57.2	-0.73	-0.56
FP-052	1/26/2026 9:23:56 AM			54.8	57.6	-3.93	-2.32
FP-053	1/23/2026 10:26:44 AM			76.2	76.0	0.07	-0.97
FP-053	1/26/2026 9:29:38 AM			63.5	64.0	-1.44	-0.73
FP-054	1/6/2026 12:08:15 PM			65.3	64.2	-3.11	-3.10
FP-054	1/23/2026 8:17:58 AM			55.9	54.3	0.16	-3.13
FP-054	1/23/2026 8:19:49 AM			54.0	54.0	-3.25	-3.56
FP-054	1/26/2026 8:23:54 AM			50.7	50.7	-0.66	-0.65
FP-055	1/8/2026 12:59:11 PM			59.6	59.6	-0.51	-0.26
FP-055	1/8/2026 1:05:59 PM			59.5	59.4	-0.21	-0.20
FP-056	1/8/2026 12:13:33 PM			63.1	63.5	-0.19	-0.11
FP-056	1/23/2026 12:59:24 PM			81.1	74.9	0.11	-1.08
FP-057	1/23/2026 8:02:41 AM			53.0	53.0	-3.57	-3.74
FP-057	1/26/2026 8:18:02 AM			52.2	52.2	-1.21	-1.01
GAB1C	1/30/2026 3:09:55 PM			108.2	108.4	-0.34	-0.38
GAB1N	1/14/2026 8:41:00 AM			95.5	107.4	-6.17	-6.19
GAB1S	1/14/2026 8:47:44 AM			103.9	104.1	-2.28	-2.25
GAB2N	1/14/2026 8:43:02 AM			108.4	108.4	-5.41	-5.40
GAB2S	1/14/2026 8:51:32 AM			79.7	79.8	-0.10	-0.04
GAB2S	1/16/2026 9:07:24 AM			78.6	78.9	-0.09	-0.07
GAB2S	1/16/2026 9:17:04 AM			78.6	78.6	-0.07	-0.03
GP-10 - 22	1/28/2026 1:08:11 PM					0.34	
GP-10 - 37	1/28/2026 1:11:42 PM					0.81	

All LFG Extraction Well Data - January 2026
Chiquita Canyon Landfill

Point Name	Record Date	CO Reading [ppmv]	H2 Reading [ppmv]	Init Temp [°F]	Adj Temp [°F]	Init Stat Press ["H2O]	Adj Stat Press ["H2O]
GP-10 - 63	1/28/2026 1:15:06 PM					0.72	
GP-10 - 87	1/28/2026 1:18:14 PM					0.85	
GP-11 - 10	1/2/2026 7:36:46 AM					-0.69	
GP-11 - 10	1/5/2026 7:20:56 AM					-0.80	
GP-11 - 10	1/6/2026 7:21:52 AM					-0.82	
GP-11 - 10	1/7/2026 8:32:24 AM					-0.55	
GP-11 - 10	1/8/2026 8:26:54 AM					-0.87	
GP-11 - 10	1/9/2026 7:28:37 AM					-1.64	
GP-11 - 10	1/12/2026 7:47:34 AM					-0.93	
GP-11 - 10	1/13/2026 7:12:59 AM					-0.66	
GP-11 - 10	1/14/2026 8:20:14 AM					-0.95	
GP-11 - 10	1/15/2026 8:26:00 AM					-0.82	
GP-11 - 10	1/16/2026 8:25:14 AM					-0.97	
GP-11 - 10	1/19/2026 7:05:10 AM					0.08	
GP-11 - 10	1/20/2026 7:23:25 AM					-0.25	
GP-11 - 10	1/21/2026 7:18:15 AM					-0.01	
GP-11 - 10	1/22/2026 8:15:00 AM					0.15	
GP-11 - 10	1/23/2026 8:32:02 AM					-0.15	
GP-11 - 10	1/26/2026 8:14:02 AM					-1.07	
GP-11 - 10	1/27/2026 8:45:15 AM					-0.96	
GP-11 - 10	1/28/2026 8:54:37 AM					-0.55	
GP-11 - 10	1/29/2026 9:34:25 AM					-0.68	
GP-11 - 10	1/30/2026 8:34:55 AM					-0.68	
GP-11 - 141	1/2/2026 7:46:35 AM					-0.90	
GP-11 - 141	1/5/2026 7:30:03 AM					-0.91	
GP-11 - 141	1/6/2026 7:32:58 AM					-1.30	
GP-11 - 141	1/7/2026 8:41:37 AM					-0.26	
GP-11 - 141	1/8/2026 8:37:34 AM					-1.07	
GP-11 - 141	1/9/2026 7:39:18 AM					-3.81	
GP-11 - 141	1/12/2026 8:01:17 AM					-1.53	
GP-11 - 141	1/13/2026 7:23:37 AM					-1.21	
GP-11 - 141	1/14/2026 8:30:19 AM					-1.11	
GP-11 - 141	1/15/2026 8:35:38 AM					-0.43	
GP-11 - 141	1/16/2026 8:34:25 AM					-0.47	
GP-11 - 141	1/19/2026 7:15:00 AM					0.30	
GP-11 - 141	1/20/2026 7:33:47 AM					-0.41	
GP-11 - 141	1/21/2026 7:31:11 AM					-0.04	
GP-11 - 141	1/22/2026 8:29:00 AM					0.38	
GP-11 - 141	1/23/2026 8:42:35 AM					0.91	
GP-11 - 141	1/26/2026 8:30:19 AM					-1.59	
GP-11 - 141	1/27/2026 8:55:17 AM					-2.31	
GP-11 - 141	1/28/2026 9:05:10 AM					-1.05	

All LFG Extraction Well Data - January 2026
Chiquita Canyon Landfill

Point Name	Record Date	CO Reading [ppmv]	H2 Reading [ppmv]	Init Temp [°F]	Adj Temp [°F]	Init Stat Press ["H2O]	Adj Stat Press ["H2O]
GP-11 - 141	1/29/2026 9:43:07 AM					-1.55	
GP-11 - 141	1/30/2026 8:43:43 AM					-1.60	
GP-11 - 208	1/2/2026 7:57:27 AM					-1.01	
GP-11 - 208	1/5/2026 7:40:38 AM					-1.16	
GP-11 - 208	1/6/2026 7:45:14 AM					-1.38	
GP-11 - 208	1/7/2026 8:52:43 AM					-0.62	
GP-11 - 208	1/8/2026 8:50:21 AM					-1.26	
GP-11 - 208	1/9/2026 7:51:01 AM					-3.50	
GP-11 - 208	1/12/2026 8:19:26 AM					-1.85	
GP-11 - 208	1/13/2026 7:34:44 AM					-1.42	
GP-11 - 208	1/14/2026 8:42:10 AM					-1.41	
GP-11 - 208	1/15/2026 8:46:28 AM					-0.96	
GP-11 - 208	1/16/2026 8:44:20 AM					-1.10	
GP-11 - 208	1/19/2026 7:26:29 AM					0.31	
GP-11 - 208	1/20/2026 7:43:50 AM					-0.44	
GP-11 - 208	1/21/2026 7:40:41 AM					-0.16	
GP-11 - 208	1/22/2026 8:37:58 AM					0.41	
GP-11 - 208	1/23/2026 8:53:24 AM					0.22	
GP-11 - 208	1/26/2026 8:50:27 AM					-2.42	
GP-11 - 208	1/27/2026 9:05:25 AM					-2.06	
GP-11 - 208	1/28/2026 9:12:48 AM					-1.65	
GP-11 - 208	1/29/2026 9:50:33 AM					-1.70	
GP-11 - 208	1/30/2026 8:49:36 AM					-1.83	
GP-11 - 70	1/2/2026 7:40:16 AM					-1.47	
GP-11 - 70	1/5/2026 7:24:23 AM					-1.64	
GP-11 - 70	1/6/2026 7:25:55 AM					-1.65	
GP-11 - 70	1/7/2026 8:35:49 AM					-1.11	
GP-11 - 70	1/8/2026 8:30:43 AM					-1.79	
GP-11 - 70	1/9/2026 7:32:29 AM					-3.23	
GP-11 - 70	1/12/2026 7:52:30 AM					-1.84	
GP-11 - 70	1/13/2026 7:18:15 AM					-1.68	
GP-11 - 70	1/14/2026 8:24:49 AM					-1.82	
GP-11 - 70	1/15/2026 8:29:32 AM					-1.57	
GP-11 - 70	1/16/2026 8:28:42 AM					-1.82	
GP-11 - 70	1/19/2026 7:09:01 AM					0.10	
GP-11 - 70	1/20/2026 7:27:39 AM					-0.49	
GP-11 - 70	1/21/2026 7:22:50 AM					-0.14	
GP-11 - 70	1/22/2026 8:18:45 AM					0.14	
GP-11 - 70	1/23/2026 8:36:04 AM					-0.26	
GP-11 - 70	1/26/2026 8:19:18 AM					-2.08	
GP-11 - 70	1/27/2026 8:49:06 AM					-1.92	
GP-11 - 70	1/28/2026 8:58:57 AM					-1.07	

All LFG Extraction Well Data - January 2026
Chiquita Canyon Landfill

Point Name	Record Date	CO Reading [ppmv]	H2 Reading [ppmv]	Init Temp [°F]	Adj Temp [°F]	Init Stat Press ["H2O]	Adj Stat Press ["H2O]
GP-11 - 70	1/29/2026 9:37:27 AM					-1.32	
GP-11 - 70	1/30/2026 8:38:19 AM					-1.37	
GP-12 - 110	1/29/2026 9:21:34 AM					0.00	
GP-12 - 12	1/29/2026 9:11:43 AM					0.00	
GP-12 - 224	1/29/2026 9:28:01 AM					-0.01	
GP-12 - 38	1/29/2026 9:14:09 AM					0.00	
GP-12 - 74	1/29/2026 9:17:32 AM					0.00	
GP-13 - 10	1/2/2026 8:05:43 AM					-0.01	
GP-13 - 10	1/5/2026 7:55:16 AM					-0.01	
GP-13 - 10	1/6/2026 7:56:00 AM					-0.01	
GP-13 - 10	1/7/2026 7:20:17 AM					0.00	
GP-13 - 10	1/8/2026 8:59:56 AM					-0.01	
GP-13 - 10	1/9/2026 8:04:24 AM					0.00	
GP-13 - 10	1/12/2026 8:28:17 AM					-0.01	
GP-13 - 10	1/13/2026 7:45:17 AM					-0.01	
GP-13 - 10	1/14/2026 7:37:46 AM					-0.01	
GP-13 - 10	1/15/2026 7:59:28 AM					0.00	
GP-13 - 10	1/16/2026 7:57:52 AM					-0.02	
GP-13 - 10	1/19/2026 7:39:46 AM					0.00	
GP-13 - 10	1/20/2026 8:37:37 AM					0.00	
GP-13 - 10	1/21/2026 7:52:22 AM					0.00	
GP-13 - 10	1/22/2026 9:13:52 AM					0.00	
GP-13 - 10	1/23/2026 8:01:14 AM					0.00	
GP-13 - 10	1/26/2026 9:00:22 AM					0.00	
GP-13 - 10	1/27/2026 7:19:37 AM					0.00	
GP-13 - 10	1/28/2026 7:50:26 AM					-0.01	
GP-13 - 10	1/29/2026 8:46:41 AM					0.00	
GP-13 - 10	1/30/2026 8:02:36 AM					0.00	
GP-13 - 173	1/2/2026 8:24:19 AM					0.04	
GP-13 - 173	1/5/2026 8:10:48 AM					-0.12	
GP-13 - 173	1/6/2026 8:13:27 AM					-0.58	
GP-13 - 173	1/7/2026 7:37:06 AM					0.66	
GP-13 - 173	1/8/2026 9:18:43 AM					-0.25	
GP-13 - 173	1/9/2026 8:22:06 AM					-3.07	
GP-13 - 173	1/12/2026 8:59:54 AM					-0.38	
GP-13 - 173	1/13/2026 8:00:50 AM					-0.04	
GP-13 - 173	1/14/2026 7:53:54 AM					0.30	
GP-13 - 173	1/15/2026 8:15:09 AM					0.88	
GP-13 - 173	1/16/2026 8:15:46 AM					0.73	
GP-13 - 173	1/19/2026 7:57:22 AM					0.72	
GP-13 - 173	1/20/2026 8:55:08 AM					-0.35	
GP-13 - 173	1/21/2026 8:11:05 AM					0.02	

All LFG Extraction Well Data - January 2026
Chiquita Canyon Landfill

Point Name	Record Date	CO Reading [ppmv]	H2 Reading [ppmv]	Init Temp [°F]	Adj Temp [°F]	Init Stat Press ["H2O]	Adj Stat Press ["H2O]
GP-13 - 173	1/22/2026 9:31:49 AM					0.71	
GP-13 - 173	1/23/2026 8:18:33 AM					1.13	
GP-13 - 173	1/26/2026 9:33:39 AM					-2.57	
GP-13 - 173	1/27/2026 7:35:49 AM					-1.72	
GP-13 - 173	1/28/2026 8:07:20 AM					-0.91	
GP-13 - 173	1/29/2026 9:01:53 AM					-1.01	
GP-13 - 173	1/30/2026 8:17:56 AM					-1.15	
GP-13 - 29	1/2/2026 8:07:56 AM					-0.12	
GP-13 - 29	1/5/2026 7:57:24 AM					-0.14	
GP-13 - 29	1/6/2026 7:58:23 AM					-0.12	
GP-13 - 29	1/7/2026 7:22:45 AM					-0.09	
GP-13 - 29	1/8/2026 9:02:24 AM					-0.12	
GP-13 - 29	1/9/2026 8:06:58 AM					-0.22	
GP-13 - 29	1/12/2026 8:30:54 AM					-0.11	
GP-13 - 29	1/13/2026 7:47:16 AM					-0.13	
GP-13 - 29	1/14/2026 7:40:14 AM					-0.13	
GP-13 - 29	1/15/2026 8:01:52 AM					-0.11	
GP-13 - 29	1/16/2026 8:00:38 AM					-0.15	
GP-13 - 29	1/19/2026 7:41:50 AM					-0.01	
GP-13 - 29	1/20/2026 8:39:46 AM					-0.05	
GP-13 - 29	1/21/2026 7:54:44 AM					-0.03	
GP-13 - 29	1/22/2026 9:15:56 AM					0.00	
GP-13 - 29	1/23/2026 8:03:19 AM					-0.04	
GP-13 - 29	1/26/2026 9:02:58 AM					-0.14	
GP-13 - 29	1/27/2026 7:21:47 AM					-0.09	
GP-13 - 29	1/28/2026 7:52:44 AM					-0.05	
GP-13 - 29	1/29/2026 8:48:46 AM					-0.08	
GP-13 - 29	1/30/2026 8:05:04 AM					-0.10	
GP-13 - 58	1/2/2026 8:12:04 AM					-0.45	
GP-13 - 58	1/5/2026 8:00:48 AM					-0.71	
GP-13 - 58	1/6/2026 8:01:48 AM					-0.72	
GP-13 - 58	1/7/2026 7:26:17 AM					0.02	
GP-13 - 58	1/8/2026 9:05:56 AM					-0.74	
GP-13 - 58	1/9/2026 8:11:12 AM					-2.37	
GP-13 - 58	1/12/2026 8:35:44 AM					-0.50	
GP-13 - 58	1/13/2026 7:50:37 AM					-0.49	
GP-13 - 58	1/14/2026 7:43:35 AM					-0.33	
GP-13 - 58	1/15/2026 8:05:04 AM					0.00	
GP-13 - 58	1/16/2026 8:04:13 AM					-0.44	
GP-13 - 58	1/19/2026 7:45:39 AM					0.25	
GP-13 - 58	1/20/2026 8:42:55 AM					-0.53	
GP-13 - 58	1/21/2026 7:58:03 AM					-0.16	

All LFG Extraction Well Data - January 2026
Chiquita Canyon Landfill

Point Name	Record Date	CO Reading [ppmv]	H2 Reading [ppmv]	Init Temp [°F]	Adj Temp [°F]	Init Stat Press ["H2O]	Adj Stat Press ["H2O]
GP-13 - 58	1/22/2026 9:19:32 AM					0.21	
GP-13 - 58	1/23/2026 8:06:23 AM					0.36	
GP-13 - 58	1/26/2026 9:07:54 AM					-1.67	
GP-13 - 58	1/27/2026 7:25:32 AM					-0.95	
GP-13 - 58	1/28/2026 7:56:27 AM					-0.43	
GP-13 - 58	1/29/2026 8:51:59 AM					-0.71	
GP-13 - 58	1/30/2026 8:08:13 AM					-0.77	
GP-13 - 87	1/2/2026 8:18:06 AM					-0.73	
GP-13 - 87	1/5/2026 8:04:44 AM					-1.11	
GP-13 - 87	1/6/2026 8:06:25 AM					-1.17	
GP-13 - 87	1/7/2026 7:30:49 AM					-0.09	
GP-13 - 87	1/8/2026 9:11:20 AM					-1.14	
GP-13 - 87	1/9/2026 8:16:25 AM					-3.28	
GP-13 - 87	1/12/2026 8:41:57 AM					-0.63	
GP-13 - 87	1/13/2026 7:54:55 AM					-0.81	
GP-13 - 87	1/14/2026 7:47:54 AM					-0.54	
GP-13 - 87	1/15/2026 8:09:05 AM					-0.19	
GP-13 - 87	1/16/2026 8:08:32 AM					-0.62	
GP-13 - 87	1/19/2026 7:49:56 AM					-0.06	
GP-13 - 87	1/20/2026 8:47:28 AM					-1.06	
GP-13 - 87	1/21/2026 8:03:06 AM					-0.52	
GP-13 - 87	1/22/2026 9:24:08 AM					-0.01	
GP-13 - 87	1/23/2026 8:10:43 AM					0.17	
GP-13 - 87	1/26/2026 9:14:26 AM					-2.36	
GP-13 - 87	1/27/2026 7:30:09 AM					-1.47	
GP-13 - 87	1/28/2026 8:01:22 AM					-0.81	
GP-13 - 87	1/29/2026 8:56:13 AM					-1.18	
GP-13 - 87	1/30/2026 8:12:26 AM					-1.23	
GP-14 - 10	1/9/2026 9:00:40 AM					-0.16	
GP-14 - 10	1/12/2026 9:33:40 AM					-0.13	
GP-14 - 10	1/23/2026 9:09:41 AM					-0.04	
GP-14 - 10	1/24/2026 9:19:32 AM					-0.08	
GP-14 - 10	1/26/2026 7:01:51 AM					-0.08	
GP-14 - 10	1/27/2026 8:18:01 AM					-0.07	
GP-14 - 10	1/28/2026 7:19:27 AM					-0.04	
GP-14 - 10	1/29/2026 7:45:42 AM					-0.02	
GP-14 - 10	1/30/2026 7:10:39 AM					-0.05	
GP-14 - 134	1/9/2026 9:18:40 AM					-4.75	
GP-14 - 134	1/12/2026 9:55:19 AM					-2.70	
GP-14 - 134	1/23/2026 9:24:47 AM					-0.46	
GP-14 - 134	1/24/2026 9:42:18 AM					-1.23	
GP-14 - 134	1/26/2026 7:19:13 AM					-2.95	

All LFG Extraction Well Data - January 2026
Chiquita Canyon Landfill

Point Name	Record Date	CO Reading [ppmv]	H2 Reading [ppmv]	Init Temp [°F]	Adj Temp [°F]	Init Stat Press ["H2O]	Adj Stat Press ["H2O]
GP-14 - 134	1/27/2026 8:31:01 AM					-2.43	
GP-14 - 134	1/28/2026 7:32:14 AM					-1.28	
GP-14 - 134	1/29/2026 7:58:43 AM					-1.08	
GP-14 - 134	1/30/2026 7:24:24 AM					-1.66	
GP-14 - 23	1/9/2026 9:02:30 AM					-0.35	
GP-14 - 23	1/12/2026 9:36:59 AM					-0.31	
GP-14 - 23	1/23/2026 9:11:43 AM					-0.08	
GP-14 - 23	1/24/2026 9:24:38 AM					-0.18	
GP-14 - 23	1/26/2026 7:04:15 AM					-0.20	
GP-14 - 23	1/27/2026 8:20:15 AM					-0.15	
GP-14 - 23	1/28/2026 7:21:33 AM					-0.10	
GP-14 - 23	1/29/2026 7:47:51 AM					-0.06	
GP-14 - 23	1/30/2026 7:14:03 AM					-0.14	
GP-14 - 44	1/9/2026 9:06:42 AM					-0.41	
GP-14 - 44	1/12/2026 9:40:48 AM					-0.30	
GP-14 - 44	1/23/2026 9:14:29 AM					-0.09	
GP-14 - 44	1/24/2026 9:28:19 AM					-0.20	
GP-14 - 44	1/26/2026 7:08:03 AM					-0.23	
GP-14 - 44	1/27/2026 8:23:14 AM					-0.17	
GP-14 - 44	1/28/2026 7:24:20 AM					-0.12	
GP-14 - 44	1/29/2026 7:50:56 AM					-0.06	
GP-14 - 44	1/30/2026 7:16:52 AM					-0.14	
GP-14 - 67	1/9/2026 9:10:47 AM					-1.27	
GP-14 - 67	1/12/2026 9:45:34 AM					-0.50	
GP-14 - 67	1/23/2026 9:18:21 AM					-0.08	
GP-14 - 67	1/24/2026 9:32:43 AM					-0.27	
GP-14 - 67	1/26/2026 7:12:13 AM					-0.63	
GP-14 - 67	1/27/2026 8:26:27 AM					-0.55	
GP-14 - 67	1/28/2026 7:27:42 AM					-0.17	
GP-14 - 67	1/29/2026 7:54:05 AM					-0.25	
GP-14 - 67	1/30/2026 7:20:06 AM					-0.34	
GP-15 - 10	1/2/2026 9:05:43 AM					-0.34	
GP-15 - 10	1/5/2026 8:38:40 AM					-0.41	
GP-15 - 10	1/7/2026 7:46:45 AM					-0.23	
GP-15 - 10	1/8/2026 7:39:05 AM					-0.40	
GP-15 - 10	1/9/2026 8:31:07 AM					-0.55	
GP-15 - 10	1/12/2026 9:05:01 AM					-0.37	
GP-15 - 10	1/13/2026 8:10:00 AM					-0.37	
GP-15 - 10	1/14/2026 7:12:21 AM					-0.39	
GP-15 - 10	1/15/2026 7:29:26 AM					-0.37	
GP-15 - 10	1/16/2026 7:26:25 AM					-0.45	
GP-15 - 10	1/19/2026 8:19:20 AM					-0.02	

All LFG Extraction Well Data - January 2026
Chiquita Canyon Landfill

Point Name	Record Date	CO Reading [ppmv]	H2 Reading [ppmv]	Init Temp [°F]	Adj Temp [°F]	Init Stat Press ["H2O]	Adj Stat Press ["H2O]
GP-15 - 10	1/20/2026 8:02:12 AM					-0.03	
GP-15 - 10	1/21/2026 8:29:38 AM					-0.01	
GP-15 - 10	1/22/2026 8:48:42 AM					-0.03	
GP-15 - 10	1/23/2026 7:33:40 AM					-0.08	
GP-15 - 10	1/26/2026 9:42:04 AM					-0.31	
GP-15 - 10	1/27/2026 7:46:59 AM					-0.31	
GP-15 - 10	1/28/2026 8:13:35 AM					-0.13	
GP-15 - 10	1/29/2026 8:04:47 AM					-0.13	
GP-15 - 10	1/30/2026 7:29:24 AM					-0.21	
GP-15 - 115	1/2/2026 9:24:07 AM					-1.44	
GP-15 - 115	1/5/2026 8:55:41 AM					-1.15	
GP-15 - 115	1/7/2026 8:04:02 AM					-0.36	
GP-15 - 115	1/8/2026 7:56:31 AM					-1.31	
GP-15 - 115	1/9/2026 8:50:12 AM					-2.26	
GP-15 - 115	1/12/2026 9:27:59 AM					-1.10	
GP-15 - 115	1/13/2026 8:27:51 AM					-1.19	
GP-15 - 115	1/14/2026 7:28:38 AM					-1.17	
GP-15 - 115	1/15/2026 7:47:49 AM					-0.86	
GP-15 - 115	1/16/2026 7:43:09 AM					-1.21	
GP-15 - 115	1/19/2026 8:37:53 AM					0.16	
GP-15 - 115	1/20/2026 8:19:57 AM					-0.17	
GP-15 - 115	1/21/2026 8:48:03 AM					-0.02	
GP-15 - 115	1/22/2026 9:05:39 AM					0.30	
GP-15 - 115	1/23/2026 7:50:55 AM					0.10	
GP-15 - 115	1/26/2026 10:06:40 AM					-1.10	
GP-15 - 115	1/27/2026 8:03:30 AM					-1.06	
GP-15 - 115	1/28/2026 8:30:02 AM					-0.62	
GP-15 - 115	1/29/2026 8:20:31 AM					-0.65	
GP-15 - 115	1/30/2026 7:45:21 AM					-0.71	
GP-15 - 40	1/2/2026 9:09:25 AM					-0.46	
GP-15 - 40	1/5/2026 8:42:05 AM					-0.53	
GP-15 - 40	1/7/2026 7:50:07 AM					-0.33	
GP-15 - 40	1/8/2026 7:42:35 AM					-0.55	
GP-15 - 40	1/9/2026 8:34:16 AM					-0.71	
GP-15 - 40	1/12/2026 9:08:16 AM					-0.51	
GP-15 - 40	1/13/2026 8:13:09 AM					-0.50	
GP-15 - 40	1/14/2026 7:15:25 AM					-0.55	
GP-15 - 40	1/15/2026 7:32:16 AM					-0.53	
GP-15 - 40	1/16/2026 7:29:42 AM					-0.59	
GP-15 - 40	1/19/2026 8:22:16 AM					0.00	
GP-15 - 40	1/20/2026 8:05:22 AM					-0.05	
GP-15 - 40	1/21/2026 8:32:24 AM					-0.04	

All LFG Extraction Well Data - January 2026
Chiquita Canyon Landfill

Point Name	Record Date	CO Reading [ppmv]	H2 Reading [ppmv]	Init Temp [°F]	Adj Temp [°F]	Init Stat Press ["H2O]	Adj Stat Press ["H2O]
GP-15 - 40	1/22/2026 8:51:31 AM					-0.05	
GP-15 - 40	1/23/2026 7:36:48 AM					-0.16	
GP-15 - 40	1/26/2026 9:45:49 AM					-0.46	
GP-15 - 40	1/27/2026 7:49:54 AM					-0.41	
GP-15 - 40	1/28/2026 8:17:12 AM					-0.20	
GP-15 - 40	1/29/2026 8:07:29 AM					-0.21	
GP-15 - 40	1/30/2026 7:32:20 AM					-0.33	
GP-15 - 60	1/2/2026 9:14:28 AM					-2.58	
GP-15 - 60	1/5/2026 8:46:31 AM					-2.63	
GP-15 - 60	1/7/2026 7:55:02 AM					-2.06	
GP-15 - 60	1/8/2026 7:47:31 AM					-3.00	
GP-15 - 60	1/9/2026 8:40:43 AM					-3.44	
GP-15 - 60	1/12/2026 9:12:45 AM					-3.08	
GP-15 - 60	1/13/2026 8:18:51 AM					-2.86	
GP-15 - 60	1/14/2026 7:19:50 AM					-3.12	
GP-15 - 60	1/15/2026 7:38:00 AM					-2.99	
GP-15 - 60	1/16/2026 7:34:41 AM					-3.29	
GP-15 - 60	1/19/2026 8:27:06 AM					-0.25	
GP-15 - 60	1/20/2026 8:09:22 AM					-0.38	
GP-15 - 60	1/21/2026 8:36:34 AM					-0.33	
GP-15 - 60	1/22/2026 8:55:39 AM					-0.32	
GP-15 - 60	1/23/2026 7:41:07 AM					-1.11	
GP-15 - 60	1/26/2026 9:51:33 AM					-2.30	
GP-15 - 60	1/27/2026 7:54:44 AM					-1.91	
GP-15 - 60	1/28/2026 8:21:52 AM					-1.32	
GP-15 - 60	1/29/2026 8:11:37 AM					-1.26	
GP-15 - 60	1/30/2026 7:36:24 AM					-1.72	
GP-15 - 90	1/2/2026 9:18:31 AM					-0.35	
GP-15 - 90	1/5/2026 8:51:19 AM					-0.42	
GP-15 - 90	1/7/2026 7:59:28 AM					-0.19	
GP-15 - 90	1/8/2026 7:51:53 AM					-0.42	
GP-15 - 90	1/9/2026 8:45:04 AM					-0.60	
GP-15 - 90	1/12/2026 9:19:12 AM					-0.41	
GP-15 - 90	1/13/2026 8:23:12 AM					-0.38	
GP-15 - 90	1/14/2026 7:24:02 AM					-0.43	
GP-15 - 90	1/15/2026 7:42:37 AM					-0.36	
GP-15 - 90	1/16/2026 7:38:35 AM					-0.42	
GP-15 - 90	1/19/2026 8:32:22 AM					0.71	
GP-15 - 90	1/20/2026 8:15:11 AM					0.05	
GP-15 - 90	1/21/2026 8:42:07 AM					0.08	
GP-15 - 90	1/22/2026 9:01:22 AM					0.19	
GP-15 - 90	1/23/2026 7:46:42 AM					-0.02	

All LFG Extraction Well Data - January 2026
Chiquita Canyon Landfill

Point Name	Record Date	CO Reading [ppmv]	H2 Reading [ppmv]	Init Temp [°F]	Adj Temp [°F]	Init Stat Press ["H2O]	Adj Stat Press ["H2O]
GP-15 - 90	1/26/2026 9:58:59 AM					-0.21	
GP-15 - 90	1/27/2026 7:59:03 AM					-0.39	
GP-15 - 90	1/28/2026 8:25:44 AM					0.02	
GP-15 - 90	1/29/2026 8:16:02 AM					-0.07	
GP-15 - 90	1/30/2026 7:40:24 AM					-0.31	
GP-16 - 10	1/16/2026 9:51:02 AM					-0.02	
GP-16 - 154	1/16/2026 9:59:29 AM					0.62	
GP-16 - 210	1/16/2026 10:05:49 AM					0.79	
GP-16 - 255	1/16/2026 10:12:38 AM					0.69	
GP-16 - 85	1/16/2026 9:54:05 AM					-0.35	
GP-17 - 10	1/16/2026 12:18:52 PM					0.01	
GP-17 - 105	1/16/2026 12:25:55 PM					0.56	
GP-17 - 149	1/16/2026 12:31:11 PM					1.06	
GP-17 - 235	1/16/2026 12:38:11 PM					1.64	
GP-17 - 55	1/16/2026 12:21:27 PM					0.34	
GP-18 - 10	1/16/2026 12:49:02 PM					0.03	
GP-18 - 115	1/16/2026 1:02:34 PM					1.26	
GP-18 - 38	1/16/2026 12:51:36 PM					0.43	
GP-18 - 58	1/16/2026 12:54:31 PM					0.56	
GP-18 - 86	1/16/2026 12:57:33 PM					0.94	
GP-19 - 10	1/9/2026 9:54:24 AM					-0.05	
GP-19 - 10	1/16/2026 9:14:14 AM					-0.04	
GP-19 - 10	1/23/2026 12:47:17 PM					0.03	
GP-19 - 10	1/29/2026 1:02:45 PM					0.03	
GP-19 - 116	1/9/2026 10:02:43 AM					-0.98	
GP-19 - 116	1/16/2026 9:21:31 AM					-0.45	
GP-19 - 116	1/23/2026 12:59:42 PM					0.61	
GP-19 - 116	1/29/2026 1:10:11 PM					0.31	
GP-19 - 84	1/9/2026 9:58:17 AM					-0.65	
GP-19 - 84	1/16/2026 9:17:38 AM					-0.37	
GP-19 - 84	1/23/2026 12:50:49 PM					0.45	
GP-19 - 84	1/29/2026 1:05:51 PM					0.29	
GP-1R - 26	1/29/2026 12:36:50 PM					0.32	
GP-1R - 38	1/29/2026 12:40:08 PM					0.33	
GP-1R - 47	1/29/2026 12:42:50 PM					0.35	
GP-20 - 105	1/2/2026 9:51:42 AM					-0.10	
GP-20 - 105	1/5/2026 9:31:56 AM					-0.16	
GP-20 - 105	1/6/2026 8:48:27 AM					-0.11	
GP-20 - 105	1/7/2026 9:15:42 AM					-0.01	
GP-20 - 105	1/8/2026 9:53:56 AM					-0.05	
GP-20 - 105	1/9/2026 10:19:54 AM					-0.34	
GP-20 - 105	1/13/2026 8:54:51 AM					-0.07	

All LFG Extraction Well Data - January 2026
Chiquita Canyon Landfill

Point Name	Record Date	CO Reading [ppmv]	H2 Reading [ppmv]	Init Temp [°F]	Adj Temp [°F]	Init Stat Press ["H2O]	Adj Stat Press ["H2O]
GP-20 - 105	1/23/2026 12:19:44 PM					0.26	
GP-20 - 173	1/2/2026 9:57:19 AM					-0.15	
GP-20 - 173	1/5/2026 9:38:17 AM					-0.44	
GP-20 - 173	1/6/2026 8:53:57 AM					-0.20	
GP-20 - 173	1/7/2026 9:21:52 AM					0.02	
GP-20 - 173	1/8/2026 10:00:40 AM					-0.13	
GP-20 - 173	1/9/2026 10:25:33 AM					-1.00	
GP-20 - 173	1/13/2026 9:00:18 AM					-0.08	
GP-20 - 173	1/23/2026 12:24:36 PM					0.47	
GP-20 - 60	1/2/2026 9:47:36 AM					-0.10	
GP-20 - 60	1/5/2026 9:27:00 AM					-0.15	
GP-20 - 60	1/6/2026 8:44:08 AM					-0.11	
GP-20 - 60	1/7/2026 9:10:32 AM					-0.01	
GP-20 - 60	1/8/2026 9:48:48 AM					-0.05	
GP-20 - 60	1/9/2026 10:15:05 AM					-0.26	
GP-20 - 60	1/13/2026 8:50:43 AM					-0.07	
GP-20 - 60	1/23/2026 12:16:12 PM					0.23	
GP-21 - 10	1/9/2026 12:59:11 PM					-0.04	
GP-21 - 10	1/22/2026 2:39:05 PM					0.04	
GP-21 - 10	1/23/2026 9:44:31 AM					0.00	
GP-21 - 10	1/24/2026 10:02:11 AM					-0.02	
GP-21 - 10	1/26/2026 7:29:43 AM					-0.05	
GP-21 - 10	1/27/2026 9:21:36 AM					-0.04	
GP-21 - 10	1/28/2026 9:28:13 AM					-0.01	
GP-21 - 10	1/29/2026 1:19:08 PM					0.02	
GP-21 - 10	1/30/2026 9:18:05 AM					-0.01	
GP-21 - 232	1/9/2026 1:11:57 PM					-3.00	
GP-21 - 232	1/22/2026 2:48:55 PM					1.73	
GP-21 - 232	1/23/2026 9:54:58 AM					1.09	
GP-21 - 232	1/24/2026 10:20:58 AM					0.69	
GP-21 - 232	1/26/2026 7:51:12 AM					-2.74	
GP-21 - 232	1/27/2026 9:32:54 AM					-2.05	
GP-21 - 232	1/28/2026 9:39:02 AM					-0.92	
GP-21 - 232	1/29/2026 1:29:21 PM					0.14	
GP-21 - 232	1/30/2026 9:29:36 AM					-1.11	
GP-21 - 90	1/9/2026 1:02:49 PM					-1.06	
GP-21 - 90	1/22/2026 2:42:37 PM					0.79	
GP-21 - 90	1/23/2026 9:48:26 AM					0.13	
GP-21 - 90	1/24/2026 10:08:21 AM					-0.50	
GP-21 - 90	1/26/2026 7:35:55 AM					-1.21	
GP-21 - 90	1/27/2026 9:25:11 AM					-1.05	
GP-21 - 90	1/28/2026 9:31:51 AM					-0.41	

All LFG Extraction Well Data - January 2026
Chiquita Canyon Landfill

Point Name	Record Date	CO Reading [ppmv]	H2 Reading [ppmv]	Init Temp [°F]	Adj Temp [°F]	Init Stat Press ["H2O]	Adj Stat Press ["H2O]
GP-21 - 90	1/29/2026 1:22:35 PM					0.39	
GP-21 - 90	1/30/2026 9:22:11 AM					-0.66	
GP-22 - 155	1/28/2026 10:22:33 AM					-1.48	
GP-22 - 305	1/28/2026 10:32:18 AM					-2.05	
GP-22 - 50	1/28/2026 10:16:44 AM					-0.07	
GP-23 - 132	1/16/2026 1:28:29 PM					0.04	
GP-23 - 35	1/16/2026 1:19:23 PM					0.37	
GP-23 - 77	1/16/2026 1:22:50 PM					0.60	
GP-24 - 12	1/28/2026 12:37:42 PM					0.00	
GP-24 - 40	1/28/2026 12:40:13 PM					0.00	
GP-24 - 70	1/28/2026 12:43:11 PM					0.02	
GP-5 - 10	1/9/2026 9:43:19 AM					0.00	
GP-5 - 10	1/16/2026 9:04:41 AM					0.00	
GP-5 - 10	1/23/2026 12:37:45 PM					0.00	
GP-5 - 10	1/29/2026 12:54:02 PM					0.00	
GP-5 - 45	1/9/2026 9:46:50 AM					-0.17	
GP-5 - 45	1/16/2026 9:07:38 AM					-0.08	
GP-5 - 45	1/23/2026 12:41:00 PM					0.14	
GP-5 - 45	1/29/2026 12:56:54 PM					0.11	
GP-5 - 93	1/9/2026 9:51:35 AM					-0.76	
GP-5 - 93	1/16/2026 9:11:40 AM					-0.39	
GP-5 - 93	1/23/2026 12:44:39 PM					0.54	
GP-5 - 93	1/29/2026 1:00:23 PM					0.35	
GP-6 - 10	1/9/2026 12:30:55 PM					0.02	
GP-6 - 10	1/23/2026 10:12:20 AM					0.01	
GP-6 - 30	1/9/2026 12:33:17 PM					0.01	
GP-6 - 30	1/23/2026 10:14:18 AM					0.00	
GP-6 - 60	1/9/2026 12:36:33 PM					-0.11	
GP-6 - 60	1/23/2026 10:17:56 AM					0.05	
GP-7 - 10	1/9/2026 12:46:06 PM					-0.02	
GP-7 - 10	1/23/2026 10:00:39 AM					0.00	
GP-7 - 30	1/9/2026 12:48:40 PM					-0.08	
GP-7 - 30	1/23/2026 10:03:00 AM					0.00	
GP-7 - 60	1/9/2026 12:52:21 PM					-0.40	
GP-7 - 60	1/23/2026 10:06:20 AM					0.04	
GP-8 - 10	1/28/2026 11:56:16 AM					0.08	
GP-8 - 120	1/28/2026 12:04:33 PM					0.30	
GP-8 - 60	1/28/2026 11:59:46 AM					0.22	
GP-9 - 25	1/28/2026 12:15:50 PM					0.65	
GP-9 - 55	1/28/2026 12:18:57 PM					0.23	
GP-9 - 83	1/28/2026 12:22:38 PM					0.05	
GP-A - 10	1/29/2026 9:58:50 AM					-2.04	

All LFG Extraction Well Data - January 2026
Chiquita Canyon Landfill

Point Name	Record Date	CO Reading [ppmv]	H2 Reading [ppmv]	Init Temp [°F]	Adj Temp [°F]	Init Stat Press ["H2O]	Adj Stat Press ["H2O]
GP-A - 102	1/29/2026 10:08:49 AM					-0.04	
GP-A - 151.5	1/29/2026 10:13:56 AM					-0.43	
GP-A - 51	1/29/2026 10:04:15 AM					-2.12	
H-01 (EXP-01)	1/5/2026 9:12:49 AM			51.2	51.2	-0.07	-0.04
H-01 (EXP-01)	1/28/2026 7:53:47 AM			39.8	39.7	-0.03	-0.03
H-02 (EXP-02)	1/5/2026 9:21:28 AM			101.0	100.0	-7.72	-7.43
H-02 (EXP-02)	1/28/2026 7:58:14 AM			69.0	69.0	-1.67	-1.70
H-03 (EXP-03)	1/5/2026 9:26:02 AM			119.5	119.5	-12.41	-12.42
H-03 (EXP-03)	1/28/2026 8:08:30 AM			114.3	114.3	-6.27	-6.29
H-04 (EXP-04)	1/5/2026 9:32:40 AM			127.3	127.7	-5.70	-5.79
H-04 (EXP-04)	1/28/2026 8:13:14 AM			118.4	118.5	-0.22	-0.20
H-08 (EXP-08)	1/5/2026 9:38:41 AM			114.5	114.4	-10.83	-10.83
H-08 (EXP-08)	1/28/2026 8:38:11 AM			113.4	113.4	-5.04	-5.04
H-10 (EXP-10)	1/5/2026 9:42:33 AM			128.0	128.0	-1.03	-1.02
H-10 (EXP-10)	1/28/2026 8:32:46 AM			128.8	129.3	7.39	-0.18
H-10 (EXP-10)	1/28/2026 8:34:20 AM			129.4	129.3	-0.34	-0.30
H-101W	1/7/2026 1:23:43 PM			76.3	77.4	-9.02	-9.01
H-102A	1/7/2026 1:17:42 PM			69.9	70.6	-9.07	-3.49
H-1401W	1/7/2026 1:12:46 PM			68.3	71.6	-11.01	-10.35
H-1404C	1/12/2026 8:38:18 AM			72.0	72.2	-0.17	-0.16
H-1404C	1/16/2026 3:47:08 PM			89.3	90.7	0.00	-0.04
H-1404C	1/16/2026 3:49:02 PM			97.6	97.7	-0.11	-0.11
H-1405C	1/8/2026 9:55:53 AM			75.9	76.0	-0.12	-0.12
H-1405C	1/16/2026 9:33:45 AM			79.6	79.7	-0.16	-0.15
H-1406W	1/13/2026 1:38:53 PM			83.1	83.1	-0.30	-0.35
H-1406W	1/16/2026 1:07:37 PM			88.7	85.3	-0.20	-0.20
H-1408CR	1/12/2026 3:51:50 PM			87.4	103.3	0.12	-0.02
H-1408CR	1/12/2026 3:56:29 PM			106.9	106.9	-0.03	-0.03
H-1408E	1/5/2026 8:40:05 AM			69.9	69.8	-0.13	-0.11
H-1408E	1/16/2026 7:42:50 AM			72.0	71.8	-0.11	-0.11
H-1408W	1/9/2026 2:45:06 PM			68.0	70.4	-0.03	-0.15
H-1409N	1/5/2026 9:18:59 AM			86.0	86.6	-3.11	-3.12
H-1409N	1/26/2026 10:38:26 AM			90.0	90.2	-0.24	-0.24
H-1410S	1/13/2026 10:08:26 AM			76.7	77.0	-10.28	-10.27
H-1563N	1/12/2026 9:32:25 AM			104.3	104.7	-0.62	-0.76
H-1563N	1/29/2026 12:53:58 PM			105.6	106.8	-0.32	-0.34
H-1563S	1/8/2026 9:58:00 AM			77.1	77.2	-0.14	-0.14
H-1563S	1/16/2026 9:36:03 AM			80.4	80.5	-0.29	-0.29
H-1565E	1/5/2026 8:30:53 AM			94.3	95.2	-0.24	-0.40

All LFG Extraction Well Data - January 2026
Chiquita Canyon Landfill

Point Name	Record Date	CO Reading [ppmv]	H2 Reading [ppmv]	Init Temp [°F]	Adj Temp [°F]	Init Stat Press ["H2O]	Adj Stat Press ["H2O]
H-1565E	1/16/2026 7:29:00 AM			94.3	94.5	-0.74	-0.78
H-1568N	1/5/2026 8:43:59 AM			66.2	66.4	-8.72	-8.74
H-1568N	1/16/2026 7:45:23 AM			82.4	82.9	-2.42	-2.42
H-1571S	1/28/2026 8:52:57 AM			58.0	58.3	-0.07	-0.07
H-1572N	1/9/2026 8:53:46 AM			123.0	122.6	-0.74	-0.74
H-1572S	1/28/2026 9:03:58 AM			76.8	77.3	-0.74	-0.72
H-1574N	1/13/2026 1:54:23 PM			95.5	95.5	-0.25	-0.26
H-1574N	1/28/2026 9:54:07 AM			96.1	96.0	-0.17	-0.19
H-1753S	1/12/2026 9:41:58 AM			103.4	103.1	-2.26	-2.08
H-1753S	1/23/2026 9:14:48 AM			93.5	93.5	-0.70	-0.74
H-1756S	1/8/2026 9:35:18 AM			120.9	121.6	-0.12	-0.12
H-1756S	1/16/2026 9:19:39 AM			124.6	125.0	-0.38	-0.37
H-1757S	1/8/2026 9:53:47 AM			78.9	79.2	-0.29	-0.29
H-1757S	1/16/2026 9:31:28 AM			80.8	82.6	-0.48	-0.47
H-1760S	1/5/2026 9:02:16 AM			92.5	92.5	-0.66	-0.65
H-1760S	1/9/2026 1:13:41 PM			81.3	83.4	-0.32	-0.46
H-1760S	1/26/2026 1:02:55 PM			99.2	99.3	-0.20	-0.20
H-1762N	1/8/2026 8:25:22 AM			88.9	89.8	-6.16	-6.55
H-1762N	1/16/2026 7:53:51 AM			93.6	93.4	-4.32	-3.81
H-1763N	1/5/2026 7:46:01 AM			93.7	93.5	-1.05	-1.04
H-1763S	1/28/2026 7:55:09 AM			82.4	82.6	-0.90	-0.90
H-1764N	1/12/2026 10:37:39 AM			113.2	114.1	-2.85	-3.19
H-1764S	1/28/2026 8:05:02 AM			46.7	46.7	-0.06	-0.01
H-1764S	1/28/2026 8:47:32 AM			52.2	52.3	-0.28	-0.25
H-1767N	1/28/2026 1:04:11 PM			98.1	98.1	0.40	-0.01
H-1767N	1/28/2026 1:07:16 PM			97.4	97.4	-0.03	-0.01
H-1769N	1/13/2026 8:31:30 AM			78.8	79.0	-0.33	-0.38
H-1769N	1/13/2026 8:33:29 AM			79.4	79.4	-0.49	-0.55
H-1769N	1/23/2026 10:00:09 AM			79.0	79.1	-0.08	-0.08
H-1769N	1/23/2026 10:01:01 AM			79.3	79.3	-0.08	-0.08
H-1770A	1/8/2026 1:09:05 PM			118.3	118.3	-0.30	-0.30
H-1770A	1/30/2026 3:01:06 PM			87.4	87.7	-0.08	-0.09
H-1770N	1/6/2026 7:20:00 AM		15000				
H-1770N	1/6/2026 7:20:00 AM	150					
H-1770N	1/13/2026 1:04:23 PM			109.3	108.3	-1.39	-1.29

All LFG Extraction Well Data - January 2026
Chiquita Canyon Landfill

Point Name	Record Date	CO Reading [ppmv]	H2 Reading [ppmv]	Init Temp [°F]	Adj Temp [°F]	Init Stat Press ["H2O]	Adj Stat Press ["H2O]
H-1770N	1/23/2026 10:09:23 AM			97.6	98.1	-0.85	-0.86
H-1770S	1/8/2026 8:39:55 AM			76.7	76.9	-0.41	-0.41
H-1770S	1/16/2026 8:59:15 AM			98.2	93.8	-0.40	-0.42
H-1771A	1/6/2026 8:41:58 AM			118.5	118.5	-0.45	-0.46
H-1771A	1/9/2026 2:04:29 PM			114.6	115.4	-0.24	-0.41
H-1771B	1/23/2026 10:07:11 AM			79.6	79.5	0.19	-2.33
H-1771B	1/23/2026 10:10:02 AM			80.5	80.9	-2.08	-2.00
H-1774N	1/13/2026 1:24:25 PM			104.3	109.9	0.76	-0.17
H-1774N	1/13/2026 1:25:25 PM			110.7	110.7	-0.18	-0.18
H-1774N	1/23/2026 10:15:48 AM			110.8	113.1	-0.15	-0.15
H-1801S	1/9/2026 9:22:48 AM			65.2	65.4	-0.49	-0.50
H-1802S	1/9/2026 8:50:46 AM			78.7	78.8	-0.32	-0.36
H-1803N	1/5/2026 10:19:54 AM			195.4	195.2	-6.38	-6.41
H-1803N	1/5/2026 10:20:00 AM	1070					
H-1803N	1/5/2026 10:20:00 AM		157000				
H-1803N	1/12/2026 9:00:00 AM	1720					
H-1803N	1/12/2026 9:02:04 AM			195.2	195.8	-9.80	-9.63
H-1803N	1/20/2026 9:31:30 AM			195.9	195.6	-0.27	-0.27
H-1803N	1/26/2026 9:26:59 AM			195.5	195.0	-3.30	-3.64
H-1804B	1/12/2026 10:50:04 AM			91.9	92.5	-24.10	-22.58
H-1804B	1/12/2026 1:53:03 PM					-28.48	-28.48
H-1804B	1/29/2026 1:51:01 PM			99.8	99.6	-4.78	-4.95
H-1804N	1/6/2026 9:14:13 AM			102.2	96.8	-9.09	-2.66
H-1804S	1/12/2026 10:41:13 AM			75.9	77.1	-0.97	-4.56
H-1805A	1/7/2026 8:04:09 AM			115.9	115.9	-3.39	-3.05
H-1805B	1/12/2026 10:15:37 AM			69.7	69.6	-8.23	-8.24
H-1805B	1/29/2026 2:12:56 PM			82.0	82.0	-4.81	-4.81
H-1805S	1/29/2026 1:42:14 PM			122.8	122.9	-2.12	-2.13
H-1806A	1/29/2026 8:53:28 AM			112.8	112.8	-0.42	-0.39
H-1806B	1/9/2026 9:00:14 AM			69.4	66.6	-1.21	-1.22
H-1806N	1/6/2026 9:42:11 AM			126.0	125.7	-1.12	-1.01
H-1806S	1/13/2026 8:41:06 AM			128.1	128.1	-0.19	-0.19
H-1807A	1/9/2026 12:49:48 PM			95.0	94.8	-10.36	-10.37
H-1807N	1/6/2026 10:08:20 AM			72.0	72.0	-0.08	-0.07
H-1807S	1/13/2026 7:46:16 AM			62.2	63.2	-0.53	-0.52

All LFG Extraction Well Data - January 2026
Chiquita Canyon Landfill

Point Name	Record Date	CO Reading [ppmv]	H2 Reading [ppmv]	Init Temp [°F]	Adj Temp [°F]	Init Stat Press ["H2O]	Adj Stat Press ["H2O]
H-1952S	1/8/2026 9:37:58 AM			114.3	114.5	-1.02	-1.05
H-1952S	1/8/2026 9:55:24 AM			121.4	122.6	-4.55	-4.85
H-1952S	1/29/2026 2:24:03 PM			111.5	111.7	-0.82	-0.87
H-1953N	1/6/2026 12:43:06 PM			79.0	91.5	-0.01	-0.01
H-1955C	1/7/2026 8:11:59 AM			111.7	91.3	-17.71	-1.20
H-1955N	1/6/2026 9:20:50 AM			74.6	74.9	-1.03	-1.03
H-1956B	1/12/2026 9:45:51 AM			118.4	116.9	-3.57	-1.83
H-1956N	1/6/2026 9:35:55 AM			112.5	112.3	-2.82	-2.71
H-1956N	1/29/2026 8:53:35 AM			107.3	107.1	-0.76	-0.77
H-1956S	1/9/2026 8:31:39 AM			71.6	70.5	-21.94	-21.79
H-1957B	1/29/2026 8:38:45 AM			66.6	66.6	-0.03	-0.01
H-1957B	1/29/2026 2:39:44 PM			73.7	76.5	0.35	-0.08
H-1957B	1/29/2026 2:40:07 PM			79.0	79.9	-0.14	-0.14
H-1957N	1/6/2026 9:46:53 AM			105.3	105.2	-1.24	-1.25
H-1957S	1/9/2026 9:26:08 AM			67.6	68.1	-0.59	-0.59
H-1958C	1/9/2026 12:45:47 PM			94.4	96.5	-0.05	-0.24
H-1958N	1/6/2026 10:09:49 AM			86.0	86.0	-0.68	-0.68
H-1958S	1/13/2026 7:36:38 AM			120.0	120.1	-0.81	-0.80
H-1962N	1/13/2026 1:12:02 PM			123.4	123.5	-0.16	-0.11
H-1962N	1/21/2026 8:12:28 AM			129.9	128.3	-0.18	-0.18
H-1962N	1/21/2026 8:12:28 AM			129.9	128.3	-0.18	-0.18
H-1962N	1/21/2026 8:12:28 AM			129.9	128.3	-0.18	-0.18
H-1962N	1/23/2026 12:17:37 PM			134.3	134.5	-1.03	-1.02
H-1962N	1/23/2026 12:18:04 PM			134.9	134.9	-0.97	-0.97
H-1963N	1/13/2026 8:42:47 AM			126.6	127.3	-0.19	-0.21
H-1963N	1/23/2026 9:54:44 AM			124.2	126.5	0.91	0.90
H-1963N	1/23/2026 9:55:02 AM			128.3	128.4	0.84	0.84
H-1966N	1/13/2026 1:37:04 PM			83.2	83.4	-0.05	-0.04
H-1966N	1/23/2026 1:00:03 PM			76.8	83.8	-0.05	-0.06
H-1967E	1/13/2026 10:17:19 AM			93.4	92.6	-1.97	-1.98
H-1967W	1/2/2026 12:39:50 PM			92.1	92.1	-0.35	-0.54
H-1967W	1/16/2026 12:22:37 PM			95.0	95.1	-1.49	-1.48
H-2050E	1/14/2026 10:28:32 AM			88.6	88.7	-14.87	-14.83
H-2050W	1/14/2026 3:27:47 PM			95.2	95.5	-0.60	-0.70
H-2051W	1/2/2026 12:30:31 PM			77.7	78.2	-3.22	-3.43
H-2051W	1/16/2026 12:18:42 PM			85.0	85.3	-4.77	-4.79
H-2053E	1/13/2026 10:12:15 AM			118.5	118.5	-8.81	-8.89

All LFG Extraction Well Data - January 2026
Chiquita Canyon Landfill

Point Name	Record Date	CO Reading [ppmv]	H2 Reading [ppmv]	Init Temp [°F]	Adj Temp [°F]	Init Stat Press ["H2O]	Adj Stat Press ["H2O]
H-2053W	1/7/2026 1:27:12 PM			92.4	92.3	-9.01	-8.95
H-2055E	1/12/2026 3:30:10 PM			87.4	87.4	-0.15	-0.14
H-2055E	1/23/2026 12:56:10 PM			89.2	95.8	0.36	-0.04
H-2055E	1/23/2026 12:57:55 PM			98.5	98.6	-0.09	-0.08
H-2056B	1/14/2026 11:26:04 AM			84.3	84.4	-2.54	-2.50
H-2056W	1/2/2026 12:32:49 PM			88.8	88.9	-0.95	-0.94
H-2056W	1/16/2026 12:16:44 PM			88.8	88.9	-4.80	-4.81
H-2057E	1/13/2026 10:14:38 AM			127.5	127.5	-1.92	-2.01
H-2057W	1/7/2026 1:03:25 PM			96.0	96.1	-4.68	-4.97
H-2058E	1/28/2026 9:35:06 AM			110.2	110.7	-4.05	-4.06
H-2058W	1/2/2026 12:36:32 PM			78.0	84.8	1.73	-0.16
H-2058W	1/2/2026 12:37:11 PM			85.6	85.8	-0.30	-0.30
H-2058W	1/16/2026 12:15:11 PM			94.4	94.3	-3.20	-3.20
H-2059E	1/30/2026 12:43:24 PM			107.1	107.2	-4.68	-4.67
H-2059W	1/9/2026 2:36:08 PM			120.8	120.8	-4.74	-4.87
H-2161E	1/13/2026 11:25:33 AM			123.8	123.9	-1.89	-2.04
H-2161W	1/9/2026 2:38:13 PM			108.4	108.4	-5.97	-5.93
H-2163C	1/5/2026 3:39:02 PM			97.9	98.0	-0.05	-0.05
H-2163C	1/16/2026 11:05:52 AM			98.6	98.4	-0.81	-0.77
H-2163W	1/9/2026 2:48:30 PM			123.5	123.3	-0.72	-0.58
H-2163W	1/16/2026 12:30:53 PM			120.5	120.5	-0.42	-0.43
H-2164E	1/12/2026 3:39:05 PM			76.7	76.7	-0.03	-0.04
H-2164E	1/23/2026 1:16:10 PM			82.4	110.8	0.57	-0.02
H-2164E	1/23/2026 1:16:15 PM			82.4	110.8	0.57	-0.02
H-2164E	1/23/2026 1:18:35 PM			114.6	114.9	-0.02	-0.02
H-2165E	1/13/2026 11:19:10 AM			101.7	101.7	-0.58	-0.49
H-2165W	1/13/2026 1:27:37 PM			93.0	112.7	-0.04	-0.06
H-2165W	1/14/2026 7:45:00 AM	250					
H-2165W	1/14/2026 7:45:00 AM		17000				
H-2165W	1/16/2026 12:53:25 PM			127.6	127.3	-0.05	-0.12
H-2166E	1/14/2026 11:41:01 AM			80.9	80.9	-15.60	-16.34
H-2168C	1/9/2026 12:58:57 PM			62.8	62.6	-0.70	-0.70
H-2168E	1/9/2026 1:18:39 PM			118.9	119.0	-0.58	-0.57
H-2169C	1/12/2026 10:04:08 AM			73.4	73.0	-24.74	-23.70
H-2169C	1/12/2026 10:07:11 AM			73.5	73.5	-24.83	-25.34
H-2169E	1/9/2026 1:13:43 PM			106.8	106.8	-0.23	-0.23

All LFG Extraction Well Data - January 2026
Chiquita Canyon Landfill

Point Name	Record Date	CO Reading [ppmv]	H2 Reading [ppmv]	Init Temp [°F]	Adj Temp [°F]	Init Stat Press ["H2O]	Adj Stat Press ["H2O]
H-2170N	1/16/2026 1:44:51 PM			119.9	120.1	-0.90	-1.01
H-2170S	1/15/2026 9:19:37 AM			99.9	100.1	-1.95	-2.13
H-2170S	1/30/2026 1:48:32 PM			99.9	100.1	-0.93	-1.11
H-2171A	1/15/2026 1:00:58 PM			101.5	101.5	-0.44	-0.46
H-2171B	1/2/2026 3:20:11 PM			57.7	57.7	-0.31	-0.31
H-2171B	1/2/2026 3:24:53 PM			73.8	74.1	-0.40	-0.40
H-2171N	1/15/2026 12:41:29 PM			114.0	114.7	-0.11	-0.10
H-2171S	1/16/2026 1:46:41 PM			121.0	121.2	-1.02	-1.05
H-2272W	1/8/2026 10:12:27 AM			124.1	124.4	-0.56	-0.42
H-2272W	1/16/2026 10:12:19 AM			123.5	122.9	-0.74	-0.67
H-2273W	1/6/2026 8:15:00 AM		12000				
H-2273W	1/8/2026 10:03:22 AM			91.7	92.0	-0.34	-0.34
H-2273W	1/16/2026 9:42:18 AM			95.2	92.7	-0.63	-0.62
H-2274B	1/12/2026 12:24:39 PM			115.1	115.2	-1.85	-1.84
H-2274B	1/29/2026 11:37:18 AM			72.5	72.4	-1.87	-1.85
H-2274B	1/29/2026 1:40:38 PM			76.1	76.4	-1.45	-1.63
H-2274B	1/29/2026 3:10:05 PM			75.9	75.9	-1.97	-1.98
H-2274E	1/28/2026 9:07:11 AM			57.8	57.8	-0.15	-0.21
H-2274W	1/8/2026 9:39:48 AM			83.3	83.3	-0.42	-0.42
H-2274W	1/16/2026 9:16:11 AM			78.3	81.3	-0.65	-0.66
H-2275E	1/28/2026 7:50:00 AM			119.5	119.5	-0.44	-0.42
H-2275E	1/29/2026 1:32:44 PM			119.3	120.6	-0.13	-0.20
H-2275W	1/8/2026 10:25:13 AM			120.9	119.9	-0.76	-0.70
H-2275W	1/16/2026 9:53:33 AM			121.9	110.6	-1.07	-1.05
H-2276A	1/5/2026 8:56:58 AM			94.5	95.0	-0.48	-0.58
H-2276A	1/23/2026 8:25:41 AM			80.6	83.8	-0.02	-0.03
H-2276B	1/5/2026 9:22:43 AM			64.5	109.5	-0.84	-0.96
H-2276B	1/26/2026 10:41:11 AM			109.3	109.4	-0.33	-0.35
H-2276E	1/29/2026 1:33:15 PM			89.9	117.2	0.35	-0.02
H-2276E	1/29/2026 1:36:26 PM			118.0	118.0	-0.01	-0.02
H-2276W	1/8/2026 9:51:41 AM			68.9	67.6	-0.12	-0.12
H-2276W	1/16/2026 9:29:23 AM			77.6	77.1	-0.25	-0.22
H-2277A	1/12/2026 8:13:39 AM			62.2	62.3	-0.45	-0.43
H-2277A	1/23/2026 8:37:55 AM			75.3	72.0	-1.83	-1.83
H-2277B	1/5/2026 9:35:34 AM			93.2	95.4	-0.10	-0.21

All LFG Extraction Well Data - January 2026
Chiquita Canyon Landfill

Point Name	Record Date	CO Reading [ppmv]	H2 Reading [ppmv]	Init Temp [°F]	Adj Temp [°F]	Init Stat Press ["H2O]	Adj Stat Press ["H2O]
H-2277B	1/26/2026 10:29:35 AM			104.0	109.6	-0.01	-0.11
H-23 (EXP-23)	1/15/2026 12:49:50 PM			88.7	88.5	1.79	-0.80
H-23 (EXP-23)	1/15/2026 12:50:33 PM			88.1	88.0	-0.42	-0.42
H-2301E	1/13/2026 9:03:26 AM			106.1	106.1	-1.89	-1.89
H-2301W	1/16/2026 11:29:09 AM			82.2	82.0	-10.24	-8.18
H-2301W	1/16/2026 11:33:25 AM			81.7	82.9	-4.60	-1.58
H-2302C	1/14/2026 8:33:16 AM			108.6	108.6	-1.37	-1.31
H-2302E	1/13/2026 9:13:34 AM			94.2	94.4	-4.82	-4.83
H-2302E	1/13/2026 9:21:17 AM			94.9	95.0	-4.75	-4.75
H-2303E	1/13/2026 9:18:02 AM			73.6	73.5	-5.83	-5.83
H-2303N	1/14/2026 10:43:26 AM			99.6	99.8	-0.35	-0.31
H-2304S	1/14/2026 8:05:53 AM			108.5	108.6	-0.61	-0.60
H-2305N	1/16/2026 10:57:41 AM			88.7	88.8	-1.66	-1.63
H-2305S	1/16/2026 11:12:10 AM			91.7	91.6	-11.27	-12.15
H-2306N	1/14/2026 10:18:04 AM			112.7	112.8	-0.77	-0.76
H-2306S	1/14/2026 9:01:37 AM			74.9	75.0	-0.04	-0.01
H-2306S	1/16/2026 9:28:29 AM			76.5	76.7	-0.07	-0.02
H-2307S	1/26/2026 2:02:17 PM			99.9	100.9	1.06	-0.39
H-2307S	1/26/2026 2:06:29 PM			101.0	101.1	-0.62	-0.59
H-2307S	1/28/2026 10:48:33 AM			99.5	99.5	-1.66	-1.64
H-2308S	1/26/2026 1:31:09 PM			98.7	102.6	1.89	-0.12
H-2308S	1/26/2026 1:34:01 PM			103.7	103.9	-0.43	-0.43
H-2308S	1/28/2026 10:45:01 AM			108.4	108.4	-1.78	-1.79
H-2309N	1/14/2026 2:41:00 PM			85.4	85.4	-17.01	-17.00
H-2309S	1/14/2026 8:18:58 AM			113.8	113.8	-0.50	-0.50
H-2401S	1/12/2026 12:27:04 PM			103.6	107.2	-0.37	-0.38
H-2402N	1/14/2026 10:30:19 AM			110.0	110.1	-2.74	-2.00
H-2402S	1/12/2026 12:45:02 PM			107.3	109.1	-0.36	-0.40
H-2403N	1/14/2026 10:34:55 AM			111.8	111.9	-0.31	-0.30
H-2403S	1/14/2026 3:17:57 PM			80.3	80.7	-7.42	-2.84
H-2403S	1/14/2026 3:20:59 PM			81.4	81.4	-2.14	-2.13
H-2404N	1/14/2026 3:04:27 PM			105.5	105.8	-0.56	-0.68
H-2404S	1/16/2026 10:47:06 AM			109.2	109.2	-12.05	-12.02
H-2405N	1/14/2026 8:56:56 AM			109.3	109.3	-0.31	-0.30
H-29	1/16/2026 1:41:16 PM			124.3	124.8	-0.80	-0.81
H2S Sump 1	1/9/2026 7:04:09 AM						

All LFG Extraction Well Data - January 2026
Chiquita Canyon Landfill

Point Name	Record Date	CO Reading [ppmv]	H2 Reading [ppmv]	Init Temp [°F]	Adj Temp [°F]	Init Stat Press ["H2O]	Adj Stat Press ["H2O]
H2S Sump 1	1/11/2026 7:17:34 AM						
H2S Sump 1	1/13/2026 7:44:37 AM						
H2ST1-IN	1/8/2026 12:28:02 PM			80.0		-27.88	-27.91
H2ST1-IN	1/16/2026 1:03:10 PM			88.0	88.0	-23.93	-23.91
H2ST1-IN	1/16/2026 1:08:00 PM			91.0	91.0	-19.81	-19.80
H2ST1OUT	1/8/2026 12:51:12 PM			82.0	82.0	-32.75	-32.83
H2ST1OUT	1/16/2026 1:05:04 PM			88.0	88.0	-23.88	-23.88
H2ST2-IN	1/8/2026 12:31:06 PM			80.0		-27.80	-27.83
H2ST2-IN	1/16/2026 1:10:04 PM			88.0	88.0	-19.73	-19.72
H2ST2OUT	1/8/2026 12:48:11 PM			78.0	78.0	-32.46	-32.42
H2ST2OUT	1/16/2026 1:13:31 PM			85.0	85.0	-23.82	-23.81
H2ST3-IN	1/8/2026 12:33:34 PM			80.0		-32.03	-32.05
H2ST3OUT	1/8/2026 12:45:34 PM			92.0	92.0	-32.21	-32.19
H2ST4-IN	1/8/2026 12:36:50 PM			78.0		-27.64	-27.63
H2ST4-IN	1/16/2026 1:15:46 PM			86.0	86.0	-19.57	-19.59
H2ST4OUT	1/8/2026 12:39:12 PM			77.0	77.0	-32.77	-32.73
H2ST4OUT	1/16/2026 1:18:09 PM			86.0	86.0	-23.34	-23.33
H2ST4OUT	1/22/2026 3:05:56 PM			0.0	68.3	-37.51	-37.50
H-72	1/15/2026 12:21:27 PM			81.0	80.5	-0.64	-0.64
H-74	1/2/2026 3:44:52 PM			106.3	107.1	-8.70	-9.34
H-75	1/2/2026 1:51:48 PM			73.3	77.3	-0.08	-0.43
H-79	1/13/2026 8:13:38 AM			127.0	128.3	-0.66	-0.67
HERO-TOX	1/2/2026 10:06:36 AM			155.0	155.0	28.87	28.70
HERO-TOX	1/4/2026 9:07:30 AM					28.61	28.68
HERO-TOX	1/5/2026 11:16:57 AM			158.0	158.0	27.59	27.69
HERO-TOX	1/6/2026 9:41:09 AM			149.0	149.0	28.75	28.99
HERO-TOX	1/7/2026 8:21:44 AM			146.0	146.0	29.58	29.55
HERO-TOX	1/8/2026 10:08:28 AM			144.0	144.0	28.89	28.91
HERO-TOX	1/9/2026 10:39:33 AM			127.0	127.0	28.83	28.93
HERO-TOX	1/11/2026 9:15:52 AM					29.06	28.04
HERO-TOX	1/12/2026 8:18:17 AM			126.0	126.0	30.19	29.12
HERO-TOX	1/12/2026 11:07:08 AM			139.0	139.0	27.90	27.99
HERO-TOX	1/13/2026 9:44:37 AM			141.0	141.0	31.62	31.57
HERO-TOX	1/14/2026 7:31:15 AM					30.82	30.89
HERO-TOX	1/15/2026 9:49:09 AM					27.55	27.56
HERO-TOX	1/16/2026 9:33:47 AM			142.0	142.0	30.95	30.92
HERO-TOX	1/18/2026 10:40:03 AM					39.11	39.14
HERO-TOX	1/19/2026 7:29:33 AM			126.0	126.0	39.16	39.19
HERO-TOX	1/20/2026 7:29:37 AM			127.0	127.0	42.22	42.06
HERO-TOX	1/21/2026 7:38:09 AM			133.0	133.0	29.26	29.39
HERO-TOX	1/21/2026 2:30:00 PM					27.21	27.27

All LFG Extraction Well Data - January 2026
Chiquita Canyon Landfill

Point Name	Record Date	CO Reading [ppmv]	H2 Reading [ppmv]	Init Temp [°F]	Adj Temp [°F]	Init Stat Press ["H2O]	Adj Stat Press ["H2O]
HERO-TOX	1/22/2026 7:54:54 AM			135.0	135.0	29.48	29.15
HERO-TOX	1/23/2026 8:26:42 AM			143.0	143.0	24.89	24.88
HERO-TOX	1/25/2026 1:58:28 PM					20.75	20.77
HERO-TOX	1/29/2026 1:56:53 PM			147.0	147.0	25.65	25.21
HERO-TOX	1/30/2026 7:27:29 AM			131.0	131.0	25.69	25.89
HV-045A NE H2	1/4/2026 8:24:54 AM					-27.02	-27.00
HV-045A NE H2	1/11/2026 12:10:31 PM					-27.86	-27.86
LC-6A	1/14/2026 10:13:16 AM			112.5	112.6	-1.30	-1.27
Leachate Tank	1/9/2026 6:45:39 AM						
Leachate Tank	1/11/2026 6:47:27 AM						
Leachate Tank	1/12/2026 6:59:03 AM						
Leachate Tank	1/13/2026 7:28:31 AM						
Leachate Tank	1/14/2026 7:39:25 AM						
Leachate Tank	1/15/2026 7:10:04 AM						
Leachate Tank	1/17/2026 6:48:54 AM						
Leachate Tank	1/20/2026 6:38:42 AM						
Leachate Tank	1/21/2026 6:39:17 AM						
Leachate Tank	1/27/2026 6:51:12 AM						
Leachate Tank	1/29/2026 8:06:13 AM						
No ID 4 Inch Di	1/13/2026 1:54:46 PM			0.0	0.0	-5.42	-5.41
No ID 4 Inch Di	1/13/2026 1:58:06 PM						
North Sump 1	1/9/2026 9:17:08 AM						
North Sump 1	1/13/2026 8:13:10 AM						
North Sump 1	1/21/2026 7:51:09 AM						
North Sump 1	1/28/2026 7:39:06 AM						
North Sump 1	1/29/2026 7:49:37 AM						
North Sump 2	1/13/2026 8:13:46 AM						
North Sump 2	1/17/2026 7:24:52 AM						
North Sump 4	1/9/2026 7:16:26 AM						
North Sump 4	1/13/2026 8:14:22 AM						
P-02R	1/5/2026 7:56:56 AM			79.2	79.2	-0.81	-0.81
P-03R	1/5/2026 7:49:32 AM			51.4	51.6	-0.83	-0.81
P-04	1/5/2026 8:03:32 AM			67.9	69.1	-0.42	-0.41
P-05	1/5/2026 8:10:33 AM			89.1	89.3	-0.39	-0.40
P-06R	1/5/2026 8:17:16 AM			100.1	100.1	-0.73	-0.73
P-07R	1/13/2026 10:29:04 AM			79.0	79.1	-1.03	-1.01
P-08R	1/5/2026 8:25:04 AM			94.4	94.4	-17.20	-17.19
P-09	1/5/2026 8:29:27 AM			87.5	87.6	-0.74	-0.74
P-10	1/5/2026 8:43:47 AM			86.4	86.6	-0.80	-0.79
P-11	1/5/2026 8:50:05 AM			89.4	89.4	-0.69	-0.68
P-12	1/5/2026 12:41:22 PM			63.1	63.2	-0.03	-0.04
P-13	1/5/2026 12:44:54 PM			69.3	69.3	-0.50	-0.50

All LFG Extraction Well Data - January 2026
Chiquita Canyon Landfill

Point Name	Record Date	CO Reading [ppmv]	H2 Reading [ppmv]	Init Temp [°F]	Adj Temp [°F]	Init Stat Press ["H2O]	Adj Stat Press ["H2O]
P-14	1/5/2026 9:12:59 AM			63.6	63.6	-0.71	-0.70
P-15R	1/5/2026 9:17:28 AM			70.0	70.1	-1.61	-1.60
P-16	1/5/2026 9:34:51 AM			86.6	86.6	-3.33	-3.34
P-17	1/5/2026 9:49:22 AM			102.6	102.5	-0.85	-0.85
P-18RD	1/5/2026 9:57:45 AM			75.6	75.6	-7.83	-7.84
P-18RS	1/5/2026 9:54:39 AM			64.9	64.9	-1.65	-1.66
P-19	1/5/2026 10:03:53 AM			82.1	82.1	-1.47	-1.47
P-20R	1/5/2026 10:12:00 AM			91.2	91.2	-1.48	-1.41
P-21	1/5/2026 10:33:49 AM			87.8	87.7	-1.04	-1.05
P-21RD	1/5/2026 10:48:51 AM			96.4	96.4	-3.19	-3.19
P-21RS	1/5/2026 10:44:57 AM			100.0	100.1	-1.26	-1.25
P-22RD	1/9/2026 8:08:54 AM			105.9	106.0	-7.06	-7.06
P-22RS	1/9/2026 8:05:52 AM			116.4	116.5	-2.04	-2.01
P-23	1/5/2026 10:39:11 AM			68.3	68.6	-0.62	-0.58
P-24	1/5/2026 11:06:24 AM			79.0	79.0	-1.89	-1.89
P-26	1/8/2026 8:08:08 AM			71.5	72.4	-3.88	-3.88
P-27	1/8/2026 8:17:47 AM			55.6	56.7	-1.60	-1.60
P-28	1/8/2026 8:27:29 AM			92.9	92.9	-4.99	-4.99
P-29R	1/8/2026 8:33:02 AM			69.6	69.8	-0.90	-0.90
P-30R	1/8/2026 9:47:40 AM			75.9	76.1	-4.95	-4.95
P-32R1	1/8/2026 10:12:18 AM			95.6	95.7	-0.67	-0.68
P-32R2	1/8/2026 10:23:51 AM			100.3	100.2	-0.63	-0.60
P-33	1/8/2026 10:38:01 AM			81.7	81.6	-2.91	-2.93
P-36	1/8/2026 11:04:45 AM			64.8	65.0	-0.59	-0.56
P-37	1/12/2026 8:29:42 AM			81.2	81.6	-0.82	-0.78
P-38RD	1/12/2026 8:15:00 AM			105.5	105.6	-5.75	-5.75
P-38RS	1/12/2026 8:12:03 AM			99.9	100.0	-1.56	-1.56
P-39	1/12/2026 8:04:26 AM			61.2	61.3	-8.84	-8.79
P-41	1/8/2026 12:51:29 PM			107.1	107.1	-4.79	-4.55
P-42R	1/8/2026 12:35:07 PM			102.0	102.6	-7.75	-7.72
P-43	1/8/2026 12:31:49 PM			112.8	113.0	-4.19	-4.18
P-44RD	1/8/2026 12:27:54 PM			71.5	71.6	-9.05	-9.09
P-44RS	1/8/2026 12:24:51 PM			118.0	118.4	-5.65	-5.61
P-45RD	1/8/2026 12:19:26 PM			100.5	100.6	-3.86	-3.85
P-45RS	1/8/2026 12:15:57 PM			93.6	93.6	-0.94	-0.94
P-46RD	1/8/2026 12:07:32 PM			93.5	93.5	-9.71	-9.63
P-46RS	1/8/2026 12:09:46 PM			118.5	118.5	-3.28	-3.28
P-47	1/8/2026 11:59:01 AM			88.7	88.5	-4.02	-3.88
P-48	1/9/2026 8:20:54 AM			109.9	110.1	-1.36	-1.30
P-49RD	1/9/2026 8:31:50 AM			110.4	110.4	-11.19	-11.18
P-49RS	1/9/2026 8:28:21 AM			110.7	111.4	-2.39	-2.36
P-52	1/13/2026 8:37:36 AM			113.7	113.7	-0.70	-0.71

All LFG Extraction Well Data - January 2026
Chiquita Canyon Landfill

Point Name	Record Date	CO Reading [ppmv]	H2 Reading [ppmv]	Init Temp [°F]	Adj Temp [°F]	Init Stat Press ["H2O]	Adj Stat Press ["H2O]
P-53	1/13/2026 8:34:51 AM			113.5	113.5	-1.56	-1.55
P-54	1/13/2026 8:25:27 AM			91.3	91.5	-1.03	-1.01
P-55	1/13/2026 8:16:36 AM			73.9	85.6	-0.74	-0.75
P-56	1/13/2026 8:12:21 AM			101.6	101.6	-0.64	-0.64
P-57	1/13/2026 8:06:17 AM			66.8	66.9	-0.56	-0.54
P-60R	1/12/2026 8:41:14 AM			62.9	62.9	-2.85	-2.84
P-61	1/12/2026 10:46:32 AM			67.8	67.6	-0.01	-0.03
P-61	1/13/2026 11:18:55 AM			78.6	78.6	-0.45	-0.45
P-65	1/12/2026 8:21:35 AM			65.3	65.3	-1.46	-1.45
P-71	1/13/2026 8:46:23 AM			69.2	69.4	-1.01	-0.97
P-75	1/12/2026 10:37:20 AM			91.5	91.6	-5.23	-5.06
P-76	1/13/2026 7:47:04 AM			60.8	60.8	-2.49	-2.50
P-79	1/13/2026 12:03:57 PM			84.1	84.2	-0.08	-0.06
PARNEL-INLET	1/2/2026 9:39:24 AM			80.0	80.0	6.34	6.31
PARNEL-INLET	1/4/2026 9:27:49 AM					6.14	6.18
PARNEL-INLET	1/5/2026 9:57:37 AM			97.0	97.0	6.13	6.10
PARNEL-INLET	1/6/2026 9:51:53 AM			83.0	83.0	6.14	6.10
PARNEL-INLET	1/7/2026 8:10:16 AM			78.0	78.0	6.13	6.11
PARNEL-INLET	1/8/2026 10:15:28 AM			95.0	95.0	6.55	6.40
PARNEL-INLET	1/9/2026 10:51:02 AM			75.0	75.0	6.80	6.80
PARNEL-INLET	1/11/2026 9:37:59 AM					6.06	6.24
PARNEL-INLET	1/12/2026 8:05:44 AM			80.0	80.0	6.33	6.36
PARNEL-INLET	1/12/2026 11:22:36 AM			90.0	90.0	6.14	6.22
PARNEL-INLET	1/13/2026 9:42:17 AM			85.0	85.0	5.88	5.96
PARNEL-INLET	1/14/2026 7:38:29 AM					5.98	5.96
PARNEL-INLET	1/15/2026 9:59:02 AM					6.38	6.19
PARNEL-INLET	1/18/2026 10:58:56 AM					7.17	7.19
PARNEL-INLET	1/19/2026 7:17:23 AM			70.0	70.0	7.69	7.69
PARNEL-INLET	1/21/2026 7:51:33 AM			76.0	76.0	9.24	9.28
PARNEL-INLET	1/22/2026 8:03:01 AM			70.0	70.0	9.30	9.39
PARNEL-INLET	1/23/2026 8:16:10 AM			109.0	109.0	9.53	9.52
PARNEL-INLET	1/25/2026 2:12:48 PM					17.55	17.50
PARNEL-INLET	1/26/2026 12:56:29 PM			122.0	122.0	39.06	39.14
PARNEL-INLET	1/29/2026 2:36:50 PM			118.0	118.0	18.20	18.13
PARNEL-INLET	1/30/2026 9:40:26 AM			115.0	115.0	23.72	23.75
SC-2000E	1/13/2026 10:26:41 AM			114.0	114.3	-2.95	-3.07
SC-2501E	1/5/2026 10:05:00 AM		128000				
SC-2501E	1/5/2026 10:05:00 AM	1490					
SC-2501E	1/5/2026 10:07:13 AM			153.3	154.4	-0.83	-0.81
SC-2501E	1/5/2026 10:07:51 AM			154.4	154.6	-0.82	-0.81

All LFG Extraction Well Data - January 2026
Chiquita Canyon Landfill

Point Name	Record Date	CO Reading [ppmv]	H2 Reading [ppmv]	Init Temp [°F]	Adj Temp [°F]	Init Stat Press ["H2O]	Adj Stat Press ["H2O]
SC-2501E	1/12/2026 8:49:14 AM			122.7	118.6	-0.98	-1.00
SC-2501E	1/12/2026 8:51:40 AM			118.2	118.1	-0.93	-0.94
SC-2501E	1/20/2026 9:22:01 AM			183.0	184.8	-0.02	-0.02
SC-2501E	1/26/2026 9:18:09 AM			182.1	182.4	-1.19	-0.76
SC-2501W	1/5/2026 10:30:00 AM	1130					
SC-2501W	1/5/2026 10:30:00 AM		150900				
SC-2501W	1/5/2026 10:32:42 AM			166.1	166.7	-2.26	-2.25
SC-2501W	1/12/2026 9:10:41 AM			157.1	157.3	-1.04	-1.02
SC-2501W	1/12/2026 9:13:00 AM	1080					
SC-2501W	1/20/2026 9:40:58 AM			185.0	185.4	0.09	0.10
SC-2501W	1/20/2026 9:41:22 AM			185.3	185.7	0.08	0.09
SC-2501W	1/26/2026 9:39:42 AM			172.3	172.6	-1.05	-0.74
SC-2501W	1/26/2026 9:40:34 AM			172.3	172.2	-0.79	-0.79
South Manifolo	1/11/2026 7:30:58 AM						
South Manifolo	1/13/2026 7:47:54 AM						
SP-005 18 East	1/4/2026 8:30:38 AM					-25.18	-25.18
SP-005 18 East	1/11/2026 12:06:48 PM					-26.21	-26.19
SP-009 20 to L0	1/4/2026 8:46:14 AM					-24.84	-24.84
SP-009 20 to L0	1/8/2026 12:55:21 PM					-24.80	-24.85
SP-009 20 to L0	1/11/2026 11:51:58 AM					-25.58	-25.56
SP-009 20 to L0	1/12/2026 1:10:39 PM					-25.19	-25.19
SP-009 20 to L0	1/13/2026 11:40:40 AM			0.0	0.0	-16.69	-16.66
SP-018 20 Nort	1/4/2026 9:14:11 AM					-10.74	-10.66
SP-018 20 Nort	1/11/2026 9:25:52 AM					-12.50	-12.59
SP-018 20 Nort	1/16/2026 1:30:55 PM			150.8	151.3	-9.34	-9.35
SP-018 20 Nort	1/22/2026 8:09:07 AM			167.2	168.4	-2.28	-2.28
SP-018 20 Nort	1/28/2026 12:54:05 PM			167.8	170.1	-5.17	-5.15
SP-033	1/4/2026 8:43:47 AM					-27.86	-26.86
SP-033	1/8/2026 12:58:27 PM					-27.62	-27.67
SP-033	1/11/2026 11:55:41 AM					-27.40	-28.56
SP-033	1/13/2026 11:42:53 AM			0.0	0.0	-21.36	-17.93
SP-033	1/23/2026 9:57:39 AM			79.9	69.5	0.10	-0.76
SP-034 NW Top	1/11/2026 9:55:56 AM					-12.09	-12.04
SP-038 ZEECO 1	1/11/2026 9:50:12 AM					-14.21	-14.27
SP-040	1/4/2026 8:35:19 AM					-25.18	-25.18
SP-040	1/8/2026 1:01:59 PM					-25.62	-25.62

All LFG Extraction Well Data - January 2026
Chiquita Canyon Landfill

Point Name	Record Date	CO Reading [ppmv]	H2 Reading [ppmv]	Init Temp [°F]	Adj Temp [°F]	Init Stat Press ["H2O]	Adj Stat Press ["H2O]
SP-040	1/11/2026 12:03:01 PM					-26.44	-26.44
SP-040	1/13/2026 11:37:30 AM			0.0	0.0	-16.54	-16.44
SW-10	1/13/2026 12:35:32 PM			81.4	81.5	-8.74	-8.72
SW-115	1/15/2026 9:53:49 AM			84.1	84.3	-8.43	-8.43
SW-1445	1/30/2026 12:56:21 PM			78.2	78.1	-2.06	-2.02
SW-1455	1/28/2026 2:01:13 PM			80.7	81.2	-1.35	-1.37
SW-1455	1/30/2026 12:59:59 PM			80.8	81.0	-2.09	-2.08
SW-154	1/13/2026 12:34:43 PM			82.2			
SW-17-135	1/28/2026 1:57:01 PM			79.1	78.9	-1.48	-1.51
SW-17-135	1/28/2026 1:59:05 PM			78.3	78.0	-1.52	-1.52
SW-187	1/2/2026 7:41:30 AM			63.3	63.2	-11.62	-11.66
SW-1930	1/28/2026 1:23:01 PM			86.6	87.3	-5.07	-5.07
SW-20	1/13/2026 10:37:27 AM			79.1	79.1	-0.20	-0.19
SW-25	1/28/2026 1:25:00 PM			85.1	85.1	-5.08	-5.08
SW-30	1/2/2026 9:07:56 AM			58.0	58.1	-9.83	-9.84
SW-32	1/2/2026 9:13:07 AM			57.2	57.2	-9.66	-9.73
SW-64	1/2/2026 9:05:39 AM			57.6	56.8	-8.97	-9.04
SW-65	1/15/2026 9:52:16 AM			82.0	81.9	-24.15	-24.15
SW-66	1/13/2026 12:33:02 PM			89.6	89.5	-9.77	-9.79
SW-68	1/2/2026 9:10:35 AM			57.3	57.3	-9.54	-9.46
SW-7	1/28/2026 1:27:18 PM			82.2	82.0	-5.41	-5.41
SW-70	1/2/2026 7:43:33 AM			81.6	81.9	-11.59	-11.58
SW-71	1/5/2026 11:19:46 AM			64.7	64.7	-2.44	-2.44
SW-72	1/8/2026 11:18:48 AM			65.4	65.4	-4.61	-4.55
SW-80	1/13/2026 12:43:05 PM			78.7	78.8	-7.42	-7.38
SW-9	1/2/2026 7:45:12 AM			63.0	63.2	-11.54	-11.41
TANK 7B	1/6/2026 12:15:55 PM	1	0			-0.80	-0.79
TANK FARM 10	1/6/2026 12:24:56 PM	13	0			-2.31	-2.12
TANK FARM 13	1/6/2026 12:40:02 PM	89	0			-22.33	-22.35
TC-1961C	1/28/2026 8:43:28 AM			67.6	68.2	-0.01	-0.03
TC-1961E	1/13/2026 8:43:26 AM			109.9	109.9	-1.89	-1.89
TC-2174	1/5/2026 9:40:00 AM		145200				
TC-2174	1/5/2026 9:40:00 AM	2100					
TC-2174	1/5/2026 9:46:10 AM			178.9	178.9	-2.67	-2.68
TC-2174	1/12/2026 8:31:51 AM			177.5	177.6	-3.71	-3.71
TC-2174	1/12/2026 8:35:00 AM	2290					
TC-2174	1/16/2026 1:32:41 PM			177.8	177.3	-2.24	-4.22
TC-2174	1/20/2026 9:11:15 AM			180.8	181.3	0.12	0.12
TC-2174	1/20/2026 9:11:38 AM			181.4	181.4	0.10	0.11

All LFG Extraction Well Data - January 2026
Chiquita Canyon Landfill

Point Name	Record Date	CO Reading [ppmv]	H2 Reading [ppmv]	Init Temp [°F]	Adj Temp [°F]	Init Stat Press ["H2O]	Adj Stat Press ["H2O]
TC-2174	1/26/2026 9:06:21 AM			175.6	175.6	-5.56	-5.57
V4-INLET	1/4/2026 8:39:13 AM					-24.18	-24.17
V4-INLET	1/8/2026 1:05:18 PM					-24.28	-24.28
V4-INLET	1/11/2026 11:59:07 AM					-25.13	-25.16
V4-INLET	1/13/2026 11:27:23 AM			0.0	0.0	-15.88	-15.90
VL-02	1/30/2026 7:25:15 AM			76.7	76.6	-20.98	-19.51
WEST HEADER	1/11/2026 7:03:24 AM						
Zeeco Inlet	1/2/2026 9:33:26 AM			132.0	132.0	95.42	95.10
Zeeco Inlet	1/4/2026 9:40:45 AM					94.20	94.21
Zeeco Inlet	1/5/2026 10:49:40 AM			145.0	145.0	90.82	90.85
Zeeco Inlet	1/6/2026 10:08:49 AM			134.0	134.0	94.24	94.39
Zeeco Inlet	1/7/2026 7:11:27 AM					95.59	95.57
Zeeco Inlet	1/8/2026 10:19:37 AM			139.0	139.0	10.82	10.82
Zeeco Inlet	1/9/2026 10:56:36 AM			121.0	121.0	14.62	14.64
Zeeco Inlet	1/11/2026 9:45:27 AM					17.31	17.30
Zeeco Inlet	1/12/2026 7:59:29 AM			118.0	118.0	17.81	17.82
Zeeco Inlet	1/12/2026 11:16:40 AM			139.0	139.0	17.03	16.97
Zeeco Inlet	1/13/2026 9:13:40 AM			128.0	128.0	17.03	17.06
Zeeco Inlet	1/14/2026 7:47:39 AM					16.79	16.80
Zeeco Inlet	1/14/2026 12:51:16 PM					15.78	15.82
Zeeco Inlet	1/15/2026 10:11:04 AM					16.24	16.20
Zeeco Inlet	1/16/2026 10:08:06 AM			138.0	138.0	16.64	16.64
Zeeco Inlet	1/18/2026 10:48:21 AM					20.66	20.65
Zeeco Inlet	1/19/2026 7:12:57 AM			114.0	114.0	22.09	22.10
Zeeco Inlet	1/20/2026 7:54:03 AM			122.0	122.0	22.24	22.24
Zeeco Inlet	1/21/2026 7:59:08 AM			115.0	115.0	23.84	23.83
Zeeco Inlet	1/22/2026 8:09:41 AM			114.0	114.0	23.82	23.87
Zeeco Inlet	1/23/2026 8:04:10 AM			124.0	124.0	23.24	23.29
Zeeco Inlet	1/25/2026 2:21:47 PM					21.93	21.89
Zeeco Inlet	1/26/2026 12:43:27 PM			143.0	143.0	21.91	21.84
Zeeco Inlet	1/29/2026 7:24:28 AM			116.0	116.0	25.12	25.13
Zeeco Inlet	1/29/2026 4:29:59 PM			137.0	137.0	22.90	22.95
Zeeco Inlet	1/30/2026 8:02:14 AM			120.0	120.0	24.19	24.23

All LFG Extraction Well Data - January 2026
Chiquita Canyon Landfill

Point Name	Record Date	Init Diff Press [”H2O]	Adj Diff Press [”H2O]	Init Flow [scfm]	Adj Flow [scfm]	Sys Pressure [”H2O]	Adj Avail Press [”H2O]
A-01	1/28/2026 2:08:08 PM			0.0	0.0		
A-02	1/13/2026 10:49:58 AM	0.066	0.059	0.0	0.0		
A-03	1/13/2026 10:59:55 AM	0.033	0.034	0.0	0.0		
A-04	1/13/2026 11:03:49 AM			0.0	0.0		
B-01	1/7/2026 12:30:02 PM	0.823	0.062	1.8	0.5	-23.26	-22.80
B-02R	1/7/2026 12:25:13 PM	0.025	0.000	0.5	0.1	-22.57	-22.98
B-03R	1/7/2026 12:44:39 PM	0.563	0.560	2.4	2.4	-17.19	-17.08
B-05	1/7/2026 12:39:27 PM	0.609		10.1		-19.26	
B-06	1/7/2026 12:57:44 PM	0.547	0.576	5.3	5.4	-17.86	-19.81
B-07R	1/8/2026 1:34:10 PM	0.885	0.025	2.9	0.5	-18.84	-22.73
B-08	1/7/2026 1:12:58 PM	0.350	0.105			-18.99	-19.42
B-09	1/8/2026 1:27:43 PM	0.715	0.623			-21.90	-22.42
B-10	1/8/2026 1:21:15 PM	0.672	0.493			-20.96	-22.07
B-11	1/30/2026 1:20:31 PM	0.696	0.756	10.7	11.2	-13.61	-13.55
B-12	1/7/2026 12:49:54 PM	3.867	1.608	6.1	4.0	-17.32	-18.28
B-13	1/8/2026 1:40:18 PM	0.068	0.046	18.3	15.2	-22.75	-22.38
B-14	1/30/2026 1:23:47 PM	0.030	0.046	0.6	0.7	-13.54	-13.80
BH-GB-1	1/14/2026 11:05:52 AM	-2.999	-3.094				
C-03	1/28/2026 2:12:29 PM			0.0	0.0		
C-08	1/15/2026 9:29:58 AM	26.619	26.619			-25.41	-25.41
C-08	1/30/2026 12:33:18 PM	14.688	14.864			-14.39	-14.66
C-10	1/15/2026 9:49:51 AM	26.078	26.067	62.4	62.3	1.01	1.01
C-10	1/30/2026 12:36:59 PM	14.402	14.382	47.8	47.8	-0.03	-0.03
C-11	1/15/2026 10:01:04 AM	0.265	0.389			-22.82	-23.07
C-12	1/15/2026 10:10:54 AM	0.341	0.351	7.4	7.5	-19.72	-19.75
C-15	1/15/2026 10:18:21 AM	0.445	0.430	14.0	13.7	-19.34	-19.35
C-17B	1/13/2026 1:17:34 PM	10.383	10.316			-11.90	-11.94
C-18	1/13/2026 12:54:27 PM	12.130	12.100			-12.05	-11.97
C-19	1/13/2026 1:08:48 PM	11.529	11.530			-12.15	-12.16
C-20	1/13/2026 12:59:04 PM	12.106	12.085			-11.96	-11.99
C-23	1/13/2026 12:50:43 PM	11.146	11.146			0.23	0.23
C-24	1/15/2026 12:14:17 PM	3.821	3.823			-17.80	-17.85
C-25	1/13/2026 1:24:36 PM	4.508	5.717			-12.22	-12.01
C-26	1/15/2026 10:22:07 AM	20.231	20.453			0.92	0.68
C-27	1/15/2026 10:15:18 AM	0.443	0.476			-19.44	-19.46
C-28	1/15/2026 10:03:54 AM	0.342	0.355			-22.73	-22.73
C-29	1/15/2026 9:56:50 AM	21.495	21.499			-24.74	-24.78
C-30	1/15/2026 9:42:13 AM	0.065	0.047	3.2	2.7	-25.26	-24.82
Cal-Air	1/2/2026 12:56:10 PM	0.024	0.000	0.0			

All LFG Extraction Well Data - January 2026
Chiquita Canyon Landfill

Point Name	Record Date	Init Diff Press [”H2O]	Adj Diff Press [”H2O]	Init Flow [scfm]	Adj Flow [scfm]	Sys Pressure [”H2O]	Adj Avail Press [”H2O]
Cal-Air	1/5/2026 7:03:54 AM	0.021	0.013	0.0	0.0		
Cal-Air	1/5/2026 12:24:59 PM	0.029	0.024	0.0	0.0		
Cal-Air	1/5/2026 2:05:13 PM	-0.006	-0.007	0.0	0.0		
Cal-Air	1/8/2026 7:28:43 AM	0.006	0.005	0.0	0.0		
Cal-Air	1/9/2026 7:22:28 AM	-0.006	-0.001	0.0			
Cal-Air	1/12/2026 7:18:00 AM	0.008	0.007	0.0	0.0		
Cal-Air	1/12/2026 8:41:14 AM	-0.012	0.000	0.0			
Cal-Air	1/12/2026 2:30:08 PM	0.090	0.000	0.0			
Cal-Air	1/13/2026 7:23:46 AM	-0.023	-0.023	0.0	0.0		
Cal-Air	1/13/2026 8:04:05 AM	-0.705	-0.703	0.0	0.0		
Cal-Air	1/13/2026 8:04:34 AM	-0.028	-0.001	0.0	0.0		
Cal-Air	1/13/2026 1:23:53 PM	-0.074	-0.073	0.0	0.0		
Cal-Air	1/13/2026 1:40:12 PM	-0.010	-0.009	0.0	0.0		
Cal-Air	1/14/2026 7:35:04 AM	-0.006	-0.005	0.0	0.0		
Cal-Air	1/14/2026 7:59:58 AM	0.014	0.014	0.0	0.0		
Cal-Air	1/14/2026 2:04:43 PM	-0.023	0.000	0.0			
Cal-Air	1/16/2026 8:09:56 AM	-0.054	-0.051	0.0	0.0		
Cal-Air	1/16/2026 9:14:52 AM	-0.027	0.002	0.0	0.0		
Cal-Air	1/16/2026 2:55:31 PM	-0.026	-0.001	0.0	0.0		
Cal-Air	1/23/2026 9:19:44 AM	-0.020	-0.019	0.0	0.0		
Cal-Air	1/28/2026 7:07:25 AM	-0.016	-0.016	0.0	0.0		
Cal-Air	1/28/2026 11:33:44 AM	0.004	0.004	0.0	0.0		
Cal-Air	1/29/2026 6:45:13 AM	-0.037	-0.032	0.0	0.0		
Cal-Air	1/29/2026 10:26:30 AM	-0.024	0.000	0.0	0.0		
Cal-Air	1/29/2026 12:06:50 PM	0.020	0.000	0.0	0.0		
Cal-Air	1/30/2026 6:44:20 AM	-0.029	-0.028	0.0	0.0		
Cal-Air	1/30/2026 12:11:20 PM	0.070	0.069	0.0	0.0		
Cal-CH450% CO	1/2/2026 12:58:11 PM	-0.002	-0.001	0.0	0.0		
Cal-CH450% CO	1/5/2026 7:01:07 AM	0.004	0.004	0.0	0.0		
Cal-CH450% CO	1/5/2026 12:20:59 PM	0.035	0.029	0.0	0.0		
Cal-CH450% CO	1/5/2026 2:07:23 PM	-0.008	0.000	0.0			
Cal-CH450% CO	1/8/2026 7:24:55 AM	-0.006	0.001	0.0			
Cal-CH450% CO	1/9/2026 7:17:54 AM	-10.037	-0.001	0.0	0.0		
Cal-CH450% CO	1/12/2026 7:14:09 AM	0.010	0.007	0.0	0.0		
Cal-CH450% CO	1/12/2026 8:44:32 AM	0.000	0.001	0.0			
Cal-CH450% CO	1/12/2026 2:31:54 PM	-0.004	-0.003	0.0	0.0		
Cal-CH450% CO	1/13/2026 7:21:47 AM	-0.025	-0.025	0.0	0.0		
Cal-CH450% CO	1/13/2026 8:06:53 AM	-0.002	-0.001	0.0	0.0		
Cal-CH450% CO	1/13/2026 8:09:36 AM	0.463	0.827	0.0	0.0		
Cal-CH450% CO	1/13/2026 1:18:24 PM	0.447	0.643	0.0	0.0		
Cal-CH450% CO	1/13/2026 1:41:45 PM	-0.018	-0.016	0.0	0.0		
Cal-CH450% CO	1/14/2026 7:32:22 AM	0.000	0.000	0.0			

All LFG Extraction Well Data - January 2026
Chiquita Canyon Landfill

Point Name	Record Date	Init Diff Press ["H2O]	Adj Diff Press ["H2O]	Init Flow [scfm]	Adj Flow [scfm]	Sys Pressure ["H2O]	Adj Avail Press ["H2O]
Cal-CH450% CO	1/14/2026 8:01:52 AM	0.007	0.008	0.0	0.0		
Cal-CH450% CO	1/14/2026 2:06:40 PM	0.005	0.005	0.0	0.0		
Cal-CH450% CO	1/16/2026 8:07:20 AM	-0.050	-0.048	0.0	0.0		
Cal-CH450% CO	1/16/2026 9:17:20 AM	0.002	0.002	0.0	0.0		
Cal-CH450% CO	1/16/2026 2:57:18 PM	-0.004	-0.003	0.0	0.0		
Cal-CH450% CO	1/23/2026 9:23:07 AM	-0.013	-0.003	0.0	0.0		
Cal-CH450% CO	1/28/2026 7:05:33 AM	-0.014	-0.012	0.0	0.0		
Cal-CH450% CO	1/28/2026 11:31:41 AM	0.003	0.004	0.0	0.0		
Cal-CH450% CO	1/29/2026 6:42:07 AM	-0.026	-0.029	0.0	0.0		
Cal-CH450% CO	1/29/2026 10:28:38 AM	-0.005	0.000	0.0	0.0		
Cal-CH450% CO	1/29/2026 12:03:27 PM	-10.037	0.023	0.0	0.0		
Cal-CH450% CO	1/30/2026 6:42:22 AM	-0.027	-0.026	0.0	0.0		
Cal-CH450% CO	1/30/2026 1:04:47 PM	0.077	0.077	0.0	0.0		
Cal-O2 11%	1/2/2026 12:59:53 PM	-0.008	-0.006	0.0	0.0		
Cal-O2 11%	1/5/2026 7:10:39 AM	0.002	0.000	0.0			
Cal-O2 11%	1/5/2026 12:28:02 PM	0.027	0.025	0.0	0.0		
Cal-O2 11%	1/5/2026 2:09:00 PM	-0.007	-0.007	0.0	0.0		
Cal-O2 11%	1/8/2026 7:32:57 AM	-0.002	0.000	0.0			
Cal-O2 11%	1/9/2026 7:25:20 AM	-0.006	-0.004	0.0	0.0		
Cal-O2 11%	1/12/2026 7:24:19 AM	0.007	0.000	0.0			
Cal-O2 11%	1/12/2026 8:47:19 AM	-0.009	-0.002	0.0			
Cal-O2 11%	1/12/2026 2:33:33 PM	-0.006	-0.005	0.0	0.0		
Cal-O2 11%	1/13/2026 7:43:09 AM	-0.029	-0.001	0.0			
Cal-O2 11%	1/13/2026 8:05:33 AM	1.655	1.639	0.0	0.0		
Cal-O2 11%	1/13/2026 8:10:27 AM	0.004	0.003	0.0	0.0		
Cal-O2 11%	1/13/2026 1:20:42 PM	1.577	1.574	0.0	0.0		
Cal-O2 11%	1/13/2026 1:46:48 PM	-0.007	0.001	0.0	0.0		
Cal-O2 11%	1/14/2026 7:49:00 AM	-0.007	0.000	0.0			
Cal-O2 11%	1/14/2026 8:03:41 AM	0.012	0.000	0.0	0.0		
Cal-O2 11%	1/14/2026 2:08:41 PM	-0.007	0.010	0.0	0.0		
Cal-O2 11%	1/16/2026 8:13:05 AM	-0.049	-0.002	0.0	0.0		
Cal-O2 11%	1/16/2026 9:19:01 AM	0.007	0.006	0.0	0.0		
Cal-O2 11%	1/16/2026 2:59:31 PM	-0.005	-0.005	0.0	0.0		
Cal-O2 11%	1/23/2026 9:26:15 AM	-0.008	0.000	0.0			
Cal-O2 11%	1/28/2026 7:10:15 AM	-0.014	-0.015	0.0	0.0		
Cal-O2 11%	1/28/2026 11:37:39 AM	0.006	-0.002	0.0			
Cal-O2 11%	1/29/2026 6:52:27 AM	-0.028	-0.002	0.0			
Cal-O2 11%	1/29/2026 10:30:46 AM	0.002	0.001	0.0	0.0		
Cal-O2 11%	1/29/2026 12:11:03 PM	-0.002	0.002	0.0			
Cal-O2 11%	1/30/2026 6:49:41 AM	-0.024	-0.023	0.0	0.0		
Cal-O2 11%	1/30/2026 12:17:51 PM	0.060	-0.001	0.0			
Canyon B	1/7/2026 12:18:52 PM	23.559	23.664			0.05	0.00

All LFG Extraction Well Data - January 2026
Chiquita Canyon Landfill

Point Name	Record Date	Init Diff Press [”H2O]	Adj Diff Press [”H2O]	Init Flow [scfm]	Adj Flow [scfm]	Sys Pressure [”H2O]	Adj Avail Press [”H2O]
Canyon Primar	1/2/2026 10:40:12 AM	23.946	23.946			0.35	0.35
Canyon Primar	1/4/2026 12:37:29 PM	22.696	22.768			0.00	0.00
Canyon Primar	1/5/2026 7:33:00 AM			0.0	0.0		
Canyon Primar	1/5/2026 1:25:57 PM	19.047	19.047			0.00	0.00
Canyon Primar	1/5/2026 2:08:18 PM	22.589	22.589			-0.02	-0.02
Canyon Primar	1/6/2026 10:27:01 AM	23.713	23.713			0.04	0.04
Canyon Primar	1/7/2026 9:31:07 AM	22.759	22.913			0.29	0.29
Canyon Primar	1/8/2026 9:43:55 AM	23.484	23.466			0.01	0.13
Canyon Primar	1/9/2026 12:23:03 PM	23.376	23.330			0.40	0.40
Canyon Primar	1/11/2026 11:38:37 AM	22.381	22.426			-0.19	0.06
Canyon Primar	1/12/2026 9:23:17 AM	22.437	22.437			0.34	0.34
Canyon Primar	1/12/2026 10:23:53 AM	22.800	22.800			0.00	0.00
Canyon Primar	1/13/2026 8:36:28 AM			0.0	0.0		
Canyon Primar	1/14/2026 8:06:18 AM	22.782	22.362			0.01	0.00
Canyon Primar	1/15/2026 9:26:00 AM	24.214	21.525			-0.01	-0.01
Canyon Primar	1/16/2026 8:36:11 AM	21.285	21.285			0.32	0.32
Canyon Primar	1/23/2026 7:40:56 AM	18.390	18.320			0.20	0.24
Canyon Primar	1/25/2026 8:06:47 AM	20.482	20.465			-0.07	-0.07
Canyon Primar	1/26/2026 1:44:44 PM	18.383	18.383			0.66	0.66
Canyon Primar	1/29/2026 3:59:02 PM	26.537	26.537			0.05	0.05
Canyon Primar	1/30/2026 10:38:01 AM	17.033	17.033			0.49	0.49
Canyon Primar	1/30/2026 3:05:53 PM	20.869	20.803			0.06	0.07
CV-02	1/15/2026 9:17:00 AM	0.070	0.101	0.8	1.0	-26.48	-26.20
CV-03	1/15/2026 9:14:38 AM	2.190	2.167	18.5	18.4	-26.23	-26.34
CV-04	1/15/2026 9:12:24 AM	0.140	0.148	25.6	26.4	-26.41	-26.14
CV-04	1/30/2026 12:23:59 PM	0.043	0.036	14.2	13.0	-14.30	-14.62
CV-05	1/15/2026 9:09:21 AM	1.915	2.128	9.3	9.8	-28.25	-28.54
CV-05	1/30/2026 12:19:15 PM	0.129	0.151	2.5	2.7	-15.50	-15.71
CV-06	1/8/2026 12:31:47 PM	0.257	0.250	6.4	6.3	-23.78	-23.54
CV-09	1/28/2026 1:36:49 PM	-0.026	-0.026	0.0	0.0	-6.11	
CV-108-52	1/8/2026 8:58:28 AM	2.189	1.358			-7.90	-8.25
CV-108-52	1/12/2026 8:20:00 AM						
CV-108-52	1/12/2026 8:20:00 AM						
CV-108-52	1/16/2026 9:09:21 AM	0.103	0.099			-10.11	-10.43
CV-113	1/5/2026 9:35:00 AM						
CV-113	1/5/2026 9:35:00 AM						
CV-113	1/5/2026 10:25:44 AM	0.026	0.008	0.5	0.3	-18.81	-20.60
CV-113	1/28/2026 9:07:49 AM	0.026	0.026	2.1	2.1	-5.49	-5.25
CV-113	1/28/2026 9:08:34 AM	0.033	0.033	2.4	2.4	-5.27	-5.29

All LFG Extraction Well Data - January 2026
Chiquita Canyon Landfill

Point Name	Record Date	Init Diff Press [”H2O]	Adj Diff Press [”H2O]	Init Flow [scfm]	Adj Flow [scfm]	Sys Pressure [”H2O]	Adj Avail Press [”H2O]
CV-114	1/5/2026 9:45:00 AM						
CV-114	1/5/2026 9:45:00 AM						
CV-114	1/5/2026 9:50:00 AM						
CV-114	1/5/2026 9:50:00 AM						
CV-114	1/5/2026 9:51:07 AM	8.068	7.960	54.9	54.4	-9.53	-9.48
CV-114	1/12/2026 8:25:00 AM						
CV-114	1/12/2026 8:29:17 AM	11.776	11.776			0.28	0.28
CV-114	1/20/2026 9:05:47 AM	6.446	6.450	49.3	49.4	-0.16	-0.14
CV-114	1/26/2026 9:02:20 AM	8.081	8.033			0.34	0.34
CV-1424	1/7/2026 7:58:41 AM	4.925	4.756	27.9	27.4	-25.89	-25.09
CV-1532A	1/6/2026 9:16:00 AM						
CV-1532A	1/6/2026 9:16:00 AM						
CV-1532A	1/7/2026 8:25:00 AM						
CV-1532A	1/7/2026 8:25:00 AM						
CV-1532A	1/7/2026 8:25:51 AM	3.731	3.737			1.38	1.38
CV-1532A	1/7/2026 8:27:37 AM	3.138	3.128			1.38	1.39
CV-1532A	1/12/2026 8:10:00 AM						
CV-1532A	1/12/2026 8:10:00 AM						
CV-1532A	1/14/2026 10:01:03 AM	4.679	3.839			0.34	0.34
CV-1532A	1/14/2026 10:01:56 AM	6.138	6.154			0.34	0.34
CV-1532A	1/14/2026 3:20:04 PM						
CV-1532A	1/16/2026 9:17:59 AM	11.921	11.573			0.45	0.35
CV-1532A	1/22/2026 8:29:51 AM	1.847	1.941			0.40	0.41
CV-1532A	1/29/2026 8:55:13 AM	3.225	3.478			0.65	0.67
CV-1532A	1/29/2026 8:56:46 AM	3.015	3.007			0.67	0.67
CV-1534A-PLR	1/7/2026 8:14:49 AM	0.541	0.541			1.40	1.40
CV-1534A-PLR	1/7/2026 8:15:00 AM						
CV-1534A-PLR	1/7/2026 8:15:00 AM						
CV-1534A-PLR	1/14/2026 9:48:00 AM	3.465	3.525			0.34	0.34
CV-1534A-PLR	1/22/2026 8:38:23 AM	2.753	2.292			0.43	0.43
CV-1534A-PLR	1/29/2026 8:49:19 AM	0.158	0.443			0.46	0.42
CV-1535	1/6/2026 7:50:00 AM						
CV-1535	1/6/2026 7:50:00 AM						

All LFG Extraction Well Data - January 2026
Chiquita Canyon Landfill

Point Name	Record Date	Init Diff Press [”H2O]	Adj Diff Press [”H2O]	Init Flow [scfm]	Adj Flow [scfm]	Sys Pressure [”H2O]	Adj Avail Press [”H2O]
CV-1535	1/8/2026 8:52:22 AM	1.013	0.766			-5.80	-6.38
CV-1535	1/16/2026 9:05:22 AM	0.442	0.444			-10.74	-10.76
CV-1601D	1/5/2026 3:35:38 PM	1.243	1.246	7.7	7.7	-17.57	
CV-1601D	1/16/2026 11:01:50 AM	0.939	0.939	6.7	6.7	-14.64	
CV-1601S	1/5/2026 3:32:03 PM	0.019	1.186	1.0	7.6	-17.53	
CV-1601S	1/5/2026 3:33:36 PM	1.172	1.171	7.4	7.4	-17.42	
CV-1601S	1/16/2026 10:57:27 AM	1.322	0.495	7.9	4.8	-14.56	
CV-1604	1/28/2026 8:56:19 AM	0.180	0.183	3.0	3.0	-13.26	
CV-1605	1/12/2026 3:42:04 PM	-0.012	-0.009	0.0	0.0	-21.04	
CV-1701D	1/13/2026 8:30:06 AM	0.074	0.107	0.5	0.7	-21.57	-22.03
CV-1701S	1/13/2026 8:21:14 AM	0.567	0.410	9.4	8.0	-25.18	-24.97
CV-1701S	1/13/2026 8:27:16 AM	0.409	0.456	8.0	8.4	-25.04	-24.77
CV-1701S	1/30/2026 1:05:41 PM	0.239	0.231	6.0	5.9	-6.20	-6.15
CV-1701S	1/30/2026 1:07:00 PM	0.039	0.274	2.4	6.4	-6.47	-6.34
CV-1901	1/13/2026 1:57:24 PM	0.136	0.161	4.7	5.2	-9.03	-8.83
CV-1901	1/23/2026 12:39:48 PM	0.081	0.071	2.0	1.9	-4.57	-4.35
CV-1902A	1/6/2026 7:40:00 AM						
CV-1902A	1/6/2026 7:40:00 AM						
CV-1902A	1/7/2026 9:05:00 AM						
CV-1902A	1/7/2026 9:05:00 AM						
CV-1902A	1/7/2026 9:08:28 AM	0.000	0.152			-1.49	-0.40
CV-1902A	1/7/2026 9:09:05 AM	0.378	0.363			-0.45	-0.41
CV-1902A	1/14/2026 12:18:39 PM	1.945	1.919			-3.27	-3.35
CV-1902A	1/22/2026 9:30:49 AM	0.000	0.000			1.63	2.46
CV-1902A	1/22/2026 9:31:25 AM	0.000	0.000			0.96	1.02
CV-1902A	1/29/2026 9:15:10 AM	1.945	1.512			-1.22	-0.95
CV-1905	1/5/2026 7:41:24 AM	1.043	0.994	12.8	12.5	-27.06	-26.83
CV-2001	1/6/2026 9:06:00 AM						
CV-2001	1/6/2026 9:07:00 AM						
CV-2001	1/8/2026 7:52:00 AM						
CV-2001	1/8/2026 7:52:00 AM						
CV-2001	1/13/2026 1:20:58 PM	0.132	0.249	4.7	6.5	-3.15	-3.05
CV-2001	1/13/2026 1:24:15 PM	0.141	0.123	4.9	4.5	-5.14	-5.75

All LFG Extraction Well Data - January 2026
Chiquita Canyon Landfill

Point Name	Record Date	Init Diff Press [”H2O]	Adj Diff Press [”H2O]	Init Flow [scfm]	Adj Flow [scfm]	Sys Pressure [”H2O]	Adj Avail Press [”H2O]
CV-2001	1/16/2026 1:02:36 PM	0.107	0.017	4.2	1.7	-7.26	-7.35
CV-2001	1/16/2026 1:03:06 PM	0.034	0.035	2.4	2.4	-6.76	-6.80
CV-2002	1/8/2026 8:00:00 AM						
CV-2002	1/8/2026 8:00:00 AM						
CV-2002	1/13/2026 1:11:16 PM	0.060	0.050	15.4	14.2	0.28	0.29
CV-2002	1/28/2026 10:14:41 AM	0.069	0.027	16.5	10.4	0.62	0.55
CV-2003	1/8/2026 9:02:05 AM	1.408	0.576	3.7	2.3	-7.77	-8.07
CV-2003	1/16/2026 9:12:34 AM	0.901	1.087	2.9	3.2	-10.37	-10.26
CV-2006	1/7/2026 9:20:00 AM						
CV-2006	1/7/2026 9:20:00 AM						
CV-2006	1/7/2026 9:20:48 AM	1.430	1.298	31.3	29.8	-3.59	-3.56
CV-2006	1/14/2026 12:29:49 PM	1.608	1.608	33.2	33.3	-7.36	-7.36
CV-2006	1/22/2026 9:39:54 AM	1.281	1.248	29.6	29.2	-1.96	-1.95
CV-2006	1/29/2026 9:28:39 AM	1.403	1.414	31.1	31.2	-4.24	-4.45
CV-2007	1/5/2026 10:05:00 AM						
CV-2007	1/5/2026 10:05:00 AM						
CV-2007	1/6/2026 7:54:27 AM	0.042	0.041	4.0	3.9	-25.64	-27.49
CV-2007	1/6/2026 8:44:00 AM						
CV-2007	1/6/2026 8:45:00 AM						
CV-2007	1/28/2026 10:10:17 AM	0.019	0.028	2.7	3.3	-10.74	-11.92
CV-2008	1/6/2026 8:48:24 AM	0.006	0.003	0.2	0.1	-14.56	-14.10
CV-2008	1/9/2026 2:09:04 PM	3.503	3.495	40.3	40.2	-14.65	-14.37
CV-2009	1/6/2026 9:28:43 AM	0.566	0.137	20.6	10.2	-13.05	-12.45
CV-2009	1/6/2026 9:29:43 AM	0.153	0.110	10.7	9.1	-12.67	-12.92
CV-2009	1/30/2026 9:53:37 AM	0.576	0.669	20.8	22.4	-2.85	-3.07
CV-2009	1/30/2026 9:55:28 AM	0.589	0.387	21.1	17.1	-2.41	-2.14
CV-2009A	1/29/2026 4:09:45 PM	-0.031	1.716	0.0	15.5	-6.06	
CV-2009A	1/29/2026 4:13:43 PM	0.953	0.885	11.7	11.3	-6.18	
CV-2010	1/14/2026 11:46:22 AM	-0.025	0.007	0.0	2.3	-20.39	
CV-2010A	1/12/2026 10:32:45 AM						
CV-2010A	1/14/2026 12:08:00 PM	0.288	0.407	9.9	11.7	-20.95	
CV-2010A	1/14/2026 12:11:26 PM	0.401	0.396	11.7	11.6	-20.98	
CV-2011	1/28/2026 9:35:52 AM	-0.064	0.005	0.0	2.0	-7.19	
CV-2011A	1/30/2026 8:21:59 AM	0.175	0.111	25.4	20.3	-6.76	-6.78

All LFG Extraction Well Data - January 2026
Chiquita Canyon Landfill

Point Name	Record Date	Init Diff Press [”H2O]	Adj Diff Press [”H2O]	Init Flow [scfm]	Adj Flow [scfm]	Sys Pressure [”H2O]	Adj Avail Press [”H2O]
CV-2011A	1/30/2026 8:24:09 AM	0.085	0.220	17.8	28.6	-6.86	-6.85
CV-2011A	1/30/2026 9:40:51 AM	0.065	0.090	3.1	3.7	-6.10	-6.06
CV-2011A	1/30/2026 9:42:21 AM	0.057	0.080	3.0	3.5	-5.99	-6.24
CV-2012	1/14/2026 11:56:37 AM	0.096	0.023	8.4	4.1	-20.54	
CV-2012	1/14/2026 11:56:42 AM	0.096	0.023	8.4	4.1	-20.54	
CV-2012	1/14/2026 11:58:44 AM	0.031	0.032	4.8	4.8	-21.16	
CV-2201-PLR	1/6/2026 10:00:00 AM	10.119	10.228			-8.03	-8.42
CV-2201-PLR	1/12/2026 10:31:45 AM	13.448	12.525			-12.74	-11.48
CV-2201-PLR	1/12/2026 10:34:00 AM						
CV-2201-PLR	1/20/2026 12:33:27 PM	5.133	5.171			-3.38	-3.11
CV-2201-PLR	1/28/2026 10:33:38 AM	7.303	7.383			-6.88	-6.92
CV-2204-PLR	1/6/2026 8:50:00 AM						
CV-2204-PLR	1/6/2026 8:50:00 AM						
CV-2204-PLR	1/6/2026 8:51:53 AM	18.278	17.975			2.05	2.04
CV-2204-PLR	1/13/2026 8:12:38 AM	26.683	25.683			0.15	0.13
CV-2204-PLR	1/20/2026 8:25:21 AM	2.402	2.402			0.67	0.67
CV-2204-PLR	1/26/2026 8:15:24 AM	12.392	12.615			-17.35	-17.10
CV-2205	1/7/2026 1:23:04 PM	1.940	1.944	85.9	86.0	-22.39	-22.12
CV-2206-PLR	1/14/2026 9:21:02 AM	6.043	5.930			-9.59	-12.72
CV-2206-PLR	1/29/2026 1:37:22 PM	3.278	3.106			-8.32	-7.41
CV-2207	1/29/2026 3:58:53 PM	0.136	0.113	23.1	21.1	-9.54	
CV-2208A	1/30/2026 8:42:41 AM	0.050	0.046	13.9	13.3	-5.20	-3.83
CV-2301	1/6/2026 7:40:00 AM						
CV-2301	1/6/2026 7:54:50 AM	0.095	0.175			-4.22	-5.63
CV-2301	1/6/2026 7:55:00 AM						
CV-2301	1/6/2026 10:15:00 AM						
CV-2301	1/12/2026 8:35:00 AM						
CV-2301	1/12/2026 8:35:00 AM						
CV-2301	1/13/2026 9:19:57 AM	1.645	1.689			-9.48	-8.97
CV-2301	1/21/2026 7:54:47 AM	2.444	2.534			-2.30	-2.32
CV-2301	1/28/2026 10:04:41 AM	6.349	6.297			-6.18	-6.06
CV-2302	1/12/2026 8:40:00 AM						
CV-2302	1/12/2026 8:40:00 AM						
CV-2302	1/12/2026 9:46:01 AM	13.156	13.106			-12.80	-12.93
CV-2302	1/23/2026 7:48:54 AM	7.431	7.452			-7.18	-7.19
CV-2303	1/6/2026 12:45:00 PM						
CV-2303	1/6/2026 12:45:00 PM						

All LFG Extraction Well Data - January 2026
Chiquita Canyon Landfill

Point Name	Record Date	Init Diff Press [”H2O]	Adj Diff Press [”H2O]	Init Flow [scfm]	Adj Flow [scfm]	Sys Pressure [”H2O]	Adj Avail Press [”H2O]
CV-2303	1/6/2026 12:45:58 PM	0.000	0.002			-6.78	-6.32
CV-2303	1/6/2026 12:46:57 PM	0.279	0.271			-6.26	-6.28
CV-2303	1/13/2026 10:25:15 AM	2.666	2.796			-6.51	-6.46
CV-2303	1/14/2026 8:40:00 AM						
CV-2303	1/14/2026 8:40:00 AM						
CV-2303	1/21/2026 12:22:33 PM	0.000	0.000			-0.15	-0.14
CV-2303	1/21/2026 12:23:12 PM	0.000	0.000			-0.31	-0.31
CV-2303	1/28/2026 1:12:07 PM	0.000	0.000			1.83	1.90
CV-2303	1/28/2026 1:14:22 PM	0.000	0.000			1.33	1.50
CV-2304	1/6/2026 8:10:28 AM	0.000	0.000			2.00	2.01
CV-2304	1/6/2026 8:10:52 AM	0.000	0.000			2.01	2.01
CV-2304	1/30/2026 8:34:33 AM	4.292	3.799	0.0	0.0	-3.79	
CV-2304	1/30/2026 8:36:22 AM	4.380	4.543	0.0	0.0	-3.86	
CV-2305	1/6/2026 1:10:00 PM						
CV-2305	1/6/2026 1:10:00 PM						
CV-2305	1/6/2026 1:10:34 PM	1.665	1.641	49.6	49.3	-7.63	-7.69
CV-2305	1/12/2026 1:21:38 PM	1.193	1.175	42.4	42.0	-5.43	-5.30
CV-2305	1/12/2026 1:24:00 PM						
CV-2305	1/15/2026 7:55:00 AM						
CV-2305	1/15/2026 7:55:00 AM						
CV-2305	1/21/2026 9:53:15 AM	0.127	0.157	14.1	15.8	1.08	1.13
CV-2305	1/21/2026 9:56:05 AM	2.981	3.008	68.9	69.4	1.05	1.05
CV-2306	1/6/2026 8:44:07 AM	16.106	15.522			1.73	1.68
CV-2306	1/6/2026 8:45:00 AM						
CV-2306	1/6/2026 8:45:00 AM						
CV-2306	1/13/2026 8:16:52 AM	20.702	21.756			0.11	0.13
CV-2306	1/20/2026 8:32:54 AM	6.060	6.059			0.67	0.67
CV-2306	1/26/2026 8:20:12 AM	14.758	15.519			0.05	0.01
CV-2308-PLR	1/6/2026 9:50:00 AM						
CV-2308-PLR	1/6/2026 9:50:00 AM						
CV-2308-PLR	1/6/2026 9:54:24 AM	10.032	10.086			2.17	2.17

All LFG Extraction Well Data - January 2026
Chiquita Canyon Landfill

Point Name	Record Date	Init Diff Press [”H2O]	Adj Diff Press [”H2O]	Init Flow [scfm]	Adj Flow [scfm]	Sys Pressure [”H2O]	Adj Avail Press [”H2O]
CV-2308-PLR	1/12/2026 10:28:33 AM	11.217	11.222			0.62	0.62
CV-2308-PLR	1/20/2026 12:26:07 PM	1.861	1.857			-0.28	-0.28
CV-2308-PLR	1/29/2026 10:23:38 AM	0.000	0.000			0.67	0.67
CV-2308-PLR	1/29/2026 10:24:09 AM	0.000	0.000			0.67	0.67
CV-2310-PLR	1/6/2026 10:12:54 AM	13.226	12.970			1.95	1.96
CV-2310-PLR	1/6/2026 10:15:00 AM						
CV-2310-PLR	1/12/2026 10:36:37 AM	12.405	11.928			0.61	0.62
CV-2310-PLR	1/12/2026 10:38:00 AM						
CV-2310-PLR	1/20/2026 12:40:09 PM	3.211	3.210			-0.02	-0.03
CV-2310-PLR	1/28/2026 10:43:27 AM	7.209	7.106			0.67	0.67
CV-2311	1/15/2026 12:21:14 PM	2.577	2.577			-4.48	-4.48
CV-2311	1/15/2026 12:22:33 PM	2.988	2.933			-3.22	-4.96
CV-2311	1/20/2026 10:22:33 AM	0.000	0.000			9.76	9.70
CV-2311	1/20/2026 10:22:52 AM	0.000	0.000			9.70	9.70
CV-2312	1/15/2026 7:35:00 AM						
CV-2312	1/15/2026 7:35:00 AM						
CV-2314	1/6/2026 8:37:25 AM	8.792	1.350			-8.94	-8.79
CV-2314	1/6/2026 8:38:25 AM	1.753	1.755			-9.41	-8.96
CV-2314	1/6/2026 9:36:00 AM						
CV-2314	1/6/2026 9:36:00 AM						
CV-2314	1/12/2026 9:55:00 AM						
CV-2314	1/12/2026 9:55:00 AM						
CV-2314	1/29/2026 9:27:18 AM	0.676	0.804	0.0	0.0	-0.85	
CV-2314	1/29/2026 9:30:30 AM	1.511	0.440	0.0	0.0	-1.42	
CV-2315	1/13/2026 8:20:00 AM						
CV-2315	1/13/2026 8:20:00 AM						
CV-2316	1/6/2026 9:00:00 AM						
CV-2316	1/6/2026 9:00:00 AM						
CV-2316	1/6/2026 1:38:42 PM	0.014	0.017	4.8	5.1	-13.69	-13.40
CV-2319	1/6/2026 1:41:48 PM	0.000	0.000			-13.42	-13.66
CV-2319	1/7/2026 8:19:37 AM	4.478	2.570			-22.13	-22.23
CV-2319	1/7/2026 8:21:37 AM	2.049	1.986			-22.08	-21.03
CV-2321	1/23/2026 8:13:30 AM	7.319	3.270	103.6	69.6	-16.99	-17.86
CV-2322	1/12/2026 12:39:01 PM	14.224	14.224			-0.26	-0.26
CV-2322	1/12/2026 12:40:00 PM						
CV-2322	1/13/2026 8:26:36 AM	20.488	17.424			0.32	0.32

All LFG Extraction Well Data - January 2026
Chiquita Canyon Landfill

Point Name	Record Date	Init Diff Press [”H2O]	Adj Diff Press [”H2O]	Init Flow [scfm]	Adj Flow [scfm]	Sys Pressure [”H2O]	Adj Avail Press [”H2O]
CV-2322	1/21/2026 8:49:56 AM	0.000	0.000			0.67	0.67
CV-2322	1/21/2026 8:51:20 AM	0.000	0.000			0.67	0.67
CV-2322	1/28/2026 12:46:15 PM	6.739	6.641			0.00	0.00
CV-2324	1/9/2026 1:09:09 PM	0.022	0.027	6.0	6.6	-28.08	-27.24
CV-2326	1/8/2026 1:01:43 PM	1.122	1.076			-11.07	-10.97
CV-2326	1/9/2026 9:41:01 AM	1.932	1.940			-10.26	-10.23
CV-2326	1/23/2026 12:26:26 PM	4.821	4.919			0.00	0.00
CV-2327	1/5/2026 1:05:00 PM						
CV-2327	1/5/2026 1:05:00 PM						
CV-2327	1/5/2026 1:05:43 PM	5.232	5.124	134.7	133.4	-7.15	-5.71
CV-2327	1/13/2026 8:47:17 AM	4.909	5.269	131.6	136.2	-10.39	-10.80
CV-2327	1/21/2026 8:57:15 AM	4.468	4.413	125.0	124.3	-3.83	-3.34
CV-2327	1/28/2026 9:25:51 AM	6.308	6.163	148.3	146.6	-6.72	-6.72
CV-2328	1/6/2026 7:30:00 AM						
CV-2328	1/6/2026 7:30:00 AM						
CV-2328	1/6/2026 7:31:51 AM	3.267	3.062	108.2	104.8	-5.87	-5.80
CV-2328	1/12/2026 10:20:00 AM						
CV-2328	1/12/2026 10:20:00 AM						
CV-2328	1/13/2026 8:58:46 AM	0.402	1.186	38.6	66.2	-7.71	-8.99
CV-2328	1/21/2026 8:19:51 AM	3.264	3.499	108.5	112.3	-2.36	-2.34
CV-2328	1/23/2026 8:58:39 AM	3.891	2.815	117.6	100.1	-6.78	-5.85
CV-2328	1/23/2026 9:02:42 AM	3.491	3.621	111.4	113.5	-6.55	-6.57
CV-2328	1/28/2026 9:37:06 AM	2.349	4.296	92.2	124.3	-4.07	-5.59
CV-2333	1/5/2026 9:35:00 AM						
CV-2333	1/5/2026 9:35:00 AM						
CV-2333	1/5/2026 9:37:17 AM	6.561	6.483	46.2	46.0	-14.26	-12.28
CV-2333	1/6/2026 9:48:00 AM						
CV-2333	1/6/2026 9:48:00 AM						
CV-2333	1/6/2026 2:46:00 PM						
CV-2333	1/12/2026 8:19:05 AM	7.861	6.687	104.2	96.3	-16.56	-15.99
CV-2333	1/12/2026 8:20:00 AM						
CV-2333	1/13/2026 7:35:00 AM						
CV-2333	1/13/2026 7:35:00 AM						
CV-2333	1/14/2026 1:38:27 PM						
CV-2333	1/16/2026 10:54:34 AM	4.567	12.196	80.5	129.3	-14.34	-14.30
CV-2333	1/16/2026 10:55:30 AM	12.045	12.307	128.6	129.9	-14.24	-13.98

All LFG Extraction Well Data - January 2026
Chiquita Canyon Landfill

Point Name	Record Date	Init Diff Press [”H2O]	Adj Diff Press [”H2O]	Init Flow [scfm]	Adj Flow [scfm]	Sys Pressure [”H2O]	Adj Avail Press [”H2O]
CV-2333	1/20/2026 8:48:37 AM	1.533	1.558	22.6	22.7	-2.82	-2.78
CV-2333	1/26/2026 8:55:19 AM	7.548	7.590	102.2	102.5	-9.56	-9.59
CV-2334	1/6/2026 9:07:00 AM						
CV-2334	1/6/2026 9:08:00 AM						
CV-2334	1/6/2026 2:30:00 PM						
CV-2334	1/13/2026 7:40:00 AM						
CV-2334	1/13/2026 7:40:00 AM						
CV-2334	1/14/2026 1:38:52 PM						
CV-2334	1/28/2026 9:42:35 AM	0.025	0.091	3.1	5.8	-5.29	-5.14
CV-2334	1/28/2026 9:43:37 AM	0.090	0.098	5.8	6.0	-5.03	-5.33
CV-2335	1/13/2026 1:40:31 PM	3.458	3.098			-7.65	-7.30
CV-2335	1/23/2026 12:55:34 PM	1.799	1.784			-4.39	-4.35
CV-2336	1/6/2026 9:50:00 AM						
CV-2336	1/6/2026 11:57:00 AM						
CV-2336	1/6/2026 11:58:00 AM						
CV-2336	1/13/2026 1:50:33 PM	0.000	0.205			-7.31	-7.46
CV-2336	1/13/2026 1:51:54 PM	0.236	0.310			-7.08	-7.29
CV-2336	1/23/2026 12:51:18 PM	1.505	1.493	24.5	24.4	-4.58	-4.59
CV-2336	1/23/2026 12:52:06 PM	1.512	1.512	24.5	24.5	-4.68	-4.68
CV-2337	1/6/2026 7:25:00 AM						
CV-2337	1/6/2026 7:25:00 AM						
CV-2337	1/7/2026 9:25:00 AM						
CV-2337	1/7/2026 9:25:00 AM						
CV-2337	1/7/2026 9:30:37 AM	0.000	0.000			-5.10	-3.95
CV-2337	1/7/2026 9:31:33 AM	0.000	0.000			-5.06	-5.01
CV-2337	1/13/2026 2:03:04 PM	13.477	13.400			0.36	0.33
CV-2337	1/14/2026 12:40:44 PM	12.582	12.766	211.7	213.2	-0.14	-0.10
CV-2337	1/14/2026 12:43:15 PM	12.676	12.706	212.5	212.7	0.02	-0.01
CV-2337	1/22/2026 9:44:30 AM	3.715	3.683			0.46	0.46
CV-2338	1/7/2026 9:10:00 AM						
CV-2338	1/7/2026 9:10:00 AM						
CV-2338	1/7/2026 9:13:49 AM	3.867	3.656			-1.89	-1.82
CV-2338	1/14/2026 12:22:41 PM	4.132	4.312			-0.06	-0.27
CV-2338	1/22/2026 9:34:26 AM	1.475	1.616			0.43	0.43

All LFG Extraction Well Data - January 2026
Chiquita Canyon Landfill

Point Name	Record Date	Init Diff Press [”H2O]	Adj Diff Press [”H2O]	Init Flow [scfm]	Adj Flow [scfm]	Sys Pressure [”H2O]	Adj Avail Press [”H2O]
CV-2338	1/29/2026 9:22:44 AM	3.688	3.675			0.67	0.67
CV-2339	1/14/2026 9:20:11 AM	8.207	6.814			-8.06	-8.71
CV-2339	1/14/2026 9:21:35 AM	6.564	6.754			-7.58	-8.39
CV-2339	1/16/2026 9:11:09 AM	6.232	6.373			-13.99	-13.43
CV-2341	1/6/2026 7:45:00 AM						
CV-2341	1/6/2026 7:45:00 AM						
CV-2341	1/6/2026 9:04:00 AM						
CV-2341	1/6/2026 9:05:00 AM						
CV-2341	1/8/2026 8:48:26 AM	9.075	8.053			-9.26	-9.92
CV-2341	1/29/2026 1:00:58 PM	2.610	2.561			-2.60	-2.48
CV-2342A-PLR	1/7/2026 8:33:15 AM	5.984	5.579			-4.02	-3.95
CV-2342A-PLR	1/7/2026 8:35:00 AM						
CV-2342A-PLR	1/7/2026 8:35:00 AM						
CV-2342A-PLR	1/14/2026 10:04:50 AM	7.946	7.946			-7.54	-7.54
CV-2342A-PLR	1/14/2026 10:08:29 AM	7.855	7.886			-7.30	-7.34
CV-2342A-PLR	1/22/2026 8:25:01 AM	3.329	3.275			-2.81	-2.76
CV-2342A-PLR	1/29/2026 9:01:59 AM	4.853	4.924			-4.25	-4.37
CV-2343	1/7/2026 8:00:39 AM	0.000	0.635			-2.12	-2.32
CV-2343	1/7/2026 8:01:16 AM	0.445	0.413			-2.29	-2.29
CV-2343	1/7/2026 8:10:00 AM						
CV-2343	1/7/2026 8:10:00 AM						
CV-2343	1/8/2026 9:08:36 AM	2.730	0.289			-7.92	-7.71
CV-2343	1/8/2026 9:11:35 AM	0.400	0.400			-7.73	-7.73
CV-2343	1/14/2026 9:39:12 AM	1.803	1.710			-5.23	-5.38
CV-2343	1/14/2026 9:40:02 AM	1.520	1.589			-5.80	-4.89
CV-2343	1/22/2026 8:45:45 AM	0.659	1.081			-1.76	-1.70
CV-2343	1/29/2026 8:35:55 AM	2.820	2.638			-3.37	-3.15
CV-2344	1/7/2026 7:47:53 AM	1.431	1.474			-1.99	-1.99
CV-2344	1/7/2026 8:00:00 AM						
CV-2344	1/7/2026 8:00:00 AM						
CV-2344	1/14/2026 8:00:00 AM						
CV-2344	1/14/2026 8:00:00 AM						
CV-2344	1/14/2026 9:32:40 AM	2.725	2.673			-4.76	-4.83
CV-2344	1/14/2026 9:34:03 AM	2.717	2.824			-4.96	-5.84

All LFG Extraction Well Data - January 2026
Chiquita Canyon Landfill

Point Name	Record Date	Init Diff Press [”H2O]	Adj Diff Press [”H2O]	Init Flow [scfm]	Adj Flow [scfm]	Sys Pressure [”H2O]	Adj Avail Press [”H2O]
CV-2344	1/22/2026 8:50:33 AM	2.606	2.609			-1.93	-1.93
CV-2344	1/29/2026 8:31:26 AM	3.279	3.116			-3.38	-3.07
CV-2345	1/7/2026 7:50:00 AM						
CV-2345	1/8/2026 9:42:59 AM	3.420	3.102			-7.37	-7.02
CV-2345	1/14/2026 7:50:00 AM						
CV-2345	1/14/2026 7:50:00 AM						
CV-2345	1/16/2026 9:21:53 AM	4.265	4.265			-9.48	-9.48
CV-2346	1/6/2026 8:25:00 AM						
CV-2346	1/6/2026 8:25:00 AM						
CV-2346	1/8/2026 9:47:12 AM	5.744	5.758			-7.32	-7.45
CV-2346	1/8/2026 9:47:54 AM	5.660	5.754			-7.36	-7.69
CV-2346	1/16/2026 9:25:19 AM	7.588	6.222			-9.24	-9.41
CV-2346	1/16/2026 9:26:55 AM	6.273	6.257			-10.26	-9.82
CV-2347	1/6/2026 8:05:00 AM						
CV-2347	1/6/2026 8:05:00 AM						
CV-2347	1/8/2026 10:00:52 AM	0.330	0.319			1.32	1.33
CV-2347	1/16/2026 9:38:38 AM	0.688	0.717			0.65	0.67
CV-2348	1/6/2026 8:00:00 AM						
CV-2348	1/6/2026 8:00:00 AM						
CV-2348	1/8/2026 10:06:12 AM	4.426	4.426			-6.79	-6.79
CV-2348	1/16/2026 9:45:31 AM	5.511	5.499			-9.26	-9.66
CV-2349	1/7/2026 8:00:00 AM						
CV-2349	1/7/2026 8:00:00 AM						
CV-2349	1/8/2026 9:24:12 AM	1.666	1.373			-3.04	-3.18
CV-2349	1/16/2026 8:54:47 AM	4.571	4.491			-5.83	-5.71
CV-2350	1/8/2026 8:05:00 AM						
CV-2350	1/8/2026 8:05:00 AM						
CV-2350	1/8/2026 9:20:04 AM	7.755	7.310			-7.30	-7.18
CV-2350	1/28/2026 10:08:37 AM	3.206	3.214			-2.89	-2.91
CV-2351	1/7/2026 7:20:00 AM						
CV-2351	1/7/2026 7:20:00 AM						
CV-2351	1/13/2026 12:47:51 PM	0.127	0.119			0.33	0.32
CV-2351	1/16/2026 1:15:35 PM	0.037	0.265			0.18	0.15
CV-2352	1/7/2026 7:30:00 AM						
CV-2352	1/7/2026 7:30:00 AM						

All LFG Extraction Well Data - January 2026
Chiquita Canyon Landfill

Point Name	Record Date	Init Diff Press [”H2O]	Adj Diff Press [”H2O]	Init Flow [scfm]	Adj Flow [scfm]	Sys Pressure [”H2O]	Adj Avail Press [”H2O]
CV-2352	1/13/2026 12:57:20 PM	5.871	5.867			-6.38	-6.38
CV-2352	1/14/2026 12:15:02 PM	0.307	0.399			-6.14	-6.10
CV-2352	1/22/2026 8:17:48 AM	1.169	1.127			-2.58	-2.77
CV-2353-PLR	1/7/2026 8:38:45 AM	0.000	0.307			-4.09	-4.74
CV-2353-PLR	1/7/2026 8:40:00 AM						
CV-2353-PLR	1/7/2026 8:40:00 AM						
CV-2353-PLR	1/7/2026 8:40:51 AM	0.365	0.412			-3.75	-4.39
CV-2353-PLR	1/8/2026 8:31:00 AM						
CV-2353-PLR	1/8/2026 8:31:00 AM						
CV-2353-PLR	1/14/2026 10:11:46 AM	6.310	6.226			-7.50	-10.42
CV-2353-PLR	1/22/2026 8:21:36 AM	2.444	2.456			-2.73	-2.87
CV-2354	1/7/2026 7:50:00 AM						
CV-2354	1/13/2026 2:10:10 PM	1.649	2.194			-2.72	-3.39
CV-2354	1/13/2026 2:10:38 PM	1.237	1.391			-5.02	-5.04
CV-2354	1/14/2026 9:21:21 AM	0.000	0.205			-1.85	-1.93
CV-2354	1/14/2026 9:23:25 AM	0.207	0.382			-1.74	-1.86
CV-2354	1/22/2026 9:05:03 AM	0.000	0.000			36.15	36.22
CV-2354	1/22/2026 9:05:24 AM	0.000	0.000			34.31	34.21
CV-24001	1/13/2026 1:35:39 PM	0.597	0.575			-7.41	-7.62
CV-24001	1/23/2026 10:17:40 AM	0.518	0.516			-4.22	-4.18
CV-24001	1/23/2026 12:57:46 PM	0.115	0.116			-4.05	-4.07
CV-24002	1/13/2026 1:16:06 PM	0.444	0.447			-8.33	-8.42
CV-24002	1/23/2026 10:13:17 AM	0.583	0.573			-4.35	-4.33
CV-24003	1/13/2026 1:07:40 PM	0.189	0.190	17.9	17.9	-8.37	-8.43
CV-24003	1/23/2026 10:06:57 AM	0.039	0.039	8.0	8.0	-4.33	-4.33
CV-24004	1/13/2026 8:57:52 AM	0.057	0.054	4.7	4.6	-9.74	-9.70
CV-24004	1/13/2026 9:19:17 AM	0.073	0.074	5.3	5.3	-9.80	-9.70
CV-24004	1/23/2026 10:03:36 AM	0.043	0.043	4.1	4.1	1.01	1.01
CV-24006	1/6/2026 8:00:00 AM						
CV-24006	1/6/2026 8:01:00 AM						
CV-24006	1/6/2026 2:08:00 PM						
CV-24006	1/6/2026 2:09:00 PM						
CV-24006	1/8/2026 12:54:11 PM	1.360	1.316	22.1	21.8	-10.93	-10.68
CV-24006	1/23/2026 12:22:46 PM	0.503	0.537	13.5	14.0	0.00	0.00

All LFG Extraction Well Data - January 2026
Chiquita Canyon Landfill

Point Name	Record Date	Init Diff Press [”H2O]	Adj Diff Press [”H2O]	Init Flow [scfm]	Adj Flow [scfm]	Sys Pressure [”H2O]	Adj Avail Press [”H2O]
CV-24006	1/26/2026 11:41:29 AM						
CV-24007	1/6/2026 8:43:00 AM						
CV-24007	1/13/2026 7:50:00 AM						
CV-24007	1/13/2026 7:50:00 AM						
CV-24007	1/14/2026 10:26:25 AM	0.104	0.101	6.2	6.1	-8.74	-8.56
CV-24007	1/23/2026 12:14:52 PM	0.099	0.069	6.1	5.2	-4.00	-4.01
CV-24008	1/6/2026 9:13:00 AM						
CV-24008	1/6/2026 9:13:00 AM						
CV-24009	1/6/2026 9:11:00 AM						
CV-24009	1/6/2026 11:48:00 AM						
CV-24009	1/6/2026 2:32:00 PM						
CV-24009	1/7/2026 12:25:00 PM						
CV-24009	1/14/2026 10:10:25 AM	0.003	0.002			4.64	4.70
CV-24009	1/14/2026 10:12:39 AM	0.004	0.000			4.68	4.70
CV-24009	1/14/2026 1:43:03 PM						
CV-24009	1/30/2026 1:43:16 PM	0.059	0.025			0.01	0.01
CV-24009	1/30/2026 1:45:04 PM	0.001	0.004			0.01	0.01
CV-24010	1/13/2026 7:59:42 AM	1.014	1.002			-23.36	-23.61
CV-24010	1/30/2026 9:02:56 AM	0.430	0.407			-10.58	-10.99
CV-24011	1/6/2026 9:10:00 AM						
CV-24011	1/6/2026 9:10:00 AM						
CV-24011	1/6/2026 9:10:29 AM	7.735	7.729	50.5	50.5	2.34	2.34
CV-24011	1/9/2026 9:00:58 AM	0.530	0.634	13.4	14.6	-8.34	-8.57
CV-24011	1/12/2026 10:15:45 AM	1.796	1.777			-10.49	-10.22
CV-24011	1/12/2026 10:22:00 AM						
CV-24011	1/20/2026 12:07:08 PM	2.164	2.186	26.9	27.0	0.01	0.01
CV-24011	1/20/2026 12:09:04 PM	1.858	2.298	24.9	27.7	0.03	0.03
CV-24011	1/26/2026 12:52:57 PM	0.172	0.168			-11.32	-12.02
CV-24011	1/26/2026 12:53:35 PM	0.151	0.152			-12.35	-12.32
CV-24012	1/6/2026 9:22:00 AM						
CV-24012	1/6/2026 9:22:00 AM						
CV-24012	1/6/2026 9:45:00 AM						
CV-24012	1/6/2026 9:45:00 AM						
CV-24012	1/6/2026 9:46:39 AM	10.140	9.867			-8.39	-8.18
CV-24012	1/9/2026 9:11:49 AM	8.531	8.845			-11.04	-11.23
CV-24012	1/12/2026 10:10:00 AM						

All LFG Extraction Well Data - January 2026
Chiquita Canyon Landfill

Point Name	Record Date	Init Diff Press [”H2O]	Adj Diff Press [”H2O]	Init Flow [scfm]	Adj Flow [scfm]	Sys Pressure [”H2O]	Adj Avail Press [”H2O]
CV-24012	1/12/2026 10:10:02 AM	10.350	8.298			-12.35	-11.80
CV-24012	1/20/2026 10:09:12 AM	1.225	1.202			-0.21	-0.19
CV-24012	1/26/2026 1:07:06 PM	11.835	9.435			-11.85	-11.70
CV-24013	1/6/2026 9:00:45 AM	0.000	0.000			2.75	2.68
CV-24013	1/6/2026 9:01:12 AM	0.000	0.000			2.79	2.77
CV-24013	1/9/2026 9:31:13 AM	0.000	0.000			2.34	2.30
CV-24013	1/9/2026 9:31:33 AM	0.000	0.000			2.06	2.09
CV-24013	1/29/2026 2:10:58 PM	6.661	6.781			-6.62	-6.78
CV-24014	1/6/2026 11:41:00 AM						
CV-24014	1/6/2026 11:41:00 AM						
CV-24014	1/14/2026 1:37:00 PM						
CV-24015	1/5/2026 10:24:32 AM	4.282	4.191			-12.34	-10.66
CV-24015	1/5/2026 10:25:00 AM						
CV-24015	1/5/2026 10:25:00 AM						
CV-24015	1/12/2026 9:05:10 AM	8.774	7.541			-20.28	-19.12
CV-24015	1/12/2026 9:08:00 AM						
CV-24015	1/20/2026 9:35:47 AM	1.106	1.096			2.02	2.01
CV-24015	1/26/2026 9:32:20 AM	3.990	3.990			-12.72	-12.72
CV-24016	1/6/2026 9:18:57 AM	4.625	4.605			-7.34	-7.23
CV-24016	1/6/2026 9:20:00 AM						
CV-24016	1/6/2026 9:20:00 AM						
CV-24016	1/12/2026 10:18:06 AM	5.367	5.312			-10.35	-10.56
CV-24016	1/12/2026 10:25:00 AM						
CV-24016	1/20/2026 12:14:12 PM	0.341	0.343			-0.30	-0.30
CV-24016	1/23/2026 12:30:39 PM	0.419	0.386			0.00	0.00
CV-24016	1/23/2026 12:32:17 PM	0.383	0.383			0.00	0.00
CV-24016	1/26/2026 12:57:42 PM	0.599	0.606			0.00	0.00
CV-24017	1/6/2026 9:30:00 AM						
CV-24017	1/6/2026 9:30:00 AM						
CV-24017	1/6/2026 9:32:24 AM	2.903	2.574			-7.95	-8.55
CV-24017	1/12/2026 10:12:33 AM	3.887	3.406			-11.44	-10.39
CV-24017	1/12/2026 10:15:00 AM						
CV-24017	1/13/2026 7:55:00 AM						
CV-24017	1/13/2026 7:55:00 AM						

All LFG Extraction Well Data - January 2026
Chiquita Canyon Landfill

Point Name	Record Date	Init Diff Press [”H2O]	Adj Diff Press [”H2O]	Init Flow [scfm]	Adj Flow [scfm]	Sys Pressure [”H2O]	Adj Avail Press [”H2O]
CV-24017	1/20/2026 10:18:06 AM	0.070	0.079			0.06	0.07
CV-24017	1/26/2026 12:47:41 PM	11.526	9.300			-13.31	-11.15
CV-24018	1/14/2026 1:34:39 PM	0.000	0.704			-15.13	-13.59
CV-24018	1/14/2026 1:36:56 PM	0.983	0.814			-14.25	-15.09
CV-24018	1/30/2026 9:02:35 AM	0.212	-0.037	12.7			
CV-24019	1/6/2026 9:24:44 AM	4.171	4.167			-8.05	-8.60
CV-24019	1/6/2026 9:25:00 AM						
CV-24019	1/6/2026 9:25:00 AM						
CV-24019	1/12/2026 10:22:09 AM	4.582	4.745			-12.00	-12.20
CV-24019	1/12/2026 10:30:00 AM						
CV-24019	1/20/2026 12:20:16 PM	3.072	3.060			-3.07	-3.12
CV-24019	1/26/2026 1:02:05 PM	7.040	6.977			-10.74	-10.21
CV-24020	1/15/2026 12:37:15 PM	0.000	0.015	0.3	2.4	-12.87	-12.78
CV-24020	1/15/2026 12:38:50 PM	0.016	0.038	2.5	3.8	-13.41	-13.83
CV-24020	1/29/2026 1:50:30 PM	0.013	0.007			-7.14	-7.58
CV-24021	1/6/2026 9:23:00 AM						
CV-24021	1/6/2026 9:23:00 AM						
CV-24021	1/9/2026 9:18:08 AM	0.000	0.276			-10.20	-11.20
CV-24021	1/9/2026 9:19:00 AM	0.267	0.235			-11.52	-11.08
CV-24021	1/29/2026 1:46:08 PM	7.382	7.427			-7.44	-7.73
CV-24023	1/5/2026 10:40:00 AM						
CV-24023	1/5/2026 10:40:00 AM						
CV-24023	1/5/2026 10:42:55 AM	6.925	6.898			-10.70	-10.37
CV-24023	1/12/2026 9:14:12 AM	6.582	6.618			-22.63	-22.52
CV-24023	1/12/2026 9:15:00 AM						
CV-24023	1/20/2026 9:45:13 AM	1.071	1.107			-0.17	-0.20
CV-24023	1/26/2026 9:47:29 AM	11.628	9.994			-11.50	-13.21
CV-24024-PLR	1/5/2026 10:12:18 AM	11.427	11.420			-15.38	-15.08
CV-24024-PLR	1/5/2026 10:12:50 AM	10.833	10.824			-16.56	-13.38
CV-24024-PLR	1/20/2026 9:26:17 AM	1.208	1.212			-0.37	-0.37
CV-24024-PLR	1/20/2026 9:26:55 AM	1.200	1.200			-0.35	-0.35
CV-24025	1/6/2026 12:51:58 PM	0.068	0.120			-6.84	-7.20
CV-24025	1/6/2026 12:55:00 PM						

All LFG Extraction Well Data - January 2026
Chiquita Canyon Landfill

Point Name	Record Date	Init Diff Press [”H2O]	Adj Diff Press [”H2O]	Init Flow [scfm]	Adj Flow [scfm]	Sys Pressure [”H2O]	Adj Avail Press [”H2O]
CV-24025	1/6/2026 12:55:00 PM						
CV-24025	1/13/2026 10:29:37 AM	1.132	1.063			-7.01	-7.01
CV-24025	1/21/2026 12:26:57 PM	0.000	0.000			-0.26	-0.26
CV-24025	1/21/2026 12:27:37 PM	0.000	0.000			-0.26	-0.22
CV-24025	1/28/2026 1:08:35 PM	1.702	1.689			-0.07	-0.06
CV-24026	1/6/2026 10:07:19 AM	15.579	15.498			-8.26	-8.81
CV-24026	1/29/2026 1:59:07 PM	6.253	6.038			-6.91	-6.74
CV-24027	1/6/2026 9:38:00 AM						
CV-24027	1/6/2026 9:38:00 AM						
CV-24027	1/14/2026 9:28:17 AM	9.995	5.965			-11.96	-9.19
CV-24027	1/29/2026 1:40:41 PM	5.131	5.183			-8.84	-8.55
CV-24028	1/6/2026 9:31:00 AM						
CV-24028	1/6/2026 9:31:00 AM						
CV-24029	1/14/2026 8:53:28 AM	15.021	1.885			-14.17	-14.78
CV-24029	1/14/2026 8:55:19 AM	3.522	3.432			-8.58	-15.28
CV-24029	1/16/2026 1:03:26 PM	0.000	13.509			-16.01	-16.21
CV-24029	1/16/2026 1:05:21 PM	15.971	15.931			-16.25	-16.06
CV-24030	1/5/2026 9:55:00 AM						
CV-24030	1/5/2026 9:55:00 AM						
CV-24030	1/5/2026 9:56:10 AM	6.335	6.424			-11.78	-14.05
CV-24030	1/12/2026 8:42:24 AM	19.122	19.224			-18.35	-18.85
CV-24030	1/12/2026 8:44:44 AM	18.898	16.024			-18.32	-15.28
CV-24030	1/16/2026 1:12:37 PM	14.330	14.589			-14.29	-14.61
CV-24030	1/16/2026 1:14:01 PM	14.558	14.494			-14.43	-14.37
CV-24030	1/20/2026 9:16:21 AM	0.924	0.924			0.02	0.03
CV-24031	1/15/2026 1:29:48 PM	0.000	0.000			2.60	2.46
CV-24031	1/15/2026 1:30:35 PM	0.000	0.000			2.41	2.68
CV-24031	1/30/2026 8:55:37 AM	0.592	0.600	0.0	0.0	-5.52	
CV-24032	1/6/2026 12:40:00 PM						
CV-24032	1/6/2026 12:40:00 PM						
CV-24032	1/6/2026 12:40:41 PM	2.223	2.156			-6.04	-6.27
CV-24032	1/13/2026 10:34:44 AM	0.000	0.120			0.38	0.38

All LFG Extraction Well Data - January 2026
Chiquita Canyon Landfill

Point Name	Record Date	Init Diff Press [”H2O]	Adj Diff Press [”H2O]	Init Flow [scfm]	Adj Flow [scfm]	Sys Pressure [”H2O]	Adj Avail Press [”H2O]
CV-24032	1/21/2026 12:31:48 PM	0.000	0.000			24.41	25.55
CV-24032	1/21/2026 12:32:41 PM	0.000	0.000			28.78	28.36
CV-24032	1/28/2026 1:22:56 PM	1.166	1.166			-1.25	-1.25
CV-24033	1/6/2026 10:20:00 AM						
CV-24033	1/6/2026 10:20:00 AM						
CV-24033	1/6/2026 10:20:20 AM	7.628	7.688			-6.01	-6.07
CV-24033	1/13/2026 10:21:07 AM	7.384	7.554			-7.16	-7.31
CV-24033	1/20/2026 12:45:35 PM	0.000	0.000			4.60	4.39
CV-24033	1/20/2026 12:46:26 PM	0.000	0.000			4.44	4.23
CV-24033	1/28/2026 1:19:52 PM	1.559	1.412			-1.43	-1.35
CV-24034	1/6/2026 8:36:20 AM	18.136	18.892			-16.58	-17.39
CV-24034	1/6/2026 9:30:00 AM						
CV-24034	1/6/2026 9:30:00 AM						
CV-24034	1/29/2026 1:28:54 PM	12.312	12.276			-12.13	-12.26
CV-24036	1/9/2026 8:41:51 AM	0.000	0.313			-9.14	-9.23
CV-24036	1/9/2026 8:46:06 AM	0.191	0.175			-8.03	-8.32
CV-24036	1/30/2026 8:50:06 AM	6.115	6.433	90.6	93.0		
CV-24037	1/12/2026 1:08:52 PM	5.940	1.909			-9.29	-9.38
CV-24037	1/30/2026 9:28:22 AM	-6.372	-6.502	0.0	0.0	0.00	
CV-24037	1/30/2026 9:29:48 AM	-7.111	-7.218	0.0	0.0	0.00	
CV-24038	1/6/2026 8:23:40 AM	0.000	0.000			16.74	16.59
CV-24038	1/6/2026 8:24:08 AM	0.000	0.000			14.34	14.45
CV-24038	1/6/2026 8:25:00 AM						
CV-24038	1/6/2026 8:25:00 AM						
CV-24038	1/13/2026 10:16:16 AM	0.000	0.000			19.31	20.72
CV-24038	1/13/2026 10:16:53 AM	0.000	0.000			18.02	19.10
CV-24038	1/21/2026 12:42:13 PM	0.000	0.000			37.38	38.61
CV-24038	1/21/2026 12:45:52 PM	0.000	0.000			38.46	37.84
CV-24038	1/28/2026 12:57:36 PM	0.000	0.000			32.02	32.09
CV-24038	1/28/2026 12:58:13 PM	0.000	0.000			36.09	35.32

All LFG Extraction Well Data - January 2026
Chiquita Canyon Landfill

Point Name	Record Date	Init Diff Press [”H2O]	Adj Diff Press [”H2O]	Init Flow [scfm]	Adj Flow [scfm]	Sys Pressure [”H2O]	Adj Avail Press [”H2O]
CV-24039	1/15/2026 1:18:49 PM	9.439	9.216			-9.18	-9.00
CV-24039	1/15/2026 1:19:34 PM	7.791	8.183			-7.59	-7.97
CV-24039	1/30/2026 10:14:22 AM	7.875	10.435			-7.39	-10.19
CV-24039	1/30/2026 10:16:32 AM	8.518	8.518			-8.10	-8.10
CV-24040	1/6/2026 9:29:00 AM						
CV-24040	1/6/2026 9:29:00 AM						
CV-24040	1/15/2026 12:48:35 PM	6.628	6.727			-6.45	-6.50
CV-24040	1/30/2026 10:22:54 AM	0.000	0.000			1.26	1.52
CV-24040	1/30/2026 10:23:59 AM	0.000	0.000			0.99	1.01
CV-24041	1/13/2026 8:05:26 AM	17.085	2.886			-21.60	-17.72
CV-24041	1/13/2026 8:07:11 AM	3.860	3.890			-22.18	-25.77
CV-24041	1/29/2026 1:23:05 PM	0.000	0.000			-12.74	-12.77
CV-24043	1/12/2026 9:37:13 AM	3.307	3.352			-0.59	-6.69
CV-24043	1/30/2026 8:04:21 AM	0.547	0.641	24.1	26.2		
CV-24045	1/6/2026 8:15:00 AM						
CV-24045	1/6/2026 8:15:00 AM						
CV-24045	1/6/2026 8:17:13 AM	3.900	3.998			-2.30	-1.95
CV-24045	1/13/2026 10:12:31 AM	1.145	1.018			-0.88	-0.82
CV-24045	1/21/2026 12:37:27 PM	0.000	0.000			24.23	22.87
CV-24045	1/21/2026 12:38:03 PM	0.000	0.000			22.17	24.25
CV-24045	1/28/2026 12:54:09 PM	0.000	0.000			20.55	20.25
CV-24045	1/28/2026 12:54:47 PM	0.000	0.000			17.06	17.10
CV-24046	1/15/2026 1:09:06 PM	0.000	0.000			0.26	0.26
CV-24046	1/15/2026 1:12:30 PM	0.000	0.000			0.16	0.32
CV-24046	1/30/2026 10:10:33 AM	8.623	9.174			-8.25	-8.27
CV-24048	1/6/2026 9:03:00 AM						
CV-24048	1/6/2026 9:04:00 AM						
CV-24048	1/13/2026 8:14:11 AM	19.291	21.276			-20.40	-19.20
CV-24048	1/29/2026 10:20:19 AM	10.157	10.135			-10.40	-10.05
CV-24049	1/5/2026 8:00:00 AM						
CV-24049	1/5/2026 8:00:00 AM						

All LFG Extraction Well Data - January 2026
Chiquita Canyon Landfill

Point Name	Record Date	Init Diff Press [”H2O]	Adj Diff Press [”H2O]	Init Flow [scfm]	Adj Flow [scfm]	Sys Pressure [”H2O]	Adj Avail Press [”H2O]
CV-24049	1/5/2026 8:00:57 AM	23.568	23.033			1.67	1.60
CV-24049	1/5/2026 10:15:00 AM						
CV-24049	1/13/2026 8:02:03 AM	1.461	1.541			0.06	0.06
CV-24049	1/20/2026 8:13:33 AM	0.417	0.209			0.38	0.64
CV-24049	1/26/2026 8:06:34 AM	14.985	8.995			0.00	0.00
CV-24050	1/12/2026 9:25:15 AM	6.086	6.384			-10.47	-10.44
CV-24050	1/29/2026 12:57:31 PM	0.000	0.000			9.92	12.80
CV-24050	1/29/2026 12:58:03 PM	0.000	0.000			14.19	13.47
CV-24052	1/6/2026 9:10:00 AM						
CV-24052	1/6/2026 9:10:00 AM						
CV-24052	1/13/2026 9:25:06 AM	1.050	1.043			0.06	0.00
CV-24052	1/13/2026 9:28:00 AM	0.973	0.910			-13.45	-11.83
CV-24052	1/13/2026 9:30:19 AM	0.000	0.000			-16.21	-13.81
CV-24052	1/23/2026 9:42:59 AM	4.918	4.904			-3.87	-3.66
CV-24053	1/5/2026 8:51:45 AM						
CV-24053	1/6/2026 9:14:00 AM						
CV-24053	1/6/2026 9:14:00 AM						
CV-24053	1/13/2026 8:31:37 AM	18.028	3.268			-17.84	-18.29
CV-24053	1/13/2026 8:34:19 AM	3.394	0.140			-18.99	-14.37
CV-24053	1/15/2026 7:45:00 AM						
CV-24053	1/15/2026 7:45:00 AM						
CV-24053	1/29/2026 10:25:18 AM	0.589	0.597			-5.05	-7.38
CV-24054	1/5/2026 8:07:15 AM	3.545	3.503			-25.23	-25.85
CV-24054	1/5/2026 8:10:00 AM						
CV-24054	1/5/2026 8:10:00 AM						
CV-24054	1/13/2026 8:06:42 AM	4.854	5.068			-28.61	-31.04
CV-24054	1/20/2026 8:19:59 AM	0.514	0.517			-6.33	-6.39
CV-24054	1/26/2026 8:10:26 AM	8.694	8.624			-21.41	-20.17
CV-24055	1/5/2026 1:31:38 PM	0.171	0.046			-21.90	-19.67
CV-24055	1/5/2026 1:33:37 PM	0.024	0.022			-18.86	-17.47
CV-24055	1/13/2026 8:30:00 AM						
CV-24055	1/13/2026 8:30:00 AM						
CV-24055	1/23/2026 10:29:06 AM	2.274	2.255			-8.78	-8.66
CV-24056	1/6/2026 9:17:00 AM						

All LFG Extraction Well Data - January 2026
Chiquita Canyon Landfill

Point Name	Record Date	Init Diff Press [”H2O]	Adj Diff Press [”H2O]	Init Flow [scfm]	Adj Flow [scfm]	Sys Pressure [”H2O]	Adj Avail Press [”H2O]
CV-24056	1/6/2026 9:17:00 AM						
CV-24056	1/8/2026 8:43:42 AM	2.158	1.342			-5.69	-5.69
CV-24056	1/8/2026 8:44:41 AM	1.240	1.240			-5.70	-5.70
CV-24056	1/16/2026 9:03:03 AM	1.121	1.152			-7.98	-7.72
CV-24057	1/14/2026 9:02:17 AM	0.080	0.083	5.5	5.6	-4.59	-4.64
CV-24057	1/30/2026 9:51:05 AM	0.024	0.021			1.74	1.68
CV-24057	1/30/2026 9:51:57 AM	0.012	0.022			1.49	1.81
CV-24058	1/8/2026 1:19:00 PM	0.203	0.218			-3.18	-3.52
CV-24058	1/23/2026 9:05:54 AM	0.000	0.000			1.05	1.02
CV-24058	1/23/2026 9:06:54 AM	0.000	0.000			1.02	1.02
CV-24058	1/23/2026 9:07:29 AM	0.000	0.000			0.86	1.02
CV-24059	1/7/2026 12:40:00 PM						
CV-24059	1/7/2026 12:40:00 PM						
CV-24059	1/7/2026 12:41:55 PM	2.174	0.177	27.5	7.8	-10.82	-10.83
CV-24059	1/7/2026 12:42:59 PM	0.177	0.153	7.8	7.3	-10.70	-10.70
CV-24059	1/14/2026 12:58:29 PM	0.524	0.525	26.0	26.1	-16.80	-16.78
CV-24059	1/21/2026 1:04:04 PM	0.715	0.778	15.7	16.4	-3.05	-3.15
CV-24059	1/29/2026 12:44:32 PM	0.783	0.768	16.4	16.2	-6.69	-6.63
CV-24060	1/7/2026 9:51:01 AM	1.384	1.340			-6.42	-5.97
CV-24060	1/23/2026 7:56:24 AM	2.751	2.750			-6.86	-7.01
CV-24061	1/6/2026 9:01:00 AM						
CV-24061	1/6/2026 9:02:00 AM						
CV-24061	1/8/2026 10:20:17 AM	3.441	3.479			-11.64	-11.83
CV-24061	1/26/2026 1:31:40 PM	0.062	0.000			-10.43	-10.04
CV-24062	1/5/2026 1:09:05 PM	1.422	1.423			-7.11	-7.41
CV-24062	1/5/2026 1:10:00 PM						
CV-24062	1/5/2026 1:10:00 PM						
CV-24062	1/12/2026 10:15:00 AM						
CV-24062	1/12/2026 10:15:00 AM						
CV-24062	1/13/2026 8:51:09 AM	3.838	3.506			-9.02	-7.51
CV-24062	1/21/2026 8:29:42 AM	1.704	1.600			-1.13	-1.00
CV-24062	1/28/2026 9:18:37 AM	6.769	6.665			-6.11	-7.25

All LFG Extraction Well Data - January 2026
Chiquita Canyon Landfill

Point Name	Record Date	Init Diff Press [”H2O]	Adj Diff Press [”H2O]	Init Flow [scfm]	Adj Flow [scfm]	Sys Pressure [”H2O]	Adj Avail Press [”H2O]
CV-24064	1/5/2026 12:45:00 PM						
CV-24064	1/5/2026 12:45:00 PM						
CV-24064	1/5/2026 12:51:42 PM	1.475	1.748			-5.48	-5.17
CV-24064	1/12/2026 12:50:00 PM						
CV-24064	1/12/2026 12:51:27 PM	0.000	0.000			-5.24	-5.20
CV-24064	1/12/2026 12:53:15 PM	0.000	0.000			-0.30	-0.30
CV-24064	1/13/2026 8:25:00 AM						
CV-24064	1/13/2026 8:25:00 AM						
CV-24064	1/21/2026 9:17:01 AM	0.000	0.000			0.99	0.98
CV-24064	1/21/2026 9:18:18 AM	0.000	0.000			0.98	0.99
CV-24064	1/27/2026 2:22:15 PM	0.390	0.709			-1.15	-1.11
CV-24064	1/27/2026 2:24:26 PM	0.482	0.703			-1.88	-1.30
CV-24064	1/28/2026 7:52:55 AM	0.205	0.118			-2.17	-2.11
CV-24065-TP17	1/6/2026 7:41:23 AM	0.676	0.675			-28.11	-25.33
CV-24065-TP17	1/13/2026 8:15:00 AM						
CV-24065-TP17	1/13/2026 8:15:00 AM						
CV-24065-TP17	1/23/2026 10:20:31 AM	0.000	0.150			-9.39	-8.94
CV-24065-TP17	1/23/2026 10:24:17 AM	0.152	0.162			-8.86	-9.17
CV-24066	1/6/2026 7:55:00 AM						
CV-24066	1/6/2026 7:55:00 AM						
CV-24066	1/6/2026 9:18:00 AM						
CV-24066	1/6/2026 9:18:00 AM						
CV-24066	1/8/2026 8:36:20 AM	0.957	1.000			-6.90	-6.85
CV-24066	1/16/2026 8:53:03 AM	1.056	1.056			-8.55	-8.67
CV-24067	1/8/2026 8:32:23 AM	1.991	1.594			-8.41	-7.87
CV-24067	1/16/2026 8:49:51 AM	0.068	0.068			-1.42	-1.42
CV-24068	1/7/2026 12:49:07 PM	0.033	0.223			-1.80	-1.25
CV-24068	1/7/2026 12:50:00 PM						
CV-24068	1/7/2026 12:50:00 PM						
CV-24068	1/13/2026 9:22:13 AM	0.931	0.932			-2.12	-1.84
CV-24068	1/21/2026 7:48:38 AM	0.021	0.030			-0.37	-0.42
CV-24068	1/28/2026 10:11:46 AM	0.000	0.000			1.01	1.01

All LFG Extraction Well Data - January 2026
Chiquita Canyon Landfill

Point Name	Record Date	Init Diff Press [”H2O]	Adj Diff Press [”H2O]	Init Flow [scfm]	Adj Flow [scfm]	Sys Pressure [”H2O]	Adj Avail Press [”H2O]
CV-24068	1/28/2026 10:12:18 AM	0.000	0.000			1.01	1.01
CV-24069	1/13/2026 4:10:28 PM	2.827	1.642	0.0	0.0	-16.30	
CV-24069	1/15/2026 7:25:00 AM						
CV-24069	1/15/2026 7:25:00 AM						
CV-24069	1/23/2026 8:55:37 AM	0.742	0.752			-6.02	-6.04
CV-24070	1/8/2026 12:21:39 PM	0.237	0.522	3.5	5.1	-12.82	-13.20
CV-24070	1/15/2026 7:30:00 AM						
CV-24070	1/15/2026 7:30:00 AM						
CV-24070	1/23/2026 9:00:51 AM	0.547	0.552	5.1	5.1	-6.01	-6.01
CV-24071	1/8/2026 8:52:00 AM						
CV-24071	1/8/2026 8:52:00 AM						
CV-24071	1/8/2026 10:12:06 AM	0.325	0.720	7.1	10.6	-10.30	-11.54
CV-24071	1/23/2026 8:49:37 AM	0.489	0.345			-6.94	-5.85
CV-24072	1/7/2026 9:28:38 AM	0.686	0.651			-4.90	-4.60
CV-24072	1/16/2026 8:12:48 AM	13.987	13.597			-21.01	-20.61
CV-24073-TP13	1/26/2026 1:39:51 PM	10.540	10.533			-10.61	-10.57
CV-24074	1/6/2026 9:15:00 AM						
CV-24074	1/6/2026 9:15:00 AM						
CV-24074	1/6/2026 10:14:40 AM	0.000	0.756			-10.21	-9.53
CV-24074	1/6/2026 10:16:34 AM	3.570	1.725			-9.38	-8.35
CV-24074	1/26/2026 1:53:27 PM	3.627	3.109			-9.79	-9.29
CV-24075-TP15	1/5/2026 8:50:00 AM						
CV-24075-TP15	1/5/2026 8:50:00 AM						
CV-24075-TP15	1/5/2026 8:50:30 AM	13.259	13.302			-10.91	-10.95
CV-24075-TP15	1/12/2026 1:01:54 PM	7.590	7.590			-8.04	-8.04
CV-24075-TP15	1/12/2026 1:05:00 PM						
CV-24075-TP15	1/21/2026 9:31:36 AM	0.000	0.000			2.86	2.34
CV-24075-TP15	1/21/2026 9:35:00 AM	0.000	0.000			2.45	1.71
CV-24075-TP15	1/28/2026 8:46:12 AM	0.482	0.609			-0.52	-0.62
CV-24076	1/5/2026 8:34:17 AM	6.712	6.691			-16.82	-16.60
CV-24076	1/5/2026 8:35:00 AM						
CV-24076	1/5/2026 8:35:00 AM						
CV-24076	1/12/2026 1:14:37 PM	6.851	6.872			-20.05	-20.15
CV-24076	1/12/2026 1:20:00 PM						
CV-24076	1/21/2026 10:11:43 AM	0.952	0.889			-2.01	-1.84
CV-24076	1/28/2026 9:02:28 AM	2.156	2.123			-7.16	-7.23
CV-24077	1/6/2026 9:20:00 AM						

All LFG Extraction Well Data - January 2026
Chiquita Canyon Landfill

Point Name	Record Date	Init Diff Press [”H2O]	Adj Diff Press [”H2O]	Init Flow [scfm]	Adj Flow [scfm]	Sys Pressure [”H2O]	Adj Avail Press [”H2O]
CV-24077	1/6/2026 9:20:00 AM						
CV-24077	1/8/2026 8:22:09 AM	4.226	4.040			-8.15	-8.14
CV-24077	1/8/2026 10:11:19 AM						
CV-24077	1/16/2026 8:39:05 AM	8.400	8.232			-10.15	-10.07
CV-24078	1/6/2026 9:19:00 AM						
CV-24078	1/6/2026 9:19:00 AM						
CV-24078	1/8/2026 8:26:04 AM	1.169	0.674	66.9	50.8	-7.28	-7.11
CV-24078	1/16/2026 8:42:55 AM	0.009	0.008	6.0	5.5	-1.30	-1.16
CV-24078	1/16/2026 8:45:12 AM	0.003	0.004	3.6	4.0	-2.01	-1.69
CV-24079-TP8	1/12/2026 9:15:36 AM	14.434	4.655			-14.29	-14.51
CV-24079-TP8	1/12/2026 9:17:19 AM	2.997	2.985			-14.29	-14.65
CV-24079-TP8	1/23/2026 8:49:27 AM	1.585	1.578			-4.67	-4.67
CV-24080	1/12/2026 8:10:10 AM	0.031	0.031	3.5	3.5	-13.98	-13.94
CV-24080	1/23/2026 8:45:10 AM	0.446	0.446	26.5	26.4	-2.30	-2.30
CV-24081-TP10	1/8/2026 12:02:02 PM	0.504	0.497			-12.93	-12.93
CV-24081-TP10	1/23/2026 8:58:28 AM	0.621	0.617			-5.94	-5.93
CV-24082	1/8/2026 12:32:10 PM	0.738	0.865			-13.39	-13.52
CV-24082	1/23/2026 8:11:29 AM	0.240	0.257			-6.68	-6.47
CV-24083	1/7/2026 9:35:29 AM	0.106	0.196			-4.21	-5.00
CV-24083	1/23/2026 8:04:40 AM	0.820	0.885			-5.73	-8.01
CV-24083	1/23/2026 8:05:50 AM	0.985	0.945			-7.81	-7.30
CV-24083	1/23/2026 8:06:25 AM	0.894	0.894			-7.67	-7.54
CV-24084-TP11	1/6/2026 7:37:15 AM	0.454	0.458			-7.13	-6.95
CV-24084-TP11	1/6/2026 7:40:00 AM						
CV-24084-TP11	1/6/2026 7:40:00 AM						
CV-24084-TP11	1/13/2026 9:05:17 AM	0.400	0.383			-6.91	-7.13
CV-24084-TP11	1/16/2026 8:09:07 AM	21.938	21.630			0.60	0.61
CV-24084-TP11	1/16/2026 8:10:05 AM	21.340	21.175			0.67	0.65
CV-24084-TP11	1/21/2026 8:05:34 AM	1.260	1.275			0.63	0.63
CV-24084-TP11	1/28/2026 9:51:42 AM	5.634	5.620			0.60	0.58
CV-24085	1/12/2026 8:24:25 AM	0.015	1.553	2.4	24.0	-15.82	-15.64
CV-24085	1/16/2026 3:56:13 PM	2.063	0.264	26.9	9.6	-17.44	
CV-24086	1/12/2026 8:17:07 AM	0.402	0.415	25.5	25.9	-15.17	-15.33
CV-24086	1/23/2026 8:33:31 AM	0.000	0.000			-5.17	-5.17
CV-24087	1/5/2026 8:52:34 AM	0.448	0.473	13.0	13.3	-14.25	-14.33
CV-24087	1/23/2026 8:20:54 AM	1.225	1.185	21.3	20.9	-5.50	-5.37

All LFG Extraction Well Data - January 2026
Chiquita Canyon Landfill

Point Name	Record Date	Init Diff Press [”H2O]	Adj Diff Press [”H2O]	Init Flow [scfm]	Adj Flow [scfm]	Sys Pressure [”H2O]	Adj Avail Press [”H2O]
CV-24088	1/8/2026 9:32:27 AM	2.840	2.833			-7.68	-8.02
CV-24088	1/9/2026 1:26:28 PM	1.284	1.295			-7.53	-7.47
CV-24088	1/16/2026 8:05:54 AM	5.295	5.292			-22.30	-22.17
CV-24089	1/5/2026 1:24:41 PM	0.014	0.005	4.9	3.0	-12.83	-12.84
CV-24089	1/16/2026 3:42:15 PM					-17.73	
CV-24090	1/5/2026 9:08:26 AM	0.718	0.708			-15.35	-15.55
CV-24090	1/26/2026 1:13:55 PM	0.034	0.081			-8.97	-8.83
CV-24091	1/5/2026 9:29:11 AM	0.822	0.833	11.0	11.1	-15.62	-15.86
CV-24091	1/26/2026 10:34:50 AM	2.385	2.381	18.6	18.6	-7.89	-7.93
CV-24092	1/5/2026 9:42:15 AM	2.014	2.617	27.2	30.9	-16.22	-15.94
CV-24093	1/6/2026 9:24:28 AM	0.441	0.507	13.8	14.8	-27.58	-27.59
CV-24093	1/29/2026 10:20:03 AM	0.251	0.413	13.9	17.9	-11.73	
CV-24095	1/7/2026 7:40:52 AM	0.294	0.287			1.38	1.40
CV-24095	1/7/2026 7:55:00 AM						
CV-24095	1/7/2026 7:55:00 AM						
CV-24095	1/8/2026 8:10:00 AM						
CV-24095	1/8/2026 8:10:00 AM						
CV-24095	1/14/2026 9:27:36 AM	0.432	0.281			0.33	0.34
CV-24095	1/16/2026 9:01:01 AM	5.853	2.093			0.33	0.34
CV-24095	1/22/2026 8:58:18 AM	0.000	0.000			0.43	0.43
CV-24095	1/22/2026 8:59:06 AM	0.000	0.000			0.43	0.43
CV-24095	1/29/2026 8:21:50 AM	0.000	0.000			0.39	0.39
CV-24095	1/29/2026 8:23:14 AM	0.000	0.000			0.34	0.34
CV-24096	1/13/2026 2:06:12 PM	0.349	0.346			-7.40	-7.40
CV-24096	1/13/2026 2:06:39 PM	0.326	0.316			-7.44	-7.42
CV-24096	1/28/2026 10:30:01 AM	3.409	3.374			-2.74	-2.74
CV-24096	1/28/2026 10:30:34 AM	3.364	3.358			-2.71	-2.74
CV-24097	1/13/2026 1:58:43 PM	0.969	0.954			-7.13	-7.07
CV-24097	1/28/2026 10:24:20 AM	4.719	3.741			-4.42	-4.34
CV-24097	1/28/2026 10:24:53 AM	3.754	3.756			-4.27	-4.13
CV-24098	1/6/2026 9:57:00 AM						
CV-24098	1/6/2026 9:57:00 AM						
CV-24098	1/12/2026 10:09:45 AM						

All LFG Extraction Well Data - January 2026
Chiquita Canyon Landfill

Point Name	Record Date	Init Diff Press [”H2O]	Adj Diff Press [”H2O]	Init Flow [scfm]	Adj Flow [scfm]	Sys Pressure [”H2O]	Adj Avail Press [”H2O]
CV-24098	1/13/2026 1:46:16 PM	6.294	6.195			-6.69	-6.35
CV-24098	1/14/2026 3:06:12 PM						
CV-24098	1/15/2026 7:38:23 AM						
CV-24098	1/28/2026 9:44:03 AM	2.759	2.741			-2.66	-2.63
CV-24099	1/6/2026 9:02:00 AM						
CV-24099	1/6/2026 9:03:00 AM						
CV-24099	1/6/2026 2:24:00 PM						
CV-24099	1/8/2026 8:17:00 AM						
CV-24099	1/8/2026 8:17:00 AM						
CV-24099	1/12/2026 10:08:49 AM						
CV-24099	1/13/2026 1:41:30 PM	4.257	4.247			-5.11	-5.06
CV-24099	1/14/2026 3:05:49 PM						
CV-24099	1/15/2026 7:36:46 AM						
CV-24099	1/28/2026 9:58:41 AM	2.701	2.671			-2.51	-2.60
CV-24100	1/8/2026 7:45:00 AM						
CV-24100	1/8/2026 7:45:00 AM						
CV-24100	1/13/2026 1:35:03 PM	7.969	7.939			0.38	0.39
CV-24100	1/16/2026 12:48:32 PM	7.975	8.083			0.03	0.03
CV-24101	1/6/2026 9:05:00 AM						
CV-24101	1/6/2026 10:06:00 AM						
CV-24101	1/6/2026 10:06:00 AM						
CV-24101	1/6/2026 2:25:00 PM						
CV-24101	1/8/2026 7:30:00 AM						
CV-24101	1/8/2026 7:30:00 AM						
CV-24101	1/12/2026 10:03:17 AM						
CV-24101	1/13/2026 1:31:43 PM	0.449	0.441			-2.18	-2.14
CV-24101	1/14/2026 3:05:04 PM						
CV-24101	1/16/2026 12:45:06 PM	0.397	0.425			-2.97	-3.17
CV-24102	1/5/2026 9:01:07 AM						
CV-24102	1/6/2026 9:59:00 AM						
CV-24102	1/6/2026 9:59:00 AM						
CV-24102	1/8/2026 10:14:54 AM	2.597	2.012			-13.48	-13.38
CV-24102	1/16/2026 10:10:33 AM	2.836	2.831			-18.25	-18.02
CV-24103	1/5/2026 1:39:35 PM						
CV-24103	1/5/2026 2:50:55 PM	0.425	2.040	8.4	18.2	-15.01	
CV-24103	1/5/2026 2:52:25 PM	1.933	1.933	17.5	17.5	-15.12	
CV-24103	1/16/2026 10:00:48 AM	2.112	1.093	18.3	13.2	-17.89	
CV-24104	1/5/2026 1:27:02 PM						

All LFG Extraction Well Data - January 2026
Chiquita Canyon Landfill

Point Name	Record Date	Init Diff Press [”H2O]	Adj Diff Press [”H2O]	Init Flow [scfm]	Adj Flow [scfm]	Sys Pressure [”H2O]	Adj Avail Press [”H2O]
CV-24104	1/8/2026 2:00:09 PM	0.700	0.749	16.6	17.1	-15.80	-16.08
CV-24104	1/16/2026 10:14:00 AM	1.251	0.262	14.2	6.5	-19.09	
CV-24104	1/30/2026 9:32:09 AM	0.192	0.805	1.4	2.8	-6.08	-6.00
CV-24104	1/30/2026 9:32:52 AM	0.915	0.912	3.0	3.0	-6.05	-6.05
CV-24105	1/5/2026 1:12:41 PM						
CV-24105	1/12/2026 2:57:32 PM	0.604	0.681	10.0	10.7	-15.01	
CV-24105	1/16/2026 10:21:24 AM	0.821	0.559	11.6	9.6	-18.86	
CV-24106	1/5/2026 10:43:57 AM						
CV-24106	1/12/2026 12:34:36 PM	-0.311	-0.308	0.0	0.0	-20.13	
CV-24106	1/23/2026 11:19:06 AM	-0.033	0.297	0.0	22.0	-5.77	
CV-24106	1/23/2026 11:20:48 AM	0.187	0.189	17.5	17.6	-5.97	
CV-24106	1/29/2026 1:29:29 PM	1.512	1.452			-6.73	-6.77
CV-24107	1/9/2026 12:59:12 PM	0.351	0.442			-16.25	-16.40
CV-24108	1/6/2026 9:32:00 AM						
CV-24108	1/6/2026 9:32:00 AM						
CV-24108	1/6/2026 2:39:00 PM						
CV-24108	1/12/2026 10:34:42 AM	0.024	0.028	0.0	0.0	-26.36	
CV-24108	1/12/2026 10:40:41 AM						
CV-24108	1/14/2026 2:36:00 PM						
CV-24109	1/6/2026 11:52:00 AM						
CV-24109	1/6/2026 11:53:00 AM						
CV-24109	1/6/2026 2:43:00 PM						
CV-24109	1/12/2026 9:50:08 AM	0.918	0.923	0.0	0.0	-25.79	
CV-24109	1/12/2026 10:35:18 AM						
CV-24109	1/14/2026 2:31:23 PM						
CV-24110	1/7/2026 1:00:21 PM	0.339	0.323			-25.53	-25.66
CV-24110	1/9/2026 1:03:22 PM	2.168	1.480	10.0	8.3	-27.93	-28.29
CV-24110	1/30/2026 1:20:52 PM	0.000	0.000			-16.36	-16.55
CV-24110	1/30/2026 1:21:16 PM	0.000	0.000			-16.52	-16.40
CV-24111	1/7/2026 7:54:43 AM	4.775	3.624			-19.80	-21.81
CV-24112	1/5/2026 10:03:58 AM						
CV-24112	1/29/2026 8:45:21 AM	-0.069	-0.138	0.0	0.0	-6.68	
CV-24114	1/14/2026 2:36:30 PM	1.234	1.292	21.5	22.0	-17.34	
CV-24116	1/13/2026 10:58:28 AM	0.998	0.998	0.0	0.0	-13.11	
CV-24117	1/28/2026 9:11:13 AM	0.178	0.159	0.0	0.0	-12.89	
CV-24118	1/13/2026 8:35:18 AM	6.351	2.432			-24.75	-22.69
CV-24118	1/13/2026 8:36:04 AM	2.031	2.004			-19.92	-19.31

All LFG Extraction Well Data - January 2026
Chiquita Canyon Landfill

Point Name	Record Date	Init Diff Press [”H2O]	Adj Diff Press [”H2O]	Init Flow [scfm]	Adj Flow [scfm]	Sys Pressure [”H2O]	Adj Avail Press [”H2O]
CV-24118	1/29/2026 2:30:31 PM	0.042	0.104			-6.86	-6.95
CV-24118	1/29/2026 2:30:49 PM	0.242	0.237			-6.83	-6.87
CV-24119	1/16/2026 12:40:52 PM	-0.837	0.567		24.2		
CV-24119	1/16/2026 12:46:08 PM	0.657	0.664	25.9	26.0		
CV-24119	1/29/2026 2:59:23 PM	0.000	0.281			-6.24	-6.38
CV-24119	1/29/2026 2:59:53 PM	0.171	0.152			-6.69	-7.03
CV-24120	1/5/2026 10:08:29 AM	12.110	12.480			-12.12	-13.25
CV-24120	1/5/2026 10:11:55 AM	12.145	13.336			-12.07	-13.26
CV-24120	1/19/2026 7:50:00 AM						
CV-24120	1/19/2026 7:50:00 AM						
CV-24120	1/28/2026 9:05:36 AM	5.170	5.138			-4.89	-5.09
CV-24120	1/28/2026 9:05:58 AM	5.093	5.123			-5.09	-4.98
CV-24121	1/5/2026 9:40:00 AM						
CV-24121	1/5/2026 9:40:00 AM						
CV-24121	1/5/2026 10:16:58 AM	4.915	4.893			-13.40	-13.52
CV-24121	1/6/2026 9:49:00 AM						
CV-24121	1/6/2026 9:49:00 AM						
CV-24121	1/6/2026 2:47:00 PM						
CV-24121	1/14/2026 1:25:42 PM						
CV-24121	1/16/2026 10:41:48 AM	9.586	10.981			-13.31	-10.10
CV-24121	1/28/2026 9:14:54 AM	5.791	5.861			-5.91	-5.97
CV-24122	1/5/2026 9:30:00 AM						
CV-24122	1/5/2026 9:30:00 AM						
CV-24122	1/5/2026 12:31:13 PM	1.114	1.053	4.7	4.5	-18.33	-18.38
CV-24122	1/28/2026 9:03:07 AM	0.118	0.296	1.6	2.5	-4.78	-3.98
CV-24123	1/13/2026 12:30:27 PM	1.145	1.165	20.6	20.8	-4.11	-4.13
CV-24124	1/6/2026 1:03:40 PM	13.959	10.735			-14.67	-14.33
CV-24125-TP20	1/5/2026 9:25:00 AM						
CV-24125-TP20	1/5/2026 9:25:00 AM						
CV-24125-TP20	1/6/2026 1:22:00 PM						
CV-24125-TP20	1/6/2026 1:23:00 PM						
CV-24125-TP20	1/28/2026 9:18:42 AM	0.376	0.348			-5.18	-5.09
CV-24126	1/5/2026 7:37:55 AM	5.952	6.033			-16.47	-16.72
CV-24126	1/5/2026 7:40:00 AM						
CV-24126	1/5/2026 7:40:00 AM						

All LFG Extraction Well Data - January 2026
Chiquita Canyon Landfill

Point Name	Record Date	Init Diff Press [”H2O]	Adj Diff Press [”H2O]	Init Flow [scfm]	Adj Flow [scfm]	Sys Pressure [”H2O]	Adj Avail Press [”H2O]
CV-24126	1/13/2026 7:48:19 AM	4.876	4.892			-17.26	-17.47
CV-24126	1/20/2026 7:47:46 AM	0.000	0.000			5.04	5.11
CV-24126	1/20/2026 7:48:20 AM	0.000	0.000			4.90	4.83
CV-24126	1/26/2026 7:50:39 AM	7.607	7.607			-8.88	-8.88
CV-24127	1/6/2026 12:34:40 PM	0.264	0.108			0.19	0.21
CV-24127	1/6/2026 1:20:00 PM						
CV-24127	1/6/2026 1:21:00 PM						
CV-24127	1/15/2026 8:00:00 AM						
CV-24127	1/15/2026 8:00:00 AM						
CV-24128	1/6/2026 1:09:27 PM	0.339	0.321			-23.62	-20.42
CV-24128	1/14/2026 8:10:00 AM						
CV-24128	1/14/2026 8:10:00 AM						
CV-24128	1/16/2026 10:29:44 AM	0.220	3.438			-26.15	-23.99
CV-24128	1/16/2026 10:31:01 AM	3.719	3.742			-22.64	-22.41
CV-24129	1/6/2026 1:13:04 PM	0.000	0.000			-22.58	-20.50
CV-24129	1/6/2026 1:19:00 PM						
CV-24129	1/6/2026 1:19:00 PM						
CV-24129	1/14/2026 1:39:16 PM						
CV-24129	1/16/2026 10:05:42 AM	17.332	20.554			-24.64	-24.32
CV-24129	1/16/2026 10:07:18 AM	20.653	20.746			-24.62	-25.01
CV-24130	1/30/2026 8:50:53 AM	5.310	4.088			-8.37	-8.31
CV-24131	1/6/2026 1:26:00 PM						
CV-24131	1/6/2026 1:27:00 PM						
CV-24131	1/8/2026 7:49:21 AM						
CV-24131	1/14/2026 1:10:32 PM						
CV-24131	1/15/2026 9:50:47 AM						
CV-24131	1/23/2026 7:38:04 AM						
CV-24131	1/29/2026 8:38:58 AM	0.758	0.799	16.7	17.2	-6.43	-6.52
CV-24131	1/30/2026 8:13:01 AM						
CV-24132	1/7/2026 9:10:08 AM						
CV-24132	1/15/2026 12:31:56 PM	0.110	0.107	20.5	20.2	-17.55	-17.94
CV-24132	1/28/2026 1:44:59 PM	0.046	0.056	13.4	14.7	-6.25	-6.24
CV-24132	1/29/2026 8:49:00 AM	0.004	0.001	4.2	2.4	-4.11	-4.30
CV-24133	1/2/2026 3:39:38 PM	1.065	1.256	20.4	22.2	-15.92	
CV-24134-TP19	1/6/2026 8:39:30 AM	10.904	4.600			-14.10	-14.44
CV-24135	1/6/2026 8:58:29 AM	0.000	0.377			-14.46	-14.03
CV-24135	1/6/2026 10:19:08 AM	1.540	0.501			-14.09	-14.79
CV-24136	1/6/2026 9:51:25 AM	0.813	0.830			-18.44	-18.35

All LFG Extraction Well Data - January 2026
Chiquita Canyon Landfill

Point Name	Record Date	Init Diff Press [”H2O]	Adj Diff Press [”H2O]	Init Flow [scfm]	Adj Flow [scfm]	Sys Pressure [”H2O]	Adj Avail Press [”H2O]
CV-24137	1/14/2026 11:34:24 AM	0.244	0.247	0.0	0.0	-19.92	
CV-24138	1/6/2026 12:01:00 PM						
CV-24138	1/6/2026 12:01:00 PM						
CV-24138	1/7/2026 7:45:00 AM						
CV-24138	1/7/2026 7:45:00 AM						
CV-24138	1/12/2026 10:12:42 AM						
CV-24138	1/13/2026 2:19:46 PM	0.000	0.000			2.72	2.77
CV-24138	1/13/2026 2:21:10 PM	0.000	0.000			3.18	3.01
CV-24138	1/14/2026 3:09:04 PM						
CV-24138	1/28/2026 1:13:03 PM	0.000	0.000			7.71	7.75
CV-24138	1/28/2026 1:13:30 PM	0.000	0.000			8.42	8.41
CV-24139	1/6/2026 12:02:00 PM						
CV-24139	1/6/2026 12:02:00 PM						
CV-24139	1/7/2026 7:26:04 AM	1.301	1.304			-6.23	-5.71
CV-24139	1/7/2026 7:40:00 AM						
CV-24139	1/7/2026 7:40:00 AM						
CV-24139	1/12/2026 10:15:41 AM						
CV-24139	1/13/2026 2:23:40 PM	0.184	0.183			-10.87	-10.83
CV-24139	1/28/2026 1:07:35 PM	1.474	1.233			-4.32	-3.13
CV-24139	1/28/2026 1:10:03 PM	1.250	1.179			-3.34	-3.03
CV-24140	1/6/2026 12:03:00 PM						
CV-24140	1/6/2026 12:04:00 PM						
CV-24140	1/7/2026 7:35:00 AM						
CV-24140	1/7/2026 7:35:00 AM						
CV-24140	1/12/2026 10:15:06 AM						
CV-24140	1/13/2026 2:27:51 PM	9.388	9.431			-9.32	-9.34
CV-24140	1/13/2026 2:29:00 PM	9.266	9.217			-8.87	-9.03
CV-24140	1/28/2026 1:01:55 PM	3.128	3.138			-3.05	-3.37
CV-24141	1/7/2026 7:15:00 AM						
CV-24141	1/7/2026 7:15:00 AM						
CV-24141	1/13/2026 12:40:43 PM	7.133	7.086			0.57	0.57
CV-24141	1/13/2026 12:41:32 PM	6.895	6.839			0.66	0.66
CV-24141	1/16/2026 1:22:28 PM	0.206	0.198			0.36	0.36

All LFG Extraction Well Data - January 2026
Chiquita Canyon Landfill

Point Name	Record Date	Init Diff Press [”H2O]	Adj Diff Press [”H2O]	Init Flow [scfm]	Adj Flow [scfm]	Sys Pressure [”H2O]	Adj Avail Press [”H2O]
CV-24141	1/16/2026 1:24:06 PM	0.243	0.264			0.36	0.36
CV-24142	1/7/2026 7:29:45 AM	6.834	6.808			-5.96	-5.90
CV-24142	1/7/2026 7:30:00 AM						
CV-24142	1/7/2026 7:30:00 AM						
CV-24142	1/9/2026 1:42:18 PM	6.709	6.942			-8.81	-8.81
CV-24142	1/9/2026 1:42:55 PM	6.965	6.928			-8.54	-8.61
CV-24142	1/12/2026 8:05:00 AM						
CV-24142	1/12/2026 8:05:00 AM						
CV-24142	1/14/2026 9:13:32 AM	3.540	3.576			-6.28	-6.01
CV-24142	1/22/2026 9:08:44 AM	1.237	1.230			-0.74	-0.76
CV-24142	1/29/2026 8:09:26 AM	3.604	3.604			-3.33	-3.33
CV-24143	1/6/2026 12:05:00 PM						
CV-24143	1/6/2026 12:05:00 PM						
CV-24143	1/7/2026 7:25:00 AM						
CV-24143	1/7/2026 7:25:00 AM						
CV-24143	1/13/2026 12:45:02 PM	1.885	1.820			-1.43	-1.34
CV-24143	1/13/2026 12:45:36 PM	1.775	1.793			-1.42	-1.59
CV-24143	1/28/2026 12:59:13 PM	4.665	4.682			-4.69	-4.72
CV-24143	1/28/2026 12:59:40 PM	4.675	4.694			-4.72	-4.72
CV-24144	1/7/2026 8:20:00 AM						
CV-24144	1/13/2026 1:49:11 PM	6.986	6.987			0.34	0.34
CV-24144	1/13/2026 1:49:45 PM	6.907	6.880			0.33	0.33
CV-24144	1/28/2026 9:49:20 AM	4.278	4.269			0.61	0.61
CV-24144	1/28/2026 9:50:09 AM	4.183	4.175			0.57	0.53
CV-24145	1/6/2026 9:40:00 AM						
CV-24145	1/6/2026 9:40:00 AM						
CV-24145	1/6/2026 9:40:06 AM	0.021	0.006	3.3	1.7	-8.42	-8.37
CV-24145	1/6/2026 9:40:36 AM	0.033	0.014	4.2	2.8	-8.98	-8.44
CV-24145	1/12/2026 10:05:00 AM						
CV-24145	1/12/2026 10:06:07 AM	10.394	10.462	38.1	38.2	-1.66	-1.73
CV-24145	1/20/2026 10:04:13 AM	0.014	0.008	2.7	2.1	-0.22	-0.19
CV-24145	1/26/2026 1:16:28 PM	0.356	0.005	7.1	0.9	-12.36	-11.78

All LFG Extraction Well Data - January 2026
Chiquita Canyon Landfill

Point Name	Record Date	Init Diff Press [”H2O]	Adj Diff Press [”H2O]	Init Flow [scfm]	Adj Flow [scfm]	Sys Pressure [”H2O]	Adj Avail Press [”H2O]
CV-24146	1/5/2026 8:56:15 AM	0.815	0.827	25.0	25.2	-7.46	-7.47
CV-24146	1/16/2026 1:34:43 PM	0.674	0.674	22.8	22.8	-5.66	-5.66
CV-24147	1/5/2026 9:03:21 AM	0.012	0.017	6.7	8.1	-8.26	-8.39
CV-24147	1/28/2026 8:48:10 AM	0.059	0.085	15.3	18.5	-4.65	-4.66
CV-24148	1/5/2026 8:45:00 AM						
CV-24148	1/5/2026 8:45:00 AM						
CV-24148	1/5/2026 8:46:24 AM	2.438	2.999			-9.55	-9.36
CV-24148	1/12/2026 1:07:37 PM	7.025	5.831			-10.23	-8.08
CV-24148	1/12/2026 1:10:00 PM						
CV-24148	1/21/2026 9:42:11 AM	0.000	0.000			2.82	2.01
CV-24148	1/21/2026 9:45:23 AM	0.000	0.000			3.80	3.53
CV-24148	1/28/2026 8:52:58 AM	2.241	2.411			-2.03	-2.30
CV-24149	1/15/2026 10:29:31 AM	0.031	0.007	11.4	5.2	-30.50	-29.58
CV-24149	1/15/2026 10:35:32 AM	0.012	0.021	6.9	9.2	-31.70	-30.07
CV-24149	1/26/2026 1:59:54 PM	0.022	0.003	3.6	1.3	-14.21	-15.05
CV-24150	1/15/2026 12:36:16 PM	0.277	0.277			-25.24	-25.24
CV-24150	1/29/2026 9:52:50 AM	0.649	0.638	25.2	25.0		
CV-24151	1/6/2026 10:03:53 AM	1.008	1.051			-9.16	-6.32
CV-24151	1/8/2026 10:54:21 AM						
CV-24151	1/26/2026 1:44:24 PM	3.180	3.123			-13.88	-9.41
CV-24152	1/6/2026 1:04:52 PM	0.023	1.500	4.3	33.9	-6.03	-4.07
CV-24152	1/6/2026 1:16:55 PM	3.402	2.756	38.0	34.3	-4.35	-4.51
CV-24152	1/23/2026 1:29:04 PM	0.045	0.000			0.82	0.87
CV-24153	1/6/2026 8:54:49 AM	7.109	5.091			-8.10	-12.15
CV-24153	1/23/2026 1:35:23 PM	0.000	0.000			1.31	1.34
CV-24153	1/23/2026 1:35:44 PM	0.000	0.000			1.36	1.30
CV-24154	1/6/2026 9:09:24 AM	3.476	3.470			-22.45	-20.60
CV-24154	1/6/2026 9:15:18 AM	3.723	3.664			-20.64	-19.16
CV-24154	1/29/2026 3:46:16 PM	2.617	2.404	0.0	0.0	-7.64	
CV-24155	1/8/2026 12:53:51 PM						
CV-24155	1/15/2026 9:56:39 AM	0.847	0.814			-28.82	-29.21
CV-24155	1/23/2026 1:32:42 PM	0.484	0.479			0.00	0.00
CV-24156	1/7/2026 9:22:22 AM	0.174	0.066			-1.42	-1.28

All LFG Extraction Well Data - January 2026
Chiquita Canyon Landfill

Point Name	Record Date	Init Diff Press [”H2O]	Adj Diff Press [”H2O]	Init Flow [scfm]	Adj Flow [scfm]	Sys Pressure [”H2O]	Adj Avail Press [”H2O]
CV-24156	1/16/2026 8:22:18 AM	3.707	3.318	36.1	34.2	-24.01	-22.61
CV-24157	1/7/2026 9:02:35 AM	0.074	0.097			-3.75	-4.30
CV-24157	1/16/2026 8:02:53 AM	5.205	4.688			-19.55	-21.07
CV-24158	1/8/2026 9:16:05 AM	4.231	0.594	38.9	14.6	-8.25	-10.45
CV-24158	1/29/2026 3:39:02 PM	-1.089	-0.619				
CV-24159	1/5/2026 7:57:24 AM	2.894	1.975	35.3	29.2	-27.46	-26.55
CV-24159	1/6/2026 9:36:17 AM	1.896	0.874	28.7	19.5	-25.51	-26.61
CV-24159	1/23/2026 1:11:15 PM	1.698	1.473	16.4	15.2	-16.57	-14.40
CV-24160	1/5/2026 7:51:06 AM	0.000	0.000			0.01	0.01
CV-24160	1/5/2026 8:18:30 AM	0.000	0.061			-15.78	-15.81
CV-24160	1/6/2026 9:41:21 AM	1.253	1.290	23.1	23.5	-28.64	-27.61
CV-24160	1/9/2026 10:05:43 AM	2.862	2.955	35.1	35.6	-27.38	-27.90
CV-24160	1/29/2026 10:11:16 AM	0.576	0.581	9.6	9.7	-9.33	
CV-24160	1/29/2026 10:13:08 AM	0.416	0.523	9.2	9.2	-11.91	
CV-24161	1/9/2026 10:13:33 AM	1.144	1.341			-27.78	-28.18
CV-24162	1/6/2026 1:24:00 PM						
CV-24162	1/6/2026 1:25:00 PM						
CV-24162	1/12/2026 10:23:46 AM	2.393	2.004	0.0	0.0	-24.42	
CV-24162	1/12/2026 10:38:35 AM						
CV-24162	1/14/2026 2:33:14 PM						
CV-24162	1/29/2026 2:08:47 PM	0.000	0.061			0.03	0.03
CV-24162	1/29/2026 2:09:04 PM	0.128	0.130			0.03	0.03
CV-24163	1/9/2026 8:46:12 AM	0.933	0.931			-25.41	-25.29
CV-24163	1/30/2026 1:32:20 PM	0.000	0.202			-6.48	-6.43
CV-24163	1/30/2026 1:33:02 PM	0.238	0.240			-6.42	-6.41
CV-24164	1/8/2026 12:39:33 PM	1.293	1.273			-12.87	-12.51
CV-24164	1/8/2026 12:53:32 PM	1.345	1.343			-12.92	-12.86
CV-24164	1/29/2026 2:18:29 PM	3.047	1.436	0.0	0.0	-1.28	
CV-24164	1/29/2026 2:20:22 PM	1.316	1.316	0.0	0.0	-1.23	
CV-24165	1/5/2026 8:35:24 AM	3.411	3.412			-12.12	-15.36
CV-24165	1/16/2026 7:33:03 AM	5.771	4.666			-15.15	-15.35
CV-24166	1/5/2026 8:24:41 AM	6.194	6.203			-15.60	-15.49
CV-24166	1/16/2026 7:56:12 AM	7.375	7.375			-16.51	-16.97
CV-24167	1/8/2026 8:14:10 AM	1.070	1.462			-16.97	-16.85
CV-24167	1/29/2026 10:30:45 AM	0.229	0.234	0.0	0.0	-5.22	

All LFG Extraction Well Data - January 2026
Chiquita Canyon Landfill

Point Name	Record Date	Init Diff Press [”H2O]	Adj Diff Press [”H2O]	Init Flow [scfm]	Adj Flow [scfm]	Sys Pressure [”H2O]	Adj Avail Press [”H2O]
CV-24168	1/5/2026 8:48:11 AM	0.713	0.934			-9.45	-15.15
CV-24168	1/16/2026 7:36:32 AM	1.231	1.226			-12.81	-12.84
CV-24168	1/30/2026 8:44:31 AM	0.000	0.000			2.65	2.42
CV-24168	1/30/2026 8:44:54 AM	0.000	0.000			2.67	2.67
CV-24169	1/8/2026 9:08:31 AM						
CV-24169	1/12/2026 9:49:57 AM	0.000	0.446			-14.26	-14.29
CV-24169	1/12/2026 9:51:50 AM	0.467	0.465			-13.44	-13.46
CV-24169	1/15/2026 12:25:16 PM						
CV-24169	1/23/2026 9:28:14 AM	0.036	0.035			-5.57	-5.61
CV-24169	1/23/2026 9:28:33 AM	0.040	0.038			-5.53	-5.57
CV-24169	1/23/2026 9:32:00 AM						
CV-24169	1/30/2026 10:38:09 AM						
CV-24170	1/7/2026 12:47:33 PM	0.174	0.158	16.5	15.6	-13.89	-13.38
CV-24170	1/23/2026 8:30:40 AM	0.526	0.523	45.9	45.8	-6.03	-6.01
CV-24171	1/8/2026 8:53:00 AM	0.029	4.271	3.6	43.2	-17.47	-17.53
CV-24171	1/8/2026 8:58:24 AM	0.516	0.508	20.0	19.9	-17.55	-17.28
CV-24171	1/26/2026 10:25:17 AM	0.238	0.213	10.3	9.7	0.62	0.62
CV-24172	1/5/2026 9:14:17 AM	0.212	0.218	5.6	5.7	-15.13	-15.17
CV-24172	1/26/2026 1:20:15 PM	1.419	1.387	14.6	14.4	-9.12	-9.08
CV-24172	1/30/2026 8:56:00 AM	0.000	0.000			-6.79	-6.84
CV-24173	1/12/2026 9:32:59 AM	1.172	2.430	22.1	31.8	-16.97	-17.36
CV-24173	1/12/2026 9:39:26 AM	2.493	2.387	32.2	31.5	-16.83	-17.00
CV-24173	1/26/2026 1:07:00 PM	2.247	2.085	51.0	49.1	-9.99	-11.60
CV-24173	1/26/2026 1:08:13 PM	2.233	2.249	50.8	50.9	-10.60	-10.89
CV-24174	1/12/2026 8:49:30 AM	0.917	0.896			-16.28	-16.02
CV-24174	1/12/2026 9:24:35 AM	0.933	0.926			-16.58	-16.70
CV-24174	1/29/2026 12:44:31 PM	0.144	0.137	0.0	0.0	-6.26	
CV-24174	1/29/2026 12:47:04 PM	0.131	0.064	0.0	0.0	-5.86	
CV-24175	1/12/2026 9:19:32 AM	1.006	1.007	19.4	19.4	-16.14	-16.16
CV-24175	1/29/2026 12:52:05 PM	0.387	0.389	11.7	11.7	-6.14	
CV-24176	1/9/2026 1:19:32 PM	0.332	0.365	11.1	11.7	-13.81	-13.87
CV-24176	1/16/2026 4:00:14 PM	0.796	0.337	16.4	10.7	-17.10	
CV-24177	1/8/2026 10:27:03 AM	0.650	0.646			-13.55	-13.51

All LFG Extraction Well Data - January 2026
Chiquita Canyon Landfill

Point Name	Record Date	Init Diff Press [”H2O]	Adj Diff Press [”H2O]	Init Flow [scfm]	Adj Flow [scfm]	Sys Pressure [”H2O]	Adj Avail Press [”H2O]
CV-24177	1/16/2026 9:55:47 AM	0.869	0.870			-17.51	-17.47
CV-24178	1/6/2026 11:58:00 AM						
CV-24178	1/6/2026 11:59:00 AM						
CV-24178	1/12/2026 8:33:39 AM	0.011	0.012	2.1	2.1	-15.87	-15.82
CV-24178	1/16/2026 3:52:05 PM	0.126	0.130	6.6	6.7	-16.53	
CV-24179	1/5/2026 3:07:19 PM	0.037	0.166	3.4	7.2	-0.02	
CV-24179	1/5/2026 3:09:23 PM	0.196	0.195	7.8	7.8	-14.94	
CV-24179	1/16/2026 10:46:11 AM	0.134	0.132	6.7	6.6	-13.36	
CV-24180	1/6/2026 11:57:00 AM						
CV-24180	1/6/2026 11:58:00 AM						
CV-24180	1/12/2026 8:28:39 AM	0.663	0.667	15.7	15.7	-16.18	-16.18
CV-24180	1/16/2026 4:07:39 PM	0.754	0.371	34.0	23.9	-16.89	
CV-24181	1/8/2026 8:45:45 AM						
CV-24181	1/15/2026 10:43:21 AM						
CV-24181	1/23/2026 8:49:07 AM						
CV-24181	1/30/2026 8:36:02 AM						
CV-24182	1/5/2026 1:28:21 PM	0.118	0.088			-11.37	-11.27
CV-24182	1/16/2026 3:31:47 PM	-0.074	0.114	0.0	0.0	-17.66	
CV-24182	1/16/2026 3:33:32 PM	0.251	0.248	0.0	0.0	-18.05	
CV-24183	1/5/2026 1:15:36 PM	0.448	0.443			-15.22	-15.17
CV-24183	1/8/2026 8:34:09 AM						
CV-24183	1/15/2026 10:33:35 AM						
CV-24183	1/23/2026 8:05:10 AM						
CV-24183	1/29/2026 1:11:01 PM	0.148	0.144	0.0	0.0	-5.99	
CV-24183	1/30/2026 8:46:57 AM						
CV-24184	1/5/2026 1:10:52 PM	0.000	0.000			-15.42	-15.35
CV-24184	1/16/2026 12:21:44 PM	0.018	0.465	1.0	4.8	-12.93	
CV-24184	1/16/2026 1:10:51 PM	0.677	0.678	5.6	5.6	-12.72	
CV-24184	1/16/2026 1:16:19 PM	0.783	0.765	6.0	6.0	-13.18	
CV-24185	1/5/2026 1:05:56 PM	3.202	3.091	12.2	12.0	-15.43	-15.60
CV-24185	1/29/2026 11:45:06 AM	-0.021	1.331	0.0	21.5	-6.40	
CV-24185	1/29/2026 11:49:51 AM	-0.554	-0.553	0.0	0.0	-6.70	
CV-24186	1/5/2026 1:01:04 PM	0.080	0.083	5.4	5.5	-16.44	-16.41
CV-24186	1/29/2026 11:56:02 AM	-0.011	0.369	0.0	24.2	-6.14	
CV-24186	1/29/2026 11:58:27 AM	0.348	0.346	23.6	23.6	-6.08	
CV-24186	1/29/2026 3:05:55 PM	0.334	0.397	11.0	12.0	-7.16	-7.89
CV-24187	1/8/2026 10:09:17 AM	1.415	1.415	22.7	22.7	-13.49	-13.49

All LFG Extraction Well Data - January 2026
Chiquita Canyon Landfill

Point Name	Record Date	Init Diff Press [”H2O]	Adj Diff Press [”H2O]	Init Flow [scfm]	Adj Flow [scfm]	Sys Pressure [”H2O]	Adj Avail Press [”H2O]
CV-24187	1/16/2026 10:02:04 AM	1.276	1.227	21.6	21.2	-17.56	-17.18
CV-24188	1/9/2026 2:54:32 PM	1.688	1.898	25.2	26.7	-14.26	-14.08
CV-24188	1/16/2026 12:40:57 PM	0.391	0.344	12.0	11.3	-12.63	-12.57
CV-24189	1/9/2026 2:51:21 PM	1.452	1.147	8.4	7.5	-13.93	-14.04
CV-24189	1/16/2026 12:34:49 PM	0.315	0.330	3.9	4.0	-12.35	-12.51
CV-24190	1/8/2026 10:17:22 AM	3.346	3.351	72.1	72.1	-13.50	-13.32
CV-24190	1/16/2026 10:05:19 AM	0.185	0.189	17.0	17.2	-17.56	-17.73
CV-24192	1/8/2026 10:20:05 AM	4.337	4.357	43.0	43.1	-13.63	-13.78
CV-24192	1/16/2026 10:08:01 AM	0.214	0.214	9.6	9.6	-18.47	-18.47
CV-24193	1/5/2026 2:45:14 PM	2.636	2.673	34.6	34.8	-15.28	
CV-24193	1/16/2026 10:38:25 AM	1.667	1.428	27.1	25.1	-14.11	
CV-24194	1/8/2026 1:14:59 PM						
CV-24194	1/8/2026 1:54:47 PM	0.328	0.640	11.8	16.5	-15.27	-15.69
CV-24194	1/16/2026 10:05:51 AM	0.408	0.624	13.4	16.6	-18.32	
CV-24195	1/8/2026 2:05:50 PM	3.892	4.052	13.6	13.9	-15.32	-15.87
CV-24195	1/16/2026 10:17:32 AM	4.516	2.943	14.7	11.9	-19.20	
CV-24196	1/12/2026 12:39:00 PM	0.612	0.225	22.4	13.6	-15.64	
CV-24196	1/16/2026 10:25:55 AM	0.589	0.480	21.9	19.7	-18.36	
CV-24197	1/12/2026 12:31:43 PM	0.628	0.626			-15.68	
CV-24197	1/29/2026 11:31:28 AM	0.103	0.112			-6.71	
CV-24198	1/12/2026 12:46:23 PM	1.297	3.298	7.9	12.6	-20.59	
CV-24198	1/12/2026 12:48:22 PM	3.303	3.298	12.6	12.6	-20.49	
CV-24198	1/23/2026 11:01:24 AM	1.001	3.823	7.0	13.7	-6.13	
CV-24198	1/23/2026 11:05:08 AM	3.866	2.677	13.7	11.4	-6.12	
CV-24198	1/30/2026 9:21:28 AM	3.787	4.295	13.4	14.2	0.65	0.65
CV-24199	1/12/2026 12:42:16 PM	1.003	1.004	28.6	28.6	-20.08	
CV-24199	1/23/2026 11:11:43 AM	0.261	1.682	14.7	37.3	-6.32	
CV-24199	1/23/2026 11:13:33 AM	1.505	1.510	35.1	35.2	-0.04	
CV-24200	1/9/2026 7:27:05 AM						
CV-24200	1/12/2026 3:47:41 PM	1.159	1.591	14.0	16.4	-20.44	
CV-24200	1/23/2026 10:50:49 AM	0.313	1.626	7.3	16.5	-6.25	
CV-24200	1/23/2026 10:53:02 AM	1.397	1.395	15.3	15.3	-6.31	
CV-24201	1/9/2026 7:51:34 AM						
CV-24201	1/12/2026 10:55:56 AM						
CV-24201	1/12/2026 3:27:48 PM	0.155	0.315	7.8	11.1	-20.41	
CV-24201	1/23/2026 1:02:41 PM	0.011	0.525	2.1	14.3	-5.45	

All LFG Extraction Well Data - January 2026
Chiquita Canyon Landfill

Point Name	Record Date	Init Diff Press [”H2O]	Adj Diff Press [”H2O]	Init Flow [scfm]	Adj Flow [scfm]	Sys Pressure [”H2O]	Adj Avail Press [”H2O]
CV-24201	1/23/2026 1:05:22 PM	0.155	0.156	7.8	7.8	-5.33	
CV-24202	1/6/2026 1:16:00 PM						
CV-24202	1/6/2026 1:16:00 PM						
CV-24202	1/9/2026 8:19:02 AM						
CV-24202	1/12/2026 10:50:51 AM						
CV-24202	1/12/2026 3:34:48 PM	9.685	7.696	0.0	0.0	-20.10	
CV-24202	1/23/2026 1:10:31 PM	2.242	1.911	0.0	0.0	-5.41	
CV-24203	1/13/2026 10:54:06 AM	2.877	2.947	21.5	21.8	-13.94	
CV-24203	1/23/2026 10:24:00 AM	1.897	4.928	17.4	28.0	-7.41	
CV-24203	1/23/2026 10:28:35 AM	3.918	3.921	25.0	25.0	-7.42	
CV-24203	1/30/2026 2:49:34 PM	5.379	6.246	47.8	51.5	-10.98	-11.85
CV-24204	1/13/2026 10:47:00 AM	0.121	0.119	10.0	9.9	-14.11	
CV-24204	1/23/2026 10:13:46 AM	-0.001	0.217	0.0	13.4	-7.62	
CV-24204	1/23/2026 10:16:22 AM	0.211	0.208	13.2	13.1	-7.58	
CV-24205	1/13/2026 10:42:33 AM	0.618	0.701	22.6	24.1	-14.29	
CV-24205	1/23/2026 10:07:34 AM	0.396	0.521	18.3	21.0	-8.09	
CV-24205	1/23/2026 10:09:30 AM	0.504	0.504	20.5	20.5	-7.64	
CV-24206	1/6/2026 1:17:00 PM						
CV-24206	1/6/2026 1:18:00 PM						
CV-24206	1/12/2026 3:18:45 PM	0.809	0.272	0.0	0.0	-16.69	
CV-24206	1/12/2026 3:20:27 PM	0.153	0.243	0.0	0.0	-17.65	
CV-24206	1/23/2026 10:40:52 AM	-0.066	0.869	0.0	0.0	-8.13	
CV-24206	1/23/2026 10:43:28 AM	0.948	0.945	0.0	0.0	-8.44	
CV-24207	1/8/2026 8:36:29 AM	0.384	0.359	12.8	12.3	-16.88	-16.96
CV-24207	1/8/2026 8:40:22 AM	0.506	0.626	19.6	21.7	-17.02	-17.13
CV-24207	1/16/2026 7:48:52 AM	0.135	0.140	7.7	8.1	-17.05	-17.22
CV-24207	1/16/2026 7:49:58 AM	0.160	0.103	8.4	6.8	-16.88	-17.01
CV-24208	1/13/2026 11:07:46 AM	-0.754	-1.154	0.0	0.0	-11.41	
CV-24208	1/13/2026 11:12:13 AM	-0.989	-0.990	0.0	0.0	-11.60	
CV-24209	1/6/2026 12:06:00 PM						
CV-24209	1/6/2026 12:07:00 PM						
CV-24209	1/7/2026 2:36:08 PM						
CV-24209	1/12/2026 10:47:45 AM						
CV-24209	1/28/2026 8:29:03 AM	-0.414	0.109	0.0	0.0	-12.85	
CV-24209	1/28/2026 8:37:03 AM	0.131	0.135	0.0	0.0	-13.23	
CV-24210	1/7/2026 2:35:01 PM						

All LFG Extraction Well Data - January 2026
Chiquita Canyon Landfill

Point Name	Record Date	Init Diff Press [”H2O]	Adj Diff Press [”H2O]	Init Flow [scfm]	Adj Flow [scfm]	Sys Pressure [”H2O]	Adj Avail Press [”H2O]
CV-24210	1/9/2026 8:55:25 AM						
CV-24210	1/12/2026 10:42:51 AM						
CV-24210	1/14/2026 2:40:40 PM						
CV-24210	1/15/2026 1:24:34 PM	1.312	1.048			-16.49	-16.68
CV-24210	1/29/2026 2:19:33 PM	0.773	0.856			-6.02	-5.98
CV-24211	1/28/2026 12:29:26 PM	4.211	3.381	61.1	54.7		
CV-24211	1/28/2026 12:38:43 PM	3.540	3.161	55.7	52.6		
CV-24212	1/16/2026 12:20:24 PM	-1.236	0.369	0.0	0.0	-15.75	
CV-24212	1/16/2026 12:22:39 PM	0.159	0.155	0.0	0.0	-15.75	
CV-24213	1/5/2026 10:28:22 AM	4.358	4.352			-20.41	-20.42
CV-24214	1/6/2026 10:00:58 AM	0.936	0.923			-20.99	-19.71
CV-24214	1/30/2026 9:47:38 AM	0.081	0.209			-7.06	-7.08
CV-24215	1/15/2026 12:25:53 PM	0.141	0.140	15.4	15.4	-21.69	-21.15
CV-24216	1/2/2026 2:04:17 PM	1.353	1.347	0.0	0.0		
CV-24217	1/6/2026 9:49:06 AM	1.442	0.748			-21.59	-21.05
CV-24218	1/6/2026 1:49:38 PM	5.916	5.676			-10.27	-10.07
CV-24218	1/8/2026 8:15:05 AM						
CV-24218	1/15/2026 10:11:45 AM						
CV-24218	1/30/2026 8:25:12 AM						
CV-24219	1/6/2026 12:24:52 PM	8.886	8.807			-25.08	-24.87
CV-24219	1/6/2026 12:25:00 PM						
CV-24219	1/6/2026 12:25:00 PM						
CV-24219	1/13/2026 12:32:27 PM	4.932	4.972	58.3	58.6	-18.14	-17.68
CV-24219	1/21/2026 1:14:05 PM	0.000	0.000			30.67	30.86
CV-24219	1/21/2026 1:15:58 PM	0.000	0.000			30.64	30.80
CV-24219	1/28/2026 12:34:37 PM	0.319	0.345	14.9	15.5	-11.72	-12.10
CV-24220	1/9/2026 9:18:43 AM	1.079	1.086			-25.83	-25.39
CV-24221	1/30/2026 1:59:37 PM	0.006	-0.038	0.0	0.0		
CV-24221	1/30/2026 1:59:41 PM	0.006	-0.038	0.0	0.0		
CV-24221	1/30/2026 2:01:26 PM	-0.017	-0.030	0.0	0.0		
CV-24222	1/29/2026 2:54:15 PM	0.056	0.475	9.5	27.6	-6.16	-4.49
CV-24222	1/29/2026 2:54:43 PM	0.514	0.514	28.6	28.6	-5.64	-5.64
CV-24223	1/16/2026 12:29:11 PM	-1.019	0.206	0.0	0.0		
CV-24223	1/16/2026 12:30:49 PM	0.340	0.338	0.0	0.0		
CV-24224	1/9/2026 8:27:55 AM	0.935	0.932			-25.54	-26.15
CV-24225	1/13/2026 8:46:38 AM	0.732	0.749			-19.66	-19.58

All LFG Extraction Well Data - January 2026
Chiquita Canyon Landfill

Point Name	Record Date	Init Diff Press [”H2O]	Adj Diff Press [”H2O]	Init Flow [scfm]	Adj Flow [scfm]	Sys Pressure [”H2O]	Adj Avail Press [”H2O]
CV-24226	1/28/2026 12:18:45 PM	-0.071	-0.069	0.0	0.0	-6.60	
CV-24227	1/16/2026 12:28:29 PM	1.650	1.649	26.6	26.6	-12.73	-12.74
CV-24231	1/9/2026 9:21:52 AM						
CV-24231	1/14/2026 8:52:59 AM	0.241	0.249	20.1	20.4	-14.81	
CV-24236	1/2/2026 12:48:35 PM	0.814	1.129	11.5	13.6	-9.54	-9.91
CV-24237	1/9/2026 2:41:19 PM	0.800	0.845	18.8	19.4	-13.51	-13.83
CV-24243	1/9/2026 9:41:54 AM						
CV-24243	1/12/2026 12:35:04 PM	5.637	5.628	46.1	46.1	-15.26	-14.80
CV-24243	1/12/2026 12:36:57 PM	5.475	4.045	45.4	39.1	-15.27	-14.81
CV-24244	1/9/2026 10:08:31 AM						
CV-24244	1/12/2026 12:22:59 PM	0.125	0.116	22.4	21.6	-14.54	-14.64
CV-24245	1/9/2026 10:25:37 AM						
CV-24245	1/16/2026 10:35:34 AM	2.563	2.630	34.5	35.0	-18.26	
CV-24246	1/16/2026 10:42:45 AM	-0.016	-0.018	0.0	0.0	-13.24	
CV-24253	1/26/2026 1:47:40 PM	2.494	5.218	33.9	48.7	-5.03	-5.02
CV-24253	1/26/2026 1:51:29 PM	5.223	5.200	48.7	48.6	-5.06	-5.04
CV-24253	1/28/2026 10:43:29 AM	2.742	2.597	35.0	34.1	-6.36	-6.53
CV-25	1/8/2026 12:32:10 PM						
CV-25	1/15/2026 12:57:55 PM	0.227	0.216	13.3	13.0	-16.93	-16.97
CV-2501	1/5/2026 3:46:44 PM	0.030	0.124	11.3	22.7	-19.25	
CV-2501	1/5/2026 3:48:37 PM	0.104	0.104	20.7	20.7	-19.33	
CV-2502	1/5/2026 3:24:56 PM	-0.207	0.625	0.0	50.7	-17.39	
CV-2502	1/5/2026 3:27:34 PM	0.457	0.462	43.3	43.5	-17.47	
CV-2502	1/9/2026 11:08:59 AM						
CV-2503	1/9/2026 12:49:55 PM						
CV-2503	1/12/2026 4:00:17 PM	0.092	0.166	19.6	26.3	-19.17	
CV-2503	1/12/2026 4:01:37 PM	0.257	0.257	32.8	32.8	-19.32	
CV-2503	1/30/2026 9:17:46 AM	0.026	0.023	10.0	9.5	-7.01	-6.83
CV-2504	1/9/2026 1:27:07 PM						
CV-2504	1/14/2026 2:30:18 PM	3.320	4.671	118.7	140.7	-17.88	
CV-2504	1/14/2026 2:32:29 PM	5.303	5.306	148.9	148.9	-17.63	
CV-2505	1/13/2026 10:00:09 AM	0.489	0.484	28.8	28.7	-15.91	
CV-2506	1/14/2026 2:49:27 PM	0.911	1.154	39.2	44.1	-15.59	
CV-2507	1/14/2026 2:53:37 PM	3.578	4.379	55.0	60.8	-17.12	
CV-2507	1/30/2026 2:12:13 PM	2.125	2.346	40.5	42.6	-7.01	-7.73
CV-2508	1/14/2026 2:58:04 PM	1.499	1.672	79.5	84.0	-16.33	

All LFG Extraction Well Data - January 2026
Chiquita Canyon Landfill

Point Name	Record Date	Init Diff Press [”H2O]	Adj Diff Press [”H2O]	Init Flow [scfm]	Adj Flow [scfm]	Sys Pressure [”H2O]	Adj Avail Press [”H2O]
CV-2508	1/30/2026 2:06:06 PM	1.003	1.082	39.9	41.5	-8.07	-8.11
CV-2509	1/14/2026 3:01:30 PM	2.680	3.194	67.5	73.6	-15.15	
CV-2510	1/14/2026 3:08:57 PM	2.045	2.589	28.4	31.9	-14.40	
CV-25100D	1/5/2026 7:45:00 AM						
CV-25100D	1/5/2026 7:45:00 AM						
CV-25100D	1/5/2026 7:46:19 AM	0.925	0.840			1.34	1.58
CV-25100D	1/13/2026 7:53:23 AM	1.815	1.772			0.01	0.01
CV-25100D	1/20/2026 7:52:57 AM	0.397	0.458			0.34	0.34
CV-25100D	1/26/2026 7:57:08 AM	3.269	3.321			-0.07	0.00
CV-25100S	1/5/2026 7:55:00 AM						
CV-25100S	1/5/2026 7:55:00 AM						
CV-25100S	1/5/2026 7:55:18 AM	6.042	4.845			1.67	1.66
CV-25100S	1/13/2026 7:58:20 AM	15.618	7.274			0.05	0.00
CV-25100S	1/20/2026 8:04:12 AM	0.680	0.457			0.38	0.40
CV-25100S	1/26/2026 7:58:45 AM	12.480	12.941			-0.02	-0.04
CV-25101D	1/5/2026 1:00:43 PM	25.193	9.348			-26.49	-26.29
CV-25101D	1/29/2026 9:24:05 AM	4.570	4.154			-11.71	-11.53
CV-25101S	1/5/2026 1:05:04 PM	0.961	0.912			-26.45	-25.12
CV-25101S	1/29/2026 9:17:37 AM	0.665	0.640			-11.61	-11.00
CV-25102_	1/13/2026 3:14:29 PM						
CV-25102_	1/13/2026 3:15:53 PM						
CV-25102_	1/29/2026 10:15:25 AM	11.634	5.470			-11.12	-11.56
CV-25103	1/6/2026 7:50:20 AM	0.525	0.451			-27.86	-26.28
CV-25103	1/29/2026 10:04:11 AM	0.051	0.021			-11.47	-11.46
CV-25105D	1/13/2026 3:02:57 PM	0.547	0.549	21.2	21.2		
CV-25105S	1/13/2026 3:07:46 PM	0.577	0.436	23.8	20.6		
CV-25107D	1/6/2026 10:17:58 AM	26.964	4.050			-27.05	-27.34
CV-25107S	1/6/2026 10:10:32 AM	6.563	2.224			-25.96	-27.47
CV-2511	1/14/2026 10:20:33 AM	0.043	0.061	13.5	16.2	-14.44	
CV-2511	1/15/2026 12:50:14 PM						
CV-2512	1/14/2026 10:26:19 AM	-0.152	-0.153	0.0	0.0	-14.32	
CV-2512	1/15/2026 12:58:22 PM						
CV-2512	1/30/2026 2:25:43 PM	0.010	0.070	6.3	16.6	-8.32	-8.09
CV-2512	1/30/2026 2:26:11 PM	0.076	0.076	17.3	17.3	-7.77	-7.77

All LFG Extraction Well Data - January 2026
Chiquita Canyon Landfill

Point Name	Record Date	Init Diff Press [”H2O]	Adj Diff Press [”H2O]	Init Flow [scfm]	Adj Flow [scfm]	Sys Pressure [”H2O]	Adj Avail Press [”H2O]
CV-2513	1/14/2026 10:58:30 AM	1.582	1.586	27.4	27.4	-13.02	
CV-2514	1/14/2026 11:31:41 AM	3.263	4.303	52.2	59.9	-11.45	
CV-2514	1/16/2026 7:25:41 AM						
CV-2514	1/30/2026 1:57:05 PM	1.930	2.187	38.6	41.1	-5.33	-5.74
CV-2515	1/15/2026 12:36:44 PM	0.228	0.227	13.3	13.3	-16.37	-16.38
CV-2516	1/2/2026 3:50:35 PM	0.111	0.138	9.8	10.9	-16.11	
CV-2517	1/2/2026 3:32:24 PM	-0.012	-0.009	0.0	0.0	-16.97	
CV-2517	1/2/2026 3:34:16 PM	-0.004	-0.004	0.0	0.0	-17.04	
CV-2517	1/16/2026 8:49:56 AM						
CV-2518	1/2/2026 3:14:05 PM	-0.049	-0.028	0.0	0.0	-17.06	
CV-2518	1/16/2026 9:10:55 AM						
CV-2519	1/2/2026 1:58:36 PM	-1.428	-1.427				
CV-2519	1/2/2026 2:00:38 PM	-1.388	-1.390				
CV-2520	1/28/2026 11:57:15 AM	0.042	0.041	6.1	6.1		
CV-2520	1/29/2026 8:11:55 AM	0.679	0.680	25.6	25.6		
CV-2521	1/30/2026 2:37:45 PM	0.000	0.000			4.72	4.72
CV-2521	1/30/2026 2:38:40 PM	0.000	0.000			4.72	4.72
CV-2522	1/5/2026 12:41:35 PM	1.242	0.363			-19.03	-19.11
CV-2522	1/29/2026 8:18:48 AM	0.081	0.081	8.8	8.8		
CV-2524	1/5/2026 1:01:22 PM	5.413	0.489			-21.07	-21.47
CV-2524	1/5/2026 1:03:38 PM	0.484	0.505			-21.89	-21.85
CV-2524	1/16/2026 9:52:14 AM						
CV-2528	1/9/2026 9:50:53 AM	0.023	0.020	6.5	5.9	-25.33	-25.28
CV-2528	1/9/2026 9:52:56 AM	0.027	0.024	6.8	6.5	-25.15	-25.06
CV-2528	1/12/2026 7:36:55 AM	0.044	0.092	8.6	12.3	-24.99	-25.32
CV-2528	1/16/2026 10:08:15 AM						
CV-2528	1/30/2026 12:49:19 PM	0.027	0.205	10.8	29.3	-14.59	-14.22
CV-2528	1/30/2026 12:50:20 PM	0.159	0.159	25.8	25.8	-14.03	-14.05
CV-2529	1/7/2026 2:32:49 PM						
CV-2529	1/30/2026 1:42:55 PM	0.098	0.096	1.0	1.0	-6.08	
CV-2529	1/30/2026 1:51:35 PM	0.063	0.234	0.8	1.5	-6.18	
CV-2530	1/8/2026 12:45:30 PM	19.356	2.950			-23.59	-23.62
CV-2530	1/8/2026 1:06:16 PM	2.246	2.251			-23.29	-23.54
CV-2531	1/30/2026 10:19:36 AM	6.238	6.226			-6.55	-6.78
CV-2531	1/30/2026 10:20:23 AM	5.345	5.285			-6.77	-6.70

All LFG Extraction Well Data - January 2026
Chiquita Canyon Landfill

Point Name	Record Date	Init Diff Press [”H2O]	Adj Diff Press [”H2O]	Init Flow [scfm]	Adj Flow [scfm]	Sys Pressure [”H2O]	Adj Avail Press [”H2O]
CV-2531	1/30/2026 1:20:52 PM	6.480	3.916	86.6	67.2		
CV-2531	1/30/2026 1:23:31 PM	4.314	4.309	70.7	70.6		
CV-2532	1/16/2026 10:34:55 AM						
CV-2532	1/28/2026 1:47:16 PM	5.806	5.882	0.0	0.0	-6.06	
CV-2533	1/30/2026 1:10:40 PM	0.163	0.461	11.8	19.8	-6.57	
CV-2533	1/30/2026 1:12:12 PM	0.462	0.459	19.7	19.6	-6.45	
CV-2535	1/13/2026 9:55:48 AM	-3.565	-3.812				
CV-2536	1/30/2026 12:49:18 PM	-5.819	-5.684	0.0	0.0	-7.16	
CV-2537	1/13/2026 10:33:19 AM	0.643	1.237	27.4	38.0		
CV-2538	1/13/2026 10:17:01 AM	3.721	1.646	13.7	9.2	-12.96	
CV-2539	1/5/2026 3:15:00 PM	-0.031	0.086	0.0	0.0	-14.29	
CV-2539	1/5/2026 3:16:33 PM	0.196	0.196	0.0	0.0	-14.56	
CV-2539	1/16/2026 10:42:55 AM	1.245	0.951	0.0	0.0	-13.33	
CV-2539	1/29/2026 1:16:43 PM	0.000	0.119			-5.97	-5.44
CV-2539	1/29/2026 1:19:43 PM	0.104	0.102			-5.80	-5.75
CV-2540	1/12/2026 10:08:32 AM	9.211	7.913			-13.80	-13.50
CV-2540	1/16/2026 7:49:46 AM						
CV-2540	1/23/2026 8:16:39 AM	2.996	2.953			-6.63	-6.68
CV-2541	1/12/2026 9:07:10 AM	0.197	0.207			0.34	0.34
CV-2541	1/16/2026 8:16:10 AM						
CV-2541	1/23/2026 8:52:38 AM	0.000	0.000			1.35	1.35
CV-2541	1/23/2026 8:53:10 AM	0.000	0.000			1.53	1.35
CV-2542	1/7/2026 8:56:28 AM	1.179	1.171			-5.70	-4.08
CV-2542	1/16/2026 8:00:29 AM	6.061	5.992			-20.44	-16.56
CV-2543-PLR	1/7/2026 9:42:19 AM	4.734	0.952			-5.18	-5.36
CV-2543-PLR	1/7/2026 12:33:55 PM	3.411	3.396			-6.81	-6.88
CV-2543-PLR	1/23/2026 8:01:03 AM	0.455	0.466			0.35	0.33
CV-2544	1/6/2026 1:30:59 PM	0.000	0.098			-6.59	-5.83
CV-2544	1/6/2026 1:33:13 PM	0.232	0.106			-5.73	-5.68
CV-2544	1/23/2026 1:19:47 PM	0.208	0.231			-3.51	-3.93
CV-2544	1/23/2026 1:20:10 PM	0.207	0.217			-3.97	-3.97
CV-2545	1/6/2026 12:41:41 PM	0.000	0.157			-5.21	-4.22
CV-2545	1/6/2026 12:42:45 PM	0.159	0.152			-4.10	-4.70
CV-2545	1/23/2026 1:14:20 PM	1.029	1.071			-1.06	-1.11

All LFG Extraction Well Data - January 2026
Chiquita Canyon Landfill

Point Name	Record Date	Init Diff Press [”H2O]	Adj Diff Press [”H2O]	Init Flow [scfm]	Adj Flow [scfm]	Sys Pressure [”H2O]	Adj Avail Press [”H2O]
CV-2546	1/6/2026 1:24:58 PM	1.364	0.174			-1.48	-3.50
CV-2546	1/23/2026 1:16:04 PM	0.737	0.732			-1.01	-1.01
CV-2548	1/12/2026 10:53:45 AM	2.588	1.287	51.5	36.2		
CV-2549	1/12/2026 10:57:26 AM	1.774	1.166	44.0	35.6		
CV-2551	1/6/2026 10:02:30 AM	5.056	1.020			-25.54	-27.25
CV-2552	1/6/2026 8:14:20 AM	9.315	5.626			-9.15	-11.87
CV-2552	1/6/2026 8:17:29 AM	4.035	4.010			-13.80	-11.18
CV-2552	1/29/2026 9:38:08 AM	2.110	2.152	0.0	0.0	-1.84	
CV-2552	1/29/2026 9:40:24 AM	2.777	2.589	0.0	0.0	-2.80	
CV-2553	1/12/2026 9:53:49 AM	1.882	1.878			1.35	1.35
CV-2553	1/23/2026 7:54:11 AM	1.099	1.112			0.33	0.33
CV-2554	1/5/2026 1:15:00 PM						
CV-2554	1/5/2026 1:15:00 PM						
CV-2554	1/5/2026 1:15:18 PM	7.981	7.996			-7.10	-7.14
CV-2554	1/13/2026 8:54:50 AM	7.962	7.890	33.6	33.4	-7.95	-8.29
CV-2554	1/21/2026 8:24:51 AM	3.006	2.894			-2.63	-2.38
CV-2554	1/28/2026 9:31:25 AM	7.281	7.186	32.6	32.4	-7.44	-7.10
CV-2556	1/5/2026 8:56:50 AM	15.840	15.840			-13.04	-13.04
CV-2556	1/5/2026 9:00:00 AM						
CV-2556	1/5/2026 9:00:00 AM						
CV-2556	1/12/2026 12:55:56 PM	8.311	8.336			-8.35	-8.43
CV-2556	1/12/2026 1:00:00 PM						
CV-2556	1/21/2026 9:24:23 AM	0.000	0.000			3.85	2.42
CV-2556	1/21/2026 9:26:25 AM	0.000	0.000			2.26	2.49
CV-2556	1/28/2026 8:41:25 AM	3.936	3.830			-3.98	-3.88
CV-2557	1/5/2026 8:16:00 AM	3.799	3.802			-5.79	-5.81
CV-2557	1/29/2026 9:56:33 AM	0.731	0.633			-0.17	-0.26
CV-2557	1/29/2026 9:58:20 AM	0.643	0.727			-0.13	-0.12
CV-2558	1/5/2026 8:20:00 AM						
CV-2558	1/5/2026 8:20:00 AM						
CV-2558	1/5/2026 8:22:16 AM	5.046	5.086			-5.02	-5.18
CV-2558	1/12/2026 1:27:11 PM	4.503	4.126			-5.11	-5.11
CV-2558	1/12/2026 1:30:00 PM						
CV-2558	1/21/2026 10:06:13 AM	0.000	0.000			1.13	1.13

All LFG Extraction Well Data - January 2026
Chiquita Canyon Landfill

Point Name	Record Date	Init Diff Press [”H2O]	Adj Diff Press [”H2O]	Init Flow [scfm]	Adj Flow [scfm]	Sys Pressure [”H2O]	Adj Avail Press [”H2O]
CV-2558	1/21/2026 10:07:24 AM	0.000	0.000			1.13	1.09
CV-2558	1/28/2026 10:59:22 AM	0.000	0.000			0.67	0.73
CV-2558	1/28/2026 11:00:14 AM	0.000	0.000			0.73	0.67
CV-2560	1/5/2026 12:45:07 PM	0.478	0.435			-27.08	-22.99
CV-2560	1/30/2026 12:38:08 PM	2.124	2.177			-14.03	-14.31
CV-2561	1/13/2026 3:27:06 PM	0.266	0.266	0.0	0.0	-12.38	
CV-2563	1/13/2026 12:24:50 PM	0.950	0.962	6.7	6.7	-4.17	-4.20
CV-2563	1/28/2026 1:36:25 PM	0.913	1.060	6.6	7.1	-3.02	-3.19
CV-2564	1/12/2026 8:04:29 AM	1.519	1.519			-13.05	-14.57
CV-2564	1/23/2026 8:40:45 AM	0.144	0.144	4.7	4.7	-3.85	-3.85
CV-2565	1/5/2026 3:03:30 PM	0.135	0.140	0.0	0.0	-14.24	
CV-2565	1/16/2026 10:50:47 AM	0.996	0.987	0.0	0.0	-13.06	
CV-2565	1/29/2026 1:11:09 PM	0.000	0.128			-6.00	-5.80
CV-2565	1/29/2026 1:12:08 PM	0.114	0.120			-5.70	-5.88
CV-2566	1/5/2026 2:56:48 PM	-0.201	0.194		14.6		
CV-2566	1/5/2026 2:58:01 PM	0.278	0.276	17.6	17.5		
CV-2566	1/16/2026 10:33:59 AM	1.782	1.341	44.8	38.9		
CV-2567	1/16/2026 3:26:46 PM	0.690	0.695	27.6	27.6		
CV-2567	1/29/2026 1:58:46 PM	-0.349	-0.188				
CV-2567	1/29/2026 2:01:38 PM	-0.424	-0.328				
CV-2568	1/5/2026 1:31:55 PM	0.177	0.160			-11.62	-11.81
CV-2568	1/16/2026 3:20:37 PM	0.488	0.487	0.0	0.0	-18.45	
CV-2569	1/5/2026 1:37:59 PM	0.214	0.215			-9.56	-9.68
CV-2569	1/16/2026 3:17:49 PM	0.693	0.689	0.0	0.0	-18.46	
CV-2570	1/12/2026 12:17:21 PM	0.290	0.287	17.9	17.8		
CV-2570	1/16/2026 12:16:13 PM	0.910	0.909	31.9	31.8		
CV-2572	1/14/2026 11:16:27 AM	0.523	0.945	14.4	19.3	-11.73	
CV-2572	1/14/2026 11:19:20 AM	0.749	0.753	17.2	17.2	-11.53	
CV-48R	1/13/2026 12:27:00 PM	0.097	0.175	3.9	5.2	-4.39	-4.49
CV-48R	1/28/2026 1:33:28 PM	0.202	0.304	5.6	6.9	-2.57	-3.03
CV-52D	1/5/2026 1:25:09 PM	0.168	0.026	5.2	2.1	-18.64	-16.60
CV-52D	1/8/2026 1:40:43 PM						
CV-53S	1/16/2026 9:29:41 AM						
CV-54S	1/6/2026 12:24:28 PM	0.476	0.447	1.4	1.3	-22.12	-22.24
CV-54S	1/6/2026 12:26:01 PM	0.403	0.432	1.3	1.3	-22.19	-22.56
CV-55R	1/6/2026 1:23:01 PM	0.256	0.009	6.2	1.2	-21.31	-21.57

All LFG Extraction Well Data - January 2026
Chiquita Canyon Landfill

Point Name	Record Date	Init Diff Press [”H2O]	Adj Diff Press [”H2O]	Init Flow [scfm]	Adj Flow [scfm]	Sys Pressure [”H2O]	Adj Avail Press [”H2O]
CV-55R	1/6/2026 1:25:00 PM						
CV-55R	1/6/2026 1:25:00 PM						
CV-55R	1/13/2026 12:44:08 PM	14.120	14.068	45.6	45.5	-0.64	-0.64
CV-55R	1/22/2026 12:45:31 PM	0.223	0.316	5.7	6.8	-1.81	-1.79
CV-55R	1/29/2026 10:13:25 AM	0.194	0.174	5.4	5.1	-4.71	-4.71
CV-56D	1/13/2026 8:07:54 AM	0.057	0.053	1.7	1.6	-24.97	-24.37
CV-56D	1/16/2026 1:06:13 PM						
CV-56S	1/13/2026 8:10:03 AM	4.252	4.354	4.0	4.1	-24.43	-24.41
CV-56S	1/16/2026 12:47:27 PM						
CV-57R	1/28/2026 9:41:53 AM	0.021	0.022	1.0	1.1	-7.12	
CV-79R	1/9/2026 8:34:16 AM	0.033	0.024	5.1	4.4	-24.97	-24.59
CV-94	1/15/2026 12:10:30 PM						
CV-94	1/28/2026 10:09:51 AM	-0.009	-0.001	0.0	0.0	-6.90	
CV-94	1/28/2026 10:14:06 AM	-0.007	-0.005	0.0	0.0	-0.03	
CV-95	1/28/2026 9:45:59 AM	0.007	0.005	0.6	0.5	-3.66	
CV-99	1/5/2026 9:20:00 AM						
CV-99	1/5/2026 9:20:00 AM						
CV-99	1/28/2026 9:15:19 AM	0.000	0.000	0.0	0.0	-4.50	-4.41
D-02	1/6/2026 12:53:17 PM	0.562	0.559	25.8	25.8	-24.92	-24.68
D-03	1/6/2026 12:56:42 PM	0.448	0.450	23.0	23.1	-24.72	-24.71
D-04	1/6/2026 1:00:31 PM	0.468	0.461	19.4	19.2	-25.21	-24.96
D-09	1/28/2026 9:32:49 AM	1.142	0.973	29.9	27.6	-8.16	-7.92
D-10	1/13/2026 10:04:32 AM	0.409	0.408	7.9	7.9	-17.08	-16.89
FL-1995 Inlet	1/2/2026 10:28:12 AM	0.000	0.000	2543.0	2543.0	0.34	0.34
FL-1995 Inlet	1/4/2026 12:33:31 PM	0.000	0.000	2569.0	2569.0	0.32	0.32
FL-1995 Inlet	1/5/2026 1:24:05 PM	0.000	0.000	2547.0	3168.0	-0.01	-0.01
FL-1995 Inlet	1/5/2026 2:10:59 PM	0.000	0.000	2540.0	2540.0	-0.01	-0.01
FL-1995 Inlet	1/6/2026 10:25:28 AM	0.000	0.000	2527.0	2527.0	0.01	0.02
FL-1995 Inlet	1/7/2026 9:27:59 AM	0.000	0.000	3117.0	3117.0	0.26	0.23
FL-1995 Inlet	1/8/2026 9:41:59 AM	0.000	0.000	2482.0	2482.0	0.00	0.00
FL-1995 Inlet	1/9/2026 12:21:09 PM	0.000	0.000	2471.0	2471.0	0.34	0.35
FL-1995 Inlet	1/11/2026 11:26:08 AM	0.000	0.000	2535.0	2535.0	-0.04	0.00
FL-1995 Inlet	1/11/2026 1:40:12 PM	0.000	0.000	2519.0	2519.0	-0.05	-0.04
FL-1995 Inlet	1/12/2026 9:20:21 AM	0.000	0.000	2439.0	2439.0	0.34	0.34
FL-1995 Inlet	1/12/2026 10:21:19 AM	0.000	0.000	2439.0	2439.0	0.00	0.01
FL-1995 Inlet	1/13/2026 8:33:13 AM	-5.529	-5.546	2424.0	2424.0		
FL-1995 Inlet	1/13/2026 2:23:31 PM	-4.265	-4.250	2165.0	2165.0		
FL-1995 Inlet	1/14/2026 8:01:39 AM	0.000	0.000	2579.0	2579.0	0.00	0.03
FL-1995 Inlet	1/15/2026 8:59:25 AM	0.000	0.000	2507.0	2507.0	0.04	0.05
FL-1995 Inlet	1/16/2026 8:31:39 AM	0.000	0.000	2577.0	2577.0	0.29	0.30

All LFG Extraction Well Data - January 2026
Chiquita Canyon Landfill

Point Name	Record Date	Init Diff Press [”H2O]	Adj Diff Press [”H2O]	Init Flow [scfm]	Adj Flow [scfm]	Sys Pressure [”H2O]	Adj Avail Press [”H2O]
FL-1995 Inlet	1/25/2026 8:16:04 AM	0.000	0.000	2982.0	2982.0	-0.07	-0.07
FL-1995 Inlet	1/26/2026 1:39:28 PM	0.000	0.000	2305.0	2305.0	0.48	0.51
FL-1995 Inlet	1/29/2026 3:55:35 PM	0.000	0.000	2238.0	2238.0	0.05	0.05
FL-1995 Inlet	1/30/2026 10:32:18 AM	0.000	0.000	2290.0	2290.0	0.32	0.27
FL-1995 Inlet	1/30/2026 2:55:10 PM	0.000	0.000	2226.0	2226.0	0.06	0.07
FL-2009 Inlet	1/2/2026 10:22:59 AM	0.000	0.000	3070.0	3070.0	0.34	0.34
FL-2009 Inlet	1/4/2026 12:47:48 PM	0.000	0.000	3079.0	3079.0	0.01	0.01
FL-2009 Inlet	1/5/2026 1:30:01 PM	0.000	0.000	3141.0	3141.0	-0.03	-0.01
FL-2009 Inlet	1/5/2026 2:02:21 PM	0.000	0.000	3136.0	3136.0	-0.01	-0.01
FL-2009 Inlet	1/6/2026 10:32:09 AM	0.000	0.000	3091.0	3091.0	0.01	0.01
FL-2009 Inlet	1/7/2026 9:35:34 AM	0.000	0.000	3127.0	3127.0	0.22	0.00
FL-2009 Inlet	1/8/2026 9:47:01 AM	0.000	0.000	3009.0	3009.0	0.00	0.11
FL-2009 Inlet	1/9/2026 10:24:56 AM	0.000	0.000	3011.0	3011.0	0.00	0.01
FL-2009 Inlet	1/9/2026 12:26:23 PM	0.000	0.000	3045.0	3045.0	0.36	0.36
FL-2009 Inlet	1/11/2026 11:30:01 AM	0.000	0.000	3054.0	3054.0	-0.10	-0.10
FL-2009 Inlet	1/11/2026 1:34:39 PM	0.000	0.000	3079.0	3079.0	-0.33	-0.21
FL-2009 Inlet	1/12/2026 9:29:13 AM	0.000	0.000	3015.0	3015.0	0.34	0.34
FL-2009 Inlet	1/12/2026 10:27:36 AM	0.000	0.000	2990.0	2990.0	0.25	0.26
FL-2009 Inlet	1/13/2026 8:38:47 AM	-5.612	-5.719	3027.0	3027.0		
FL-2009 Inlet	1/13/2026 2:19:58 PM	-4.503	-4.423	2628.0	2628.0		
FL-2009 Inlet	1/14/2026 8:10:24 AM	0.000	0.000	3133.0	3133.0	0.00	0.00
FL-2009 Inlet	1/15/2026 9:15:56 AM	0.000	0.000	3027.0	3027.0	-0.01	-0.01
FL-2009 Inlet	1/16/2026 8:41:03 AM	0.000	0.000	3222.0	3222.0	0.32	0.33
FL-2009 Inlet	1/26/2026 10:32:40 AM	0.000	0.000	3270.0	3270.0	0.31	0.31
FL-2009 Inlet	1/26/2026 1:49:23 PM	0.000	0.000	3351.0	3351.0	0.55	0.54
FL-2009 Inlet	1/29/2026 4:02:57 PM	0.000	0.000	2467.0	2467.0	0.01	0.01
FL-2009 Inlet	1/30/2026 10:40:33 AM	0.000	0.000	3003.0	3003.0	0.46	0.36
FL-2009 Inlet	1/30/2026 3:12:11 PM	0.000	0.000	2329.0	2329.0	0.06	0.07
FL-2009 Mix	1/2/2026 10:19:27 AM	0.000	0.000			0.34	0.34
FL-2009 Mix	1/4/2026 12:51:19 PM	0.000	0.000	3079.0	3079.0	0.01	0.01
FL-2009 Mix	1/5/2026 2:04:53 PM	0.000	0.000			0.00	0.00
FL-2009 Mix	1/6/2026 10:29:01 AM	0.000	0.000			0.03	0.03
FL-2009 Mix	1/7/2026 9:37:26 AM	0.000	0.000			0.08	0.08
FL-2009 Mix	1/8/2026 9:48:46 AM	0.000	0.000			0.11	0.11
FL-2009 Mix	1/9/2026 12:28:32 PM	0.000	0.000			0.37	0.37
FL-2009 Mix	1/11/2026 11:33:25 AM	0.000	0.000	3054.0	3054.0	0.19	0.24
FL-2009 Mix	1/11/2026 1:36:32 PM	0.000	0.000	3079.0	3079.0	-0.02	-0.03
FL-2009 Mix	1/12/2026 9:25:22 AM	0.000	0.000			0.34	0.34
FL-2009 Mix	1/12/2026 10:30:50 AM	0.000	0.000			0.18	0.15
FL-2009 Mix	1/13/2026 8:41:01 AM	-1.312	-1.317	0.0	0.0		
FL-2009 Mix	1/14/2026 8:12:23 AM	0.000	0.000	3133.0	3133.0	0.00	0.00
FL-2009 Mix	1/15/2026 9:12:29 AM	0.000	0.000	3027.0	3027.0	-0.01	-0.01

All LFG Extraction Well Data - January 2026
Chiquita Canyon Landfill

Point Name	Record Date	Init Diff Press [”H2O]	Adj Diff Press [”H2O]	Init Flow [scfm]	Adj Flow [scfm]	Sys Pressure [”H2O]	Adj Avail Press [”H2O]
FL-2009 Mix	1/16/2026 8:43:32 AM	0.000	0.000			0.36	0.36
FL-2009 Mix	1/26/2026 10:44:56 AM	0.000	0.000	3130.0	3130.0	0.02	0.03
FL-2009 Mix	1/26/2026 1:51:46 PM	0.000	0.000			0.66	0.66
FL-2009 Mix	1/29/2026 4:06:53 PM	0.000	0.000			-0.07	0.05
FL-2009 Mix	1/30/2026 10:42:30 AM	0.000	0.000			0.27	0.24
FL-2009 Mix	1/30/2026 3:09:54 PM	0.000	0.000			0.07	0.07
FL-2023 Inlet	1/2/2026 10:46:15 AM	0.000	0.000	4622.0	4622.0	0.34	0.34
FL-2023 Inlet	1/4/2026 12:43:46 PM	0.000	0.000	4626.0	4626.0	0.00	-0.01
FL-2023 Inlet	1/5/2026 2:18:43 PM	0.000	0.000	4696.0	4696.0	-0.01	-0.01
FL-2023 Inlet	1/6/2026 10:35:53 AM	0.000	0.000	4665.0	4665.0	0.00	0.00
FL-2023 Inlet	1/7/2026 9:43:27 AM	0.000	0.000	4808.0	4808.0	0.04	0.27
FL-2023 Inlet	1/8/2026 9:54:01 AM	0.000	0.000	4634.0	4634.0	0.19	0.26
FL-2023 Inlet	1/9/2026 12:35:16 PM	0.000	0.000	4639.0	4639.0	0.37	0.36
FL-2023 Inlet	1/11/2026 11:44:45 AM	0.000	0.000	4654.0	4654.0	0.04	0.03
FL-2023 Inlet	1/11/2026 1:45:52 PM	0.000	0.000	4671.0	4671.0	-0.02	-0.04
FL-2023 Inlet	1/12/2026 9:38:29 AM	0.000	0.000	4569.0	4569.0	0.34	0.34
FL-2023 Inlet	1/12/2026 10:34:55 AM	0.000	0.000	4581.0	4581.0	0.08	0.00
FL-2023 Inlet	1/13/2026 8:45:12 AM	-5.997	-6.066	4533.0	4533.0		
FL-2023 Inlet	1/13/2026 2:33:03 PM	-2.709	-2.720	2951.0	2951.0		
FL-2023 Inlet	1/14/2026 8:18:53 AM	0.000	0.000	4720.0	4720.0	0.20	0.19
FL-2023 Inlet	1/15/2026 9:08:30 AM	0.000	0.000	4589.0	4589.0	0.00	0.00
FL-2023 Inlet	1/16/2026 8:50:37 AM	0.000	0.000	4684.0	4684.0	0.41	0.41
FL-2023 Inlet	1/22/2026 3:10:16 PM	0.000	0.000	4281.0	4281.0	-0.01	0.00
FL-2023 Inlet	1/23/2026 7:46:32 AM	0.000	0.000	5396.0	5396.0	0.25	0.25
FL-2023 Inlet	1/25/2026 8:32:42 AM	0.000	0.000	5354.0	5354.0	0.00	0.00
FL-2023 Inlet	1/26/2026 2:03:51 PM	0.000	0.000	4840.0	4840.0	0.66	0.66
FL-2023 Inlet	1/29/2026 3:41:06 PM	0.000	0.000	4256.0	4256.0	0.05	0.05
FL-2023 Inlet	1/30/2026 3:18:33 PM	0.000	0.000	4704.0	4704.0	0.03	0.03
FL-2023 Mix	1/2/2026 10:50:40 AM	0.000	0.000			0.36	0.36
FL-2023 Mix	1/4/2026 12:41:33 PM	0.000	0.000	4626.0	4626.0	0.00	-0.01
FL-2023 Mix	1/5/2026 2:21:05 PM	0.000	0.000			-0.01	-0.04
FL-2023 Mix	1/6/2026 10:37:43 AM	0.000	0.000			0.00	-0.01
FL-2023 Mix	1/7/2026 9:40:31 AM	0.000	0.000			0.25	0.26
FL-2023 Mix	1/8/2026 9:51:29 AM	0.000	0.000			0.32	0.32
FL-2023 Mix	1/9/2026 12:37:07 PM	0.000	0.000			0.57	0.57
FL-2023 Mix	1/11/2026 11:42:44 AM	0.000	0.000	4654.0	4654.0	-0.18	-0.18
FL-2023 Mix	1/11/2026 1:43:01 PM	0.000	0.000	4671.0	4671.0	-0.01	-0.08
FL-2023 Mix	1/12/2026 9:33:46 AM	0.000	0.000			0.34	0.34
FL-2023 Mix	1/12/2026 10:37:30 AM	0.000	0.000			0.21	0.22
FL-2023 Mix	1/13/2026 8:47:30 AM	-2.745	-2.738	0.0	0.0		
FL-2023 Mix	1/14/2026 8:15:36 AM	0.000	0.000	4720.0	4720.0	0.04	0.00
FL-2023 Mix	1/15/2026 9:04:16 AM	0.000	0.000	4589.0	4589.0	0.02	0.07

All LFG Extraction Well Data - January 2026
Chiquita Canyon Landfill

Point Name	Record Date	Init Diff Press [”H2O]	Adj Diff Press [”H2O]	Init Flow [scfm]	Adj Flow [scfm]	Sys Pressure [”H2O]	Adj Avail Press [”H2O]
FL-2023 Mix	1/16/2026 8:53:10 AM	0.000	0.000			0.40	0.40
FL-2023 Mix	1/22/2026 3:07:32 PM	0.000	0.000			0.01	-0.01
FL-2023 Mix	1/25/2026 8:25:23 AM	0.000	0.000	5354.0	5354.0	0.00	0.00
FL-2023 Mix	1/26/2026 2:00:47 PM	0.000	0.000			0.66	0.66
FL-2023 Mix	1/29/2026 3:37:01 PM	0.000	0.000			0.01	0.01
FL-2023 Mix	1/29/2026 3:49:00 PM	0.000	0.000			0.04	0.02
FL-2023 Mix	1/30/2026 3:15:20 PM	0.000	0.000			0.07	0.06
FP-001	1/6/2026 1:23:20 PM	0.002	0.007	0.3	0.6	-16.92	-19.27
FP-001	1/16/2026 9:56:58 AM	0.003	0.003	0.7	0.7	-23.26	-23.59
FP-001	1/16/2026 9:58:53 AM	0.042	0.003	2.7	0.7	-23.91	-22.39
FP-002	1/15/2026 9:42:30 AM	0.487	0.186	5.0	3.1	-24.58	-24.95
FP-002	1/16/2026 10:08:09 AM	0.206	1.185	3.3	7.9	-26.05	-25.40
FP-002	1/16/2026 10:11:55 AM	1.662	1.391	9.3	8.5	-27.55	-22.73
FP-003	1/15/2026 9:45:23 AM	3.058		12.6		-27.00	
FP-003	1/15/2026 9:46:18 AM	2.981	2.831	12.4	12.1	-27.75	-24.97
FP-003	1/16/2026 10:23:10 AM	2.773	3.642	12.0	13.7	-23.39	-23.99
FP-003	1/16/2026 10:27:46 AM	3.494	3.910	5.9	6.3	-23.85	-26.82
FP-005	1/6/2026 12:51:57 PM	8.709	7.151	21.2	19.2	-22.21	-18.56
FP-005	1/16/2026 11:02:33 AM	6.368	2.418	18.1	11.2	-15.76	-15.81
FP-005	1/16/2026 11:04:44 AM	2.399	2.436	4.9	4.9	-15.91	-15.85
FP-006	1/28/2026 9:59:56 AM	0.585	0.537	5.6	5.3	-7.51	-7.63
FP-008	1/14/2026 8:15:44 AM	0.525	0.030			-15.80	-16.72
FP-008	1/16/2026 12:53:20 PM	3.285	0.147	38.9	8.2	-15.45	-16.00
FP-008	1/16/2026 12:57:27 PM	0.149	0.162	0.8	0.8	-15.74	-15.69
FP-009	1/29/2026 2:17:45 PM	0.448	0.456	4.8	4.9	-6.65	-6.82
FP-010	1/14/2026 10:39:57 AM	0.023	0.024	1.1	1.1	1.09	1.35
FP-012	1/13/2026 1:00:29 PM	0.164	0.169	2.9	3.0	-8.35	-8.42
FP-013	1/8/2026 12:48:58 PM	1.553	1.561	9.1	9.1	-11.00	-10.84
FP-014	1/14/2026 8:58:49 AM	2.326	0.631	10.9	5.7	-10.97	-10.99
FP-014	1/16/2026 1:06:50 PM	0.617	0.783	16.8	18.9	-13.05	-14.37
FP-014	1/16/2026 1:10:52 PM	0.790	0.797	2.8	2.8	-14.40	-14.49
FP-014	1/30/2026 2:16:51 PM	0.005	0.007	0.5	0.6	-8.75	-8.54
FP-015	1/14/2026 8:48:52 AM	1.971	1.569	10.1	9.0	-14.09	-10.86
FP-015	1/16/2026 1:20:54 PM	1.919		9.8		-13.23	
FP-015	1/30/2026 2:13:56 PM	0.002	0.000	0.4	0.0	-7.41	-7.86
FP-016	1/14/2026 8:38:45 AM	1.086	1.380	7.5	8.5	-13.44	-16.25
FP-016	1/16/2026 1:28:19 PM	0.877	0.747	6.7	6.2	-10.81	-11.90
FP-016	1/16/2026 1:31:04 PM	0.721	0.792	6.0	6.3	-11.54	-12.39

All LFG Extraction Well Data - January 2026
Chiquita Canyon Landfill

Point Name	Record Date	Init Diff Press [”H2O]	Adj Diff Press [”H2O]	Init Flow [scfm]	Adj Flow [scfm]	Sys Pressure [”H2O]	Adj Avail Press [”H2O]
FP-017	1/13/2026 9:48:30 AM	4.312	4.892	15.0	16.0	-8.21	-8.86
FP-018	1/30/2026 8:45:34 AM	-0.027	-0.027	0.0	0.0	-0.11	
FP-019	1/12/2026 1:04:49 PM	4.982	5.029	16.1	16.1	-6.77	-6.11
FP-020	1/13/2026 10:04:46 AM	0.635	0.410	5.7	4.6	-8.42	-8.54
FP-021	1/30/2026 9:13:21 AM	-0.053	-0.047	0.0	0.0	0.15	
FP-021	1/30/2026 9:15:10 AM	-0.054	-0.051	0.0	0.0	0.54	
FP-022	1/14/2026 10:59:23 AM	0.005	0.006	0.5	0.6	0.67	0.67
FP-023	1/29/2026 1:55:14 PM	0.063	0.040	1.8	1.4	-6.23	-6.36
FP-024	1/13/2026 8:16:54 AM	0.058	0.022	1.8	1.1	-13.94	-13.85
FP-025	1/13/2026 8:20:45 AM	0.571	0.470	5.5	5.0	-19.86	-16.21
FP-026	1/29/2026 1:08:32 PM	0.021	0.022	1.1	1.1	-10.46	-10.95
FP-027	1/13/2026 9:35:16 AM	8.163	7.623	20.2	19.6	-9.14	-8.44
FP-028	1/13/2026 9:41:07 AM	4.341	4.727	15.1	15.7	-8.40	-8.58
FP-029	1/13/2026 9:52:57 AM	0.760	0.699	6.2	6.0	-8.47	-8.59
FP-030	1/9/2026 8:37:25 AM	0.048	0.082	1.6	2.1	-9.25	-8.61
FP-031	1/13/2026 9:58:14 AM	0.475	0.393	5.0	4.5	-8.41	-6.28
FP-032	1/9/2026 8:33:02 AM	0.061	0.226	1.8	3.5	-9.55	-9.70
FP-033	1/8/2026 1:20:06 PM	4.865	5.372	15.9	16.7	-10.18	-10.38
FP-034	1/8/2026 1:16:09 PM	5.928	6.415	17.6	18.3	-10.07	-10.77
FP-035	1/8/2026 1:12:23 PM	1.568	1.584	9.1	9.1	-11.22	-11.37
FP-035	1/8/2026 1:24:28 PM	2.005	2.426	10.3	11.3	-11.09	-11.39
FP-036	1/8/2026 1:05:59 PM	3.100	2.885	3.6	3.5	-10.90	-10.01
FP-037	1/8/2026 12:56:01 PM	0.364	0.329	1.9	1.8	-11.35	-10.06
FP-038	1/8/2026 1:34:46 PM	9.493	0.273	22.2	3.8	-8.11	-7.52
FP-038	1/13/2026 12:54:56 PM	0.001	0.006	0.8	2.2	-6.25	-6.69
FP-038	1/16/2026 9:30:53 AM	0.012	0.013	3.2	3.3	-11.38	-11.79
FP-039	1/8/2026 1:39:08 PM	5.403	0.270	67.4	15.2	-8.98	-10.68
FP-039	1/8/2026 1:41:41 PM	3.280	0.186	13.1	3.1	-8.81	-7.94
FP-040	1/13/2026 12:51:47 PM	0.868	0.902	6.6	6.8	-6.02	-6.00
FP-041	1/13/2026 1:05:38 PM	1.354	1.354	8.4	8.4	-7.37	-7.28
FP-041	1/16/2026 9:05:58 AM	2.879	3.022	12.3	12.6	-13.46	-13.77
FP-042	1/8/2026 9:26:06 AM	0.024	0.015	1.1	0.9	-2.86	-2.80
FP-043	1/13/2026 1:03:38 PM	0.099	0.098	2.3	2.3	-7.72	-7.71
FP-043	1/15/2026 12:58:52 PM	0.497	0.499			-13.39	-13.64
FP-044	1/13/2026 1:01:34 PM	0.111	0.108	2.4	2.4	-7.71	-7.71
FP-044	1/16/2026 9:22:03 AM	0.021	0.041	1.1	1.5	-13.26	-11.52
FP-046	1/14/2026 8:34:07 AM	4.051	4.182	14.5	14.7	-16.63	-15.50
FP-046	1/16/2026 10:53:15 AM	0.957	0.993	7.0	7.1	-14.64	-14.53
FP-047	1/28/2026 9:50:12 AM	0.057	0.041	1.7	1.5	-0.29	-0.28
FP-047	1/28/2026 9:51:24 AM	0.041	0.008	1.5	0.6	-0.68	-0.92

All LFG Extraction Well Data - January 2026
Chiquita Canyon Landfill

Point Name	Record Date	Init Diff Press [”H2O]	Adj Diff Press [”H2O]	Init Flow [scfm]	Adj Flow [scfm]	Sys Pressure [”H2O]	Adj Avail Press [”H2O]
FP-050	1/6/2026 10:22:00 AM	8.715	0.102	84.1	9.3	-27.58	-24.88
FP-050	1/6/2026 10:26:17 AM	2.417	0.264	11.2	3.7	-29.14	-24.22
FP-050	1/15/2026 10:43:16 AM	4.357	4.268	14.9	14.7	-28.36	-27.77
FP-050	1/15/2026 10:48:14 AM	1.551	4.908	16.2	28.8	-28.98	-28.66
FP-050	1/23/2026 8:52:42 AM	0.005	0.187			-8.56	-7.85
FP-050	1/26/2026 9:00:13 AM	12.037	0.340			-13.63	-14.08
FP-051	1/6/2026 12:20:47 PM	0.937	1.039	6.9	7.3	-24.27	-27.80
FP-051	1/6/2026 12:24:22 PM	1.027	1.835	7.3	9.7	-27.82	-24.39
FP-051	1/15/2026 10:55:08 AM	0.055	1.317	6.8	33.1	-27.81	-27.29
FP-051	1/23/2026 8:59:03 AM	0.002	0.104			-5.79	-3.98
FP-051	1/26/2026 9:07:57 AM	6.995	0.043	77.1	6.1	-13.62	-15.09
FP-052	1/8/2026 10:04:10 AM	9.546	0.512	67.1	15.7	-12.88	-11.41
FP-052	1/8/2026 10:06:44 AM	2.700	0.549	21.7	9.8	-10.75	-10.75
FP-052	1/26/2026 9:23:56 AM	7.341	0.160	19.6	2.9	-9.62	-11.28
FP-053	1/23/2026 10:26:44 AM	0.009	0.291			-5.44	-4.20
FP-053	1/26/2026 9:29:38 AM	15.511	1.157	28.2	7.8	-13.84	-10.59
FP-054	1/6/2026 12:08:15 PM	3.104	3.140			-25.79	-25.54
FP-054	1/23/2026 8:17:58 AM	17.138	0.010	29.7	0.7	-15.77	-12.26
FP-054	1/23/2026 8:19:49 AM	0.046	0.092	1.6	2.2	-12.39	-13.81
FP-054	1/26/2026 8:23:54 AM	27.686	27.962	10.6	10.7	-26.52	-26.77
FP-055	1/8/2026 12:59:11 PM	3.621	0.519	25.1	9.5	-13.54	-13.28
FP-055	1/8/2026 1:05:59 PM	1.546	0.521	9.0	5.2	-13.84	-13.82
FP-056	1/8/2026 12:13:33 PM	13.696	4.717	7.5	4.4	-12.46	-13.06
FP-056	1/23/2026 12:59:24 PM	0.032	0.251			-5.68	-4.95
FP-057	1/23/2026 8:02:41 AM	0.252	0.326			-15.34	-15.90
FP-057	1/26/2026 8:18:02 AM	23.560	7.379	9.8	5.6	-23.03	-22.45
GAB1C	1/30/2026 3:09:55 PM	1.341	1.611	14.8	16.2	-9.40	-9.74
GAB1N	1/14/2026 8:41:00 AM	3.828	3.208	25.6	23.2	-13.05	
GAB1S	1/14/2026 8:47:44 AM	0.815	0.871	19.7	20.4	-14.43	
GAB2N	1/14/2026 8:43:02 AM	2.450	2.445	20.3	20.3	-12.89	
GAB2S	1/14/2026 8:51:32 AM	0.007	0.012	0.3	0.3	-13.43	
GAB2S	1/16/2026 9:07:24 AM	-0.020	-0.020	0.0	0.0	-18.49	
GAB2S	1/16/2026 9:17:04 AM	-0.003	-0.001	0.0	0.0	-18.40	
GP-10 - 22	1/28/2026 1:08:11 PM						
GP-10 - 37	1/28/2026 1:11:42 PM						

All LFG Extraction Well Data - January 2026
Chiquita Canyon Landfill

Point Name	Record Date	Init Diff Press [”H2O]	Adj Diff Press [”H2O]	Init Flow [scfm]	Adj Flow [scfm]	Sys Pressure [”H2O]	Adj Avail Press [”H2O]
GP-10 - 63	1/28/2026 1:15:06 PM						
GP-10 - 87	1/28/2026 1:18:14 PM						
GP-11 - 10	1/2/2026 7:36:46 AM						
GP-11 - 10	1/5/2026 7:20:56 AM						
GP-11 - 10	1/6/2026 7:21:52 AM						
GP-11 - 10	1/7/2026 8:32:24 AM						
GP-11 - 10	1/8/2026 8:26:54 AM						
GP-11 - 10	1/9/2026 7:28:37 AM						
GP-11 - 10	1/12/2026 7:47:34 AM						
GP-11 - 10	1/13/2026 7:12:59 AM						
GP-11 - 10	1/14/2026 8:20:14 AM						
GP-11 - 10	1/15/2026 8:26:00 AM						
GP-11 - 10	1/16/2026 8:25:14 AM						
GP-11 - 10	1/19/2026 7:05:10 AM						
GP-11 - 10	1/20/2026 7:23:25 AM						
GP-11 - 10	1/21/2026 7:18:15 AM						
GP-11 - 10	1/22/2026 8:15:00 AM						
GP-11 - 10	1/23/2026 8:32:02 AM						
GP-11 - 10	1/26/2026 8:14:02 AM						
GP-11 - 10	1/27/2026 8:45:15 AM						
GP-11 - 10	1/28/2026 8:54:37 AM						
GP-11 - 10	1/29/2026 9:34:25 AM						
GP-11 - 10	1/30/2026 8:34:55 AM						
GP-11 - 141	1/2/2026 7:46:35 AM						
GP-11 - 141	1/5/2026 7:30:03 AM						
GP-11 - 141	1/6/2026 7:32:58 AM						
GP-11 - 141	1/7/2026 8:41:37 AM						
GP-11 - 141	1/8/2026 8:37:34 AM						
GP-11 - 141	1/9/2026 7:39:18 AM						
GP-11 - 141	1/12/2026 8:01:17 AM						
GP-11 - 141	1/13/2026 7:23:37 AM						
GP-11 - 141	1/14/2026 8:30:19 AM						
GP-11 - 141	1/15/2026 8:35:38 AM						
GP-11 - 141	1/16/2026 8:34:25 AM						
GP-11 - 141	1/19/2026 7:15:00 AM						
GP-11 - 141	1/20/2026 7:33:47 AM						
GP-11 - 141	1/21/2026 7:31:11 AM						
GP-11 - 141	1/22/2026 8:29:00 AM						
GP-11 - 141	1/23/2026 8:42:35 AM						
GP-11 - 141	1/26/2026 8:30:19 AM						
GP-11 - 141	1/27/2026 8:55:17 AM						
GP-11 - 141	1/28/2026 9:05:10 AM						

All LFG Extraction Well Data - January 2026
Chiquita Canyon Landfill

Point Name	Record Date	Init Diff Press [”H2O]	Adj Diff Press [”H2O]	Init Flow [scfm]	Adj Flow [scfm]	Sys Pressure [”H2O]	Adj Avail Press [”H2O]
GP-11 - 141	1/29/2026 9:43:07 AM						
GP-11 - 141	1/30/2026 8:43:43 AM						
GP-11 - 208	1/2/2026 7:57:27 AM						
GP-11 - 208	1/5/2026 7:40:38 AM						
GP-11 - 208	1/6/2026 7:45:14 AM						
GP-11 - 208	1/7/2026 8:52:43 AM						
GP-11 - 208	1/8/2026 8:50:21 AM						
GP-11 - 208	1/9/2026 7:51:01 AM						
GP-11 - 208	1/12/2026 8:19:26 AM						
GP-11 - 208	1/13/2026 7:34:44 AM						
GP-11 - 208	1/14/2026 8:42:10 AM						
GP-11 - 208	1/15/2026 8:46:28 AM						
GP-11 - 208	1/16/2026 8:44:20 AM						
GP-11 - 208	1/19/2026 7:26:29 AM						
GP-11 - 208	1/20/2026 7:43:50 AM						
GP-11 - 208	1/21/2026 7:40:41 AM						
GP-11 - 208	1/22/2026 8:37:58 AM						
GP-11 - 208	1/23/2026 8:53:24 AM						
GP-11 - 208	1/26/2026 8:50:27 AM						
GP-11 - 208	1/27/2026 9:05:25 AM						
GP-11 - 208	1/28/2026 9:12:48 AM						
GP-11 - 208	1/29/2026 9:50:33 AM						
GP-11 - 208	1/30/2026 8:49:36 AM						
GP-11 - 70	1/2/2026 7:40:16 AM						
GP-11 - 70	1/5/2026 7:24:23 AM						
GP-11 - 70	1/6/2026 7:25:55 AM						
GP-11 - 70	1/7/2026 8:35:49 AM						
GP-11 - 70	1/8/2026 8:30:43 AM						
GP-11 - 70	1/9/2026 7:32:29 AM						
GP-11 - 70	1/12/2026 7:52:30 AM						
GP-11 - 70	1/13/2026 7:18:15 AM						
GP-11 - 70	1/14/2026 8:24:49 AM						
GP-11 - 70	1/15/2026 8:29:32 AM						
GP-11 - 70	1/16/2026 8:28:42 AM						
GP-11 - 70	1/19/2026 7:09:01 AM						
GP-11 - 70	1/20/2026 7:27:39 AM						
GP-11 - 70	1/21/2026 7:22:50 AM						
GP-11 - 70	1/22/2026 8:18:45 AM						
GP-11 - 70	1/23/2026 8:36:04 AM						
GP-11 - 70	1/26/2026 8:19:18 AM						
GP-11 - 70	1/27/2026 8:49:06 AM						
GP-11 - 70	1/28/2026 8:58:57 AM						

All LFG Extraction Well Data - January 2026
Chiquita Canyon Landfill

Point Name	Record Date	Init Diff Press [”H2O]	Adj Diff Press [”H2O]	Init Flow [scfm]	Adj Flow [scfm]	Sys Pressure [”H2O]	Adj Avail Press [”H2O]
GP-11 - 70	1/29/2026 9:37:27 AM						
GP-11 - 70	1/30/2026 8:38:19 AM						
GP-12 - 110	1/29/2026 9:21:34 AM						
GP-12 - 12	1/29/2026 9:11:43 AM						
GP-12 - 224	1/29/2026 9:28:01 AM						
GP-12 - 38	1/29/2026 9:14:09 AM						
GP-12 - 74	1/29/2026 9:17:32 AM						
GP-13 - 10	1/2/2026 8:05:43 AM						
GP-13 - 10	1/5/2026 7:55:16 AM						
GP-13 - 10	1/6/2026 7:56:00 AM						
GP-13 - 10	1/7/2026 7:20:17 AM						
GP-13 - 10	1/8/2026 8:59:56 AM						
GP-13 - 10	1/9/2026 8:04:24 AM						
GP-13 - 10	1/12/2026 8:28:17 AM						
GP-13 - 10	1/13/2026 7:45:17 AM						
GP-13 - 10	1/14/2026 7:37:46 AM						
GP-13 - 10	1/15/2026 7:59:28 AM						
GP-13 - 10	1/16/2026 7:57:52 AM						
GP-13 - 10	1/19/2026 7:39:46 AM						
GP-13 - 10	1/20/2026 8:37:37 AM						
GP-13 - 10	1/21/2026 7:52:22 AM						
GP-13 - 10	1/22/2026 9:13:52 AM						
GP-13 - 10	1/23/2026 8:01:14 AM						
GP-13 - 10	1/26/2026 9:00:22 AM						
GP-13 - 10	1/27/2026 7:19:37 AM						
GP-13 - 10	1/28/2026 7:50:26 AM						
GP-13 - 10	1/29/2026 8:46:41 AM						
GP-13 - 10	1/30/2026 8:02:36 AM						
GP-13 - 173	1/2/2026 8:24:19 AM						
GP-13 - 173	1/5/2026 8:10:48 AM						
GP-13 - 173	1/6/2026 8:13:27 AM						
GP-13 - 173	1/7/2026 7:37:06 AM						
GP-13 - 173	1/8/2026 9:18:43 AM						
GP-13 - 173	1/9/2026 8:22:06 AM						
GP-13 - 173	1/12/2026 8:59:54 AM						
GP-13 - 173	1/13/2026 8:00:50 AM						
GP-13 - 173	1/14/2026 7:53:54 AM						
GP-13 - 173	1/15/2026 8:15:09 AM						
GP-13 - 173	1/16/2026 8:15:46 AM						
GP-13 - 173	1/19/2026 7:57:22 AM						
GP-13 - 173	1/20/2026 8:55:08 AM						
GP-13 - 173	1/21/2026 8:11:05 AM						

All LFG Extraction Well Data - January 2026
Chiquita Canyon Landfill

Point Name	Record Date	Init Diff Press [”H2O]	Adj Diff Press [”H2O]	Init Flow [scfm]	Adj Flow [scfm]	Sys Pressure [”H2O]	Adj Avail Press [”H2O]
GP-13 - 173	1/22/2026 9:31:49 AM						
GP-13 - 173	1/23/2026 8:18:33 AM						
GP-13 - 173	1/26/2026 9:33:39 AM						
GP-13 - 173	1/27/2026 7:35:49 AM						
GP-13 - 173	1/28/2026 8:07:20 AM						
GP-13 - 173	1/29/2026 9:01:53 AM						
GP-13 - 173	1/30/2026 8:17:56 AM						
GP-13 - 29	1/2/2026 8:07:56 AM						
GP-13 - 29	1/5/2026 7:57:24 AM						
GP-13 - 29	1/6/2026 7:58:23 AM						
GP-13 - 29	1/7/2026 7:22:45 AM						
GP-13 - 29	1/8/2026 9:02:24 AM						
GP-13 - 29	1/9/2026 8:06:58 AM						
GP-13 - 29	1/12/2026 8:30:54 AM						
GP-13 - 29	1/13/2026 7:47:16 AM						
GP-13 - 29	1/14/2026 7:40:14 AM						
GP-13 - 29	1/15/2026 8:01:52 AM						
GP-13 - 29	1/16/2026 8:00:38 AM						
GP-13 - 29	1/19/2026 7:41:50 AM						
GP-13 - 29	1/20/2026 8:39:46 AM						
GP-13 - 29	1/21/2026 7:54:44 AM						
GP-13 - 29	1/22/2026 9:15:56 AM						
GP-13 - 29	1/23/2026 8:03:19 AM						
GP-13 - 29	1/26/2026 9:02:58 AM						
GP-13 - 29	1/27/2026 7:21:47 AM						
GP-13 - 29	1/28/2026 7:52:44 AM						
GP-13 - 29	1/29/2026 8:48:46 AM						
GP-13 - 29	1/30/2026 8:05:04 AM						
GP-13 - 58	1/2/2026 8:12:04 AM						
GP-13 - 58	1/5/2026 8:00:48 AM						
GP-13 - 58	1/6/2026 8:01:48 AM						
GP-13 - 58	1/7/2026 7:26:17 AM						
GP-13 - 58	1/8/2026 9:05:56 AM						
GP-13 - 58	1/9/2026 8:11:12 AM						
GP-13 - 58	1/12/2026 8:35:44 AM						
GP-13 - 58	1/13/2026 7:50:37 AM						
GP-13 - 58	1/14/2026 7:43:35 AM						
GP-13 - 58	1/15/2026 8:05:04 AM						
GP-13 - 58	1/16/2026 8:04:13 AM						
GP-13 - 58	1/19/2026 7:45:39 AM						
GP-13 - 58	1/20/2026 8:42:55 AM						
GP-13 - 58	1/21/2026 7:58:03 AM						

All LFG Extraction Well Data - January 2026
Chiquita Canyon Landfill

Point Name	Record Date	Init Diff Press [”H2O]	Adj Diff Press [”H2O]	Init Flow [scfm]	Adj Flow [scfm]	Sys Pressure [”H2O]	Adj Avail Press [”H2O]
GP-13 - 58	1/22/2026 9:19:32 AM						
GP-13 - 58	1/23/2026 8:06:23 AM						
GP-13 - 58	1/26/2026 9:07:54 AM						
GP-13 - 58	1/27/2026 7:25:32 AM						
GP-13 - 58	1/28/2026 7:56:27 AM						
GP-13 - 58	1/29/2026 8:51:59 AM						
GP-13 - 58	1/30/2026 8:08:13 AM						
GP-13 - 87	1/2/2026 8:18:06 AM						
GP-13 - 87	1/5/2026 8:04:44 AM						
GP-13 - 87	1/6/2026 8:06:25 AM						
GP-13 - 87	1/7/2026 7:30:49 AM						
GP-13 - 87	1/8/2026 9:11:20 AM						
GP-13 - 87	1/9/2026 8:16:25 AM						
GP-13 - 87	1/12/2026 8:41:57 AM						
GP-13 - 87	1/13/2026 7:54:55 AM						
GP-13 - 87	1/14/2026 7:47:54 AM						
GP-13 - 87	1/15/2026 8:09:05 AM						
GP-13 - 87	1/16/2026 8:08:32 AM						
GP-13 - 87	1/19/2026 7:49:56 AM						
GP-13 - 87	1/20/2026 8:47:28 AM						
GP-13 - 87	1/21/2026 8:03:06 AM						
GP-13 - 87	1/22/2026 9:24:08 AM						
GP-13 - 87	1/23/2026 8:10:43 AM						
GP-13 - 87	1/26/2026 9:14:26 AM						
GP-13 - 87	1/27/2026 7:30:09 AM						
GP-13 - 87	1/28/2026 8:01:22 AM						
GP-13 - 87	1/29/2026 8:56:13 AM						
GP-13 - 87	1/30/2026 8:12:26 AM						
GP-14 - 10	1/9/2026 9:00:40 AM						
GP-14 - 10	1/12/2026 9:33:40 AM						
GP-14 - 10	1/23/2026 9:09:41 AM						
GP-14 - 10	1/24/2026 9:19:32 AM						
GP-14 - 10	1/26/2026 7:01:51 AM						
GP-14 - 10	1/27/2026 8:18:01 AM						
GP-14 - 10	1/28/2026 7:19:27 AM						
GP-14 - 10	1/29/2026 7:45:42 AM						
GP-14 - 10	1/30/2026 7:10:39 AM						
GP-14 - 134	1/9/2026 9:18:40 AM						
GP-14 - 134	1/12/2026 9:55:19 AM						
GP-14 - 134	1/23/2026 9:24:47 AM						
GP-14 - 134	1/24/2026 9:42:18 AM						
GP-14 - 134	1/26/2026 7:19:13 AM						

All LFG Extraction Well Data - January 2026
Chiquita Canyon Landfill

Point Name	Record Date	Init Diff Press [”H2O]	Adj Diff Press [”H2O]	Init Flow [scfm]	Adj Flow [scfm]	Sys Pressure [”H2O]	Adj Avail Press [”H2O]
GP-14 - 134	1/27/2026 8:31:01 AM						
GP-14 - 134	1/28/2026 7:32:14 AM						
GP-14 - 134	1/29/2026 7:58:43 AM						
GP-14 - 134	1/30/2026 7:24:24 AM						
GP-14 - 23	1/9/2026 9:02:30 AM						
GP-14 - 23	1/12/2026 9:36:59 AM						
GP-14 - 23	1/23/2026 9:11:43 AM						
GP-14 - 23	1/24/2026 9:24:38 AM						
GP-14 - 23	1/26/2026 7:04:15 AM						
GP-14 - 23	1/27/2026 8:20:15 AM						
GP-14 - 23	1/28/2026 7:21:33 AM						
GP-14 - 23	1/29/2026 7:47:51 AM						
GP-14 - 23	1/30/2026 7:14:03 AM						
GP-14 - 44	1/9/2026 9:06:42 AM						
GP-14 - 44	1/12/2026 9:40:48 AM						
GP-14 - 44	1/23/2026 9:14:29 AM						
GP-14 - 44	1/24/2026 9:28:19 AM						
GP-14 - 44	1/26/2026 7:08:03 AM						
GP-14 - 44	1/27/2026 8:23:14 AM						
GP-14 - 44	1/28/2026 7:24:20 AM						
GP-14 - 44	1/29/2026 7:50:56 AM						
GP-14 - 44	1/30/2026 7:16:52 AM						
GP-14 - 67	1/9/2026 9:10:47 AM						
GP-14 - 67	1/12/2026 9:45:34 AM						
GP-14 - 67	1/23/2026 9:18:21 AM						
GP-14 - 67	1/24/2026 9:32:43 AM						
GP-14 - 67	1/26/2026 7:12:13 AM						
GP-14 - 67	1/27/2026 8:26:27 AM						
GP-14 - 67	1/28/2026 7:27:42 AM						
GP-14 - 67	1/29/2026 7:54:05 AM						
GP-14 - 67	1/30/2026 7:20:06 AM						
GP-15 - 10	1/2/2026 9:05:43 AM						
GP-15 - 10	1/5/2026 8:38:40 AM						
GP-15 - 10	1/7/2026 7:46:45 AM						
GP-15 - 10	1/8/2026 7:39:05 AM						
GP-15 - 10	1/9/2026 8:31:07 AM						
GP-15 - 10	1/12/2026 9:05:01 AM						
GP-15 - 10	1/13/2026 8:10:00 AM						
GP-15 - 10	1/14/2026 7:12:21 AM						
GP-15 - 10	1/15/2026 7:29:26 AM						
GP-15 - 10	1/16/2026 7:26:25 AM						
GP-15 - 10	1/19/2026 8:19:20 AM						

All LFG Extraction Well Data - January 2026
Chiquita Canyon Landfill

Point Name	Record Date	Init Diff Press [”H2O]	Adj Diff Press [”H2O]	Init Flow [scfm]	Adj Flow [scfm]	Sys Pressure [”H2O]	Adj Avail Press [”H2O]
GP-15 - 10	1/20/2026 8:02:12 AM						
GP-15 - 10	1/21/2026 8:29:38 AM						
GP-15 - 10	1/22/2026 8:48:42 AM						
GP-15 - 10	1/23/2026 7:33:40 AM						
GP-15 - 10	1/26/2026 9:42:04 AM						
GP-15 - 10	1/27/2026 7:46:59 AM						
GP-15 - 10	1/28/2026 8:13:35 AM						
GP-15 - 10	1/29/2026 8:04:47 AM						
GP-15 - 10	1/30/2026 7:29:24 AM						
GP-15 - 115	1/2/2026 9:24:07 AM						
GP-15 - 115	1/5/2026 8:55:41 AM						
GP-15 - 115	1/7/2026 8:04:02 AM						
GP-15 - 115	1/8/2026 7:56:31 AM						
GP-15 - 115	1/9/2026 8:50:12 AM						
GP-15 - 115	1/12/2026 9:27:59 AM						
GP-15 - 115	1/13/2026 8:27:51 AM						
GP-15 - 115	1/14/2026 7:28:38 AM						
GP-15 - 115	1/15/2026 7:47:49 AM						
GP-15 - 115	1/16/2026 7:43:09 AM						
GP-15 - 115	1/19/2026 8:37:53 AM						
GP-15 - 115	1/20/2026 8:19:57 AM						
GP-15 - 115	1/21/2026 8:48:03 AM						
GP-15 - 115	1/22/2026 9:05:39 AM						
GP-15 - 115	1/23/2026 7:50:55 AM						
GP-15 - 115	1/26/2026 10:06:40 AM						
GP-15 - 115	1/27/2026 8:03:30 AM						
GP-15 - 115	1/28/2026 8:30:02 AM						
GP-15 - 115	1/29/2026 8:20:31 AM						
GP-15 - 115	1/30/2026 7:45:21 AM						
GP-15 - 40	1/2/2026 9:09:25 AM						
GP-15 - 40	1/5/2026 8:42:05 AM						
GP-15 - 40	1/7/2026 7:50:07 AM						
GP-15 - 40	1/8/2026 7:42:35 AM						
GP-15 - 40	1/9/2026 8:34:16 AM						
GP-15 - 40	1/12/2026 9:08:16 AM						
GP-15 - 40	1/13/2026 8:13:09 AM						
GP-15 - 40	1/14/2026 7:15:25 AM						
GP-15 - 40	1/15/2026 7:32:16 AM						
GP-15 - 40	1/16/2026 7:29:42 AM						
GP-15 - 40	1/19/2026 8:22:16 AM						
GP-15 - 40	1/20/2026 8:05:22 AM						
GP-15 - 40	1/21/2026 8:32:24 AM						

All LFG Extraction Well Data - January 2026
Chiquita Canyon Landfill

Point Name	Record Date	Init Diff Press [”H2O]	Adj Diff Press [”H2O]	Init Flow [scfm]	Adj Flow [scfm]	Sys Pressure [”H2O]	Adj Avail Press [”H2O]
GP-15 - 40	1/22/2026 8:51:31 AM						
GP-15 - 40	1/23/2026 7:36:48 AM						
GP-15 - 40	1/26/2026 9:45:49 AM						
GP-15 - 40	1/27/2026 7:49:54 AM						
GP-15 - 40	1/28/2026 8:17:12 AM						
GP-15 - 40	1/29/2026 8:07:29 AM						
GP-15 - 40	1/30/2026 7:32:20 AM						
GP-15 - 60	1/2/2026 9:14:28 AM						
GP-15 - 60	1/5/2026 8:46:31 AM						
GP-15 - 60	1/7/2026 7:55:02 AM						
GP-15 - 60	1/8/2026 7:47:31 AM						
GP-15 - 60	1/9/2026 8:40:43 AM						
GP-15 - 60	1/12/2026 9:12:45 AM						
GP-15 - 60	1/13/2026 8:18:51 AM						
GP-15 - 60	1/14/2026 7:19:50 AM						
GP-15 - 60	1/15/2026 7:38:00 AM						
GP-15 - 60	1/16/2026 7:34:41 AM						
GP-15 - 60	1/19/2026 8:27:06 AM						
GP-15 - 60	1/20/2026 8:09:22 AM						
GP-15 - 60	1/21/2026 8:36:34 AM						
GP-15 - 60	1/22/2026 8:55:39 AM						
GP-15 - 60	1/23/2026 7:41:07 AM						
GP-15 - 60	1/26/2026 9:51:33 AM						
GP-15 - 60	1/27/2026 7:54:44 AM						
GP-15 - 60	1/28/2026 8:21:52 AM						
GP-15 - 60	1/29/2026 8:11:37 AM						
GP-15 - 60	1/30/2026 7:36:24 AM						
GP-15 - 90	1/2/2026 9:18:31 AM						
GP-15 - 90	1/5/2026 8:51:19 AM						
GP-15 - 90	1/7/2026 7:59:28 AM						
GP-15 - 90	1/8/2026 7:51:53 AM						
GP-15 - 90	1/9/2026 8:45:04 AM						
GP-15 - 90	1/12/2026 9:19:12 AM						
GP-15 - 90	1/13/2026 8:23:12 AM						
GP-15 - 90	1/14/2026 7:24:02 AM						
GP-15 - 90	1/15/2026 7:42:37 AM						
GP-15 - 90	1/16/2026 7:38:35 AM						
GP-15 - 90	1/19/2026 8:32:22 AM						
GP-15 - 90	1/20/2026 8:15:11 AM						
GP-15 - 90	1/21/2026 8:42:07 AM						
GP-15 - 90	1/22/2026 9:01:22 AM						
GP-15 - 90	1/23/2026 7:46:42 AM						

All LFG Extraction Well Data - January 2026
Chiquita Canyon Landfill

Point Name	Record Date	Init Diff Press [”H2O]	Adj Diff Press [”H2O]	Init Flow [scfm]	Adj Flow [scfm]	Sys Pressure [”H2O]	Adj Avail Press [”H2O]
GP-15 - 90	1/26/2026 9:58:59 AM						
GP-15 - 90	1/27/2026 7:59:03 AM						
GP-15 - 90	1/28/2026 8:25:44 AM						
GP-15 - 90	1/29/2026 8:16:02 AM						
GP-15 - 90	1/30/2026 7:40:24 AM						
GP-16 - 10	1/16/2026 9:51:02 AM						
GP-16 - 154	1/16/2026 9:59:29 AM						
GP-16 - 210	1/16/2026 10:05:49 AM						
GP-16 - 255	1/16/2026 10:12:38 AM						
GP-16 - 85	1/16/2026 9:54:05 AM						
GP-17 - 10	1/16/2026 12:18:52 PM						
GP-17 - 105	1/16/2026 12:25:55 PM						
GP-17 - 149	1/16/2026 12:31:11 PM						
GP-17 - 235	1/16/2026 12:38:11 PM						
GP-17 - 55	1/16/2026 12:21:27 PM						
GP-18 - 10	1/16/2026 12:49:02 PM						
GP-18 - 115	1/16/2026 1:02:34 PM						
GP-18 - 38	1/16/2026 12:51:36 PM						
GP-18 - 58	1/16/2026 12:54:31 PM						
GP-18 - 86	1/16/2026 12:57:33 PM						
GP-19 - 10	1/9/2026 9:54:24 AM						
GP-19 - 10	1/16/2026 9:14:14 AM						
GP-19 - 10	1/23/2026 12:47:17 PM						
GP-19 - 10	1/29/2026 1:02:45 PM						
GP-19 - 116	1/9/2026 10:02:43 AM						
GP-19 - 116	1/16/2026 9:21:31 AM						
GP-19 - 116	1/23/2026 12:59:42 PM						
GP-19 - 116	1/29/2026 1:10:11 PM						
GP-19 - 84	1/9/2026 9:58:17 AM						
GP-19 - 84	1/16/2026 9:17:38 AM						
GP-19 - 84	1/23/2026 12:50:49 PM						
GP-19 - 84	1/29/2026 1:05:51 PM						
GP-1R - 26	1/29/2026 12:36:50 PM						
GP-1R - 38	1/29/2026 12:40:08 PM						
GP-1R - 47	1/29/2026 12:42:50 PM						
GP-20 - 105	1/2/2026 9:51:42 AM						
GP-20 - 105	1/5/2026 9:31:56 AM						
GP-20 - 105	1/6/2026 8:48:27 AM						
GP-20 - 105	1/7/2026 9:15:42 AM						
GP-20 - 105	1/8/2026 9:53:56 AM						
GP-20 - 105	1/9/2026 10:19:54 AM						
GP-20 - 105	1/13/2026 8:54:51 AM						

All LFG Extraction Well Data - January 2026
Chiquita Canyon Landfill

Point Name	Record Date	Init Diff Press [”H2O]	Adj Diff Press [”H2O]	Init Flow [scfm]	Adj Flow [scfm]	Sys Pressure [”H2O]	Adj Avail Press [”H2O]
GP-20 - 105	1/23/2026 12:19:44 PM						
GP-20 - 173	1/2/2026 9:57:19 AM						
GP-20 - 173	1/5/2026 9:38:17 AM						
GP-20 - 173	1/6/2026 8:53:57 AM						
GP-20 - 173	1/7/2026 9:21:52 AM						
GP-20 - 173	1/8/2026 10:00:40 AM						
GP-20 - 173	1/9/2026 10:25:33 AM						
GP-20 - 173	1/13/2026 9:00:18 AM						
GP-20 - 173	1/23/2026 12:24:36 PM						
GP-20 - 60	1/2/2026 9:47:36 AM						
GP-20 - 60	1/5/2026 9:27:00 AM						
GP-20 - 60	1/6/2026 8:44:08 AM						
GP-20 - 60	1/7/2026 9:10:32 AM						
GP-20 - 60	1/8/2026 9:48:48 AM						
GP-20 - 60	1/9/2026 10:15:05 AM						
GP-20 - 60	1/13/2026 8:50:43 AM						
GP-20 - 60	1/23/2026 12:16:12 PM						
GP-21 - 10	1/9/2026 12:59:11 PM						
GP-21 - 10	1/22/2026 2:39:05 PM						
GP-21 - 10	1/23/2026 9:44:31 AM						
GP-21 - 10	1/24/2026 10:02:11 AM						
GP-21 - 10	1/26/2026 7:29:43 AM						
GP-21 - 10	1/27/2026 9:21:36 AM						
GP-21 - 10	1/28/2026 9:28:13 AM						
GP-21 - 10	1/29/2026 1:19:08 PM						
GP-21 - 10	1/30/2026 9:18:05 AM						
GP-21 - 232	1/9/2026 1:11:57 PM						
GP-21 - 232	1/22/2026 2:48:55 PM						
GP-21 - 232	1/23/2026 9:54:58 AM						
GP-21 - 232	1/24/2026 10:20:58 AM						
GP-21 - 232	1/26/2026 7:51:12 AM						
GP-21 - 232	1/27/2026 9:32:54 AM						
GP-21 - 232	1/28/2026 9:39:02 AM						
GP-21 - 232	1/29/2026 1:29:21 PM						
GP-21 - 232	1/30/2026 9:29:36 AM						
GP-21 - 90	1/9/2026 1:02:49 PM						
GP-21 - 90	1/22/2026 2:42:37 PM						
GP-21 - 90	1/23/2026 9:48:26 AM						
GP-21 - 90	1/24/2026 10:08:21 AM						
GP-21 - 90	1/26/2026 7:35:55 AM						
GP-21 - 90	1/27/2026 9:25:11 AM						
GP-21 - 90	1/28/2026 9:31:51 AM						

All LFG Extraction Well Data - January 2026
Chiquita Canyon Landfill

Point Name	Record Date	Init Diff Press [”H2O]	Adj Diff Press [”H2O]	Init Flow [scfm]	Adj Flow [scfm]	Sys Pressure [”H2O]	Adj Avail Press [”H2O]
GP-21 - 90	1/29/2026 1:22:35 PM						
GP-21 - 90	1/30/2026 9:22:11 AM						
GP-22 - 155	1/28/2026 10:22:33 AM						
GP-22 - 305	1/28/2026 10:32:18 AM						
GP-22 - 50	1/28/2026 10:16:44 AM						
GP-23 - 132	1/16/2026 1:28:29 PM						
GP-23 - 35	1/16/2026 1:19:23 PM						
GP-23 - 77	1/16/2026 1:22:50 PM						
GP-24 - 12	1/28/2026 12:37:42 PM						
GP-24 - 40	1/28/2026 12:40:13 PM						
GP-24 - 70	1/28/2026 12:43:11 PM						
GP-5 - 10	1/9/2026 9:43:19 AM						
GP-5 - 10	1/16/2026 9:04:41 AM						
GP-5 - 10	1/23/2026 12:37:45 PM						
GP-5 - 10	1/29/2026 12:54:02 PM						
GP-5 - 45	1/9/2026 9:46:50 AM						
GP-5 - 45	1/16/2026 9:07:38 AM						
GP-5 - 45	1/23/2026 12:41:00 PM						
GP-5 - 45	1/29/2026 12:56:54 PM						
GP-5 - 93	1/9/2026 9:51:35 AM						
GP-5 - 93	1/16/2026 9:11:40 AM						
GP-5 - 93	1/23/2026 12:44:39 PM						
GP-5 - 93	1/29/2026 1:00:23 PM						
GP-6 - 10	1/9/2026 12:30:55 PM						
GP-6 - 10	1/23/2026 10:12:20 AM						
GP-6 - 30	1/9/2026 12:33:17 PM						
GP-6 - 30	1/23/2026 10:14:18 AM						
GP-6 - 60	1/9/2026 12:36:33 PM						
GP-6 - 60	1/23/2026 10:17:56 AM						
GP-7 - 10	1/9/2026 12:46:06 PM						
GP-7 - 10	1/23/2026 10:00:39 AM						
GP-7 - 30	1/9/2026 12:48:40 PM						
GP-7 - 30	1/23/2026 10:03:00 AM						
GP-7 - 60	1/9/2026 12:52:21 PM						
GP-7 - 60	1/23/2026 10:06:20 AM						
GP-8 - 10	1/28/2026 11:56:16 AM						
GP-8 - 120	1/28/2026 12:04:33 PM						
GP-8 - 60	1/28/2026 11:59:46 AM						
GP-9 - 25	1/28/2026 12:15:50 PM						
GP-9 - 55	1/28/2026 12:18:57 PM						
GP-9 - 83	1/28/2026 12:22:38 PM						
GP-A - 10	1/29/2026 9:58:50 AM						

All LFG Extraction Well Data - January 2026
Chiquita Canyon Landfill

Point Name	Record Date	Init Diff Press [”H2O]	Adj Diff Press [”H2O]	Init Flow [scfm]	Adj Flow [scfm]	Sys Pressure [”H2O]	Adj Avail Press [”H2O]
GP-A - 102	1/29/2026 10:08:49 AM						
GP-A - 151.5	1/29/2026 10:13:56 AM						
GP-A - 51	1/29/2026 10:04:15 AM						
H-01 (EXP-01)	1/5/2026 9:12:49 AM	0.083	0.056			-14.64	-14.77
H-01 (EXP-01)	1/28/2026 7:53:47 AM	0.035	0.033			-7.45	-7.78
H-02 (EXP-02)	1/5/2026 9:21:28 AM	7.869	7.662			-14.32	-14.39
H-02 (EXP-02)	1/28/2026 7:58:14 AM	1.674	1.678			-7.27	-7.32
H-03 (EXP-03)	1/5/2026 9:26:02 AM	12.465	12.480			-14.12	-14.04
H-03 (EXP-03)	1/28/2026 8:08:30 AM	6.270	6.269			-7.11	-7.11
H-04 (EXP-04)	1/5/2026 9:32:40 AM	5.699	5.771			-14.80	-14.89
H-04 (EXP-04)	1/28/2026 8:13:14 AM	0.217	0.203			-7.45	-7.45
H-08 (EXP-08)	1/5/2026 9:38:41 AM	10.948	10.965			-12.36	-12.43
H-08 (EXP-08)	1/28/2026 8:38:11 AM	5.269	5.248			-6.80	-6.67
H-10 (EXP-10)	1/5/2026 9:42:33 AM	1.025	1.023			-11.64	-11.66
H-10 (EXP-10)	1/28/2026 8:32:46 AM	0.000	0.173			-6.77	-6.52
H-10 (EXP-10)	1/28/2026 8:34:20 AM	0.334	0.294			-6.46	-6.61
H-101W	1/7/2026 1:23:43 PM	0.000	0.002	0.6	1.2	-10.72	-10.66
H-102A	1/7/2026 1:17:42 PM	0.006	0.008	1.0	1.2	-10.67	-10.51
H-1401W	1/7/2026 1:12:46 PM	0.000	0.004	0.2	0.8	-10.64	-11.04
H-1404C	1/12/2026 8:38:18 AM	0.007	0.007	0.3	0.3	-16.03	-16.04
H-1404C	1/16/2026 3:47:08 PM	0.023	0.161	1.1	2.8	-17.86	
H-1404C	1/16/2026 3:49:02 PM	0.211	0.206	3.2	3.2	-17.83	
H-1405C	1/8/2026 9:55:53 AM	0.136	0.133	4.8	4.8	-5.75	-5.73
H-1405C	1/16/2026 9:33:45 AM	0.021	0.023	1.9	2.0	-7.36	-7.36
H-1406W	1/13/2026 1:38:53 PM	0.556	0.011	9.7	1.3	-9.69	-9.03
H-1406W	1/16/2026 1:07:37 PM	0.009	0.007	1.2	1.1	-12.35	-12.51
H-1408CR	1/12/2026 3:51:50 PM	0.062	5.925	0.8	7.5	-20.06	
H-1408CR	1/12/2026 3:56:29 PM	6.136	6.137	7.5	7.5	-20.09	
H-1408E	1/5/2026 8:40:05 AM	0.057	0.072	1.7	1.9	-15.74	-12.13
H-1408E	1/16/2026 7:42:50 AM	0.024	0.027	2.0	2.1	-17.27	-17.51
H-1408W	1/9/2026 2:45:06 PM	0.055	0.141	6.9	11.0	-14.81	-14.12
H-1409N	1/5/2026 9:18:59 AM	4.125	4.100	4.0	4.0	-16.54	-16.49
H-1409N	1/26/2026 10:38:26 AM	0.838	0.837	1.8	1.8	-4.24	-3.88
H-1410S	1/13/2026 10:08:26 AM	0.052	0.057	3.0	3.1	-12.67	
H-1563N	1/12/2026 9:32:25 AM	0.197	0.219	5.7	6.0	-7.99	-6.51
H-1563N	1/29/2026 12:53:58 PM	0.159	0.144	5.1	4.8	-6.82	-5.52
H-1563S	1/8/2026 9:58:00 AM	0.162	0.161	1.3	1.3	-6.94	-6.98
H-1563S	1/16/2026 9:36:03 AM	0.309	0.309	1.8	1.7	-10.24	-10.23
H-1565E	1/5/2026 8:30:53 AM	0.040	0.032	2.6	2.3	-13.89	-15.40

All LFG Extraction Well Data - January 2026
Chiquita Canyon Landfill

Point Name	Record Date	Init Diff Press [”H2O]	Adj Diff Press [”H2O]	Init Flow [scfm]	Adj Flow [scfm]	Sys Pressure [”H2O]	Adj Avail Press [”H2O]
H-1565E	1/16/2026 7:29:00 AM	0.067	0.102	3.3	4.1	-16.00	-16.72
H-1568N	1/5/2026 8:43:59 AM	0.007	0.055	0.6	1.7	-15.37	-15.26
H-1568N	1/16/2026 7:45:23 AM	0.035	0.102	1.3	2.3	-17.15	-18.31
H-1571S	1/28/2026 8:52:57 AM	-0.136	-0.134	0.0	0.0	-12.52	
H-1572N	1/9/2026 8:53:46 AM	0.102	0.102	2.2	2.2	-24.52	-24.52
H-1572S	1/28/2026 9:03:58 AM	-0.025	-0.023	0.0	0.0	-11.48	
H-1574N	1/13/2026 1:54:23 PM	0.223	0.303			-7.23	-7.25
H-1574N	1/28/2026 9:54:07 AM	0.183	0.212	12.2	13.1	-4.69	-4.88
H-1753S	1/12/2026 9:41:58 AM	0.099	0.094	2.2	2.2	-6.73	-8.28
H-1753S	1/23/2026 9:14:48 AM	0.077	0.060	2.0	1.7	-2.80	-2.93
H-1756S	1/8/2026 9:35:18 AM	0.133	0.133	10.1	10.1	-6.24	-5.98
H-1756S	1/16/2026 9:19:39 AM	0.331	0.325	15.9	15.8	-11.45	-11.31
H-1757S	1/8/2026 9:53:47 AM	0.246	0.240	10.7	10.5	-5.13	-5.06
H-1757S	1/16/2026 9:31:28 AM	0.018	0.014	2.9	2.5	-6.04	-6.03
H-1760S	1/5/2026 9:02:16 AM	0.001	0.019	0.4	1.8	-14.74	-14.96
H-1760S	1/9/2026 1:13:41 PM	0.314	0.379	7.3	8.0	-14.47	-14.58
H-1760S	1/26/2026 1:02:55 PM	0.017	0.006	1.7	1.0	-9.00	-9.45
H-1762N	1/8/2026 8:25:22 AM	0.359	0.598	4.2	5.4	-16.84	-17.04
H-1762N	1/16/2026 7:53:51 AM	0.951	1.083	6.8	7.3	-17.66	-17.06
H-1763N	1/5/2026 7:46:01 AM	1.157	1.126	13.8	13.6	-27.38	-26.89
H-1763S	1/28/2026 7:55:09 AM	0.141	0.180	11.3	12.8	-6.95	
H-1764N	1/12/2026 10:37:39 AM	-0.136	-0.109	0.0	0.0	-28.62	
H-1764S	1/28/2026 8:05:02 AM	0.005	0.003	1.0	0.8	-6.89	
H-1764S	1/28/2026 8:47:32 AM	-0.024	-0.021	0.0	0.0	-12.61	
H-1767N	1/28/2026 1:04:11 PM	0.829	1.050	18.4	20.7	-0.58	
H-1767N	1/28/2026 1:07:16 PM	0.613	0.613	16.3	16.3	-5.45	
H-1769N	1/13/2026 8:31:30 AM	0.001	0.002	0.6	0.8	-12.58	-12.40
H-1769N	1/13/2026 8:33:29 AM	0.006	0.003	1.5	1.1	-12.71	-12.73
H-1769N	1/23/2026 10:00:09 AM	0.021	0.020	1.9	1.8	1.02	1.02
H-1769N	1/23/2026 10:01:01 AM	0.021	0.020	1.9	1.9	1.02	1.02
H-1770A	1/8/2026 1:09:05 PM	0.122	0.113	4.4	4.2	-10.25	-10.89
H-1770A	1/30/2026 3:01:06 PM	0.030	0.018	2.3	1.7	-10.48	-11.82
H-1770N	1/6/2026 7:20:00 AM						
H-1770N	1/6/2026 7:20:00 AM						
H-1770N	1/13/2026 1:04:23 PM	5.090	3.075	6.9	5.4	-8.28	-8.35

All LFG Extraction Well Data - January 2026
Chiquita Canyon Landfill

Point Name	Record Date	Init Diff Press [”H2O]	Adj Diff Press [”H2O]	Init Flow [scfm]	Adj Flow [scfm]	Sys Pressure [”H2O]	Adj Avail Press [”H2O]
H-1770N	1/23/2026 10:09:23 AM	1.905	1.912	4.2	4.3	-4.33	-4.33
H-1770S	1/8/2026 8:39:55 AM	0.409	0.410	2.0	2.0	-6.84	-7.11
H-1770S	1/16/2026 8:59:15 AM	0.023	0.025	0.5	0.5	-9.16	-8.70
H-1771A	1/6/2026 8:41:58 AM	0.646	0.173	10.1	5.2	-13.64	-14.02
H-1771A	1/9/2026 2:04:29 PM	0.475	0.333	8.7	7.3	-14.29	-14.47
H-1771B	1/23/2026 10:07:11 AM	0.014	0.056	0.8	1.7	-9.22	-8.66
H-1771B	1/23/2026 10:10:02 AM	0.058	0.013	1.7	0.8	-8.45	-9.04
H-1774N	1/13/2026 1:24:25 PM	0.475	1.564	19.5	35.1	-6.40	-8.23
H-1774N	1/13/2026 1:25:25 PM	1.476	1.520	34.0	34.5	-8.34	-8.21
H-1774N	1/23/2026 10:15:48 AM	1.748	1.767	36.9	37.0	-4.33	-4.32
H-1801S	1/9/2026 9:22:48 AM	0.010	0.006	0.7	0.6	-25.04	-24.34
H-1802S	1/9/2026 8:50:46 AM	0.030	0.024	5.0	4.5	-25.38	-25.49
H-1803N	1/5/2026 10:19:54 AM	6.903	6.862	67.7	67.5	2.34	2.34
H-1803N	1/5/2026 10:20:00 AM						
H-1803N	1/5/2026 10:20:00 AM						
H-1803N	1/12/2026 9:00:00 AM						
H-1803N	1/12/2026 9:02:04 AM	9.900	9.747	80.7	80.1	0.28	0.32
H-1803N	1/20/2026 9:31:30 AM	0.128	0.128	9.4	9.4	0.97	0.97
H-1803N	1/26/2026 9:26:59 AM	3.711	3.839	50.1	51.0	0.39	0.40
H-1804B	1/12/2026 10:50:04 AM	0.284	-0.064	6.9	0.0	-23.83	
H-1804B	1/12/2026 1:53:03 PM	28.430	28.430	66.5	66.5	-0.34	-0.34
H-1804B	1/29/2026 1:51:01 PM	0.266	0.217	6.6	5.9	-4.91	-5.01
H-1804N	1/6/2026 9:14:13 AM	0.347	0.081	4.1	2.0	-11.90	-12.04
H-1804S	1/12/2026 10:41:13 AM	0.001	0.073	0.3	3.6	-26.22	
H-1805A	1/7/2026 8:04:09 AM	4.077	2.840	55.6	46.5	-25.85	-26.14
H-1805B	1/12/2026 10:15:37 AM	-0.024	-0.023	0.0	0.0	-23.69	
H-1805B	1/29/2026 2:12:56 PM	0.030	0.026	1.2	1.1	-6.77	-7.20
H-1805S	1/29/2026 1:42:14 PM	0.221	0.224	10.1	10.1	-18.43	
H-1806A	1/29/2026 8:53:28 AM	2.501	2.495	4.9	4.9	-6.70	
H-1806B	1/9/2026 9:00:14 AM	0.047	0.090	1.6	2.2	-25.12	-25.11
H-1806N	1/6/2026 9:42:11 AM	0.049	0.069	6.1	7.3	-20.30	-19.74
H-1806S	1/13/2026 8:41:06 AM	0.454	0.471	8.4	8.6	-19.80	-19.81
H-1807A	1/9/2026 12:49:48 PM	9.460	9.464	85.7	85.8	-23.38	-23.43
H-1807N	1/6/2026 10:08:20 AM	0.005	0.007	0.9	1.1	-20.66	-20.50
H-1807S	1/13/2026 7:46:16 AM	0.010	0.010	2.9	2.9	-24.37	-24.40

All LFG Extraction Well Data - January 2026
Chiquita Canyon Landfill

Point Name	Record Date	Init Diff Press [”H2O]	Adj Diff Press [”H2O]	Init Flow [scfm]	Adj Flow [scfm]	Sys Pressure [”H2O]	Adj Avail Press [”H2O]
H-1952S	1/8/2026 9:37:58 AM	13.080	13.571	24.7	25.1	-10.74	-12.21
H-1952S	1/8/2026 9:55:24 AM	3.037	3.636	11.9	13.0	-11.66	-10.38
H-1952S	1/29/2026 2:24:03 PM	-1.491	-1.748	0.0	0.0	-9.33	
H-1953N	1/6/2026 12:43:06 PM	0.054	0.063	3.0	3.2	-17.33	-18.88
H-1955C	1/7/2026 8:11:59 AM	1.658	0.001	15.8	0.4	-25.75	-25.96
H-1955N	1/6/2026 9:20:50 AM	0.033	0.037	2.4	2.5	-14.12	-13.84
H-1956B	1/12/2026 9:45:51 AM	0.096	0.057	6.3	4.9	-26.08	
H-1956N	1/6/2026 9:35:55 AM	0.256	0.161	6.4	5.1	-15.18	-15.29
H-1956N	1/29/2026 8:53:35 AM	0.102	0.093	4.1	3.9	-4.29	-4.12
H-1956S	1/9/2026 8:31:39 AM	0.165	0.137	2.9	2.6	-25.17	-24.93
H-1957B	1/29/2026 8:38:45 AM	-0.021	-0.020	0.0	0.0	-12.38	
H-1957B	1/29/2026 2:39:44 PM	0.008	8.400	1.2	37.6	-17.93	-15.06
H-1957B	1/29/2026 2:40:07 PM	9.548	9.394	40.0	39.6	-17.96	-17.77
H-1957N	1/6/2026 9:46:53 AM	0.087	0.091	3.7	3.8	-19.20	-20.14
H-1957S	1/9/2026 9:26:08 AM	0.044	0.047	1.5	1.6	-26.23	-26.19
H-1958C	1/9/2026 12:45:47 PM	0.024	0.223	2.0	6.1	-23.86	-23.52
H-1958N	1/6/2026 10:09:49 AM	0.090	0.087	0.9	0.9	-21.50	-21.60
H-1958S	1/13/2026 7:36:38 AM	0.778	0.776	11.1	11.1	-24.05	-24.10
H-1962N	1/13/2026 1:12:02 PM	0.000	0.000			-8.28	-8.19
H-1962N	1/21/2026 8:12:28 AM	0.000	0.000			-2.64	-2.62
H-1962N	1/21/2026 8:12:28 AM	0.000	0.000			-2.64	-2.62
H-1962N	1/21/2026 8:12:28 AM	0.000	0.000			-2.64	-2.62
H-1962N	1/23/2026 12:17:37 PM	0.084	0.087			-4.02	-4.02
H-1962N	1/23/2026 12:18:04 PM	0.000	0.012			-4.03	-4.02
H-1963N	1/13/2026 8:42:47 AM	0.014	0.016	2.3	2.5	-10.73	-10.56
H-1963N	1/23/2026 9:54:44 AM	0.021	0.020	4.0	3.9	1.02	1.02
H-1963N	1/23/2026 9:55:02 AM	0.001	0.004	0.6	1.7	1.02	1.02
H-1966N	1/13/2026 1:37:04 PM	0.213	0.219	3.3	3.3	-7.58	-6.40
H-1966N	1/23/2026 1:00:03 PM	3.272	3.546	12.9	13.3	-4.05	-4.35
H-1967E	1/13/2026 10:17:19 AM	0.751	0.768	24.7	25.0	-9.38	-9.51
H-1967W	1/2/2026 12:39:50 PM	1.905	2.051	39.3	40.7	-14.43	-14.58
H-1967W	1/16/2026 12:22:37 PM	1.913	1.915	39.2	39.2	-13.42	-13.38
H-2050E	1/14/2026 10:28:32 AM	-0.054	-0.049	0.0	0.0		
H-2050W	1/14/2026 3:27:47 PM	0.217	0.329	6.1	7.5	-8.56	
H-2051W	1/2/2026 12:30:31 PM	0.102	0.102	9.2	9.2	-13.99	-13.97
H-2051W	1/16/2026 12:18:42 PM	0.120	0.155	9.9	11.2	-12.91	-12.68
H-2053E	1/13/2026 10:12:15 AM	4.794	4.468	60.3	58.3	-14.36	-14.67

All LFG Extraction Well Data - January 2026
Chiquita Canyon Landfill

Point Name	Record Date	Init Diff Press [”H2O]	Adj Diff Press [”H2O]	Init Flow [scfm]	Adj Flow [scfm]	Sys Pressure [”H2O]	Adj Avail Press [”H2O]
H-2053W	1/7/2026 1:27:12 PM	0.028	0.060	4.7	6.9	-10.54	-10.54
H-2055E	1/12/2026 3:30:10 PM	1.036	0.807	13.2	11.7	-20.06	
H-2055E	1/23/2026 12:56:10 PM	-0.021	1.853	0.0	17.7	-5.42	
H-2055E	1/23/2026 12:57:55 PM	3.058	3.058	22.6	22.6	-5.47	
H-2056B	1/14/2026 11:26:04 AM	0.045	0.282	0.7	1.6	-10.68	
H-2056W	1/2/2026 12:32:49 PM	1.985	2.021	40.2	40.6	-13.85	-13.61
H-2056W	1/16/2026 12:16:44 PM	1.114	1.189	30.0	31.0	-12.86	-13.60
H-2057E	1/13/2026 10:14:38 AM	0.680	0.573	5.7	5.2	-8.42	-8.03
H-2057W	1/7/2026 1:03:25 PM	4.916	5.084	62.2	63.2	-8.87	-9.25
H-2058E	1/28/2026 9:35:06 AM	2.023	2.026	9.9	9.9	-6.19	-6.21
H-2058W	1/2/2026 12:36:32 PM	0.076	1.417	8.0	34.1	-13.71	-13.70
H-2058W	1/2/2026 12:37:11 PM	1.575	1.540	36.0	35.5	-13.57	-13.57
H-2058W	1/16/2026 12:15:11 PM	0.945	0.980	27.5	28.1	-12.95	-12.85
H-2059E	1/30/2026 12:43:24 PM	4.847	4.921	0.0	0.0	-9.09	
H-2059W	1/9/2026 2:36:08 PM	4.396	4.514	43.4	44.0	-9.94	-10.03
H-2161E	1/13/2026 11:25:33 AM	1.983	1.971	40.6	40.4	-13.58	
H-2161W	1/9/2026 2:38:13 PM	5.727	5.717	66.7	66.7	-11.07	-10.99
H-2163C	1/5/2026 3:39:02 PM	1.565	1.573	3.8	3.8	-17.70	
H-2163C	1/16/2026 11:05:52 AM	0.724	0.729	2.6	2.6	-14.28	
H-2163W	1/9/2026 2:48:30 PM	0.628	0.499	10.0	8.9	-14.24	-14.29
H-2163W	1/16/2026 12:30:53 PM	1.188	1.386	13.7	14.8	-12.58	-12.62
H-2164E	1/12/2026 3:39:05 PM	0.007	0.007	1.1	1.1	-21.24	
H-2164E	1/23/2026 1:16:10 PM	0.006	1.342	1.0	14.8	-5.24	
H-2164E	1/23/2026 1:16:15 PM	0.006	1.342	1.0	14.8	-5.24	
H-2164E	1/23/2026 1:18:35 PM	0.136	1.392	4.7	14.9	-5.30	
H-2165E	1/13/2026 11:19:10 AM	0.136	0.147	4.7	4.9	-11.77	
H-2165W	1/13/2026 1:27:37 PM	0.603	0.590	10.0	9.7	-9.59	-9.78
H-2165W	1/14/2026 7:45:00 AM						
H-2165W	1/14/2026 7:45:00 AM						
H-2165W	1/16/2026 12:53:25 PM	0.018	0.042	1.7	2.6	-12.56	-11.84
H-2166E	1/14/2026 11:41:01 AM	0.080	0.082	3.6	3.6	-16.53	
H-2168C	1/9/2026 12:58:57 PM	0.030	0.024	5.1	4.5	-24.81	-25.18
H-2168E	1/9/2026 1:18:39 PM	0.290	0.298	6.8	6.9	-24.80	-25.26
H-2169C	1/12/2026 10:04:08 AM	-0.040	-0.006	0.0	0.0	-25.30	
H-2169C	1/12/2026 10:07:11 AM	-0.007	-0.007	0.0	0.0	-25.48	
H-2169E	1/9/2026 1:13:43 PM	0.891	0.891	26.6	26.6	-25.77	-25.77

All LFG Extraction Well Data - January 2026
Chiquita Canyon Landfill

Point Name	Record Date	Init Diff Press [”H2O]	Adj Diff Press [”H2O]	Init Flow [scfm]	Adj Flow [scfm]	Sys Pressure [”H2O]	Adj Avail Press [”H2O]
H-2170N	1/16/2026 1:44:51 PM	3.842	4.193	24.5	25.6	-14.58	-14.04
H-2170S	1/15/2026 9:19:37 AM	0.211	0.260	5.9	6.5	-26.85	-26.76
H-2170S	1/30/2026 1:48:32 PM	0.223	0.265	6.1	6.6	-14.69	-14.56
H-2171A	1/15/2026 1:00:58 PM	0.319	0.355	7.2	7.6	-3.97	-3.94
H-2171B	1/2/2026 3:20:11 PM	0.065	0.065	3.5	3.5	-17.15	
H-2171B	1/2/2026 3:24:53 PM	0.012	0.014	1.5	1.6	-17.04	
H-2171N	1/15/2026 12:41:29 PM	0.020	0.045	1.8	2.7	-16.34	-16.34
H-2171S	1/16/2026 1:46:41 PM	5.630	6.228	29.6	31.1	-14.08	-13.99
H-2272W	1/8/2026 10:12:27 AM	0.499	0.463	8.8	8.5	-13.44	-13.45
H-2272W	1/16/2026 10:12:19 AM	0.520	0.212	9.0	5.8	-18.11	-18.09
H-2273W	1/6/2026 8:15:00 AM						
H-2273W	1/8/2026 10:03:22 AM	0.295	0.297	7.0	7.0	-11.12	-11.37
H-2273W	1/16/2026 9:42:18 AM	0.081	0.081	3.7	3.7	-15.61	-15.54
H-2274B	1/12/2026 12:24:39 PM	0.050	0.052	4.4	4.4	-14.63	
H-2274B	1/29/2026 11:37:18 AM	0.046	0.043	4.3	4.2	-6.36	
H-2274B	1/29/2026 1:40:38 PM	0.047	0.071	4.7	5.7	-6.02	-6.02
H-2274B	1/29/2026 3:10:05 PM	0.079	0.086	3.7	3.8	-7.31	-7.41
H-2274E	1/28/2026 9:07:11 AM	0.003	0.002	0.7	0.6	-12.56	
H-2274W	1/8/2026 9:39:48 AM	0.422	0.422	8.4	8.4	-7.88	-7.88
H-2274W	1/16/2026 9:16:11 AM	0.044	0.041	2.8	2.6	-11.63	-12.21
H-2275E	1/28/2026 7:50:00 AM	0.780	0.369	11.2	7.7	-7.42	
H-2275E	1/29/2026 1:32:44 PM	0.666	0.741	10.3	10.8	-6.04	-5.94
H-2275W	1/8/2026 10:25:13 AM	0.594	0.679	9.7	10.3	-13.42	-13.62
H-2275W	1/16/2026 9:53:33 AM	0.568	0.588	9.4	9.7	-16.76	-17.73
H-2276A	1/5/2026 8:56:58 AM	0.004	0.017	1.3	2.8	-14.02	-13.97
H-2276A	1/23/2026 8:25:41 AM	0.004	0.034	1.3	4.0	-0.17	-0.17
H-2276B	1/5/2026 9:22:43 AM	0.389	0.326	13.6	11.9	-16.35	-16.28
H-2276B	1/26/2026 10:41:11 AM	0.153	0.024	8.2	3.2	-8.81	-8.77
H-2276E	1/29/2026 1:33:15 PM	-0.031	0.469	0.0	19.9	-0.02	
H-2276E	1/29/2026 1:36:26 PM	0.457	0.457	19.6	19.6	-15.14	
H-2276W	1/8/2026 9:51:41 AM	0.165	0.166	5.4	5.4	-7.76	-7.75
H-2276W	1/16/2026 9:29:23 AM	0.267	0.267	6.8	6.8	-8.70	-8.74
H-2277A	1/12/2026 8:13:39 AM	0.016	0.014	1.7	1.6	-15.05	-15.09
H-2277A	1/23/2026 8:37:55 AM	0.033	0.033	2.4	2.4	-5.08	-5.08
H-2277B	1/5/2026 9:35:34 AM	0.121	1.659	4.5	16.5	-15.64	-15.72

All LFG Extraction Well Data - January 2026
Chiquita Canyon Landfill

Point Name	Record Date	Init Diff Press [”H2O]	Adj Diff Press [”H2O]	Init Flow [scfm]	Adj Flow [scfm]	Sys Pressure [”H2O]	Adj Avail Press [”H2O]
H-2277B	1/26/2026 10:29:35 AM	7.187	8.971	34.0	37.8	-8.83	-8.99
H-23 (EXP-23)	1/15/2026 12:49:50 PM	0.032	0.017	3.8	2.8	-17.38	-17.12
H-23 (EXP-23)	1/15/2026 12:50:33 PM	0.020	0.021	3.0	3.1	-17.12	-16.93
H-2301E	1/13/2026 9:03:26 AM	0.369	0.307	17.2	15.7	-11.86	-11.73
H-2301W	1/16/2026 11:29:09 AM	0.002	0.002	0.1	0.1	-13.47	
H-2301W	1/16/2026 11:33:25 AM	0.071	0.033	0.8	0.6	-14.16	
H-2302C	1/14/2026 8:33:16 AM	1.063	1.057	13.5	13.4	-16.35	
H-2302E	1/13/2026 9:13:34 AM	1.164	1.202	30.7	31.2	-5.67	-5.65
H-2302E	1/13/2026 9:21:17 AM	1.228	1.208	31.5	31.2	-5.70	-5.58
H-2303E	1/13/2026 9:18:02 AM	0.130	0.098	10.5	9.1	-5.20	-5.35
H-2303N	1/14/2026 10:43:26 AM	0.492	0.274	5.0	3.8	-13.50	
H-2304S	1/14/2026 8:05:53 AM	8.609	8.354	20.8	20.5	-16.84	
H-2305N	1/16/2026 10:57:41 AM	0.251	0.253	10.8	10.9	-13.78	
H-2305S	1/16/2026 11:12:10 AM	0.065	0.065	3.3	3.3		
H-2306N	1/14/2026 10:18:04 AM	0.898	0.753	20.4	18.7	-16.47	
H-2306S	1/14/2026 9:01:37 AM	0.008	0.010	1.9	2.2	-14.44	
H-2306S	1/16/2026 9:28:29 AM	-0.009	-0.007	0.0	0.0	-16.21	
H-2307S	1/26/2026 2:02:17 PM	1.138	5.988	22.7	51.7	-3.68	-9.67
H-2307S	1/26/2026 2:06:29 PM	5.543	5.397	49.8	49.1	-8.08	-8.07
H-2307S	1/28/2026 10:48:33 AM	3.310	3.266	38.6	38.3	-6.60	-6.40
H-2308S	1/26/2026 1:31:09 PM	1.937	6.425	17.9	32.3	-4.02	-3.68
H-2308S	1/26/2026 1:34:01 PM	6.168	6.149	52.4	52.3	-10.04	-10.03
H-2308S	1/28/2026 10:45:01 AM	2.938	2.922	36.1	36.0	-6.31	-6.34
H-2309N	1/14/2026 2:41:00 PM	-0.006	-0.005	0.0	0.0	-17.56	
H-2309S	1/14/2026 8:18:58 AM	0.375	0.307	17.9	16.2	-16.89	
H-2401S	1/12/2026 12:27:04 PM	0.215	0.249	13.1	14.1	-14.52	-14.64
H-2402N	1/14/2026 10:30:19 AM	5.975	3.319	7.3	5.4	-14.25	
H-2402S	1/12/2026 12:45:02 PM	0.790	0.907	18.7	20.1	-14.85	-14.33
H-2403N	1/14/2026 10:34:55 AM	0.919	0.911	6.6	6.6	-14.27	
H-2403S	1/14/2026 3:17:57 PM	-0.021	-0.010	0.0	0.0	-2.84	
H-2403S	1/14/2026 3:20:59 PM	-0.002	-0.001	0.0	0.0	-13.86	
H-2404N	1/14/2026 3:04:27 PM	0.705	1.112	6.0	7.5	-14.74	
H-2404S	1/16/2026 10:47:06 AM	0.928	0.930	27.9	28.0	-12.65	
H-2405N	1/14/2026 8:56:56 AM	0.830	0.827	6.1	6.1	-14.71	
H-29	1/16/2026 1:41:16 PM	0.181	0.180	2.9	2.9	-14.83	-14.80
H2S Sump 1	1/9/2026 7:04:09 AM						

All LFG Extraction Well Data - January 2026
Chiquita Canyon Landfill

Point Name	Record Date	Init Diff Press [”H2O]	Adj Diff Press [”H2O]	Init Flow [scfm]	Adj Flow [scfm]	Sys Pressure [”H2O]	Adj Avail Press [”H2O]
H2S Sump 1	1/11/2026 7:17:34 AM						
H2S Sump 1	1/13/2026 7:44:37 AM						
H2ST1-IN	1/8/2026 12:28:02 PM	27.709	27.674			0.13	0.00
H2ST1-IN	1/16/2026 1:03:10 PM	23.837	23.830			0.10	0.13
H2ST1-IN	1/16/2026 1:08:00 PM	19.846	19.836			0.20	0.26
H2ST1OUT	1/8/2026 12:51:12 PM	32.581	32.688			0.01	-0.07
H2ST1OUT	1/16/2026 1:05:04 PM	23.864	23.869			0.29	0.29
H2ST2-IN	1/8/2026 12:31:06 PM	27.562	27.643			0.12	0.00
H2ST2-IN	1/16/2026 1:10:04 PM	19.820	19.853			0.31	0.30
H2ST2OUT	1/8/2026 12:48:11 PM	32.320	32.300			-0.06	-0.09
H2ST2OUT	1/16/2026 1:13:31 PM	23.753	23.776			0.18	0.16
H2ST3-IN	1/8/2026 12:33:34 PM	31.851	31.872			0.04	0.04
H2ST3OUT	1/8/2026 12:45:34 PM	32.088	32.043			-0.01	-0.05
H2ST4-IN	1/8/2026 12:36:50 PM	27.464	27.448			0.00	0.00
H2ST4-IN	1/16/2026 1:15:46 PM	19.678	19.709			0.28	0.28
H2ST4OUT	1/8/2026 12:39:12 PM	32.388	32.375			-0.13	-0.13
H2ST4OUT	1/16/2026 1:18:09 PM	23.356	23.310			0.29	0.03
H2ST4OUT	1/22/2026 3:05:56 PM	33.219	33.219			0.00	0.01
H-72	1/15/2026 12:21:27 PM	0.075	0.076	7.9	7.9	-19.68	-20.02
H-74	1/2/2026 3:44:52 PM	0.459	0.562	14.7	16.2	-19.85	
H-75	1/2/2026 1:51:48 PM	0.006	-0.039	2.6			
H-79	1/13/2026 8:13:38 AM	0.041	0.087	5.6	8.2	-23.96	-23.75
HERO-TOX	1/2/2026 10:06:36 AM	0.000	0.000	1785.0	1785.0	0.34	0.34
HERO-TOX	1/4/2026 9:07:30 AM	0.000	0.000	1834.0	1834.0	-0.02	-0.02
HERO-TOX	1/5/2026 11:16:57 AM	0.000	0.000	1786.0	1786.0	0.33	0.33
HERO-TOX	1/6/2026 9:41:09 AM	0.000	0.000	1807.0	1807.0	0.01	0.01
HERO-TOX	1/7/2026 8:21:44 AM	0.000	0.000	1816.0	1816.0	0.10	0.00
HERO-TOX	1/8/2026 10:08:28 AM	0.000	0.000	1804.0	1804.0	0.34	0.34
HERO-TOX	1/9/2026 10:39:33 AM	0.000	0.000	1735.0	1735.0	0.02	0.04
HERO-TOX	1/11/2026 9:15:52 AM	0.000	0.000	1674.0	1674.0	0.22	0.28
HERO-TOX	1/12/2026 8:18:17 AM	0.000	0.000	1753.0	1753.0	0.34	0.31
HERO-TOX	1/12/2026 11:07:08 AM	0.000	0.000	1703.0	1703.0	0.27	0.32
HERO-TOX	1/13/2026 9:44:37 AM			1825.0	1821.0		
HERO-TOX	1/14/2026 7:31:15 AM	0.000	0.000	1836.0	1836.0	0.02	0.03
HERO-TOX	1/15/2026 9:49:09 AM	0.000	0.000	1716.0	1716.0	0.00	0.02
HERO-TOX	1/16/2026 9:33:47 AM	0.000	0.000	1782.0	1782.0	0.61	0.61
HERO-TOX	1/18/2026 10:40:03 AM	0.000	0.000	2155.0	2155.0	0.33	0.33
HERO-TOX	1/19/2026 7:29:33 AM	0.000	0.000	2131.0	2131.0	0.67	0.67
HERO-TOX	1/20/2026 7:29:37 AM	0.000	0.000	93.0	93.0	0.05	0.21
HERO-TOX	1/21/2026 7:38:09 AM	0.000	0.000	2416.0	2416.0	-0.28	-0.21
HERO-TOX	1/21/2026 2:30:00 PM	0.000	0.000	2274.0	2274.0	0.04	0.03

All LFG Extraction Well Data - January 2026
Chiquita Canyon Landfill

Point Name	Record Date	Init Diff Press [”H2O]	Adj Diff Press [”H2O]	Init Flow [scfm]	Adj Flow [scfm]	Sys Pressure [”H2O]	Adj Avail Press [”H2O]
HERO-TOX	1/22/2026 7:54:54 AM	0.000	0.000	2429.0	2429.0	0.17	0.17
HERO-TOX	1/23/2026 8:26:42 AM	0.000	0.000	2173.0	2173.0	0.25	0.25
HERO-TOX	1/25/2026 1:58:28 PM	0.000	0.000	1947.0	1947.0	0.14	0.23
HERO-TOX	1/29/2026 1:56:53 PM	0.000	0.000	2223.0	2223.0	-0.03	-0.04
HERO-TOX	1/30/2026 7:27:29 AM	0.000	0.000	2223.0	2223.0	0.11	0.12
HV-045A NE H2	1/4/2026 8:24:54 AM	27.232	27.091			0.31	0.31
HV-045A NE H2	1/11/2026 12:10:31 PM	27.854	27.854			-0.04	-0.04
LC-6A	1/14/2026 10:13:16 AM	2.077	2.179	10.1	10.4	-16.23	
Leachate Tank	1/9/2026 6:45:39 AM						
Leachate Tank	1/11/2026 6:47:27 AM						
Leachate Tank	1/12/2026 6:59:03 AM						
Leachate Tank	1/13/2026 7:28:31 AM						
Leachate Tank	1/14/2026 7:39:25 AM						
Leachate Tank	1/15/2026 7:10:04 AM						
Leachate Tank	1/17/2026 6:48:54 AM						
Leachate Tank	1/20/2026 6:38:42 AM						
Leachate Tank	1/21/2026 6:39:17 AM						
Leachate Tank	1/27/2026 6:51:12 AM						
Leachate Tank	1/29/2026 8:06:13 AM						
No ID 4 Inch Di	1/13/2026 1:54:46 PM	5.622	5.658	728.9	731.2	-8.05	
No ID 4 Inch Di	1/13/2026 1:58:06 PM						
North Sump 1	1/9/2026 9:17:08 AM						
North Sump 1	1/13/2026 8:13:10 AM						
North Sump 1	1/21/2026 7:51:09 AM						
North Sump 1	1/28/2026 7:39:06 AM						
North Sump 1	1/29/2026 7:49:37 AM						
North Sump 2	1/13/2026 8:13:46 AM						
North Sump 2	1/17/2026 7:24:52 AM						
North Sump 4	1/9/2026 7:16:26 AM						
North Sump 4	1/13/2026 8:14:22 AM						
P-02R	1/5/2026 7:56:56 AM	0.715	0.712	11.2	11.1	-20.02	
P-03R	1/5/2026 7:49:32 AM	0.037	0.052	0.6	0.8	-21.15	
P-04	1/5/2026 8:03:32 AM	0.429	0.422	0.0	0.0		
P-05	1/5/2026 8:10:33 AM	0.451	0.443	0.0	0.0		
P-06R	1/5/2026 8:17:16 AM	0.083	0.088	0.9	0.9	-16.23	
P-07R	1/13/2026 10:29:04 AM	0.261	0.266	1.6	1.6	-14.68	
P-08R	1/5/2026 8:25:04 AM	0.218	0.246	6.1	6.5	-21.43	
P-09	1/5/2026 8:29:27 AM	0.754	0.745	0.0	0.0		
P-10	1/5/2026 8:43:47 AM	2.462	2.709	4.9	5.2	-10.26	
P-11	1/5/2026 8:50:05 AM	-1.619	-2.086	0.0	0.0		
P-12	1/5/2026 12:41:22 PM	-0.033	-0.022	0.0	0.0	-12.44	
P-13	1/5/2026 12:44:54 PM	0.405	0.398	4.8	4.7	-9.88	

All LFG Extraction Well Data - January 2026
Chiquita Canyon Landfill

Point Name	Record Date	Init Diff Press [”H2O]	Adj Diff Press [”H2O]	Init Flow [scfm]	Adj Flow [scfm]	Sys Pressure [”H2O]	Adj Avail Press [”H2O]
P-14	1/5/2026 9:12:59 AM	0.662	0.666	0.0	0.0		
P-15R	1/5/2026 9:17:28 AM	0.473	0.475	2.2	2.2	-13.79	
P-16	1/5/2026 9:34:51 AM	3.314	3.389	0.0	0.0	-13.29	
P-17	1/5/2026 9:49:22 AM	0.832	0.824	0.0	0.0	-12.19	
P-18RD	1/5/2026 9:57:45 AM	-0.014	-0.016	0.0	0.0	-12.90	
P-18RS	1/5/2026 9:54:39 AM	2.667	2.684	5.3	5.3	-12.91	
P-19	1/5/2026 10:03:53 AM	0.477	0.470	9.1	9.1	-11.89	
P-20R	1/5/2026 10:12:00 AM	2.777	3.110	5.3	5.6	-11.49	
P-21	1/5/2026 10:33:49 AM	0.959	0.962	0.0	0.0		
P-21RD	1/5/2026 10:48:51 AM	1.243	1.296	14.5	14.9	-10.90	
P-21RS	1/5/2026 10:44:57 AM	-0.095	-0.093	0.0	0.0	-10.85	
P-22RD	1/9/2026 8:08:54 AM	4.636	4.838	4.3	4.4	-11.61	
P-22RS	1/9/2026 8:05:52 AM	3.353	3.243	52.6	51.7	-11.53	
P-23	1/5/2026 10:39:11 AM	0.032	0.000	0.0	0.0		
P-24	1/5/2026 11:06:24 AM	1.847	1.842	9.7	9.7	-10.38	
P-26	1/8/2026 8:08:08 AM	3.896	3.893	0.0	0.0		
P-27	1/8/2026 8:17:47 AM	1.578	1.581	0.0	0.0		
P-28	1/8/2026 8:27:29 AM	4.973	4.977	0.0	0.0		
P-29R	1/8/2026 8:33:02 AM	-0.025	-0.027	0.0	0.0	-9.84	
P-30R	1/8/2026 9:47:40 AM	1.200	1.303	7.7	8.1	-10.13	
P-32R1	1/8/2026 10:12:18 AM	3.139	3.694	1.6	1.9	-9.41	
P-32R2	1/8/2026 10:23:51 AM	0.274	0.275	3.8	3.8	-8.69	
P-33	1/8/2026 10:38:01 AM	0.036	0.033	0.0	0.0		
P-36	1/8/2026 11:04:45 AM	0.556	0.541	0.0	0.0		
P-37	1/12/2026 8:29:42 AM	0.539	0.524	1.4	1.4	-7.09	
P-38RD	1/12/2026 8:15:00 AM	2.346	1.182	44.3	31.5	-7.49	
P-38RS	1/12/2026 8:12:03 AM	0.624	0.846	10.2	11.9	-7.69	
P-39	1/12/2026 8:04:26 AM	0.002	0.002	0.3	0.3	-9.44	
P-41	1/8/2026 12:51:29 PM	-0.369	-0.125	0.0	0.0		
P-42R	1/8/2026 12:35:07 PM	1.405	1.486	3.7	3.8	-8.82	
P-43	1/8/2026 12:31:49 PM	-4.167	-4.158	0.0	0.0	-9.90	
P-44RD	1/8/2026 12:27:54 PM	0.077	0.118	0.9	1.1	-8.96	
P-44RS	1/8/2026 12:24:51 PM	2.347	1.738	19.2	16.5	-9.21	
P-45RD	1/8/2026 12:19:26 PM	0.082	0.072	2.0	1.9	-9.61	
P-45RS	1/8/2026 12:15:57 PM	0.809	0.813	2.7	2.7	-8.83	
P-46RD	1/8/2026 12:07:32 PM	0.046	0.187	2.8	5.7	-9.81	
P-46RS	1/8/2026 12:09:46 PM	5.941	5.422	30.5	29.1	-10.05	
P-47	1/8/2026 11:59:01 AM	3.850	3.914	0.0	0.0		
P-48	1/9/2026 8:20:54 AM	0.021	0.000	0.0	0.0		
P-49RD	1/9/2026 8:31:50 AM	1.118	0.821	13.6	11.7	-13.66	
P-49RS	1/9/2026 8:28:21 AM	1.487	1.138	25.8	22.6	-13.38	
P-52	1/13/2026 8:37:36 AM	-3.311	-3.379	0.0	0.0		

All LFG Extraction Well Data - January 2026
Chiquita Canyon Landfill

Point Name	Record Date	Init Diff Press [”H2O]	Adj Diff Press [”H2O]	Init Flow [scfm]	Adj Flow [scfm]	Sys Pressure [”H2O]	Adj Avail Press [”H2O]
P-53	1/13/2026 8:34:51 AM	4.469	4.565	14.5	14.7	-14.83	
P-54	1/13/2026 8:25:27 AM	1.036	0.900	0.0	0.0		
P-55	1/13/2026 8:16:36 AM	0.721	0.740	0.0	0.0		
P-56	1/13/2026 8:12:21 AM	-0.065	-0.068	0.0	0.0		
P-57	1/13/2026 8:06:17 AM	-0.012	-0.016	0.0	0.0	-20.06	
P-60R	1/12/2026 8:41:14 AM	0.016	0.014	0.9	0.9	-7.36	
P-61	1/12/2026 10:46:32 AM	0.662	0.569	2.6	2.4	-0.58	
P-61	1/13/2026 11:18:55 AM	4.717	4.258	6.9	6.6	-4.51	
P-65	1/12/2026 8:21:35 AM	2.715	1.706	3.4	2.7	-7.67	
P-71	1/13/2026 8:46:23 AM	0.903	0.900	0.0	0.0		
P-75	1/12/2026 10:37:20 AM	1.144	2.263	14.2	19.9	-7.28	
P-76	1/13/2026 7:47:04 AM	-2.497	-2.496	0.0	0.0	-6.57	
P-79	1/13/2026 12:03:57 PM	-0.026	-0.035	0.0	0.0	-3.84	
PARNEL-INLET	1/2/2026 9:39:24 AM	0.000	0.000	1316.0	1316.0	0.03	0.00
PARNEL-INLET	1/4/2026 9:27:49 AM	0.000	0.000	1330.0	1330.0	0.03	0.02
PARNEL-INLET	1/5/2026 9:57:37 AM	0.000	0.000	1323.0	1323.0	0.29	0.27
PARNEL-INLET	1/6/2026 9:51:53 AM	0.000	0.000	1318.0	1318.0	0.00	0.00
PARNEL-INLET	1/7/2026 8:10:16 AM	0.000	0.000	1324.0	1324.0	0.00	0.00
PARNEL-INLET	1/8/2026 10:15:28 AM	0.000	0.000	1395.0	1395.0	0.34	0.34
PARNEL-INLET	1/9/2026 10:51:02 AM	0.000	0.000	1328.0	1328.0	0.32	0.33
PARNEL-INLET	1/11/2026 9:37:59 AM	0.000	0.000	1310.0	1310.0	-0.02	0.01
PARNEL-INLET	1/12/2026 8:05:44 AM	0.000	0.000	1323.0	1323.0	0.09	0.06
PARNEL-INLET	1/12/2026 11:22:36 AM	0.000	0.000	1320.0	1320.0	0.33	0.33
PARNEL-INLET	1/13/2026 9:42:17 AM	-6.244	-6.182	1310.0	1310.0	5.95	
PARNEL-INLET	1/14/2026 7:38:29 AM	0.000	0.000	1320.0	1320.0	-0.02	0.02
PARNEL-INLET	1/15/2026 9:59:02 AM	0.000	0.000	1339.0	1339.0	0.00	-0.03
PARNEL-INLET	1/18/2026 10:58:56 AM	0.000	0.000	1422.0	1422.0	-0.16	-0.16
PARNEL-INLET	1/19/2026 7:17:23 AM	0.000	0.000	1425.0	1425.0	0.67	0.67
PARNEL-INLET	1/21/2026 7:51:33 AM	0.000	0.000	1540.0	1540.0	-0.22	-0.25
PARNEL-INLET	1/22/2026 8:03:01 AM	0.000	0.000	1544.0	1544.0	0.17	0.17
PARNEL-INLET	1/23/2026 8:16:10 AM	0.000	0.000	1553.0	1553.0	0.25	0.25
PARNEL-INLET	1/25/2026 2:12:48 PM	0.000	0.000	1350.0	1350.0	0.24	0.12
PARNEL-INLET	1/26/2026 12:56:29 PM	0.000	0.000	771.0	771.0	0.33	0.33
PARNEL-INLET	1/29/2026 2:36:50 PM	0.000	0.000	1404.0	1404.0	0.05	0.05
PARNEL-INLET	1/30/2026 9:40:26 AM	0.000	0.000	1369.0	1369.0	0.17	0.16
SC-2000E	1/13/2026 10:26:41 AM	0.234	0.771	3.4	6.2	-12.81	
SC-2501E	1/5/2026 10:05:00 AM						
SC-2501E	1/5/2026 10:05:00 AM						
SC-2501E	1/5/2026 10:07:13 AM	0.821	0.800	11.0	10.9	-19.40	-17.89
SC-2501E	1/5/2026 10:07:51 AM	0.695	0.684	10.1	10.1	-18.97	-18.73

All LFG Extraction Well Data - January 2026
Chiquita Canyon Landfill

Point Name	Record Date	Init Diff Press [”H2O]	Adj Diff Press [”H2O]	Init Flow [scfm]	Adj Flow [scfm]	Sys Pressure [”H2O]	Adj Avail Press [”H2O]
SC-2501E	1/12/2026 8:49:14 AM	22.152	22.109	320.2	321.0	-0.59	-0.68
SC-2501E	1/12/2026 8:51:40 AM	0.054	0.053	16.3	16.1	-24.38	-22.95
SC-2501E	1/20/2026 9:22:01 AM	0.008	0.586	1.0	9.1	-0.71	-0.58
SC-2501E	1/26/2026 9:18:09 AM	13.078	5.692	237.3	158.0	-14.20	-15.04
SC-2501W	1/5/2026 10:30:00 AM						
SC-2501W	1/5/2026 10:30:00 AM						
SC-2501W	1/5/2026 10:32:42 AM	2.284	2.277	18.2	18.1	-14.51	-14.92
SC-2501W	1/12/2026 9:10:41 AM	20.294	19.430	54.0	52.9	-0.41	-0.40
SC-2501W	1/12/2026 9:13:00 AM						
SC-2501W	1/20/2026 9:40:58 AM	1.172	1.221	12.9	13.2	0.01	0.01
SC-2501W	1/20/2026 9:41:22 AM	1.260	1.150	13.4	12.8	-0.04	0.01
SC-2501W	1/26/2026 9:39:42 AM	10.471	5.948	38.7	29.2	-11.16	-12.18
SC-2501W	1/26/2026 9:40:34 AM	6.867	6.667	31.4	31.0	-13.48	-13.37
South Manifolo	1/11/2026 7:30:58 AM						
South Manifolo	1/13/2026 7:47:54 AM						
SP-005 18 East	1/4/2026 8:30:38 AM	25.113	25.257			0.00	-0.04
SP-005 18 East	1/11/2026 12:06:48 PM	26.120	26.138			0.00	0.07
SP-009 20 to L(	1/4/2026 8:46:14 AM	24.839	24.923			0.04	-0.29
SP-009 20 to L(	1/8/2026 12:55:21 PM	24.740	24.779			0.06	0.06
SP-009 20 to L(	1/11/2026 11:51:58 AM	25.618	25.576			-0.02	-0.05
SP-009 20 to L(	1/12/2026 1:10:39 PM	25.147	25.141			-0.34	-0.33
SP-009 20 to L(	1/13/2026 11:40:40 AM			0.0	0.0		
SP-018 20 Nort	1/4/2026 9:14:11 AM	10.935	10.852			-0.03	-0.03
SP-018 20 Nort	1/11/2026 9:25:52 AM	12.595	12.759			-0.13	-0.08
SP-018 20 Nort	1/16/2026 1:30:55 PM	9.311	9.326			0.32	0.33
SP-018 20 Nort	1/22/2026 8:09:07 AM	2.296	2.295			0.43	0.43
SP-018 20 Nort	1/28/2026 12:54:05 PM	5.245	5.206			0.00	0.00
SP-033	1/4/2026 8:43:47 AM	27.764	27.056			0.04	-0.10
SP-033	1/8/2026 12:58:27 PM	27.541	27.589			0.20	0.20
SP-033	1/11/2026 11:55:41 AM	27.259	28.476			-0.11	-0.11
SP-033	1/13/2026 11:42:53 AM			0.0	0.0		
SP-033	1/23/2026 9:57:39 AM	0.010	0.000			-0.33	-3.43
SP-034 NW Top	1/11/2026 9:55:56 AM	12.399	12.308			0.23	0.40
SP-038 ZEECO 1	1/11/2026 9:50:12 AM	14.403	14.427			0.23	0.23
SP-040	1/4/2026 8:35:19 AM	25.308	25.320			-0.02	-0.02
SP-040	1/8/2026 1:01:59 PM	25.421	25.421			0.15	0.15

All LFG Extraction Well Data - January 2026
Chiquita Canyon Landfill

Point Name	Record Date	Init Diff Press [”H2O]	Adj Diff Press [”H2O]	Init Flow [scfm]	Adj Flow [scfm]	Sys Pressure [”H2O]	Adj Avail Press [”H2O]
SP-040	1/11/2026 12:03:01 PM	26.416	26.429			0.31	0.34
SP-040	1/13/2026 11:37:30 AM			0.0	0.0		
SW-10	1/13/2026 12:35:32 PM	0.071	0.000			-7.83	-7.78
SW-115	1/15/2026 9:53:49 AM	1.002	1.002	12.9	12.9	1.01	1.01
SW-1445	1/30/2026 12:56:21 PM	0.013	0.030	3.3	5.0	-2.05	-2.01
SW-1455	1/28/2026 2:01:13 PM	0.018	0.010	3.9	2.9	-1.35	-1.35
SW-1455	1/30/2026 12:59:59 PM	0.005	0.019	2.1	4.0	-2.01	-2.01
SW-154	1/13/2026 12:34:43 PM						
SW-17-135	1/28/2026 1:57:01 PM	0.007	0.009	2.4	2.7	-1.34	-1.35
SW-17-135	1/28/2026 1:59:05 PM	0.012	0.009	3.2	2.8	-1.33	-1.33
SW-187	1/2/2026 7:41:30 AM	0.144	0.149	25.1	25.5	-9.03	-9.03
SW-1930	1/28/2026 1:23:01 PM	0.043	0.046	5.9	6.1	-5.05	-4.84
SW-20	1/13/2026 10:37:27 AM	-0.033	-0.032	0.0	0.0	-15.36	
SW-25	1/28/2026 1:25:00 PM	0.021	0.021	4.2	4.2	-5.00	-5.00
SW-30	1/2/2026 9:07:56 AM	0.336	0.356	20.6	21.2	-9.88	-9.91
SW-32	1/2/2026 9:13:07 AM	9.811	9.825			-9.70	-9.69
SW-64	1/2/2026 9:05:39 AM	0.283	0.284	15.5	15.5	-9.12	-9.19
SW-65	1/15/2026 9:52:16 AM	0.506	0.507	9.0	9.0	-24.69	-24.70
SW-66	1/13/2026 12:33:02 PM	9.881	9.864			-9.76	-9.76
SW-68	1/2/2026 9:10:35 AM	0.314	0.314	16.3	16.3	-9.57	-9.76
SW-7	1/28/2026 1:27:18 PM	0.015	0.019	3.5	4.0	-5.08	-5.05
SW-70	1/2/2026 7:43:33 AM	0.129	0.129	23.3	23.3	-9.03	-9.03
SW-71	1/5/2026 11:19:46 AM	0.008	0.010	0.3	0.3	-10.90	
SW-72	1/8/2026 11:18:48 AM	0.000	-0.012	0.0	0.0	-7.83	
SW-80	1/13/2026 12:43:05 PM	0.040	0.039	2.6	2.6	-11.45	-11.45
SW-9	1/2/2026 7:45:12 AM	0.227	0.145	31.5	25.2	-9.20	-9.03
TANK 7B	1/6/2026 12:15:55 PM	0.780	0.776	163.0	163.0	0.00	0.00
TANK FARM 10	1/6/2026 12:24:56 PM	2.269	2.090	85.4	85.4	0.00	0.00
TANK FARM 13	1/6/2026 12:40:02 PM	22.348	22.343	316.0	316.0	0.00	0.00
TC-1961C	1/28/2026 8:43:28 AM	0.023	0.023	3.4	3.4	-12.99	
TC-1961E	1/13/2026 8:43:26 AM	0.107	0.107	6.9	6.9	-20.42	-20.38
TC-2174	1/5/2026 9:40:00 AM						
TC-2174	1/5/2026 9:40:00 AM						
TC-2174	1/5/2026 9:46:10 AM	2.681	2.682			-8.86	-9.24
TC-2174	1/12/2026 8:31:51 AM	3.636	3.636	50.3	50.3	-18.22	-18.22
TC-2174	1/12/2026 8:35:00 AM						
TC-2174	1/16/2026 1:32:41 PM	4.916	5.518			-12.35	-10.30
TC-2174	1/20/2026 9:11:15 AM	0.000	0.000			0.75	0.73
TC-2174	1/20/2026 9:11:38 AM	0.000	0.000			0.79	0.67

All LFG Extraction Well Data - January 2026
Chiquita Canyon Landfill

Point Name	Record Date	Init Diff Press [”H2O]	Adj Diff Press [”H2O]	Init Flow [scfm]	Adj Flow [scfm]	Sys Pressure [”H2O]	Adj Avail Press [”H2O]
TC-2174	1/26/2026 9:06:21 AM	6.031	6.035	64.6	64.6	-6.87	-6.91
V4-INLET	1/4/2026 8:39:13 AM	24.303	24.238			0.03	0.04
V4-INLET	1/8/2026 1:05:18 PM	24.050	24.050			-0.08	-0.08
V4-INLET	1/11/2026 11:59:07 AM	25.000	25.038			-0.09	-0.13
V4-INLET	1/13/2026 11:27:23 AM			0.0	0.0		
VL-02	1/30/2026 7:25:15 AM	-3.379	-2.489	0.0	0.0	-17.06	
WEST HEADER	1/11/2026 7:03:24 AM						
Zeeco Inlet	1/2/2026 9:33:26 AM	0.000	0.000	1660.0	1660.0	0.00	0.00
Zeeco Inlet	1/4/2026 9:40:45 AM	0.000	0.000	1670.0	1670.0	0.03	0.02
Zeeco Inlet	1/5/2026 10:49:40 AM	0.000	0.000	1605.0	1605.0	0.35	0.32
Zeeco Inlet	1/6/2026 10:08:49 AM	0.000	0.000	1636.0	1636.0	0.00	0.00
Zeeco Inlet	1/7/2026 7:11:27 AM	0.000	0.000	1667.0	1667.0	0.00	0.00
Zeeco Inlet	1/8/2026 10:19:37 AM	0.000	0.000	2029.0	2029.0	0.37	0.35
Zeeco Inlet	1/9/2026 10:56:36 AM	0.000	0.000	2178.0	2178.0	0.33	0.34
Zeeco Inlet	1/11/2026 9:45:27 AM	0.000	0.000	2128.0	2128.0	0.21	0.25
Zeeco Inlet	1/12/2026 7:59:29 AM	0.000	0.000	2117.0	2217.0	0.09	0.06
Zeeco Inlet	1/12/2026 11:16:40 AM	0.000	0.000	2059.0	2059.0	0.33	0.34
Zeeco Inlet	1/13/2026 9:13:40 AM			2097.0	2097.0		
Zeeco Inlet	1/14/2026 7:47:39 AM	0.000	0.000	1969.0	1969.0	-0.16	-0.16
Zeeco Inlet	1/14/2026 12:51:16 PM	0.000	0.000	2035.0	2035.0	0.28	0.26
Zeeco Inlet	1/15/2026 10:11:04 AM	0.000	0.000	2031.0	2031.0	-0.23	-0.19
Zeeco Inlet	1/16/2026 10:08:06 AM	0.000	0.000	1933.0	1933.0	0.61	0.61
Zeeco Inlet	1/18/2026 10:48:21 AM	0.000	0.000	2341.0	2341.0	0.34	0.34
Zeeco Inlet	1/19/2026 7:12:57 AM	0.000	0.000	2461.0	2461.0	0.63	0.64
Zeeco Inlet	1/20/2026 7:54:03 AM	0.000	0.000	2473.0	2473.0	0.28	0.28
Zeeco Inlet	1/21/2026 7:59:08 AM	0.000	0.000	2615.0	2615.0	-0.01	-0.01
Zeeco Inlet	1/22/2026 8:09:41 AM	0.000	0.000	2605.0	2605.0	0.16	0.17
Zeeco Inlet	1/23/2026 8:04:10 AM	0.000	0.000	2456.0	2456.0	0.25	0.25
Zeeco Inlet	1/25/2026 2:21:47 PM	0.000	0.000	2337.0	2337.0	-0.08	-0.07
Zeeco Inlet	1/26/2026 12:43:27 PM	0.000	0.000	2336.0	2336.0	0.33	0.33
Zeeco Inlet	1/29/2026 7:24:28 AM	0.000	0.000	2611.0	2611.0	0.14	0.14
Zeeco Inlet	1/29/2026 4:29:59 PM	0.000	0.000	2398.0	2398.0	0.05	0.05
Zeeco Inlet	1/30/2026 8:02:14 AM	0.000	0.000	2454.0	2454.0	0.12	0.14

All LFG Extraction Well Data - January 2026
Chiquita Canyon Landfill

Point Name	Record Date	Latitude	Longitude	Elev [ft]	Comments
A-01	1/28/2026 2:08:08 PM	34.4312612	-118.6438265	1132	Reduced System Vacuum,No Adjustment Made,
A-02	1/13/2026 10:49:58 AM	34.4319737	-118.6433250	1125	No Adjustment Made
A-03	1/13/2026 10:59:55 AM	34.4320013	-118.6427145	1152	No Adjustment Made
A-04	1/13/2026 11:03:49 AM	34.4323818	-118.6421390	1276	No Adjustment Made
B-01	1/7/2026 12:30:02 PM	34.4338547	-118.6396548	1249	Valve Adjustment:Decreased Flow/Vacuum
B-02R	1/7/2026 12:25:13 PM	34.4335683	-118.6395220	1232	Valve Adjustment:Decreased Flow/Vacuum
B-03R	1/7/2026 12:44:39 PM	34.4337843	-118.6388122	1236	Valve Adjustment:Audible Flow
B-05	1/7/2026 12:39:27 PM	34.4336082	-118.6382613	1225	Valve Adjustment:Decreased Flow/Vacuum
B-06	1/7/2026 12:57:44 PM	34.4339645	-118.6377370	1222	Valve Adjustment:Audible Flow
B-07R	1/8/2026 1:34:10 PM	34.4342780	-118.6374177	1201	Valve Adjustment:Decreased Flow/Vacuum
B-08	1/7/2026 1:12:58 PM	34.4337490	-118.6373175	1229	Valve Adjustment:Decreased Flow/Vacuum
B-09	1/8/2026 1:27:43 PM	34.4342132	-118.6370468	1204	Valve Adjustment:Decreased Flow/Vacuum
B-10	1/8/2026 1:21:15 PM	34.4340147	-118.6365515	1215	Valve Adjustment:Decreased Flow/Vacuum
B-11	1/30/2026 1:20:31 PM	34.4348093	-118.6368935	1161	
B-12	1/7/2026 12:49:54 PM	34.4340302	-118.6385427	1230	Valve Adjustment:Audible Flow,Decreased Flow/Vacuum
B-13	1/8/2026 1:40:18 PM	34.4344235	-118.6379115	1210	Valve Adjustment:Decreased Flow/Vacuum
B-14	1/30/2026 1:23:47 PM	34.4349278	-118.6370425	1138	
BH-GB-1	1/14/2026 11:05:52 AM	34.4292928	-118.6484918	1155	
C-03	1/28/2026 2:12:29 PM	34.4314093	-118.6435932	1171	Reduced System Vacuum,No Adjustment Made,
C-08	1/15/2026 9:29:58 AM	34.4336520	-118.6408625	1206	:Suspect O2 intrusion;Valve Adjustment:Audible Flow;Well Repairs:Sample Port
C-08	1/30/2026 12:33:18 PM	34.4336703	-118.6408413	1211	:RES SEM;Valve Adjustment:Audible Flow,Increased Flow/Vacuum,Reduce Sys. Vac. - Flare Down
C-10	1/15/2026 9:49:51 AM	34.4347272	-118.6411777	1224	
C-10	1/30/2026 12:36:59 PM	34.4347302	-118.6411710	1215	:RES SEM;Valve Adjustment:Audible Flow,Reduce Sys. Vac. - Flare Down
C-11	1/15/2026 10:01:04 AM	34.4352888	-118.6413110	1225	Valve Adjustment:Audible Flow,Increased Flow/Vacuum;Well Condition:Fair
C-12	1/15/2026 10:10:54 AM	34.4359873	-118.6408822	1223	Valve Adjustment:Audible Flow,Increased Flow/Vacuum;Well Condition:Fair
C-15	1/15/2026 10:18:21 AM	34.4362710	-118.6410513	1235	Valve Adjustment:Audible Flow;Well Condition:Fair
C-17B	1/13/2026 1:17:34 PM	34.4373695	-118.6419348	1228	Valve Adjustment:Audible Flow
C-18	1/13/2026 12:54:27 PM	34.4379900	-118.6426238	1233	Valve Adjustment:Valve 100% Open
C-19	1/13/2026 1:08:48 PM	34.4375578	-118.6421638	1227	Valve Adjustment:Valve 100% Open
C-20	1/13/2026 12:59:04 PM	34.4377797	-118.6424080	1237	
C-23	1/13/2026 12:50:43 PM	34.4379517	-118.6426357	1227	Valve Adjustment:Surging Liquid in Header
C-24	1/15/2026 12:14:17 PM	34.4375275	-118.6421357	1239	
C-25	1/13/2026 1:24:36 PM	34.4371072	-118.6416718	1214	Valve Adjustment:Increased Flow/Vacuum
C-26	1/15/2026 10:22:07 AM	34.4366535	-118.6412875	1216	Valve Adjustment:Increased Flow/Vacuum
C-27	1/15/2026 10:15:18 AM	34.4361480	-118.6409928	1227	Valve Adjustment:Audible Flow,Increased Flow/Vacuum;Well Condition:Fair
C-28	1/15/2026 10:03:54 AM	34.4354588	-118.6413797	1235	Valve Adjustment:Audible Flow;Well Condition:Fair
C-29	1/15/2026 9:56:50 AM	34.4348633	-118.6412578	1213	Valve Adjustment:Audible Flow;Well Condition:Fair
C-30	1/15/2026 9:42:13 AM	34.4342505	-118.6412645	1248	Valve Adjustment:Audible Flow;Well Condition:Fair
Cal-Air	1/2/2026 12:56:10 PM	34.4292038	-118.6442605	1102	

All LFG Extraction Well Data - January 2026
Chiquita Canyon Landfill

Point Name	Record Date	Latitude	Longitude	Elev [ft]	Comments
Cal-Air	1/5/2026 7:03:54 AM				
Cal-Air	1/5/2026 12:24:59 PM	34.4293112	-118.6445790	1178	
Cal-Air	1/5/2026 2:05:13 PM	34.4292402	-118.6441498	1184	
Cal-Air	1/8/2026 7:28:43 AM				
Cal-Air	1/9/2026 7:22:28 AM				
Cal-Air	1/12/2026 7:18:00 AM				
Cal-Air	1/12/2026 8:41:14 AM	34.4293002	-118.6440268	1161	
Cal-Air	1/12/2026 2:30:08 PM	34.4291695	-118.6441588	1198	
Cal-Air	1/13/2026 7:23:46 AM				
Cal-Air	1/13/2026 8:04:05 AM				
Cal-Air	1/13/2026 8:04:34 AM	34.4291975	-118.6441312	1155	
Cal-Air	1/13/2026 1:23:53 PM				
Cal-Air	1/13/2026 1:40:12 PM				
Cal-Air	1/14/2026 7:35:04 AM				
Cal-Air	1/14/2026 7:59:58 AM	34.4291587	-118.6442467	1132	
Cal-Air	1/14/2026 2:04:43 PM	34.4291607	-118.6437662	971	
Cal-Air	1/16/2026 8:09:56 AM				
Cal-Air	1/16/2026 9:14:52 AM	34.4291882	-118.6441440	1138	
Cal-Air	1/16/2026 2:55:31 PM	34.4293618	-118.6441042	1155	
Cal-Air	1/23/2026 9:19:44 AM	34.4294242	-118.6444393	1198	
Cal-Air	1/28/2026 7:07:25 AM				
Cal-Air	1/28/2026 11:33:44 AM	34.4293927	-118.6444330	1286	
Cal-Air	1/29/2026 6:45:13 AM				
Cal-Air	1/29/2026 10:26:30 AM	34.4292235	-118.6441288	1234	
Cal-Air	1/29/2026 12:06:50 PM	34.4295207	-118.6446072	1204	
Cal-Air	1/30/2026 6:44:20 AM				
Cal-Air	1/30/2026 12:11:20 PM	34.4292733	-118.6445330	1142	
Cal-CH450% CO	1/2/2026 12:58:11 PM	34.4291768	-118.6442273	1138	
Cal-CH450% CO	1/5/2026 7:01:07 AM				
Cal-CH450% CO	1/5/2026 12:20:59 PM	34.4293507	-118.6444047	1142	
Cal-CH450% CO	1/5/2026 2:07:23 PM	34.4291525	-118.6439513	1060	
Cal-CH450% CO	1/8/2026 7:24:55 AM				
Cal-CH450% CO	1/9/2026 7:17:54 AM				
Cal-CH450% CO	1/12/2026 7:14:09 AM				
Cal-CH450% CO	1/12/2026 8:44:32 AM	34.4292597	-118.6439975	1129	
Cal-CH450% CO	1/12/2026 2:31:54 PM	34.4291037	-118.6441993	1158	
Cal-CH450% CO	1/13/2026 7:21:47 AM				
Cal-CH450% CO	1/13/2026 8:06:53 AM	34.4292312	-118.6441863	1168	
Cal-CH450% CO	1/13/2026 8:09:36 AM				
Cal-CH450% CO	1/13/2026 1:18:24 PM				
Cal-CH450% CO	1/13/2026 1:41:45 PM				
Cal-CH450% CO	1/14/2026 7:32:22 AM				

All LFG Extraction Well Data - January 2026
Chiquita Canyon Landfill

Point Name	Record Date	Latitude	Longitude	Elev [ft]	Comments
Cal-CH450% CO	1/14/2026 8:01:52 AM	34.4290972	-118.6441747	1145	
Cal-CH450% CO	1/14/2026 2:06:40 PM	34.4292880	-118.6444173	1283	
Cal-CH450% CO	1/16/2026 8:07:20 AM				
Cal-CH450% CO	1/16/2026 9:17:20 AM	34.4290612	-118.6440568	1227	
Cal-CH450% CO	1/16/2026 2:57:18 PM	34.4293082	-118.6440855	1152	
Cal-CH450% CO	1/23/2026 9:23:07 AM	34.4294395	-118.6444828	1227	
Cal-CH450% CO	1/28/2026 7:05:33 AM				
Cal-CH450% CO	1/28/2026 11:31:41 AM				
Cal-CH450% CO	1/29/2026 6:42:07 AM				
Cal-CH450% CO	1/29/2026 10:28:38 AM	34.4292293	-118.6440830	1178	
Cal-CH450% CO	1/29/2026 12:03:27 PM	34.4293065	-118.6444128	1178	
Cal-CH450% CO	1/30/2026 6:42:22 AM				
Cal-CH450% CO	1/30/2026 1:04:47 PM	34.4292623	-118.6445332	1152	
Cal-O2 11%	1/2/2026 12:59:53 PM	34.4290765	-118.6442192	1181	
Cal-O2 11%	1/5/2026 7:10:39 AM				
Cal-O2 11%	1/5/2026 12:28:02 PM	34.4293797	-118.6444860	1188	
Cal-O2 11%	1/5/2026 2:09:00 PM	34.4292517	-118.6440012	1030	
Cal-O2 11%	1/8/2026 7:32:57 AM				
Cal-O2 11%	1/9/2026 7:25:20 AM				
Cal-O2 11%	1/12/2026 7:24:19 AM				
Cal-O2 11%	1/12/2026 8:47:19 AM	34.4292447	-118.6440367	1132	
Cal-O2 11%	1/12/2026 2:33:33 PM	34.4291155	-118.6442013	1191	
Cal-O2 11%	1/13/2026 7:43:09 AM				
Cal-O2 11%	1/13/2026 8:05:33 AM				
Cal-O2 11%	1/13/2026 8:10:27 AM	34.4290947	-118.6440865	1184	
Cal-O2 11%	1/13/2026 1:20:42 PM				
Cal-O2 11%	1/13/2026 1:46:48 PM	34.4292515	-118.6441715	1056	
Cal-O2 11%	1/14/2026 7:49:00 AM				
Cal-O2 11%	1/14/2026 8:03:41 AM	34.4291635	-118.6442658	1145	
Cal-O2 11%	1/14/2026 2:08:41 PM	34.4291965	-118.6439793	1148	
Cal-O2 11%	1/16/2026 8:13:05 AM				
Cal-O2 11%	1/16/2026 9:19:01 AM	34.4291908	-118.6442315	1155	
Cal-O2 11%	1/16/2026 2:59:31 PM	34.4292967	-118.6440360	1211	
Cal-O2 11%	1/23/2026 9:26:15 AM	34.4294488	-118.6444675	1201	
Cal-O2 11%	1/28/2026 7:10:15 AM				
Cal-O2 11%	1/28/2026 11:37:39 AM	34.4294130	-118.6445598	1178	
Cal-O2 11%	1/29/2026 6:52:27 AM				
Cal-O2 11%	1/29/2026 10:30:46 AM	34.4291257	-118.6440825	1152	
Cal-O2 11%	1/29/2026 12:11:03 PM	34.4293717	-118.6444937	1207	
Cal-O2 11%	1/30/2026 6:49:41 AM				
Cal-O2 11%	1/30/2026 12:17:51 PM	34.4293233	-118.6445412	1138	
Canyon B	1/7/2026 12:18:52 PM	34.4336537	-118.6402485	1225	

All LFG Extraction Well Data - January 2026
Chiquita Canyon Landfill

Point Name	Record Date	Latitude	Longitude	Elev [ft]	Comments
Canyon Primary	1/2/2026 10:40:12 AM	34.4302942	-118.6442318	1205	
Canyon Primary	1/4/2026 12:37:29 PM	34.4303585	-118.6442678	1152	
Canyon Primary	1/5/2026 7:33:00 AM				
Canyon Primary	1/5/2026 1:25:57 PM	34.4303618	-118.6442323	1127	
Canyon Primary	1/5/2026 2:08:18 PM	34.4302808	-118.6442937	1156	
Canyon Primary	1/6/2026 10:27:01 AM	34.4303187	-118.6443325	1175	
Canyon Primary	1/7/2026 9:31:07 AM	34.4302990	-118.6442805	1133	Valve Adjustment:Reduce Sys. Vac. - Flare Down
Canyon Primary	1/8/2026 9:43:55 AM	34.4302853	-118.6443410	1216	
Canyon Primary	1/9/2026 12:23:03 PM	34.4303022	-118.6442790	1154	
Canyon Primary	1/11/2026 11:38:37 AM	34.4303570	-118.6442993	1151	
Canyon Primary	1/12/2026 9:23:17 AM	34.4303543	-118.6442518	1148	
Canyon Primary	1/12/2026 10:23:53 AM	34.4302885	-118.6443392	1190	
Canyon Primary	1/13/2026 8:36:28 AM	34.4300822	-118.6442680	1224	
Canyon Primary	1/14/2026 8:06:18 AM	34.4302950	-118.6443010	1175	
Canyon Primary	1/15/2026 9:26:00 AM	34.4303642	-118.6442785	1189	Valve Adjustment:Decreased Flow/Vacuum
Canyon Primary	1/16/2026 8:36:11 AM	34.4303182	-118.6442877	1174	
Canyon Primary	1/23/2026 7:40:56 AM	34.4303410	-118.6442737	1162	:2023 running and FL2009 and FL1995 offline
Canyon Primary	1/25/2026 8:06:47 AM	34.4303447	-118.6442720	1164	
Canyon Primary	1/26/2026 1:44:44 PM	34.4302850	-118.6443778	1215	
Canyon Primary	1/29/2026 3:59:02 PM	34.4302353	-118.6443018	1165	
Canyon Primary	1/30/2026 10:38:01 AM	34.4302505	-118.6442262	1169	
Canyon Primary	1/30/2026 3:05:53 PM	34.4303278	-118.6442645	1178	
CV-02	1/15/2026 9:17:00 AM	34.4335682	-118.6413598	1236	Valve Adjustment:Audible Flow;Well Condition:Good
CV-03	1/15/2026 9:14:38 AM	34.4333115	-118.6414633	1237	Valve Adjustment:Audible Flow;Well Condition:Fair
CV-04	1/15/2026 9:12:24 AM	34.4331245	-118.6416592	1229	Valve Adjustment:Audible Flow;Well Condition:Fair
CV-04	1/30/2026 12:23:59 PM	34.4331327	-118.6416393	1226	:RES SEM;Valve Adjustment:Audible Flow,Increased Flow/Vacuum,Reduce Sys. Vac. - Flare Down
CV-05	1/15/2026 9:09:21 AM	34.4328280	-118.6422263	1226	Valve Adjustment:Audible Flow,Increased Flow/Vacuum;Well Condition:Fair
CV-05	1/30/2026 12:19:15 PM	34.4328358	-118.6422083	1220	:RES SEM;Valve Adjustment:Audible Flow,Increased Flow/Vacuum,Reduce Sys. Vac. - Flare Down
CV-06	1/8/2026 12:31:47 PM	34.4326777	-118.6428490	1222	Valve Adjustment:Audible Flow,Increased Flow/Vacuum
CV-09	1/28/2026 1:36:49 PM	34.4317395	-118.6442752	1188	Reduced System Vacuum,No Adjustment Made,
CV-108-52	1/8/2026 8:58:28 AM	34.4334168	-118.6506898	1286	Valve Adjustment:Audible Flow,Decreased Flow/Vacuum;Well Condition:Fair
CV-108-52	1/12/2026 8:20:00 AM				Air Tech Lab
CV-108-52	1/12/2026 8:20:00 AM				Air Tech Lab; [User entered 0.22%]
CV-108-52	1/16/2026 9:09:21 AM	34.4334090	-118.6506812	1289	Valve Adjustment:Audible Flow,Barely Open,Surging Liquid in Header
CV-113	1/5/2026 9:35:00 AM				Air Tech Lab
CV-113	1/5/2026 9:35:00 AM				Air Tech Lab; [User entered 0.12%]
CV-113	1/5/2026 10:25:44 AM	34.4369460	-118.6467258	1329	Valve Adjustment:Increased Flow/Vacuum
CV-113	1/28/2026 9:07:49 AM	34.4369477	-118.6467152	1347	Valve Adjustment:NSPS/EG CAI,High O2,Reduce Sys. Vac. - Flare Down
CV-113	1/28/2026 9:08:34 AM	34.4369562	-118.6467272	1346	Valve Adjustment:High O2,Reduce Sys. Vac. - Flare Down

All LFG Extraction Well Data - January 2026
Chiquita Canyon Landfill

Point Name	Record Date	Latitude	Longitude	Elev [ft]	Comments
CV-114	1/5/2026 9:45:00 AM				AtmAA; [User entered 15.51%]
CV-114	1/5/2026 9:45:00 AM				AtmAA
CV-114	1/5/2026 9:50:00 AM				Air Tech Lab; [User entered 16%]
CV-114	1/5/2026 9:50:00 AM				Air Tech Lab
CV-114	1/5/2026 9:51:07 AM	34.4367115	-118.6476265	1341	:Enhanced Monitoring;Valve Adjustment:NSPS/EG CAI,High Temp,Surging Liquid in Header;Well Condition:Fair
CV-114	1/12/2026 8:25:00 AM				AtmAA
CV-114	1/12/2026 8:29:17 AM	34.4367215	-118.6476195	1344	Valve Adjustment:High Temp
CV-114	1/20/2026 9:05:47 AM	34.4367052	-118.6476360	1336	:Enhanced Monitoring;Valve Adjustment:NSPS/EG CAI,High Temp,Surging Liquid in Header,Reduce Sys. Vac. - Flare Down
CV-114	1/26/2026 9:02:20 AM	34.4367317	-118.6476160	1344	:ENHANCE MONITORING;Valve Adjustment:High Temp
CV-1424	1/7/2026 7:58:41 AM	34.4351152	-118.6450745	1389	
CV-1532A	1/6/2026 9:16:00 AM				
CV-1532A	1/6/2026 9:16:00 AM				
CV-1532A	1/7/2026 8:25:00 AM				AtmAA; [User entered 4.9%]
CV-1532A	1/7/2026 8:25:00 AM				AtmAA
CV-1532A	1/7/2026 8:25:51 AM	34.4338703	-118.6508265	1282	:Enhanced Monitoring;Valve Adjustment:NSPS/EG CAI,High Temp,High O2,Surging Liquid in Well (Watered In);Well Condition:Fair
CV-1532A	1/7/2026 8:27:37 AM	34.4338723	-118.6508305	1273	:Enhanced Monitoring;Valve Adjustment:NSPS/EG CAI,High Temp,High O2,Surging Liquid in Header;Well Comment:Surging;Well Condition:Fair
CV-1532A	1/12/2026 8:10:00 AM				Air Tech Lab
CV-1532A	1/12/2026 8:10:00 AM				Air Tech Lab; [User entered 3.8%]
CV-1532A	1/14/2026 10:01:03 AM	34.4338718	-118.6508163	1282	Valve Adjustment:High Temp,High O2;Well Repairs:Valve
CV-1532A	1/14/2026 10:01:56 AM	34.4338800	-118.6508010	1277	Valve Adjustment:High Temp,High O2;Well Repairs:Valve
CV-1532A	1/14/2026 3:20:04 PM				
CV-1532A	1/16/2026 9:17:59 AM	34.4338823	-118.6508320	1295	:Well hard piped;Valve Adjustment:High O2,Surging Liquid in Well (Watered In)
CV-1532A	1/22/2026 8:29:51 AM	34.4338760	-118.6508080	1272	:Enhanced Monitoring;Valve Adjustment:NSPS/EG CAI,High Temp,Reduce Sys. Vac. - Flare Down;Well Condition:Fair
CV-1532A	1/29/2026 8:55:13 AM	34.4338840	-118.6508267	1280	:Enhance monitoring;Valve Adjustment:High Temp,High O2,Reduce Sys. Vac. - Flare Down
CV-1532A	1/29/2026 8:56:46 AM	34.4338817	-118.6508195	1284	:Enhance monitoring;Valve Adjustment:High Temp,High O2,Reduce Sys. Vac. - Flare Down
CV-1534A-PLR	1/7/2026 8:14:49 AM	34.4336318	-118.6507935	1278	:Enhanced Monitoring;Valve Adjustment:NSPS/EG CAI,High Temp,Surging Liquid in Header;Well Condition:Fair
CV-1534A-PLR	1/7/2026 8:15:00 AM				AtmAA
CV-1534A-PLR	1/7/2026 8:15:00 AM				AtmAA; [User entered 10.21%]
CV-1534A-PLR	1/14/2026 9:48:00 AM	34.4336348	-118.6507848	1279	Valve Adjustment:High Temp,Surging Liquid in Header,Surging Liquid in Well (Watered In)
CV-1534A-PLR	1/22/2026 8:38:23 AM	34.4336417	-118.6508027	1286	:Enhanced Monitoring;Valve Adjustment:NSPS/EG CAI,High Temp,Reduce Sys. Vac. - Flare Down;Well Comment:Vacuum surging
CV-1534A-PLR	1/29/2026 8:49:19 AM	34.4336212	-118.6507962	1287	:Enhance monitoring;Valve Adjustment:High Temp,Surging Liquid in Header,Reduce Sys. Vac. - Flare Down
CV-1535	1/6/2026 7:50:00 AM				Air Tech Lab
CV-1535	1/6/2026 7:50:00 AM				Air Tech Lab; [User entered 1.9%]

All LFG Extraction Well Data - January 2026
Chiquita Canyon Landfill

Point Name	Record Date	Latitude	Longitude	Elev [ft]	Comments
CV-1535	1/8/2026 8:52:22 AM	34.4333243	-118.6503325	1324	Valve Adjustment:Audible Flow,Decreased Flow/Vacuum;Well Condition:Fair
CV-1535	1/16/2026 9:05:22 AM	34.4333252	-118.6503363	1319	Valve Adjustment:Barely Open,Reduce Sys. Vac. - Flare Down
CV-1601D	1/5/2026 3:35:38 PM	34.4310882	-118.6487432	1273	
CV-1601D	1/16/2026 11:01:50 AM	34.4311955	-118.6486132	1375	
CV-1601S	1/5/2026 3:32:03 PM	34.4310312	-118.6486657	1339	NSPS/EG CAI,NSPS/EG CAC,Increased Flow/Vacuum,Opened Valve 1/2 to 1 Turn
CV-1601S	1/5/2026 3:33:36 PM	34.4310167	-118.6487045	1345	
CV-1601S	1/16/2026 10:57:27 AM	34.4309237	-118.6487247	1335	
CV-1604	1/28/2026 8:56:19 AM	34.4320965	-118.6451100	1280	Reduced System Vacuum,No Adjustment Made,
CV-1605	1/12/2026 3:42:04 PM	34.4319532	-118.6459773	1322	
CV-1701D	1/13/2026 8:30:06 AM	34.4335882	-118.6433483	1298	Valve Adjustment:Audible Flow;Well Condition:Fair
CV-1701S	1/13/2026 8:21:14 AM	34.4335932	-118.6433387	1307	Valve Adjustment:NSPS/EG CAI,High Temp,Decreased Flow/Vacuum;Well Condition:Fair
CV-1701S	1/13/2026 8:27:16 AM	34.4336005	-118.6433350	1305	Valve Adjustment:NSPS/EG CAC,Audible Flow;Well Condition:Fair
CV-1701S	1/30/2026 1:05:41 PM	34.4335927	-118.6433380	1305	:RES SEM;Valve Adjustment:NSPS/EG CAI,High Temp,Reduce Sys. Vac. - Flare Down
CV-1701S	1/30/2026 1:07:00 PM	34.4335947	-118.6433343	1306	:RES SEM;Valve Adjustment:NSPS/EG CAI,High Temp,Reduce Sys. Vac. - Flare Down
CV-1901	1/13/2026 1:57:24 PM	34.4357150	-118.6508028	1309	
CV-1901	1/23/2026 12:39:48 PM	34.4357005	-118.6508295	1337	Valve Adjustment:Reduce Sys. Vac. - Flare Down
CV-1902A	1/6/2026 7:40:00 AM				Air Tech Lab
CV-1902A	1/6/2026 7:40:00 AM				Air Tech Lab; [User entered 18%]
CV-1902A	1/7/2026 9:05:00 AM				AtmAA; [User entered 14.715%]
CV-1902A	1/7/2026 9:05:00 AM				AtmAA
CV-1902A	1/7/2026 9:08:28 AM	34.4346197	-118.6503150	1308	:Enhanced Monitoring;Valve Adjustment:NSPS/EG CAI,High Temp,Positive Static Press.,Increased Flow/Vacuum;Well Condition:Fair
CV-1902A	1/7/2026 9:09:05 AM	34.4346230	-118.6503145	1316	:Enhanced Monitoring;Valve Adjustment:NSPS/EG CAI,High Temp,Surging Liquid in Header;Well Condition:Fair
CV-1902A	1/14/2026 12:18:39 PM	34.4346230	-118.6503200	1316	Valve Adjustment:High Temp
CV-1902A	1/22/2026 9:30:49 AM	34.4346007	-118.6503098	1305	:Enhanced Monitoring;Valve Adjustment:NSPS/EG CAI,High Temp,Positive Static Press.,Valve 100% Open,Reduce Sys. Vac. - Flare Down
CV-1902A	1/22/2026 9:31:25 AM	34.4346047	-118.6503112	1308	Valve Adjustment:NSPS/EG CAI,High Temp,Positive Static Press.,Valve 100% Open,Reduce Sys. Vac. - Flare Down
CV-1902A	1/29/2026 9:15:10 AM	34.4345935	-118.6502935	1320	:Enhance monitoring;Valve Adjustment:High Temp,Reduce Sys. Vac. - Flare Down
CV-1905	1/5/2026 7:41:24 AM	34.4334918	-118.6460180	1391	
CV-2001	1/6/2026 9:06:00 AM				
CV-2001	1/6/2026 9:07:00 AM				
CV-2001	1/8/2026 7:52:00 AM				Air Tech Lab; [User entered 1.4%]
CV-2001	1/8/2026 7:52:00 AM				Air Tech Lab
CV-2001	1/13/2026 1:20:58 PM	34.4322890	-118.6505800	1252	Valve Adjustment:NSPS/EG CAI,High O2,Valve 100% Open,Reduce Sys. Vac. - Flare Down;Well Condition:Fair
CV-2001	1/13/2026 1:24:15 PM	34.4323073	-118.6505575	1250	Valve Adjustment:NSPS/EG CAI,High O2,Decreased Flow/Vacuum,Reduce Sys. Vac. - Flare Down;Well Condition:Fair

All LFG Extraction Well Data - January 2026
Chiquita Canyon Landfill

Point Name	Record Date	Latitude	Longitude	Elev [ft]	Comments
CV-2001	1/16/2026 1:02:36 PM	34.4322767	-118.6505603	1268	Valve Adjustment:NSPS/EG CAI,High O2,Decreased Flow/Vacuum,Reduce Sys. Vac. - Flare Down;Well Condition:Fair
CV-2001	1/16/2026 1:03:06 PM	34.4322793	-118.6505622	1271	Valve Adjustment:NSPS/EG CAI,High O2,Barely Open,Reduce Sys. Vac. - Flare Down
CV-2002	1/8/2026 8:00:00 AM				Air Tech Lab
CV-2002	1/8/2026 8:00:00 AM				Air Tech Lab; [User entered 9.4%]
CV-2002	1/13/2026 1:11:16 PM	34.4328213	-118.6511712	1281	:unable to reach system safely;Valve Adjustment:Audible Flow,Barely Open,Reduce Sys. Vac. - Flare Down;Well Condition:Fair
CV-2002	1/28/2026 10:14:41 AM	34.4327863	-118.6511700	1276	Valve Adjustment:Barely Open,Reduce Sys. Vac. - Flare Down;Well Comment:no system port
CV-2003	1/8/2026 9:02:05 AM	34.4334213	-118.6507203	1283	Valve Adjustment:Audible Flow,Decreased Flow/Vacuum;Well Condition:Good
CV-2003	1/16/2026 9:12:34 AM	34.4334117	-118.6507280	1292	Valve Adjustment:Barely Open,Reduce Sys. Vac. - Flare Down
CV-2006	1/7/2026 9:20:00 AM				AtmAA
CV-2006	1/7/2026 9:20:00 AM				AtmAA; [User entered 17.49%]
CV-2006	1/7/2026 9:20:48 AM	34.4352248	-118.6506697	1325	:Enhanced Monitoring;Valve Adjustment:NSPS/EG CAI,Audible Flow,High Temp,Surging Liquid in Header;Well Condition:Fair
CV-2006	1/14/2026 12:29:49 PM	34.4352525	-118.6506577	1313	:Enhanced Monitoring;Valve Adjustment:NSPS/EG CAI,High Temp
CV-2006	1/22/2026 9:39:54 AM	34.4352358	-118.6506490	1311	:Enhanced Monitoring;Valve Adjustment:NSPS/EG CAI,High Temp,Reduce Sys. Vac. - Flare Down
CV-2006	1/29/2026 9:28:39 AM	34.4352198	-118.6506452	1323	:Enhance monitoring;Valve Adjustment:High Temp,Reduce Sys. Vac. - Flare Down
CV-2007	1/5/2026 10:05:00 AM				Air Tech Lab
CV-2007	1/5/2026 10:05:00 AM				Air Tech Lab; [User entered 1.8%]
CV-2007	1/6/2026 7:54:27 AM	34.4361538	-118.6469798	1390	
CV-2007	1/6/2026 8:44:00 AM				
CV-2007	1/6/2026 8:45:00 AM				
CV-2007	1/28/2026 10:10:17 AM	34.4361642	-118.6470090	1391	Valve Adjustment:Barely Open,Reduce Sys. Vac. - Flare Down
CV-2008	1/6/2026 8:48:24 AM	34.4362178	-118.6462442	1376	
CV-2008	1/9/2026 2:09:04 PM	34.4362333	-118.6462278	1367	:RES SEM;Valve Adjustment:Audible Flow;Well Condition:Fair
CV-2009	1/6/2026 9:28:43 AM	34.4362683	-118.6452550	1364	Valve Adjustment:NSPS/EG CAI,High Temp,Decreased Flow/Vacuum
CV-2009	1/6/2026 9:29:43 AM	34.4362462	-118.6452537	1364	Valve Adjustment:NSPS/EG CAC
CV-2009	1/30/2026 9:53:37 AM	34.4362615	-118.6452745	1374	:RES SEM;Valve Adjustment:NSPS/EG CAI,High Temp,Increased Flow/Vacuum,Reduce Sys. Vac. - Flare Down
CV-2009	1/30/2026 9:55:28 AM	34.4362640	-118.6452505	1375	Valve Adjustment:NSPS/EG CAI,High Temp,Reduce Sys. Vac. - Flare Down
CV-2009A	1/29/2026 4:09:45 PM	34.4360533	-118.6452637	1414	NSPS/EG CAI,NSPS/EG CAC,Increased Flow/Vacuum,Opened Valve 1/2 to 1 Turn,Positive Static Press.,
CV-2009A	1/29/2026 4:13:43 PM	34.4360110	-118.6451778	1460	
CV-2010	1/14/2026 11:46:22 AM	34.4357712	-118.6435285	1506	
CV-2010A	1/12/2026 10:32:45 AM				
CV-2010A	1/14/2026 12:08:00 PM	34.4356757	-118.6436132	1414	
CV-2010A	1/14/2026 12:11:26 PM	34.4358120	-118.6436200	1335	
CV-2011	1/28/2026 9:35:52 AM	34.4342408	-118.6435222	1348	Reduced System Vacuum,No Adjustment Made,
CV-2011A	1/30/2026 8:21:59 AM	34.4345587	-118.6431645	1332	Valve Adjustment:High Temp

All LFG Extraction Well Data - January 2026
Chiquita Canyon Landfill

Point Name	Record Date	Latitude	Longitude	Elev [ft]	Comments
CV-2011A	1/30/2026 8:24:09 AM	34.4345467	-118.6431583	1322	Valve Adjustment:NSPS/EG CAI,High Temp,Decreased Flow/Vacuum
CV-2011A	1/30/2026 9:40:51 AM	34.4345447	-118.6431552	1346	:RES SEM;Valve Adjustment:NSPS/EG CAI,High Temp,Increased Flow/Vacuum,Reduce Sys. Vac. - Flare Down
CV-2011A	1/30/2026 9:42:21 AM	34.4345470	-118.6431563	1348	Valve Adjustment:NSPS/EG CAI,High Temp,Reduce Sys. Vac. - Flare Down
CV-2012	1/14/2026 11:56:37 AM	34.4349482	-118.6432745	1348	NSPS/EG CAI,Audible Flow,
CV-2012	1/14/2026 11:56:42 AM	34.4350098	-118.6432458	1342	
CV-2012	1/14/2026 11:58:44 AM	34.4350612	-118.6432622	1325	
CV-2201-PLR	1/6/2026 10:00:00 AM	34.4355705	-118.6488525	1355	:Enhanced Monitoring;Valve Adjustment:NSPS/EG CAI,Audible Flow,High Temp,Surging Liquid in Header;Well Condition:Fair
CV-2201-PLR	1/12/2026 10:31:45 AM	34.4355660	-118.6488563	1366	Valve Adjustment:High Temp
CV-2201-PLR	1/12/2026 10:34:00 AM				AtmAA
CV-2201-PLR	1/20/2026 12:33:27 PM	34.4356052	-118.6488857	1364	:Enhanced Monitoring;Valve Adjustment:NSPS/EG CAI,High Temp,Reduce Sys. Vac. - Flare Down;Well Condition:Fair
CV-2201-PLR	1/28/2026 10:33:38 AM	34.4355550	-118.6488363	1356	:Enhance monitoring;Valve Adjustment:High Temp
CV-2204-PLR	1/6/2026 8:50:00 AM				AtmAA; [User entered 12.06%]
CV-2204-PLR	1/6/2026 8:50:00 AM				AtmAA
CV-2204-PLR	1/6/2026 8:51:53 AM	34.4357838	-118.6474535	1358	:Enhanced Monitoring;Valve Adjustment:NSPS/EG CAI,High Temp,Surging Liquid in Header;Well Condition:Fair
CV-2204-PLR	1/13/2026 8:12:38 AM	34.4357762	-118.6474620	1364	Valve Adjustment:High Temp
CV-2204-PLR	1/20/2026 8:25:21 AM	34.4357777	-118.6474762	1366	:Enhanced Monitoring;Valve Adjustment:NSPS/EG CAI,High Temp,Reduce Sys. Vac. - Flare Down;Well Condition:Fair
CV-2204-PLR	1/26/2026 8:15:24 AM	34.4357882	-118.6474668	1366	:ENHANCE MONITORING;Valve Adjustment:High Temp
CV-2205	1/7/2026 1:23:04 PM	34.4342465	-118.6440952	1370	:Enhanced Monitoring;Valve Adjustment:NSPS/EG CAC,Audible Flow
CV-2206-PLR	1/14/2026 9:21:02 AM	34.4360465	-118.6483728	1340	Valve Adjustment:High O2
CV-2206-PLR	1/29/2026 1:37:22 PM	34.4360698	-118.6483998	1364	
CV-2207	1/29/2026 3:58:53 PM	34.4360013	-118.6442362	1398	
CV-2208A	1/30/2026 8:42:41 AM	34.4365612	-118.6449473	1336	
CV-2301	1/6/2026 7:40:00 AM				AtmAA
CV-2301	1/6/2026 7:54:50 AM	34.4334928	-118.6492248	1358	:Enhanced Monitoring;Valve Adjustment:NSPS/EG CAI,Audible Flow,High Temp,Increased Flow/Vacuum;Well Condition:Fair
CV-2301	1/6/2026 7:55:00 AM				AtmAA; [User entered 12.06%]
CV-2301	1/6/2026 10:15:00 AM				AtmAA
CV-2301	1/12/2026 8:35:00 AM				Air Tech Lab; [User entered 14%]
CV-2301	1/12/2026 8:35:00 AM				Air Tech Lab
CV-2301	1/13/2026 9:19:57 AM	34.4335002	-118.6492305	1347	Valve Adjustment:High Temp
CV-2301	1/21/2026 7:54:47 AM	34.4334753	-118.6492295	1356	:Enhance Monitoring;Valve Adjustment:NSPS/EG CAI,High Temp,Reduce Sys. Vac. - Flare Down
CV-2301	1/28/2026 10:04:41 AM	34.4334973	-118.6492323	1352	:Enhance monitoring;Valve Adjustment:High Temp
CV-2302	1/12/2026 8:40:00 AM				Air Tech Lab; [User entered 1.6%]
CV-2302	1/12/2026 8:40:00 AM				Air Tech Lab
CV-2302	1/12/2026 9:46:01 AM	34.4340510	-118.6492172	1358	
CV-2302	1/23/2026 7:48:54 AM	34.4340348	-118.6492113	1351	Valve Adjustment:Audible Flow,Reduce Sys. Vac. - Flare Down
CV-2303	1/6/2026 12:45:00 PM				AtmAA
CV-2303	1/6/2026 12:45:00 PM				AtmAA; [User entered 14.67%]

All LFG Extraction Well Data - January 2026
Chiquita Canyon Landfill

Point Name	Record Date	Latitude	Longitude	Elev [ft]	Comments
CV-2303	1/6/2026 12:45:58 PM	34.4353932	-118.6496892	1367	:Enhanced Monitoring;Valve Adjustment:NSPS/EG CAI,Audible Flow,High Temp,Positive Static Press.,Increased Flow/Vacuum;Well Condition:Fair
CV-2303	1/6/2026 12:46:57 PM	34.4353820	-118.6496943	1362	:Enhanced Monitoring;Valve Adjustment:NSPS/EG CAI,Audible Flow,High Temp;Well Condition:Fair
CV-2303	1/13/2026 10:25:15 AM	34.4353457	-118.6496807	1343	Valve Adjustment:High Temp
CV-2303	1/14/2026 8:40:00 AM				Air Tech Lab
CV-2303	1/14/2026 8:40:00 AM				Air Tech Lab; [User entered 16%]
CV-2303	1/21/2026 12:22:33 PM	34.4354082	-118.6497020	1356	:Enhance Monitoring;Valve Adjustment:NSPS/EG CAI,High Temp,Valve 100% Open,Reduce Sys. Vac. - Flare Down
CV-2303	1/21/2026 12:23:12 PM	34.4353872	-118.6497098	1361	Valve Adjustment:NSPS/EG CAI,High Temp,Positive Static Press.,Reduce Sys. Vac. - Flare Down
CV-2303	1/28/2026 1:12:07 PM	34.4353627	-118.6496590	1353	:Enhance monitoring;Valve Adjustment:High Temp,Reduce Sys. Vac. - Flare Down
CV-2303	1/28/2026 1:14:22 PM	34.4353717	-118.6496715	1364	:Enhance monitoring;Valve Adjustment:High Temp,Reduce Sys. Vac. - Flare Down
CV-2304	1/6/2026 8:10:28 AM	34.4345587	-118.6487537	1344	Valve Adjustment:NSPS/EG CAI,Positive Static Press.,Valve 100% Open,Surging Liquid in Well (Watered In);Well Condition:Fair
CV-2304	1/6/2026 8:10:52 AM	34.4345497	-118.6487555	1342	Valve Adjustment:NSPS/EG CAI,Positive Static Press.,Valve 100% Open
CV-2304	1/30/2026 8:34:33 AM	34.4348325	-118.6488668	1362	NSPS/EG CAI,High O2,Reduced System Vacuum
CV-2304	1/30/2026 8:36:22 AM	34.4345868	-118.6487875	1365	NSPS/EG CAI,High O2,Reduced System Vacuum
CV-2305	1/6/2026 1:10:00 PM				AtmAA; [User entered 8.02%]
CV-2305	1/6/2026 1:10:00 PM				AtmAA
CV-2305	1/6/2026 1:10:34 PM	34.4352467	-118.6465352	1377	:Enhanced Monitoring;Valve Adjustment:NSPS/EG CAI,Audible Flow,High Temp,Barely Open;Well Condition:Fair
CV-2305	1/12/2026 1:21:38 PM	34.4352242	-118.6465298	1393	Valve Adjustment:High Temp
CV-2305	1/12/2026 1:24:00 PM				AtmAA
CV-2305	1/15/2026 7:55:00 AM				Air Tech Lab; [User entered 8.1%]
CV-2305	1/15/2026 7:55:00 AM				Air Tech Lab
CV-2305	1/21/2026 9:53:15 AM	34.4352198	-118.6465372	1406	:Enhance Monitoring;Valve Adjustment:NSPS/EG CAI,High Temp,Valve 100% Open,Reduce Sys. Vac. - Flare Down
CV-2305	1/21/2026 9:56:05 AM	34.4352130	-118.6465312	1392	Valve Adjustment:NSPS/EG CAI,Positive Static Press.,Valve 100% Open,Reduce Sys. Vac. - Flare Down
CV-2306	1/6/2026 8:44:07 AM	34.4360888	-118.6478167	1365	:Enhanced Monitoring;Valve Adjustment:NSPS/EG CAI,High Temp,Surging Liquid in Header;Well Condition:Fair
CV-2306	1/6/2026 8:45:00 AM				AtmAA
CV-2306	1/6/2026 8:45:00 AM				AtmAA; [User entered 9.33%]
CV-2306	1/13/2026 8:16:52 AM	34.4360883	-118.6478102	1369	Valve Adjustment:High Temp,Surging Liquid in Header,Surging Liquid in Well (Watered In)
CV-2306	1/20/2026 8:32:54 AM	34.4360870	-118.6478060	1360	:Enhanced Monitoring;Valve Adjustment:NSPS/EG CAI,High Temp,Surging Liquid in Header,Reduce Sys. Vac. - Flare Down;Well Condition:Fair
CV-2306	1/26/2026 8:20:12 AM	34.4360867	-118.6478178	1361	:ENHANCE MONITORING;Valve Adjustment:High Temp,Surging Liquid in Header
CV-2308-PLR	1/6/2026 9:50:00 AM				AtmAA; [User entered 12.04%]
CV-2308-PLR	1/6/2026 9:50:00 AM				AtmAA
CV-2308-PLR	1/6/2026 9:54:24 AM	34.4358928	-118.6489030	1356	:Enhanced Monitoring;Valve Adjustment:NSPS/EG CAI,Audible Flow,High Temp;Well Condition:Fair

All LFG Extraction Well Data - January 2026
Chiquita Canyon Landfill

Point Name	Record Date	Latitude	Longitude	Elev [ft]	Comments
CV-2308-PLR	1/12/2026 10:28:33 AM	34.4358942	-118.6489075	1369	
CV-2308-PLR	1/20/2026 12:26:07 PM	34.4358888	-118.6489202	1356	:Enhanced Monitoring;Valve Adjustment:NSPS/EG CAI,High Temp,Reduce Sys. Vac. - Flare Down;Well Condition:Fair
CV-2308-PLR	1/29/2026 10:23:38 AM	34.4358992	-118.6488775	1358	:Enhance monitoring;Valve Adjustment:NSPS/EG CAI,Positive Static Press.,Reduce Sys. Vac. - Flare Down
CV-2308-PLR	1/29/2026 10:24:09 AM	34.4359003	-118.6489003	1359	:Enhance monitoring;Valve Adjustment:NSPS/EG CAI,Positive Static Press.,Reduce Sys. Vac. - Flare Down
CV-2310-PLR	1/6/2026 10:12:54 AM	34.4354175	-118.6490277	1354	Valve Adjustment:NSPS/EG CAI,Audible Flow,High Temp;Well Condition:Fair
CV-2310-PLR	1/6/2026 10:15:00 AM				AtmAA; [User entered 12.82%]
CV-2310-PLR	1/12/2026 10:36:37 AM	34.4354155	-118.6490410	1349	Valve Adjustment:High Temp
CV-2310-PLR	1/12/2026 10:38:00 AM				AtmAA
CV-2310-PLR	1/20/2026 12:40:09 PM	34.4354285	-118.6490528	1368	:Enhanced Monitoring;Valve Adjustment:NSPS/EG CAI,High Temp,Reduce Sys. Vac. - Flare Down;Well Condition:Fair
CV-2310-PLR	1/28/2026 10:43:27 AM	34.4354067	-118.6490485	1353	:Enhance monitoring;Valve Adjustment:High Temp
CV-2311	1/15/2026 12:21:14 PM	34.4363430	-118.6498848	1379	Valve Adjustment:NSPS/EG CAI,High Temp
CV-2311	1/15/2026 12:22:33 PM	34.4363242	-118.6498648	1385	Valve Adjustment:High Temp,Surging Liquid in Header
CV-2311	1/20/2026 10:22:33 AM	34.4363348	-118.6498875	1375	:Enhanced Monitoring;Valve Adjustment:NSPS/EG CAI,Positive Static Press.,Reduce Sys. Vac. - Flare Down
CV-2311	1/20/2026 10:22:52 AM	34.4363442	-118.6498920	1377	Valve Adjustment:NSPS/EG CAI,Positive Static Press.,Reduce Sys. Vac. - Flare Down
CV-2312	1/15/2026 7:35:00 AM				Air Tech Lab
CV-2312	1/15/2026 7:35:00 AM				Air Tech Lab; [User entered 14%]
CV-2314	1/6/2026 8:37:25 AM	34.4346652	-118.6466955	1363	Valve Adjustment:NSPS/EG CAI,High Temp,Decreased Flow/Vacuum
CV-2314	1/6/2026 8:38:25 AM	34.4346617	-118.6467023	1380	Valve Adjustment:High Temp
CV-2314	1/6/2026 9:36:00 AM				
CV-2314	1/6/2026 9:36:00 AM				
CV-2314	1/12/2026 9:55:00 AM				Air Tech Lab; [User entered 13%]
CV-2314	1/12/2026 9:55:00 AM				Air Tech Lab
CV-2314	1/29/2026 9:27:18 AM	34.4346483	-118.6466315	1424	Reduced System Vacuum,No Adjustment Made,NSPS/EG CAI,No Flow Measurement,High Temp,
CV-2314	1/29/2026 9:30:30 AM	34.4344812	-118.6466798	1355	Reduced System Vacuum,No Adjustment Made,High Temp,NSPS/EG CAI,No Flow Measurement,
CV-2315	1/13/2026 8:20:00 AM				Air Tech Lab
CV-2315	1/13/2026 8:20:00 AM				Air Tech Lab; [User entered 12%]
CV-2316	1/6/2026 9:00:00 AM				
CV-2316	1/6/2026 9:00:00 AM				
CV-2316	1/6/2026 1:38:42 PM	34.4360657	-118.6463608	1379	
CV-2319	1/6/2026 1:41:48 PM	34.4360568	-118.6463750	1354	
CV-2319	1/7/2026 8:19:37 AM	34.4353017	-118.6457808	1392	Valve Adjustment:NSPS/EG CAI,High Temp,Decreased Flow/Vacuum
CV-2319	1/7/2026 8:21:37 AM	34.4352993	-118.6457857	1391	Valve Adjustment:High Temp,Surging Liquid in Header
CV-2321	1/23/2026 8:13:30 AM	34.4346503	-118.6453625	1379	Valve Adjustment:Decreased Flow/Vacuum
CV-2322	1/12/2026 12:39:01 PM	34.4352677	-118.6475132	1367	Valve Adjustment:High Temp
CV-2322	1/12/2026 12:40:00 PM				AtmAA
CV-2322	1/13/2026 8:26:36 AM	34.4352838	-118.6475240	1370	

All LFG Extraction Well Data - January 2026
Chiquita Canyon Landfill

Point Name	Record Date	Latitude	Longitude	Elev [ft]	Comments
CV-2322	1/21/2026 8:49:56 AM	34.4352893	-118.6475257	1370	:Enhance Monitoring;Valve Adjustment:NSPS/EG CAI,High Temp,Positive Static Press.,Reduce Sys. Vac. - Flare Down
CV-2322	1/21/2026 8:51:20 AM	34.4352725	-118.6475283	1368	Valve Adjustment:NSPS/EG CAI,High Temp,Positive Static Press.,Reduce Sys. Vac. - Flare Down
CV-2322	1/28/2026 12:46:15 PM	34.4352885	-118.6475133	1377	:Enhance monitoring;Valve Adjustment:High Temp,Reduce Sys. Vac. - Flare Down
CV-2324	1/9/2026 1:09:09 PM	34.4345095	-118.6442427	1385	Valve Adjustment:Surging Liquid in Header
CV-2326	1/8/2026 1:01:43 PM	34.4361390	-118.6504770	1373	
CV-2326	1/9/2026 9:41:01 AM	34.4361507	-118.6504648	1374	:RES SEM;Well Condition:Fair
CV-2326	1/23/2026 12:26:26 PM	34.4361362	-118.6504610	1381	Valve Adjustment:Audible Flow,Reduce Sys. Vac. - Flare Down
CV-2327	1/5/2026 1:05:00 PM				AtmAA
CV-2327	1/5/2026 1:05:00 PM				AtmAA; [User entered 11.64%]
CV-2327	1/5/2026 1:05:43 PM	34.4348957	-118.6479298	1367	:Enhanced Monitoring;Valve Adjustment:NSPS/EG CAI,High Temp,Surging Liquid in Header;Well Condition:Fair
CV-2327	1/13/2026 8:47:17 AM	34.4348898	-118.6479230	1376	Valve Adjustment:High Temp
CV-2327	1/21/2026 8:57:15 AM	34.4348845	-118.6479343	1376	:Enhance Monitoring;Valve Adjustment:NSPS/EG CAI,High Temp,Reduce Sys. Vac. - Flare Down
CV-2327	1/28/2026 9:25:51 AM	34.4348663	-118.6479447	1381	:Enhance monitoring;Valve Adjustment:High Temp
CV-2328	1/6/2026 7:30:00 AM				AtmAA; [User entered 5.63%]
CV-2328	1/6/2026 7:30:00 AM				AtmAA
CV-2328	1/6/2026 7:31:51 AM	34.4343168	-118.6483640	1370	:Enhanced Monitoring;Valve Adjustment:NSPS/EG CAI,High Temp,Surging Liquid in Header;Well Condition:Fair
CV-2328	1/12/2026 10:20:00 AM				Air Tech Lab
CV-2328	1/12/2026 10:20:00 AM				Air Tech Lab; [User entered 4.5%]
CV-2328	1/13/2026 8:58:46 AM	34.4343155	-118.6483355	1359	Valve Adjustment:High Temp
CV-2328	1/21/2026 8:19:51 AM	34.4343233	-118.6483358	1365	:Enhance Monitoring;Valve Adjustment:NSPS/EG CAI,High Temp,Reduce Sys. Vac. - Flare Down
CV-2328	1/23/2026 8:58:39 AM	34.4343145	-118.6483422	1360	Valve Adjustment:High Temp,Reduce Sys. Vac. - Flare Down
CV-2328	1/23/2026 9:02:42 AM	34.4343167	-118.6483460	1357	Valve Adjustment:High Temp,Surging Liquid in Well (Watered In),Reduce Sys. Vac. - Flare Down
CV-2328	1/28/2026 9:37:06 AM	34.4342935	-118.6483410	1375	:Enhance monitoring;Valve Adjustment:High Temp
CV-2333	1/5/2026 9:35:00 AM				AtmAA; [User entered 14.23%]
CV-2333	1/5/2026 9:35:00 AM				AtmAA
CV-2333	1/5/2026 9:37:17 AM	34.4365057	-118.6473722	1367	:Enhanced Monitoring;Valve Adjustment:NSPS/EG CAI,High Temp;Well Condition:Fair
CV-2333	1/6/2026 9:48:00 AM				
CV-2333	1/6/2026 9:48:00 AM				
CV-2333	1/6/2026 2:46:00 PM				
CV-2333	1/12/2026 8:19:05 AM	34.4365398	-118.6473810	1372	Valve Adjustment:High Temp,Decreased Flow/Vacuum
CV-2333	1/12/2026 8:20:00 AM				AtmAA
CV-2333	1/13/2026 7:35:00 AM				Air Tech Lab; [User entered 17%]
CV-2333	1/13/2026 7:35:00 AM				Air Tech Lab
CV-2333	1/14/2026 1:38:27 PM				
CV-2333	1/16/2026 10:54:34 AM	34.4365102	-118.6473418	1361	Valve Adjustment:NSPS/EG CAI,High Temp,Increased Flow/Vacuum,Surging Liquid in Header Reduce Sys. Vac. - Flare Down
CV-2333	1/16/2026 10:55:30 AM	34.4365173	-118.6473567	1366	Valve Adjustment:High Temp Reduce Sys. Vac. - Flare Down

All LFG Extraction Well Data - January 2026
Chiquita Canyon Landfill

Point Name	Record Date	Latitude	Longitude	Elev [ft]	Comments
CV-2333	1/20/2026 8:48:37 AM	34.4365215	-118.6473712	1377	:Enhanced Monitoring;Valve Adjustment:NSPS/EG CAI,High Temp,Reduce Sys. Vac. - Flare Down;Well Condition:Fair
CV-2333	1/26/2026 8:55:19 AM	34.4365253	-118.6473662	1363	:ENHANCE MONITORING;Valve Adjustment:High Temp
CV-2334	1/6/2026 9:07:00 AM				
CV-2334	1/6/2026 9:08:00 AM				
CV-2334	1/6/2026 2:30:00 PM				
CV-2334	1/13/2026 7:40:00 AM				Air Tech Lab
CV-2334	1/13/2026 7:40:00 AM				Air Tech Lab; [User entered 1.9%]
CV-2334	1/14/2026 1:38:52 PM				
CV-2334	1/28/2026 9:42:35 AM	34.4366742	-118.6467073	1367	Valve Adjustment:NSPS/EG CAI,NSPS/EG CAC,Positive Static Press.,Increased Flow/Vacuum,Reduce Sys. Vac. - Flare Down
CV-2334	1/28/2026 9:43:37 AM	34.4366705	-118.6467075	1372	Valve Adjustment:Barely Open,Reduce Sys. Vac. - Flare Down;Well Condition:Pnumatic Pump Installed
CV-2335	1/13/2026 1:40:31 PM	34.4363998	-118.6509818	1332	
CV-2335	1/23/2026 12:55:34 PM	34.4363800	-118.6509698	1348	Valve Adjustment:Reduce Sys. Vac. - Flare Down
CV-2336	1/6/2026 9:50:00 AM				
CV-2336	1/6/2026 11:57:00 AM				
CV-2336	1/6/2026 11:58:00 AM				
CV-2336	1/13/2026 1:50:33 PM	34.4359923	-118.6508937	1327	Valve Adjustment:NSPS/EG CAI,Positive Static Press.,Increased Flow/Vacuum,Valve 100% Open,Surging Liquid in Well (Watered In)
CV-2336	1/13/2026 1:51:54 PM	34.4360023	-118.6508898	1331	Valve Adjustment:NSPS/EG CAC,Surging Liquid in Header
CV-2336	1/23/2026 12:51:18 PM	34.4359965	-118.6509012	1339	Valve Adjustment:NSPS/EG CAI,High O2,Reduce Sys. Vac. - Flare Down
CV-2336	1/23/2026 12:52:06 PM	34.4359900	-118.6508853	1335	Valve Adjustment:NSPS/EG CAI,High O2,Reduce Sys. Vac. - Flare Down
CV-2337	1/6/2026 7:25:00 AM				Air Tech Lab; [User entered 13%]
CV-2337	1/6/2026 7:25:00 AM				Air Tech Lab
CV-2337	1/7/2026 9:25:00 AM				AtmAA
CV-2337	1/7/2026 9:25:00 AM				AtmAA; [User entered 9.66%]
CV-2337	1/7/2026 9:30:37 AM	34.4354422	-118.6507732	1331	:Enhanced Monitoring RES SEM;Valve Adjustment:NSPS/EG CAI,High Temp,Positive Static Press.,Increased Flow/Vacuum,Valve 100% Open;Well Condition:Fair
CV-2337	1/7/2026 9:31:33 AM	34.4354592	-118.6507585	1327	Valve Adjustment:NSPS/EG CAI,High Temp,Valve 100% Open
CV-2337	1/13/2026 2:03:04 PM	34.4354667	-118.6507308	1309	:Well to tall
CV-2337	1/14/2026 12:40:44 PM	34.4354690	-118.6507507	1327	:Enhanced Monitoring;Valve Adjustment:NSPS/EG CAI,High Temp,Valve 100% Open;Well Comment:Well needs lowering
CV-2337	1/14/2026 12:43:15 PM	34.4354692	-118.6507422	1330	:Enhanced Monitoring;Valve Adjustment:NSPS/EG CAI,High Temp;Well Comment:Well needs lowering
CV-2337	1/22/2026 9:44:30 AM	34.4354595	-118.6507222	1328	:Enhanced Monitoring;Valve Adjustment:NSPS/EG CAC,Reduce Sys. Vac. - Flare Down
CV-2338	1/7/2026 9:10:00 AM				AtmAA; [User entered 13.4%]
CV-2338	1/7/2026 9:10:00 AM				AtmAA
CV-2338	1/7/2026 9:13:49 AM	34.4348705	-118.6504870	1304	:Enhanced Monitoring;Valve Adjustment:NSPS/EG CAI,Audible Flow,High Temp;Well Condition:Fair
CV-2338	1/14/2026 12:22:41 PM	34.4348718	-118.6504897	1304	Valve Adjustment:High Temp
CV-2338	1/22/2026 9:34:26 AM	34.4348663	-118.6504685	1305	:Enhanced Monitoring;Valve Adjustment:NSPS/EG CAI,High Temp,Reduce Sys. Vac. - Flare Down

All LFG Extraction Well Data - January 2026
Chiquita Canyon Landfill

Point Name	Record Date	Latitude	Longitude	Elev [ft]	Comments
CV-2338	1/29/2026 9:22:44 AM	34.4348480	-118.6504760	1316	:Enhance monitoring;Valve Adjustment:High Temp,Reduce Sys. Vac. - Flare Down
CV-2339	1/14/2026 9:20:11 AM	34.4342055	-118.6502223	1326	:valve fully opened upon arrival;Valve Adjustment:NSPS/EG CAI,High O2,Decreased Flow/Vacuum,Reduce Sys. Vac. - Flare Down
CV-2339	1/14/2026 9:21:35 AM	34.4341995	-118.6502365	1302	Valve Adjustment:High O2,Reduce Sys. Vac. - Flare Down
CV-2339	1/16/2026 9:11:09 AM	34.4342082	-118.6502563	1328	Valve Adjustment:High O2,Surging Liquid in Header Reduce Sys. Vac. - Flare Down
CV-2341	1/6/2026 7:45:00 AM				Air Tech Lab
CV-2341	1/6/2026 7:45:00 AM				Air Tech Lab; [User entered 12%]
CV-2341	1/6/2026 9:04:00 AM				
CV-2341	1/6/2026 9:05:00 AM				
CV-2341	1/8/2026 8:48:26 AM	34.4336347	-118.6501845	1317	Valve Adjustment:Audible Flow,Decreased Flow/Vacuum,Surging Liquid in Header
CV-2341	1/29/2026 1:00:58 PM	34.4336360	-118.6501630	1325	Valve Adjustment:Audible Flow,Reduce Sys. Vac. - Flare Down
CV-2342A-PLR	1/7/2026 8:33:15 AM	34.4342255	-118.6508535	1269	:Enhanced Monitoring;Valve Adjustment:NSPS/EG CAI,High Temp;Well Condition:Fair
CV-2342A-PLR	1/7/2026 8:35:00 AM				AtmAA; [User entered 18.29%]
CV-2342A-PLR	1/7/2026 8:35:00 AM				AtmAA
CV-2342A-PLR	1/14/2026 10:04:50 AM	34.4342150	-118.6508260	1284	Valve Adjustment:High Temp
CV-2342A-PLR	1/14/2026 10:08:29 AM	34.4342152	-118.6508385	1282	:Enhanced Monitoring;Valve Adjustment:High Temp
CV-2342A-PLR	1/22/2026 8:25:01 AM	34.4342288	-118.6508248	1276	:Enhanced Monitoring;Valve Adjustment:NSPS/EG CAI,High Temp,Reduce Sys. Vac. - Flare Down
CV-2342A-PLR	1/29/2026 9:01:59 AM	34.4342053	-118.6508348	1288	:Enhance monitoring;Valve Adjustment:High Temp,Reduce Sys. Vac. - Flare Down
CV-2343	1/7/2026 8:00:39 AM	34.4332427	-118.6506830	1281	:Enhanced Monitoring;Valve Adjustment:NSPS/EG CAI,High Temp,Positive Static Press.,Increased Flow/Vacuum;Well Condition:Fair;Well Repairs:Valve
CV-2343	1/7/2026 8:01:16 AM	34.4332320	-118.6506753	1288	:Enhanced Monitoring;Valve Adjustment:NSPS/EG CAI,Audible Flow,High Temp;Well Condition:Fair
CV-2343	1/7/2026 8:10:00 AM				AtmAA
CV-2343	1/7/2026 8:10:00 AM				AtmAA; [User entered 12.52%]
CV-2343	1/8/2026 9:08:36 AM	34.4332490	-118.6506818	1293	Valve Adjustment:NSPS/EG CAI,High Temp,Decreased Flow/Vacuum
CV-2343	1/8/2026 9:11:35 AM	34.4332472	-118.6506867	1299	Valve Adjustment:NSPS/EG CAI,High Temp
CV-2343	1/14/2026 9:39:12 AM	34.4332428	-118.6506667	1280	Valve Adjustment:High Temp
CV-2343	1/14/2026 9:40:02 AM	34.4332452	-118.6506857	1288	:Enhanced Monitoring;Valve Adjustment:High Temp
CV-2343	1/22/2026 8:45:45 AM	34.4332317	-118.6506948	1291	:Enhanced Monitoring;Valve Adjustment:NSPS/EG CAI,High Temp,Reduce Sys. Vac. - Flare Down
CV-2343	1/29/2026 8:35:55 AM	34.4332503	-118.6506803	1286	:Enhance monitoring;Valve Adjustment:High Temp,Reduce Sys. Vac. - Flare Down
CV-2344	1/7/2026 7:47:53 AM	34.4329833	-118.6504358	1295	:Enhanced Monitoring;Valve Adjustment:NSPS/EG CAI,Audible Flow,High Temp,Surging Liquid in Header;Well Condition:Fair
CV-2344	1/7/2026 8:00:00 AM				AtmAA; [User entered 12.15%]
CV-2344	1/7/2026 8:00:00 AM				AtmAA
CV-2344	1/14/2026 8:00:00 AM				Air Tech Lab
CV-2344	1/14/2026 8:00:00 AM				Air Tech Lab; [User entered 0.17%]
CV-2344	1/14/2026 9:32:40 AM	34.4329953	-118.6504247	1291	Valve Adjustment:High Temp
CV-2344	1/14/2026 9:34:03 AM	34.4329985	-118.6504210	1291	:Enhanced Monitoring;Valve Adjustment:High Temp

All LFG Extraction Well Data - January 2026
Chiquita Canyon Landfill

Point Name	Record Date	Latitude	Longitude	Elev [ft]	Comments
CV-2344	1/22/2026 8:50:33 AM	34.4329935	-118.6504232	1302	:Enhanced Monitoring;Valve Adjustment:NSPS/EG CAI,High Temp,Reduce Sys. Vac. - Flare Down;Well Condition:Fair
CV-2344	1/29/2026 8:31:26 AM	34.4329830	-118.6504305	1304	:Enhance monitoring;Valve Adjustment:Reduce Sys. Vac. - Flare Down
CV-2345	1/7/2026 7:50:00 AM				Air Tech Lab; [User entered 15%]
CV-2345	1/8/2026 9:42:59 AM	34.4327445	-118.6501595	1313	Valve Adjustment:Audible Flow,Surging Liquid in Header;Well Condition:Fair
CV-2345	1/14/2026 7:50:00 AM				Air Tech Lab; [User entered 0.27%]
CV-2345	1/14/2026 7:50:00 AM				Air Tech Lab
CV-2345	1/16/2026 9:21:53 AM	34.4327387	-118.6501712	1307	Valve Adjustment:Audible Flow Reduce Sys. Vac. - Flare Down;Well Condition:Fair,Lorentz Pump Installed
CV-2346	1/6/2026 8:25:00 AM				Air Tech Lab
CV-2346	1/6/2026 8:25:00 AM				Air Tech Lab; [User entered 12%]
CV-2346	1/8/2026 9:47:12 AM	34.4326118	-118.6500568	1317	Valve Adjustment:NSPS/EG CAI,Audible Flow,High Temp
CV-2346	1/8/2026 9:47:54 AM	34.4326100	-118.6500513	1318	Valve Adjustment:NSPS/EG CAI,Audible Flow,High Temp
CV-2346	1/16/2026 9:25:19 AM	34.4325968	-118.6500532	1314	Valve Adjustment:NSPS/EG CAI,High Temp, Reduce Sys. Vac. - Flare DownDecreased Flow/Vacuum;Well Condition:Fair
CV-2346	1/16/2026 9:26:55 AM	34.4325883	-118.6500510	1314	Valve Adjustment:NSPS/EG CAI,High Temp Reduce Sys. Vac. - Flare Down
CV-2347	1/6/2026 8:05:00 AM				Air Tech Lab; [User entered 8.7%]
CV-2347	1/6/2026 8:05:00 AM				Air Tech Lab
CV-2347	1/8/2026 10:00:52 AM	34.4323425	-118.6498363	1316	:no system port;Valve Adjustment:Audible Flow;Well Condition:Fair;Well Repairs:Sample Port
CV-2347	1/16/2026 9:38:38 AM	34.4323495	-118.6498270	1313	Valve Adjustment:Audible Flow;Well Comment:No system port;Well Condition:Fair,Lorentz Pump Installed Reduce Sys. Vac. - Flare Down
CV-2348	1/6/2026 8:00:00 AM				Air Tech Lab
CV-2348	1/6/2026 8:00:00 AM				Air Tech Lab; [User entered 0.99%]
CV-2348	1/8/2026 10:06:12 AM	34.4321532	-118.6496028	1325	Valve Adjustment:Audible Flow;Well Condition:Fair
CV-2348	1/16/2026 9:45:31 AM	34.4321678	-118.6496038	1323	Valve Adjustment:Audible Flow Reduce Sys. Vac. - Flare Down
CV-2349	1/7/2026 8:00:00 AM				Air Tech Lab
CV-2349	1/7/2026 8:00:00 AM				Air Tech Lab; [User entered 12%]
CV-2349	1/8/2026 9:24:12 AM	34.4331392	-118.6512413	1282	
CV-2349	1/16/2026 8:54:47 AM	34.4331435	-118.6512482	1269	Reduce Sys. Vac. - Flare Down
CV-2350	1/8/2026 8:05:00 AM				Air Tech Lab; [User entered 15%]
CV-2350	1/8/2026 8:05:00 AM				Air Tech Lab
CV-2350	1/8/2026 9:20:04 AM	34.4327848	-118.6508968	1275	Valve Adjustment:Decreased Flow/Vacuum
CV-2350	1/28/2026 10:08:37 AM	34.4327632	-118.6508895	1280	Valve Adjustment:Audible Flow,Reduce Sys. Vac. - Flare Down;Well Comment:possible O2 intrusion
CV-2351	1/7/2026 7:20:00 AM				Air Tech Lab; [User entered 13%]
CV-2351	1/7/2026 7:20:00 AM				Air Tech Lab
CV-2351	1/13/2026 12:47:51 PM	34.4351555	-118.6511823	1286	Valve Adjustment:Barely Open,Reduce Sys. Vac. - Flare Down;Well Condition:Fair
CV-2351	1/16/2026 1:15:35 PM	34.4351295	-118.6511682	1292	Valve Adjustment:Increased Flow/Vacuum,Reduce Sys. Vac. - Flare Down;Well Comment:No system port;Well Repairs:Sample Port
CV-2352	1/7/2026 7:30:00 AM				Air Tech Lab
CV-2352	1/7/2026 7:30:00 AM				Air Tech Lab; [User entered 18%]

All LFG Extraction Well Data - January 2026
Chiquita Canyon Landfill

Point Name	Record Date	Latitude	Longitude	Elev [ft]	Comments
CV-2352	1/13/2026 12:57:20 PM	34.4348827	-118.6510498	1286	Valve Adjustment:Reduce Sys. Vac. - Flare Down;Well Condition:Fair
CV-2352	1/14/2026 12:15:02 PM	34.4348813	-118.6510465	1287	Valve Adjustment:NSPS/EG CAC,Barely Open
CV-2352	1/22/2026 8:17:48 AM	34.4348795	-118.6510588	1290	:Enhanced Monitoring;Valve Adjustment:NSPS/EG CAC,Reduce Sys. Vac. - Flare Down;Well Condition:Fair
CV-2353-PLR	1/7/2026 8:38:45 AM	34.4345467	-118.6509157	1281	Valve Adjustment:NSPS/EG CAI,High Temp,Positive Static Press.,Increased Flow/Vacuum;Well Condition:Fair
CV-2353-PLR	1/7/2026 8:40:00 AM				AtmAA
CV-2353-PLR	1/7/2026 8:40:00 AM				AtmAA; [User entered 16.36%]
CV-2353-PLR	1/7/2026 8:40:51 AM	34.4345358	-118.6509163	1286	:sample collected for EM;Valve Adjustment:NSPS/EG CAI,High Temp;Well Condition:Fair
CV-2353-PLR	1/8/2026 8:31:00 AM				Air Tech Lab; [User entered 21%]
CV-2353-PLR	1/8/2026 8:31:00 AM				Air Tech Lab
CV-2353-PLR	1/14/2026 10:11:46 AM	34.4345332	-118.6508968	1277	Valve Adjustment:High Temp
CV-2353-PLR	1/22/2026 8:21:36 AM	34.4345463	-118.6509158	1293	:Enhanced Monitoring;Valve Adjustment:NSPS/EG CAC,Reduce Sys. Vac. - Flare Down
CV-2354	1/7/2026 7:50:00 AM				Air Tech Lab
CV-2354	1/13/2026 2:10:10 PM	34.4336998	-118.6513437	1241	Valve Adjustment:NSPS/EG CAI,High Temp,Reduce Sys. Vac. - Flare Down;Well Condition:Fair
CV-2354	1/13/2026 2:10:38 PM	34.4336978	-118.6513368	1243	Valve Adjustment:NSPS/EG CAI,High Temp,Reduce Sys. Vac. - Flare Down
CV-2354	1/14/2026 9:21:21 AM	34.4336962	-118.6513497	1250	Valve Adjustment:NSPS/EG CAI,High Temp
CV-2354	1/14/2026 9:23:25 AM	34.4337085	-118.6513408	1255	:Enhanced Monitoring;Valve Adjustment:NSPS/EG CAC,High Temp
CV-2354	1/22/2026 9:05:03 AM	34.4337087	-118.6513680	1248	:Enhanced Monitoring;Valve Adjustment:NSPS/EG CAI,Positive Static Press.,Valve 100% Open,Reduce Sys. Vac. - Flare Down
CV-2354	1/22/2026 9:05:24 AM	34.4337075	-118.6513623	1250	Valve Adjustment:NSPS/EG CAI,Positive Static Press.,Valve 100% Open,Reduce Sys. Vac. - Flare Down
CV-24001	1/13/2026 1:35:39 PM	34.4366727	-118.6509055	1331	
CV-24001	1/23/2026 10:17:40 AM	34.4366403	-118.6509325	1348	Valve Adjustment:Reduce Sys. Vac. - Flare Down
CV-24001	1/23/2026 12:57:46 PM	34.4366323	-118.6509343	1358	Valve Adjustment:Reduce Sys. Vac. - Flare Down
CV-24002	1/13/2026 1:16:06 PM	34.4367597	-118.6504808	1370	
CV-24002	1/23/2026 10:13:17 AM	34.4367125	-118.6504878	1364	Valve Adjustment:Reduce Sys. Vac. - Flare Down
CV-24003	1/13/2026 1:07:40 PM	34.4368817	-118.6500702	1357	
CV-24003	1/23/2026 10:06:57 AM	34.4368783	-118.6500855	1371	Valve Adjustment:Reduce Sys. Vac. - Flare Down
CV-24004	1/13/2026 8:57:52 AM	34.4370423	-118.6496882	1358	:fastened flex hose clamp. Cleared liquid from orifice plate slot. Secured flange. Secured fernco clamps.;Valve Adjustment:Reduce Sys. Vac. - Flare Down
CV-24004	1/13/2026 9:19:17 AM	34.4370420	-118.6496842	1375	:secured well head. Applied caulking to casing. Secured flex hose with Christy tape
CV-24004	1/23/2026 10:03:36 AM	34.4370543	-118.6496988	1366	Valve Adjustment:Reduce Sys. Vac. - Flare Down
CV-24006	1/6/2026 8:00:00 AM				
CV-24006	1/6/2026 8:01:00 AM				
CV-24006	1/6/2026 2:08:00 PM				
CV-24006	1/6/2026 2:09:00 PM				
CV-24006	1/8/2026 12:54:11 PM	34.4363517	-118.6504485	1367	
CV-24006	1/23/2026 12:22:46 PM	34.4363645	-118.6504500	1372	Valve Adjustment:Barely Open,Reduce Sys. Vac. - Flare Down;Well Condition:Fair

All LFG Extraction Well Data - January 2026
Chiquita Canyon Landfill

Point Name	Record Date	Latitude	Longitude	Elev [ft]	Comments
CV-24006	1/26/2026 11:41:29 AM				
CV-24007	1/6/2026 8:43:00 AM				
CV-24007	1/13/2026 7:50:00 AM				Air Tech Lab
CV-24007	1/13/2026 7:50:00 AM				Air Tech Lab; [User entered 8.0%]
CV-24007	1/14/2026 10:26:25 AM	34.4365190	-118.6501233	1374	Valve Adjustment:Reduce Sys. Vac. - Flare Down
CV-24007	1/23/2026 12:14:52 PM	34.4364967	-118.6501062	1381	Valve Adjustment:Reduce Sys. Vac. - Flare Down
CV-24008	1/6/2026 9:13:00 AM				
CV-24008	1/6/2026 9:13:00 AM				
CV-24009	1/6/2026 9:11:00 AM				
CV-24009	1/6/2026 11:48:00 AM				
CV-24009	1/6/2026 2:32:00 PM				
CV-24009	1/7/2026 12:25:00 PM				
CV-24009	1/14/2026 10:10:25 AM	34.4368823	-118.6493393	1359	Valve Adjustment:NSPS/EG CAI,Positive Static Press.
CV-24009	1/14/2026 10:12:39 AM	34.4368907	-118.6493525	1346	:suspect pinched system line below grade;Valve Adjustment:Positive Static Press.
CV-24009	1/14/2026 1:43:03 PM				
CV-24009	1/30/2026 1:43:16 PM	34.4368718	-118.6493392	1394	Valve Adjustment:NSPS/EG CAI,High Temp,Decreased Flow/Vacuum
CV-24009	1/30/2026 1:45:04 PM	34.4368572	-118.6493383	1390	Valve Adjustment:High Temp,Surging Liquid in Header
CV-24010	1/13/2026 7:59:42 AM	34.4371152	-118.6489538	1352	Valve Adjustment:Barely Open
CV-24010	1/30/2026 9:02:56 AM	34.4370925	-118.6489437	1351	
CV-24011	1/6/2026 9:10:00 AM				AtmAA; [User entered 11.9%]
CV-24011	1/6/2026 9:10:00 AM				AtmAA
CV-24011	1/6/2026 9:10:29 AM	34.4362260	-118.6501850	1372	:Enhanced Monitoring;Valve Adjustment:NSPS/EG CAI,High Temp;Well Comment:unable to reach system safely;Well Condition:Fair;Well Repairs:Sample Port
CV-24011	1/9/2026 9:00:58 AM	34.4362123	-118.6501813	1377	:RES SEM;Valve Adjustment:NSPS/EG CAI,High Temp,Increased Flow/Vacuum;Well Condition:Fair
CV-24011	1/12/2026 10:15:45 AM	34.4361930	-118.6501917	1382	Valve Adjustment:High Temp
CV-24011	1/12/2026 10:22:00 AM				AtmAA
CV-24011	1/20/2026 12:07:08 PM	34.4362350	-118.6502308	1382	:Enhanced Monitoring;Valve Adjustment:NSPS/EG CAI,High Temp,Valve 100% Open,Reduce Sys. Vac. - Flare Down
CV-24011	1/20/2026 12:09:04 PM	34.4362375	-118.6502288	1384	Valve Adjustment:NSPS/EG CAI,High Temp,Positive Static Press.,Valve 100% Open,Reduce Sys. Vac. - Flare Down
CV-24011	1/26/2026 12:52:57 PM	34.4362137	-118.6501860	1377	Valve Adjustment:High Temp;Well Comment:Repair well head;Well Repairs:Valve
CV-24011	1/26/2026 12:53:35 PM	34.4361930	-118.6502115	1378	:ENHANCE MONITORING;Valve Adjustment:High Temp;Well Repairs:Valve
CV-24012	1/6/2026 9:22:00 AM				
CV-24012	1/6/2026 9:22:00 AM				
CV-24012	1/6/2026 9:45:00 AM				AtmAA; [User entered 14.47%]
CV-24012	1/6/2026 9:45:00 AM				AtmAA
CV-24012	1/6/2026 9:46:39 AM	34.4361782	-118.6493472	1363	:Enhanced Monitoring;Valve Adjustment:NSPS/EG CAI,Audible Flow,High Temp;Well Condition:Fair
CV-24012	1/9/2026 9:11:49 AM	34.4362020	-118.6493422	1357	:RES SEM;Valve Adjustment:NSPS/EG CAI,High Temp,Increased Flow/Vacuum;Well Condition:Fair
CV-24012	1/12/2026 10:10:00 AM				AtmAA

All LFG Extraction Well Data - January 2026
Chiquita Canyon Landfill

Point Name	Record Date	Latitude	Longitude	Elev [ft]	Comments
CV-24012	1/12/2026 10:10:02 AM	34.4361797	-118.6493623	1364	Valve Adjustment:High Temp,Decreased Flow/Vacuum
CV-24012	1/20/2026 10:09:12 AM	34.4362178	-118.6493867	1365	:Enhanced Monitoring;Valve Adjustment:NSPS/EG CAI,High Temp,Reduce Sys. Vac. - Flare Down;Well Condition:Fair
CV-24012	1/26/2026 1:07:06 PM	34.4361803	-118.6493700	1363	:ENHANCE MONITORING;Valve Adjustment:High Temp,Decreased Flow/Vacuum
CV-24013	1/6/2026 9:00:45 AM	34.4366298	-118.6492178	1366	:Enhanced Monitoring;Valve Adjustment:NSPS/EG CAI,High Temp,Surging Liquid in Well (Watered In);Well Condition:Fair
CV-24013	1/6/2026 9:01:12 AM	34.4366255	-118.6492150	1362	Valve Adjustment:NSPS/EG CAI,High Temp,Positive Static Press.,Surging Liquid in Well (Watered In)
CV-24013	1/9/2026 9:31:13 AM	34.4366292	-118.6492180	1374	:RES SEM;Valve Adjustment:NSPS/EG CAI,Positive Static Press.,Valve 100% Open,Surging Liquid in Well (Watered In)
CV-24013	1/9/2026 9:31:33 AM	34.4366292	-118.6492180	1374	Valve Adjustment:NSPS/EG CAI,Positive Static Press.,Surging Liquid in Well (Watered In)
CV-24013	1/29/2026 2:10:58 PM	34.4365953	-118.6492532	1370	
CV-24014	1/6/2026 11:41:00 AM				
CV-24014	1/6/2026 11:41:00 AM				
CV-24014	1/14/2026 1:37:00 PM				
CV-24015	1/5/2026 10:24:32 AM	34.4368760	-118.6486160	1351	:Enhanced Monitoring;Valve Adjustment:NSPS/EG CAI,High Temp,Surging Liquid in Header;Well Condition:Fair
CV-24015	1/5/2026 10:25:00 AM				AtmAA; [User entered 18.18%]
CV-24015	1/5/2026 10:25:00 AM				AtmAA
CV-24015	1/12/2026 9:05:10 AM	34.4368725	-118.6486182	1359	Valve Adjustment:High Temp,Decreased Flow/Vacuum
CV-24015	1/12/2026 9:08:00 AM				AtmAA
CV-24015	1/20/2026 9:35:47 AM	34.4368862	-118.6486423	1360	:Enhanced Monitoring;Valve Adjustment:NSPS/EG CAI,High Temp,Reduce Sys. Vac. - Flare Down
CV-24015	1/26/2026 9:32:20 AM	34.4368888	-118.6486242	1355	:ENHANCE MONITORING;Valve Adjustment:High Temp
CV-24016	1/6/2026 9:18:57 AM	34.4359148	-118.6502430	1375	:Enhanced Monitoring;Valve Adjustment:NSPS/EG CAI,High Temp;Well Condition:Fair
CV-24016	1/6/2026 9:20:00 AM				AtmAA; [User entered 4.13%]
CV-24016	1/6/2026 9:20:00 AM				AtmAA
CV-24016	1/12/2026 10:18:06 AM	34.4359193	-118.6502558	1374	Valve Adjustment:High Temp
CV-24016	1/12/2026 10:25:00 AM				AtmAA
CV-24016	1/20/2026 12:14:12 PM	34.4359505	-118.6502873	1391	:Enhanced Monitoring;Valve Adjustment:NSPS/EG CAI,High Temp,Reduce Sys. Vac. - Flare Down;Well Condition:Fair
CV-24016	1/23/2026 12:30:39 PM	34.4359040	-118.6502457	1374	:no system port;Valve Adjustment:NSPS/EG CAI,High Temp,Reduce Sys. Vac. - Flare Down;Well Repairs:Sample Port
CV-24016	1/23/2026 12:32:17 PM	34.4359077	-118.6502570	1369	Valve Adjustment:NSPS/EG CAI,High Temp,Reduce Sys. Vac. - Flare Down
CV-24016	1/26/2026 12:57:42 PM	34.4358993	-118.6502495	1369	:ENHANCE MONITORING;Valve Adjustment:Audible Flow,High Temp
CV-24017	1/6/2026 9:30:00 AM				AtmAA
CV-24017	1/6/2026 9:30:00 AM				AtmAA; [User entered 11.63%]
CV-24017	1/6/2026 9:32:24 AM	34.4361007	-118.6497945	1365	:Enhanced Monitoring;Valve Adjustment:NSPS/EG CAI,Audible Flow,High Temp,Surging Liquid in Header;Well Condition:Fair
CV-24017	1/12/2026 10:12:33 AM	34.4360947	-118.6498097	1369	Valve Adjustment:High Temp
CV-24017	1/12/2026 10:15:00 AM				AtmAA
CV-24017	1/13/2026 7:55:00 AM				Air Tech Lab
CV-24017	1/13/2026 7:55:00 AM				Air Tech Lab; [User entered 14%]

All LFG Extraction Well Data - January 2026
Chiquita Canyon Landfill

Point Name	Record Date	Latitude	Longitude	Elev [ft]	Comments
CV-24017	1/20/2026 10:18:06 AM	34.4360963	-118.6498158	1371	:Enhanced Monitoring;Valve Adjustment:NSPS/EG CAI,High Temp,Reduce Sys. Vac. - Flare Down;Well Condition:Fair
CV-24017	1/26/2026 12:47:41 PM	34.4361133	-118.6498153	1366	:ENHANCE MONITORING;Valve Adjustment:High Temp,Decreased Flow/Vacuum
CV-24018	1/14/2026 1:34:39 PM	34.4356045	-118.6500598	1359	:valve was closed upon arrival;Valve Adjustment:NSPS/EG CAI,NSPS/EG CAC,Positive Static Press.,Increased Flow/Vacuum;Well Condition:Lorentz Pump Installed
CV-24018	1/14/2026 1:36:56 PM	34.4356245	-118.6500418	1355	Valve Adjustment:NSPS/EG CAC,Decreased Flow/Vacuum;Well Condition:Lorentz Pump Installed
CV-24018	1/30/2026 9:02:35 AM	34.4356852	-118.6500790	1381	Reduced System Vacuum,No Adjustment Made,
CV-24019	1/6/2026 9:24:44 AM	34.4357715	-118.6497598	1357	:Enhanced Monitoring;Valve Adjustment:NSPS/EG CAI,Audible Flow,High Temp;Well Condition:Fair
CV-24019	1/6/2026 9:25:00 AM				AtmAA
CV-24019	1/6/2026 9:25:00 AM				AtmAA; [User entered 14.08%]
CV-24019	1/12/2026 10:22:09 AM	34.4357658	-118.6497688	1364	Valve Adjustment:High Temp
CV-24019	1/12/2026 10:30:00 AM				AtmAA
CV-24019	1/20/2026 12:20:16 PM	34.4357788	-118.6497843	1367	:Enhanced Monitoring;Valve Adjustment:NSPS/EG CAI,High Temp,Reduce Sys. Vac. - Flare Down
CV-24019	1/26/2026 1:02:05 PM	34.4357797	-118.6497660	1363	:ENHANCE MONITORING;Valve Adjustment:High Temp
CV-24020	1/15/2026 12:37:15 PM	34.4360040	-118.6493450	1373	Valve Adjustment:NSPS/EG CAI,High O2,Increased Flow/Vacuum,Decreased Flow/Vacuum,Surging Liquid in Well (Watered In)
CV-24020	1/15/2026 12:38:50 PM	34.4359993	-118.6493683	1377	Valve Adjustment:High O2,Surging Liquid in Well (Watered In)
CV-24020	1/29/2026 1:50:30 PM	34.4360032	-118.6493472	1357	Valve Adjustment:High O2
CV-24021	1/6/2026 9:23:00 AM				
CV-24021	1/6/2026 9:23:00 AM				
CV-24021	1/9/2026 9:18:08 AM	34.4361623	-118.6490340	1359	:RES SEM;Valve Adjustment:NSPS/EG CAI,Positive Static Press.,Increased Flow/Vacuum;Well Condition:Fair
CV-24021	1/9/2026 9:19:00 AM	34.4361560	-118.6490330	1364	Valve Adjustment:NSPS/EG CAC;Well Condition:Fair
CV-24021	1/29/2026 1:46:08 PM	34.4361358	-118.6490402	1364	
CV-24023	1/5/2026 10:40:00 AM				AtmAA; [User entered 19.49%]
CV-24023	1/5/2026 10:40:00 AM				AtmAA
CV-24023	1/5/2026 10:42:55 AM	34.4365920	-118.6484490	1371	:Enhanced Monitoring;Valve Adjustment:NSPS/EG CAI,High Temp,Surging Liquid in Header;Well Condition:Fair
CV-24023	1/12/2026 9:14:12 AM	34.4365975	-118.6484390	1364	Valve Adjustment:High Temp
CV-24023	1/12/2026 9:15:00 AM				AtmAA
CV-24023	1/20/2026 9:45:13 AM	34.4366043	-118.6484475	1364	:Enhanced Monitoring;Valve Adjustment:NSPS/EG CAI,High Temp,Reduce Sys. Vac. - Flare Down;Well Condition:Fair
CV-24023	1/26/2026 9:47:29 AM	34.4366007	-118.6484182	1376	:ENHANCE MONITORING;Valve Adjustment:High Temp,Decreased Flow/Vacuum
CV-24024-PLR	1/5/2026 10:12:18 AM	34.4367937	-118.6481525	1341	Valve Adjustment:NSPS/EG CAI,High Temp,Surging Liquid in Header;Well Condition:Fair
CV-24024-PLR	1/5/2026 10:12:50 AM	34.4367853	-118.6481540	1343	Valve Adjustment:NSPS/EG CAI,High Temp
CV-24024-PLR	1/20/2026 9:26:17 AM	34.4368100	-118.6481715	1344	Valve Adjustment:NSPS/EG CAI,High Temp,Reduce Sys. Vac. - Flare Down;Well Condition:Fair
CV-24024-PLR	1/20/2026 9:26:55 AM	34.4368053	-118.6481640	1344	Valve Adjustment:NSPS/EG CAI,High Temp,Reduce Sys. Vac. - Flare Down;Well Condition:Fair
CV-24025	1/6/2026 12:51:58 PM	34.4352948	-118.6499282	1358	:Enhanced Monitoring;Valve Adjustment:NSPS/EG CAI,Audible Flow,High Temp;Well Condition:Fair
CV-24025	1/6/2026 12:55:00 PM				AtmAA

All LFG Extraction Well Data - January 2026
Chiquita Canyon Landfill

Point Name	Record Date	Latitude	Longitude	Elev [ft]	Comments
CV-24025	1/6/2026 12:55:00 PM				AtmAA; [User entered 13.03%]
CV-24025	1/13/2026 10:29:37 AM	34.4352763	-118.6499160	1351	Valve Adjustment:High Temp
CV-24025	1/21/2026 12:26:57 PM	34.4352837	-118.6499282	1356	:Enhance Monitoring;Valve Adjustment:NSPS/EG CAI,Positive Static Press.,Reduce Sys. Vac. - Flare Down
CV-24025	1/21/2026 12:27:37 PM	34.4352812	-118.6499427	1358	Valve Adjustment:NSPS/EG CAI,Positive Static Press.,Reduce Sys. Vac. - Flare Down
CV-24025	1/28/2026 1:08:35 PM	34.4352597	-118.6498695	1371	:Enhance monitoring;Valve Adjustment:High Temp,Reduce Sys. Vac. - Flare Down
CV-24026	1/6/2026 10:07:19 AM	34.4356572	-118.6492497	1354	:Enhanced Monitoring;Valve Adjustment:NSPS/EG CAC,Audible Flow;Well Condition:Fair
CV-24026	1/29/2026 1:59:07 PM	34.4356408	-118.6492625	1348	
CV-24027	1/6/2026 9:38:00 AM				
CV-24027	1/6/2026 9:38:00 AM				
CV-24027	1/14/2026 9:28:17 AM	34.4361102	-118.6487018	1345	Valve Adjustment:Decreased Flow/Vacuum,Surging Liquid in Well (Watered In)
CV-24027	1/29/2026 1:40:41 PM	34.4361070	-118.6487415	1358	
CV-24028	1/6/2026 9:31:00 AM				
CV-24028	1/6/2026 9:31:00 AM				
CV-24029	1/14/2026 8:53:28 AM	34.4364807	-118.6480482	1345	Valve Adjustment:Decreased Flow/Vacuum
CV-24029	1/14/2026 8:55:19 AM	34.4364778	-118.6480578	1336	Valve Adjustment:High O2,Surging Liquid in Well (Watered In)
CV-24029	1/16/2026 1:03:26 PM	34.4364623	-118.6480468	1347	Valve Adjustment:NSPS/EG CAI,Positive Static Press.,Increased Flow/Vacuum,Surging Liquid in Header,Surging Liquid in Well (Watered In) Reduce Sys. Vac. - Flare Down
CV-24029	1/16/2026 1:05:21 PM	34.4364817	-118.6480400	1341	:possible damaged valve;Valve Adjustment:NSPS/EG CAC,Barely Open Reduce Sys. Vac. - Flare Down
CV-24030	1/5/2026 9:55:00 AM				AtmAA; [User entered 17.12%]
CV-24030	1/5/2026 9:55:00 AM				AtmAA
CV-24030	1/5/2026 9:56:10 AM	34.4366467	-118.6478933	1349	:Enhanced Monitoring;Valve Adjustment:NSPS/EG CAI,High Temp,Surging Liquid in Header;Well Condition:Fair
CV-24030	1/12/2026 8:42:24 AM	34.4366558	-118.6479007	1357	:Lorenz pump liquid level high;Valve Adjustment:High O2,Surging Liquid in Well (Watered In)
CV-24030	1/12/2026 8:44:44 AM	34.4366633	-118.6478918	1349	Valve Adjustment:High O2,Decreased Flow/Vacuum,Surging Liquid in Well (Watered In)
CV-24030	1/16/2026 1:12:37 PM	34.4366628	-118.6478693	1334	Valve Adjustment:Barely Open, Reduce Sys. Vac. - Flare Down Surging Liquid in Well (Watered In)
CV-24030	1/16/2026 1:14:01 PM	34.4366528	-118.6478650	1339	Valve Adjustment:Barely Open, Reduce Sys. Vac. - Flare DownSurging Liquid in Well (Watered In)
CV-24030	1/20/2026 9:16:21 AM	34.4366753	-118.6479042	1335	:Enhanced Monitoring;Valve Adjustment:NSPS/EG CAC,Reduce Sys. Vac. - Flare Down
CV-24031	1/15/2026 1:29:48 PM	34.4348717	-118.6497997	1354	Valve Adjustment:NSPS/EG CAI,Positive Static Press.,Increased Flow/Vacuum,Decreased Flow/Vacuum;Well Condition:Lorentz Pump Installed
CV-24031	1/15/2026 1:30:35 PM	34.4348827	-118.6497987	1352	Valve Adjustment:Positive Static Press.;Well Condition:Lorentz Pump Installed
CV-24031	1/30/2026 8:55:37 AM	34.4348158	-118.6498727	1332	Reduced System Vacuum,No Adjustment Made,
CV-24032	1/6/2026 12:40:00 PM				AtmAA
CV-24032	1/6/2026 12:40:00 PM				AtmAA; [User entered 12.46%]
CV-24032	1/6/2026 12:40:41 PM	34.4351165	-118.6496212	1343	:Enhanced Monitoring;Valve Adjustment:NSPS/EG CAI,Audible Flow,High Temp,Surging Liquid in Header;Well Condition:Fair
CV-24032	1/13/2026 10:34:44 AM	34.4350963	-118.6496057	1349	Valve Adjustment:High Temp

All LFG Extraction Well Data - January 2026
Chiquita Canyon Landfill

Point Name	Record Date	Latitude	Longitude	Elev [ft]	Comments
CV-24032	1/21/2026 12:31:48 PM	34.4351117	-118.6496055	1357	:Enhance Monitoring;Valve Adjustment:NSPS/EG CAI,High Temp,Positive Static Press.,Valve 100% Open,Reduce Sys. Vac. - Flare Down
CV-24032	1/21/2026 12:32:41 PM	34.4351132	-118.6495952	1360	Valve Adjustment:NSPS/EG CAI,High Temp,Positive Static Press.,Valve 100% Open,Reduce Sys. Vac. - Flare Down
CV-24032	1/28/2026 1:22:56 PM	34.4350983	-118.6496093	1349	:Enhance monitoring;Valve Adjustment:High Temp,Valve 100% Open,Reduce Sys. Vac. - Flare Down
CV-24033	1/6/2026 10:20:00 AM				AtmAA; [User entered 12.545%]
CV-24033	1/6/2026 10:20:00 AM				AtmAA
CV-24033	1/6/2026 10:20:20 AM	34.4353495	-118.6494453	1358	:Enhanced Monitoring;Valve Adjustment:NSPS/EG CAI,High Temp;Well Condition:Fair
CV-24033	1/13/2026 10:21:07 AM	34.4353292	-118.6494512	1350	Valve Adjustment:High Temp
CV-24033	1/20/2026 12:45:35 PM	34.4353485	-118.6494868	1375	:Enhanced Monitoring;Valve Adjustment:NSPS/EG CAI,High Temp,Positive Static Press.,Valve 100% Open,Reduce Sys. Vac. - Flare Down
CV-24033	1/20/2026 12:46:26 PM	34.4353592	-118.6494953	1371	:Enhanced Monitoring;Valve Adjustment:NSPS/EG CAI,High Temp,Positive Static Press.,Valve 100% Open;Well Condition:Fair
CV-24033	1/28/2026 1:19:52 PM	34.4353358	-118.6494343	1357	:Enhance monitoring;Valve Adjustment:Valve 100% Open,Reduce Sys. Vac. - Flare Down
CV-24034	1/6/2026 8:36:20 AM	34.4360788	-118.6481422	1364	Valve Adjustment:NSPS/EG CAI,Valve 100% Open;Well Condition:Fair
CV-24034	1/6/2026 9:30:00 AM				
CV-24034	1/6/2026 9:30:00 AM				
CV-24034	1/29/2026 1:28:54 PM	34.4360877	-118.6481373	1358	
CV-24036	1/9/2026 8:41:51 AM	34.4344748	-118.6497012	1345	:RES SEM;Valve Adjustment:NSPS/EG CAI,Positive Static Press.,Increased Flow/Vacuum;Well Condition:Fair;Well Repairs:Valve
CV-24036	1/9/2026 8:46:06 AM	34.4344605	-118.6497123	1344	:RES SEM;Valve Adjustment:NSPS/EG CAC,Audible Flow
CV-24036	1/30/2026 8:50:06 AM	34.4344812	-118.6497788	1365	Reduced System Vacuum,No Adjustment Made,
CV-24037	1/12/2026 1:08:52 PM	34.4347455	-118.6494492	1362	
CV-24037	1/30/2026 9:28:22 AM	34.4346663	-118.6494043	1342	Positive Static Press.,NSPS/EG CAI,No Flow Measurement
CV-24037	1/30/2026 9:29:48 AM	34.4347875	-118.6493630	1299	NSPS/EG CAI,No Flow Measurement,Positive Static Press.
CV-24038	1/6/2026 8:23:40 AM	34.4350112	-118.6488570	1342	:Enhanced Monitoring;Valve Adjustment:NSPS/EG CAI,High Temp,Valve 100% Open,Surging Liquid in Well (Watered In);Well Condition:Fair
CV-24038	1/6/2026 8:24:08 AM	34.4350112	-118.6488570	1342	Valve Adjustment:NSPS/EG CAI,High Temp,Positive Static Press.,Valve 100% Open,Surging Liquid in Well (Watered In)
CV-24038	1/6/2026 8:25:00 AM				AtmAA
CV-24038	1/6/2026 8:25:00 AM				AtmAA; [User entered 15.2%]
CV-24038	1/13/2026 10:16:16 AM	34.4350175	-118.6488550	1338	Valve Adjustment:High Temp,Valve 100% Open
CV-24038	1/13/2026 10:16:53 AM	34.4350152	-118.6488517	1341	Valve Adjustment:High Temp,Valve 100% Open
CV-24038	1/21/2026 12:42:13 PM	34.4350545	-118.6488707	1326	:Enhance Monitoring;Valve Adjustment:NSPS/EG CAI,High Temp,Positive Static Press.,Valve 100% Open,Reduce Sys. Vac. - Flare Down
CV-24038	1/21/2026 12:45:52 PM	34.4350547	-118.6488685	1328	Valve Adjustment:NSPS/EG CAI,High Temp,Positive Static Press.,Valve 100% Open,Reduce Sys. Vac. - Flare Down
CV-24038	1/28/2026 12:57:36 PM	34.4350108	-118.6488502	1348	:Enhance monitoring;Valve Adjustment:High Temp,Valve 100% Open,Reduce Sys. Vac. - Flare Down
CV-24038	1/28/2026 12:58:13 PM	34.4350072	-118.6488455	1349	:Enhance monitoring;Valve Adjustment:High Temp,Valve 100% Open,Reduce Sys. Vac. - Flare Down

All LFG Extraction Well Data - January 2026
Chiquita Canyon Landfill

Point Name	Record Date	Latitude	Longitude	Elev [ft]	Comments
CV-24039	1/15/2026 1:18:49 PM	34.4352892	-118.6486700	1351	Valve Adjustment:NSPS/EG CAI,High O2
CV-24039	1/15/2026 1:19:34 PM	34.4352840	-118.6486800	1352	Valve Adjustment:High O2;Well Condition:Lorentz Pump Installed
CV-24039	1/30/2026 10:14:22 AM	34.4353075	-118.6486537	1358	Valve Adjustment:NSPS/EG CAI,High O2,Surging Liquid in Header,Plugged/Pinched Suspected
CV-24039	1/30/2026 10:16:32 AM	34.4353062	-118.6486352	1369	Valve Adjustment:High O2,Barely Open,Surging Liquid in Header,Surging Liquid in Well (Watered In),Plugged/Pinched Suspected
CV-24040	1/6/2026 9:29:00 AM				
CV-24040	1/6/2026 9:29:00 AM				
CV-24040	1/15/2026 12:48:35 PM	34.4356495	-118.6483708	1356	
CV-24040	1/30/2026 10:22:54 AM	34.4356725	-118.6483607	1357	Valve Adjustment:NSPS/EG CAI,Positive Static Press.,Surging Liquid in Header
CV-24040	1/30/2026 10:23:59 AM	34.4356852	-118.6483715	1361	Valve Adjustment:Positive Static Press.,Surging Liquid in Well (Watered In)
CV-24041	1/13/2026 8:05:26 AM	34.4358730	-118.6480410	1359	Valve Adjustment:NSPS/EG CAI,High O2,Decreased Flow/Vacuum,Surging Liquid in Header
CV-24041	1/13/2026 8:07:11 AM	34.4358710	-118.6480412	1360	Valve Adjustment:High O2,Surging Liquid in Header
CV-24041	1/29/2026 1:23:05 PM	34.4358523	-118.6480285	1364	
CV-24043	1/12/2026 9:37:13 AM	34.4341040	-118.6497223	1352	
CV-24043	1/30/2026 8:04:21 AM	34.4341087	-118.6496787	1391	Reduced System Vacuum,No Adjustment Made,
CV-24045	1/6/2026 8:15:00 AM				AtmAA; [User entered 14.95%]
CV-24045	1/6/2026 8:15:00 AM				AtmAA
CV-24045	1/6/2026 8:17:13 AM	34.4347217	-118.6490728	1341	:Enhanced Monitoring;Valve Adjustment:NSPS/EG CAI,High Temp,Valve 100% Open,Surging Liquid in Well (Watered In),Plugged/Pinched Suspected;Well Condition:Fair
CV-24045	1/13/2026 10:12:31 AM	34.4347280	-118.6490525	1345	Valve Adjustment:High Temp,Surging Liquid in Header
CV-24045	1/21/2026 12:37:27 PM	34.4347733	-118.6490773	1335	:Enhance Monitoring;Valve Adjustment:NSPS/EG CAI,High Temp,Positive Static Press.,Valve 100% Open,Reduce Sys. Vac. - Flare Down
CV-24045	1/21/2026 12:38:03 PM	34.4347722	-118.6490825	1330	Valve Adjustment:NSPS/EG CAI,High Temp,Positive Static Press.,Valve 100% Open,Reduce Sys. Vac. - Flare Down
CV-24045	1/28/2026 12:54:09 PM	34.4347277	-118.6490472	1342	:Enhance monitoring;Valve Adjustment:High Temp,Valve 100% Open,Reduce Sys. Vac. - Flare Down
CV-24045	1/28/2026 12:54:47 PM	34.4347135	-118.6490480	1353	:Enhance monitoring;Valve Adjustment:High Temp,Valve 100% Open,Reduce Sys. Vac. - Flare Down
CV-24046	1/15/2026 1:09:06 PM	34.4350588	-118.6483718	1347	Valve Adjustment:NSPS/EG CAI,Positive Static Press.,Increased Flow/Vacuum;Well Condition:Lorentz Pump Installed
CV-24046	1/15/2026 1:12:30 PM	34.4350625	-118.6483662	1364	:unable to trace vacuum lines due to liner;Valve Adjustment:Positive Static Press.,Increased Flow/Vacuum,Decreased Flow/Vacuum;Well Condition:Lorentz Pump Installed
CV-24046	1/30/2026 10:10:33 AM	34.4350908	-118.6483510	1368	Valve Adjustment:High O2,Barely Open,Surging Liquid in Header
CV-24048	1/6/2026 9:03:00 AM				
CV-24048	1/6/2026 9:04:00 AM				
CV-24048	1/13/2026 8:14:11 AM	34.4355607	-118.6478095	1362	
CV-24048	1/29/2026 10:20:19 AM	34.4355612	-118.6477817	1375	
CV-24049	1/5/2026 8:00:00 AM				AtmAA; [User entered 11.28%]
CV-24049	1/5/2026 8:00:00 AM				AtmAA

All LFG Extraction Well Data - January 2026
Chiquita Canyon Landfill

Point Name	Record Date	Latitude	Longitude	Elev [ft]	Comments
CV-24049	1/5/2026 8:00:57 AM	34.4359523	-118.6471703	1379	:Enhanced Monitoring;Valve Adjustment:NSPS/EG CAI,High Temp,Surging Liquid in Header;Well Comment:need to install system port;Well Condition:Fair;Well Repairs:Sample Port
CV-24049	1/5/2026 10:15:00 AM				Air Tech Lab
CV-24049	1/13/2026 8:02:03 AM	34.4359387	-118.6471707	1384	Valve Adjustment:High Temp
CV-24049	1/20/2026 8:13:33 AM	34.4359387	-118.6471870	1382	:Enhanced Monitoring;Valve Adjustment:NSPS/EG CAI,High Temp,Reduce Sys. Vac. - Flare Down;Well Comment:No system port;Well Condition:Fair;Well Repairs:Sample Port
CV-24049	1/26/2026 8:06:34 AM	34.4359487	-118.6471813	1385	:ENHANCE MONITORING;Valve Adjustment:Audible Flow,High Temp,Decreased Flow/Vacuum
CV-24050	1/12/2026 9:25:15 AM	34.4337250	-118.6499645	1342	
CV-24050	1/29/2026 12:57:31 PM	34.4337338	-118.6499607	1319	:RES SEM;Valve Adjustment:NSPS/EG CAI,Positive Static Press.,Reduce Sys. Vac. - Flare Down
CV-24050	1/29/2026 12:58:03 PM	34.4337327	-118.6499613	1322	Valve Adjustment:NSPS/EG CAI,Positive Static Press.,Surging Liquid in Well (Watered In),Reduce Sys. Vac. - Flare Down
CV-24052	1/6/2026 9:10:00 AM				
CV-24052	1/6/2026 9:10:00 AM				
CV-24052	1/13/2026 9:25:06 AM	34.4350793	-118.6480722	1366	Valve Adjustment:NSPS/EG CAI,High O2,Decreased Flow/Vacuum,Surging Liquid in Header
CV-24052	1/13/2026 9:28:00 AM	34.4350780	-118.6480773	1366	Valve Adjustment:High O2
CV-24052	1/13/2026 9:30:19 AM	34.4350943	-118.6480803	1361	Valve Adjustment:Surging Liquid in Header
CV-24052	1/23/2026 9:42:59 AM	34.4350903	-118.6480707	1363	Valve Adjustment:NSPS/EG CAC,Barely Open,Reduce Sys. Vac. - Flare Down
CV-24053	1/5/2026 8:51:45 AM				
CV-24053	1/6/2026 9:14:00 AM				
CV-24053	1/6/2026 9:14:00 AM				
CV-24053	1/13/2026 8:31:37 AM	34.4352778	-118.6477812	1364	Valve Adjustment:NSPS/EG CAI,High O2,Decreased Flow/Vacuum,Surging Liquid in Header
CV-24053	1/13/2026 8:34:19 AM	34.4352942	-118.6477560	1379	Valve Adjustment:High O2,Decreased Flow/Vacuum,Barely Open,Surging Liquid in Header
CV-24053	1/15/2026 7:45:00 AM				Air Tech Lab; [User entered 6.8%]
CV-24053	1/15/2026 7:45:00 AM				Air Tech Lab
CV-24053	1/29/2026 10:25:18 AM	34.4352422	-118.6477640	1354	Valve Adjustment:Surging Liquid in Header
CV-24054	1/5/2026 8:07:15 AM	34.4356282	-118.6471693	1383	:Enhanced Monitoring;Valve Adjustment:NSPS/EG CAI,High Temp;Well Condition:Fair
CV-24054	1/5/2026 8:10:00 AM				AtmAA
CV-24054	1/5/2026 8:10:00 AM				AtmAA; [User entered 11.88%]
CV-24054	1/13/2026 8:06:42 AM	34.4356367	-118.6471820	1391	Valve Adjustment:High Temp
CV-24054	1/20/2026 8:19:59 AM	34.4356423	-118.6471673	1382	:Enhanced Monitoring;Valve Adjustment:NSPS/EG CAI,High Temp,Reduce Sys. Vac. - Flare Down;Well Condition:Fair
CV-24054	1/26/2026 8:10:26 AM	34.4356462	-118.6471667	1381	:ENHANCE MONITORING;Valve Adjustment:High Temp
CV-24055	1/5/2026 1:31:38 PM	34.4358850	-118.6469208	1393	Valve Adjustment:NSPS/EG CAI,High O2,Decreased Flow/Vacuum,Barely Open
CV-24055	1/5/2026 1:33:37 PM	34.4358865	-118.6469130	1390	Valve Adjustment:High O2,Barely Open
CV-24055	1/13/2026 8:30:00 AM				Air Tech Lab; [User entered 16%]
CV-24055	1/13/2026 8:30:00 AM				Air Tech Lab
CV-24055	1/23/2026 10:29:06 AM	34.4358637	-118.6469460	1393	Valve Adjustment:Reduce Sys. Vac. - Flare Down
CV-24056	1/6/2026 9:17:00 AM				

All LFG Extraction Well Data - January 2026
Chiquita Canyon Landfill

Point Name	Record Date	Latitude	Longitude	Elev [ft]	Comments
CV-24056	1/6/2026 9:17:00 AM				
CV-24056	1/8/2026 8:43:42 AM	34.4332752	-118.6501718	1329	Valve Adjustment:NSPS/EG CAI,High Temp,Decreased Flow/Vacuum;Well Condition:Fair
CV-24056	1/8/2026 8:44:41 AM	34.4332727	-118.6501720	1333	Valve Adjustment:NSPS/EG CAI,High Temp
CV-24056	1/16/2026 9:03:03 AM	34.4332650	-118.6501643	1331	Valve Adjustment:NSPS/EG CAC,Audible Flow,Barely Open,Reduce Sys. Vac. - Flare Down
CV-24057	1/14/2026 9:02:17 AM	34.4334585	-118.6496258	1337	Valve Adjustment:Reduce Sys. Vac. - Flare Down
CV-24057	1/30/2026 9:51:05 AM	34.4334603	-118.6496250	1345	Valve Adjustment:NSPS/EG CAI,Positive Static Press.,Surging Liquid in Header
CV-24057	1/30/2026 9:51:57 AM	34.4334690	-118.6496285	1343	Valve Adjustment:Positive Static Press.,Surging Liquid in Header
CV-24058	1/8/2026 1:19:00 PM	34.4337848	-118.6494147	1355	
CV-24058	1/23/2026 9:05:54 AM	34.4338085	-118.6494585	1349	Valve Adjustment:NSPS/EG CAI,Positive Static Press.,Reduce Sys. Vac. - Flare Down
CV-24058	1/23/2026 9:06:54 AM	34.4338018	-118.6494588	1350	Valve Adjustment:NSPS/EG CAI,High O2,Positive Static Press.,Surging Liquid in Well (Watered In),Reduce Sys. Vac. - Flare Down
CV-24058	1/23/2026 9:07:29 AM	34.4338022	-118.6494617	1354	Valve Adjustment:NSPS/EG CAI,High O2,Positive Static Press.,Reduce Sys. Vac. - Flare Down
CV-24059	1/7/2026 12:40:00 PM				AtmAA; [User entered 7.65%]
CV-24059	1/7/2026 12:40:00 PM				AtmAA
CV-24059	1/7/2026 12:41:55 PM	34.4337590	-118.6490817	1347	:Enhanced Monitoring;Valve Adjustment:NSPS/EG CAI,Audible Flow,High Temp,Positive Static Press.,Increased Flow/Vacuum;Well Condition:Fair
CV-24059	1/7/2026 12:42:59 PM	34.4337605	-118.6490632	1351	:Enhanced Monitoring;Valve Adjustment:NSPS/EG CAI,High Temp
CV-24059	1/14/2026 12:58:29 PM	34.4337812	-118.6490762	1342	:Enhanced Monitoring;Valve Adjustment:High Temp
CV-24059	1/21/2026 1:04:04 PM	34.4337690	-118.6490802	1345	:Enhance Monitoring;Valve Adjustment:NSPS/EG CAI,High Temp,Reduce Sys. Vac. - Flare Down
CV-24059	1/29/2026 12:44:32 PM	34.4337723	-118.6490737	1339	:Enhanced Monitoring;Valve Adjustment:NSPS/EG CAI,High Temp,Reduce Sys. Vac. - Flare Down
CV-24060	1/7/2026 9:51:01 AM	34.4340513	-118.6487855	1340	
CV-24060	1/23/2026 7:56:24 AM	34.4340382	-118.6487977	1351	Valve Adjustment:Reduce Sys. Vac. - Flare Down
CV-24061	1/6/2026 9:01:00 AM				
CV-24061	1/6/2026 9:02:00 AM				
CV-24061	1/8/2026 10:20:17 AM	34.4343473	-118.6486203	1368	Valve Adjustment:Surging Liquid in Header
CV-24061	1/26/2026 1:31:40 PM	34.4343423	-118.6486123	1359	Valve Adjustment:Surging Liquid in Header;Well Condition:Lorentz Pump Installed
CV-24062	1/5/2026 1:09:05 PM	34.4345888	-118.6480935	1363	:Enhanced Monitoring;Valve Adjustment:NSPS/EG CAI,High Temp,Barely Open,Surging Liquid in Header;Well Condition:Fair
CV-24062	1/5/2026 1:10:00 PM				AtmAA; [User entered 5.8%]
CV-24062	1/5/2026 1:10:00 PM				AtmAA
CV-24062	1/12/2026 10:15:00 AM				Air Tech Lab
CV-24062	1/12/2026 10:15:00 AM				Air Tech Lab; [User entered 7.8%]
CV-24062	1/13/2026 8:51:09 AM	34.4345942	-118.6480757	1362	Valve Adjustment:NSPS/EG CAC,High Temp
CV-24062	1/21/2026 8:29:42 AM	34.4345822	-118.6480770	1366	:Enhance Monitoring;Valve Adjustment:NSPS/EG CAI,High Temp,Reduce Sys. Vac. - Flare Down
CV-24062	1/28/2026 9:18:37 AM	34.4345768	-118.6480873	1371	:Enhance monitoring

All LFG Extraction Well Data - January 2026
Chiquita Canyon Landfill

Point Name	Record Date	Latitude	Longitude	Elev [ft]	Comments
CV-24064	1/5/2026 12:45:00 PM				AtmAA
CV-24064	1/5/2026 12:45:00 PM				AtmAA; [User entered 11.6%]
CV-24064	1/5/2026 12:51:42 PM	34.4352462	-118.6471582	1391	:Enhanced Monitoring;Valve Adjustment:NSPS/EG CAI,High Temp,Surging Liquid in Header;Well Condition:Fair
CV-24064	1/12/2026 12:50:00 PM				AtmAA
CV-24064	1/12/2026 12:51:27 PM	34.4352378	-118.6471610	1382	:Found well closed one hundred percent;Valve Adjustment:High Temp
CV-24064	1/12/2026 12:53:15 PM	34.4352455	-118.6471670	1380	Valve Adjustment:High Temp,Surging Liquid in Header,Surging Liquid in Well (Watered In)
CV-24064	1/13/2026 8:25:00 AM				Air Tech Lab
CV-24064	1/13/2026 8:25:00 AM				Air Tech Lab; [User entered 13%]
CV-24064	1/21/2026 9:17:01 AM	34.4352248	-118.6471633	1376	:Enhance Monitoring;Valve Adjustment:NSPS/EG CAI,High Temp,Surging Liquid in Header,Surging Liquid in Well (Watered In),Reduce Sys. Vac. - Flare Down
CV-24064	1/21/2026 9:18:18 AM	34.4352202	-118.6471527	1388	Valve Adjustment:NSPS/EG CAI,High Temp,Positive Static Press.,Surging Liquid in Header,Reduce Sys. Vac. - Flare Down
CV-24064	1/27/2026 2:22:15 PM	34.4352363	-118.6471620	1375	Valve Adjustment:NSPS/EG CAI,NSPS/EG CAC,High Temp,Surging Liquid in Header,Reduce Sys. Vac. - Flare Down
CV-24064	1/27/2026 2:24:26 PM	34.4352205	-118.6471450	1389	Valve Adjustment:High Temp,Surging Liquid in Header,Surging Liquid in Well (Watered In),Reduce Sys. Vac. - Flare Down
CV-24064	1/28/2026 7:52:55 AM	34.4352473	-118.6471588	1384	:Enhance monitoring;Valve Adjustment:High Temp,Valve 100% Open,Surging Liquid in Header
CV-24065-TP17	1/6/2026 7:41:23 AM	34.4356128	-118.6467942	1402	
CV-24065-TP17	1/13/2026 8:15:00 AM				Air Tech Lab
CV-24065-TP17	1/13/2026 8:15:00 AM				Air Tech Lab; [User entered 1.1%]
CV-24065-TP17	1/23/2026 10:20:31 AM	34.4356192	-118.6468138	1405	Valve Adjustment:NSPS/EG CAI,Positive Static Press.,Increased Flow/Vacuum,Reduce Sys. Vac. - Flare Down
CV-24065-TP17	1/23/2026 10:24:17 AM	34.4356170	-118.6468185	1397	Valve Adjustment:NSPS/EG CAI,Increased Flow/Vacuum,Reduce Sys. Vac. - Flare Down
CV-24066	1/6/2026 7:55:00 AM				Air Tech Lab; [User entered 3.4%]
CV-24066	1/6/2026 7:55:00 AM				Air Tech Lab
CV-24066	1/6/2026 9:18:00 AM				
CV-24066	1/6/2026 9:18:00 AM				
CV-24066	1/8/2026 8:36:20 AM	34.4330200	-118.6498243	1339	Valve Adjustment:Audible Flow;Well Condition:Good
CV-24066	1/16/2026 8:53:03 AM	34.4330177	-118.6498243	1339	Valve Adjustment:Audible Flow;Well Condition:Fair ,Reduce Sys. Vac. - Flare Down
CV-24067	1/8/2026 8:32:23 AM	34.4332110	-118.6497460	1336	Valve Adjustment:Audible Flow,Decreased Flow/Vacuum;Well Condition:Fair
CV-24067	1/16/2026 8:49:51 AM	34.4331892	-118.6497320	1334	Valve Adjustment:Barely Open,Plugged/Pinched Suspected;Well Condition:Fair
CV-24068	1/7/2026 12:49:07 PM	34.4332453	-118.6493397	1354	:Enhanced Monitoring;Valve Adjustment:NSPS/EG CAI,Audible Flow,High Temp,Increased Flow/Vacuum;Well Condition:Fair
CV-24068	1/7/2026 12:50:00 PM				AtmAA; [User entered 11.52%]
CV-24068	1/7/2026 12:50:00 PM				AtmAA
CV-24068	1/13/2026 9:22:13 AM	34.4332490	-118.6493317	1351	Valve Adjustment:High Temp
CV-24068	1/21/2026 7:48:38 AM	34.4332362	-118.6493345	1352	:Enhance Monitoring;Valve Adjustment:NSPS/EG CAI,High Temp,Reduce Sys. Vac. - Flare Down
CV-24068	1/28/2026 10:11:46 AM	34.4332413	-118.6493372	1354	:Enhance monitoring;Valve Adjustment:High Temp,Valve 100% Open

All LFG Extraction Well Data - January 2026
Chiquita Canyon Landfill

Point Name	Record Date	Latitude	Longitude	Elev [ft]	Comments
CV-24068	1/28/2026 10:12:18 AM	34.4332425	-118.6493382	1349	:Enhance monitoring;Valve Adjustment:High Temp,Valve 100% Open
CV-24069	1/13/2026 4:10:28 PM	34.4334127	-118.6489213	1325	
CV-24069	1/15/2026 7:25:00 AM				Air Tech Lab
CV-24069	1/15/2026 7:25:00 AM				Air Tech Lab; [User entered 3.2%]
CV-24069	1/23/2026 8:55:37 AM	34.4334282	-118.6489163	1346	Valve Adjustment:Reduce Sys. Vac. - Flare Down
CV-24070	1/8/2026 12:21:39 PM	34.4336900	-118.6487045	1361	Valve Adjustment:Increased Flow/Vacuum
CV-24070	1/15/2026 7:30:00 AM				Air Tech Lab
CV-24070	1/15/2026 7:30:00 AM				Air Tech Lab; [User entered 6.8%]
CV-24070	1/23/2026 9:00:51 AM	34.4337423	-118.6486935	1352	Valve Adjustment:Reduce Sys. Vac. - Flare Down
CV-24071	1/8/2026 8:52:00 AM				Air Tech Lab; [User entered 2.4%]
CV-24071	1/8/2026 8:52:00 AM				Air Tech Lab
CV-24071	1/8/2026 10:12:06 AM	34.4340143	-118.6484708	1369	Valve Adjustment:Increased Flow/Vacuum;Well Condition:Fair,Lorentz Pump Installed
CV-24071	1/23/2026 8:49:37 AM	34.4340052	-118.6484758	1371	Valve Adjustment:Reduce Sys. Vac. - Flare Down
CV-24072	1/7/2026 9:28:38 AM	34.4341885	-118.6480217	1360	Valve Adjustment:Surging Liquid in Header
CV-24072	1/16/2026 8:12:48 AM	34.4341838	-118.6480582	1376	Valve Adjustment:Audible Flow,Decreased Flow/Vacuum;Well Condition:Fair,Lorentz Pump Installed
CV-24073-TP13	1/26/2026 1:39:51 PM	34.4346360	-118.6477120	1380	
CV-24074	1/6/2026 9:15:00 AM				
CV-24074	1/6/2026 9:15:00 AM				
CV-24074	1/6/2026 10:14:40 AM	34.4347440	-118.6474158	1383	Valve Adjustment:NSPS/EG CAI,NSPS/EG CAC,Positive Static Press.,Increased Flow/Vacuum
CV-24074	1/6/2026 10:16:34 AM	34.4347495	-118.6474163	1384	Valve Adjustment:Decreased Flow/Vacuum
CV-24074	1/26/2026 1:53:27 PM	34.4347328	-118.6474178	1369	Valve Adjustment:Surging Liquid in Header
CV-24075-TP15	1/5/2026 8:50:00 AM				AtmAA
CV-24075-TP15	1/5/2026 8:50:00 AM				AtmAA; [User entered 10.14%]
CV-24075-TP15	1/5/2026 8:50:30 AM	34.4350130	-118.6471252	1387	:Enhanced Monitoring;Valve Adjustment:NSPS/EG CAI,High Temp,Valve 100% Open;Well Condition:Fair
CV-24075-TP15	1/12/2026 1:01:54 PM	34.4350245	-118.6471273	1381	Valve Adjustment:High Temp
CV-24075-TP15	1/12/2026 1:05:00 PM				AtmAA
CV-24075-TP15	1/21/2026 9:31:36 AM	34.4350132	-118.6471340	1376	:Enhance Monitoring;Valve Adjustment:NSPS/EG CAI,High Temp,Valve 100% Open,Reduce Sys. Vac. - Flare Down
CV-24075-TP15	1/21/2026 9:35:00 AM	34.4350225	-118.6471417	1372	Valve Adjustment:NSPS/EG CAI,High Temp,Valve 100% Open,Reduce Sys. Vac. - Flare Down
CV-24075-TP15	1/28/2026 8:46:12 AM	34.4350077	-118.6471360	1387	:Enhance monitoring;Valve Adjustment:High Temp,Valve 100% Open
CV-24076	1/5/2026 8:34:17 AM	34.4353257	-118.6468833	1395	:Enhanced Monitoring;Valve Adjustment:NSPS/EG CAI,High Temp;Well Condition:Fair
CV-24076	1/5/2026 8:35:00 AM				AtmAA; [User entered 3.17%]
CV-24076	1/5/2026 8:35:00 AM				AtmAA
CV-24076	1/12/2026 1:14:37 PM	34.4353212	-118.6468613	1397	Valve Adjustment:High Temp
CV-24076	1/12/2026 1:20:00 PM				AtmAA
CV-24076	1/21/2026 10:11:43 AM	34.4353390	-118.6468615	1395	:Enhance Monitoring;Valve Adjustment:NSPS/EG CAI,High Temp,Reduce Sys. Vac. - Flare Down
CV-24076	1/28/2026 9:02:28 AM	34.4353042	-118.6468540	1398	:Enhance monitoring;Valve Adjustment:High Temp
CV-24077	1/6/2026 9:20:00 AM				

All LFG Extraction Well Data - January 2026
Chiquita Canyon Landfill

Point Name	Record Date	Latitude	Longitude	Elev [ft]	Comments
CV-24077	1/6/2026 9:20:00 AM				
CV-24077	1/8/2026 8:22:09 AM	34.4326880	-118.6493048	1343	Valve Adjustment:Audible Flow,Decreased Flow/Vacuum;Well Condition:Fair
CV-24077	1/8/2026 10:11:19 AM				
CV-24077	1/16/2026 8:39:05 AM	34.4326877	-118.6492897	1342	Valve Adjustment:Audible Flow,Decreased Flow/Vacuum;Well Condition:Fair
CV-24078	1/6/2026 9:19:00 AM				
CV-24078	1/6/2026 9:19:00 AM				
CV-24078	1/8/2026 8:26:04 AM	34.4329183	-118.6494397	1340	Valve Adjustment:Decreased Flow/Vacuum,Barely Open;Well Condition:Fair
CV-24078	1/16/2026 8:42:55 AM	34.4329092	-118.6494312	1340	Valve Adjustment:Barely Open,Plugged/Pinched Suspected;Well Condition:Fair
CV-24078	1/16/2026 8:45:12 AM	34.4329123	-118.6494360	1341	
CV-24079-TP8	1/12/2026 9:15:36 AM	34.4329838	-118.6491157	1358	Valve Adjustment:High O2,Decreased Flow/Vacuum
CV-24079-TP8	1/12/2026 9:17:19 AM	34.4329892	-118.6491252	1357	Valve Adjustment:High O2
CV-24079-TP8	1/23/2026 8:49:27 AM	34.4329925	-118.6491295	1357	Valve Adjustment:Audible Flow,Reduce Sys. Vac. - Flare Down
CV-24080	1/12/2026 8:10:10 AM	34.4331640	-118.6488775	1375	
CV-24080	1/23/2026 8:45:10 AM	34.4331500	-118.6488607	1370	Valve Adjustment:Audible Flow,Reduce Sys. Vac. - Flare Down
CV-24081-TP10	1/8/2026 12:02:02 PM	34.4334027	-118.6485792	1367	
CV-24081-TP10	1/23/2026 8:58:28 AM	34.4334360	-118.6486012	1356	Valve Adjustment:Reduce Sys. Vac. - Flare Down
CV-24082	1/8/2026 12:32:10 PM	34.4334327	-118.6483252	1370	
CV-24082	1/23/2026 8:11:29 AM	34.4334280	-118.6483377	1373	Valve Adjustment:Barely Open,Reduce Sys. Vac. - Flare Down
CV-24083	1/7/2026 9:35:29 AM	34.4337105	-118.6483365	1346	
CV-24083	1/23/2026 8:04:40 AM	34.4337148	-118.6483500	1367	Valve Adjustment:Audible Flow,Reduce Sys. Vac. - Flare Down
CV-24083	1/23/2026 8:05:50 AM	34.4337137	-118.6483493	1363	Valve Adjustment:NSPS/EG CAI,High Temp,Reduce Sys. Vac. - Flare Down
CV-24083	1/23/2026 8:06:25 AM	34.4337137	-118.6483493	1363	Valve Adjustment:NSPS/EG CAI,High Temp
CV-24084-TP11	1/6/2026 7:37:15 AM	34.4338563	-118.6480070	1371	:Enhanced Monitoring;Valve Adjustment:NSPS/EG CAI,Audible Flow,High Temp;Well Condition:Fair
CV-24084-TP11	1/6/2026 7:40:00 AM				AtmAA; [User entered 6.66%]
CV-24084-TP11	1/6/2026 7:40:00 AM				AtmAA
CV-24084-TP11	1/13/2026 9:05:17 AM	34.4338615	-118.6480198	1370	Valve Adjustment:High Temp
CV-24084-TP11	1/16/2026 8:09:07 AM	34.4338600	-118.6480293	1374	Valve Adjustment:NSPS/EG CAI,High Temp,Valve 100% Open;Well Comment:No system port;Well Condition:Lorentz Pump Installed
CV-24084-TP11	1/16/2026 8:10:05 AM	34.4338588	-118.6480295	1381	Valve Adjustment:NSPS/EG CAI,High Temp,Valve 100% Open;Well Comment:no system port;Well Condition:Lorentz Pump Installed
CV-24084-TP11	1/21/2026 8:05:34 AM	34.4338637	-118.6480323	1368	:Enhance Monitoring;Valve Adjustment:NSPS/EG CAI,High Temp,Reduce Sys. Vac. - Flare Down
CV-24084-TP11	1/28/2026 9:51:42 AM	34.4338472	-118.6480348	1386	:Enhance monitoring;Valve Adjustment:High Temp
CV-24085	1/12/2026 8:24:25 AM	34.4324122	-118.6490263	1355	Valve Adjustment:Increased Flow/Vacuum
CV-24085	1/16/2026 3:56:13 PM	34.4324033	-118.6490115	1355	
CV-24086	1/12/2026 8:17:07 AM	34.4329128	-118.6487325	1372	
CV-24086	1/23/2026 8:33:31 AM	34.4329033	-118.6487063	1379	Valve Adjustment:Reduce Sys. Vac. - Flare Down
CV-24087	1/5/2026 8:52:34 AM	34.4330090	-118.6481193	1394	
CV-24087	1/23/2026 8:20:54 AM	34.4330027	-118.6481200	1391	Valve Adjustment:Barely Open,Reduce Sys. Vac. - Flare Down

All LFG Extraction Well Data - January 2026
Chiquita Canyon Landfill

Point Name	Record Date	Latitude	Longitude	Elev [ft]	Comments
CV-24088	1/8/2026 9:32:27 AM	34.4335908	-118.6476675	1391	
CV-24088	1/9/2026 1:26:28 PM	34.4335927	-118.6476742	1379	:RES SEM;Valve Adjustment:Audible Flow;Well Condition:Fair
CV-24088	1/16/2026 8:05:54 AM	34.4335867	-118.6476743	1381	Valve Adjustment:Audible Flow
CV-24089	1/5/2026 1:24:41 PM	34.4324327	-118.6480853	1353	Valve Adjustment:High O2,Surging Liquid in Well (Watered In)
CV-24089	1/16/2026 3:42:15 PM	34.4323713	-118.6481148	1365	
CV-24090	1/5/2026 9:08:26 AM	34.4326770	-118.6475318	1370	
CV-24090	1/26/2026 1:13:55 PM	34.4326590	-118.6475432	1391	Valve Adjustment:Increased Flow/Vacuum
CV-24091	1/5/2026 9:29:11 AM	34.4329842	-118.6468877	1388	
CV-24091	1/26/2026 10:34:50 AM	34.4330053	-118.6469107	1406	
CV-24092	1/5/2026 9:42:15 AM	34.4332803	-118.6461207	1397	Valve Adjustment:Increased Flow/Vacuum
CV-24093	1/6/2026 9:24:28 AM	34.4340477	-118.6463335	1401	Valve Adjustment:Increased Flow/Vacuum
CV-24093	1/29/2026 10:20:03 AM	34.4339898	-118.6463510	1427	Reduced System Vacuum,No Adjustment Made,
CV-24095	1/7/2026 7:40:52 AM	34.4334197	-118.6512662	1266	:Enhanced Monitoring;Valve Adjustment:NSPS/EG CAI,High Temp,Surging Liquid in Header;Well Condition:Fair
CV-24095	1/7/2026 7:55:00 AM				AtmAA; [User entered 10.42%]
CV-24095	1/7/2026 7:55:00 AM				AtmAA
CV-24095	1/8/2026 8:10:00 AM				Air Tech Lab
CV-24095	1/8/2026 8:10:00 AM				Air Tech Lab; [User entered 15%]
CV-24095	1/14/2026 9:27:36 AM	34.4334042	-118.6513008	1257	Valve Adjustment:High Temp,Valve 100% Open,Surging Liquid in Header
CV-24095	1/16/2026 9:01:01 AM	34.4333933	-118.6512967	1264	
CV-24095	1/22/2026 8:58:18 AM	34.4334108	-118.6513098	1250	:Enhanced Monitoring;Valve Adjustment:NSPS/EG CAI,High Temp,Positive Static Press.,Valve 100% Open,Reduce Sys. Vac. - Flare Down
CV-24095	1/22/2026 8:59:06 AM	34.4334053	-118.6512992	1246	:Enhanced Monitoring;Valve Adjustment:NSPS/EG CAI,High Temp,Positive Static Press.,Valve 100% Open,Reduce Sys. Vac. - Flare Down
CV-24095	1/29/2026 8:21:50 AM	34.4334142	-118.6512857	1272	:Enhance monitoring;Valve Adjustment:High Temp,Valve 100% Open,Reduce Sys. Vac. - Flare Down
CV-24095	1/29/2026 8:23:14 AM	34.4334163	-118.6513022	1268	:Enhance monitoring;Valve Adjustment:High Temp,Valve 100% Open,Reduce Sys. Vac. - Flare Down
CV-24096	1/13/2026 2:06:12 PM	34.4332297	-118.6515743	1233	Valve Adjustment:NSPS/EG CAI,High O2,Barely Open,Reduce Sys. Vac. - Flare Down
CV-24096	1/13/2026 2:06:39 PM	34.4332278	-118.6515710	1235	Valve Adjustment:NSPS/EG CAI,High O2,Reduce Sys. Vac. - Flare Down
CV-24096	1/28/2026 10:30:01 AM	34.4332145	-118.6516145	1252	Valve Adjustment:NSPS/EG CAI,High O2,Reduce Sys. Vac. - Flare Down
CV-24096	1/28/2026 10:30:34 AM	34.4332220	-118.6516045	1266	Valve Adjustment:NSPS/EG CAI,High O2,Reduce Sys. Vac. - Flare Down
CV-24097	1/13/2026 1:58:43 PM	34.4327945	-118.6515512	1246	Valve Adjustment:Audible Flow,Barely Open,Reduce Sys. Vac. - Flare Down;Well Condition:Fair,Lorentz Pump Installed
CV-24097	1/28/2026 10:24:20 AM	34.4327990	-118.6515455	1249	Valve Adjustment:NSPS/EG CAI,High O2,Barely Open,Reduce Sys. Vac. - Flare Down
CV-24097	1/28/2026 10:24:53 AM	34.4327888	-118.6515483	1268	Valve Adjustment:NSPS/EG CAI,High O2,Reduce Sys. Vac. - Flare Down
CV-24098	1/6/2026 9:57:00 AM				
CV-24098	1/6/2026 9:57:00 AM				
CV-24098	1/12/2026 10:09:45 AM				

All LFG Extraction Well Data - January 2026
Chiquita Canyon Landfill

Point Name	Record Date	Latitude	Longitude	Elev [ft]	Comments
CV-24098	1/13/2026 1:46:16 PM	34.4325147	-118.6513042	1254	Valve Adjustment:Surging Liquid in Header,Reduce Sys. Vac. - Flare Down;Well Condition:Fair
CV-24098	1/14/2026 3:06:12 PM				
CV-24098	1/15/2026 7:38:23 AM				
CV-24098	1/28/2026 9:44:03 AM	34.4325060	-118.6513132	1261	Valve Adjustment:Audible Flow,Reduce Sys. Vac. - Flare Down
CV-24099	1/6/2026 9:02:00 AM				
CV-24099	1/6/2026 9:03:00 AM				
CV-24099	1/6/2026 2:24:00 PM				
CV-24099	1/8/2026 8:17:00 AM				Air Tech Lab; [User entered 1.0%]
CV-24099	1/8/2026 8:17:00 AM				Air Tech Lab
CV-24099	1/12/2026 10:08:49 AM				
CV-24099	1/13/2026 1:41:30 PM	34.4323447	-118.6509127	1253	Valve Adjustment:Audible Flow,Reduce Sys. Vac. - Flare Down;Well Condition:Fair
CV-24099	1/14/2026 3:05:49 PM				
CV-24099	1/15/2026 7:36:46 AM				
CV-24099	1/28/2026 9:58:41 AM	34.4323422	-118.6509283	1262	Valve Adjustment:Reduce Sys. Vac. - Flare Down
CV-24100	1/8/2026 7:45:00 AM				Air Tech Lab
CV-24100	1/8/2026 7:45:00 AM				Air Tech Lab; [User entered 0.38%]
CV-24100	1/13/2026 1:35:03 PM	34.4320497	-118.6504822	1254	:no system port;Valve Adjustment:Audible Flow,Reduce Sys. Vac. - Flare Down;Well Condition:Fair
CV-24100	1/16/2026 12:48:32 PM	34.4320398	-118.6504810	1263	Valve Adjustment:Audible Flow;Well Condition:Fair,Lorentz Pump Installed
CV-24101	1/6/2026 9:05:00 AM				
CV-24101	1/6/2026 10:06:00 AM				
CV-24101	1/6/2026 10:06:00 AM				
CV-24101	1/6/2026 2:25:00 PM				
CV-24101	1/8/2026 7:30:00 AM				Air Tech Lab; [User entered 0.62%]
CV-24101	1/8/2026 7:30:00 AM				Air Tech Lab
CV-24101	1/12/2026 10:03:17 AM				
CV-24101	1/13/2026 1:31:43 PM	34.4318422	-118.6502717	1261	Valve Adjustment:Barely Open,Reduce Sys. Vac. - Flare Down;Well Condition:Fair
CV-24101	1/14/2026 3:05:04 PM				
CV-24101	1/16/2026 12:45:06 PM	34.4318292	-118.6502688	1265	Valve Adjustment:Audible Flow,Barely Open,Reduce Sys. Vac. - Flare Down
CV-24102	1/5/2026 9:01:07 AM				
CV-24102	1/6/2026 9:59:00 AM				
CV-24102	1/6/2026 9:59:00 AM				
CV-24102	1/8/2026 10:14:54 AM	34.4316177	-118.6497880	1289	Valve Adjustment:Audible Flow,Decreased Flow/Vacuum;Well Condition:Fair
CV-24102	1/16/2026 10:10:33 AM	34.4316192	-118.6497778	1283	Valve Adjustment:Audible Flow;Well Condition:Fair
CV-24103	1/5/2026 1:39:35 PM				
CV-24103	1/5/2026 2:50:55 PM	34.4316292	-118.6488723	1286	NSPS/EG CAI,NSPS/EG CAC,Audible Flow,Increased Flow/Vacuum,Opened Valve 1/2 Turn or Less,
CV-24103	1/5/2026 2:52:25 PM	34.4316920	-118.6487985	1306	
CV-24103	1/16/2026 10:00:48 AM	34.4316708	-118.6488340	1358	
CV-24104	1/5/2026 1:27:02 PM				

All LFG Extraction Well Data - January 2026
Chiquita Canyon Landfill

Point Name	Record Date	Latitude	Longitude	Elev [ft]	Comments
CV-24104	1/8/2026 2:00:09 PM	34.4317218	-118.6481055	1335	
CV-24104	1/16/2026 10:14:00 AM	34.4316862	-118.6481047	1319	
CV-24104	1/30/2026 9:32:09 AM	34.4317298	-118.6480947	1343	:RES SEM;Valve Adjustment:NSPS/EG CAI,Positive Static Press.,Increased Flow/Vacuum,Reduce Sys. Vac. - Flare Down
CV-24104	1/30/2026 9:32:52 AM	34.4317298	-118.6480947	1343	Valve Adjustment:NSPS/EG CAC,Barely Open,Reduce Sys. Vac. - Flare Down
CV-24105	1/5/2026 1:12:41 PM				
CV-24105	1/12/2026 2:57:32 PM	34.4318963	-118.6476575	1365	
CV-24105	1/16/2026 10:21:24 AM	34.4318707	-118.6476597	1401	
CV-24106	1/5/2026 10:43:57 AM				
CV-24106	1/12/2026 12:34:36 PM	34.4321683	-118.6468103	1286	
CV-24106	1/23/2026 11:19:06 AM	34.4322302	-118.6466498	1348	NSPS/EG CAI,NSPS/EG CAC,Reduced System Vacuum,Increased Flow/Vacuum,Opened Valve 1/2 to 1 Turn,
CV-24106	1/23/2026 11:20:48 AM	34.4321983	-118.6466715	1362	
CV-24106	1/29/2026 1:29:29 PM	34.4321048	-118.6467147	1343	:RES SEM;Valve Adjustment:Audible Flow,Increased Flow/Vacuum,Reduce Sys. Vac. - Flare Down
CV-24107	1/9/2026 12:59:12 PM	34.4325673	-118.6461492	1306	:RES SEM;Valve Adjustment:Audible Flow,Increased Flow/Vacuum;Well Condition:Fair
CV-24108	1/6/2026 9:32:00 AM				
CV-24108	1/6/2026 9:32:00 AM				
CV-24108	1/6/2026 2:39:00 PM				
CV-24108	1/12/2026 10:34:42 AM	34.4331205	-118.6456960	1352	
CV-24108	1/12/2026 10:40:41 AM				
CV-24108	1/14/2026 2:36:00 PM				
CV-24109	1/6/2026 11:52:00 AM				
CV-24109	1/6/2026 11:53:00 AM				
CV-24109	1/6/2026 2:43:00 PM				
CV-24109	1/12/2026 9:50:08 AM	34.4339580	-118.6448380	1407	
CV-24109	1/12/2026 10:35:18 AM				
CV-24109	1/14/2026 2:31:23 PM				
CV-24110	1/7/2026 1:00:21 PM	34.4346155	-118.6446578	1402	Valve Adjustment:Audible Flow;Well Condition:Good
CV-24110	1/9/2026 1:03:22 PM	34.4346015	-118.6446012	1399	Valve Adjustment:Decreased Flow/Vacuum,Surging Liquid in Header
CV-24110	1/30/2026 1:20:52 PM	34.4346087	-118.6446643	1403	:RES SEM;Valve Adjustment:NSPS/EG CAI,Positive Static Press.,Increased Flow/Vacuum,Reduce Sys. Vac. - Flare Down
CV-24110	1/30/2026 1:21:16 PM	34.4346045	-118.6446593	1398	Valve Adjustment:NSPS/EG CAC,Reduce Sys. Vac. - Flare Down
CV-24111	1/7/2026 7:54:43 AM	34.4353348	-118.6449518	1382	Valve Adjustment:Decreased Flow/Vacuum
CV-24112	1/5/2026 10:03:58 AM				
CV-24112	1/29/2026 8:45:21 AM	34.4353533	-118.6443398	1375	Reduced System Vacuum,No Adjustment Made,
CV-24114	1/14/2026 2:36:30 PM	34.4309137	-118.6485828	1316	Increased Flow/Vacuum,Opened Valve 1/2 Turn or Less,
CV-24116	1/13/2026 10:58:28 AM	34.4315910	-118.6458610	1348	
CV-24117	1/28/2026 9:11:13 AM	34.4323468	-118.6449548	1273	Reduced System Vacuum,No Adjustment Made,
CV-24118	1/13/2026 8:35:18 AM	34.4332907	-118.6438413	1305	Valve Adjustment:NSPS/EG CAI,Audible Flow,High Temp,Decreased Flow/Vacuum;Well Condition:Fair
CV-24118	1/13/2026 8:36:04 AM	34.4332813	-118.6438402	1305	Valve Adjustment:NSPS/EG CAI,High Temp

All LFG Extraction Well Data - January 2026
Chiquita Canyon Landfill

Point Name	Record Date	Latitude	Longitude	Elev [ft]	Comments
CV-24118	1/29/2026 2:30:31 PM	34.4332758	-118.6438342	1302	:RES SEM;Valve Adjustment:NSPS/EG CAI,High Temp,Reduce Sys. Vac. - Flare Down
CV-24118	1/29/2026 2:30:49 PM	34.4332695	-118.6438462	1298	Valve Adjustment:NSPS/EG CAI,High Temp,Reduce Sys. Vac. - Flare Down
CV-24119	1/16/2026 12:40:52 PM	34.4336820	-118.6422968	1273	Increased Flow/Vacuum,Positive Static Press.,NSPS/EG CAI
CV-24119	1/16/2026 12:46:08 PM	34.4336170	-118.6421785	1283	NSPS/EG CAC,High Temp,No Adjustment Made
CV-24119	1/29/2026 2:59:23 PM	34.4337212	-118.6423290	1274	:RES SEM;Valve Adjustment:NSPS/EG CAI,High Temp,Positive Static Press.,Increased Flow/Vacuum,Reduce Sys. Vac. - Flare Down
CV-24119	1/29/2026 2:59:53 PM	34.4337212	-118.6423290	1274	:RES SEM;Valve Adjustment:NSPS/EG CAC,Reduce Sys. Vac. - Flare Down
CV-24120	1/5/2026 10:08:29 AM	34.4368605	-118.6472872	1347	Valve Adjustment:NSPS/EG CAI,High O2,Surging Liquid in Well (Watered In);Well Condition:Lorentz Pump Installed
CV-24120	1/5/2026 10:11:55 AM	34.4368470	-118.6472878	1344	Valve Adjustment:High O2,Increased Flow/Vacuum,Surging Liquid in Well (Watered In)
CV-24120	1/19/2026 7:50:00 AM				Air Tech Lab
CV-24120	1/19/2026 7:50:00 AM				Air Tech Lab; [User entered 3.3%]
CV-24120	1/28/2026 9:05:36 AM	34.4368505	-118.6473073	1351	Valve Adjustment:NSPS/EG CAI,High O2,Reduce Sys. Vac. - Flare Down
CV-24120	1/28/2026 9:05:58 AM	34.4368453	-118.6473018	1344	Valve Adjustment:NSPS/EG CAI,High O2,Reduce Sys. Vac. - Flare Down
CV-24121	1/5/2026 9:40:00 AM				Air Tech Lab; [User entered 0.31%]
CV-24121	1/5/2026 9:40:00 AM				Air Tech Lab
CV-24121	1/5/2026 10:16:58 AM	34.4369428	-118.6470022	1343	Well Condition:Pnumatic Pump Installed
CV-24121	1/6/2026 9:49:00 AM				
CV-24121	1/6/2026 9:49:00 AM				
CV-24121	1/6/2026 2:47:00 PM				
CV-24121	1/14/2026 1:25:42 PM				
CV-24121	1/16/2026 10:41:48 AM	34.4369518	-118.6469860	1337	Valve Adjustment:Increased Flow/Vacuum,Surging Liquid in Header
CV-24121	1/28/2026 9:14:54 AM	34.4369447	-118.6470137	1339	Well Comment:Air hose detached;Well Condition:Pnumatic Pump Installed
CV-24122	1/5/2026 9:30:00 AM				Air Tech Lab
CV-24122	1/5/2026 9:30:00 AM				Air Tech Lab; [User entered 0.21%]
CV-24122	1/5/2026 12:31:13 PM	34.4371587	-118.6465705	1312	Valve Adjustment:Surging Liquid in Well (Watered In)
CV-24122	1/28/2026 9:03:07 AM	34.4371395	-118.6465988	1319	Valve Adjustment:Reduce Sys. Vac. - Flare Down
CV-24123	1/13/2026 12:30:27 PM	34.4373262	-118.6462450	1296	Valve Adjustment:Audible Flow,Reduce Sys. Vac. - Flare Down;Well Condition:Fair
CV-24124	1/6/2026 1:03:40 PM	34.4366783	-118.6470747	1348	Valve Adjustment:Decreased Flow/Vacuum
CV-24125-TP20	1/5/2026 9:25:00 AM				Air Tech Lab
CV-24125-TP20	1/5/2026 9:25:00 AM				Air Tech Lab; [User entered 0.22%]
CV-24125-TP20	1/6/2026 1:22:00 PM				
CV-24125-TP20	1/6/2026 1:23:00 PM				
CV-24125-TP20	1/28/2026 9:18:42 AM	34.4369650	-118.6463418	1333	Valve Adjustment:Reduce Sys. Vac. - Flare Down
CV-24126	1/5/2026 7:37:55 AM	34.4364113	-118.6471470	1378	:Enhanced Monitoring;Valve Adjustment:NSPS/EG CAI,High Temp;Well Condition:Fair
CV-24126	1/5/2026 7:40:00 AM				AtmAA; [User entered 14.705%]
CV-24126	1/5/2026 7:40:00 AM				AtmAA

All LFG Extraction Well Data - January 2026
Chiquita Canyon Landfill

Point Name	Record Date	Latitude	Longitude	Elev [ft]	Comments
CV-24126	1/13/2026 7:48:19 AM	34.4363845	-118.6471755	1380	Valve Adjustment:High Temp
CV-24126	1/20/2026 7:47:46 AM	34.4363797	-118.6471500	1381	:Enhanced Monitoring;Valve Adjustment:NSPS/EG CAI,Positive Static Press.,Reduce Sys. Vac. - Flare Down
CV-24126	1/20/2026 7:48:20 AM	34.4363778	-118.6471542	1380	:Enhanced Monitoring;Valve Adjustment:NSPS/EG CAI,Positive Static Press.,Reduce Sys. Vac. - Flare Down
CV-24126	1/26/2026 7:50:39 AM	34.4364012	-118.6471510	1379	Valve Adjustment:High Temp,Reduce Sys. Vac. - Flare Down
CV-24127	1/6/2026 12:34:40 PM	34.4364592	-118.6468368	1386	:no system port
CV-24127	1/6/2026 1:20:00 PM				
CV-24127	1/6/2026 1:21:00 PM				
CV-24127	1/15/2026 8:00:00 AM				Air Tech Lab; [User entered 10%]
CV-24127	1/15/2026 8:00:00 AM				Air Tech Lab
CV-24128	1/6/2026 1:09:27 PM	34.4366818	-118.6464688	1348	
CV-24128	1/14/2026 8:10:00 AM				Air Tech Lab
CV-24128	1/14/2026 8:10:00 AM				Air Tech Lab; [User entered 5.3%]
CV-24128	1/16/2026 10:29:44 AM	34.4366812	-118.6464657	1366	Valve Adjustment:Increased Flow/Vacuum
CV-24128	1/16/2026 10:31:01 AM	34.4366808	-118.6464513	1370	Valve Adjustment:Surging Liquid in Header
CV-24129	1/6/2026 1:13:04 PM	34.4366483	-118.6465297	1336	
CV-24129	1/6/2026 1:19:00 PM				
CV-24129	1/6/2026 1:19:00 PM				
CV-24129	1/14/2026 1:39:16 PM				
CV-24129	1/16/2026 10:05:42 AM	34.4367085	-118.6461738	1358	Valve Adjustment:Increased Flow/Vacuum,Surging Liquid in Header
CV-24129	1/16/2026 10:07:18 AM	34.4367062	-118.6461582	1362	Valve Adjustment:Surging Liquid in Header
CV-24130	1/30/2026 8:50:53 AM	34.4368280	-118.6457123	1337	
CV-24131	1/6/2026 1:26:00 PM				
CV-24131	1/6/2026 1:27:00 PM				
CV-24131	1/8/2026 7:49:21 AM				
CV-24131	1/14/2026 1:10:32 PM				
CV-24131	1/15/2026 9:50:47 AM				
CV-24131	1/23/2026 7:38:04 AM				
CV-24131	1/29/2026 8:38:58 AM	34.4367247	-118.6450735	1338	
CV-24131	1/30/2026 8:13:01 AM				
CV-24132	1/7/2026 9:10:08 AM				
CV-24132	1/15/2026 12:31:56 PM	34.4372312	-118.6440498	1300	Valve Adjustment:Audible Flow,Decreased Flow/Vacuum;Well Condition:Good
CV-24132	1/28/2026 1:44:59 PM	34.4372325	-118.6440358	1281	:RES SEM;Valve Adjustment:Audible Flow,Increased Flow/Vacuum,Reduce Sys. Vac. - Flare Down
CV-24132	1/29/2026 8:49:00 AM	34.4365512	-118.6449398	1346	
CV-24133	1/2/2026 3:39:38 PM	34.4373950	-118.6427470	1247	Increased Flow/Vacuum,Opened Valve 1/2 Turn or Less,
CV-24134-TP19	1/6/2026 8:39:30 AM	34.4363732	-118.6465045	1377	
CV-24135	1/6/2026 8:58:29 AM	34.4363863	-118.6459515	1355	Valve Adjustment:NSPS/EG CAI,Positive Static Press.,Increased Flow/Vacuum
CV-24135	1/6/2026 10:19:08 AM	34.4363697	-118.6459438	1349	Valve Adjustment:NSPS/EG CAI,High Temp,Decreased Flow/Vacuum,Barely Open
CV-24136	1/6/2026 9:51:25 AM	34.4366205	-118.6442627	1311	Valve Adjustment:High Temp

All LFG Extraction Well Data - January 2026
Chiquita Canyon Landfill

Point Name	Record Date	Latitude	Longitude	Elev [ft]	Comments
CV-24137	1/14/2026 11:34:24 AM	34.4361857	-118.6433832	1381	
CV-24138	1/6/2026 12:01:00 PM				
CV-24138	1/6/2026 12:01:00 PM				
CV-24138	1/7/2026 7:45:00 AM				Air Tech Lab; [User entered 1.5%]
CV-24138	1/7/2026 7:45:00 AM				Air Tech Lab
CV-24138	1/12/2026 10:12:42 AM				
CV-24138	1/13/2026 2:19:46 PM	34.4342652	-118.6512358	1262	Valve Adjustment:NSPS/EG CAI,High O2,Positive Static Press.,Valve 100% Open,Reduce Sys. Vac. - Flare Down;Well Condition:Pnumatic Pump Installed
CV-24138	1/13/2026 2:21:10 PM	34.4342605	-118.6512405	1268	Valve Adjustment:NSPS/EG CAI,High O2,Positive Static Press.,Valve 100% Open,Reduce Sys. Vac. - Flare Down
CV-24138	1/14/2026 3:09:04 PM				
CV-24138	1/28/2026 1:13:03 PM	34.4342563	-118.6512603	1266	Valve Adjustment:NSPS/EG CAI,Positive Static Press.,Valve 100% Open,Surging Liquid in Well (Watered In),Reduce Sys. Vac. - Flare Down
CV-24138	1/28/2026 1:13:30 PM	34.4342655	-118.6512552	1261	Valve Adjustment:NSPS/EG CAI,Positive Static Press.,Valve 100% Open,Reduce Sys. Vac. - Flare Down
CV-24139	1/6/2026 12:02:00 PM				
CV-24139	1/6/2026 12:02:00 PM				
CV-24139	1/7/2026 7:26:04 AM	34.4344863	-118.6511257	1271	:Enhanced Monitoring;Valve Adjustment:NSPS/EG CAC,Audible Flow,Barely Open;Well Condition:Fair
CV-24139	1/7/2026 7:40:00 AM				Air Tech Lab
CV-24139	1/7/2026 7:40:00 AM				Air Tech Lab; [User entered 18%]
CV-24139	1/12/2026 10:15:41 AM				
CV-24139	1/13/2026 2:23:40 PM	34.4345162	-118.6511325	1257	Valve Adjustment:Audible Flow,Barely Open,Reduce Sys. Vac. - Flare Down;Well Condition:Fair,Pnumatic Pump Installed
CV-24139	1/28/2026 1:07:35 PM	34.4344917	-118.6511290	1282	Valve Adjustment:NSPS/EG CAI,High O2,Decreased Flow/Vacuum,Reduce Sys. Vac. - Flare Down
CV-24139	1/28/2026 1:10:03 PM	34.4344930	-118.6511283	1285	Valve Adjustment:NSPS/EG CAI,High O2,Surging Liquid in Well (Watered In),Reduce Sys. Vac. - Flare Down;Well Repairs:Valve
CV-24140	1/6/2026 12:03:00 PM				
CV-24140	1/6/2026 12:04:00 PM				
CV-24140	1/7/2026 7:35:00 AM				Air Tech Lab; [User entered 21%]
CV-24140	1/7/2026 7:35:00 AM				Air Tech Lab
CV-24140	1/12/2026 10:15:06 AM				
CV-24140	1/13/2026 2:27:51 PM	34.4346662	-118.6511232	1267	Valve Adjustment:NSPS/EG CAI,High O2,Barely Open,Reduce Sys. Vac. - Flare Down
CV-24140	1/13/2026 2:29:00 PM	34.4346750	-118.6511218	1266	Valve Adjustment:NSPS/EG CAC,Barely Open,Reduce Sys. Vac. - Flare Down
CV-24140	1/28/2026 1:01:55 PM	34.4346820	-118.6511052	1275	Valve Adjustment:Reduce Sys. Vac. - Flare Down
CV-24141	1/7/2026 7:15:00 AM				Air Tech Lab
CV-24141	1/7/2026 7:15:00 AM				Air Tech Lab; [User entered 0.23%]
CV-24141	1/13/2026 12:40:43 PM	34.4355225	-118.6513010	1295	:No system port;Valve Adjustment:NSPS/EG CAI,High O2,Reduce Sys. Vac. - Flare Down;Well Condition:Fair
CV-24141	1/13/2026 12:41:32 PM	34.4355225	-118.6513110	1296	Valve Adjustment:NSPS/EG CAI,High O2
CV-24141	1/16/2026 1:22:28 PM	34.4354970	-118.6512982	1293	Valve Adjustment:NSPS/EG CAI,High O2,Reduce Sys. Vac. - Flare Down;Well Comment:possible O2 intrusion;Well Condition:Fair;Well Repairs:Sample Port

All LFG Extraction Well Data - January 2026
Chiquita Canyon Landfill

Point Name	Record Date	Latitude	Longitude	Elev [ft]	Comments
CV-24141	1/16/2026 1:24:06 PM	34.4355055	-118.6513093	1299	Valve Adjustment:NSPS/EG CAI,High O2,Reduce Sys. Vac. - Flare Down
CV-24142	1/7/2026 7:29:45 AM	34.4339825	-118.6513285	1261	:Enhanced Monitoring;Valve Adjustment:NSPS/EG CAI,Audible Flow,High Temp;Well Condition:Fair
CV-24142	1/7/2026 7:30:00 AM				AtmAA
CV-24142	1/7/2026 7:30:00 AM				AtmAA; [User entered 16.35%]
CV-24142	1/9/2026 1:42:18 PM	34.4339955	-118.6513345	1256	:RES SEM;Valve Adjustment:NSPS/EG CAI,High Temp,Increased Flow/Vacuum;Well Condition:Fair
CV-24142	1/9/2026 1:42:55 PM	34.4339982	-118.6513317	1259	Valve Adjustment:NSPS/EG CAI,High Temp
CV-24142	1/12/2026 8:05:00 AM				Air Tech Lab
CV-24142	1/12/2026 8:05:00 AM				Air Tech Lab; [User entered 21%]
CV-24142	1/14/2026 9:13:32 AM	34.4339773	-118.6513337	1268	Valve Adjustment:High Temp
CV-24142	1/22/2026 9:08:44 AM	34.4339993	-118.6513405	1257	:Enhanced Monitoring;Valve Adjustment:NSPS/EG CAI,High Temp,Valve 100% Open,Reduce Sys. Vac. - Flare Down
CV-24142	1/29/2026 8:09:26 AM	34.4339887	-118.6513220	1276	:Enhance monitoring;Valve Adjustment:High Temp,Reduce Sys. Vac. - Flare Down
CV-24143	1/6/2026 12:05:00 PM				
CV-24143	1/6/2026 12:05:00 PM				
CV-24143	1/7/2026 7:25:00 AM				Air Tech Lab; [User entered 3.3%]
CV-24143	1/7/2026 7:25:00 AM				Air Tech Lab
CV-24143	1/13/2026 12:45:02 PM	34.4349927	-118.6512178	1281	Valve Adjustment:NSPS/EG CAI,High O2,Surging Liquid in Well (Watered In),Reduce Sys. Vac. - Flare Down
CV-24143	1/13/2026 12:45:36 PM	34.4349700	-118.6512275	1280	Valve Adjustment:NSPS/EG CAI,High O2,Surging Liquid in Well (Watered In),Reduce Sys. Vac. - Flare Down
CV-24143	1/28/2026 12:59:13 PM	34.4349843	-118.6512065	1282	Valve Adjustment:NSPS/EG CAI,High O2,Reduce Sys. Vac. - Flare Down
CV-24143	1/28/2026 12:59:40 PM	34.4349843	-118.6512065	1282	Valve Adjustment:NSPS/EG CAI,High O2,Reduce Sys. Vac. - Flare Down
CV-24144	1/7/2026 8:20:00 AM				Air Tech Lab
CV-24144	1/13/2026 1:49:11 PM	34.4325678	-118.6515817	1254	Valve Adjustment:NSPS/EG CAI,High O2,Barely Open,Surging Liquid in Header,Reduce Sys. Vac. - Flare Down
CV-24144	1/13/2026 1:49:45 PM	34.4325638	-118.6515787	1257	:no system port;Valve Adjustment:NSPS/EG CAI,High O2,Reduce Sys. Vac. - Flare Down;Well Condition:Fair
CV-24144	1/28/2026 9:49:20 AM	34.4325495	-118.6515858	1256	Valve Adjustment:NSPS/EG CAI,High O2,Surging Liquid in Well (Watered In),Reduce Sys. Vac. - Flare Down
CV-24144	1/28/2026 9:50:09 AM	34.4325530	-118.6515858	1260	Valve Adjustment:NSPS/EG CAI,High O2,Surging Liquid in Well (Watered In),Reduce Sys. Vac. - Flare Down;Well Comment:no system port
CV-24145	1/6/2026 9:40:00 AM				AtmAA
CV-24145	1/6/2026 9:40:00 AM				AtmAA; [User entered 17.38%]
CV-24145	1/6/2026 9:40:06 AM	34.4362157	-118.6496223	1368	:Enhanced Monitoring;Valve Adjustment:NSPS/EG CAI,High Temp,Positive Static Press.,Increased Flow/Vacuum;Well Condition:Fair
CV-24145	1/6/2026 9:40:36 AM	34.4362268	-118.6496150	1370	Valve Adjustment:NSPS/EG CAI,High Temp
CV-24145	1/12/2026 10:05:00 AM				AtmAA
CV-24145	1/12/2026 10:06:07 AM	34.4362208	-118.6496435	1367	Valve Adjustment:High Temp
CV-24145	1/20/2026 10:04:13 AM	34.4362540	-118.6496398	1361	:Enhanced Monitoring;Valve Adjustment:NSPS/EG CAI,High Temp,Reduce Sys. Vac. - Flare Down
CV-24145	1/26/2026 1:16:28 PM	34.4362087	-118.6496552	1373	:ENHANCE MONITORING;Valve Adjustment:High Temp,Decreased Flow/Vacuum

All LFG Extraction Well Data - January 2026
Chiquita Canyon Landfill

Point Name	Record Date	Latitude	Longitude	Elev [ft]	Comments
CV-24146	1/5/2026 8:56:15 AM	34.4373930	-118.6463795	1299	Valve Adjustment:Valve 100% Open
CV-24146	1/16/2026 1:34:43 PM	34.4374193	-118.6463877	1299	Valve Adjustment:Audible Flow,Reduce Sys. Vac. - Flare Down;Well Condition:Good
CV-24147	1/5/2026 9:03:21 AM	34.4375117	-118.6459337	1287	
CV-24147	1/28/2026 8:48:10 AM	34.4374905	-118.6459628	1301	
CV-24148	1/5/2026 8:45:00 AM				AtmAA
CV-24148	1/5/2026 8:45:00 AM				AtmAA; [User entered 7.52%]
CV-24148	1/5/2026 8:46:24 AM	34.4350693	-118.6466558	1396	:Enhanced Monitoring;Valve Adjustment:NSPS/EG CAI,High Temp,Surging Liquid in Header
CV-24148	1/12/2026 1:07:37 PM	34.4350660	-118.6466472	1384	Valve Adjustment:High Temp,Decreased Flow/Vacuum
CV-24148	1/12/2026 1:10:00 PM				AtmAA
CV-24148	1/21/2026 9:42:11 AM	34.4350703	-118.6466683	1387	:Enhance Monitoring;Valve Adjustment:NSPS/EG CAI,High Temp,Valve 100% Open,Reduce Sys. Vac. - Flare Down
CV-24148	1/21/2026 9:45:23 AM	34.4350695	-118.6466683	1389	Valve Adjustment:NSPS/EG CAI,High Temp,Valve 100% Open,Reduce Sys. Vac. - Flare Down
CV-24148	1/28/2026 8:52:58 AM	34.4350718	-118.6466647	1385	:Enhance monitoring;Valve Adjustment:High Temp,Valve 100% Open
CV-24149	1/15/2026 10:29:31 AM	34.4348013	-118.6470143	1387	Valve Adjustment:NSPS/EG CAI,NSPS/EG CAC,Positive Static Press.,Increased Flow/Vacuum
CV-24149	1/15/2026 10:35:32 AM	34.4348088	-118.6469992	1398	Valve Adjustment:NSPS/EG CAC
CV-24149	1/26/2026 1:59:54 PM	34.4347657	-118.6469932	1389	
CV-24150	1/15/2026 12:36:16 PM	34.4346068	-118.6457183	1413	Valve Adjustment:Reconnected this Date,Barely Open;Well Condition:Lorentz Pump Installed
CV-24150	1/29/2026 9:52:50 AM	34.4346058	-118.6457510	1385	Reduced System Vacuum,No Adjustment Made,
CV-24151	1/6/2026 10:03:53 AM	34.4343990	-118.6476163	1365	
CV-24151	1/8/2026 10:54:21 AM				
CV-24151	1/26/2026 1:44:24 PM	34.4344008	-118.6476145	1382	Valve Adjustment:Surging Liquid in Header
CV-24152	1/6/2026 1:04:52 PM	34.4344833	-118.6471497	1360	Valve Adjustment:NSPS/EG CAI,NSPS/EG CAC,Positive Static Press.,Increased Flow/Vacuum
CV-24152	1/6/2026 1:16:55 PM	34.4344665	-118.6471647	1377	Valve Adjustment:Orifice Plate Changed (See OP Log),Decreased Flow/Vacuum
CV-24152	1/23/2026 1:29:04 PM	34.4344420	-118.6471565	1391	Valve Adjustment:Reduce Sys. Vac. - Flare Down;Well Repairs:Sample Port
CV-24153	1/6/2026 8:54:49 AM	34.4343955	-118.6463932	1405	Valve Adjustment:Decreased Flow/Vacuum;Well Comment:tightened pump flange causing air intrusion
CV-24153	1/23/2026 1:35:23 PM	34.4343893	-118.6464047	1382	Valve Adjustment:NSPS/EG CAI,Positive Static Press.,Reduce Sys. Vac. - Flare Down
CV-24153	1/23/2026 1:35:44 PM	34.4343787	-118.6463810	1385	Valve Adjustment:NSPS/EG CAI,Positive Static Press.,Reduce Sys. Vac. - Flare Down
CV-24154	1/6/2026 9:09:24 AM	34.4342583	-118.6460950	1381	:tightened pump fittings;Well Comment:lorentz pump fitting has air intrusion;Well Condition:Fair,Lorentz Pump Installed
CV-24154	1/6/2026 9:15:18 AM	34.4342530	-118.6460992	1387	Well Comment:Taped lorentz fittings
CV-24154	1/29/2026 3:46:16 PM	34.4342890	-118.6461092	1404	
CV-24155	1/8/2026 12:53:51 PM				
CV-24155	1/15/2026 9:56:39 AM	34.4342923	-118.6467063	1389	Valve Adjustment:Reconnected this Date,Surging Liquid in Header
CV-24155	1/23/2026 1:32:42 PM	34.4342983	-118.6467228	1377	Valve Adjustment:Reduce Sys. Vac. - Flare Down;Well Comment:No system port
CV-24156	1/7/2026 9:22:22 AM	34.4340610	-118.6477253	1392	Valve Adjustment:Surging Liquid in Header

All LFG Extraction Well Data - January 2026
Chiquita Canyon Landfill

Point Name	Record Date	Latitude	Longitude	Elev [ft]	Comments
CV-24156	1/16/2026 8:22:18 AM	34.4340590	-118.6477205	1383	Valve Adjustment:NSPS/EG CAC,Audible Flow,Decreased Flow/Vacuum;Well Condition:Fair,Lorentz Pump Installed
CV-24157	1/7/2026 9:02:35 AM	34.4337993	-118.6473450	1390	Valve Adjustment:Surging Liquid in Header;Well Condition:Lorentz Pump Installed
CV-24157	1/16/2026 8:02:53 AM	34.4338015	-118.6473240	1398	Valve Adjustment:Audible Flow,Decreased Flow/Vacuum;Well Condition:Good,Lorentz Pump Installed
CV-24158	1/8/2026 9:16:05 AM	34.4338770	-118.6470677	1392	Valve Adjustment:Decreased Flow/Vacuum;Well Condition:Fair,Lorentz Pump Installed
CV-24158	1/29/2026 3:39:02 PM	34.4338908	-118.6470410	1417	
CV-24159	1/5/2026 7:57:24 AM	34.4338063	-118.6466328	1403	Valve Adjustment:Decreased Flow/Vacuum
CV-24159	1/6/2026 9:36:17 AM	34.4337722	-118.6466157	1399	Valve Adjustment:NSPS/EG CAI,Decreased Flow/Vacuum
CV-24159	1/23/2026 1:11:15 PM	34.4337895	-118.6466257	1393	Valve Adjustment:Barely Open,Reduce Sys. Vac. - Flare Down
CV-24160	1/5/2026 7:51:06 AM	34.4338018	-118.6462520	1399	Well Comment:System too tall to reach
CV-24160	1/5/2026 8:18:30 AM	34.4334668	-118.6468767	1396	
CV-24160	1/6/2026 9:41:21 AM	34.4337872	-118.6462618	1391	
CV-24160	1/9/2026 10:05:43 AM	34.4338037	-118.6462628	1401	:RES SEM;Valve Adjustment:Audible Flow,Increased Flow/Vacuum;Well Condition:Fair
CV-24160	1/29/2026 10:11:16 AM	34.4337745	-118.6462318	1404	Reduced System Vacuum,No Adjustment Made,
CV-24160	1/29/2026 10:13:08 AM	34.4337358	-118.6464268	1447	Reduced System Vacuum,No Adjustment Made,
CV-24161	1/9/2026 10:13:33 AM	34.4338578	-118.6456057	1402	:RES SEM;Valve Adjustment:Audible Flow,Increased Flow/Vacuum;Well Condition:Fair
CV-24162	1/6/2026 1:24:00 PM				
CV-24162	1/6/2026 1:25:00 PM				
CV-24162	1/12/2026 10:23:46 AM	34.4335933	-118.6450540	1352	
CV-24162	1/12/2026 10:38:35 AM				
CV-24162	1/14/2026 2:33:14 PM				
CV-24162	1/29/2026 2:08:47 PM	34.4335450	-118.6451130	1380	:RES SEM;Valve Adjustment:NSPS/EG CAI,Positive Static Press.,Increased Flow/Vacuum,Reduce Sys. Vac. - Flare Down
CV-24162	1/29/2026 2:09:04 PM	34.4335338	-118.6451185	1376	Valve Adjustment:NSPS/EG CAC
CV-24163	1/9/2026 8:46:12 AM	34.4334650	-118.6445020	1326	
CV-24163	1/30/2026 1:32:20 PM	34.4334348	-118.6444882	1349	:RES SEM;Valve Adjustment:NSPS/EG CAI,Positive Static Press.,Increased Flow/Vacuum,Reduce Sys. Vac. - Flare Down
CV-24163	1/30/2026 1:33:02 PM	34.4334402	-118.6444835	1350	:RES SEM;Valve Adjustment:NSPS/EG CAC,Reduce Sys. Vac. - Flare Down
CV-24164	1/8/2026 12:39:33 PM	34.4334775	-118.6479495	1368	
CV-24164	1/8/2026 12:53:32 PM	34.4334828	-118.6479615	1382	Well Comment:Corrected air intrusion through lorentz fittings.
CV-24164	1/29/2026 2:18:29 PM	34.4334410	-118.6480728	1371	Reduced System Vacuum,NSPS/EG CAI,NSPS/EG CAC,High Temp
CV-24164	1/29/2026 2:20:22 PM	34.4334563	-118.6480313	1371	
CV-24165	1/5/2026 8:35:24 AM	34.4335143	-118.6472587	1395	Well Comment:no valve adjustment tool;Well Condition:Fair
CV-24165	1/16/2026 7:33:03 AM	34.4335288	-118.6472513	1393	Valve Adjustment:Audible Flow,Decreased Flow/Vacuum;Well Condition:Fair,Lorentz Pump Installed
CV-24166	1/5/2026 8:24:41 AM	34.4335870	-118.6469010	1395	
CV-24166	1/16/2026 7:56:12 AM	34.4336058	-118.6468808	1401	Valve Adjustment:Audible Flow;Well Condition:Fair,Lorentz Pump Installed
CV-24167	1/8/2026 8:14:10 AM	34.4334637	-118.6464745	1397	Valve Adjustment:Increased Flow/Vacuum;Well Condition:Fair,Lorentz Pump Installed
CV-24167	1/29/2026 10:30:45 AM	34.4333663	-118.6464540	1407	Reduced System Vacuum,No Adjustment Made,

All LFG Extraction Well Data - January 2026
Chiquita Canyon Landfill

Point Name	Record Date	Latitude	Longitude	Elev [ft]	Comments
CV-24168	1/5/2026 8:48:11 AM	34.4333147	-118.6473005	1391	Valve Adjustment:Surging Liquid in Header
CV-24168	1/16/2026 7:36:32 AM	34.4332997	-118.6473223	1393	Valve Adjustment:Audible Flow,Barely Open;Well Condition:Fair
CV-24168	1/30/2026 8:44:31 AM	34.4333072	-118.6473205	1394	:RES SEM;Valve Adjustment:NSPS/EG CAI,Positive Static Press.,Reduce Sys. Vac. - Flare Down
CV-24168	1/30/2026 8:44:54 AM	34.4333002	-118.6473132	1397	Valve Adjustment:NSPS/EG CAI,Positive Static Press.,Surging Liquid in Well (Watered In),Reduce Sys. Vac. - Flare Down
CV-24169	1/8/2026 9:08:31 AM				
CV-24169	1/12/2026 9:49:57 AM	34.4332193	-118.6477183	1391	:Valve closed upon arrival;Valve Adjustment:NSPS/EG CAI,NSPS/EG CAC,Positive Static Press.,Increased Flow/Vacuum
CV-24169	1/12/2026 9:51:50 AM	34.4332055	-118.6477185	1390	Valve Adjustment:Barely Open
CV-24169	1/15/2026 12:25:16 PM				
CV-24169	1/23/2026 9:28:14 AM	34.4331975	-118.6477060	1392	Valve Adjustment:NSPS/EG CAI,High Temp,Reduce Sys. Vac. - Flare Down
CV-24169	1/23/2026 9:28:33 AM	34.4331990	-118.6477077	1395	Valve Adjustment:NSPS/EG CAI,High Temp,Reduce Sys. Vac. - Flare Down
CV-24169	1/23/2026 9:32:00 AM				
CV-24169	1/30/2026 10:38:09 AM				
CV-24170	1/7/2026 12:47:33 PM	34.4331028	-118.6485042	1372	Valve Adjustment:Surging Liquid in Header
CV-24170	1/23/2026 8:30:40 AM	34.4331187	-118.6485092	1371	Valve Adjustment:Audible Flow,Barely Open,Reduce Sys. Vac. - Flare Down
CV-24171	1/8/2026 8:53:00 AM	34.4331828	-118.6466347	1409	Valve Adjustment:NSPS/EG CAI,NSPS/EG CAC,Orifice Plate Changed (See OP Log),Positive Static Press.,Increased Flow/Vacuum
CV-24171	1/8/2026 8:58:24 AM	34.4331862	-118.6466367	1403	Valve Adjustment:Orifice Plate Changed (See OP Log)
CV-24171	1/26/2026 10:25:17 AM	34.4331998	-118.6466430	1392	:Vaccum port to high
CV-24172	1/5/2026 9:14:17 AM	34.4329598	-118.6473217	1403	
CV-24172	1/26/2026 1:20:15 PM	34.4330395	-118.6472940	1378	
CV-24172	1/30/2026 8:56:00 AM	34.4329712	-118.6472992	1388	:RES SEM;Valve Adjustment:Increased Flow/Vacuum,Reduce Sys. Vac. - Flare Down
CV-24173	1/12/2026 9:32:59 AM	34.4328942	-118.6476668	1401	Valve Adjustment:NSPS/EG CAI,NSPS/EG CAC,High Temp,Positive Static Press.,Increased Flow/Vacuum;Well Condition:Lorentz Pump Installed
CV-24173	1/12/2026 9:39:26 AM	34.4328900	-118.6476572	1389	Valve Adjustment:NSPS/EG CAI,High Temp,Decreased Flow/Vacuum
CV-24173	1/26/2026 1:07:00 PM	34.4328863	-118.6476458	1383	Valve Adjustment:NSPS/EG CAI,High Temp,Surging Liquid in Header
CV-24173	1/26/2026 1:08:13 PM	34.4328950	-118.6476423	1391	Valve Adjustment:High Temp,Barely Open,Surging Liquid in Header
CV-24174	1/12/2026 8:49:30 AM	34.4327282	-118.6479845	1388	
CV-24174	1/12/2026 9:24:35 AM	34.4327183	-118.6480572	1408	
CV-24174	1/29/2026 12:44:31 PM	34.4327147	-118.6481163	1417	Reduced System Vacuum,No Adjustment Made,
CV-24174	1/29/2026 12:47:04 PM	34.4327037	-118.6480240	1447	Reduced System Vacuum,No Adjustment Made,
CV-24175	1/12/2026 9:19:32 AM	34.4326420	-118.6485020	1398	
CV-24175	1/29/2026 12:52:05 PM	34.4325977	-118.6484508	1401	Reduced System Vacuum,No Adjustment Made,
CV-24176	1/9/2026 1:19:32 PM	34.4326088	-118.6488905	1358	:RES SEM;Valve Adjustment:Audible Flow,Increased Flow/Vacuum;Well Condition:Fair
CV-24176	1/16/2026 4:00:14 PM	34.4325768	-118.6489203	1329	
CV-24177	1/8/2026 10:27:03 AM	34.4322632	-118.6494405	1326	Valve Adjustment:Audible Flow,Barely Open;Well Condition:Fair

All LFG Extraction Well Data - January 2026
Chiquita Canyon Landfill

Point Name	Record Date	Latitude	Longitude	Elev [ft]	Comments
CV-24177	1/16/2026 9:55:47 AM	34.4322522	-118.6494438	1325	Valve Adjustment:Barely Open;Well Condition:Fair
CV-24178	1/6/2026 11:58:00 AM				
CV-24178	1/6/2026 11:59:00 AM				
CV-24178	1/12/2026 8:33:39 AM	34.4324135	-118.6485973	1369	
CV-24178	1/16/2026 3:52:05 PM	34.4323167	-118.6485508	1355	
CV-24179	1/5/2026 3:07:19 PM	34.4320547	-118.6492820	1385	NSPS/EG CAI,NSPS/EG CAC,Increased Flow/Vacuum,Opened Valve 1/2 Turn or Less
CV-24179	1/5/2026 3:09:23 PM	34.4321073	-118.6492588	1322	
CV-24179	1/16/2026 10:46:11 AM	34.4321702	-118.6492305	1316	
CV-24180	1/6/2026 11:57:00 AM				
CV-24180	1/6/2026 11:58:00 AM				
CV-24180	1/12/2026 8:28:39 AM	34.4321512	-118.6488128	1339	
CV-24180	1/16/2026 4:07:39 PM	34.4321123	-118.6487528	1332	
CV-24181	1/8/2026 8:45:45 AM				
CV-24181	1/15/2026 10:43:21 AM				
CV-24181	1/23/2026 8:49:07 AM				
CV-24181	1/30/2026 8:36:02 AM				
CV-24182	1/5/2026 1:28:21 PM	34.4322372	-118.6480417	1366	
CV-24182	1/16/2026 3:31:47 PM	34.4322590	-118.6480505	1421	NSPS/EG CAI,NSPS/EG CAC,Positive Static Press.,Increased Flow/Vacuum,Opened Valve 1/2 Turn or Less,
CV-24182	1/16/2026 3:33:32 PM	34.4322265	-118.6481220	1365	
CV-24183	1/5/2026 1:15:36 PM	34.4323490	-118.6476523	1354	
CV-24183	1/8/2026 8:34:09 AM				
CV-24183	1/15/2026 10:33:35 AM				
CV-24183	1/23/2026 8:05:10 AM				
CV-24183	1/29/2026 1:11:01 PM	34.4322922	-118.6476582	1378	Reduced System Vacuum,No Adjustment Made,
CV-24183	1/30/2026 8:46:57 AM				
CV-24184	1/5/2026 1:10:52 PM	34.4325297	-118.6472348	1366	
CV-24184	1/16/2026 12:21:44 PM	34.4325073	-118.6472368	1339	NSPS/EG CAI,High O2,Positive Static Press.,Increased Flow/Vacuum,Opened Valve 1/2 Turn or Less,
CV-24184	1/16/2026 1:10:51 PM	34.4325523	-118.6473035	1342	
CV-24184	1/16/2026 1:16:19 PM	34.4325527	-118.6473453	1362	
CV-24185	1/5/2026 1:05:56 PM	34.4326998	-118.6469512	1365	
CV-24185	1/29/2026 11:45:06 AM	34.4327483	-118.6469348	1368	Reduced System Vacuum,Increased Flow/Vacuum,Opened Valve 1/2 to 1 Turn,NSPS/EG CAI,NSPS/EG CAC,Audible Flow,Positive Static Press.,
CV-24185	1/29/2026 11:49:51 AM	34.4326465	-118.6468938	1421	
CV-24186	1/5/2026 1:01:04 PM	34.4328350	-118.6465437	1372	Valve Adjustment:Barely Open
CV-24186	1/29/2026 11:56:02 AM	34.4328223	-118.6464905	1388	NSPS/EG CAI,NSPS/EG CAC,Audible Flow,Positive Static Press.,Reduced System Vacuum,Increased Flow/Vacuum,Opened Valve 1/2 to 1 Turn,
CV-24186	1/29/2026 11:58:27 AM	34.4328560	-118.6465713	1404	
CV-24186	1/29/2026 3:05:55 PM	34.4328140	-118.6465238	1378	
CV-24187	1/8/2026 10:09:17 AM	34.4318687	-118.6495737	1314	Valve Adjustment:Audible Flow;Well Condition:Fair

All LFG Extraction Well Data - January 2026
Chiquita Canyon Landfill

Point Name	Record Date	Latitude	Longitude	Elev [ft]	Comments
CV-24187	1/16/2026 10:02:04 AM	34.4318597	-118.6495762	1315	Valve Adjustment:Audible Flow,Barely Open;Well Condition:Fair
CV-24188	1/9/2026 2:54:32 PM	34.4315238	-118.6501252	1262	:RES SEM;Valve Adjustment:Audible Flow,Increased Flow/Vacuum;Well Condition:Fair
CV-24188	1/16/2026 12:40:57 PM	34.4315225	-118.6501070	1264	Valve Adjustment:Audible Flow,Barely Open;Well Condition:Good
CV-24189	1/9/2026 2:51:21 PM	34.4313170	-118.6500052	1253	Valve Adjustment:Audible Flow,Decreased Flow/Vacuum;Well Condition:Fair
CV-24189	1/16/2026 12:34:49 PM	34.4313043	-118.6499862	1261	Valve Adjustment:Barely Open;Well Condition:Fair
CV-24190	1/8/2026 10:17:22 AM	34.4315820	-118.6494800	1323	Valve Adjustment:Audible Flow;Well Condition:Fair
CV-24190	1/16/2026 10:05:19 AM	34.4315737	-118.6494842	1321	Valve Adjustment:Audible Flow,Barely Open;Well Condition:Fair
CV-24192	1/8/2026 10:20:05 AM	34.4313227	-118.6495062	1308	Valve Adjustment:Audible Flow
CV-24192	1/16/2026 10:08:01 AM	34.4313255	-118.6495027	1305	Valve Adjustment:Audible Flow,Barely Open;Well Condition:Good
CV-24193	1/5/2026 2:45:14 PM	34.4315463	-118.6491088	1280	Increased Flow/Vacuum,Opened Valve 1/2 Turn or Less,
CV-24193	1/16/2026 10:38:25 AM	34.4314695	-118.6490712	1385	
CV-24194	1/8/2026 1:14:59 PM				
CV-24194	1/8/2026 1:54:47 PM	34.4316928	-118.6484837	1329	
CV-24194	1/16/2026 10:05:51 AM	34.4317222	-118.6485900	1319	
CV-24195	1/8/2026 2:05:50 PM	34.4318303	-118.6478808	1350	
CV-24195	1/16/2026 10:17:32 AM	34.4317740	-118.6478370	1375	
CV-24196	1/12/2026 12:39:00 PM	34.4322007	-118.6472265	1306	
CV-24196	1/16/2026 10:25:55 AM	34.4320118	-118.6471583	1391	
CV-24197	1/12/2026 12:31:43 PM	34.4323232	-118.6465340	1348	
CV-24197	1/29/2026 11:31:28 AM	34.4322438	-118.6465658	1339	Reduced System Vacuum
CV-24198	1/12/2026 12:46:23 PM	34.4315500	-118.6476165	1437	NSPS/EG CAI,Positive Static Press.,Increased Flow/Vacuum,Opened Valve 1/2 Turn or Less
CV-24198	1/12/2026 12:48:22 PM	34.4315413	-118.6475642	1329	
CV-24198	1/23/2026 11:01:24 AM	34.4314778	-118.6475987	1289	NSPS/EG CAI,NSPS/EG CAC,Reduced System Vacuum,Increased Flow/Vacuum,Opened Valve 1/2 Turn or Less,
CV-24198	1/23/2026 11:05:08 AM	34.4315270	-118.6475532	1375	
CV-24198	1/30/2026 9:21:28 AM	34.4315827	-118.6475822	1339	:RES SEM;Valve Adjustment:Increased Flow/Vacuum,Reduce Sys. Vac. - Flare Down
CV-24199	1/12/2026 12:42:16 PM	34.4318223	-118.6472857	1348	
CV-24199	1/23/2026 11:11:43 AM	34.4317772	-118.6473152	1299	NSPS/EG CAI,NSPS/EG CAC,Reduced System Vacuum,Increased Flow/Vacuum,Opened Valve 1/2 to 1 Turn,
CV-24199	1/23/2026 11:13:33 AM	34.4316543	-118.6473077	1306	
CV-24200	1/9/2026 7:27:05 AM				
CV-24200	1/12/2026 3:47:41 PM	34.4314385	-118.6472250	1286	Increased Flow/Vacuum,Opened Valve 1/2 Turn or Less,
CV-24200	1/23/2026 10:50:49 AM	34.4315850	-118.6470778	1391	NSPS/EG CAI,NSPS/EG CAC,Increased Flow/Vacuum,Opened Valve 1/2 to 1 Turn
CV-24200	1/23/2026 10:53:02 AM	34.4315770	-118.6471333	1362	
CV-24201	1/9/2026 7:51:34 AM				
CV-24201	1/12/2026 10:55:56 AM				
CV-24201	1/12/2026 3:27:48 PM	34.4317288	-118.6465287	1312	
CV-24201	1/23/2026 1:02:41 PM	34.4317450	-118.6465990	1270	NSPS/EG CAI,NSPS/EG CAC,Reduced System Vacuum,Increased Flow/Vacuum,Opened Valve 1/2 to 1 Turn,

All LFG Extraction Well Data - January 2026
Chiquita Canyon Landfill

Point Name	Record Date	Latitude	Longitude	Elev [ft]	Comments
CV-24201	1/23/2026 1:05:22 PM	34.4316850	-118.6466853	1342	
CV-24202	1/6/2026 1:16:00 PM				
CV-24202	1/6/2026 1:16:00 PM				
CV-24202	1/9/2026 8:19:02 AM				
CV-24202	1/12/2026 10:50:51 AM				
CV-24202	1/12/2026 3:34:48 PM	34.4319055	-118.6462383	1316	
CV-24202	1/23/2026 1:10:31 PM	34.4319243	-118.6462830	1293	
CV-24203	1/13/2026 10:54:06 AM	34.4316307	-118.6459983	1220	Reduced System Vacuum
CV-24203	1/23/2026 10:24:00 AM	34.4315728	-118.6459513	1280	NSPS/EG CAI,NSPS/EG CAC,Reduced System Vacuum,Increased Flow/Vacuum,Opened Valve 1/2 to 1 Turn,
CV-24203	1/23/2026 10:28:35 AM	34.4316510	-118.6460143	1234	
CV-24203	1/30/2026 2:49:34 PM	34.4315312	-118.6459978	1244	:RES SEM;Valve Adjustment:Audible Flow,Increased Flow/Vacuum
CV-24204	1/13/2026 10:47:00 AM	34.4314285	-118.6463842	1227	Reduced System Vacuum
CV-24204	1/23/2026 10:13:46 AM	34.4314437	-118.6462053	1234	NSPS/EG CAI,NSPS/EG CAC,Reduced System Vacuum,Increased Flow/Vacuum,Opened Valve 1/2 to 1 Turn,
CV-24204	1/23/2026 10:16:22 AM	34.4314057	-118.6462832	1250	
CV-24205	1/13/2026 10:42:33 AM	34.4312697	-118.6465023	1211	Reduced System Vacuum,Increased Flow/Vacuum,Opened Valve 1/2 Turn or Less
CV-24205	1/23/2026 10:07:34 AM	34.4312233	-118.6464830	1237	NSPS/EG CAI,NSPS/EG CAC,Reduced System Vacuum,Increased Flow/Vacuum,Opened Valve 1/2 Turn or Less,
CV-24205	1/23/2026 10:09:30 AM	34.4312762	-118.6465055	1237	
CV-24206	1/6/2026 1:17:00 PM				
CV-24206	1/6/2026 1:18:00 PM				
CV-24206	1/12/2026 3:18:45 PM	34.4315717	-118.6468033	1280	NSPS/EG CAI,Audible Flow,High O2
CV-24206	1/12/2026 3:20:27 PM	34.4315737	-118.6467890	1299	
CV-24206	1/23/2026 10:40:52 AM	34.4314363	-118.6467403	1309	NSPS/EG CAI,NSPS/EG CAC,Reduced System Vacuum,Increased Flow/Vacuum,Opened Valve 1/2 Turn or Less,
CV-24206	1/23/2026 10:43:28 AM	34.4315675	-118.6468060	1273	
CV-24207	1/8/2026 8:36:29 AM	34.4332850	-118.6469385	1401	
CV-24207	1/8/2026 8:40:22 AM	34.4332700	-118.6469407	1392	Valve Adjustment:Orifice Plate Changed (See OP Log)
CV-24207	1/16/2026 7:48:52 AM	34.4332988	-118.6469405	1397	Valve Adjustment:Audible Flow;Well Condition:Good
CV-24207	1/16/2026 7:49:58 AM	34.4332800	-118.6469545	1396	Valve Adjustment:Audible Flow;Well Condition:Good
CV-24208	1/13/2026 11:07:46 AM	34.4318965	-118.6451338	1273	Increased Flow/Vacuum,Opened Valve 1/2 Turn or Less,NSPS/EG CAI,NSPS/EG CAC,Audible Flow,Positive Static Press.
CV-24208	1/13/2026 11:12:13 AM	34.4320108	-118.6450600	1161	
CV-24209	1/6/2026 12:06:00 PM				
CV-24209	1/6/2026 12:07:00 PM				
CV-24209	1/7/2026 2:36:08 PM				
CV-24209	1/12/2026 10:47:45 AM				
CV-24209	1/28/2026 8:29:03 AM	34.4321378	-118.6456327	1299	NSPS/EG CAI,No Flow Measurement,Positive Static Press.,Reduced System Vacuum,Increased Flow/Vacuum,
CV-24209	1/28/2026 8:37:03 AM	34.4321332	-118.6454327	1309	NSPS/EG CAC,Audible Flow,No Flow Measurement,Reduced System Vacuum,No Adjustment Made,
CV-24210	1/7/2026 2:35:01 PM				

All LFG Extraction Well Data - January 2026
Chiquita Canyon Landfill

Point Name	Record Date	Latitude	Longitude	Elev [ft]	Comments
CV-24210	1/9/2026 8:55:25 AM				
CV-24210	1/12/2026 10:42:51 AM				
CV-24210	1/14/2026 2:40:40 PM				
CV-24210	1/15/2026 1:24:34 PM	34.4326222	-118.6455745	1339	Valve Adjustment:Decreased Flow/Vacuum
CV-24210	1/29/2026 2:19:33 PM	34.4326292	-118.6455865	1344	:RES SEM;Valve Adjustment:Increased Flow/Vacuum,Reduce Sys. Vac. - Flare Down
CV-24211	1/28/2026 12:29:26 PM				NSPS/EG CAI,High Temp,Reduced System Vacuum,Opened Valve 1/2 Turn or Less
CV-24211	1/28/2026 12:38:43 PM				NSPS/EG CAI,High Temp,Reduced System Vacuum,Opened Valve 1/2 Turn or Less
CV-24212	1/16/2026 12:20:24 PM	34.4331940	-118.6431523	1253	NSPS/EG CAI,Positive Static Press.,Increased Flow/Vacuum
CV-24212	1/16/2026 12:22:39 PM	34.4331413	-118.6430343	1266	No Adjustment Made,NSPS/EG CAC,
CV-24213	1/5/2026 10:28:22 AM	34.4366008	-118.6429635	1321	Valve Adjustment:Surging Liquid in Header;Well Condition:Lorentz Pump Installed
CV-24214	1/6/2026 10:00:58 AM	34.4367433	-118.6434720	1302	
CV-24214	1/30/2026 9:47:38 AM	34.4367703	-118.6434837	1330	:RES SEM;Valve Adjustment:Increased Flow/Vacuum,Reduce Sys. Vac. - Flare Down
CV-24215	1/15/2026 12:25:53 PM	34.4369420	-118.6448197	1313	Valve Adjustment:Audible Flow,Barely Open;Well Condition:Good
CV-24216	1/2/2026 2:04:17 PM	34.4367920	-118.6423520	1276	
CV-24217	1/6/2026 9:49:06 AM	34.4359182	-118.6443705	1372	Valve Adjustment:Decreased Flow/Vacuum
CV-24218	1/6/2026 1:49:38 PM	34.4358222	-118.6458053	1372	Valve Adjustment:Decreased Flow/Vacuum
CV-24218	1/8/2026 8:15:05 AM				
CV-24218	1/15/2026 10:11:45 AM				
CV-24218	1/30/2026 8:25:12 AM				
CV-24219	1/6/2026 12:24:52 PM	34.4351218	-118.6462112	1381	:Enhanced Monitoring;Valve Adjustment:NSPS/EG CAI,Audible Flow,High Temp,Barely Open;Well Condition:Fair
CV-24219	1/6/2026 12:25:00 PM				AtmAA; [User entered 7.68%]
CV-24219	1/6/2026 12:25:00 PM				AtmAA
CV-24219	1/13/2026 12:32:27 PM	34.4350967	-118.6462017	1391	Valve Adjustment:High Temp
CV-24219	1/21/2026 1:14:05 PM	34.4351100	-118.6462135	1389	:Enhance Monitoring;Valve Adjustment:NSPS/EG CAI,High Temp,Positive Static Press.,Reduce Sys. Vac. - Flare Down
CV-24219	1/21/2026 1:15:58 PM	34.4351235	-118.6462240	1390	Valve Adjustment:NSPS/EG CAI,High Temp,Positive Static Press.,Reduce Sys. Vac. - Flare Down
CV-24219	1/28/2026 12:34:37 PM	34.4350847	-118.6462153	1400	:Enhance monitoring;Valve Adjustment:High Temp,Reduce Sys. Vac. - Flare Down
CV-24220	1/9/2026 9:18:43 AM	34.4339710	-118.6439672	1335	Valve Adjustment:High Temp
CV-24221	1/30/2026 1:59:37 PM	34.4341753	-118.6421008	1247	NSPS/EG CAI,Positive Static Press.,Reduced System Vacuum,Increased Flow/Vacuum
CV-24221	1/30/2026 1:59:41 PM	34.4341488	-118.6421437	1237	
CV-24221	1/30/2026 2:01:26 PM	34.4340815	-118.6421347	1250	Reduced System Vacuum,No Adjustment Made,NSPS/EG CAC
CV-24222	1/29/2026 2:54:15 PM	34.4335785	-118.6420070	1258	:RES SEM;Valve Adjustment:NSPS/EG CAI,Positive Static Press.,Increased Flow/Vacuum,Reduce Sys. Vac. - Flare Down
CV-24222	1/29/2026 2:54:43 PM	34.4335822	-118.6420040	1259	Valve Adjustment:NSPS/EG CAC,Reduce Sys. Vac. - Flare Down
CV-24223	1/16/2026 12:29:11 PM	34.4334058	-118.6426225	1276	NSPS/EG CAI,Positive Static Press.,Increased Flow/Vacuum
CV-24223	1/16/2026 12:30:49 PM	34.4333362	-118.6425042	1339	No Adjustment Made,NSPS/EG CAC,
CV-24224	1/9/2026 8:27:55 AM	34.4331663	-118.6448052	1332	
CV-24225	1/13/2026 8:46:38 AM	34.4327032	-118.6444430	1292	Valve Adjustment:Audible Flow;Well Condition:Fair

All LFG Extraction Well Data - January 2026
Chiquita Canyon Landfill

Point Name	Record Date	Latitude	Longitude	Elev [ft]	Comments
CV-24226	1/28/2026 12:18:45 PM				Reduced System Vacuum,No Adjustment Made,
CV-24227	1/16/2026 12:28:29 PM	34.4309522	-118.6497883	1271	Valve Adjustment:Audible Flow,Barely Open;Well Condition:Good
CV-24231	1/9/2026 9:21:52 AM				
CV-24231	1/14/2026 8:52:59 AM	34.4302587	-118.6496637	1270	
CV-24236	1/2/2026 12:48:35 PM	34.4301155	-118.6504753	1194	Valve Adjustment:Audible Flow,Increased Flow/Vacuum
CV-24237	1/9/2026 2:41:19 PM	34.4306137	-118.6502245	1221	
CV-24243	1/9/2026 9:41:54 AM				
CV-24243	1/12/2026 12:35:04 PM	34.4287707	-118.6506385	1207	Valve Adjustment:NSPS/EG CAI,Audible Flow,High O2;Well Condition:Fair
CV-24243	1/12/2026 12:36:57 PM	34.4287720	-118.6506342	1213	Valve Adjustment:NSPS/EG CAI,Audible Flow,High O2,Decreased Flow/Vacuum;Well Condition:Fair
CV-24244	1/9/2026 10:08:31 AM				
CV-24244	1/12/2026 12:22:59 PM	34.4290053	-118.6513375	1208	Valve Adjustment:Audible Flow,Barely Open;Well Condition:Fair
CV-24245	1/9/2026 10:25:37 AM				
CV-24245	1/16/2026 10:35:34 AM	34.4285482	-118.6501117	1178	NSPS/EG CAI,No Adjustment Made,
CV-24246	1/16/2026 10:42:45 AM	34.4287083	-118.6495292	1168	No Adjustment Made,Audible Flow,
CV-24253	1/26/2026 1:47:40 PM	34.4282198	-118.6498808	1122	Valve Adjustment:NSPS/EG CAI,NSPS/EG CAC,Orifice Plate Changed (See OP Log),Audible Flow,Increased Flow/Vacuum
CV-24253	1/26/2026 1:51:29 PM	34.4282262	-118.6498793	1125	Valve Adjustment:NSPS/EG CAC,Audible Flow
CV-24253	1/28/2026 10:43:29 AM	34.4282363	-118.6498598	1141	Valve Adjustment:Audible Flow,Reduce Sys. Vac. - Flare Down
CV-25	1/8/2026 12:32:10 PM				
CV-25	1/15/2026 12:57:55 PM	34.4370020	-118.6420912	1265	Valve Adjustment:Audible Flow;Well Condition:Fair
CV-2501	1/5/2026 3:46:44 PM	34.4313193	-118.6484375	1375	NSPS/EG CAI,NSPS/EG CAC,Increased Flow/Vacuum,Opened Valve 1/2 to 1 Turn
CV-2501	1/5/2026 3:48:37 PM	34.4313432	-118.6484683	1306	
CV-2502	1/5/2026 3:24:56 PM	34.4309605	-118.6490503	1329	NSPS/EG CAI,NSPS/EG CAC,Increased Flow/Vacuum,Opened Valve 1/2 to 1 Turn
CV-2502	1/5/2026 3:27:34 PM	34.4309083	-118.6491968	1250	
CV-2502	1/9/2026 11:08:59 AM				
CV-2503	1/9/2026 12:49:55 PM				
CV-2503	1/12/2026 4:00:17 PM	34.4312085	-118.6477783	1325	NSPS/EG CAI,NSPS/EG CAC,Positive Static Press.,Increased Flow/Vacuum,Opened Valve 1/2 Turn or Less,
CV-2503	1/12/2026 4:01:37 PM	34.4311725	-118.6477192	1309	
CV-2503	1/30/2026 9:17:46 AM	34.4312335	-118.6477545	1307	:RES SEM;Valve Adjustment:Audible Flow,Increased Flow/Vacuum,Barely Open,Reduce Sys. Vac. - Flare Down
CV-2504	1/9/2026 1:27:07 PM				
CV-2504	1/14/2026 2:30:18 PM	34.4303743	-118.6489473	1312	NSPS/EG CAI,NSPS/EG CAC,Positive Static Press.,Increased Flow/Vacuum,Opened Valve 1/2 Turn or Less,
CV-2504	1/14/2026 2:32:29 PM	34.4304095	-118.6489005	1243	
CV-2505	1/13/2026 10:00:09 AM	34.4307217	-118.6471108	1296	Reduced System Vacuum
CV-2506	1/14/2026 2:49:27 PM	34.4305992	-118.6476063	1211	Increased Flow/Vacuum,Opened Valve 1/2 Turn or Less,
CV-2507	1/14/2026 2:53:37 PM	34.4300708	-118.6481647	1270	Increased Flow/Vacuum,Opened Valve 1/2 Turn or Less,
CV-2507	1/30/2026 2:12:13 PM	34.4301302	-118.6481308	1224	:RES SEM;Valve Adjustment:Audible Flow,Increased Flow/Vacuum,Reduce Sys. Vac. - Flare Down
CV-2508	1/14/2026 2:58:04 PM	34.4297293	-118.6486563	1198	Increased Flow/Vacuum,Opened Valve 1/2 Turn or Less,

All LFG Extraction Well Data - January 2026
Chiquita Canyon Landfill

Point Name	Record Date	Latitude	Longitude	Elev [ft]	Comments
CV-2508	1/30/2026 2:06:06 PM	34.4297247	-118.6487700	1199	:RES SEM;Valve Adjustment:Audible Flow,Increased Flow/Vacuum,Reduce Sys. Vac. - Flare Down
CV-2509	1/14/2026 3:01:30 PM	34.4292193	-118.6490935	1211	Increased Flow/Vacuum,Opened Valve 1/2 Turn or Less,
CV-2510	1/14/2026 3:08:57 PM	34.4290418	-118.6498255	1142	Increased Flow/Vacuum,Opened Valve 1/2 Turn or Less,
CV-25100D	1/5/2026 7:45:00 AM				AtmAA; [User entered 15.33%]
CV-25100D	1/5/2026 7:45:00 AM				AtmAA
CV-25100D	1/5/2026 7:46:19 AM	34.4361670	-118.6471313	1384	:Enhanced Monitoring;Valve Adjustment:NSPS/EG CAI,High Temp,Surging Liquid in Header;Well Condition:Fair;Well Repairs:Sample Port
CV-25100D	1/13/2026 7:53:23 AM	34.4361580	-118.6471437	1378	
CV-25100D	1/20/2026 7:52:57 AM	34.4361570	-118.6471458	1378	:Enhanced Monitoring;Valve Adjustment:NSPS/EG CAI,High Temp,Barely Open,Reduce Sys. Vac. - Flare Down;Well Comment:No system port;Well Condition:Fair;Well Repairs:Sample Port
CV-25100D	1/26/2026 7:57:08 AM	34.4361748	-118.6471342	1383	:ENHANCE MONITORING;Valve Adjustment:High Temp
CV-25100S	1/5/2026 7:55:00 AM				AtmAA
CV-25100S	1/5/2026 7:55:00 AM				AtmAA; [User entered 15.77%]
CV-25100S	1/5/2026 7:55:18 AM	34.4361572	-118.6471315	1382	:Enhanced Monitoring;Valve Adjustment:NSPS/EG CAI,High Temp,Surging Liquid in Header;Well Condition:Fair;Well Repairs:Sample Port
CV-25100S	1/13/2026 7:58:20 AM	34.4361575	-118.6471282	1382	Valve Adjustment:High Temp,Decreased Flow/Vacuum
CV-25100S	1/20/2026 8:04:12 AM	34.4361542	-118.6471362	1379	:Enhanced Monitoring;Valve Adjustment:NSPS/EG CAI,High Temp,Reduce Sys. Vac. - Flare Down;Well Comment:no system port;Well Condition:Fair;Well Repairs:Sample Port
CV-25100S	1/26/2026 7:58:45 AM	34.4361542	-118.6471258	1382	:ENHANCE MONITORING;Valve Adjustment:High Temp
CV-25101D	1/5/2026 1:00:43 PM	34.4359800	-118.6467945	1402	Valve Adjustment:Decreased Flow/Vacuum
CV-25101D	1/29/2026 9:24:05 AM	34.4359885	-118.6467718	1396	
CV-25101S	1/5/2026 1:05:04 PM	34.4359990	-118.6467858	1403	
CV-25101S	1/29/2026 9:17:37 AM	34.4359702	-118.6467763	1402	
CV-25102_	1/13/2026 3:14:29 PM	34.4357175	-118.6471302	1391	
CV-25102_	1/13/2026 3:15:53 PM	34.4357577	-118.6471992	1407	
CV-25102_	1/29/2026 10:15:25 AM	34.4358107	-118.6471478	1388	Valve Adjustment:Decreased Flow/Vacuum
CV-25103	1/6/2026 7:50:20 AM	34.4356673	-118.6466892	1391	Valve Adjustment:Audible Flow,Decreased Flow/Vacuum
CV-25103	1/29/2026 10:04:11 AM	34.4356768	-118.6466533	1401	
CV-25105D	1/13/2026 3:02:57 PM	34.4353127	-118.6466843	1404	
CV-25105S	1/13/2026 3:07:46 PM	34.4354237	-118.6467258	1421	
CV-25107D	1/6/2026 10:17:58 AM	34.4350645	-118.6459503	1396	Valve Adjustment:Decreased Flow/Vacuum,Surging Liquid in Well (Watered In)
CV-25107S	1/6/2026 10:10:32 AM	34.4350648	-118.6459465	1398	Valve Adjustment:Decreased Flow/Vacuum
CV-2511	1/14/2026 10:20:33 AM	34.4295835	-118.6502143	1237	Increased Flow/Vacuum,Opened Valve 1/2 Turn or Less,
CV-2511	1/15/2026 12:50:14 PM				
CV-2512	1/14/2026 10:26:19 AM	34.4292338	-118.6507047	1257	
CV-2512	1/15/2026 12:58:22 PM				
CV-2512	1/30/2026 2:25:43 PM	34.4292287	-118.6506190	1252	:RES SEM;Valve Adjustment:NSPS/EG CAI,Positive Static Press.,Increased Flow/Vacuum,Reduce Sys. Vac. - Flare Down
CV-2512	1/30/2026 2:26:11 PM	34.4292302	-118.6506102	1248	:RES SEM;Valve Adjustment:NSPS/EG CAC,Reduce Sys. Vac. - Flare Down

All LFG Extraction Well Data - January 2026
Chiquita Canyon Landfill

Point Name	Record Date	Latitude	Longitude	Elev [ft]	Comments
CV-2513	1/14/2026 10:58:30 AM	34.4287977	-118.6487648	1155	No Adjustment Made,Audible Flow,
CV-2514	1/14/2026 11:31:41 AM	34.4295545	-118.6478368	1132	No Adjustment Made
CV-2514	1/16/2026 7:25:41 AM				
CV-2514	1/30/2026 1:57:05 PM	34.4295862	-118.6477953	1159	:RES SEM;Valve Adjustment:Audible Flow,Increased Flow/Vacuum,Reduce Sys. Vac. - Flare Down
CV-2515	1/15/2026 12:36:44 PM	34.4378613	-118.6432148	1288	Valve Adjustment:Audible Flow,Barely Open;Well Condition:Good
CV-2516	1/2/2026 3:50:35 PM	34.4373237	-118.6432107	1243	Audible Flow,Increased Flow/Vacuum,Opened Valve 1/2 Turn or Less
CV-2517	1/2/2026 3:32:24 PM	34.4368850	-118.6420412	1280	Increased Flow/Vacuum,Opened Valve 1/2 Turn or Less,
CV-2517	1/2/2026 3:34:16 PM	34.4369030	-118.6421043	1263	
CV-2517	1/16/2026 8:49:56 AM				
CV-2518	1/2/2026 3:14:05 PM	34.4363748	-118.6413858	1283	Increased Flow/Vacuum,Opened Valve 1/2 Turn or Less,
CV-2518	1/16/2026 9:10:55 AM				
CV-2519	1/2/2026 1:58:36 PM	34.4361373	-118.6420670	1296	
CV-2519	1/2/2026 2:00:38 PM	34.4361640	-118.6420090	1302	
CV-2520	1/28/2026 11:57:15 AM	34.4358690	-118.6428283	1302	
CV-2520	1/29/2026 8:11:55 AM	34.4358460	-118.6427910	1316	
CV-2521	1/30/2026 2:37:45 PM	34.4354863	-118.6430625	1334	Valve Adjustment:NSPS/EG CAI,Positive Static Press.,Surging Liquid in Header
CV-2521	1/30/2026 2:38:40 PM	34.4354863	-118.6430625	1334	Valve Adjustment:Positive Static Press.,Surging Liquid in Header
CV-2522	1/5/2026 12:41:35 PM	34.4355248	-118.6423872	1284	Valve Adjustment:Decreased Flow/Vacuum
CV-2522	1/29/2026 8:18:48 AM	34.4356052	-118.6424482	1329	
CV-2524	1/5/2026 1:01:22 PM	34.4347942	-118.6425155	1286	Valve Adjustment:NSPS/EG CAI,High Temp,Decreased Flow/Vacuum
CV-2524	1/5/2026 1:03:38 PM	34.4348183	-118.6425132	1287	Valve Adjustment:NSPS/EG CAC
CV-2524	1/16/2026 9:52:14 AM				
CV-2528	1/9/2026 9:50:53 AM	34.4337897	-118.6412447	1240	Valve Adjustment:NSPS/EG CAI,Reconnected this Date,Positive Static Press.,Increased Flow/Vacuum,Barely Open
CV-2528	1/9/2026 9:52:56 AM	34.4337785	-118.6412335	1236	Valve Adjustment:NSPS/EG CAC
CV-2528	1/12/2026 7:36:55 AM	34.4337980	-118.6412598	1238	:Recently connected slowly applying vacuum;Valve Adjustment:Increased Flow/Vacuum
CV-2528	1/16/2026 10:08:15 AM				
CV-2528	1/30/2026 12:49:19 PM	34.4338117	-118.6412235	1234	:RES SEM;Valve Adjustment:NSPS/EG CAI,Positive Static Press.,Increased Flow/Vacuum,Reduce Sys. Vac. - Flare Down
CV-2528	1/30/2026 12:50:20 PM	34.4337987	-118.6412373	1233	Valve Adjustment:NSPS/EG CAC,Reduce Sys. Vac. - Flare Down
CV-2529	1/7/2026 2:32:49 PM				
CV-2529	1/30/2026 1:42:55 PM	34.4330338	-118.6423658	1211	NSPS/EG CAI,Reduced System Vacuum,Opened Valve 1/2 Turn or Less,High O2
CV-2529	1/30/2026 1:51:35 PM	34.4330672	-118.6422903	1217	Reduced System Vacuum,Opened Valve 1/2 Turn or Less,High O2,NSPS/EG CAI
CV-2530	1/8/2026 12:45:30 PM	34.4327368	-118.6429242	1223	Valve Adjustment:NSPS/EG CAI,High Temp,Decreased Flow/Vacuum
CV-2530	1/8/2026 1:06:16 PM	34.4327408	-118.6429275	1223	Valve Adjustment:NSPS/EG CAC
CV-2531	1/30/2026 10:19:36 AM	34.4325353	-118.6433372	1223	:RES SEM;Valve Adjustment:NSPS/EG CAI,High O2,Barely Open,Reduce Sys. Vac. - Flare Down
CV-2531	1/30/2026 10:20:23 AM	34.4325343	-118.6433398	1227	Valve Adjustment:NSPS/EG CAI,High O2,Reduce Sys. Vac. - Flare Down

All LFG Extraction Well Data - January 2026
Chiquita Canyon Landfill

Point Name	Record Date	Latitude	Longitude	Elev [ft]	Comments
CV-2531	1/30/2026 1:20:52 PM	34.4324622	-118.6432558	1220	
CV-2531	1/30/2026 1:23:31 PM	34.4325047	-118.6432153	1211	
CV-2532	1/16/2026 10:34:55 AM				
CV-2532	1/28/2026 1:47:16 PM				Reduced System Vacuum,No Adjustment Made,
CV-2533	1/30/2026 1:10:40 PM	34.4318073	-118.6441633	1296	Reduced System Vacuum,Increased Flow/Vacuum,NSPS/EG CAI,Positive Static Press.
CV-2533	1/30/2026 1:12:12 PM	34.4319533	-118.6441643	1247	NSPS/EG CAC,Reduced System Vacuum,No Adjustment Made
CV-2535	1/13/2026 9:55:48 AM	34.4308088	-118.6469537	1280	
CV-2536	1/30/2026 12:49:18 PM	34.4309600	-118.6458527	1158	Reduced System Vacuum,No Adjustment Made,
CV-2537	1/13/2026 10:33:19 AM	34.4311265	-118.6467343	1247	
CV-2538	1/13/2026 10:17:01 AM	34.4307483	-118.6466583	1247	
CV-2539	1/5/2026 3:15:00 PM	34.4316212	-118.6492133	1306	NSPS/EG CAI,NSPS/EG CAC,Audible Flow,Increased Flow/Vacuum,Opened Valve 1/2 Turn or Less,
CV-2539	1/5/2026 3:16:33 PM	34.4315917	-118.6492515	1316	
CV-2539	1/16/2026 10:42:55 AM	34.4317535	-118.6492137	1391	
CV-2539	1/29/2026 1:16:43 PM	34.4317165	-118.6491918	1336	:RES SEM;Valve Adjustment:NSPS/EG CAI,Positive Static Press.,Increased Flow/Vacuum,Reduce Sys. Vac. - Flare Down
CV-2539	1/29/2026 1:19:43 PM	34.4317280	-118.6492117	1332	Valve Adjustment:NSPS/EG CAC,Reduce Sys. Vac. - Flare Down
CV-2540	1/12/2026 10:08:32 AM	34.4332822	-118.6480902	1383	:needed to Install system sample port;Valve Adjustment:Decreased Flow/Vacuum
CV-2540	1/16/2026 7:49:46 AM				
CV-2540	1/23/2026 8:16:39 AM	34.4332780	-118.6480990	1385	Valve Adjustment:Barely Open,Reduce Sys. Vac. - Flare Down
CV-2541	1/12/2026 9:07:10 AM	34.4332815	-118.6490508	1359	:no system port
CV-2541	1/16/2026 8:16:10 AM				
CV-2541	1/23/2026 8:52:38 AM	34.4332882	-118.6490553	1350	Valve Adjustment:NSPS/EG CAI,Positive Static Press.,Surging Liquid in Well (Watered In),Reduce Sys. Vac. - Flare Down
CV-2541	1/23/2026 8:53:10 AM	34.4332652	-118.6490435	1345	Valve Adjustment:NSPS/EG CAI,Positive Static Press.,Surging Liquid in Well (Watered In),Reduce Sys. Vac. - Flare Down
CV-2542	1/7/2026 8:56:28 AM	34.4337355	-118.6471777	1389	
CV-2542	1/16/2026 8:00:29 AM	34.4337237	-118.6471702	1396	Valve Adjustment:Audible Flow,Barely Open
CV-2543-PLR	1/7/2026 9:42:19 AM	34.4338447	-118.6484512	1352	Valve Adjustment:Decreased Flow/Vacuum
CV-2543-PLR	1/7/2026 12:33:55 PM	34.4338272	-118.6484700	1354	:Enhanced Monitoring;Valve Adjustment:Audible Flow,Barely Open;Well Condition:Fair
CV-2543-PLR	1/23/2026 8:01:03 AM	34.4338305	-118.6484800	1360	Valve Adjustment:Barely Open,Reduce Sys. Vac. - Flare Down;Well Comment:No system port;Well Repairs:Sample Port
CV-2544	1/6/2026 1:30:59 PM	34.4340422	-118.6472323	1372	Valve Adjustment:NSPS/EG CAI,NSPS/EG CAC,Positive Static Press.,Increased Flow/Vacuum
CV-2544	1/6/2026 1:33:13 PM	34.4340290	-118.6472300	1378	Valve Adjustment:Decreased Flow/Vacuum
CV-2544	1/23/2026 1:19:47 PM	34.4340115	-118.6472240	1395	Valve Adjustment:NSPS/EG CAI,High Temp,Reduce Sys. Vac. - Flare Down
CV-2544	1/23/2026 1:20:10 PM	34.4340115	-118.6472240	1395	Valve Adjustment:NSPS/EG CAI,High Temp,Reduce Sys. Vac. - Flare Down
CV-2545	1/6/2026 12:41:41 PM	34.4340500	-118.6467377	1381	Valve Adjustment:NSPS/EG CAI,NSPS/EG CAC,Positive Static Press.,Increased Flow/Vacuum
CV-2545	1/6/2026 12:42:45 PM	34.4340378	-118.6467245	1382	
CV-2545	1/23/2026 1:14:20 PM	34.4340307	-118.6467457	1385	Valve Adjustment:Valve 100% Open,Reduce Sys. Vac. - Flare Down

All LFG Extraction Well Data - January 2026
Chiquita Canyon Landfill

Point Name	Record Date	Latitude	Longitude	Elev [ft]	Comments
CV-2546	1/6/2026 1:24:58 PM	34.4341457	-118.6469895	1369	Valve Adjustment:Decreased Flow/Vacuum
CV-2546	1/23/2026 1:16:04 PM	34.4341275	-118.6469795	1392	Valve Adjustment:Reduce Sys. Vac. - Flare Down
CV-2548	1/12/2026 10:53:45 AM	34.4343977	-118.6456528	1381	
CV-2549	1/12/2026 10:57:26 AM	34.4343363	-118.6452788	1381	
CV-2551	1/6/2026 10:02:30 AM	34.4349368	-118.6458098	1392	Valve Adjustment:Decreased Flow/Vacuum
CV-2552	1/6/2026 8:14:20 AM	34.4348763	-118.6465160	1388	Valve Adjustment:NSPS/EG CAI,NSPS/EG CAC,High Temp,Decreased Flow/Vacuum
CV-2552	1/6/2026 8:17:29 AM	34.4348712	-118.6465132	1386	Valve Adjustment:NSPS/EG CAC,Decreased Flow/Vacuum
CV-2552	1/29/2026 9:38:08 AM	34.4348755	-118.6463433	1358	Reduced System Vacuum,No Adjustment Made,NSPS/EG CAI,High Temp
CV-2552	1/29/2026 9:40:24 AM	34.4348872	-118.6465790	1437	Reduced System Vacuum,No Adjustment Made,High Temp,NSPS/EG CAI,No Flow Measurement,
CV-2553	1/12/2026 9:53:49 AM	34.4341738	-118.6489198	1348	:No system port
CV-2553	1/23/2026 7:54:11 AM	34.4341652	-118.6489185	1363	:No system port;Valve Adjustment:Reduce Sys. Vac. - Flare Down;Well Condition:Fair
CV-2554	1/5/2026 1:15:00 PM				AtmAA
CV-2554	1/5/2026 1:15:00 PM				AtmAA; [User entered 4.1%]
CV-2554	1/5/2026 1:15:18 PM	34.4344698	-118.6482552	1359	:Enhanced Monitoring;Valve Adjustment:NSPS/EG CAI,High Temp,Surging Liquid in Header;Well Condition:Fair
CV-2554	1/13/2026 8:54:50 AM	34.4344768	-118.6482470	1357	Valve Adjustment:High Temp
CV-2554	1/21/2026 8:24:51 AM	34.4344857	-118.6482500	1365	:Enhance Monitoring;Valve Adjustment:NSPS/EG CAI,High Temp,Reduce Sys. Vac. - Flare Down
CV-2554	1/28/2026 9:31:25 AM	34.4344503	-118.6482700	1371	:Enhance monitoring;Valve Adjustment:High Temp
CV-2556	1/5/2026 8:56:50 AM	34.4351465	-118.6472118	1374	:Enhanced Monitoring;Valve Adjustment:NSPS/EG CAI,High Temp,Valve 100% Open,Surging Liquid in Header;Well Condition:Fair
CV-2556	1/5/2026 9:00:00 AM				AtmAA; [User entered 8.99%]
CV-2556	1/5/2026 9:00:00 AM				AtmAA
CV-2556	1/12/2026 12:55:56 PM	34.4351592	-118.6472170	1376	Valve Adjustment:High Temp
CV-2556	1/12/2026 1:00:00 PM				AtmAA
CV-2556	1/21/2026 9:24:23 AM	34.4351700	-118.6472182	1384	:Enhance Monitoring;Valve Adjustment:NSPS/EG CAI,High Temp,Reduce Sys. Vac. - Flare Down
CV-2556	1/21/2026 9:26:25 AM	34.4351523	-118.6472227	1377	Valve Adjustment:NSPS/EG CAI,High Temp,Reduce Sys. Vac. - Flare Down
CV-2556	1/28/2026 8:41:25 AM	34.4351597	-118.6472155	1378	:Enhance monitoring;Valve Adjustment:High Temp
CV-2557	1/5/2026 8:16:00 AM	34.4355065	-118.6464712	1392	
CV-2557	1/29/2026 9:56:33 AM	34.4354955	-118.6464472	1407	
CV-2557	1/29/2026 9:58:20 AM	34.4354940	-118.6464308	1414	
CV-2558	1/5/2026 8:20:00 AM				AtmAA
CV-2558	1/5/2026 8:20:00 AM				AtmAA; [User entered 1.1%]
CV-2558	1/5/2026 8:22:16 AM	34.4353000	-118.6463095	1406	:Enhanced Monitoring;Valve Adjustment:NSPS/EG CAI,High Temp
CV-2558	1/12/2026 1:27:11 PM	34.4352945	-118.6463107	1402	Valve Adjustment:High Temp
CV-2558	1/12/2026 1:30:00 PM				AtmAA
CV-2558	1/21/2026 10:06:13 AM	34.4353152	-118.6462832	1409	:Enhance Monitoring;Valve Adjustment:NSPS/EG CAI,High Temp,Valve 100% Open,Surging Liquid in Header,Reduce Sys. Vac. - Flare Down

All LFG Extraction Well Data - January 2026
Chiquita Canyon Landfill

Point Name	Record Date	Latitude	Longitude	Elev [ft]	Comments
CV-2558	1/21/2026 10:07:24 AM	34.4353138	-118.6462745	1407	:Enhance Monitoring;Valve Adjustment:NSPS/EG CAI,High Temp,Valve 100% Open,Surging Liquid in Well (Watered In),Reduce Sys. Vac. - Flare Down
CV-2558	1/28/2026 10:59:22 AM	34.4352997	-118.6463093	1404	:Enhance monitoring;Valve Adjustment:High Temp,Valve 100% Open,Surging Liquid in Header
CV-2558	1/28/2026 11:00:14 AM	34.4352952	-118.6463023	1402	:Enhance monitoring;Valve Adjustment:High Temp,Valve 100% Open,Surging Liquid in Header
CV-2560	1/5/2026 12:45:07 PM	34.4359218	-118.6466357	1403	
CV-2560	1/30/2026 12:38:08 PM	34.4359138	-118.6466642	1400	
CV-2561	1/13/2026 3:27:06 PM	34.4359665	-118.6466277	1385	
CV-2563	1/13/2026 12:24:50 PM	34.4373105	-118.6457947	1294	Valve Adjustment:Audible Flow,Reduce Sys. Vac. - Flare Down
CV-2563	1/28/2026 1:36:25 PM	34.4372933	-118.6457922	1288	:RES SEM;Valve Adjustment:Audible Flow,Increased Flow/Vacuum
CV-2564	1/12/2026 8:04:29 AM	34.4331138	-118.6487518	1362	
CV-2564	1/23/2026 8:40:45 AM	34.4331212	-118.6487495	1368	Valve Adjustment:Barely Open,Reduce Sys. Vac. - Flare Down
CV-2565	1/5/2026 3:03:30 PM	34.4318643	-118.6489858	1391	
CV-2565	1/16/2026 10:50:47 AM	34.4319728	-118.6489450	1375	
CV-2565	1/29/2026 1:11:09 PM	34.4319867	-118.6489830	1332	:RES SEM;Valve Adjustment:NSPS/EG CAI,Positive Static Press.,Increased Flow/Vacuum,Reduce Sys. Vac. - Flare Down
CV-2565	1/29/2026 1:12:08 PM	34.4319982	-118.6489762	1333	Valve Adjustment:NSPS/EG CAC,Reduce Sys. Vac. - Flare Down
CV-2566	1/5/2026 2:56:48 PM	34.4318297	-118.6487568	1342	
CV-2566	1/5/2026 2:58:01 PM	34.4318405	-118.6488077	1299	
CV-2566	1/16/2026 10:33:59 AM	34.4318887	-118.6488012	1345	
CV-2567	1/16/2026 3:26:46 PM	34.4319175	-118.6480983	1348	
CV-2567	1/29/2026 1:58:46 PM	34.4318665	-118.6481235	1335	
CV-2567	1/29/2026 2:01:38 PM	34.4319425	-118.6481865	1358	
CV-2568	1/5/2026 1:31:55 PM	34.4321490	-118.6477413	1364	
CV-2568	1/16/2026 3:20:37 PM	34.4321170	-118.6477780	1345	
CV-2569	1/5/2026 1:37:59 PM	34.4322608	-118.6474070	1346	
CV-2569	1/16/2026 3:17:49 PM	34.4322273	-118.6473367	1362	
CV-2570	1/12/2026 12:17:21 PM	34.4323177	-118.6469510	1339	
CV-2570	1/16/2026 12:16:13 PM	34.4323563	-118.6469868	1414	
CV-2572	1/14/2026 11:16:27 AM	34.4298227	-118.6471573	1125	
CV-2572	1/14/2026 11:19:20 AM	34.4298287	-118.6471315	1145	
CV-48R	1/13/2026 12:27:00 PM	34.4373348	-118.6458665	1301	Valve Adjustment:Audible Flow,Reduce Sys. Vac. - Flare Down;Well Condition:Fair
CV-48R	1/28/2026 1:33:28 PM	34.4373468	-118.6458653	1301	:RES SEM;Valve Adjustment:Audible Flow,Increased Flow/Vacuum,Reduce Sys. Vac. - Flare Down
CV-52D	1/5/2026 1:25:09 PM	34.4359665	-118.6424588	1307	Valve Adjustment:Decreased Flow/Vacuum
CV-52D	1/8/2026 1:40:43 PM				
CV-53S	1/16/2026 9:29:41 AM				
CV-54S	1/6/2026 12:24:28 PM	34.4346732	-118.6421692	1286	Valve Adjustment:NSPS/EG CAI,Reconnected this Date,High O2,Barely Open,Surging Liquid in Well (Watered In)
CV-54S	1/6/2026 12:26:01 PM	34.4346655	-118.6421778	1279	
CV-55R	1/6/2026 1:23:01 PM	34.4344157	-118.6427973	1291	:Enhanced Monitoring;Valve Adjustment:NSPS/EG CAI,Audible Flow,High Temp,Decreased Flow/Vacuum;Well Condition:Fair

All LFG Extraction Well Data - January 2026
Chiquita Canyon Landfill

Point Name	Record Date	Latitude	Longitude	Elev [ft]	Comments
CV-55R	1/6/2026 1:25:00 PM				AtmAA
CV-55R	1/6/2026 1:25:00 PM				AtmAA; [User entered 14.5%]
CV-55R	1/13/2026 12:44:08 PM	34.4343777	-118.6427897	1300	Valve Adjustment:High Temp
CV-55R	1/22/2026 12:45:31 PM	34.4343618	-118.6427855	1312	:Enhanced Monitoring;Valve Adjustment:NSPS/EG CAI,High Temp,Reduce Sys. Vac. - Flare Down
CV-55R	1/29/2026 10:13:25 AM	34.4343815	-118.6427818	1309	:Enhance monitoring;Valve Adjustment:High Temp,Reduce Sys. Vac. - Flare Down
CV-56D	1/13/2026 8:07:54 AM	34.4338097	-118.6431418	1309	Valve Adjustment:Audible Flow;Well Condition:Fair
CV-56D	1/16/2026 1:06:13 PM				
CV-56S	1/13/2026 8:10:03 AM	34.4338052	-118.6431388	1312	Valve Adjustment:Audible Flow;Well Condition:Fair
CV-56S	1/16/2026 12:47:27 PM				
CV-57R	1/28/2026 9:41:53 AM	34.4342567	-118.6436405	1365	Reduced System Vacuum,No Adjustment Made,
CV-79R	1/9/2026 8:34:16 AM	34.4332472	-118.6448555	1328	
CV-94	1/15/2026 12:10:30 PM				
CV-94	1/28/2026 10:09:51 AM	34.4348937	-118.6436772	1329	NSPS/EG CAI,Positive Static Press.,Reduced System Vacuum,Increased Flow/Vacuum
CV-94	1/28/2026 10:14:06 AM	34.4349418	-118.6436735	1339	Reduced System Vacuum,No Adjustment Made,NSPS/EG CAC
CV-95	1/28/2026 9:45:59 AM	34.4342588	-118.6436848	1368	Reduced System Vacuum,No Adjustment Made,
CV-99	1/5/2026 9:20:00 AM				Air Tech Lab
CV-99	1/5/2026 9:20:00 AM				Air Tech Lab; [User entered 0.18%]
CV-99	1/28/2026 9:15:19 AM	34.4370303	-118.6463415	1327	Valve Adjustment:Reduce Sys. Vac. - Flare Down
D-02	1/6/2026 12:53:17 PM	34.4311865	-118.6442912	1166	Valve Adjustment:Audible Flow
D-03	1/6/2026 12:56:42 PM	34.4311868	-118.6442925	1180	Valve Adjustment:Audible Flow
D-04	1/6/2026 1:00:31 PM	34.4311900	-118.6442853	1181	Valve Adjustment:Audible Flow
D-09	1/28/2026 9:32:49 AM	34.4300947	-118.6463168	1159	Valve Adjustment:Audible Flow,Reduce Sys. Vac. - Flare Down
D-10	1/13/2026 10:04:32 AM	34.4301972	-118.6458342	1145	:possible O2 intrusion;Valve Adjustment:Audible Flow,Reduce Sys. Vac. - Flare Down;Well Condition:Fair
FL-1995 Inlet	1/2/2026 10:28:12 AM	34.4302572	-118.6443670	1175	
FL-1995 Inlet	1/4/2026 12:33:31 PM	34.4302730	-118.6443008	1169	
FL-1995 Inlet	1/5/2026 1:24:05 PM	34.4302995	-118.6443118	1156	
FL-1995 Inlet	1/5/2026 2:10:59 PM	34.4302627	-118.6443148	1150	
FL-1995 Inlet	1/6/2026 10:25:28 AM	34.4303185	-118.6443505	1175	
FL-1995 Inlet	1/7/2026 9:27:59 AM	34.4303253	-118.6442850	1164	Valve Adjustment:Reduce Sys. Vac. - Flare Down
FL-1995 Inlet	1/8/2026 9:41:59 AM	34.4302797	-118.6443147	1200	
FL-1995 Inlet	1/9/2026 12:21:09 PM	34.4302795	-118.6443527	1181	
FL-1995 Inlet	1/11/2026 11:26:08 AM	34.4302458	-118.6443418	1201	
FL-1995 Inlet	1/11/2026 1:40:12 PM	34.4302282	-118.6443367	1191	
FL-1995 Inlet	1/12/2026 9:20:21 AM	34.4302853	-118.6443680	1203	
FL-1995 Inlet	1/12/2026 10:21:19 AM	34.4303220	-118.6443058	1178	
FL-1995 Inlet	1/13/2026 8:33:13 AM	34.4304507	-118.6442848	1043	
FL-1995 Inlet	1/13/2026 2:23:31 PM	34.4302632	-118.6443533	1122	
FL-1995 Inlet	1/14/2026 8:01:39 AM	34.4302810	-118.6443368	1167	
FL-1995 Inlet	1/15/2026 8:59:25 AM	34.4302695	-118.6443815	1186	
FL-1995 Inlet	1/16/2026 8:31:39 AM	34.4303197	-118.6443513	1172	

All LFG Extraction Well Data - January 2026
Chiquita Canyon Landfill

Point Name	Record Date	Latitude	Longitude	Elev [ft]	Comments
FL-1995 Inlet	1/25/2026 8:16:04 AM	34.4302775	-118.6443320	1135	
FL-1995 Inlet	1/26/2026 1:39:28 PM	34.4302830	-118.6443390	1202	
FL-1995 Inlet	1/29/2026 3:55:35 PM	34.4302618	-118.6443433	1176	
FL-1995 Inlet	1/30/2026 10:32:18 AM	34.4302918	-118.6442945	1171	
FL-1995 Inlet	1/30/2026 2:55:10 PM	34.4302420	-118.6443943	1141	
FL-2009 Inlet	1/2/2026 10:22:59 AM	34.4302883	-118.6443003	1184	
FL-2009 Inlet	1/4/2026 12:47:48 PM	34.4303857	-118.6442955	1167	
FL-2009 Inlet	1/5/2026 1:30:01 PM	34.4303392	-118.6442700	1156	
FL-2009 Inlet	1/5/2026 2:02:21 PM	34.4302830	-118.6442723	1148	
FL-2009 Inlet	1/6/2026 10:32:09 AM	34.4303350	-118.6441920	1171	
FL-2009 Inlet	1/7/2026 9:35:34 AM	34.4303402	-118.6442772	1168	Valve Adjustment:Reduce Sys. Vac. - Flare Down
FL-2009 Inlet	1/8/2026 9:47:01 AM	34.4302865	-118.6443638	1213	
FL-2009 Inlet	1/9/2026 10:24:56 AM	34.4303192	-118.6442720	1182	
FL-2009 Inlet	1/9/2026 12:26:23 PM	34.4303525	-118.6442433	1171	
FL-2009 Inlet	1/11/2026 11:30:01 AM	34.4303193	-118.6443043	1191	
FL-2009 Inlet	1/11/2026 1:34:39 PM	34.4302852	-118.6442602	1200	
FL-2009 Inlet	1/12/2026 9:29:13 AM	34.4303377	-118.6442863	1166	
FL-2009 Inlet	1/12/2026 10:27:36 AM	34.4302993	-118.6442990	1180	
FL-2009 Inlet	1/13/2026 8:38:47 AM	34.4303813	-118.6442470	1135	
FL-2009 Inlet	1/13/2026 2:19:58 PM	34.4303355	-118.6443000	1047	
FL-2009 Inlet	1/14/2026 8:10:24 AM	34.4303865	-118.6442567	1160	
FL-2009 Inlet	1/15/2026 9:15:56 AM	34.4303232	-118.6442667	1175	
FL-2009 Inlet	1/16/2026 8:41:03 AM	34.4303490	-118.6442423	1191	
FL-2009 Inlet	1/26/2026 10:32:40 AM	34.4303328	-118.6442985	1164	
FL-2009 Inlet	1/26/2026 1:49:23 PM	34.4303347	-118.6442952	1198	
FL-2009 Inlet	1/29/2026 4:02:57 PM	34.4302188	-118.6443452	1178	
FL-2009 Inlet	1/30/2026 10:40:33 AM	34.4303598	-118.6442345	1161	
FL-2009 Inlet	1/30/2026 3:12:11 PM	34.4302167	-118.6443422	1155	
FL-2009 Mix	1/2/2026 10:19:27 AM	34.4303052	-118.6443390	1174	
FL-2009 Mix	1/4/2026 12:51:19 PM	34.4303555	-118.6442587	1208	
FL-2009 Mix	1/5/2026 2:04:53 PM	34.4303227	-118.6442357	1154	
FL-2009 Mix	1/6/2026 10:29:01 AM	34.4303310	-118.6442512	1159	
FL-2009 Mix	1/7/2026 9:37:26 AM	34.4303292	-118.6442885	1187	Valve Adjustment:Reduce Sys. Vac. - Flare Down
FL-2009 Mix	1/8/2026 9:48:46 AM	34.4303373	-118.6442707	1172	
FL-2009 Mix	1/9/2026 12:28:32 PM	34.4303365	-118.6442282	1165	
FL-2009 Mix	1/11/2026 11:33:25 AM	34.4303360	-118.6442127	1167	
FL-2009 Mix	1/11/2026 1:36:32 PM	34.4303372	-118.6442455	1174	
FL-2009 Mix	1/12/2026 9:25:22 AM	34.4303505	-118.6442438	1172	
FL-2009 Mix	1/12/2026 10:30:50 AM	34.4302865	-118.6442798	1178	
FL-2009 Mix	1/13/2026 8:41:01 AM	34.4302493	-118.6443675	1194	
FL-2009 Mix	1/14/2026 8:12:23 AM	34.4303648	-118.6441968	1162	
FL-2009 Mix	1/15/2026 9:12:29 AM	34.4303180	-118.6442873	1172	

All LFG Extraction Well Data - January 2026
Chiquita Canyon Landfill

Point Name	Record Date	Latitude	Longitude	Elev [ft]	Comments
FL-2009 Mix	1/16/2026 8:43:32 AM	34.4303348	-118.6443073	1198	
FL-2009 Mix	1/26/2026 10:44:56 AM	34.4303420	-118.6443082	1170	
FL-2009 Mix	1/26/2026 1:51:46 PM	34.4302732	-118.6443807	1153	Valve Adjustment:Reduce Sys. Vac. - Flare Down
FL-2009 Mix	1/29/2026 4:06:53 PM	34.4302433	-118.6443492	1174	
FL-2009 Mix	1/30/2026 10:42:30 AM	34.4303567	-118.6442075	1164	
FL-2009 Mix	1/30/2026 3:09:54 PM	34.4301963	-118.6443973	1160	
FL-2023 Inlet	1/2/2026 10:46:15 AM	34.4300692	-118.6446480	1137	
FL-2023 Inlet	1/4/2026 12:43:46 PM	34.4300898	-118.6446447	1182	
FL-2023 Inlet	1/5/2026 2:18:43 PM	34.4301140	-118.6446675	1133	
FL-2023 Inlet	1/6/2026 10:35:53 AM	34.4301048	-118.6446290	1159	
FL-2023 Inlet	1/7/2026 9:43:27 AM	34.4300845	-118.6446672	1154	Valve Adjustment:Reduce Sys. Vac. - Flare Down
FL-2023 Inlet	1/8/2026 9:54:01 AM	34.4300912	-118.6446608	1157	
FL-2023 Inlet	1/9/2026 12:35:16 PM	34.4300952	-118.6446653	1154	
FL-2023 Inlet	1/11/2026 11:44:45 AM	34.4300788	-118.6446792	1166	
FL-2023 Inlet	1/11/2026 1:45:52 PM	34.4300812	-118.6446497	1184	
FL-2023 Inlet	1/12/2026 9:38:29 AM	34.4300793	-118.6446722	1197	
FL-2023 Inlet	1/12/2026 10:34:55 AM	34.4300690	-118.6446740	1172	
FL-2023 Inlet	1/13/2026 8:45:12 AM	34.4301068	-118.6447368	1056	
FL-2023 Inlet	1/13/2026 2:33:03 PM	34.4300568	-118.6446987	1109	
FL-2023 Inlet	1/14/2026 8:18:53 AM	34.4301245	-118.6446502	1148	
FL-2023 Inlet	1/15/2026 9:08:30 AM	34.4300887	-118.6446803	1166	
FL-2023 Inlet	1/16/2026 8:50:37 AM	34.4300638	-118.6446825	1159	
FL-2023 Inlet	1/22/2026 3:10:16 PM	34.4300847	-118.6446643	1170	
FL-2023 Inlet	1/23/2026 7:46:32 AM	34.4301102	-118.6446438	1148	:FL2009 and FL 1995 offline
FL-2023 Inlet	1/25/2026 8:32:42 AM	34.4301052	-118.6446498	1175	
FL-2023 Inlet	1/26/2026 2:03:51 PM	34.4300820	-118.6446863	1171	Valve Adjustment:Reduce Sys. Vac. - Flare Down
FL-2023 Inlet	1/29/2026 3:41:06 PM	34.4301053	-118.6446613	1164	:31 precent CH4
FL-2023 Inlet	1/30/2026 3:18:33 PM	34.4301240	-118.6446350	1172	
FL-2023 Mix	1/2/2026 10:50:40 AM	34.4300938	-118.6447380	1172	
FL-2023 Mix	1/4/2026 12:41:33 PM	34.4300458	-118.6446640	1141	
FL-2023 Mix	1/5/2026 2:21:05 PM	34.4301535	-118.6446707	1150	
FL-2023 Mix	1/6/2026 10:37:43 AM	34.4301270	-118.6446765	1129	
FL-2023 Mix	1/7/2026 9:40:31 AM	34.4301062	-118.6447013	1117	Valve Adjustment:Reduce Sys. Vac. - Flare Down
FL-2023 Mix	1/8/2026 9:51:29 AM	34.4300648	-118.6447110	1140	
FL-2023 Mix	1/9/2026 12:37:07 PM	34.4300333	-118.6447033	1144	
FL-2023 Mix	1/11/2026 11:42:44 AM	34.4300782	-118.6447168	1158	
FL-2023 Mix	1/11/2026 1:43:01 PM	34.4300502	-118.6447057	1166	
FL-2023 Mix	1/12/2026 9:33:46 AM	34.4300752	-118.6447075	1148	
FL-2023 Mix	1/12/2026 10:37:30 AM	34.4301007	-118.6447092	1171	
FL-2023 Mix	1/13/2026 8:47:30 AM	34.4300215	-118.6446962	1115	
FL-2023 Mix	1/14/2026 8:15:36 AM	34.4300815	-118.6446828	1166	
FL-2023 Mix	1/15/2026 9:04:16 AM	34.4300928	-118.6447048	1167	

All LFG Extraction Well Data - January 2026
Chiquita Canyon Landfill

Point Name	Record Date	Latitude	Longitude	Elev [ft]	Comments
FL-2023 Mix	1/16/2026 8:53:10 AM	34.4300573	-118.6447212	1158	
FL-2023 Mix	1/22/2026 3:07:32 PM	34.4300703	-118.6446840	1173	
FL-2023 Mix	1/25/2026 8:25:23 AM	34.4300920	-118.6447122	1146	
FL-2023 Mix	1/26/2026 2:00:47 PM	34.4300328	-118.6447085	1142	Valve Adjustment:Reduce Sys. Vac. - Flare Down
FL-2023 Mix	1/29/2026 3:37:01 PM	34.4300413	-118.6446835	1158	:31 precent CH4
FL-2023 Mix	1/29/2026 3:49:00 PM	34.4300312	-118.6446962	1162	:37 precent CH4
FL-2023 Mix	1/30/2026 3:15:20 PM	34.4300502	-118.6446675	1150	
FP-001	1/6/2026 1:23:20 PM	34.4366257	-118.6458767	1322	
FP-001	1/16/2026 9:56:58 AM	34.4365680	-118.6458018	1362	
FP-001	1/16/2026 9:58:53 AM	34.4365975	-118.6458452	1363	
FP-002	1/15/2026 9:42:30 AM	34.4366423	-118.6462208	1357	Valve Adjustment:Decreased Flow/Vacuum
FP-002	1/16/2026 10:08:09 AM	34.4366355	-118.6462247	1367	:changed orfice plate from 1.4 to0.50;Valve Adjustment:Decreased Flow/Vacuum,Barely Open
FP-002	1/16/2026 10:11:55 AM	34.4366237	-118.6462218	1357	Valve Adjustment:Audible Flow
FP-003	1/15/2026 9:45:23 AM	34.4366098	-118.6465392	1353	
FP-003	1/15/2026 9:46:18 AM	34.4366240	-118.6465472	1359	
FP-003	1/16/2026 10:23:10 AM	34.4366115	-118.6465320	1372	:changed orfice plate from .75 to .50;Valve Adjustment:Decreased Flow/Vacuum
FP-003	1/16/2026 10:27:46 AM	34.4366017	-118.6465370	1371	Valve Adjustment:Orifice Plate Changed (See OP Log)
FP-005	1/6/2026 12:51:57 PM	34.4364683	-118.6472755	1372	
FP-005	1/16/2026 11:02:33 AM	34.4364572	-118.6472435	1381	:Changed orfice plate from0.75 to .05;Valve Adjustment:Orifice Plate Changed (See OP Log)
FP-005	1/16/2026 11:04:44 AM	34.4364560	-118.6472570	1379	Valve Adjustment:Orifice Plate Changed (See OP Log)
FP-006	1/28/2026 9:59:56 AM	34.4363628	-118.6476795	1358	
FP-008	1/14/2026 8:15:44 AM	34.4363440	-118.6481645	1362	Valve Adjustment:Decreased Flow/Vacuum
FP-008	1/16/2026 12:53:20 PM	34.4363095	-118.6481455	1364	Valve Adjustment:Orifice Plate Changed (See OP Log),Audible Flow,No Flow Measurement,Decreased Flow/Vacuum
FP-008	1/16/2026 12:57:27 PM	34.4362992	-118.6481362	1373	
FP-009	1/29/2026 2:17:45 PM	34.4367002	-118.6489752	1371	Valve Adjustment:Surging Liquid in Header
FP-010	1/14/2026 10:39:57 AM	34.4366377	-118.6492462	1371	:header watered in;Valve Adjustment:Positive Static Press.,Surging Liquid in Header
FP-012	1/13/2026 1:00:29 PM	34.4366845	-118.6499243	1372	
FP-013	1/8/2026 12:48:58 PM	34.4365617	-118.6502563	1375	
FP-014	1/14/2026 8:58:49 AM	34.4365537	-118.6481553	1367	
FP-014	1/16/2026 1:06:50 PM	34.4365495	-118.6481735	1341	Valve Adjustment:Orifice Plate Changed (See OP Log),Decreased Flow/Vacuum
FP-014	1/16/2026 1:10:52 PM	34.4365522	-118.6481630	1349	:Changed orfice plate from1.5 to 0.5;Valve Adjustment:Orifice Plate Changed (See OP Log)
FP-014	1/30/2026 2:16:51 PM	34.4364472	-118.6479340	1363	
FP-015	1/14/2026 8:48:52 AM	34.4364872	-118.6479293	1334	
FP-015	1/16/2026 1:20:54 PM	34.4364655	-118.6479347	1352	
FP-015	1/30/2026 2:13:56 PM	34.4364337	-118.6479188	1371	
FP-016	1/14/2026 8:38:45 AM	34.4365118	-118.6476917	1353	
FP-016	1/16/2026 1:28:19 PM	34.4364948	-118.6477087	1349	Valve Adjustment:Decreased Flow/Vacuum
FP-016	1/16/2026 1:31:04 PM	34.4364993	-118.6477037	1356	

All LFG Extraction Well Data - January 2026
Chiquita Canyon Landfill

Point Name	Record Date	Latitude	Longitude	Elev [ft]	Comments
FP-017	1/13/2026 9:48:30 AM	34.4343973	-118.6486522	1355	
FP-018	1/30/2026 8:45:34 AM	34.4344770	-118.6489807	1365	Reduced System Vacuum,No Adjustment Made,
FP-019	1/12/2026 1:04:49 PM	34.4346477	-118.6491505	1345	Valve Adjustment:Decreased Flow/Vacuum
FP-020	1/13/2026 10:04:46 AM	34.4352017	-118.6491555	1338	
FP-021	1/30/2026 9:13:21 AM	34.4352430	-118.6495270	1335	NSPS/EG CAI,Positive Static Press.,Reduced System Vacuum,No Adjustment Made
FP-021	1/30/2026 9:15:10 AM	34.4349708	-118.6493910	1309	Reduced System Vacuum,Positive Static Press.,NSPS/EG CAI
FP-022	1/14/2026 10:59:23 AM	34.4352592	-118.6491177	1347	
FP-023	1/29/2026 1:55:14 PM	34.4356917	-118.6492435	1346	
FP-024	1/13/2026 8:16:54 AM	34.4355235	-118.6477715	1365	
FP-025	1/13/2026 8:20:45 AM	34.4353493	-118.6477533	1363	
FP-026	1/29/2026 1:08:32 PM	34.4351073	-118.6480815	1366	
FP-027	1/13/2026 9:35:16 AM	34.4348162	-118.6481957	1340	Valve Adjustment:Surging Liquid in Header
FP-028	1/13/2026 9:41:07 AM	34.4347365	-118.6483628	1344	
FP-029	1/13/2026 9:52:57 AM	34.4343683	-118.6489078	1331	
FP-030	1/9/2026 8:37:25 AM	34.4345223	-118.6496862	1343	:RES SEM;Valve Adjustment:Increased Flow/Vacuum
FP-031	1/13/2026 9:58:14 AM	34.4349070	-118.6492603	1332	
FP-032	1/9/2026 8:33:02 AM	34.4351033	-118.6498395	1361	:RES SEM;Valve Adjustment:Increased Flow/Vacuum
FP-033	1/8/2026 1:20:06 PM	34.4353618	-118.6499272	1358	
FP-034	1/8/2026 1:16:09 PM	34.4356110	-118.6499973	1365	Valve Adjustment:Surging Liquid in Header
FP-035	1/8/2026 1:12:23 PM	34.4358528	-118.6500952	1361	Valve Adjustment:Surging Liquid in Header
FP-035	1/8/2026 1:24:28 PM	34.4350917	-118.6498318	1343	Valve Adjustment:Surging Liquid in Header
FP-036	1/8/2026 1:05:59 PM	34.4361325	-118.6502057	1366	
FP-037	1/8/2026 12:56:01 PM	34.4362820	-118.6502698	1363	
FP-038	1/8/2026 1:34:46 PM	34.4340580	-118.6498013	1322	Valve Adjustment:Orifice Plate Changed (See OP Log),Decreased Flow/Vacuum
FP-038	1/13/2026 12:54:56 PM	34.4348493	-118.6509415	1292	Valve Adjustment:Barely Open,Reduce Sys. Vac. - Flare Down;Well Condition:Fair
FP-038	1/16/2026 9:30:53 AM	34.4348517	-118.6509472	1304	
FP-039	1/8/2026 1:39:08 PM	34.4341698	-118.6498298	1313	Valve Adjustment:Orifice Plate Changed (See OP Log),Decreased Flow/Vacuum
FP-039	1/8/2026 1:41:41 PM	34.4341643	-118.6498505	1325	Valve Adjustment:Decreased Flow/Vacuum
FP-040	1/13/2026 12:51:47 PM	34.4353142	-118.6510342	1297	Valve Adjustment:Barely Open,Reduce Sys. Vac. - Flare Down
FP-041	1/13/2026 1:05:38 PM	34.4340382	-118.6506155	1293	Valve Adjustment:Audible Flow,Reduce Sys. Vac. - Flare Down
FP-041	1/16/2026 9:05:58 AM	34.4340433	-118.6506360	1290	
FP-042	1/8/2026 9:26:06 AM	34.4332767	-118.6512818	1266	Valve Adjustment:Barely Open;Well Condition:Good
FP-043	1/13/2026 1:03:38 PM	34.4342482	-118.6507847	1297	Valve Adjustment:Barely Open,Reduce Sys. Vac. - Flare Down
FP-043	1/15/2026 12:58:52 PM	34.4342372	-118.6507832	1289	
FP-044	1/13/2026 1:01:34 PM	34.4345275	-118.6507662	1291	Valve Adjustment:Reduce Sys. Vac. - Flare Down
FP-044	1/16/2026 9:22:03 AM	34.4345213	-118.6508057	1307	
FP-046	1/14/2026 8:34:07 AM	34.4365655	-118.6473042	1345	:Possible damaged valve;Valve Adjustment:Valve 100% Closed
FP-046	1/16/2026 10:53:15 AM	34.4365675	-118.6473073	1363	
FP-047	1/28/2026 9:50:12 AM	34.4367125	-118.6469367	1370	Valve Adjustment:Decreased Flow/Vacuum
FP-047	1/28/2026 9:51:24 AM	34.4367085	-118.6469303	1364	Valve Adjustment:Reduce Sys. Vac. - Flare Down

All LFG Extraction Well Data - January 2026
Chiquita Canyon Landfill

Point Name	Record Date	Latitude	Longitude	Elev [ft]	Comments
FP-050	1/6/2026 10:22:00 AM	34.4349093	-118.6472658	1381	Valve Adjustment:Orifice Plate Changed (See OP Log),Decreased Flow/Vacuum
FP-050	1/6/2026 10:26:17 AM	34.4349282	-118.6473005	1377	Valve Adjustment:Decreased Flow/Vacuum
FP-050	1/15/2026 10:43:16 AM	34.4349270	-118.6472783	1391	Valve Adjustment:Increased Flow/Vacuum
FP-050	1/15/2026 10:48:14 AM	34.4349148	-118.6472850	1386	Valve Adjustment:Orifice Plate Changed (See OP Log),Increased Flow/Vacuum
FP-050	1/23/2026 8:52:42 AM	34.4349302	-118.6472692	1380	Valve Adjustment:Orifice Plate Changed (See OP Log)
FP-050	1/26/2026 9:00:13 AM	34.4349098	-118.6472727	1372	Valve Adjustment:Orifice Plate Changed (See OP Log),Decreased Flow/Vacuum
FP-051	1/6/2026 12:20:47 PM	34.4347118	-118.6470107	1366	Valve Adjustment:Orifice Plate Changed (See OP Log),Increased Flow/Vacuum
FP-051	1/6/2026 12:24:22 PM	34.4347128	-118.6470072	1366	Valve Adjustment:Increased Flow/Vacuum
FP-051	1/15/2026 10:55:08 AM	34.4347323	-118.6470203	1398	Valve Adjustment:Orifice Plate Changed (See OP Log),Increased Flow/Vacuum
FP-051	1/23/2026 8:59:03 AM	34.4346952	-118.6470095	1399	Valve Adjustment:Increased Flow/Vacuum,Valve 100% Open
FP-051	1/26/2026 9:07:57 AM	34.4347022	-118.6470252	1381	
FP-052	1/8/2026 10:04:10 AM	34.4342143	-118.6481272	1370	Valve Adjustment:Orifice Plate Changed (See OP Log),Decreased Flow/Vacuum
FP-052	1/8/2026 10:06:44 AM	34.4342000	-118.6481188	1378	Valve Adjustment:Orifice Plate Changed (See OP Log),Decreased Flow/Vacuum
FP-052	1/26/2026 9:23:56 AM	34.4342238	-118.6481323	1347	Valve Adjustment:Orifice Plate Changed (See OP Log),Decreased Flow/Vacuum,Barely Open
FP-053	1/23/2026 10:26:44 AM	34.4340468	-118.6477530	1376	Valve Adjustment:Increased Flow/Vacuum,Valve 100% Open,Surging Liquid in Header
FP-053	1/26/2026 9:29:38 AM	34.4340607	-118.6477645	1367	Valve Adjustment:Orifice Plate Changed (See OP Log),Decreased Flow/Vacuum,Barely Open
FP-054	1/6/2026 12:08:15 PM	34.4349785	-118.6458280	1392	
FP-054	1/23/2026 8:17:58 AM	34.4349853	-118.6459160	1380	Valve Adjustment:Orifice Plate Changed (See OP Log)
FP-054	1/23/2026 8:19:49 AM	34.4349668	-118.6458627	1402	Valve Adjustment:Surging Liquid in Header
FP-054	1/26/2026 8:23:54 AM	34.4349565	-118.6458423	1399	Valve Adjustment:Orifice Plate Changed (See OP Log)
FP-055	1/8/2026 12:59:11 PM	34.4335983	-118.6481498	1364	Valve Adjustment:Orifice Plate Changed (See OP Log),Decreased Flow/Vacuum
FP-055	1/8/2026 1:05:59 PM	34.4335837	-118.6481612	1363	Valve Adjustment:Decreased Flow/Vacuum
FP-056	1/8/2026 12:13:33 PM	34.4334630	-118.6486205	1364	Valve Adjustment:Decreased Flow/Vacuum
FP-056	1/23/2026 12:59:24 PM	34.4334747	-118.6486552	1363	Valve Adjustment:Orifice Plate Changed (See OP Log),Increased Flow/Vacuum,Valve 100% Open
FP-057	1/23/2026 8:02:41 AM	34.4348173	-118.6455933	1382	Valve Adjustment:Orifice Plate Changed (See OP Log),Valve 100% Open
FP-057	1/26/2026 8:18:02 AM	34.4347548	-118.6455707	1395	
GAB1C	1/30/2026 3:09:55 PM	34.4275637	-118.6486648	1092	:RES SEM;Valve Adjustment:Audible Flow
GAB1N	1/14/2026 8:41:00 AM				
GAB1S	1/14/2026 8:47:44 AM				
GAB2N	1/14/2026 8:43:02 AM				
GAB2S	1/14/2026 8:51:32 AM				
GAB2S	1/16/2026 9:07:24 AM	34.4282462	-118.6483360	1142	
GAB2S	1/16/2026 9:17:04 AM	34.4280825	-118.6482662	1115	
GP-10 - 22	1/28/2026 1:08:11 PM	34.4385852	-118.6433082	1250	Valve Adjustment:Reduced System Vac/Flare Down
GP-10 - 37	1/28/2026 1:11:42 PM	34.4385753	-118.6433318	1248	Valve Adjustment:Reduced System Vac/Flare Down

All LFG Extraction Well Data - January 2026
Chiquita Canyon Landfill

Point Name	Record Date	Latitude	Longitude	Elev [ft]	Comments
GP-10 - 63	1/28/2026 1:15:06 PM	34.4385742	-118.6433062	1245	Valve Adjustment:Reduced System Vac/Flare Down
GP-10 - 87	1/28/2026 1:18:14 PM	34.4385798	-118.6433195	1246	Valve Adjustment:Reduced System Vac/Flare Down
GP-11 - 10	1/2/2026 7:36:46 AM	34.4374277	-118.6474242	1309	
GP-11 - 10	1/5/2026 7:20:56 AM	34.4374563	-118.6474678	1307	
GP-11 - 10	1/6/2026 7:21:52 AM	34.4374183	-118.6474497	1310	
GP-11 - 10	1/7/2026 8:32:24 AM	34.4374293	-118.6474685	1314	
GP-11 - 10	1/8/2026 8:26:54 AM	34.4374387	-118.6474407	1301	
GP-11 - 10	1/9/2026 7:28:37 AM	34.4374215	-118.6474138	1315	
GP-11 - 10	1/12/2026 7:47:34 AM	34.4374087	-118.6474603	1312	
GP-11 - 10	1/13/2026 7:12:59 AM	34.4374175	-118.6474715	1303	
GP-11 - 10	1/14/2026 8:20:14 AM	34.4374187	-118.6474583	1303	
GP-11 - 10	1/15/2026 8:26:00 AM	34.4374210	-118.6474530	1307	
GP-11 - 10	1/16/2026 8:25:14 AM	34.4374207	-118.6474550	1314	
GP-11 - 10	1/19/2026 7:05:10 AM	34.4374053	-118.6474670	1315	Valve Adjustment:Reduced System Vac/Flare Down
GP-11 - 10	1/20/2026 7:23:25 AM	34.4374330	-118.6474725	1302	Valve Adjustment:Reduced System Vac/Flare Down
GP-11 - 10	1/21/2026 7:18:15 AM	34.4373973	-118.6474552	1324	Valve Adjustment:Reduced System Vac/Flare Down
GP-11 - 10	1/22/2026 8:15:00 AM	34.4374225	-118.6474318	1290	Valve Adjustment:Reduced System Vac/Flare Down
GP-11 - 10	1/23/2026 8:32:02 AM	34.4374413	-118.6474587	1292	Valve Adjustment:Reduced System Vac/Flare Down
GP-11 - 10	1/26/2026 8:14:02 AM	34.4374103	-118.6474412	1318	Valve Adjustment:Reduced System Vac/Flare Down
GP-11 - 10	1/27/2026 8:45:15 AM	34.4374282	-118.6474232	1287	Valve Adjustment:Reduced System Vac/Flare Down
GP-11 - 10	1/28/2026 8:54:37 AM	34.4374130	-118.6474452	1317	Valve Adjustment:Reduced System Vac/Flare Down
GP-11 - 10	1/29/2026 9:34:25 AM	34.4374192	-118.6474352	1309	Valve Adjustment:Reduced System Vac/Flare Down
GP-11 - 10	1/30/2026 8:34:55 AM	34.4374202	-118.6474617	1317	Valve Adjustment:Reduced System Vac/Flare Down
GP-11 - 141	1/2/2026 7:46:35 AM	34.4374152	-118.6474030	1320	
GP-11 - 141	1/5/2026 7:30:03 AM	34.4374305	-118.6474658	1310	
GP-11 - 141	1/6/2026 7:32:58 AM	34.4374393	-118.6474587	1285	
GP-11 - 141	1/7/2026 8:41:37 AM	34.4374188	-118.6474613	1304	
GP-11 - 141	1/8/2026 8:37:34 AM	34.4374207	-118.6474345	1326	
GP-11 - 141	1/9/2026 7:39:18 AM	34.4374233	-118.6474788	1318	
GP-11 - 141	1/12/2026 8:01:17 AM	34.4374405	-118.6474575	1310	
GP-11 - 141	1/13/2026 7:23:37 AM	34.4374315	-118.6474517	1304	
GP-11 - 141	1/14/2026 8:30:19 AM	34.4374152	-118.6474330	1281	
GP-11 - 141	1/15/2026 8:35:38 AM	34.4374298	-118.6474448	1305	
GP-11 - 141	1/16/2026 8:34:25 AM	34.4374177	-118.6474507	1309	
GP-11 - 141	1/19/2026 7:15:00 AM	34.4374035	-118.6474748	1313	Valve Adjustment:Reduced System Vac/Flare Down
GP-11 - 141	1/20/2026 7:33:47 AM	34.4374187	-118.6474573	1315	Valve Adjustment:Reduced System Vac/Flare Down
GP-11 - 141	1/21/2026 7:31:11 AM	34.4374022	-118.6474580	1325	Valve Adjustment:Reduced System Vac/Flare Down
GP-11 - 141	1/22/2026 8:29:00 AM	34.4374350	-118.6474287	1328	Valve Adjustment:Reduced System Vac/Flare Down
GP-11 - 141	1/23/2026 8:42:35 AM	34.4374315	-118.6474387	1313	Valve Adjustment:Reduced System Vac/Flare Down
GP-11 - 141	1/26/2026 8:30:19 AM	34.4374232	-118.6474565	1302	Valve Adjustment:Reduced System Vac/Flare Down
GP-11 - 141	1/27/2026 8:55:17 AM	34.4374357	-118.6474945	1277	Valve Adjustment:Reduced System Vac/Flare Down
GP-11 - 141	1/28/2026 9:05:10 AM	34.4373863	-118.6474692	1335	Valve Adjustment:Reduced System Vac/Flare Down

All LFG Extraction Well Data - January 2026
Chiquita Canyon Landfill

Point Name	Record Date	Latitude	Longitude	Elev [ft]	Comments
GP-11 - 141	1/29/2026 9:43:07 AM	34.4374115	-118.6474485	1307	Valve Adjustment:Reduced System Vac/Flare Down
GP-11 - 141	1/30/2026 8:43:43 AM	34.4374303	-118.6474527	1281	Valve Adjustment:Reduced System Vac/Flare Down
GP-11 - 208	1/2/2026 7:57:27 AM	34.4374157	-118.6474347	1320	
GP-11 - 208	1/5/2026 7:40:38 AM	34.4374268	-118.6474647	1316	
GP-11 - 208	1/6/2026 7:45:14 AM	34.4374158	-118.6474340	1315	
GP-11 - 208	1/7/2026 8:52:43 AM	34.4374218	-118.6474117	1306	
GP-11 - 208	1/8/2026 8:50:21 AM	34.4374247	-118.6474498	1336	
GP-11 - 208	1/9/2026 7:51:01 AM	34.4374507	-118.6474488	1319	
GP-11 - 208	1/12/2026 8:19:26 AM	34.4374228	-118.6474447	1324	
GP-11 - 208	1/13/2026 7:34:44 AM	34.4374288	-118.6474238	1348	
GP-11 - 208	1/14/2026 8:42:10 AM	34.4374418	-118.6474270	1290	
GP-11 - 208	1/15/2026 8:46:28 AM	34.4374190	-118.6474350	1312	
GP-11 - 208	1/16/2026 8:44:20 AM	34.4374237	-118.6474202	1329	
GP-11 - 208	1/19/2026 7:26:29 AM	34.4374092	-118.6474490	1313	Valve Adjustment:Reduced System Vac/Flare Down
GP-11 - 208	1/20/2026 7:43:50 AM	34.4374180	-118.6474440	1306	Valve Adjustment:Reduced System Vac/Flare Down
GP-11 - 208	1/21/2026 7:40:41 AM	34.4373995	-118.6474253	1324	Valve Adjustment:Reduced System Vac/Flare Down
GP-11 - 208	1/22/2026 8:37:58 AM	34.4374213	-118.6474042	1333	Valve Adjustment:Reduced System Vac/Flare Down
GP-11 - 208	1/23/2026 8:53:24 AM	34.4374608	-118.6474508	1287	Valve Adjustment:Reduced System Vac/Flare Down
GP-11 - 208	1/26/2026 8:50:27 AM	34.4374090	-118.6474508	1315	Valve Adjustment:Reduced System Vac/Flare Down
GP-11 - 208	1/27/2026 9:05:25 AM	34.4374353	-118.6474378	1321	Valve Adjustment:Reduced System Vac/Flare Down
GP-11 - 208	1/28/2026 9:12:48 AM	34.4374347	-118.6474445	1310	Valve Adjustment:Reduced System Vac/Flare Down
GP-11 - 208	1/29/2026 9:50:33 AM	34.4374398	-118.6474147	1335	Valve Adjustment:Reduced System Vac/Flare Down
GP-11 - 208	1/30/2026 8:49:36 AM	34.4374222	-118.6474242	1312	Valve Adjustment:Reduced System Vac/Flare Down
GP-11 - 70	1/2/2026 7:40:16 AM	34.4374165	-118.6474493	1322	
GP-11 - 70	1/5/2026 7:24:23 AM	34.4374643	-118.6474735	1317	
GP-11 - 70	1/6/2026 7:25:55 AM	34.4374118	-118.6474472	1288	
GP-11 - 70	1/7/2026 8:35:49 AM	34.4374363	-118.6474645	1305	
GP-11 - 70	1/8/2026 8:30:43 AM	34.4374202	-118.6474570	1319	
GP-11 - 70	1/9/2026 7:32:29 AM	34.4374035	-118.6474737	1337	
GP-11 - 70	1/12/2026 7:52:30 AM	34.4374245	-118.6474660	1308	
GP-11 - 70	1/13/2026 7:18:15 AM	34.4374213	-118.6474652	1312	
GP-11 - 70	1/14/2026 8:24:49 AM	34.4374253	-118.6474477	1306	
GP-11 - 70	1/15/2026 8:29:32 AM	34.4374197	-118.6474640	1320	
GP-11 - 70	1/16/2026 8:28:42 AM	34.4374053	-118.6474632	1311	
GP-11 - 70	1/19/2026 7:09:01 AM	34.4374158	-118.6474592	1315	Valve Adjustment:Reduced System Vac/Flare Down
GP-11 - 70	1/20/2026 7:27:39 AM	34.4374607	-118.6474842	1290	Valve Adjustment:Reduced System Vac/Flare Down
GP-11 - 70	1/21/2026 7:22:50 AM	34.4373975	-118.6474590	1320	Valve Adjustment:Reduced System Vac/Flare Down
GP-11 - 70	1/22/2026 8:18:45 AM	34.4374257	-118.6474462	1310	Valve Adjustment:Reduced System Vac/Flare Down
GP-11 - 70	1/23/2026 8:36:04 AM	34.4374267	-118.6474382	1304	Valve Adjustment:Reduced System Vac/Flare Down
GP-11 - 70	1/26/2026 8:19:18 AM	34.4374020	-118.6474603	1308	Valve Adjustment:Reduced System Vac/Flare Down
GP-11 - 70	1/27/2026 8:49:06 AM	34.4374108	-118.6474610	1314	Valve Adjustment:Reduced System Vac/Flare Down
GP-11 - 70	1/28/2026 8:58:57 AM	34.4374030	-118.6474540	1325	Valve Adjustment:Reduced System Vac/Flare Down

All LFG Extraction Well Data - January 2026
Chiquita Canyon Landfill

Point Name	Record Date	Latitude	Longitude	Elev [ft]	Comments
GP-11 - 70	1/29/2026 9:37:27 AM	34.4374257	-118.6474410	1312	Valve Adjustment:Reduced System Vac/Flare Down
GP-11 - 70	1/30/2026 8:38:19 AM	34.4374247	-118.6474580	1297	Valve Adjustment:Reduced System Vac/Flare Down
GP-12 - 110	1/29/2026 9:21:34 AM	34.4370787	-118.6504437	1338	Valve Adjustment:Reduced System Vac/Flare Down
GP-12 - 12	1/29/2026 9:11:43 AM	34.4370840	-118.6503852	1335	Valve Adjustment:Reduced System Vac/Flare Down
GP-12 - 224	1/29/2026 9:28:01 AM	34.4370762	-118.6504105	1332	Valve Adjustment:Reduced System Vac/Flare Down
GP-12 - 38	1/29/2026 9:14:09 AM	34.4370408	-118.6503990	1355	Valve Adjustment:Reduced System Vac/Flare Down
GP-12 - 74	1/29/2026 9:17:32 AM	34.4370687	-118.6504060	1330	Valve Adjustment:Reduced System Vac/Flare Down
GP-13 - 10	1/2/2026 8:05:43 AM	34.4351957	-118.6518190	1243	
GP-13 - 10	1/5/2026 7:55:16 AM	34.4351900	-118.6518162	1277	
GP-13 - 10	1/6/2026 7:56:00 AM	34.4351658	-118.6518055	1260	
GP-13 - 10	1/7/2026 7:20:17 AM	34.4351758	-118.6518217	1262	
GP-13 - 10	1/8/2026 8:59:56 AM	34.4351372	-118.6518128	1243	
GP-13 - 10	1/9/2026 8:04:24 AM	34.4351997	-118.6517968	1262	
GP-13 - 10	1/12/2026 8:28:17 AM	34.4351790	-118.6518230	1260	
GP-13 - 10	1/13/2026 7:45:17 AM	34.4351813	-118.6518120	1266	
GP-13 - 10	1/14/2026 7:37:46 AM	34.4351622	-118.6518097	1262	
GP-13 - 10	1/15/2026 7:59:28 AM	34.4351585	-118.6518022	1258	
GP-13 - 10	1/16/2026 7:57:52 AM	34.4351967	-118.6518220	1270	
GP-13 - 10	1/19/2026 7:39:46 AM	34.4351722	-118.6518103	1270	Valve Adjustment:Reduced System Vac/Flare Down
GP-13 - 10	1/20/2026 8:37:37 AM	34.4352040	-118.6518582	1253	Valve Adjustment:Reduced System Vac/Flare Down
GP-13 - 10	1/21/2026 7:52:22 AM	34.4351733	-118.6518217	1257	Valve Adjustment:Reduced System Vac/Flare Down
GP-13 - 10	1/22/2026 9:13:52 AM	34.4351877	-118.6518215	1261	Valve Adjustment:Reduced System Vac/Flare Down
GP-13 - 10	1/23/2026 8:01:14 AM	34.4351442	-118.6518452	1235	Valve Adjustment:Reduced System Vac/Flare Down
GP-13 - 10	1/26/2026 9:00:22 AM	34.4351900	-118.6517902	1263	Valve Adjustment:Reduced System Vac/Flare Down
GP-13 - 10	1/27/2026 7:19:37 AM	34.4351668	-118.6518295	1262	Valve Adjustment:Reduced System Vac/Flare Down
GP-13 - 10	1/28/2026 7:50:26 AM	34.4351957	-118.6518210	1282	Valve Adjustment:Reduced System Vac/Flare Down
GP-13 - 10	1/29/2026 8:46:41 AM	34.4351900	-118.6518262	1273	Valve Adjustment:Reduced System Vac/Flare Down
GP-13 - 10	1/30/2026 8:02:36 AM	34.4351840	-118.6518462	1248	Valve Adjustment:Reduced System Vac/Flare Down
GP-13 - 173	1/2/2026 8:24:19 AM	34.4351477	-118.6518267	1252	
GP-13 - 173	1/5/2026 8:10:48 AM	34.4351967	-118.6518153	1250	
GP-13 - 173	1/6/2026 8:13:27 AM	34.4351655	-118.6518260	1259	
GP-13 - 173	1/7/2026 7:37:06 AM	34.4351510	-118.6517880	1252	
GP-13 - 173	1/8/2026 9:18:43 AM	34.4351792	-118.6518445	1267	
GP-13 - 173	1/9/2026 8:22:06 AM	34.4351795	-118.6518200	1262	
GP-13 - 173	1/12/2026 8:59:54 AM	34.4351838	-118.6517833	1284	
GP-13 - 173	1/13/2026 8:00:50 AM	34.4351438	-118.6518230	1270	
GP-13 - 173	1/14/2026 7:53:54 AM	34.4351520	-118.6518222	1273	
GP-13 - 173	1/15/2026 8:15:09 AM	34.4351650	-118.6518182	1276	
GP-13 - 173	1/16/2026 8:15:46 AM	34.4352017	-118.6518528	1277	
GP-13 - 173	1/19/2026 7:57:22 AM	34.4351662	-118.6518150	1251	Valve Adjustment:Reduced System Vac/Flare Down
GP-13 - 173	1/20/2026 8:55:08 AM	34.4351657	-118.6518035	1264	Valve Adjustment:Reduced System Vac/Flare Down
GP-13 - 173	1/21/2026 8:11:05 AM	34.4351427	-118.6518152	1247	Valve Adjustment:Reduced System Vac/Flare Down

All LFG Extraction Well Data - January 2026
Chiquita Canyon Landfill

Point Name	Record Date	Latitude	Longitude	Elev [ft]	Comments
GP-13 - 173	1/22/2026 9:31:49 AM	34.4351570	-118.6518058	1258	Valve Adjustment:Reduced System Vac/Flare Down
GP-13 - 173	1/23/2026 8:18:33 AM	34.4351925	-118.6518172	1256	Valve Adjustment:Reduced System Vac/Flare Down
GP-13 - 173	1/26/2026 9:33:39 AM	34.4351687	-118.6517817	1270	Valve Adjustment:Reduced System Vac/Flare Down
GP-13 - 173	1/27/2026 7:35:49 AM	34.4351932	-118.6518225	1259	Valve Adjustment:Reduced System Vac/Flare Down
GP-13 - 173	1/28/2026 8:07:20 AM	34.4351892	-118.6518633	1295	Valve Adjustment:Reduced System Vac/Flare Down
GP-13 - 173	1/29/2026 9:01:53 AM	34.4351632	-118.6518333	1261	Valve Adjustment:Reduced System Vac/Flare Down
GP-13 - 173	1/30/2026 8:17:56 AM	34.4351795	-118.6518178	1248	Valve Adjustment:Reduced System Vac/Flare Down
GP-13 - 29	1/2/2026 8:07:56 AM	34.4351887	-118.6518143	1260	
GP-13 - 29	1/5/2026 7:57:24 AM	34.4352077	-118.6518077	1253	
GP-13 - 29	1/6/2026 7:58:23 AM	34.4351702	-118.6518200	1262	
GP-13 - 29	1/7/2026 7:22:45 AM	34.4352020	-118.6518105	1252	
GP-13 - 29	1/8/2026 9:02:24 AM	34.4351550	-118.6518403	1263	
GP-13 - 29	1/9/2026 8:06:58 AM	34.4351755	-118.6518268	1264	
GP-13 - 29	1/12/2026 8:30:54 AM	34.4352005	-118.6518143	1277	
GP-13 - 29	1/13/2026 7:47:16 AM	34.4351900	-118.6518402	1262	
GP-13 - 29	1/14/2026 7:40:14 AM	34.4351613	-118.6518158	1259	
GP-13 - 29	1/15/2026 8:01:52 AM	34.4351853	-118.6518142	1250	
GP-13 - 29	1/16/2026 8:00:38 AM	34.4352030	-118.6518300	1283	
GP-13 - 29	1/19/2026 7:41:50 AM	34.4351870	-118.6518252	1261	Valve Adjustment:Reduced System Vac/Flare Down
GP-13 - 29	1/20/2026 8:39:46 AM	34.4351848	-118.6518383	1260	Valve Adjustment:Reduced System Vac/Flare Down
GP-13 - 29	1/21/2026 7:54:44 AM	34.4351722	-118.6518092	1257	Valve Adjustment:Reduced System Vac/Flare Down
GP-13 - 29	1/22/2026 9:15:56 AM	34.4352012	-118.6518325	1254	Valve Adjustment:Reduced System Vac/Flare Down
GP-13 - 29	1/23/2026 8:03:19 AM	34.4351703	-118.6518322	1247	Valve Adjustment:Reduced System Vac/Flare Down
GP-13 - 29	1/26/2026 9:02:58 AM	34.4351688	-118.6517927	1264	Valve Adjustment:Reduced System Vac/Flare Down
GP-13 - 29	1/27/2026 7:21:47 AM	34.4351775	-118.6518353	1262	Valve Adjustment:Reduced System Vac/Flare Down
GP-13 - 29	1/28/2026 7:52:44 AM	34.4351965	-118.6518267	1255	Valve Adjustment:Reduced System Vac/Flare Down
GP-13 - 29	1/29/2026 8:48:46 AM	34.4351682	-118.6518123	1262	Valve Adjustment:Reduced System Vac/Flare Down
GP-13 - 29	1/30/2026 8:05:04 AM	34.4351807	-118.6518333	1241	Valve Adjustment:Reduced System Vac/Flare Down
GP-13 - 58	1/2/2026 8:12:04 AM	34.4352073	-118.6518037	1255	
GP-13 - 58	1/5/2026 8:00:48 AM	34.4351560	-118.6517950	1272	
GP-13 - 58	1/6/2026 8:01:48 AM	34.4351797	-118.6518107	1259	
GP-13 - 58	1/7/2026 7:26:17 AM	34.4351695	-118.6518347	1255	
GP-13 - 58	1/8/2026 9:05:56 AM	34.4351597	-118.6518343	1259	
GP-13 - 58	1/9/2026 8:11:12 AM	34.4351510	-118.6518253	1271	
GP-13 - 58	1/12/2026 8:35:44 AM	34.4351830	-118.6517982	1263	
GP-13 - 58	1/13/2026 7:50:37 AM	34.4351883	-118.6518018	1264	
GP-13 - 58	1/14/2026 7:43:35 AM	34.4351780	-118.6517927	1266	
GP-13 - 58	1/15/2026 8:05:04 AM	34.4351523	-118.6518062	1262	
GP-13 - 58	1/16/2026 8:04:13 AM	34.4351872	-118.6518412	1269	
GP-13 - 58	1/19/2026 7:45:39 AM	34.4351697	-118.6518042	1259	Valve Adjustment:Reduced System Vac/Flare Down
GP-13 - 58	1/20/2026 8:42:55 AM	34.4351767	-118.6518438	1268	Valve Adjustment:Reduced System Vac/Flare Down
GP-13 - 58	1/21/2026 7:58:03 AM	34.4351643	-118.6518035	1263	Valve Adjustment:Reduced System Vac/Flare Down

All LFG Extraction Well Data - January 2026
Chiquita Canyon Landfill

Point Name	Record Date	Latitude	Longitude	Elev [ft]	Comments
GP-13 - 58	1/22/2026 9:19:32 AM	34.4351592	-118.6518197	1263	Valve Adjustment:Reduced System Vac/Flare Down
GP-13 - 58	1/23/2026 8:06:23 AM	34.4351967	-118.6518562	1249	Valve Adjustment:Reduced System Vac/Flare Down
GP-13 - 58	1/26/2026 9:07:54 AM	34.4351633	-118.6517857	1272	Valve Adjustment:Reduced System Vac/Flare Down
GP-13 - 58	1/27/2026 7:25:32 AM	34.4351860	-118.6518228	1253	Valve Adjustment:Reduced System Vac/Flare Down
GP-13 - 58	1/28/2026 7:56:27 AM	34.4351797	-118.6518122	1269	Valve Adjustment:Reduced System Vac/Flare Down
GP-13 - 58	1/29/2026 8:51:59 AM	34.4351712	-118.6518143	1269	Valve Adjustment:Reduced System Vac/Flare Down
GP-13 - 58	1/30/2026 8:08:13 AM	34.4351588	-118.6518293	1257	Valve Adjustment:Reduced System Vac/Flare Down
GP-13 - 87	1/2/2026 8:18:06 AM	34.4351780	-118.6518108	1258	
GP-13 - 87	1/5/2026 8:04:44 AM	34.4351812	-118.6518267	1269	
GP-13 - 87	1/6/2026 8:06:25 AM	34.4351740	-118.6518208	1261	
GP-13 - 87	1/7/2026 7:30:49 AM	34.4351868	-118.6518008	1254	
GP-13 - 87	1/8/2026 9:11:20 AM	34.4351808	-118.6518372	1272	
GP-13 - 87	1/9/2026 8:16:25 AM	34.4351592	-118.6518378	1269	
GP-13 - 87	1/12/2026 8:41:57 AM	34.4351985	-118.6518057	1268	
GP-13 - 87	1/13/2026 7:54:55 AM	34.4351967	-118.6518183	1274	
GP-13 - 87	1/14/2026 7:47:54 AM	34.4351808	-118.6518278	1264	
GP-13 - 87	1/15/2026 8:09:05 AM	34.4351797	-118.6518287	1250	
GP-13 - 87	1/16/2026 8:08:32 AM	34.4351830	-118.6518148	1273	
GP-13 - 87	1/19/2026 7:49:56 AM	34.4351792	-118.6518278	1257	Valve Adjustment:Reduced System Vac/Flare Down
GP-13 - 87	1/20/2026 8:47:28 AM	34.4351492	-118.6518572	1268	Valve Adjustment:Reduced System Vac/Flare Down
GP-13 - 87	1/21/2026 8:03:06 AM	34.4351787	-118.6518087	1258	Valve Adjustment:Reduced System Vac/Flare Down
GP-13 - 87	1/22/2026 9:24:08 AM	34.4351715	-118.6518367	1260	Valve Adjustment:Reduced System Vac/Flare Down
GP-13 - 87	1/23/2026 8:10:43 AM	34.4351793	-118.6518523	1288	Valve Adjustment:Reduced System Vac/Flare Down
GP-13 - 87	1/26/2026 9:14:26 AM	34.4351612	-118.6518085	1270	Valve Adjustment:Reduced System Vac/Flare Down
GP-13 - 87	1/27/2026 7:30:09 AM	34.4351733	-118.6518310	1251	Valve Adjustment:Reduced System Vac/Flare Down
GP-13 - 87	1/28/2026 8:01:22 AM	34.4351898	-118.6518268	1273	Valve Adjustment:Reduced System Vac/Flare Down
GP-13 - 87	1/29/2026 8:56:13 AM	34.4351902	-118.6518353	1278	Valve Adjustment:Reduced System Vac/Flare Down
GP-13 - 87	1/30/2026 8:12:26 AM	34.4351692	-118.6518263	1243	Valve Adjustment:Reduced System Vac/Flare Down
GP-14 - 10	1/9/2026 9:00:40 AM	34.4324365	-118.6520560	1209	
GP-14 - 10	1/12/2026 9:33:40 AM	34.4323958	-118.6520507	1214	
GP-14 - 10	1/23/2026 9:09:41 AM	34.4324263	-118.6520805	1203	Valve Adjustment:Reduced System Vac/Flare Down
GP-14 - 10	1/24/2026 9:19:32 AM	34.4324128	-118.6520415	1209	
GP-14 - 10	1/26/2026 7:01:51 AM	34.4324323	-118.6520248	1222	Valve Adjustment:Reduced System Vac/Flare Down
GP-14 - 10	1/27/2026 8:18:01 AM	34.4323923	-118.6520528	1202	Valve Adjustment:Reduced System Vac/Flare Down
GP-14 - 10	1/28/2026 7:19:27 AM	34.4324045	-118.6520648	1230	Valve Adjustment:Reduced System Vac/Flare Down
GP-14 - 10	1/29/2026 7:45:42 AM	34.4323933	-118.6520712	1219	Valve Adjustment:Reduced System Vac/Flare Down
GP-14 - 10	1/30/2026 7:10:39 AM	34.4323925	-118.6520468	1216	Valve Adjustment:Reduced System Vac/Flare Down
GP-14 - 134	1/9/2026 9:18:40 AM	34.4324172	-118.6520328	1211	
GP-14 - 134	1/12/2026 9:55:19 AM	34.4324003	-118.6520537	1205	
GP-14 - 134	1/23/2026 9:24:47 AM	34.4323938	-118.6520513	1216	Valve Adjustment:Reduced System Vac/Flare Down
GP-14 - 134	1/24/2026 9:42:18 AM	34.4323955	-118.6520567	1232	
GP-14 - 134	1/26/2026 7:19:13 AM	34.4324300	-118.6520177	1220	Valve Adjustment:Reduced System Vac/Flare Down

All LFG Extraction Well Data - January 2026
Chiquita Canyon Landfill

Point Name	Record Date	Latitude	Longitude	Elev [ft]	Comments
GP-14 - 134	1/27/2026 8:31:01 AM	34.4324138	-118.6520683	1208	Valve Adjustment:Reduced System Vac/Flare Down
GP-14 - 134	1/28/2026 7:32:14 AM	34.4324168	-118.6520457	1233	Valve Adjustment:Reduced System Vac/Flare Down
GP-14 - 134	1/29/2026 7:58:43 AM	34.4324135	-118.6520532	1211	Valve Adjustment:Reduced System Vac/Flare Down
GP-14 - 134	1/30/2026 7:24:24 AM	34.4324045	-118.6520667	1205	Valve Adjustment:Reduced System Vac/Flare Down
GP-14 - 23	1/9/2026 9:02:30 AM	34.4324302	-118.6520553	1223	
GP-14 - 23	1/12/2026 9:36:59 AM	34.4324170	-118.6520597	1220	
GP-14 - 23	1/23/2026 9:11:43 AM	34.4324223	-118.6520598	1205	Valve Adjustment:Reduced System Vac/Flare Down
GP-14 - 23	1/24/2026 9:24:38 AM	34.4324210	-118.6520683	1215	
GP-14 - 23	1/26/2026 7:04:15 AM	34.4324352	-118.6520035	1221	Valve Adjustment:Reduced System Vac/Flare Down
GP-14 - 23	1/27/2026 8:20:15 AM	34.4324065	-118.6520583	1222	Valve Adjustment:Reduced System Vac/Flare Down
GP-14 - 23	1/28/2026 7:21:33 AM	34.4324283	-118.6520727	1203	Valve Adjustment:Reduced System Vac/Flare Down
GP-14 - 23	1/29/2026 7:47:51 AM	34.4323858	-118.6520597	1223	Valve Adjustment:Reduced System Vac/Flare Down
GP-14 - 23	1/30/2026 7:14:03 AM	34.4323912	-118.6520475	1205	Valve Adjustment:Reduced System Vac/Flare Down
GP-14 - 44	1/9/2026 9:06:42 AM	34.4324063	-118.6520403	1214	
GP-14 - 44	1/12/2026 9:40:48 AM	34.4323840	-118.6520687	1225	
GP-14 - 44	1/23/2026 9:14:29 AM	34.4324203	-118.6520767	1213	Valve Adjustment:Reduced System Vac/Flare Down
GP-14 - 44	1/24/2026 9:28:19 AM	34.4324032	-118.6520662	1219	
GP-14 - 44	1/26/2026 7:08:03 AM	34.4324485	-118.6520443	1209	Valve Adjustment:Reduced System Vac/Flare Down
GP-14 - 44	1/27/2026 8:23:14 AM	34.4323933	-118.6520575	1211	Valve Adjustment:Reduced System Vac/Flare Down
GP-14 - 44	1/28/2026 7:24:20 AM	34.4324075	-118.6520862	1224	Valve Adjustment:Reduced System Vac/Flare Down
GP-14 - 44	1/29/2026 7:50:56 AM	34.4323923	-118.6520593	1208	Valve Adjustment:Reduced System Vac/Flare Down
GP-14 - 44	1/30/2026 7:16:52 AM	34.4323932	-118.6520447	1204	Valve Adjustment:Reduced System Vac/Flare Down
GP-14 - 67	1/9/2026 9:10:47 AM	34.4324232	-118.6520798	1200	
GP-14 - 67	1/12/2026 9:45:34 AM	34.4323942	-118.6520385	1227	
GP-14 - 67	1/23/2026 9:18:21 AM	34.4324375	-118.6520785	1197	Valve Adjustment:Reduced System Vac/Flare Down
GP-14 - 67	1/24/2026 9:32:43 AM	34.4323963	-118.6520620	1237	
GP-14 - 67	1/26/2026 7:12:13 AM	34.4324178	-118.6520198	1214	Valve Adjustment:Reduced System Vac/Flare Down
GP-14 - 67	1/27/2026 8:26:27 AM	34.4324118	-118.6520690	1225	Valve Adjustment:Reduced System Vac/Flare Down
GP-14 - 67	1/28/2026 7:27:42 AM	34.4323950	-118.6520768	1225	Valve Adjustment:Reduced System Vac/Flare Down
GP-14 - 67	1/29/2026 7:54:05 AM	34.4324100	-118.6520698	1218	Valve Adjustment:Reduced System Vac/Flare Down
GP-14 - 67	1/30/2026 7:20:06 AM	34.4324092	-118.6520688	1203	Valve Adjustment:Reduced System Vac/Flare Down
GP-15 - 10	1/2/2026 9:05:43 AM	34.4336455	-118.6520492	1206	
GP-15 - 10	1/5/2026 8:38:40 AM	34.4336388	-118.6520572	1212	
GP-15 - 10	1/7/2026 7:46:45 AM	34.4336452	-118.6520692	1184	
GP-15 - 10	1/8/2026 7:39:05 AM	34.4336623	-118.6520870	1203	
GP-15 - 10	1/9/2026 8:31:07 AM	34.4336462	-118.6520463	1221	
GP-15 - 10	1/12/2026 9:05:01 AM	34.4336472	-118.6520543	1211	
GP-15 - 10	1/13/2026 8:10:00 AM	34.4336410	-118.6520487	1227	
GP-15 - 10	1/14/2026 7:12:21 AM	34.4336250	-118.6520692	1222	
GP-15 - 10	1/15/2026 7:29:26 AM	34.4336283	-118.6520708	1220	
GP-15 - 10	1/16/2026 7:26:25 AM	34.4336815	-118.6520555	1211	
GP-15 - 10	1/19/2026 8:19:20 AM	34.4336492	-118.6520627	1211	Valve Adjustment:Reduced System Vac/Flare Down

All LFG Extraction Well Data - January 2026
Chiquita Canyon Landfill

Point Name	Record Date	Latitude	Longitude	Elev [ft]	Comments
GP-15 - 10	1/20/2026 8:02:12 AM	34.4336382	-118.6520523	1230	Valve Adjustment:Reduced System Vac/Flare Down
GP-15 - 10	1/21/2026 8:29:38 AM	34.4336430	-118.6520352	1219	Valve Adjustment:Reduced System Vac/Flare Down
GP-15 - 10	1/22/2026 8:48:42 AM	34.4336592	-118.6520523	1194	Valve Adjustment:Reduced System Vac/Flare Down
GP-15 - 10	1/23/2026 7:33:40 AM	34.4336447	-118.6520818	1199	Valve Adjustment:Reduced System Vac/Flare Down
GP-15 - 10	1/26/2026 9:42:04 AM	34.4336317	-118.6520187	1212	Valve Adjustment:Reduced System Vac/Flare Down
GP-15 - 10	1/27/2026 7:46:59 AM	34.4336532	-118.6520655	1202	Valve Adjustment:Reduced System Vac/Flare Down
GP-15 - 10	1/28/2026 8:13:35 AM	34.4336357	-118.6520725	1232	Valve Adjustment:Reduced System Vac/Flare Down
GP-15 - 10	1/29/2026 8:04:47 AM	34.4336513	-118.6520548	1208	Valve Adjustment:Reduced System Vac/Flare Down
GP-15 - 10	1/30/2026 7:29:24 AM	34.4336655	-118.6520765	1181	Valve Adjustment:Reduced System Vac/Flare Down
GP-15 - 115	1/2/2026 9:24:07 AM	34.4336515	-118.6520652	1204	
GP-15 - 115	1/5/2026 8:55:41 AM	34.4336438	-118.6520715	1210	
GP-15 - 115	1/7/2026 8:04:02 AM	34.4336492	-118.6520542	1209	
GP-15 - 115	1/8/2026 7:56:31 AM	34.4336545	-118.6520712	1202	
GP-15 - 115	1/9/2026 8:50:12 AM	34.4336508	-118.6520352	1252	
GP-15 - 115	1/12/2026 9:27:59 AM	34.4336610	-118.6520702	1226	
GP-15 - 115	1/13/2026 8:27:51 AM	34.4336390	-118.6520808	1210	
GP-15 - 115	1/14/2026 7:28:38 AM	34.4336517	-118.6520460	1211	
GP-15 - 115	1/15/2026 7:47:49 AM	34.4336415	-118.6520658	1216	
GP-15 - 115	1/16/2026 7:43:09 AM	34.4336627	-118.6520698	1208	
GP-15 - 115	1/19/2026 8:37:53 AM	34.4336565	-118.6520738	1205	Valve Adjustment:Reduced System Vac/Flare Down
GP-15 - 115	1/20/2026 8:19:57 AM	34.4336348	-118.6520718	1223	Valve Adjustment:Reduced System Vac/Flare Down
GP-15 - 115	1/21/2026 8:48:03 AM	34.4336518	-118.6520482	1205	Valve Adjustment:Reduced System Vac/Flare Down
GP-15 - 115	1/22/2026 9:05:39 AM	34.4336632	-118.6520417	1206	Valve Adjustment:Reduced System Vac/Flare Down
GP-15 - 115	1/23/2026 7:50:55 AM	34.4336547	-118.6520675	1207	Valve Adjustment:Reduced System Vac/Flare Down
GP-15 - 115	1/26/2026 10:06:40 AM	34.4336562	-118.6520500	1217	Valve Adjustment:Reduced System Vac/Flare Down
GP-15 - 115	1/27/2026 8:03:30 AM	34.4336638	-118.6520565	1219	Valve Adjustment:Reduced System Vac/Flare Down
GP-15 - 115	1/28/2026 8:30:02 AM	34.4336343	-118.6520492	1231	Valve Adjustment:Reduced System Vac/Flare Down
GP-15 - 115	1/29/2026 8:20:31 AM	34.4336480	-118.6520700	1215	Valve Adjustment:Reduced System Vac/Flare Down
GP-15 - 115	1/30/2026 7:45:21 AM	34.4336652	-118.6520573	1189	Valve Adjustment:Reduced System Vac/Flare Down
GP-15 - 40	1/2/2026 9:09:25 AM	34.4336367	-118.6520542	1205	
GP-15 - 40	1/5/2026 8:42:05 AM	34.4336493	-118.6520550	1214	
GP-15 - 40	1/7/2026 7:50:07 AM	34.4336362	-118.6520278	1207	
GP-15 - 40	1/8/2026 7:42:35 AM	34.4336445	-118.6520670	1209	
GP-15 - 40	1/9/2026 8:34:16 AM	34.4336482	-118.6520703	1210	
GP-15 - 40	1/12/2026 9:08:16 AM	34.4336465	-118.6520462	1220	
GP-15 - 40	1/13/2026 8:13:09 AM	34.4336402	-118.6520855	1211	
GP-15 - 40	1/14/2026 7:15:25 AM	34.4336508	-118.6520790	1206	
GP-15 - 40	1/15/2026 7:32:16 AM	34.4336428	-118.6520762	1229	
GP-15 - 40	1/16/2026 7:29:42 AM	34.4336473	-118.6520722	1210	
GP-15 - 40	1/19/2026 8:22:16 AM	34.4336505	-118.6520695	1208	Valve Adjustment:Reduced System Vac/Flare Down
GP-15 - 40	1/20/2026 8:05:22 AM	34.4336472	-118.6520587	1216	Valve Adjustment:Reduced System Vac/Flare Down
GP-15 - 40	1/21/2026 8:32:24 AM	34.4336447	-118.6520530	1220	Valve Adjustment:Reduced System Vac/Flare Down

All LFG Extraction Well Data - January 2026
Chiquita Canyon Landfill

Point Name	Record Date	Latitude	Longitude	Elev [ft]	Comments
GP-15 - 40	1/22/2026 8:51:31 AM	34.4336652	-118.6520617	1198	Valve Adjustment:Reduced System Vac/Flare Down
GP-15 - 40	1/23/2026 7:36:48 AM	34.4336442	-118.6520712	1206	Valve Adjustment:Reduced System Vac/Flare Down
GP-15 - 40	1/26/2026 9:45:49 AM	34.4336468	-118.6520442	1216	Valve Adjustment:Reduced System Vac/Flare Down
GP-15 - 40	1/27/2026 7:49:54 AM	34.4336490	-118.6520633	1224	Valve Adjustment:Reduced System Vac/Flare Down
GP-15 - 40	1/28/2026 8:17:12 AM	34.4336390	-118.6520688	1224	Valve Adjustment:Reduced System Vac/Flare Down
GP-15 - 40	1/29/2026 8:07:29 AM	34.4336435	-118.6520760	1201	Valve Adjustment:Reduced System Vac/Flare Down
GP-15 - 40	1/30/2026 7:32:20 AM	34.4336668	-118.6520813	1184	Valve Adjustment:Reduced System Vac/Flare Down
GP-15 - 60	1/2/2026 9:14:28 AM	34.4336445	-118.6520695	1204	
GP-15 - 60	1/5/2026 8:46:31 AM	34.4336415	-118.6520525	1215	
GP-15 - 60	1/7/2026 7:55:02 AM	34.4336412	-118.6520473	1202	
GP-15 - 60	1/8/2026 7:47:31 AM	34.4336483	-118.6520632	1209	
GP-15 - 60	1/9/2026 8:40:43 AM	34.4336503	-118.6520708	1222	
GP-15 - 60	1/12/2026 9:12:45 AM	34.4336355	-118.6520778	1198	
GP-15 - 60	1/13/2026 8:18:51 AM	34.4336362	-118.6520820	1204	
GP-15 - 60	1/14/2026 7:19:50 AM	34.4336483	-118.6520537	1218	
GP-15 - 60	1/15/2026 7:38:00 AM	34.4336410	-118.6520540	1216	
GP-15 - 60	1/16/2026 7:34:41 AM	34.4336515	-118.6520802	1209	
GP-15 - 60	1/19/2026 8:27:06 AM	34.4336682	-118.6520567	1201	Valve Adjustment:Reduced System Vac/Flare Down
GP-15 - 60	1/20/2026 8:09:22 AM	34.4336452	-118.6520447	1217	Valve Adjustment:Reduced System Vac/Flare Down
GP-15 - 60	1/21/2026 8:36:34 AM	34.4336492	-118.6520465	1208	Valve Adjustment:Reduced System Vac/Flare Down
GP-15 - 60	1/22/2026 8:55:39 AM	34.4336602	-118.6520642	1198	Valve Adjustment:Reduced System Vac/Flare Down
GP-15 - 60	1/23/2026 7:41:07 AM	34.4336487	-118.6520682	1209	Valve Adjustment:Reduced System Vac/Flare Down
GP-15 - 60	1/26/2026 9:51:33 AM	34.4336508	-118.6520175	1207	Valve Adjustment:Reduced System Vac/Flare Down
GP-15 - 60	1/27/2026 7:54:44 AM	34.4336555	-118.6520697	1206	Valve Adjustment:Reduced System Vac/Flare Down
GP-15 - 60	1/28/2026 8:21:52 AM	34.4336350	-118.6520595	1237	Valve Adjustment:Reduced System Vac/Flare Down
GP-15 - 60	1/29/2026 8:11:37 AM	34.4336513	-118.6520503	1204	Valve Adjustment:Reduced System Vac/Flare Down
GP-15 - 60	1/30/2026 7:36:24 AM	34.4336698	-118.6520702	1183	Valve Adjustment:Reduced System Vac/Flare Down
GP-15 - 90	1/2/2026 9:18:31 AM	34.4336487	-118.6520992	1189	
GP-15 - 90	1/5/2026 8:51:19 AM	34.4336367	-118.6520555	1218	
GP-15 - 90	1/7/2026 7:59:28 AM	34.4336597	-118.6520733	1196	
GP-15 - 90	1/8/2026 7:51:53 AM	34.4336473	-118.6520692	1203	
GP-15 - 90	1/9/2026 8:45:04 AM	34.4336527	-118.6520525	1226	
GP-15 - 90	1/12/2026 9:19:12 AM	34.4336432	-118.6520405	1218	
GP-15 - 90	1/13/2026 8:23:12 AM	34.4336410	-118.6520748	1211	
GP-15 - 90	1/14/2026 7:24:02 AM	34.4336487	-118.6520660	1214	
GP-15 - 90	1/15/2026 7:42:37 AM	34.4336327	-118.6520632	1214	
GP-15 - 90	1/16/2026 7:38:35 AM	34.4336567	-118.6520658	1208	
GP-15 - 90	1/19/2026 8:32:22 AM	34.4336635	-118.6520648	1202	Valve Adjustment:Reduced System Vac/Flare Down
GP-15 - 90	1/20/2026 8:15:11 AM	34.4336337	-118.6520688	1218	Valve Adjustment:Reduced System Vac/Flare Down
GP-15 - 90	1/21/2026 8:42:07 AM	34.4336502	-118.6520437	1206	Valve Adjustment:Reduced System Vac/Flare Down
GP-15 - 90	1/22/2026 9:01:22 AM	34.4336553	-118.6520557	1209	Valve Adjustment:Reduced System Vac/Flare Down
GP-15 - 90	1/23/2026 7:46:42 AM	34.4336495	-118.6520705	1212	Valve Adjustment:Reduced System Vac/Flare Down

All LFG Extraction Well Data - January 2026
Chiquita Canyon Landfill

Point Name	Record Date	Latitude	Longitude	Elev [ft]	Comments
GP-15 - 90	1/26/2026 9:58:59 AM	34.4336462	-118.6520255	1225	Valve Adjustment:Reduced System Vac/Flare Down
GP-15 - 90	1/27/2026 7:59:03 AM	34.4336535	-118.6520565	1211	Valve Adjustment:Reduced System Vac/Flare Down
GP-15 - 90	1/28/2026 8:25:44 AM	34.4336433	-118.6520643	1219	Valve Adjustment:Reduced System Vac/Flare Down
GP-15 - 90	1/29/2026 8:16:02 AM	34.4336473	-118.6520658	1210	Valve Adjustment:Reduced System Vac/Flare Down
GP-15 - 90	1/30/2026 7:40:24 AM	34.4336643	-118.6520585	1203	Valve Adjustment:Reduced System Vac/Flare Down
GP-16 - 10	1/16/2026 9:51:02 AM	34.4296803	-118.6524262	1271	
GP-16 - 154	1/16/2026 9:59:29 AM	34.4296842	-118.6524355	1253	
GP-16 - 210	1/16/2026 10:05:49 AM	34.4296872	-118.6524352	1252	
GP-16 - 255	1/16/2026 10:12:38 AM	34.4296735	-118.6524340	1259	
GP-16 - 85	1/16/2026 9:54:05 AM	34.4296830	-118.6524347	1253	
GP-17 - 10	1/16/2026 12:18:52 PM	34.4276063	-118.6515613	1214	
GP-17 - 105	1/16/2026 12:25:55 PM	34.4276115	-118.6515692	1216	
GP-17 - 149	1/16/2026 12:31:11 PM	34.4276228	-118.6515707	1217	
GP-17 - 235	1/16/2026 12:38:11 PM	34.4276315	-118.6515680	1204	
GP-17 - 55	1/16/2026 12:21:27 PM	34.4276097	-118.6515375	1233	
GP-18 - 10	1/16/2026 12:49:02 PM	34.4256693	-118.6496245	1109	
GP-18 - 115	1/16/2026 1:02:34 PM	34.4256675	-118.6496342	1097	
GP-18 - 38	1/16/2026 12:51:36 PM	34.4256888	-118.6496373	1103	
GP-18 - 58	1/16/2026 12:54:31 PM	34.4256897	-118.6496323	1107	
GP-18 - 86	1/16/2026 12:57:33 PM	34.4256700	-118.6496405	1109	
GP-19 - 10	1/9/2026 9:54:24 AM	34.4259575	-118.6435090	1130	
GP-19 - 10	1/16/2026 9:14:14 AM	34.4259480	-118.6435088	1124	
GP-19 - 10	1/23/2026 12:47:17 PM	34.4259472	-118.6435133	1132	Valve Adjustment:Reduced System Vac/Flare Down
GP-19 - 10	1/29/2026 1:02:45 PM	34.4259552	-118.6434965	1136	Valve Adjustment:Reduced System Vac/Flare Down
GP-19 - 116	1/9/2026 10:02:43 AM	34.4259538	-118.6435070	1132	
GP-19 - 116	1/16/2026 9:21:31 AM	34.4259540	-118.6435192	1128	
GP-19 - 116	1/23/2026 12:59:42 PM	34.4259512	-118.6435230	1129	Valve Adjustment:Reduced System Vac/Flare Down
GP-19 - 116	1/29/2026 1:10:11 PM	34.4259585	-118.6435205	1115	Valve Adjustment:Reduced System Vac/Flare Down
GP-19 - 84	1/9/2026 9:58:17 AM	34.4259438	-118.6435050	1125	
GP-19 - 84	1/16/2026 9:17:38 AM	34.4259512	-118.6435140	1124	
GP-19 - 84	1/23/2026 12:50:49 PM	34.4259547	-118.6435213	1128	Valve Adjustment:Reduced System Vac/Flare Down
GP-19 - 84	1/29/2026 1:05:51 PM	34.4259473	-118.6435077	1131	Valve Adjustment:Reduced System Vac/Flare Down
GP-1R - 26	1/29/2026 12:36:50 PM	34.4248865	-118.6468617	978	Valve Adjustment:Reduced System Vac/Flare Down
GP-1R - 38	1/29/2026 12:40:08 PM	34.4248842	-118.6468610	984	Valve Adjustment:Reduced System Vac/Flare Down
GP-1R - 47	1/29/2026 12:42:50 PM	34.4248973	-118.6468700	983	Valve Adjustment:Reduced System Vac/Flare Down
GP-20 - 105	1/2/2026 9:51:42 AM	34.4276582	-118.6412292	1176	
GP-20 - 105	1/5/2026 9:31:56 AM	34.4276442	-118.6412353	1181	
GP-20 - 105	1/6/2026 8:48:27 AM	34.4276723	-118.6412187	1175	
GP-20 - 105	1/7/2026 9:15:42 AM	34.4276622	-118.6412378	1177	
GP-20 - 105	1/8/2026 9:53:56 AM	34.4276650	-118.6412450	1179	
GP-20 - 105	1/9/2026 10:19:54 AM	34.4276573	-118.6412272	1177	
GP-20 - 105	1/13/2026 8:54:51 AM	34.4276490	-118.6412402	1177	

All LFG Extraction Well Data - January 2026
Chiquita Canyon Landfill

Point Name	Record Date	Latitude	Longitude	Elev [ft]	Comments
GP-20 - 105	1/23/2026 12:19:44 PM	34.4276703	-118.6412530	1165	Valve Adjustment:Reduced System Vac/Flare Down
GP-20 - 173	1/2/2026 9:57:19 AM	34.4276720	-118.6412333	1168	
GP-20 - 173	1/5/2026 9:38:17 AM	34.4276532	-118.6412338	1174	
GP-20 - 173	1/6/2026 8:53:57 AM	34.4276552	-118.6412447	1171	
GP-20 - 173	1/7/2026 9:21:52 AM	34.4276637	-118.6412343	1169	
GP-20 - 173	1/8/2026 10:00:40 AM	34.4276622	-118.6412583	1182	
GP-20 - 173	1/9/2026 10:25:33 AM	34.4276502	-118.6412277	1176	
GP-20 - 173	1/13/2026 9:00:18 AM	34.4276595	-118.6412353	1173	
GP-20 - 173	1/23/2026 12:24:36 PM	34.4276607	-118.6412393	1154	Valve Adjustment:Reduced System Vac/Flare Down
GP-20 - 60	1/2/2026 9:47:36 AM	34.4276595	-118.6412307	1173	
GP-20 - 60	1/5/2026 9:27:00 AM	34.4276585	-118.6412393	1172	
GP-20 - 60	1/6/2026 8:44:08 AM	34.4276802	-118.6412363	1172	
GP-20 - 60	1/7/2026 9:10:32 AM	34.4276787	-118.6412338	1167	
GP-20 - 60	1/8/2026 9:48:48 AM	34.4276702	-118.6412523	1175	
GP-20 - 60	1/9/2026 10:15:05 AM	34.4276543	-118.6412312	1175	
GP-20 - 60	1/13/2026 8:50:43 AM	34.4276537	-118.6412372	1173	
GP-20 - 60	1/23/2026 12:16:12 PM	34.4276767	-118.6412515	1168	Valve Adjustment:Reduced System Vac/Flare Down
GP-21 - 10	1/9/2026 12:59:11 PM	34.4299625	-118.6400223	1208	
GP-21 - 10	1/22/2026 2:39:05 PM	34.4299582	-118.6400083	1226	Valve Adjustment:Reduced System Vac/Flare Down
GP-21 - 10	1/23/2026 9:44:31 AM	34.4299415	-118.6399877	1211	Valve Adjustment:Reduced System Vac/Flare Down
GP-21 - 10	1/24/2026 10:02:11 AM	34.4299438	-118.6399918	1227	
GP-21 - 10	1/26/2026 7:29:43 AM	34.4299522	-118.6399910	1224	Valve Adjustment:Reduced System Vac/Flare Down
GP-21 - 10	1/27/2026 9:21:36 AM	34.4299472	-118.6399852	1214	Valve Adjustment:Reduced System Vac/Flare Down
GP-21 - 10	1/28/2026 9:28:13 AM	34.4299495	-118.6399902	1218	Valve Adjustment:Reduced System Vac/Flare Down
GP-21 - 10	1/29/2026 1:19:08 PM	34.4299392	-118.6399883	1217	Valve Adjustment:Reduced System Vac/Flare Down
GP-21 - 10	1/30/2026 9:18:05 AM	34.4299415	-118.6399813	1217	Valve Adjustment:Reduced System Vac/Flare Down
GP-21 - 232	1/9/2026 1:11:57 PM	34.4299478	-118.6399997	1225	
GP-21 - 232	1/22/2026 2:48:55 PM	34.4299467	-118.6400230	1199	Valve Adjustment:Reduced System Vac/Flare Down
GP-21 - 232	1/23/2026 9:54:58 AM	34.4299363	-118.6399863	1215	Valve Adjustment:Reduced System Vac/Flare Down
GP-21 - 232	1/24/2026 10:20:58 AM	34.4299443	-118.6399827	1223	
GP-21 - 232	1/26/2026 7:51:12 AM	34.4299818	-118.6399995	1211	Valve Adjustment:Reduced System Vac/Flare Down
GP-21 - 232	1/27/2026 9:32:54 AM	34.4299428	-118.6399792	1218	Valve Adjustment:Reduced System Vac/Flare Down
GP-21 - 232	1/28/2026 9:39:02 AM	34.4299160	-118.6399810	1210	Valve Adjustment:Reduced System Vac/Flare Down
GP-21 - 232	1/29/2026 1:29:21 PM	34.4299285	-118.6399897	1209	Valve Adjustment:Reduced System Vac/Flare Down
GP-21 - 232	1/30/2026 9:29:36 AM	34.4299457	-118.6399812	1211	Valve Adjustment:Reduced System Vac/Flare Down
GP-21 - 90	1/9/2026 1:02:49 PM	34.4299740	-118.6400203	1217	
GP-21 - 90	1/22/2026 2:42:37 PM	34.4299610	-118.6399997	1222	Valve Adjustment:Reduced System Vac/Flare Down
GP-21 - 90	1/23/2026 9:48:26 AM	34.4299533	-118.6399878	1214	Valve Adjustment:Reduced System Vac/Flare Down
GP-21 - 90	1/24/2026 10:08:21 AM	34.4299465	-118.6399922	1232	
GP-21 - 90	1/26/2026 7:35:55 AM	34.4299612	-118.6399897	1201	Valve Adjustment:Reduced System Vac/Flare Down
GP-21 - 90	1/27/2026 9:25:11 AM	34.4299543	-118.6399910	1209	Valve Adjustment:Reduced System Vac/Flare Down
GP-21 - 90	1/28/2026 9:31:51 AM	34.4299427	-118.6399767	1223	Valve Adjustment:Reduced System Vac/Flare Down

All LFG Extraction Well Data - January 2026
Chiquita Canyon Landfill

Point Name	Record Date	Latitude	Longitude	Elev [ft]	Comments
GP-21 - 90	1/29/2026 1:22:35 PM	34.4299363	-118.6399800	1210	Valve Adjustment:Reduced System Vac/Flare Down
GP-21 - 90	1/30/2026 9:22:11 AM	34.4299382	-118.6399858	1216	Valve Adjustment:Reduced System Vac/Flare Down
GP-22 - 155	1/28/2026 10:22:33 AM	34.4323855	-118.6388877	1322	Valve Adjustment:Reduced System Vac/Flare Down
GP-22 - 305	1/28/2026 10:32:18 AM	34.4323513	-118.6388697	1343	Valve Adjustment:Reduced System Vac/Flare Down
GP-22 - 50	1/28/2026 10:16:44 AM	34.4323613	-118.6388960	1330	Valve Adjustment:Reduced System Vac/Flare Down
GP-23 - 132	1/16/2026 1:28:29 PM	34.4333440	-118.6366902	1214	
GP-23 - 35	1/16/2026 1:19:23 PM	34.4333513	-118.6367198	1237	
GP-23 - 77	1/16/2026 1:22:50 PM	34.4333525	-118.6367057	1260	
GP-24 - 12	1/28/2026 12:37:42 PM	34.4364498	-118.6385865	1117	Valve Adjustment:Reduced System Vac/Flare Down
GP-24 - 40	1/28/2026 12:40:13 PM	34.4364548	-118.6385873	1128	Valve Adjustment:Reduced System Vac/Flare Down
GP-24 - 70	1/28/2026 12:43:11 PM	34.4364518	-118.6385937	1115	Valve Adjustment:Reduced System Vac/Flare Down
GP-5 - 10	1/9/2026 9:43:19 AM	34.4259582	-118.6435505	1120	
GP-5 - 10	1/16/2026 9:04:41 AM	34.4259653	-118.6435532	1132	
GP-5 - 10	1/23/2026 12:37:45 PM	34.4259382	-118.6435423	1128	Valve Adjustment:Reduced System Vac/Flare Down
GP-5 - 10	1/29/2026 12:54:02 PM	34.4259538	-118.6435533	1133	Valve Adjustment:Reduced System Vac/Flare Down
GP-5 - 45	1/9/2026 9:46:50 AM	34.4259642	-118.6435360	1132	
GP-5 - 45	1/16/2026 9:07:38 AM	34.4259573	-118.6435510	1133	
GP-5 - 45	1/23/2026 12:41:00 PM	34.4259558	-118.6435447	1131	Valve Adjustment:Reduced System Vac/Flare Down
GP-5 - 45	1/29/2026 12:56:54 PM	34.4259590	-118.6435527	1138	Valve Adjustment:Reduced System Vac/Flare Down
GP-5 - 93	1/9/2026 9:51:35 AM	34.4259532	-118.6435490	1122	
GP-5 - 93	1/16/2026 9:11:40 AM	34.4259587	-118.6435530	1131	
GP-5 - 93	1/23/2026 12:44:39 PM	34.4259505	-118.6435362	1130	Valve Adjustment:Reduced System Vac/Flare Down
GP-5 - 93	1/29/2026 1:00:23 PM	34.4259522	-118.6435513	1126	Valve Adjustment:Reduced System Vac/Flare Down
GP-6 - 10	1/9/2026 12:30:55 PM	34.4279913	-118.6406703	1191	
GP-6 - 10	1/23/2026 10:12:20 AM	34.4279935	-118.6406777	1189	Valve Adjustment:Reduced System Vac/Flare Down
GP-6 - 30	1/9/2026 12:33:17 PM	34.4279902	-118.6406703	1192	
GP-6 - 30	1/23/2026 10:14:18 AM	34.4279965	-118.6406798	1188	Valve Adjustment:Reduced System Vac/Flare Down
GP-6 - 60	1/9/2026 12:36:33 PM	34.4280212	-118.6406625	1185	
GP-6 - 60	1/23/2026 10:17:56 AM	34.4279910	-118.6406785	1193	Valve Adjustment:Reduced System Vac/Flare Down
GP-7 - 10	1/9/2026 12:46:06 PM	34.4296957	-118.6401020	1215	
GP-7 - 10	1/23/2026 10:00:39 AM	34.4297013	-118.6401033	1212	Valve Adjustment:Reduced System Vac/Flare Down
GP-7 - 30	1/9/2026 12:48:40 PM	34.4296933	-118.6401035	1219	
GP-7 - 30	1/23/2026 10:03:00 AM	34.4297063	-118.6401208	1211	Valve Adjustment:Reduced System Vac/Flare Down
GP-7 - 60	1/9/2026 12:52:21 PM	34.4297105	-118.6400960	1214	
GP-7 - 60	1/23/2026 10:06:20 AM	34.4297027	-118.6401315	1211	Valve Adjustment:Reduced System Vac/Flare Down
GP-8 - 10	1/28/2026 11:56:16 AM	34.4341350	-118.6360927	1230	Valve Adjustment:Reduced System Vac/Flare Down
GP-8 - 120	1/28/2026 12:04:33 PM	34.4341350	-118.6361125	1238	Valve Adjustment:Reduced System Vac/Flare Down
GP-8 - 60	1/28/2026 11:59:46 AM	34.4341382	-118.6361118	1233	Valve Adjustment:Reduced System Vac/Flare Down
GP-9 - 25	1/28/2026 12:15:50 PM	34.4354925	-118.6366523	1097	Valve Adjustment:Reduced System Vac/Flare Down
GP-9 - 55	1/28/2026 12:18:57 PM	34.4354825	-118.6366398	1106	Valve Adjustment:Reduced System Vac/Flare Down
GP-9 - 83	1/28/2026 12:22:38 PM	34.4354872	-118.6366555	1113	Valve Adjustment:Reduced System Vac/Flare Down
GP-A - 10	1/29/2026 9:58:50 AM	34.4380635	-118.6456282	1261	Valve Adjustment:Reduced System Vac/Flare Down

All LFG Extraction Well Data - January 2026
Chiquita Canyon Landfill

Point Name	Record Date	Latitude	Longitude	Elev [ft]	Comments
GP-A - 102	1/29/2026 10:08:49 AM	34.4380752	-118.6456533	1263	Valve Adjustment:Reduced System Vac/Flare Down
GP-A - 151.5	1/29/2026 10:13:56 AM	34.4380493	-118.6456470	1270	Valve Adjustment:Reduced System Vac/Flare Down
GP-A - 51	1/29/2026 10:04:15 AM	34.4380853	-118.6456495	1250	Valve Adjustment:Reduced System Vac/Flare Down
H-01 (EXP-01)	1/5/2026 9:12:49 AM	34.4376858	-118.6441595	1247	Valve Adjustment:Barely Open
H-01 (EXP-01)	1/28/2026 7:53:47 AM	34.4376985	-118.6441623	1250	Valve Adjustment:Reduce Sys. Vac. - Flare Down
H-02 (EXP-02)	1/5/2026 9:21:28 AM	34.4376752	-118.6445983	1235	Valve Adjustment:Decreased Flow/Vacuum
H-02 (EXP-02)	1/28/2026 7:58:14 AM	34.4376870	-118.6446057	1251	Valve Adjustment:Reduce Sys. Vac. - Flare Down
H-03 (EXP-03)	1/5/2026 9:26:02 AM	34.4376837	-118.6446213	1221	
H-03 (EXP-03)	1/28/2026 8:08:30 AM	34.4376965	-118.6446285	1250	Valve Adjustment:Reduce Sys. Vac. - Flare Down
H-04 (EXP-04)	1/5/2026 9:32:40 AM	34.4377140	-118.6446963	1241	
H-04 (EXP-04)	1/28/2026 8:13:14 AM	34.4377128	-118.6447035	1256	Valve Adjustment:Reduce Sys. Vac. - Flare Down
H-08 (EXP-08)	1/5/2026 9:38:41 AM	34.4378355	-118.6465517	1263	
H-08 (EXP-08)	1/28/2026 8:38:11 AM	34.4378170	-118.6465452	1293	Valve Adjustment:Reduce Sys. Vac. - Flare Down
H-10 (EXP-10)	1/5/2026 9:42:33 AM	34.4374268	-118.6470787	1287	
H-10 (EXP-10)	1/28/2026 8:32:46 AM	34.4374315	-118.6470997	1316	Valve Adjustment:NSPS/EG CAI,NSPS/EG CAC,Positive Static Press.,Reduce Sys. Vac. - Flare Down
H-10 (EXP-10)	1/28/2026 8:34:20 AM	34.4374183	-118.6470917	1317	Valve Adjustment:Reduce Sys. Vac. - Flare Down
H-101W	1/7/2026 1:23:43 PM	34.4310823	-118.6505640	1205	:possible damaged valve
H-102A	1/7/2026 1:17:42 PM	34.4310907	-118.6505522	1206	Valve Adjustment:Decreased Flow/Vacuum
H-1401W	1/7/2026 1:12:46 PM	34.4311102	-118.6505753	1200	:valve possibly damaged;Valve Adjustment:Decreased Flow/Vacuum,Barely Open
H-1404C	1/12/2026 8:38:18 AM	34.4324360	-118.6483042	1352	
H-1404C	1/16/2026 3:47:08 PM	34.4324882	-118.6481942	1381	NSPS/EG CAI,NSPS/EG CAC,Increased Flow/Vacuum,Opened Valve 1/2 Turn or Less
H-1404C	1/16/2026 3:49:02 PM	34.4323497	-118.6482743	1325	
H-1405C	1/8/2026 9:55:53 AM	34.4325855	-118.6497310	1328	Well Condition:Fair
H-1405C	1/16/2026 9:33:45 AM	34.4325845	-118.6497228	1331	
H-1406W	1/13/2026 1:38:53 PM	34.4321802	-118.6507708	1262	Valve Adjustment:Audible Flow,Reduce Sys. Vac. - Flare Down
H-1406W	1/16/2026 1:07:37 PM	34.4321815	-118.6507737	1258	Valve Adjustment:Barely Open,Reduce Sys. Vac. - Flare Down;Well Repairs:Valve
H-1408CR	1/12/2026 3:51:50 PM	34.4313858	-118.6474428	1263	NSPS/EG CAI,NSPS/EG CAC,Positive Static Press.
H-1408CR	1/12/2026 3:56:29 PM	34.4314338	-118.6474813	1322	
H-1408E	1/5/2026 8:40:05 AM	34.4333248	-118.6471752	1392	Valve Adjustment:Surging Liquid in Header
H-1408E	1/16/2026 7:42:50 AM	34.4333373	-118.6471565	1389	Valve Adjustment:Barely Open,Surging Liquid in Header;Well Condition:Fair
H-1408W	1/9/2026 2:45:06 PM	34.4311712	-118.6499745	1255	Valve Adjustment:Increased Flow/Vacuum;Well Condition:Fair
H-1409N	1/5/2026 9:18:59 AM	34.4328703	-118.6469245	1390	
H-1409N	1/26/2026 10:38:26 AM	34.4329317	-118.6469543	1389	
H-1410S	1/13/2026 10:08:26 AM	34.4308688	-118.6466085	1220	
H-1563N	1/12/2026 9:32:25 AM	34.4338578	-118.6498407	1332	Valve Adjustment:Increased Flow/Vacuum
H-1563N	1/29/2026 12:53:58 PM	34.4338622	-118.6498210	1328	Valve Adjustment:Audible Flow,Reduce Sys. Vac. - Flare Down
H-1563S	1/8/2026 9:58:00 AM	34.4324023	-118.6496647	1322	Well Condition:Fair
H-1563S	1/16/2026 9:36:03 AM	34.4323970	-118.6496487	1320	
H-1565E	1/5/2026 8:30:53 AM	34.4335462	-118.6472315	1394	Valve Adjustment:Increased Flow/Vacuum

All LFG Extraction Well Data - January 2026
Chiquita Canyon Landfill

Point Name	Record Date	Latitude	Longitude	Elev [ft]	Comments
H-1565E	1/16/2026 7:29:00 AM	34.4335372	-118.6472210	1395	Valve Adjustment:Audible Flow;Well Condition:Fair
H-1568N	1/5/2026 8:43:59 AM	34.4333355	-118.6471645	1388	Valve Adjustment:Surging Liquid in Header
H-1568N	1/16/2026 7:45:23 AM	34.4333547	-118.6471650	1390	Valve Adjustment:Audible Flow,Surging Liquid in Header;Well Condition:Fair
H-1571S	1/28/2026 8:52:57 AM				Reduced System Vacuum,No Adjustment Made,
H-1572N	1/9/2026 8:53:46 AM	34.4337183	-118.6447318	1348	
H-1572S	1/28/2026 9:03:58 AM				Reduced System Vacuum,No Adjustment Made,
H-1574N	1/13/2026 1:54:23 PM	34.4325165	-118.6517382	1228	Valve Adjustment:Audible Flow,Reduce Sys. Vac. - Flare Down;Well Condition:Fair
H-1574N	1/28/2026 9:54:07 AM	34.4324973	-118.6517167	1231	Valve Adjustment:Reduce Sys. Vac. - Flare Down
H-1753S	1/12/2026 9:41:58 AM	34.4339257	-118.6495848	1364	Valve Adjustment:Decreased Flow/Vacuum
H-1753S	1/23/2026 9:14:48 AM	34.4339618	-118.6495877	1346	Valve Adjustment:Audible Flow,Barely Open,Reduce Sys. Vac. - Flare Down
H-1756S	1/8/2026 9:35:18 AM	34.4325655	-118.6502848	1306	Valve Adjustment:Barely Open;Well Condition:Good
H-1756S	1/16/2026 9:19:39 AM	34.4325658	-118.6502825	1300	Valve Adjustment:Audible Flow,Barely Open;Well Condition:Fair
H-1757S	1/8/2026 9:53:47 AM	34.4327167	-118.6497847	1332	Well Condition:Fair
H-1757S	1/16/2026 9:31:28 AM	34.4327165	-118.6497650	1325	Valve Adjustment:Reduce Sys. Vac. - Flare Down;Well Condition:Fair
H-1760S	1/5/2026 9:02:16 AM	34.4326985	-118.6478975	1397	
H-1760S	1/9/2026 1:13:41 PM	34.4327418	-118.6478725	1380	:RES SEM;Valve Adjustment:Audible Flow,Increased Flow/Vacuum;Well Condition:Fair
H-1760S	1/26/2026 1:02:55 PM	34.4327133	-118.6478727	1388	
H-1762N	1/8/2026 8:25:22 AM	34.4334567	-118.6468855	1400	Valve Adjustment:Increased Flow/Vacuum
H-1762N	1/16/2026 7:53:51 AM	34.4334583	-118.6468780	1395	Valve Adjustment:Audible Flow,Decreased Flow/Vacuum;Well Condition:Good
H-1763N	1/5/2026 7:46:01 AM	34.4335257	-118.6461868	1403	
H-1763S	1/28/2026 7:55:09 AM				Reduced System Vacuum,No Adjustment Made,
H-1764N	1/12/2026 10:37:39 AM	34.4329710	-118.6455003	1381	Audible Flow,Increased Flow/Vacuum,Opened Valve 1/2 Turn or Less
H-1764S	1/28/2026 8:05:02 AM	34.4323815	-118.6456990	1312	Reduced System Vacuum,Opened Valve 1/2 Turn or Less,
H-1764S	1/28/2026 8:47:32 AM	34.4321107	-118.6454777	1329	Reduced System Vacuum,No Adjustment Made,
H-1767N	1/28/2026 1:04:11 PM				Reduced System Vacuum,Increased Flow/Vacuum,NSPS/EG CAI,Positive Static Press.
H-1767N	1/28/2026 1:07:16 PM				NSPS/EG CAC,Reduced System Vacuum,No Adjustment Made
H-1769N	1/13/2026 8:31:30 AM	34.4370173	-118.6494877	1370	:Recalibrated instrument. cleared liquid from flex hose. secured sample ports. secured fernco and flex hose clamps.;Valve Adjustment:Barely Open;Well Repairs:Flex Hose,Sample Port
H-1769N	1/13/2026 8:33:29 AM	34.4370280	-118.6494942	1370	Well Comment:Valve needs to be replaced
H-1769N	1/23/2026 10:00:09 AM	34.4369880	-118.6495127	1376	Valve Adjustment:NSPS/EG CAI,High O2,Reduce Sys. Vac. - Flare Down;Well Repairs:Valve
H-1769N	1/23/2026 10:01:01 AM	34.4370035	-118.6495192	1374	Valve Adjustment:NSPS/EG CAI,High O2,Reduce Sys. Vac. - Flare Down
H-1770A	1/8/2026 1:09:05 PM	34.4359663	-118.6500713	1355	Valve Adjustment:Surging Liquid in Header
H-1770A	1/30/2026 3:01:06 PM	34.4359773	-118.6501072	1364	
H-1770N	1/6/2026 7:20:00 AM				Air Tech Lab; [User entered 1.5%]
H-1770N	1/6/2026 7:20:00 AM				Air Tech Lab
H-1770N	1/13/2026 1:04:23 PM	34.4368410	-118.6500435	1355	Valve Adjustment:Decreased Flow/Vacuum

All LFG Extraction Well Data - January 2026
Chiquita Canyon Landfill

Point Name	Record Date	Latitude	Longitude	Elev [ft]	Comments
H-1770N	1/23/2026 10:09:23 AM	34.4368283	-118.6500613	1373	Valve Adjustment:Audible Flow,Barely Open,Reduce Sys. Vac. - Flare Down
H-1770S	1/8/2026 8:39:55 AM	34.4331188	-118.6501698	1323	Valve Adjustment:NSPS/EG CAC,Audible Flow,Barely Open;Well Condition:Fair
H-1770S	1/16/2026 8:59:15 AM	34.4331240	-118.6501793	1329	Valve Adjustment:Audible Flow,Barely Open
H-1771A	1/6/2026 8:41:58 AM	34.4363783	-118.6463760	1360	
H-1771A	1/9/2026 2:04:29 PM	34.4363553	-118.6464113	1359	:RES SEM;Valve Adjustment:Audible Flow,Increased Flow/Vacuum;Well Condition:Fair
H-1771B	1/23/2026 10:07:11 AM	34.4355285	-118.6466648	1401	Valve Adjustment:NSPS/EG CAI,Positive Static Press.,Increased Flow/Vacuum,Reduce Sys. Vac. - Flare Down
H-1771B	1/23/2026 10:10:02 AM	34.4355187	-118.6466430	1403	Valve Adjustment:NSPS/EG CAI,Increased Flow/Vacuum,Reduce Sys. Vac. - Flare Down
H-1774N	1/13/2026 1:24:25 PM	34.4367645	-118.6508065	1343	Valve Adjustment:NSPS/EG CAI,Positive Static Press.,Increased Flow/Vacuum,Valve 100% Open,Surging Liquid in Header
H-1774N	1/13/2026 1:25:25 PM	34.4367860	-118.6508372	1340	Valve Adjustment:Surging Liquid in Header
H-1774N	1/23/2026 10:15:48 AM	34.4367287	-118.6508230	1346	Valve Adjustment:Reduce Sys. Vac. - Flare Down
H-1801S	1/9/2026 9:22:48 AM	34.4337613	-118.6440797	1325	
H-1802S	1/9/2026 8:50:46 AM	34.4335517	-118.6447153	1341	
H-1803N	1/5/2026 10:19:54 AM	34.4370233	-118.6485830	1352	:Enhanced Monitoring;Valve Adjustment:NSPS/EG CAI,High Temp,Surging Liquid in Header;Well Condition:Fair;Well Repairs:Sample Port
H-1803N	1/5/2026 10:20:00 AM				AtmAA
H-1803N	1/5/2026 10:20:00 AM				AtmAA; [User entered 15.7%]
H-1803N	1/12/2026 9:00:00 AM				AtmAA
H-1803N	1/12/2026 9:02:04 AM	34.4370290	-118.6485920	1351	Valve Adjustment:High Temp,Surging Liquid in Header
H-1803N	1/20/2026 9:31:30 AM	34.4370433	-118.6486023	1346	:Enhanced Monitoring;Valve Adjustment:NSPS/EG CAI,High Temp,Surging Liquid in Well (Watered In),Reduce Sys. Vac. - Flare Down;Well Condition:Fair
H-1803N	1/26/2026 9:26:59 AM	34.4370308	-118.6486030	1356	:ENHANCE MONITORING;Valve Adjustment:High Temp,Surging Liquid in Header
H-1804B	1/12/2026 10:50:04 AM	34.4343030	-118.6455317	1437	
H-1804B	1/12/2026 1:53:03 PM	34.4342953	-118.6456277	1392	
H-1804B	1/29/2026 1:51:01 PM	34.4342357	-118.6456285	1396	:RES SEM;Valve Adjustment:Increased Flow/Vacuum,Reduce Sys. Vac. - Flare Down
H-1804N	1/6/2026 9:14:13 AM	34.4363710	-118.6456563	1341	Valve Adjustment:Decreased Flow/Vacuum
H-1804S	1/12/2026 10:41:13 AM	34.4330343	-118.6456957	1417	Increased Flow/Vacuum,Opened Valve 1/2 Turn or Less,
H-1805A	1/7/2026 8:04:09 AM	34.4351195	-118.6450838	1379	Valve Adjustment:Decreased Flow/Vacuum
H-1805B	1/12/2026 10:15:37 AM	34.4337888	-118.6451592	1381	
H-1805B	1/29/2026 2:12:56 PM	34.4337182	-118.6451618	1374	:RES SEM;Valve Adjustment:Reduce Sys. Vac. - Flare Down
H-1805S	1/29/2026 1:42:14 PM	34.4329528	-118.6451798	1421	Reduced System Vacuum,No Adjustment Made,
H-1806A	1/29/2026 8:53:28 AM	34.4355337	-118.6442825	1391	Reduced System Vacuum,No Adjustment Made,
H-1806B	1/9/2026 9:00:14 AM	34.4339197	-118.6444637	1354	Valve Adjustment:Surging Liquid in Header
H-1806N	1/6/2026 9:42:11 AM	34.4363725	-118.6442900	1339	Valve Adjustment:Decreased Flow/Vacuum
H-1806S	1/13/2026 8:41:06 AM	34.4328805	-118.6444713	1290	Valve Adjustment:Audible Flow,Barely Open;Well Condition:Good
H-1807A	1/9/2026 12:49:48 PM	34.4353462	-118.6436203	1346	
H-1807N	1/6/2026 10:08:20 AM	34.4364548	-118.6435097	1335	
H-1807S	1/13/2026 7:46:16 AM	34.4338158	-118.6434757	1317	Valve Adjustment:Audible Flow;Well Condition:Fair

All LFG Extraction Well Data - January 2026
Chiquita Canyon Landfill

Point Name	Record Date	Latitude	Longitude	Elev [ft]	Comments
H-1952S	1/8/2026 9:37:58 AM	34.4338322	-118.6476213	1384	Valve Adjustment:Orifice Plate Changed (See OP Log)
H-1952S	1/8/2026 9:55:24 AM	34.4338092	-118.6476283	1382	Valve Adjustment:Orifice Plate Changed (See OP Log),Increased Flow/Vacuum
H-1952S	1/29/2026 2:24:03 PM	34.4338162	-118.6475542	1378	Reduced System Vacuum
H-1953N	1/6/2026 12:43:06 PM	34.4364830	-118.6469708	1369	
H-1955C	1/7/2026 8:11:59 AM	34.4350043	-118.6454042	1387	Valve Adjustment:Decreased Flow/Vacuum
H-1955N	1/6/2026 9:20:50 AM	34.4364693	-118.6455007	1345	
H-1956B	1/12/2026 9:45:51 AM	34.4342908	-118.6447623	1378	
H-1956N	1/6/2026 9:35:55 AM	34.4364562	-118.6448747	1324	Valve Adjustment:Decreased Flow/Vacuum
H-1956N	1/29/2026 8:53:35 AM	34.4364438	-118.6448997	1346	
H-1956S	1/9/2026 8:31:39 AM	34.4332057	-118.6448895	1326	Valve Adjustment:Barely Open,Plugged/Pinched Suspected
H-1957B	1/29/2026 8:38:45 AM	34.4345142	-118.6442082	1398	Reduced System Vacuum,No Adjustment Made,
H-1957B	1/29/2026 2:39:44 PM	34.4345327	-118.6441282	1384	:RES SEM;Valve Adjustment:NSPS/EG CAI,Positive Static Press.,Increased Flow/Vacuum,Reduce Sys. Vac. - Flare Down
H-1957B	1/29/2026 2:40:07 PM	34.4345355	-118.6441173	1383	Valve Adjustment:NSPS/EG CAC,Reduce Sys. Vac. - Flare Down
H-1957N	1/6/2026 9:46:53 AM	34.4364388	-118.6441732	1326	
H-1957S	1/9/2026 9:26:08 AM	34.4337873	-118.6441025	1335	
H-1958C	1/9/2026 12:45:47 PM	34.4353742	-118.6434585	1342	Valve Adjustment:Audible Flow,Increased Flow/Vacuum;Well Condition:Fair
H-1958N	1/6/2026 10:09:49 AM	34.4364547	-118.6435170	1333	
H-1958S	1/13/2026 7:36:38 AM	34.4339922	-118.6433492	1320	Valve Adjustment:Audible Flow;Well Condition:Fair
H-1962N	1/13/2026 1:12:02 PM	34.4367112	-118.6501760	1357	Valve Adjustment:Surging Liquid in Header
H-1962N	1/21/2026 8:12:28 AM	34.4366418	-118.6501253	1370	
H-1962N	1/21/2026 8:12:28 AM	34.4366418	-118.6501253	1370	
H-1962N	1/21/2026 8:12:28 AM	34.4366418	-118.6501253	1370	
H-1962N	1/23/2026 12:17:37 PM	34.4366523	-118.6501630	1369	Valve Adjustment:NSPS/EG CAI,High Temp,Reduce Sys. Vac. - Flare Down
H-1962N	1/23/2026 12:18:04 PM	34.4366713	-118.6501343	1372	Valve Adjustment:NSPS/EG CAI,High Temp,Reduce Sys. Vac. - Flare Down
H-1963N	1/13/2026 8:42:47 AM	34.4369265	-118.6495283	1363	:cleared liquid from orifice plate fernco and slot;Valve Adjustment:NSPS/EG CAC,Reduce Sys. Vac. - Flare Down
H-1963N	1/23/2026 9:54:44 AM	34.4369325	-118.6495545	1379	Valve Adjustment:NSPS/EG CAI,Positive Static Press.,Reduce Sys. Vac. - Flare Down
H-1963N	1/23/2026 9:55:02 AM	34.4369217	-118.6495517	1374	Valve Adjustment:NSPS/EG CAI,Positive Static Press.,Reduce Sys. Vac. - Flare Down
H-1966N	1/13/2026 1:37:04 PM	34.4365725	-118.6507895	1344	
H-1966N	1/23/2026 1:00:03 PM	34.4365497	-118.6507973	1361	Valve Adjustment:Reduce Sys. Vac. - Flare Down
H-1967E	1/13/2026 10:17:19 AM	34.4302075	-118.6458083	1145	Valve Adjustment:Audible Flow,Reduce Sys. Vac. - Flare Down
H-1967W	1/2/2026 12:39:50 PM	34.4298973	-118.6508733	1208	Valve Adjustment:Audible Flow,Increased Flow/Vacuum
H-1967W	1/16/2026 12:22:37 PM	34.4298967	-118.6508108	1194	Valve Adjustment:Audible Flow;Well Condition:Fair
H-2050E	1/14/2026 10:28:32 AM	34.4291628	-118.6475622	1079	No Adjustment Made
H-2050W	1/14/2026 3:27:47 PM	34.4291965	-118.6490602	1257	Increased Flow/Vacuum,Opened Valve 1/2 Turn or Less,
H-2051W	1/2/2026 12:30:31 PM	34.4299183	-118.6507993	1199	Valve Adjustment:Audible Flow,Increased Flow/Vacuum;Well Condition:Good
H-2051W	1/16/2026 12:18:42 PM	34.4298967	-118.6508085	1208	Valve Adjustment:Audible Flow;Well Condition:Fair
H-2053E	1/13/2026 10:12:15 AM	34.4302158	-118.6458045	1141	Valve Adjustment:Audible Flow,Reduce Sys. Vac. - Flare Down;Well Condition:Fair

All LFG Extraction Well Data - January 2026
Chiquita Canyon Landfill

Point Name	Record Date	Latitude	Longitude	Elev [ft]	Comments
H-2053W	1/7/2026 1:27:12 PM	34.4310958	-118.6506152	1198	
H-2055E	1/12/2026 3:30:10 PM	34.4318315	-118.6465957	1293	
H-2055E	1/23/2026 12:56:10 PM	34.4317258	-118.6466743	1266	NSPS/EG CAI,NSPS/EG CAC,Reduced System Vacuum,Increased Flow/Vacuum,Opened Valve 1/2 to 1 Turn,
H-2055E	1/23/2026 12:57:55 PM	34.4317343	-118.6466133	1250	
H-2056B	1/14/2026 11:26:04 AM	34.4297037	-118.6475055	1129	Reduced System Vacuum
H-2056W	1/2/2026 12:32:49 PM	34.4298920	-118.6508078	1205	Valve Adjustment:Audible Flow
H-2056W	1/16/2026 12:16:44 PM	34.4299110	-118.6508147	1210	Valve Adjustment:Audible Flow;Well Condition:Fair
H-2057E	1/13/2026 10:14:38 AM	34.4302077	-118.6458050	1143	:vacuum surging;Valve Adjustment:Audible Flow,Reduce Sys. Vac. - Flare Down;Well Condition:Fair
H-2057W	1/7/2026 1:03:25 PM	34.4306672	-118.6506592	1215	Valve Adjustment:NSPS/EG CAC
H-2058E	1/28/2026 9:35:06 AM	34.4300430	-118.6464445	1155	Valve Adjustment:Audible Flow,Reduce Sys. Vac. - Flare Down
H-2058W	1/2/2026 12:36:32 PM	34.4299148	-118.6507783	1203	Valve Adjustment:NSPS/EG CAI,Positive Static Press.,Increased Flow/Vacuum
H-2058W	1/2/2026 12:37:11 PM	34.4299192	-118.6507990	1204	Valve Adjustment:NSPS/EG CAC
H-2058W	1/16/2026 12:15:11 PM	34.4299145	-118.6507877	1211	Valve Adjustment:Audible Flow;Well Condition:Fair
H-2059E	1/30/2026 12:43:24 PM	34.4307518	-118.6462213	1152	Reduced System Vacuum,No Adjustment Made,
H-2059W	1/9/2026 2:36:08 PM	34.4310835	-118.6502163	1225	:RES SEM;Valve Adjustment:Audible Flow,Increased Flow/Vacuum;Well Condition:Fair
H-2161E	1/13/2026 11:25:33 AM	34.4306672	-118.6465152	1234	
H-2161W	1/9/2026 2:38:13 PM	34.4309262	-118.6502163	1232	Valve Adjustment:Audible Flow;Well Condition:Fair
H-2163C	1/5/2026 3:39:02 PM	34.4310232	-118.6487168	1296	
H-2163C	1/16/2026 11:05:52 AM	34.4311818	-118.6486503	1391	
H-2163W	1/9/2026 2:48:30 PM	34.4311562	-118.6498837	1257	Valve Adjustment:Audible Flow,Decreased Flow/Vacuum;Well Condition:Fair
H-2163W	1/16/2026 12:30:53 PM	34.4311513	-118.6498458	1260	Valve Adjustment:Audible Flow;Well Condition:Fair
H-2164E	1/12/2026 3:39:05 PM	34.4318622	-118.6461340	1270	
H-2164E	1/23/2026 1:16:10 PM	34.4319113	-118.6460718	1276	NSPS/EG CAI,NSPS/EG CAC,Reduced System Vacuum,Increased Flow/Vacuum,Opened Valve 1/2 to 1 Turn,
H-2164E	1/23/2026 1:16:15 PM	34.4319280	-118.6460593	1283	
H-2164E	1/23/2026 1:18:35 PM	34.4319768	-118.6460892	1263	
H-2165E	1/13/2026 11:19:10 AM	34.4318557	-118.6451308	1240	
H-2165W	1/13/2026 1:27:37 PM	34.4321488	-118.6504163	1261	Valve Adjustment:Audible Flow,Barely Open,Reduce Sys. Vac. - Flare Down;Well Condition:Fair
H-2165W	1/14/2026 7:45:00 AM				Air Tech Lab
H-2165W	1/14/2026 7:45:00 AM				Air Tech Lab; [User entered 1.7%]
H-2165W	1/16/2026 12:53:25 PM	34.4321235	-118.6504068	1268	Valve Adjustment:Audible Flow,Barely Open,Reduce Sys. Vac. - Flare Down
H-2166E	1/14/2026 11:41:01 AM	34.4356475	-118.6438525	1404	
H-2168C	1/9/2026 12:58:57 PM	34.4344302	-118.6448070	1392	
H-2168E	1/9/2026 1:18:39 PM	34.4345547	-118.6439235	1372	
H-2169C	1/12/2026 10:04:08 AM	34.4340208	-118.6450155	1401	NSPS/EG CAI,High O2,
H-2169C	1/12/2026 10:07:11 AM	34.4340680	-118.6449932	1378	
H-2169E	1/9/2026 1:13:43 PM	34.4342433	-118.6442078	1374	Valve Adjustment:Surging Liquid in Header

All LFG Extraction Well Data - January 2026
Chiquita Canyon Landfill

Point Name	Record Date	Latitude	Longitude	Elev [ft]	Comments
H-2170N	1/16/2026 1:44:51 PM	34.4357888	-118.6414520	1264	Valve Adjustment:Audible Flow,Increased Flow/Vacuum,Reduce Sys. Vac. - Flare Down;Well Condition:Fair
H-2170S	1/15/2026 9:19:37 AM	34.4335888	-118.6414927	1252	Valve Adjustment:Audible Flow,Increased Flow/Vacuum;Well Condition:Fair
H-2170S	1/30/2026 1:48:32 PM	34.4335773	-118.6414922	1258	:RES SEM;Valve Adjustment:Audible Flow,Increased Flow/Vacuum,Reduce Sys. Vac. - Flare Down
H-2171A	1/15/2026 1:00:58 PM	34.4374123	-118.6425140	1259	
H-2171B	1/2/2026 3:20:11 PM	34.4365828	-118.6416575	1299	High O2
H-2171B	1/2/2026 3:24:53 PM	34.4364527	-118.6416968	1253	NSPS/EG CAC,Audible Flow,Increased Flow/Vacuum,Opened Valve 1/2 Turn or Less
H-2171N	1/15/2026 12:41:29 PM	34.4379338	-118.6432990	1275	Valve Adjustment:Audible Flow;Well Condition:Fair
H-2171S	1/16/2026 1:46:41 PM	34.4357867	-118.6414507	1267	Valve Adjustment:Increased Flow/Vacuum,Reduce Sys. Vac. - Flare Down
H-2272W	1/8/2026 10:12:27 AM	34.4316957	-118.6497755	1297	Valve Adjustment:Audible Flow,Decreased Flow/Vacuum;Well Condition:Fair
H-2272W	1/16/2026 10:12:19 AM	34.4317245	-118.6497685	1296	Valve Adjustment:Audible Flow,Decreased Flow/Vacuum;Well Condition:Fair
H-2273W	1/6/2026 8:15:00 AM				Air Tech Lab; [User entered 1.2%]
H-2273W	1/8/2026 10:03:22 AM	34.4321478	-118.6499747	1311	Well Condition:Fair
H-2273W	1/16/2026 9:42:18 AM	34.4321443	-118.6499613	1314	
H-2274B	1/12/2026 12:24:39 PM	34.4325843	-118.6467272	1407	
H-2274B	1/29/2026 11:37:18 AM	34.4327173	-118.6469072	1371	Reduced System Vacuum
H-2274B	1/29/2026 1:40:38 PM	34.4326630	-118.6469423	1362	:RES SEM;Valve Adjustment:Increased Flow/Vacuum,Barely Open,Reduce Sys. Vac. - Flare Down
H-2274B	1/29/2026 3:10:05 PM	34.4326525	-118.6469462	1365	
H-2274E	1/28/2026 9:07:11 AM				Reduced System Vacuum,No Adjustment Made,
H-2274W	1/8/2026 9:39:48 AM	34.4327960	-118.6503638	1321	Valve Adjustment:Audible Flow
H-2274W	1/16/2026 9:16:11 AM	34.4327793	-118.6503647	1307	Valve Adjustment:Audible Flow,Barely Open
H-2275E	1/28/2026 7:50:00 AM	34.4324317	-118.6461920	1316	Reduced System Vacuum,No Adjustment Made,
H-2275E	1/29/2026 1:32:44 PM	34.4323890	-118.6462193	1332	:RES SEM;Valve Adjustment:Audible Flow,Increased Flow/Vacuum,Reduce Sys. Vac. - Flare Down
H-2275W	1/8/2026 10:25:13 AM	34.4322218	-118.6493732	1327	Valve Adjustment:Barely Open;Well Condition:Fair
H-2275W	1/16/2026 9:53:33 AM	34.4322230	-118.6493783	1325	Valve Adjustment:Barely Open;Well Condition:Fair;Well Repairs:Valve
H-2276A	1/5/2026 8:56:58 AM	34.4328415	-118.6482843	1391	Valve Adjustment:Increased Flow/Vacuum
H-2276A	1/23/2026 8:25:41 AM	34.4328952	-118.6482815	1366	Valve Adjustment:Reduce Sys. Vac. - Flare Down
H-2276B	1/5/2026 9:22:43 AM	34.4328667	-118.6469055	1380	Valve Adjustment:Increased Flow/Vacuum
H-2276B	1/26/2026 10:41:11 AM	34.4328910	-118.6469133	1380	
H-2276E	1/29/2026 1:33:15 PM	34.4328462	-118.6452045	1355	NSPS/EG CAI,Audible Flow,Positive Static Press.,Reduced System Vacuum,Increased Flow/Vacuum,
H-2276E	1/29/2026 1:36:26 PM	34.4329065	-118.6451633	1365	NSPS/EG CAC,Reduced System Vacuum,No Adjustment Made
H-2276W	1/8/2026 9:51:41 AM	34.4326652	-118.6499592	1319	Valve Adjustment:Barely Open
H-2276W	1/16/2026 9:29:23 AM	34.4326715	-118.6499668	1319	
H-2277A	1/12/2026 8:13:39 AM	34.4330540	-118.6487262	1371	
H-2277A	1/23/2026 8:37:55 AM	34.4330595	-118.6487353	1367	Valve Adjustment:Reduce Sys. Vac. - Flare Down;Well Repairs:Sample Port
H-2277B	1/5/2026 9:35:34 AM	34.4330572	-118.6469012	1389	Valve Adjustment:Increased Flow/Vacuum

All LFG Extraction Well Data - January 2026
Chiquita Canyon Landfill

Point Name	Record Date	Latitude	Longitude	Elev [ft]	Comments
H-2277B	1/26/2026 10:29:35 AM	34.4330858	-118.6469187	1391	
H-23 (EXP-23)	1/15/2026 12:49:50 PM	34.4370088	-118.6421042	1257	Valve Adjustment:NSPS/EG CAI,Positive Static Press.,Increased Flow/Vacuum;Well Condition:Fair
H-23 (EXP-23)	1/15/2026 12:50:33 PM	34.4370063	-118.6421005	1260	Valve Adjustment:NSPS/EG CAC;Well Condition:Fair
H-2301E	1/13/2026 9:03:26 AM	34.4270713	-118.6479957	1020	Valve Adjustment:Audible Flow,Reduce Sys. Vac. - Flare Down;Well Condition:Good
H-2301W	1/16/2026 11:29:09 AM				NSPS/EG CAI,High O2,Reduced System Vacuum
H-2301W	1/16/2026 11:33:25 AM	34.4283275	-118.6508383	1165	Reduced System Vacuum,High O2,NSPS/EG CAI
H-2302C	1/14/2026 8:33:16 AM				No Adjustment Made
H-2302E	1/13/2026 9:13:34 AM	34.4275105	-118.6472518	1060	Valve Adjustment:NSPS/EG CAC,Audible Flow,Valve 100% Open;Well Condition:Good
H-2302E	1/13/2026 9:21:17 AM	34.4275155	-118.6472358	1066	Valve Adjustment:NSPS/EG CAC,Reduce Sys. Vac. - Flare Down
H-2303E	1/13/2026 9:18:02 AM	34.4279092	-118.6471763	1074	Valve Adjustment:NSPS/EG CAC,Audible Flow,Reduce Sys. Vac. - Flare Down;Well Condition:Good
H-2303N	1/14/2026 10:43:26 AM	34.4290152	-118.6484145	1135	No Adjustment Made
H-2304S	1/14/2026 8:05:53 AM				No Adjustment Made
H-2305N	1/16/2026 10:57:41 AM	34.4289307	-118.6485720	1188	No Adjustment Made
H-2305S	1/16/2026 11:12:10 AM	34.4273407	-118.6484735	1056	No Adjustment Made,Audible Flow,
H-2306N	1/14/2026 10:18:04 AM	34.4293565	-118.6475163	1132	No Adjustment Made
H-2306S	1/14/2026 9:01:37 AM				No Adjustment Made,High O2,
H-2306S	1/16/2026 9:28:29 AM	34.4287620	-118.6481145	1089	NSPS/EG CAI,High O2,No Adjustment Made
H-2307S	1/26/2026 2:02:17 PM	34.4282248	-118.6498898	1136	Valve Adjustment:NSPS/EG CAI,NSPS/EG CAC,Orifice Plate Changed (See OP Log),Audible Flow,Positive Static Press.
H-2307S	1/26/2026 2:06:29 PM	34.4282293	-118.6499008	1108	Valve Adjustment:NSPS/EG CAC,Audible Flow
H-2307S	1/28/2026 10:48:33 AM	34.4282252	-118.6498780	1136	Valve Adjustment:Audible Flow,Reduce Sys. Vac. - Flare Down
H-2308S	1/26/2026 1:31:09 PM	34.4282240	-118.6498757	1127	Valve Adjustment:NSPS/EG CAC,Orifice Plate Changed (See OP Log),Audible Flow,Increased Flow/Vacuum;Well Repairs:Flex Hose
H-2308S	1/26/2026 1:34:01 PM	34.4282263	-118.6498638	1131	Valve Adjustment:NSPS/EG CAC,Audible Flow
H-2308S	1/28/2026 10:45:01 AM	34.4282343	-118.6498692	1148	Valve Adjustment:Audible Flow,Reduce Sys. Vac. - Flare Down
H-2309N	1/14/2026 2:41:00 PM	34.4308712	-118.6489120	1329	
H-2309S	1/14/2026 8:18:58 AM				No Adjustment Made
H-2401S	1/12/2026 12:27:04 PM	34.4288640	-118.6512140	1207	Valve Adjustment:Audible Flow,Barely Open;Well Condition:Fair
H-2402N	1/14/2026 10:30:19 AM	34.4291070	-118.6503588	1237	
H-2402S	1/12/2026 12:45:02 PM	34.4287568	-118.6504645	1215	Valve Adjustment:Audible Flow,Increased Flow/Vacuum;Well Condition:Fair
H-2403N	1/14/2026 10:34:55 AM	34.4292100	-118.6501972	1155	
H-2403S	1/14/2026 3:17:57 PM	34.4286570	-118.6497773	1280	NSPS/EG CAI,High O2,
H-2403S	1/14/2026 3:20:59 PM	34.4287532	-118.6498843	1158	
H-2404N	1/14/2026 3:04:27 PM	34.4293998	-118.6494272	1220	Increased Flow/Vacuum,Opened Valve 1/2 Turn or Less,
H-2404S	1/16/2026 10:47:06 AM	34.4286860	-118.6493537	1198	No Adjustment Made
H-2405N	1/14/2026 8:56:56 AM	34.4300017	-118.6494968	1224	
H-29	1/16/2026 1:41:16 PM	34.4354223	-118.6417663	1266	Valve Adjustment:Audible Flow,Reduce Sys. Vac. - Flare Down;Well Condition:Good
H2S Sump 1	1/9/2026 7:04:09 AM				

All LFG Extraction Well Data - January 2026
Chiquita Canyon Landfill

Point Name	Record Date	Latitude	Longitude	Elev [ft]	Comments
H2S Sump 1	1/11/2026 7:17:34 AM				
H2S Sump 1	1/13/2026 7:44:37 AM				
H2ST1-IN	1/8/2026 12:28:02 PM	34.4310162	-118.6440643	1194	
H2ST1-IN	1/16/2026 1:03:10 PM	34.4309588	-118.6440132	1177	
H2ST1-IN	1/16/2026 1:08:00 PM	34.4309960	-118.6440432	1183	
H2ST1OUT	1/8/2026 12:51:12 PM	34.4309355	-118.6440227	1173	
H2ST1OUT	1/16/2026 1:05:04 PM	34.4309228	-118.6440242	1173	
H2ST2-IN	1/8/2026 12:31:06 PM	34.4310378	-118.6439907	1189	
H2ST2-IN	1/16/2026 1:10:04 PM	34.4310332	-118.6439973	1169	
H2ST2OUT	1/8/2026 12:48:11 PM	34.4310260	-118.6438775	1153	
H2ST2OUT	1/16/2026 1:13:31 PM	34.4310197	-118.6439045	1177	
H2ST3-IN	1/8/2026 12:33:34 PM	34.4311283	-118.6439035	1182	
H2ST3OUT	1/8/2026 12:45:34 PM	34.4310232	-118.6438995	1184	
H2ST4-IN	1/8/2026 12:36:50 PM	34.4311417	-118.6438407	1179	
H2ST4-IN	1/16/2026 1:15:46 PM	34.4311437	-118.6438462	1177	
H2ST4OUT	1/8/2026 12:39:12 PM	34.4311243	-118.6437690	1196	
H2ST4OUT	1/16/2026 1:18:09 PM	34.4311455	-118.6437918	1190	
H2ST4OUT	1/22/2026 3:05:56 PM	34.4311885	-118.6437698	1219	
H-72	1/15/2026 12:21:27 PM	34.4369242	-118.6448312	1319	Well Condition:Fair
H-74	1/2/2026 3:44:52 PM	34.4371093	-118.6433337	1302	Increased Flow/Vacuum,Opened Valve 1/2 Turn or Less,Audible Flow
H-75	1/2/2026 1:51:48 PM	34.4364332	-118.6421437	1296	Increased Flow/Vacuum,Opened Valve 1/2 Turn or Less,
H-79	1/13/2026 8:13:38 AM	34.4339265	-118.6427915	1306	
HERO-TOX	1/2/2026 10:06:36 AM	34.4375693	-118.6467987	1306	
HERO-TOX	1/4/2026 9:07:30 AM	34.4375645	-118.6467755	1324	
HERO-TOX	1/5/2026 11:16:57 AM	34.4375852	-118.6468042	1295	
HERO-TOX	1/6/2026 9:41:09 AM	34.4375848	-118.6467638	1319	
HERO-TOX	1/7/2026 8:21:44 AM	34.4375627	-118.6467915	1303	Valve Adjustment:Reduce Sys. Vac. - Flare Down
HERO-TOX	1/8/2026 10:08:28 AM	34.4375987	-118.6468340	1313	
HERO-TOX	1/9/2026 10:39:33 AM	34.4375648	-118.6467903	1312	
HERO-TOX	1/11/2026 9:15:52 AM	34.4375720	-118.6468048	1322	
HERO-TOX	1/12/2026 8:18:17 AM	34.4375465	-118.6468607	1300	
HERO-TOX	1/12/2026 11:07:08 AM	34.4375592	-118.6468877	1320	
HERO-TOX	1/13/2026 9:44:37 AM	34.4375400	-118.6468777	1243	
HERO-TOX	1/14/2026 7:31:15 AM	34.4375723	-118.6467742	1328	
HERO-TOX	1/15/2026 9:49:09 AM	34.4375772	-118.6468142	1302	
HERO-TOX	1/16/2026 9:33:47 AM	34.4375963	-118.6468257	1304	
HERO-TOX	1/18/2026 10:40:03 AM	34.4375797	-118.6468138	1304	
HERO-TOX	1/19/2026 7:29:33 AM	34.4375692	-118.6467880	1316	:Flare station down
HERO-TOX	1/20/2026 7:29:37 AM	34.4375600	-118.6468045	1303	
HERO-TOX	1/21/2026 7:38:09 AM	34.4375290	-118.6467762	1322	:FLARE STATION OFFLINE
HERO-TOX	1/21/2026 2:30:00 PM	34.4375512	-118.6467913	1302	

All LFG Extraction Well Data - January 2026
Chiquita Canyon Landfill

Point Name	Record Date	Latitude	Longitude	Elev [ft]	Comments
HERO-TOX	1/22/2026 7:54:54 AM	34.4375423	-118.6468268	1286	:Flare station Offline
HERO-TOX	1/23/2026 8:26:42 AM	34.4375588	-118.6468063	1313	:FL2009 and FL1995 offline
HERO-TOX	1/25/2026 1:58:28 PM	34.4375798	-118.6468012	1294	
HERO-TOX	1/29/2026 1:56:53 PM	34.4375450	-118.6468632	1295	Valve Adjustment:Reduce Sys. Vac. - Flare Down
HERO-TOX	1/30/2026 7:27:29 AM	34.4374990	-118.6468358	1307	Valve Adjustment:Reduce Sys. Vac. - Flare Down
HV-045A NE H2	1/4/2026 8:24:54 AM	34.4312538	-118.6438532	1165	
HV-045A NE H2	1/11/2026 12:10:31 PM	34.4311762	-118.6438245	1167	
LC-6A	1/14/2026 10:13:16 AM				
Leachate Tank	1/9/2026 6:45:39 AM				
Leachate Tank	1/11/2026 6:47:27 AM				
Leachate Tank	1/12/2026 6:59:03 AM				
Leachate Tank	1/13/2026 7:28:31 AM				
Leachate Tank	1/14/2026 7:39:25 AM				
Leachate Tank	1/15/2026 7:10:04 AM				
Leachate Tank	1/17/2026 6:48:54 AM				
Leachate Tank	1/20/2026 6:38:42 AM				
Leachate Tank	1/21/2026 6:39:17 AM				
Leachate Tank	1/27/2026 6:51:12 AM				
Leachate Tank	1/29/2026 8:06:13 AM				
No ID 4 Inch Di	1/13/2026 1:54:46 PM	34.4349920	-118.6513945	1201	
No ID 4 Inch Di	1/13/2026 1:58:06 PM	34.4351538	-118.6516540	1237	
North Sump 1	1/9/2026 9:17:08 AM				
North Sump 1	1/13/2026 8:13:10 AM				
North Sump 1	1/21/2026 7:51:09 AM				
North Sump 1	1/28/2026 7:39:06 AM				
North Sump 1	1/29/2026 7:49:37 AM				
North Sump 2	1/13/2026 8:13:46 AM				
North Sump 2	1/17/2026 7:24:52 AM				
North Sump 4	1/9/2026 7:16:26 AM				
North Sump 4	1/13/2026 8:14:22 AM				
P-02R	1/5/2026 7:56:56 AM				No Adjustment Made
P-03R	1/5/2026 7:49:32 AM				Increased Flow/Vacuum,Opened Valve 1/2 Turn or Less,
P-04	1/5/2026 8:03:32 AM				No Adjustment Made
P-05	1/5/2026 8:10:33 AM				No Adjustment Made
P-06R	1/5/2026 8:17:16 AM				No Adjustment Made
P-07R	1/13/2026 10:29:04 AM	34.4296177	-118.6434595	1217	No Adjustment Made
P-08R	1/5/2026 8:25:04 AM				No Adjustment Made
P-09	1/5/2026 8:29:27 AM				No Adjustment Made
P-10	1/5/2026 8:43:47 AM				No Adjustment Made
P-11	1/5/2026 8:50:05 AM				No Adjustment Made
P-12	1/5/2026 12:41:22 PM	34.4288025	-118.6455473	1102	Increased Flow/Vacuum,Opened Valve 1/2 Turn or Less,
P-13	1/5/2026 12:44:54 PM	34.4285757	-118.6457040	1122	No Adjustment Made

All LFG Extraction Well Data - January 2026
Chiquita Canyon Landfill

Point Name	Record Date	Latitude	Longitude	Elev [ft]	Comments
P-14	1/5/2026 9:12:59 AM				No Adjustment Made
P-15R	1/5/2026 9:17:28 AM				No Adjustment Made
P-16	1/5/2026 9:34:51 AM				No Adjustment Made
P-17	1/5/2026 9:49:22 AM				No Adjustment Made
P-18RD	1/5/2026 9:57:45 AM	34.4270542	-118.6450133	1070	No Adjustment Made
P-18RS	1/5/2026 9:54:39 AM	34.4270393	-118.6450255	1122	No Adjustment Made
P-19	1/5/2026 10:03:53 AM	34.4268692	-118.6451785	1063	No Adjustment Made
P-20R	1/5/2026 10:12:00 AM	34.4268782	-118.6448195	1076	No Adjustment Made
P-21	1/5/2026 10:33:49 AM	34.4264133	-118.6447310	1037	No Adjustment Made
P-21RD	1/5/2026 10:48:51 AM	34.4263490	-118.6444253	1152	No Adjustment Made
P-21RS	1/5/2026 10:44:57 AM	34.4264545	-118.6444812	1122	No Adjustment Made
P-22RD	1/9/2026 8:08:54 AM				Audible Flow,No Adjustment Made,
P-22RS	1/9/2026 8:05:52 AM				Reduced System Vacuum
P-23	1/5/2026 10:39:11 AM	34.4261925	-118.6447448	1119	No Adjustment Made
P-24	1/5/2026 11:06:24 AM	34.4260820	-118.6443572	1135	No Adjustment Made
P-26	1/8/2026 8:08:08 AM				No Adjustment Made
P-27	1/8/2026 8:17:47 AM				No Adjustment Made
P-28	1/8/2026 8:27:29 AM	34.4270613	-118.6423002	1165	No Adjustment Made
P-29R	1/8/2026 8:33:02 AM	34.4273093	-118.6418565	1109	No Adjustment Made
P-30R	1/8/2026 9:47:40 AM	34.4273350	-118.6414908	1161	No Adjustment Made
P-32R1	1/8/2026 10:12:18 AM	34.4282177	-118.6410182	1224	No Adjustment Made
P-32R2	1/8/2026 10:23:51 AM	34.4285310	-118.6409740	1184	Audible Flow,No Adjustment Made,
P-33	1/8/2026 10:38:01 AM	34.4287648	-118.6408665	1211	No Adjustment Made
P-36	1/8/2026 11:04:45 AM				No Adjustment Made,No Flow Measurement,
P-37	1/12/2026 8:29:42 AM				No Adjustment Made
P-38RD	1/12/2026 8:15:00 AM				No Adjustment Made,Audible Flow,
P-38RS	1/12/2026 8:12:03 AM				No Adjustment Made
P-39	1/12/2026 8:04:26 AM				No Adjustment Made
P-41	1/8/2026 12:51:29 PM	34.4289693	-118.6413598	1237	Reduced System Vacuum
P-42R	1/8/2026 12:35:07 PM	34.4282083	-118.6417293	1204	No Adjustment Made
P-43	1/8/2026 12:31:49 PM	34.4282622	-118.6418300	1194	No Adjustment Made
P-44RD	1/8/2026 12:27:54 PM	34.4281412	-118.6419062	1230	No Adjustment Made
P-44RS	1/8/2026 12:24:51 PM	34.4281005	-118.6419427	1181	Reduced System Vacuum
P-45RD	1/8/2026 12:19:26 PM	34.4276207	-118.6425023	1191	No Adjustment Made
P-45RS	1/8/2026 12:15:57 PM	34.4277280	-118.6424410	1204	No Adjustment Made
P-46RD	1/8/2026 12:07:32 PM	34.4277100	-118.6426398	1204	No Adjustment Made
P-46RS	1/8/2026 12:09:46 PM	34.4276185	-118.6426510	1220	No Adjustment Made
P-47	1/8/2026 11:59:01 AM	34.4274090	-118.6432765	1214	Reduced System Vacuum
P-48	1/9/2026 8:20:54 AM				Reduced System Vacuum
P-49RD	1/9/2026 8:31:50 AM				No Adjustment Made,Audible Flow,
P-49RS	1/9/2026 8:28:21 AM				Reduced System Vacuum,Audible Flow,
P-52	1/13/2026 8:37:36 AM	34.4287088	-118.6433277	1220	No Adjustment Made,Audible Flow,

All LFG Extraction Well Data - January 2026
Chiquita Canyon Landfill

Point Name	Record Date	Latitude	Longitude	Elev [ft]	Comments
P-53	1/13/2026 8:34:51 AM	34.4286520	-118.6433225	1181	No Adjustment Made
P-54	1/13/2026 8:25:27 AM	34.4293725	-118.6429563	1283	Reduced System Vacuum
P-55	1/13/2026 8:16:36 AM	34.4293970	-118.6425958	1306	No Adjustment Made
P-56	1/13/2026 8:12:21 AM	34.4301718	-118.6427468	1270	No Adjustment Made
P-57	1/13/2026 8:06:17 AM	34.4300425	-118.6424298	1198	Reduced System Vacuum
P-60R	1/12/2026 8:41:14 AM				No Adjustment Made
P-61	1/12/2026 10:46:32 AM				No Adjustment Made
P-61	1/13/2026 11:18:55 AM	34.4310127	-118.6412327	1224	No Adjustment Made
P-65	1/12/2026 8:21:35 AM				No Adjustment Made
P-71	1/13/2026 8:46:23 AM	34.4279938	-118.6432048	1250	No Adjustment Made
P-75	1/12/2026 10:37:20 AM				No Adjustment Made
P-76	1/13/2026 7:47:04 AM				No Adjustment Made
P-79	1/13/2026 12:03:57 PM	34.4269897	-118.6459908	1047	No Adjustment Made
PARNEL-INLET	1/2/2026 9:39:24 AM	34.4342230	-118.6450257	1357	
PARNEL-INLET	1/4/2026 9:27:49 AM	34.4342538	-118.6449623	1381	
PARNEL-INLET	1/5/2026 9:57:37 AM	34.4342272	-118.6450592	1381	
PARNEL-INLET	1/6/2026 9:51:53 AM	34.4342347	-118.6450323	1377	
PARNEL-INLET	1/7/2026 8:10:16 AM	34.4342072	-118.6450388	1368	Valve Adjustment:Reduce Sys. Vac. - Flare Down
PARNEL-INLET	1/8/2026 10:15:28 AM	34.4342475	-118.6449970	1420	
PARNEL-INLET	1/9/2026 10:51:02 AM	34.4342313	-118.6449863	1386	
PARNEL-INLET	1/11/2026 9:37:59 AM	34.4342777	-118.6450082	1396	
PARNEL-INLET	1/12/2026 8:05:44 AM	34.4342712	-118.6449938	1400	
PARNEL-INLET	1/12/2026 11:22:36 AM	34.4342272	-118.6450043	1393	
PARNEL-INLET	1/13/2026 9:42:17 AM	34.4375338	-118.6468460	1325	
PARNEL-INLET	1/14/2026 7:38:29 AM	34.4342275	-118.6449828	1411	
PARNEL-INLET	1/15/2026 9:59:02 AM	34.4343017	-118.6449967	1397	
PARNEL-INLET	1/18/2026 10:58:56 AM	34.4342550	-118.6449965	1400	
PARNEL-INLET	1/19/2026 7:17:23 AM	34.4342430	-118.6449757	1398	:Flare station down
PARNEL-INLET	1/21/2026 7:51:33 AM	34.4342137	-118.6450023	1394	:Flare station Offline
PARNEL-INLET	1/22/2026 8:03:01 AM	34.4342698	-118.6450218	1384	:Flare station Offline
PARNEL-INLET	1/23/2026 8:16:10 AM	34.4342815	-118.6449950	1395	:FL2009 and FL1995 OFFLINE
PARNEL-INLET	1/25/2026 2:12:48 PM	34.4342407	-118.6450023	1385	
PARNEL-INLET	1/26/2026 12:56:29 PM	34.4342392	-118.6450242	1406	
PARNEL-INLET	1/29/2026 2:36:50 PM	34.4342233	-118.6450463	1419	Valve Adjustment:Reduce Sys. Vac. - Flare Down
PARNEL-INLET	1/30/2026 9:40:26 AM	34.4342213	-118.6450040	1369	
SC-2000E	1/13/2026 10:26:41 AM	34.4307660	-118.6467197	1178	Reduced System Vacuum
SC-2501E	1/5/2026 10:05:00 AM				AtmAA; [User entered 12.8%]
SC-2501E	1/5/2026 10:05:00 AM				AtmAA
SC-2501E	1/5/2026 10:07:13 AM	34.4366642	-118.6479293	1337	:Enhanced Monitoring;Valve Adjustment:NSPS/EG CAI,High Temp,High O2,Barely Open;Well Comment:possible O2 intrusion;Well Condition:Fair
SC-2501E	1/5/2026 10:07:51 AM	34.4366903	-118.6479230	1346	:Enhanced Monitoring;Valve Adjustment:NSPS/EG CAI,High Temp,High O2,Barely Open

All LFG Extraction Well Data - January 2026
Chiquita Canyon Landfill

Point Name	Record Date	Latitude	Longitude	Elev [ft]	Comments
SC-2501E	1/12/2026 8:49:14 AM	34.4366862	-118.6479225	1352	Valve Adjustment:High O2,Barely Open
SC-2501E	1/12/2026 8:51:40 AM	34.4366862	-118.6479117	1350	Valve Adjustment:High O2,Barely Open
SC-2501E	1/20/2026 9:22:01 AM	34.4366933	-118.6479282	1352	:Enhanced Monitoring;Valve Adjustment:NSPS/EG CAI,High Temp,Surging Liquid in Header,Reduce Sys. Vac. - Flare Down;Well Condition:Fair
SC-2501E	1/26/2026 9:18:09 AM	34.4366912	-118.6479177	1344	:ENHANCE MONITORING;Valve Adjustment:Audible Flow,High Temp,Decreased Flow/Vacuum
SC-2501W	1/5/2026 10:30:00 AM				AtmAA
SC-2501W	1/5/2026 10:30:00 AM				AtmAA; [User entered 15.09%]
SC-2501W	1/5/2026 10:32:42 AM	34.4367712	-118.6485455	1352	:Enhanced Monitoring;Valve Adjustment:NSPS/EG CAI,High Temp,Barely Open;Well Condition:Fair
SC-2501W	1/12/2026 9:10:41 AM	34.4367850	-118.6485560	1365	Valve Adjustment:High Temp,Barely Open
SC-2501W	1/12/2026 9:13:00 AM				AtmAA
SC-2501W	1/20/2026 9:40:58 AM	34.4367703	-118.6485587	1353	:Enhanced Monitoring;Valve Adjustment:NSPS/EG CAI,High Temp,Positive Static Press.,Valve 100% Open,Reduce Sys. Vac. - Flare Down
SC-2501W	1/20/2026 9:41:22 AM	34.4367783	-118.6485702	1364	Valve Adjustment:NSPS/EG CAI,High Temp,Positive Static Press.,Reduce Sys. Vac. - Flare Down
SC-2501W	1/26/2026 9:39:42 AM	34.4367950	-118.6485432	1359	:ENHANCE MONITORING;Valve Adjustment:Audible Flow,High Temp,High O2
SC-2501W	1/26/2026 9:40:34 AM	34.4367883	-118.6485407	1363	:ENHANCE MONITORING;Valve Adjustment:Audible Flow,High Temp,High O2
South Manifold	1/11/2026 7:30:58 AM				
South Manifold	1/13/2026 7:47:54 AM				
SP-005 18 East	1/4/2026 8:30:38 AM	34.4316083	-118.6440778	1201	
SP-005 18 East	1/11/2026 12:06:48 PM	34.4315882	-118.6440758	1203	
SP-009 20 to LC	1/4/2026 8:46:14 AM	34.4312030	-118.6443195	1190	
SP-009 20 to LC	1/8/2026 12:55:21 PM	34.4311283	-118.6442905	1181	
SP-009 20 to LC	1/11/2026 11:51:58 AM	34.4311432	-118.6443212	1184	
SP-009 20 to LC	1/12/2026 1:10:39 PM	34.4311410	-118.6443275	1176	
SP-009 20 to LC	1/13/2026 11:40:40 AM	34.4312107	-118.6441858	1135	
SP-018 20 Nort	1/4/2026 9:14:11 AM	34.4372043	-118.6486528	1346	
SP-018 20 Nort	1/11/2026 9:25:52 AM	34.4372175	-118.6486523	1332	
SP-018 20 Nort	1/16/2026 1:30:55 PM	34.4372043	-118.6486645	1338	Valve Adjustment:Reduce Sys. Vac. - Flare Down
SP-018 20 Nort	1/22/2026 8:09:07 AM	34.4372167	-118.6486817	1307	Valve Adjustment:Reduce Sys. Vac. - Flare Down
SP-018 20 Nort	1/28/2026 12:54:05 PM	34.4372020	-118.6486635	1344	Valve Adjustment:Reduce Sys. Vac. - Flare Down
SP-033	1/4/2026 8:43:47 AM	34.4312502	-118.6443120	1183	
SP-033	1/8/2026 12:58:27 PM	34.4311970	-118.6442523	1213	
SP-033	1/11/2026 11:55:41 AM	34.4312557	-118.6442843	1187	
SP-033	1/13/2026 11:42:53 AM	34.4312633	-118.6443260	1135	
SP-033	1/23/2026 9:57:39 AM	34.4342072	-118.6481115	1369	Valve Adjustment:Orifice Plate Changed (See OP Log),Increased Flow/Vacuum,Valve 100% Open
SP-034 NW Top	1/11/2026 9:55:56 AM	34.4363518	-118.6505378	1369	
SP-038 ZEECO 1	1/11/2026 9:50:12 AM	34.4328472	-118.6480030	1386	
SP-040	1/4/2026 8:35:19 AM	34.4316220	-118.6441682	1199	
SP-040	1/8/2026 1:01:59 PM	34.4316055	-118.6441395	1204	

All LFG Extraction Well Data - January 2026
Chiquita Canyon Landfill

Point Name	Record Date	Latitude	Longitude	Elev [ft]	Comments
SP-040	1/11/2026 12:03:01 PM	34.4316047	-118.6441733	1214	
SP-040	1/13/2026 11:37:30 AM	34.4311162	-118.6443058	1119	
SW-10	1/13/2026 12:35:32 PM	34.4370397	-118.6503510	1338	Valve Adjustment:Audible Flow,Reduce Sys. Vac. - Flare Down;Well Condition:Fair
SW-115	1/15/2026 9:53:49 AM	34.4348298	-118.6412115	1207	Well Repairs:Sample Port
SW-1445	1/30/2026 12:56:21 PM	34.4325085	-118.6519763	1215	Valve Adjustment:Reduce Sys. Vac. - Flare Down
SW-1455	1/28/2026 2:01:13 PM	34.4324183	-118.6519242	1194	Valve Adjustment:Reduce Sys. Vac. - Flare Down
SW-1455	1/30/2026 12:59:59 PM	34.4323880	-118.6519090	1212	Valve Adjustment:Reduce Sys. Vac. - Flare Down
SW-154	1/13/2026 12:34:43 PM	34.4379815	-118.6456428	1269	
SW-17-135	1/28/2026 1:57:01 PM	34.4325113	-118.6519948	1202	Valve Adjustment:Reduce Sys. Vac. - Flare Down
SW-17-135	1/28/2026 1:59:05 PM	34.4324727	-118.6520103	1205	Valve Adjustment:Reduce Sys. Vac. - Flare Down
SW-187	1/2/2026 7:41:30 AM	34.4372365	-118.6473562	1304	
SW-1930	1/28/2026 1:23:01 PM	34.4353252	-118.6516097	1266	Valve Adjustment:Audible Flow,Reduce Sys. Vac. - Flare Down
SW-20	1/13/2026 10:37:27 AM	34.4301533	-118.6436850	1211	High O2,No Adjustment Made,
SW-25	1/28/2026 1:25:00 PM	34.4352053	-118.6516997	1259	Valve Adjustment:Audible Flow,Valve 100% Open,Reduce Sys. Vac. - Flare Down
SW-30	1/2/2026 9:07:56 AM	34.4337133	-118.6519442	1213	
SW-32	1/2/2026 9:13:07 AM	34.4335237	-118.6520677	1209	
SW-64	1/2/2026 9:05:39 AM	34.4337148	-118.6519525	1223	
SW-65	1/15/2026 9:52:16 AM	34.4348428	-118.6412050	1203	Valve Adjustment:Audible Flow;Well Condition:Fair
SW-66	1/13/2026 12:33:02 PM	34.4379808	-118.6456372	1282	
SW-68	1/2/2026 9:10:35 AM	34.4335215	-118.6520363	1204	
SW-7	1/28/2026 1:27:18 PM	34.4351813	-118.6517347	1276	Valve Adjustment:Valve 100% Open,Reduce Sys. Vac. - Flare Down
SW-70	1/2/2026 7:43:33 AM	34.4372395	-118.6473597	1299	
SW-71	1/5/2026 11:19:46 AM	34.4260033	-118.6438082	1138	No Adjustment Made
SW-72	1/8/2026 11:18:48 AM	34.4295845	-118.6401733	1217	Reduced System Vacuum,Audible Flow,
SW-80	1/13/2026 12:43:05 PM	34.4383193	-118.6433553	1224	
SW-9	1/2/2026 7:45:12 AM	34.4372375	-118.6473387	1316	
TANK 7B	1/6/2026 12:15:55 PM	34.4274457	-118.6489952	1078	
TANK FARM 10	1/6/2026 12:24:56 PM	34.4303665	-118.6455055	1146	
TANK FARM 13	1/6/2026 12:40:02 PM	34.4295752	-118.6463875	1115	
TC-1961C	1/28/2026 8:43:28 AM	34.4321425	-118.6454418	1329	Reduced System Vacuum,No Adjustment Made,
TC-1961E	1/13/2026 8:43:26 AM	34.4328382	-118.6445013	1295	Valve Adjustment:Audible Flow;Well Condition:Fair
TC-2174	1/5/2026 9:40:00 AM				AtmAA; [User entered 14.52%]
TC-2174	1/5/2026 9:40:00 AM				AtmAA
TC-2174	1/5/2026 9:46:10 AM	34.4367348	-118.6476252	1343	:Enhanced Monitoring;Valve Adjustment:NSPS/EG CAI,High Temp;Well Condition:Fair
TC-2174	1/12/2026 8:31:51 AM	34.4367477	-118.6476320	1341	Valve Adjustment:High Temp
TC-2174	1/12/2026 8:35:00 AM				AtmAA
TC-2174	1/16/2026 1:32:41 PM	34.4367403	-118.6476103	1328	Valve Adjustment:High Temp,Increased Flow/Vacuum
TC-2174	1/20/2026 9:11:15 AM	34.4367398	-118.6476262	1347	:Enhanced Monitoring;Valve Adjustment:NSPS/EG CAI,High Temp,Positive Static Press.,Reduce Sys. Vac. - Flare Down
TC-2174	1/20/2026 9:11:38 AM	34.4367380	-118.6476290	1344	:Enhanced Monitoring;Valve Adjustment:NSPS/EG CAI,High Temp,Positive Static Press.,Reduce Sys. Vac. - Flare Down

All LFG Extraction Well Data - January 2026
Chiquita Canyon Landfill

Point Name	Record Date	Latitude	Longitude	Elev [ft]	Comments
TC-2174	1/26/2026 9:06:21 AM	34.4367480	-118.6476220	1343	:ENHANCE MONITORING;Valve Adjustment:High Temp
V4-INLET	1/4/2026 8:39:13 AM	34.4318468	-118.6444370	1217	
V4-INLET	1/8/2026 1:05:18 PM	34.4318083	-118.6444320	1225	
V4-INLET	1/11/2026 11:59:07 AM	34.4318268	-118.6444138	1236	
V4-INLET	1/13/2026 11:27:23 AM	34.4318020	-118.6444097	1211	
VL-02	1/30/2026 7:25:15 AM				Reduced System Vacuum,No Adjustment Made,
WEST HEADER	1/11/2026 7:03:24 AM				
Zeeco Inlet	1/2/2026 9:33:26 AM	34.4335792	-118.6463683	1402	
Zeeco Inlet	1/4/2026 9:40:45 AM	34.4335897	-118.6464335	1408	
Zeeco Inlet	1/5/2026 10:49:40 AM	34.4335493	-118.6464080	1398	
Zeeco Inlet	1/6/2026 10:08:49 AM	34.4335668	-118.6464165	1391	
Zeeco Inlet	1/7/2026 7:11:27 AM	34.4335587	-118.6464278	1388	
Zeeco Inlet	1/8/2026 10:19:37 AM	34.4336013	-118.6464393	1413	
Zeeco Inlet	1/9/2026 10:56:36 AM	34.4335572	-118.6464118	1396	
Zeeco Inlet	1/11/2026 9:45:27 AM	34.4335793	-118.6464357	1410	
Zeeco Inlet	1/12/2026 7:59:29 AM	34.4335842	-118.6464637	1382	
Zeeco Inlet	1/12/2026 11:16:40 AM	34.4335660	-118.6464295	1400	
Zeeco Inlet	1/13/2026 9:13:40 AM	34.4334840	-118.6464453	1388	
Zeeco Inlet	1/14/2026 7:47:39 AM	34.4335672	-118.6464337	1410	
Zeeco Inlet	1/14/2026 12:51:16 PM	34.4335902	-118.6464612	1405	
Zeeco Inlet	1/15/2026 10:11:04 AM	34.4336058	-118.6464415	1407	
Zeeco Inlet	1/16/2026 10:08:06 AM	34.4335588	-118.6463997	1410	
Zeeco Inlet	1/18/2026 10:48:21 AM	34.4335903	-118.6464408	1397	
Zeeco Inlet	1/19/2026 7:12:57 AM	34.4335833	-118.6464137	1398	:Flare station down
Zeeco Inlet	1/20/2026 7:54:03 AM	34.4335693	-118.6464233	1385	
Zeeco Inlet	1/21/2026 7:59:08 AM	34.4335443	-118.6464222	1374	:Flare station Offline
Zeeco Inlet	1/22/2026 8:09:41 AM	34.4336067	-118.6464715	1403	:flare station Offline
Zeeco Inlet	1/23/2026 8:04:10 AM	34.4335892	-118.6463892	1390	:FL2009 and FL1995 offline
Zeeco Inlet	1/25/2026 2:21:47 PM	34.4335620	-118.6464413	1399	
Zeeco Inlet	1/26/2026 12:43:27 PM	34.4336008	-118.6465115	1365	
Zeeco Inlet	1/29/2026 7:24:28 AM	34.4335583	-118.6464085	1400	
Zeeco Inlet	1/29/2026 4:29:59 PM	34.4335505	-118.6463782	1411	
Zeeco Inlet	1/30/2026 8:02:14 AM	34.4336015	-118.6464907	1402	Valve Adjustment:Reduce Sys. Vac. - Flare Down

Table 2. LEA Selected Wells - January 2026
Chiquita Canyon Landfill

Point Name	Record Date	CH4 [%]	CO2 [%]	O2 [%]	Bal Gas [%]	BalO2 [%]	CH4:CO2	CO Reading [ppmv]	H2 Reading [ppmv]	Init Temp [°F]	Adj Temp [°F]	Init Stat Press ["H2O]	Adj Stat Press ["H2O]	Comments
CV-108-52	1/8/2026 8:58:28 AM	52.2	41.9	0.0	5.9	0.0	1.2			104.6	103.1	-2.38	-1.72	Valve Adjustment:Audible Flow,Decreased Flow/Vacuum;Well Condition:Fair
CV-108-52	1/12/2026 8:20:00 AM							14						Air Tech Lab
CV-108-52	1/12/2026 8:20:00 AM								2200					Air Tech Lab; [User entered 0.22%]
CV-108-52	1/16/2026 9:09:21 AM	47.7	52.0	0.0	0.3	0.0	0.9			108.6	107.1	-1.64	-1.54	Valve Adjustment:Audible Flow,Barely Open,Surging Liquid in Header
CV-113	1/5/2026 9:35:00 AM							14						Air Tech Lab
CV-113	1/5/2026 9:35:00 AM								1200					Air Tech Lab; [User entered 0.12%]
CV-113	1/5/2026 10:25:44 AM	47.5	38.1	1.4	13.0	9.2	1.2			65.2	67.8	-2.02	-2.75	Valve Adjustment:Increased Flow/Vacuum
CV-113	1/28/2026 9:07:49 AM	2.7	9.6	19.4	68.3	3.5	0.3			56.6	57.7	-1.32	-1.29	Valve Adjustment:NSPS/EG CAI,High O2,Reduce Sys. Vac. - Flare Down
CV-113	1/28/2026 9:08:34 AM	3.5	11.3	18.5	66.7	3.6	0.3			57.9	58.0	-1.42	-1.42	Valve Adjustment:High O2,Reduce Sys. Vac. - Flare Down
CV-114	1/5/2026 9:45:00 AM							4340						AtmAA
CV-114	1/5/2026 9:45:00 AM								155100					AtmAA; [User entered 15.51%]
CV-114	1/5/2026 9:50:00 AM							2600						Air Tech Lab
CV-114	1/5/2026 9:50:00 AM								160000					Air Tech Lab; [User entered 16%]
CV-114	1/5/2026 9:51:07 AM	1.3	89.5	0.0	9.2	0.0	0.0			187.9	190.5	-7.72	-7.61	Enhanced Monitoring;Valve Adjustment:NSPS/EG CAI,High Temp,Surging Liquid in Header;Well Condition:Fair
CV-114	1/12/2026 8:25:00 AM							3780						AtmAA
CV-114	1/12/2026 8:29:17 AM	0.8	88.7	0.0	10.5	0.0	0.0			189.8		-11.63	-11.63	Valve Adjustment:High Temp
CV-114	1/20/2026 9:05:47 AM	1.2	83.1	0.0	15.7	0.0	0.0			188.3	187.9	-5.61	-5.62	Enhanced Monitoring;Valve Adjustment:NSPS/EG CAI,High Temp,Surging Liquid in Header,Reduce Sys. Vac. - Flare Down
CV-114	1/26/2026 9:02:20 AM	1.2	90.5	0.0	8.3	0.0	0.0			190.1	190.0	-7.71	-7.65	ENHANCE MONITORING;Valve Adjustment:High Temp
CV-1532A	1/6/2026 9:16:00 AM													
CV-1532A	1/6/2026 9:16:00 AM													
CV-1532A	1/7/2026 8:25:00 AM							1840						AtmAA
CV-1532A	1/7/2026 8:25:00 AM								49000					AtmAA; [User entered 4.9%]

Table 2. LEA Selected Wells - January 2026
Chiquita Canyon Landfill

Point Name	Record Date	CH4 [%]	CO2 [%]	O2 [%]	Bal Gas [%]	BalO2 [%]	CH4:CO2	CO Reading [ppmv]	H2 Reading [ppmv]	Init Temp [°F]	Adj Temp [°F]	Init Stat Press ["H2O]	Adj Stat Press ["H2O]	Comments
CV-1532A	1/7/2026 8:25:51 AM	4.0	29.8	13.8	52.4	3.8	0.1			172.1	170.4	-3.73	-3.75	Enhanced Monitoring;Valve Adjustment:NSPS/EG CAI,High Temp,High O2,Surging Liquid in Well (Watered In);Well Condition:Fair
CV-1532A	1/7/2026 8:27:37 AM	3.4	27.8	12.7	56.1	4.4	0.1			176.3	169.7	-3.12	-3.18	Enhanced Monitoring;Valve Adjustment:NSPS/EG CAI,High Temp,High O2,Surging Liquid in Header;Well Comment:Surging;Well Condition:Fair
CV-1532A	1/12/2026 8:10:00 AM								38000					Air Tech Lab; [User entered 3.8%]
CV-1532A	1/12/2026 8:10:00 AM							350						Air Tech Lab
CV-1532A	1/14/2026 10:01:03 AM	1.6	2.1	20.5	75.8	3.7	0.8			163.8	150.3	-5.09	-4.53	Valve Adjustment:High Temp,High O2;Well Repairs:Valve
CV-1532A	1/14/2026 10:01:56 AM	2.0	9.6	19.4	69.0	3.6	0.2			135.7	130.0	-5.61	-5.74	Valve Adjustment:High Temp,High O2;Well Repairs:Valve
CV-1532A	1/14/2026 3:20:04 PM													
CV-1532A	1/16/2026 9:17:59 AM	0.2	12.2	16.6	71.0	4.3	0.0			98.5	103.9	-11.49	-11.17	Well hard piped;Valve Adjustment:High O2,Surging Liquid in Well (Watered In)
CV-1532A	1/22/2026 8:29:51 AM	12.6	71.7	2.5	13.2	5.3	0.2			184.4	184.9	-1.81	-1.86	Enhanced Monitoring;Valve Adjustment:NSPS/EG CAI,High Temp,Reduce Sys. Vac. - Flare Down;Well Condition:Fair
CV-1532A	1/29/2026 8:55:13 AM	0.9	44.2	8.4	46.5	5.5	0.0			170.7	169.4	-3.21	-3.41	Enhance monitoring;Valve Adjustment:High Temp,High O2,Reduce Sys. Vac. - Flare Down
CV-1532A	1/29/2026 8:56:46 AM	1.1	53.9	8.5	36.5	4.3	0.0			171.8	174.1	-3.05	-3.11	Enhance monitoring;Valve Adjustment:High Temp,High O2,Reduce Sys. Vac. - Flare Down
CV-1535	1/6/2026 7:50:00 AM								19000					Air Tech Lab; [User entered 1.9%]
CV-1535	1/6/2026 7:50:00 AM							200						Air Tech Lab
CV-1535	1/8/2026 8:52:22 AM	49.3	48.1	0.0	2.6	0.0	1.0			109.8	109.7	-1.06	-0.81	Valve Adjustment:Audible Flow,Decreased Flow/Vacuum;Well Condition:Fair
CV-1535	1/16/2026 9:05:22 AM	41.7	58.3	0.0	0.0	0.0	0.7			114.3	113.9	-0.72	-0.73	Valve Adjustment:Barely Open,Reduce Sys. Vac. - Flare Down
CV-1902A	1/6/2026 7:40:00 AM							1100						Air Tech Lab
CV-1902A	1/6/2026 7:40:00 AM								180000					Air Tech Lab; [User entered 18%]

Table 2. LEA Selected Wells - January 2026
Chiquita Canyon Landfill

Point Name	Record Date	CH4 [%]	CO2 [%]	O2 [%]	Bal Gas [%]	BalO2 [%]	CH4:CO2	CO Reading [ppmv]	H2 Reading [ppmv]	Init Temp [°F]	Adj Temp [°F]	Init Stat Press ["H2O]	Adj Stat Press ["H2O]	Comments
CV-1902A	1/7/2026 9:05:00 AM								147150					AtmAA; [User entered 14.715%]
CV-1902A	1/7/2026 9:05:00 AM							1135						AtmAA
CV-1902A	1/7/2026 9:08:28 AM	20.5	74.8	0.0	4.7	0.0	0.3			173.8	174.6	1.45	-0.15	Enhanced Monitoring;Valve Adjustment:NSPS/EG CAI,High Temp,Positive Static Press.,Increased Flow/Vacuum;Well Condition:Fair
CV-1902A	1/7/2026 9:09:05 AM	17.9	79.5	0.0	2.6	0.0	0.2			174.8	172.9	-0.37	-0.36	Enhanced Monitoring;Valve Adjustment:NSPS/EG CAI,High Temp,Surging Liquid in Header;Well Condition:Fair
CV-1902A	1/14/2026 12:18:39 PM	13.9	64.0	0.0	22.1	0.0	0.2			165.7	165.2	-2.02	-2.00	Valve Adjustment:High Temp
CV-1902A	1/22/2026 9:30:49 AM	21.1	75.9	0.0	3.0	0.0	0.3			174.7	173.5	1.06	1.95	Enhanced Monitoring;Valve Adjustment:NSPS/EG CAI,High Temp,Positive Static Press.,Valve 100% Open,Reduce Sys. Vac. - Flare Down
CV-1902A	1/22/2026 9:31:25 AM	21.9	78.1	0.0	0.0	0.0	0.3			174.0	173.0	0.54	0.65	Valve Adjustment:NSPS/EG CAI,High Temp,Positive Static Press.,Valve 100% Open,Reduce Sys. Vac. - Flare Down
CV-1902A	1/29/2026 9:15:10 AM	3.1	70.0	0.0	26.9	0.0	0.0			164.5	164.9	-1.97	-1.59	Enhance monitoring;Valve Adjustment:High Temp,Reduce Sys. Vac. - Flare Down
CV-2001	1/6/2026 9:06:00 AM													
CV-2001	1/6/2026 9:07:00 AM													
CV-2001	1/8/2026 7:52:00 AM							220						Air Tech Lab
CV-2001	1/8/2026 7:52:00 AM								14000					Air Tech Lab; [User entered 1.4%]
CV-2001	1/13/2026 1:20:58 PM	7.1	37.5	12.5	42.9	3.4	0.2			84.3	84.5	-3.67	-3.65	Valve Adjustment:NSPS/EG CAI,High O2,Valve 100% Open,Reduce Sys. Vac. - Flare Down;Well Condition:Fair
CV-2001	1/13/2026 1:24:15 PM	6.7	34.7	12.5	46.1	3.7	0.2			84.8	87.8	-3.78	-3.74	Valve Adjustment:NSPS/EG CAI,High O2,Decreased Flow/Vacuum,Reduce Sys. Vac. - Flare Down;Well Condition:Fair
CV-2001	1/16/2026 1:02:36 PM	6.2	38.6	9.3	45.9	4.9	0.2			87.0	87.2	-2.72	-2.08	Valve Adjustment:NSPS/EG CAI,High O2,Decreased Flow/Vacuum,Reduce Sys. Vac. - Flare Down;Well Condition:Fair

Table 2. LEA Selected Wells - January 2026
Chiquita Canyon Landfill

Point Name	Record Date	CH4 [%]	CO2 [%]	O2 [%]	Bal Gas [%]	BalO2 [%]	CH4:CO2	CO Reading [ppmv]	H2 Reading [ppmv]	Init Temp [°F]	Adj Temp [°F]	Init Stat Press ["H2O]	Adj Stat Press ["H2O]	Comments
CV-2001	1/16/2026 1:03:06 PM	7.8	44.4	9.8	38.0	3.9	0.2			87.3	87.4	-2.39	-2.38	Valve Adjustment:NSPS/EG CAI,High O2,Barely Open,Reduce Sys. Vac. - Flare Down
CV-2002	1/8/2026 8:00:00 AM								94000					Air Tech Lab; [User entered 9.4%]
CV-2002	1/8/2026 8:00:00 AM							2200						Air Tech Lab
CV-2002	1/13/2026 1:11:16 PM	24.9	63.9	0.0	11.2	0.0	0.4			112.6	112.7	-3.23	-3.03	unable to reach system safely;Valve Adjustment:Audible Flow,Barely Open,Reduce Sys. Vac. - Flare Down;Well Condition:Fair
CV-2002	1/28/2026 10:14:41 AM	14.4	73.8	0.0	11.8	0.0	0.2			117.6	117.6	-1.99	-1.99	Valve Adjustment:Barely Open,Reduce Sys. Vac. - Flare Down;Well Comment:no system port
CV-2007	1/5/2026 10:05:00 AM							250						Air Tech Lab
CV-2007	1/5/2026 10:05:00 AM								18000					Air Tech Lab; [User entered 1.8%]
CV-2007	1/6/2026 7:54:27 AM	24.4	68.7	0.0	7.0	0.0	0.4			104.5	104.6	-0.20	-0.19	
CV-2007	1/6/2026 8:44:00 AM													
CV-2007	1/6/2026 8:45:00 AM													
CV-2007	1/28/2026 10:10:17 AM	23.6	66.7	0.7	9.0	13.2	0.4			102.1	102.1	-0.06	-0.06	Valve Adjustment:Barely Open,Reduce Sys. Vac. - Flare Down
CV-2301	1/6/2026 7:40:00 AM							3520						AtmAA
CV-2301	1/6/2026 7:54:50 AM	0.6	88.5	0.0	10.9	0.0	0.0			183.0	183.0	-0.06	-0.15	Enhanced Monitoring;Valve Adjustment:NSPS/EG CAI,Audible Flow,High Temp,Increased Flow/Vacuum;Well Condition:Fair
CV-2301	1/6/2026 7:55:00 AM								120600					AtmAA; [User entered 12.06%]
CV-2301	1/6/2026 10:15:00 AM							2120						AtmAA
CV-2301	1/12/2026 8:35:00 AM							1600						Air Tech Lab
CV-2301	1/12/2026 8:35:00 AM								140000					Air Tech Lab; [User entered 14%]
CV-2301	1/13/2026 9:19:57 AM	10.8	83.9	0.8	4.5	5.6	0.1			185.0	185.0	-1.70	-1.74	Valve Adjustment:High Temp
CV-2301	1/21/2026 7:54:47 AM	27.5	61.4	0.0	11.1	0.0	0.4			187.0	187.0	-2.43	-2.53	Enhance Monitoring;Valve Adjustment:NSPS/EG CAI,High Temp,Reduce Sys. Vac. - Flare Down
CV-2301	1/28/2026 10:04:41 AM	17.1	66.2	0.6	16.1	26.8	0.3			170.0	170.0	-5.73	-5.70	Enhance monitoring;Valve Adjustment:High Temp
CV-2302	1/12/2026 8:40:00 AM								16000					Air Tech Lab; [User entered 1.6%]
CV-2302	1/12/2026 8:40:00 AM							79						Air Tech Lab

Table 2. LEA Selected Wells - January 2026
Chiquita Canyon Landfill

Point Name	Record Date	CH4 [%]	CO2 [%]	O2 [%]	Bal Gas [%]	BalO2 [%]	CH4:CO2	CO Reading [ppmv]	H2 Reading [ppmv]	Init Temp [°F]	Adj Temp [°F]	Init Stat Press ["H2O]	Adj Stat Press ["H2O]	Comments
CV-2302	1/12/2026 9:46:01 AM	50.0	47.1	0.1	2.8	28.0	1.1			108.0	108.7	-12.80	-12.80	
CV-2302	1/23/2026 7:48:54 AM	51.0	43.1	0.0	5.9	0.0	1.2			124.2	123.6	-7.63	-7.65	Valve Adjustment:Audible Flow,Reduce Sys. Vac. - Flare Down
CV-2303	1/6/2026 12:45:00 PM							3260						AtmAA
CV-2303	1/6/2026 12:45:00 PM								146700					AtmAA; [User entered 14.67%]
CV-2303	1/6/2026 12:45:58 PM	2.2	82.1	0.0	15.7	0.0	0.0			179.5	180.4	2.59	-0.06	Enhanced Monitoring;Valve Adjustment:NSPS/EG CAI,Audible Flow,High Temp,Positive Static Press.,Increased Flow/Vacuum;Well Condition:Fair
CV-2303	1/6/2026 12:46:57 PM	2.2	82.9	0.0	14.9	0.0	0.0			180.2	179.9	-0.34	-0.33	Enhanced Monitoring;Valve Adjustment:NSPS/EG CAI,Audible Flow,High Temp;Well Condition:Fair
CV-2303	1/13/2026 10:25:15 AM	7.8	83.4	0.6	8.2	13.7	0.1			174.7	174.6	-2.76	-2.86	Valve Adjustment:High Temp
CV-2303	1/14/2026 8:40:00 AM							1900						Air Tech Lab
CV-2303	1/14/2026 8:40:00 AM								160000					Air Tech Lab; [User entered 16%]
CV-2303	1/21/2026 12:22:33 PM	11.9	87.5	0.0	0.6	0.0	0.1			164.6	176.0	1.02	0.97	Enhance Monitoring;Valve Adjustment:NSPS/EG CAI,High Temp,Valve 100% Open,Reduce Sys. Vac. - Flare Down
CV-2303	1/21/2026 12:23:12 PM	11.6	82.1	0.0	6.3	0.0	0.1			179.9	180.8	1.53	1.55	Valve Adjustment:NSPS/EG CAI,High Temp,Positive Static Press.,Reduce Sys. Vac. - Flare Down
CV-2303	1/28/2026 1:12:07 PM	11.5	77.5	0.4	10.6	26.5	0.1			180.0	180.0	1.85	1.90	Enhance monitoring;Valve Adjustment:High Temp,Reduce Sys. Vac. - Flare Down
CV-2303	1/28/2026 1:14:22 PM	13.2	34.3	0.2	52.3	261.5	0.4			180.0	180.0	1.49	1.71	Enhance monitoring;Valve Adjustment:High Temp,Reduce Sys. Vac. - Flare Down
CV-2305	1/6/2026 1:10:00 PM							4490						AtmAA
CV-2305	1/6/2026 1:10:00 PM								80200					AtmAA; [User entered 8.02%]
CV-2305	1/6/2026 1:10:34 PM	8.3	84.8	0.0	6.9	0.0	0.1			151.8	152.0	-1.66	-1.63	Enhanced Monitoring;Valve Adjustment:NSPS/EG CAI,Audible Flow,High Temp,Barely Open;Well Condition:Fair
CV-2305	1/12/2026 1:21:38 PM	16.3	78.4	0.0	5.3	0.0	0.2			147.3	148.4	-1.21	-1.19	Valve Adjustment:High Temp
CV-2305	1/12/2026 1:24:00 PM							2550						AtmAA

Table 2. LEA Selected Wells - January 2026
Chiquita Canyon Landfill

Point Name	Record Date	CH4 [%]	CO2 [%]	O2 [%]	Bal Gas [%]	BalO2 [%]	CH4:CO2	CO Reading [ppmv]	H2 Reading [ppmv]	Init Temp [°F]	Adj Temp [°F]	Init Stat Press ["H2O]	Adj Stat Press ["H2O]	Comments
CV-2305	1/15/2026 7:55:00 AM								81000					Air Tech Lab; [User entered 8.1%]
CV-2305	1/15/2026 7:55:00 AM							1900						Air Tech Lab
CV-2305	1/21/2026 9:53:15 AM	21.5	78.5	0.0	0.0	0.0	0.3			121.7	116.3	0.14	0.21	Enhance Monitoring;Valve Adjustment:NSPS/EG CAI,High Temp,Valve 100% Open,Reduce Sys. Vac. - Flare Down
CV-2305	1/21/2026 9:56:05 AM	20.4	77.8	0.0	1.8	0.0	0.3			115.8	112.6	2.94	3.09	Valve Adjustment:NSPS/EG CAI,Positive Static Press.,Valve 100% Open,Reduce Sys. Vac. - Flare Down
CV-2312	1/15/2026 7:35:00 AM							2200						Air Tech Lab
CV-2312	1/15/2026 7:35:00 AM								140000					Air Tech Lab; [User entered 14%]
CV-2314	1/6/2026 8:37:25 AM	0.7	79.8	0.0	19.6	0.0	0.0			144.1	144.0	-8.64	-1.39	Valve Adjustment:NSPS/EG CAI,High Temp,Decreased Flow/Vacuum
CV-2314	1/6/2026 8:38:25 AM	0.8	81.8	0.0	17.4	0.0	0.0			144.4	144.0	-1.73	-1.75	Valve Adjustment:High Temp
CV-2314	1/6/2026 9:36:00 AM													
CV-2314	1/6/2026 9:36:00 AM													
CV-2314	1/12/2026 9:55:00 AM							2800						Air Tech Lab
CV-2314	1/12/2026 9:55:00 AM								130000					Air Tech Lab; [User entered 13%]
CV-2314	1/29/2026 9:27:18 AM	0.5	83.0	0.0	16.5	0.0	0.0			146.3	146.5	-1.31	-1.36	:Reduced System Vacuum,No Adjustment Made,NSPS/EG CAI,No Flow Measurement,High Temp,,,
CV-2314	1/29/2026 9:30:30 AM	0.5	86.1	0.0	13.4	0.0	0.0			146.4	146.5	-1.19	-0.75	:Reduced System Vacuum,No Adjustment Made,High Temp,NSPS/EG CAI,No Flow Measurement,,,
CV-2315	1/13/2026 8:20:00 AM								120000					Air Tech Lab; [User entered 12%]
CV-2315	1/13/2026 8:20:00 AM							3800						Air Tech Lab
CV-2328	1/6/2026 7:30:00 AM								56300					AtmAA; [User entered 5.63%]
CV-2328	1/6/2026 7:30:00 AM							837						AtmAA
CV-2328	1/6/2026 7:31:51 AM	24.1	70.2	0.0	5.7	0.0	0.3			165.9	165.8	-3.17	-3.02	Enhanced Monitoring;Valve Adjustment:NSPS/EG CAI,High Temp,Surging Liquid in Header;Well Condition:Fair
CV-2328	1/12/2026 10:20:00 AM								45000					Air Tech Lab; [User entered 4.5%]
CV-2328	1/12/2026 10:20:00 AM							480						Air Tech Lab
CV-2328	1/13/2026 8:58:46 AM	39.3	60.7	0.0	0.0	0.0	0.6			145.5	145.6	-7.40	-7.77	Valve Adjustment:High Temp

Table 2. LEA Selected Wells - January 2026
Chiquita Canyon Landfill

Point Name	Record Date	CH4 [%]	CO2 [%]	O2 [%]	Bal Gas [%]	BalO2 [%]	CH4:CO2	CO Reading [ppmv]	H2 Reading [ppmv]	Init Temp [°F]	Adj Temp [°F]	Init Stat Press ["H2O]	Adj Stat Press ["H2O]	Comments
CV-2328	1/21/2026 8:19:51 AM	17.6	74.3	0.0	8.1	0.0	0.2			167.1	167.1	-0.12	-0.11	Enhance Monitoring;Valve Adjustment:NSPS/EG CAI,High Temp,Reduce Sys. Vac. - Flare Down
CV-2328	1/23/2026 8:58:39 AM	14.1	81.8	0.0	4.1	0.0	0.2			165.0	165.4	-3.84	-3.83	Valve Adjustment:High Temp,Reduce Sys. Vac. - Flare Down
CV-2328	1/23/2026 9:02:42 AM	12.7	85.3	0.0	2.0	0.0	0.1			165.2	165.0	-3.91	-3.87	Valve Adjustment:High Temp,Surging Liquid in Well (Watered In),Reduce Sys. Vac. - Flare Down
CV-2328	1/28/2026 9:37:06 AM	26.5	65.9	0.0	7.6	0.0	0.4			166.0	166.3	-2.70	-2.76	Enhance monitoring;Valve Adjustment:High Temp
CV-2333	1/5/2026 9:35:00 AM							4560						AtmAA
CV-2333	1/5/2026 9:35:00 AM								142300					AtmAA; [User entered 14.23%]
CV-2333	1/5/2026 9:37:17 AM	1.1	86.7	0.0	12.2	0.0	0.0			181.4	181.2	-6.09	-6.05	Enhanced Monitoring;Valve Adjustment:NSPS/EG CAI,High Temp;Well Condition:Fair
CV-2333	1/6/2026 9:48:00 AM													
CV-2333	1/6/2026 9:48:00 AM													
CV-2333	1/6/2026 2:46:00 PM													
CV-2333	1/12/2026 8:19:05 AM	0.8	80.2	0.0	19.0	0.0	0.0			181.7	182.0	-7.73	-6.64	Valve Adjustment:High Temp,Decreased Flow/Vacuum
CV-2333	1/12/2026 8:20:00 AM							3940						AtmAA
CV-2333	1/13/2026 7:35:00 AM								170000					Air Tech Lab; [User entered 17%]
CV-2333	1/13/2026 7:35:00 AM							3700						Air Tech Lab
CV-2333	1/14/2026 1:38:27 PM													
CV-2333	1/16/2026 10:54:34 AM	0.7	84.2	0.0	15.1	0.0	0.0			173.5	174.5	-4.68	-11.86	Valve Adjustment:NSPS/EG CAI,High Temp,Increased Flow/Vacuum,Surging Liquid in Header Reduce Sys. Vac. - Flare Down
CV-2333	1/16/2026 10:55:30 AM	0.6	86.6	0.0	12.8	0.0	0.0			174.3	174.3	-11.55	-11.82	Valve Adjustment:High Temp Reduce Sys. Vac. - Flare Down
CV-2333	1/20/2026 8:48:37 AM	0.8	89.2	0.0	10.0	0.0	0.0			182.9	182.8	-1.46	-1.46	Enhanced Monitoring;Valve Adjustment:NSPS/EG CAI,High Temp,Reduce Sys. Vac. - Flare Down;Well Condition:Fair
CV-2333	1/26/2026 8:55:19 AM	1.0	86.6	0.0	12.4	0.0	0.0			181.3	181.3	-7.20	-7.24	ENHANCE MONITORING;Valve Adjustment:High Temp
CV-2334	1/6/2026 9:07:00 AM													

Table 2. LEA Selected Wells - January 2026
Chiquita Canyon Landfill

Point Name	Record Date	CH4 [%]	CO2 [%]	O2 [%]	Bal Gas [%]	BalO2 [%]	CH4:CO2	CO Reading [ppmv]	H2 Reading [ppmv]	Init Temp [°F]	Adj Temp [°F]	Init Stat Press ["H2O]	Adj Stat Press ["H2O]	Comments
CV-2334	1/6/2026 9:08:00 AM													
CV-2334	1/6/2026 2:30:00 PM													
CV-2334	1/13/2026 7:40:00 AM							270						Air Tech Lab
CV-2334	1/13/2026 7:40:00 AM								19000					Air Tech Lab; [User entered 1.9%]
CV-2334	1/14/2026 1:38:52 PM													
CV-2334	1/28/2026 9:42:35 AM	32.7	61.8	0.0	5.6	0.0	0.5			117.2	121.6	2.10	-0.23	Valve Adjustment:NSPS/EG CAI,NSPS/EG CAC,Positive Static Press.,Increased Flow/Vacuum,Reduce Sys. Vac. - Flare Down
CV-2334	1/28/2026 9:43:37 AM	31.3	61.8	0.0	6.9	0.0	0.5			122.7	122.9	-0.31	-0.29	Valve Adjustment:Barely Open,Reduce Sys. Vac. - Flare Down;Well Condition:Pnumatic Pump Installed
CV-2337	1/6/2026 7:25:00 AM							2700						Air Tech Lab
CV-2337	1/6/2026 7:25:00 AM								130000					Air Tech Lab; [User entered 13%]
CV-2337	1/7/2026 9:25:00 AM								96600					AtmAA; [User entered 9.66%]
CV-2337	1/7/2026 9:25:00 AM							4550						AtmAA
CV-2337	1/7/2026 9:30:37 AM	23.3	76.3	0.4	0.0	0.0	0.3			146.7	146.9	1.49	0.55	Enhanced Monitoring RES SEM;Valve Adjustment:NSPS/EG CAI,High Temp,Positive Static Press.,Increased Flow/Vacuum,Valve 100% Open;Well Condition:Fair
CV-2337	1/7/2026 9:31:33 AM	24.2	75.8	0.0	0.0	0.0	0.3			146.9	146.9	-0.64	-0.65	Valve Adjustment:NSPS/EG CAI,High Temp,Valve 100% Open
CV-2337	1/13/2026 2:03:04 PM	8.9	75.2	0.4	15.5	38.8	0.1			116.7	116.4	-13.37	-13.34	Well to tall
CV-2337	1/14/2026 12:40:44 PM	28.2	66.2	0.5	5.1	10.2	0.4			134.0	134.0	-12.63	-12.82	Enhanced Monitoring;Valve Adjustment:NSPS/EG CAI,High Temp,Valve 100% Open;Well Comment:Well needs lowering
CV-2337	1/14/2026 12:43:15 PM	27.4	64.3	0.7	7.6	10.9	0.4			134.0	134.0	-12.70	-12.73	Enhanced Monitoring;Valve Adjustment:NSPS/EG CAI,High Temp;Well Comment:Well needs lowering
CV-2337	1/22/2026 9:44:30 AM	21.4	76.3	0.0	2.3	0.0	0.3			125.1	124.9	-3.68	-3.65	Enhanced Monitoring;Valve Adjustment:NSPS/EG CAC,Reduce Sys. Vac. - Flare Down

Table 2. LEA Selected Wells - January 2026
Chiquita Canyon Landfill

Point Name	Record Date	CH4 [%]	CO2 [%]	O2 [%]	Bal Gas [%]	BalO2 [%]	CH4:CO2	CO Reading [ppmv]	H2 Reading [ppmv]	Init Temp [°F]	Adj Temp [°F]	Init Stat Press ["H2O]	Adj Stat Press ["H2O]	Comments
CV-2341	1/6/2026 7:45:00 AM							710						Air Tech Lab
CV-2341	1/6/2026 7:45:00 AM								120000					Air Tech Lab; [User entered 12%]
CV-2341	1/6/2026 9:04:00 AM													
CV-2341	1/6/2026 9:05:00 AM													
CV-2341	1/8/2026 8:48:26 AM	43.8	49.3	0.7	6.2	8.9	0.9			117.1	118.2	-8.99	-8.08	Valve Adjustment:Audible Flow,Decreased Flow/Vacuum,Surging Liquid in Header
CV-2341	1/29/2026 1:00:58 PM	13.2	66.8	1.0	19.0	19.0	0.2			85.5	87.3	-2.66	-2.59	Valve Adjustment:Audible Flow,Reduce Sys. Vac. - Flare Down
CV-2344	1/7/2026 7:47:53 AM	2.8	83.8	0.0	13.4	0.0	0.0			159.1	160.6	-1.42	-1.45	Enhanced Monitoring;Valve Adjustment:NSPS/EG CAI,Audible Flow,High Temp,Surging Liquid in Header;Well Condition:Fair
CV-2344	1/7/2026 8:00:00 AM							4873						AtmAA
CV-2344	1/7/2026 8:00:00 AM								121500					AtmAA; [User entered 12.15%]
CV-2344	1/14/2026 8:00:00 AM							0						Air Tech Lab
CV-2344	1/14/2026 8:00:00 AM								1700					Air Tech Lab; [User entered 0.17%]
CV-2344	1/14/2026 9:32:40 AM	3.8	86.9	0.3	9.0	30.0	0.0			161.9	159.9	-2.74	-2.68	Valve Adjustment:High Temp
CV-2344	1/14/2026 9:34:03 AM	3.6	87.0	0.2	9.2	46.0	0.0			163.8	164.1	-2.73	-2.87	Enhanced Monitoring;Valve Adjustment:High Temp
CV-2344	1/22/2026 8:50:33 AM	13.6	83.9	0.0	2.5	0.0	0.2			162.5	164.2	-2.56	-2.56	Enhanced Monitoring;Valve Adjustment:NSPS/EG CAI,High Temp,Reduce Sys. Vac. - Flare Down;Well Condition:Fair
CV-2344	1/29/2026 8:31:26 AM	0.4	82.9	1.8	14.9	8.3	0.0			135.5	132.3	-3.29	-3.19	Enhance monitoring;Valve Adjustment:Reduce Sys. Vac. - Flare Down
CV-2345	1/7/2026 7:50:00 AM								150000					Air Tech Lab; [User entered 15%]
CV-2345	1/8/2026 9:42:59 AM	23.9	74.5	0.0	1.6	0.0	0.3			129.4	126.6	-3.37	-3.03	Valve Adjustment:Audible Flow,Surging Liquid in Header;Well Condition:Fair
CV-2345	1/14/2026 7:50:00 AM								2700					Air Tech Lab; [User entered 0.27%]
CV-2345	1/14/2026 7:50:00 AM							22						Air Tech Lab
CV-2345	1/16/2026 9:21:53 AM	23.7	75.1	0.0	1.2	0.0	0.3			124.8	126.3	-4.23	-4.23	Valve Adjustment:Audible Flow Reduce Sys. Vac. - Flare Down;Well Condition:Fair,Lorentz Pump Installed

Table 2. LEA Selected Wells - January 2026
Chiquita Canyon Landfill

Point Name	Record Date	CH4 [%]	CO2 [%]	O2 [%]	Bal Gas [%]	BalO2 [%]	CH4:CO2	CO Reading [ppmv]	H2 Reading [ppmv]	Init Temp [°F]	Adj Temp [°F]	Init Stat Press ["H2O]	Adj Stat Press ["H2O]	Comments
CV-2346	1/6/2026 8:25:00 AM							3600						Air Tech Lab
CV-2346	1/6/2026 8:25:00 AM								120000					Air Tech Lab; [User entered 12%]
CV-2346	1/8/2026 9:47:12 AM	13.7	80.3	0.0	6.0	0.0	0.2			136.2	135.6	-5.44	-5.48	Valve Adjustment:NSPS/EG CAI,Audible Flow,High Temp
CV-2346	1/8/2026 9:47:54 AM	5.6	82.2	0.0	12.2	0.0	0.1			135.6	136.1	-5.33	-5.37	Valve Adjustment:NSPS/EG CAI,Audible Flow,High Temp
CV-2346	1/16/2026 9:25:19 AM	3.4	84.8	0.0	11.8	0.0	0.0			144.6	143.3	-7.06	-5.70	Valve Adjustment:NSPS/EG CAI,High Temp, Reduce Sys. Vac. - Flare DownDecreased Flow/Vacuum;Well Condition:Fair
CV-2346	1/16/2026 9:26:55 AM	2.1	88.6	0.0	9.3	0.0	0.0			143.8	144.8	-5.80	-5.77	Valve Adjustment:NSPS/EG CAI,High Temp Reduce Sys. Vac. - Flare Down
CV-2347	1/6/2026 8:05:00 AM								87000					Air Tech Lab; [User entered 8.7%]
CV-2347	1/6/2026 8:05:00 AM							2500						Air Tech Lab
CV-2347	1/8/2026 10:00:52 AM	7.9	82.5	0.0	9.6	0.0	0.1			109.8	109.7	-0.32	-0.32	no system port;Valve Adjustment:Audible Flow;Well Condition:Fair;Well Repairs:Sample Port
CV-2347	1/16/2026 9:38:38 AM	8.6	85.5	0.0	5.9	0.0	0.1			108.6	109.7	-0.70	-0.70	Valve Adjustment:Audible Flow;Well Comment:No system port;Well Condition:Fair,Lorentz Pump Installed Reduce Sys. Vac. - Flare Down
CV-2348	1/6/2026 8:00:00 AM							140						Air Tech Lab
CV-2348	1/6/2026 8:00:00 AM								9900					Air Tech Lab; [User entered 0.99%]
CV-2348	1/8/2026 10:06:12 AM	33.5	44.4	0.0	22.1	0.0	0.8			116.0	117.8	-4.44	-4.44	Valve Adjustment:Audible Flow;Well Condition:Fair
CV-2348	1/16/2026 9:45:31 AM	34.3	46.2	0.0	19.5	0.0	0.7			118.8	118.8	-5.03	-5.03	Valve Adjustment:Audible Flow Reduce Sys. Vac. - Flare Down
CV-2349	1/7/2026 8:00:00 AM							3100						Air Tech Lab
CV-2349	1/7/2026 8:00:00 AM								120000					Air Tech Lab; [User entered 12%]
CV-2349	1/8/2026 9:24:12 AM	10.1	82.9	0.0	7.0	0.0	0.1			122.5	122.4	-1.59	-1.50	
CV-2349	1/16/2026 8:54:47 AM	3.4	86.7	0.3	9.6	32.0	0.0			101.7	101.8	-4.82	-4.74	Reduce Sys. Vac. - Flare Down
CV-2350	1/8/2026 8:05:00 AM							4000						Air Tech Lab
CV-2350	1/8/2026 8:05:00 AM								150000					Air Tech Lab; [User entered 15%]
CV-2350	1/8/2026 9:20:04 AM	15.9	79.7	0.0	4.4	0.0	0.2			126.2	125.9	-7.53	-7.10	Valve Adjustment:Decreased Flow/Vacuum

Table 2. LEA Selected Wells - January 2026
Chiquita Canyon Landfill

Point Name	Record Date	CH4 [%]	CO2 [%]	O2 [%]	Bal Gas [%]	BalO2 [%]	CH4:CO2	CO Reading [ppmv]	H2 Reading [ppmv]	Init Temp [°F]	Adj Temp [°F]	Init Stat Press ["H2O]	Adj Stat Press ["H2O]	Comments
CV-2350	1/28/2026 10:08:37 AM	2.8	54.2	4.8	38.2	8.0	0.1			100.9	101.0	-3.23	-3.22	Valve Adjustment:Audible Flow,Reduce Sys. Vac. - Flare Down;Well Comment:possible O2 intrusion
CV-2351	1/7/2026 7:20:00 AM								130000					Air Tech Lab; [User entered 13%]
CV-2351	1/7/2026 7:20:00 AM							1500						Air Tech Lab
CV-2351	1/13/2026 12:47:51 PM	2.2	72.6	0.0	25.2	0.0	0.0			82.5	82.6	-0.12	-0.11	Valve Adjustment:Barely Open,Reduce Sys. Vac. - Flare Down;Well Condition:Fair
CV-2351	1/16/2026 1:15:35 PM	3.0	76.6	0.0	20.4	0.0	0.0			85.0	84.5	-0.03	-0.32	Valve Adjustment:Increased Flow/Vacuum,Reduce Sys. Vac. - Flare Down;Well Comment:No system port;Well Repairs:Sample Port
CV-2352	1/7/2026 7:30:00 AM							1100						Air Tech Lab
CV-2352	1/7/2026 7:30:00 AM								180000					Air Tech Lab; [User entered 18%]
CV-2352	1/13/2026 12:57:20 PM	2.5	75.6	0.9	21.0	23.3	0.0			97.7	98.2	-6.03	-6.03	Valve Adjustment:Reduce Sys. Vac. - Flare Down;Well Condition:Fair
CV-2352	1/14/2026 12:15:02 PM	15.9	69.6	2.3	12.2	5.3	0.2			100.1	99.3	-0.30	-0.40	Valve Adjustment:NSPS/EG CAC,Barely Open
CV-2352	1/22/2026 8:17:48 AM	13.3	70.5	1.7	14.5	8.5	0.2			59.4	58.9	-1.15	-1.12	Enhanced Monitoring;Valve Adjustment:NSPS/EG CAC,Reduce Sys. Vac. - Flare Down;Well Condition:Fair
CV-2353-PLR	1/7/2026 8:38:45 AM	12.8	77.2	0.0	10.0	0.0	0.2			151.7	152.3	2.24	-0.32	Valve Adjustment:NSPS/EG CAI,High Temp,Positive Static Press.,Increased Flow/Vacuum;Well Condition:Fair
CV-2353-PLR	1/7/2026 8:40:00 AM								163600					AtmAA; [User entered 16.36%]
CV-2353-PLR	1/7/2026 8:40:00 AM							1060						AtmAA
CV-2353-PLR	1/7/2026 8:40:51 AM	13.2	77.5	0.0	9.3	0.0	0.2			153.9	153.4	-0.32	-0.39	sample collected for EM;Valve Adjustment:NSPS/EG CAI,High Temp;Well Condition:Fair
CV-2353-PLR	1/8/2026 8:31:00 AM								210000					Air Tech Lab; [User entered 21%]
CV-2353-PLR	1/8/2026 8:31:00 AM							1100						Air Tech Lab
CV-2353-PLR	1/14/2026 10:11:46 AM	13.4	73.1	2.3	11.2	4.9	0.2			151.0	150.8	-5.83	-5.74	Valve Adjustment:High Temp
CV-2353-PLR	1/22/2026 8:21:36 AM	19.7	73.9	0.0	6.4	0.0	0.3			123.6	122.0	-2.43	-2.45	Enhanced Monitoring;Valve Adjustment:NSPS/EG CAC,Reduce Sys. Vac. - Flare Down
CV-2354	1/7/2026 7:50:00 AM							2600						Air Tech Lab

Table 2. LEA Selected Wells - January 2026
Chiquita Canyon Landfill

Point Name	Record Date	CH4 [%]	CO2 [%]	O2 [%]	Bal Gas [%]	BalO2 [%]	CH4:CO2	CO Reading [ppmv]	H2 Reading [ppmv]	Init Temp [°F]	Adj Temp [°F]	Init Stat Press ["H2O]	Adj Stat Press ["H2O]	Comments
CV-2354	1/13/2026 2:10:10 PM	12.7	75.9	0.0	11.4	0.0	0.2			186.8	186.5	-1.46	-1.58	Valve Adjustment:NSPS/EG CAI,High Temp,Reduce Sys. Vac. - Flare Down;Well Condition:Fair
CV-2354	1/13/2026 2:10:38 PM	12.6	77.4	0.0	10.0	0.0	0.2			187.1	186.8	-1.47	-1.39	Valve Adjustment:NSPS/EG CAI,High Temp,Reduce Sys. Vac. - Flare Down
CV-2354	1/14/2026 9:21:21 AM	11.5	81.9	0.0	6.6	0.0	0.1			190.3	189.9	2.08	-0.26	Valve Adjustment:NSPS/EG CAI,High Temp
CV-2354	1/14/2026 9:23:25 AM	13.0	81.8	0.0	5.2	0.0	0.2			189.7	189.4	-0.30	-0.41	Enhanced Monitoring;Valve Adjustment:NSPS/EG CAC,High Temp
CV-2354	1/22/2026 9:05:03 AM	33.3	66.7	0.0	0.0	0.0	0.5			76.3	76.2	36.55	36.58	Enhanced Monitoring;Valve Adjustment:NSPS/EG CAI,Positive Static Press.,Valve 100% Open,Reduce Sys. Vac. - Flare Down
CV-2354	1/22/2026 9:05:24 AM	33.3	66.7	0.0	0.0	0.0	0.5			75.2	75.3	34.27	34.27	Valve Adjustment:NSPS/EG CAI,Positive Static Press.,Valve 100% Open,Reduce Sys. Vac. - Flare Down
CV-24002	1/13/2026 1:16:06 PM	37.7	62.3	0.0	0.0	0.0	0.6			98.5	98.5	-0.56	-0.56	
CV-24002	1/23/2026 10:13:17 AM	42.2	57.8	0.0	0.0	0.0	0.7			102.5	101.7	-0.56	-0.56	Valve Adjustment:Reduce Sys. Vac. - Flare Down
CV-24003	1/13/2026 1:07:40 PM	9.3	12.6	15.6	62.5	4.0	0.7			81.0	81.8	-1.30	-1.32	
CV-24003	1/23/2026 10:06:57 AM	42.6	53.3	0.0	4.1	0.0	0.8			93.9	94.4	-1.02	-1.02	Valve Adjustment:Reduce Sys. Vac. - Flare Down
CV-24007	1/6/2026 8:43:00 AM													
CV-24007	1/13/2026 7:50:00 AM								80000					Air Tech Lab; [User entered 8.0%]
CV-24007	1/13/2026 7:50:00 AM							770						Air Tech Lab
CV-24007	1/14/2026 10:26:25 AM	13.7	71.3	0.0	15.0	0.0	0.2			125.9	125.8	-0.19	-0.18	Valve Adjustment:Reduce Sys. Vac. - Flare Down
CV-24007	1/23/2026 12:14:52 PM	13.5	76.2	0.0	10.3	0.0	0.2			106.1	80.0	-0.48	-0.49	Valve Adjustment:Reduce Sys. Vac. - Flare Down
CV-24017	1/6/2026 9:30:00 AM								116300					AtmAA; [User entered 11.63%]
CV-24017	1/6/2026 9:30:00 AM							2620						AtmAA
CV-24017	1/6/2026 9:32:24 AM	11.0	77.0	0.0	12.0	0.0	0.1			179.9	179.0	-2.89	-2.54	Enhanced Monitoring;Valve Adjustment:NSPS/EG CAI,Audible Flow,High Temp,Surging Liquid in Header;Well Condition:Fair
CV-24017	1/12/2026 10:12:33 AM	4.8	86.5	0.0	8.7	0.0	0.1			177.5	177.5	-3.93	-3.65	Valve Adjustment:High Temp
CV-24017	1/12/2026 10:15:00 AM							2240						AtmAA
CV-24017	1/13/2026 7:55:00 AM							1400						Air Tech Lab

Table 2. LEA Selected Wells - January 2026
Chiquita Canyon Landfill

Point Name	Record Date	CH4 [%]	CO2 [%]	O2 [%]	Bal Gas [%]	BalO2 [%]	CH4:CO2	CO Reading [ppmv]	H2 Reading [ppmv]	Init Temp [°F]	Adj Temp [°F]	Init Stat Press ["H2O]	Adj Stat Press ["H2O]	Comments
CV-24017	1/13/2026 7:55:00 AM								140000					Air Tech Lab; [User entered 14%]
CV-24017	1/20/2026 10:18:06 AM	9.6	83.1	0.0	7.3	0.0	0.1			188.5	188.5	-0.07	-0.06	Enhanced Monitoring;Valve Adjustment:NSPS/EG CAI,High Temp,Reduce Sys. Vac. - Flare Down;Well Condition:Fair
CV-24017	1/26/2026 12:47:41 PM	21.3	70.8	0.0	7.9	0.0	0.3			173.2	173.0	-11.72	-9.44	ENHANCE MONITORING;Valve Adjustment:High Temp,Decreased Flow/Vacuum
CV-24049	1/5/2026 8:00:00 AM							3480						AtmAA
CV-24049	1/5/2026 8:00:00 AM								112800					AtmAA; [User entered 11.28%]
CV-24049	1/5/2026 8:00:57 AM	1.6	83.3	0.0	15.1	0.0	0.0			186.7	186.5	-23.42	-22.86	Enhanced Monitoring;Valve Adjustment:NSPS/EG CAI,High Temp,Surging Liquid in Header;Well Comment:need to install system port;Well Condition:Fair;Well Repairs:Sample Port
CV-24049	1/5/2026 10:15:00 AM							2500						Air Tech Lab
CV-24049	1/13/2026 8:02:03 AM	3.7	79.1	0.0	17.2	0.0	0.0			187.7	188.0	-1.66	-1.73	Valve Adjustment:High Temp
CV-24049	1/20/2026 8:13:33 AM	1.5	84.1	0.0	14.4	0.0	0.0			188.9	189.7	-0.23	-0.22	Enhanced Monitoring;Valve Adjustment:NSPS/EG CAI,High Temp,Reduce Sys. Vac. - Flare Down;Well Comment:No system port;Well Condition:Fair;Well Repairs:Sample Port
CV-24049	1/26/2026 8:06:34 AM	1.7	79.8	0.0	18.5	0.0	0.0			186.5	186.8	-14.86	-8.91	ENHANCE MONITORING;Valve Adjustment:Audible Flow,High Temp,Decreased Flow/Vacuum
CV-24053	1/5/2026 8:51:45 AM													
CV-24053	1/6/2026 9:14:00 AM													
CV-24053	1/6/2026 9:14:00 AM													
CV-24053	1/13/2026 8:31:37 AM	19.4	37.0	7.3	36.3	5.0	0.5			84.9	81.4	-17.76	-3.39	Valve Adjustment:NSPS/EG CAI,High O2,Decreased Flow/Vacuum,Surging Liquid in Header
CV-24053	1/13/2026 8:34:19 AM	17.7	33.4	8.6	40.3	4.7	0.5			79.6	78.2	-3.56	-0.23	Valve Adjustment:High O2,Decreased Flow/Vacuum,Barely Open,Surging Liquid in Header
CV-24053	1/15/2026 7:45:00 AM								68000					Air Tech Lab; [User entered 6.8%]
CV-24053	1/15/2026 7:45:00 AM							870						Air Tech Lab

Table 2. LEA Selected Wells - January 2026
Chiquita Canyon Landfill

Point Name	Record Date	CH4 [%]	CO2 [%]	O2 [%]	Bal Gas [%]	BalO2 [%]	CH4:CO2	CO Reading [ppmv]	H2 Reading [ppmv]	Init Temp [°F]	Adj Temp [°F]	Init Stat Press ["H2O]	Adj Stat Press ["H2O]	Comments
CV-24053	1/29/2026 10:25:18 AM	23.9	71.7	0.0	4.4	0.0	0.3			73.1	73.1	-0.57	-0.55	Valve Adjustment:Surging Liquid in Header
CV-24055	1/5/2026 1:31:38 PM	1.3	18.2	15.3	65.2	4.3	0.1			99.9	106.6	-0.17	-0.04	Valve Adjustment:NSPS/EG CAI,High O2,Decreased Flow/Vacuum,Barely Open
CV-24055	1/5/2026 1:33:37 PM	1.5	23.4	14.7	60.4	4.1	0.1			94.0	94.2	-0.02	-0.02	Valve Adjustment:High O2,Barely Open
CV-24055	1/13/2026 8:30:00 AM								160000					Air Tech Lab; [User entered 16%]
CV-24055	1/13/2026 8:30:00 AM							2500						Air Tech Lab
CV-24055	1/23/2026 10:29:06 AM	14.1	74.0	3.2	8.7	2.7	0.2			130.2	130.0	-2.29	-2.28	Valve Adjustment:Reduce Sys. Vac. - Flare Down
CV-24062	1/5/2026 1:09:05 PM	36.8	61.1	0.0	2.1	0.0	0.6			151.3	149.2	-1.42	-1.42	Enhanced Monitoring;Valve Adjustment:NSPS/EG CAI,High Temp,Barely Open,Surging Liquid in Header;Well Condition:Fair
CV-24062	1/5/2026 1:10:00 PM							1330						AtmAA
CV-24062	1/5/2026 1:10:00 PM								58000					AtmAA; [User entered 5.8%]
CV-24062	1/12/2026 10:15:00 AM							940						Air Tech Lab
CV-24062	1/12/2026 10:15:00 AM								78000					Air Tech Lab; [User entered 7.8%]
CV-24062	1/13/2026 8:51:09 AM	18.2	71.3	0.0	10.5	0.0	0.3			143.8	143.4	-3.98	-3.66	Valve Adjustment:NSPS/EG CAC,High Temp
CV-24062	1/21/2026 8:29:42 AM	40.3	59.2	0.0	0.5	0.0	0.7			154.9	150.6	-1.69	-1.58	Enhance Monitoring;Valve Adjustment:NSPS/EG CAI,High Temp,Reduce Sys. Vac. - Flare Down
CV-24062	1/28/2026 9:18:37 AM	26.5	63.4	0.7	9.4	13.4	0.4			144.8	142.0	-6.19	-6.27	Enhance monitoring
CV-24064	1/5/2026 12:45:00 PM								116000					AtmAA; [User entered 11.6%]
CV-24064	1/5/2026 12:45:00 PM							3170						AtmAA
CV-24064	1/5/2026 12:51:42 PM	3.9	65.1	3.1	27.9	9.0	0.1			195.0	194.6	-1.43	-1.61	Enhanced Monitoring;Valve Adjustment:NSPS/EG CAI,High Temp,Surging Liquid in Header;Well Condition:Fair
CV-24064	1/12/2026 12:50:00 PM							2680						AtmAA
CV-24064	1/12/2026 12:51:27 PM	3.7	85.8	0.0	10.5	0.0	0.0			177.5	197.6	83.64	82.49	Found well closed one hundred percent;Valve Adjustment:High Temp
CV-24064	1/12/2026 12:53:15 PM	7.9	87.8	0.0	4.3	0.0	0.1			202.9		83.57	81.81	Valve Adjustment:High Temp,Surging Liquid in Header,Surging Liquid in Well (Watered In)

Table 2. LEA Selected Wells - January 2026
Chiquita Canyon Landfill

Point Name	Record Date	CH4 [%]	CO2 [%]	O2 [%]	Bal Gas [%]	BalO2 [%]	CH4:CO2	CO Reading [ppmv]	H2 Reading [ppmv]	Init Temp [°F]	Adj Temp [°F]	Init Stat Press ["H2O]	Adj Stat Press ["H2O]	Comments
CV-24064	1/13/2026 8:25:00 AM							2300						Air Tech Lab
CV-24064	1/13/2026 8:25:00 AM								130000					Air Tech Lab; [User entered 13%]
CV-24064	1/21/2026 9:17:01 AM	4.4	81.9	0.0	13.7	0.0	0.1			193.9	195.1	15.13	11.56	Enhance Monitoring;Valve Adjustment:NSPS/EG CAI,High Temp,Surging Liquid in Header,Surging Liquid in Well (Watered In),Reduce Sys. Vac. - Flare Down
CV-24064	1/21/2026 9:18:18 AM	7.6	83.0	0.0	9.4	0.0	0.1			196.1	196.1	3.55	3.93	Valve Adjustment:NSPS/EG CAI,High Temp,Positive Static Press.,Surging Liquid in Header,Reduce Sys. Vac. - Flare Down
CV-24064	1/27/2026 2:22:15 PM	2.0	77.4	0.0	20.6	0.0	0.0			192.8	192.4	-0.36	-0.50	Valve Adjustment:NSPS/EG CAI,NSPS/EG CAC,High Temp,Surging Liquid in Header,Reduce Sys. Vac. - Flare Down
CV-24064	1/27/2026 2:24:26 PM	2.0	77.4	0.0	20.6	0.0	0.0			192.8	192.7	-0.80	-0.25	Valve Adjustment:High Temp,Surging Liquid in Header,Surging Liquid in Well (Watered In),Reduce Sys. Vac. - Flare Down
CV-24064	1/28/2026 7:52:55 AM	1.7	85.7	1.7	10.9	6.4	0.0			192.7	192.8	-0.18	-0.20	Enhance monitoring;Valve Adjustment:High Temp,Valve 100% Open,Surging Liquid in Header
CV-24065-TP17	1/6/2026 7:41:23 AM	13.1	77.6	0.1	9.3	185.6	0.2			78.4	78.4	-0.68	-0.68	
CV-24065-TP17	1/13/2026 8:15:00 AM							470						Air Tech Lab
CV-24065-TP17	1/13/2026 8:15:00 AM								11000					Air Tech Lab; [User entered 1.1%]
CV-24065-TP17	1/23/2026 10:20:31 AM	10.3	89.7	0.0	0.0	0.0	0.1			109.1	110.0	0.01	-0.16	Valve Adjustment:NSPS/EG CAI,Positive Static Press.,Increased Flow/Vacuum,Reduce Sys. Vac. - Flare Down
CV-24065-TP17	1/23/2026 10:24:17 AM	10.6	89.4	0.0	0.0	0.0	0.1			112.8	112.4	-0.16	-0.16	Valve Adjustment:NSPS/EG CAI,Increased Flow/Vacuum,Reduce Sys. Vac. - Flare Down
CV-24066	1/6/2026 7:55:00 AM							430						Air Tech Lab
CV-24066	1/6/2026 7:55:00 AM								34000					Air Tech Lab; [User entered 3.4%]
CV-24066	1/6/2026 9:18:00 AM													
CV-24066	1/6/2026 9:18:00 AM													

Table 2. LEA Selected Wells - January 2026
Chiquita Canyon Landfill

Point Name	Record Date	CH4 [%]	CO2 [%]	O2 [%]	Bal Gas [%]	BalO2 [%]	CH4:CO2	CO Reading [ppmv]	H2 Reading [ppmv]	Init Temp [°F]	Adj Temp [°F]	Init Stat Press ["H2O]	Adj Stat Press ["H2O]	Comments
CV-24066	1/8/2026 8:36:20 AM	41.5	49.6	0.0	8.9	0.0	0.8			118.7	118.5	-0.97	-1.00	Valve Adjustment:Audible Flow;Well Condition:Good
CV-24066	1/16/2026 8:53:03 AM	31.2	65.1	0.0	3.7	0.0	0.5			117.6	116.8	-1.04	-1.04	Valve Adjustment:Audible Flow;Well Condition:Fair ,Reduce Sys. Vac. - Flare Down
CV-24069	1/13/2026 4:10:28 PM	39.6	48.9	0.2	11.3	56.5	0.8			105.7	105.5	-2.52	-1.80	:,,,,,,,
CV-24069	1/15/2026 7:25:00 AM							270						Air Tech Lab
CV-24069	1/15/2026 7:25:00 AM								32000					Air Tech Lab; [User entered 3.2%]
CV-24069	1/23/2026 8:55:37 AM	29.5	70.2	0.0	0.3	0.0	0.4			116.3	115.4	-0.73	-0.74	Valve Adjustment:Reduce Sys. Vac. - Flare Down
CV-24070	1/8/2026 12:21:39 PM	42.6	50.3	0.0	7.1	0.0	0.8			79.5	84.2	-3.78	-5.84	Valve Adjustment:Increased Flow/Vacuum
CV-24070	1/15/2026 7:30:00 AM								68000					Air Tech Lab; [User entered 6.8%]
CV-24070	1/15/2026 7:30:00 AM							480						Air Tech Lab
CV-24070	1/23/2026 9:00:51 AM	25.4	65.2	0.0	9.4	0.0	0.4			111.7	111.8	-0.32	-0.31	Valve Adjustment:Reduce Sys. Vac. - Flare Down
CV-24071	1/8/2026 8:52:00 AM							230						Air Tech Lab
CV-24071	1/8/2026 8:52:00 AM								24000					Air Tech Lab; [User entered 2.4%]
CV-24071	1/8/2026 10:12:06 AM	46.0	50.1	0.0	3.9	0.0	0.9			117.6	119.1	-3.62	-4.58	Valve Adjustment:Increased Flow/Vacuum;Well Condition:Fair,Lorentz Pump Installed
CV-24071	1/23/2026 8:49:37 AM	48.3	49.8	0.0	1.9	0.0	1.0			119.0	118.2	-3.31	-3.36	Valve Adjustment:Reduce Sys. Vac. - Flare Down
CV-24075-TP15	1/5/2026 8:50:00 AM							2655						AtmAA
CV-24075-TP15	1/5/2026 8:50:00 AM								101400					AtmAA; [User entered 10.14%]
CV-24075-TP15	1/5/2026 8:50:30 AM	1.9	88.0	0.0	10.1	0.0	0.0			189.1	189.0	-12.93	-12.98	Enhanced Monitoring;Valve Adjustment:NSPS/EG CAI,High Temp,Valve 100% Open;Well Condition:Fair
CV-24075-TP15	1/12/2026 1:01:54 PM	6.6	71.9	0.0	21.5	0.0	0.1			187.9		-7.86	-7.86	Valve Adjustment:High Temp
CV-24075-TP15	1/12/2026 1:05:00 PM							3270						AtmAA
CV-24075-TP15	1/21/2026 9:31:36 AM	10.5	84.6	0.0	4.9	0.0	0.1			190.6	190.8	0.64	0.69	Enhance Monitoring;Valve Adjustment:NSPS/EG CAI,High Temp,Valve 100% Open,Reduce Sys. Vac. - Flare Down

Table 2. LEA Selected Wells - January 2026
Chiquita Canyon Landfill

Point Name	Record Date	CH4 [%]	CO2 [%]	O2 [%]	Bal Gas [%]	BalO2 [%]	CH4:CO2	CO Reading [ppmv]	H2 Reading [ppmv]	Init Temp [°F]	Adj Temp [°F]	Init Stat Press ["H2O]	Adj Stat Press ["H2O]	Comments
CV-24075-TP15	1/21/2026 9:35:00 AM	9.0	82.8	0.0	8.2	0.0	0.1			190.5	190.8	0.53	0.41	Valve Adjustment:NSPS/EG CAI,High Temp,Valve 100% Open,Reduce Sys. Vac. - Flare Down
CV-24075-TP15	1/28/2026 8:46:12 AM	1.4	87.7	0.0	10.9	0.0	0.0			189.5	189.7	-0.61	-0.68	Enhance monitoring;Valve Adjustment:High Temp,Valve 100% Open
CV-24077	1/6/2026 9:20:00 AM													
CV-24077	1/6/2026 9:20:00 AM													
CV-24077	1/8/2026 8:22:09 AM	27.6	62.2	0.0	10.2	0.0	0.4			127.3	127.2	-4.24	-4.02	Valve Adjustment:Audible Flow,Decreased Flow/Vacuum;Well Condition:Fair
CV-24077	1/8/2026 10:11:19 AM													
CV-24077	1/16/2026 8:39:05 AM	19.0	52.2	0.0	28.8	0.0	0.4			127.0	127.7	-7.96	-7.68	Valve Adjustment:Audible Flow,Decreased Flow/Vacuum;Well Condition:Fair
CV-24079-TP8	1/12/2026 9:15:36 AM	4.1	20.6	16.2	59.1	3.6	0.2			69.9	71.9	-14.13	-4.77	Valve Adjustment:High O2,Decreased Flow/Vacuum
CV-24079-TP8	1/12/2026 9:17:19 AM	9.1	28.7	12.2	50.0	4.1	0.3			73.7	73.7	-3.05	-3.03	Valve Adjustment:High O2
CV-24079-TP8	1/23/2026 8:49:27 AM	4.9	83.7	0.0	11.4	0.0	0.1			106.0	106.7	-1.56	-1.55	Valve Adjustment:Audible Flow,Reduce Sys. Vac. - Flare Down
CV-24082	1/8/2026 12:32:10 PM	37.5	53.7	0.0	8.8	0.0	0.7			108.5	108.1	-1.08	-1.01	
CV-24082	1/23/2026 8:11:29 AM	34.9	61.4	0.0	3.7	0.0	0.6			123.1	122.4	-0.24	-0.26	Valve Adjustment:Barely Open,Reduce Sys. Vac. - Flare Down
CV-24083	1/7/2026 9:35:29 AM	42.1	55.1	0.0	2.8	0.0	0.8			126.3	126.5	-0.10	-0.20	
CV-24083	1/23/2026 8:04:40 AM	34.4	57.5	0.0	8.1	0.0	0.6			138.9	138.0	-0.81	-0.87	Valve Adjustment:Audible Flow,Reduce Sys. Vac. - Flare Down
CV-24083	1/23/2026 8:05:50 AM	37.3	53.2	0.0	9.5	0.0	0.7			138.7	138.3	-0.97	-0.93	Valve Adjustment:NSPS/EG CAI,High Temp,Reduce Sys. Vac. - Flare Down
CV-24083	1/23/2026 8:06:25 AM	40.4	55.5	0.0	4.1	0.0	0.7			137.6	137.8	-0.89	-0.88	Valve Adjustment:NSPS/EG CAI,High Temp
CV-24084-TP11	1/6/2026 7:37:15 AM	11.5	76.6	0.0	11.9	0.0	0.2			174.3	174.7	-0.42	-0.44	Enhanced Monitoring;Valve Adjustment:NSPS/EG CAI,Audible Flow,High Temp;Well Condition:Fair
CV-24084-TP11	1/6/2026 7:40:00 AM							2410						AtmAA
CV-24084-TP11	1/6/2026 7:40:00 AM								66600					AtmAA; [User entered 6.66%]
CV-24084-TP11	1/13/2026 9:05:17 AM	20.4	79.6	0.0	0.0	0.0	0.3			174.9	175.0	-0.40	-0.39	Valve Adjustment:High Temp

Table 2. LEA Selected Wells - January 2026
Chiquita Canyon Landfill

Point Name	Record Date	CH4 [%]	CO2 [%]	O2 [%]	Bal Gas [%]	BalO2 [%]	CH4:CO2	CO Reading [ppmv]	H2 Reading [ppmv]	Init Temp [°F]	Adj Temp [°F]	Init Stat Press ["H2O]	Adj Stat Press ["H2O]	Comments
CV-24084-TP11	1/16/2026 8:09:07 AM	14.0	79.0	0.0	7.0	0.0	0.2			172.8	172.9	-21.48	-21.16	Valve Adjustment:NSPS/EG CAI,High Temp,Valve 100% Open;Well Comment:No system port;Well Condition:Lorentz Pump Installed
CV-24084-TP11	1/16/2026 8:10:05 AM	13.2	80.4	0.0	6.4	0.0	0.2			172.9	172.9	-20.78	-20.64	Valve Adjustment:NSPS/EG CAI,High Temp,Valve 100% Open;Well Comment:no system port;Well Condition:Lorentz Pump Installed
CV-24084-TP11	1/21/2026 8:05:34 AM	7.5	79.2	0.0	13.3	0.0	0.1			176.1	176.7	-1.26	-1.26	Enhance Monitoring;Valve Adjustment:NSPS/EG CAI,High Temp,Reduce Sys. Vac. - Flare Down
CV-24084-TP11	1/28/2026 9:51:42 AM	13.4	77.2	0.0	9.4	0.0	0.2			176.0	176.0	-5.08	-5.07	Enhance monitoring;Valve Adjustment:High Temp
CV-24088	1/8/2026 9:32:27 AM	47.6	50.0	0.0	2.5	0.0	1.0			113.8	113.3	-1.87	-1.87	
CV-24088	1/9/2026 1:26:28 PM	46.7	49.2	0.0	4.1	0.0	0.9			105.7	108.8	-1.27	-1.28	RES SEM;Valve Adjustment:Audible Flow;Well Condition:Fair
CV-24088	1/16/2026 8:05:54 AM	46.0	51.3	0.0	2.7	0.0	0.9			115.2	115.4	-4.99	-5.01	Valve Adjustment:Audible Flow
CV-24095	1/7/2026 7:40:52 AM	12.2	78.4	0.0	9.4	0.0	0.2			168.1	168.1	-0.17	-0.21	Enhanced Monitoring;Valve Adjustment:NSPS/EG CAI,High Temp,Surging Liquid in Header;Well Condition:Fair
CV-24095	1/7/2026 7:55:00 AM							4730						AtmAA
CV-24095	1/7/2026 7:55:00 AM								104200					AtmAA; [User entered 10.42%]
CV-24095	1/8/2026 8:10:00 AM								150000					Air Tech Lab; [User entered 15%]
CV-24095	1/8/2026 8:10:00 AM							3500						Air Tech Lab
CV-24095	1/14/2026 9:27:36 AM	14.4	82.7	0.0	2.9	0.0	0.2			167.9	168.6	-0.39	-0.34	Valve Adjustment:High Temp,Valve 100% Open,Surging Liquid in Header
CV-24095	1/16/2026 9:01:01 AM	4.7	83.0	0.0	12.3	0.0	0.1			168.7	169.0	-5.50	-2.12	
CV-24095	1/22/2026 8:58:18 AM	27.4	72.6	0.0	0.0	0.0	0.4			169.4	169.4	3.92	3.83	Enhanced Monitoring;Valve Adjustment:NSPS/EG CAI,High Temp,Positive Static Press.,Valve 100% Open,Reduce Sys. Vac. - Flare Down
CV-24095	1/22/2026 8:59:06 AM	24.5	73.9	0.0	1.6	0.0	0.3			169.5	169.6	3.46	3.37	Enhanced Monitoring;Valve Adjustment:NSPS/EG CAI,High Temp,Positive Static Press.,Valve 100% Open,Reduce Sys. Vac. - Flare Down

Table 2. LEA Selected Wells - January 2026
Chiquita Canyon Landfill

Point Name	Record Date	CH4 [%]	CO2 [%]	O2 [%]	Bal Gas [%]	BalO2 [%]	CH4:CO2	CO Reading [ppmv]	H2 Reading [ppmv]	Init Temp [°F]	Adj Temp [°F]	Init Stat Press ["H2O]	Adj Stat Press ["H2O]	Comments
CV-24095	1/29/2026 8:21:50 AM	3.4	57.7	4.6	34.3	7.5	0.1			169.3	169.2	0.60	0.60	Enhance monitoring;Valve Adjustment:High Temp,Valve 100% Open,Reduce Sys. Vac. - Flare Down
CV-24095	1/29/2026 8:23:14 AM	4.3	80.4	2.3	13.0	5.7	0.1			169.4	169.3	2.64	2.64	Enhance monitoring;Valve Adjustment:High Temp,Valve 100% Open,Reduce Sys. Vac. - Flare Down
CV-24096	1/13/2026 2:06:12 PM	3.6	2.6	19.6	74.2	3.8	1.4			84.9	84.9	-0.33	-0.33	Valve Adjustment:NSPS/EG CAI,High O2,Barely Open,Reduce Sys. Vac. - Flare Down
CV-24096	1/13/2026 2:06:39 PM	3.6	2.4	19.4	74.6	3.8	1.5			85.0	85.3	-0.31	-0.30	Valve Adjustment:NSPS/EG CAI,High O2,Reduce Sys. Vac. - Flare Down
CV-24096	1/28/2026 10:30:01 AM	1.6	1.0	21.7	75.7	3.5	1.6			68.6	68.7	-3.54	-3.44	Valve Adjustment:NSPS/EG CAI,High O2,Reduce Sys. Vac. - Flare Down
CV-24096	1/28/2026 10:30:34 AM	1.2	0.9	21.6	76.3	3.5	1.3			68.8	68.8	-3.43	-3.42	Valve Adjustment:NSPS/EG CAI,High O2,Reduce Sys. Vac. - Flare Down
CV-24097	1/13/2026 1:58:43 PM	54.6	28.5	0.0	16.9	0.0	1.9			79.3	79.2	-0.98	-1.01	Valve Adjustment:Audible Flow,Barely Open,Reduce Sys. Vac. - Flare Down;Well Condition:Fair,Lorentz Pump Installed
CV-24097	1/28/2026 10:24:20 AM	2.7	1.7	21.4	74.2	3.5	1.6			63.7	63.7	-4.81	-3.81	Valve Adjustment:NSPS/EG CAI,High O2,Barely Open,Reduce Sys. Vac. - Flare Down
CV-24097	1/28/2026 10:24:53 AM	2.4	2.1	21.1	74.4	3.5	1.1			63.7	63.7	-3.82	-3.82	Valve Adjustment:NSPS/EG CAI,High O2,Reduce Sys. Vac. - Flare Down
CV-24098	1/6/2026 9:57:00 AM													
CV-24098	1/6/2026 9:57:00 AM													
CV-24098	1/12/2026 10:09:45 AM													
CV-24098	1/13/2026 1:46:16 PM	45.8	53.2	0.3	0.7	2.3	0.9			103.7	103.9	-6.38	-6.38	Valve Adjustment:Surging Liquid in Header,Reduce Sys. Vac. - Flare Down;Well Condition:Fair
CV-24098	1/14/2026 3:06:12 PM													
CV-24098	1/15/2026 7:38:23 AM													
CV-24098	1/28/2026 9:44:03 AM	42.5	55.2	0.0	2.3	0.0	0.8			92.0	93.0	-2.79	-2.77	Valve Adjustment:Audible Flow,Reduce Sys. Vac. - Flare Down
CV-24099	1/6/2026 9:02:00 AM													
CV-24099	1/6/2026 9:03:00 AM													
CV-24099	1/6/2026 2:24:00 PM													
CV-24099	1/8/2026 8:17:00 AM								10000					Air Tech Lab; [User entered 1.0%]

Table 2. LEA Selected Wells - January 2026
Chiquita Canyon Landfill

Point Name	Record Date	CH4 [%]	CO2 [%]	O2 [%]	Bal Gas [%]	BalO2 [%]	CH4:CO2	CO Reading [ppmv]	H2 Reading [ppmv]	Init Temp [°F]	Adj Temp [°F]	Init Stat Press ["H2O]	Adj Stat Press ["H2O]	Comments
CV-24099	1/8/2026 8:17:00 AM							240						Air Tech Lab
CV-24099	1/12/2026 10:08:49 AM													
CV-24099	1/13/2026 1:41:30 PM	18.1	78.2	0.0	3.7	0.0	0.2			80.0	80.1	-4.25	-4.24	Valve Adjustment:Audible Flow,Reduce Sys. Vac. - Flare Down;Well Condition:Fair
CV-24099	1/14/2026 3:05:49 PM													
CV-24099	1/15/2026 7:36:46 AM													
CV-24099	1/28/2026 9:58:41 AM	14.1	83.3	0.2	2.4	12.0	0.2			62.2	61.1	-2.76	-2.74	Valve Adjustment:Reduce Sys. Vac. - Flare Down
CV-24100	1/8/2026 7:45:00 AM								3800					Air Tech Lab; [User entered 0.38%]
CV-24100	1/8/2026 7:45:00 AM							17						Air Tech Lab
CV-24100	1/13/2026 1:35:03 PM	28.9	68.0	0.0	3.1	0.0	0.4			106.6	106.4	-8.10	-8.12	no system port;Valve Adjustment:Audible Flow,Reduce Sys. Vac. - Flare Down;Well Condition:Fair
CV-24100	1/16/2026 12:48:32 PM	28.7	70.6	0.3	0.4	1.3	0.4			112.6	113.0	-8.18	-8.16	Valve Adjustment:Audible Flow;Well Condition:Fair,Lorentz Pump Installed
CV-24101	1/6/2026 9:05:00 AM													
CV-24101	1/6/2026 10:06:00 AM													
CV-24101	1/6/2026 10:06:00 AM													
CV-24101	1/6/2026 2:25:00 PM													
CV-24101	1/8/2026 7:30:00 AM							31						Air Tech Lab
CV-24101	1/8/2026 7:30:00 AM								6200					Air Tech Lab; [User entered 0.62%]
CV-24101	1/12/2026 10:03:17 AM													
CV-24101	1/13/2026 1:31:43 PM	37.9	46.1	2.4	13.6	5.7	0.8			100.1	100.4	-0.44	-0.43	Valve Adjustment:Barely Open,Reduce Sys. Vac. - Flare Down;Well Condition:Fair
CV-24101	1/14/2026 3:05:04 PM													
CV-24101	1/16/2026 12:45:06 PM	44.8	55.1	0.0	0.1	0.0	0.8			103.3	103.7	-0.48	-0.43	Valve Adjustment:Audible Flow,Barely Open,Reduce Sys. Vac. - Flare Down
CV-24102	1/5/2026 9:01:07 AM													
CV-24102	1/6/2026 9:59:00 AM													
CV-24102	1/6/2026 9:59:00 AM													

Table 2. LEA Selected Wells - January 2026
Chiquita Canyon Landfill

Point Name	Record Date	CH4 [%]	CO2 [%]	O2 [%]	Bal Gas [%]	BalO2 [%]	CH4:CO2	CO Reading [ppmv]	H2 Reading [ppmv]	Init Temp [°F]	Adj Temp [°F]	Init Stat Press ["H2O]	Adj Stat Press ["H2O]	Comments
CV-24102	1/8/2026 10:14:54 AM	42.2	47.7	0.0	10.1	0.0	0.9			108.6	108.5	-2.60	-1.98	Valve Adjustment:Audible Flow,Decreased Flow/Vacuum;Well Condition:Fair
CV-24102	1/16/2026 10:10:33 AM	47.1	46.7	0.0	6.2	0.0	1.0			108.8	109.4	-2.81	-2.81	Valve Adjustment:Audible Flow;Well Condition:Fair
CV-24120	1/5/2026 10:08:29 AM	4.9	43.7	10.0	41.5	4.2	0.1			63.6	63.8	-11.88	-12.21	Valve Adjustment:NSPS/EG CAI,High O2,Surging Liquid in Well (Watered In);Well Condition:Lorentz Pump Installed
CV-24120	1/5/2026 10:11:55 AM	6.0	49.1	7.4	37.5	5.0	0.1			64.4	64.4	-12.04	-13.19	Valve Adjustment:High O2,Increased Flow/Vacuum,Surging Liquid in Well (Watered In)
CV-24120	1/19/2026 7:50:00 AM							340						Air Tech Lab
CV-24120	1/19/2026 7:50:00 AM								33000					Air Tech Lab; [User entered 3.3%]
CV-24120	1/28/2026 9:05:36 AM	2.9	59.2	7.0	30.9	4.4	0.0			55.0	54.7	-5.13	-5.07	Valve Adjustment:NSPS/EG CAI,High O2,Reduce Sys. Vac. - Flare Down
CV-24120	1/28/2026 9:05:58 AM	2.9	60.3	6.9	29.9	4.3	0.0			54.4	54.3	-5.07	-5.08	Valve Adjustment:NSPS/EG CAI,High O2,Reduce Sys. Vac. - Flare Down
CV-24121	1/5/2026 9:40:00 AM							43						Air Tech Lab
CV-24121	1/5/2026 9:40:00 AM								3100					Air Tech Lab; [User entered 0.31%]
CV-24121	1/5/2026 10:16:58 AM	31.0	63.4	0.0	5.6	0.0	0.5			121.6	122.9	-4.86	-4.83	Well Condition:Pnumatic Pump Installed
CV-24121	1/6/2026 9:49:00 AM													
CV-24121	1/6/2026 9:49:00 AM													
CV-24121	1/6/2026 2:47:00 PM													
CV-24121	1/14/2026 1:25:42 PM													
CV-24121	1/16/2026 10:41:48 AM	29.6	69.5	0.0	0.9	0.0	0.4			117.6	115.5	-9.04	-10.51	Valve Adjustment:Increased Flow/Vacuum,Surging Liquid in Header
CV-24121	1/28/2026 9:14:54 AM	16.1	72.7	1.0	10.1	10.0	0.2			94.7	94.9	-5.65	-5.71	Well Comment:Air hose detached;Well Condition:Pnumatic Pump Installed
CV-24122	1/5/2026 9:30:00 AM							0						Air Tech Lab
CV-24122	1/5/2026 9:30:00 AM								2100					Air Tech Lab; [User entered 0.21%]
CV-24122	1/5/2026 12:31:13 PM	43.1	33.6	2.6	20.7	7.9	1.3			80.7	81.3	-16.38	-16.53	Valve Adjustment:Surging Liquid in Well (Watered In)
CV-24122	1/28/2026 9:03:07 AM	52.5	43.7	0.1	3.8	41.7	1.2			60.6	60.7	-4.51	-4.39	Valve Adjustment:Reduce Sys. Vac. - Flare Down

Table 2. LEA Selected Wells - January 2026
Chiquita Canyon Landfill

Point Name	Record Date	CH4 [%]	CO2 [%]	O2 [%]	Bal Gas [%]	BalO2 [%]	CH4:CO2	CO Reading [ppmv]	H2 Reading [ppmv]	Init Temp [°F]	Adj Temp [°F]	Init Stat Press ["H2O]	Adj Stat Press ["H2O]	Comments
CV-24123	1/13/2026 12:30:27 PM	50.2	45.9	0.0	3.9	0.0	1.1			113.9	114.0	-2.83	-2.82	Valve Adjustment:Audible Flow,Reduce Sys. Vac. - Flare Down;Well Condition:Fair
CV-24125-TP20	1/5/2026 9:25:00 AM							20						Air Tech Lab
CV-24125-TP20	1/5/2026 9:25:00 AM								2200					Air Tech Lab; [User entered 0.22%]
CV-24125-TP20	1/6/2026 1:22:00 PM													
CV-24125-TP20	1/6/2026 1:23:00 PM													
CV-24125-TP20	1/28/2026 9:18:42 AM	33.1	63.3	0.0	3.6	0.0	0.5			107.2	107.2	-0.38	-0.34	Valve Adjustment:Reduce Sys. Vac. - Flare Down
CV-24126	1/5/2026 7:37:55 AM	0.8	73.4	0.0	25.8	0.0	0.0			189.9	190.1	-6.04	-6.12	Enhanced Monitoring;Valve Adjustment:NSPS/EG CAI,High Temp;Well Condition:Fair
CV-24126	1/5/2026 7:40:00 AM								147050					AtmAA; [User entered 14.705%]
CV-24126	1/5/2026 7:40:00 AM							3645						AtmAA
CV-24126	1/13/2026 7:48:19 AM	3.1	78.1	0.0	18.8	0.0	0.0			188.7	190.0	-5.03	-5.03	Valve Adjustment:High Temp
CV-24126	1/20/2026 7:47:46 AM	0.8	85.7	0.0	13.5	0.0	0.0			101.6	100.0	4.56	4.67	Enhanced Monitoring;Valve Adjustment:NSPS/EG CAI,Positive Static Press.,Reduce Sys. Vac. - Flare Down
CV-24126	1/20/2026 7:48:20 AM	0.7	84.1	0.0	15.2	0.0	0.0			100.3	99.2	4.28	4.38	Enhanced Monitoring;Valve Adjustment:NSPS/EG CAI,Positive Static Press.,Reduce Sys. Vac. - Flare Down
CV-24126	1/26/2026 7:50:39 AM	0.9	87.4	0.0	11.7	0.0	0.0			188.4	189.5	-7.66	-7.66	Valve Adjustment:High Temp,Reduce Sys. Vac. - Flare Down
CV-24127	1/6/2026 12:34:40 PM	11.2	79.0	0.0	9.8	0.0	0.1			120.3	118.4	-0.25	-0.10	no system port
CV-24127	1/6/2026 1:20:00 PM													
CV-24127	1/6/2026 1:21:00 PM													
CV-24127	1/15/2026 8:00:00 AM								100000					Air Tech Lab; [User entered 10%]
CV-24127	1/15/2026 8:00:00 AM							1700						Air Tech Lab
CV-24128	1/6/2026 1:09:27 PM	14.9	73.9	0.0	11.2	0.0	0.2			123.9	124.8	-0.33	-0.31	
CV-24128	1/14/2026 8:10:00 AM								53000					Air Tech Lab; [User entered 5.3%]
CV-24128	1/14/2026 8:10:00 AM							630						Air Tech Lab
CV-24128	1/16/2026 10:29:44 AM	12.8	74.9	0.0	12.3	0.0	0.2			106.6	112.0	-0.26	-3.52	Valve Adjustment:Increased Flow/Vacuum

Table 2. LEA Selected Wells - January 2026
Chiquita Canyon Landfill

Point Name	Record Date	CH4 [%]	CO2 [%]	O2 [%]	Bal Gas [%]	BalO2 [%]	CH4:CO2	CO Reading [ppmv]	H2 Reading [ppmv]	Init Temp [°F]	Adj Temp [°F]	Init Stat Press ["H2O]	Adj Stat Press ["H2O]	Comments
CV-24128	1/16/2026 10:31:01 AM	28.4	54.6	0.6	16.4	27.3	0.5			114.7	114.3	-4.04	-3.98	Valve Adjustment:Surging Liquid in Header
CV-24134-TP19	1/6/2026 8:39:30 AM	21.7	69.4	0.0	8.9	0.0	0.3			144.3	143.5	-11.00	-4.68	
CV-24138	1/6/2026 12:01:00 PM													
CV-24138	1/6/2026 12:01:00 PM													
CV-24138	1/7/2026 7:45:00 AM							84						Air Tech Lab
CV-24138	1/7/2026 7:45:00 AM								15000					Air Tech Lab; [User entered 1.5%]
CV-24138	1/12/2026 10:12:42 AM													
CV-24138	1/13/2026 2:19:46 PM	0.9	16.5	15.2	67.4	4.4	0.1			92.8	91.3	2.63	2.66	Valve Adjustment:NSPS/EG CAI,High O2,Positive Static Press.,Valve 100% Open,Reduce Sys. Vac. - Flare Down;Well Condition:Pnumatic Pump Installed
CV-24138	1/13/2026 2:21:10 PM	1.2	17.3	14.9	66.6	4.5	0.1			91.4	91.5	2.77	2.62	Valve Adjustment:NSPS/EG CAI,High O2,Positive Static Press.,Valve 100% Open,Reduce Sys. Vac. - Flare Down
CV-24138	1/14/2026 3:09:04 PM													
CV-24138	1/28/2026 1:13:03 PM	3.4	65.9	0.0	30.7	0.0	0.1			90.2	91.0	7.49	7.43	Valve Adjustment:NSPS/EG CAI,Positive Static Press.,Valve 100% Open,Surging Liquid in Well (Watered In),Reduce Sys. Vac. - Flare Down
CV-24138	1/28/2026 1:13:30 PM	3.1	70.3	0.0	26.6	0.0	0.0			91.0	91.0	8.38	8.29	Valve Adjustment:NSPS/EG CAI,Positive Static Press.,Valve 100% Open,Reduce Sys. Vac. - Flare Down
CV-24139	1/6/2026 12:02:00 PM													
CV-24139	1/6/2026 12:02:00 PM													
CV-24139	1/7/2026 7:26:04 AM	10.3	77.5	0.0	12.2	0.0	0.1			66.9	68.3	-1.30	-1.30	Enhanced Monitoring;Valve Adjustment:NSPS/EG CAC,Audible Flow,Barely Open;Well Condition:Fair
CV-24139	1/7/2026 7:40:00 AM								180000					Air Tech Lab; [User entered 18%]
CV-24139	1/7/2026 7:40:00 AM							870						Air Tech Lab
CV-24139	1/12/2026 10:15:41 AM													
CV-24139	1/13/2026 2:23:40 PM	11.0	74.9	0.0	14.1	0.0	0.1			101.3	101.1	-0.14	-0.14	Valve Adjustment:Audible Flow,Barely Open,Reduce Sys. Vac. - Flare Down;Well Condition:Fair,Pnumatic Pump Installed

Table 2. LEA Selected Wells - January 2026
Chiquita Canyon Landfill

Point Name	Record Date	CH4 [%]	CO2 [%]	O2 [%]	Bal Gas [%]	BalO2 [%]	CH4:CO2	CO Reading [ppmv]	H2 Reading [ppmv]	Init Temp [°F]	Adj Temp [°F]	Init Stat Press ["H2O]	Adj Stat Press ["H2O]	Comments
CV-24139	1/28/2026 1:07:35 PM	0.8	12.6	16.4	70.2	4.3	0.1			108.4	107.5	-1.51	-1.26	Valve Adjustment:NSPS/EG CAI,High O2,Decreased Flow/Vacuum,Reduce Sys. Vac. - Flare Down
CV-24139	1/28/2026 1:10:03 PM	0.9	12.7	16.1	70.3	4.4	0.1			108.3	107.9	-1.25	-1.20	Valve Adjustment:NSPS/EG CAI,High O2,Surging Liquid in Well (Watered In),Reduce Sys. Vac. - Flare Down;Well Repairs:Valve
CV-24140	1/6/2026 12:03:00 PM													
CV-24140	1/6/2026 12:04:00 PM													
CV-24140	1/7/2026 7:35:00 AM							1100						Air Tech Lab
CV-24140	1/7/2026 7:35:00 AM								210000					Air Tech Lab; [User entered 21%]
CV-24140	1/12/2026 10:15:06 AM													
CV-24140	1/13/2026 2:27:51 PM	7.7	57.0	4.8	30.5	6.4	0.1			120.7	120.7	-9.42	-9.52	Valve Adjustment:NSPS/EG CAI,High O2,Barely Open,Reduce Sys. Vac. - Flare Down
CV-24140	1/13/2026 2:29:00 PM	8.7	60.5	4.8	26.0	5.4	0.1			120.3	121.5	-9.33	-9.40	Valve Adjustment:NSPS/EG CAC,Barely Open,Reduce Sys. Vac. - Flare Down
CV-24140	1/28/2026 1:01:55 PM	2.4	71.6	0.5	25.5	51.0	0.0			125.1	125.7	-3.17	-3.20	Valve Adjustment:Reduce Sys. Vac. - Flare Down
CV-24141	1/7/2026 7:15:00 AM								2300					Air Tech Lab; [User entered 0.23%]
CV-24141	1/7/2026 7:15:00 AM							75						Air Tech Lab
CV-24141	1/13/2026 12:40:43 PM	4.2	11.6	16.6	67.6	4.1	0.4			82.9	83.1	-7.28	-7.23	No system port;Valve Adjustment:NSPS/EG CAI,High O2,Reduce Sys. Vac. - Flare Down;Well Condition:Fair
CV-24141	1/13/2026 12:41:32 PM	4.5	12.0	16.3	67.2	4.1	0.4			83.3	83.3	-7.06	-7.01	Valve Adjustment:NSPS/EG CAI,High O2
CV-24141	1/16/2026 1:22:28 PM	0.5	0.9	19.6	79.0	4.0	0.6			80.4	80.4	-0.20	-0.20	Valve Adjustment:NSPS/EG CAI,High O2,Reduce Sys. Vac. - Flare Down;Well Comment:possible O2 intrusion;Well Condition:Fair;Well Repairs:Sample Port
CV-24141	1/16/2026 1:24:06 PM	0.6	1.1	19.4	78.9	4.1	0.5			81.3	80.4	-0.26	-0.26	Valve Adjustment:NSPS/EG CAI,High O2,Reduce Sys. Vac. - Flare Down
CV-24142	1/7/2026 7:29:45 AM	6.9	74.6	0.5	18.0	36.0	0.1			175.1	175.6	-6.86	-6.80	Enhanced Monitoring;Valve Adjustment:NSPS/EG CAI,Audible Flow,High Temp;Well Condition:Fair

Table 2. LEA Selected Wells - January 2026
Chiquita Canyon Landfill

Point Name	Record Date	CH4 [%]	CO2 [%]	O2 [%]	Bal Gas [%]	BalO2 [%]	CH4:CO2	CO Reading [ppmv]	H2 Reading [ppmv]	Init Temp [°F]	Adj Temp [°F]	Init Stat Press ["H2O]	Adj Stat Press ["H2O]	Comments
CV-24142	1/7/2026 7:30:00 AM								163500					AtmAA; [User entered 16.35%]
CV-24142	1/7/2026 7:30:00 AM							1625						AtmAA
CV-24142	1/9/2026 1:42:18 PM	3.4	67.2	0.7	28.7	41.0	0.1			172.5	176.0	-6.71	-7.06	RES SEM;Valve Adjustment:NSPS/EG CAI,High Temp,Increased Flow/Vacuum;Well Condition:Fair
CV-24142	1/9/2026 1:42:55 PM	3.6	71.8	0.4	24.2	60.5	0.1			174.0	173.9	-7.03	-7.03	Valve Adjustment:NSPS/EG CAI,High Temp
CV-24142	1/12/2026 8:05:00 AM								210000					Air Tech Lab; [User entered 21%]
CV-24142	1/12/2026 8:05:00 AM							1700						Air Tech Lab
CV-24142	1/14/2026 9:13:32 AM	7.3	76.4	0.0	16.3	0.0	0.1			183.0	183.8	-3.60	-3.66	Valve Adjustment:High Temp
CV-24142	1/22/2026 9:08:44 AM	22.4	74.6	0.0	3.0	0.0	0.3			185.0	185.2	-1.13	-1.14	Enhanced Monitoring;Valve Adjustment:NSPS/EG CAI,High Temp,Valve 100% Open,Reduce Sys. Vac. - Flare Down
CV-24142	1/29/2026 8:09:26 AM	2.8	73.2	1.2	22.8	19.0	0.0			167.6	167.5	-3.67	-3.67	Enhance monitoring;Valve Adjustment:High Temp,Reduce Sys. Vac. - Flare Down
CV-24143	1/6/2026 12:05:00 PM													
CV-24143	1/6/2026 12:05:00 PM													
CV-24143	1/7/2026 7:25:00 AM							300						Air Tech Lab
CV-24143	1/7/2026 7:25:00 AM								33000					Air Tech Lab; [User entered 3.3%]
CV-24143	1/13/2026 12:45:02 PM	0.2	9.1	18.2	72.5	4.0	0.0			90.9	90.1	-1.90	-1.86	Valve Adjustment:NSPS/EG CAI,High O2,Surging Liquid in Well (Watered In),Reduce Sys. Vac. - Flare Down
CV-24143	1/13/2026 12:45:36 PM	0.2	9.4	18.1	72.3	4.0	0.0			90.1	90.3	-1.86	-1.90	Valve Adjustment:NSPS/EG CAI,High O2,Surging Liquid in Well (Watered In),Reduce Sys. Vac. - Flare Down
CV-24143	1/28/2026 12:59:13 PM	0.2	14.6	17.7	67.5	3.8	0.0			90.6	91.1	-4.76	-4.77	Valve Adjustment:NSPS/EG CAI,High O2,Reduce Sys. Vac. - Flare Down
CV-24143	1/28/2026 12:59:40 PM	0.2	13.0	17.6	69.2	3.9	0.0			90.8	90.9	-4.76	-4.77	Valve Adjustment:NSPS/EG CAI,High O2,Reduce Sys. Vac. - Flare Down
CV-24144	1/7/2026 8:20:00 AM							280						Air Tech Lab
CV-24144	1/13/2026 1:49:11 PM	22.9	29.0	8.2	39.9	4.9	0.8			87.5	87.9	-7.05	-7.05	Valve Adjustment:NSPS/EG CAI,High O2,Barely Open,Surging Liquid in Header,Reduce Sys. Vac. - Flare Down

Table 2. LEA Selected Wells - January 2026
Chiquita Canyon Landfill

Point Name	Record Date	CH4 [%]	CO2 [%]	O2 [%]	Bal Gas [%]	BalO2 [%]	CH4:CO2	CO Reading [ppmv]	H2 Reading [ppmv]	Init Temp [°F]	Adj Temp [°F]	Init Stat Press ["H2O]	Adj Stat Press ["H2O]	Comments
CV-24144	1/13/2026 1:49:45 PM	24.0	29.8	8.0	38.2	4.8	0.8			87.9	87.9	-7.05	-7.05	no system port;Valve Adjustment:NSPS/EG CAI,High O2,Reduce Sys. Vac. - Flare Down;Well Condition:Fair
CV-24144	1/28/2026 9:49:20 AM	6.8	11.2	17.3	64.7	3.7	0.6			61.4	61.3	-4.36	-4.35	Valve Adjustment:NSPS/EG CAI,High O2,Surging Liquid in Well (Watered In),Reduce Sys. Vac. - Flare Down
CV-24144	1/28/2026 9:50:09 AM	7.2	11.8	17.1	63.9	3.7	0.6			61.3	61.3	-4.26	-4.25	Valve Adjustment:NSPS/EG CAI,High O2,Surging Liquid in Well (Watered In),Reduce Sys. Vac. - Flare Down;Well Comment:no system port
CV-99	1/5/2026 9:20:00 AM								1800					Air Tech Lab; [User entered 0.18%]
CV-99	1/5/2026 9:20:00 AM							0						Air Tech Lab
CV-99	1/28/2026 9:15:19 AM	21.2	76.7	0.0	2.1	0.0	0.3			65.9	65.7	-4.98	-4.97	Valve Adjustment:Reduce Sys. Vac. - Flare Down
H-1770N	1/6/2026 7:20:00 AM							150						Air Tech Lab
H-1770N	1/6/2026 7:20:00 AM								15000					Air Tech Lab; [User entered 1.5%]
H-1770N	1/13/2026 1:04:23 PM	35.4	59.2	0.0	5.4	0.0	0.6			109.3	108.3	-1.39	-1.29	Valve Adjustment:Decreased Flow/Vacuum
H-1770N	1/23/2026 10:09:23 AM	34.6	63.0	0.0	2.4	0.0	0.5			97.6	98.1	-0.85	-0.86	Valve Adjustment:Audible Flow,Barely Open,Reduce Sys. Vac. - Flare Down
H-2165W	1/13/2026 1:27:37 PM	23.0	75.9	0.0	1.1	0.0	0.3			93.0	112.7	-0.04	-0.06	Valve Adjustment:Audible Flow,Barely Open,Reduce Sys. Vac. - Flare Down;Well Condition:Fair
H-2165W	1/14/2026 7:45:00 AM							250						Air Tech Lab
H-2165W	1/14/2026 7:45:00 AM								17000					Air Tech Lab; [User entered 1.7%]
H-2165W	1/16/2026 12:53:25 PM	20.2	78.0	0.0	1.8	0.0	0.3			127.6	127.3	-0.05	-0.12	Valve Adjustment:Audible Flow,Barely Open,Reduce Sys. Vac. - Flare Down
H-2273W	1/6/2026 8:15:00 AM								12000					Air Tech Lab; [User entered 1.2%]
H-2273W	1/8/2026 10:03:22 AM	30.0	68.2	0.0	1.8	0.0	0.4			91.7	92.0	-0.34	-0.34	Well Condition:Fair
H-2273W	1/16/2026 9:42:18 AM	26.9	69.7	0.0	3.4	0.0	0.4			95.2	92.7	-0.63	-0.62	

Attachment B

Down Well Temperatures

And

List of Wells for Monitoring

Temperatures

LEA Selected Wells for Down Hole Temperature Monitoring
January 2026

Well Number	Down Well Temp Monitoring (Annually)	Last Date Monitored for Downwell Ttemperatures	2026 Downwell Temperature Monitoring Date	Comments
CV-100	NA	NA	TBD	Abandoned Well
CV-103	Yes	3/3/2025	TBD	
CV-108-52	Yes	3/4/2025	TBD	
CV-113	Yes	3/10/2025	TBD	
CV-1532	NA	NA	TBD	Abandoned Well
CV-1532A	Yes	3/10/2025	TBD	
CV-1535	Yes	3/4/2025	TBD	
CV-1902A	Yes	3/18/2025	TBD	
CV-2001	Yes	3/4/2025	TBD	
CV-2002	Yes	6/2/2025	TBD	
CV-2007	Yes	3/5/2025	TBD	
CV-2202	NA	NA	TBD	Abandoned Well
CV-2301	Yes	3/11/2025	TBD	Pump offline - equipment is damaged in the well casing. No timeline on repairs due to safety at this time.
CV-2302	Yes	3/11/2025	TBD	graph attached 1-8 to 1-31-2026
CV-2303	Yes	3/11/2025	TBD	graph attached 1-1 to 1-31-2026, note that sensor malfunctioned and needs to be replaced. Only data is from 1-28-2026
CV-2312	Yes	3/5/2025	TBD	
CV-2315	Yes	3/19/2025	TBD	Pump Off line
CV-2341	Yes	3/5/2025	TBD	
CV-2350	Yes	3/12/2025	TBD	graph attached 1-1 to 1-29-2026
CV-2351	Yes	3/12/2025	TBD	Pump off line during January 2026
CV-2352	Yes	3/12/2025	TBD	Pump off line during January 2026
CV-2353	Yes	5/30/2025	TBD	
CV-24007	Yes	3/6/2025	TBD	
CV-24017	Yes	3/6/2025	TBD	Pump off line during January 2026
CV-24053	Yes	3/6/2025	TBD	
CV-24065	Yes	3/6/2025	TBD	Pump off line during January 2026
CV-24095	Yes	3/7/2025	TBD	graph attached 1-1 to 1-31-2026, note that sensor malfunctioned and needs to be replaced. Only data is from 1-28-2026
CV-24101	Yes	3/7/2025	TBD	
CV-24122	Yes	3/7/2025	TBD	
CV-24127	Yes	3/7/2025	TBD	

LEA Selected Wells for Down Hole Temperature Monitoring
January 2026

CV-24138	Yes	4/1/2025	TBD	
CV-24139	Yes	8/18/2025	TBD	Two readings in 2025
CV-24143	Yes	3/10/2025	TBD	
TC-2385A	NA	NA	TBD	Abandoned Well

CV-2302

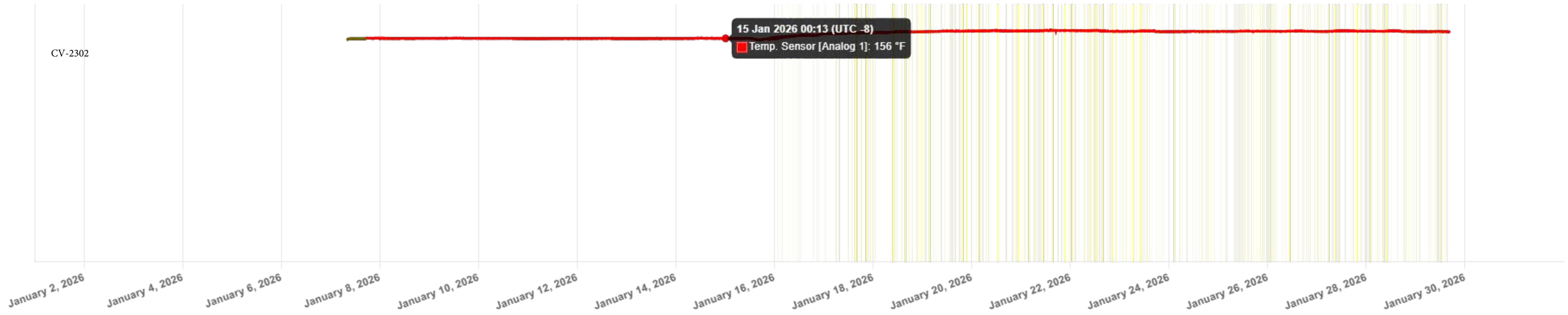
15 Jan 2026 00:13 (UTC -8)
Temp. Sensor [Analog 1]: 156 °F
January 2, 2026
January 4, 2026
January 6, 2026
January 8, 2026
January 10, 2026
January 12, 2026
January 14, 2026
January 16, 2026
January 18, 2026
January 20, 2026
January 22, 2026
January 24, 2026
January 26, 2026
January 28, 2026
January 30, 2026

CV-2303

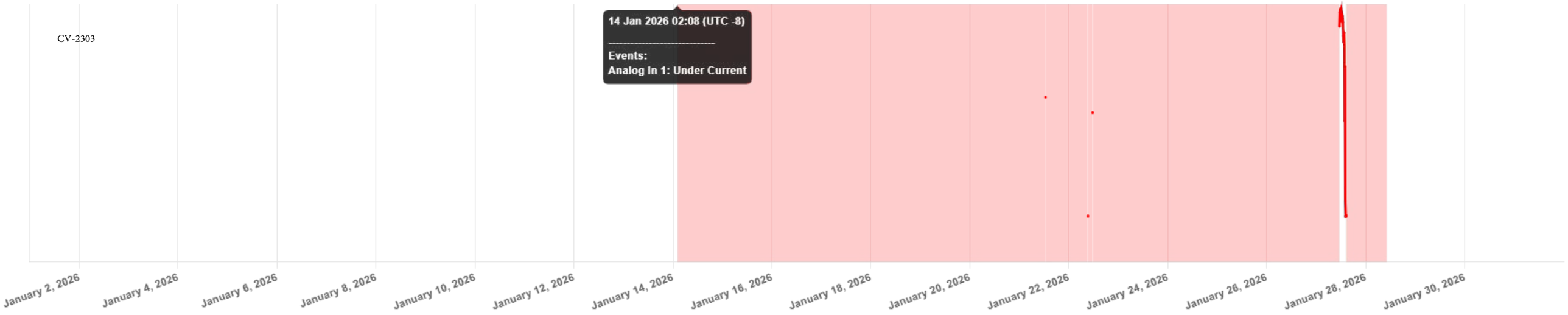
14 Jan 2026 02:08 (UTC -8)

Events:
Analog In 1: Under Current
January 2, 2026
January 4, 2026
January 6, 2026
January 8, 2026
January 10, 2026
January 12, 2026
January 14, 2026
January 16, 2026
January 18, 2026
January 20, 2026
January 22, 2026
January 24, 2026
January 26, 2026
January 28, 2026
January 30, 2026

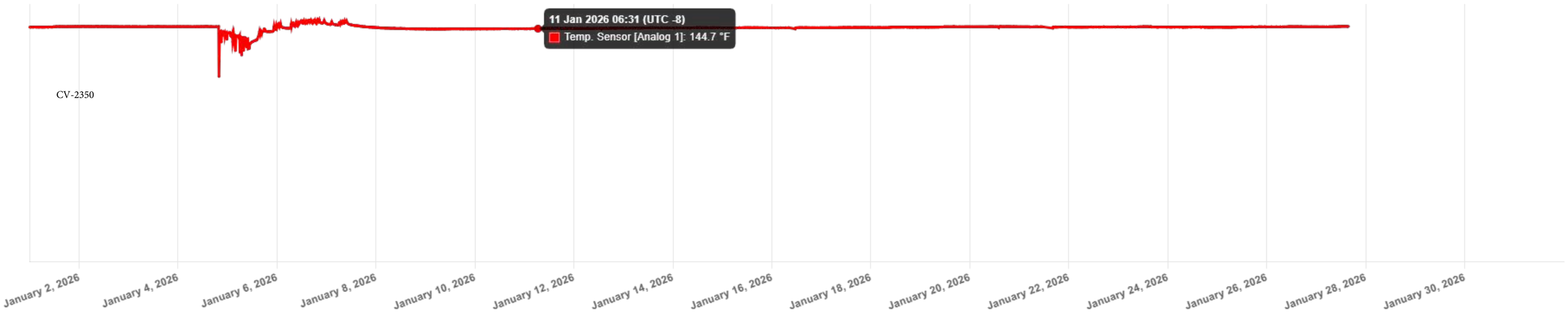
11 Jan 2026 06:31 (UTC -8)
Temp. Sensor [Analog 1]: 144.7 °F
CV-2350
January 2, 2026
January 4, 2026
January 6, 2026
January 8, 2026
January 10, 2026
January 12, 2026
January 14, 2026
January 16, 2026
January 18, 2026
January 20, 2026
January 22, 2026
January 24, 2026
January 26, 2026
January 28, 2026
January 30, 2026

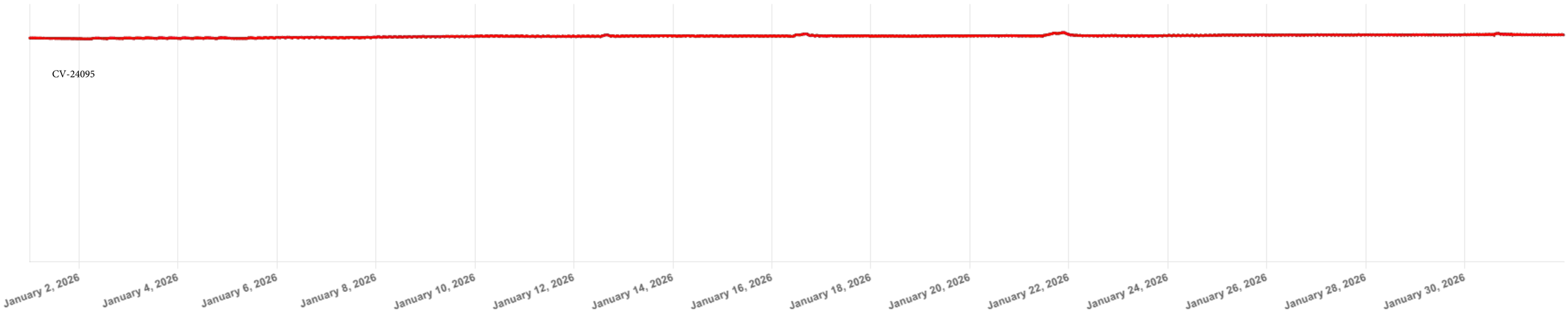
CV-24095
January 2, 2026
January 4, 2026
January 6, 2026
January 8, 2026
January 10, 2026
January 12, 2026
January 14, 2026
January 16, 2026
January 18, 2026
January 20, 2026
January 22, 2026
January 24, 2026
January 26, 2026
January 28, 2026
January 30, 2026

Attachment C

Item 7 – Well Location Map

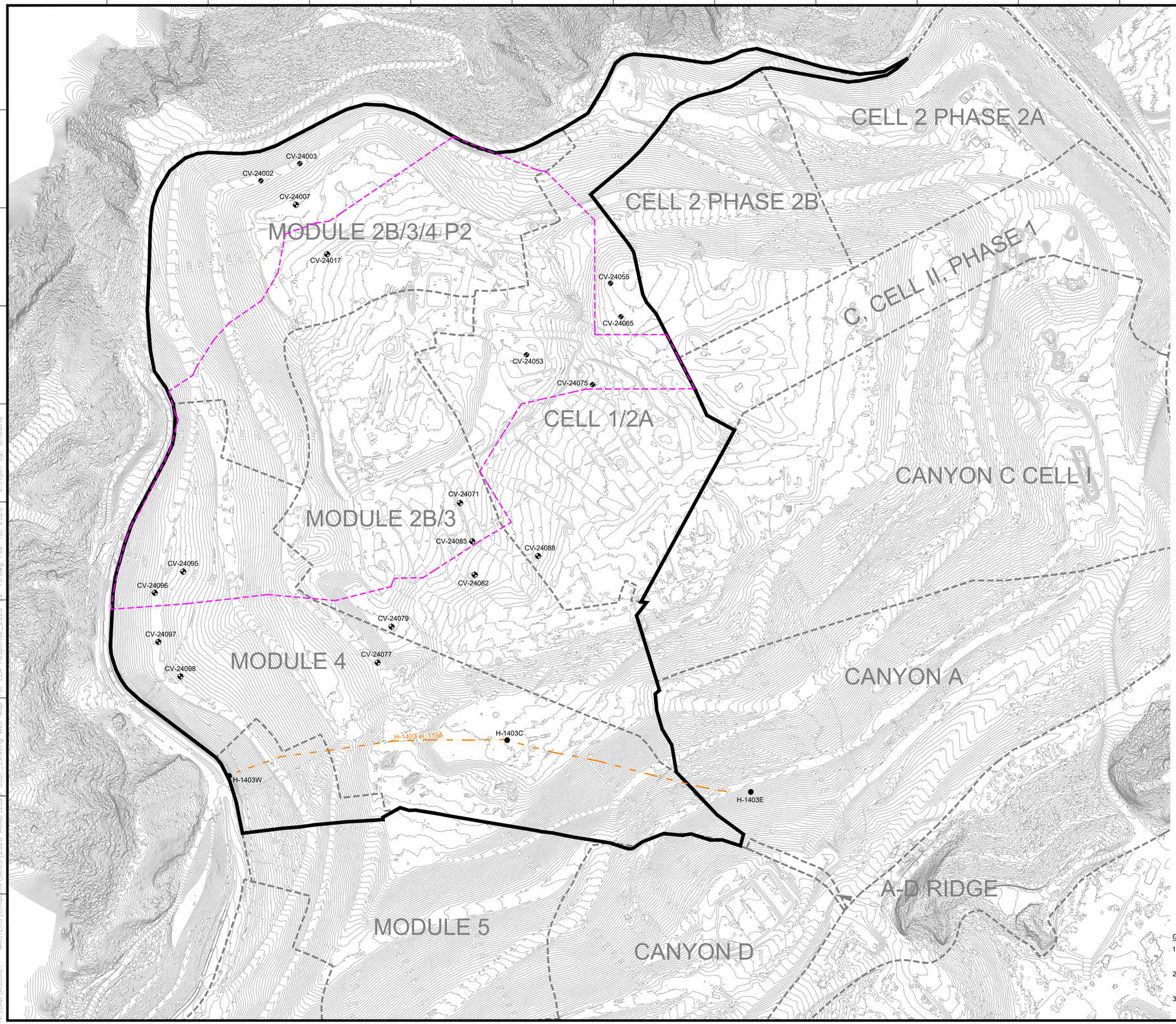

N

GRAPHIC SCALE

150 75 0 150 300 150

SCALE: 1"=150'

LEGEND

1150	TOPOGRAPHIC CONTOUR
	EXISTING CELL LIMITS (APPROXIMATE)
CV-XX	EXISTING VERTICAL LFG EXTRACTION WELL
H-XX	EXISTING HORIZONTAL COLLECTOR
	EXISTING HORIZONTAL COLLECTOR PERFORATED PIPE
	REACTION AREA BOUNDARY (APPROXIMATE) - BASED ON DATA REVIEW
	REACTION AREA BOUNDARY - CONDITION 9A

GENERAL DRAWING NOTES:

1. EXISTING TOPOGRAPHIC SURVEY INFORMATION SHOWN WAS PROVIDED BY BLUE RIDGE SERVICES. AERIAL PHOTOGRAPHY DATED JANUARY 28, 2026.
2. NORTH ARROW SHOWN HERE IS REFERENCE TO THE CALIFORNIA STATE PLANE ZONE V COORDINATE SYSTEM, NAD 83.
3. THE LOCATION OF ANY EXISTING GCCS COMPONENTS AND OTHER FEATURES ARE APPROXIMATE AND SHOULD BE USED FOR INFORMATION PURPOSES ONLY.

NO.	REVISION	DATE

SHEET TITLE: EXISTING VERTICAL & HORIZONTAL LFG EXTRACTION WELL MAP

PROJECT TITLE: CHIQUITA CANYON LANDFILL CASTAIC, CALIFORNIA

CLIENT: CHIQUITA CANYON LANDFILL CASTAIC, CALIFORNIA

SCS ENGINEERS
ENVIRONMENTAL CONSULTANTS
3900 KILROY AIRPORT WAY, SUITE 300
LONG BEACH, CA 90806
PH. (562) 426-9544

PROJ. NO. 01204123.41 | DWN. BY: SRM | ACAD FILE: FIELD SERVICES
DSN. BY: - | CHK. BY: - | APP. BY: -

DATE: 02/10/2026

SCALE: AS SHOWN

SHEET: 1

N:\CAD\ASBUILT – MASTERS\CHIQ\17A GCCS\2026 ACAD\2026 CCLF_Existing Well Map For LEA Response_2026-02-10.dwg Feb 10, 2026 2:57pm By: smedina

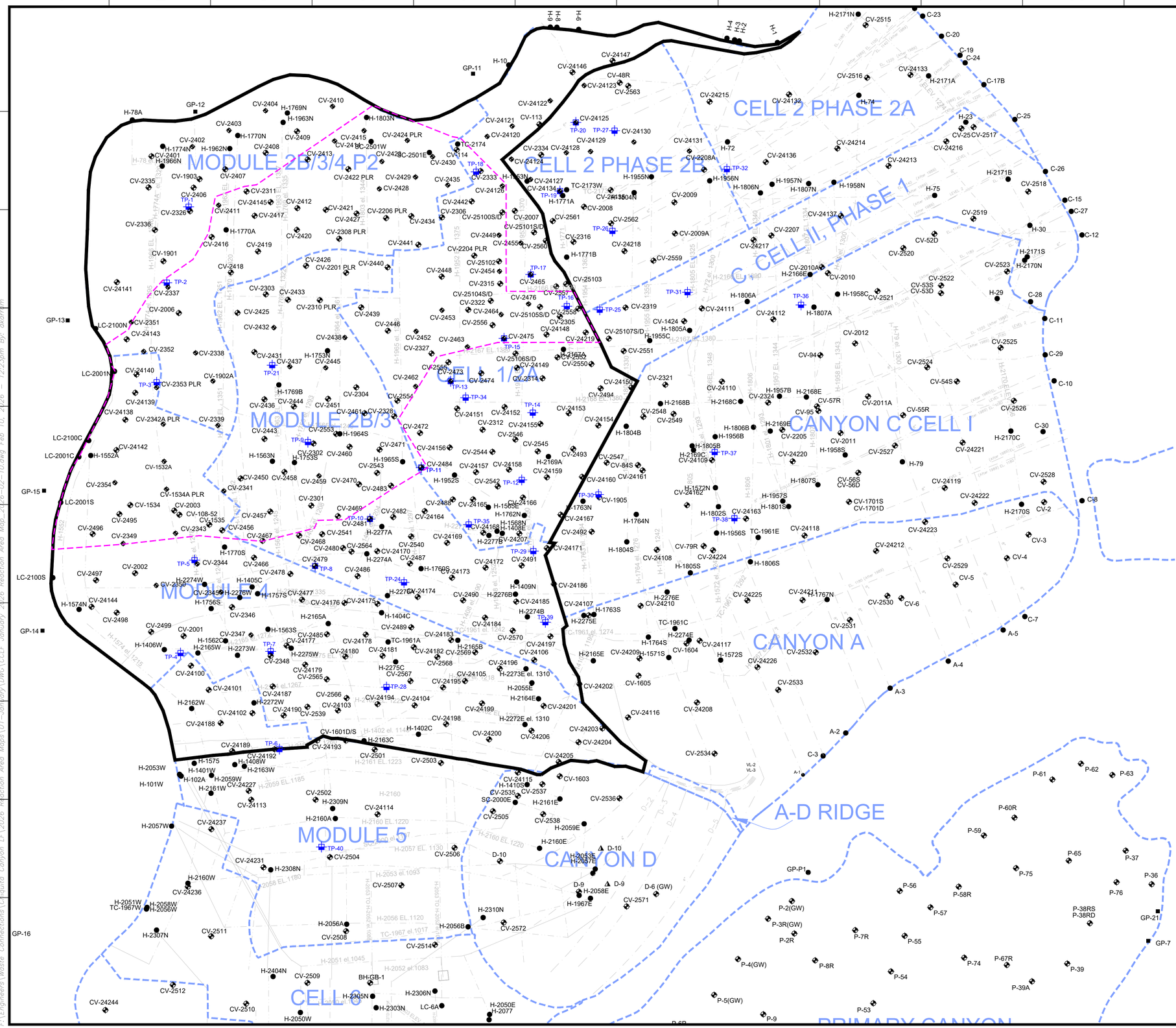

N

GRAPHIC SCALE

160 80 0 160 320 480

SCALE: 1"=160'

LEGEND

- EXISTING CELL LIMITS (APPROXIMATE)
- CV-XX EXISTING VERTICAL WELLS
- CV-XX PLR EXISTING VERTICAL WELL - PRESSURIZED LEACHATE RELEASE
- H-XX EXISTING HORIZONTAL WELLS
- CV-XX EXISTING REMOTE VERTICAL WELLHEAD
- GP-XX EXISTING PERIMETER MIGRATION PROBE
- TP-XX EXISTING TEMPERATURE PROBE
- EXISTING HORIZONTAL COLLECTOR - SOLID
- EXISTING HORIZONTAL COLLECTOR - PERFORATED
- EXISTING HISTORIC HORIZONTAL COLLECTOR
- REACTION AREA BOUNDARY (APPROXIMATE) - BASED ON DATA REVIEW
- REACTION AREA BOUNDARY - CONDITION 9A

GENERAL DRAWING NOTES:

1. NORTH ARROW SHOWN HERE IS REFERENCE TO THE CALIFORNIA STATE PLANE ZONE V COORDINATE SYSTEM, NAD 83.
2. THE LOCATION OF ANY EXISTING PIPING, VALVES, TIE-IN LOCATIONS AND OTHER FEATURES ARE APPROXIMATE AND SHOULD BE USED FOR INFORMATION PURPOSES ONLY.

NO.	REVISION	DATE

SHEET TITLE: REACTION AREA MAP JANUARY 2026

PROJECT TITLE: CHIQUITA CANYON LANDFILL CASTAIC, CALIFORNIA

CLIENT: CHIQUITA CANYON LANDFILL CASTAIC, CALIFORNIA

SCS ENGINEERS
ENVIRONMENTAL CONSULTANTS
3900 KILROY AIRPORT WAY, SUITE 300
LONG BEACH, CA 90806
PH: (562) 426-9544

PROJ. NO. 01204123.41 | DWN. BY: AEK | ACAD FILE: | APP. BY: WCH | CHK. BY: WCH/SRM | DSN. BY: -

DATE: 02/10/2026

SCALE: AS SHOWN

SHEET: 1

F:\Engineers\Waste Connections\Chiquita Canyon LF\2026 Reaction Area Maps\01-January\DWG\CCLF January 2026 Reaction Area Map_2026-02-10.dwg Feb 10, 2026 - 12:23pm By akarim

Attachment D

Milestone 5 Compliance Data

Ranges Mapped

						# Points
	>=	0	and	<	25	51
	>=	25	and	<	48	23
	>=	48	and	<	52	3
	>=	52	and	<	58	1
	>=	58	and	<	101	

Point Type Legend

- calibration record
- flare-engine-ghg
- monitoring probe
- sample port
- well

N

SCSeTools

Chiquita Canyon Landfill

Range Map

Parameter: CH4 (mid range)

Analysis Method: MostRecent

Date Range: 01/01/2026 - 01/31/2026

Map generation date : 02/06/2026

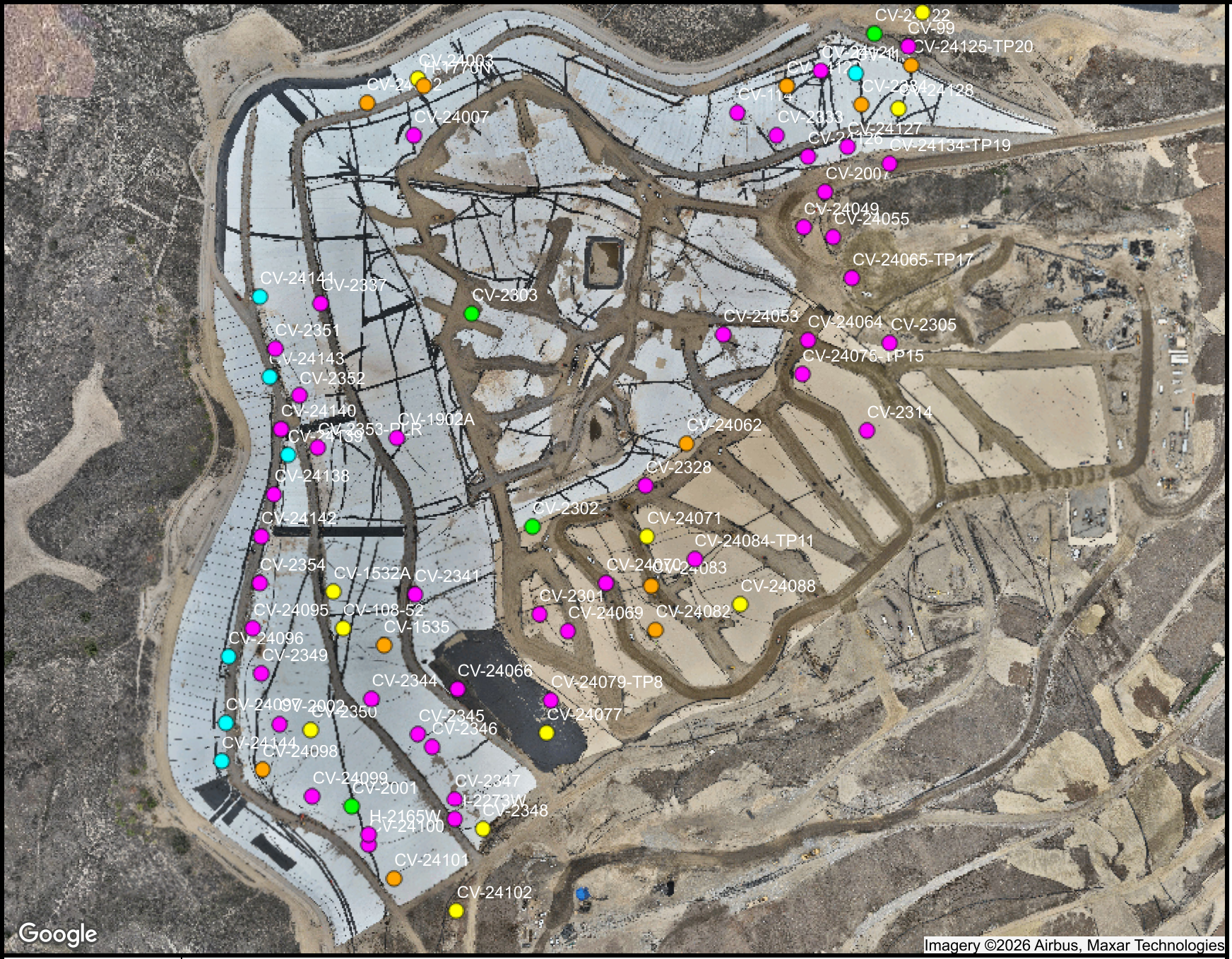

Ranges Mapped

						# Points
	>=	0	and	<	25	7
	>=	25	and	<	45	4
	>=	45	and	<	55	11
	>=	55	and	<	65	11
	>=	65	and	<	101	45
		N/A			N/A	

Point Type Legend

- calibration record
- flare-engine-ghg
- monitoring probe
- sample port
- well

N

SCSeTools

Chiquita Canyon Landfill

Range Map

Parameter: CO2 (mid range)

Analysis Method: MostRecent

Date Range: 01/01/2026 - 01/31/2026

Map generation date : 02/06/2026

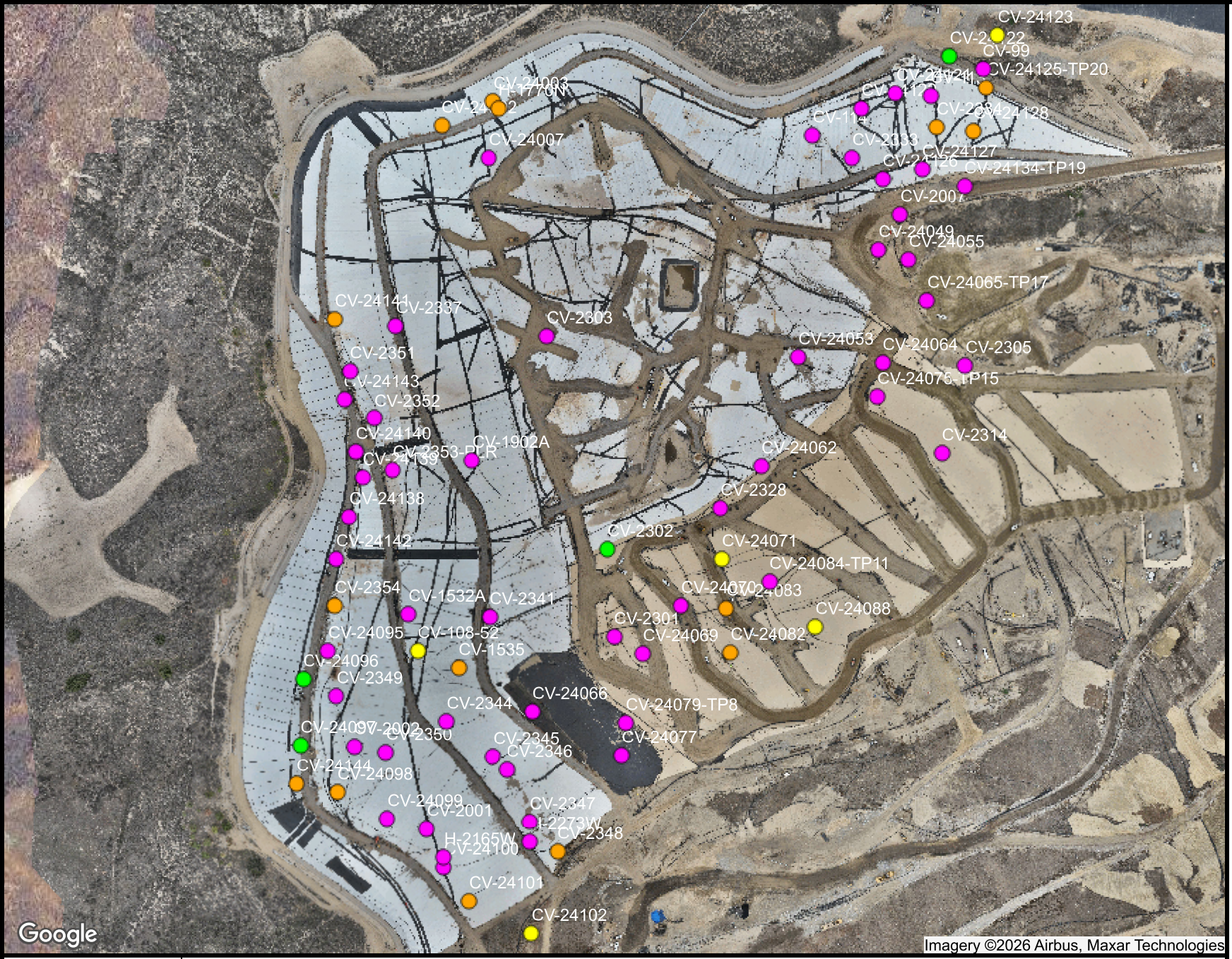

Ranges Mapped

						# Points
	>=	0	and	<	0.5	54
	>=	0.5	and	<	0.9	15
	>=	0.9	and	<	1.1	5
	>=	1.1	and	<	1.5	4
	>=	1.5	and	<	101	

Point Type Legend

- calibration record
- flare-engine-ghg
- monitoring probe
- sample port
- well

N

SCSeTools

Chiquita Canyon Landfill

Range Map

Parameter: CH4/CO2 Ratio (high range)

Analysis Method: MostRecent

Date Range: 01/01/2026 - 01/31/2026

Map generation date : 02/06/2026

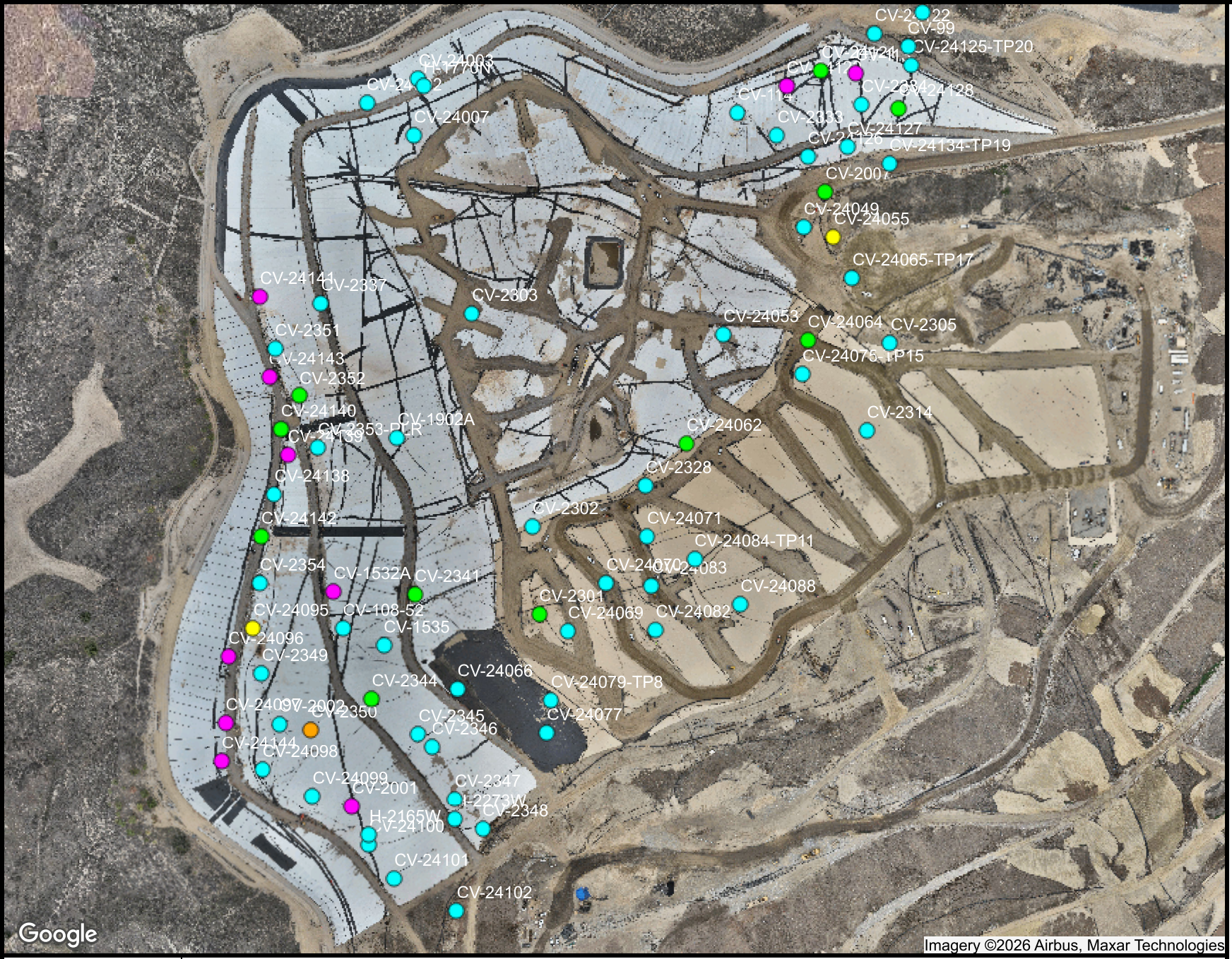

Ranges Mapped

						# Points
	>=	0	and	<	0.5	54
	>=	0.5	and	<	2	11
	>=	2	and	<	3.5	2
	>=	3.5	and	<	5	1
	>=	5	and	<	101	10
		N/A			N/A	

Point Type Legend

- calibration record
- flare-engine-ghg
- monitoring probe
- sample port
- well

N

SCSeTools

Chiquita Canyon Landfill

Range Map

Parameter: O2 (mid range)

Analysis Method: MostRecent

Date Range: 01/01/2026 - 01/31/2026

Map generation date : 02/06/2026

Ranges Mapped

						# Points
	>=	0	and	<	500	31
	>=	500	and	<	1000	6
	>=	1000	and	<	1500	4
	>=	1500	and	<	2000	6
	>=	2000	and	<	10000	17

Point Type Legend

- calibration record
- flare-engine-ghg
- monitoring probe
- sample port
- well

N

SCSeTools

Chiquita Canyon Landfill

Range Map

Parameter: CO (mid range)

Analysis Method: MostRecent

Date Range: 01/01/2026 - 01/31/2026

Map generation date : 02/06/2026

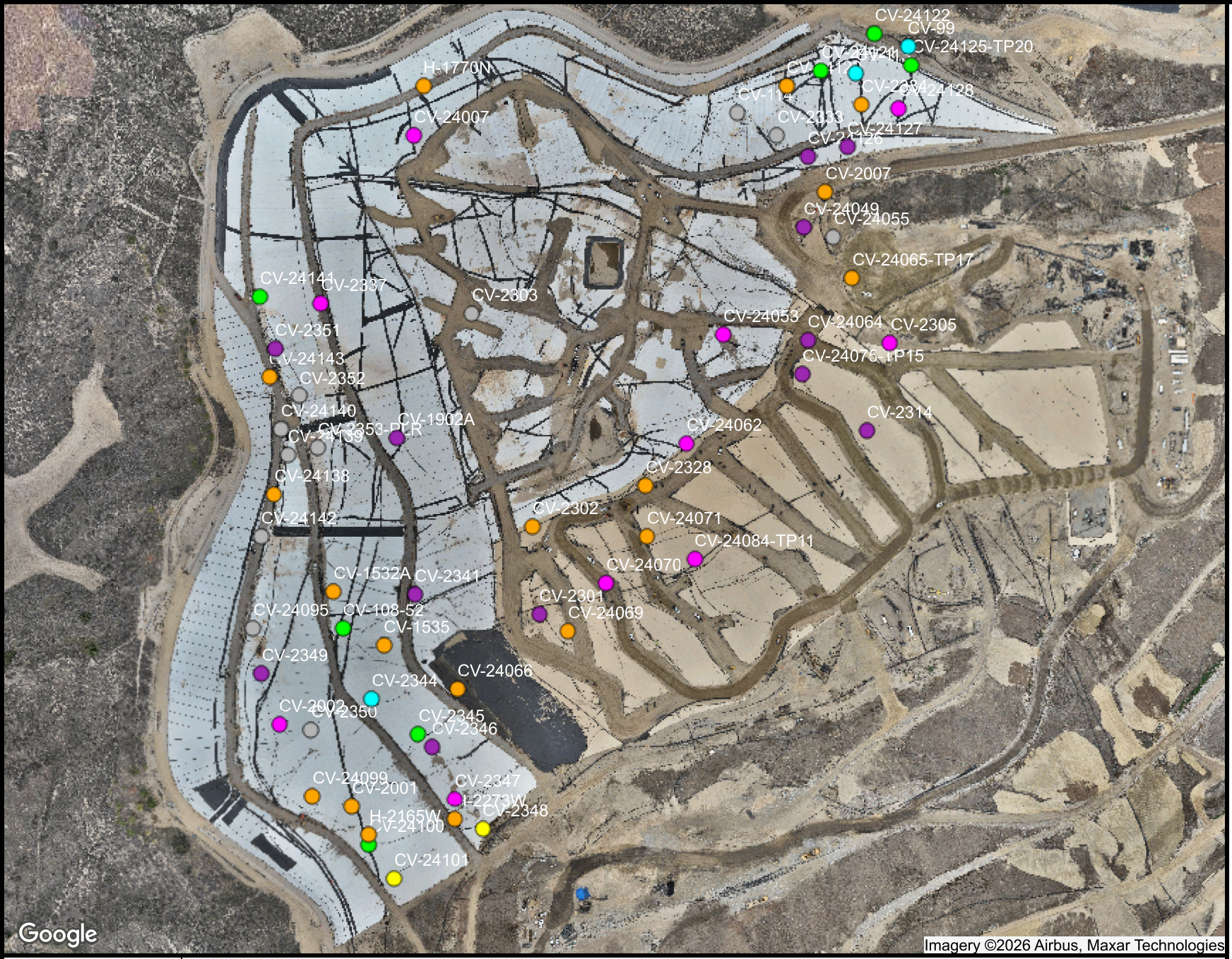

Ranges Mapped

					# Points
>=	0	and	<	2000	3
>=	2000	and	<	5000	7
>=	5000	and	<	10000	2
>=	10000	and	<	50000	18
>=	50000	and	<	100000	10
>=	100000	and	<	150000	12
>=	150000	and	<	1000000	11

Point Type Legend

- calibration record
- flare-engine-ghg
- monitoring probe
- sample port
- well

N

SCSeTools

Chiquita Canyon Landfill

Range Map

Parameter: H2 LAB (mid range)

Analysis Method: MostRecent

Date Range: 01/01/2026 - 01/31/2026

Map generation date : 02/06/2026

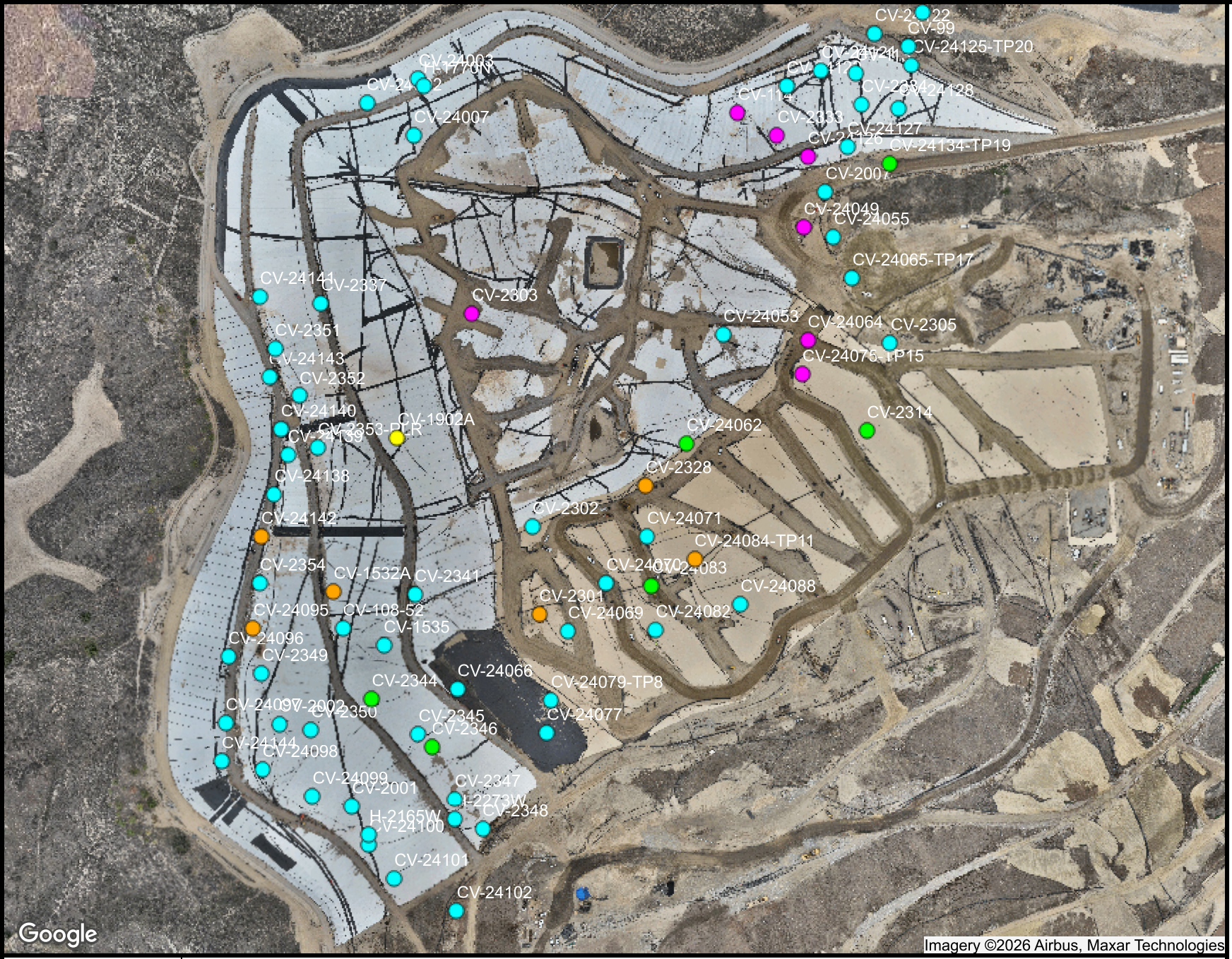

Ranges Mapped

						# Points
	>=	-50	and	<	131	58
	>=	131	and	<	150	6
	>=	150	and	<	165	1
	>=	165	and	<	180	6
	>=	180	and	<	999	7
		N/A			N/A	

Point Type Legend

- calibration record
- flare-engine-ghg
- monitoring probe
- sample port
- well

N

SCSeTools

Chiquita Canyon Landfill

Range Map

Parameter: Adj Temp (high range)

Analysis Method: MostRecent

Date Range: 01/01/2026 - 01/31/2026

Map generation date : 02/06/2026

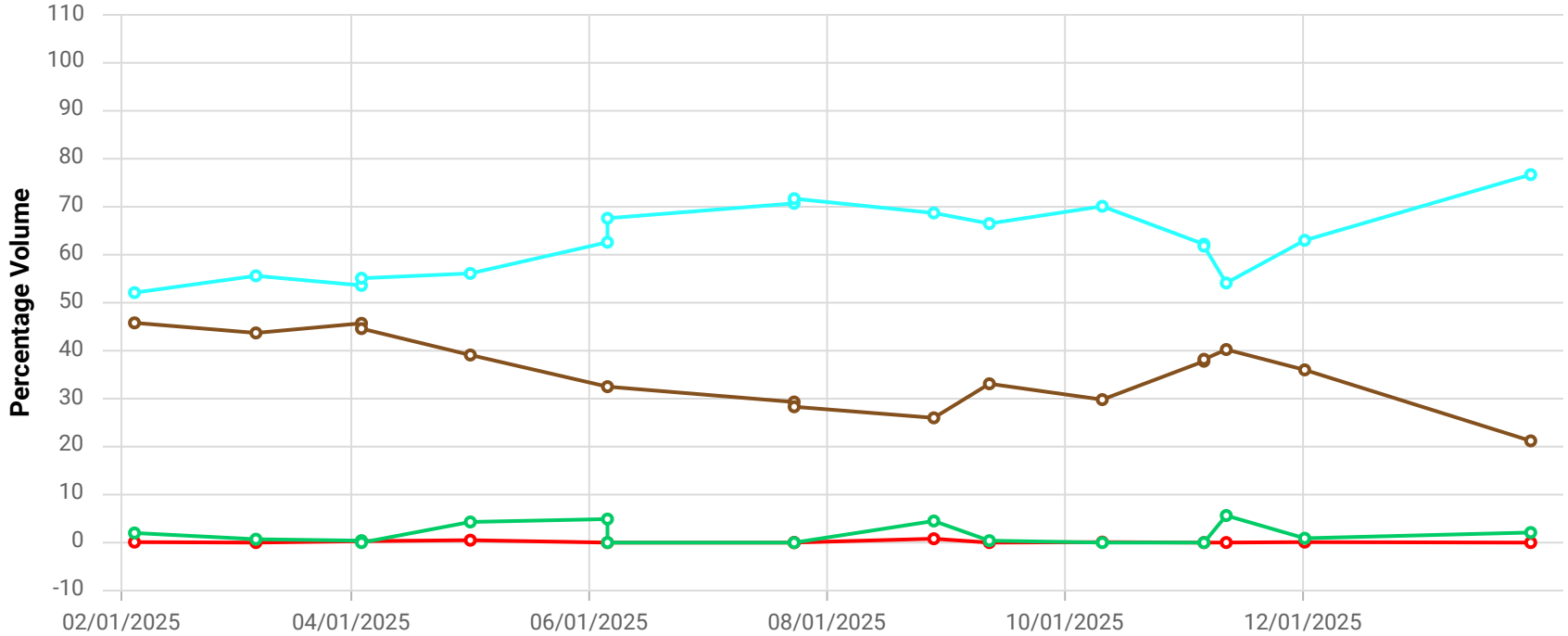

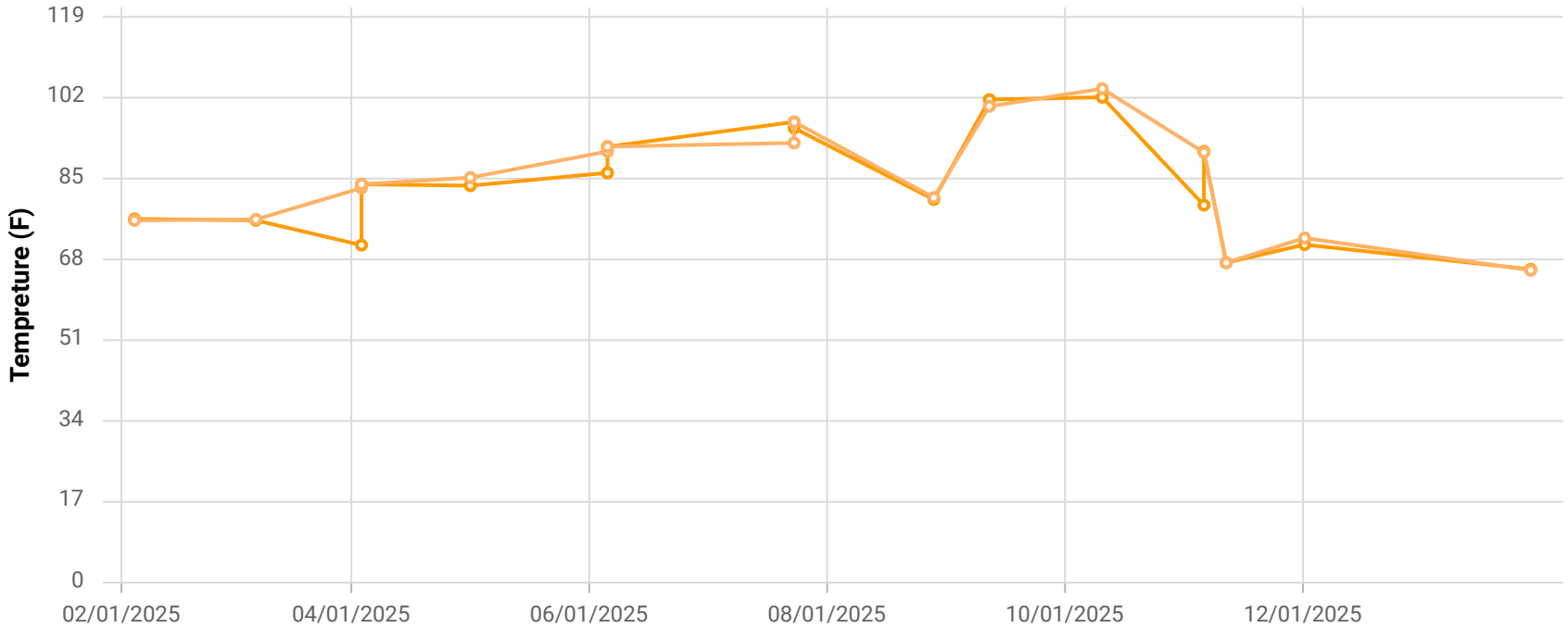

Point ID / Name

CHIWCV99 / CV-99

Parameter / Unit

- Init. Flow / scfm
- % CH4 / %
- % CO2 / %
- % O2 / %
- % Bal Gas / %
- Init. Static Press / in. H2O
- Init. Temp / Deg. F
- Adj. Temp / Deg. F

Chiquita Canyon Landfill
Parameter Chart: Multiscale
Date Range: 02/01/2025 - 01/31/2026
Chart generation date: 2/2/26

SCSeTools

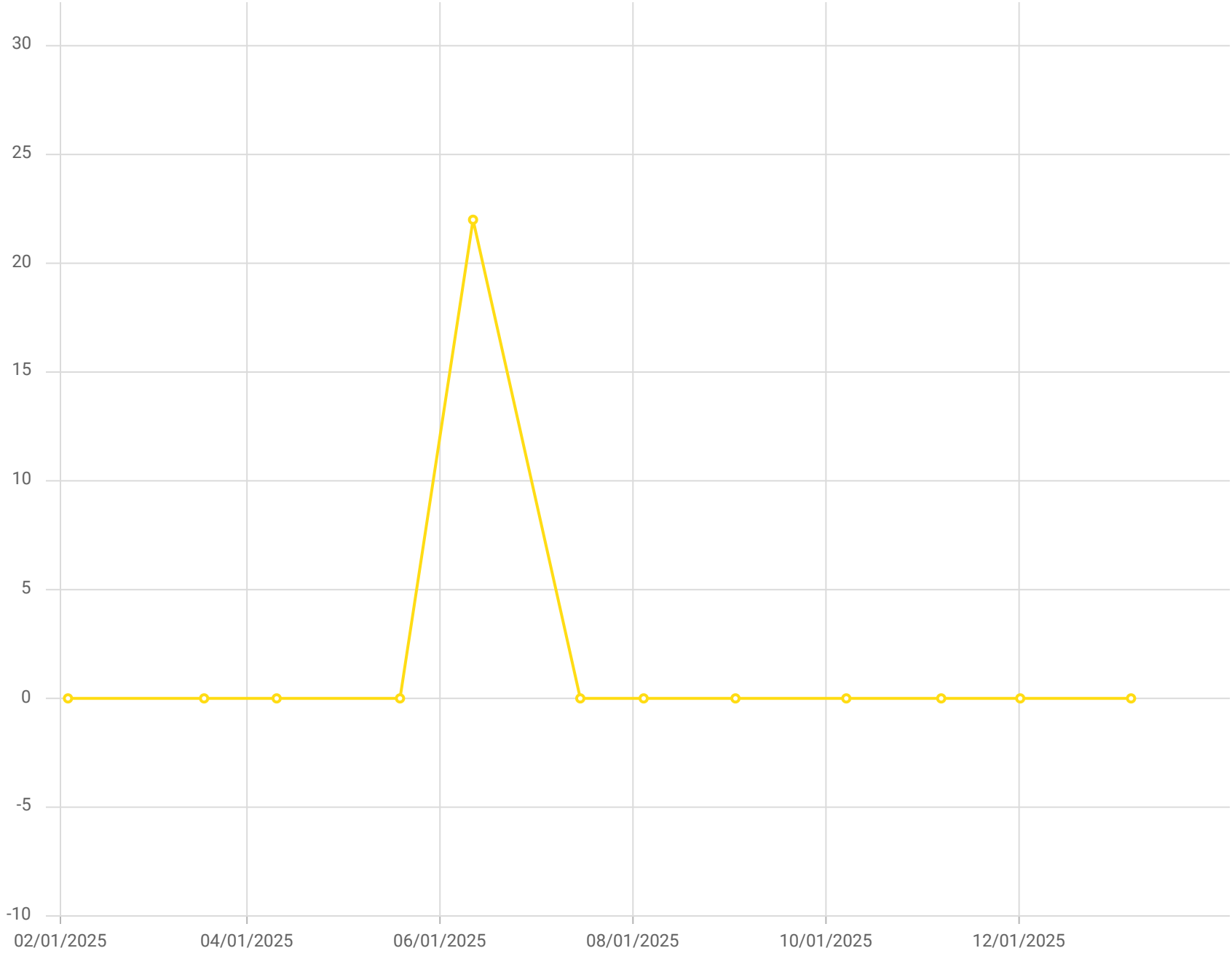

Point ID / Name

CV-99 / CV-99

Parameter / Unit

Carbon Monoxide /ppmv

Chiquita Canyon Landfill - LAB DATA
Parameter Chart: Uniscale
Date Range: 02/01/2025 - 01/31/2026
Chart generation date: 2/9/26

SCSeTools

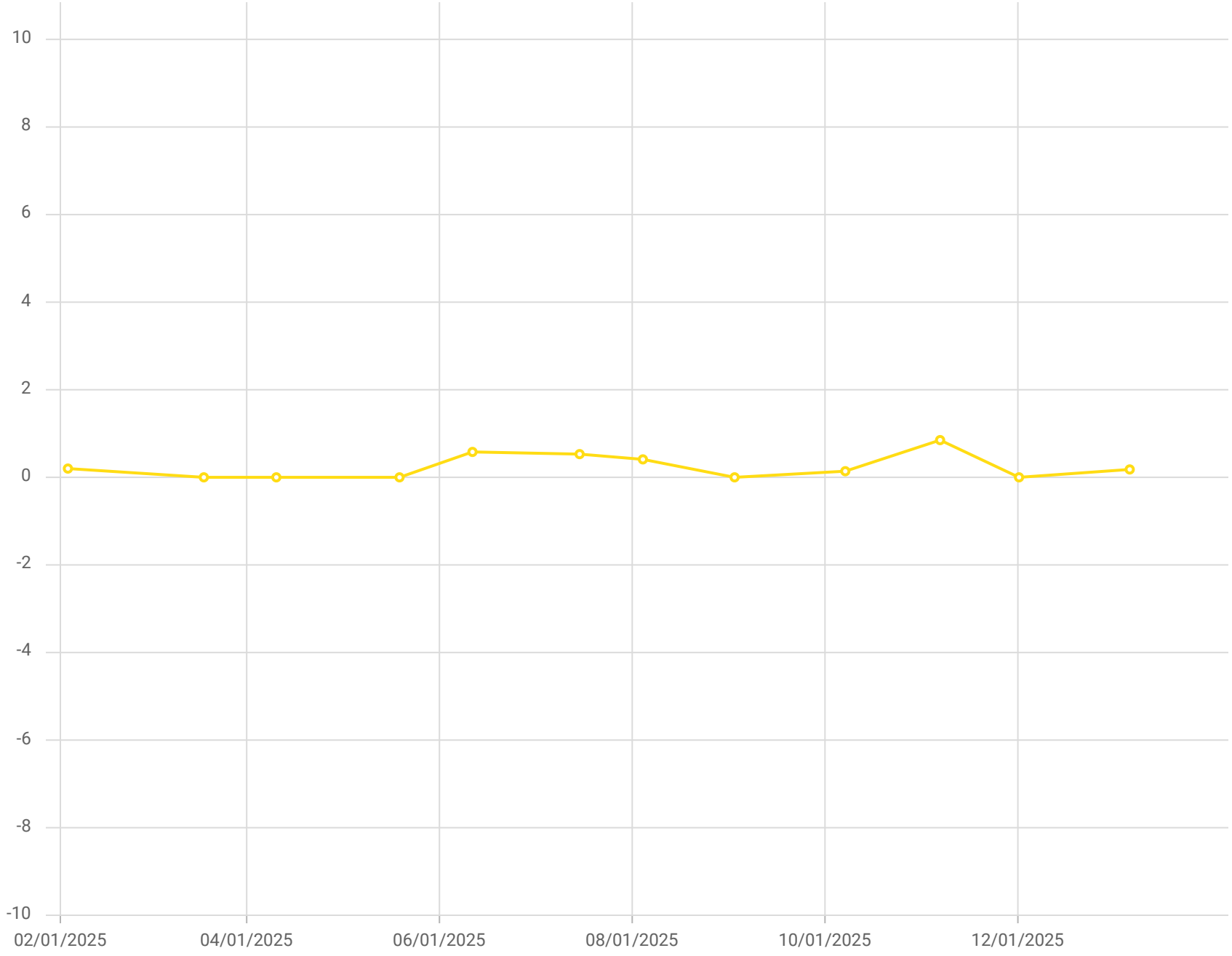

Point ID / Name

CV-99 / CV-99

Parameter / Unit

Hydrogen /% v/v

Chiquita Canyon Landfill - LAB DATA
Parameter Chart: Uniscale
Date Range: 02/01/2025 - 01/31/2026
Chart generation date: 2/9/26

SCSeTools

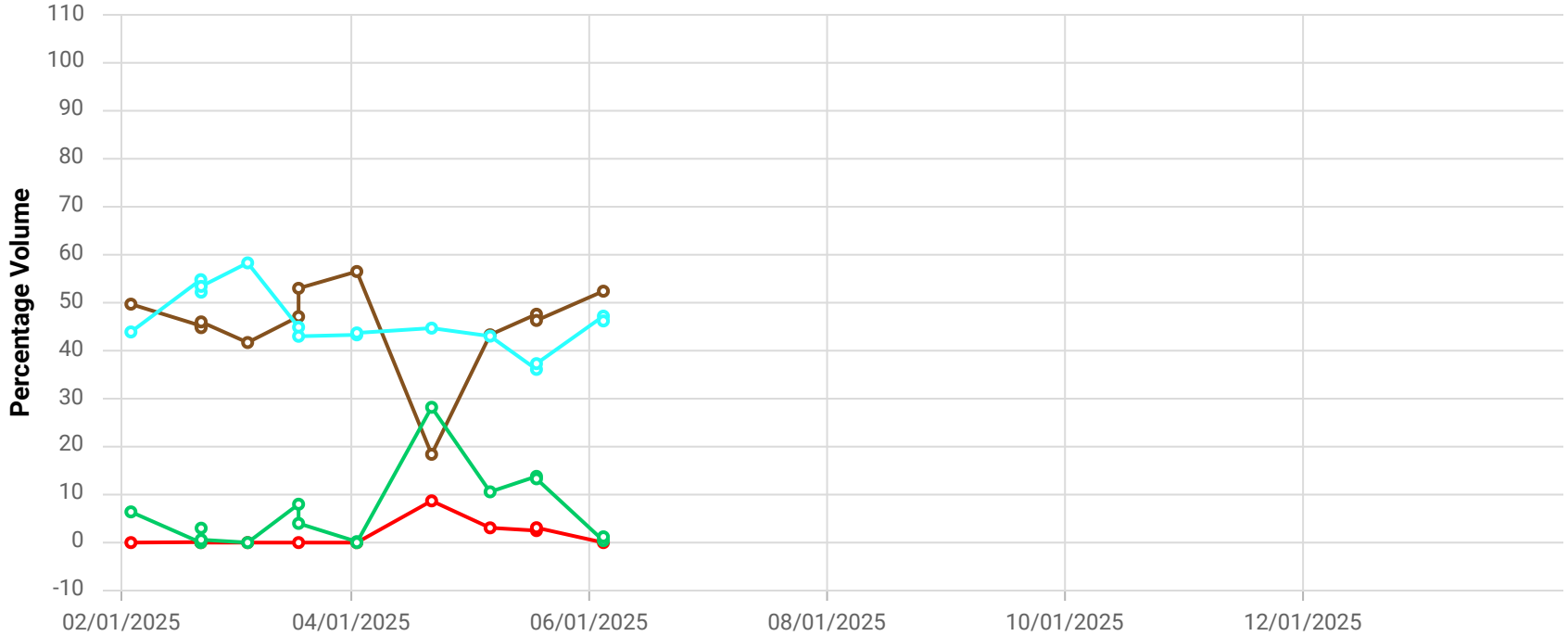

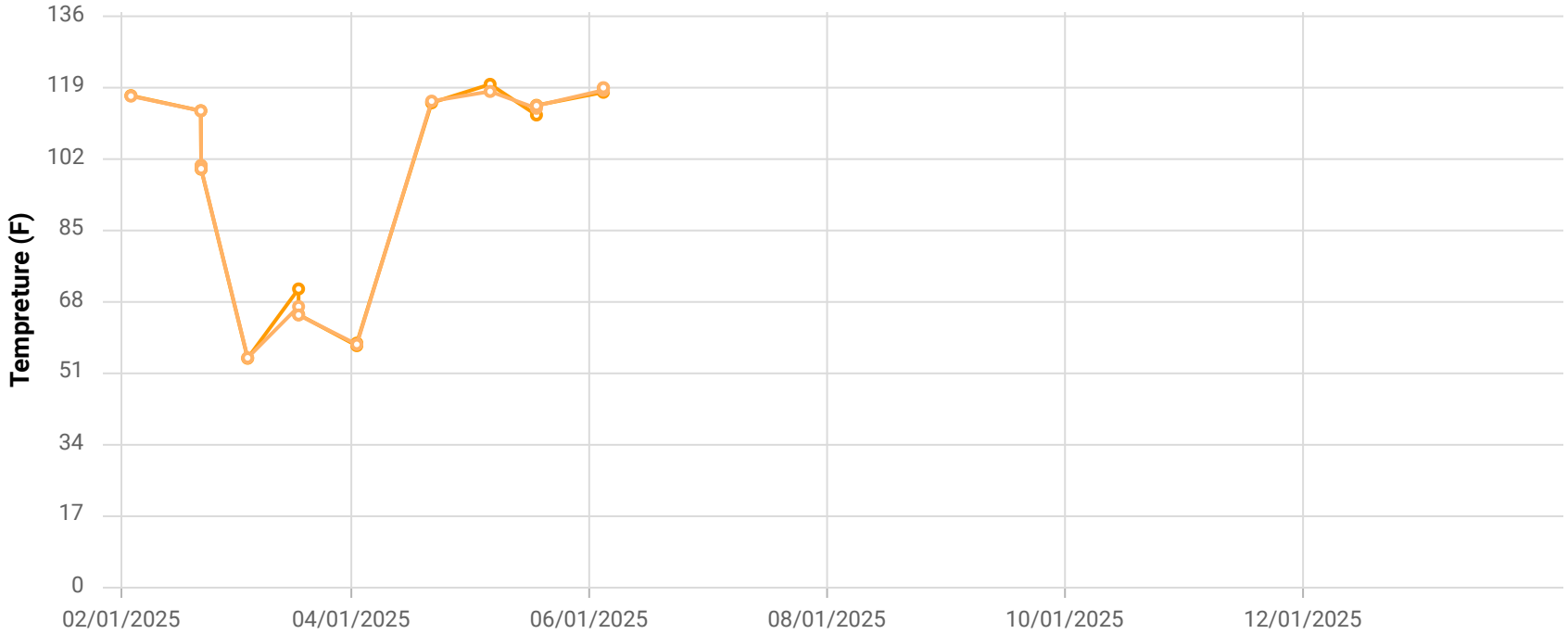

Point ID / Name

CHWCV103 / CV-103

Parameter / Unit

- Init. Flow / scfm
- % CH4 / %
- % CO2 / %
- % O2 / %
- % Bal Gas / %
- Init. Static Press / in. H2O
- Init. Temp / Deg. F
- Adj. Temp / Deg. F

Chiquita Canyon Landfill
Parameter Chart: Multiscale
Date Range: 02/01/2025 - 01/31/2026
Chart generation date: 2/2/26

SCSeTools

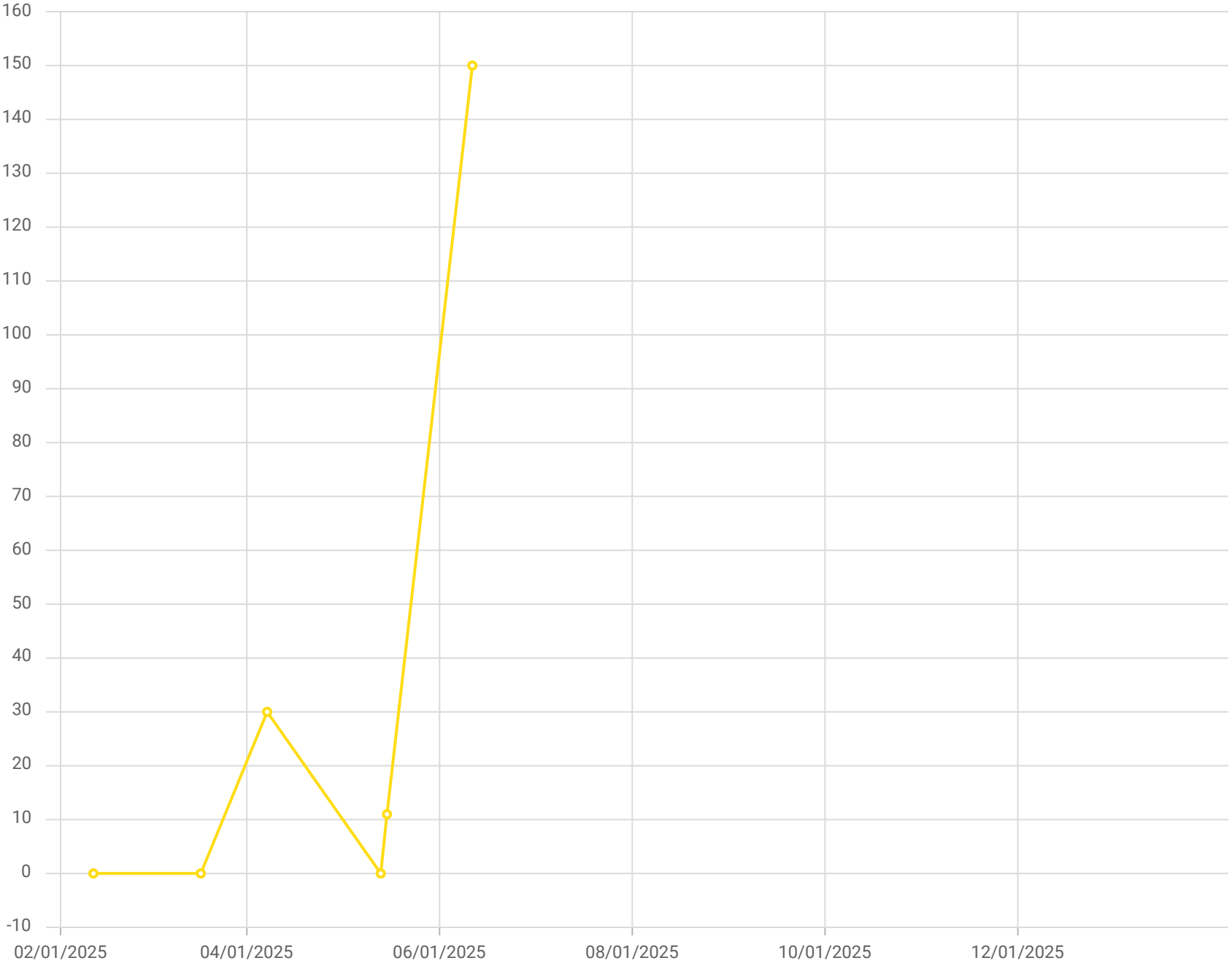

Point ID / Name

CV-103 / CV-103

Parameter / Unit

Carbon Monoxide /ppmv

Chiquita Canyon Landfill - LAB DATA
Parameter Chart: Uniscale
Date Range: 02/01/2025 - 01/31/2026
Chart generation date: 2/9/26

SCSeTools

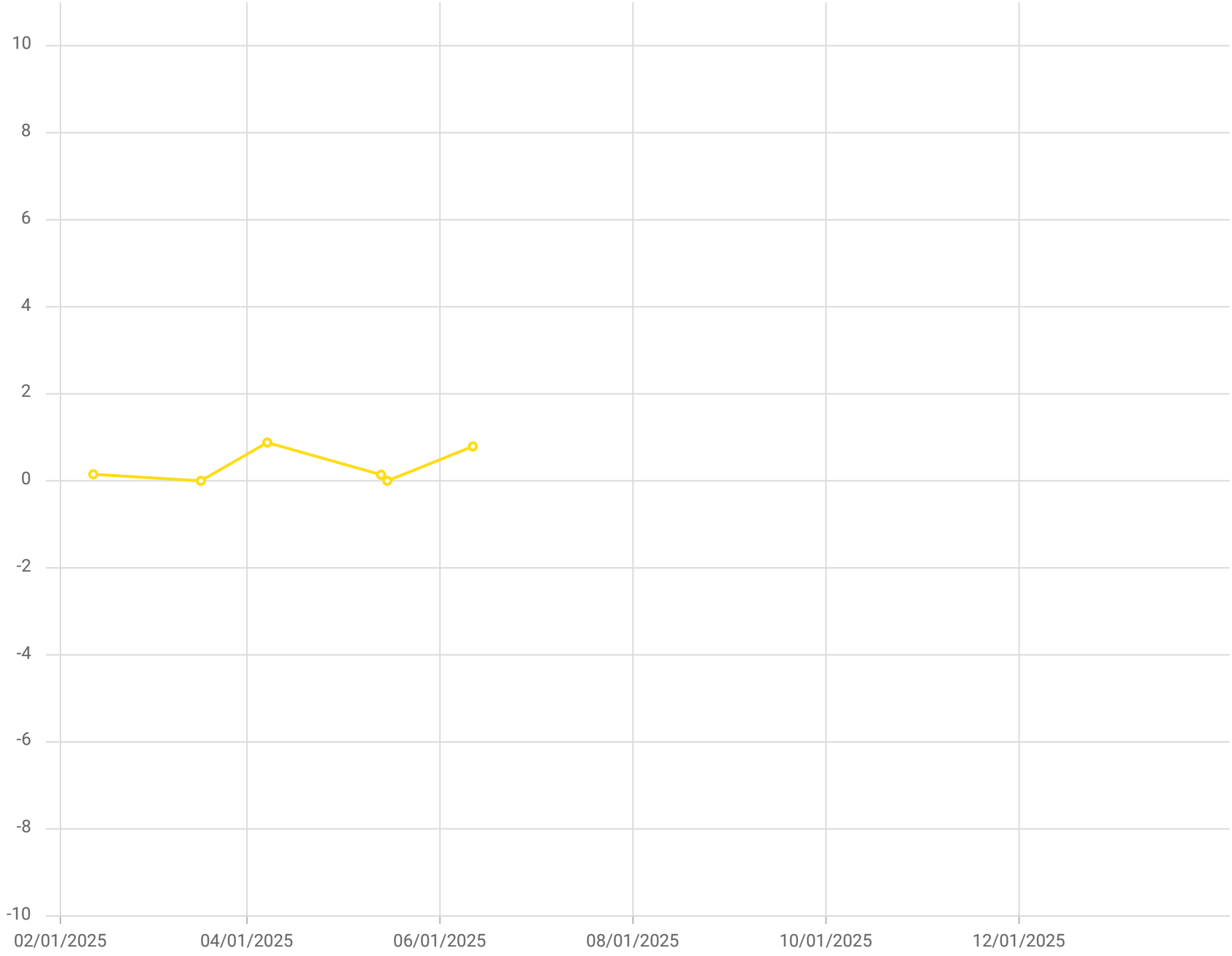

Point ID / Name

CV-103 / CV-103

Parameter / Unit

Hydrogen /% v/v

Chiquita Canyon Landfill - LAB DATA
Parameter Chart: Uniscale
Date Range: 02/01/2025 - 01/31/2026
Chart generation date: 2/9/26

SCSeTools

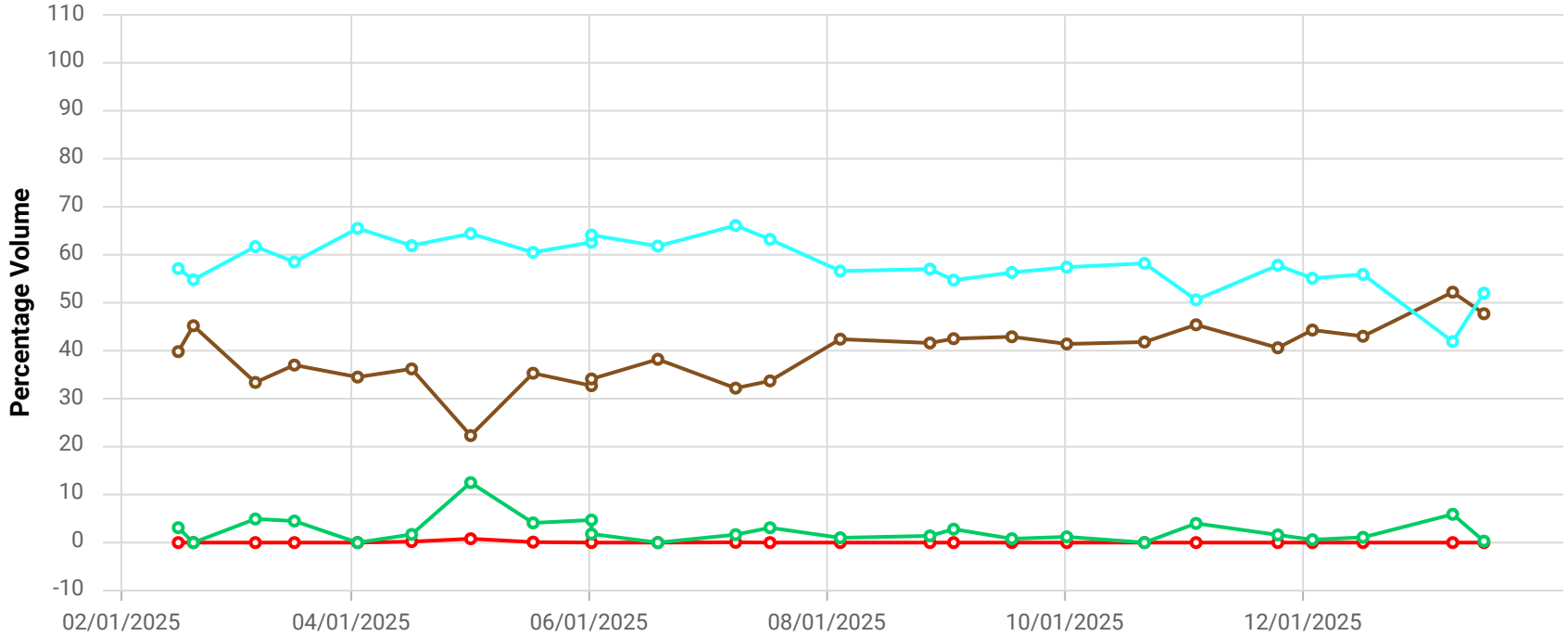

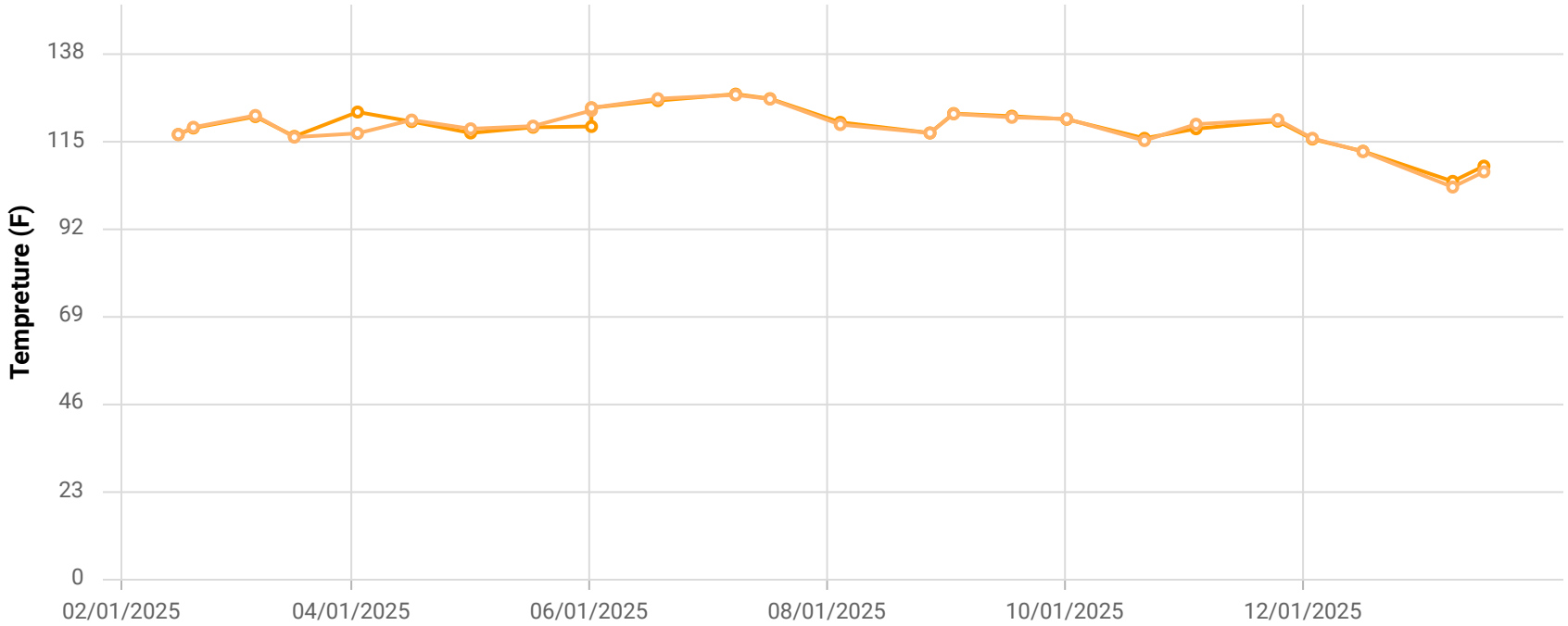

Point ID / Name

CV108-52 / CV-108-52

Parameter / Unit

- Init. Flow / scfm
- % CH4 / %
- % CO2 / %
- % O2 / %
- % Bal Gas / %
- Init. Static Press / in. H2O
- Init. Temp / Deg. F
- Adj. Temp / Deg. F

Chiquita Canyon Landfill
Parameter Chart: Multiscale
Date Range: 02/01/2025 - 01/31/2026
Chart generation date: 2/2/26

SCSeTools

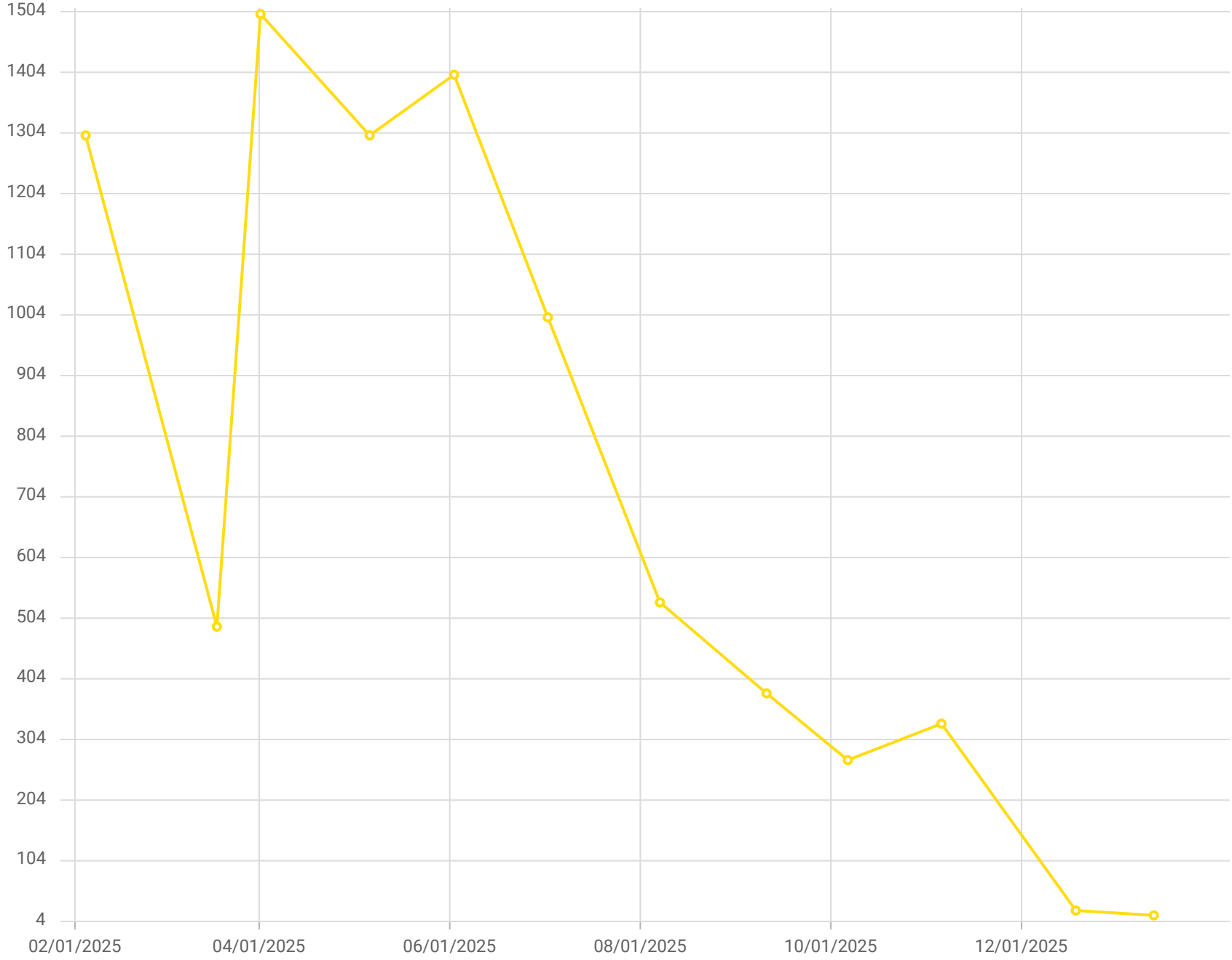

Point ID / Name

CV-108-52 / CV-108-52

Parameter / Unit

Carbon Monoxide /ppmv

Chiquita Canyon Landfill - LAB DATA
Parameter Chart: Uniscale
Date Range: 02/01/2025 - 01/31/2026
Chart generation date: 2/9/26

SCSeTools

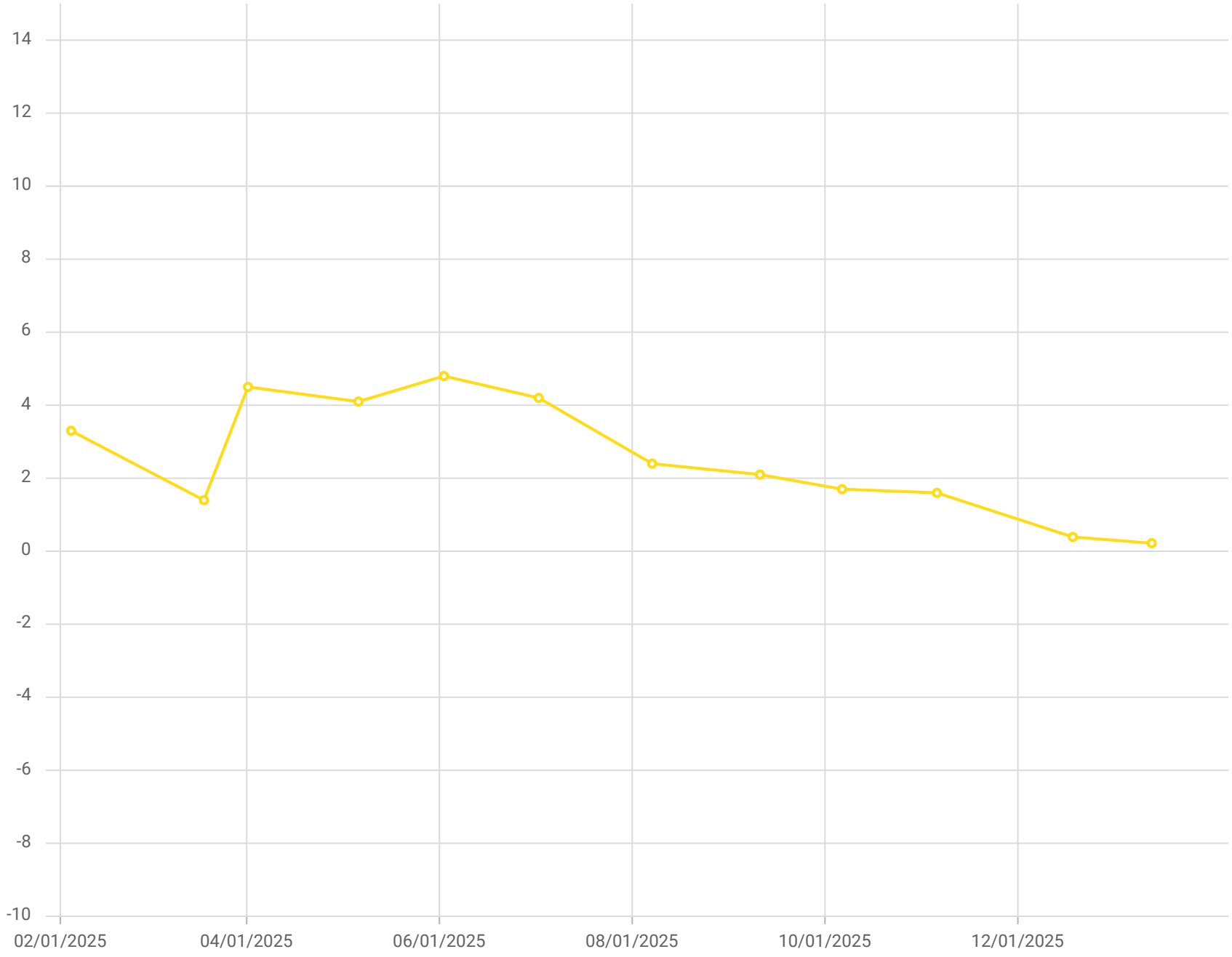

Point ID / Name

CV-108-52 / CV-108-52

Parameter / Unit

Hydrogen /% v/v

Chiquita Canyon Landfill - LAB DATA
Parameter Chart: Uniscale
Date Range: 02/01/2025 - 01/31/2026
Chart generation date: 2/9/26

SCSeTools

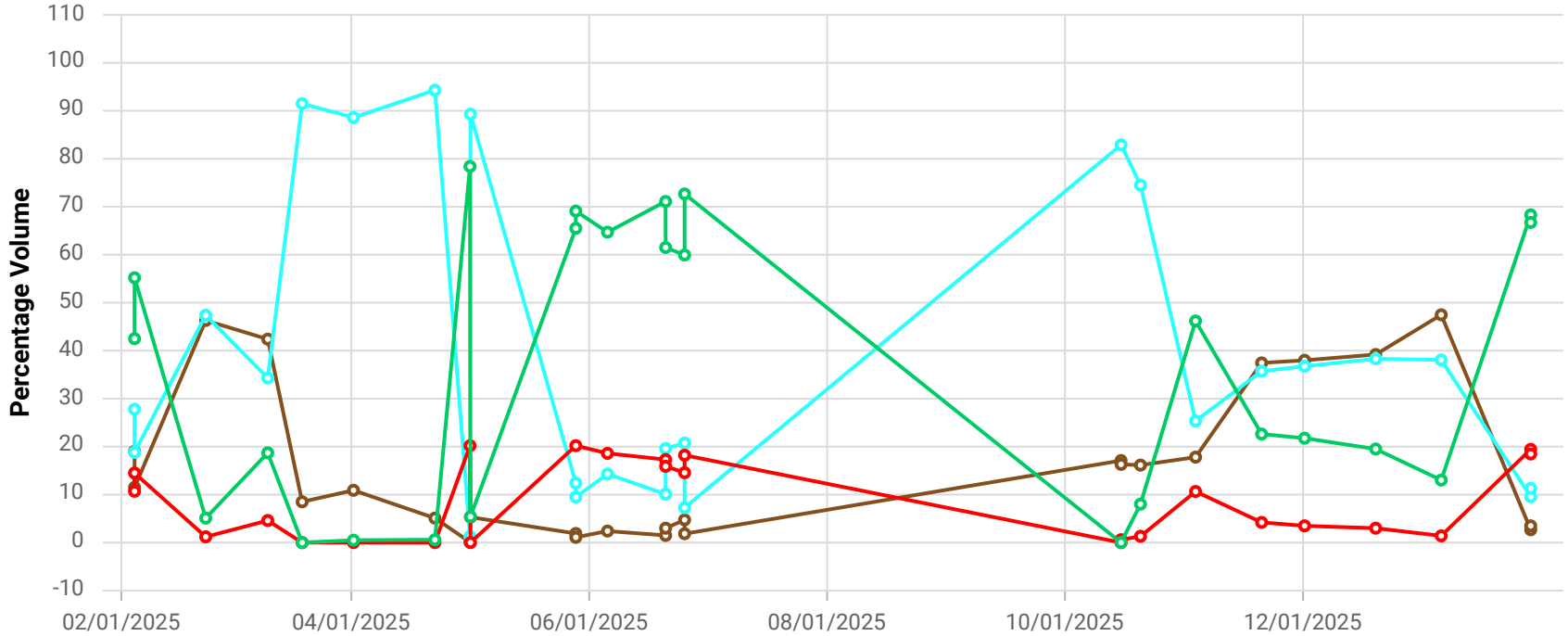

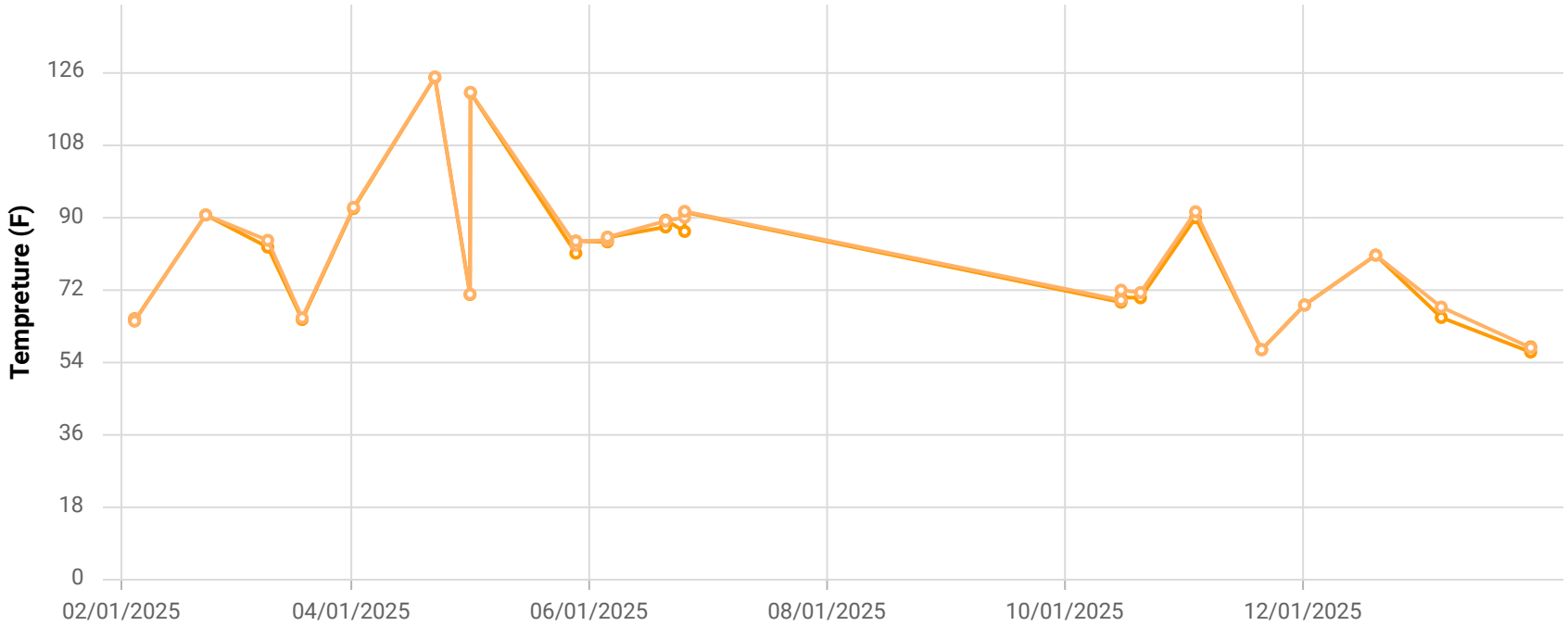

Point ID / Name

CHWCV113 / CV-113

Parameter / Unit

- Init. Flow / scfm
- % CH4 / %
- % CO2 / %
- % O2 / %
- % Bal Gas / %
- Init. Static Press / in. H2O
- Init. Temp / Deg. F
- Adj. Temp / Deg. F

Chiquita Canyon Landfill
Parameter Chart: Multiscale
Date Range: 02/01/2025 - 01/31/2026
Chart generation date: 2/2/26

SCSeTools

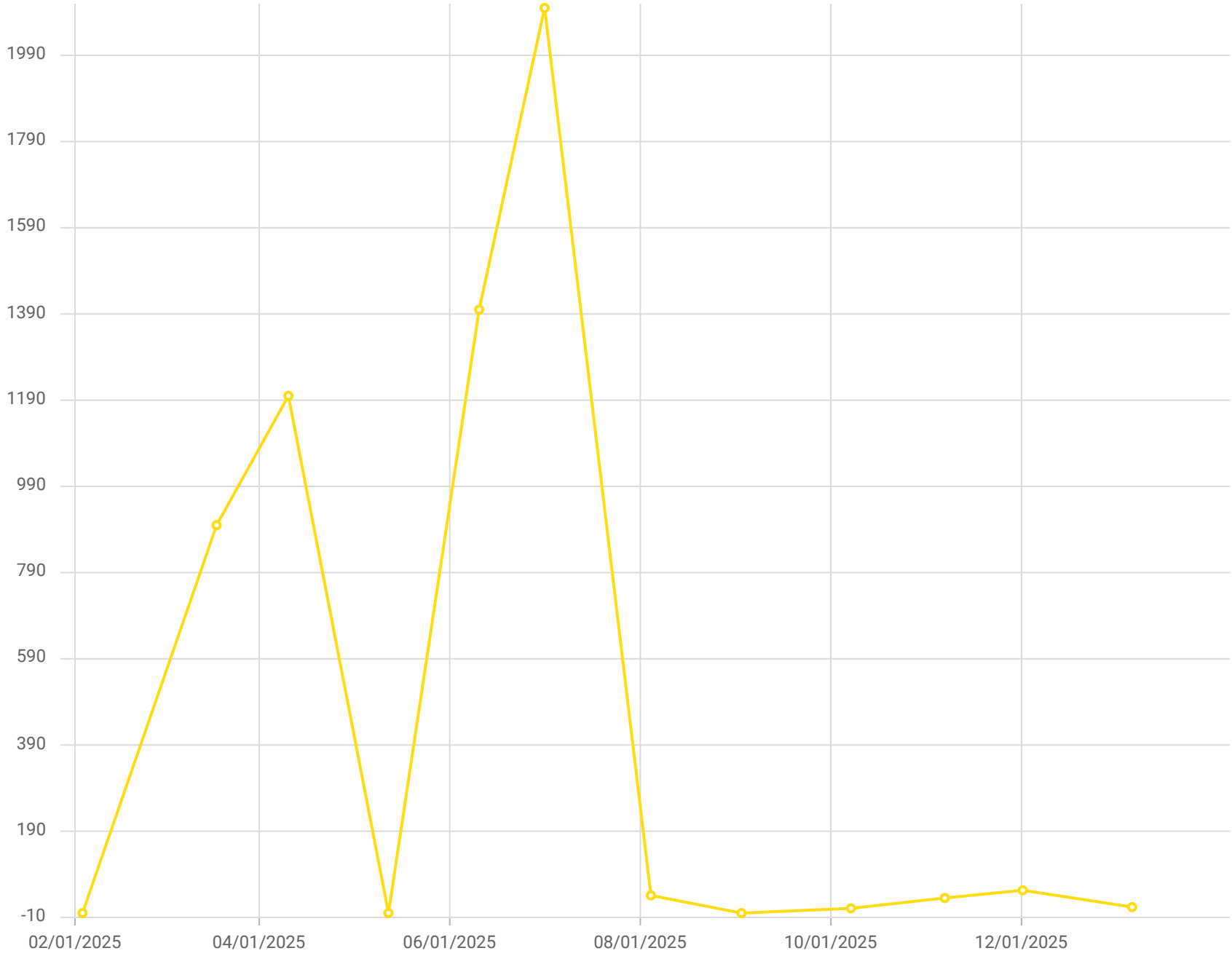

Point ID / Name

CV-113 / CV-113

Parameter / Unit

Carbon Monoxide /ppmv

Chiquita Canyon Landfill - LAB DATA
Parameter Chart: Uniscale
Date Range: 02/01/2025 - 01/31/2026
Chart generation date: 2/9/26

SCSeTools

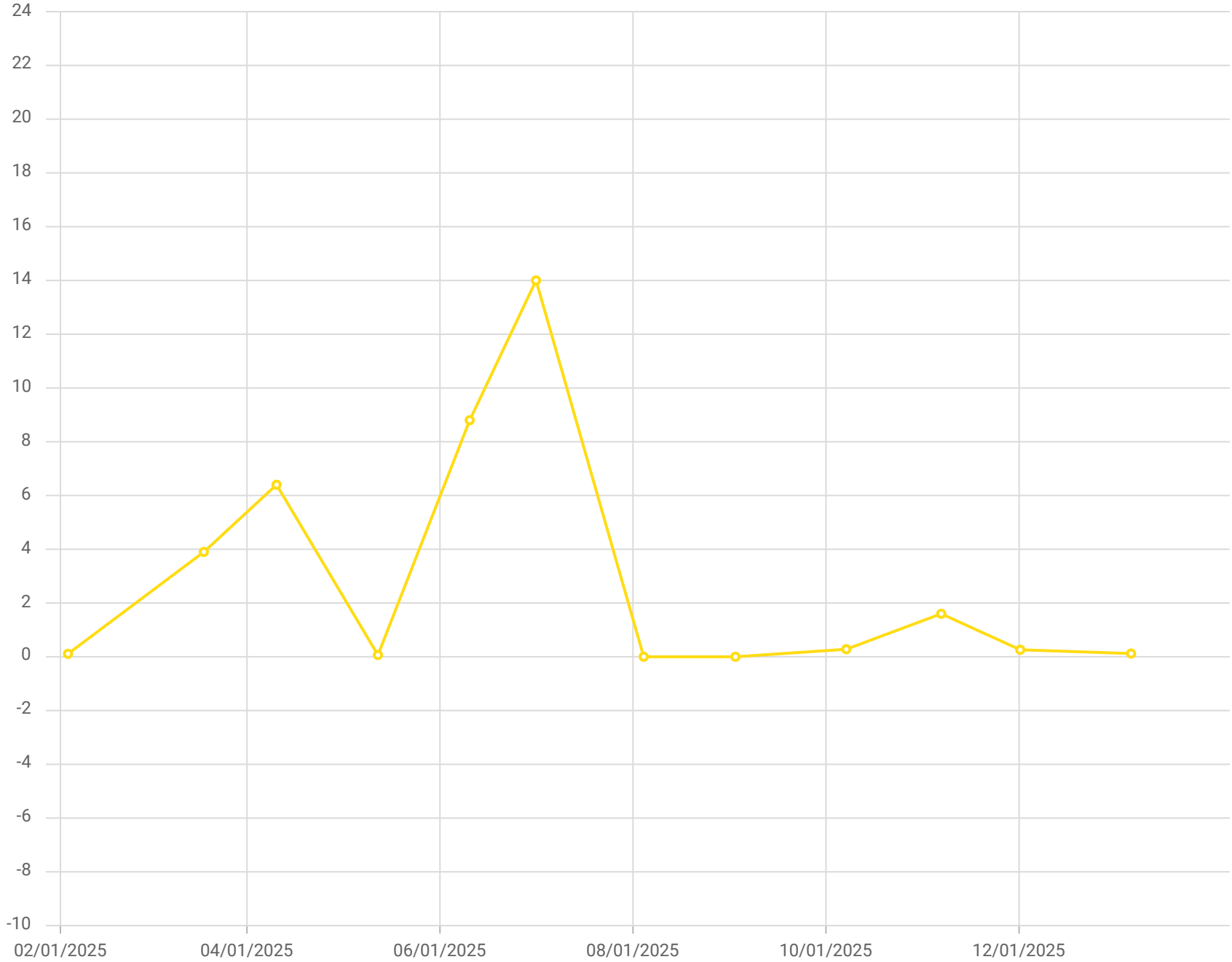

Point ID / Name

CV-113 / CV-113

Parameter / Unit

Hydrogen /% v/v

Chiquita Canyon Landfill - LAB DATA
Parameter Chart: Uniscale
Date Range: 02/01/2025 - 01/31/2026
Chart generation date: 2/9/26

SCSeTools

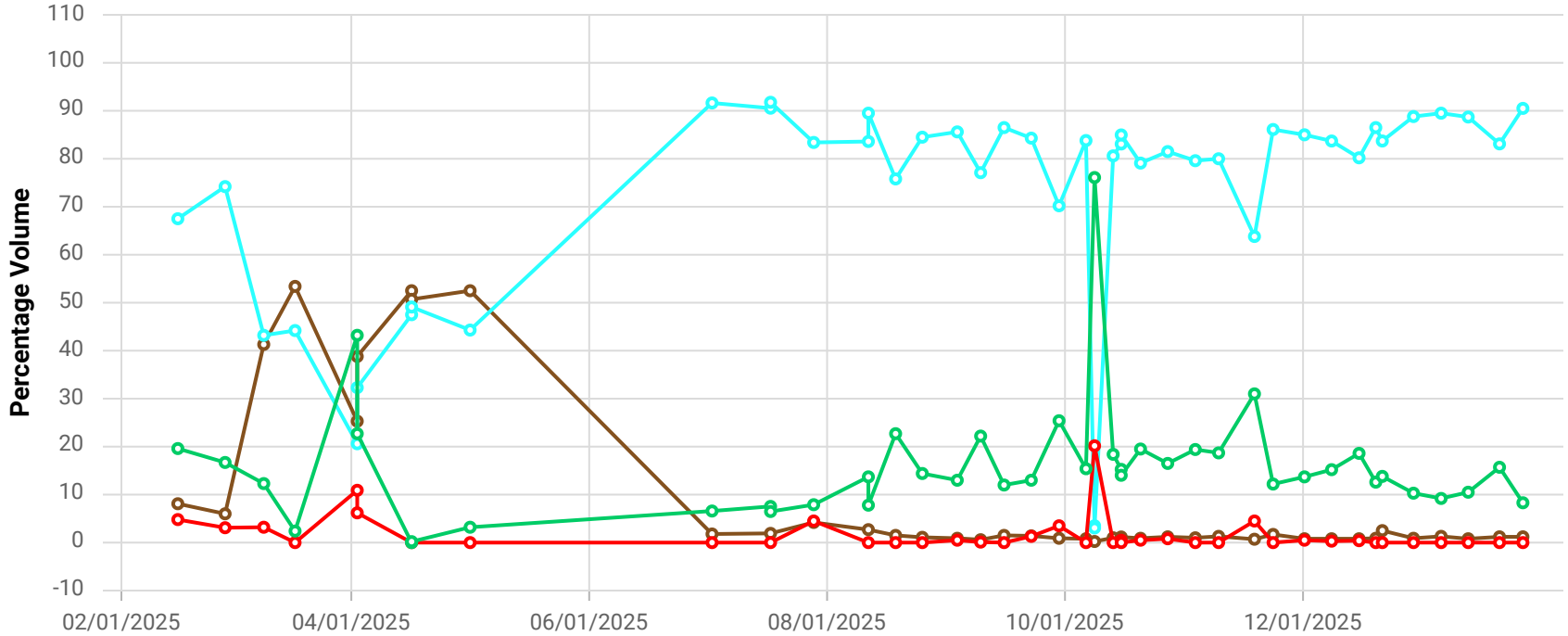

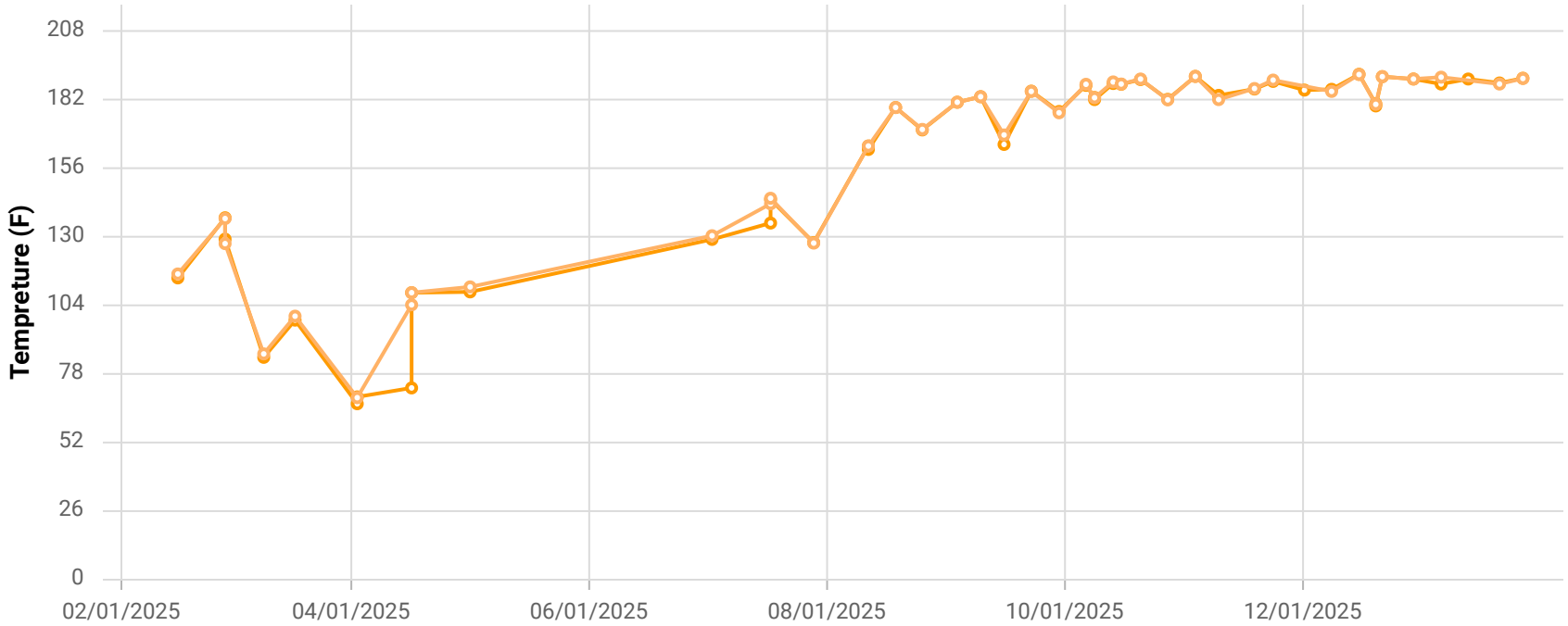

Point ID / Name

CHWCV114 / CV-114

Parameter / Unit

- Init. Flow / scfm
- % CH4 / %
- % CO2 / %
- % O2 / %
- % Bal Gas / %
- Init. Static Press / in. H2O
- Init. Temp / Deg. F
- Adj. Temp / Deg. F

Chiquita Canyon Landfill
Parameter Chart: Multiscale
Date Range: 02/01/2025 - 01/31/2026
Chart generation date: 2/2/26

SCSeTools

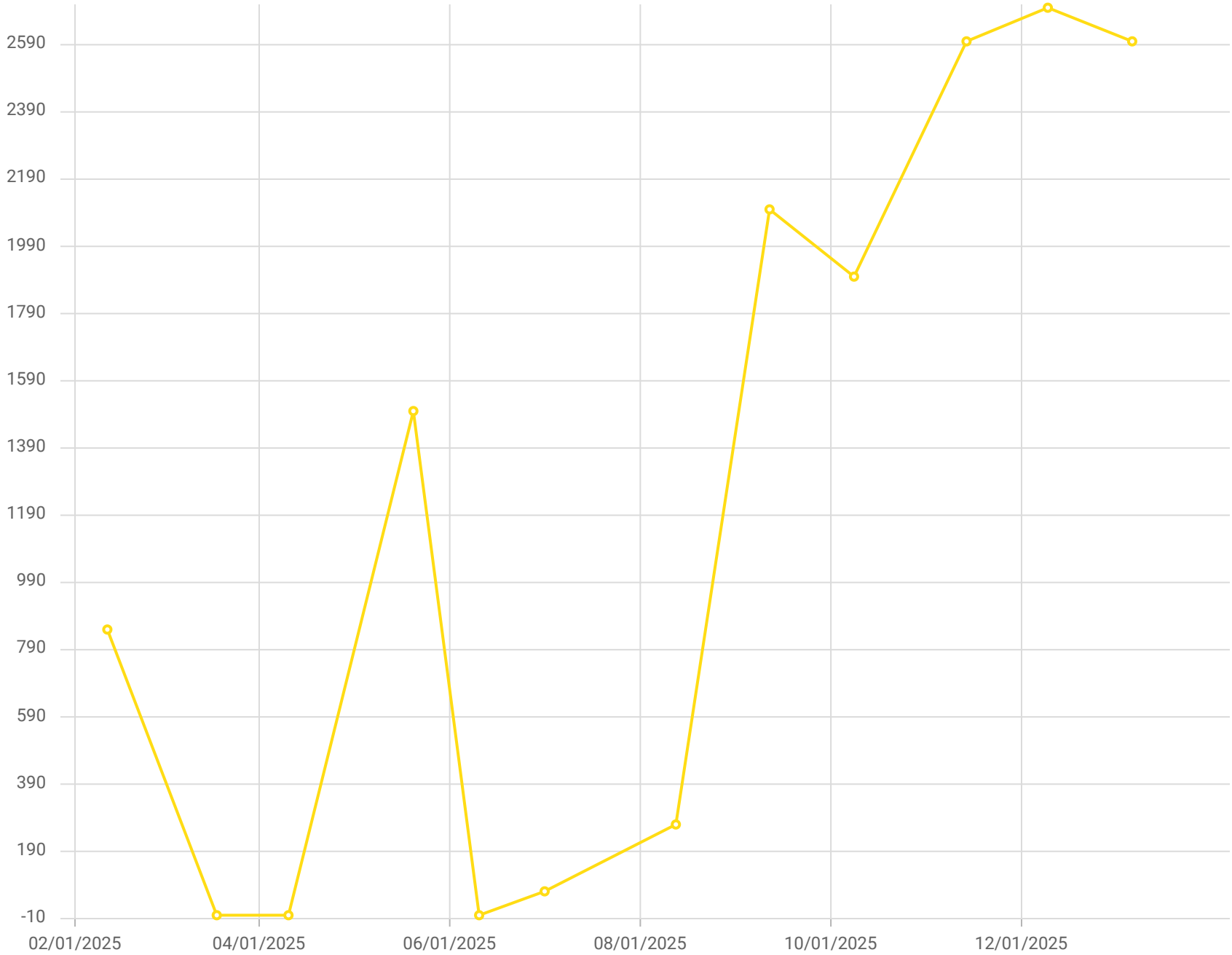

Point ID / Name

CV-114 / CV-114

Parameter / Unit

Carbon Monoxide /ppmv

Chiquita Canyon Landfill - LAB DATA
Parameter Chart: Uniscale
Date Range: 02/01/2025 - 01/31/2026
Chart generation date: 2/9/26

SCSeTools

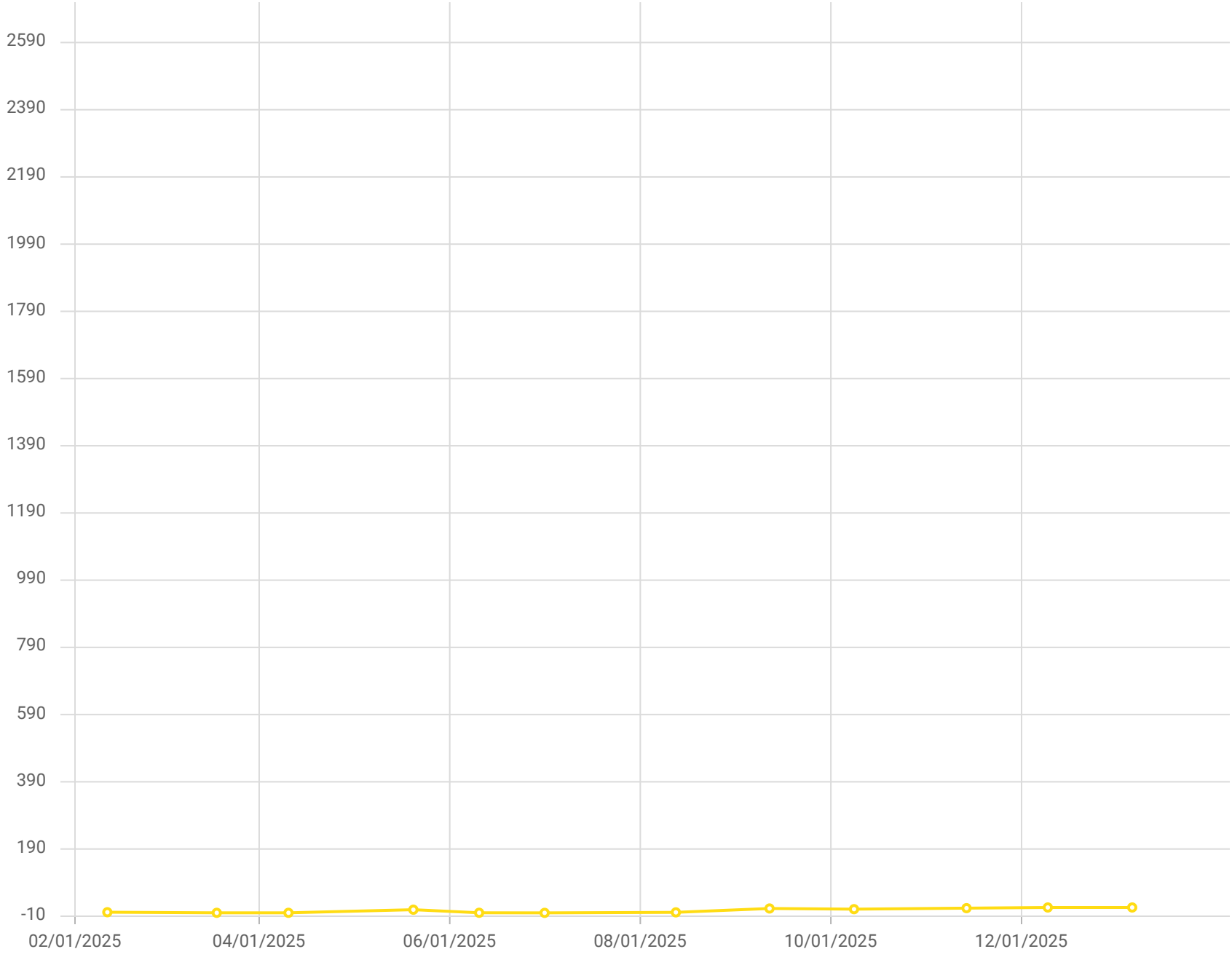

Point ID / Name

CV-114 / CV-114

Parameter / Unit

Hydrogen /% v/v

Chiquita Canyon Landfill - LAB DATA
Parameter Chart: Uniscale
Date Range: 02/01/2025 - 01/31/2026
Chart generation date: 2/9/26

SCSeTools

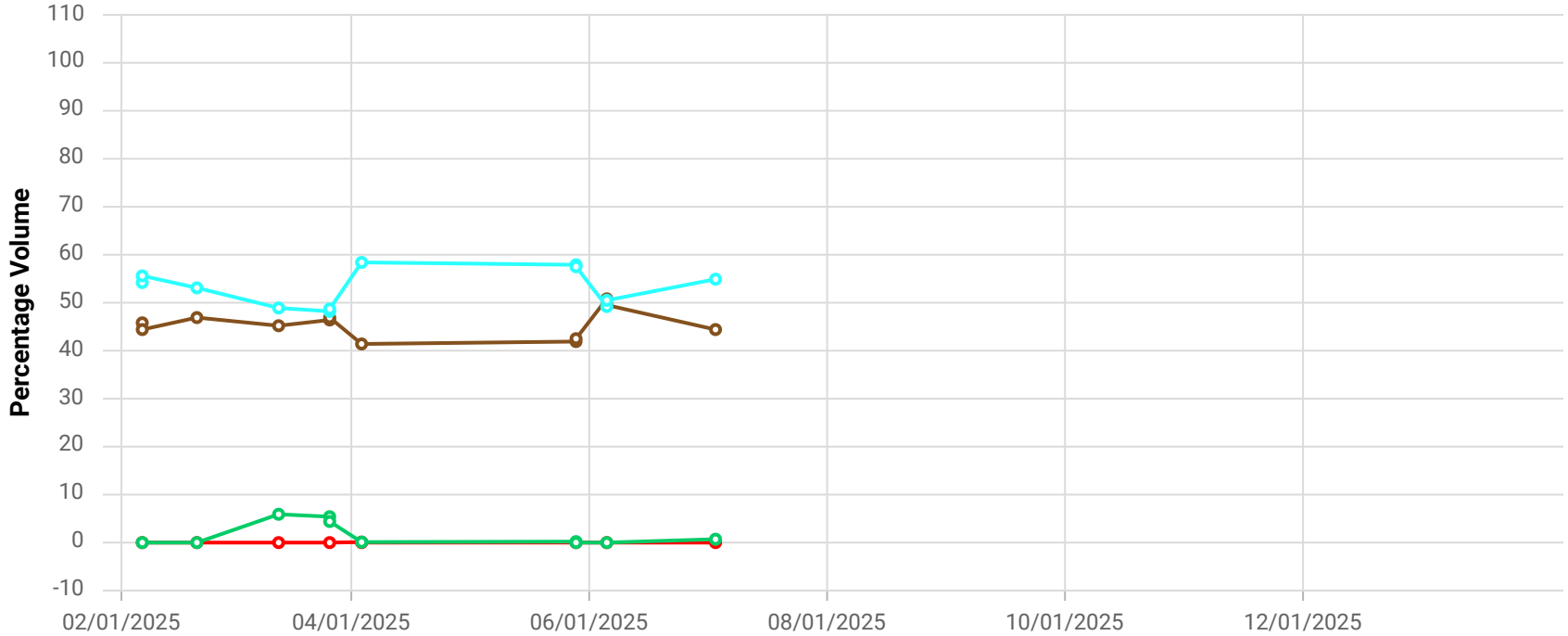

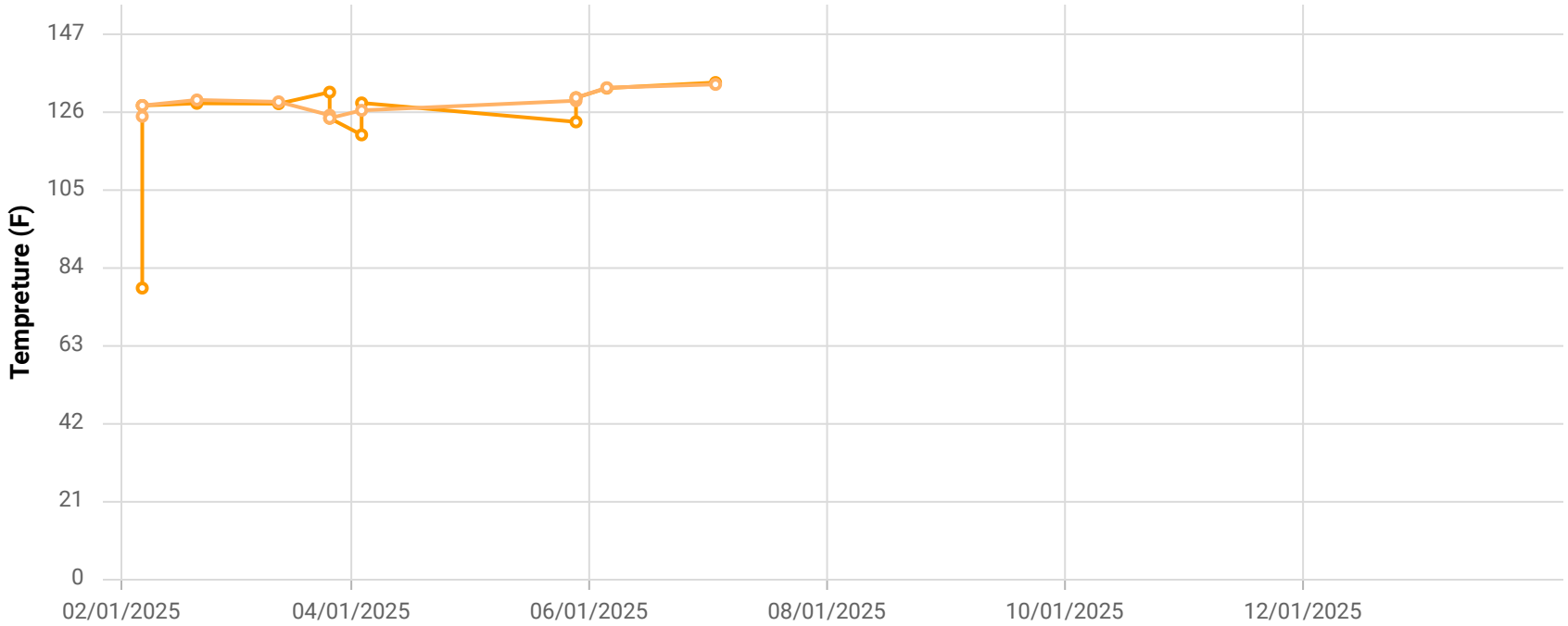

Point ID / Name

CHCV1423 / CV-1423

Parameter / Unit

- Init. Flow / scfm
- % CH4 / %
- % CO2 / %
- % O2 / %
- % Bal Gas / %
- Init. Static Press / in. H2O
- Init. Temp / Deg. F
- Adj. Temp / Deg. F

Chiquita Canyon Landfill
Parameter Chart: Multiscale
Date Range: 02/01/2025 - 01/31/2026
Chart generation date: 2/2/26

SCSeTools

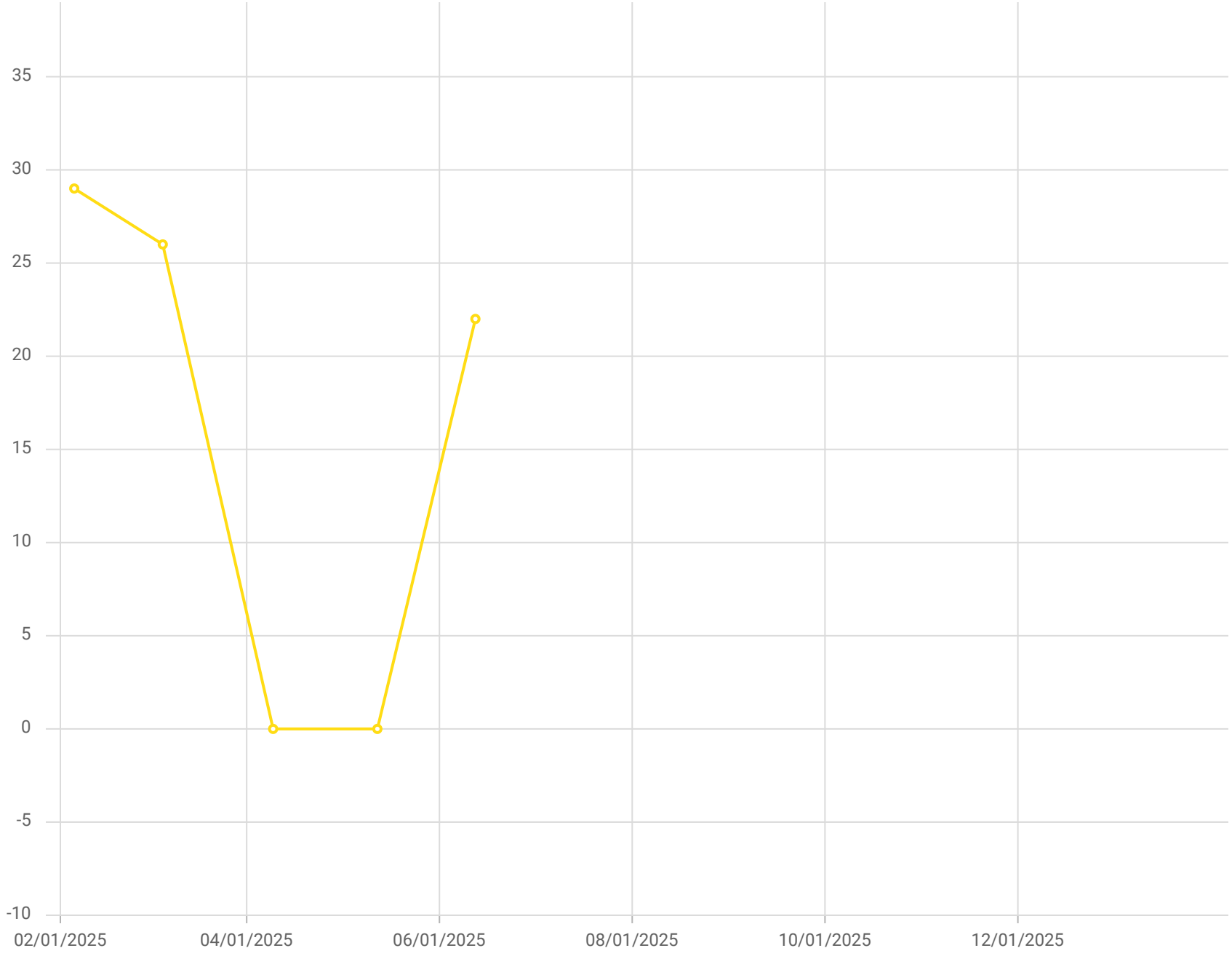

Point ID / Name

CV-1423 / CV-1423

Parameter / Unit

Carbon Monoxide /ppmv

Chiquita Canyon Landfill - LAB DATA
Parameter Chart: Uniscale
Date Range: 02/01/2025 - 01/31/2026
Chart generation date: 2/9/26

SCSeTools

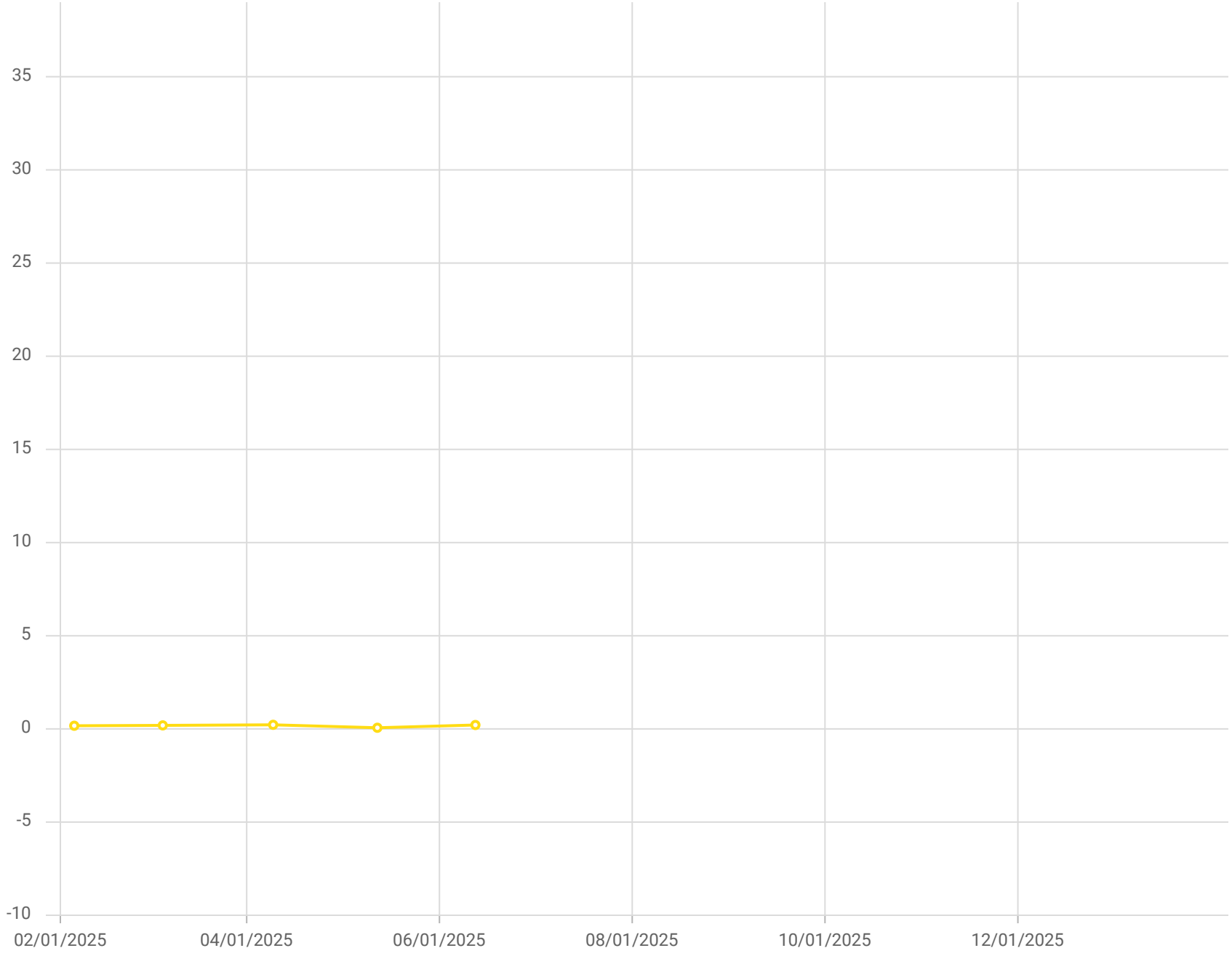

Point ID / Name

CV-1423 / CV-1423

Parameter / Unit

Hydrogen /% v/v

Chiquita Canyon Landfill - LAB DATA
Parameter Chart: Uniscale
Date Range: 02/01/2025 - 01/31/2026
Chart generation date: 2/9/26

SCSeTools

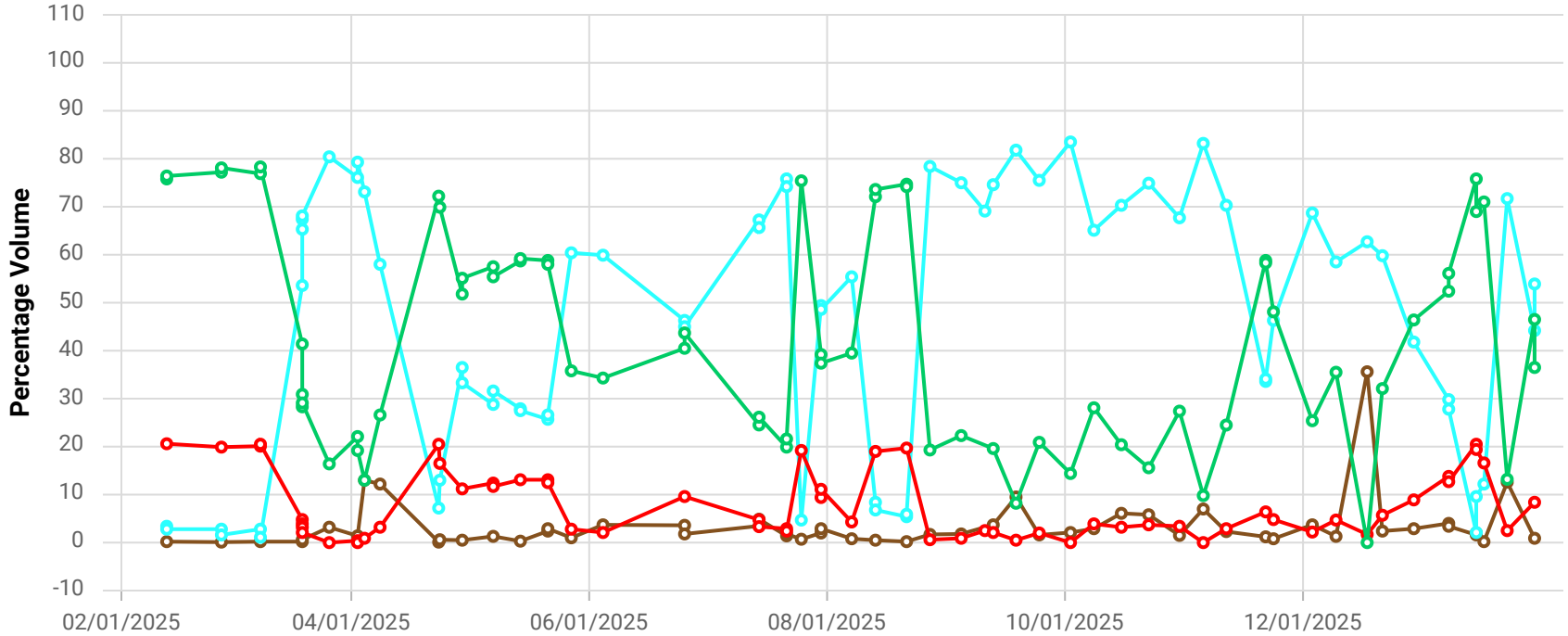

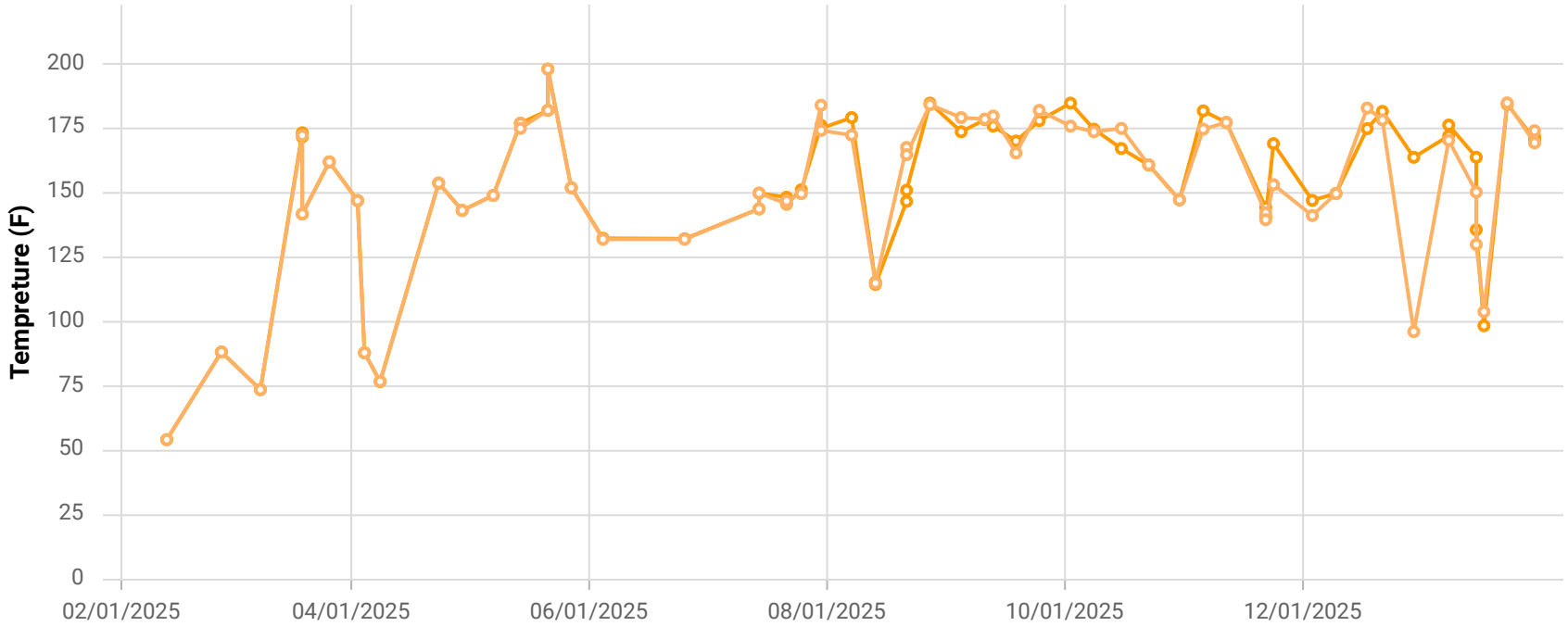

Point ID / Name

CCV1532A / CV-1532A

Parameter / Unit

- Init. Flow / scfm
- % CH4 / %
- % CO2 / %
- % O2 / %
- % Bal Gas / %
- Init. Static Press / in. H2O
- Init. Temp / Deg. F
- Adj. Temp / Deg. F

Chiquita Canyon Landfill
Parameter Chart: Multiscale
Date Range: 02/01/2025 - 01/31/2026
Chart generation date: 2/2/26

SCSeTools

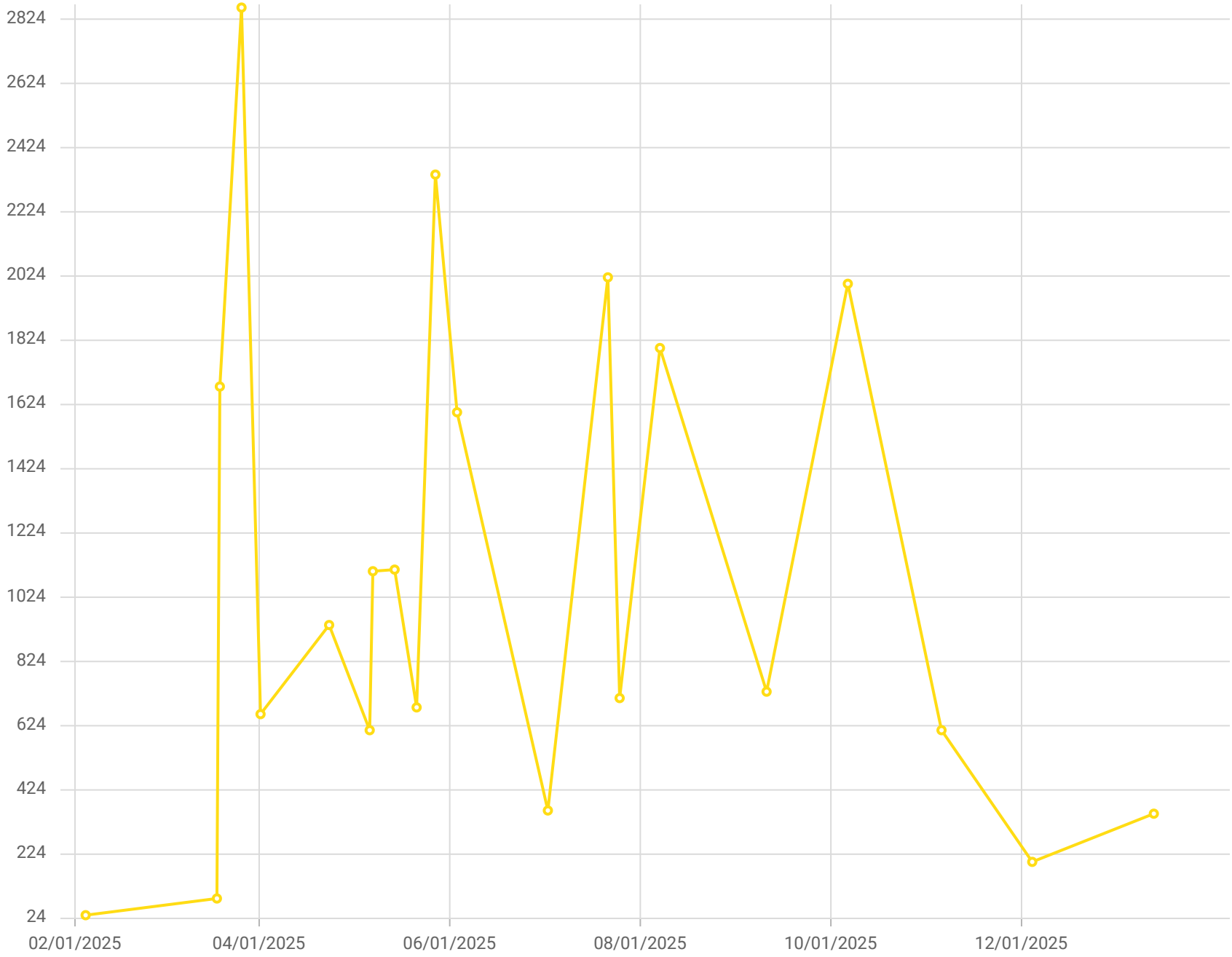

Point ID / Name

CV-1532A / CV-1532A

Parameter / Unit

Carbon Monoxide /ppmv

Chiquita Canyon Landfill - LAB DATA
Parameter Chart: Uniscale
Date Range: 02/01/2025 - 01/31/2026
Chart generation date: 2/9/26

SCSeTools

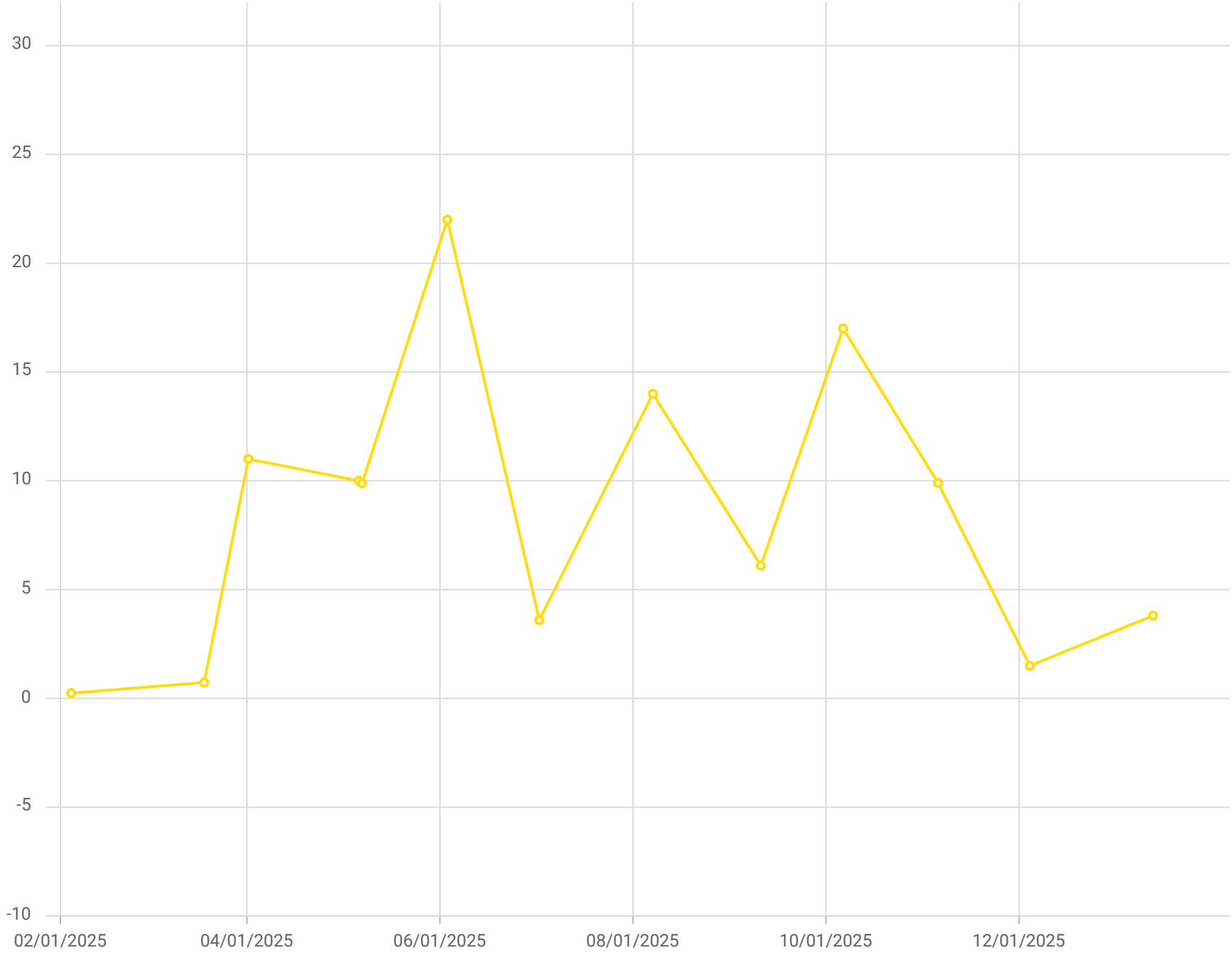

Point ID / Name

CV-1532A / CV-1532A

Parameter / Unit

Hydrogen /% v/v

Chiquita Canyon Landfill - LAB DATA
Parameter Chart: Uniscale
Date Range: 02/01/2025 - 01/31/2026
Chart generation date: 2/9/26

SCSeTools

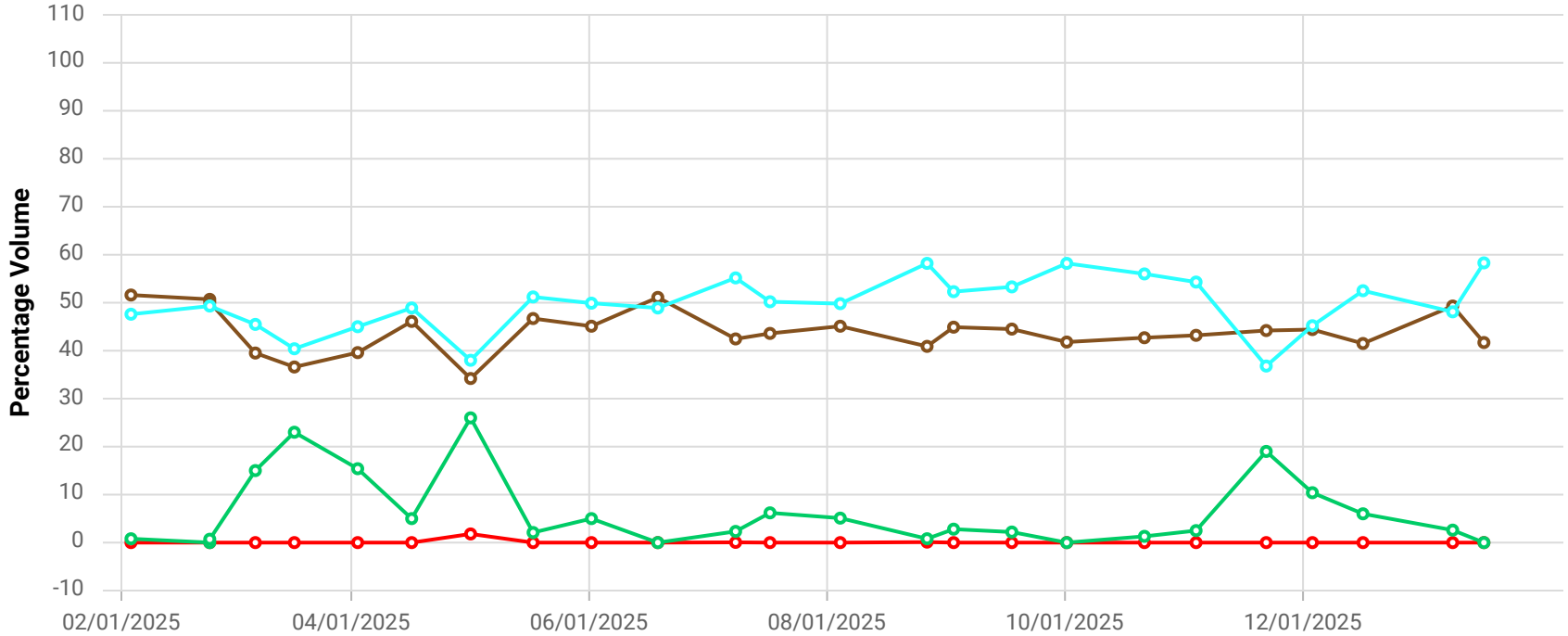

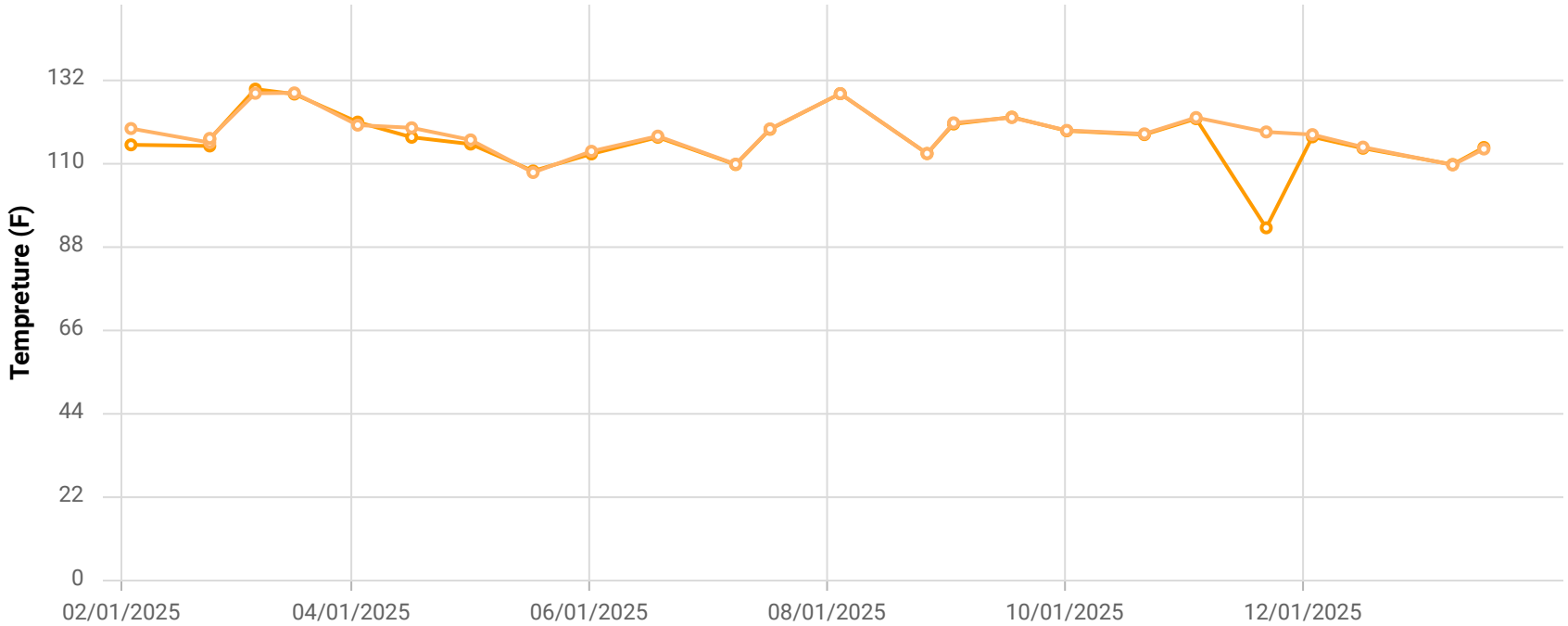

Point ID / Name

CHCV1535 / CV-1535

Parameter / Unit

- Init. Flow / scfm
- % CH4 / %
- % CO2 / %
- % O2 / %
- % Bal Gas / %
- Init. Static Press / in. H2O
- Init. Temp / Deg. F
- Adj. Temp / Deg. F

Chiquita Canyon Landfill
Parameter Chart: Multiscale
Date Range: 02/01/2025 - 01/31/2026
Chart generation date: 2/2/26

SCSeTools

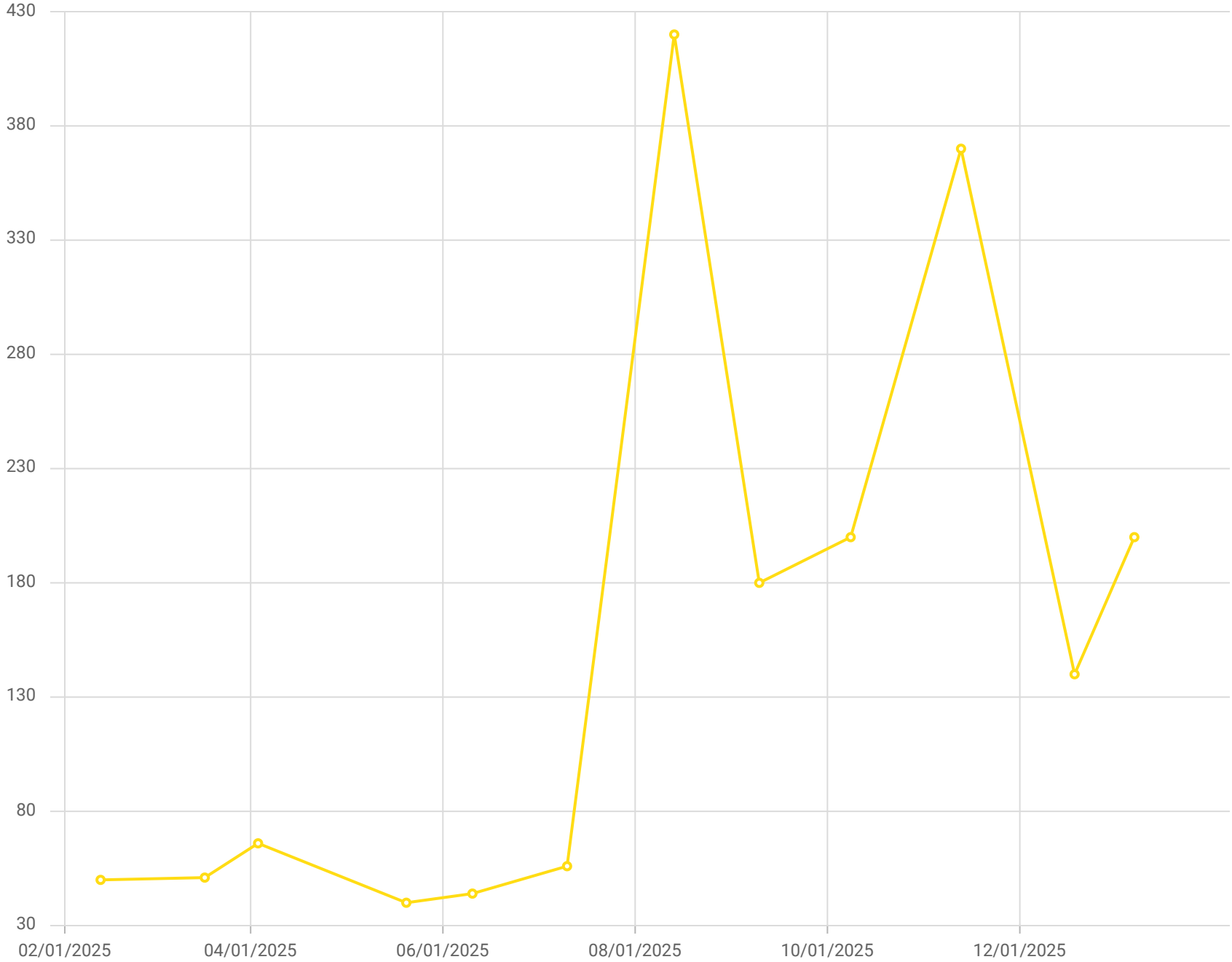

Point ID / Name

CV-1535 / CV-1535

Parameter / Unit

Carbon Monoxide /ppmv

Chiquita Canyon Landfill - LAB DATA
Parameter Chart: Uniscale
Date Range: 02/01/2025 - 01/31/2026
Chart generation date: 2/9/26

SCSeTools

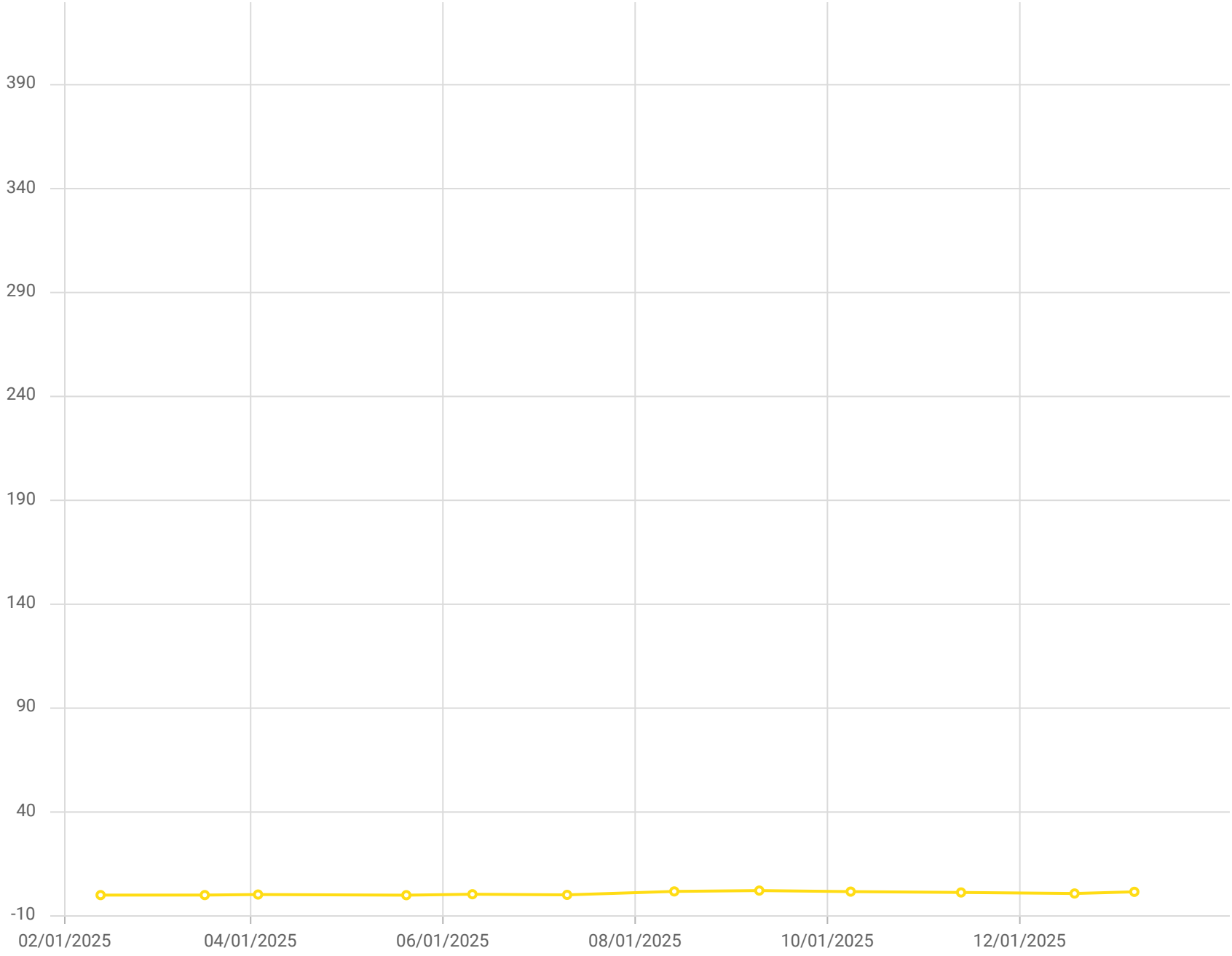

Point ID / Name

CV-1535 / CV-1535

Parameter / Unit

Hydrogen /% v/v

Chiquita Canyon Landfill - LAB DATA
Parameter Chart: Uniscale
Date Range: 02/01/2025 - 01/31/2026
Chart generation date: 2/9/26

SCSeTools

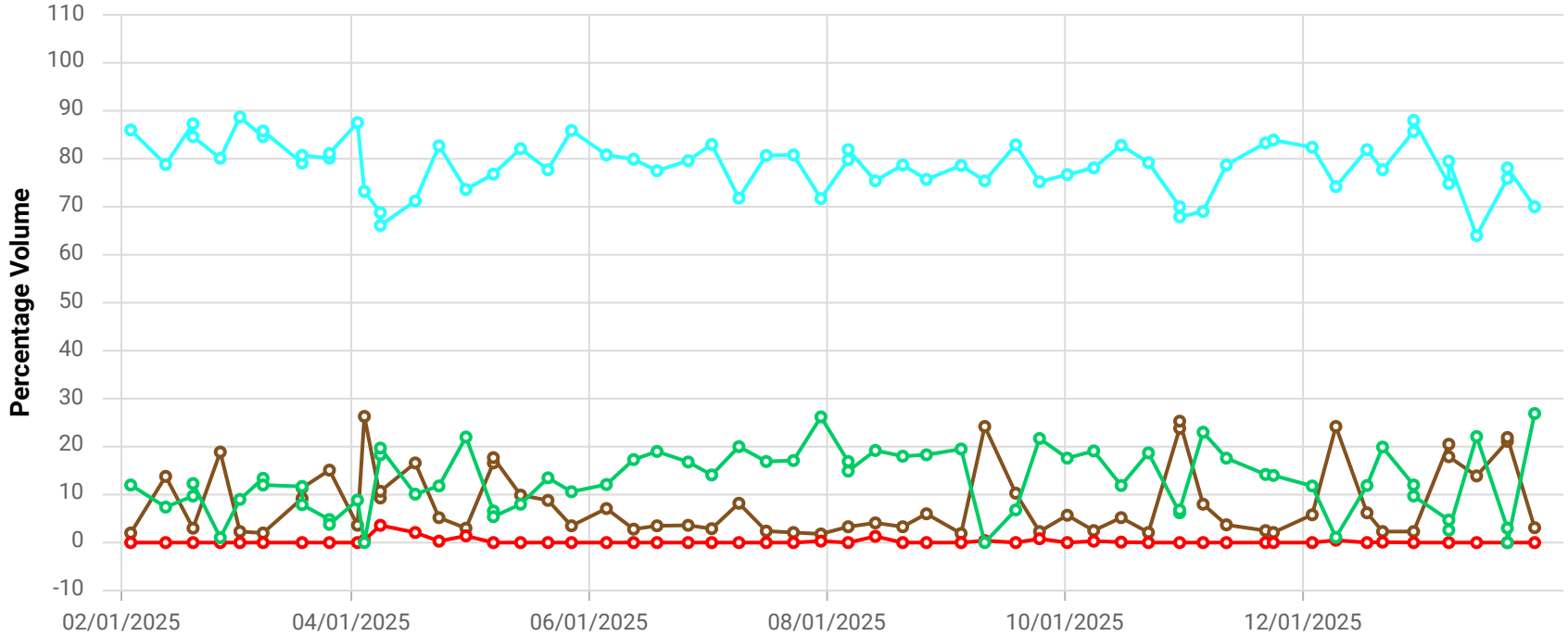

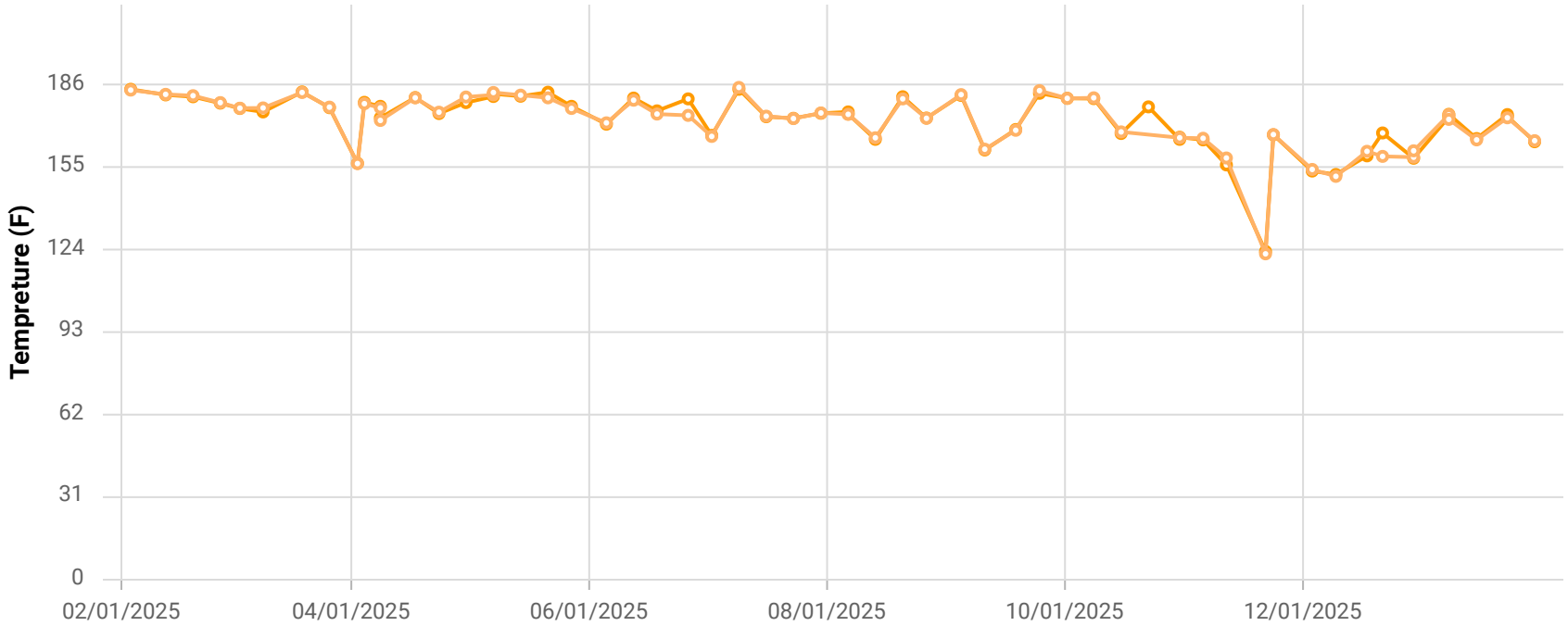

Point ID / Name

CCV1902A / CV-1902A

Parameter / Unit

- Init. Flow / scfm
- % CH4 / %
- % CO2 / %
- % O2 / %
- % Bal Gas / %
- Init. Static Press / in. H2O
- Init. Temp / Deg. F
- Adj. Temp / Deg. F

Chiquita Canyon Landfill
Parameter Chart: Multiscale
Date Range: 02/01/2025 - 01/31/2026
Chart generation date: 2/2/26

SCSeTools

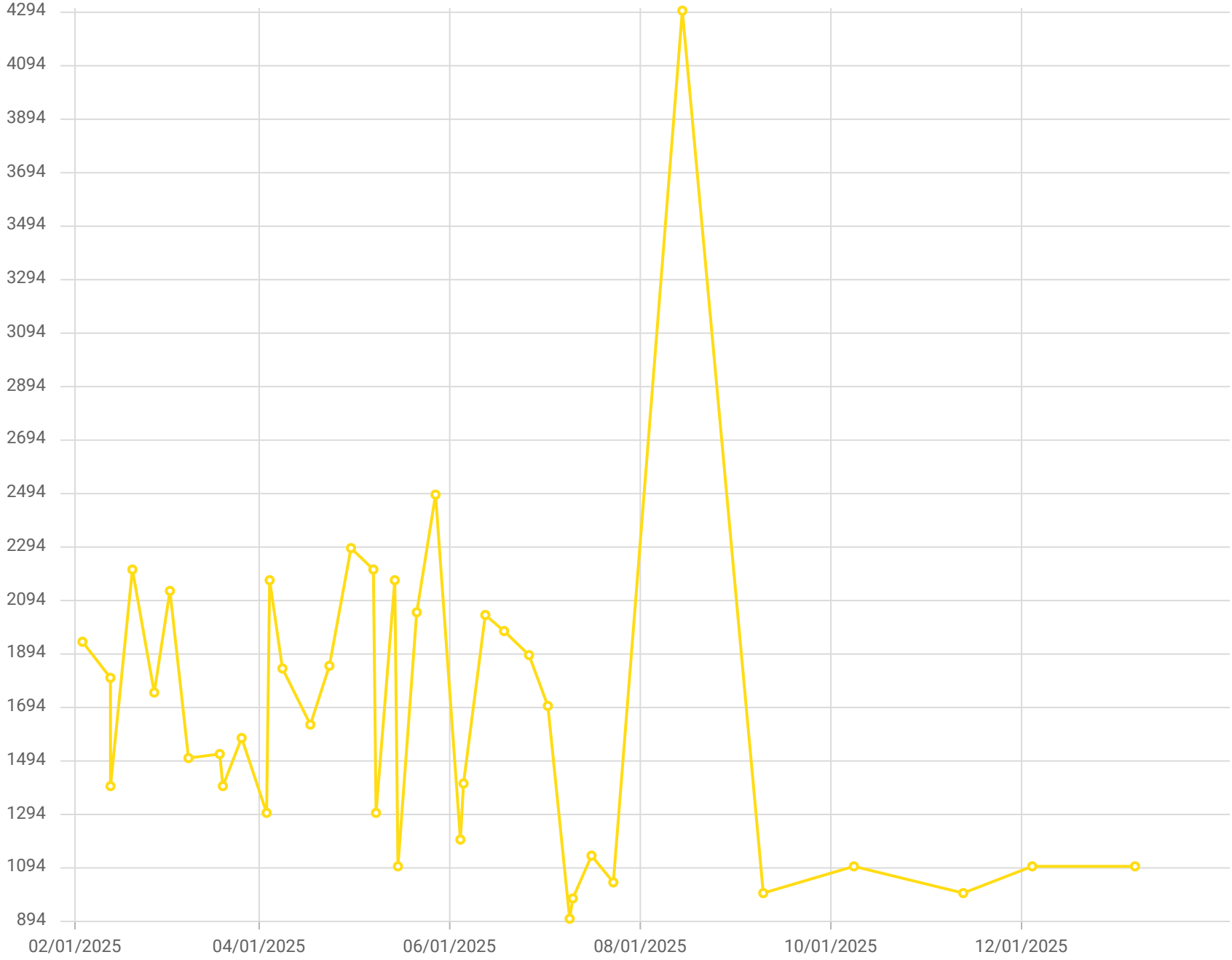

Point ID / Name

CV-1902A / CV-1902A

Parameter / Unit

Carbon Monoxide

Chiquita Canyon Landfill - LAB DATA
Parameter Chart: Uniscale
Date Range: 02/01/2025 - 01/31/2026
Chart generation date: 2/9/26

SCSeTools

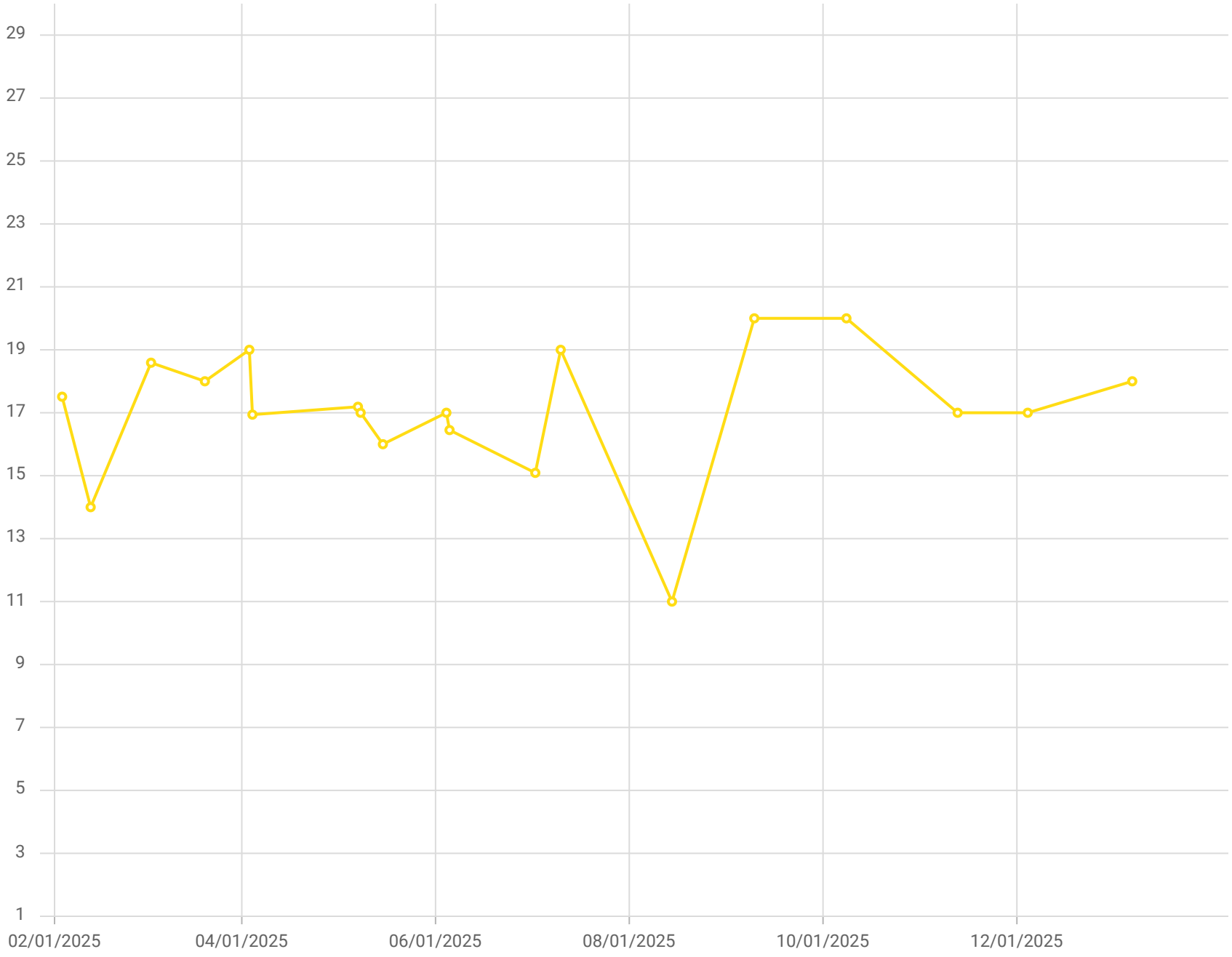

Point ID / Name

CV-1902A / CV-1902A

Parameter / Unit

Hydrogen /% v/v

Chiquita Canyon Landfill - LAB DATA
Parameter Chart: Uniscale
Date Range: 02/01/2025 - 01/31/2026
Chart generation date: 2/9/26

SCSeTools

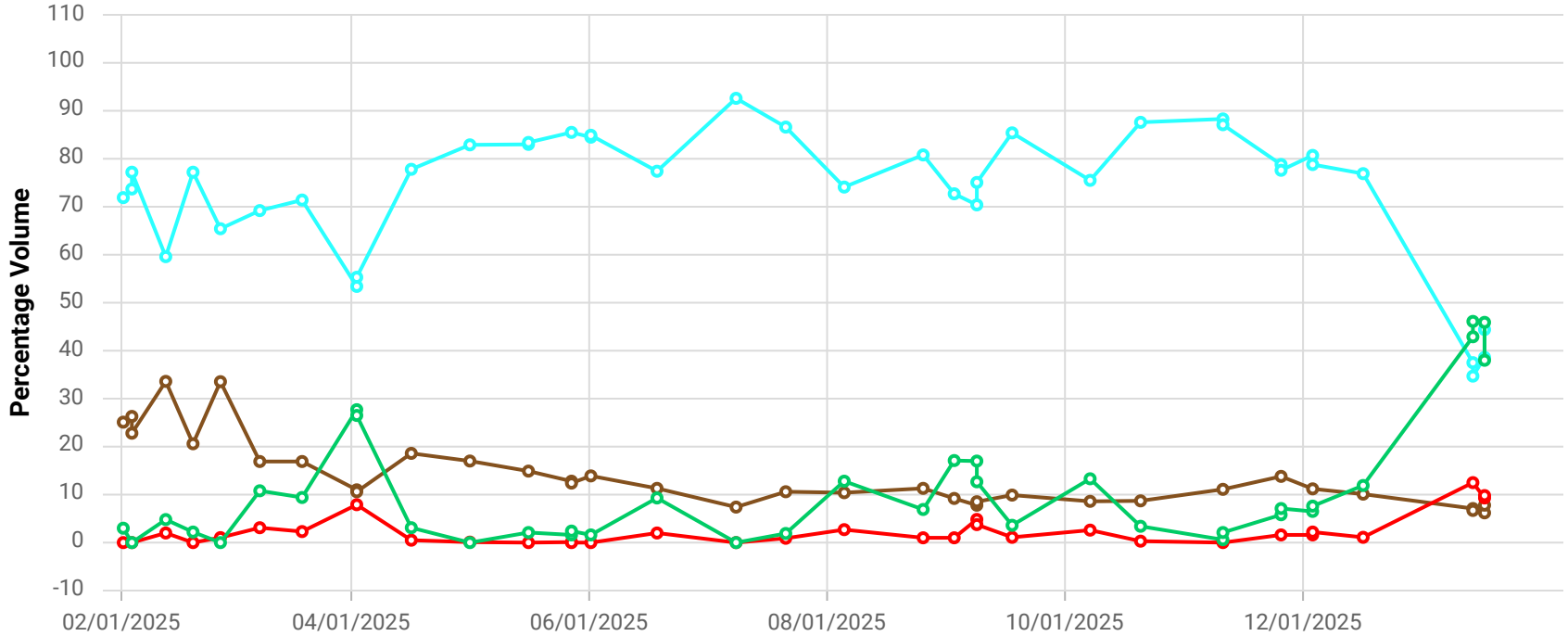

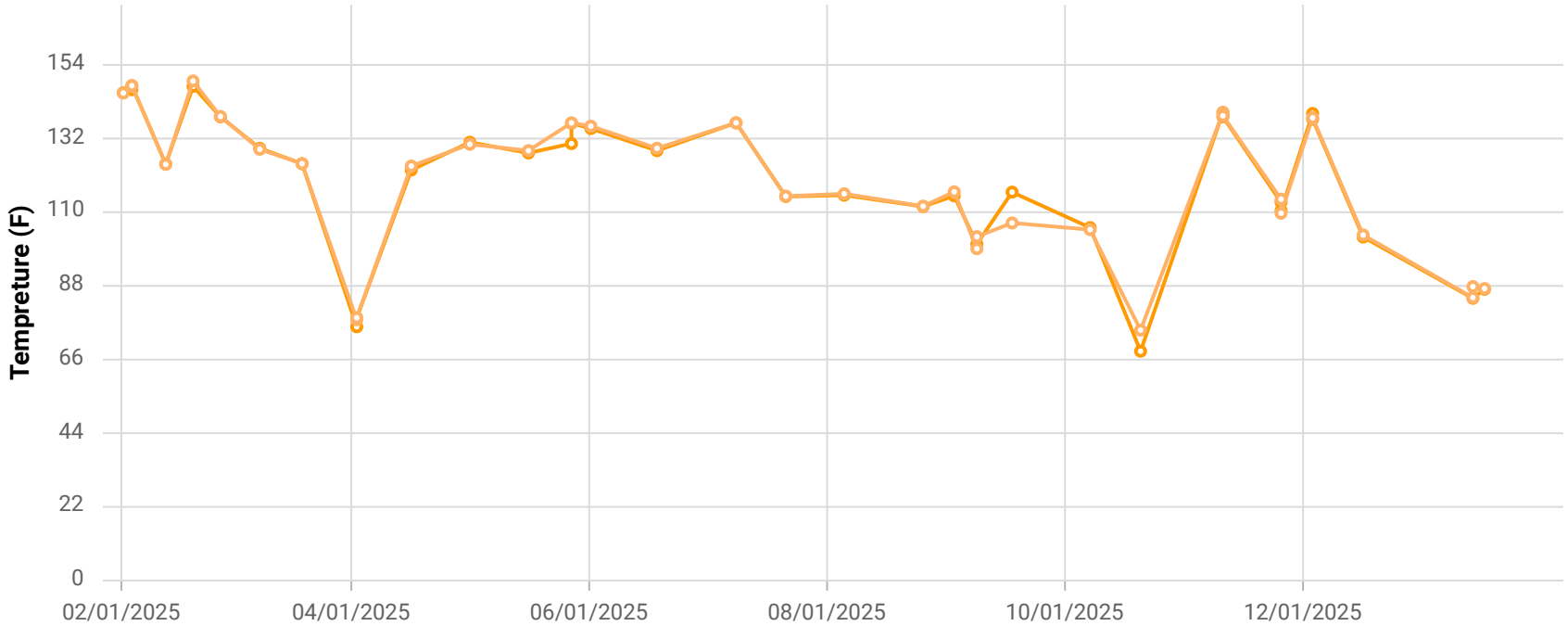

Point ID / Name

CHCV2001 / CV-2001

Parameter / Unit

- Init. Flow / scfm
- % CH4 / %
- % CO2 / %
- % O2 / %
- % Bal Gas / %
- Init. Static Press / in. H2O
- Init. Temp / Deg. F
- Adj. Temp / Deg. F

Chiquita Canyon Landfill
Parameter Chart: Multiscale
Date Range: 02/01/2025 - 01/31/2026
Chart generation date: 2/2/26

SCSeTools

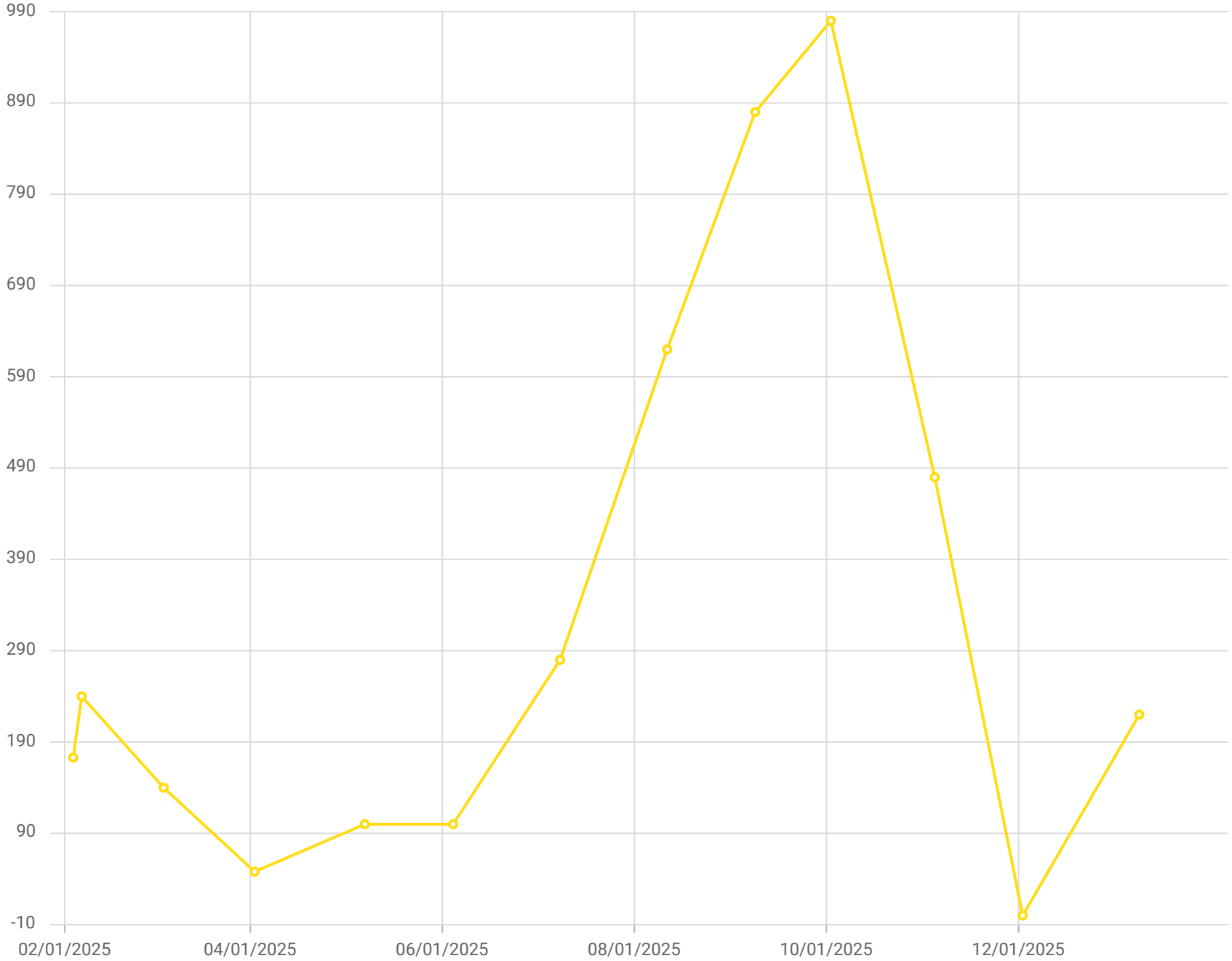

Point ID / Name

CV-2001 / CV-2001

Parameter / Unit

Carbon Monoxide /ppmv

Chiquita Canyon Landfill - LAB DATA
Parameter Chart: Uniscale
Date Range: 02/01/2025 - 01/31/2026
Chart generation date: 2/9/26

SCSeTools

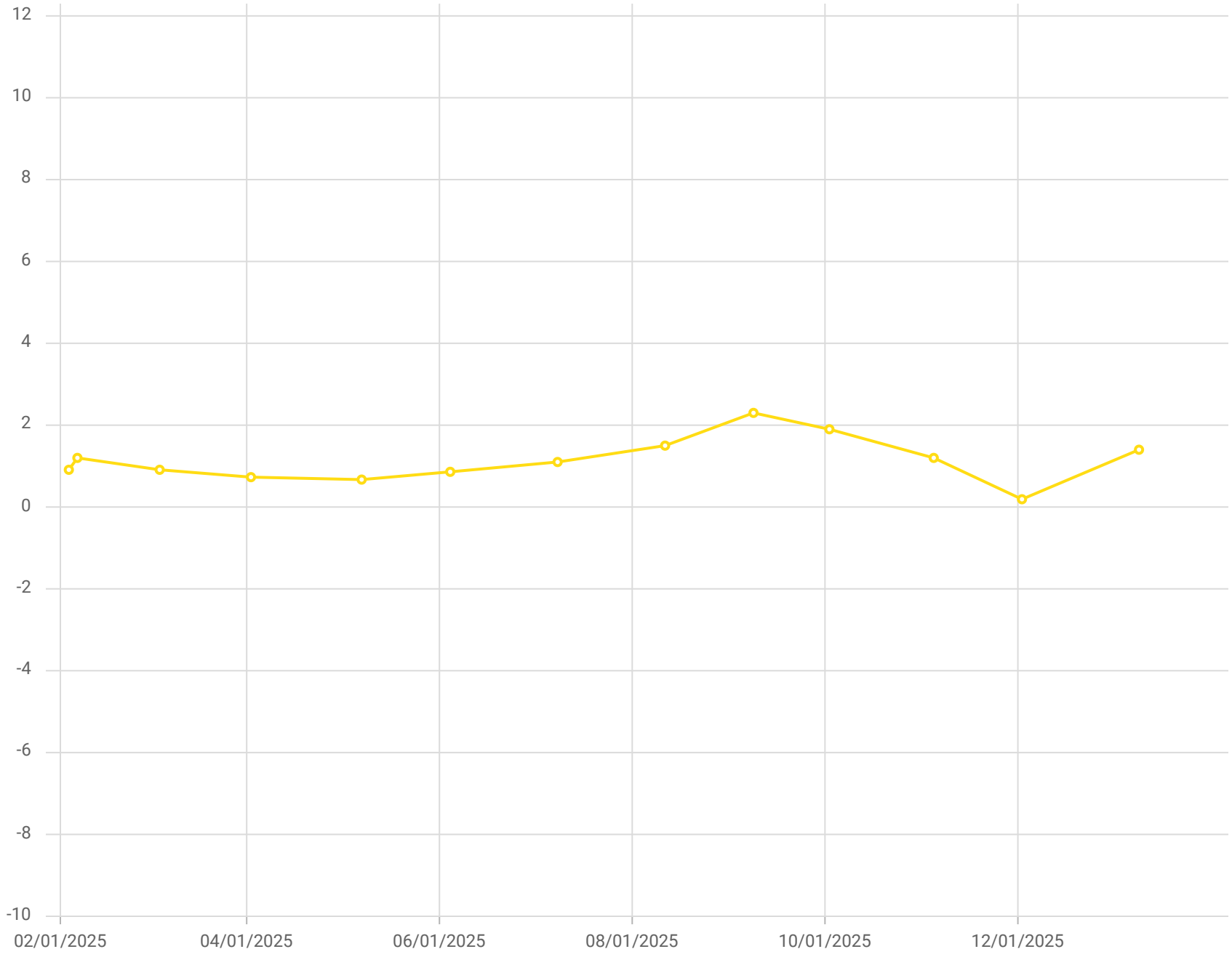

Point ID / Name

CV-2001 / CV-2001

Parameter / Unit

Hydrogen /% v/v

Chiquita Canyon Landfill - LAB DATA
Parameter Chart: Uniscale
Date Range: 02/01/2025 - 01/31/2026
Chart generation date: 2/9/26

SCSeTools

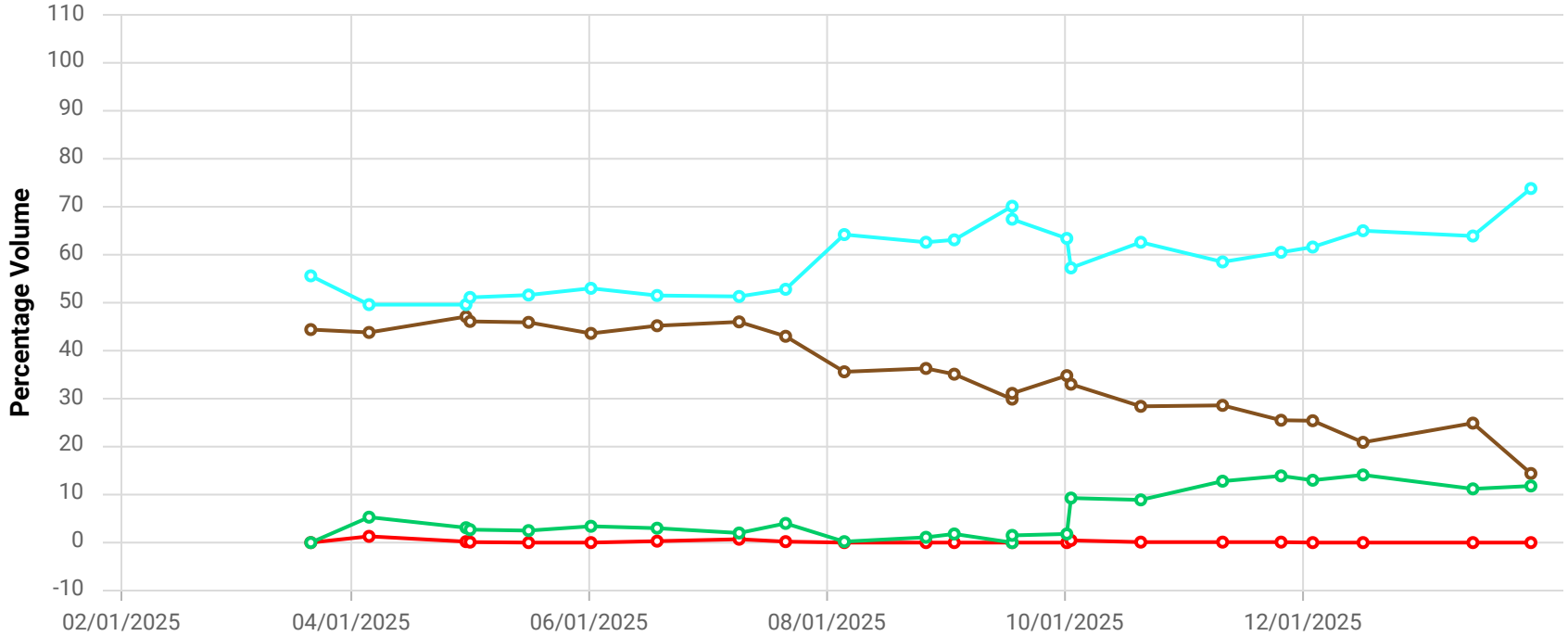

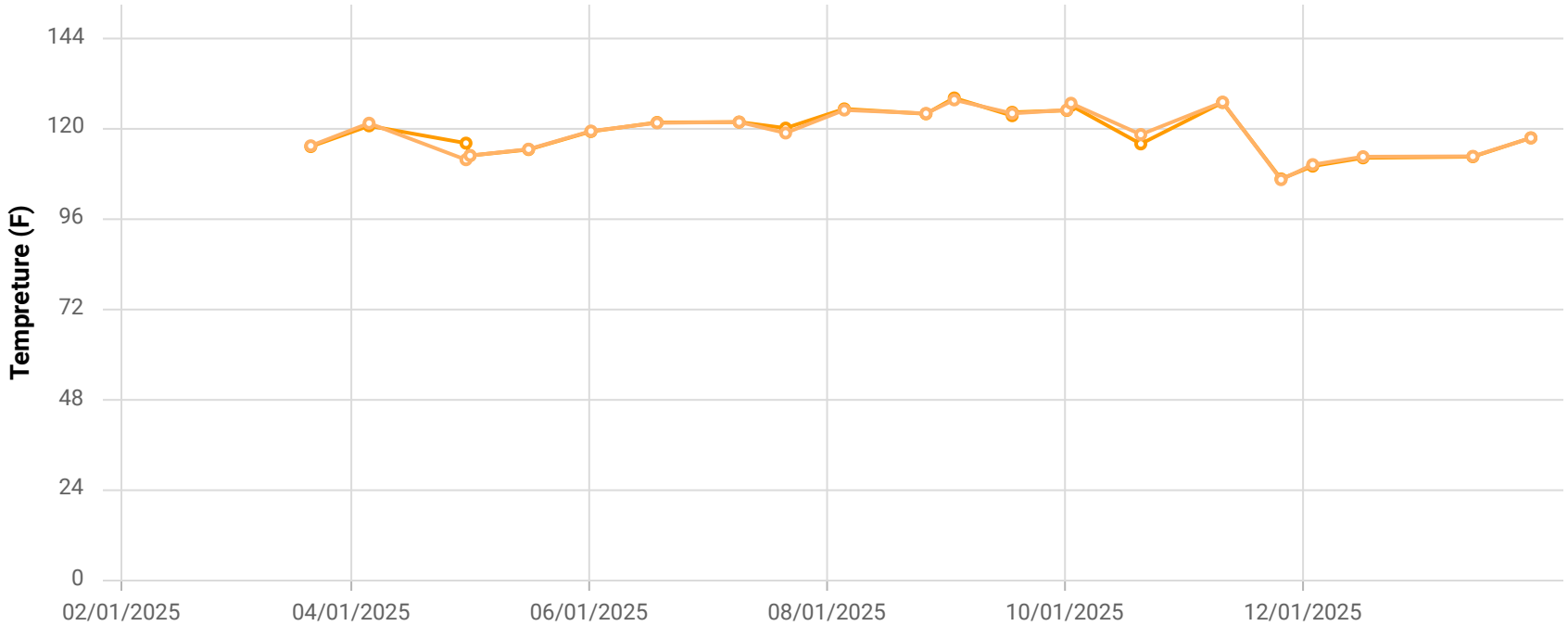

Point ID / Name

CHCV2002 / CV-2002

Parameter / Unit

- Init. Flow / scfm
- % CH4 / %
- % CO2 / %
- % O2 / %
- % Bal Gas / %
- Init. Static Press / in. H2O
- Init. Temp / Deg. F
- Adj. Temp / Deg. F

Chiquita Canyon Landfill
Parameter Chart: Multiscale
Date Range: 02/01/2025 - 01/31/2026
Chart generation date: 2/2/26

SCSeTools

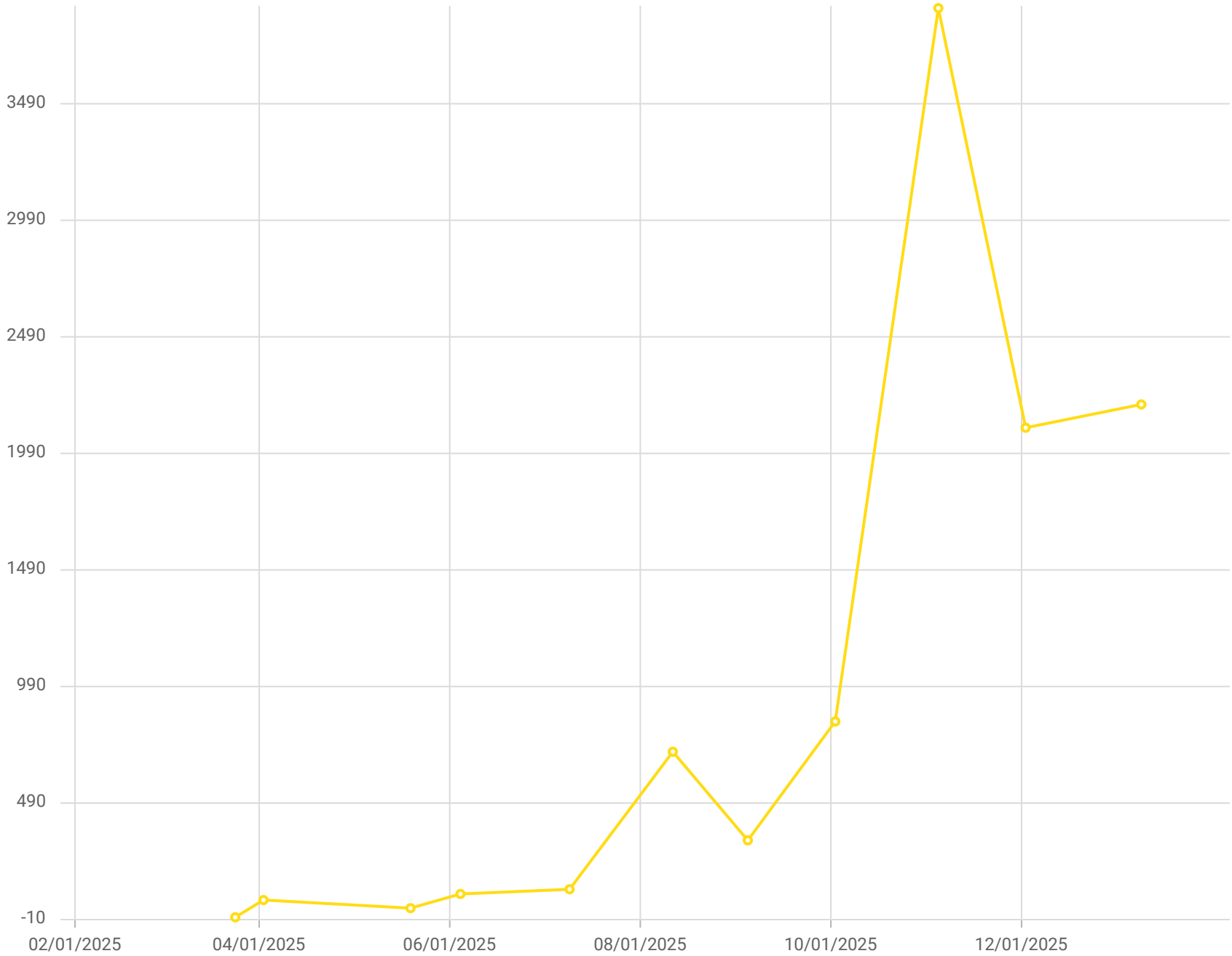

Point ID / Name

CV-2002 / CV-2002

Parameter / Unit

Carbon Monoxide

Chiquita Canyon Landfill - LAB DATA
Parameter Chart: Uniscale
Date Range: 02/01/2025 - 01/31/2026
Chart generation date: 2/9/26

SCSeTools

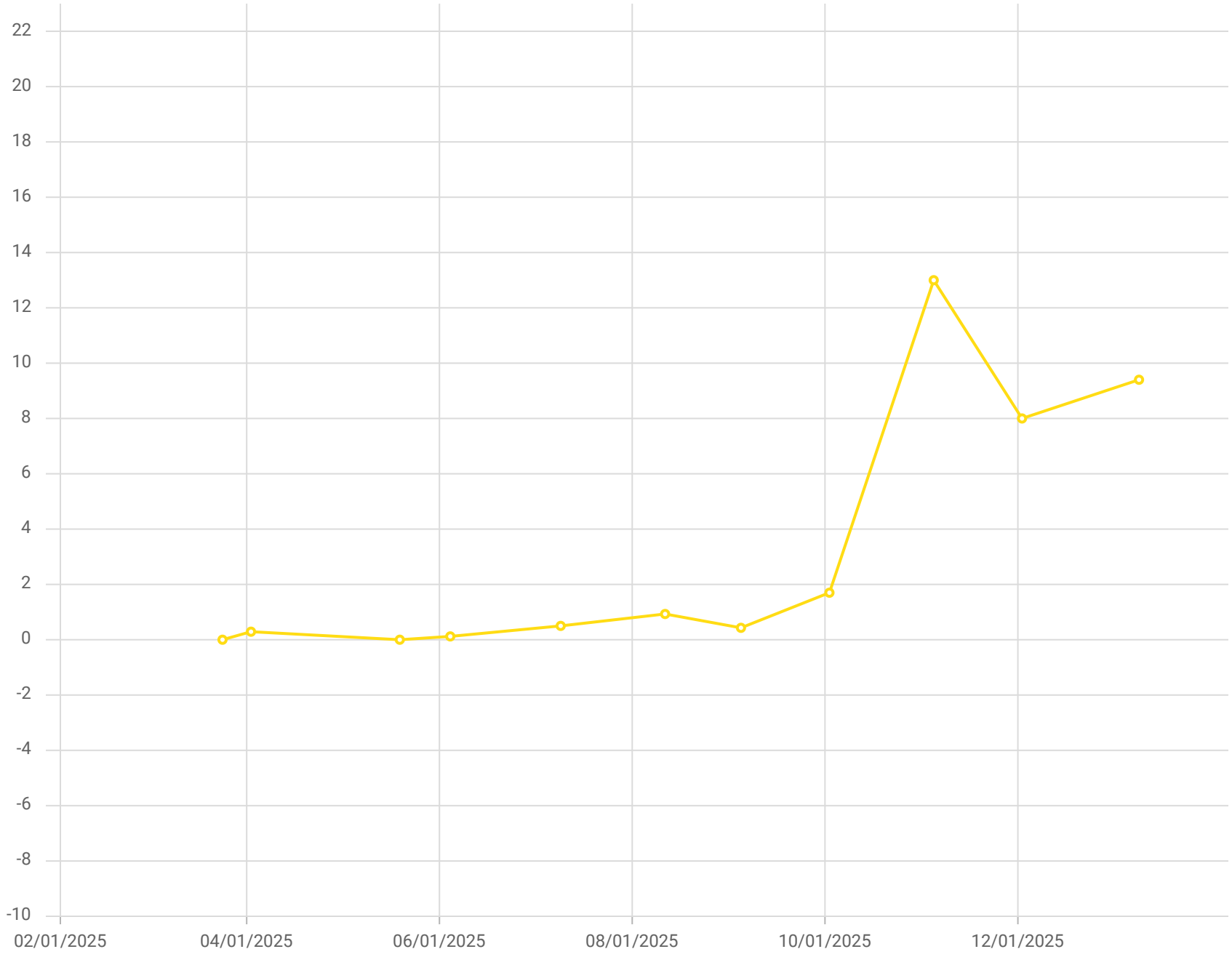

Point ID / Name

CV-2002 / CV-2002

Parameter / Unit

Hydrogen /% v/v

Chiquita Canyon Landfill - LAB DATA
Parameter Chart: Uniscale
Date Range: 02/01/2025 - 01/31/2026
Chart generation date: 2/9/26

SCSeTools

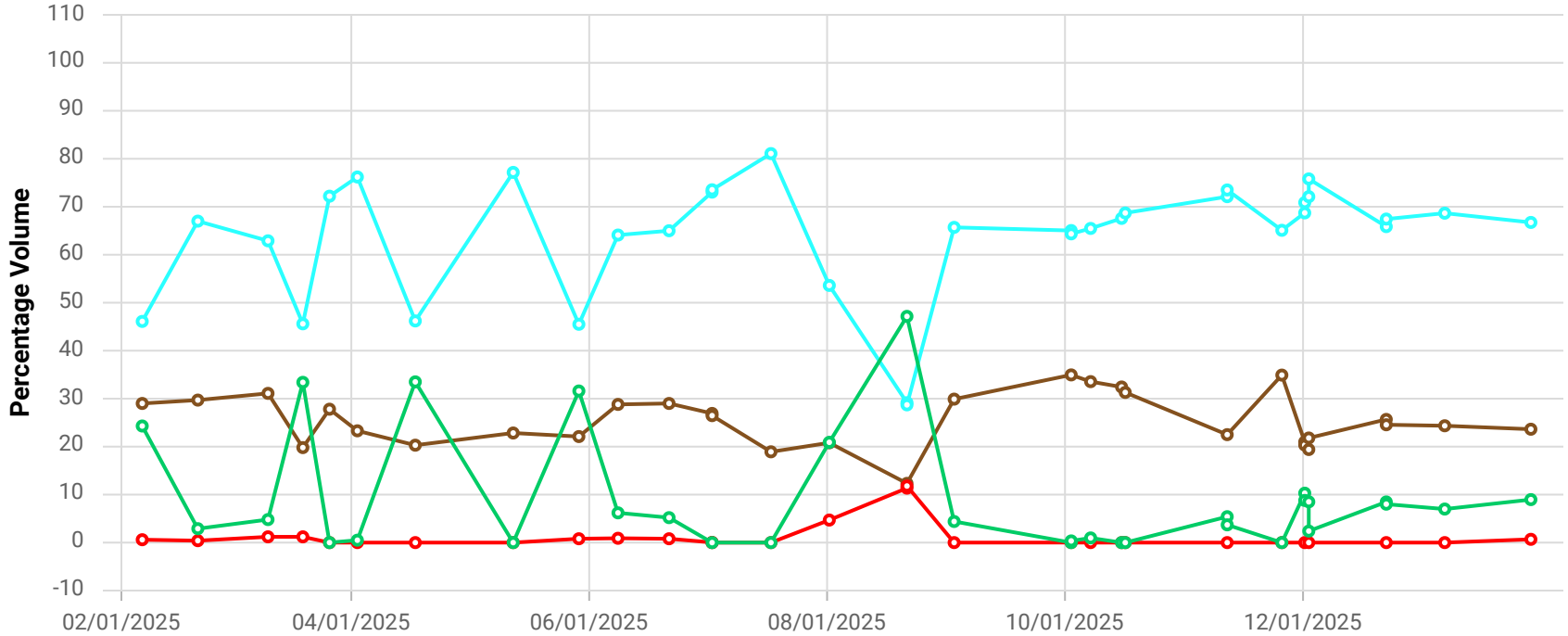

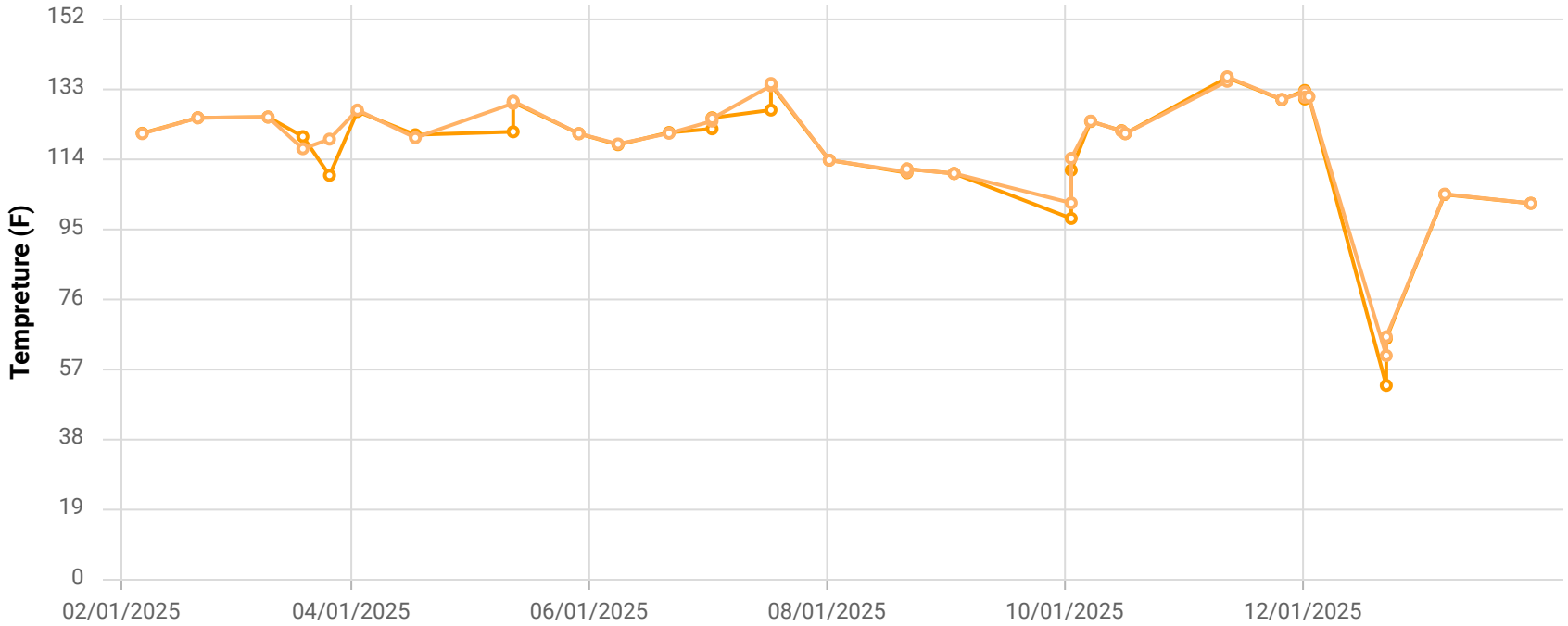

Point ID / Name

CHCV2007 / CV-2007

Parameter / Unit

- Init. Flow / scfm
- % CH4 / %
- % CO2 / %
- % O2 / %
- % Bal Gas / %
- Init. Static Press / in. H2O
- Init. Temp / Deg. F
- Adj. Temp / Deg. F

Chiquita Canyon Landfill
Parameter Chart: Multiscale
Date Range: 02/01/2025 - 01/31/2026
Chart generation date: 2/2/26

SCSeTools

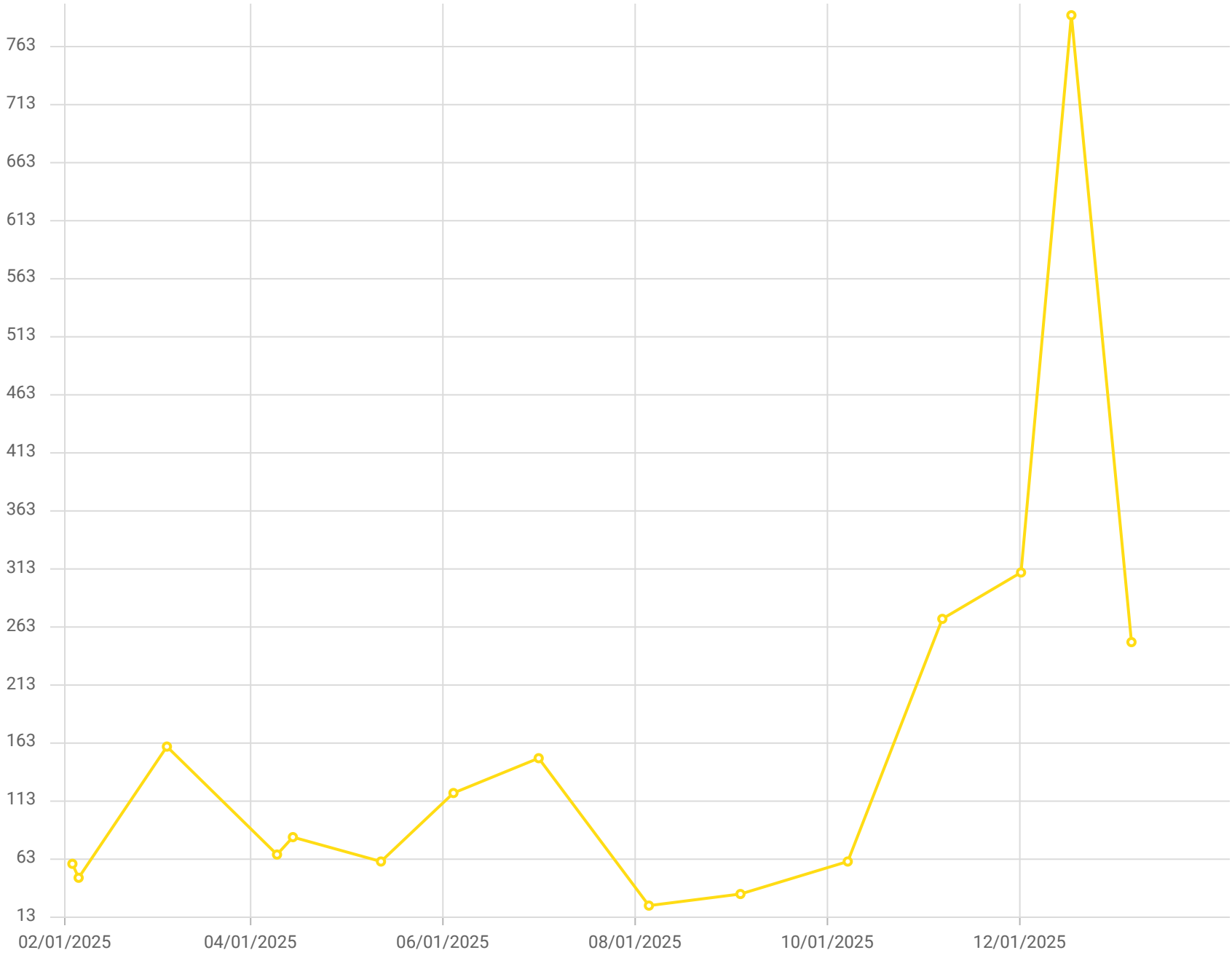

Point ID / Name

CV-2007 / CV-2007

Parameter / Unit

Carbon Monoxide /ppmv

Chiquita Canyon Landfill - LAB DATA
Parameter Chart: Uniscale
Date Range: 02/01/2025 - 01/31/2026
Chart generation date: 2/9/26

SCSeTools

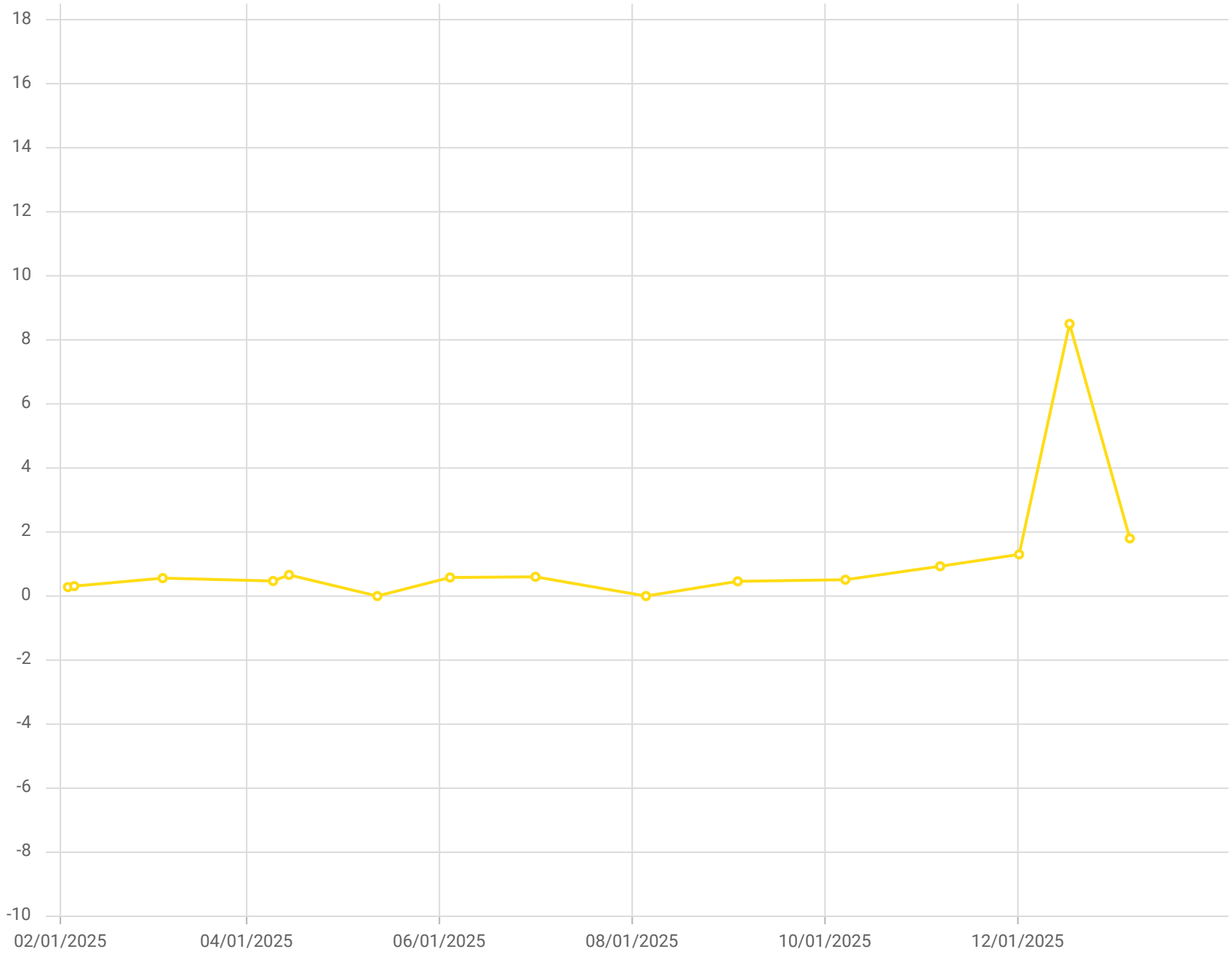

Point ID / Name

CV-2007 / CV-2007

Parameter / Unit

Hydrogen /% v/v

Chiquita Canyon Landfill - LAB DATA
Parameter Chart: Uniscale
Date Range: 02/01/2025 - 01/31/2026
Chart generation date: 2/9/26

SCSeTools

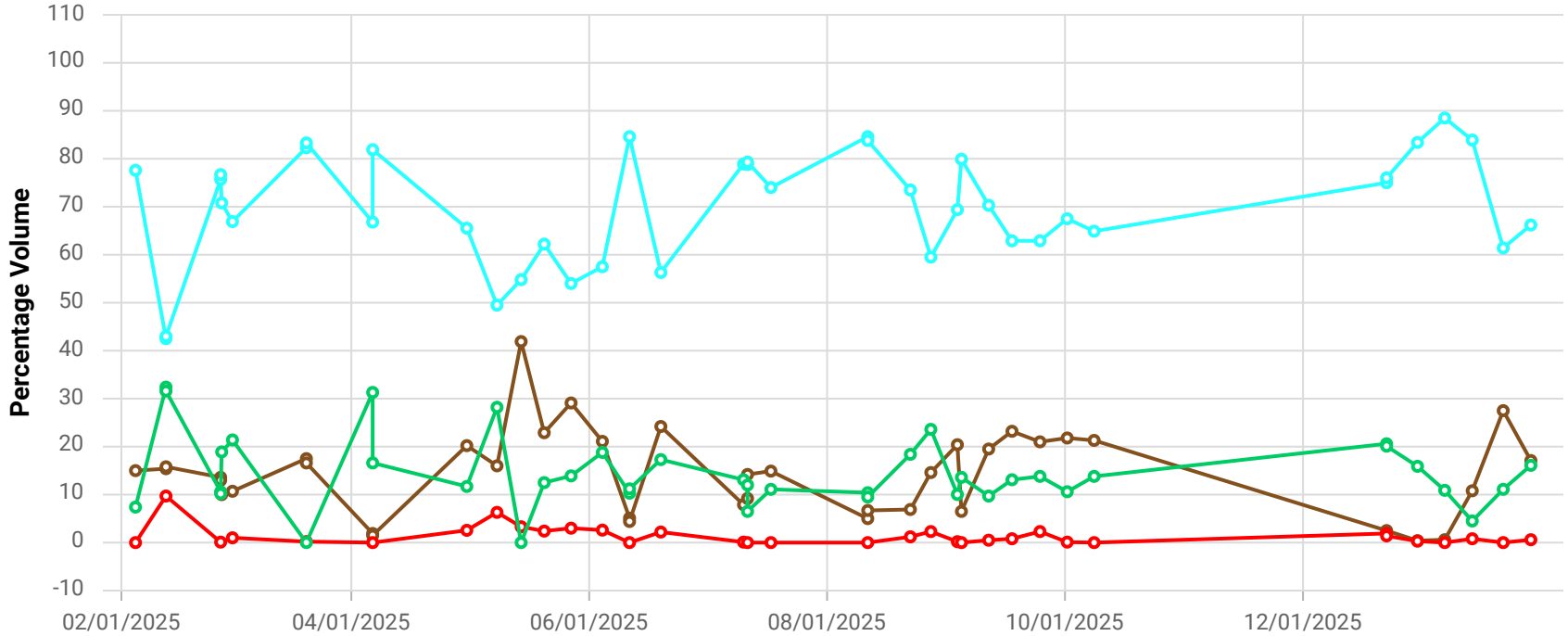

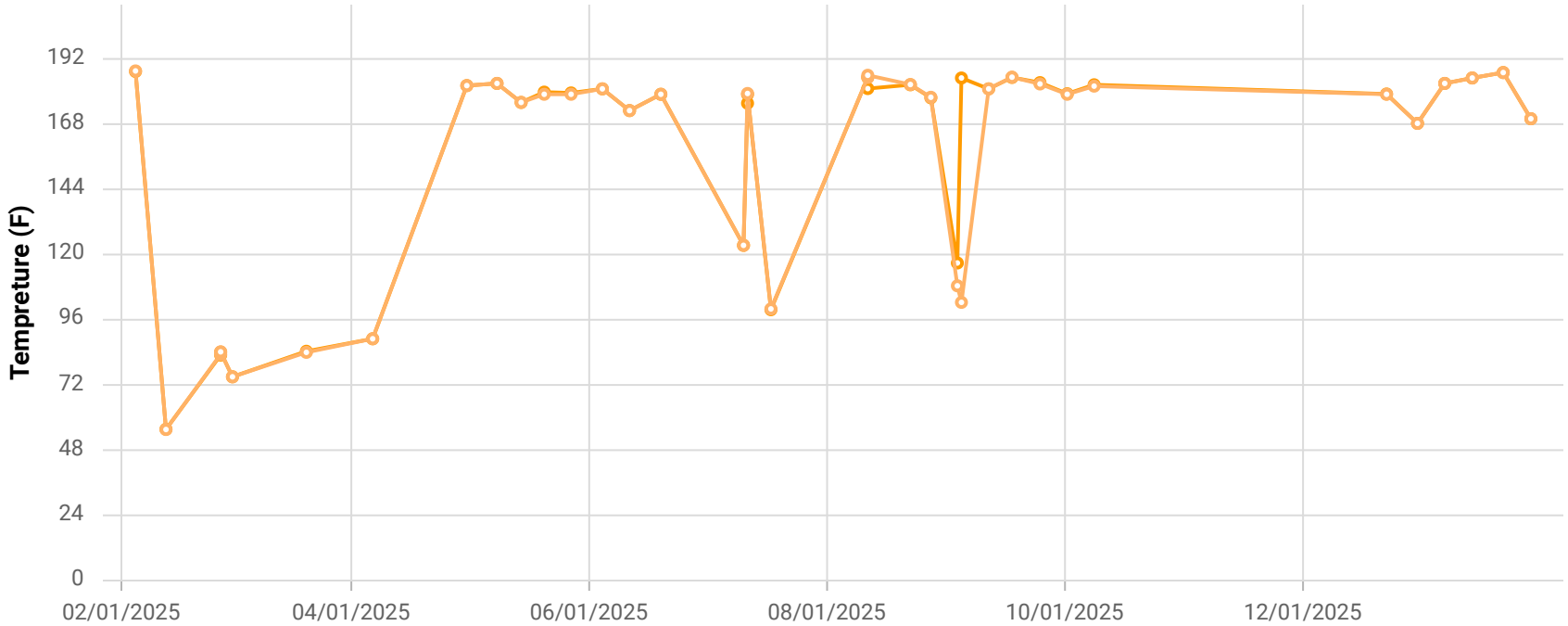

Point ID / Name

CHCV2301 / CV-2301

Parameter / Unit

- Init. Flow / scfm
- % CH4 / %
- % CO2 / %
- % O2 / %
- % Bal Gas / %
- Init. Static Press / in. H2O
- Init. Temp / Deg. F
- Adj. Temp / Deg. F

Chiquita Canyon Landfill
Parameter Chart: Multiscale
Date Range: 02/01/2025 - 01/31/2026
Chart generation date: 2/2/26

SCSeTools

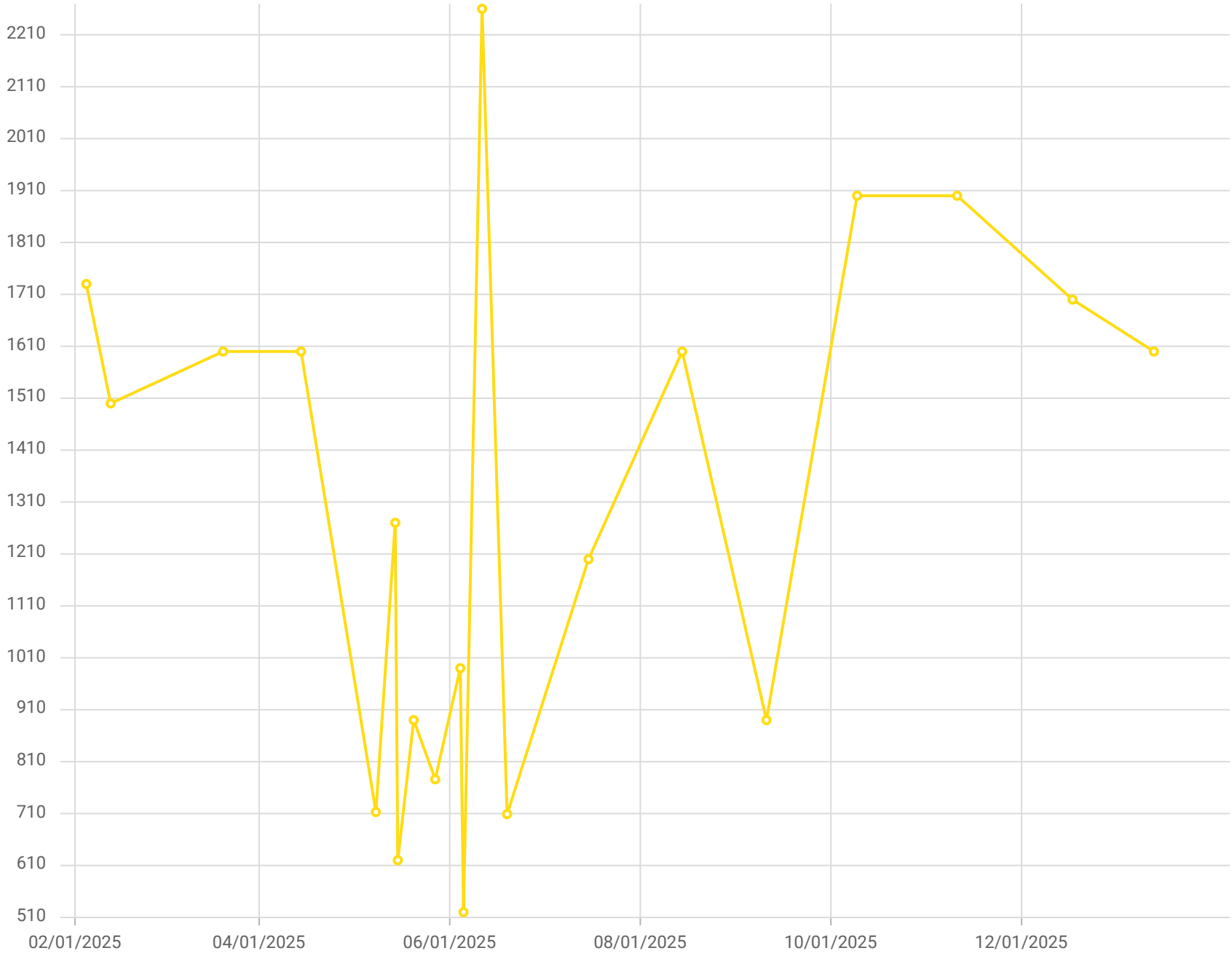

Point ID / Name

CV-2301 / CV-2301

Parameter / Unit

Carbon Monoxide /ppmv

Chiquita Canyon Landfill - LAB DATA
Parameter Chart: Uniscale
Date Range: 02/01/2025 - 01/31/2026
Chart generation date: 2/9/26

SCSeTools

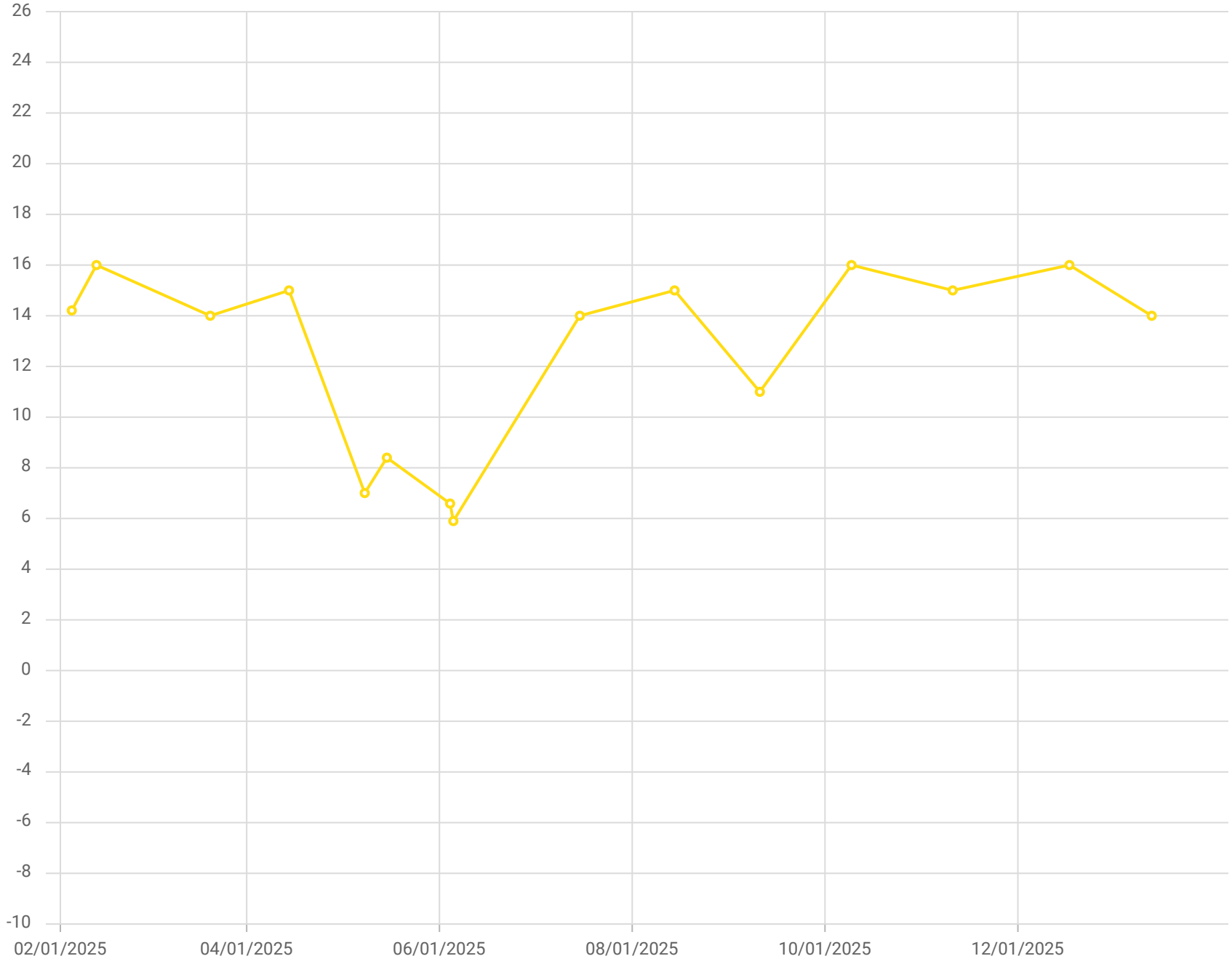

Point ID / Name

CV-2301 / CV-2301

Parameter / Unit

Hydrogen /% v/v

Chiquita Canyon Landfill - LAB DATA
Parameter Chart: Uniscale
Date Range: 02/01/2025 - 01/31/2026
Chart generation date: 2/9/26

SCSeTools

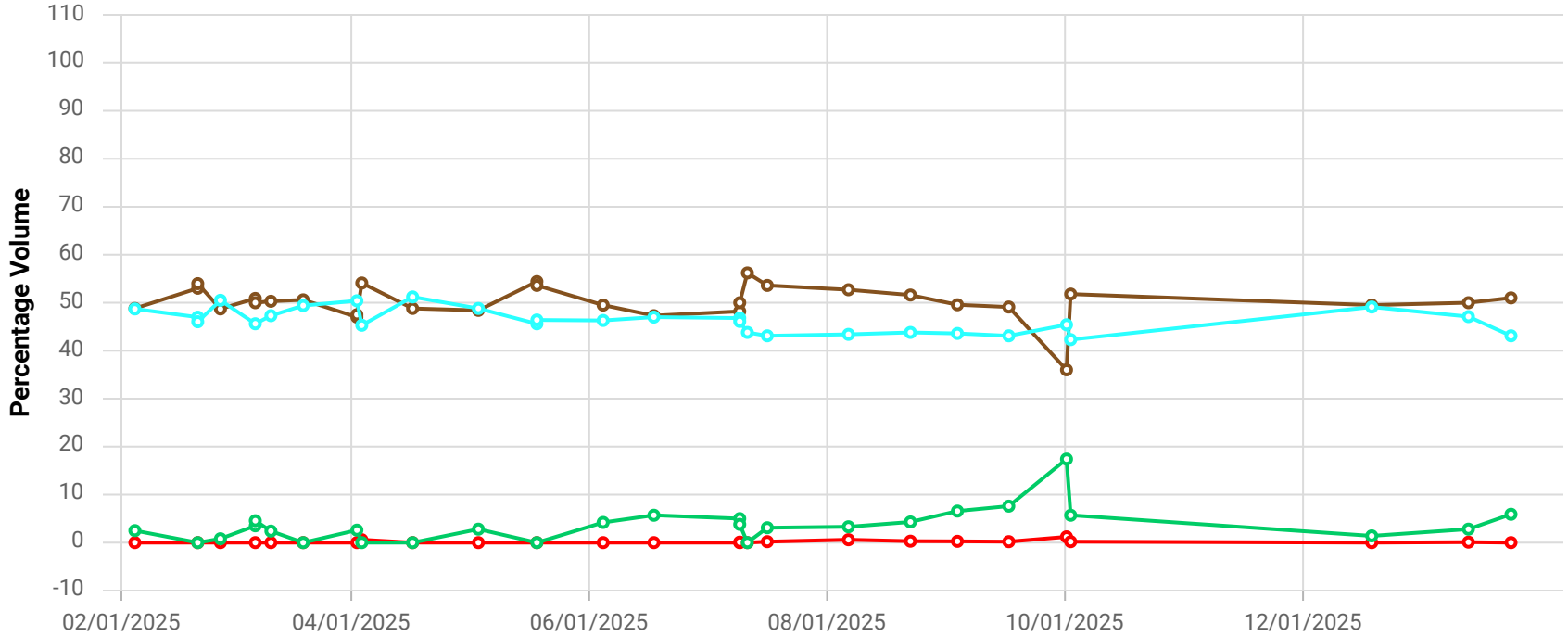

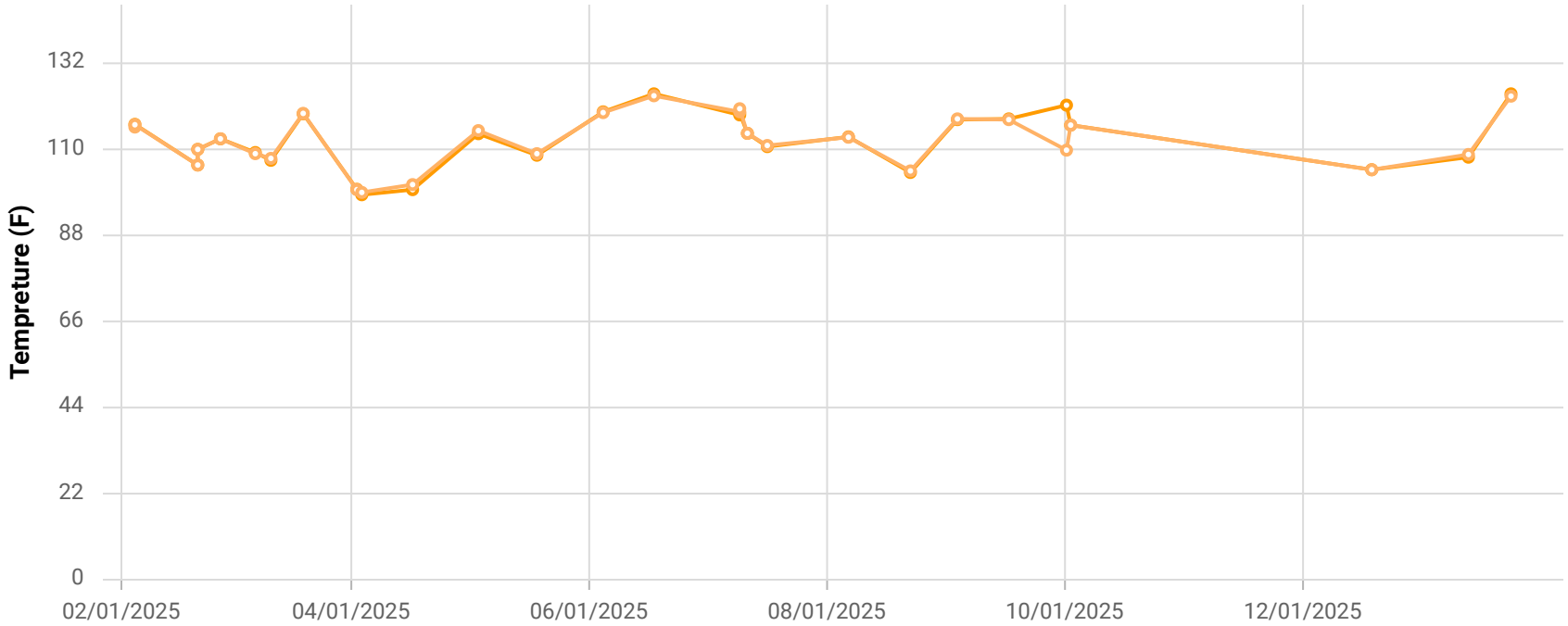

Point ID / Name

CHCV2302 / CV-2302

Parameter / Unit

- Init. Flow / scfm
- % CH4 / %
- % CO2 / %
- % O2 / %
- % Bal Gas / %
- Init. Static Press / in. H2O
- Init. Temp / Deg. F
- Adj. Temp / Deg. F

Chiquita Canyon Landfill
Parameter Chart: Multiscale
Date Range: 02/01/2025 - 01/31/2026
Chart generation date: 2/2/26

SCSeTools

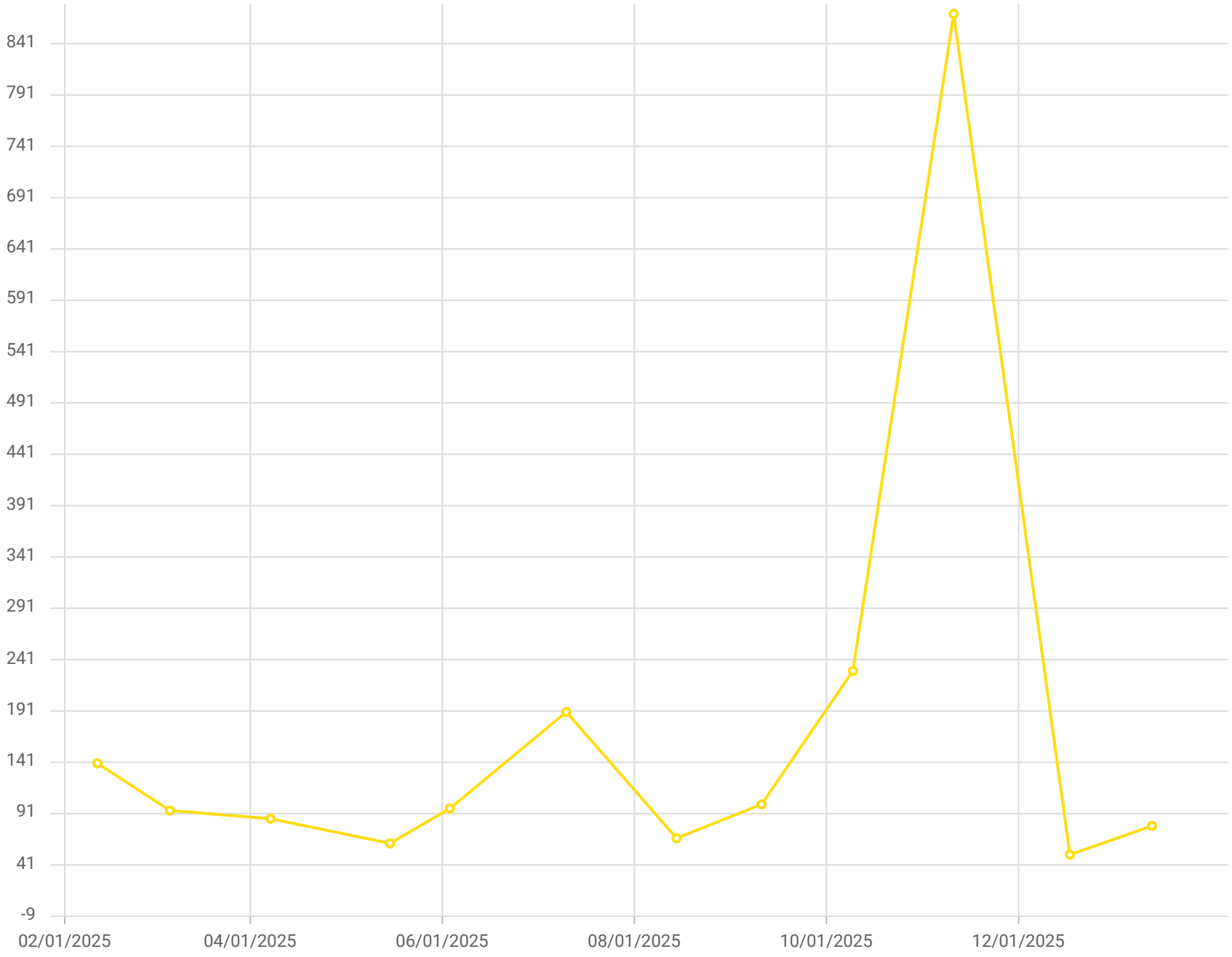

Point ID / Name

CV-2302 / CV-2302

Parameter / Unit

Carbon Monoxide /ppmv

Chiquita Canyon Landfill - LAB DATA
Parameter Chart: Uniscale
Date Range: 02/01/2025 - 01/31/2026
Chart generation date: 2/9/26

SCSeTools

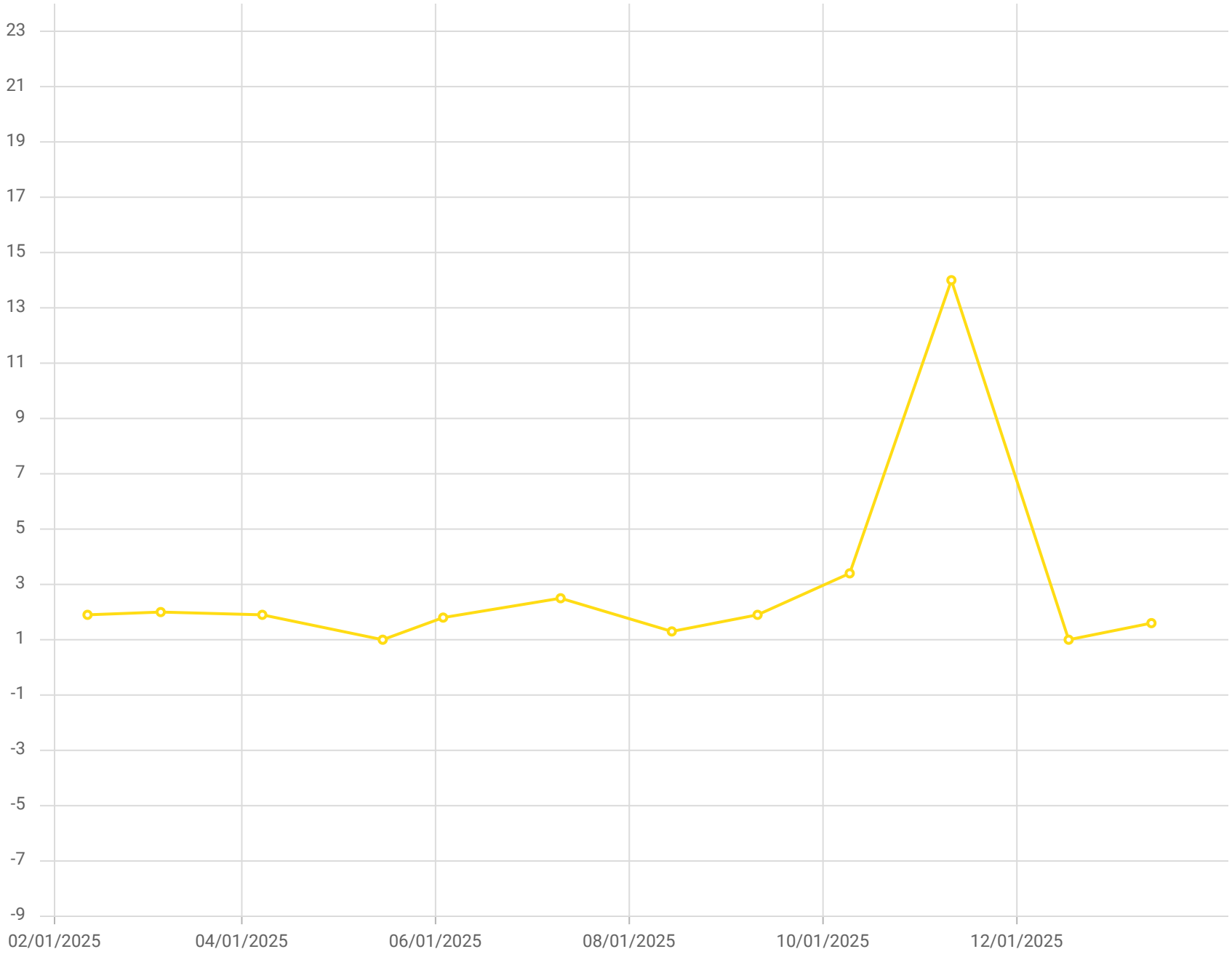

Point ID / Name

CV-2302 / CV-2302

Parameter / Unit

Hydrogen /% v/v

Chiquita Canyon Landfill - LAB DATA
Parameter Chart: Uniscale
Date Range: 02/01/2025 - 01/31/2026
Chart generation date: 2/9/26

SCSeTools

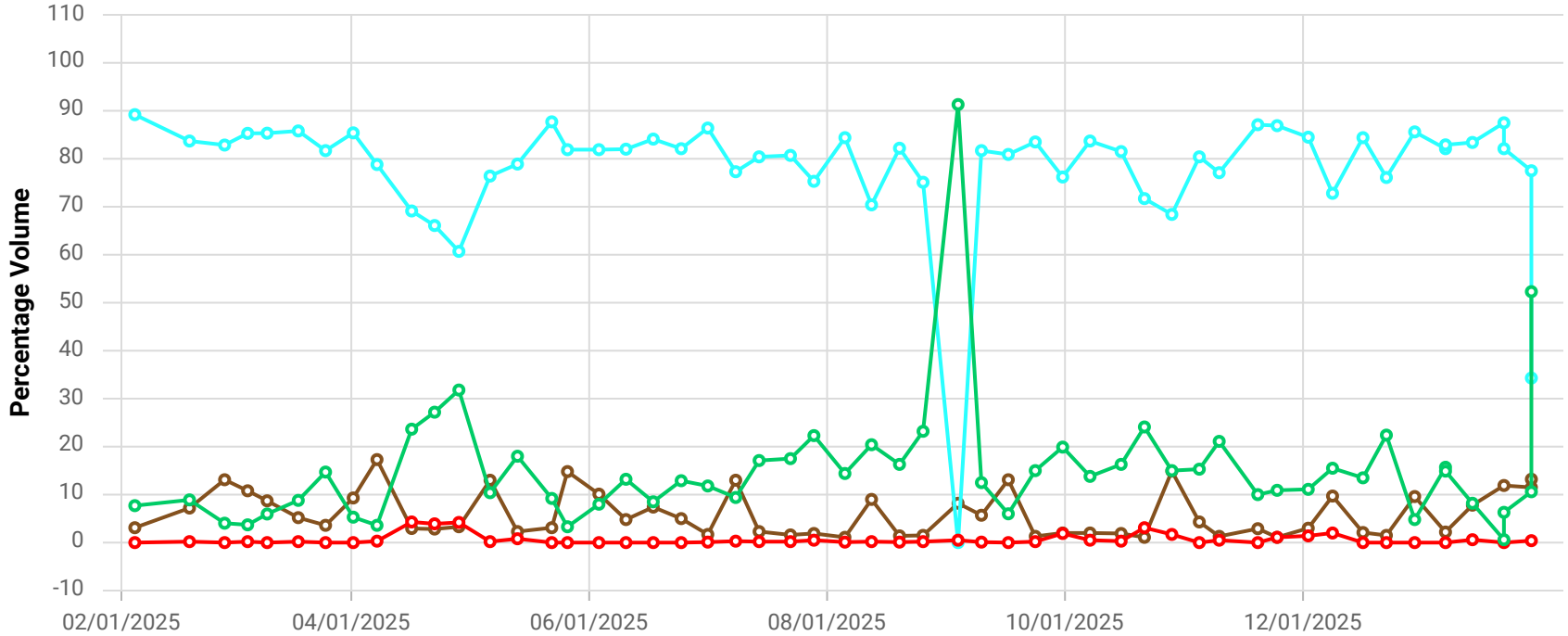

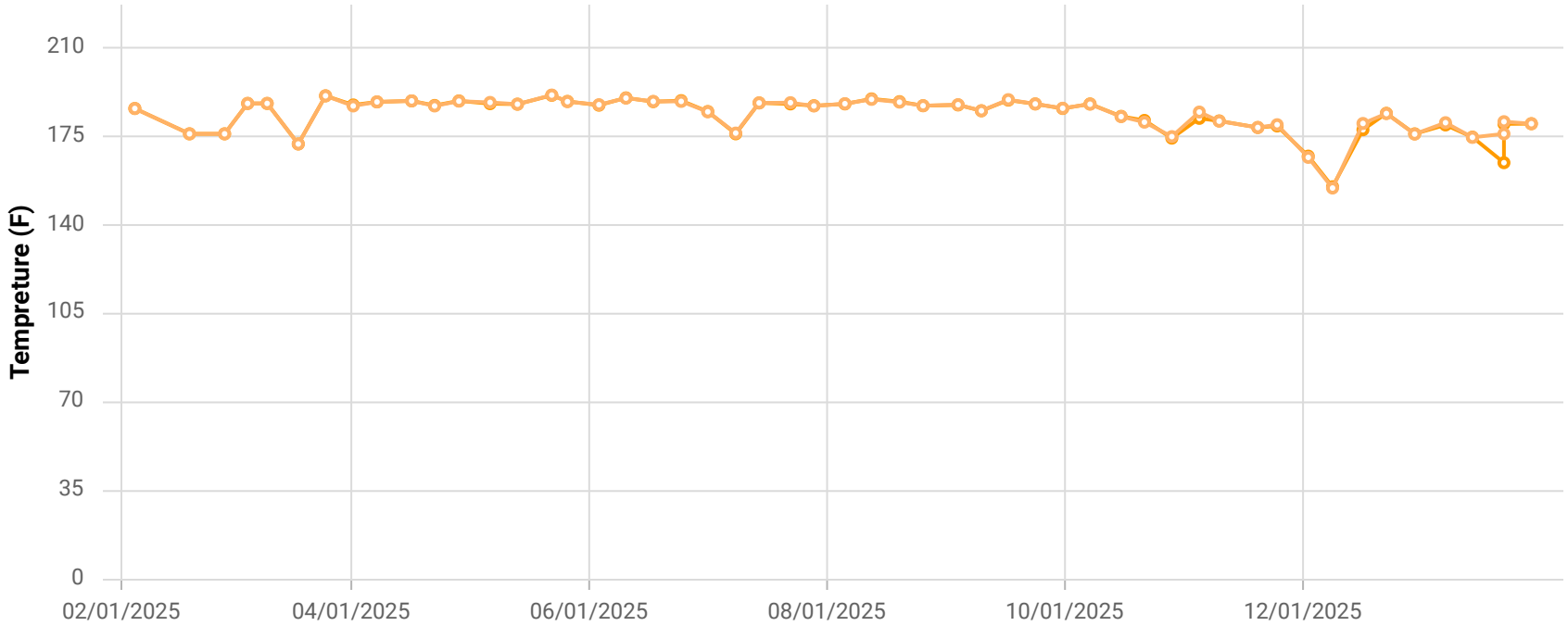

Point ID / Name

CHCV2303 / CV-2303

Parameter / Unit

- Init. Flow / scfm
- % CH4 / %
- % CO2 / %
- % O2 / %
- % Bal Gas / %
- Init. Static Press / in. H2O
- Init. Temp / Deg. F
- Adj. Temp / Deg. F

Chiquita Canyon Landfill
Parameter Chart: Multiscale
Date Range: 02/01/2025 - 01/31/2026
Chart generation date: 2/2/26

SCSeTools

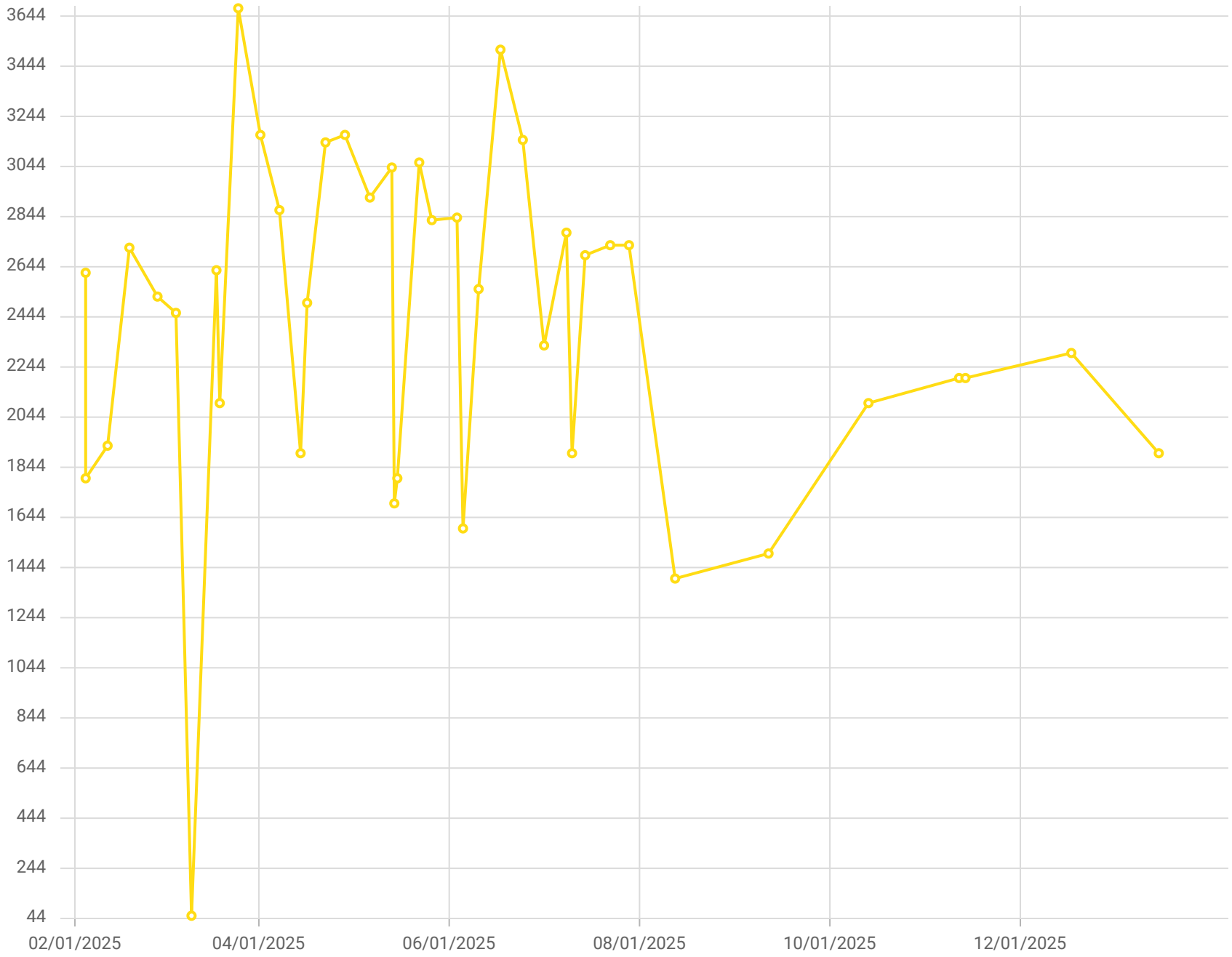

Point ID / Name

CV-2303 / CV-2303

Parameter / Unit

Carbon Monoxide /ppmv

Chiquita Canyon Landfill - LAB DATA
Parameter Chart: Uniscale
Date Range: 02/01/2025 - 01/31/2026
Chart generation date: 2/9/26

SCSeTools

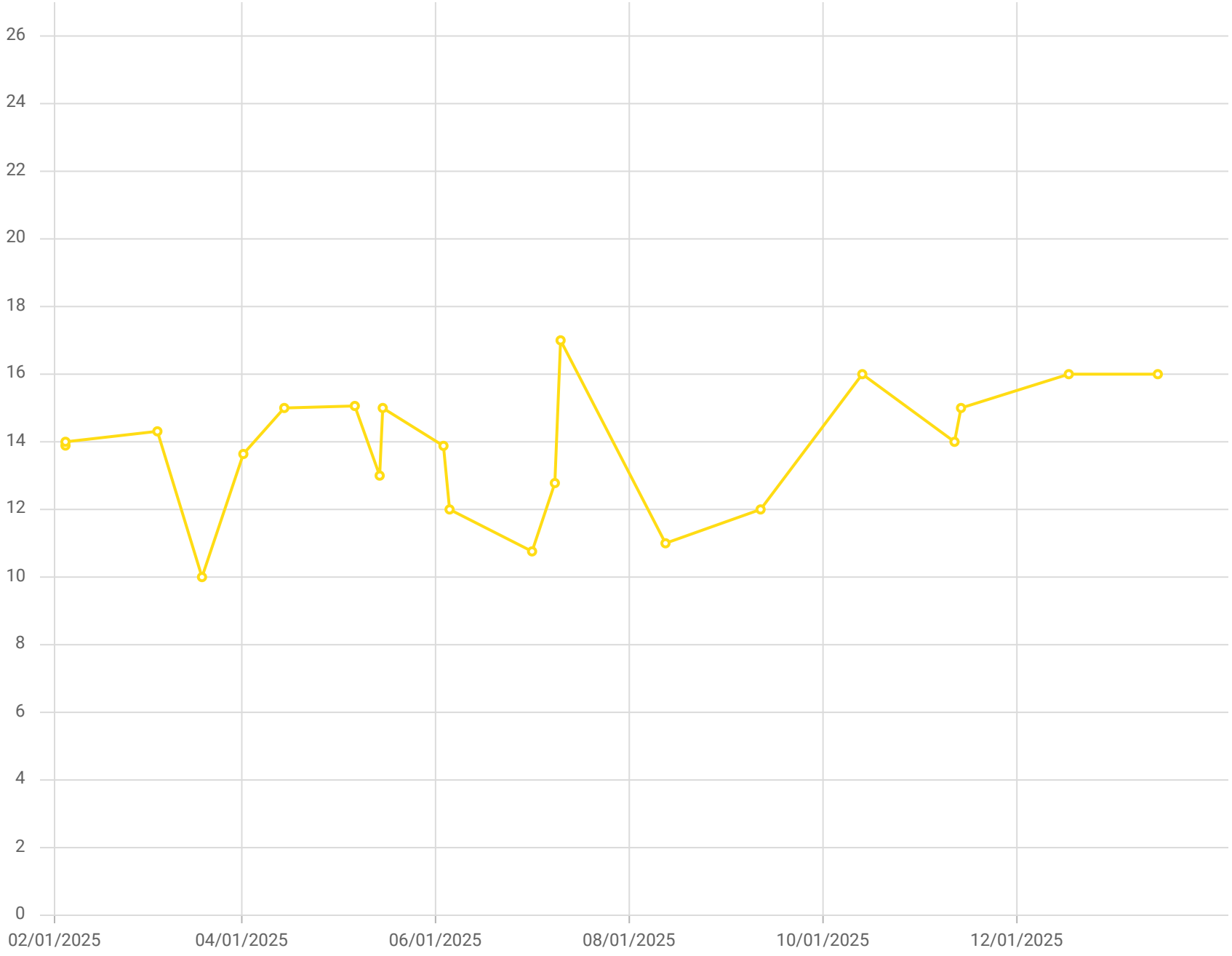

Point ID / Name

CV-2303 / CV-2303

Parameter / Unit

Hydrogen /% v/v

Chiquita Canyon Landfill - LAB DATA
Parameter Chart: Uniscale
Date Range: 02/01/2025 - 01/31/2026
Chart generation date: 2/9/26

SCSeTools

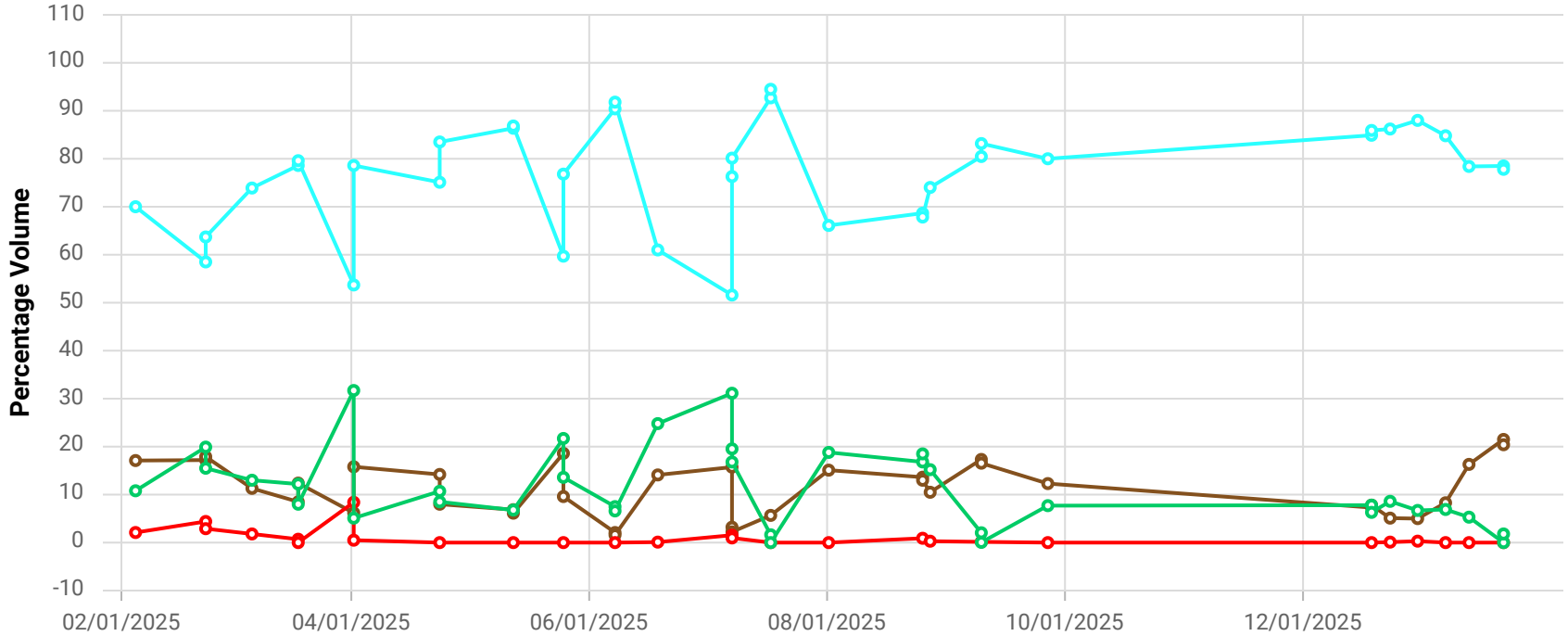

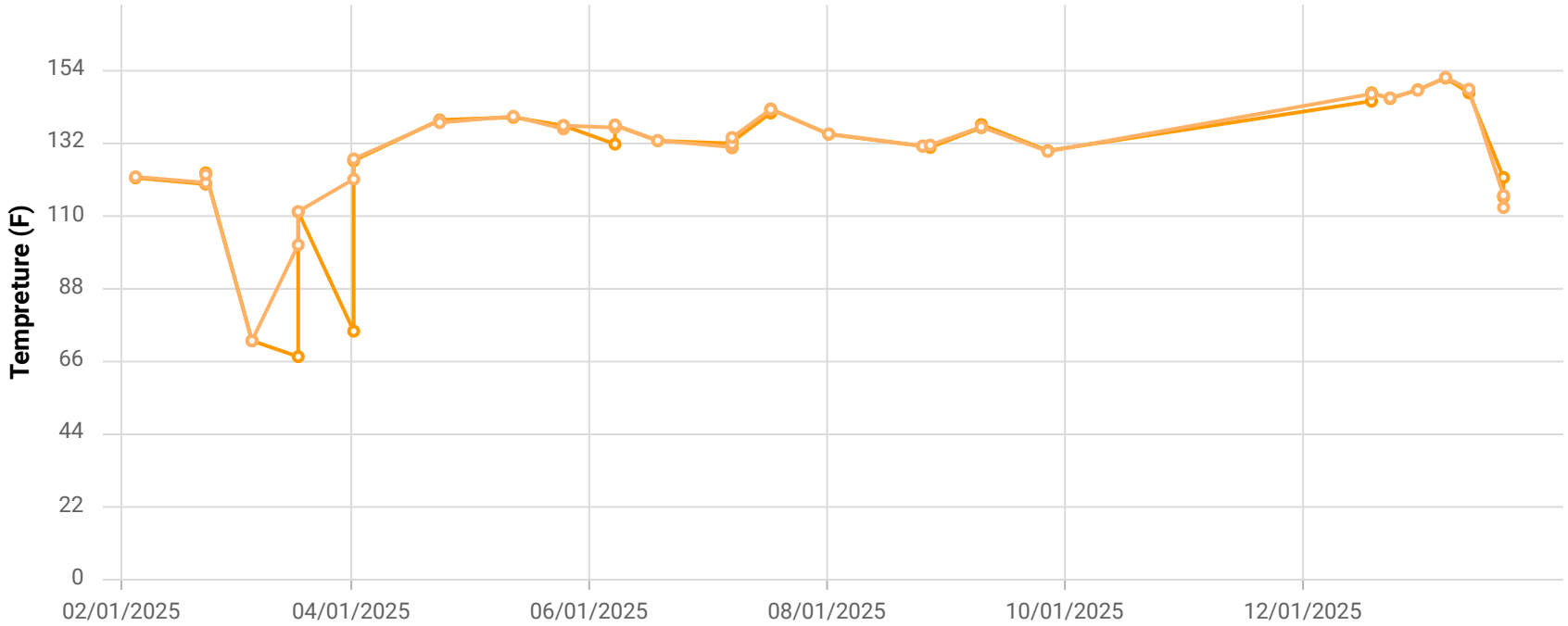

Point ID / Name

CHCV2305 / CV-2305

Parameter / Unit

- Init. Flow / scfm
- % CH4 / %
- % CO2 / %
- % O2 / %
- % Bal Gas / %
- Init. Static Press / in. H2O
- Init. Temp / Deg. F
- Adj. Temp / Deg. F

Chiquita Canyon Landfill
Parameter Chart: Multiscale
Date Range: 02/01/2025 - 01/31/2026
Chart generation date: 2/2/26

SCSeTools

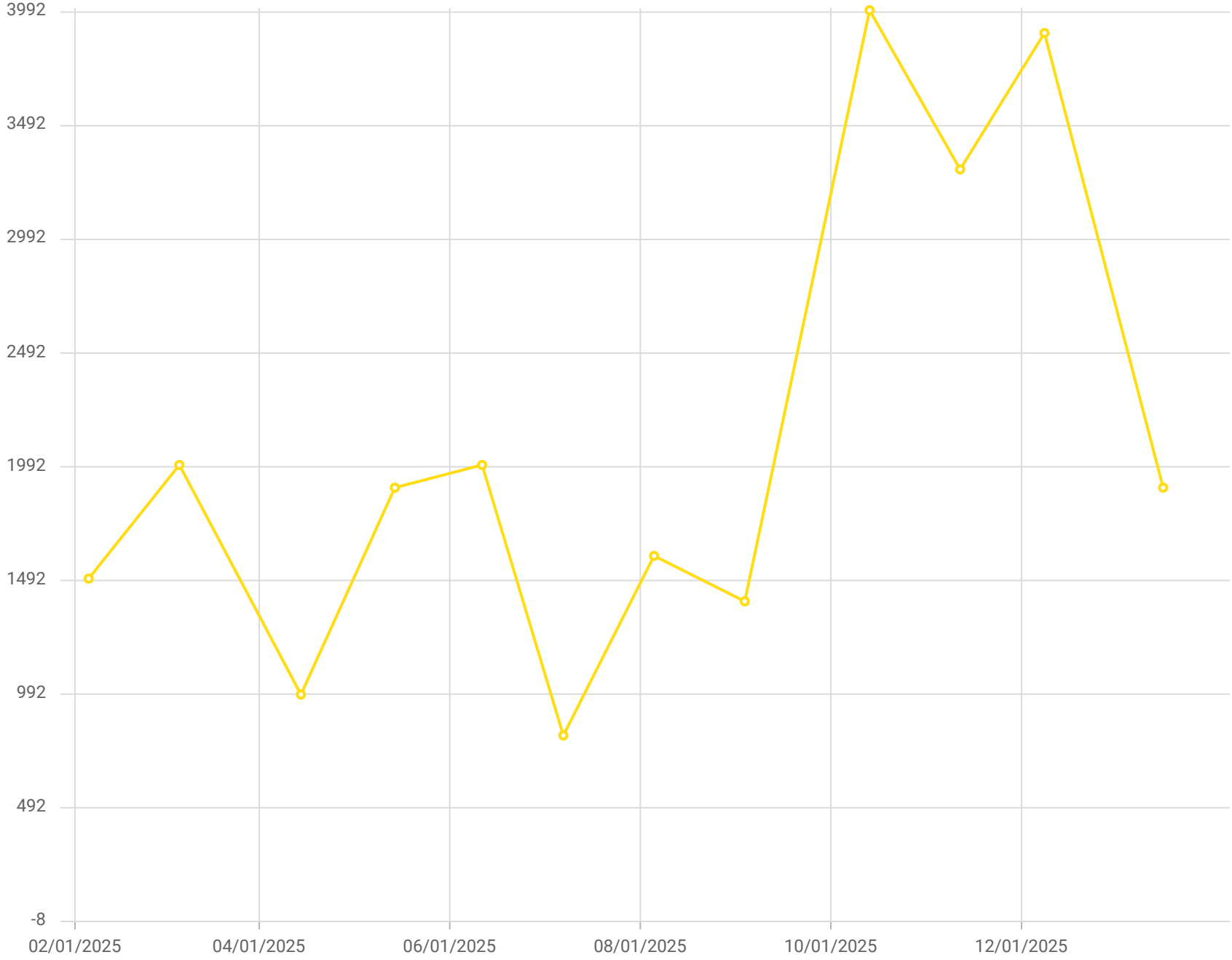

Point ID / Name

CV-2305 / CV-2305

Parameter / Unit

Carbon Monoxide

Chiquita Canyon Landfill - LAB DATA
Parameter Chart: Uniscale
Date Range: 02/01/2025 - 01/31/2026
Chart generation date: 2/9/26

SCSeTools

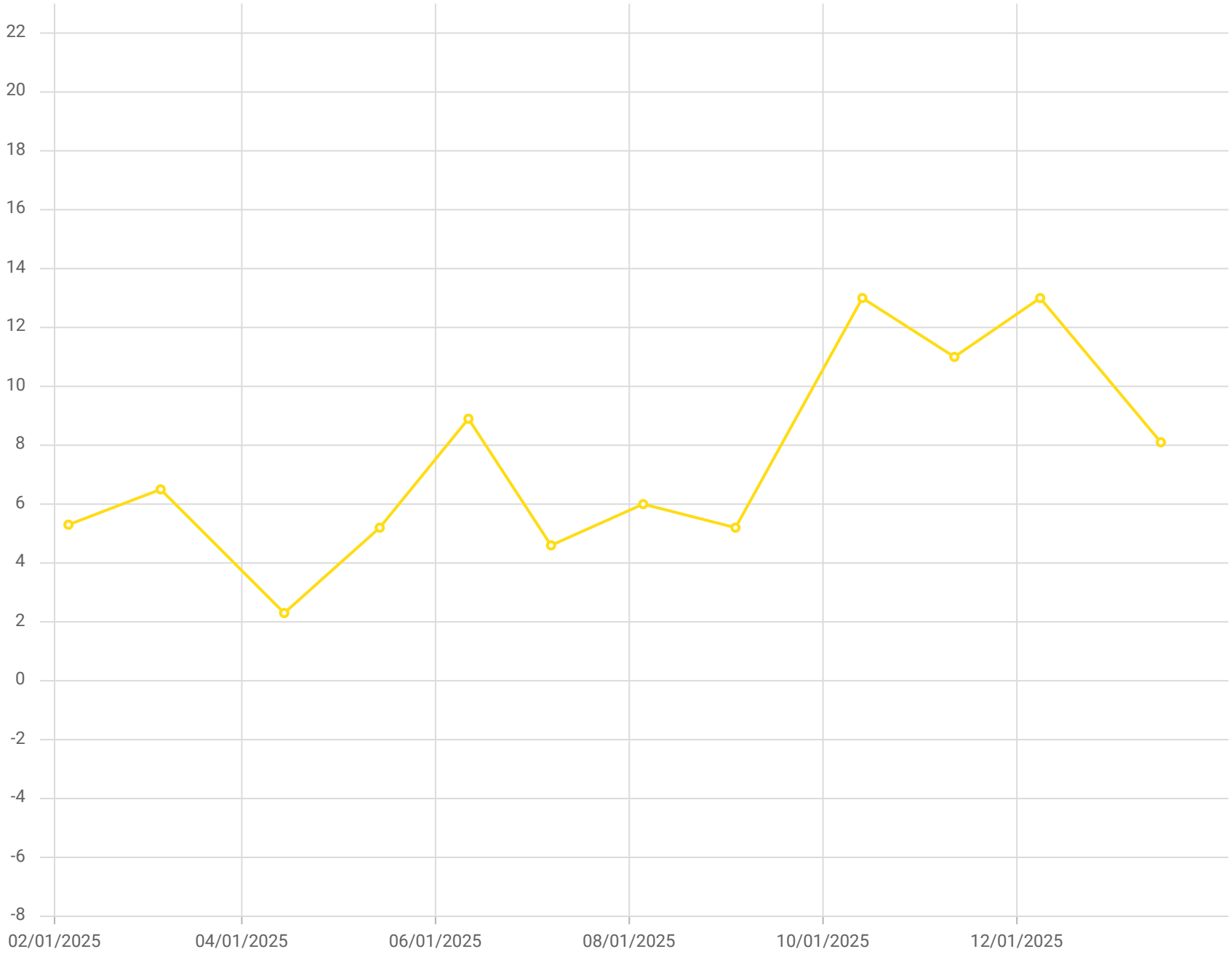

Point ID / Name

CV-2305 / CV-2305

Parameter / Unit

Hydrogen /% v/v

Chiquita Canyon Landfill - LAB DATA
Parameter Chart: Uniscale
Date Range: 02/01/2025 - 01/31/2026
Chart generation date: 2/9/26

SCSeTools

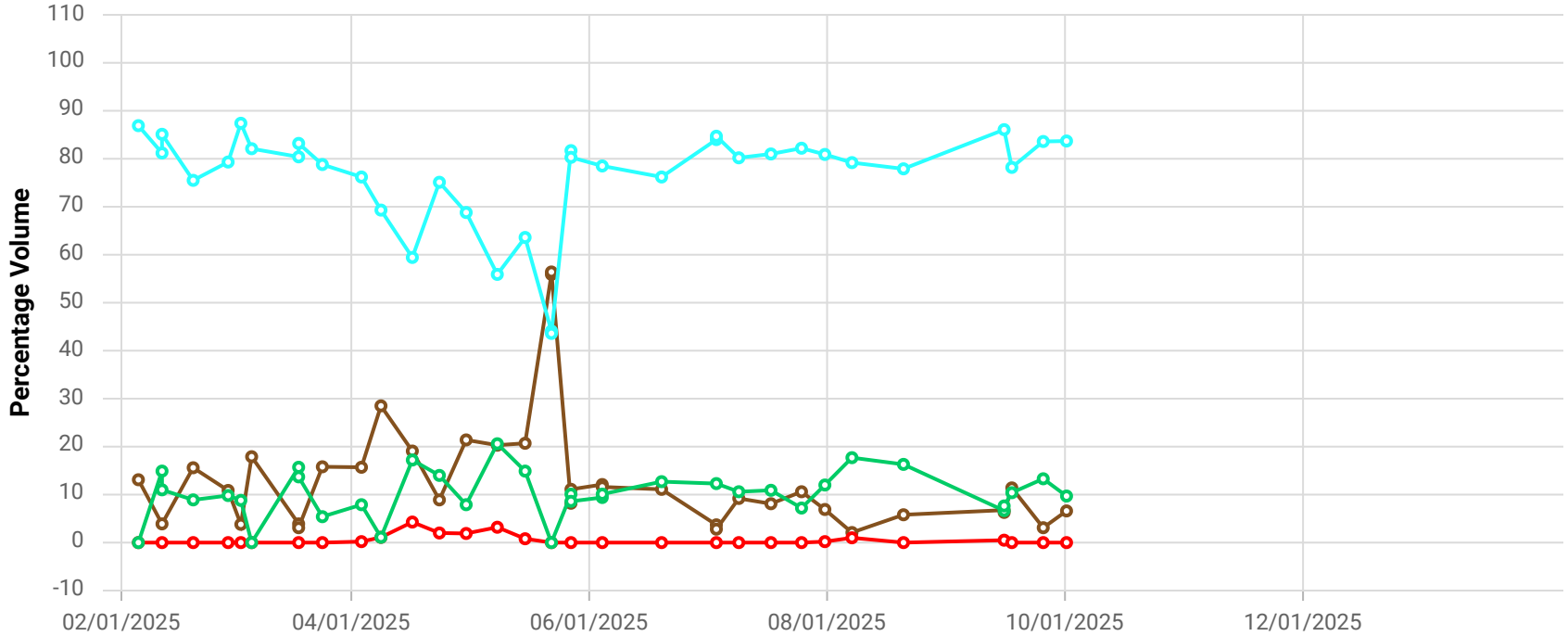

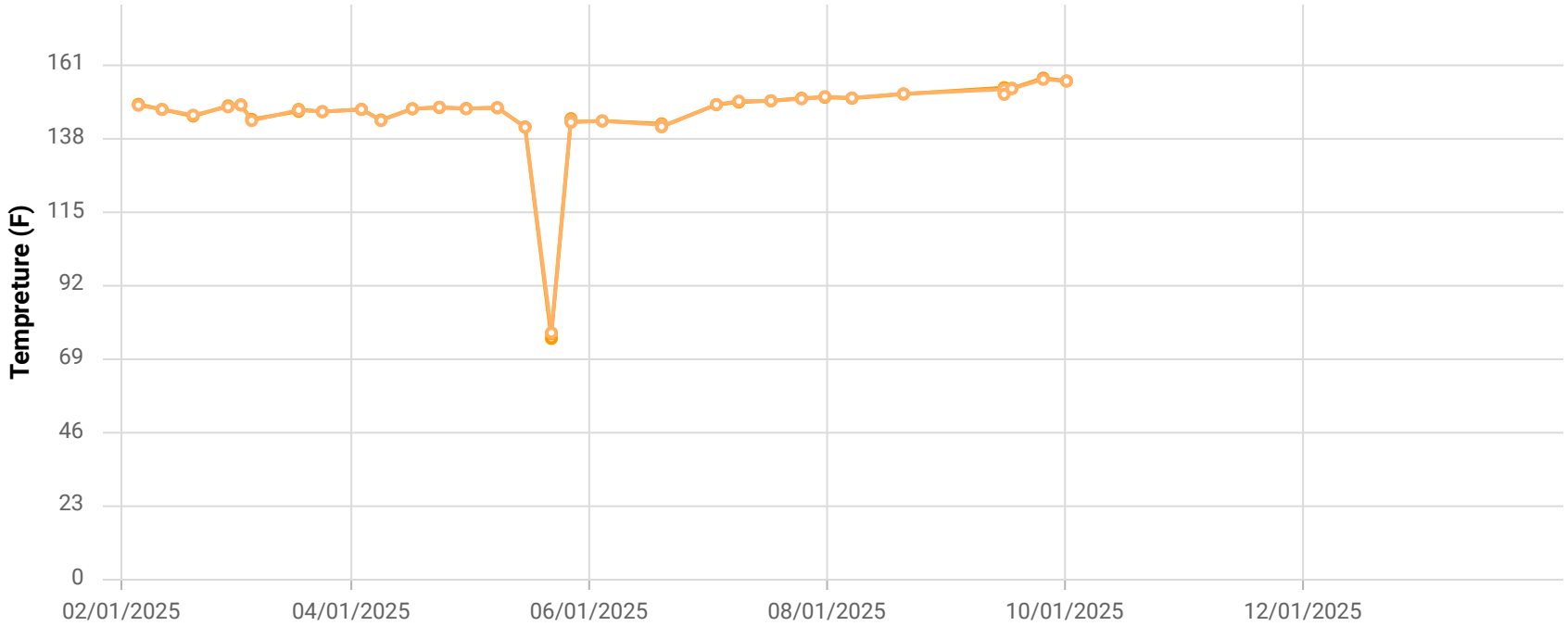

Point ID / Name

CHCV2312 / CV-2312

Parameter / Unit

- Init. Flow / scfm
- % CH4 / %
- % CO2 / %
- % O2 / %
- % Bal Gas / %
- Init. Static Press / in. H2O
- Init. Temp / Deg. F
- Adj. Temp / Deg. F

Chiquita Canyon Landfill
Parameter Chart: Multiscale
Date Range: 02/01/2025 - 01/31/2026
Chart generation date: 2/2/26

SCSeTools

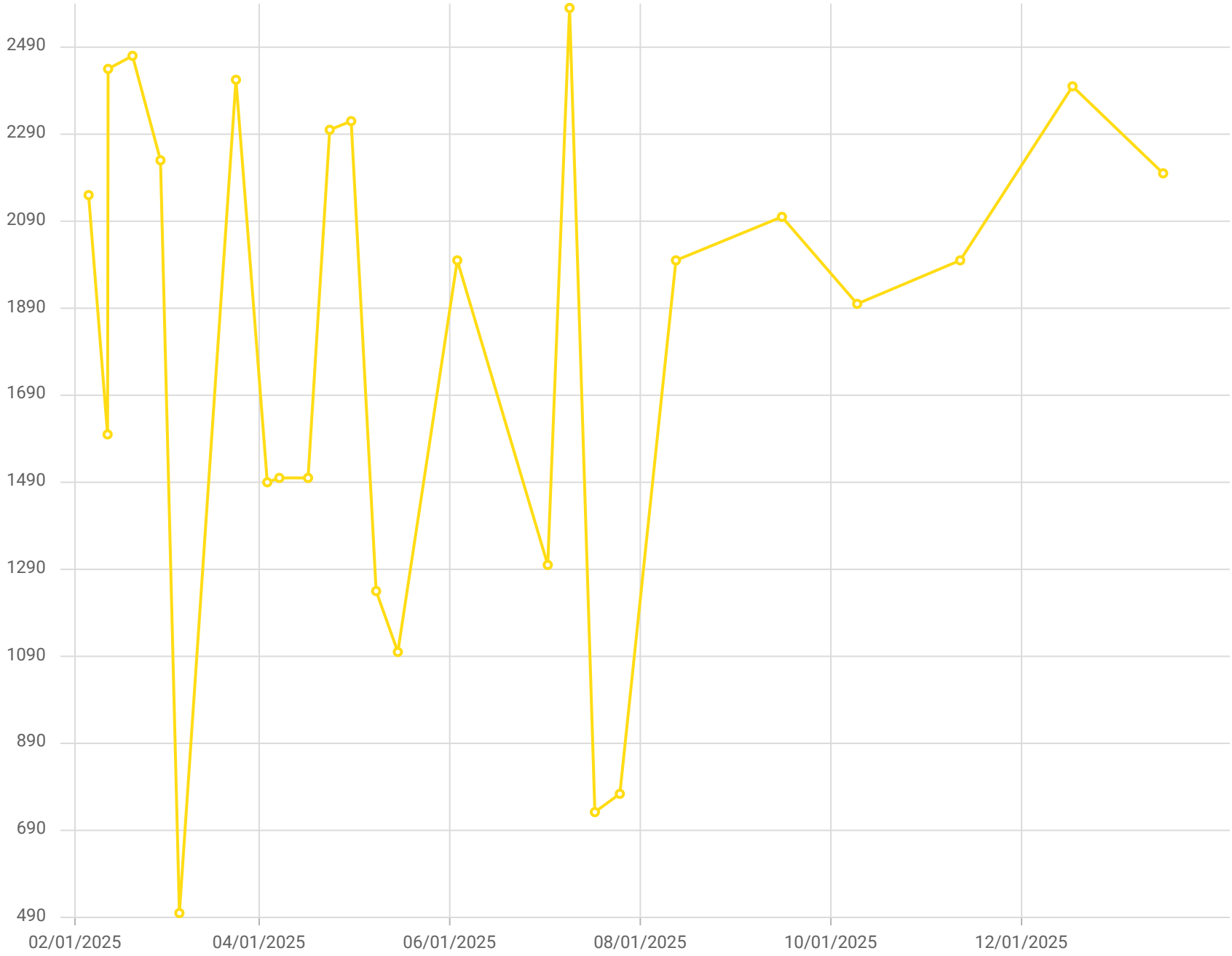

Point ID / Name

CV-2312 / CV-2312

Parameter / Unit

Carbon Monoxide

Chiquita Canyon Landfill - LAB DATA
Parameter Chart: Uniscale
Date Range: 02/01/2025 - 01/31/2026
Chart generation date: 2/9/26

SCSeTools

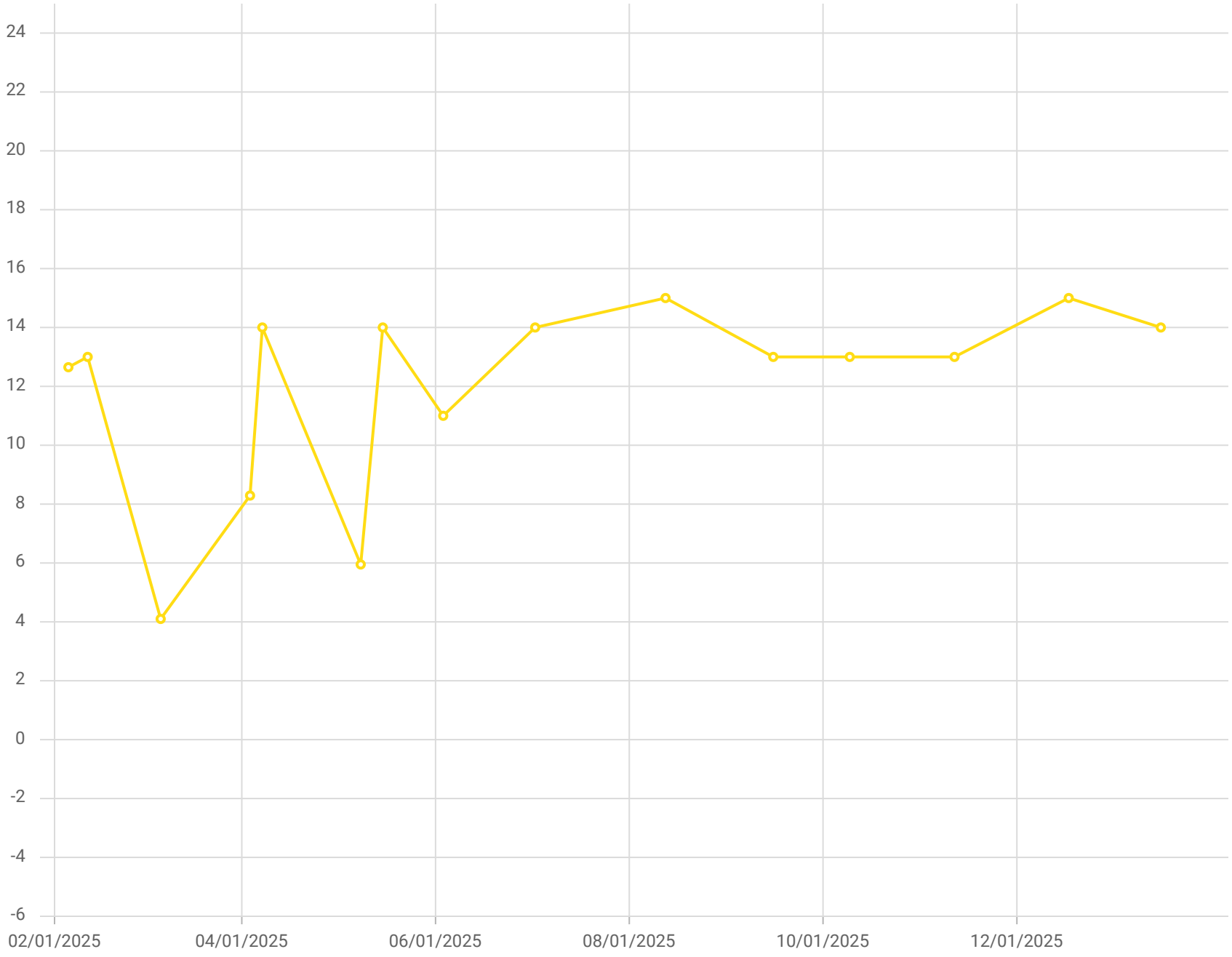

Point ID / Name

CV-2312 / CV-2312

Parameter / Unit

Hydrogen /% v/v

Chiquita Canyon Landfill - LAB DATA
Parameter Chart: Uniscale
Date Range: 02/01/2025 - 01/31/2026
Chart generation date: 2/9/26

SCSeTools

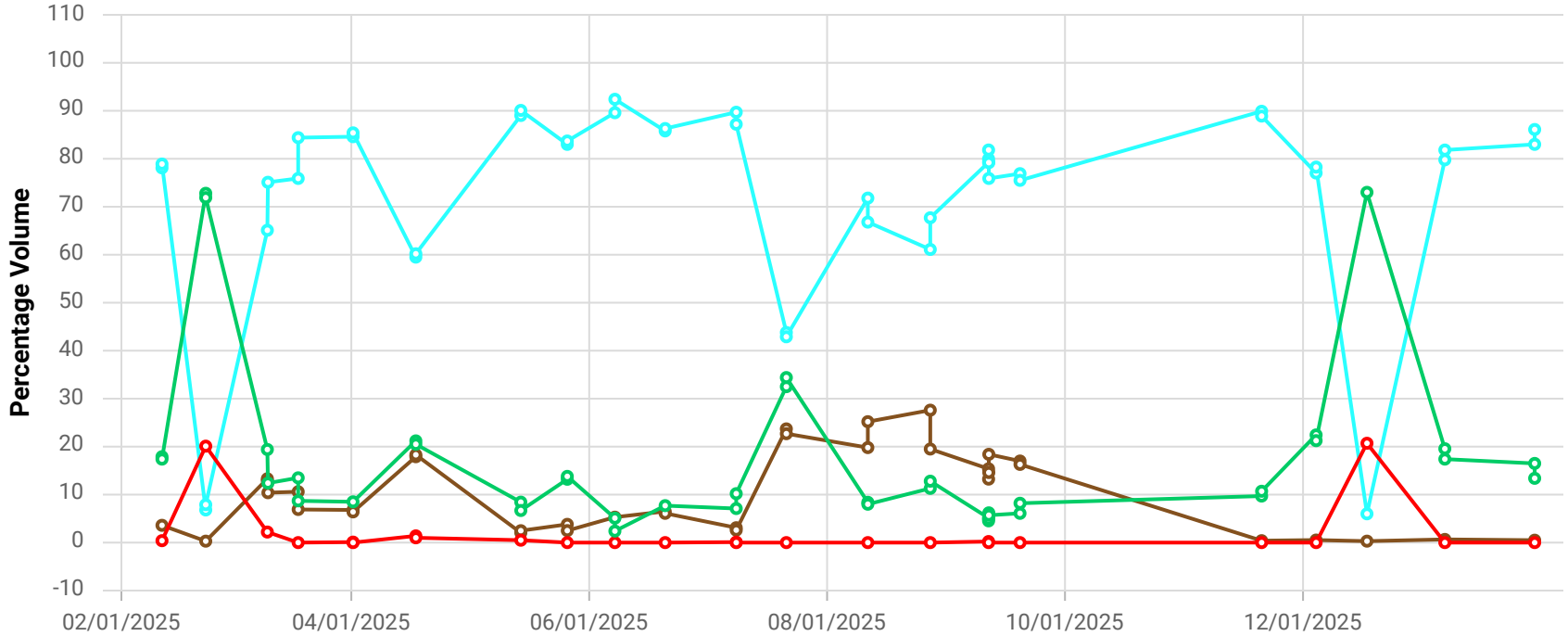

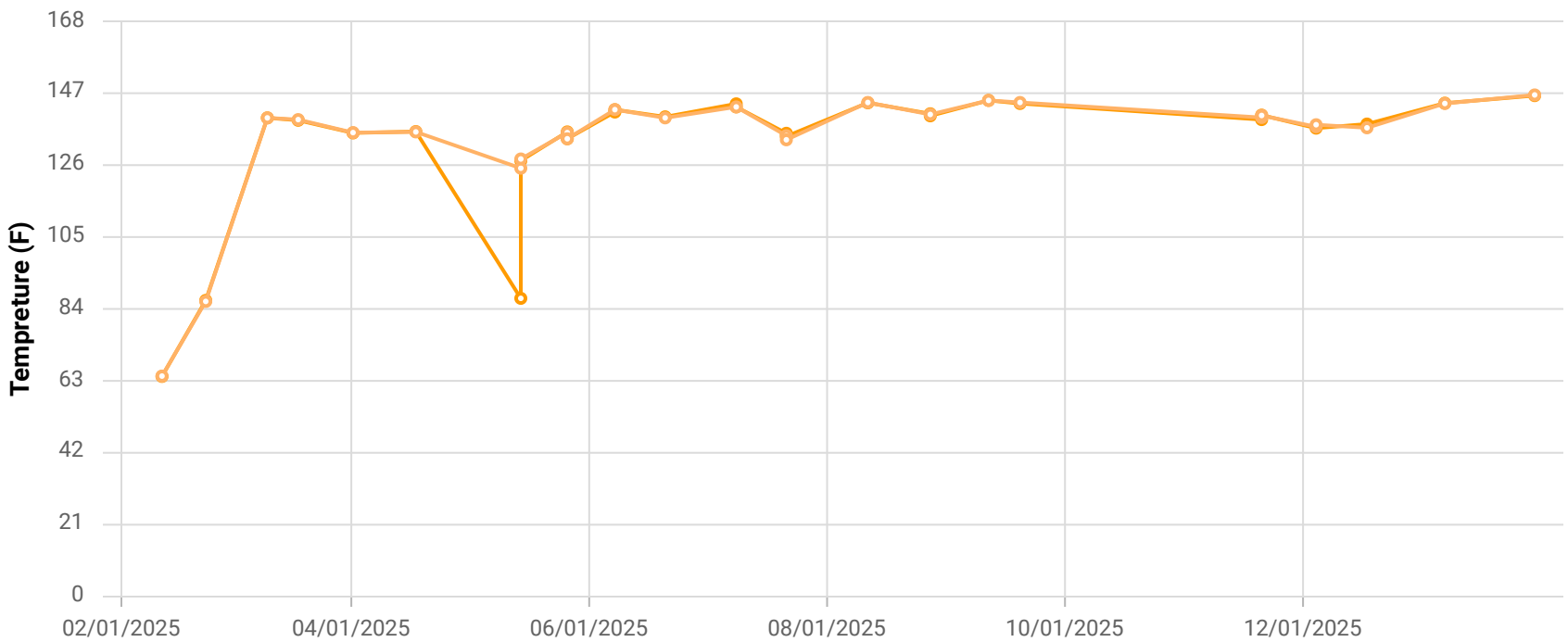

Point ID / Name

CHCV2314 / CV-2314

Parameter / Unit

- Init. Flow / scfm
- % CH4 / %
- % CO2 / %
- % O2 / %
- % Bal Gas / %
- Init. Static Press / in. H2O
- Init. Temp / Deg. F
- Adj. Temp / Deg. F

Chiquita Canyon Landfill
Parameter Chart: Multiscale
Date Range: 02/01/2025 - 01/31/2026
Chart generation date: 2/2/26

SCSeTools

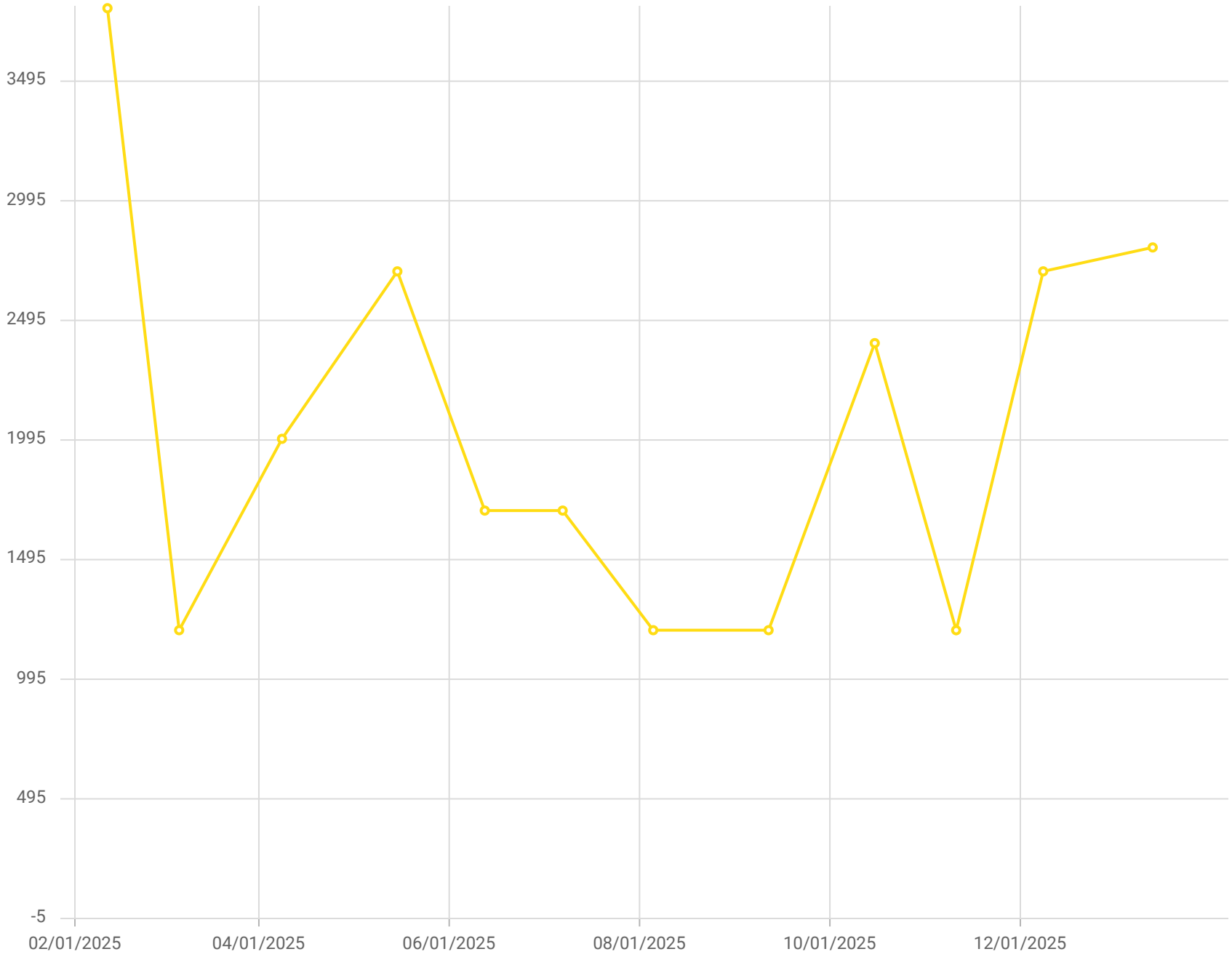

Point ID / Name

CV-2314 / CV-2314

Parameter / Unit

Carbon Monoxide /ppmv

Chiquita Canyon Landfill - LAB DATA
Parameter Chart: Uniscale
Date Range: 02/01/2025 - 01/31/2026
Chart generation date: 2/9/26

SCSeTools

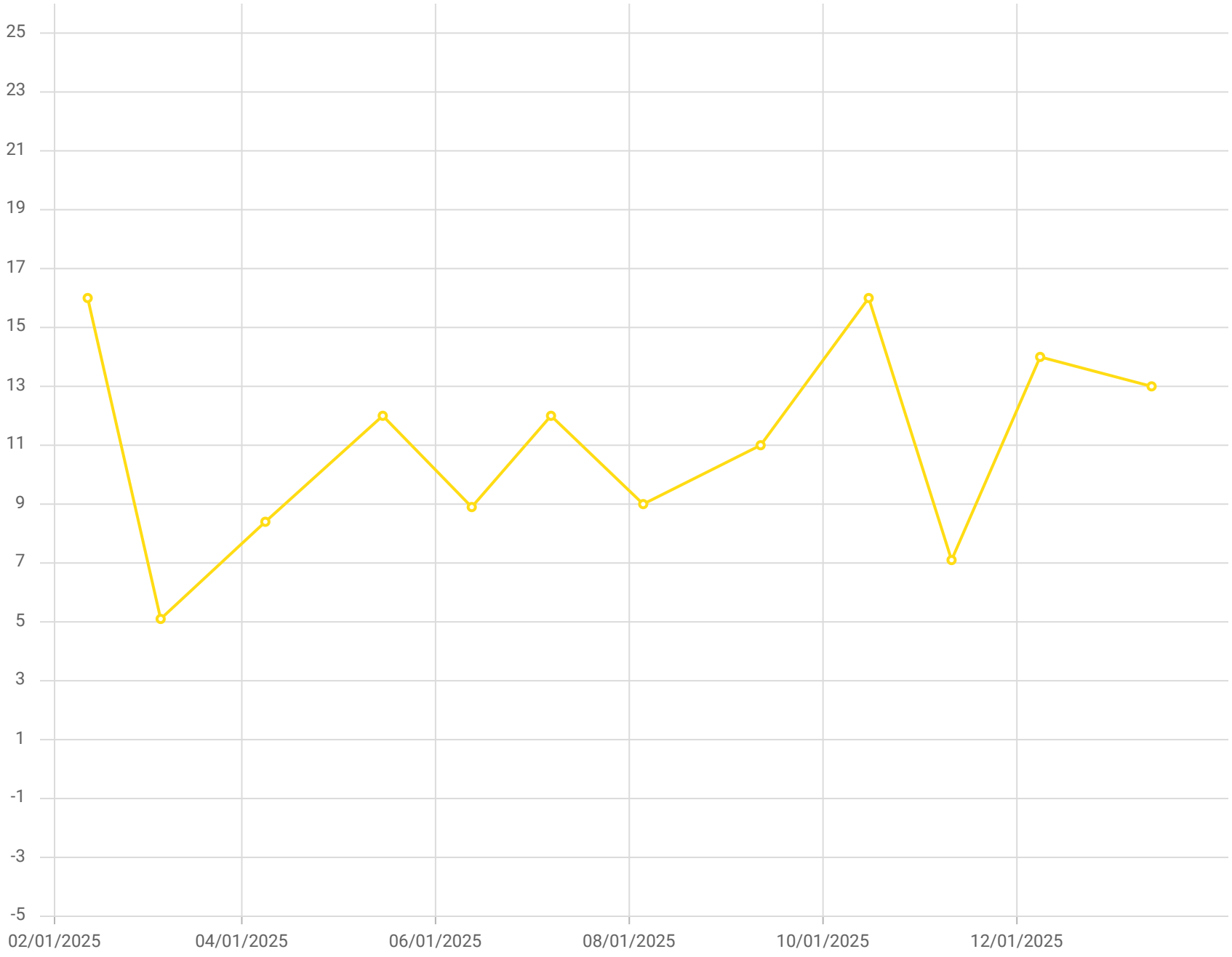

Point ID / Name

CV-2314 / CV-2314

Parameter / Unit

Hydrogen /% v/v

Chiquita Canyon Landfill - LAB DATA
Parameter Chart: Uniscale
Date Range: 02/01/2025 - 01/31/2026
Chart generation date: 2/9/26

SCSeTools

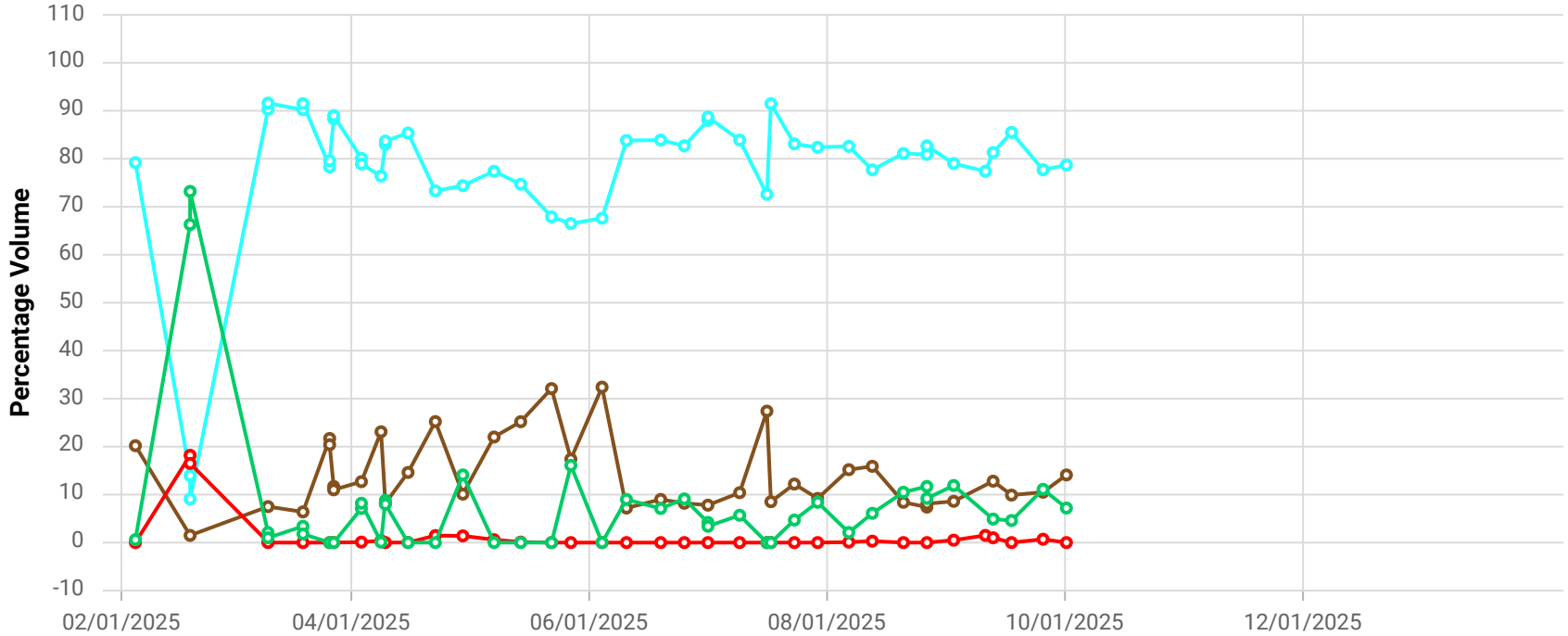

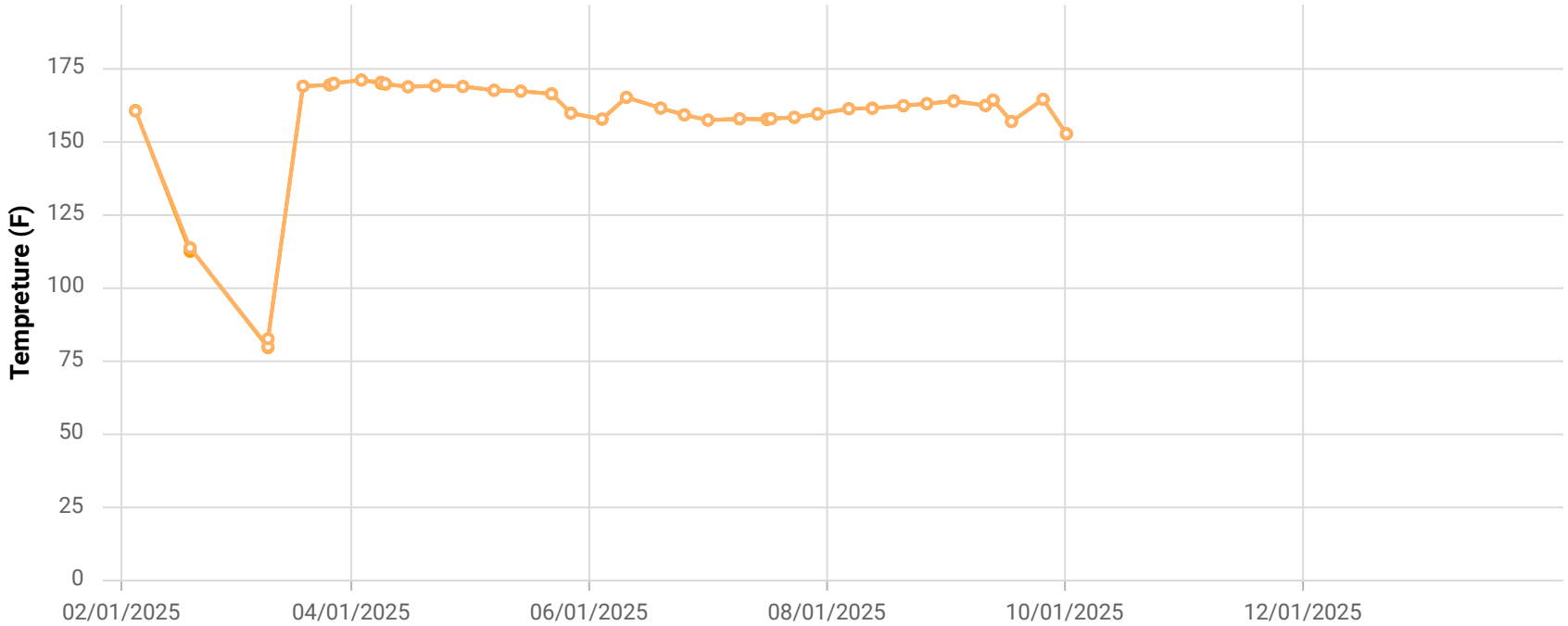

Point ID / Name

CHCV2315 / CV-2315

Parameter / Unit

- Init. Flow / scfm
- % CH4 / %
- % CO2 / %
- % O2 / %
- % Bal Gas / %
- Init. Static Press / in. H2O
- Init. Temp / Deg. F
- Adj. Temp / Deg. F

Chiquita Canyon Landfill
Parameter Chart: Multiscale
Date Range: 02/01/2025 - 01/31/2026
Chart generation date: 2/2/26

SCSeTools

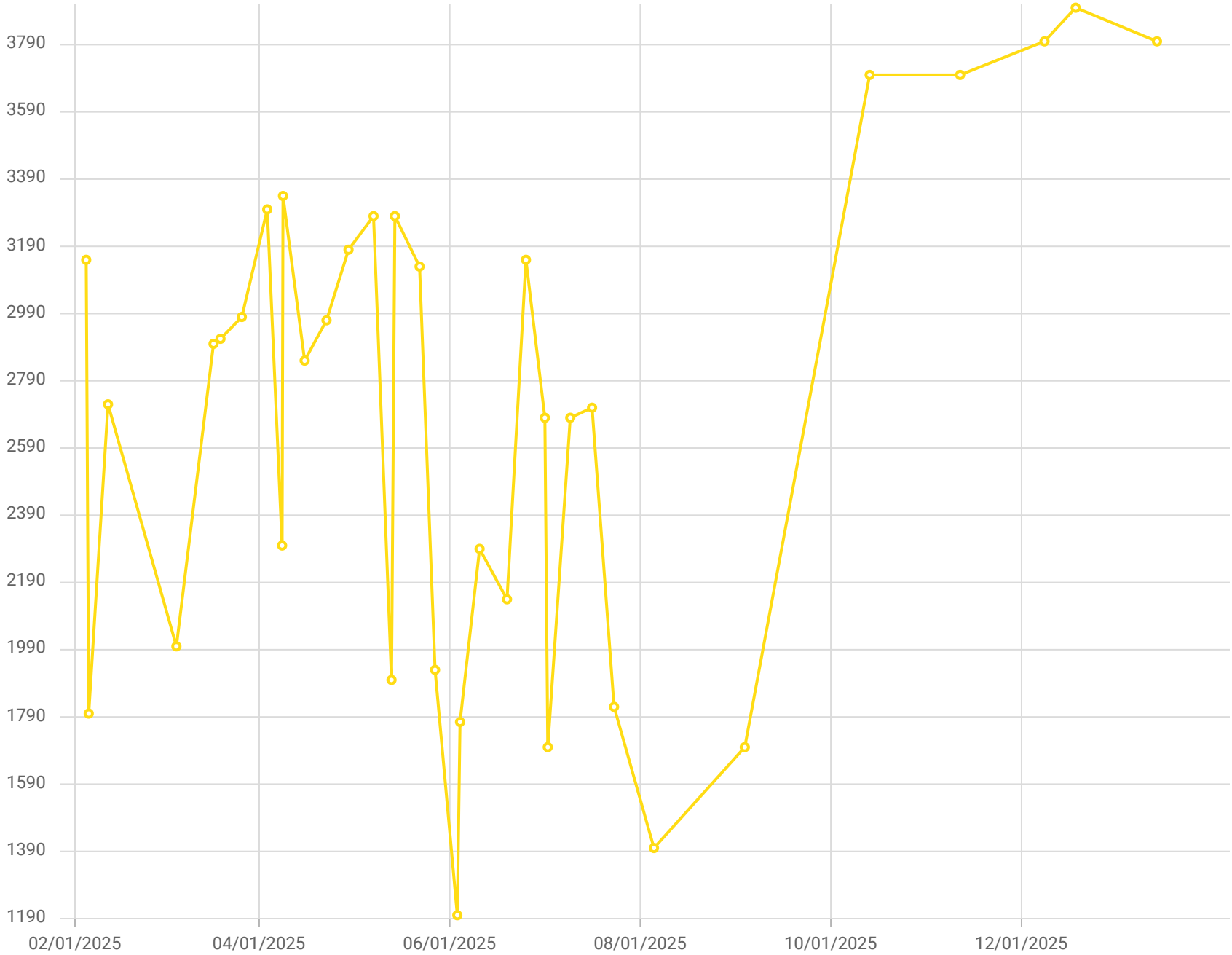

Point ID / Name

CV-2315 / CV-2315

Parameter / Unit

Carbon Monoxide /ppmv

Chiquita Canyon Landfill - LAB DATA
Parameter Chart: Uniscale
Date Range: 02/01/2025 - 01/31/2026
Chart generation date: 2/9/26

SCSeTools

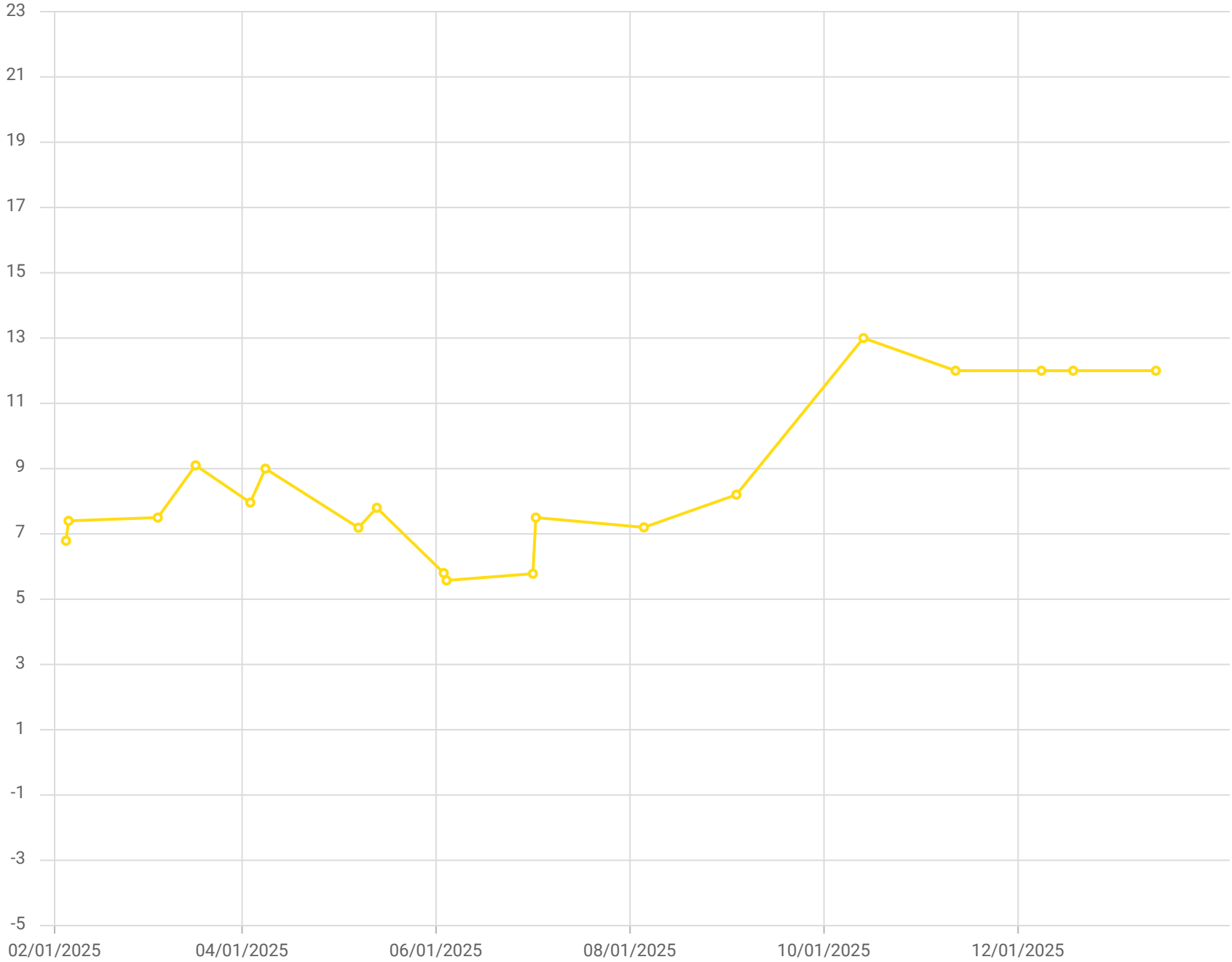

Point ID / Name

CV-2315 / CV-2315

Parameter / Unit

Hydrogen /% v/v

Chiquita Canyon Landfill - LAB DATA
Parameter Chart: Uniscale
Date Range: 02/01/2025 - 01/31/2026
Chart generation date: 2/9/26

SCSeTools

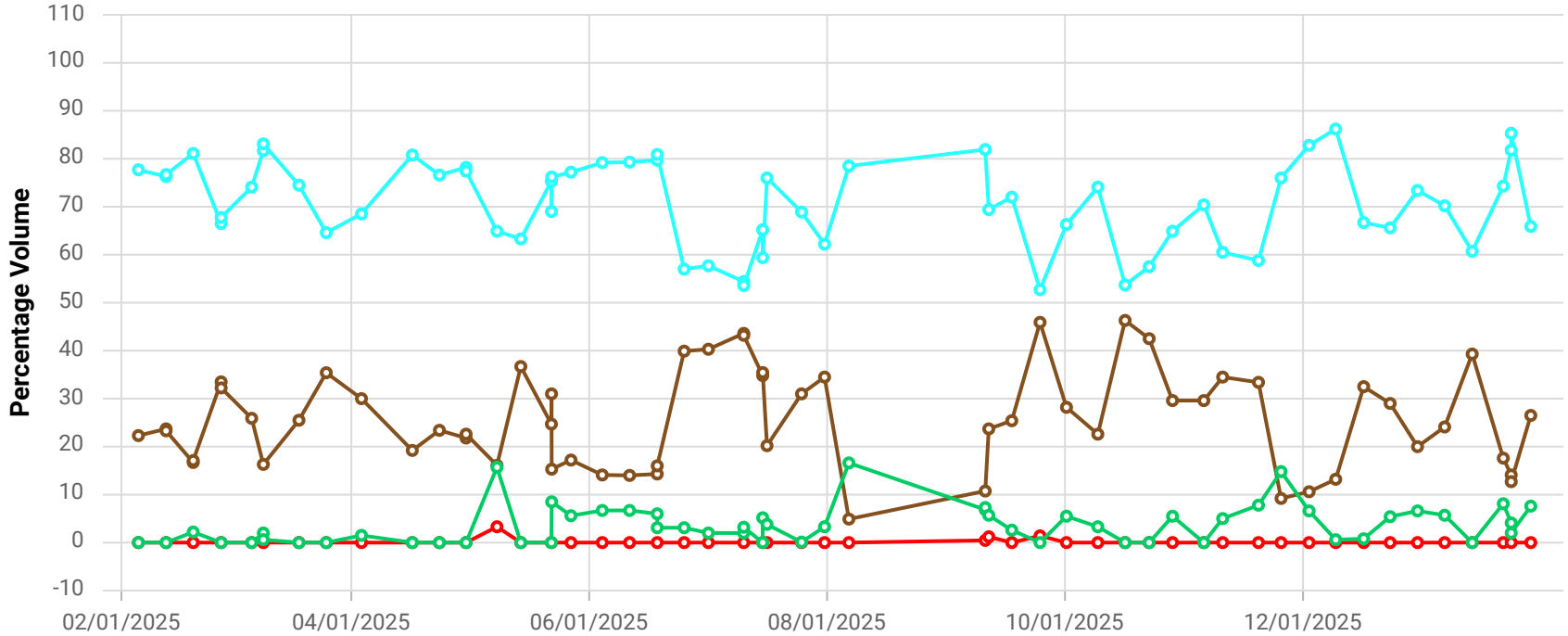

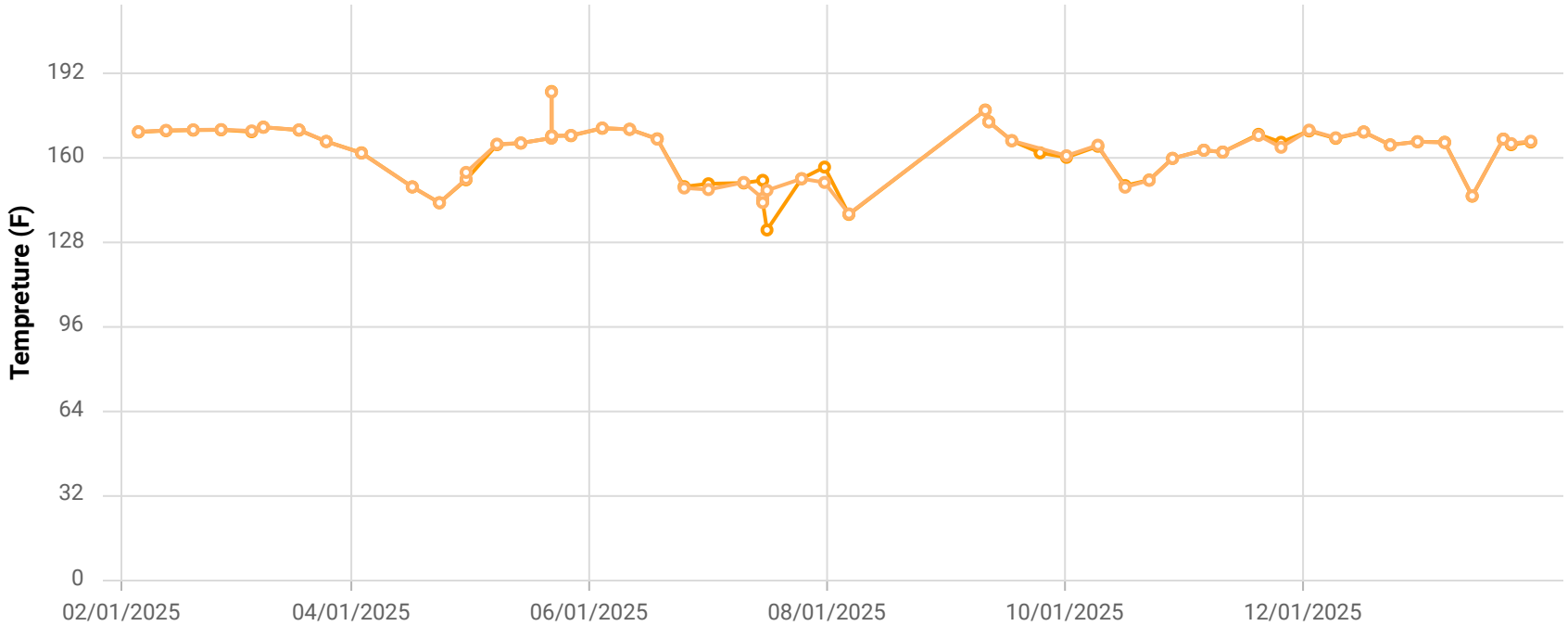

Point ID / Name

CHCV2328 / CV-2328

Parameter / Unit

- Init. Flow / scfm
- % CH4 / %
- % CO2 / %
- % O2 / %
- % Bal Gas / %
- Init. Static Press / in. H2O
- Init. Temp / Deg. F
- Adj. Temp / Deg. F

Chiquita Canyon Landfill
Parameter Chart: Multiscale
Date Range: 02/01/2025 - 01/31/2026
Chart generation date: 2/2/26

SCSeTools

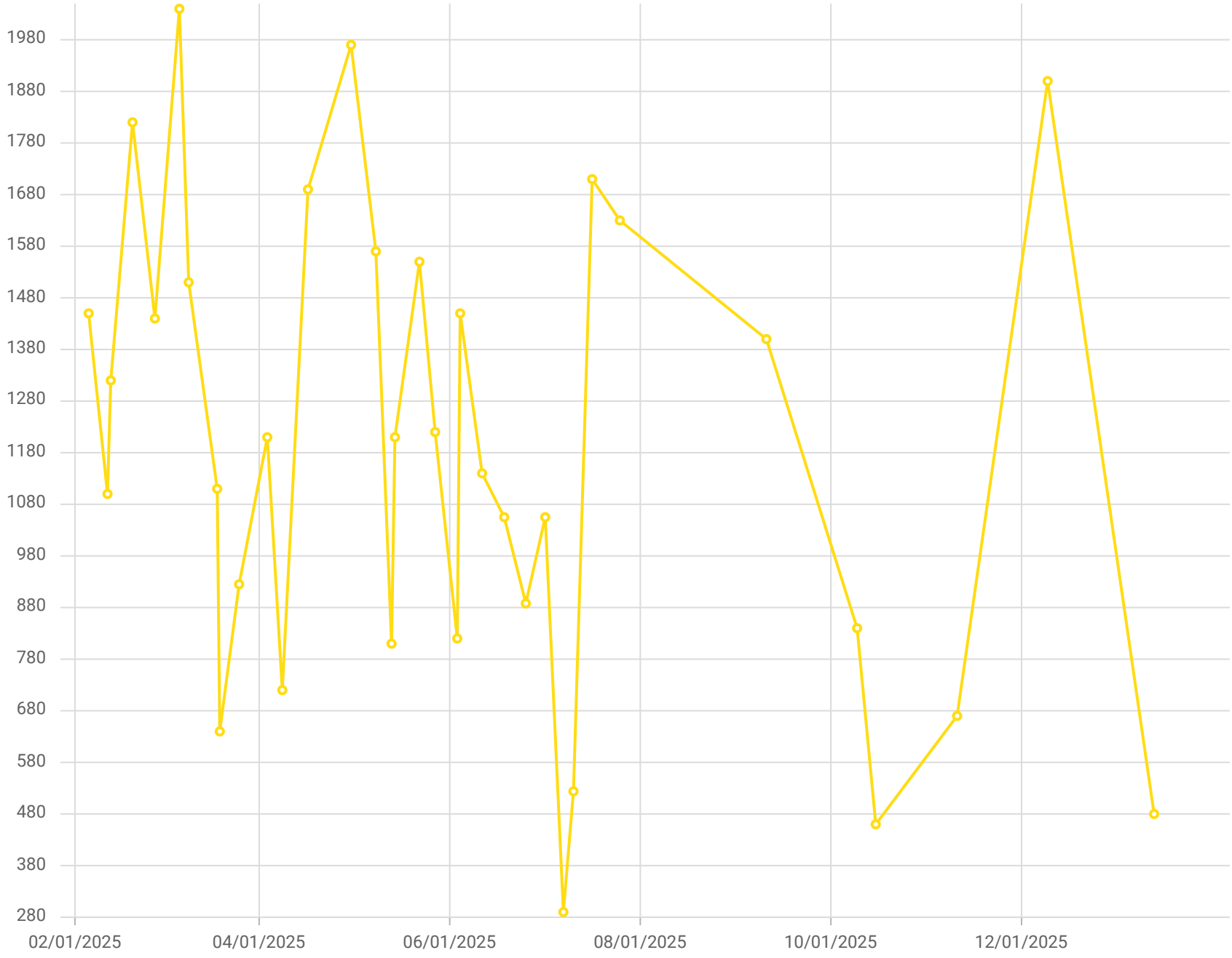

Point ID / Name

CV-2328 / CV-2328

Parameter / Unit

Carbon Monoxide

Chiquita Canyon Landfill - LAB DATA
Parameter Chart: Uniscale
Date Range: 02/01/2025 - 01/31/2026
Chart generation date: 2/9/26

SCSeTools

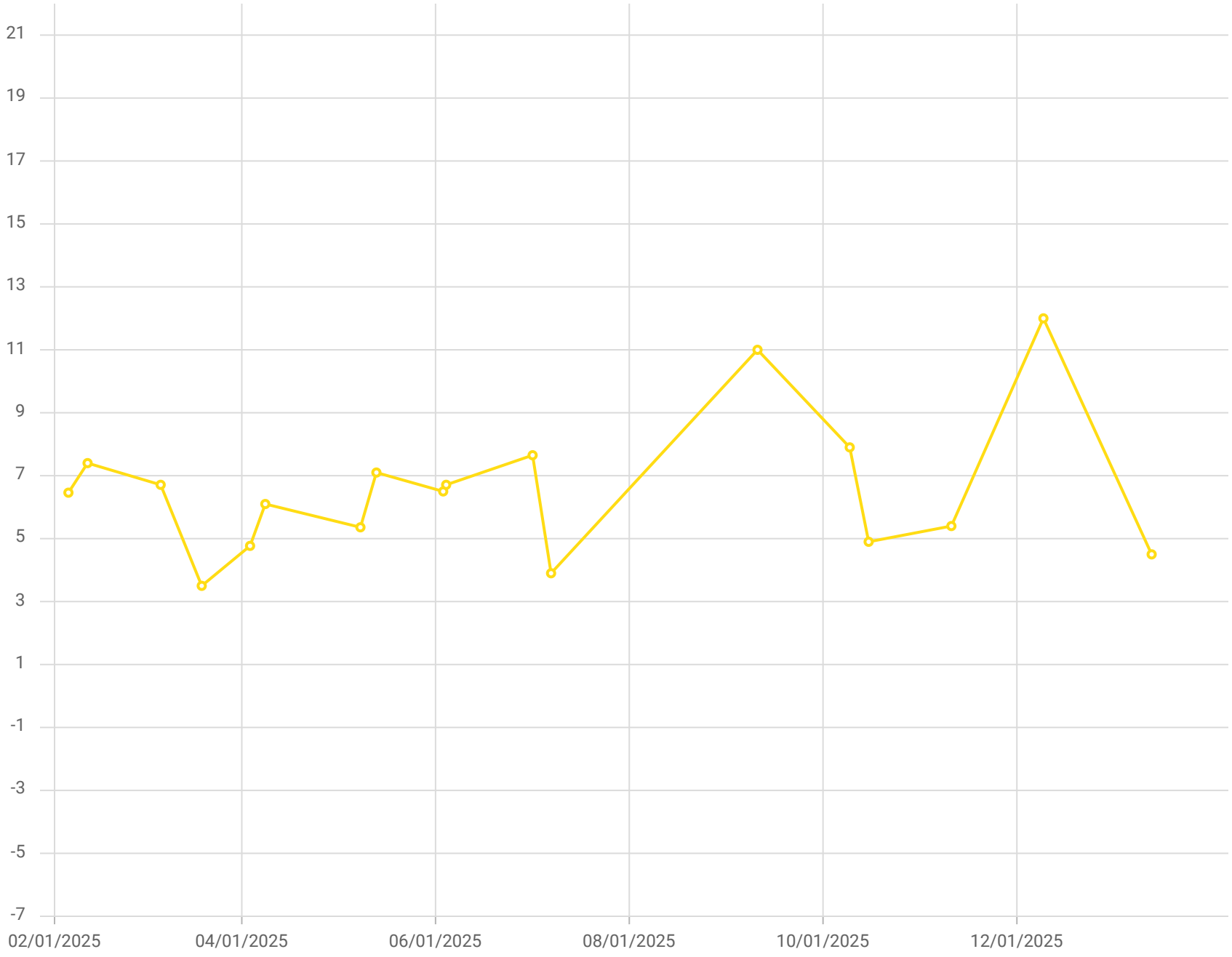

Point ID / Name

CV-2328 / CV-2328

Parameter / Unit

Hydrogen /% v/v

Chiquita Canyon Landfill - LAB DATA
Parameter Chart: Uniscale
Date Range: 02/01/2025 - 01/31/2026
Chart generation date: 2/9/26

SCSeTools

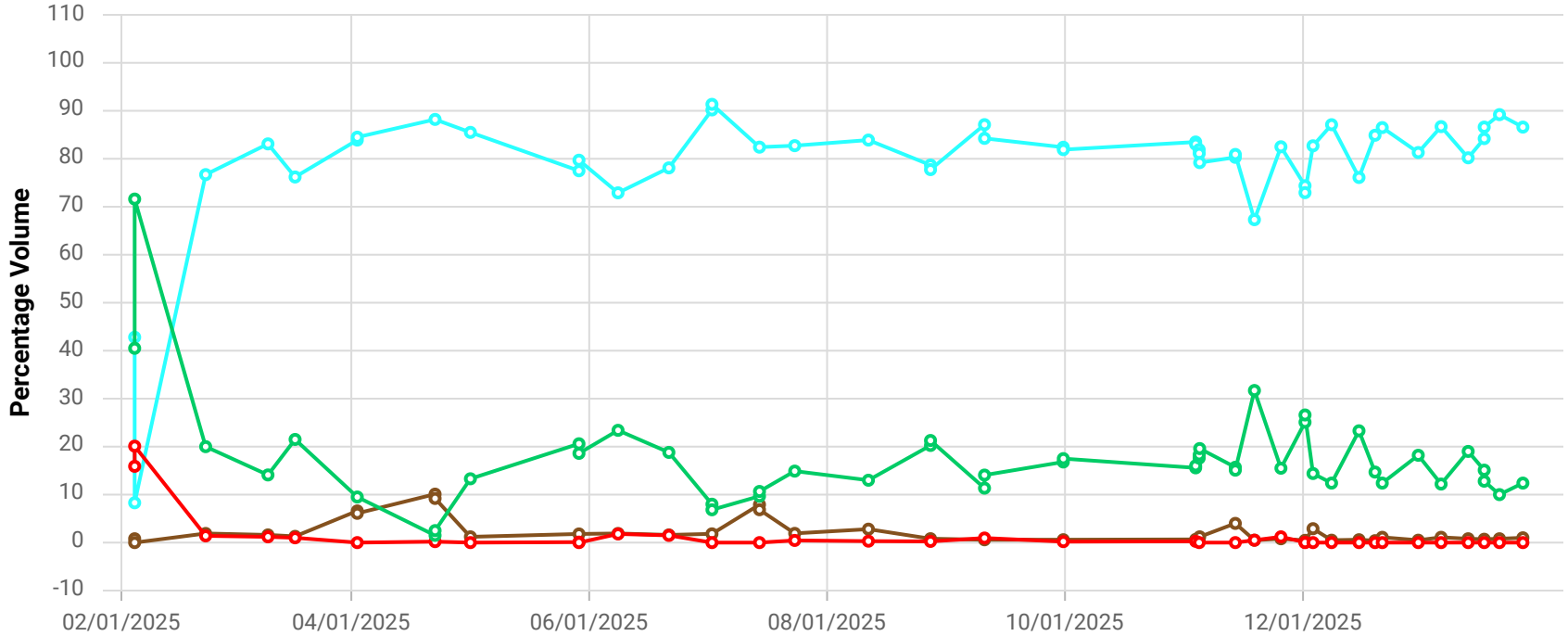

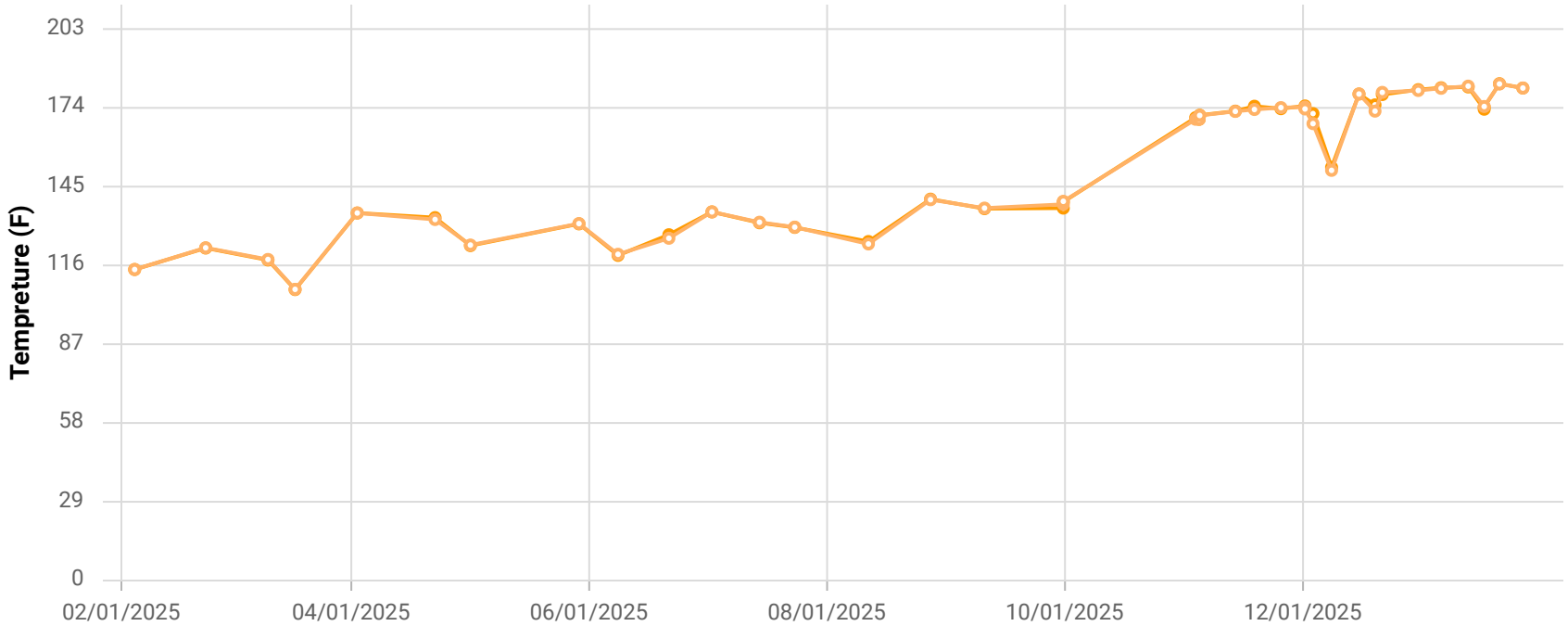

Point ID / Name

CHCV2333 / CV-2333

Parameter / Unit

- Init. Flow / scfm
- % CH4 / %
- % CO2 / %
- % O2 / %
- % Bal Gas / %
- Init. Static Press / in. H2O
- Init. Temp / Deg. F
- Adj. Temp / Deg. F

Chiquita Canyon Landfill
Parameter Chart: Multiscale
Date Range: 02/01/2025 - 01/31/2026
Chart generation date: 2/2/26

SCSeTools

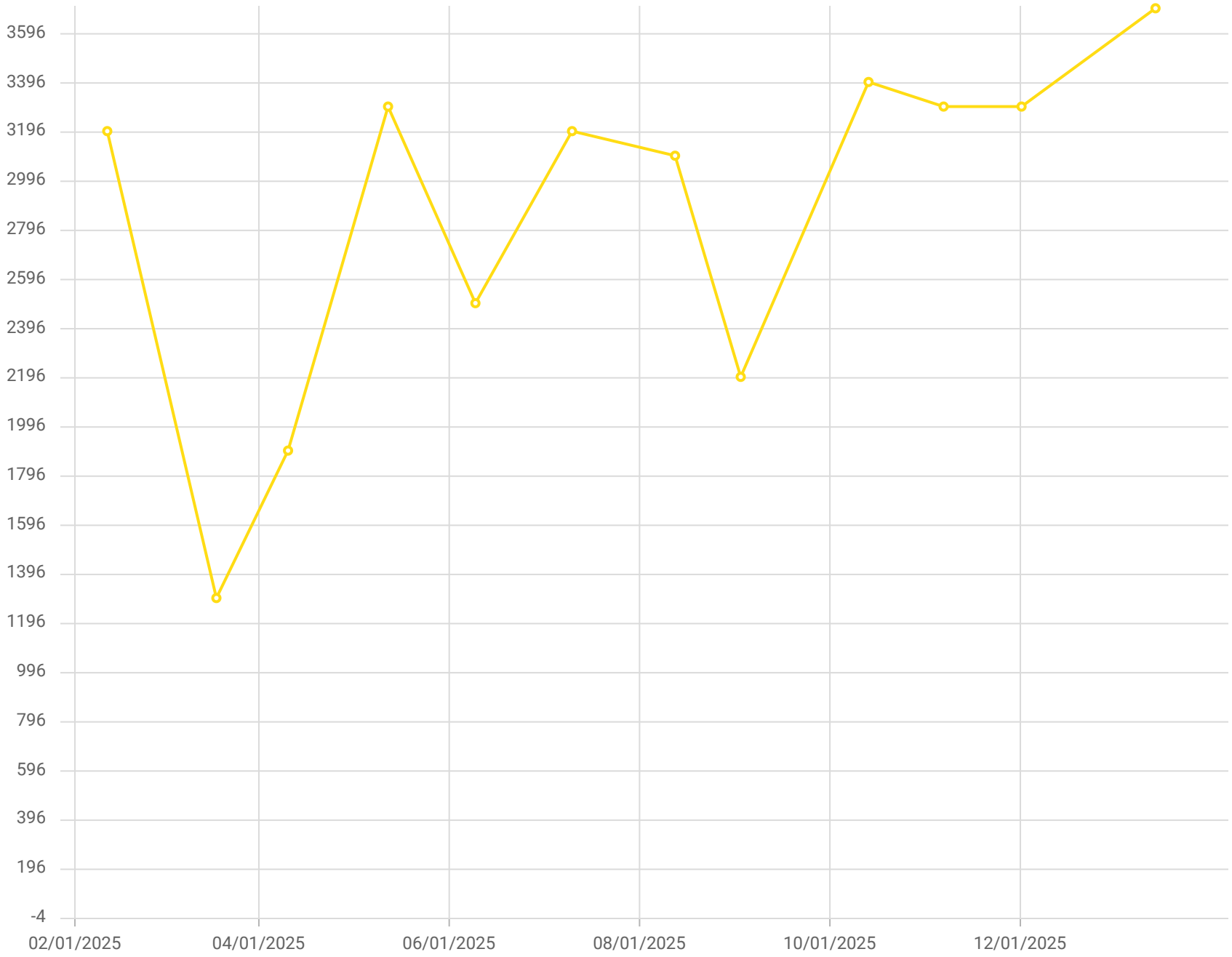

Point ID / Name

CV-2333 / CV-2333

Parameter / Unit

Carbon Monoxide /ppmv

Chiquita Canyon Landfill - LAB DATA
Parameter Chart: Uniscale
Date Range: 02/01/2025 - 01/31/2026
Chart generation date: 2/9/26

SCSeTools

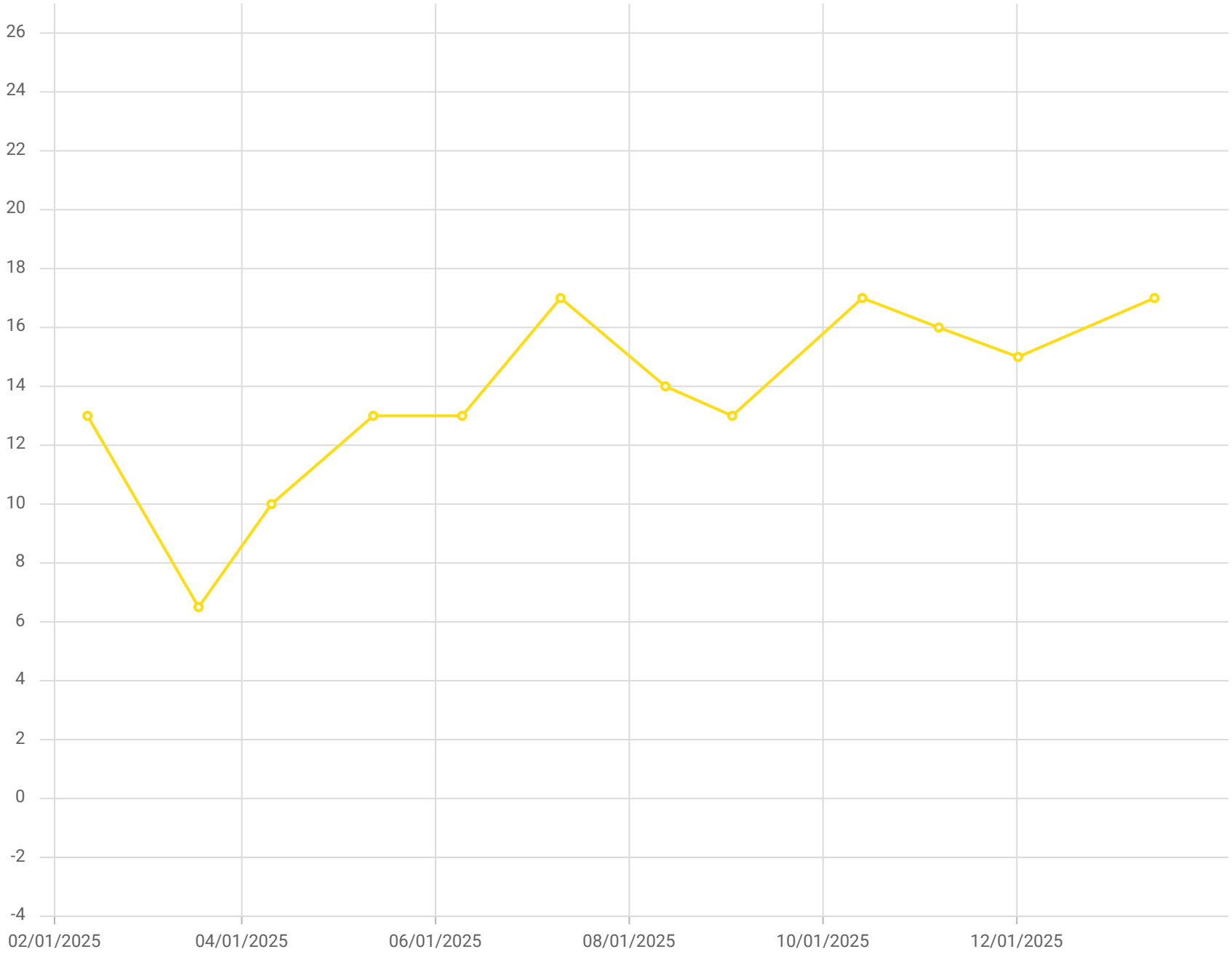

Point ID / Name

CV-2333 / CV-2333

Parameter / Unit

Hydrogen /% v/v

Chiquita Canyon Landfill - LAB DATA
Parameter Chart: Uniscale
Date Range: 02/01/2025 - 01/31/2026
Chart generation date: 2/9/26

SCSeTools

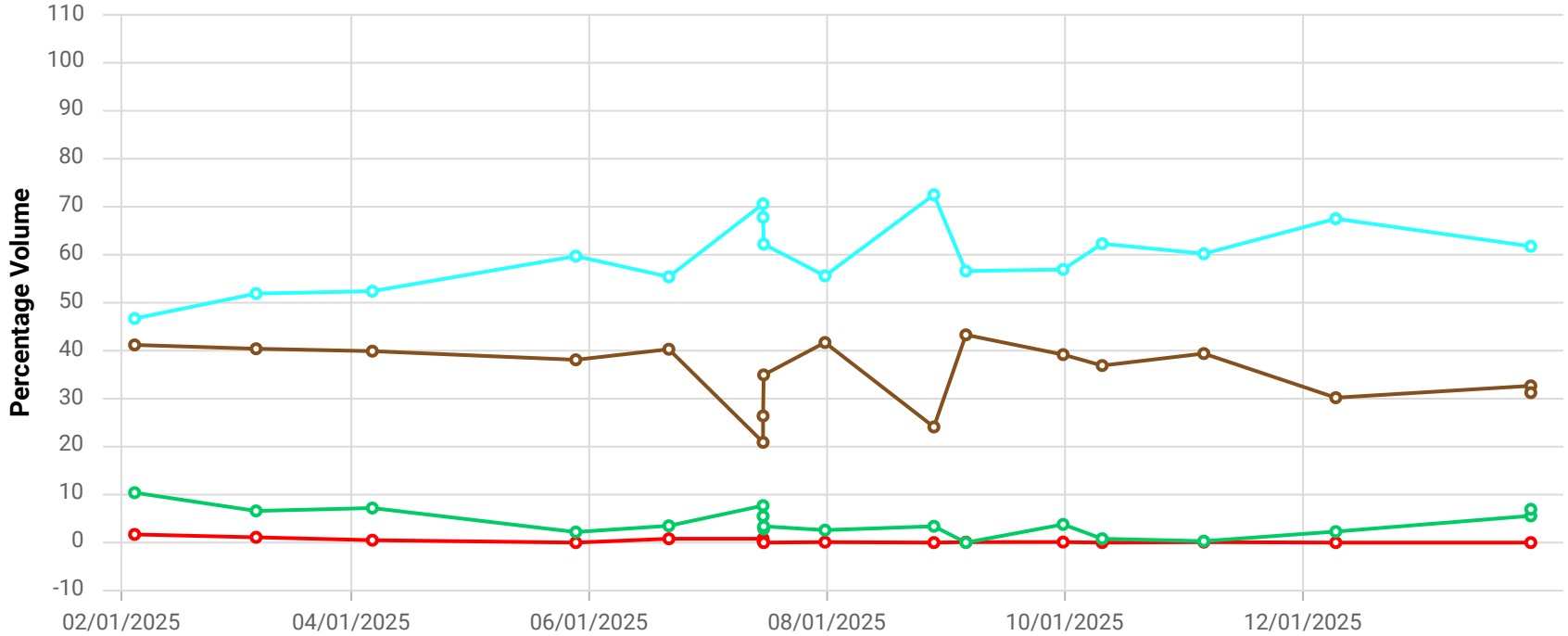

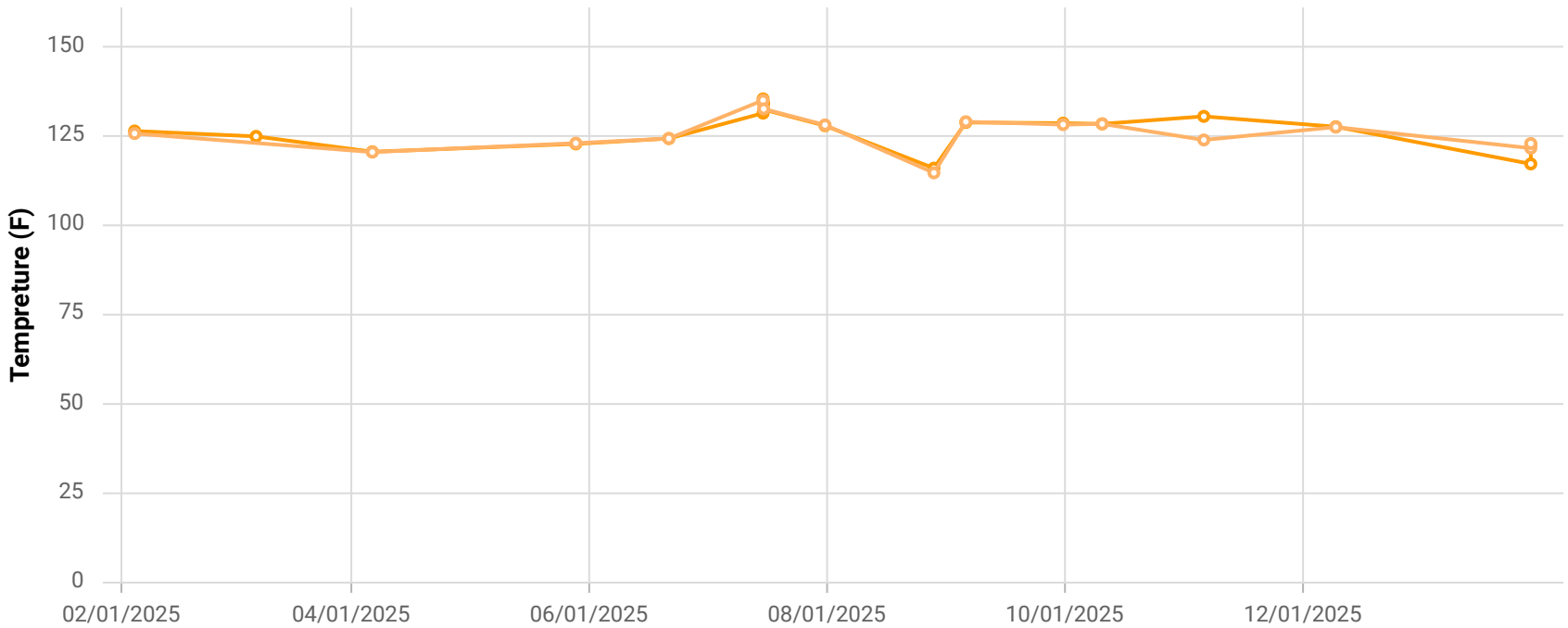

Point ID / Name

CHCV2334 / CV-2334

Parameter / Unit

- Init. Flow / scfm
- % CH4 / %
- % CO2 / %
- % O2 / %
- % Bal Gas / %
- Init. Static Press / in. H2O
- Init. Temp / Deg. F
- Adj. Temp / Deg. F

Chiquita Canyon Landfill
Parameter Chart: Multiscale
Date Range: 02/01/2025 - 01/31/2026
Chart generation date: 2/2/26

SCSeTools

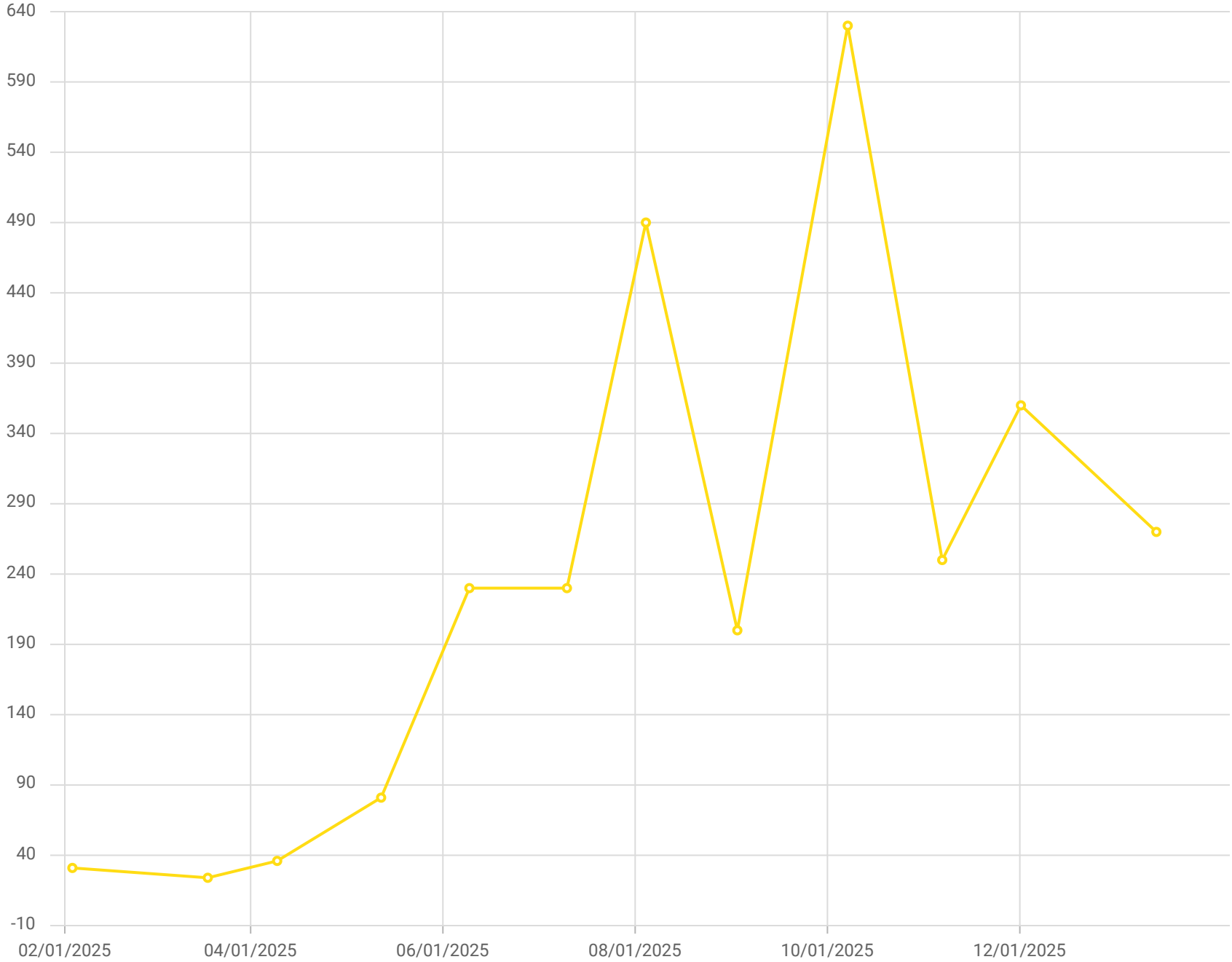

Point ID / Name

CV-2334 / CV-2334

Parameter / Unit

Carbon Monoxide

Chiquita Canyon Landfill - LAB DATA
Parameter Chart: Uniscale
Date Range: 02/01/2025 - 01/31/2026
Chart generation date: 2/9/26

SCSeTools

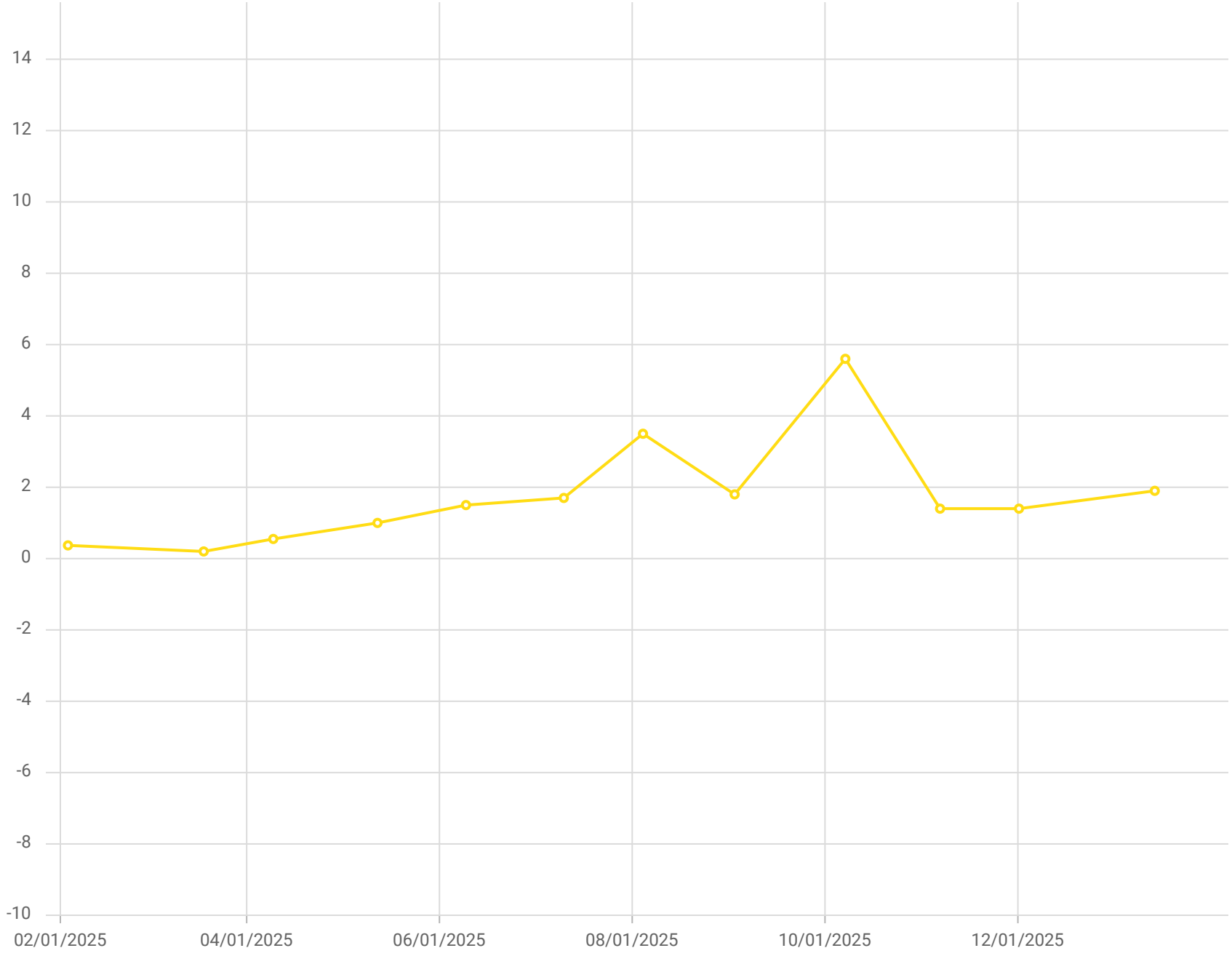

Point ID / Name

CV-2334 / CV-2334

Parameter / Unit

Hydrogen /% v/v

Chiquita Canyon Landfill - LAB DATA
Parameter Chart: Uniscale
Date Range: 02/01/2025 - 01/31/2026
Chart generation date: 2/9/26

SCSeTools

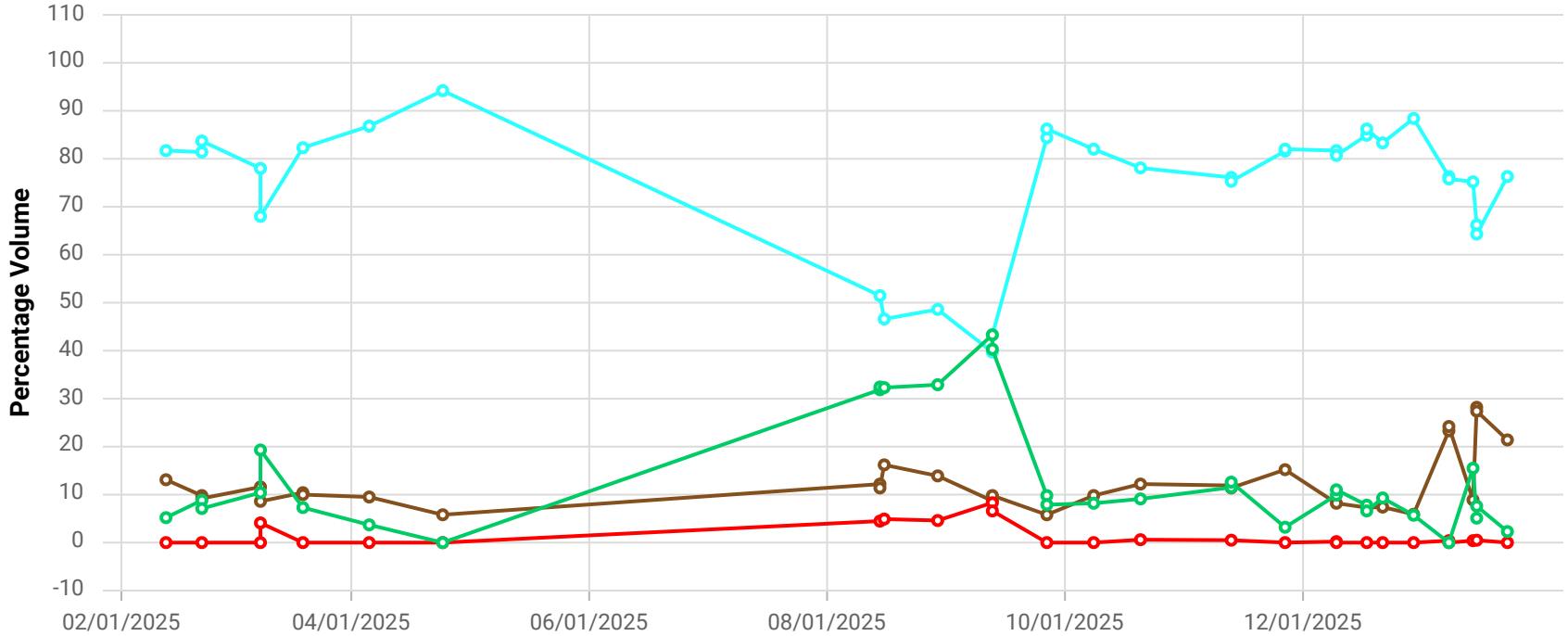

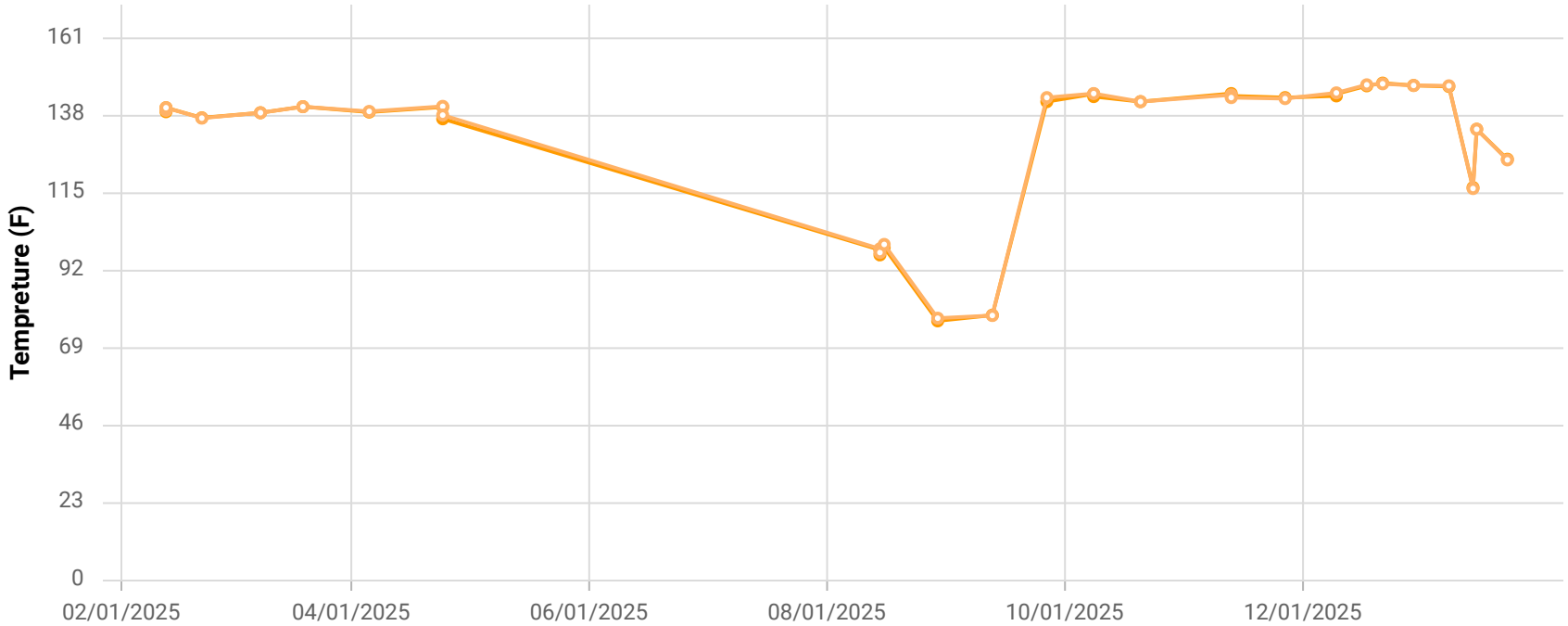

Point ID / Name

CHCV2337 / CV-2337

Parameter / Unit

- Init. Flow / scfm
- % CH4 / %
- % CO2 / %
- % O2 / %
- % Bal Gas / %
- Init. Static Press / in. H2O
- Init. Temp / Deg. F
- Adj. Temp / Deg. F

Chiquita Canyon Landfill
Parameter Chart: Multiscale
Date Range: 02/01/2025 - 01/31/2026
Chart generation date: 2/2/26

SCSeTools

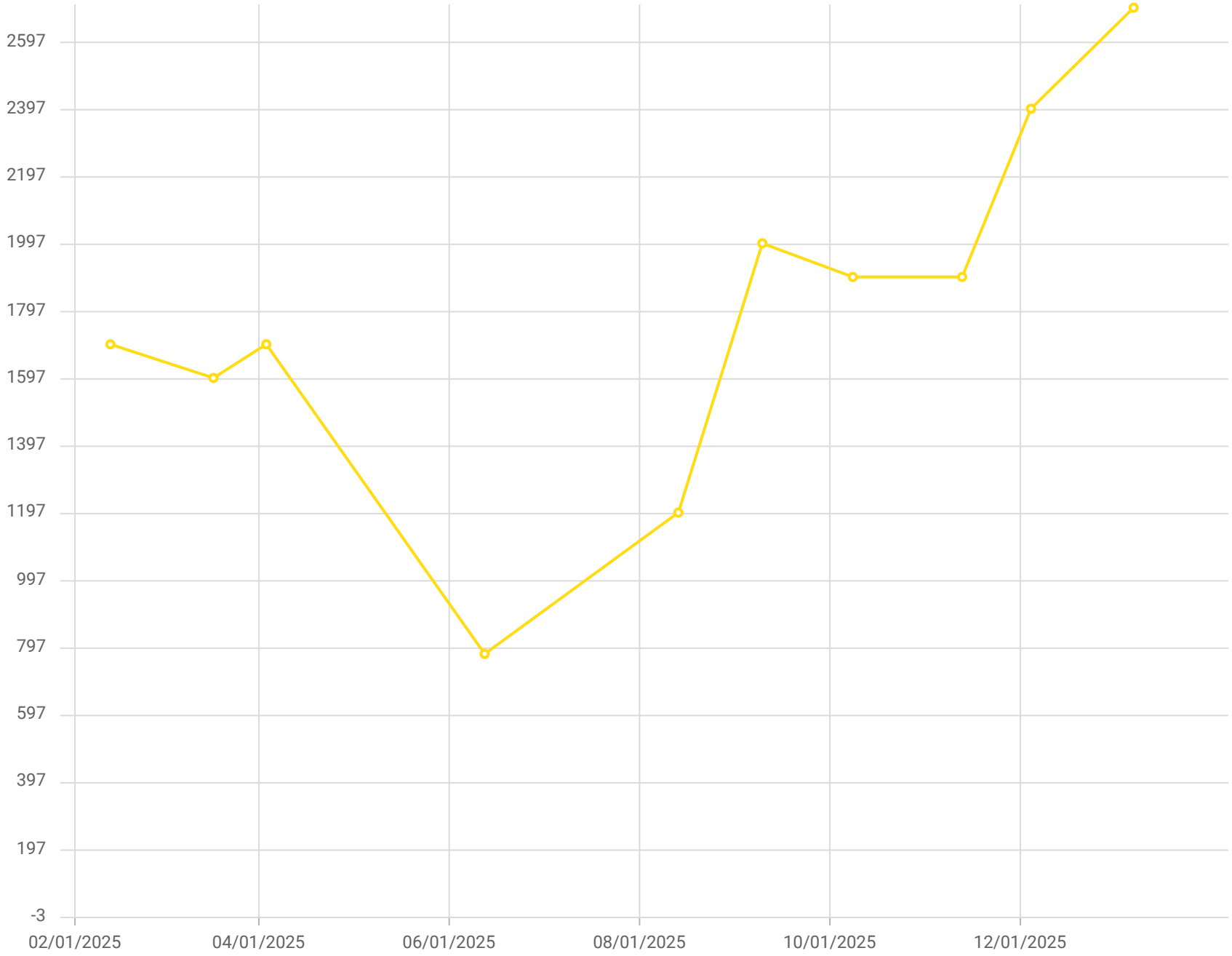

Point ID / Name

CV-2337 / CV-2337

Parameter / Unit

Carbon Monoxide /ppmv

Chiquita Canyon Landfill - LAB DATA
Parameter Chart: Uniscale
Date Range: 02/01/2025 - 01/31/2026
Chart generation date: 2/9/26

SCSeTools

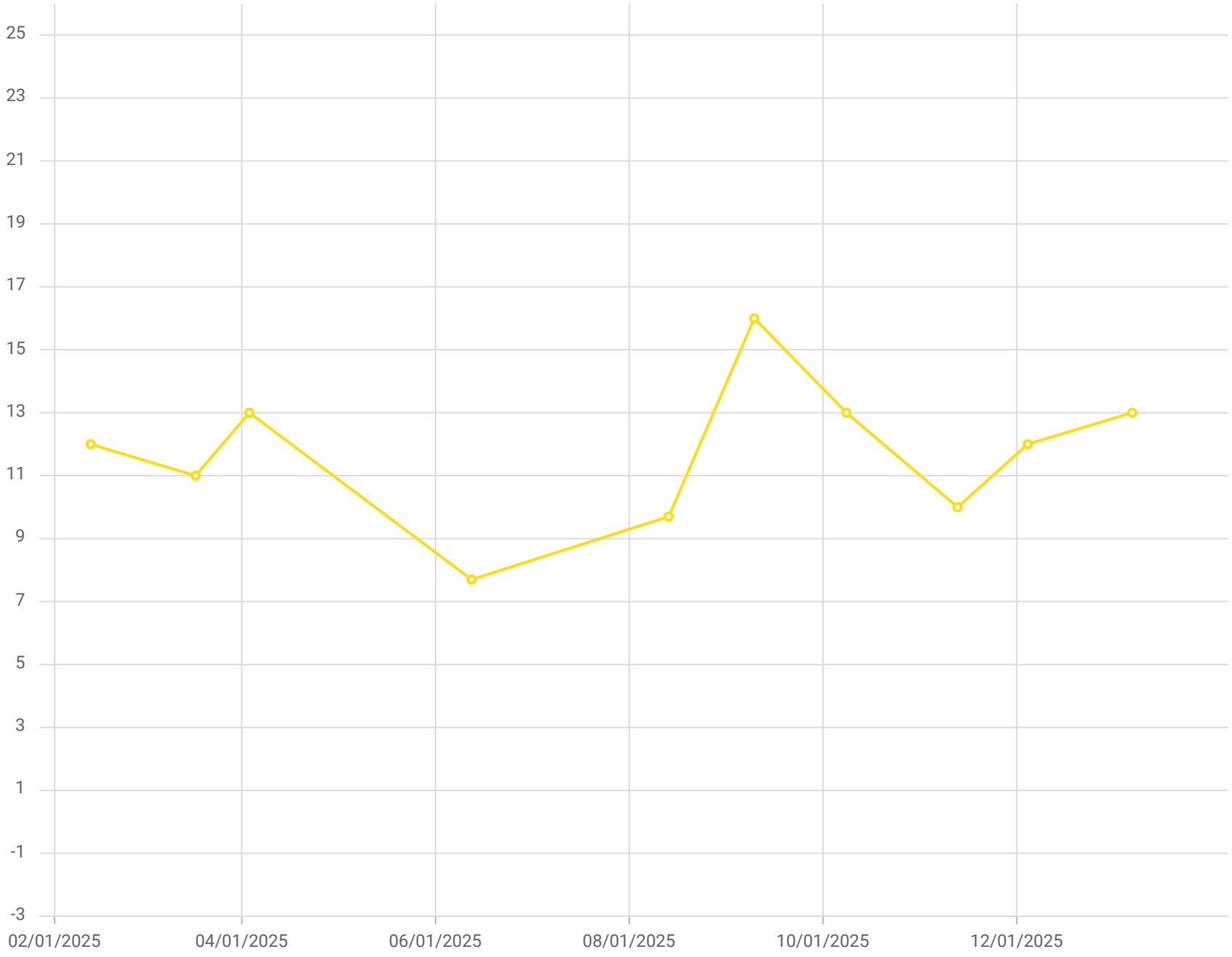

Point ID / Name

CV-2337 / CV-2337

Parameter / Unit

Hydrogen /% v/v

Chiquita Canyon Landfill - LAB DATA
Parameter Chart: Uniscale
Date Range: 02/01/2025 - 01/31/2026
Chart generation date: 2/9/26

SCSeTools

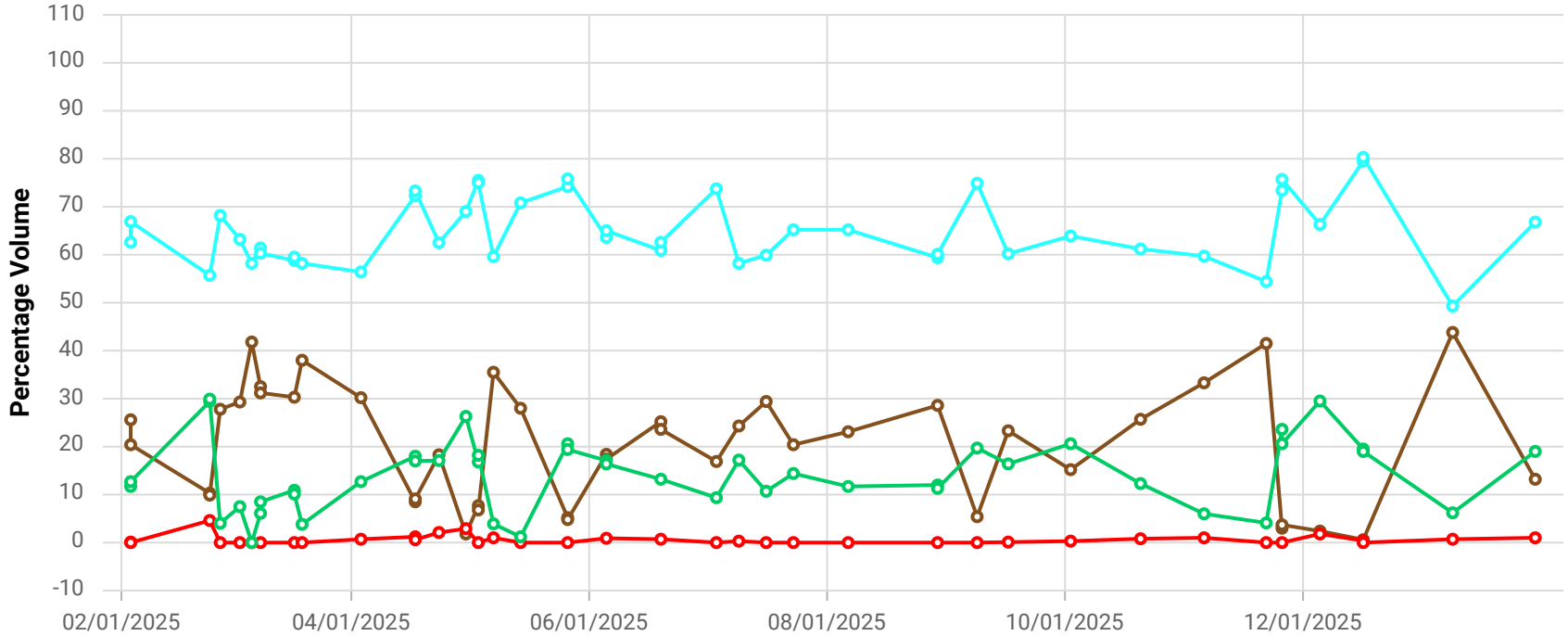

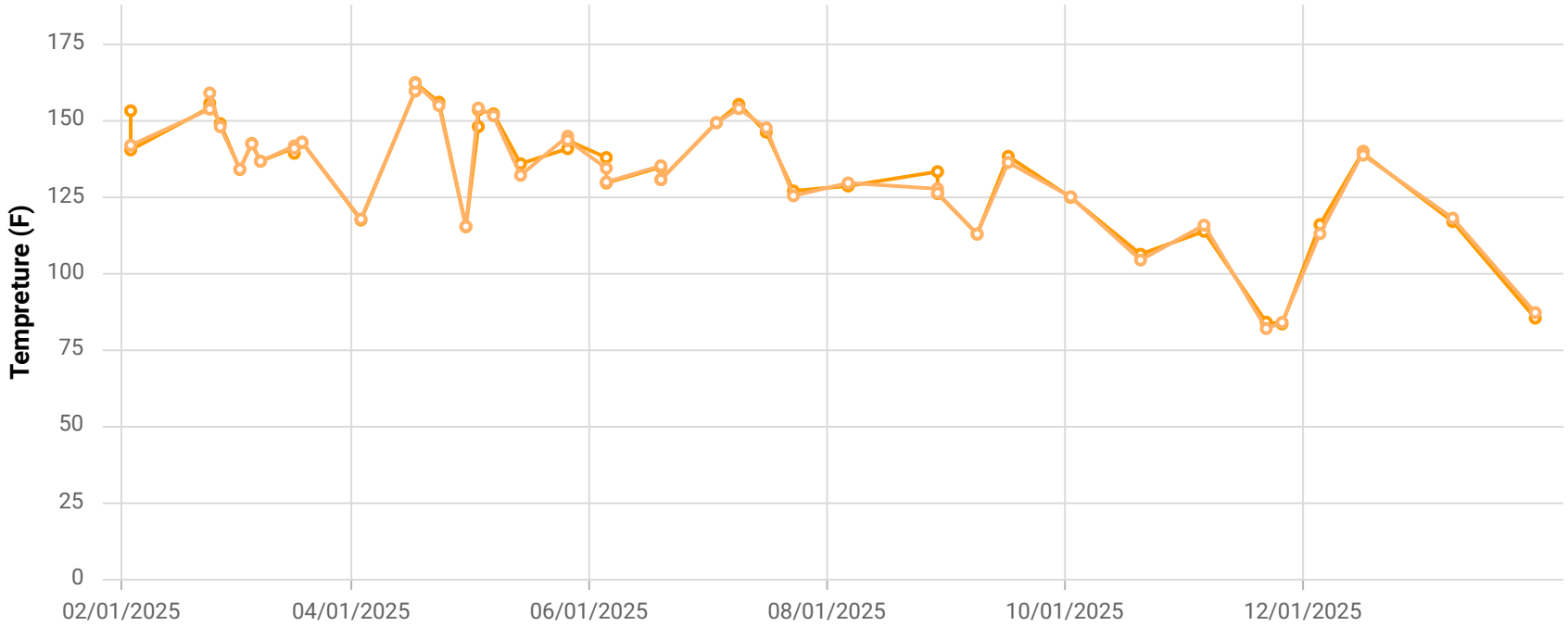

Point ID / Name

CHCV2341 / CV-2341

Parameter / Unit

- Init. Flow / scfm
- % CH4 / %
- % CO2 / %
- % O2 / %
- % Bal Gas / %
- Init. Static Press / in. H2O
- Init. Temp / Deg. F
- Adj. Temp / Deg. F

Chiquita Canyon Landfill
Parameter Chart: Multiscale
Date Range: 02/01/2025 - 01/31/2026
Chart generation date: 2/2/26

SCSeTools

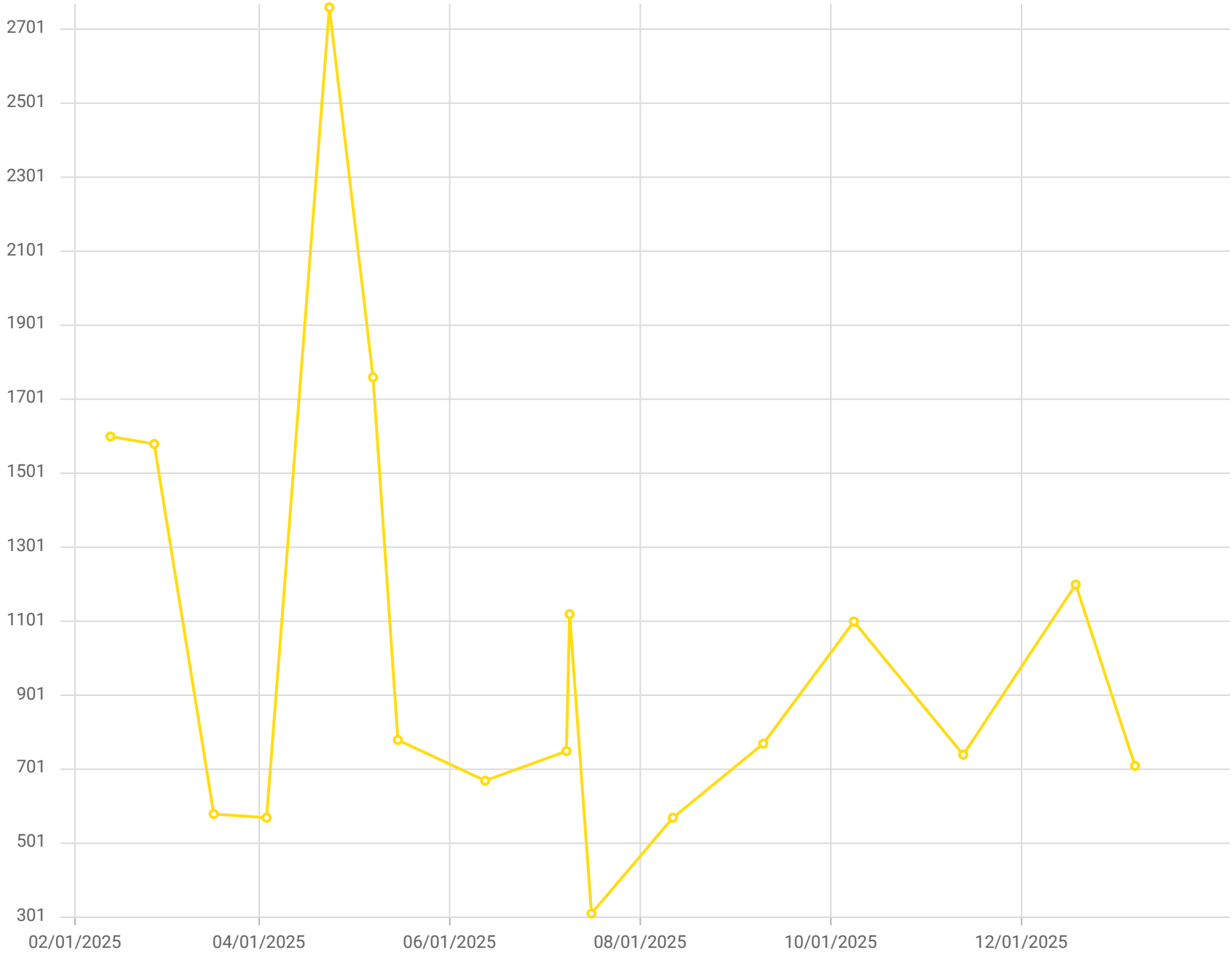

Point ID / Name

CV-2341 / CV-2341

Parameter / Unit

Carbon Monoxide

Chiquita Canyon Landfill - LAB DATA
Parameter Chart: Uniscale
Date Range: 02/01/2025 - 01/31/2026
Chart generation date: 2/9/26

SCSeTools

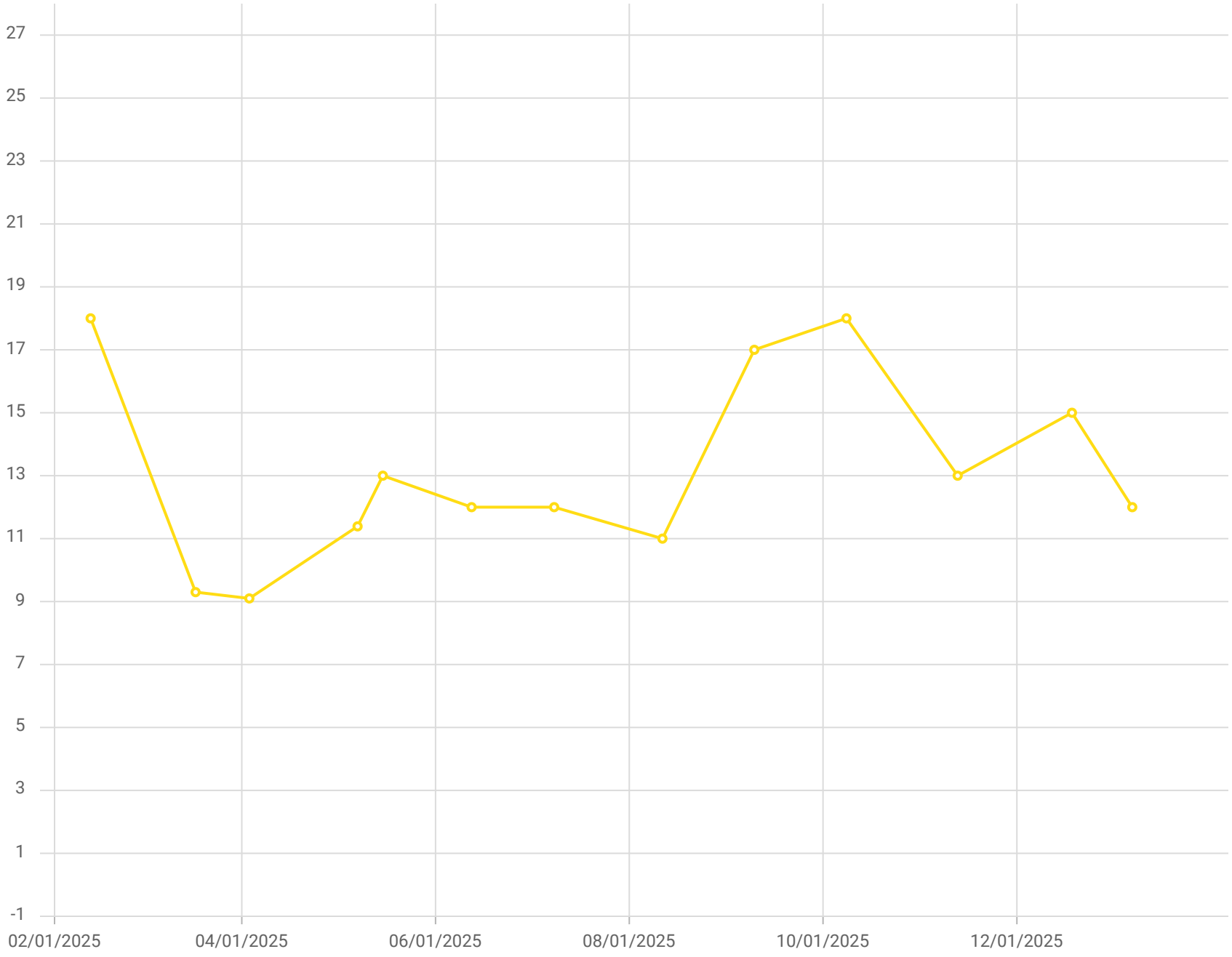

Point ID / Name

CV-2341 / CV-2341

Parameter / Unit

Hydrogen /% v/v

Chiquita Canyon Landfill - LAB DATA
Parameter Chart: Uniscale
Date Range: 02/01/2025 - 01/31/2026
Chart generation date: 2/9/26

SCSeTools

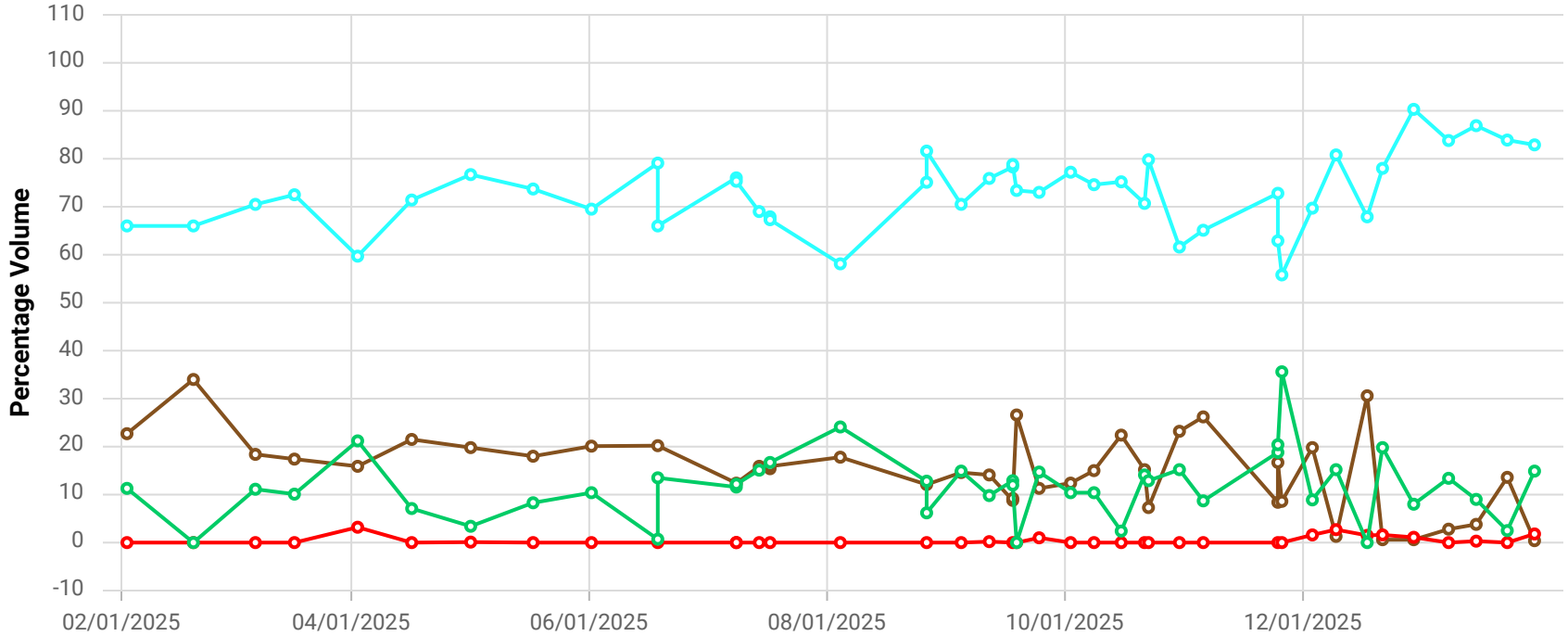

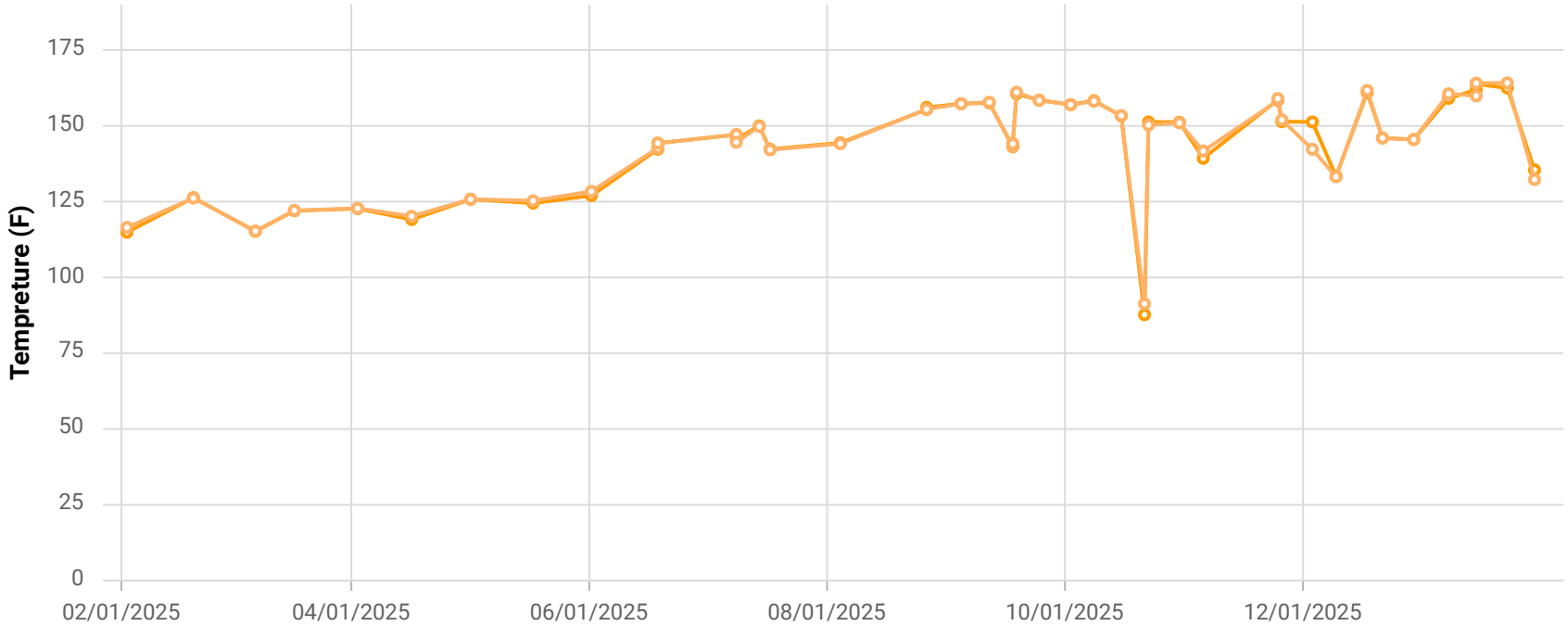

Point ID / Name

CHCV2344 / CV-2344

Parameter / Unit

- Init. Flow / scfm
- % CH4 / %
- % CO2 / %
- % O2 / %
- % Bal Gas / %
- Init. Static Press / in. H2O
- Init. Temp / Deg. F
- Adj. Temp / Deg. F

Chiquita Canyon Landfill
Parameter Chart: Multiscale
Date Range: 02/01/2025 - 01/31/2026
Chart generation date: 2/2/26

SCSeTools

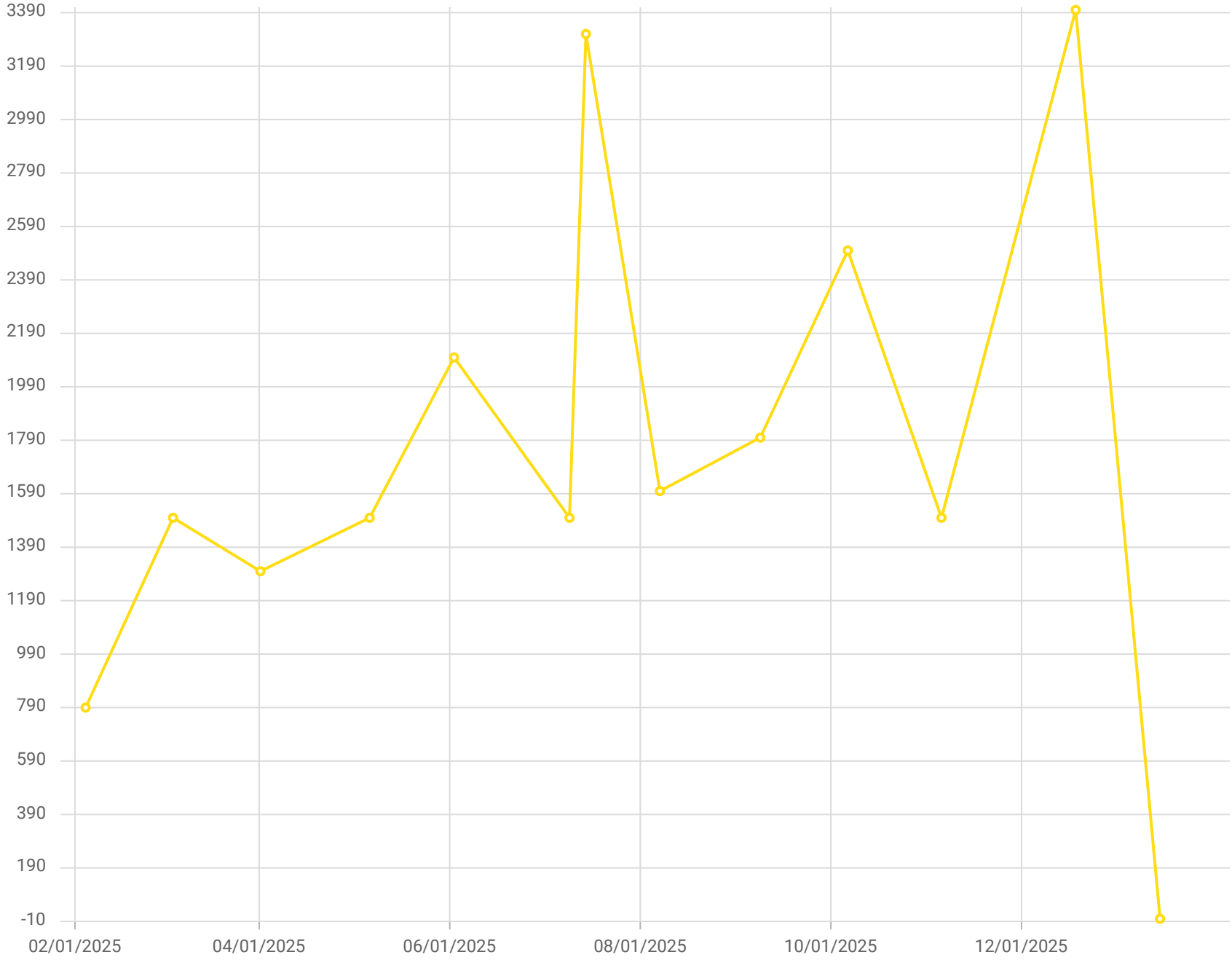

Point ID / Name

CV-2344 / CV-2344

Parameter / Unit

Carbon Monoxide

Chiquita Canyon Landfill - LAB DATA
Parameter Chart: Uniscale
Date Range: 02/01/2025 - 01/31/2026
Chart generation date: 2/9/26

SCSeTools

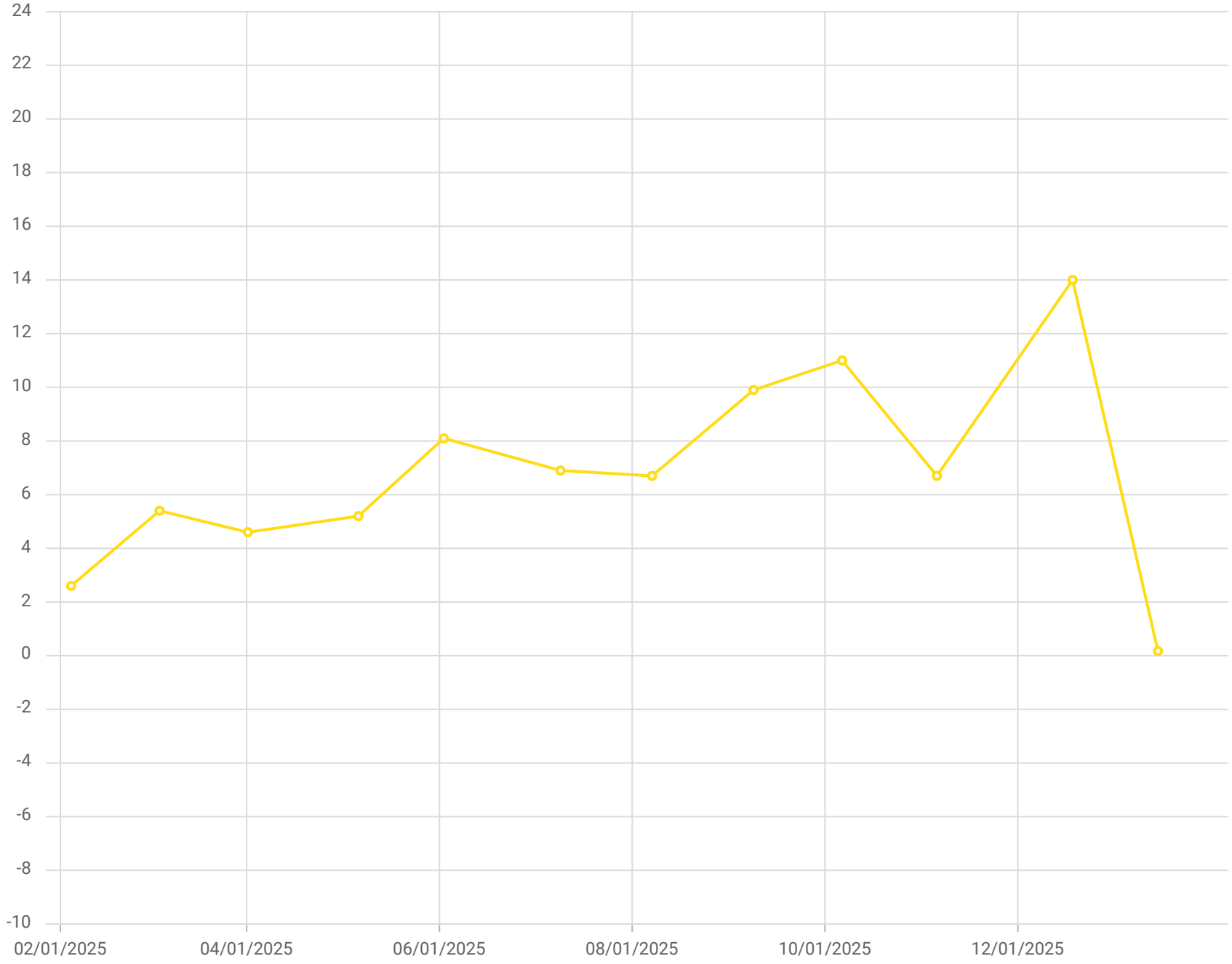

Point ID / Name

CV-2344 / CV-2344

Parameter / Unit

Hydrogen /% v/v

Chiquita Canyon Landfill - LAB DATA
Parameter Chart: Uniscale
Date Range: 02/01/2025 - 01/31/2026
Chart generation date: 2/9/26

SCSeTools

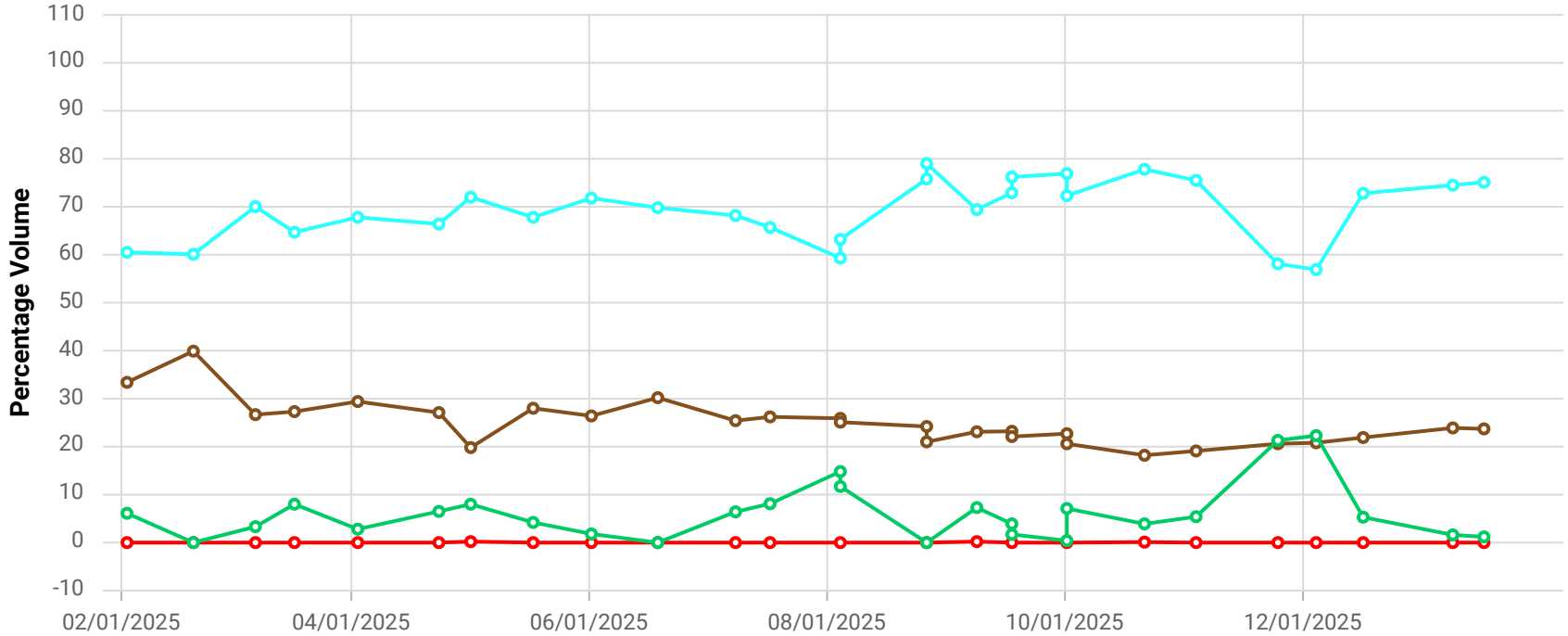

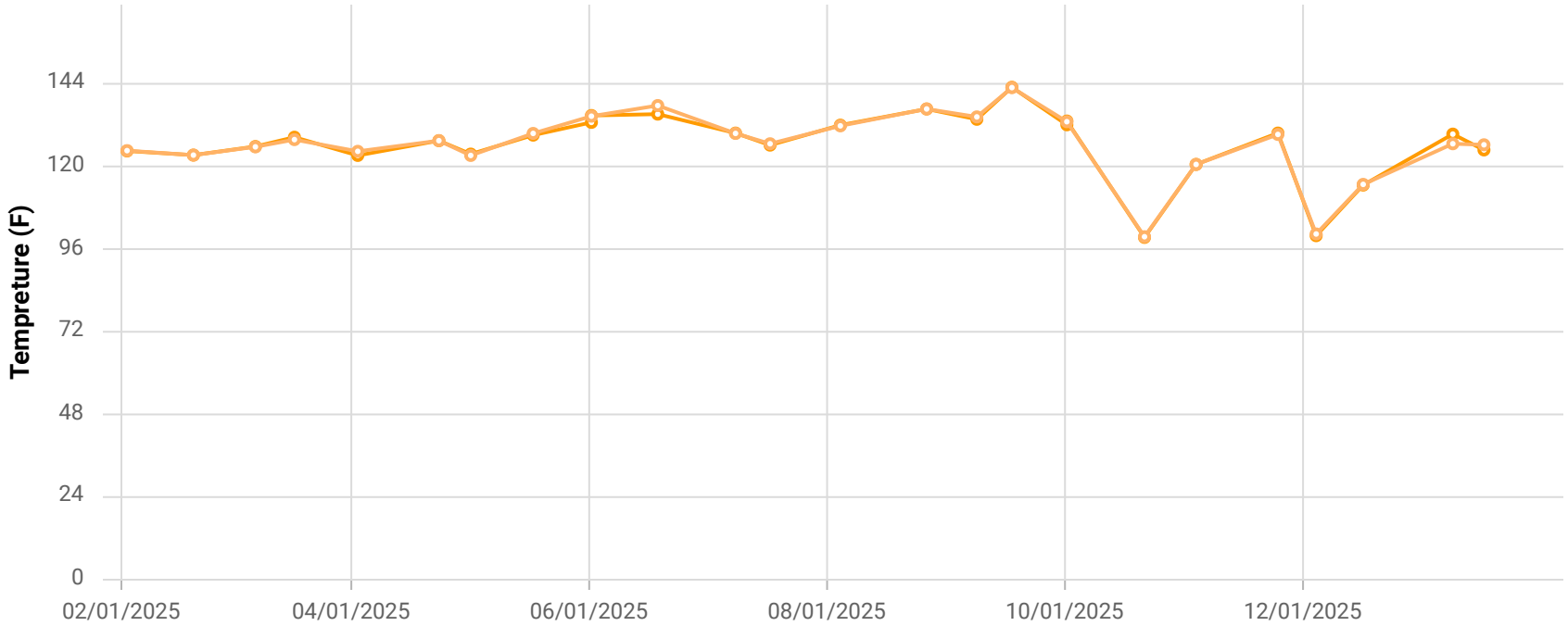

Point ID / Name

CHCV2345 / CV-2345

Parameter / Unit

- Init. Flow / scfm
- % CH4 / %
- % CO2 / %
- % O2 / %
- % Bal Gas / %
- Init. Static Press / in. H2O
- Init. Temp / Deg. F
- Adj. Temp / Deg. F

Chiquita Canyon Landfill
Parameter Chart: Multiscale
Date Range: 02/01/2025 - 01/31/2026
Chart generation date: 2/2/26

SCSeTools

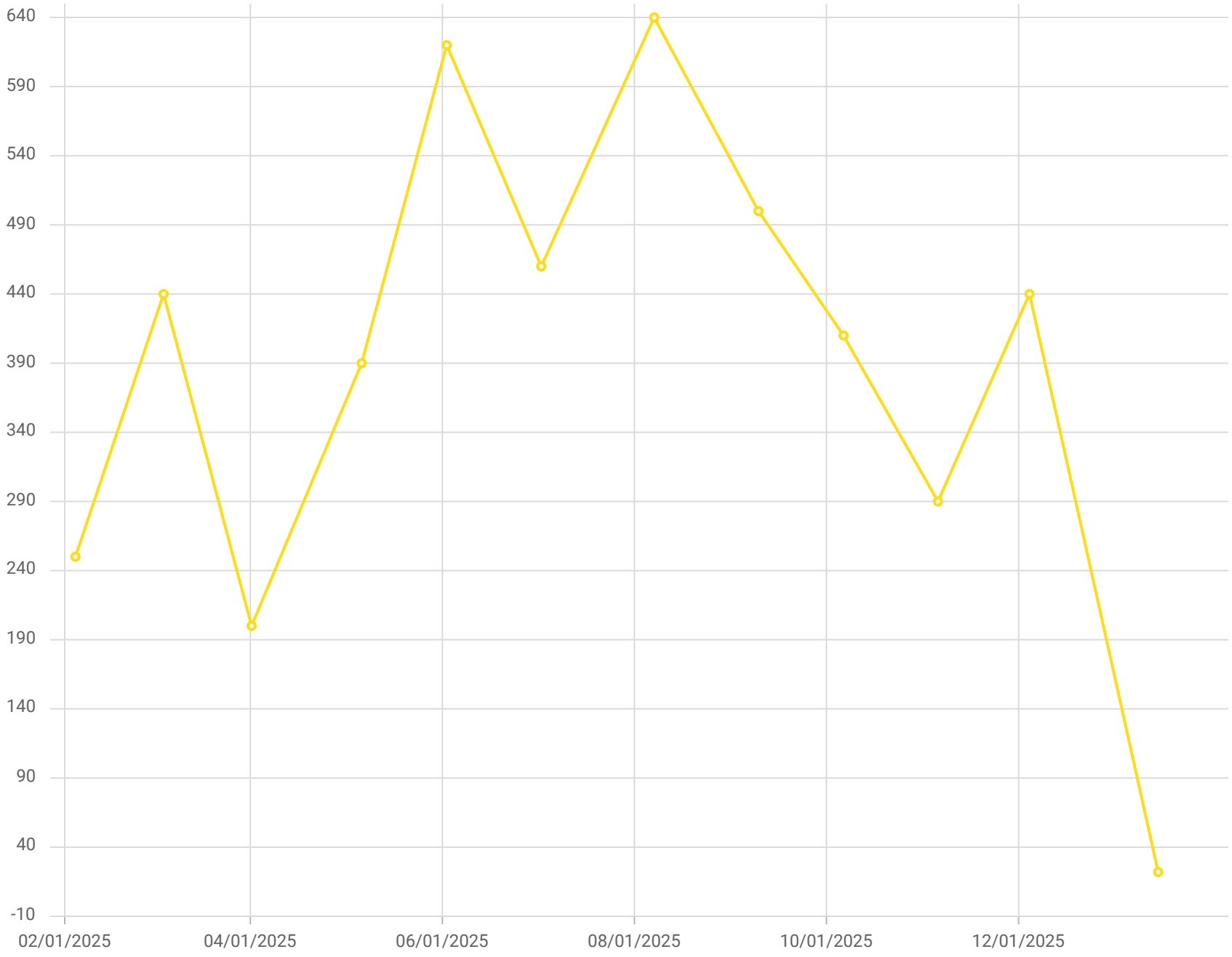

Point ID / Name

CV-2345 / CV-2345

Parameter / Unit

Carbon Monoxide

Chiquita Canyon Landfill - LAB DATA
Parameter Chart: Uniscale
Date Range: 02/01/2025 - 01/31/2026
Chart generation date: 2/9/26

SCSeTools

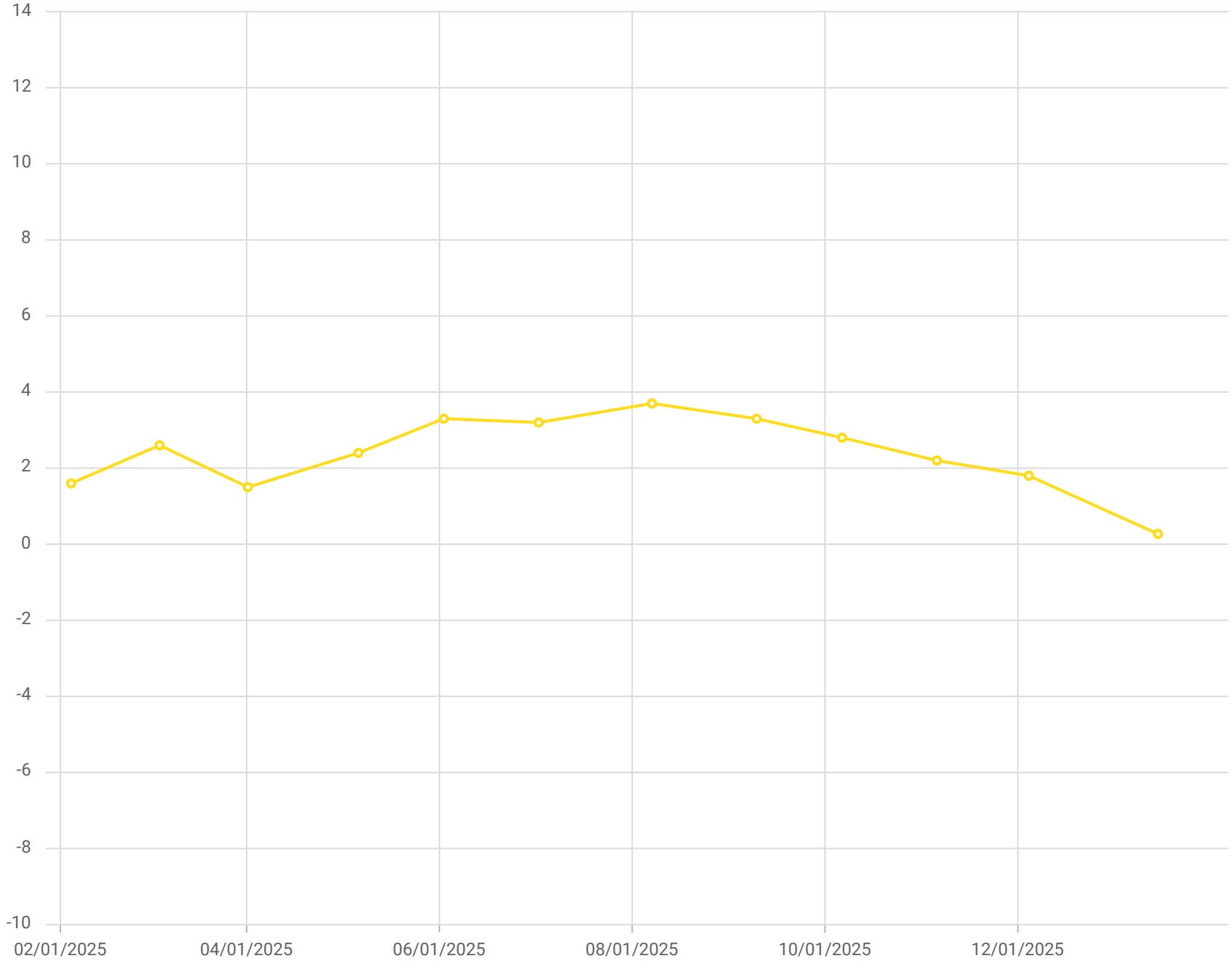

Point ID / Name

CV-2345 / CV-2345

Parameter / Unit

Hydrogen /% v/v

Chiquita Canyon Landfill - LAB DATA
Parameter Chart: Uniscale
Date Range: 02/01/2025 - 01/31/2026
Chart generation date: 2/9/26

SCSeTools

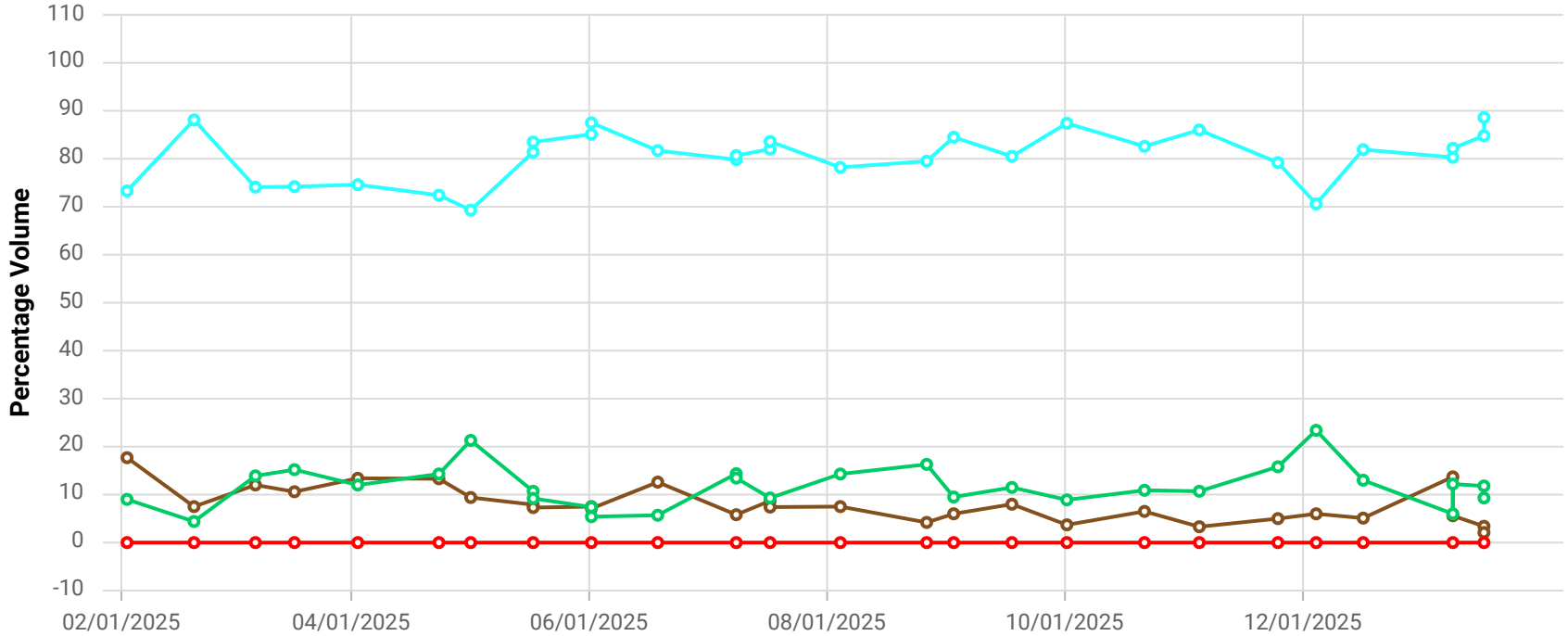

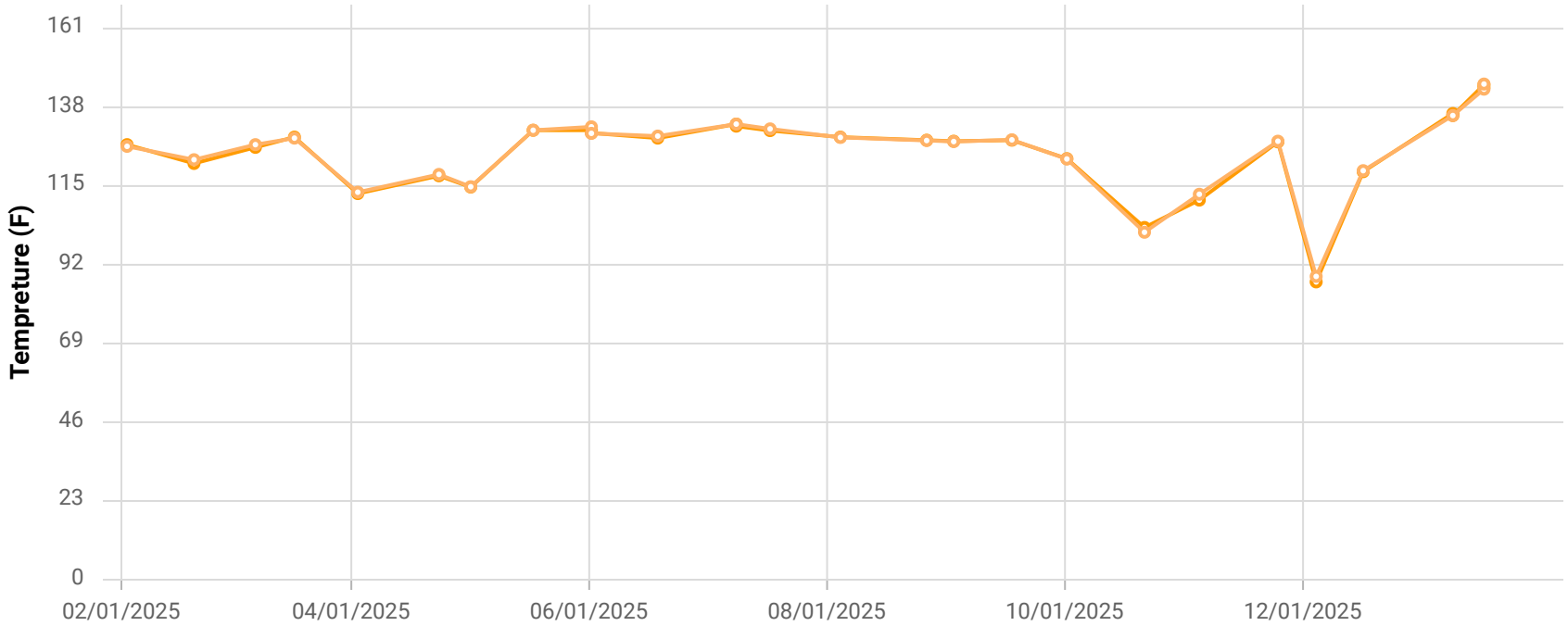

Point ID / Name

CHCV2346 / CV-2346

Parameter / Unit

- Init. Flow / scfm
- % CH4 / %
- % CO2 / %
- % O2 / %
- % Bal Gas / %
- Init. Static Press / in. H2O
- Init. Temp / Deg. F
- Adj. Temp / Deg. F

Chiquita Canyon Landfill
Parameter Chart: Multiscale
Date Range: 02/01/2025 - 01/31/2026
Chart generation date: 2/2/26

SCSeTools

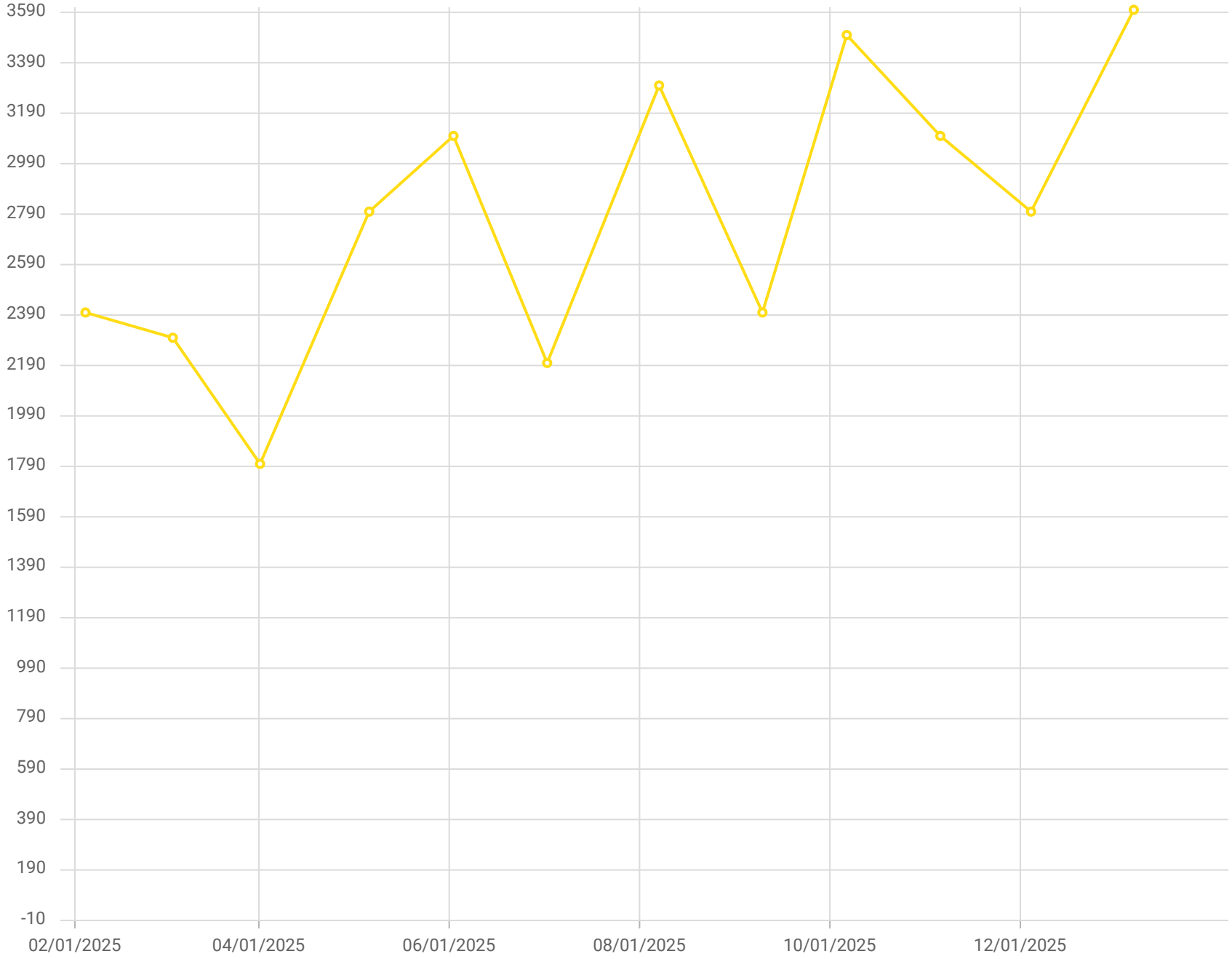

Point ID / Name

CV-2346 / CV-2346

Parameter / Unit

Carbon Monoxide

Chiquita Canyon Landfill - LAB DATA
Parameter Chart: Uniscale
Date Range: 02/01/2025 - 01/31/2026
Chart generation date: 2/9/26

SCSeTools

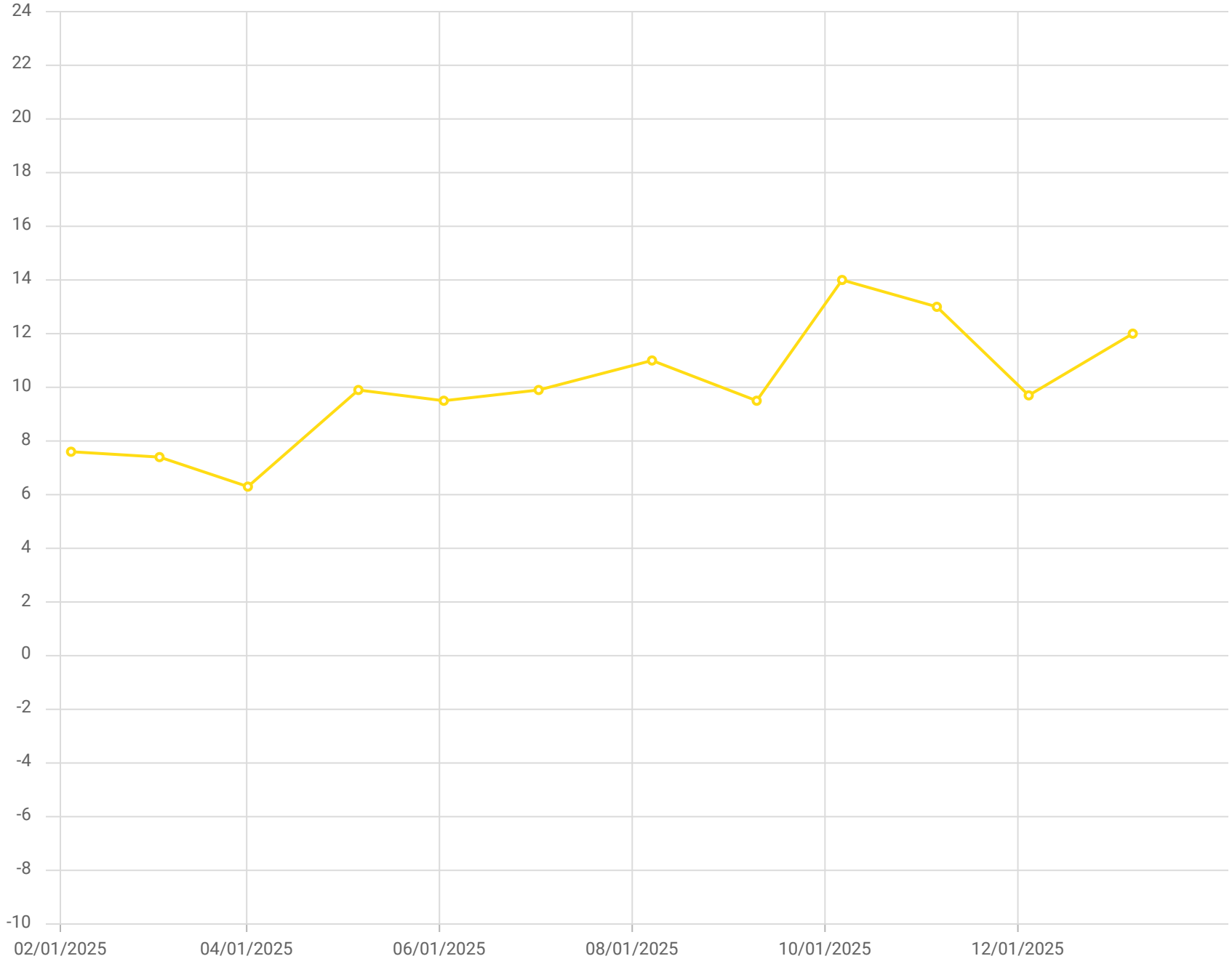

Point ID / Name

CV-2346 / CV-2346

Parameter / Unit

Hydrogen /% v/v

Chiquita Canyon Landfill - LAB DATA
Parameter Chart: Uniscale
Date Range: 02/01/2025 - 01/31/2026
Chart generation date: 2/9/26

SCSeTools

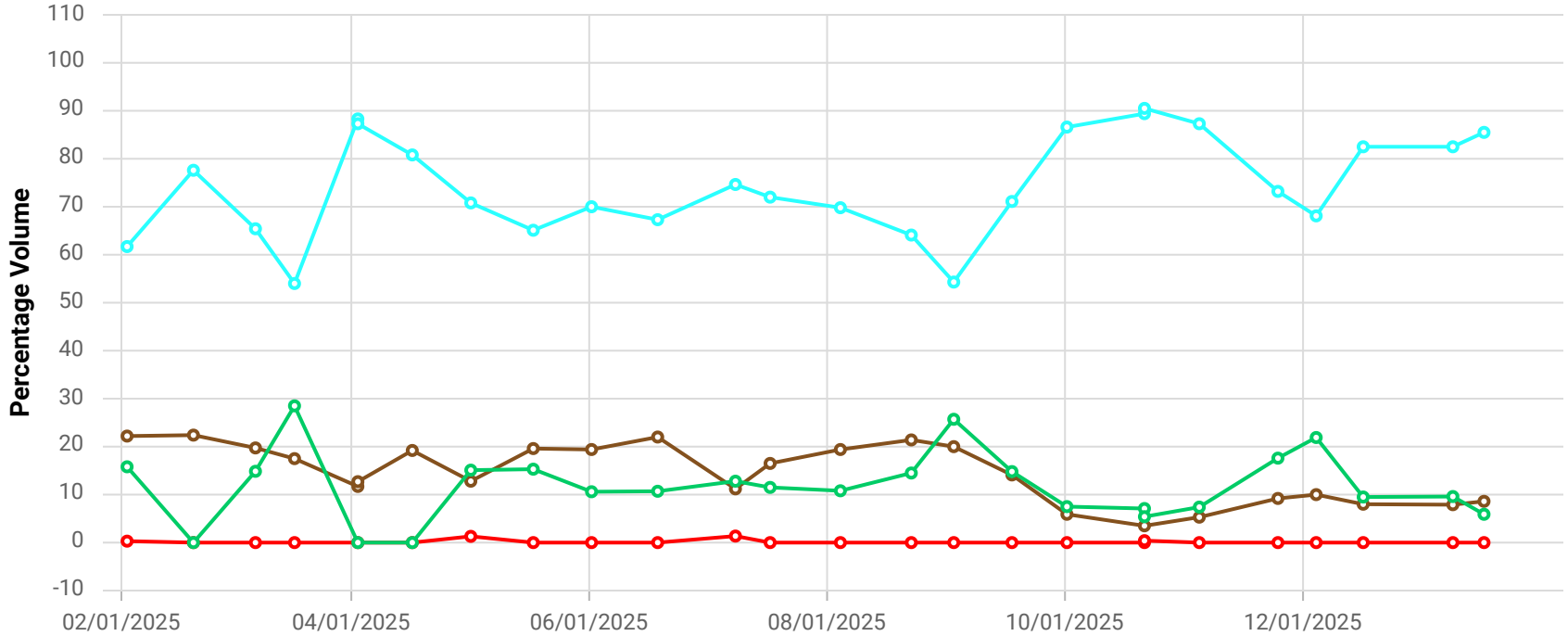

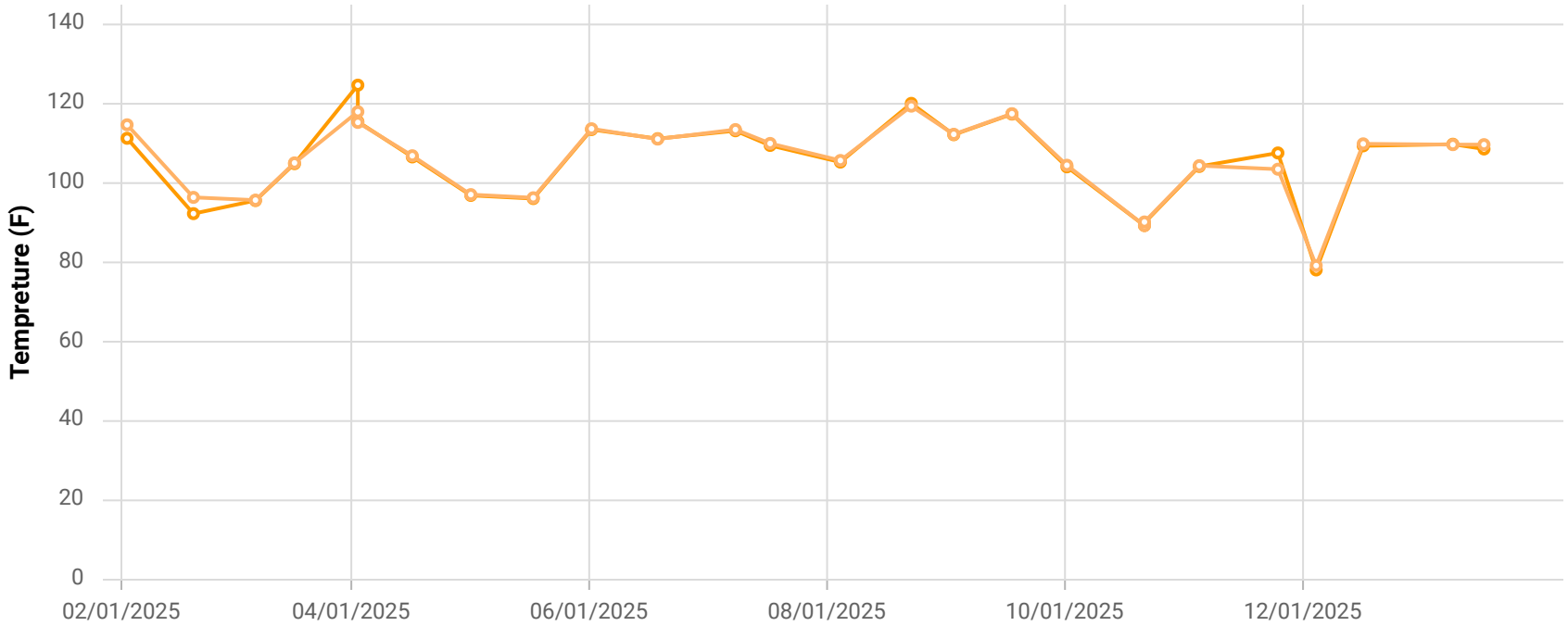

Point ID / Name

CHCV2347 / CV-2347

Parameter / Unit

- Init. Flow / scfm
- % CH4 / %
- % CO2 / %
- % O2 / %
- % Bal Gas / %
- Init. Static Press / in. H2O
- Init. Temp / Deg. F
- Adj. Temp / Deg. F

Chiquita Canyon Landfill
Parameter Chart: Multiscale
Date Range: 02/01/2025 - 01/31/2026
Chart generation date: 2/2/26

SCSeTools

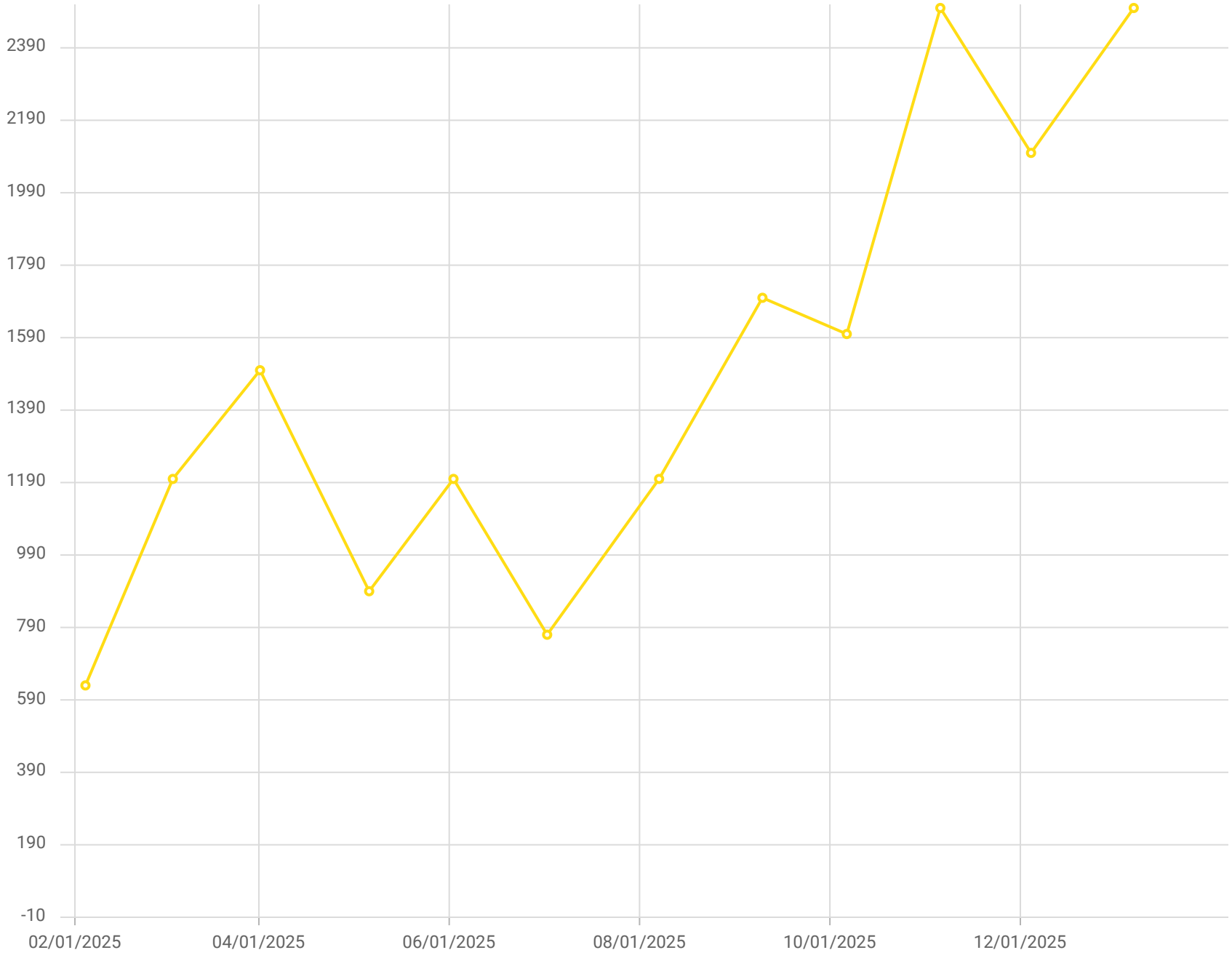

Point ID / Name

CV-2347 / CV-2347

Parameter / Unit

Carbon Monoxide

Chiquita Canyon Landfill - LAB DATA
Parameter Chart: Uniscale
Date Range: 02/01/2025 - 01/31/2026
Chart generation date: 2/9/26

SCSeTools

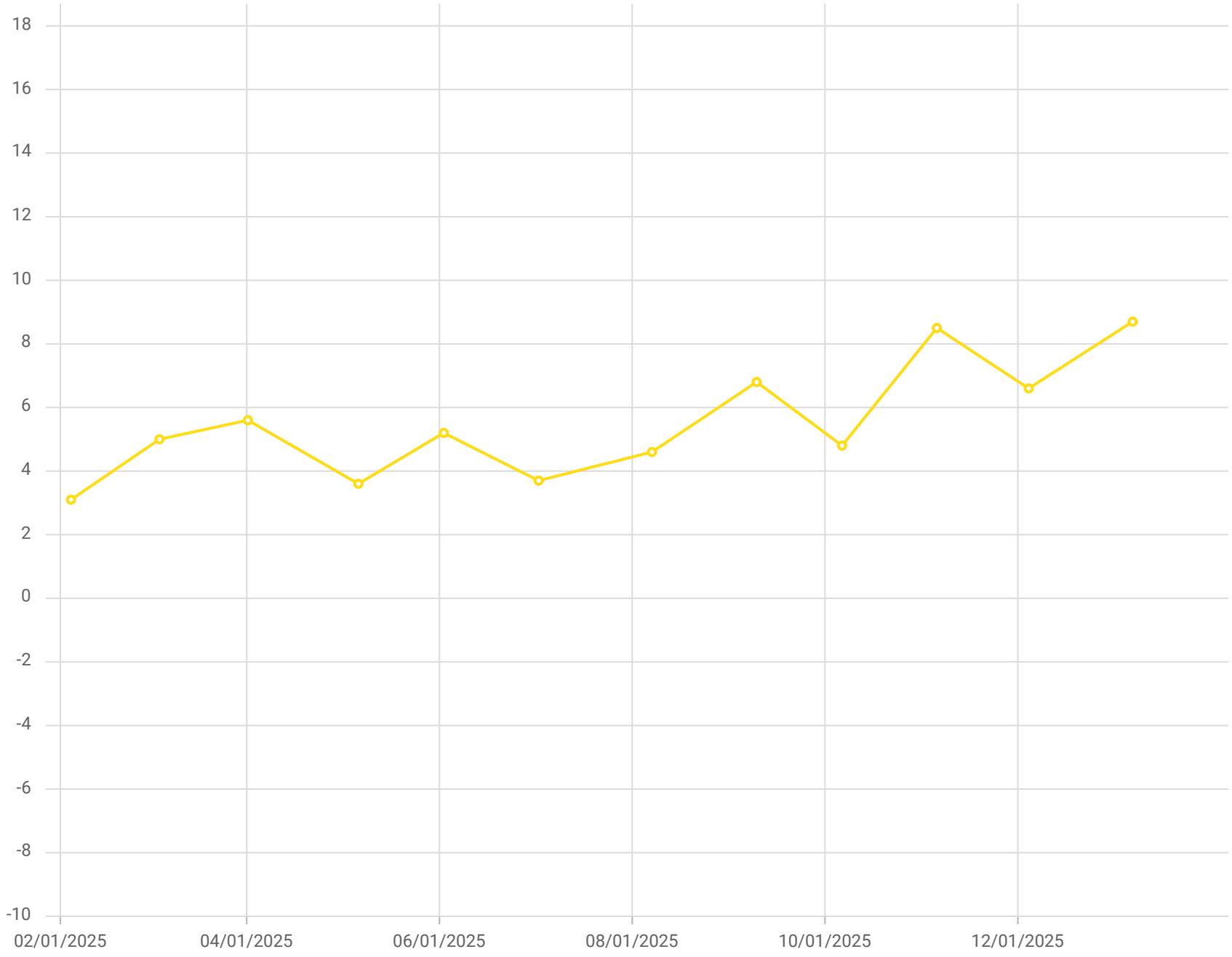

Point ID / Name

CV-2347 / CV-2347

Parameter / Unit

Hydrogen /% v/v

Chiquita Canyon Landfill - LAB DATA
Parameter Chart: Uniscale
Date Range: 02/01/2025 - 01/31/2026
Chart generation date: 2/9/26

SCSeTools

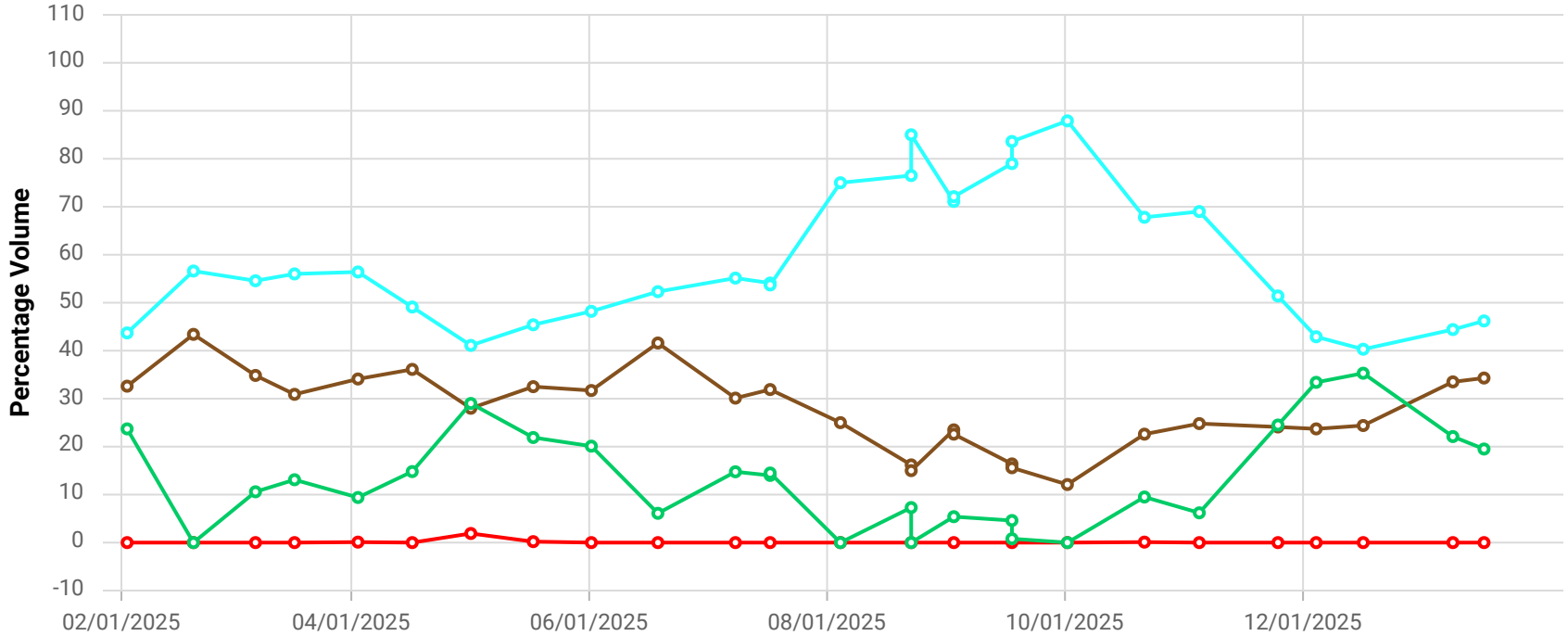

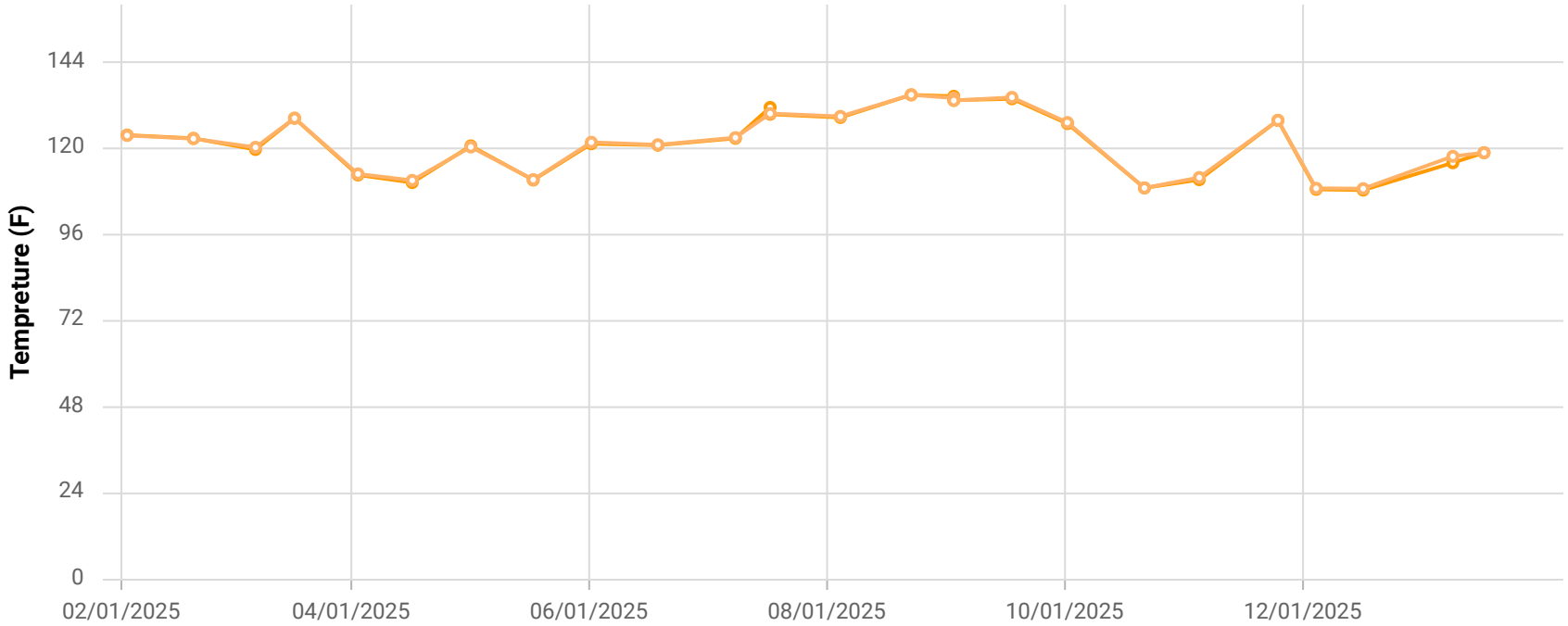

Point ID / Name

CHCV2348 / CV-2348

Parameter / Unit

- Init. Flow / scfm
- % CH4 / %
- % CO2 / %
- % O2 / %
- % Bal Gas / %
- Init. Static Press / in. H2O
- Init. Temp / Deg. F
- Adj. Temp / Deg. F

Chiquita Canyon Landfill
Parameter Chart: Multiscale
Date Range: 02/01/2025 - 01/31/2026
Chart generation date: 2/2/26

SCSeTools

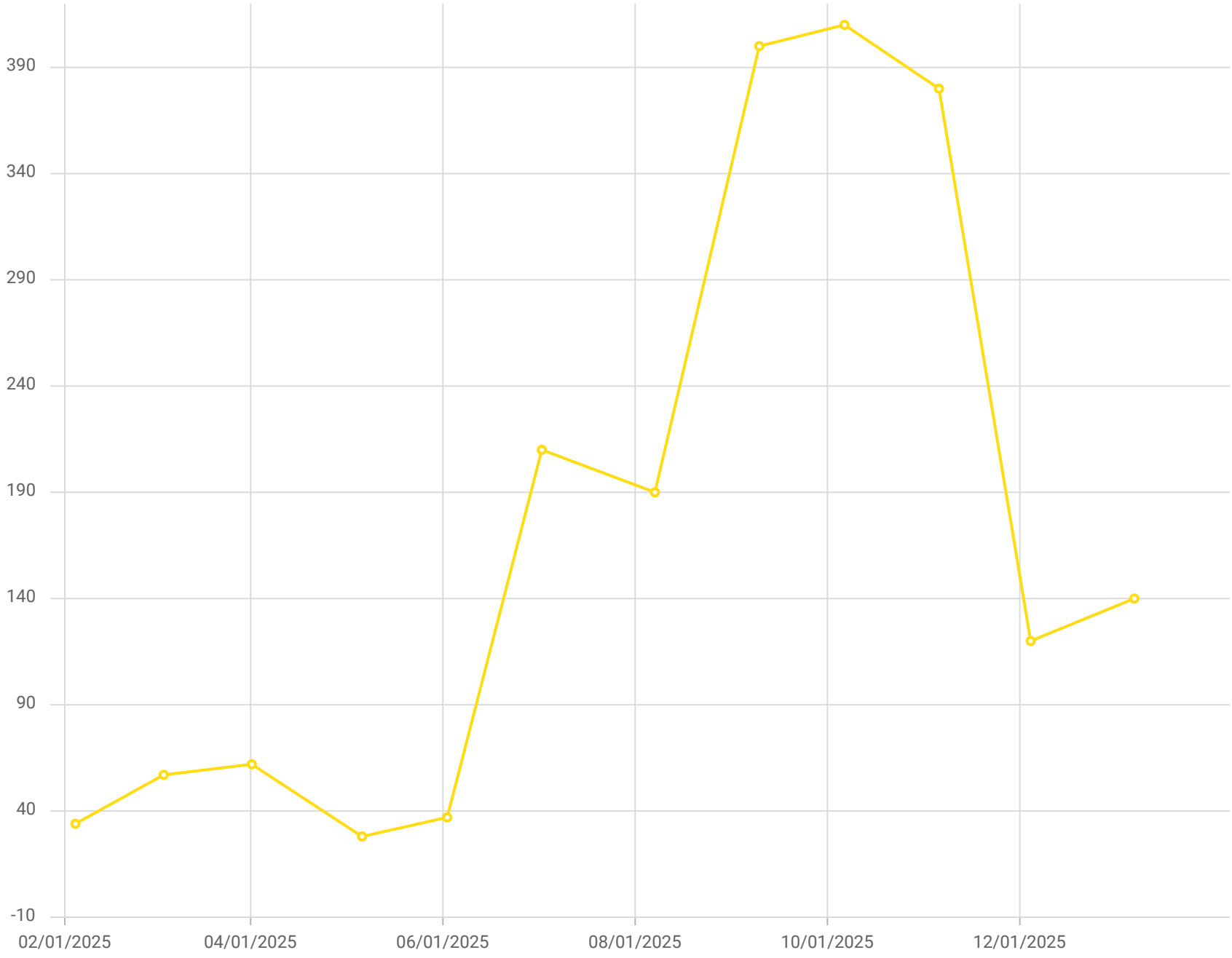

Point ID / Name

CV-2348 / CV-2348

Parameter / Unit

Carbon Monoxide

Chiquita Canyon Landfill - LAB DATA
Parameter Chart: Uniscale
Date Range: 02/01/2025 - 01/31/2026
Chart generation date: 2/9/26

SCSeTools

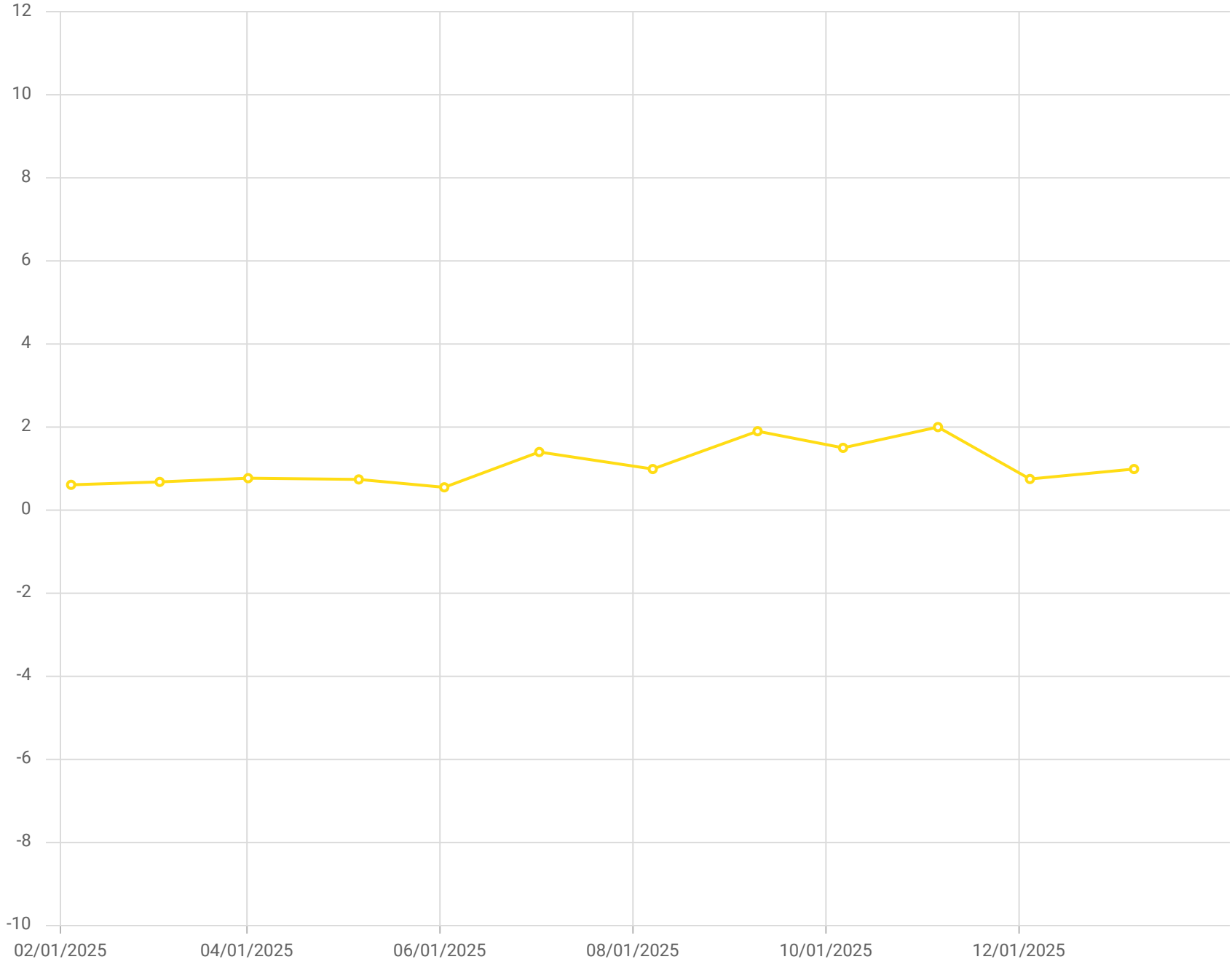

Point ID / Name

CV-2348 / CV-2348

Parameter / Unit

Hydrogen /% v/v

Chiquita Canyon Landfill - LAB DATA
Parameter Chart: Uniscale
Date Range: 02/01/2025 - 01/31/2026
Chart generation date: 2/9/26

SCSeTools

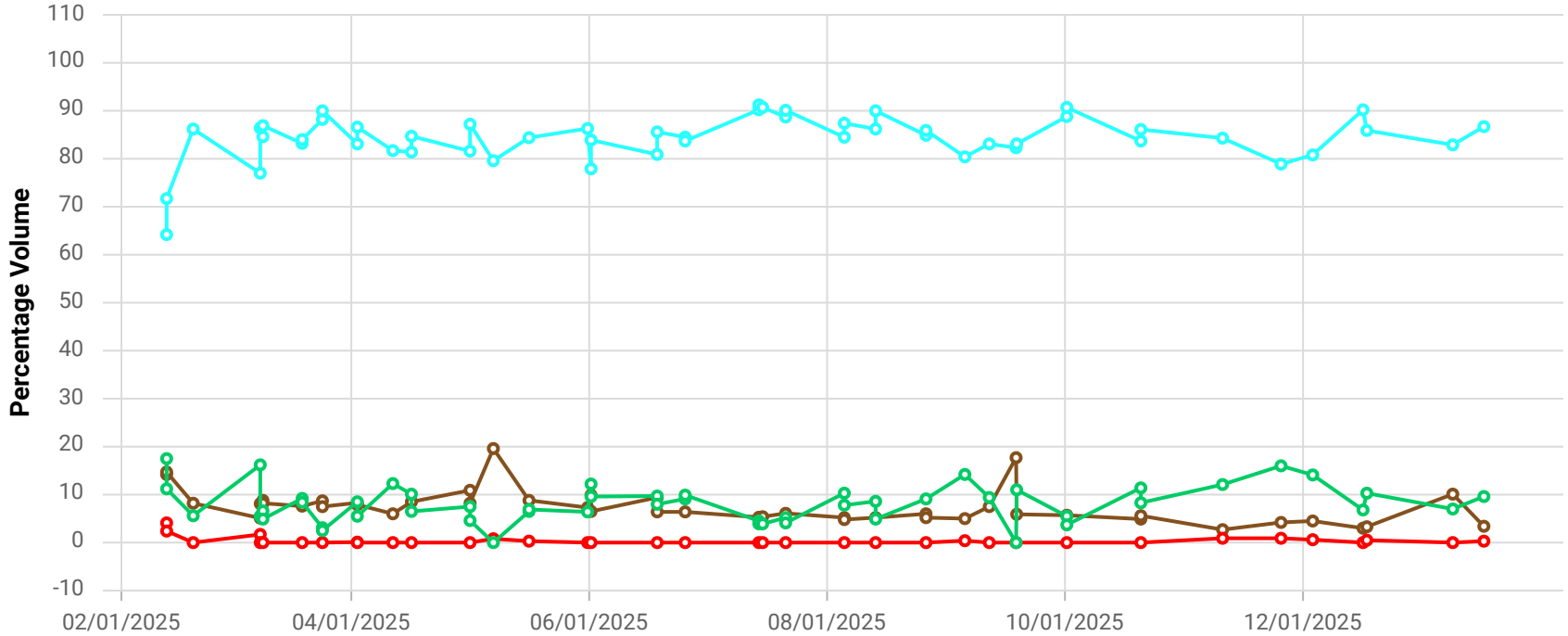

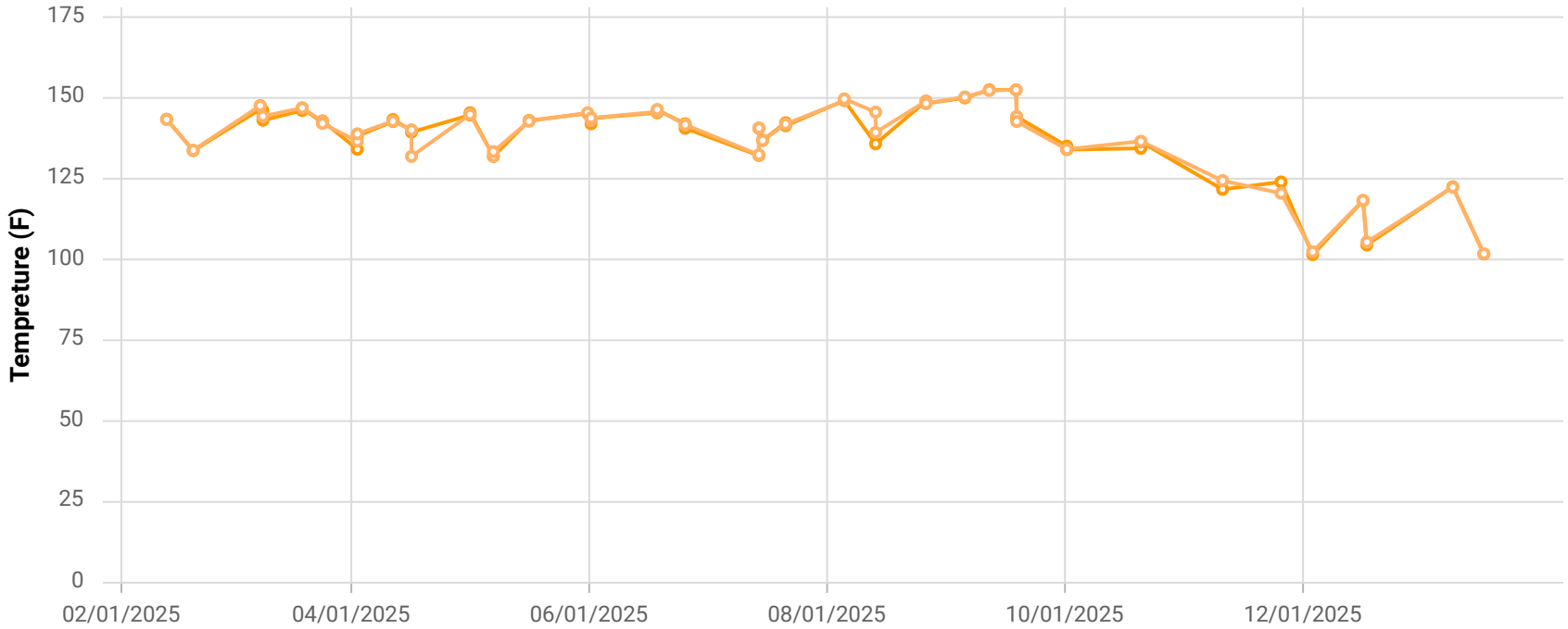

Point ID / Name

CHCV2349 / CV-2349

Parameter / Unit

- Init. Flow / scfm
- % CH4 / %
- % CO2 / %
- % O2 / %
- % Bal Gas / %
- Init. Static Press / in. H2O
- Init. Temp / Deg. F
- Adj. Temp / Deg. F

Chiquita Canyon Landfill
Parameter Chart: Multiscale
Date Range: 02/01/2025 - 01/31/2026
Chart generation date: 2/2/26

SCSeTools

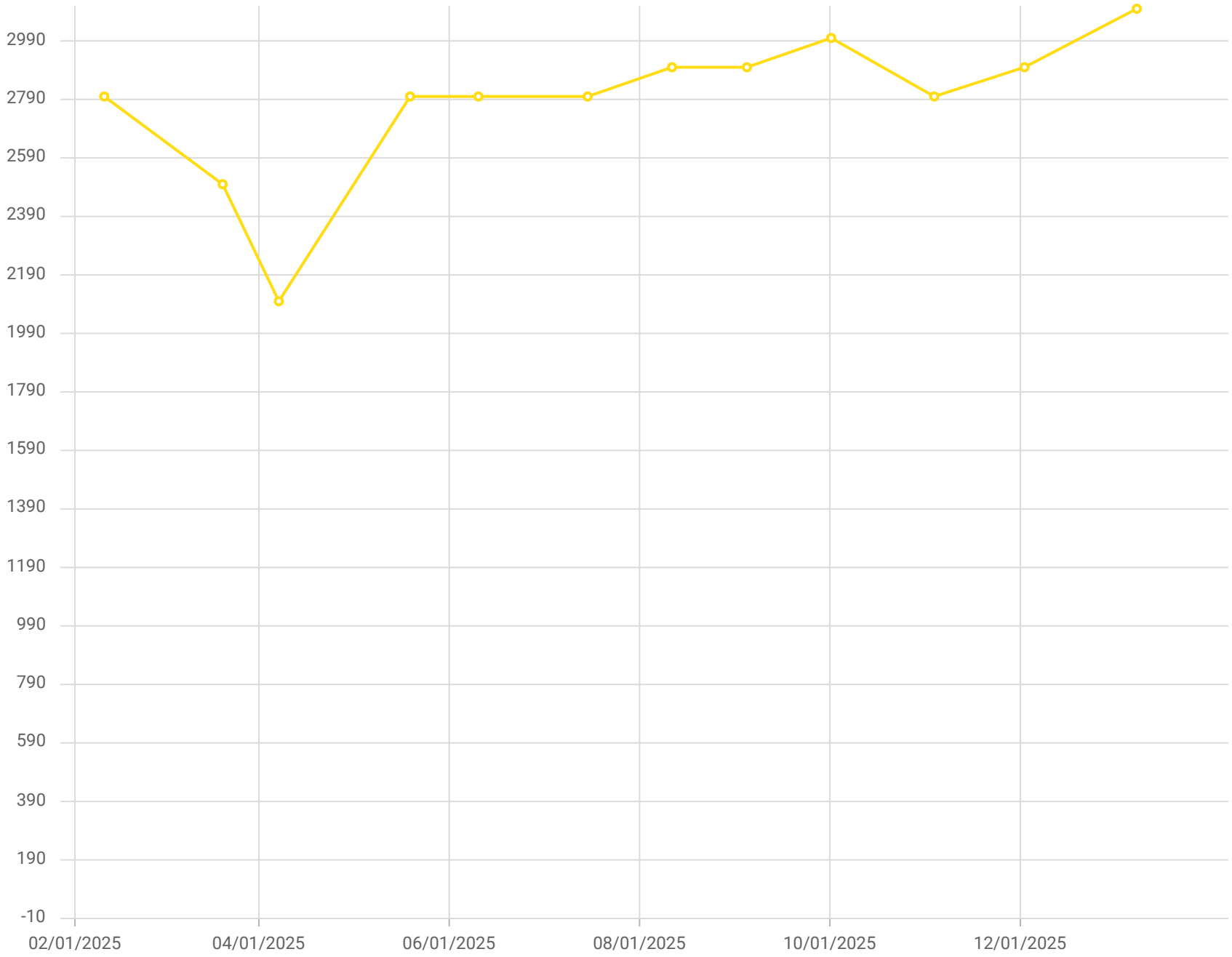

Point ID / Name

CV-2349 / CV-2349

Parameter / Unit

Carbon Monoxide

Chiquita Canyon Landfill - LAB DATA
Parameter Chart: Uniscale
Date Range: 02/01/2025 - 01/31/2026
Chart generation date: 2/9/26

SCSeTools

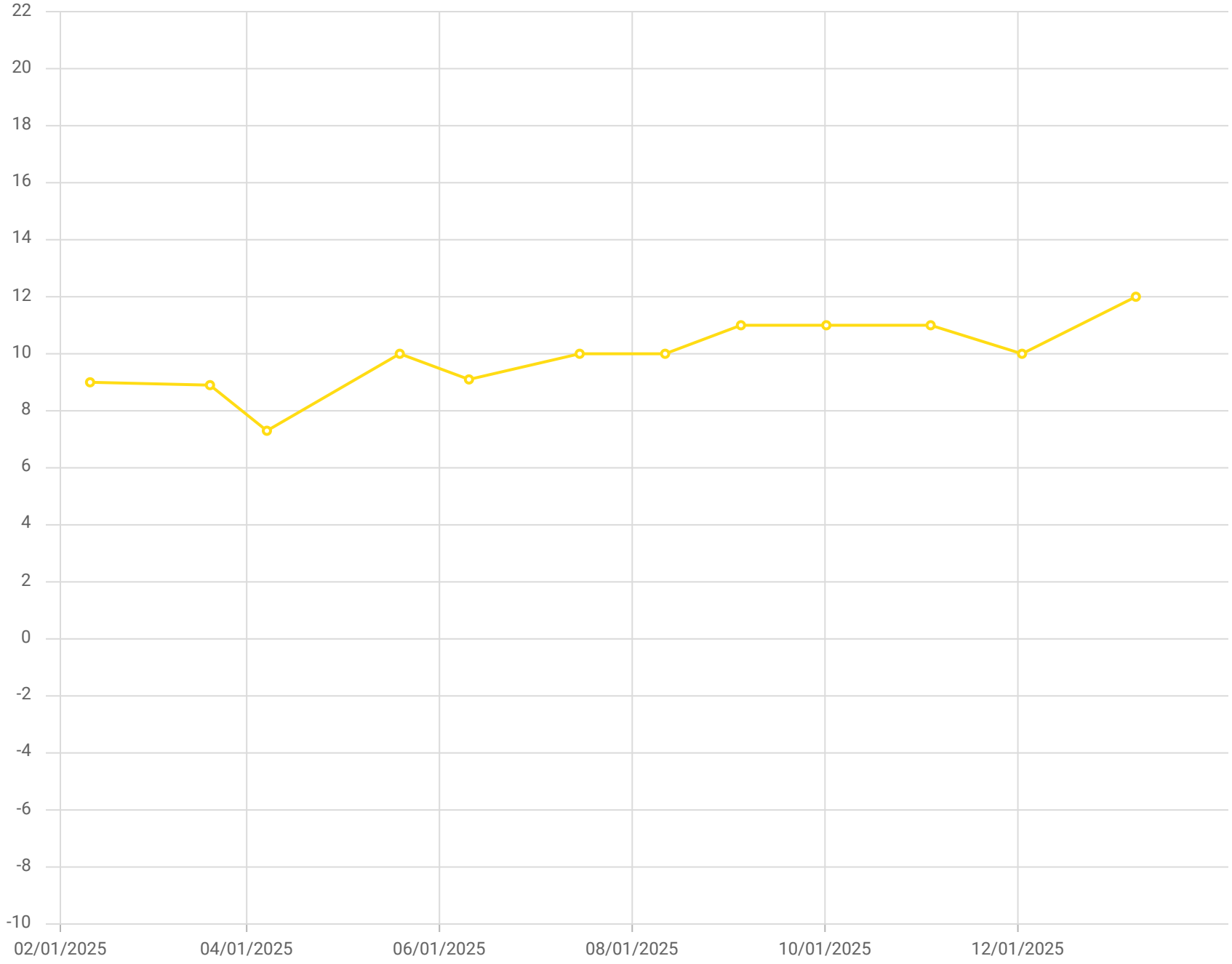

Point ID / Name

CV-2349 / CV-2349

Parameter / Unit

Hydrogen /% v/v

Chiquita Canyon Landfill - LAB DATA
Parameter Chart: Uniscale
Date Range: 02/01/2025 - 01/31/2026
Chart generation date: 2/9/26

SCSeTools

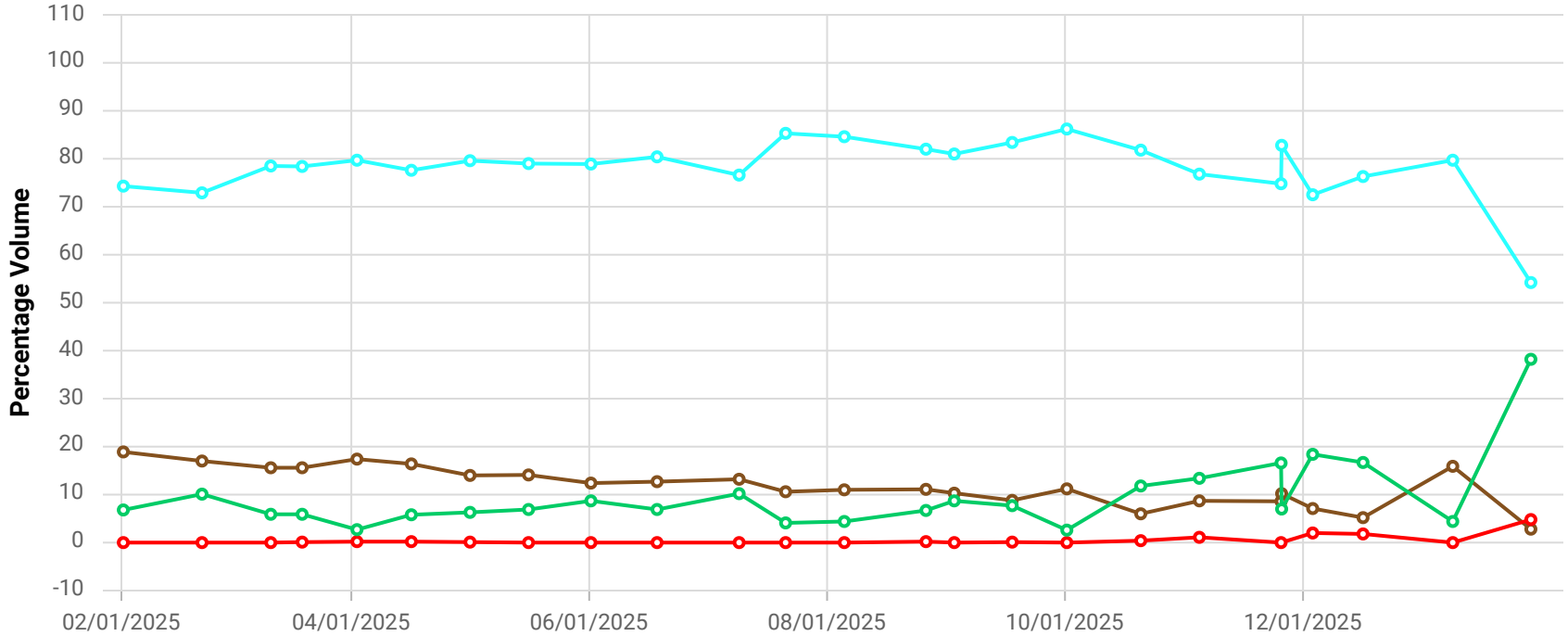

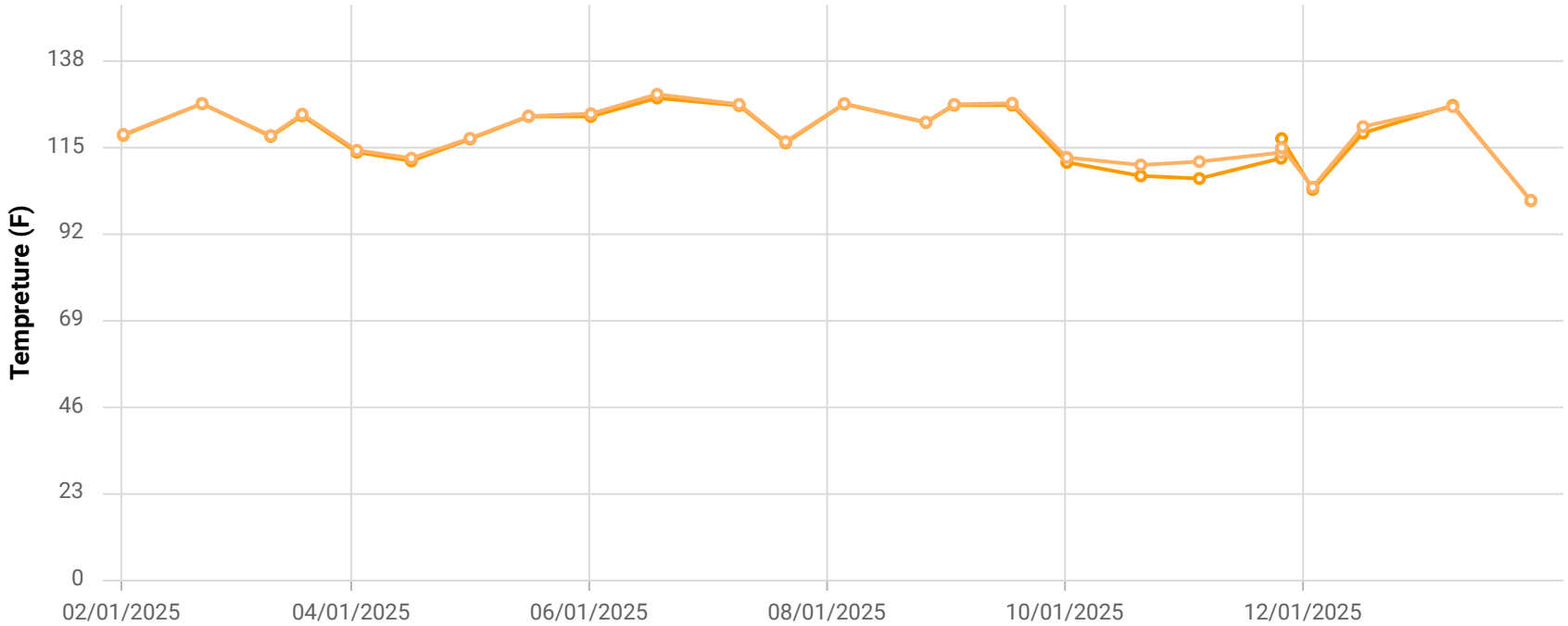

Point ID / Name

CHCV2350 / CV-2350

Parameter / Unit

- Init. Flow / scfm
- % CH4 / %
- % CO2 / %
- % O2 / %
- % Bal Gas / %
- Init. Static Press / in. H2O
- Init. Temp / Deg. F
- Adj. Temp / Deg. F

Chiquita Canyon Landfill
Parameter Chart: Multiscale
Date Range: 02/01/2025 - 01/31/2026
Chart generation date: 2/2/26

SCSeTools

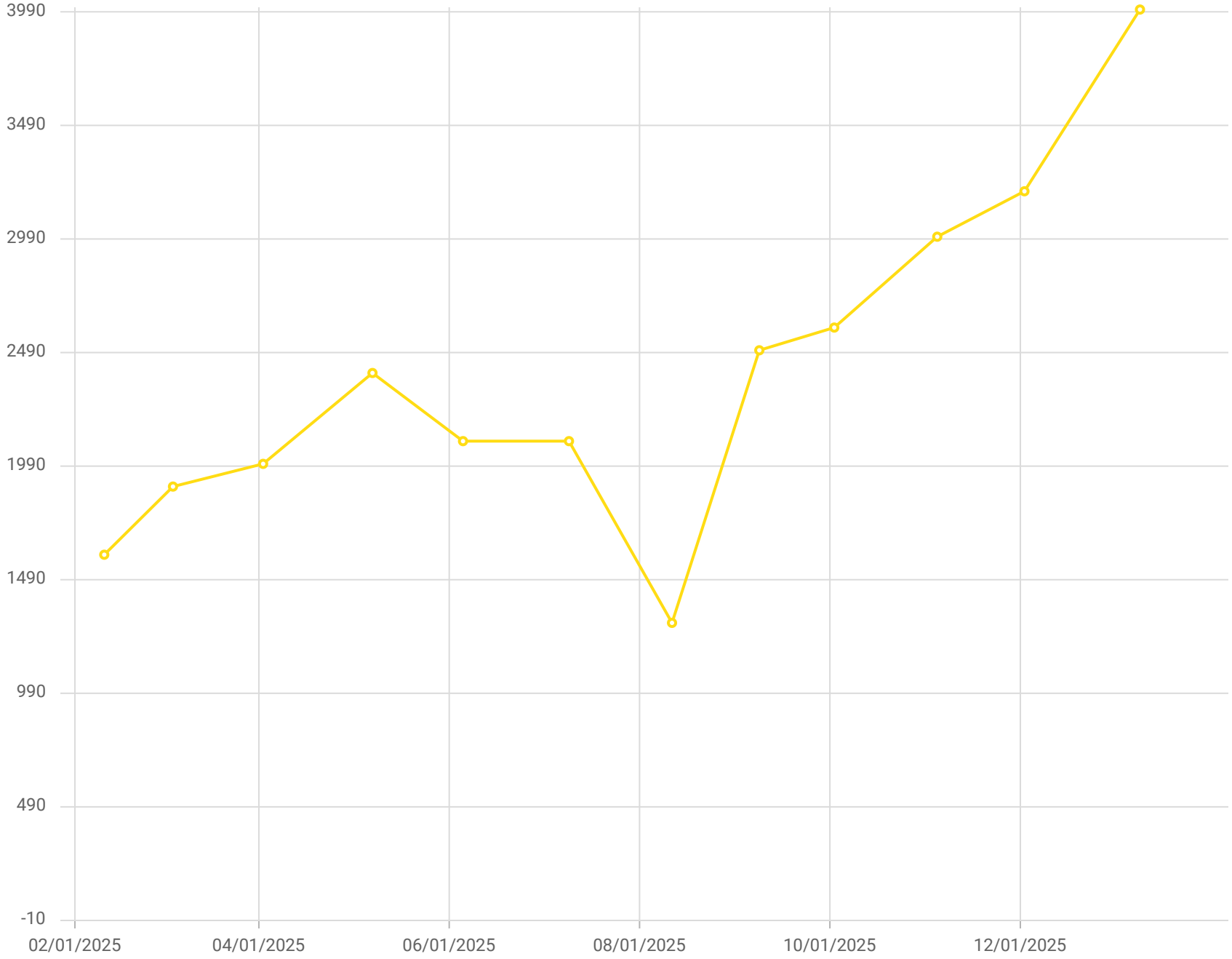

Point ID / Name

CV-2350 / CV-2350

Parameter / Unit

Carbon Monoxide /ppmv

Chiquita Canyon Landfill - LAB DATA
Parameter Chart: Uniscale
Date Range: 02/01/2025 - 01/31/2026
Chart generation date: 2/9/26

SCSeTools

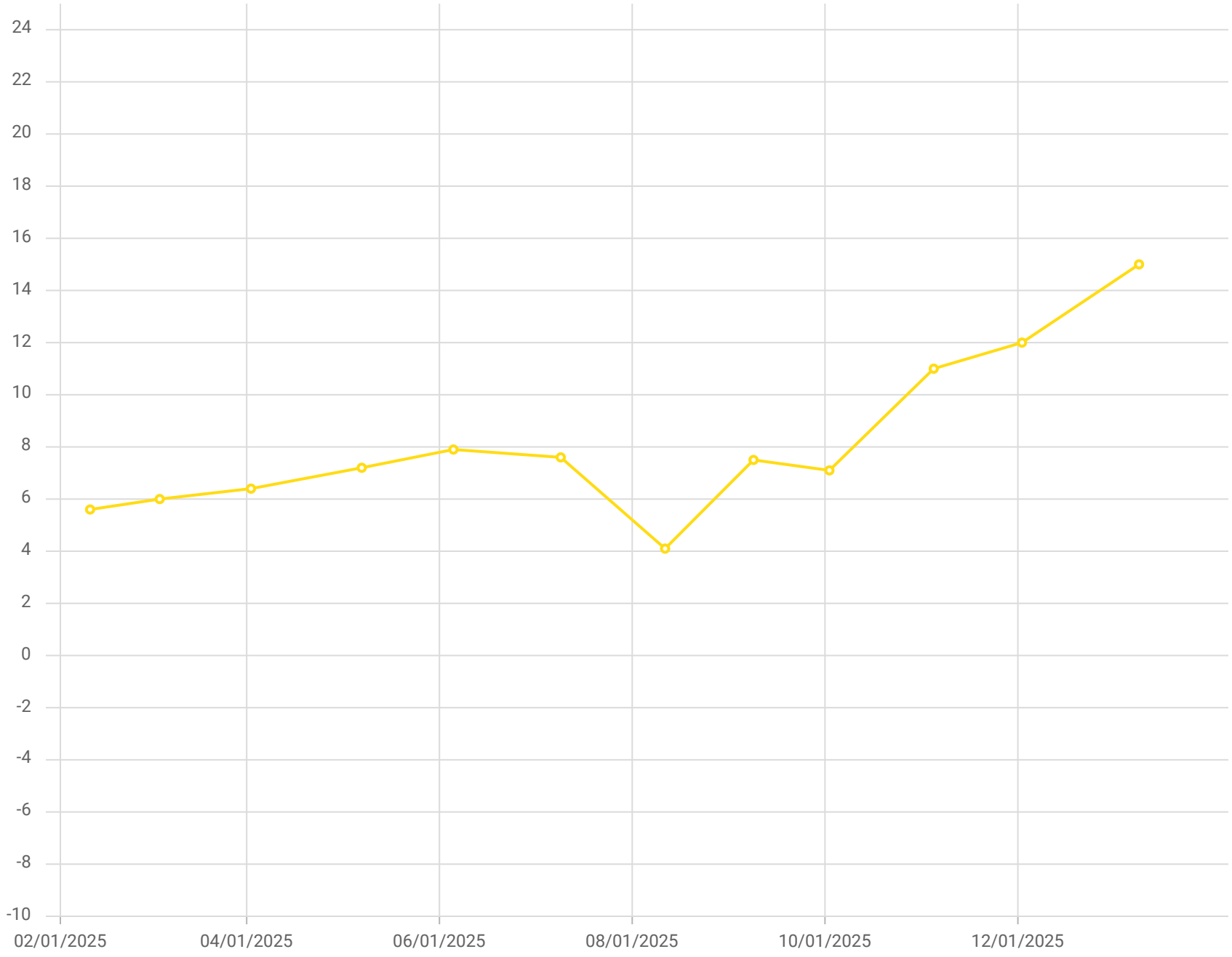

Point ID / Name

CV-2350 / CV-2350

Parameter / Unit

Hydrogen /% v/v

Chiquita Canyon Landfill - LAB DATA
Parameter Chart: Uniscale
Date Range: 02/01/2025 - 01/31/2026
Chart generation date: 2/9/26

SCSeTools

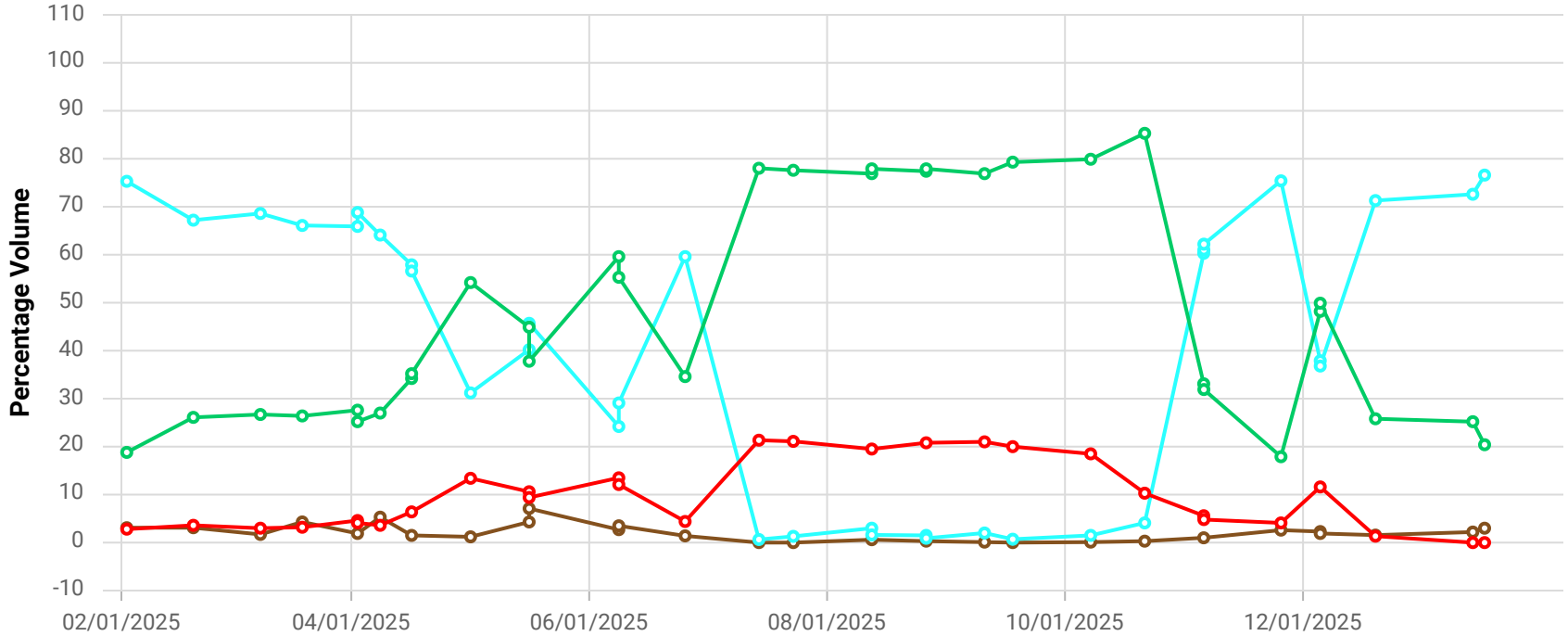

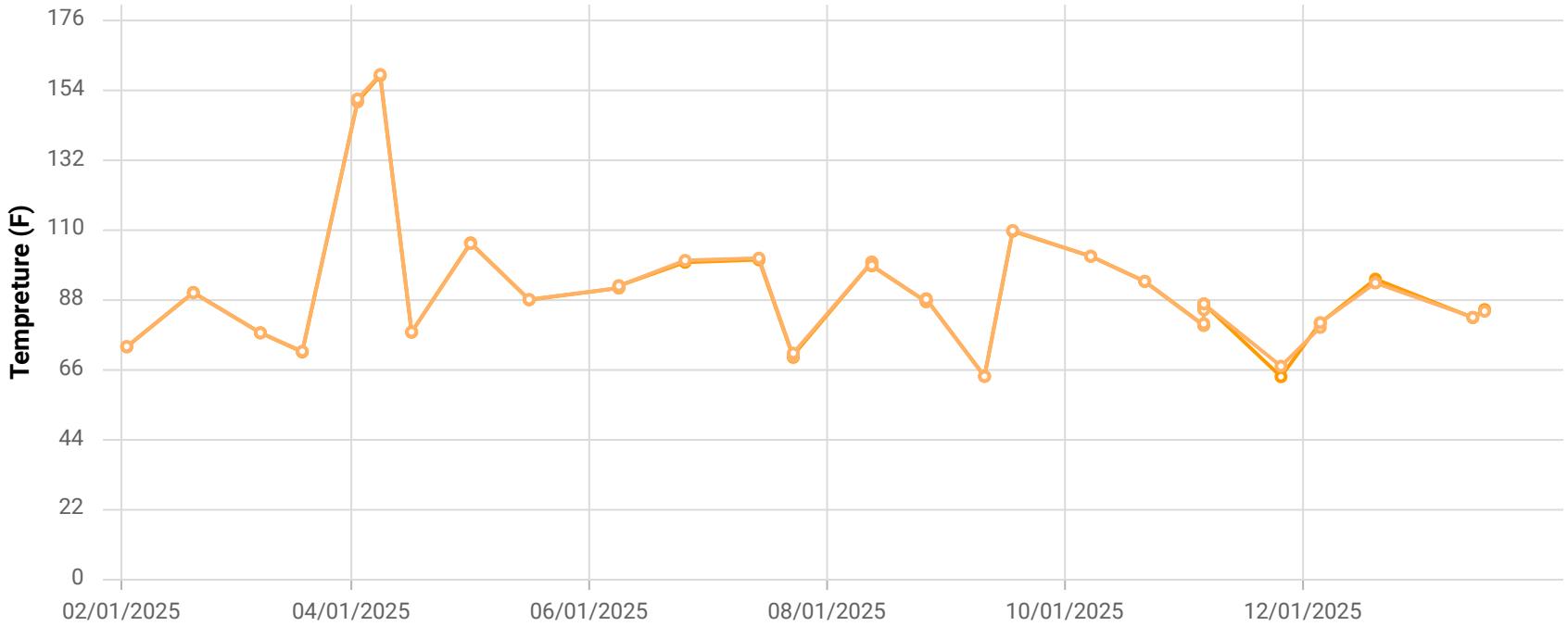

Point ID / Name

CHCV2351 / CV-2351

Parameter / Unit

- Init. Flow / scfm
- % CH4 / %
- % CO2 / %
- % O2 / %
- % Bal Gas / %
- Init. Static Press / in. H2O
- Init. Temp / Deg. F
- Adj. Temp / Deg. F

Chiquita Canyon Landfill
Parameter Chart: Multiscale
Date Range: 02/01/2025 - 01/31/2026
Chart generation date: 2/2/26

SCSeTools

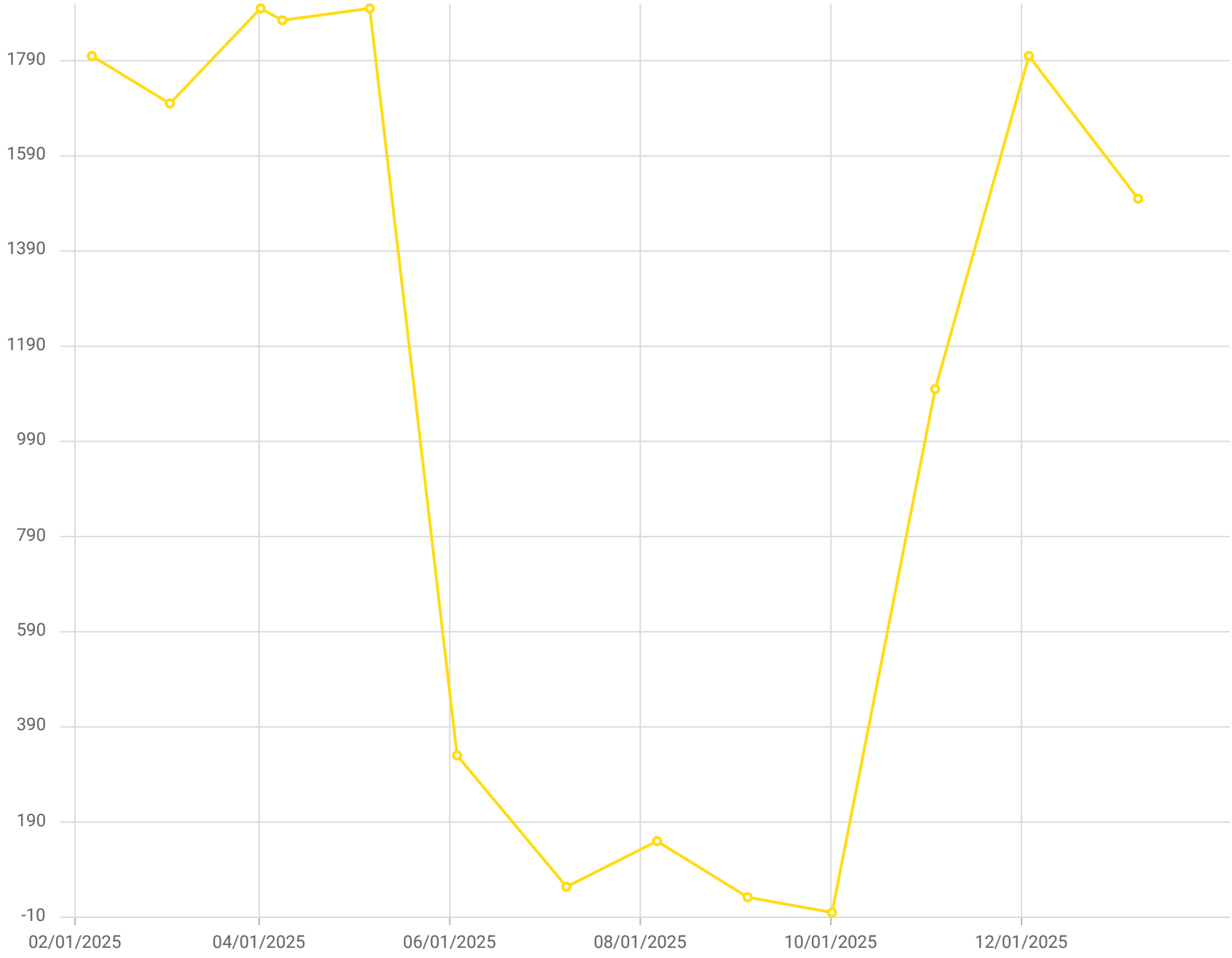

Point ID / Name

CV-2351 / CV-2351

Parameter / Unit

Carbon Monoxide /ppmv

Chiquita Canyon Landfill - LAB DATA
Parameter Chart: Uniscale
Date Range: 02/01/2025 - 01/31/2026
Chart generation date: 2/9/26

SCSeTools

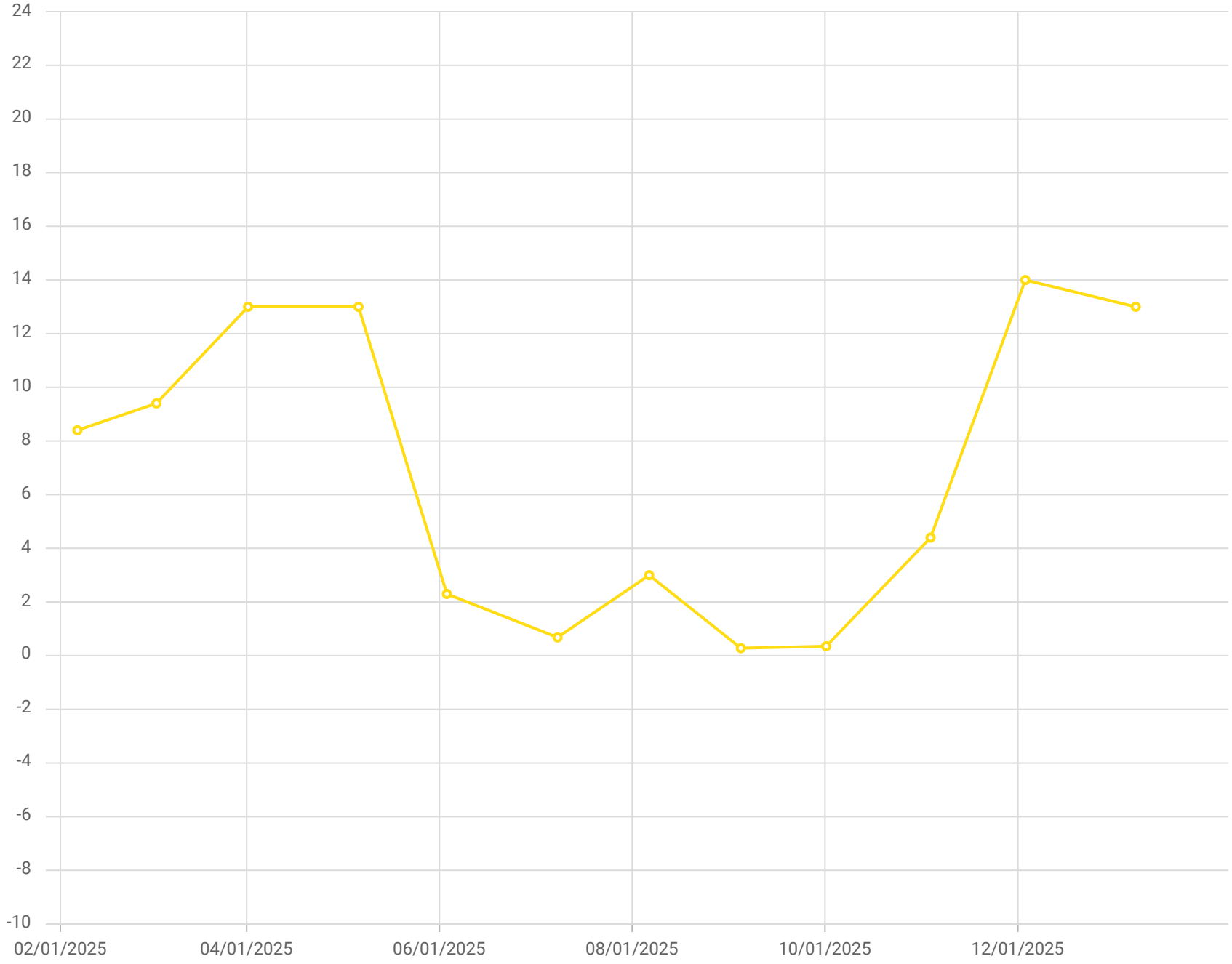

Point ID / Name

CV-2351 / CV-2351

Parameter / Unit

Hydrogen /% v/v

Chiquita Canyon Landfill - LAB DATA
Parameter Chart: Uniscale
Date Range: 02/01/2025 - 01/31/2026
Chart generation date: 2/9/26

SCSeTools

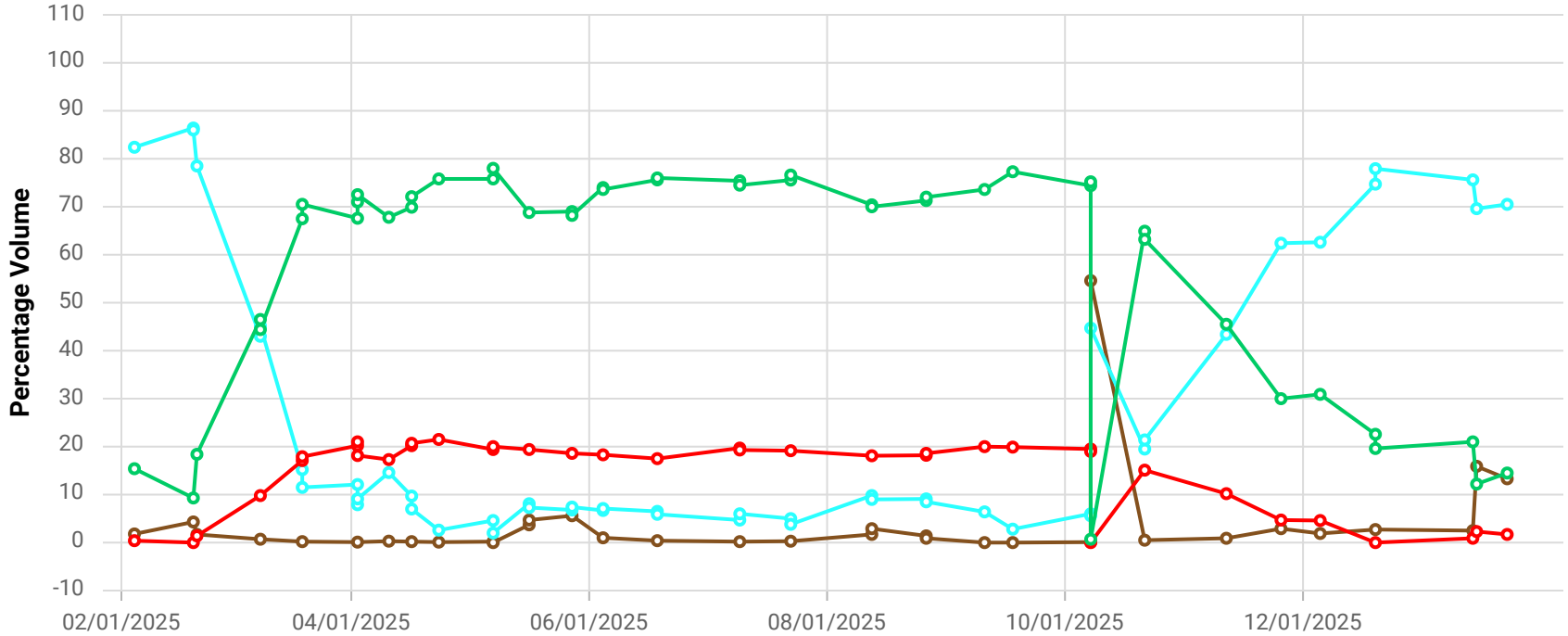

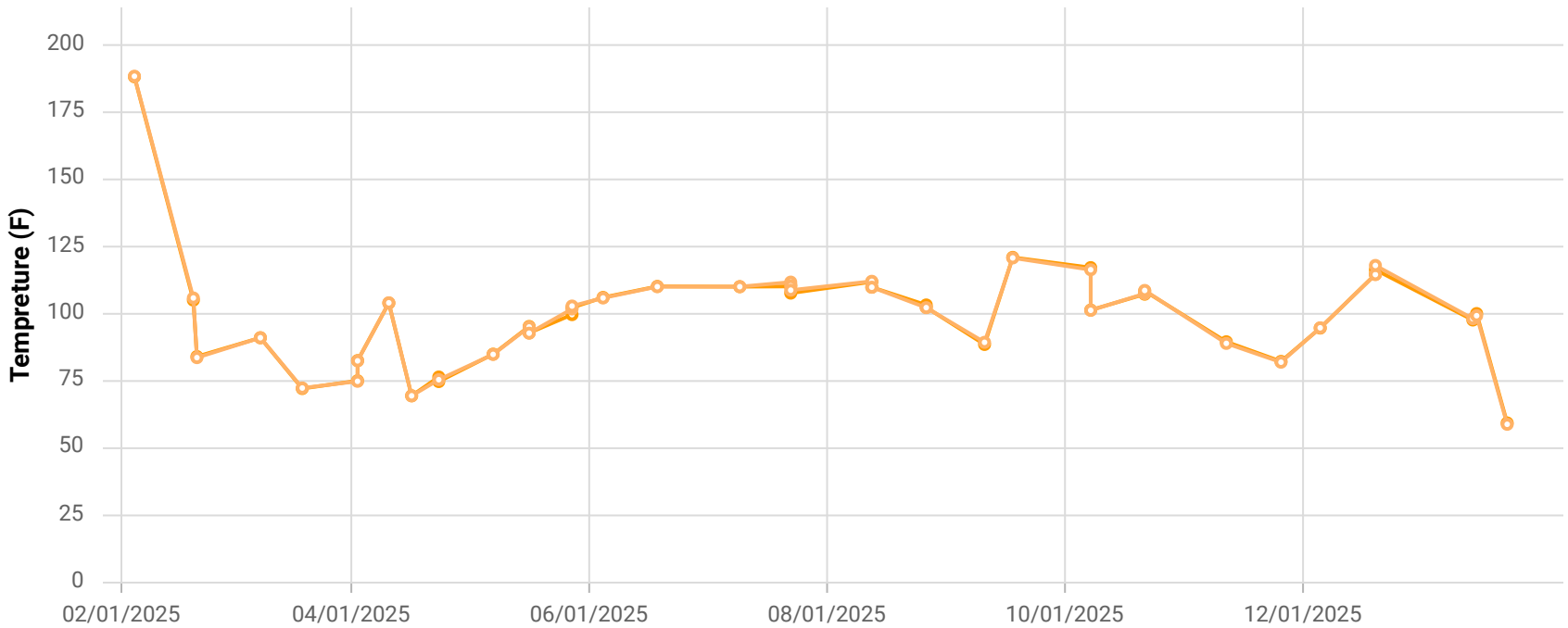

Point ID / Name

CHCV2352 / CV-2352

Parameter / Unit

- Init. Flow / scfm
- % CH4 / %
- % CO2 / %
- % O2 / %
- % Bal Gas / %
- Init. Static Press / in. H2O
- Init. Temp / Deg. F
- Adj. Temp / Deg. F

Chiquita Canyon Landfill
Parameter Chart: Multiscale
Date Range: 02/01/2025 - 01/31/2026
Chart generation date: 2/2/26

SCSeTools

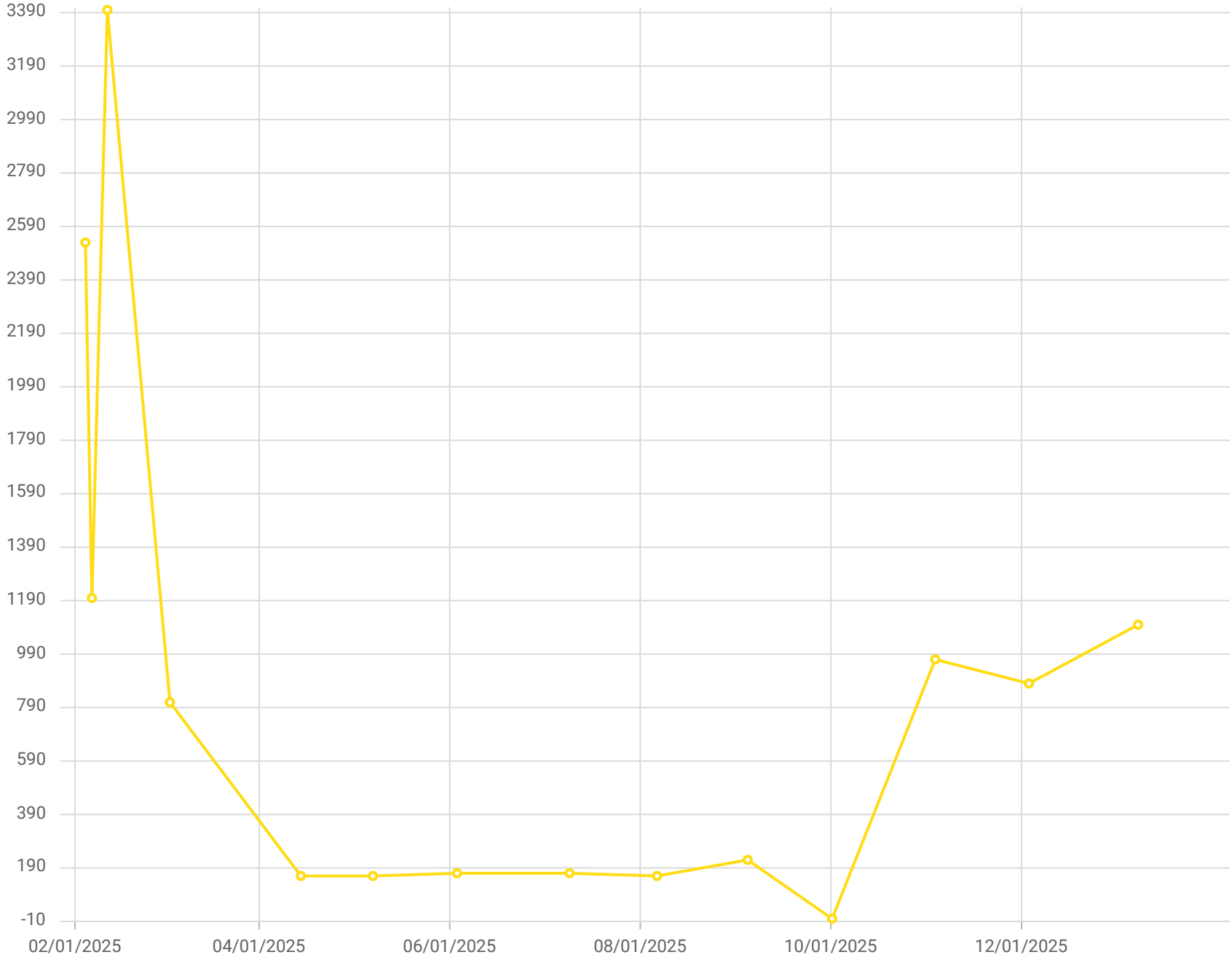

Point ID / Name

CV-2352 / CV-2352

Parameter / Unit

Carbon Monoxide

Chiquita Canyon Landfill - LAB DATA
Parameter Chart: Uniscale
Date Range: 02/01/2025 - 01/31/2026
Chart generation date: 2/9/26

SCSeTools

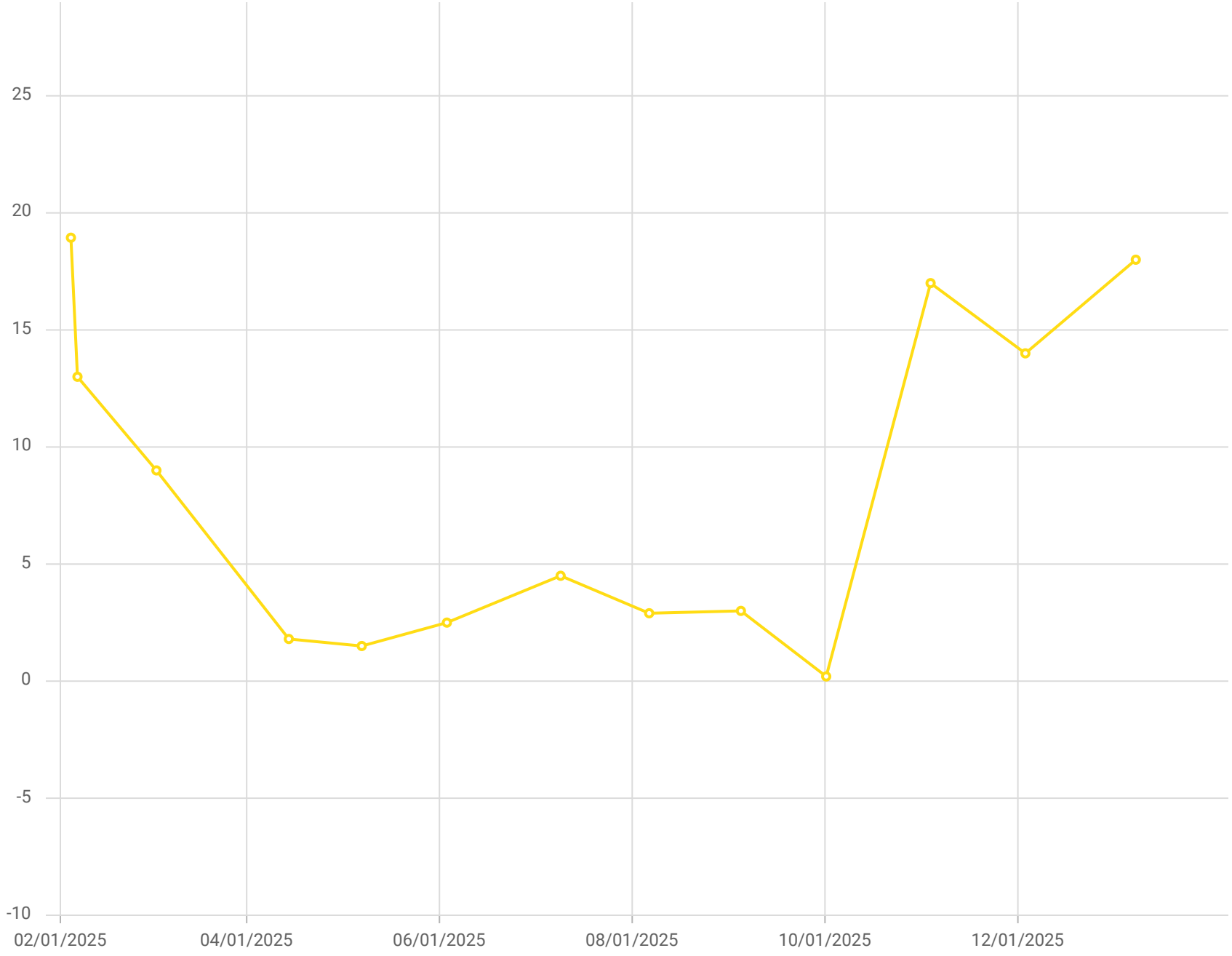

Point ID / Name

CV-2352 / CV-2352

Parameter / Unit

Hydrogen /% v/v

Chiquita Canyon Landfill - LAB DATA
Parameter Chart: Uniscale
Date Range: 02/01/2025 - 01/31/2026
Chart generation date: 2/9/26

SCSeTools

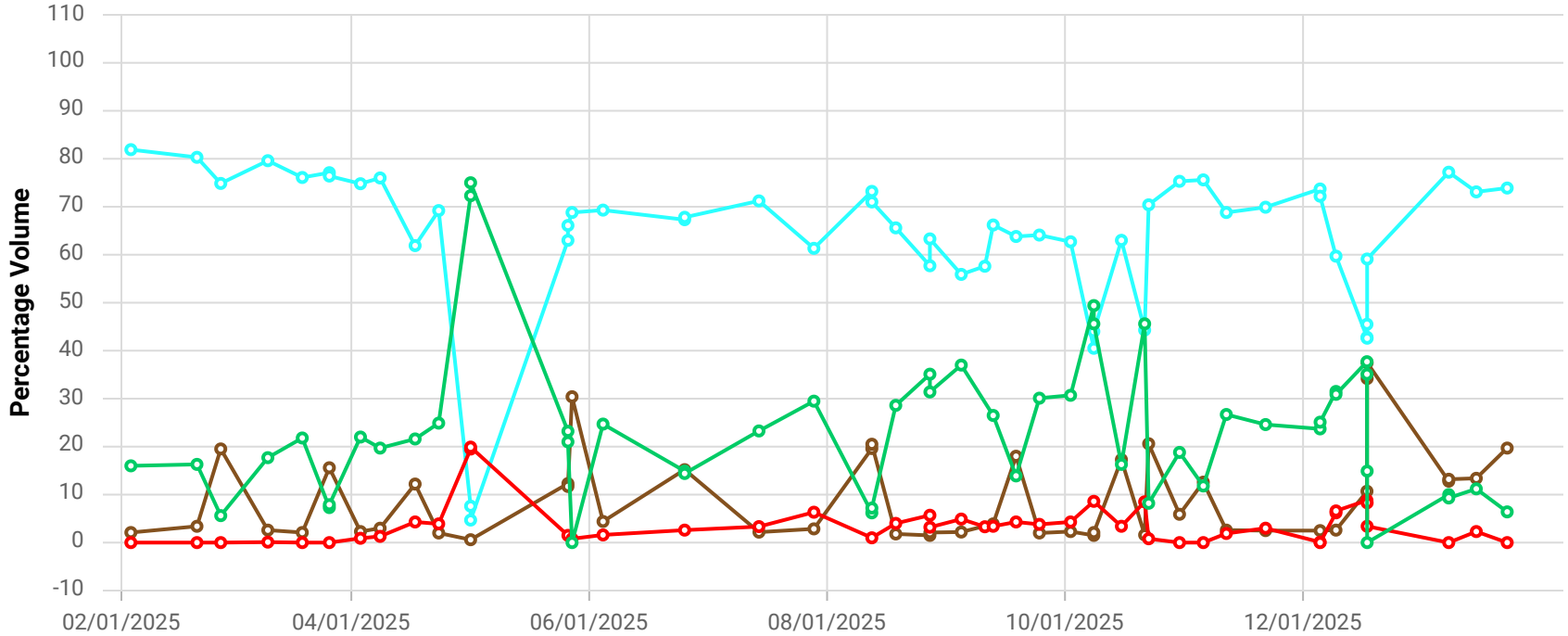

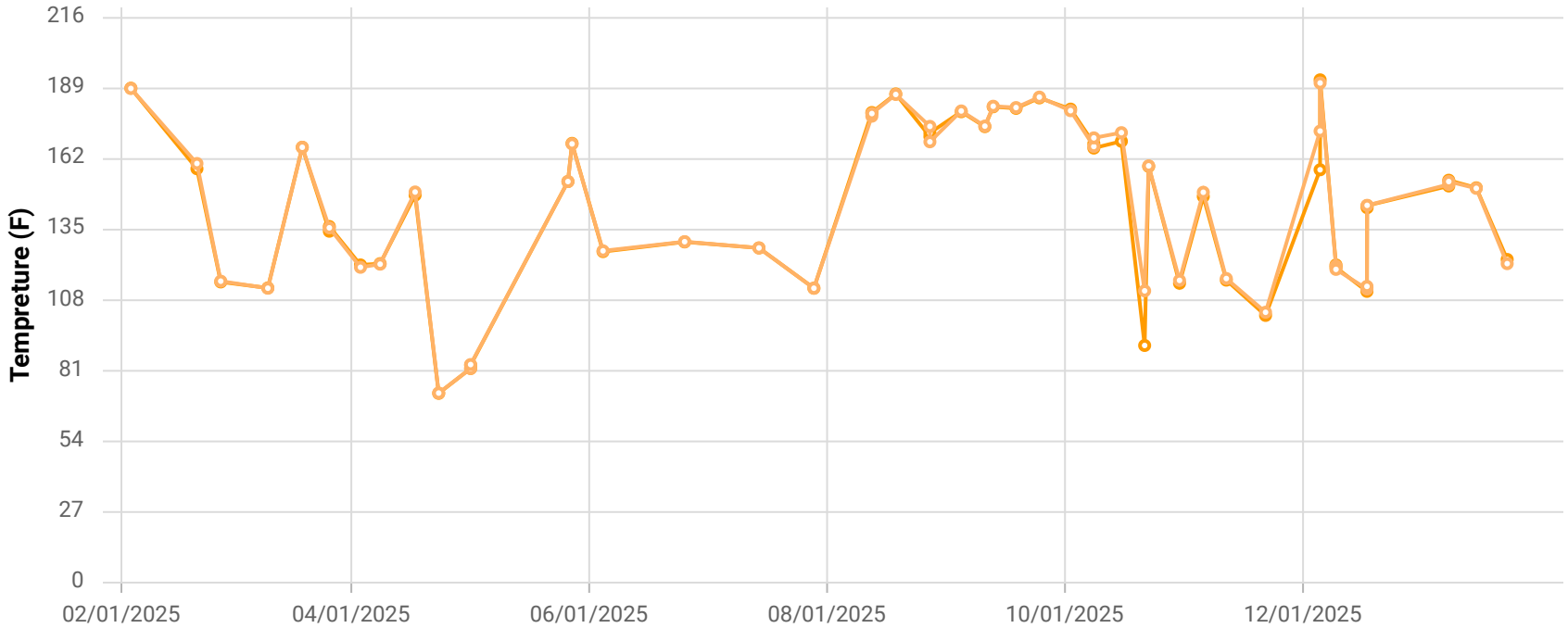

Point ID / Name

CHCV2353 / CV-2353-PLR

Parameter / Unit

- Init. Flow / scfm
- % CH4 / %
- % CO2 / %
- % O2 / %
- % Bal Gas / %
- Init. Static Press / in. H2O
- Init. Temp / Deg. F
- Adj. Temp / Deg. F

Chiquita Canyon Landfill
Parameter Chart: Multiscale
Date Range: 02/01/2025 - 01/31/2026
Chart generation date: 2/2/26

SCSeTools

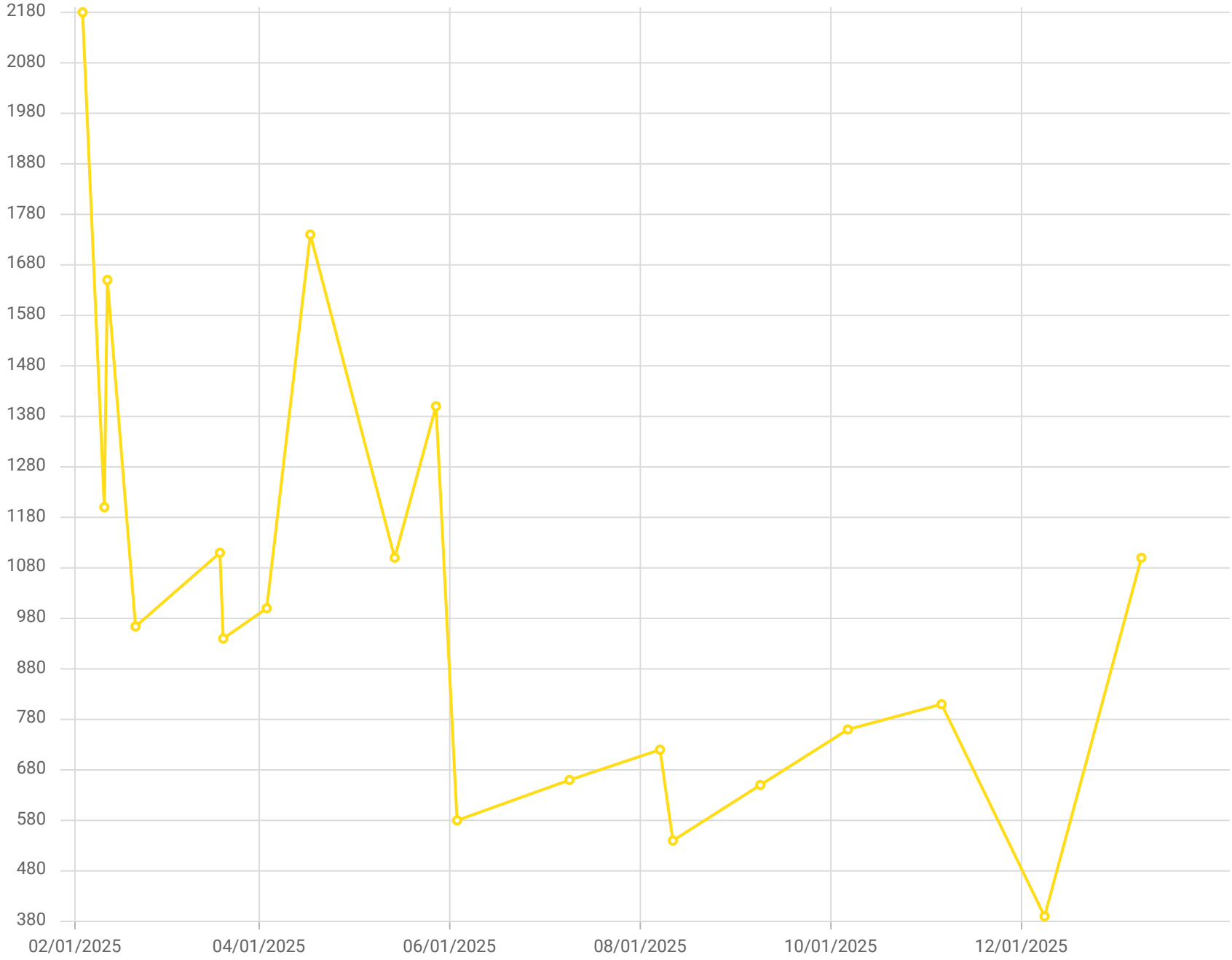

Point ID / Name

CV-2353 / CV-2353

Parameter / Unit

Carbon Monoxide

Chiquita Canyon Landfill - LAB DATA
Parameter Chart: Uniscale
Date Range: 02/01/2025 - 01/31/2026
Chart generation date: 2/9/26

SCSeTools

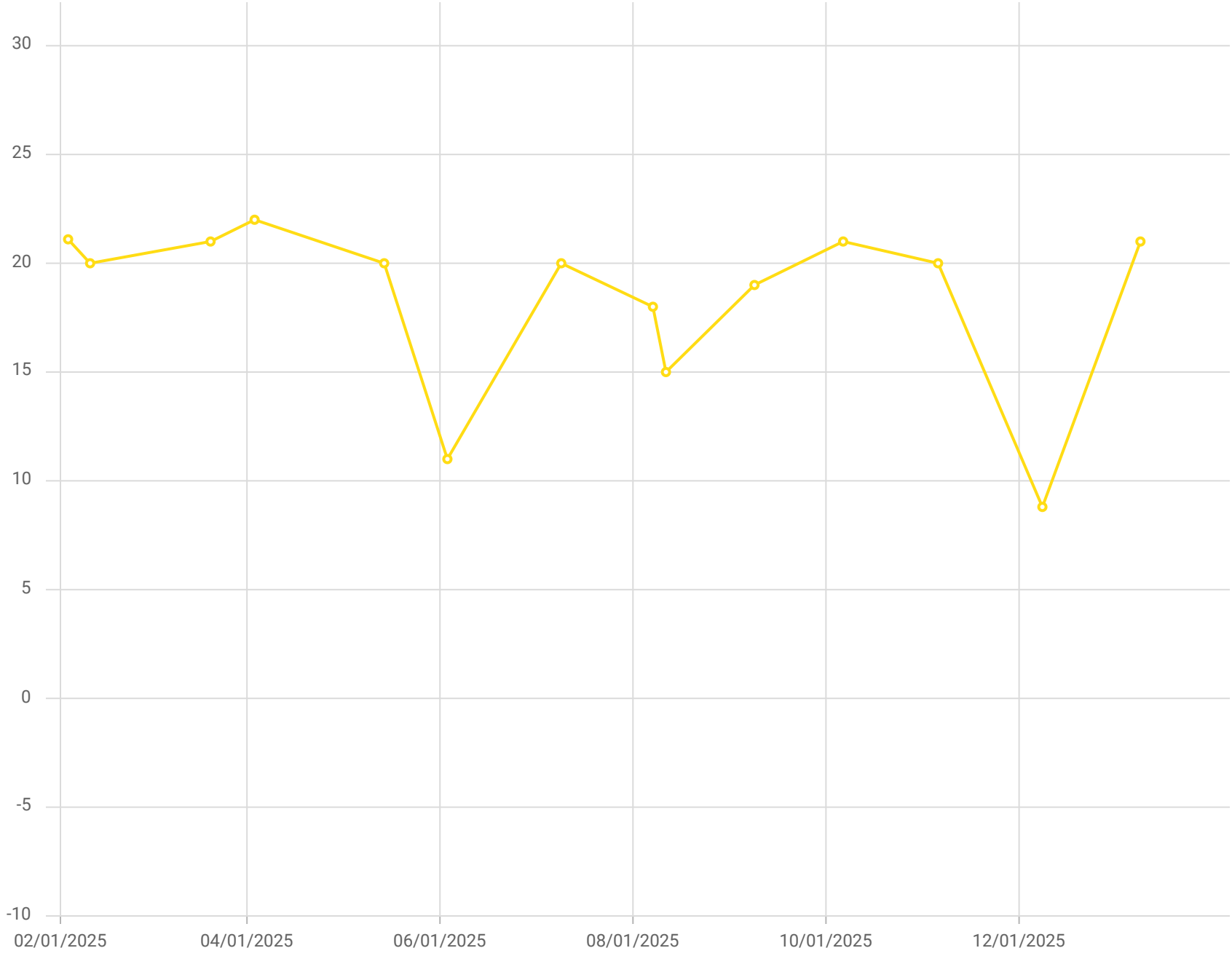

Point ID / Name

CV-2353 / CV-2353

Parameter / Unit

Hydrogen /% v/v

Chiquita Canyon Landfill - LAB DATA
Parameter Chart: Uniscale
Date Range: 02/01/2025 - 01/31/2026
Chart generation date: 2/9/26

SCSeTools

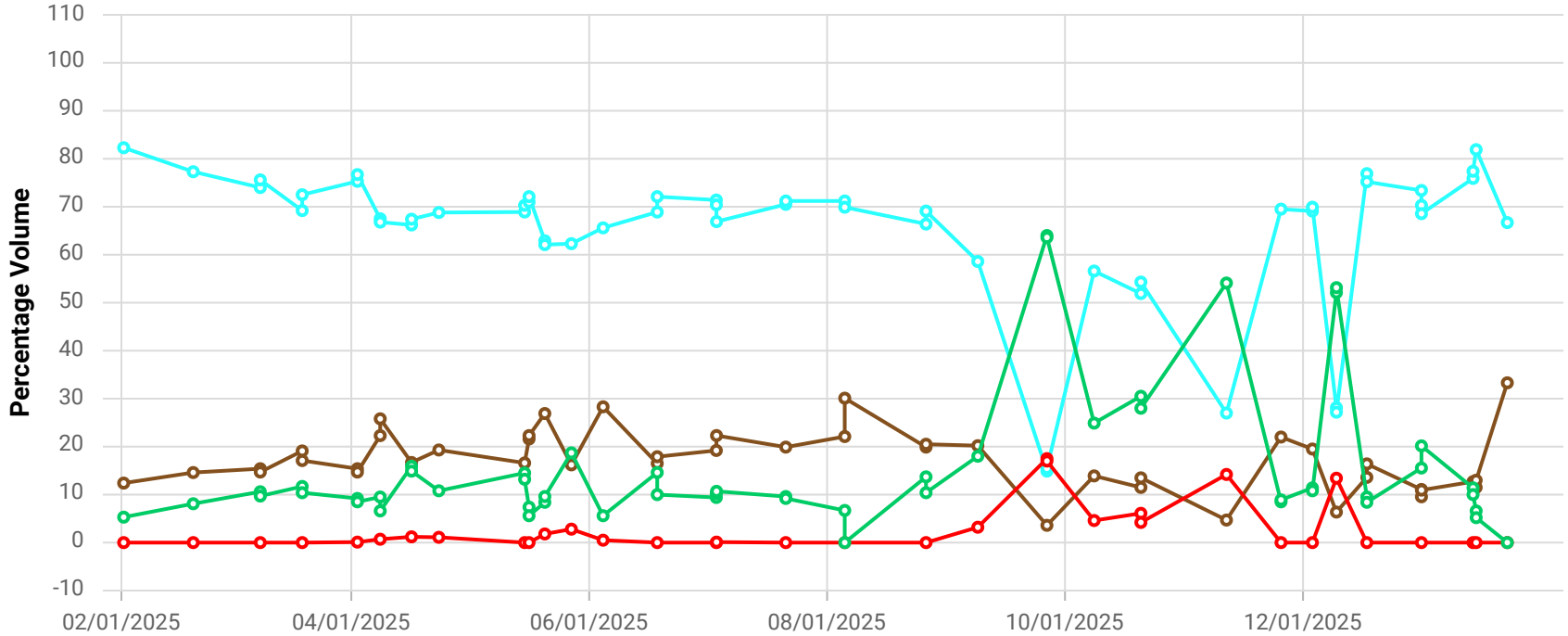

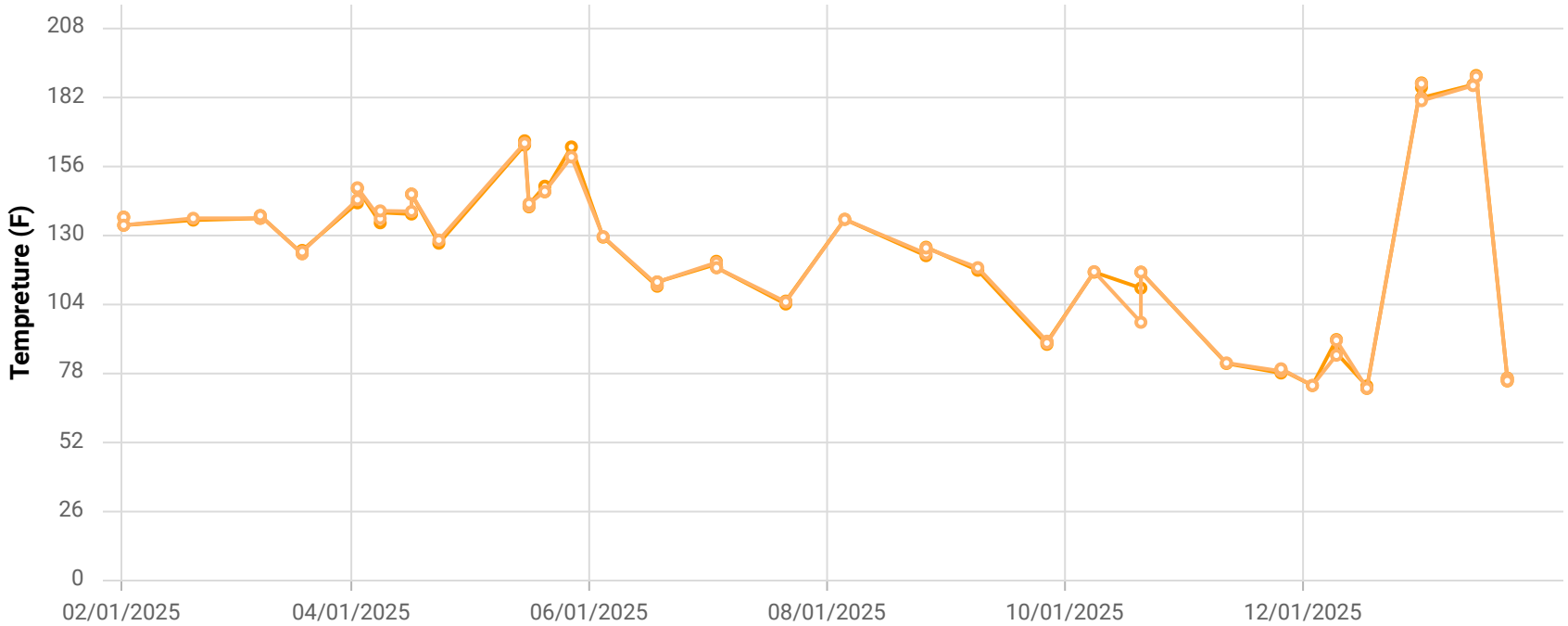

Point ID / Name

CHCV2354 / CV-2354

Parameter / Unit

- Init. Flow / scfm
- % CH4 / %
- % CO2 / %
- % O2 / %
- % Bal Gas / %
- Init. Static Press / in. H2O
- Init. Temp / Deg. F
- Adj. Temp / Deg. F

Chiquita Canyon Landfill
Parameter Chart: Multiscale
Date Range: 02/01/2025 - 01/31/2026
Chart generation date: 2/2/26

SCSeTools

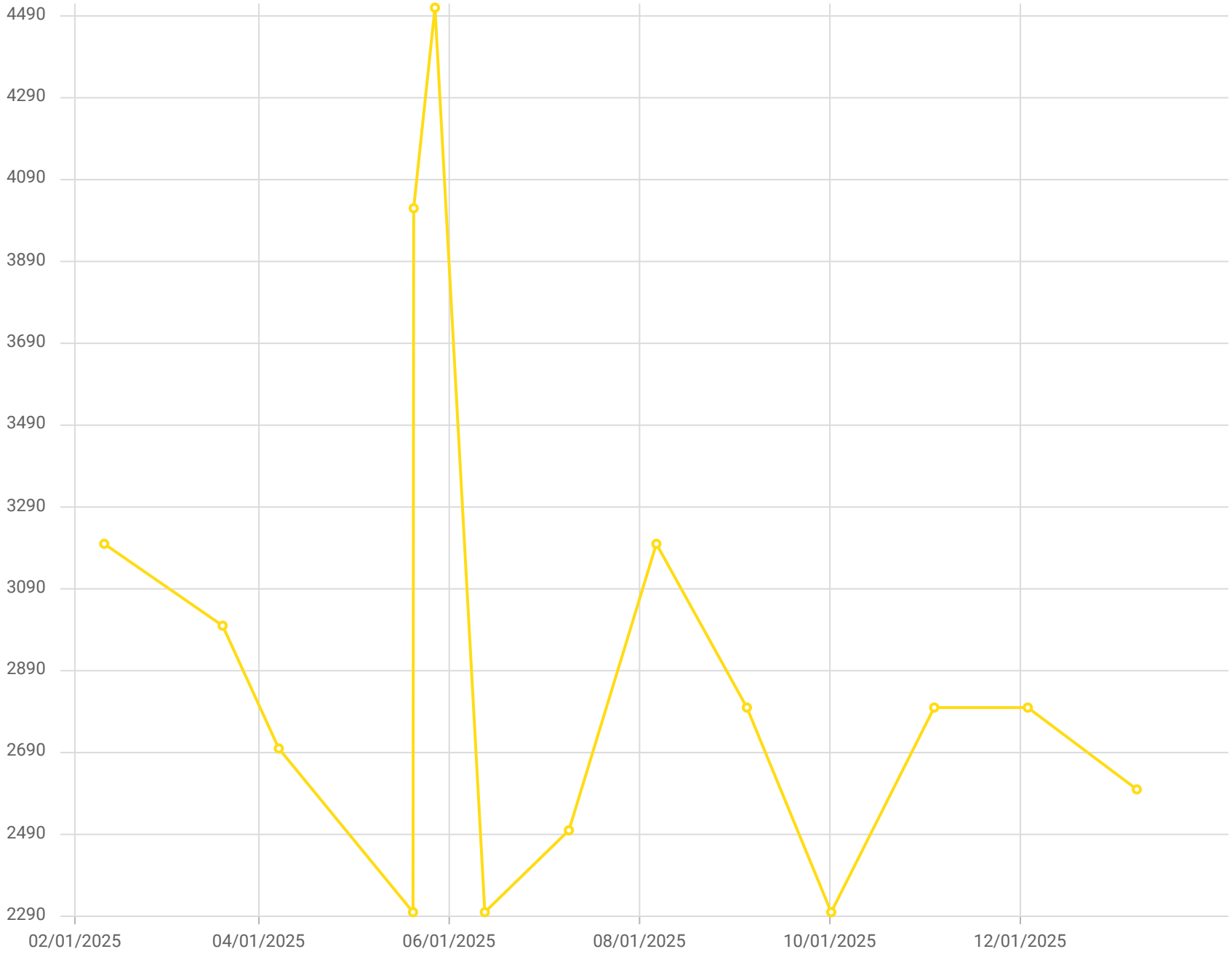

Point ID / Name

CV-2354 / CV-2354

Parameter / Unit

Carbon Monoxide

Chiquita Canyon Landfill - LAB DATA
Parameter Chart: Uniscale
Date Range: 02/01/2025 - 01/31/2026
Chart generation date: 2/9/26

SCSeTools

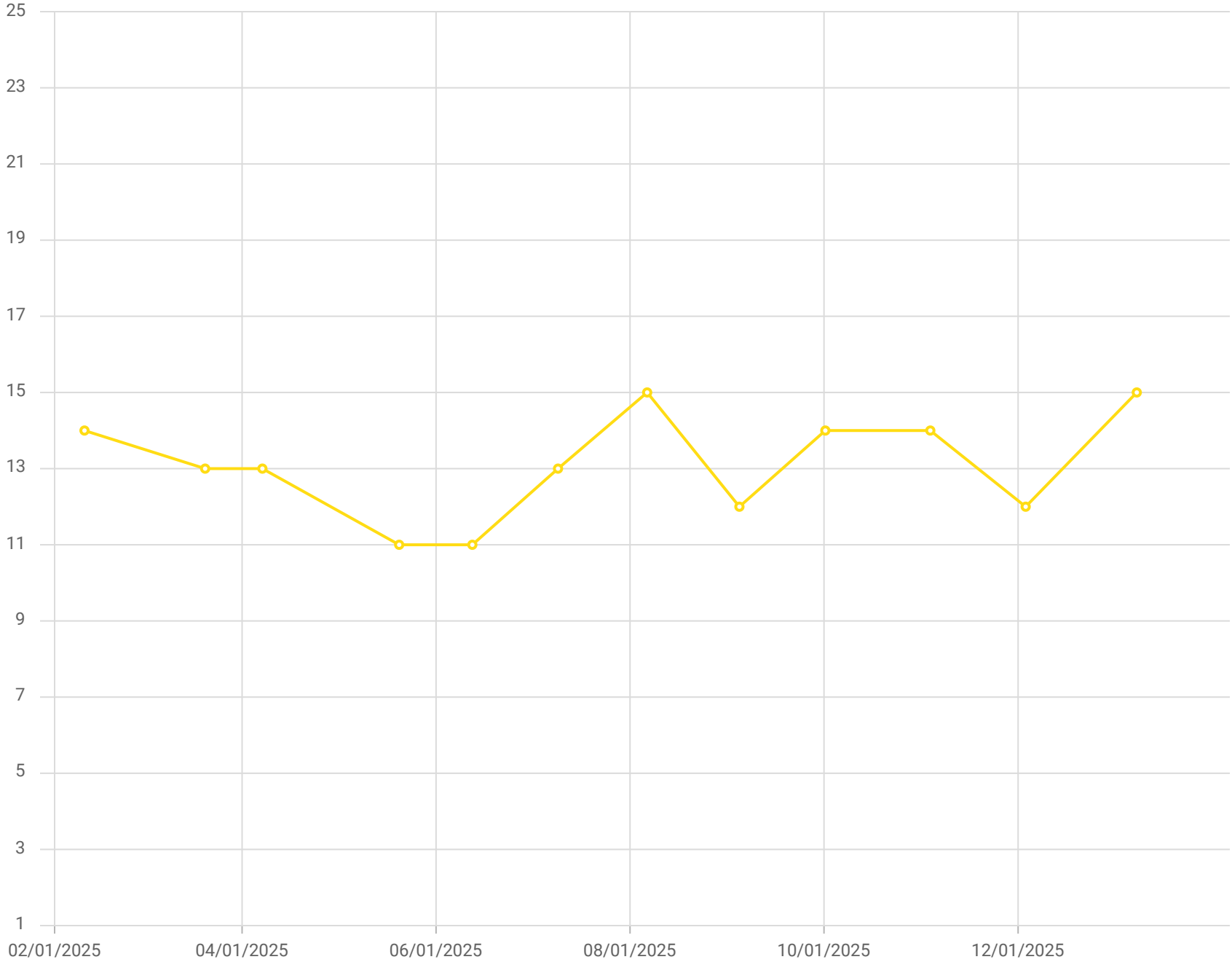

Point ID / Name

CV-2354 / CV-2354

Parameter / Unit

Hydrogen /% v/v

Chiquita Canyon Landfill - LAB DATA
Parameter Chart: Uniscale
Date Range: 02/01/2025 - 01/31/2026
Chart generation date: 2/9/26

SCSeTools

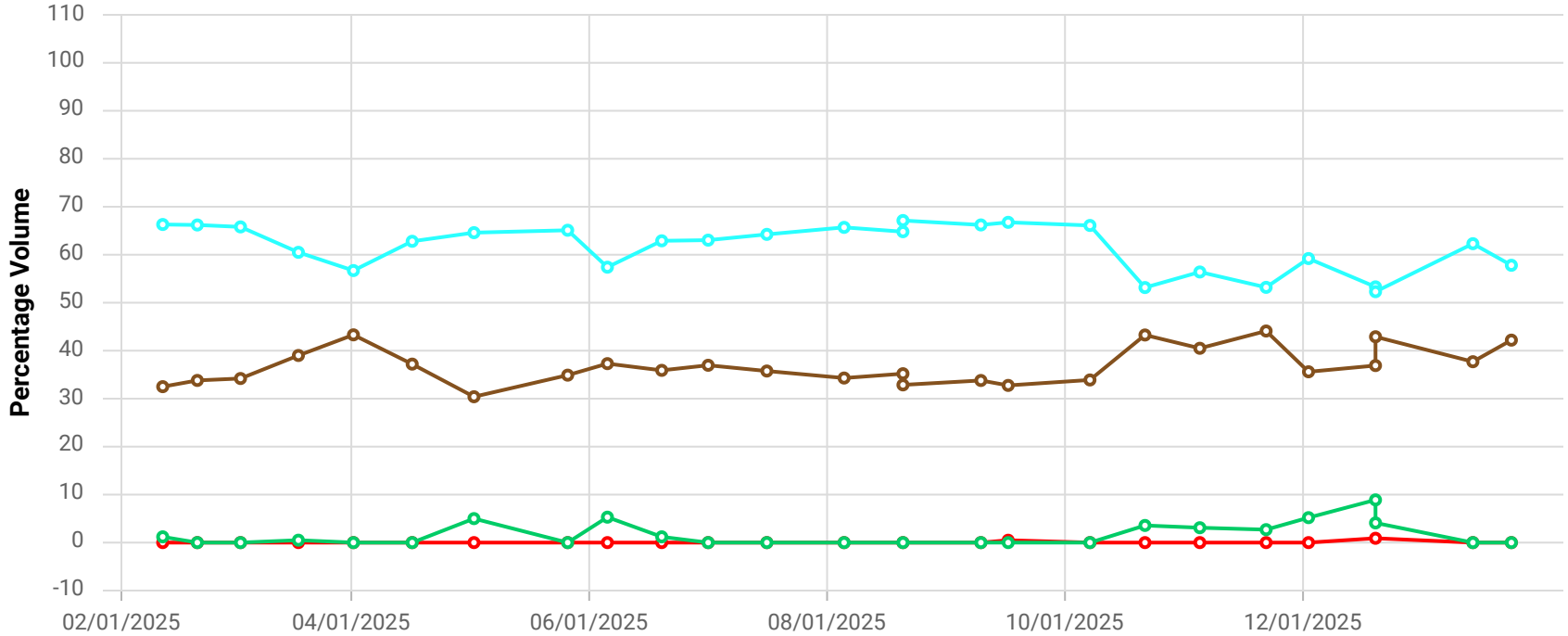

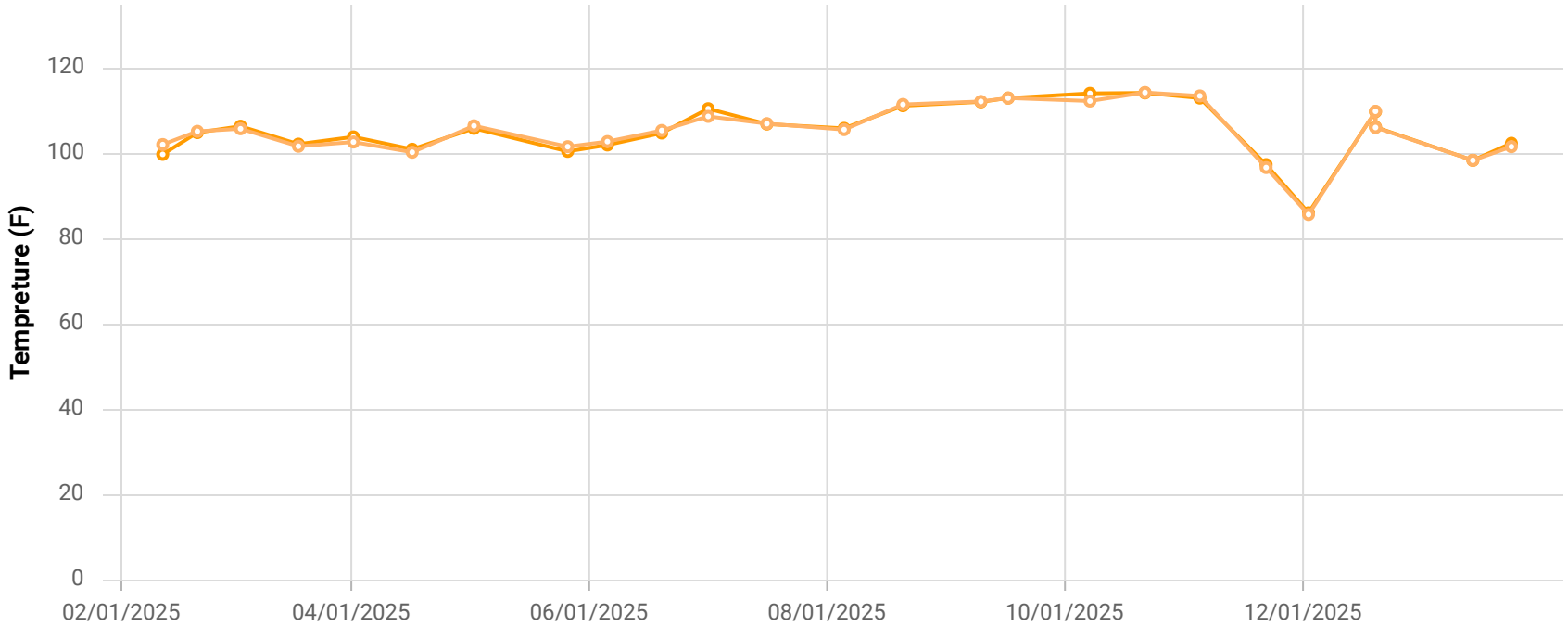

Point ID / Name

CCV24002 / CV-24002

Parameter / Unit

- Init. Flow / scfm
- % CH4 / %
- % CO2 / %
- % O2 / %
- % Bal Gas / %
- Init. Static Press / in. H2O
- Init. Temp / Deg. F
- Adj. Temp / Deg. F

Chiquita Canyon Landfill
Parameter Chart: Multiscale
Date Range: 02/01/2025 - 01/31/2026
Chart generation date: 2/2/26

SCSeTools

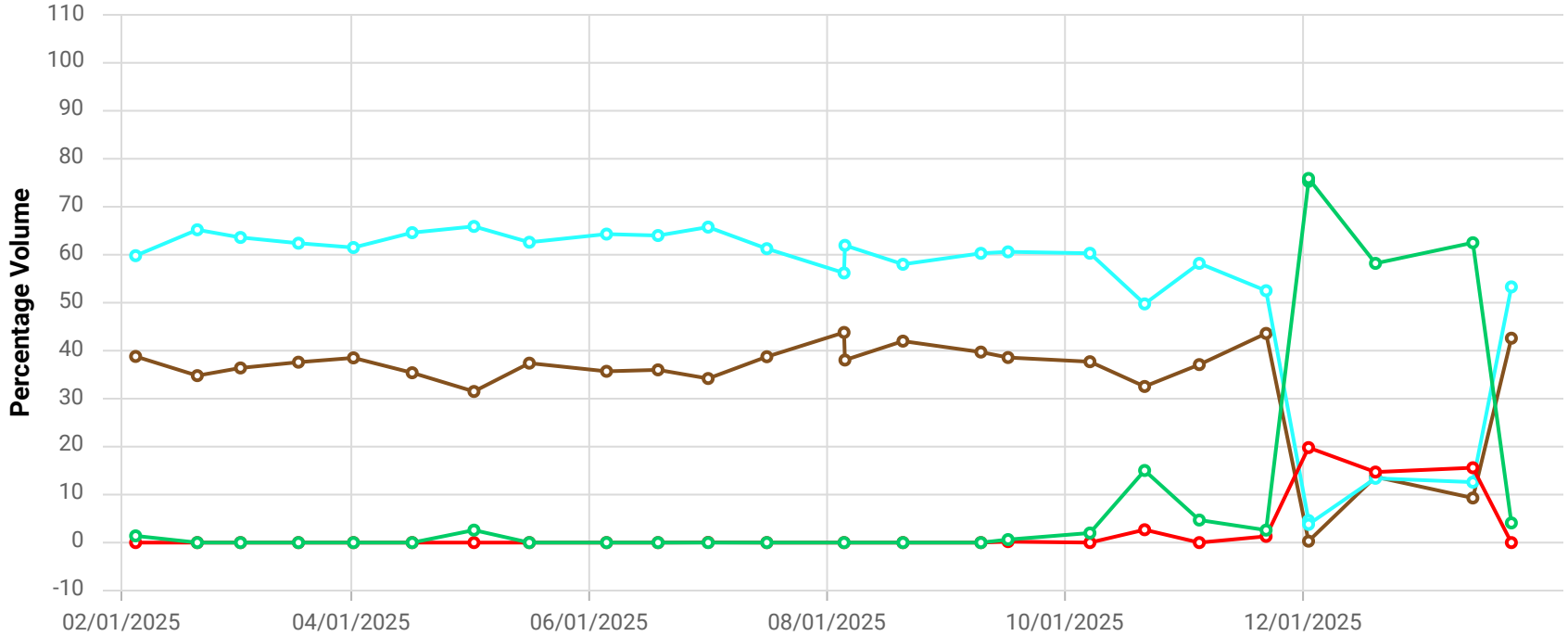

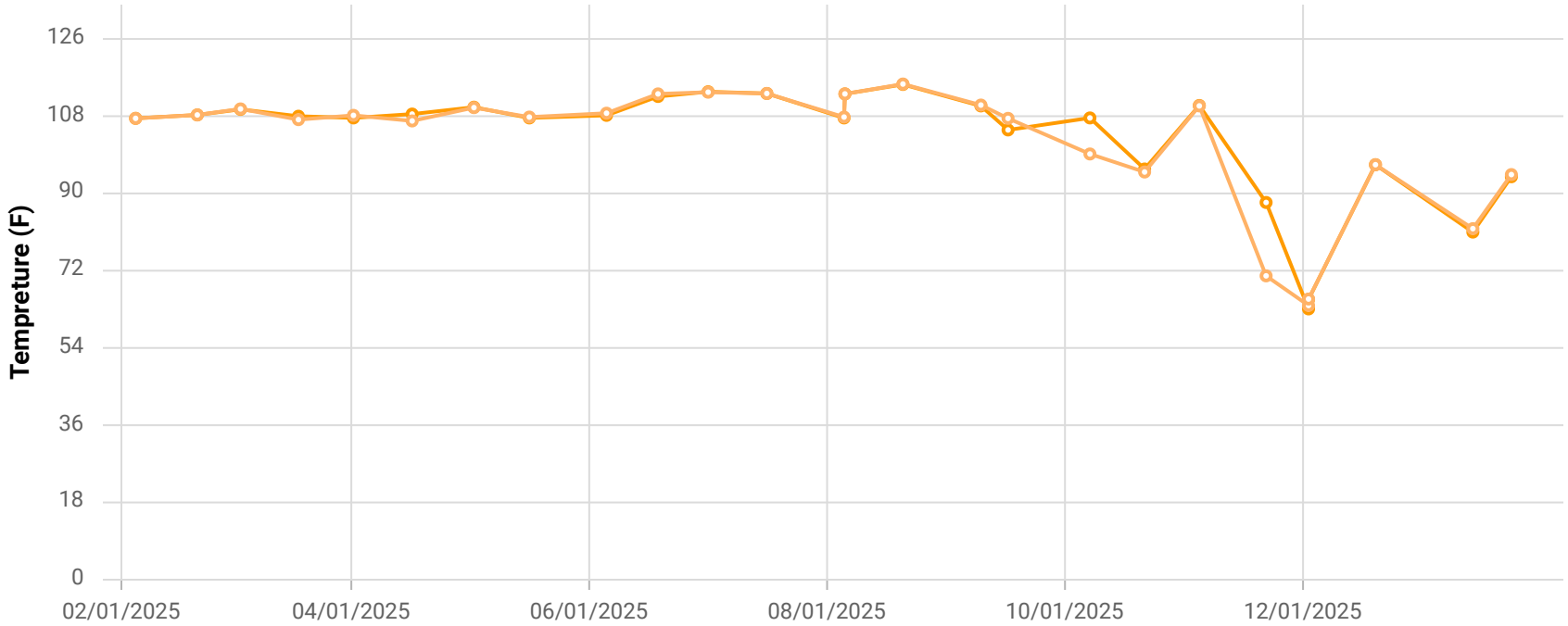

Point ID / Name

CCV24003 / CV-24003

Parameter / Unit

- Init. Flow / scfm
- % CH4 / %
- % CO2 / %
- % O2 / %
- % Bal Gas / %
- Init. Static Press / in. H2O
- Init. Temp / Deg. F
- Adj. Temp / Deg. F

Chiquita Canyon Landfill
Parameter Chart: Multiscale
Date Range: 02/01/2025 - 01/31/2026
Chart generation date: 2/2/26

SCSeTools

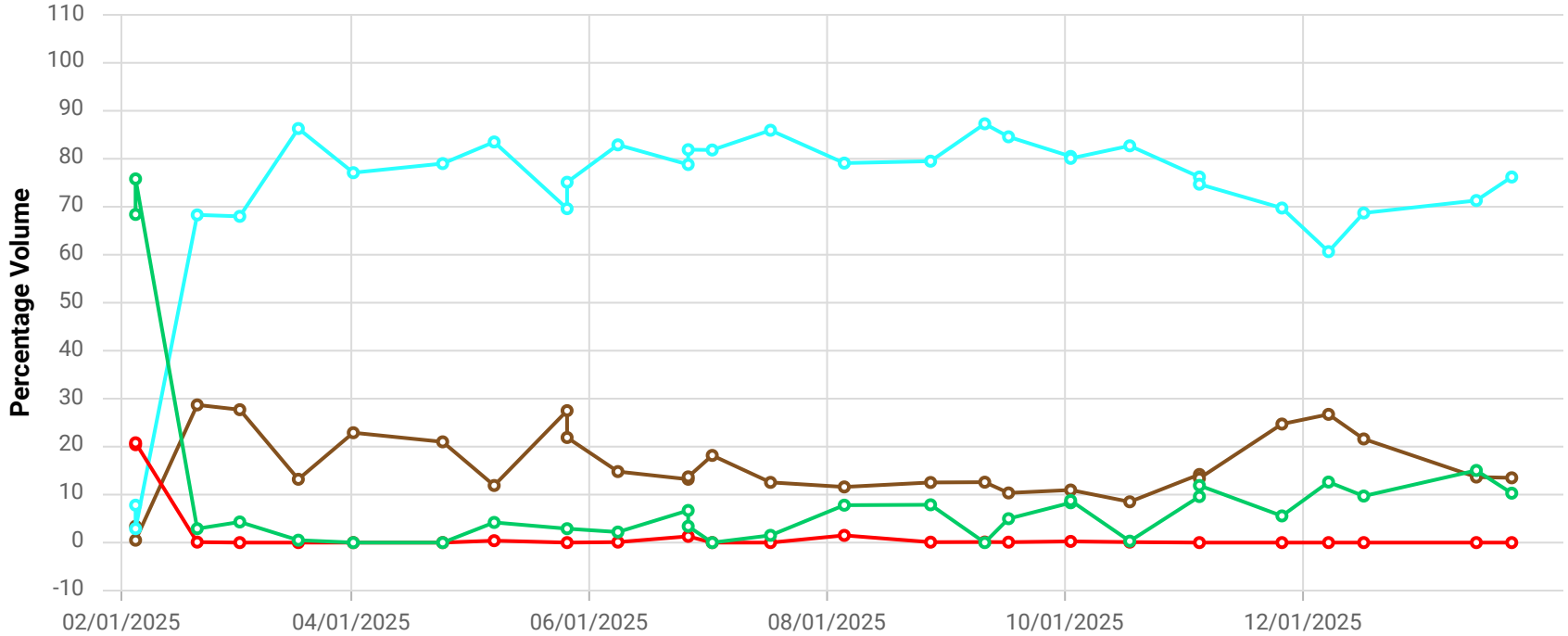

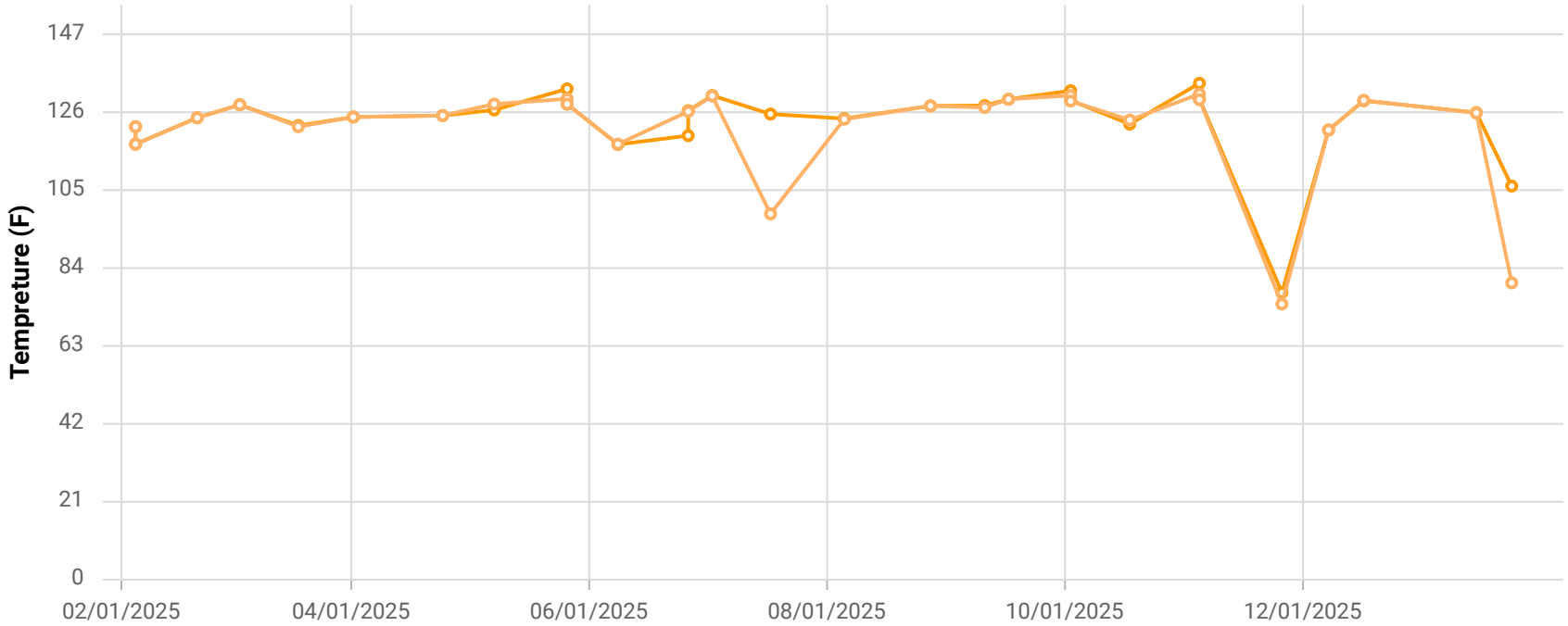

Point ID / Name

CCV24007 / CV-24007

Parameter / Unit

- Init. Flow / scfm
- % CH4 / %
- % CO2 / %
- % O2 / %
- % Bal Gas / %
- Init. Static Press / in. H2O
- Init. Temp / Deg. F
- Adj. Temp / Deg. F

Chiquita Canyon Landfill
Parameter Chart: Multiscale
Date Range: 02/01/2025 - 01/31/2026
Chart generation date: 2/2/26

SCSeTools

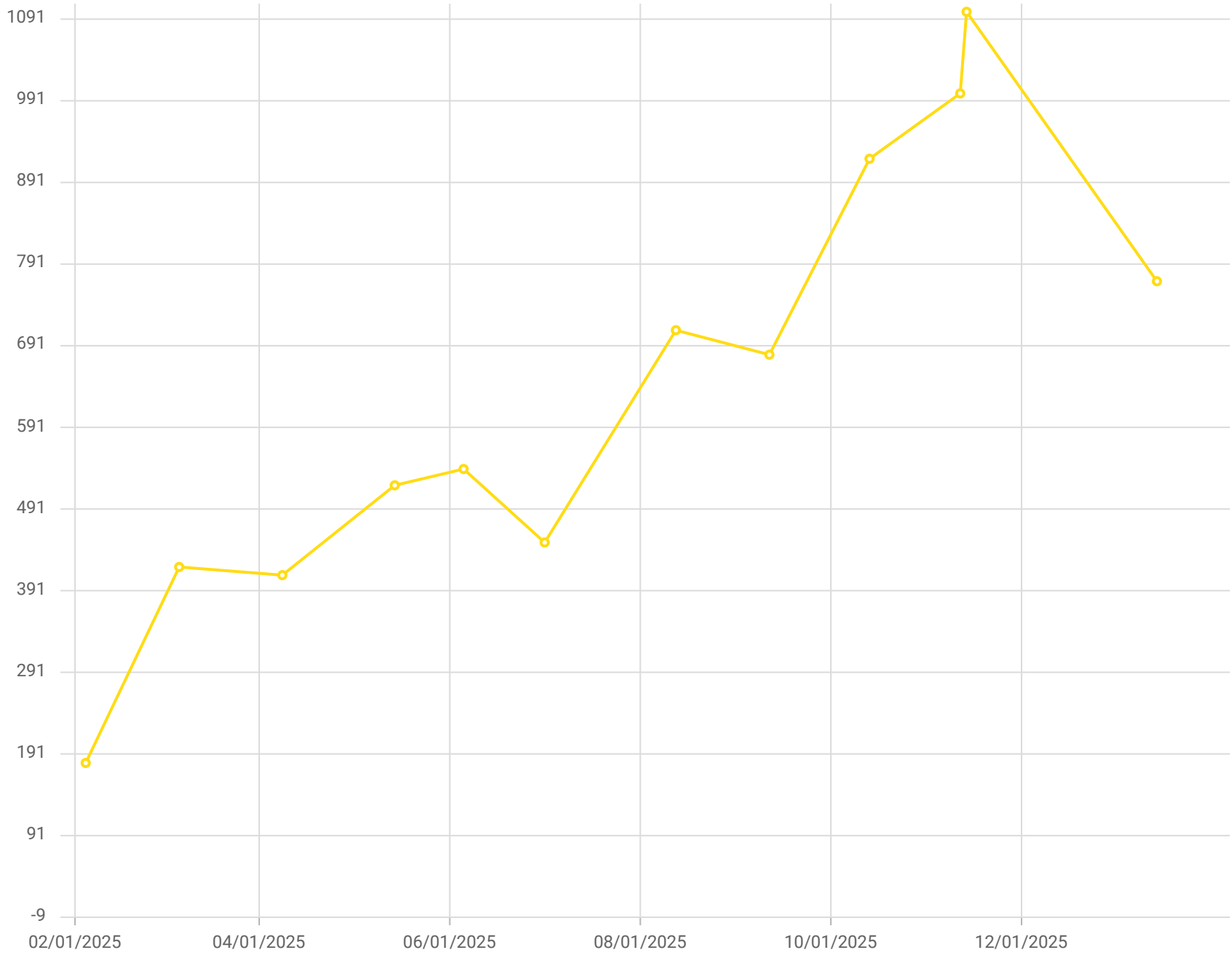

Point ID / Name

CV-24007 / CV-24007

Parameter / Unit

Carbon Monoxide /ppmv

Chiquita Canyon Landfill - LAB DATA
Parameter Chart: Uniscale
Date Range: 02/01/2025 - 01/31/2026
Chart generation date: 2/9/26

SCSeTools

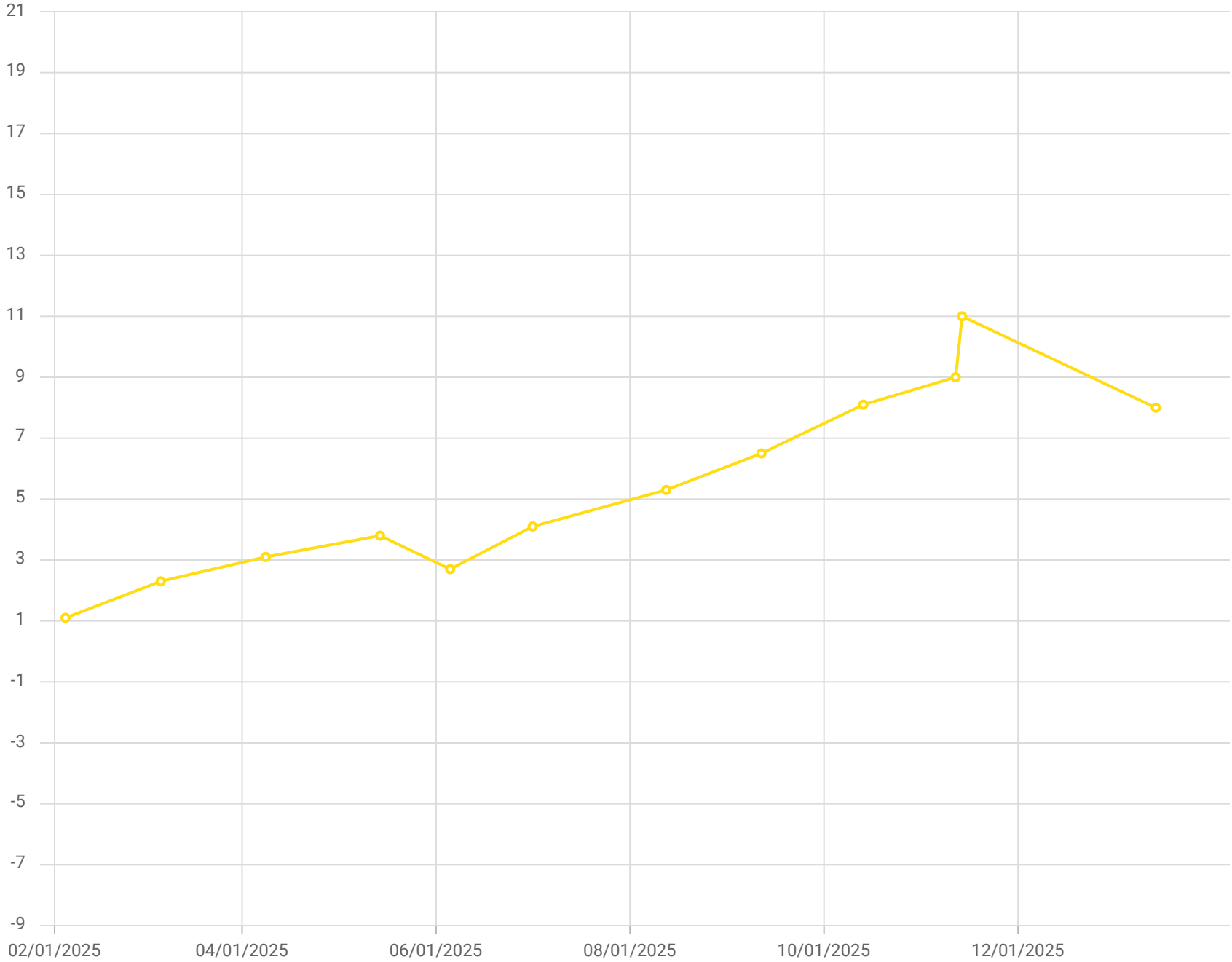

Point ID / Name

CV-24007 / CV-24007

Parameter / Unit

Hydrogen /% v/v

Chiquita Canyon Landfill - LAB DATA
Parameter Chart: Uniscale
Date Range: 02/01/2025 - 01/31/2026
Chart generation date: 2/9/26

SCSeTools

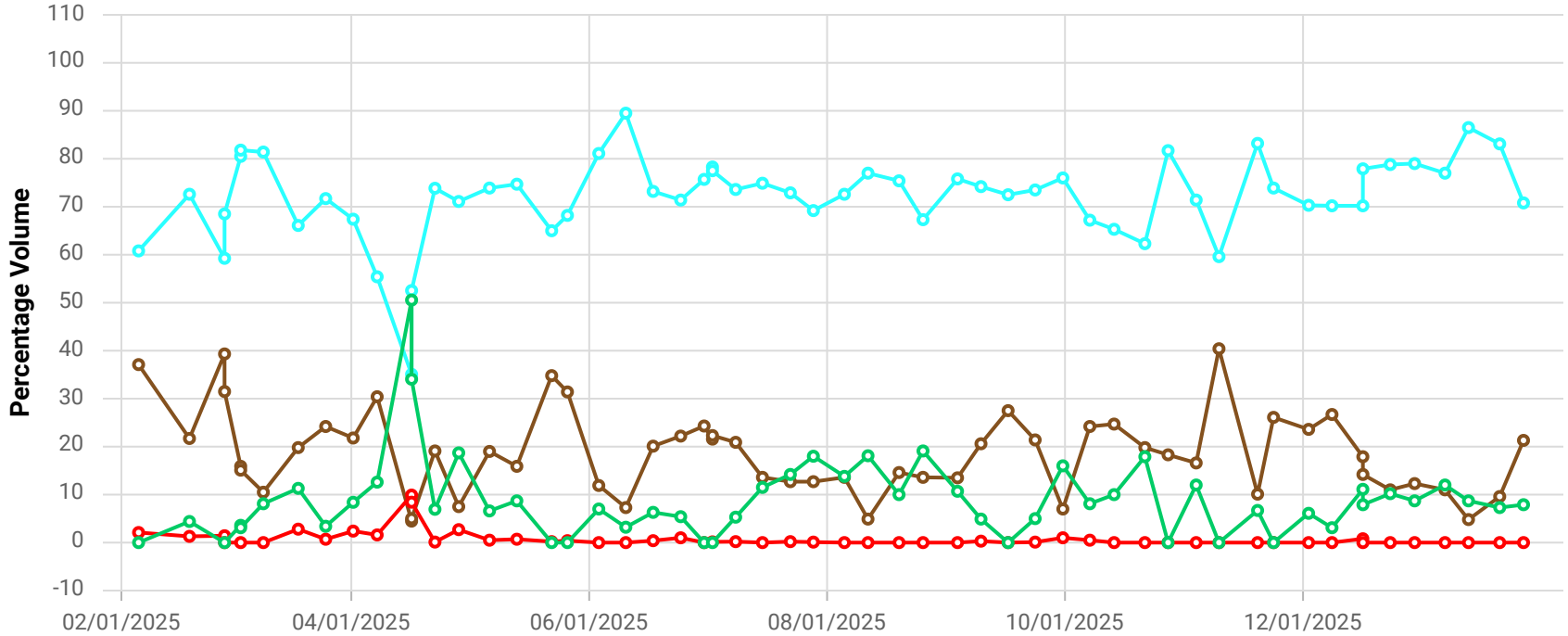

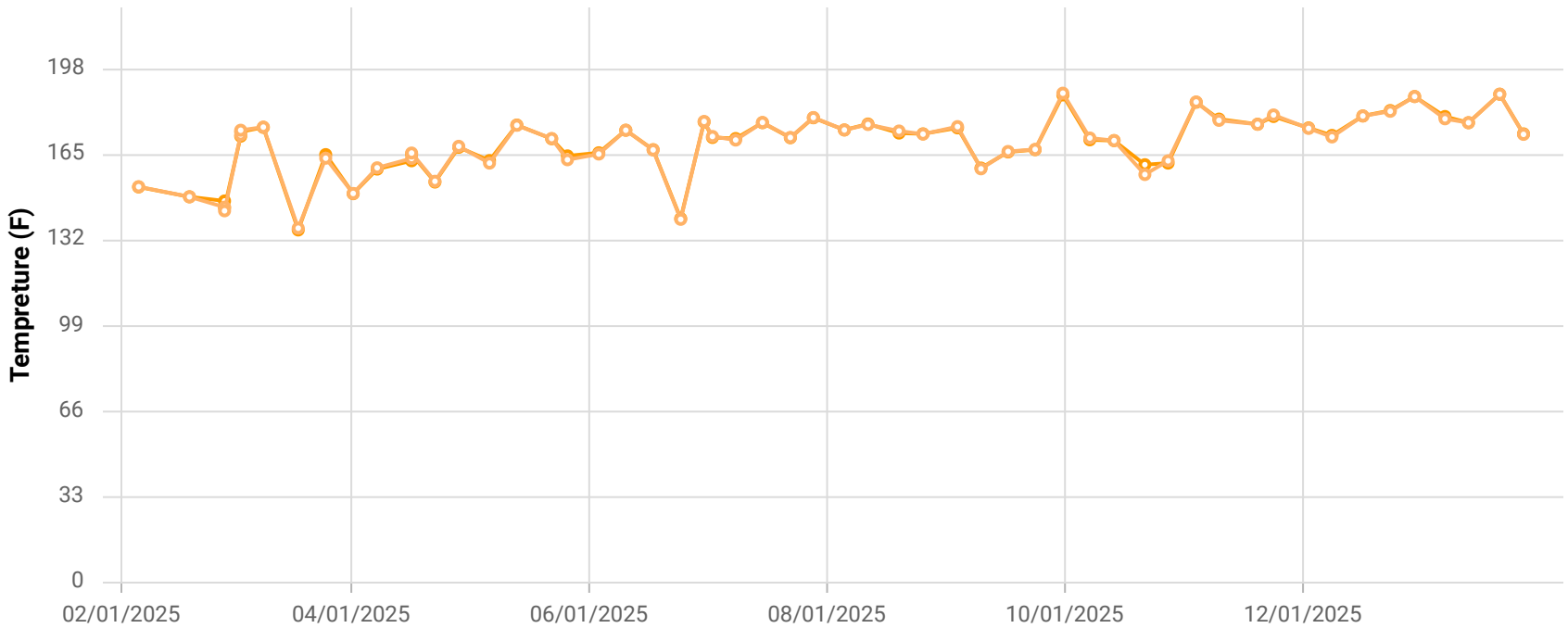

Point ID / Name

CCV24017 / CV-24017

Parameter / Unit

- Init. Flow / scfm
- % CH4 / %
- % CO2 / %
- % O2 / %
- % Bal Gas / %
- Init. Static Press / in. H2O
- Init. Temp / Deg. F
- Adj. Temp / Deg. F

Chiquita Canyon Landfill
Parameter Chart: Multiscale
Date Range: 02/01/2025 - 01/31/2026
Chart generation date: 2/2/26

SCSeTools

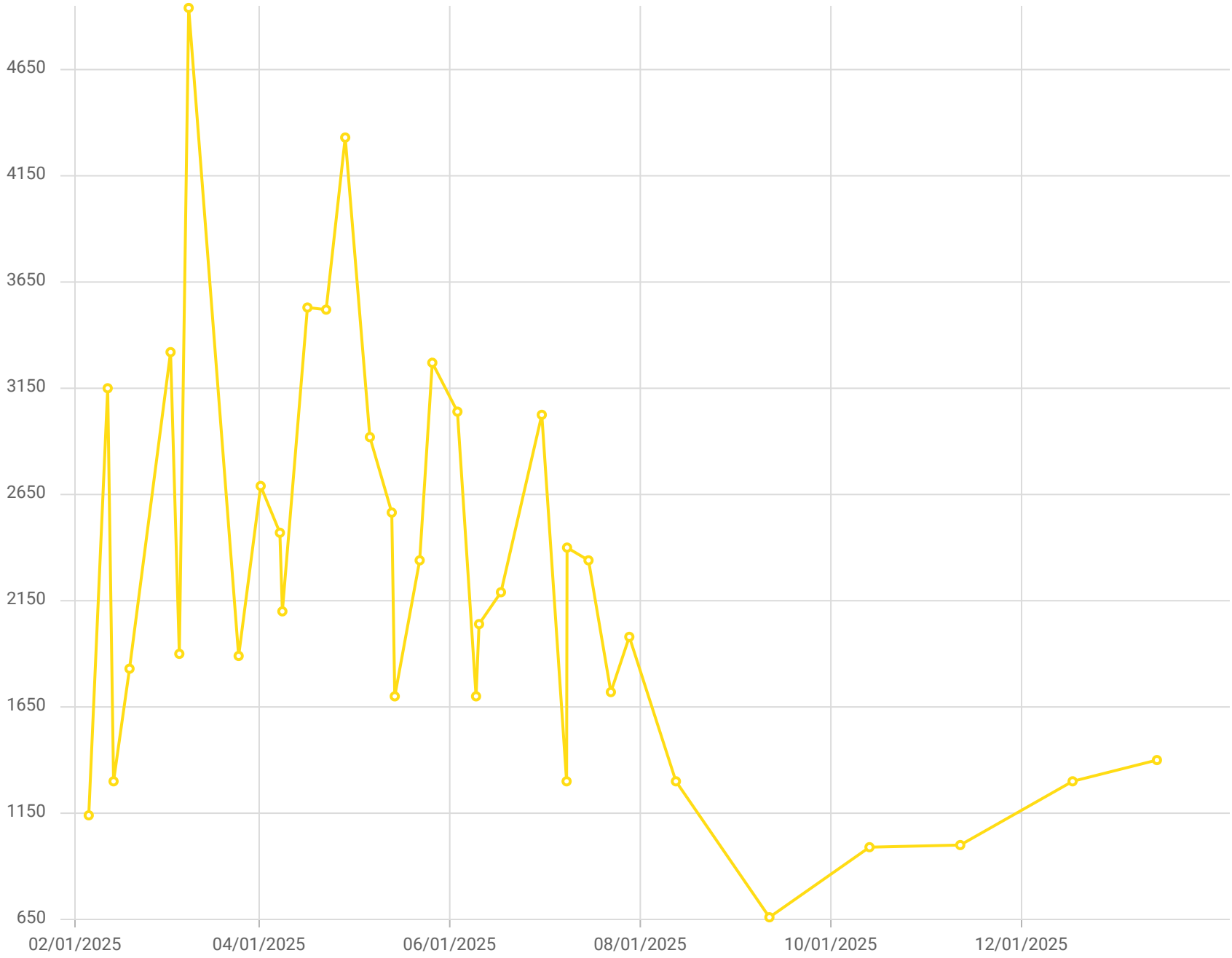

Point ID / Name

CV-24017 / CV-24017

Parameter / Unit

Carbon Monoxide /ppmv

Chiquita Canyon Landfill - LAB DATA
Parameter Chart: Uniscale
Date Range: 02/01/2025 - 01/31/2026
Chart generation date: 2/9/26

SCSeTools

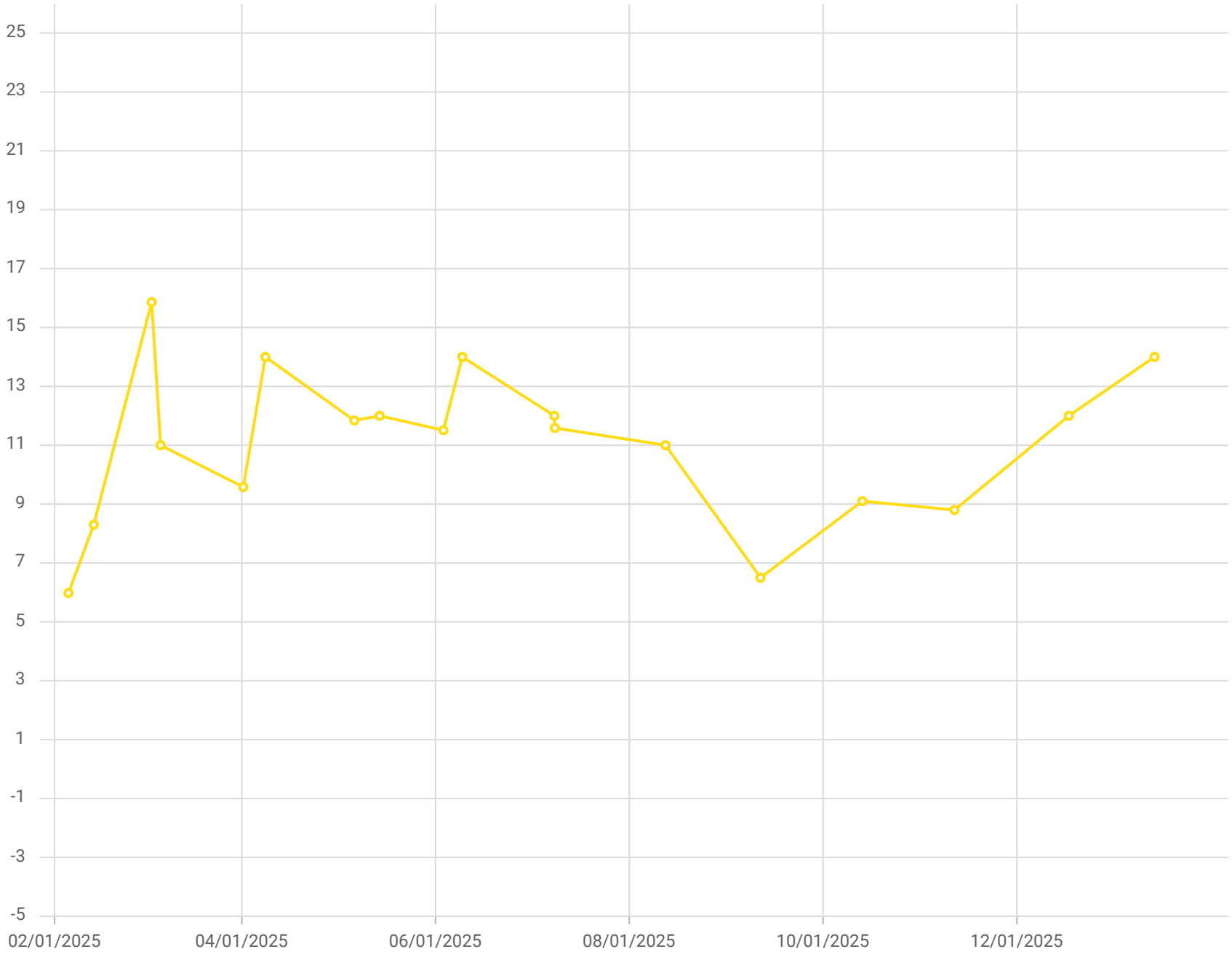

Point ID / Name

CV-24017 / CV-24017

Parameter / Unit

Hydrogen /% v/v

Chiquita Canyon Landfill - LAB DATA
Parameter Chart: Uniscale
Date Range: 02/01/2025 - 01/31/2026
Chart generation date: 2/9/26

SCSeTools

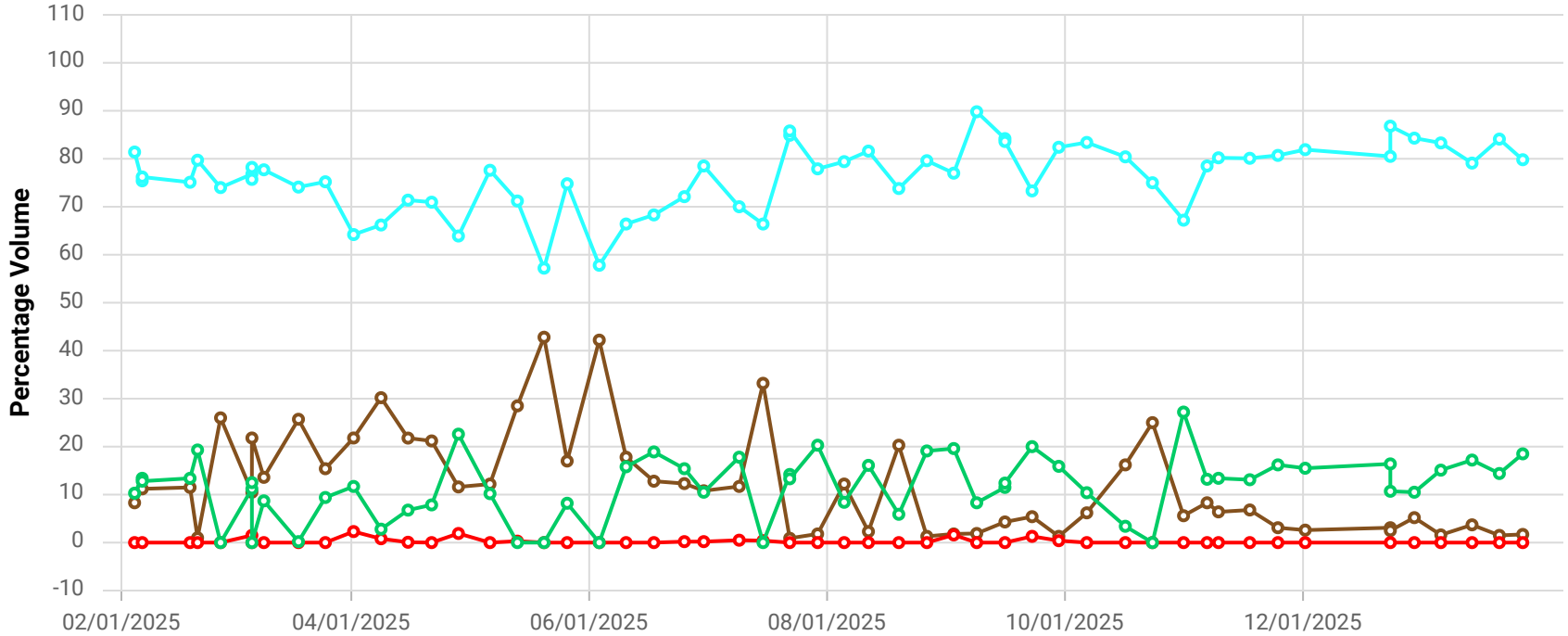

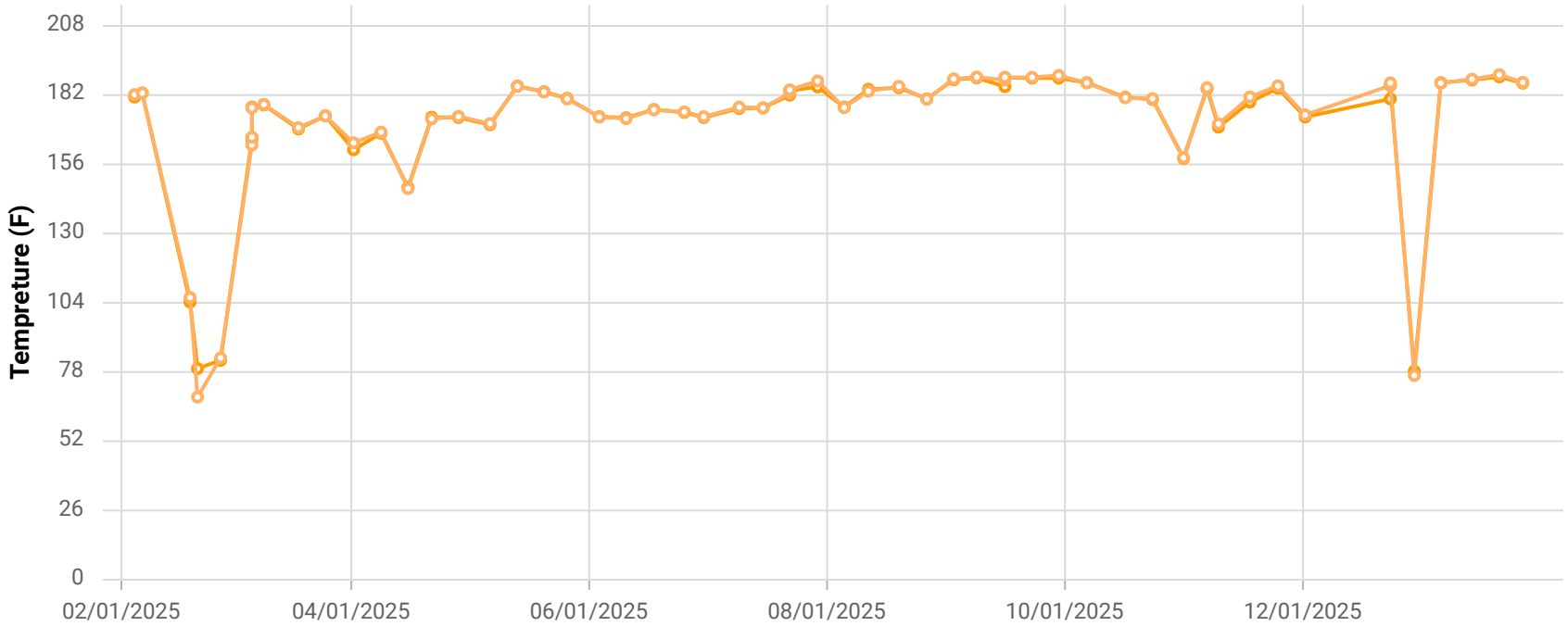

Point ID / Name

CCV24049 / CV-24049

Parameter / Unit

- Init. Flow / scfm
- % CH4 / %
- % CO2 / %
- % O2 / %
- % Bal Gas / %
- Init. Static Press / in. H2O
- Init. Temp / Deg. F
- Adj. Temp / Deg. F

Chiquita Canyon Landfill
Parameter Chart: Multiscale
Date Range: 02/01/2025 - 01/31/2026
Chart generation date: 2/2/26

SCSeTools

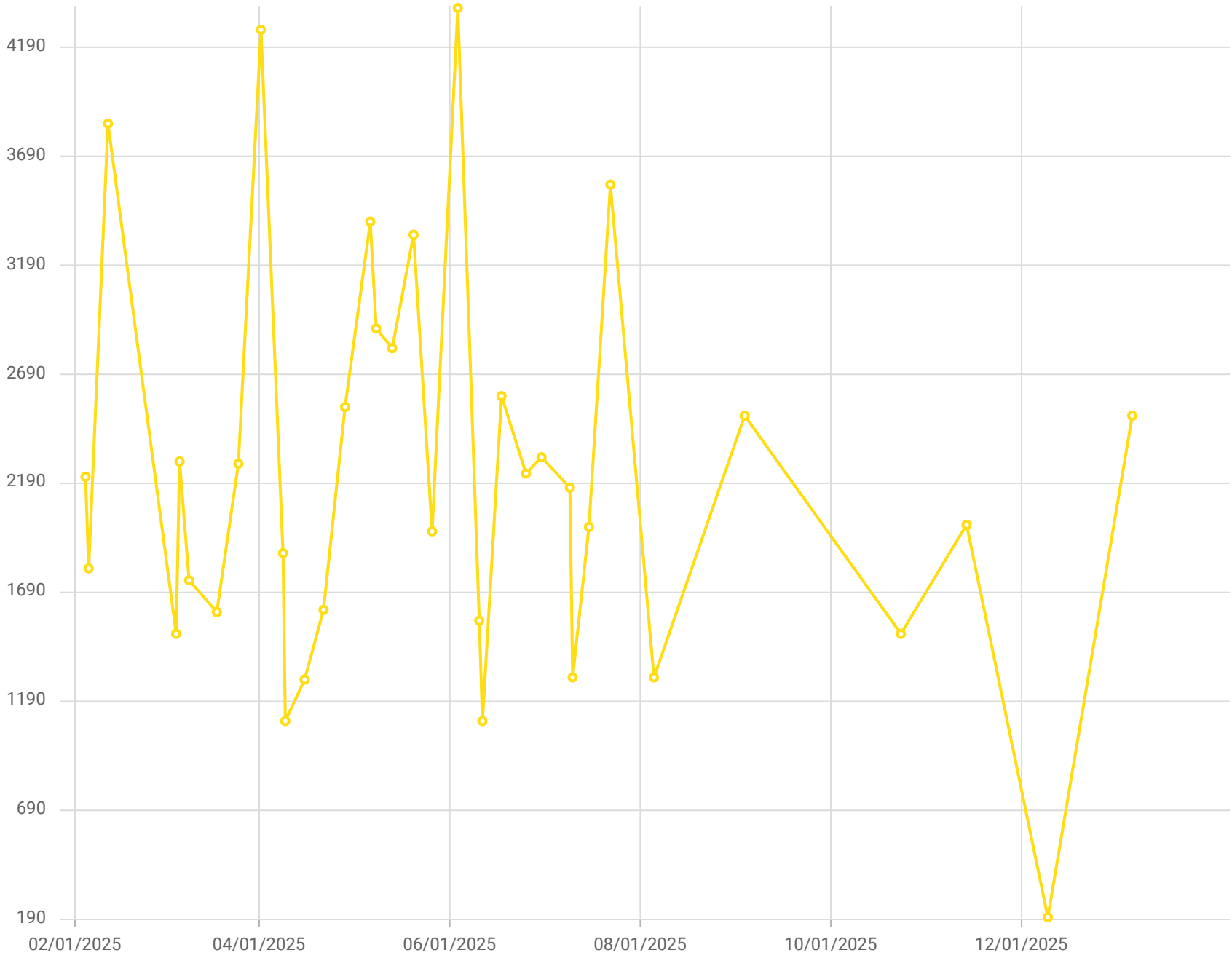

Point ID / Name

CV-24049 / CV-24049

Parameter / Unit

Carbon Monoxide /ppmv

Chiquita Canyon Landfill - LAB DATA
Parameter Chart: Uniscale
Date Range: 02/01/2025 - 01/31/2026
Chart generation date: 2/9/26

SCSeTools

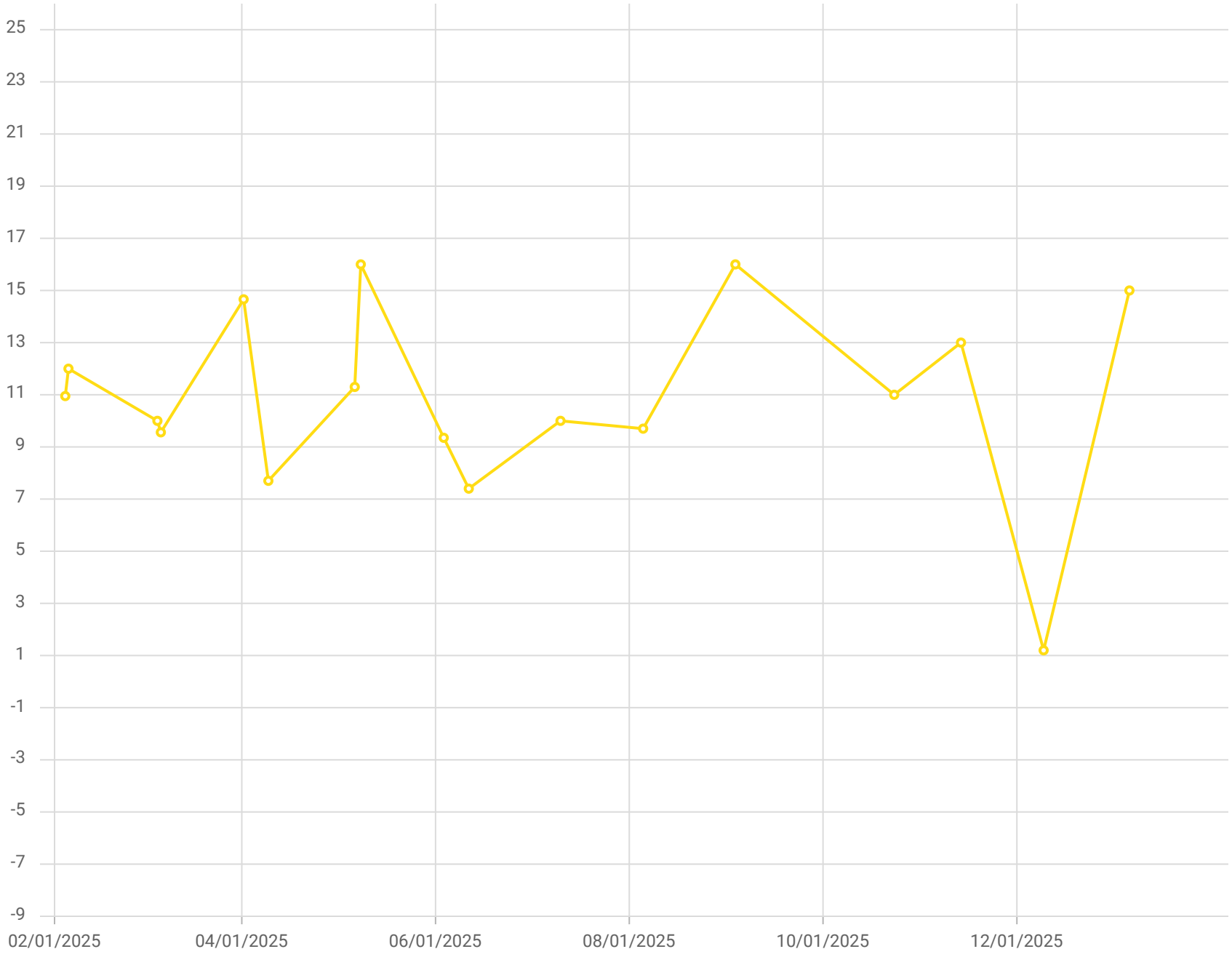

Point ID / Name

CV-24049 / CV-24049

Parameter / Unit

Hydrogen /% v/v

Chiquita Canyon Landfill - LAB DATA
Parameter Chart: Uniscale
Date Range: 02/01/2025 - 01/31/2026
Chart generation date: 2/9/26

SCSeTools

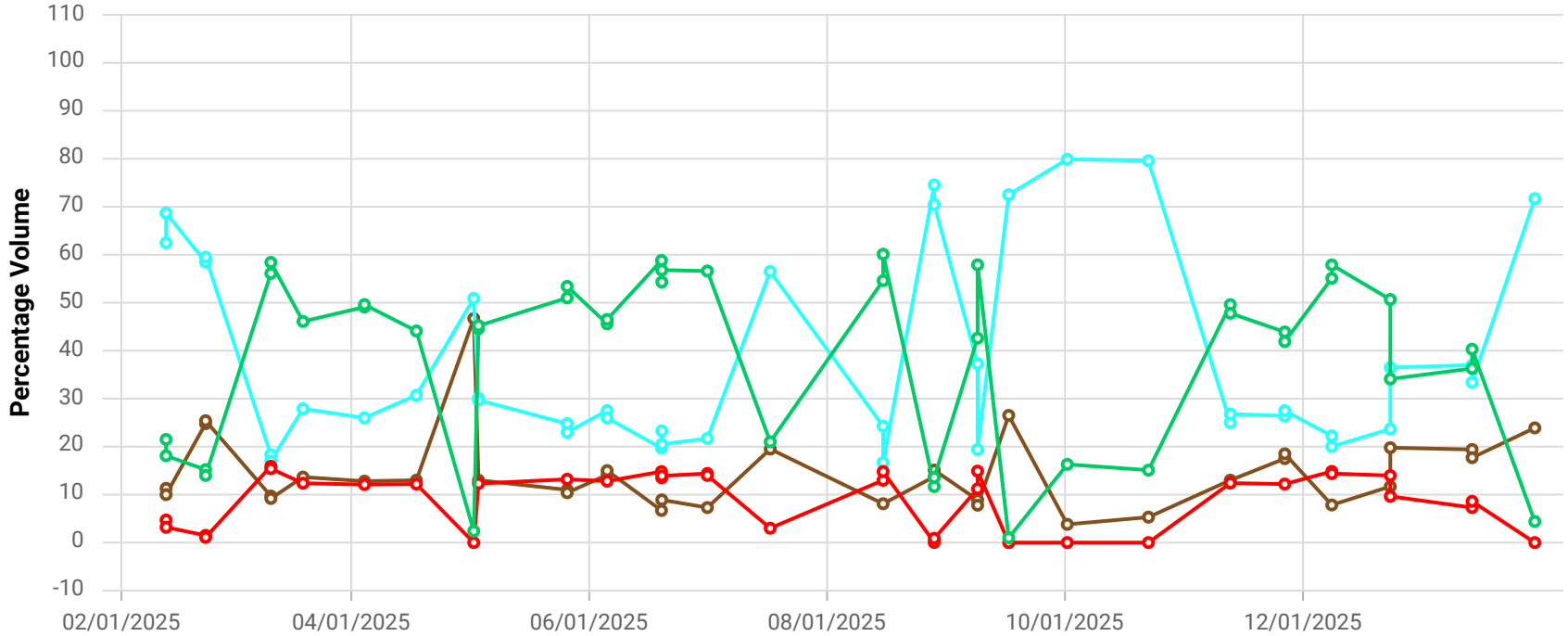

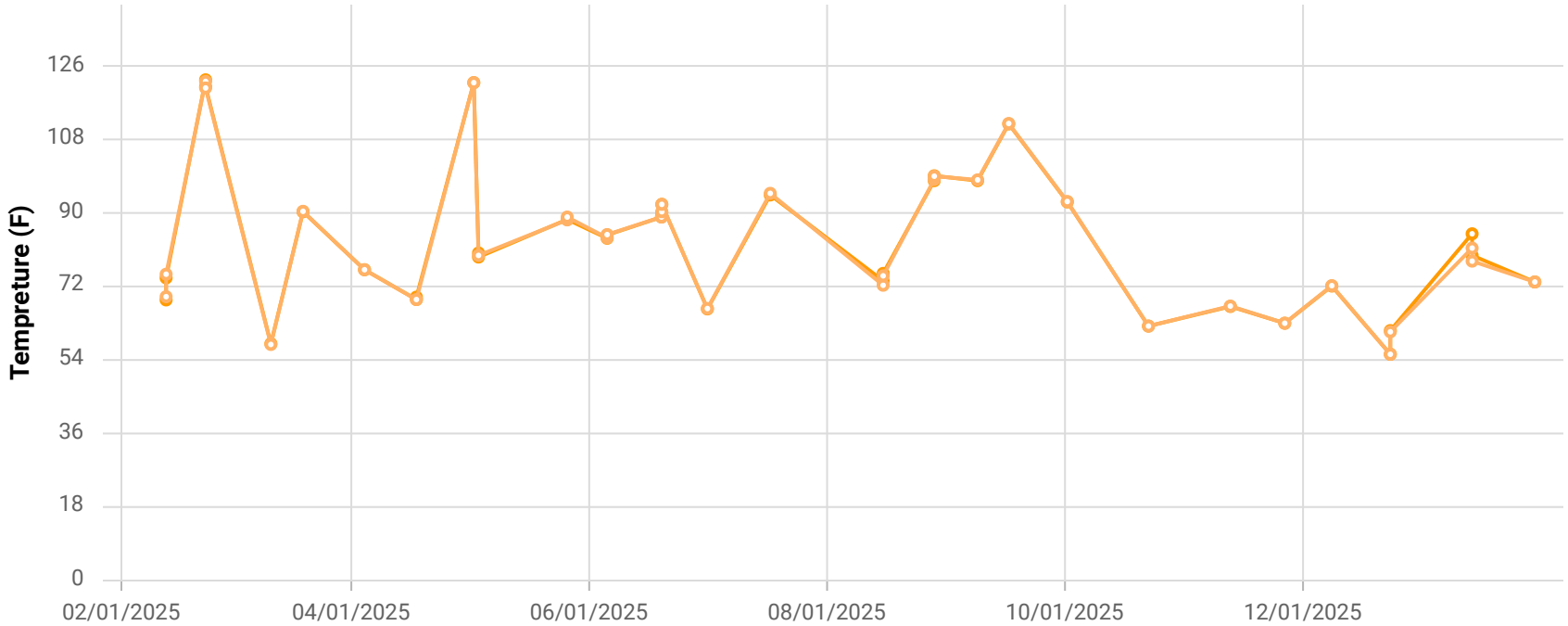

Point ID / Name

CCV24053 / CV-24053

Parameter / Unit

- Init. Flow / scfm
- % CH4 / %
- % CO2 / %
- % O2 / %
- % Bal Gas / %
- Init. Static Press / in. H2O
- Init. Temp / Deg. F
- Adj. Temp / Deg. F

Chiquita Canyon Landfill
Parameter Chart: Multiscale
Date Range: 02/01/2025 - 01/31/2026
Chart generation date: 2/2/26

SCSeTools

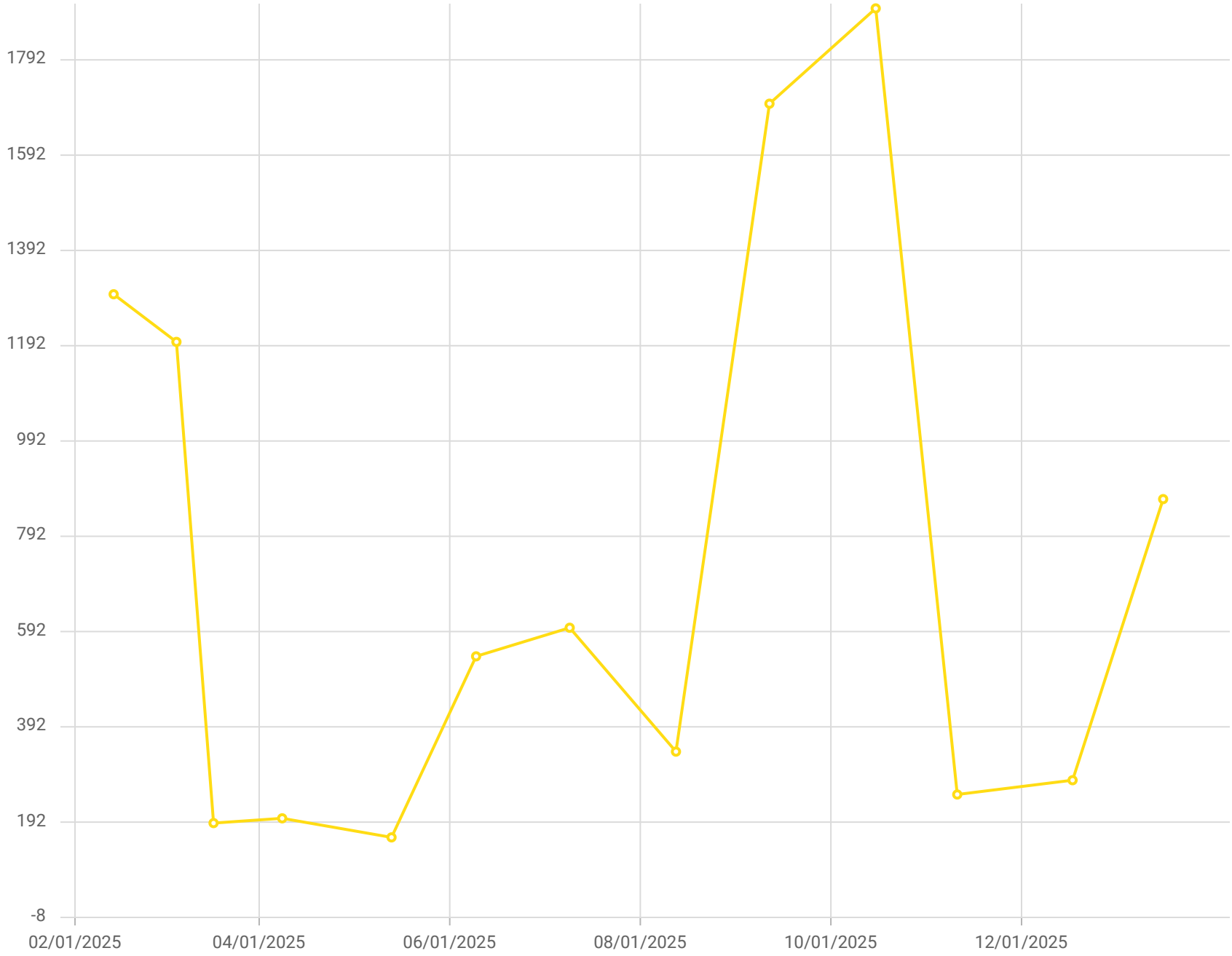

Point ID / Name

CV-24053 / CV-24053

Parameter / Unit

Carbon Monoxide /ppmv

Chiquita Canyon Landfill - LAB DATA
Parameter Chart: Uniscale
Date Range: 02/01/2025 - 01/31/2026
Chart generation date: 2/9/26

SCSeTools

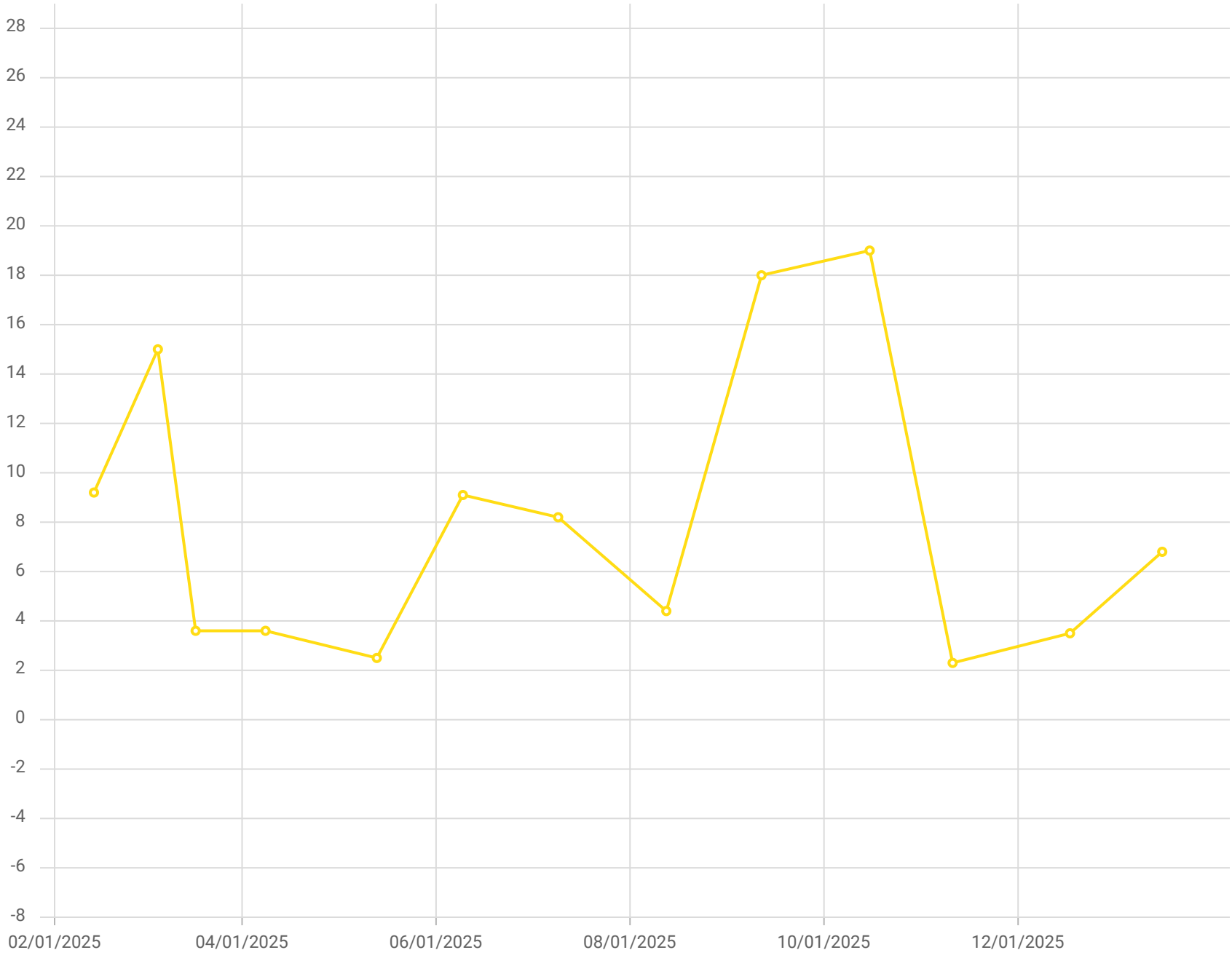

Point ID / Name

CV-24053 / CV-24053

Parameter / Unit

Hydrogen /% v/v

Chiquita Canyon Landfill - LAB DATA
Parameter Chart: Uniscale
Date Range: 02/01/2025 - 01/31/2026
Chart generation date: 2/9/26

SCSeTools

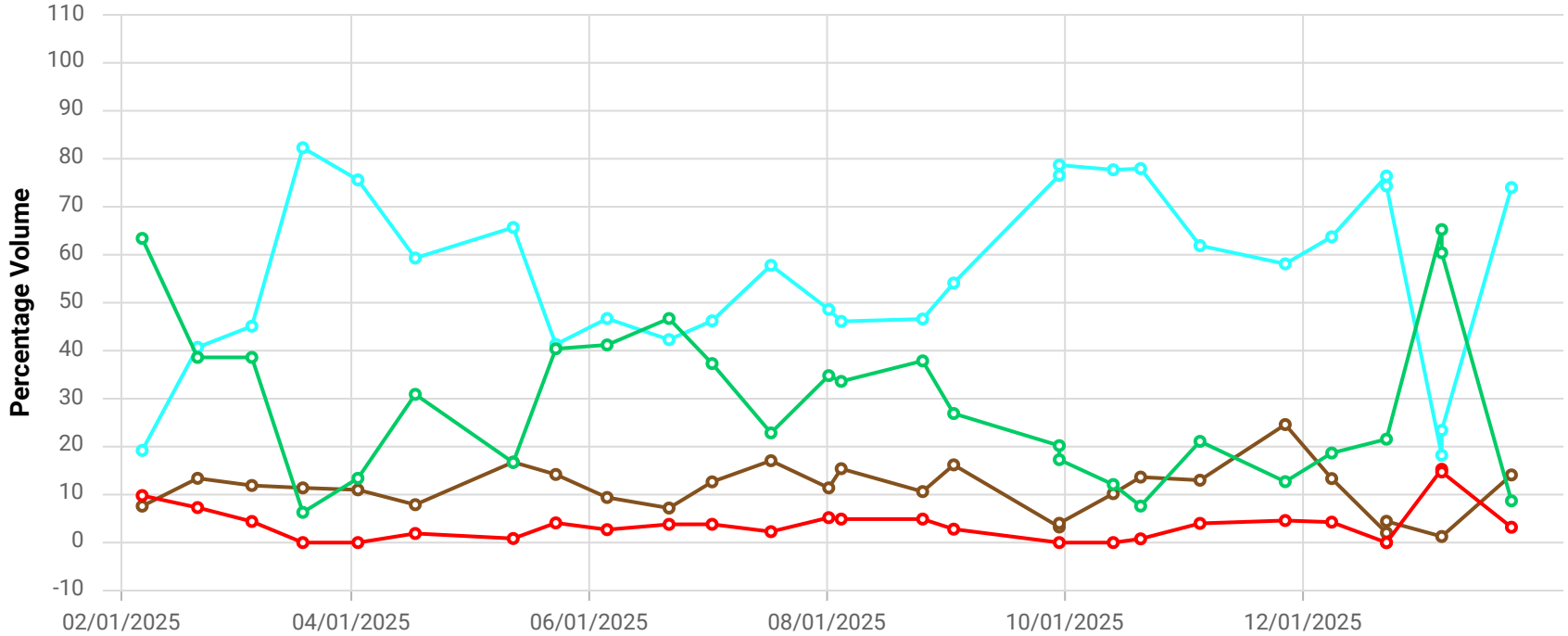

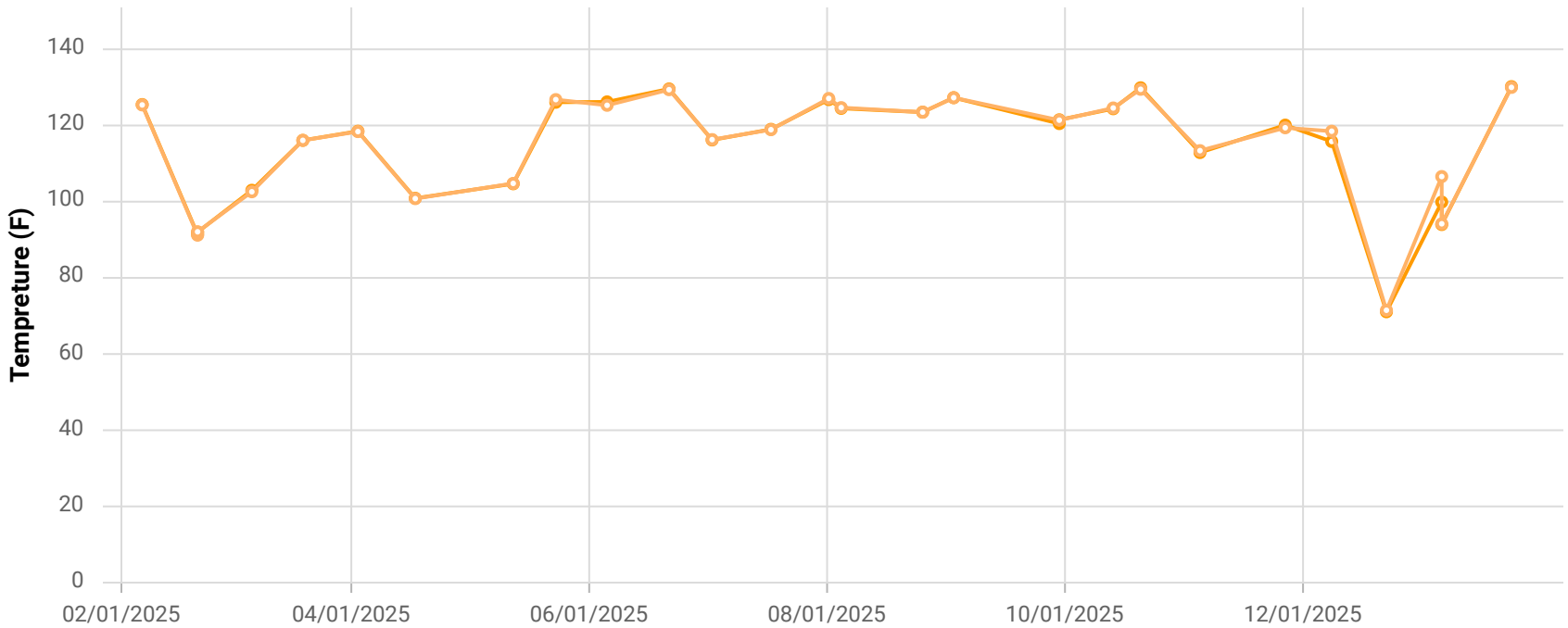

Point ID / Name

CCV24055 / CV-24055

Parameter / Unit

- Init. Flow / scfm
- % CH4 / %
- % CO2 / %
- % O2 / %
- % Bal Gas / %
- Init. Static Press / in. H2O
- Init. Temp / Deg. F
- Adj. Temp / Deg. F

Chiquita Canyon Landfill
Parameter Chart: Multiscale
Date Range: 02/01/2025 - 01/31/2026
Chart generation date: 2/2/26

SCSeTools

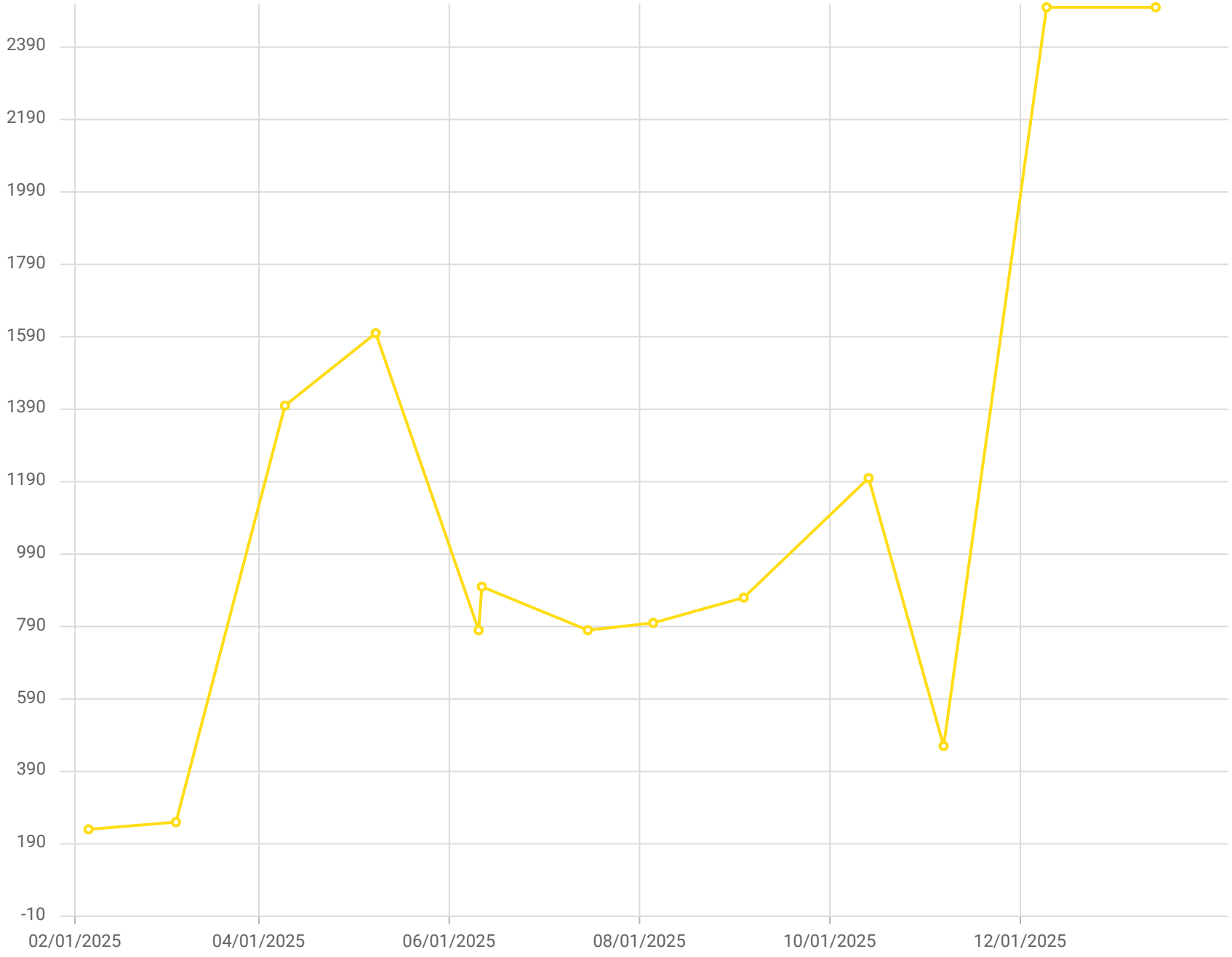

Point ID / Name

CV-24055 / CV-24055

Parameter / Unit

Carbon Monoxide

Chiquita Canyon Landfill - LAB DATA
Parameter Chart: Uniscale
Date Range: 02/01/2025 - 01/31/2026
Chart generation date: 2/9/26

SCSeTools

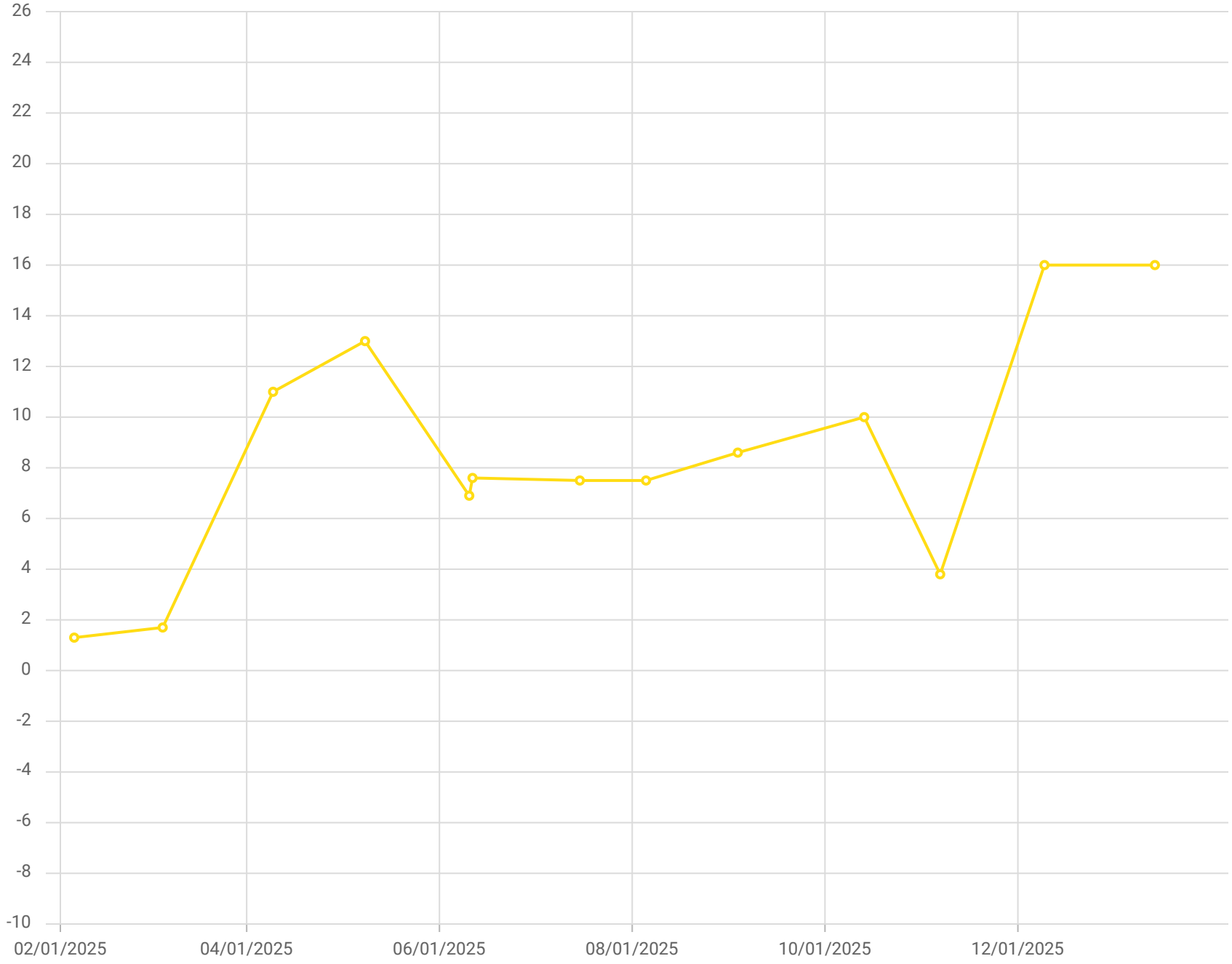

Point ID / Name

CV-24055 / CV-24055

Parameter / Unit

Hydrogen /% v/v

Chiquita Canyon Landfill - LAB DATA
Parameter Chart: Uniscale
Date Range: 02/01/2025 - 01/31/2026
Chart generation date: 2/9/26

SCSeTools

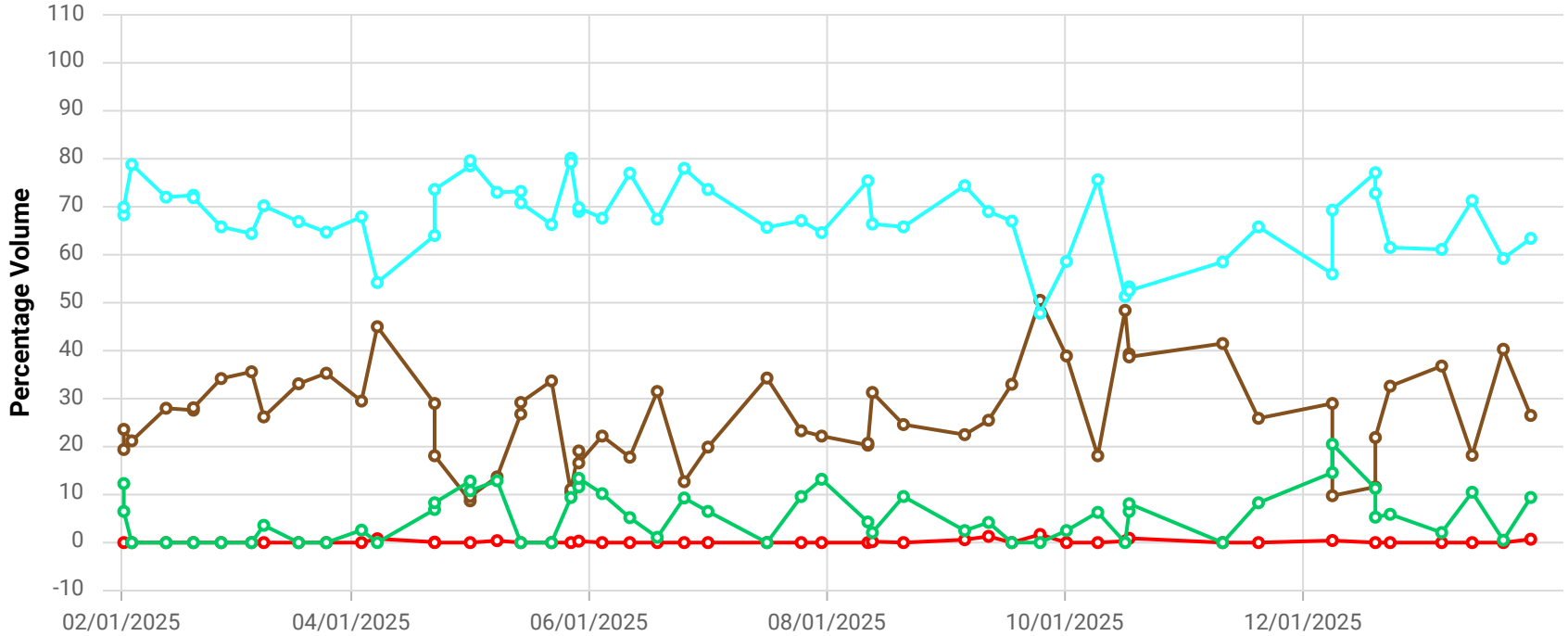

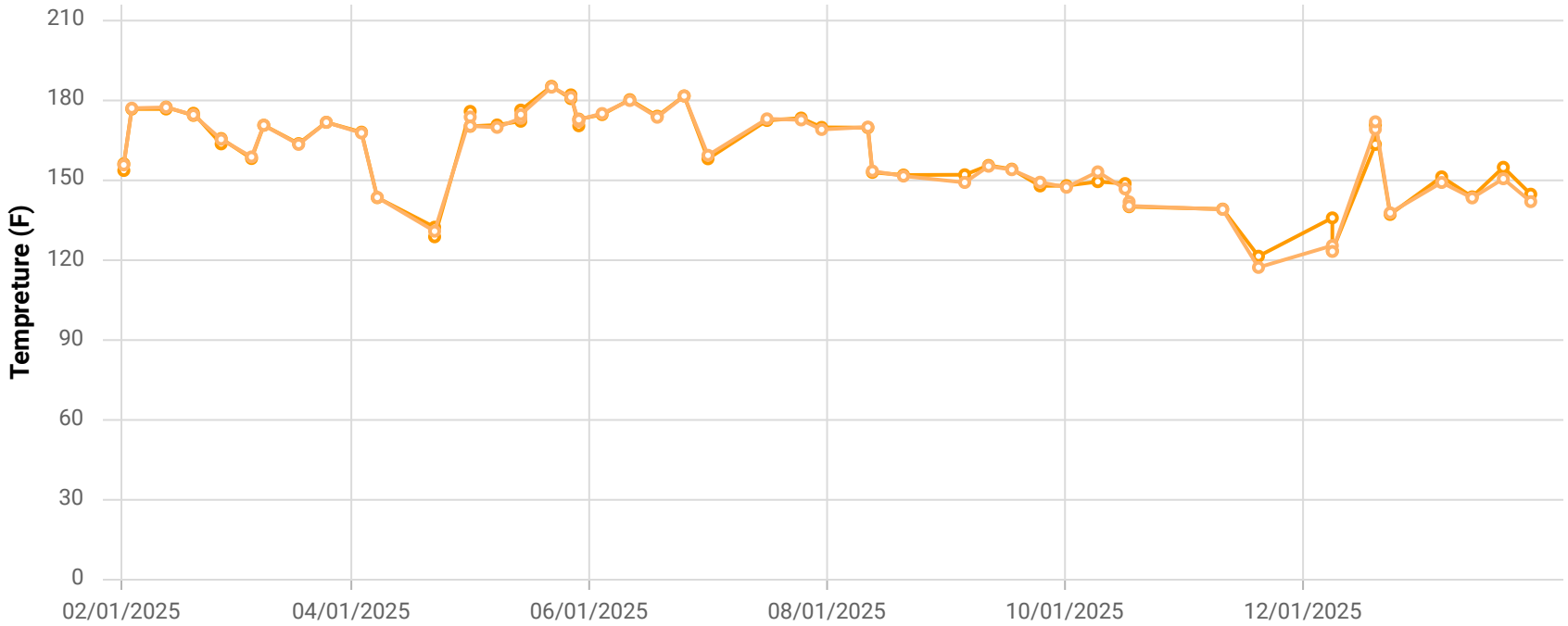

Point ID / Name

CCV24062 / CV-24062

Parameter / Unit

- Init. Flow / scfm
- % CH4 / %
- % CO2 / %
- % O2 / %
- % Bal Gas / %
- Init. Static Press / in. H2O
- Init. Temp / Deg. F
- Adj. Temp / Deg. F

Chiquita Canyon Landfill
Parameter Chart: Multiscale
Date Range: 02/01/2025 - 01/31/2026
Chart generation date: 2/2/26

SCSeTools

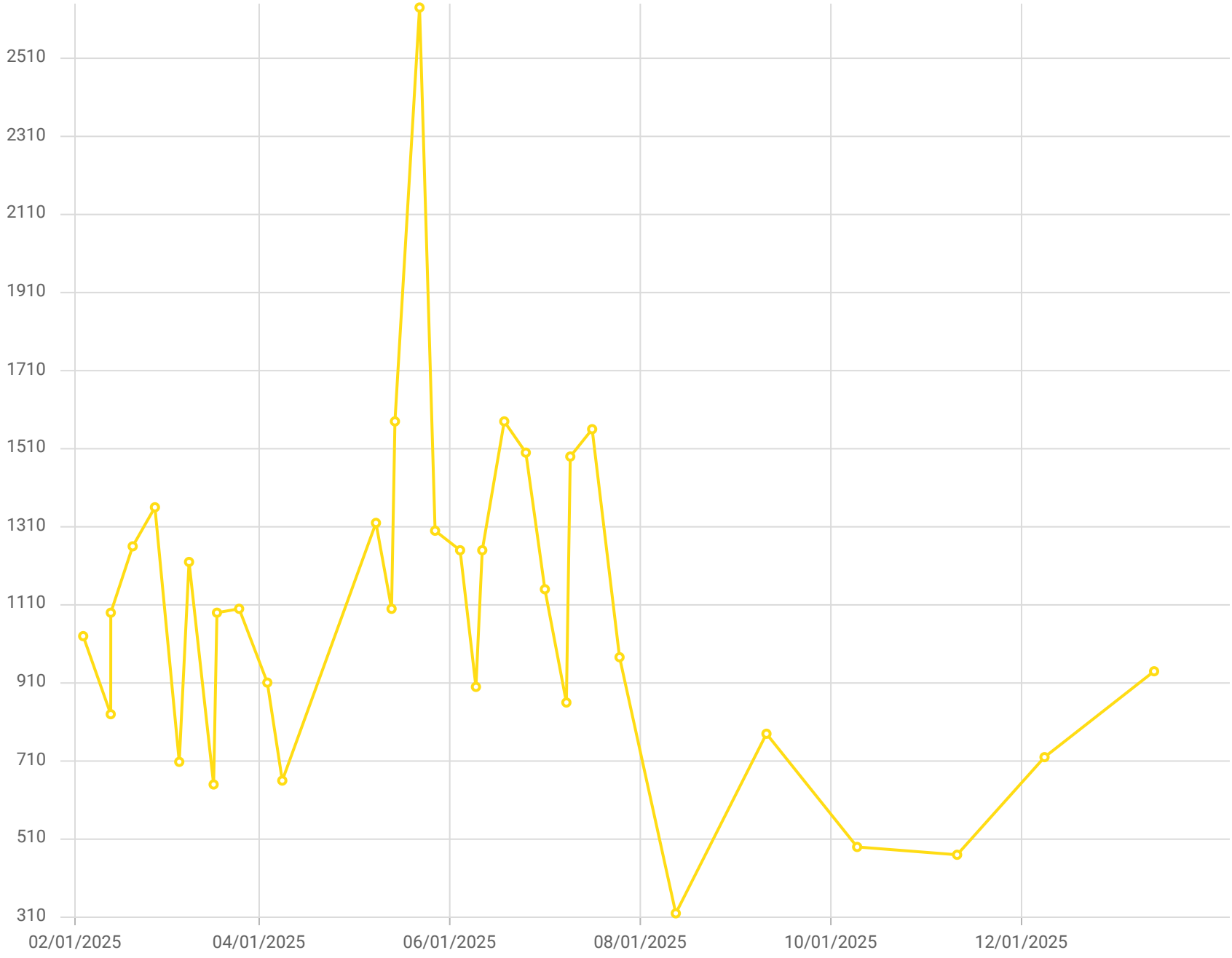

Point ID / Name

CV-24062 / CV-24062

Parameter / Unit

Carbon Monoxide /ppmv

Chiquita Canyon Landfill - LAB DATA
Parameter Chart: Uniscale
Date Range: 02/01/2025 - 01/31/2026
Chart generation date: 2/9/26

SCSeTools

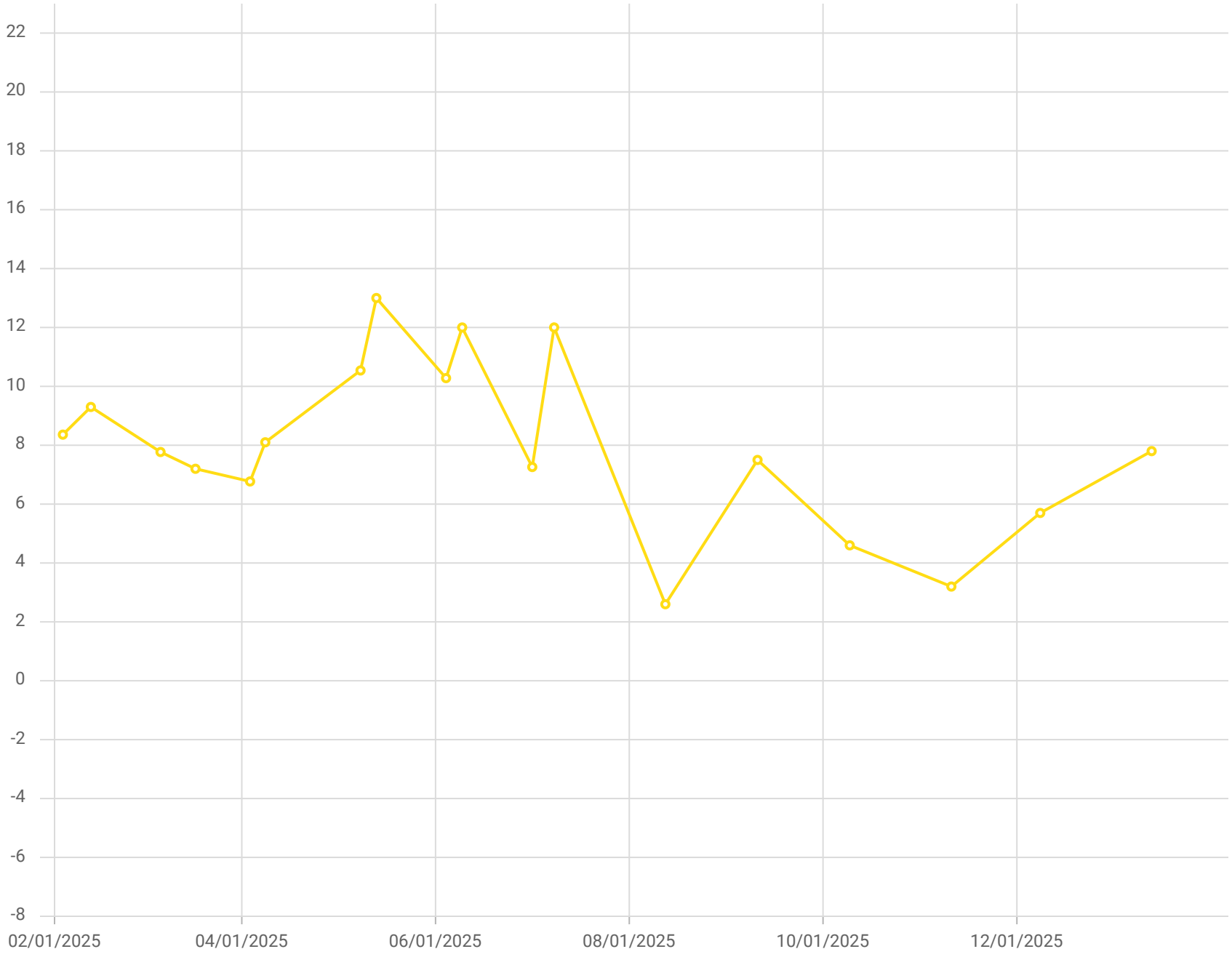

Point ID / Name

CV-24062 / CV-24062

Parameter / Unit

Hydrogen /% v/v

Chiquita Canyon Landfill - LAB DATA
Parameter Chart: Uniscale
Date Range: 02/01/2025 - 01/31/2026
Chart generation date: 2/9/26

SCSeTools

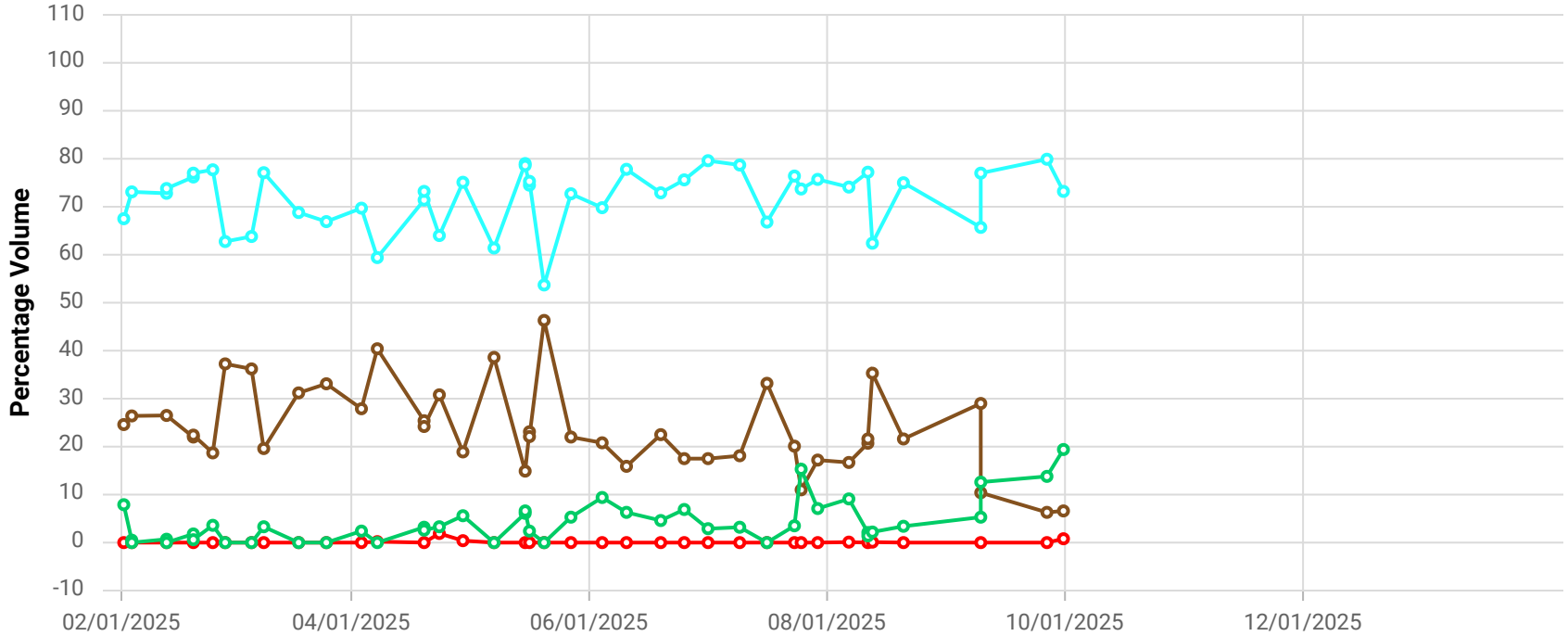

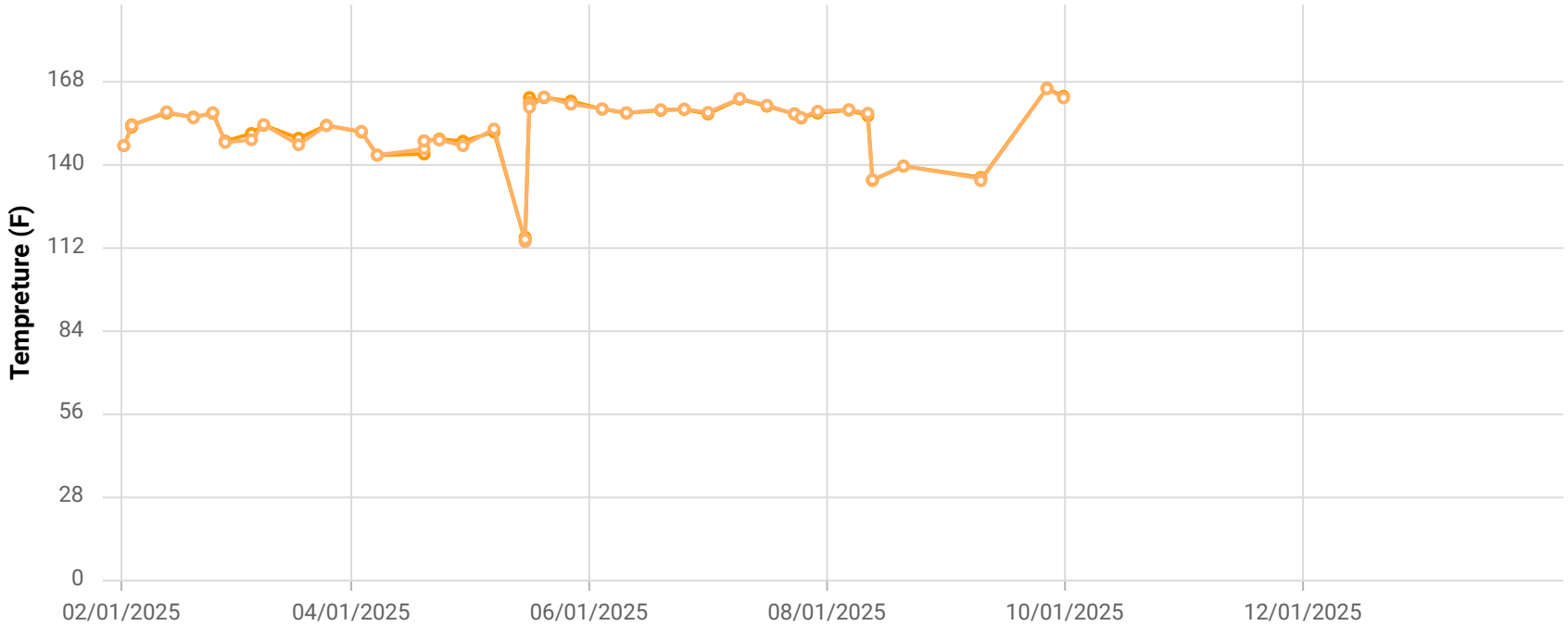

Point ID / Name

CCV24063 / CV-24063

Parameter / Unit

- Init. Flow / scfm
- % CH4 / %
- % CO2 / %
- % O2 / %
- % Bal Gas / %
- Init. Static Press / in. H2O
- Init. Temp / Deg. F
- Adj. Temp / Deg. F

Chiquita Canyon Landfill
Parameter Chart: Multiscale
Date Range: 02/01/2025 - 01/31/2026
Chart generation date: 2/2/26

SCSeTools

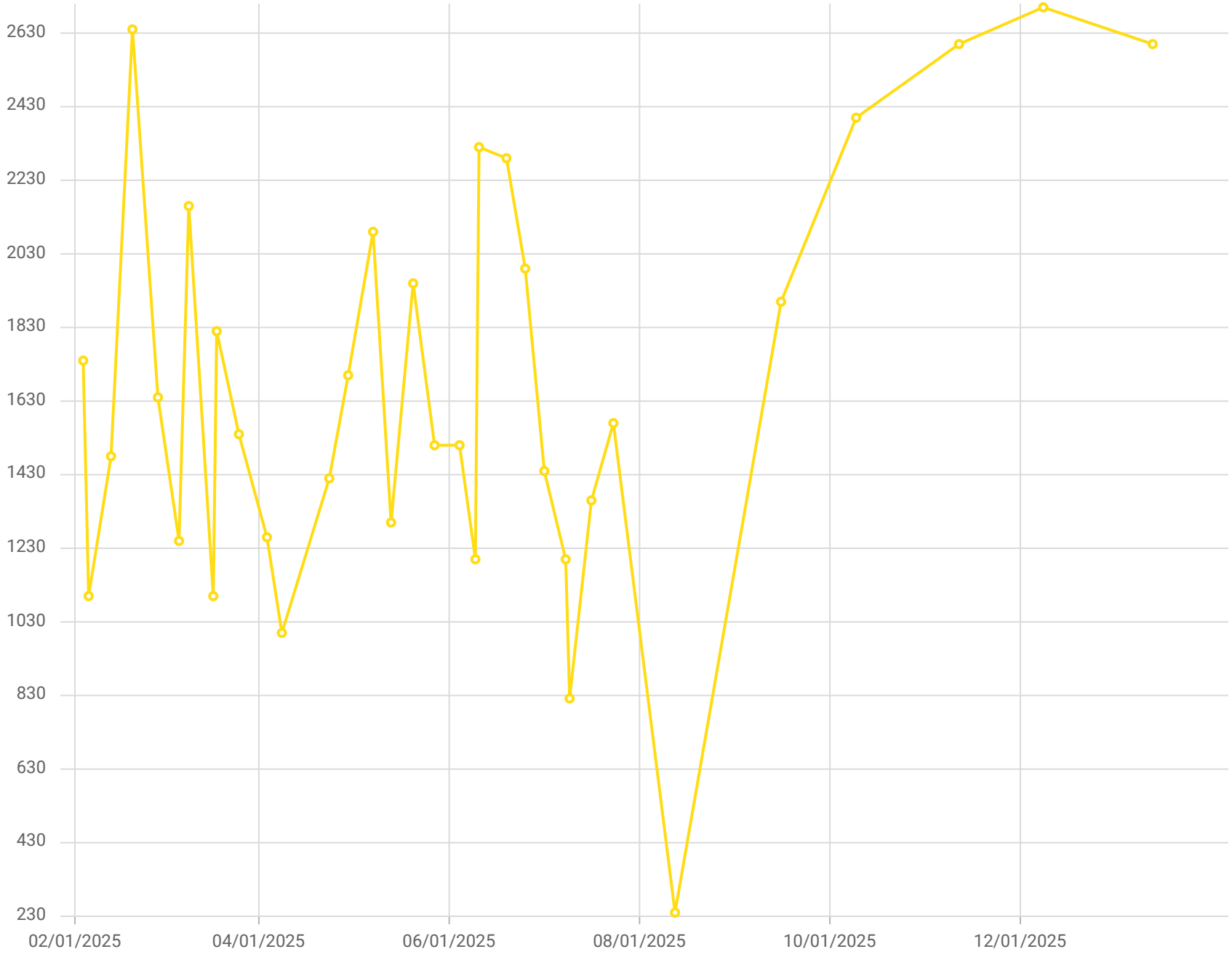

Point ID / Name

CV-24063 / CV-24063

Parameter / Unit

Carbon Monoxide /ppmv

Chiquita Canyon Landfill - LAB DATA
Parameter Chart: Uniscale
Date Range: 02/01/2025 - 01/31/2026
Chart generation date: 2/9/26

SCSeTools

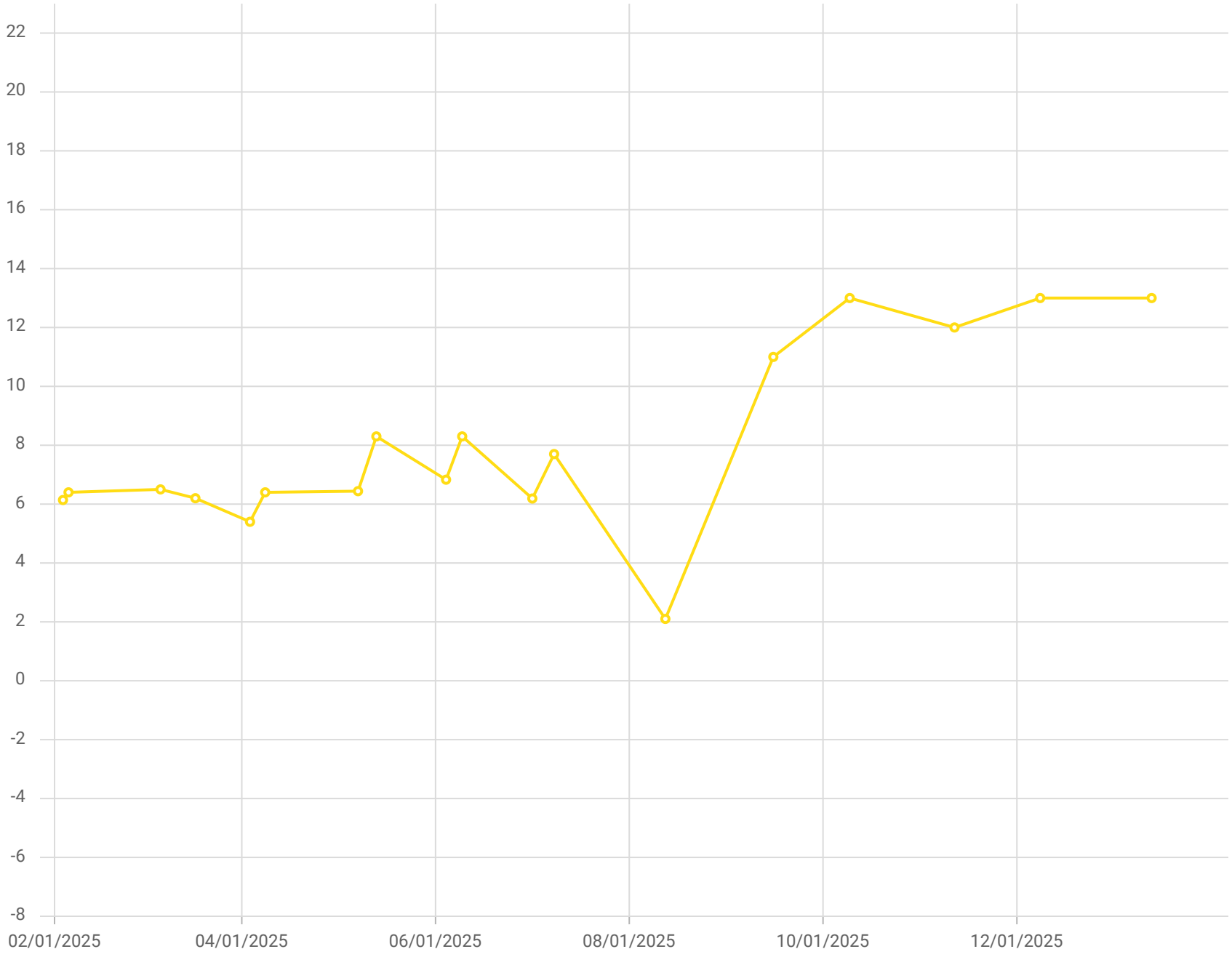

Point ID / Name

CV-24063 / CV-24063

Parameter / Unit

Hydrogen /% v/v

Chiquita Canyon Landfill - LAB DATA
Parameter Chart: Uniscale
Date Range: 02/01/2025 - 01/31/2026
Chart generation date: 2/9/26

SCSeTools

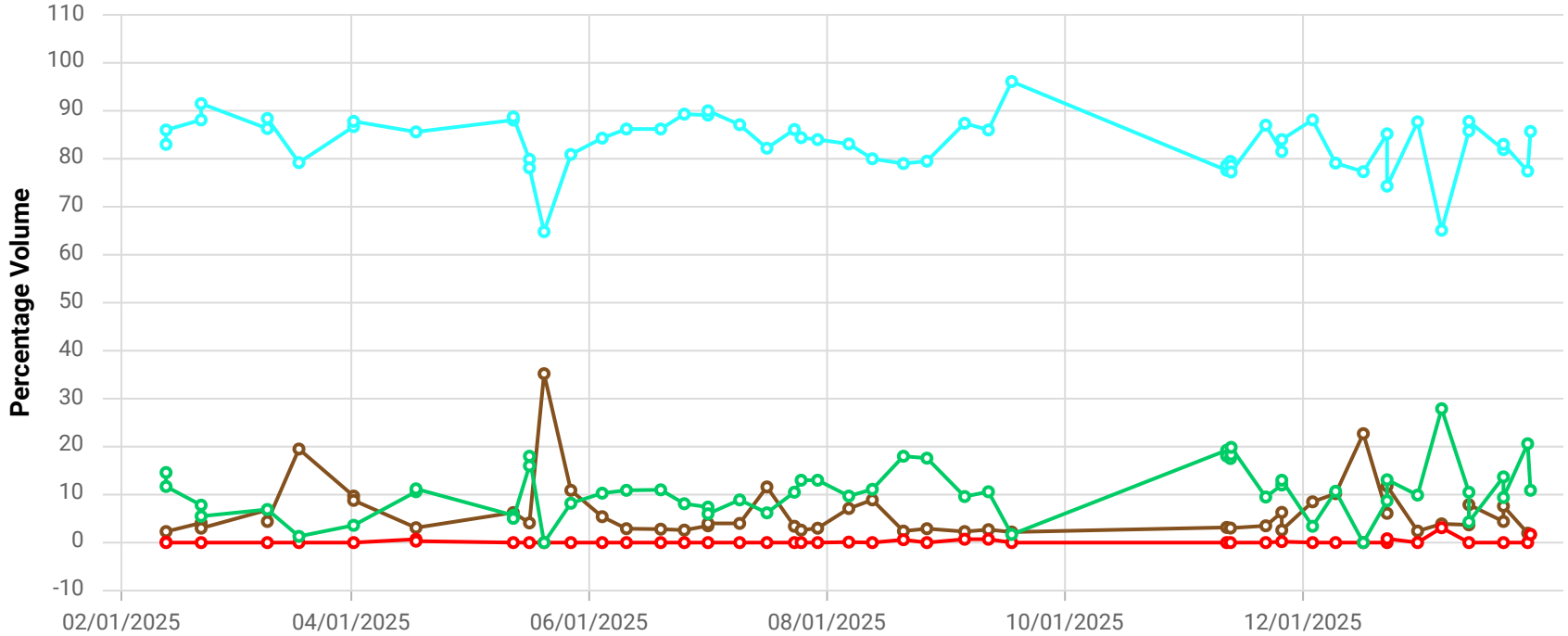

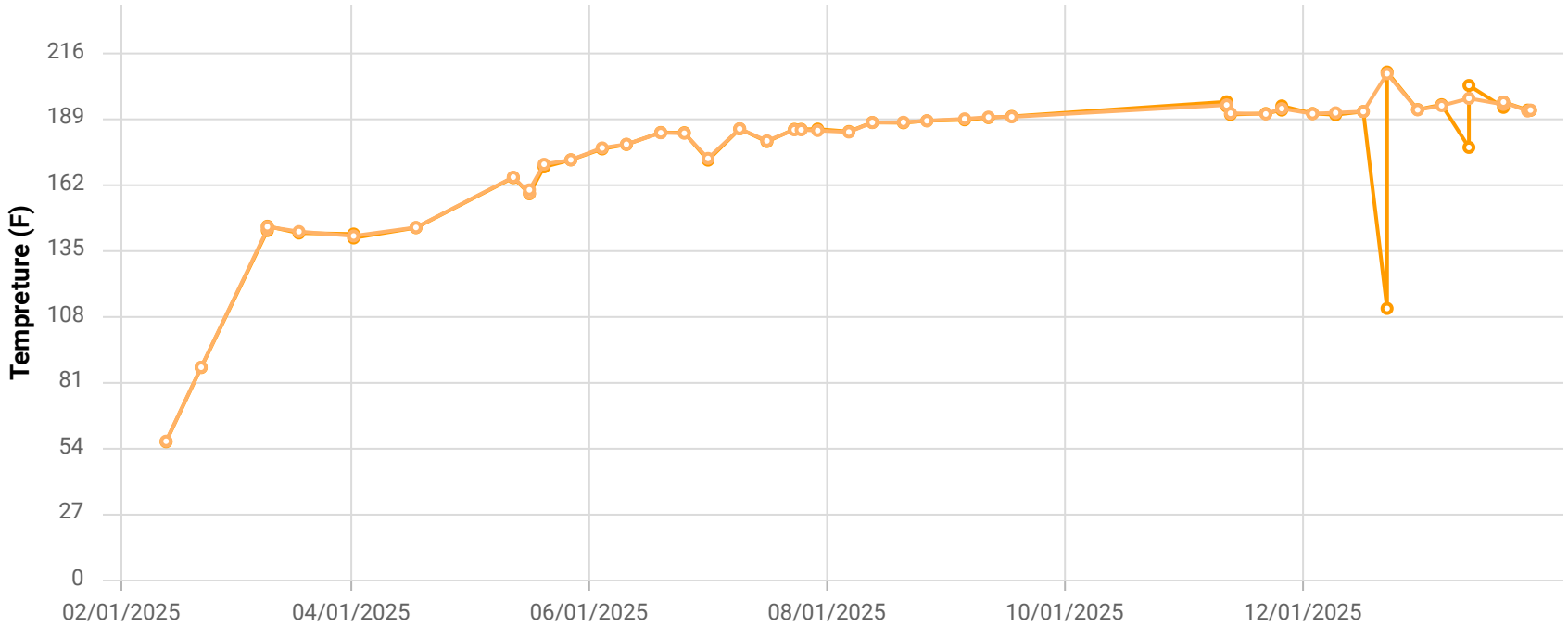

Point ID / Name

CCV24064 / CV-24064

Parameter / Unit

- Init. Flow / scfm
- % CH4 / %
- % CO2 / %
- % O2 / %
- % Bal Gas / %
- Init. Static Press / in. H2O
- Init. Temp / Deg. F
- Adj. Temp / Deg. F

Chiquita Canyon Landfill
Parameter Chart: Multiscale
Date Range: 02/01/2025 - 01/31/2026
Chart generation date: 2/2/26

SCSeTools

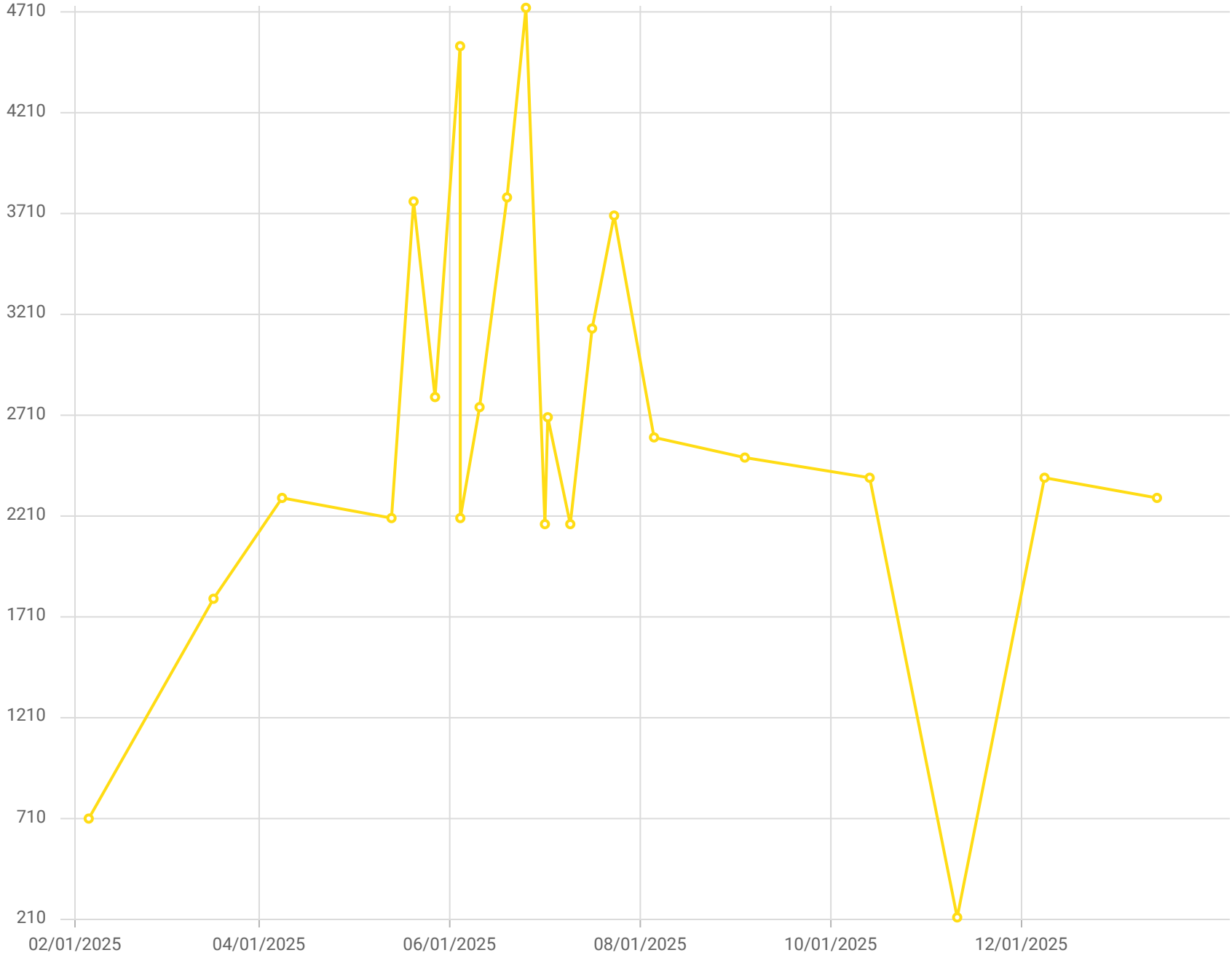

Point ID / Name

CV-24064 / CV-24064

Parameter / Unit

Carbon Monoxide /ppmv

Chiquita Canyon Landfill - LAB DATA
Parameter Chart: Uniscale
Date Range: 02/01/2025 - 01/31/2026
Chart generation date: 2/9/26

SCSeTools

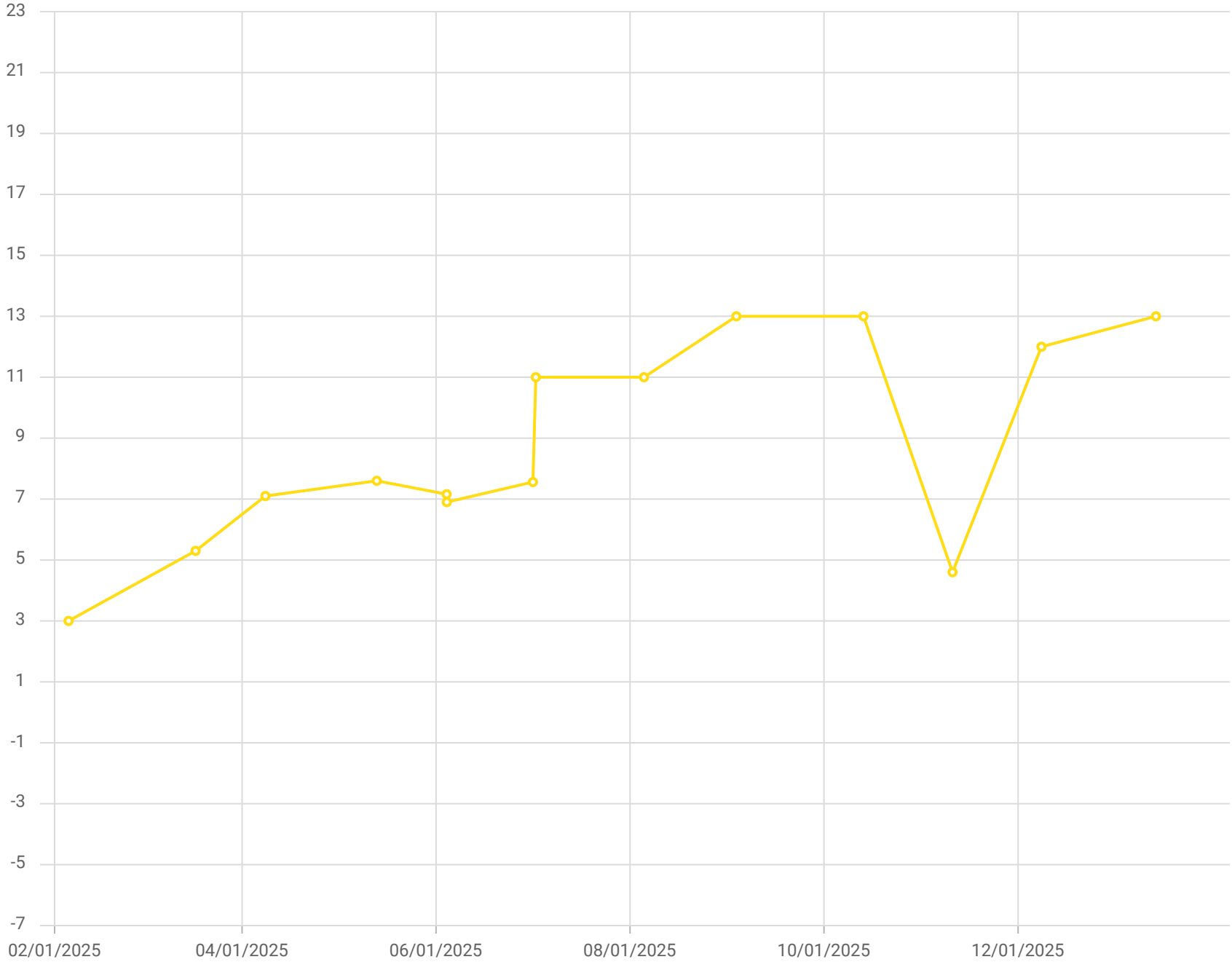

Point ID / Name

CV-24064 / CV-24064

Parameter / Unit

Hydrogen /% v/v

Chiquita Canyon Landfill - LAB DATA
Parameter Chart: Uniscale
Date Range: 02/01/2025 - 01/31/2026
Chart generation date: 2/9/26

SCSeTools

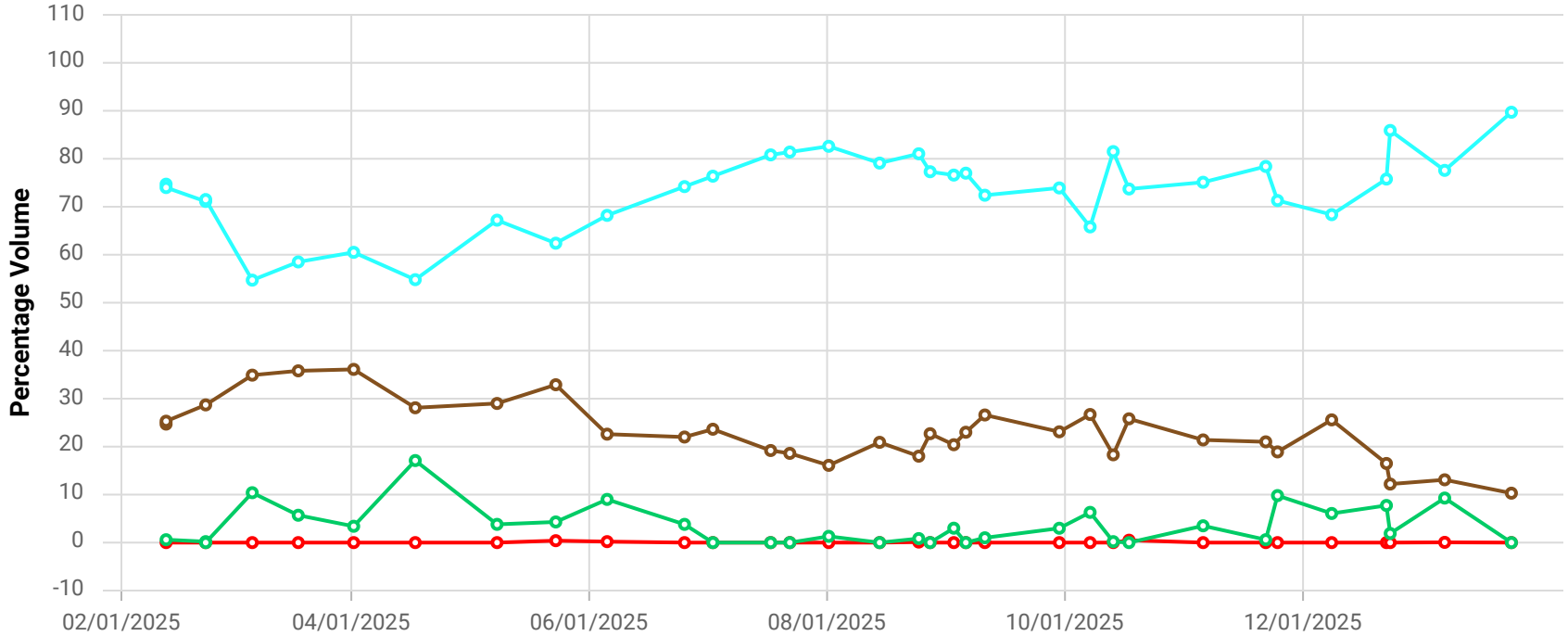

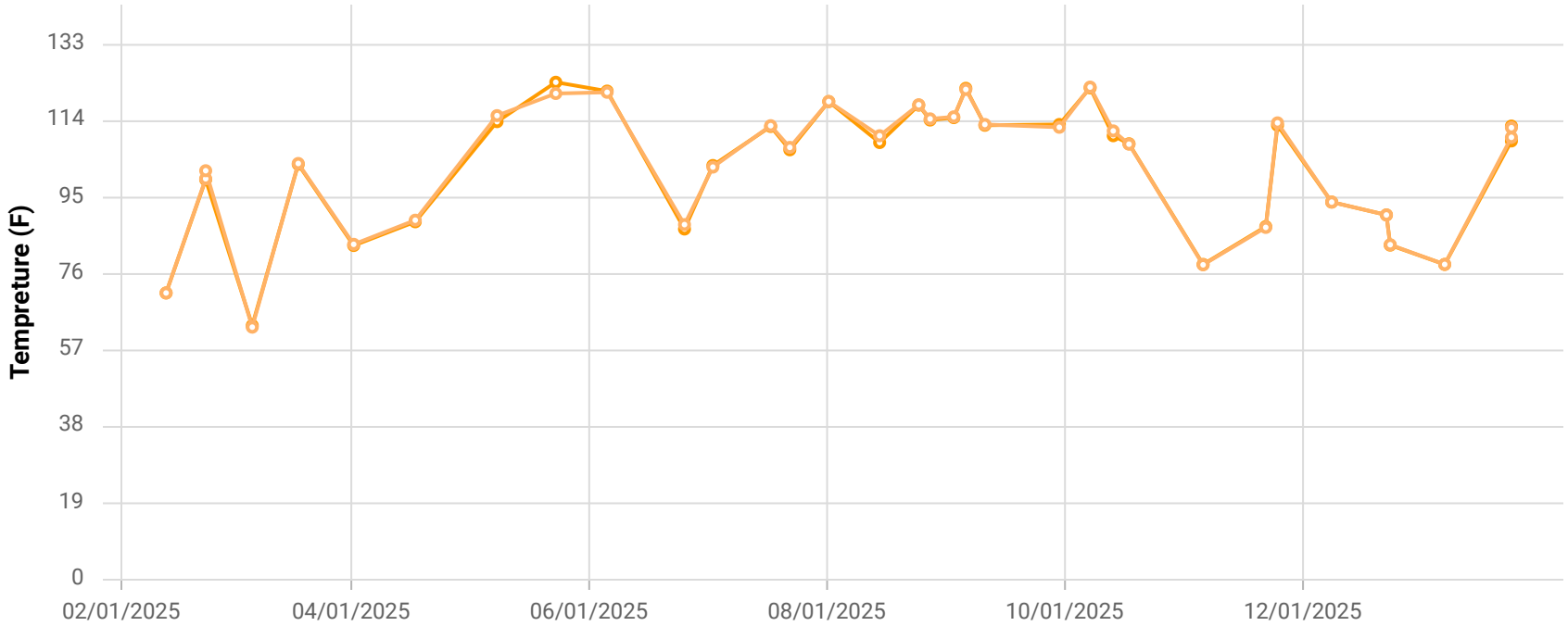

Point ID / Name

CCV24065 / CV-24065-TP17

Parameter / Unit

- Init. Flow / scfm
- % CH4 / %
- % CO2 / %
- % O2 / %
- % Bal Gas / %
- Init. Static Press / in. H2O
- Init. Temp / Deg. F
- Adj. Temp / Deg. F

Chiquita Canyon Landfill
Parameter Chart: Multiscale
Date Range: 02/01/2025 - 01/31/2026
Chart generation date: 2/2/26

SCSeTools

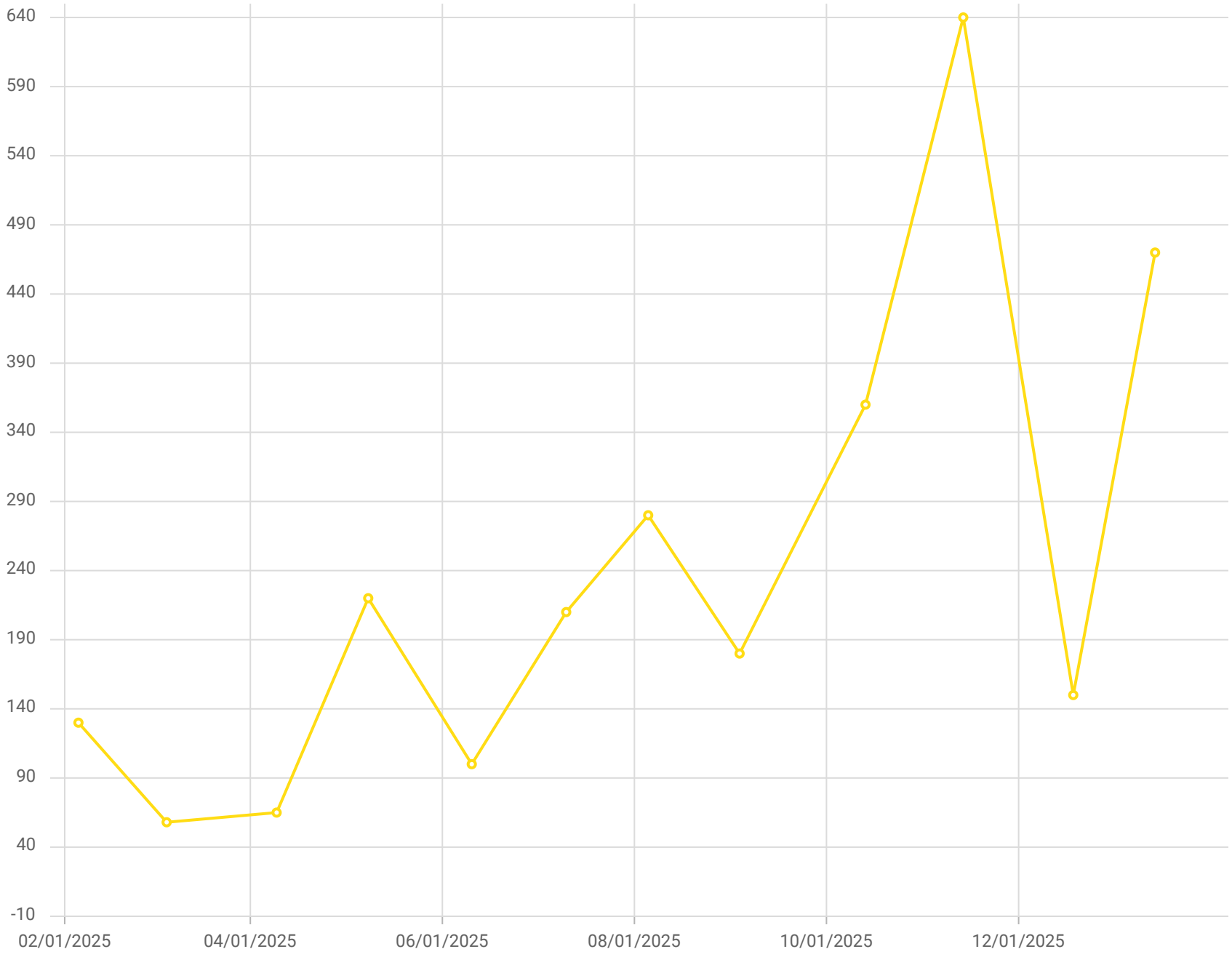

Point ID / Name

CV-24065 / CV-24065

Parameter / Unit

Carbon Monoxide /ppmv

Chiquita Canyon Landfill - LAB DATA
Parameter Chart: Uniscale
Date Range: 02/01/2025 - 01/31/2026
Chart generation date: 2/9/26

SCSeTools

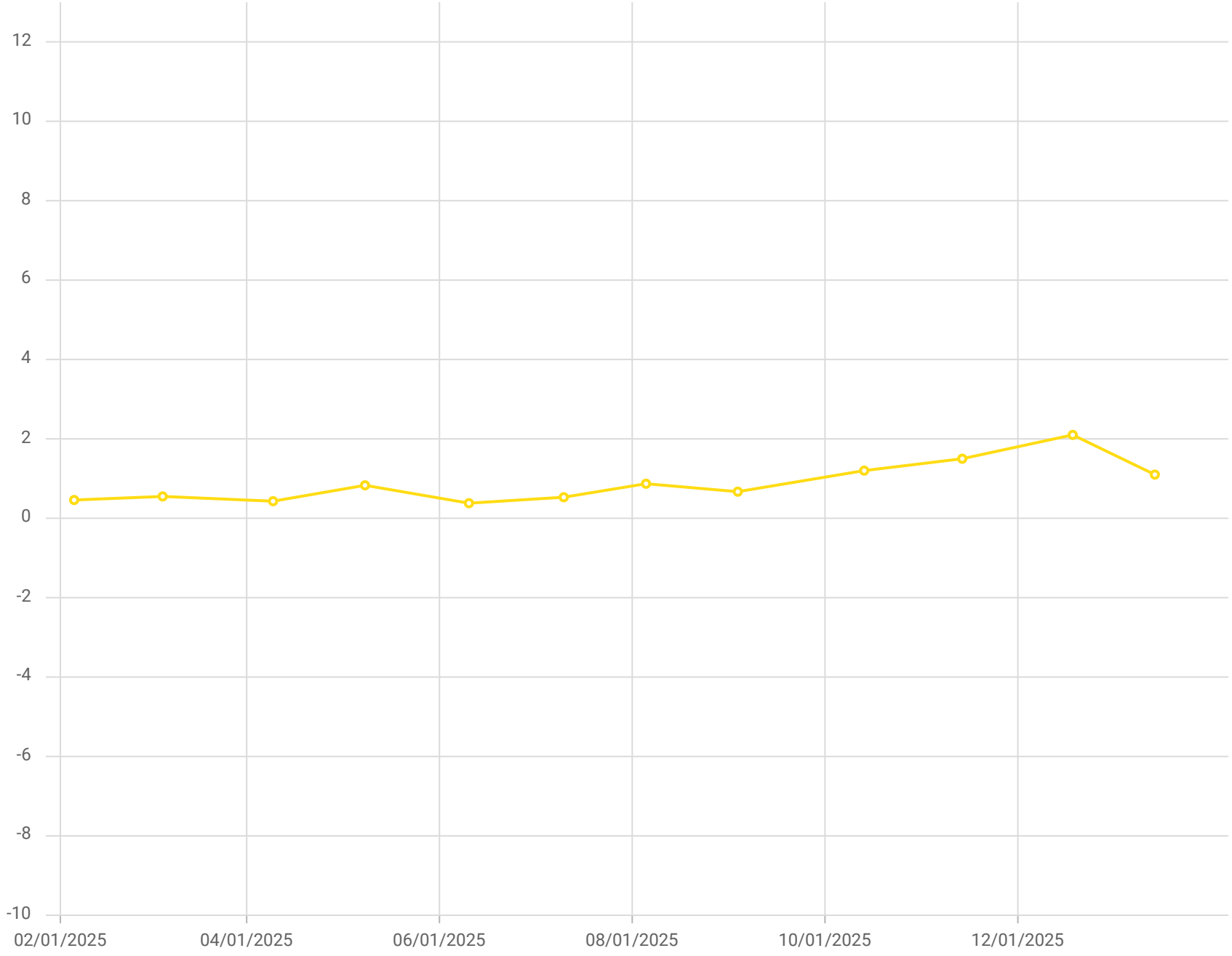

Point ID / Name

CV-24065 / CV-24065

Parameter / Unit

Hydrogen /% v/v

Chiquita Canyon Landfill - LAB DATA
Parameter Chart: Uniscale
Date Range: 02/01/2025 - 01/31/2026
Chart generation date: 2/9/26

SCSeTools

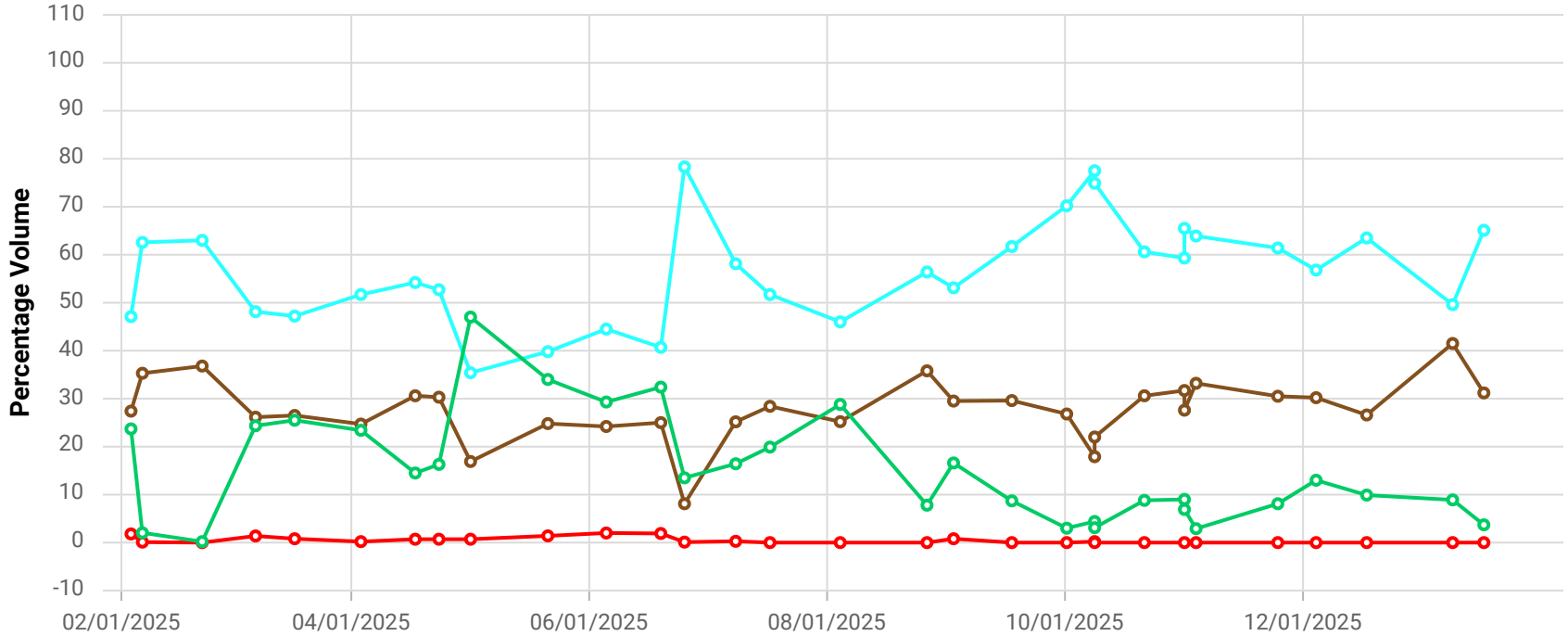

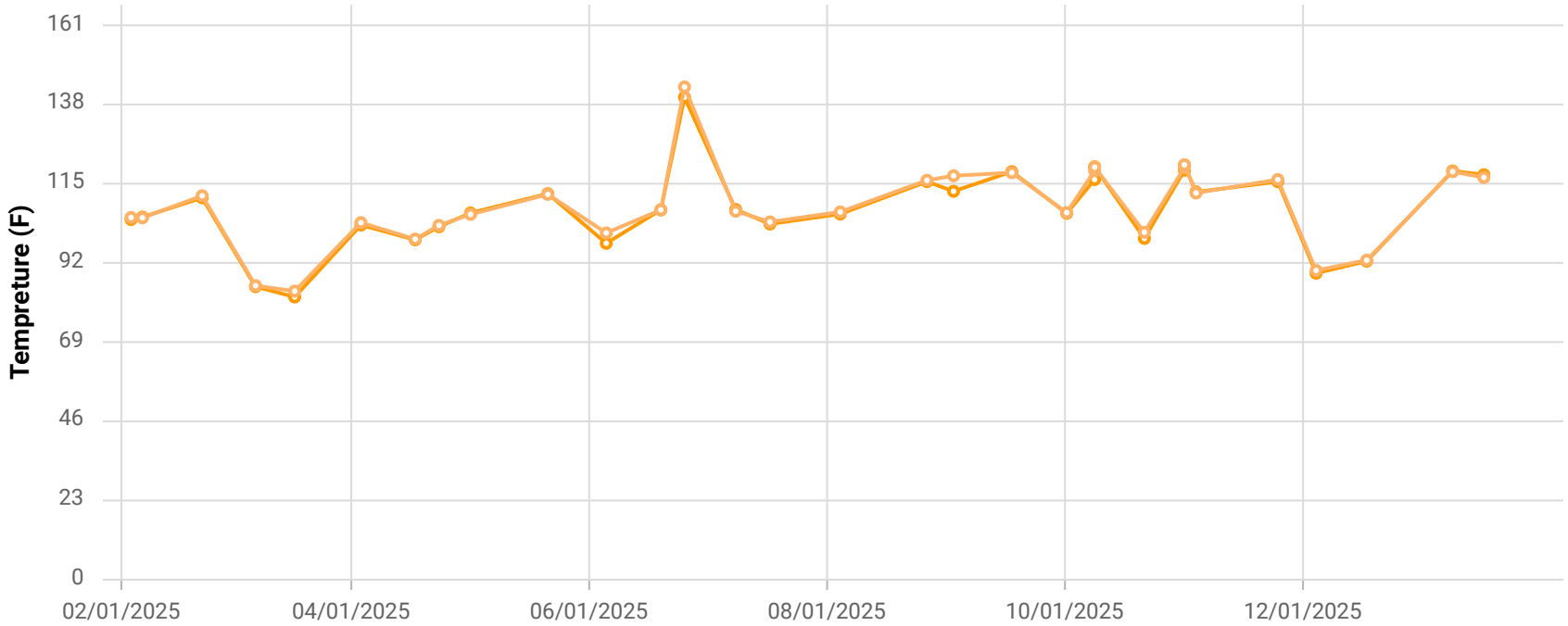

Point ID / Name

CCV24066 / CV-24066

Parameter / Unit

- Init. Flow / scfm
- % CH4 / %
- % CO2 / %
- % O2 / %
- % Bal Gas / %
- Init. Static Press / in. H2O
- Init. Temp / Deg. F
- Adj. Temp / Deg. F

Chiquita Canyon Landfill
Parameter Chart: Multiscale
Date Range: 02/01/2025 - 01/31/2026
Chart generation date: 2/2/26

SCSeTools

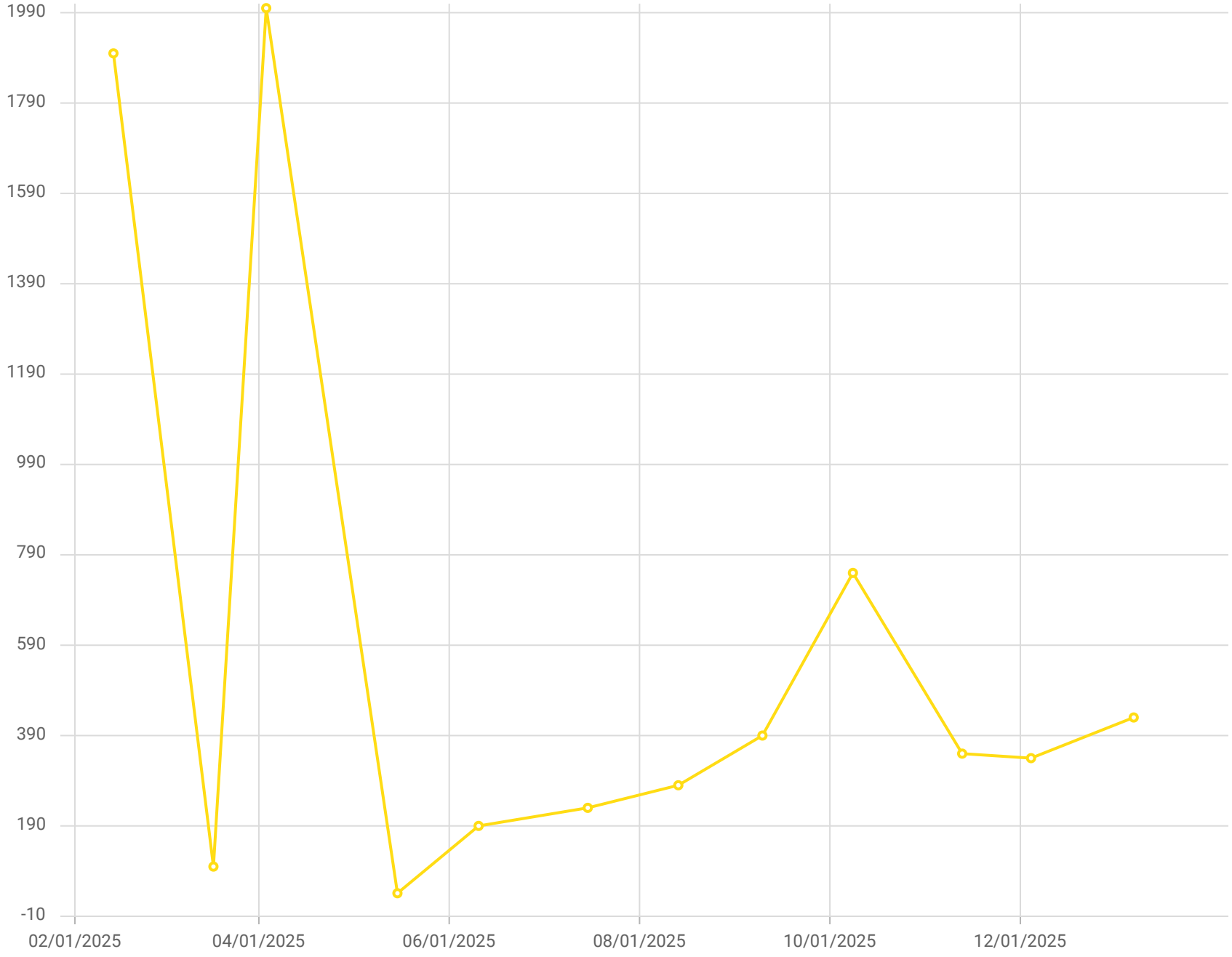

Point ID / Name

CV-24066 / CV-24066

Parameter / Unit

Carbon Monoxide /ppmv

Chiquita Canyon Landfill - LAB DATA
Parameter Chart: Uniscale
Date Range: 02/01/2025 - 01/31/2026
Chart generation date: 2/9/26

SCSeTools

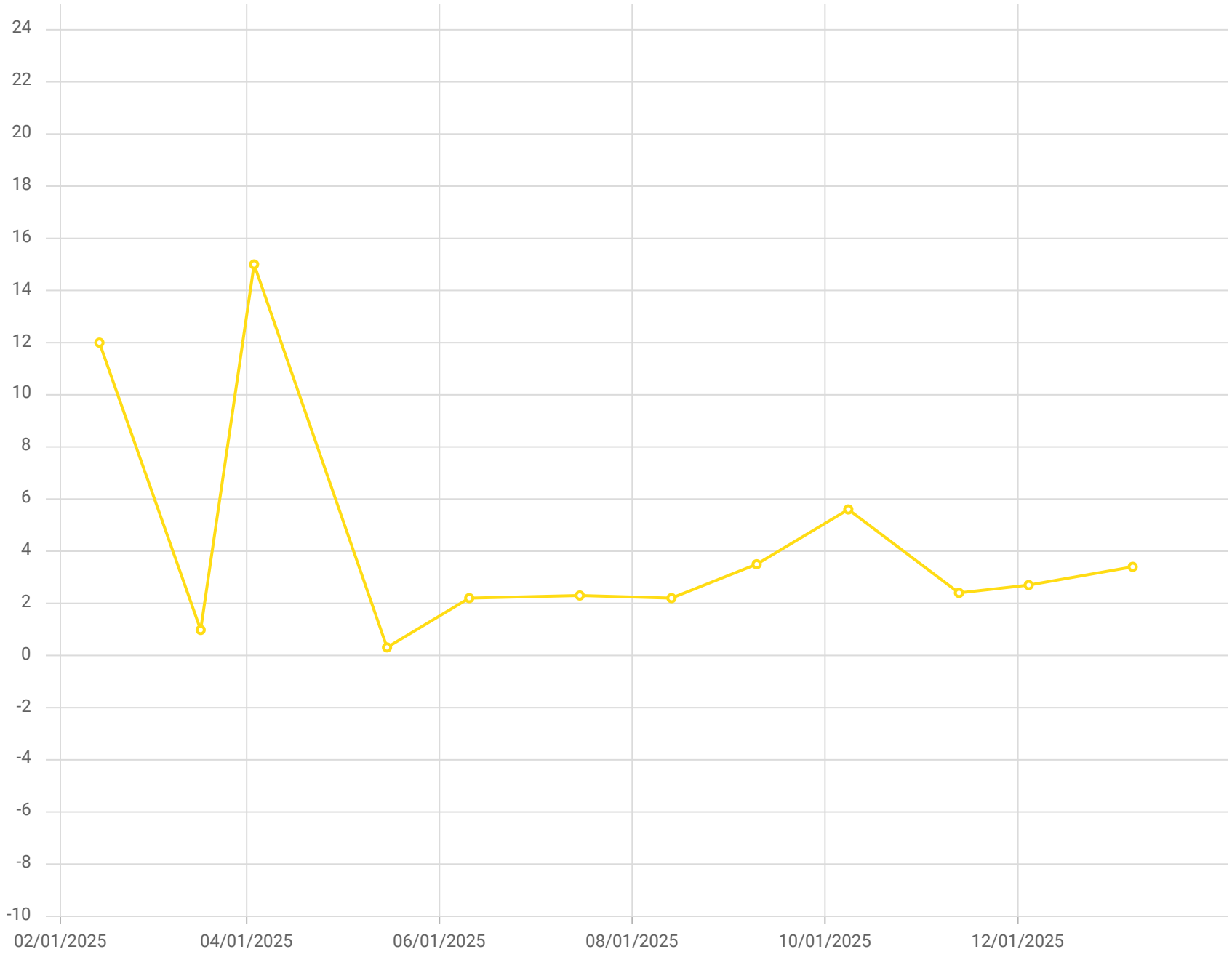

Point ID / Name

CV-24066 / CV-24066

Parameter / Unit

Hydrogen /% v/v

Chiquita Canyon Landfill - LAB DATA
Parameter Chart: Uniscale
Date Range: 02/01/2025 - 01/31/2026
Chart generation date: 2/9/26

SCSeTools

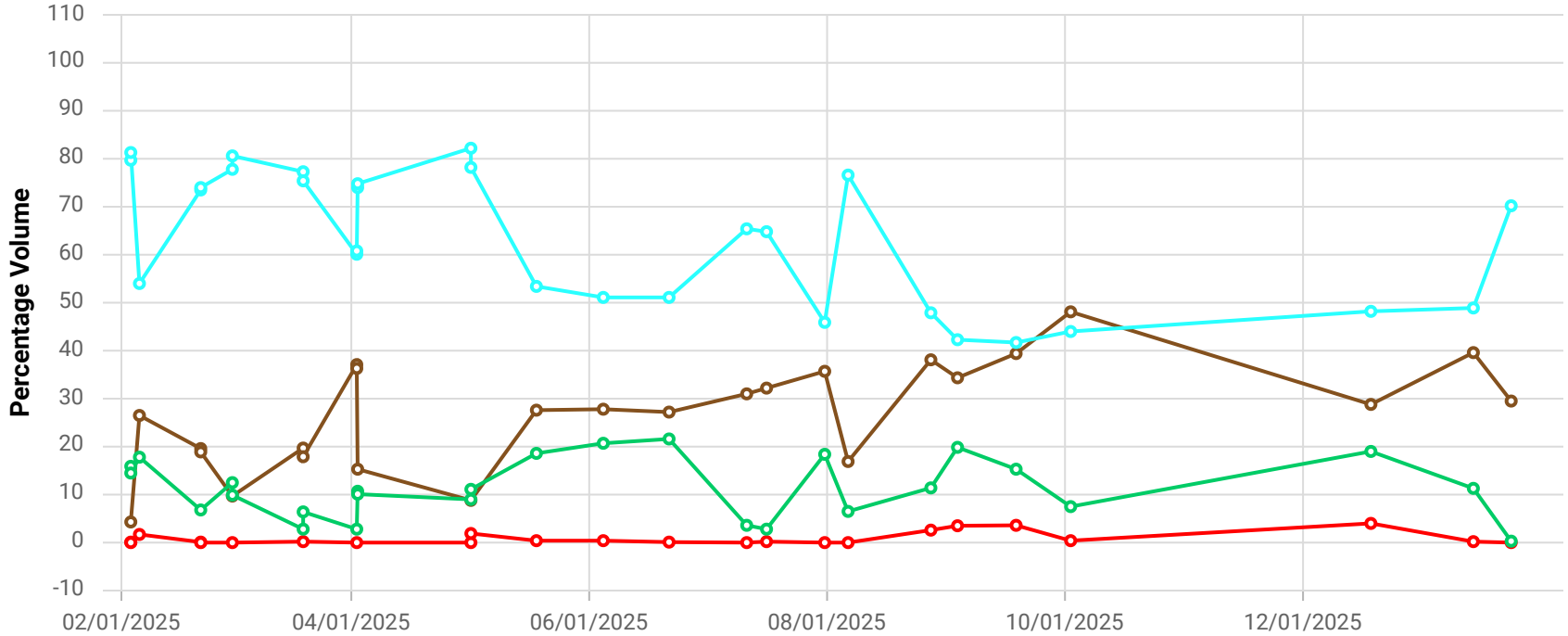

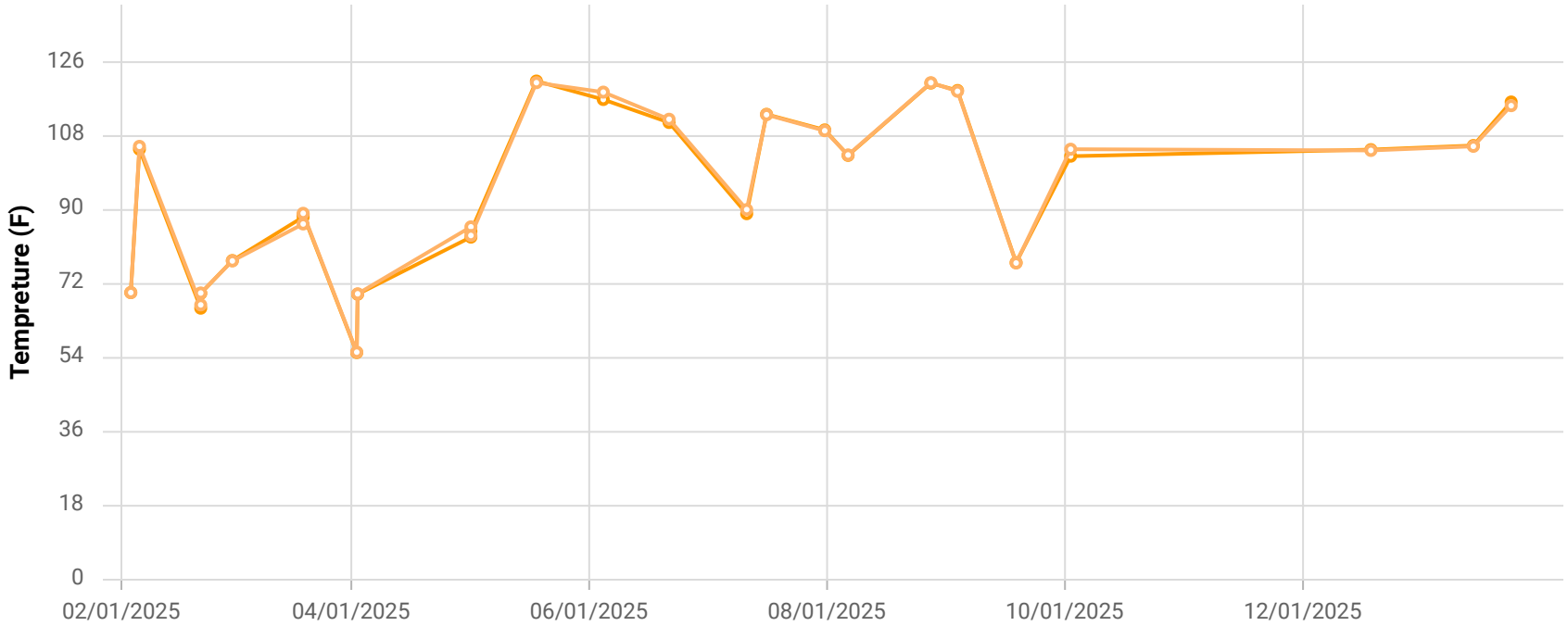

Point ID / Name

CCV24069 / CV-24069

Parameter / Unit

- Init. Flow / scfm
- % CH4 / %
- % CO2 / %
- % O2 / %
- % Bal Gas / %
- Init. Static Press / in. H2O
- Init. Temp / Deg. F
- Adj. Temp / Deg. F

Chiquita Canyon Landfill
Parameter Chart: Multiscale
Date Range: 02/01/2025 - 01/31/2026
Chart generation date: 2/2/26

SCSeTools

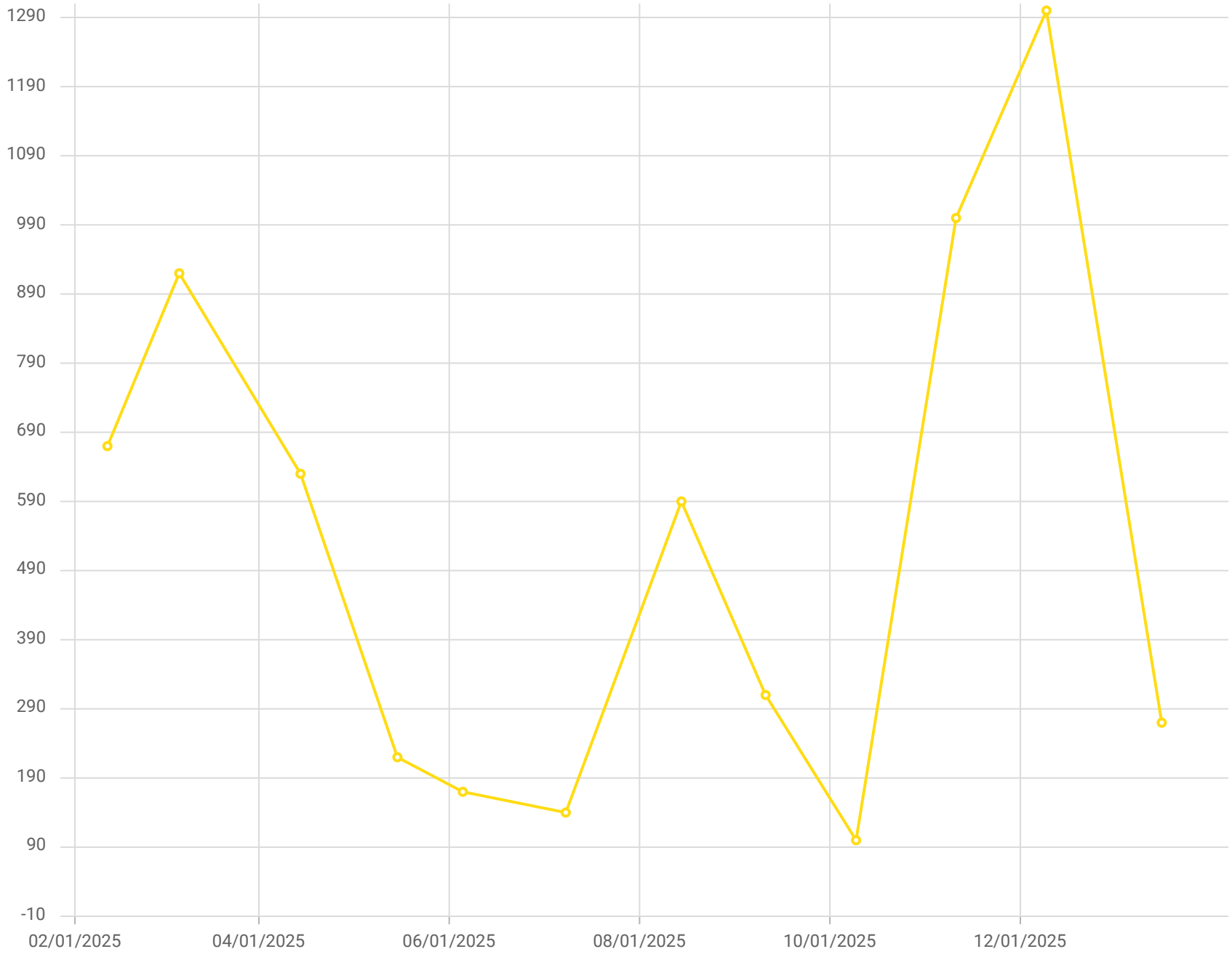

Point ID / Name

CV-24069 / CV-24069

Parameter / Unit

Carbon Monoxide /ppmv

Chiquita Canyon Landfill - LAB DATA
Parameter Chart: Uniscale
Date Range: 02/01/2025 - 01/31/2026
Chart generation date: 2/9/26

SCSeTools

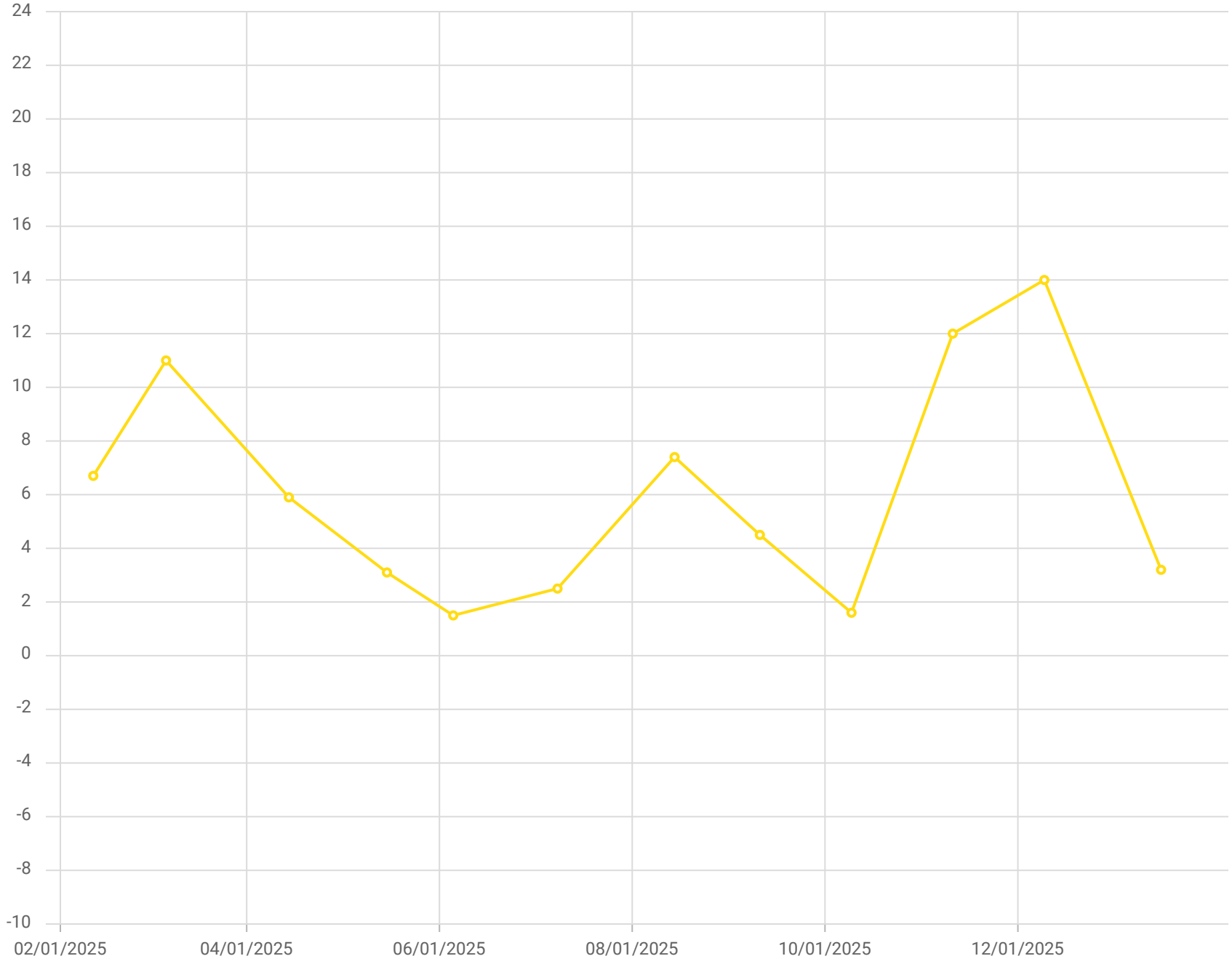

Point ID / Name

CV-24069 / CV-24069

Parameter / Unit

Hydrogen /% v/v

Chiquita Canyon Landfill - LAB DATA
Parameter Chart: Uniscale
Date Range: 02/01/2025 - 01/31/2026
Chart generation date: 2/9/26

SCSeTools

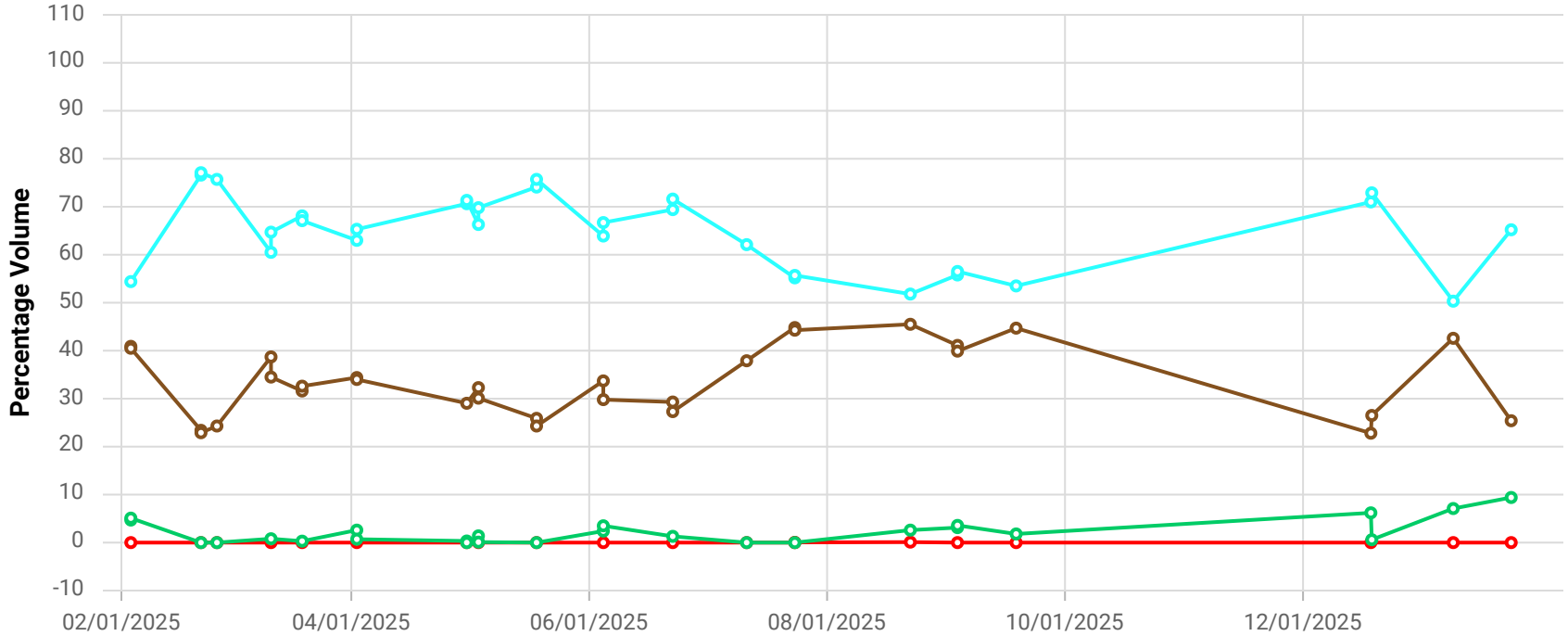

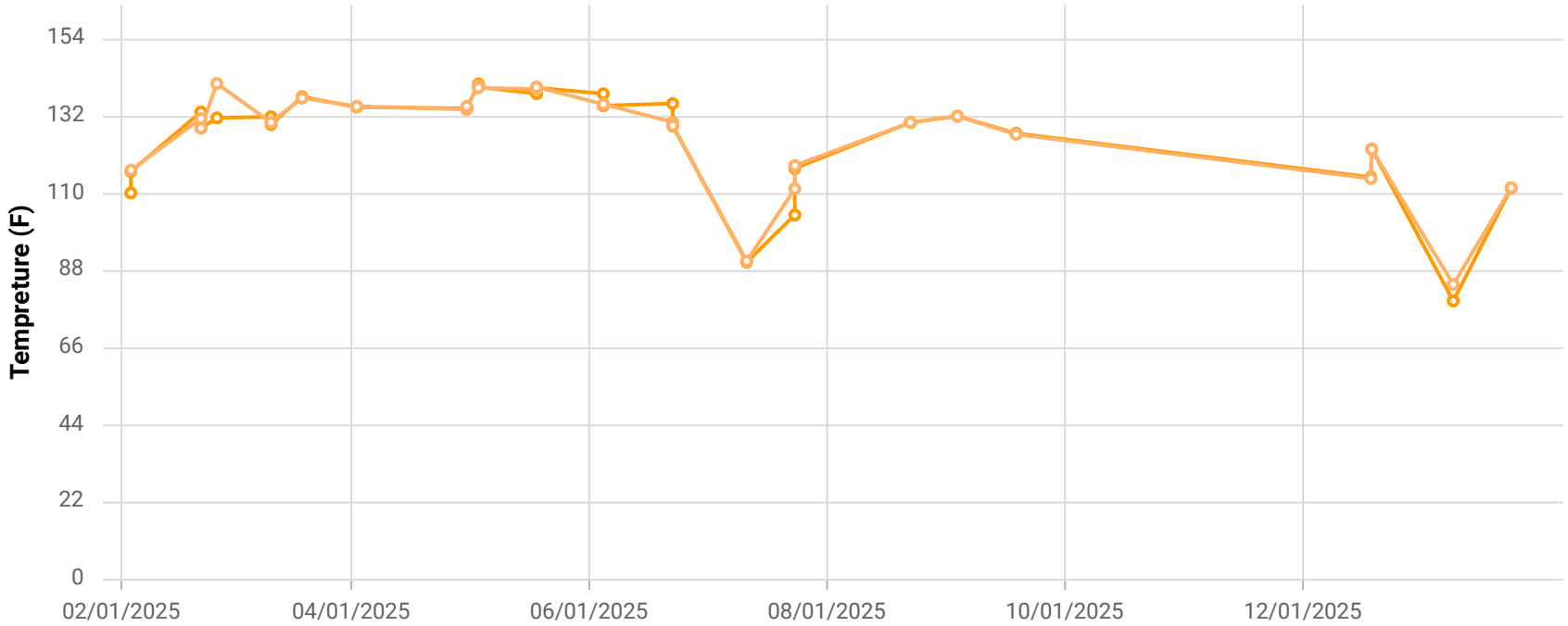

Point ID / Name

CCV24070 / CV-24070

Parameter / Unit

- Init. Flow / scfm
- % CH4 / %
- % CO2 / %
- % O2 / %
- % Bal Gas / %
- Init. Static Press / in. H2O
- Init. Temp / Deg. F
- Adj. Temp / Deg. F

Chiquita Canyon Landfill
Parameter Chart: Multiscale
Date Range: 02/01/2025 - 01/31/2026
Chart generation date: 2/2/26

SCSeTools

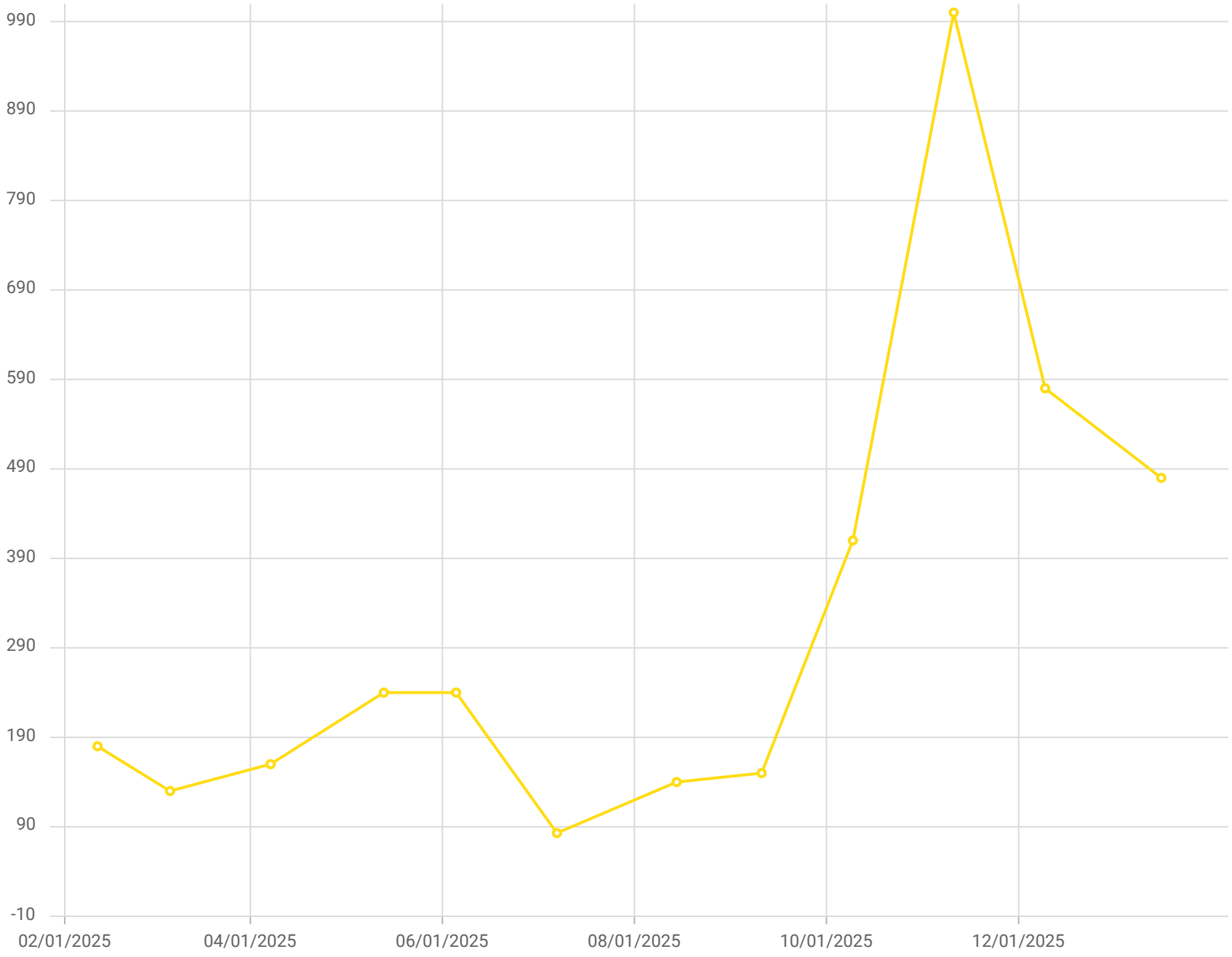

Point ID / Name

CV-24070 / CV-24070

Parameter / Unit

Carbon Monoxide /ppmv

Chiquita Canyon Landfill - LAB DATA
Parameter Chart: Uniscale
Date Range: 02/01/2025 - 01/31/2026
Chart generation date: 2/9/26

SCSeTools

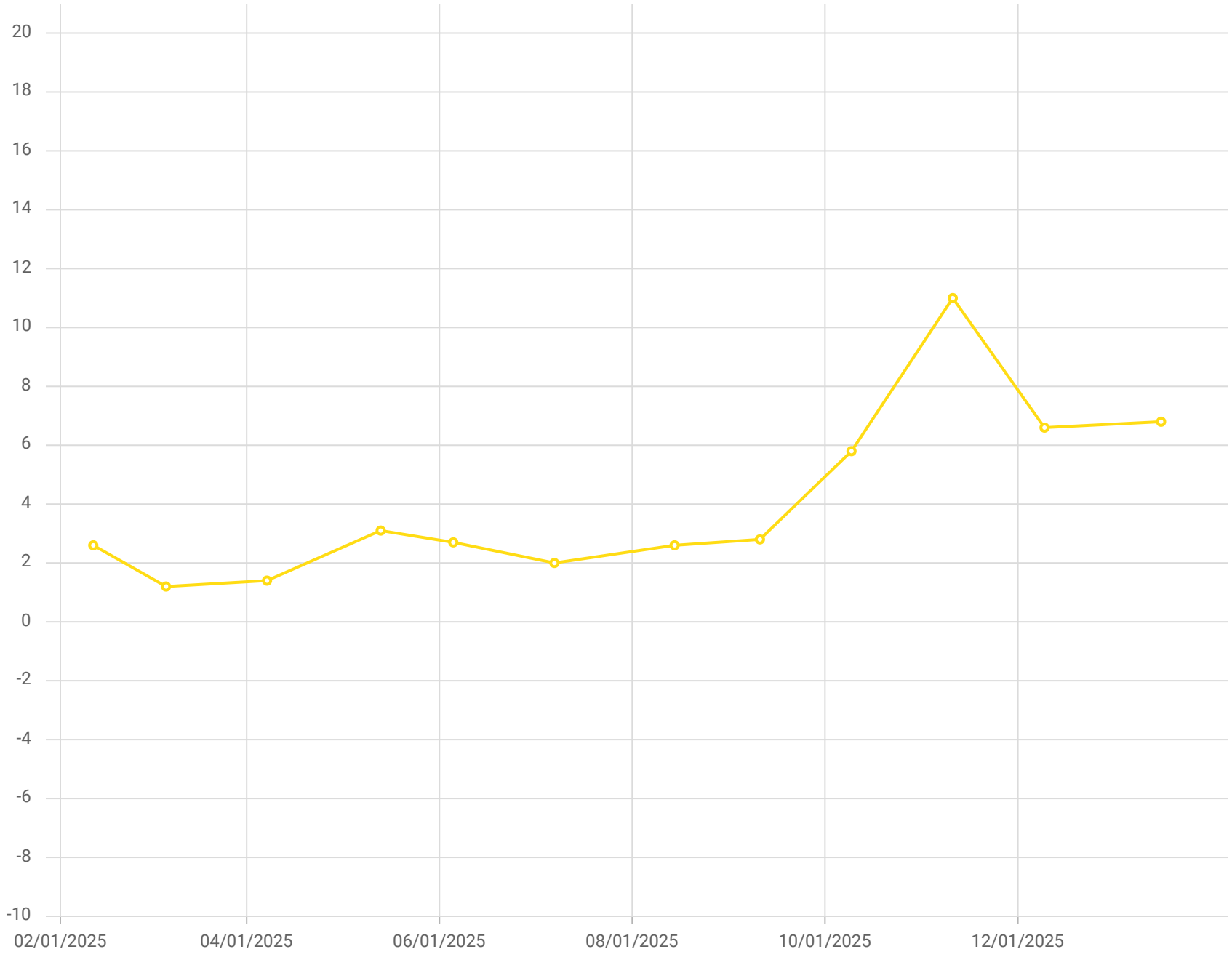

Point ID / Name

CV-24070 / CV-24070

Parameter / Unit

Hydrogen /% v/v

Chiquita Canyon Landfill - LAB DATA
Parameter Chart: Uniscale
Date Range: 02/01/2025 - 01/31/2026
Chart generation date: 2/9/26

SCSeTools

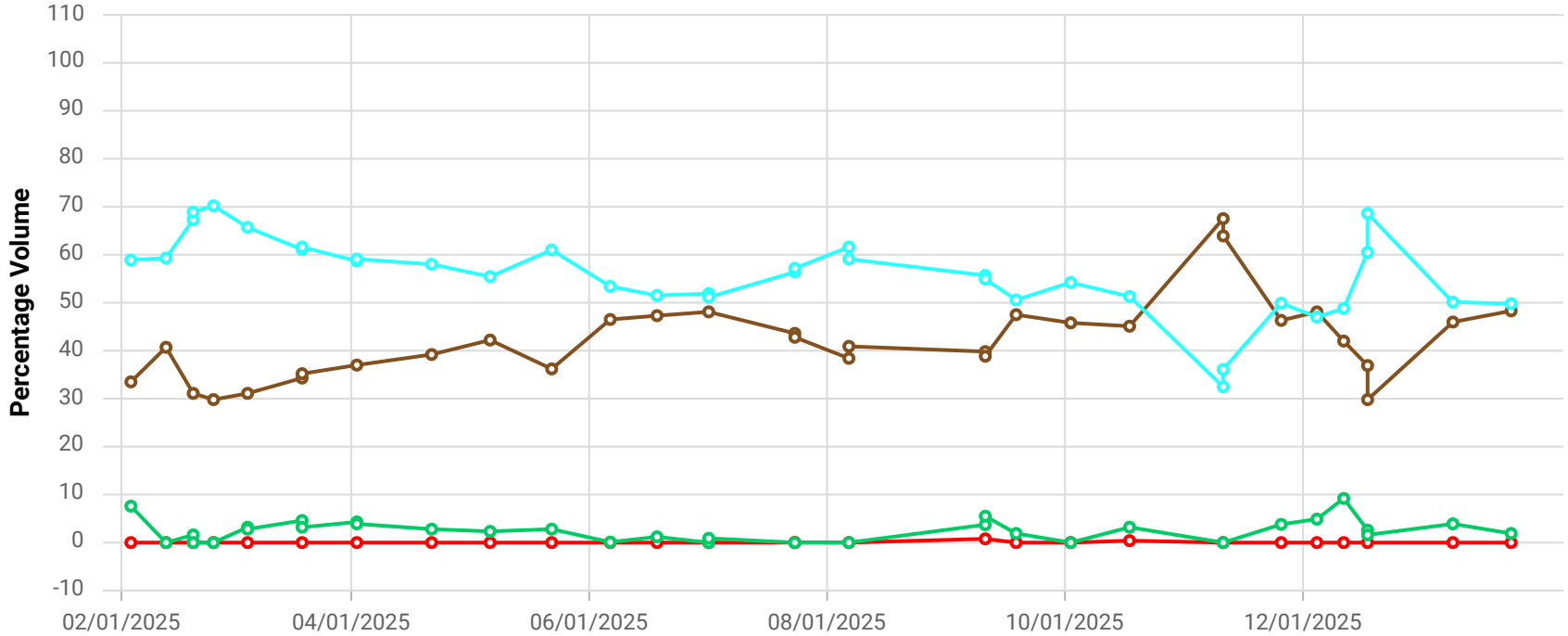

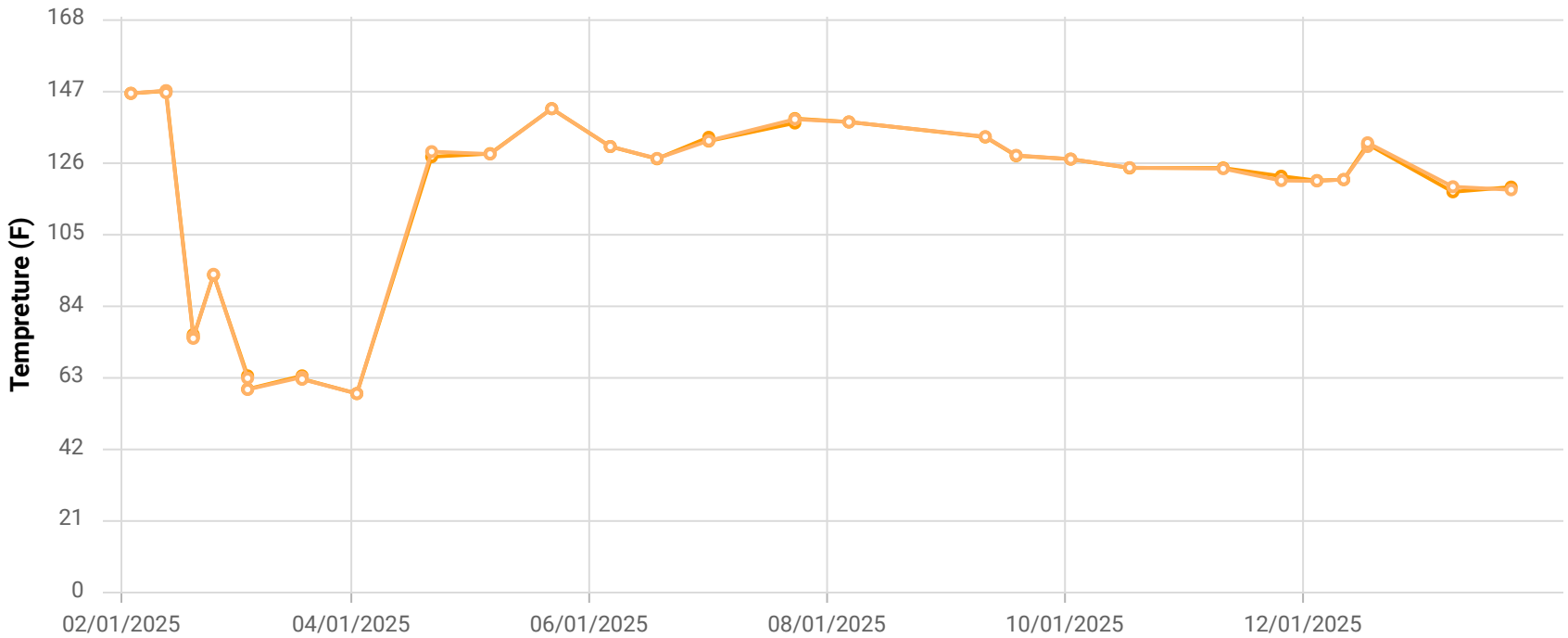

Point ID / Name

CCV24071 / CV-24071

Parameter / Unit

- Init. Flow / scfm
- % CH4 / %
- % CO2 / %
- % O2 / %
- % Bal Gas / %
- Init. Static Press / in. H2O
- Init. Temp / Deg. F
- Adj. Temp / Deg. F

Chiquita Canyon Landfill
Parameter Chart: Multiscale
Date Range: 02/01/2025 - 01/31/2026
Chart generation date: 2/2/26

SCSeTools

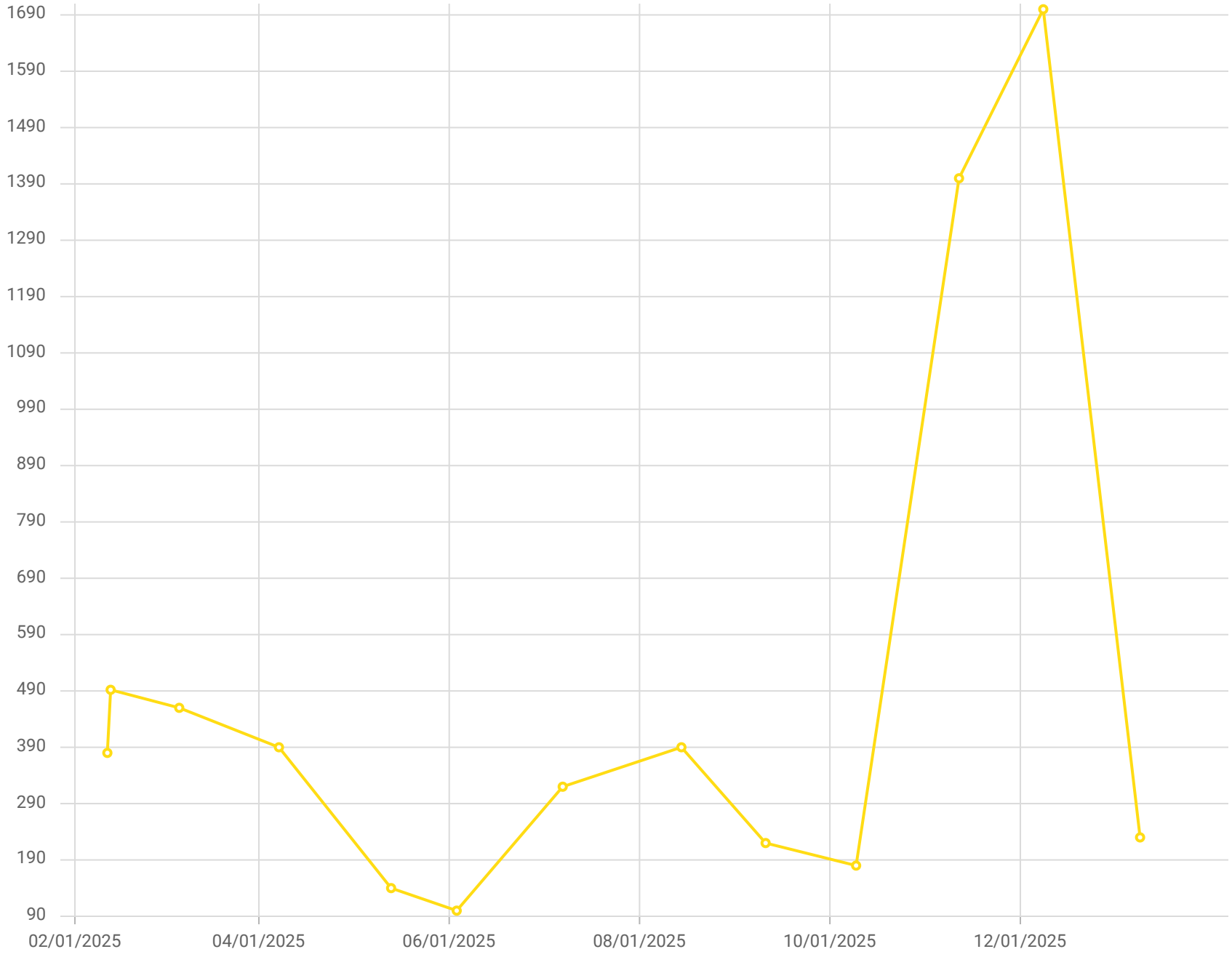

Point ID / Name

CV-24071 / CV-24071

Parameter / Unit

Carbon Monoxide

Chiquita Canyon Landfill - LAB DATA
Parameter Chart: Uniscale
Date Range: 02/01/2025 - 01/31/2026
Chart generation date: 2/9/26

SCSeTools

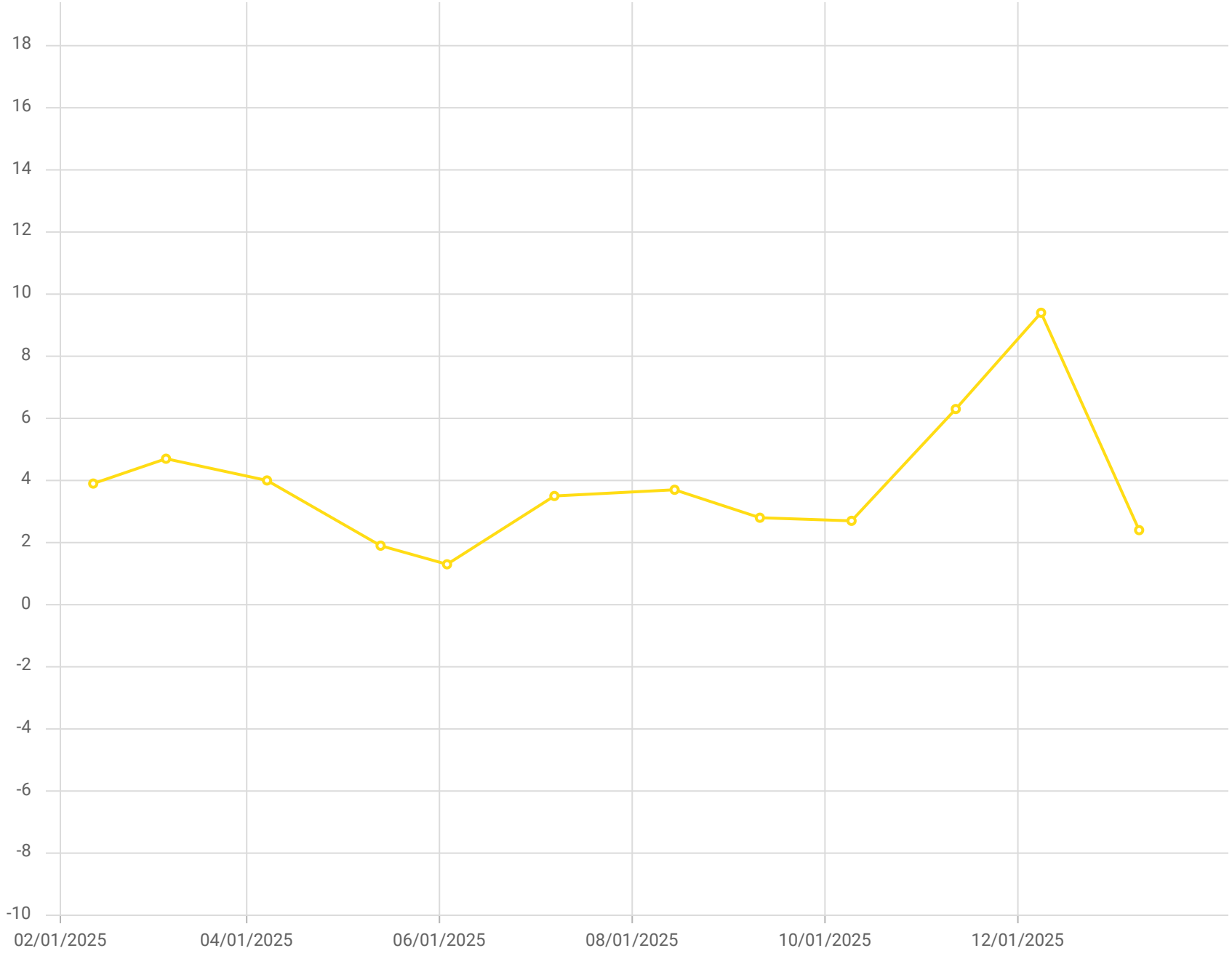

Point ID / Name

CV-24071 / CV-24071

Parameter / Unit

Hydrogen /% v/v

Chiquita Canyon Landfill - LAB DATA
Parameter Chart: Uniscale
Date Range: 02/01/2025 - 01/31/2026
Chart generation date: 2/9/26

SCSeTools

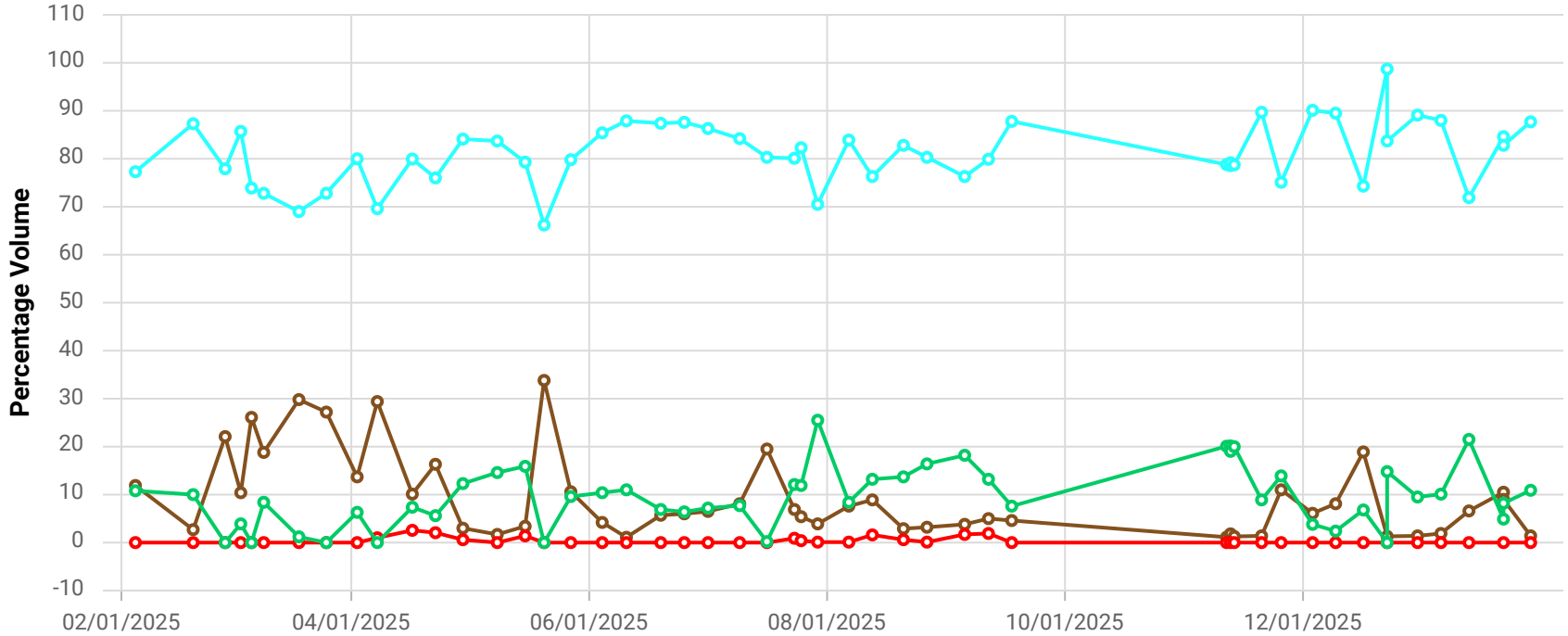

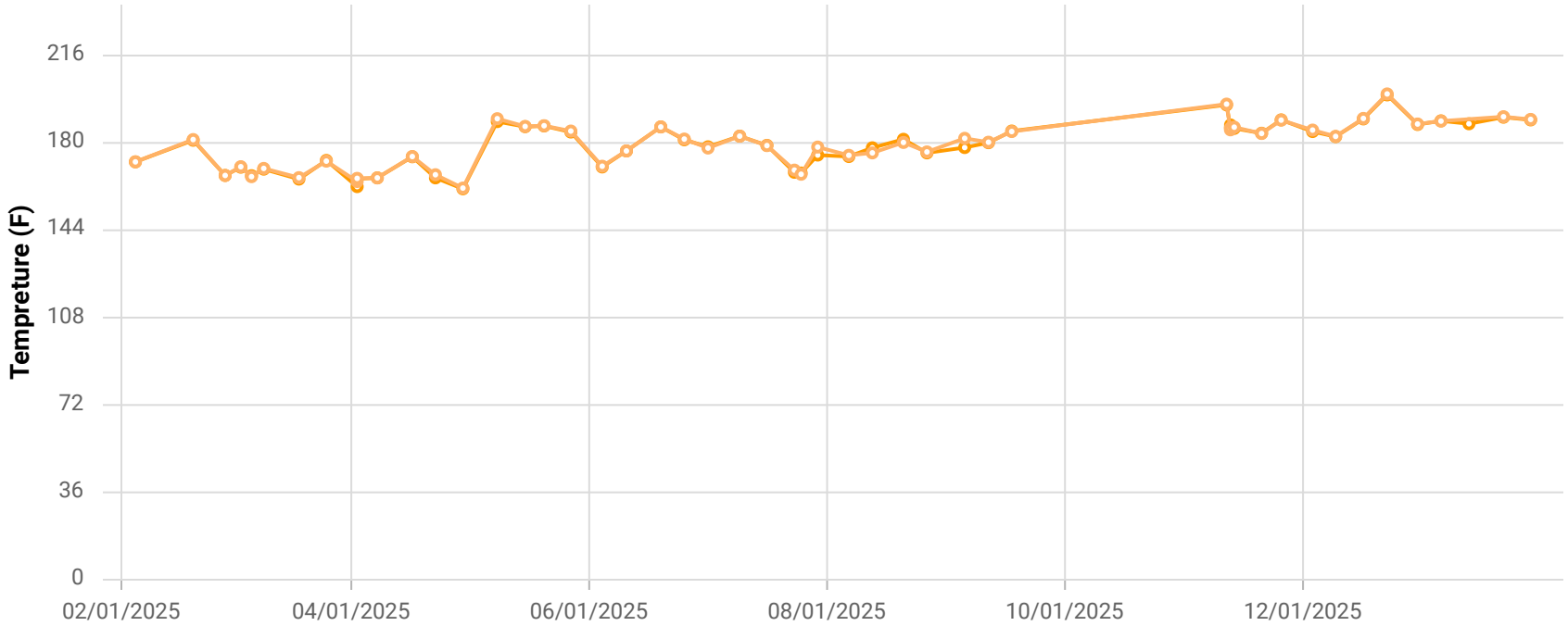

Point ID / Name

CCV24075 / CV-24075-TP15

Parameter / Unit

- Init. Flow / scfm
- % CH4 / %
- % CO2 / %
- % O2 / %
- % Bal Gas / %
- Init. Static Press / in. H2O
- Init. Temp / Deg. F
- Adj. Temp / Deg. F

Chiquita Canyon Landfill
Parameter Chart: Multiscale
Date Range: 02/01/2025 - 01/31/2026
Chart generation date: 2/2/26

SCSeTools

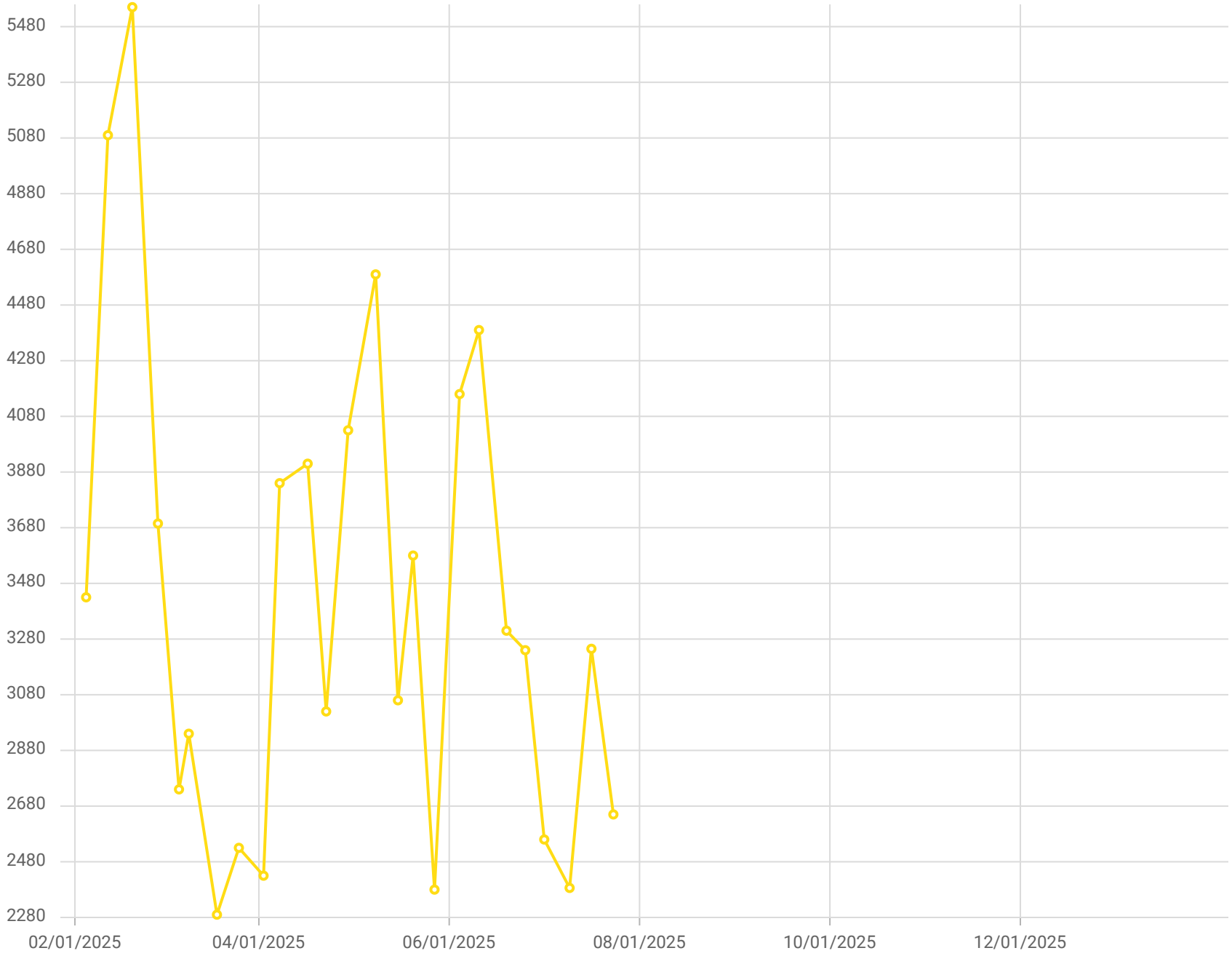

Point ID / Name

CV-24075 / CV-24075

Parameter / Unit

Carbon Monoxide

Chiquita Canyon Landfill - LAB DATA
Parameter Chart: Uniscale
Date Range: 02/01/2025 - 01/31/2026
Chart generation date: 2/9/26

SCSeTools

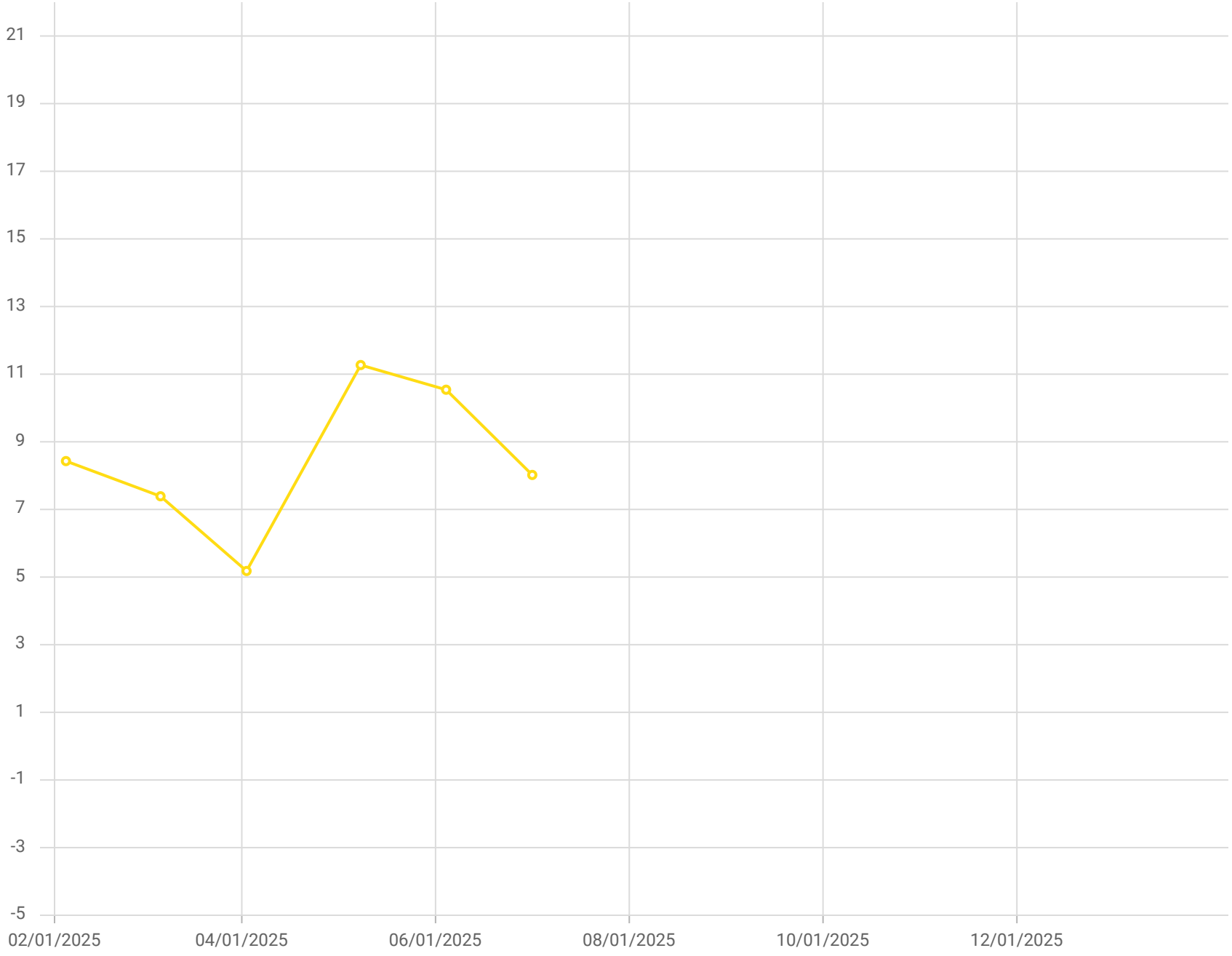

Point ID / Name

CV-24075 / CV-24075

Parameter / Unit

Hydrogen /%,v

Chiquita Canyon Landfill - LAB DATA
Parameter Chart: Uniscale
Date Range: 02/01/2025 - 01/31/2026
Chart generation date: 2/9/26

SCSeTools

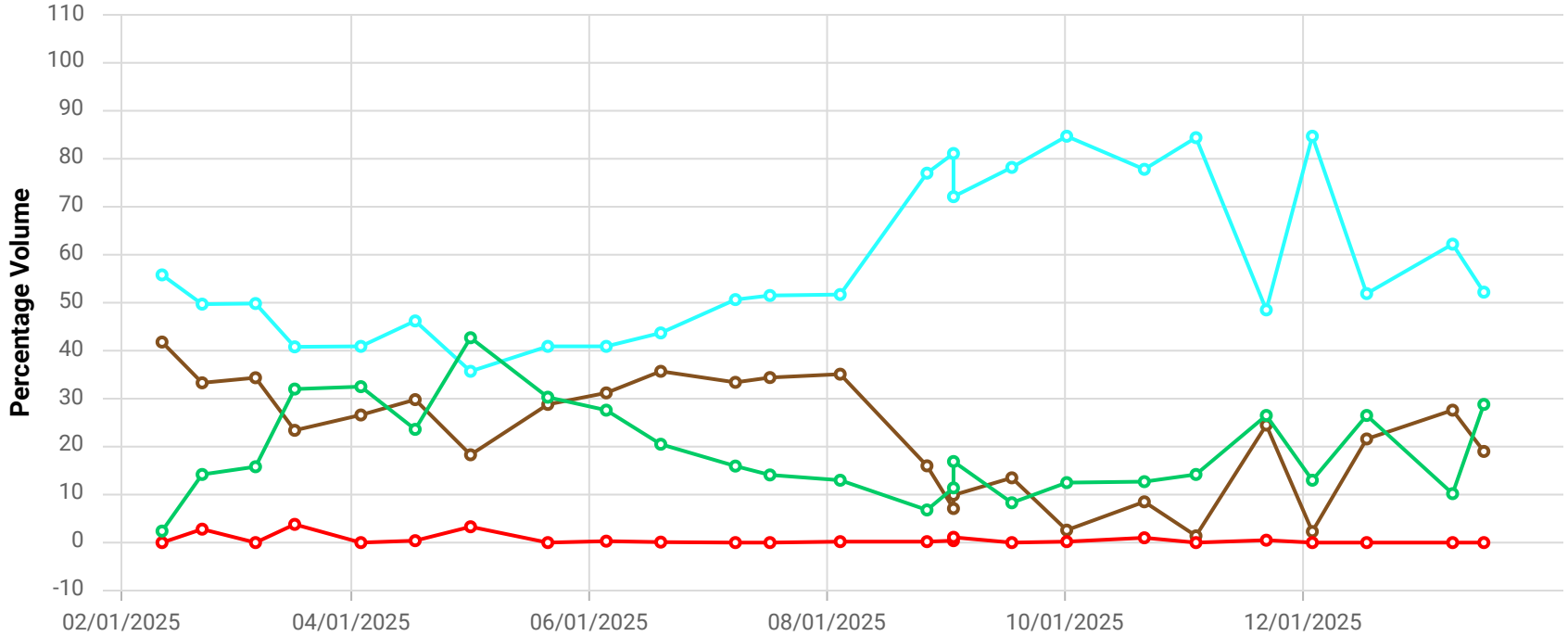

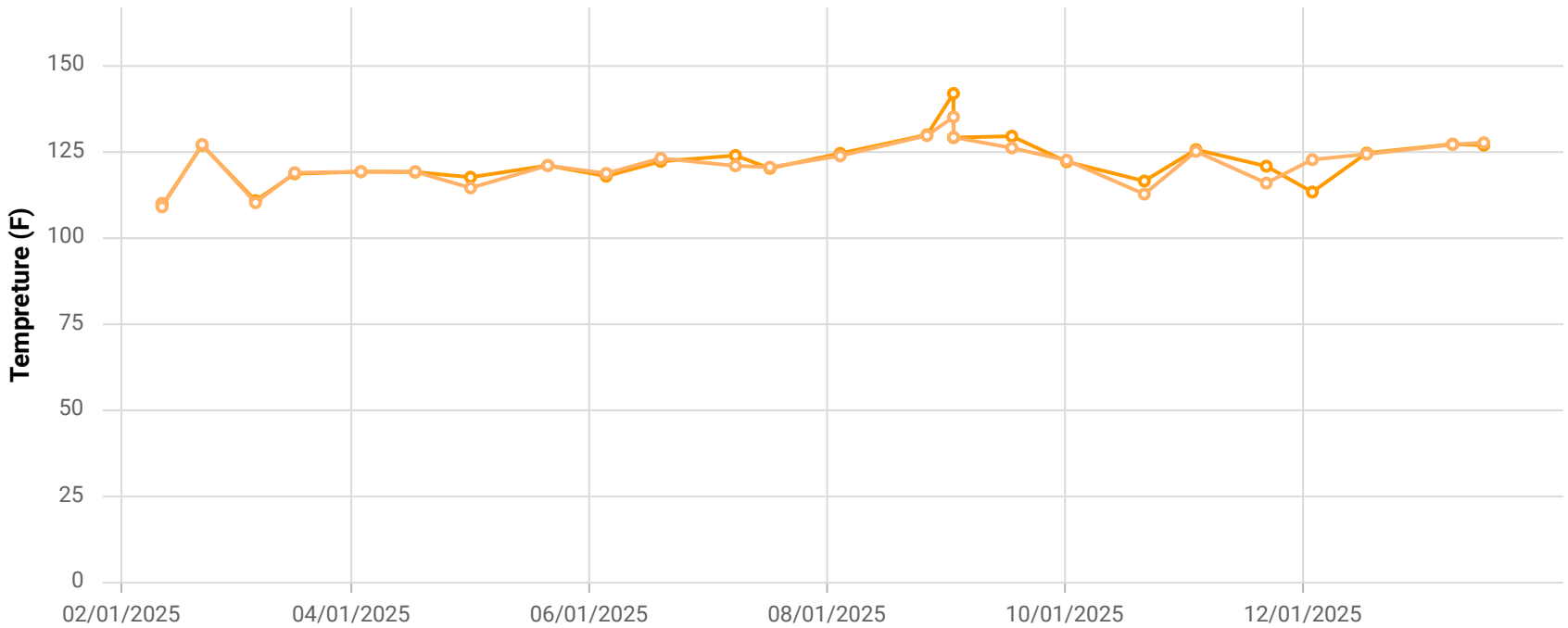

Point ID / Name

CCV24077 / CV-24077

Parameter / Unit

- Init. Flow / scfm
- % CH4 / %
- % CO2 / %
- % O2 / %
- % Bal Gas / %
- Init. Static Press / in. H2O
- Init. Temp / Deg. F
- Adj. Temp / Deg. F

Chiquita Canyon Landfill
Parameter Chart: Multiscale
Date Range: 02/01/2025 - 01/31/2026
Chart generation date: 2/2/26

SCSeTools

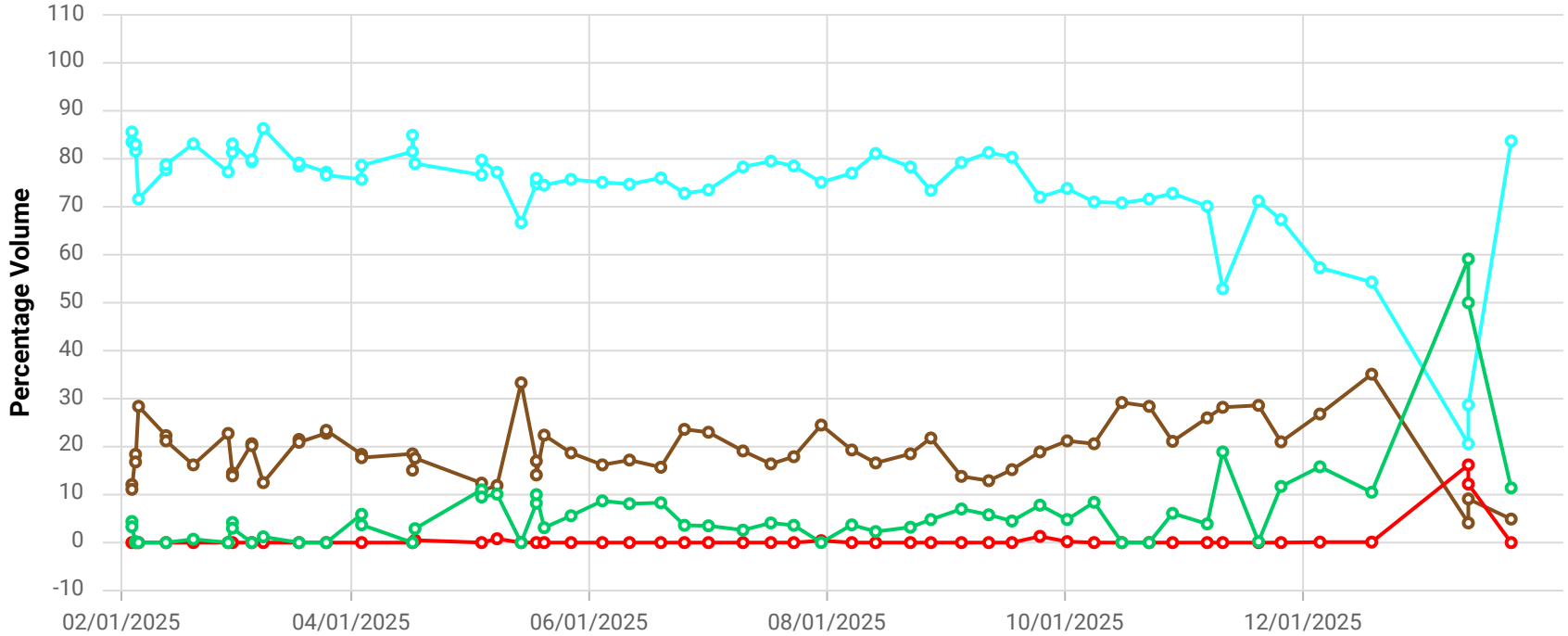

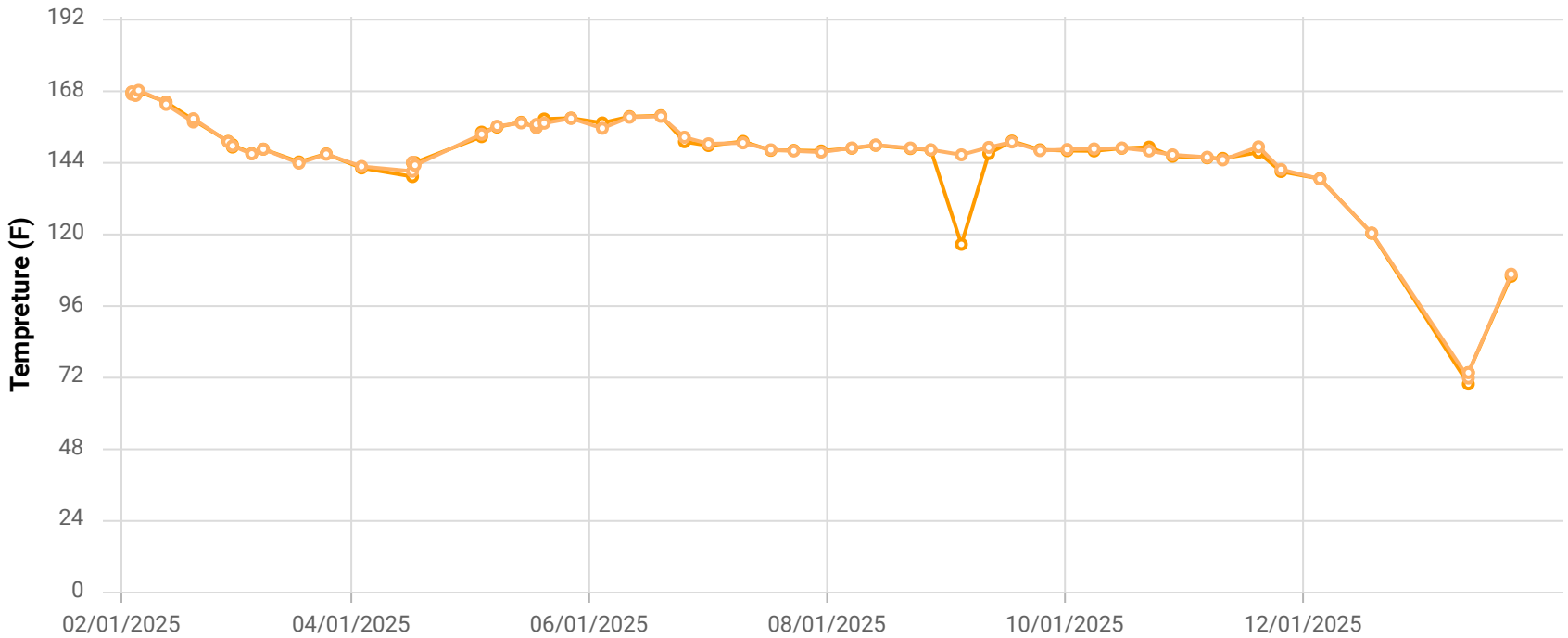

Point ID / Name

CCV24079 / CV-24079-TP8

Parameter / Unit

- Init. Flow / scfm
- % CH4 / %
- % CO2 / %
- % O2 / %
- % Bal Gas / %
- Init. Static Press / in. H2O
- Init. Temp / Deg. F
- Adj. Temp / Deg. F

Chiquita Canyon Landfill
Parameter Chart: Multiscale
Date Range: 02/01/2025 - 01/31/2026
Chart generation date: 2/2/26

SCSeTools

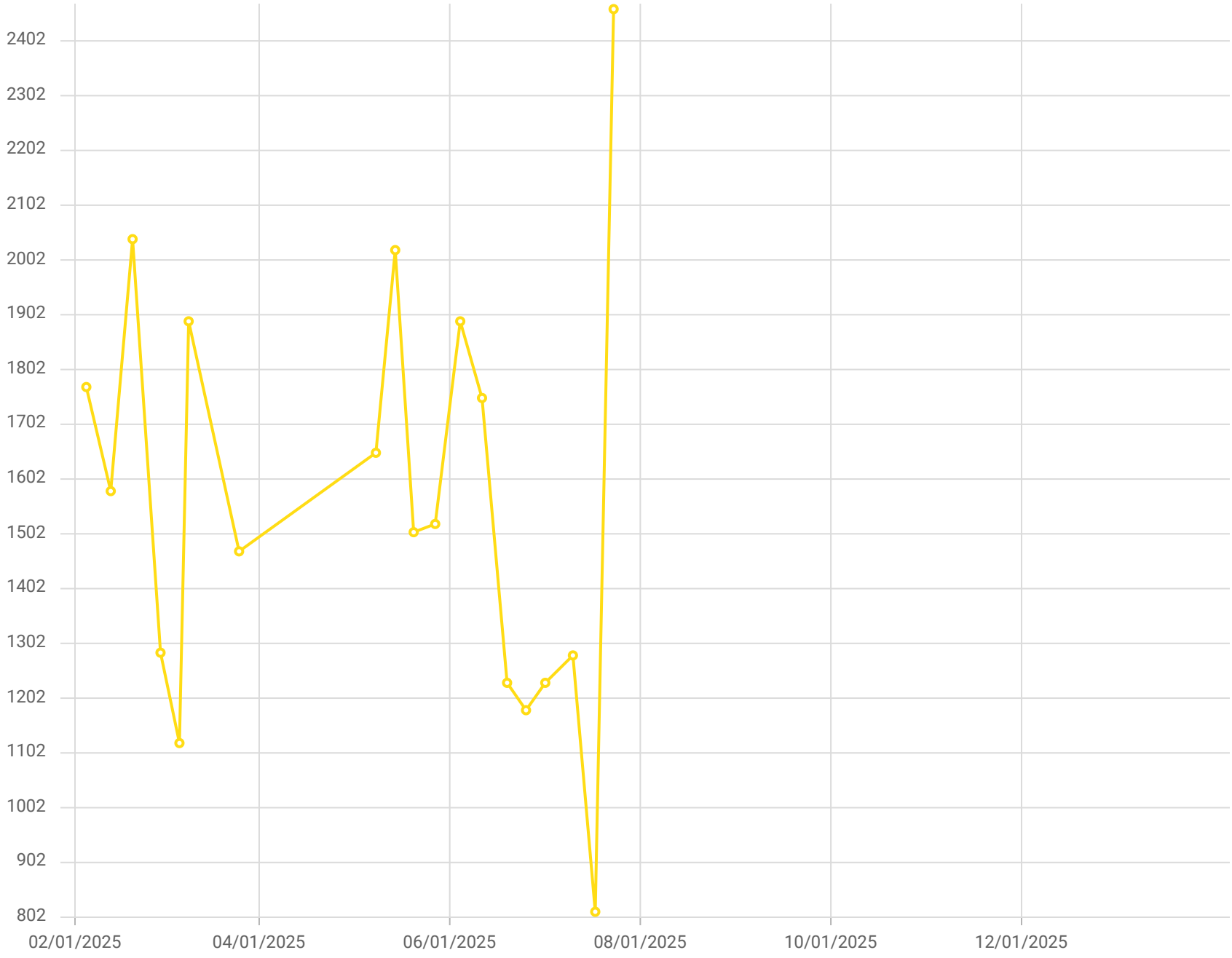

Point ID / Name

CV-24079 / CV-24079

Parameter / Unit

Carbon Monoxide

Chiquita Canyon Landfill - LAB DATA
Parameter Chart: Uniscale
Date Range: 02/01/2025 - 01/31/2026
Chart generation date: 2/9/26

SCSeTools

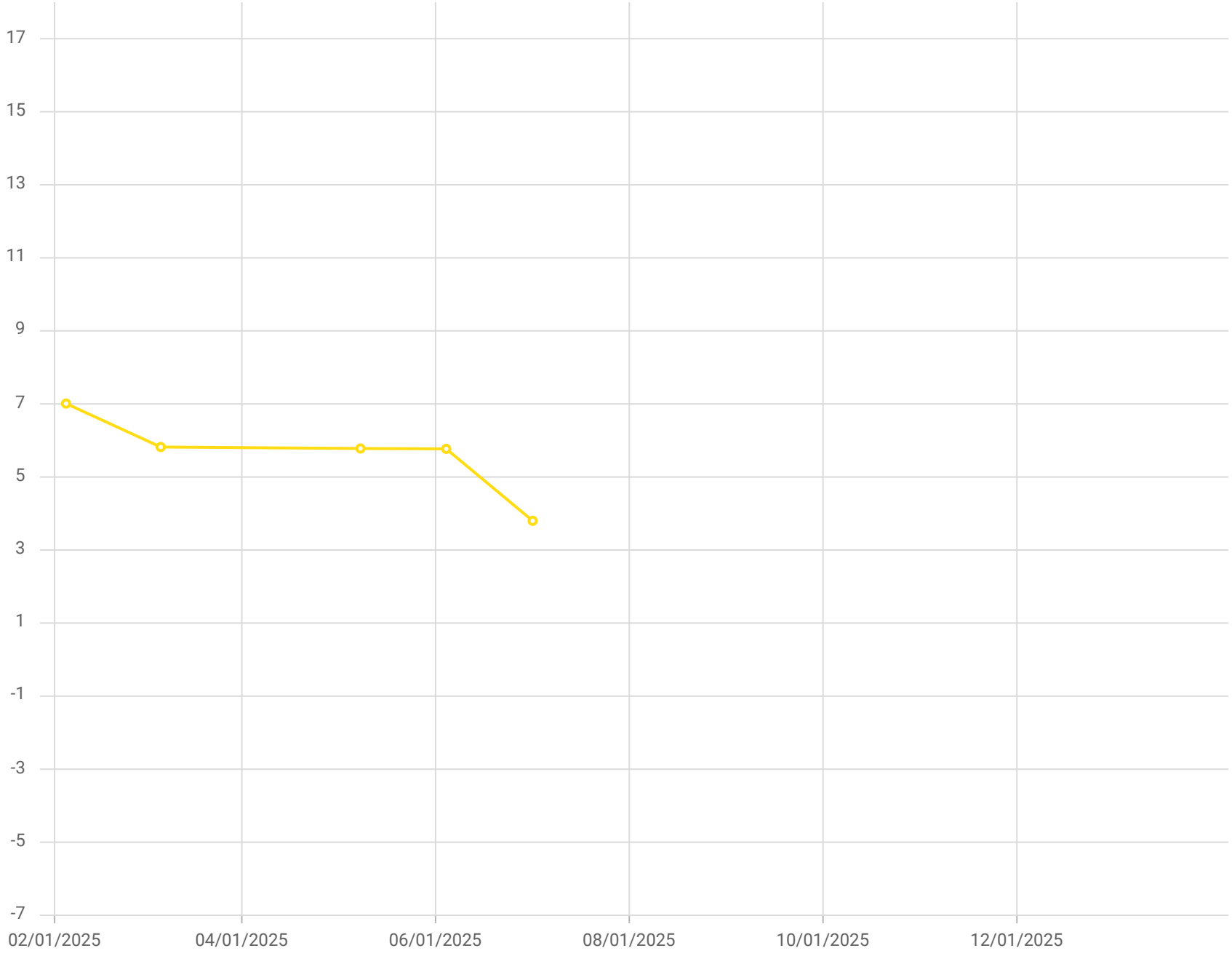

Point ID / Name

CV-24079 / CV-24079

Parameter / Unit

Hydrogen /%,v

Chiquita Canyon Landfill - LAB DATA
Parameter Chart: Uniscale
Date Range: 02/01/2025 - 01/31/2026
Chart generation date: 2/9/26

SCSeTools

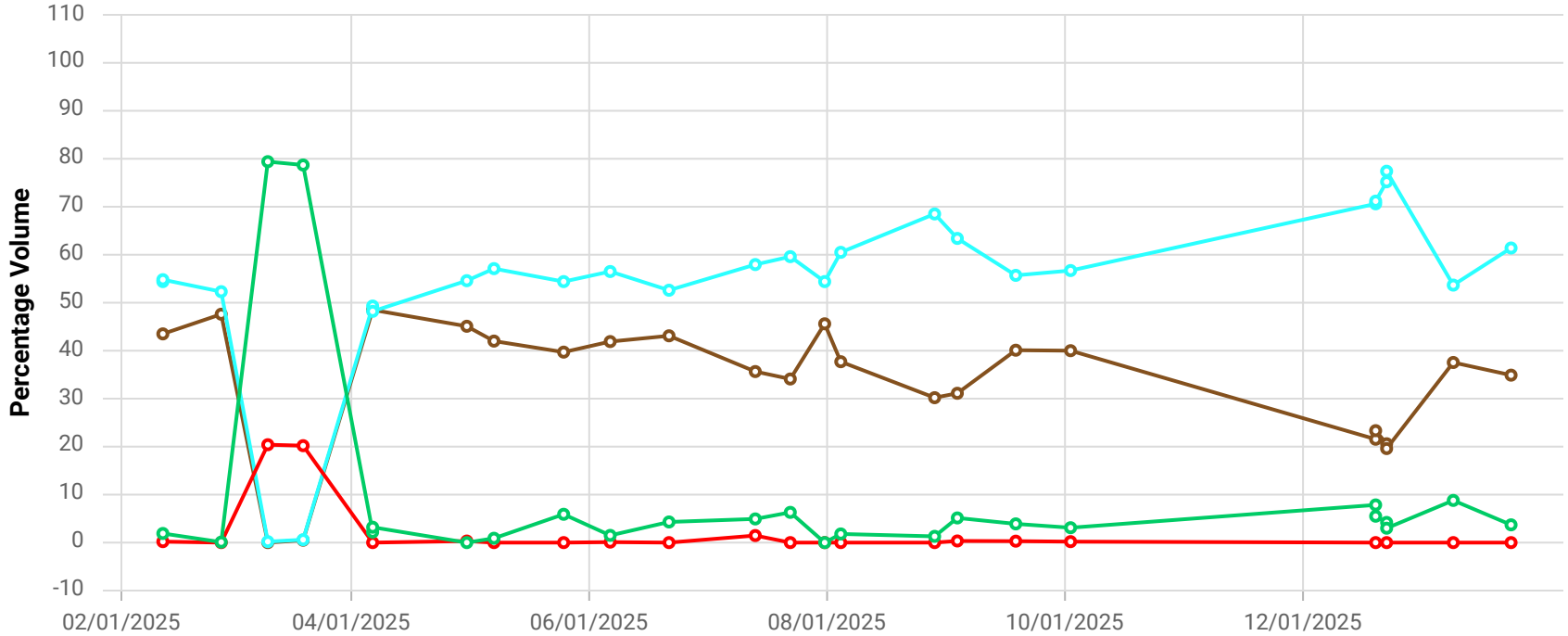

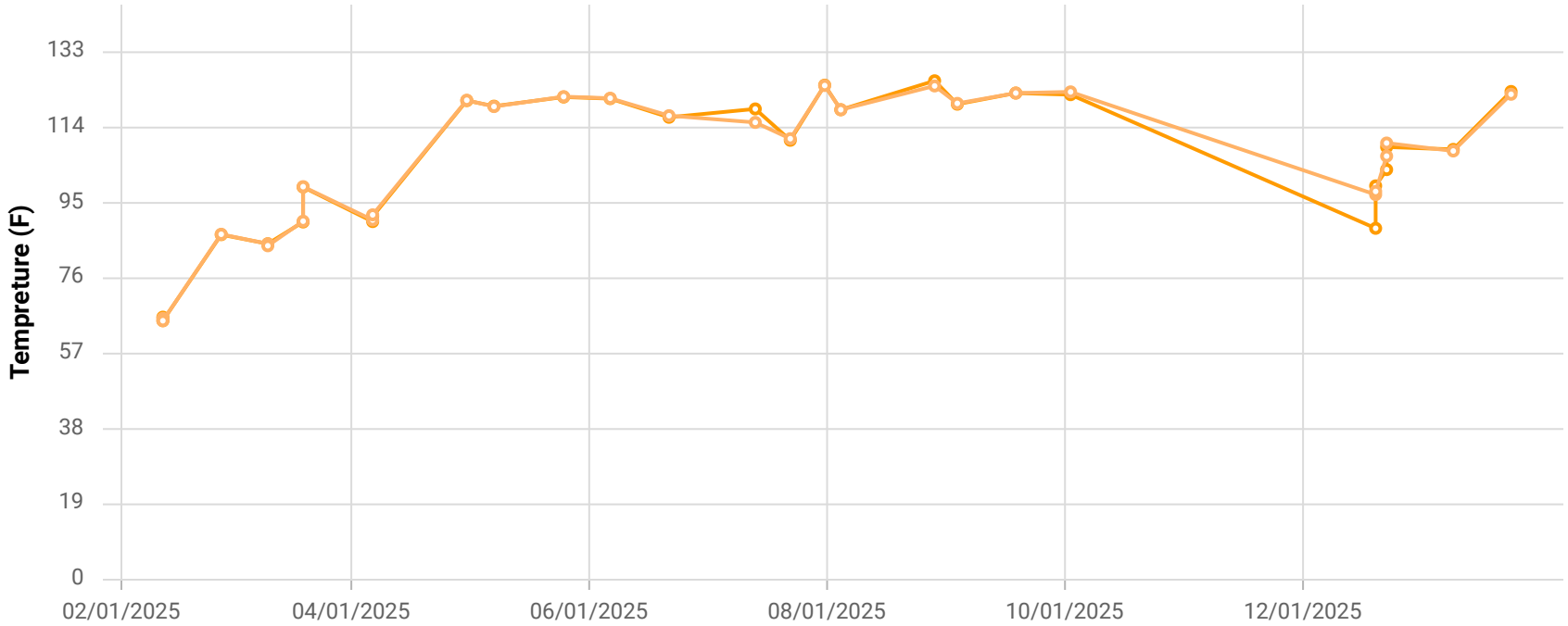

Point ID / Name

CCV24082 / CV-24082

Parameter / Unit

- Init. Flow / scfm
- % CH4 / %
- % CO2 / %
- % O2 / %
- % Bal Gas / %
- Init. Static Press / in. H2O
- Init. Temp / Deg. F
- Adj. Temp / Deg. F

Chiquita Canyon Landfill
Parameter Chart: Multiscale
Date Range: 02/01/2025 - 01/31/2026
Chart generation date: 2/2/26

SCSeTools

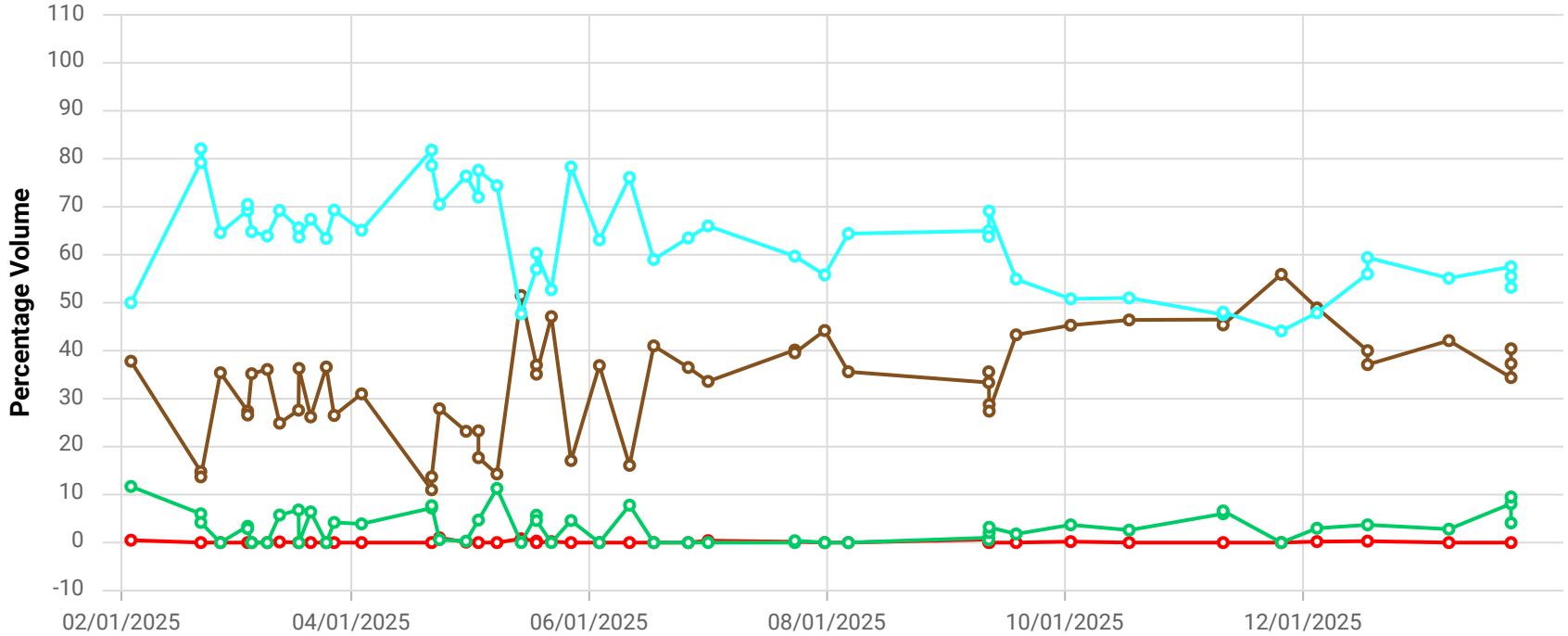

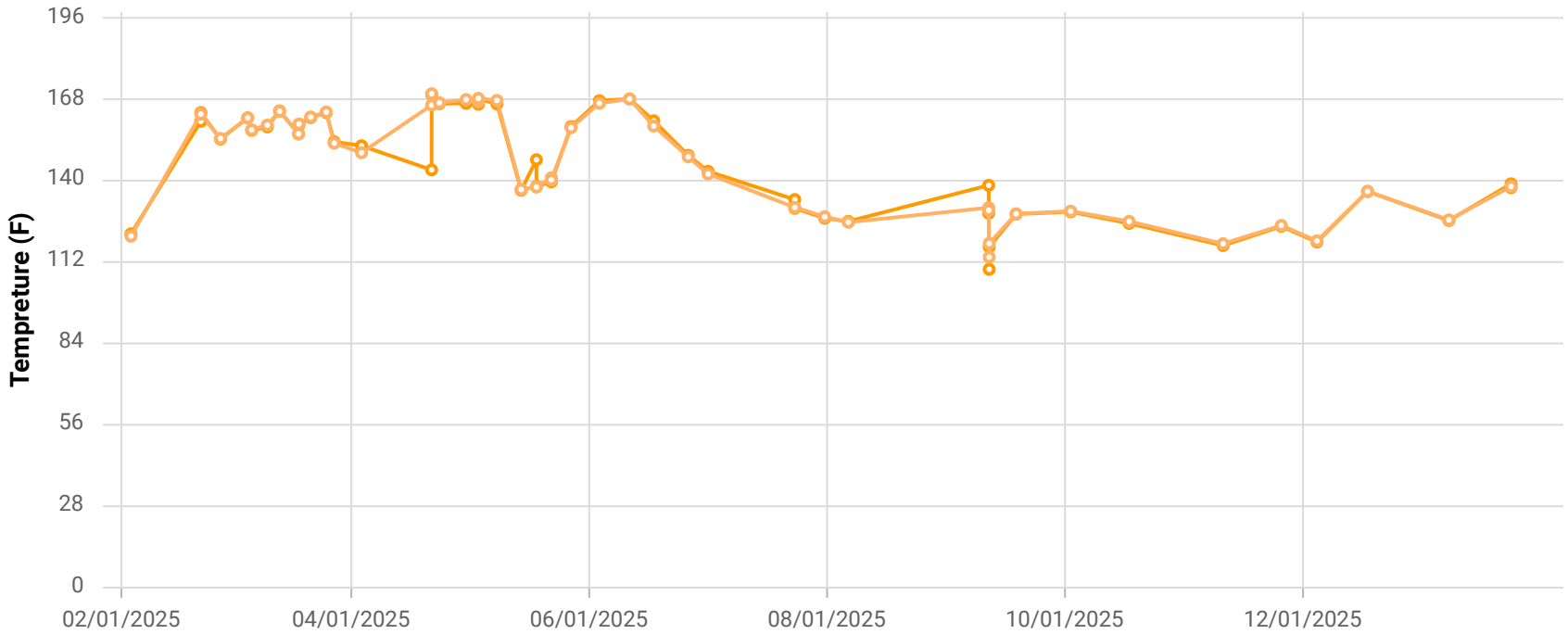

Point ID / Name

CCV24083 / CV-24083

Parameter / Unit

- Init. Flow / scfm
- % CH4 / %
- % CO2 / %
- % O2 / %
- % Bal Gas / %
- Init. Static Press / in. H2O
- Init. Temp / Deg. F
- Adj. Temp / Deg. F

Chiquita Canyon Landfill
Parameter Chart: Multiscale
Date Range: 02/01/2025 - 01/31/2026
Chart generation date: 2/2/26

SCSeTools

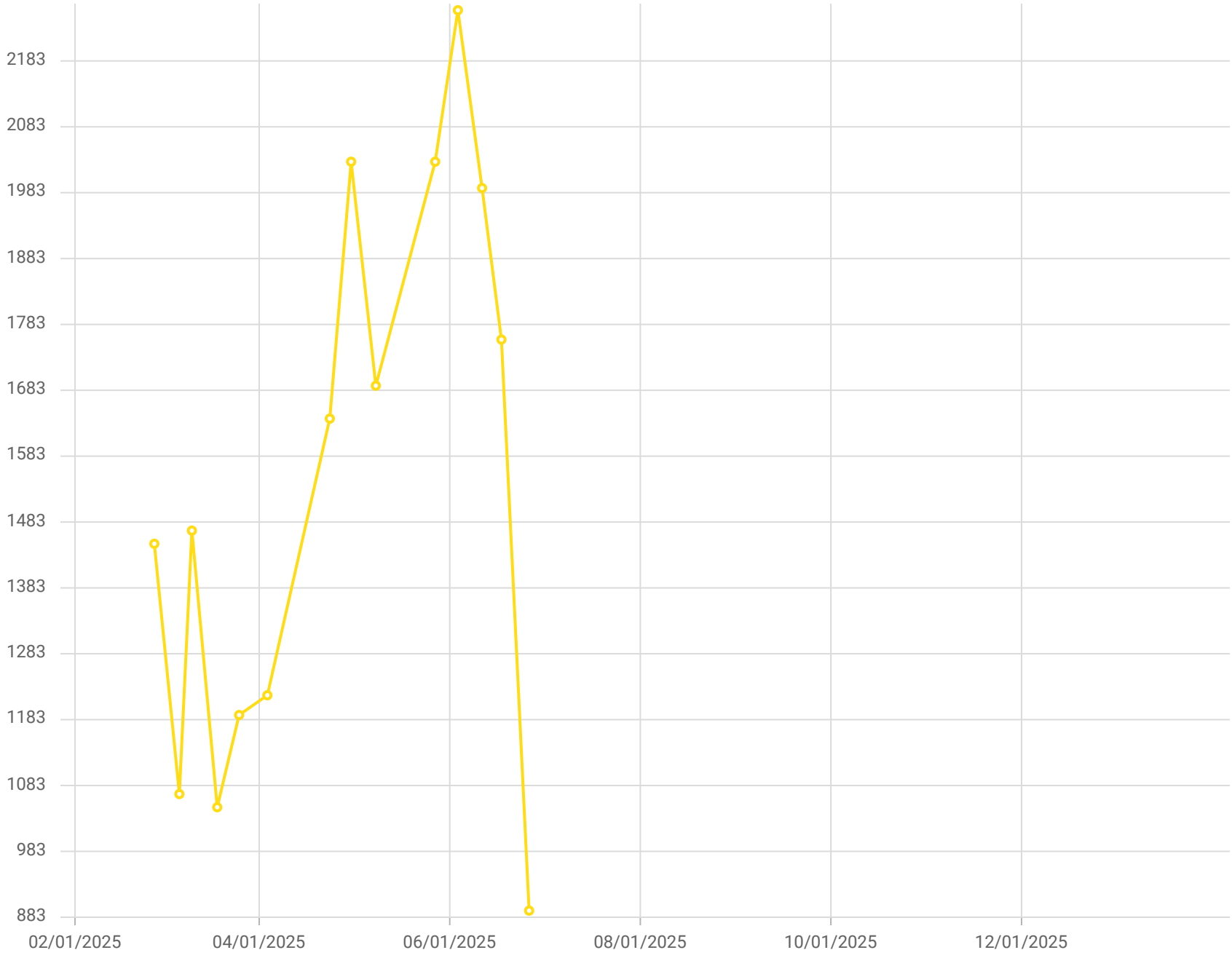

Point ID / Name

CV-24083 / CV-24083

Parameter / Unit

Carbon Monoxide

Chiquita Canyon Landfill - LAB DATA
Parameter Chart: Uniscale
Date Range: 02/01/2025 - 01/31/2026
Chart generation date: 2/9/26

SCSeTools

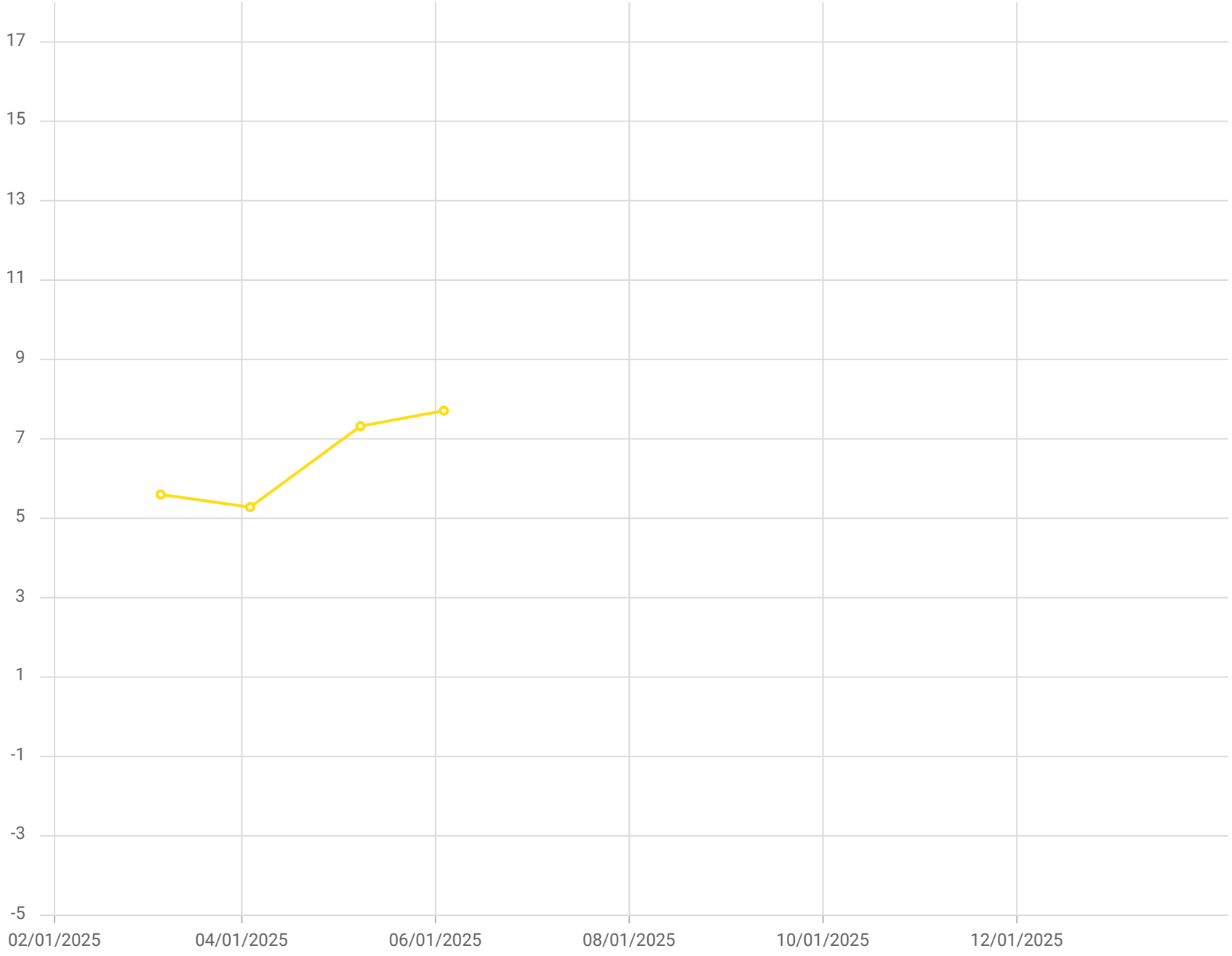

Point ID / Name

CV-24083 / CV-24083

Parameter / Unit

Hydrogen /%,v

Chiquita Canyon Landfill - LAB DATA
Parameter Chart: Uniscale
Date Range: 02/01/2025 - 01/31/2026
Chart generation date: 2/9/26

SCSeTools

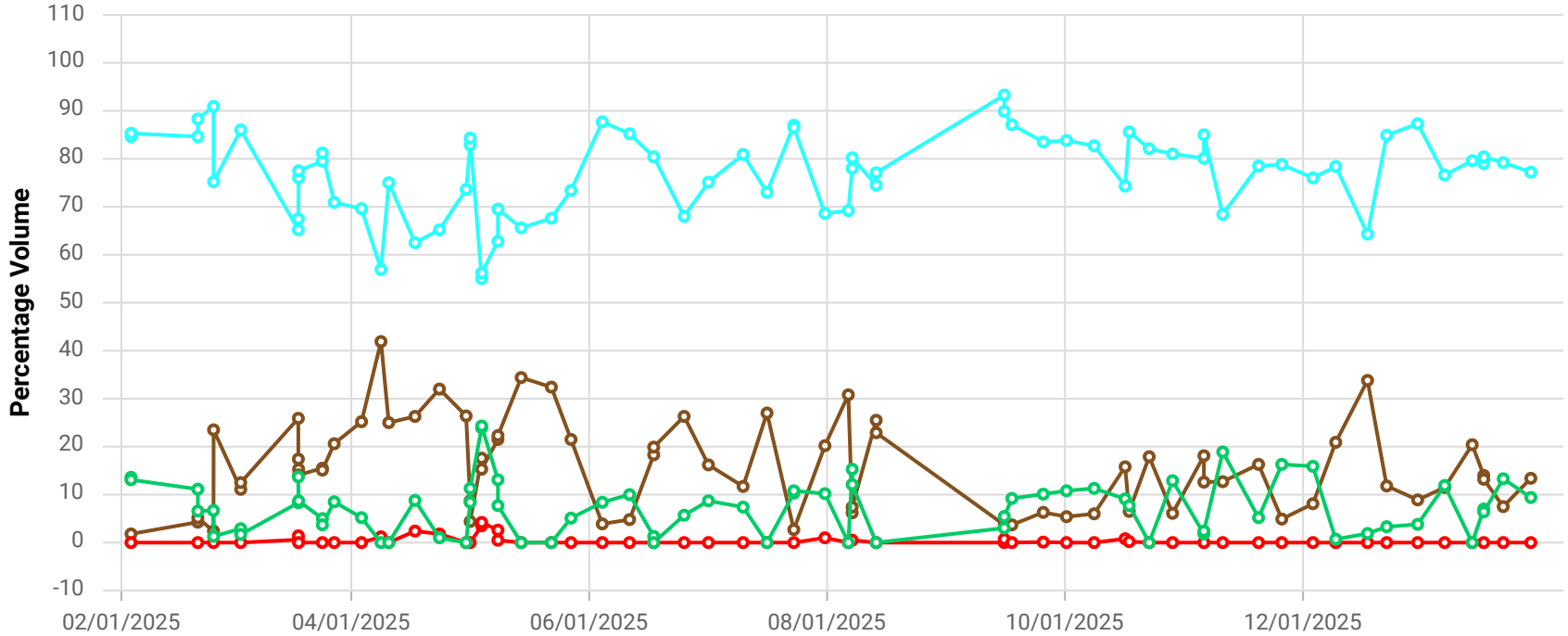

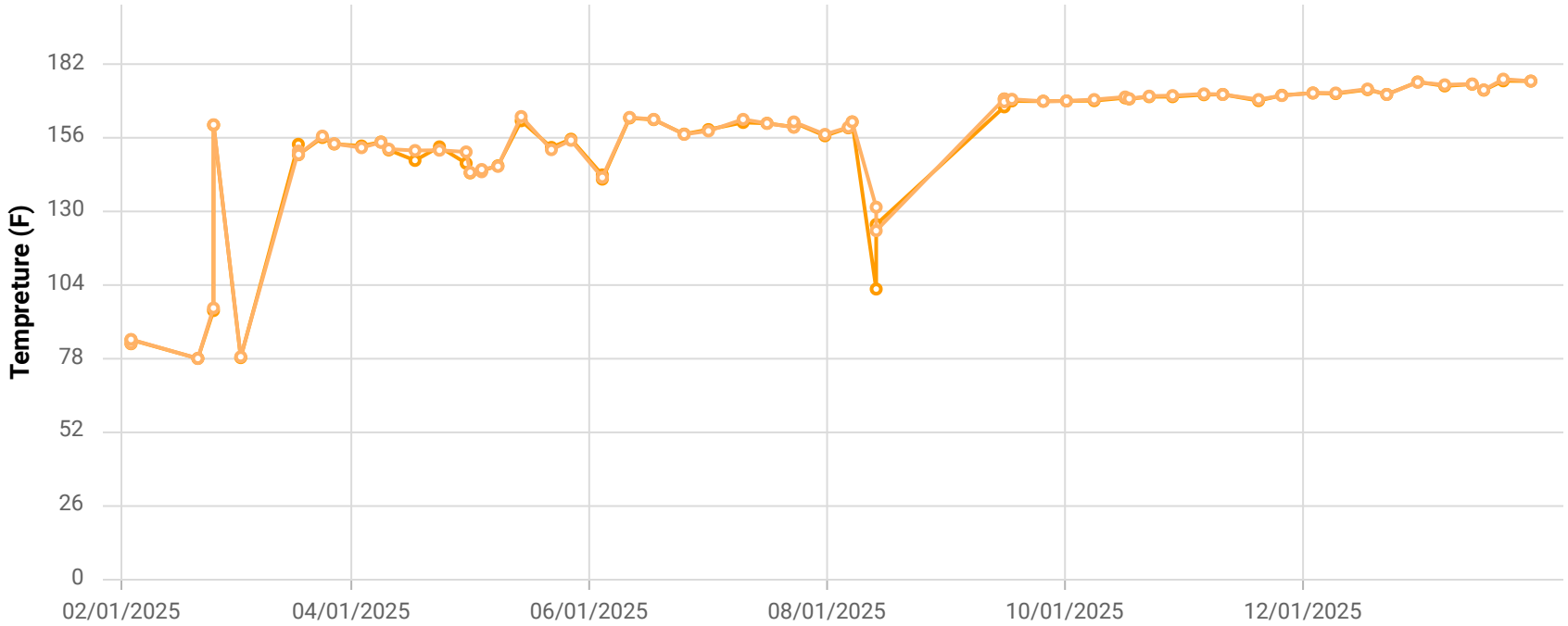

Point ID / Name

CCV24084 / CV-24084-TP11

Parameter / Unit

- Init. Flow / scfm
- % CH4 / %
- % CO2 / %
- % O2 / %
- % Bal Gas / %
- Init. Static Press / in. H2O
- Init. Temp / Deg. F
- Adj. Temp / Deg. F

Chiquita Canyon Landfill
Parameter Chart: Multiscale
Date Range: 02/01/2025 - 01/31/2026
Chart generation date: 2/2/26

SCSeTools

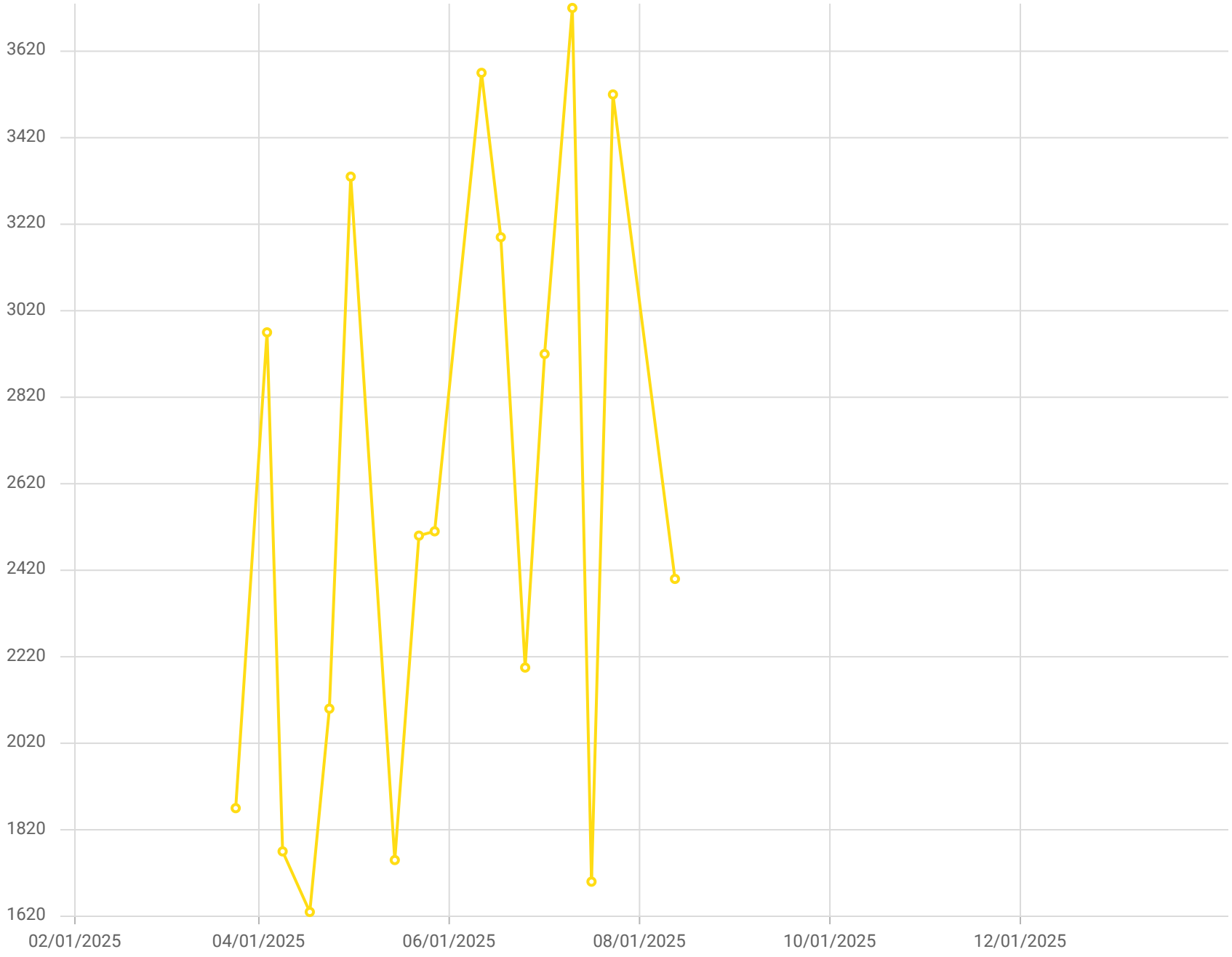

Point ID / Name

CV-24084-TP11 / CV-24084-TP11

Parameter / Unit

Carbon Monoxide

Chiquita Canyon Landfill - LAB DATA
Parameter Chart: Uniscale
Date Range: 02/01/2025 - 01/31/2026
Chart generation date: 2/9/26

SCSeTools

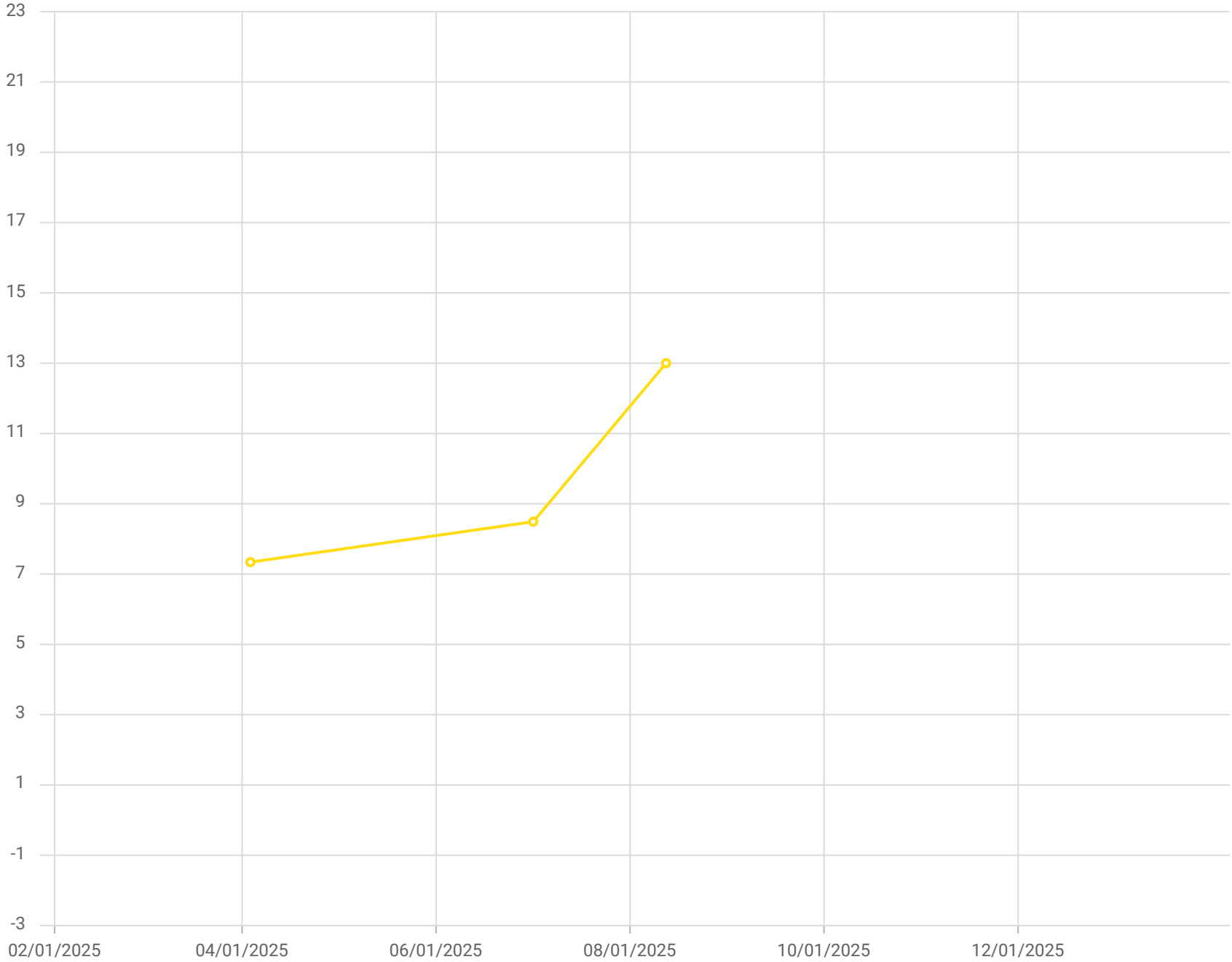

Point ID / Name

CV-24084-TP11 / CV-24084-TP11

Parameter / Unit

Hydrogen /% v/v

Chiquita Canyon Landfill - LAB DATA
Parameter Chart: Uniscale
Date Range: 02/01/2025 - 01/31/2026
Chart generation date: 2/9/26

SCSeTools

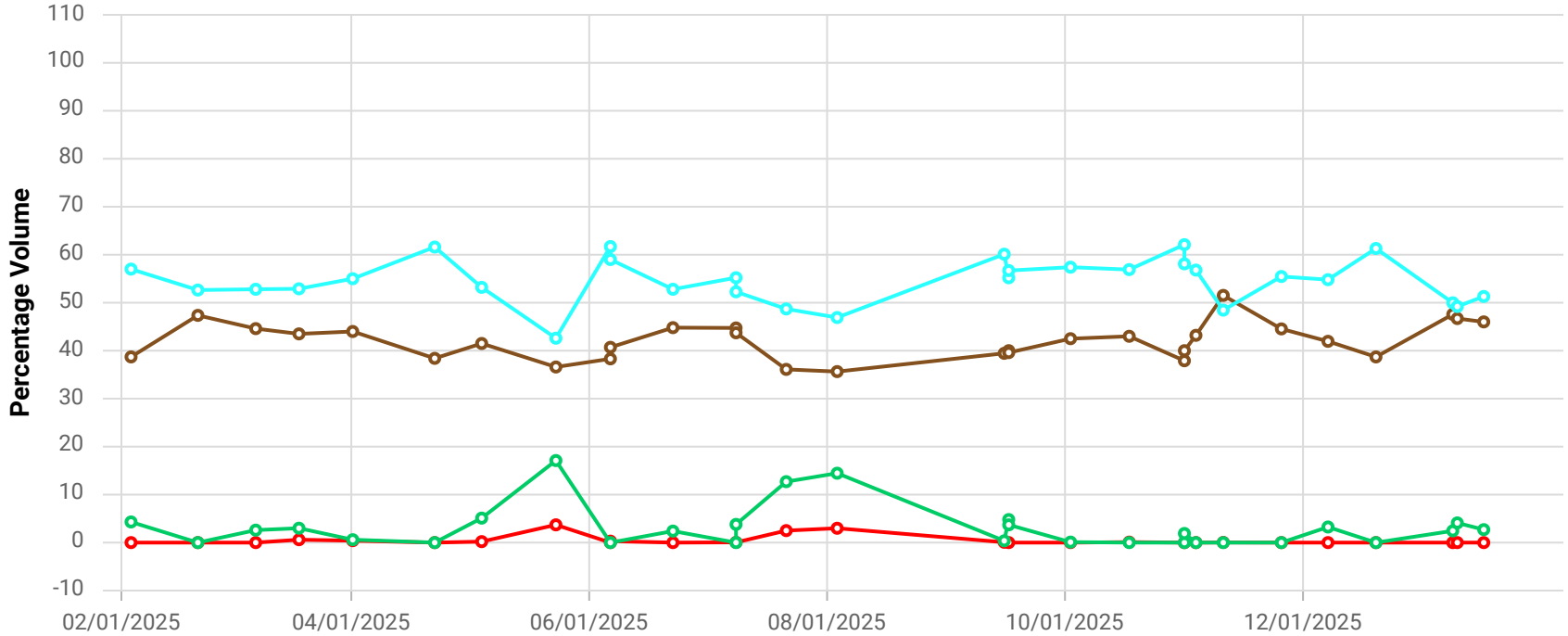

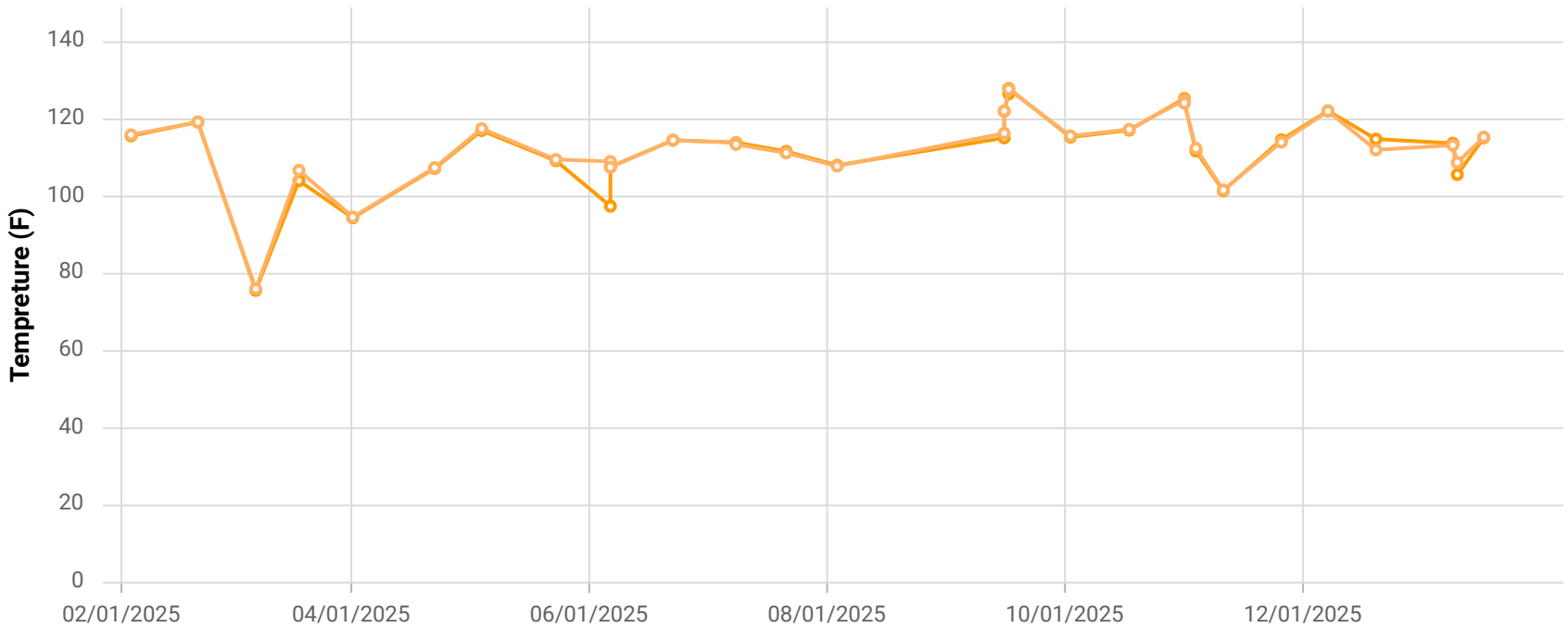

Point ID / Name

CCV24088 / CV-24088

Parameter / Unit

- Init. Flow / scfm
- % CH4 / %
- % CO2 / %
- % O2 / %
- % Bal Gas / %
- Init. Static Press / in. H2O
- Init. Temp / Deg. F
- Adj. Temp / Deg. F

Chiquita Canyon Landfill
Parameter Chart: Multiscale
Date Range: 02/01/2025 - 01/31/2026
Chart generation date: 2/2/26

SCSeTools

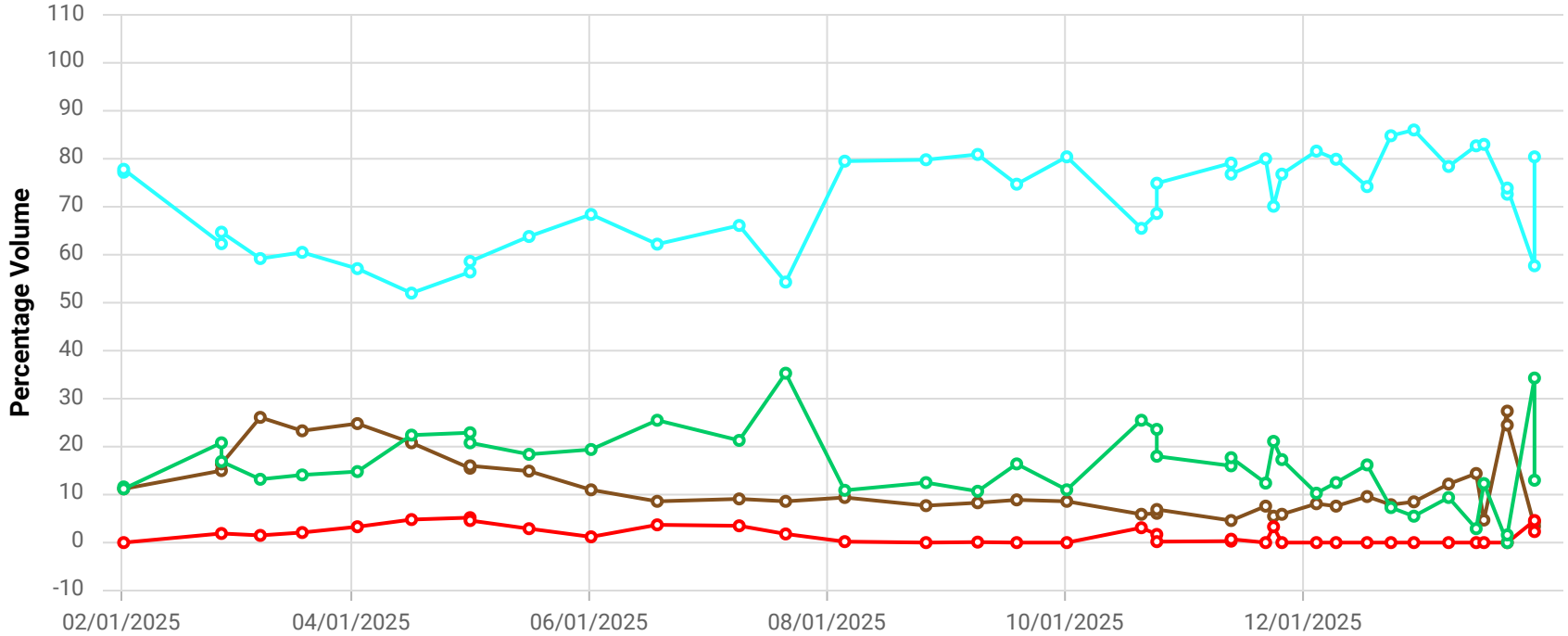

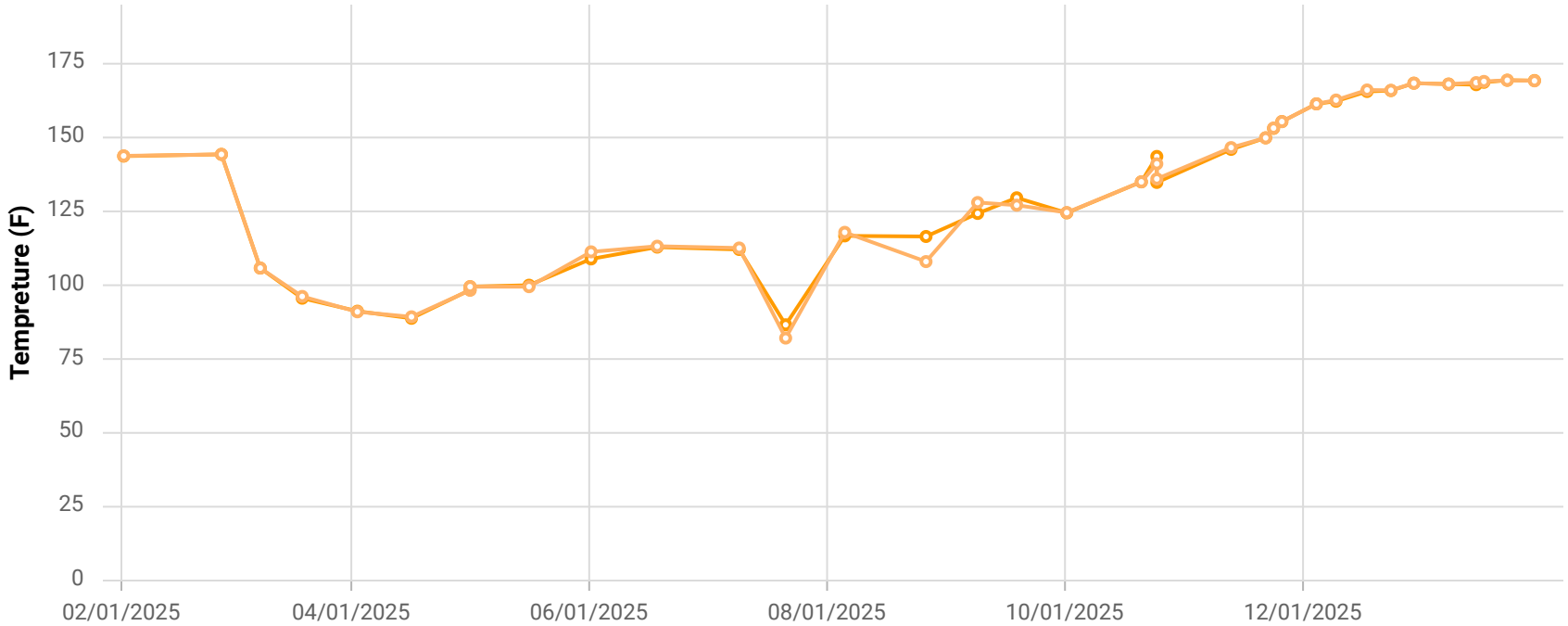

Point ID / Name

CCV24095 / CV-24095

Parameter / Unit

- Init. Flow / scfm
- % CH4 / %
- % CO2 / %
- % O2 / %
- % Bal Gas / %
- Init. Static Press / in. H2O
- Init. Temp / Deg. F
- Adj. Temp / Deg. F

Chiquita Canyon Landfill
Parameter Chart: Multiscale
Date Range: 02/01/2025 - 01/31/2026
Chart generation date: 2/2/26

SCSeTools

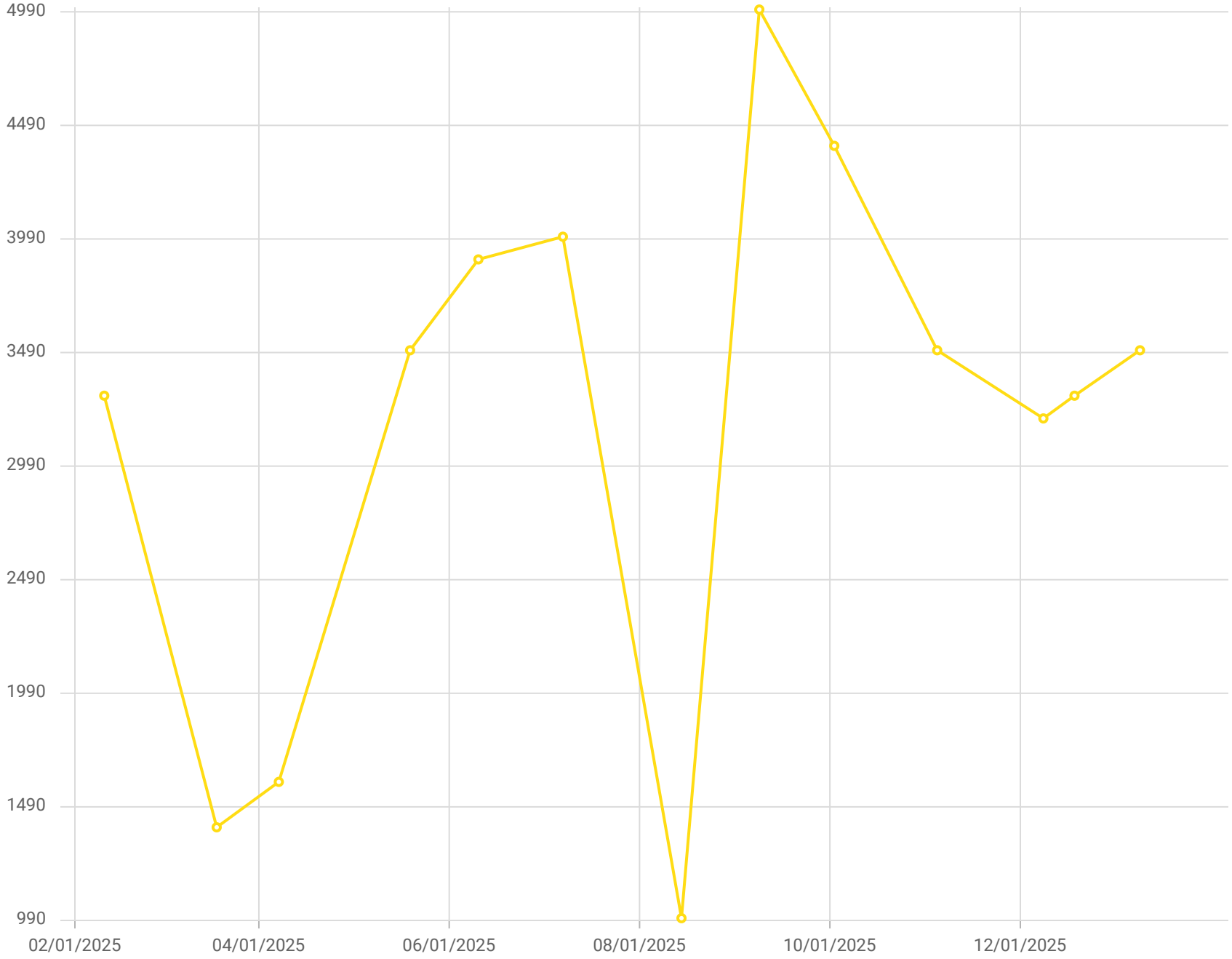

Point ID / Name

CV-24095 / CV-24095

Parameter / Unit

Carbon Monoxide /ppmv

Chiquita Canyon Landfill - LAB DATA
Parameter Chart: Uniscale
Date Range: 02/01/2025 - 01/31/2026
Chart generation date: 2/9/26

SCSeTools

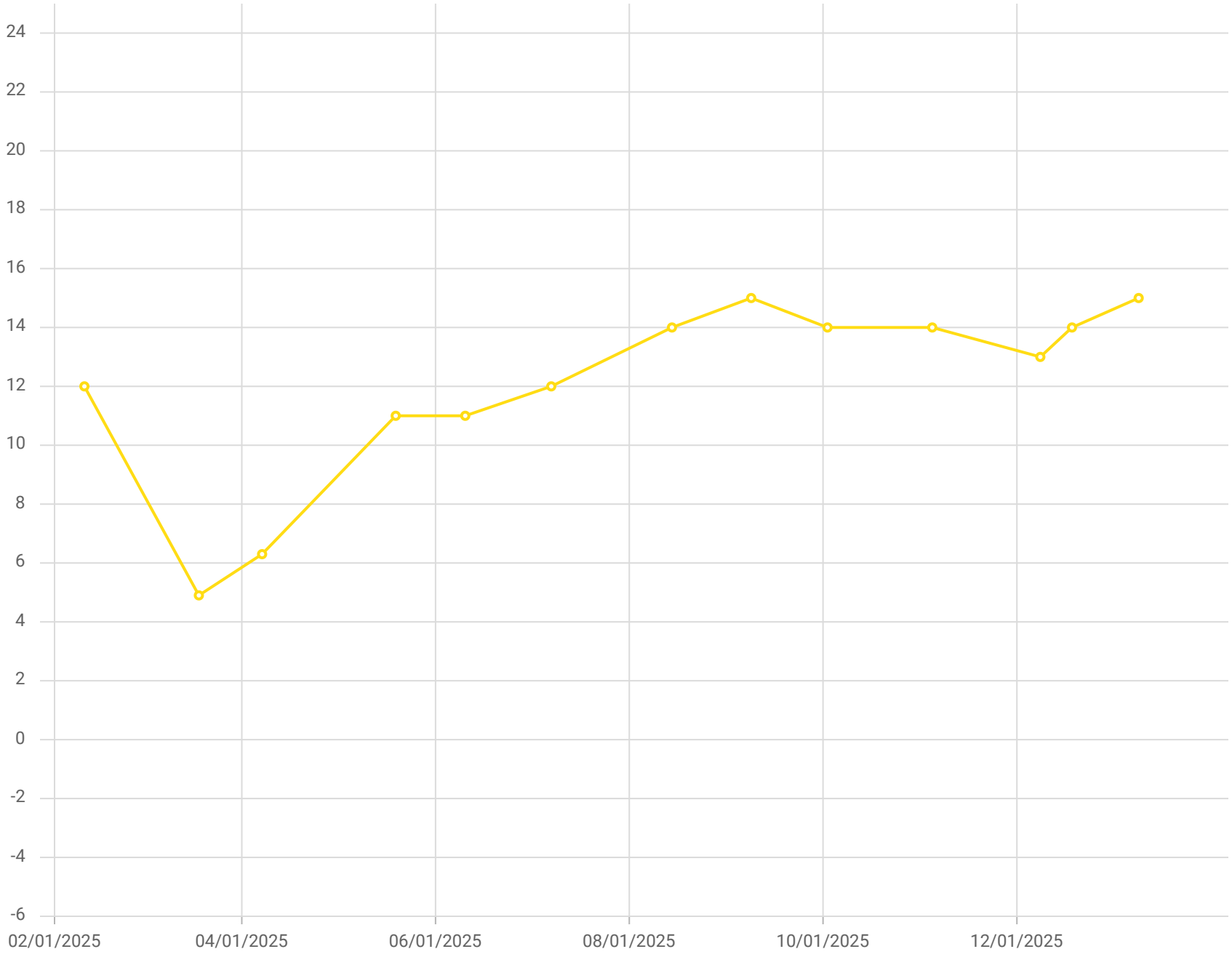

Point ID / Name

CV-24095 / CV-24095

Parameter / Unit

Hydrogen /% v/v

Chiquita Canyon Landfill - LAB DATA
Parameter Chart: Uniscale
Date Range: 02/01/2025 - 01/31/2026
Chart generation date: 2/9/26

SCSeTools

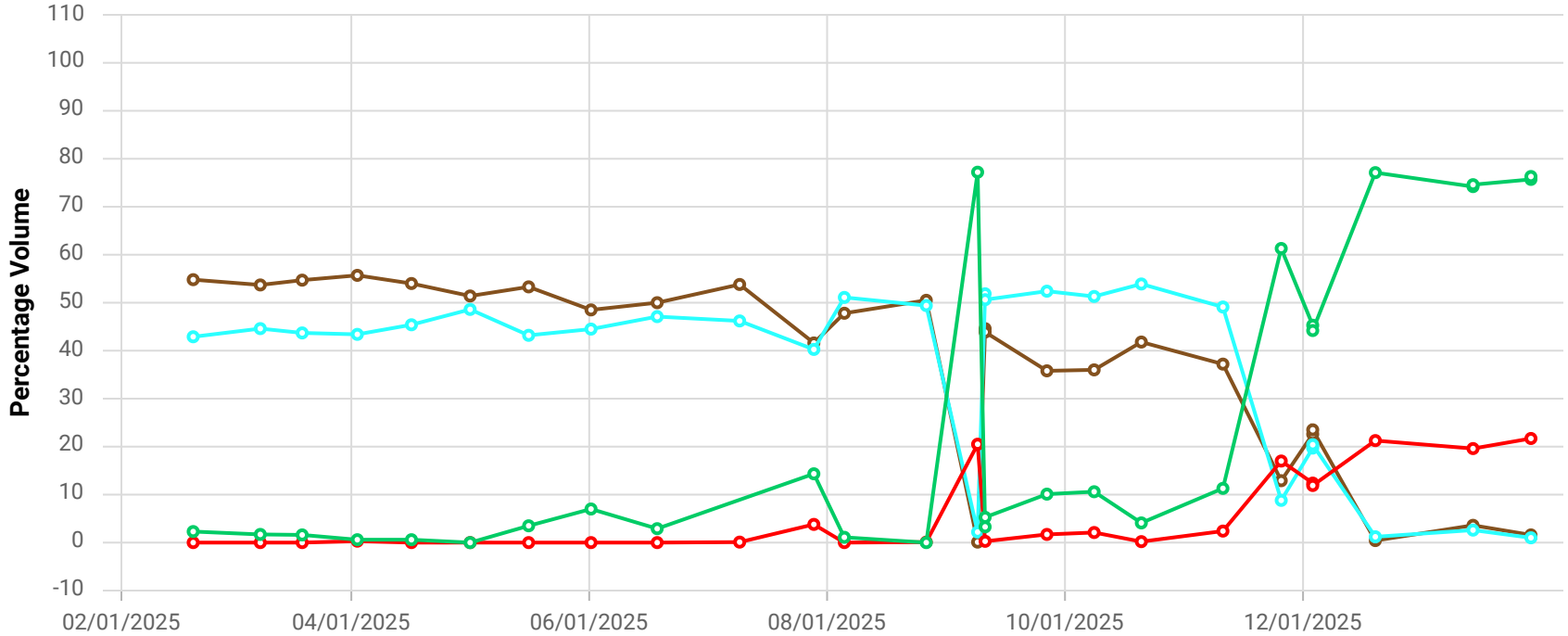

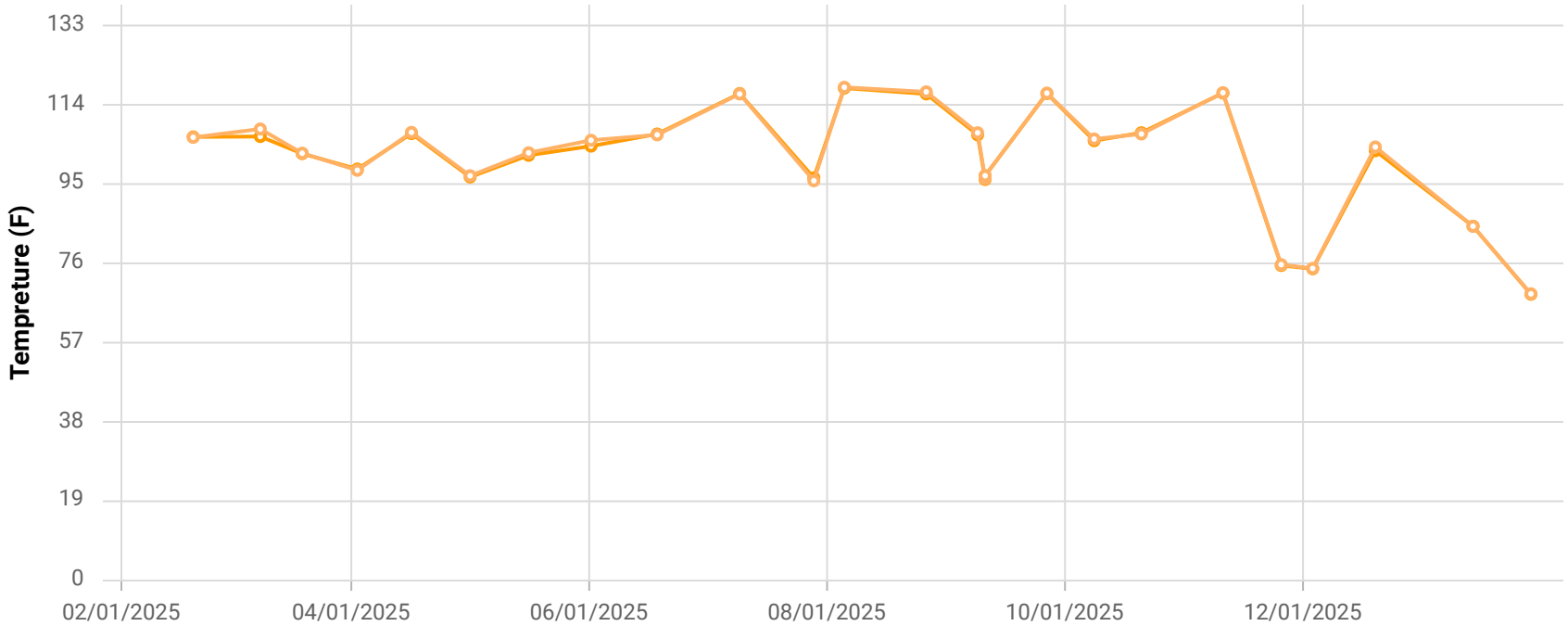

Point ID / Name

CCV24096 / CV-24096

Parameter / Unit

- Init. Flow / scfm
- % CH4 / %
- % CO2 / %
- % O2 / %
- % Bal Gas / %
- Init. Static Press / in. H2O
- Init. Temp / Deg. F
- Adj. Temp / Deg. F

Chiquita Canyon Landfill
Parameter Chart: Multiscale
Date Range: 02/01/2025 - 01/31/2026
Chart generation date: 2/2/26

SCSeTools

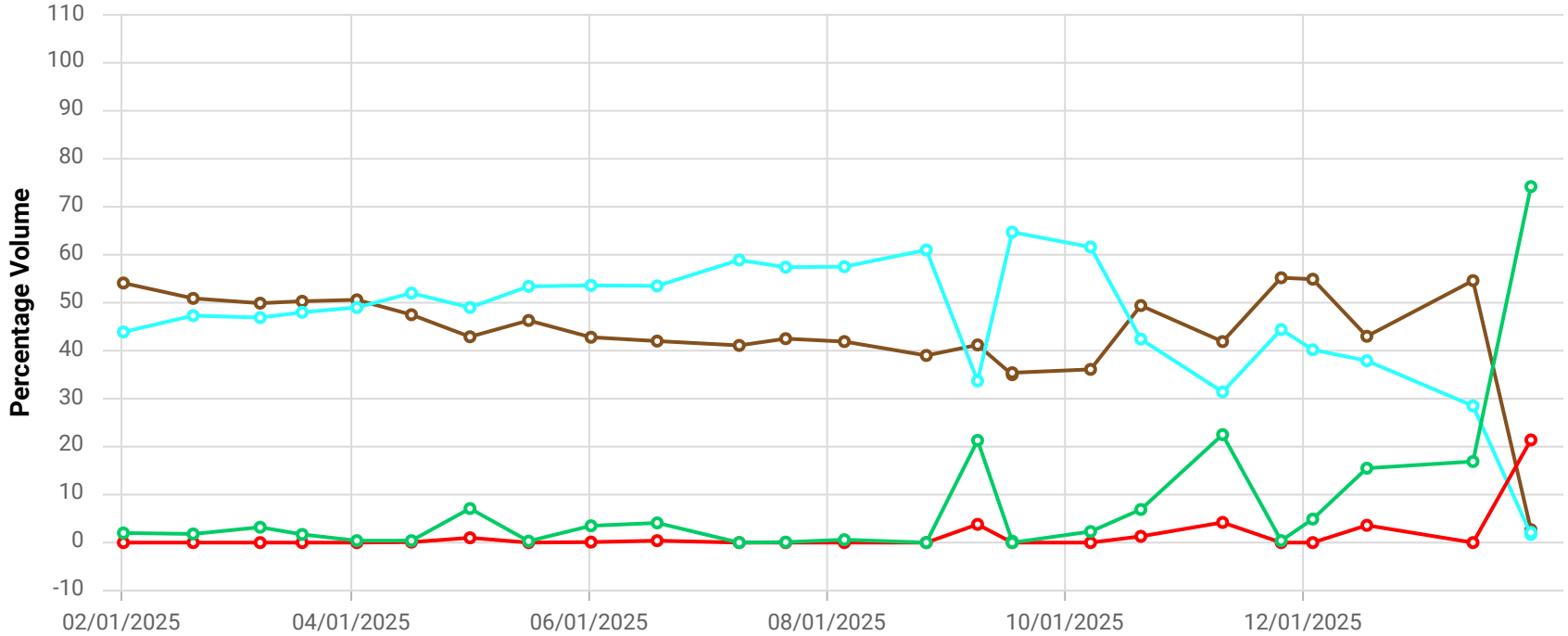

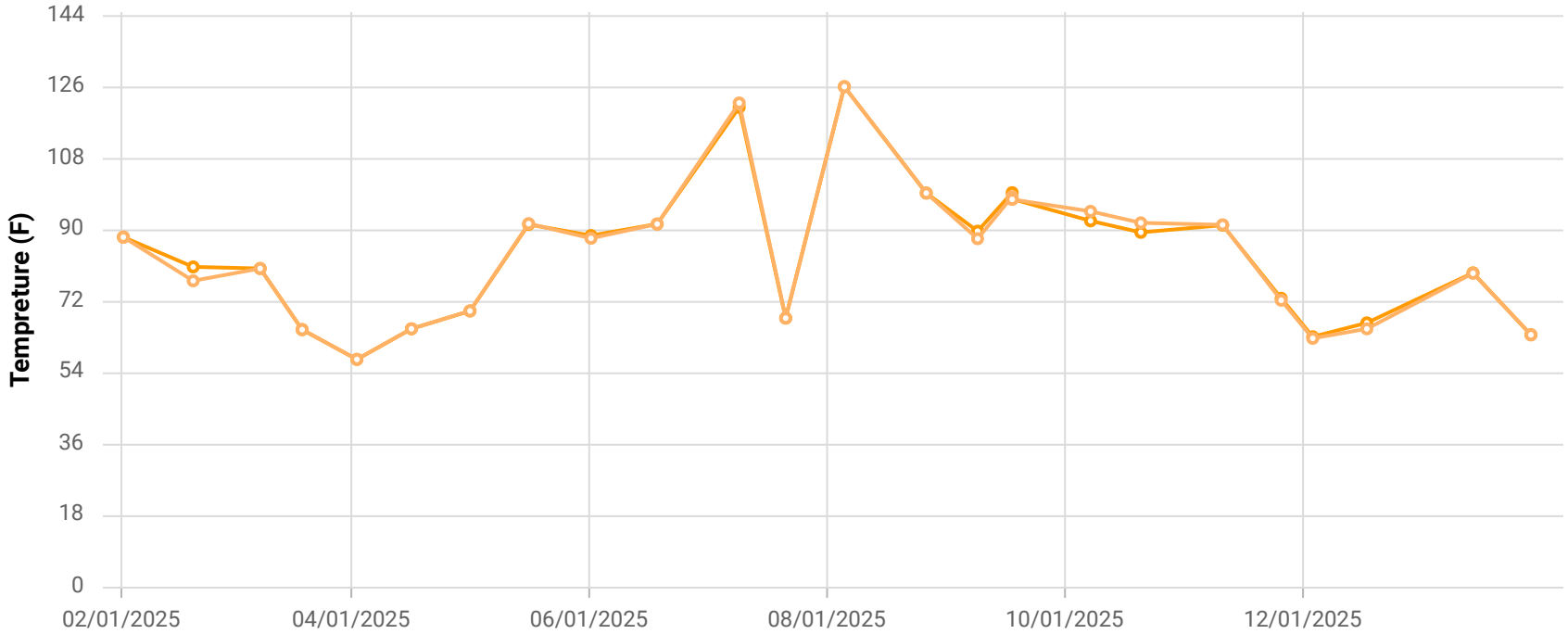

Point ID / Name

CCV24097 / CV-24097

Parameter / Unit

- Init. Flow / scfm
- % CH4 / %
- % CO2 / %
- % O2 / %
- % Bal Gas / %
- Init. Static Press / in. H2O
- Init. Temp / Deg. F
- Adj. Temp / Deg. F

Chiquita Canyon Landfill
Parameter Chart: Multiscale
Date Range: 02/01/2025 - 01/31/2026
Chart generation date: 2/2/26

SCSeTools

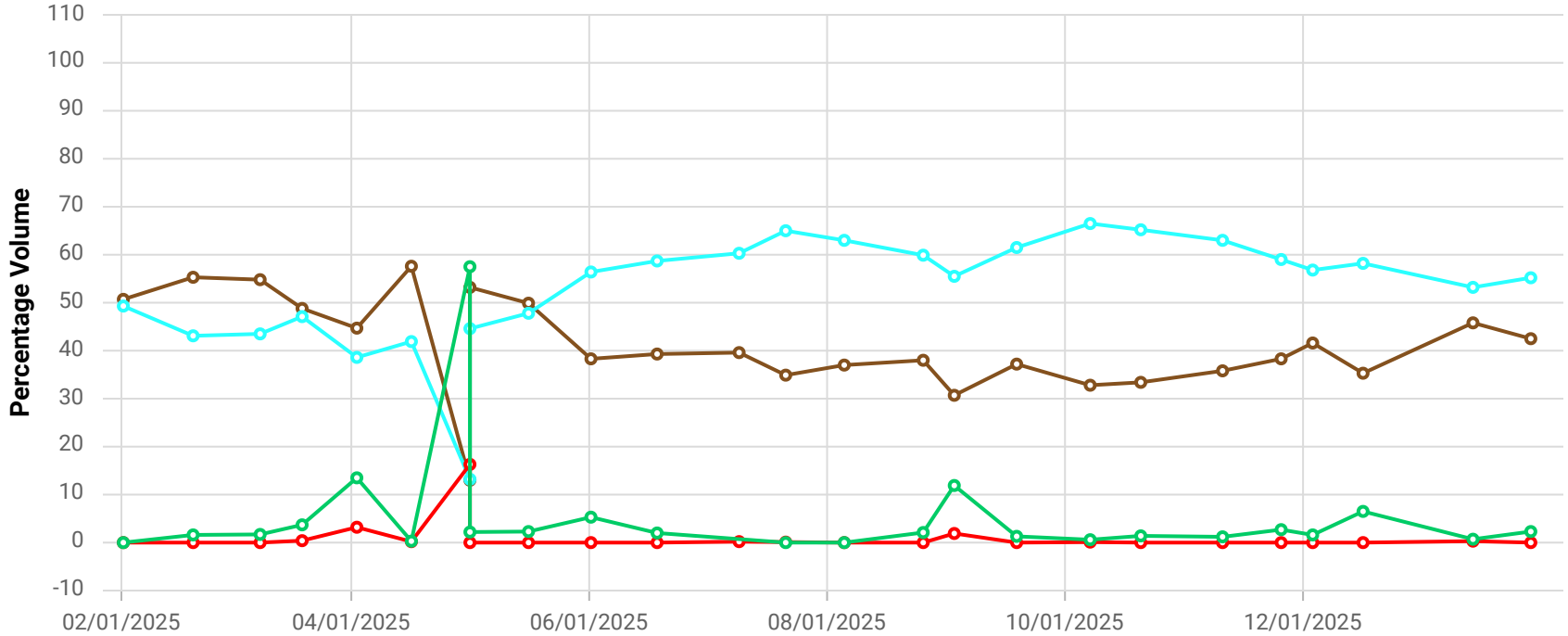

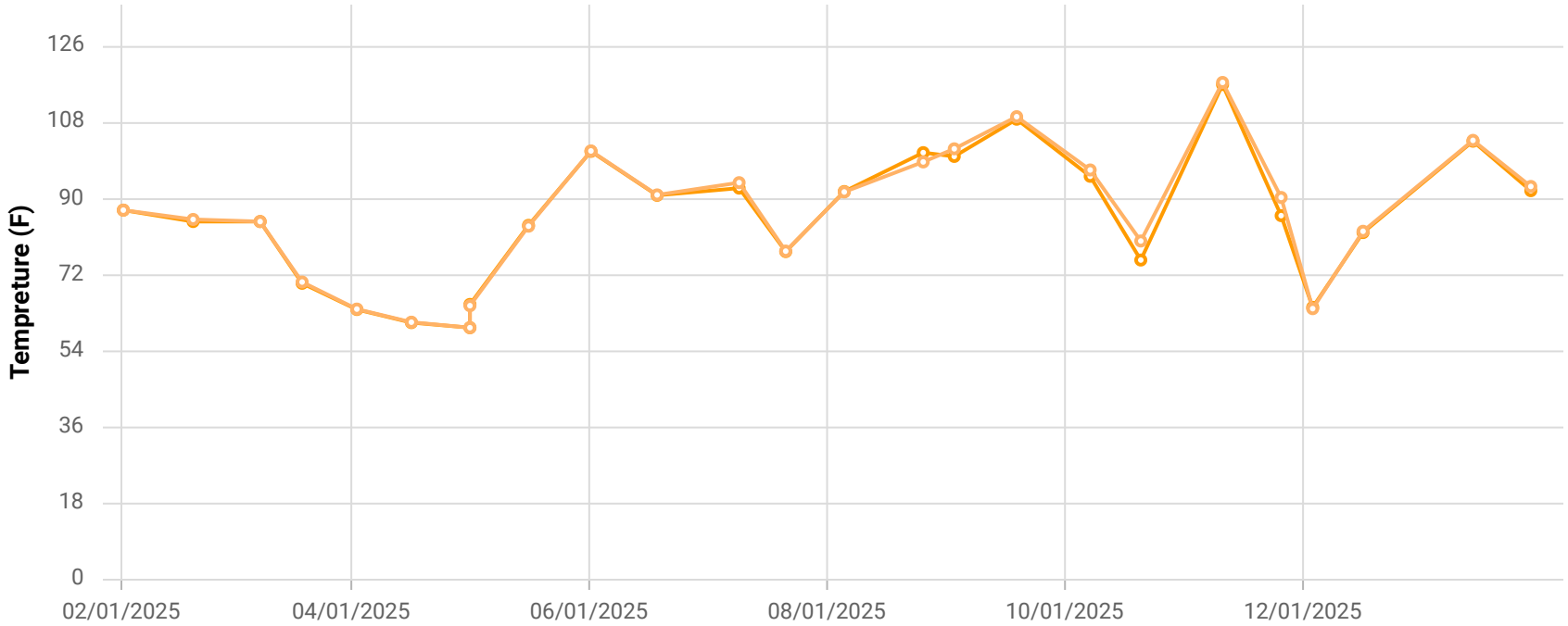

Point ID / Name

CCV24098 / CV-24098

Parameter / Unit

- Init. Flow / scfm
- % CH4 / %
- % CO2 / %
- % O2 / %
- % Bal Gas / %
- Init. Static Press / in. H2O
- Init. Temp / Deg. F
- Adj. Temp / Deg. F

Chiquita Canyon Landfill
Parameter Chart: Multiscale
Date Range: 02/01/2025 - 01/31/2026
Chart generation date: 2/2/26

SCSeTools

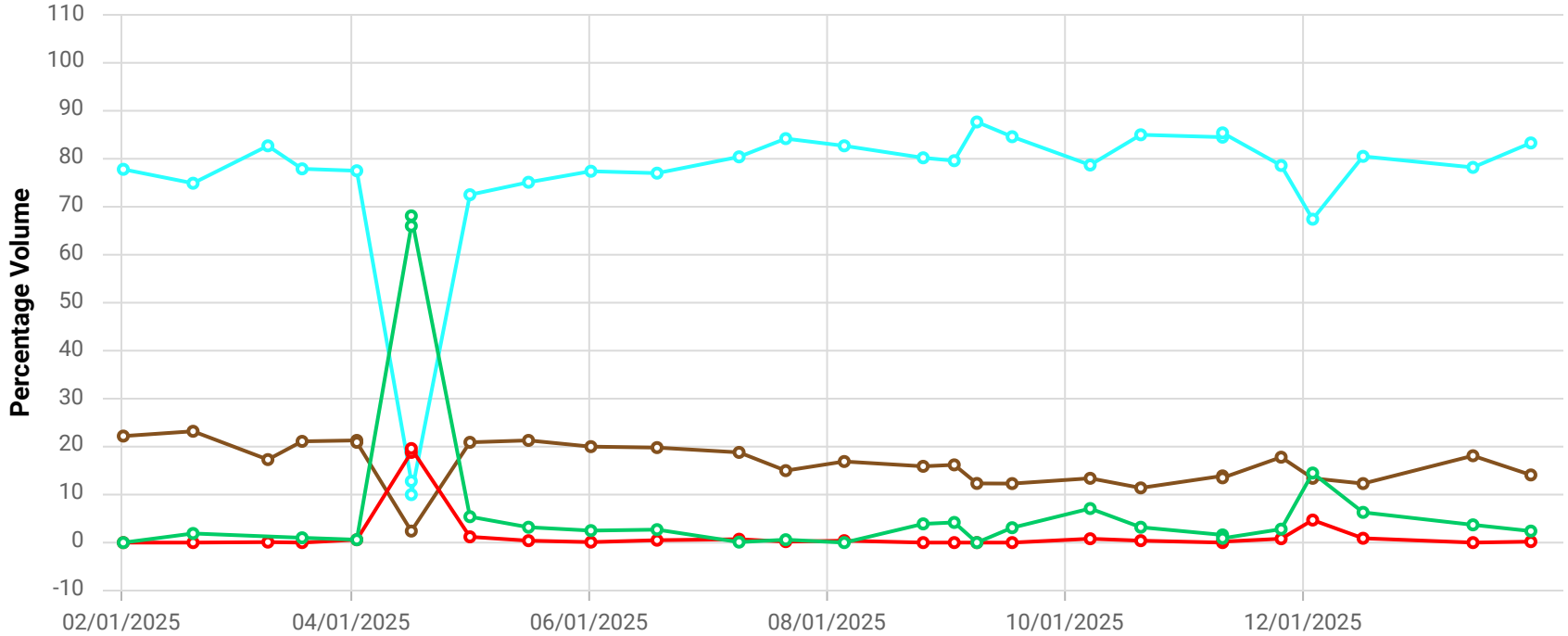

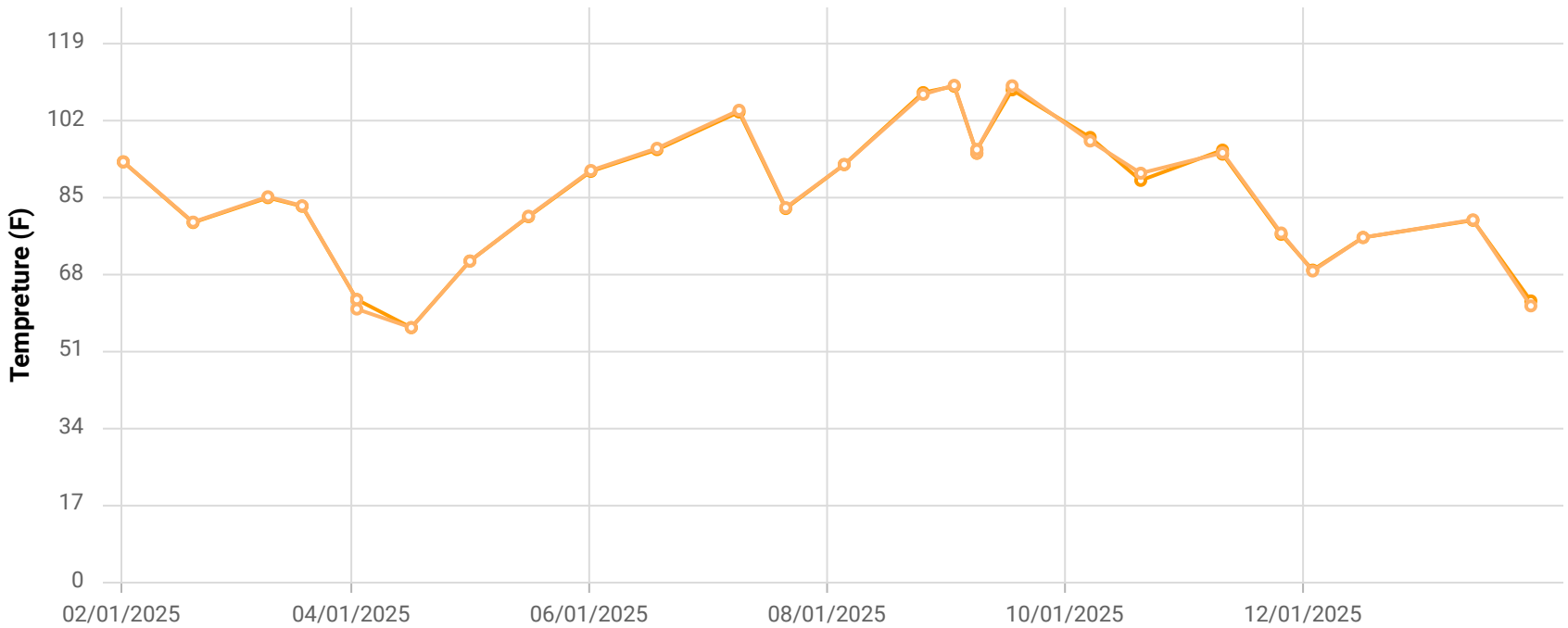

Point ID / Name

CCV24099 / CV-24099

Parameter / Unit

- Init. Flow / scfm
- % CH4 / %
- % CO2 / %
- % O2 / %
- % Bal Gas / %
- Init. Static Press / in. H2O
- Init. Temp / Deg. F
- Adj. Temp / Deg. F

Chiquita Canyon Landfill
Parameter Chart: Multiscale
Date Range: 02/01/2025 - 01/31/2026
Chart generation date: 2/2/26

SCSeTools

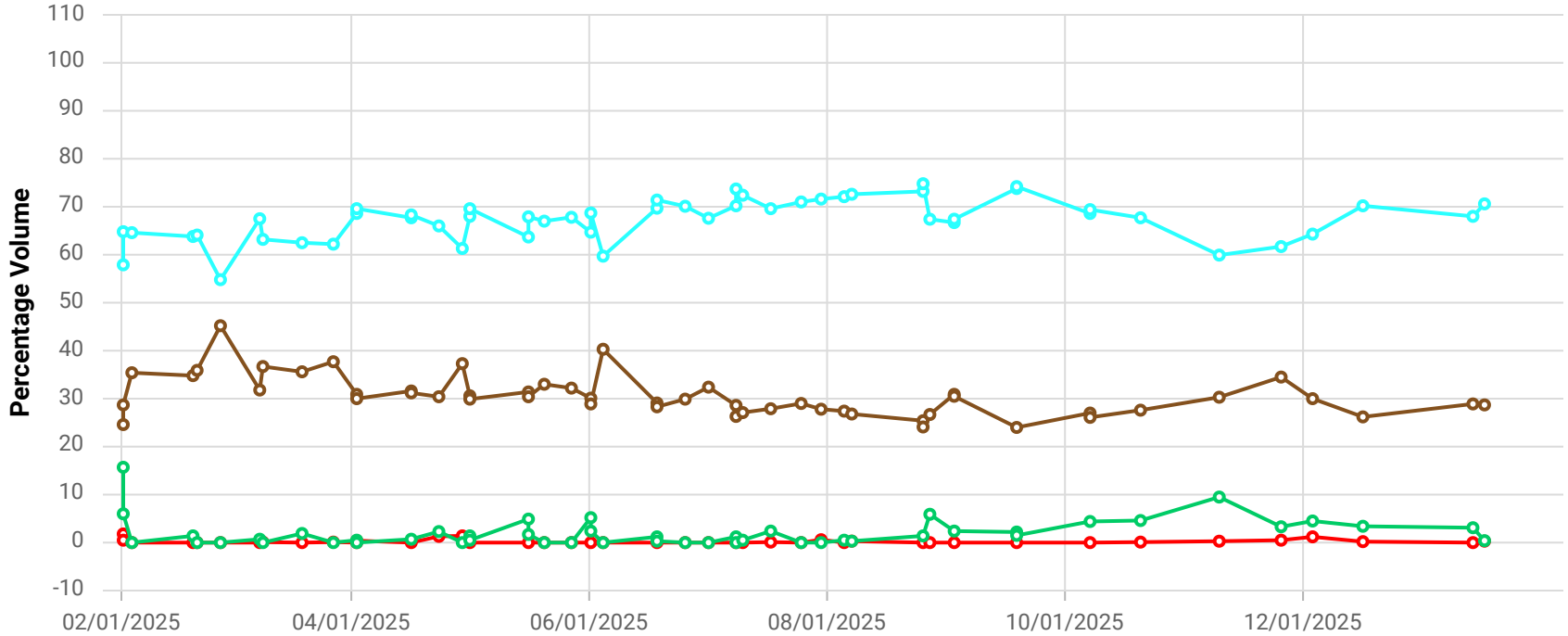

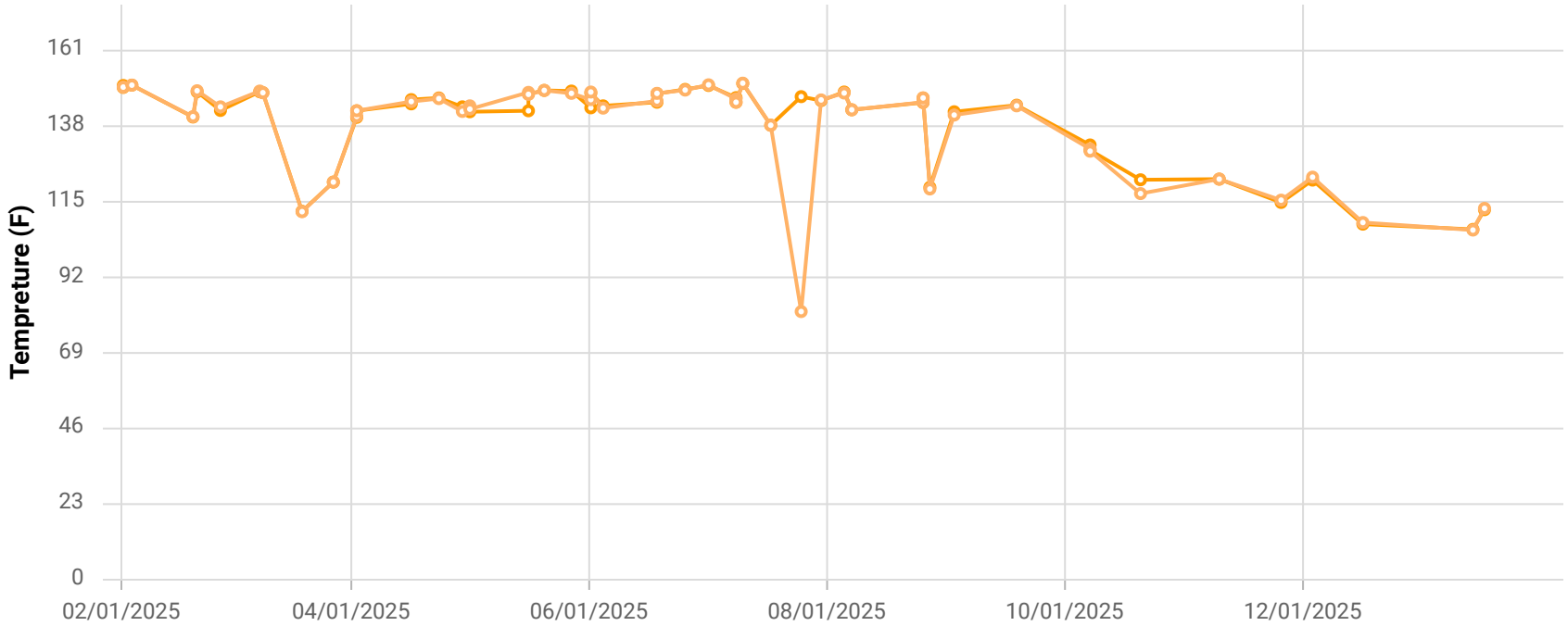

Point ID / Name

CCV24100 / CV-24100

Parameter / Unit

- Init. Flow / scfm
- % CH4 / %
- % CO2 / %
- % O2 / %
- % Bal Gas / %
- Init. Static Press / in. H2O
- Init. Temp / Deg. F
- Adj. Temp / Deg. F

Chiquita Canyon Landfill
Parameter Chart: Multiscale
Date Range: 02/01/2025 - 01/31/2026
Chart generation date: 2/2/26

SCSeTools

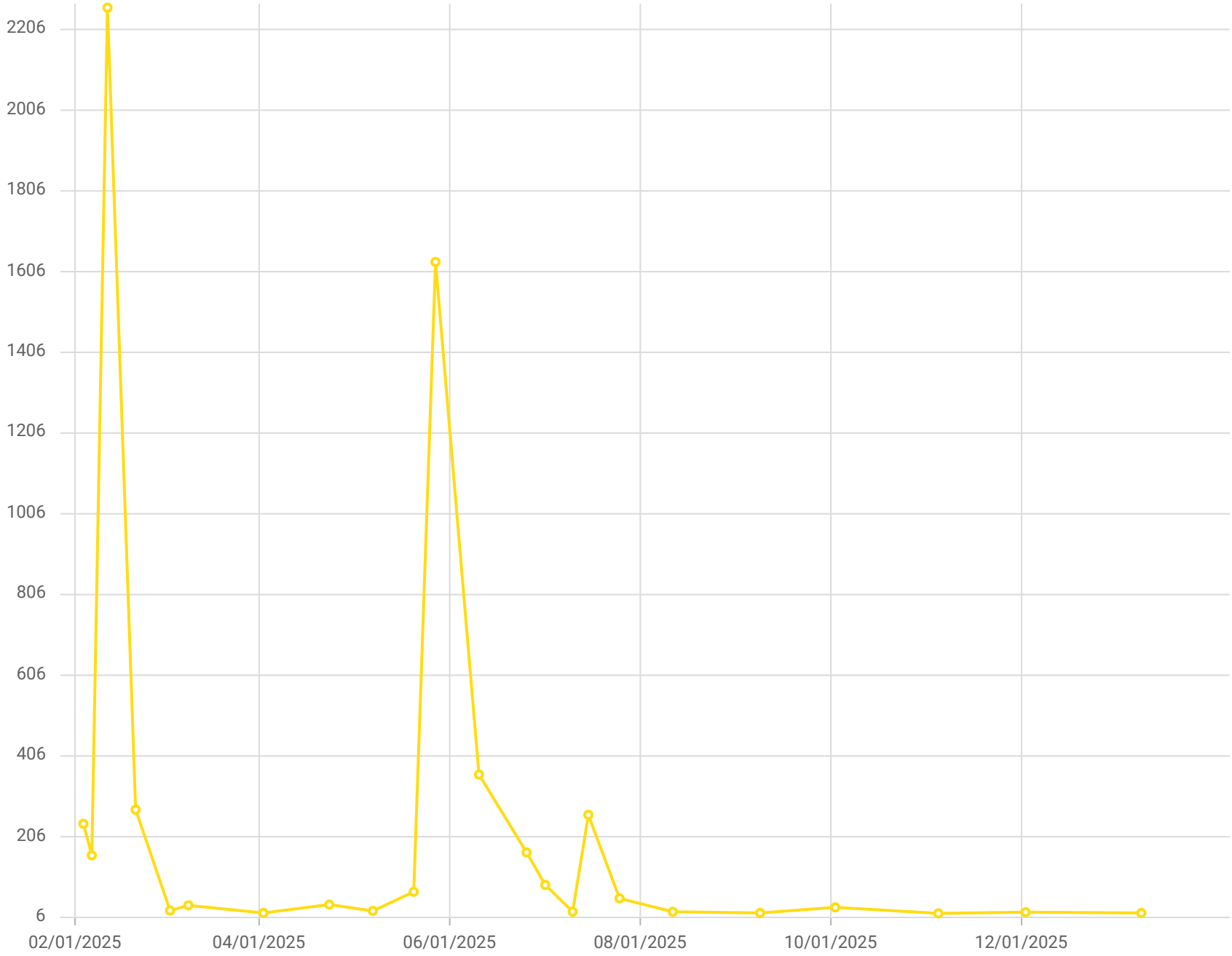

Point ID / Name

CV-24100 / CV-24100

Parameter / Unit

Carbon Monoxide /ppmv

Chiquita Canyon Landfill - LAB DATA
Parameter Chart: Uniscale
Date Range: 02/01/2025 - 01/31/2026
Chart generation date: 2/9/26

SCSeTools

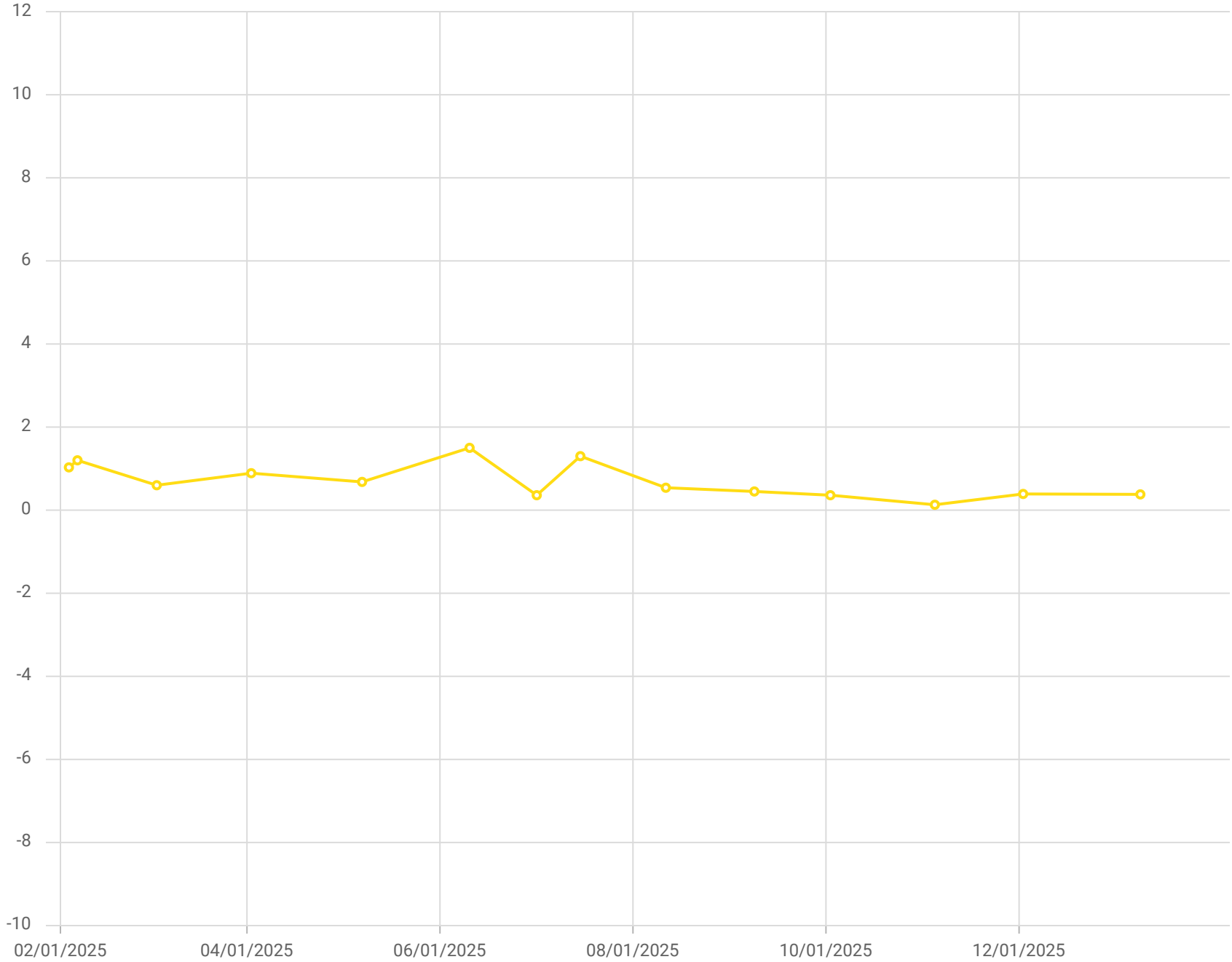

Point ID / Name

CV-24100 / CV-24100

Parameter / Unit

Hydrogen /% v/v

Chiquita Canyon Landfill - LAB DATA
Parameter Chart: Uniscale
Date Range: 02/01/2025 - 01/31/2026
Chart generation date: 2/9/26

SCSeTools

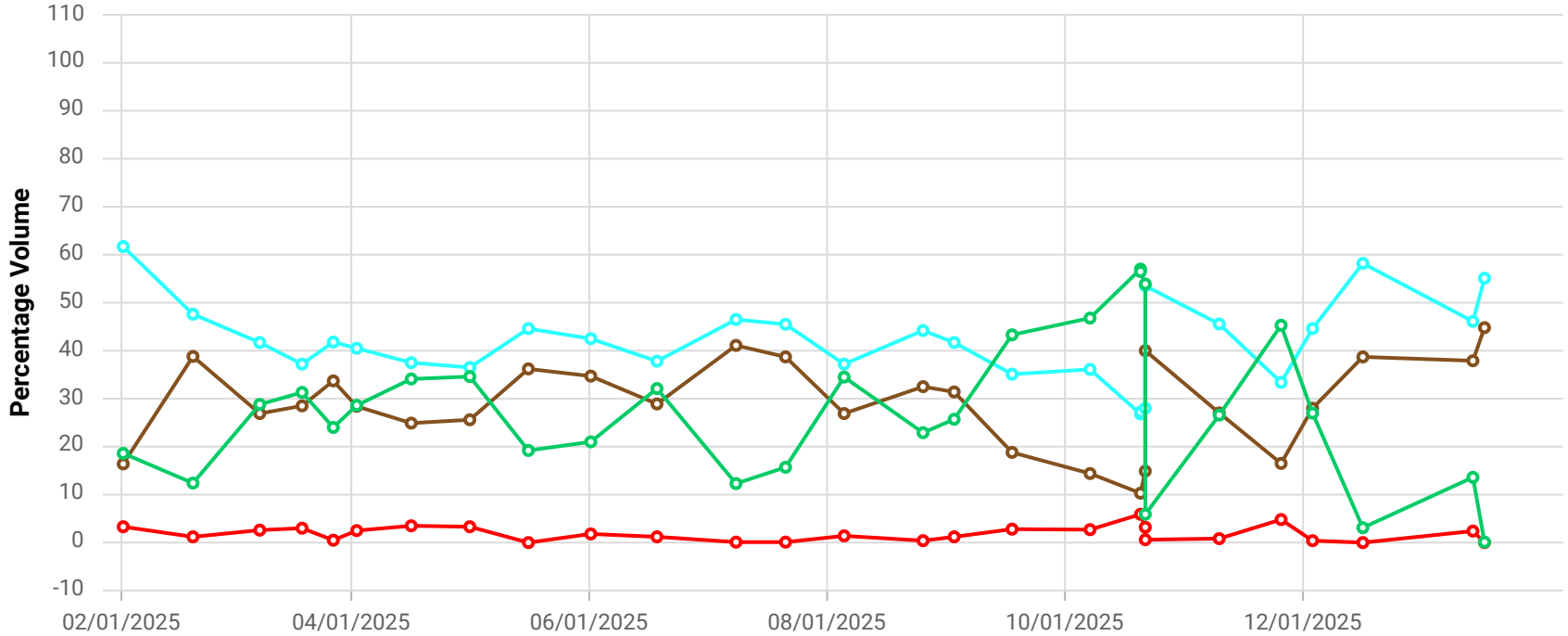

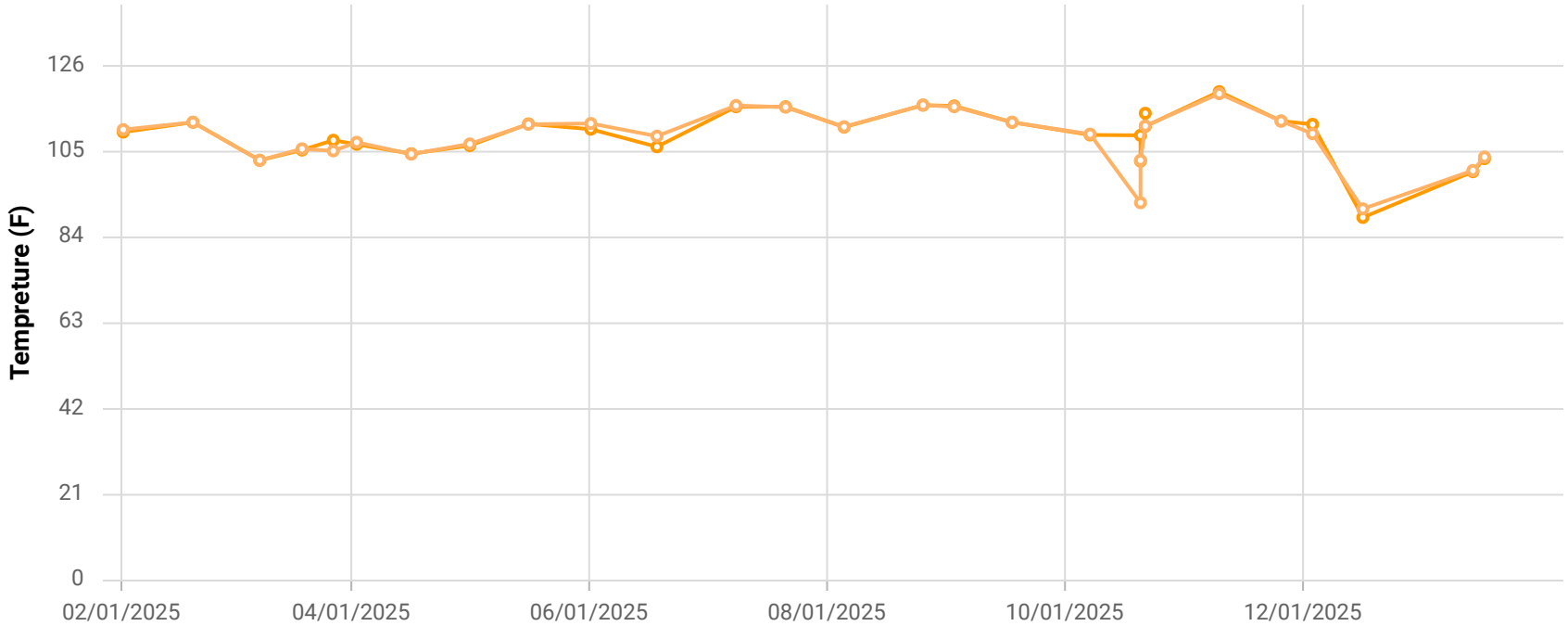

Point ID / Name

CCV24101 / CV-24101

Parameter / Unit

- Init. Flow / scfm
- % CH4 / %
- % CO2 / %
- % O2 / %
- % Bal Gas / %
- Init. Static Press / in. H2O
- Init. Temp / Deg. F
- Adj. Temp / Deg. F

Chiquita Canyon Landfill
Parameter Chart: Multiscale
Date Range: 02/01/2025 - 01/31/2026
Chart generation date: 2/2/26

SCSeTools

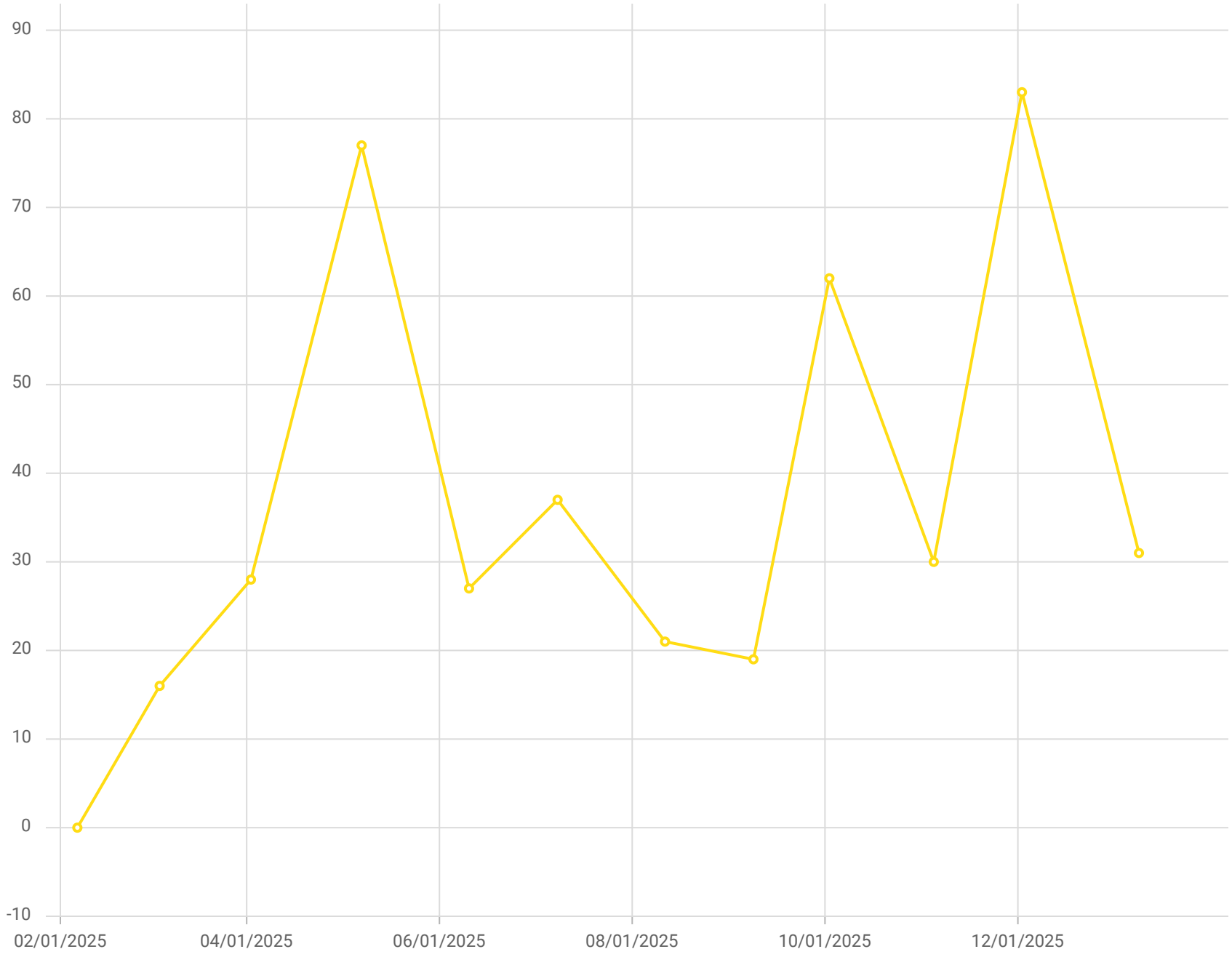

Point ID / Name

CV-24101 / CV-24101

Parameter / Unit

Carbon Monoxide /ppmv

Chiquita Canyon Landfill - LAB DATA
Parameter Chart: Uniscale
Date Range: 02/01/2025 - 01/31/2026
Chart generation date: 2/9/26

SCSeTools

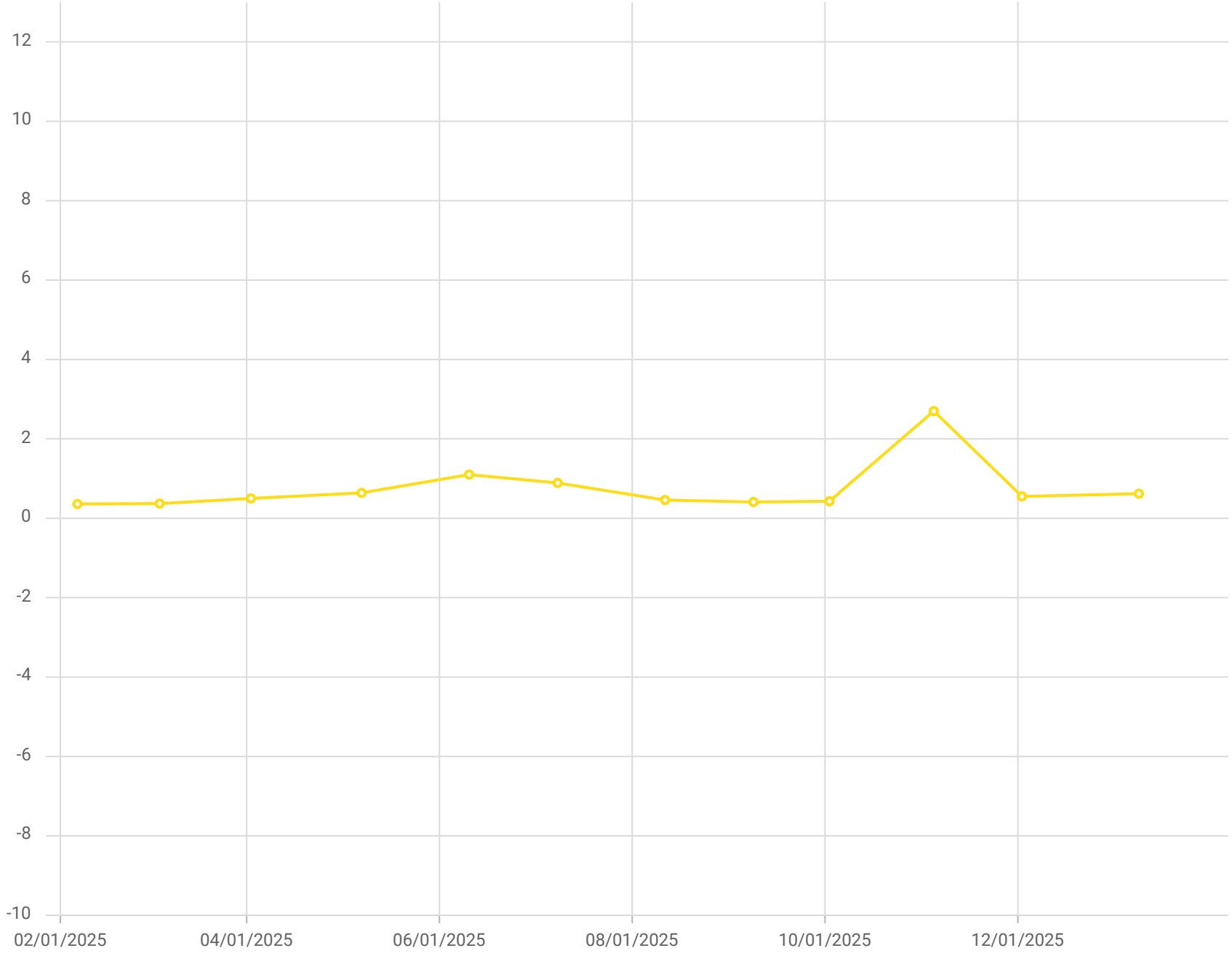

Point ID / Name

CV-24101 / CV-24101

Parameter / Unit

Hydrogen /% v/v

Chiquita Canyon Landfill - LAB DATA
Parameter Chart: Uniscale
Date Range: 02/01/2025 - 01/31/2026
Chart generation date: 2/9/26

SCSeTools

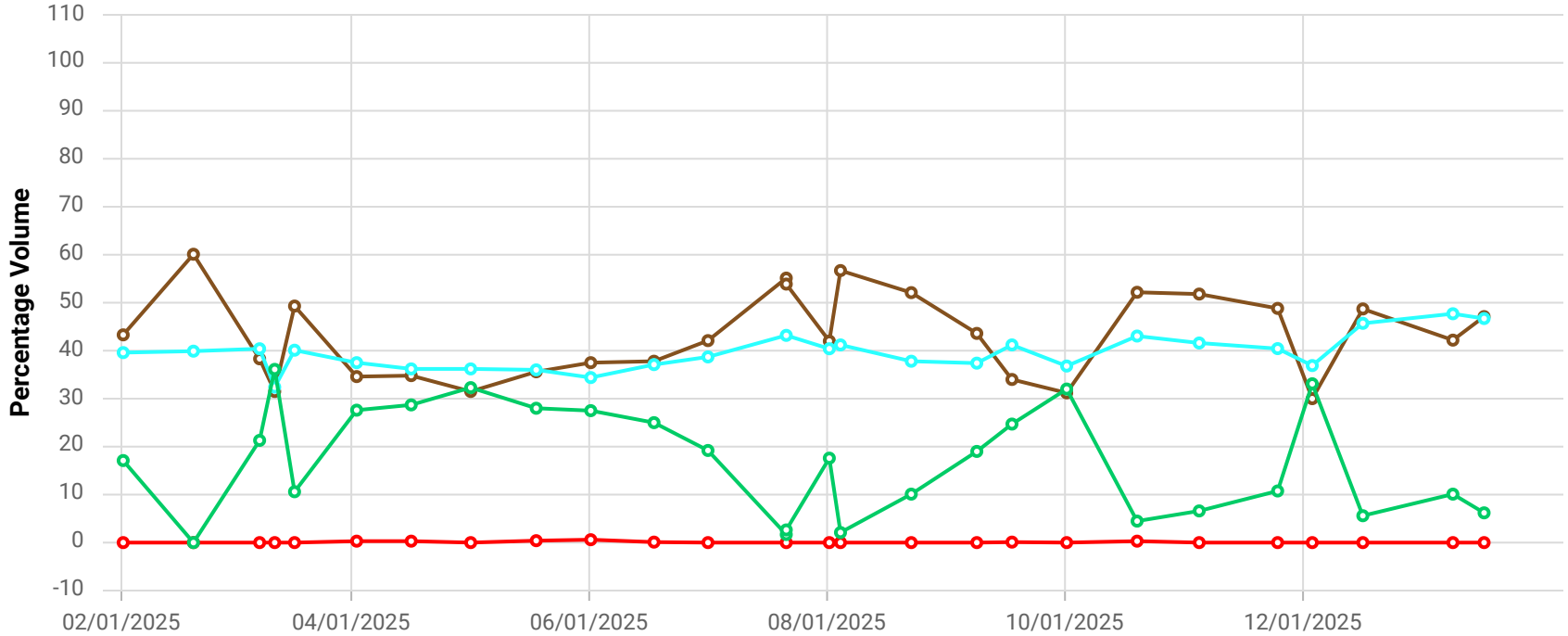

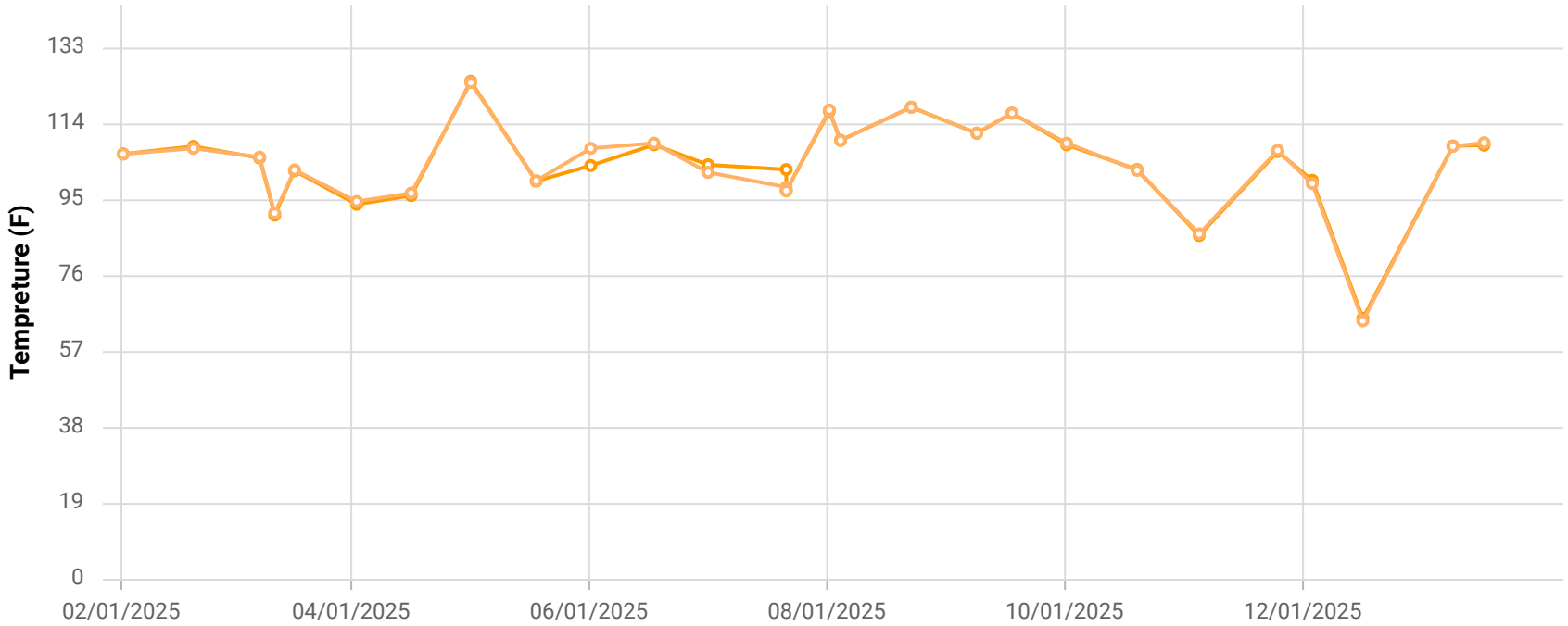

Point ID / Name

CCV24102 / CV-24102

Parameter / Unit

- Init. Flow / scfm
- % CH4 / %
- % CO2 / %
- % O2 / %
- % Bal Gas / %
- Init. Static Press / in. H2O
- Init. Temp / Deg. F
- Adj. Temp / Deg. F

Chiquita Canyon Landfill
Parameter Chart: Multiscale
Date Range: 02/01/2025 - 01/31/2026
Chart generation date: 2/2/26

SCSeTools

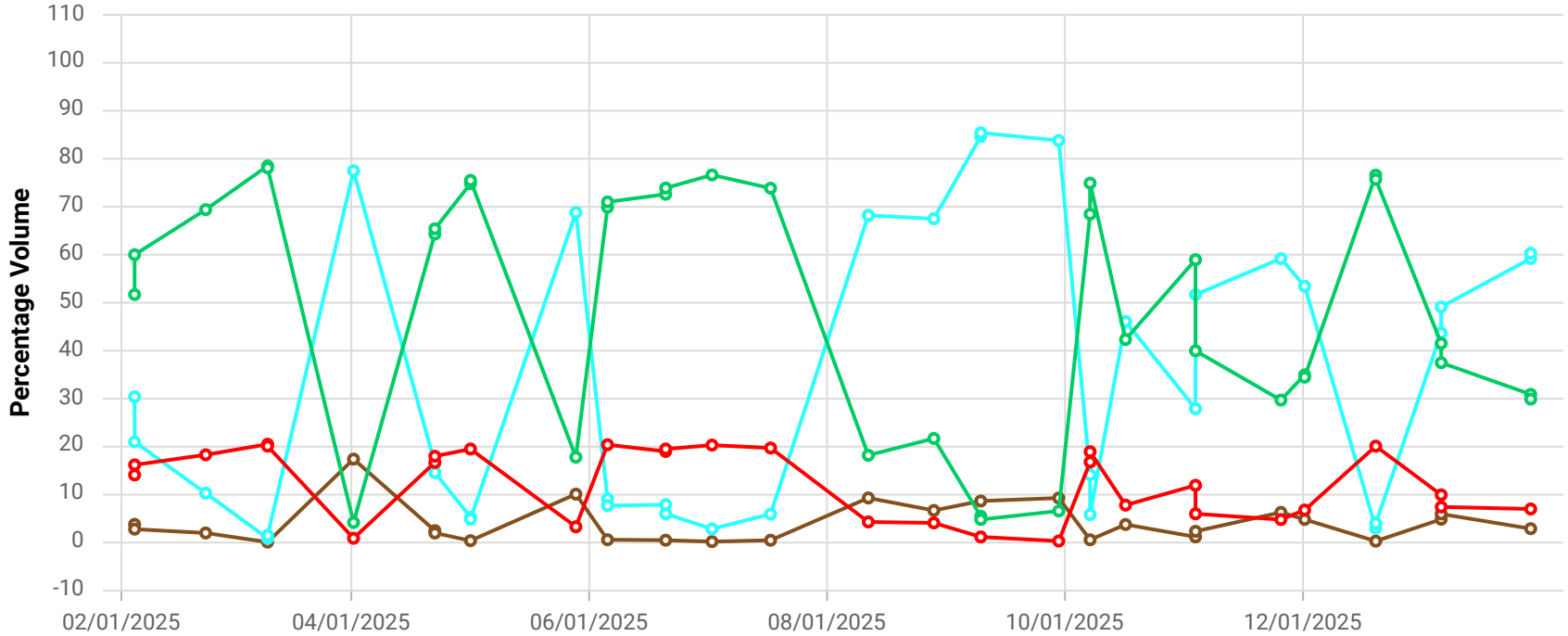

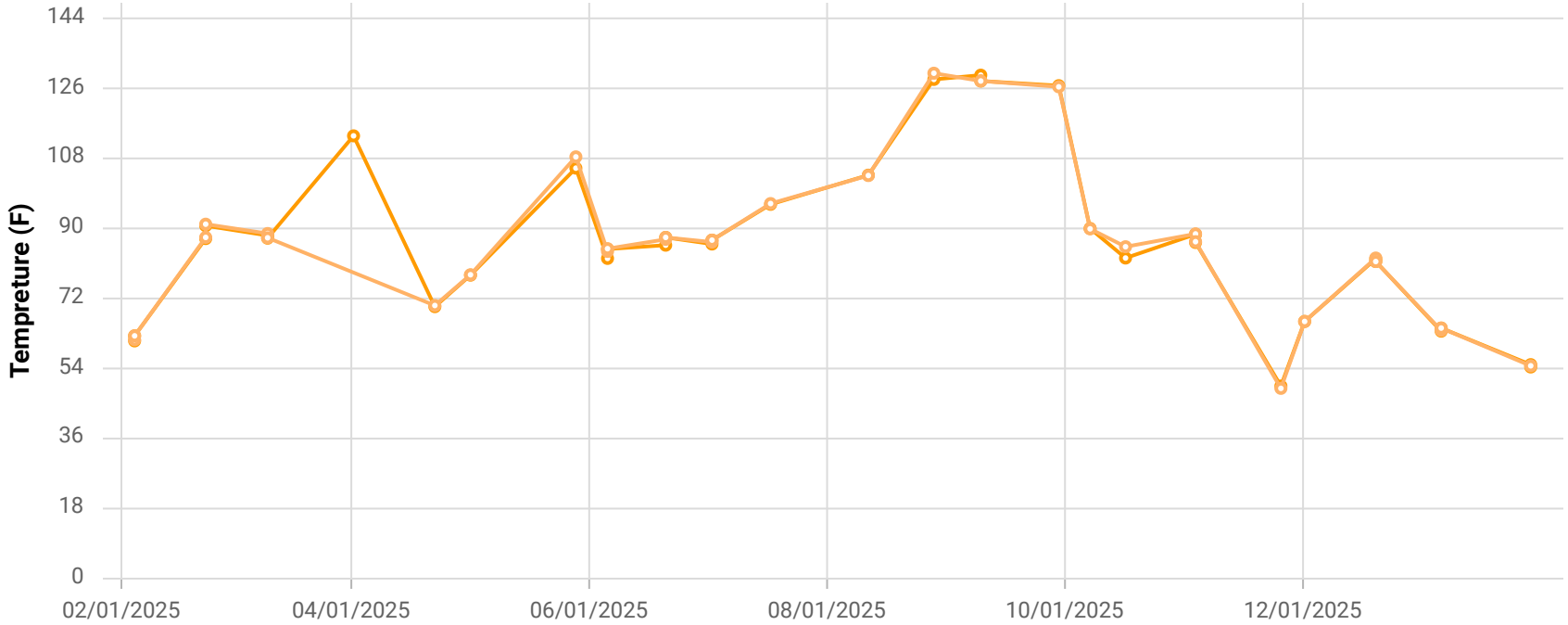

Point ID / Name

CCV24120 / CV-24120

Parameter / Unit

- Init. Flow / scfm
- % CH4 / %
- % CO2 / %
- % O2 / %
- % Bal Gas / %
- Init. Static Press / in. H2O
- Init. Temp / Deg. F
- Adj. Temp / Deg. F

Chiquita Canyon Landfill
Parameter Chart: Multiscale
Date Range: 02/01/2025 - 01/31/2026
Chart generation date: 2/2/26

SCSeTools

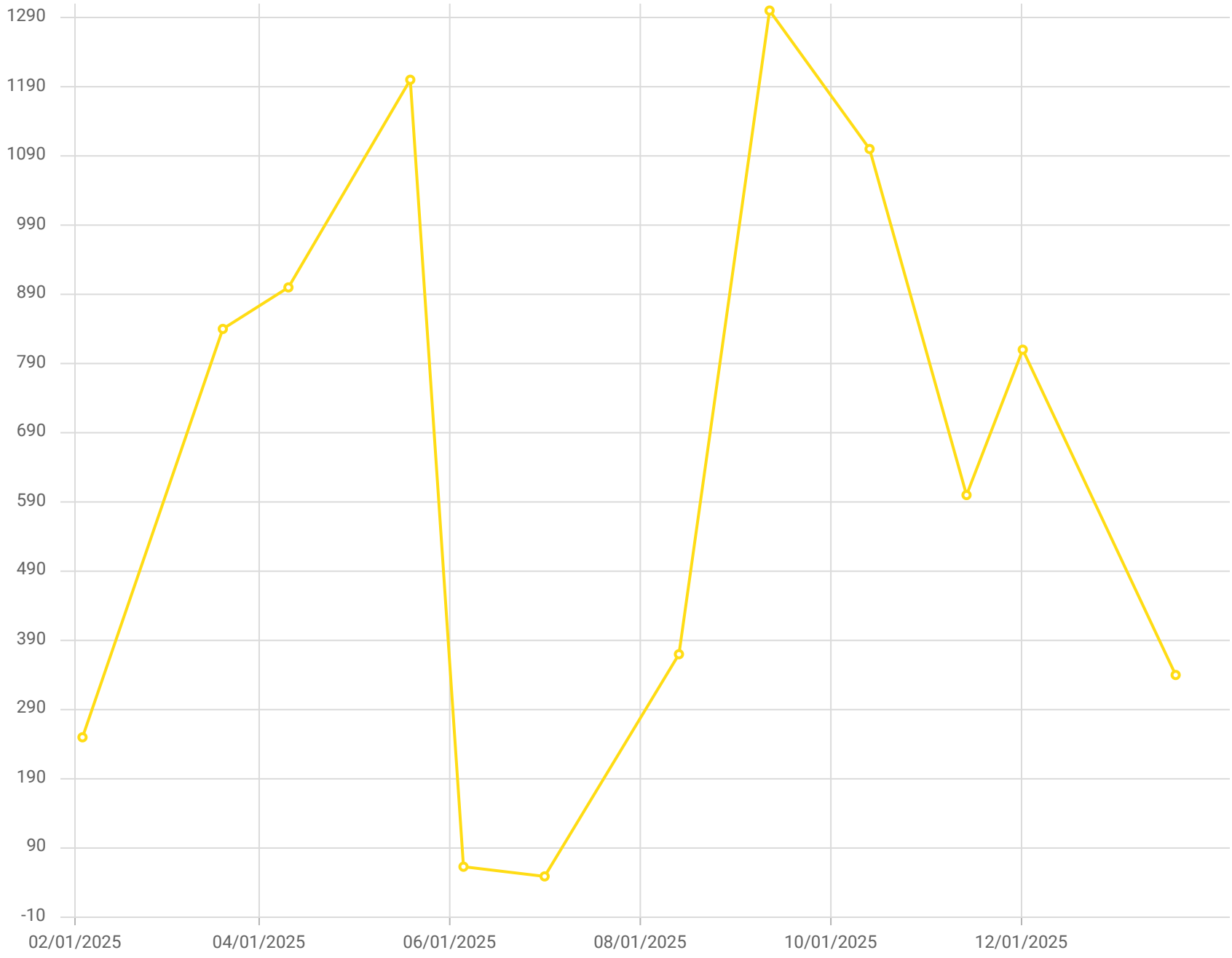

Point ID / Name

CV-24120 / CV-24120

Parameter / Unit

Carbon Monoxide

Chiquita Canyon Landfill - LAB DATA
Parameter Chart: Uniscale
Date Range: 02/01/2025 - 01/31/2026
Chart generation date: 2/9/26

SCSeTools

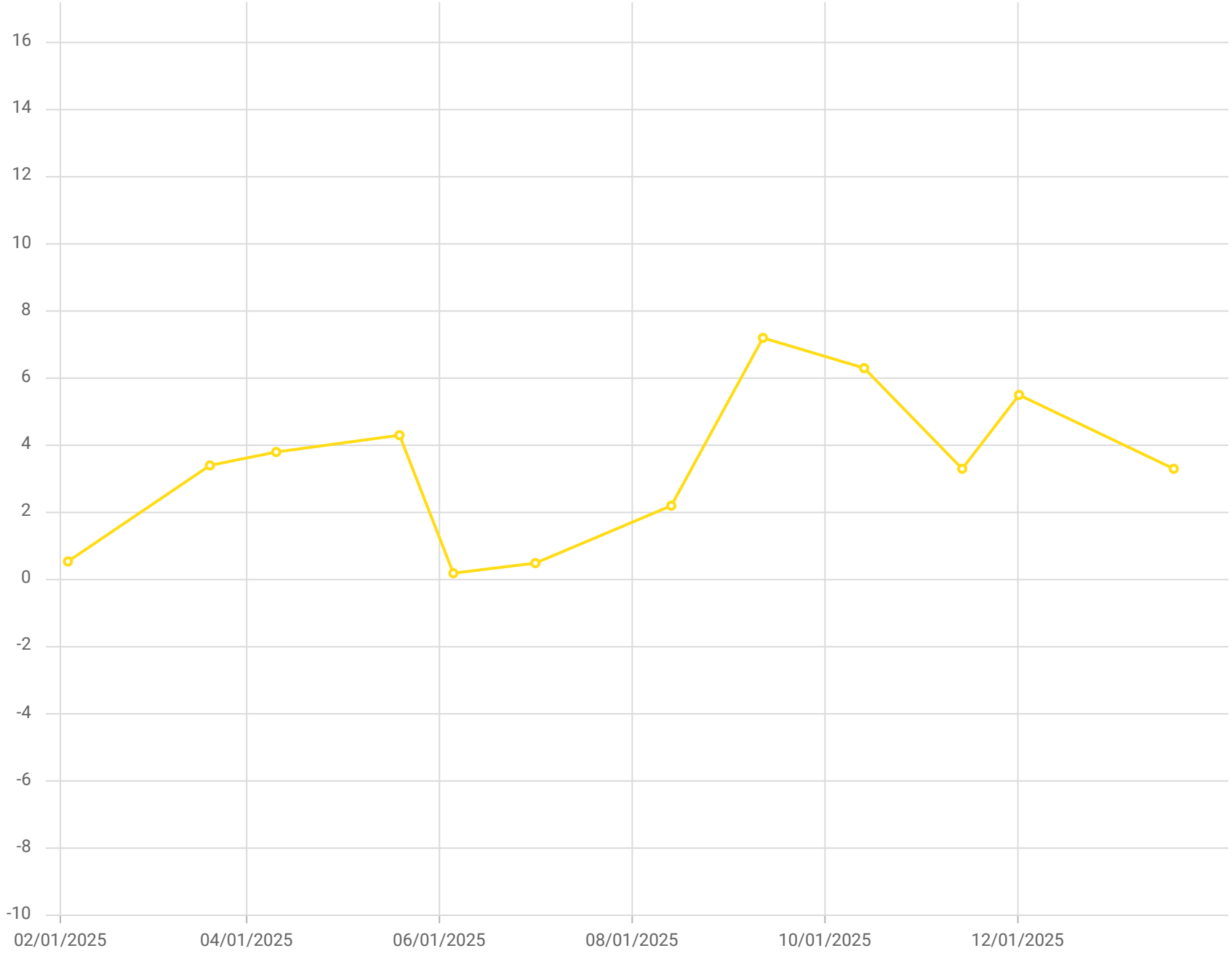

Point ID / Name

CV-24120 / CV-24120

Parameter / Unit

Hydrogen /% v/v

Chiquita Canyon Landfill - LAB DATA
Parameter Chart: Uniscale
Date Range: 02/01/2025 - 01/31/2026
Chart generation date: 2/9/26

SCSeTools

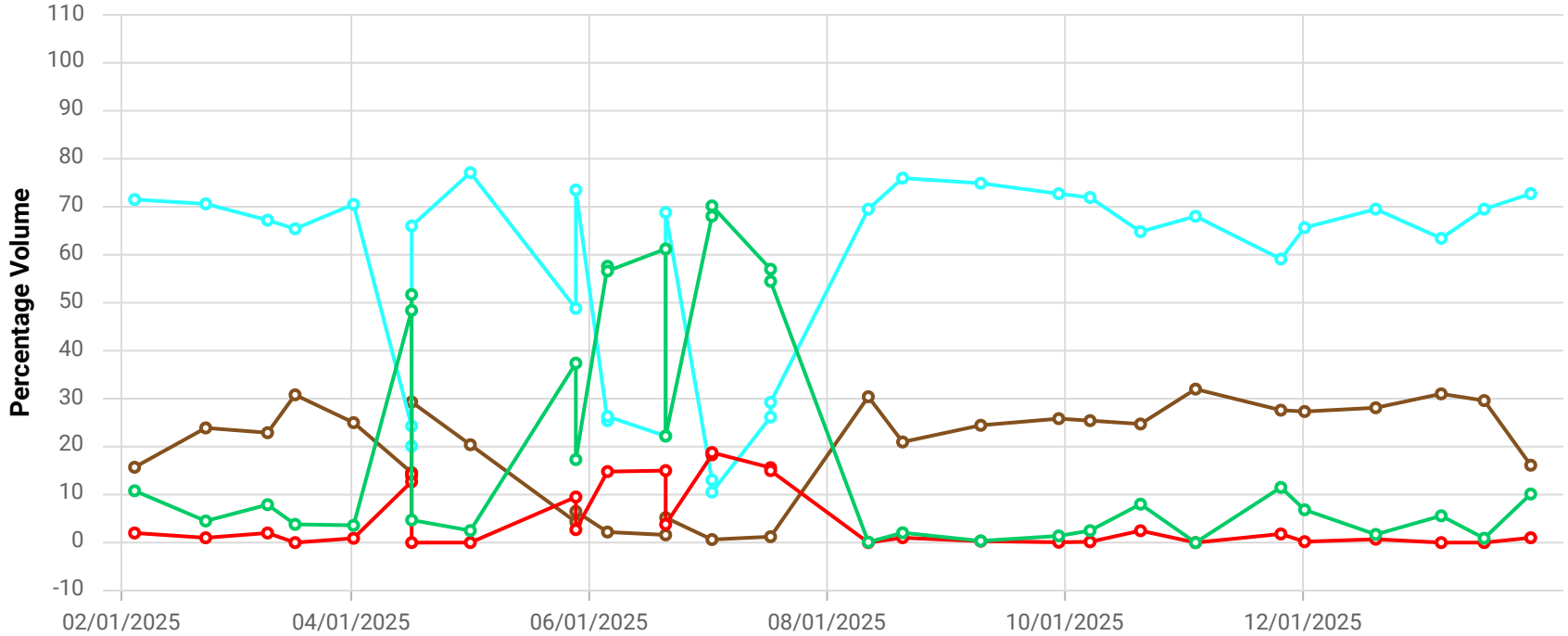

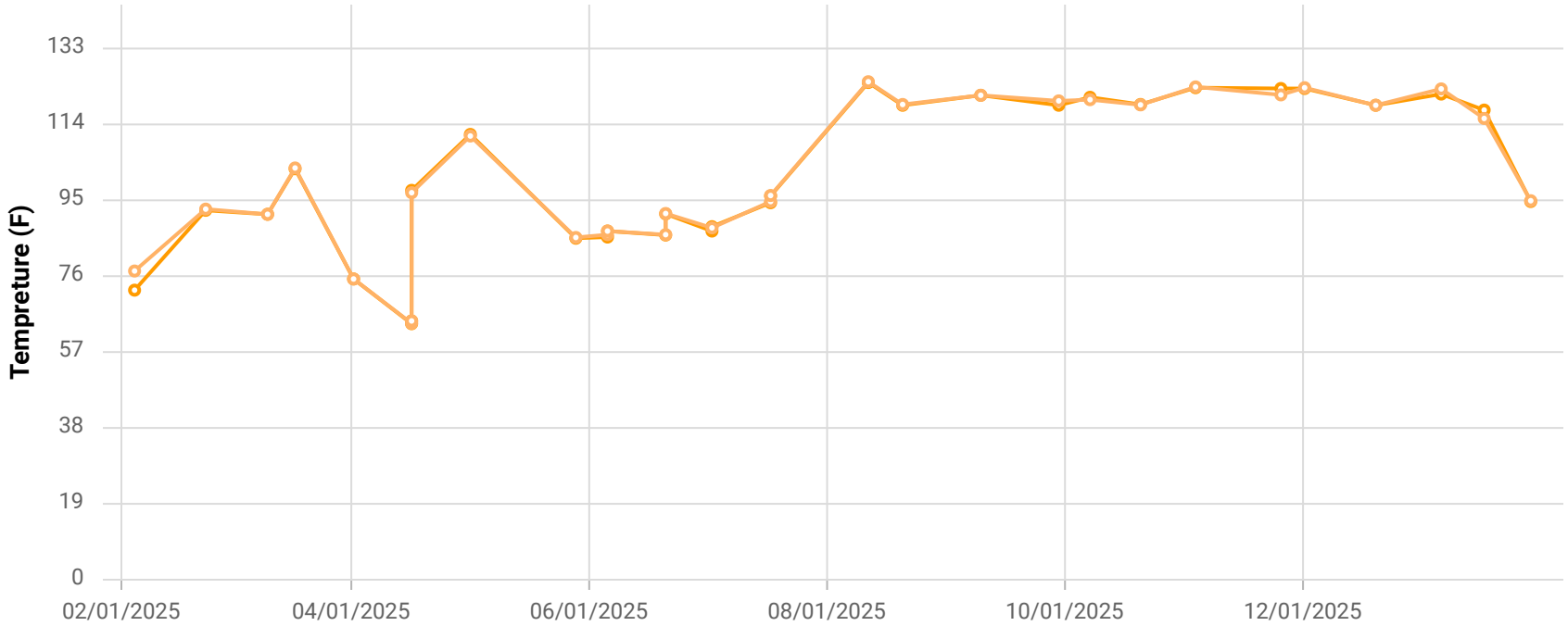

Point ID / Name

CCV24121 / CV-24121

Parameter / Unit

- Init. Flow / scfm
- % CH4 / %
- % CO2 / %
- % O2 / %
- % Bal Gas / %
- Init. Static Press / in. H2O
- Init. Temp / Deg. F
- Adj. Temp / Deg. F

Chiquita Canyon Landfill
Parameter Chart: Multiscale
Date Range: 02/01/2025 - 01/31/2026
Chart generation date: 2/2/26

SCSeTools

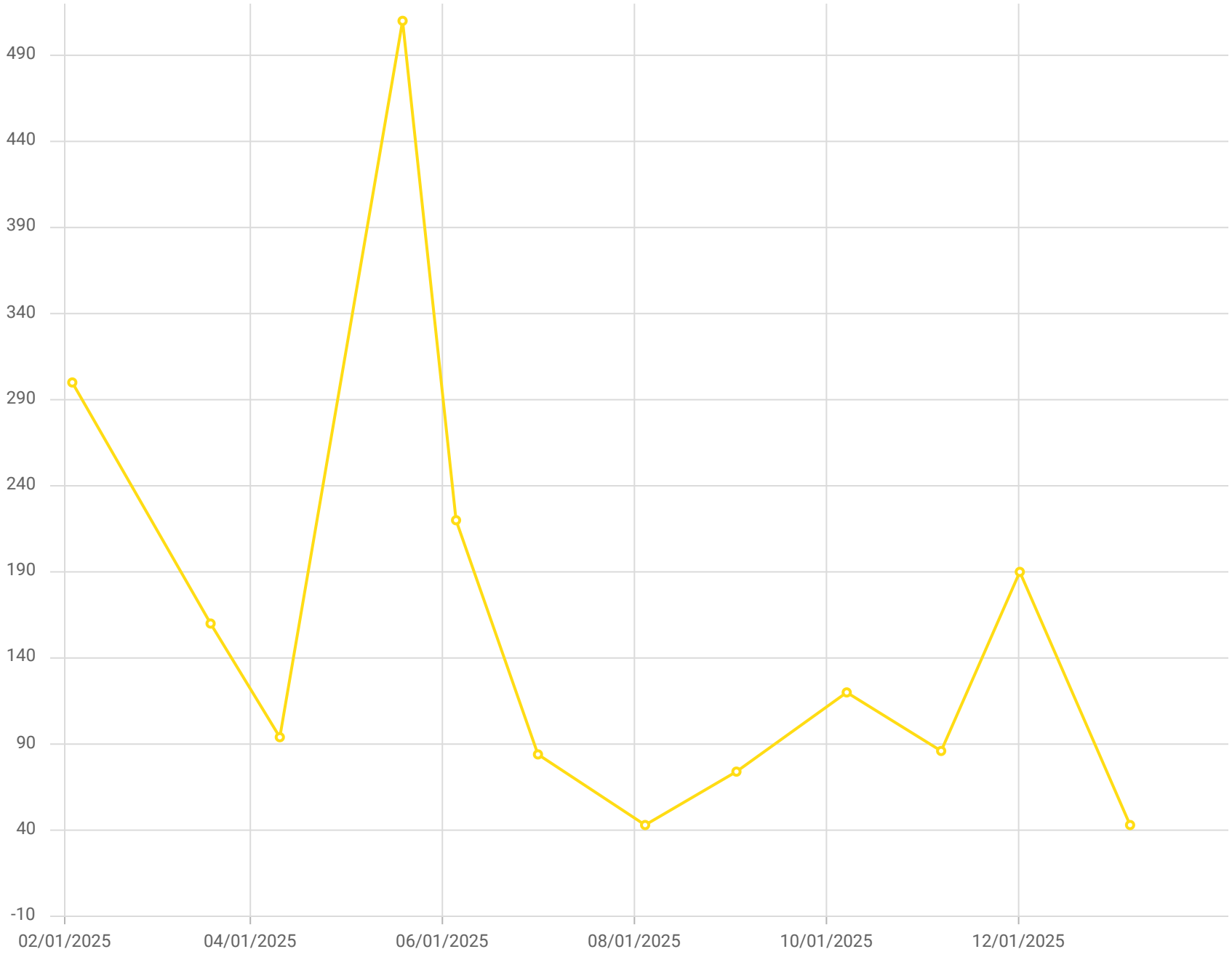

Point ID / Name

CV-24121 / CV-24121

Parameter / Unit

Carbon Monoxide

Chiquita Canyon Landfill - LAB DATA
Parameter Chart: Uniscale
Date Range: 02/01/2025 - 01/31/2026
Chart generation date: 2/9/26

SCSeTools

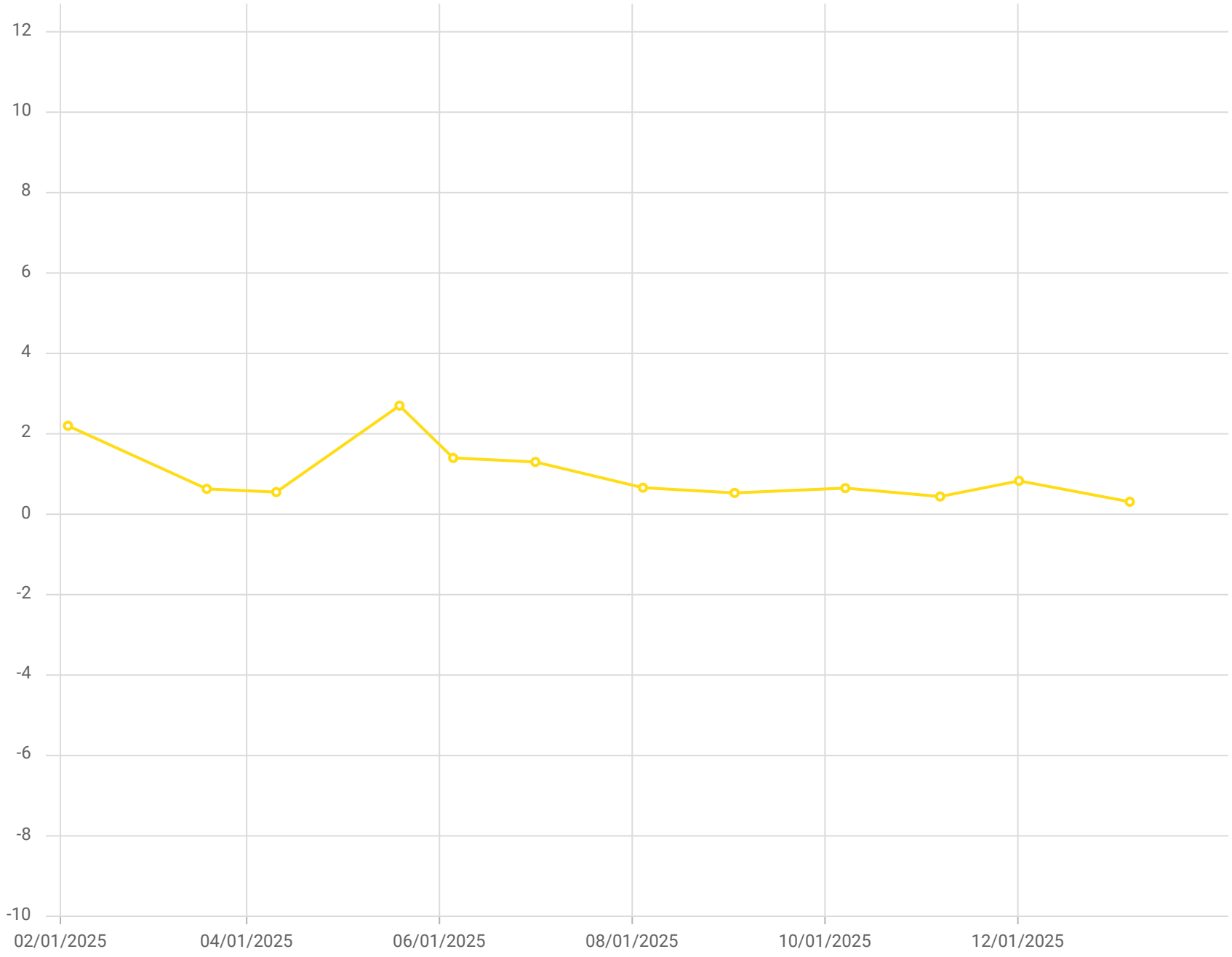

Point ID / Name

CV-24121 / CV-24121

Parameter / Unit

Hydrogen /% v/v

Chiquita Canyon Landfill - LAB DATA
Parameter Chart: Uniscale
Date Range: 02/01/2025 - 01/31/2026
Chart generation date: 2/9/26

SCSeTools

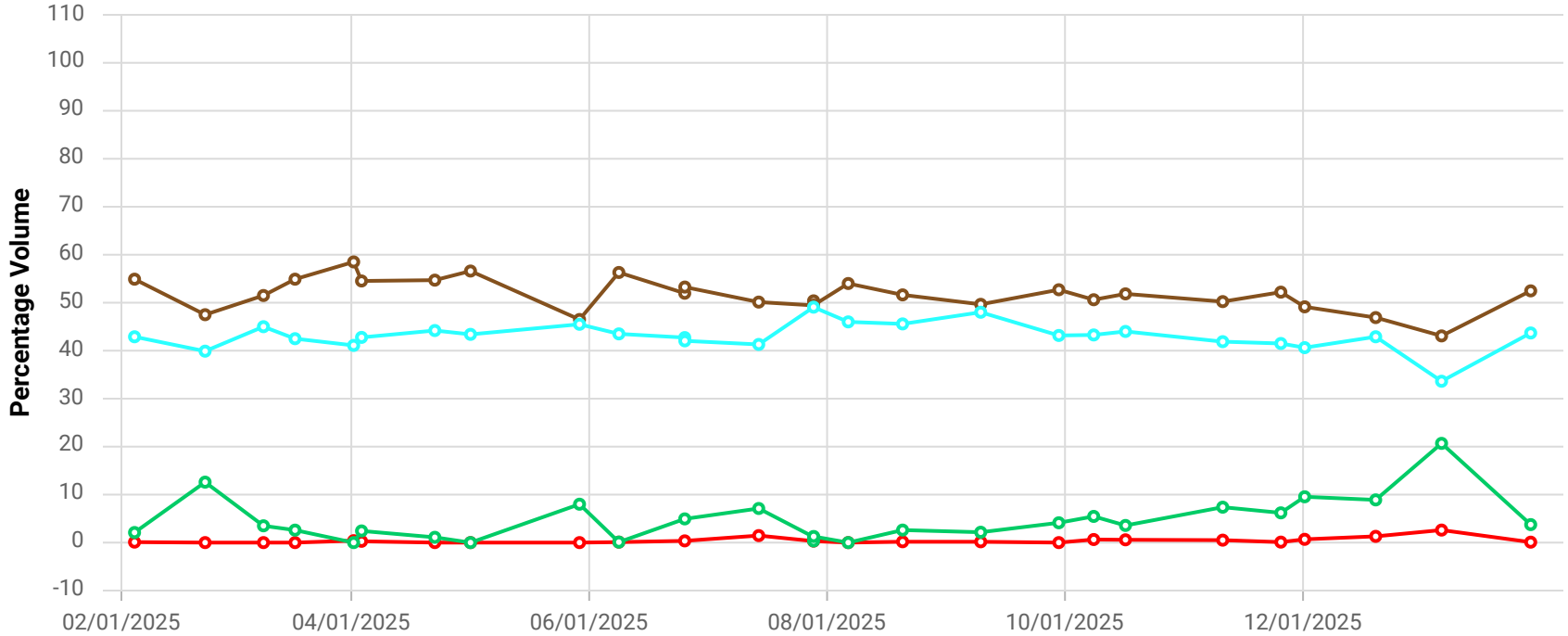

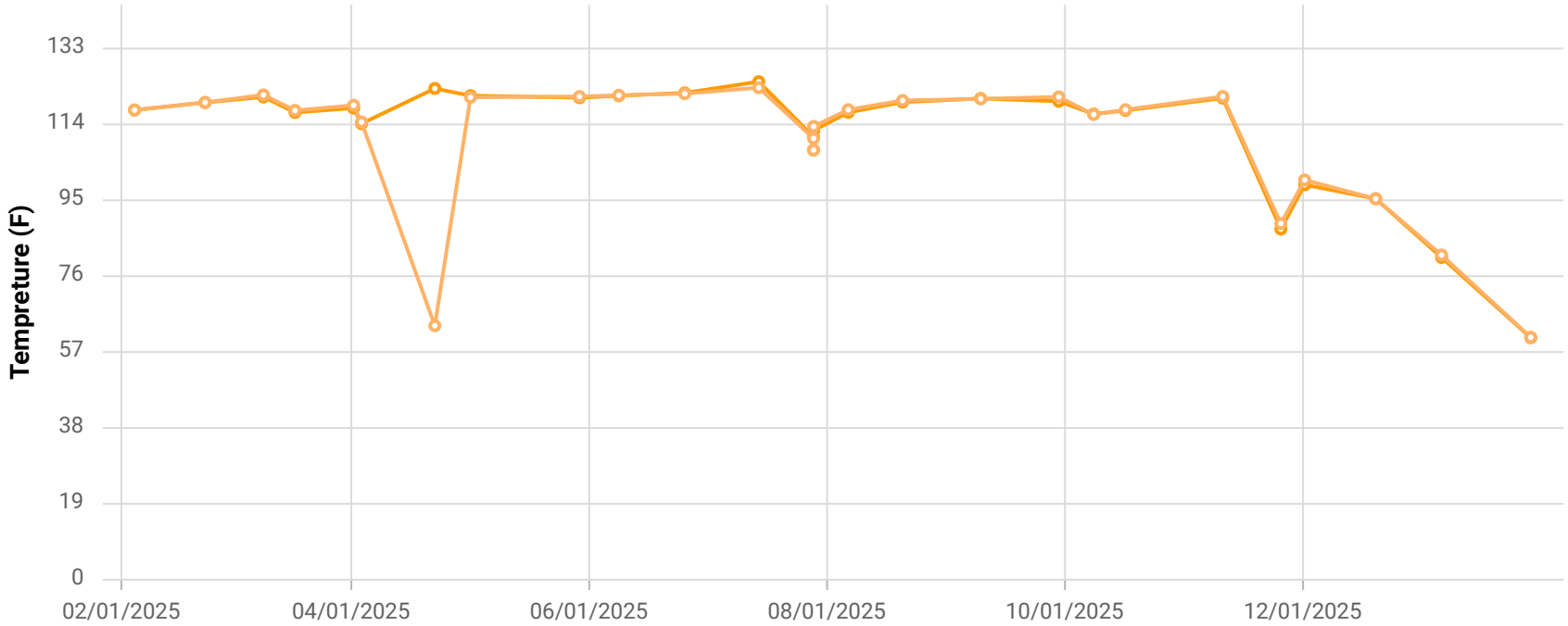

Point ID / Name

CCV24122 / CV-24122

Parameter / Unit

- Init. Flow / scfm
- % CH4 / %
- % CO2 / %
- % O2 / %
- % Bal Gas / %
- Init. Static Press / in. H2O
- Init. Temp / Deg. F
- Adj. Temp / Deg. F

Chiquita Canyon Landfill
Parameter Chart: Multiscale
Date Range: 02/01/2025 - 01/31/2026
Chart generation date: 2/2/26

SCSeTools

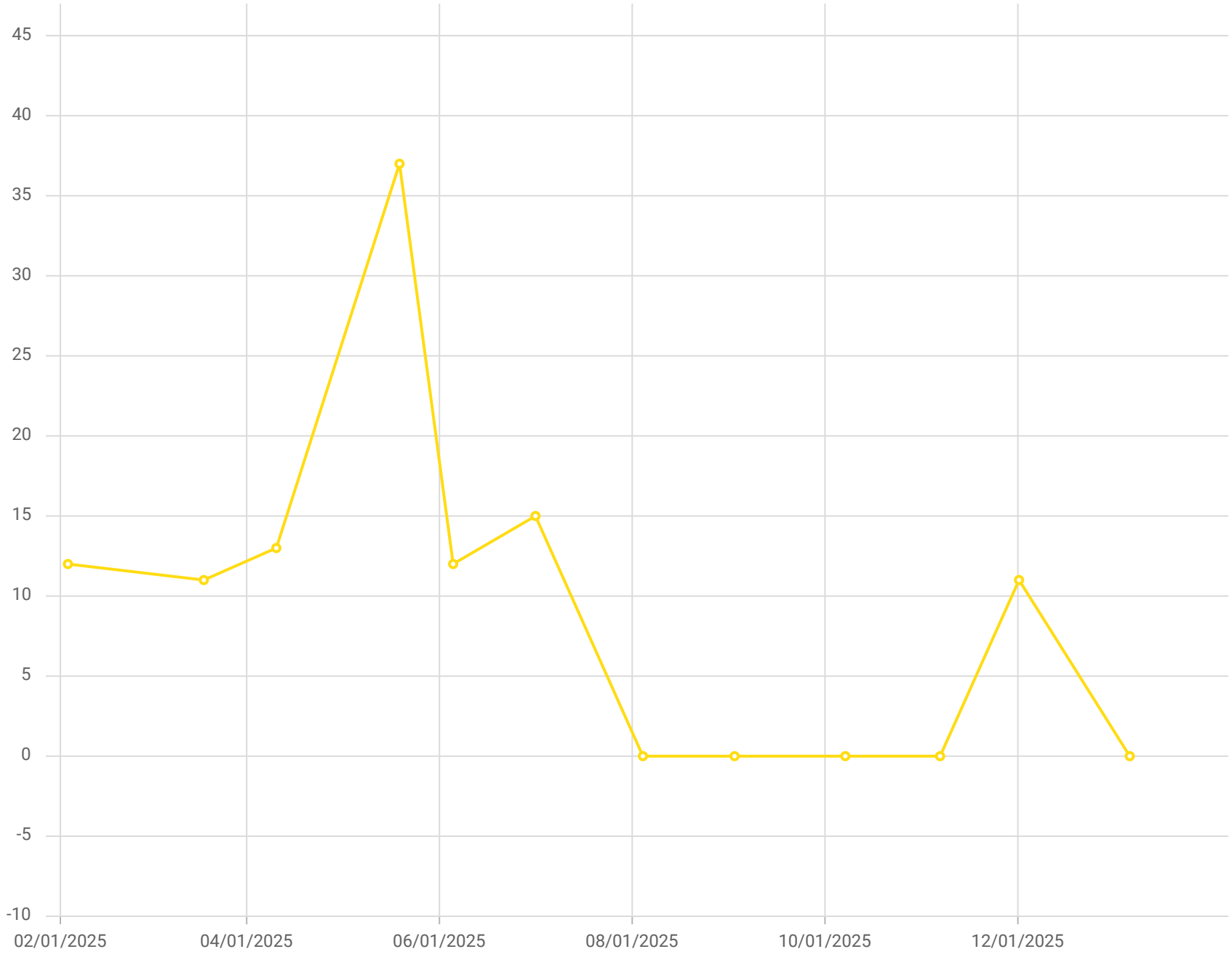

Point ID / Name

CV-24122 / CV-24122

Parameter / Unit

Carbon Monoxide /ppmv

Chiquita Canyon Landfill - LAB DATA
Parameter Chart: Uniscale
Date Range: 02/01/2025 - 01/31/2026
Chart generation date: 2/9/26

SCSeTools

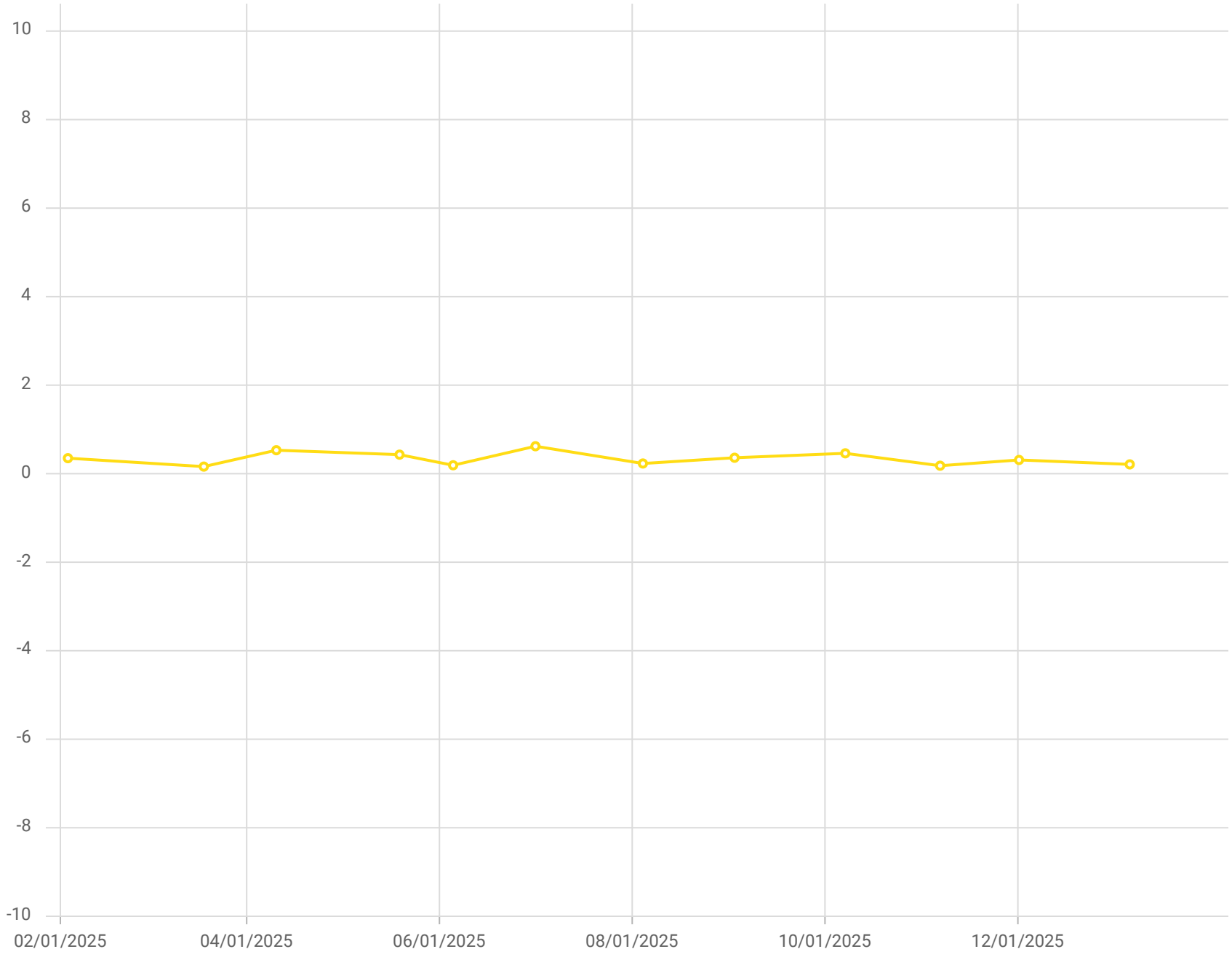

Point ID / Name

CV-24122 / CV-24122

Parameter / Unit

Hydrogen /% v/v

Chiquita Canyon Landfill - LAB DATA
Parameter Chart: Uniscale
Date Range: 02/01/2025 - 01/31/2026
Chart generation date: 2/9/26

SCSeTools

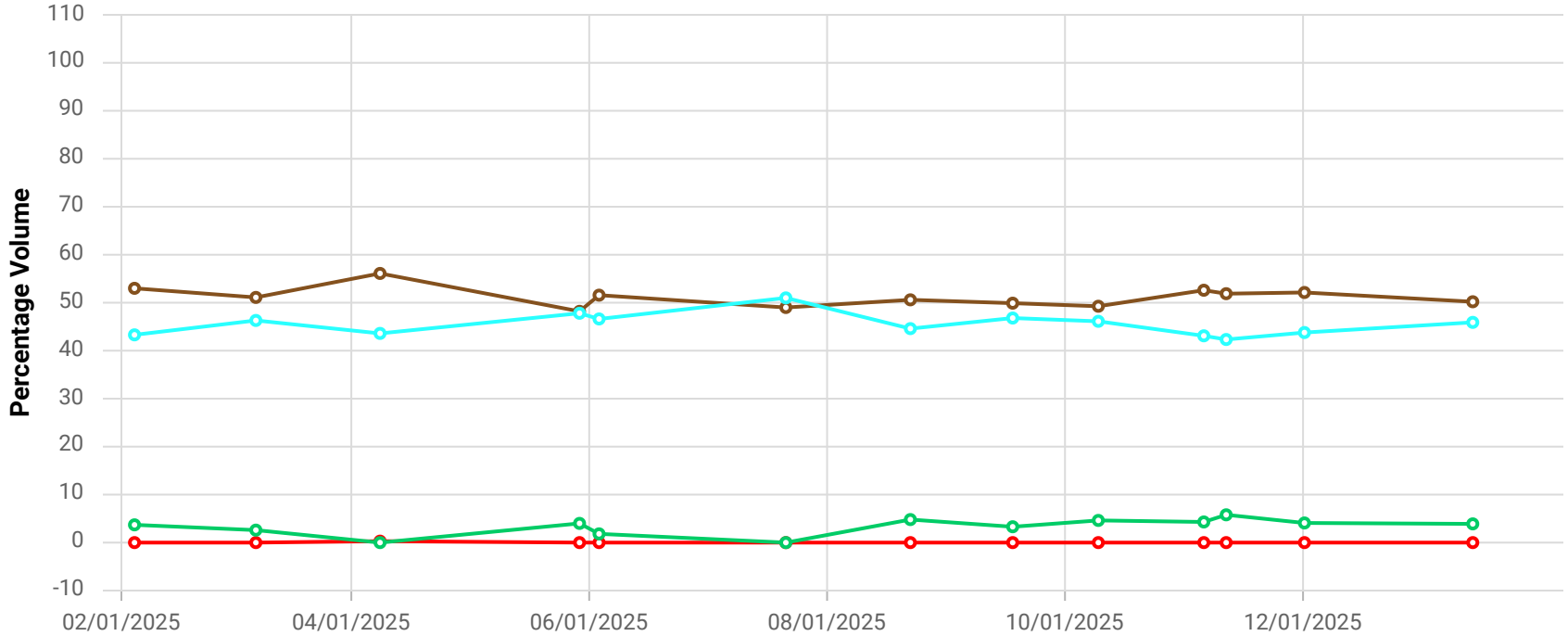

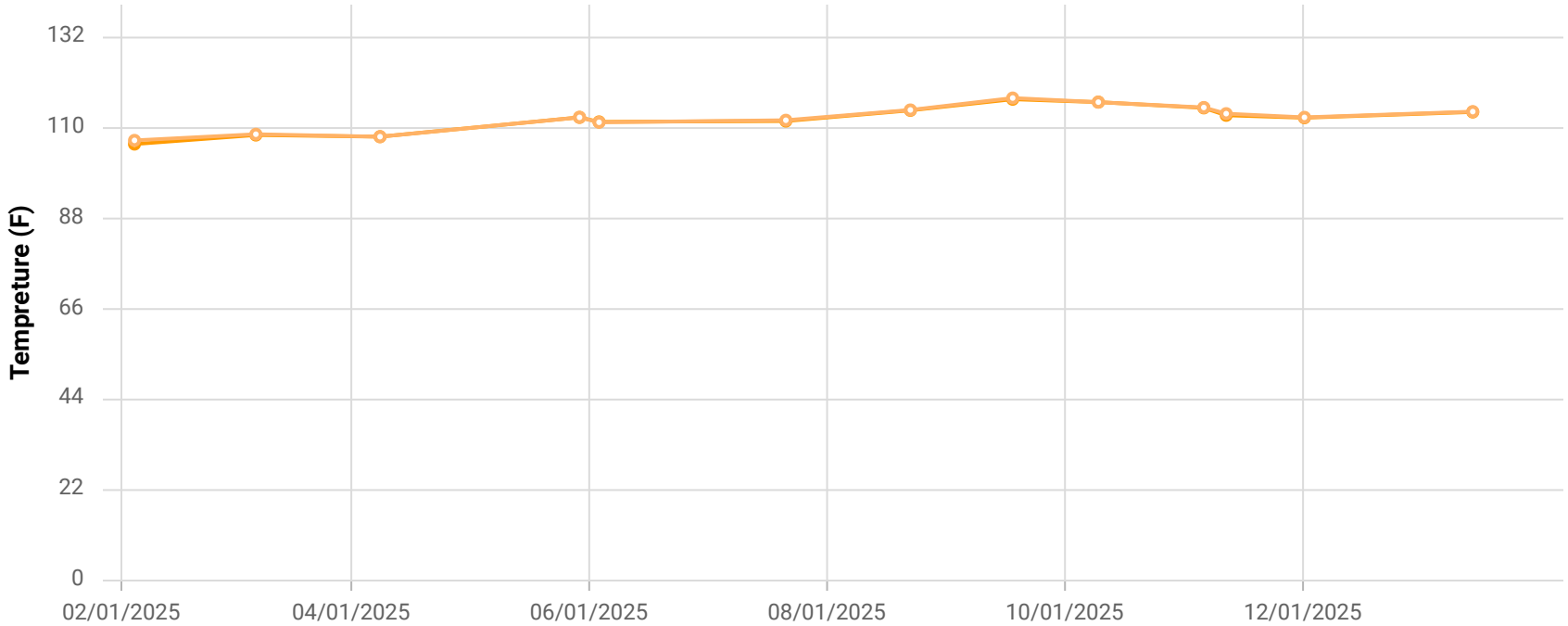

Point ID / Name

CCV24123 / CV-24123

Parameter / Unit

- Init. Flow / scfm
- % CH4 / %
- % CO2 / %
- % O2 / %
- % Bal Gas / %
- Init. Static Press / in. H2O
- Init. Temp / Deg. F
- Adj. Temp / Deg. F

Chiquita Canyon Landfill
Parameter Chart: Multiscale
Date Range: 02/01/2025 - 01/31/2026
Chart generation date: 2/2/26

SCSeTools

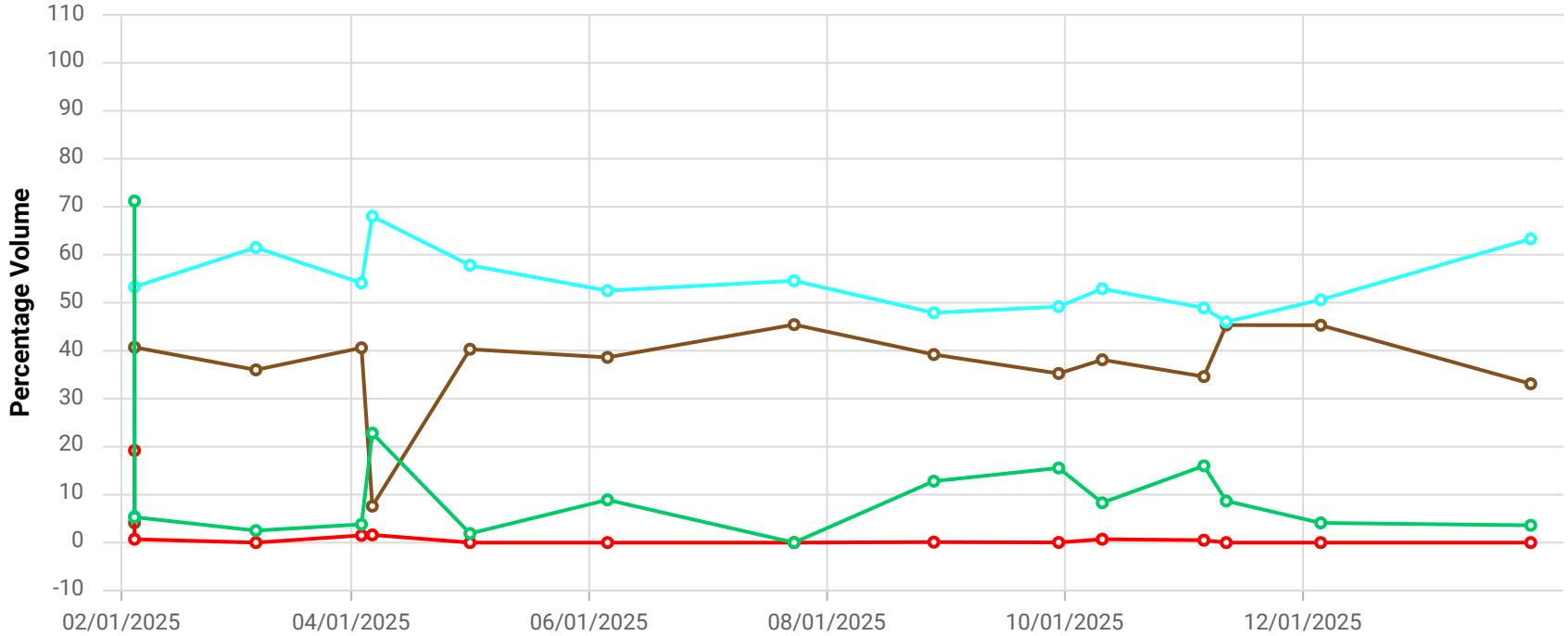

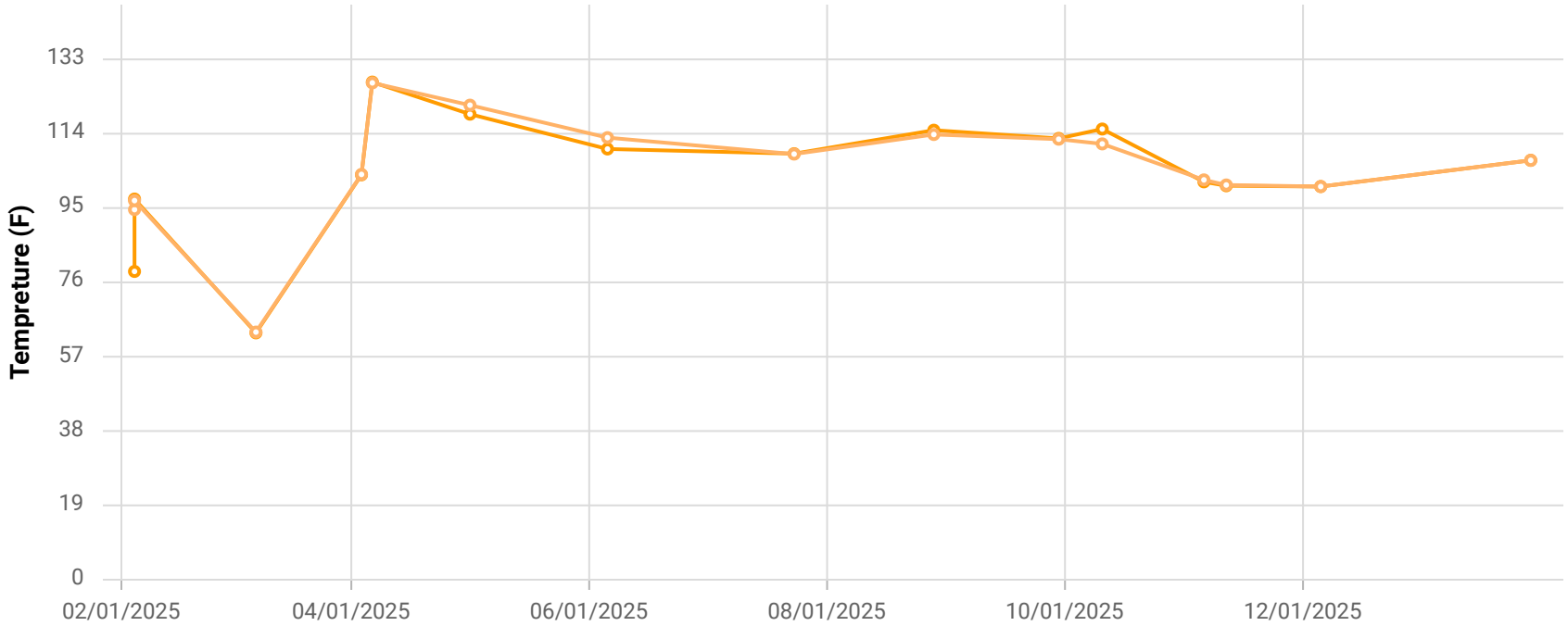

Point ID / Name

CCV24125 / CV-24125-TP20

Parameter / Unit

- Init. Flow / scfm
- % CH4 / %
- % CO2 / %
- % O2 / %
- % Bal Gas / %
- Init. Static Press / in. H2O
- Init. Temp / Deg. F
- Adj. Temp / Deg. F

Chiquita Canyon Landfill
Parameter Chart: Multiscale
Date Range: 02/01/2025 - 01/31/2026
Chart generation date: 2/2/26

SCSeTools

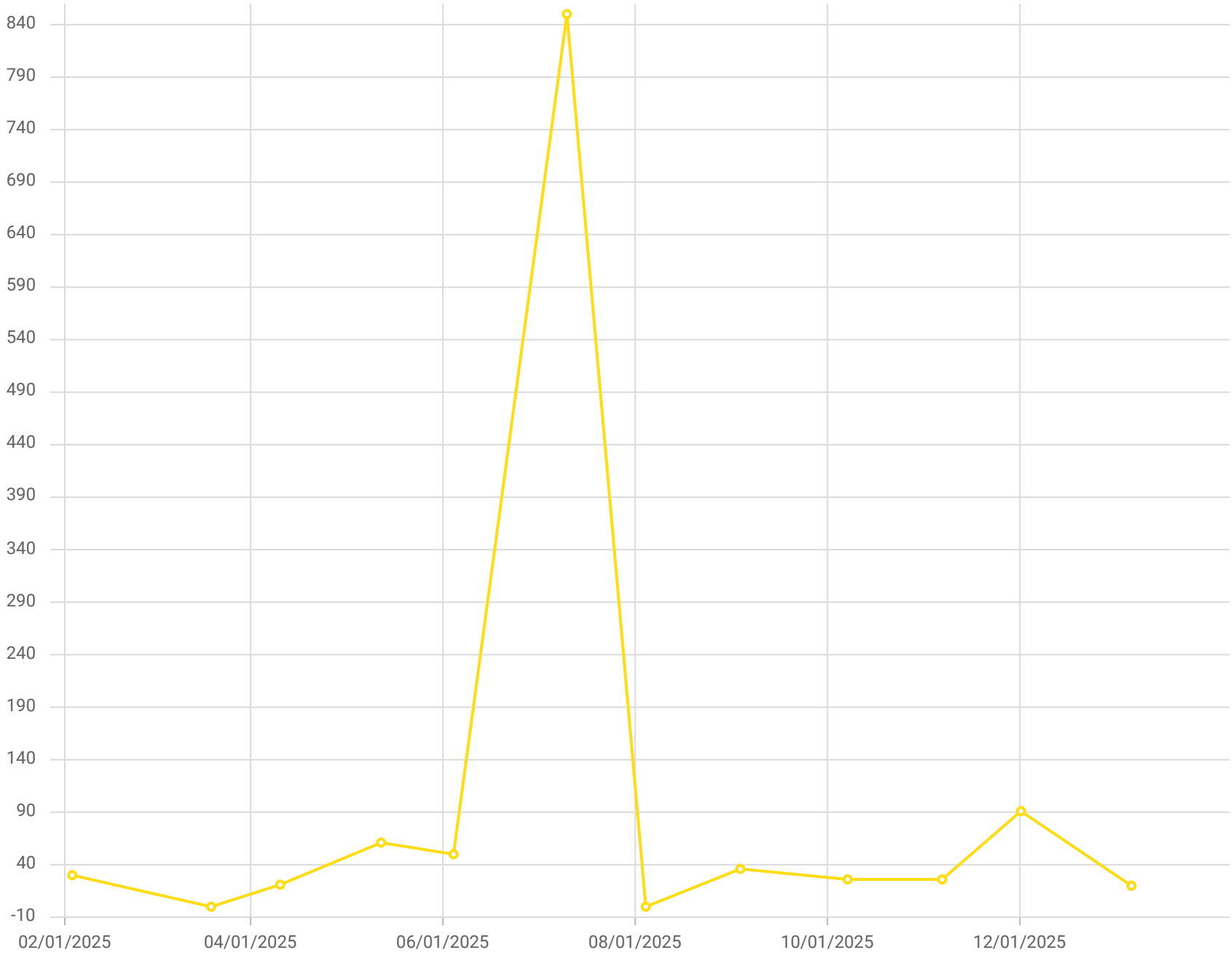

Point ID / Name

CV-24125 / CV-24125

Parameter / Unit

Carbon Monoxide /ppmv

Chiquita Canyon Landfill - LAB DATA
Parameter Chart: Uniscale
Date Range: 02/01/2025 - 01/31/2026
Chart generation date: 2/9/26

SCSeTools

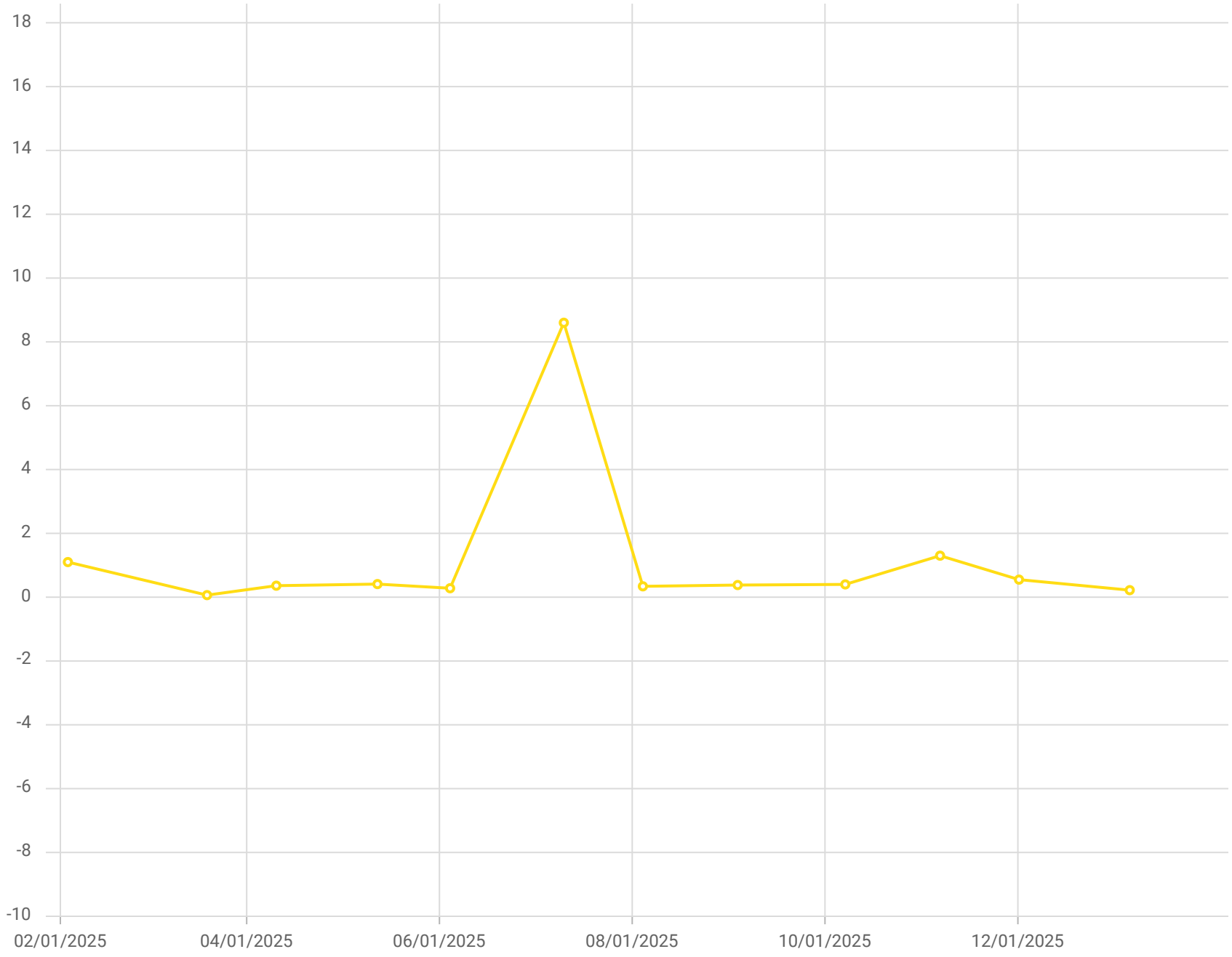

Point ID / Name

CV-24125 / CV-24125

Parameter / Unit

Hydrogen /% v/v

Chiquita Canyon Landfill - LAB DATA
Parameter Chart: Uniscale
Date Range: 02/01/2025 - 01/31/2026
Chart generation date: 2/9/26

SCSeTools

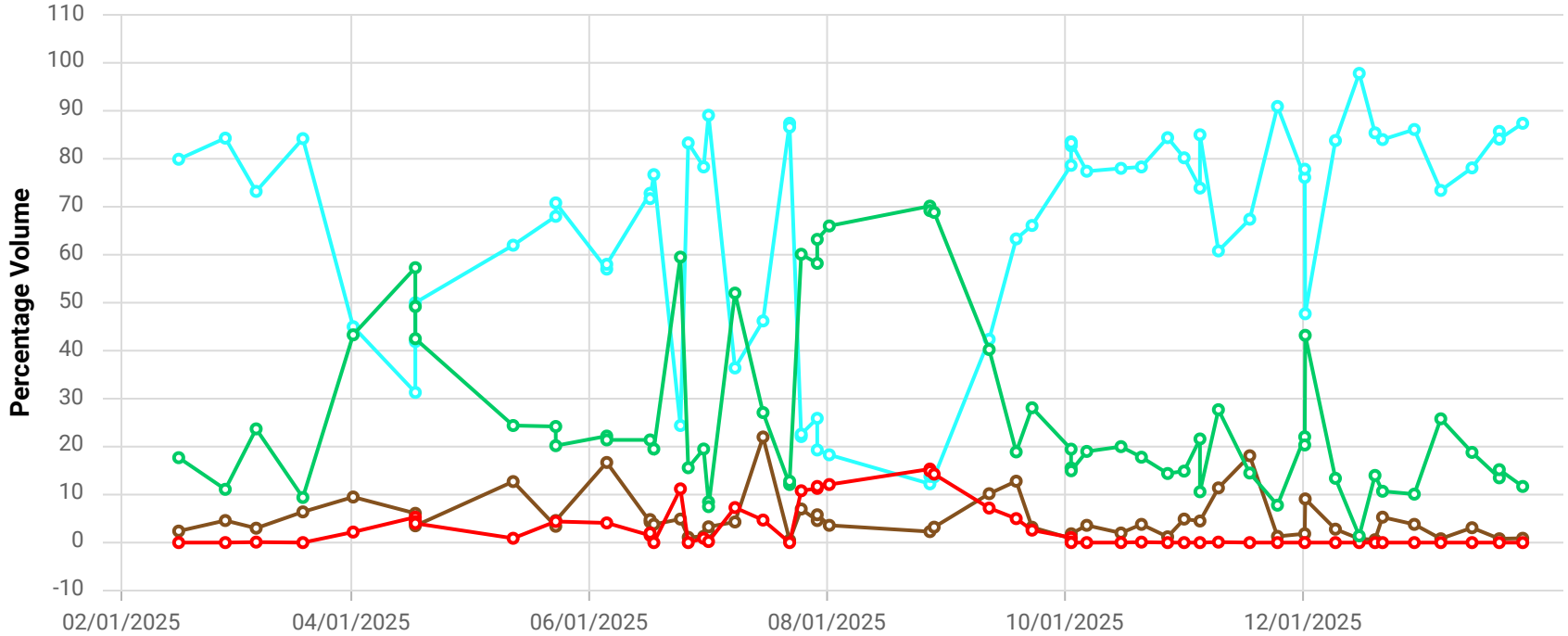

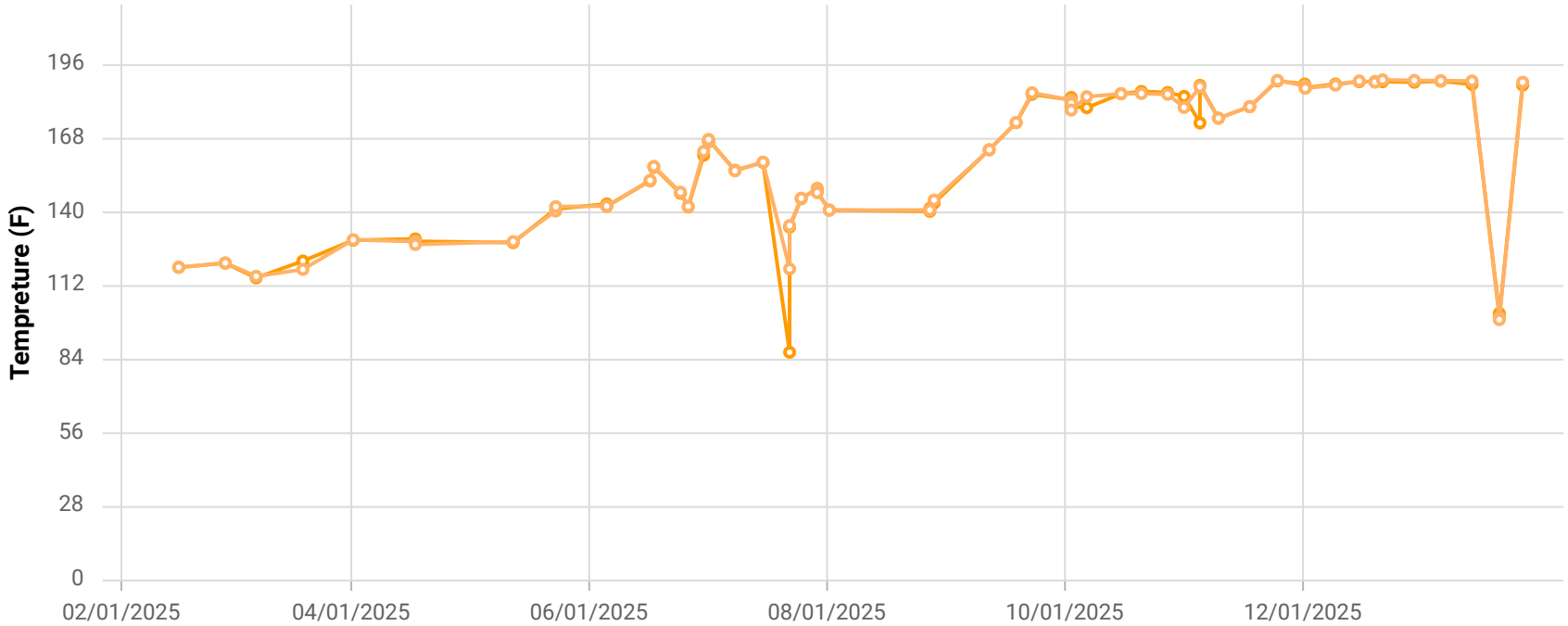

Point ID / Name

CCV24126 / CV-24126

Parameter / Unit

- Init. Flow / scfm
- % CH4 / %
- % CO2 / %
- % O2 / %
- % Bal Gas / %
- Init. Static Press / in. H2O
- Init. Temp / Deg. F
- Adj. Temp / Deg. F

Chiquita Canyon Landfill
Parameter Chart: Multiscale
Date Range: 02/01/2025 - 01/31/2026
Chart generation date: 2/2/26

SCSeTools

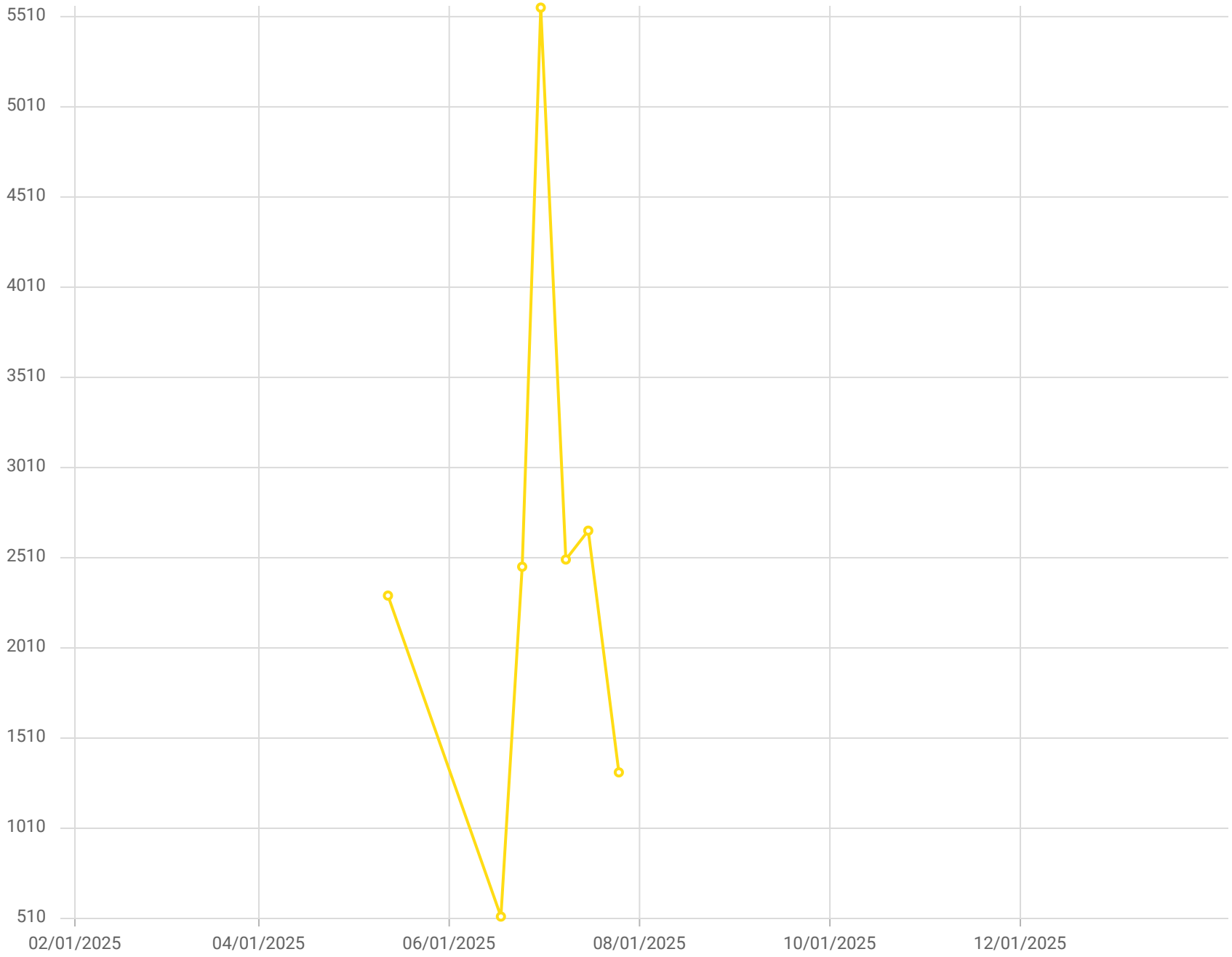

Point ID / Name

CV-24126 / CV-24126

Parameter / Unit

Carbon Monoxide

Chiquita Canyon Landfill - LAB DATA
Parameter Chart: Uniscale
Date Range: 02/01/2025 - 01/31/2026
Chart generation date: 2/9/26

SCSeTools

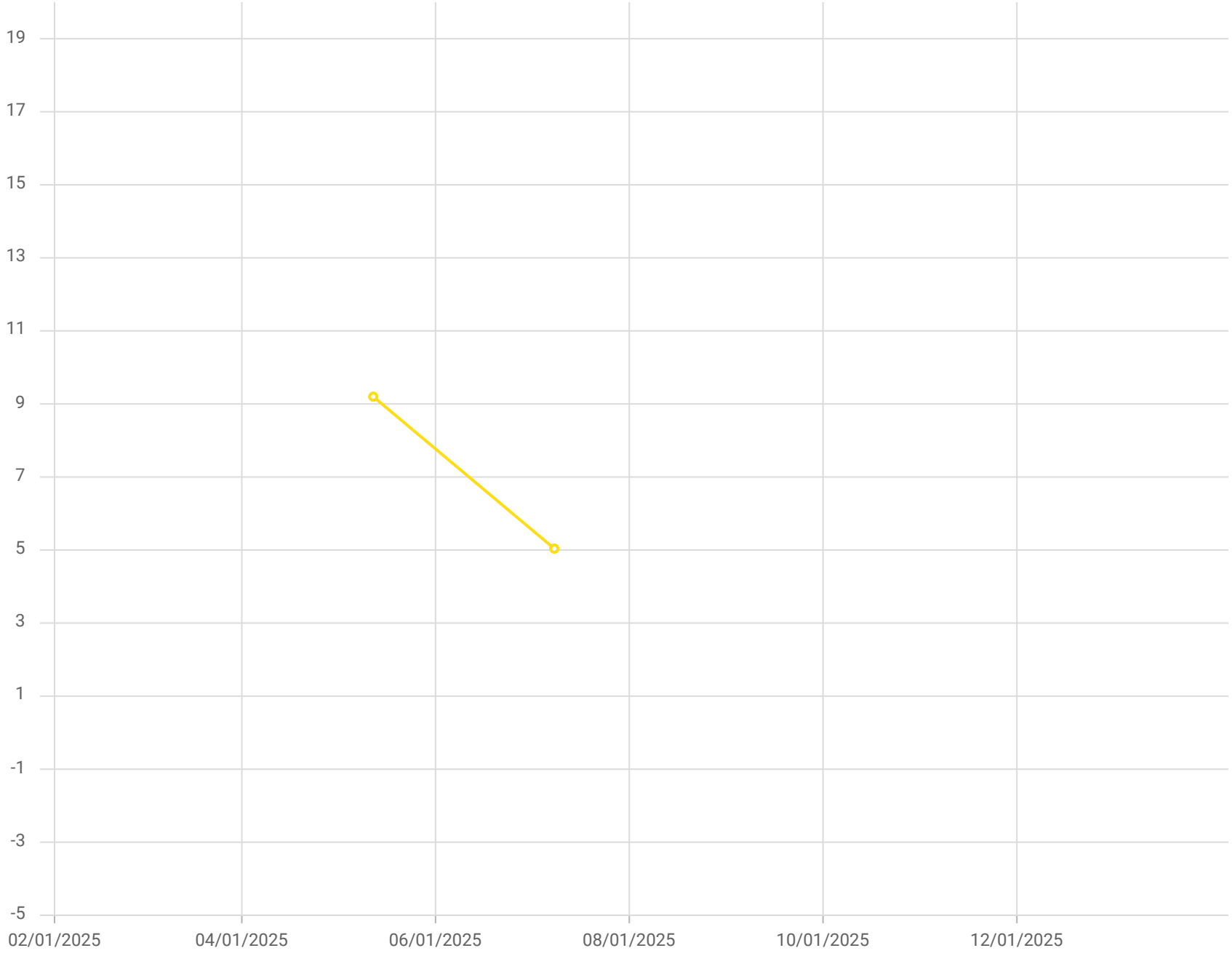

Point ID / Name

CV-24126 / CV-24126

Parameter / Unit

Hydrogen /%,v

Chiquita Canyon Landfill - LAB DATA
Parameter Chart: Uniscale
Date Range: 02/01/2025 - 01/31/2026
Chart generation date: 2/9/26

SCSeTools

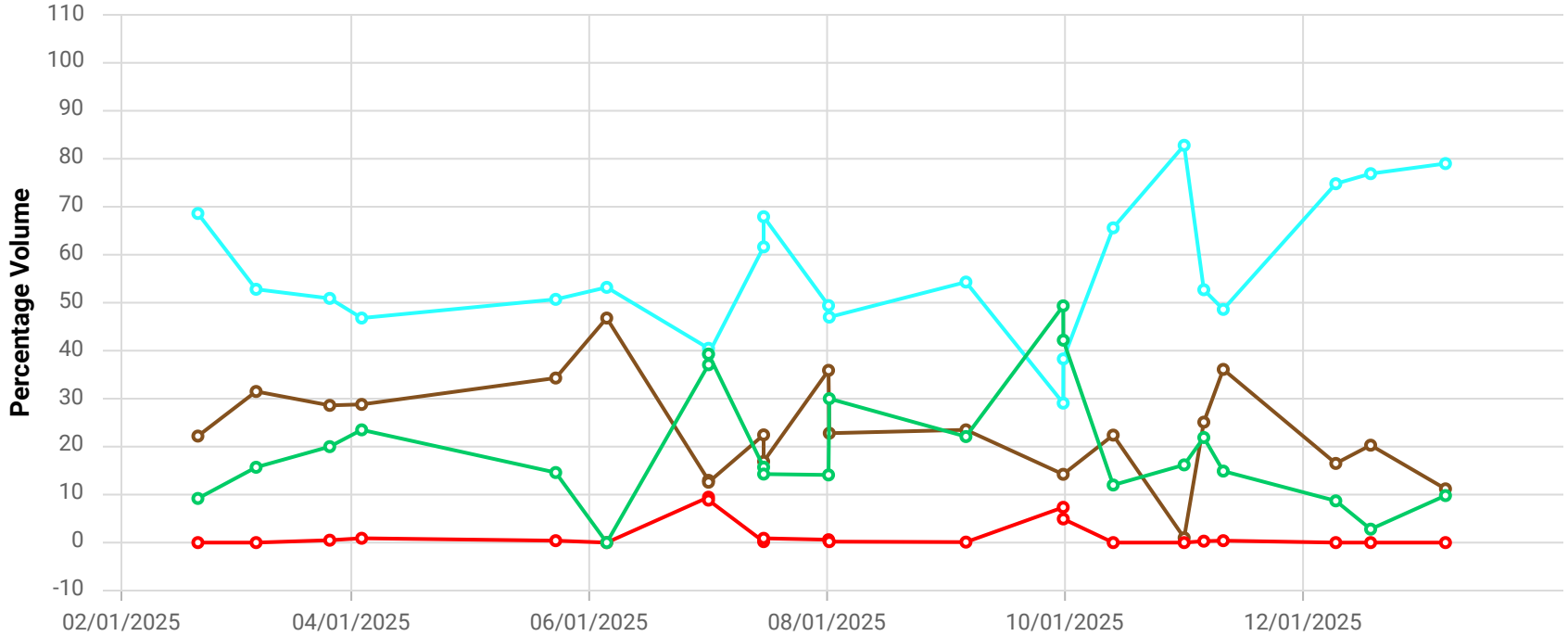

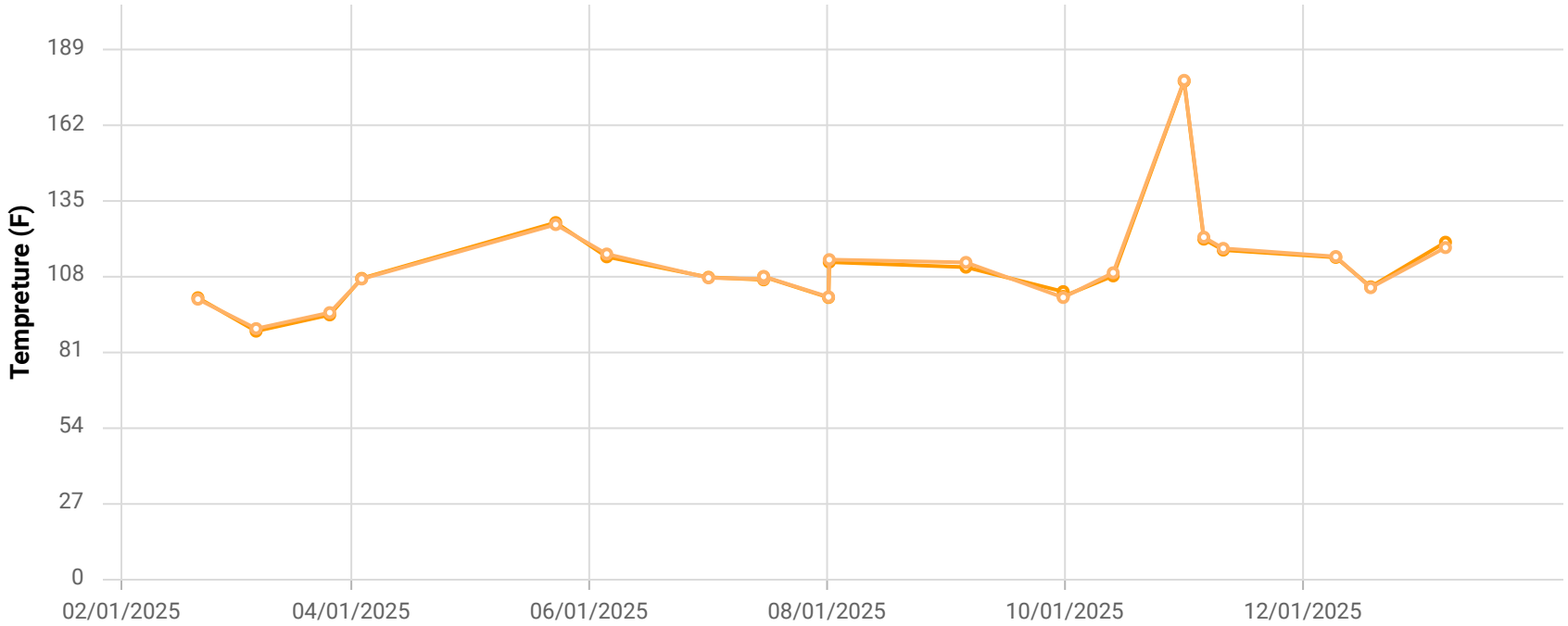

Point ID / Name

CCV24127 / CV-24127

Parameter / Unit

- Init. Flow / scfm
- % CH4 / %
- % CO2 / %
- % O2 / %
- % Bal Gas / %
- Init. Static Press / in. H2O
- Init. Temp / Deg. F
- Adj. Temp / Deg. F

Chiquita Canyon Landfill
Parameter Chart: Multiscale
Date Range: 02/01/2025 - 01/31/2026
Chart generation date: 2/2/26

SCSeTools

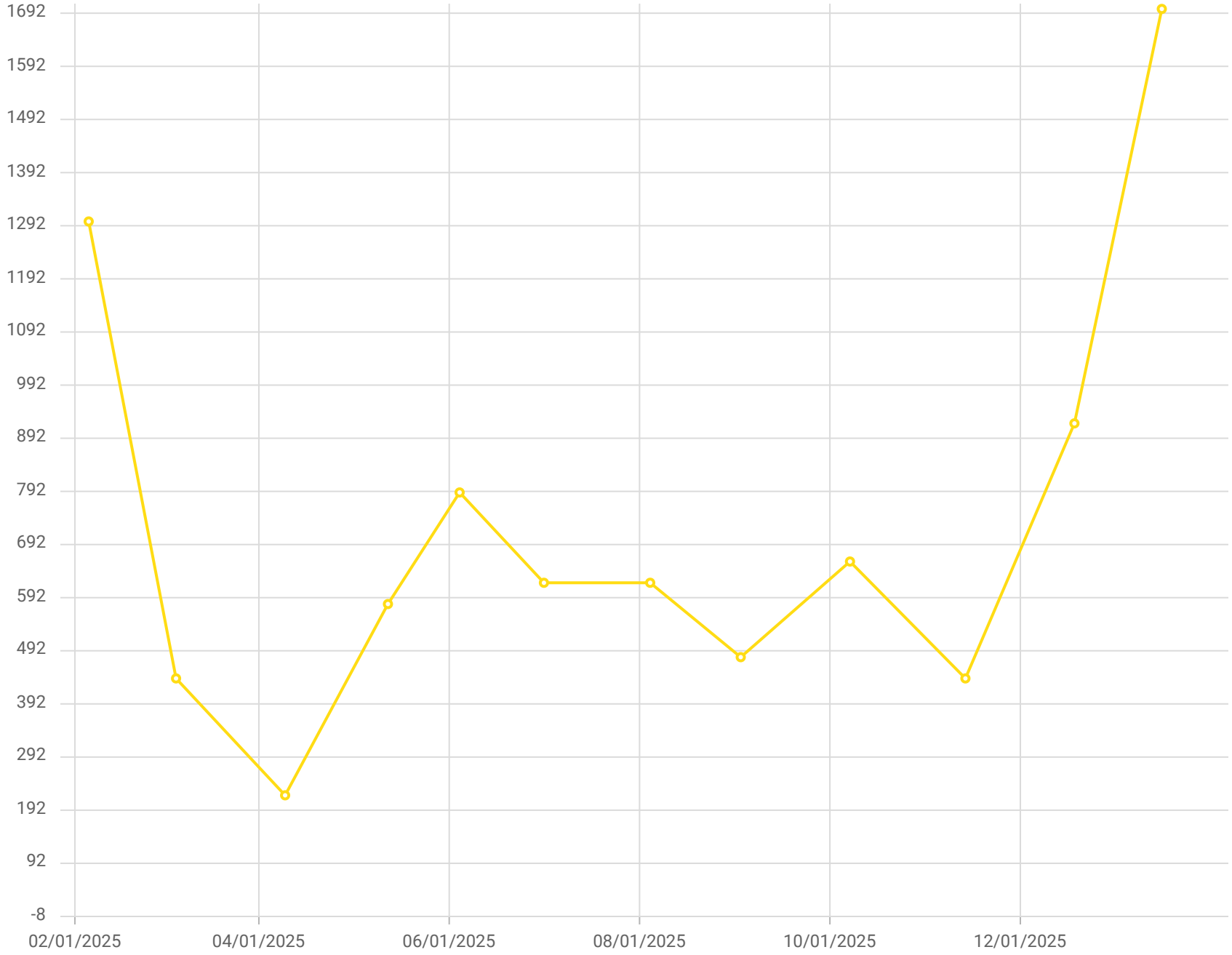

Point ID / Name

CV-24127 / CV-24127

Parameter / Unit

Carbon Monoxide /ppmv

Chiquita Canyon Landfill - LAB DATA
Parameter Chart: Uniscale
Date Range: 02/01/2025 - 01/31/2026
Chart generation date: 2/9/26

SCSeTools

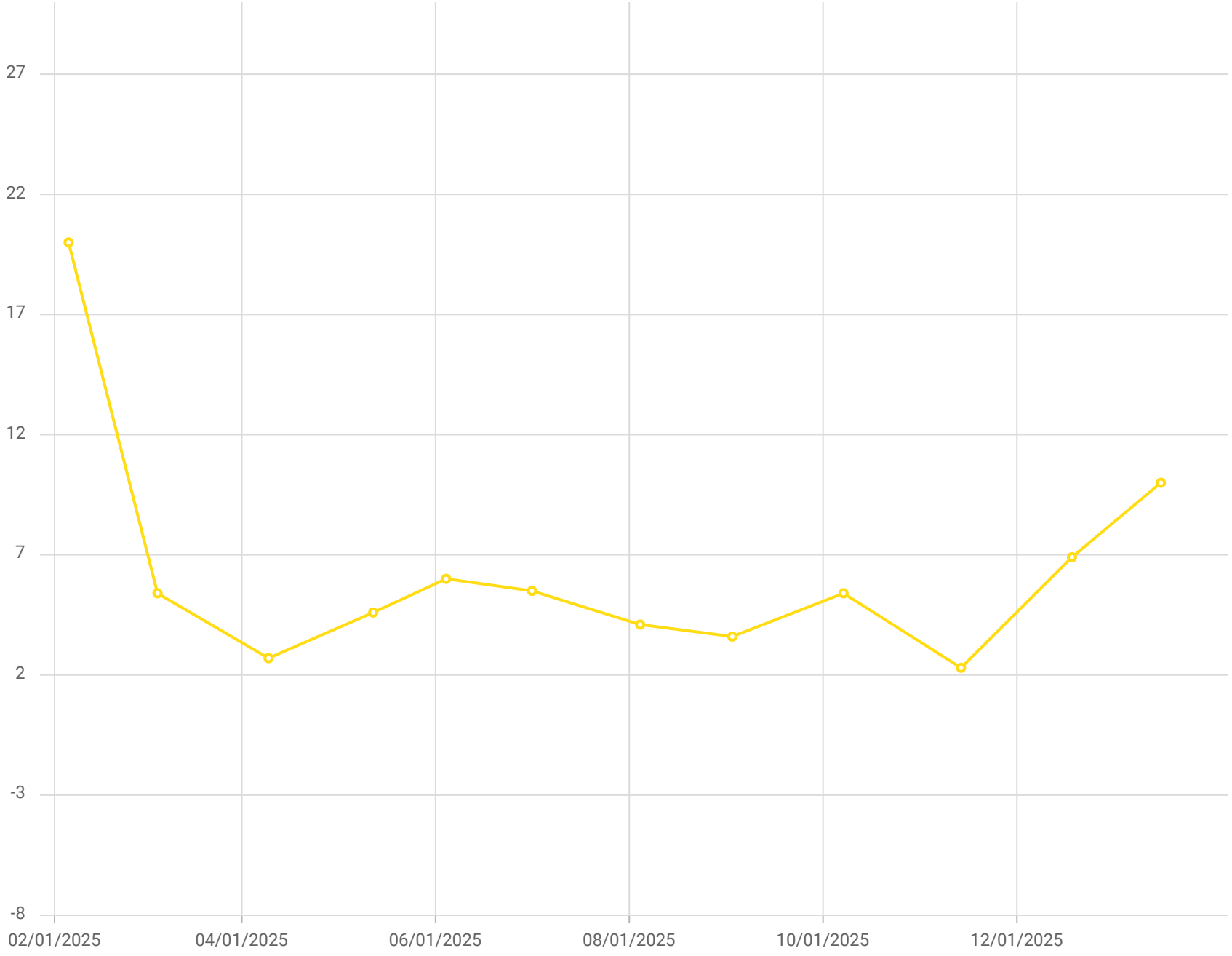

Point ID / Name

CV-24127 / CV-24127

Parameter / Unit

Hydrogen /% v/v

Chiquita Canyon Landfill - LAB DATA
Parameter Chart: Uniscale
Date Range: 02/01/2025 - 01/31/2026
Chart generation date: 2/9/26

SCSeTools

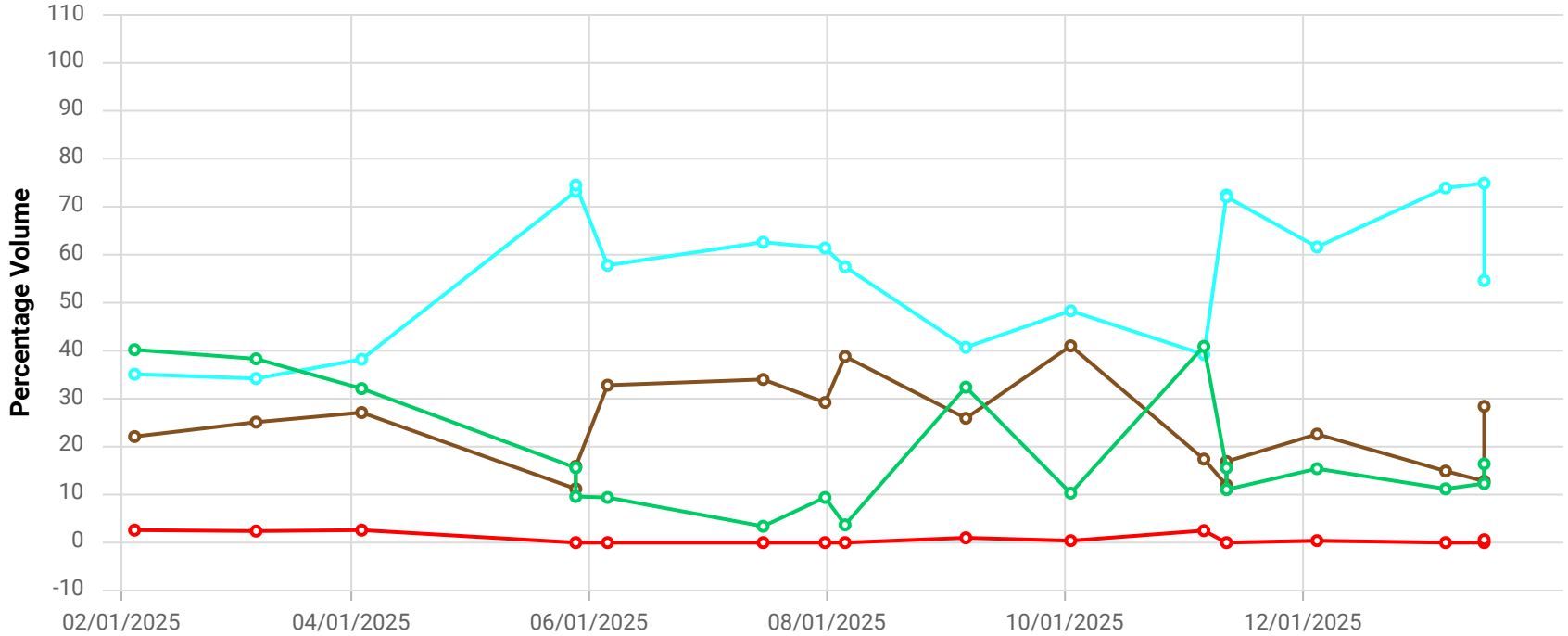

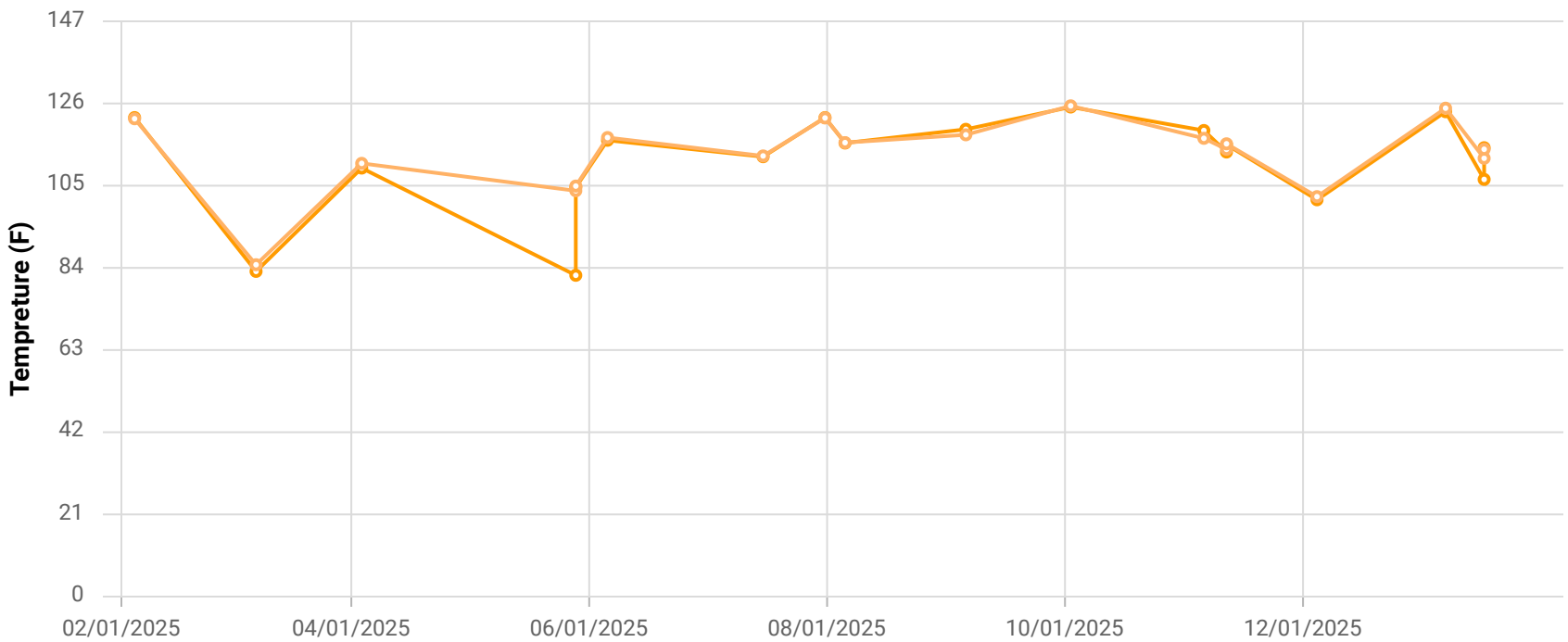

Point ID / Name

CCV24128 / CV-24128

Parameter / Unit

- Init. Flow / scfm
- % CH4 / %
- % CO2 / %
- % O2 / %
- % Bal Gas / %
- Init. Static Press / in. H2O
- Init. Temp / Deg. F
- Adj. Temp / Deg. F

Chiquita Canyon Landfill
Parameter Chart: Multiscale
Date Range: 02/01/2025 - 01/31/2026
Chart generation date: 2/2/26

SCSeTools

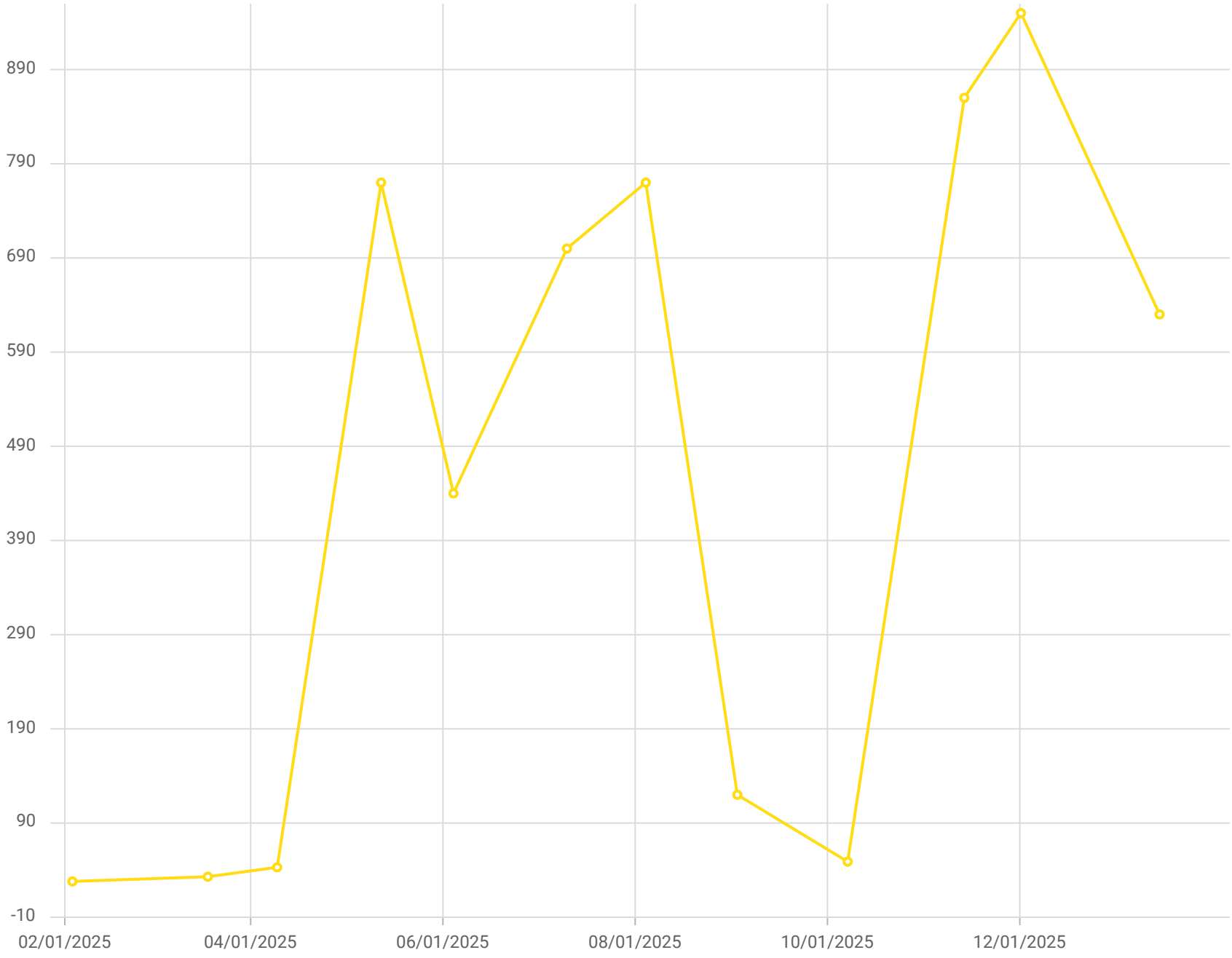

Point ID / Name

CV-24128 / CV-24128

Parameter / Unit

Carbon Monoxide /ppmv

Chiquita Canyon Landfill - LAB DATA
Parameter Chart: Uniscale
Date Range: 02/01/2025 - 01/31/2026
Chart generation date: 2/9/26

SCSeTools

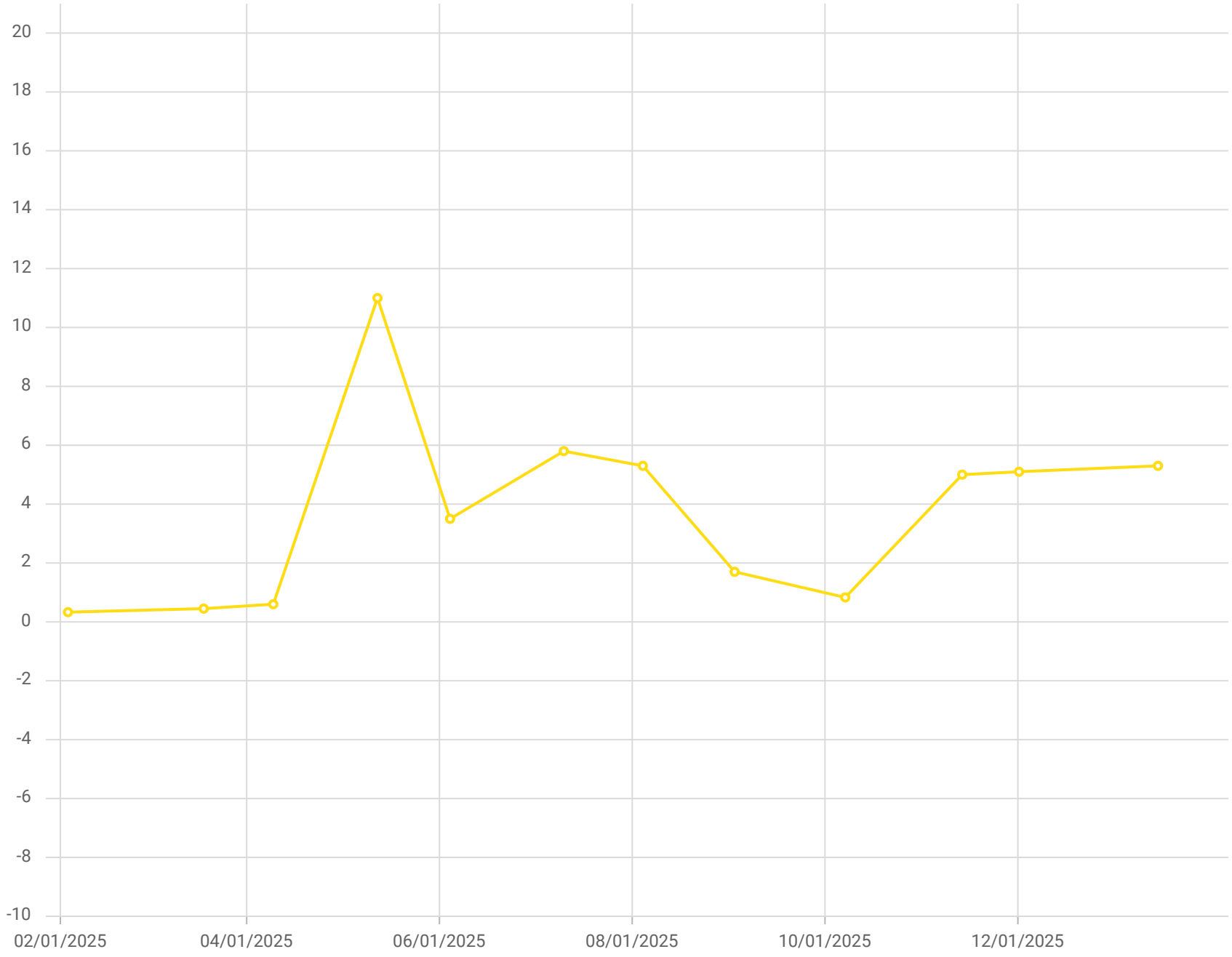

Point ID / Name

CV-24128 / CV-24128

Parameter / Unit

Hydrogen /% v/v

Chiquita Canyon Landfill - LAB DATA
Parameter Chart: Uniscale
Date Range: 02/01/2025 - 01/31/2026
Chart generation date: 2/9/26

SCSeTools

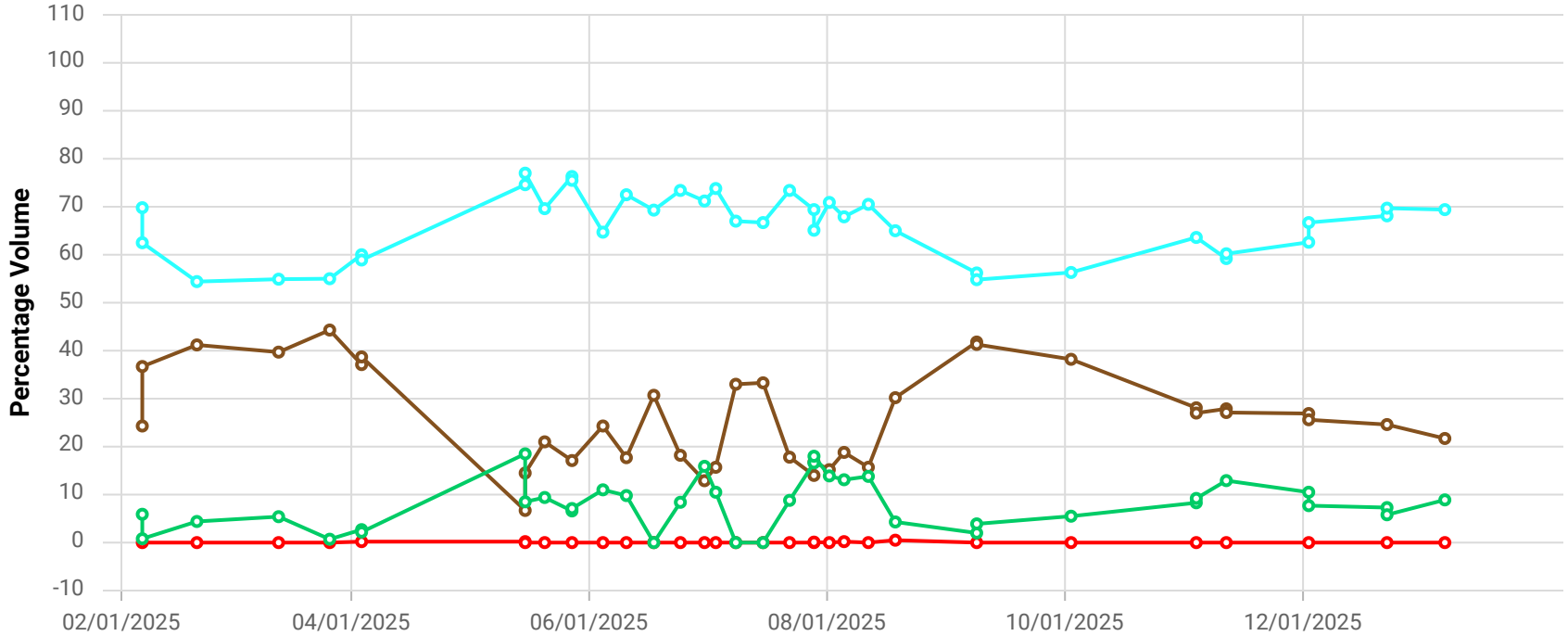

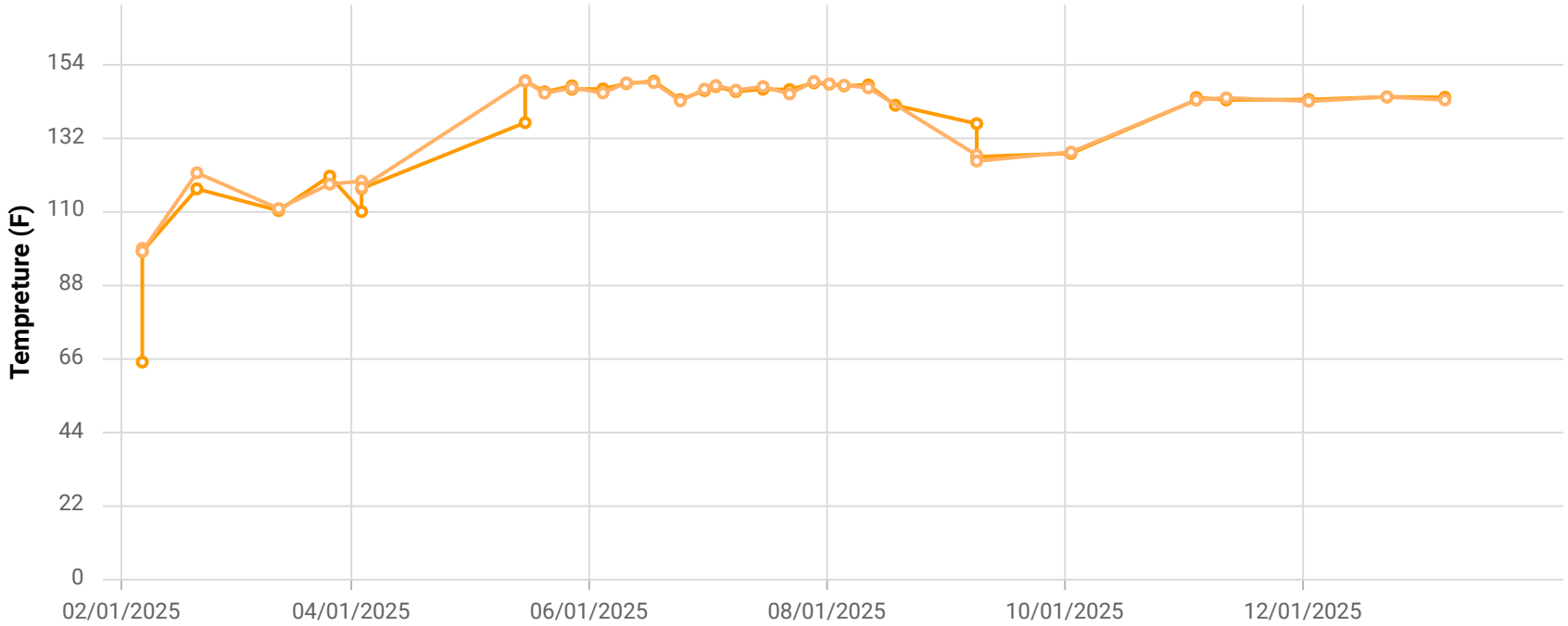

Point ID / Name

CCV24134 / CV-24134-TP19

Parameter / Unit

- Init. Flow / scfm
- % CH4 / %
- % CO2 / %
- % O2 / %
- % Bal Gas / %
- Init. Static Press / in. H2O
- Init. Temp / Deg. F
- Adj. Temp / Deg. F

Chiquita Canyon Landfill
Parameter Chart: Multiscale
Date Range: 02/01/2025 - 01/31/2026
Chart generation date: 2/2/26

SCSeTools

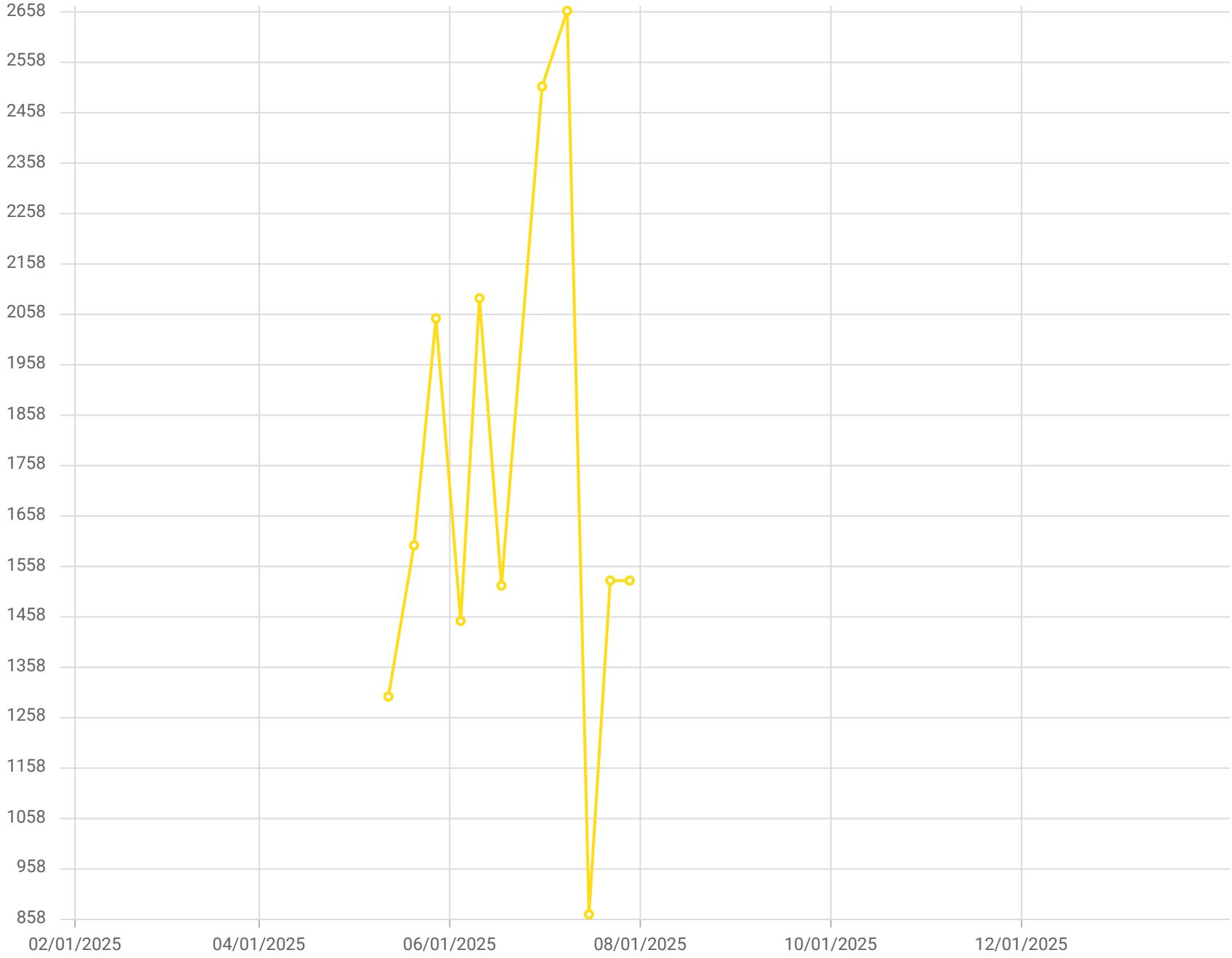

Point ID / Name

CV-24134 / CV-24134

Parameter / Unit

Carbon Monoxide

Chiquita Canyon Landfill - LAB DATA
Parameter Chart: Uniscale
Date Range: 02/01/2025 - 01/31/2026
Chart generation date: 2/9/26

SCSeTools

Point ID / Name

CV-24134 / CV-24134

Parameter / Unit

Hydrogen /%,v

Chiquita Canyon Landfill - LAB DATA
Parameter Chart: Uniscale
Date Range: 02/01/2025 - 01/31/2026
Chart generation date: 2/9/26

SCSeTools

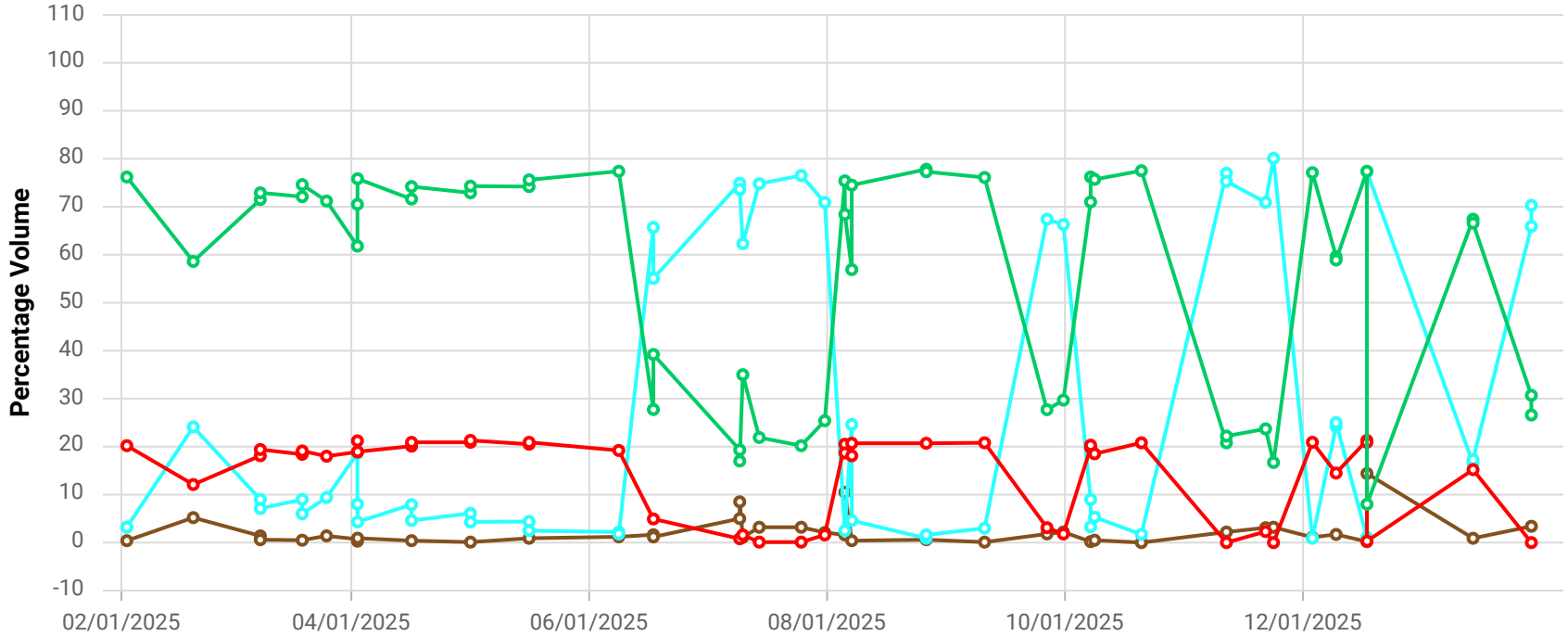

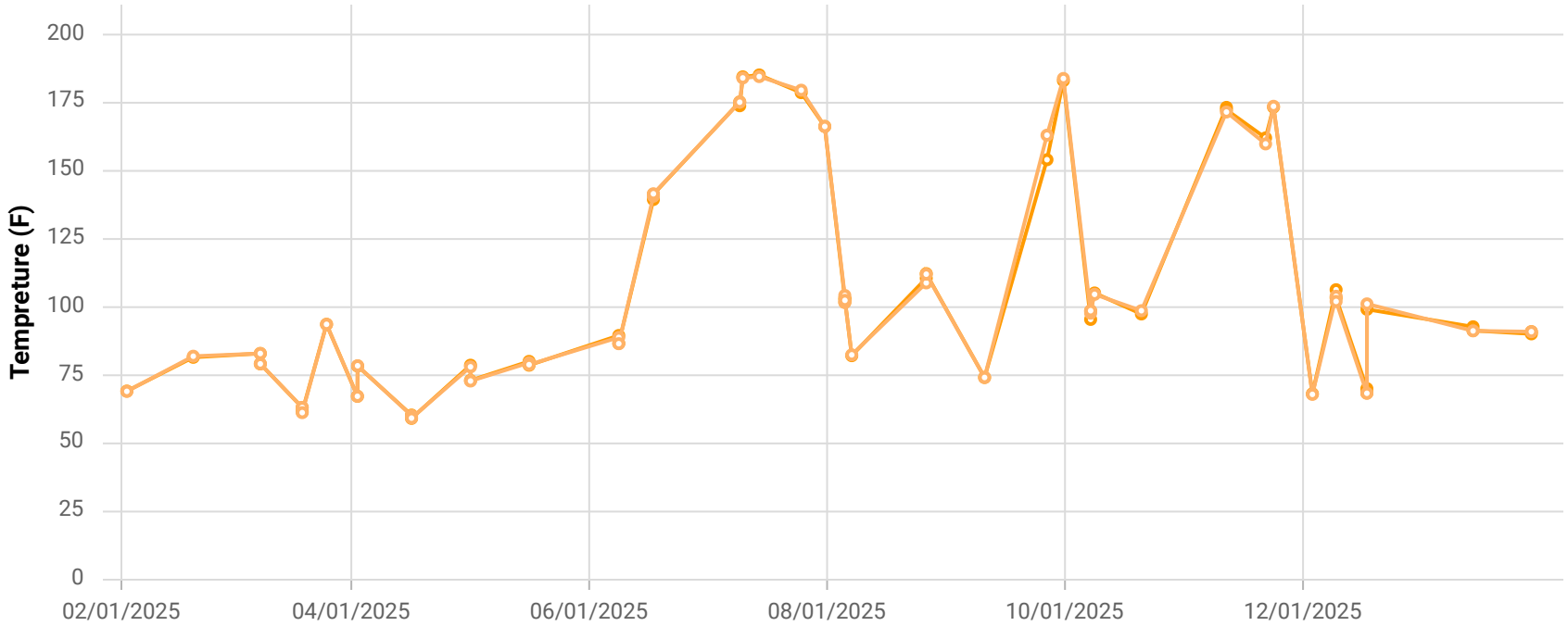

Point ID / Name

CCV24138 / CV-24138

Parameter / Unit

- Init. Flow / scfm
- % CH4 / %
- % CO2 / %
- % O2 / %
- % Bal Gas / %
- Init. Static Press / in. H2O
- Init. Temp / Deg. F
- Adj. Temp / Deg. F

Chiquita Canyon Landfill
Parameter Chart: Multiscale
Date Range: 02/01/2025 - 01/31/2026
Chart generation date: 2/2/26

SCSeTools

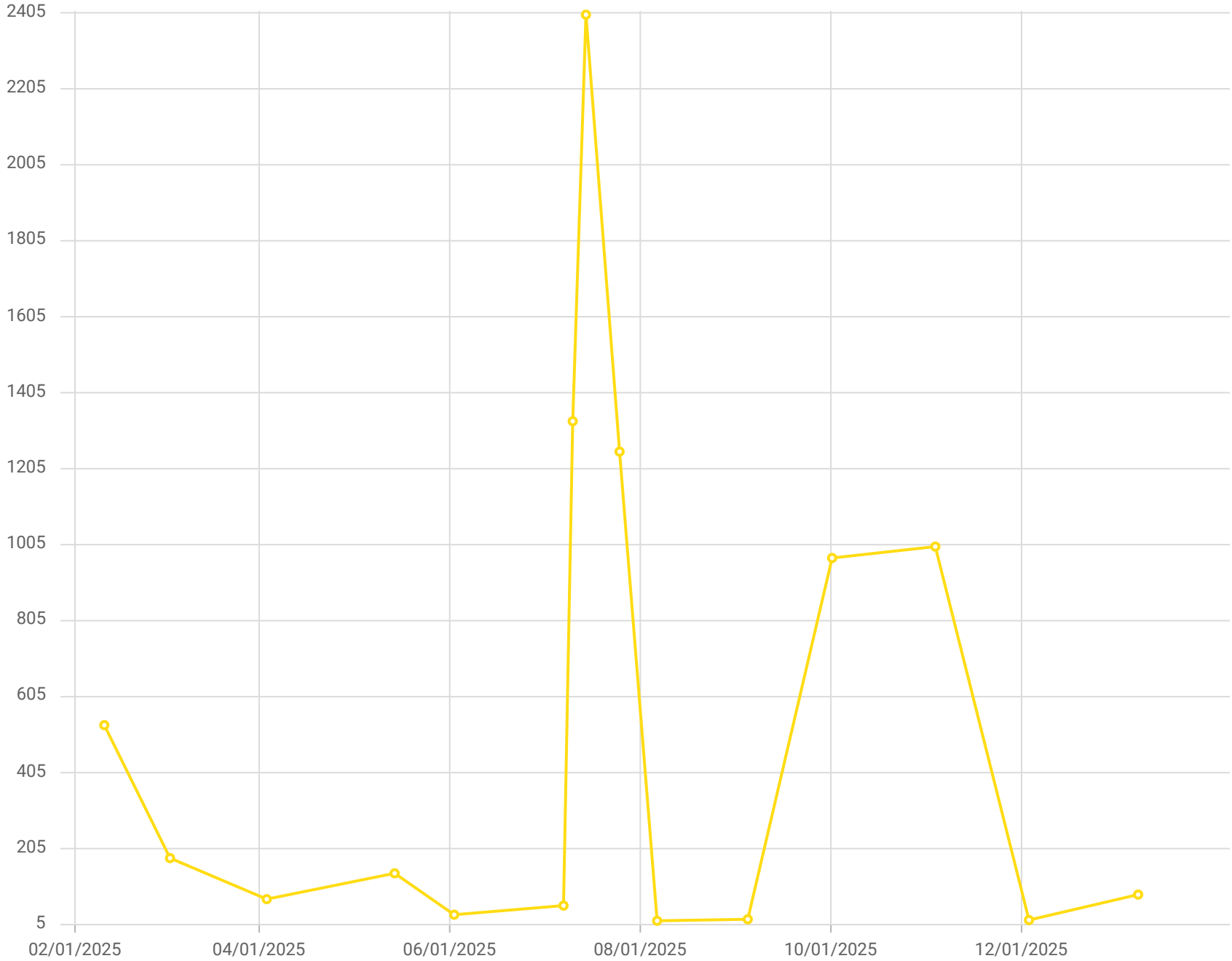

Point ID / Name

CV-24138 / CV-24138

Parameter / Unit

Carbon Monoxide /ppmv

Chiquita Canyon Landfill - LAB DATA
Parameter Chart: Uniscale
Date Range: 02/01/2025 - 01/31/2026
Chart generation date: 2/9/26

SCSeTools

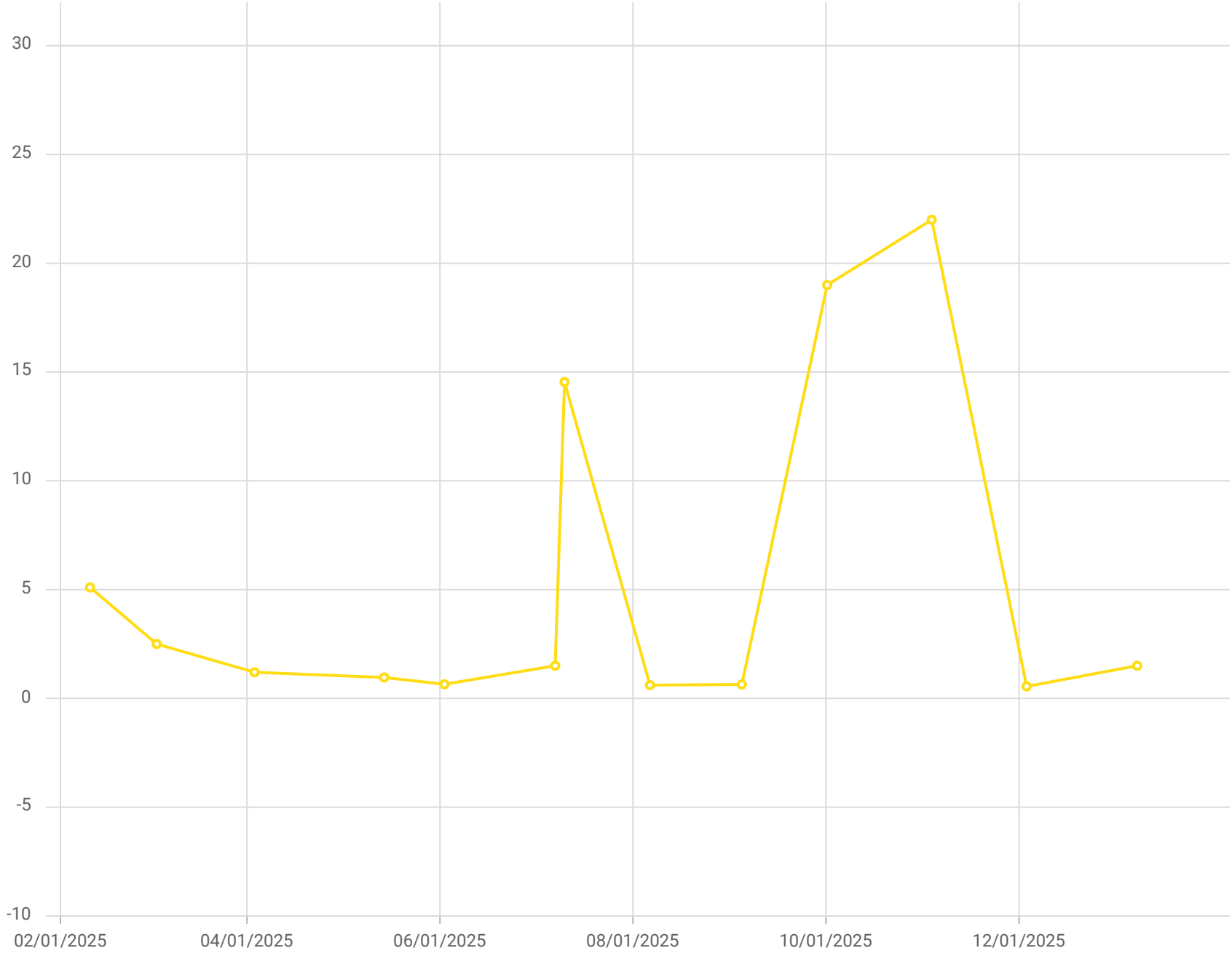

Point ID / Name

CV-24138 / CV-24138

Parameter / Unit

Hydrogen /% v/v

Chiquita Canyon Landfill - LAB DATA
Parameter Chart: Uniscale
Date Range: 02/01/2025 - 01/31/2026
Chart generation date: 2/9/26

SCSeTools

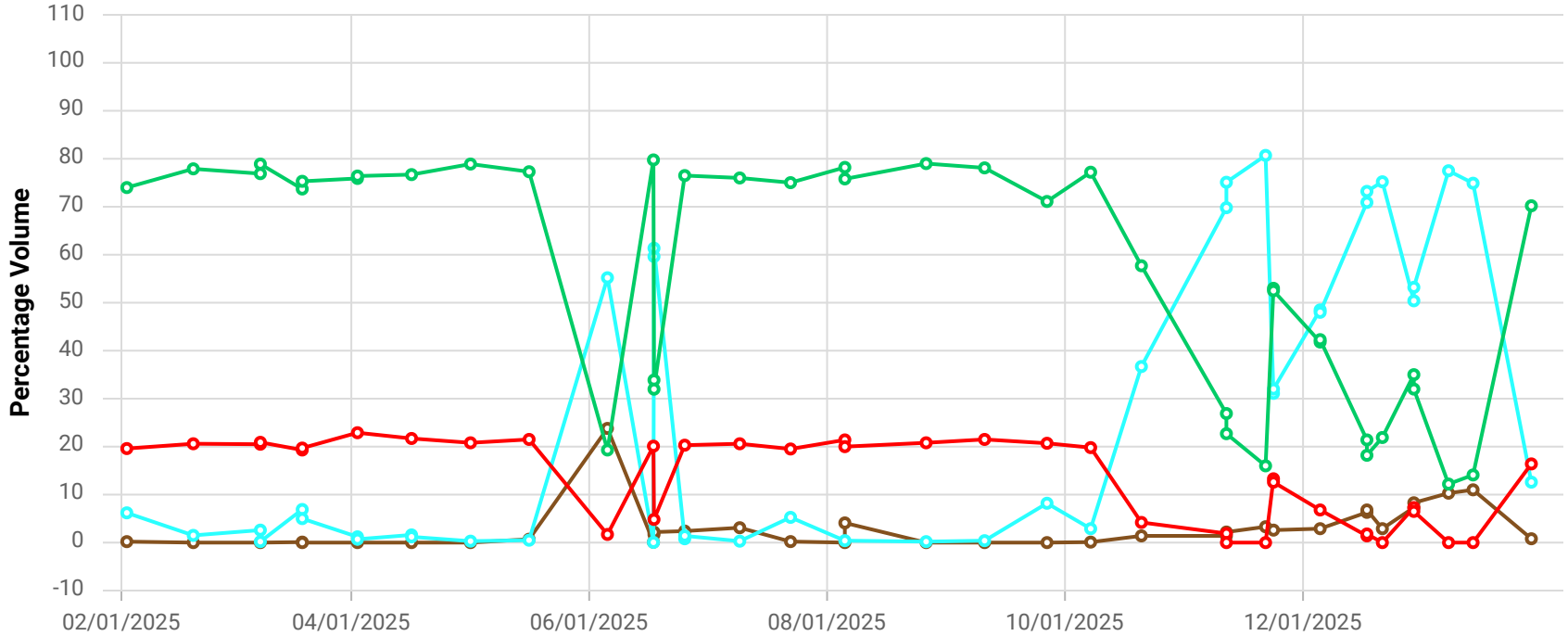

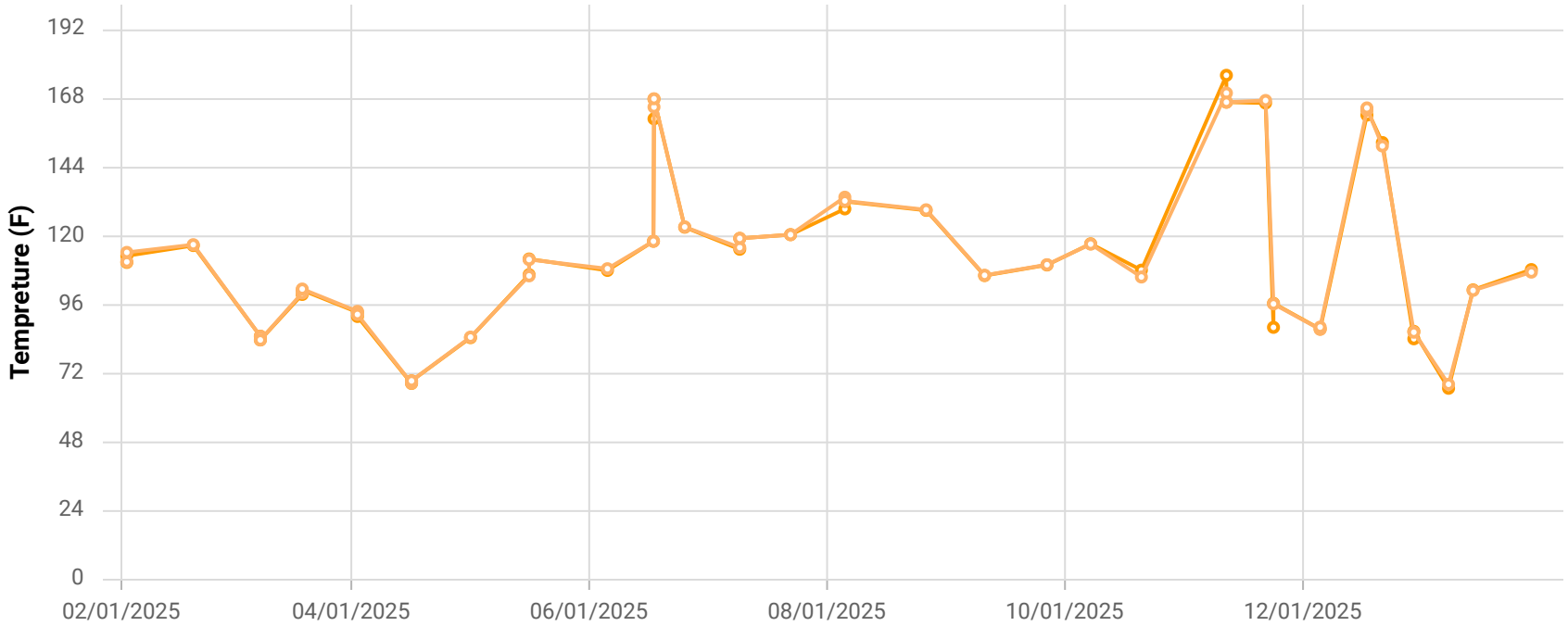

Point ID / Name

CCV24139 / CV-24139

Parameter / Unit

- Init. Flow / scfm
- % CH4 / %
- % CO2 / %
- % O2 / %
- % Bal Gas / %
- Init. Static Press / in. H2O
- Init. Temp / Deg. F
- Adj. Temp / Deg. F

Chiquita Canyon Landfill
Parameter Chart: Multiscale
Date Range: 02/01/2025 - 01/31/2026
Chart generation date: 2/2/26

SCSeTools

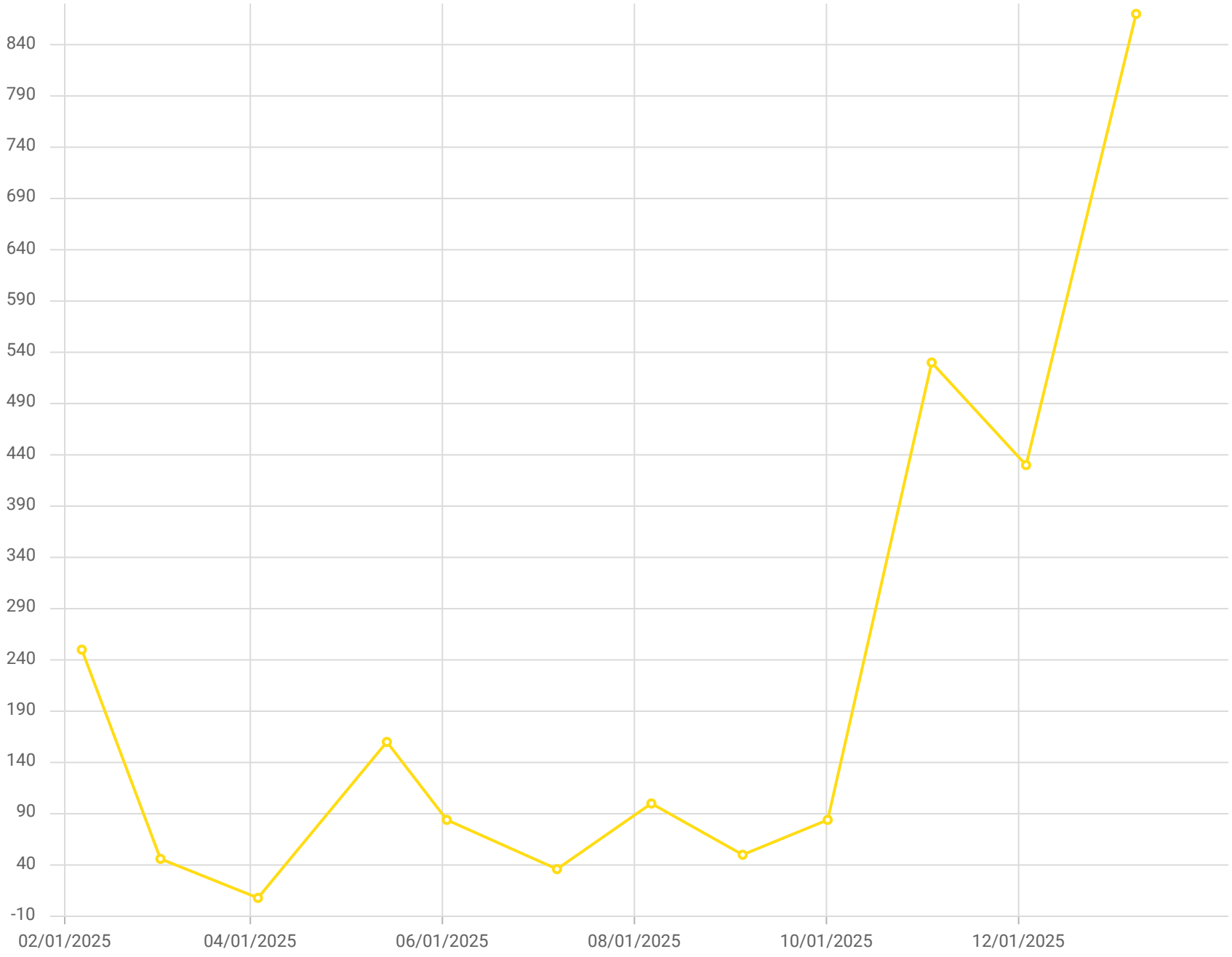

Point ID / Name

CV-24139 / CV-24139

Parameter / Unit

Carbon Monoxide /ppmv

Chiquita Canyon Landfill - LAB DATA
Parameter Chart: Uniscale
Date Range: 02/01/2025 - 01/31/2026
Chart generation date: 2/9/26

SCSeTools

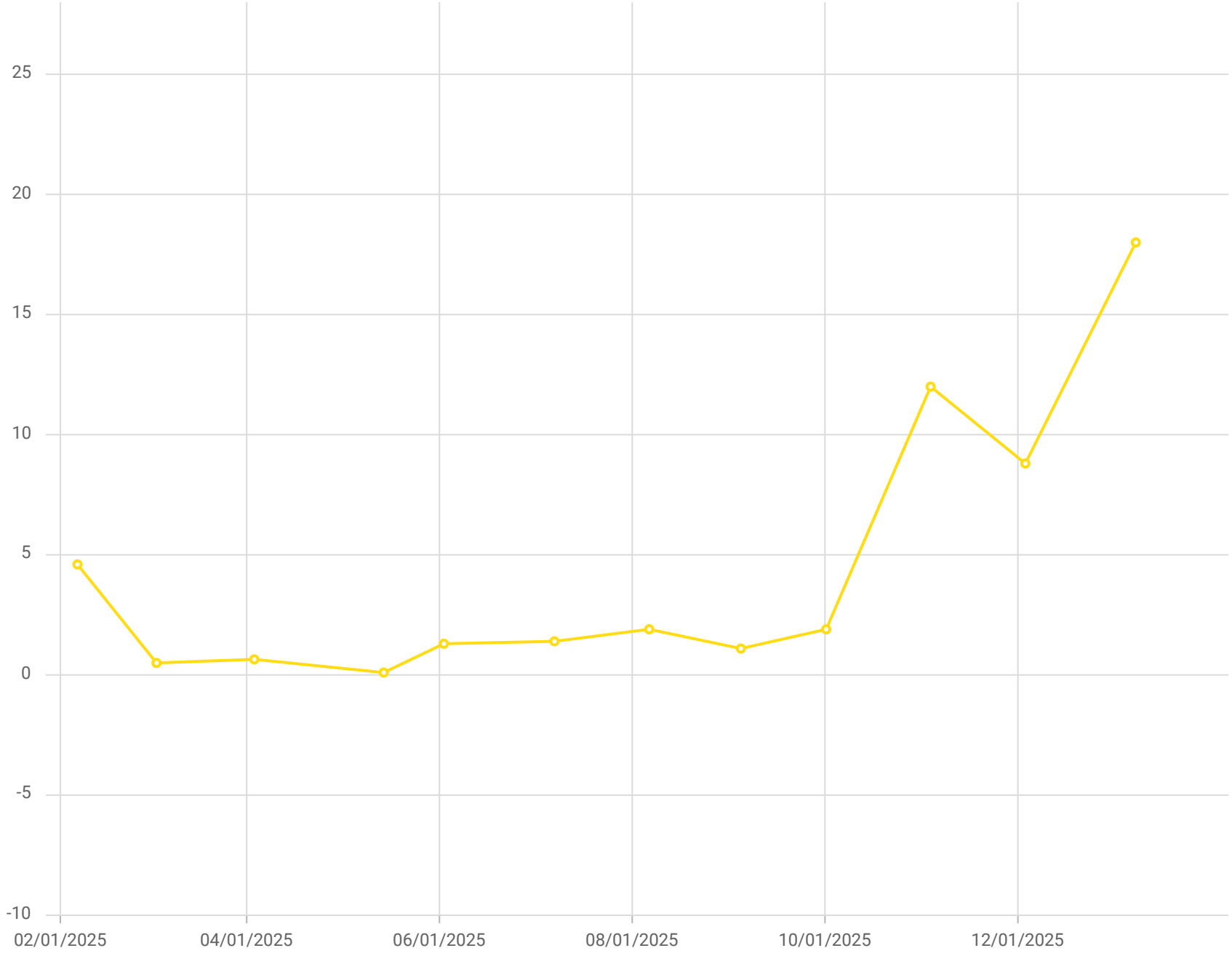

Point ID / Name

CV-24139 / CV-24139

Parameter / Unit

Hydrogen /% v/v

Chiquita Canyon Landfill - LAB DATA
Parameter Chart: Uniscale
Date Range: 02/01/2025 - 01/31/2026
Chart generation date: 2/9/26

SCSeTools

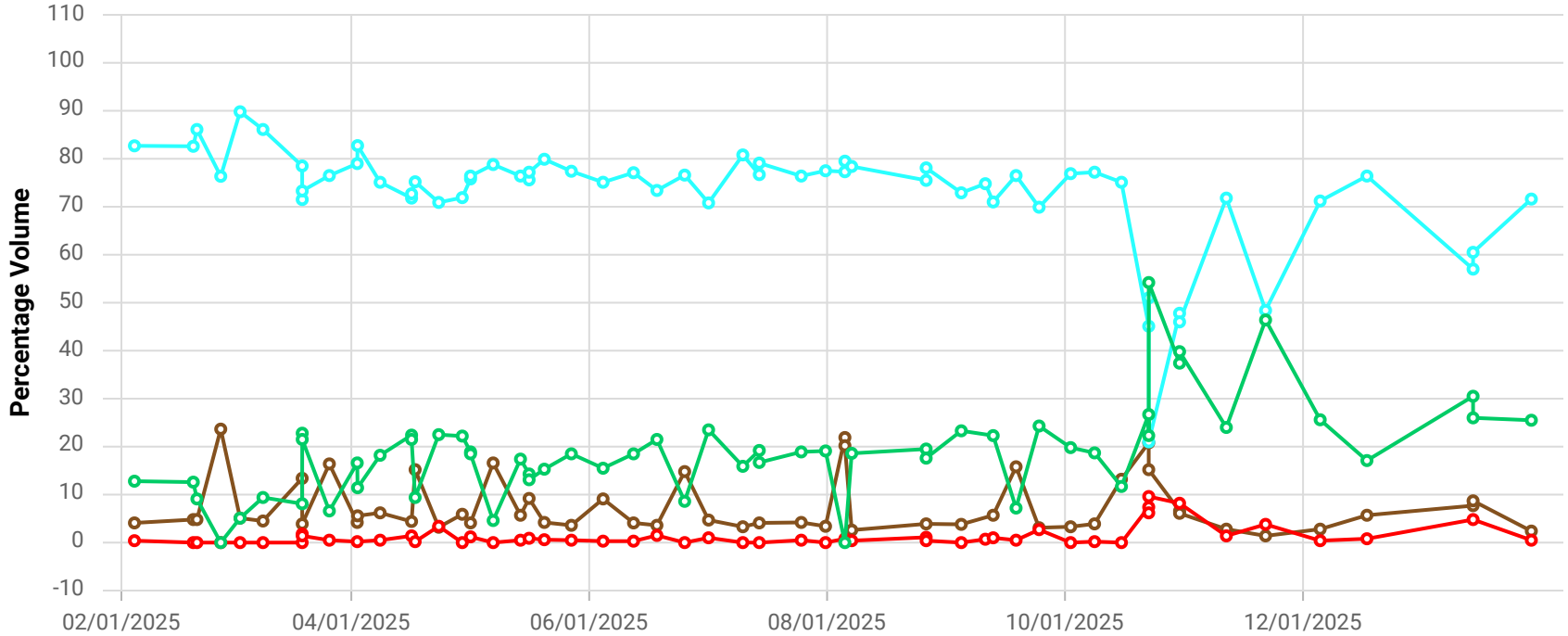

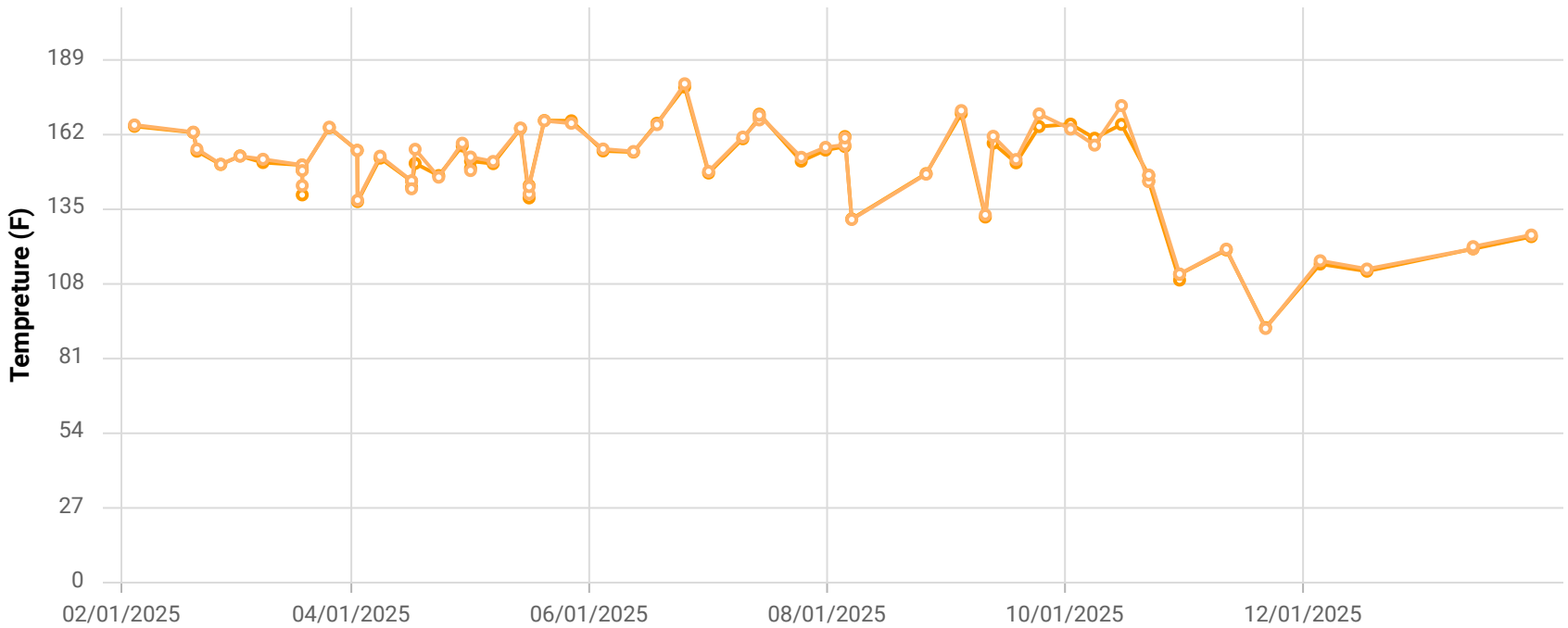

Point ID / Name

CCV24140 / CV-24140

Parameter / Unit

- Init. Flow / scfm
- % CH4 / %
- % CO2 / %
- % O2 / %
- % Bal Gas / %
- Init. Static Press / in. H2O
- Init. Temp / Deg. F
- Adj. Temp / Deg. F

Chiquita Canyon Landfill
Parameter Chart: Multiscale
Date Range: 02/01/2025 - 01/31/2026
Chart generation date: 2/2/26

SCSeTools

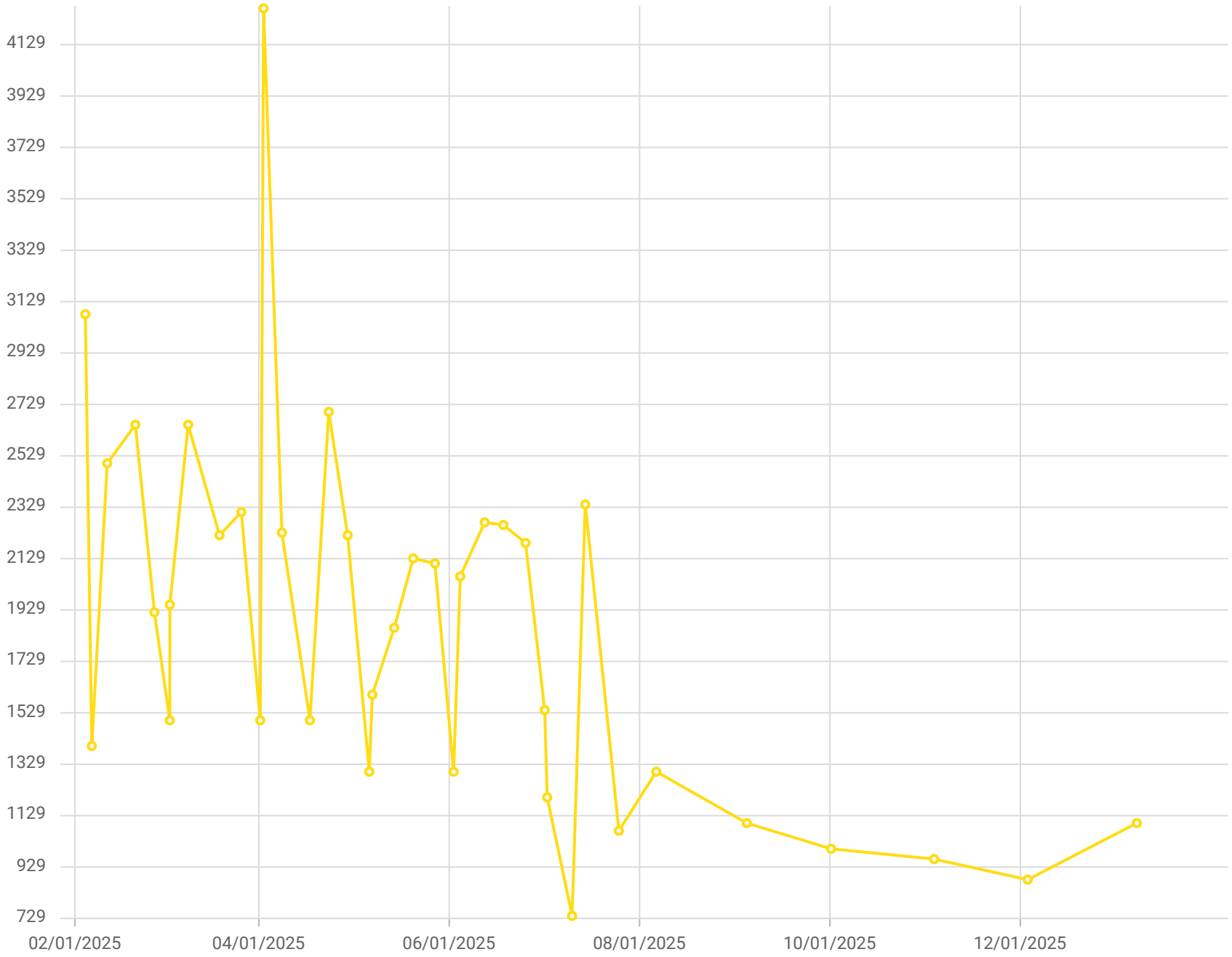

Point ID / Name

CV-24140 / CV-24140

Parameter / Unit

Carbon Monoxide /ppmv

Chiquita Canyon Landfill - LAB DATA
Parameter Chart: Uniscale
Date Range: 02/01/2025 - 01/31/2026
Chart generation date: 2/9/26

SCSeTools

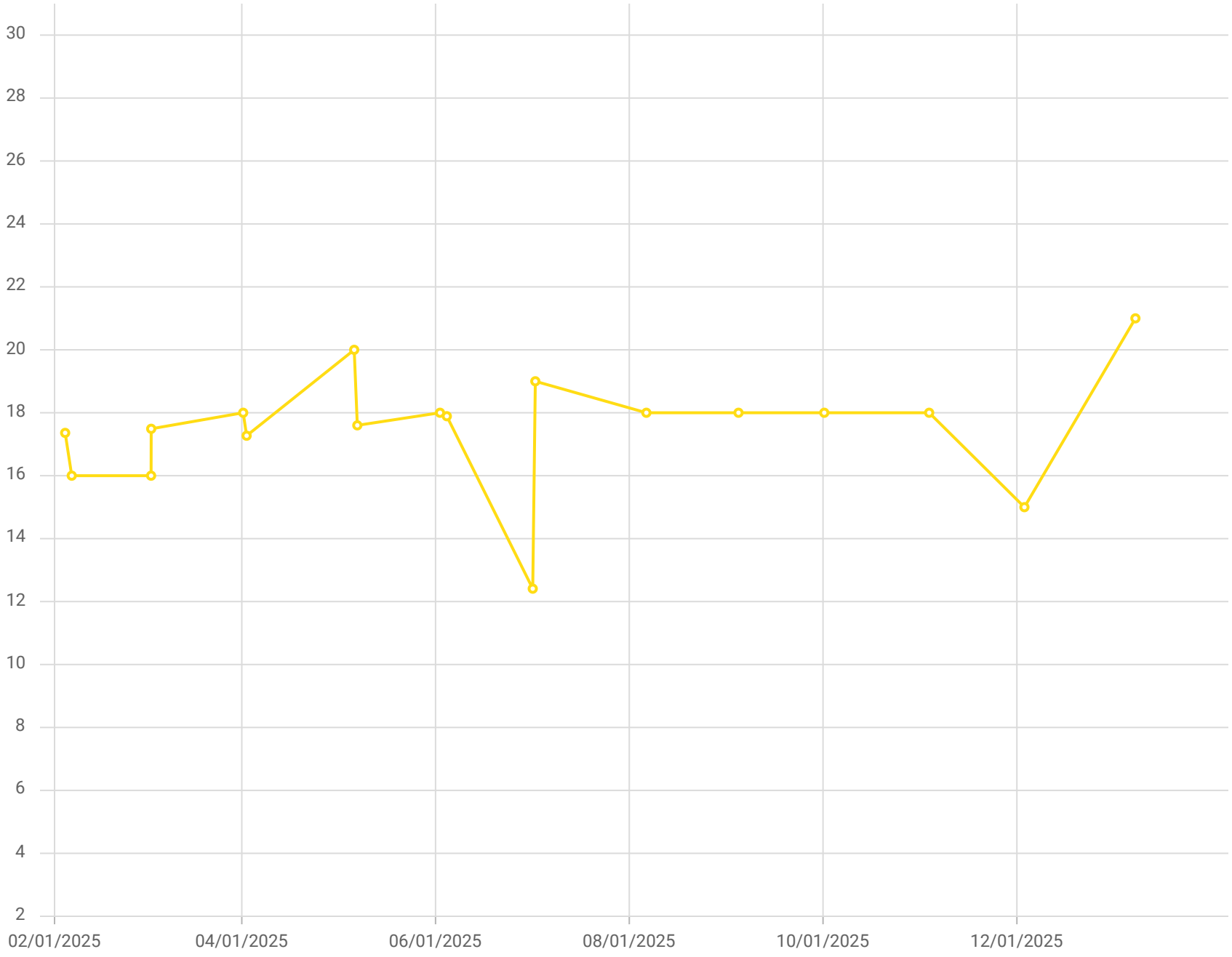

Point ID / Name

CV-24140 / CV-24140

Parameter / Unit

Hydrogen /% v/v

Chiquita Canyon Landfill - LAB DATA
Parameter Chart: Uniscale
Date Range: 02/01/2025 - 01/31/2026
Chart generation date: 2/9/26

SCSeTools

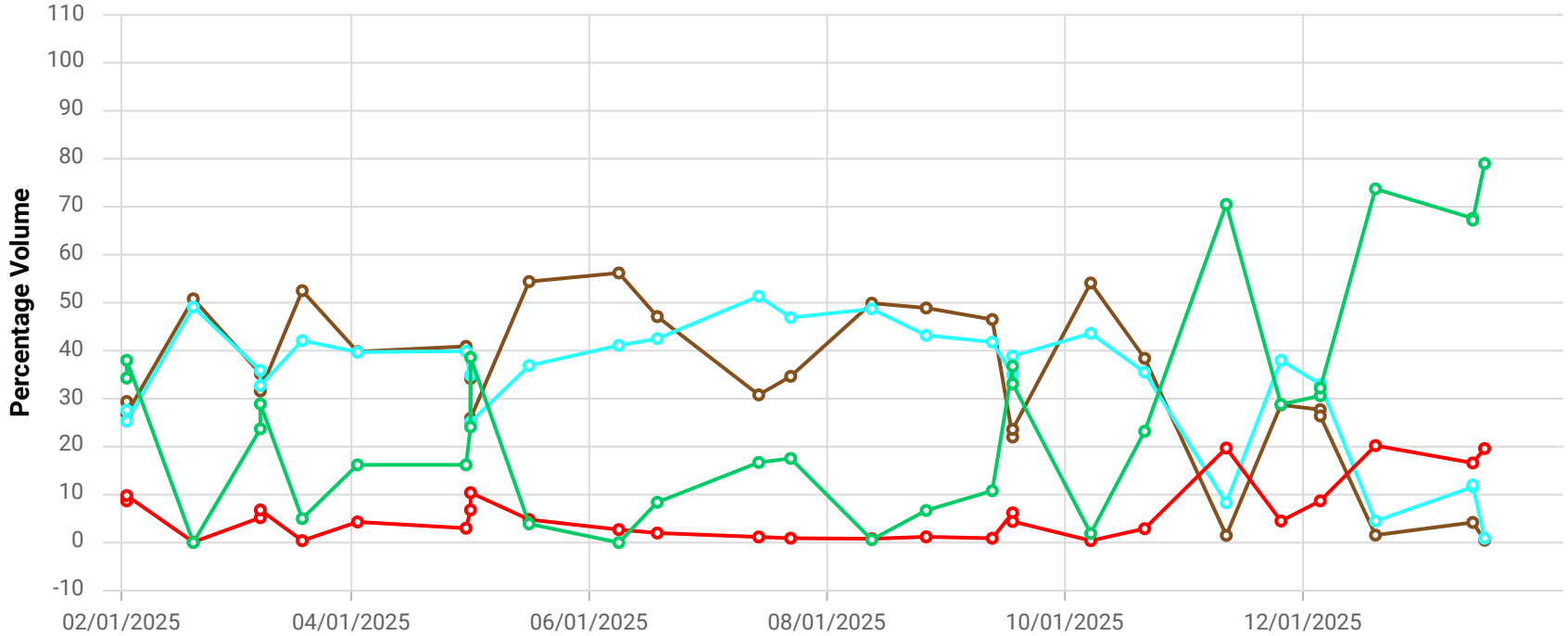

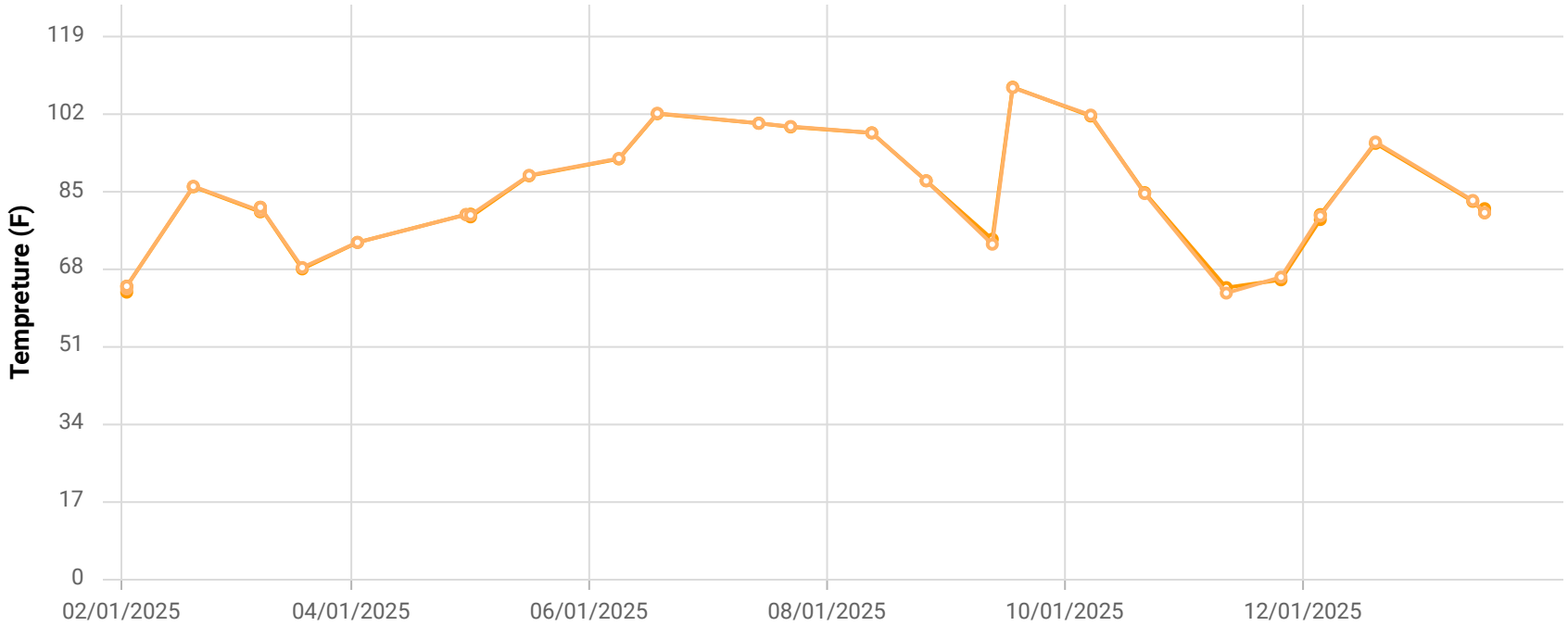

Point ID / Name

CCV24141 / CV-24141

Parameter / Unit

- Init. Flow / scfm
- % CH4 / %
- % CO2 / %
- % O2 / %
- % Bal Gas / %
- Init. Static Press / in. H2O
- Init. Temp / Deg. F
- Adj. Temp / Deg. F

Chiquita Canyon Landfill
Parameter Chart: Multiscale
Date Range: 02/01/2025 - 01/31/2026
Chart generation date: 2/2/26

SCSeTools

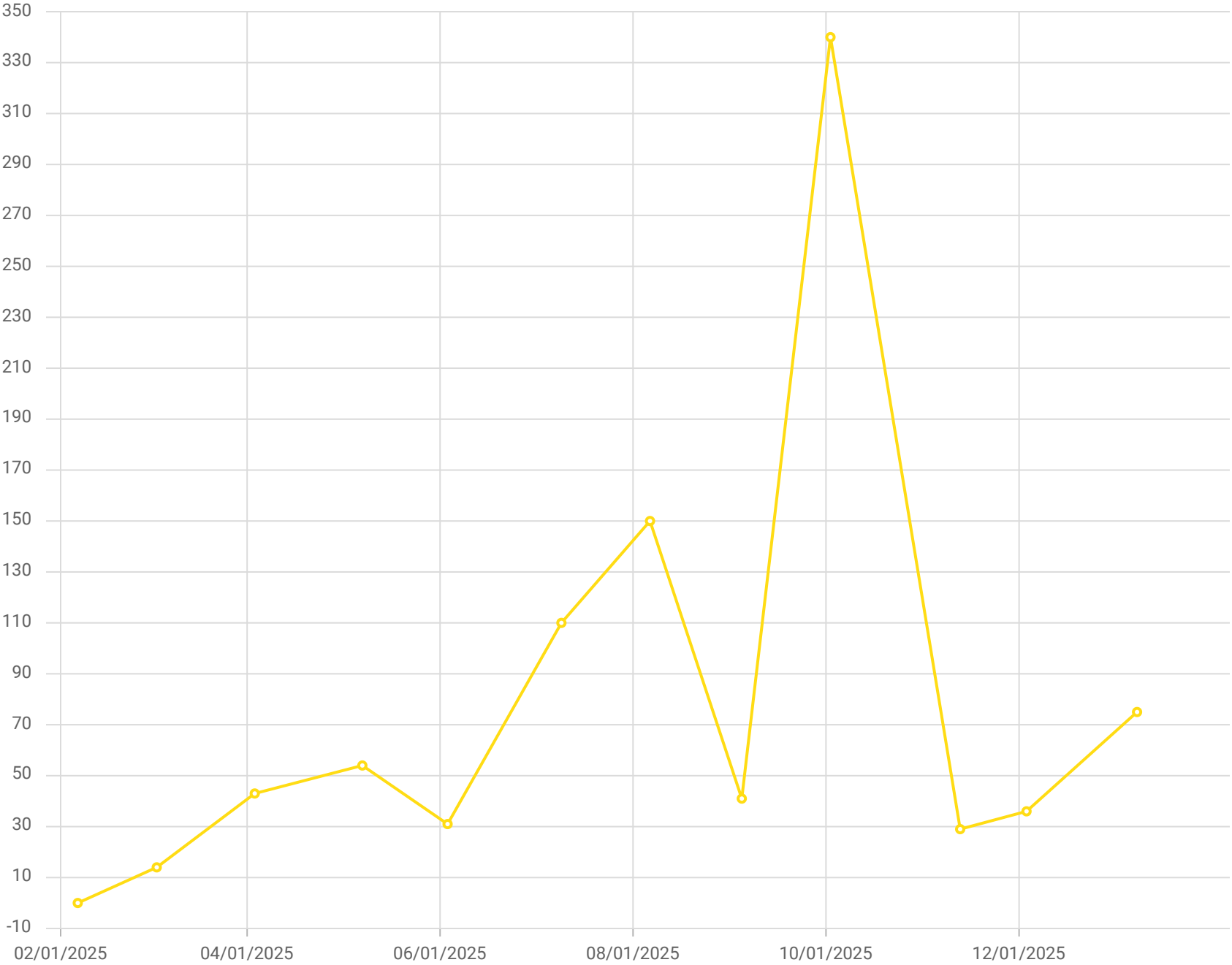

Point ID / Name

CV-24141 / CV-24141

Parameter / Unit

Carbon Monoxide /ppmv

Chiquita Canyon Landfill - LAB DATA
Parameter Chart: Uniscale
Date Range: 02/01/2025 - 01/31/2026
Chart generation date: 2/9/26

SCSeTools

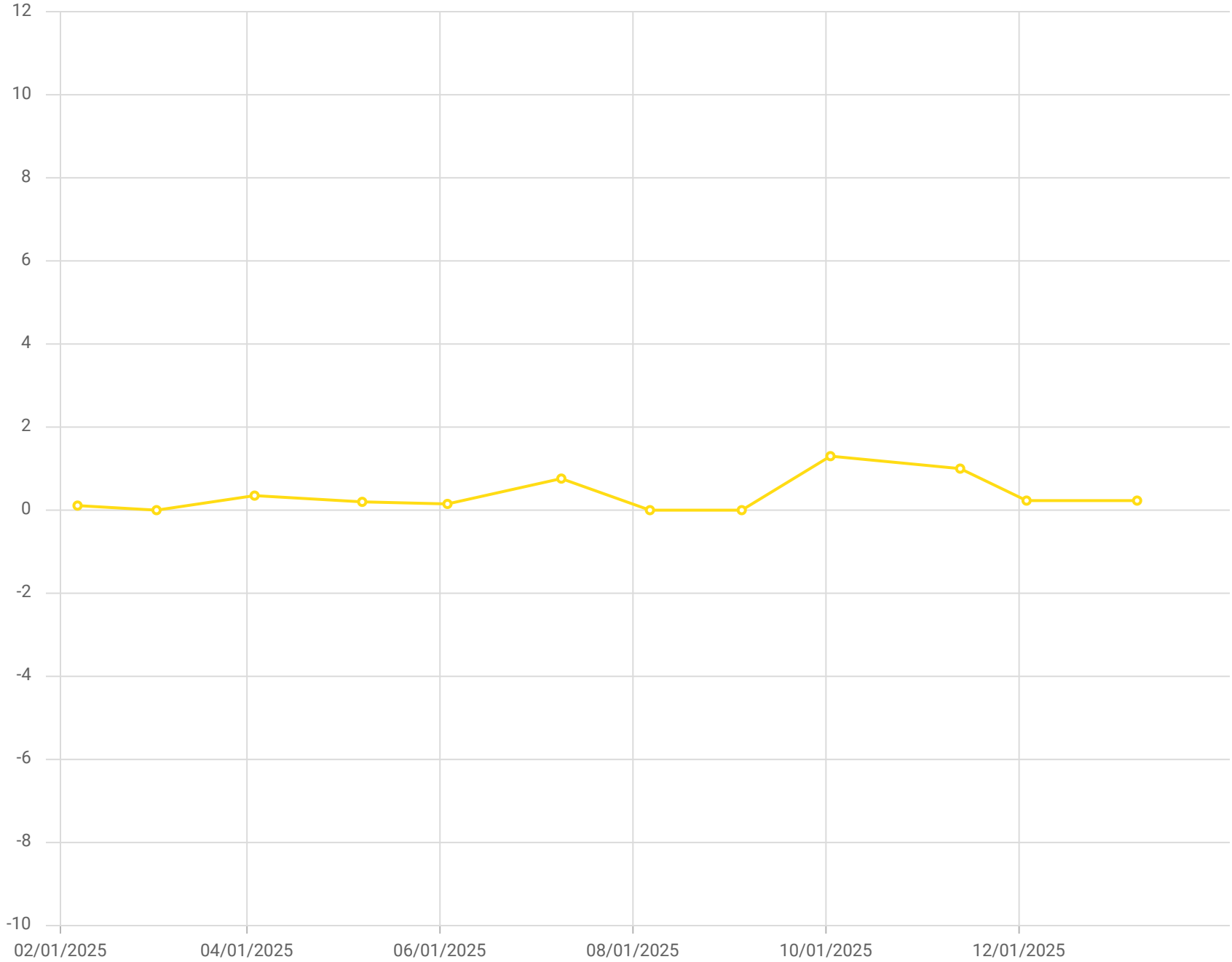

Point ID / Name

CV-24141 / CV-24141

Parameter / Unit

Hydrogen /% v/v

Chiquita Canyon Landfill - LAB DATA
Parameter Chart: Uniscale
Date Range: 02/01/2025 - 01/31/2026
Chart generation date: 2/9/26

SCSeTools

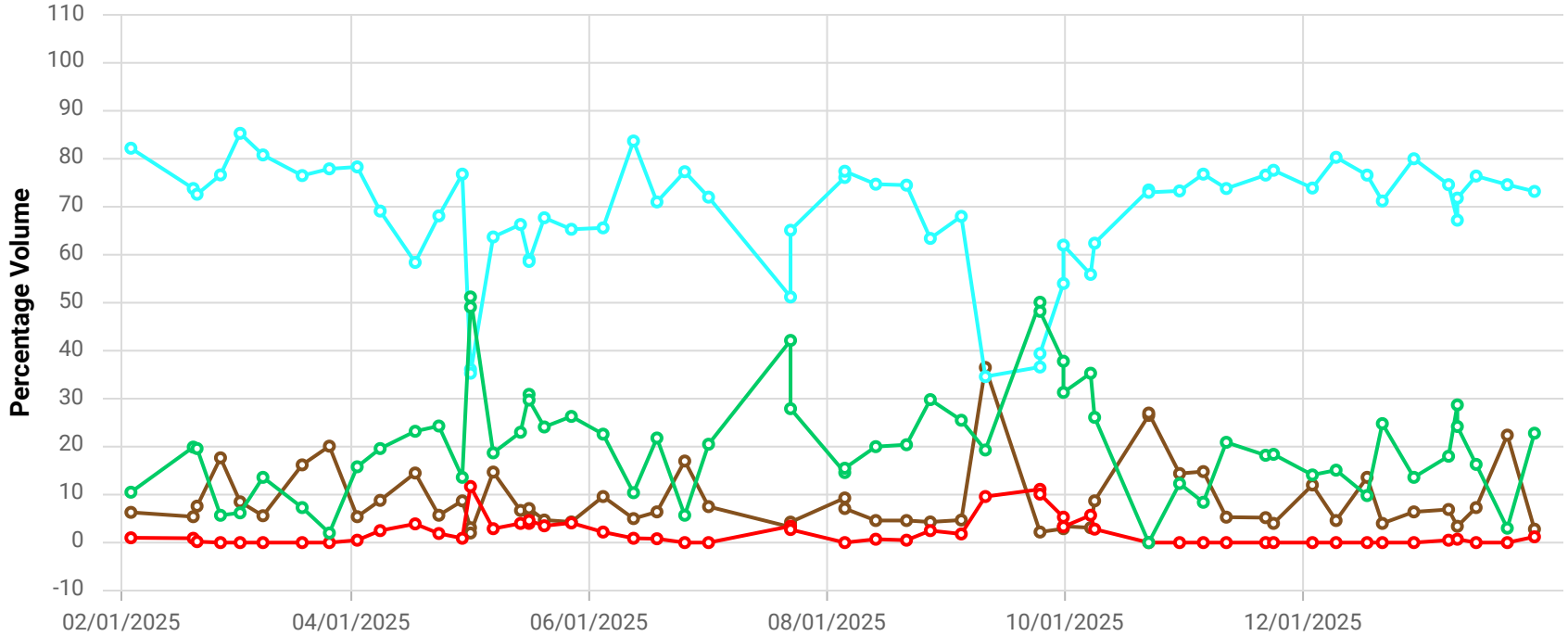

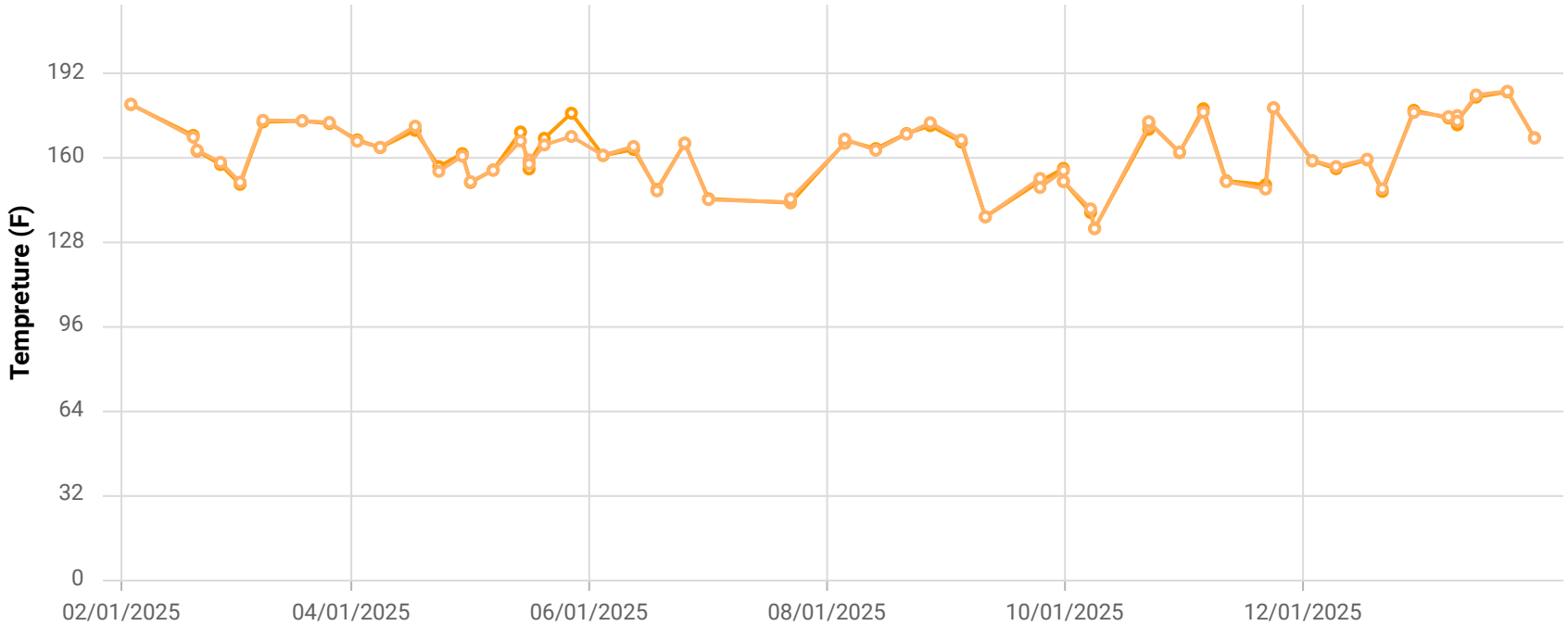

Point ID / Name

CCV24142 / CV-24142

Parameter / Unit

- Init. Flow / scfm
- % CH4 / %
- % CO2 / %
- % O2 / %
- % Bal Gas / %
- Init. Static Press / in. H2O
- Init. Temp / Deg. F
- Adj. Temp / Deg. F

Chiquita Canyon Landfill
Parameter Chart: Multiscale
Date Range: 02/01/2025 - 01/31/2026
Chart generation date: 2/2/26

SCSeTools

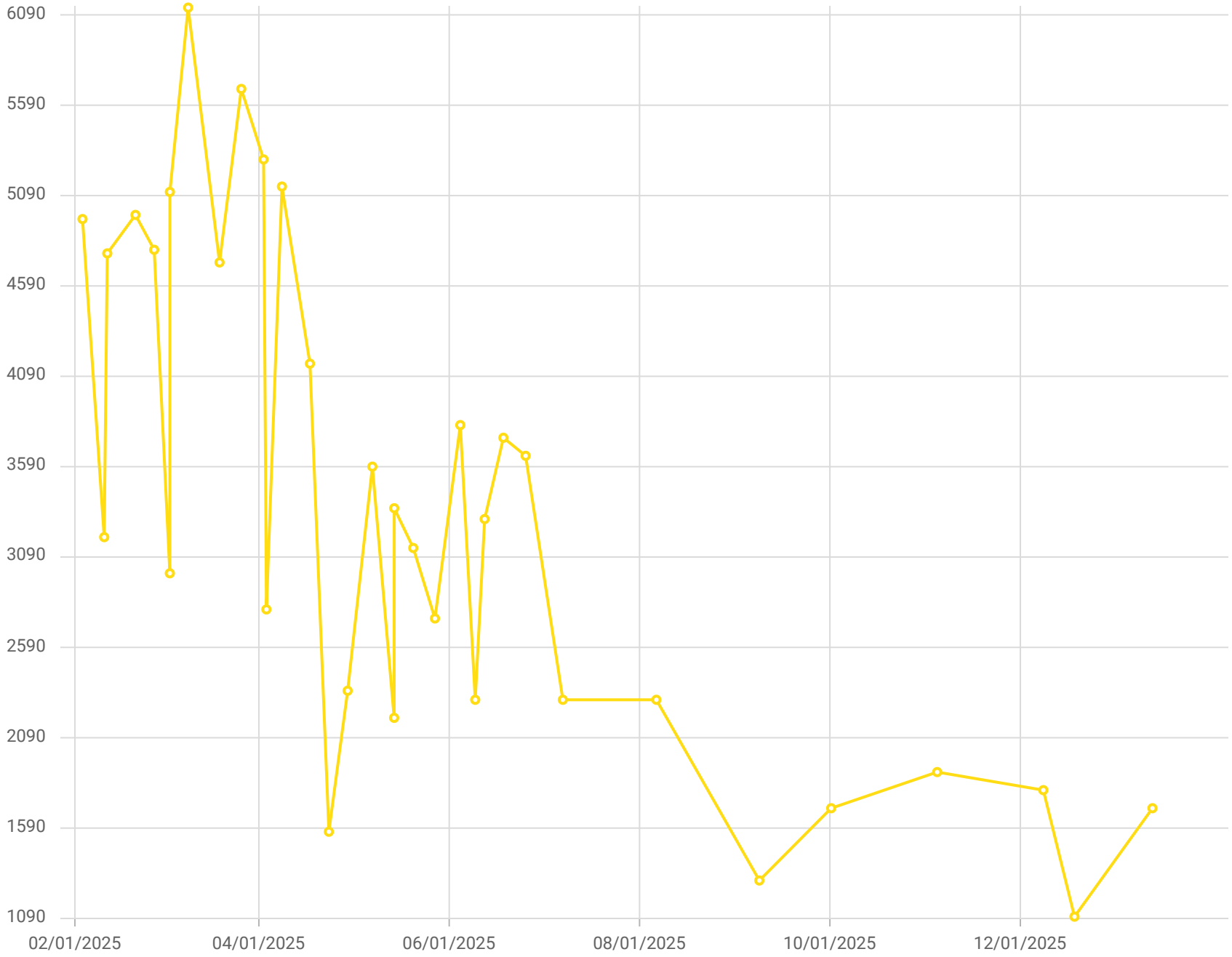

Point ID / Name

CV-24142 / CV-24142

Parameter / Unit

Carbon Monoxide /ppmv

Chiquita Canyon Landfill - LAB DATA
Parameter Chart: Uniscale
Date Range: 02/01/2025 - 01/31/2026
Chart generation date: 2/9/26

SCSeTools

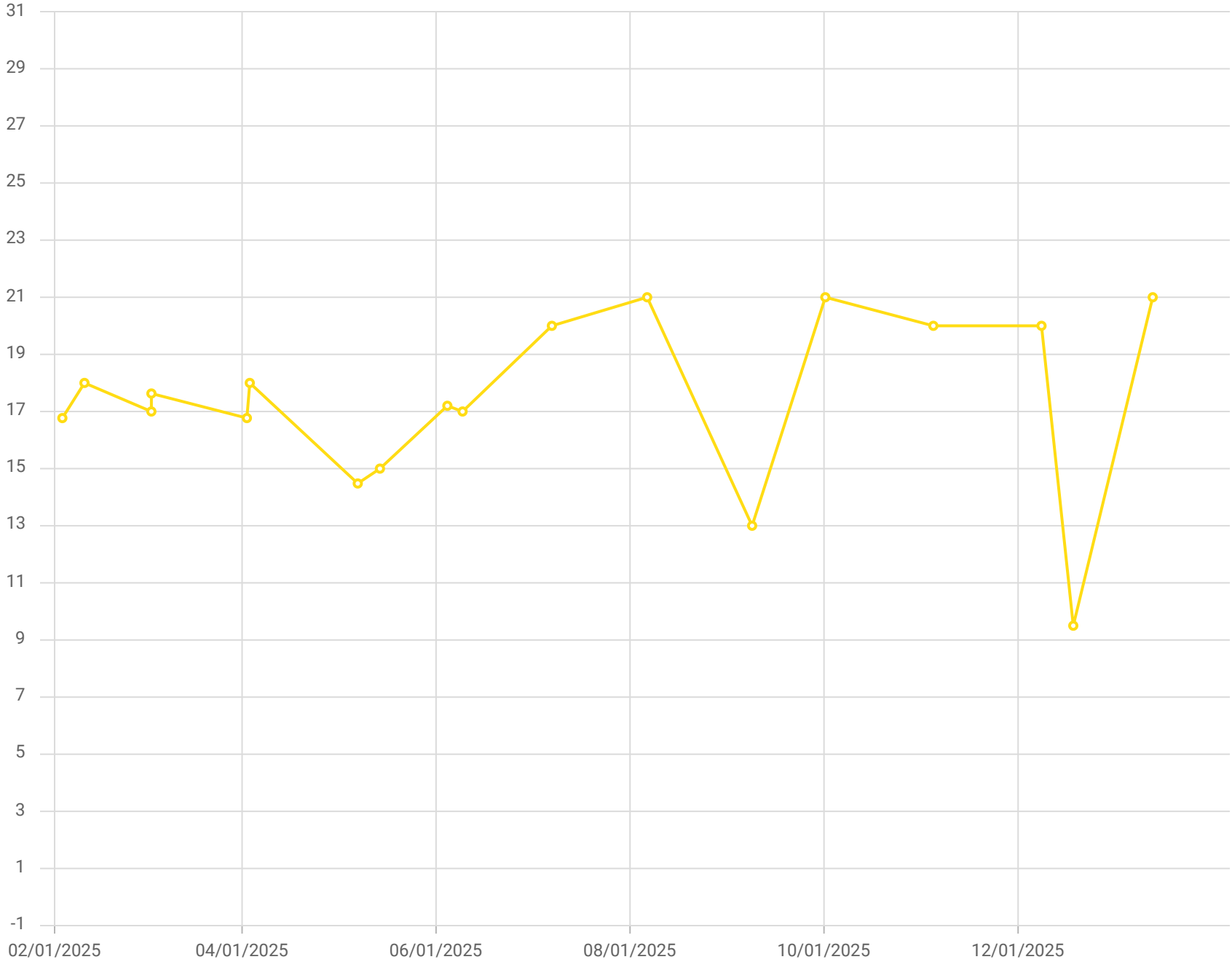

Point ID / Name

CV-24142 / CV-24142

Parameter / Unit

Hydrogen /% v/v

Chiquita Canyon Landfill - LAB DATA
Parameter Chart: Uniscale
Date Range: 02/01/2025 - 01/31/2026
Chart generation date: 2/9/26

SCSeTools

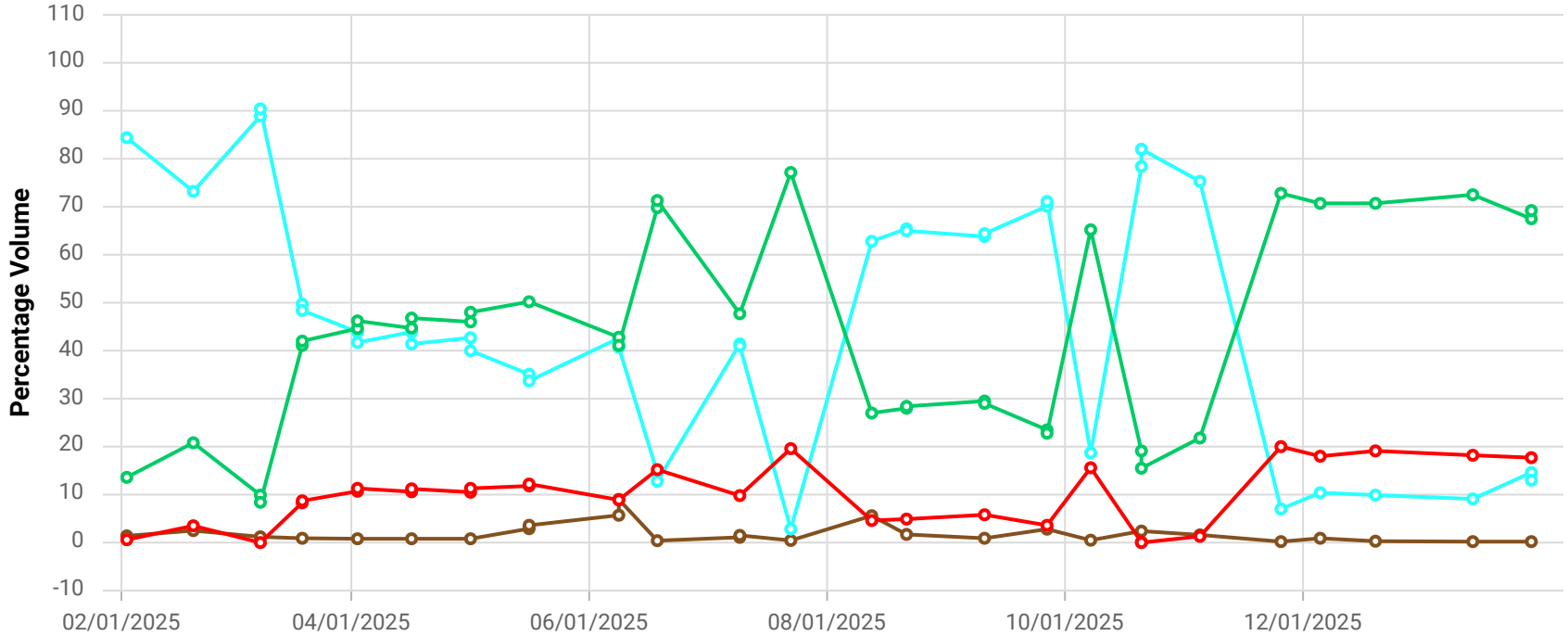

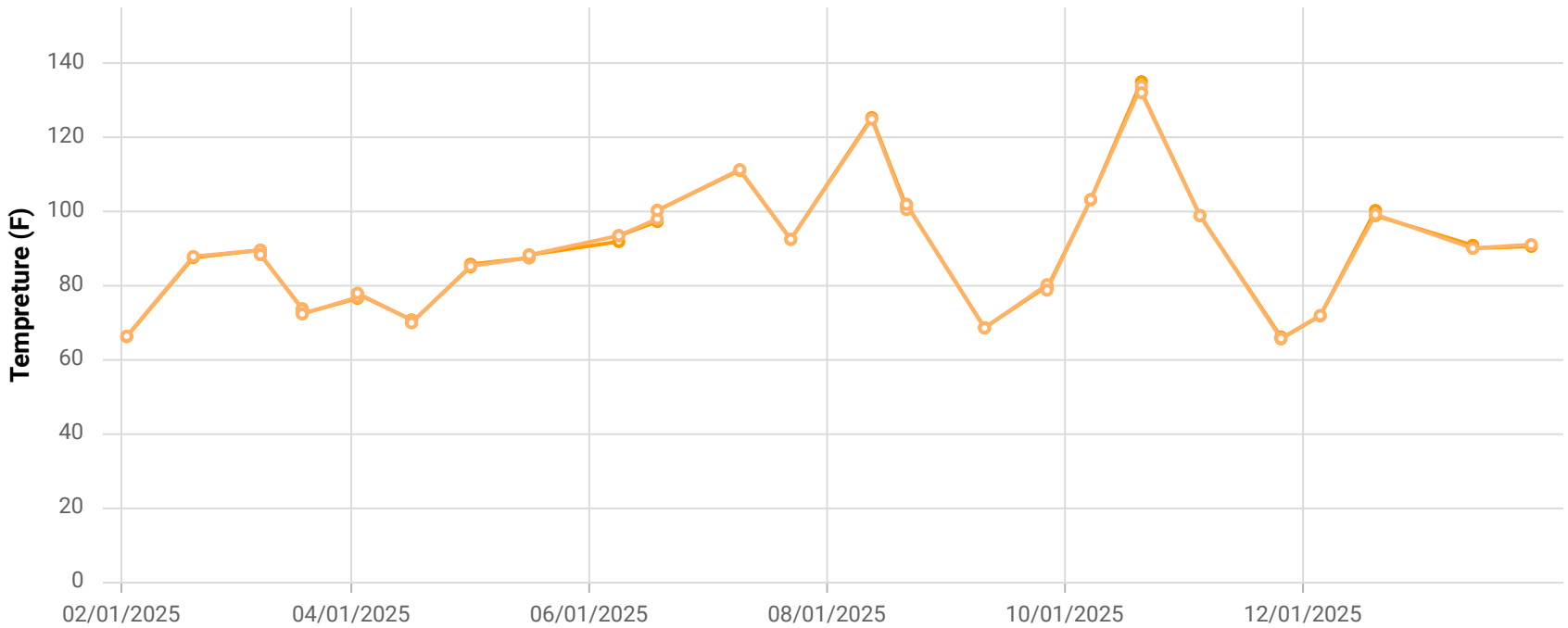

Point ID / Name

CCV24143 / CV-24143

Parameter / Unit

- Init. Flow / scfm
- % CH4 / %
- % CO2 / %
- % O2 / %
- % Bal Gas / %
- Init. Static Press / in. H2O
- Init. Temp / Deg. F
- Adj. Temp / Deg. F

Chiquita Canyon Landfill
Parameter Chart: Multiscale
Date Range: 02/01/2025 - 01/31/2026
Chart generation date: 2/2/26

SCSeTools

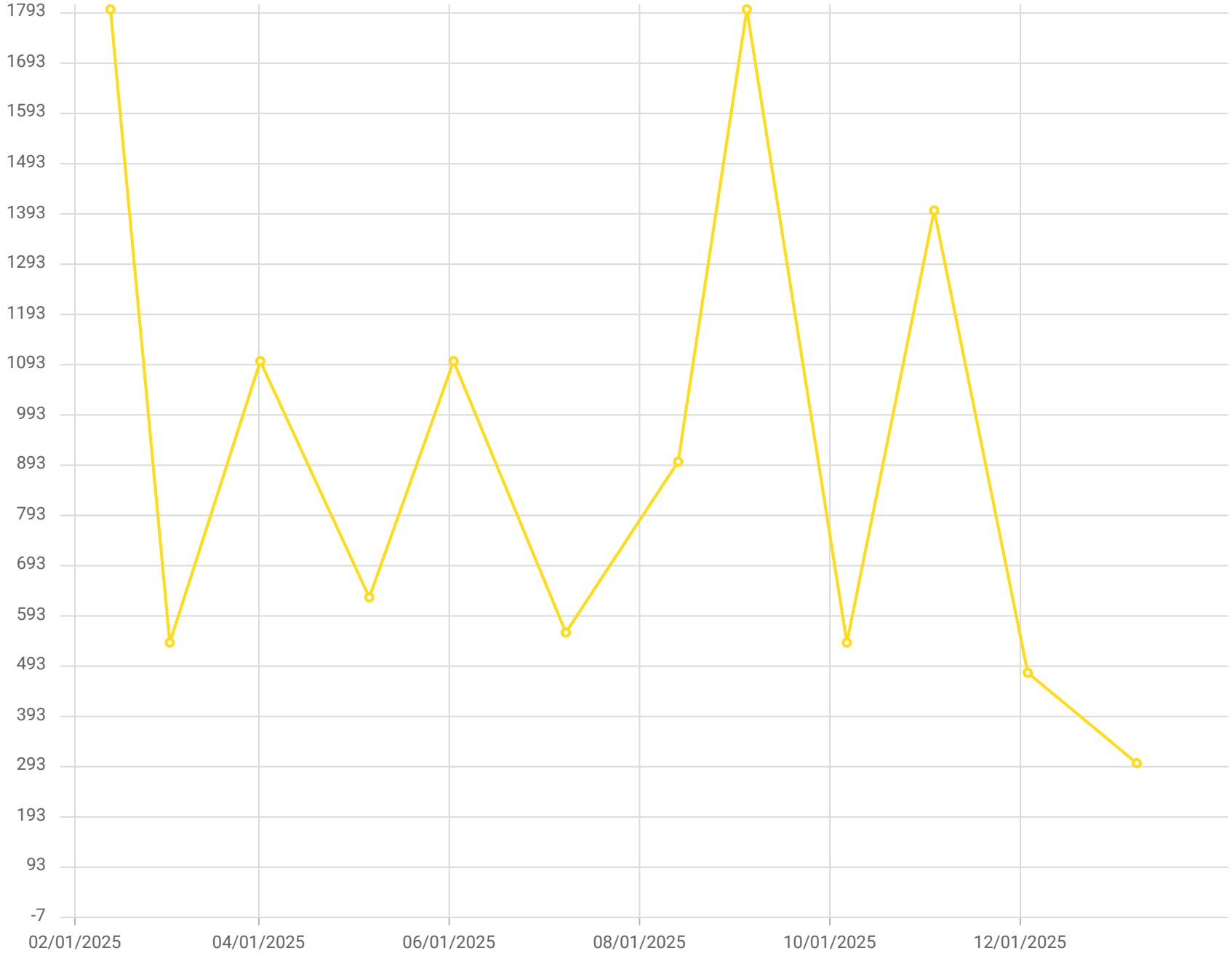

Point ID / Name

CV-24143 / CV-24143

Parameter / Unit

Carbon Monoxide /ppmv

Chiquita Canyon Landfill - LAB DATA
Parameter Chart: Uniscale
Date Range: 02/01/2025 - 01/31/2026
Chart generation date: 2/9/26

SCSeTools

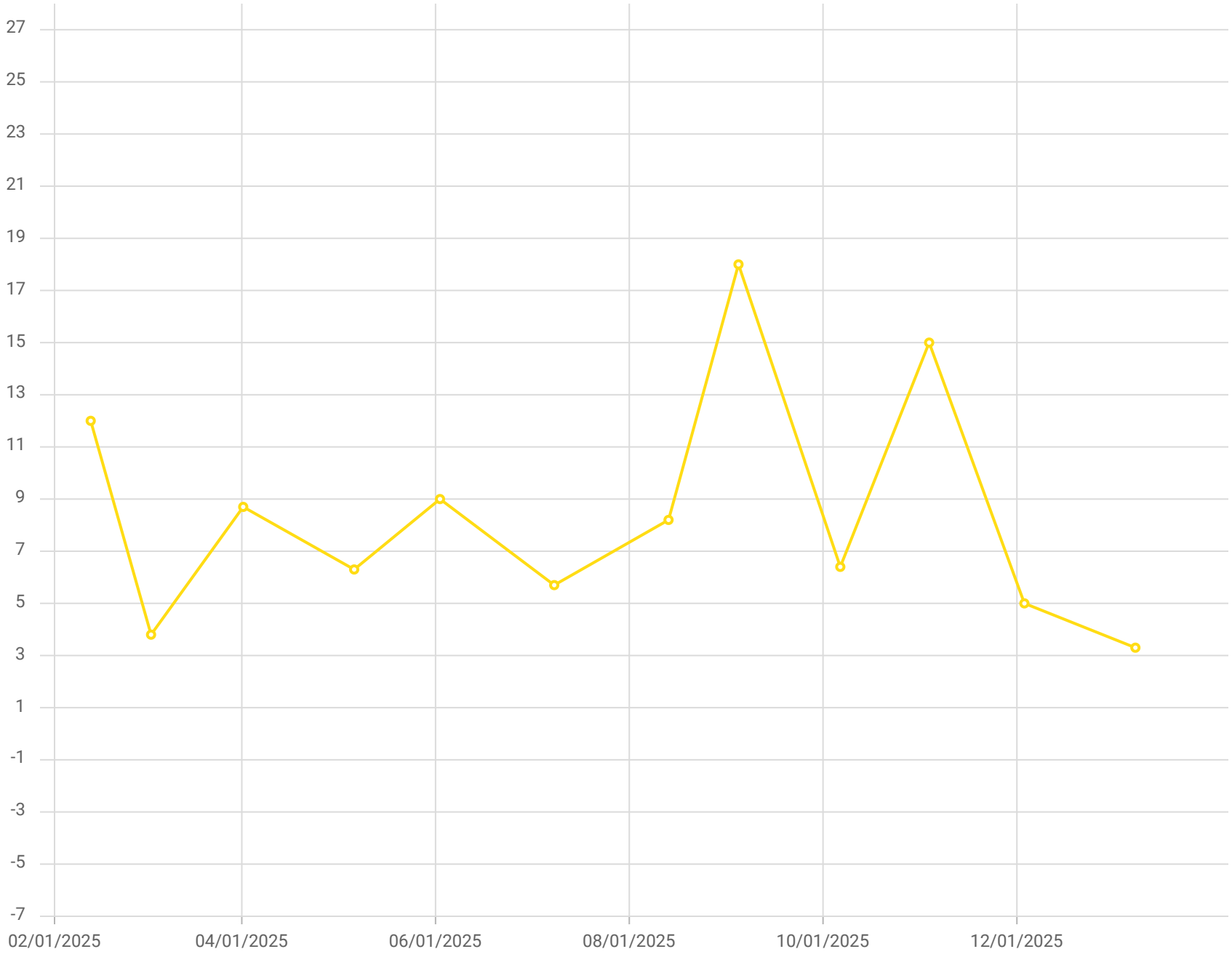

Point ID / Name

CV-24143 / CV-24143

Parameter / Unit

Hydrogen /% v/v

Chiquita Canyon Landfill - LAB DATA
Parameter Chart: Uniscale
Date Range: 02/01/2025 - 01/31/2026
Chart generation date: 2/9/26

SCSeTools

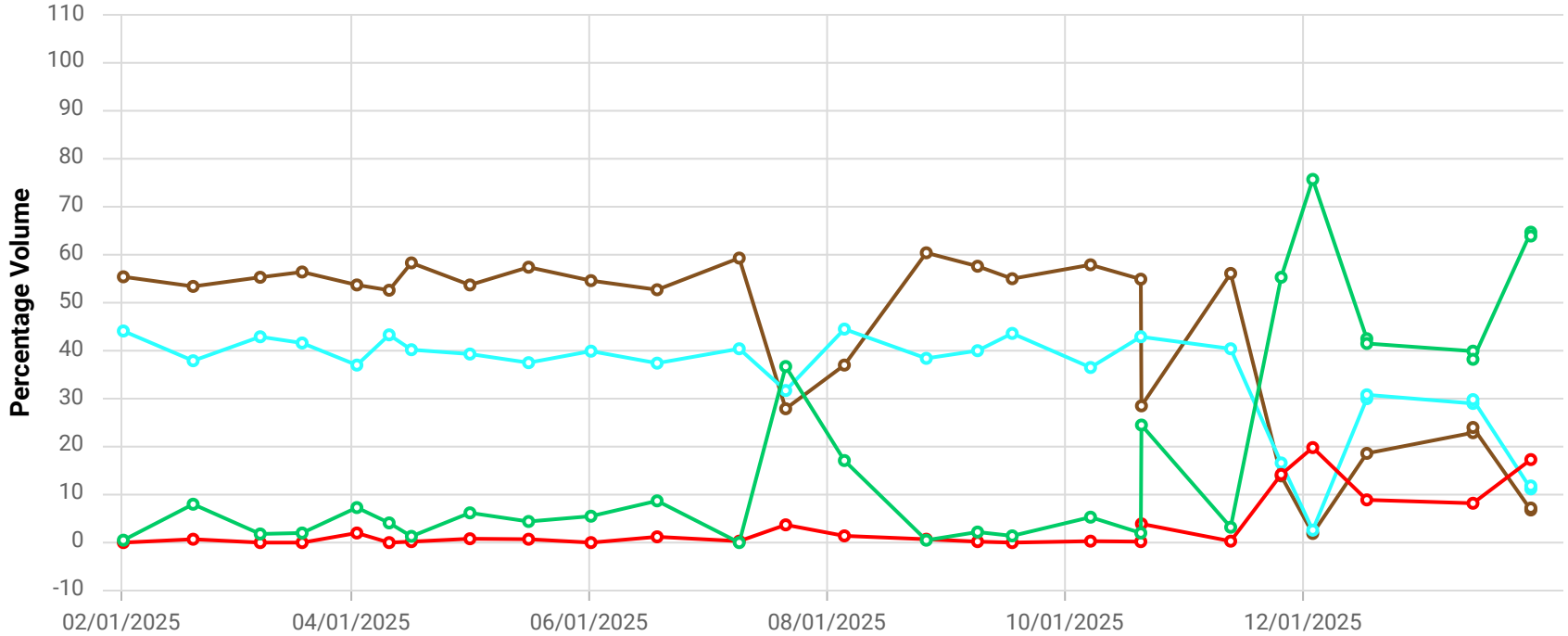

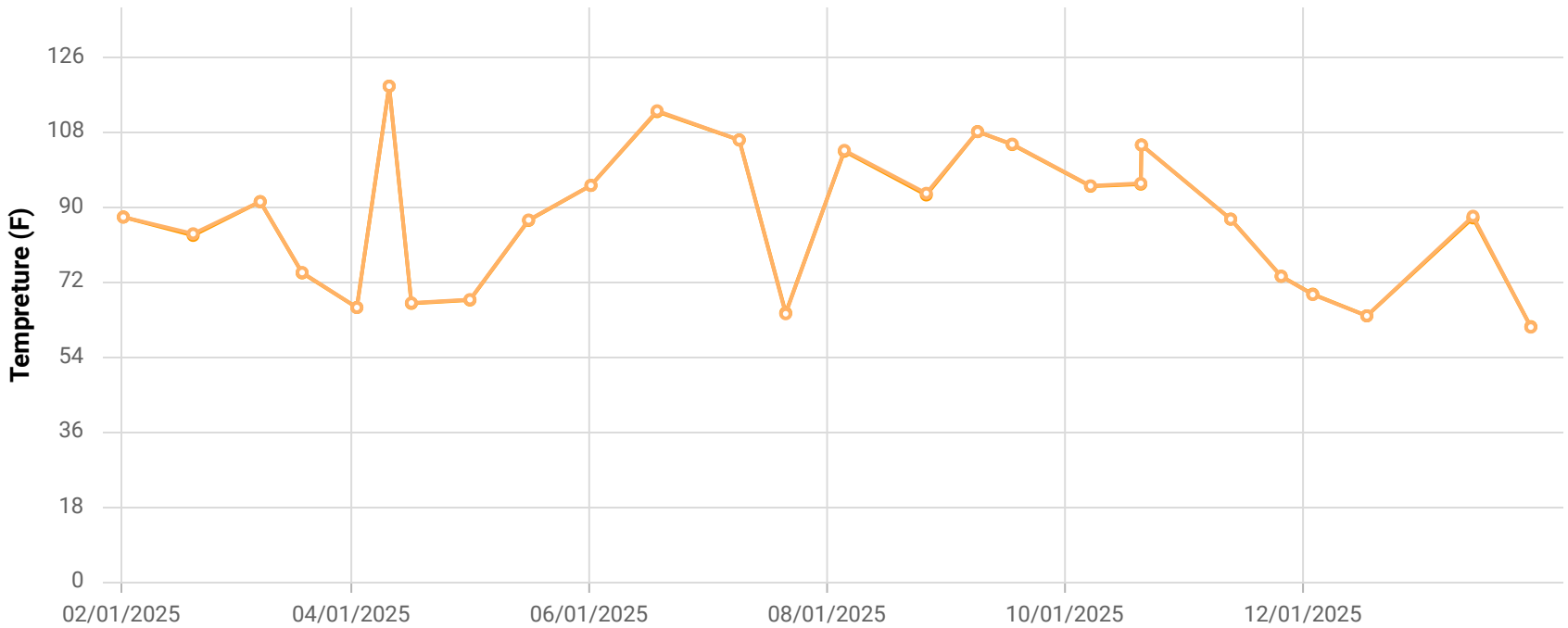

Point ID / Name

CCV24144 / CV-24144

Parameter / Unit

- Init. Flow / scfm
- % CH4 / %
- % CO2 / %
- % O2 / %
- % Bal Gas / %
- Init. Static Press / in. H2O
- Init. Temp / Deg. F
- Adj. Temp / Deg. F

Chiquita Canyon Landfill
Parameter Chart: Multiscale
Date Range: 02/01/2025 - 01/31/2026
Chart generation date: 2/2/26

SCSeTools

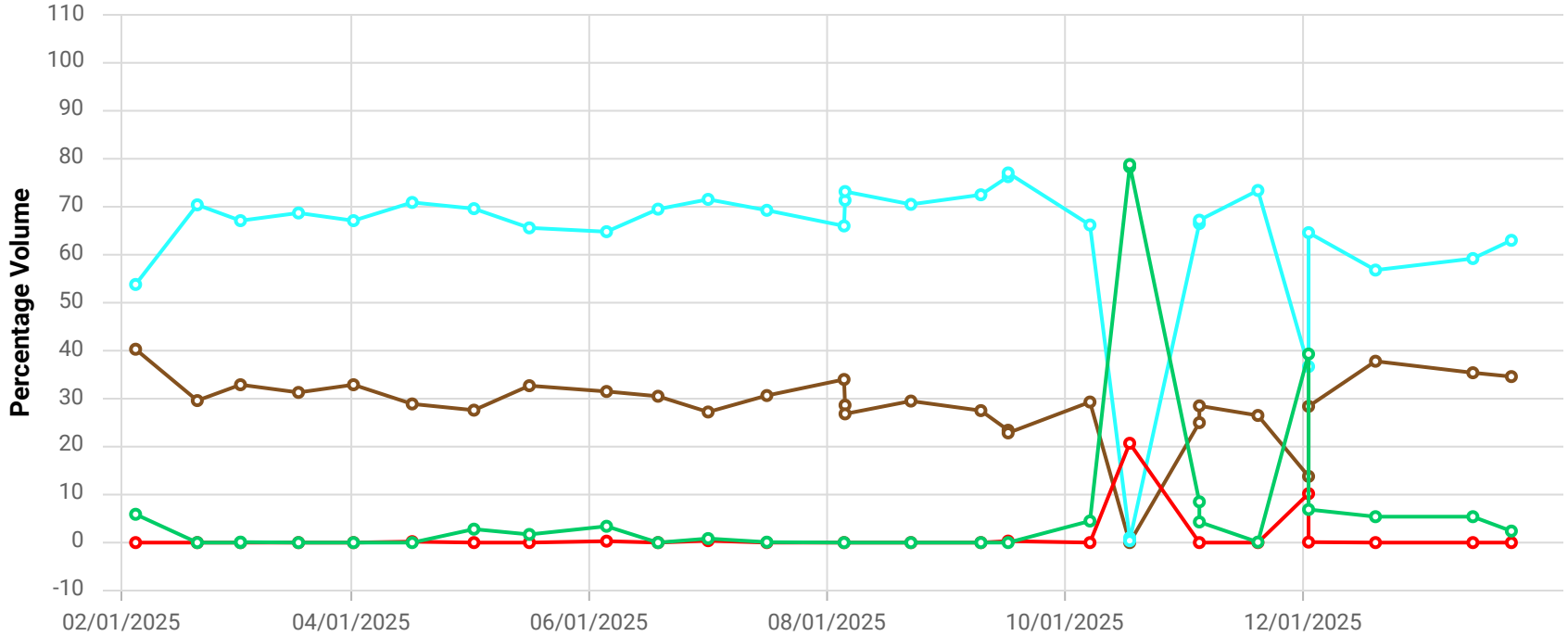

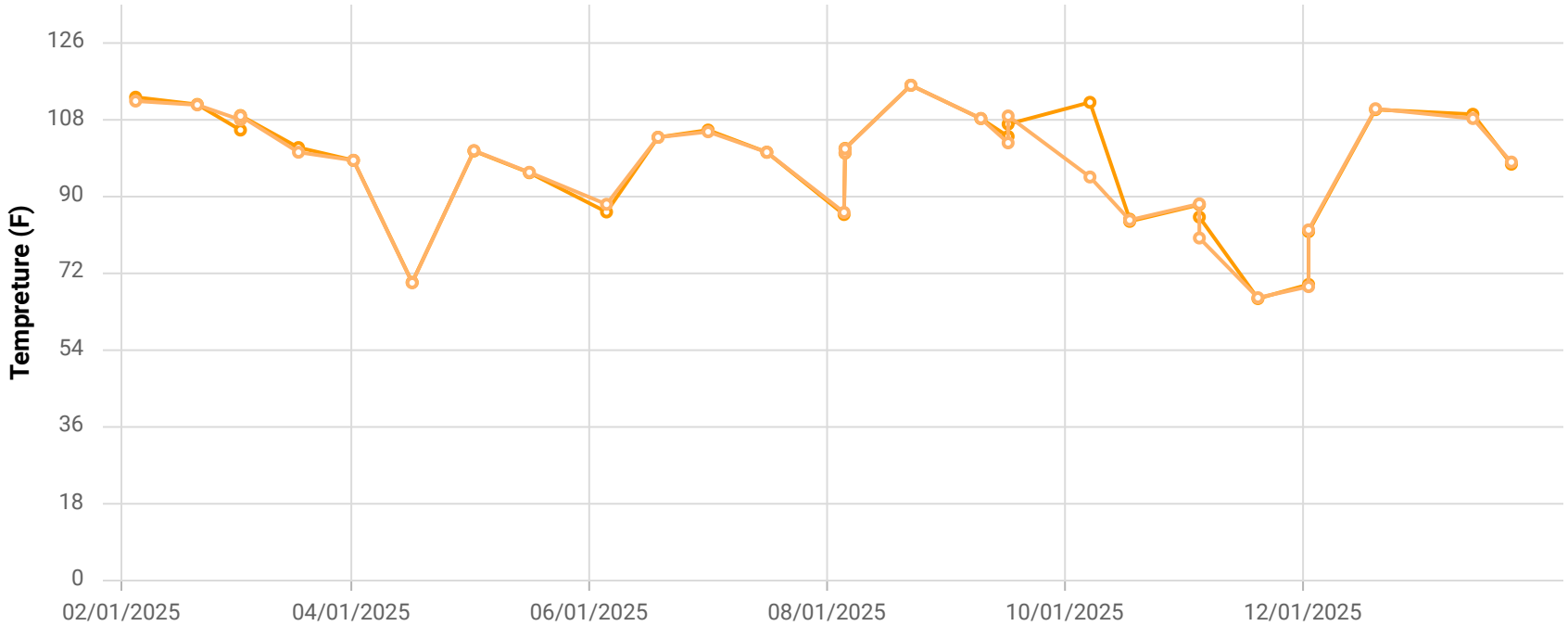

Point ID / Name

CHH1770N / H-1770N

Parameter / Unit

- Init. Flow / scfm
- % CH4 / %
- % CO2 / %
- % O2 / %
- % Bal Gas / %
- Init. Static Press / in. H2O
- Init. Temp / Deg. F
- Adj. Temp / Deg. F

Chiquita Canyon Landfill
Parameter Chart: Multiscale
Date Range: 02/01/2025 - 01/31/2026
Chart generation date: 2/2/26

SCSeTools

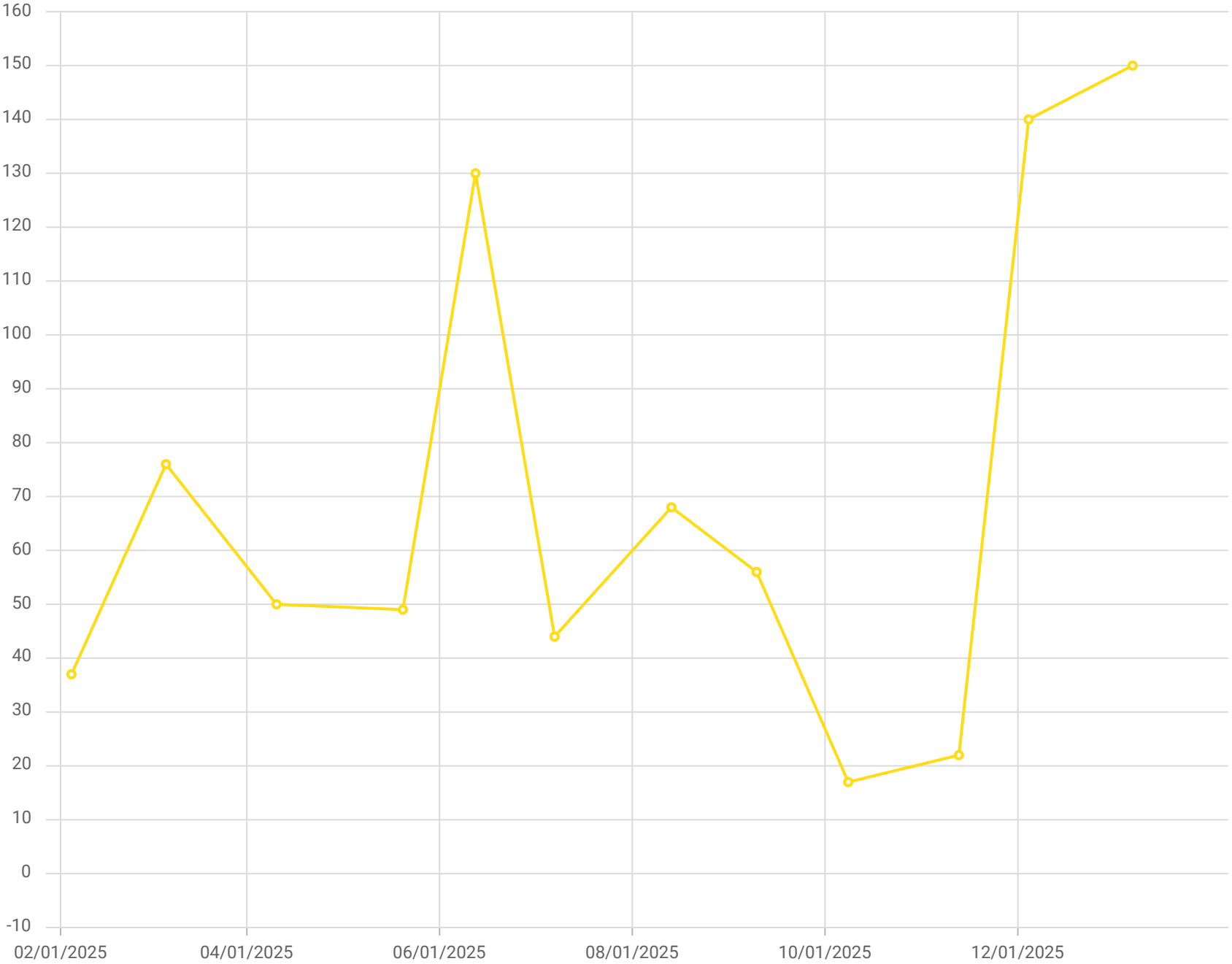

Point ID / Name

H-1770N / H-1770N

Parameter / Unit

Carbon Monoxide /ppmv

Chiquita Canyon Landfill - LAB DATA
Parameter Chart: Uniscale
Date Range: 02/01/2025 - 01/31/2026
Chart generation date: 2/9/26

SCSeTools

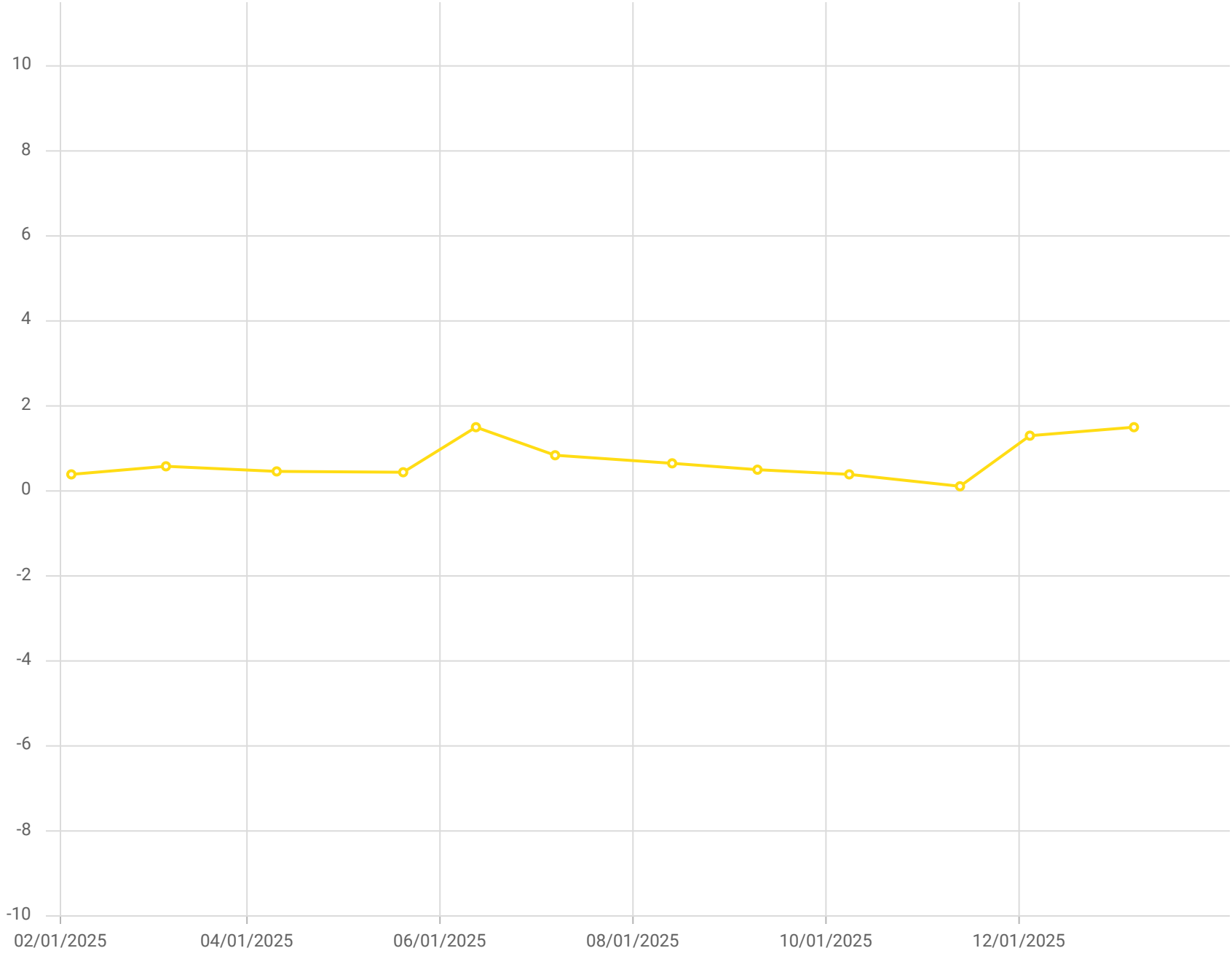

Point ID / Name

H-1770N / H-1770N

Parameter / Unit

Hydrogen /% v/v

Chiquita Canyon Landfill - LAB DATA
Parameter Chart: Uniscale
Date Range: 02/01/2025 - 01/31/2026
Chart generation date: 2/9/26

SCSeTools

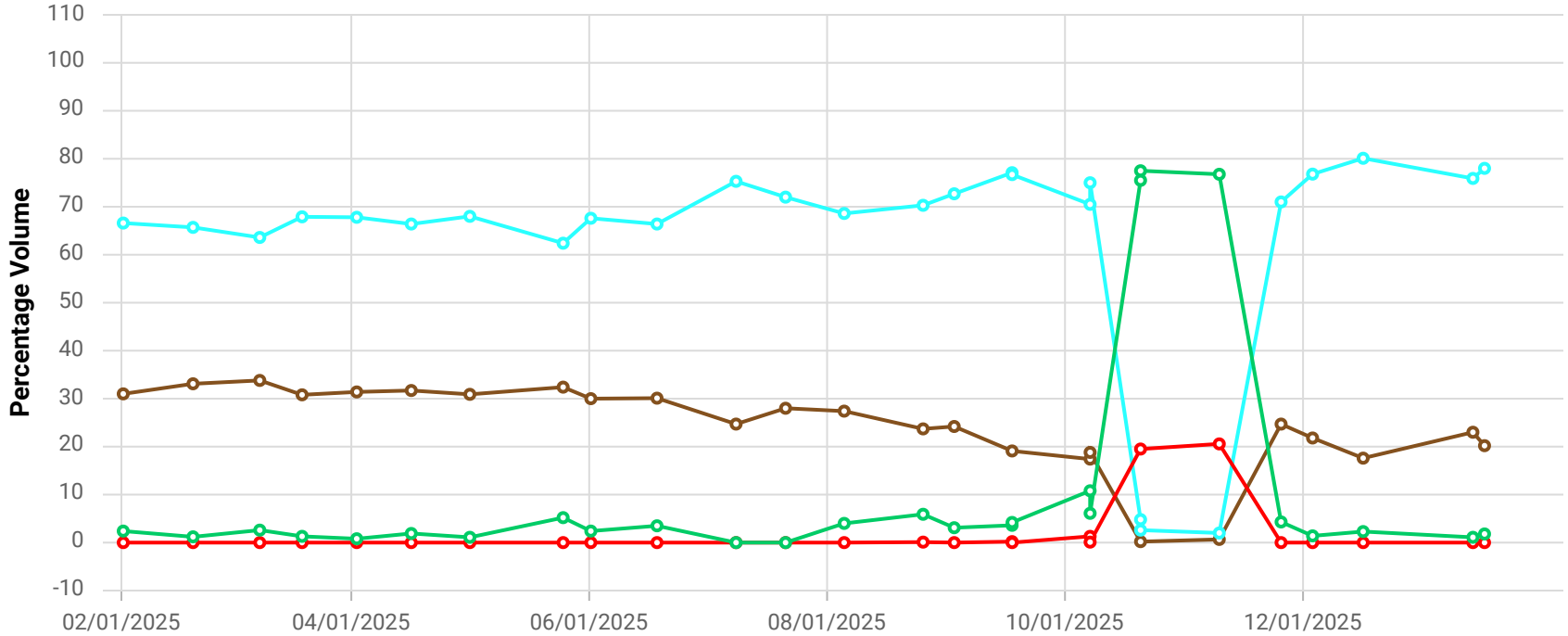

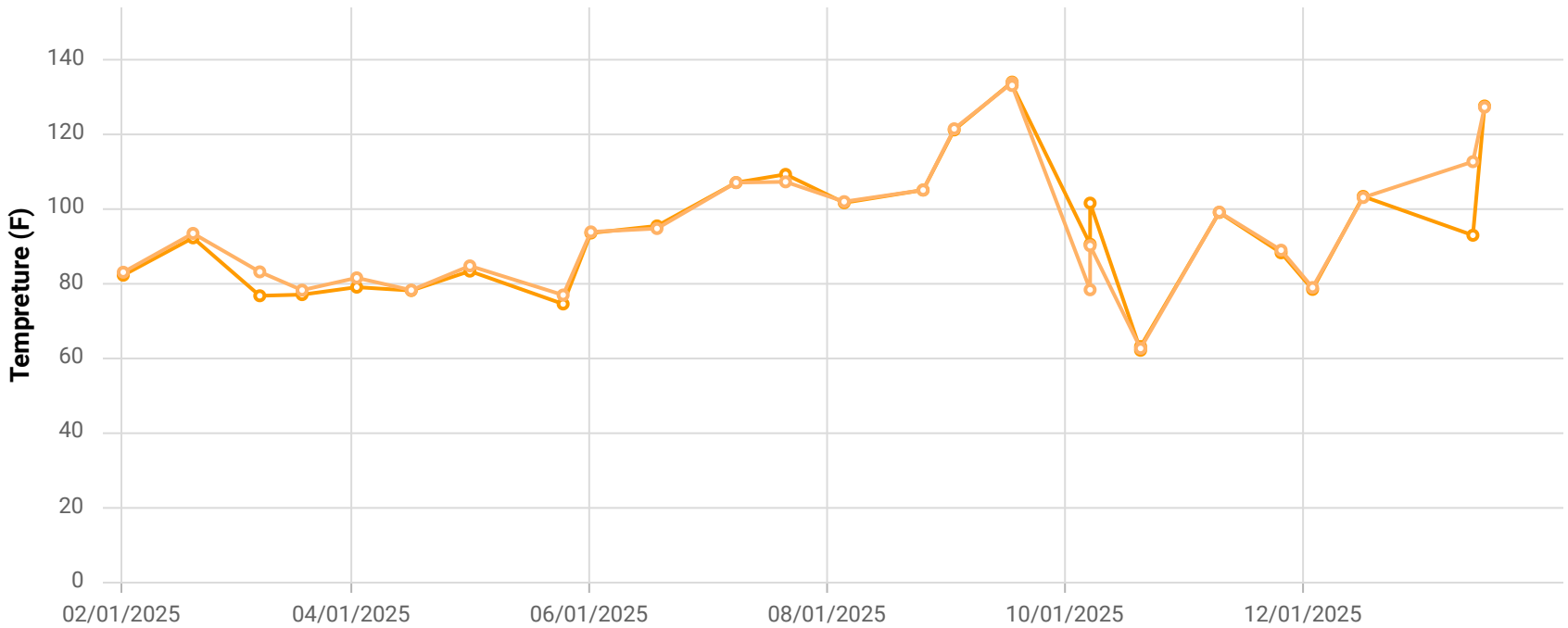

Point ID / Name

CHH2165W / H-2165W

Parameter / Unit

- Init. Flow / scfm
- % CH4 / %
- % CO2 / %
- % O2 / %
- % Bal Gas / %
- Init. Static Press / in. H2O
- Init. Temp / Deg. F
- Adj. Temp / Deg. F

Chiquita Canyon Landfill
Parameter Chart: Multiscale
Date Range: 02/01/2025 - 01/31/2026
Chart generation date: 2/2/26

SCSeTools

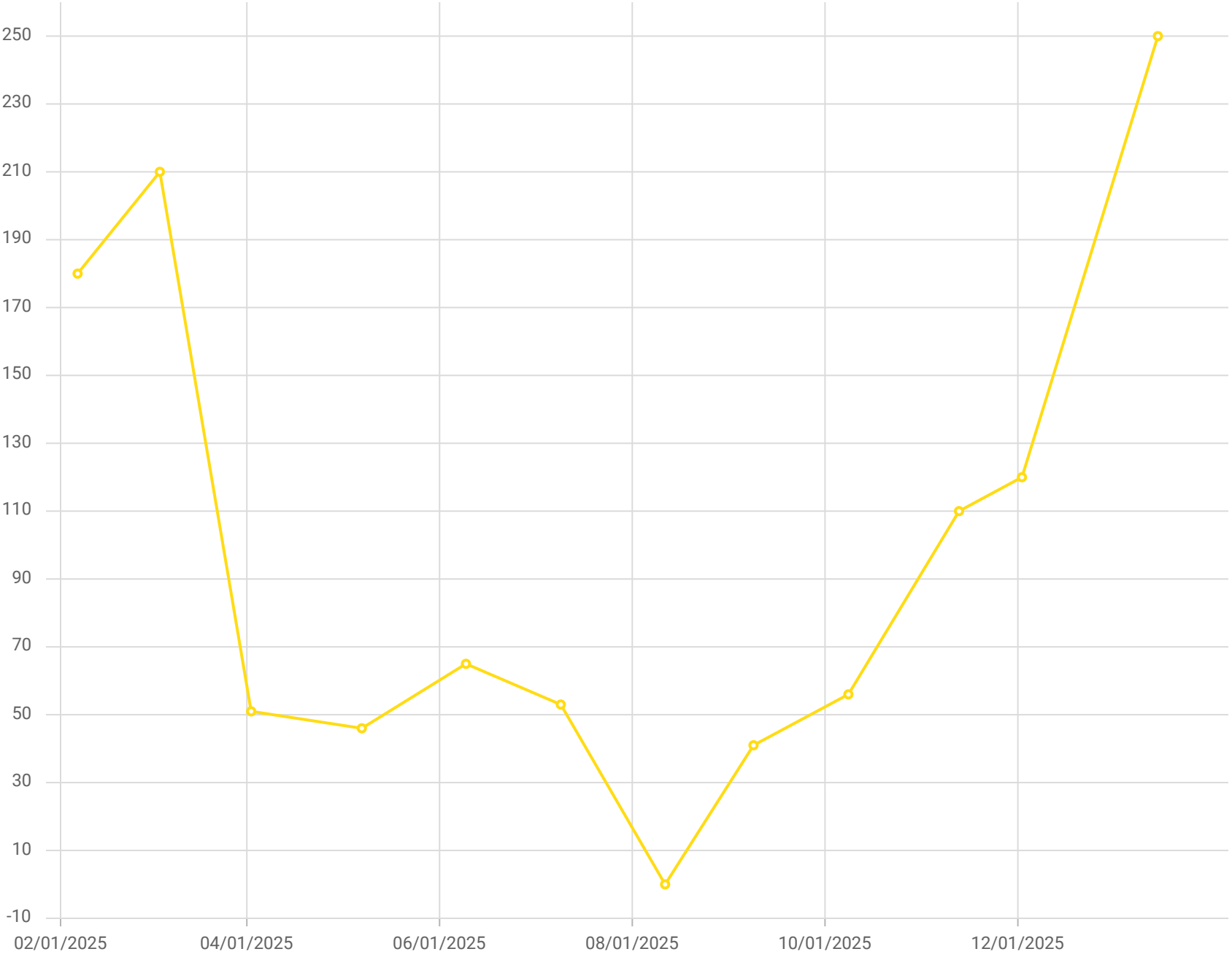

Point ID / Name

H-2165W / H-2165W

Parameter / Unit

Carbon Monoxide /ppmv

Chiquita Canyon Landfill - LAB DATA
Parameter Chart: Uniscale
Date Range: 02/01/2025 - 01/31/2026
Chart generation date: 2/9/26

SCSeTools

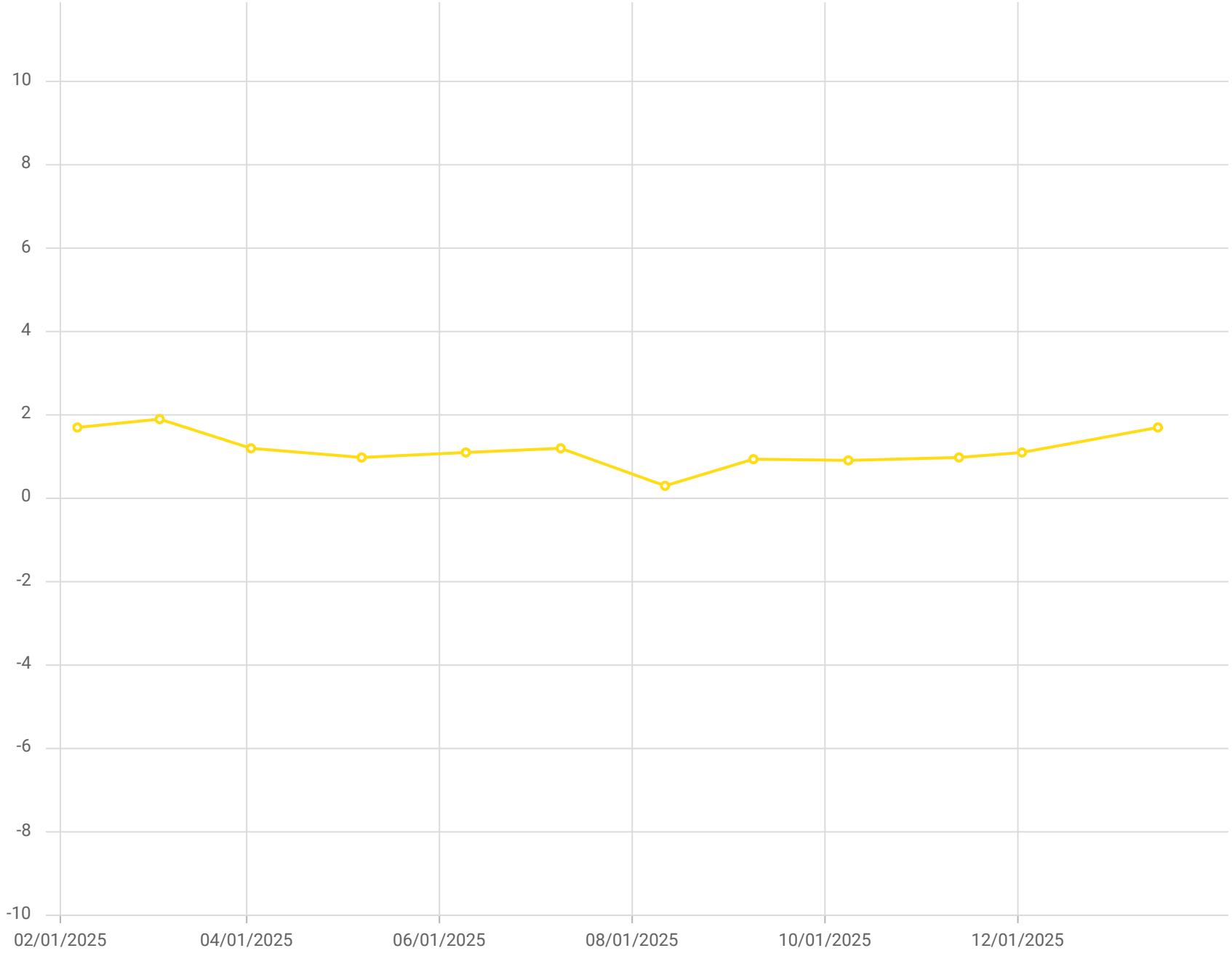

Point ID / Name

H-2165W / H-2165W

Parameter / Unit

Hydrogen /% v/v

Chiquita Canyon Landfill - LAB DATA
Parameter Chart: Uniscale
Date Range: 02/01/2025 - 01/31/2026
Chart generation date: 2/9/26

SCSeTools

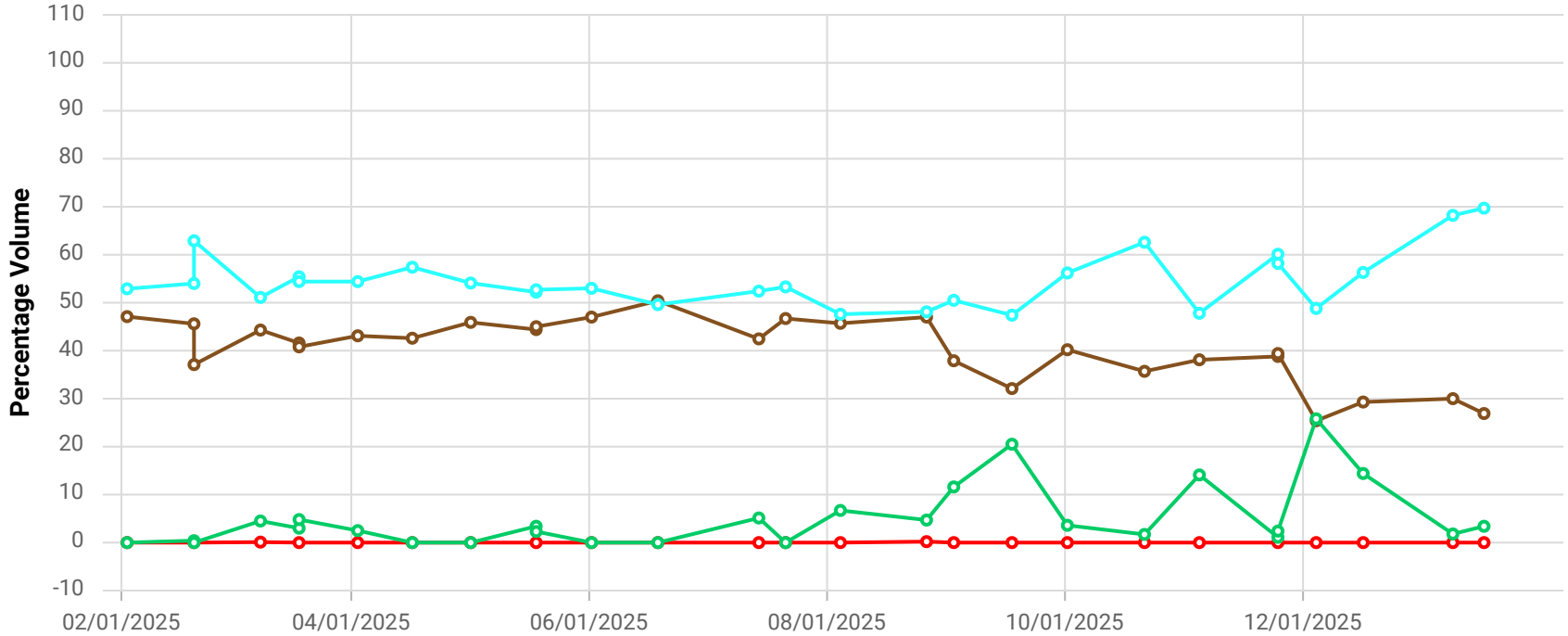

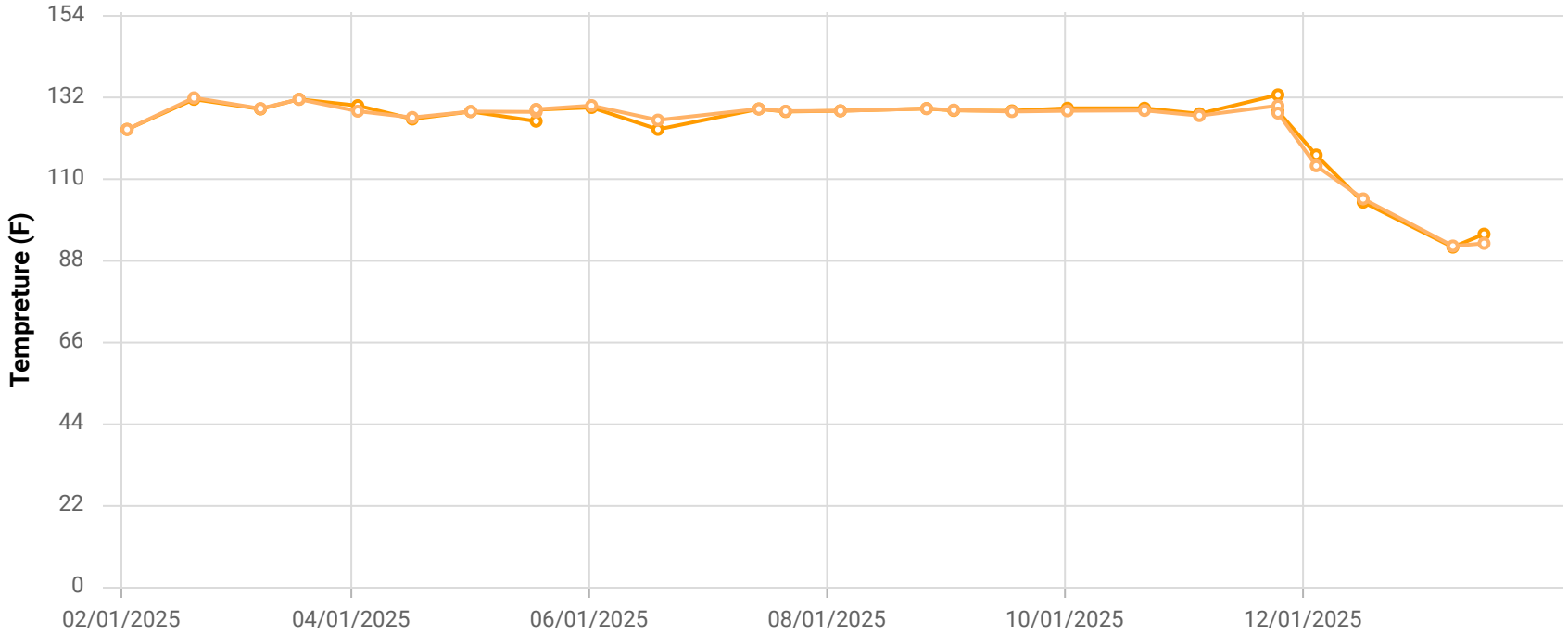

Point ID / Name

CHH2273W / H-2273W

Parameter / Unit

- Init. Flow / scfm
- % CH4 / %
- % CO2 / %
- % O2 / %
- % Bal Gas / %
- Init. Static Press / in. H2O
- Init. Temp / Deg. F
- Adj. Temp / Deg. F

Chiquita Canyon Landfill
Parameter Chart: Multiscale
Date Range: 02/01/2025 - 01/31/2026
Chart generation date: 2/2/26

SCSeTools

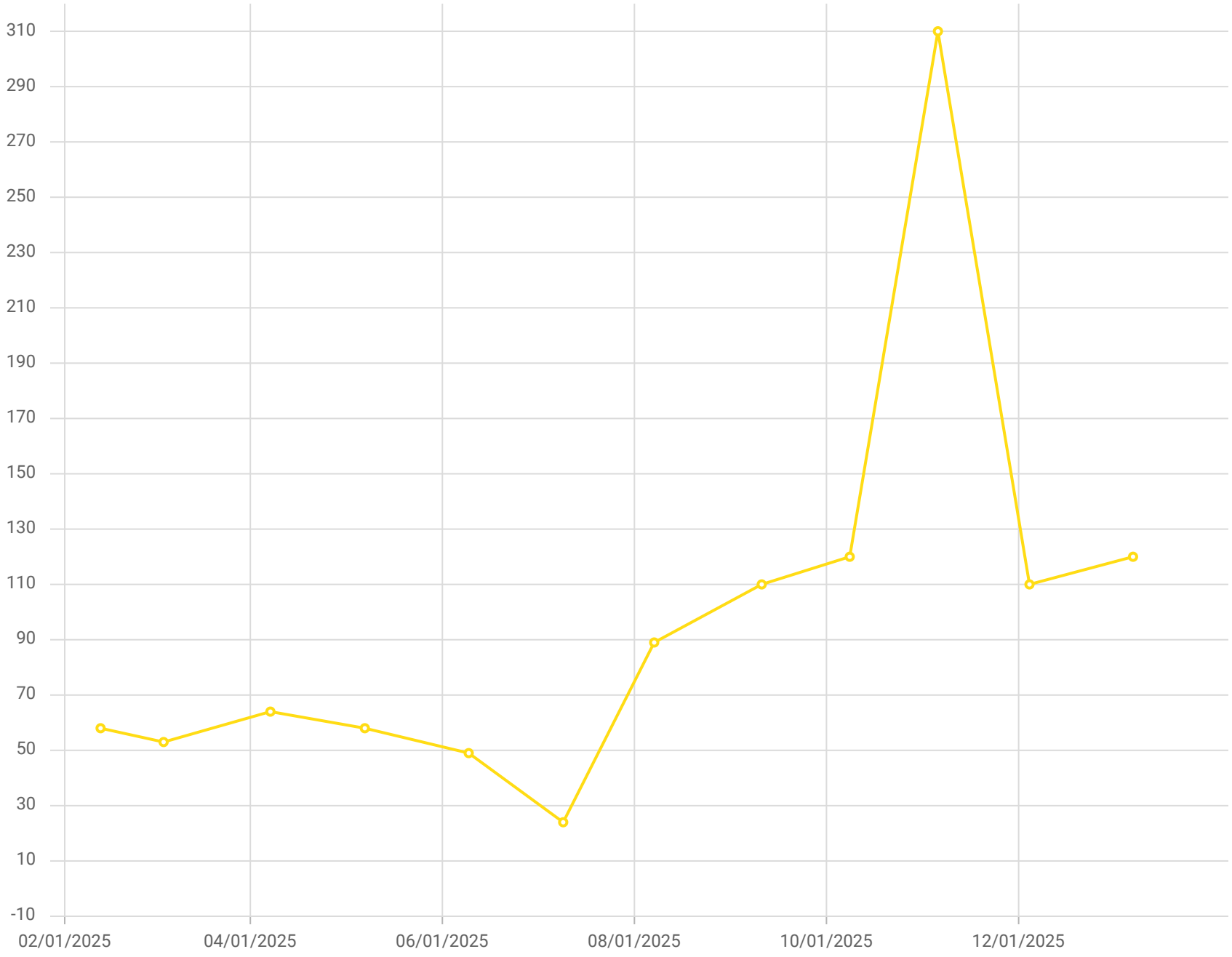

Point ID / Name

H-2273W / H-2273W

Parameter / Unit

Carbon Monoxide /ppmv

Chiquita Canyon Landfill - LAB DATA
Parameter Chart: Uniscale
Date Range: 02/01/2025 - 01/31/2026
Chart generation date: 2/9/26

SCSeTools

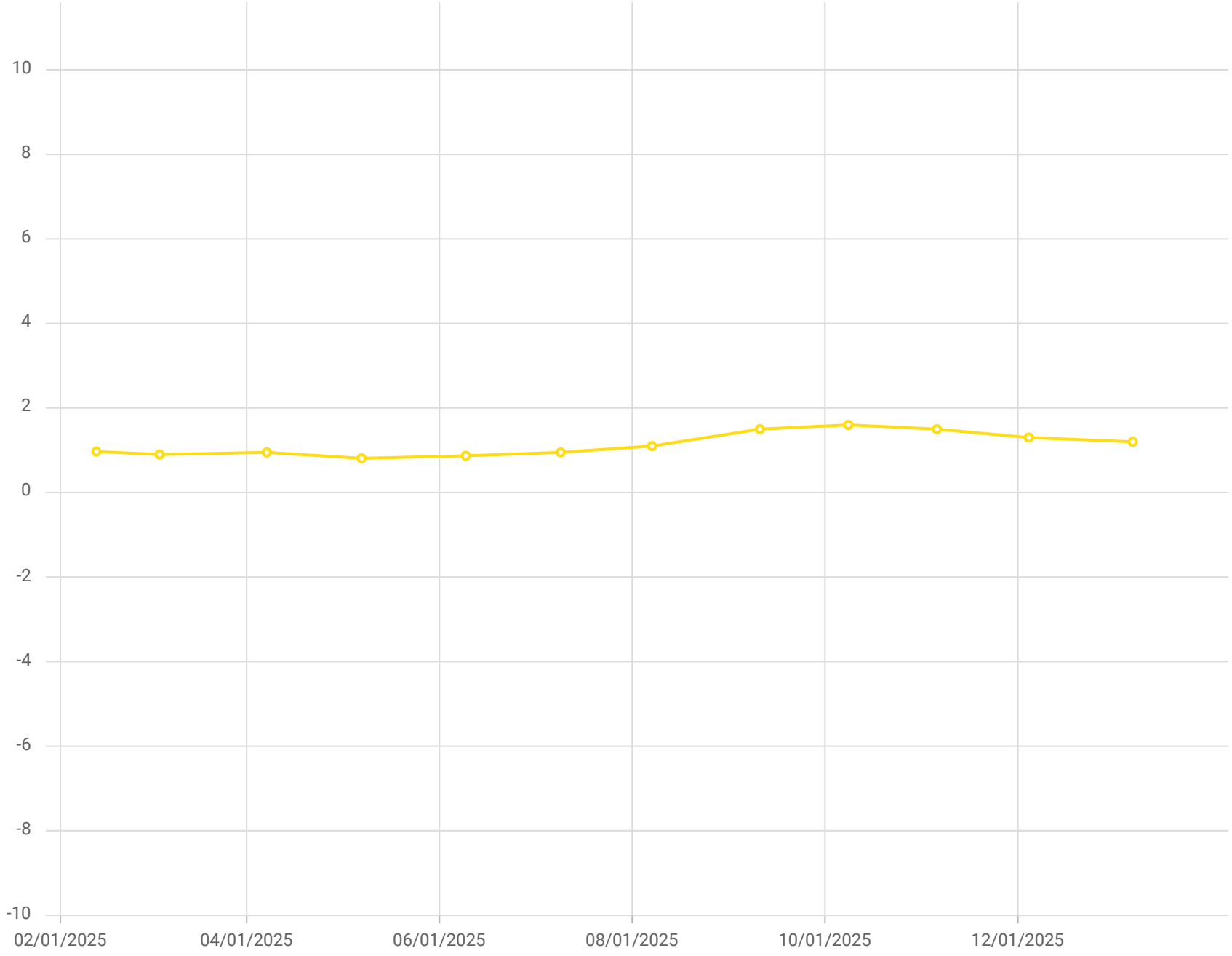

Point ID / Name

H-2273W / H-2273W

Parameter / Unit

Hydrogen /% v/v

Chiquita Canyon Landfill - LAB DATA
Parameter Chart: Uniscale
Date Range: 02/01/2025 - 01/31/2026
Chart generation date: 2/9/26

SCSeTools

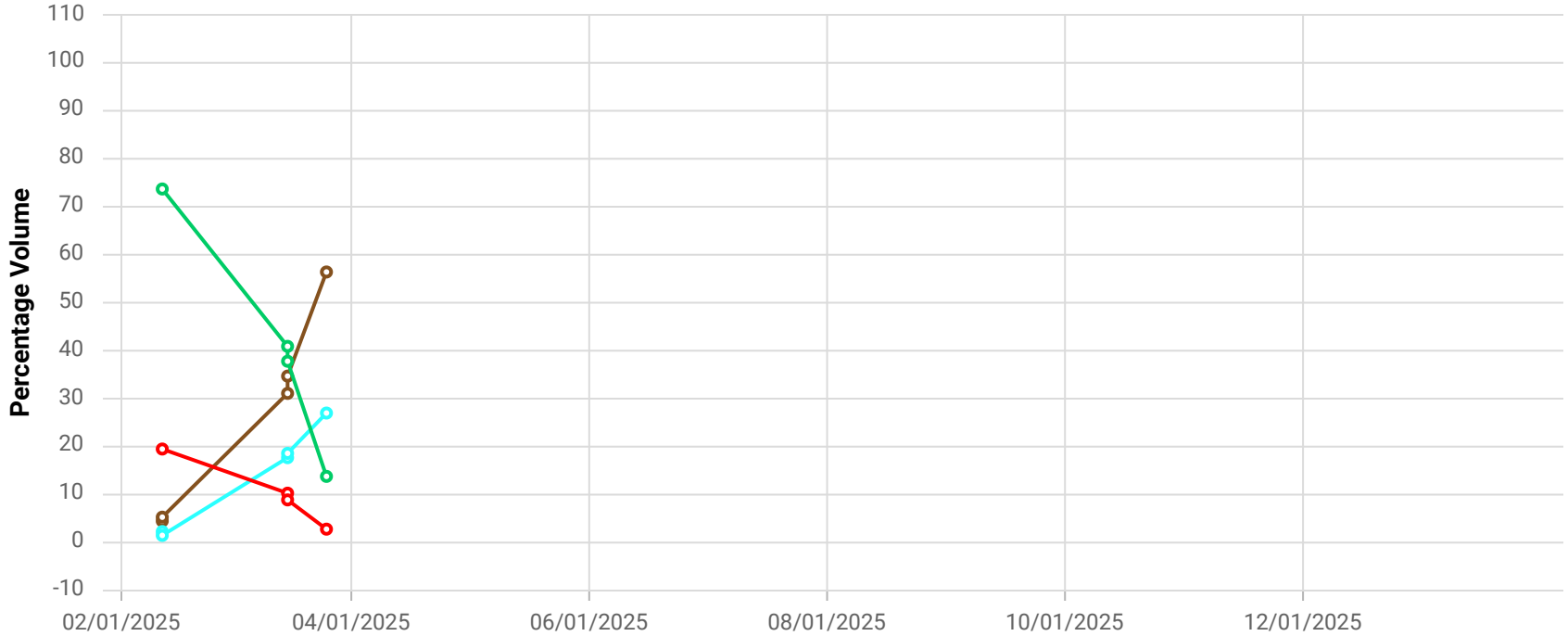

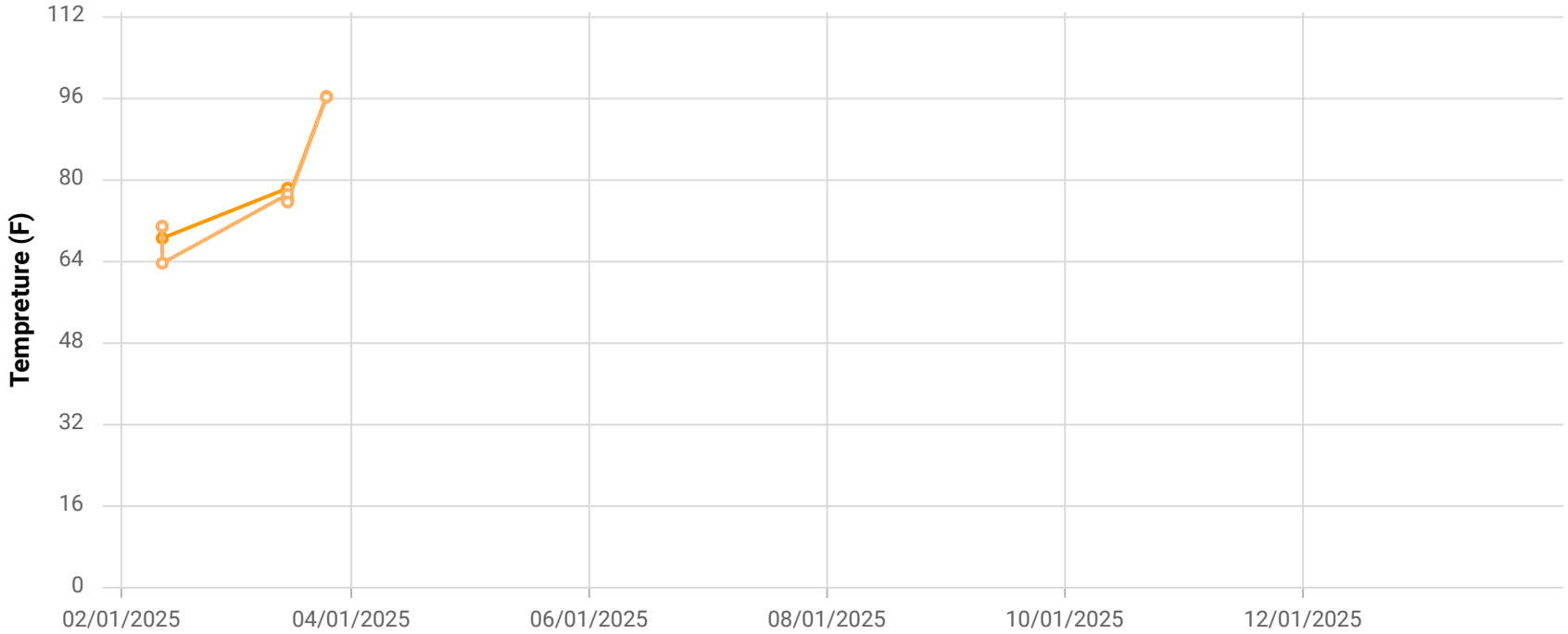

Point ID / Name

CSC2001W / SC-2001W

Parameter / Unit

- Init. Flow / scfm
- % CH4 / %
- % CO2 / %
- % O2 / %
- % Bal Gas / %
- Init. Static Press / in. H2O
- Init. Temp / Deg. F
- Adj. Temp / Deg. F

Chiquita Canyon Landfill
Parameter Chart: Multiscale
Date Range: 02/01/2025 - 01/31/2026
Chart generation date: 2/2/26

SCSeTools

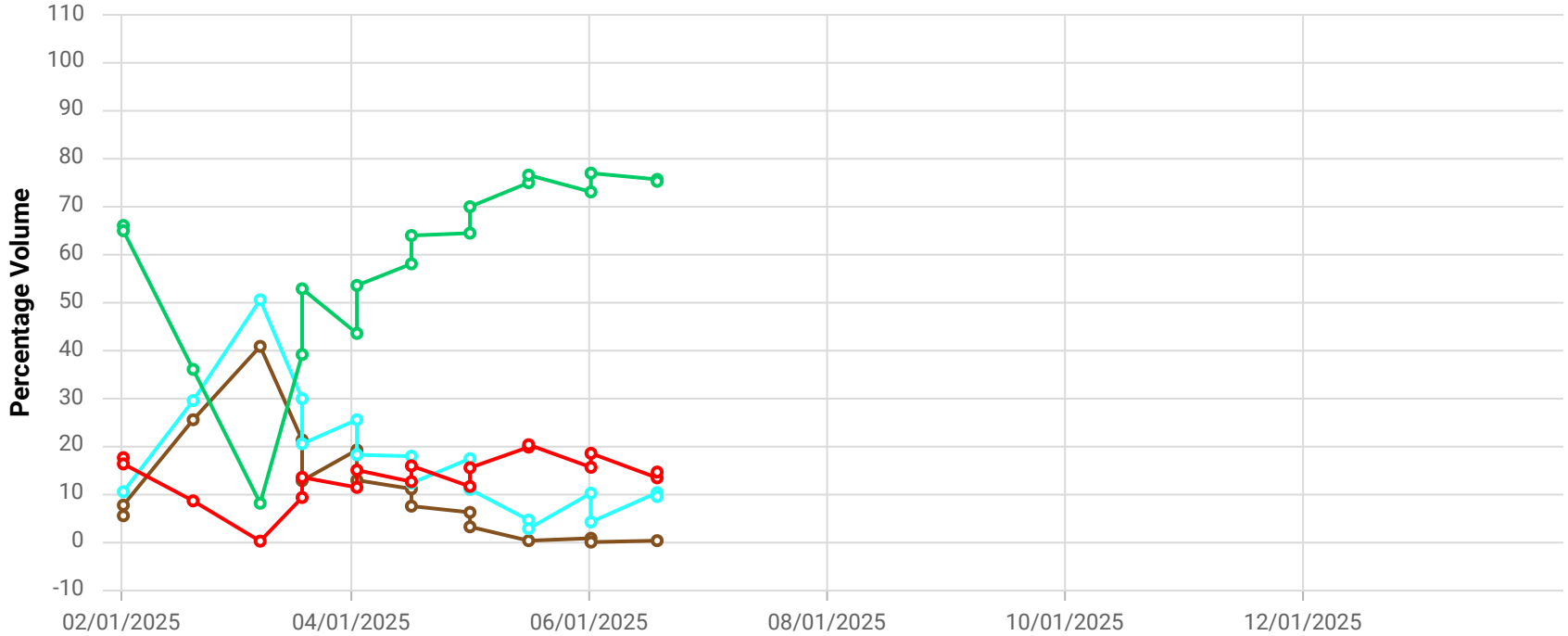

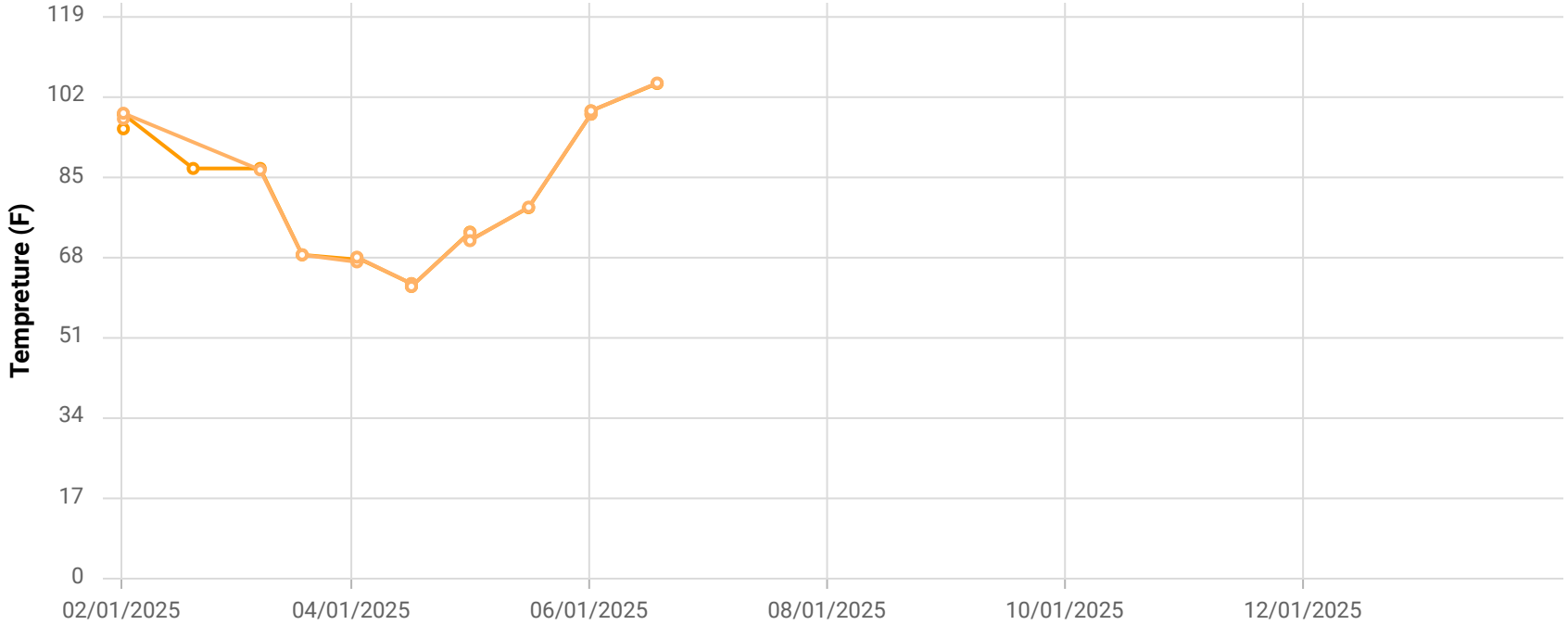

Point ID / Name

CTC2383S / TC-2383S

Parameter / Unit

- Init. Flow / scfm
- % CH4 / %
- % CO2 / %
- % O2 / %
- % Bal Gas / %
- Init. Static Press / in. H2O
- Init. Temp / Deg. F
- Adj. Temp / Deg. F

Chiquita Canyon Landfill
Parameter Chart: Multiscale
Date Range: 02/01/2025 - 01/31/2026
Chart generation date: 2/2/26

SCSeTools

Thirty Day Maximum Vertical Temperature Map from Temperature Probes at Chiquita



Max Temps - 20:55:43 01-31-2026

Current | 7 Day | 30 Day

BOREHOLE	MAX TEMP (°F)	@ DEPTH (FT)
TP01	153	15
TP02	156	60
TP03	233	45
TP04	159	30
TP05	170	45
TP06	137	120
TP07	151	100
TP08	165	150
TP09	208	125
TP10	153	125
TP11	192	125
TP12	148	125
TP13	172	140
TP14	170	150
TP15	204	100
TP16	172	30
TP17	158	125
TP18	192	45
TP19	161	150
TP20	140	45
TP21	257	110
TP24	199	265
TP25	207	130
TP26	177	150
TP27	156	100
TP28	143	170
TP29	187	240
TP30	172	190
TP31	192	180
TP32	168	130
TP34	151	120
TP35	172	140
TP36	172	165
TP37	183	180
TP38	168	165
TP39	158	160
TP40	147	185

Solid Waste Borehole Maximum Temperature Profiles Over 6 Weeks

for 11/27/2025 to 1/7/2026

SCS ENGINEERS

07224053.00 | January 8, 2026

274 Granite Run Drive
Lancaster, PA 17601
717-550-6330

From December 30, 2025, through January 7, 2026, there were eleven (11) recorded temperature decreases and five (5) recorded temperature increases that triggered the notification limits set forth in the LEA's October 4, 2024 letter. Due to recent heavy rains many thermocouples showed temporary drops in temperature that then returned to normal.

Additionally, as of December 11, 2025, five new TMPs (TMP-36, TMP-37, TMP-38, TMP-39, and TMP-40) have been installed and are online, in addition to the 12 TMPs previously installed as of April 4, 2025. None of these new TMPs indicate reaction temperatures occurring outside of the currently delineated data-driven reaction area boundary, and the four TMPs that were able to be drilled to within 25 feet of the liner (TMP-24, TMP-27, TMP-31, and TMP-32) show significantly cooler temperatures at the deepest thermocouple, as expected due to the cooling from the underlying earth.

Chiquita provides the following updates:

- TP-08
    - The 45-foot thermocouple showed a decrease in maximum temperature of 32°F from 129° F to 97°F from December 30th to January 4th.
    - The 100-foot thermocouple remained consistent with previous recorded temperatures.
    - The 125-foot thermocouple remained consistent with previous recorded temperatures.
    - The 150-foot thermocouple remained consistent with previous recorded temperatures.

- TP-11
    - The 80-foot thermocouple showed an increase in maximum temperature of 15°F from 161°F to 176°F from December 30th to January 6th and then a decrease in maximum temperature of 12°F from 176°F to 164°F from January 6th to January 7th.
    - The 125-foot thermocouple remained consistent with previous recorded temperatures.

- TP-15
    - The 30-foot thermocouple remained consistent with previous recorded temperatures.
    - The 45-foot thermocouple remained consistent with previous recorded temperatures.
    - The 75-foot thermocouple remained consistent with previous recorded temperatures.
    - The 100-foot thermocouple remained consistent with previous recorded temperatures.

- TP-16
    - The 45-foot thermocouple showed a decrease in maximum temperature of 16°F from 133° F to 117°F from January 2nd to January 3rd and then an increase in maximum temperature of 16°F from 117°F to 133°F from January 3rd to January 5th.

- TP-19
    - The 15-foot thermocouple remained consistent with previous recorded temperatures.

- TP-21
  - The 60-foot thermocouple remained consistent with previous recorded temperatures.
  - The 70-foot thermocouple showed a decrease in maximum temperature of 13°F from 186°F to 173°F from December 29th to January 4th.
  - The 85-foot thermocouple showed a decrease in maximum temperature of 23°F from 209°F to 186°F from December 28th to January 4th.
  - The 95-foot thermocouple showed a decrease in maximum temperature of 17°F from 220°F to 203°F from December 29th to December 31st.
  - The 110-foot thermocouple remained consistent with previous recorded temperatures.

- TP-24
  - The 15-foot thermocouple remained consistent with previous recorded temperatures.

- TP-29
  - The 15-foot thermocouple showed a decrease in maximum temperature of 10°F from 114°F to 104°F from December 28th to January 4th.

- TP-30
  - The 15-foot thermocouple remained consistent with previous recorded temperatures.
  - The 30-foot thermocouple remained consistent with previous recorded temperatures.
  - The 45-foot thermocouple remained consistent with previous recorded temperatures.

- TP-31
  - The 15-foot thermocouple showed a decrease in maximum temperature of 11°F from 110°F to 99°F from December 31st to January 4th.

- TP-36
  - The 15-foot thermocouple showed a decrease in maximum temperature of 23°F from 84° F to 61°F from December 31st to January 4th.
  - The 30-foot thermocouple showed a decrease in maximum temperature of 37°F from 106°F to 69°F from December 30th to January 4th, and then an increase in maximum temperature of 18°F from 69°F to 87°F from January 4th to January 7th.
  - The 45-foot thermocouple showed a decrease in maximum temperature of 38°F from 117°F to 79°F from December 30th to January 4th, and then an increase in maximum temperature of 21°F from 79°F to 100°F from January 4th to January 7th.
  - The 75-foot thermocouple showed a decrease in maximum temperature of 18°F from 121°F to 103°F from December 30th to January 4th, and then an increase in maximum temperature of 11°F from 103°F to 114°F from January 4th to January 7th.

- TP-37
  - The 45-foot thermocouple remained consistent with previous recorded temperatures.

Vertical Temperature Profiles from Temperature Probes at Chiquita Landfill for TP-1

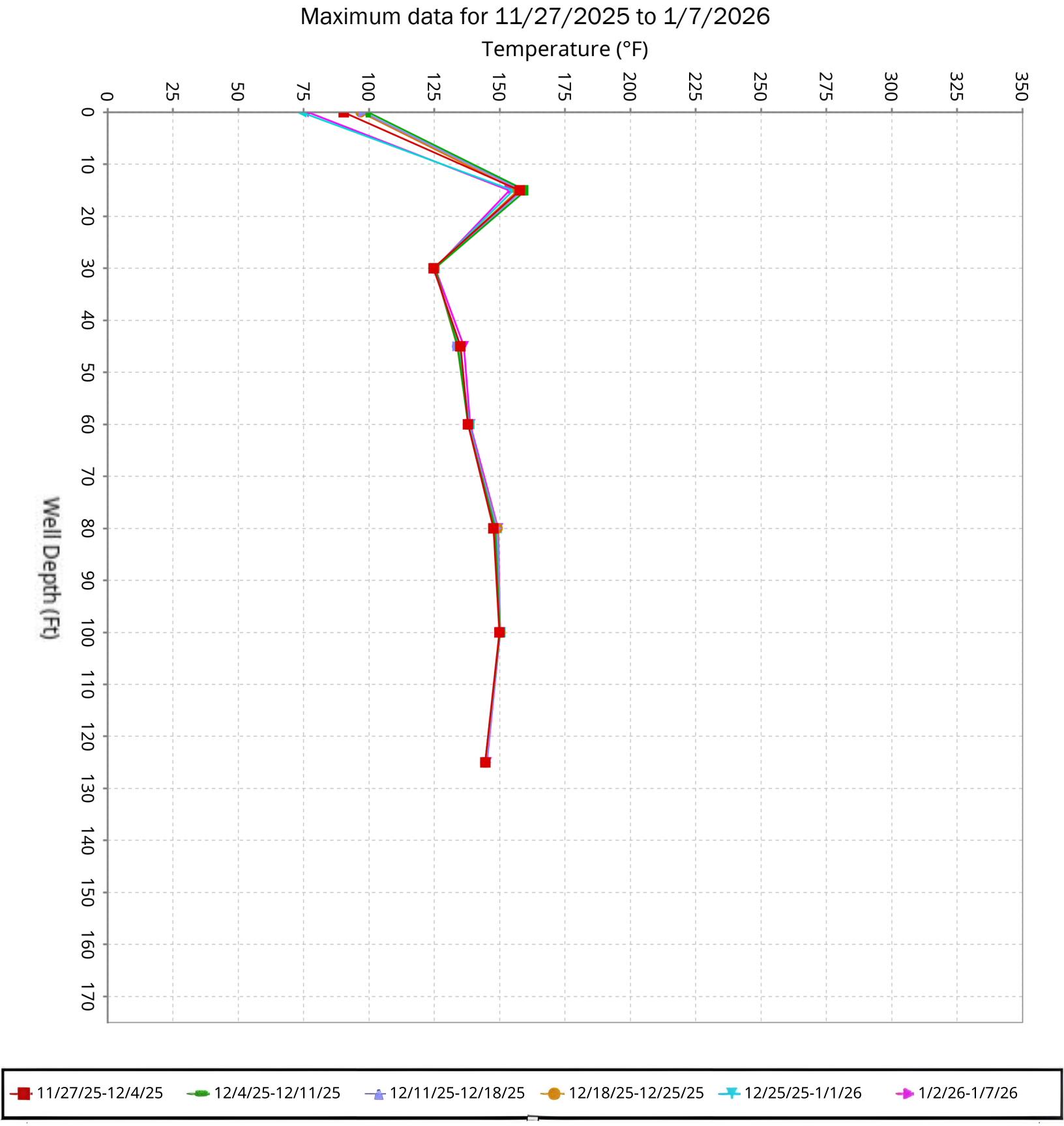

SCS ENGINEERS

Vertical Temperature Profiles from Temperature Probes at Chiquita Landfill for TP-2

Maximum data for 11/27/2025 to 1/7/2026

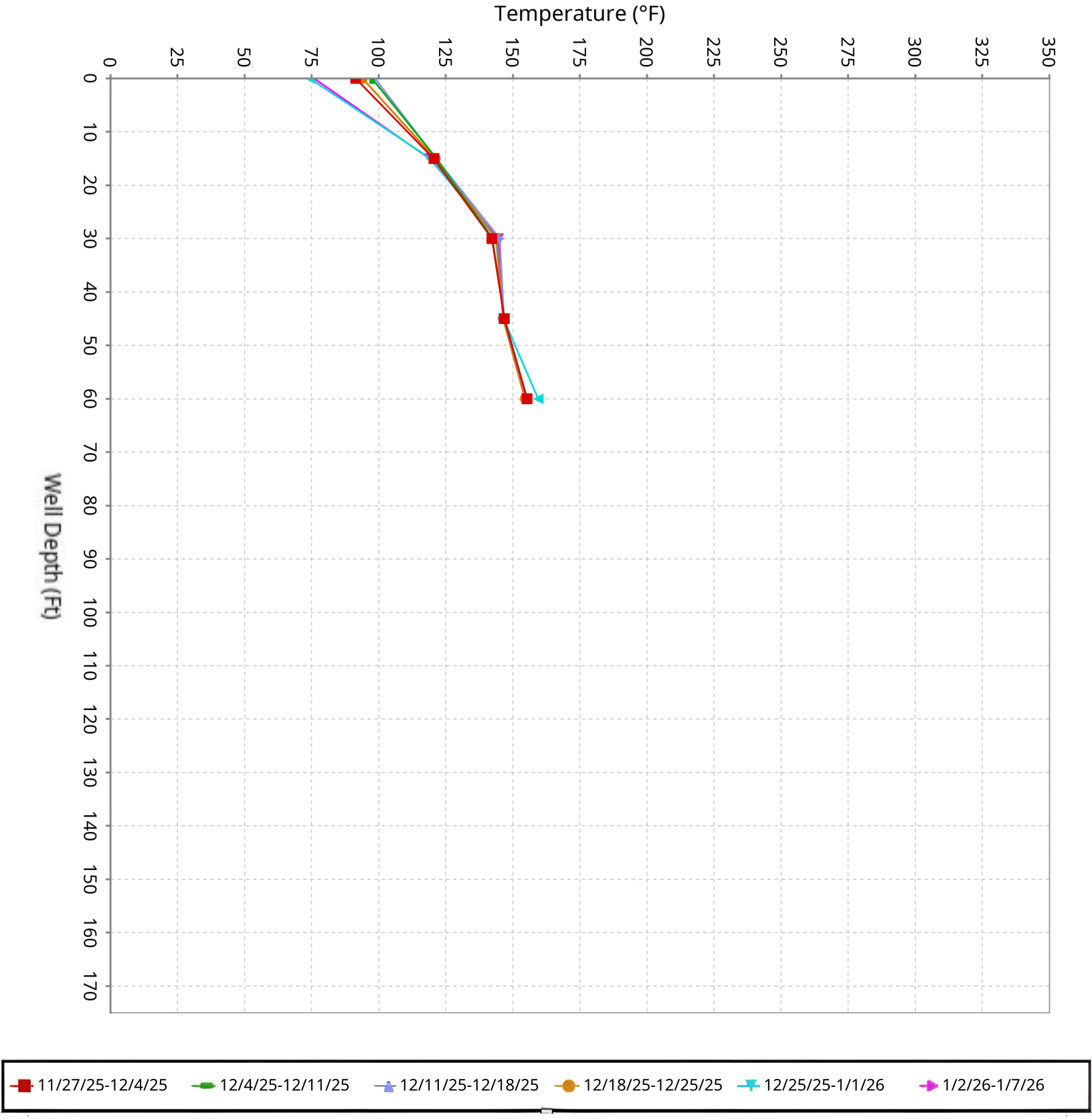

SCS ENGINEERS

Vertical Temperature Profiles from Temperature Probes at Chiquita Landfill for TP-3

Maximum data for 11/27/2025 to 1/7/2026

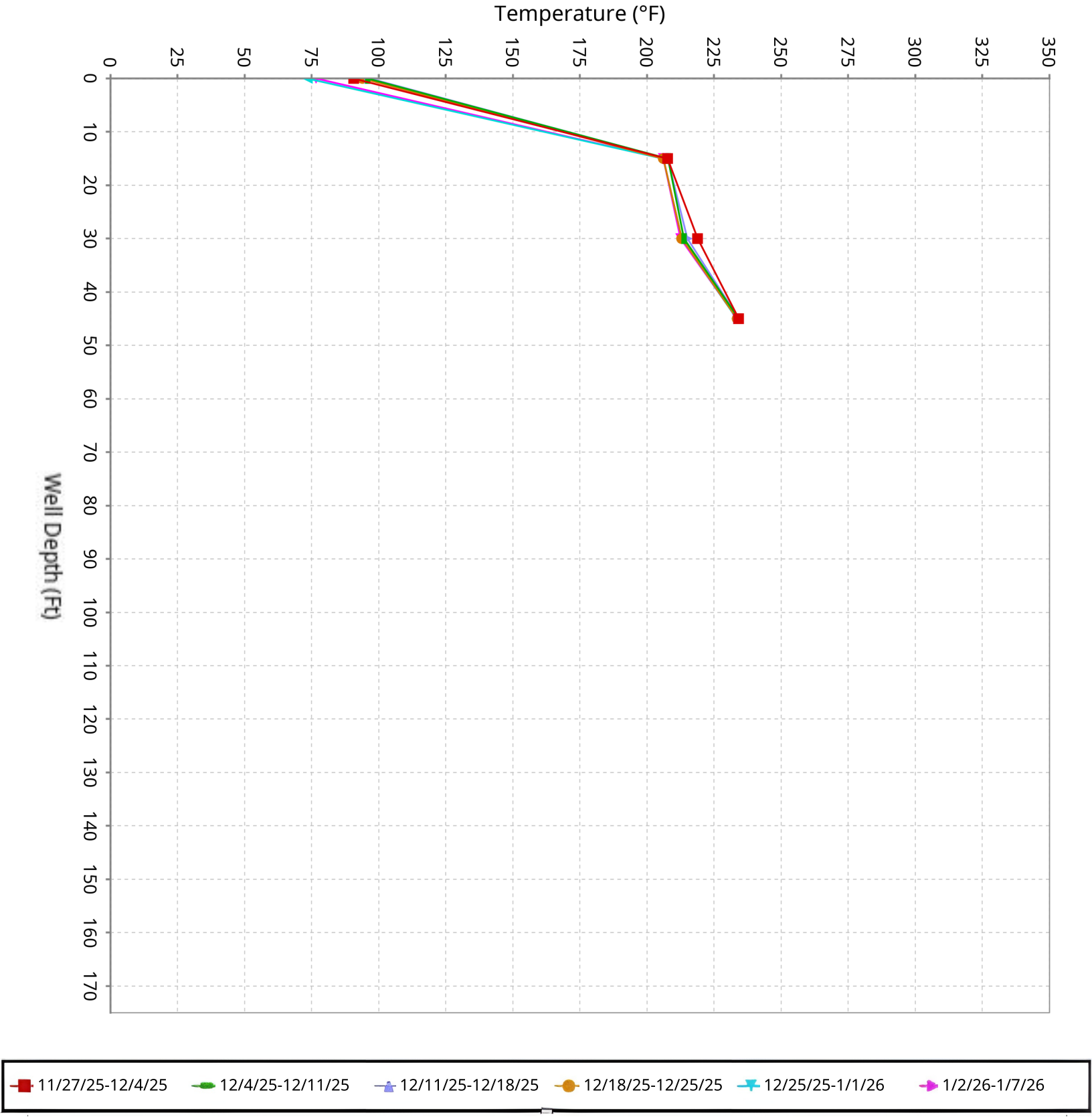

SCS ENGINEERS

Vertical Temperature Profiles from Temperature Probes at Chiquita Landfill for TP-4

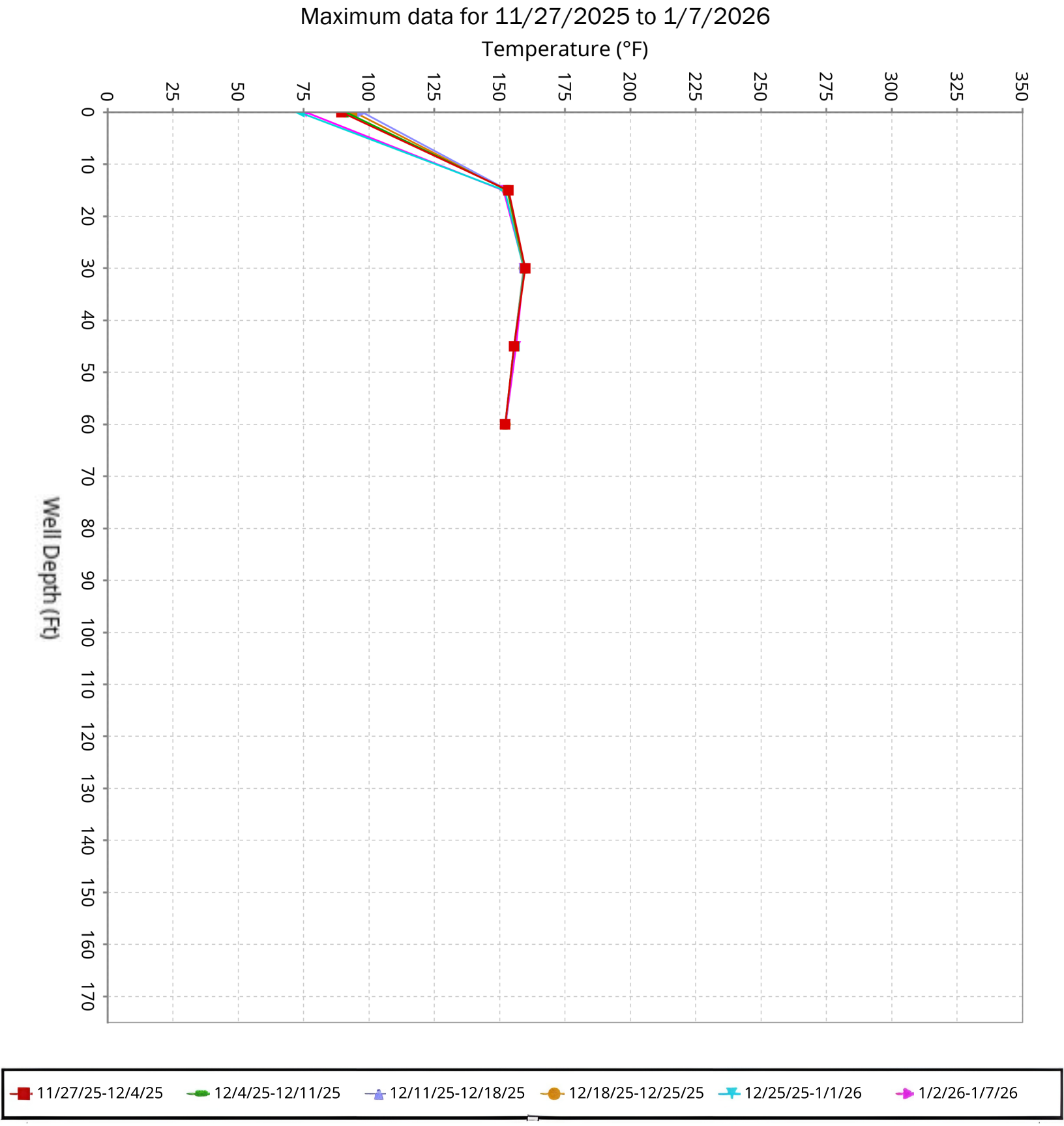

SCS ENGINEERS

Vertical Temperature Profiles from Temperature Probes at Chiquita Landfill for TP-5

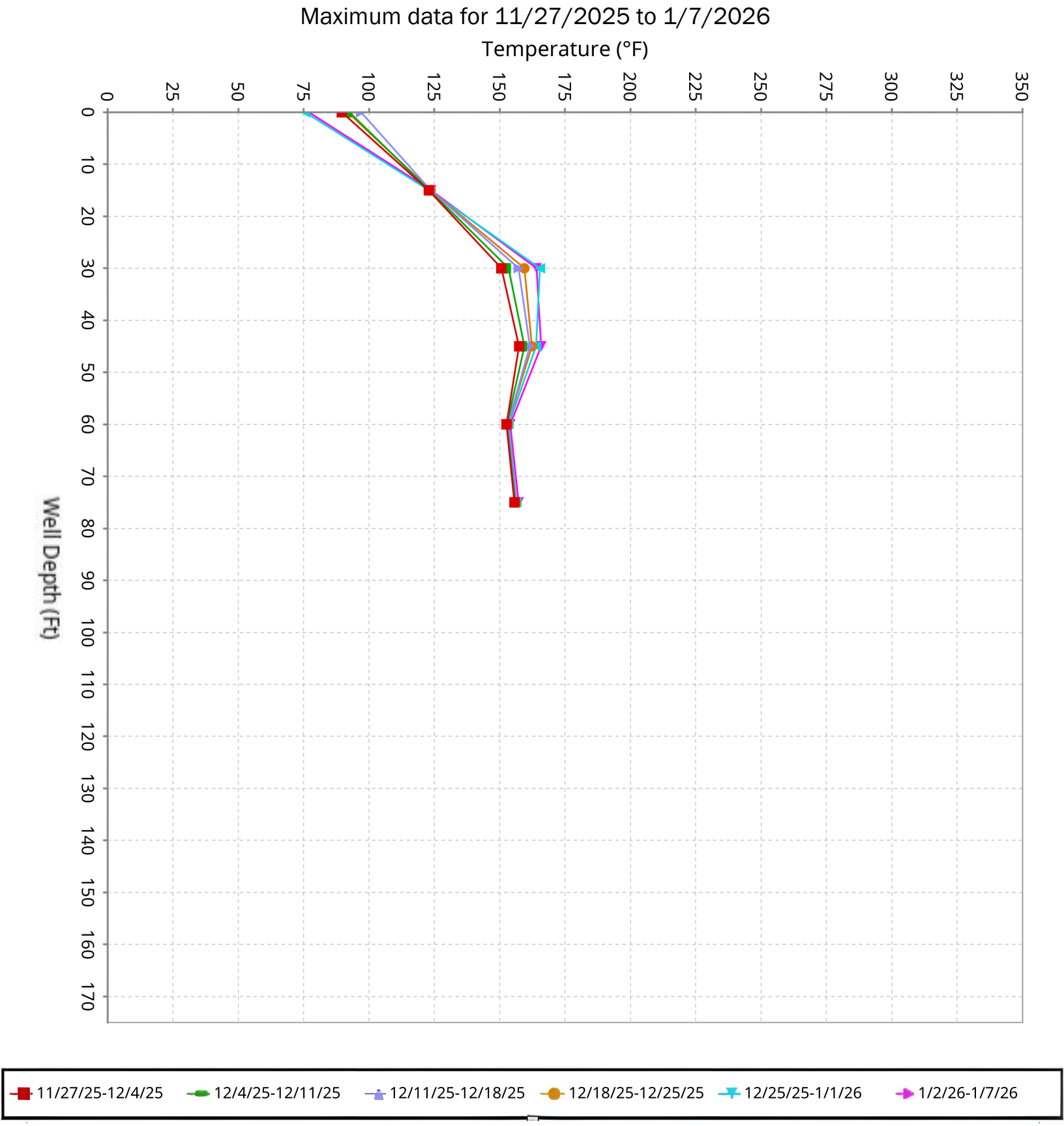

SCS ENGINEERS

Vertical Temperature Profiles from Temperature Probes at Chiquita Landfill for TP-6

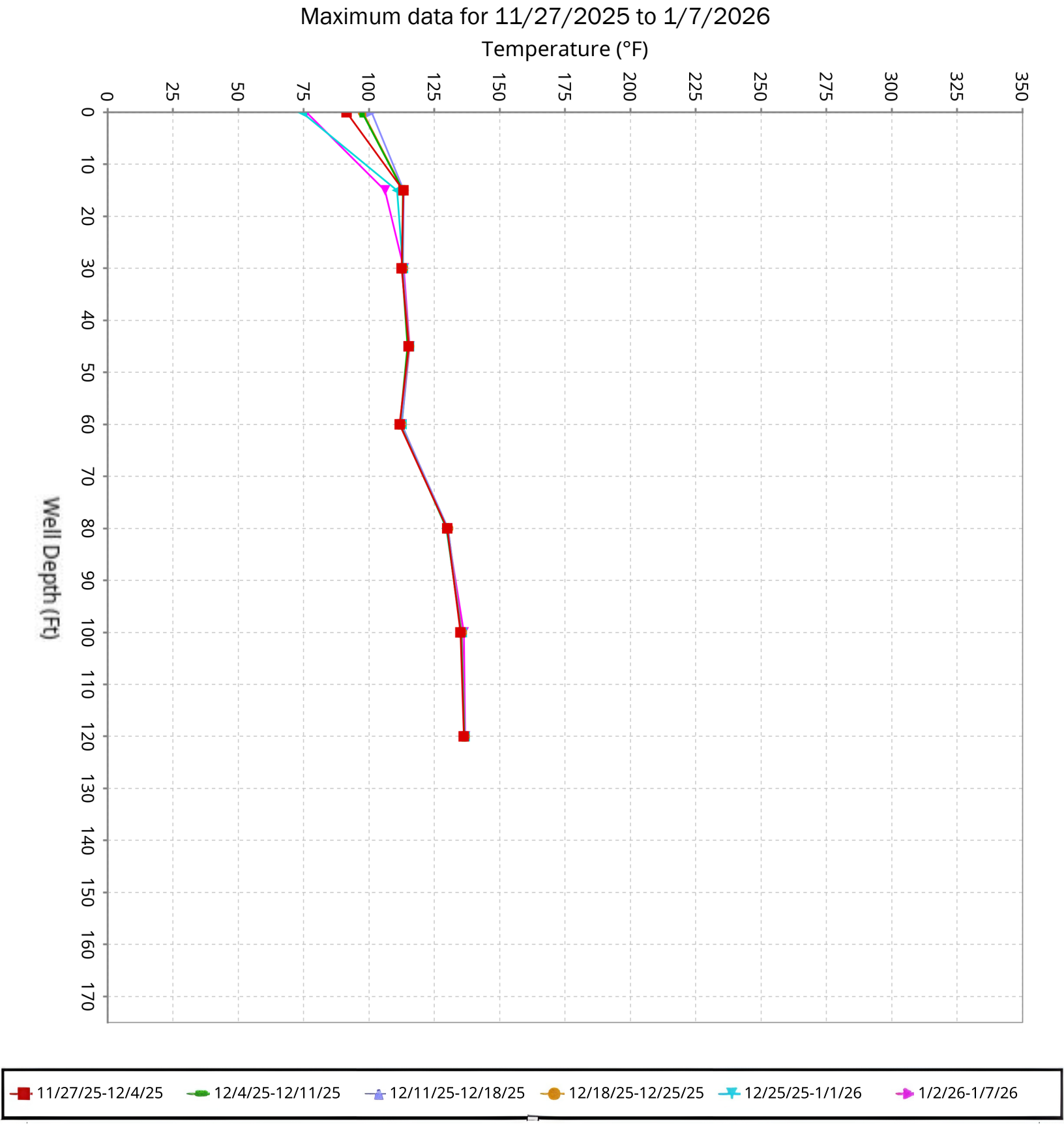

SCS ENGINEERS

Vertical Temperature Profiles from Temperature Probes at Chiquita Landfill for TP-7

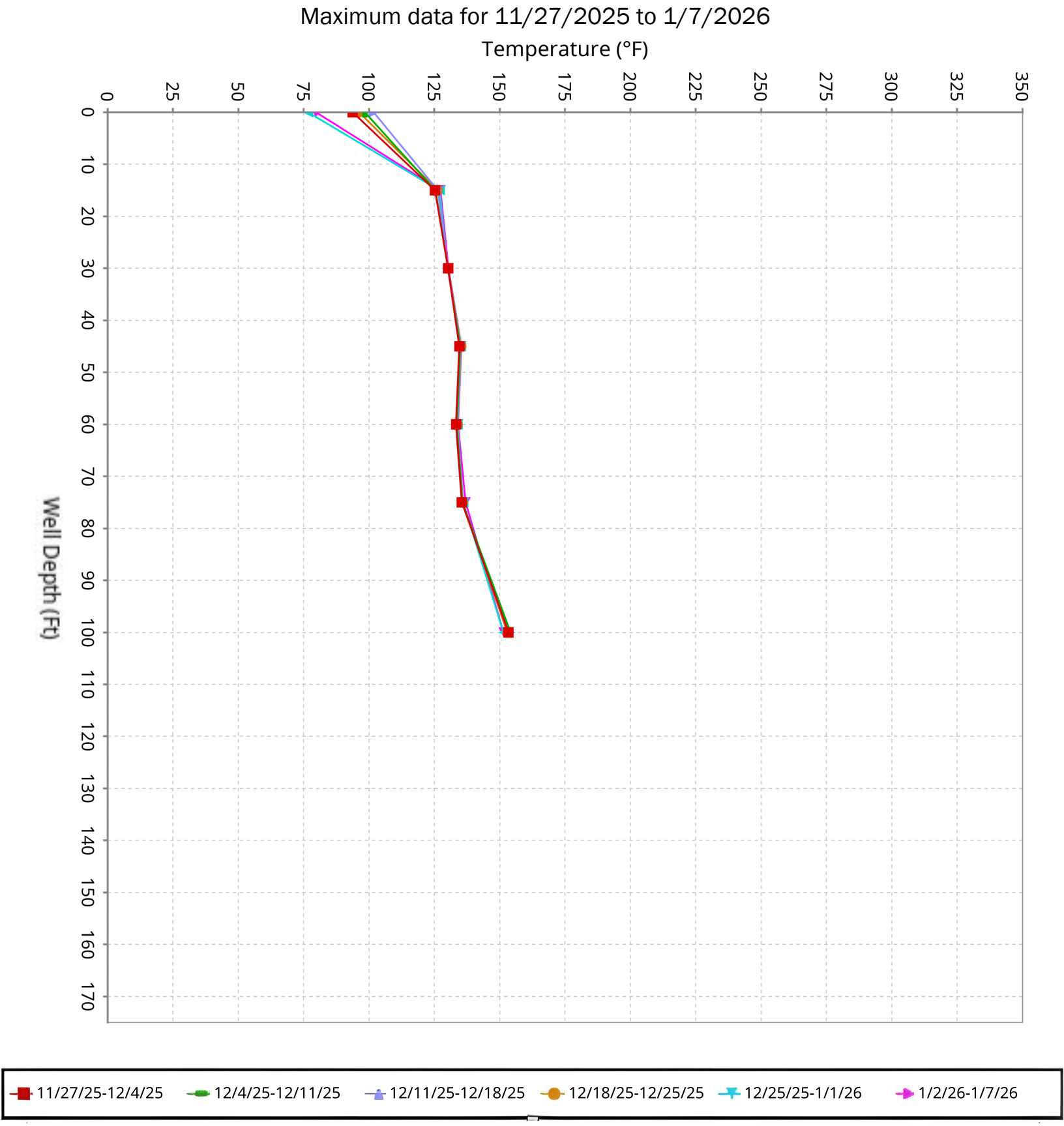

SCS ENGINEERS

Vertical Temperature Profiles from Temperature Probes at Chiquita Landfill for TP-8

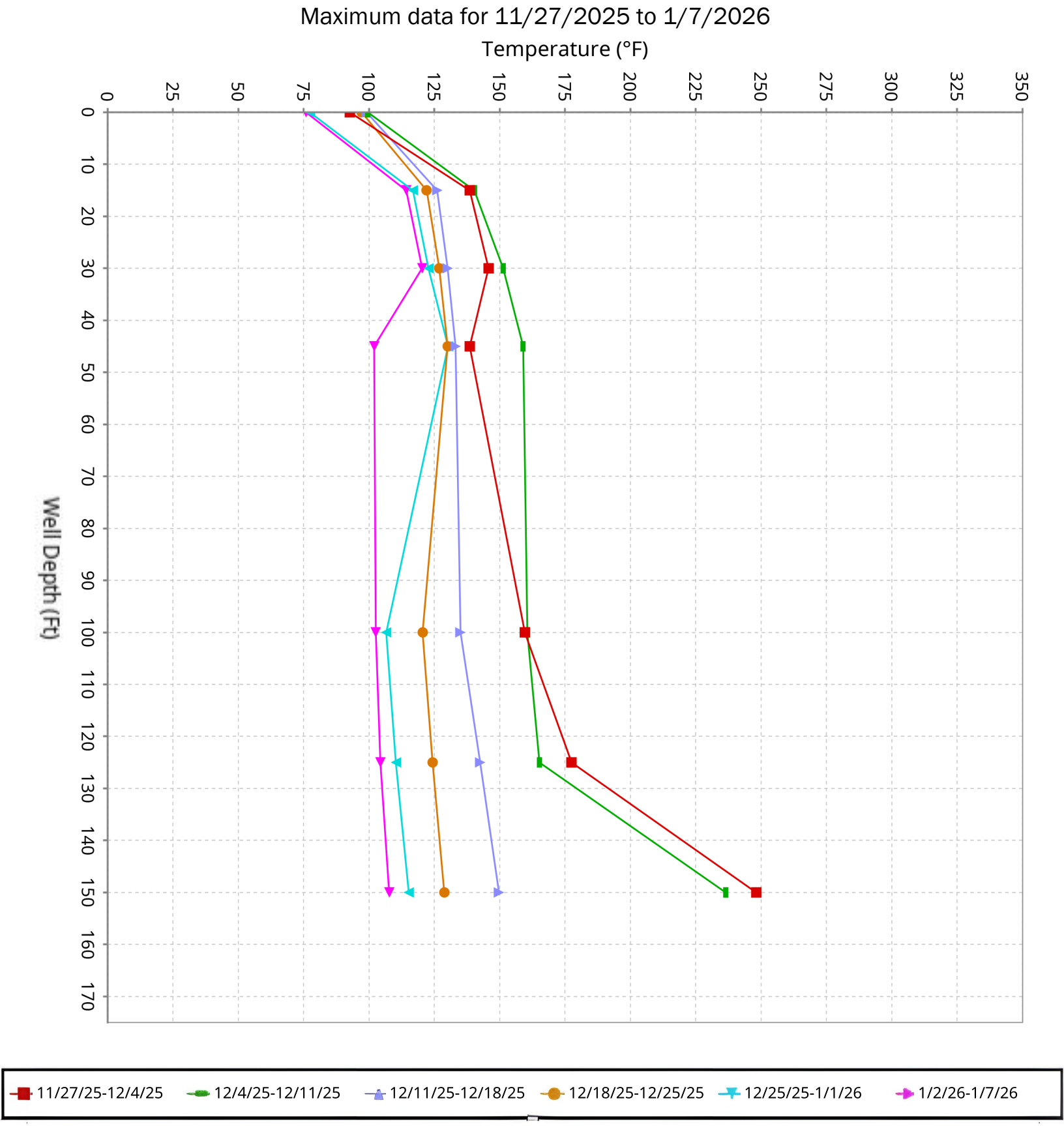

SCS ENGINEERS

Vertical Temperature Profiles from Temperature Probes at Chiquita Landfill for TP-9

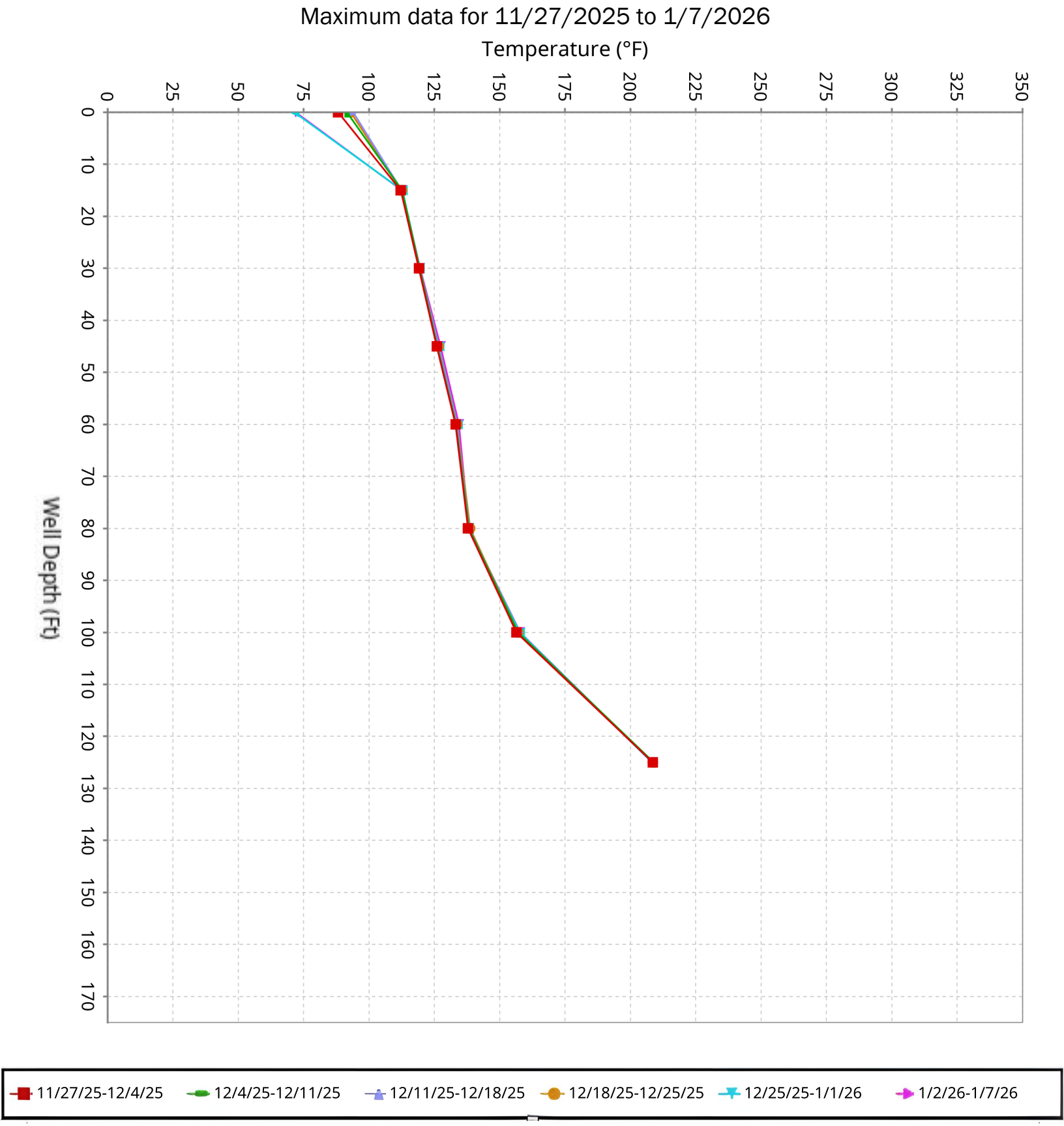

SCS ENGINEERS

Vertical Temperature Profiles from Temperature Probes at Chiquita Landfill for TP-10

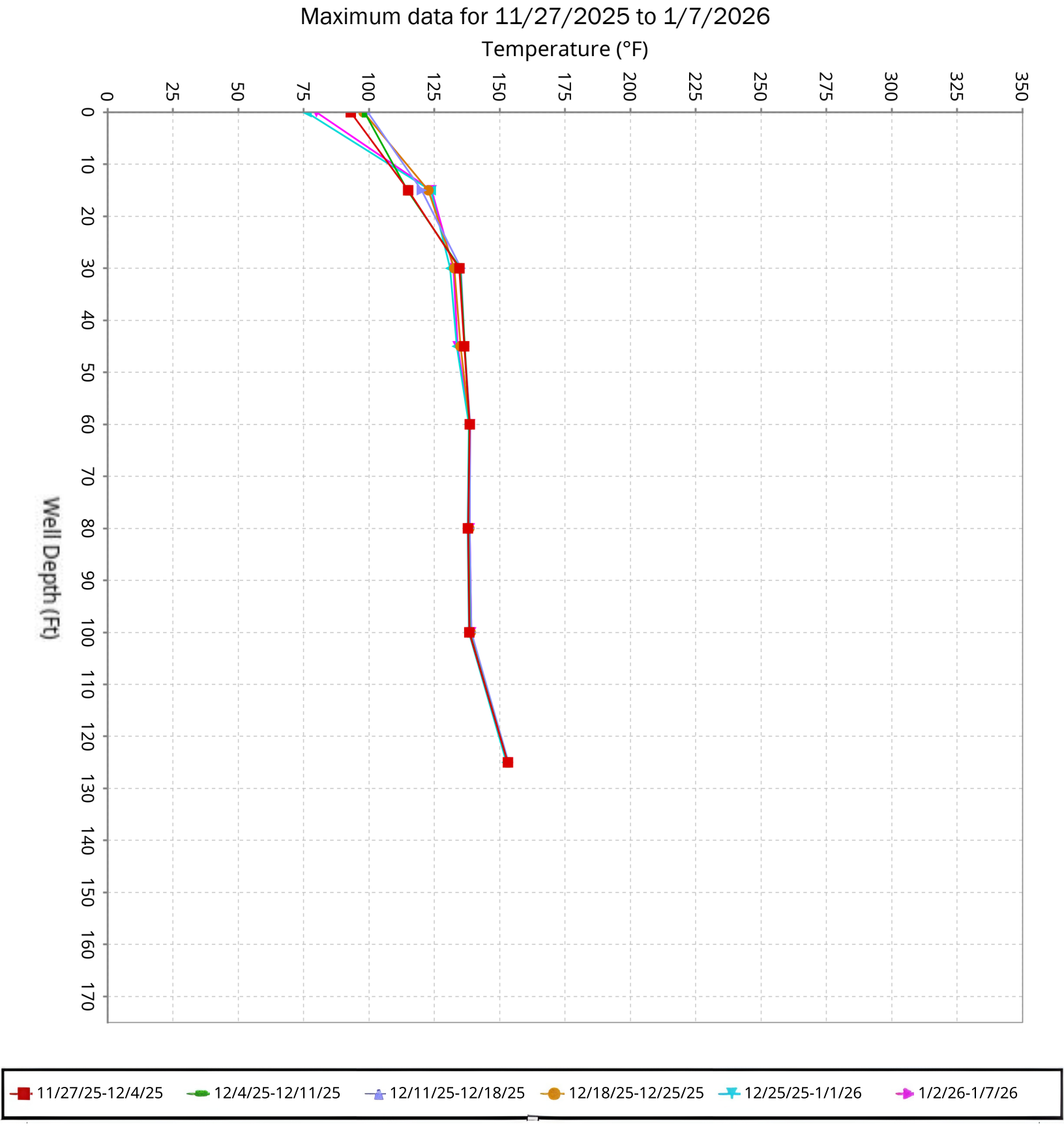

SCS ENGINEERS

Vertical Temperature Profiles from Temperature Probes at Chiquita Landfill for TP-11

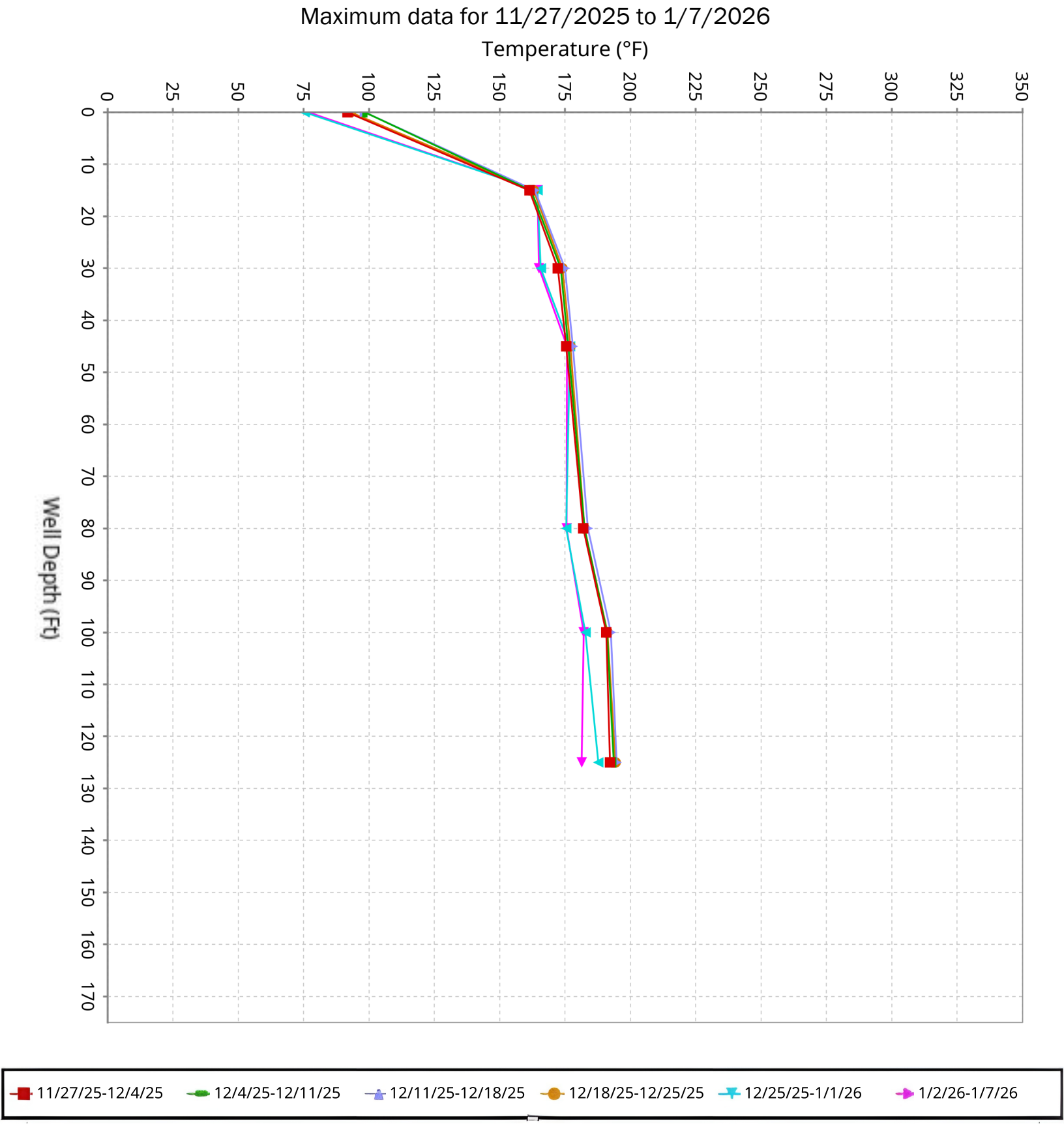

SCS ENGINEERS

Vertical Temperature Profiles from Temperature Probes at Chiquita Landfill for TP-12

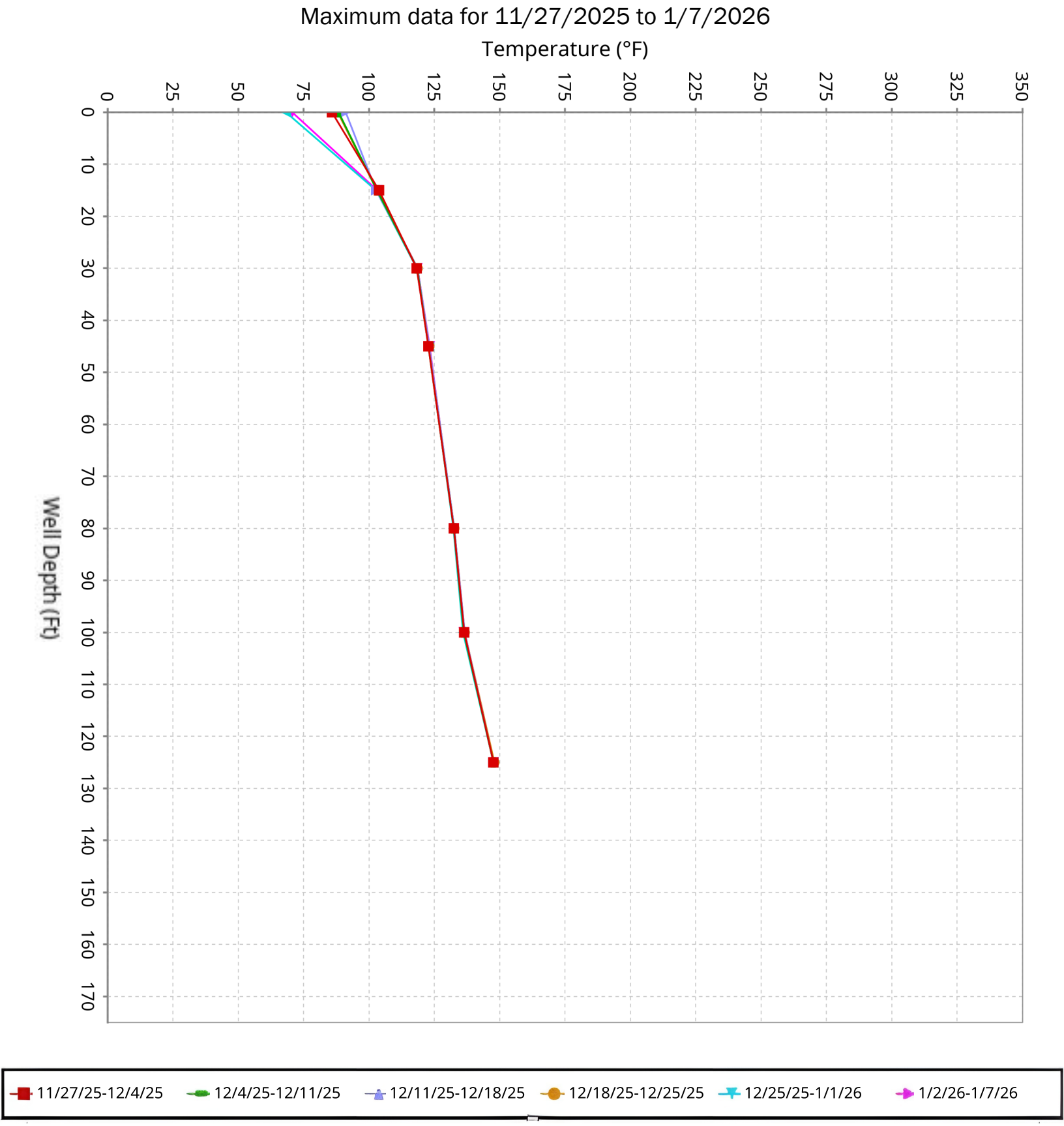

SCS ENGINEERS

Vertical Temperature Profiles from Temperature Probes at Chiquita Landfill for TP-13

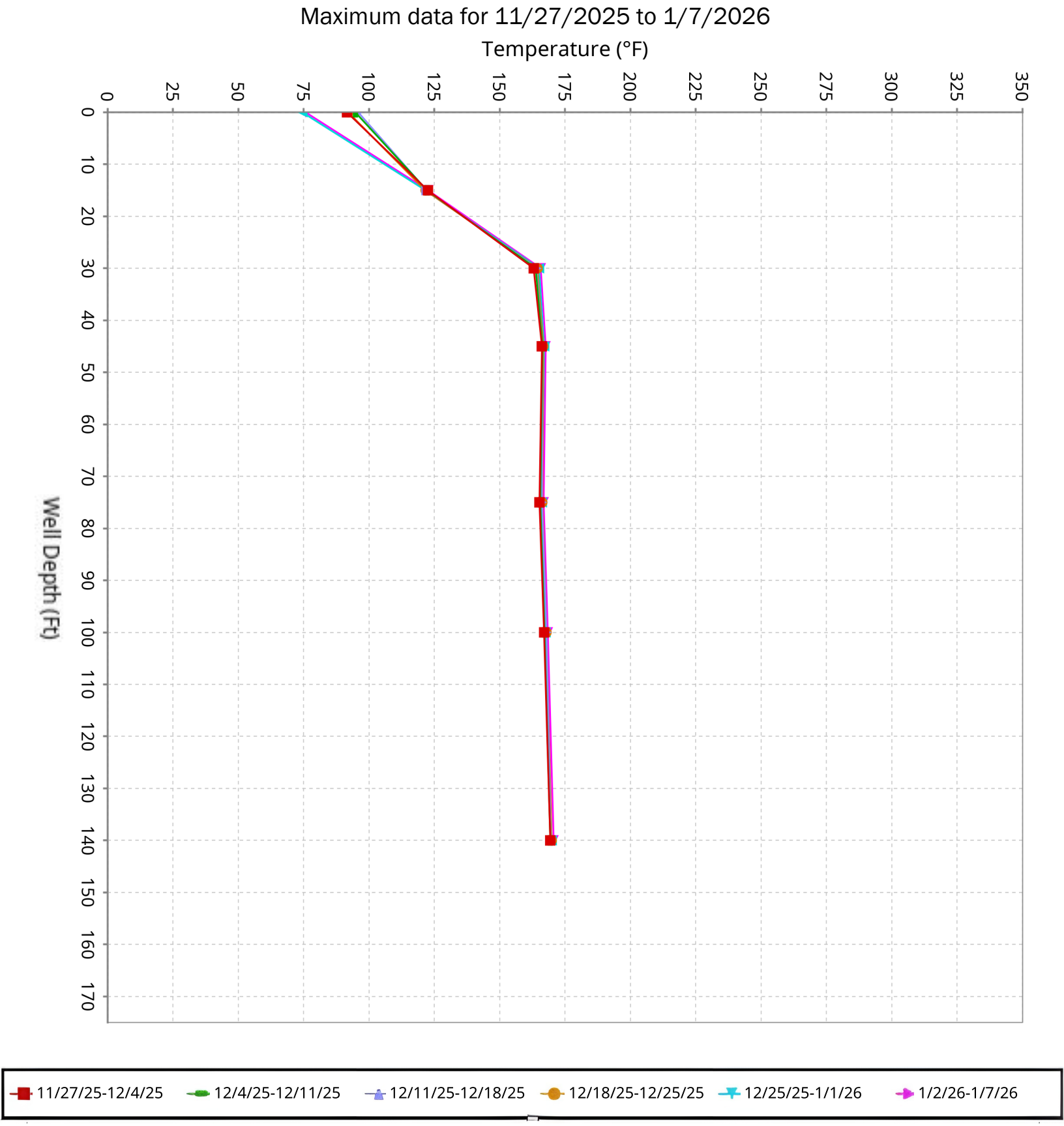

SCS ENGINEERS

Vertical Temperature Profiles from Temperature Probes at Chiquita Landfill for TP-14

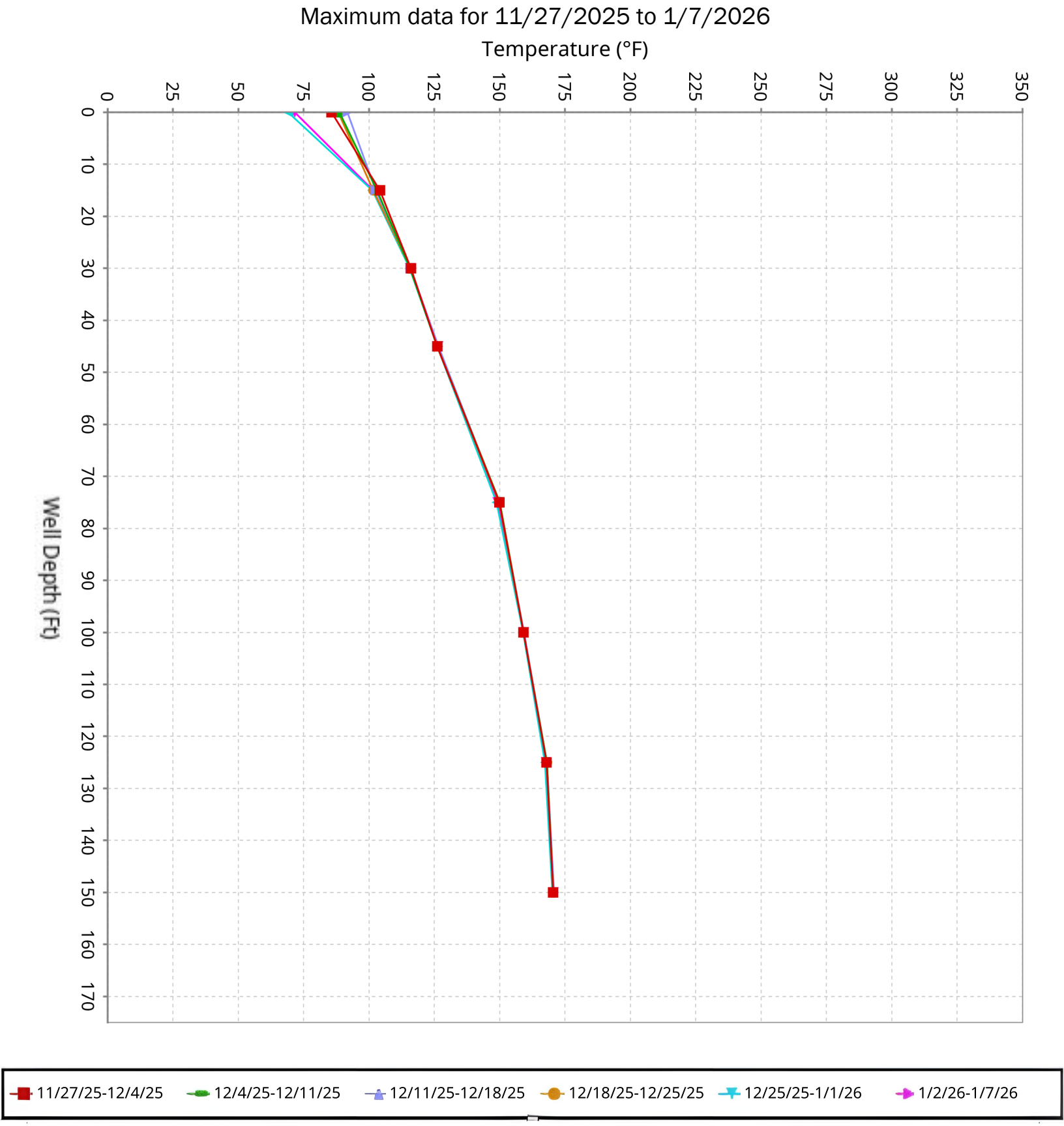

SCS ENGINEERS

Vertical Temperature Profiles from Temperature Probes at Chiquita Landfill for TP-15

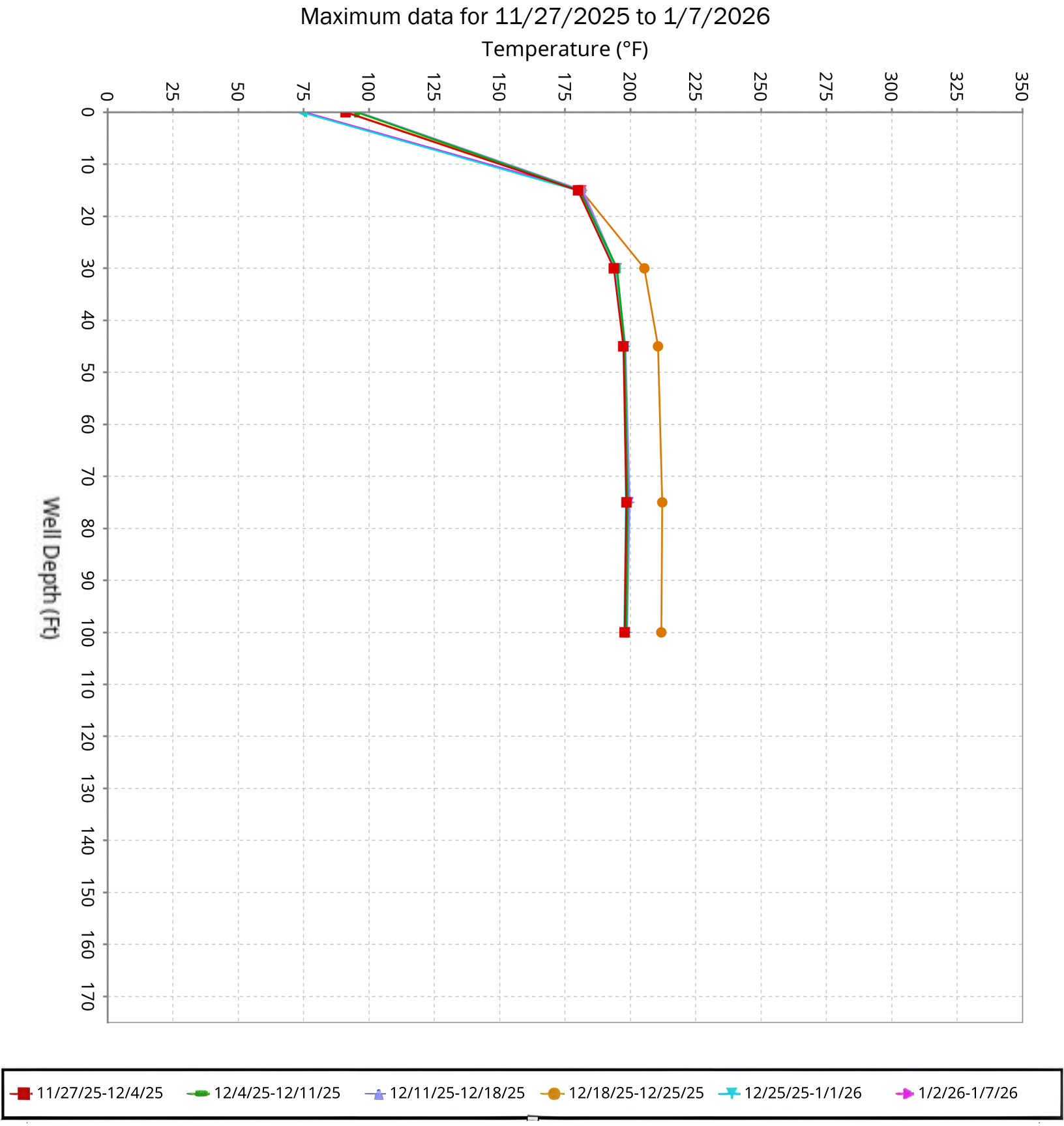

SCS ENGINEERS

Vertical Temperature Profiles from Temperature Probes at Chiquita Landfill for TP-16

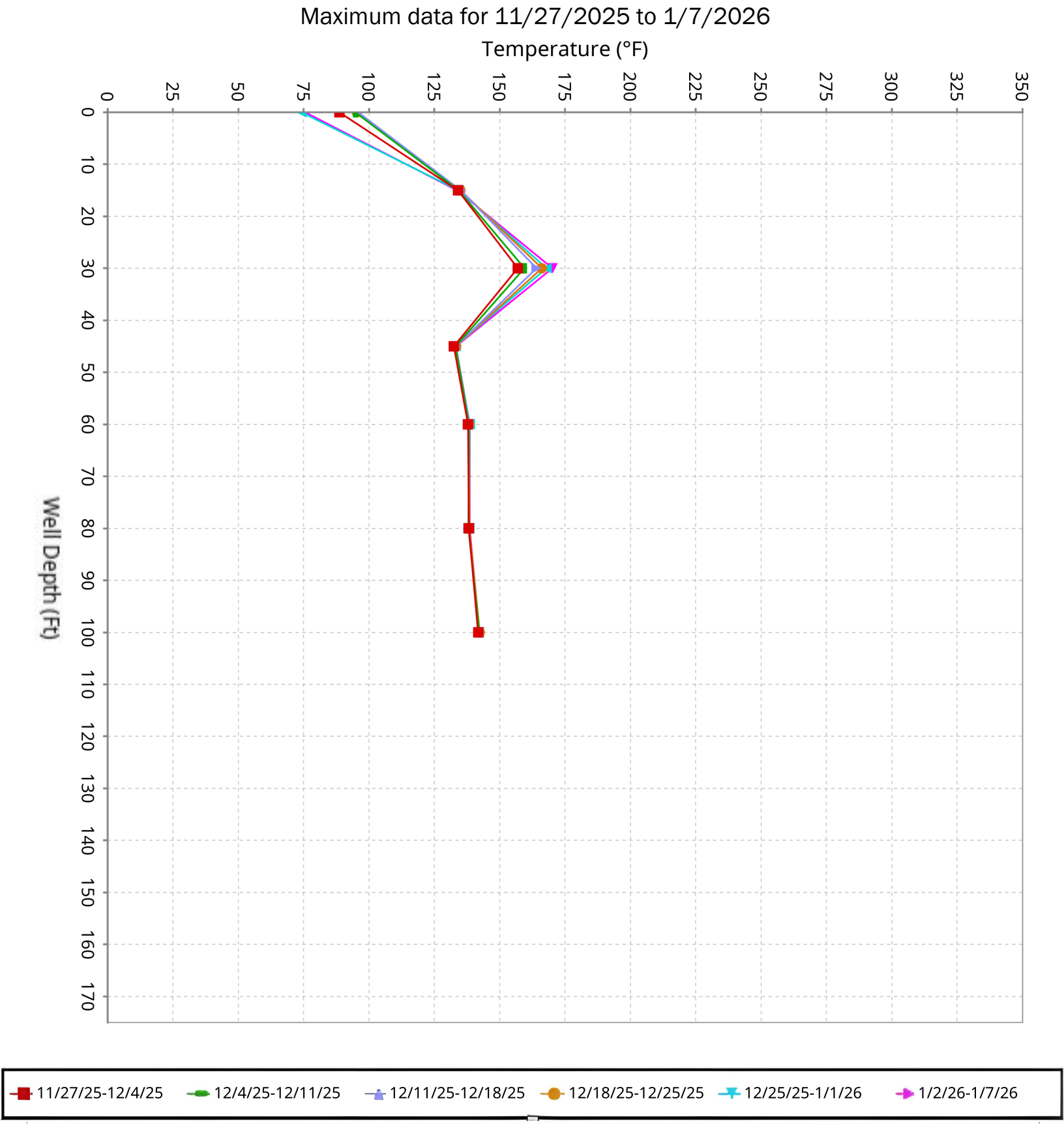

SCS ENGINEERS

Vertical Temperature Profiles from Temperature Probes at Chiquita Landfill for TP-17

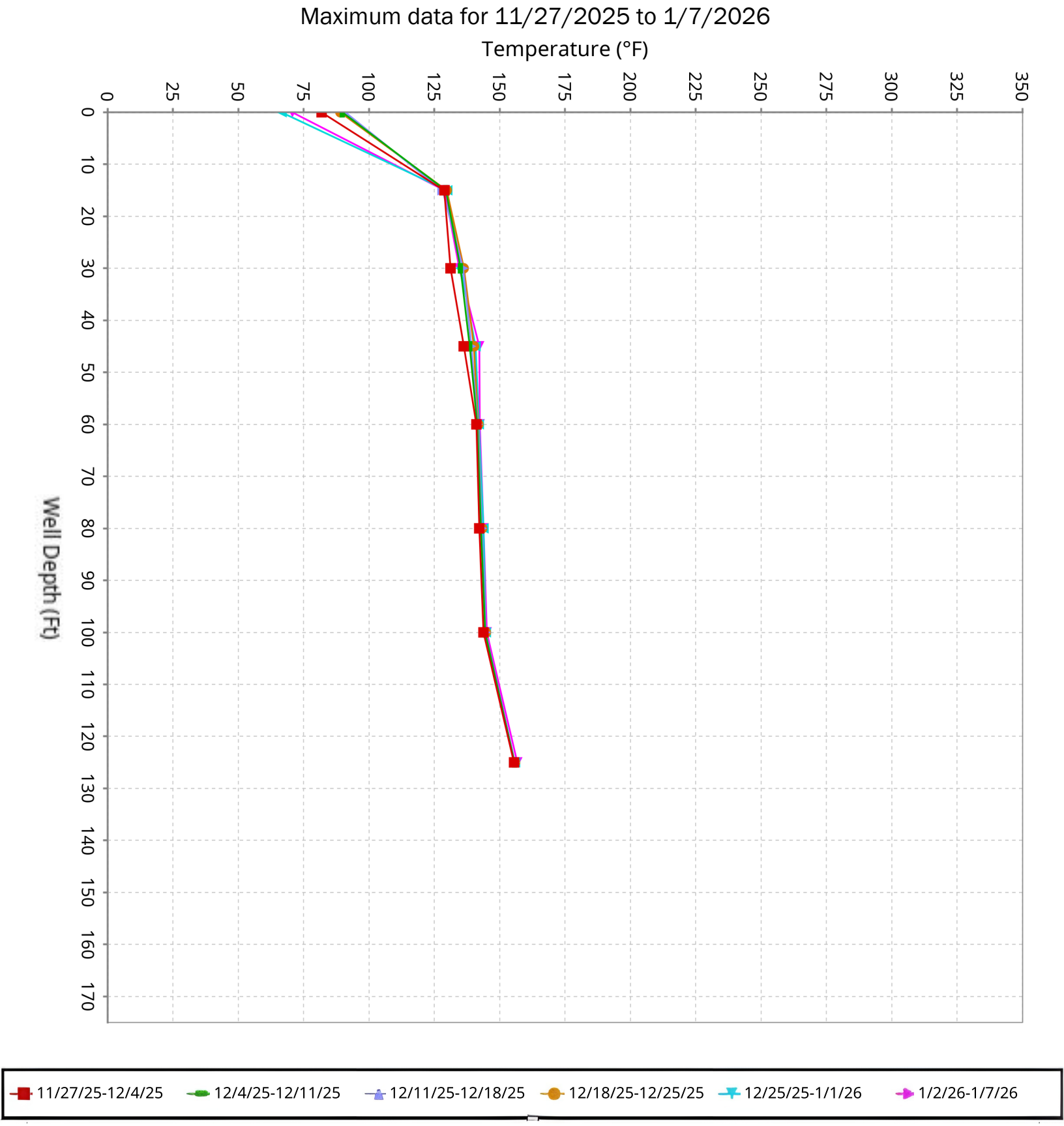

SCS ENGINEERS

Vertical Temperature Profiles from Temperature Probes at Chiquita Landfill for TP-18

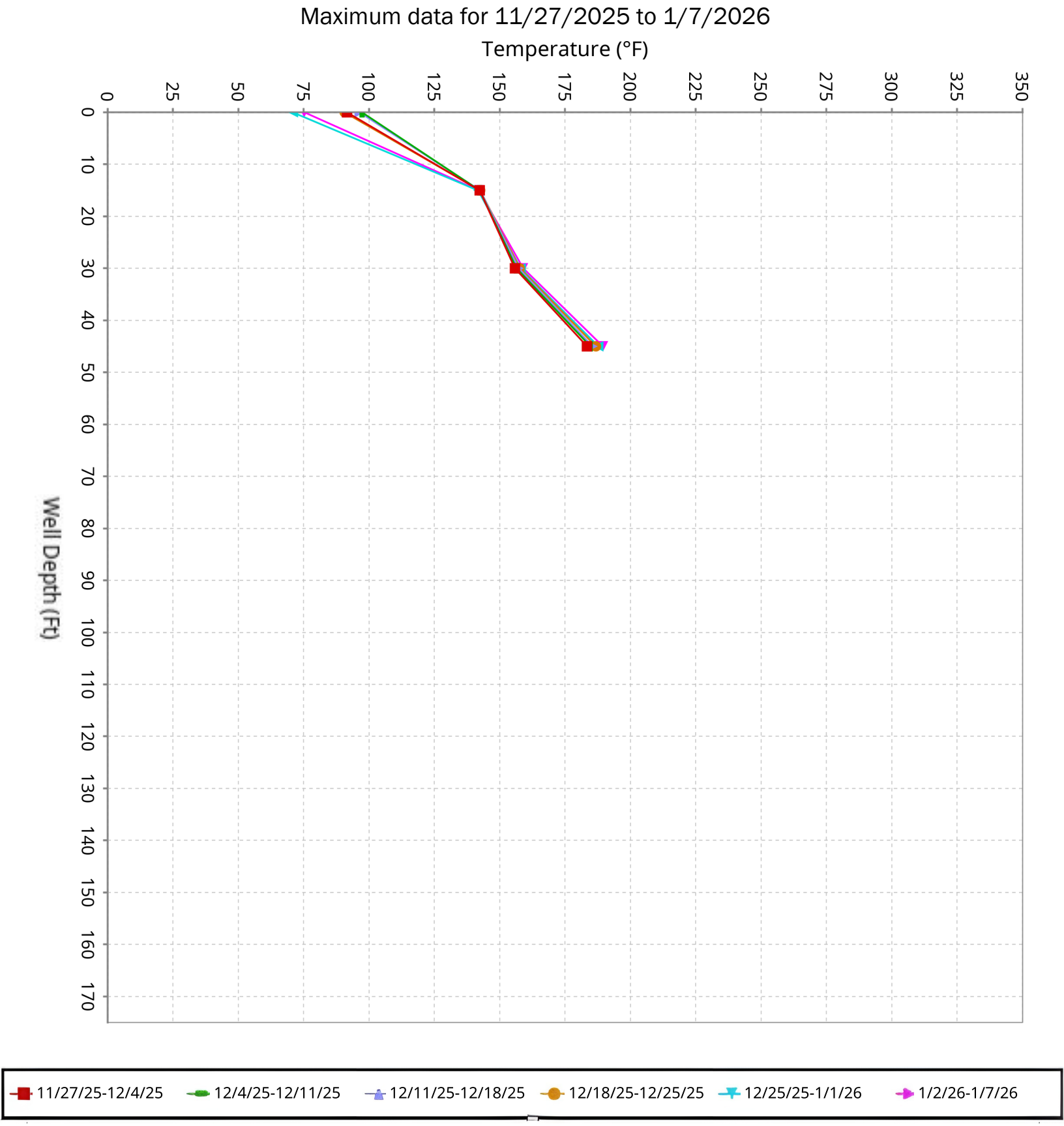

SCS ENGINEERS

Vertical Temperature Profiles from Temperature Probes at Chiquita Landfill for TP-19

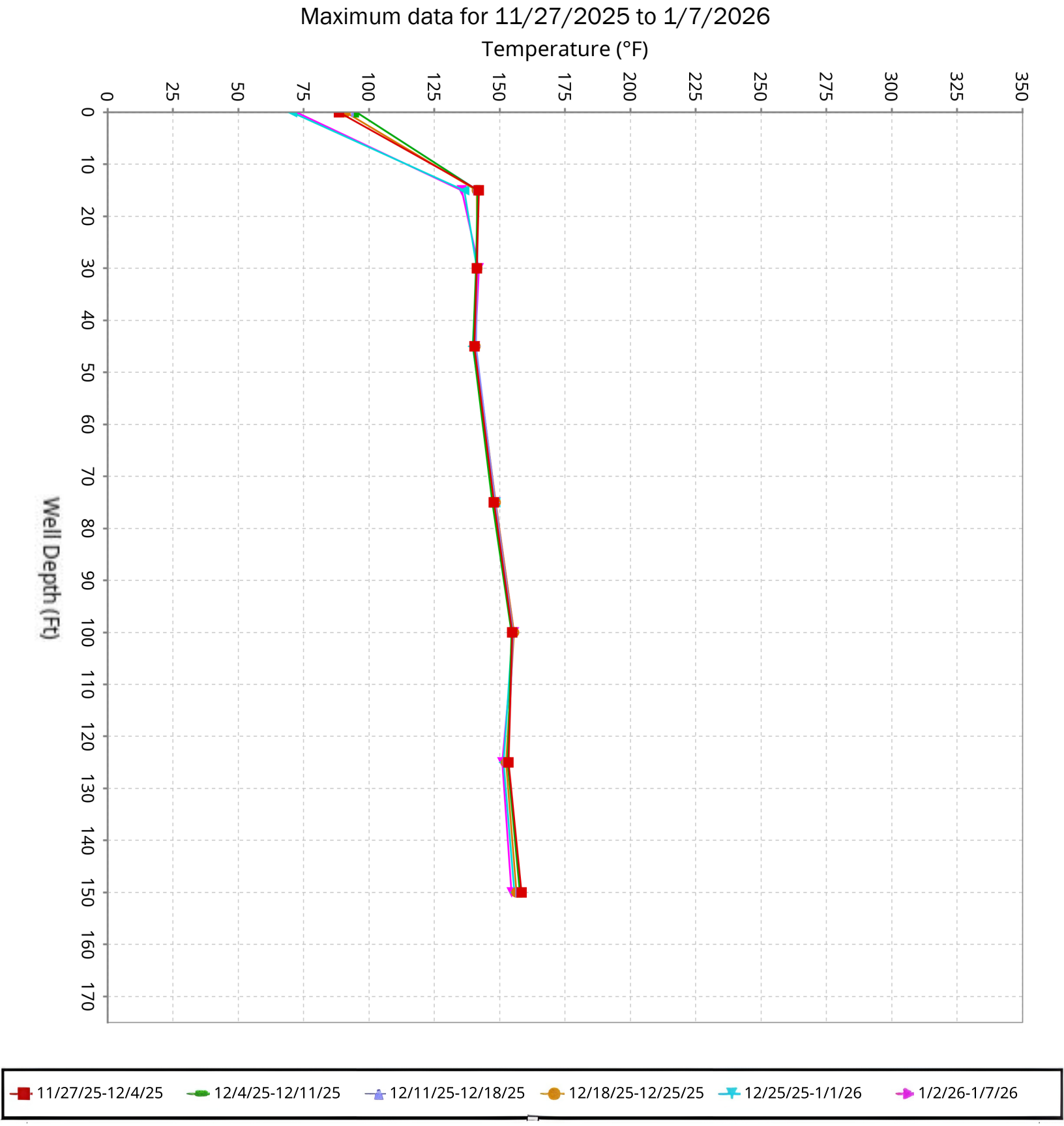

SCS ENGINEERS

Vertical Temperature Profiles from Temperature Probes at Chiquita Landfill for TP-20

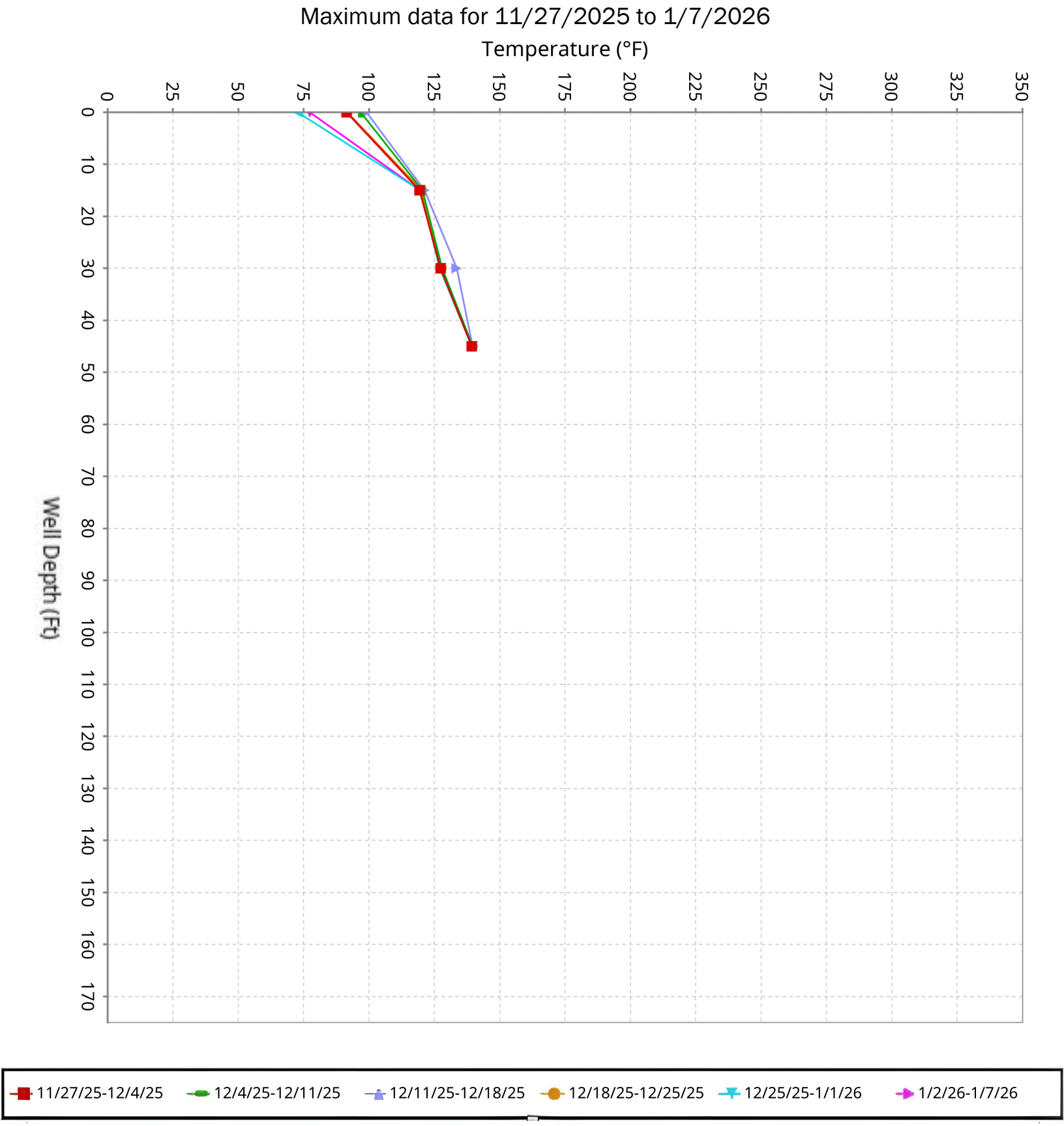

SCS ENGINEERS

Vertical Temperature Profiles from Temperature Probes at Chiquita Landfill for TP-21

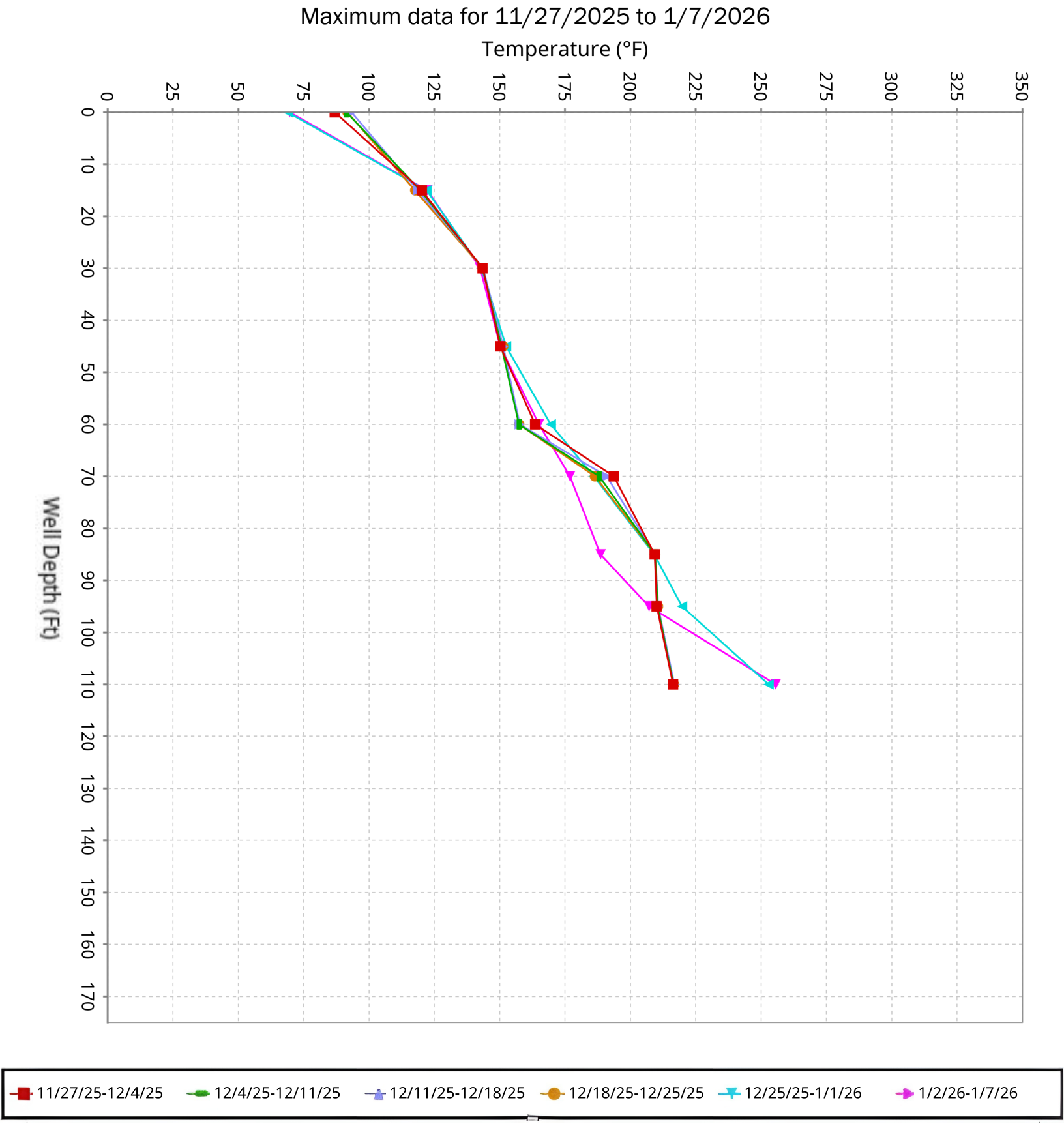

SCS ENGINEERS

Vertical Temperature Profiles from Temperature Probes at Chiquita Landfill for TP-24

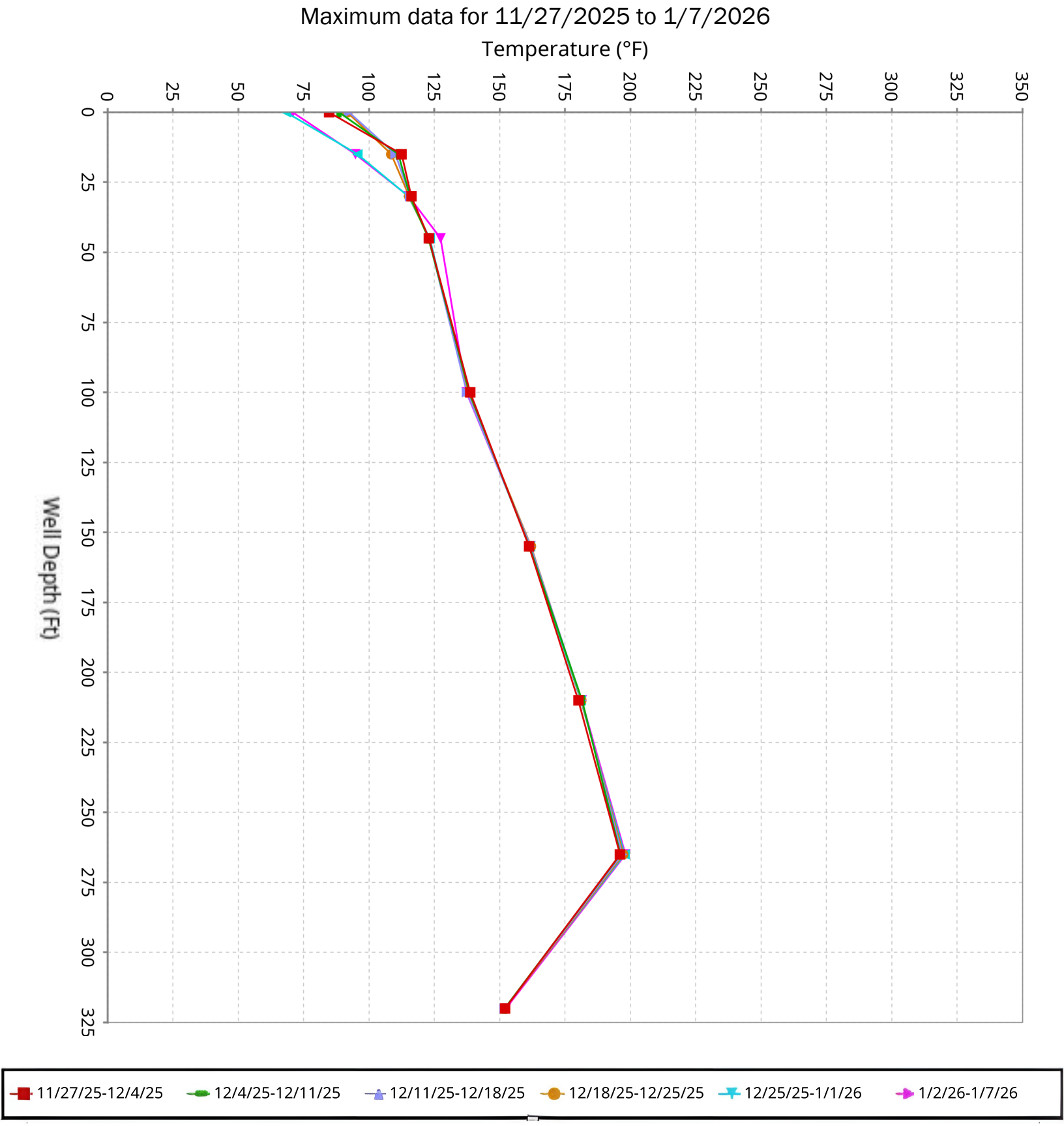

SCS ENGINEERS

Vertical Temperature Profiles from Temperature Probes at Chiquita Landfill for TP-25

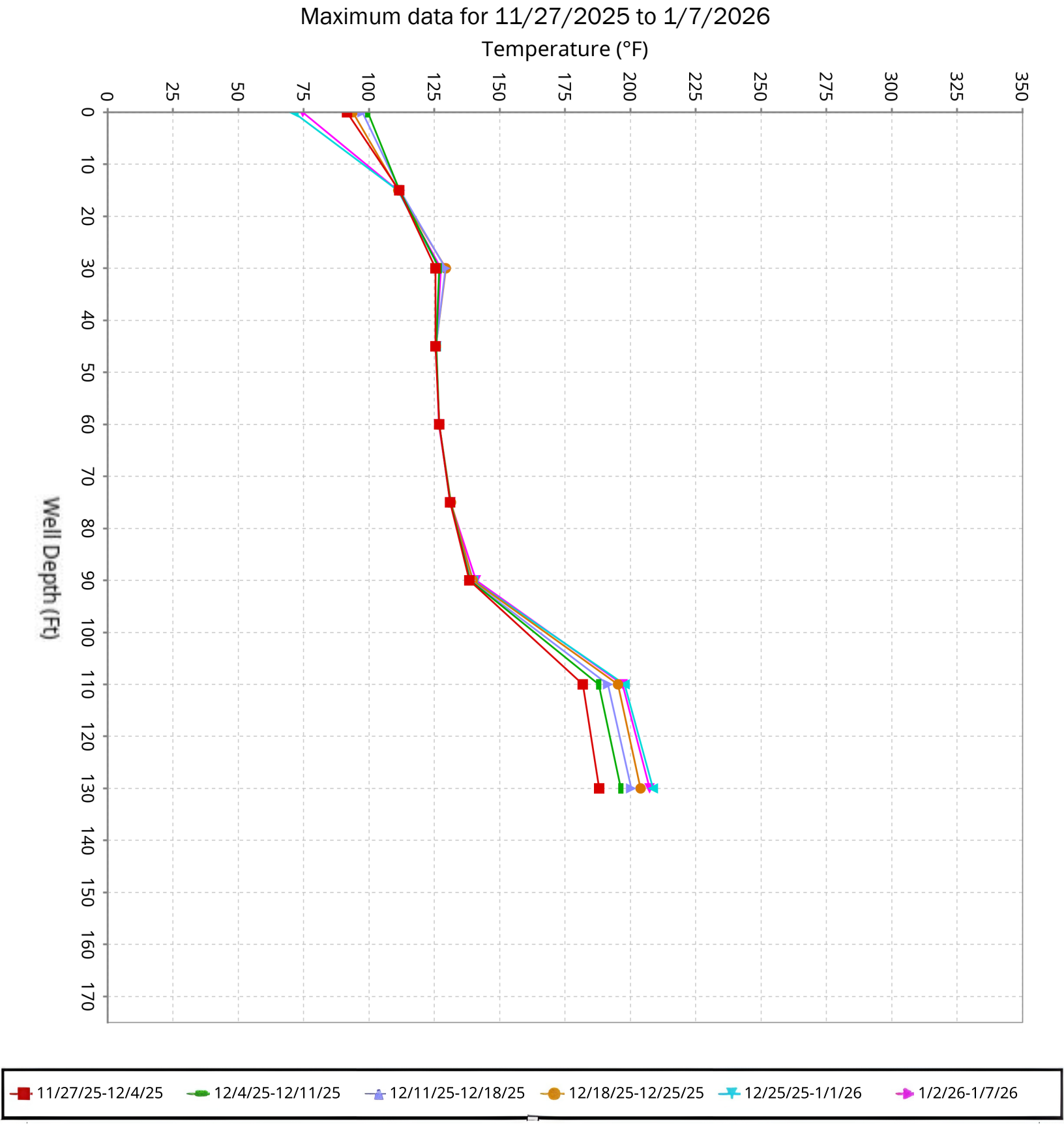

SCS ENGINEERS

Vertical Temperature Profiles from Temperature Probes at Chiquita Landfill for TP-26

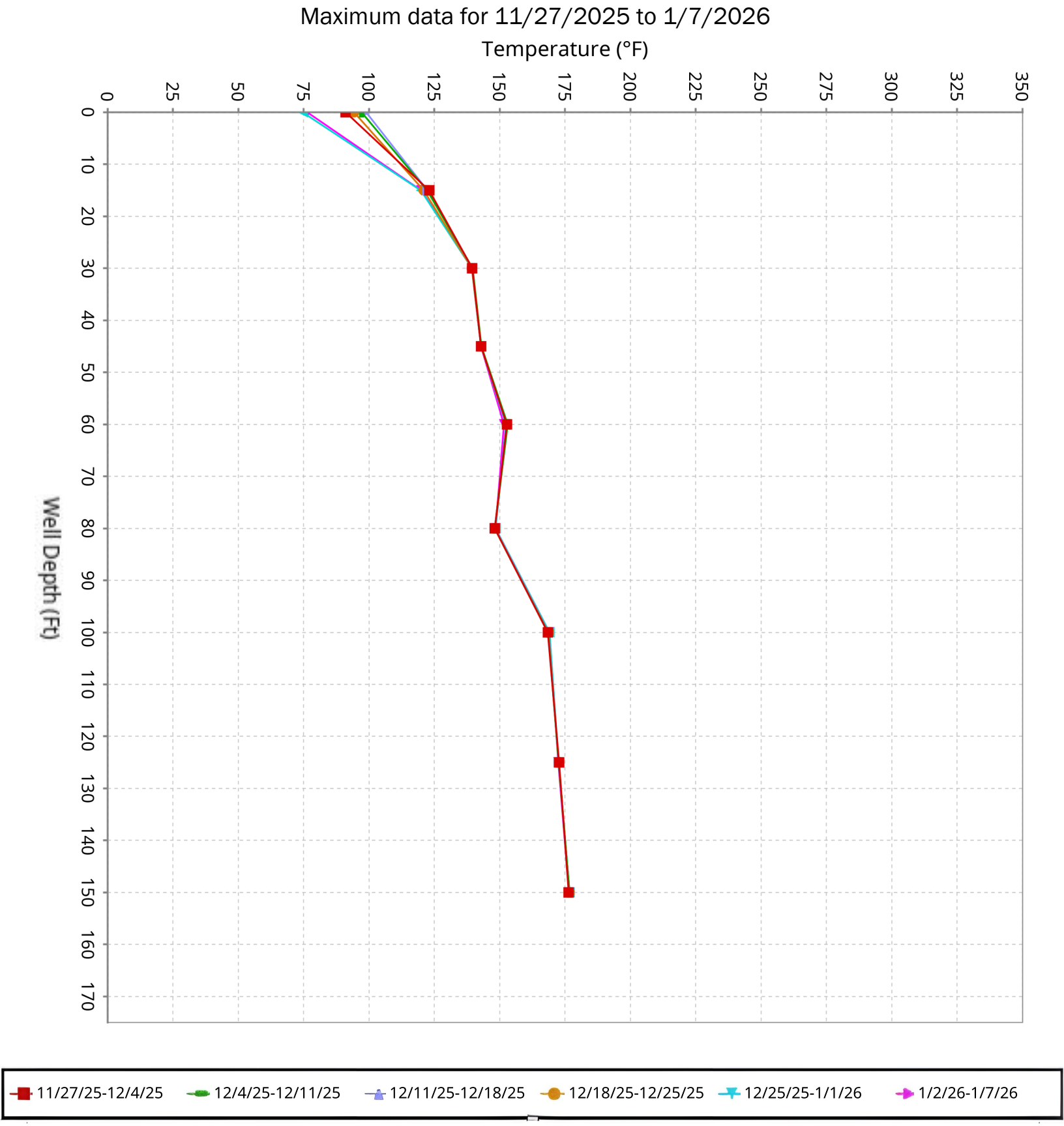

SCS ENGINEERS

Vertical Temperature Profiles from Temperature Probes at Chiquita Landfill for TP-27

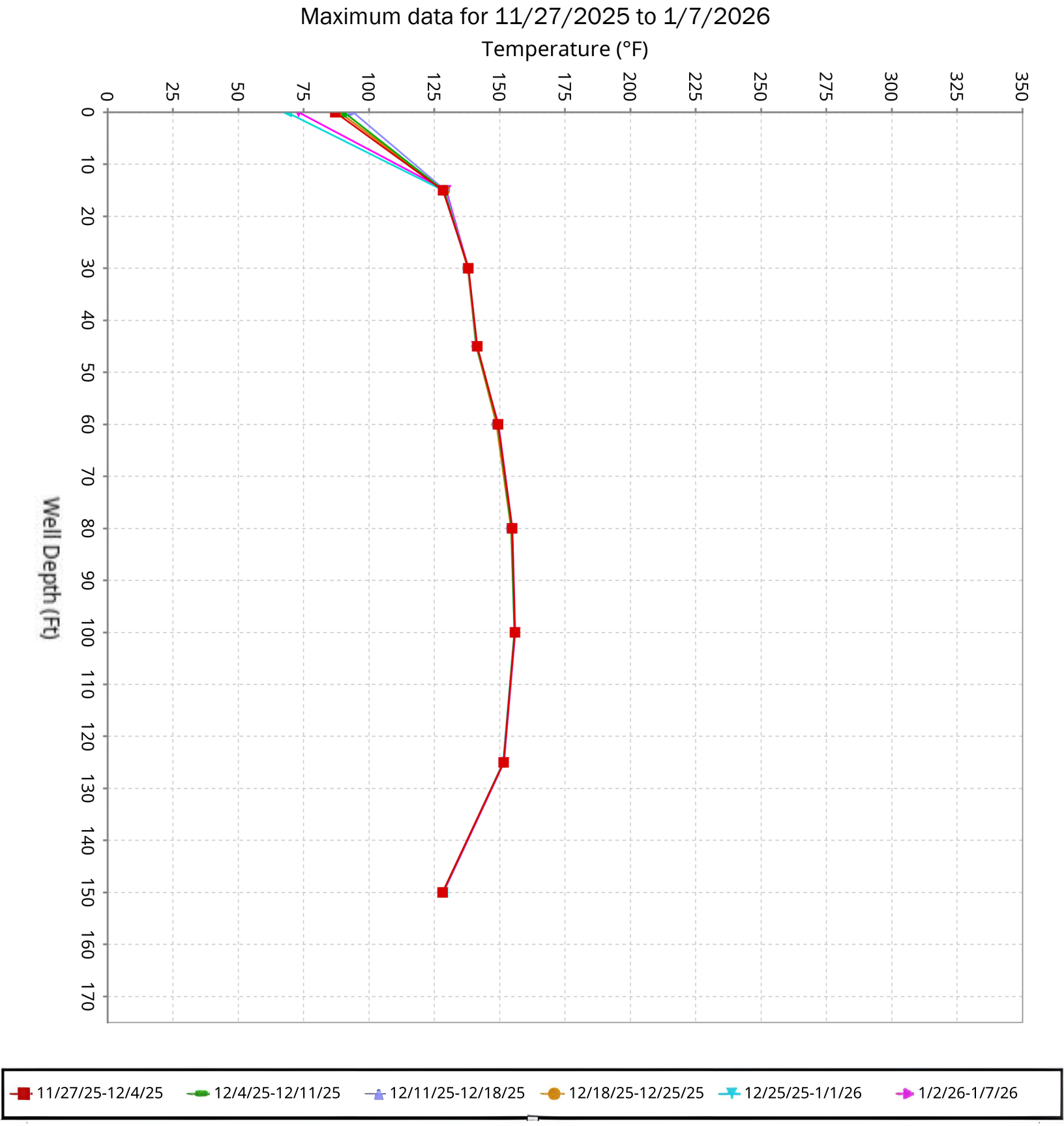

SCS ENGINEERS

Vertical Temperature Profiles from Temperature Probes at Chiquita Landfill for TP-28

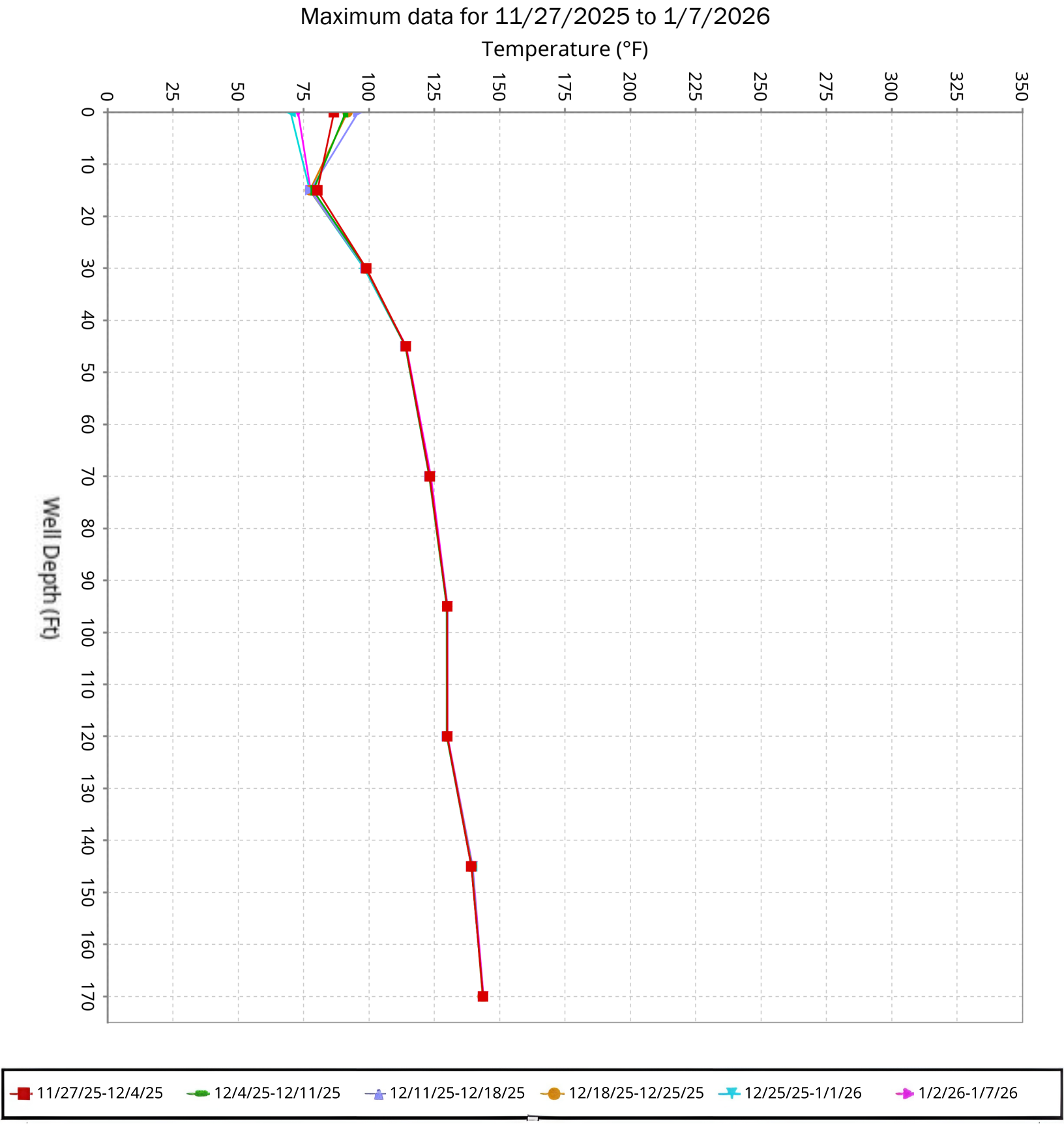

SCS ENGINEERS

Vertical Temperature Profiles from Temperature Probes at Chiquita Landfill for TP-29

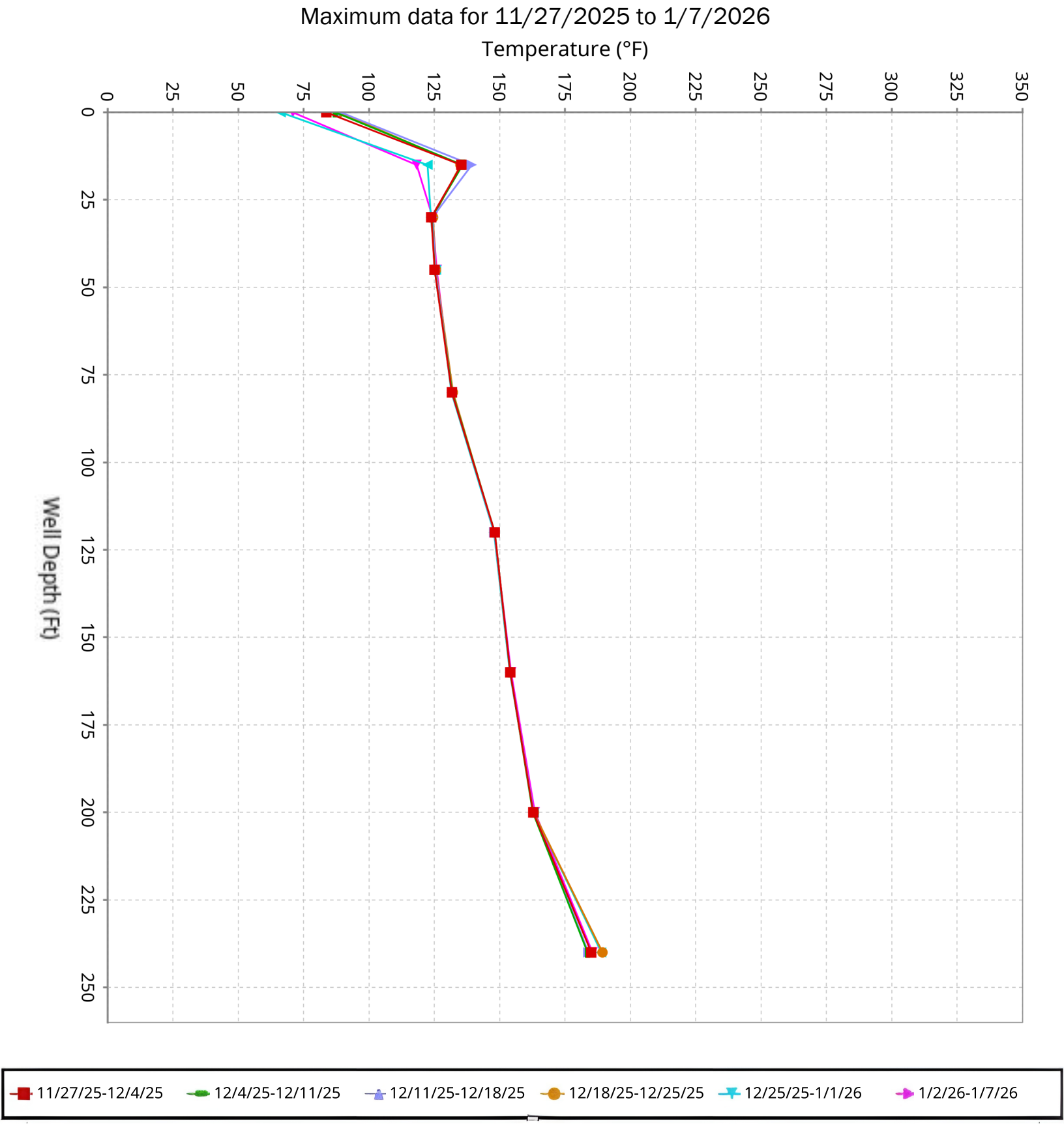

SCS ENGINEERS

Vertical Temperature Profiles from Temperature Probes at Chiquita Landfill for TP-30

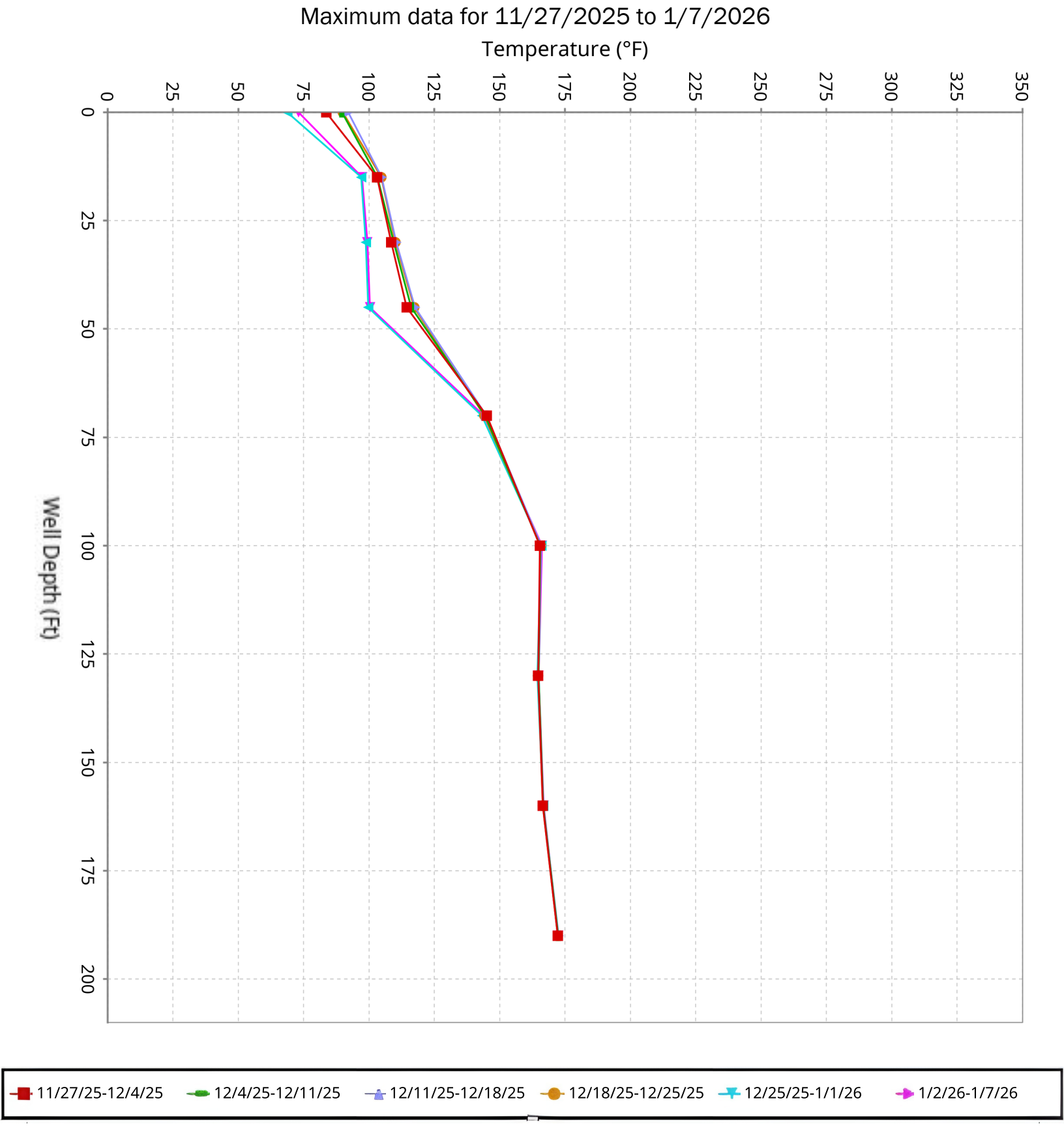

SCS ENGINEERS

Vertical Temperature Profiles from Temperature Probes at Chiquita Landfill for TP-31

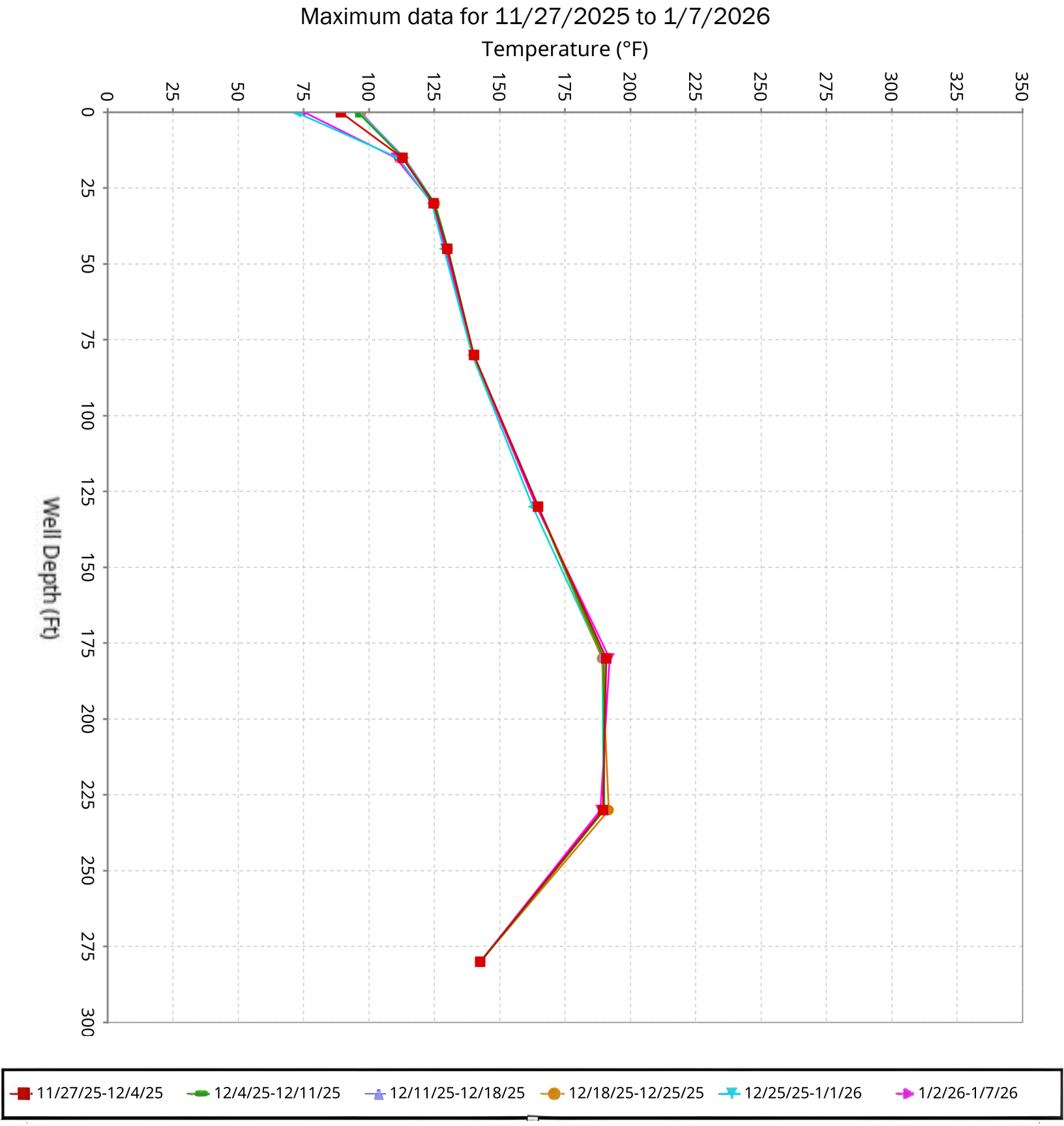

SCS ENGINEERS

Vertical Temperature Profiles from Temperature Probes at Chiquita Landfill for TP-32

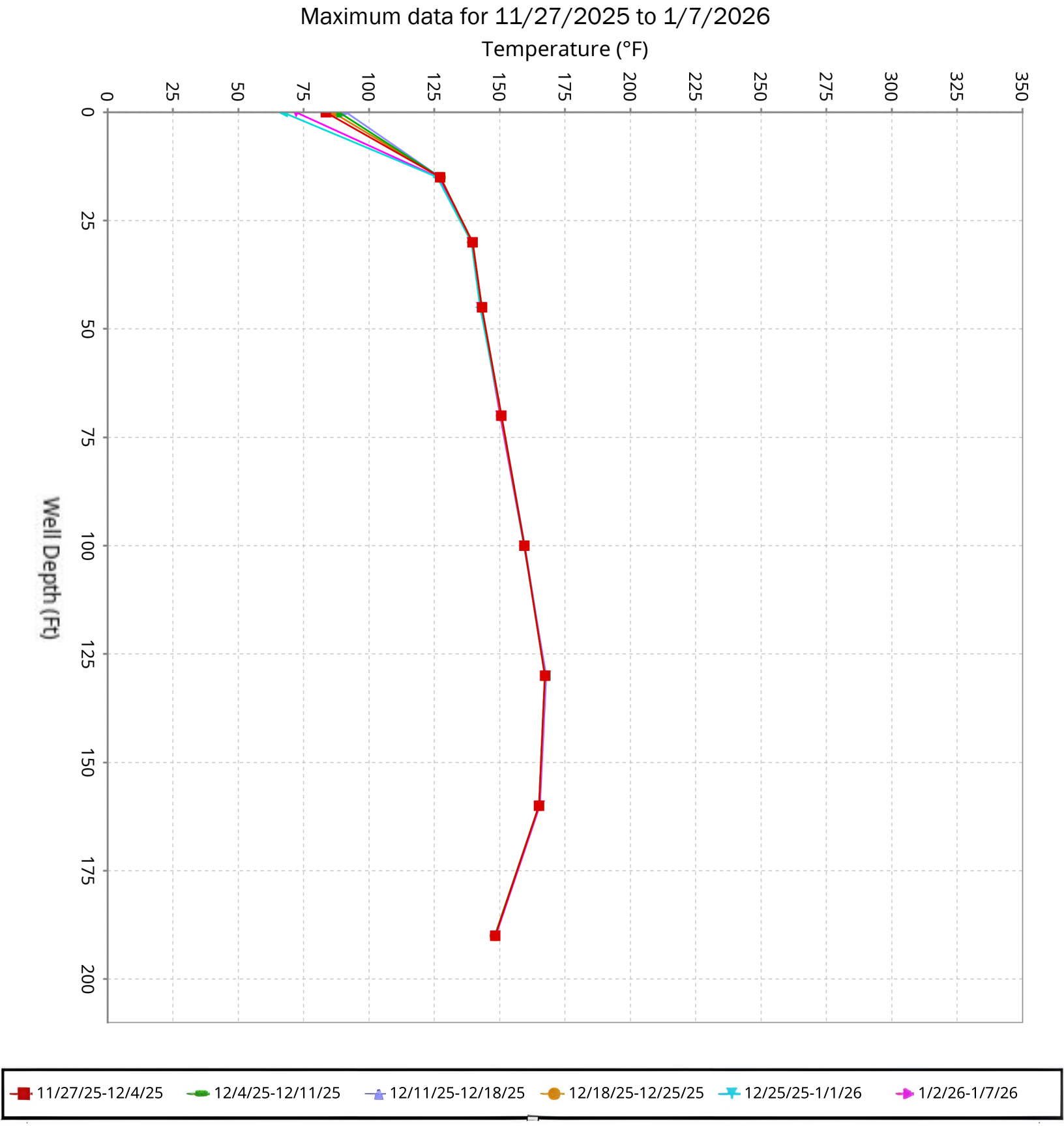

SCS ENGINEERS

Vertical Temperature Profiles from Temperature Probes at Chiquita Landfill for TP-34

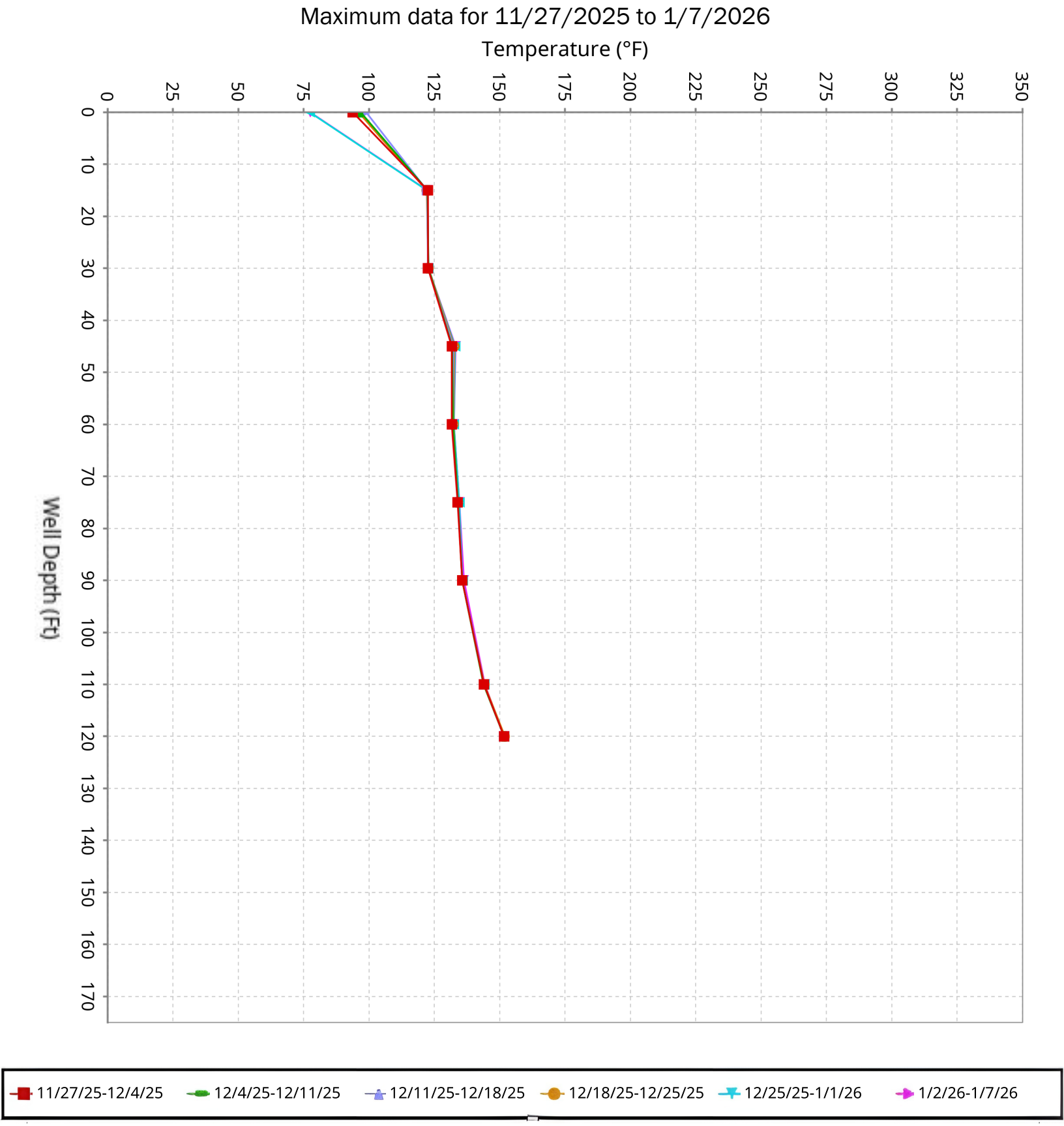

SCS ENGINEERS

Vertical Temperature Profiles from Temperature Probes at Chiquita Landfill for TP-35

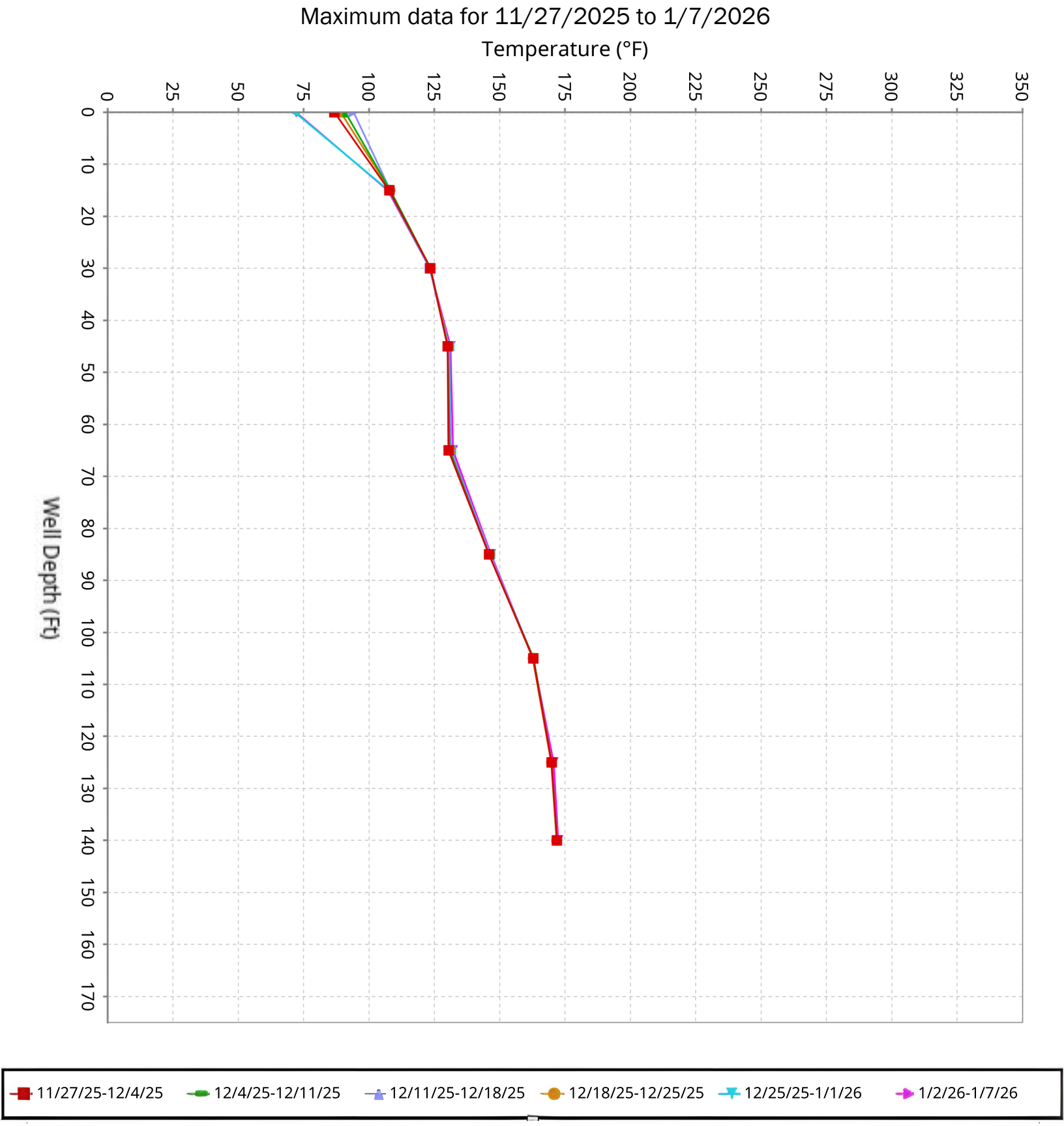

SCS ENGINEERS

Vertical Temperature Profiles from Temperature Probes at Chiquita Landfill for TP-36

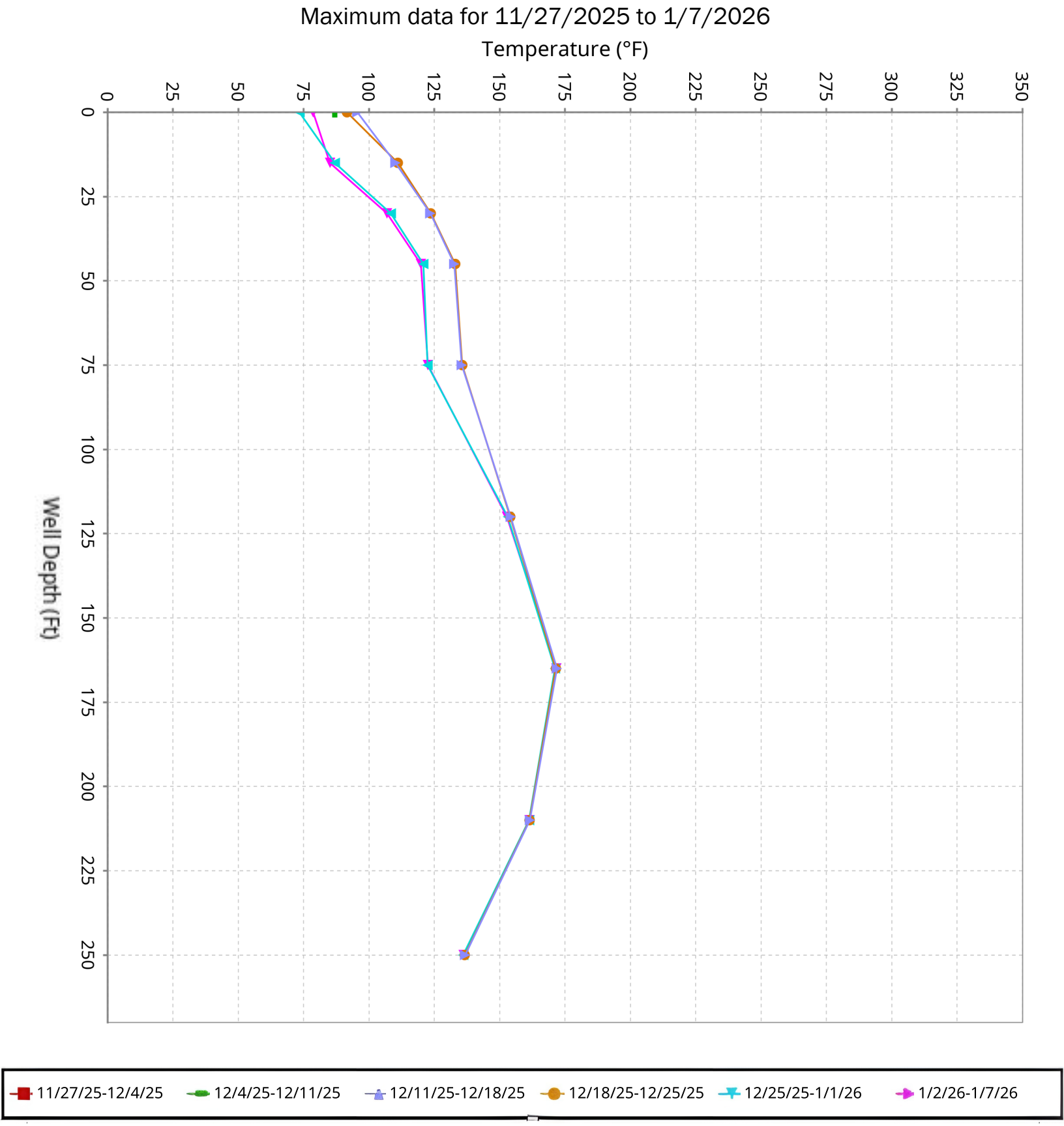

SCS ENGINEERS

Vertical Temperature Profiles from Temperature Probes at Chiquita Landfill for TP-37

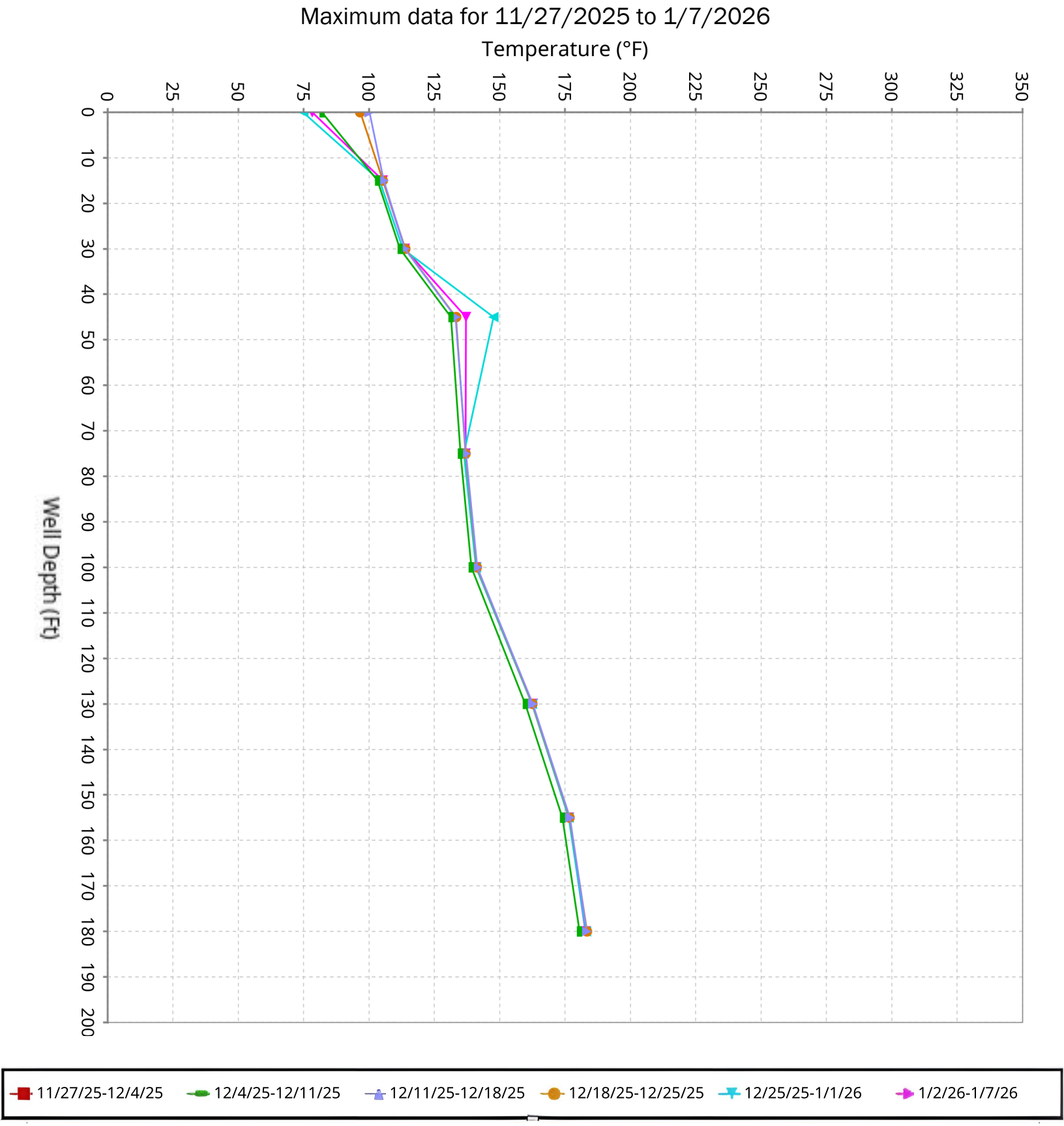

SCS ENGINEERS

Vertical Temperature Profiles from Temperature Probes at Chiquita Landfill for TP-38

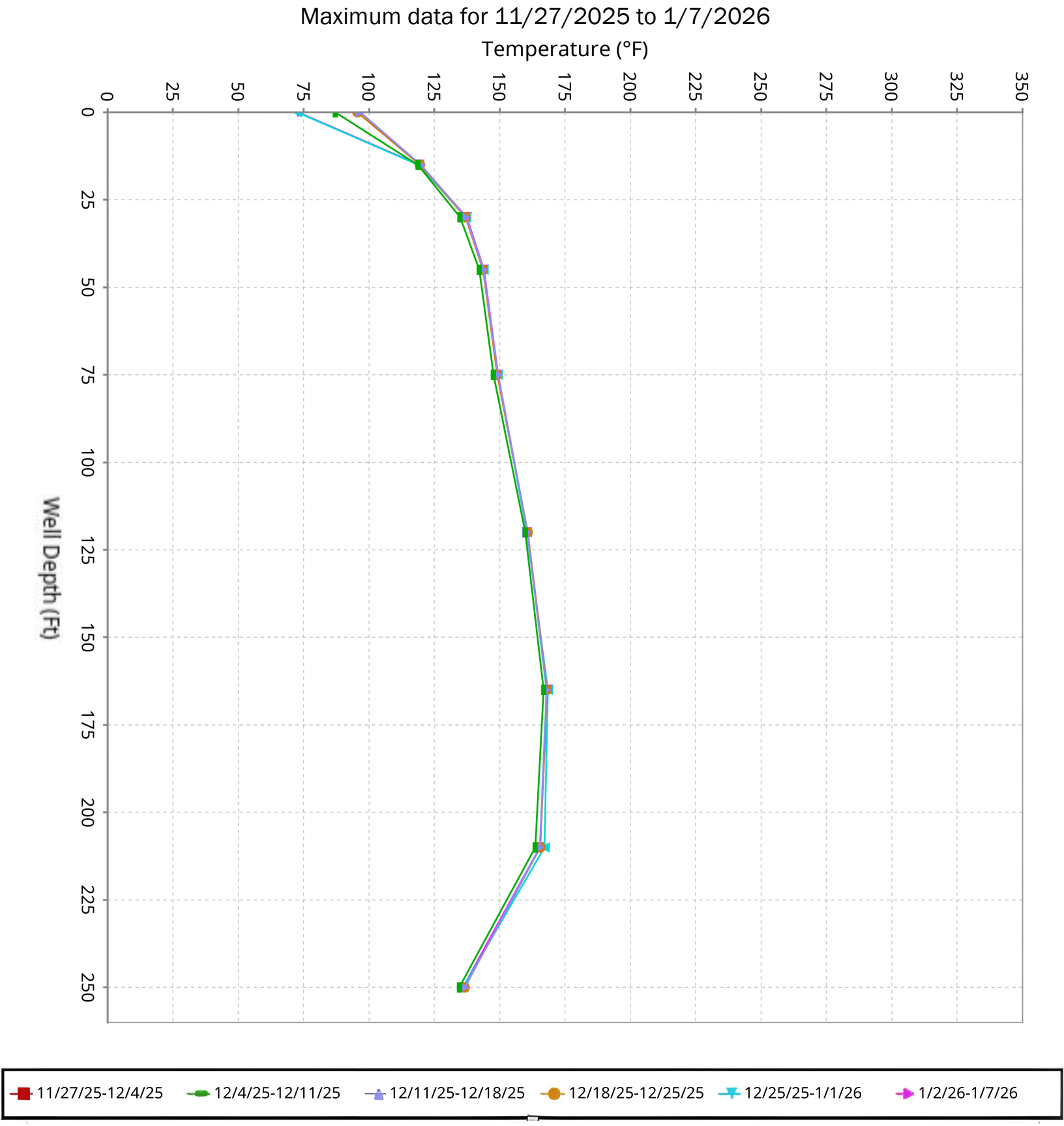

SCS ENGINEERS

Vertical Temperature Profiles from Temperature Probes at Chiquita Landfill for TP-39

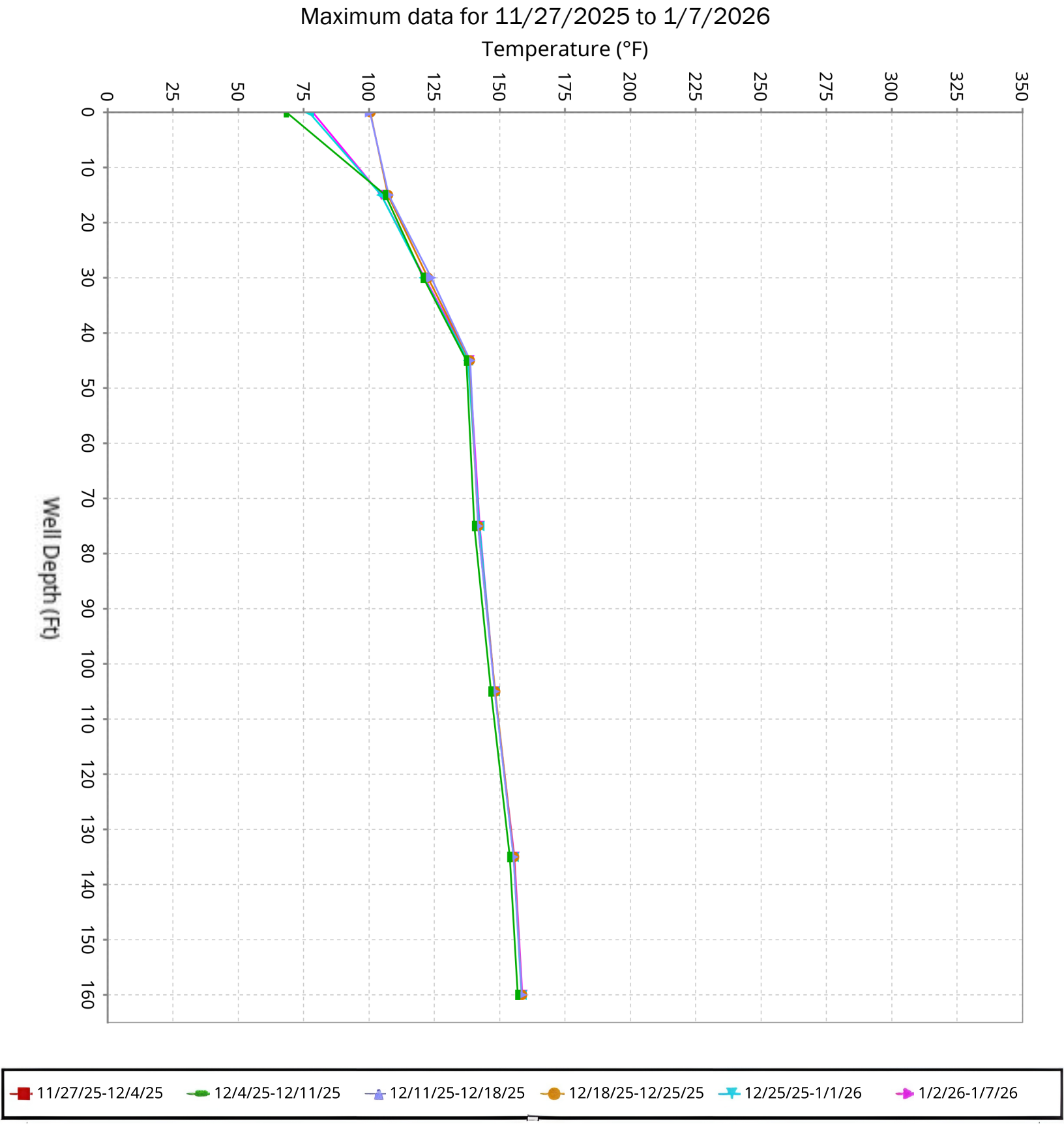

SCS ENGINEERS

Vertical Temperature Profiles from Temperature Probes at Chiquita Landfill for TP-40

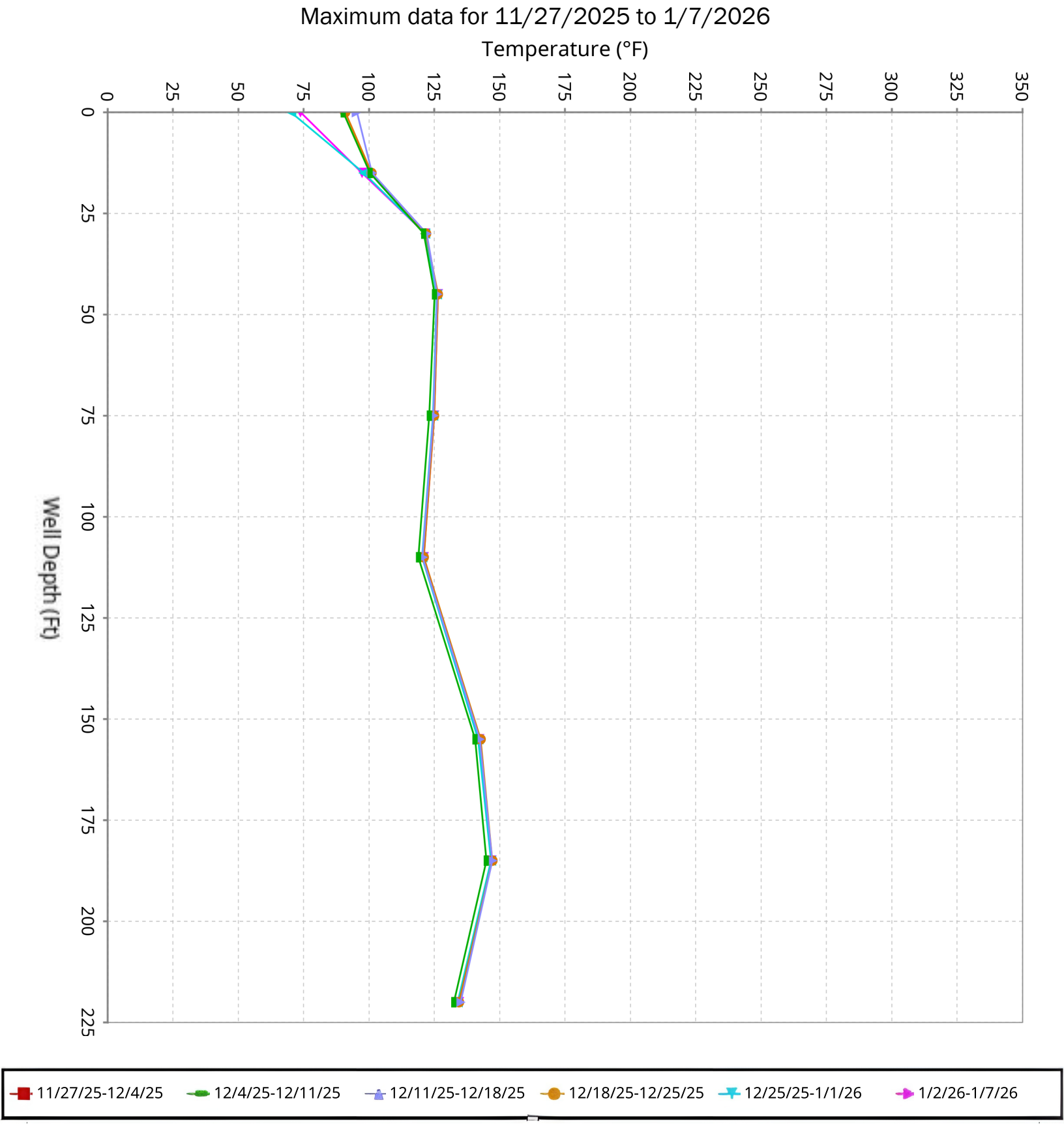

SCS ENGINEERS

Maximum Vertical Temperature Map from Temperature Probes at Chiquita Landfill



Max Temps - 04:58:43 01-01-2026

Current | 7 Day | 30 Day

BOREHOLE	MAX TEMP (°F)	@ DEPTH (FT)
TP01	155	15
TP02	159	60
TP03	233	45
TP04	159	30
TP05	165	30
TP06	136	120
TP07	151	100
TP08	130	45
TP09	208	125
TP10	152	125
TP11	187	125
TP12	147	125
TP13	169	140
TP14	170	150
TP15	198	75
TP16	167	30
TP17	155	125
TP18	187	45
TP19	155	150
TP20	139	45
TP21	252	110
TP24	197	265
TP25	208	130
TP26	176	150
TP27	155	100
TP28	143	170
TP29	188	240
TP30	172	190
TP31	189	230
TP32	167	130
TP34	151	120
TP35	171	140
TP36	171	165
TP37	183	180
TP38	168	165
TP39	158	160
TP40	146	185

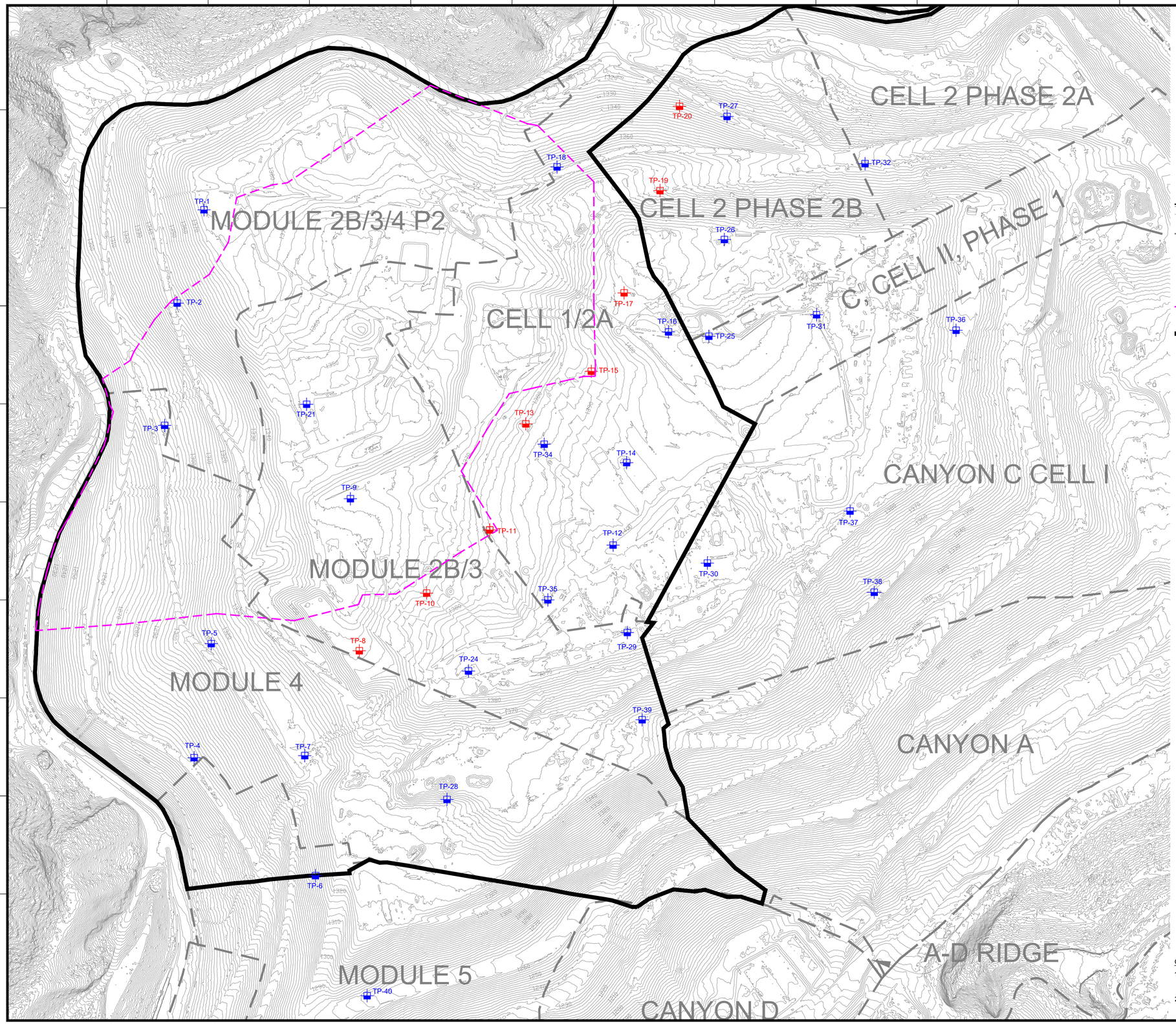

N

GRAPHIC SCALE

130 65 0 130 260 390

SCALE: 1"=130'

LEGEND

1150	EXISTING TOPOGRAPHIC CONTOUR
	EXISTING CELL LIMITS (APPROXIMATE)
TP-XX	INSTALLED TEMPERATURE PROBES - STANDALONE
TP-XX	INSTALLED TEMPERATURE PROBES - INSTALLED WITHIN WELL CASING
	REACTION AREA BOUNDARY (APPROXIMATE) - BASED ON DATA REVIEW
	REACTION AREA BOUNDARY - CONDITION 9A

GENERAL DRAWING NOTES:

1. EXISTING TOPOGRAPHIC SURVEY INFORMATION SHOWN WAS PROVIDED BY PROPELLER. AERIAL PHOTOGRAPHY DATED OCTOBER 22, 2025.
2. NORTH ARROW SHOWN HERE IS REFERENCE TO THE CALIFORNIA STATE PLANE ZONE V COORDINATE SYSTEM, NAD 83.

NO.	REVISION	DATE

SHEET TITLE: EXISTING TEMPERATURE PROBE MAP

PROJECT TITLE: CHIQUITA CANYON LANDFILL CASTAIC, CALIFORNIA

CLIENT: CHIQUITA CANYON LANDFILL CASTAIC, CALIFORNIA

SCS ENGINEERS
ENVIRONMENTAL CONSULTANTS
3900 KILROY AIRPORT WAY, SUITE 300
LONG BEACH, CA 90806
PH: (562) 426-9544

PROJ. NO. 01204123.41 | DSN. BY: - | DWN. BY: - | CHK. BY: - | ACAD FILE: ENGINEERS | APP. BY: -

DATE: 11/10/2025

SCALE: AS SHOWN

SHEET: 1

N:\CAD\ASBUILT – MASTERS\CHIQUITA\GCCS\2025 ACAD\2025 CCLF Existing Temperature Probe Map_2025-11-10.dwg Nov 10, 2025 – 9:46am By: smedina

Solid Waste Borehole Maximum Temperature Profiles Over 6 Weeks

for 12/4/2025 to 1/14/2026

SCS ENGINEERS

07224053.00 | January 15, 2026

274 Granite Run Drive
Lancaster, PA 17601
717-550-6330

From January 8, 2026, through January 14, 2026, there were six (6) recorded temperature decreases and fourteen (14) recorded temperature increases that triggered the notification limits set forth in the LEA's October 4, 2024 letter. Many thermocouples showed returns to previously recorded temperatures.

Additionally, as of December 11, 2025, five new TMPs (TMP-36, TMP-37, TMP-38, TMP-39, and TMP-40) have been installed and are online, in addition to the 12 TMPs previously installed as of April 4, 2025. None of these new TMPs indicate reaction temperatures occurring outside of the currently delineated data-driven reaction area boundary, and the four TMPs that were able to be drilled to within 25 feet of the liner (TMP-24, TMP-27, TMP-31, and TMP-32) show significantly cooler temperatures at the deepest thermocouple, as expected due to the cooling from the underlying earth.

Chiquita provides the following updates:

- TP-08
    - The 45-foot thermocouple showed an increase in maximum temperature of 15°F from 96°F to 111°F from January 8th to January 14th.
    - The 100-foot thermocouple showed an increase in maximum temperature of 14°F from 96°F to 110°F from January 9th to January 14th.
    - The 125-foot thermocouple showed an increase in maximum temperature of 15°F from 97°F to 112°F from January 9th to January 14th.
    - The 150-foot thermocouple showed an increase in maximum temperature of 15°F from 100°F to 115°F from January 9th to January 14th.
- TP-11
    - The 30-foot thermocouple showed an increase in maximum temperature of 20°F from 164°F to 184°F from January 12th to January 13th and then a decrease in maximum temperature of 10°F from 184°F to 174°F from January 13th to January 14th.
    - The 45-foot thermocouple showed an increase in maximum temperature of 13°F from 174°F to 187°F from January 12th to January 13th and then a decrease in maximum temperature of 10°F from 187°F to 177°F from January 13th to January 14th.
    - The 80-foot thermocouple showed a decrease in maximum temperature of 15°F from 176°F to 161°F from January 6th to January 8th and then an increase in maximum temperature of 14°F from 161°F to 175°F from January 8th to January 9th, and then a decrease in maximum temperature of 17°F from 175°F to 158°F from January 9th to January 12th.
    - The 125-foot thermocouple showed an increase in maximum temperature of 11°F from 181°F to 192°F from January 12th to January 13th and then a decrease in maximum temperature of 11°F from 192°F to 181°F from January 13th to January 14th
- TP-16
    - The 45-foot thermocouple showed a decrease in maximum temperature of 10°F from 133°F to 123°F from January 8th to January 9th and then an increase in maximum temperature of 10°F from 123°F to 133°F from January 9th to January 10th.
- TP-21
    - The 70-foot thermocouple remained consistent with previous recorded temperatures.
    - The 85-foot thermocouple remained consistent with previous recorded temperatures.
    - The 95-foot thermocouple remained consistent with previous recorded temperatures.
- TP-29
    - The 15-foot thermocouple remained consistent with previous recorded temperatures.
- TP-31
    - The 15-foot thermocouple showed an increase in maximum temperature of 11°F from 99°F to 110°F from January 4th to January 11th.
- TP-36
    - The 15-foot thermocouple showed an increase in maximum temperature of 33°F from 61°F to 94°F from January 4th to January 14th.
    - The 30-foot thermocouple showed an increase in maximum temperature of 25°F from 87°F to 112°F from January 7th to January 14th.
    - The 45-foot thermocouple showed an increase in maximum temperature of 24°F from 100°F to 124°F from January 7th to January 14th.
    - The 75-foot thermocouple showed an increase in maximum temperature of 13°F from 114°F to 127°F from January 7th to January 14th.

Vertical Temperature Profiles from Temperature Probes at Chiquita Landfill for TP-1

Maximum data for 12/4/2025 to 1/14/2026

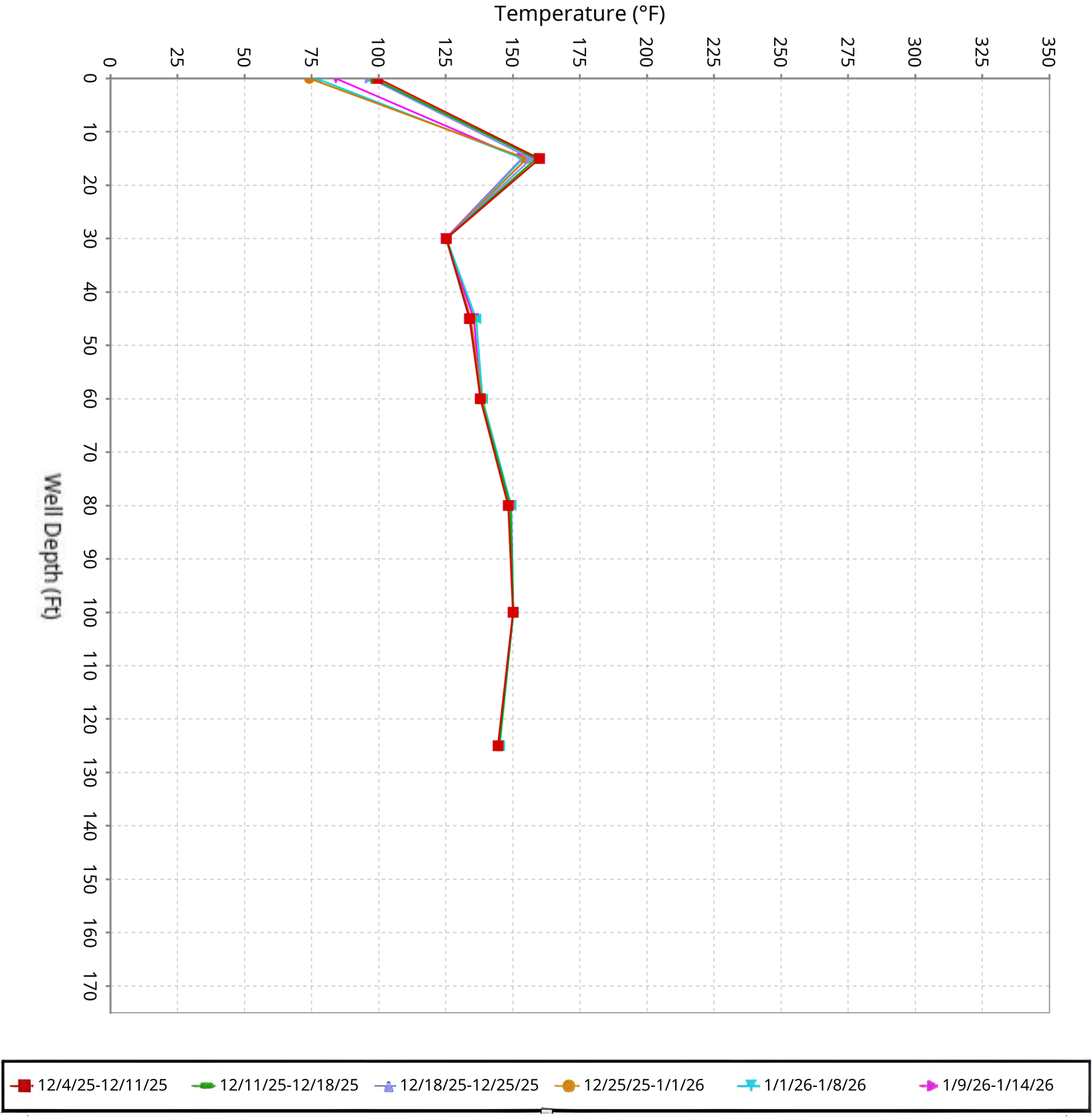

SCS ENGINEERS

Vertical Temperature Profiles from Temperature Probes at Chiquita Landfill for TP-2

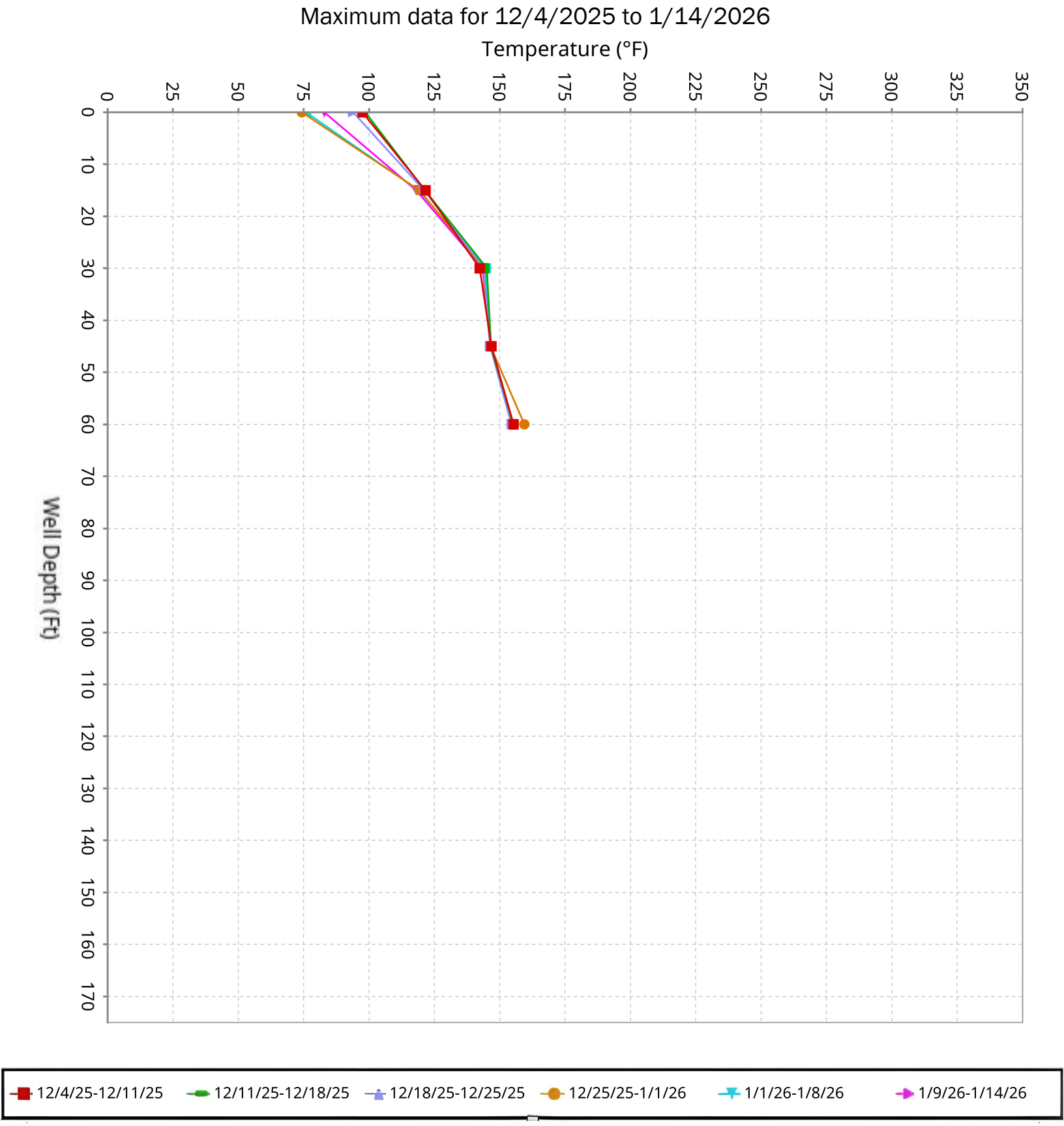

SCS ENGINEERS

Vertical Temperature Profiles from Temperature Probes at Chiquita Landfill for TP-3

Maximum data for 12/4/2025 to 1/14/2026

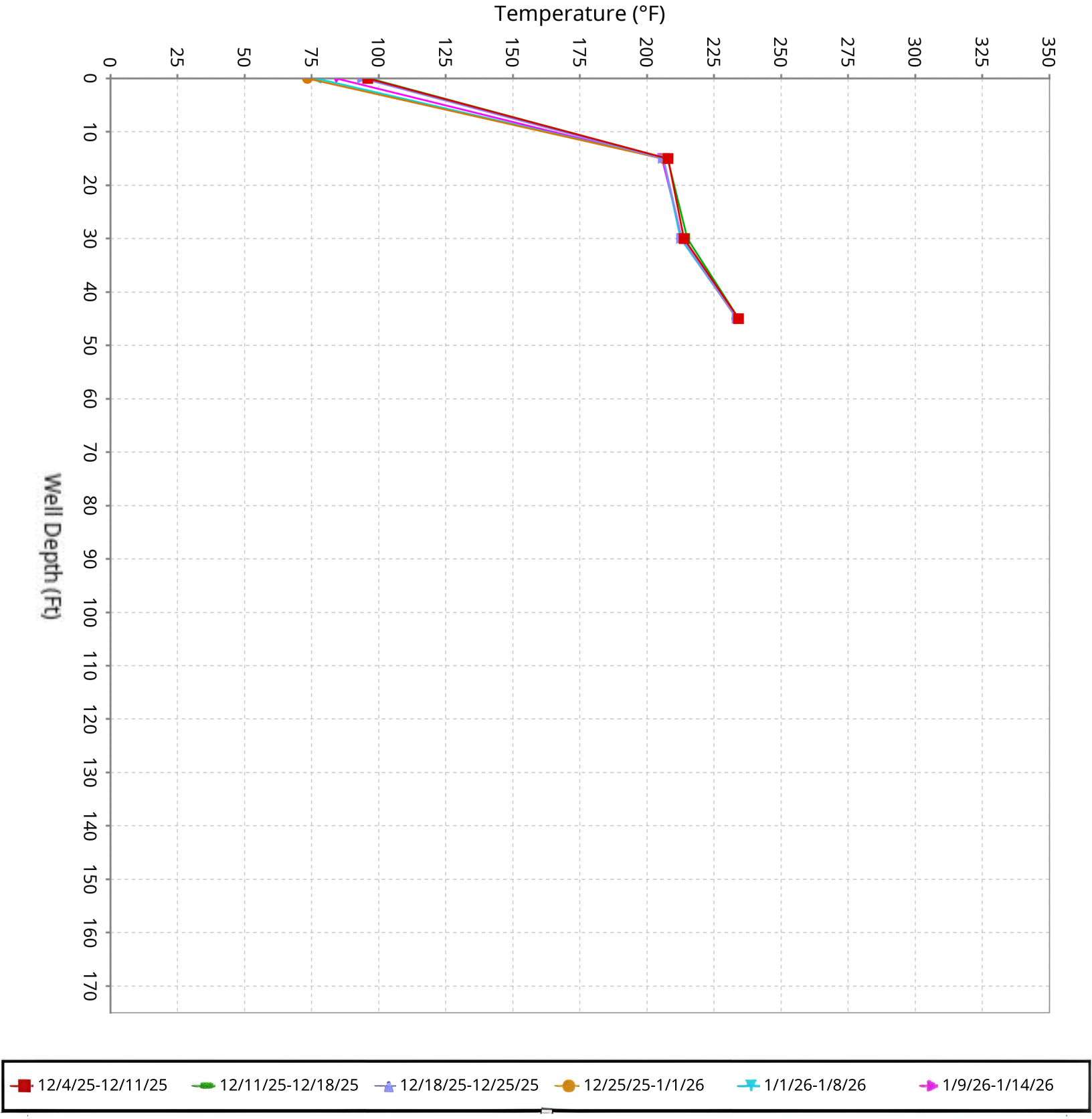

SCS ENGINEERS

Vertical Temperature Profiles from Temperature Probes at Chiquita Landfill for TP-4

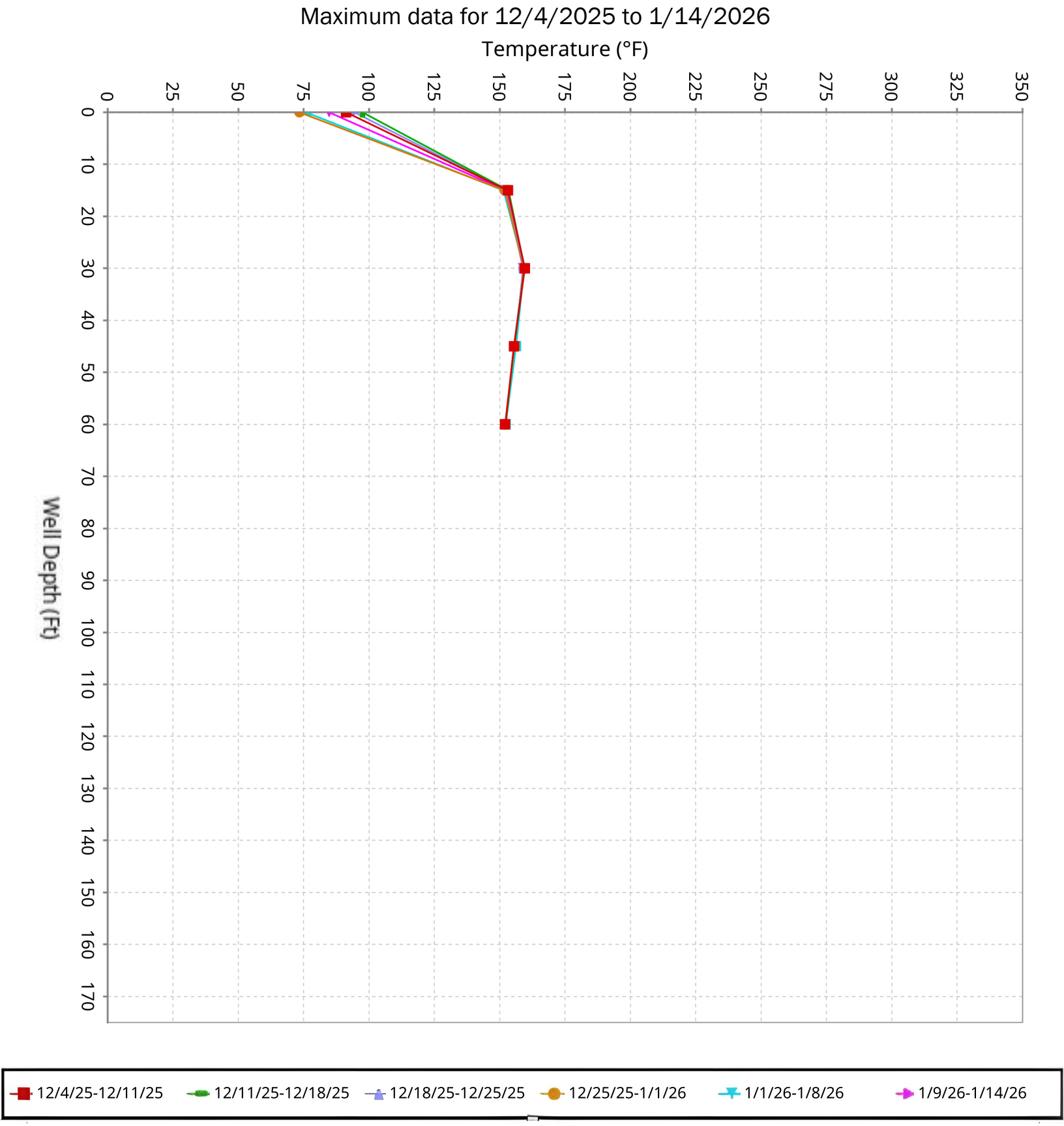

SCS ENGINEERS

Vertical Temperature Profiles from Temperature Probes at Chiquita Landfill for TP-5

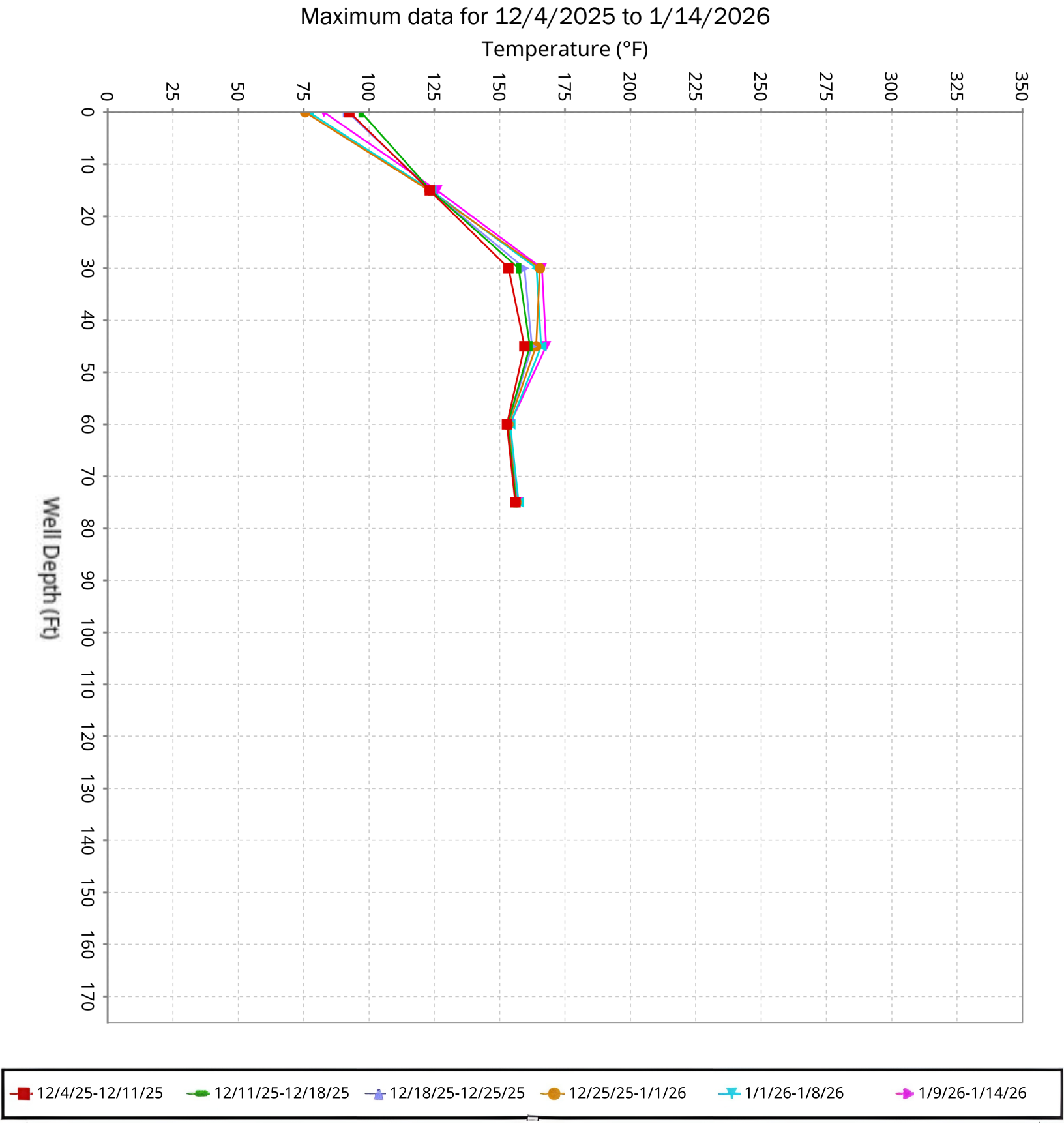

SCS ENGINEERS

Vertical Temperature Profiles from Temperature Probes at Chiquita Landfill for TP-6

Maximum data for 12/4/2025 to 1/14/2026

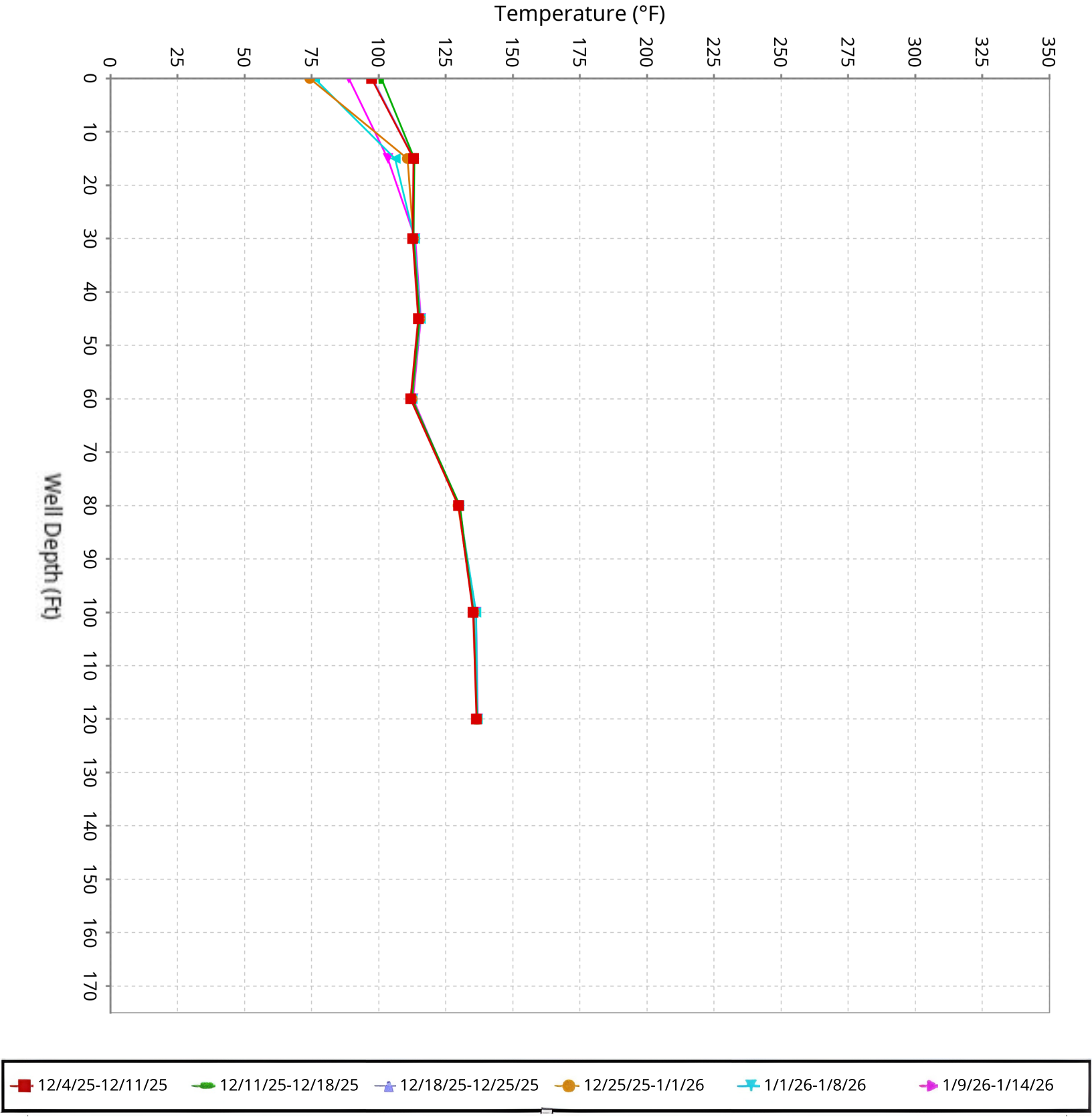

SCS ENGINEERS

Vertical Temperature Profiles from Temperature Probes at Chiquita Landfill for TP-7

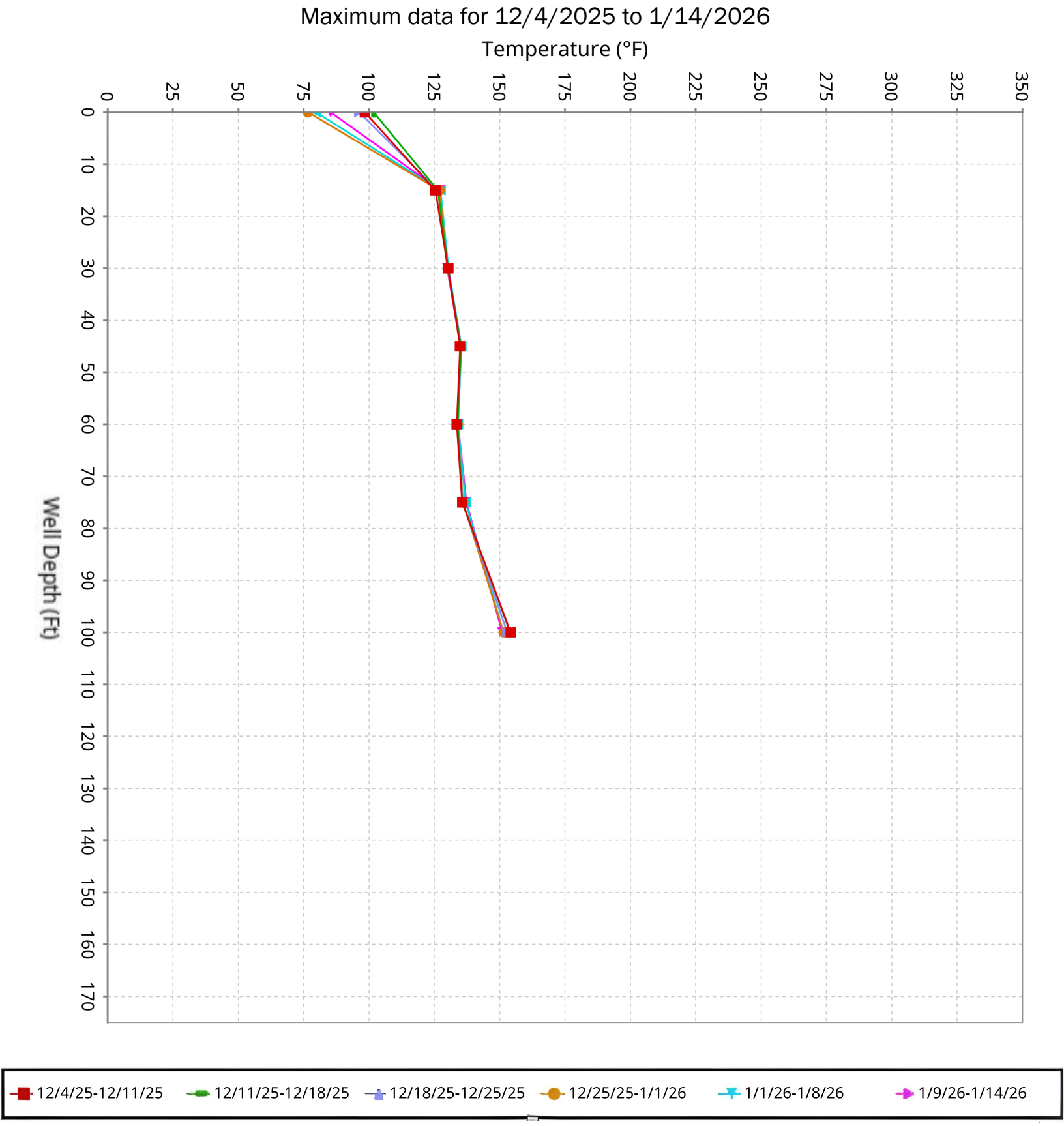

SCS ENGINEERS

Vertical Temperature Profiles from Temperature Probes at Chiquita Landfill for TP-8

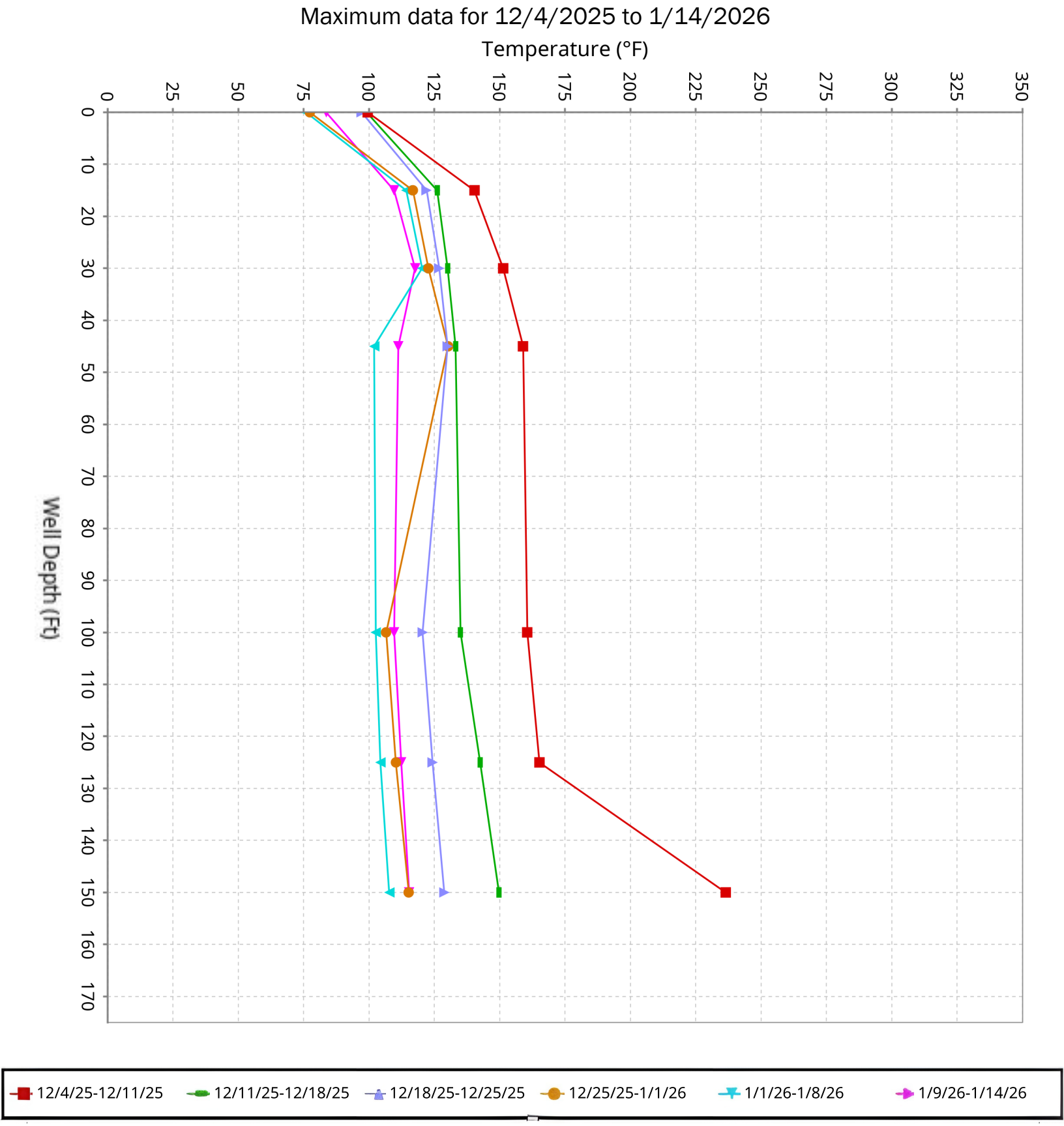

SCS ENGINEERS

Vertical Temperature Profiles from Temperature Probes at Chiquita Landfill for TP-9

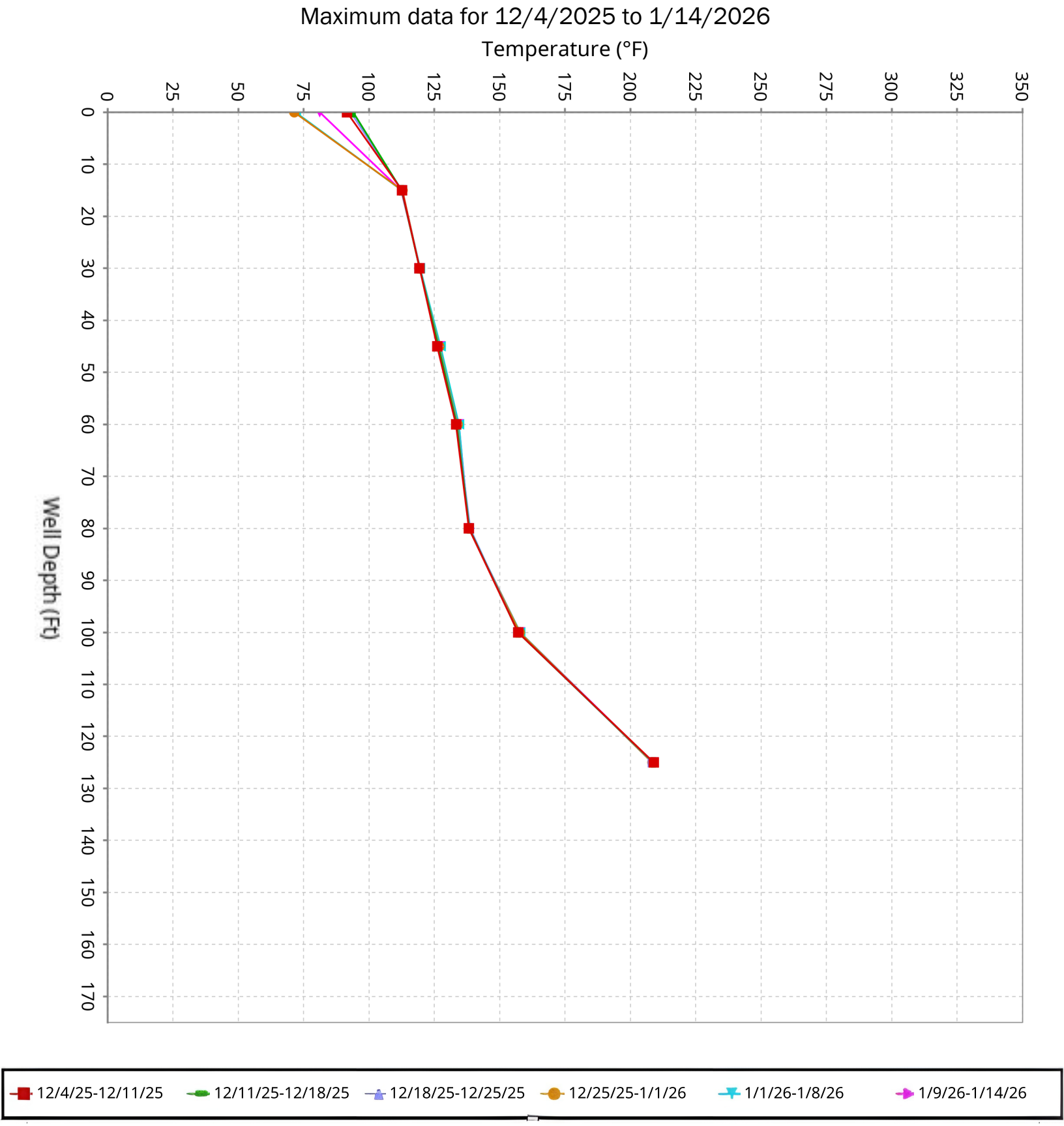

SCS ENGINEERS

Vertical Temperature Profiles from Temperature Probes at Chiquita Landfill for TP-10

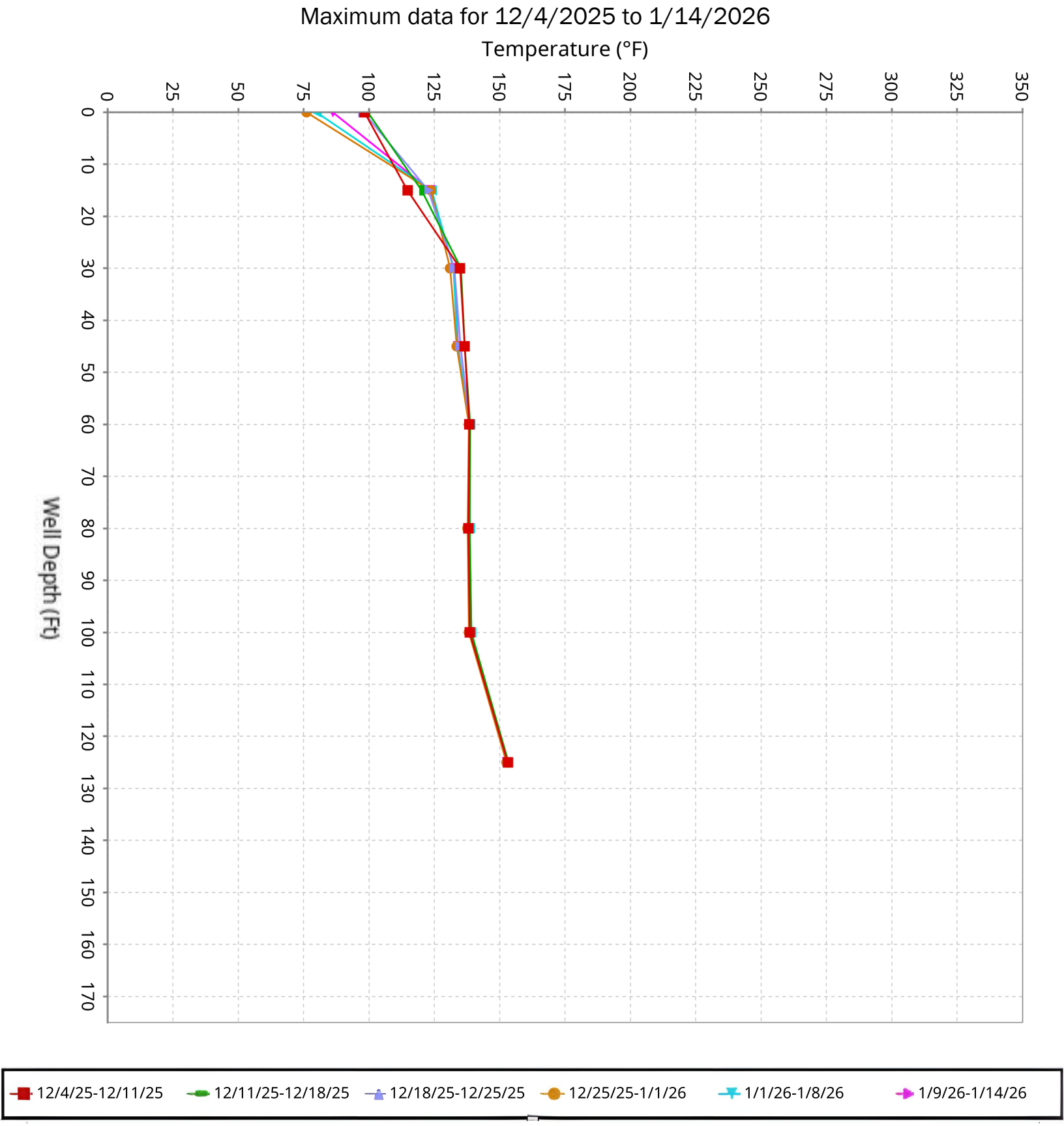

SCS ENGINEERS

Vertical Temperature Profiles from Temperature Probes at Chiquita Landfill for TP-11

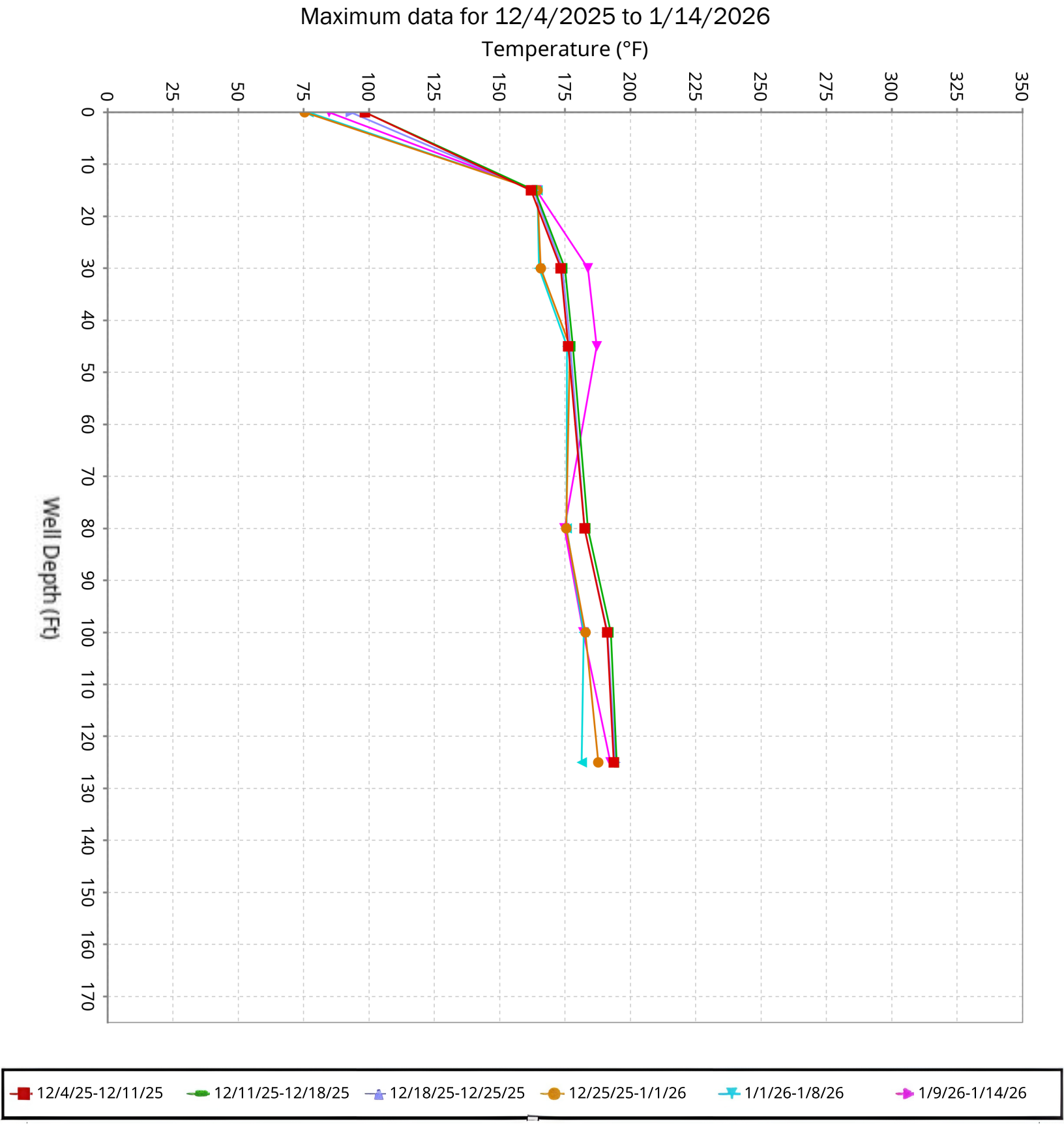

SCS ENGINEERS

Vertical Temperature Profiles from Temperature Probes at Chiquita Landfill for TP-12

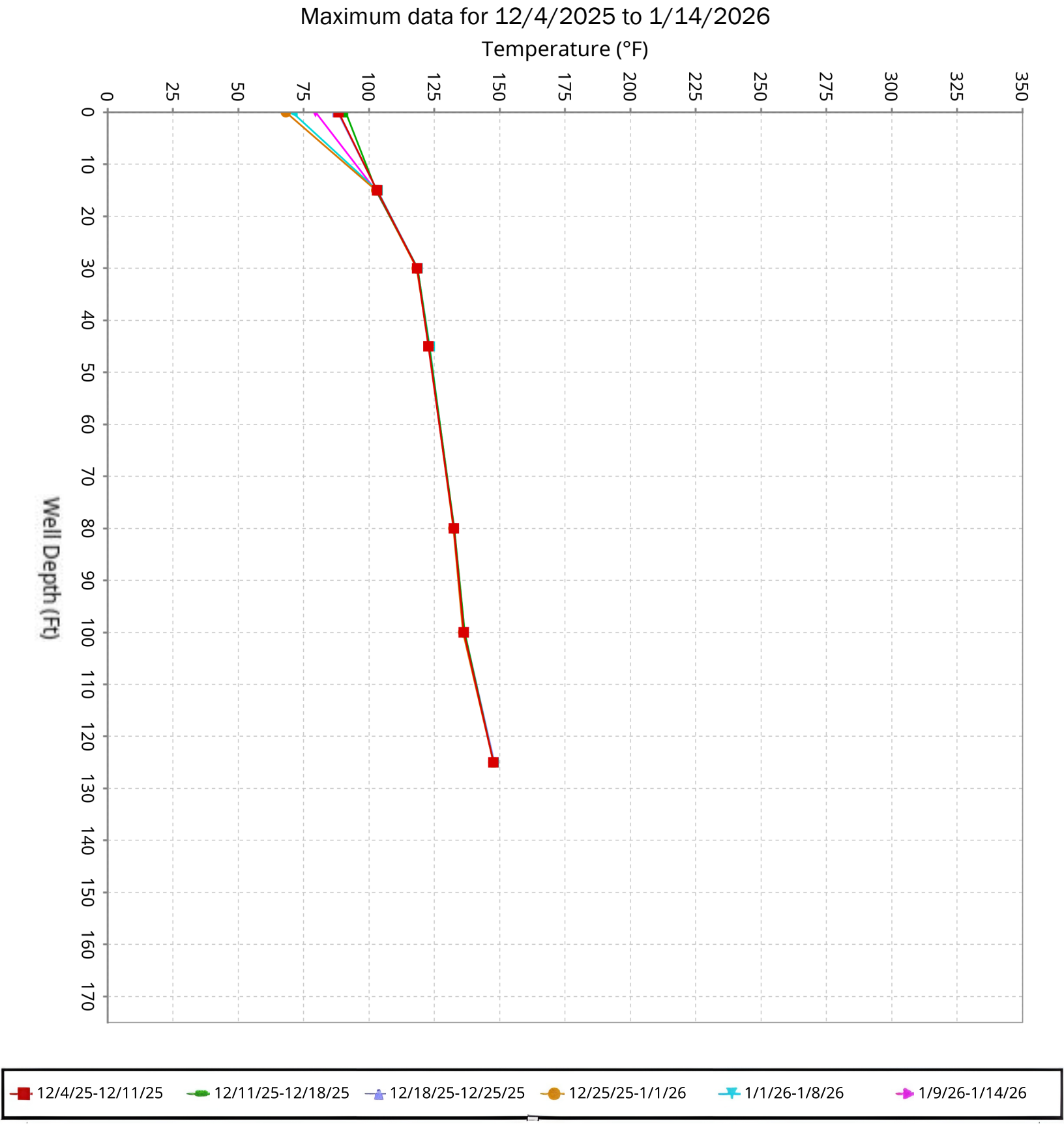

SCS ENGINEERS

Vertical Temperature Profiles from Temperature Probes at Chiquita Landfill for TP-13

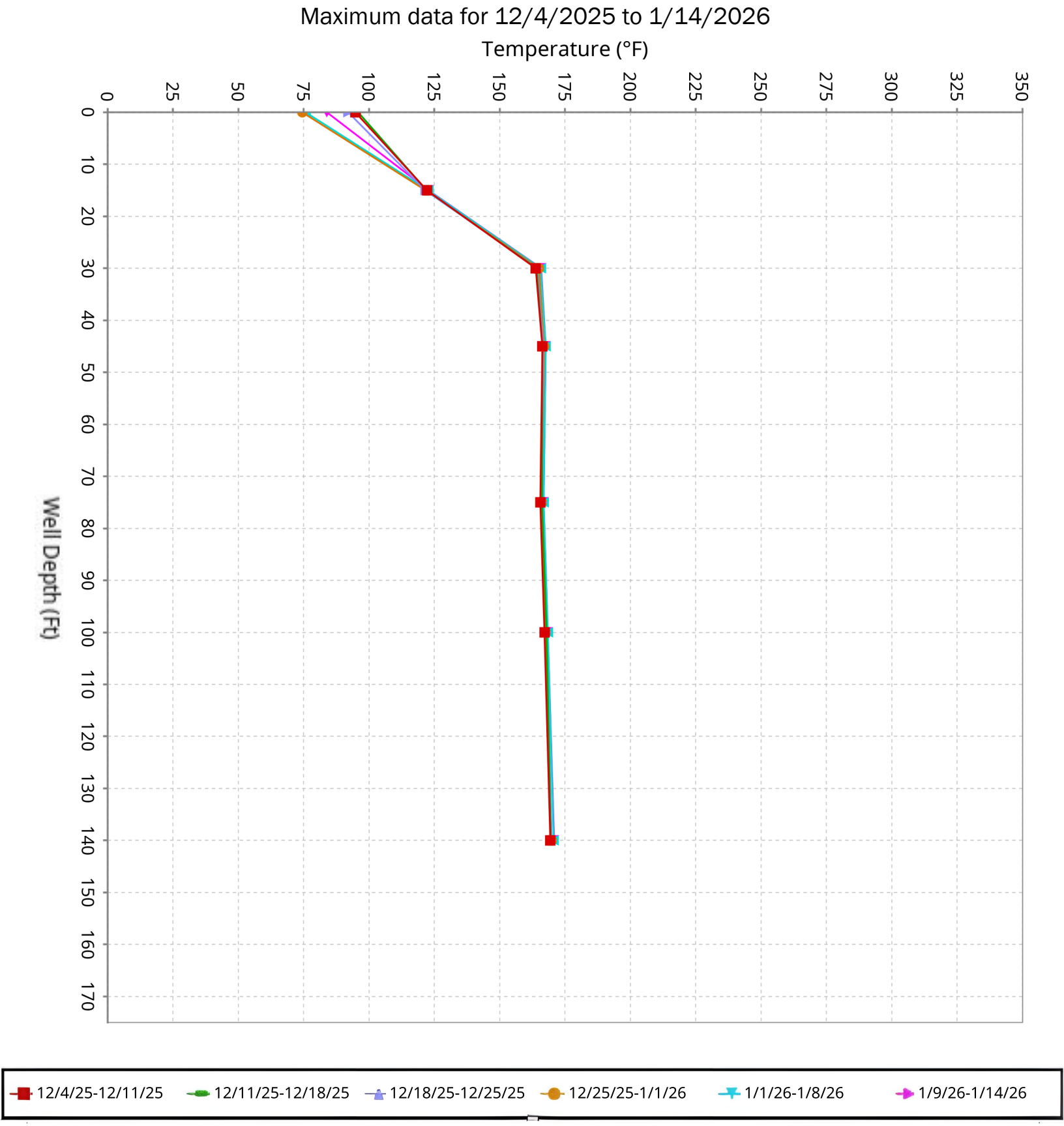

SCS ENGINEERS

Vertical Temperature Profiles from Temperature Probes at Chiquita Landfill for TP-14

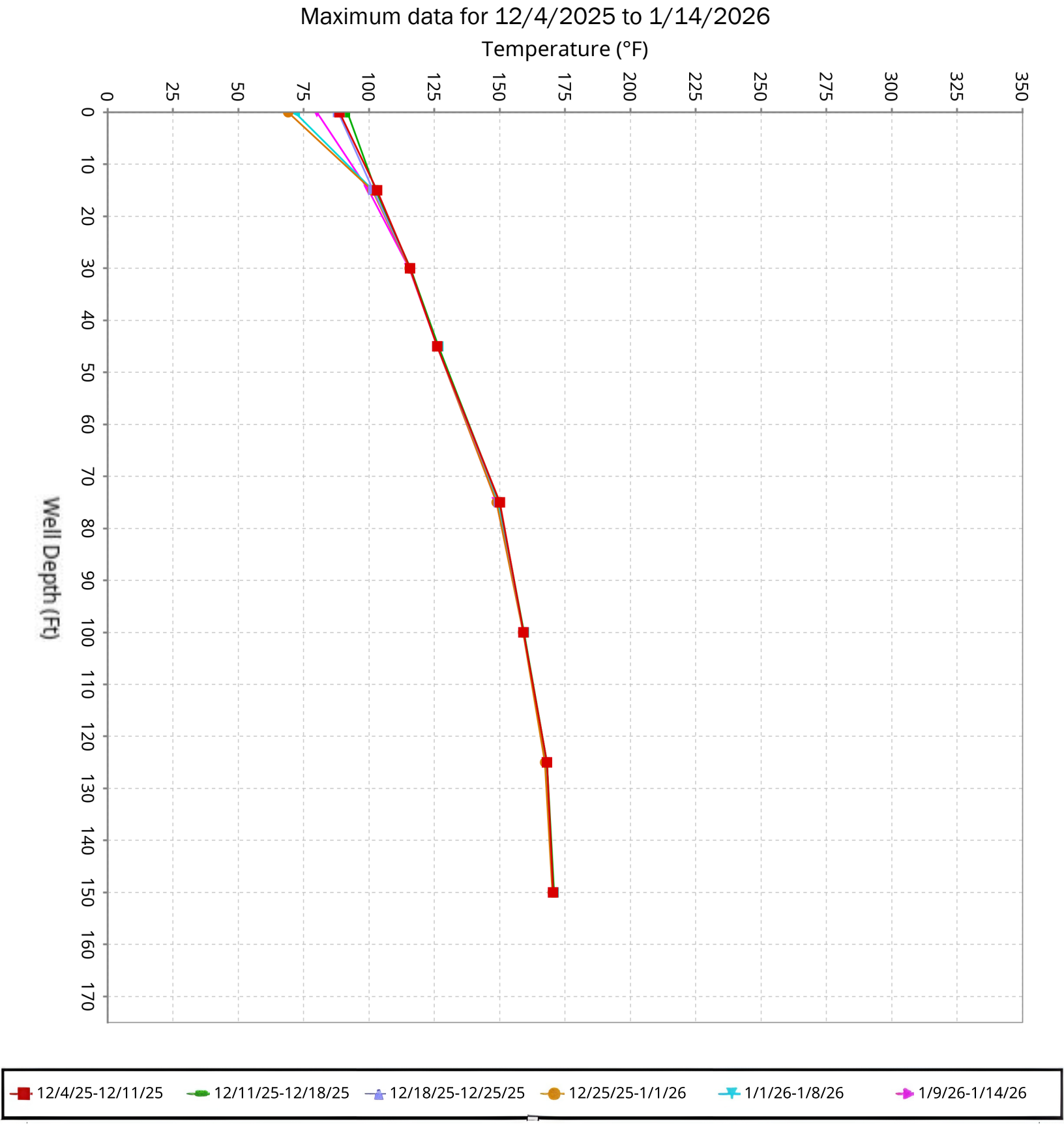

SCS ENGINEERS

Vertical Temperature Profiles from Temperature Probes at Chiquita Landfill for TP-15

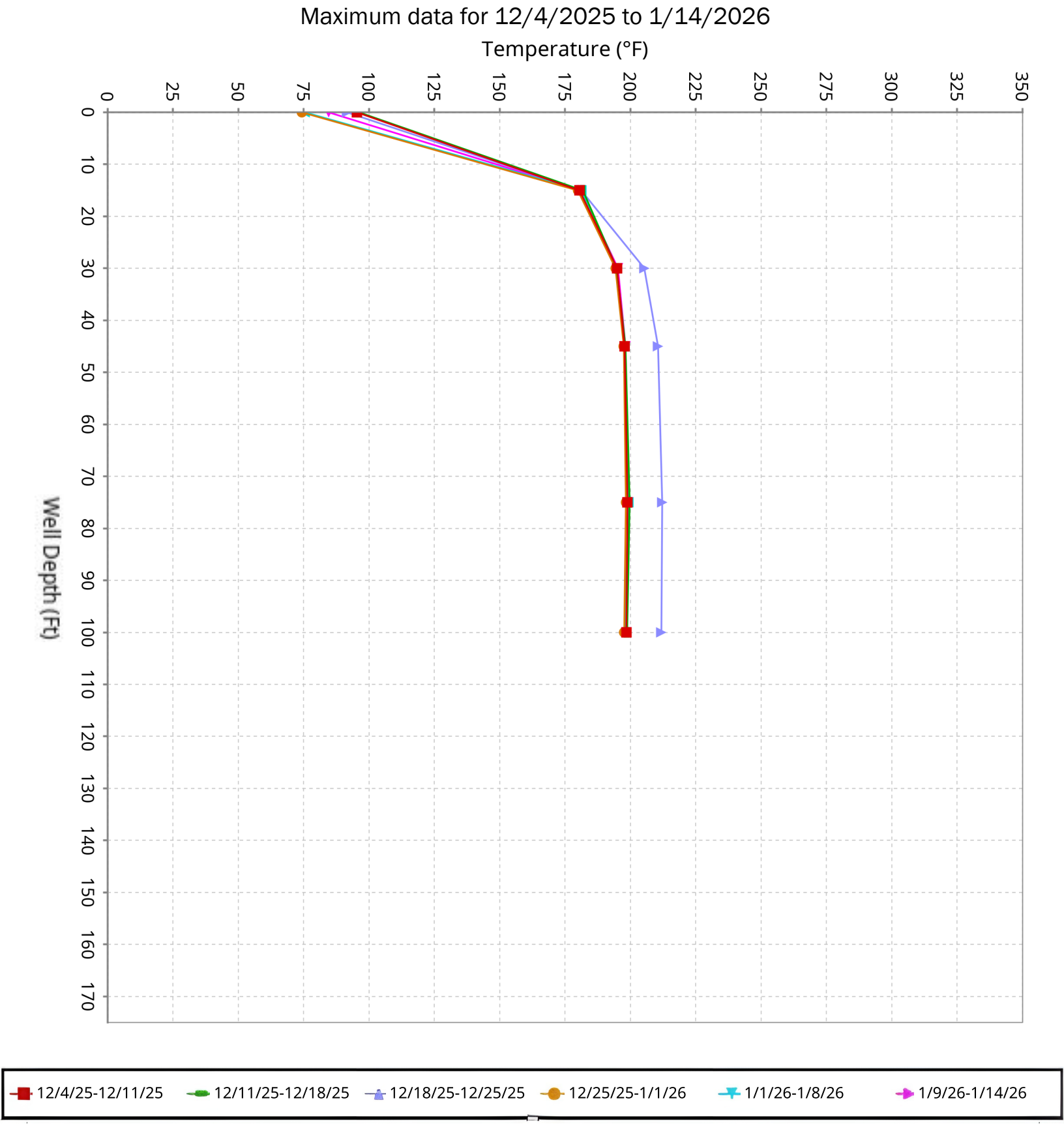

SCS ENGINEERS

Vertical Temperature Profiles from Temperature Probes at Chiquita Landfill for TP-16

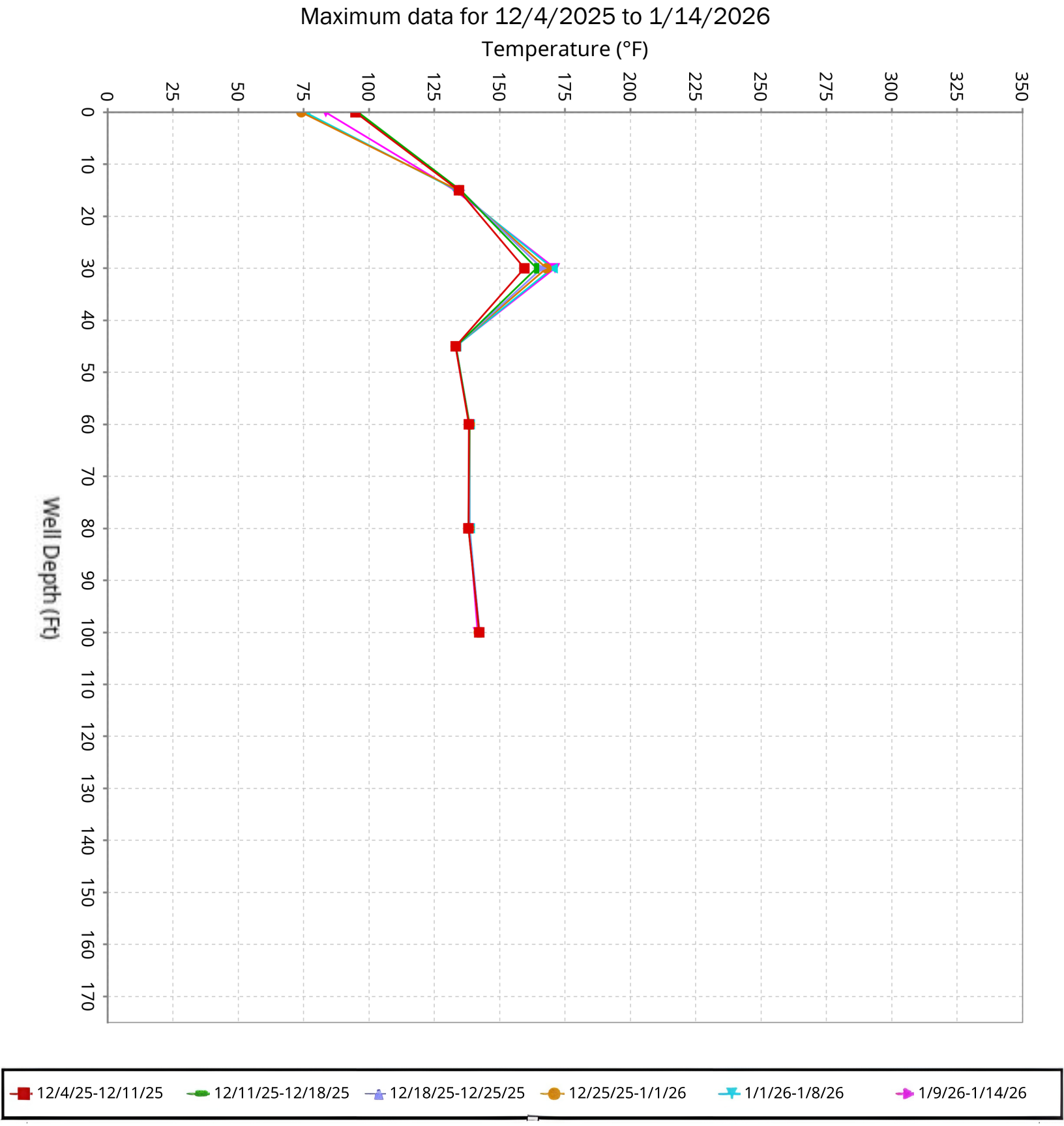

SCS ENGINEERS

Vertical Temperature Profiles from Temperature Probes at Chiquita Landfill for TP-17

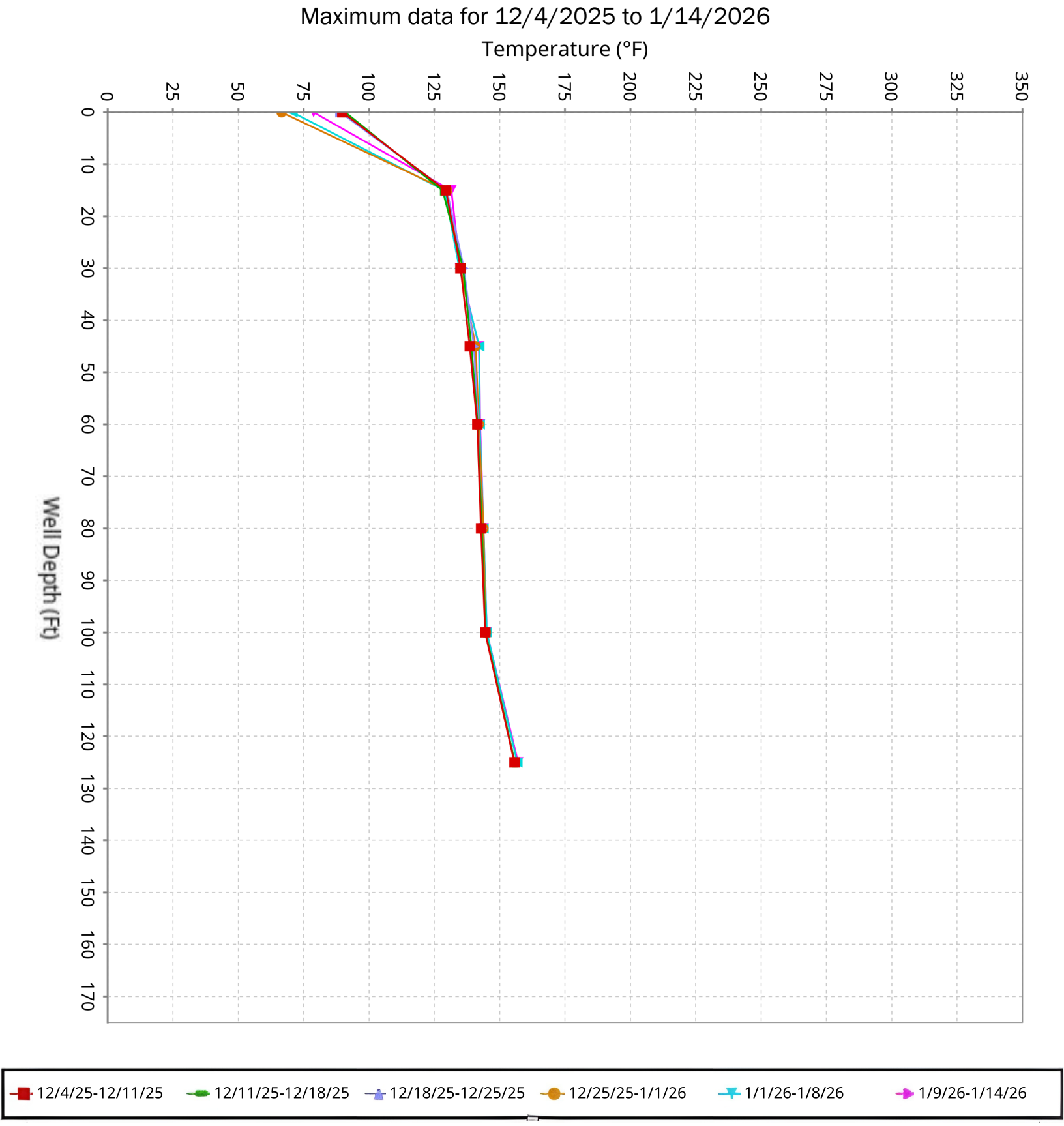

SCS ENGINEERS

Vertical Temperature Profiles from Temperature Probes at Chiquita Landfill for TP-18

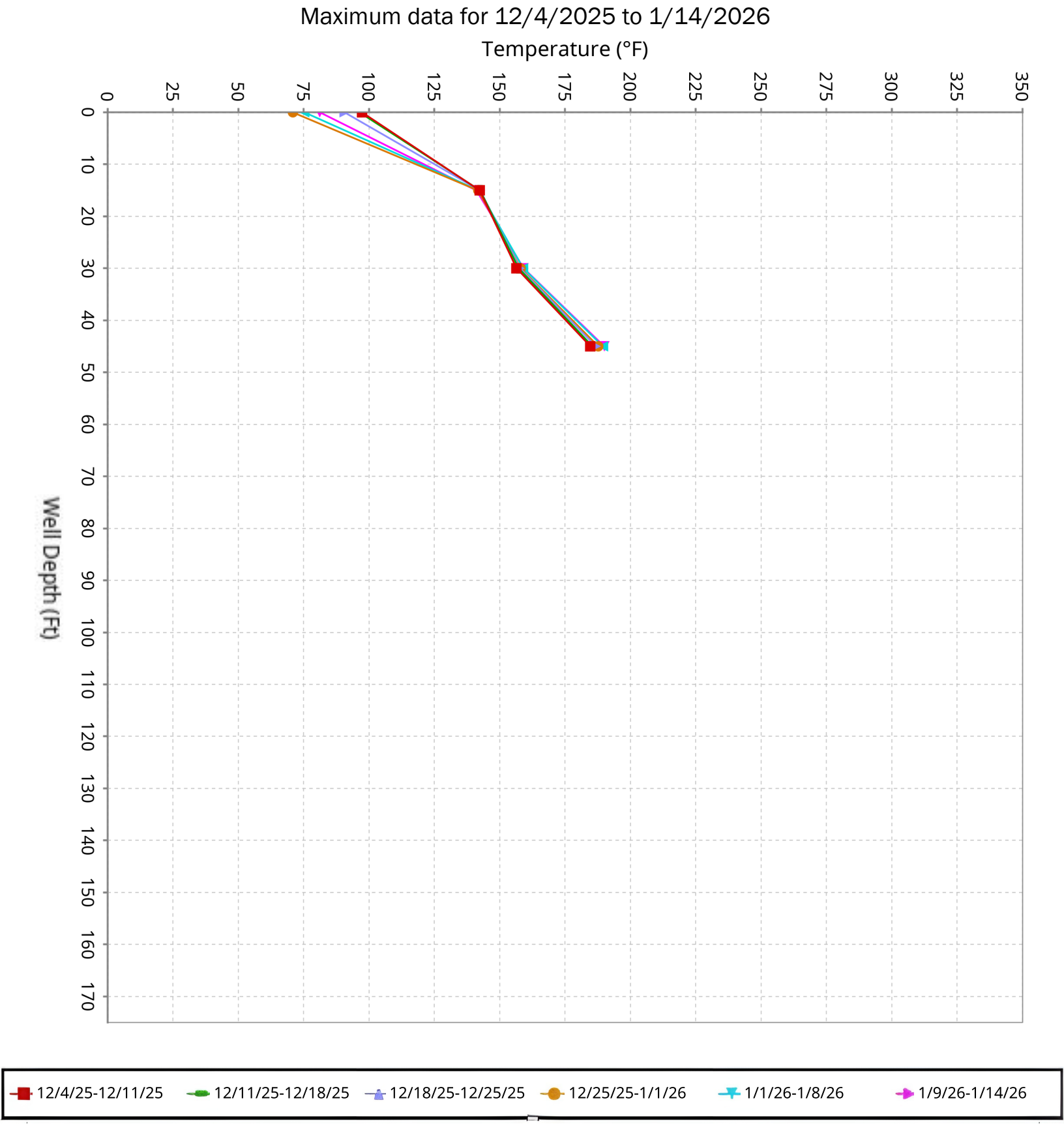

SCS ENGINEERS

Vertical Temperature Profiles from Temperature Probes at Chiquita Landfill for TP-19

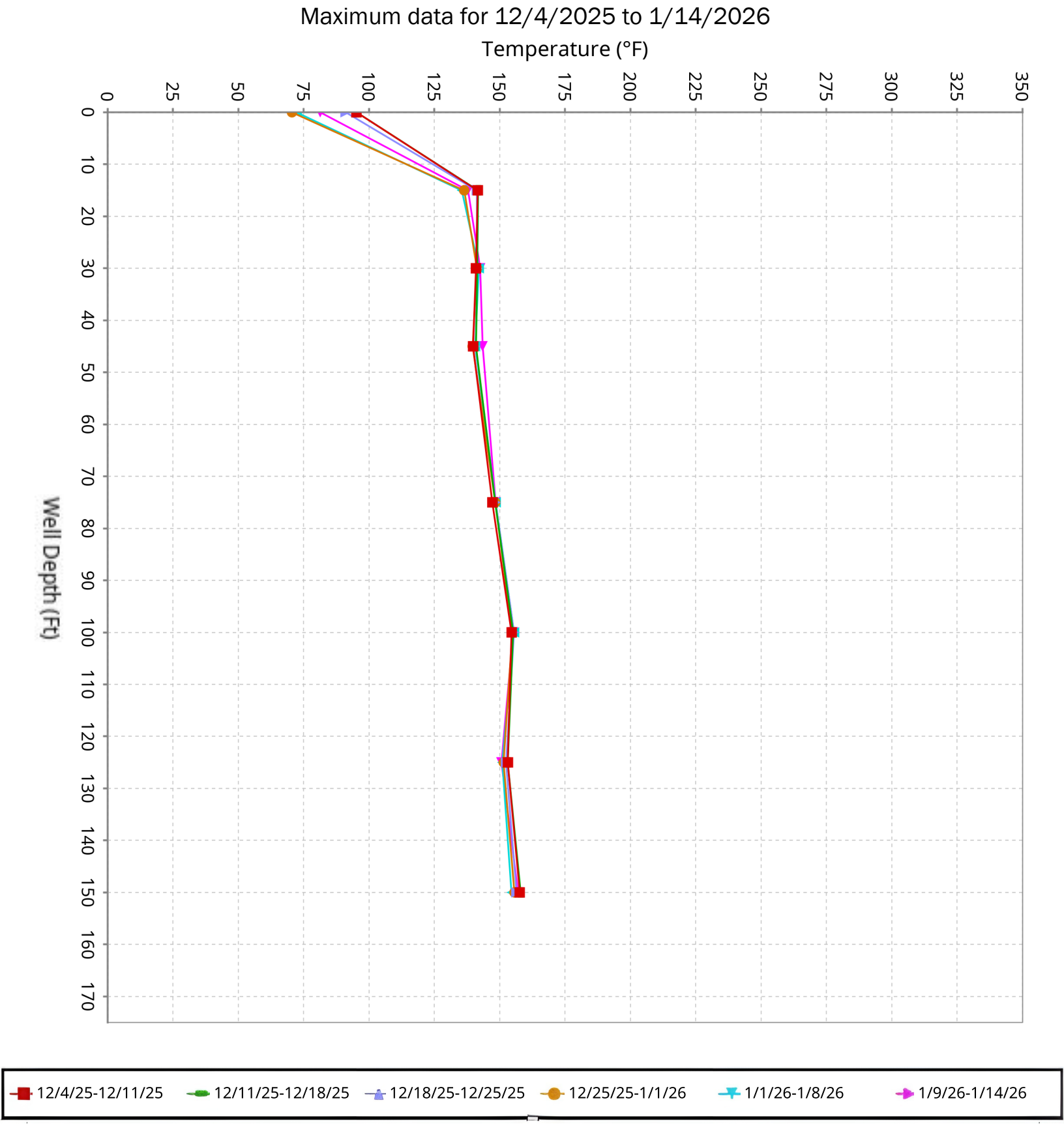

SCS ENGINEERS

Vertical Temperature Profiles from Temperature Probes at Chiquita Landfill for TP-20

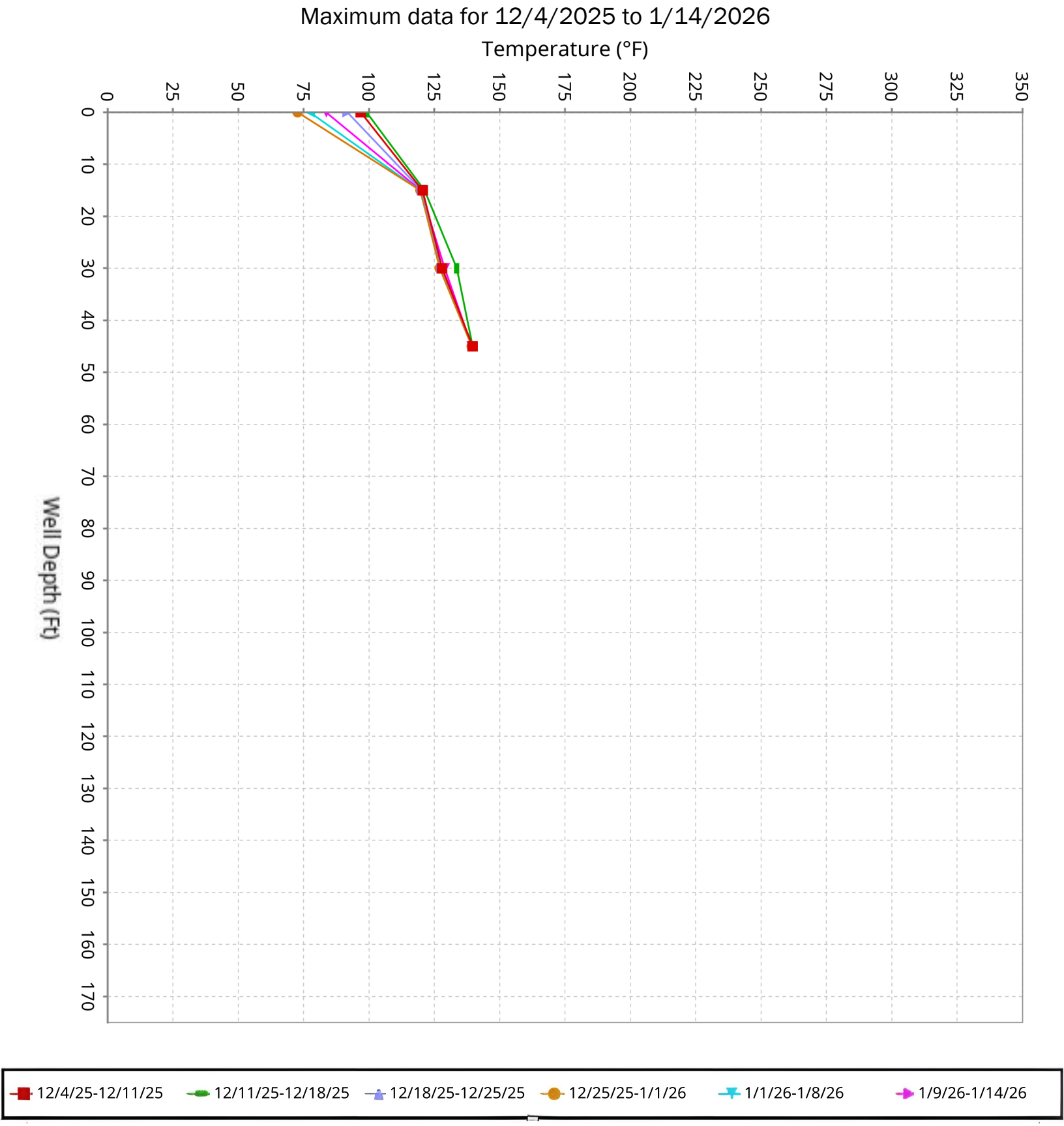

SCS ENGINEERS

Vertical Temperature Profiles from Temperature Probes at Chiquita Landfill for TP-21

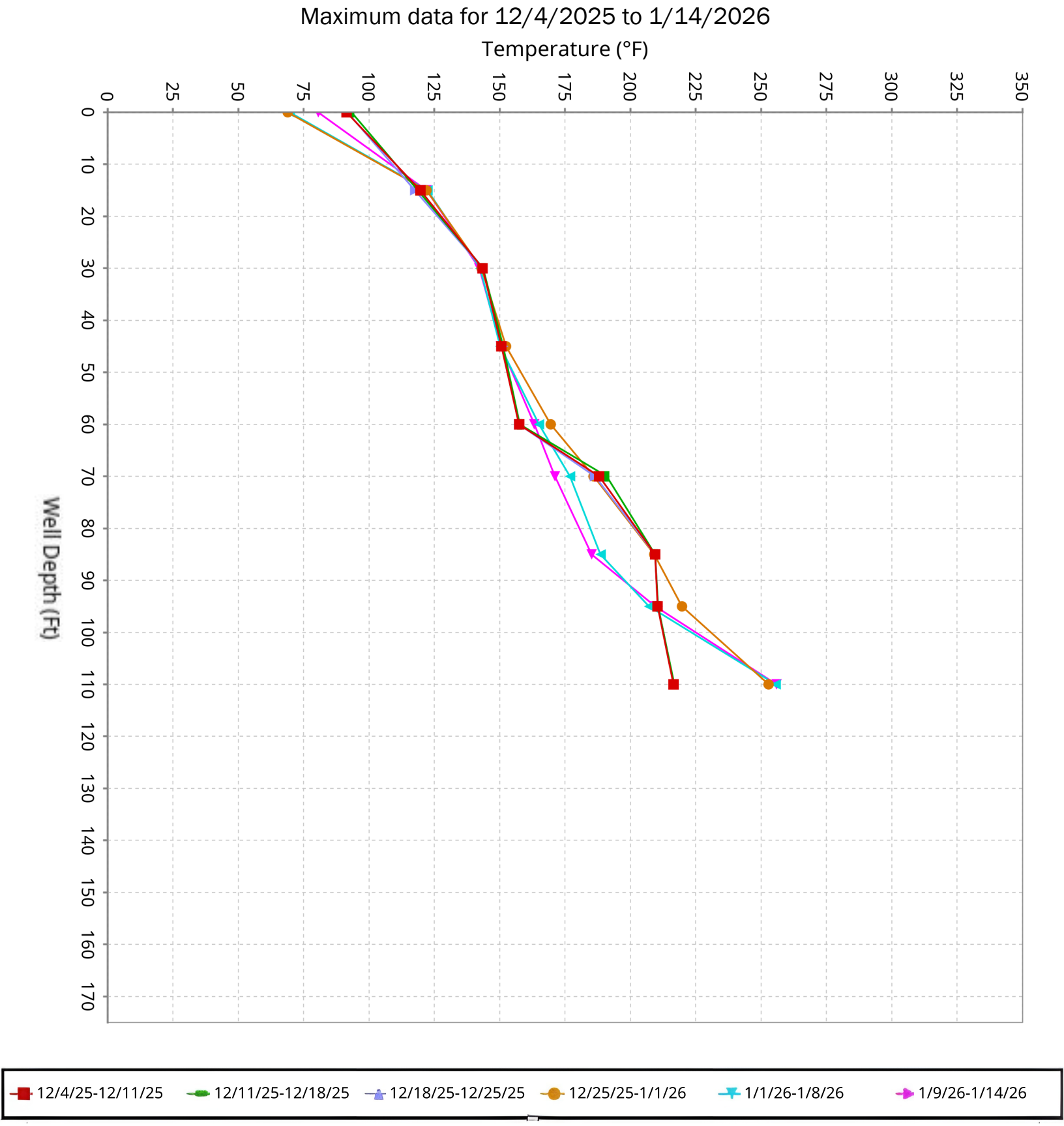

SCS ENGINEERS

Vertical Temperature Profiles from Temperature Probes at Chiquita Landfill for TP-24

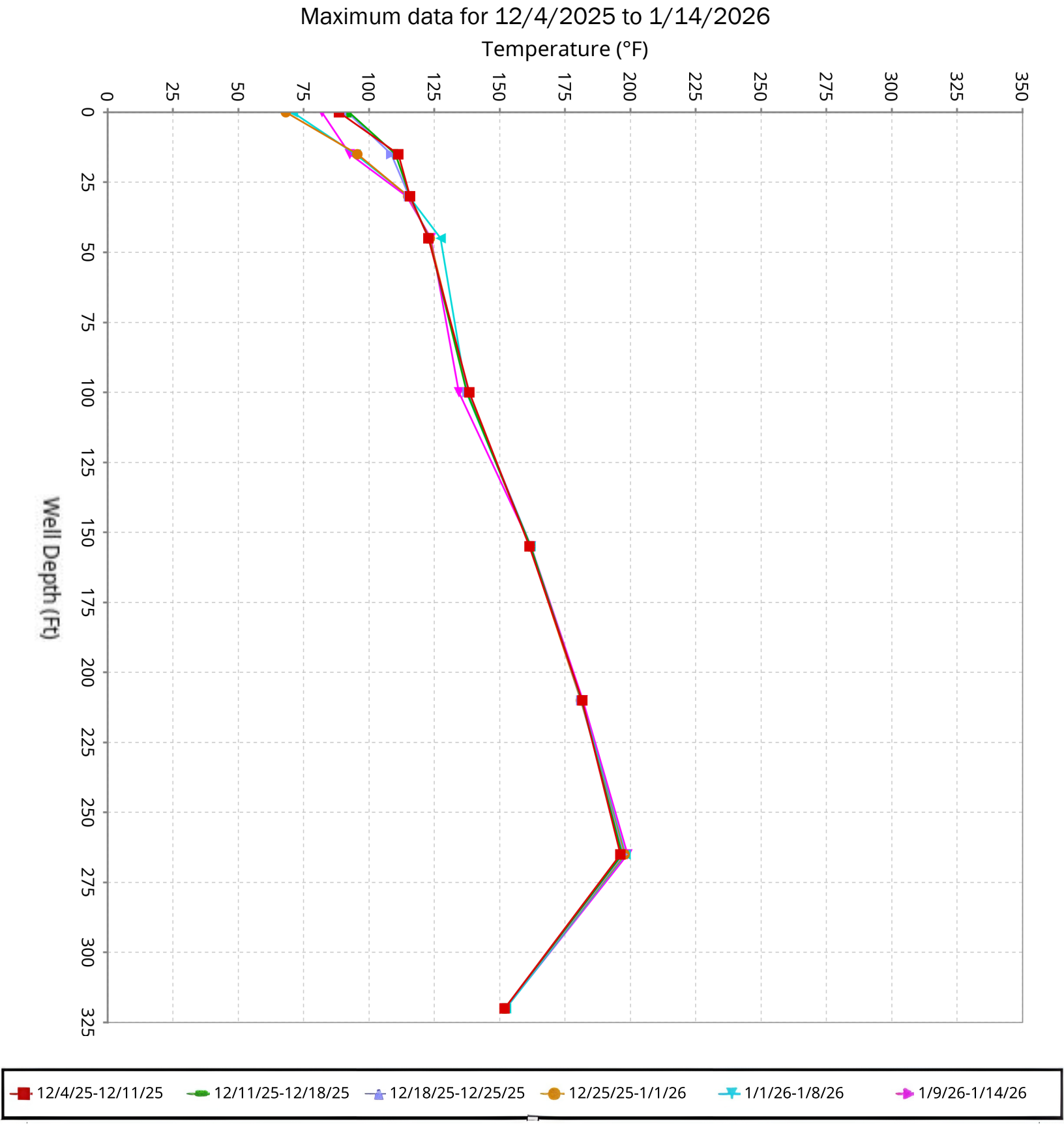

SCS ENGINEERS

Vertical Temperature Profiles from Temperature Probes at Chiquita Landfill for TP-25

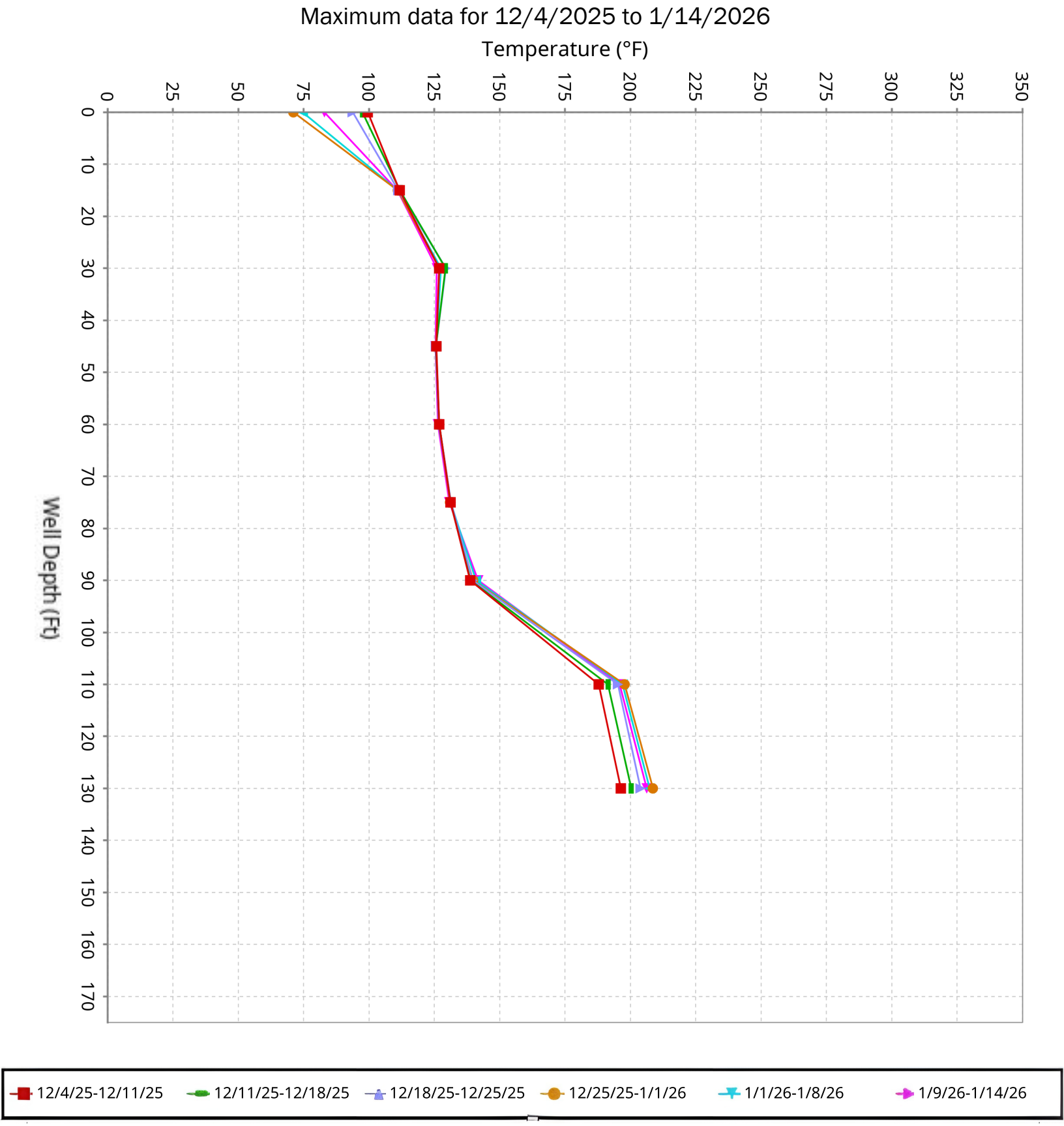

SCS ENGINEERS

Vertical Temperature Profiles from Temperature Probes at Chiquita Landfill for TP-26

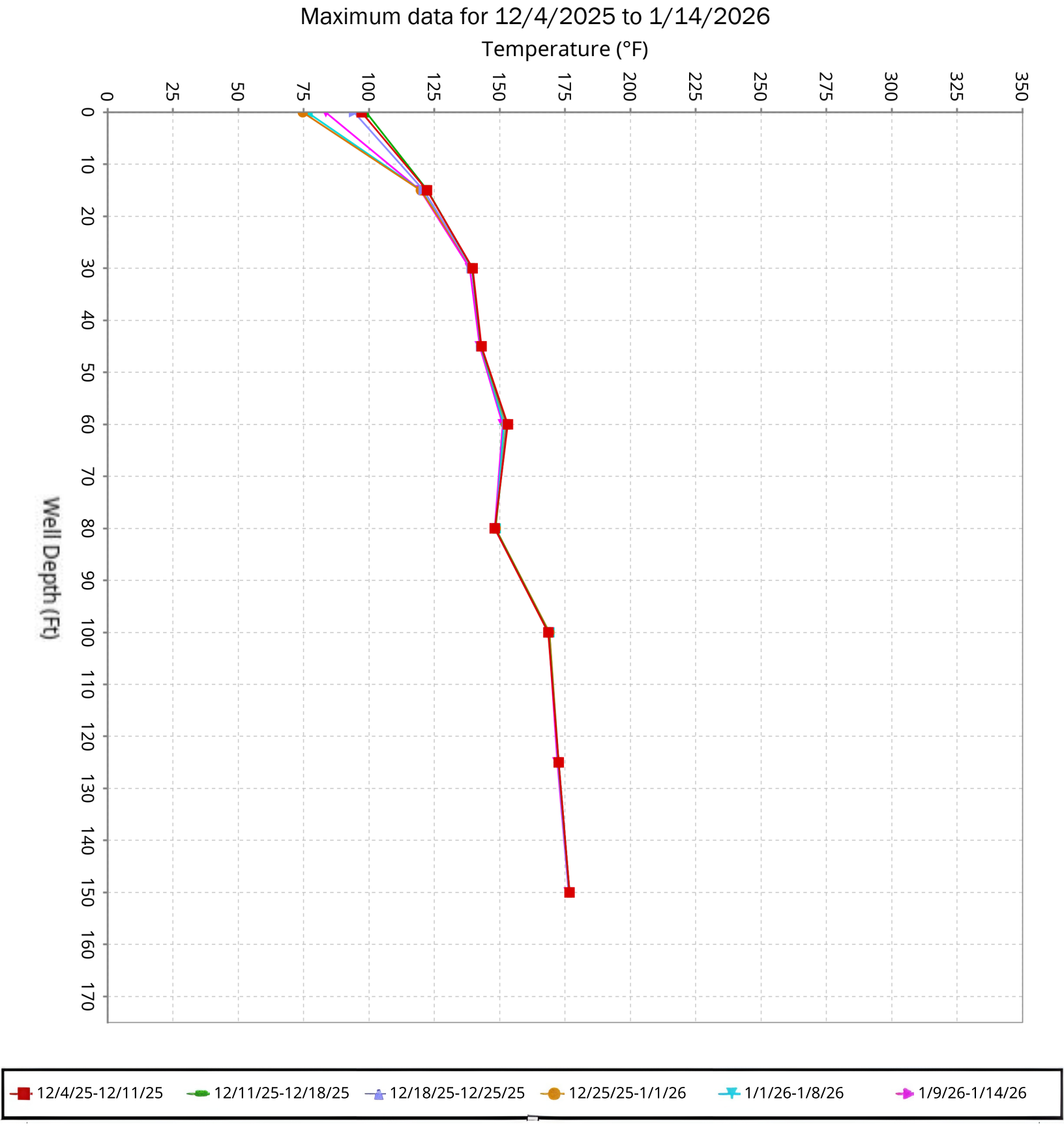

SCS ENGINEERS

Vertical Temperature Profiles from Temperature Probes at Chiquita Landfill for TP-27

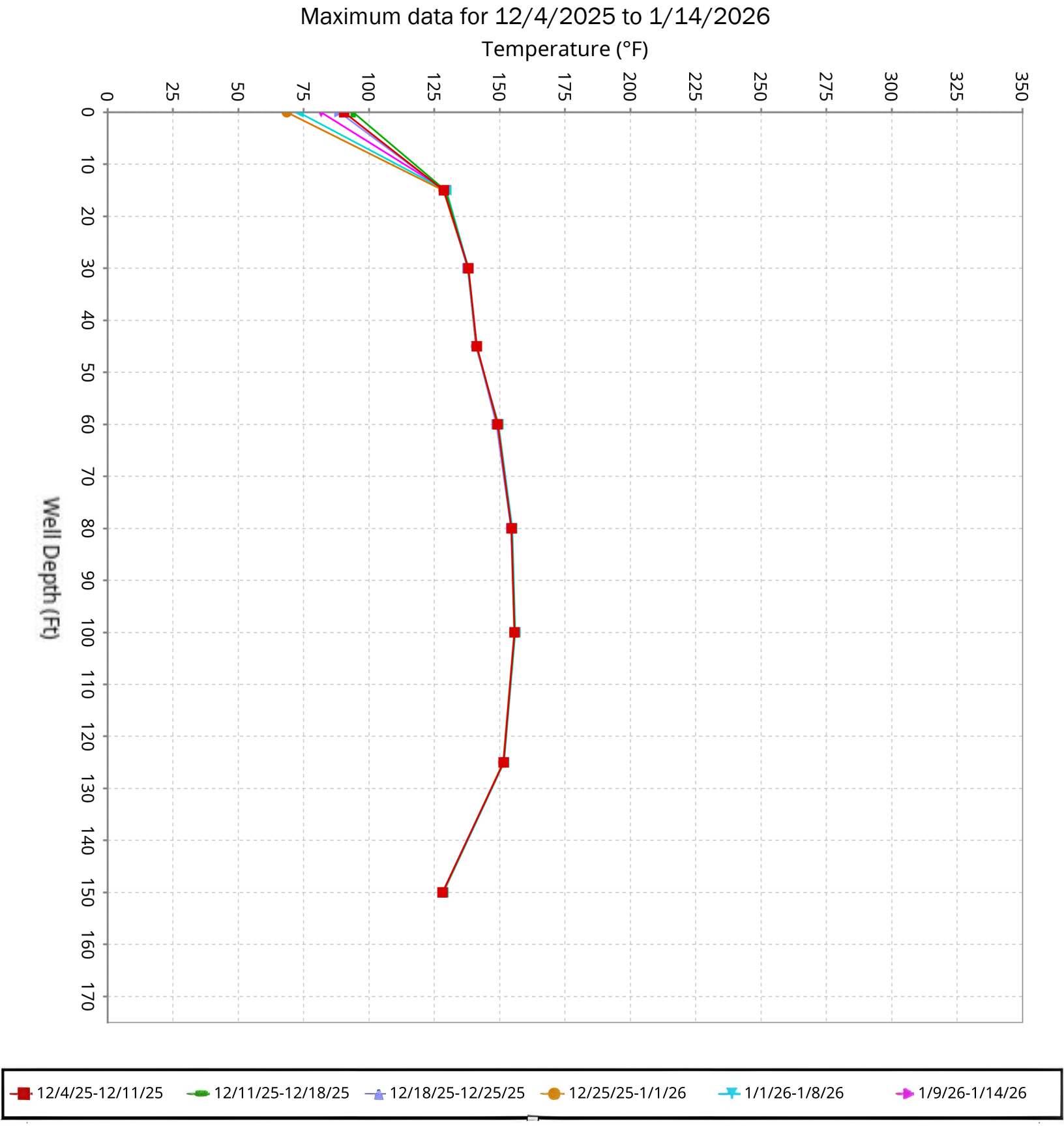

SCS ENGINEERS

Vertical Temperature Profiles from Temperature Probes at Chiquita Landfill for TP-28

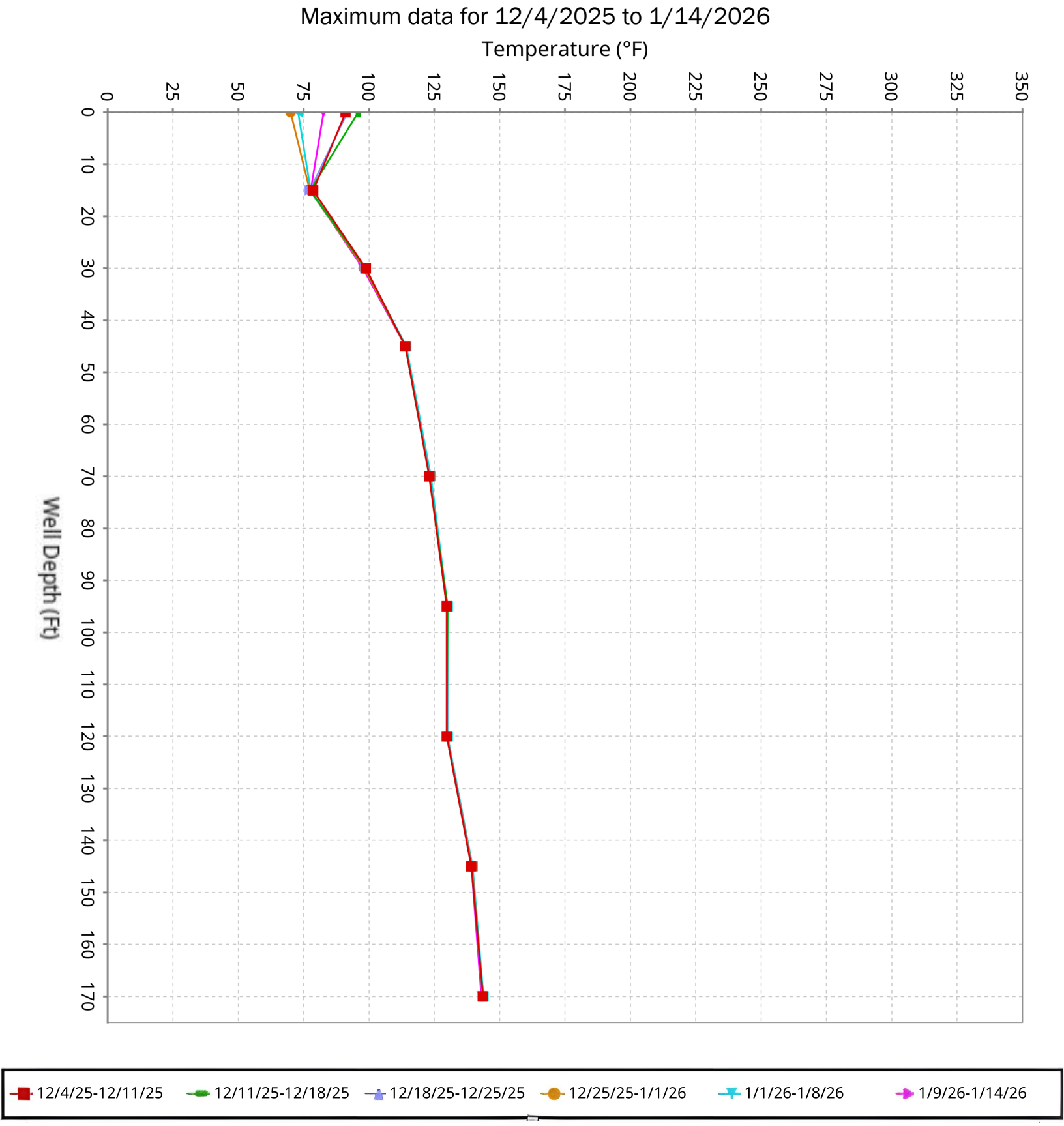

SCS ENGINEERS

Vertical Temperature Profiles from Temperature Probes at Chiquita Landfill for TP-29

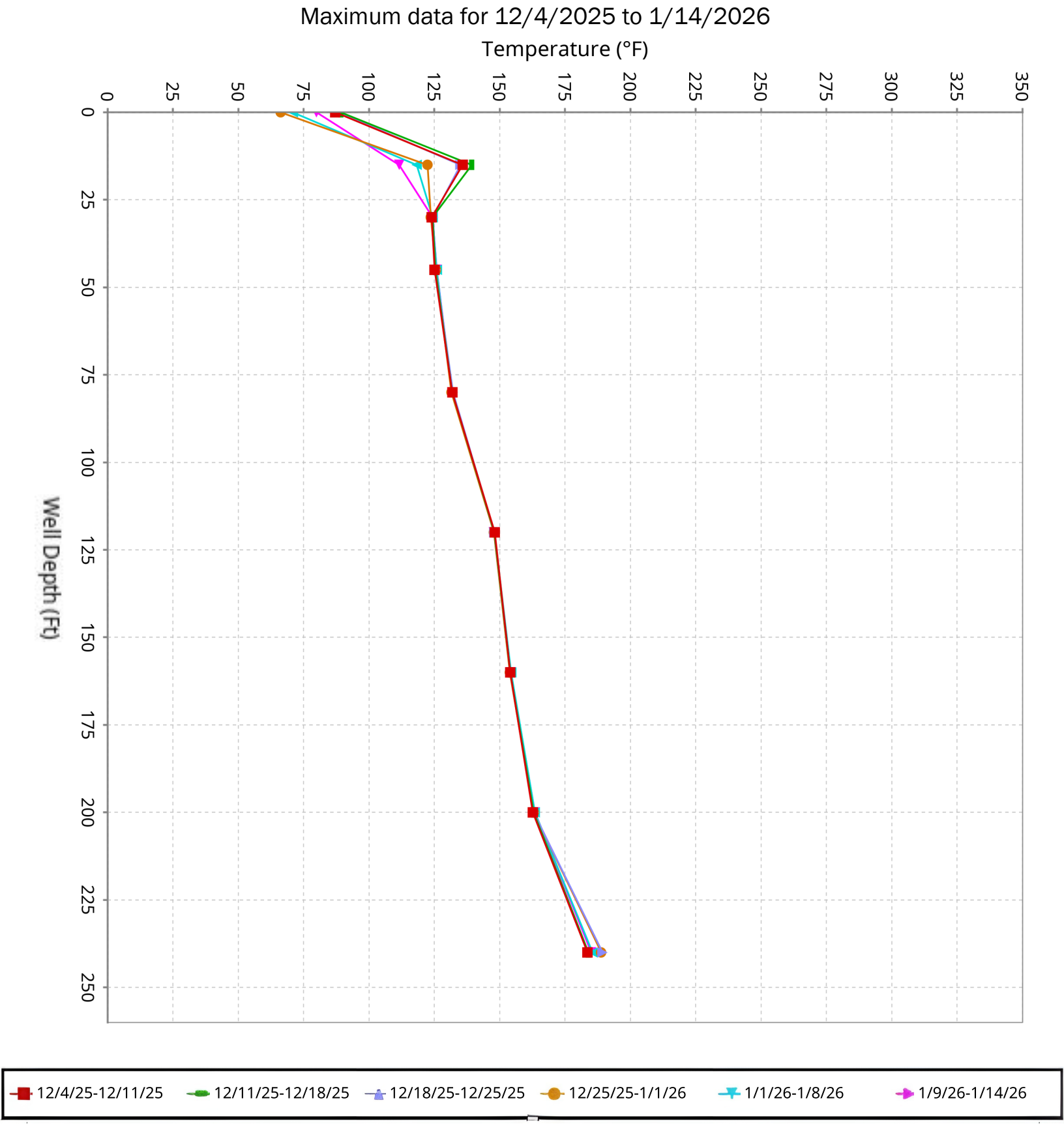

SCS ENGINEERS

Vertical Temperature Profiles from Temperature Probes at Chiquita Landfill for TP-30

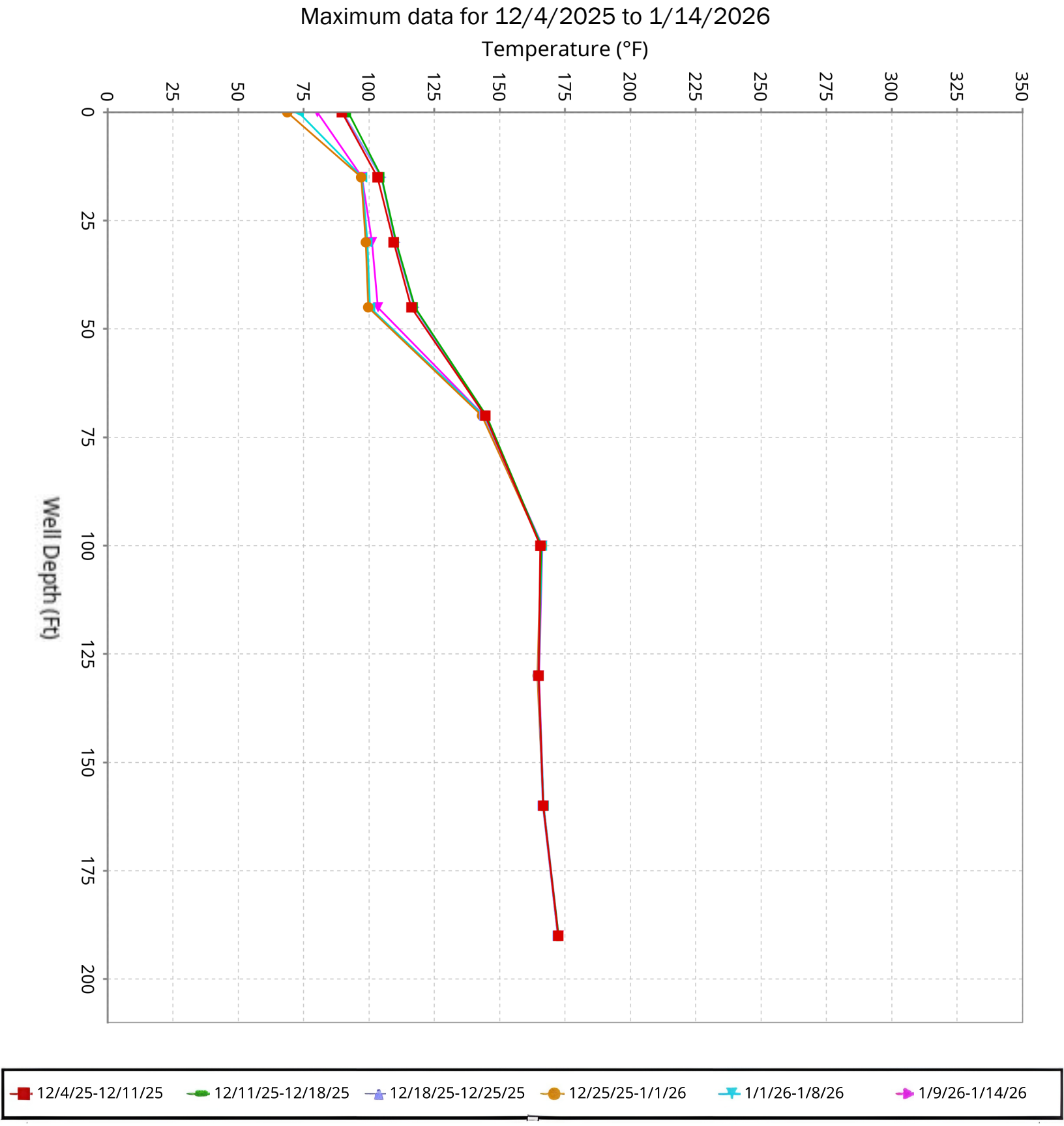

SCS ENGINEERS

Vertical Temperature Profiles from Temperature Probes at Chiquita Landfill for TP-31

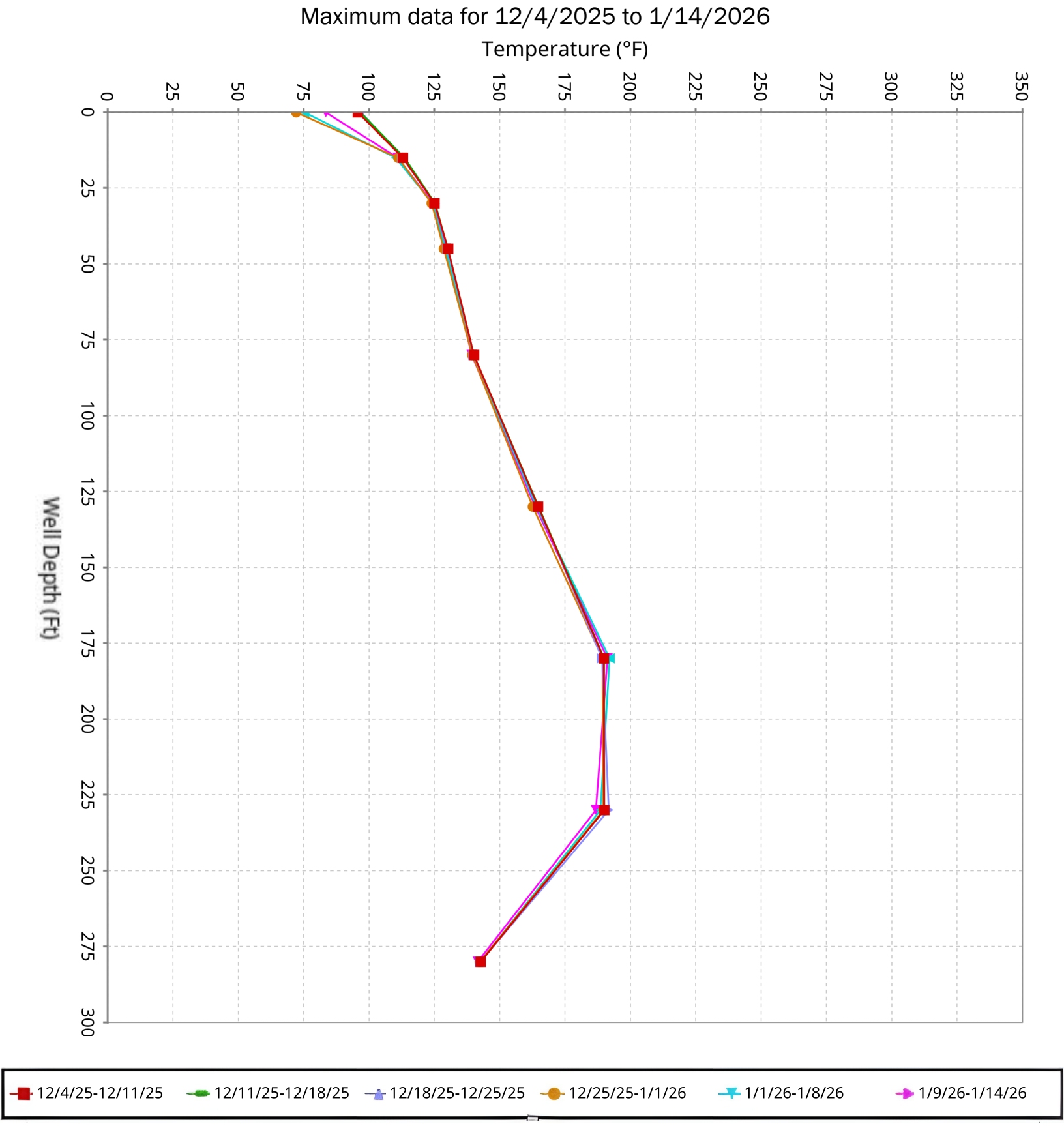

SCS ENGINEERS

Vertical Temperature Profiles from Temperature Probes at Chiquita Landfill for TP-32

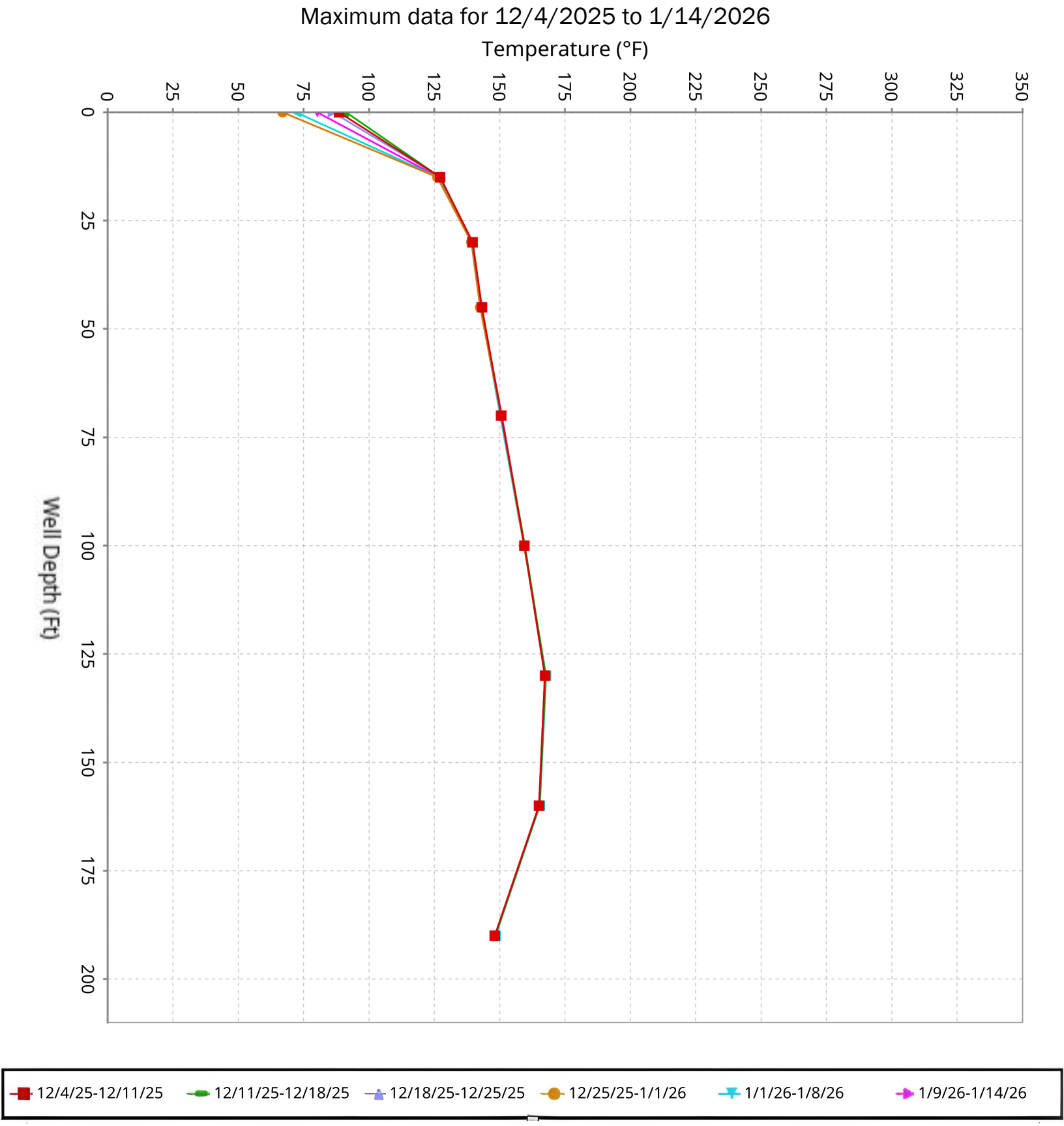

SCS ENGINEERS

Vertical Temperature Profiles from Temperature Probes at Chiquita Landfill for TP-34

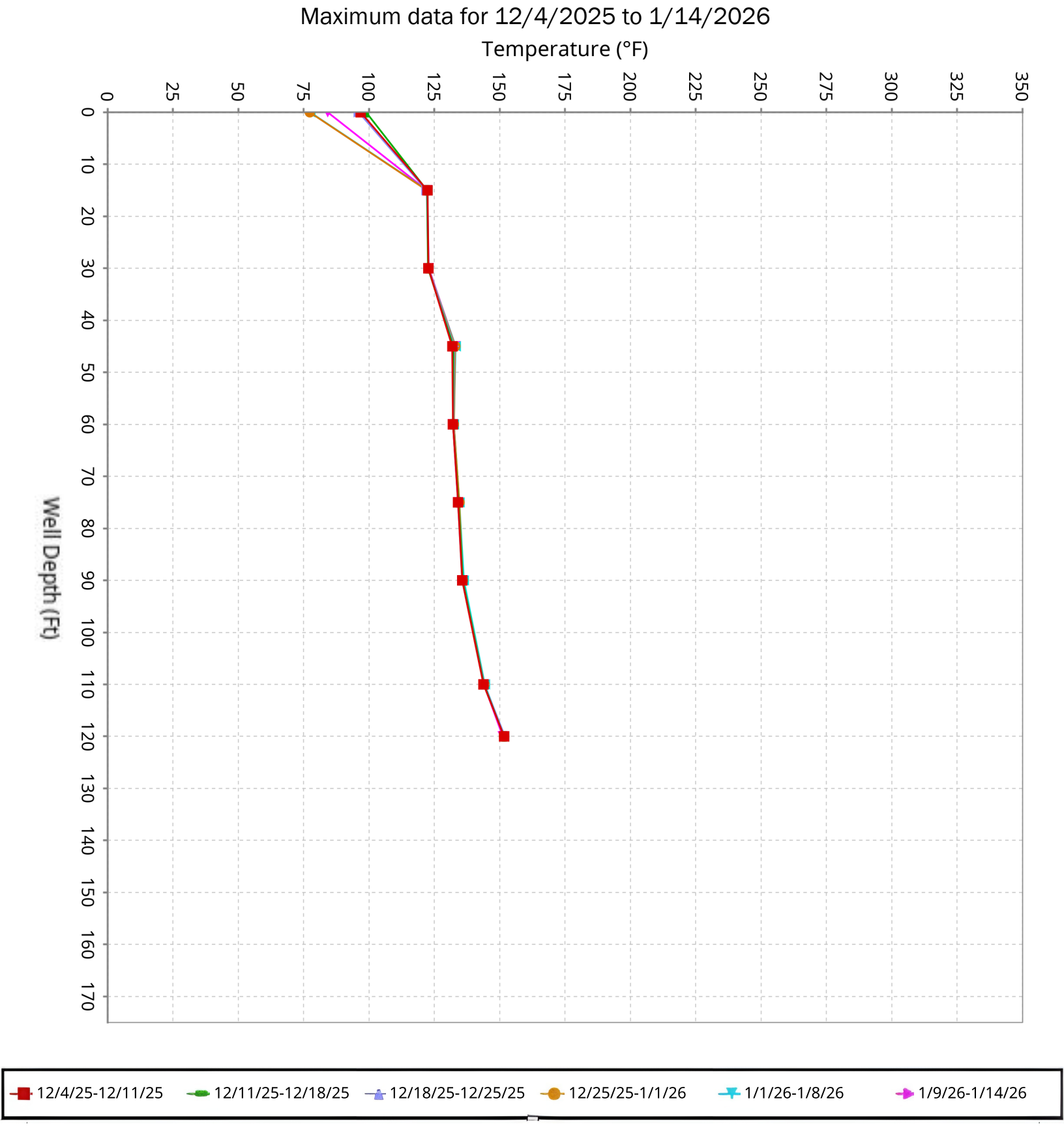

SCS ENGINEERS

Vertical Temperature Profiles from Temperature Probes at Chiquita Landfill for TP-35

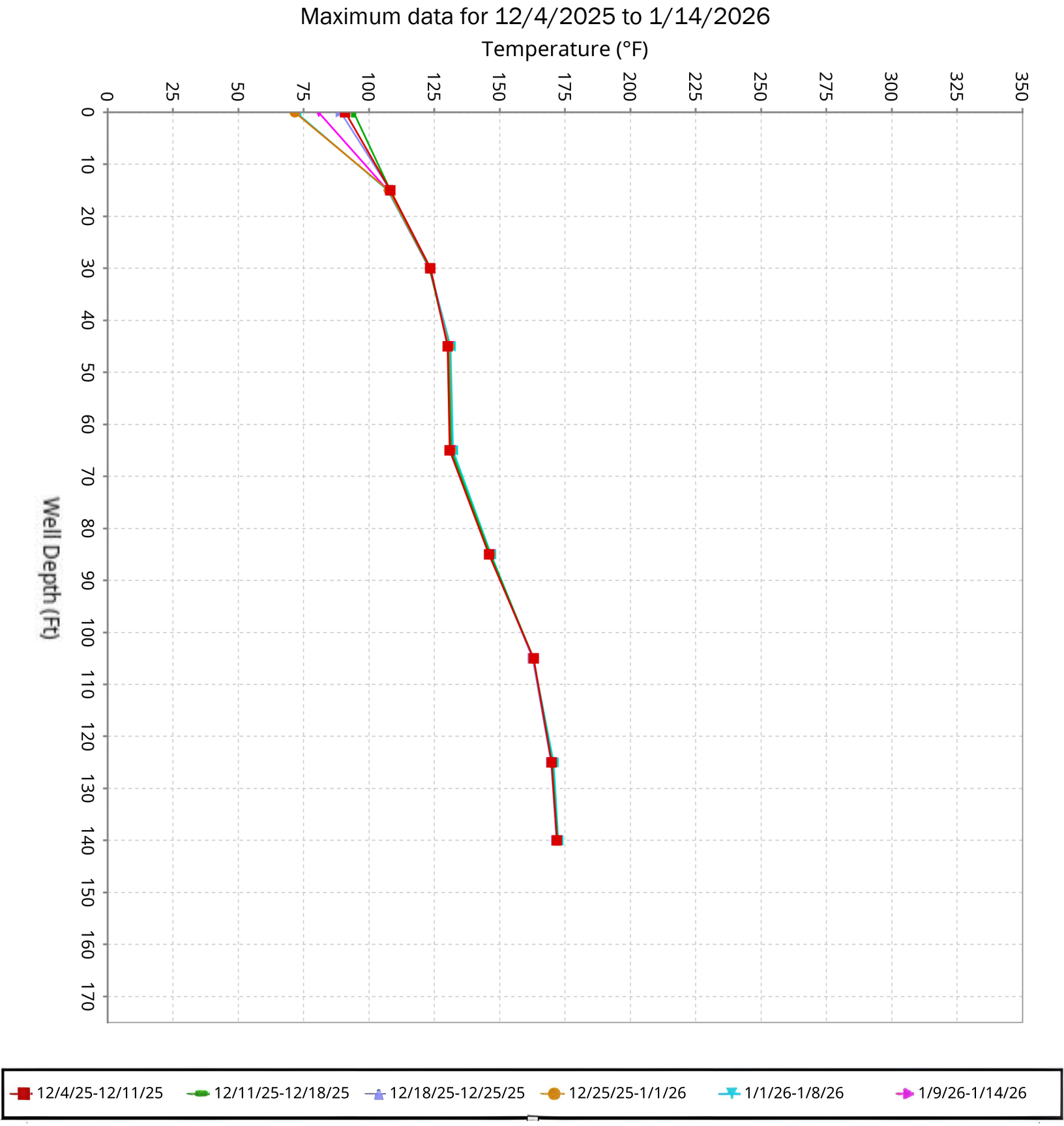

SCS ENGINEERS

Vertical Temperature Profiles from Temperature Probes at Chiquita Landfill for TP-36

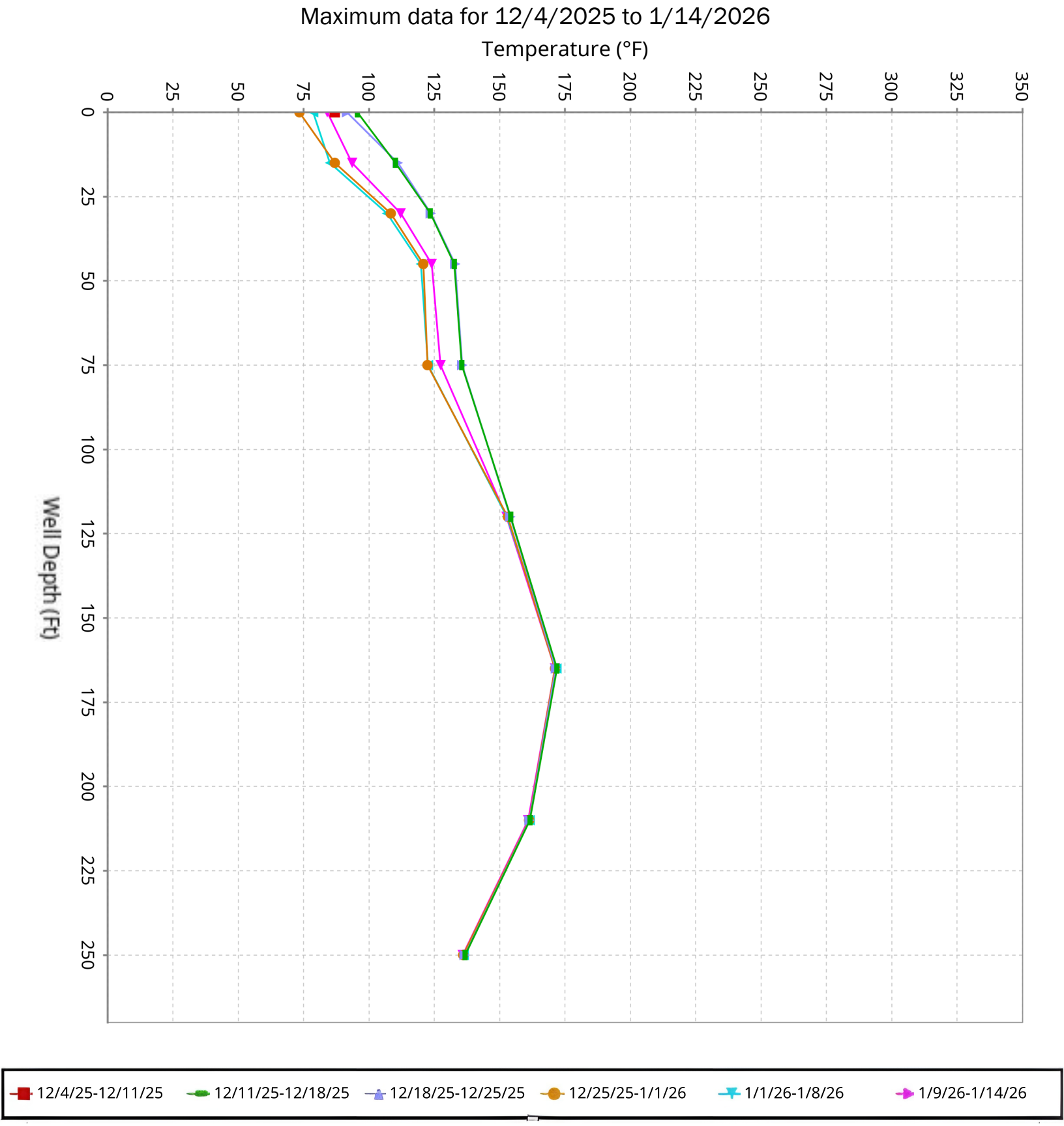

SCS ENGINEERS

Vertical Temperature Profiles from Temperature Probes at Chiquita Landfill for TP-37

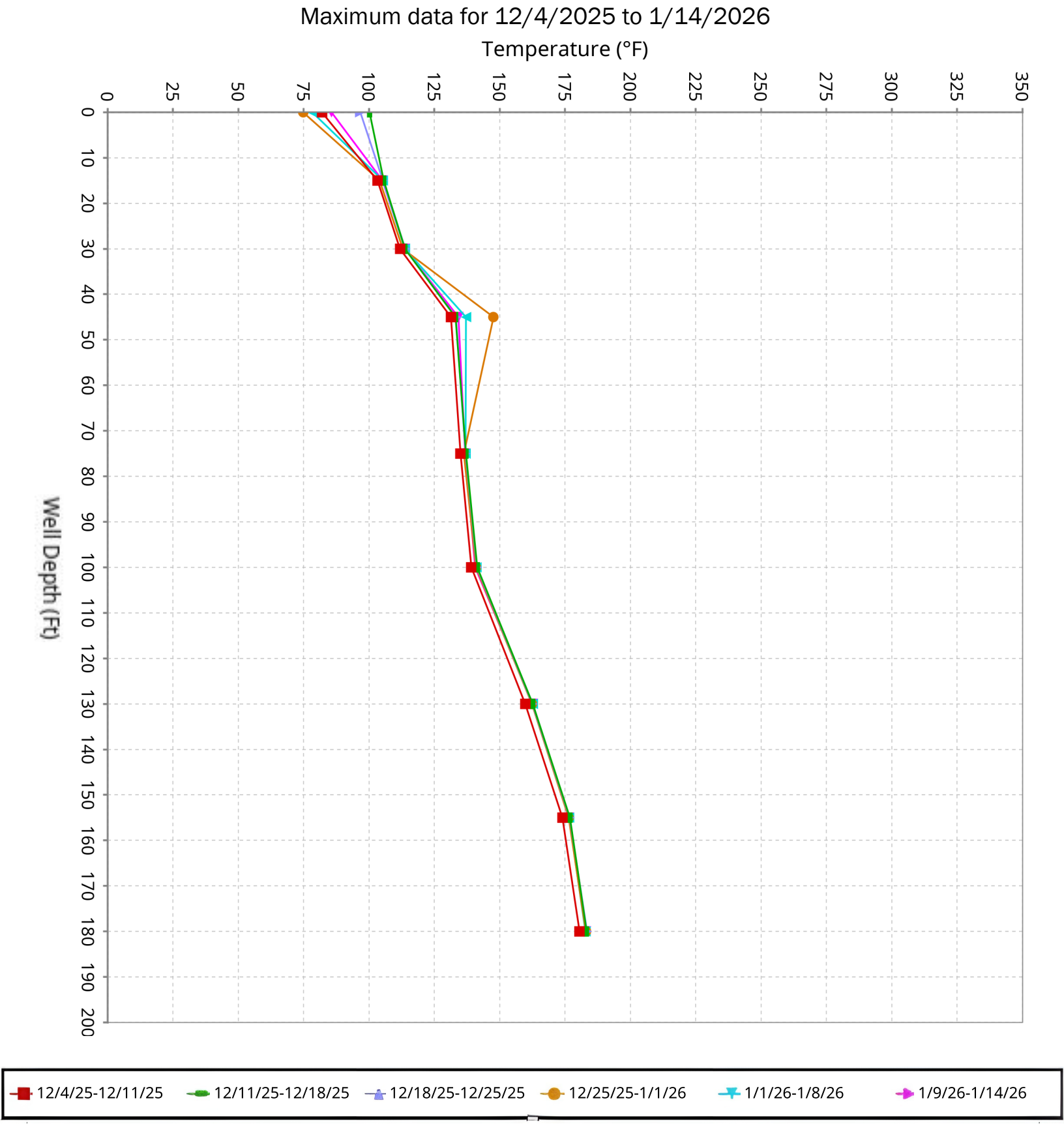

SCS ENGINEERS

Vertical Temperature Profiles from Temperature Probes at Chiquita Landfill for TP-38

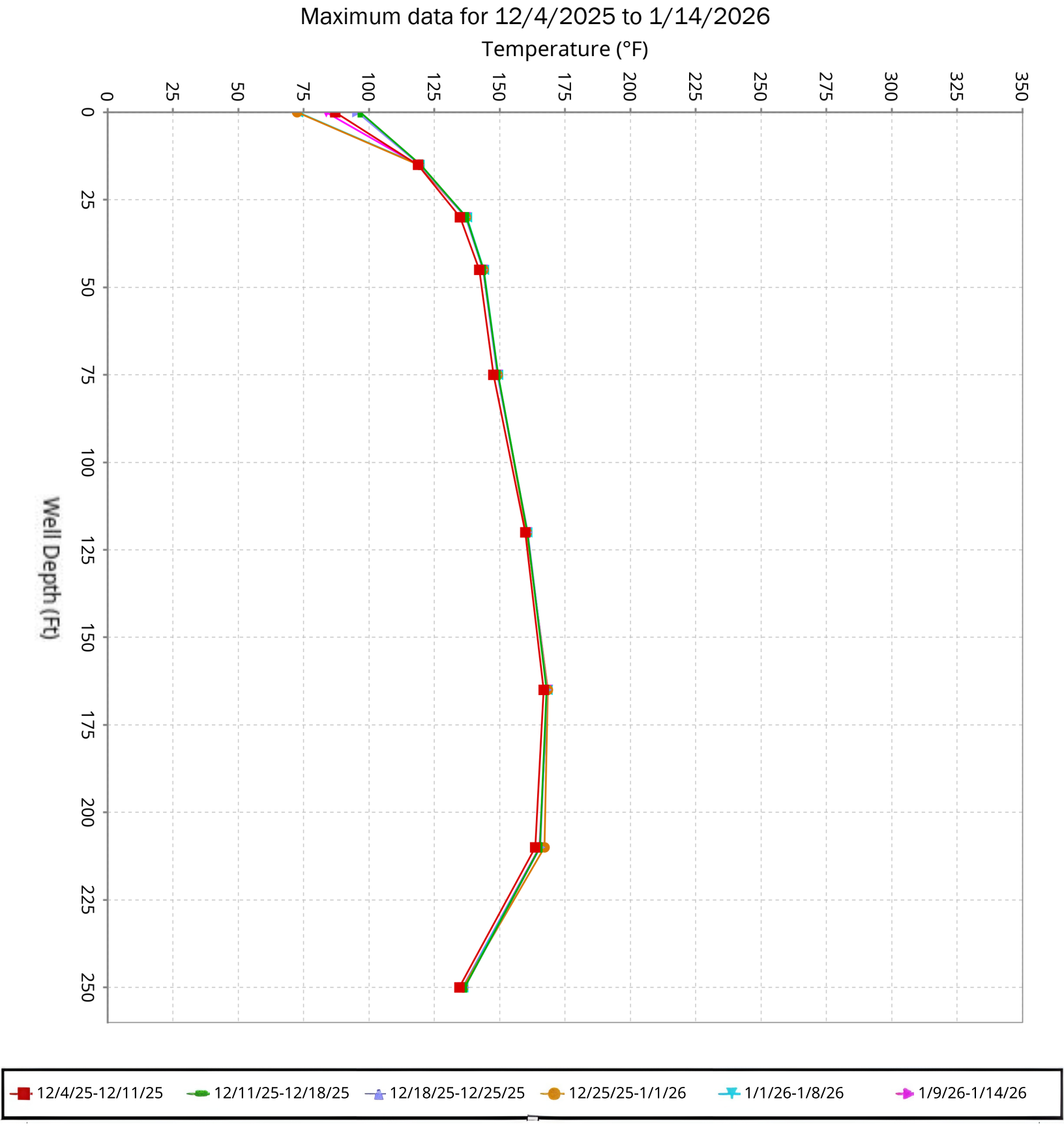

SCS ENGINEERS

Vertical Temperature Profiles from Temperature Probes at Chiquita Landfill for TP-39

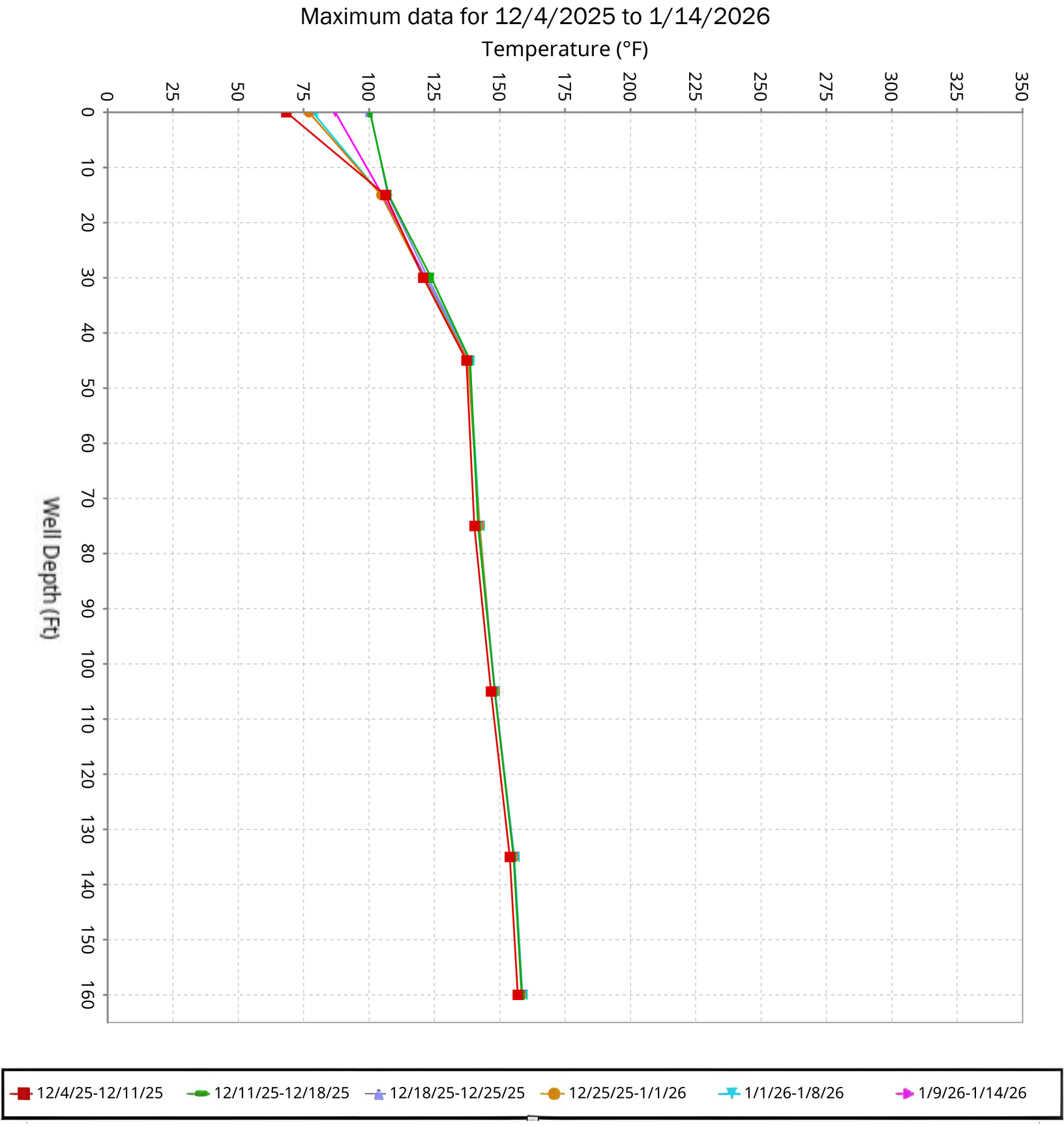

SCS ENGINEERS

Vertical Temperature Profiles from Temperature Probes at Chiquita Landfill for TP-40

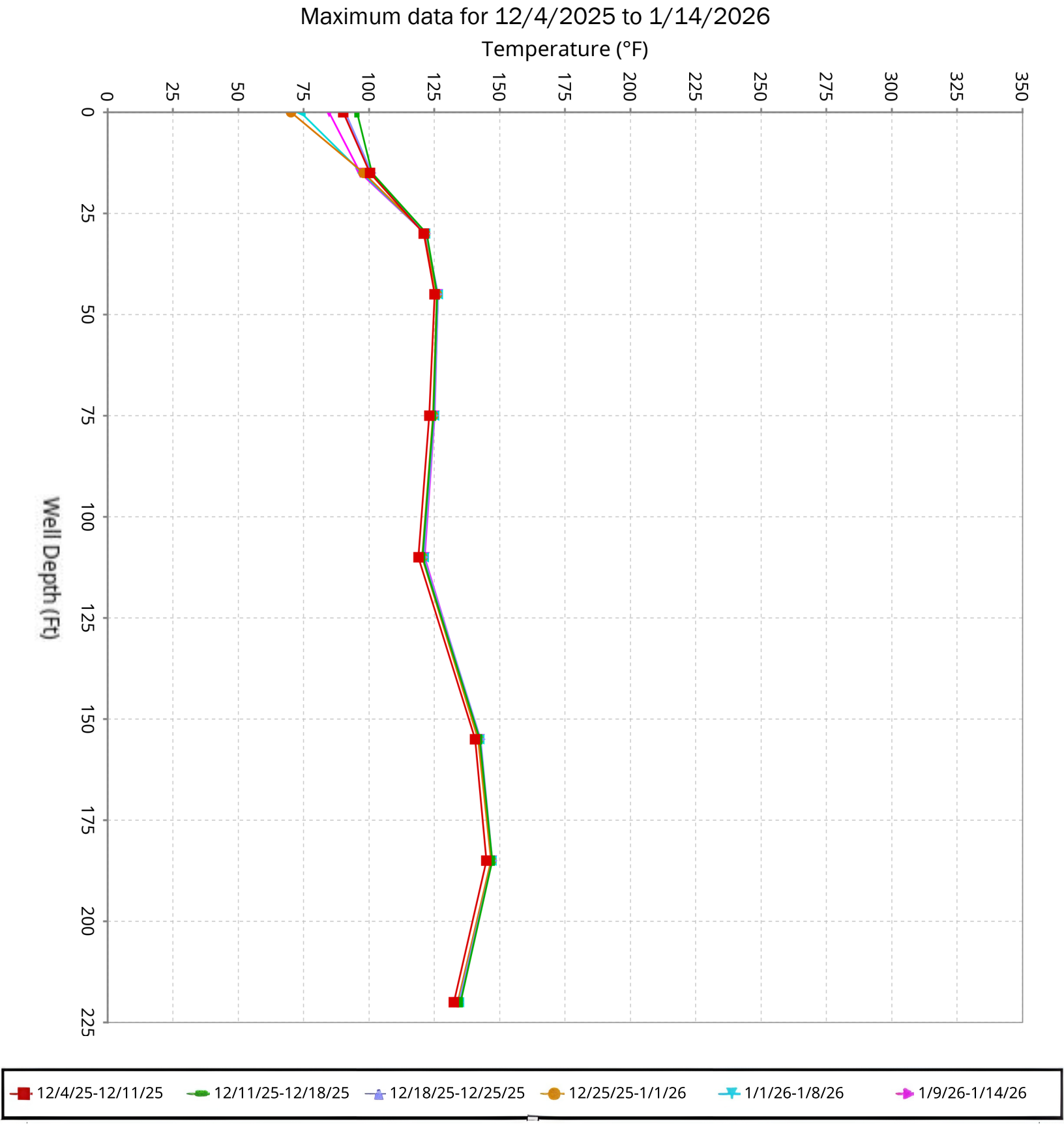

SCS ENGINEERS

Maximum Vertical Temperature Map from Temperature Probes at Chiquita Landfill



Max Temps - 04:58:43 01-01-2026

Current | 7 Day | 30 Day

BOREHOLE	MAX TEMP (°F)	@ DEPTH (FT)
TP01	155	15
TP02	159	60
TP03	233	45
TP04	159	30
TP05	165	30
TP06	136	120
TP07	151	100
TP08	130	45
TP09	208	125
TP10	152	125
TP11	187	125
TP12	147	125
TP13	169	140
TP14	170	150
TP15	198	75
TP16	167	30
TP17	155	125
TP18	187	45
TP19	155	150
TP20	139	45
TP21	252	110
TP24	197	265
TP25	208	130
TP26	176	150
TP27	155	100
TP28	143	170
TP29	188	240
TP30	172	190
TP31	189	230
TP32	167	130
TP34	151	120
TP35	171	140
TP36	171	165
TP37	183	180
TP38	168	165
TP39	158	160
TP40	146	185

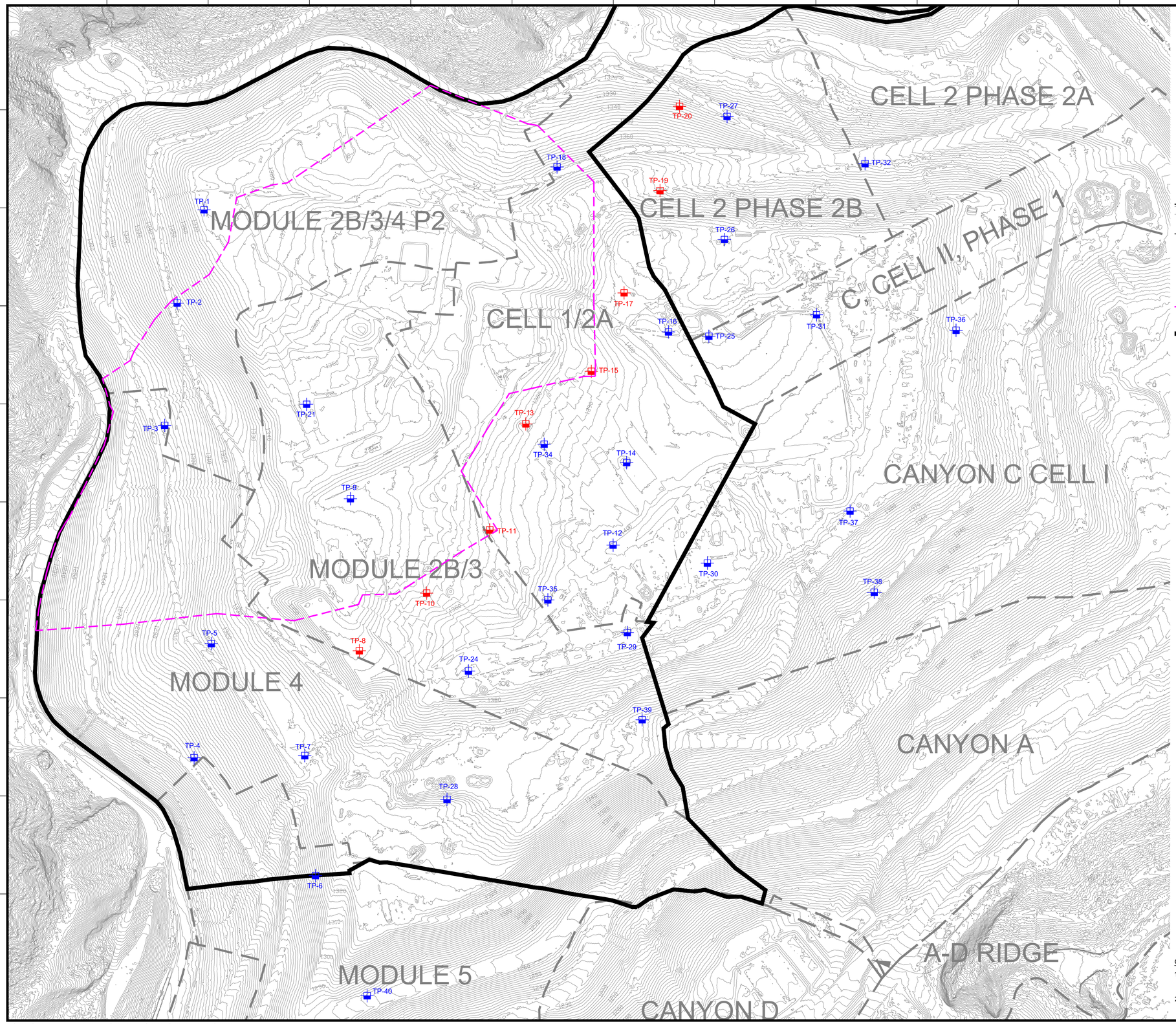

N

GRAPHIC SCALE

130 65 0 130 260 390

SCALE: 1"=130'

LEGEND

1150	EXISTING TOPOGRAPHIC CONTOUR
	EXISTING CELL LIMITS (APPROXIMATE)
TP-XX	INSTALLED TEMPERATURE PROBES - STANDALONE
TP-XX	INSTALLED TEMPERATURE PROBES - INSTALLED WITHIN WELL CASING
	REACTION AREA BOUNDARY (APPROXIMATE) - BASED ON DATA REVIEW
	REACTION AREA BOUNDARY - CONDITION 9A

GENERAL DRAWING NOTES:

1. EXISTING TOPOGRAPHIC SURVEY INFORMATION SHOWN WAS PROVIDED BY PROPELLER. AERIAL PHOTOGRAPHY DATED OCTOBER 22, 2025.
2. NORTH ARROW SHOWN HERE IS REFERENCE TO THE CALIFORNIA STATE PLANE ZONE V COORDINATE SYSTEM, NAD 83.

NO.	REVISION	DATE

SHEET TITLE: EXISTING TEMPERATURE PROBE MAP

PROJECT TITLE: CHIQUITA CANYON LANDFILL CASTAIC, CALIFORNIA

CLIENT: CHIQUITA CANYON LANDFILL CASTAIC, CALIFORNIA

SCS ENGINEERS
ENVIRONMENTAL CONSULTANTS
3900 KILROY AIRPORT WAY, SUITE 300
LONG BEACH, CA 90806
PH: (562) 426-9544

PROJ. NO. 01204123.41 | DSN. BY: - | DWN. BY: - | CHK. BY: - | ACAD FILE: ENGINEERS | APP. BY: -

DATE: 11/10/2025

SCALE: AS SHOWN

SHEET: 1

N:\CAD\ASBUILT – MASTERS\CHIQUITA\GCCS\2025 ACAD\2025 CCLF Existing Temperature Probe Map_2025-11-10.dwg Nov 10, 2025 – 9:46am By: smedina

Solid Waste Borehole Maximum Temperature Profiles Over 6 Weeks

for 12/11/2025 to 1/21/2026

SCS ENGINEERS

07224053.00 | January 22, 2026

Corrected: January 23, 2026

274 Granite Run Drive
Lancaster, PA 17601
717-550-6330

From January 15, 2026, through January 21, 2026, there was one (1) recorded temperature decrease and eight (8) recorded temperature increases that triggered the notification limits set forth in the LEA's October 4, 2024 letter. Many thermocouples showed returns to previously recorded temperatures.

Additionally, as of December 11, 2025, five new TMPs (TMP-36, TMP-37, TMP-38, TMP-39, and TMP-40) have been installed and are online, in addition to the 12 TMPs previously installed as of April 4, 2025. None of these new TMPs indicate reaction temperatures occurring outside of the currently delineated data-driven reaction area boundary, and the four TMPs that were able to be drilled to within 25 feet of the liner (TMP-24, TMP-27, TMP-31, and TMP-32) show significantly cooler temperatures at the deepest thermocouple, as expected due to the cooling from the underlying earth.

Chiquita provides the following updates:

- TP-08
    - The 30-foot thermocouple showed an increase in maximum temperature of 19°F from 116°F to 135°F from January 16th to January 21st.
    - The 45-foot thermocouple showed an increase in maximum temperature of 26°F from 111°F to 137°F from January 14th to January 21st.
    - The 100-foot thermocouple showed an increase in maximum temperature of 33°F from 110°F to 143°F from January 14th to January 21st.
    - The 125-foot thermocouple showed an increase in maximum temperature of 34°F from 112°F to 146°F from January 14th to January 21st.
    - The 150-foot thermocouple showed an increase in maximum temperature of 39°F from 115°F to 154°F from January 14th to January 21st.
- TP-11
    - The 30-foot thermocouple remained consistent with previous recorded temperatures.
    - The 45-foot thermocouple remained consistent with previous recorded temperatures.
    - The 80-foot thermocouple showed an increase in maximum temperature of 15°F from 158°F to 173°F from January 12th to January 16th and then a decrease in maximum temperature of 16°F from 173°F to 157°F from January 16th to January 20th.
    - The 125-foot thermocouple remained consistent with previous recorded temperatures.
- TP-16
    - The 45-foot thermocouple remained consistent with previous recorded temperatures.
- TP-20
    - The 15-foot thermocouple showed an increase in maximum temperature of 11°F from 119°F to 130°F from January 14th to January 21st.
    - The 30-foot thermocouple showed an increase in maximum temperature of 10°F from 128°F to 138°F from January 15th to January 21st.
- TP-31
    - The 15-foot thermocouple remained consistent with previous recorded temperatures.
- TP-36
    - The 15-foot thermocouple remained consistent with previous recorded temperatures.
    - The 30-foot thermocouple remained consistent with previous recorded temperatures.
    - The 45-foot thermocouple remained consistent with previous recorded temperatures.
    - The 75-foot thermocouple remained consistent with previous recorded temperatures.

Vertical Temperature Profiles from Temperature Probes at Chiquita Landfill for TP-1

Maximum data for 12/11/2025 to 1/21/2026

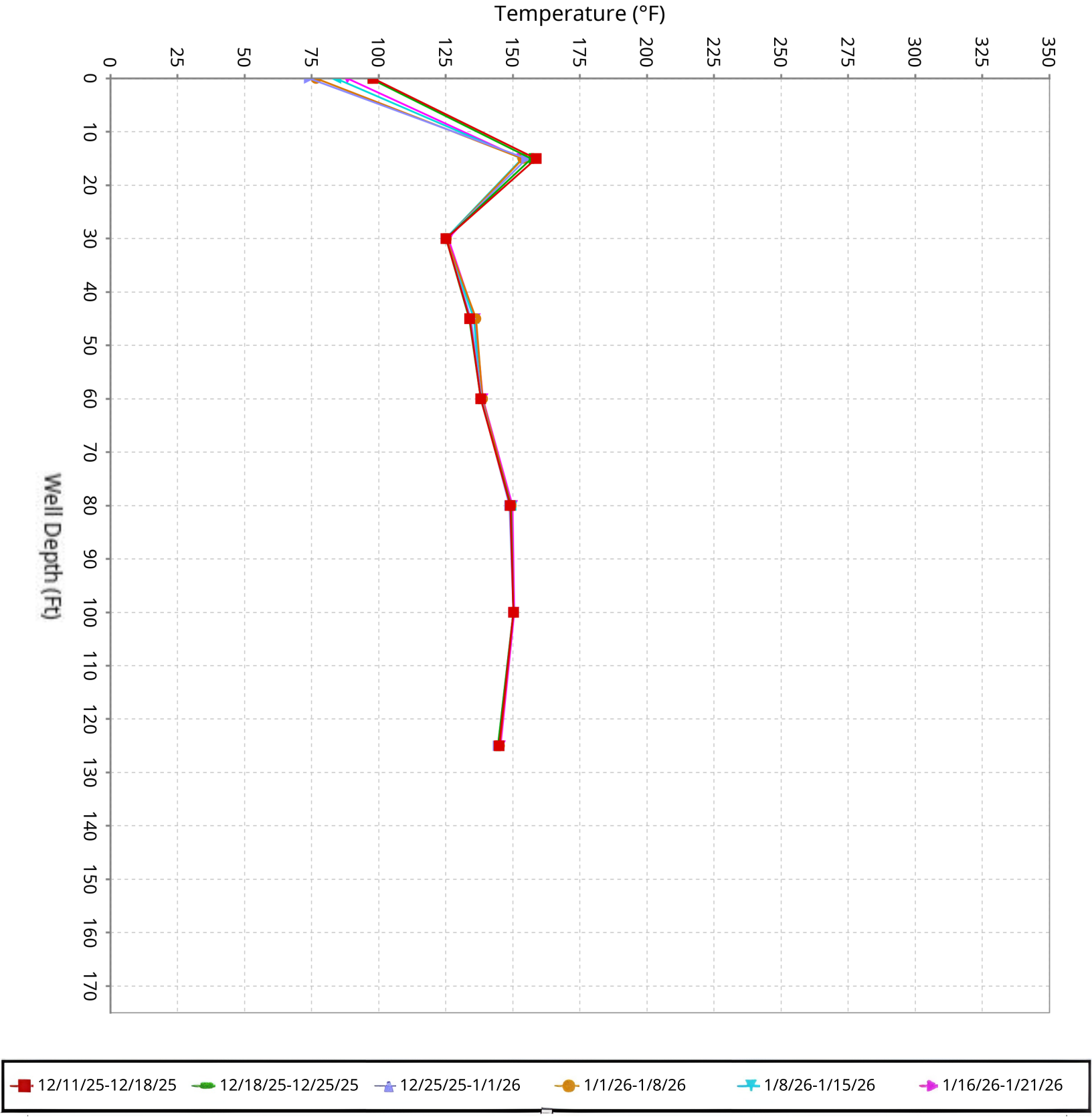

SCS ENGINEERS

Vertical Temperature Profiles from Temperature Probes at Chiquita Landfill for TP-2

Maximum data for 12/11/2025 to 1/21/2026

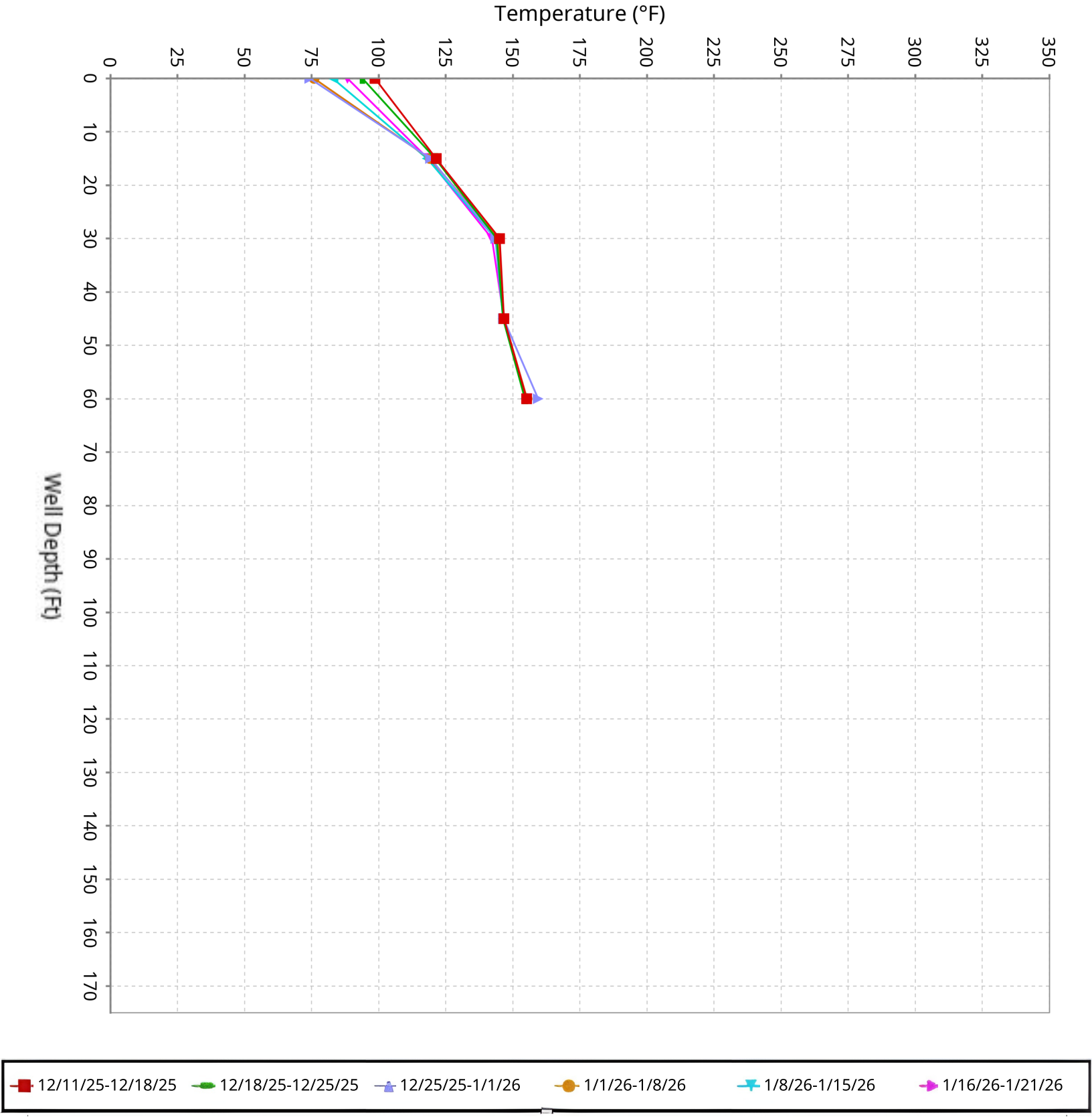

SCS ENGINEERS

Vertical Temperature Profiles from Temperature Probes at Chiquita Landfill for TP-3

Maximum data for 12/11/2025 to 1/21/2026

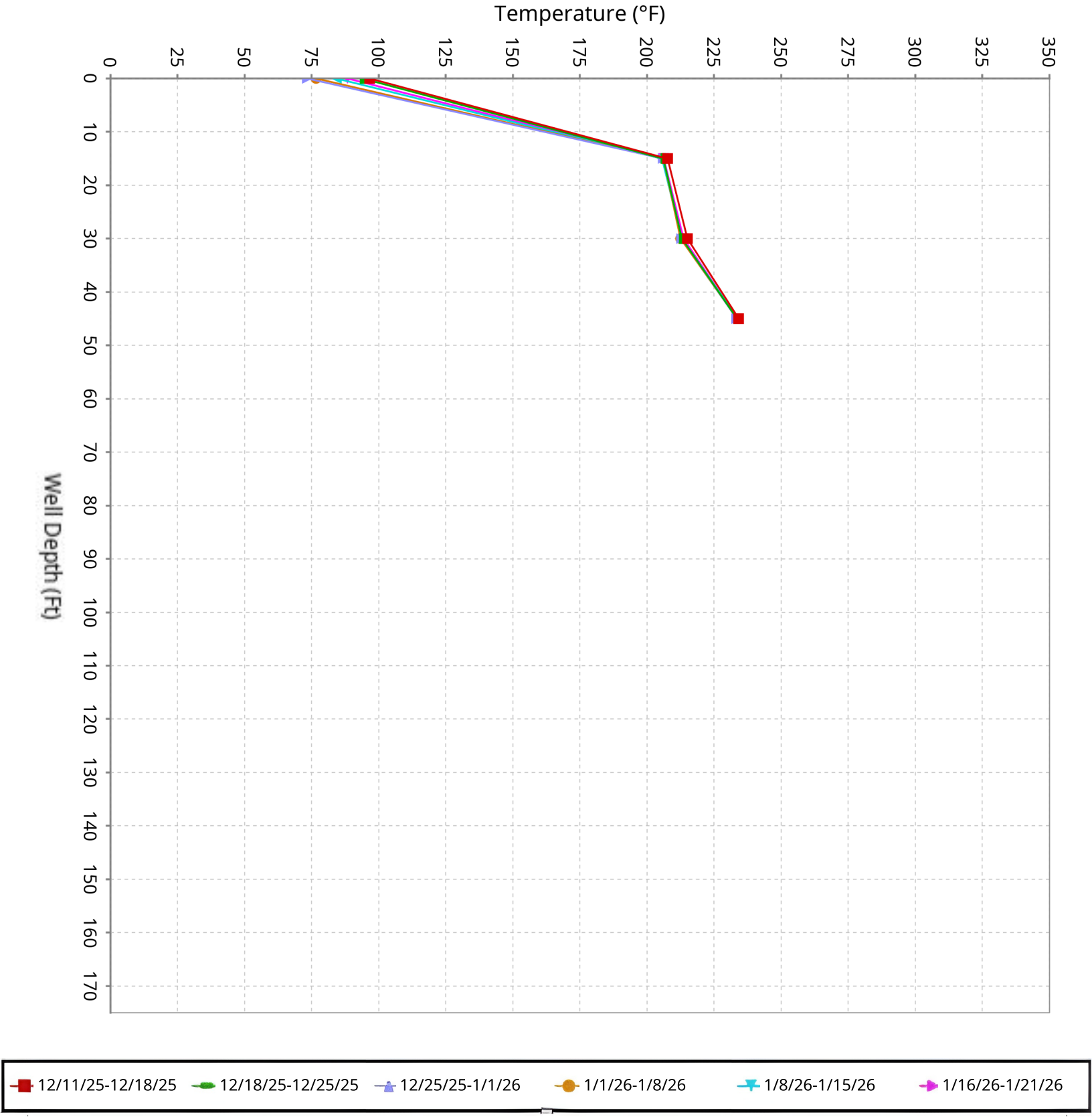

SCS ENGINEERS

Vertical Temperature Profiles from Temperature Probes at Chiquita Landfill for TP-4

Maximum data for 12/11/2025 to 1/21/2026

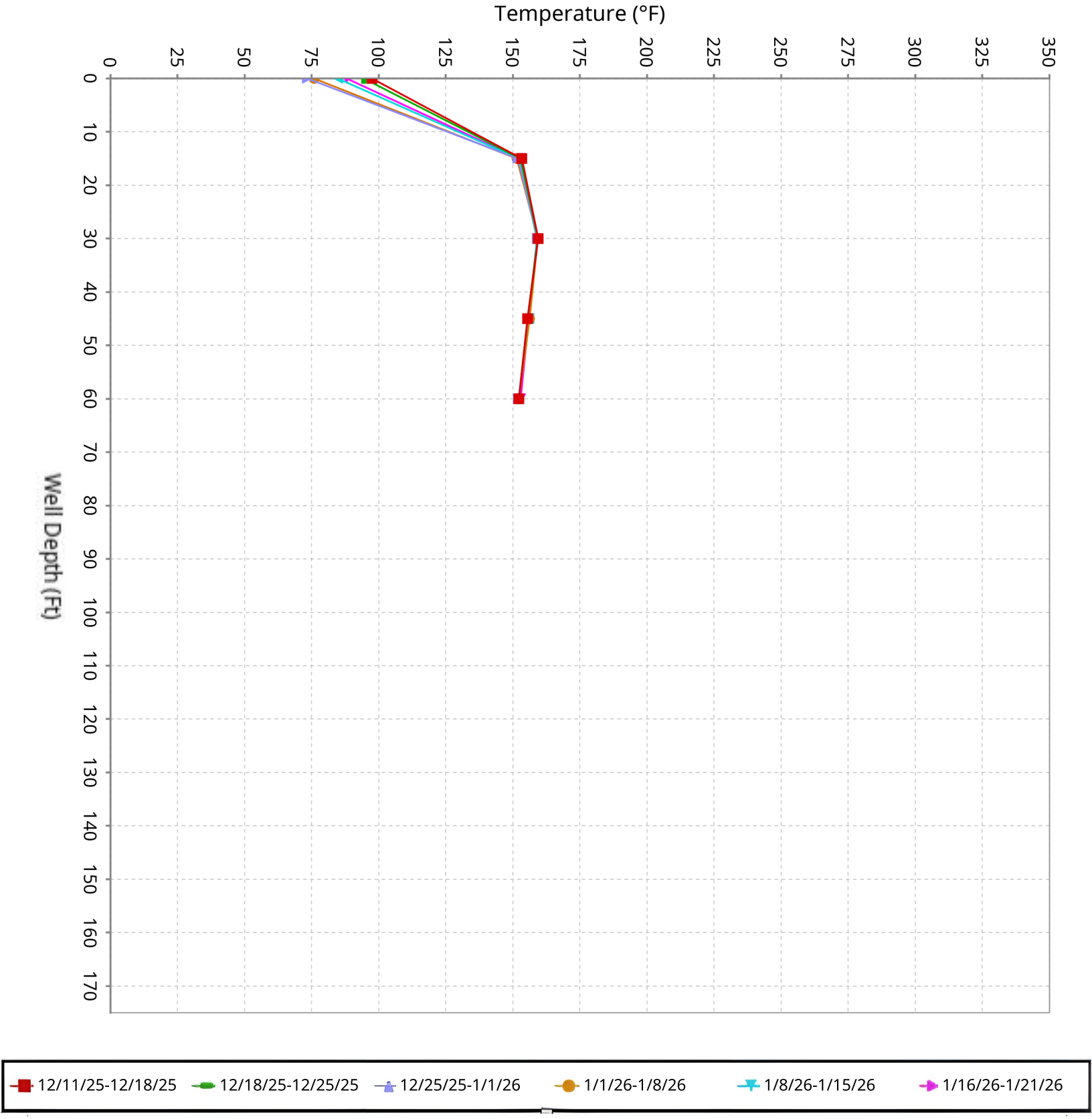

SCS ENGINEERS

Vertical Temperature Profiles from Temperature Probes at Chiquita Landfill for TP-5

Maximum data for 12/11/2025 to 1/21/2026

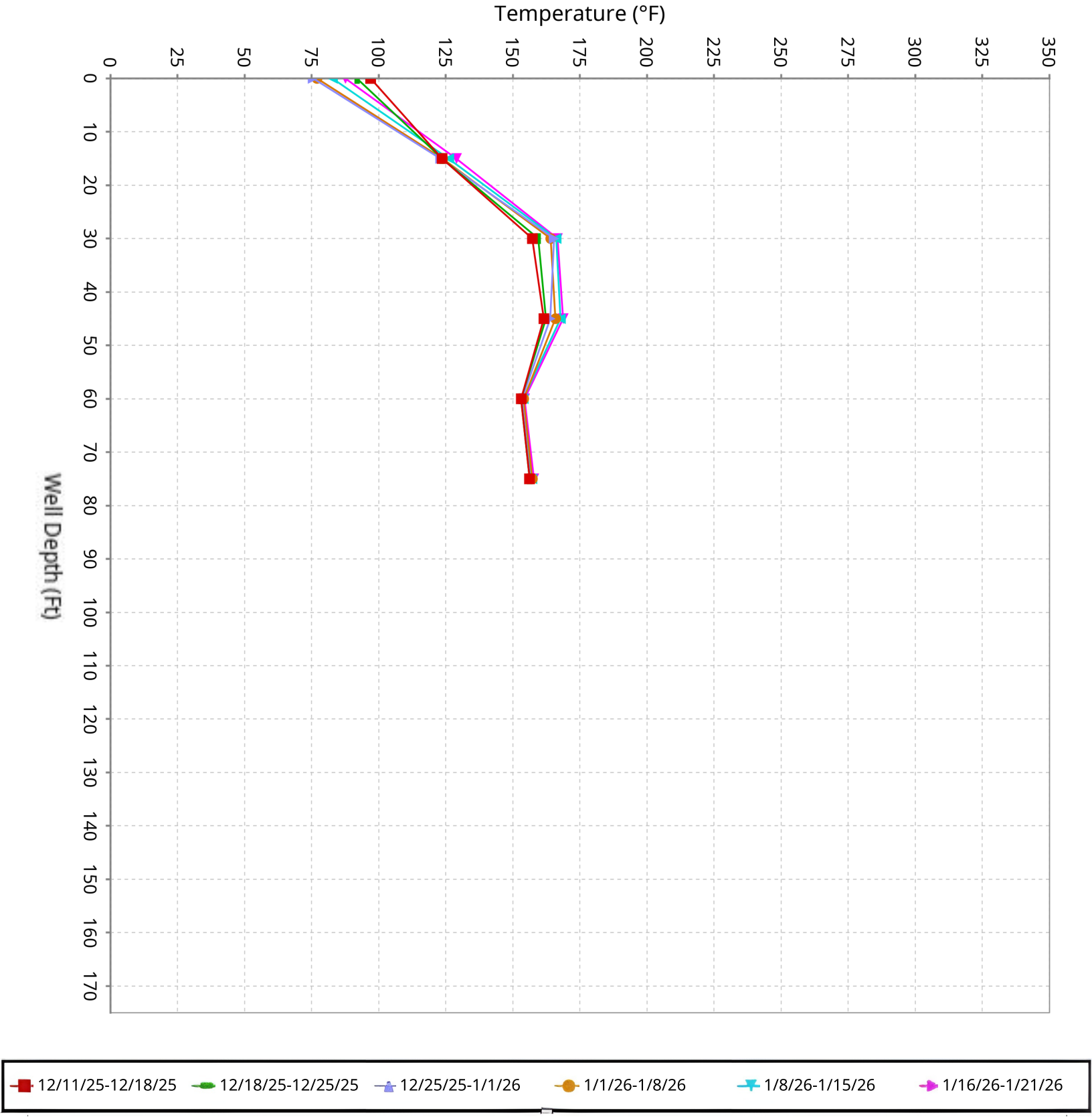

SCS ENGINEERS

Vertical Temperature Profiles from Temperature Probes at Chiquita Landfill for TP-6

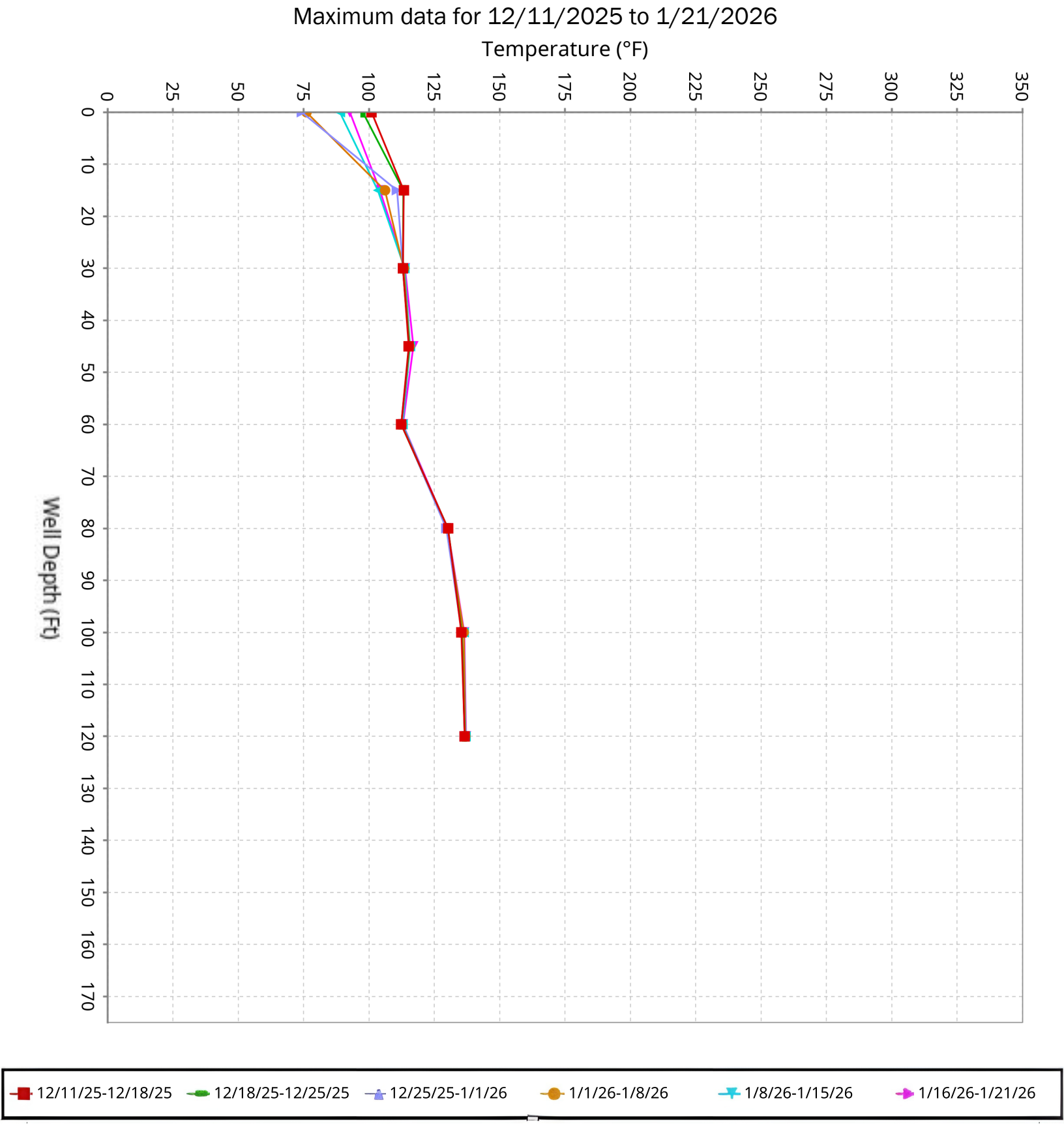

SCS ENGINEERS

Vertical Temperature Profiles from Temperature Probes at Chiquita Landfill for TP-7

Maximum data for 12/11/2025 to 1/21/2026

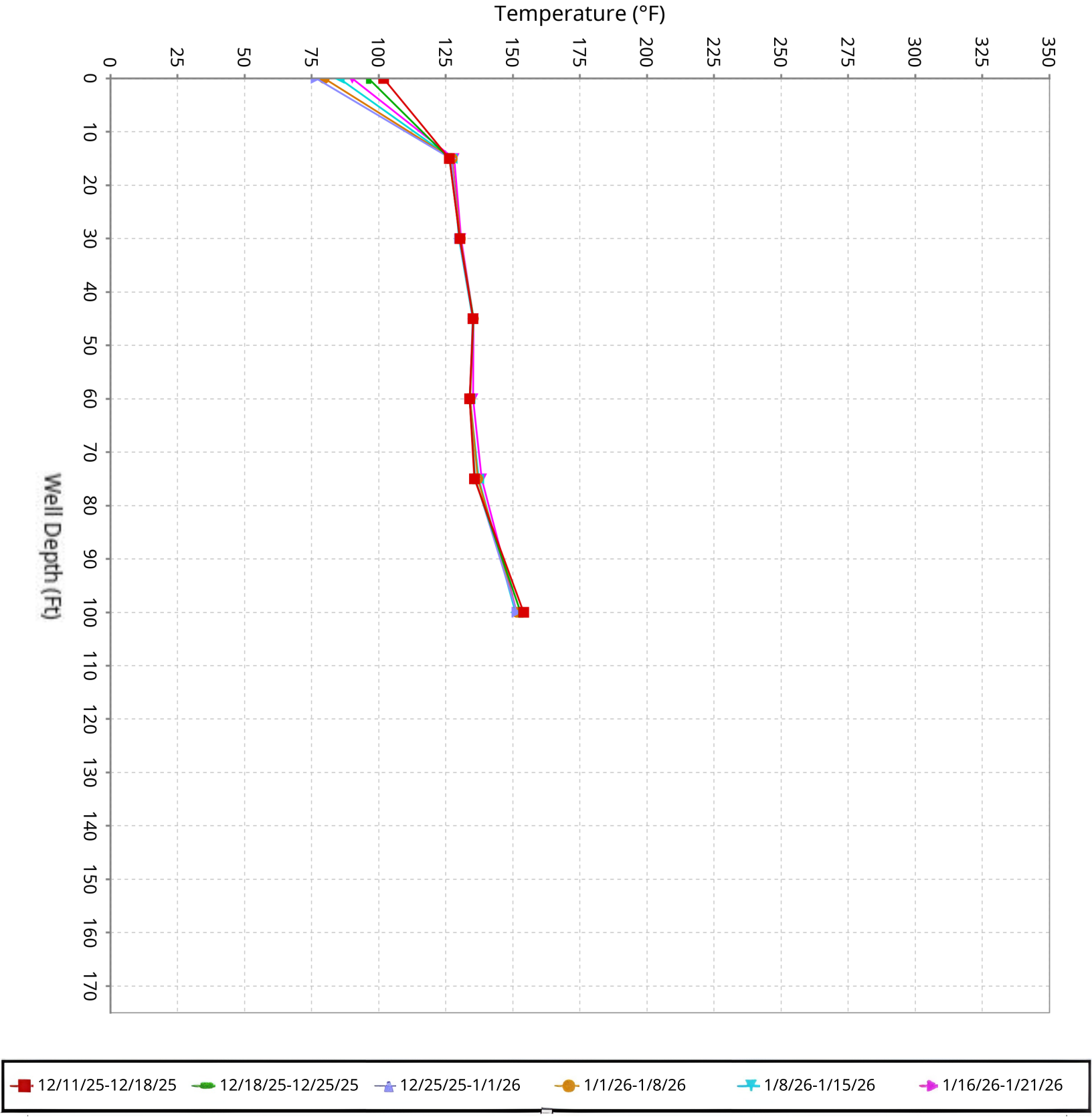

SCS ENGINEERS

Vertical Temperature Profiles from Temperature Probes at Chiquita Landfill for TP-8

Maximum data for 12/11/2025 to 1/21/2026

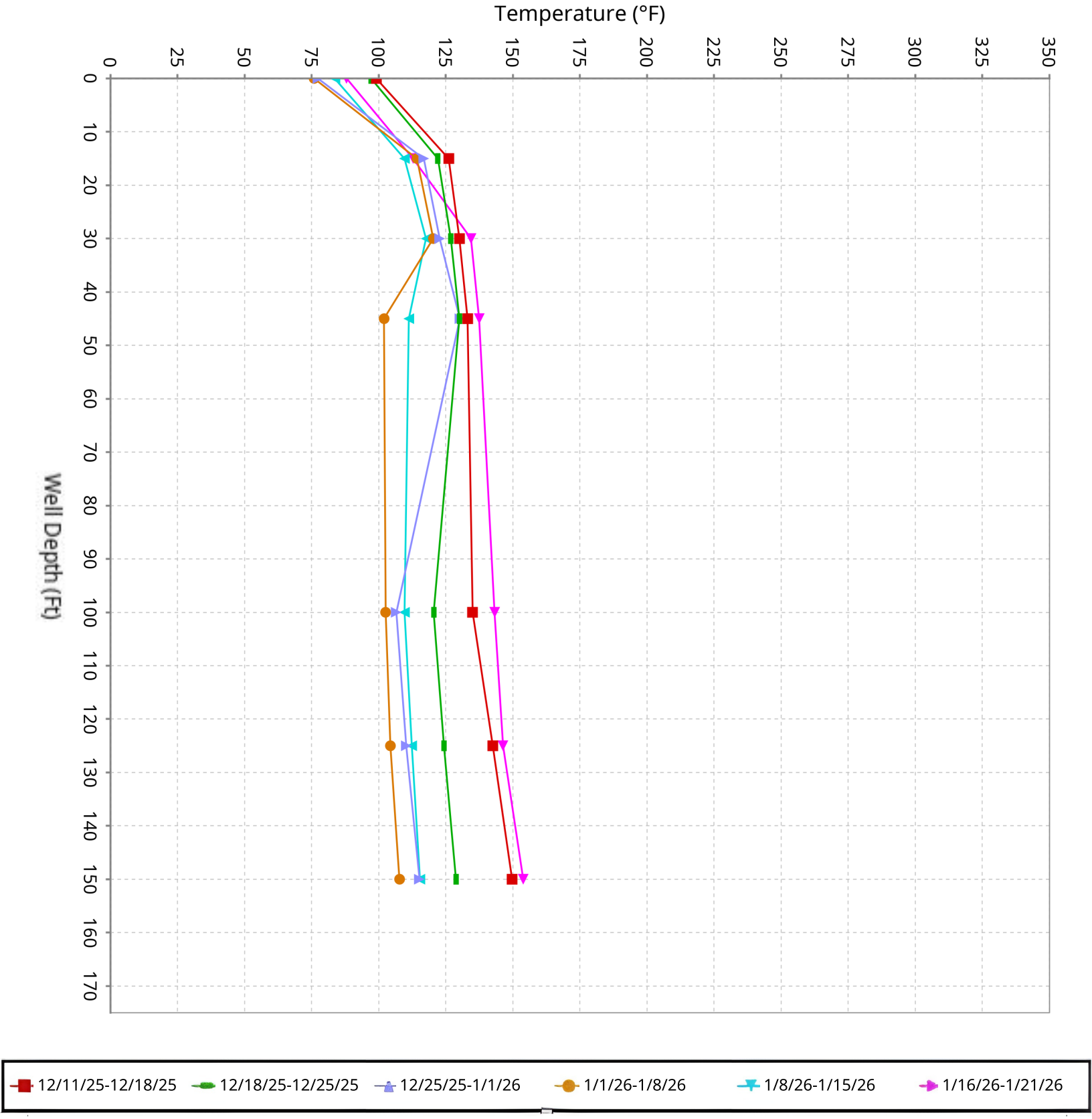

SCS ENGINEERS

Vertical Temperature Profiles from Temperature Probes at Chiquita Landfill for TP-9

Maximum data for 12/11/2025 to 1/21/2026

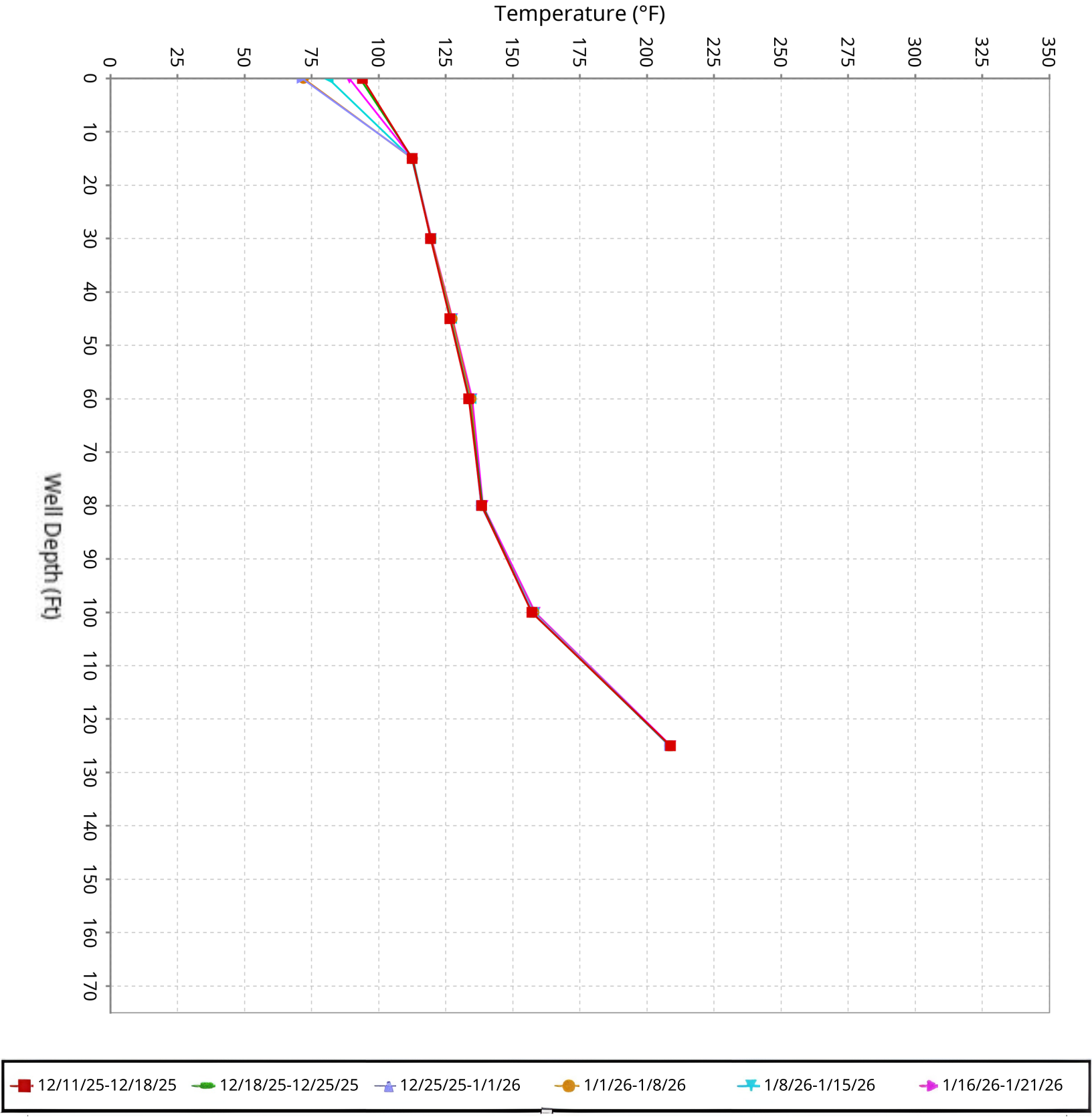

SCS ENGINEERS

Vertical Temperature Profiles from Temperature Probes at Chiquita Landfill for TP-10

Maximum data for 12/11/2025 to 1/21/2026

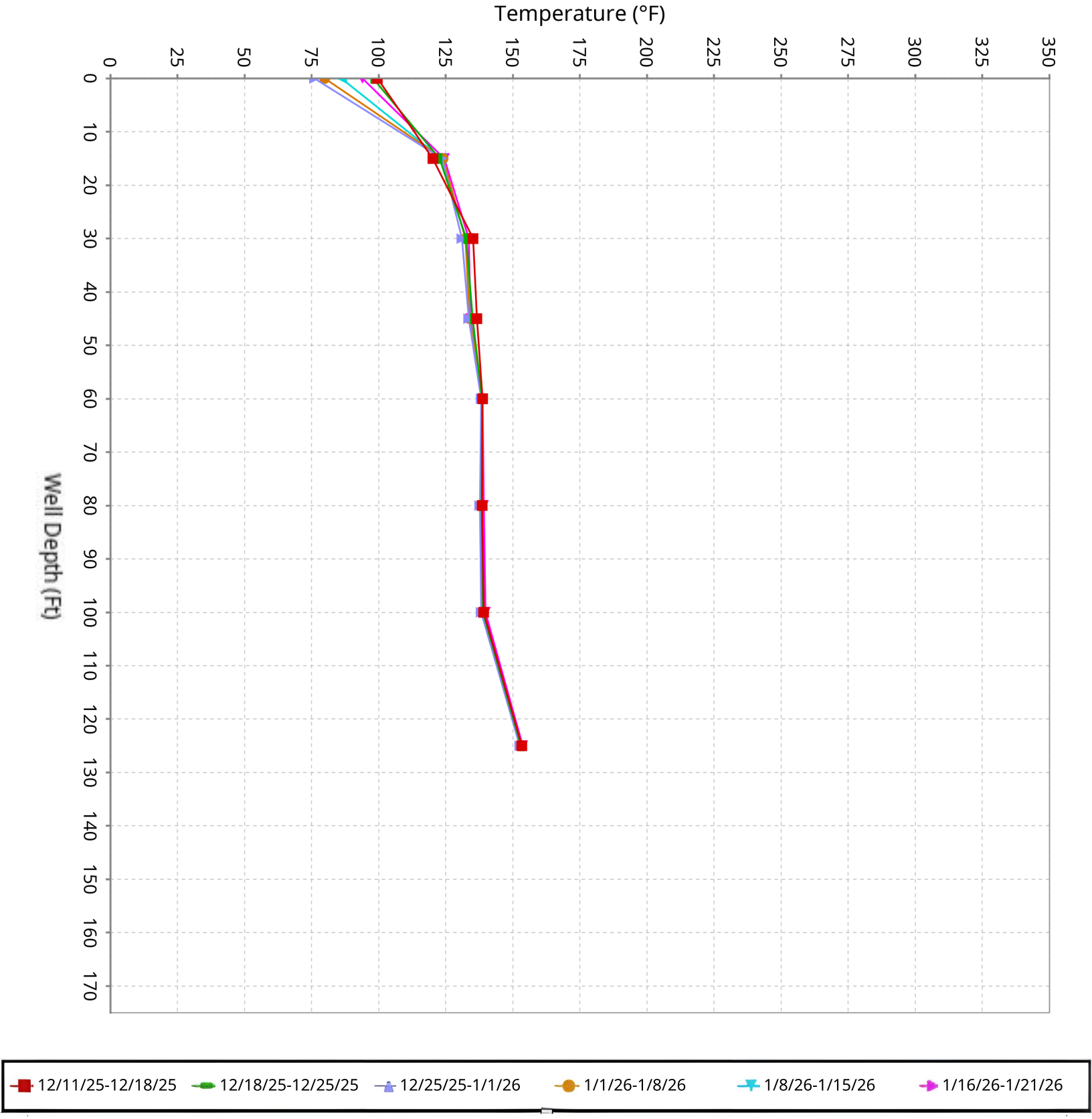

SCS ENGINEERS

Vertical Temperature Profiles from Temperature Probes at Chiquita Landfill for TP-11

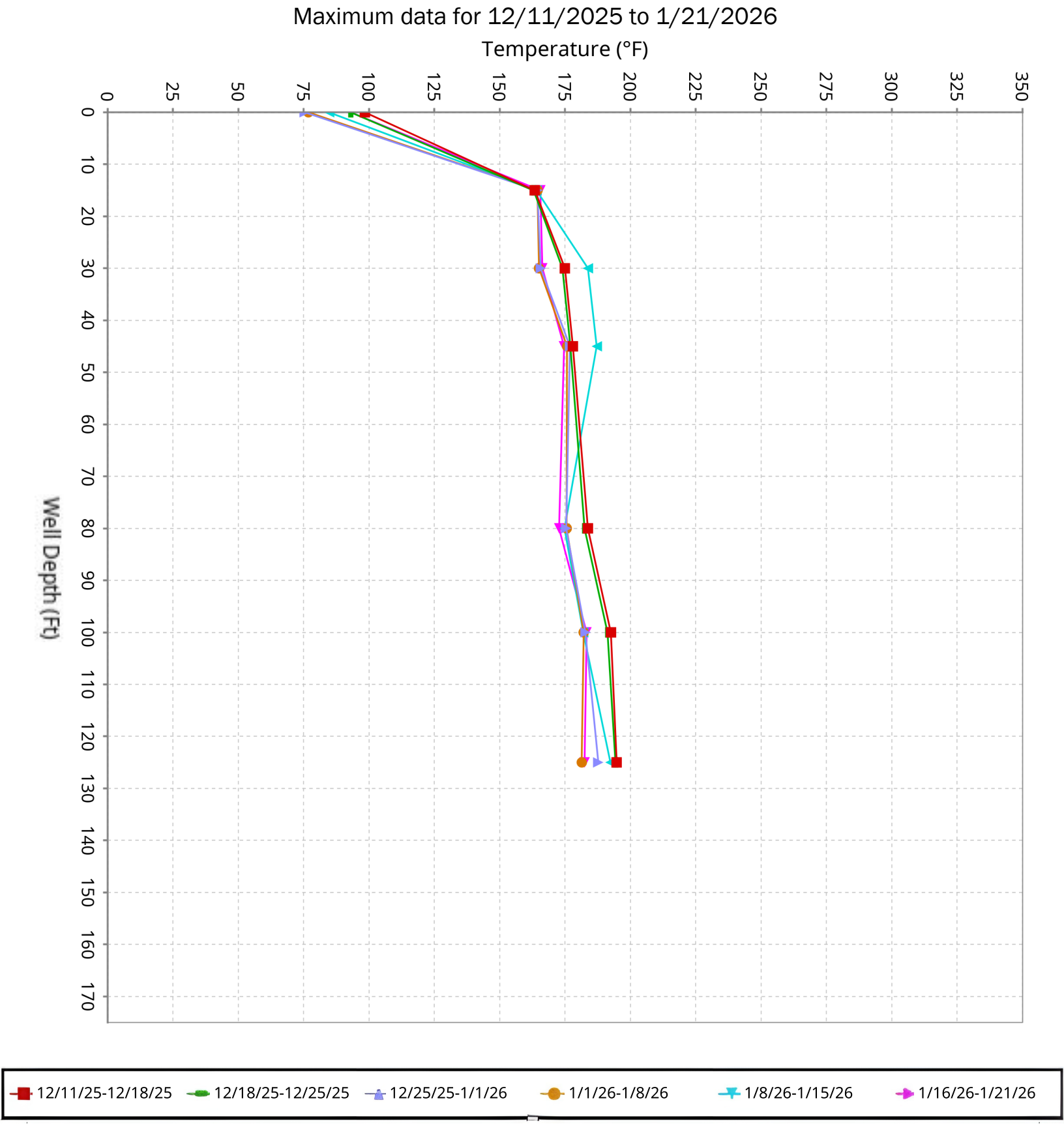

SCS ENGINEERS

Vertical Temperature Profiles from Temperature Probes at Chiquita Landfill for TP-12

Maximum data for 12/11/2025 to 1/21/2026

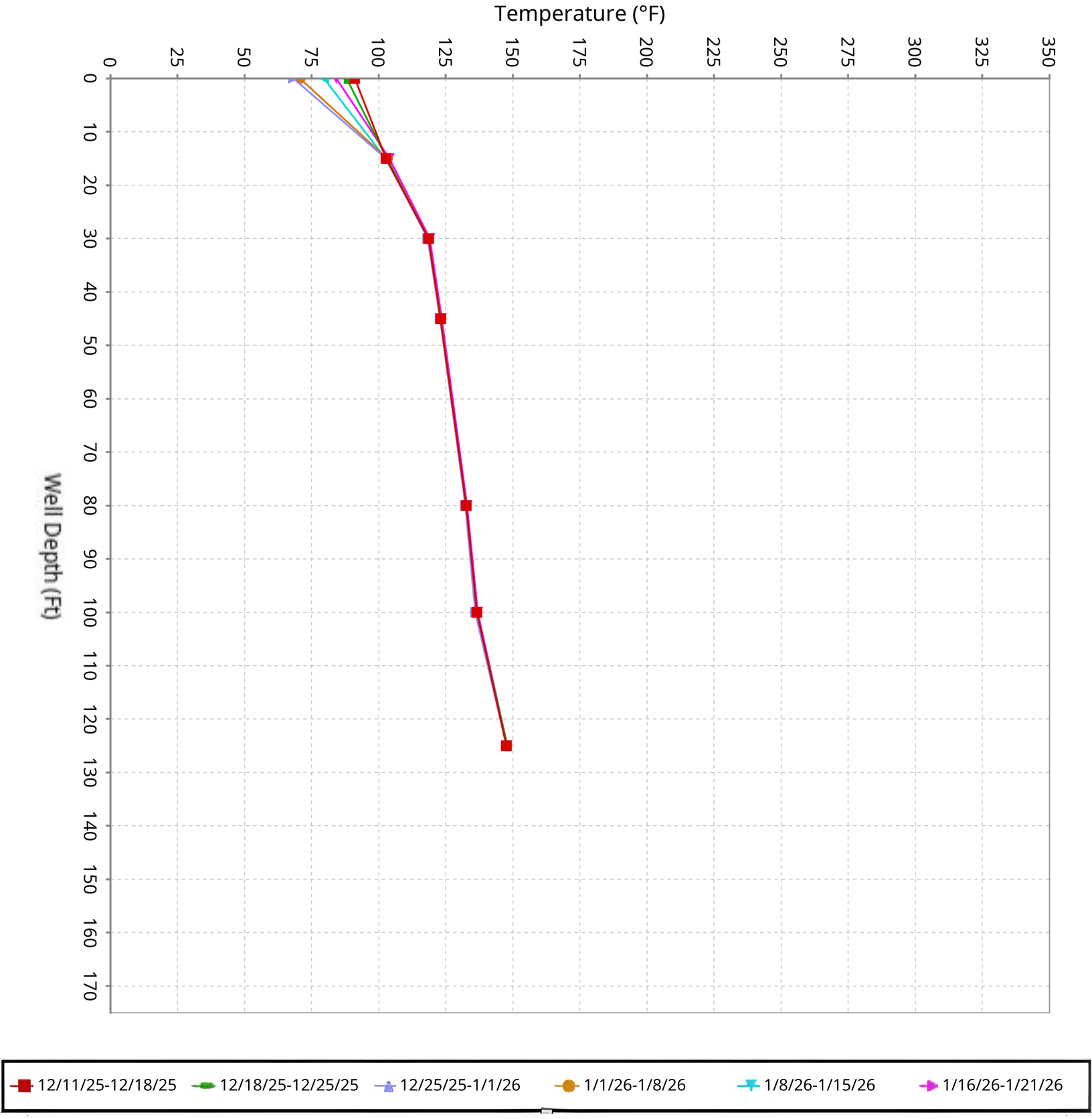

SCS ENGINEERS

Vertical Temperature Profiles from Temperature Probes at Chiquita Landfill for TP-13

Maximum data for 12/11/2025 to 1/21/2026

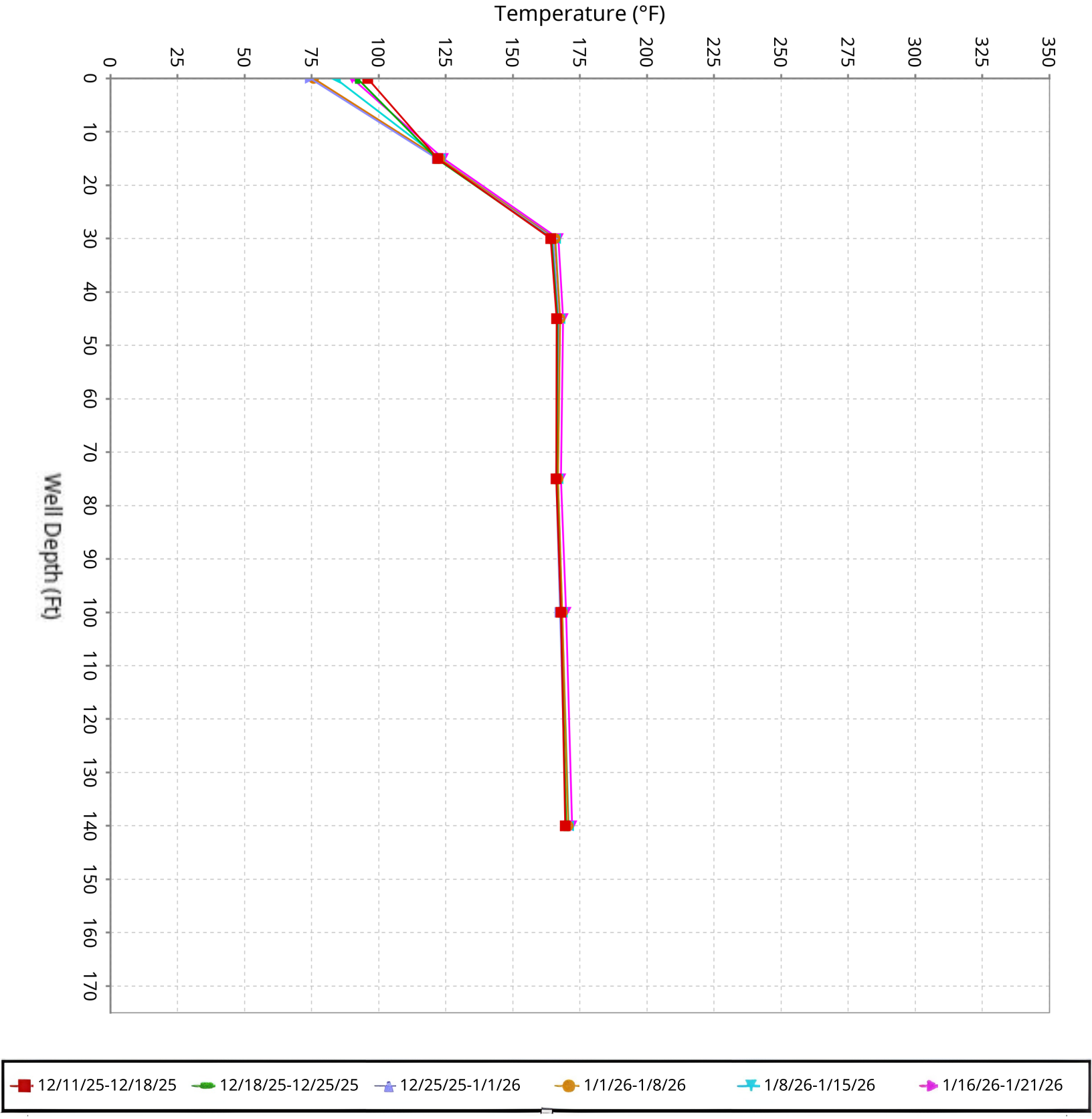

SCS ENGINEERS

Vertical Temperature Profiles from Temperature Probes at Chiquita Landfill for TP-14

Maximum data for 12/11/2025 to 1/21/2026

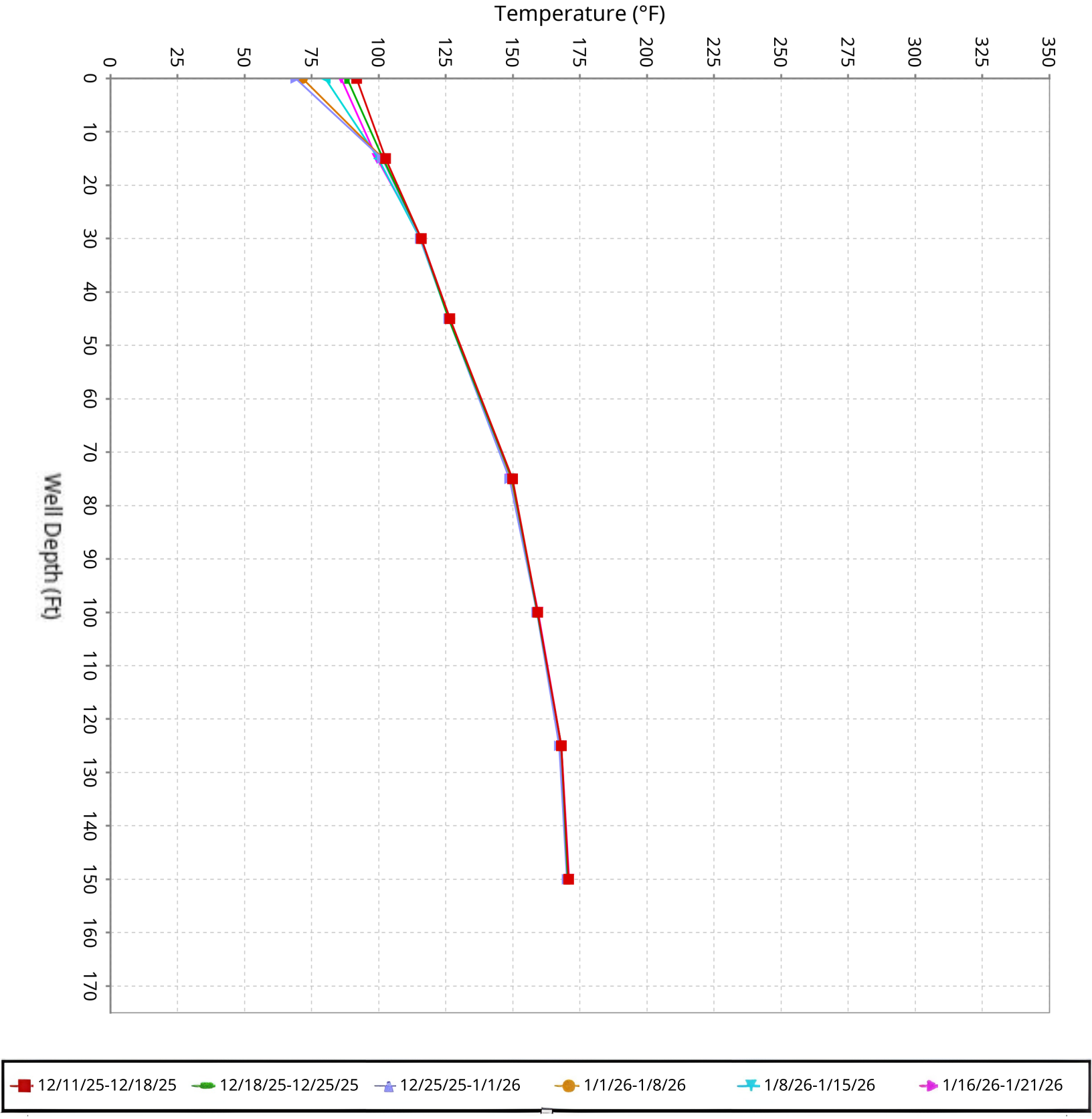

SCS ENGINEERS

Vertical Temperature Profiles from Temperature Probes at Chiquita Landfill for TP-15

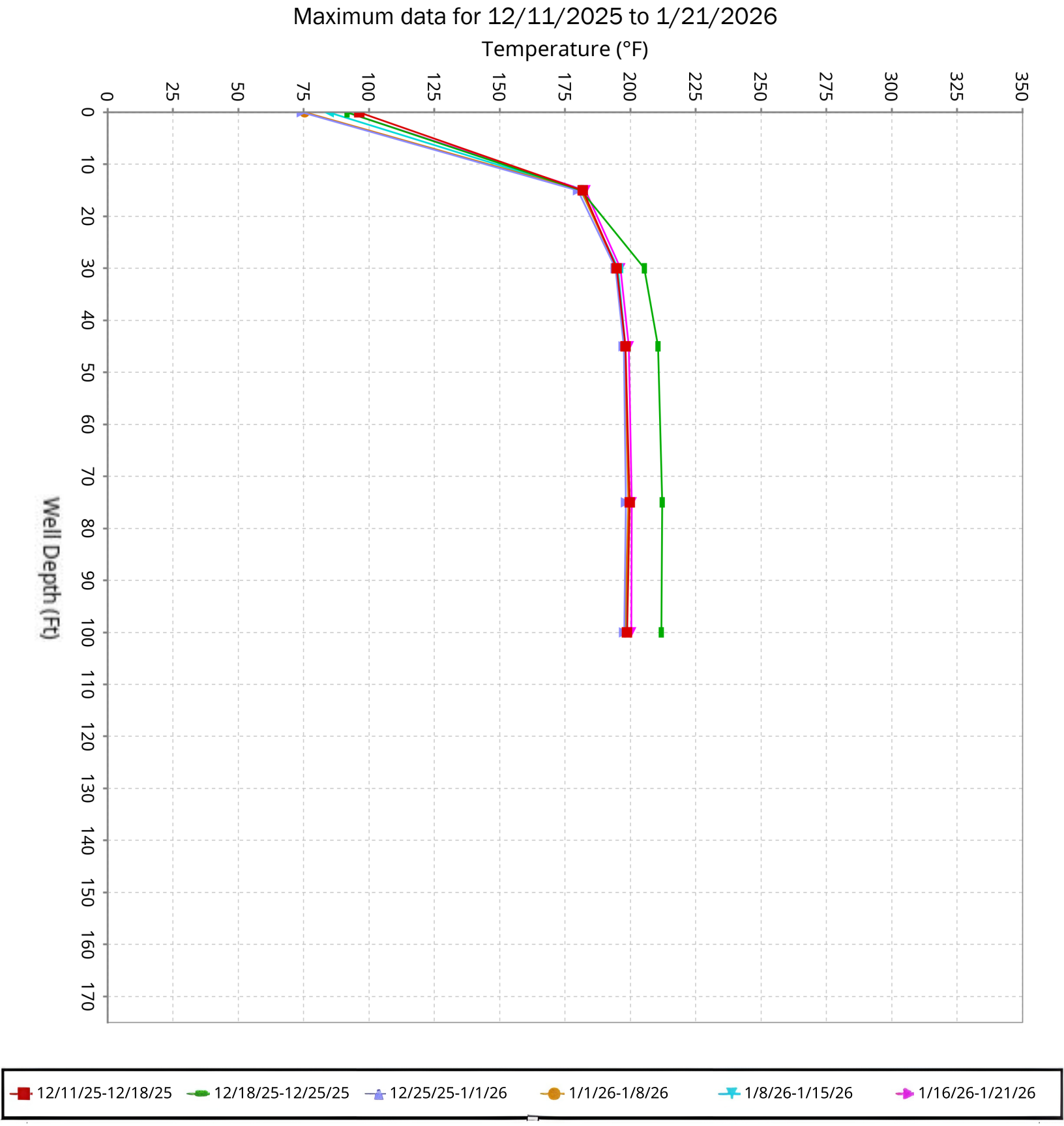

SCS ENGINEERS

Vertical Temperature Profiles from Temperature Probes at Chiquita Landfill for TP-16

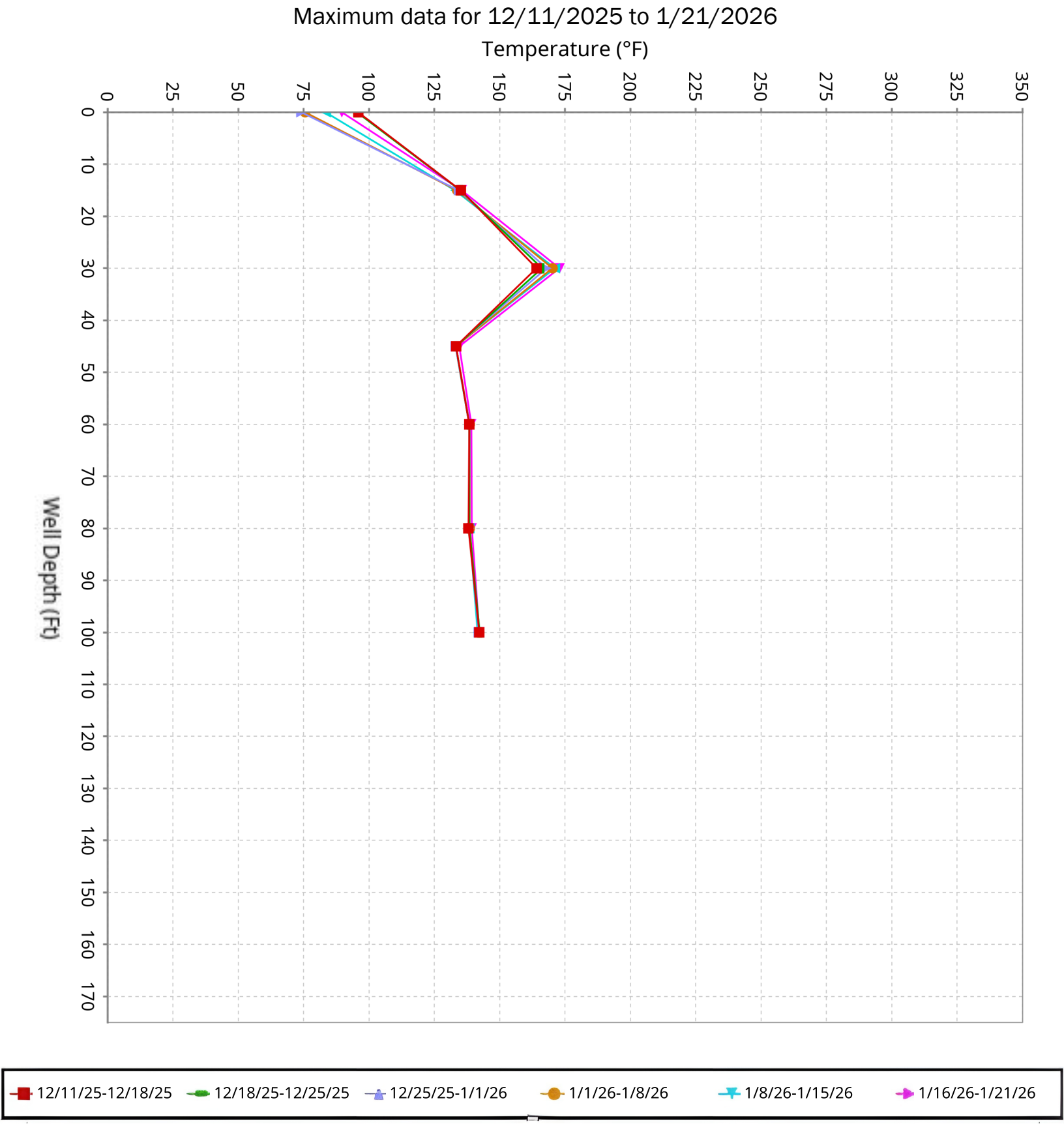

SCS ENGINEERS

Vertical Temperature Profiles from Temperature Probes at Chiquita Landfill for TP-17

Maximum data for 12/11/2025 to 1/21/2026

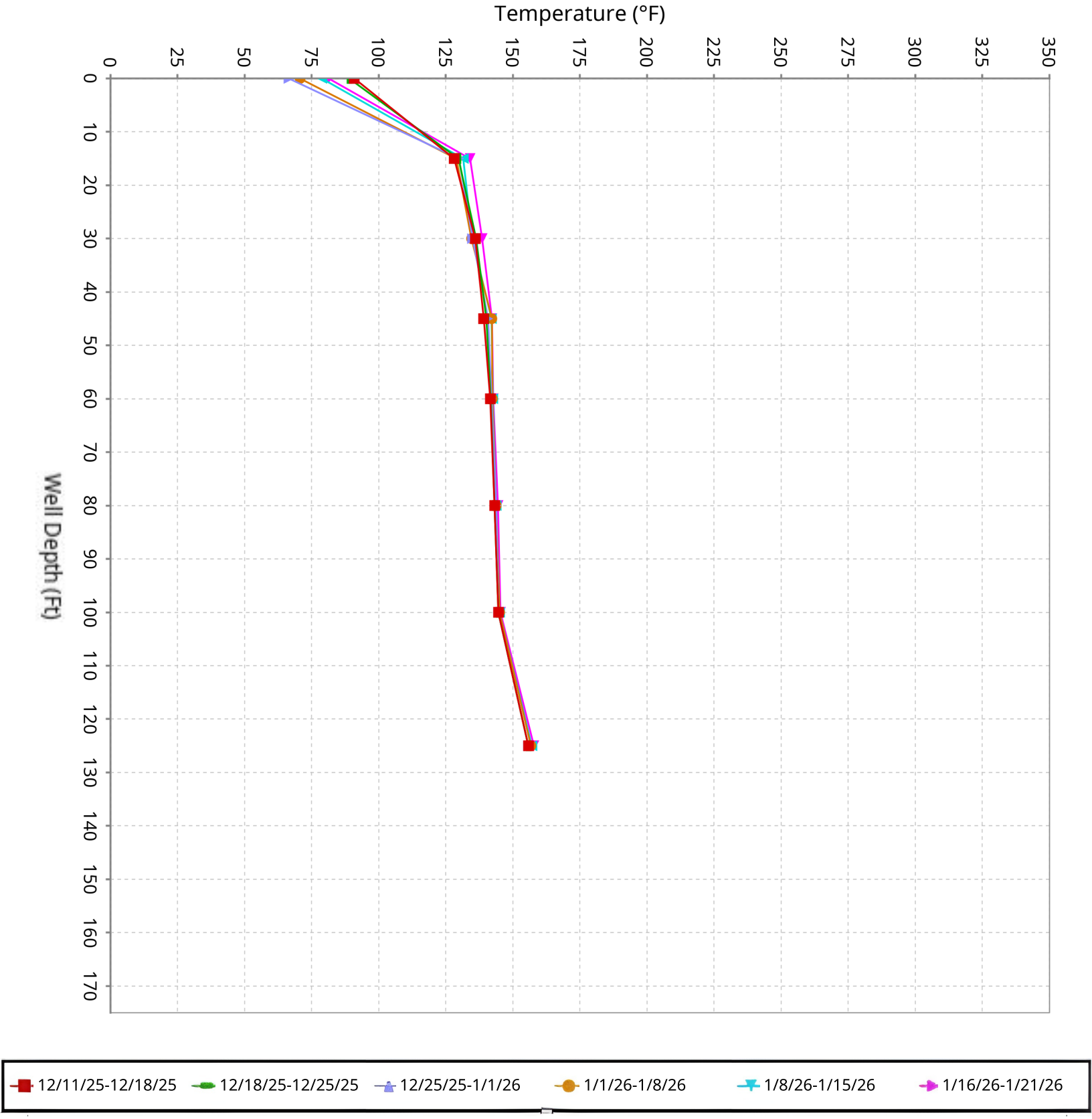

SCS ENGINEERS

Vertical Temperature Profiles from Temperature Probes at Chiquita Landfill for TP-18

Maximum data for 12/11/2025 to 1/21/2026

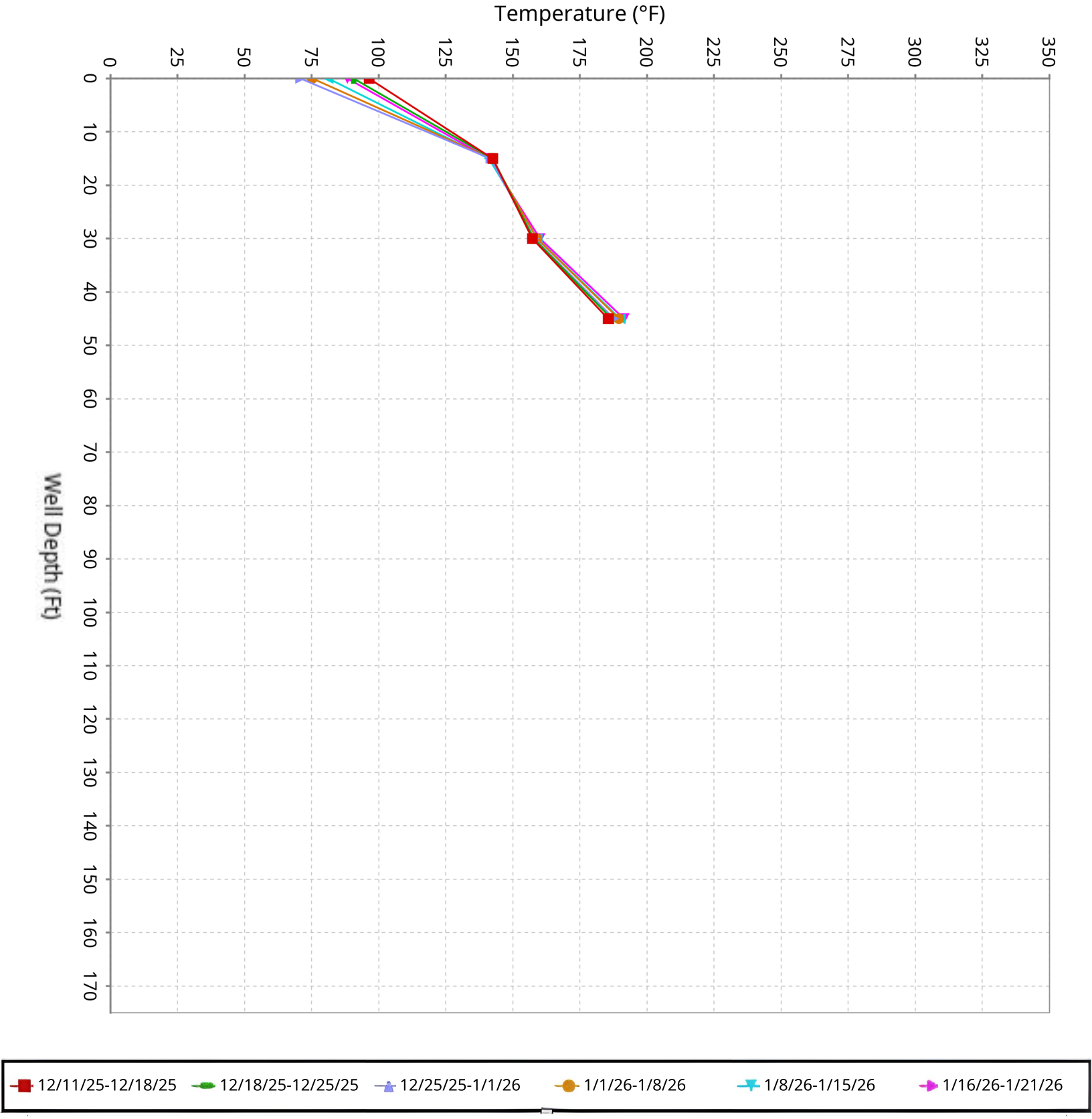

SCS ENGINEERS

Vertical Temperature Profiles from Temperature Probes at Chiquita Landfill for TP-19

Maximum data for 12/11/2025 to 1/21/2026

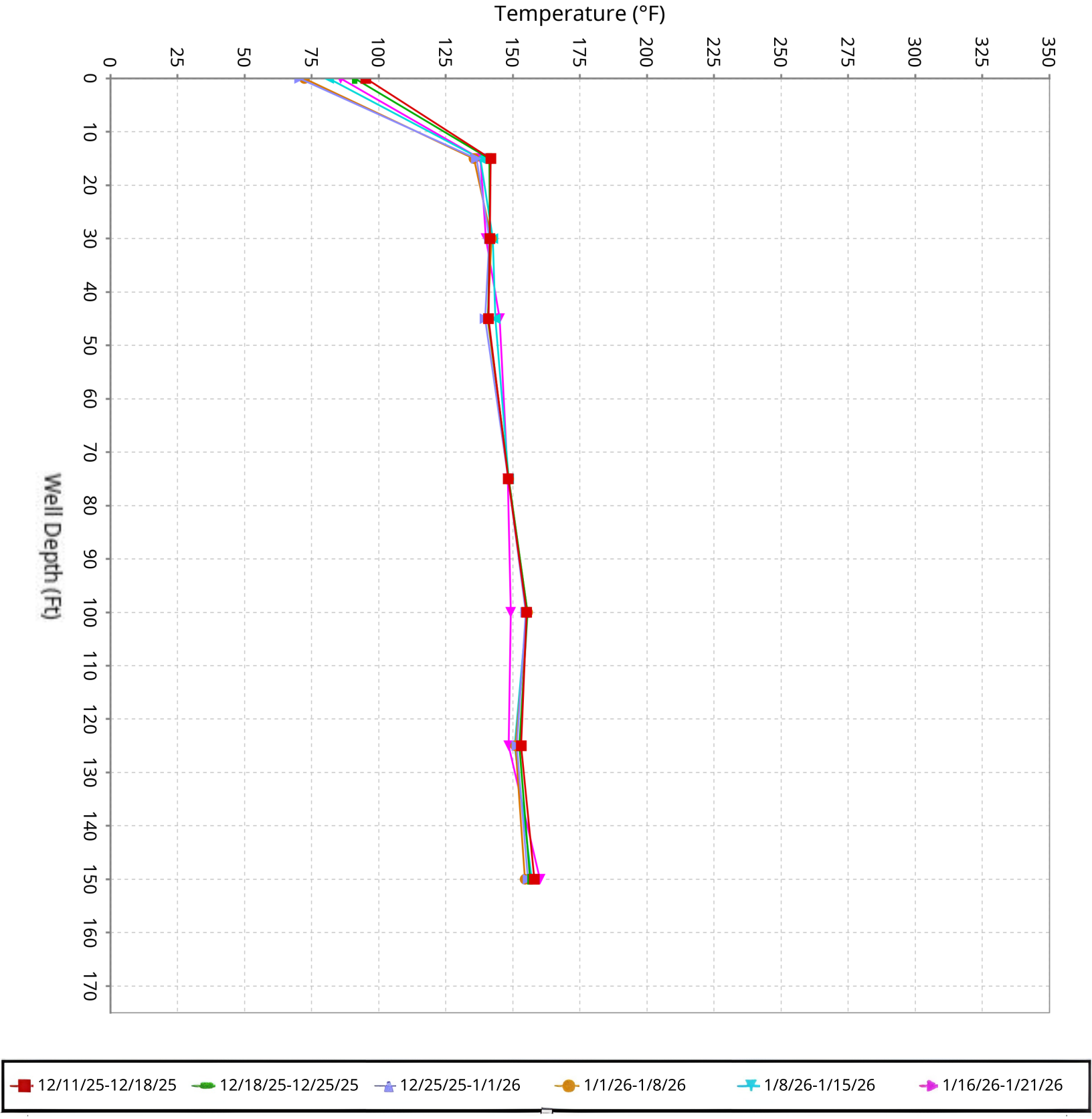

SCS ENGINEERS

Vertical Temperature Profiles from Temperature Probes at Chiquita Landfill for TP-20

Maximum data for 12/11/2025 to 1/21/2026

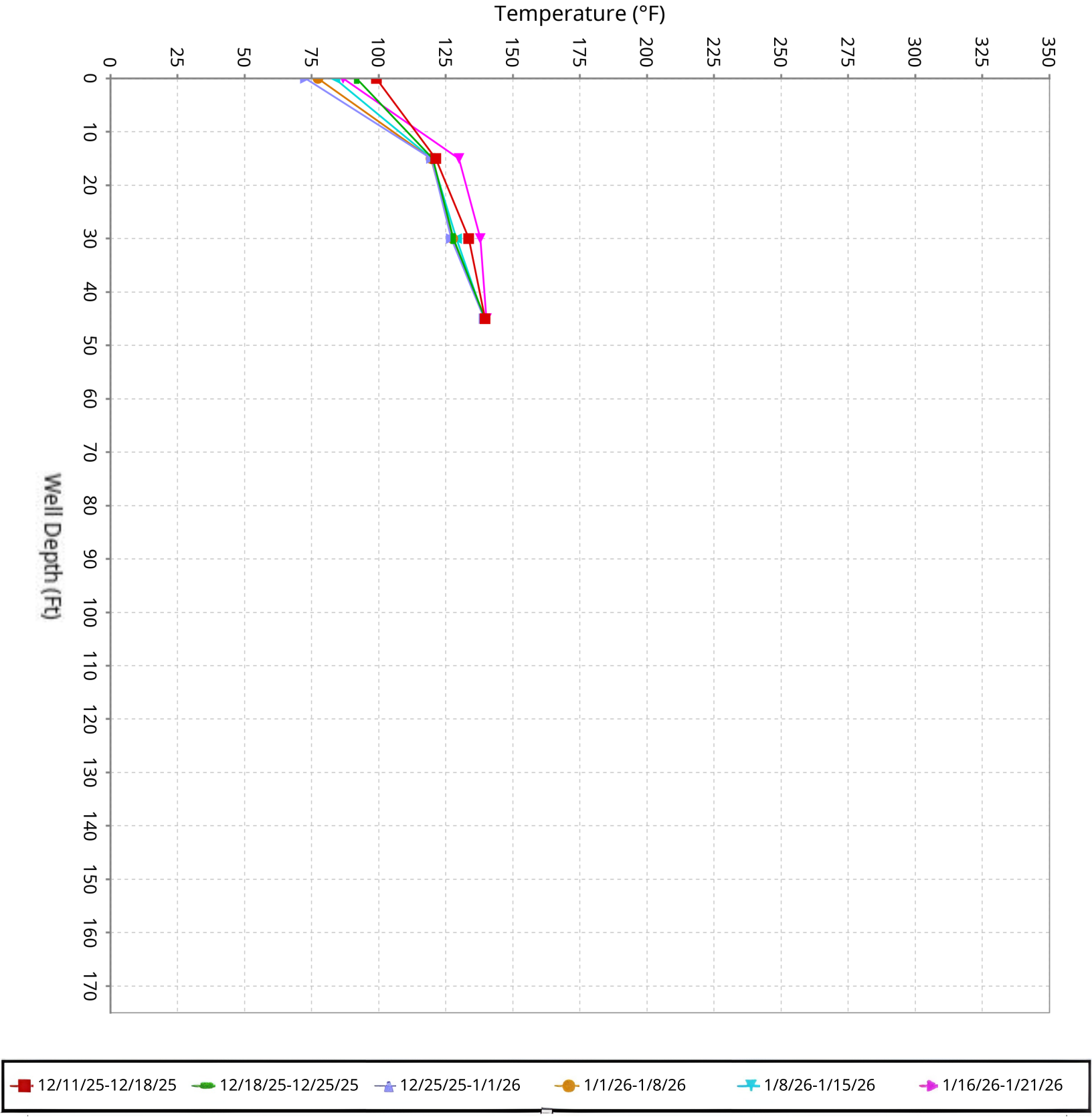

SCS ENGINEERS

Vertical Temperature Profiles from Temperature Probes at Chiquita Landfill for TP-21

Maximum data for 12/11/2025 to 1/21/2026

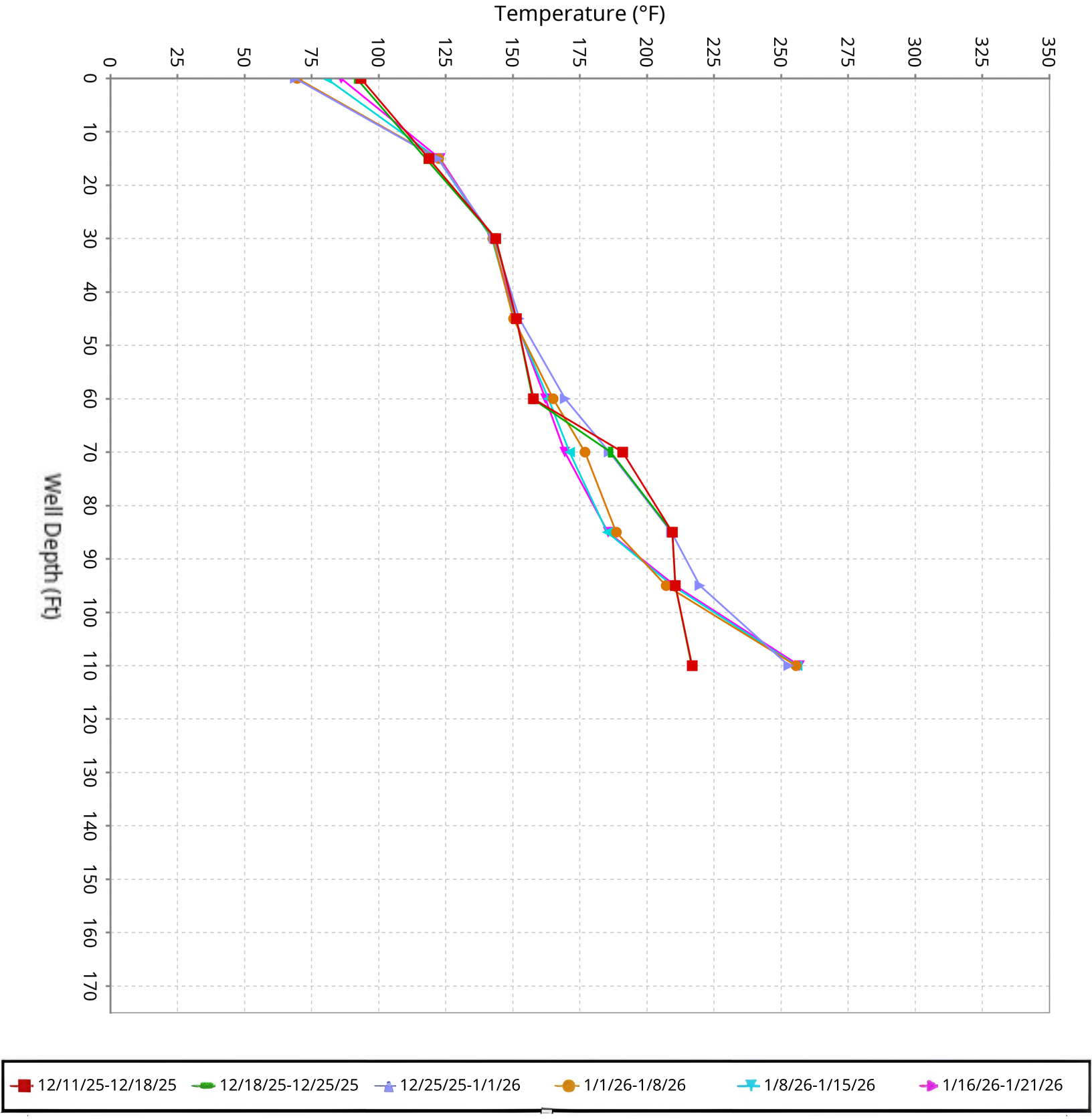

SCS ENGINEERS

Vertical Temperature Profiles from Temperature Probes at Chiquita Landfill for TP-24

Maximum data for 12/11/2025 to 1/21/2026

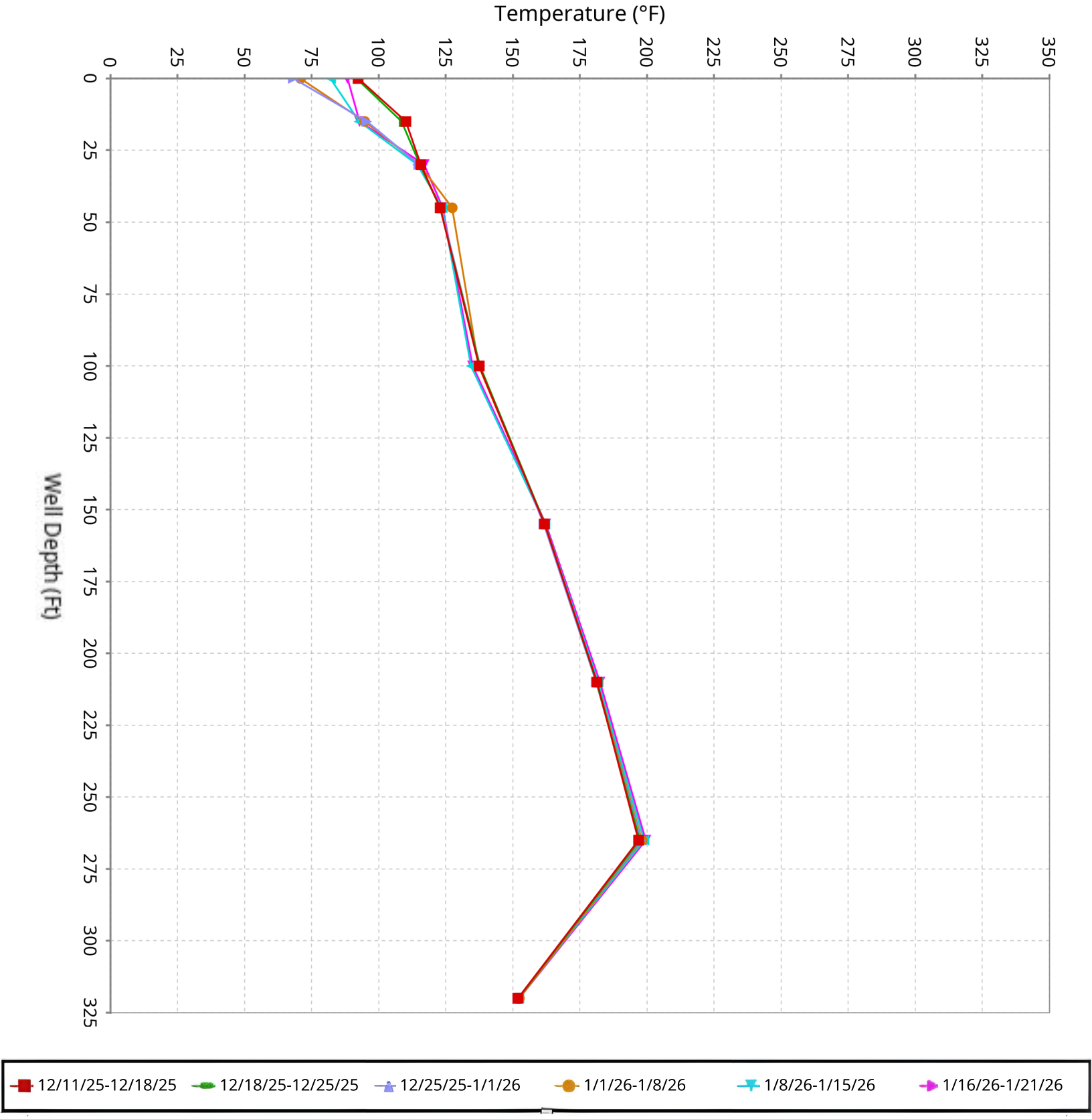

SCS ENGINEERS

Vertical Temperature Profiles from Temperature Probes at Chiquita Landfill for TP-25

Maximum data for 12/11/2025 to 1/21/2026

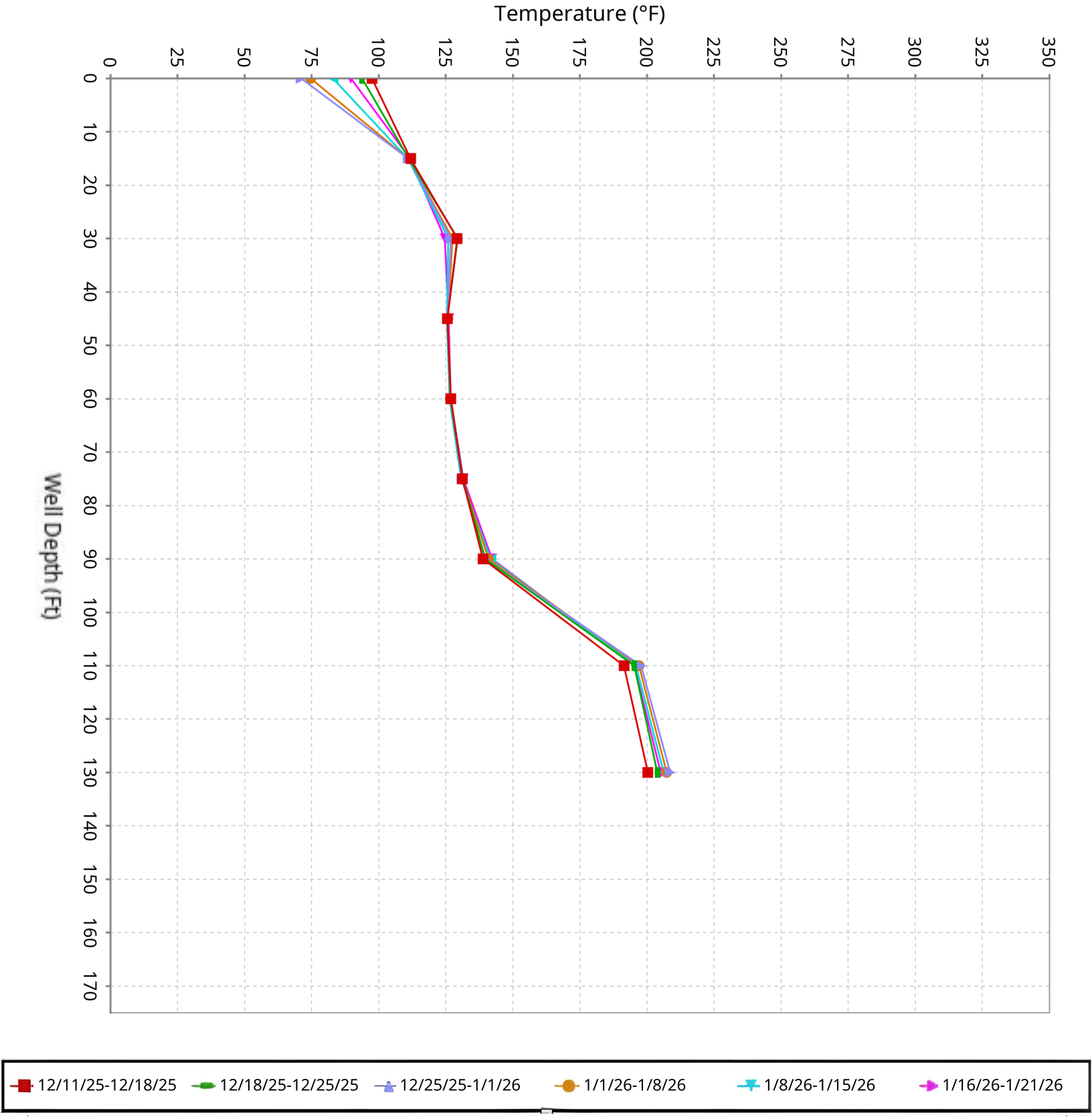

SCS ENGINEERS

Vertical Temperature Profiles from Temperature Probes at Chiquita Landfill for TP-26

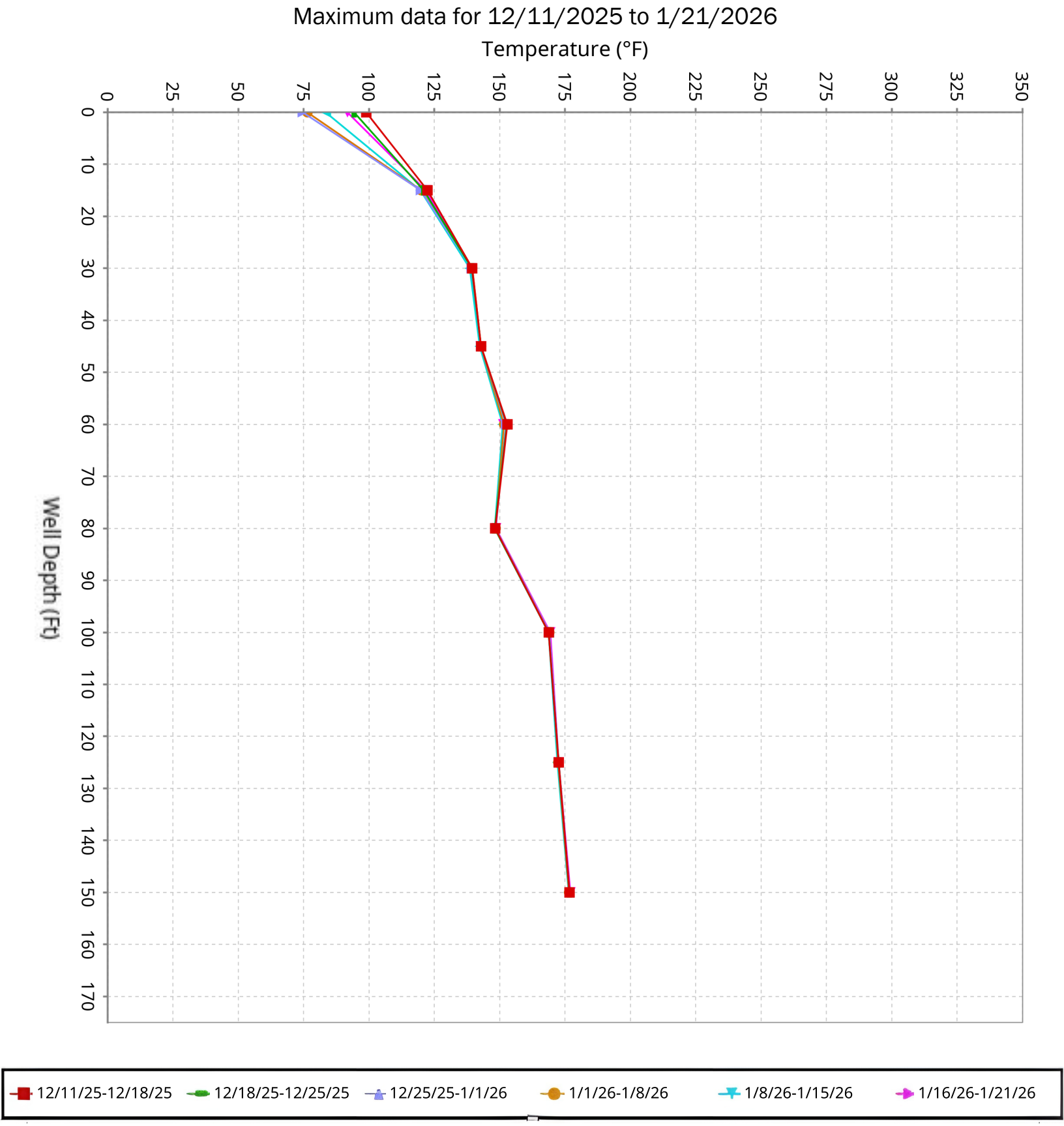

SCS ENGINEERS

Vertical Temperature Profiles from Temperature Probes at Chiquita Landfill for TP-27

Maximum data for 12/11/2025 to 1/21/2026

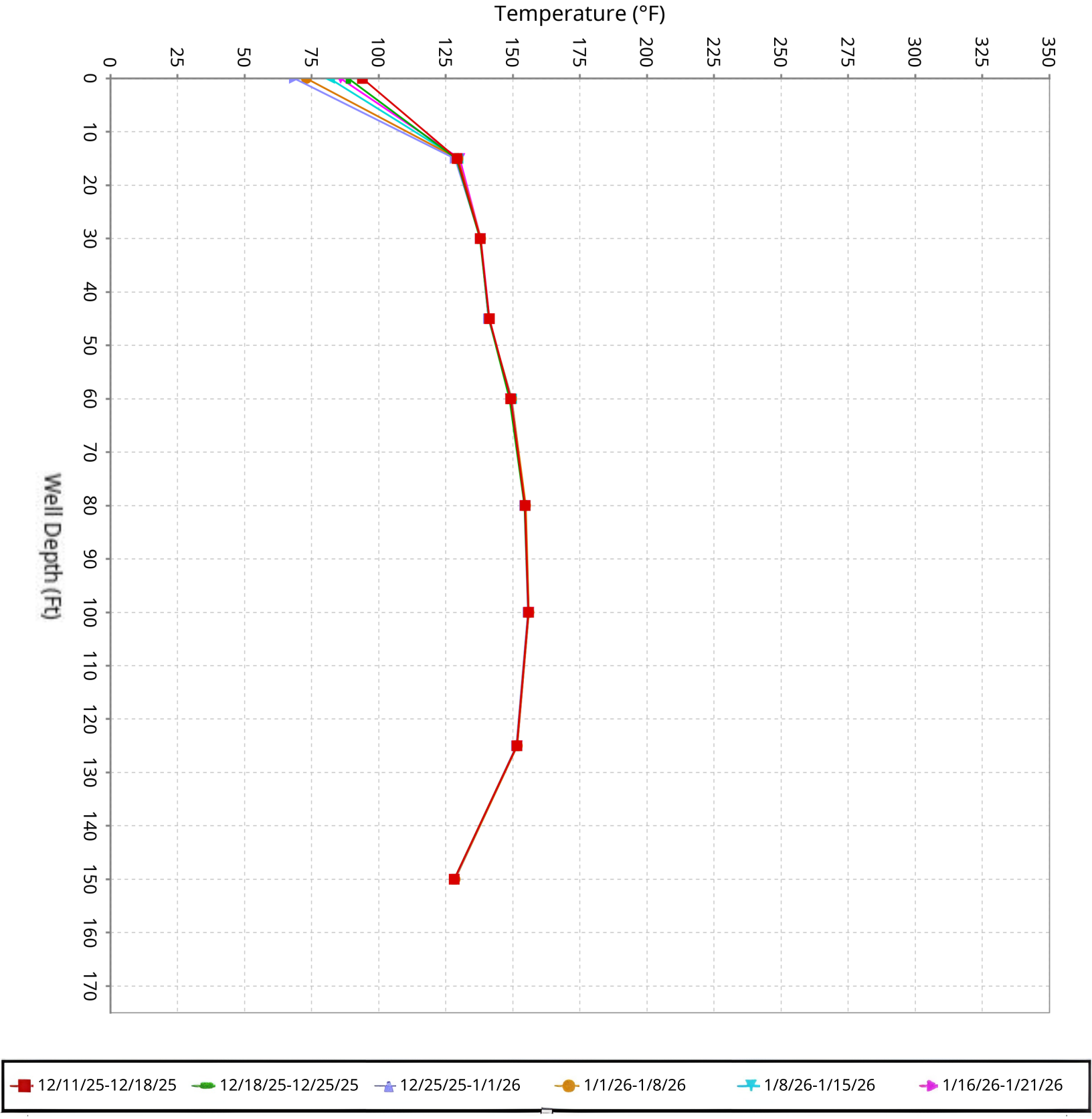

SCS ENGINEERS

Vertical Temperature Profiles from Temperature Probes at Chiquita Landfill for TP-28

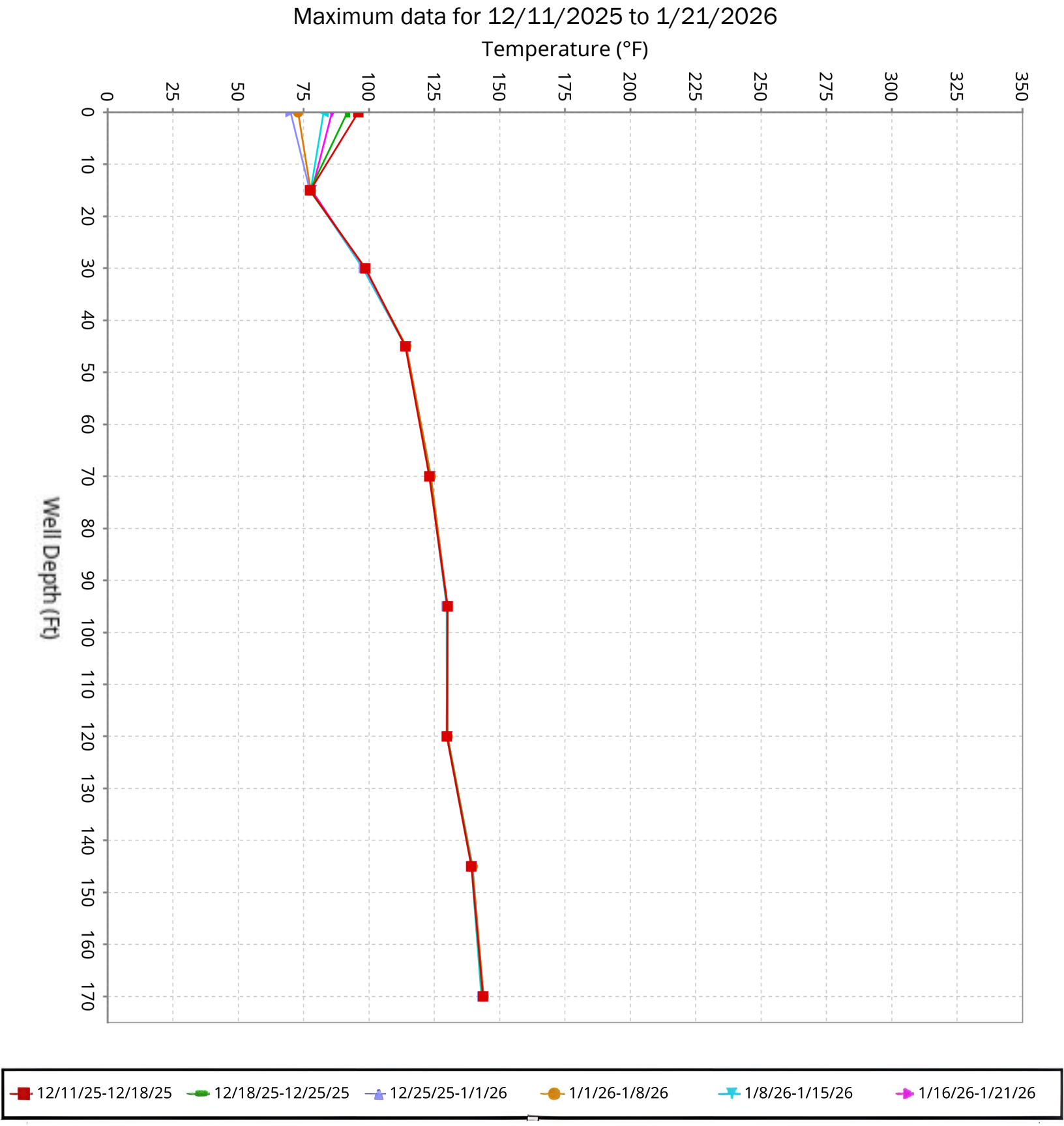

SCS ENGINEERS

Vertical Temperature Profiles from Temperature Probes at Chiquita Landfill for TP-29

Maximum data for 12/11/2025 to 1/21/2026

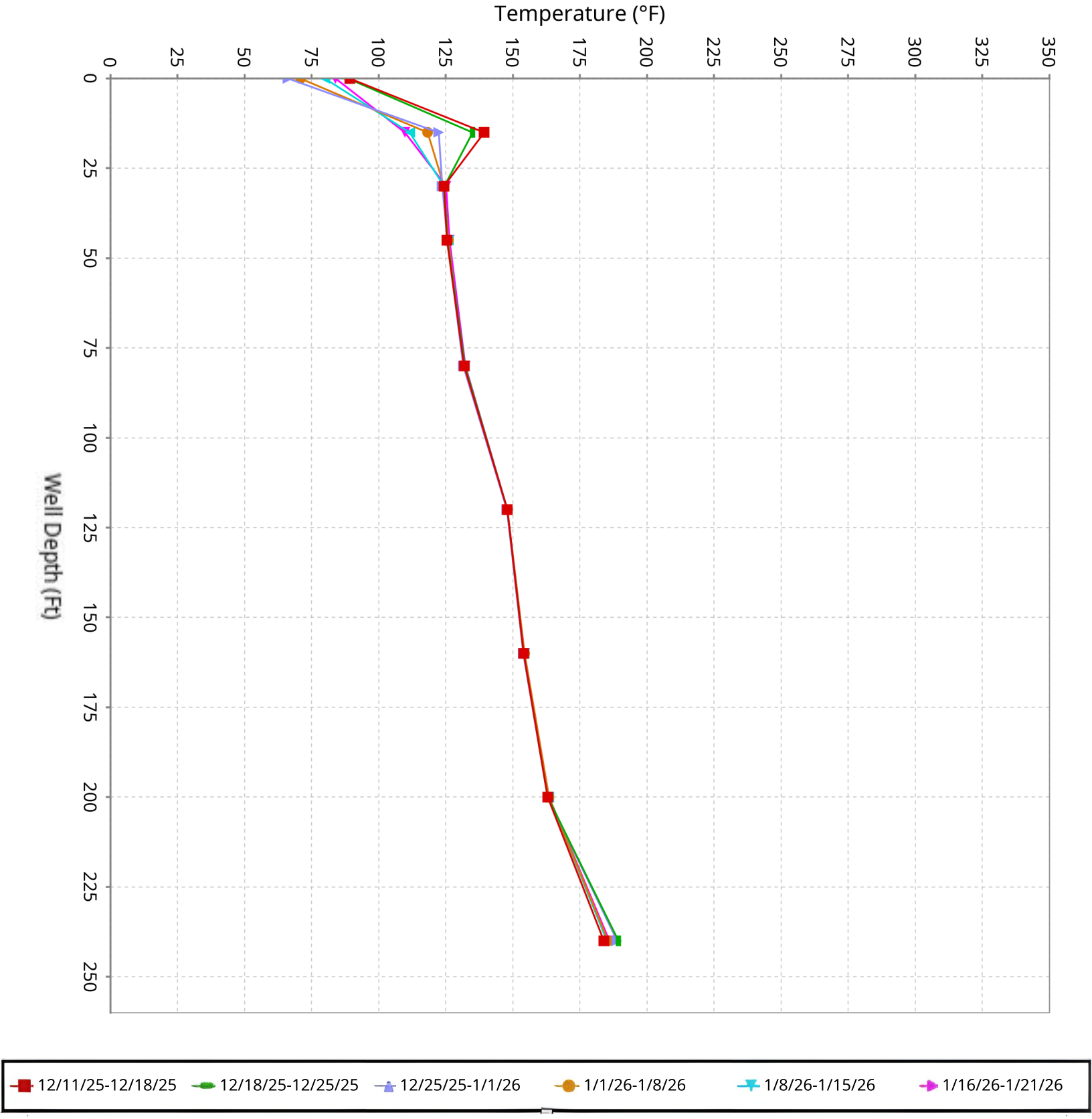

SCS ENGINEERS

Vertical Temperature Profiles from Temperature Probes at Chiquita Landfill for TP-30

Maximum data for 12/11/2025 to 1/21/2026

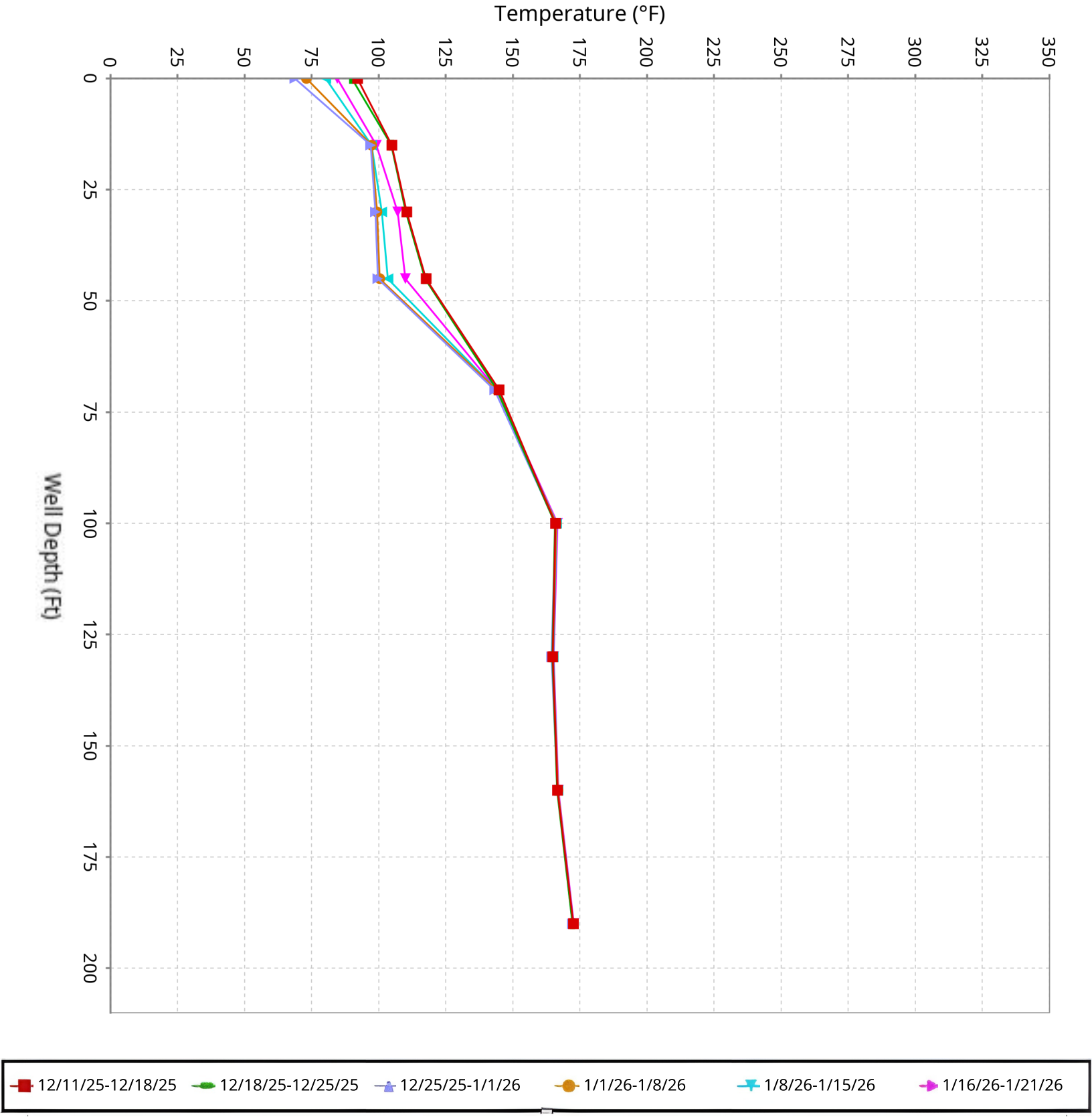

SCS ENGINEERS

Vertical Temperature Profiles from Temperature Probes at Chiquita Landfill for TP-31

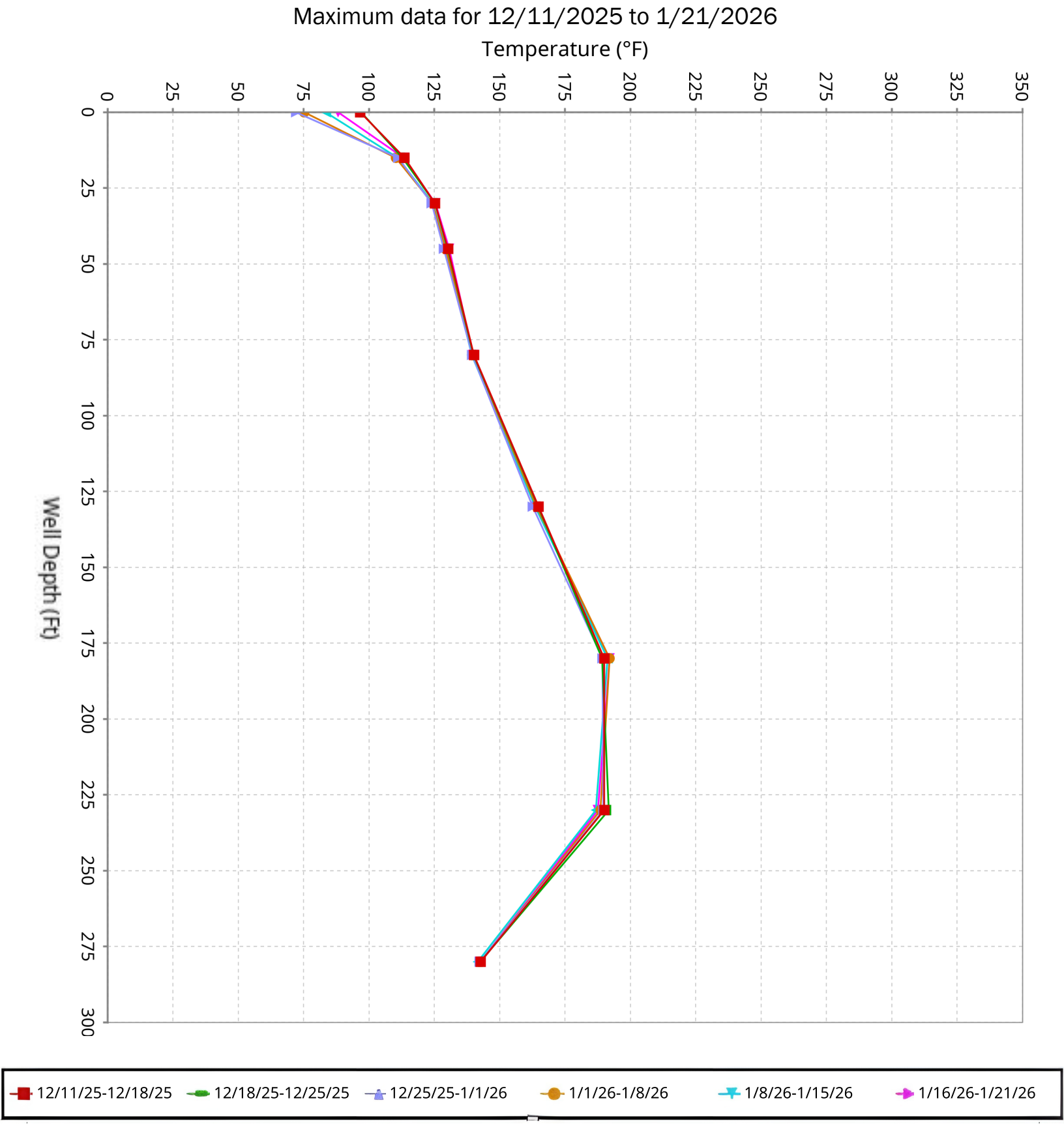

SCS ENGINEERS

Vertical Temperature Profiles from Temperature Probes at Chiquita Landfill for TP-32

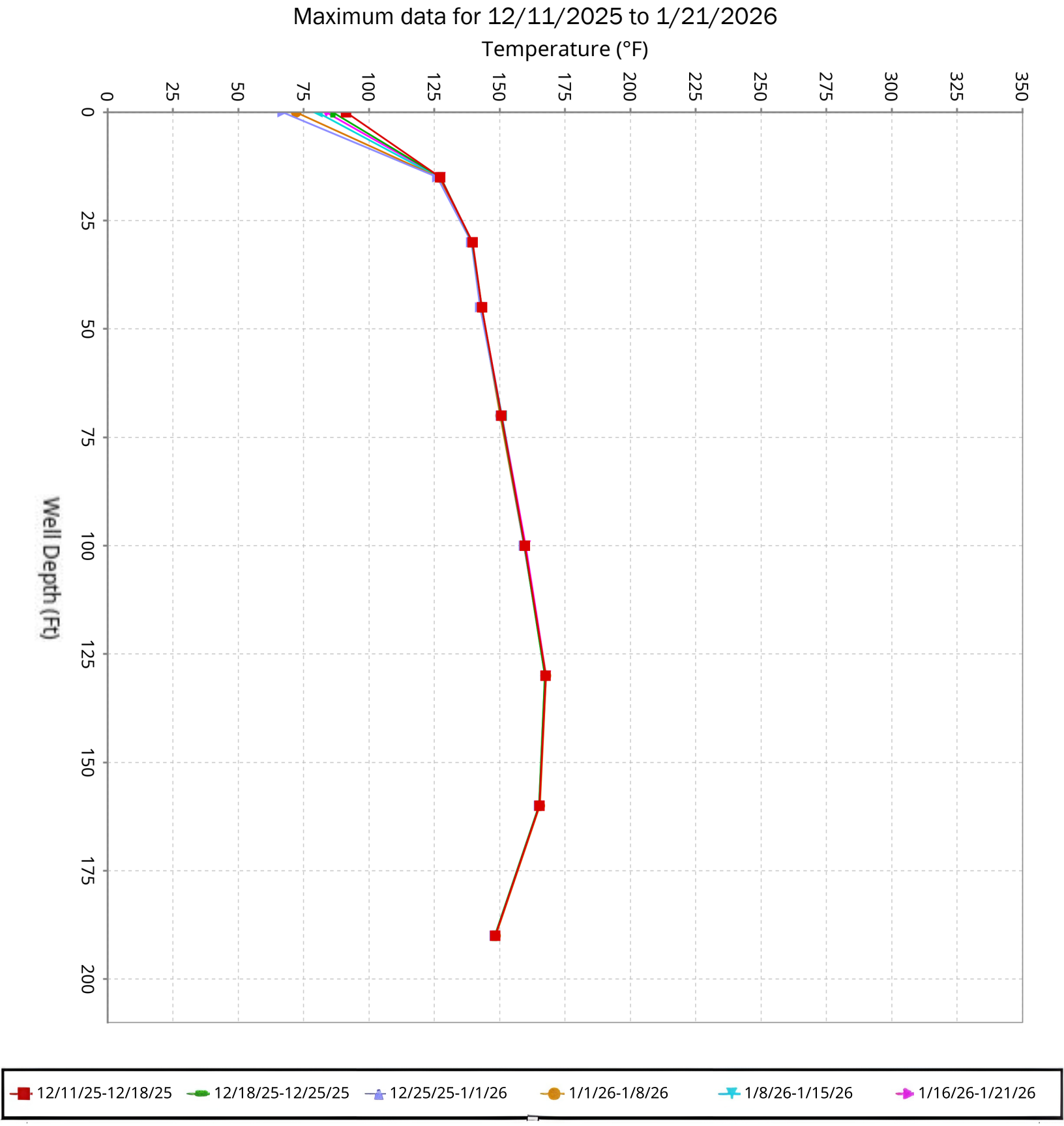

SCS ENGINEERS

Vertical Temperature Profiles from Temperature Probes at Chiquita Landfill for TP-34

Maximum data for 12/11/2025 to 1/21/2026

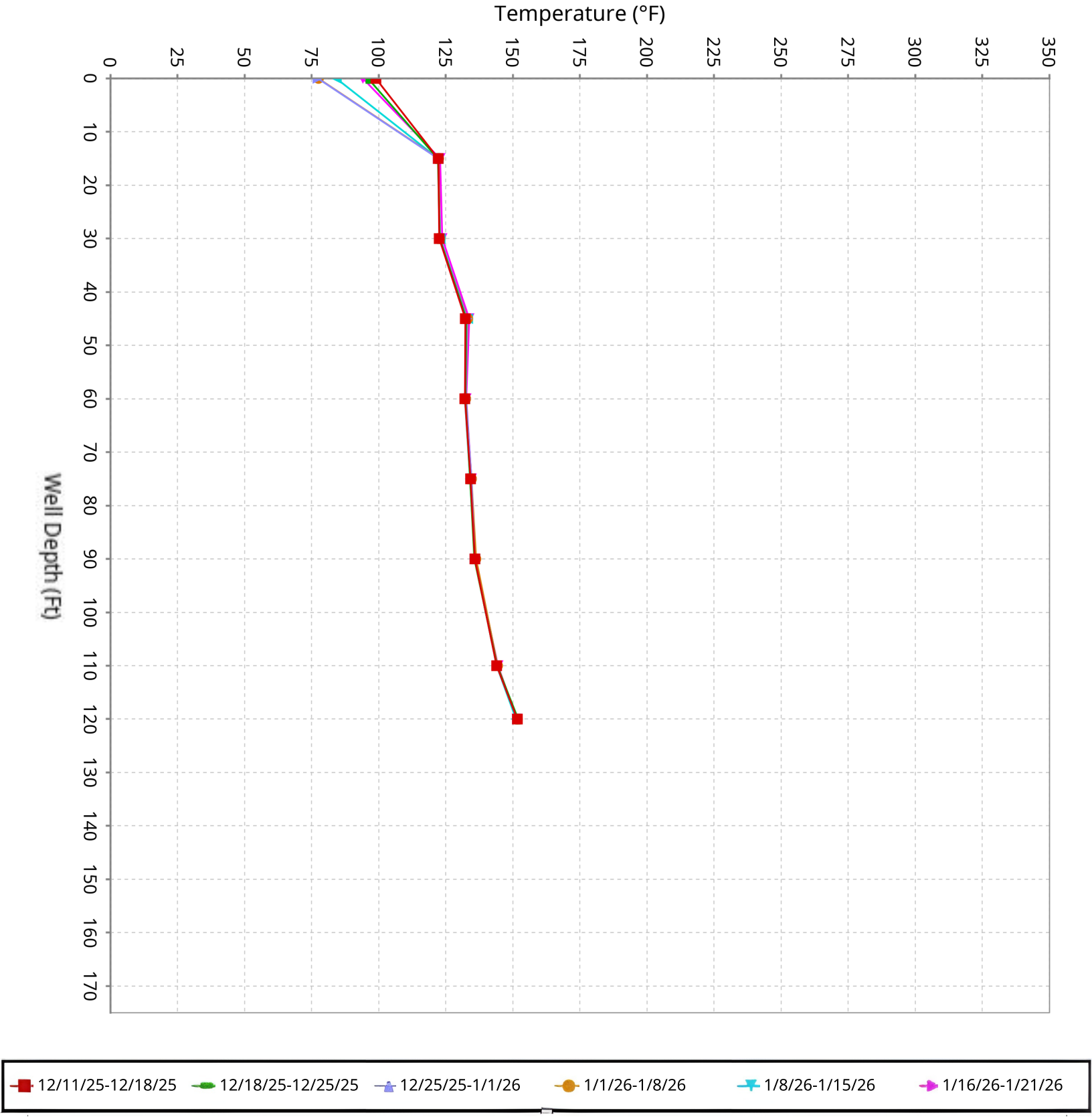

SCS ENGINEERS

Vertical Temperature Profiles from Temperature Probes at Chiquita Landfill for TP-35

Maximum data for 12/11/2025 to 1/21/2026

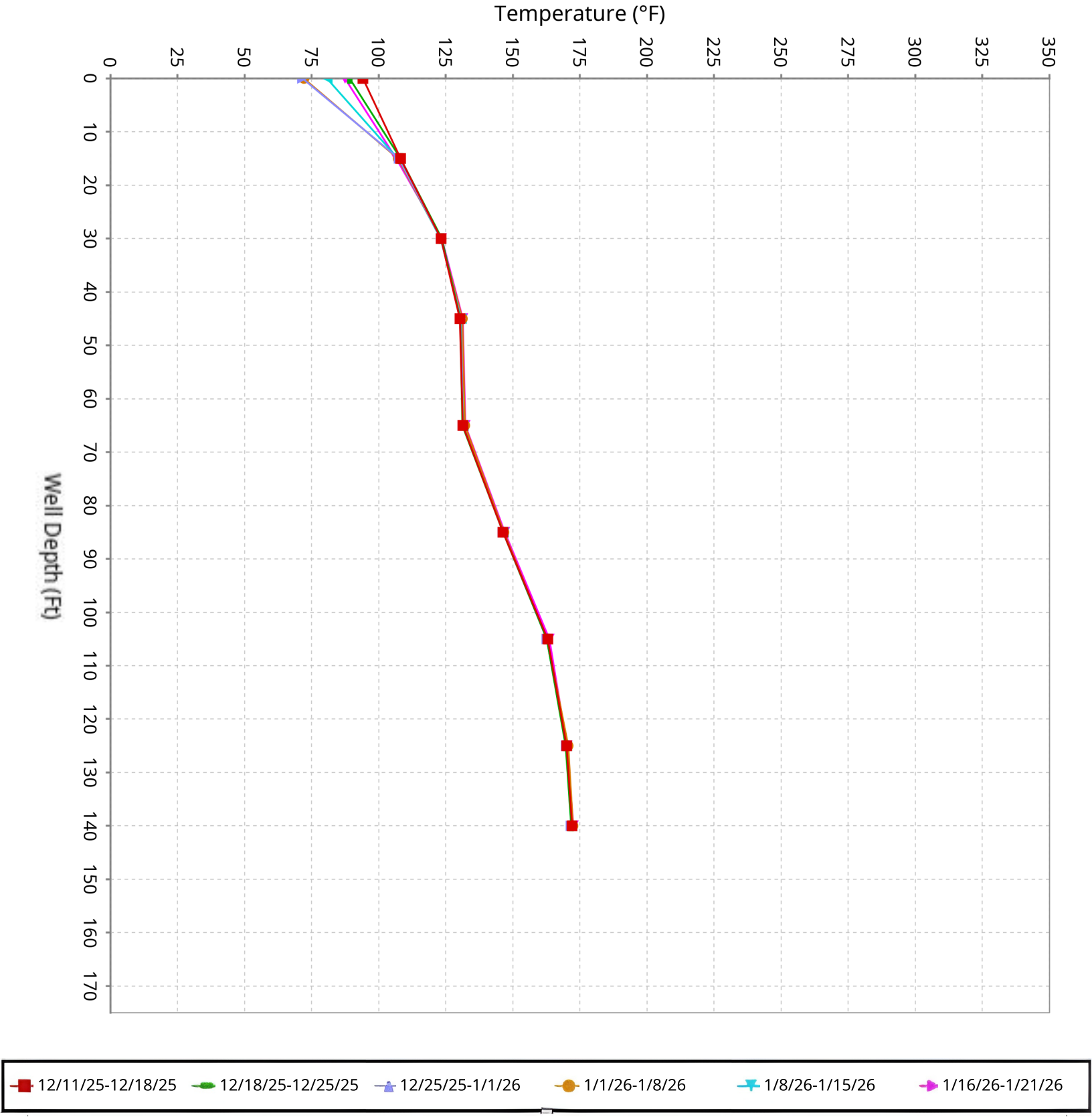

SCS ENGINEERS

Vertical Temperature Profiles from Temperature Probes at Chiquita Landfill for TP-36

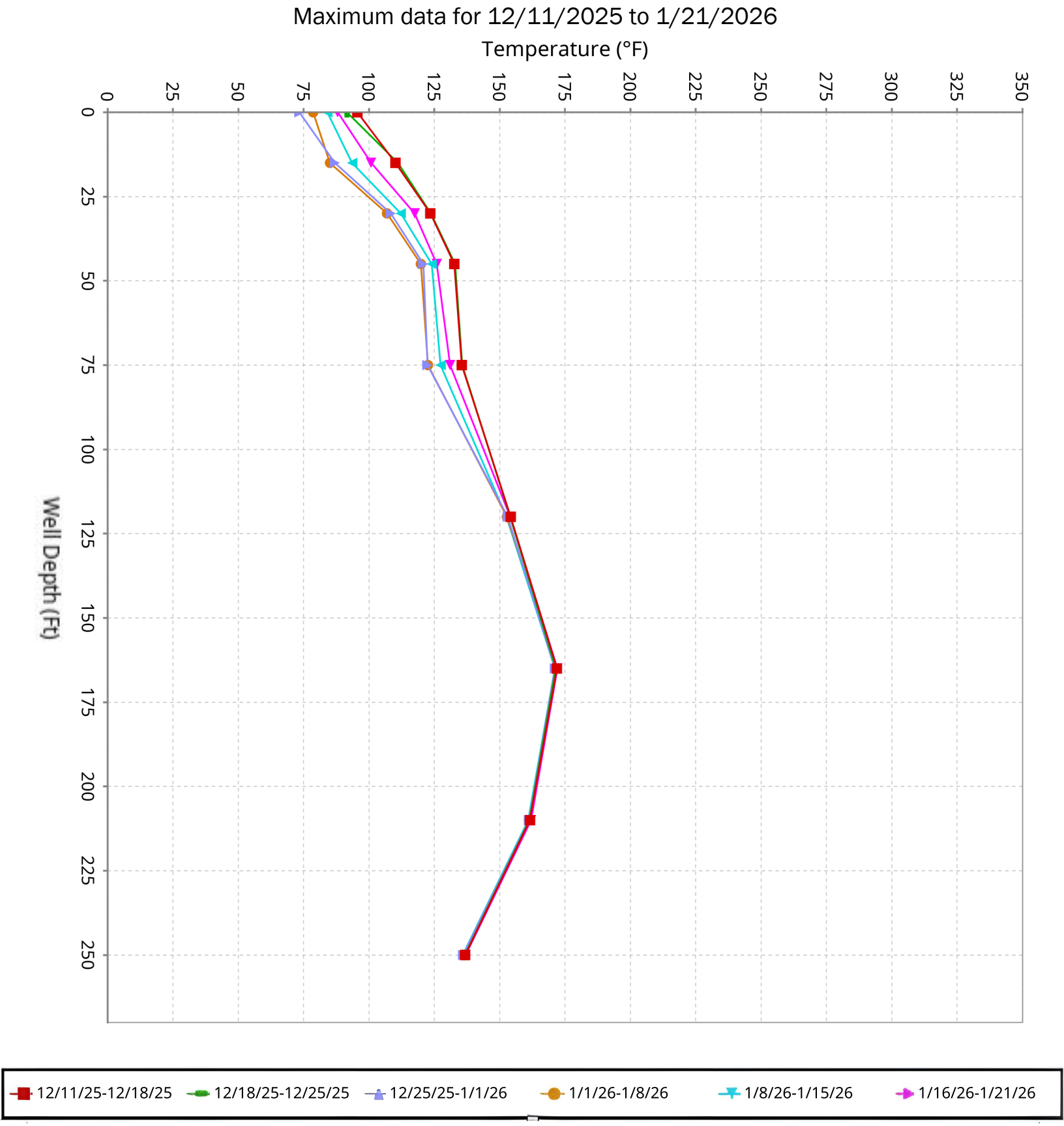

SCS ENGINEERS

Vertical Temperature Profiles from Temperature Probes at Chiquita Landfill for TP-37

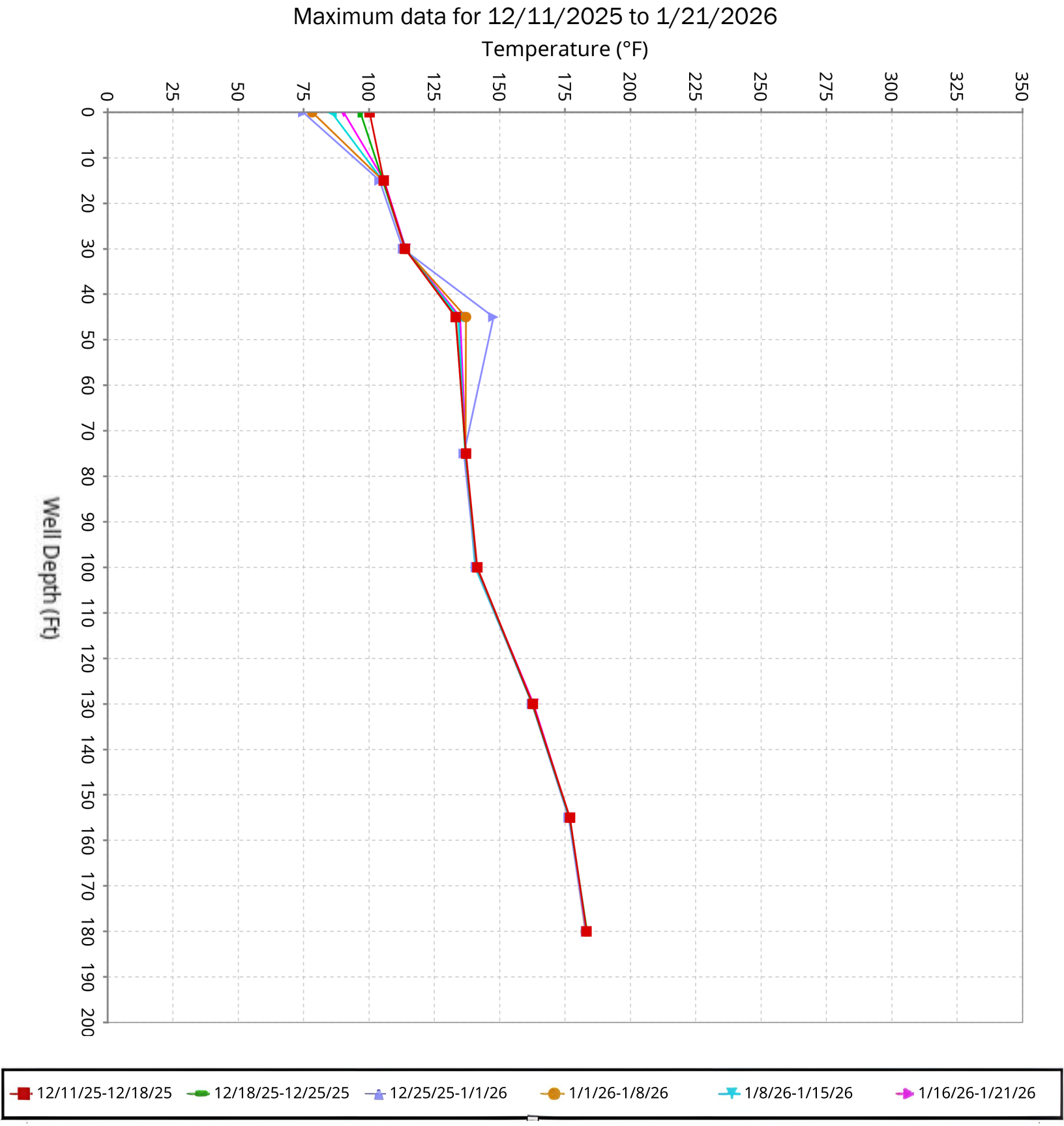

SCS ENGINEERS

Vertical Temperature Profiles from Temperature Probes at Chiquita Landfill for TP-38

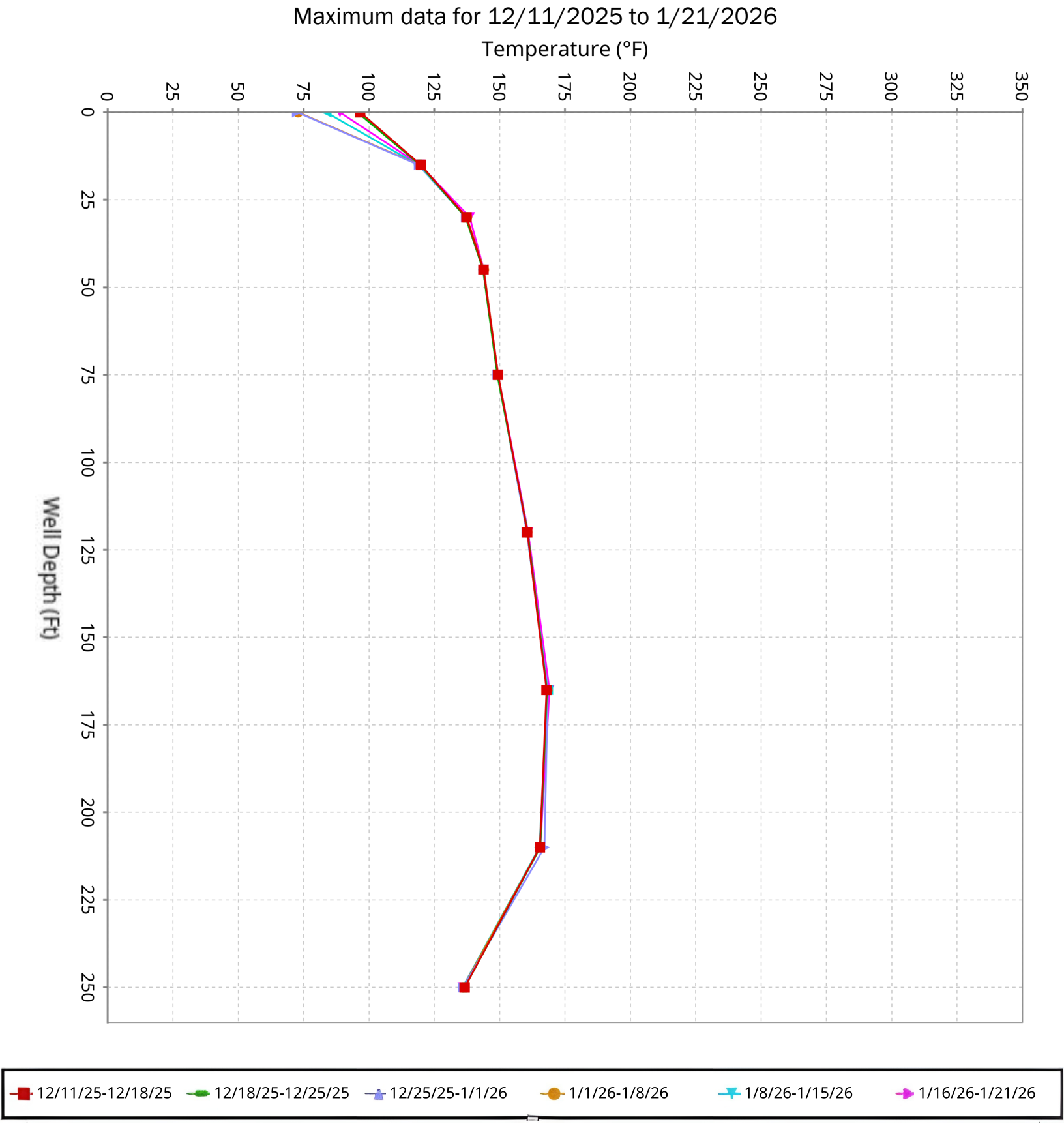

SCS ENGINEERS

Vertical Temperature Profiles from Temperature Probes at Chiquita Landfill for TP-39

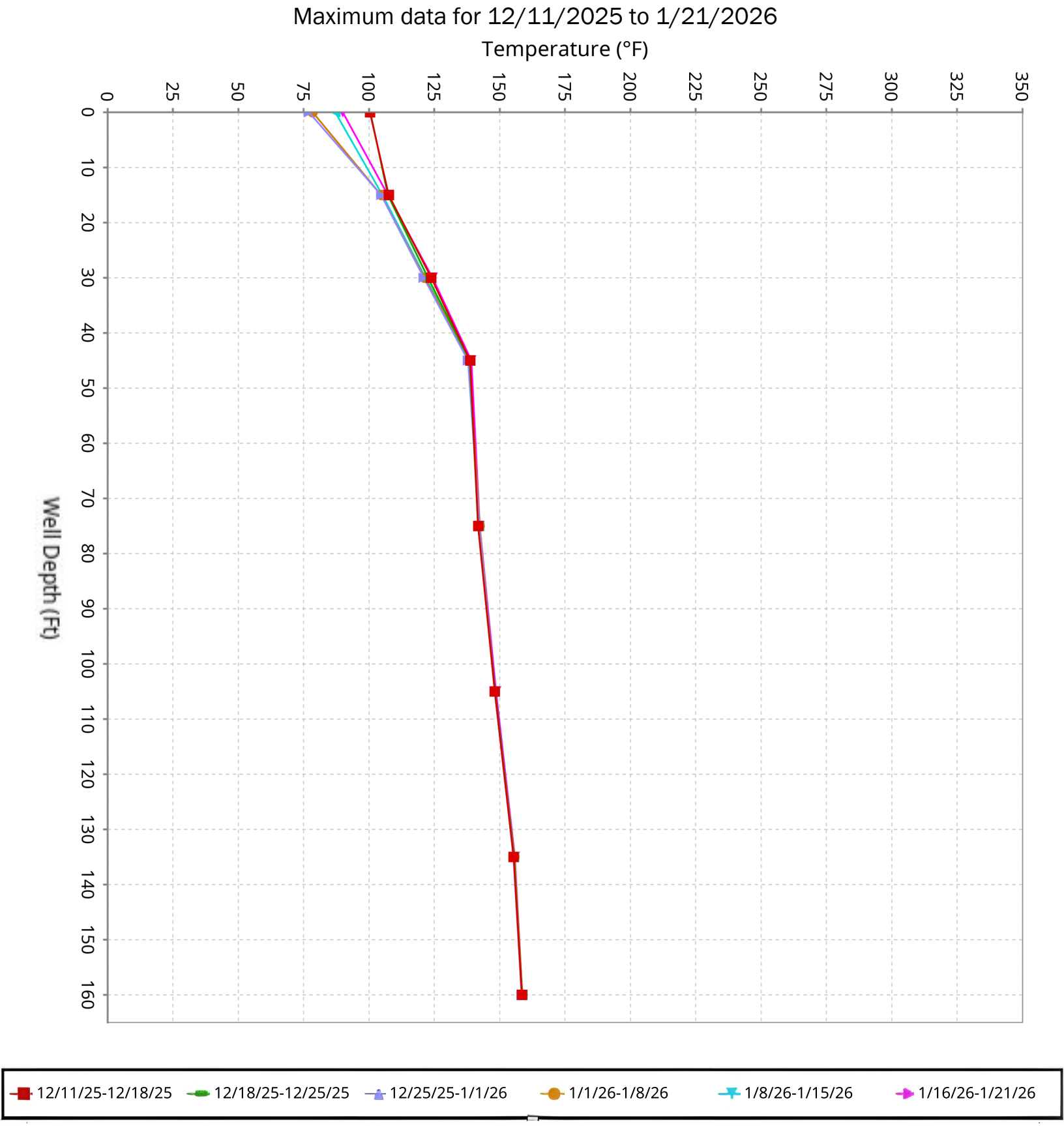

SCS ENGINEERS

Vertical Temperature Profiles from Temperature Probes at Chiquita Landfill for TP-40

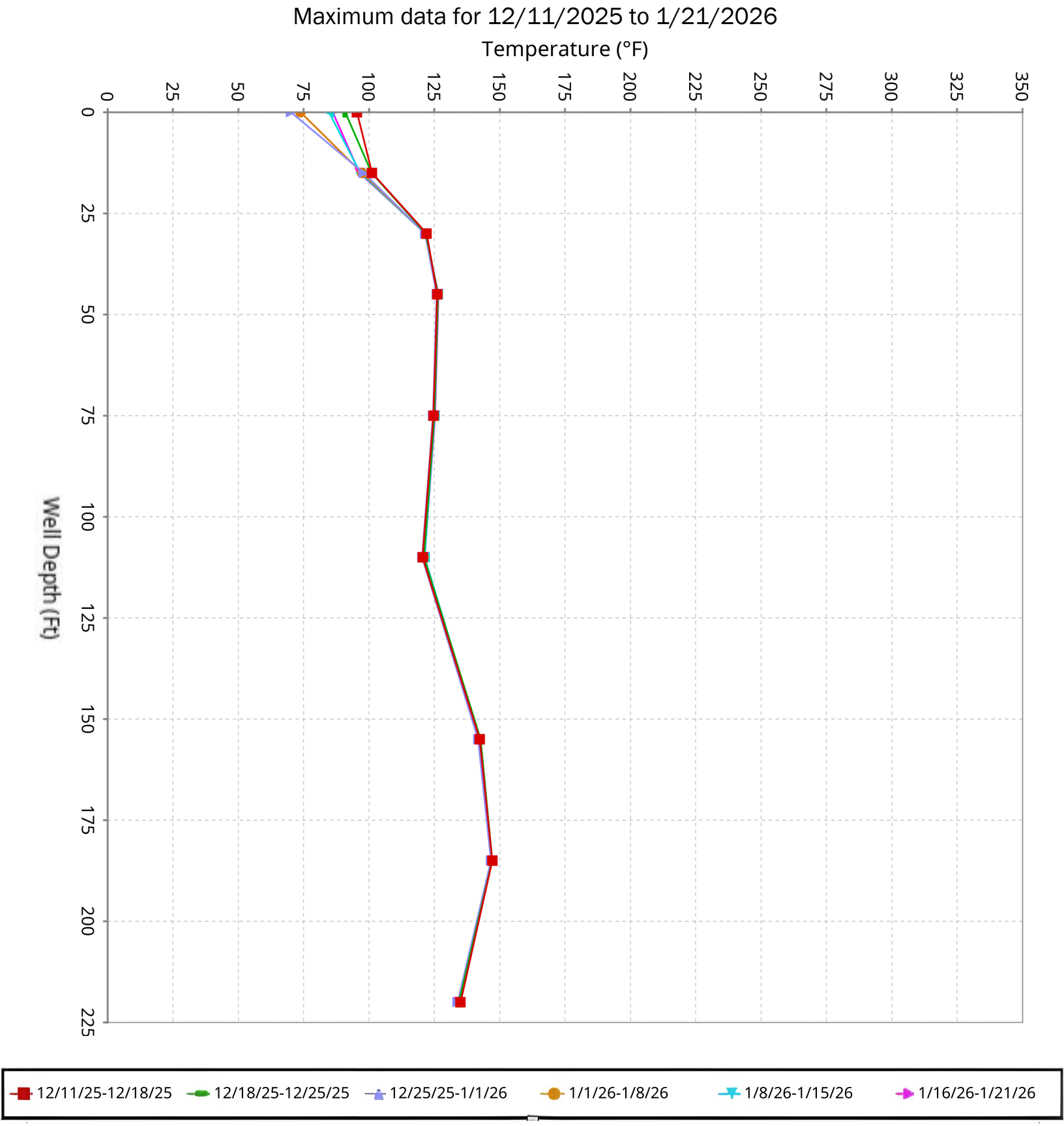

SCS ENGINEERS

Maximum Vertical Temperature Map from Temperature Probes at Chiquita Landfill



Max Temps - 04:58:47 01-22-2026

Current | 7 Day | 30 Day

BOREHOLE	MAX TEMP (°F)	@ DEPTH (FT)
TP01	153	15
TP02	155	60
TP03	233	45
TP04	159	30
TP05	168	45
TP06	137	120
TP07	151	100
TP08	153	150
TP09	208	125
TP10	153	125
TP11	183	100
TP12	147	125
TP13	172	140
TP14	170	150
TP15	200	100
TP16	172	30
TP17	157	125
TP18	191	45
TP19	160	150
TP20	140	45
TP21	256	110
TP24	199	265
TP25	205	130
TP26	177	150
TP27	156	100
TP28	143	170
TP29	185	240
TP30	172	190
TP31	192	180
TP32	167	130
TP34	151	120
TP35	172	140
TP36	172	165
TP37	183	180
TP38	168	165
TP39	158	160
TP40	147	185

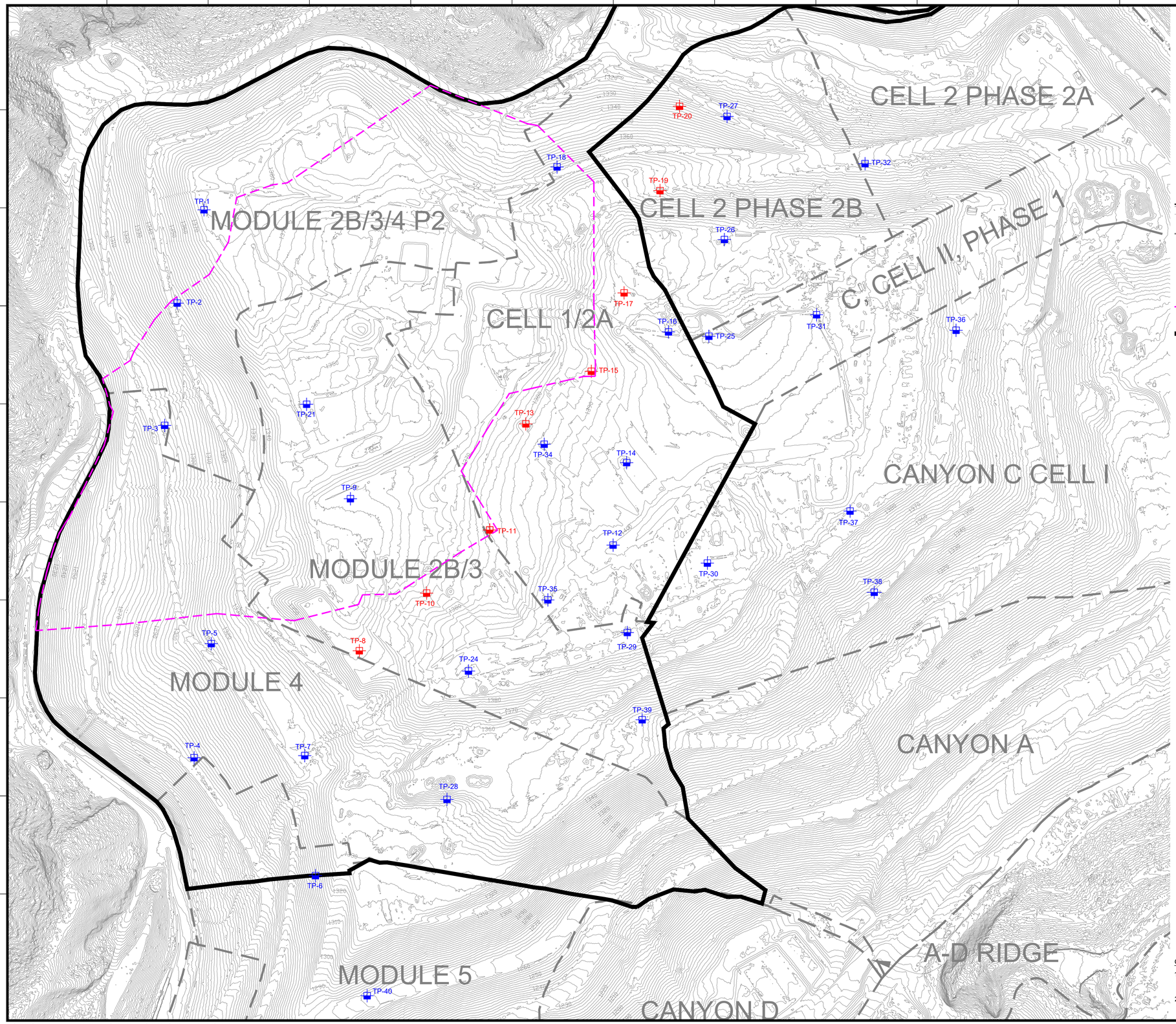

N

GRAPHIC SCALE

130 65 0 130 260 390

SCALE: 1"=130'

LEGEND

1150	EXISTING TOPOGRAPHIC CONTOUR
	EXISTING CELL LIMITS (APPROXIMATE)
TP-XX	INSTALLED TEMPERATURE PROBES - STANDALONE
TP-XX	INSTALLED TEMPERATURE PROBES - INSTALLED WITHIN WELL CASING
	REACTION AREA BOUNDARY (APPROXIMATE) - BASED ON DATA REVIEW
	REACTION AREA BOUNDARY - CONDITION 9A

GENERAL DRAWING NOTES:

1. EXISTING TOPOGRAPHIC SURVEY INFORMATION SHOWN WAS PROVIDED BY PROPELLER. AERIAL PHOTOGRAPHY DATED OCTOBER 22, 2025.
2. NORTH ARROW SHOWN HERE IS REFERENCE TO THE CALIFORNIA STATE PLANE ZONE V COORDINATE SYSTEM, NAD 83.

NO.	REVISION	DATE

SHEET TITLE: EXISTING TEMPERATURE PROBE MAP

PROJECT TITLE: CHIQUITA CANYON LANDFILL CASTAIC, CALIFORNIA

CLIENT: CHIQUITA CANYON LANDFILL CASTAIC, CALIFORNIA

SCS ENGINEERS
ENVIRONMENTAL CONSULTANTS
3900 KILROY AIRPORT WAY, SUITE 300
LONG BEACH, CA 90806
PH: (562) 426-9544

PROJ. NO. 01204123.41 | DSN. BY: - | DWN. BY: - | CHK. BY: - | ACAD FILE: ENGINEERS | APP. BY: -

DATE: 11/10/2025

SCALE: AS SHOWN

SHEET: 1

N:\CAD\ASBUILT – MASTERS\CHIQUITA\GCCS\2025 ACAD\2025 CCLF Existing Temperature Probe Map_2025-11-10.dwg Nov 10, 2025 – 9:46am By: smedina

Solid Waste Borehole Maximum Temperature Profiles Over 6 Weeks

for 12/18/2025 to 1/28/2026

SCS ENGINEERS

07224053.00 | January 29, 2026

274 Granite Run Drive
Lancaster, PA 17601
717-550-6330

From January 22, 2026, through January 28, 2026, there were two recorded temperature increases that triggered the notification limits set forth in the LEA's October 4, 2024 letter. Most thermocouples showed returns to previously recorded temperatures.

Additionally, as of December 11, 2025, five new TMPs (TMP-36, TMP-37, TMP-38, TMP-39, and TMP-40) have been installed and are online, in addition to the 12 TMPs previously installed as of April 4, 2025. None of these new TMPs indicate reaction temperatures occurring outside of the currently delineated data-driven reaction area boundary, and the four TMPs that were able to be drilled to within 25 feet of the liner (TMP-24, TMP-27, TMP-31, and TMP-32) show significantly cooler temperatures at the deepest thermocouple, as expected due to the cooling from the underlying earth.

Chiquita provides the following updates:

- TP-08
    - The 15-foot thermocouple showed an increase in maximum temperature of 14°F from 112°F to 126°F from January 22nd to January 28th.
    - The 30-foot thermocouple remained consistent with previous recorded temperatures.
    - The 45-foot thermocouple remained consistent with previous recorded temperatures.
    - The 100-foot thermocouple remained consistent with previous recorded temperatures.
    - The 125-foot thermocouple remained consistent with previous recorded temperatures.
    - The 150-foot thermocouple remained consistent with previous recorded temperatures.
- TP-11
    - The 80-foot thermocouple remained consistent with previous recorded temperatures.
- TP-13
    - The 15-foot thermocouple showed an increase in maximum temperature of 15°F from 124°F to 139°F from January 23rd to January 28th.
- TP-20
    - The 15-foot thermocouple remained consistent with previous recorded temperatures.
    - The 30-foot thermocouple remained consistent with previous recorded temperatures.

Vertical Temperature Profiles from Temperature Probes at Chiquita Landfill for TP-1

Maximum data for 12/18/2025 to 1/28/2026

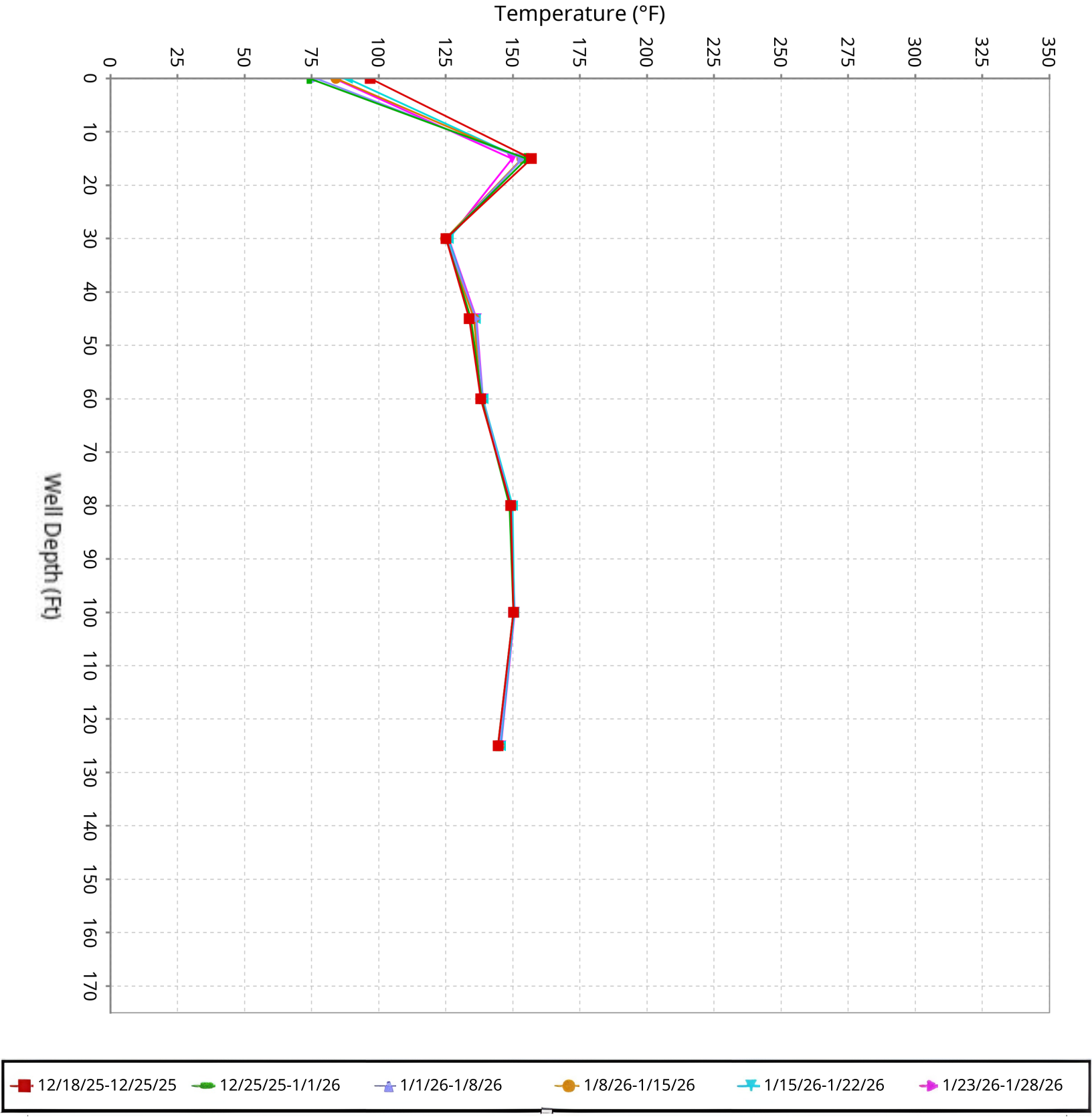

SCS ENGINEERS

Vertical Temperature Profiles from Temperature Probes at Chiquita Landfill for TP-2

Maximum data for 12/18/2025 to 1/28/2026

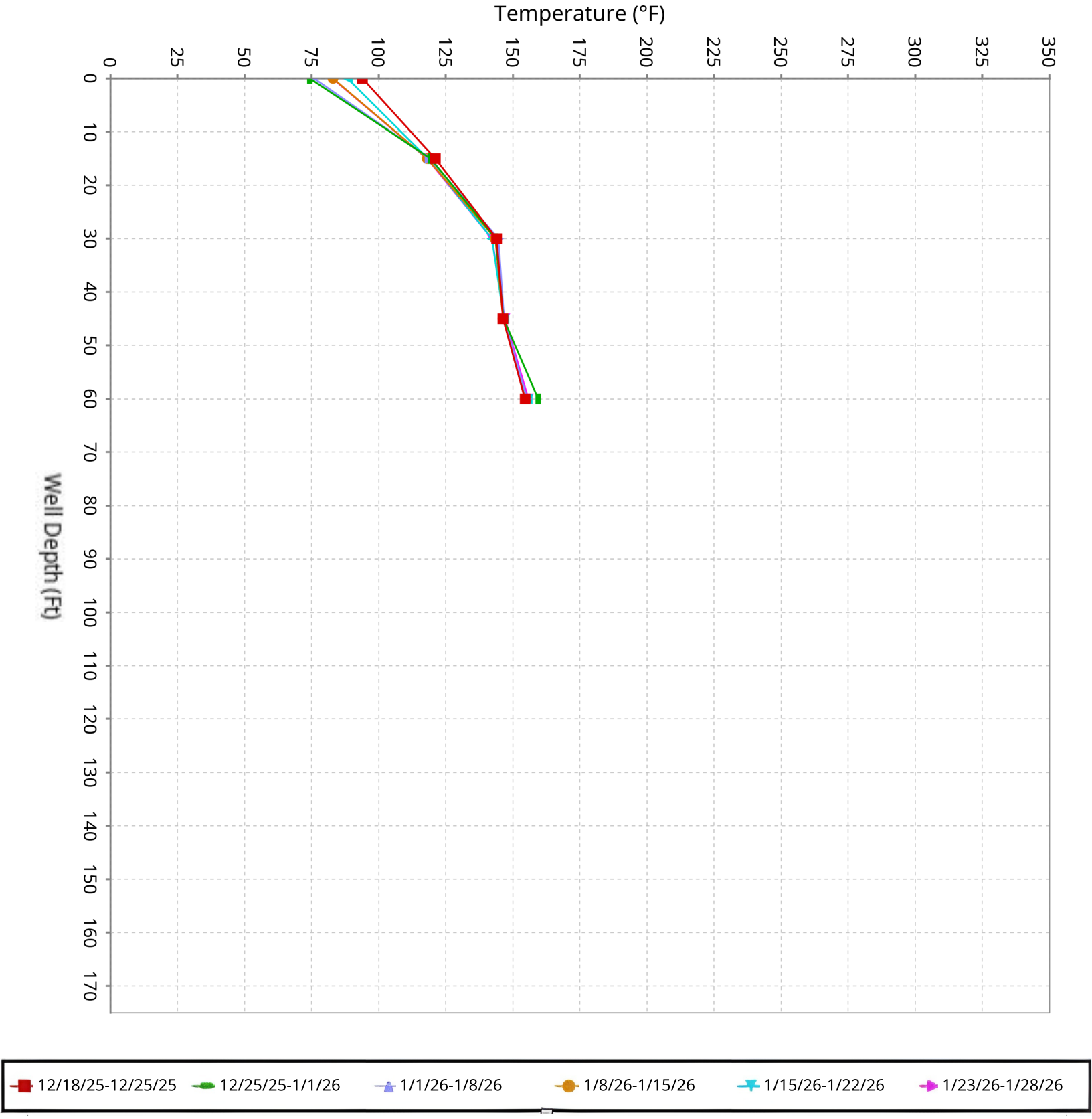

SCS ENGINEERS

Vertical Temperature Profiles from Temperature Probes at Chiquita Landfill for TP-3

Maximum data for 12/18/2025 to 1/28/2026

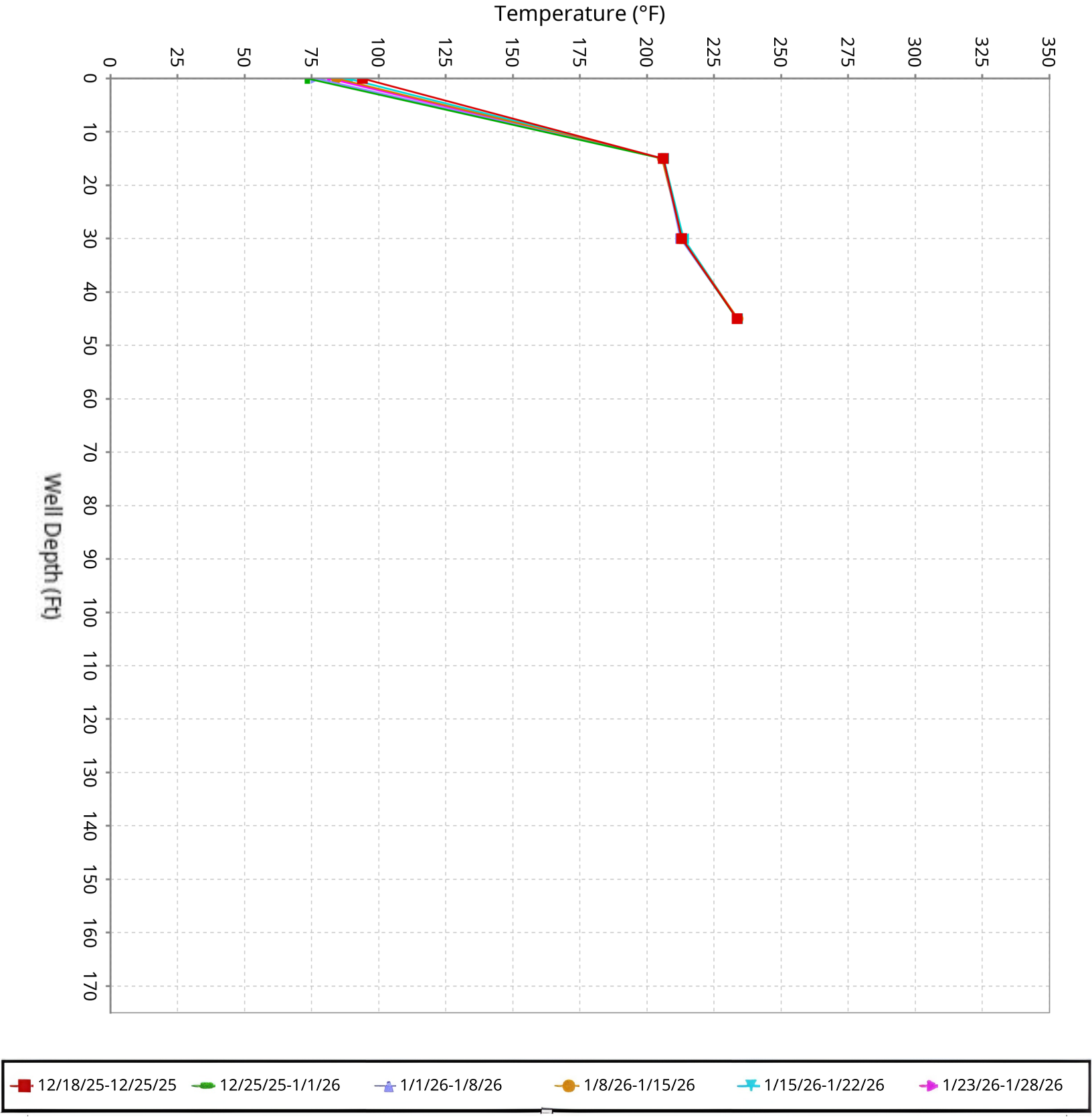

SCS ENGINEERS

Vertical Temperature Profiles from Temperature Probes at Chiquita Landfill for TP-4

Maximum data for 12/18/2025 to 1/28/2026

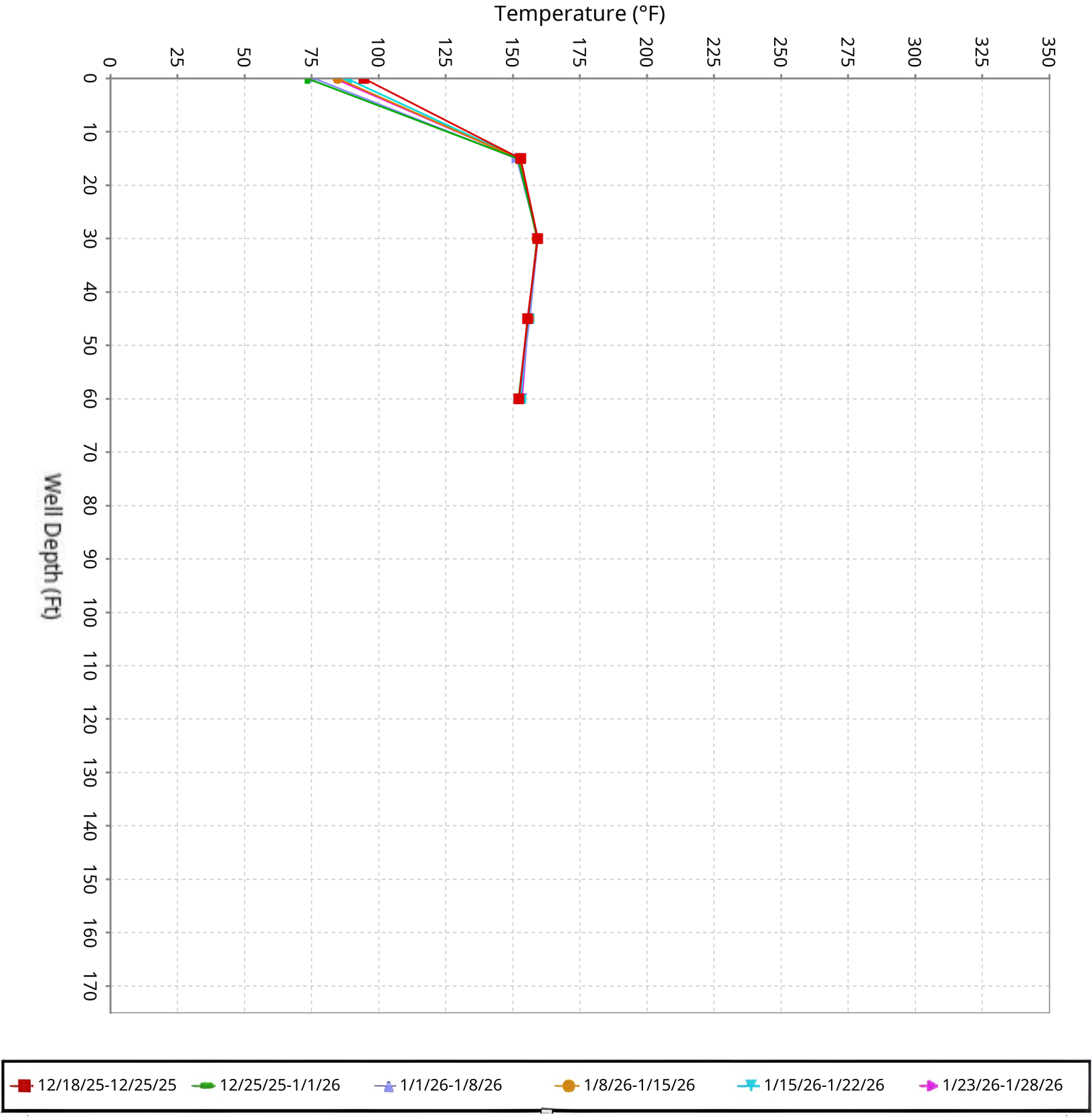

SCS ENGINEERS

Vertical Temperature Profiles from Temperature Probes at Chiquita Landfill for TP-5

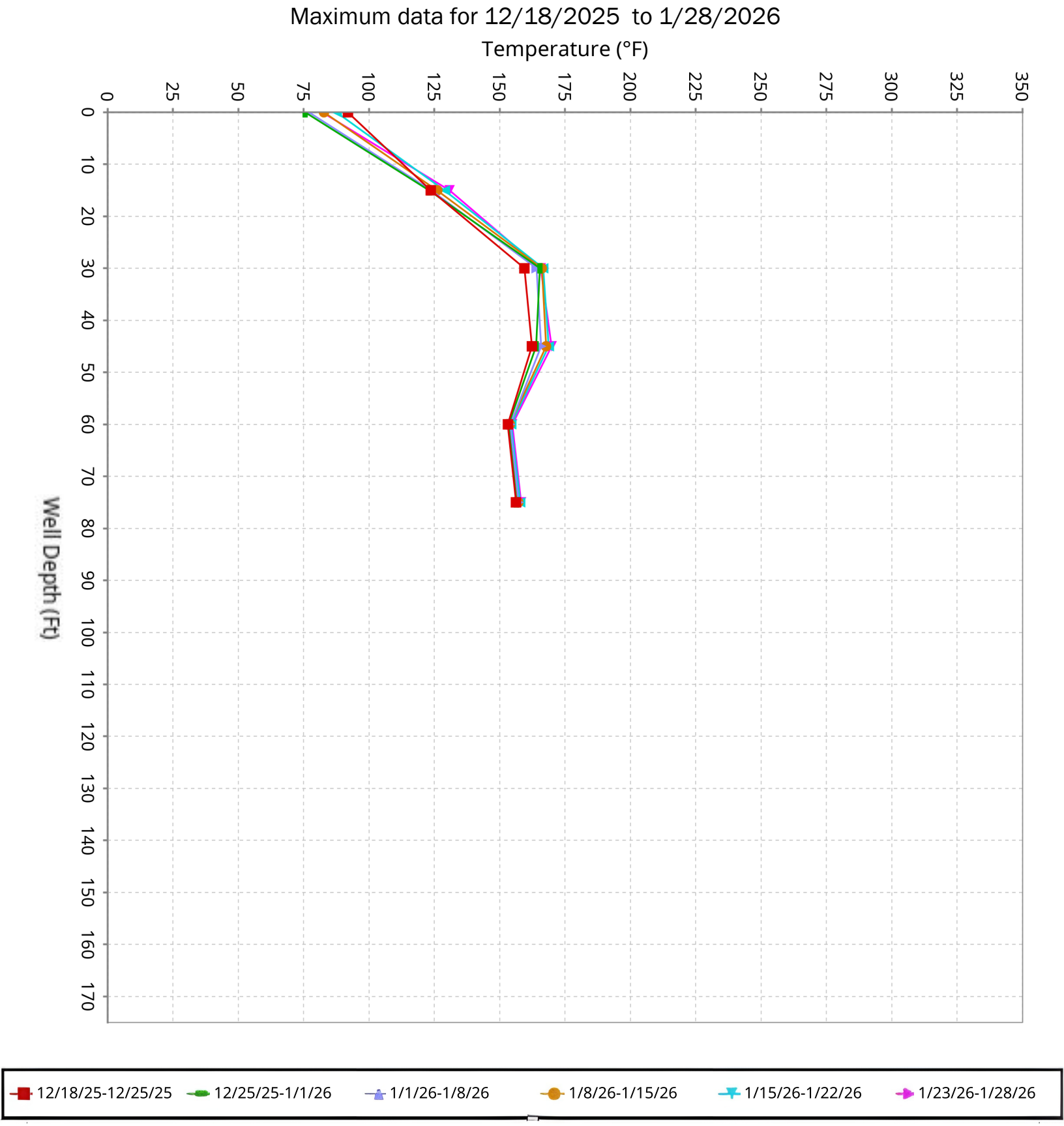

SCS ENGINEERS

Vertical Temperature Profiles from Temperature Probes at Chiquita Landfill for TP-6

Maximum data for 12/18/2025 to 1/28/2026

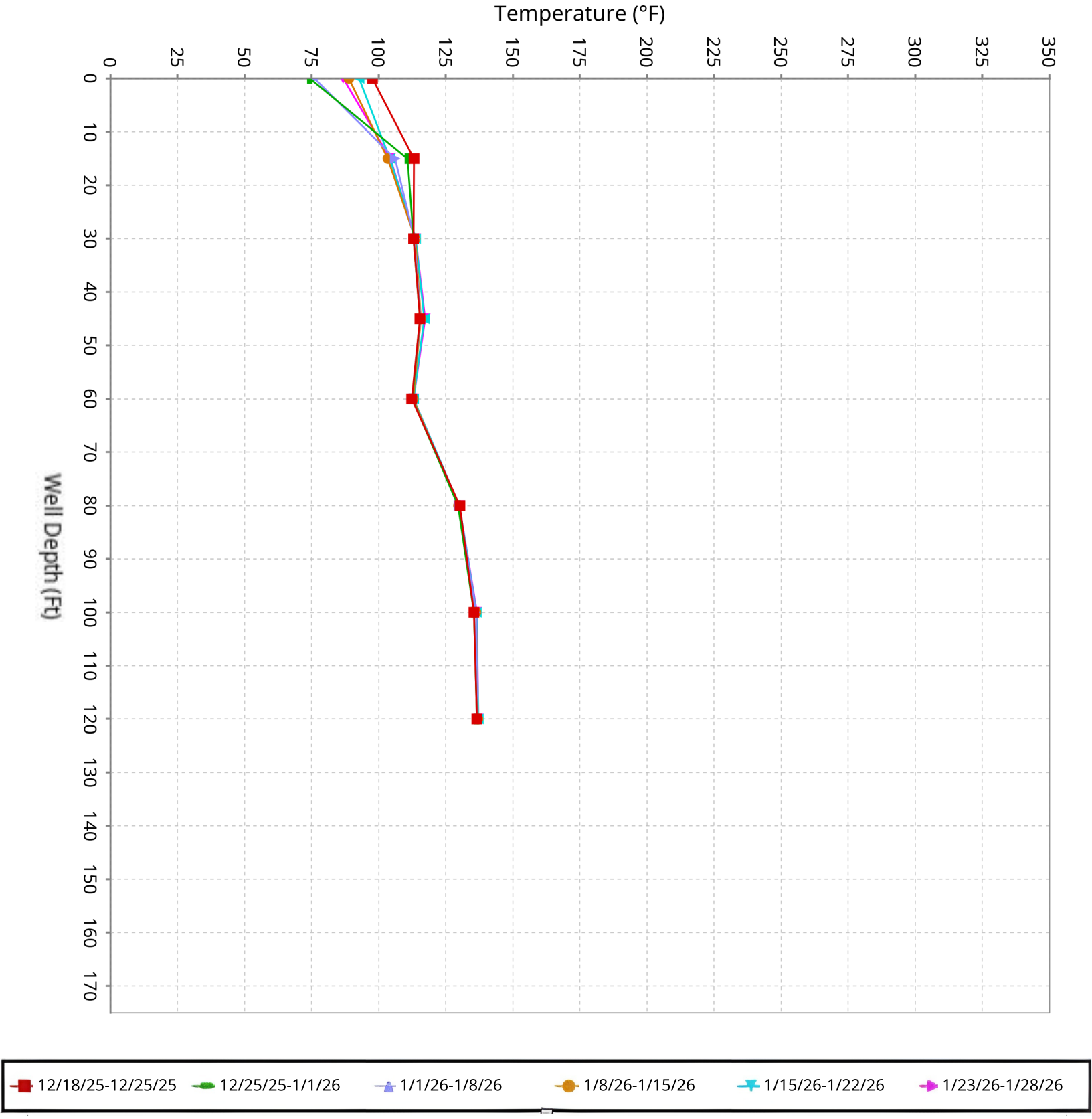

SCS ENGINEERS

Vertical Temperature Profiles from Temperature Probes at Chiquita Landfill for TP-7

Maximum data for 12/18/2025 to 1/28/2026

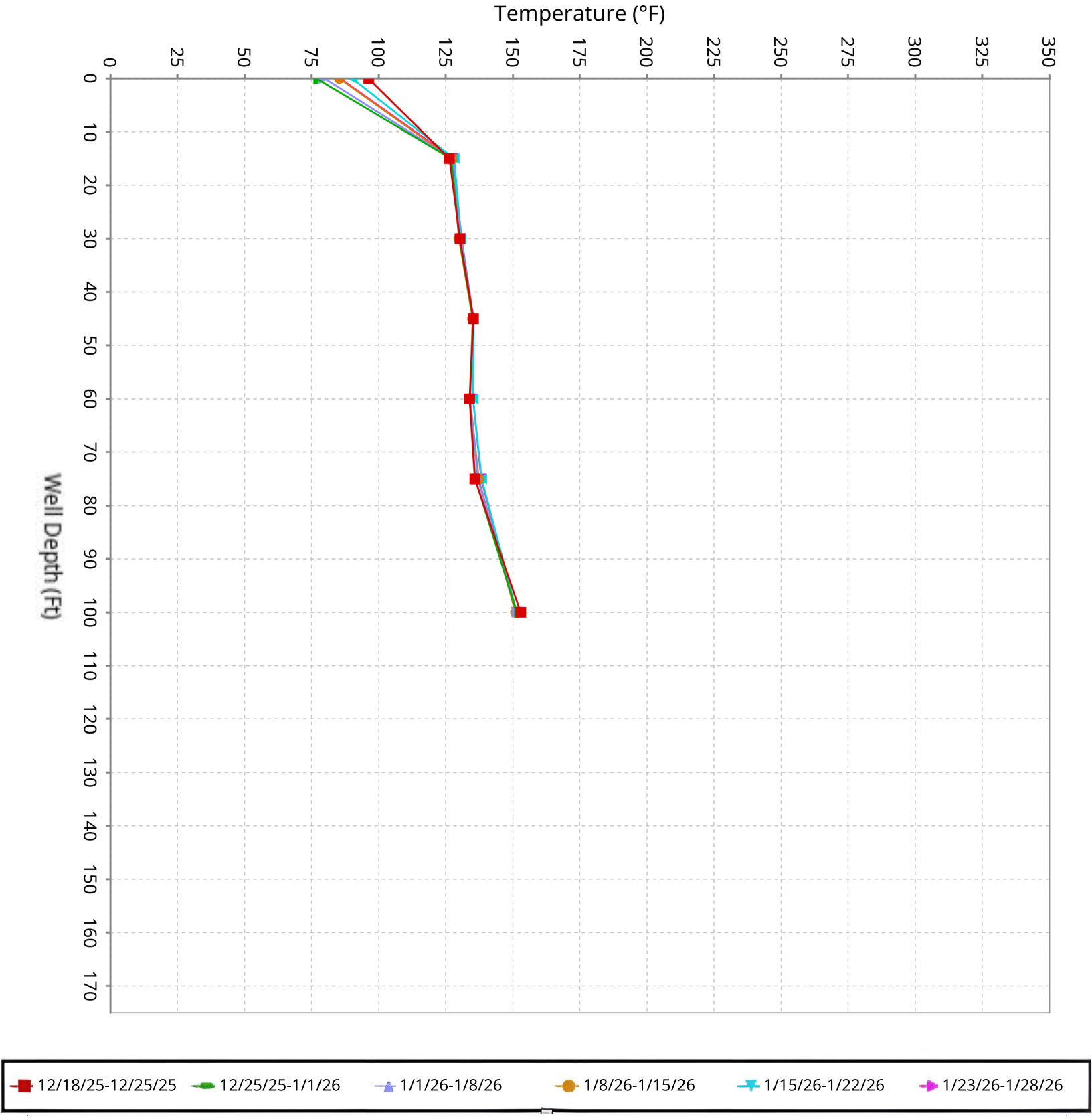

SCS ENGINEERS

Vertical Temperature Profiles from Temperature Probes at Chiquita Landfill for TP-8

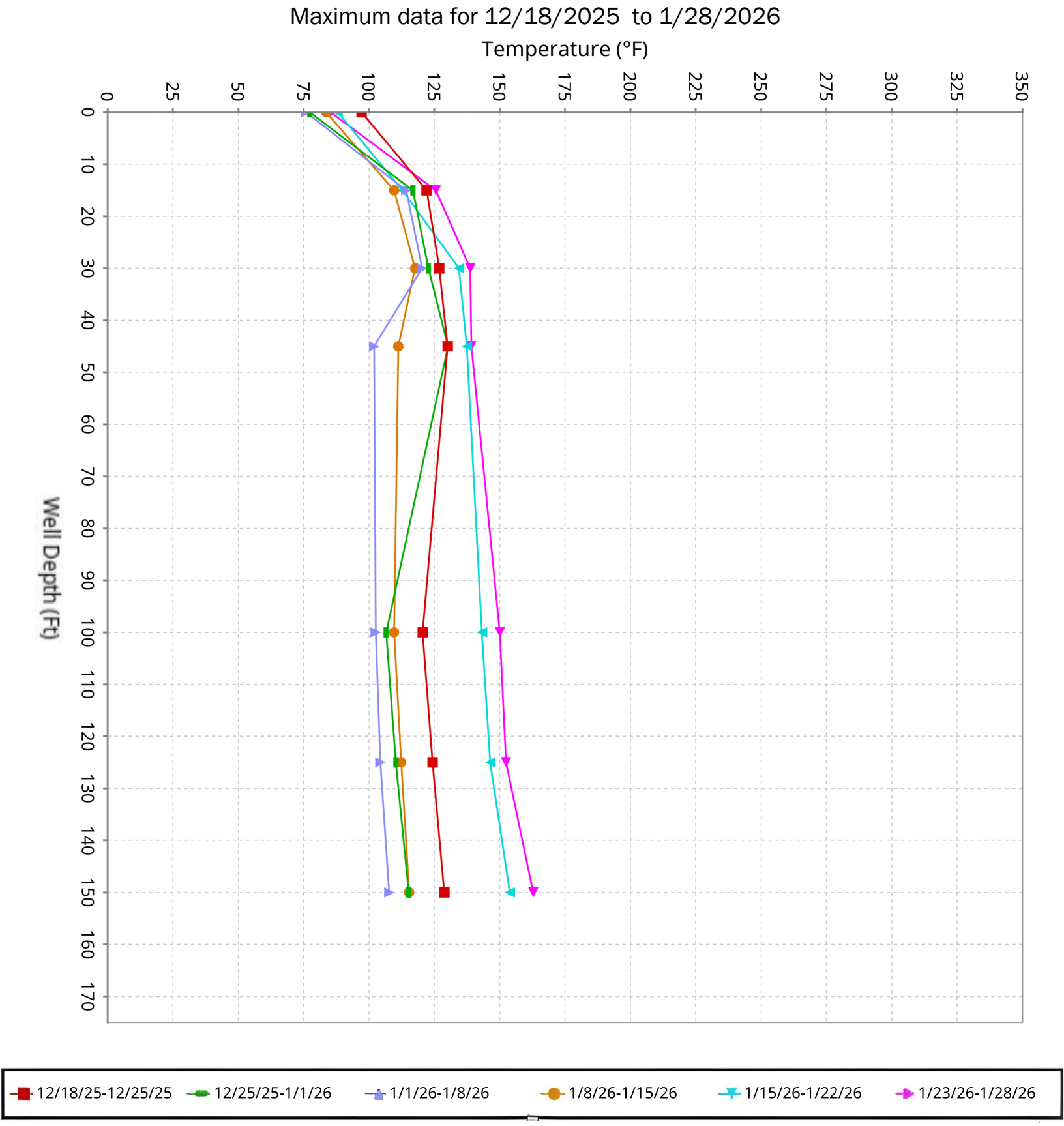

SCS ENGINEERS

Vertical Temperature Profiles from Temperature Probes at Chiquita Landfill for TP-9

Maximum data for 12/18/2025 to 1/28/2026

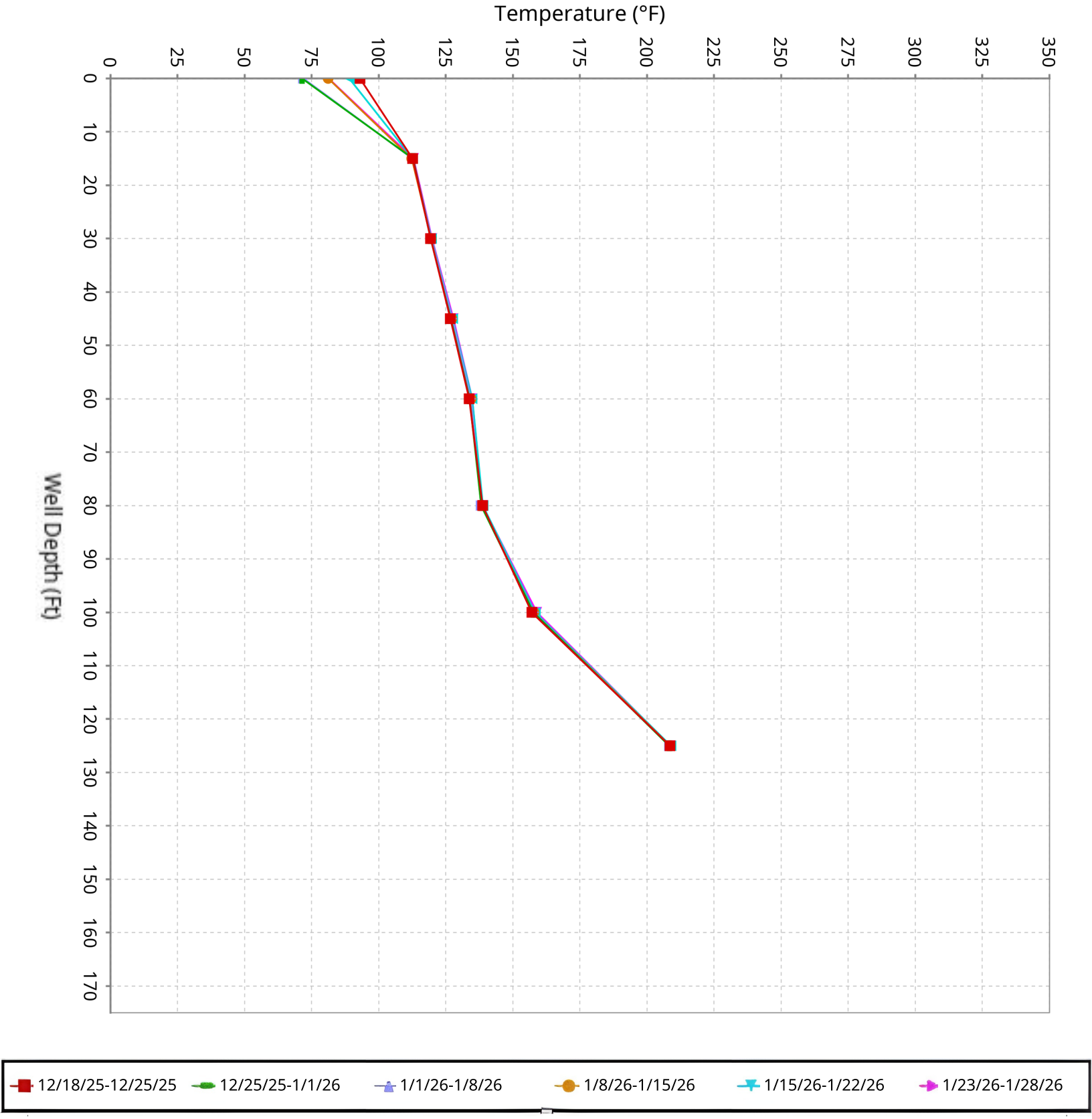

SCS ENGINEERS

Vertical Temperature Profiles from Temperature Probes at Chiquita Landfill for TP-10

Maximum data for 12/18/2025 to 1/28/2026

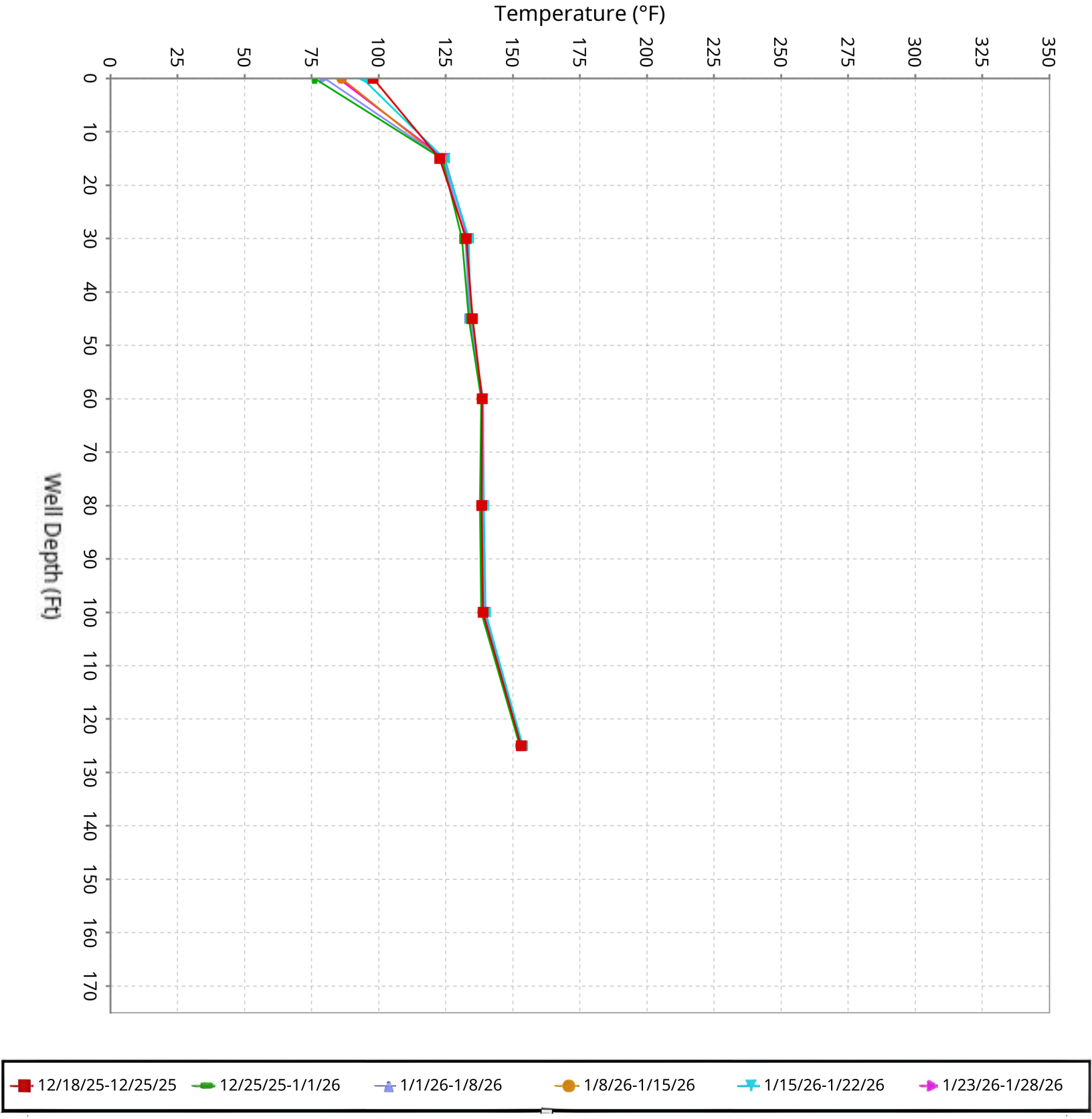

SCS ENGINEERS

Vertical Temperature Profiles from Temperature Probes at Chiquita Landfill for TP-11

Maximum data for 12/18/2025 to 1/28/2026

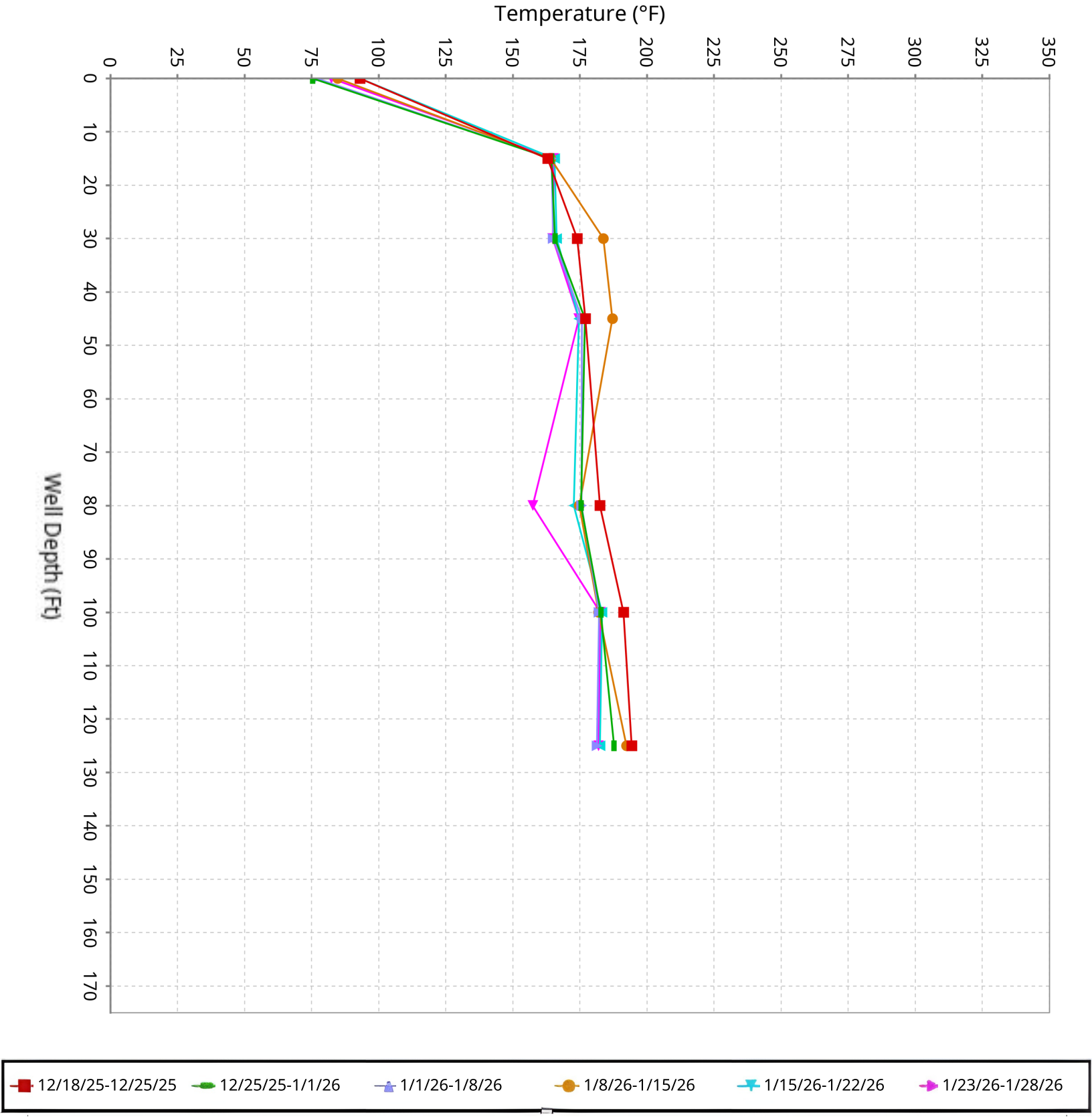

SCS ENGINEERS

Vertical Temperature Profiles from Temperature Probes at Chiquita Landfill for TP-12

Maximum data for 12/18/2025 to 1/28/2026

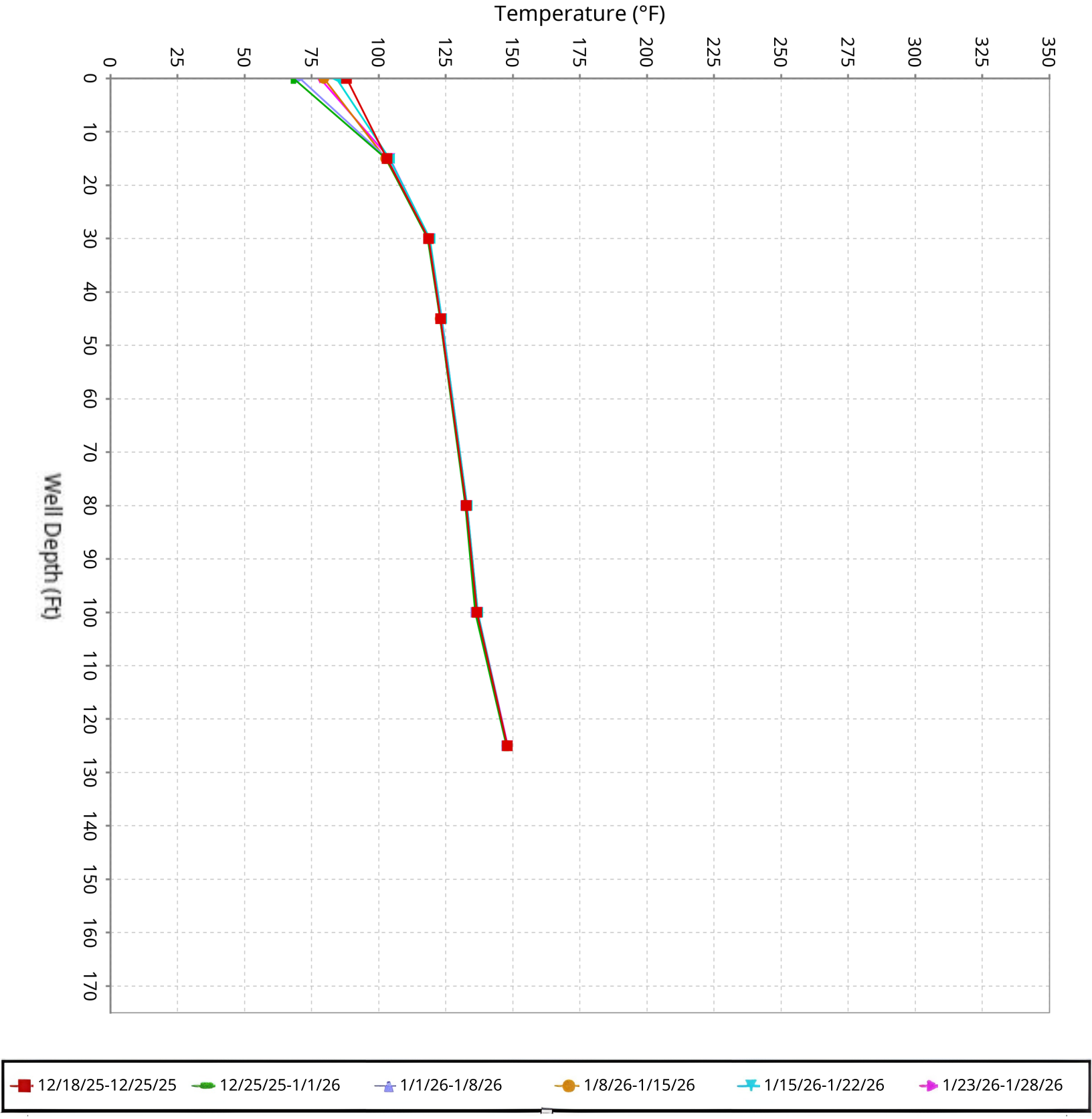

SCS ENGINEERS

Vertical Temperature Profiles from Temperature Probes at Chiquita Landfill for TP-13

Maximum data for 12/18/2025 to 1/28/2026

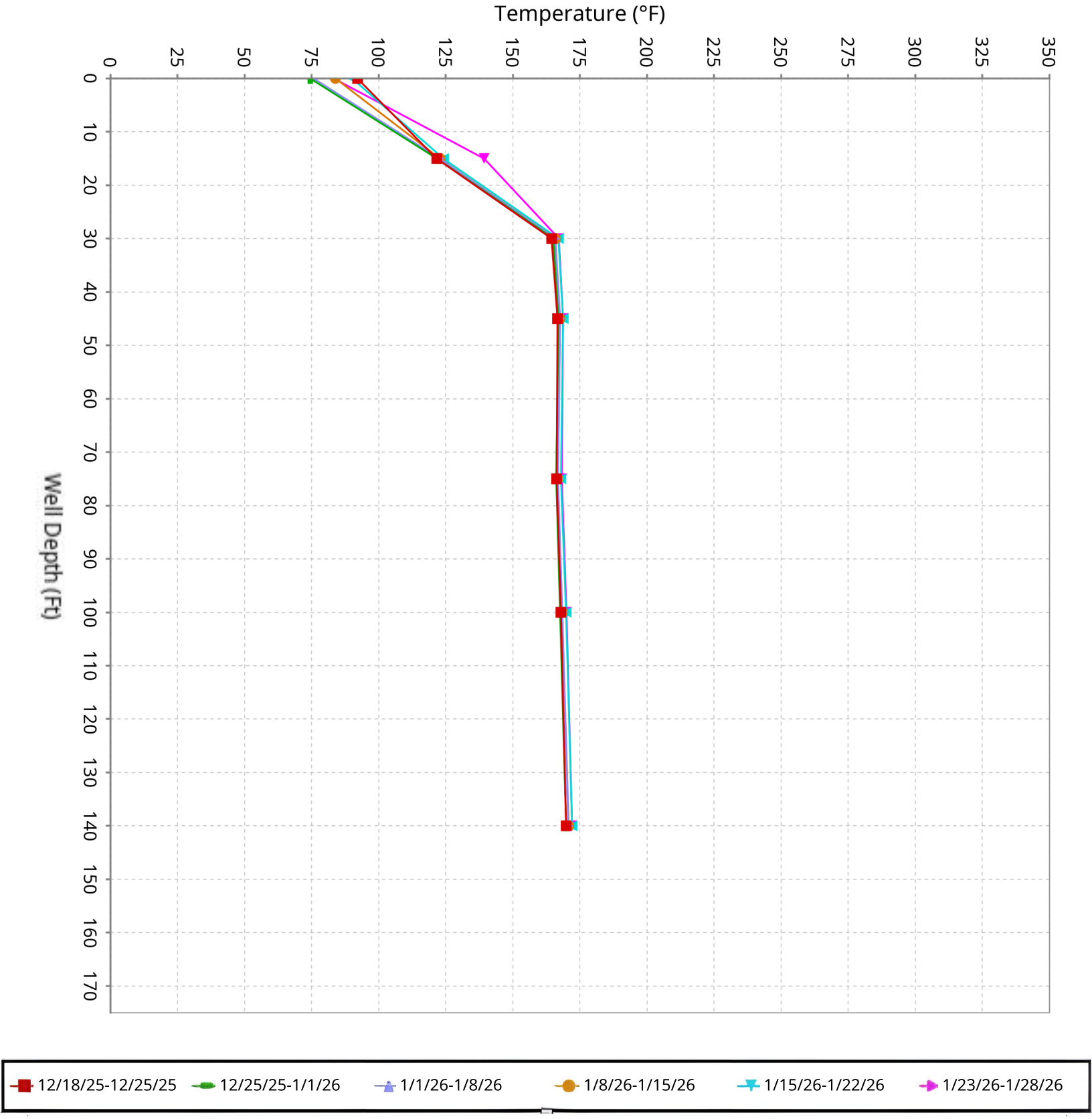

SCS ENGINEERS

Vertical Temperature Profiles from Temperature Probes at Chiquita Landfill for TP-14

Maximum data for 12/18/2025 to 1/28/2026

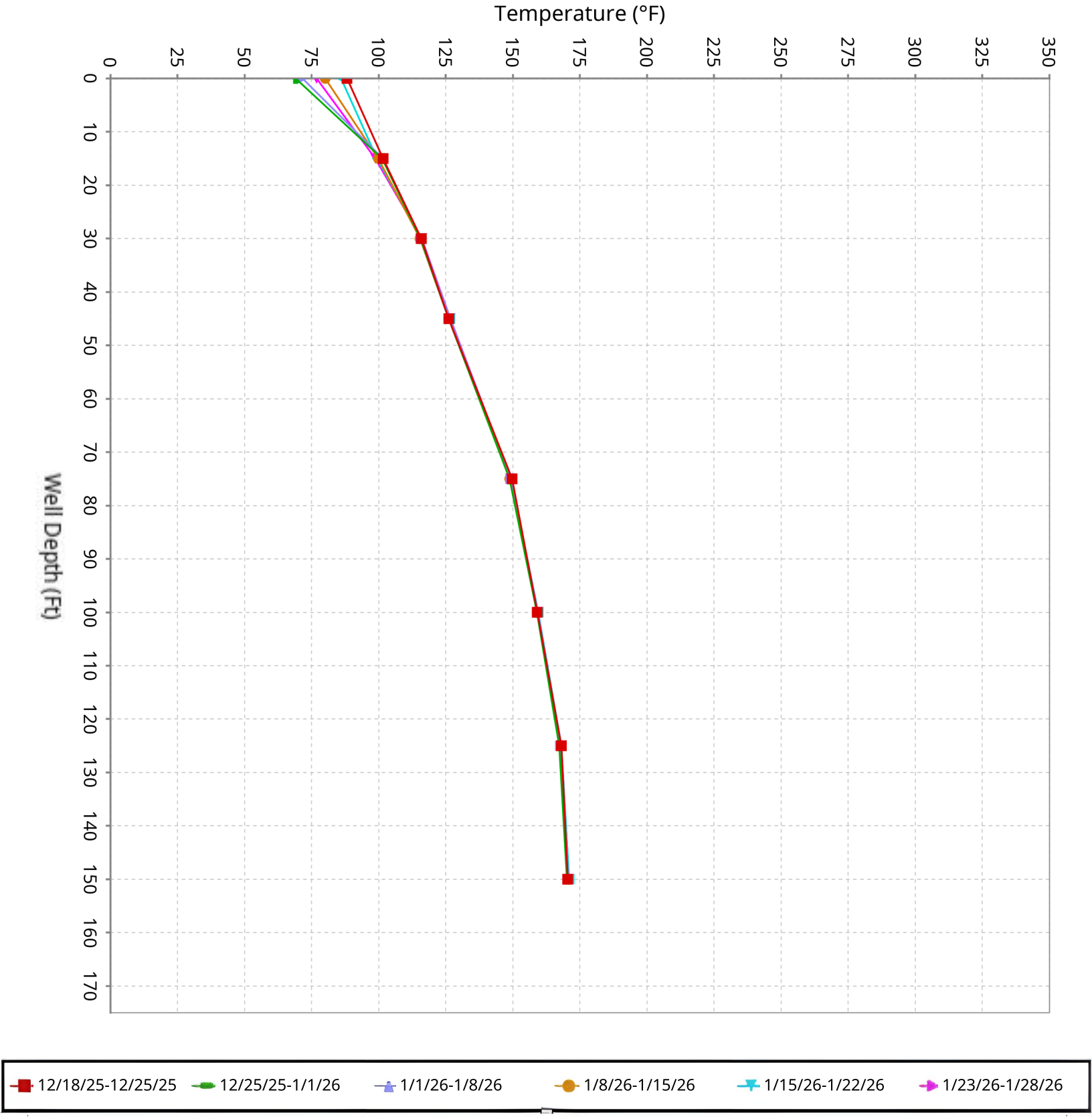

SCS ENGINEERS

Vertical Temperature Profiles from Temperature Probes at Chiquita Landfill for TP-15

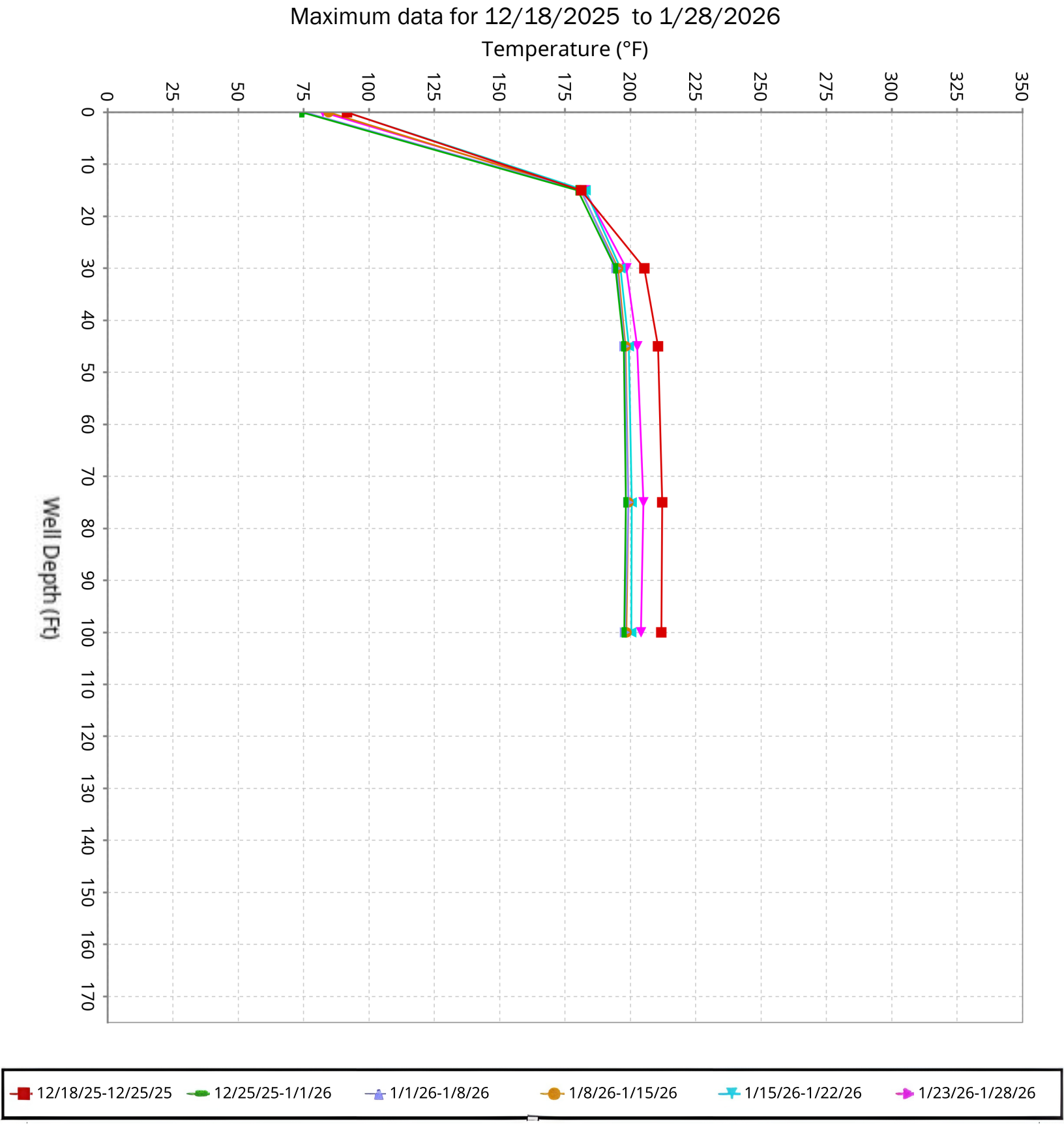

SCS ENGINEERS

Vertical Temperature Profiles from Temperature Probes at Chiquita Landfill for TP-16

Maximum data for 12/18/2025 to 1/28/2026

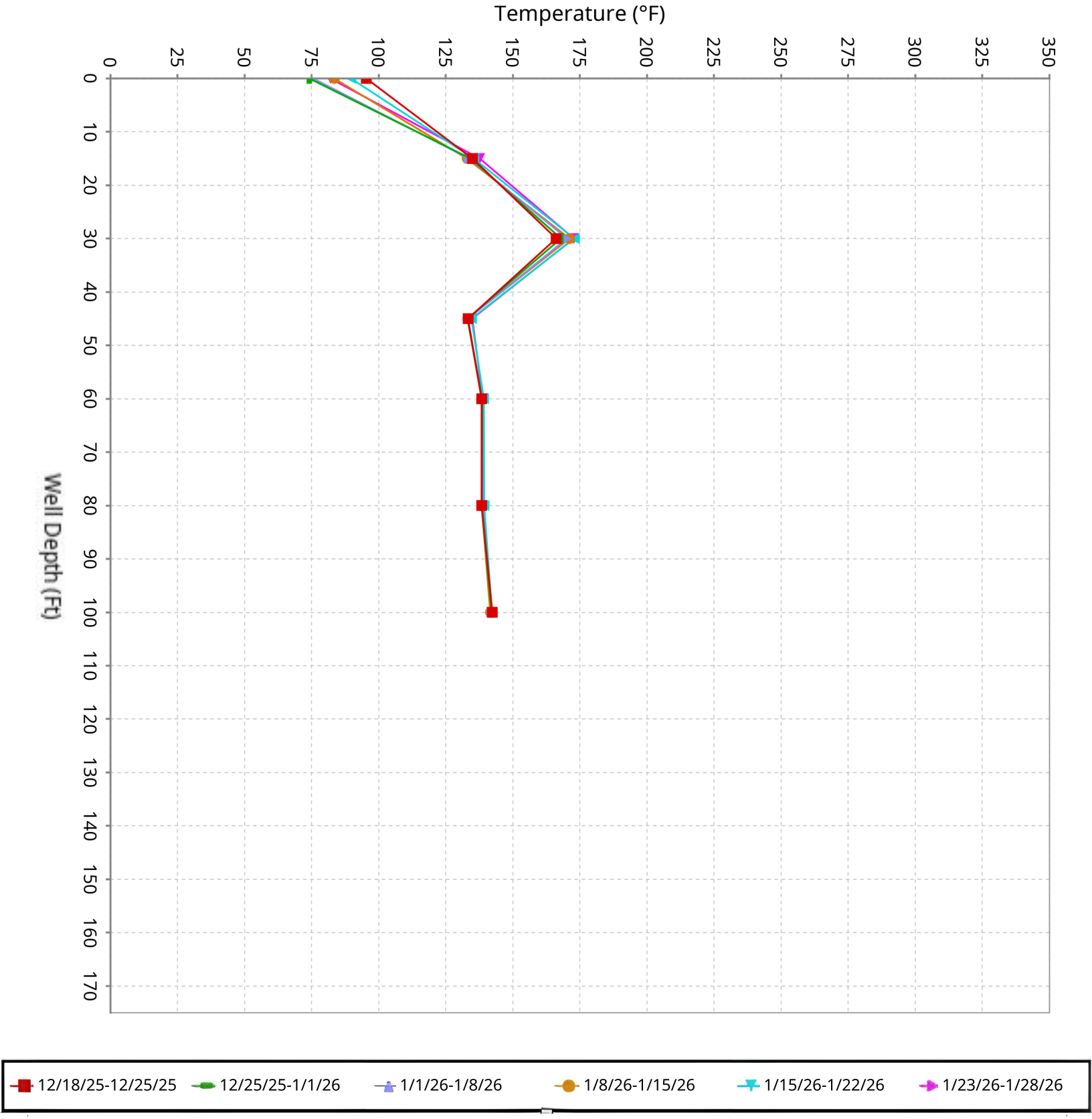

SCS ENGINEERS

Vertical Temperature Profiles from Temperature Probes at Chiquita Landfill for TP-17

Maximum data for 12/18/2025 to 1/28/2026

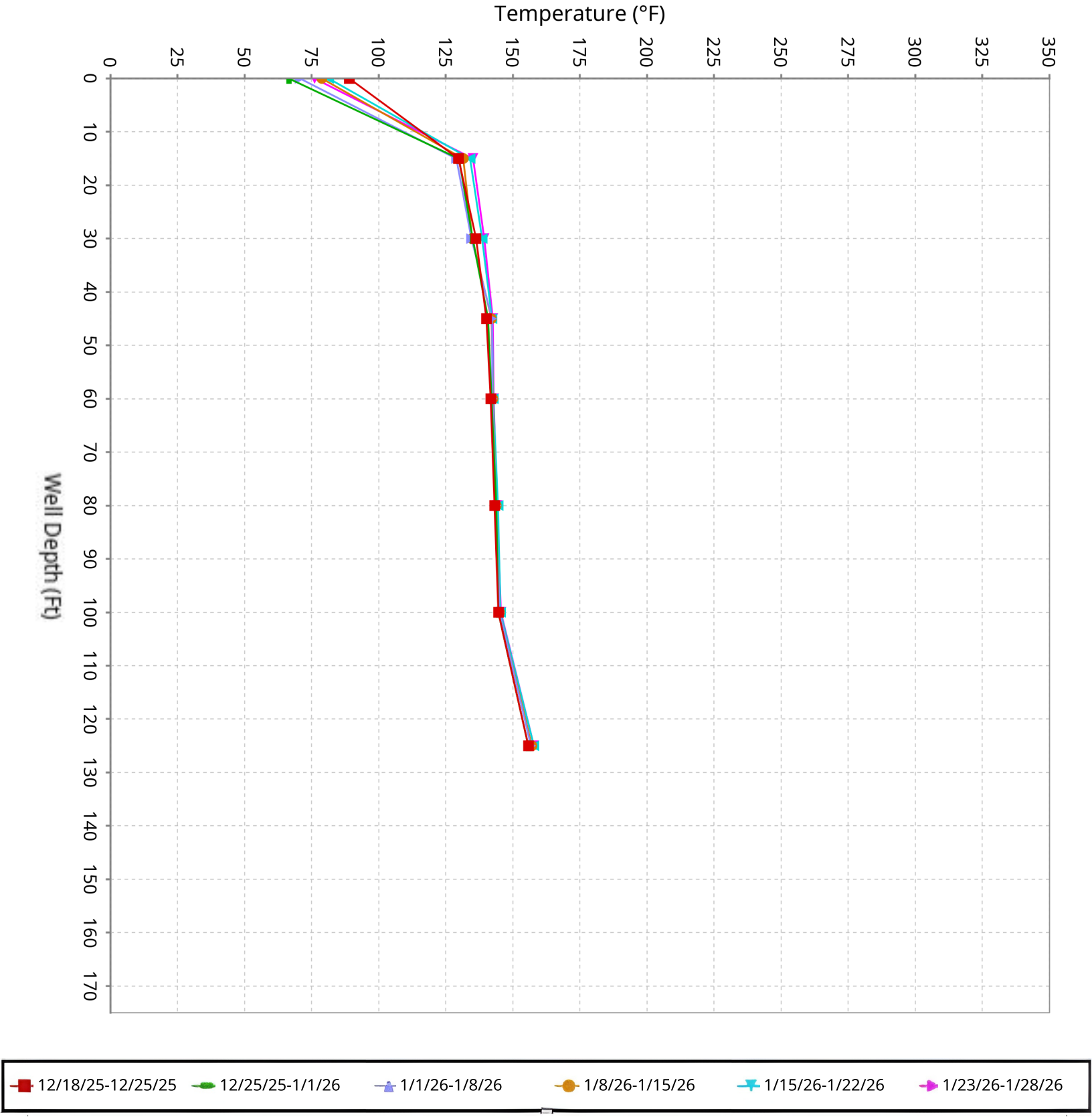

SCS ENGINEERS

Vertical Temperature Profiles from Temperature Probes at Chiquita Landfill for TP-18

Maximum data for 12/18/2025 to 1/28/2026

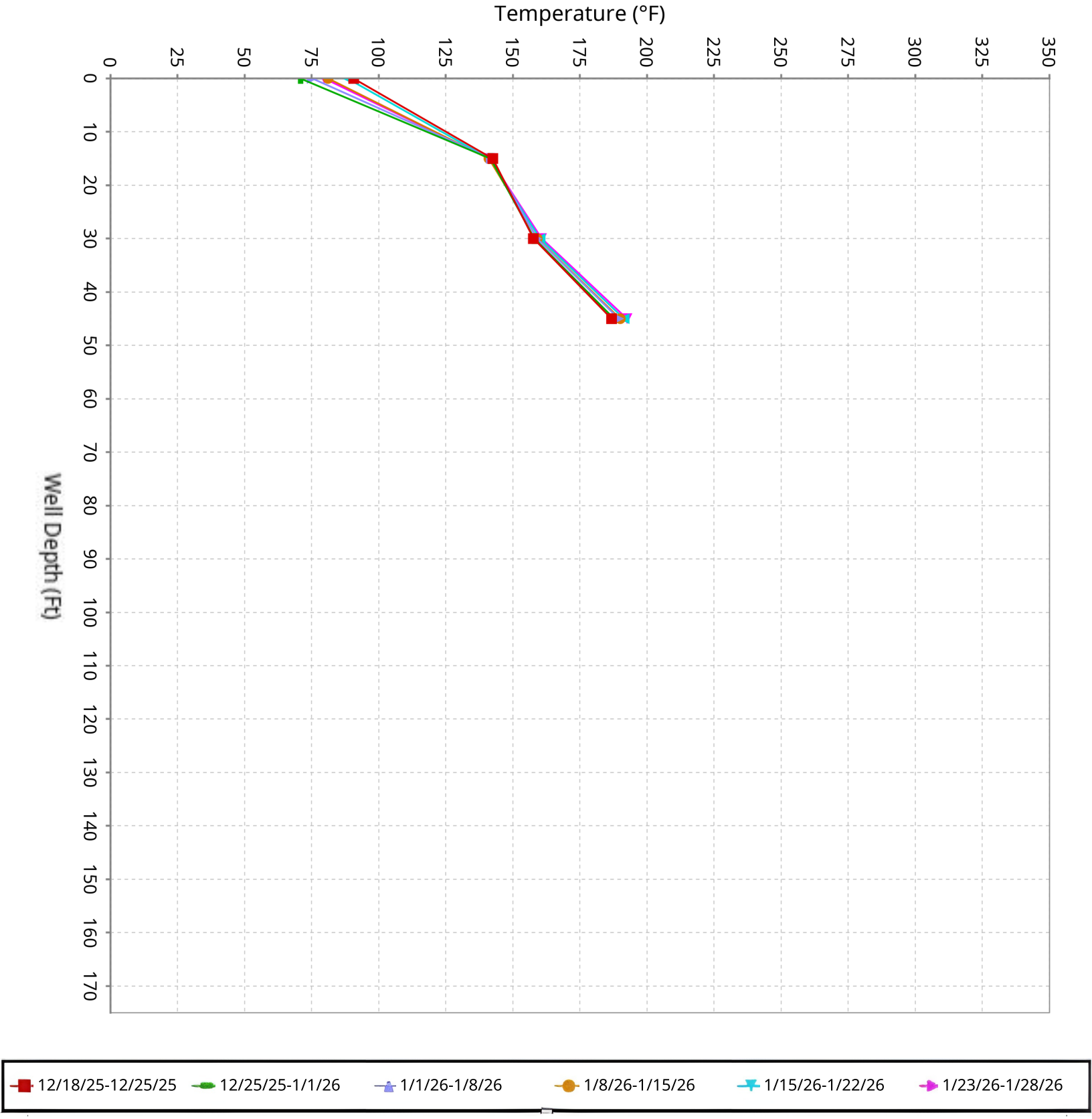

SCS ENGINEERS

Vertical Temperature Profiles from Temperature Probes at Chiquita Landfill for TP-19

Maximum data for 12/18/2025 to 1/28/2026

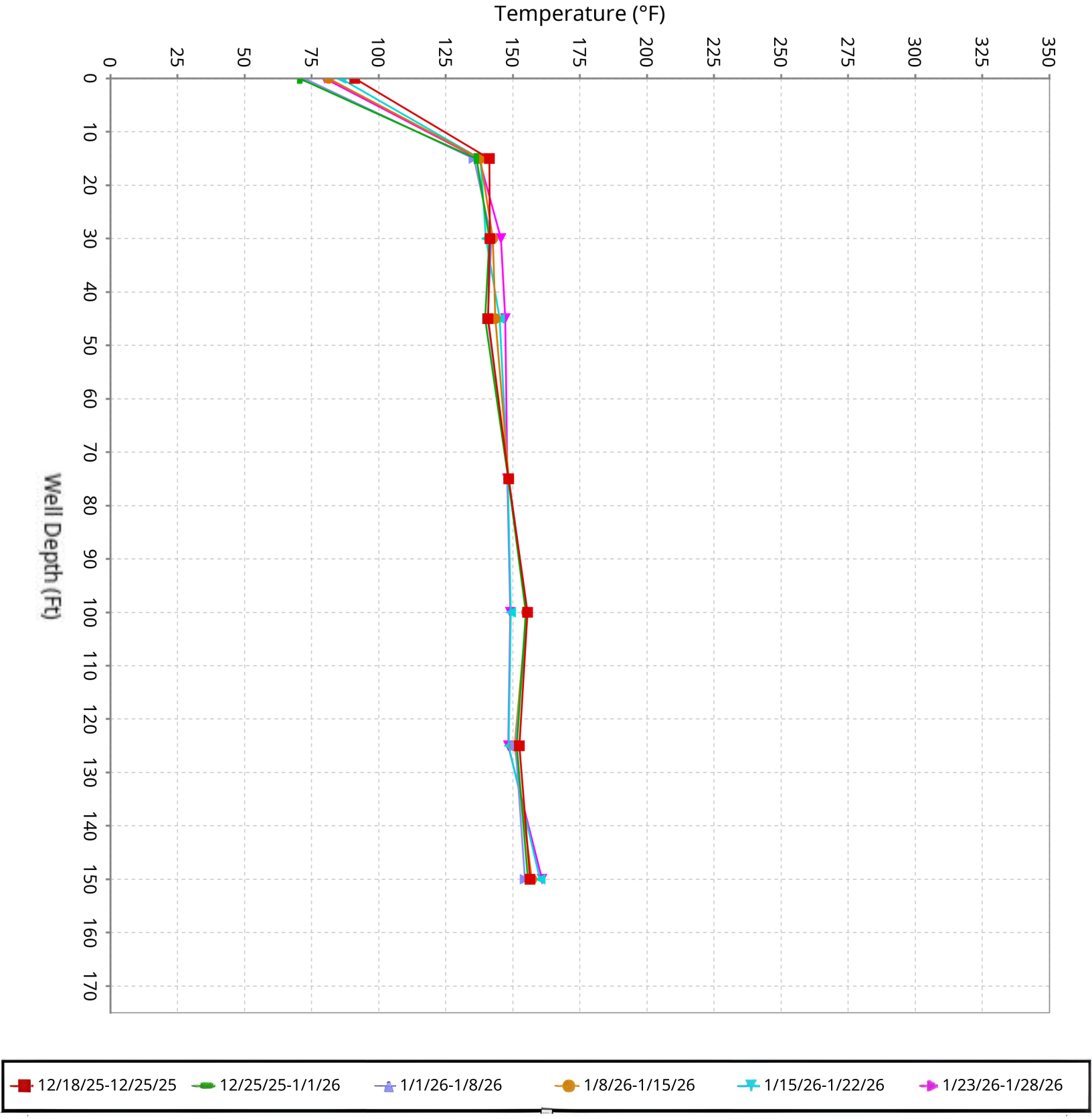

SCS ENGINEERS

Vertical Temperature Profiles from Temperature Probes at Chiquita Landfill for TP-20

Maximum data for 12/18/2025 to 1/28/2026

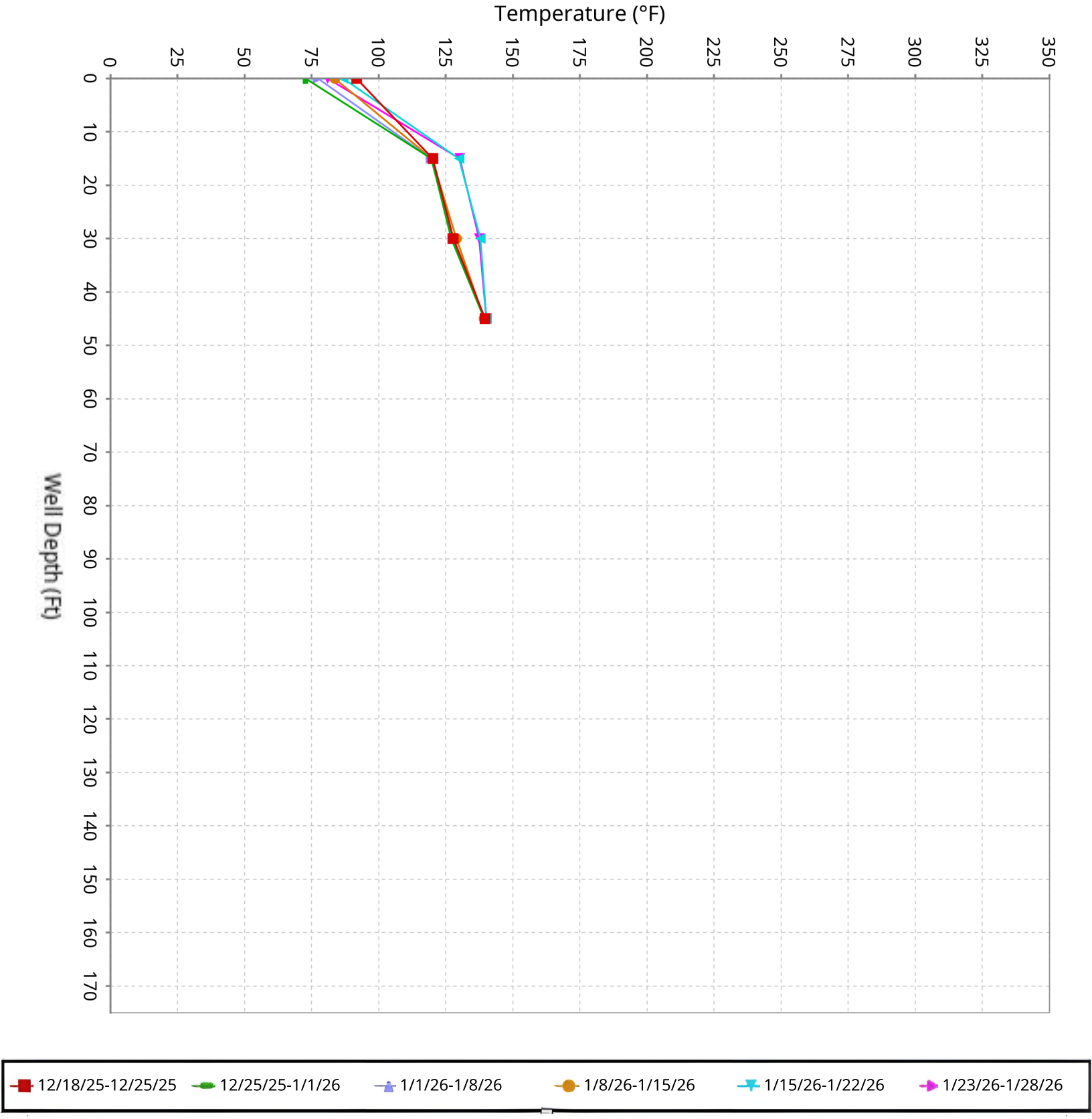

SCS ENGINEERS

Vertical Temperature Profiles from Temperature Probes at Chiquita Landfill for TP-21

Maximum data for 12/18/2025 to 1/28/2026

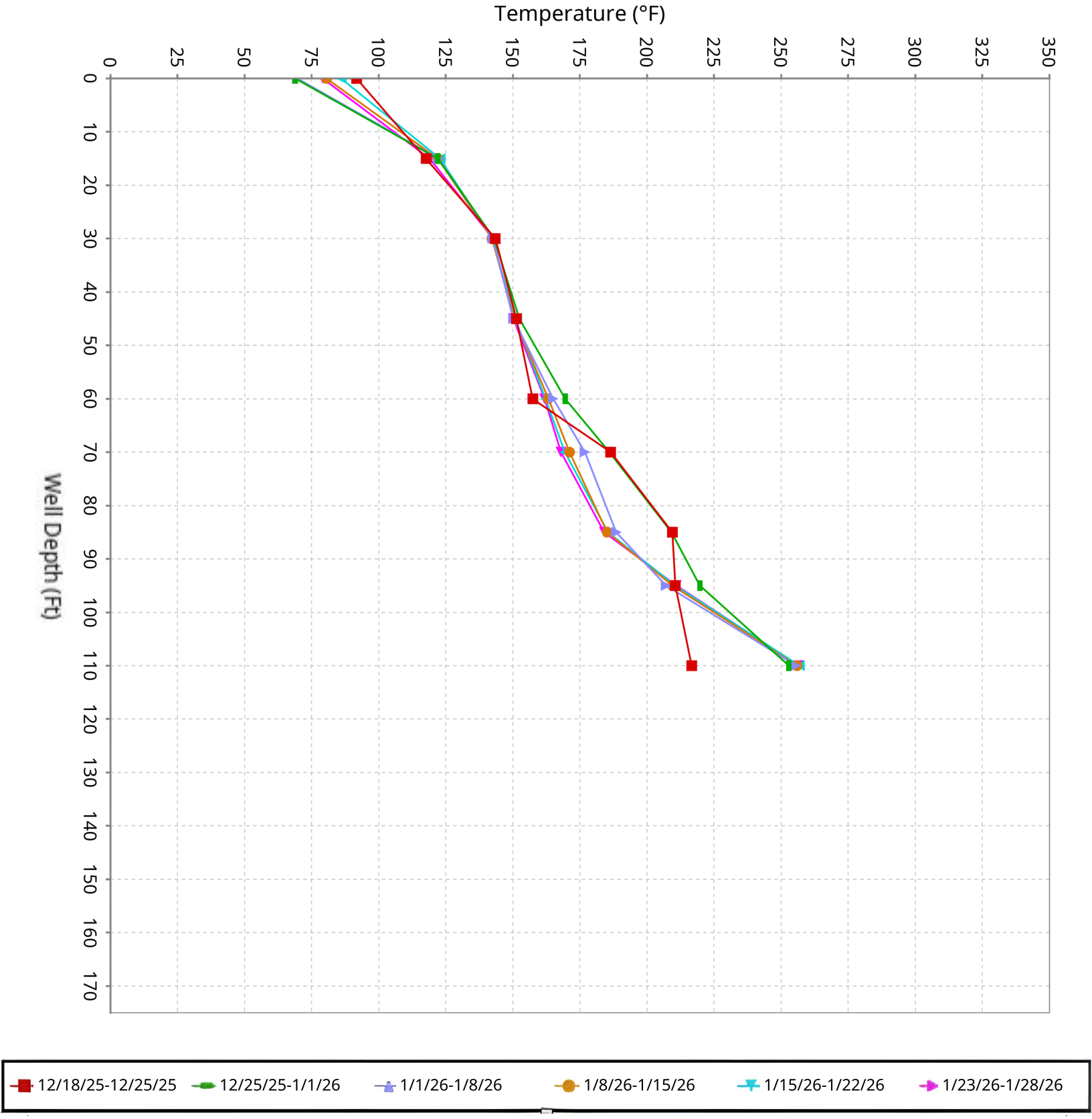

SCS ENGINEERS

Vertical Temperature Profiles from Temperature Probes at Chiquita Landfill for TP-24

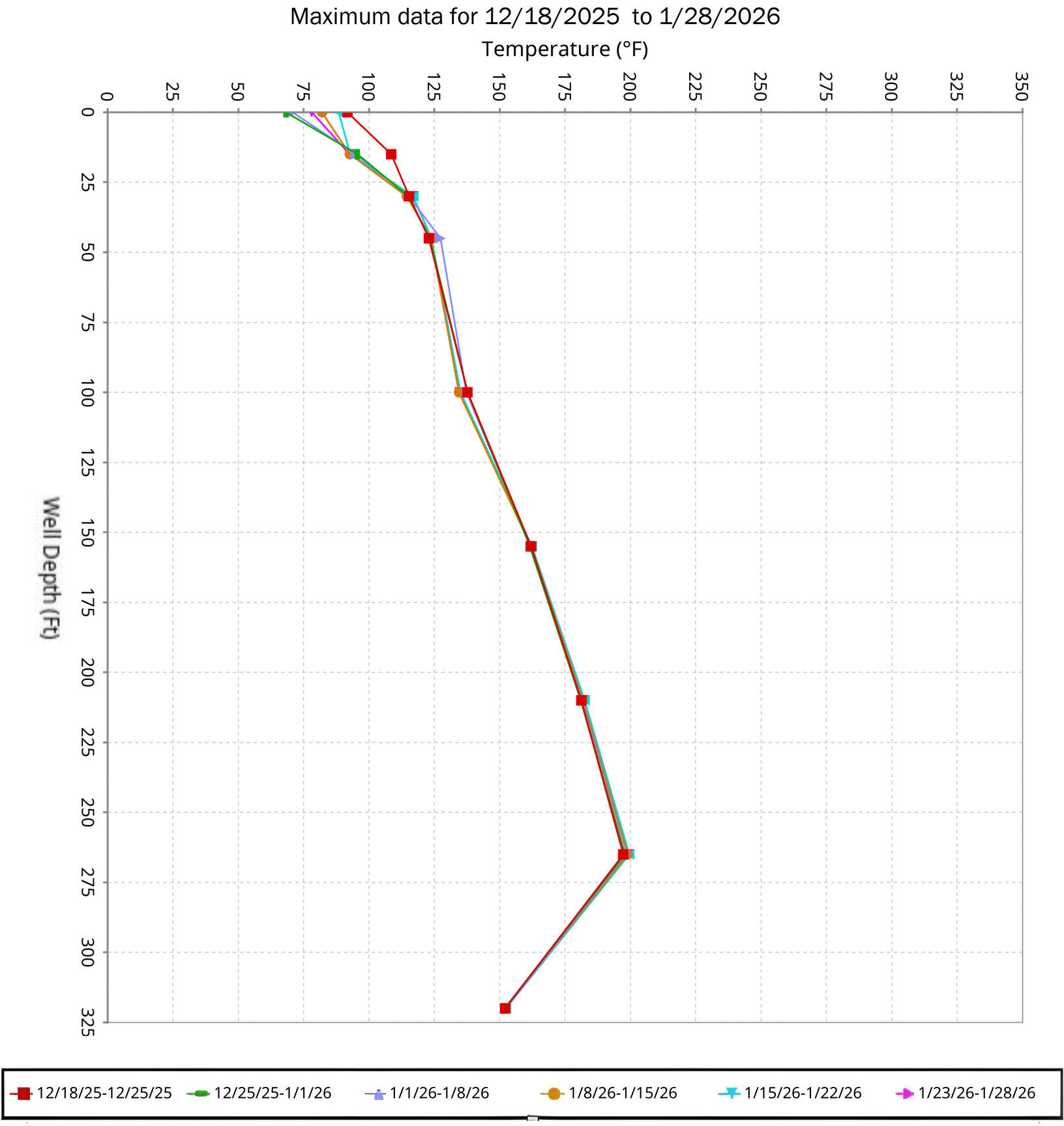

SCS ENGINEERS

Vertical Temperature Profiles from Temperature Probes at Chiquita Landfill for TP-25

Maximum data for 12/18/2025 to 1/28/2026

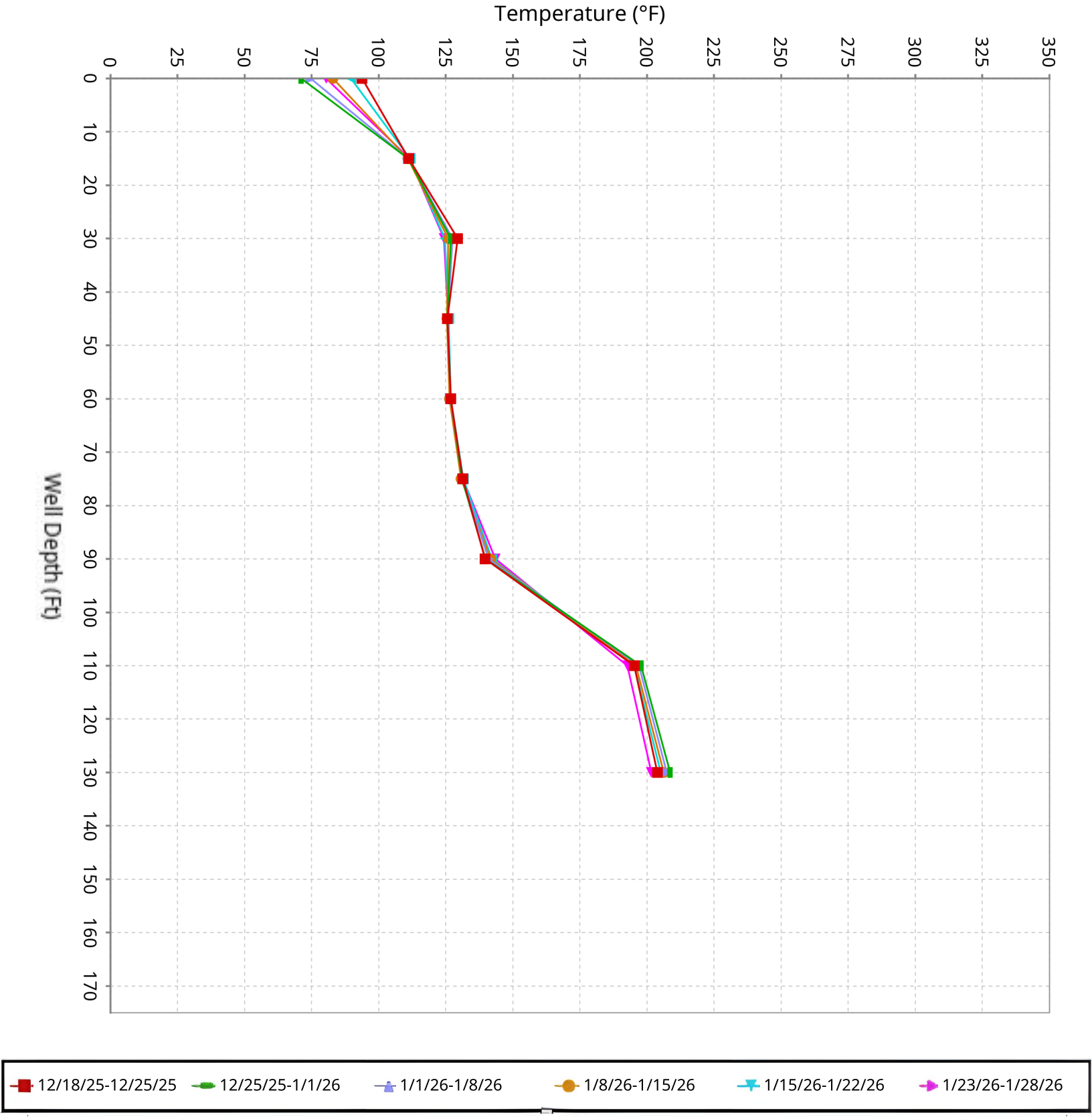

SCS ENGINEERS

Vertical Temperature Profiles from Temperature Probes at Chiquita Landfill for TP-26

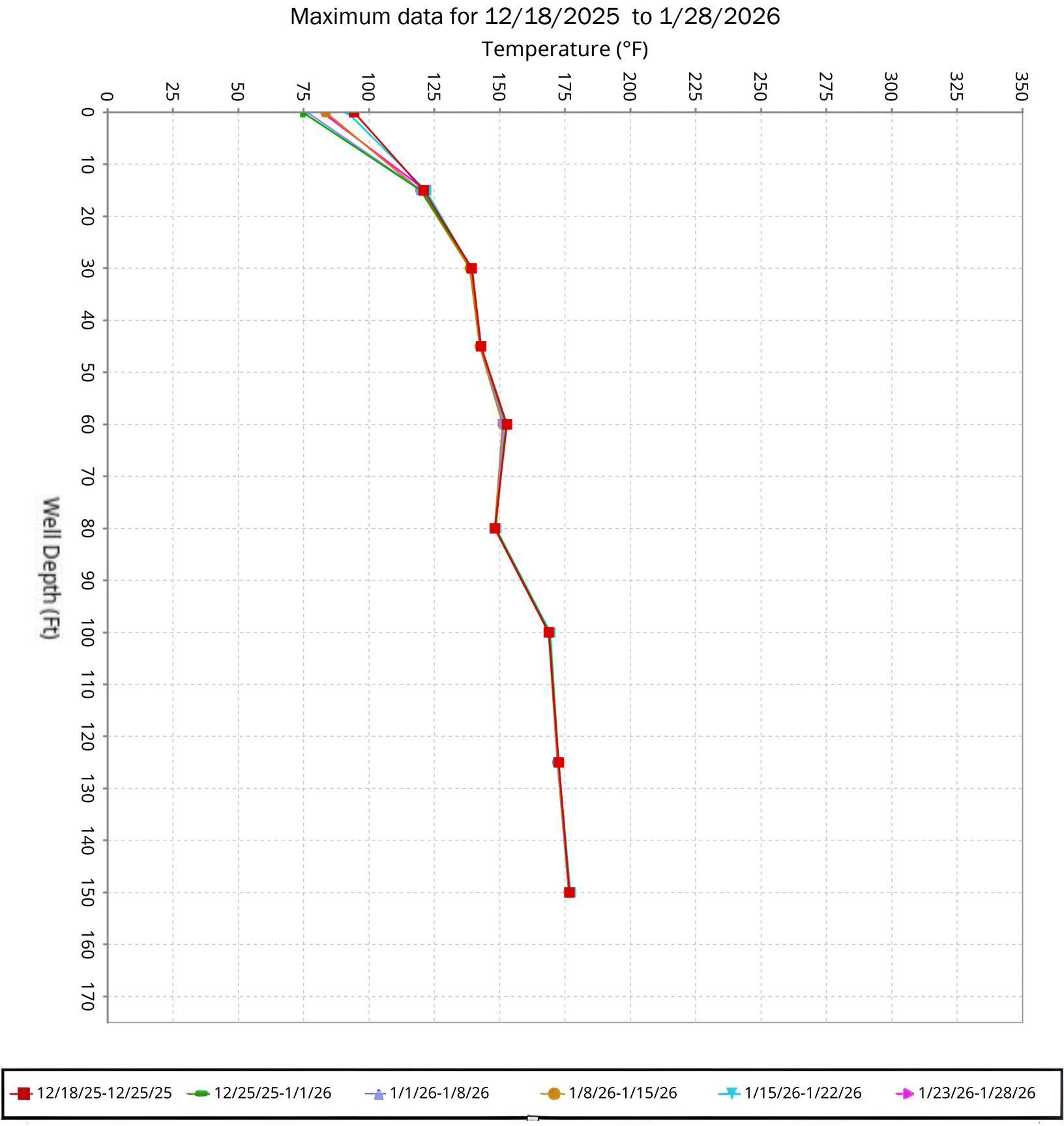

SCS ENGINEERS

Vertical Temperature Profiles from Temperature Probes at Chiquita Landfill for TP-27

Maximum data for 12/18/2025 to 1/28/2026

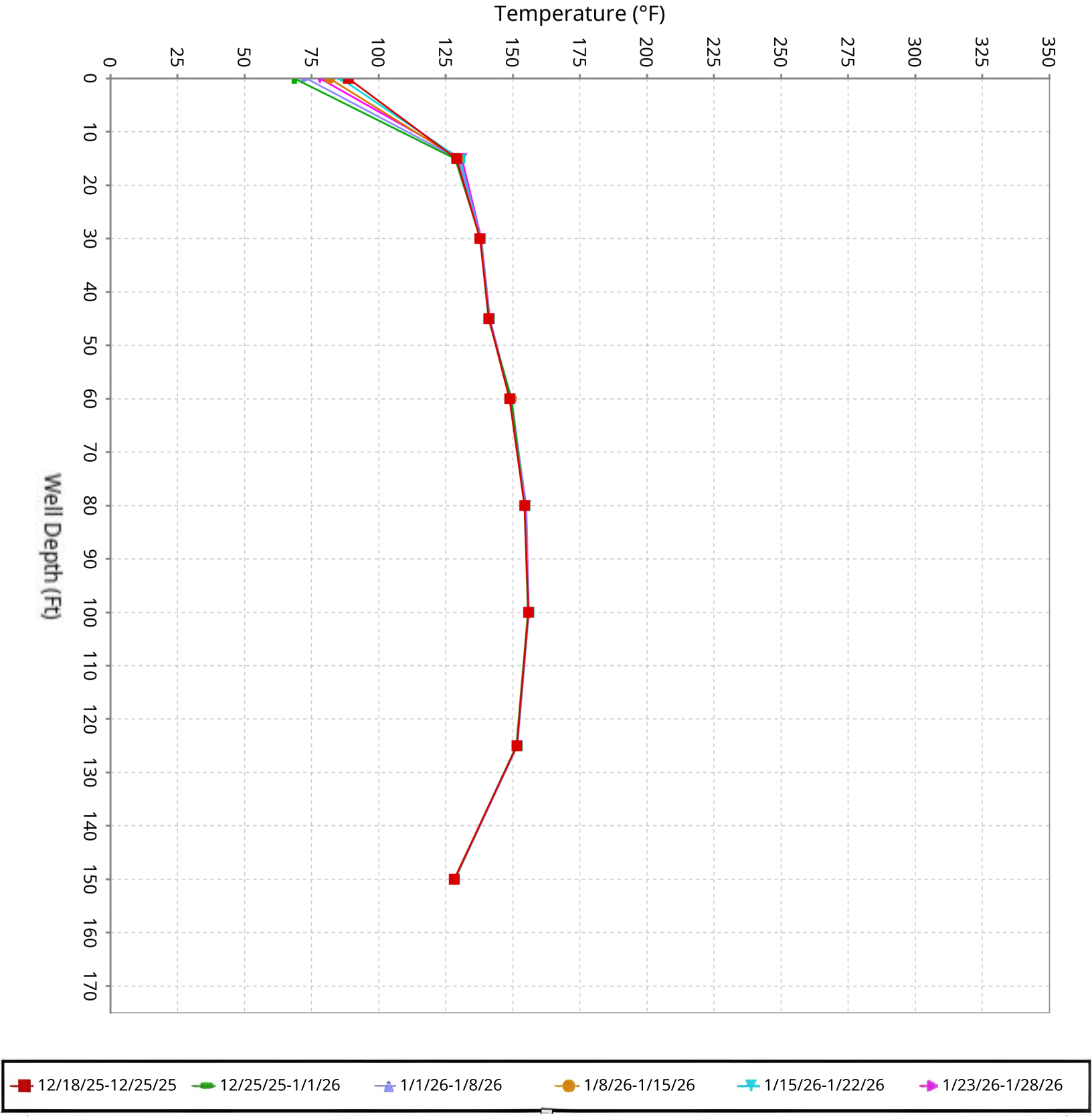

SCS ENGINEERS

Vertical Temperature Profiles from Temperature Probes at Chiquita Landfill for TP-28

Maximum data for 12/18/2025 to 1/28/2026

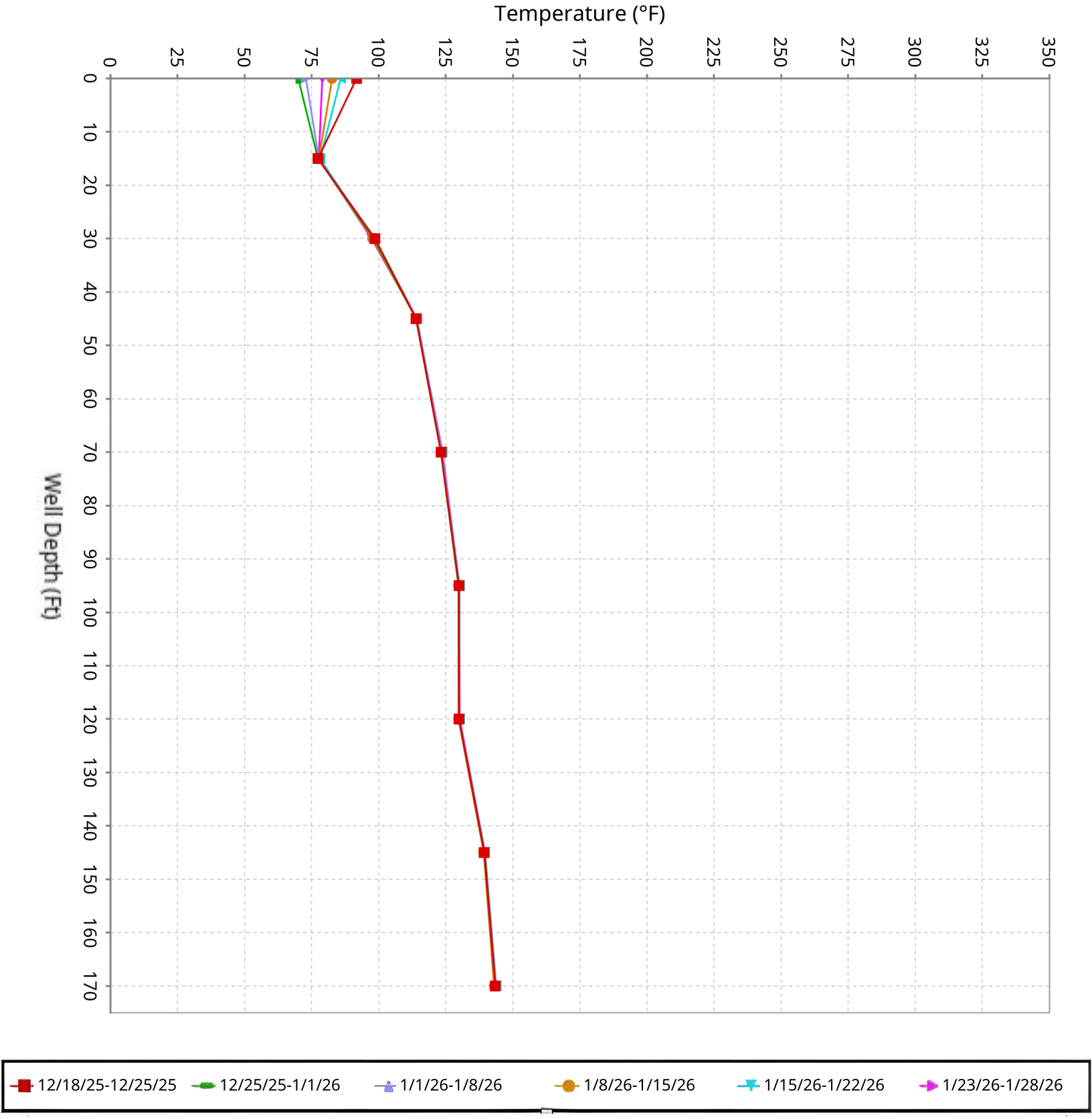

SCS ENGINEERS

Vertical Temperature Profiles from Temperature Probes at Chiquita Landfill for TP-29

Maximum data for 12/18/2025 to 1/28/2026

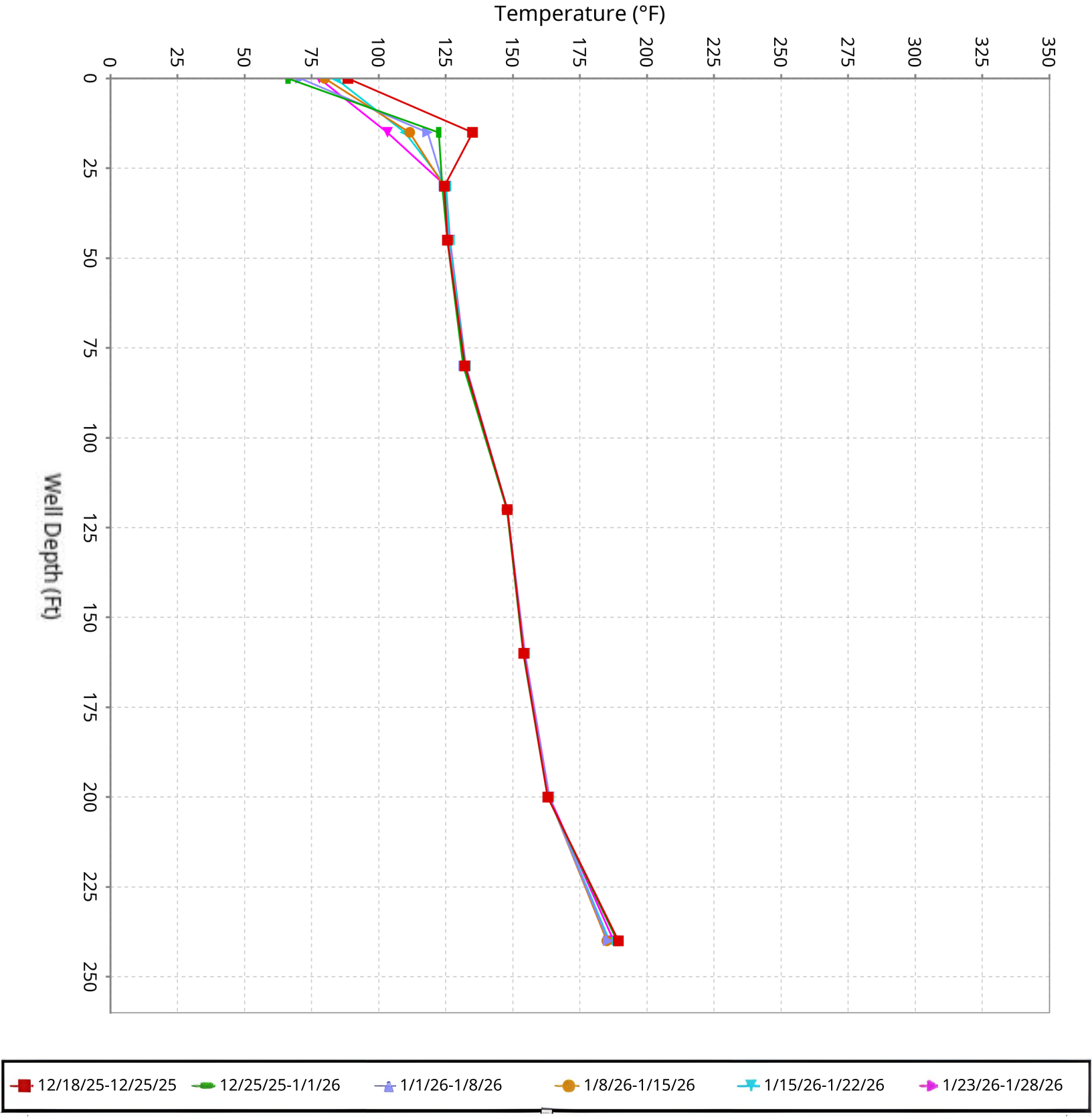

SCS ENGINEERS

Vertical Temperature Profiles from Temperature Probes at Chiquita Landfill for TP-30

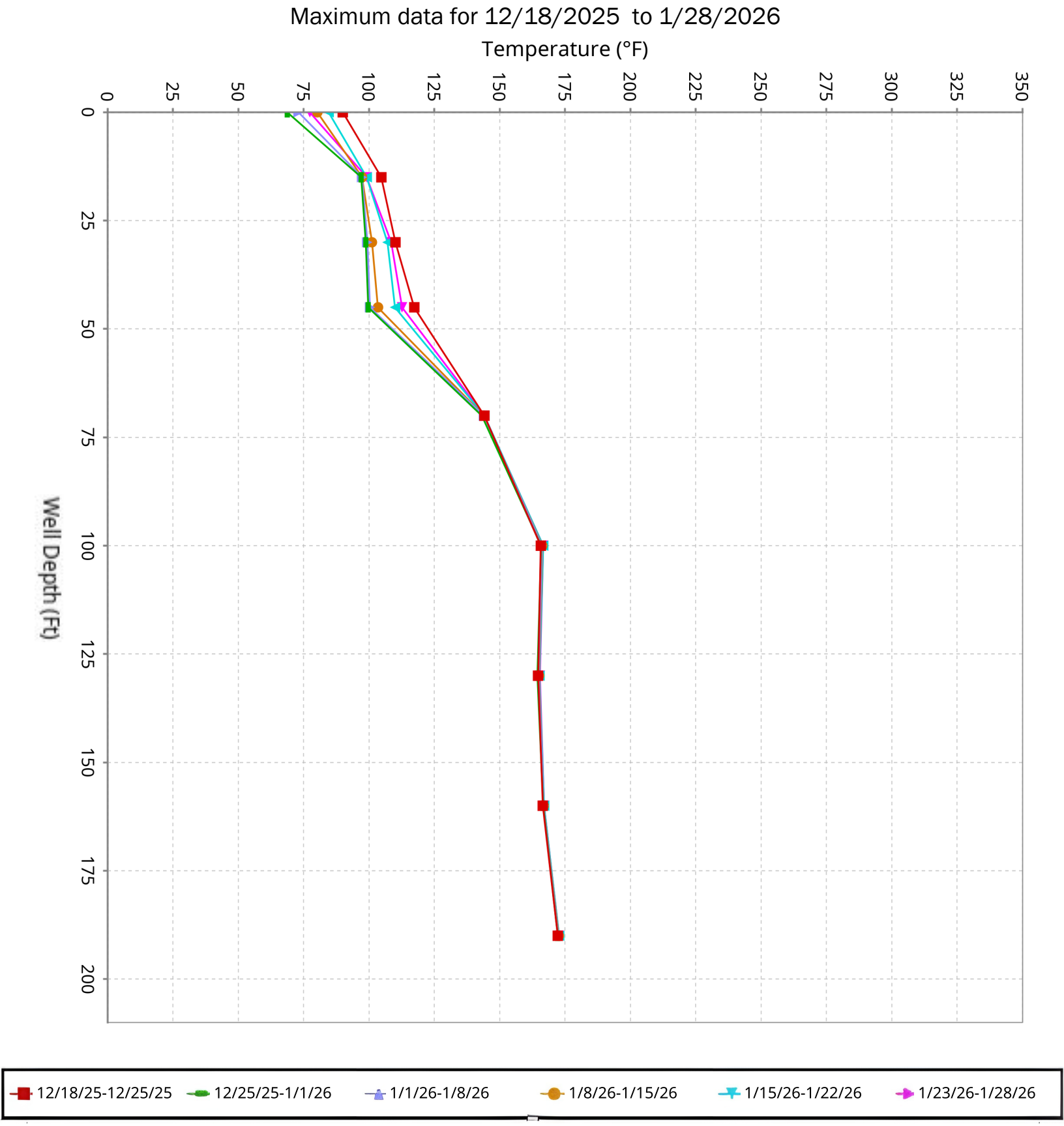

SCS ENGINEERS

Vertical Temperature Profiles from Temperature Probes at Chiquita Landfill for TP-31

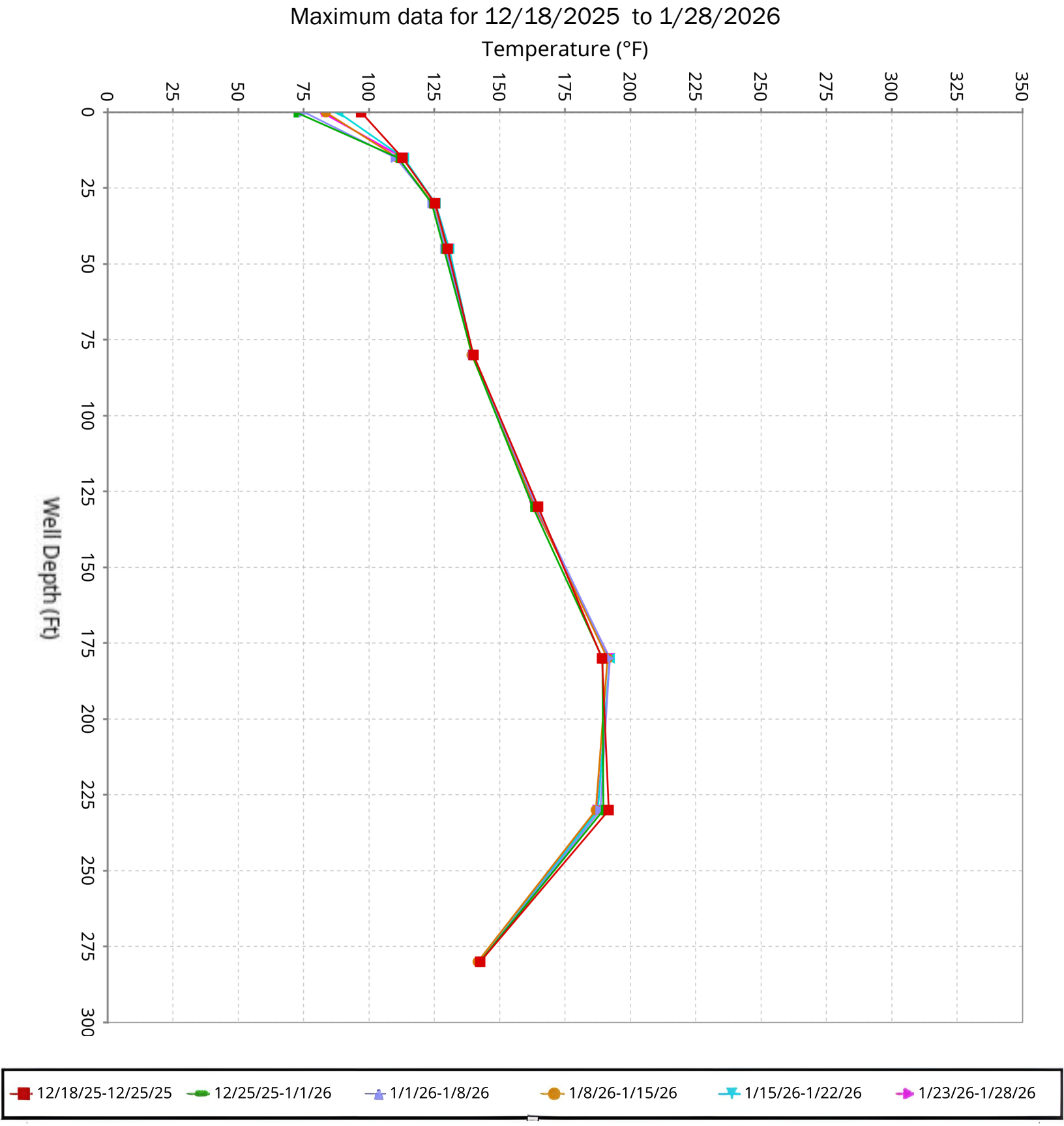

SCS ENGINEERS

Vertical Temperature Profiles from Temperature Probes at Chiquita Landfill for TP-32

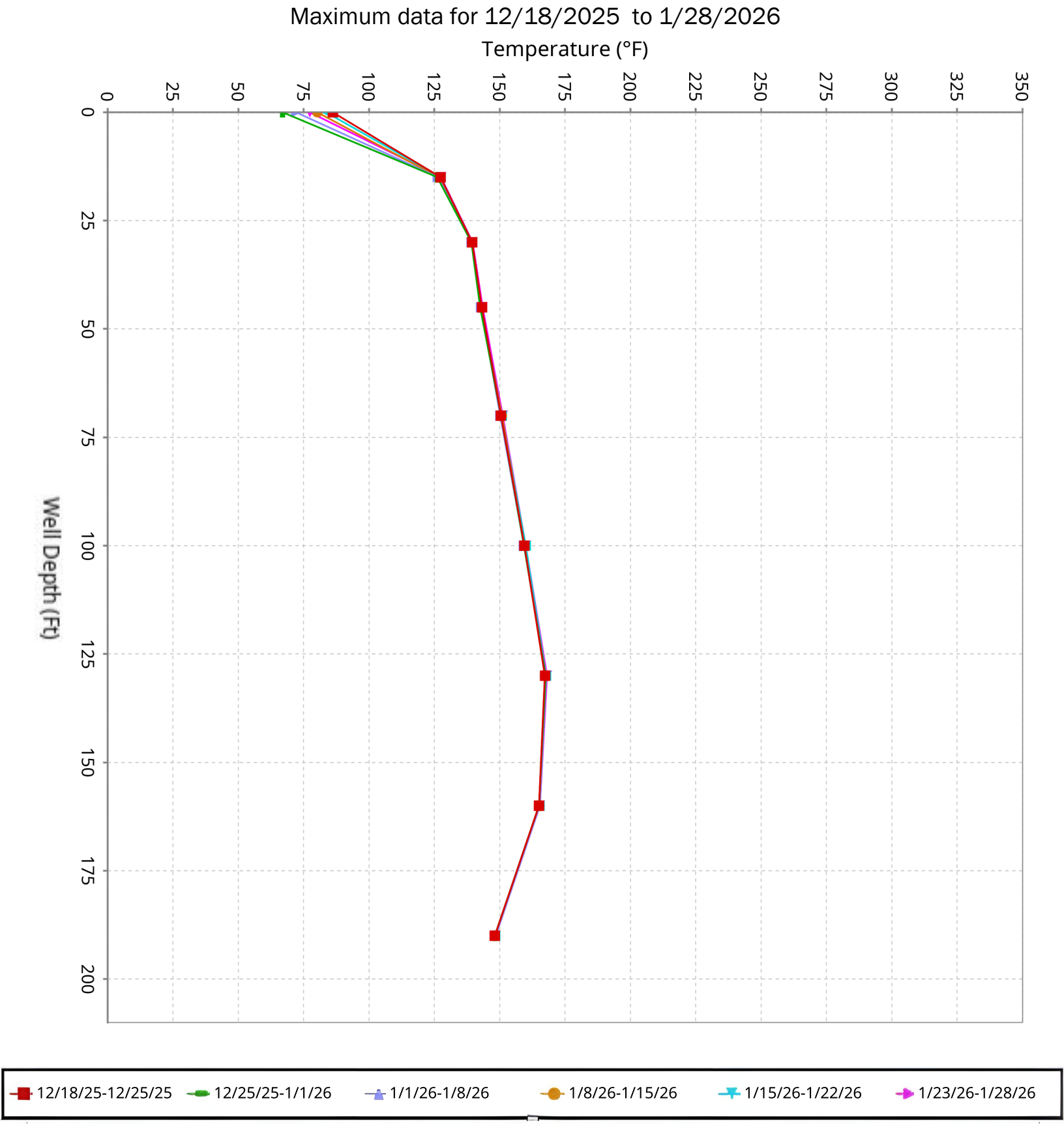

SCS ENGINEERS

Vertical Temperature Profiles from Temperature Probes at Chiquita Landfill for TP-34

Maximum data for 12/18/2025 to 1/28/2026

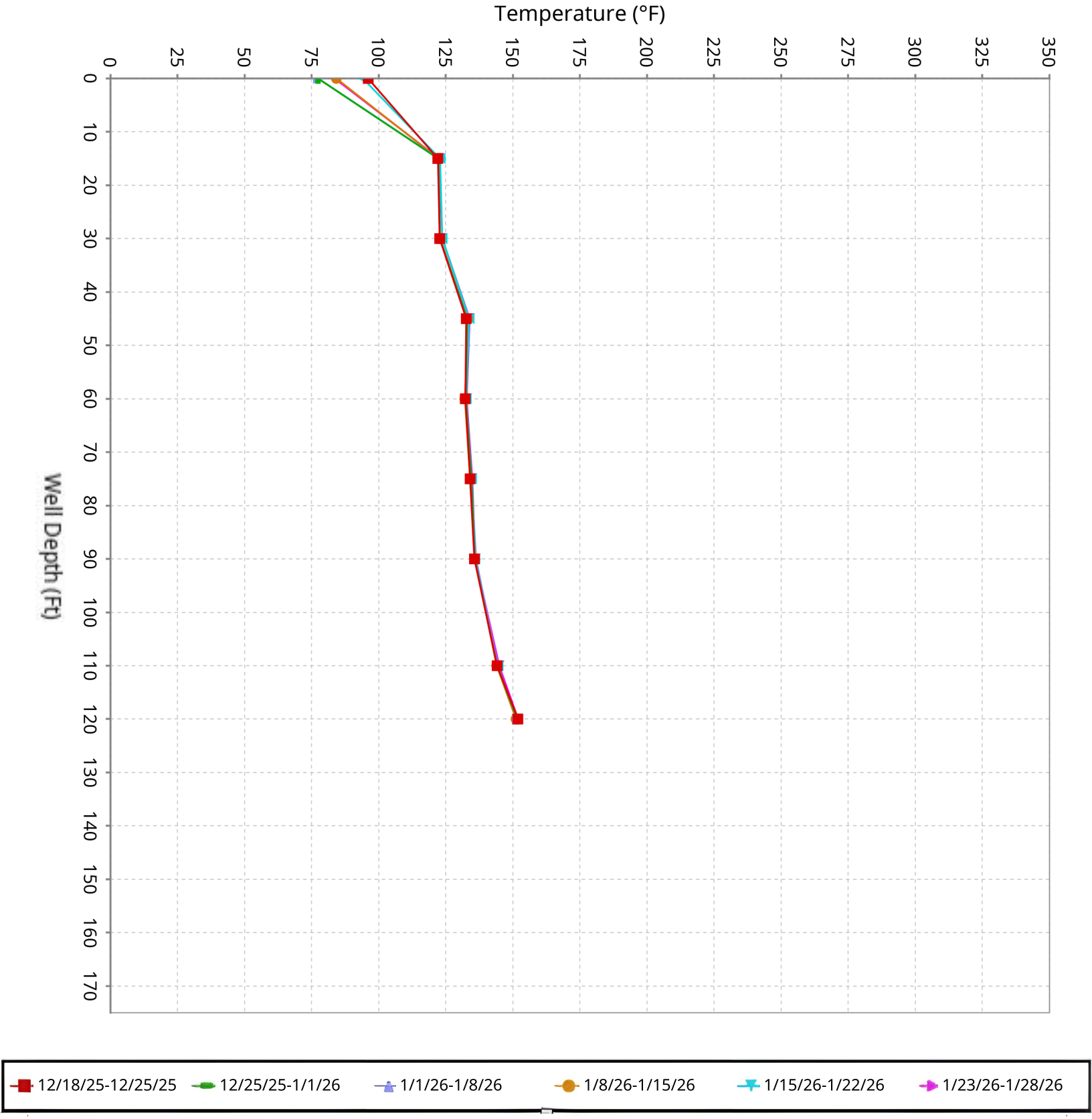

SCS ENGINEERS

Vertical Temperature Profiles from Temperature Probes at Chiquita Landfill for TP-35

Maximum data for 12/18/2025 to 1/28/2026

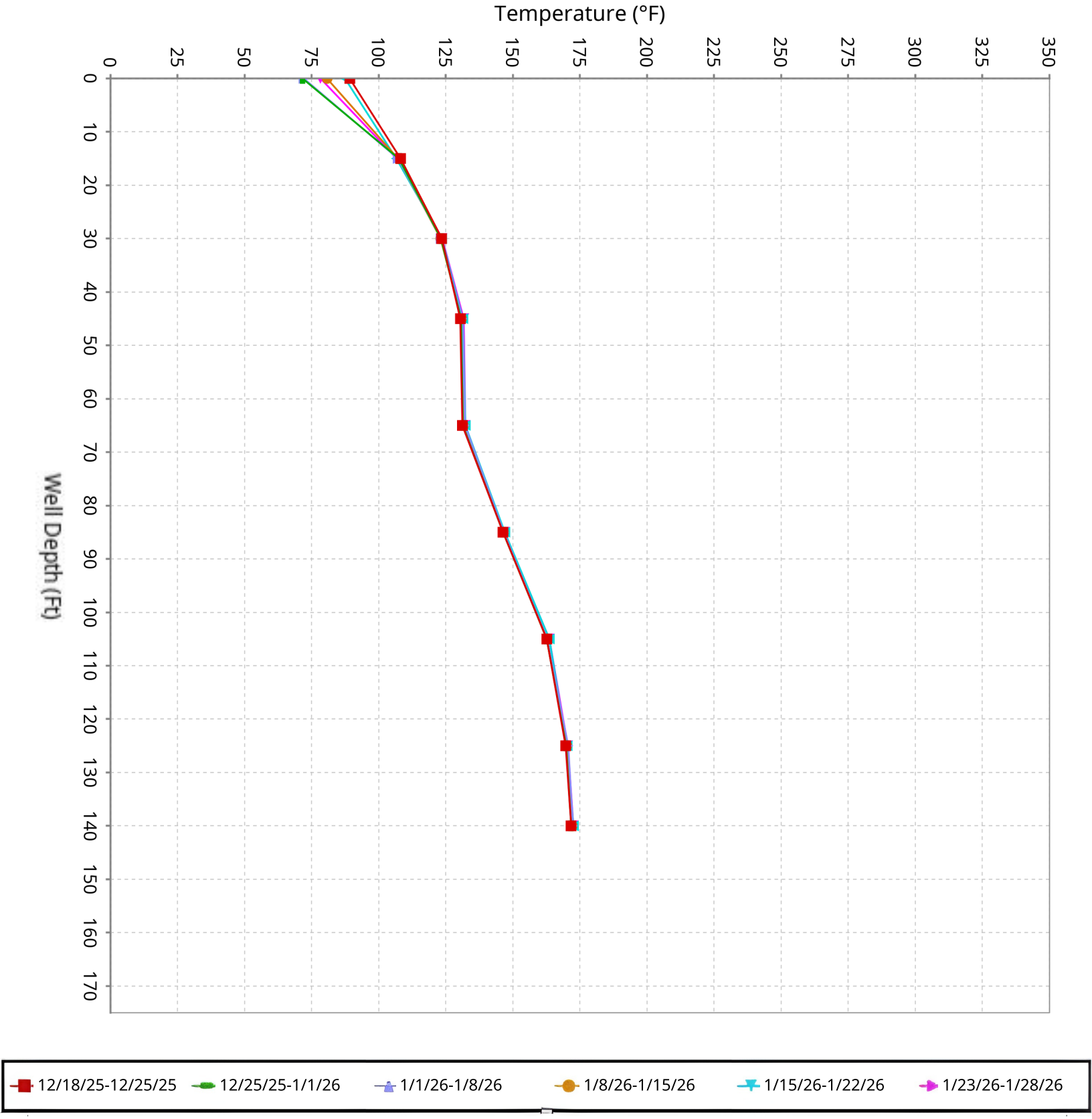

SCS ENGINEERS

Vertical Temperature Profiles from Temperature Probes at Chiquita Landfill for TP-36

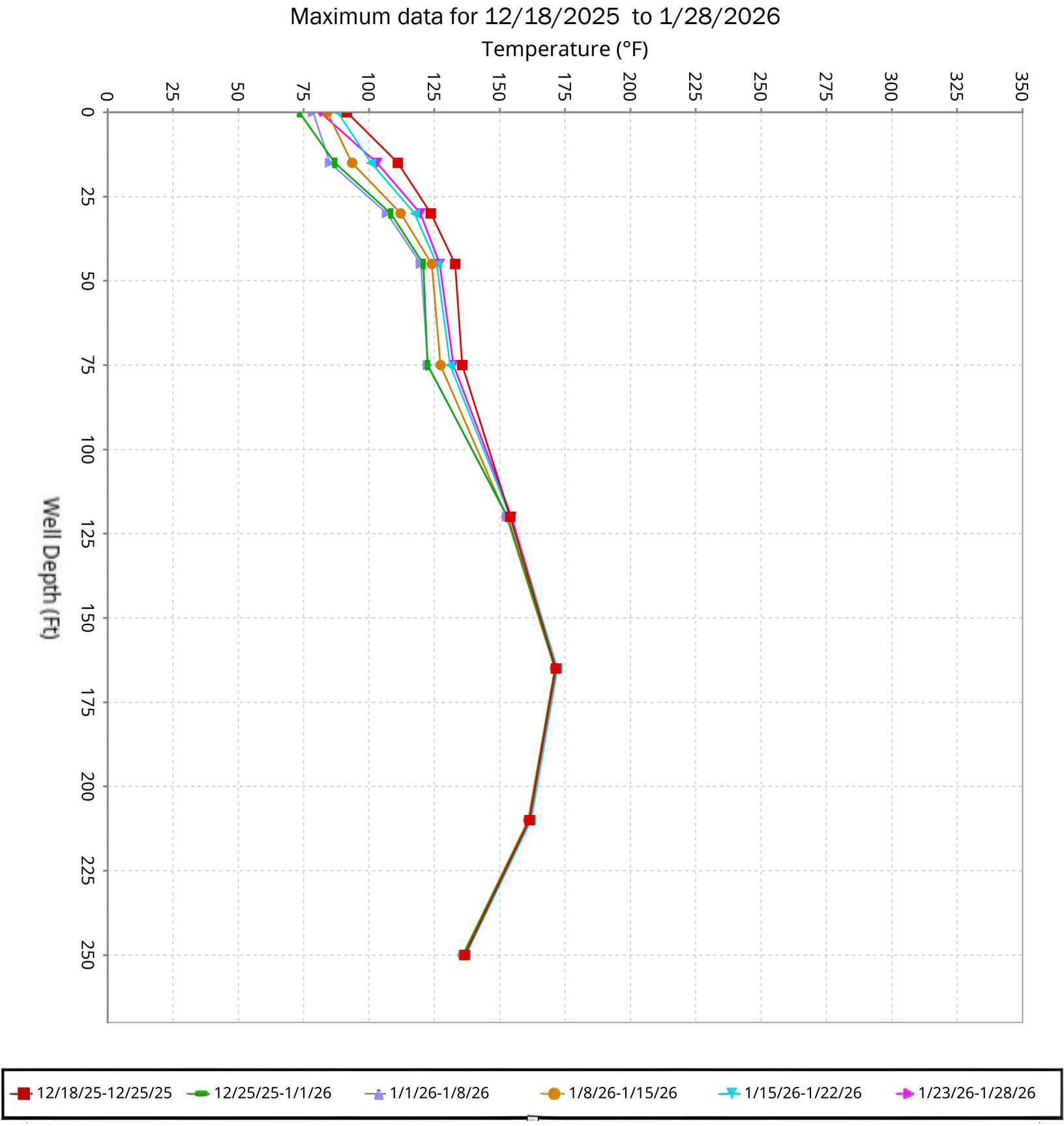

SCS ENGINEERS

Vertical Temperature Profiles from Temperature Probes at Chiquita Landfill for TP-37

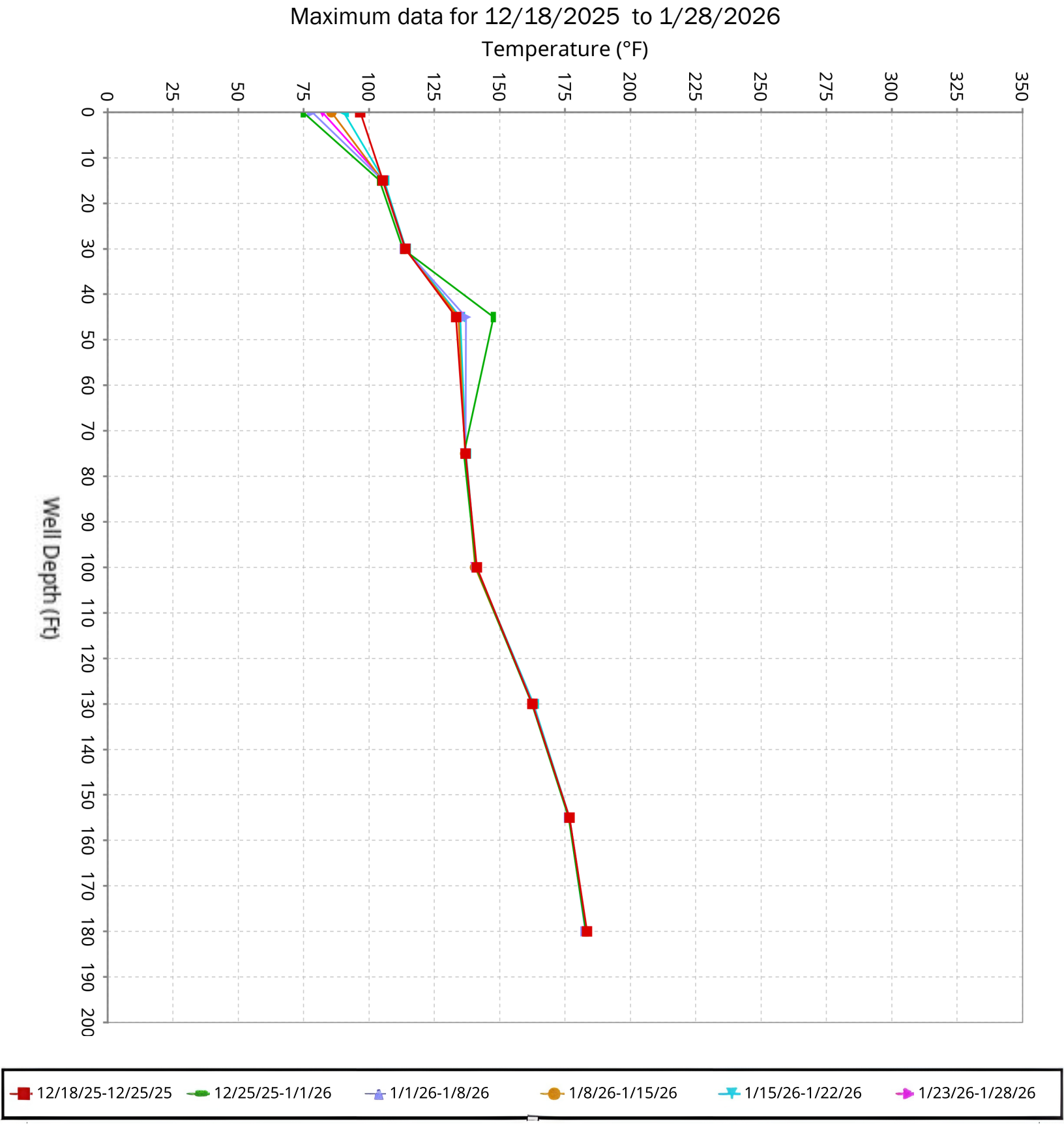

SCS ENGINEERS

Vertical Temperature Profiles from Temperature Probes at Chiquita Landfill for TP-38

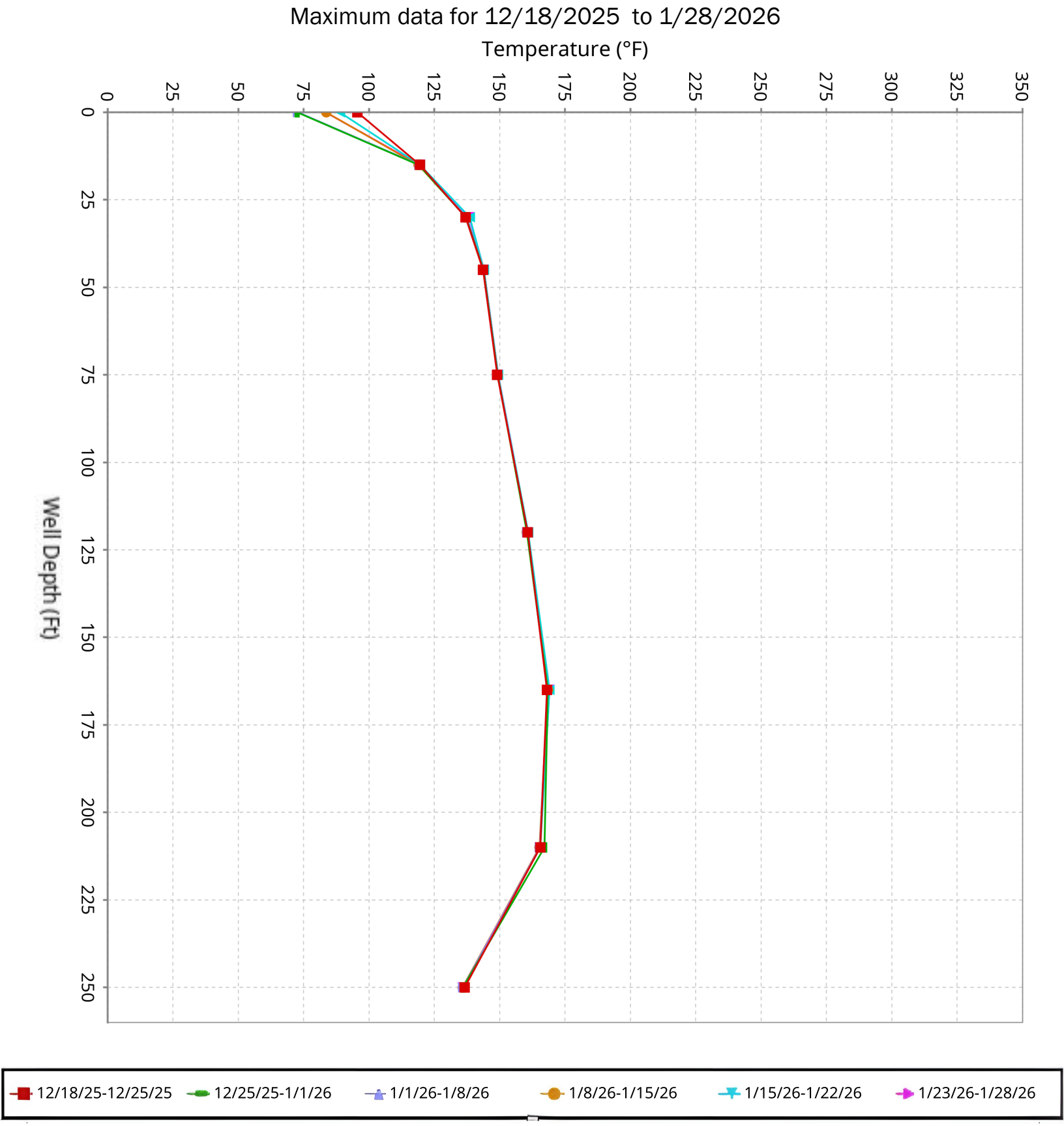

SCS ENGINEERS

Vertical Temperature Profiles from Temperature Probes at Chiquita Landfill for TP-39

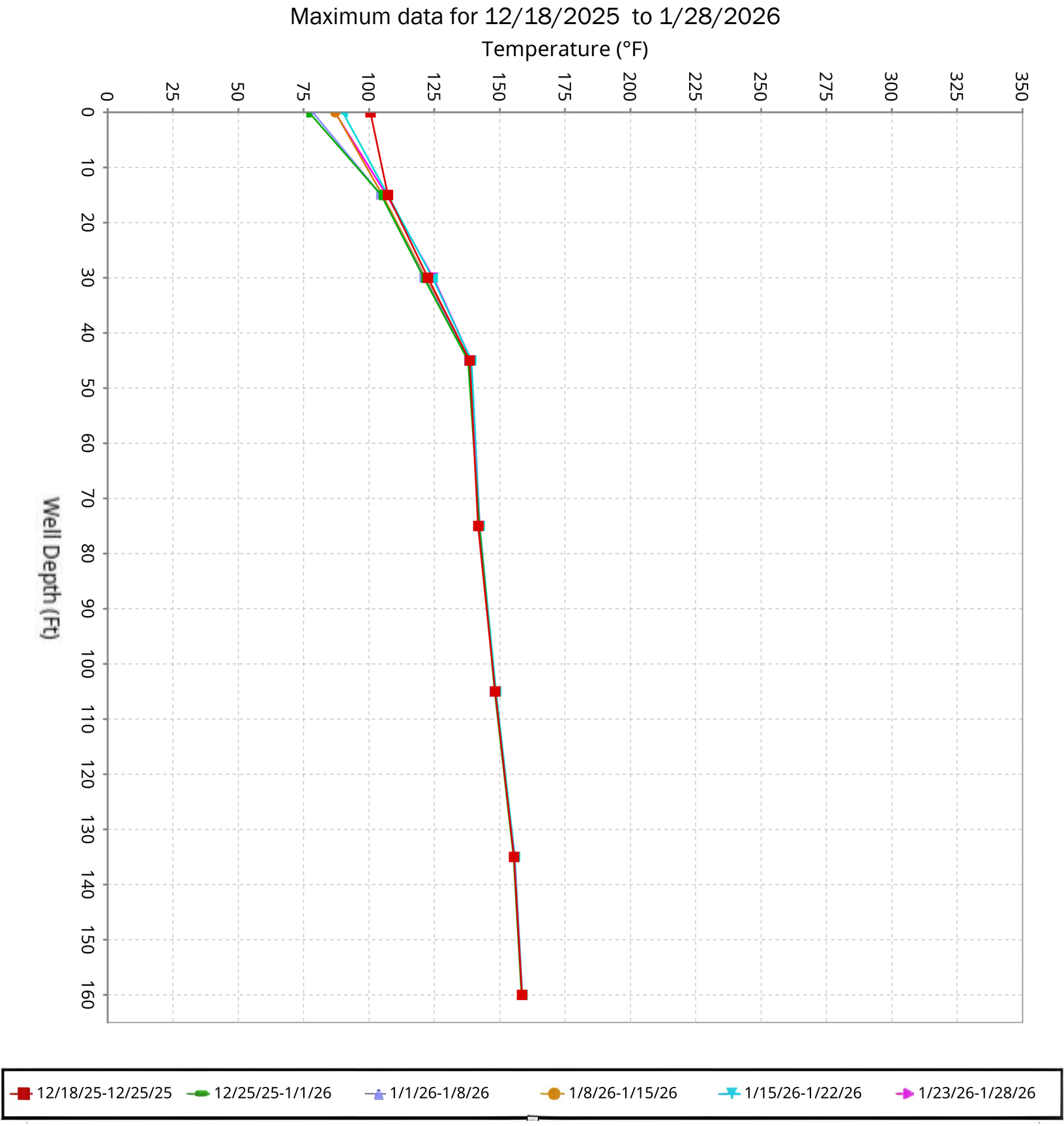

SCS ENGINEERS

Vertical Temperature Profiles from Temperature Probes at Chiquita Landfill for TP-40

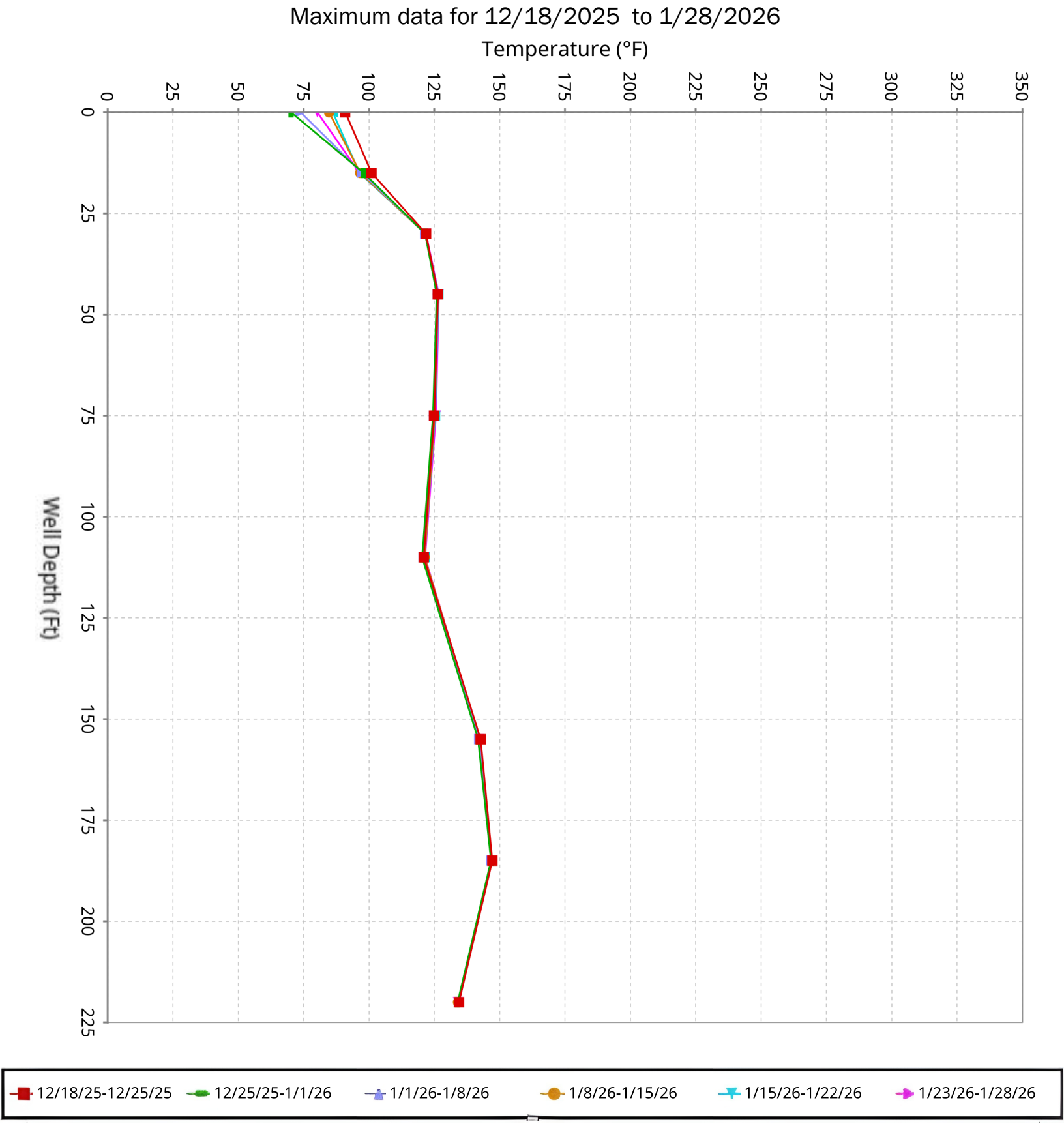

SCS ENGINEERS

Maximum Vertical Temperature Map from Temperature Probes at Chiquita Landfill



Max Temps - 04:58:44 01-29-2026

Current | 7 Day | 30 Day

BOREHOLE	MAX TEMP (°F)	@ DEPTH (FT)
TP01	150	100
TP02	155	60
TP03	233	45
TP04	158	30
TP05	169	45
TP06	137	120
TP07	151	100
TP08	162	150
TP09	208	125
TP10	153	125
TP11	182	100
TP12	148	125
TP13	172	140
TP14	170	150
TP15	204	100
TP16	172	30
TP17	157	125
TP18	192	45
TP19	160	150
TP20	140	45
TP21	256	110
TP24	199	265
TP25	201	130
TP26	177	150
TP27	156	100
TP28	143	170
TP29	187	240
TP30	172	190
TP31	192	180
TP32	168	130
TP34	151	120
TP35	172	140
TP36	171	165
TP37	183	180
TP38	168	165
TP39	158	160
TP40	147	185

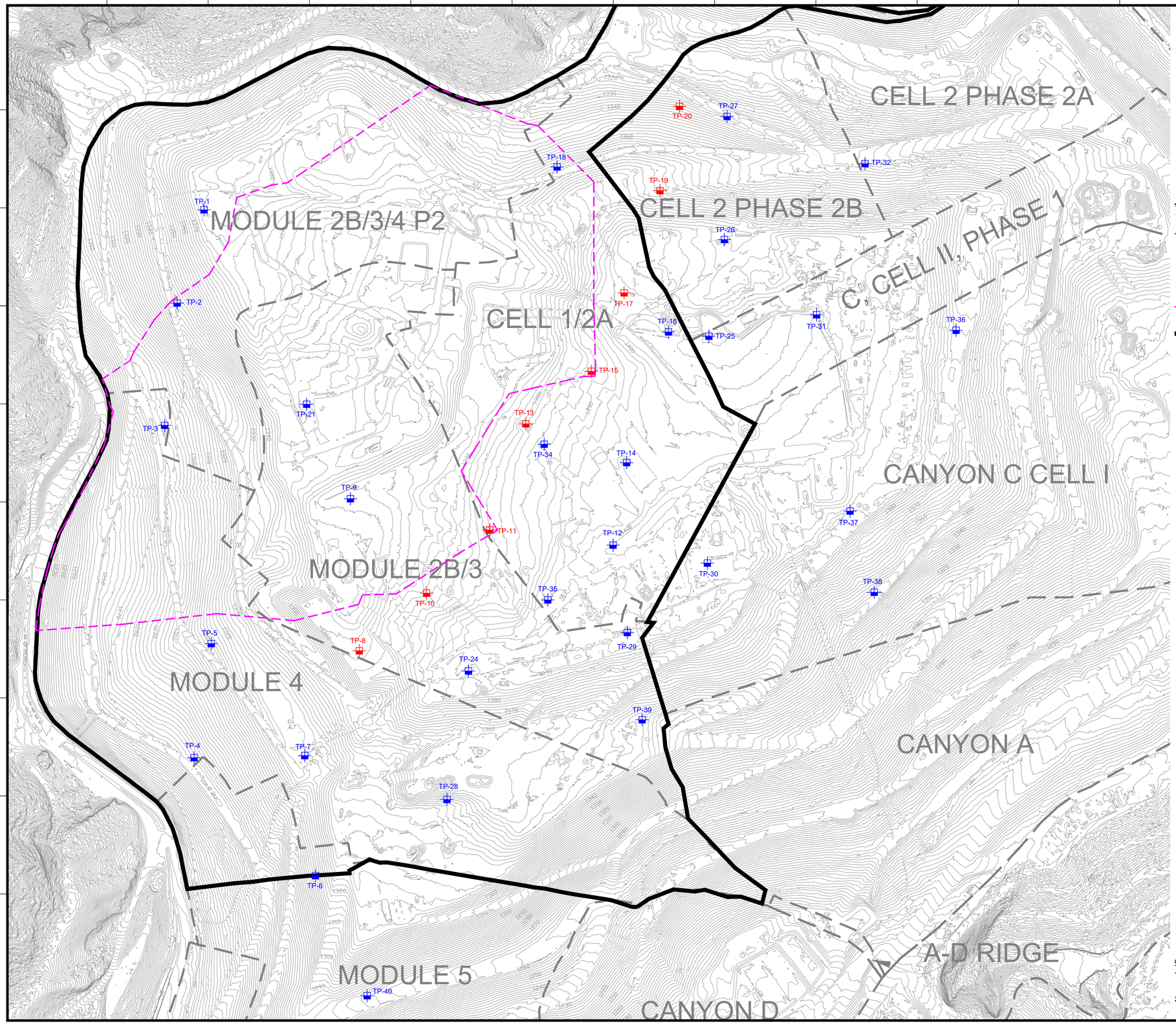

N

GRAPHIC SCALE

130 65 0 130 260 390

SCALE: 1"=130'

LEGEND

1150	EXISTING TOPOGRAPHIC CONTOUR
	EXISTING CELL LIMITS (APPROXIMATE)
TP-XX	INSTALLED TEMPERATURE PROBES - STANDALONE
TP-XX	INSTALLED TEMPERATURE PROBES - INSTALLED WITHIN WELL CASING
	REACTION AREA BOUNDARY (APPROXIMATE) - BASED ON DATA REVIEW
	REACTION AREA BOUNDARY - CONDITION 9A

GENERAL DRAWING NOTES:

1. EXISTING TOPOGRAPHIC SURVEY INFORMATION SHOWN WAS PROVIDED BY PROPELLER. AERIAL PHOTOGRAPHY DATED OCTOBER 22, 2025.
2. NORTH ARROW SHOWN HERE IS REFERENCE TO THE CALIFORNIA STATE PLANE ZONE V COORDINATE SYSTEM, NAD 83.

NO.	REVISION	DATE

SHEET TITLE: EXISTING TEMPERATURE PROBE MAP

PROJECT TITLE: CHIQUITA CANYON LANDFILL CASTAIC, CALIFORNIA

CLIENT: CHIQUITA CANYON LANDFILL CASTAIC, CALIFORNIA

SCS ENGINEERS
ENVIRONMENTAL CONSULTANTS
3900 KILROY AIRPORT WAY, SUITE 300
LONG BEACH, CA 90806
PH: (562) 426-9544

PROJ. NO. 01204123.41 | DSN. BY: - | DWN. BY: - | CHK. BY: - | ACAD FILE: ENGINEERS | APP. BY: -

DATE: 11/10/2025

SCALE: AS SHOWN

SHEET: 1

N:\CAD\ASBUILT – MASTERS\CHIQUITA\GCCS\2025 ACAD\2025 CCLF Existing Temperature Probe Map_2025-11-10.dwg Nov 10, 2025 – 9:46am By: smedina

Solid Waste Borehole Maximum Temperature Profiles Over 6 Weeks

for 12/25/2025 to 2/4/2026

From January 29, 2026, through February 4, 2026, there was one recorded temperature increase that triggered the notification limits set forth in the LEA's October 4, 2024 letter. Most thermocouples showed returns to previously recorded temperatures.

Additionally, as of December 11, 2025, five new TMPs (TMP-36, TMP-37, TMP-38, TMP-39, and TMP-40) have been installed and are online, in addition to the 12 TMPs previously installed as of April 4, 2025. None of these new TMPs indicate reaction temperatures occurring outside of the currently delineated data-driven reaction area boundary, and the four TMPs that were able to be drilled to within 25 feet of the liner (TMP-24, TMP-27, TMP-31, and TMP-32) show significantly cooler temperatures at the deepest thermocouple, as expected due to the cooling from the underlying earth.

Chiquita provides the following updates:

- TP-08
  - The 15-foot thermocouple remained consistent with previous recorded temperatures.
  - The 150-foot thermocouple showed an anomalous single hour reading of 207°F on February 4th and then returned to temperatures consistent with previous readings. The 150-foot thermocouple wiring will be inspected for loose connections.
- TP-11
  - The 80-foot thermocouple showed an increase in maximum temperature of 21°F from 156°F to 177°F from January 29th to February 1st.
- TP-13
  - The 15-foot thermocouple remained consistent with previous recorded temperatures.

SCS ENGINEERS

07224053.00 | February 5, 2026

274 Granite Run Drive
Lancaster, PA 17601
717-550-6330

Vertical Temperature Profiles from Temperature Probes at Chiquita Landfill for TP-1

Maximum data for 12/25/2025 to 2/4/2026

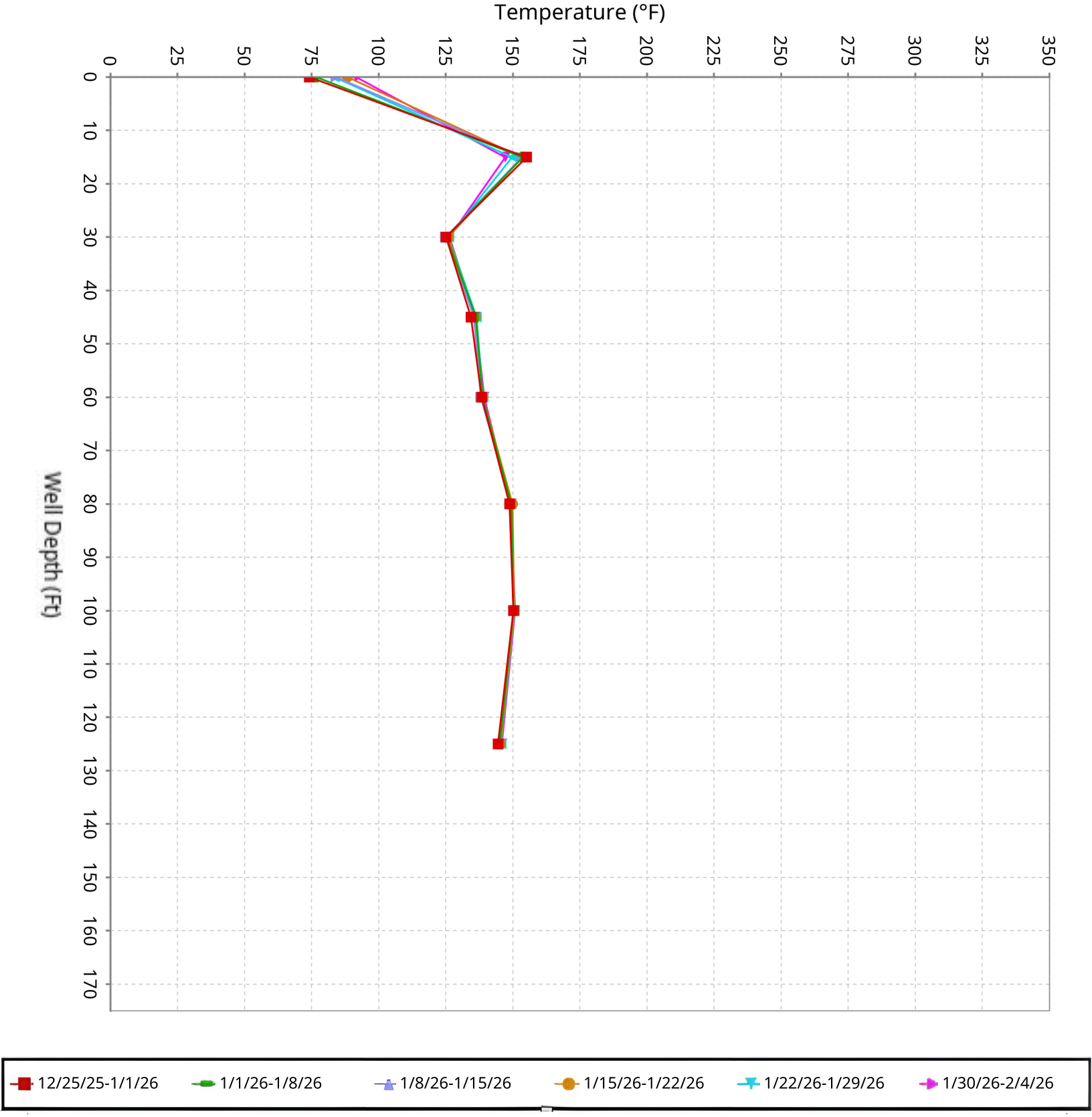

SCS ENGINEERS

Vertical Temperature Profiles from Temperature Probes at Chiquita Landfill for TP-2

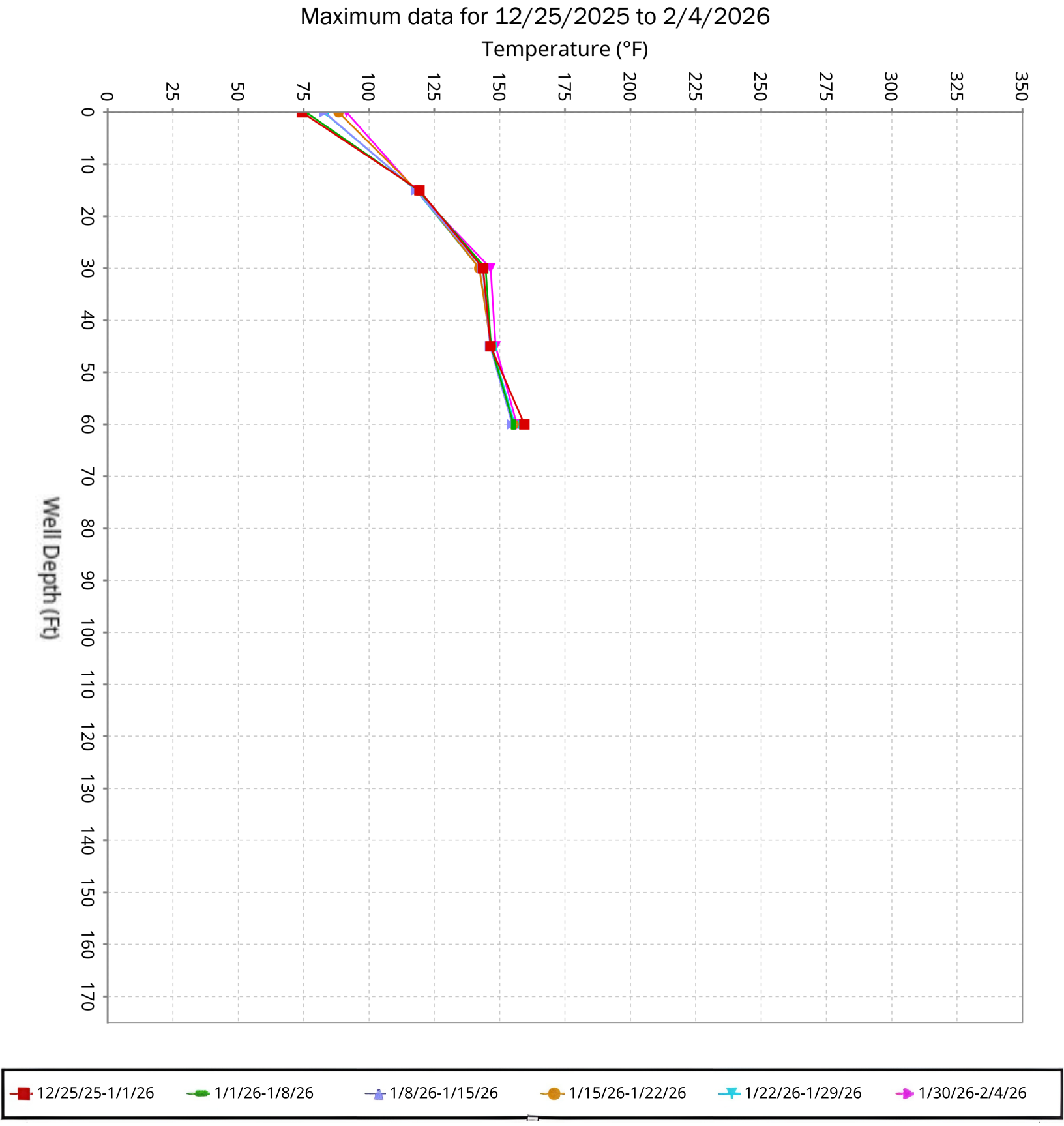

SCS ENGINEERS

Vertical Temperature Profiles from Temperature Probes at Chiquita Landfill for TP-3

Maximum data for 12/25/2025 to 2/4/2026

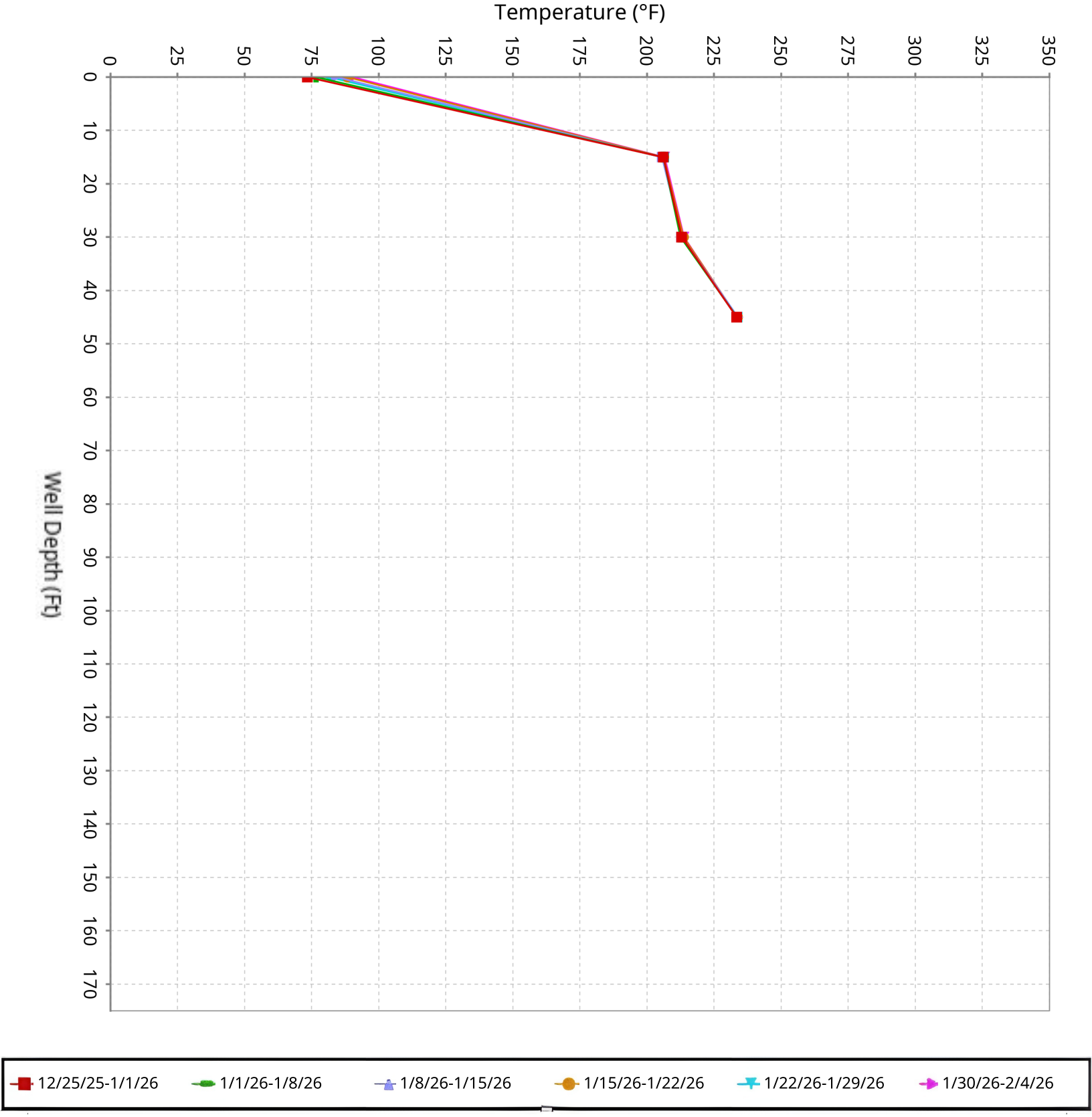

SCS ENGINEERS

Vertical Temperature Profiles from Temperature Probes at Chiquita Landfill for TP-4

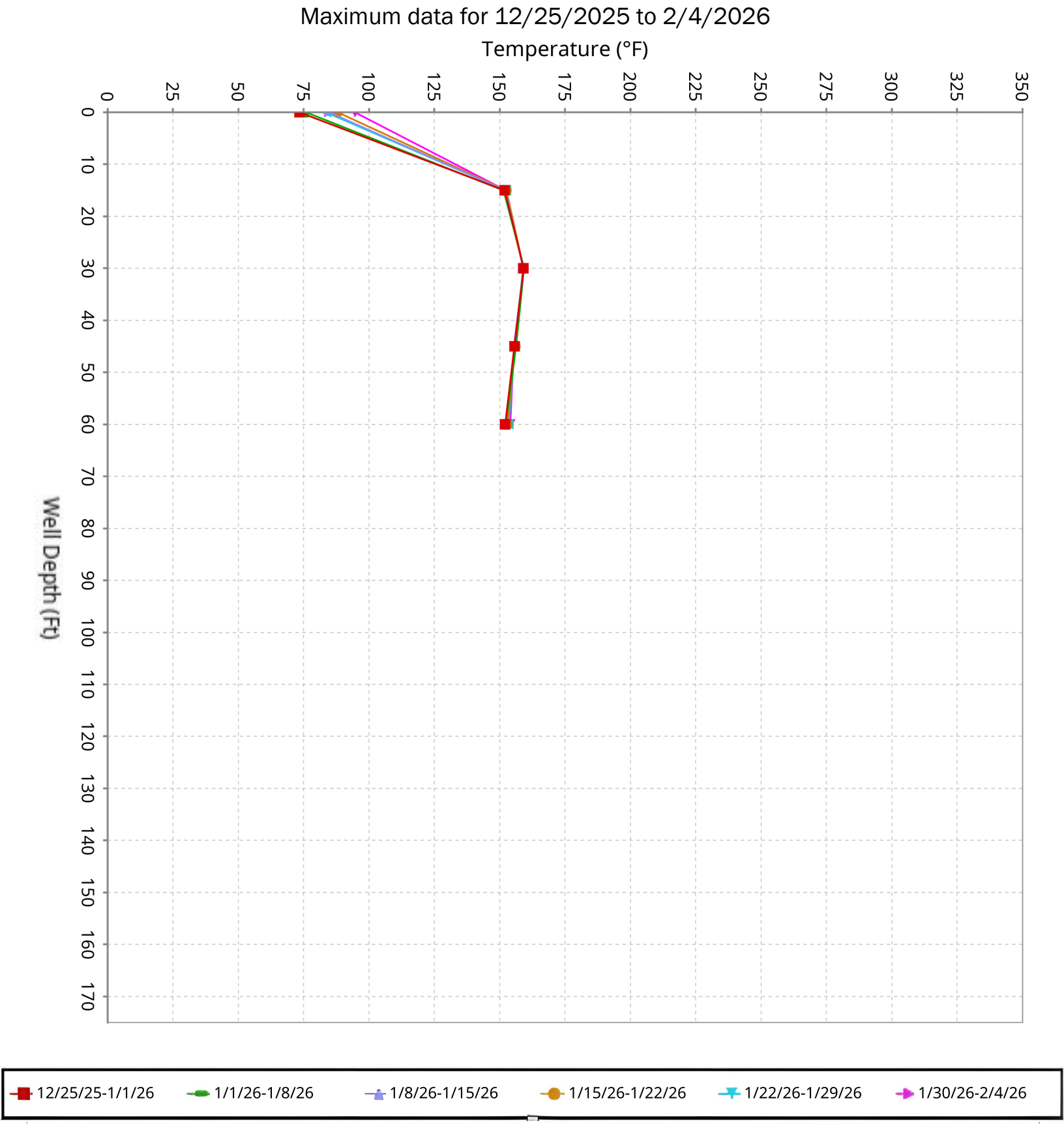

SCS ENGINEERS

Vertical Temperature Profiles from Temperature Probes at Chiquita Landfill for TP-5

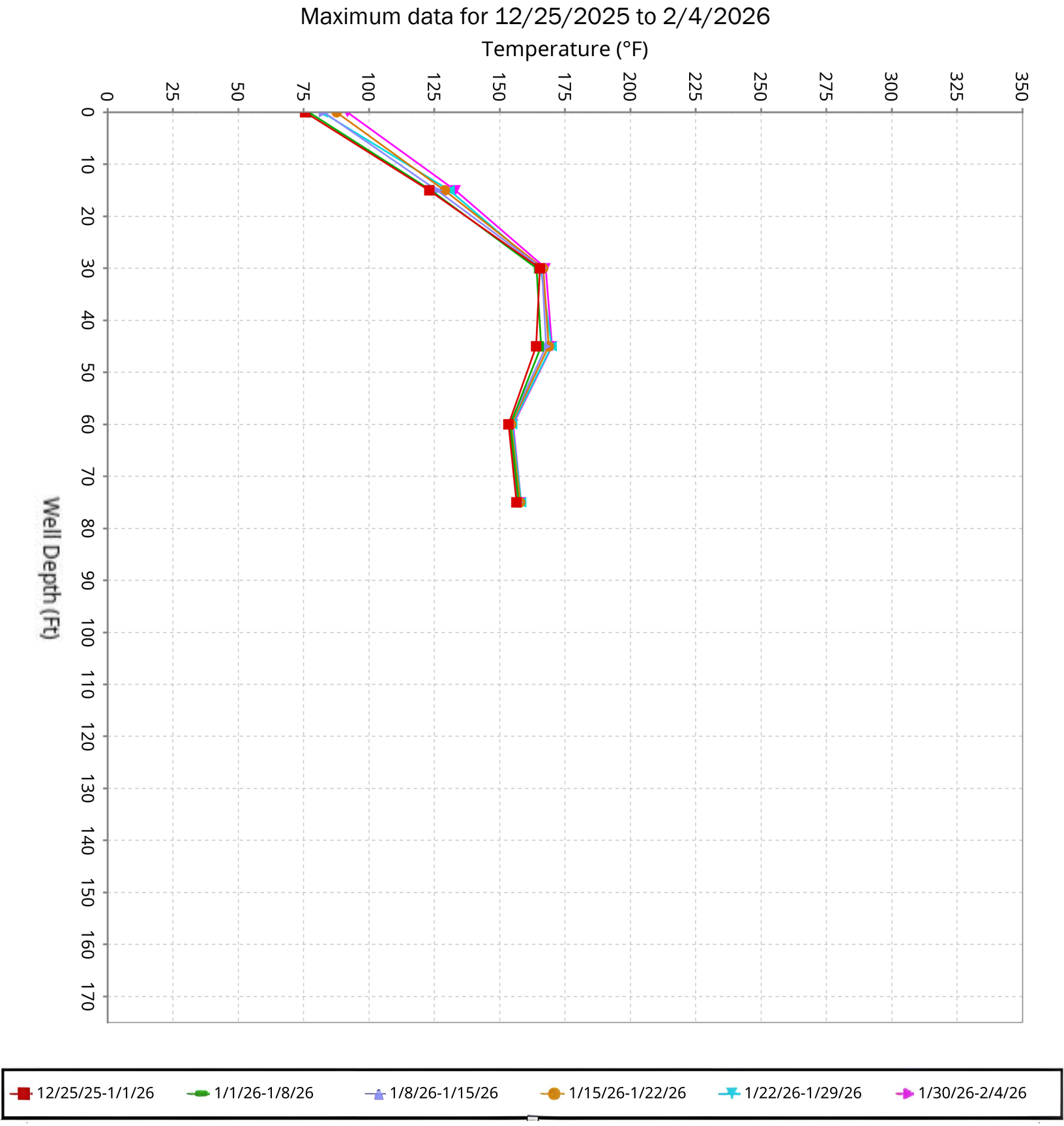

SCS ENGINEERS

Vertical Temperature Profiles from Temperature Probes at Chiquita Landfill for TP-6

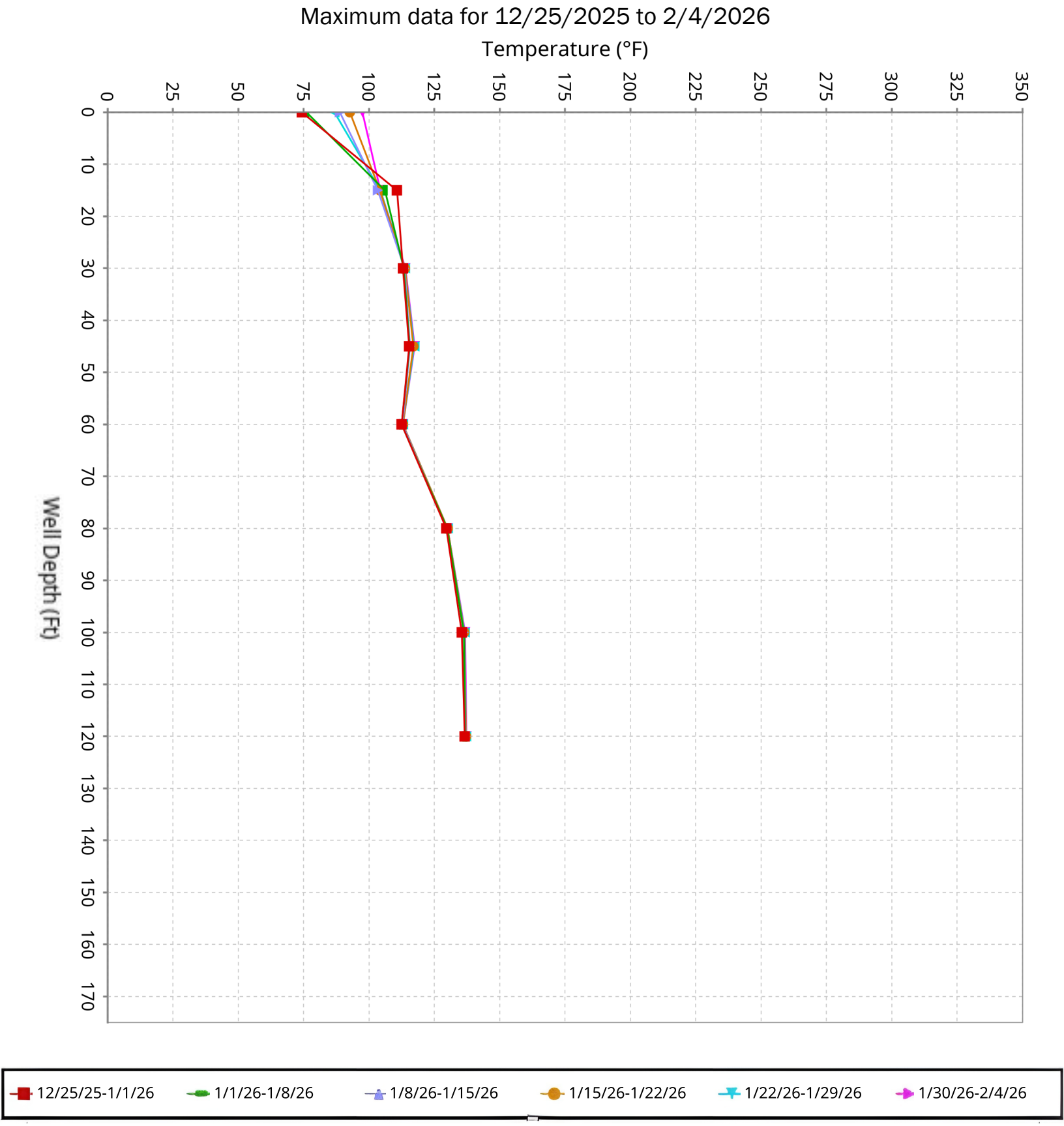

SCS ENGINEERS

Vertical Temperature Profiles from Temperature Probes at Chiquita Landfill for TP-7

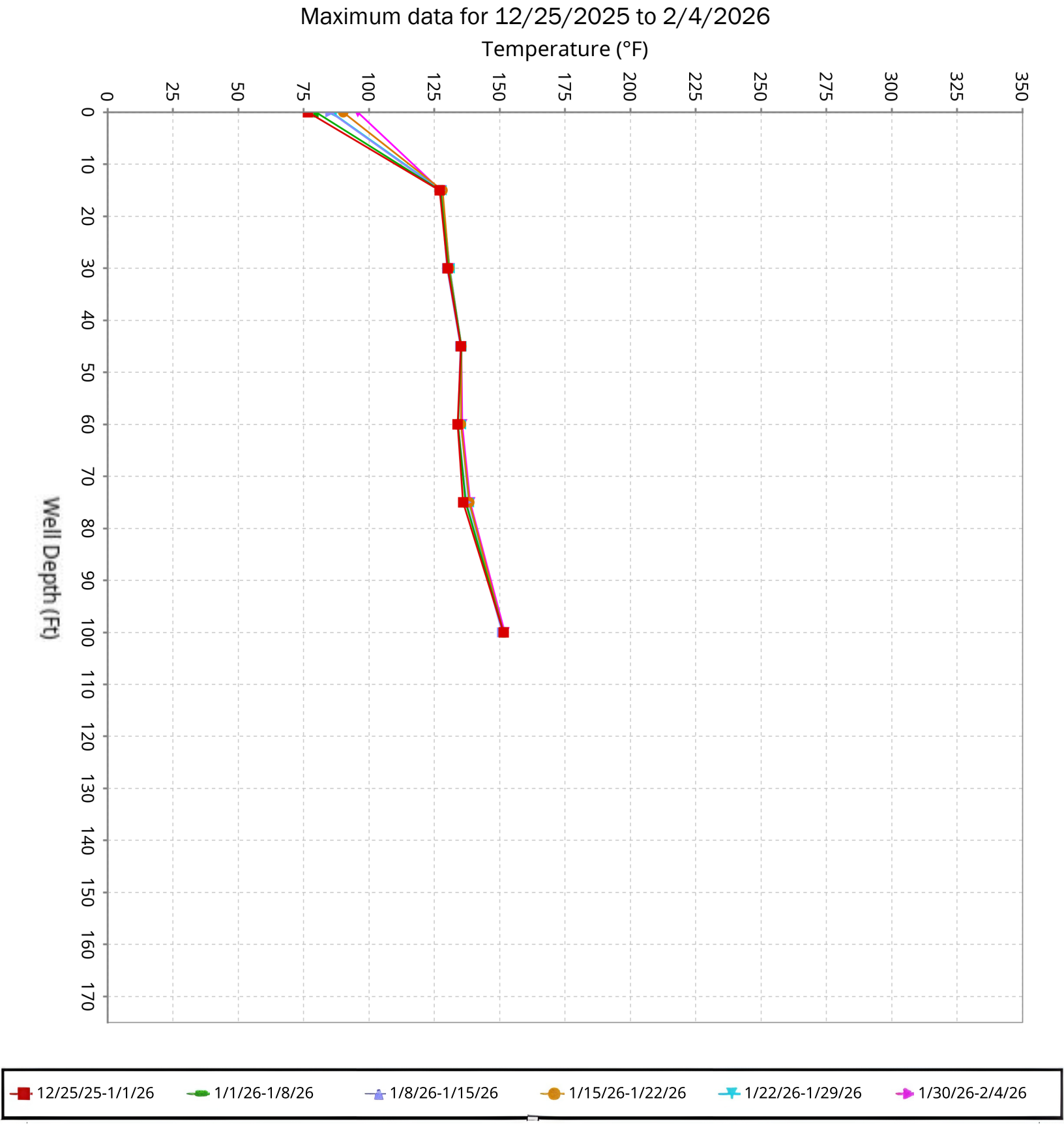

SCS ENGINEERS

Vertical Temperature Profiles from Temperature Probes at Chiquita Landfill for TP-8

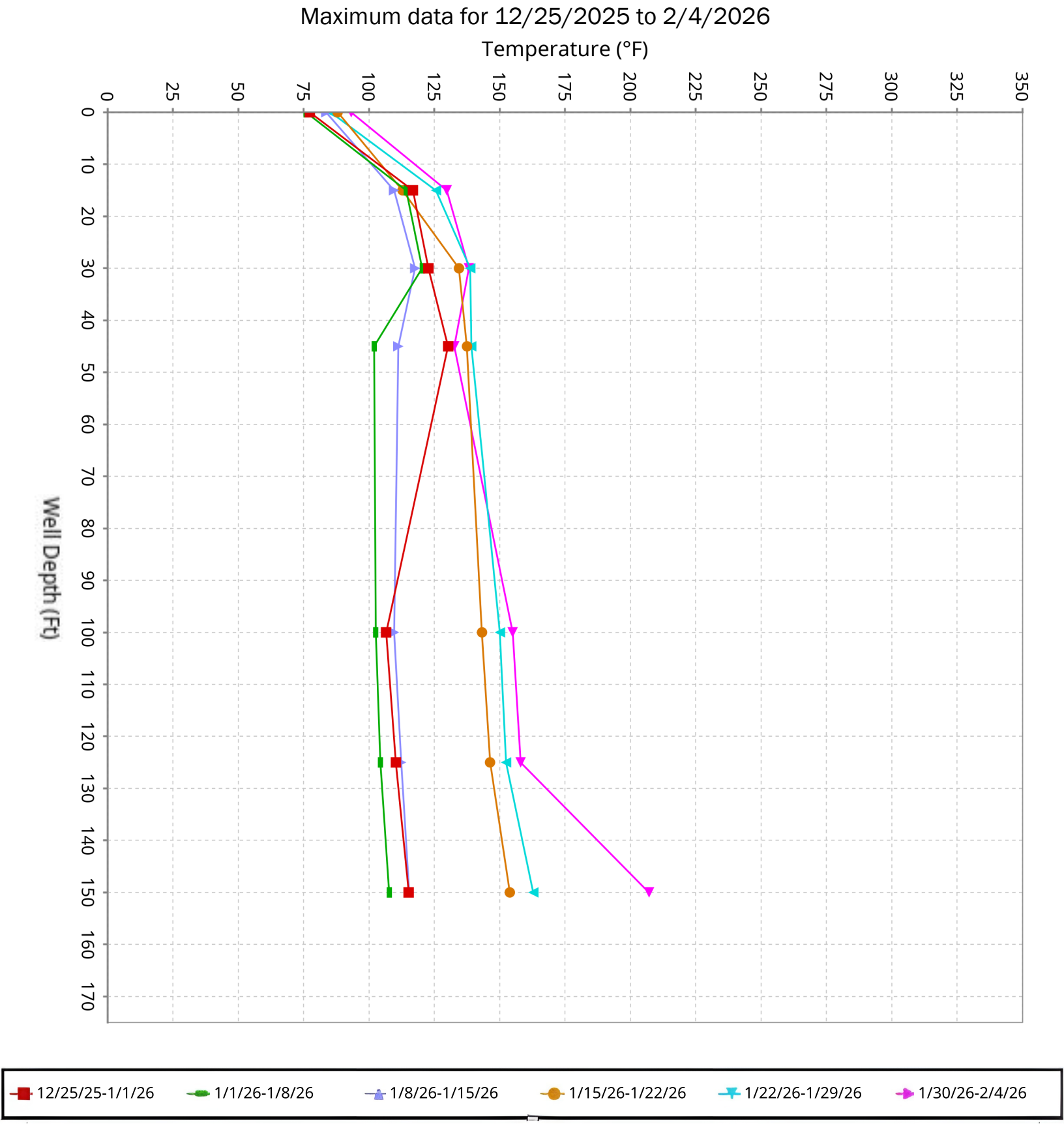

SCS ENGINEERS

Vertical Temperature Profiles from Temperature Probes at Chiquita Landfill for TP-9

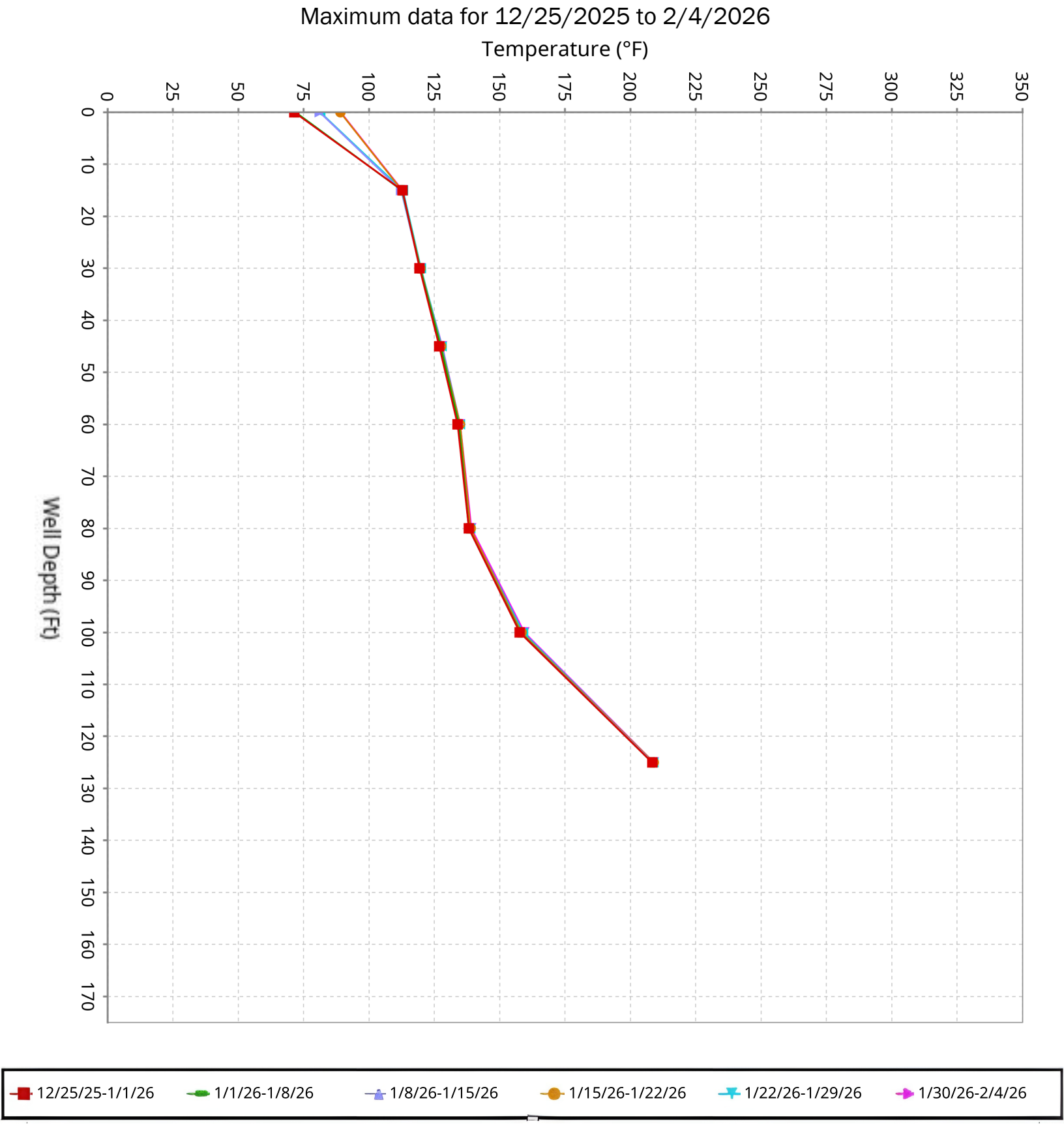

SCS ENGINEERS

Vertical Temperature Profiles from Temperature Probes at Chiquita Landfill for TP-10

Maximum data for 12/25/2025 to 2/4/2026

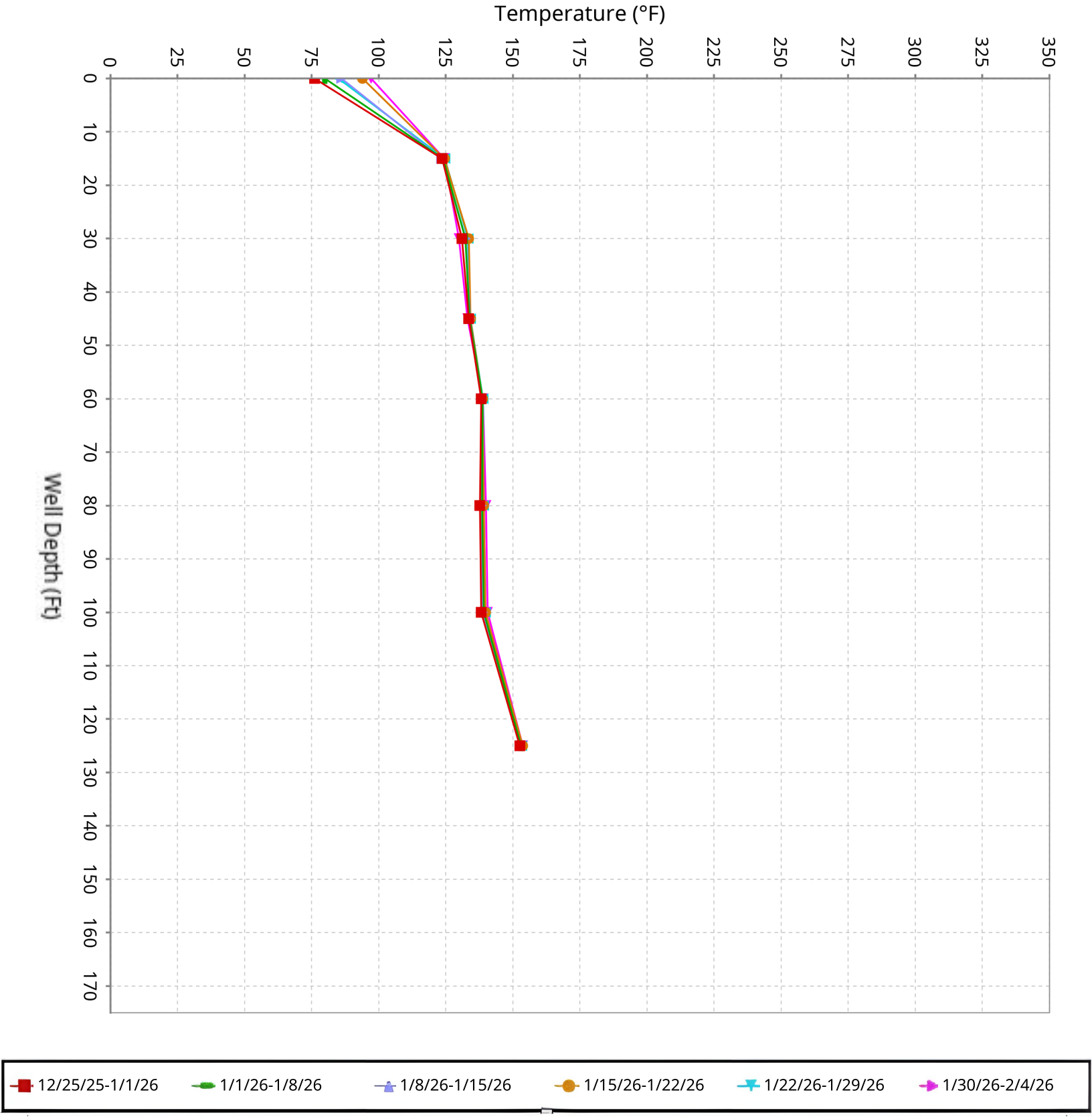

SCS ENGINEERS

Vertical Temperature Profiles from Temperature Probes at Chiquita Landfill for TP-11

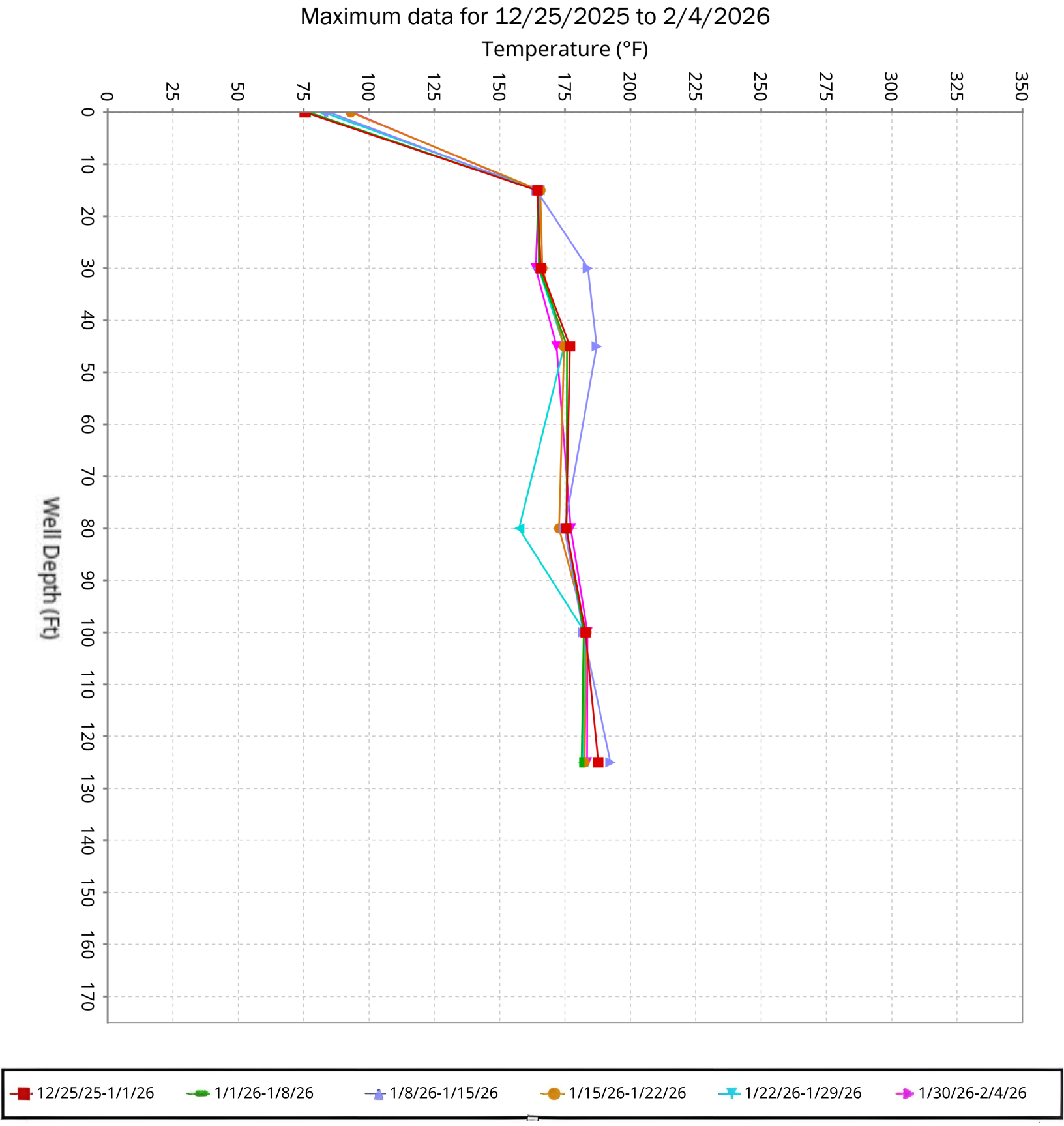

SCS ENGINEERS

Vertical Temperature Profiles from Temperature Probes at Chiquita Landfill for TP-12

Maximum data for 12/25/2025 to 2/4/2026

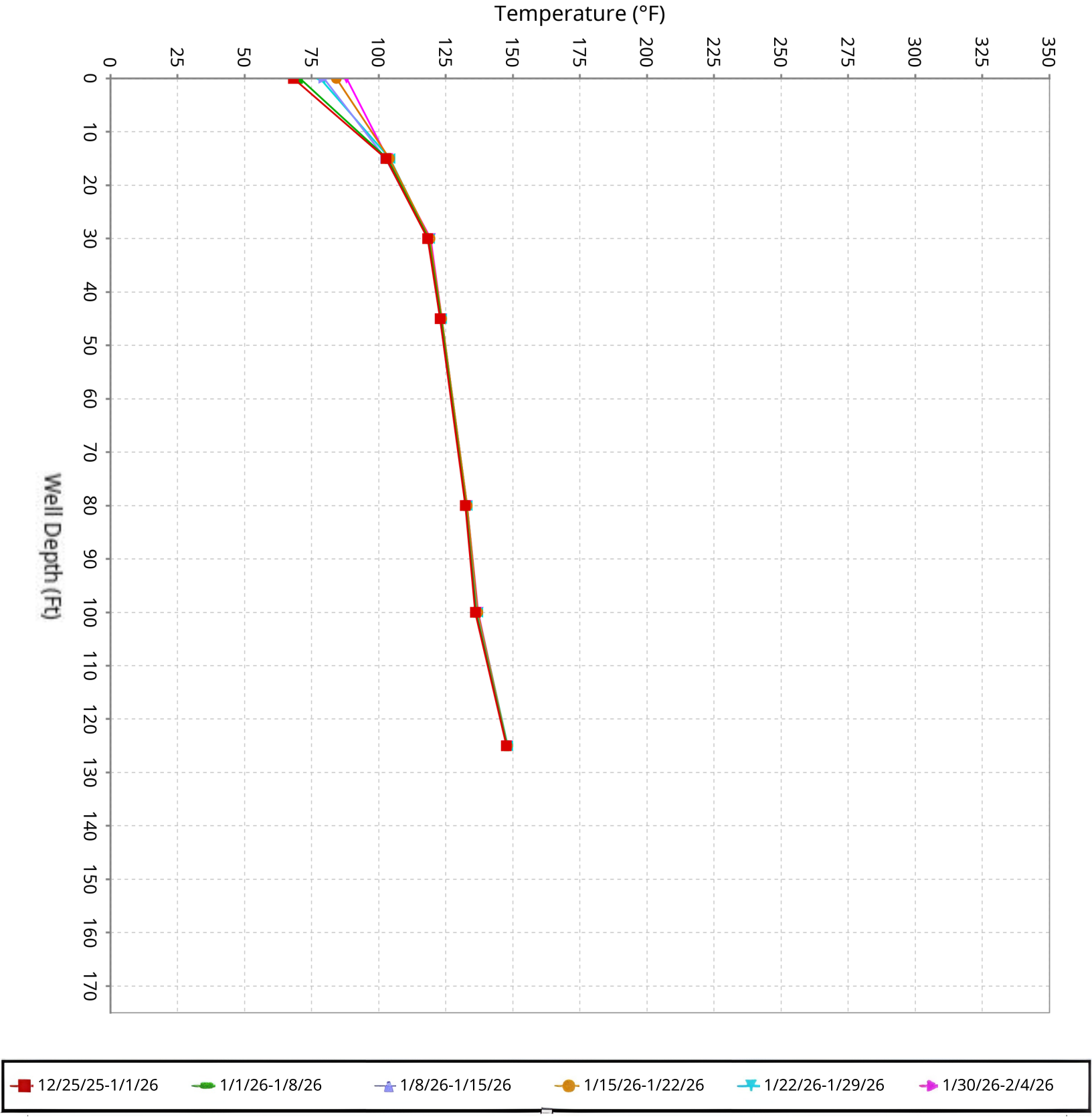

SCS ENGINEERS

Vertical Temperature Profiles from Temperature Probes at Chiquita Landfill for TP-13

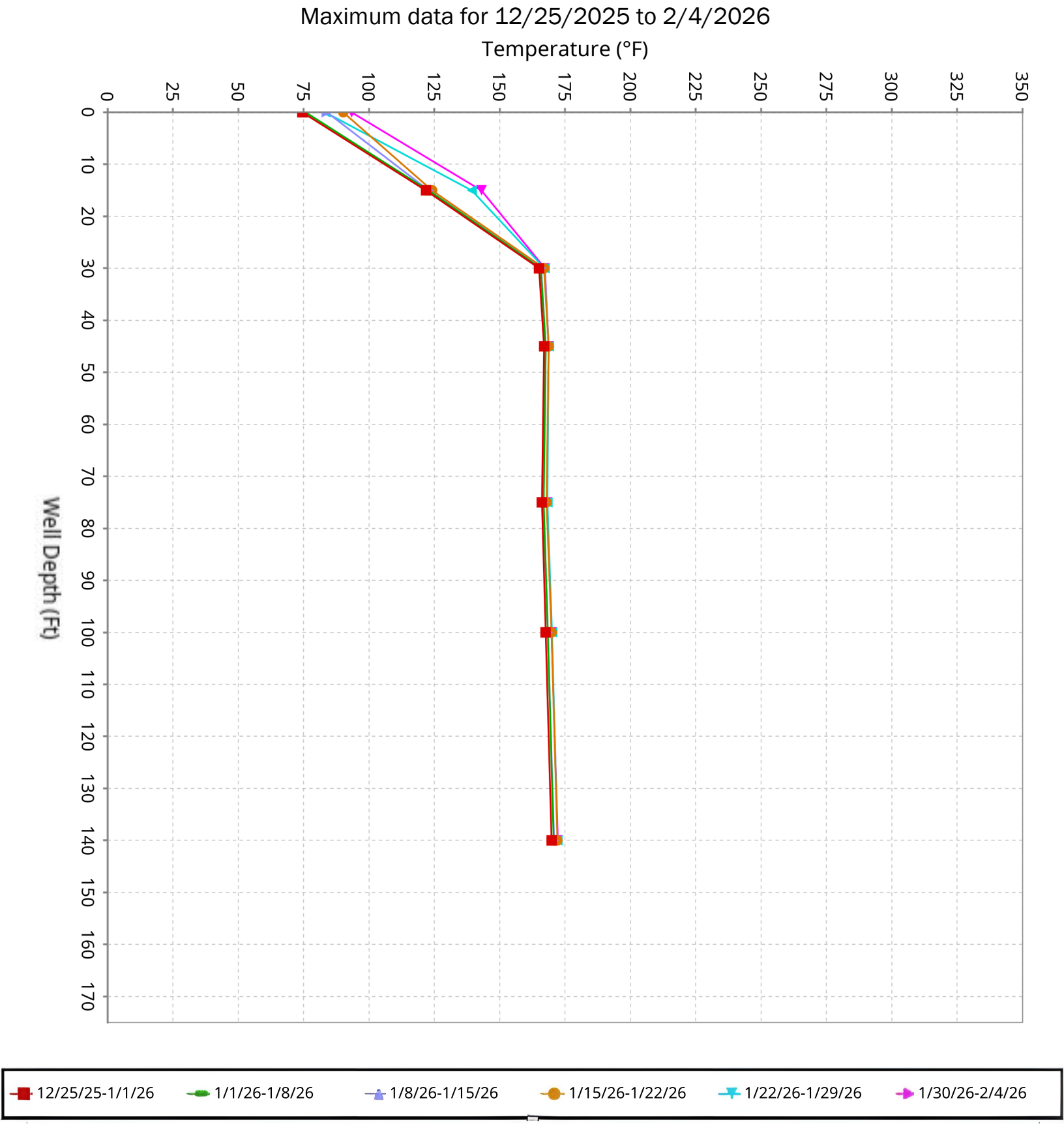

SCS ENGINEERS

Vertical Temperature Profiles from Temperature Probes at Chiquita Landfill for TP-14

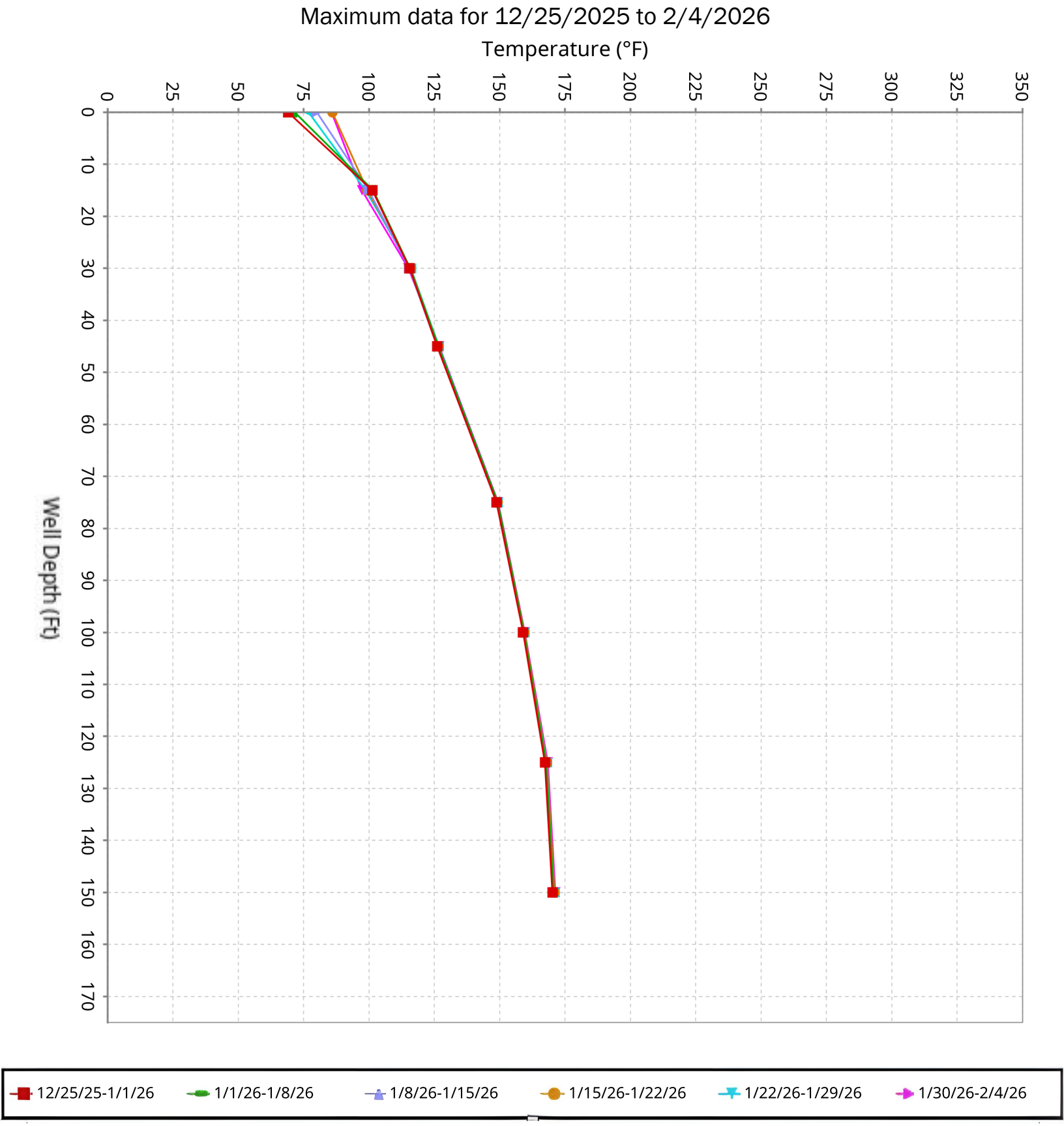

SCS ENGINEERS

Vertical Temperature Profiles from Temperature Probes at Chiquita Landfill for TP-15

Maximum data for 12/25/2025 to 2/4/2026

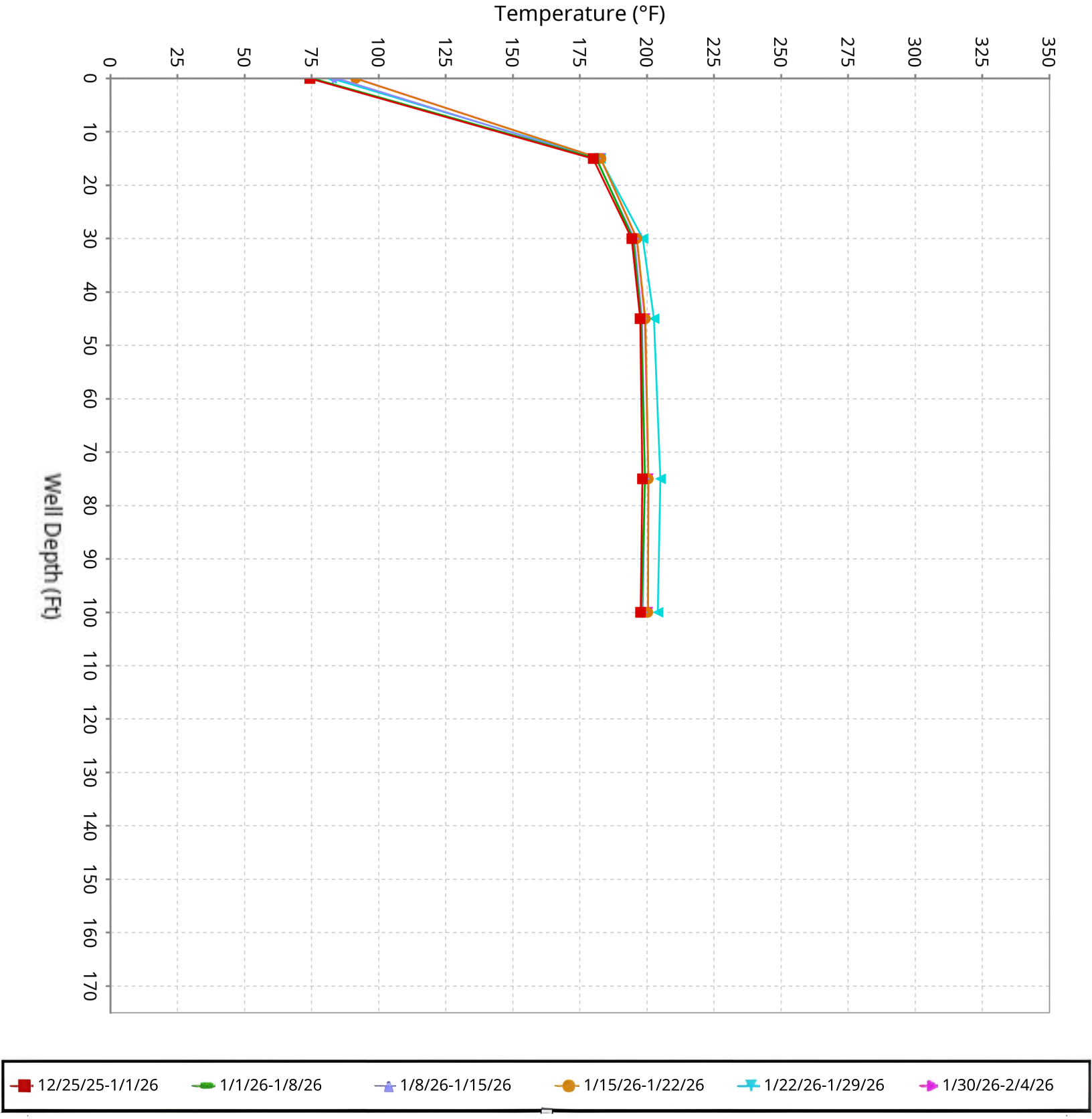

SCS ENGINEERS

Vertical Temperature Profiles from Temperature Probes at Chiquita Landfill for TP-16

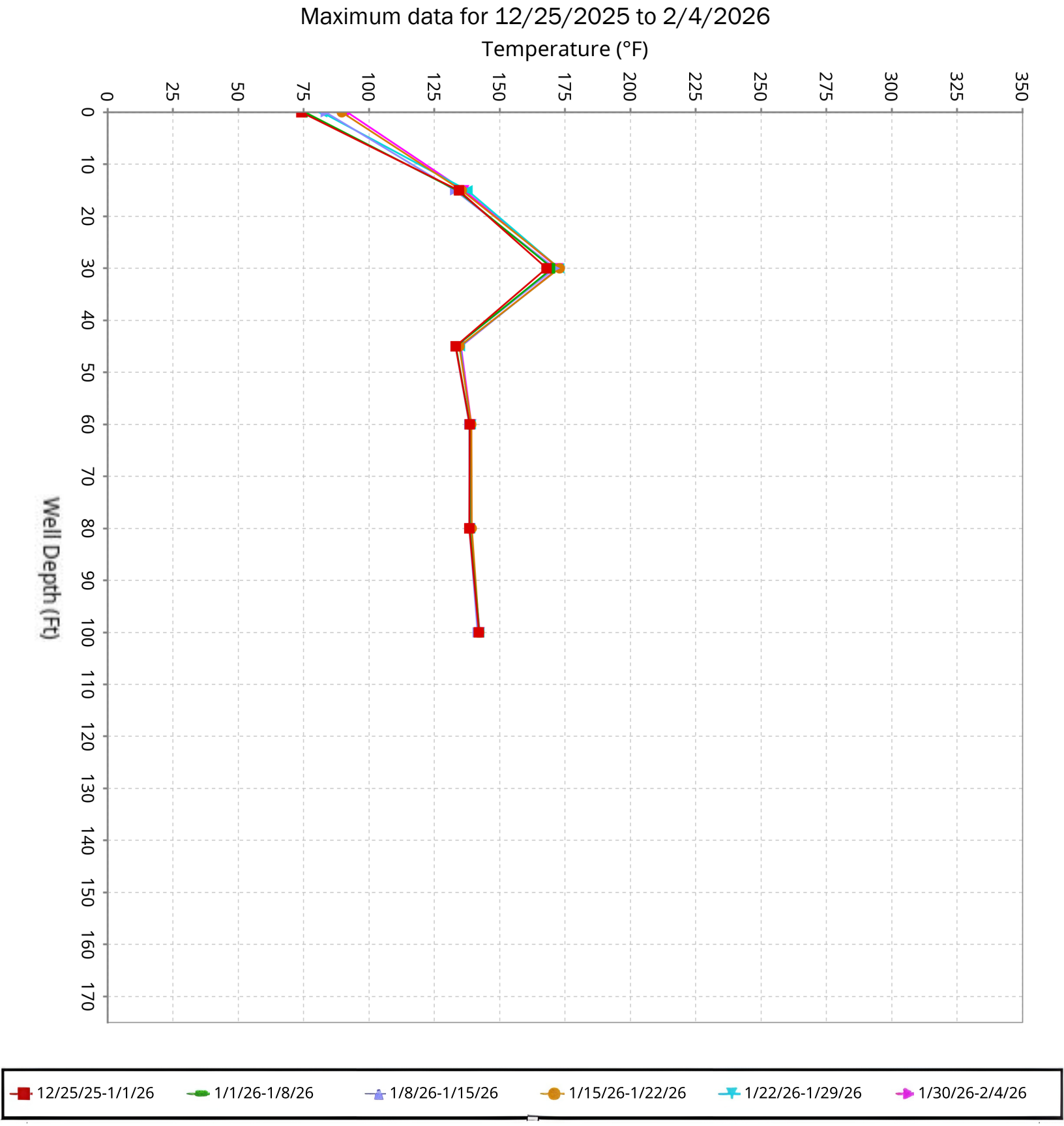

SCS ENGINEERS

Vertical Temperature Profiles from Temperature Probes at Chiquita Landfill for TP-17

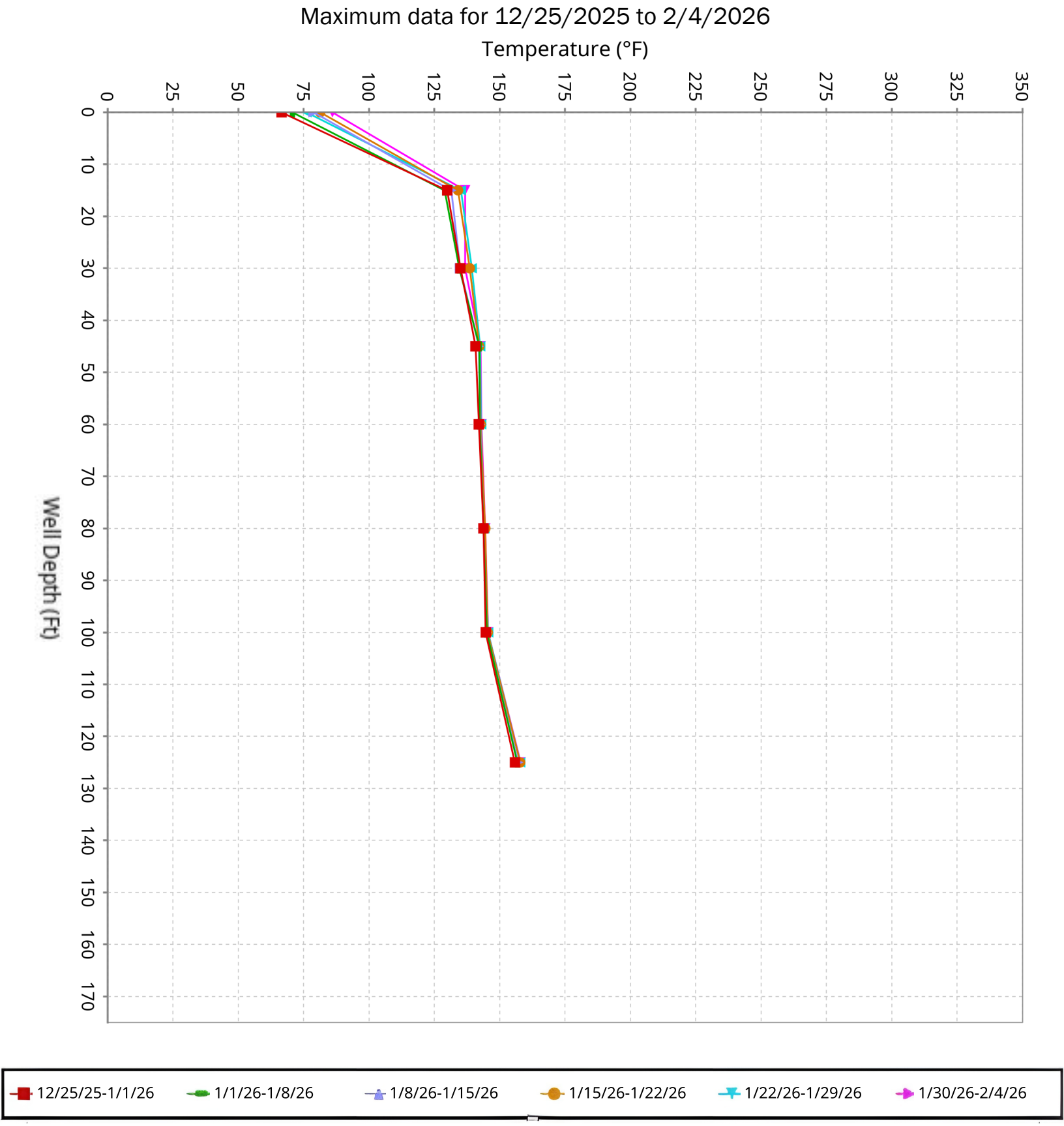

SCS ENGINEERS

Vertical Temperature Profiles from Temperature Probes at Chiquita Landfill for TP-18

Maximum data for 12/25/2025 to 2/4/2026

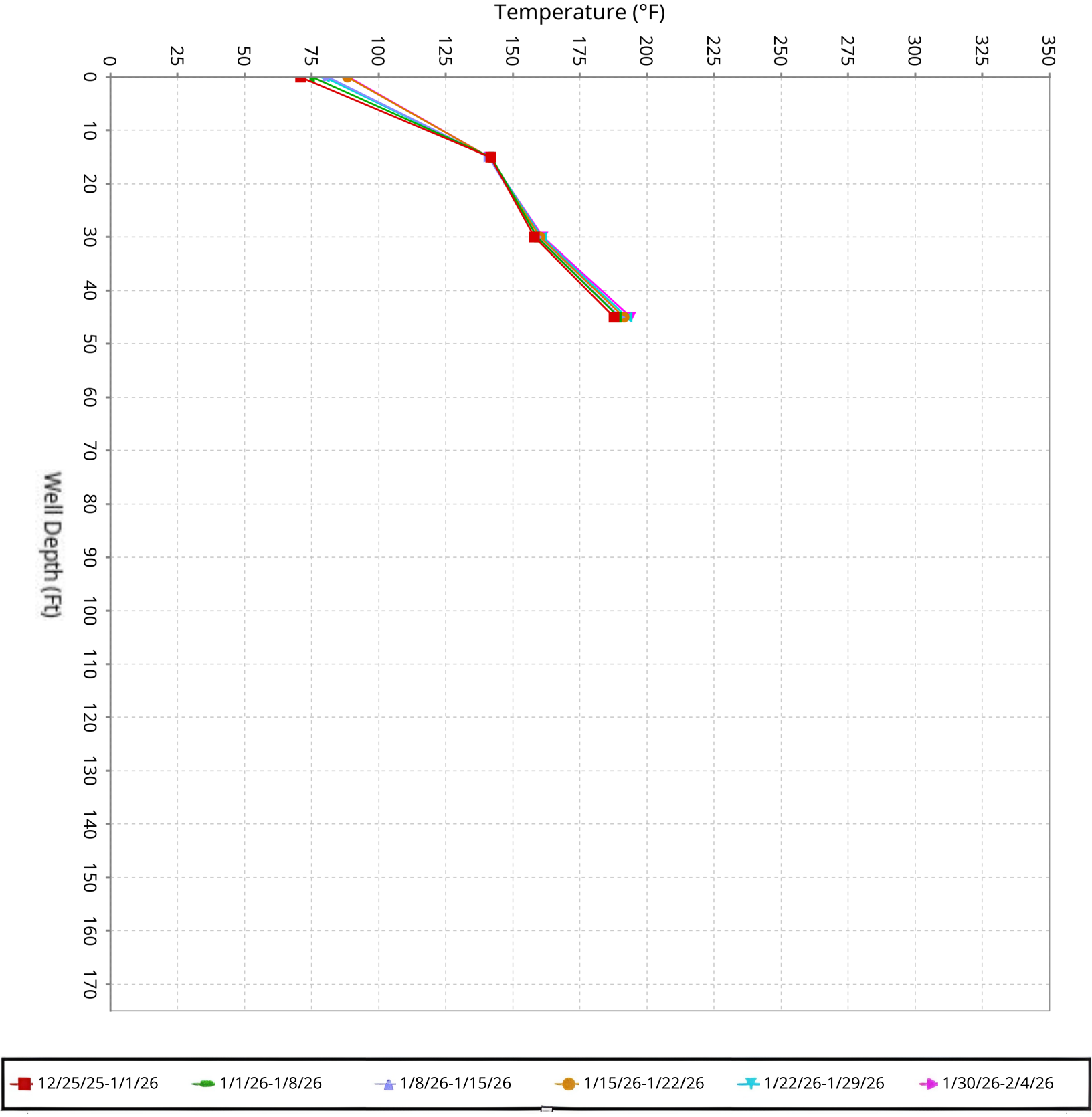

SCS ENGINEERS

Vertical Temperature Profiles from Temperature Probes at Chiquita Landfill for TP-19

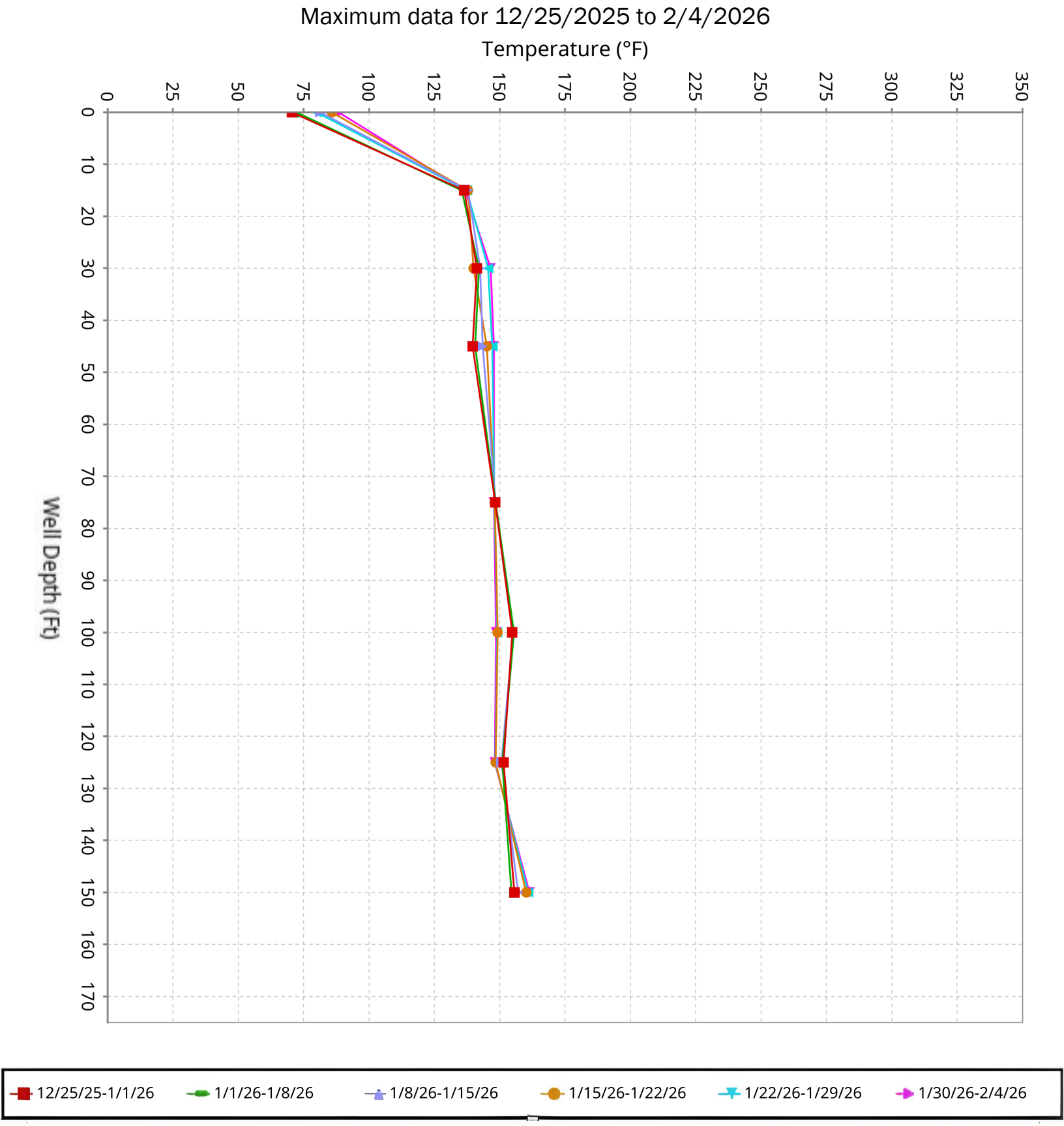

SCS ENGINEERS

Vertical Temperature Profiles from Temperature Probes at Chiquita Landfill for TP-20

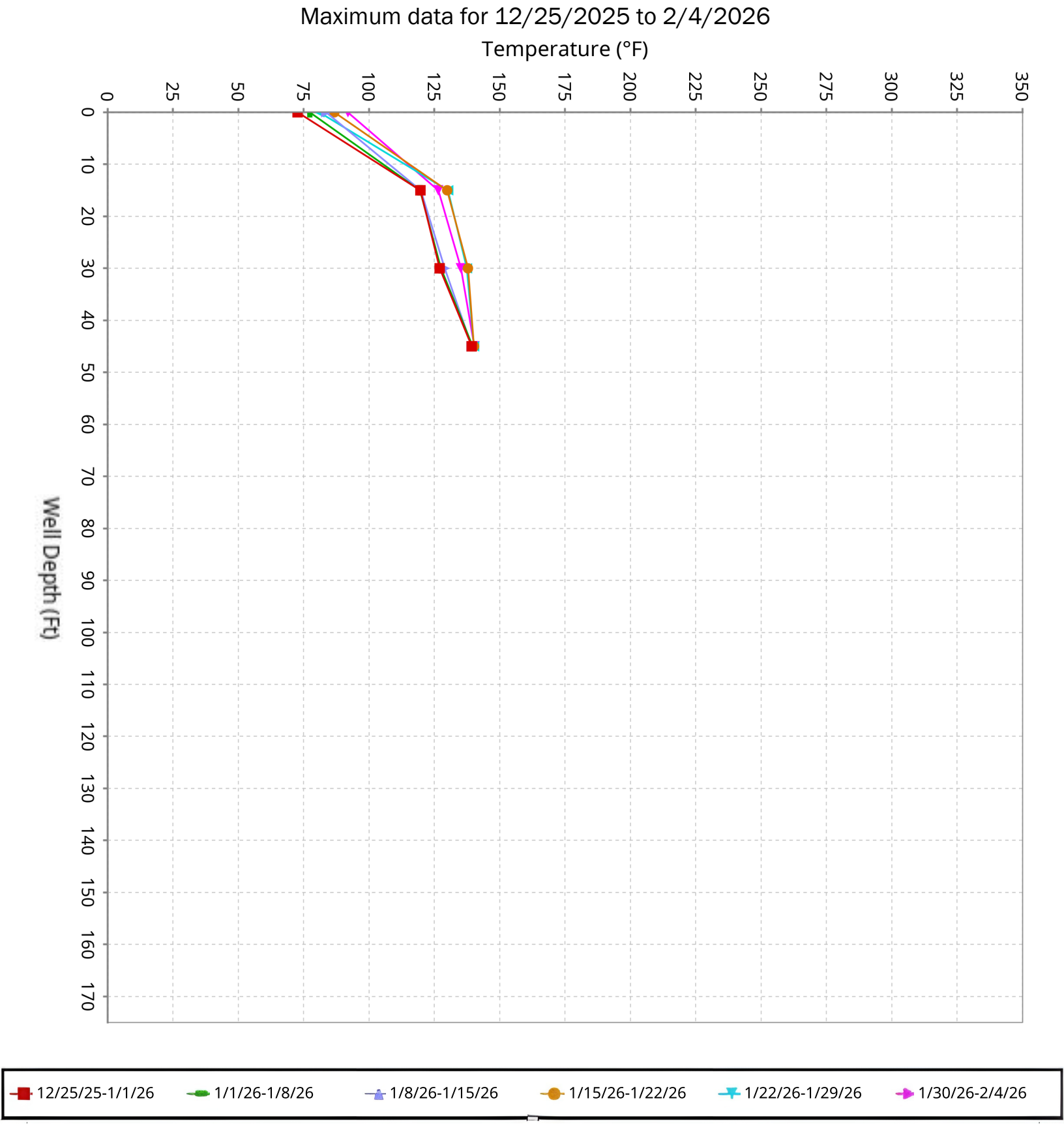

SCS ENGINEERS

Vertical Temperature Profiles from Temperature Probes at Chiquita Landfill for TP-21

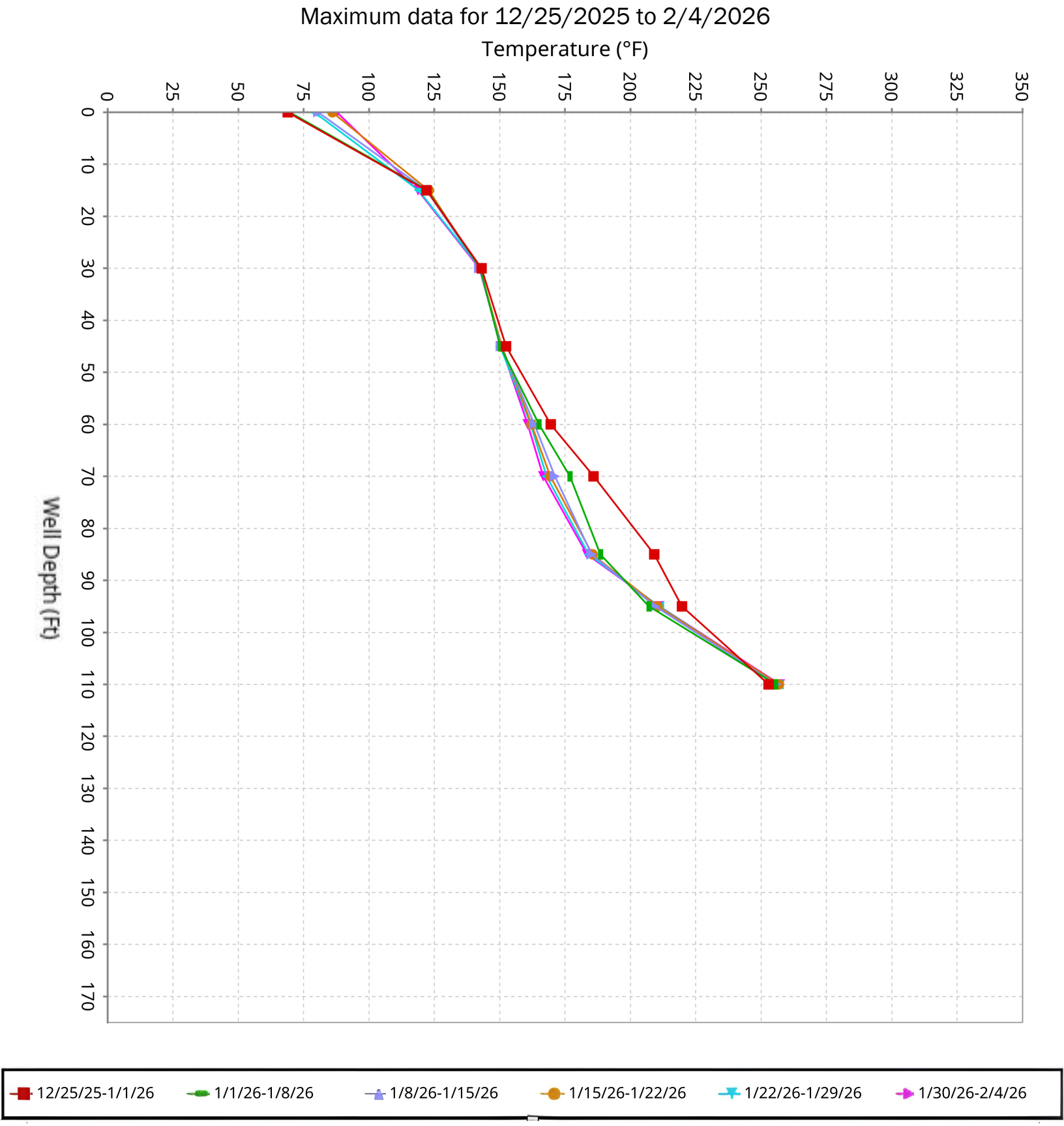

SCS ENGINEERS

Vertical Temperature Profiles from Temperature Probes at Chiquita Landfill for TP-24

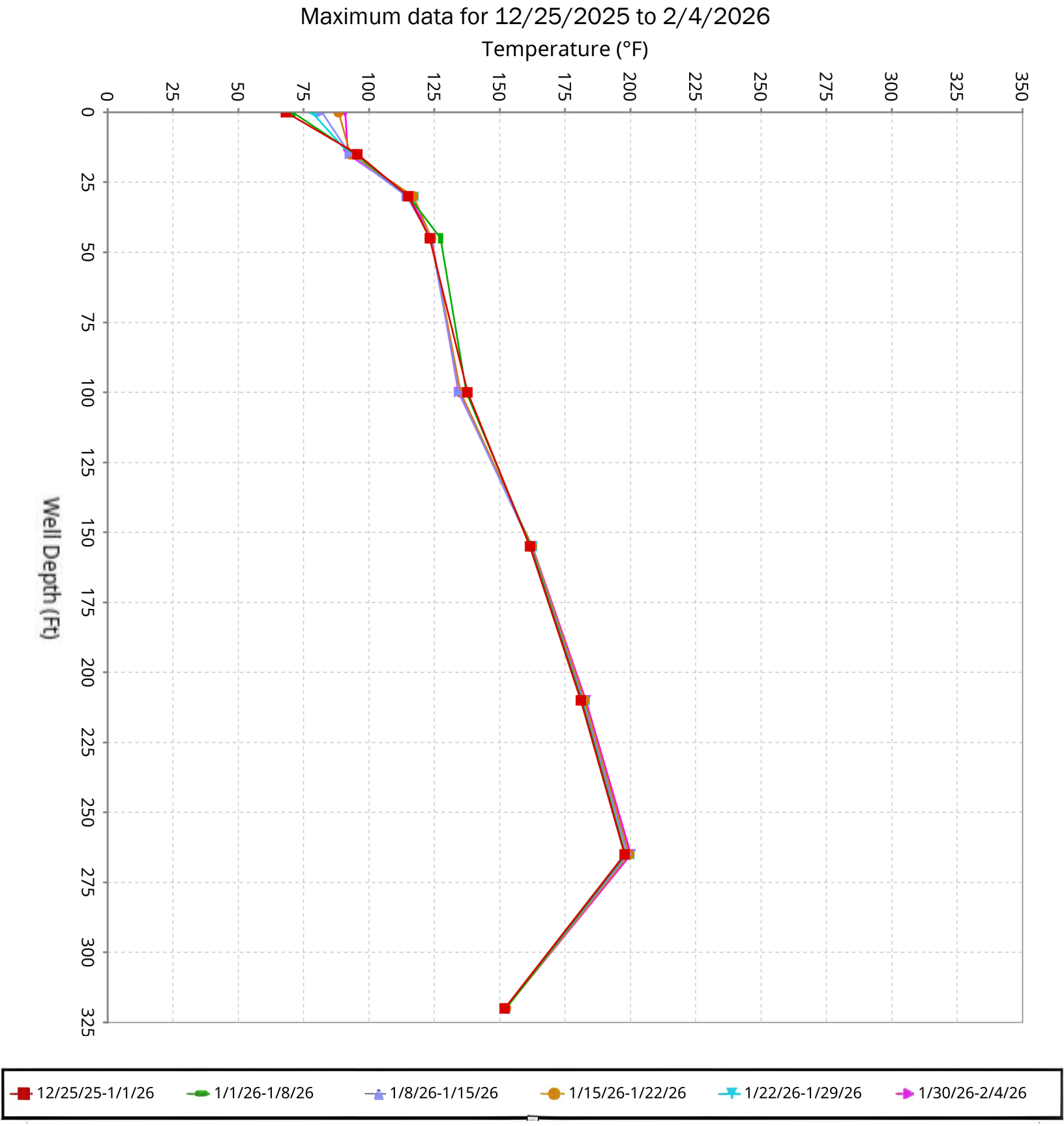

SCS ENGINEERS

Vertical Temperature Profiles from Temperature Probes at Chiquita Landfill for TP-25

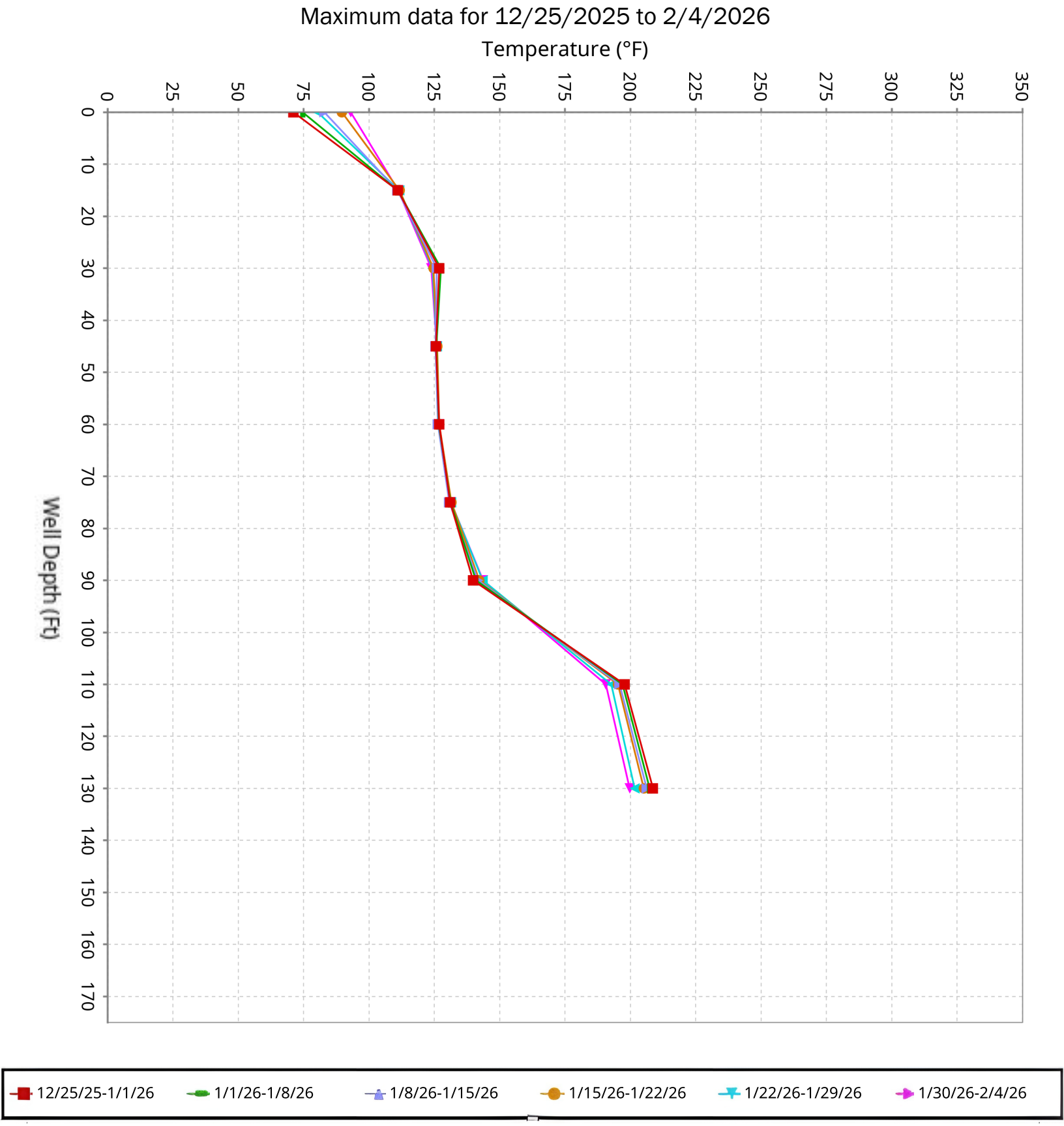

SCS ENGINEERS

Vertical Temperature Profiles from Temperature Probes at Chiquita Landfill for TP-26

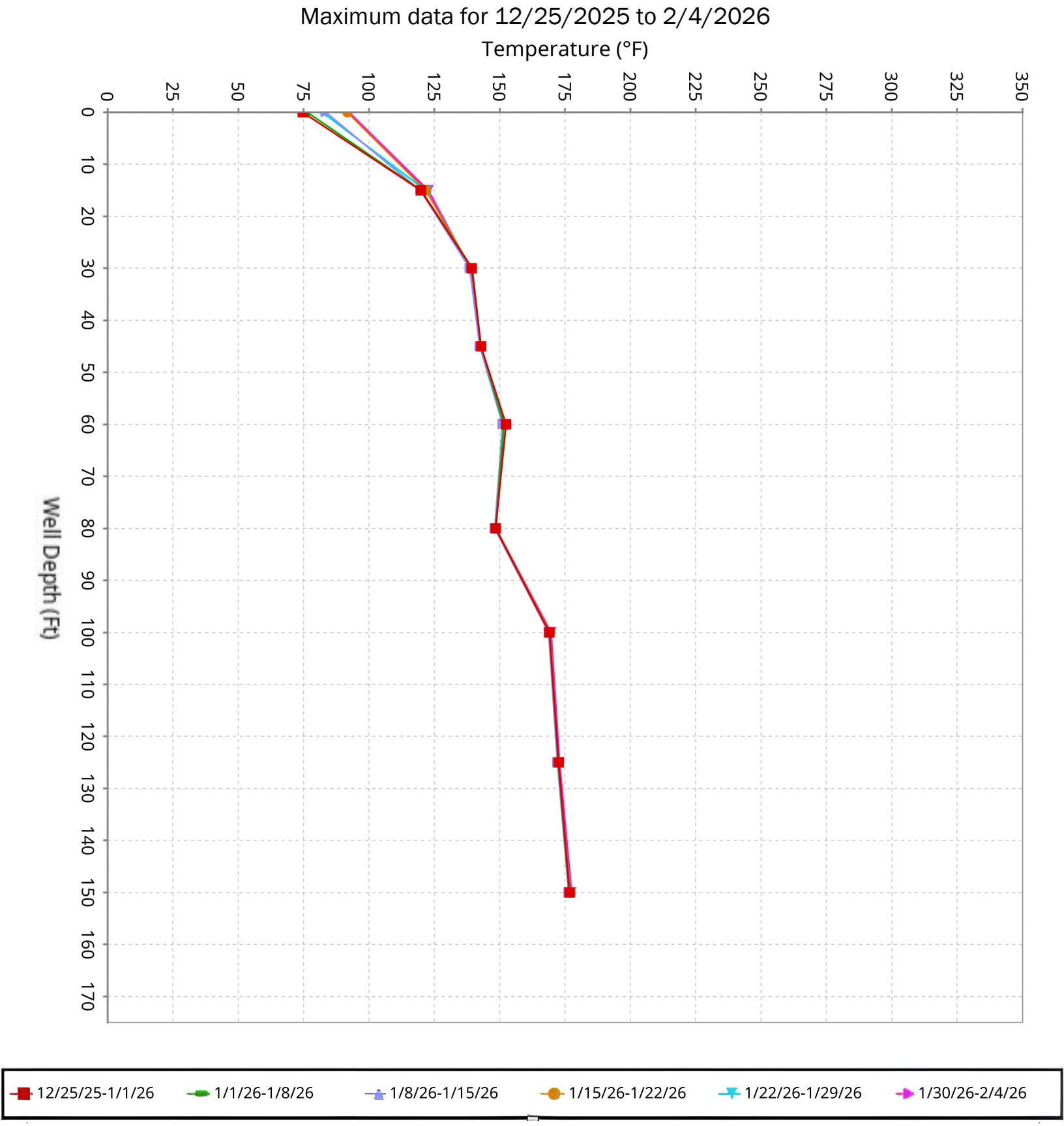

SCS ENGINEERS

Vertical Temperature Profiles from Temperature Probes at Chiquita Landfill for TP-27

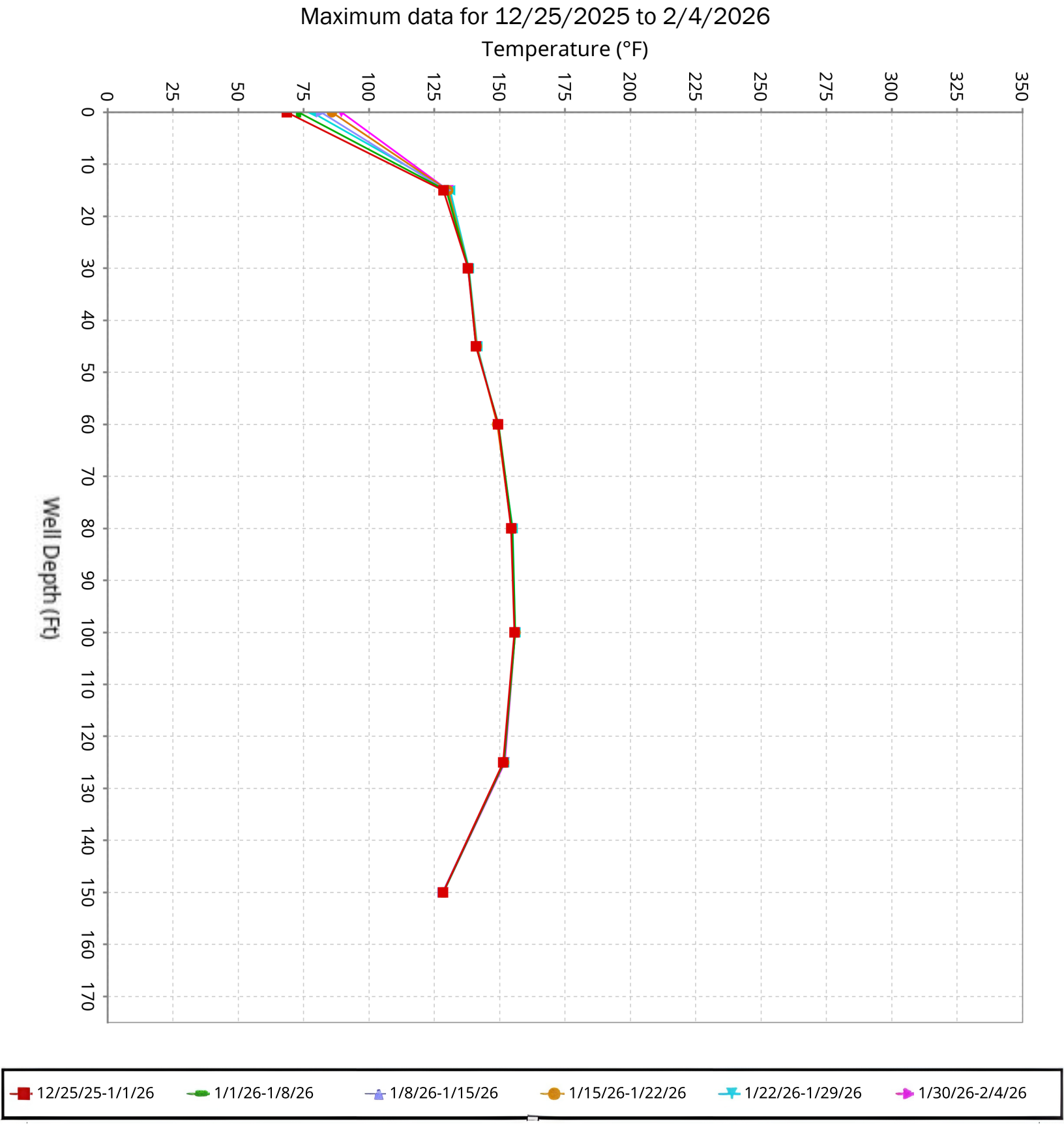

SCS ENGINEERS

Vertical Temperature Profiles from Temperature Probes at Chiquita Landfill for TP-28

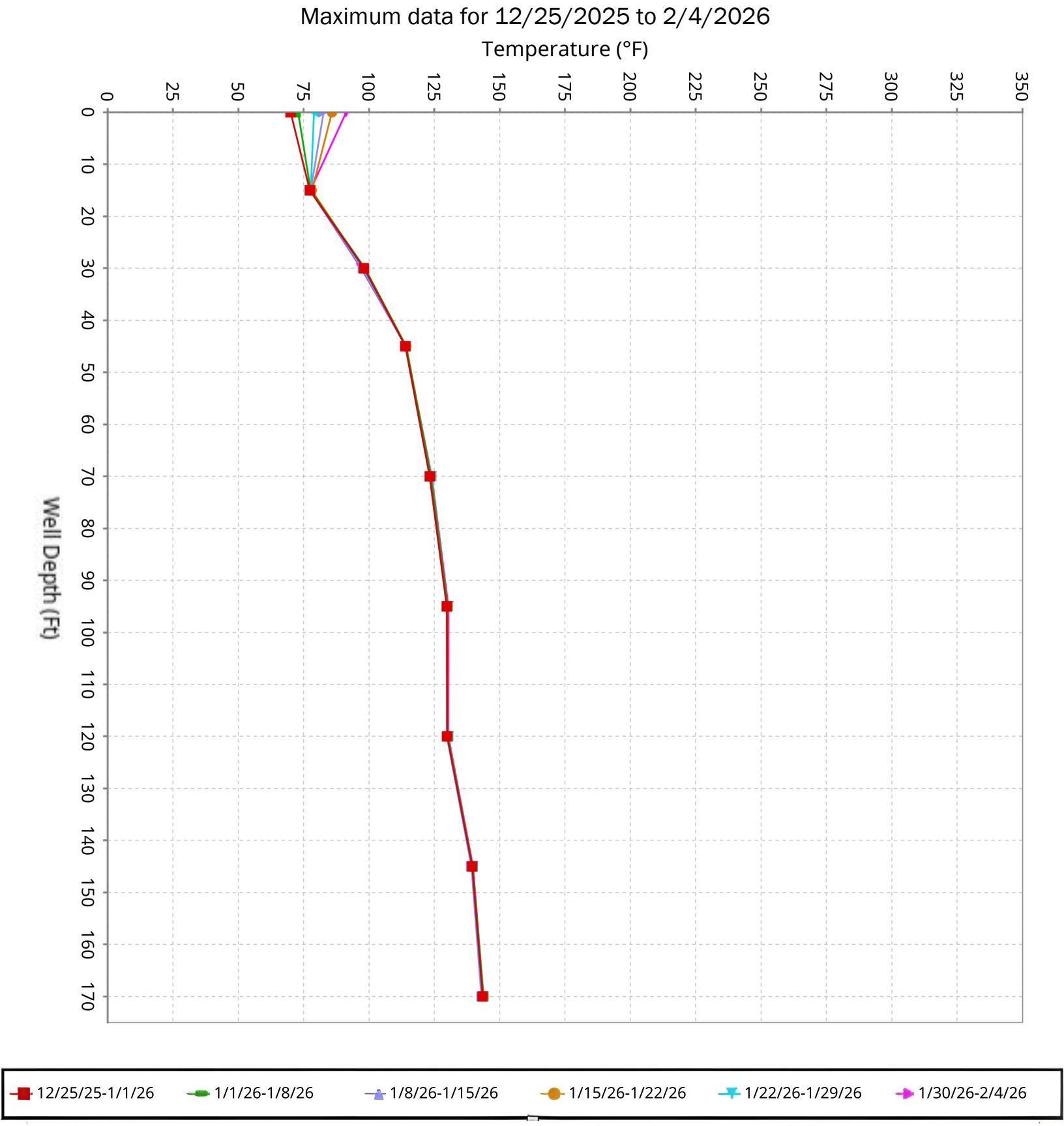

SCS ENGINEERS

Vertical Temperature Profiles from Temperature Probes at Chiquita Landfill for TP-29

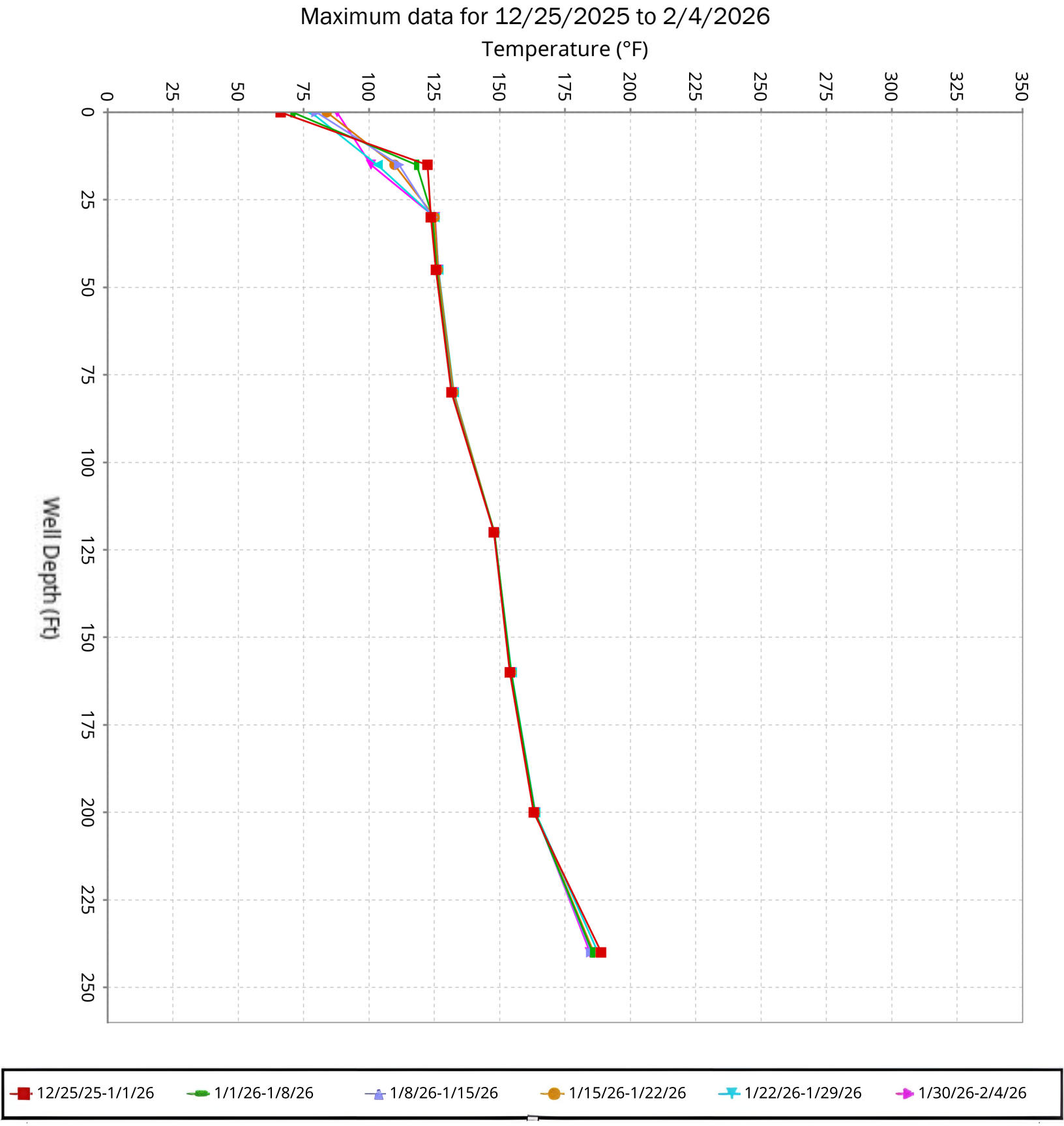

SCS ENGINEERS

Vertical Temperature Profiles from Temperature Probes at Chiquita Landfill for TP-30

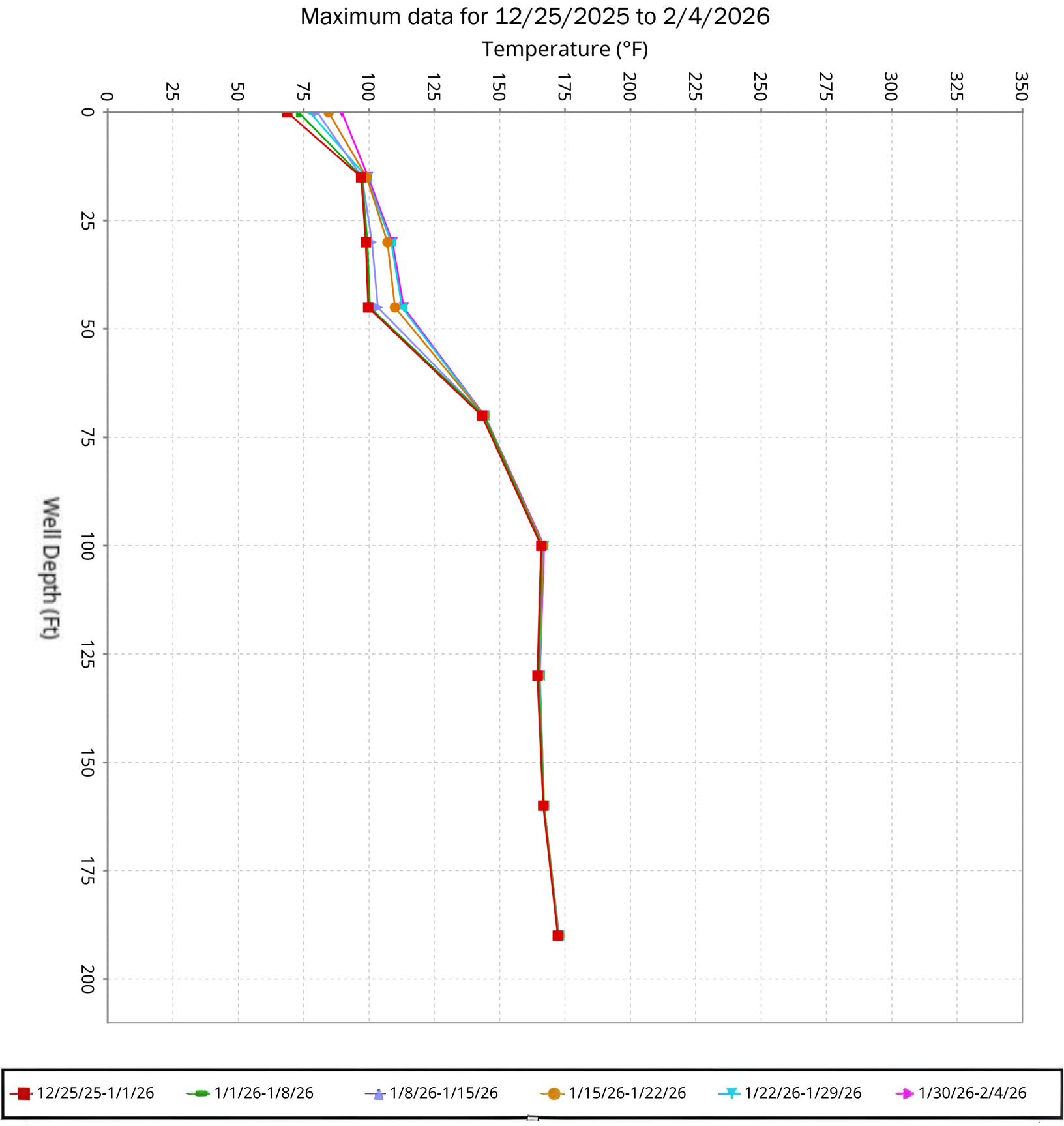

SCS ENGINEERS

Vertical Temperature Profiles from Temperature Probes at Chiquita Landfill for TP-31

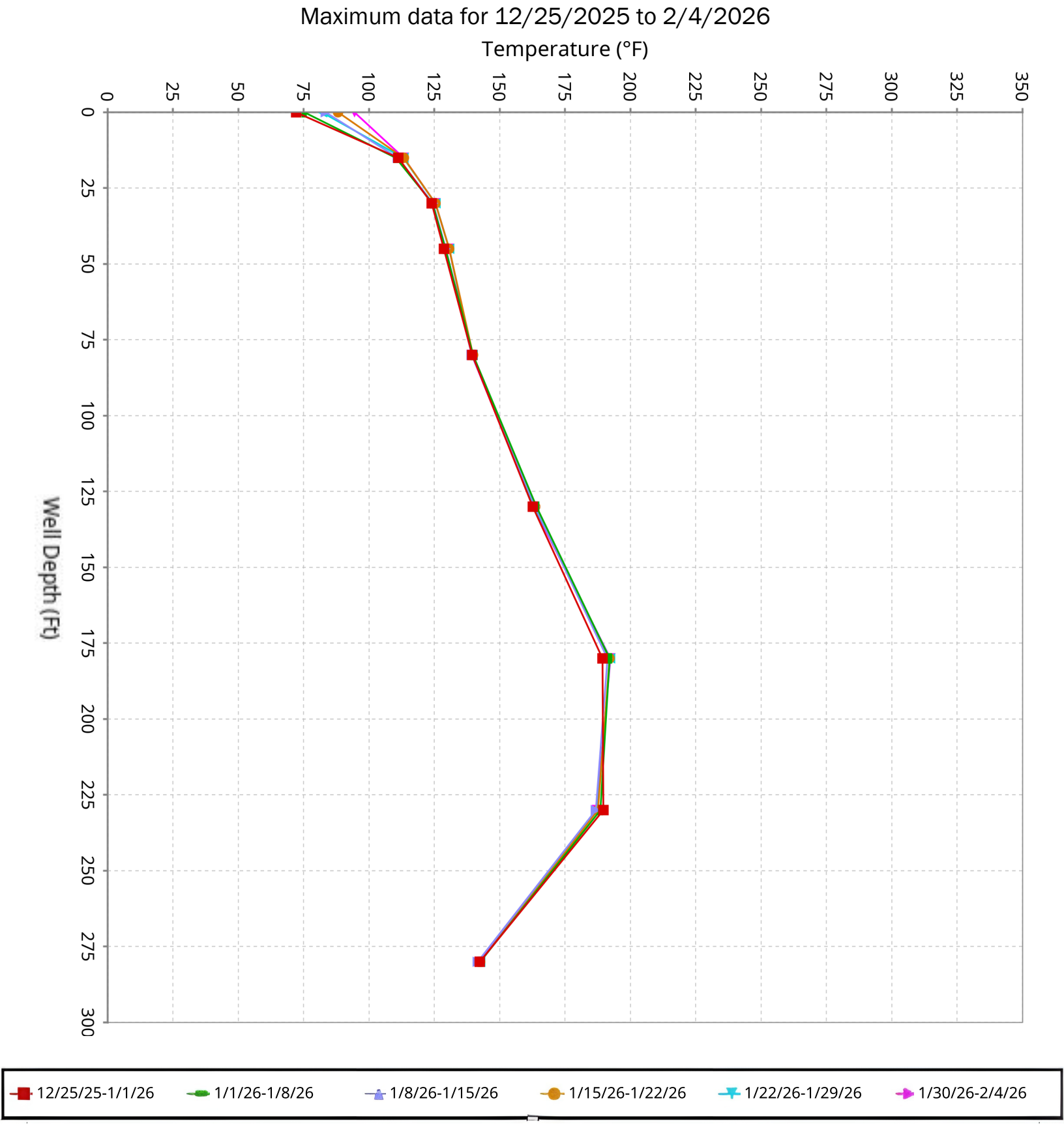

SCS ENGINEERS

Vertical Temperature Profiles from Temperature Probes at Chiquita Landfill for TP-32

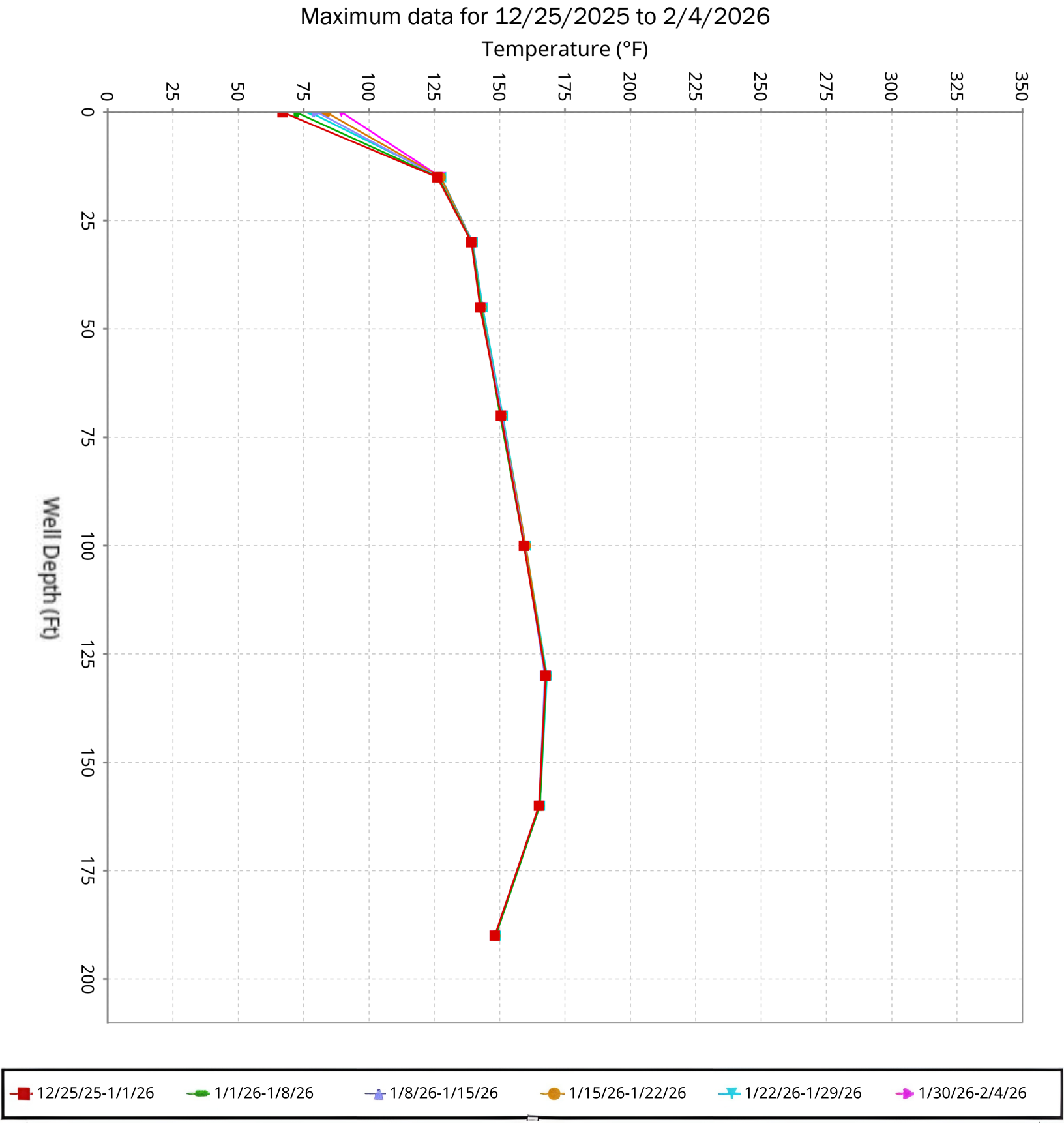

SCS ENGINEERS

Vertical Temperature Profiles from Temperature Probes at Chiquita Landfill for TP-34

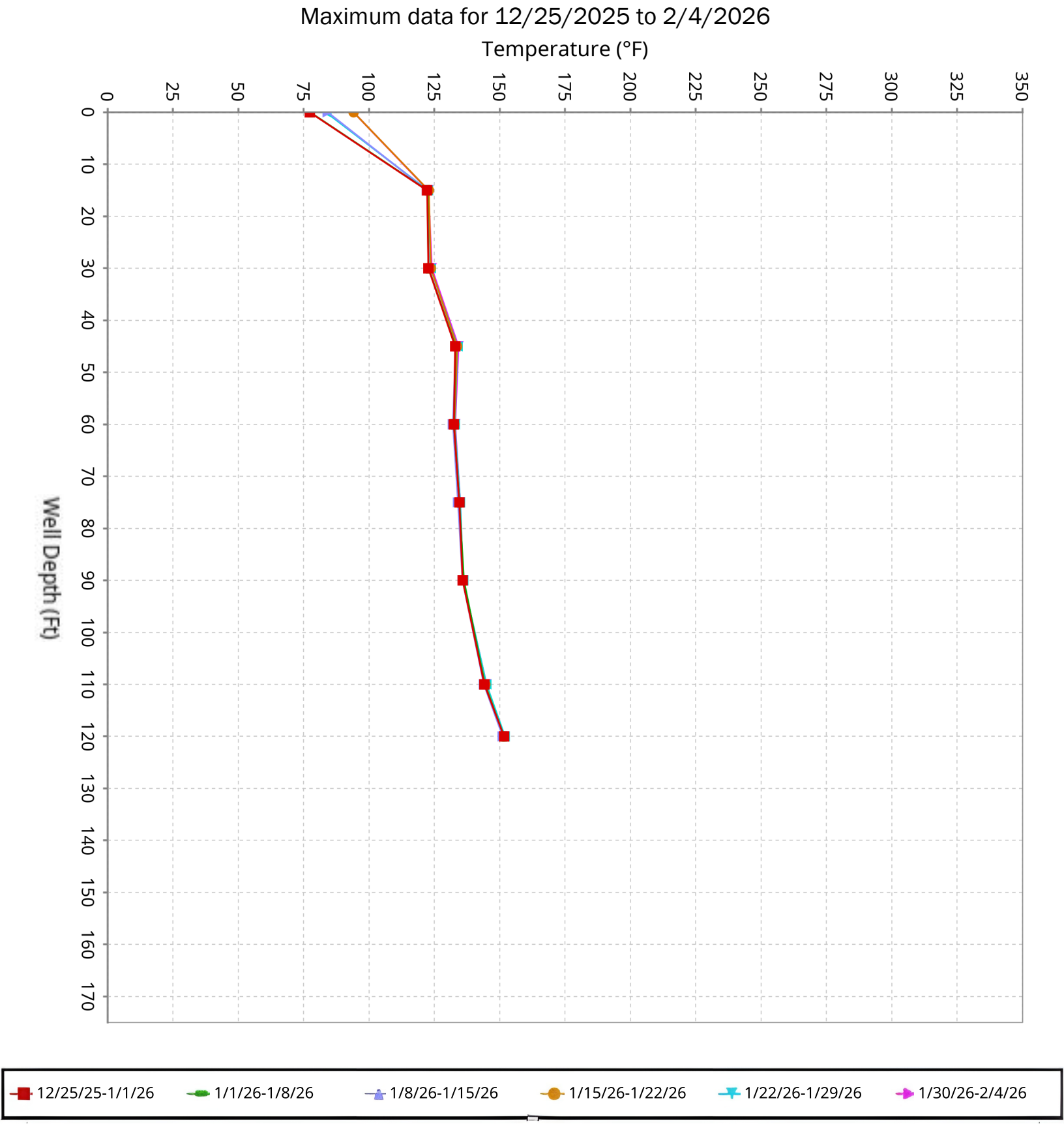

SCS ENGINEERS

Vertical Temperature Profiles from Temperature Probes at Chiquita Landfill for TP-35

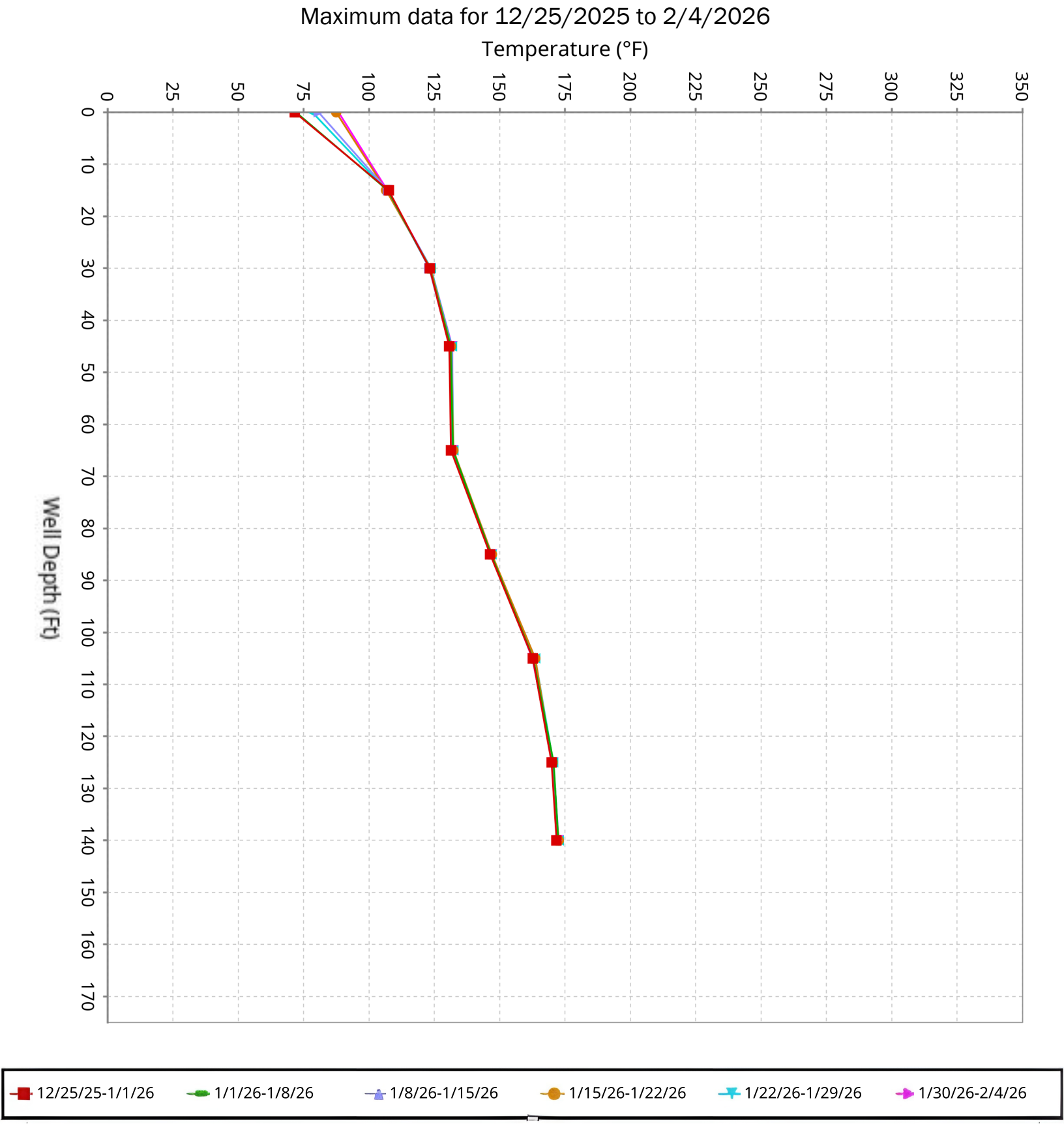

SCS ENGINEERS

Vertical Temperature Profiles from Temperature Probes at Chiquita Landfill for TP-36

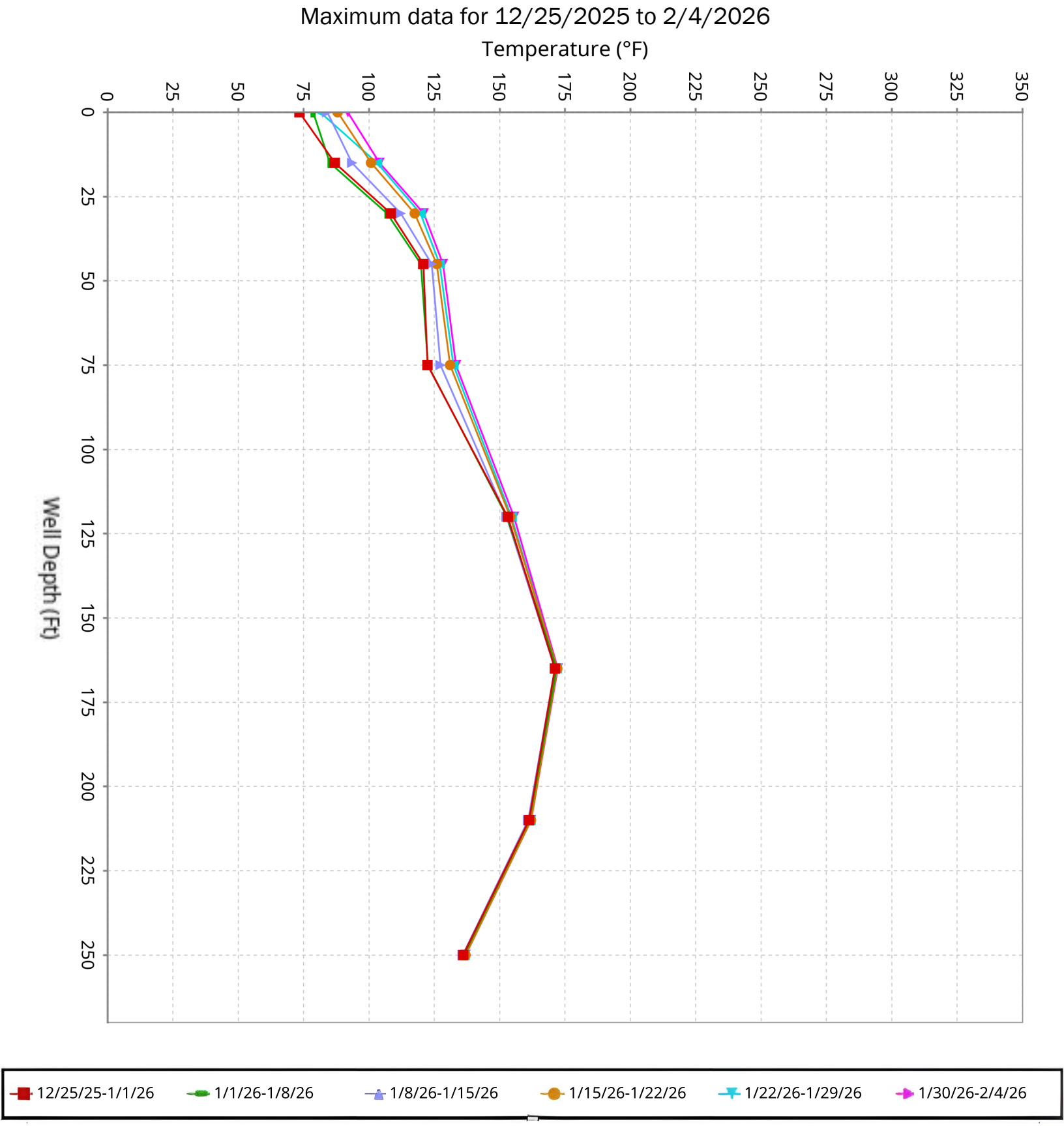

SCS ENGINEERS

Vertical Temperature Profiles from Temperature Probes at Chiquita Landfill for TP-37

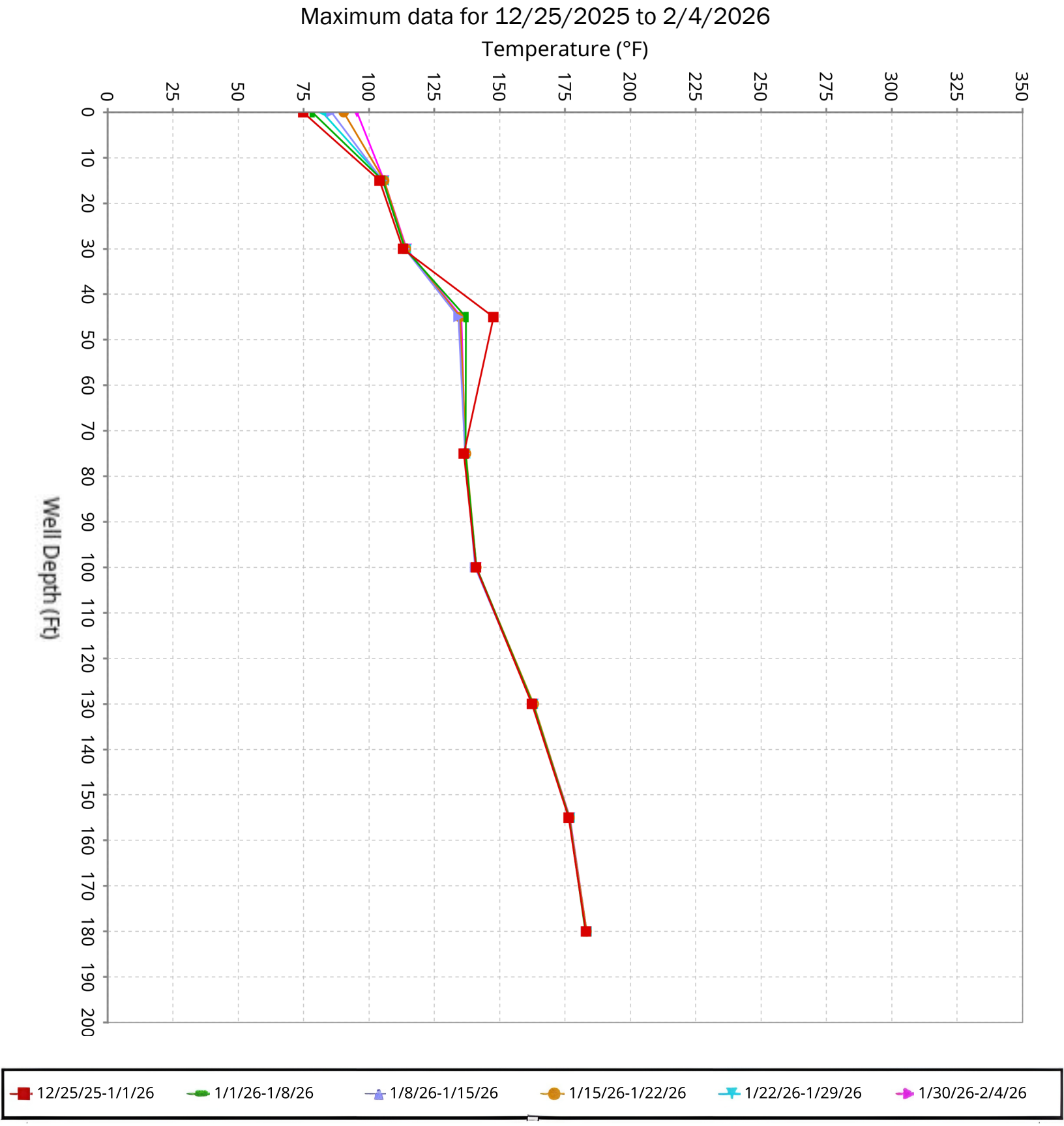

SCS ENGINEERS

Vertical Temperature Profiles from Temperature Probes at Chiquita Landfill for TP-38

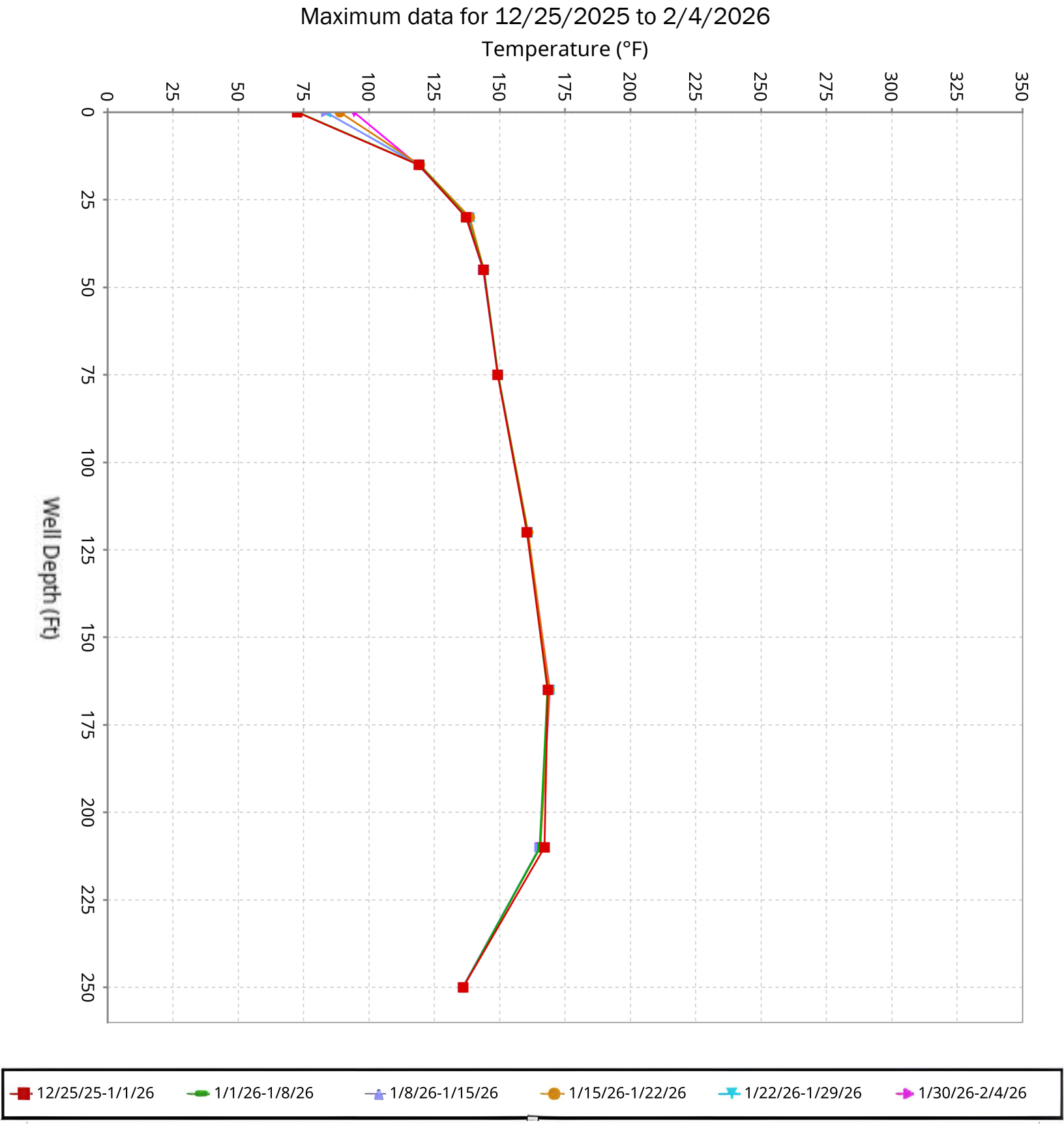

SCS ENGINEERS

Vertical Temperature Profiles from Temperature Probes at Chiquita Landfill for TP-39

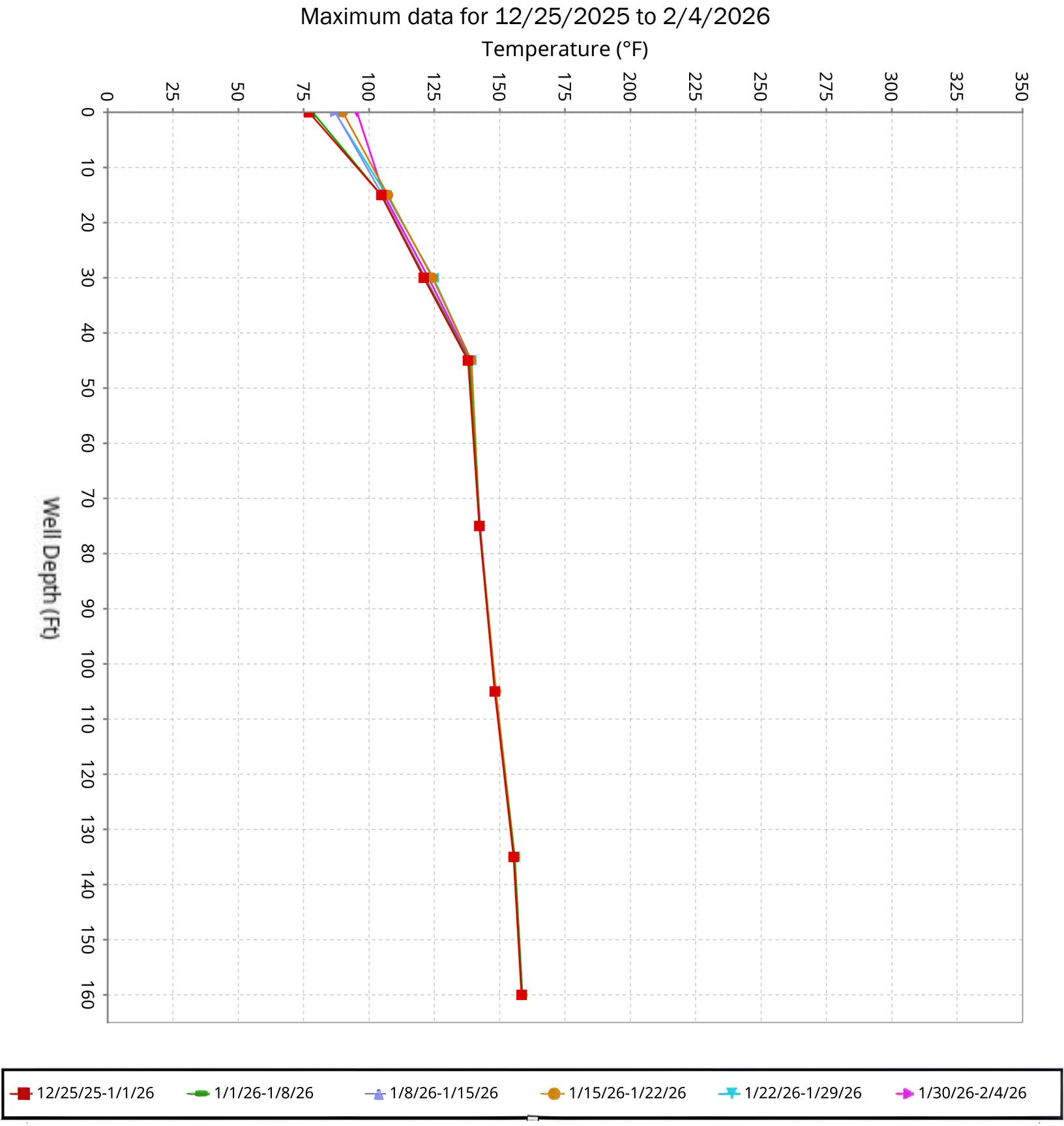

SCS ENGINEERS

Vertical Temperature Profiles from Temperature Probes at Chiquita Landfill for TP-40

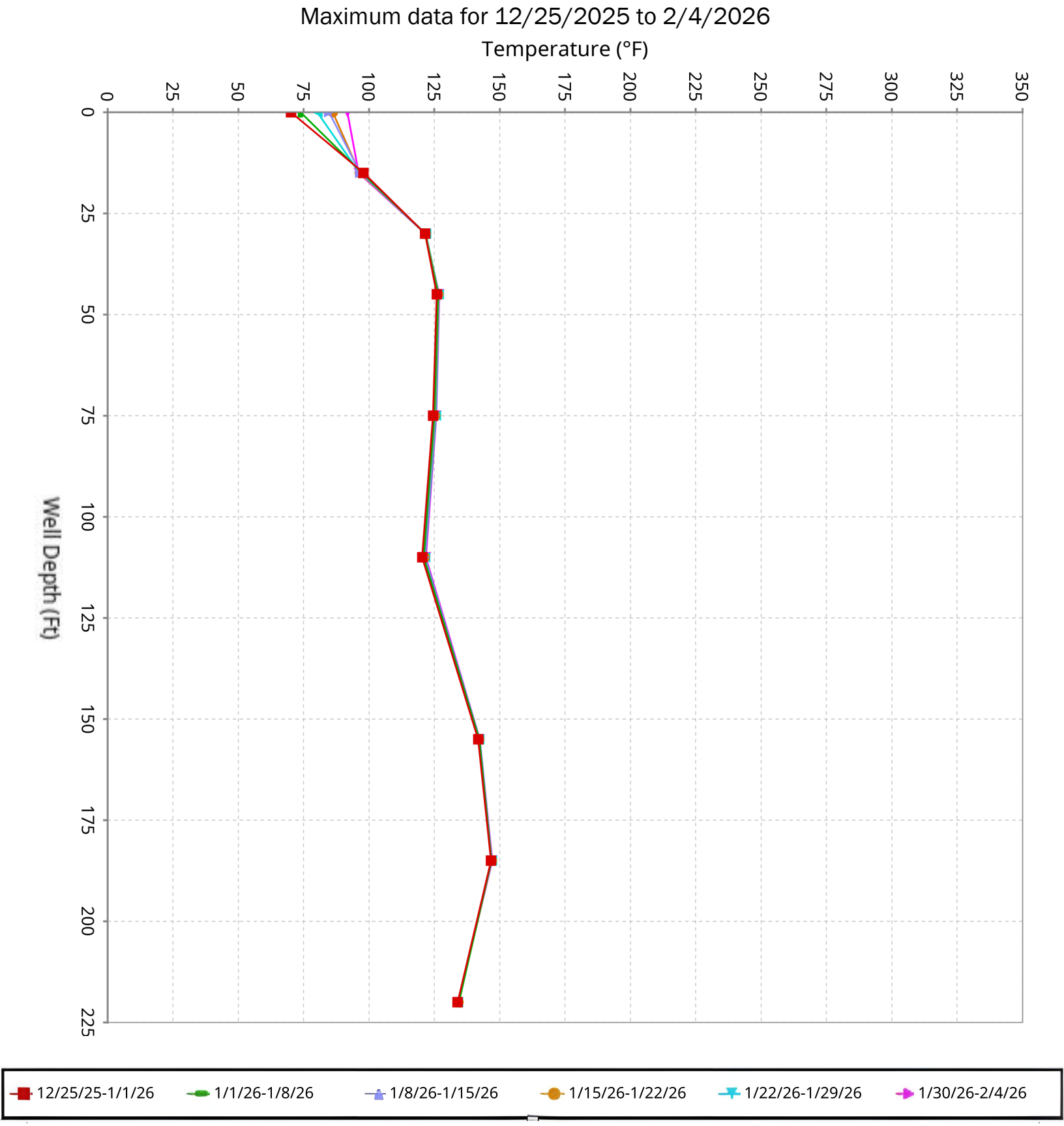

SCS ENGINEERS

Maximum Vertical Temperature Map from Temperature Probes at Chiquita Landfill



Max Temps - 04:58:45 02-05-2026

Current | 7 Day | 30 Day

BOREHOLE	MAX TEMP (°F)	@ DEPTH (FT)
TP01	150	100
TP02	156	60
TP03	233	45
TP04	159	30
TP05	170	45
TP06	137	120
TP07	151	100
TP08	207	150
TP09	208	125
TP10	153	125
TP11	183	125
TP12	147	125
TP13	172	140
TP14	171	150
TP15	200	100
TP16	172	30
TP17	158	125
TP18	194	45
TP19	161	150
TP20	140	45
TP21	257	110
TP24	200	265
TP25	199	130
TP26	177	150
TP27	156	100
TP28	143	170
TP29	184	240
TP30	172	190
TP31	192	180
TP32	167	130
TP34	151	120
TP35	172	140
TP36	172	165
TP37	183	180
TP38	169	165
TP39	158	160
TP40	147	185

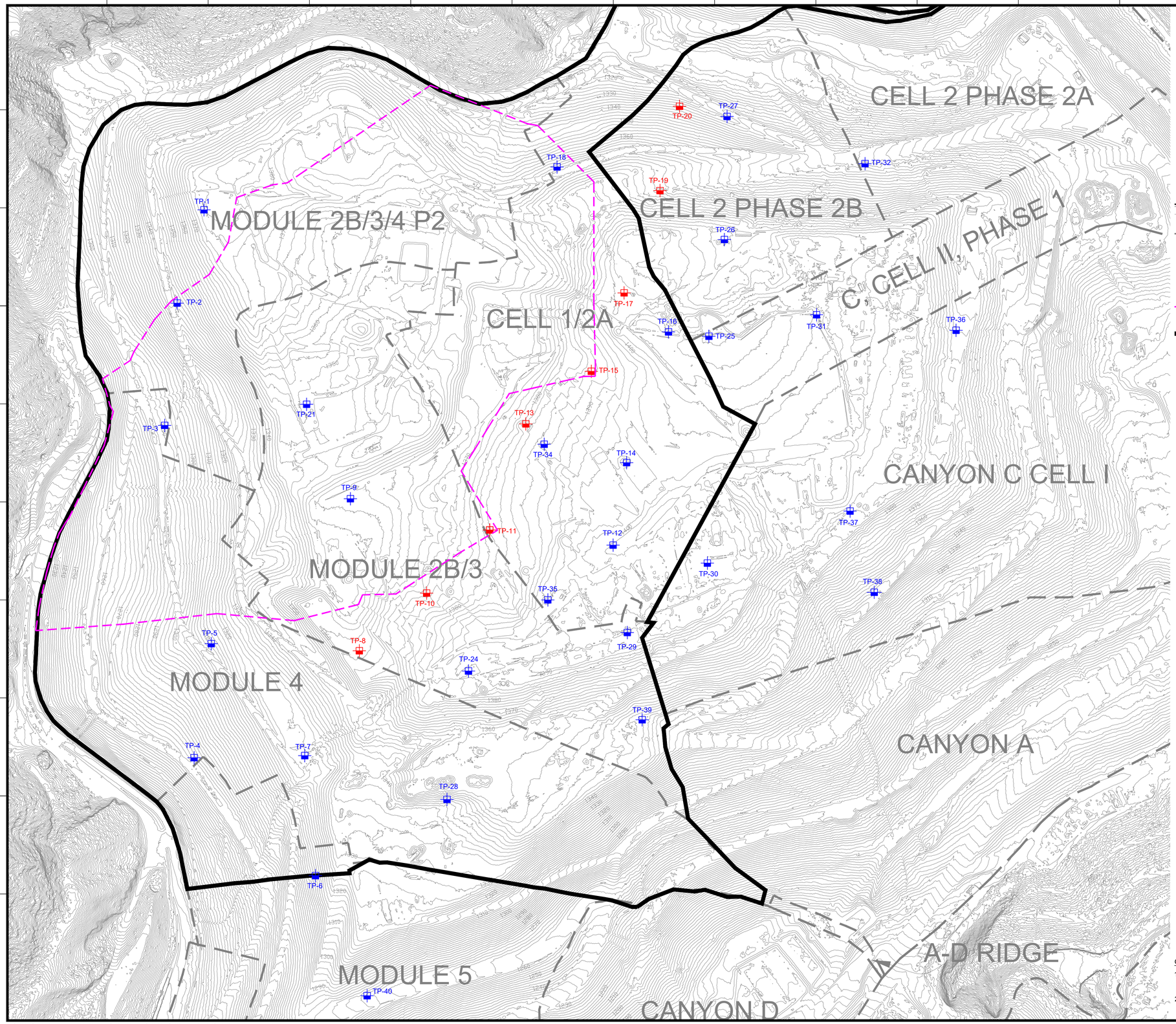

N

GRAPHIC SCALE

130 65 0 130 260 390

SCALE: 1"=130'

LEGEND

1150	EXISTING TOPOGRAPHIC CONTOUR
	EXISTING CELL LIMITS (APPROXIMATE)
TP-XX	INSTALLED TEMPERATURE PROBES - STANDALONE
TP-XX	INSTALLED TEMPERATURE PROBES - INSTALLED WITHIN WELL CASING
	REACTION AREA BOUNDARY (APPROXIMATE) - BASED ON DATA REVIEW
	REACTION AREA BOUNDARY - CONDITION 9A

GENERAL DRAWING NOTES:

1. EXISTING TOPOGRAPHIC SURVEY INFORMATION SHOWN WAS PROVIDED BY PROPELLER. AERIAL PHOTOGRAPHY DATED OCTOBER 22, 2025.
2. NORTH ARROW SHOWN HERE IS REFERENCE TO THE CALIFORNIA STATE PLANE ZONE V COORDINATE SYSTEM, NAD 83.

NO.	REVISION	DATE

SHEET TITLE: EXISTING TEMPERATURE PROBE MAP

PROJECT TITLE: CHIQUITA CANYON LANDFILL CASTAIC, CALIFORNIA

CLIENT: CHIQUITA CANYON LANDFILL CASTAIC, CALIFORNIA

SCS ENGINEERS
ENVIRONMENTAL CONSULTANTS
3900 KILROY AIRPORT WAY, SUITE 300
LONG BEACH, CA 90806
PH: (562) 426-9544

PROJ. NO. 01204123.41 | DSN. BY: - | DWN. BY: - | CHK. BY: - | ACAD FILE: ENGINEERS | APP. BY: -

DATE: 11/10/2025

SCALE: AS SHOWN

SHEET: 1

N:\CAD\ASBUILT – MASTERS\CHIQUITA\GCCS\2025 ACAD\2025 CCLF Existing Temperature Probe Map_2025-11-10.dwg Nov 10, 2025 – 9:46am By: smedina

Attachment E

February 10, 2026

Reaction Committee

Report

February 10, 2026
File No. 01204123.21-13

Mr. Baitong Chen
South Coast Air Quality Management District
21865 Copley Drive
Diamond Bar, California 91765

Subject: Monthly Reaction Committee Determination on Reaction Area Boundary
Chiquita Canyon Landfill – Castaic, California

Dear Mr. Chen:

In accordance with Condition Nos. 9a and 9b of the Modified Stipulated Order for Abatement (SOFA) pertaining to the Chiquita Canyon Landfill (Landfill or Facility) (Case No. 6177-4), the Reaction Committee has reviewed newly acquired applicable data recorded during the month of January 2026, considered revisions of the estimated extent of elevated temperature landfill (ETLF) conditions exhibited at the subject Facility (referred to as the "Reaction Area" limits), and has prepared this determination on potentially revising the Reaction Area map.

Attachment A presents the Drawing, titled "Reaction Area Map", prepared by SCS Engineers (SCS) and dated February 10, 2026. The Drawing depicts the Reaction Area boundary as prescribed in Condition No. 9a, which corresponds to the limits of Cells 1/2A, 2B/3, 4, and Module 2B/3/4 P2, as a solid black line. The Drawing also depicts the estimated extent of ETLF conditions being experienced at the site based on the Reaction Committee's review of scientific data as a dashed magenta line. The rationale that serves as the basis for considering adjustments and modifications to the Reaction Area boundary (or the determination to maintain the decreed boundary), include the following:

- Landfill Gas (LFG) wellhead temperatures in excess of approximately 160 degrees Fahrenheit.
- Poor gas quality (defined as methane levels of less than 30 percent) in conjunction with methane-to-carbon dioxide (CH_4:CO_2) ratios less than 1.0.
- The concentration of hydrogen (H_2) in the LFG measured greater than 2 percent by volume.
- The concentration of carbon monoxide (CO) in the LFG measured greater than 2,000 ppm.
- Accelerated settlement of the landfill surface, defined as approximately 18 inches or greater within a 60-day period, and cracks in landfill cover. This corresponds to a strain value (i.e., settlement rate) rate of 3 percent per year for areas with a 300-foot waste column depth, which we believe is a reasonable average depth in the subject area of interest.
- First-hand observations of Landfill and/or SCS engineering, construction, and operations and maintenance (O&M) field personnel who are on-site related to: 1) atypical excess leachate quantities (presence and quantity of liquids); 2) instances of pressurized liquids emitting from the landfill surface, from boreholes during drilling, and from LFG wells; and, 3) the

characteristics of the odors originating from the select areas of the waste footprint (often described as "chemical-like" and distinctly different from typical LFG or landfill working face odors).

- Observations of subsurface waste conditions and characteristics as noted on borehole drilling logs for recently installed new wells and/or probes.

- Subsurface temperatures recorded at the in-situ waste temperature probes during January 2026.

- Temperature of gas or liquids measured at depth within the LFG well riser pipe (using an automated transmitter or manual field instrumentation).

- Subsurface temperature and pressures associated with drilling activities for new LFG extraction wells during January 2026, if applicable.

CONSIDERATIONS FOR POTENTIAL ADJUSTMENTS TO THE ESTIMATED EXTENT OF ETLF CONDITIONS (DASHED MAGENTA LINE)

In making its monthly determinations, the Reaction Committee evaluates the above set of data parameters, in conjunction with one another, to identify meaningful trends indicating ETLF conditions, as opposed to fluctuations exhibited in isolated datapoints.

Each month, the Reaction Committee scrutinizes particular areas of the Landfill that have previously exhibited abnormal or fluctuating data, when applicable. As discussed below, the Committee has determined there to be sufficient data to adjust the boundary to incorporate one distinct area immediately adjacent (east) to the boundary as determined in the previous monthly exercise. This adjustment includes six LFG extraction wells (CV-2305, CV-24076, CV-24148, CV-24219, CV-2558, and CV-25105S/D) and one temperature monitoring probe (TP-16) based on trends demonstrated within the January 2026 data and the past several months of data.

Near Eastern Boundary of Cell 1/2A

The Reaction Committee has been closely monitoring the data recorded relevant to subsurface conditions at and around CV-2305, CV-24076, CV-24148, CV-24219, CV-2558, CV-25105S/D, and TP-16 and has reported on this area in previous monthly determination reports. The six LFG extraction wells are located within a 1-acre area of Cell 1/2A and are positioned within approximately 75 to 300 feet of the delineated boundary. TP-16 is positioned within approximately 225 feet of the delineated boundary.

These wells are experiencing poor methane content, typically less than 10 percent, except for CV-2305, CV-24076, and CV-25105S/D, which exhibited an average methane concentration of 17, 19, and 19 percent during January, respectively. These wells are exhibiting methane-to-carbon dioxide ratios between 0.1 and 0.3. The average wellhead temperatures during January for CV-24076, CV-24148, CV-24219, and CV-2558 were 162, 175, 172, and 183 degrees F, respectively. Although the average wellhead temperatures during January at wells CV-2305 and CV-25105S/D were less than 135 degrees F, the applied vacuum was low (generally less than 1 inch-of-water column). The H_2 content measured at wells CV-2305, CV-24076, CV-24148, CV-24219, and CV-2558 during

December 2025 and January 2026 was between 5 and 9 percent, except for values of 3.2 and 1.1 percent recorded in wells CV-24148 and CV-2558, respectively, during January.

At CV-2305 and CV-24219, there is a relationship between the increase in temperature and decrease in methane quality due to the wells having been reactivated in December after being temporarily decommissioned in September to enable deployment of the new Ethylene Vinyl Alcohol (EVOH)/High-Density Polyethylene (HDPE) exposed geomembrane cover.

A review of the seven adjacent wells in closest proximity (CV-2319, CV-24065/TP-17, CV-2552, CV-2557, CV-25103, CV-25105S, and CV-25107D) indicates that all seven wells have relatively low temperatures (less than 145 degrees F, except for CV-2552, which measured 149 degrees F in January) that do not correspond to reaction conditions and five of the seven wells exhibited an average methane concentration of greater than 18 percent during January, thus indicating methanogenesis is actively occurring in the surrounding region.

Accordingly, the Reaction Committee has adjusted the data-driven reaction boundary (dashed magenta line) slightly to the east to include CV-2305, CV-24076, CV-24148, CV-24219, CV-2558, CV-25105S/D, and TP-16. While we recognize the temperatures and gas quality were likely affected by the temporary decommissioning of LFG system infrastructure due to deployment of the EVOH/HDPE cover and subsequent reactivation, the cumulative changes that were noted in the January data suggest that ETLF conditions are likely present within the buried waste materials surrounding these wells and the temperature monitoring probe. The data-driven reaction boundary (dashed magenta line) now coincides with the limits of Cell 1/2A along a distance of approximately 200 feet and thus coincides with the Reaction Area boundary as prescribed in Condition No. 9a (solid black line).

Furthermore, despite minor variances in discrete areas of the Landfill, the Reaction Committee has not discerned any meaningful trends with respect to the January 2026 data that would indicate the reaction has expanded into the areas discussed below.

Near CV-24009

Well CV-24009 is positioned within 60 feet or so of the delineated data-driven boundary and the data recorded during January demonstrates the conditions are generally unchanged during the past five months. As noted in previous reports, the Reaction Committee suspects that gas movement from within the Reaction Area via existing horizontal collectors is the likely cause of the heat and longer-term trend of marginal to poor quality gas at this well.

Near CV-2344

Well CV-2344 is positioned within 100 feet or so of the delineated data-driven boundary. This well recorded LFG wellhead temperatures in the range of 136 to 164 degrees F during January, and the average temperature during October through January was 149 degrees F. Although the LFG quality at CV-2344 is poor, with an average methane concentration of 12 percent during October through January, the temperatures recorded at this well are inconsistent with reaction conditions. The average LFG wellhead temperature at adjacent well CV-24066 measured during this period was 111 degrees F and the average methane concentration was 29 percent. Furthermore, the maximum in-situ waste temperatures recorded in nearby TP-05 during the past six weeks are less than 168 degrees F. The Reaction Committee does not believe an adjustment to the boundary of the Reaction Area to include the portions of the waste footprint inclusive of CV-2344 is warranted at this time.

Subareas Within Data-Driven Reaction Area Boundary

As depicted on the isothermal gradient range maps that are included as **Attachment C** of this monthly Reaction Area Determination Report, the landfill gas wellhead temperatures recorded each month demonstrate several subareas within the data-driven boundary that consistently exhibit substantially lower temperatures than other wellheads within this boundary. One subarea is positioned in the south central portion of the data-driven reaction area and another is positioned in the eastern central portion of the data-driven reaction area. Both subareas contain wells exhibiting temperatures that are below 130 degrees F. The Reaction Committee continues to review and analyze the data recorded at wells within these subareas to assess whether various operational parameters indicate that the severity of the reaction is diminishing within these subareas, as evidenced by the decreasing temperatures, increasing methane-to-carbon dioxide ratios, and decreasing H_2 content at select wells within these subareas.

TEMPERATURE MONITORING PROBE DATA

The Reaction Committee reviewed the temperature measurements recorded during January 2026 by the in-situ temperature monitoring probes. As of January 2026, seven of the 37 probes (TP-2, TP-3, TP-9, TP-11, TP-15, TP-18, and TP-21) are located within the data-driven reaction area boundary (dashed magenta line). Of the remaining 30 probes positioned outside of the boundary, 11 probes are positioned within relatively close proximity (within 200 feet) of this boundary.

The temperature monitoring probe weekly reports submitted in early December noted that certain temperature values measured at TP-08 were erroneous because of equipment malfunction. This issue was initially identified in September, and repairs to the loose wiring were accomplished in mid-October. However, the erroneous readings continued during November and into the beginning of December until the equipment was replaced, so the Reaction Committee did not consider these temperature values to be valid during our previous monthly analysis. Upon review of the data recorded in TP-8 during the period of December 25, 2025 through February 4, 2026, the Reaction Committee inquired about further investigation of the validity of the data and the Facility responded that the thermocouples have been confirmed to be working properly. However, the temperature values recorded at all depth intervals are uncharacteristically inconsistent and variable, with some thermocouples demonstrating heating and cooling changes greater than 25 degrees within the 6-week period, which is atypical and highly irregular compared to data recorded at this TMP prior to September 2025. The Reaction Committee continues to suspect the reliability of the thermocouples within TP-8.

The Reaction Committee evaluated the temperatures recorded in all 37 TMPs, with particular attention to the following maximum temperatures:

- TP-24: 199 degrees F at the 265-foot interval;
- TP-25: 207 degrees F at the 130-foot interval;
- TP-26: 177 degrees F at the 150-foot interval;
- TP-29: 187 degrees F at the 240-foot interval;
- TP-31: 188 degrees F at the 230-foot interval; and
- TP-37: 183 degrees F at the 180-foot interval.

These thermocouples recorded relatively consistent temperatures over the previous six-week period of December 18, 2025 through January 28, 2026, except for TP-25, which has experienced uncharacteristic substantial temperature increases beginning in mid-November, which may be attributed to wells and pumps in the surrounding vicinity being temporarily decommissioned and then reactivated to enable deployment of the EVOH/HDPE geomembrane cover. The uncharacteristic temperature increases within TP-25 only occurred at the 110-foot and 130-foot depth intervals, and continued until abruptly beginning to decrease in late December. TP-25 exhibited a decrease of 8 degrees F during January, declining from 207 to 199 degrees F.

The maximum temperatures recorded during January at specific thermocouples in TP-24, TP-29, TP-31, and TP-37 are between 183 and 199 degrees F. Waste temperatures within this range may not be unusual within the deeper waste zones positioned 180 to 265 feet below the landfill surface. However, temperatures within this range could be potentially indicative of heat generation and accumulation affiliated with reaction conditions when present along with changes in gas composition, excessive leachate production, changes in leachate composition, accelerated settlement, excessive pressures, and other ETLF characteristics. There is less differentiation between the 30-day maximum temperatures in these four probes compared to the 30-day maximum temperatures measured at the four probes within the data-driven reaction area boundary (dashed magenta line), specifically TP-3, TP-9, TP-15, and TP-21. However, the LFG wells surrounding these four probes are not demonstrating corroborating evidence of the heat or impeded methanogenesis as noted below:

- The four wells surrounding TP-24 (CV-24086, CV-24087, CV-24174, and CV-24175) recorded average LFG wellhead temperatures during January of 108 degrees F, which is well below the range associated with ETLF conditions. Those four wells also recorded average methane concentrations of 40 percent during this period, which is consistent with typical landfill gas methane production for this Facility.

- Well CV-24218, which is in close proximity to TP-26, recorded an LFG wellhead temperature during January of 124 degrees F and a methane concentration of 40 percent during this period, which suggest normal subsurface decomposition conditions affiliated with methane production.

- The three wells surrounding TP-29 (CV-24091, CV-24171, and CV-24207) recorded average LFG wellhead temperatures during January of 116 degrees F and average methane concentrations of 51 percent during this period, which suggest normal subsurface decomposition conditions affiliated with methane production.

- The two wells adjacent to TP-31 (CV-2319 and CV-24111) recorded average LFG wellhead temperatures during January of 122 degrees F, which is well below the range associated with ETLF conditions. While the average methane concentration at CV-2319 during the past three months is 18 percent, the average methane concentration at CV-24111 during the past three months was 45 percent, which is consistent with typical landfill gas methane production for this facility.

- The well adjacent to TP-37 (CV-24109) recorded an LFG wellhead temperature during January of 100 degrees F, and a methane concentration of 38 percent, which are not values associated with ETLF conditions.

So, the wells surrounding these four probes do not exhibit evidence of atypical heat or the LFG composition associated with ETLF conditions.

Accordingly, the Reaction Committee does not believe an adjustment to the boundary of the Reaction Area to include the portions of the waste footprint inclusive of TP-24, TP-25, TP-26, TP-29, TP-31, and/or TP-37 is warranted at this time.

HYDROGEN CONCENTRATIONS

The Reaction Committee also evaluated the concentration of H_2 in LFG during January 2026. Recall that certain wells positioned to the south and east of the Reaction Area boundary (where dewatering pumps experienced some temporary decommissioning due to EVOH/HDPE cover installation and has been reactivated in select subareas) have periodically demonstrated some increased H_2 content in the LFG during the Reaction Committee's review of the data in previous months, which similarly was the case for the January 2026 data. The Reaction Committee noted in its review of the data that these wells did not exhibit elevated temperatures, except for wells CV-2344, CV-24068, CV-24076, CV-24148, and CV-24219. The conditions at four of these five wells are discussed in other sections of this report, and CV-24068 exhibited an average wellhead temperature of 152 degrees F and an average methane concentration of 20 percent during January, which is inconsistent with the ETLF characteristics at this Facility. The average temperatures do not offer evidence of the increased heat that is typical with ETLF conditions at the remaining wells exhibiting atypical H_2 concentrations. As noted previously, the Reaction Committee suspects this increased H_2 content may be attributable to substantial dewatering being accomplished throughout the Reaction Area and may be associated with gas movement from within the Reaction Area by existing horizontal collectors in close proximity. Thus, the presence of elevated H_2 in these isolated locations does not suggest that ETLF conditions are expanding south and east of the delineated boundary. Accordingly, the Reaction Committee does not believe an adjustment to the boundary of the Reaction Area, other than the adjustment noted above, is warranted at this time.

CONCLUSION

As presented on the Drawing included as **Attachment A**, the estimated extent of ETLF conditions (dashed magenta line) is fully contained within the Reaction Area boundary decreed in the SOFA (solid black line), or coincides with it along the eastern boundary of Cell 1/2A as noted previously. Because the ETLF conditions are fully contained within the Reaction Area boundary and have not expanded into a new cell, the Reaction Committee finds no basis to modify the Reaction Area boundary as prescribed in Condition 9a at this time.

There was no dissenting opinion among the Reaction Committee members regarding this monthly determination. Supporting data is presented on the Drawing included as **Attachment A.** The maximum temperature measurements recorded at the 37 in-situ waste temperature monitoring probes (both 7-Day and 30-Day values) during January are presented in **Attachment B** in graphical format. The LFG wellhead temperatures recorded at the extraction wells for the entire Landfill footprint are reflected on the isothermal gradient range map presented as **Attachment C**. The CH_4:CO_2 ratios measured at the LFG wellheads in the vicinity of the data-driven Reaction Area boundary are depicted on the range map presented as **Attachment D**. The H_2 concentrations measured at the LFG wellheads in the vicinity of the data-driven Reaction Area boundary are

depicted on the range map presented as **Attachment E**. The CO concentrations measured at the LFG wellheads in the vicinity of the data-driven Reaction Area boundary are depicted on the range map presented as **Attachment F**. The landfill surface settlement isopach values measured on a quarterly basis (October 1, 2025 compared to December 30, 2025) in the vicinity of the data-driven Reaction Area boundary are depicted on the range map presented as **Attachment G**. The electronic database and recordkeeping platform enables these measurements to be downloaded into a tabular spreadsheet format, which can be submitted to the South Coast Air Quality Management District under separate cover, if requested.

Please contact either of the undersigned if you have questions or require additional information.

Sincerely,

Robert E. Dick, PE, BCEE
Senior Vice President
SCS Engineers

Patrick S. Sullivan, BCES, CCP
Senior Vice President
SCS Engineers

RED/PSS

cc: Nathaniel Dickel, SCAQMD
Christina Ojeda, SCAQMD
Patrick S. Sullivan, REPA, CPP, BCES, SCS Engineers
Pablo Sanchez Soria, PhD, CIH, CTEH
Neal Bolton, PE, Blue Ridge Services, Inc.
Richard Pleus, PhD, Intertox
Srividhya Viswanathan, PE, SCS Engineers

Enclosures:

Attachment A – Reaction Area Map
Attachment B – In-Situ Waste Temperature Monitoring Probe Data
Attachment C – Isothermal Gradient Range Map
Attachment D – Wellhead Methane-to-Carbon Dioxide Range Map
Attachment E – Wellhead Hydrogen Range Map
Attachment F – Wellhead Carbon Monoxide Range Map
Attachment G – Settlement Isopach Range Map

ATTACHMENT A

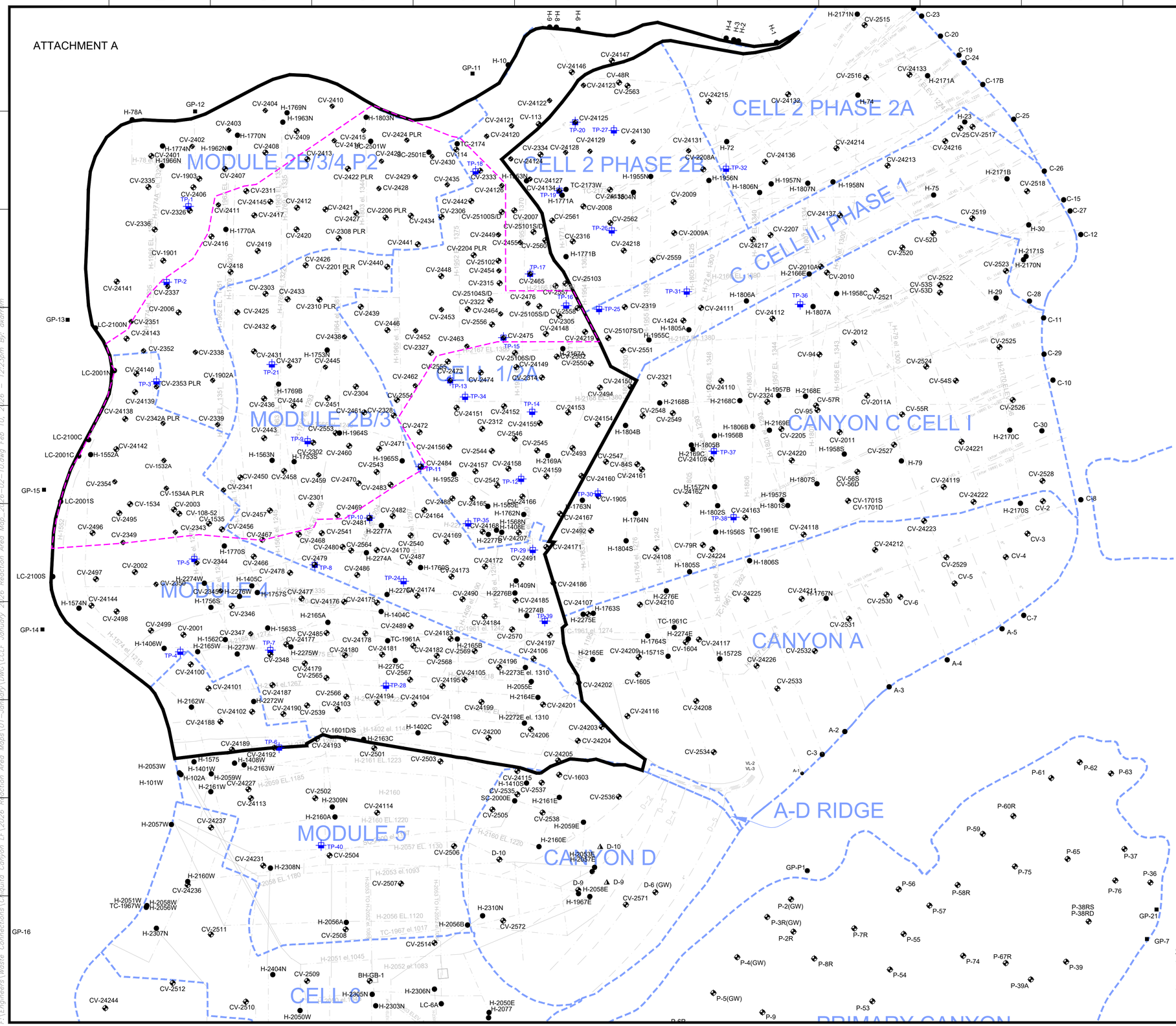

N

GRAPHIC SCALE

160 80 0 160 320 480

SCALE: 1"=160'

LEGEND

- EXISTING CELL LIMITS (APPROXIMATE)
- CV-XX EXISTING VERTICAL WELLS
- CV-XX PLR EXISTING VERTICAL WELL - PRESSURIZED LEACHATE RELEASE
- H-XX EXISTING HORIZONTAL WELLS
- CV-XX EXISTING REMOTE VERTICAL WELLHEAD
- GP-XX EXISTING PERIMETER MIGRATION PROBE
- TP-XX EXISTING TEMPERATURE PROBE
- EXISTING HORIZONTAL COLLECTOR - SOLID
- EXISTING HORIZONTAL COLLECTOR - PERFORATED
- EXISTING HISTORIC HORIZONTAL COLLECTOR
- REACTION AREA BOUNDARY (APPROXIMATE) - BASED ON DATA REVIEW
- REACTION AREA BOUNDARY - CONDITION 9A

GENERAL DRAWING NOTES:

1. NORTH ARROW SHOWN HERE IS REFERENCE TO THE CALIFORNIA STATE PLANE ZONE V COORDINATE SYSTEM, NAD 83.
2. THE LOCATION OF ANY EXISTING PIPING, VALVES, TIE-IN LOCATIONS AND OTHER FEATURES ARE APPROXIMATE AND SHOULD BE USED FOR INFORMATION PURPOSES ONLY.

NO.	REVISION	DATE

SHEET TITLE: REACTION AREA MAP JANUARY 2026

PROJECT TITLE: CHIQUITA CANYON LANDFILL CASTAIC, CALIFORNIA

CLIENT: CHIQUITA CANYON LANDFILL CASTAIC, CALIFORNIA

SCS ENGINEERS
ENVIRONMENTAL CONSULTANTS
3900 KILROY AIRPORT WAY, SUITE 300
LONG BEACH, CA 90806
PH. (562) 426-9544

PROJ. NO. 01204123.41 | DWN. BY: AEK | ACAD FILE: | APP. BY: WCH | CHK. BY: WCH/SRM | DSN. BY: -

DATE: 02/10/2026

SCALE: AS SHOWN

SHEET: 1

F:\Engineers\Waste Connections\Chiquita Canyon LF\2026 Reaction Area Maps\01-January\DWG\CCLF January 2026 Reaction Area Map_2026-02-10.dwg Feb 10, 2026 - 12:23pm By: akarim

ATTACHMENT B

Solid Waste Borehole Maximum Temperature Profiles Over 6 Weeks

for 12/25/2025 to 2/4/2026

From January 29, 2026, through February 4, 2026, there was one recorded temperature increase that triggered the notification limits set forth in the LEA's October 4, 2024 letter. Most thermocouples showed returns to previously recorded temperatures.

Additionally, as of December 11, 2025, five new TMPs (TMP-36, TMP-37, TMP-38, TMP-39, and TMP-40) have been installed and are online, in addition to the 12 TMPs previously installed as of April 4, 2025. None of these new TMPs indicate reaction temperatures occurring outside of the currently delineated data-driven reaction area boundary, and the four TMPs that were able to be drilled to within 25 feet of the liner (TMP-24, TMP-27, TMP-31, and TMP-32) show significantly cooler temperatures at the deepest thermocouple, as expected due to the cooling from the underlying earth.

Chiquita provides the following updates:

- TP-08
  - The 15-foot thermocouple remained consistent with previous recorded temperatures.
  - The 150-foot thermocouple showed an anomalous single hour reading of 207°F on February 4th and then returned to temperatures consistent with previous readings. The 150-foot thermocouple wiring will be inspected for loose connections.
- TP-11
  - The 80-foot thermocouple showed an increase in maximum temperature of 21°F from 156°F to 177°F from January 29th to February 1st.
- TP-13
  - The 15-foot thermocouple remained consistent with previous recorded temperatures.

SCS ENGINEERS

07224053.00 | February 5, 2026

274 Granite Run Drive
Lancaster, PA 17601
717-550-6330

Vertical Temperature Profiles from Temperature Probes at Chiquita Landfill for TP-1

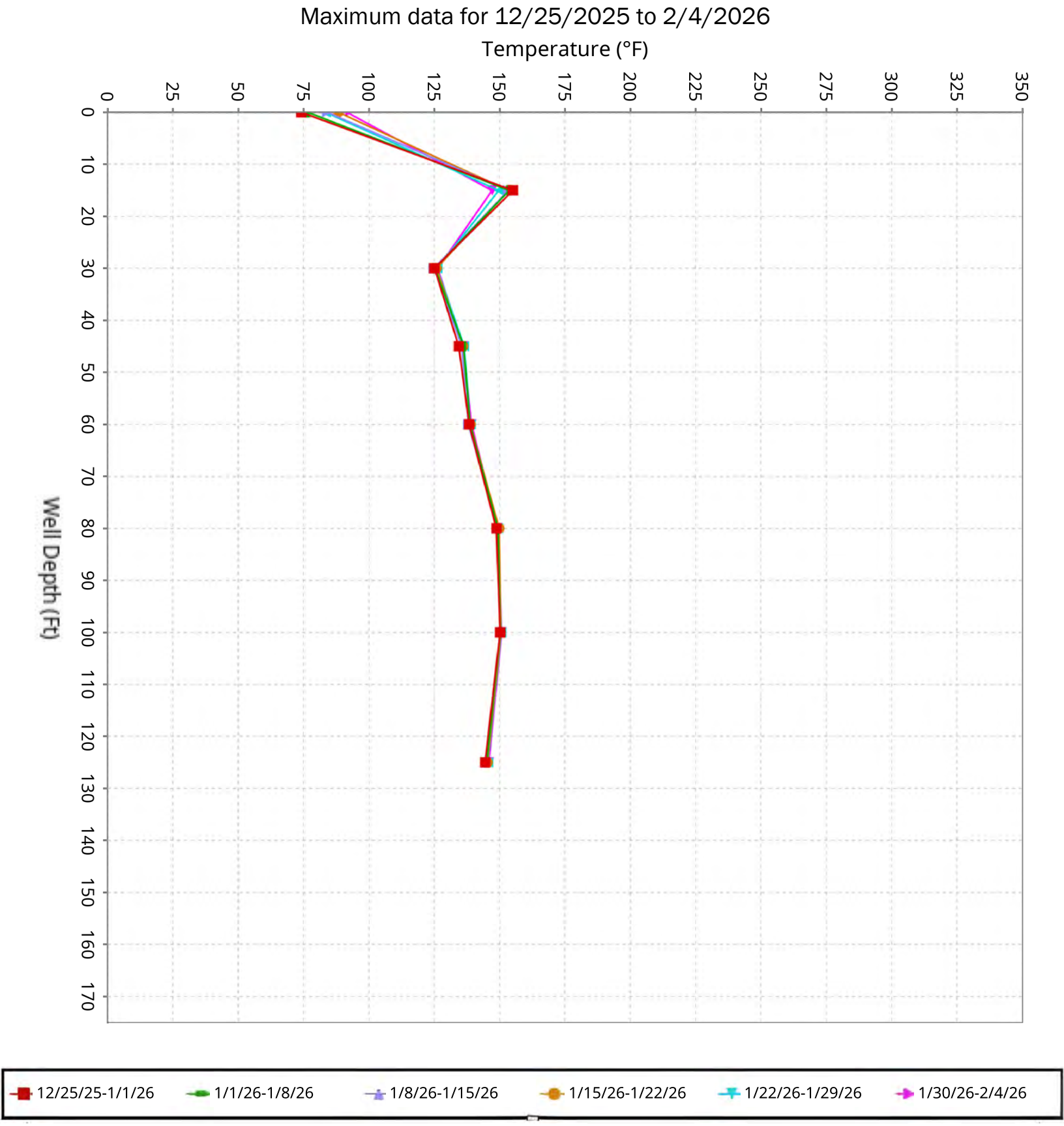

SCS ENGINEERS

Vertical Temperature Profiles from Temperature Probes at Chiquita Landfill for TP-2

Maximum data for 12/25/2025 to 2/4/2026

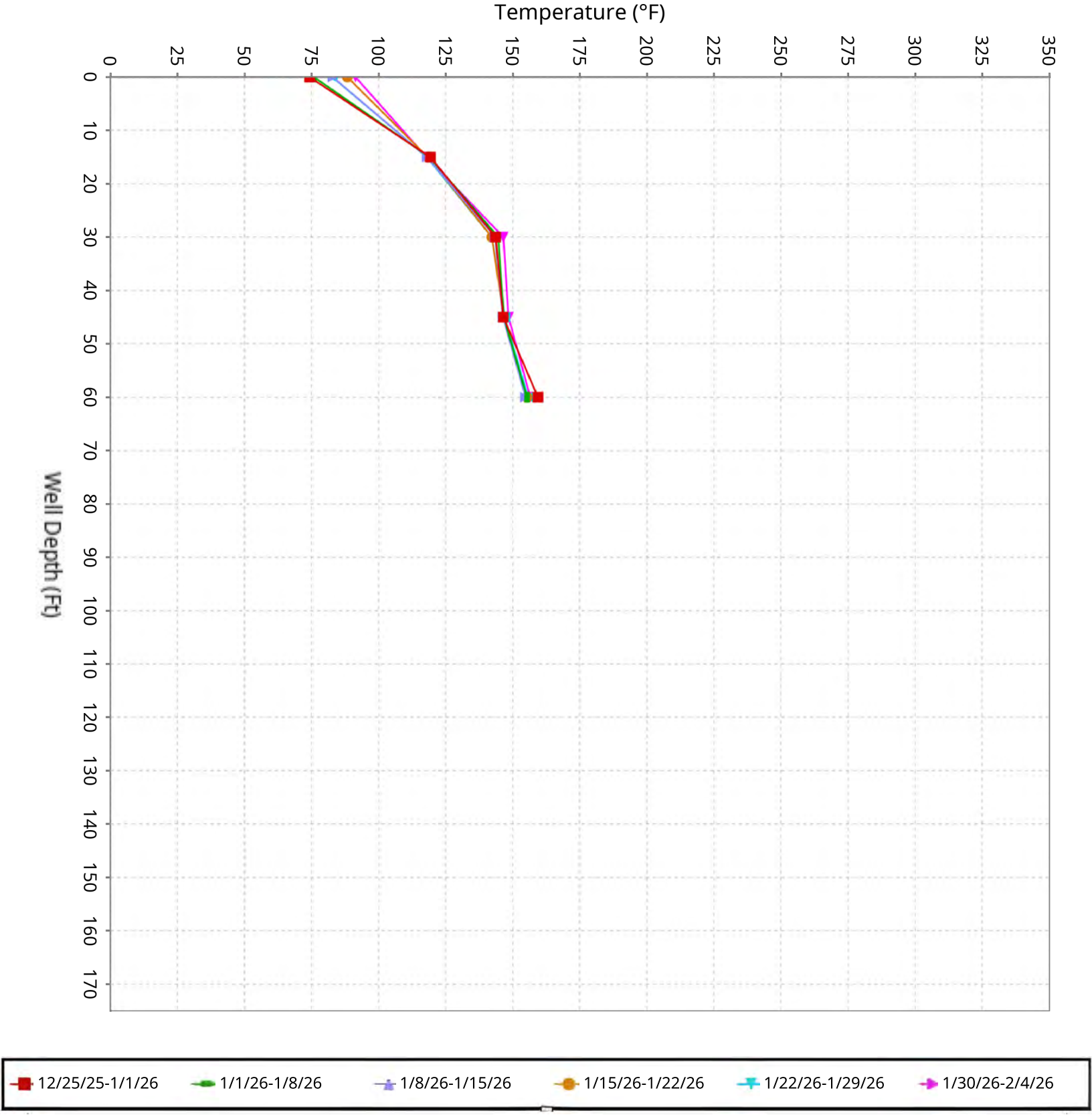

SCS ENGINEERS

Vertical Temperature Profiles from Temperature Probes at Chiquita Landfill for TP-3

Maximum data for 12/25/2025 to 2/4/2026

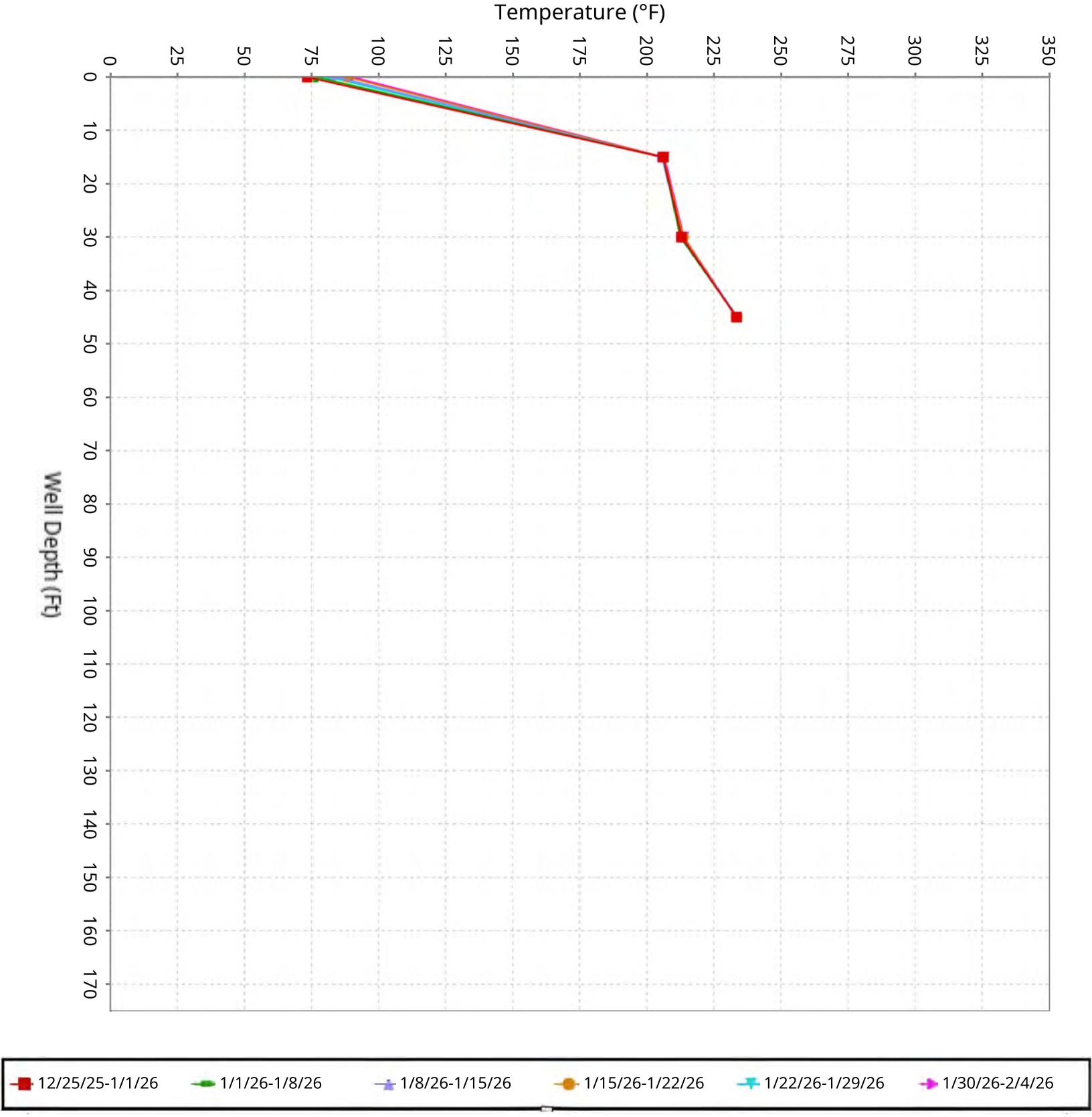

SCS ENGINEERS

Vertical Temperature Profiles from Temperature Probes at Chiquita Landfill for TP-4

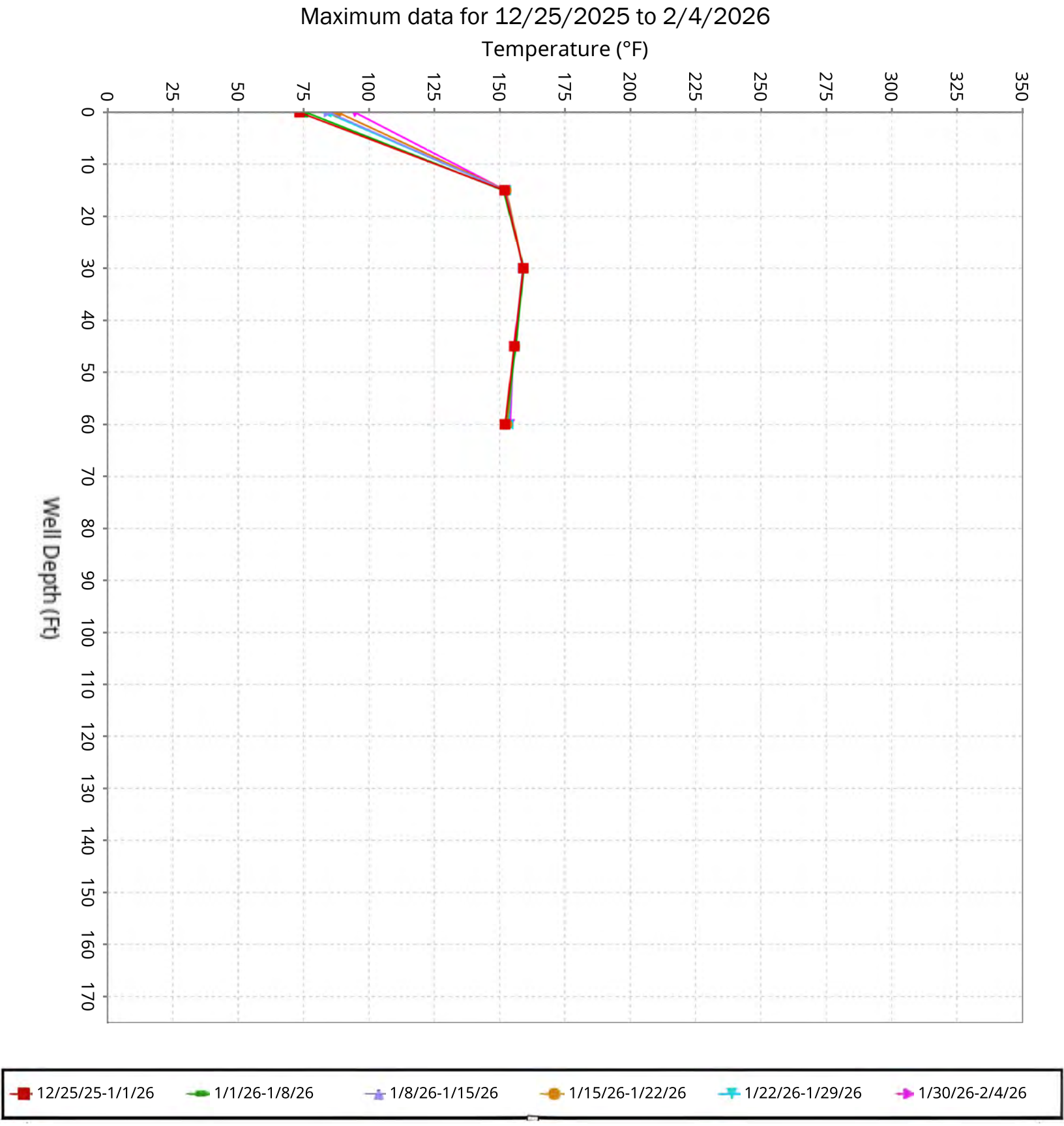

SCS ENGINEERS

Vertical Temperature Profiles from Temperature Probes at Chiquita Landfill for TP-5

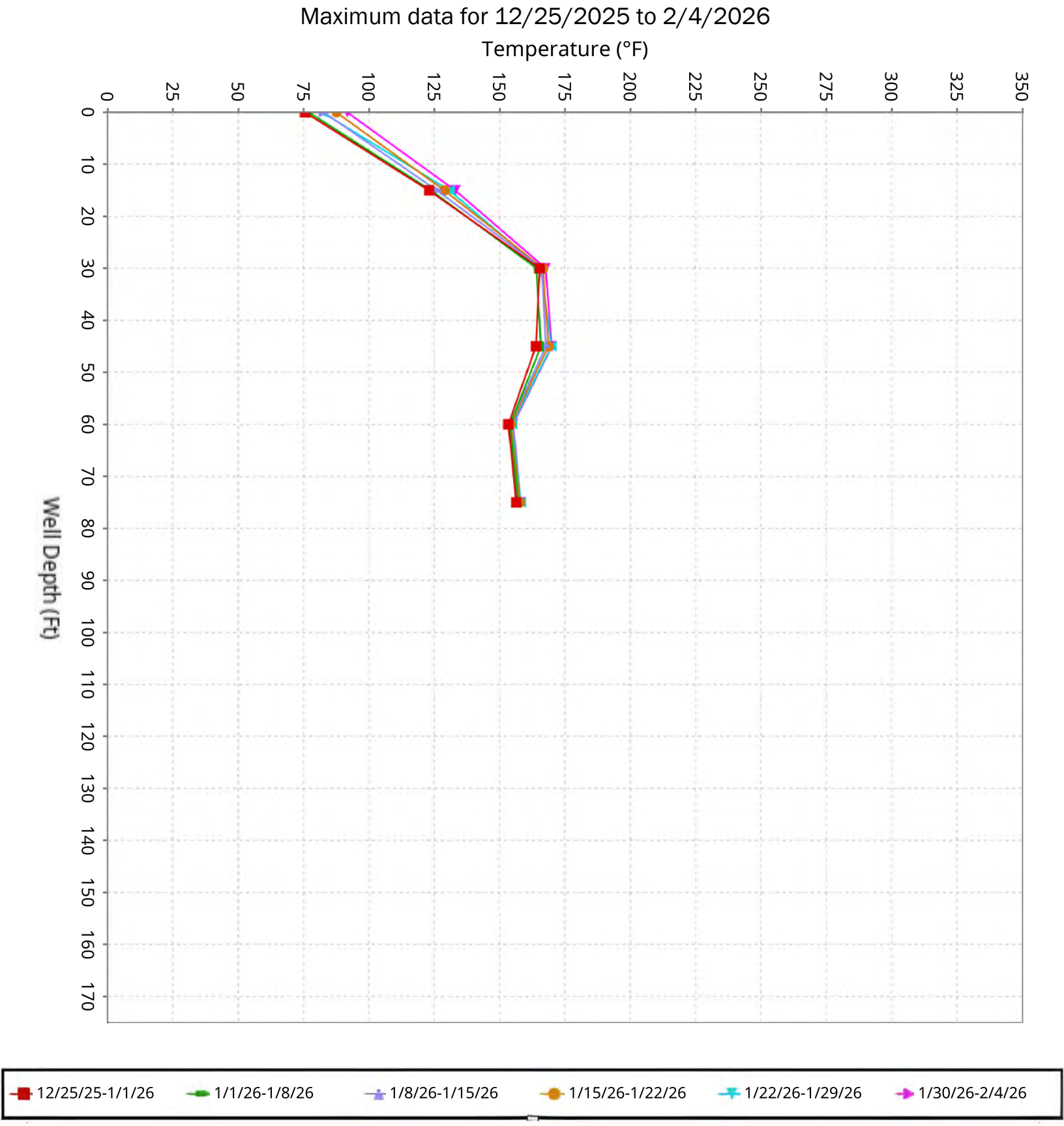

SCS ENGINEERS

Vertical Temperature Profiles from Temperature Probes at Chiquita Landfill for TP-6

Maximum data for 12/25/2025 to 2/4/2026

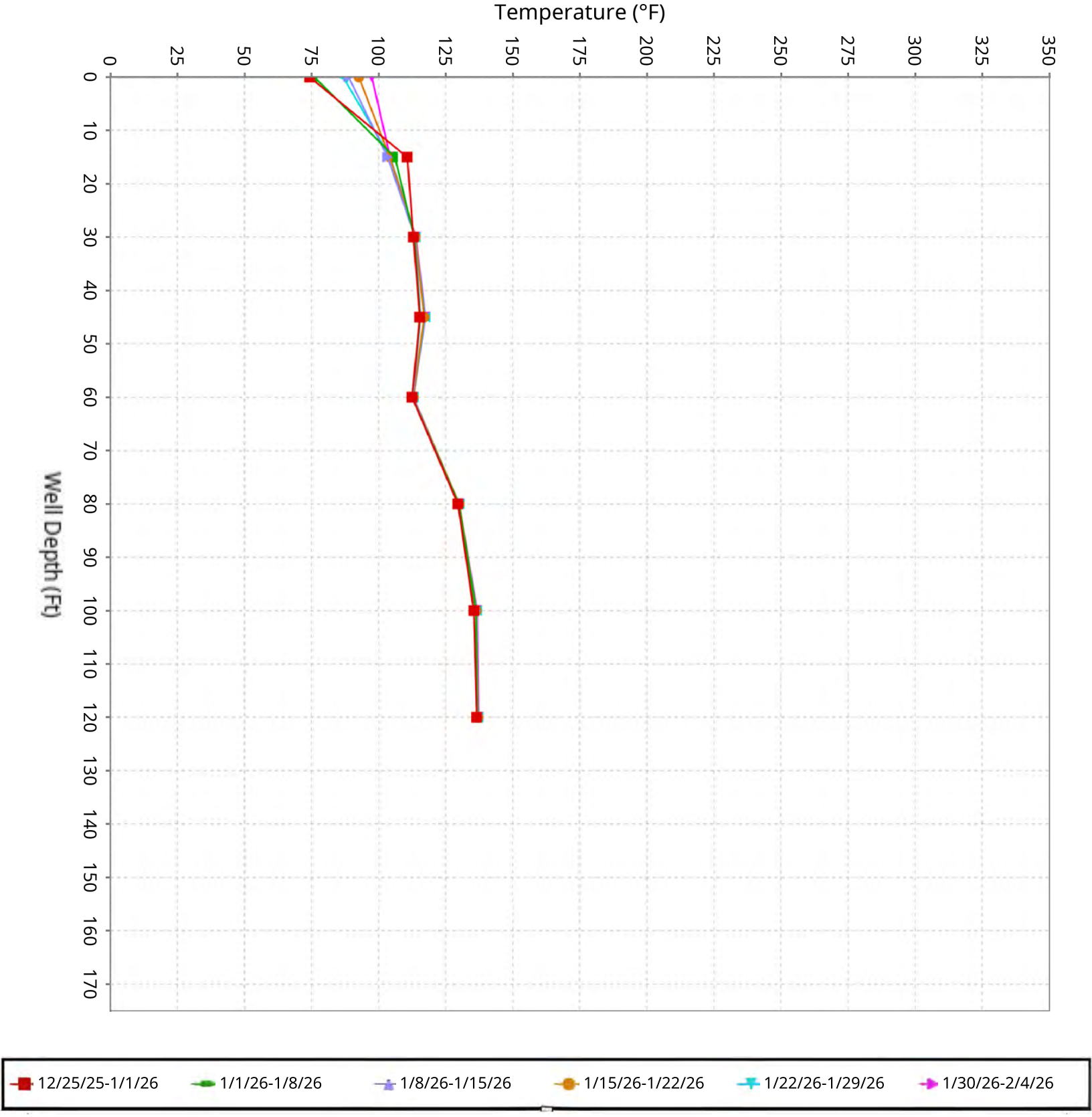

SCS ENGINEERS

Vertical Temperature Profiles from Temperature Probes at Chiquita Landfill for TP-7

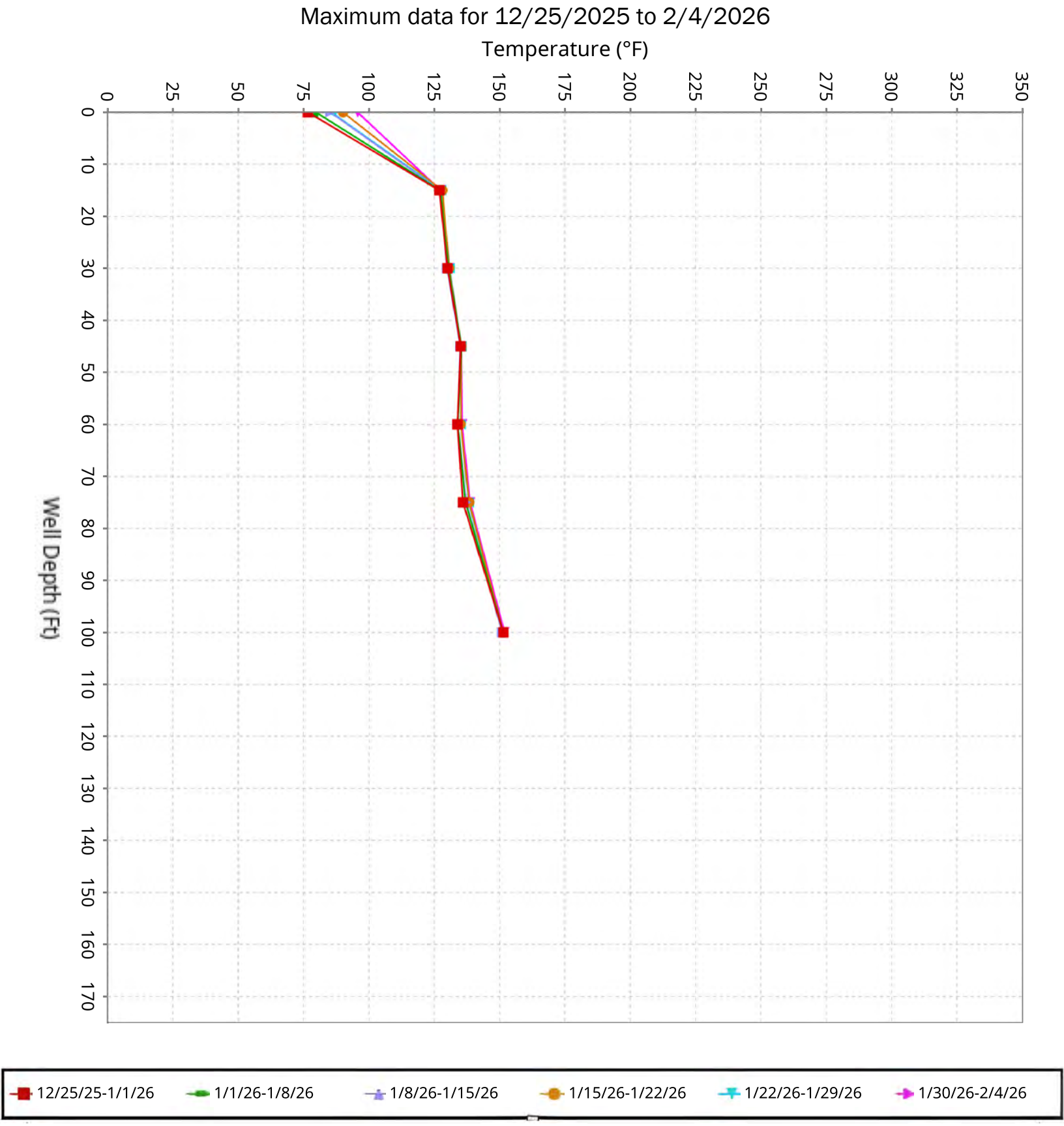

SCS ENGINEERS

Vertical Temperature Profiles from Temperature Probes at Chiquita Landfill for TP-8

Maximum data for 12/25/2025 to 2/4/2026

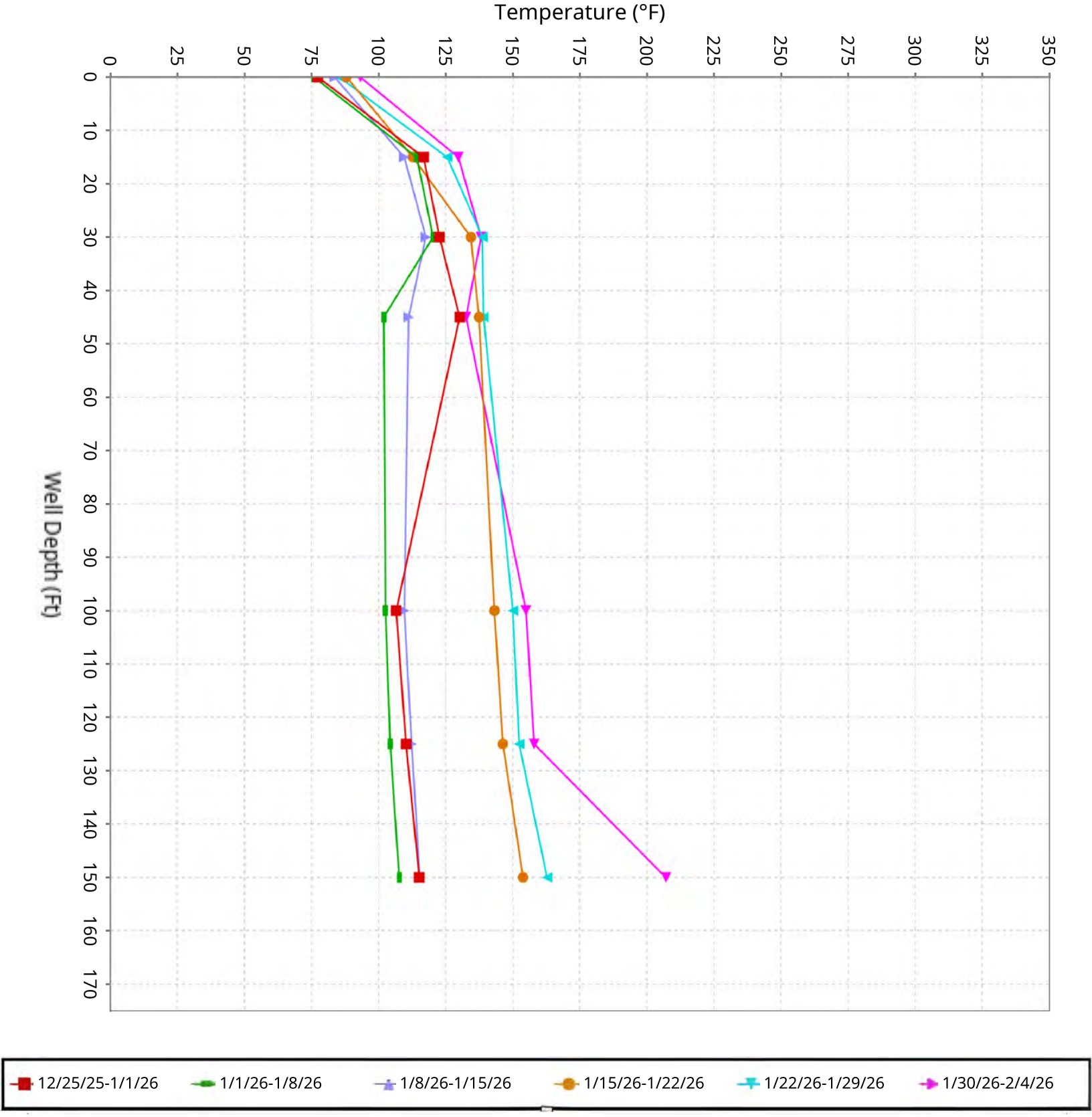

SCS ENGINEERS

Vertical Temperature Profiles from Temperature Probes at Chiquita Landfill for TP-9

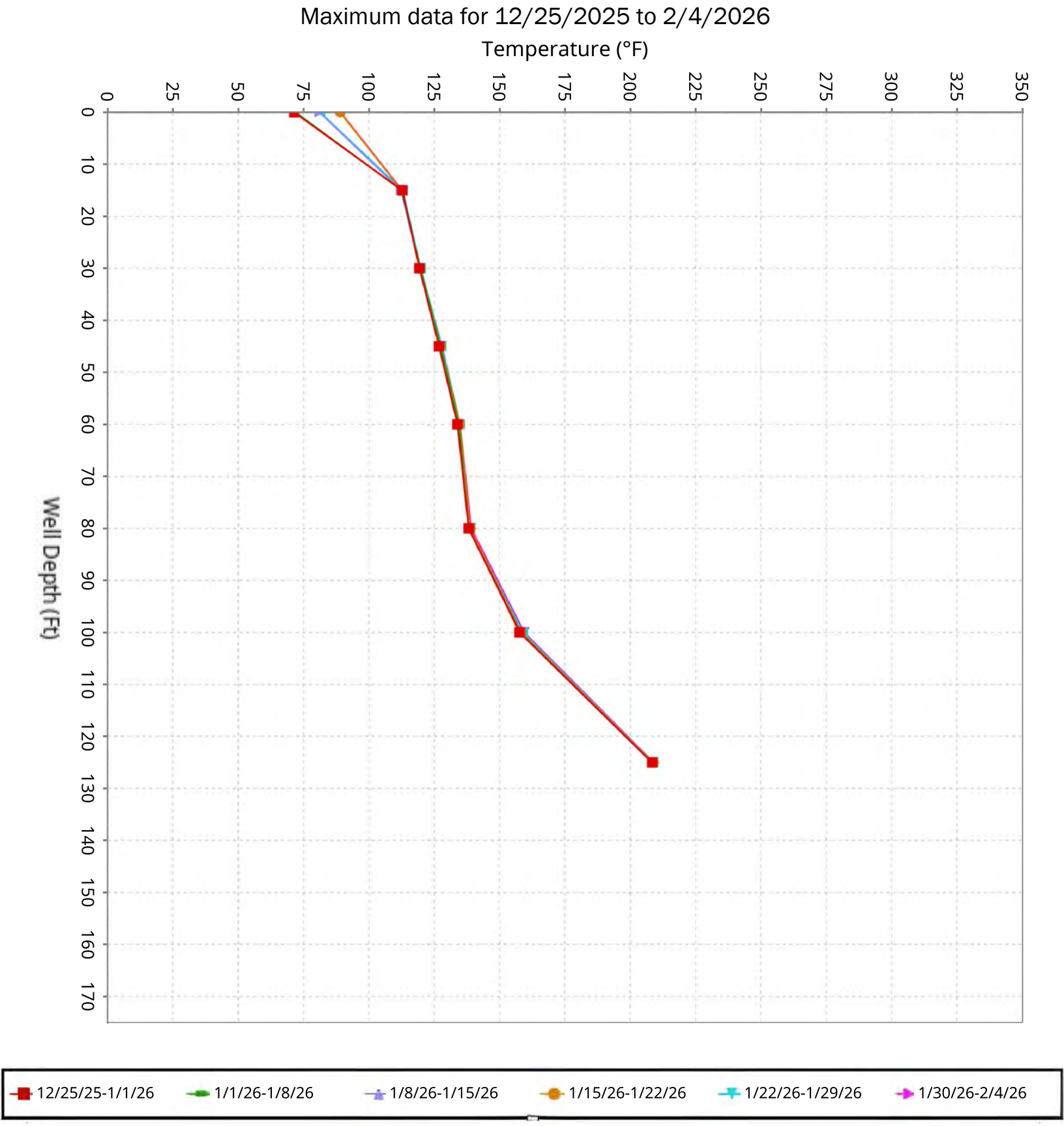

SCS ENGINEERS

Vertical Temperature Profiles from Temperature Probes at Chiquita Landfill for TP-10

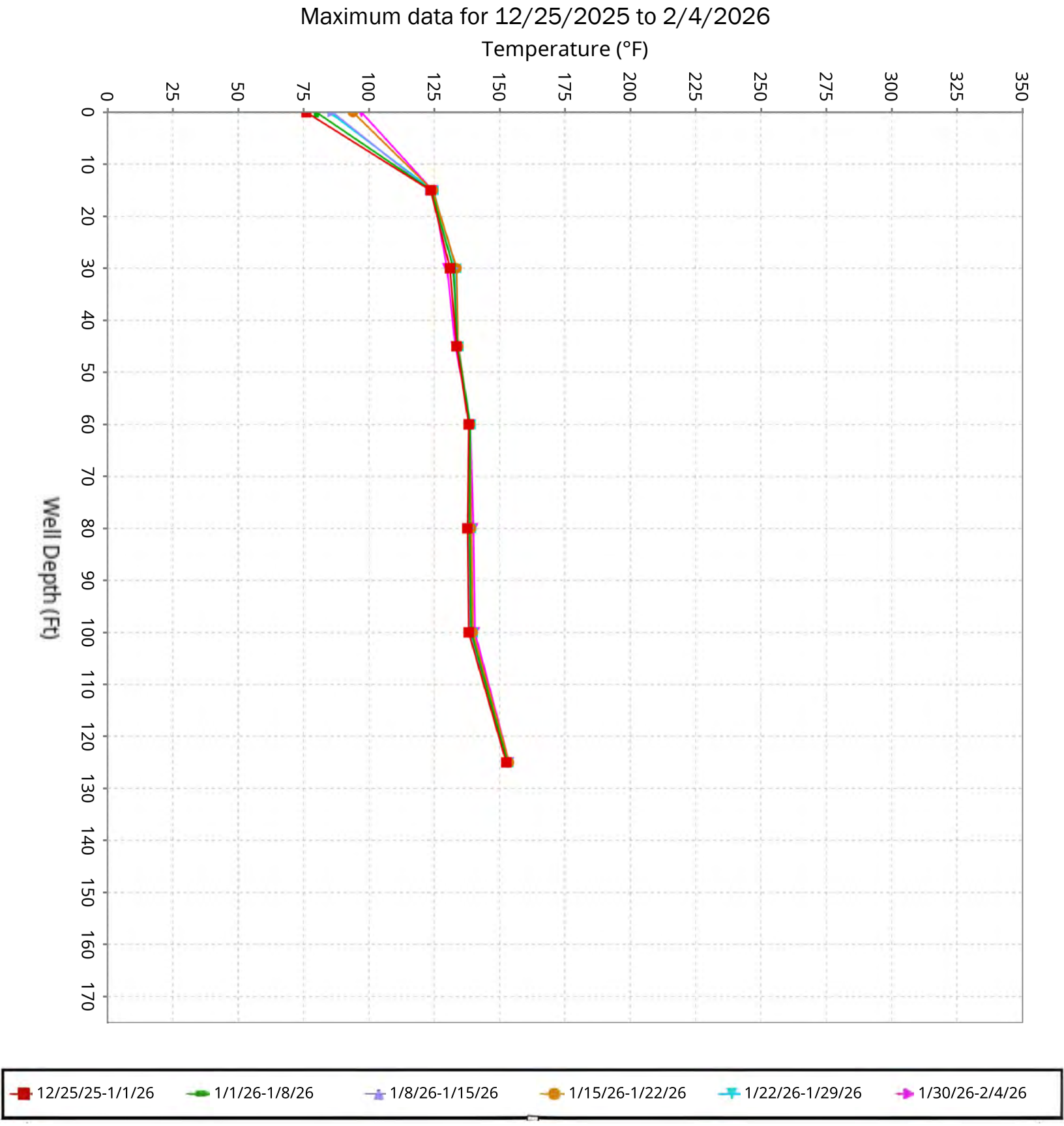

SCS ENGINEERS

Vertical Temperature Profiles from Temperature Probes at Chiquita Landfill for TP-11

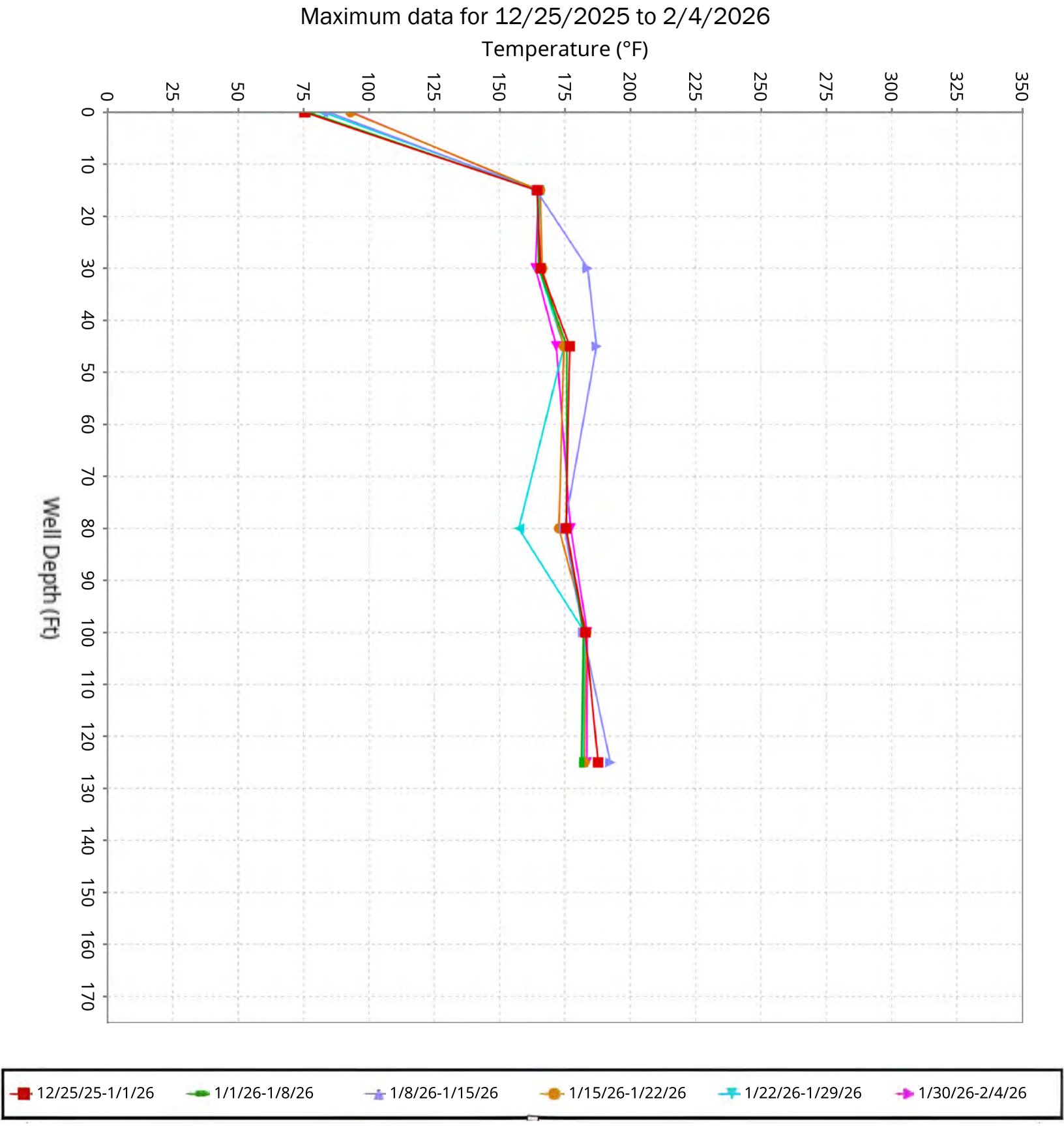

SCS ENGINEERS

Vertical Temperature Profiles from Temperature Probes at Chiquita Landfill for TP-12

Maximum data for 12/25/2025 to 2/4/2026

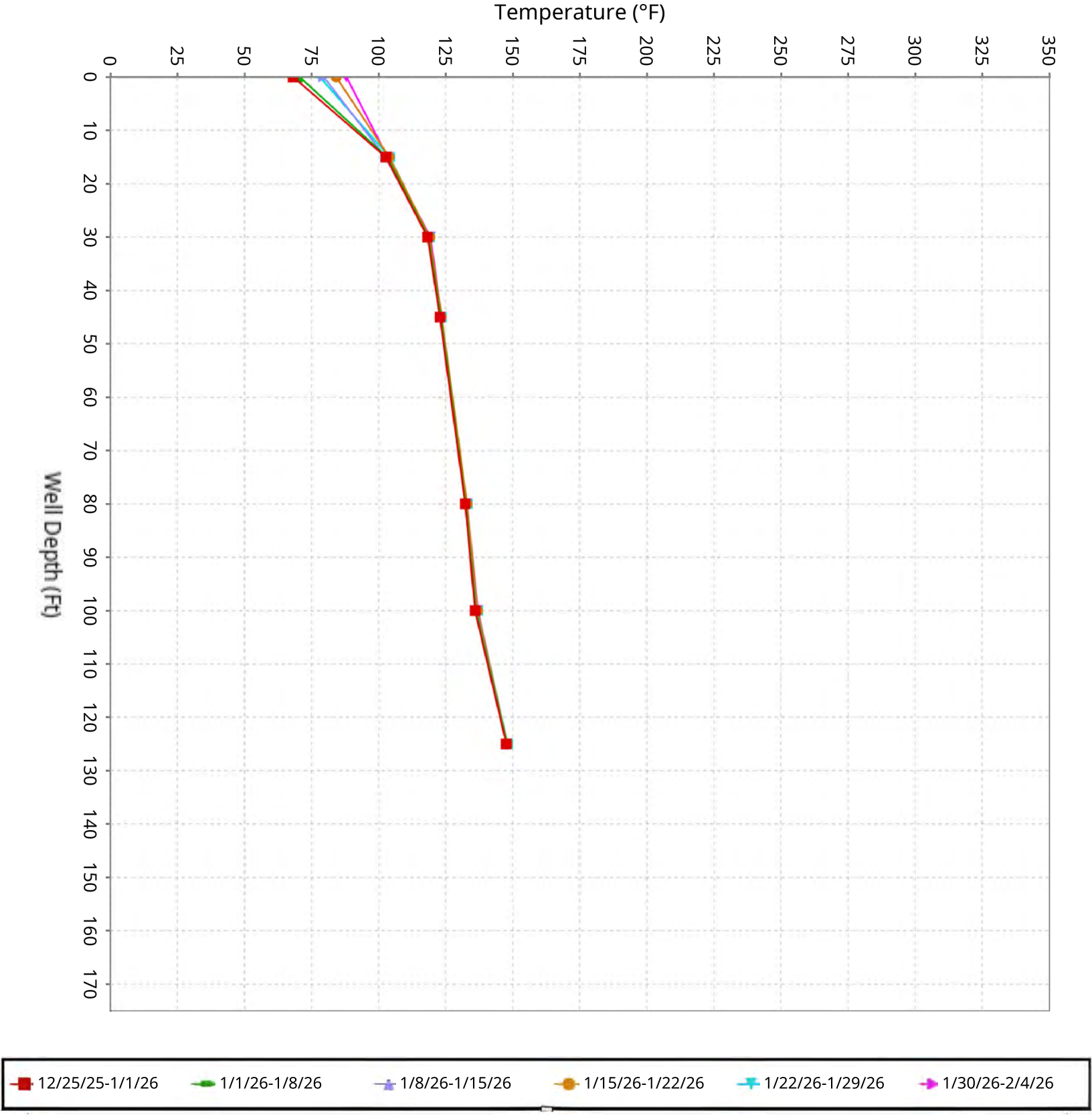

SCS ENGINEERS

Vertical Temperature Profiles from Temperature Probes at Chiquita Landfill for TP-13

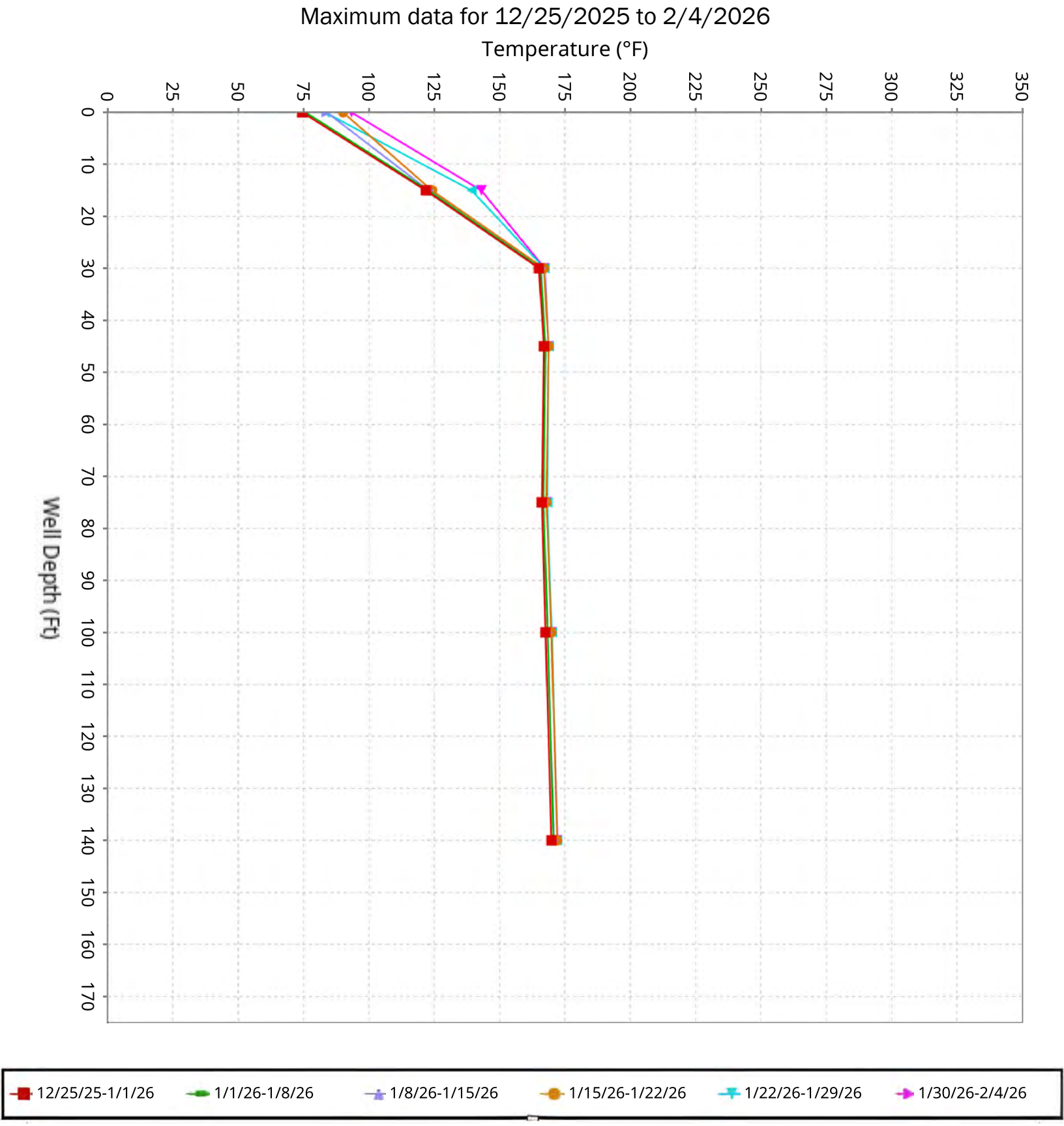

SCS ENGINEERS

Vertical Temperature Profiles from Temperature Probes at Chiquita Landfill for TP-14

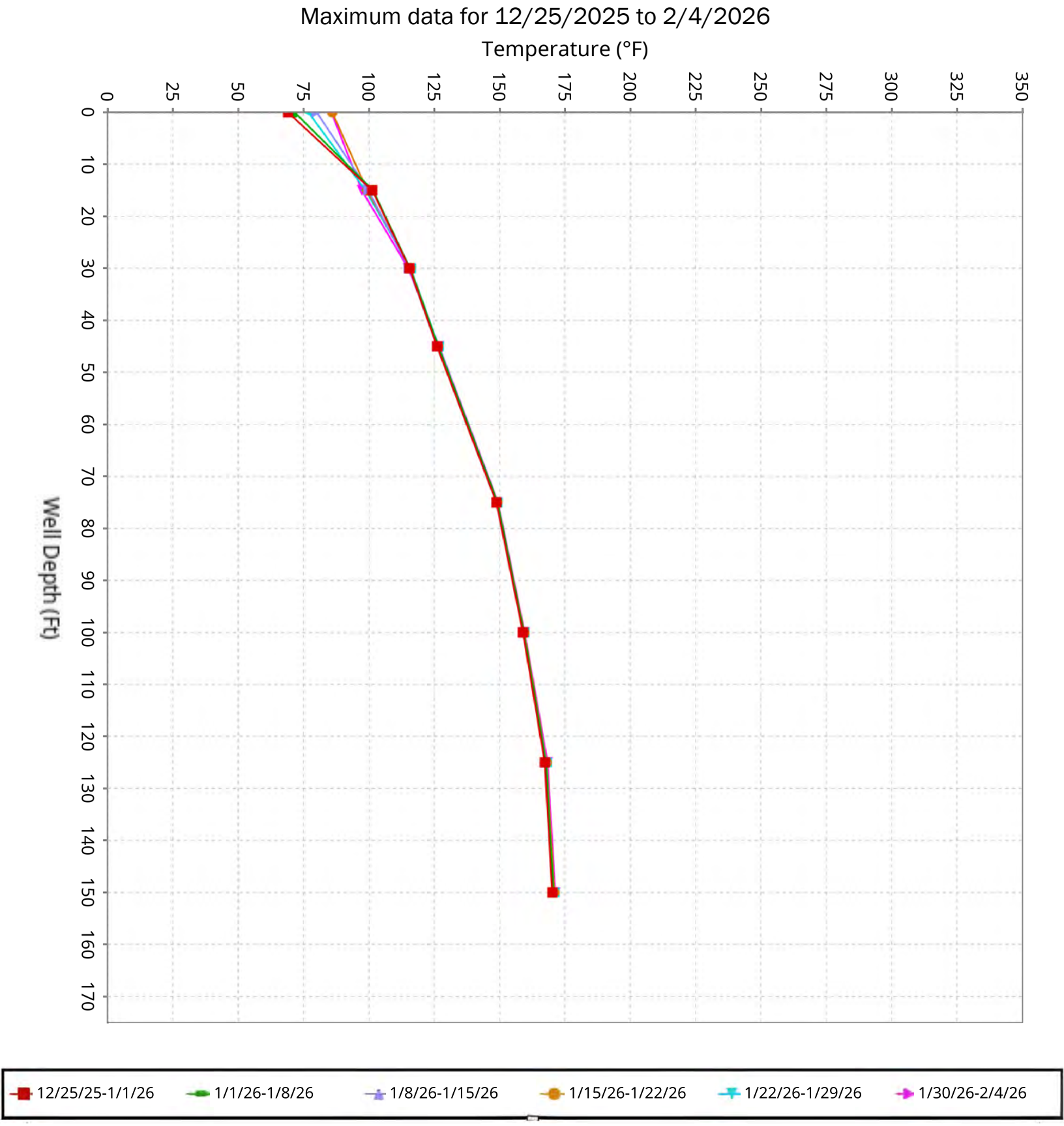

SCS ENGINEERS

Vertical Temperature Profiles from Temperature Probes at Chiquita Landfill for TP-15

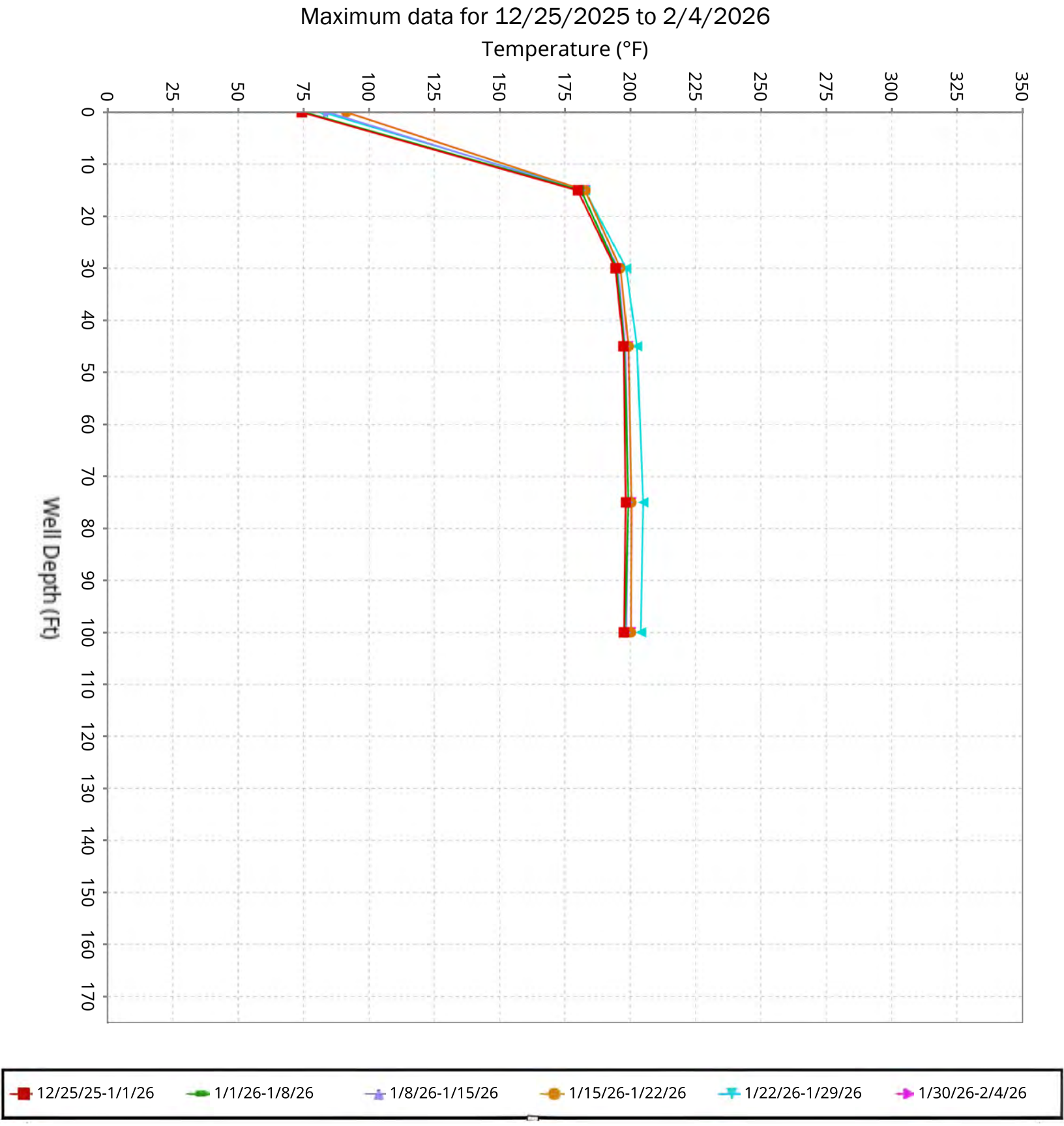

SCS ENGINEERS

Vertical Temperature Profiles from Temperature Probes at Chiquita Landfill for TP-16

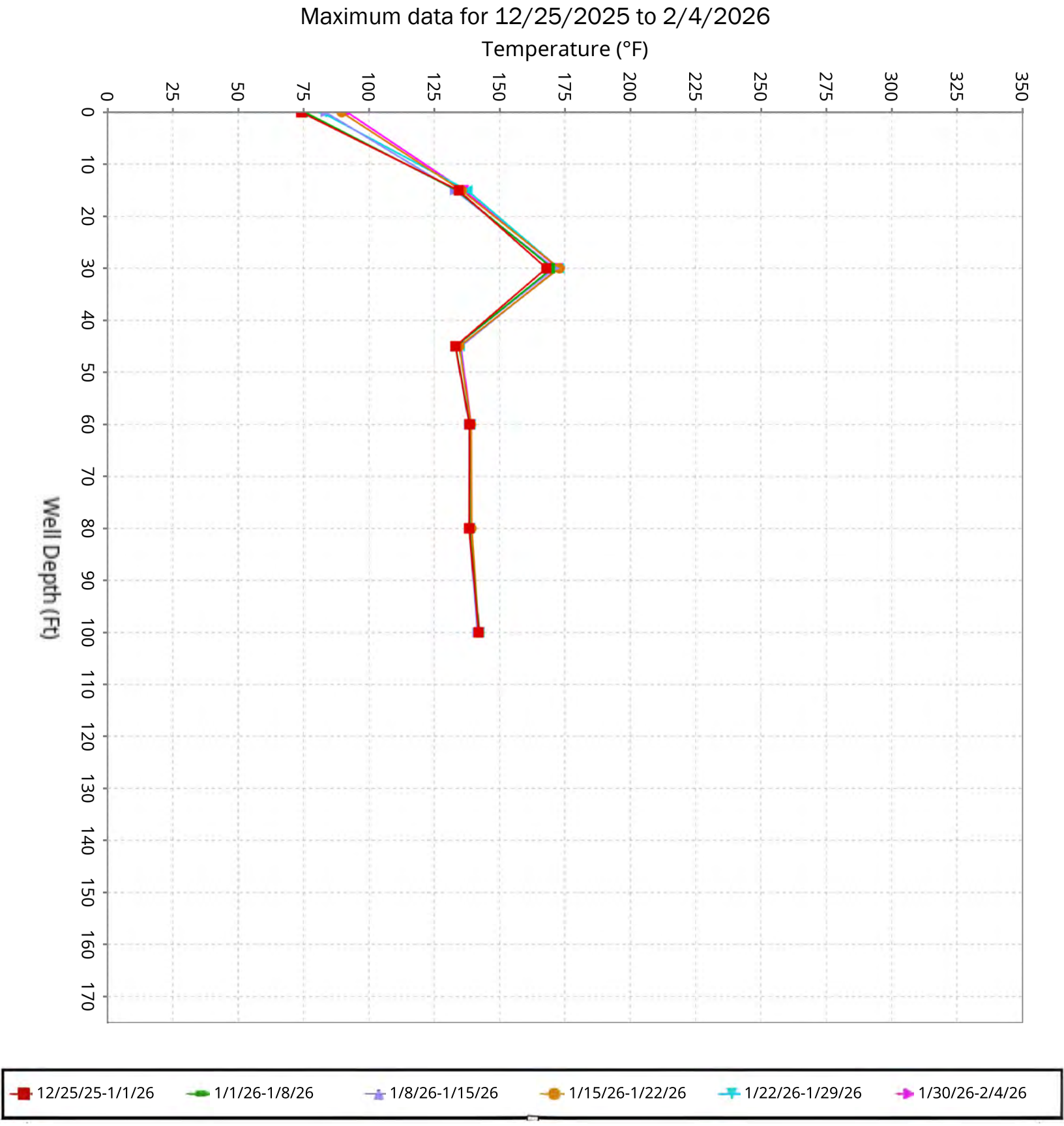

SCS ENGINEERS

Vertical Temperature Profiles from Temperature Probes at Chiquita Landfill for TP-17

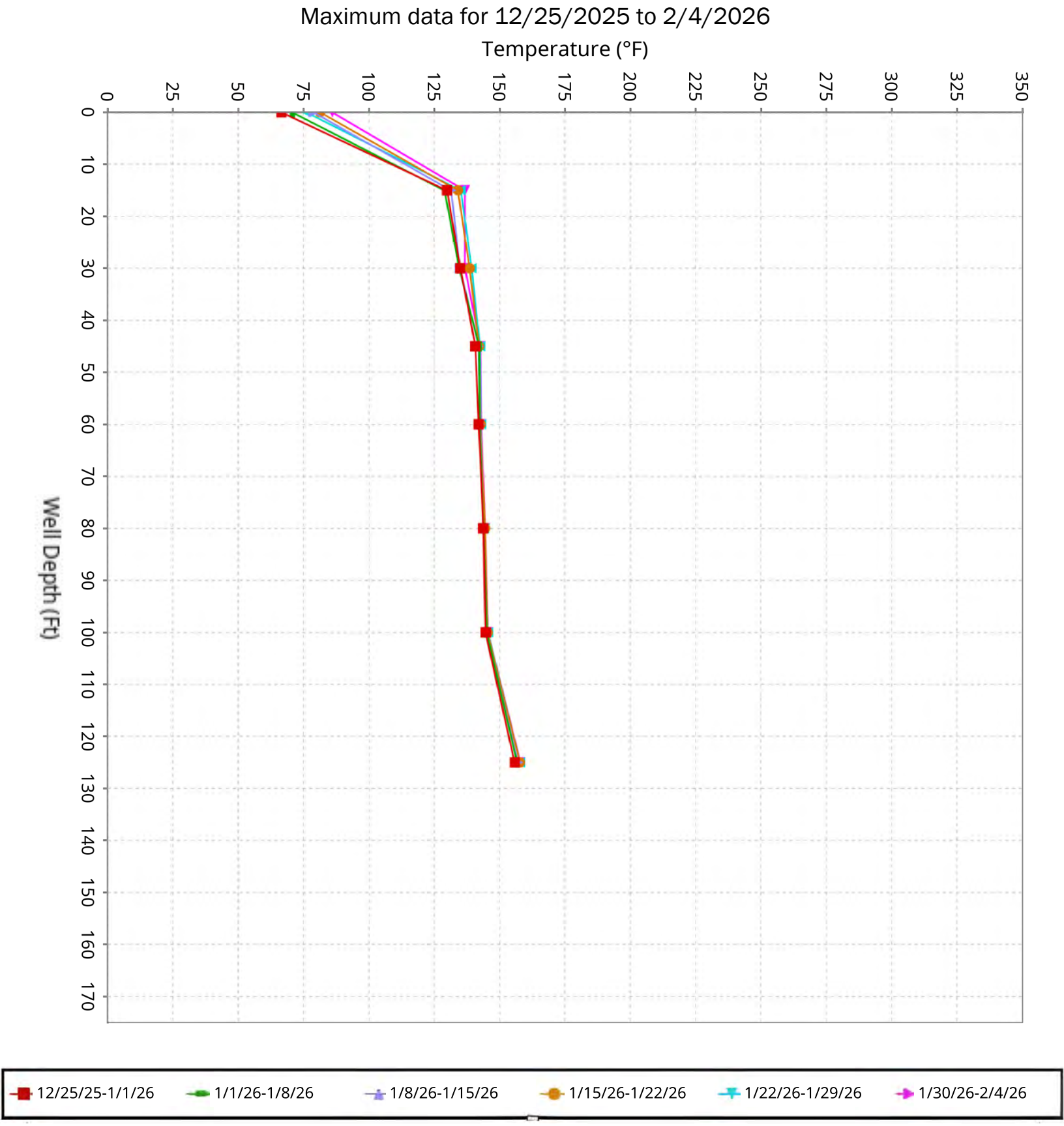

SCS ENGINEERS

Vertical Temperature Profiles from Temperature Probes at Chiquita Landfill for TP-18

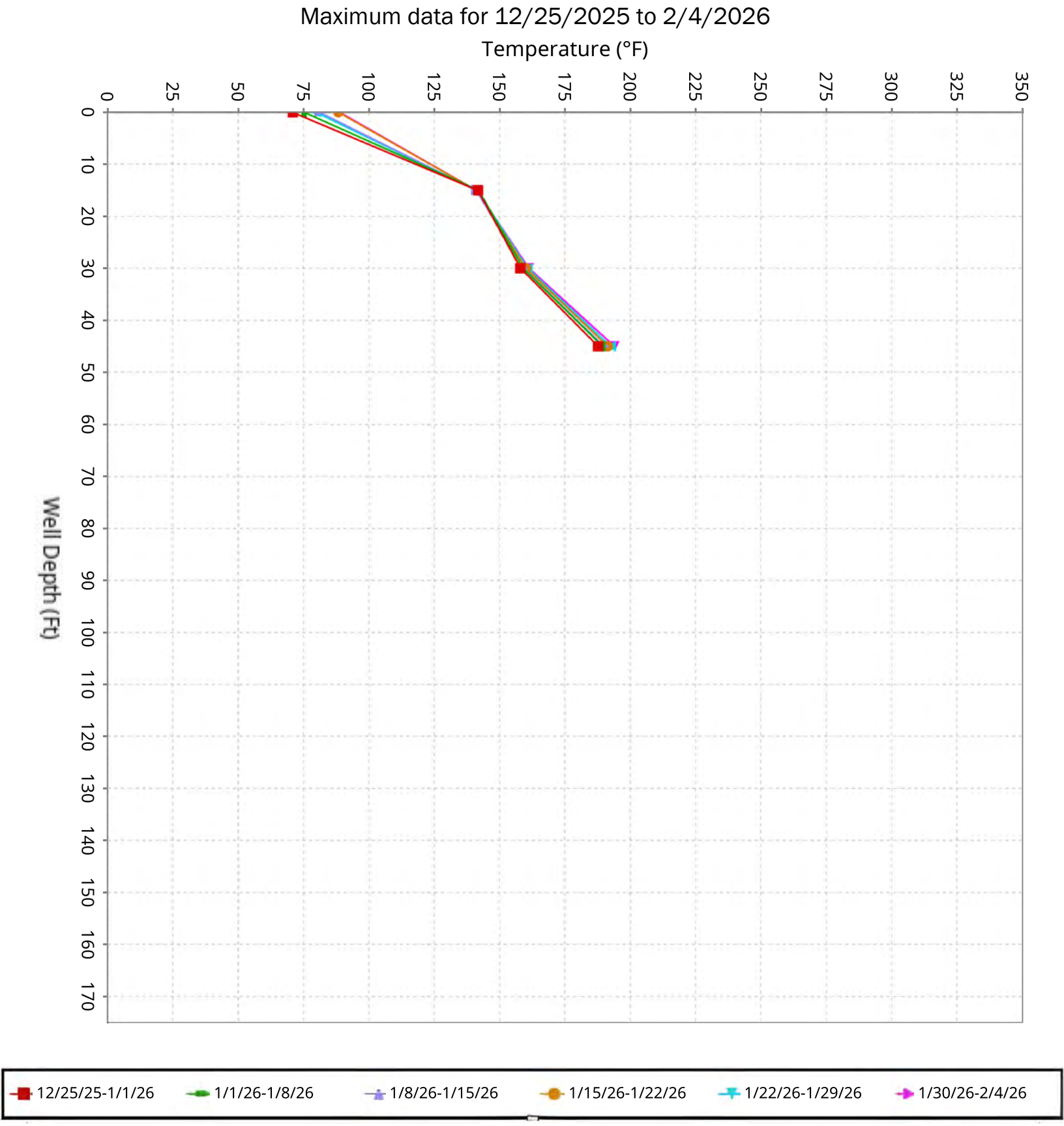

SCS ENGINEERS

Vertical Temperature Profiles from Temperature Probes at Chiquita Landfill for TP-19

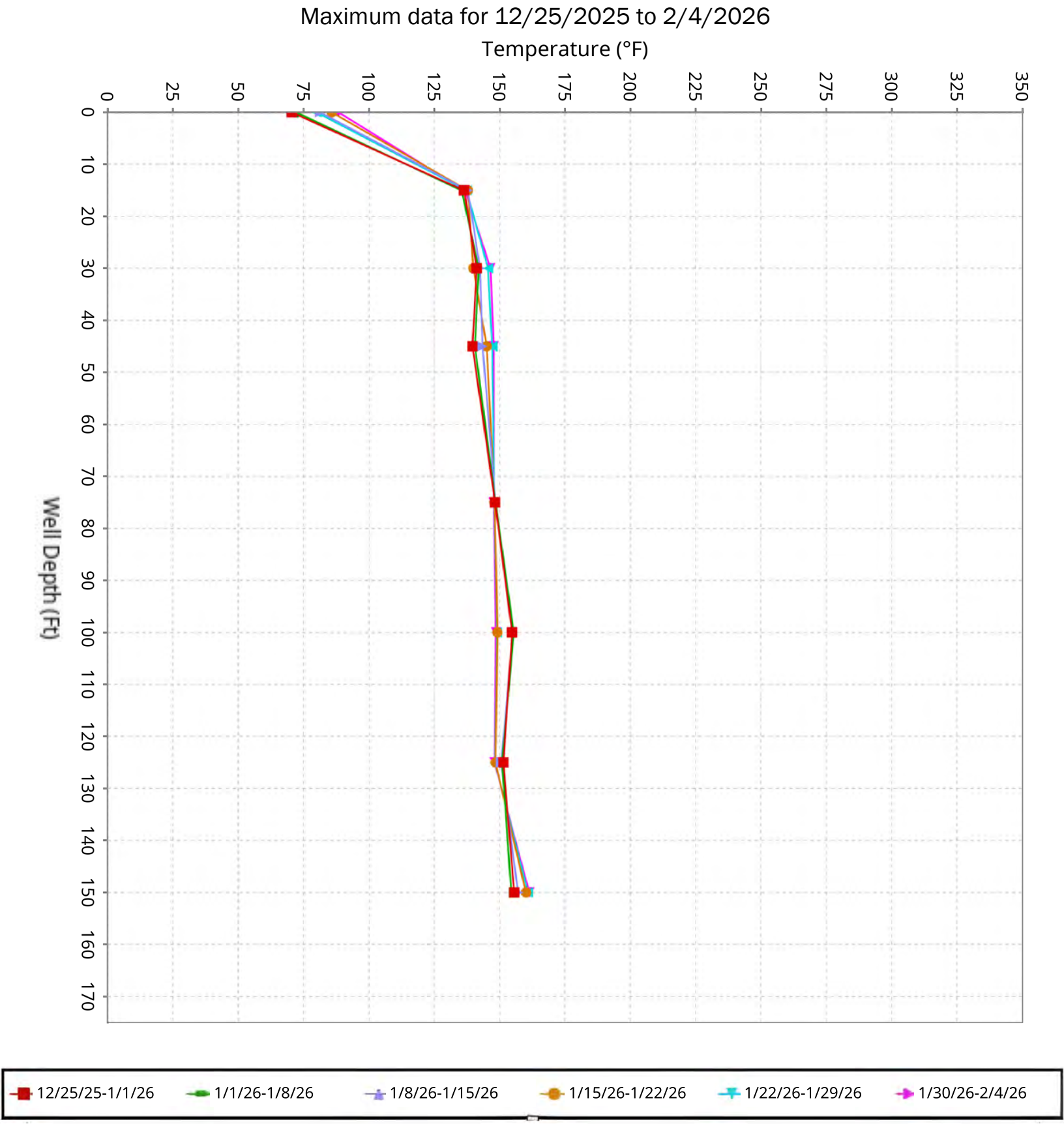

SCS ENGINEERS

Vertical Temperature Profiles from Temperature Probes at Chiquita Landfill for TP-20

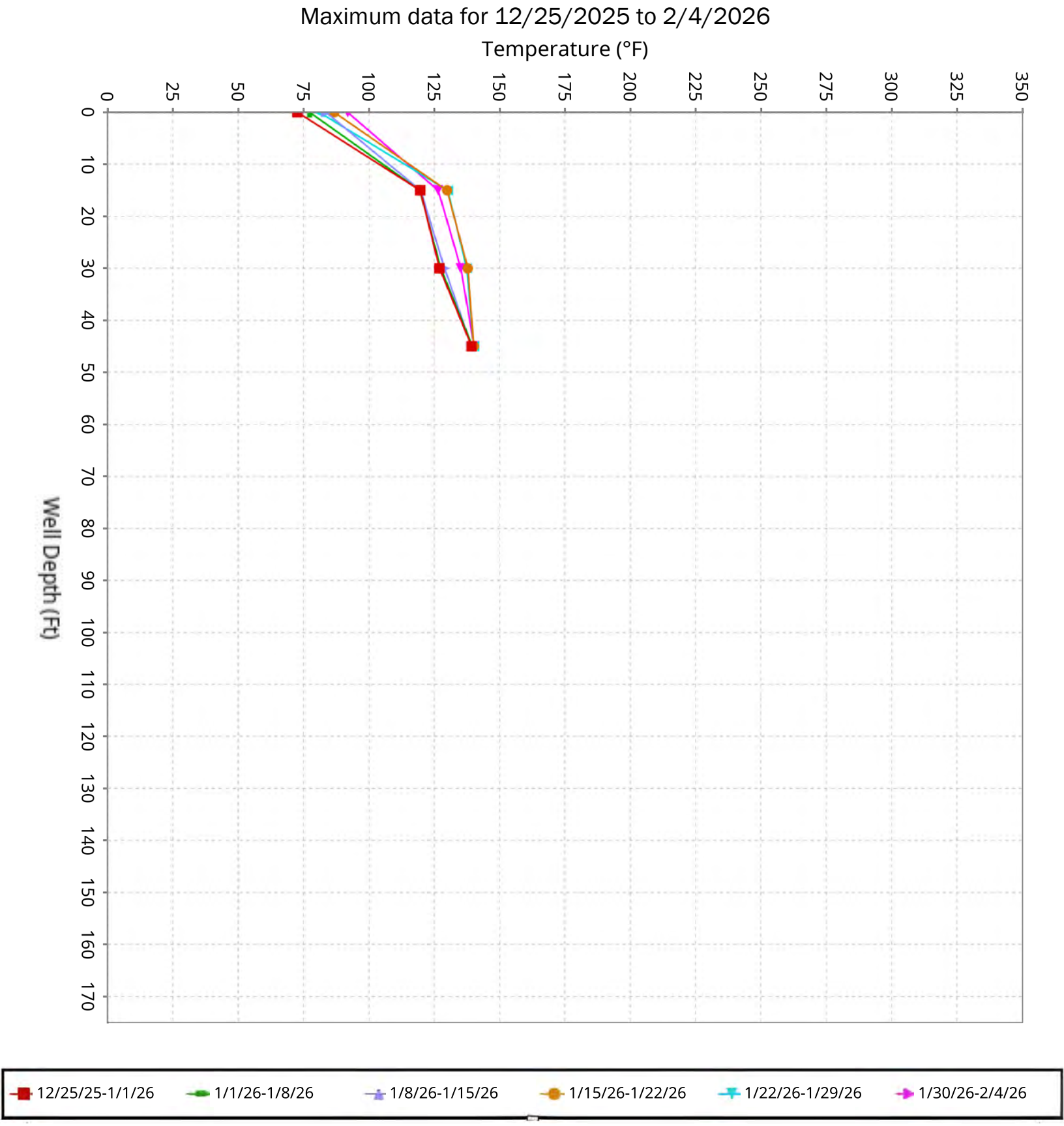

SCS ENGINEERS

Vertical Temperature Profiles from Temperature Probes at Chiquita Landfill for TP-21

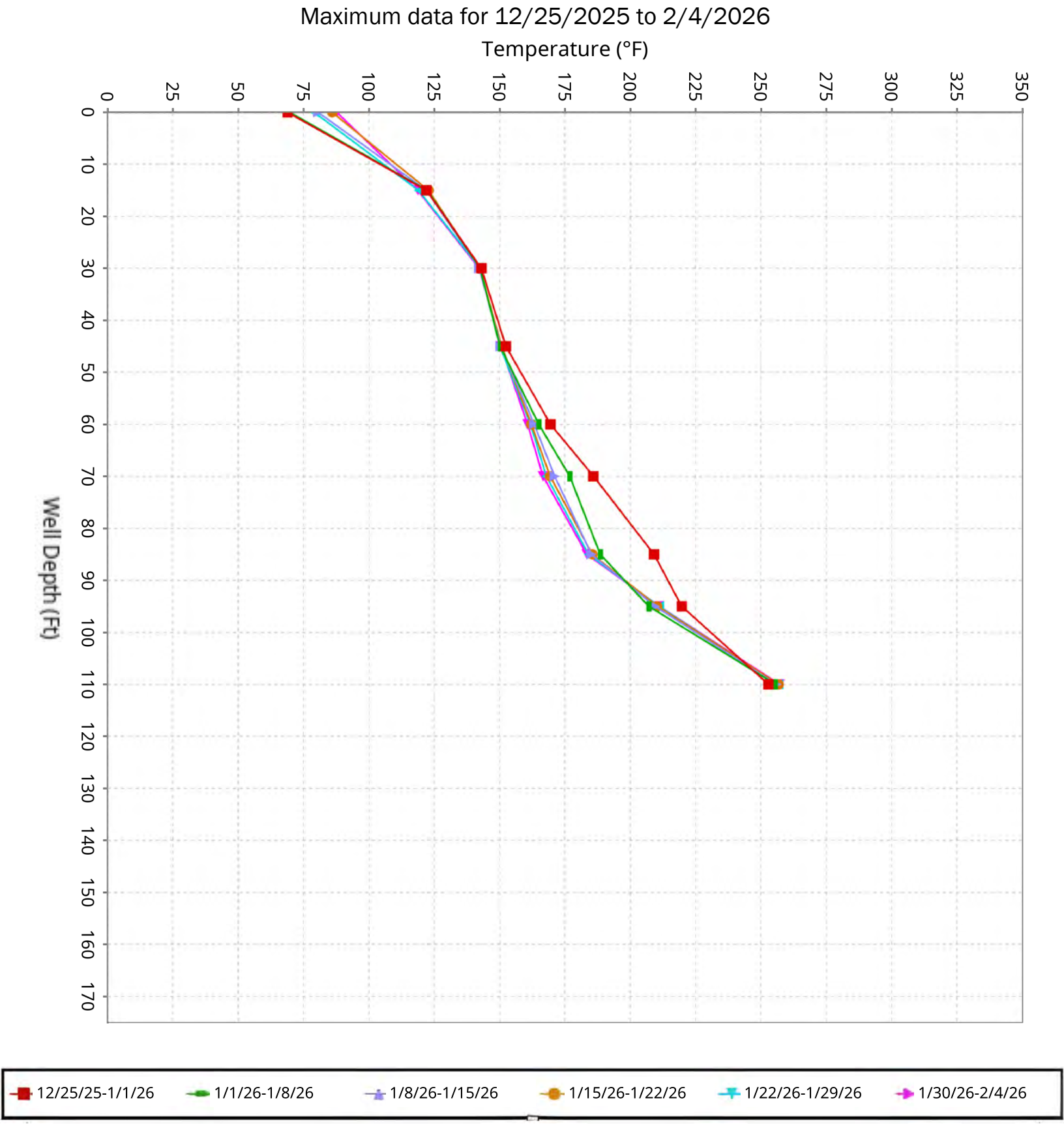

SCS ENGINEERS

Vertical Temperature Profiles from Temperature Probes at Chiquita Landfill for TP-24

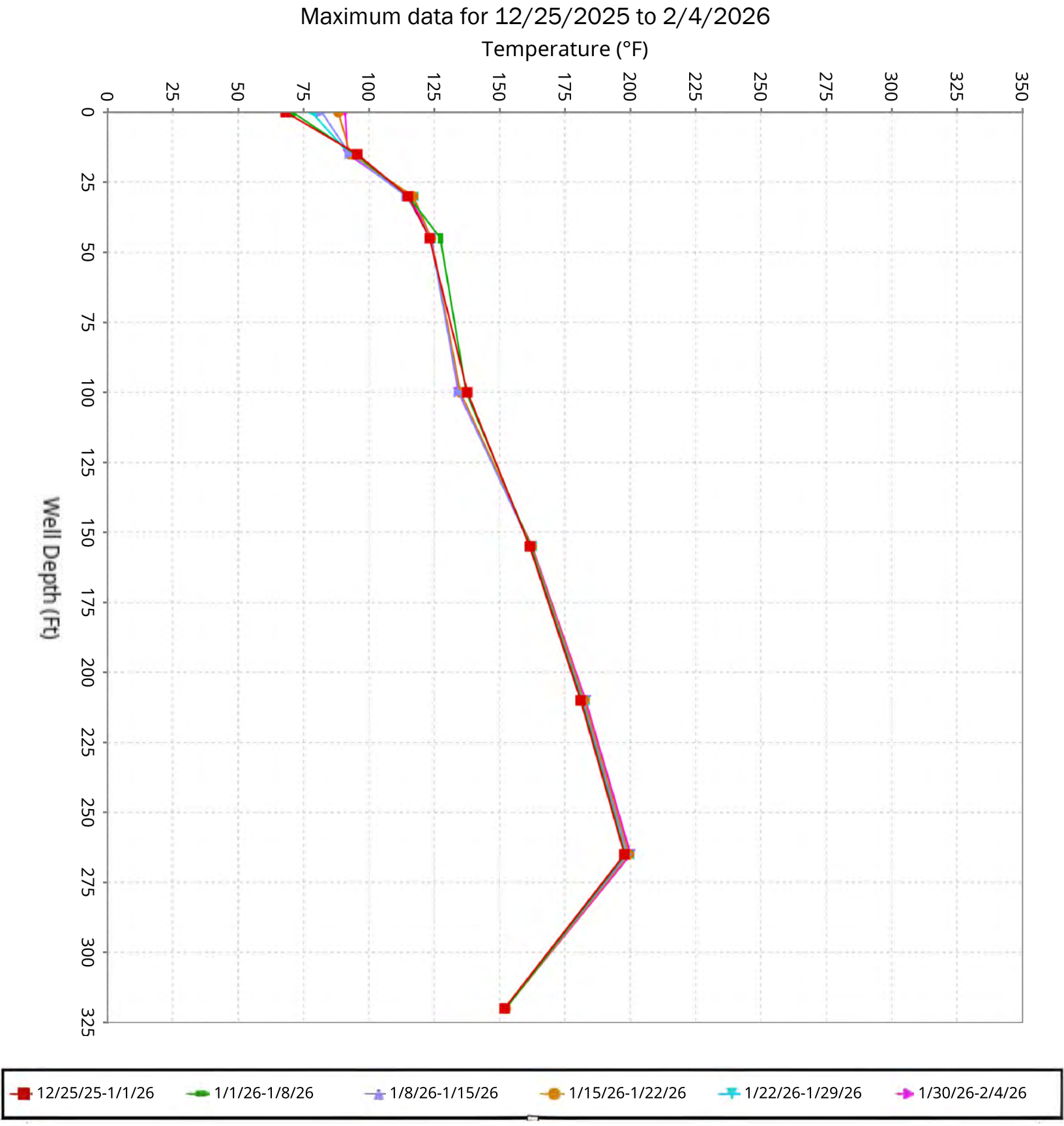

SCS ENGINEERS

Vertical Temperature Profiles from Temperature Probes at Chiquita Landfill for TP-25

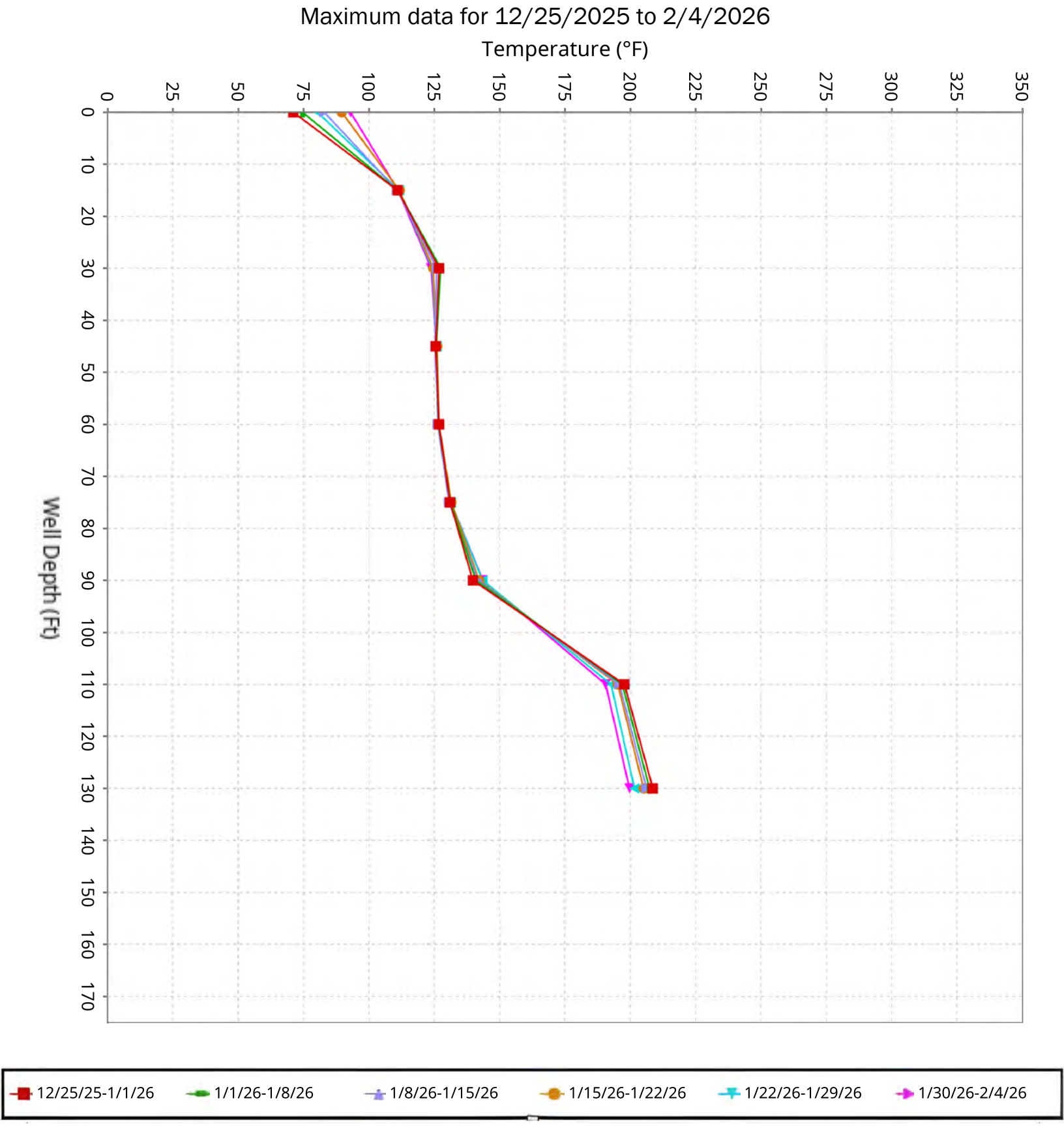

SCS ENGINEERS

Vertical Temperature Profiles from Temperature Probes at Chiquita Landfill for TP-26

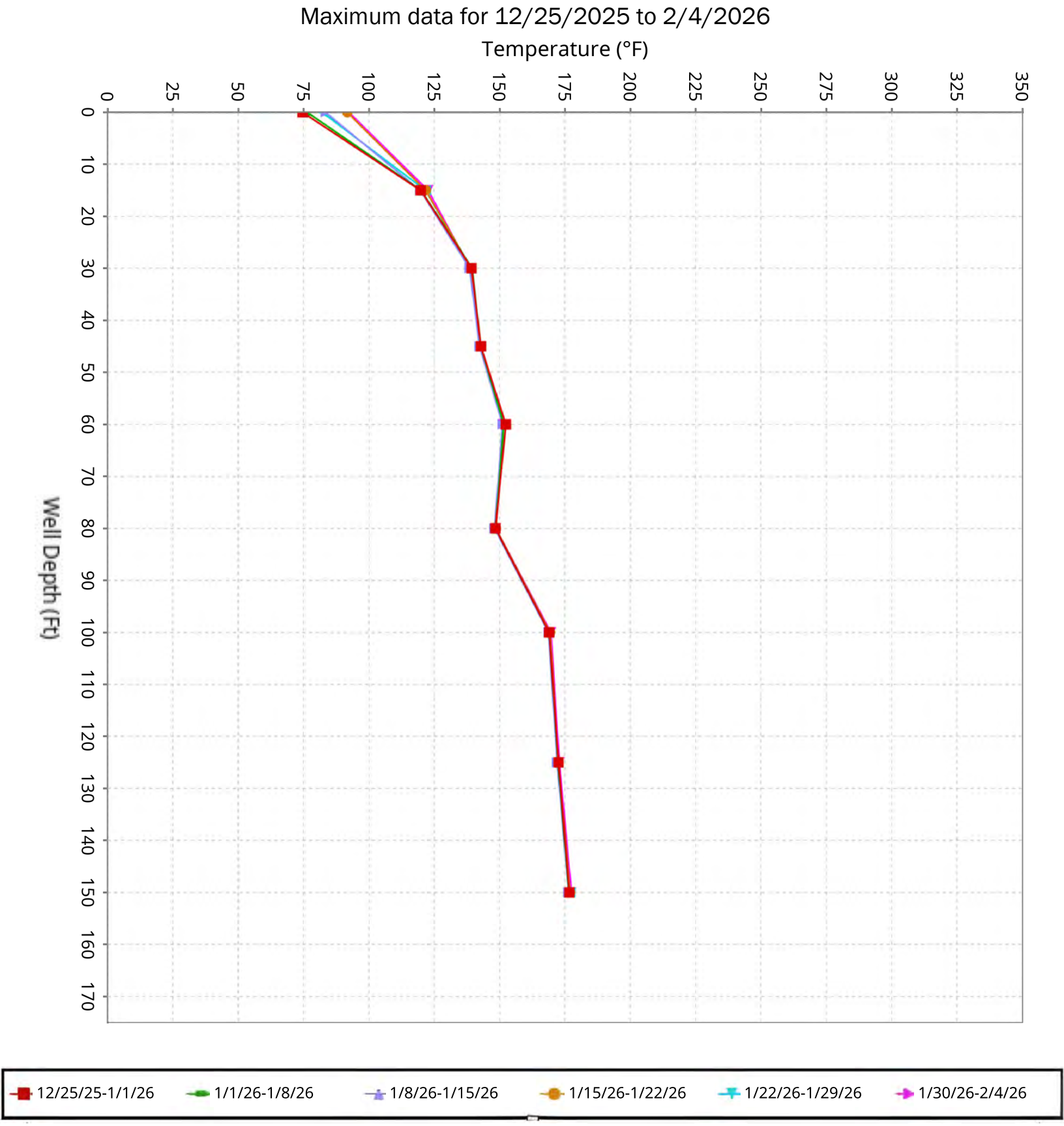

SCS ENGINEERS

Vertical Temperature Profiles from Temperature Probes at Chiquita Landfill for TP-27

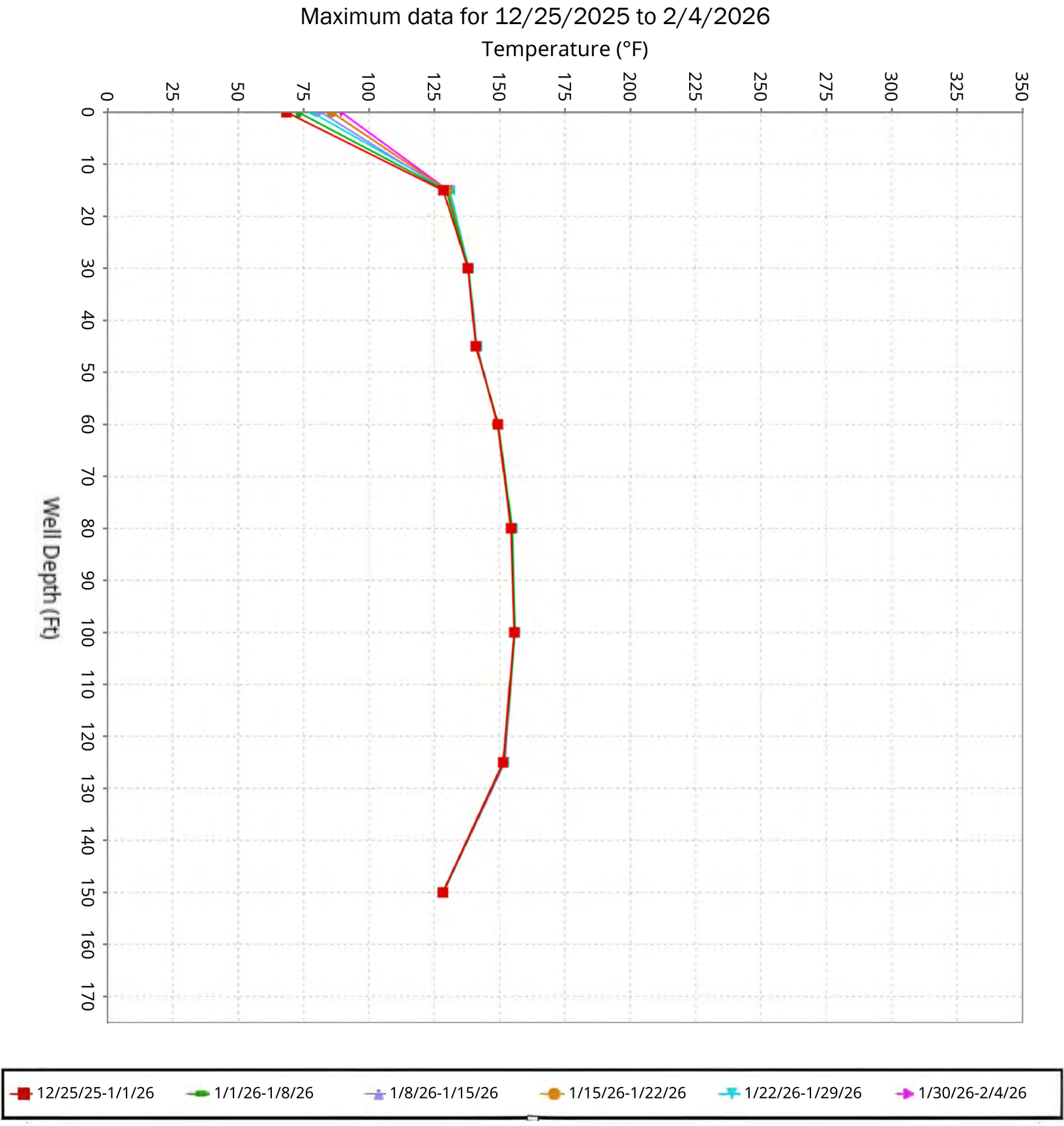

SCS ENGINEERS

Vertical Temperature Profiles from Temperature Probes at Chiquita Landfill for TP-28

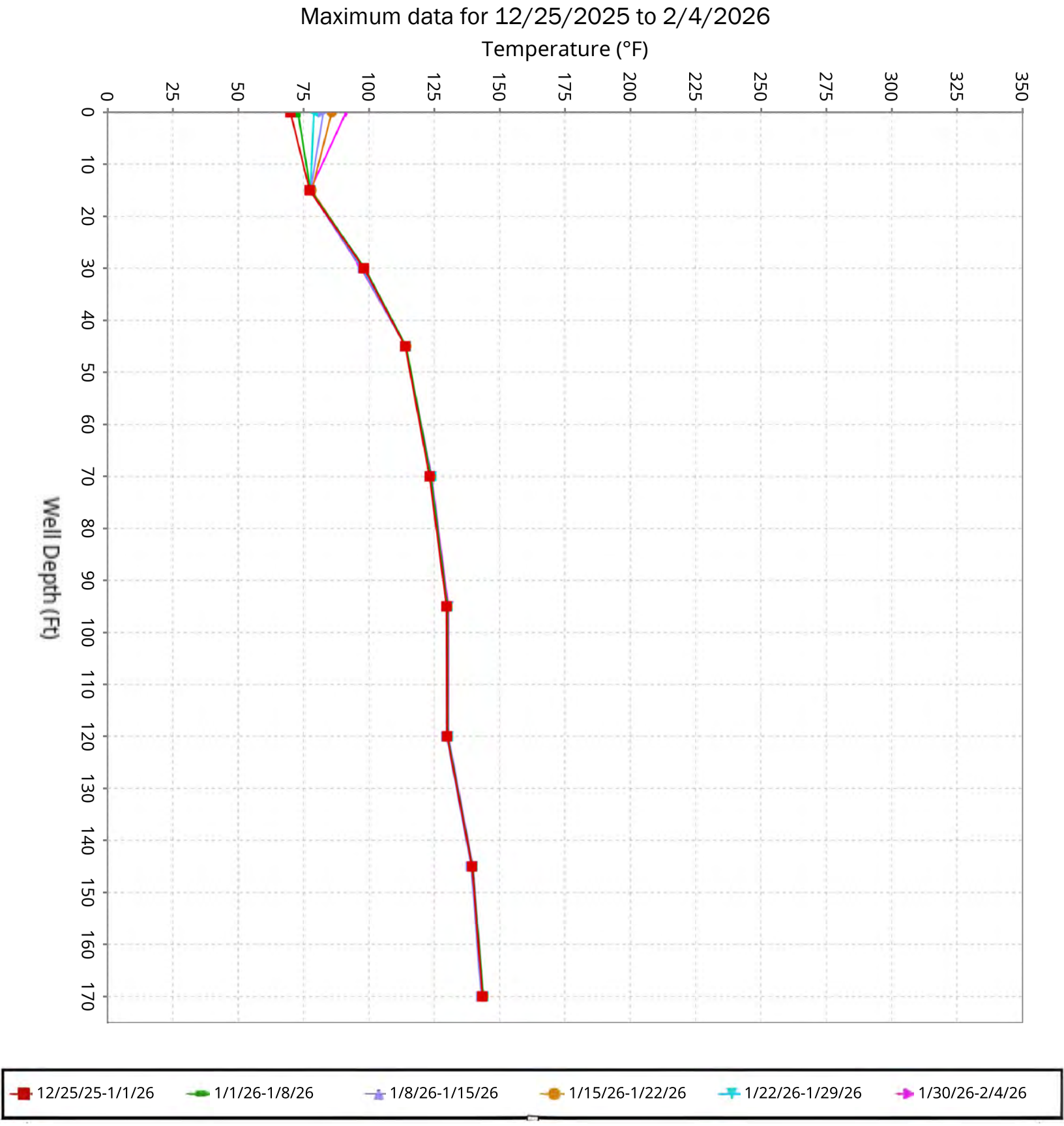

SCS ENGINEERS

Vertical Temperature Profiles from Temperature Probes at Chiquita Landfill for TP-29

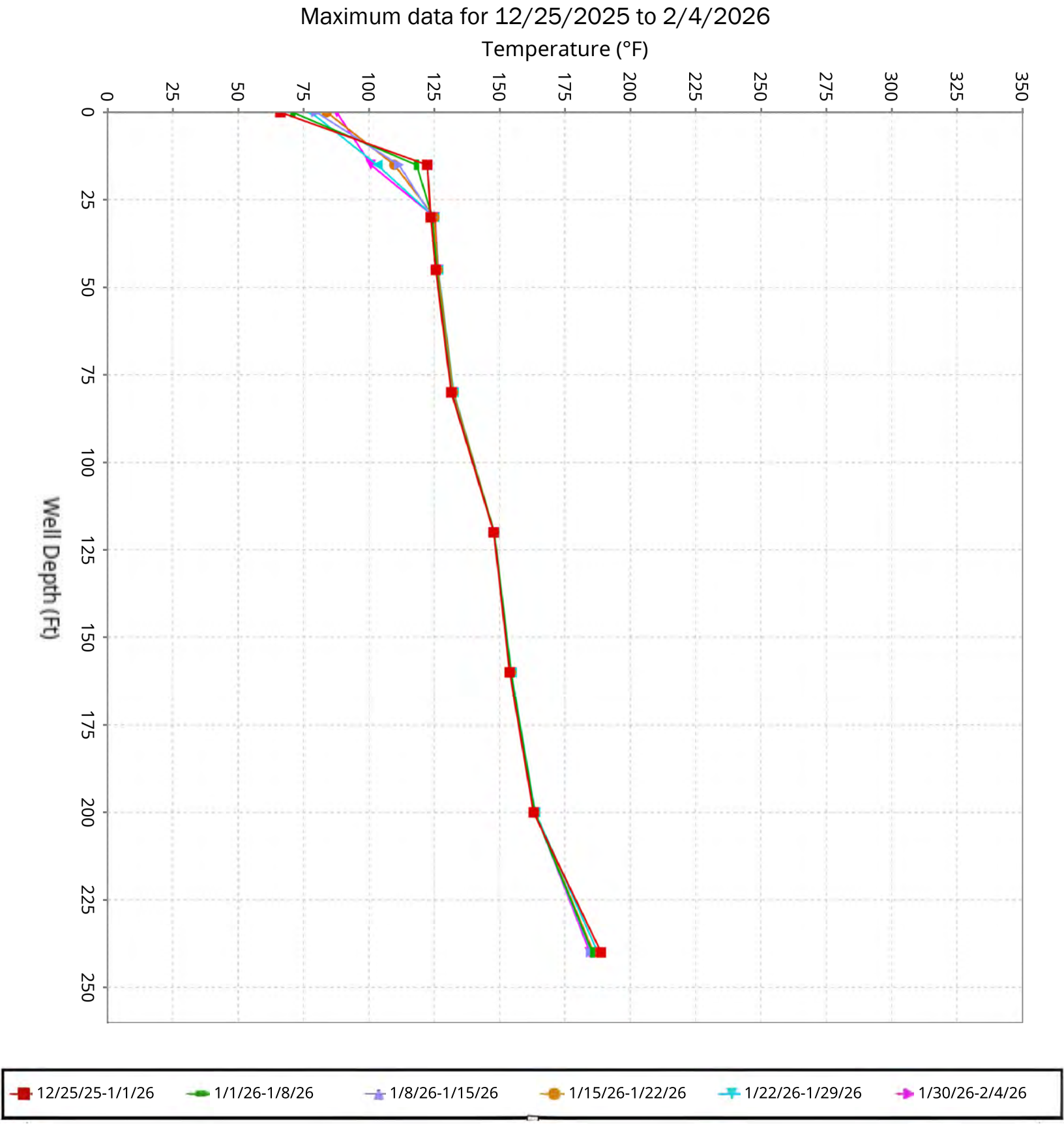

SCS ENGINEERS

Vertical Temperature Profiles from Temperature Probes at Chiquita Landfill for TP-30

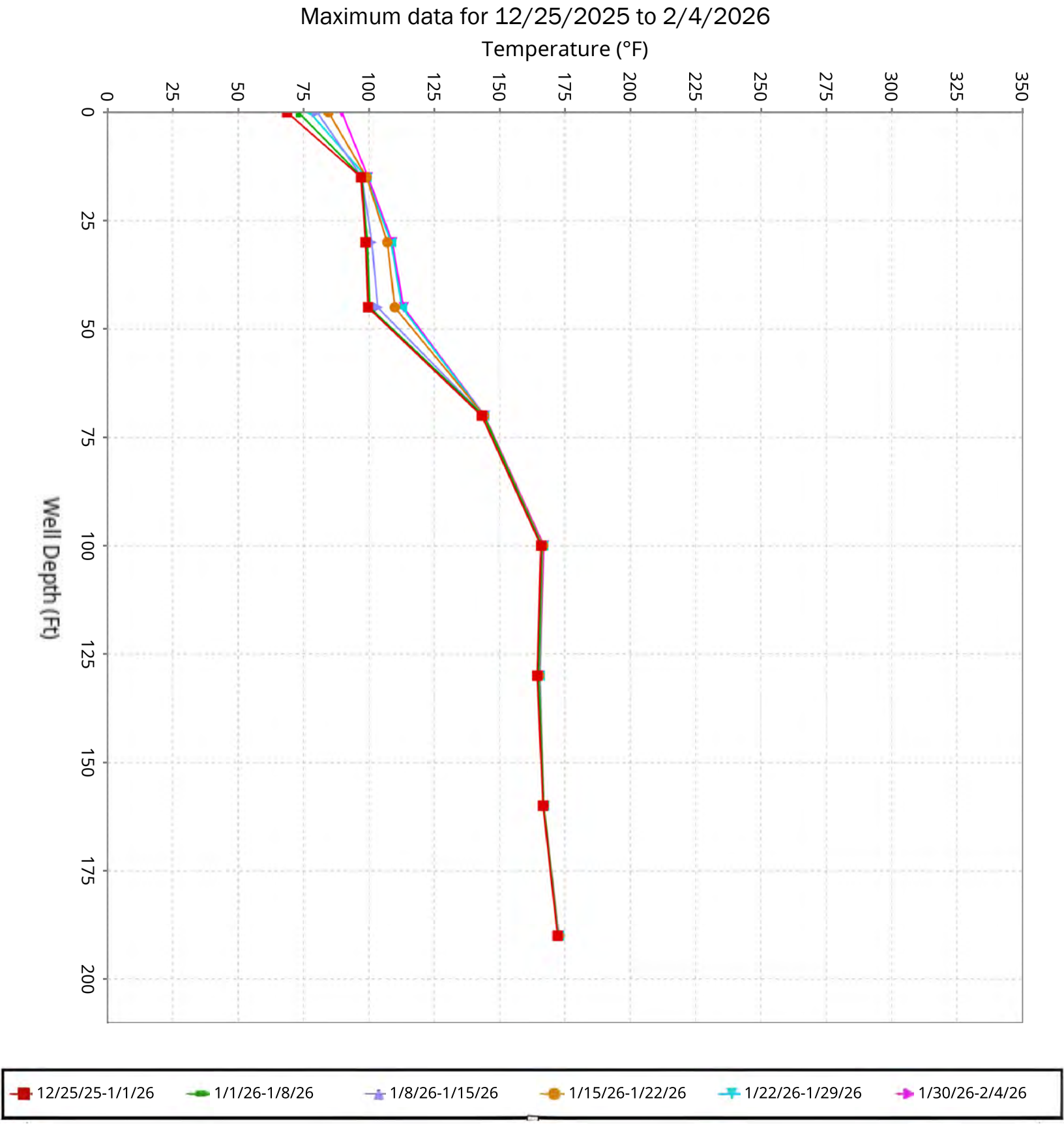

SCS ENGINEERS

Vertical Temperature Profiles from Temperature Probes at Chiquita Landfill for TP-31

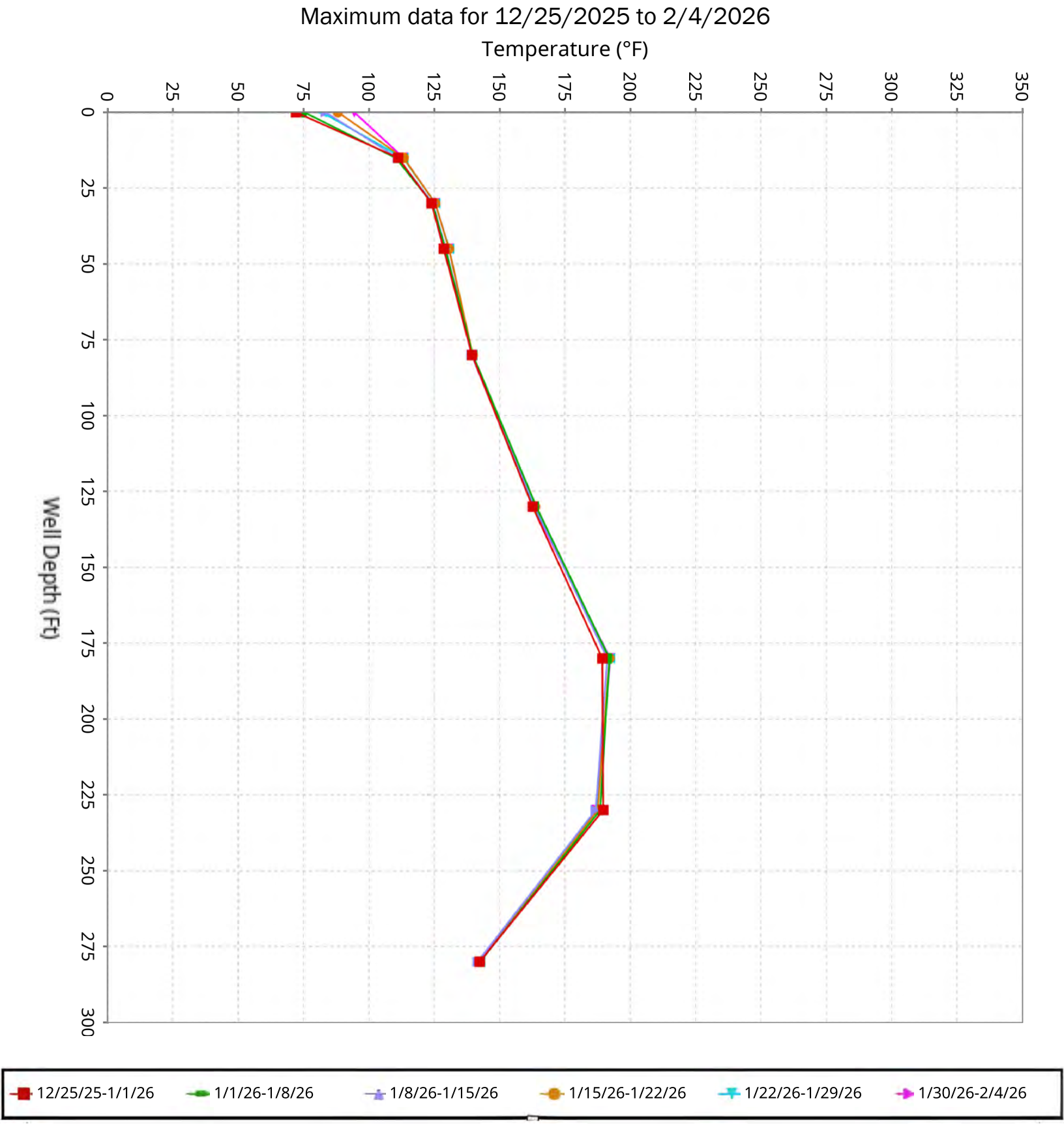

SCS ENGINEERS

Vertical Temperature Profiles from Temperature Probes at Chiquita Landfill for TP-32

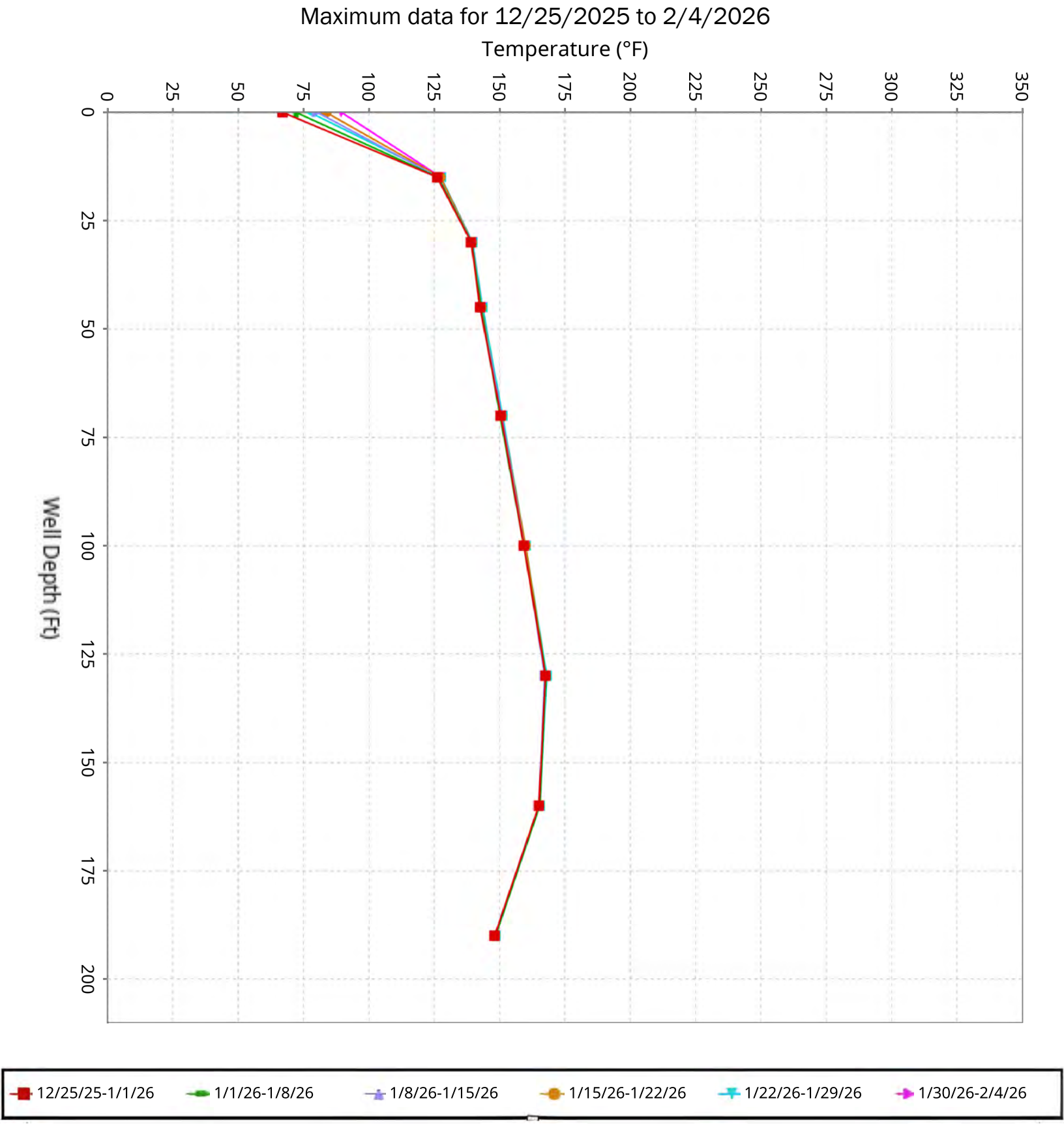

SCS ENGINEERS

Vertical Temperature Profiles from Temperature Probes at Chiquita Landfill for TP-34

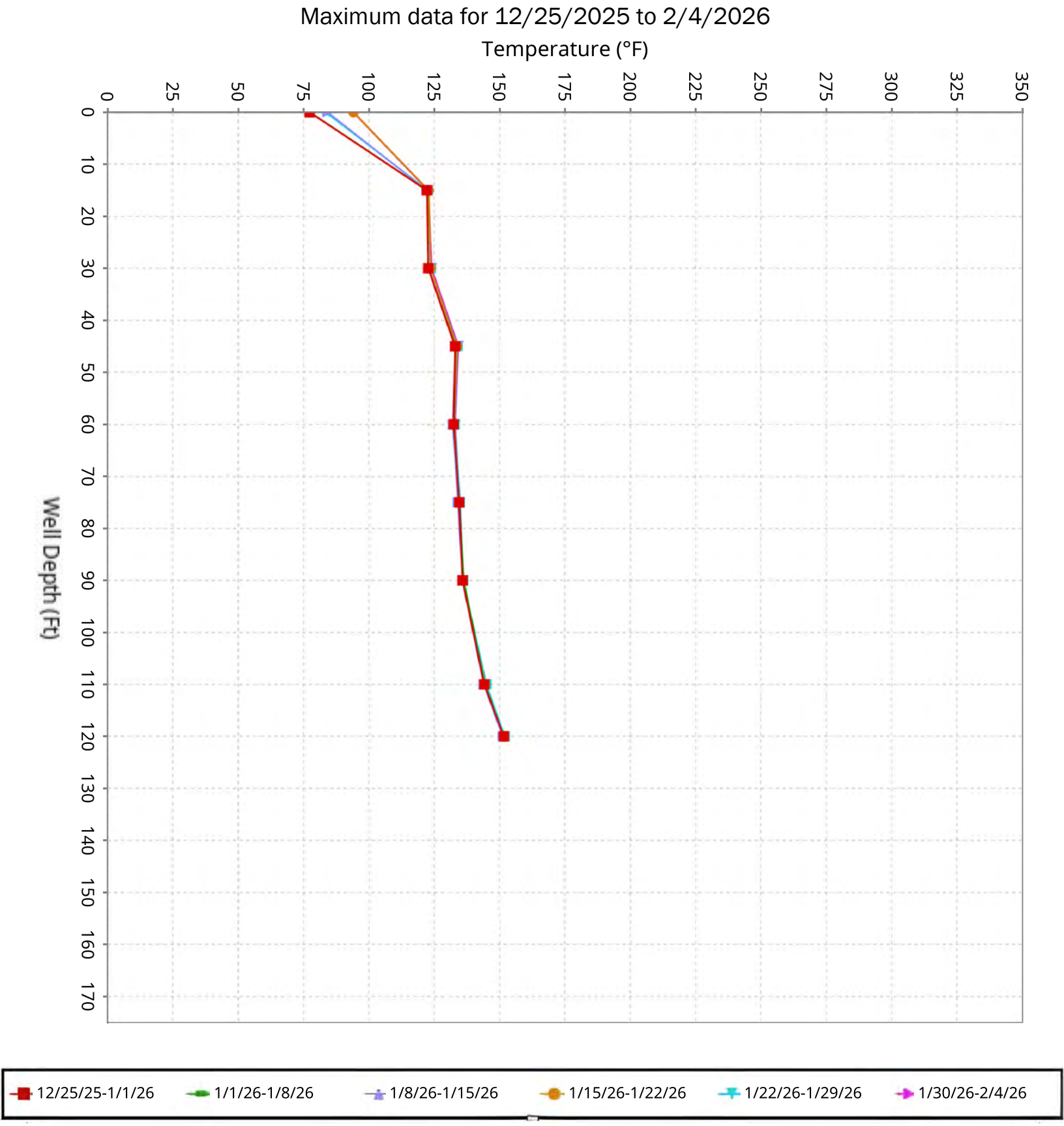

SCS ENGINEERS

Vertical Temperature Profiles from Temperature Probes at Chiquita Landfill for TP-35

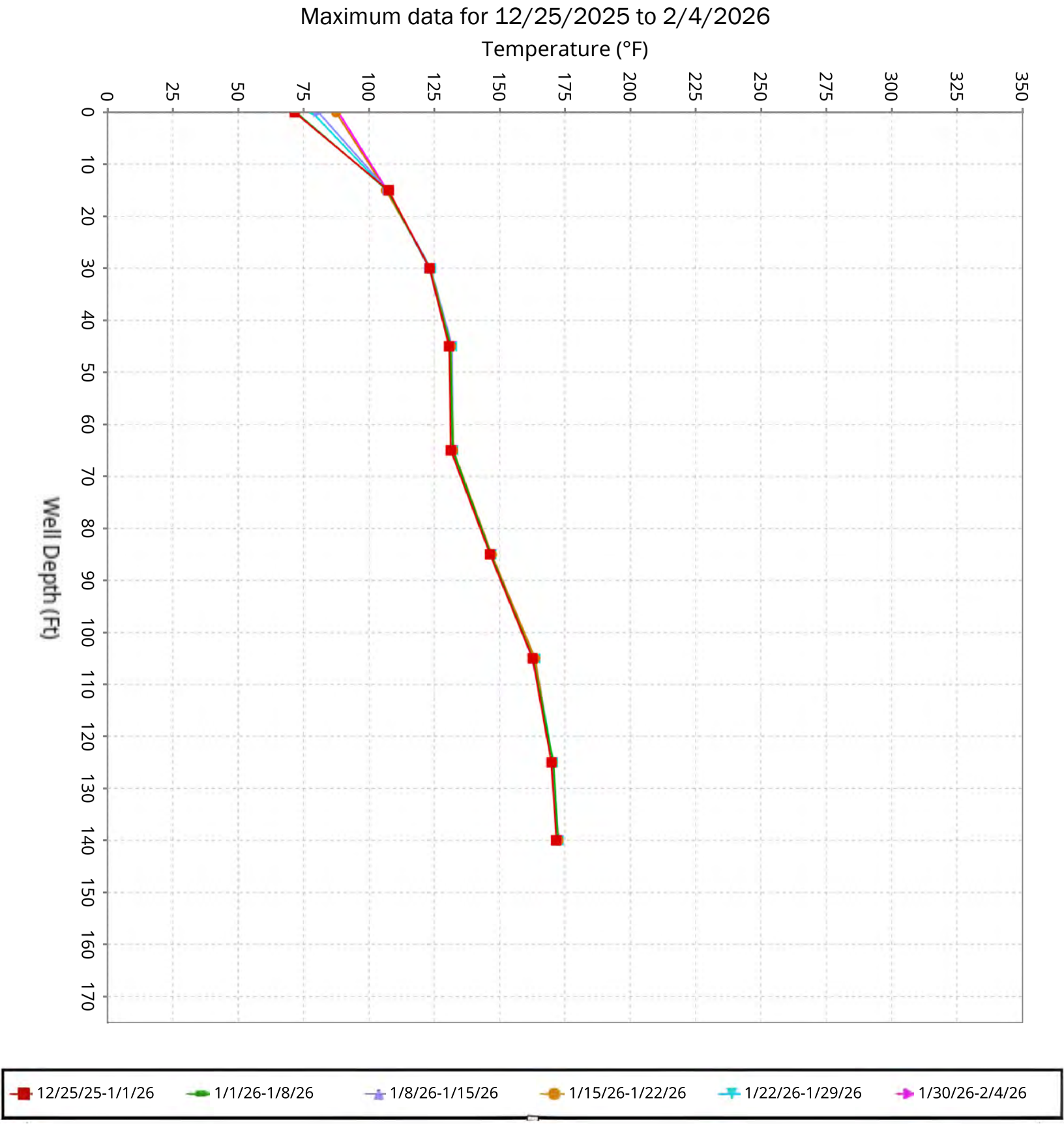

SCS ENGINEERS

Vertical Temperature Profiles from Temperature Probes at Chiquita Landfill for TP-36

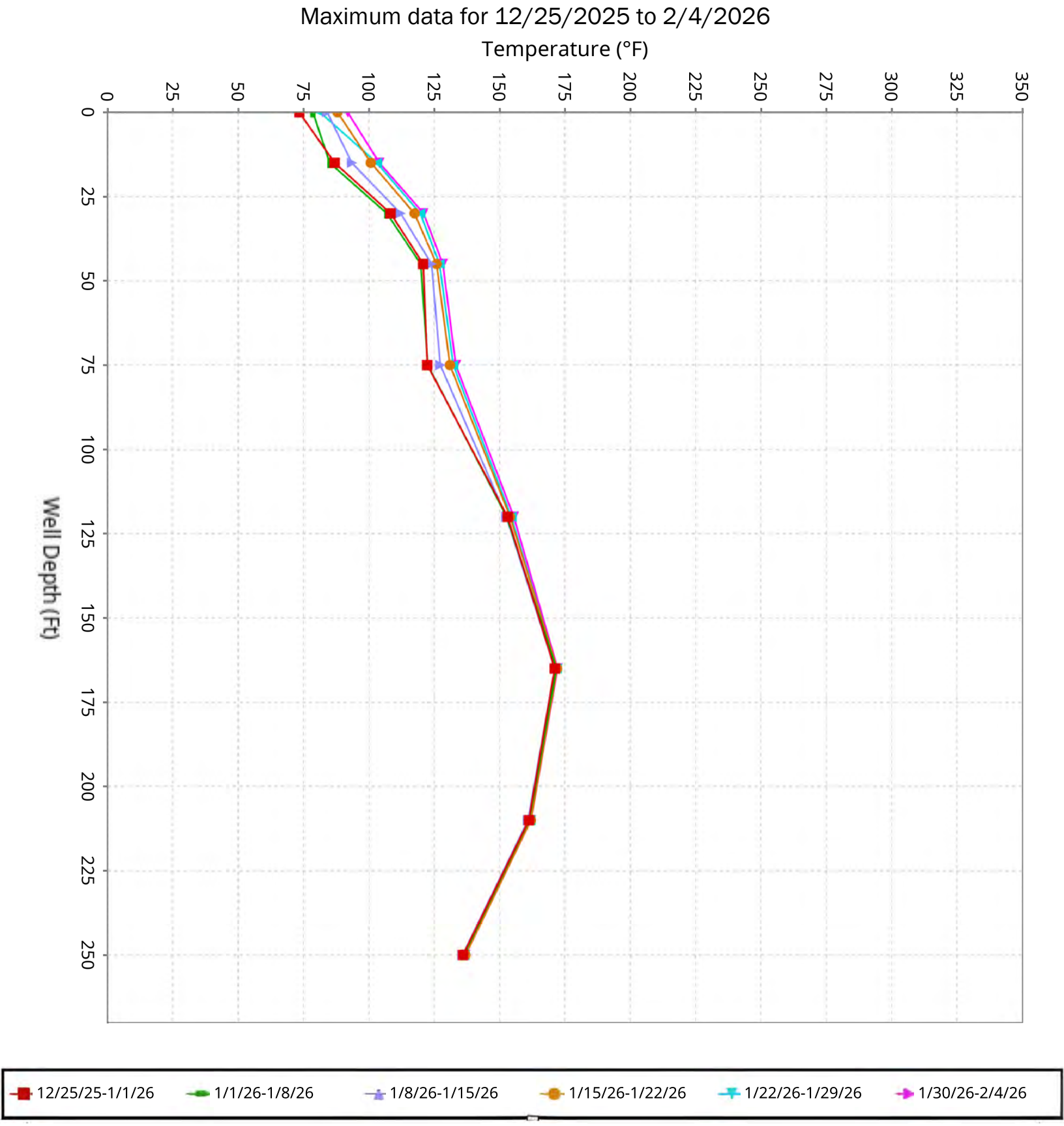

SCS ENGINEERS

Vertical Temperature Profiles from Temperature Probes at Chiquita Landfill for TP-37

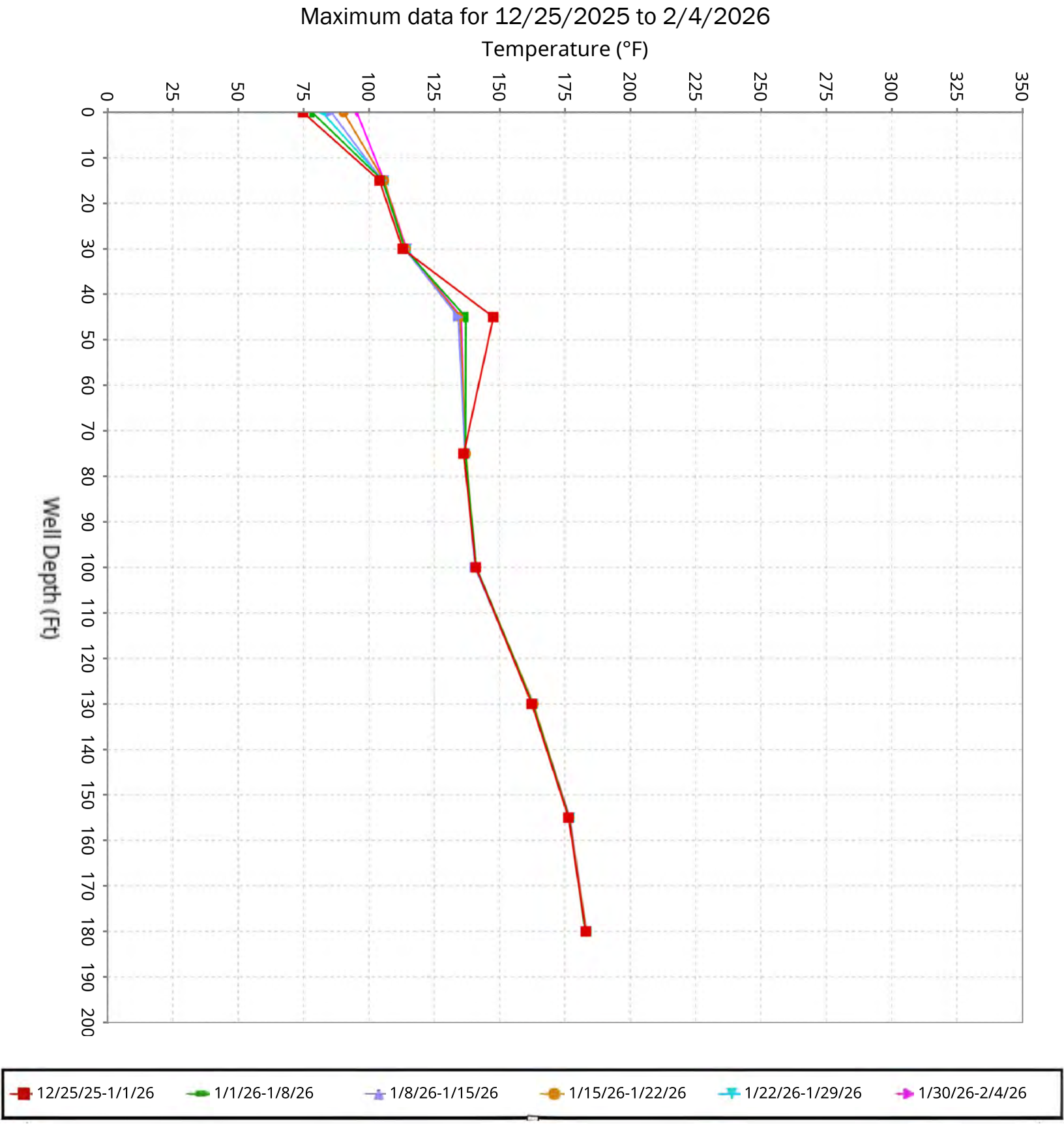

SCS ENGINEERS

Vertical Temperature Profiles from Temperature Probes at Chiquita Landfill for TP-38

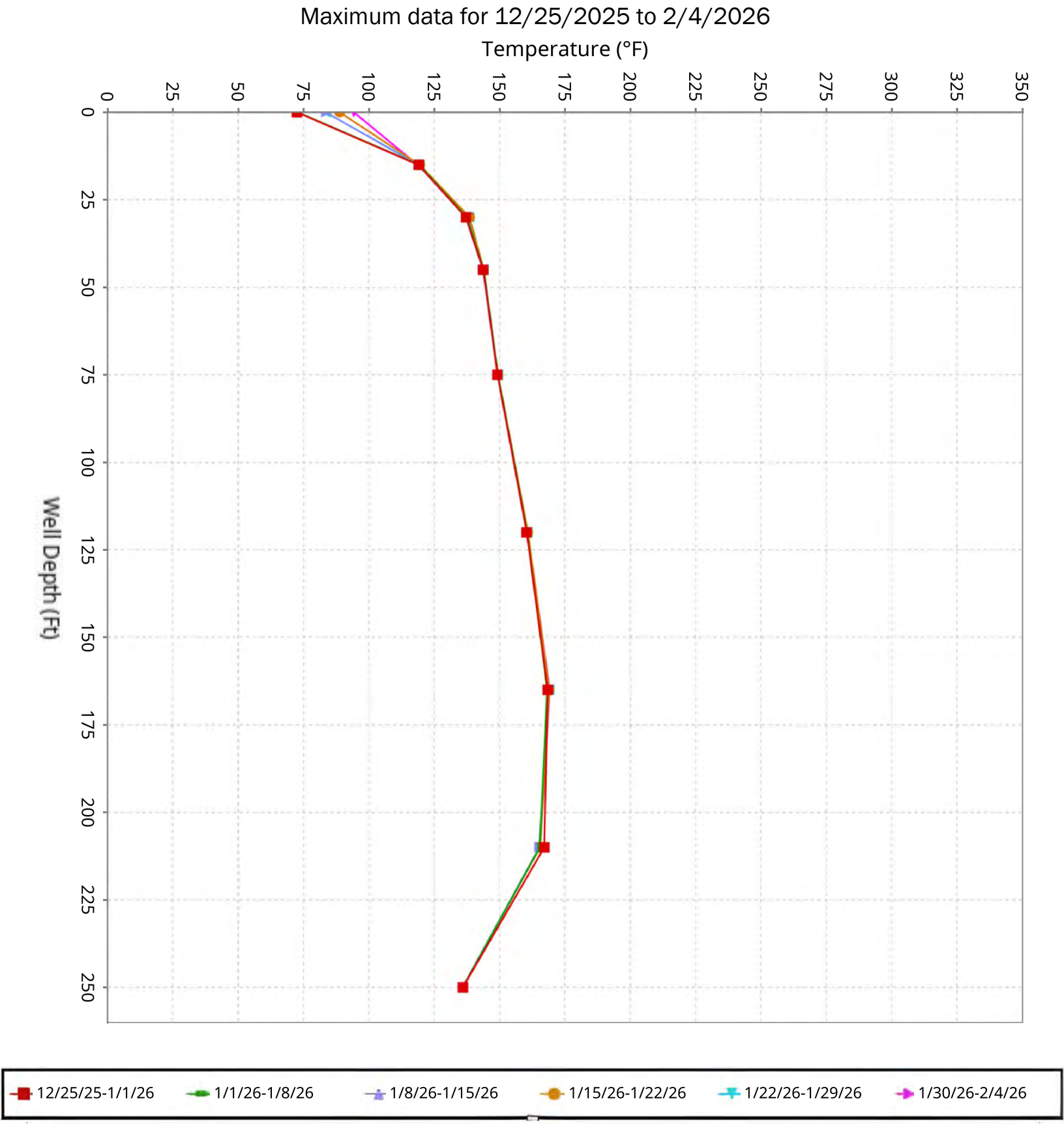

SCS ENGINEERS

Vertical Temperature Profiles from Temperature Probes at Chiquita Landfill for TP-39

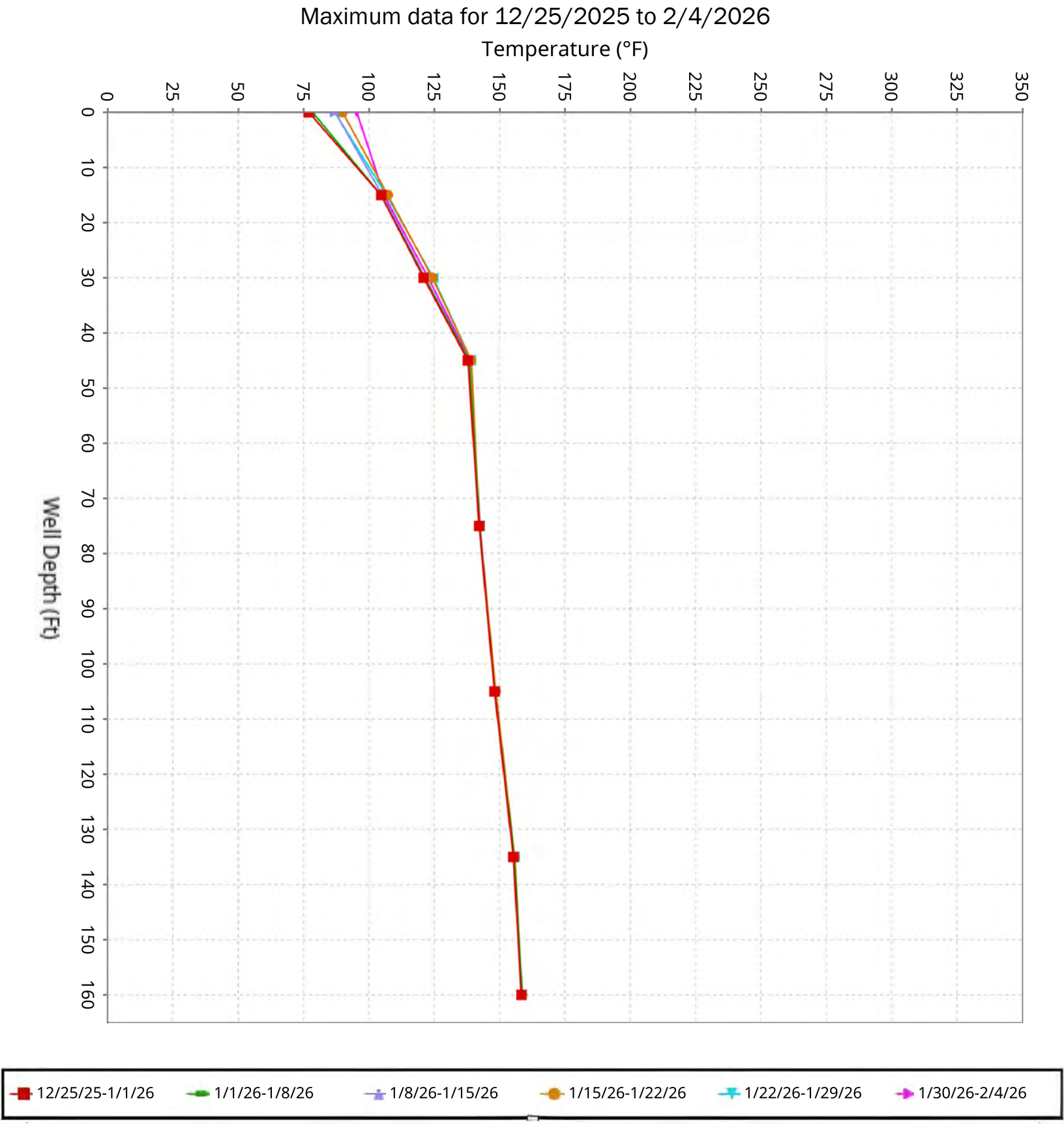

SCS ENGINEERS

Vertical Temperature Profiles from Temperature Probes at Chiquita Landfill for TP-40

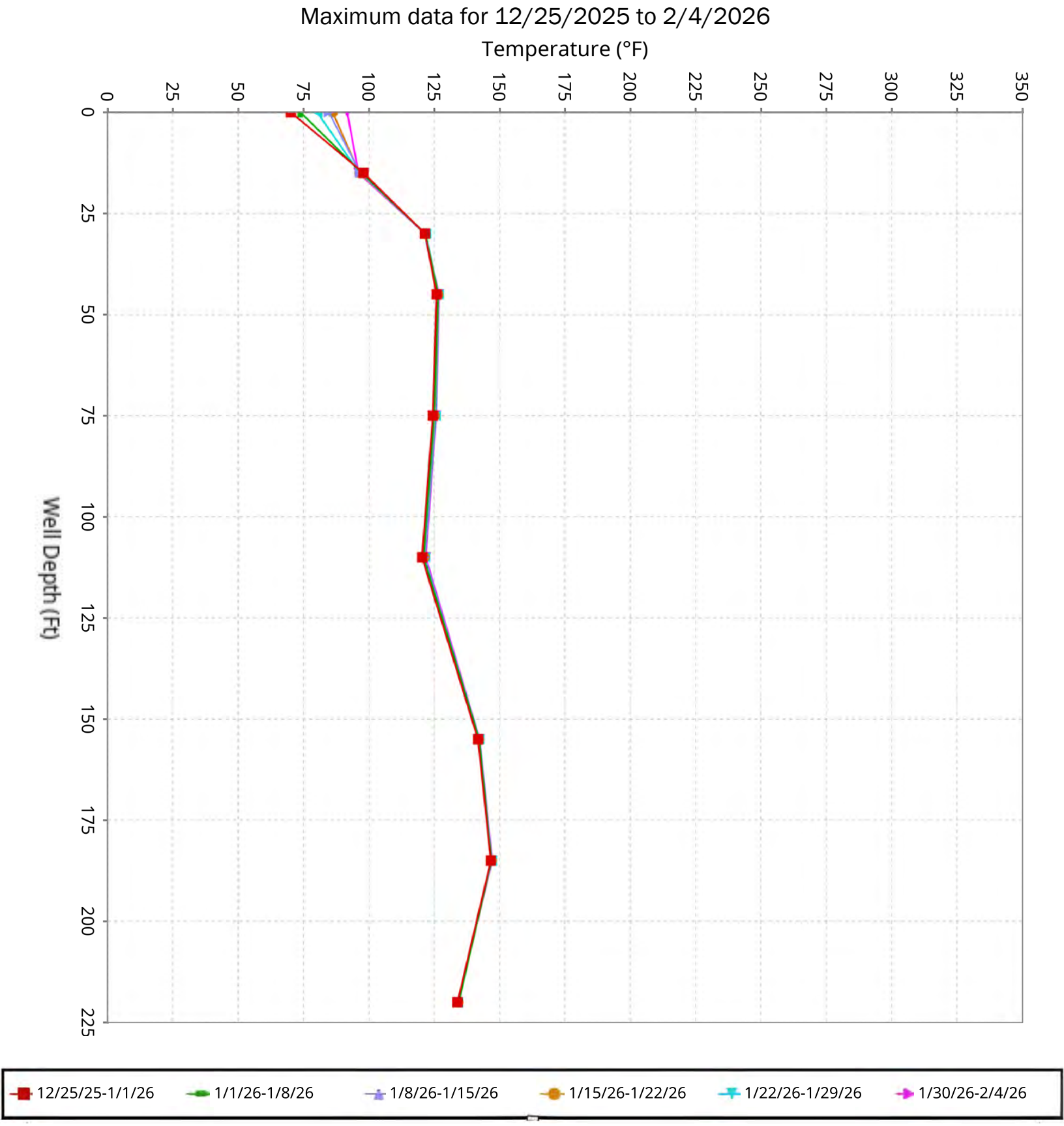

SCS ENGINEERS

Maximum Vertical Temperature Map from Temperature Probes at Chiquita Landfill

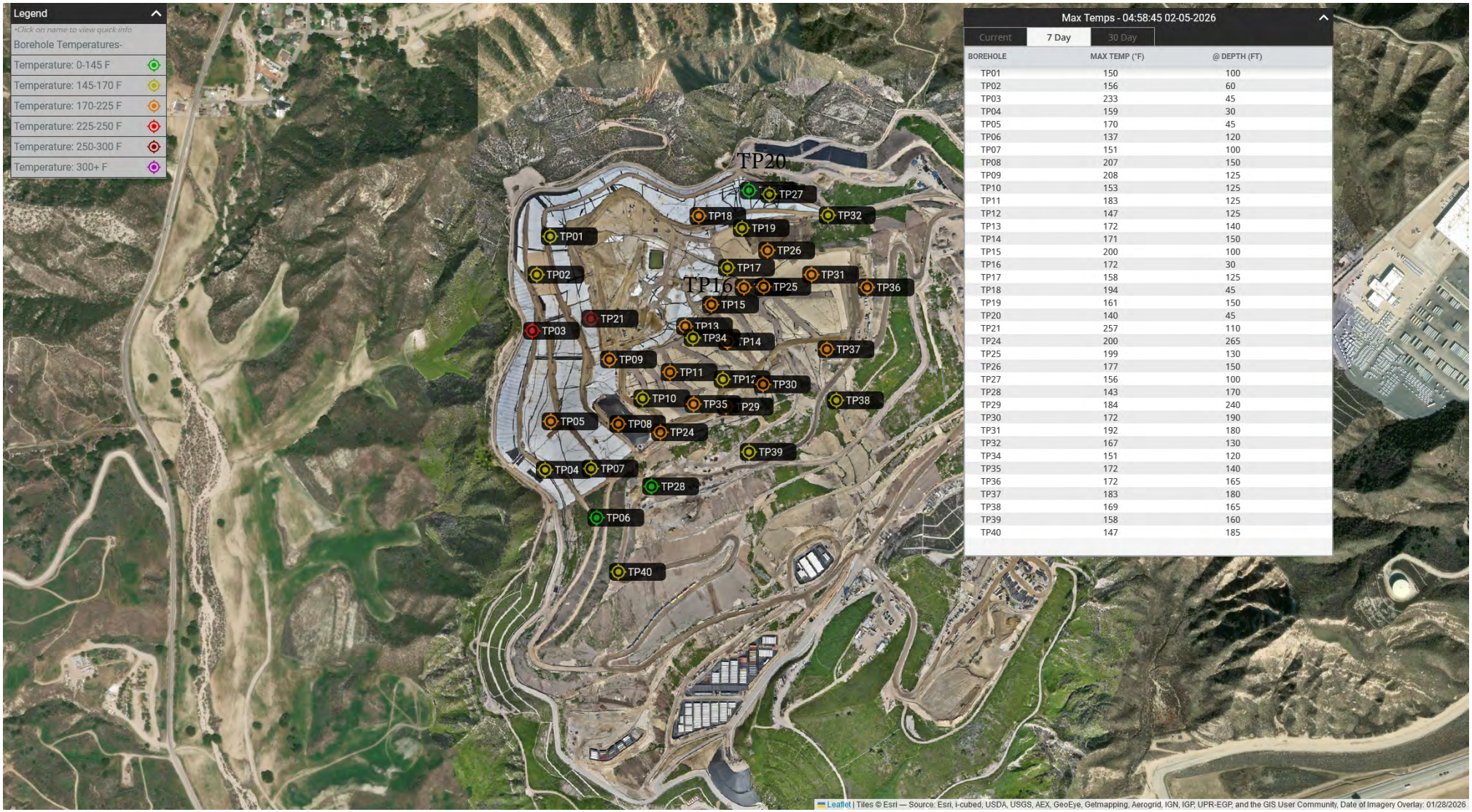

Max Temps - 04:58:45 02-05-2026

Current | 7 Day | 30 Day

BOREHOLE	MAX TEMP (°F)	@ DEPTH (FT)
TP01	150	100
TP02	156	60
TP03	233	45
TP04	159	30
TP05	170	45
TP06	137	120
TP07	151	100
TP08	207	150
TP09	208	125
TP10	153	125
TP11	183	125
TP12	147	125
TP13	172	140
TP14	171	150
TP15	200	100
TP16	172	30
TP17	158	125
TP18	194	45
TP19	161	150
TP20	140	45
TP21	257	110
TP24	200	265
TP25	199	130
TP26	177	150
TP27	156	100
TP28	143	170
TP29	184	240
TP30	172	190
TP31	192	180
TP32	167	130
TP34	151	120
TP35	172	140
TP36	172	165
TP37	183	180
TP38	169	165
TP39	158	160
TP40	147	185

Thirty Day Maximum Vertical Temperature Map from Temperature Probes at Chiquita



Max Temps - 20:55:43 01-31-2026

Current | 7 Day | 30 Day

BOREHOLE	MAX TEMP (°F)	@ DEPTH (FT)
TP01	153	15
TP02	156	60
TP03	233	45
TP04	159	30
TP05	170	45
TP06	137	120
TP07	151	100
TP08	165	150
TP09	208	125
TP10	153	125
TP11	192	125
TP12	148	125
TP13	172	140
TP14	170	150
TP15	204	100
TP16	172	30
TP17	158	125
TP18	192	45
TP19	161	150
TP20	140	45
TP21	257	110
TP24	199	265
TP25	207	130
TP26	177	150
TP27	156	100
TP28	143	170
TP29	187	240
TP30	172	190
TP31	192	180
TP32	168	130
TP34	151	120
TP35	172	140
TP36	172	165
TP37	183	180
TP38	168	165
TP39	158	160
TP40	147	185

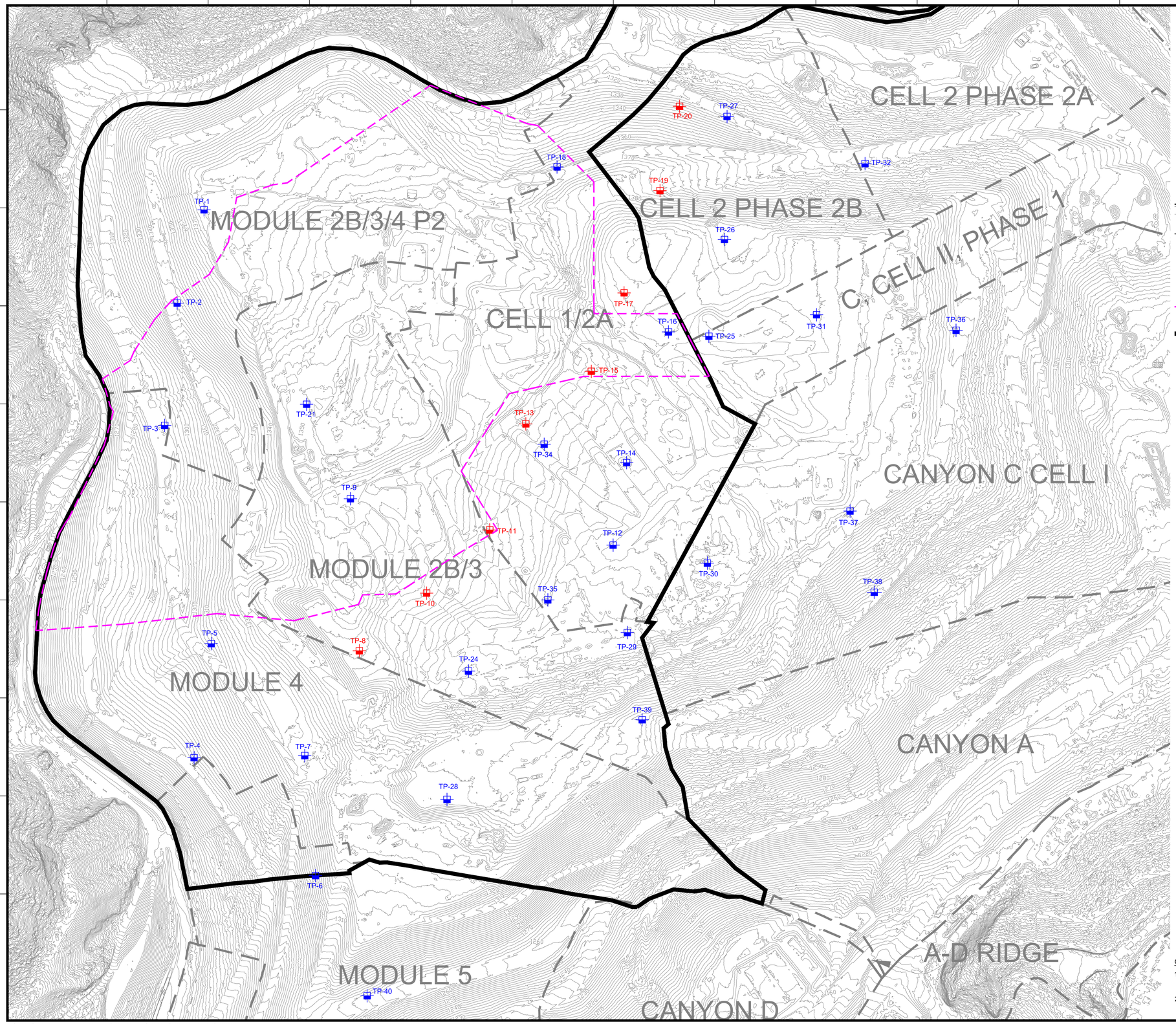

N

GRAPHIC SCALE

130 65 0 130 260 390

SCALE: 1"=130'

LEGEND

1150	EXISTING TOPOGRAPHIC CONTOUR
	EXISTING CELL LIMITS (APPROXIMATE)
TP-XX	INSTALLED TEMPERATURE PROBES - STANDALONE
TP-XX	INSTALLED TEMPERATURE PROBES - INSTALLED WITHIN WELL CASING
	REACTION AREA BOUNDARY (APPROXIMATE) - BASED ON DATA REVIEW
	REACTION AREA BOUNDARY - CONDITION 9A

GENERAL DRAWING NOTES:

1. EXISTING TOPOGRAPHIC SURVEY INFORMATION SHOWN WAS PROVIDED BY PROPELLER. AERIAL PHOTOGRAPHY DATED JANUARY 28, 2026.
2. NORTH ARROW SHOWN HERE IS REFERENCE TO THE CALIFORNIA STATE PLANE ZONE V COORDINATE SYSTEM, NAD 83.

NO.	REVISION	DATE

SHEET TITLE: EXISTING TEMPERATURE PROBE MAP

PROJECT TITLE: CHIQUITA CANYON LANDFILL CASTAIC, CALIFORNIA

CLIENT: CHIQUITA CANYON LANDFILL CASTAIC, CALIFORNIA

SCS ENGINEERS
ENVIRONMENTAL CONSULTANTS
3900 KILROY AIRPORT WAY, SUITE 300
LONG BEACH, CA 90806
PH. (562) 426-9544

PROJ. NO. 01204123.41 | DWN. BY: - | ACAD TLE: - | DSN. BY: - | CHK. BY: - | APP. BY: -

DATE: 02/10/2026

SCALE: AS SHOWN

SHEET: 1

N:\CAD\ASBUILT – MASTERS\CHIQUITA\GCCS\2026 ACAD\2026 CCLF Existing Temperature Probe Map_2026-02-10.dwg Feb 10, 2026 – 10:23am By: smedina

ATTACHMENT C

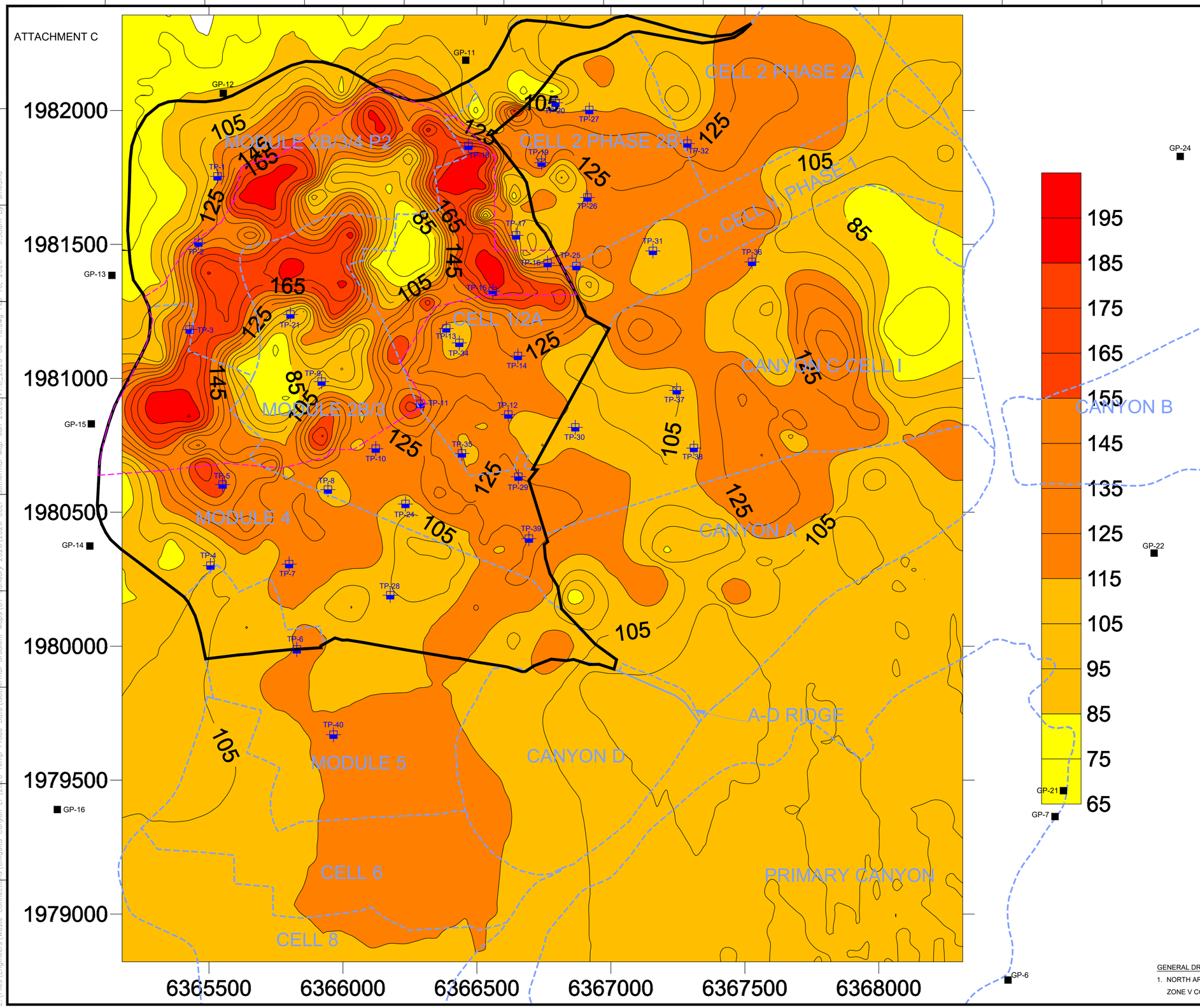

N

GRAPHIC SCALE

180 90 0 180 360 540

SCALE: 1"=180'

LEGEND

- EXISTING CELL LIMITS (APPROXIMATE)
- REACTION AREA BOUNDARY (APPROXIMATE) - BASED ON DATA REVIEW
- REACTION AREA BOUNDARY - CONDITION 9A
- GP-XX EXISTING PERIMETER MIGRATION PROBE
- TP-XX EXISTING TEMPERATURE PROBE

GENERAL DRAWING NOTES:

1. NORTH ARROW SHOWN HERE IS REFERENCE TO THE CALIFORNIA STATE PLANE ZONE V COORDINATE SYSTEM, NAD 83.

NO.	REVISION	DATE

SHEET TITLE: ISOTHERMAL GRADIENT MAP JANUARY 2026

PROJECT TITLE: CHIQUITA CANYON LANDFILL CASTAIC, CALIFORNIA

CLIENT: CHIQUITA CANYON LANDFILL CASTAIC, CALIFORNIA

SCS ENGINEERS
ENVIRONMENTAL CONSULTANTS
3800 KILROY AIRPORT WAY, SUITE 300
LONG BEACH, CA 90806
PH. (562) 426-9544

PROJ. NO. 01204123.41 | DWN. BY: SRM | ACAD FILE: ENGINEERS
DSN. BY: - | CHK. BY: | APP. BY: -

DATE: 02/10/2026

SCALE: AS SHOWN

SHEET: 1

Z:\Files\Engineers\Waste Connections\Chiquita Canyon LF\2026 Temp Probe Data\Isothermal Gradient Maps\01_January 2026\2026 CCLF Isothermal Map-Jan 2026\v1.0_2026-02-10.dwg Feb 10, 2026 - 9:58am By: smedina

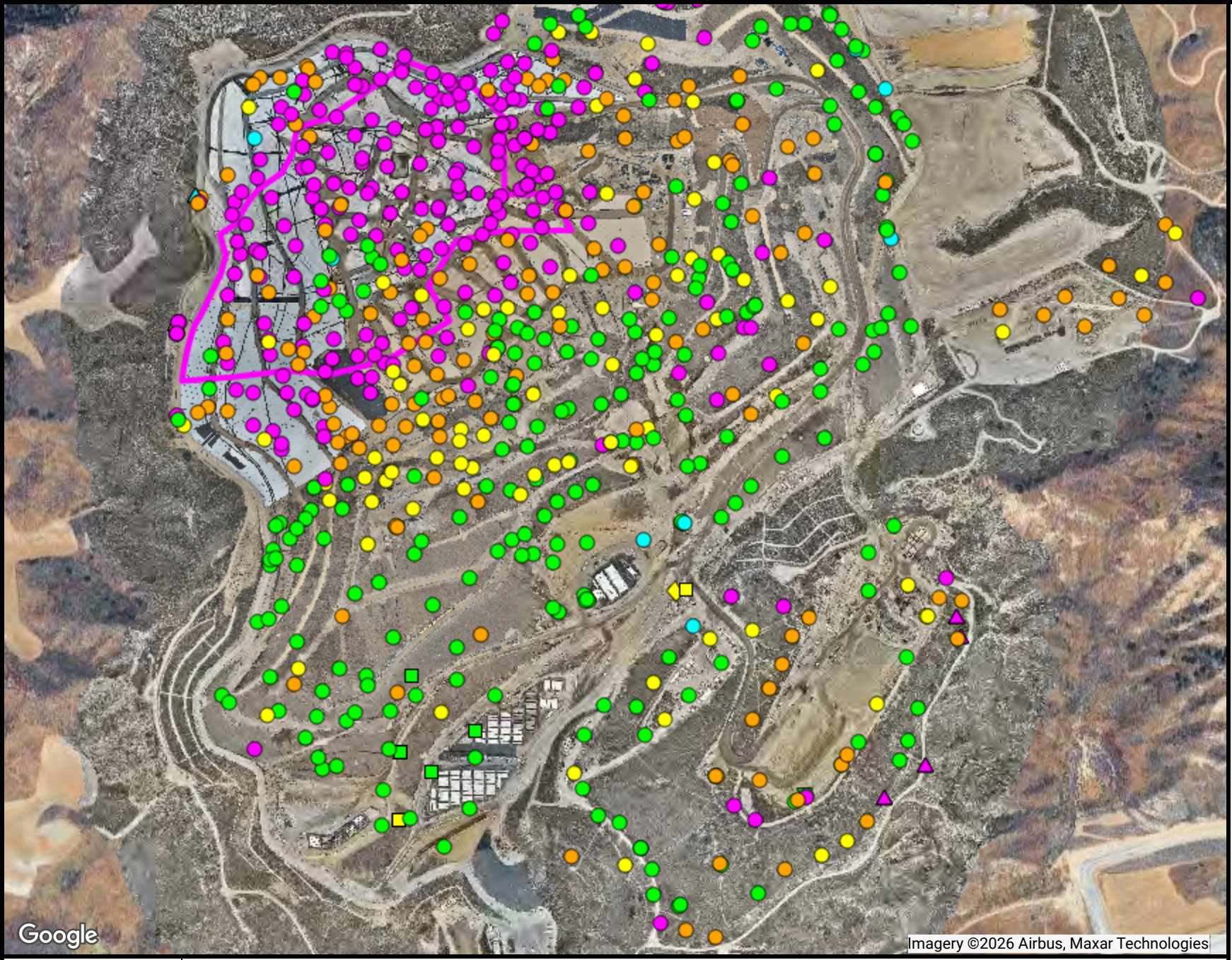

Ranges Mapped

						# Points
	>=	0	and	<	0.5	295
	>=	0.5	and	<	0.9	167
	>=	0.9	and	<	1.1	93
	>=	1.1	and	<	1.5	253
	>=	1.5	and	<	101	9

Point Type Legend

- calibration record
- flare-engine-ghg
- monitoring probe
- sample port
- well

N

SCSeTools

ATTACHMENT D

Chiquita Canyon Landfill

Range Map

Parameter: CH4/CO2 Ratio (high range)

Analysis Method: MostRecent

Date Range: 01/01/2026 - 01/31/2026

Map generation date : 02/10/2026

Ranges Mapped

						# Points
	>=	0	and	<	20000	26
	>=	20000	and	<	50000	9
	>=	50000	and	<	100000	15
	>=	100000	and	<	999999	52

The range values noted above are in units of parts per million (ppm). Divide by 10,000 to convert these values to units of percent by volume.

Point Type Legend

- calibration record
- flare-engine-ghg
- monitoring probe
- sample port
- well

N

SCSeTools

ATTACHMENT E

Chiquita Canyon Landfill

Range Map

Parameter: H2 (mid range)

Analysis Method: MostRecent

Date Range: 01/01/2026 - 01/31/2026

Map generation date : 02/10/2026

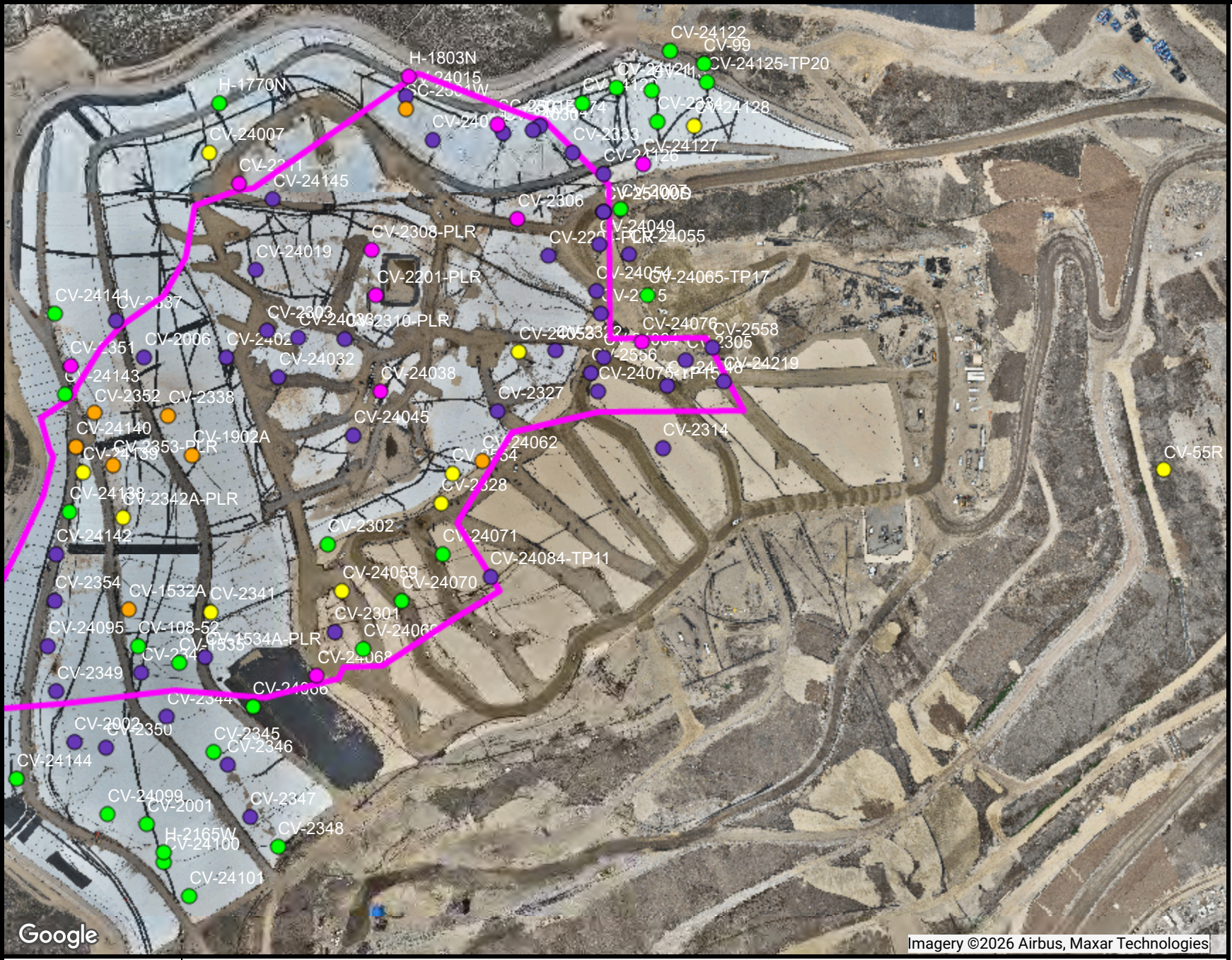

Ranges Mapped

					# Points
	>=	0	and <	500	28
	>=	500	and <	1000	10
	>=	1000	and <	1500	8
	>=	1500	and <	2000	11
	>=	2000	and <	1000000	47

Point Type Legend

well

N

SCSeTools

ATTACHMENT F

Chiquita Canyon Landfill

Range Map

Parameter: CO LAB (mid range)

Analysis Method: Average

Date Range: 01/01/2026 - 01/31/2026

Map generation date : 02/10/2026

Chiquita Canyon Landfill - Quarterly Isopach

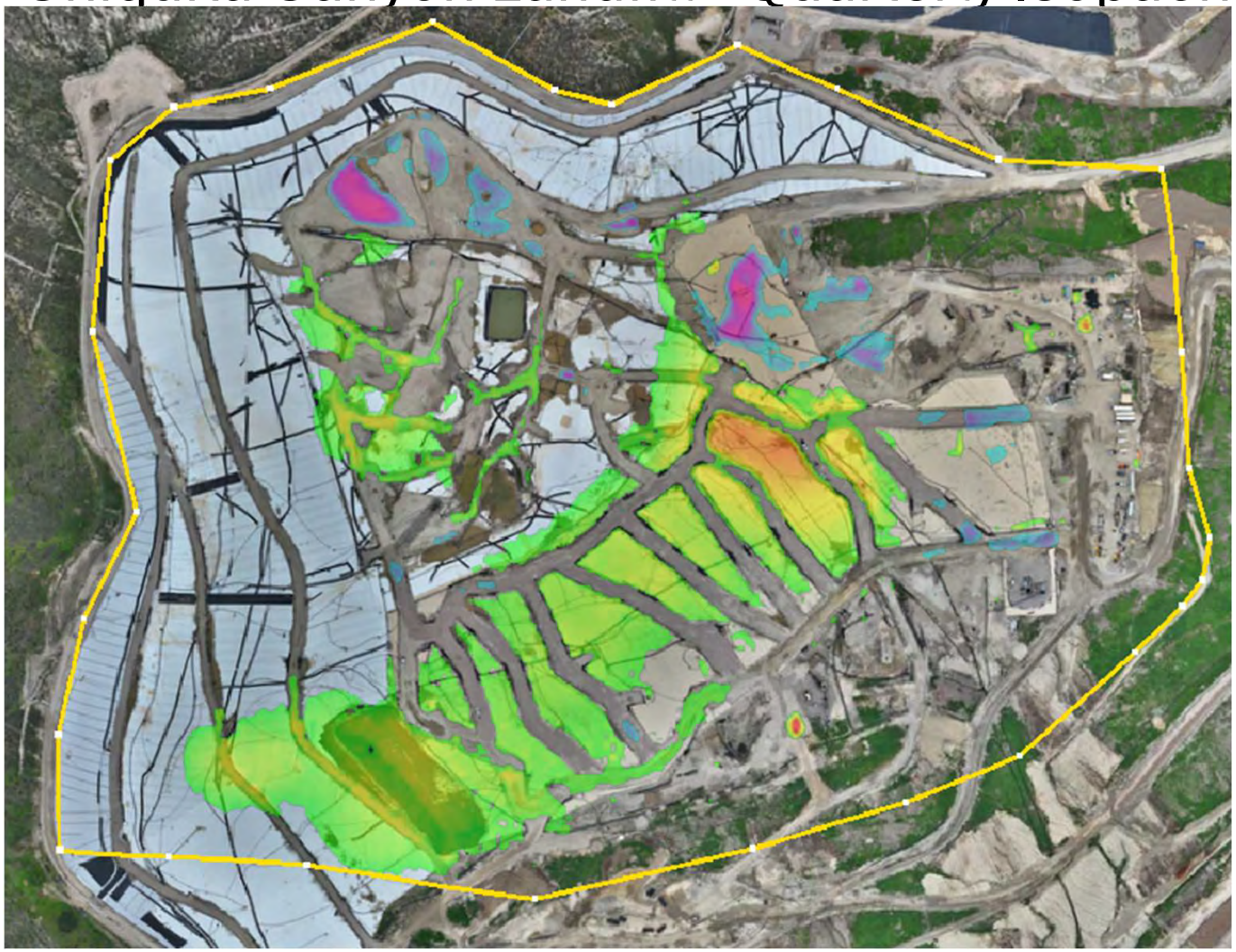

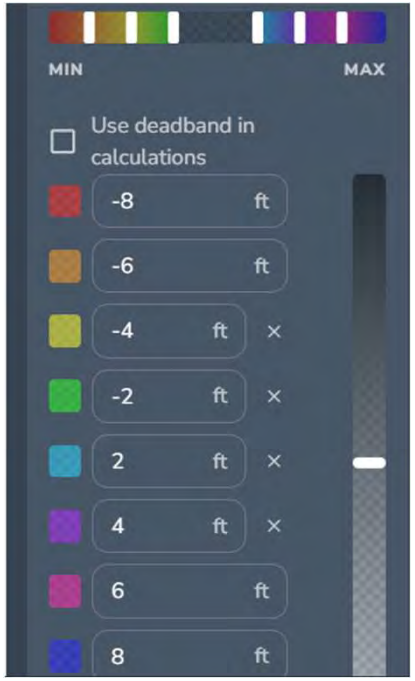

December 30, 2025 Survey Image. October 1, 2025 vs. December 30, 2025

Attachment F

First Quarter

2026 January

Map

Chiquita Canyon Landfill - Isopach

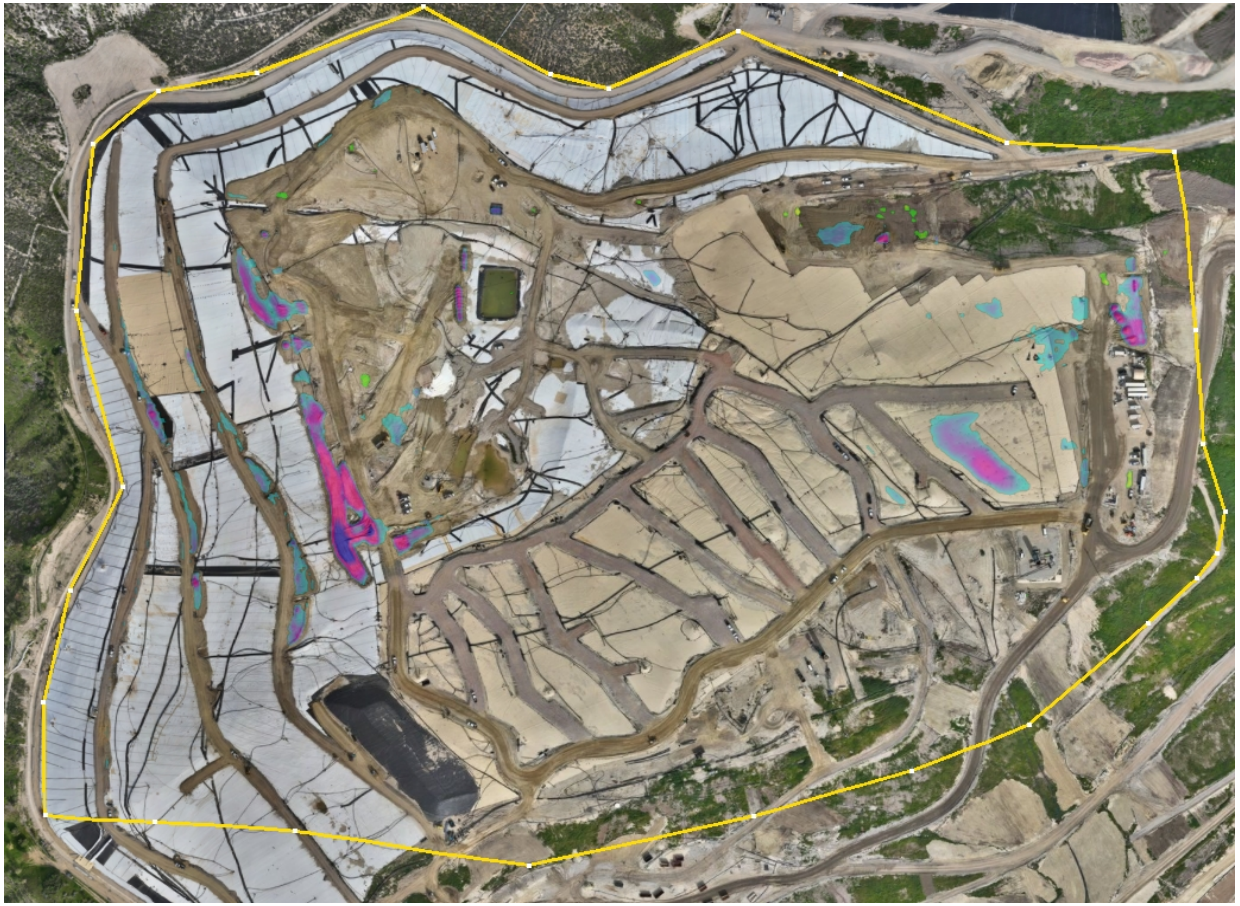

January 28, 2026 Survey Image. January 7, 2026 vs. January 28, 2026