SCS ENGINEERS

15 de enero de 2026

Karen Gork
Jefa Especialista en Salud Ambiental
Agencia de Aplicación Local del Condado de Los Ángeles
5050 Commerce Drive
Baldwin Park, California 91706

Asunto: **Informe Mensual de diciembre de 2025 Conforme a los Objetivos 1A-3 y 5 de la Orden de Cumplimiento de la LEA del 6 de junio de 2024 y a la Carta del 30 de julio de 2024 Vertedero de Chiquita Canyon, Castaic, California**

Estimada Sra. Gork:

SCS Engineers (SCS), en nombre de Chiquita Canyon, LLC (Chiquita), mediante el presente le proporciona al Programa de Gestión de Desechos Sólidos del Departamento de Salud Pública del Condado de Los Ángeles, que actúa como Agencia de Cumplimiento Local (LEA), un informe mensual, en cumplimiento con los Objetivos 1A-3 y 5 de la Orden de Cumplimiento de la LEA con fecha 6 de junio de 2024 (Orden de Cumplimiento) y la correspondencia posterior relacionada recibida de la LEA. Este informe abarca el período mensual de diciembre de 2025.

Chiquita Canyon Landfill (CCL o el Vertedero) es un vertedero/centro de disposición de desechos sólido, ubicado en 29201 Henry Mayo Drive en Castaic, California. Con relación al Vertedero, Chiquita opera un sistema de recolección y control de biogás. SCS elaboró y presentó el Informe Resumido sobre las Lecturas de Monóxido de carbono e Hidrógeno (Informe Resumido) a la LEA el 6 de junio de 2024 en nombre de Chiquita, en respuesta a las directivas indicadas en las cartas de la LEA con fecha 5 de abril de 2024 y 28 de mayo de 2024, sobre la toma de datos de biogás y conforme al Objetivo 1A-2 de la Orden de Cumplimiento. La LEA, en colaboración con el Departamento de Recursos, Reciclaje y Recuperación de California (CalRecycle), revisó el Informe Resumido y determinó que cumplía con el Objetivo 1A-2. La LEA estableció varios requerimientos nuevos para que Chiquita cumpla con el Objetivo 1A-3 en la correspondencia de seguimiento con fecha 30 de julio de 2024.

Este informe fue elaborado según los Objetivos 1A-3 y 5 de la Orden de Cumplimiento, la correspondencia de seguimiento de la LEA con fecha 30 de julio de 2024, la carta de Chiquita con fecha 3 de septiembre de 2024, la reunión del 12 de septiembre de 2024 con la LEA y la correspondencia de seguimiento de la LEA con fecha 19 y 27 de noviembre y 3 de diciembre de 2024.

Puntos de Cumplimiento con el Objetivo 1A-3

1. Presentar los resultados de los análisis de laboratorio de las muestras mensuales de monóxido de carbono (CO) e hidrógeno (H2) tomadas de un set de pozos de biogás (LFG) seleccionados por la LEA. Consulte en la Tabla 1, las columnas rotuladas "CO" y "H2".

Los resultados de los pozos monitoreados se muestran en el **Adjunto A**.[1] Los datos se están presentando a la LEA en un informe independiente firmado por un ingeniero matriculado, conforme al Objetivo 1A-3 de la Orden de Cumplimiento. Como se indicó en correspondencias previas de Chiquita y en los informes mensuales, este informe no incluye datos de los pozos CV-100, CV-103, CV-1420, CV-1423, CV-1532, CV-2202, H-1403W, H-1560S, H-1774S, SC-2001W, TC-2383S, TC-2385A y TC-2385S,
ya que esos pozos fueron abandonados, ni tampoco del pozo CV-2332, ya que no se instaló nunca. Todos los demás pozos se evaluaron durante el mes de diciembre de 2025.

Como se trató en la reunión del 12 de septiembre de 2024 y como se informó previamente, los gráficos que muestran las tendencias de CO y H2 se proporcionan en el **Adjunto D** y se tratan en mayor detalle a continuación.

2. Proporcionar datos de lecturas de gases fijos (CH4, O2 y CO2) entre un set de pozos de LFG seleccionado por la LEA. Consulte en la Tabla 1 la columna rotulada "Gas Fijo CH4, O2, CO2".

Los resultados de los pozos monitoreados se proporcionan en el **Adjunto A**.

3. Tomar temperaturas pozo abajo en 34 pozos, para confirmar las lecturas de las temperaturas de los cabezales de los pozos de gas según el requerimiento de los Estándares de Rendimiento de Fuentes Nuevas (NSPS). Consulte en la Tabla 1 en la columna rotulada "Monitoreo de Temperatura Pozo Abajo".

Chiquita entiende de la correspondencia de la LEA del 27 de noviembre de 2024 y como se indica en los informes mensuales previos, que en este momento solo debe tomar muestras de los pozos a la frecuencia anual indicada en los protocolos NSPS, pero que la LEA podrá requerir monitoreos más frecuentes de hasta diez (10) pozos seleccionados por la LEA. Chiquita está a la espera de la selección de la LEA de esos pozos.

Chiquita proporciona de todos modos en el **Adjunto B** los gráficos de las temperaturas pozo abajo[2] relacionados con los siguientes pozos, desde lugares fijos, que contienen el Sistema de Bombeo Lorentz con los sensores de temperatura integrales: CV-2303, CV-2350 y CV-24095.

Se debe tener en cuenta que la bomba Lorentz y/o el sistema de monitoreo de temperatura de las bombas en CV-2301, CV-2302, CV-2315, CV-2351, CV-2352, CV-24017 y CV-24065 estuvieron fuera de línea durante este período de informe debido al despliegue de la geomembrana aprobada de EVOH de 60 milésimas de pulgada

[1] Los laboratorios informaron datos de otros pozos de LFG fuera de los seleccionados para que la LEA tome muestras; los datos adicionales están relacionados con requerimientos de informes separados del Distrito de Gestión de la Calidad del Aire de la Costa Sur (AQMD de la Costa Sur) y por lo tanto pueden desestimarse para los propósitos de este informe.
[2] Cada gráfico indica un punto de datos de temperatura único debido a cambios en el software.

o a la reubicación interina del parque de tanques o se encontraron en el proceso de reparación. (Consulte la Lista de Monitoreos del **Adjunto B**).

Como se indicó previamente, SCS continuará tomando las temperaturas pozo abajo todos los años e informará los resultados a medida que vaya obteniendo datos de cada lugar. *(*Consulte el Adjunto B). Al junio de 2025, SCS ha completado el monitoreo anual de temperaturas pozo abajo de 2025 en todos los lugares solicitados. Sin embargo, para proporcionar más información a la LEA sobre los nuevos Pozos de Extracción de Vapor del Suelo, el monitoreo de la temperatura pozo abajo se realizó por segunda vez este año en el pozo CV-24139 el 18 de agosto de 2025 (el monitoreo anual inicial ocurrió el 10/3/2025) y estos datos se presentaron en el informe de agosto de 2025.

4. Tomar muestras de los 40 pozos seleccionados para analizar VOCs utilizando el método TO-15. Consulte en la Tabla 1, la columna rotulada "VOC (TO-15)".

Los resultados de los pozos monitoreados se proporcionan en el **Adjunto A**.[3]. Se debe tener en cuenta que durante diciembre de 2025 se testearon 31 ubicaciones de toma de muestras de VOC. No se tomaron muestras en nueve ubicaciones (CV-100, CV-103, CV-1532, CV-2202, H-1403W, H-1560S, H-1758N, H-1774S y TC-2385A)
porque fueron abandonadas.

5. Continuar tomando muestras y monitoreando los 6 pozos horizontales indicados en el Adjunto 1 donde los números de los pozos están resaltados en amarillo. En este momento podrán liberarse 42 pozos horizontales de las tomas de muestras continuas, pero estos pozos podrán ser incluidos más adelante, dependiendo de las futuras presentaciones de datos. Consulte en la Tabla 1 los números de pozo resaltados en azul.

Como se indicó en la carta del 3 de septiembre de 2024 y se informó en los informes mensuales previos, dos (2) de los seis (6) pozos horizontales (H-1774S y H-1560S) fueron abandonados cuando se instalaron los nuevos pozos de extracción vertical. Además, desde ese momento se abandonó H-1403W. Por lo tanto, no están incluidos los datos de esos pozos. Los datos de los otros tres (3) pozos horizontales están en el **Adjunto A**.

6. Agregar 20 pozos verticales a los protocolos de toma de muestras mensuales de temperatura en el cabezal y de LFG. Consulte la Tabla 1.

Como lo transmitió la LEA durante nuestra reunión del 12 de septiembre de 2024 y se volvió a indicar en nuestro informe mensual, comprendemos que la LEA está requiriendo datos analíticos de laboratorio para gases fijos, CO y H2, como también datos de campo. Los resultados del laboratorio están en el **Adjunto A**. Los datos de campo con las temperaturas del gas en el cabezal del pozo se muestran en la Tabla 2 en el **Adjunto A**.

Comprendemos de la correspondencia de la LEA del 27 de noviembre de 2024 que se requerirán datos analíticos del laboratorio para los gases fijos especificados.

---

[3] El Pozo CV-24142 aparece dos veces en la Tabla 1 de la carta de la LEA del 30 de julio de 2024 - uno requiere tomas de muestras de VOC y el otro no. Chiquita tomó muestras de este pozo para analizar los VOCs.

Se debe tener en cuenta que nuevamente no se volvieron a tomar muestras en los siguientes pozos en diciembre de 2025 por los siguientes motivos indicados en los informes mensuales previos:

CV-1420 – Abandonado durante la Expansión del GCCS en 2024 debido a la reducción de los flujos de gas.
CV-2202 – Abandonado durante la Expansión del GCCS en 2024 debido a la reducción de los flujos de gas.
CV-2332 – Este pozo no existe. Este pozo fue propuesto para instalación en otoño de 2023, pero se instalaron otros pozos en la zona en lugar del CV-2332 cuando la cantidad de pozos aumentó según la Orden de Depuración Estipulada (la Orden Estipulada) del Distrito de Gestión de la Calidad del Aire de la Costa Sur (AQMD de la Costa Sur)

7. Trazar en el mapa del sitio denominado "Mapa de GCCS Existentes - Pozos de Extracción Vertical de LFG" con fecha 06/06/2024 las ubicaciones de los siguientes 19 pozos: CV-24002, CV-24003, CV-24007, CV-24017, CV-24053, CV-24055, CV-24065, CV-24071, CV-24075, CV-24077, CV-24079, CV-24082, CV-24083, CV-24088, CV-24095, CV-24096, CV-24097, CV-24098 y H-1403W. Para el pozo H-1403W, proporcionar la ubicación horizontal de las tuberías y un estimativo sobre dónde es más probable que ocurran temperaturas elevadas (195 °F). Consultar en la Tabla 1 los números de pozo resaltados en rojo y H-1403W (resaltado en amarillo).

Las ubicaciones de los pozos arriba identificados se muestran en el Mapa en el **Adjunto C**.[4]

8. Incluir en el informe mensual un mapa del asentamiento/calor como se muestra a continuación, comenzando con los datos del mapa de calor más antiguo disponible para cada mes hasta el presente. Si es posible, los mapas topográficos deberán mostrar intervalos de contornos de 2 pies.

La LEA le indicó a Chiquita el 2 de junio de 2025 que presente mapas isopáquicos mensualmente para cumplir con esta solicitud. Para facilidad de referencia, estamos presentando el 13 de enero de 2026 como **Adjunto F** una copia del mapa isopáquico de diciembre de 2025, que se presentó inicialmente a la LEA con los registros de cubiertas semanales.

9. Proporcionar los resultados de las tomas de muestras en un informe independiente apropiado con el análisis, tablas, AQ/QC y métodos, firmado por un profesional registrado, etc., como se describe en los Objetivos 1A-2 y 1A-3 de la Orden de Cumplimiento.

CCL ha proporcionado la información arriba solicitada y los datos crudos en el **Adjunto A**, como también una figura con la zona reactiva indicada en base a datos, que incorpora datos de asentamientos Consulte el Adjunto A (consulte el **Adjunto F**). Se proporcionan los gráficos de las temperaturas de los pozos con bombas Lorentz (3 lugares).

Se debe tener en cuenta que además de los pozos indicados en respuesta a la solicitud con fecha 30 de julio de 2024 (en la Tabla 1) que no pudieron ser testeados, tampoco pudieron testearse los siguientes pozos que solo requerían datos analíticos, como se informó previamente, porque fueron abandonados durante la expansión del GCCS de 2024 y 2025 debido a la reducción de flujos de gas, conforme a los

[4] La LEA reconoció en su correspondencia del 20 de noviembre de 2024 que no están ocurriendo temperaturas altas en el pozo H-1403W. Por lo tanto no trazamos la temperatura máxima en el pozo H-1403W.

requerimientos del NSPS: CV-100, CV-103, CV-1420, CV-1423, CV-1532, CV-2202, H-1403W, H-1560S, H-1774S, SC-2001W, TC-2383S, TC-2385A y TC-2385S. Finalmente, como también se informó previamente, nunca se instaló el CV-2332.

Procedimientos para la Toma de Muestras

Se tomaron muestras de gas utilizando bolsas Tedlar o Mylar, como se describe en la carta del Chiquita del 3 de septiembre de 2024 y en los informes mensuales que se entregaron a laboratorios certificados para su análisis. Todos los datos de gases permanentes (CH_4, CO_2, O_2, N_2, CO y H_2) fueron analizados dentro de las 24 horas solicitadas desde la toma de las muestras. SCS continúa creyendo que el uso del tiempo de retención de 72 horas aprobado por EPA para estas muestras sería apropiado y correcto. Sin embargo, en respuesta a la correspondencia de la LEA del 17 de marzo de 2025, SCS continuará solicitando tiempos de retención de 24 horas para todos los gases fijos, que incluyen CO, H_2 y VOCs tomados utilizando bolsas Mylar o Tedlar. No obstante, si se requieren más muestras o si los laboratorios tienen un cambio en la carga de trabajo, este tiempo de retención podrá cambiar, caso en el que se le informará a la LEA como corresponda. Durante diciembre de 2025, se testearon los VOCs de todos los pozos (método TO-15 de la EPA) y los gases permanentes (métodos 1946 y Alt-144 de la EPA) dentro de las 24 horas, proporcionándole al laboratorio muestras en bolsas duplicadas como se requiere para análisis VOCs.

Se tomaron otros datos de los gases y las presiones utilizando un Medidor de Gas Envision Irwin o un dispositivo de monitoreo de Gases Landtec GEM 5000. Estos instrumentos miden las concentraciones de gas combustible en el aire, directamente en una de dos escalas: la primera, como un porcentaje por volumen del límite explosivo inferior (LEL) de gas metano en el aire (0 a 5 por ciento) y el otro como un porcentaje por volumen (0 a 100 por ciento) en el gas tomado como muestra. El límite de detección de estos instrumentos es de aproximadamente 0.10 por ciento por volumen.

Los procedimientos para testear el monitoreo de gases fueron los siguientes:

- Conectar la tubería de toma de muestras, abrir la válvula de prueba, observar la presión y registrar los datos.
- Encender la bomba de las muestras, purgar un mínimo de un volumen de la sonda y observar y registrar las concentraciones de metano, oxígeno y dióxido de carbono en el gas cuando se hayan estabilizado las lecturas.
- Cerrar la válvula de prueba, desconectar los instrumentos de toma de muestras y resguardar la ubicación de la muestra.

Conclusiones del Objetivo 1A-3

En diciembre de 2025 se realizó el decimoséptimo monitoreo en cumplimiento con el Objetivo 1A-3 de la Orden de Cumplimiento. Los datos tomados en diciembre de 2025 y evaluados para este informe son consistentes con los datos tomados los meses anteriores desde agosto de 2024 hasta noviembre de 2025, como también los datos tomados y evaluados por el Comité de la Reacción establecidos bajo la supervisión del AQMD de la Costa Sur y conforme a la Orden Estipulada para evaluar la zona reactiva, que incluyen los datos de diciembre de 2025 más recientemente evaluados por el Comité de la Reacción el 9 de enero de 2026, como lo requiere la Condición 9(b) de la Orden de Depuración Estipulada. (Consulte el **Adjunto E**.)

Por los motivos descritos en el informe adjunto del Comité de la Reacción del 9 de enero de 2026, la alineación del alcance estimado de las condiciones del vertedero de temperaturas elevadas (ETLF) exhibidas en el Vertedero (a las que se hace referencia como límites de la "Zona Reactiva") e identificadas en ese informe continúa igual a las identificadas en el informe del Comité de la Reacción de diciembre de 2025. El Comité de la Reacción determinó que no se justificaba realizar ningún ajuste y que las condiciones de ETLF estaban completamente contenidas dentro del límite de la Zona Reactiva y no se habían expandido hacia una nueva celda.

Como los niveles de líquidos por la instalación de otras Bombas Eléctricas y Neumáticas Lorentz continúan cambiando, continuamos viendo los cambios previstos en porcentajes de Gases Permanentes, Monóxido de Carbono e Hidrógeno y los cambios en las temperaturas ya que puede pasarse extraerse por los pozos de extracción a medida que se van reduciendo los niveles de líquido. Esto se continúa demostrando en los gráficos de los pozos a varias escalas en el **Adjunto D**, que incluyen gráficos de los gases permanentes, temperatura y otras tendencias en un período de doce (12) meses. Se debe tener en cuenta que los gráficos fueron creados utilizando resultados de equipos de monitoreo de biogás estándar y los resultados no contienen datos de laboratorio. SCS también incluyó gráficos de Hidrógeno y Monóxido de Carbono separados utilizando los resultados del laboratorio, para su uso y revisión de cada pozo.

Además, la instalación de tuberías de mayor diámetro ha mejorado la recolección de otros gases de todo el Vertedero. Desde marzo de 2025, los índices de flujo de biogás que queman los dispositivos de depuración variaron de 13,500 cfm a 16,700 cfm. Durante diciembre de 2025, la extracción de gas general Septiembre Vertedero fue de aproximadamente 701,249,760 pies cúbicos. Se espera que este índice de extracción de biogás, que fue el índice de remoción más alto observado hasta la fecha, y los futuros aumentos previstos a este índice de extracción a medida que continúan expandiéndose los sistemas de recolección mejorarán la composición del gas de los pozos en la zona reactiva a medida que más vacío y el movimiento de gas resultante vaya permitiendo que se extraiga más gas de la reacción y del vertedero normal.

Chiquita continuará evaluando los datos en futuros informes mensuales, a medida que se vayan tomando más datos.

<u>Puntos de Cumplimiento con el Objetivo 5</u>

Este informe incluye en el **Adjunto D** mapas individuales superpuestos con los siguientes datos para diciembre de 2025, en un formato fácil de comprender, conforme al Objetivo 5 de la Orden de Cumplimiento.

- Zona reactiva definida;
- Expansión de la zona reactiva, si hubiera;
- Datos semanales de TMP; y
- Datos de LFG que incluyen, de forma enunciativa más no limitativa, datos de CH_4, CO_2, O_2, Temperatura CO y de H_2.

El Objetivo 5 además requiere "asentamiento con mapas de calor", pero como se analizó al principio de este informe y conforme a la correspondencia de la LEA con fecha 27 de noviembre y 3 de diciembre de 2024, este requerimiento se cumple con la presentación de Chiquita de sus mapas isopáquicos mensuales, presentados a la LEA, que se realizaron el 13 de enero de 2026. Para practicidad de la LEA, el mapa isopáquico de diciembre de 2025 se incluye aquí como **Adjunto F**.

Los abajo firmantes son un profesional matriculado y un Gerente Regional, Vicepresidente de SCS Engineers.

Atentamente,

William C. Haley, PE
Director del Proyecto
SCS Engineers

Arthur E Jones Jr.
Vicepresidente
SCS Engineers

Adjuntos:

Adjunto A - Análisis de Laboratorio y Datos de los Instrumentos de Extracción de LFG de los Pozos y de los Datos de las Temperaturas
Adjunto B – Temperaturas Pozo Abajo y Lista de Pozos para Monitoreo
Adjunto C – Punto 7 - Mapa de Ubicación de Pozos
Adjunto D - Datos de Cumplimiento con el Objetivo 5
Adjunto E - Informe del Comité de la Reacción del 9 de enero de 2026
Adjunto F - Mapa Isopáquico de diciembre de 2025

Los Datos Electrónicos de los Resultados del Laboratorio estén en formato Excel, con PDFs adicionales para los datos de los pozos de gas.

cc: John Perkey, Waste Connections
Kate Logan, Waste Connections
Amanda Froman, Waste Connections
Mark Adams, Waste Connections
Pat Sullivan, SCS Engineers
Robert Ragland, Departamento de Salud Pública del Condado de Los Ángeles
Liza Frías, Departamento de Salud Pública del Condado de Los Ángeles
Nichole Quick, M.D., Departamento de Salud Pública del Condado de Los Ángeles
Beverly Tway, LEA del Condado de Los Ángeles
Eric Morofuji, LEA del Condado de Los Ángeles
Renee Jensen, Asesor de LEA
Blaine McPhillips, Asesor Suplente Sénior del Condado

Emiko Thompson, Departamento de Obras Públicas del Condado de Los Ángeles
Alex Garcia, Departamento de Planificación Regional del Condado de Los Ángeles
Phillip Chen, Departamento de Planificación Regional del Condado de Los Ángeles
Steven Jareb, Departamento de Planificación Regional del Condado de Los Ángeles
Wes Mindermann, CalRecycle
Todd Thalhamer, CalRecycle
Emel Wadhwani, CalRecycle
Jeff Linberg, Junta de Recursos de Aire de California
Nancy Fletcher, Junta de Recursos de Aire de California
Jack Cheng, Consejo de Gestión de la Calidad del Aire de la Costa Sur
Larry Israel, Consejo de Gestión de la Calidad del Aire de la Costa Sur
Enrique Casas, Junta Regional de Control de Calidad del Agua de Los Ángeles
Joshua Wirtschafter, Agencia de Protección Ambiental de Estados Unidos
Laura Friedli, Agencia de Protección Ambiental de Estados Unidos
Tyler Holybee, Agencia de Protección Ambiental de Estados Unidos
Mark Anthony Relon, Agencia de Protección Ambiental de Estados Unidos
Tim Crick, Departamento de Control de Sustancias Tóxicas
Pete Ruttan, Departamento de Control de Sustancias Tóxicas

Attachment A

Laboratory Analysis

And

LFG Extraction Well Instrument and Temperature Data

AirTECHNOLOGY
Laboratories, Inc.

December 15, 2025

LA Cert #04140
EPA Methods TO3, TO14A, TO15, 25C/3C, ASTM D1946, RSK-175

TX Cert T104704450-14-6
EPA Methods TO14A, TO15

ALASKA CS-LAP 24-002
EPA Methods TO14A, TO15

SCS Field Services
ATTN: Cornelius Fong
3900 Kilroy Airport Way, Suite 100
Long Beach, CA 90806

LABORATORY TEST RESULTS

Project Reference: Chiquita Canyon Landfill
Project Number: 07224200.24 Task 1
Lab Number: S120101-01/10

Enclosed are the results for sample(s) received 12/1/25 by Air Technology. Samples were received intact. Analyses were performed according to specifications on the chain of custody provided with the sample(s).

Report Narrative:

- Modifications to EPA TO-15 – samples were collected in Mylar bags. t-1,3-dichloropropene required quadratic regression calibration.
- Benzyl chloride did not meet initial calibration criteria. Ethyl acetate exhibited high recovery in the initial calibration verification indicating a possible high bias. Results for benzyl chloride and ethyl acetate are flagged with the Q qualifier.
- Performed within method performance criteria and meet all requirements of the TNI Standards.
- The enclosed results relate only to the sample(s).

Preliminary results were e-mailed to Cornelius Fong, Jenny Kim, Art Jones and Ali Ferrara on 12/12/25.

ATL appreciates the opportunity to provide testing services to your company. If you have any questions regarding these results, please call me at (626) 964-4032.

Sincerely,

Annika Sotelo Sanchez for

Mark Johnson
Operations Manager
MJohnson@AirTechLabs.com

Note: The cover letter is an integral part of this analytical report.

AirTECHNOLOGY Laboratories, Inc.
18501 E. Gale Ave., Suite 130
City of Industry, CA 91748
Ph: 626-964-4032
Fx: 626-964-5832

CHAIN OF CUSTODY RECORD

TURNAROUND TIME				DELIVERABLES		PAGE: 1 OF
Standard	■	48 hours	☐	EDD	■	Condition upon receipt:
Same Day	☐	72 hours	☐	EDF	☐	Sealed Yes ☐ No ☐
24 hours	☐	96 hours	☐	Level 3	☐	Intact Yes ☐ No ☐
Other:				Level 4	☐	Chilled _____ deg C

Project No.:	07224200.24 Task 1
Project Name:	Chiquita Canyon Landfill
Report To:	Cornelius Fong
Company:	SCS Engineers
Street:	3900 Kilroy Airport Way, Suite 100
City/State/Zip:	Long Beach, CA 90806-6816
Phone& Fax:	562-743-7895
e-mail:	cfong@scsengineers.com

BILLING

P.O. No.:	07-SO05310
Bill to:	
	07FSAccountspayable@scsengineers.com
	3900 Kilroy Airport Way, Suite 100
	Long Beach, CA 90806-6816

ANALYSIS REQUEST

LAB USE ONLY	SAMPLE IDENTIFICATION	SAMPLE DATE	SAMPLE TIME	CONTAINER QTY/TYPE	MATRIX	PRESERVA-TION	CH4, CO2, O2, N2 ASTM D1946	Carbon Monoxide EPA ALT-144	Hydrogen ASTM D1946	VOCs EPA TO-15		
S120101-01	CV-2334	12/1/2025	8:25AM	1L	Gas	N	X	X	X			
-02	CV-24128	12/1/2025	8:30AM	1L	Gas	N	X	X	X			
-03	CV-24125	12/1/2025	8:35AM	1L	Gas	N	X	X	X			
-04	CV-99	12/1/2025	8:40AM	1L	Gas	N	X	X	X			
-05	CV-24122	12/1/2025	8:50AM	2-1L	Gas	N	X	X	X	X		
-06	CV-24121	12/1/2025	8:55AM	1L	Gas	N	X	X	X			
-07	CV-113	12/1/2025	9:00AM	2-1L	Gas	N	X	X	X	X		
-08	CV24120	12/1/2025	9:05AM	1L	Gas	N	X	X	X			
-09	CV-2333	12/1/2025	9:10AM	1L	Gas	N	X	X	X			
-10	CV-2007	12/1/2025	9:15AM	2-1L	Gas	N	X	X	X	X		

AUTHORIZATION TO PERFORM WORK	COMPANY	DATE/TIME
SAMPLED BY Antonio Ambriz	COMPANY SCS	DATE/TIME 12/1/25

RELINQUISHED BY	DATE/TIME	RECEIVED BY	DATE/TIME
Antonio A	12-1-25 10:45am	Ruben G	12/1/25 10:45AM
Ruben G	12/1/25 12:22.	Ronny/Congio Perez	12/1/25 12:22

COMMENTS
Report full list of TO-15 compounds
Raw landfill gas samples
FLAMMABLE

METHOD OF TRANSPORT (circle one): Walk-In FedEx UPS **Courier** ATLI Other_____

DISTRIBUTION: White & Yellow - Lab Copies / Pink - Customer Copy

Preservation: **H**=HCl **N**=None / Container: **B**=Bag **C**=Can **V**=VOA **O**=Other *Rev. 03 - 5/7/09*

Client: SCS Engineers
Attn: Cornelius Fong
Project Name: Chiquita Canyon Landfill
Project No.: 07224200.24 Task 1
Date Received: 12/01/25
Matrix: Air
Reporting Units: ppbv

EPA Method TO-15

Lab No.:	S120101-05		S120101-07		S120101-10			
Client Sample I.D.:	CV-24122		CV-113		CV-2007			
Date/Time Sampled:	12/1/25 8:50		12/1/25 9:00		12/1/25 9:15			
Date/Time Analyzed:	12/1/25 20:17		12/1/25 20:55		12/1/25 21:33			
QC Batch No.:	251201MS2A1		251201MS2A1		251201MS2A1			
Analyst Initials:	RC		RC		RC			
Dilution Factor:	250		1,500		2,500			
ANALYTE	Result ppbv	RL ppbv	Result ppbv	RL ppbv	Result ppbv	RL ppbv		
Dichlorodifluoromethane (12)	ND	250	ND	1,500	ND	2,500		
Chloromethane	ND	250	ND	1,500	ND	2,500		
1,2-Cl-1,1,2,2-F ethane (114)	ND	250	ND	1,500	ND	2,500		
Vinyl Chloride	ND	250	ND	1,500	ND	2,500		
Bromomethane	ND	250	ND	1,500	ND	2,500		
Chloroethane	ND	1,300	ND	7,500	ND	13,000		
Trichlorofluoromethane (11)	ND	250	ND	1,500	ND	2,500		
1,1-Dichloroethene	ND	250	ND	1,500	ND	2,500		
Carbon Disulfide	**320**	250	ND	1,500	**3,600**	2,500		
1,1,2-Cl 1,2,2-F ethane (113)	ND	250	ND	1,500	ND	2,500		
Acetone	**27,000**	1,800	**150,000**	11,000	**280,000**	18,000		
Methylene Chloride	ND	250	ND	1,500	ND	2,500		
t-1,2-Dichloroethene	ND	250	ND	1,500	ND	2,500		
1,1-Dichloroethane	ND	250	ND	1,500	ND	2,500		
Vinyl Acetate	ND	250	ND	1,500	ND	2,500		
c-1,2-Dichloroethene	ND	250	ND	1,500	ND	2,500		
2-Butanone	**28,000**	1,300	**94,000**	7,500	**250,000**	13,000		
t-Butyl Methyl Ether (MTBE)	ND	250	ND	1,500	ND	2,500		
Chloroform	ND	250	ND	1,500	ND	2,500		
1,1,1-Trichloroethane	ND	250	ND	1,500	ND	2,500		
Carbon Tetrachloride	ND	250	ND	1,500	ND	2,500		
Benzene	**3,600**	250	**7,200**	1,500	**180,000**	2,500		
1,2-Dichloroethane	ND	250	ND	1,500	ND	2,500		
Trichloroethene	ND	250	ND	1,500	ND	2,500		
1,2-Dichloropropane	ND	250	ND	1,500	ND	2,500		
Bromodichloromethane	ND	250	ND	1,500	ND	2,500		
c-1,3-Dichloropropene	ND	250	ND	1,500	ND	2,500		
4-Methyl-2-Pentanone	**670**	250	ND	1,500	**5,600**	2,500		
Toluene	**710**	250	ND	1,500	**10,000**	2,500		
t-1,3-Dichloropropene	ND	500	ND	3,000	ND	5,000		
1,1,2-Trichloroethane	ND	250	ND	1,500	ND	2,500		
Tetrachloroethene	ND	250	ND	1,500	ND	2,500		
2-Hexanone	ND	250	ND	1,500	ND	2,500		
Dibromochloromethane	ND	250	ND	1,500	ND	2,500		

AirTECHNOLOGY Laboratories, Inc.
18501 E. Gale Avenue, Suite 130 ♦ City of Industry, CA 91748 ♦ Ph: (626) 964-4032 ♦ Fx: (626) 964-5832

Client: SCS Engineers
Attn: Cornelius Fong
Project Name: Chiquita Canyon Landfill
Project No.: 07224200.24 Task 1
Date Received: 12/01/25
Matrix: Air
Reporting Units: ppbv

EPA Method TO-15

Lab No.:	S120101-05		S120101-07		S120101-10			
Client Sample I.D.:	CV-24122		CV-113		CV-2007			
Date/Time Sampled:	12/1/25 8:50		12/1/25 9:00		12/1/25 9:15			
Date/Time Analyzed:	12/1/25 20:17		12/1/25 20:55		12/1/25 21:33			
QC Batch No.:	251201MS2A1		251201MS2A1		251201MS2A1			
Analyst Initials:	RC		RC		RC			
Dilution Factor:	250		1,500		2,500			
ANALYTE	Result ppbv	RL ppbv	Result ppbv	RL ppbv	Result ppbv	RL ppbv		
1,2-Dibromoethane	ND	250	ND	1,500	ND	2,500		
Chlorobenzene	ND	250	ND	1,500	ND	2,500		
Ethylbenzene	ND	250	ND	1,500	ND	2,500		
p,&m-Xylene	ND	500	ND	3,000	ND	5,000		
o-Xylene	ND	250	ND	1,500	ND	2,500		
Styrene	ND	250	ND	1,500	ND	2,500		
Bromoform	ND	250	ND	1,500	ND	2,500		
1,1,2,2-Tetrachloroethane	ND	250	ND	1,500	ND	2,500		
Benzyl Chloride	ND Q	250	ND Q	1,500	ND Q	2,500		
4-Ethyl Toluene	ND	250	ND	1,500	ND	2,500		
1,3,5-Trimethylbenzene	ND	250	ND	1,500	ND	2,500		
1,2,4-Trimethylbenzene	ND	250	ND	1,500	ND	2,500		
1,3-Dichlorobenzene	ND	250	ND	1,500	ND	2,500		
1,4-Dichlorobenzene	ND	250	ND	1,500	ND	2,500		
1,2-Dichlorobenzene	ND	250	ND	1,500	ND	2,500		
1,2,4-Trichlorobenzene	ND	500	ND	3,000	ND	5,000		
Hexachlorobutadiene	ND	250	ND	1,500	ND	2,500		
1,3-Butadiene	ND	1,300	ND	7,500	ND	13,000		
Isopropanol	27,000	1,300	28,000	7,500	74,000	13,000		
n-Hexane	ND	1,300	ND	7,500	ND	13,000		
Ethyl Acetate	2,600 Q	1,300	ND	7,500	ND	13,000		
Tetrahydrofuran	7,600	1,300	16,000	7,500	260,000	13,000		
Cyclohexane	ND	1,300	ND	7,500	ND	13,000		
Heptane	ND	1,300	ND	7,500	ND	13,000		
1,4-Dioxane	ND	1,300	ND	7,500	ND	13,000		

RL = Reporting Limit
ND = Not Detected (below RL)
Q = Refer to Report Narrative

Reviewed/Approved By: Annita Sotelo Sanchez for
Mark Johnson
Operations Manager

Date 12-12-25

The cover letter is an integral part of this analytical report

AirTECHNOLOGY Laboratories, Inc.
18501 E. Gale Avenue, Suite 130 ♦ City of Industry, CA 91748 ♦ Ph: (626) 964-4032 ♦ Fx: (626) 964-5832

Client: SCS Engineers
Attn: Cornelius Fong
Project Name: Chiquita Canyon Landfill
Project No.: 07224200.24 Task 1
Date Received: 12/01/25
Matrix: Air
Reporting Units: ppbv

EPA Method TO-15

Lab No.:	METHOD_BLANK
Client Sample I.D.:	--
Date/Time Sampled:	--
Date/Time Analyzed:	12/1/25 16:27
QC Batch No.:	251201MS2A1
Analyst Initials:	RC
Dilution Factor:	0.20

ANALYTE	Result ppbv	RL ppbv
Dichlorodifluoromethane (12)	ND	0.20
Chloromethane	ND	0.20
1,2-Cl-1,1,2,2-F ethane (114)	ND	0.20
Vinyl Chloride	ND	0.20
Bromomethane	ND	0.20
Chloroethane	ND	1.0
Trichlorofluoromethane (11)	ND	0.20
1,1-Dichloroethene	ND	0.20
Carbon Disulfide	ND	0.20
1,1,2-Cl 1,2,2-F ethane (113)	ND	0.20
Acetone	ND	1.4
Methylene Chloride	ND	0.20
t-1,2-Dichloroethene	ND	0.20
1,1-Dichloroethane	ND	0.20
Vinyl Acetate	ND	0.20
c-1,2-Dichloroethene	ND	0.20
2-Butanone	ND	1.0
t-Butyl Methyl Ether (MTBE)	ND	0.20
Chloroform	ND	0.20
1,1,1-Trichloroethane	ND	0.20
Carbon Tetrachloride	ND	0.20
Benzene	ND	0.20
1,2-Dichloroethane	ND	0.20
Trichloroethene	ND	0.20
1,2-Dichloropropane	ND	0.20
Bromodichloromethane	ND	0.20
c-1,3-Dichloropropene	ND	0.20
4-Methyl-2-Pentanone	ND	0.20
Toluene	ND	0.20
t-1,3-Dichloropropene	ND	0.40
1,1,2-Trichloroethane	ND	0.20
Tetrachloroethene	ND	0.20
2-Hexanone	ND	0.20
Dibromochloromethane	ND	0.20

AirTECHNOLOGY Laboratories, Inc.
18501 E. Gale Avenue, Suite 130 ♦ City of Industry, CA 91748 ♦ Ph: (626) 964-4032 ♦ Fx: (626) 964-5832

Client: SCS Engineers
Attn: Cornelius Fong
Project Name: Chiquita Canyon Landfill
Project No.: 07224200.24 Task 1
Date Received: 12/01/25
Matrix: Air
Reporting Units: ppbv

EPA Method TO-15

Lab No.:	METHOD_BLANK							
Client Sample I.D.:	--							
Date/Time Sampled:	--							
Date/Time Analyzed:	12/1/25 16:27							
QC Batch No.:	251201MS2A1							
Analyst Initials:	RC							
Dilution Factor:	0.20							
ANALYTE	**Result ppbv**	**RL ppbv**						
1,2-Dibromoethane	ND	0.20						
Chlorobenzene	ND	0.20						
Ethylbenzene	ND	0.20						
p,&m-Xylene	ND	0.40						
o-Xylene	ND	0.20						
Styrene	ND	0.20						
Bromoform	ND	0.20						
1,1,2,2-Tetrachloroethane	ND	0.20						
Benzyl Chloride	ND Q	0.20						
4-Ethyl Toluene	ND	0.20						
1,3,5-Trimethylbenzene	ND	0.20						
1,2,4-Trimethylbenzene	ND	0.20						
1,3-Dichlorobenzene	ND	0.20						
1,4-Dichlorobenzene	ND	0.20						
1,2-Dichlorobenzene	ND	0.20						
1,2,4-Trichlorobenzene	ND	0.40						
Hexachlorobutadiene	ND	0.20						
1,3-Butadiene	ND	1.0						
Isopropanol	3.9	1.0						
n-Hexane	ND	1.0						
Ethyl Acetate	ND	1.0						
Tetrahydrofuran	ND	1.0						
Cyclohexane	ND	1.0						
Heptane	ND	1.0						
1,4-Dioxane	ND	1.0						

RL = Reporting Limit
ND = Not Detected (below RL)
Q = Refer to Report Narrative

Reviewed/Approved By: Annika Sotto-Santiago for Mark Johnson
Operations Manager

Date 12-12-25

The cover letter is an integral part of this analytical report

AirTECHNOLOGY Laboratories, Inc.
18501 E. Gale Avenue, Suite 130 ♦ City of Industry, CA 91748 ♦ Ph: (626) 964-4032 ♦ Fx: (626) 964-5832

LCS/LCSD Recovery and RPD Summary Report

QC Batch #: 251201MS2A1

Matrix: Air

Reporting Units: ppbv

EPA Method TO-15
LABORATORY CONTROL SAMPLE SUMMARY

Lab No.:	METHOD BLANK			LCS		LCSD					
Date/Time Analyzed:	12/1/25 16:27			12/1/25 12:36		12/1/25 13:14					
Analyst Initials:	RC			RC		RC					
Dilution Factor:	0.20			1.0		1.0					
ANALYTE	Result ppbv	RL ppbv	AMT. ppbv	Result ppbv	% Rec.	Result ppbv	% Rec.	RPD	Low %Rec	High %Rec	Max. RPD
1,1-Dichloroethene	ND	0.20	10	9.74	97	9.30	93	4.7	70	130	30
Methylene Chloride	ND	0.20	10	10.0	100	9.73	97	2.9	70	130	30
Trichloroethene	ND	0.20	10	9.66	97	9.62	96	0.3	70	130	30
Toluene	ND	0.20	10	10.4	104	10.2	102	2.4	70	130	30
1,1,2,2-Tetrachloroethane	ND	0.20	10	9.52	95	9.39	94	1.4	70	130	30

ND = Not Detected (below RL)
RL = Reporting Limit

Reviewed/Approved By: Annika Sotelo Sanchez
Mark Johnson
Operations Manager

Date: 12-12-25

The cover letter is an integral part of this analytical report

AirTECHNOLOGY Laboratories, Inc.
18501 E. Gale Avenue, Suite 130 ♦ City of Industry, CA 91748 ♦ Ph: (626) 964-4032 ♦ Fx: (626) 964-5832

Client: SCS Engineers
Attn: Cornelius Fong
Project Name: Chiquita Canyon Landfill
Project No.: 07224200.24 Task 1
Date Received: 12/01/25
Matrix: Air
Reporting Units: ppmv

EPA ALT-144 (CO by FID)

Lab No.:	S120101-01		S120101-02		S120101-03		S120101-04	
Client Sample I.D.:	CV-2334		CV-24128		CV-24125		CV-99	
Date/Time Sampled:	12/1/25 8:25		12/1/25 8:30		12/1/25 8:35		12/1/25 8:40	
Date/Time Analyzed:	12/1/25 22:09		12/1/25 22:23		12/1/25 22:38		12/1/25 22:52	
QC Batch No.:	251201GC8A1		251201GC8A1		251201GC8A1		251201GC8A1	
Analyst Initials:	KD		KD		KD		KD	
Dilution Factor:	1.0		1.0		1.0		1.0	
ANALYTE	Result ppmv	RL ppmv	Result ppmv	RL ppmv	Result ppmv	RL ppmv	Result ppmv	RL ppmv
Carbon Monoxide	360	10	950	10	91	10	ND	10

Results normalized including non-methane hydrocarbons

ND = Not Detected (below RL)
RL = Reporting Limit

Reviewed/Approved By: Annika Sotelo-Sanchez for
Mark Johnson
Operations Manager

Date 12-11-25

The cover letter is an integral part of this analytical report

AirTECHNOLOGY Laboratories, Inc.
18501 E. Gale Avenue, Suite 130 ♦ City of Industry, CA 91748 ♦ Ph: (626) 964-4032 ♦ Fx: (626) 964-5832

Client: SCS Engineers
Attn: Cornelius Fong
Project Name: Chiquita Canyon Landfill
Project No.: 07224200.24 Task 1
Date Received: 12/01/25
Matrix: Air
Reporting Units: ppmv

EPA ALT-144 (CO by FID)

Lab No.:	S120101-05		S120101-06		S120101-07		S120101-08	
Client Sample I.D.:	CV-24122		CV-24121		CV-113		CV-24120	
Date/Time Sampled:	12/1/25 8:50		12/1/25 8:55		12/1/25 9:00		12/1/25 9:05	
Date/Time Analyzed:	12/1/25 23:07		12/1/25 23:21		12/1/25 23:36		12/1/25 23:50	
QC Batch No.:	251201GC8A1		251201GC8A1		251201GC8A1		251201GC8A1	
Analyst Initials:	KD		KD		KD		KD	
Dilution Factor:	1.0		1.0		1.0		1.0	
ANALYTE	Result ppmv	RL ppmv	Result ppmv	RL ppmv	Result ppmv	RL ppmv	Result ppmv	RL ppmv
Carbon Monoxide	11	10	190	10	53	10	810	10

Results normalized including non-methane hydrocarbons

ND = Not Detected (below RL)
RL = Reporting Limit

Reviewed/Approved By: Annika Sotelo-Sanchez for
Mark Johnson
Operations Manager

Date 12-11-25

The cover letter is an integral part of this analytical report

AirTECHNOLOGY Laboratories, Inc.
18501 E. Gale Avenue, Suite 130 ♦ City of Industry, CA 91748 ♦ Ph: (626) 964-4032 ♦ Fx: (626) 964-5832

Client: SCS Engineers
Attn: Cornelius Fong
Project Name: Chiquita Canyon Landfill
Project No.: 07224200.24 Task 1
Date Received: 12/01/25
Matrix: Air
Reporting Units: ppmv

EPA ALT-144 (CO by FID)

Lab No.:	S120101-09		S120101-10					
Client Sample I.D.:	CV-2333		CV-2007					
Date/Time Sampled:	12/1/25 9:10		12/1/25 9:15					
Date/Time Analyzed:	12/2/25 0:05		12/2/25 0:19					
QC Batch No.:	251201GC8A1		251201GC8A1					
Analyst Initials:	KD		KD					
Dilution Factor:	1.0		1.0					
ANALYTE	Result ppmv	RL ppmv	Result ppmv	RL ppmv				
Carbon Monoxide	3,300	10	310	10				

Results normalized including non-methane hydrocarbons

ND = Not Detected (below RL)
RL = Reporting Limit

Reviewed/Approved By: Annika Sotelo Sanchez for
Mark Johnson
Operations Manager

Date 12-11-25

The cover letter is an integral part of this analytical report

AirTECHNOLOGY Laboratories, Inc.
18501 E. Gale Avenue, Suite 130 ♦ City of Industry, CA 91748 ♦ Ph: (626) 964-4032 ♦ Fx: (626) 964-5832

QC Batch No: 251201GC8A1
Matrix: Air
Reporting Units: ppmv

EPA ALT-144 (CO by FID)
LABORATORY CONTROL SAMPLE SUMMARY

Lab No.:	METHOD BLANK			LCS		LCSD					
Date Analyzed:	12/1/25 14:09			12/1/25 14:23		12/1/25 14:38					
Analyst Initials:	KD			KD		KD					
Dilution Factor:	1.0			1.0		1.0			Limits		
ANALYTE	Result ppmv	RL ppmv	SPIKE AMT. ppmv	Result ppmv	% Rec.	Result ppmv	% Rec.	RPD %	Low %Rec	High %Rec	Max. RPD
Carbon Monoxide	ND	10	1,010	1,190	118	1,170	116	1.7	70	130	30

ND = Not Detected (below RL)
RL = Reporting Limit

Reviewed/Approved By: Annika Sotelo Sanchez for
Mark Johnson
Operations Manager

Date 12-11-25

The cover letter is an integral part of this analytical report

Client: SCS Engineers
Attn: Cornelius Fong
Project Name: Chiquita Canyon Landfill
Project No.: 07224200.24 Task 1
Date Received: 12/01/25
Matrix: Air
Reporting Units: % v/v

ASTM D1946

Lab No.:	S120101-01			S120101-02			S120101-03			S120101-04		
Client Sample I.D.:	CV-2334			CV-24128			CV-24125			CV-99		
Date/Time Sampled:	12/1/25 8:25			12/1/25 8:30			12/1/25 8:35			12/1/25 8:40		
Date/Time Analyzed:	12/1/25 22:09			12/1/25 22:23			12/1/25 22:38			12/1/25 22:52		
QC Batch No.:	251201GC8A1			251201GC8A1			251201GC8A1			251201GC8A1		
Analyst Initials:	KD			KD			KD			KD		
Dilution Factor:	1.0			1.0			1.0			1.0		
ANALYTE	Result % v/v	RL % v/v	MDL % v/v	Result % v/v	RL % v/v	MDL % v/v	Result % v/v	RL % v/v	MDL % v/v	Result % v/v	RL % v/v	MDL % v/v
Hydrogen	1.4	1.0	0.059	5.1	1.0	0.059	0.55 J	1.0	0.059	ND	1.0	0.059

Results normalized including non-methane hydrocarbons

MDL = Method Detection Limit
ND= Not Detected (below MDL)
RL = Reporting Limit
J = Trace amount. Analyte concentration between RL and MDL.

Reviewed/Approved By: Annika Sotto Sanchez for
Mark Johnson
Operations Manager

Date 12-11-25

The cover letter is an integral part of this analytical report

AirTECHNOLOGY Laboratories, Inc.
18501 E. Gale Avenue, Suite 130 ♦ City of Industry, CA 91748 ♦ Ph: (626) 964-4032 ♦ Fx: (626) 964-5832

Client: SCS Engineers
Attn: Cornelius Fong
Project Name: Chiquita Canyon Landfill
Project No.: 07224200.24 Task 1
Date Received: 12/01/25
Matrix: Air
Reporting Units: % v/v

ASTM D1946

Lab No.:	S120101-05			S120101-06			S120101-07			S120101-08		
Client Sample I.D.:	CV-24122			CV-24121			CV-113			CV-24120		
Date/Time Sampled:	12/1/25 8:50			12/1/25 8:55			12/1/25 9:00			12/1/25 9:05		
Date/Time Analyzed:	12/1/25 23:07			12/1/25 23:21			12/1/25 23:36			12/1/25 23:50		
QC Batch No.:	251201GC8A1			251201GC8A1			251201GC8A1			251201GC8A1		
Analyst Initials:	KD			KD			KD			KD		
Dilution Factor:	1.0			1.0			1.0			1.0		
ANALYTE	Result % v/v	RL % v/v	MDL % v/v	Result % v/v	RL % v/v	MDL % v/v	Result % v/v	RL % v/v	MDL % v/v	Result % v/v	RL % v/v	MDL % v/v
Hydrogen	0.31 J	1.0	0.059	0.83 J	1.0	0.059	0.26 J	1.0	0.059	5.5	1.0	0.059

Results normalized including non-methane hydrocarbons

MDL = Method Detection Limit
ND= Not Detected (below MDL)
RL = Reporting Limit
J = Trace amount. Analyte concentration between RL and MDL.

Reviewed/Approved By: Annika Sotelo Sanchez for
Mark Johnson
Operations Manager

Date 12-11-25

The cover letter is an integral part of this analytical report

AirTECHNOLOGY Laboratories, Inc.
18501 E. Gale Avenue, Suite 130 ♦ City of Industry, CA 91748 ♦ Ph: (626) 964-4032 ♦ Fx: (626) 964-5832

Client: SCS Engineers
Attn: Cornelius Fong
Project Name: Chiquita Canyon Landfill
Project No.: 07224200.24 Task 1
Date Received: 12/01/25
Matrix: Air
Reporting Units: % v/v

ASTM D1946

Lab No.:	S120101-09			S120101-10								
Client Sample I.D.:	CV-2333			CV-2007								
Date/Time Sampled:	12/1/25 9:10			12/1/25 9:15								
Date/Time Analyzed:	12/2/25 0:05			12/2/25 0:19								
QC Batch No.:	251201GC8A1			251201GC8A1								
Analyst Initials:	KD			KD								
Dilution Factor:	1.0			1.0								
ANALYTE	Result % v/v	RL % v/v	MDL % v/v	Result % v/v	RL % v/v	MDL % v/v						
Hydrogen	15	1.0	0.059	1.3	1.0	0.059						

Results normalized including non-methane hydrocarbons

MDL = Method Detection Limit
ND= Not Detected (below MDL)
RL = Reporting Limit
J = Trace amount. Analyte concentration between RL and MDL.

Reviewed/Approved By: Annika Sotelo Sanchez for
Mark Johnson
Operations Manager

Date 12-11-25

The cover letter is an integral part of this analytical report

AirTECHNOLOGY Laboratories, Inc.
18501 E. Gale Avenue, Suite 130 ♦ City of Industry, CA 91748 ♦ Ph: (626) 964-4032 ♦ Fx: (626) 964-5832

QC Batch No: 251201GC8A1
Matrix: Air
Reporting Units: % v/v

ASTM D1946
LABORATORY CONTROL SAMPLE SUMMARY

Lab No.:	METHOD BLANK				LCS		LCSD					
Date Analyzed:	12/1/25 14:09				12/1/25 14:23		12/1/25 14:38					
Analyst Initials:	KD				KD		KD					
Dilution Factor:	1.0				1.0		1.0			Limits		
ANALYTE	Result % v/v	RL % v/v	MDL % v/v	SPIKE AMT. % v/v	Result % v/v	% Rec.	Result % v/v	% Rec.	RPD %	Low %Rec	High %Rec	Max. RPD
Hydrogen	ND	1.0	0.059	5.0	4.28	86	4.23	85	1.2	70	130	30

MDL = Method Detection Limit
ND= Not Detected (below MDL)
RL = Reporting Limit
J = Trace amount. Analyte concentration between RL and MDL.

Reviewed/Approved By: Annika Sotelo Sanchez for
Mark Johnson
Operations Manager

Date 12-11-25

The cover letter is an integral part of this analytical report

Client: SCS Engineers
Attn: Cornelius Fong
Project Name: Chiquita Canyon Landfill
Project No.: 07224200.24 Task 1
Date Received: 12/01/25
Matrix: Air
Reporting Units: % v/v

ASTM D1946

Lab No.:	S120101-01		S120101-02		S120101-03		S120101-04	
Client Sample I.D.:	CV-2334		CV-24128		CV-24125		CV-99	
Date/Time Sampled:	12/1/25 8:25		12/1/25 8:30		12/1/25 8:35		12/1/25 8:40	
Date/Time Analyzed:	12/1/25 22:09		12/1/25 22:23		12/1/25 22:38		12/1/25 22:52	
QC Batch No.:	251201GC8A1		251201GC8A1		251201GC8A1		251201GC8A1	
Analyst Initials:	KD		KD		KD		KD	
Dilution Factor:	1.0		1.0		1.0		1.0	
ANALYTE	Result % v/v	RL % v/v	Result % v/v	RL % v/v	Result % v/v	RL % v/v	Result % v/v	RL % v/v
Carbon Dioxide	58	0.010	57	0.010	50	0.010	61	0.010
Oxygen/Argon	1.8	0.50	2.4	0.50	1.6	0.50	2.4	0.50
Nitrogen	6.9	1.0	16	1.0	7.9	1.0	9.0	1.0
Methane	32	0.0010	19	0.0010	40	0.0010	28	0.0010

Results normalized including non-methane hydrocarbons

ND = Not Detected (below RL)
RL = Reporting Limit

Reviewed/Approved By: Annika Sotelo Sanchez for
Mark Johnson
Operations Manager

Date 12-11-25

The cover letter is an integral part of this analytical report

AirTECHNOLOGY Laboratories, Inc.
18501 E. Gale Avenue, Suite 130 ♦ City of Industry, CA 91748 ♦ Ph: (626) 964-4032 ♦ Fx: (626) 964-5832

Client: SCS Engineers
Attn: Cornelius Fong
Project Name: Chiquita Canyon Landfill
Project No.: 07224200.24 Task 1
Date Received: 12/01/25
Matrix: Air
Reporting Units: % v/v

ASTM D1946

Lab No.:	S120101-05		S120101-06		S120101-07		S120101-08	
Client Sample I.D.:	CV-24122		CV-24121		CV-113		CV-24120	
Date/Time Sampled:	12/1/25 8:50		12/1/25 8:55		12/1/25 9:00		12/1/25 9:05	
Date/Time Analyzed:	12/1/25 23:07		12/1/25 23:21		12/1/25 23:36		12/1/25 23:50	
QC Batch No.:	251201GC8A1		251201GC8A1		251201GC8A1		251201GC8A1	
Analyst Initials:	KD		KD		KD		KD	
Dilution Factor:	1.0		1.0		1.0		1.0	
ANALYTE	Result % v/v	RL % v/v	Result % v/v	RL % v/v	Result % v/v	RL % v/v	Result % v/v	RL % v/v
Carbon Dioxide	43	0.010	61	0.010	36	0.010	35	0.010
Oxygen/Argon	1.5	0.50	3.0	0.50	3.6	0.50	11	0.50
Nitrogen	5.8	1.0	12	1.0	22	1.0	44	1.0
Methane	49	0.0010	23	0.0010	39	0.0010	4.6	0.0010

Results normalized including non-methane hydrocarbons

ND = Not Detected (below RL)
RL = Reporting Limit

Reviewed/Approved By: Annika Sotelo Sanchez for
Mark Johnson
Operations Manager

Date 12-11-25

The cover letter is an integral part of this analytical report

AirTECHNOLOGY Laboratories, Inc.
18501 E. Gale Avenue, Suite 130 ♦ City of Industry, CA 91748 ♦ Ph: (626) 964-4032 ♦ Fx: (626) 964-5832

Client: SCS Engineers
Attn: Cornelius Fong
Project Name: Chiquita Canyon Landfill
Project No.: 07224200.24 Task 1
Date Received: 12/01/25
Matrix: Air
Reporting Units: % v/v

ASTM D1946

Lab No.:	S120101-09		S120101-10					
Client Sample I.D.:	CV-2333		CV-2007					
Date/Time Sampled:	12/1/25 9:10		12/1/25 9:15					
Date/Time Analyzed:	12/2/25 0:05		12/2/25 0:19					
QC Batch No.:	251201GC8A1		251201GC8A1					
Analyst Initials:	KD		KD					
Dilution Factor:	1.0		1.0					
ANALYTE	**Result % v/v**	**RL % v/v**	**Result % v/v**	**RL % v/v**				
Carbon Dioxide	67	0.010	72	0.010				
Oxygen/Argon	3.5	0.50	1.1	0.50				
Nitrogen	13	1.0	8.1	1.0				
Methane	0.55	0.0010	17	0.0010				

Results normalized including non-methane hydrocarbons

ND = Not Detected (below RL)
RL = Reporting Limit

Reviewed/Approved By: Arunika Sotelahewa for
Mark Johnson
Operations Manager

Date 12-11-25

The cover letter is an integral part of this analytical report

AirTECHNOLOGY Laboratories, Inc.
18501 E. Gale Avenue, Suite 130 ♦ City of Industry, CA 91748 ♦ Ph: (626) 964-4032 ♦ Fx: (626) 964-5832

QC Batch No: 251201GC8A1
Matrix: Air
Reporting Units: % v/v

ASTM D1946
LABORATORY CONTROL SAMPLE SUMMARY

Lab No.:	METHOD BLANK			LCS		LCSD					
Date Analyzed:	12/1/25 14:09			12/1/25 14:23		12/1/25 14:38					
Analyst Initials:	KD			KD		KD					
Dilution Factor:	1.0			1.0		1.0			Limits		
ANALYTE	Result % v/v	RL % v/v	SPIKE AMT. % v/v	Result % v/v	% Rec.	Result % v/v	% Rec.	RPD %	Low %Rec	High %Rec	Max. RPD
Carbon Dioxide	ND	0.010	10	9.96	99	10.0	100	0.4	70	130	30
Oxygen/Argon	ND	0.50	15	14.9	99	14.9	99	0.2	70	130	30
Nitrogen	ND	1.0	70	72.9	105	73.0	105	0.1	70	130	30
Methane	ND	0.0010	0.10	0.111	110	0.110	109	1.0	70	130	30

ND = Not Detected (below RL)
RL = Reporting Limit

Reviewed/Approved By: Annika Sotelo Sanchez for
Mark Johnson
Operations Manager

Date 12-11-25

The cover letter is an integral part of this analytical report

Air TECHNOLOGY
Laboratories, Inc.

December 17, 2025

LA Cert #04140
EPA Methods TO3, TO14A, TO15, 25C/3C, ASTM D1946, RSK-175

TX Cert T104704450-14-6
EPA Methods TO14A, TO15

ALASKA CS-LAP 24-002
EPA Methods TO14A, TO15

SCS Field Services
ATTN: Cornelius Fong
3900 Kilroy Airport Way, Suite 100
Long Beach, CA 90806

LABORATORY TEST RESULTS

Project Reference: Chiquita Canyon Landfill
Project Number: 07224200.24 Task 1
Lab Number: S120201-01/10

Enclosed are the results for sample(s) received 12/2/25 by Air Technology. Samples were received intact. Analyses were performed according to specifications on the chain of custody provided with the sample(s).

Report Narrative:

- Modifications to EPA TO-15 – samples were collected in Mylar bags. t-1,3-dichloropropene required quadratic regression calibration.
- Benzyl chloride did not meet initial calibration criteria. Ethyl acetate exhibited high recovery in the initial calibration verification indicating a possible high bias. Results for benzyl chloride and ethyl acetate are flagged with the Q qualifier.
- Performed within method performance criteria and meet all requirements of the TNI Standards.
- The enclosed results relate only to the sample(s).

Preliminary results were e-mailed to Cornelius Fong, Jenny Kim, Art Jones and Ali Ferrara on 12/16/25.

ATL appreciates the opportunity to provide testing services to your company. If you have any questions regarding these results, please call me at (626) 964-4032.

Sincerely,

Annika Sotelo Sanchez for

Mark Johnson
Operations Manager
MJohnson@AirTechLabs.com

Note: The cover letter is an integral part of this analytical report.

CHAIN OF CUSTODY RECORD

AirTECHNOLOGY Laboratories, Inc.
18501 E. Gale Ave., Suite 130
City of Industry, CA 91748
Ph: 626-964-4032
Fx: 626-964-5832

TURNAROUND TIME				DELIVERABLES		PAGE: 1 OF
Standard	■	48 hours	☐	EDD	■	Condition upon receipt:
Same Day	☐	72 hours	☐	EDF	☐	Sealed Yes ☐ No ☐
24 hours	☐	96 hours	☐	Level 3	☐	Intact Yes ☐ No ☐
Other:				Level 4	☐	Chilled _____ deg C

Project No.:	07224200.24 Task 1
Project Name:	Chiquita Canyon Landfill
Report To:	Cornelius Fong
C+A1:F8ompany	SCS Engineers
Street:	3900 Kilroy Airport Way, Suite 100
City/State/Zip:	Long Beach, CA 90806-6816
Phone& Fax:	562-743-7895
e-mail:	cfong@scsengineers.com

BILLING

P.O. No.:	07-SO05310
Bill to:	
	07FSAccountspayable@scsengineers.com
	3900 Kilroy Airport Way, Suite 100
	Long Beach, CA 90806-6816

ANALYSIS REQUEST

LAB USE ONLY	SAMPLE IDENTIFICATION	SAMPLE DATE	SAMPLE TIME	CONTAINER QTY/TYPE	MATRIX	PRESERVA-TION	CH4, CO2, O2, N2 ASTM D1946	Carbon Monoxide EPA ALT-144	Hydrogen ASTM D1946	VOCs EPA TO-15		
S120201-01	CV-24102	12/2/2025	6:50AM	1L	Gas	N	X					
-02	CV-24101	12/2/2025	6:55AM	2-1L	Gas	N	X	X	X	X		
-03	CV-24100	12/2/2025	7:00AM	1L	Gas	N	X	X	X			
-04	H-2165W	12/2/2025	7:05AM	2-1L	Gas	N	X	X	X	X		
-05	CV-2001	12/2/2025	7:10AM	2-1L	Gas	N	X	X	X	X		
-06	CV-24099	12/2/2025	7:15AM	1L	Gas	N	X					
-07	CV-2350	12/2/2025	7:20AM	2-1L	Gas	N	X	X	X	X		
-08	CV-2002	12/2/2025	7:25AM	2-1L	Gas	N	X	X	X	X		
-09	CV-2349	12/2/2025	7:30AM	1L	Gas	N	X	X	X			
-10	CV-24144	12/2/2025	7:40AM	1L	Gas	N	X					

AUTHORIZATION TO PERFORM WORK: Fabian Chavez	COMPANY: SCS	DATE/TIME: 12/2/25 8:23am	
SAMPLED BY: Antonio Ambriz	COMPANY: SCS	12/2/2025	
RELINQUISHED BY: Victor Amaya	DATE/TIME: 12/2/25 8:23AM	RECEIVED BY: Rubcan Lo	DATE/TIME: 12/2/25 9:00
RELINQUISHED BY: Rubcan Lo	DATE/TIME: 12/2/25 11:39	RECEIVED BY: [illegible]	DATE/TIME: 12/2/25 1139
RELINQUISHED BY	DATE/TIME	RECEIVED BY	DATE/TIME

COMMENTS
Report full list of TO-15 compounds
Raw landfill gas samples
FLAMMABLE

METHOD OF TRANSPORT (circle one): Walk-In FedEx UPS **Courier** ATLI Other_____

DISTRIBUTION: White & Yellow - Lab Copies / Pink - Customer Copy

Preservation: **H**=HCl **N**=None / Container: **B**=Bag **C**=Can **V**=VOA **O**=Other *Rev. 03 - 5/7/09*

Client: SCS Engineers
Attn: Cornelius Fong
Project Name: Chiquita Canyon Landfill
Project No.: 07224200.24 Task 1
Date Received: 12/02/25
Matrix: Air
Reporting Units: ppbv

EPA Method TO-15

Lab No.:	S120201-02		S120201-04		S120201-05		S120201-07	
Client Sample I.D.:	CV-24101		H-2165W		CV-2001		CV-2350	
Date/Time Sampled:	12/2/25 6:55		12/2/25 7:05		12/2/25 7:10		12/2/25 7:20	
Date/Time Analyzed:	12/2/25 19:56		12/2/25 20:34		12/2/25 21:12		12/2/25 21:50	
QC Batch No.:	251202MS2A1		251202MS2A1		251202MS2A1		251202MS2A1	
Analyst Initials:	RC		RC		RC		RC	
Dilution Factor:	250		250		150		250	
ANALYTE	Result ppbv	RL ppbv	Result ppbv	RL ppbv	Result ppbv	RL ppbv	Result ppbv	RL ppbv
Dichlorodifluoromethane (12)	ND	250	ND	250	ND	150	ND	250
Chloromethane	ND	250	ND	250	ND	150	270	250
1,2-Cl-1,1,2,2-F ethane (114)	ND	250	ND	250	ND	150	ND	250
Vinyl Chloride	ND	250	ND	250	ND	150	ND	250
Bromomethane	ND	250	ND	250	ND	150	ND	250
Chloroethane	ND	250	ND	250	ND	150	600	250
Trichlorofluoromethane (11)	ND	250	ND	250	ND	150	ND	250
1,1-Dichloroethene	ND	250	ND	250	ND	150	ND	250
Carbon Disulfide	570	250	750	250	ND	150	1,700	250
1,1,2-Cl 1,2,2-F ethane (113)	ND	250	ND	250	ND	150	ND	250
Acetone	25,000	250	31,000	250	15,000	150	24,000	250
Methylene Chloride	ND	250	ND	250	ND	150	ND	250
t-1,2-Dichloroethene	ND	250	ND	250	ND	150	ND	250
1,1-Dichloroethane	ND	250	ND	250	ND	150	ND	250
Vinyl Acetate	ND	250	ND	250	ND	150	ND	250
c-1,2-Dichloroethene	ND	250	ND	250	ND	150	ND	250
2-Butanone	25,000	500	36,000	500	14,000	300	25,000	500
t-Butyl Methyl Ether (MTBE)	ND	250	510	250	ND	150	760	250
Chloroform	ND	250	ND	250	ND	150	ND	250
1,1,1-Trichloroethane	ND	250	ND	250	ND	150	ND	250
Carbon Tetrachloride	ND	250	ND	250	ND	150	ND	250
Benzene	6,400	250	27,000	250	2,600	150	42,000	250
1,2-Dichloroethane	ND	250	ND	250	ND	150	ND	250
Trichloroethene	ND	250	ND	250	ND	150	ND	250
1,2-Dichloropropane	ND	250	ND	250	ND	150	ND	250
Bromodichloromethane	ND	250	ND	250	ND	150	ND	250
c-1,3-Dichloropropene	ND	250	ND	250	ND	150	ND	250
4-Methyl-2-Pentanone	760	250	1,900	250	610	150	1,500	250
Toluene	970	250	2,400	250	250	150	3,700	250
t-1,3-Dichloropropene	ND	250	ND	250	ND	150	ND	250
1,1,2-Trichloroethane	ND	250	ND	250	ND	150	ND	250
Tetrachloroethene	ND	250	ND	250	ND	150	ND	250
2-Hexanone	ND	250	ND	250	ND	150	ND	250
Dibromochloromethane	ND	250	ND	250	ND	150	ND	250

AirTECHNOLOGY Laboratories, Inc.
18501 E. Gale Avenue, Suite 130 ♦ City of Industry, CA 91748 ♦ Ph: (626) 964-4032 ♦ Fx: (626) 964-5832

Client: SCS Engineers
Attn: Cornelius Fong
Project Name: Chiquita Canyon Landfill
Project No.: 07224200.24 Task 1
Date Received: 12/02/25
Matrix: Air
Reporting Units: ppbv

EPA Method TO-15

Lab No.:	S120201-02		S120201-04		S120201-05		S120201-07	
Client Sample I.D.:	CV-24101		H-2165W		CV-2001		CV-2350	
Date/Time Sampled:	12/2/25 6:55		12/2/25 7:05		12/2/25 7:10		12/2/25 7:20	
Date/Time Analyzed:	12/2/25 19:56		12/2/25 20:34		12/2/25 21:12		12/2/25 21:50	
QC Batch No.:	251202MS2A1		251202MS2A1		251202MS2A1		251202MS2A1	
Analyst Initials:	RC		RC		RC		RC	
Dilution Factor:	250		250		150		250	
ANALYTE	Result ppbv	RL ppbv	Result ppbv	RL ppbv	Result ppbv	RL ppbv	Result ppbv	RL ppbv
1,2-Dibromoethane	ND	250	ND	250	ND	150	ND	250
Chlorobenzene	ND	250	ND	250	ND	150	ND	250
Ethylbenzene	ND	250	370	250	ND	150	350	250
p,&m-Xylene	ND	250	390	250	ND	150	340	250
o-Xylene	ND	250	ND	250	ND	150	ND	250
Styrene	ND	250	ND	250	ND	150	ND	250
Bromoform	ND	250	ND	250	ND	150	ND	250
1,1,2,2-Tetrachloroethane	ND	250	ND	250	ND	150	ND	250
Benzyl Chloride	ND Q	250	ND Q	250	ND Q	150	ND Q	250
4-Ethyl Toluene	ND	250	ND	250	ND	150	ND	250
1,3,5-Trimethylbenzene	ND	250	ND	250	ND	150	ND	250
1,2,4-Trimethylbenzene	ND	250	ND	250	ND	150	ND	250
1,3-Dichlorobenzene	ND	250	ND	250	ND	150	ND	250
1,4-Dichlorobenzene	ND	250	ND	250	ND	150	ND	250
1,2-Dichlorobenzene	ND	250	ND	250	ND	150	ND	250
1,2,4-Trichlorobenzene	ND	250	ND	250	ND	150	ND	250
Hexachlorobutadiene	ND	250	ND	250	ND	150	ND	250
1,3-Butadiene	1,700	1,300	7,800	1,300	ND	750	8,400	1,300
Isopropanol	21,000	1,300	29,000	1,300	29,000	750	31,000	1,300
n-Hexane	ND	1,300	5,100	1,300	ND	750	1,600	1,300
Ethyl Acetate	15,000 Q	1,300	34,000 Q	1,300	5,400 Q	750	16,000 Q	1,300
Tetrahydrofuran	11,000	1,300	33,000	1,300	11,000	750	39,000	1,300
Cyclohexane	ND	1,300	2,500	1,300	ND	750	1,300	1,300
Heptane	ND	1,300	4,100	1,300	ND	750	3,500	1,300
1,4-Dioxane	ND	1,300	ND	1,300	ND	750	ND	1,300

RL = Reporting Limit
ND = Not Detected (below RL)
Q = Refer to Report Narrative

Reviewed/Approved By: Annika Sotelo Sanchez
Mark Johnson
Operations Manager

Date 12-16-25

The cover letter is an integral part of this analytical report

AirTECHNOLOGY Laboratories, Inc.
18501 E. Gale Avenue, Suite 130 ♦ City of Industry, CA 91748 ♦ Ph: (626) 964-4032 ♦ Fx: (626) 964-5832

Client: SCS Engineers
Attn: Cornelius Fong
Project Name: Chiquita Canyon Landfill
Project No.: 07224200.24 Task 1
Date Received: 12/02/25
Matrix: Air
Reporting Units: ppbv

EPA Method TO-15

Lab No.:	S120201-08							
Client Sample I.D.:	CV-2002							
Date/Time Sampled:	12/2/25 7:25							
Date/Time Analyzed:	12/2/25 22:29							
QC Batch No.:	251202MS2A1							
Analyst Initials:	RC							
Dilution Factor:	900							
ANALYTE	**Result ppbv**	**RL ppbv**						
Dichlorodifluoromethane (12)	ND	900						
Chloromethane	ND	900						
1,2-Cl-1,1,2,2-F ethane (114)	ND	900						
Vinyl Chloride	ND	900						
Bromomethane	ND	900						
Chloroethane	4,300	900						
Trichlorofluoromethane (11)	ND	900						
1,1-Dichloroethene	ND	900						
Carbon Disulfide	4,100	900						
1,1,2-Cl 1,2,2-F ethane (113)	ND	900						
Acetone	99,000	900						
Methylene Chloride	ND	900						
t-1,2-Dichloroethene	ND	900						
1,1-Dichloroethane	ND	900						
Vinyl Acetate	ND	900						
c-1,2-Dichloroethene	ND	900						
2-Butanone	120,000	1,800						
t-Butyl Methyl Ether (MTBE)	ND	900						
Chloroform	ND	900						
1,1,1-Trichloroethane	ND	900						
Carbon Tetrachloride	ND	900						
Benzene	110,000	900						
1,2-Dichloroethane	ND	900						
Trichloroethene	ND	900						
1,2-Dichloropropane	ND	900						
Bromodichloromethane	ND	900						
c-1,3-Dichloropropene	ND	900						
4-Methyl-2-Pentanone	3,300	900						
Toluene	8,700	900						
t-1,3-Dichloropropene	ND	900						
1,1,2-Trichloroethane	ND	900						
Tetrachloroethene	ND	900						
2-Hexanone	ND	900						
Dibromochloromethane	ND	900						

AirTECHNOLOGY Laboratories, Inc.
18501 E. Gale Avenue, Suite 130 ♦ City of Industry, CA 91748 ♦ Ph: (626) 964-4032 ♦ Fx: (626) 964-5832

Client: SCS Engineers
Attn: Cornelius Fong
Project Name: Chiquita Canyon Landfill
Project No.: 07224200.24 Task 1
Date Received: 12/02/25
Matrix: Air
Reporting Units: ppbv

EPA Method TO-15

Lab No.:	S120201-08	
Client Sample I.D.:	CV-2002	
Date/Time Sampled:	12/2/25 7:25	
Date/Time Analyzed:	12/2/25 22:29	
QC Batch No.:	251202MS2A1	
Analyst Initials:	RC	
Dilution Factor:	900	

ANALYTE	Result ppbv	RL ppbv
1,2-Dibromoethane	ND	900
Chlorobenzene	ND	900
Ethylbenzene	1,000	900
p,&m-Xylene	ND	900
o-Xylene	ND	900
Styrene	ND	900
Bromoform	ND	900
1,1,2,2-Tetrachloroethane	ND	900
Benzyl Chloride	ND Q	900
4-Ethyl Toluene	ND	900
1,3,5-Trimethylbenzene	ND	900
1,2,4-Trimethylbenzene	ND	900
1,3-Dichlorobenzene	ND	900
1,4-Dichlorobenzene	ND	900
1,2-Dichlorobenzene	ND	900
1,2,4-Trichlorobenzene	ND	900
Hexachlorobutadiene	ND	900
1,3-Butadiene	6,300	4,500
Isopropanol	68,000	4,500
n-Hexane	ND	4,500
Ethyl Acetate	42,000 Q	4,500
Tetrahydrofuran	150,000	4,500
Cyclohexane	ND	4,500
Heptane	7,500	4,500
1,4-Dioxane	ND	4,500

RL = Reporting Limit
ND = Not Detected (below RL)
Q = Refer to Report Narrative

Reviewed/Approved By: Annika Sotelo-Sanchez
Mark Johnson
Operations Manager

Date 12-16-25

The cover letter is an integral part of this analytical report

AirTECHNOLOGY Laboratories, Inc.
18501 E. Gale Avenue, Suite 130 ♦ City of Industry, CA 91748 ♦ Ph: (626) 964-4032 ♦ Fx: (626) 964-5832

Client: SCS Engineers
Attn: Cornelius Fong
Project Name: Chiquita Canyon Landfill
Project No.: 07224200.24 Task 1
Date Received: 12/02/25
Matrix: Air
Reporting Units: ppbv

EPA Method TO-15

Lab No.:	MEHTOD_BLANK							
Client Sample I.D.:	--							
Date/Time Sampled:	--							
Date/Time Analyzed:	12/2/25 17:24							
QC Batch No.:	251202MS2A1							
Analyst Initials:	RC							
Dilution Factor:	0.20							
ANALYTE	**Result ppbv**	**RL ppbv**						
Dichlorodifluoromethane (12)	ND	0.20						
Chloromethane	ND	0.20						
1,2-Cl-1,1,2,2-F ethane (114)	ND	0.20						
Vinyl Chloride	ND	0.20						
Bromomethane	ND	0.20						
Chloroethane	ND	0.20						
Trichlorofluoromethane (11)	ND	0.20						
1,1-Dichloroethene	ND	0.20						
Carbon Disulfide	0.29	0.20						
1,1,2-Cl 1,2,2-F ethane (113)	ND	0.20						
Acetone	ND	0.20						
Methylene Chloride	ND	0.20						
t-1,2-Dichloroethene	ND	0.20						
1,1-Dichloroethane	ND	0.20						
Vinyl Acetate	ND	0.20						
c-1,2-Dichloroethene	ND	0.20						
2-Butanone	ND	0.40						
t-Butyl Methyl Ether (MTBE)	ND	0.20						
Chloroform	ND	0.20						
1,1,1-Trichloroethane	ND	0.20						
Carbon Tetrachloride	ND	0.20						
Benzene	ND	0.20						
1,2-Dichloroethane	ND	0.20						
Trichloroethene	ND	0.20						
1,2-Dichloropropane	ND	0.20						
Bromodichloromethane	ND	0.20						
c-1,3-Dichloropropene	ND	0.20						
4-Methyl-2-Pentanone	ND	0.20						
Toluene	ND	0.20						
t-1,3-Dichloropropene	ND	0.20						
1,1,2-Trichloroethane	ND	0.20						
Tetrachloroethene	ND	0.20						
2-Hexanone	ND	0.20						
Dibromochloromethane	ND	0.20						

AirTECHNOLOGY Laboratories, Inc.
18501 E. Gale Avenue, Suite 130 ♦ City of Industry, CA 91748 ♦ Ph: (626) 964-4032 ♦ Fx: (626) 964-5832

Client: SCS Engineers
Attn: Cornelius Fong
Project Name: Chiquita Canyon Landfill
Project No.: 07224200.24 Task 1
Date Received: 12/02/25
Matrix: Air
Reporting Units: ppbv

EPA Method TO-15

Lab No.:	MEHTOD_BLANK							
Client Sample I.D.:	--							
Date/Time Sampled:	--							
Date/Time Analyzed:	12/2/25 17:24							
QC Batch No.:	251202MS2A1							
Analyst Initials:	RC							
Dilution Factor:	0.20							
ANALYTE	**Result ppbv**	**RL ppbv**						
1,2-Dibromoethane	ND	0.20						
Chlorobenzene	ND	0.20						
Ethylbenzene	ND	0.20						
p,&m-Xylene	ND	0.20						
o-Xylene	ND	0.20						
Styrene	ND	0.20						
Bromoform	ND	0.20						
1,1,2,2-Tetrachloroethane	ND	0.20						
Benzyl Chloride	ND Q	0.20						
4-Ethyl Toluene	ND	0.20						
1,3,5-Trimethylbenzene	ND	0.20						
1,2,4-Trimethylbenzene	ND	0.20						
1,3-Dichlorobenzene	ND	0.20						
1,4-Dichlorobenzene	ND	0.20						
1,2-Dichlorobenzene	ND	0.20						
1,2,4-Trichlorobenzene	ND	0.20						
Hexachlorobutadiene	ND	0.20						
1,3-Butadiene	ND	1.0						
Isopropanol	ND	1.0						
n-Hexane	ND	1.0						
Ethyl Acetate	ND	1.0						
Tetrahydrofuran	ND	1.0						
Cyclohexane	ND	1.0						
Heptane	ND	1.0						
1,4-Dioxane	ND	1.0						

RL = Reporting Limit
ND = Not Detected (below RL)
Q = Refer to Report Narrative

Reviewed/Approved By: Annika Sanchez for
Mark Johnson
Operations Manager

Date 12-16-25

The cover letter is an integral part of this analytical report

AirTECHNOLOGY Laboratories, Inc.
18501 E. Gale Avenue, Suite 130 ♦ City of Industry, CA 91748 ♦ Ph: (626) 964-4032 ♦ Fx: (626) 964-5832

LCS/LCSD Recovery and RPD Summary Report

QC Batch #: 251202MS2A1

Matrix: Air

Reporting Units: ppbv

EPA Method TO-15
LABORATORY CONTROL SAMPLE SUMMARY

Lab No.:	METHOD BLANK			LCS		LCSD					
Date/Time Analyzed:	12/2/25 17:24			12/2/25 13:04		12/2/25 13:42					
Analyst Initials:	RC			RC		RC					
Dilution Factor:	0.20			1.0		1.0					
ANALYTE	Result ppbv	RL ppbv	AMT. ppbv	Result ppbv	% Rec.	Result ppbv	% Rec.	RPD	Low %Rec	High %Rec	Max. RPD
1,1-Dichloroethene	ND	0.20	10	8.82	88	8.88	89	0.6	70	130	30
Methylene Chloride	ND	0.20	10	9.43	94	9.41	94	0.2	70	130	30
Trichloroethene	ND	0.20	10	9.19	92	9.30	93	1.2	70	130	30
Toluene	ND	0.20	10	9.57	96	9.76	98	1.9	70	130	30
1,1,2,2-Tetrachloroethane	ND	0.20	10	8.17	82	8.42	84	3.0	70	130	30

ND = Not Detected (below RL)
RL = Reporting Limit

Reviewed/Approved By: Annika Sotelo-Sanchez
Mark Johnson
Operations Manager

Date: 12-16-25

The cover letter is an integral part of this analytical report

AirTECHNOLOGY Laboratories, Inc.
18501 E. Gale Avenue, Suite 130 ♦ City of Industry, CA 91748 ♦ Ph: (626) 964-4032 ♦ Fx: (626) 964-5832

Client: SCS Engineers
Attn: Cornelius Fong
Project Name: Chiquita Canyon Landfill
Project No.: 07224200.24 Task 1
Date Received: 12/02/25
Matrix: Air
Reporting Units: ppmv

EPA ALT-144 (CO by FID)

Lab No.:	S120201-02		S120201-03		S120201-04		S120201-05	
Client Sample I.D.:	CV-24101		CV-24100		H-2165W		CV-2001	
Date/Time Sampled:	12/2/25 6:55		12/2/25 7:00		12/2/25 7:05		12/2/25 7:10	
Date/Time Analyzed:	12/2/25 19:57		12/2/25 20:12		12/2/25 20:26		12/2/25 20:41	
QC Batch No.:	251202GC8A2		251202GC8A2		251202GC8A2		251202GC8A2	
Analyst Initials:	KD		KD		KD		KD	
Dilution Factor:	1.0		1.0		1.0		1.0	
ANALYTE	Result ppmv	RL ppmv	Result ppmv	RL ppmv	Result ppmv	RL ppmv	Result ppmv	RL ppmv
Carbon Monoxide	83	10	19	10	120	10	ND	10

Results normalized including non-methane hydrocarbons

ND = Not Detected (below RL)
RL = Reporting Limit

Reviewed/Approved By: Annika Sotelo-Sanchez for
Mark Johnson
Operations Manager

Date 12-16-25

The cover letter is an integral part of this analytical report

AirTECHNOLOGY Laboratories, Inc.
18501 E. Gale Avenue, Suite 130 ♦ City of Industry, CA 91748 ♦ Ph: (626) 964-4032 ♦ Fx: (626) 964-5832

Client: SCS Engineers
Attn: Cornelius Fong
Project Name: Chiquita Canyon Landfill
Project No.: 07224200.24 Task 1
Date Received: 12/02/25
Matrix: Air
Reporting Units: ppmv

EPA ALT-144 (CO by FID)

Lab No.:	S120201-07		S120201-08		S120201-09			
Client Sample I.D.:	CV-2350		CV-2002		CV-2349			
Date/Time Sampled:	12/2/25 7:20		12/2/25 7:25		12/2/25 7:30			
Date/Time Analyzed:	12/2/25 21:10		12/2/25 21:24		12/2/25 21:38			
QC Batch No.:	251202GC8A2		251202GC8A2		251202GC8A2			
Analyst Initials:	KD		KD		KD			
Dilution Factor:	1.0		1.0		1.0			
ANALYTE	Result ppmv	RL ppmv	Result ppmv	RL ppmv	Result ppmv	RL ppmv		
Carbon Monoxide	3,200	10	2,100	10	2,900	10		

Results normalized including non-methane hydrocarbons

ND = Not Detected (below RL)
RL = Reporting Limit

Reviewed/Approved By: Annika Sotelo-Sanchez for
Mark Johnson
Operations Manager

Date 12-16-25

The cover letter is an integral part of this analytical report

AirTECHNOLOGY Laboratories, Inc.
18501 E. Gale Avenue, Suite 130 ♦ City of Industry, CA 91748 ♦ Ph: (626) 964-4032 ♦ Fx: (626) 964-5832

QC Batch No: 251202GC8A2
Matrix: Air
Reporting Units: ppmv

EPA ALT-144 (CO by FID)
LABORATORY CONTROL SAMPLE SUMMARY

Lab No.:	METHOD BLANK			LCS		LCSD					
Date Analyzed:	12/2/25 18:59			12/3/25 17:36		12/3/25 17:50					
Analyst Initials:	KD			KD		KD					
Dilution Factor:	1.0			1.0		1.0			Limits		
ANALYTE	Result ppmv	RL ppmv	SPIKE AMT. ppmv	Result ppmv	% Rec.	Result ppmv	% Rec.	RPD %	Low %Rec	High %Rec	Max. RPD
Carbon Monoxide	ND	10	1,010	1,180	117	1,170	116	0.5	70	130	30

ND = Not Detected (below RL)
RL = Reporting Limit

Reviewed/Approved By: Annika Stilebanchez for
Mark Johnson
Operations Manager

Date 12-16-25

The cover letter is an integral part of this analytical report

Client: SCS Engineers
Attn: Cornelius Fong
Project Name: Chiquita Canyon Landfill
Project No.: 07224200.24 Task 1
Date Received: 12/02/25
Matrix: Air
Reporting Units: % v/v

ASTM D1946

Lab No.:	S120201-02			S120201-03			S120201-04			S120201-05		
Client Sample I.D.:	CV-24101			CV-24100			H-2165W			CV-2001		
Date/Time Sampled:	12/2/25 6:55			12/2/25 7:00			12/2/25 7:05			12/2/25 7:10		
Date/Time Analyzed:	12/2/25 19:57			12/2/25 20:12			12/2/25 20:26			12/2/25 20:41		
QC Batch No.:	251202GC8A2			251202GC8A2			251202GC8A2			251202GC8A2		
Analyst Initials:	KD			KD			KD			KD		
Dilution Factor:	1.0			1.0			1.0			1.0		
ANALYTE	Result % v/v	RL % v/v	MDL % v/v	Result % v/v	RL % v/v	MDL % v/v	Result % v/v	RL % v/v	MDL % v/v	Result % v/v	RL % v/v	MDL % v/v
Hydrogen	0.55 J	1.0	0.059	0.39 J	1.0	0.059	1.1	1.0	0.059	0.19 J	1.0	0.059

Results normalized including non-methane hydrocarbons

MDL = Method Detection Limit
ND= Not Detected (below MDL)
RL = Reporting Limit
J = Trace amount. Analyte concentration between RL and MDL.

Reviewed/Approved By: Annika Stuhlsandhof
Mark Johnson
Operations Manager

Date 12-16-25

The cover letter is an integral part of this analytical report

AirTECHNOLOGY Laboratories, Inc.
18501 E. Gale Avenue, Suite 130 ♦ City of Industry, CA 91748 ♦ Ph: (626) 964-4032 ♦ Fx: (626) 964-5832

Client: SCS Engineers
Attn: Cornelius Fong
Project Name: Chiquita Canyon Landfill
Project No.: 07224200.24 Task 1
Date Received: 12/02/25
Matrix: Air
Reporting Units: % v/v

ASTM D1946

Lab No.:	S120201-07			S120201-08			S120201-09					
Client Sample I.D.:	CV-2350			CV-2002			CV-2349					
Date/Time Sampled:	12/2/25 7:20			12/2/25 7:25			12/2/25 7:30					
Date/Time Analyzed:	12/2/25 21:10			12/2/25 21:24			12/2/25 21:38					
QC Batch No.:	251202GC8A2			251202GC8A2			251202GC8A2					
Analyst Initials:	KD			KD			KD					
Dilution Factor:	1.0			1.0			1.0					
ANALYTE	Result % v/v	RL % v/v	MDL % v/v	Result % v/v	RL % v/v	MDL % v/v	Result % v/v	RL % v/v	MDL % v/v			
Hydrogen	12	1.0	0.059	8.0	1.0	0.059	10	1.0	0.059			

Results normalized including non-methane hydrocarbons

MDL = Method Detection Limit
ND= Not Detected (below MDL)
RL = Reporting Limit
J = Trace amount. Analyte concentration between RL and MDL.

Reviewed/Approved By: Annika Stutelanchez
Mark Johnson
Operations Manager

Date 12-16-25

The cover letter is an integral part of this analytical report

AirTECHNOLOGY Laboratories, Inc.
18501 E. Gale Avenue, Suite 130 ♦ City of Industry, CA 91748 ♦ Ph: (626) 964-4032 ♦ Fx: (626) 964-5832

QC Batch No: 251202GC8A2
Matrix: Air
Reporting Units: % v/v

ASTM D1946
LABORATORY CONTROL SAMPLE SUMMARY

Lab No.:	METHOD BLANK				LCS		LCSD					
Date Analyzed:	12/2/25 18:59				12/3/25 17:36		12/3/25 17:50					
Analyst Initials:	KD				KD		KD					
Dilution Factor:	1.0				1.0		1.0			Limits		
ANALYTE	Result % v/v	RL % v/v	MDL % v/v	SPIKE AMT. % v/v	Result % v/v	% Rec.	Result % v/v	% Rec.	RPD %	Low %Rec	High %Rec	Max. RPD
Hydrogen	0.25 J	1.0	0.059	5.0	5.65	109	5.74	110	1.5	70	130	30

MDL = Method Detection Limit
ND= Not Detected (below MDL)
RL = Reporting Limit
J = Trace amount. Analyte concentration between RL and MDL.

Reviewed/Approved By: Annika Sotelo Sanchez for
Mark Johnson
Operations Manager

Date 12-16-25

The cover letter is an integral part of this analytical report

Client: SCS Engineers
Attn: Cornelius Fong
Project Name: Chiquita Canyon Landfill
Project No.: 07224200.24 Task 1
Date Received: 12/02/25
Matrix: Air
Reporting Units: % v/v

ASTM D1946

Lab No.:	S120201-01		S120201-02		S120201-03		S120201-04	
Client Sample I.D.:	CV-24102		CV-24101		CV-24100		H-2165W	
Date/Time Sampled:	12/2/25 6:50		12/2/25 6:55		12/2/25 7:00		12/2/25 7:05	
Date/Time Analyzed:	12/2/25 19:43		12/2/25 19:57		12/2/25 20:12		12/2/25 20:26	
QC Batch No.:	251202GC8A2		251202GC8A2		251202GC8A2		251202GC8A2	
Analyst Initials:	KD		KD		KD		KD	
Dilution Factor:	1.0		1.0		1.0		1.0	
ANALYTE	Result % v/v	RL % v/v	Result % v/v	RL % v/v	Result % v/v	RL % v/v	Result % v/v	RL % v/v
Carbon Dioxide	37	0.010	44	0.010	63	0.010	77	0.010
Oxygen/Argon	3.7	0.50	2.6	0.50	2.5	0.50	0.56	0.50
Nitrogen	23	1.0	30	1.0	11	1.0	3.6	1.0
Methane	36	0.0010	23	0.0010	24	0.0010	17	0.0010

Results normalized including non-methane hydrocarbons

ND = Not Detected (below RL)
RL = Reporting Limit

Reviewed/Approved By: Annika Sotelo-Sanchez for
Mark Johnson
Operations Manager

Date 12-16-25

The cover letter is an integral part of this analytical report

AirTECHNOLOGY Laboratories, Inc.
18501 E. Gale Avenue, Suite 130 ♦ City of Industry, CA 91748 ♦ Ph: (626) 964-4032 ♦ Fx: (626) 964-5832

Client: SCS Engineers
Attn: Cornelius Fong
Project Name: Chiquita Canyon Landfill
Project No.: 07224200.24 Task 1
Date Received: 12/02/25
Matrix: Air
Reporting Units: % v/v

ASTM D1946

Lab No.:	S120201-05		S120201-06		S120201-07		S120201-08	
Client Sample I.D.:	CV-2001		CV-24099		CV-2350		CV-2002	
Date/Time Sampled:	12/2/25 7:10		12/2/25 7:15		12/2/25 7:20		12/2/25 7:25	
Date/Time Analyzed:	12/2/25 20:41		12/2/25 20:55		12/2/25 21:10		12/2/25 21:24	
QC Batch No.:	251202GC8A2		251202GC8A2		251202GC8A2		251202GC8A2	
Analyst Initials:	KD		KD		KD		KD	
Dilution Factor:	1.0		1.0		1.0		1.0	
ANALYTE	Result % v/v	RL % v/v	Result % v/v	RL % v/v	Result % v/v	RL % v/v	Result % v/v	RL % v/v
Carbon Dioxide	3.0	0.010	72	0.010	71	0.010	60	0.010
Oxygen/Argon	20	0.50	3.5	0.50	2.5	0.50	1.0	0.50
Nitrogen	76	1.0	13	1.0	9.4	1.0	11	1.0
Methane	0.63	0.0010	10	0.0010	4.9	0.0010	19	0.0010

Results normalized including non-methane hydrocarbons

ND = Not Detected (below RL)
RL = Reporting Limit

Reviewed/Approved By: Annika Sotelo Sanchez for
Mark Johnson
Operations Manager

Date 12-16-25

The cover letter is an integral part of this analytical report

AirTECHNOLOGY Laboratories, Inc.
18501 E. Gale Avenue, Suite 130 ♦ City of Industry, CA 91748 ♦ Ph: (626) 964-4032 ♦ Fx: (626) 964-5832

Client: SCS Engineers
Attn: Cornelius Fong
Project Name: Chiquita Canyon Landfill
Project No.: 07224200.24 Task 1
Date Received: 12/02/25
Matrix: Air
Reporting Units: % v/v

ASTM D1946

Lab No.:	S120201-09		S120201-10					
Client Sample I.D.:	CV-2349		CV-24144					
Date/Time Sampled:	12/2/25 7:30		12/2/25 7:40					
Date/Time Analyzed:	12/2/25 21:38		12/2/25 21:53					
QC Batch No.:	251202GC8A2		251202GC8A2					
Analyst Initials:	KD		KD					
Dilution Factor:	1.0		1.0					
ANALYTE	**Result % v/v**	**RL % v/v**	**Result % v/v**	**RL % v/v**				
Carbon Dioxide	79	0.010	6.9	0.010				
Oxygen/Argon	1.3	0.50	19	0.50				
Nitrogen	5.4	1.0	73	1.0				
Methane	3.6	0.0010	0.93	0.0010				

Results normalized including non-methane hydrocarbons

ND = Not Detected (below RL)
RL = Reporting Limit

Reviewed/Approved By: Annika Sotelo Sanchez for
Mark Johnson
Operations Manager

Date 12-16-25

The cover letter is an integral part of this analytical report

AirTECHNOLOGY Laboratories, Inc.
18501 E. Gale Avenue, Suite 130 ♦ City of Industry, CA 91748 ♦ Ph: (626) 964-4032 ♦ Fx: (626) 964-5832

QC Batch No: 251202GC8A2
Matrix: Air
Reporting Units: % v/v

ASTM D1946
LABORATORY CONTROL SAMPLE SUMMARY

Lab No.:	METHOD BLANK			LCS		LCSD					
Date Analyzed:	12/2/25 18:59			12/3/25 17:36		12/3/25 17:50					
Analyst Initials:	KD			KD		KD					
Dilution Factor:	1.0			1.0		1.0			Limits		
ANALYTE	Result % v/v	RL % v/v	SPIKE AMT. % v/v	Result % v/v	% Rec.	Result % v/v	% Rec.	RPD %	Low %Rec	High %Rec	Max. RPD
Carbon Dioxide	ND	0.010	10	10.8	108	10.8	108	0.1	70	130	30
Oxygen/Argon	ND	0.50	15	14.3	95	14.3	95	0.1	70	130	30
Nitrogen	ND	1.0	70	71.1	102	71.2	102	0.1	70	130	30
Methane	ND	0.0010	0.10	0.105	104	0.105	104	0.0	70	130	30

ND = Not Detected (below RL)
RL = Reporting Limit

Reviewed/Approved By: Annika Sotelo Sanchez for
Mark Johnson
Operations Manager

Date 12-16-25

The cover letter is an integral part of this analytical report

AirTECHNOLOGY
Laboratories, Inc.

December 19, 2025

LA Cert #04140
EPA Methods TO3, TO14A, TO15, 25C/3C, ASTM D1946, RSK-175

TX Cert T104704450-14-6
EPA Methods TO14A, TO15

ALASKA CS-LAP 24-002
EPA Methods TO14A, TO15

SCS Field Services
ATTN: Cornelius Fong
3900 Kilroy Airport Way, Suite 100
Long Beach, CA 90806

LABORATORY TEST RESULTS

Project Reference: Chiquita Canyon Landfill
Project Number: 07224200.24 Task 1
Lab Number: S120303-01/09

Enclosed are the results for sample(s) received 12/3/25 by Air Technology. Samples were received intact. Analyses were performed according to specifications on the chain of custody provided with the sample(s).

Report Narrative:

- Modifications to EPA TO-15 – samples were collected in Mylar bags. t-1,3-dichloropropene required quadratic regression calibration.
- Benzyl chloride did not meet initial calibration criteria. Ethyl acetate exhibited high recovery in the initial calibration verification indicating a possible high bias. Results for benzyl chloride and ethyl acetate are flagged with the Q qualifier.
- Performed within method performance criteria and meet all requirements of the TNI Standards.
- The enclosed results relate only to the sample(s).

Preliminary results were e-mailed to Cornelius Fong, Jenny Kim, Art Jones and Ali Ferrara on 12/18/25.

ATL appreciates the opportunity to provide testing services to your company. If you have any questions regarding these results, please call me at (626) 964-4032.

Sincerely,

Annika Sotelo Sanchez for

Mark Johnson
Operations Manager
MJohnson@AirTechLabs.com

Note: The cover letter is an integral part of this analytical report.

AirTECHNOLOGY Laboratories, Inc.
18501 E. Gale Ave., Suite 130
City of Industry, CA 91748
Ph: 626-964-4032
Fx: 626-964-5832

CHAIN OF CUSTODY RECORD

TURNAROUND TIME				DELIVERABLES		PAGE: 1 OF
Standard	■	48 hours	☐	EDD	■	Condition upon receipt:
Same Day	☐	72 hours	☐	EDF	☐	Sealed Yes ☐ No ☐
24 hours	☐	96 hours	☐	Level 3	☐	Intact Yes ☐ No ☐
Other:				Level 4	☐	Chilled _____ deg C

Project No.:	07224200.24 Task 1
Project Name:	Chiquita Canyon Landfill
Report To:	Cornelius Fong
Company:	SCS Engineers
Street:	3900 Kilroy Airport Way, Suite 100
City/State/Zip:	Long Beach, CA 90806-6816
Phone& Fax:	562-743-7895
e-mail:	cfong@scsengineers.com

BILLING

P.O. No.:	07-SO05310
Bill to:	
	07FSAccountspayable@scsengineers.com
	3900 Kilroy Airport Way, Suite 100
	Long Beach, CA 90806-6816

ANALYSIS REQUEST

LAB USE ONLY	SAMPLE IDENTIFICATION	SAMPLE DATE	SAMPLE TIME	CONTAINER QTY/TYPE	MATRIX	PRESERVATION	CH4, CO2, O2, N2 ASTM D1946	Carbon Monoxide EPA ALT-144	Hydrogen ASTM D1946	VOCs EPA TO-15		
S120303-01	CV-24123	12/3/2025	8:25AM	1L	Gas	N	X					
-02	CV-24141	12/3/2025	8:30AM	1L	Gas	N	X	X	X			
-03	CV-2351	12/3/2025	8:35AM	2-1L	Gas	N	X	X	X	X		
-04	CV-24143	12/3/2025	8:40AM	2-1L	Gas	N	X	X	X	X		
-05	CV-2352	12/3/2025	8:45AM	1L	Gas	N	X	X	X			
-06	CV-24140	12/3/2025	8:50AM	2-1L	Gas	N	X	X	X	X		
-07	CV-24139	12/3/2025	8:55AM	2-1L	Gas	N	X	X	X	X		
-08	CV-24138	12/3/2025	9:00AM	2-1L	Gas	N	X	X	X	X		
-09	CV-2354	12/3/2025	9:10AM	1L	Gas	N	X	X	X			

AUTHORIZATION TO PERFORM WORK	COMPANY	DATE/TIME
SAMPLED BY Antonio Ambriz	COMPANY SCS	DATE/TIME 12-3-25

RELINQUISHED BY	DATE/TIME	RECEIVED BY	DATE/TIME
Victor Amaya	12-3-25 10:05	Rubcan 6	12/3/25 10:00AM
Rubcan 6	12/3/25 12:21	Cole Johnson	12/3/25 1220

COMMENTS
Report full list of TO-15 compounds
Raw landfill gas samples
FLAMMABLE

METHOD OF TRANSPORT (circle one): Walk-In FedEx UPS **Courier** ATLI Other_____

DISTRIBUTION: White & Yellow - Lab Copies / Pink - Customer Copy

Preservation: **H**=HCl **N**=None / Container: **B**=Bag **C**=Can **V**=VOA **O**=Other *Rev. 03 - 5/7/09*

Client: SCS Engineers
Attn: Cornelius Fong
Project Name: Chiquita Canyon Landfill
Project No.: 07224200.24 Task 1
Date Received: 12/03/25
Matrix: Air
Reporting Units: ppbv

EPA Method TO-15

Lab No.:	S120303-03		S120303-04		S120303-06		S120303-07	
Client Sample I.D.:	CV-2351		CV-24143		CV-24140		CV-24139	
Date/Time Sampled:	12/3/25 8:35		12/3/25 8:40		12/3/25 8:50		12/3/25 8:55	
Date/Time Analyzed:	12/3/25 16:05		12/3/25 16:43		12/3/25 17:21		12/3/25 18:38	
QC Batch No.:	251203MS2A1		251203MS2A1		251203MS2A1		251203MS2A1	
Analyst Initials:	RC		RC		RC		RC	
Dilution Factor:	4,000		5,000		10,000		7,500	
ANALYTE	Result ppbv	RL ppbv	Result ppbv	RL ppbv	Result ppbv	RL ppbv	Result ppbv	RL ppbv
Dichlorodifluoromethane (12)	ND	4,000	ND	5,000	ND	10,000	ND	7,500
Chloromethane	ND	4,000	ND	5,000	ND	10,000	ND	7,500
1,2-Cl-1,1,2,2-F ethane (114)	ND	4,000	ND	5,000	ND	10,000	ND	7,500
Vinyl Chloride	ND	4,000	ND	5,000	ND	10,000	ND	7,500
Bromomethane	ND	4,000	ND	5,000	ND	10,000	ND	7,500
Chloroethane	ND	20,000	ND	25,000	ND	50,000	ND	38,000
Trichlorofluoromethane (11)	ND	4,000	ND	5,000	ND	10,000	ND	7,500
1,1-Dichloroethene	ND	4,000	ND	5,000	ND	10,000	ND	7,500
Carbon Disulfide	**11,000**	4,000	ND	5,000	ND	10,000	ND	7,500
1,1,2-Cl 1,2,2-F ethane (113)	ND	4,000	ND	5,000	ND	10,000	ND	7,500
Acetone	**430,000**	28,000	**530,000**	35,000	**1,300,000**	70,000	**790,000**	53,000
Methylene Chloride	ND	4,000	ND	5,000	ND	10,000	ND	7,500
t-1,2-Dichloroethene	ND	4,000	ND	5,000	ND	10,000	ND	7,500
1,1-Dichloroethane	ND	4,000	ND	5,000	ND	10,000	ND	7,500
Vinyl Acetate	ND	4,000	ND	5,000	ND	10,000	ND	7,500
c-1,2-Dichloroethene	ND	4,000	ND	5,000	ND	10,000	ND	7,500
2-Butanone	**320,000**	20,000	**390,000**	25,000	**810,000**	50,000	**720,000**	38,000
t-Butyl Methyl Ether (MTBE)	ND	4,000	ND	5,000	ND	10,000	ND	7,500
Chloroform	ND	4,000	ND	5,000	ND	10,000	ND	7,500
1,1,1-Trichloroethane	ND	4,000	ND	5,000	ND	10,000	ND	7,500
Carbon Tetrachloride	ND Q	4,000	ND Q	5,000	ND Q	10,000	ND Q	7,500
Benzene	**110,000**	4,000	**70,000**	5,000	**70,000**	10,000	**130,000**	7,500
1,2-Dichloroethane	ND	4,000	ND	5,000	ND	10,000	ND	7,500
Trichloroethene	ND	4,000	ND	5,000	ND	10,000	ND	7,500
1,2-Dichloropropane	ND	4,000	ND	5,000	ND	10,000	ND	7,500
Bromodichloromethane	ND	4,000	ND	5,000	ND	10,000	ND	7,500
c-1,3-Dichloropropene	ND	4,000	ND	5,000	ND	10,000	ND	7,500
4-Methyl-2-Pentanone	ND	4,000	ND	5,000	ND	10,000	**7,700**	7,500
Toluene	ND	4,000	ND	5,000	ND	10,000	**8,800**	7,500
t-1,3-Dichloropropene	ND	8,000	ND	10,000	ND	20,000	ND	15,000
1,1,2-Trichloroethane	ND	4,000	ND	5,000	ND	10,000	ND	7,500
Tetrachloroethene	ND	4,000	ND	5,000	ND	10,000	ND	7,500
2-Hexanone	ND	4,000	ND	5,000	ND	10,000	ND	7,500
Dibromochloromethane	ND	4,000	ND	5,000	ND	10,000	ND	7,500

AirTECHNOLOGY Laboratories, Inc.
18501 E. Gale Avenue, Suite 130 ♦ City of Industry, CA 91748 ♦ Ph: (626) 964-4032 ♦ Fx: (626) 964-5832

Client: SCS Engineers
Attn: Cornelius Fong
Project Name: Chiquita Canyon Landfill
Project No.: 07224200.24 Task 1
Date Received: 12/03/25
Matrix: Air
Reporting Units: ppbv

EPA Method TO-15

Lab No.:	S120303-03		S120303-04		S120303-06		S120303-07	
Client Sample I.D.:	CV-2351		CV-24143		CV-24140		CV-24139	
Date/Time Sampled:	12/3/25 8:35		12/3/25 8:40		12/3/25 8:50		12/3/25 8:55	
Date/Time Analyzed:	12/3/25 16:05		12/3/25 16:43		12/3/25 17:21		12/3/25 18:38	
QC Batch No.:	251203MS2A1		251203MS2A1		251203MS2A1		251203MS2A1	
Analyst Initials:	RC		RC		RC		RC	
Dilution Factor:	4,000		5,000		10,000		7,500	
ANALYTE	Result ppbv	RL ppbv	Result ppbv	RL ppbv	Result ppbv	RL ppbv	Result ppbv	RL ppbv
1,2-Dibromoethane	ND	4,000	ND	5,000	ND	10,000	ND	7,500
Chlorobenzene	ND	4,000	ND	5,000	ND	10,000	ND	7,500
Ethylbenzene	ND	4,000	ND	5,000	ND	10,000	ND	7,500
p,&m-Xylene	ND	8,000	ND	10,000	ND	20,000	ND	15,000
o-Xylene	ND	4,000	ND	5,000	ND	10,000	ND	7,500
Styrene	ND	4,000	ND	5,000	ND	10,000	ND	7,500
Bromoform	ND	4,000	ND	5,000	ND	10,000	ND	7,500
1,1,2,2-Tetrachloroethane	ND	4,000	ND	5,000	ND	10,000	ND	7,500
Benzyl Chloride	ND Q	4,000	ND Q	5,000	ND Q	10,000	ND Q	7,500
4-Ethyl Toluene	ND	4,000	ND	5,000	ND	10,000	ND	7,500
1,3,5-Trimethylbenzene	ND	4,000	ND	5,000	ND	10,000	ND	7,500
1,2,4-Trimethylbenzene	ND	4,000	ND	5,000	ND	10,000	ND	7,500
1,3-Dichlorobenzene	ND	4,000	ND	5,000	ND	10,000	ND	7,500
1,4-Dichlorobenzene	ND	4,000	ND	5,000	ND	10,000	ND	7,500
1,2-Dichlorobenzene	ND	4,000	ND	5,000	ND	10,000	ND	7,500
1,2,4-Trichlorobenzene	ND	8,000	ND	10,000	ND	20,000	ND	15,000
Hexachlorobutadiene	ND	4,000	ND	5,000	ND	10,000	ND	7,500
1,3-Butadiene	ND	20,000	ND	25,000	ND	50,000	ND	38,000
Isopropanol	**38,000**	20,000	**49,000**	25,000	**71,000**	50,000	**130,000**	38,000
n-Hexane	ND	20,000	ND	25,000	ND	50,000	ND	38,000
Ethyl Acetate	**30,000** Q	20,000	ND	25,000	ND	50,000	ND	38,000
Tetrahydrofuran	**280,000**	20,000	**310,000**	25,000	**540,000**	50,000	**500,000**	38,000
Cyclohexane	ND	20,000	ND	25,000	ND	50,000	ND	38,000
Heptane	ND	20,000	ND	25,000	ND	50,000	ND	38,000
1,4-Dioxane	ND	20,000	ND	25,000	ND	50,000	ND	38,000

RL = Reporting Limit
ND = Not Detected (below RL)
Q = Refer to Report Narrative

Reviewed/Approved By: Annika Sotelo Sanchez for
Mark Johnson
Operations Manager

Date 12-18-25

The cover letter is an integral part of this analytical report

AirTECHNOLOGY Laboratories, Inc.
18501 E. Gale Avenue, Suite 130 ♦ City of Industry, CA 91748 ♦ Ph: (626) 964-4032 ♦ Fx: (626) 964-5832

Client: SCS Engineers
Attn: Cornelius Fong
Project Name: Chiquita Canyon Landfill
Project No.: 07224200.24 Task 1
Date Received: 12/03/25
Matrix: Air
Reporting Units: ppbv

EPA Method TO-15

Lab No.:	S120303-08							
Client Sample I.D.:	CV-24138							
Date/Time Sampled:	12/3/25 9:00							
Date/Time Analyzed:	12/3/25 19:16							
QC Batch No.:	251203MS2A1							
Analyst Initials:	RC							
Dilution Factor:	2,500							
ANALYTE	**Result ppbv**	**RL ppbv**						
Dichlorodifluoromethane (12)	ND	2,500						
Chloromethane	ND	2,500						
1,2-Cl-1,1,2,2-F ethane (114)	ND	2,500						
Vinyl Chloride	ND	2,500						
Bromomethane	ND	2,500						
Chloroethane	ND	13,000						
Trichlorofluoromethane (11)	ND	2,500						
1,1-Dichloroethene	ND	2,500						
Carbon Disulfide	ND	2,500						
1,1,2-Cl 1,2,2-F ethane (113)	ND	2,500						
Acetone	310,000	18,000						
Methylene Chloride	ND	2,500						
t-1,2-Dichloroethene	ND	2,500						
1,1-Dichloroethane	ND	2,500						
Vinyl Acetate	ND	2,500						
c-1,2-Dichloroethene	ND	2,500						
2-Butanone	350,000	13,000						
t-Butyl Methyl Ether (MTBE)	ND	2,500						
Chloroform	ND	2,500						
1,1,1-Trichloroethane	ND	2,500						
Carbon Tetrachloride	ND Q	2,500						
Benzene	40,000	2,500						
1,2-Dichloroethane	ND	2,500						
Trichloroethene	ND	2,500						
1,2-Dichloropropane	ND	2,500						
Bromodichloromethane	ND	2,500						
c-1,3-Dichloropropene	ND	2,500						
4-Methyl-2-Pentanone	4,700	2,500						
Toluene	2,700	2,500						
t-1,3-Dichloropropene	ND	5,000						
1,1,2-Trichloroethane	ND	2,500						
Tetrachloroethene	ND	2,500						
2-Hexanone	ND	2,500						
Dibromochloromethane	ND	2,500						

AirTECHNOLOGY Laboratories, Inc.
18501 E. Gale Avenue, Suite 130 ♦ City of Industry, CA 91748 ♦ Ph: (626) 964-4032 ♦ Fx: (626) 964-5832

Client: SCS Engineers
Attn: Cornelius Fong
Project Name: Chiquita Canyon Landfill
Project No.: 07224200.24 Task 1
Date Received: 12/03/25
Matrix: Air
Reporting Units: ppbv

EPA Method TO-15

Lab No.:	S120303-08							
Client Sample I.D.:	CV-24138							
Date/Time Sampled:	12/3/25 9:00							
Date/Time Analyzed:	12/3/25 19:16							
QC Batch No.:	251203MS2A1							
Analyst Initials:	RC							
Dilution Factor:	2,500							
ANALYTE	Result ppbv	RL ppbv						
1,2-Dibromoethane	ND	2,500						
Chlorobenzene	ND	2,500						
Ethylbenzene	ND	2,500						
p,&m-Xylene	ND	5,000						
o-Xylene	ND	2,500						
Styrene	ND	2,500						
Bromoform	ND	2,500						
1,1,2,2-Tetrachloroethane	ND	2,500						
Benzyl Chloride	ND Q	2,500						
4-Ethyl Toluene	ND	2,500						
1,3,5-Trimethylbenzene	ND	2,500						
1,2,4-Trimethylbenzene	ND	2,500						
1,3-Dichlorobenzene	ND	2,500						
1,4-Dichlorobenzene	ND	2,500						
1,2-Dichlorobenzene	ND	2,500						
1,2,4-Trichlorobenzene	ND	5,000						
Hexachlorobutadiene	ND	2,500						
1,3-Butadiene	ND	13,000						
Isopropanol	98,000	13,000						
n-Hexane	ND	13,000						
Ethyl Acetate	21,000 Q	13,000						
Tetrahydrofuran	250,000	13,000						
Cyclohexane	ND	13,000						
Heptane	ND	13,000						
1,4-Dioxane	ND	13,000						

RL = Reporting Limit
ND = Not Detected (below RL)
Q = Refer to Report Narrative

Reviewed/Approved By: Annika Sohlstrom for
Mark Johnson
Operations Manager

Date 12-18-25

The cover letter is an integral part of this analytical report

AirTECHNOLOGY Laboratories, Inc.
18501 E. Gale Avenue, Suite 130 ♦ City of Industry, CA 91748 ♦ Ph: (626) 964-4032 ♦ Fx: (626) 964-5832

Client: SCS Engineers
Attn: Cornelius Fong
Project Name: Chiquita Canyon Landfill
Project No.: 07224200.24 Task 1
Date Received: 12/03/25
Matrix: Air
Reporting Units: ppbv

EPA Method TO-15

Lab No.:	METHOD_BLANK							
Client Sample I.D.:	--							
Date/Time Sampled:	--							
Date/Time Analyzed:	12/3/25 4:10							
QC Batch No.:	251203MS2A1							
Analyst Initials:	RC							
Dilution Factor:	0.20							
ANALYTE	**Result ppbv**	**RL ppbv**						
Dichlorodifluoromethane (12)	ND	0.20						
Chloromethane	ND	0.20						
1,2-Cl-1,1,2,2-F ethane (114)	ND	0.20						
Vinyl Chloride	ND	0.20						
Bromomethane	ND	0.20						
Chloroethane	ND	1.0						
Trichlorofluoromethane (11)	ND	0.20						
1,1-Dichloroethene	ND	0.20						
Carbon Disulfide	ND	0.20						
1,1,2-Cl 1,2,2-F ethane (113)	ND	0.20						
Acetone	ND	1.4						
Methylene Chloride	ND	0.20						
t-1,2-Dichloroethene	ND	0.20						
1,1-Dichloroethane	ND	0.20						
Vinyl Acetate	ND	0.20						
c-1,2-Dichloroethene	ND	0.20						
2-Butanone	ND	1.0						
t-Butyl Methyl Ether (MTBE)	ND	0.20						
Chloroform	ND	0.20						
1,1,1-Trichloroethane	ND	0.20						
Carbon Tetrachloride	ND Q	0.20						
Benzene	ND	0.20						
1,2-Dichloroethane	ND	0.20						
Trichloroethene	ND	0.20						
1,2-Dichloropropane	ND	0.20						
Bromodichloromethane	ND	0.20						
c-1,3-Dichloropropene	ND	0.20						
4-Methyl-2-Pentanone	ND	0.20						
Toluene	ND	0.20						
t-1,3-Dichloropropene	ND	0.40						
1,1,2-Trichloroethane	ND	0.20						
Tetrachloroethene	ND	0.20						
2-Hexanone	ND	0.20						
Dibromochloromethane	ND	0.20						

AirTECHNOLOGY Laboratories, Inc.
18501 E. Gale Avenue, Suite 130 ♦ City of Industry, CA 91748 ♦ Ph: (626) 964-4032 ♦ Fx: (626) 964-5832

Client: SCS Engineers
Attn: Cornelius Fong
Project Name: Chiquita Canyon Landfill
Project No.: 07224200.24 Task 1
Date Received: 12/03/25
Matrix: Air
Reporting Units: ppbv

EPA Method TO-15

Lab No.:	METHOD_BLANK							
Client Sample I.D.:	--							
Date/Time Sampled:	--							
Date/Time Analyzed:	12/3/25 4:10							
QC Batch No.:	251203MS2A1							
Analyst Initials:	RC							
Dilution Factor:	0.20							
ANALYTE	**Result ppbv**	**RL ppbv**						
1,2-Dibromoethane	ND	0.20						
Chlorobenzene	ND	0.20						
Ethylbenzene	ND	0.20						
p,&m-Xylene	ND	0.40						
o-Xylene	ND	0.20						
Styrene	ND	0.20						
Bromoform	ND	0.20						
1,1,2,2-Tetrachloroethane	ND	0.20						
Benzyl Chloride	ND Q	0.20						
4-Ethyl Toluene	ND	0.20						
1,3,5-Trimethylbenzene	ND	0.20						
1,2,4-Trimethylbenzene	ND	0.20						
1,3-Dichlorobenzene	ND	0.20						
1,4-Dichlorobenzene	ND	0.20						
1,2-Dichlorobenzene	ND	0.20						
1,2,4-Trichlorobenzene	ND	0.40						
Hexachlorobutadiene	ND	0.20						
1,3-Butadiene	ND	1.0						
Isopropanol	ND	1.0						
n-Hexane	ND	1.0						
Ethyl Acetate	ND	1.0						
Tetrahydrofuran	ND	1.0						
Cyclohexane	ND	1.0						
Heptane	ND	1.0						
1,4-Dioxane	ND	1.0						

RL = Reporting Limit
ND = Not Detected (below RL)
Q = Refer to Report Narrative

Reviewed/Approved By: Annika Sotutokanchy / Date 12-15-25
Mark Johnson
Operations Manager

The cover letter is an integral part of this analytical report

AirTECHNOLOGY Laboratories, Inc.
18501 E. Gale Avenue, Suite 130 ♦ City of Industry, CA 91748 ♦ Ph: (626) 964-4032 ♦ Fx: (626) 964-5832

LCS/LCSD Recovery and RPD Summary Report

QC Batch #: 251203MS2A1

Matrix: Air

Reporting Units: ppbv

EPA Method TO-15
LABORATORY CONTROL SAMPLE SUMMARY

Lab No.:	METHOD BLANK			LCS		LCSD					
Date/Time Analyzed:	12/3/25 4:10			12/3/25 2:55		12/3/25 3:33					
Analyst Initials:	RC			RC		RC					
Dilution Factor:	0.20			1.0		1.0					
ANALYTE	Result ppbv	RL ppbv	AMT. ppbv	Result ppbv	% Rec.	Result ppbv	% Rec.	RPD	Low %Rec	High %Rec	Max. RPD
1,1-Dichloroethene	ND	0.20	10	8.98	90	8.63	86	3.9	70	130	30
Methylene Chloride	ND	0.20	10	9.64	96	9.08	91	6.0	70	130	30
Trichloroethene	ND	0.20	10	8.92	89	8.79	88	1.4	70	130	30
Toluene	ND	0.20	10	9.40	94	9.34	93	0.7	70	130	30
1,1,2,2-Tetrachloroethane	ND	0.20	10	7.95	79	7.95	79	0.0	70	130	30

ND = Not Detected (below RL)
RL = Reporting Limit

Reviewed/Approved By: Aurora Sotelo Sanchez for
Mark Johnson
Operations Manager

Date: 12-18-25

The cover letter is an integral part of this analytical report

AirTECHNOLOGY Laboratories, Inc.
18501 E. Gale Avenue, Suite 130 ♦ City of Industry, CA 91748 ♦ Ph: (626) 964-4032 ♦ Fx: (626) 964-5832

Client: SCS Engineers
Attn: Cornelius Fong
Project Name: Chiquita Canyon Landfill
Project No.: 07224200.24 Task 1
Date Received: 12/03/25
Matrix: Air
Reporting Units: ppmv

EPA ALT-144 (CO by FID)

Lab No.:	S120303-02		S120303-03		S120303-04		S120303-05	
Client Sample I.D.:	CV-24141		CV-2351		CV-24143		CV-2352	
Date/Time Sampled:	12/3/25 8:30		12/3/25 8:35		12/3/25 8:40		12/3/25 8:45	
Date/Time Analyzed:	12/3/25 19:03		12/3/25 19:17		12/3/25 19:32		12/3/25 19:46	
QC Batch No.:	251203GC8A2		251203GC8A2		251203GC8A2		251203GC8A2	
Analyst Initials:	KD		KD		KD		KD	
Dilution Factor:	1.0		1.0		1.0		1.0	
ANALYTE	Result ppmv	RL ppmv	Result ppmv	RL ppmv	Result ppmv	RL ppmv	Result ppmv	RL ppmv
Carbon Monoxide	36	10	1,800	10	480	10	880	10

Results normalized including non-methane hydrocarbons

ND = Not Detected (below RL)
RL = Reporting Limit

Reviewed/Approved By: Annika Sotelo Sanchez
Mark Johnson
Operations Manager

Date 12-18-25

The cover letter is an integral part of this analytical report

AirTECHNOLOGY Laboratories, Inc.
18501 E. Gale Avenue, Suite 130 ♦ City of Industry, CA 91748 ♦ Ph: (626) 964-4032 ♦ Fx: (626) 964-5832

Client: SCS Engineers
Attn: Cornelius Fong
Project Name: Chiquita Canyon Landfill
Project No.: 07224200.24 Task 1
Date Received: 12/03/25
Matrix: Air
Reporting Units: ppmv

EPA ALT-144 (CO by FID)

Lab No.:	S120303-06		S120303-07		S120303-08		S120303-09	
Client Sample I.D.:	CV-24140		CV-24139		CV-24138		CV-2354	
Date/Time Sampled:	12/3/25 8:50		12/3/25 8:55		12/3/25 9:00		12/3/25 9:10	
Date/Time Analyzed:	12/3/25 20:01		12/3/25 20:15		12/3/25 20:30		12/3/25 20:44	
QC Batch No.:	251203GC8A2		251203GC8A2		251203GC8A2		251203GC8A2	
Analyst Initials:	KD		KD		KD		KD	
Dilution Factor:	1.0		1.0		1.0		1.0	
ANALYTE	Result ppmv	RL ppmv	Result ppmv	RL ppmv	Result ppmv	RL ppmv	Result ppmv	RL ppmv
Carbon Monoxide	880	10	430	10	17	10	2,800	10

Results normalized including non-methane hydrocarbons

ND = Not Detected (below RL)
RL = Reporting Limit

Reviewed/Approved By: Annika Satelsanchez f
Mark Johnson
Operations Manager

Date 12-18-25

The cover letter is an integral part of this analytical report

AirTECHNOLOGY Laboratories, Inc.
18501 E. Gale Avenue, Suite 130 ♦ City of Industry, CA 91748 ♦ Ph: (626) 964-4032 ♦ Fx: (626) 964-5832

QC Batch No: 251203GC8A2
Matrix: Air
Reporting Units: ppmv

EPA ALT-144 (CO by FID)
LABORATORY CONTROL SAMPLE SUMMARY

Lab No.:	METHOD BLANK			LCS		LCSD					
Date Analyzed:	12/3/25 18:33			12/3/25 17:36		12/3/25 17:50					
Analyst Initials:	KD			KD		KD					
Dilution Factor:	1.0			1.0		1.0			Limits		
ANALYTE	Result ppmv	RL ppmv	SPIKE AMT. ppmv	Result ppmv	% Rec.	Result ppmv	% Rec.	RPD %	Low %Rec	High %Rec	Max. RPD
Carbon Monoxide	ND	10	1,010	1,180	117	1,170	116	0.5	70	130	30

ND = Not Detected (below RL)
RL = Reporting Limit

Reviewed/Approved By: Annika Sottolanchez f **Date** 12-18-25
Mark Johnson
Operations Manager

The cover letter is an integral part of this analytical report

Client: SCS Engineers
Attn: Cornelius Fong
Project Name: Chiquita Canyon Landfill
Project No.: 07224200.24 Task 1
Date Received: 12/03/25
Matrix: Air
Reporting Units: % v/v

ASTM D1946

Lab No.:	S120303-02			S120303-03			S120303-04			S120303-05		
Client Sample I.D.:	CV-24141			CV-2351			CV-24143			CV-2352		
Date/Time Sampled:	12/3/25 8:30			12/3/25 8:35			12/3/25 8:40			12/3/25 8:45		
Date/Time Analyzed:	12/3/25 19:03			12/3/25 19:17			12/3/25 19:32			12/3/25 19:46		
QC Batch No.:	251203GC8A2			251203GC8A2			251203GC8A2			251203GC8A2		
Analyst Initials:	KD			KD			KD			KD		
Dilution Factor:	1.0			1.0			1.0			1.0		
ANALYTE	Result % v/v	RL % v/v	MDL % v/v	Result % v/v	RL % v/v	MDL % v/v	Result % v/v	RL % v/v	MDL % v/v	Result % v/v	RL % v/v	MDL % v/v
Hydrogen	0.23 J	1.0	0.059	14	1.0	0.059	5.0	1.0	0.059	14	1.0	0.059

Results normalized including non-methane hydrocarbons

MDL = Method Detection Limit
ND= Not Detected (below MDL)
RL = Reporting Limit
J = Trace amount. Analyte concentration between RL and MDL.

Reviewed/Approved By: Annika Sokolanchy for
Mark Johnson
Operations Manager

Date 12-18-25

The cover letter is an integral part of this analytical report

AirTECHNOLOGY Laboratories, Inc.
18501 E. Gale Avenue, Suite 130 ♦ City of Industry, CA 91748 ♦ Ph: (626) 964-4032 ♦ Fx: (626) 964-5832

Client: SCS Engineers
Attn: Cornelius Fong
Project Name: Chiquita Canyon Landfill
Project No.: 07224200.24 Task 1
Date Received: 12/03/25
Matrix: Air
Reporting Units: % v/v

ASTM D1946

Lab No.:	S120303-06			S120303-07			S120303-08			S120303-09		
Client Sample I.D.:	CV-24140			CV-24139			CV-24138			CV-2354		
Date/Time Sampled:	12/3/25 8:50			12/3/25 8:55			12/3/25 9:00			12/3/25 9:10		
Date/Time Analyzed:	12/3/25 20:01			12/3/25 20:15			12/3/25 20:30			12/3/25 20:44		
QC Batch No.:	251203GC8A2			251203GC8A2			251203GC8A2			251203GC8A2		
Analyst Initials:	KD			KD			KD			KD		
Dilution Factor:	1.0			1.0			1.0			1.0		
ANALYTE	Result % v/v	RL % v/v	MDL % v/v	Result % v/v	RL % v/v	MDL % v/v	Result % v/v	RL % v/v	MDL % v/v	Result % v/v	RL % v/v	MDL % v/v
Hydrogen	15	1.0	0.059	8.8	1.0	0.059	0.55 J	1.0	0.059	12	1.0	0.059

Results normalized including non-methane hydrocarbons

MDL = Method Detection Limit
ND= Not Detected (below MDL)
RL = Reporting Limit
J = Trace amount. Analyte concentration between RL and MDL.

Reviewed/Approved By: Arunika Sotelo-Sanchez
Mark Johnson
Operations Manager

Date 12-18-25

The cover letter is an integral part of this analytical report

AirTECHNOLOGY Laboratories, Inc.
18501 E. Gale Avenue, Suite 130 ♦ City of Industry, CA 91748 ♦ Ph: (626) 964-4032 ♦ Fx: (626) 964-5832

QC Batch No: 251203GC8A2
Matrix: Air
Reporting Units: % v/v

ASTM D1946
LABORATORY CONTROL SAMPLE SUMMARY

Lab No.:	METHOD BLANK				LCS		LCSD					
Date Analyzed:	12/3/25 18:33				12/3/25 17:36		12/3/25 17:50					
Analyst Initials:	KD				KD		KD					
Dilution Factor:	1.0				1.0		1.0			Limits		
ANALYTE	Result % v/v	RL % v/v	MDL % v/v	SPIKE AMT. % v/v	Result % v/v	% Rec.	Result % v/v	% Rec.	RPD %	Low %Rec	High %Rec	Max. RPD
Hydrogen	ND	1.0	0.059	5.0	5.65	114	5.74	115	1.5	70	130	30

MDL = Method Detection Limit
ND= Not Detected (below MDL)
RL = Reporting Limit
J = Trace amount. Analyte concentration between RL and MDL.

Reviewed/Approved By: Annika Sotelo Sanchez
Mark Johnson
Operations Manager

Date 12-18-25

The cover letter is an integral part of this analytical report

Client: SCS Engineers
Attn: Cornelius Fong
Project Name: Chiquita Canyon Landfill
Project No.: 07224200.24 Task 1
Date Received: 12/03/25
Matrix: Air
Reporting Units: % v/v

ASTM D1946

Lab No.:	S120303-01		S120303-02		S120303-03		S120303-04	
Client Sample I.D.:	CV-24123		CV-24141		CV-2351		CV-24143	
Date/Time Sampled:	12/3/25 8:25		12/3/25 8:30		12/3/25 8:35		12/3/25 8:40	
Date/Time Analyzed:	12/3/25 18:48		12/3/25 19:03		12/3/25 19:17		12/3/25 19:32	
QC Batch No.:	251203GC8A2		251203GC8A2		251203GC8A2		251203GC8A2	
Analyst Initials:	KD		KD		KD		KD	
Dilution Factor:	1.0		1.0		1.0		1.0	
ANALYTE	Result % v/v	RL % v/v	Result % v/v	RL % v/v	Result % v/v	RL % v/v	Result % v/v	RL % v/v
Carbon Dioxide	44	0.010	23	0.010	64	0.010	18	0.010
Oxygen/Argon	1.7	0.50	11	0.50	3.6	0.50	16	0.50
Nitrogen	6.7	1.0	48	1.0	16	1.0	60	1.0
Methane	47	0.0010	18	0.0010	1.8	0.0010	0.44	0.0010

Results normalized including non-methane hydrocarbons

ND = Not Detected (below RL)
RL = Reporting Limit

Reviewed/Approved By: Annika Sotelo Sanchez for
Mark Johnson
Operations Manager

Date 12-18-25

The cover letter is an integral part of this analytical report

AirTECHNOLOGY Laboratories, Inc.
18501 E. Gale Avenue, Suite 130 ♦ City of Industry, CA 91748 ♦ Ph: (626) 964-4032 ♦ Fx: (626) 964-5832

Client: SCS Engineers
Attn: Cornelius Fong
Project Name: Chiquita Canyon Landfill
Project No.: 07224200.24 Task 1
Date Received: 12/03/25
Matrix: Air
Reporting Units: % v/v

ASTM D1946

Lab No.:	S120303-05		S120303-06		S120303-07		S120303-08	
Client Sample I.D.:	CV-2352		CV-24140		CV-24139		CV-24138	
Date/Time Sampled:	12/3/25 8:45		12/3/25 8:50		12/3/25 8:55		12/3/25 9:00	
Date/Time Analyzed:	12/3/25 19:46		12/3/25 20:01		12/3/25 20:15		12/3/25 20:30	
QC Batch No.:	251203GC8A2		251203GC8A2		251203GC8A2		251203GC8A2	
Analyst Initials:	KD		KD		KD		KD	
Dilution Factor:	1.0		1.0		1.0		1.0	
ANALYTE	Result % v/v	RL % v/v	Result % v/v	RL % v/v	Result % v/v	RL % v/v	Result % v/v	RL % v/v
Carbon Dioxide	**60**	0.010	**57**	0.010	**32**	0.010	**1.9**	0.010
Oxygen/Argon	**4.6**	0.50	**5.3**	0.50	**11**	0.50	**20**	0.50
Nitrogen	**18**	1.0	**20**	1.0	**45**	1.0	**77**	1.0
Methane	**1.3**	0.0010	**1.5**	0.0010	**2.3**	0.0010	**0.084**	0.0010

Results normalized including non-methane hydrocarbons

ND = Not Detected (below RL)
RL = Reporting Limit

Reviewed/Approved By: Annika Sohtolanchez f
Mark Johnson
Operations Manager

Date 12-18-25

The cover letter is an integral part of this analytical report

AirTECHNOLOGY Laboratories, Inc.
18501 E. Gale Avenue, Suite 130 ♦ City of Industry, CA 91748 ♦ Ph: (626) 964-4032 ♦ Fx: (626) 964-5832

Client: SCS Engineers
Attn: Cornelius Fong
Project Name: Chiquita Canyon Landfill
Project No.: 07224200.24 Task 1
Date Received: 12/03/25
Matrix: Air
Reporting Units: % v/v

ASTM D1946

Lab No.:	S120303-09			
Client Sample I.D.:	CV-2354			
Date/Time Sampled:	12/3/25 9:10			
Date/Time Analyzed:	12/3/25 20:44			
QC Batch No.:	251203GC8A2			
Analyst Initials:	KD			
Dilution Factor:	1.0			

ANALYTE	Result % v/v	RL % v/v						
Carbon Dioxide	63	0.010						
Oxygen/Argon	1.6	0.50						
Nitrogen	6.0	1.0						
Methane	15	0.0010						

Results normalized including non-methane hydrocarbons

ND = Not Detected (below RL)
RL = Reporting Limit

Reviewed/Approved By: Annika Sotelo Sanchez for
Mark Johnson
Operations Manager

Date 12-18-25

The cover letter is an integral part of this analytical report

AirTECHNOLOGY Laboratories, Inc.
18501 E. Gale Avenue, Suite 130 ♦ City of Industry, CA 91748 ♦ Ph: (626) 964-4032 ♦ Fx: (626) 964-5832

QC Batch No: 251203GC8A2
Matrix: Air
Reporting Units: % v/v

ASTM D1946
LABORATORY CONTROL SAMPLE SUMMARY

Lab No.:	METHOD BLANK			LCS		LCSD					
Date Analyzed:	12/3/25 18:33			12/3/25 17:36		12/3/25 17:50					
Analyst Initials:	KD			KD		KD					
Dilution Factor:	1.0			1.0		1.0			Limits		
ANALYTE	Result % v/v	RL % v/v	SPIKE AMT. % v/v	Result % v/v	% Rec.	Result % v/v	% Rec.	RPD %	Low %Rec	High %Rec	Max. RPD
Carbon Dioxide	ND	0.010	10	10.8	108	10.8	108	0.1	70	130	30
Oxygen/Argon	ND	0.50	15	14.3	95	14.3	95	0.1	70	130	30
Nitrogen	ND	1.0	70	71.1	102	71.2	102	0.1	70	130	30
Methane	ND	0.0010	0.10	0.105	104	0.105	104	0.0	70	130	30

ND = Not Detected (below RL)
RL = Reporting Limit

Reviewed/Approved By: Annika Sotelo Sanchez for
Mark Johnson
Operations Manager

Date 12-18-25

The cover letter is an integral part of this analytical report

AirTECHNOLOGY
Laboratories, Inc.

December 19, 2025

LA Cert #04140
EPA Methods TO3, TO14A, TO15, 25C/3C, ASTM D1946, RSK-175

TX Cert T104704450-14-6
EPA Methods TO14A, TO15

ALASKA CS-LAP 24-002
EPA Methods TO14A, TO15

SCS Field Services
ATTN: Cornelius Fong
3900 Kilroy Airport Way, Suite 100
Long Beach, CA 90806

LABORATORY TEST RESULTS

Project Reference: Chiquita Canyon Landfill
Project Number: 07224200.24 Task 1
Lab Number: S120401-01/10

Enclosed are the results for sample(s) received 12/4/25 by Air Technology. Samples were received intact. Analyses were performed according to specifications on the chain of custody provided with the sample(s).

Report Narrative:

- Modifications to EPA TO-15 – samples were collected in Mylar bags. t-1,3-dichloropropene required quadratic regression calibration.
- Benzyl chloride did not meet initial calibration criteria. Ethyl acetate exhibited high recovery in the initial calibration verification indicating a possible high bias. Results for benzyl chloride and ethyl acetate are flagged with the Q qualifier.
- Performed within method performance criteria and meet all requirements of the TNI Standards.
- The enclosed results relate only to the sample(s).

Preliminary results were e-mailed to Cornelius Fong, Jenny Kim, Art Jones and Ali Ferrara on 12/18/25.

ATL appreciates the opportunity to provide testing services to your company. If you have any questions regarding these results, please call me at (626) 964-4032.

Sincerely,

Annika Sotelo-Sanchez for

Mark Johnson
Operations Manager
MJohnson@AirTechLabs.com

Note: The cover letter is an integral part of this analytical report.

AirTECHNOLOGY Laboratories, Inc.
18501 E. Gale Ave., Suite 130
City of Industry, CA 91748
Ph: 626-964-4032
Fx: 626-964-5832

CHAIN OF CUSTODY RECORD

TURNAROUND TIME: Standard ■ | 48 hours ☐ | Same Day ☐ | 72 hours ☐ | 24 hours ☐ | 96 hours ☐ | Other:

DELIVERABLES: EDD ■ | EDF ☐ | Level 3 ☐ | Level 4 ☐

PAGE: 1 OF

Condition upon receipt: Sealed Yes ☐ No ☐ | Intact Yes ☐ No ☐ | Chilled _____ deg C

Project No.:	07224200.24 Task 1
Project Name:	Chiquita Canyon Landfill
Report To:	Cornelius Fong
Company:	SCS Engineers
Street:	3900 Kilroy Airport Way, Suite 100
City/State/Zip:	Long Beach, CA 90806-6816
Phone& Fax:	562-743-7895
e-mail:	cfong@scsengineers.com

BILLING

P.O. No.:	07-SO05310
Bill to:	
	07FSAccountspayable@scsengineers.com
	3900 Kilroy Airport Way, Suite 100
	Long Beach, CA 90806-6816

ANALYSIS REQUEST

LAB USE ONLY	SAMPLE IDENTIFICATION	SAMPLE DATE	SAMPLE TIME	CONTAINER QTY/TYPE	MATRIX	PRESERVA-TION	CH4, CO2, O2, N2 ASTM D1946	Carbon Monoxide EPA ALT-144	Hydrogen ASTM D1946	VOCs EPA TO-15		
S120401-01	H-1770N	12/4/2025	9:45AM	2-1L	Gas	N	X	X	X	X		
-02	CV-2337	12/4/2025	9:50AM	1L	Gas	N	X	X	X			
-03	CV-1902A	12/4/2025	9:55AM	2-1L	Gas	N	X	X	X	X		
-04	CV-1532A	12/4/2025	10:00AM	2-1L	Gas	N	X	X	X	X		
-05	CV-24066	12/4/2025	10:10AM	1L	Gas	N	X	X	X			
-06	CV-2348	12/4/2025	10:15AM	1L	Gas	N	X	X	X			
-07	CV-2347	12/4/2025	10:20AM	1L	Gas	N	X	X	X			
-08	CV-2346	12/4/2025	10:25AM	1L	Gas	N	X	X	X			
-09	CV-2345	12/4/2025	10:30AM	1L	Gas	N	X	X	X			
-10	H-2273W	12/4/2025	10:45AM	2-1L	Gas	N	X	X	X	X		

AUTHORIZATION TO PERFORM WORK		COMPANY	DATE/TIME
SAMPLED BY Antonio Ambriz		COMPANY SCS	DATE/TIME 12/4/25
RELINQUISHED BY	DATE/TIME 12-4-25 11:15am	RECEIVED BY Rubcam 6	DATE/TIME 12/4/25 11:15AM
RELINQUISHED BY Rubcam 6	DATE/TIME 12/4/25 12:35	RECEIVED BY	DATE/TIME 12-4-25 12:35
RELINQUISHED BY	DATE/TIME	RECEIVED BY	DATE/TIME

COMMENTS
Report full list of TO-15 compounds
Raw landfill gas samples
FLAMMABLE

METHOD OF TRANSPORT (circle one): Walk-In FedEx UPS **Courier** ATLI Other_____

DISTRIBUTION: White & Yellow - Lab Copies / Pink - Customer Copy

Preservation: **H**=HCl **N**=None / Container: **B**=Bag **C**=Can **V**=VOA **O**=Other *Rev. 03 - 5/7/09*

Client: SCS Engineers
Attn: Cornelius Fong
Project Name: Chiquita Canyon Landfill
Project No.: 07224200.24 Task 1
Date Received: 12/04/25
Matrix: Air
Reporting Units: ppbv

EPA Method TO-15

Lab No.:	S120401-01		S120401-03		S120401-04		S120401-10	
Client Sample I.D.:	H-1770N		CV-1902A		CV-1532A		H-2273W	
Date/Time Sampled:	12/4/25 9:45		12/4/25 9:55		12/4/25 10:00		12/4/25 10:45	
Date/Time Analyzed:	12/4/25 16:35		12/4/25 17:13		12/4/25 17:51		12/4/25 18:29	
QC Batch No.:	251204MS2A1		251204MS2A1		251204MS2A1		251204MS2A1	
Analyst Initials:	RC		RC		RC		RC	
Dilution Factor:	500		7,500		1,500		600	
ANALYTE	Result ppbv	RL ppbv	Result ppbv	RL ppbv	Result ppbv	RL ppbv	Result ppbv	RL ppbv
Dichlorodifluoromethane (12)	ND	500	ND	7,500	ND	1,500	ND	600
Chloromethane	ND	500	9,500	7,500	2,000	1,500	ND	600
1,2-Cl-1,1,2,2-F ethane (114)	ND	500	ND	7,500	ND	1,500	ND	600
Vinyl Chloride	ND	500	ND	7,500	ND	1,500	ND	600
Bromomethane	ND	500	ND	7,500	ND	1,500	ND	600
Chloroethane	ND	500	ND	7,500	ND	1,500	ND	600
Trichlorofluoromethane (11)	ND	500	ND	7,500	ND	1,500	ND	600
1,1-Dichloroethene	ND	500	ND	7,500	ND	1,500	ND	600
Carbon Disulfide	610	500	9,200	7,500	ND	1,500	630	600
1,1,2-Cl 1,2,2-F ethane (113)	ND	500	ND	7,500	ND	1,500	ND	600
Acetone	57,000	500	910,000	7,500	190,000	1,500	66,000	600
Methylene Chloride	ND	500	ND	7,500	ND	1,500	ND	600
t-1,2-Dichloroethene	ND	500	ND	7,500	ND	1,500	ND	600
1,1-Dichloroethane	ND	500	ND	7,500	ND	1,500	ND	600
Vinyl Acetate	ND	500	ND	7,500	ND	1,500	ND	600
c-1,2-Dichloroethene	ND	500	ND	7,500	ND	1,500	ND	600
2-Butanone	71,000	1,000	930,000	15,000	180,000	3,000	82,000	1,200
t-Butyl Methyl Ether (MTBE)	780	500	ND	7,500	ND	1,500	ND	600
Chloroform	ND	500	ND	7,500	ND	1,500	ND	600
1,1,1-Trichloroethane	ND	500	ND	7,500	ND	1,500	ND	600
Carbon Tetrachloride	ND Q	500	ND Q	7,500	ND Q	1,500	ND Q	600
Benzene	74,000	500	250,000	7,500	63,000	1,500	22,000	600
1,2-Dichloroethane	ND	500	ND	7,500	ND	1,500	ND	600
Trichloroethene	ND	500	ND	7,500	ND	1,500	ND	600
1,2-Dichloropropane	ND	500	ND	7,500	ND	1,500	ND	600
Bromodichloromethane	ND	500	ND	7,500	ND	1,500	ND	600
c-1,3-Dichloropropene	ND	500	ND	7,500	ND	1,500	ND	600
4-Methyl-2-Pentanone	2,900	500	13,000	7,500	3,100	1,500	2,500	600
Toluene	5,300	500	15,000	7,500	4,200	1,500	2,500	600
t-1,3-Dichloropropene	ND	500	ND	7,500	ND	1,500	ND	600
1,1,2-Trichloroethane	ND	500	ND	7,500	ND	1,500	ND	600
Tetrachloroethene	ND	500	ND	7,500	ND	1,500	ND	600
2-Hexanone	ND	500	ND	7,500	ND	1,500	ND	600
Dibromochloromethane	ND	500	ND	7,500	ND	1,500	ND	600

AirTECHNOLOGY Laboratories, Inc.
18501 E. Gale Avenue, Suite 130 ♦ City of Industry, CA 91748 ♦ Ph: (626) 964-4032 ♦ Fx: (626) 964-5832

Client: SCS Engineers
Attn: Cornelius Fong
Project Name: Chiquita Canyon Landfill
Project No.: 07224200.24 Task 1
Date Received: 12/04/25
Matrix: Air
Reporting Units: ppbv

EPA Method TO-15

Lab No.:	S120401-01		S120401-03		S120401-04		S120401-10	
Client Sample I.D.:	H-1770N		CV-1902A		CV-1532A		H-2273W	
Date/Time Sampled:	12/4/25 9:45		12/4/25 9:55		12/4/25 10:00		12/4/25 10:45	
Date/Time Analyzed:	12/4/25 16:35		12/4/25 17:13		12/4/25 17:51		12/4/25 18:29	
QC Batch No.:	251204MS2A1		251204MS2A1		251204MS2A1		251204MS2A1	
Analyst Initials:	RC		RC		RC		RC	
Dilution Factor:	500		7,500		1,500		600	
ANALYTE	Result ppbv	RL ppbv	Result ppbv	RL ppbv	Result ppbv	RL ppbv	Result ppbv	RL ppbv
1,2-Dibromoethane	ND	500	ND	7,500	ND	1,500	ND	600
Chlorobenzene	ND	500	ND	7,500	ND	1,500	ND	600
Ethylbenzene	510	500	ND	7,500	ND	1,500	ND	600
p,&m-Xylene	ND	500	ND	7,500	ND	1,500	ND	600
o-Xylene	ND	500	ND	7,500	ND	1,500	ND	600
Styrene	ND	500	ND	7,500	ND	1,500	ND	600
Bromoform	ND	500	ND	7,500	ND	1,500	ND	600
1,1,2,2-Tetrachloroethane	ND	500	ND	7,500	ND	1,500	ND	600
Benzyl Chloride	ND Q	500	ND Q	7,500	ND Q	1,500	ND Q	600
4-Ethyl Toluene	ND	500	ND	7,500	ND	1,500	ND	600
1,3,5-Trimethylbenzene	ND	500	ND	7,500	ND	1,500	ND	600
1,2,4-Trimethylbenzene	ND	500	ND	7,500	ND	1,500	ND	600
1,3-Dichlorobenzene	ND	500	ND	7,500	ND	1,500	ND	600
1,4-Dichlorobenzene	ND	500	ND	7,500	ND	1,500	ND	600
1,2-Dichlorobenzene	ND	500	ND	7,500	ND	1,500	ND	600
1,2,4-Trichlorobenzene	ND	500	ND	7,500	ND	1,500	ND	600
Hexachlorobutadiene	ND	500	ND	7,500	ND	1,500	ND	600
1,3-Butadiene	3,000	2,500	ND	38,000	ND	7,500	ND	3,000
Isopropanol	61,000	2,500	180,000	38,000	77,000	7,500	70,000	3,000
n-Hexane	ND	2,500	ND	38,000	ND	7,500	ND	3,000
Ethyl Acetate	7,600 Q	2,500	69,000 Q	38,000	17,000 Q	7,500	22,000 Q	3,000
Tetrahydrofuran	100,000	2,500	650,000	38,000	120,000	7,500	50,000	3,000
Cyclohexane	ND	2,500	ND	38,000	ND	7,500	ND	3,000
Heptane	7,300	2,500	ND	38,000	ND	7,500	3,100	3,000
1,4-Dioxane	ND	2,500	ND	38,000	ND	7,500	ND	3,000

RL = Reporting Limit
ND = Not Detected (below RL)
Q = Refer to Report Narrative

Reviewed/Approved By: Mark Johnson, Operations Manager Date 12-18-25

The cover letter is an integral part of this analytical report

AirTECHNOLOGY Laboratories, Inc.
18501 E. Gale Avenue, Suite 130 ♦ City of Industry, CA 91748 ♦ Ph: (626) 964-4032 ♦ Fx: (626) 964-5832

Client: SCS Engineers
Attn: Cornelius Fong
Project Name: Chiquita Canyon Landfill
Project No.: 07224200.24 Task 1
Date Received: 12/04/25
Matrix: Air
Reporting Units: ppbv

EPA Method TO-15

Lab No.:	METHOD_BLANK							
Client Sample I.D.:	--							
Date/Time Sampled:	--							
Date/Time Analyzed:	12/4/25 6:48							
QC Batch No.:	251204MS2A1							
Analyst Initials:	RC							
Dilution Factor:	0.20							
ANALYTE	**Result ppbv**	**RL ppbv**						
Dichlorodifluoromethane (12)	ND	0.20						
Chloromethane	ND	0.20						
1,2-Cl-1,1,2,2-F ethane (114)	ND	0.20						
Vinyl Chloride	ND	0.20						
Bromomethane	ND	0.20						
Chloroethane	ND	0.20						
Trichlorofluoromethane (11)	ND	0.20						
1,1-Dichloroethene	ND	0.20						
Carbon Disulfide	ND	0.20						
1,1,2-Cl 1,2,2-F ethane (113)	ND	0.20						
Acetone	ND	0.20						
Methylene Chloride	ND	0.20						
t-1,2-Dichloroethene	ND	0.20						
1,1-Dichloroethane	ND	0.20						
Vinyl Acetate	ND	0.20						
c-1,2-Dichloroethene	ND	0.20						
2-Butanone	ND	0.40						
t-Butyl Methyl Ether (MTBE)	ND	0.20						
Chloroform	ND	0.20						
1,1,1-Trichloroethane	ND	0.20						
Carbon Tetrachloride	ND Q	0.20						
Benzene	ND	0.20						
1,2-Dichloroethane	ND	0.20						
Trichloroethene	ND	0.20						
1,2-Dichloropropane	ND	0.20						
Bromodichloromethane	ND	0.20						
c-1,3-Dichloropropene	ND	0.20						
4-Methyl-2-Pentanone	ND	0.20						
Toluene	ND	0.20						
t-1,3-Dichloropropene	ND	0.20						
1,1,2-Trichloroethane	ND	0.20						
Tetrachloroethene	ND	0.20						
2-Hexanone	ND	0.20						
Dibromochloromethane	ND	0.20						

AirTECHNOLOGY Laboratories, Inc.
18501 E. Gale Avenue, Suite 130 ♦ City of Industry, CA 91748 ♦ Ph: (626) 964-4032 ♦ Fx: (626) 964-5832

Client: SCS Engineers
Attn: Cornelius Fong
Project Name: Chiquita Canyon Landfill
Project No.: 07224200.24 Task 1
Date Received: 12/04/25
Matrix: Air
Reporting Units: ppbv

EPA Method TO-15

Lab No.:	METHOD_BLANK							
Client Sample I.D.:	--							
Date/Time Sampled:	--							
Date/Time Analyzed:	12/4/25 6:48							
QC Batch No.:	251204MS2A1							
Analyst Initials:	RC							
Dilution Factor:	0.20							
ANALYTE	**Result ppbv**	**RL ppbv**						
1,2-Dibromoethane	ND	0.20						
Chlorobenzene	ND	0.20						
Ethylbenzene	ND	0.20						
p,&m-Xylene	ND	0.20						
o-Xylene	ND	0.20						
Styrene	ND	0.20						
Bromoform	ND	0.20						
1,1,2,2-Tetrachloroethane	ND	0.20						
Benzyl Chloride	ND Q	0.20						
4-Ethyl Toluene	ND	0.20						
1,3,5-Trimethylbenzene	ND	0.20						
1,2,4-Trimethylbenzene	ND	0.20						
1,3-Dichlorobenzene	ND	0.20						
1,4-Dichlorobenzene	ND	0.20						
1,2-Dichlorobenzene	ND	0.20						
1,2,4-Trichlorobenzene	ND	0.20						
Hexachlorobutadiene	ND	0.20						
1,3-Butadiene	ND	1.0						
Isopropanol	ND	1.0						
n-Hexane	ND	1.0						
Ethyl Acetate	ND	1.0						
Tetrahydrofuran	ND	1.0						
Cyclohexane	ND	1.0						
Heptane	ND	1.0						
1,4-Dioxane	ND	1.0						

RL = Reporting Limit
ND = Not Detected (below RL)
Q = Refer to Report Narrative

Reviewed/Approved By: Annika Sottolenchy for
Mark Johnson
Operations Manager

Date 12-18-25

The cover letter is an integral part of this analytical report

AirTECHNOLOGY Laboratories, Inc.
18501 E. Gale Avenue, Suite 130 ♦ City of Industry, CA 91748 ♦ Ph: (626) 964-4032 ♦ Fx: (626) 964-5832

LCS/LCSD Recovery and RPD Summary Report

QC Batch #: 251204MS2A1

Matrix: Air

Reporting Units: ppbv

EPA Method TO-15
LABORATORY CONTROL SAMPLE SUMMARY

Lab No.:	METHOD BLANK			LCS		LCSD					
Date/Time Analyzed:	12/4/25 6:48			12/4/25 4:15		12/4/25 4:52					
Analyst Initials:	RC			RC		RC					
Dilution Factor:	0.20			1.0		1.0					
ANALYTE	Result ppbv	RL ppbv	AMT. ppbv	Result ppbv	% Rec.	Result ppbv	% Rec.	RPD	Low %Rec	High %Rec	Max. RPD
1,1-Dichloroethene	ND	0.20	10	8.22	82	8.41	84	2.2	70	130	30
Methylene Chloride	ND	0.20	10	9.14	91	8.64	86	5.6	70	130	30
Trichloroethene	ND	0.20	10	8.42	84	8.43	84	0.1	70	130	30
Toluene	ND	0.20	10	8.78	88	8.86	89	1.0	70	130	30
1,1,2,2-Tetrachloroethane	ND	0.20	10	7.50	75	7.84	78	4.5	70	130	30

ND = Not Detected (below RL)
RL = Reporting Limit

Reviewed/Approved By: Annika Sotelo-Sanchez
Mark Johnson
Operations Manager

Date: 12-18-25

The cover letter is an integral part of this analytical report

AirTECHNOLOGY Laboratories, Inc.
18501 E. Gale Avenue, Suite 130 ♦ City of Industry, CA 91748 ♦ Ph: (626) 964-4032 ♦ Fx: (626) 964-5832

Client: SCS Engineers
Attn: Cornelius Fong
Project Name: Chiquita Canyon Landfill
Project No.: 07224200.24 Task 1
Date Received: 12/04/25
Matrix: Air
Reporting Units: ppmv

EPA ALT-144 (CO by FID)

Lab No.:	S120401-01		S120401-02		S120401-03		S120401-04	
Client Sample I.D.:	H-1770N		CV-2337		CV-1902A		CV-1532A	
Date/Time Sampled:	12/4/25 9:45		12/4/25 9:50		12/4/25 9:55		12/4/25 10:00	
Date/Time Analyzed:	12/4/25 23:05		12/4/25 23:20		12/4/25 23:34		12/4/25 23:49	
QC Batch No.:	251204GC8A2		251204GC8A2		251204GC8A2		251204GC8A2	
Analyst Initials:	KD		KD		KD		KD	
Dilution Factor:	1.0		1.0		1.0		1.0	
ANALYTE	Result ppmv	RL ppmv	Result ppmv	RL ppmv	Result ppmv	RL ppmv	Result ppmv	RL ppmv
Carbon Monoxide	140	10	2,400	10	1,100	10	200	10

Results normalized including non-methane hydrocarbons

ND = Not Detected (below RL)
RL = Reporting Limit

Reviewed/Approved By: Annika Sotelo Sanchez for
Mark Johnson
Operations Manager

Date 12-18-25

The cover letter is an integral part of this analytical report

AirTECHNOLOGY Laboratories, Inc.
18501 E. Gale Avenue, Suite 130 ♦ City of Industry, CA 91748 ♦ Ph: (626) 964-4032 ♦ Fx: (626) 964-5832

Client: SCS Engineers
Attn: Cornelius Fong
Project Name: Chiquita Canyon Landfill
Project No.: 07224200.24 Task 1
Date Received: 12/04/25
Matrix: Air
Reporting Units: ppmv

EPA ALT-144 (CO by FID)

Lab No.:	S120401-05		S120401-06		S120401-07		S120401-08	
Client Sample I.D.:	CV-24066		CV-2348		CV-2347		CV-2346	
Date/Time Sampled:	12/4/25 10:10		12/4/25 10:15		12/4/25 10:20		12/4/25 10:25	
Date/Time Analyzed:	12/5/25 0:03		12/5/25 0:17		12/5/25 0:32		12/5/25 0:46	
QC Batch No.:	251204GC8A2		251204GC8A2		251204GC8A2		251204GC8A2	
Analyst Initials:	KD		KD		KD		KD	
Dilution Factor:	1.0		1.0		1.0		1.0	
ANALYTE	Result ppmv	RL ppmv	Result ppmv	RL ppmv	Result ppmv	RL ppmv	Result ppmv	RL ppmv
Carbon Monoxide	340	10	120	10	2,100	10	2,800	10

Results normalized including non-methane hydrocarbons

ND = Not Detected (below RL)
RL = Reporting Limit

Reviewed/Approved By: Annika Sotelo Sanchez
Mark Johnson
Operations Manager

Date 12-18-25

The cover letter is an integral part of this analytical report

AirTECHNOLOGY Laboratories, Inc.
18501 E. Gale Avenue, Suite 130 ♦ City of Industry, CA 91748 ♦ Ph: (626) 964-4032 ♦ Fx: (626) 964-5832

Client: SCS Engineers
Attn: Cornelius Fong
Project Name: Chiquita Canyon Landfill
Project No.: 07224200.24 Task 1
Date Received: 12/04/25
Matrix: Air
Reporting Units: ppmv

EPA ALT-144 (CO by FID)

Lab No.:	S120401-09		S120401-10					
Client Sample I.D.:	CV-2345		H-2273W					
Date/Time Sampled:	12/4/25 10:30		12/4/25 10:45					
Date/Time Analyzed:	12/5/25 1:01		12/5/25 1:15					
QC Batch No.:	251204GC8A2		251204GC8A2					
Analyst Initials:	KD		KD					
Dilution Factor:	1.0		1.0					
ANALYTE	Result ppmv	RL ppmv	Result ppmv	RL ppmv				
Carbon Monoxide	440	10	110	10				

Results normalized including non-methane hydrocarbons

ND = Not Detected (below RL)
RL = Reporting Limit

Reviewed/Approved By: Annika Sotelo Sanchez for
Mark Johnson
Operations Manager

Date 12-18-25

The cover letter is an integral part of this analytical report

AirTECHNOLOGY Laboratories, Inc.
18501 E. Gale Avenue, Suite 130 ♦ City of Industry, CA 91748 ♦ Ph: (626) 964-4032 ♦ Fx: (626) 964-5832

QC Batch No: 251204GC8A2
Matrix: Air
Reporting Units: ppmv

EPA ALT-144 (CO by FID)
LABORATORY CONTROL SAMPLE SUMMARY

Lab No.:	METHOD BLANK			LCS		LCSD					
Date Analyzed:	12/4/25 22:50			12/4/25 21:53		12/4/25 22:07					
Analyst Initials:	KD			KD		KD					
Dilution Factor:	1.0			1.0		1.0			Limits		
ANALYTE	Result ppmv	RL ppmv	SPIKE AMT. ppmv	Result ppmv	% Rec.	Result ppmv	% Rec.	RPD %	Low %Rec	High %Rec	Max. RPD
Carbon Monoxide	ND	10	1,010	1,200	118	1,190	118	0.3	70	130	30

ND = Not Detected (below RL)
RL = Reporting Limit

Reviewed/Approved By: Annika Sotelo Sanchez
Mark Johnson
Operations Manager

Date 12-18-25

The cover letter is an integral part of this analytical report

Client: SCS Engineers
Attn: Cornelius Fong
Project Name: Chiquita Canyon Landfill
Project No.: 07224200.24 Task 1
Date Received: 12/04/25
Matrix: Air
Reporting Units: % v/v

ASTM D1946

Lab No.:	S120401-01			S120401-02			S120401-03			S120401-04		
Client Sample I.D.:	H-1770N			CV-2337			CV-1902A			CV-1532A		
Date/Time Sampled:	12/4/25 9:45			12/4/25 9:50			12/4/25 9:55			12/4/25 10:00		
Date/Time Analyzed:	12/4/25 23:05			12/4/25 23:20			12/4/25 23:34			12/4/25 23:49		
QC Batch No.:	251204GC8A2			251204GC8A2			251204GC8A2			251204GC8A2		
Analyst Initials:	KD			KD			KD			KD		
Dilution Factor:	1.0			1.0			1.0			1.0		
ANALYTE	Result % v/v	RL % v/v	MDL % v/v	Result % v/v	RL % v/v	MDL % v/v	Result % v/v	RL % v/v	MDL % v/v	Result % v/v	RL % v/v	MDL % v/v
Hydrogen	1.3	1.0	0.059	12	1.0	0.059	17	1.0	0.059	1.5	1.0	0.059

Results normalized including non-methane hydrocarbons

MDL = Method Detection Limit
ND= Not Detected (below MDL)
RL = Reporting Limit
J = Trace amount. Analyte concentration between RL and MDL.

Reviewed/Approved By: Annika Schlesinger
Mark Johnson
Operations Manager

Date 12-18-25

The cover letter is an integral part of this analytical report

AirTECHNOLOGY Laboratories, Inc.
18501 E. Gale Avenue, Suite 130 ♦ City of Industry, CA 91748 ♦ Ph: (626) 964-4032 ♦ Fx: (626) 964-5832

Client: SCS Engineers
Attn: Cornelius Fong
Project Name: Chiquita Canyon Landfill
Project No.: 07224200.24 Task 1
Date Received: 12/04/25
Matrix: Air
Reporting Units: % v/v

ASTM D1946

Lab No.:	S120401-05			S120401-06			S120401-07			S120401-08		
Client Sample I.D.:	CV-24066			CV-2348			CV-2347			CV-2346		
Date/Time Sampled:	12/4/25 10:10			12/4/25 10:15			12/4/25 10:20			12/4/25 10:25		
Date/Time Analyzed:	12/5/25 0:03			12/5/25 0:17			12/5/25 0:32			12/5/25 0:46		
QC Batch No.:	251204GC8A2			251204GC8A2			251204GC8A2			251204GC8A2		
Analyst Initials:	KD			KD			KD			KD		
Dilution Factor:	1.0			1.0			1.0			1.0		
ANALYTE	Result % v/v	RL % v/v	MDL % v/v	Result % v/v	RL % v/v	MDL % v/v	Result % v/v	RL % v/v	MDL % v/v	Result % v/v	RL % v/v	MDL % v/v
Hydrogen	2.7	1.0	0.059	0.75 J	1.0	0.059	6.6	1.0	0.059	9.7	1.0	0.059

Results normalized including non-methane hydrocarbons

MDL = Method Detection Limit
ND= Not Detected (below MDL)
RL = Reporting Limit
J = Trace amount. Analyte concentration between RL and MDL.

Reviewed/Approved By: Annika Sotelo Sanchez
Mark Johnson
Operations Manager

Date 12-18-25

The cover letter is an integral part of this analytical report

AirTECHNOLOGY Laboratories, Inc.
18501 E. Gale Avenue, Suite 130 ♦ City of Industry, CA 91748 ♦ Ph: (626) 964-4032 ♦ Fx: (626) 964-5832

Client: SCS Engineers
Attn: Cornelius Fong
Project Name: Chiquita Canyon Landfill
Project No.: 07224200.24 Task 1
Date Received: 12/04/25
Matrix: Air
Reporting Units: % v/v

ASTM D1946

Lab No.:	S120401-09			S120401-10								
Client Sample I.D.:	CV-2345			H-2273W								
Date/Time Sampled:	12/4/25 10:30			12/4/25 10:45								
Date/Time Analyzed:	12/5/25 1:01			12/5/25 1:15								
QC Batch No.:	251204GC8A2			251204GC8A2								
Analyst Initials:	KD			KD								
Dilution Factor:	1.0			1.0								
ANALYTE	Result % v/v	RL % v/v	MDL % v/v	Result % v/v	RL % v/v	MDL % v/v						
Hydrogen	1.8	1.0	0.059	1.3	1.0	0.059						

Results normalized including non-methane hydrocarbons

MDL = Method Detection Limit
ND= Not Detected (below MDL)
RL = Reporting Limit
J = Trace amount. Analyte concentration between RL and MDL.

Reviewed/Approved By: Annika Sotelo Sanchez
Mark Johnson
Operations Manager

Date 12-18-25

The cover letter is an integral part of this analytical report

AirTECHNOLOGY Laboratories, Inc.
18501 E. Gale Avenue, Suite 130 ♦ City of Industry, CA 91748 ♦ Ph: (626) 964-4032 ♦ Fx: (626) 964-5832

QC Batch No: 251204GC8A2
Matrix: Air
Reporting Units: % v/v

ASTM D1946
LABORATORY CONTROL SAMPLE SUMMARY

Lab No.:	METHOD BLANK				LCS		LCSD					
Date Analyzed:	12/4/25 22:50				12/4/25 21:53		12/4/25 22:07					
Analyst Initials:	KD				KD		KD					
Dilution Factor:	1.0				1.0		1.0			Limits		
ANALYTE	Result % v/v	RL % v/v	MDL % v/v	SPIKE AMT. % v/v	Result % v/v	% Rec.	Result % v/v	% Rec.	RPD %	Low %Rec	High %Rec	Max. RPD
Hydrogen	ND	1.0	0.059	5.0	5.18	104	5.21	105	0.5	70	130	30

MDL = Method Detection Limit
ND= Not Detected (below MDL)
RL = Reporting Limit
J = Trace amount. Analyte concentration between RL and MDL.

Reviewed/Approved By: Annika Salalanchez
Mark Johnson
Operations Manager

Date 12-18-25

The cover letter is an integral part of this analytical report

Client: SCS Engineers
Attn: Cornelius Fong
Project Name: Chiquita Canyon Landfill
Project No.: 07224200.24 Task 1
Date Received: 12/04/25
Matrix: Air
Reporting Units: % v/v

ASTM D1946

Lab No.:	S120401-01		S120401-02		S120401-03		S120401-04	
Client Sample I.D.:	H-1770N		CV-2337		CV-1902A		CV-1532A	
Date/Time Sampled:	12/4/25 9:45		12/4/25 9:50		12/4/25 9:55		12/4/25 10:00	
Date/Time Analyzed:	12/4/25 23:05		12/4/25 23:20		12/4/25 23:34		12/4/25 23:49	
QC Batch No.:	251204GC8A2		251204GC8A2		251204GC8A2		251204GC8A2	
Analyst Initials:	KD		KD		KD		KD	
Dilution Factor:	1.0		1.0		1.0		1.0	
ANALYTE	Result % v/v	RL % v/v	Result % v/v	RL % v/v	Result % v/v	RL % v/v	Result % v/v	RL % v/v
Carbon Dioxide	58	0.010	75	0.010	73	0.010	50	0.010
Oxygen/Argon	1.3	0.50	0.94	0.50	1.2	0.50	1.5	0.50
Nitrogen	8.6	1.0	3.6	1.0	4.5	1.0	8.2	1.0
Methane	30	0.0010	7.8	0.0010	1.8	0.0010	38	0.0010

Results normalized including non-methane hydrocarbons

ND = Not Detected (below RL)
RL = Reporting Limit

Reviewed/Approved By: Annika Sottolanchez
Mark Johnson
Operations Manager

Date 12-18-25

The cover letter is an integral part of this analytical report

AirTECHNOLOGY Laboratories, Inc.
18501 E. Gale Avenue, Suite 130 ♦ City of Industry, CA 91748 ♦ Ph: (626) 964-4032 ♦ Fx: (626) 964-5832

Client: SCS Engineers
Attn: Cornelius Fong
Project Name: Chiquita Canyon Landfill
Project No.: 07224200.24 Task 1
Date Received: 12/04/25
Matrix: Air
Reporting Units: % v/v

ASTM D1946

Lab No.:	S120401-05		S120401-06		S120401-07		S120401-08	
Client Sample I.D.:	CV-24066		CV-2348		CV-2347		CV-2346	
Date/Time Sampled:	12/4/25 10:10		12/4/25 10:15		12/4/25 10:20		12/4/25 10:25	
Date/Time Analyzed:	12/5/25 0:03		12/5/25 0:17		12/5/25 0:32		12/5/25 0:46	
QC Batch No.:	251204GC8A2		251204GC8A2		251204GC8A2		251204GC8A2	
Analyst Initials:	KD		KD		KD		KD	
Dilution Factor:	1.0		1.0		1.0		1.0	
ANALYTE	Result % v/v	RL % v/v	Result % v/v	RL % v/v	Result % v/v	RL % v/v	Result % v/v	RL % v/v
Carbon Dioxide	57	0.010	39	0.010	68	0.010	68	0.010
Oxygen/Argon	0.72	0.50	1.4	0.50	0.82	0.50	1.6	0.50
Nitrogen	12	1.0	35	1.0	16	1.0	16	1.0
Methane	27	0.0010	24	0.0010	8.0	0.0010	3.9	0.0010

Results normalized including non-methane hydrocarbons

ND = Not Detected (below RL)
RL = Reporting Limit

Reviewed/Approved By: Annika Sotelo Sanchez
Mark Johnson
Operations Manager

Date 12-18-25

The cover letter is an integral part of this analytical report

AirTECHNOLOGY Laboratories, Inc.
18501 E. Gale Avenue, Suite 130 ♦ City of Industry, CA 91748 ♦ Ph: (626) 964-4032 ♦ Fx: (626) 964-5832

Client: SCS Engineers
Attn: Cornelius Fong
Project Name: Chiquita Canyon Landfill
Project No.: 07224200.24 Task 1
Date Received: 12/04/25
Matrix: Air
Reporting Units: % v/v

ASTM D1946

Lab No.:	S120401-09		S120401-10					
Client Sample I.D.:	CV-2345		H-2273W					
Date/Time Sampled:	12/4/25 10:30		12/4/25 10:45					
Date/Time Analyzed:	12/5/25 1:01		12/5/25 1:15					
QC Batch No.:	251204GC8A2		251204GC8A2					
Analyst Initials:	KD		KD					
Dilution Factor:	1.0		1.0					
ANALYTE	**Result % v/v**	**RL % v/v**	**Result % v/v**	**RL % v/v**				
Carbon Dioxide	56	0.010	53	0.010				
Oxygen/Argon	1.8	0.50	1.0	0.50				
Nitrogen	23	1.0	15	1.0				
Methane	16	0.0010	29	0.0010				

Results normalized including non-methane hydrocarbons

ND = Not Detected (below RL)
RL = Reporting Limit

Reviewed/Approved By: Annika Sotelo Sanchez for
Mark Johnson
Operations Manager

Date 12-18-25

The cover letter is an integral part of this analytical report

AirTECHNOLOGY Laboratories, Inc.
18501 E. Gale Avenue, Suite 130 ♦ City of Industry, CA 91748 ♦ Ph: (626) 964-4032 ♦ Fx: (626) 964-5832

QC Batch No: 251204GC8A2
Matrix: Air
Reporting Units: % v/v

ASTM D1946
LABORATORY CONTROL SAMPLE SUMMARY

Lab No.:	METHOD BLANK			LCS		LCSD					
Date Analyzed:	12/4/25 22:50			12/4/25 21:53		12/4/25 22:07					
Analyst Initials:	KD			KD		KD					
Dilution Factor:	1.0			1.0		1.0			Limits		
ANALYTE	Result % v/v	RL % v/v	SPIKE AMT. % v/v	Result % v/v	% Rec.	Result % v/v	% Rec.	RPD %	Low %Rec	High %Rec	Max. RPD
Carbon Dioxide	ND	0.010	10	10.5	104	10.5	105	0.1	70	130	30
Oxygen/Argon	ND	0.50	15	14.4	96	14.4	96	0.1	70	130	30
Nitrogen	ND	1.0	70	71.2	102	71.3	102	0.1	70	130	30
Methane	ND	0.0010	0.10	0.109	107	0.109	108	0.1	70	130	30

ND = Not Detected (below RL)
RL = Reporting Limit

Reviewed/Approved By: Annika Sotelo Sanchez for
Mark Johnson
Operations Manager

Date 12-18-25

The cover letter is an integral part of this analytical report

AirTECHNOLOGY
Laboratories, Inc.

December 26, 2025

LA Cert #04140
EPA Methods TO3, TO14A, TO15, 25C/3C, ASTM D1946, RSK-175

TX Cert T104704450-14-6
EPA Methods TO14A, TO15

ALASKA CS-LAP 24-002
EPA Methods TO14A, TO15

SCS Field Services
ATTN: Cornelius Fong
3900 Kilroy Airport Way, Suite 100
Long Beach, CA 90806

LABORATORY TEST RESULTS

Project Reference: Chiquita Canyon Landfill
Project Number: 07224200.24 Task 1
Lab Number: S120803-01/10

Enclosed are the results for sample(s) received 12/8/25 by Air Technology. Samples were received intact. Analyses were performed according to specifications on the chain of custody provided with the sample(s).

Report Narrative:

- Due to instrument performance issues the EPA TO-15 analyses could not be performed. The client was informed on 12/8/25.
- Unless otherwise noted in the report, sample analyses were performed within method performance criteria and meet all requirements of the TNI Standards.
- The enclosed results relate only to the sample(s).

Preliminary results were e-mailed to Cornelius Fong, Jenny Kim, Art Jones and Ali Ferrara on 12/23/25.

ATL appreciates the opportunity to provide testing services to your company. If you have any questions regarding these results, please call me at (626) 964-4032.

Sincerely,

Mark Johnson
Operations Manager
MJohnson@AirTechLabs.com

Note: The cover letter is an integral part of this analytical report.

CHAIN OF CUSTODY RECORD

AirTECHNOLOGY Laboratories, Inc.
18501 E. Gale Ave., Suite 130
City of Industry, CA 91748
Ph: 626-964-4032
Fx: 626-964-5832

TURNAROUND TIME				DELIVERABLES		PAGE: 1 OF
Standard	■	48 hours	☐	EDD	■	Condition upon receipt:
Same Day	☐	72 hours	☐	EDF	☐	Sealed Yes ☐ No ☐
24 hours	☐	96 hours	☐	Level 3	☐	Intact Yes ☐ No ☐
Other:				Level 4	☐	Chilled _____ deg C

Project No.:	07224200.24 Task 1
Project Name:	Chiquita Canyon Landfill
Report To:	Cornelius Fong
Company:	SCS Engineers
Street:	3900 Kilroy Airport Way, Suite 100
City/State/Zip:	Long Beach, CA 90806-6816
Phone& Fax:	562-743-7895
e-mail:	cfong@scsengineers.com

BILLING

P.O. No.:	07-SO05310
Bill to:	
	07FSAccountspayable@scsengineers.com
	3900 Kilroy Airport Way, Suite 100
	Long Beach, CA 90806-6816

ANALYSIS REQUEST

LAB USE ONLY	SAMPLE IDENTIFICATION	SAMPLE DATE	SAMPLE TIME	CONTAINER QTY/TYPE	MATRIX	PRESERVA-TION	CH4, CO2, O2, N2 ASTM D1946	Carbon Monoxide EPA ALT-144	Hydrogen ASTM D1946	VOCs EPA TO-15		
S120803-01	CV-2314	12/8/2025	7:45AM	1L	Gas	N	X	X	X			
-02	CV-2305	12/8/2025	7:50AM	1L	Gas	N	X	X	X			
-03	CV-2315	12/8/2025	8:00AM	2-1L	Gas	N	X	X	X	X		
-04	CV-24064	12/8/2025	8:05AM	1L	Gas	N	X	X	X			
-05	CV-24063	12/8/2025	8:10AM	1L	Gas	N	X	X	X			
-06	CV-24071	12/8/2025	8:15AM	1L	Gas	N	X	X	X			
-07	CV-24062	12/8/2025	8:20AM	1L	Gas	N	X	X	X			
-08	CV-24142	12/8/2025	8::40AM	2-1L	Gas	N	X	X	X	X		
-09	CV-2353	12/8/2025	8:45AM	1L	Gas	N	X	X	X			
-10	CV-24095	12/8/2025	9:00AM	2-1L	Gas	N	X	X	X	X		

AUTHORIZATION TO PERFORM WORK	COMPANY	DATE/TIME
SAMPLED BY Antonio Ambriz	COMPANYSCS	DATE/TIME 12/8/25

RELINQUISHED BY	DATE/TIME	RECEIVED BY	DATE/TIME
[signature]	12-8-25 11:0am	[signature]	12/6/25 11:00AM
[signature]	12/8/25 12:15.	[signature]	12/8/25 12:15

COMMENTS
Report full list of TO-15 compounds
Raw landfill gas samples
FLAMMABLE

METHOD OF TRANSPORT (circle one): Walk-In FedEx UPS **Courier** ATLI Other_____

DISTRIBUTION: White & Yellow - Lab Copies / Pink - Customer Copy

Preservation: **H**=HCl **N**=None / Container: **B**=Bag **C**=Can **V**=VOA **O**=Other *Rev. 03 - 5/7/09*

Client: SCS Engineers
Attn: Cornelius Fong
Project Name: Chiquita Canyon Landfill
Project No.: 07224200.24 Task 1
Date Received: 12/08/25
Matrix: Air
Reporting Units: ppmv

EPA ALT-144 (CO by FID)

Lab No.:	S120803-01		S120803-02		S120803-03		S120803-04	
Client Sample I.D.:	CV-2314		CV-2305		CV-2315		CV-24064	
Date/Time Sampled:	12/8/25 7:45		12/8/25 7:50		12/8/25 8:00		12/8/25 8:05	
Date/Time Analyzed:	12/8/25 16:08		12/8/25 16:22		12/8/25 16:37		12/8/25 16:51	
QC Batch No.:	251208GC8A1		251208GC8A1		251208GC8A1		251208GC8A1	
Analyst Initials:	KD		KD		KD		KD	
Dilution Factor:	1.0		1.0		1.0		1.0	
ANALYTE	Result ppmv	RL ppmv	Result ppmv	RL ppmv	Result ppmv	RL ppmv	Result ppmv	RL ppmv
Carbon Monoxide	2,700	10	3,900	10	3,800	10	2,400	10

Results normalized including non-methane hydrocarbons

ND = Not Detected (below RL)
RL = Reporting Limit

Reviewed/Approved By: Annika Sotelo Sanchez for
Mark Johnson
Operations Manager

Date 12-23-25

The cover letter is an integral part of this analytical report

AirTECHNOLOGY Laboratories, Inc.
18501 E. Gale Avenue, Suite 130 ♦ City of Industry, CA 91748 ♦ Ph: (626) 964-4032 ♦ Fx: (626) 964-5832

Client: SCS Engineers
Attn: Cornelius Fong
Project Name: Chiquita Canyon Landfill
Project No.: 07224200.24 Task 1
Date Received: 12/08/25
Matrix: Air
Reporting Units: ppmv

EPA ALT-144 (CO by FID)

Lab No.:	S120803-05		S120803-06		S120803-07		S120803-08	
Client Sample I.D.:	CV-24063		CV-24071		CV-24062		CV-24142	
Date/Time Sampled:	12/8/25 8:10		12/8/25 8:15		12/8/25 8:20		12/8/25 8:40	
Date/Time Analyzed:	12/8/25 17:06		12/8/25 17:20		12/8/25 17:35		12/8/25 17:49	
QC Batch No.:	251208GC8A1		251208GC8A1		251208GC8A1		251208GC8A1	
Analyst Initials:	KD		KD		KD		KD	
Dilution Factor:	1.0		1.0		1.0		1.0	
ANALYTE	Result ppmv	RL ppmv	Result ppmv	RL ppmv	Result ppmv	RL ppmv	Result ppmv	RL ppmv
Carbon Monoxide	2,700	10	1,700	10	720	10	1,800	10

Results normalized including non-methane hydrocarbons

ND = Not Detected (below RL)
RL = Reporting Limit

Reviewed/Approved By: Annika Stella Sanchez for
Mark Johnson
Operations Manager

Date 12-23-25

The cover letter is an integral part of this analytical report

AirTECHNOLOGY Laboratories, Inc.
18501 E. Gale Avenue, Suite 130 ♦ City of Industry, CA 91748 ♦ Ph: (626) 964-4032 ♦ Fx: (626) 964-5832

Client: SCS Engineers
Attn: Cornelius Fong
Project Name: Chiquita Canyon Landfill
Project No.: 07224200.24 Task 1
Date Received: 12/08/25
Matrix: Air
Reporting Units: ppmv

EPA ALT-144 (CO by FID)

Lab No.:	S120803-09		S120803-10					
Client Sample I.D.:	CV-2353		CV-24095					
Date/Time Sampled:	12/8/25 8:45		12/8/25 9:00					
Date/Time Analyzed:	12/8/25 18:04		12/8/25 18:18					
QC Batch No.:	251208GC8A1		251208GC8A1					
Analyst Initials:	KD		KD					
Dilution Factor:	1.0		1.0					
ANALYTE	Result ppmv	RL ppmv	Result ppmv	RL ppmv				
Carbon Monoxide	390	10	3,200	10				

Results normalized including non-methane hydrocarbons

ND = Not Detected (below RL)
RL = Reporting Limit

Reviewed/Approved By: Annika Sotelo Sanchez for
Mark Johnson
Operations Manager

Date 12-23-25

The cover letter is an integral part of this analytical report

AirTECHNOLOGY Laboratories, Inc.
18501 E. Gale Avenue, Suite 130 ♦ City of Industry, CA 91748 ♦ Ph: (626) 964-4032 ♦ Fx: (626) 964-5832

QC Batch No: 251208GC8A1
Matrix: Air
Reporting Units: ppmv

EPA ALT-144 (CO by FID)
LABORATORY CONTROL SAMPLE SUMMARY

Lab No.:	METHOD BLANK			LCS		LCSD					
Date Analyzed:	12/8/25 11:46			12/8/25 11:02		12/8/25 11:17					
Analyst Initials:	KD			KD		KD					
Dilution Factor:	1.0			1.0		1.0			Limits		
ANALYTE	Result ppmv	RL ppmv	SPIKE AMT. ppmv	Result ppmv	% Rec.	Result ppmv	% Rec.	RPD %	Low %Rec	High %Rec	Max. RPD
Carbon Monoxide	ND	10	1,010	1,170	116	1,140	113	2.4	70	130	30

ND = Not Detected (below RL)
RL = Reporting Limit

Reviewed/Approved By: Annika Sotelo Sanchez for
Mark Johnson
Operations Manager

Date 12-23-25

The cover letter is an integral part of this analytical report

Client: SCS Engineers
Attn: Cornelius Fong
Project Name: Chiquita Canyon Landfill
Project No.: 07224200.24 Task 1
Date Received: 12/08/25
Matrix: Air
Reporting Units: % v/v

ASTM D1946

Lab No.:	S120803-01			S120803-02			S120803-03			S120803-04		
Client Sample I.D.:	CV-2314			CV-2305			CV-2315			CV-24064		
Date/Time Sampled:	12/8/25 7:45			12/8/25 7:50			12/8/25 8:00			12/8/25 8:05		
Date/Time Analyzed:	12/8/25 16:08			12/8/25 16:22			12/8/25 16:37			12/8/25 16:51		
QC Batch No.:	251208GC8A1			251208GC8A1			251208GC8A1			251208GC8A1		
Analyst Initials:	KD			KD			KD			KD		
Dilution Factor:	1.0			1.0			1.0			1.0		
ANALYTE	Result % v/v	RL % v/v	MDL % v/v	Result % v/v	RL % v/v	MDL % v/v	Result % v/v	RL % v/v	MDL % v/v	Result % v/v	RL % v/v	MDL % v/v
Hydrogen	14	1.0	0.059	13	1.0	0.059	12	1.0	0.059	12	1.0	0.059

Results normalized including non-methane hydrocarbons

MDL = Method Detection Limit
ND= Not Detected (below MDL)
RL = Reporting Limit
J = Trace amount. Analyte concentration between RL and MDL.

Reviewed/Approved By: Annika Stutebanchef
Mark Johnson
Operations Manager

Date 12-23-25

The cover letter is an integral part of this analytical report

AirTECHNOLOGY Laboratories, Inc.
18501 E. Gale Avenue, Suite 130 ♦ City of Industry, CA 91748 ♦ Ph: (626) 964-4032 ♦ Fx: (626) 964-5832

Client: SCS Engineers
Attn: Cornelius Fong
Project Name: Chiquita Canyon Landfill
Project No.: 07224200.24 Task 1
Date Received: 12/08/25
Matrix: Air
Reporting Units: % v/v

ASTM D1946

Lab No.:	S120803-05			S120803-06			S120803-07			S120803-08		
Client Sample I.D.:	CV-24063			CV-24071			CV-24062			CV-24142		
Date/Time Sampled:	12/8/25 8:10			12/8/25 8:15			12/8/25 8:20			12/8/25 8:40		
Date/Time Analyzed:	12/8/25 17:06			12/8/25 17:20			12/8/25 17:35			12/8/25 17:49		
QC Batch No.:	251208GC8A1			251208GC8A1			251208GC8A1			251208GC8A1		
Analyst Initials:	KD			KD			KD			KD		
Dilution Factor:	1.0			1.0			1.0			1.0		
ANALYTE	Result % v/v	RL % v/v	MDL % v/v	Result % v/v	RL % v/v	MDL % v/v	Result % v/v	RL % v/v	MDL % v/v	Result % v/v	RL % v/v	MDL % v/v
Hydrogen	13	1.0	0.059	9.4	1.0	0.059	5.7	1.0	0.059	20	1.0	0.059

Results normalized including non-methane hydrocarbons

MDL = Method Detection Limit
ND= Not Detected (below MDL)
RL = Reporting Limit
J = Trace amount. Analyte concentration between RL and MDL.

Reviewed/Approved By: Annika Sotelo-Sanchez
Mark Johnson
Operations Manager

Date 12-23-25

The cover letter is an integral part of this analytical report

AirTECHNOLOGY Laboratories, Inc.
18501 E. Gale Avenue, Suite 130 ♦ City of Industry, CA 91748 ♦ Ph: (626) 964-4032 ♦ Fx: (626) 964-5832

Client: SCS Engineers
Attn: Cornelius Fong
Project Name: Chiquita Canyon Landfill
Project No.: 07224200.24 Task 1
Date Received: 12/08/25
Matrix: Air
Reporting Units: % v/v

ASTM D1946

Lab No.:	S120803-09			S120803-10								
Client Sample I.D.:	CV-2353			CV-24095								
Date/Time Sampled:	12/8/25 8:45			12/8/25 9:00								
Date/Time Analyzed:	12/8/25 18:04			12/8/25 18:18								
QC Batch No.:	251208GC8A1			251208GC8A1								
Analyst Initials:	KD			KD								
Dilution Factor:	1.0			1.0								
ANALYTE	Result % v/v	RL % v/v	MDL % v/v	Result % v/v	RL % v/v	MDL % v/v						
Hydrogen	8.8	1.0	0.059	13	1.0	0.059						

Results normalized including non-methane hydrocarbons

MDL = Method Detection Limit
ND= Not Detected (below MDL)
RL = Reporting Limit
J = Trace amount. Analyte concentration between RL and MDL.

Reviewed/Approved By: Annika Stelolinchez
Mark Johnson
Operations Manager

Date 12-23-25

The cover letter is an integral part of this analytical report

AirTECHNOLOGY Laboratories, Inc.
18501 E. Gale Avenue, Suite 130 ♦ City of Industry, CA 91748 ♦ Ph: (626) 964-4032 ♦ Fx: (626) 964-5832

QC Batch No: 251208GC8A1
Matrix: Air
Reporting Units: % v/v

ASTM D1946
LABORATORY CONTROL SAMPLE SUMMARY

Lab No.:	METHOD BLANK				LCS		LCSD					
Date Analyzed:	12/8/25 11:46				12/8/25 11:02		12/8/25 11:17					
Analyst Initials:	KD				KD		KD					
Dilution Factor:	1.0				1.0		1.0			Limits		
ANALYTE	Result % v/v	RL % v/v	MDL % v/v	SPIKE AMT. % v/v	Result % v/v	% Rec.	Result % v/v	% Rec.	RPD %	Low %Rec	High %Rec	Max. RPD
Hydrogen	0.27 J	1.0	0.059	5.0	5.67	109	5.71	109	0.7	70	130	30

MDL = Method Detection Limit
ND= Not Detected (below MDL)
RL = Reporting Limit
J = Trace amount. Analyte concentration between RL and MDL.

Reviewed/Approved By: Annika Sotelo Sanchez for
Mark Johnson
Operations Manager

Date 12-23-25

The cover letter is an integral part of this analytical report

Client: SCS Engineers
Attn: Cornelius Fong
Project Name: Chiquita Canyon Landfill
Project No.: 07224200.24 Task 1
Date Received: 12/08/25
Matrix: Air
Reporting Units: % v/v

ASTM D1946

Lab No.:	S120803-01		S120803-02		S120803-03		S120803-04	
Client Sample I.D.:	CV-2314		CV-2305		CV-2315		CV-24064	
Date/Time Sampled:	12/8/25 7:45		12/8/25 7:50		12/8/25 8:00		12/8/25 8:05	
Date/Time Analyzed:	12/8/25 16:08		12/8/25 16:22		12/8/25 16:37		12/8/25 16:51	
QC Batch No.:	251208GC8A1		251208GC8A1		251208GC8A1		251208GC8A1	
Analyst Initials:	KD		KD		KD		KD	
Dilution Factor:	1.0		1.0		1.0		1.0	
ANALYTE	Result % v/v	RL % v/v	Result % v/v	RL % v/v	Result % v/v	RL % v/v	Result % v/v	RL % v/v
Carbon Dioxide	**76**	0.010	**80**	0.010	**80**	0.010	**78**	0.010
Oxygen/Argon	**1.9**	0.50	**1.2**	0.50	**1.2**	0.50	**1.4**	0.50
Nitrogen	**6.9**	1.0	**4.1**	1.0	**4.4**	1.0	**5.3**	1.0
Methane	**0.37**	0.0010	**0.82**	0.0010	**1.5**	0.0010	**1.8**	0.0010

Results normalized including non-methane hydrocarbons

ND = Not Detected (below RL)
RL = Reporting Limit

Reviewed/Approved By: Annika Sotelo Sanchez for **Date** 12-23-25
Mark Johnson
Operations Manager

The cover letter is an integral part of this analytical report

AirTECHNOLOGY Laboratories, Inc.
18501 E. Gale Avenue, Suite 130 ♦ City of Industry, CA 91748 ♦ Ph: (626) 964-4032 ♦ Fx: (626) 964-5832

Client: SCS Engineers
Attn: Cornelius Fong
Project Name: Chiquita Canyon Landfill
Project No.: 07224200.24 Task 1
Date Received: 12/08/25
Matrix: Air
Reporting Units: % v/v

ASTM D1946

Lab No.:	S120803-05		S120803-06		S120803-07		S120803-08	
Client Sample I.D.:	CV-24063		CV-24071		CV-24062		CV-24142	
Date/Time Sampled:	12/8/25 8:10		12/8/25 8:15		12/8/25 8:20		12/8/25 8:40	
Date/Time Analyzed:	12/8/25 17:06		12/8/25 17:20		12/8/25 17:35		12/8/25 17:49	
QC Batch No.:	251208GC8A1		251208GC8A1		251208GC8A1		251208GC8A1	
Analyst Initials:	KD		KD		KD		KD	
Dilution Factor:	1.0		1.0		1.0		1.0	
ANALYTE	Result % v/v	RL % v/v	Result % v/v	RL % v/v	Result % v/v	RL % v/v	Result % v/v	RL % v/v
Carbon Dioxide	**80**	0.010	**80**	0.010	**58**	0.010	**66**	0.010
Oxygen/Argon	**0.52**	0.50	**1.2**	0.50	**2.7**	0.50	**1.8**	0.50
Nitrogen	**1.8**	1.0	**4.5**	1.0	**10**	1.0	**6.7**	1.0
Methane	**2.9**	0.0010	**3.5**	0.0010	**22**	0.0010	**4.2**	0.0010

Results normalized including non-methane hydrocarbons

ND = Not Detected (below RL)
RL = Reporting Limit

Reviewed/Approved By: Annika Sotelo Sanchez for
Mark Johnson
Operations Manager

Date 12-23-25

The cover letter is an integral part of this analytical report

AirTECHNOLOGY Laboratories, Inc.
18501 E. Gale Avenue, Suite 130 ♦ City of Industry, CA 91748 ♦ Ph: (626) 964-4032 ♦ Fx: (626) 964-5832

Client: SCS Engineers
Attn: Cornelius Fong
Project Name: Chiquita Canyon Landfill
Project No.: 07224200.24 Task 1
Date Received: 12/08/25
Matrix: Air
Reporting Units: % v/v

ASTM D1946

Lab No.:	S120803-09		S120803-10					
Client Sample I.D.:	CV-2353		CV-24095					
Date/Time Sampled:	12/8/25 8:45		12/8/25 9:00					
Date/Time Analyzed:	12/8/25 18:04		12/8/25 18:18					
QC Batch No.:	251208GC8A1		251208GC8A1					
Analyst Initials:	KD		KD					
Dilution Factor:	1.0		1.0					
ANALYTE	**Result % v/v**	**RL % v/v**	**Result % v/v**	**RL % v/v**				
Carbon Dioxide	26	0.010	73	0.010				
Oxygen/Argon	13	0.50	1.7	0.50				
Nitrogen	51	1.0	6.4	1.0				
Methane	0.80	0.0010	4.6	0.0010				

Results normalized including non-methane hydrocarbons

ND = Not Detected (below RL)
RL = Reporting Limit

Reviewed/Approved By: Annika Sotelo Sanchez for
Mark Johnson
Operations Manager

Date 12-23-25

The cover letter is an integral part of this analytical report

AirTECHNOLOGY Laboratories, Inc.
18501 E. Gale Avenue, Suite 130 ♦ City of Industry, CA 91748 ♦ Ph: (626) 964-4032 ♦ Fx: (626) 964-5832

QC Batch No: 251208GC8A1
Matrix: Air
Reporting Units: % v/v

ASTM D1946
LABORATORY CONTROL SAMPLE SUMMARY

Lab No.:	METHOD BLANK			LCS		LCSD					
Date Analyzed:	12/8/25 11:46			12/8/25 11:02		12/8/25 11:17					
Analyst Initials:	KD			KD		KD					
Dilution Factor:	1.0			1.0		1.0			Limits		
ANALYTE	Result % v/v	RL % v/v	SPIKE AMT. % v/v	Result % v/v	% Rec.	Result % v/v	% Rec.	RPD %	Low %Rec	High %Rec	Max. RPD
Carbon Dioxide	ND	0.010	10	10.7	107	10.7	107	0.1	70	130	30
Oxygen/Argon	ND	0.50	15	14.3	95	14.3	95	0.1	70	130	30
Nitrogen	ND	1.0	70	71.0	102	71.1	102	0.1	70	130	30
Methane	ND	0.0010	0.10	0.105	104	0.104	103	1.7	70	130	30

ND = Not Detected (below RL)
RL = Reporting Limit

Reviewed/Approved By: Annika Sotto Sanchez for
Mark Johnson
Operations Manager

Date 12-23-25

The cover letter is an integral part of this analytical report

AirTECHNOLOGY
Laboratories, Inc.

December 26, 2025

LA Cert #04140
EPA Methods TO3, TO14A, TO15, 25C/3C, ASTM D1946, RSK-175
TX Cert T104704450-14-6
EPA Methods TO14A, TO15
ALASKA CS-LAP 24-002
EPA Methods TO14A, TO15

SCS Field Services
ATTN: Cornelius Fong
3900 Kilroy Airport Way, Suite 100
Long Beach, CA 90806

LABORATORY TEST RESULTS

Project Reference: Chiquita Canyon Landfill
Project Number: 07224200.24 Task 1
Lab Number: S120903-01/09

Enclosed are the results for sample(s) received 12/9/25 by Air Technology. Samples were received intact. Analyses were performed according to specifications on the chain of custody provided with the sample(s).

Report Narrative:

- Unless otherwise noted in the report, sample analyses were performed within method performance criteria and meet all requirements of the TNI Standards.
- The enclosed results relate only to the sample(s).

Preliminary results were e-mailed to Cornelius Fong, Jenny Kim, Art Jones and Ali Ferrara on 12/23/25.

ATL appreciates the opportunity to provide testing services to your company. If you have any questions regarding these results, please call me at (626) 964-4032.

Sincerely,

Mark Johnson
Operations Manager
MJohnson@AirTechLabs.com

Note: The cover letter is an integral part of this analytical report.

AirTECHNOLOGY Laboratories, Inc.
18501 E. Gale Ave., Suite 130
City of Industry, CA 91748
Ph: 626-964-4032
Fx: 626-964-5832

CHAIN OF CUSTODY RECORD

TURNAROUND TIME				DELIVERABLES		PAGE: 1 OF
Standard	■	48 hours	☐	EDD	■	Condition upon receipt:
Same Day	☐	72 hours	☐	EDF	☐	Sealed Yes ☐ No ☐
24 hours	☐	96 hours	☐	Level 3	☐	Intact Yes ☐ No ☐
Other:				Level 4	☐	Chilled _____ deg C

Project No.:	07224200.24 Task 1
Project Name:	Chiquita Canyon Landfill
Report To:	Cornelius Fong
Company:	SCS Engineers
Street:	3900 Kilroy Airport Way, Suite 100
City/State/Zip:	Long Beach, CA 90806-6816
Phone& Fax:	562-743-7895
e-mail:	cfong@scsengineers.com

BILLING

P.O. No.:	07-SO05310
Bill to:	
	07FSAccountspayable@scsengineers.com
	3900 Kilroy Airport Way, Suite 100
	Long Beach, CA 90806-6816

ANALYSIS REQUEST

LAB USE ONLY	SAMPLE IDENTIFICATION	SAMPLE DATE	SAMPLE TIME	CONTAINER QTY/TYPE	MATRIX	PRESERVA-TION	CH4, CO2, O2, N2 ASTM D1946	Carbon Monoxide EPA ALT-144	Hydrogen ASTM D1946	VOCs EPA TO-15		
S120903-01	CV-24134	12/9/2025	7:55AM	1L	Gas	N	X					
-02	CV-24126	12/9/2025	8:00AM	1L	Gas	N	X					
-03	CV-2328	12/9/2025	8:25AM	1L	Gas	N	X	X	X			
-04	CV-24084	12/9/2025	8:30AM	1L	Gas	N	X					
-05	CV-24069	12/9/2025	8:40AM	1L	Gas	N	X	X	X			
-06	CV-114	12/9/2025	9:40AM	1L	Gas	N	X	X	X			
-07	CV-24055	12/9/2025	9:50AM	1L	Gas	N	X	X	X			
-08	CV-24049	12/9/2025	10:00AM	1L	Gas	N	X	X	X			
-09	CV-24070	12/9/2025	10:10AM	1L	Gas	N	X	X	X			

AUTHORIZATION TO PERFORM WORK	COMPANY	DATE/TIME	
SAMPLED BY Antonio Ambriz	COMPANY SCS	DATE/TIME 12/9/25	
RELINQUISHED BY [signature]	DATE/TIME 12-9-25 11:25am	RECEIVED BY [signature]	DATE/TIME 12/9/25 11:25AM
RELINQUISHED BY [signature]	DATE/TIME 12/9/25 12:44	RECEIVED BY [signature]	DATE/TIME 12/9/25 12:44
RELINQUISHED BY	DATE/TIME	RECEIVED BY	DATE/TIME

COMMENTS
Report full list of TO-15 compounds
Raw landfill gas samples
FLAMMABLE

METHOD OF TRANSPORT (circle one): Walk-In FedEx UPS **Courier** ATLI Other_____

DISTRIBUTION: White & Yellow - Lab Copies / Pink - Customer Copy

Preservation: **H**=HCl **N**=None / Container: **B**=Bag **C**=Can **V**=VOA **O**=Other *Rev. 03 - 5/7/09*

Client: SCS Engineers
Attn: Cornelius Fong
Project Name: Chiquita Canyon Landfill
Project No.: 07224200.24 Task 1
Date Received: 12/09/25
Matrix: Air
Reporting Units: ppmv

EPA ALT-144 (CO by FID)

Lab No.:	S120903-03		S120903-05		S120903-06		S120903-07	
Client Sample I.D.:	CV-2328		CV-24069		CV-114		CV-24055	
Date/Time Sampled:	12/9/25 8:25		12/9/25 8:40		12/9/25 9:40		12/9/25 9:50	
Date/Time Analyzed:	12/9/25 18:44		12/9/25 19:12		12/9/25 19:27		12/9/25 19:41	
QC Batch No.:	251209GC8A2		251209GC8A2		251209GC8A2		251209GC8A2	
Analyst Initials:	KD		KD		KD		KD	
Dilution Factor:	1.0		1.0		1.0		1.0	
ANALYTE	Result ppmv	RL ppmv	Result ppmv	RL ppmv	Result ppmv	RL ppmv	Result ppmv	RL ppmv
Carbon Monoxide	1,900	10	1,300	10	2,700	10	2,500	10

Results normalized including non-methane hydrocarbons

ND = Not Detected (below RL)
RL = Reporting Limit

Reviewed/Approved By: Annika Stokelsanchez for
Mark Johnson
Operations Manager

Date 12-23-25

The cover letter is an integral part of this analytical report

AirTECHNOLOGY Laboratories, Inc.
18501 E. Gale Avenue, Suite 130 ♦ City of Industry, CA 91748 ♦ Ph: (626) 964-4032 ♦ Fx: (626) 964-5832

Client: SCS Engineers
Attn: Cornelius Fong
Project Name: Chiquita Canyon Landfill
Project No.: 07224200.24 Task 1
Date Received: 12/09/25
Matrix: Air
Reporting Units: ppmv

EPA ALT-144 (CO by FID)

Lab No.:	S120903-08		S120903-09					
Client Sample I.D.:	CV-24049		CV-24070					
Date/Time Sampled:	12/9/25 10:00		12/9/25 10:10					
Date/Time Analyzed:	12/9/25 19:56		12/9/25 20:10					
QC Batch No.:	251209GC8A2		251209GC8A2					
Analyst Initials:	KD		KD					
Dilution Factor:	1.0		1.0					
ANALYTE	Result ppmv	RL ppmv	Result ppmv	RL ppmv				
Carbon Monoxide	200	10	580	10				

Results normalized including non-methane hydrocarbons

ND = Not Detected (below RL)
RL = Reporting Limit

Reviewed/Approved By: Annika Sotelo Sanchez for
Mark Johnson
Operations Manager

Date 12-23-25

The cover letter is an integral part of this analytical report

AirTECHNOLOGY Laboratories, Inc.
18501 E. Gale Avenue, Suite 130 ♦ City of Industry, CA 91748 ♦ Ph: (626) 964-4032 ♦ Fx: (626) 964-5832

QC Batch No: 251209GC8A2
Matrix: Air
Reporting Units: ppmv

EPA ALT-144 (CO by FID)
LABORATORY CONTROL SAMPLE SUMMARY

Lab No.:	METHOD BLANK			LCS		LCSD					
Date Analyzed:	12/9/25 14:03			12/9/25 13:20		12/9/25 13:34					
Analyst Initials:	KD			KD		KD					
Dilution Factor:	1.0			1.0		1.0			Limits		
ANALYTE	Result ppmv	RL ppmv	SPIKE AMT. ppmv	Result ppmv	% Rec.	Result ppmv	% Rec.	RPD %	Low %Rec	High %Rec	Max. RPD
Carbon Monoxide	ND	10	1,010	1,150	114	1,150	114	0.1	70	130	30

ND = Not Detected (below RL)
RL = Reporting Limit

Reviewed/Approved By: Annika Sotelo Sanchez for
Mark Johnson
Operations Manager

Date 12-23-25

The cover letter is an integral part of this analytical report

Client: SCS Engineers
Attn: Cornelius Fong
Project Name: Chiquita Canyon Landfill
Project No.: 07224200.24 Task 1
Date Received: 12/09/25
Matrix: Air
Reporting Units: % v/v

ASTM D1946

Lab No.:	S120903-03			S120903-05			S120903-06			S120903-07		
Client Sample I.D.:	CV-2328			CV-24069			CV-114			CV-24055		
Date/Time Sampled:	12/9/25 8:25			12/9/25 8:40			12/9/25 9:40			12/9/25 9:50		
Date/Time Analyzed:	12/9/25 18:44			12/9/25 19:12			12/9/25 19:27			12/9/25 19:41		
QC Batch No.:	251209GC8A2			251209GC8A2			251209GC8A2			251209GC8A2		
Analyst Initials:	KD			KD			KD			KD		
Dilution Factor:	1.0			1.0			1.0			1.0		
ANALYTE	Result % v/v	RL % v/v	MDL % v/v	Result % v/v	RL % v/v	MDL % v/v	Result % v/v	RL % v/v	MDL % v/v	Result % v/v	RL % v/v	MDL % v/v
Hydrogen	12	1.0	0.059	14	1.0	0.059	16	1.0	0.059	16	1.0	0.059

Results normalized including non-methane hydrocarbons

MDL = Method Detection Limit
ND= Not Detected (below MDL)
RL = Reporting Limit
J = Trace amount. Analyte concentration between RL and MDL.

Reviewed/Approved By: Annika Sotelo Sanchez
Mark Johnson
Operations Manager

Date 12-23-25

The cover letter is an integral part of this analytical report

AirTECHNOLOGY Laboratories, Inc.
18501 E. Gale Avenue, Suite 130 ♦ City of Industry, CA 91748 ♦ Ph: (626) 964-4032 ♦ Fx: (626) 964-5832

Client: SCS Engineers
Attn: Cornelius Fong
Project Name: Chiquita Canyon Landfill
Project No.: 07224200.24 Task 1
Date Received: 12/09/25
Matrix: Air
Reporting Units: % v/v

ASTM D1946

Lab No.:	S120903-08			S120903-09								
Client Sample I.D.:	CV-24049			CV-24070								
Date/Time Sampled:	12/9/25 10:00			12/9/25 10:10								
Date/Time Analyzed:	12/9/25 19:56			12/9/25 20:10								
QC Batch No.:	251209GC8A2			251209GC8A2								
Analyst Initials:	KD			KD								
Dilution Factor:	1.0			1.0								
ANALYTE	Result % v/v	RL % v/v	MDL % v/v	Result % v/v	RL % v/v	MDL % v/v						
Hydrogen	1.2	1.0	0.059	6.6	1.0	0.059						

Results normalized including non-methane hydrocarbons

MDL = Method Detection Limit
ND= Not Detected (below MDL)
RL = Reporting Limit
J = Trace amount. Analyte concentration between RL and MDL.

Reviewed/Approved By: Annika Sotto-Sanchez
Mark Johnson
Operations Manager

Date 12-23-25

The cover letter is an integral part of this analytical report

AirTECHNOLOGY Laboratories, Inc.
18501 E. Gale Avenue, Suite 130 ♦ City of Industry, CA 91748 ♦ Ph: (626) 964-4032 ♦ Fx: (626) 964-5832

QC Batch No: 251209GC8A2
Matrix: Air
Reporting Units: % v/v

ASTM D1946
LABORATORY CONTROL SAMPLE SUMMARY

Lab No.:	METHOD BLANK				LCS		LCSD					
Date Analyzed:	12/9/25 14:03				12/9/25 13:20		12/9/25 13:34					
Analyst Initials:	KD				KD		KD					
Dilution Factor:	1.0				1.0		1.0			Limits		
ANALYTE	Result % v/v	RL % v/v	MDL % v/v	SPIKE AMT. % v/v	Result % v/v	% Rec.	Result % v/v	% Rec.	RPD %	Low %Rec	High %Rec	Max. RPD
Hydrogen	ND	1.0	0.059	5.0	5.40	109	5.29	106	2.1	70	130	30

MDL = Method Detection Limit
ND= Not Detected (below MDL)
RL = Reporting Limit
J = Trace amount. Analyte concentration between RL and MDL.

Reviewed/Approved By: Annika Sotelo Sanchez for
Mark Johnson
Operations Manager

Date 12-23-25

The cover letter is an integral part of this analytical report

Client: SCS Engineers
Attn: Cornelius Fong
Project Name: Chiquita Canyon Landfill
Project No.: 07224200.24 Task 1
Date Received: 12/09/25
Matrix: Air
Reporting Units: % v/v

ASTM D1946

Lab No.:	S120903-01		S120903-02		S120903-03		S120903-04	
Client Sample I.D.:	CV-24134		CV-24126		CV-2328		CV-24084	
Date/Time Sampled:	12/9/25 7:55		12/9/25 8:00		12/9/25 8:25		12/9/25 8:30	
Date/Time Analyzed:	12/9/25 18:15		12/9/25 18:29		12/9/25 18:44		12/9/25 18:58	
QC Batch No.:	251209GC8A2		251209GC8A2		251209GC8A2		251209GC8A2	
Analyst Initials:	KD		KD		KD		KD	
Dilution Factor:	1.0		1.0		1.0		1.0	
ANALYTE	Result % v/v	RL % v/v	Result % v/v	RL % v/v	Result % v/v	RL % v/v	Result % v/v	RL % v/v
Carbon Dioxide	**61**	0.010	**77**	0.010	**81**	0.010	**77**	0.010
Oxygen/Argon	**1.7**	0.50	**0.63**	0.50	**0.94**	0.50	**1.6**	0.50
Nitrogen	**7.2**	1.0	**2.2**	1.0	**3.3**	1.0	**6.0**	1.0
Methane	**22**	0.0010	**1.5**	0.0010	**1.4**	0.0010	**4.5**	0.0010

Results normalized including non-methane hydrocarbons

ND = Not Detected (below RL)
RL = Reporting Limit

Reviewed/Approved By: Annika Sohtokenchey for
Mark Johnson
Operations Manager

Date 12-23-25

The cover letter is an integral part of this analytical report

AirTECHNOLOGY Laboratories, Inc.
18501 E. Gale Avenue, Suite 130 ♦ City of Industry, CA 91748 ♦ Ph: (626) 964-4032 ♦ Fx: (626) 964-5832

Client: SCS Engineers
Attn: Cornelius Fong
Project Name: Chiquita Canyon Landfill
Project No.: 07224200.24 Task 1
Date Received: 12/09/25
Matrix: Air
Reporting Units: % v/v

ASTM D1946

Lab No.:	S120903-05		S120903-06		S120903-07		S120903-08	
Client Sample I.D.:	CV-24069		CV-114		CV-24055		CV-24049	
Date/Time Sampled:	12/9/25 8:40		12/9/25 9:40		12/9/25 9:50		12/9/25 10:00	
Date/Time Analyzed:	12/9/25 19:12		12/9/25 19:27		12/9/25 19:41		12/9/25 19:56	
QC Batch No.:	251209GC8A2		251209GC8A2		251209GC8A2		251209GC8A2	
Analyst Initials:	KD		KD		KD		KD	
Dilution Factor:	1.0		1.0		1.0		1.0	
ANALYTE	Result % v/v	RL % v/v	Result % v/v	RL % v/v	Result % v/v	RL % v/v	Result % v/v	RL % v/v
Carbon Dioxide	77	0.010	73	0.010	73	0.010	4.1	0.010
Oxygen/Argon	0.74	0.50	2.0	0.50	1.7	0.50	17	0.50
Nitrogen	2.7	1.0	7.7	1.0	6.5	1.0	77	1.0
Methane	4.7	0.0010	0.98	0.0010	1.8	0.0010	0.11	0.0010

Results normalized including non-methane hydrocarbons

ND = Not Detected (below RL)
RL = Reporting Limit

Reviewed/Approved By: Annika Sotelo Sanchez for
Mark Johnson
Operations Manager

Date 12-23-25

The cover letter is an integral part of this analytical report

AirTECHNOLOGY Laboratories, Inc.
18501 E. Gale Avenue, Suite 130 ♦ City of Industry, CA 91748 ♦ Ph: (626) 964-4032 ♦ Fx: (626) 964-5832

Client: SCS Engineers
Attn: Cornelius Fong
Project Name: Chiquita Canyon Landfill
Project No.: 07224200.24 Task 1
Date Received: 12/09/25
Matrix: Air
Reporting Units: % v/v

ASTM D1946

Lab No.:	S120903-09			
Client Sample I.D.:	CV-24070			
Date/Time Sampled:	12/9/25 10:10			
Date/Time Analyzed:	12/9/25 20:10			
QC Batch No.:	251209GC8A2			
Analyst Initials:	KD			
Dilution Factor:	1.0			

ANALYTE	Result % v/v	RL % v/v						
Carbon Dioxide	66	0.010						
Oxygen/Argon	2.7	0.50						
Nitrogen	11	1.0						
Methane	13	0.0010						

Results normalized including non-methane hydrocarbons

ND = Not Detected (below RL)
RL = Reporting Limit

Reviewed/Approved By: Annika Soto Sanchez P
Mark Johnson
Operations Manager

Date 12-23-25

The cover letter is an integral part of this analytical report

AirTECHNOLOGY Laboratories, Inc.
18501 E. Gale Avenue, Suite 130 ♦ City of Industry, CA 91748 ♦ Ph: (626) 964-4032 ♦ Fx: (626) 964-5832

QC Batch No: 251209GC8A2
Matrix: Air
Reporting Units: % v/v

ASTM D1946
LABORATORY CONTROL SAMPLE SUMMARY

Lab No.:	METHOD BLANK			LCS		LCSD					
Date Analyzed:	12/9/25 14:03			12/9/25 13:20		12/9/25 13:34					
Analyst Initials:	KD			KD		KD					
Dilution Factor:	1.0			1.0		1.0			Limits		
ANALYTE	Result % v/v	RL % v/v	SPIKE AMT. % v/v	Result % v/v	% Rec.	Result % v/v	% Rec.	RPD %	Low %Rec	High %Rec	Max. RPD
Carbon Dioxide	ND	0.010	10	10.6	106	10.5	105	0.4	70	130	30
Oxygen/Argon	ND	0.50	15	14.4	96	14.4	96	0.1	70	130	30
Nitrogen	ND	1.0	70	71.2	102	71.2	102	0.1	70	130	30
Methane	ND	0.0010	0.10	0.104	103	0.104	103	0.4	70	130	30

ND = Not Detected (below RL)
RL = Reporting Limit

Reviewed/Approved By: Annika Sotto Sanchez for
Mark Johnson
Operations Manager

Date 12-23-25

The cover letter is an integral part of this analytical report

AirTECHNOLOGY
Laboratories, Inc.

December 26, 2025

LA Cert #04140
EPA Methods TO3, TO14A, TO15, 25C/3C, ASTM D1946, RSK-175

TX Cert T104704450-14-6
EPA Methods TO14A, TO15

ALASKA CS-LAP 24-002
EPA Methods TO14A, TO15

SCS Field Services
ATTN: Cornelius Fong
3900 Kilroy Airport Way, Suite 100
Long Beach, CA 90806

LABORATORY TEST RESULTS

Project Reference: Chiquita Canyon Landfill
Project Number: 07224200.24 Task 1
Lab Number: S121705-01/07

Enclosed are the results for sample(s) received 12/17/25 by Air Technology. Samples were received intact. Analyses were performed according to specifications on the chain of custody provided with the sample(s).

Report Narrative:

- Modifications to EPA TO-15 – samples were collected in Mylar bags. Ethyl acetate required quadratic regression calibration.
- Acetone and isopropanol exhibited high recovery in the initial calibration verification indicating a possible high bias. Vinyl acetate and benzyl chloride exhibited low recovery in the initial calibration verification indicating a possible low bias. Results for the above targets are flagged with the Q qualifier.
- 4-ethyl toluene exhibited high recovery in the continuing calibration verification indicating a possible high bias. Detected results are flagged with the Q qualifier.
- Performed within method performance criteria and meet all requirements of the TNI Standards.
- The enclosed results relate only to the sample(s).

Preliminary results were e-mailed to Cornelius Fong, Jenny Kim, Art Jones and Ali Ferrara on 12/23/25.

ATL appreciates the opportunity to provide testing services to your company. If you have any questions regarding these results, please call me at (626) 964-4032.

Sincerely,

Mark Johnson
Operations Manager
MJohnson@AirTechLabs.com

Note: The cover letter is an integral part of this analytical report.

AirTECHNOLOGY Laboratories, Inc.
18501 E. Gale Ave., Suite 130
City of Industry, CA 91748
Ph: 626-964-4032
Fx: 626-964-5832

CHAIN OF CUSTODY RECORD

TURNAROUND TIME				DELIVERABLES	PAGE: 1 OF
Standard	■	48 hours	☐	EDD ■	Condition upon receipt:
Same Day	☐	72 hours	☐	EDF ☐	Sealed Yes ☐ No ☐
24 hours	☐	96 hours	☐	Level 3 ☐	Intact Yes ☐ No ☐
Other:				Level 4 ☐	Chilled _____ deg C

Project No.:	07224200.24 Task 1
Project Name:	Chiquita Canyon Landfill
Report To:	Cornelius Fong
Company:	SCS Engineers
Street:	3900 Kilroy Airport Way, Suite 100
City/State/Zip:	Long Beach, CA 90806-6816
Phone& Fax:	562-743-7895
e-mail:	cfong@scsengineers.com

BILLING

P.O. No.:	07-SO05310
Bill to:	
	07FSAccountspayable@scsengineers.com
	3900 Kilroy Airport Way, Suite 100
	Long Beach, CA 90806-6816

ANALYSIS REQUEST

LAB USE ONLY	SAMPLE IDENTIFICATION	SAMPLE DATE	SAMPLE TIME	CONTAINER QTY/TYPE	MATRIX	PRESERVATION	CH4, CO2, O2, N2 ASTM D1946	Carbon Monoxide EPA ALT-144	Hydrogen ASTM D1946	VOCs EPA TO-15		
S121705-01	CV-2302	12/17/2025	7:15AM	2-1L	Gas	N	X	X	X	X		
-02	CV-2301	12/17/2025	7:25AM	2-1L	Gas	N	X	X	X	X		
-03	CV-2312	12/17/2025	7:40AM	2-1L	Gas	N	X	X	X	X		
-04	CV-24053	12/17/2025	7:55AM	2-1L	Gas	N	X	X	X	X		
-05	CV-2303	12/17/2025	8:05AM	2-1L	Gas	N	X	X	X	X		
-06	CV-24017	12/17/2025	8:10AM	2-1L	Gas	N	X	X	X	X		
-07	CV-24007	12/17/2025	8:30AM	2-1L	Gas	N	X	X	X	X		

AUTHORIZATION TO PERFORM WORK	COMPANY	DATE/TIME
SAMPLED BY AntonioAmbriz	COMPANY SCS	DATE/TIME12/17/25

RELINQUISHED BY	DATE/TIME	RECEIVED BY	DATE/TIME
Victor Amaya	12/17/25 9:00AM	Ruben G	12/17/25 9:41
Ruben G	12/17/25 12:15.	[illegible]	12/17/25 1:15
RELINQUISHED BY	DATE/TIME	RECEIVED BY	DATE/TIME

COMMENTS
Report full list of TO-15 compounds
Raw landfill gas samples
FLAMMABLE

METHOD OF TRANSPORT (circle one): Walk-In FedEx UPS **Courier** ATLI Other_____

DISTRIBUTION: White & Yellow - Lab Copies / Pink - Customer Copy

Preservation: **H**=HCl **N**=None / Container: **B**=Bag **C**=Can **V**=VOA **O**=Other *Rev. 03 - 5/7/09*

Client: SCS Engineers
Attn: Cornelius Fong
Project Name: Chiquita Canyon Landfill
Project No.: 07224200.24 Task 1
Date Received: 12/17/25
Matrix: Air
Reporting Units: ppbv

EPA Method TO-15

Lab No.:	S121705-01		S121705-02		S121705-03		S121705-04	
Client Sample I.D.:	CV-2302		CV-2301		CV-2312		CV-24053	
Date/Time Sampled:	12/17/25 7:15		12/17/25 7:25		12/17/25 7:40		12/17/25 7:55	
Date/Time Analyzed:	12/17/25 23:06		12/17/25 23:45		12/18/25 0:24		12/18/25 1:03	
QC Batch No.:	251217MS2A1		251217MS2A1		251217MS2A1		251217MS2A1	
Analyst Initials:	RC		RC		RC		RC	
Dilution Factor:	400		6,000		4,000		3,000	
ANALYTE	Result ppbv	RL ppbv	Result ppbv	RL ppbv	Result ppbv	RL ppbv	Result ppbv	RL ppbv
Dichlorodifluoromethane (12)	ND	400	ND	6,000	ND	4,000	ND	3,000
Chloromethane	ND	400	ND	6,000	ND	4,000	ND	3,000
1,2-Cl-1,1,2,2-F ethane (114)	ND	400	ND	6,000	ND	4,000	ND	3,000
Vinyl Chloride	ND	400	ND	6,000	ND	4,000	ND	3,000
Bromomethane	ND	400	ND	6,000	ND	4,000	ND	3,000
Chloroethane	ND	2,000	ND	30,000	ND	20,000	ND	15,000
Trichlorofluoromethane (11)	ND	400	ND	6,000	ND	4,000	ND	3,000
1,1-Dichloroethene	ND	400	ND	6,000	ND	4,000	ND	3,000
Carbon Disulfide	ND	400	ND	6,000	ND	4,000	ND	3,000
1,1,2-Cl 1,2,2-F ethane (113)	ND	400	ND	6,000	ND	4,000	ND	3,000
Acetone	**34,000** Q	2,800	**650,000** Q	42,000	**430,000** Q	28,000	**48,000** Q	21,000
Methylene Chloride	ND	400	ND	6,000	ND	4,000	ND	3,000
t-1,2-Dichloroethene	ND	400	ND	6,000	ND	4,000	ND	3,000
1,1-Dichloroethane	ND	400	ND	6,000	ND	4,000	ND	3,000
Vinyl Acetate	ND Q	400	ND Q	6,000	ND Q	4,000	ND Q	3,000
c-1,2-Dichloroethene	ND	400	ND	6,000	ND	4,000	ND	3,000
2-Butanone	**38,000**	2,000	**540,000**	30,000	**370,000**	20,000	**54,000**	15,000
t-Butyl Methyl Ether (MTBE)	ND	400	ND	6,000	ND	4,000	ND	3,000
Chloroform	ND	400	ND	6,000	ND	4,000	ND	3,000
1,1,1-Trichloroethane	ND	400	ND	6,000	ND	4,000	ND	3,000
Carbon Tetrachloride	ND	400	ND	6,000	ND	4,000	ND	3,000
Benzene	**25,000**	400	**430,000**	6,000	**220,000**	4,000	**50,000**	3,000
1,2-Dichloroethane	ND	400	ND	6,000	ND	4,000	ND	3,000
Trichloroethene	ND	400	ND	6,000	ND	4,000	ND	3,000
1,2-Dichloropropane	ND	400	ND	6,000	ND	4,000	ND	3,000
Bromodichloromethane	ND	400	ND	6,000	ND	4,000	ND	3,000
c-1,3-Dichloropropene	ND	400	ND	6,000	ND	4,000	ND	3,000
4-Methyl-2-Pentanone	**1,000**	400	**9,200**	6,000	**8,200**	4,000	ND	3,000
Toluene	**11,000**	400	**130,000**	6,000	**78,000**	4,000	**52,000**	3,000
t-1,3-Dichloropropene	ND	800	ND	12,000	ND	8,000	ND	6,000
1,1,2-Trichloroethane	ND	400	ND	6,000	ND	4,000	ND	3,000
Tetrachloroethene	ND	400	ND	6,000	ND	4,000	**13,000**	3,000
2-Hexanone	ND	400	ND	6,000	ND	4,000	ND	3,000
Dibromochloromethane	ND	400	ND	6,000	ND	4,000	ND	3,000

AirTECHNOLOGY Laboratories, Inc.
18501 E. Gale Avenue, Suite 130 ♦ City of Industry, CA 91748 ♦ Ph: (626) 964-4032 ♦ Fx: (626) 964-5832

Client: SCS Engineers
Attn: Cornelius Fong
Project Name: Chiquita Canyon Landfill
Project No.: 07224200.24 Task 1
Date Received: 12/17/25
Matrix: Air
Reporting Units: ppbv

EPA Method TO-15

Lab No.:	S121705-01		S121705-02		S121705-03		S121705-04	
Client Sample I.D.:	CV-2302		CV-2301		CV-2312		CV-24053	
Date/Time Sampled:	12/17/25 7:15		12/17/25 7:25		12/17/25 7:40		12/17/25 7:55	
Date/Time Analyzed:	12/17/25 23:06		12/17/25 23:45		12/18/25 0:24		12/18/25 1:03	
QC Batch No.:	251217MS2A1		251217MS2A1		251217MS2A1		251217MS2A1	
Analyst Initials:	RC		RC		RC		RC	
Dilution Factor:	400		6,000		4,000		3,000	
ANALYTE	Result ppbv	RL ppbv	Result ppbv	RL ppbv	Result ppbv	RL ppbv	Result ppbv	RL ppbv
1,2-Dibromoethane	ND	400	ND	6,000	ND	4,000	ND	3,000
Chlorobenzene	ND	400	ND	6,000	ND	4,000	ND	3,000
Ethylbenzene	ND	400	ND	6,000	**5,000**	4,000	**3,400**	3,000
p,&m-Xylene	ND	800	ND	12,000	ND	8,000	ND	6,000
o-Xylene	ND	400	ND	6,000	ND	4,000	ND	3,000
Styrene	ND	400	ND	6,000	ND	4,000	ND	3,000
Bromoform	ND	400	ND	6,000	ND	4,000	ND	3,000
1,1,2,2-Tetrachloroethane	ND	400	ND	6,000	ND	4,000	ND	3,000
Benzyl Chloride	ND Q	400	ND Q	6,000	ND Q	4,000	ND Q	3,000
4-Ethyl Toluene	ND	400	ND	6,000	ND	4,000	ND	3,000
1,3,5-Trimethylbenzene	ND	400	ND	6,000	ND	4,000	ND	3,000
1,2,4-Trimethylbenzene	ND	400	ND	6,000	ND	4,000	ND	3,000
1,3-Dichlorobenzene	ND	400	ND	6,000	ND	4,000	ND	3,000
1,4-Dichlorobenzene	ND	400	ND	6,000	ND	4,000	ND	3,000
1,2-Dichlorobenzene	ND	400	ND	6,000	ND	4,000	ND	3,000
1,2,4-Trichlorobenzene	ND	800	ND	12,000	ND	8,000	ND	6,000
Hexachlorobutadiene	ND	400	ND	6,000	ND	4,000	ND	3,000
1,3-Butadiene	ND	2,000	ND	30,000	ND	20,000	ND	15,000
Isopropanol	**39,000** Q	2,000	**76,000** Q	30,000	**84,000** Q	20,000	**15,000** Q	15,000
n-Hexane	**27,000**	2,000	**320,000**	30,000	**190,000**	20,000	**110,000**	15,000
Ethyl Acetate	**12,000**	2,000	**86,000**	30,000	**41,000**	20,000	ND	15,000
Tetrahydrofuran	**25,000**	2,000	**430,000**	30,000	**300,000**	20,000	ND	15,000
Cyclohexane	ND	2,000	ND	30,000	ND	20,000	ND	15,000
Heptane	**3,900**	2,000	**47,000**	30,000	**29,000**	20,000	ND	15,000
1,4-Dioxane	ND	2,000	ND	30,000	ND	20,000	ND	15,000

RL = Reporting Limit
ND = Not Detected (below RL)
Q = Refer to Report Narrative

Reviewed/Approved By: Annika Sotelo Sanchez for
Mark Johnson
Operations Manager

Date 12-23-25

The cover letter is an integral part of this analytical report

AirTECHNOLOGY Laboratories, Inc.
18501 E. Gale Avenue, Suite 130 ♦ City of Industry, CA 91748 ♦ Ph: (626) 964-4032 ♦ Fx: (626) 964-5832

Client: SCS Engineers
Attn: Cornelius Fong
Project Name: Chiquita Canyon Landfill
Project No.: 07224200.24 Task 1
Date Received: 12/17/25
Matrix: Air
Reporting Units: ppbv

EPA Method TO-15

Lab No.:	S121705-05		S121705-06		S121705-07			
Client Sample I.D.:	CV-2303		CV-24017		CV-2007			
Date/Time Sampled:	12/17/25 8:05		12/17/25 8:10		12/17/25 8:30			
Date/Time Analyzed:	12/18/25 1:42		12/18/25 2:20		12/18/25 2:58			
QC Batch No.:	251217MS2A1		251217MS2A1		251217MS2A1			
Analyst Initials:	RC		RC		RC			
Dilution Factor:	5,000		8,000		6,000			
ANALYTE	**Result ppbv**	**RL ppbv**	**Result ppbv**	**RL ppbv**	**Result ppbv**	**RL ppbv**		
Dichlorodifluoromethane (12)	ND	5,000	ND	8,000	ND	6,000		
Chloromethane	ND	5,000	13,000	8,000	ND	6,000		
1,2-Cl-1,1,2,2-F ethane (114)	ND	5,000	ND	8,000	ND	6,000		
Vinyl Chloride	ND	5,000	ND	8,000	ND	6,000		
Bromomethane	ND	5,000	ND	8,000	ND	6,000		
Chloroethane	ND	25,000	ND	40,000	ND	30,000		
Trichlorofluoromethane (11)	ND	5,000	ND	8,000	ND	6,000		
1,1-Dichloroethene	ND	5,000	ND	8,000	ND	6,000		
Carbon Disulfide	ND	5,000	ND	8,000	ND	6,000		
1,1,2-Cl 1,2,2-F ethane (113)	ND	5,000	ND	8,000	ND	6,000		
Acetone	470,000 Q	35,000	780,000 Q	56,000	480,000 Q	42,000		
Methylene Chloride	ND	5,000	ND	8,000	ND	6,000		
t-1,2-Dichloroethene	ND	5,000	ND	8,000	ND	6,000		
1,1-Dichloroethane	ND	5,000	ND	8,000	ND	6,000		
Vinyl Acetate	ND Q	5,000	ND Q	8,000	ND Q	6,000		
c-1,2-Dichloroethene	ND	5,000	ND	8,000	ND	6,000		
2-Butanone	360,000	25,000	650,000	40,000	440,000	30,000		
t-Butyl Methyl Ether (MTBE)	ND	5,000	ND	8,000	ND	6,000		
Chloroform	ND	5,000	ND	8,000	ND	6,000		
1,1,1-Trichloroethane	ND	5,000	ND	8,000	ND	6,000		
Carbon Tetrachloride	ND	5,000	ND	8,000	ND	6,000		
Benzene	390,000	5,000	380,000	8,000	360,000	6,000		
1,2-Dichloroethane	ND	5,000	ND	8,000	ND	6,000		
Trichloroethene	ND	5,000	ND	8,000	ND	6,000		
1,2-Dichloropropane	ND	5,000	ND	8,000	ND	6,000		
Bromodichloromethane	ND	5,000	ND	8,000	ND	6,000		
c-1,3-Dichloropropene	ND	5,000	ND	8,000	ND	6,000		
4-Methyl-2-Pentanone	ND	5,000	13,000	8,000	12,000	6,000		
Toluene	530,000	5,000	100,000	8,000	74,000	6,000		
t-1,3-Dichloropropene	ND	10,000	ND	16,000	ND	12,000		
1,1,2-Trichloroethane	ND	5,000	ND	8,000	ND	6,000		
Tetrachloroethene	ND	5,000	ND	8,000	ND	6,000		
2-Hexanone	ND	5,000	ND	8,000	ND	6,000		
Dibromochloromethane	ND	5,000	ND	8,000	ND	6,000		

AirTECHNOLOGY Laboratories, Inc.
18501 E. Gale Avenue, Suite 130 ♦ City of Industry, CA 91748 ♦ Ph: (626) 964-4032 ♦ Fx: (626) 964-5832

Client: SCS Engineers
Attn: Cornelius Fong
Project Name: Chiquita Canyon Landfill
Project No.: 07224200.24 Task 1
Date Received: 12/17/25
Matrix: Air
Reporting Units: ppbv

EPA Method TO-15

Lab No.:	S121705-05		S121705-06		S121705-07			
Client Sample I.D.:	CV-2303		CV-24017		CV-2007			
Date/Time Sampled:	12/17/25 8:05		12/17/25 8:10		12/17/25 8:30			
Date/Time Analyzed:	12/18/25 1:42		12/18/25 2:20		12/18/25 2:58			
QC Batch No.:	251217MS2A1		251217MS2A1		251217MS2A1			
Analyst Initials:	RC		RC		RC			
Dilution Factor:	5,000		8,000		6,000			
ANALYTE	**Result ppbv**	**RL ppbv**	**Result ppbv**	**RL ppbv**	**Result ppbv**	**RL ppbv**		
1,2-Dibromoethane	ND	5,000	ND	8,000	ND	6,000		
Chlorobenzene	ND	5,000	ND	8,000	ND	6,000		
Ethylbenzene	160,000	5,000	ND	8,000	7,600	6,000		
p,&m-Xylene	490,000	10,000	ND	16,000	ND	12,000		
o-Xylene	200,000	5,000	ND	8,000	ND	6,000		
Styrene	6,800	5,000	ND	8,000	ND	6,000		
Bromoform	ND	5,000	ND	8,000	ND	6,000		
1,1,2,2-Tetrachloroethane	ND	5,000	ND	8,000	ND	6,000		
Benzyl Chloride	ND Q	5,000	ND Q	8,000	ND Q	6,000		
4-Ethyl Toluene	78,000 Q	5,000	ND	8,000	ND	6,000		
1,3,5-Trimethylbenzene	16,000	5,000	ND	8,000	ND	6,000		
1,2,4-Trimethylbenzene	24,000	5,000	ND	8,000	ND	6,000		
1,3-Dichlorobenzene	ND	5,000	ND	8,000	ND	6,000		
1,4-Dichlorobenzene	ND	5,000	ND	8,000	6,900	6,000		
1,2-Dichlorobenzene	ND	5,000	ND	8,000	ND	6,000		
1,2,4-Trichlorobenzene	ND	10,000	ND	16,000	ND	12,000		
Hexachlorobutadiene	ND	5,000	ND	8,000	ND	6,000		
1,3-Butadiene	ND	25,000	ND	40,000	ND	30,000		
Isopropanol	73,000 Q	25,000	130,000 Q	40,000	130,000 Q	30,000		
n-Hexane	790,000	25,000	240,000	40,000	150,000	30,000		
Ethyl Acetate	ND	25,000	75,000	40,000	49,000	30,000		
Tetrahydrofuran	260,000	25,000	580,000	40,000	530,000	30,000		
Cyclohexane	200,000	25,000	ND	40,000	ND	30,000		
Heptane	320,000	25,000	49,000	40,000	36,000	30,000		
1,4-Dioxane	ND	25,000	ND	40,000	ND	30,000		

RL = Reporting Limit
ND = Not Detected (below RL)
Q = Refer to Report Narrative

Reviewed/Approved By: Annika Sahlo Sanchez Date 12-23-25
Mark Johnson
Operations Manager

The cover letter is an integral part of this analytical report

AirTECHNOLOGY Laboratories, Inc.
18501 E. Gale Avenue, Suite 130 ♦ City of Industry, CA 91748 ♦ Ph: (626) 964-4032 ♦ Fx: (626) 964-5832

Client: SCS Engineers
Attn: Cornelius Fong
Project Name: Chiquita Canyon Landfill
Project No.: 07224200.24 Task 1
Date Received: 12/17/25
Matrix: Air
Reporting Units: ppbv

EPA Method TO-15

Lab No.:	METHOD_BLANK							
Client Sample I.D.:	--							
Date/Time Sampled:	--							
Date/Time Analyzed:	12/17/25 14:37							
QC Batch No.:	251217MS2A1							
Analyst Initials:	RC							
Dilution Factor:	0.20							
ANALYTE	**Result ppbv**	**RL ppbv**						
Dichlorodifluoromethane (12)	ND	0.20						
Chloromethane	ND	0.20						
1,2-Cl-1,1,2,2-F ethane (114)	ND	0.20						
Vinyl Chloride	ND	0.20						
Bromomethane	ND	0.20						
Chloroethane	ND	1.0						
Trichlorofluoromethane (11)	ND	0.20						
1,1-Dichloroethene	ND	0.20						
Carbon Disulfide	ND	0.20						
1,1,2-Cl 1,2,2-F ethane (113)	ND	0.20						
Acetone	ND Q	1.4						
Methylene Chloride	ND	0.20						
t-1,2-Dichloroethene	ND	0.20						
1,1-Dichloroethane	ND	0.20						
Vinyl Acetate	ND Q	0.20						
c-1,2-Dichloroethene	ND	0.20						
2-Butanone	ND	1.0						
t-Butyl Methyl Ether (MTBE)	ND	0.20						
Chloroform	ND	0.20						
1,1,1-Trichloroethane	ND	0.20						
Carbon Tetrachloride	ND	0.20						
Benzene	ND	0.20						
1,2-Dichloroethane	ND	0.20						
Trichloroethene	ND	0.20						
1,2-Dichloropropane	ND	0.20						
Bromodichloromethane	ND	0.20						
c-1,3-Dichloropropene	ND	0.20						
4-Methyl-2-Pentanone	ND	0.20						
Toluene	ND	0.20						
t-1,3-Dichloropropene	ND	0.40						
1,1,2-Trichloroethane	ND	0.20						
Tetrachloroethene	ND	0.20						
2-Hexanone	ND	0.20						
Dibromochloromethane	ND	0.20						

Client: SCS Engineers
Attn: Cornelius Fong
Project Name: Chiquita Canyon Landfill
Project No.: 07224200.24 Task 1
Date Received: 12/17/25
Matrix: Air
Reporting Units: ppbv

EPA Method TO-15

Lab No.:	METHOD_BLANK							
Client Sample I.D.:	--							
Date/Time Sampled:	--							
Date/Time Analyzed:	12/17/25 14:37							
QC Batch No.:	251217MS2A1							
Analyst Initials:	RC							
Dilution Factor:	0.20							
ANALYTE	**Result ppbv**	**RL ppbv**						
1,2-Dibromoethane	ND	0.20						
Chlorobenzene	ND	0.20						
Ethylbenzene	ND	0.20						
p,&m-Xylene	ND	0.40						
o-Xylene	ND	0.20						
Styrene	ND	0.20						
Bromoform	ND	0.20						
1,1,2,2-Tetrachloroethane	ND	0.20						
Benzyl Chloride	ND Q	0.20						
4-Ethyl Toluene	ND	0.20						
1,3,5-Trimethylbenzene	ND	0.20						
1,2,4-Trimethylbenzene	ND	0.20						
1,3-Dichlorobenzene	ND	0.20						
1,4-Dichlorobenzene	ND	0.20						
1,2-Dichlorobenzene	ND	0.20						
1,2,4-Trichlorobenzene	ND	0.40						
Hexachlorobutadiene	ND	0.20						
1,3-Butadiene	ND	1.0						
Isopropanol	ND Q	1.0						
n-Hexane	ND	1.0						
Ethyl Acetate	ND	1.0						
Tetrahydrofuran	ND	1.0						
Cyclohexane	ND	1.0						
Heptane	ND	1.0						
1,4-Dioxane	ND	1.0						

RL = Reporting Limit
ND = Not Detected (below RL)
Q = Refer to Report Narrative

Reviewed/Approved By: Mark Johnson
Operations Manager

Date 12/22/25

The cover letter is an integral part of this analytical report

LCS/LCSD Recovery and RPD Summary Report

QC Batch #: 251217MS2A1

Matrix: Air

Reporting Units: ppbv

EPA Method TO-15
LABORATORY CONTROL SAMPLE SUMMARY

Lab No.:	METHOD BLANK			LCS		LCSD					
Date/Time Analyzed:	12/17/25 14:37			12/17/25 12:39		12/17/25 13:18					
Analyst Initials:	RC			RC		RC					
Dilution Factor:	0.20			1.0		1.0					
ANALYTE	Result ppbv	RL ppbv	AMT. ppbv	Result ppbv	% Rec.	Result ppbv	% Rec.	RPD	Low %Rec	High %Rec	Max. RPD
1,1-Dichloroethene	ND	0.20	10	8.43	84	8.42	84	0.1	70	130	30
Methylene Chloride	ND	0.20	10	8.29	83	8.33	83	0.5	70	130	30
Trichloroethene	ND	0.20	10	8.58	86	8.25	82	4.0	70	130	30
Toluene	ND	0.20	10	9.00	90	8.74	87	2.9	70	130	30
1,1,2,2-Tetrachloroethane	ND	0.20	10	8.64	86	8.72	87	0.9	70	130	30

ND = Not Detected (below RL)
RL = Reporting Limit

Reviewed/Approved By: _____ Date: 12/22/25
Mark Johnson
Operations Manager

The cover letter is an integral part of this analytical report

AirTECHNOLOGY Laboratories, Inc.
18501 E. Gale Avenue, Suite 130 ♦ City of Industry, CA 91748 ♦ Ph: (626) 964-4032 ♦ Fx: (626) 964-5832

Client: SCS Engineers
Attn: Cornelius Fong
Project Name: Chiquita Canyon Landfill
Project No.: 07224200.24 Task 1
Date Received: 12/17/25
Matrix: Air
Reporting Units: ppmv

EPA ALT-144 (CO by FID)

Lab No.:	S121705-01		S121705-02		S121705-03		S121705-04	
Client Sample I.D.:	CV-2302		CV-2301		CV-2312		CV-24053	
Date/Time Sampled:	12/17/25 7:15		12/17/25 7:25		12/17/25 7:40		12/17/25 7:55	
Date/Time Analyzed:	12/17/25 16:21		12/17/25 16:35		12/17/25 16:50		12/17/25 17:04	
QC Batch No.:	251217GC8A2		251217GC8A2		251217GC8A2		251217GC8A2	
Analyst Initials:	KD		KD		KD		KD	
Dilution Factor:	1.0		1.0		1.0		1.0	
ANALYTE	Result ppmv	RL ppmv	Result ppmv	RL ppmv	Result ppmv	RL ppmv	Result ppmv	RL ppmv
Carbon Monoxide	51	10	1,700	10	2,400	10	280	10

Results normalized including non-methane hydrocarbons

ND = Not Detected (below RL)
RL = Reporting Limit

Reviewed/Approved By: Annika Sotelo Sanchez for
Mark Johnson
Operations Manager

Date 12-23-25

The cover letter is an integral part of this analytical report

AirTECHNOLOGY Laboratories, Inc.
18501 E. Gale Avenue, Suite 130 ♦ City of Industry, CA 91748 ♦ Ph: (626) 964-4032 ♦ Fx: (626) 964-5832

Client: SCS Engineers
Attn: Cornelius Fong
Project Name: Chiquita Canyon Landfill
Project No.: 07224200.24 Task 1
Date Received: 12/17/25
Matrix: Air
Reporting Units: ppmv

EPA ALT-144 (CO by FID)

Lab No.:	S121705-05		S121705-06		S121705-07			
Client Sample I.D.:	CV-2303		CV-24017		CV-2007			
Date/Time Sampled:	12/17/25 8:05		12/17/25 8:10		12/17/25 8:30			
Date/Time Analyzed:	12/17/25 17:18		12/17/25 17:33		12/17/25 17:47			
QC Batch No.:	251217GC8A2		251217GC8A2		251217GC8A2			
Analyst Initials:	KD		KD		KD			
Dilution Factor:	1.0		1.0		1.0			
ANALYTE	Result ppmv	RL ppmv	Result ppmv	RL ppmv	Result ppmv	RL ppmv		
Carbon Monoxide	2,300	10	1,300	10	790	10		

Results normalized including non-methane hydrocarbons

ND = Not Detected (below RL)
RL = Reporting Limit

Reviewed/Approved By: Annika Sotelo Sanchez for
Mark Johnson
Operations Manager

Date 12-23-25

The cover letter is an integral part of this analytical report

AirTECHNOLOGY Laboratories, Inc.
18501 E. Gale Avenue, Suite 130 ♦ City of Industry, CA 91748 ♦ Ph: (626) 964-4032 ♦ Fx: (626) 964-5832

QC Batch No: 251217GC8A2
Matrix: Air
Reporting Units: ppmv

EPA ALT-144 (CO by FID)
LABORATORY CONTROL SAMPLE SUMMARY

Lab No.:	METHOD BLANK			LCS		LCSD					
Date Analyzed:	12/17/25 16:01			12/17/25 15:03		12/17/25 15:17					
Analyst Initials:	KD			KD		KD					
Dilution Factor:	1.0			1.0		1.0			Limits		
ANALYTE	Result ppmv	RL ppmv	SPIKE AMT. ppmv	Result ppmv	% Rec.	Result ppmv	% Rec.	RPD %	Low %Rec	High %Rec	Max. RPD
Carbon Monoxide	ND	10	1,010	1,140	113	1,150	114	0.4	70	130	30

ND = Not Detected (below RL)
RL = Reporting Limit

Reviewed/Approved By: Annika Sotelo Sanchez for
Mark Johnson
Operations Manager

Date 12-23-25

The cover letter is an integral part of this analytical report

Client: SCS Engineers
Attn: Cornelius Fong
Project Name: Chiquita Canyon Landfill
Project No.: 07224200.24 Task 1
Date Received: 12/17/25
Matrix: Air
Reporting Units: % v/v

ASTM D1946

Lab No.:	S121705-01			S121705-02			S121705-03			S121705-04		
Client Sample I.D.:	CV-2302			CV-2301			CV-2312			CV-24053		
Date/Time Sampled:	12/17/25 7:15			12/17/25 7:25			12/17/25 7:40			12/17/25 7:55		
Date/Time Analyzed:	12/17/25 16:21			12/17/25 16:35			12/17/25 16:50			12/17/25 17:04		
QC Batch No.:	251217GC8A2			251217GC8A2			251217GC8A2			251217GC8A2		
Analyst Initials:	KD			KD			KD			KD		
Dilution Factor:	1.0			1.0			1.0			1.0		
ANALYTE	Result % v/v	RL % v/v	MDL % v/v	Result % v/v	RL % v/v	MDL % v/v	Result % v/v	RL % v/v	MDL % v/v	Result % v/v	RL % v/v	MDL % v/v
Hydrogen	1.0	1.0	0.059	16	1.0	0.059	15	1.0	0.059	3.5	1.0	0.059

Results normalized including non-methane hydrocarbons

MDL = Method Detection Limit
ND= Not Detected (below MDL)
RL = Reporting Limit
J = Trace amount. Analyte concentration between RL and MDL.

Reviewed/Approved By: Annika Sotelo Sandoval
Mark Johnson
Operations Manager

Date 12-23-25

The cover letter is an integral part of this analytical report

AirTECHNOLOGY Laboratories, Inc.
18501 E. Gale Avenue, Suite 130 ♦ City of Industry, CA 91748 ♦ Ph: (626) 964-4032 ♦ Fx: (626) 964-5832

Client: SCS Engineers
Attn: Cornelius Fong
Project Name: Chiquita Canyon Landfill
Project No.: 07224200.24 Task 1
Date Received: 12/17/25
Matrix: Air
Reporting Units: % v/v

ASTM D1946

Lab No.:	S121705-05			S121705-06			S121705-07					
Client Sample I.D.:	CV-2303			CV-24017			CV-2007					
Date/Time Sampled:	12/17/25 8:05			12/17/25 8:10			12/17/25 8:30					
Date/Time Analyzed:	12/17/25 17:18			12/17/25 17:33			12/17/25 17:47					
QC Batch No.:	251217GC8A2			251217GC8A2			251217GC8A2					
Analyst Initials:	KD			KD			KD					
Dilution Factor:	1.0			1.0			1.0					
ANALYTE	Result % v/v	RL % v/v	MDL % v/v	Result % v/v	RL % v/v	MDL % v/v	Result % v/v	RL % v/v	MDL % v/v			
Hydrogen	16	1.0	0.059	12	1.0	0.059	8.5	1.0	0.059			

Results normalized including non-methane hydrocarbons

MDL = Method Detection Limit
ND= Not Detected (below MDL)
RL = Reporting Limit
J = Trace amount. Analyte concentration between RL and MDL.

Reviewed/Approved By: Annika Sotelo Sanchez
Mark Johnson
Operations Manager

Date 12-23-25

The cover letter is an integral part of this analytical report

AirTECHNOLOGY Laboratories, Inc.
18501 E. Gale Avenue, Suite 130 ♦ City of Industry, CA 91748 ♦ Ph: (626) 964-4032 ♦ Fx: (626) 964-5832

QC Batch No: 251217GC8A2
Matrix: Air
Reporting Units: % v/v

ASTM D1946
LABORATORY CONTROL SAMPLE SUMMARY

Lab No.:	METHOD BLANK				LCS		LCSD					
Date Analyzed:	12/17/25 16:01				12/17/25 15:03		12/17/25 15:17					
Analyst Initials:	KD				KD		KD					
Dilution Factor:	1.0				1.0		1.0			Limits		
ANALYTE	Result % v/v	RL % v/v	MDL % v/v	SPIKE AMT. % v/v	Result % v/v	% Rec.	Result % v/v	% Rec.	RPD %	Low %Rec	High %Rec	Max. RPD
Hydrogen	ND	1.0	0.059	5.0	4.42	89	4.44	89	0.4	70	130	30

MDL = Method Detection Limit
ND= Not Detected (below MDL)
RL = Reporting Limit
J = Trace amount. Analyte concentration between RL and MDL.

Reviewed/Approved By: Annika Sotelo Sanchez for
Mark Johnson
Operations Manager

Date 12-23-25

The cover letter is an integral part of this analytical report

Client: SCS Engineers
Attn: Cornelius Fong
Project Name: Chiquita Canyon Landfill
Project No.: 07224200.24 Task 1
Date Received: 12/17/25
Matrix: Air
Reporting Units: % v/v

ASTM D1946

Lab No.:	S121705-01		S121705-02		S121705-03		S121705-04	
Client Sample I.D.:	CV-2302		CV-2301		CV-2312		CV-24053	
Date/Time Sampled:	12/17/25 7:15		12/17/25 7:25		12/17/25 7:40		12/17/25 7:55	
Date/Time Analyzed:	12/17/25 16:21		12/17/25 16:35		12/17/25 16:50		12/17/25 17:04	
QC Batch No.:	251217GC8A2		251217GC8A2		251217GC8A2		251217GC8A2	
Analyst Initials:	KD		KD		KD		KD	
Dilution Factor:	1.0		1.0		1.0		1.0	
ANALYTE	Result % v/v	RL % v/v	Result % v/v	RL % v/v	Result % v/v	RL % v/v	Result % v/v	RL % v/v
Carbon Dioxide	32	0.010	73	0.010	79	0.010	23	0.010
Oxygen/Argon	6.8	0.50	0.92	0.50	0.86	0.50	13	0.50
Nitrogen	26	1.0	3.2	1.0	2.5	1.0	51	1.0
Methane	35	0.0010	5.2	0.0010	2.2	0.0010	9.1	0.0010

Results normalized including non-methane hydrocarbons

ND = Not Detected (below RL)
RL = Reporting Limit

Reviewed/Approved By: Annika Sotelo Sanchez for
Mark Johnson
Operations Manager

Date 12-23-25

The cover letter is an integral part of this analytical report

AirTECHNOLOGY Laboratories, Inc.
18501 E. Gale Avenue, Suite 130 ♦ City of Industry, CA 91748 ♦ Ph: (626) 964-4032 ♦ Fx: (626) 964-5832

Client: SCS Engineers
Attn: Cornelius Fong
Project Name: Chiquita Canyon Landfill
Project No.: 07224200.24 Task 1
Date Received: 12/17/25
Matrix: Air
Reporting Units: % v/v

ASTM D1946

Lab No.:	S121705-05		S121705-06		S121705-07			
Client Sample I.D.:	CV-2303		CV-24017		CV-2007			
Date/Time Sampled:	12/17/25 8:05		12/17/25 8:10		12/17/25 8:30			
Date/Time Analyzed:	12/17/25 17:18		12/17/25 17:33		12/17/25 17:47			
QC Batch No.:	251217GC8A2		251217GC8A2		251217GC8A2			
Analyst Initials:	KD		KD		KD			
Dilution Factor:	1.0		1.0		1.0			
ANALYTE	Result % v/v	RL % v/v	Result % v/v	RL % v/v	Result % v/v	RL % v/v		
Carbon Dioxide	75	0.010	68	0.010	68	0.010		
Oxygen/Argon	1.4	0.50	1.0	0.50	0.80	0.50		
Nitrogen	4.9	1.0	3.9	1.0	3.4	1.0		
Methane	0.96	0.0010	14	0.0010	18	0.0010		

Results normalized including non-methane hydrocarbons

ND = Not Detected (below RL)
RL = Reporting Limit

Reviewed/Approved By: Annika Sotto-Sanchez
Mark Johnson
Operations Manager

Date 12-23-25

The cover letter is an integral part of this analytical report

AirTECHNOLOGY Laboratories, Inc.
18501 E. Gale Avenue, Suite 130 ♦ City of Industry, CA 91748 ♦ Ph: (626) 964-4032 ♦ Fx: (626) 964-5832

QC Batch No: 251217GC8A2
Matrix: Air
Reporting Units: % v/v

ASTM D1946
LABORATORY CONTROL SAMPLE SUMMARY

Lab No.:	METHOD BLANK			LCS		LCSD					
Date Analyzed:	12/17/25 16:01			12/17/25 15:03		12/17/25 15:17					
Analyst Initials:	KD			KD		KD					
Dilution Factor:	1.0			1.0		1.0			Limits		
ANALYTE	Result % v/v	RL % v/v	SPIKE AMT. % v/v	Result % v/v	% Rec.	Result % v/v	% Rec.	RPD %	Low %Rec	High %Rec	Max. RPD
Carbon Dioxide	ND	0.010	10	9.36	93	9.33	93	0.3	70	130	30
Oxygen/Argon	ND	0.50	15	14.7	98	14.8	98	0.3	70	130	30
Nitrogen	ND	1.0	70	71.8	103	71.9	103	0.1	70	130	30
Methane	ND	0.0010	0.10	0.110	109	0.110	109	0.5	70	130	30

ND = Not Detected (below RL)
RL = Reporting Limit

Reviewed/Approved By: Annika Stolo Sanchez for
Mark Johnson
Operations Manager

Date 12-23-25

The cover letter is an integral part of this analytical report

AirTECHNOLOGY
Laboratories, Inc.

December 26, 2025

LA Cert #04140
EPA Methods TO3, TO14A, TO15, 25C/3C, ASTM D1946, RSK-175

TX Cert T104704450-14-6
EPA Methods TO14A, TO15

ALASKA CS-LAP 24-002
EPA Methods TO14A, TO15

SCS Field Services
ATTN: Cornelius Fong
3900 Kilroy Airport Way, Suite 100
Long Beach, CA 90806

LABORATORY TEST RESULTS

Project Reference: Chiquita Canyon Landfill
Project Number: 07224200.24 Task 1
Lab Number: S121808-01/09

Enclosed are the results for sample(s) received 12/18/25 by Air Technology. Samples were received intact. Analyses were performed according to specifications on the chain of custody provided with the sample(s).

Report Narrative:

- Modifications to EPA TO-15 – samples were collected in Mylar bags. Ethyl acetate required quadratic regression calibration. Acetone and isopropanol exhibited high recoveries in the initial calibration verification (ICV) indicating possible high bias. Results were flagged with the Q qualifier. Vinyl acetate and benzyl chloride exhibited low recoveries in the ICV indicating possible low bias. Results were flagged with the Q qualifier. Ethyl toluene, 1,3,5-trimethylbezene, and 1,2,4-trimethylbenzene exhibited high recoveries in the continuing calibration verification indicating high bias. Results above the RL were flagged with the Q qualifier.
- Unless otherwise noted in the report, sample analyses were performed within method performance criteria and meet all requirements of the TNI Standards.
- The enclosed results relate only to the sample(s).

Preliminary results were e-mailed to Cornelius Fong, Jenny Kim, Art Jones and Ali Ferrara on 12/23/25.

ATL appreciates the opportunity to provide testing services to your company. If you have any questions regarding these results, please call me at (626) 964-4032.

Sincerely,

Mark Johnson
Operations Manager
MJohnson@AirTechLabs.com

Note: The cover letter is an integral part of this analytical report.

AirTECHNOLOGY Laboratories, Inc.
18501 E. Gale Ave., Suite 130
City of Industry, CA 91748
Ph: 626-964-4032
Fx: 626-964-5832

CHAIN OF CUSTODY RECORD

TURNAROUND TIME				DELIVERABLES		PAGE: 1 OF
Standard	■	48 hours	☐	EDD	■	Condition upon receipt:
Same Day	☐	72 hours	☐	EDF	☐	Sealed Yes ☐ No ☐
24 hours	☐	96 hours	☐	Level 3	☐	Intact Yes ☐ No ☐
Other:				Level 4	☐	Chilled _____ deg C

Project No.:	07224200.24 Task 1
Project Name:	Chiquita Canyon Landfill
Report To:	Cornelius Fong
Company:	SCS Engineers
Street:	3900 Kilroy Airport Way, Suite 100
City/State/Zip:	Long Beach, CA 90806-6816
Phone& Fax:	562-743-7895
e-mail:	cfong@scsengineers.com

BILLING

P.O. No.:	07-SO05310
Bill to:	
	07FSAccountspayable@scsengineers.com
	3900 Kilroy Airport Way, Suite 100
	Long Beach, CA 90806-6816

ANALYSIS REQUEST

LAB USE ONLY	SAMPLE IDENTIFICATION	SAMPLE DATE	SAMPLE TIME	CONTAINER QTY/TYPE	MATRIX	PRESERVA-TION	CH4, CO2, O2, N2 ASTM D1946	Carbon Monoxide EPA ALT-144	Hydrogen ASTM D1946	VOCs EPA TO-15		
S121808-01	CV-2315	12/18/2025	7:35AM	2-1L	Gas	N	X	X	X	X		
-02	CV-2344	12/18/2025	7:50AM	1L	Gas	N	X	X	X			
-03	CV-24127	12/18/2025	7:55AM	2-1L	Gas	N	X	X	X	X		
-04	CV-2341	12/18/2025	8:05AM	1L	Gas	N	X	X	X			
-05	CV-24142	12/18/2025	8:25AM	2-1L	Gas	N	X	X	X	X		
-06	CV-24095	12/18/2025	8:20AM	2-1L	Gas	N	X	X	X	X		
-07	CV-24065	12/18/2025	8:35AM	2-1L	Gas	N	X	X	X	X		
-08	CV-108-52	12/18/2025	8:50AM	2-1L	Gas	N	X	X	X	X		
-09	CV-1535	12/18/2025	8:55AM	2-1L	Gas	N	X	X	X	X		

AUTHORIZATION TO PERFORM WORK	COMPANY	DATE/TIME
SAMPLED BY: Erik Navarro	COMPANY: SCS	DATE/TIME: 12-18-25
RELINQUISHED BY: Victor Uraga	DATE/TIME: 12/18/25 9:15AM	RECEIVED BY: [illegible]
RELINQUISHED BY: [illegible]	DATE/TIME: 12/18/25 12:38	RECEIVED BY: [illegible]
RELINQUISHED BY	DATE/TIME	RECEIVED BY

DATE/TIME: 12/18/25 9:21
DATE/TIME: 12/18/25 12:38

COMMENTS
Report full list of TO-15 compounds
Raw landfill gas samples
FLAMMABLE

METHOD OF TRANSPORT (circle one): Walk-In FedEx UPS **Courier** ATLI Other_____

DISTRIBUTION: White & Yellow - Lab Copies / Pink - Customer Copy

Preservation: **H**=HCl **N**=None / Container: **B**=Bag **C**=Can **V**=VOA **O**=Other *Rev. 03 - 5/7/09*

Client: SCS Engineers
Attn: Cornelius Fong
Project Name: Chiquita Canyon Landfill
Project No.: 07224200.24 Task 1
Date Received: 12/18/25
Matrix: Air
Reporting Units: ppbv

EPA Method TO-15

Lab No.:	S121808-01		S121808-03		S121808-05		S121808-06	
Client Sample I.D.:	CV-2315		CV-24127		CV-24142		CV-24095	
Date/Time Sampled:	12/18/25 7:35		12/18/25 7:55		12/18/25 8:25		12/18/25 8:20	
Date/Time Analyzed:	12/18/25 23:18		12/18/25 23:56		12/19/25 0:34		12/19/25 1:12	
QC Batch No.:	251218MS2A2		251218MS2A2		251218MS2A2		251218MS2A2	
Analyst Initials:	RC		RC		RC		RC	
Dilution Factor:	5,000		1,200		10,000		8,000	
ANALYTE	Result ppbv	RL ppbv	Result ppbv	RL ppbv	Result ppbv	RL ppbv	Result ppbv	RL ppbv
Dichlorodifluoromethane (12)	ND	5,000	ND	1,200	ND	10,000	ND	8,000
Chloromethane	ND	5,000	ND	1,200	ND	10,000	ND	8,000
1,2-Cl-1,1,2,2-F ethane (114)	ND	5,000	ND	1,200	ND	10,000	ND	8,000
Vinyl Chloride	ND	5,000	ND	1,200	ND	10,000	ND	8,000
Bromomethane	ND	5,000	ND	1,200	ND	10,000	ND	8,000
Chloroethane	ND	5,000	ND	1,200	ND	10,000	ND	8,000
Trichlorofluoromethane (11)	ND	5,000	ND	1,200	ND	10,000	ND	8,000
1,1-Dichloroethene	ND	5,000	ND	1,200	ND	10,000	ND	8,000
Carbon Disulfide	ND	5,000	ND	1,200	ND	10,000	ND	8,000
1,1,2-Cl 1,2,2-F ethane (113)	ND	5,000	ND	1,200	ND	10,000	ND	8,000
Acetone	520,000 Q	5,000	140,000 Q	1,200	1,200,000 Q	10,000	970,000 Q	8,000
Methylene Chloride	ND	5,000	ND	1,200	ND	10,000	ND	8,000
t-1,2-Dichloroethene	ND	5,000	ND	1,200	ND	10,000	ND	8,000
1,1-Dichloroethane	ND	5,000	ND	1,200	ND	10,000	ND	8,000
Vinyl Acetate	ND Q	5,000	ND Q	1,200	ND Q	10,000	ND Q	8,000
c-1,2-Dichloroethene	ND	5,000	ND	1,200	ND	10,000	ND	8,000
2-Butanone	330,000	10,000	93,000	2,400	710,000	20,000	640,000	16,000
t-Butyl Methyl Ether (MTBE)	ND	5,000	ND	1,200	ND	10,000	ND	8,000
Chloroform	ND	5,000	ND	1,200	ND	10,000	ND	8,000
1,1,1-Trichloroethane	ND	5,000	ND	1,200	ND	10,000	ND	8,000
Carbon Tetrachloride	ND	5,000	ND	1,200	ND	10,000	ND	8,000
Benzene	330,000	5,000	94,000	1,200	280,000	10,000	450,000	8,000
1,2-Dichloroethane	ND	5,000	ND	1,200	ND	10,000	ND	8,000
Trichloroethene	ND	5,000	ND	1,200	ND	10,000	ND	8,000
1,2-Dichloropropane	ND	5,000	ND	1,200	ND	10,000	ND	8,000
Bromodichloromethane	ND	5,000	ND	1,200	ND	10,000	ND	8,000
c-1,3-Dichloropropene	ND	5,000	ND	1,200	ND	10,000	ND	8,000
4-Methyl-2-Pentanone	7,600	5,000	2,900	1,200	11,000	10,000	15,000	8,000
Toluene	18,000	5,000	5,100	1,200	23,000	10,000	28,000	8,000
t-1,3-Dichloropropene	ND	5,000	ND	1,200	ND	10,000	ND	8,000
1,1,2-Trichloroethane	ND	5,000	ND	1,200	ND	10,000	ND	8,000
Tetrachloroethene	ND	5,000	ND	1,200	ND	10,000	ND	8,000
2-Hexanone	ND	5,000	ND	1,200	ND	10,000	ND	8,000
Dibromochloromethane	ND	5,000	ND	1,200	ND	10,000	ND	8,000

AirTECHNOLOGY Laboratories, Inc.
18501 E. Gale Avenue, Suite 130 ♦ City of Industry, CA 91748 ♦ Ph: (626) 964-4032 ♦ Fx: (626) 964-5832

Client: SCS Engineers
Attn: Cornelius Fong
Project Name: Chiquita Canyon Landfill
Project No.: 07224200.24 Task 1
Date Received: 12/18/25
Matrix: Air
Reporting Units: ppbv

EPA Method TO-15

Lab No.:	S121808-01		S121808-03		S121808-05		S121808-06	
Client Sample I.D.:	CV-2315		CV-24127		CV-24142		CV-24095	
Date/Time Sampled:	12/18/25 7:35		12/18/25 7:55		12/18/25 8:25		12/18/25 8:20	
Date/Time Analyzed:	12/18/25 23:18		12/18/25 23:56		12/19/25 0:34		12/19/25 1:12	
QC Batch No.:	251218MS2A2		251218MS2A2		251218MS2A2		251218MS2A2	
Analyst Initials:	RC		RC		RC		RC	
Dilution Factor:	5,000		1,200		10,000		8,000	
ANALYTE	Result ppbv	RL ppbv	Result ppbv	RL ppbv	Result ppbv	RL ppbv	Result ppbv	RL ppbv
1,2-Dibromoethane	ND	5,000	ND	1,200	ND	10,000	ND	8,000
Chlorobenzene	ND	5,000	ND	1,200	ND	10,000	ND	8,000
Ethylbenzene	ND	5,000	ND	1,200	ND	10,000	ND	8,000
p,&m-Xylene	5,300	5,000	ND	1,200	ND	10,000	ND	8,000
o-Xylene	ND	5,000	ND	1,200	ND	10,000	ND	8,000
Styrene	ND	5,000	ND	1,200	ND	10,000	ND	8,000
Bromoform	ND	5,000	ND	1,200	ND	10,000	ND	8,000
1,1,2,2-Tetrachloroethane	ND	5,000	ND	1,200	ND	10,000	ND	8,000
Benzyl Chloride	ND Q	5,000	ND Q	1,200	ND Q	10,000	ND Q	8,000
4-Ethyl Toluene	ND	5,000	ND	1,200	ND	10,000	ND	8,000
1,3,5-Trimethylbenzene	ND	5,000	ND	1,200	ND	10,000	ND	8,000
1,2,4-Trimethylbenzene	ND	5,000	ND	1,200	ND	10,000	ND	8,000
1,3-Dichlorobenzene	ND	5,000	ND	1,200	ND	10,000	ND	8,000
1,4-Dichlorobenzene	ND	5,000	ND	1,200	ND	10,000	ND	8,000
1,2-Dichlorobenzene	ND	5,000	ND	1,200	ND	10,000	ND	8,000
1,2,4-Trichlorobenzene	ND	5,000	ND	1,200	ND	10,000	ND	8,000
Hexachlorobutadiene	ND	5,000	ND	1,200	ND	10,000	ND	8,000
1,3-Butadiene	ND	25,000	ND	6,000	ND	50,000	ND	40,000
Isopropanol	100,000 Q	25,000	87,000 Q	6,000	260,000 Q	50,000	260,000 Q	40,000
n-Hexane	ND	25,000	ND	6,000	ND	50,000	ND	40,000
Ethyl Acetate	26,000	25,000	9,300	6,000	86,000	50,000	77,000	40,000
Tetrahydrofuran	270,000	25,000	110,000	6,000	670,000	50,000	660,000	40,000
Cyclohexane	ND	25,000	ND	6,000	ND	50,000	ND	40,000
Heptane	ND	25,000	ND	6,000	ND	50,000	ND	40,000
1,4-Dioxane	ND	25,000	ND	6,000	ND	50,000	ND	40,000

RL = Reporting Limit
ND = Not Detected (below RL)
Q = Refer to Report Narrative

Reviewed/Approved By: _____ Date 12/23/25
Mark Johnson
Operations Manager

The cover letter is an integral part of this analytical report

AirTECHNOLOGY Laboratories, Inc.
18501 E. Gale Avenue, Suite 130 ♦ City of Industry, CA 91748 ♦ Ph: (626) 964-4032 ♦ Fx: (626) 964-5832

Client: SCS Engineers
Attn: Cornelius Fong
Project Name: Chiquita Canyon Landfill
Project No.: 07224200.24 Task 1
Date Received: 12/18/25
Matrix: Air
Reporting Units: ppbv

EPA Method TO-15

Lab No.:	S121808-07		S121808-08		S121808-09			
Client Sample I.D.:	CV-24065		CV-108-52		CV-1535			
Date/Time Sampled:	12/18/25 8:35		12/18/25 8:50		12/18/25 8:55			
Date/Time Analyzed:	12/19/25 1:50		12/19/25 2:28		12/19/25 3:06			
QC Batch No.:	251218MS2A2		251218MS2A2		251218MS2A2			
Analyst Initials:	RC		RC		RC			
Dilution Factor:	2,500		9,000		1,600			
ANALYTE	Result ppbv	RL ppbv	Result ppbv	RL ppbv	Result ppbv	RL ppbv		
Dichlorodifluoromethane (12)	ND	2,500	ND	9,000	ND	1,600		
Chloromethane	ND	2,500	ND	9,000	ND	1,600		
1,2-Cl-1,1,2,2-F ethane (114)	ND	2,500	ND	9,000	ND	1,600		
Vinyl Chloride	ND	2,500	ND	9,000	ND	1,600		
Bromomethane	ND	2,500	ND	9,000	ND	1,600		
Chloroethane	ND	2,500	ND	9,000	ND	1,600		
Trichlorofluoromethane (11)	ND	2,500	ND	9,000	ND	1,600		
1,1-Dichloroethene	ND	2,500	ND	9,000	ND	1,600		
Carbon Disulfide	ND	2,500	ND	9,000	ND	1,600		
1,1,2-Cl 1,2,2-F ethane (113)	ND	2,500	ND	9,000	ND	1,600		
Acetone	270,000 Q	2,500	220,000 Q	9,000	120,000 Q	1,600		
Methylene Chloride	ND	2,500	ND	9,000	ND	1,600		
t-1,2-Dichloroethene	ND	2,500	ND	9,000	ND	1,600		
1,1-Dichloroethane	ND	2,500	ND	9,000	ND	1,600		
Vinyl Acetate	ND Q	2,500	ND Q	9,000	ND Q	1,600		
c-1,2-Dichloroethene	ND	2,500	ND	9,000	ND	1,600		
2-Butanone	190,000	5,000	150,000	18,000	96,000	3,200		
t-Butyl Methyl Ether (MTBE)	ND	2,500	ND	9,000	ND	1,600		
Chloroform	ND	2,500	ND	9,000	ND	1,600		
1,1,1-Trichloroethane	ND	2,500	ND	9,000	ND	1,600		
Carbon Tetrachloride	ND	2,500	ND	9,000	ND	1,600		
Benzene	120,000	2,500	130,000	9,000	75,000	1,600		
1,2-Dichloroethane	ND	2,500	ND	9,000	ND	1,600		
Trichloroethene	ND	2,500	ND	9,000	ND	1,600		
1,2-Dichloropropane	ND	2,500	ND	9,000	ND	1,600		
Bromodichloromethane	ND	2,500	ND	9,000	ND	1,600		
c-1,3-Dichloropropene	ND	2,500	ND	9,000	ND	1,600		
4-Methyl-2-Pentanone	ND	2,500	ND	9,000	3,300	1,600		
Toluene	58,000	2,500	17,000	9,000	13,000	1,600		
t-1,3-Dichloropropene	ND	2,500	ND	9,000	ND	1,600		
1,1,2-Trichloroethane	ND	2,500	ND	9,000	ND	1,600		
Tetrachloroethene	ND	2,500	ND	9,000	ND	1,600		
2-Hexanone	ND	2,500	ND	9,000	ND	1,600		
Dibromochloromethane	ND	2,500	ND	9,000	ND	1,600		

AirTECHNOLOGY Laboratories, Inc.
18501 E. Gale Avenue, Suite 130 ♦ City of Industry, CA 91748 ♦ Ph: (626) 964-4032 ♦ Fx: (626) 964-5832

Client: SCS Engineers
Attn: Cornelius Fong
Project Name: Chiquita Canyon Landfill
Project No.: 07224200.24 Task 1
Date Received: 12/18/25
Matrix: Air
Reporting Units: ppbv

EPA Method TO-15

Lab No.:	S121808-07		S121808-08		S121808-09			
Client Sample I.D.:	CV-24065		CV-108-52		CV-1535			
Date/Time Sampled:	12/18/25 8:35		12/18/25 8:50		12/18/25 8:55			
Date/Time Analyzed:	12/19/25 1:50		12/19/25 2:28		12/19/25 3:06			
QC Batch No.:	251218MS2A2		251218MS2A2		251218MS2A2			
Analyst Initials:	RC		RC		RC			
Dilution Factor:	2,500		9,000		1,600			
ANALYTE	Result ppbv	RL ppbv	Result ppbv	RL ppbv	Result ppbv	RL ppbv		
1,2-Dibromoethane	ND	2,500	ND	9,000	ND	1,600		
Chlorobenzene	ND	2,500	ND	9,000	ND	1,600		
Ethylbenzene	19,000	2,500	ND	9,000	2,300	1,600		
p,&m-Xylene	77,000	2,500	ND	9,000	4,600	1,600		
o-Xylene	28,000	2,500	ND	9,000	ND	1,600		
Styrene	ND	2,500	ND	9,000	ND	1,600		
Bromoform	ND	2,500	ND	9,000	ND	1,600		
1,1,2,2-Tetrachloroethane	ND	2,500	ND	9,000	ND	1,600		
Benzyl Chloride	ND Q	2,500	ND Q	9,000	ND Q	1,600		
4-Ethyl Toluene	25,000 Q	2,500	ND	9,000	ND	1,600		
1,3,5-Trimethylbenzene	8,000 Q	2,500	ND	9,000	ND	1,600		
1,2,4-Trimethylbenzene	17,000 Q	2,500	ND	9,000	ND	1,600		
1,3-Dichlorobenzene	ND	2,500	ND	9,000	ND	1,600		
1,4-Dichlorobenzene	ND	2,500	ND	9,000	ND	1,600		
1,2-Dichlorobenzene	ND	2,500	ND	9,000	ND	1,600		
1,2,4-Trichlorobenzene	ND	2,500	ND	9,000	ND	1,600		
Hexachlorobutadiene	ND	2,500	ND	9,000	ND	1,600		
1,3-Butadiene	ND	13,000	ND	45,000	ND	8,000		
Isopropanol	96,000 Q	13,000	94,000 Q	45,000	48,000 Q	8,000		
n-Hexane	42,000	13,000	ND	45,000	10,000	8,000		
Ethyl Acetate	19,000	13,000	ND	45,000	9,600	8,000		
Tetrahydrofuran	150,000	13,000	120,000	45,000	74,000	8,000		
Cyclohexane	15,000	13,000	ND	45,000	ND	8,000		
Heptane	28,000	13,000	ND	45,000	8,300	8,000		
1,4-Dioxane	ND	13,000	ND	45,000	ND	8,000		

RL = Reporting Limit
ND = Not Detected (below RL)
Q = Refer to Report Narrative

Reviewed/Approved By: _____ Date 12/23/25
Mark Johnson
Operations Manager

The cover letter is an integral part of this analytical report

Client: SCS Engineers
Attn: Cornelius Fong
Project Name: Chiquita Canyon Landfill
Project No.: 07224200.24 Task 1
Date Received: 12/18/25
Matrix: Air
Reporting Units: ppbv

EPA Method TO-15

Lab No.:	METHOD_BLANK							
Client Sample I.D.:	--							
Date/Time Sampled:	--							
Date/Time Analyzed:	12/18/25 22:02							
QC Batch No.:	251218MS2A2							
Analyst Initials:	RC							
Dilution Factor:	0.20							
ANALYTE	**Result ppbv**	**RL ppbv**						
Dichlorodifluoromethane (12)	ND	0.20						
Chloromethane	ND	0.20						
1,2-Cl-1,1,2,2-F ethane (114)	ND	0.20						
Vinyl Chloride	ND	0.20						
Bromomethane	ND	0.20						
Chloroethane	ND	0.20						
Trichlorofluoromethane (11)	ND	0.20						
1,1-Dichloroethene	ND	0.20						
Carbon Disulfide	ND	0.20						
1,1,2-Cl 1,2,2-F ethane (113)	ND	0.20						
Acetone	0.22 Q	0.20						
Methylene Chloride	ND	0.20						
t-1,2-Dichloroethene	ND	0.20						
1,1-Dichloroethane	ND	0.20						
Vinyl Acetate	ND Q	0.20						
c-1,2-Dichloroethene	ND	0.20						
2-Butanone	ND	0.40						
t-Butyl Methyl Ether (MTBE)	ND	0.20						
Chloroform	ND	0.20						
1,1,1-Trichloroethane	ND	0.20						
Carbon Tetrachloride	ND	0.20						
Benzene	0.56	0.20						
1,2-Dichloroethane	ND	0.20						
Trichloroethene	ND	0.20						
1,2-Dichloropropane	ND	0.20						
Bromodichloromethane	ND	0.20						
c-1,3-Dichloropropene	ND	0.20						
4-Methyl-2-Pentanone	ND	0.20						
Toluene	ND	0.20						
t-1,3-Dichloropropene	ND	0.20						
1,1,2-Trichloroethane	ND	0.20						
Tetrachloroethene	ND	0.20						
2-Hexanone	ND	0.20						
Dibromochloromethane	ND	0.20						

AirTECHNOLOGY Laboratories, Inc.
18501 E. Gale Avenue, Suite 130 ♦ City of Industry, CA 91748 ♦ Ph: (626) 964-4032 ♦ Fx: (626) 964-5832

Client: SCS Engineers
Attn: Cornelius Fong
Project Name: Chiquita Canyon Landfill
Project No.: 07224200.24 Task 1
Date Received: 12/18/25
Matrix: Air
Reporting Units: ppbv

EPA Method TO-15

Lab No.:	METHOD_BLANK							
Client Sample I.D.:	--							
Date/Time Sampled:	--							
Date/Time Analyzed:	12/18/25 22:02							
QC Batch No.:	251218MS2A2							
Analyst Initials:	RC							
Dilution Factor:	0.20							
ANALYTE	**Result ppbv**	**RL ppbv**						
1,2-Dibromoethane	ND	0.20						
Chlorobenzene	ND	0.20						
Ethylbenzene	ND	0.20						
p,&m-Xylene	ND	0.20						
o-Xylene	ND	0.20						
Styrene	ND	0.20						
Bromoform	ND	0.20						
1,1,2,2-Tetrachloroethane	ND	0.20						
Benzyl Chloride	ND Q	0.20						
4-Ethyl Toluene	ND	0.20						
1,3,5-Trimethylbenzene	ND	0.20						
1,2,4-Trimethylbenzene	ND	0.20						
1,3-Dichlorobenzene	ND	0.20						
1,4-Dichlorobenzene	ND	0.20						
1,2-Dichlorobenzene	ND	0.20						
1,2,4-Trichlorobenzene	ND	0.20						
Hexachlorobutadiene	ND	0.20						
1,3-Butadiene	ND	1.0						
Isopropanol	ND	1.0						
n-Hexane	ND	1.0						
Ethyl Acetate	ND	1.0						
Tetrahydrofuran	ND	1.0						
Cyclohexane	ND	1.0						
Heptane	ND	1.0						
1,4-Dioxane	ND	1.0						

RL = Reporting Limit
ND = Not Detected (below RL)
Q = Refer to Report Narrative

Reviewed/Approved By: _____ Date 12/23/25
Mark Johnson
Operations Manager

The cover letter is an integral part of this analytical report

LCS/LCSD Recovery and RPD Summary Report

QC Batch #: 251218MS2A2

Matrix: Air

Reporting Units: ppbv

EPA Method TO-15
LABORATORY CONTROL SAMPLE SUMMARY

Lab No.:	METHOD BLANK			LCS		LCSD					
Date/Time Analyzed:	12/18/25 22:02			12/18/25 18:45		12/18/25 19:28					
Analyst Initials:	RC			RC		RC					
Dilution Factor:	0.20			1.0		1.0					
ANALYTE	Result ppbv	RL ppbv	AMT. ppbv	Result ppbv	% Rec.	Result ppbv	% Rec.	RPD	Low %Rec	High %Rec	Max. RPD
1,1-Dichloroethene	ND	0.20	10	8.04	80	7.91	79	1.6	70	130	30
Methylene Chloride	ND	0.20	10	7.88	79	7.78	78	1.3	70	130	30
Trichloroethene	ND	0.20	10	8.18	82	7.77	78	5.1	70	130	30
Toluene	ND	0.20	10	8.92	89	8.78	88	1.6	70	130	30
1,1,2,2-Tetrachloroethane	ND	0.20	10	8.59	86	8.52	85	0.9	70	130	30

ND = Not Detected (below RL)
RL = Reporting Limit

Reviewed/Approved By: _____ **Date:** 12/23/25
Mark Johnson
Operations Manager

The cover letter is an integral part of this analytical report

AirTECHNOLOGY Laboratories, Inc.
18501 E. Gale Avenue, Suite 130 ♦ City of Industry, CA 91748 ♦ Ph: (626) 964-4032 ♦ Fx: (626) 964-5832

Client: SCS Engineers
Attn: Cornelius Fong
Project Name: Chiquita Canyon Landfill
Project No.: 07224200.24 Task 1
Date Received: 12/18/25
Matrix: Air
Reporting Units: ppmv

EPA ALT-144 (CO by FID)

Lab No.:	S121808-01		S121808-02		S121808-03		S121808-04	
Client Sample I.D.:	CV-2315		CV-2344		CV-24127		CV-2341	
Date/Time Sampled:	12/18/25 7:35		12/18/25 7:50		12/18/25 7:55		12/18/25 8:05	
Date/Time Analyzed:	12/18/25 16:24		12/18/25 16:39		12/18/25 16:53		12/18/25 17:08	
QC Batch No.:	251218GC8A1		251218GC8A1		251218GC8A1		251218GC8A1	
Analyst Initials:	KD		KD		KD		KD	
Dilution Factor:	1.0		1.0		1.0		1.0	
ANALYTE	Result ppmv	RL ppmv	Result ppmv	RL ppmv	Result ppmv	RL ppmv	Result ppmv	RL ppmv
Carbon Monoxide	3,900	10	3,400	10	920	10	1,200	10

Results normalized including non-methane hydrocarbons

ND = Not Detected (below RL)
RL = Reporting Limit

Reviewed/Approved By: _____ Date 12/23/25
Mark Johnson
Operations Manager

The cover letter is an integral part of this analytical report

AirTECHNOLOGY Laboratories, Inc.
18501 E. Gale Avenue, Suite 130 ♦ City of Industry, CA 91748 ♦ Ph: (626) 964-4032 ♦ Fx: (626) 964-5832

Client: SCS Engineers
Attn: Cornelius Fong
Project Name: Chiquita Canyon Landfill
Project No.: 07224200.24 Task 1
Date Received: 12/18/25
Matrix: Air
Reporting Units: ppmv

EPA ALT-144 (CO by FID)

Lab No.:	S121808-05		S121808-06		S121808-07		S121808-08	
Client Sample I.D.:	CV-24142		CV-24095		CV-24065		CV-108-52	
Date/Time Sampled:	12/18/25 8:25		12/18/25 8:20		12/18/25 8:35		12/18/25 8:50	
Date/Time Analyzed:	12/18/25 17:22		12/18/25 17:36		12/18/25 17:51		12/18/25 18:05	
QC Batch No.:	251218GC8A1		251218GC8A1		251218GC8A1		251218GC8A1	
Analyst Initials:	KD		KD		KD		KD	
Dilution Factor:	1.0		1.0		1.0		1.0	
ANALYTE	Result ppmv	RL ppmv	Result ppmv	RL ppmv	Result ppmv	RL ppmv	Result ppmv	RL ppmv
Carbon Monoxide	1,100	10	3,300	10	150	10	22	10

Results normalized including non-methane hydrocarbons

ND = Not Detected (below RL)
RL = Reporting Limit

Reviewed/Approved By: _____ Date 12/23/25
Mark Johnson
Operations Manager

The cover letter is an integral part of this analytical report

AirTECHNOLOGY Laboratories, Inc.
18501 E. Gale Avenue, Suite 130 ♦ City of Industry, CA 91748 ♦ Ph: (626) 964-4032 ♦ Fx: (626) 964-5832

Client: SCS Engineers
Attn: Cornelius Fong
Project Name: Chiquita Canyon Landfill
Project No.: 07224200.24 Task 1
Date Received: 12/18/25
Matrix: Air
Reporting Units: ppmv

EPA ALT-144 (CO by FID)

Lab No.:	S121808-09							
Client Sample I.D.:	CV-1535							
Date/Time Sampled:	12/18/25 8:55							
Date/Time Analyzed:	12/18/25 18:20							
QC Batch No.:	251218GC8A1							
Analyst Initials:	KD							
Dilution Factor:	1.0							
ANALYTE	Result ppmv	RL ppmv						
Carbon Monoxide	140	10						

Results normalized including non-methane hydrocarbons

ND = Not Detected (below RL)
RL = Reporting Limit

Reviewed/Approved By: _____ Date 12/23/25
Mark Johnson
Operations Manager

The cover letter is an integral part of this analytical report

AirTECHNOLOGY Laboratories, Inc.
18501 E. Gale Avenue, Suite 130 ♦ City of Industry, CA 91748 ♦ Ph: (626) 964-4032 ♦ Fx: (626) 964-5832

QC Batch No: 251218GC8A1
Matrix: Air
Reporting Units: ppmv

EPA ALT-144 (CO by FID)
LABORATORY CONTROL SAMPLE SUMMARY

Lab No.:	METHOD BLANK			LCS		LCSD					
Date Analyzed:	12/18/25 16:09			12/18/25 15:11		12/18/25 15:26					
Analyst Initials:	KD			KD		KD					
Dilution Factor:	1.0			1.0		1.0			Limits		
ANALYTE	Result ppmv	RL ppmv	SPIKE AMT. ppmv	Result ppmv	% Rec.	Result ppmv	% Rec.	RPD %	Low %Rec	High %Rec	Max. RPD
Carbon Monoxide	ND	10	1,010	1,120	111	1,120	111	0.2	70	130	30

ND = Not Detected (below RL)
RL = Reporting Limit

Reviewed/Approved By: _____ **Date** 12/23/25
Mark Johnson
Operations Manager

The cover letter is an integral part of this analytical report

Client: SCS Engineers
Attn: Cornelius Fong
Project Name: Chiquita Canyon Landfill
Project No.: 07224200.24 Task 1
Date Received: 12/18/25
Matrix: Air
Reporting Units: % v/v

ASTM D1946

Lab No.:	S121808-01			S121808-02			S121808-03			S121808-04		
Client Sample I.D.:	CV-2315			CV-2344			CV-24127			CV-2341		
Date/Time Sampled:	12/18/25 7:35			12/18/25 7:50			12/18/25 7:55			12/18/25 8:05		
Date/Time Analyzed:	12/18/25 16:24			12/18/25 16:39			12/18/25 16:53			12/18/25 17:08		
QC Batch No.:	251218GC8A1			251218GC8A1			251218GC8A1			251218GC8A1		
Analyst Initials:	KD			KD			KD			KD		
Dilution Factor:	1.0			1.0			1.0			1.0		
ANALYTE	Result % v/v	RL % v/v	MDL % v/v	Result % v/v	RL % v/v	MDL % v/v	Result % v/v	RL % v/v	MDL % v/v	Result % v/v	RL % v/v	MDL % v/v
Hydrogen	12	1.0	0.059	14	1.0	0.059	6.9	1.0	0.059	15	1.0	0.059

Results normalized including non-methane hydrocarbons

MDL = Method Detection Limit
ND= Not Detected (below MDL)
RL = Reporting Limit
J = Trace amount. Analyte concentration between RL and MDL.

Reviewed/Approved By: _____ Date 12/23/25
Mark Johnson
Operations Manager

The cover letter is an integral part of this analytical report

AirTECHNOLOGY Laboratories, Inc.
18501 E. Gale Avenue, Suite 130 ♦ City of Industry, CA 91748 ♦ Ph: (626) 964-4032 ♦ Fx: (626) 964-5832

Client: SCS Engineers
Attn: Cornelius Fong
Project Name: Chiquita Canyon Landfill
Project No.: 07224200.24 Task 1
Date Received: 12/18/25
Matrix: Air
Reporting Units: % v/v

ASTM D1946

Lab No.:	S121808-05			S121808-06			S121808-07			S121808-08		
Client Sample I.D.:	CV-24142			CV-24095			CV-24065			CV-108-52		
Date/Time Sampled:	12/18/25 8:25			12/18/25 8:20			12/18/25 8:35			12/18/25 8:50		
Date/Time Analyzed:	12/18/25 17:22			12/18/25 17:36			12/18/25 17:51			12/18/25 18:05		
QC Batch No.:	251218GC8A1			251218GC8A1			251218GC8A1			251218GC8A1		
Analyst Initials:	KD			KD			KD			KD		
Dilution Factor:	1.0			1.0			1.0			1.0		
ANALYTE	Result % v/v	RL % v/v	MDL % v/v	Result % v/v	RL % v/v	MDL % v/v	Result % v/v	RL % v/v	MDL % v/v	Result % v/v	RL % v/v	MDL % v/v
Hydrogen	9.5	1.0	0.059	14	1.0	0.059	2.1	1.0	0.059	0.39 J	1.0	0.059

Results normalized including non-methane hydrocarbons

MDL = Method Detection Limit
ND= Not Detected (below MDL)
RL = Reporting Limit
J = Trace amount. Analyte concentration between RL and MDL.

Reviewed/Approved By: _____ Date 12/23/25
Mark Johnson
Operations Manager

The cover letter is an integral part of this analytical report

AirTECHNOLOGY Laboratories, Inc.
18501 E. Gale Avenue, Suite 130 ♦ City of Industry, CA 91748 ♦ Ph: (626) 964-4032 ♦ Fx: (626) 964-5832

Client: SCS Engineers
Attn: Cornelius Fong
Project Name: Chiquita Canyon Landfill
Project No.: 07224200.24 Task 1
Date Received: 12/18/25
Matrix: Air
Reporting Units: % v/v

ASTM D1946

Lab No.:	S121808-09											
Client Sample I.D.:	CV-1535											
Date/Time Sampled:	12/18/25 8:55											
Date/Time Analyzed:	12/18/25 18:20											
QC Batch No.:	251218GC8A1											
Analyst Initials:	KD											
Dilution Factor:	1.0											
ANALYTE	Result % v/v	RL % v/v	MDL % v/v									
Hydrogen	1.1	1.0	0.059									

Results normalized including non-methane hydrocarbons

MDL = Method Detection Limit
ND= Not Detected (below MDL)
RL = Reporting Limit
J = Trace amount. Analyte concentration between RL and MDL.

Reviewed/Approved By: Mark Johnson
Operations Manager

Date 12/23/25

The cover letter is an integral part of this analytical report

AirTECHNOLOGY Laboratories, Inc.
18501 E. Gale Avenue, Suite 130 ♦ City of Industry, CA 91748 ♦ Ph: (626) 964-4032 ♦ Fx: (626) 964-5832

QC Batch No: 251218GC8A1
Matrix: Air
Reporting Units: % v/v

ASTM D1946
LABORATORY CONTROL SAMPLE SUMMARY

Lab No.:	METHOD BLANK				LCS		LCSD					
Date Analyzed:	12/18/25 16:09				12/18/25 15:11		12/18/25 15:26					
Analyst Initials:	KD				KD		KD					
Dilution Factor:	1.0				1.0		1.0			Limits		
ANALYTE	Result % v/v	RL % v/v	MDL % v/v	SPIKE AMT. % v/v	Result % v/v	% Rec.	Result % v/v	% Rec.	RPD %	Low %Rec	High %Rec	Max. RPD
Hydrogen	0.23 J	1.0	0.059	5.0	4.08	77	4.06	77	0.6	70	130	30

MDL = Method Detection Limit
ND= Not Detected (below MDL)
RL = Reporting Limit
J = Trace amount. Analyte concentration between RL and MDL.

Reviewed/Approved By: _____ **Date** 12/23/25
Mark Johnson
Operations Manager

The cover letter is an integral part of this analytical report

Client: SCS Engineers
Attn: Cornelius Fong
Project Name: Chiquita Canyon Landfill
Project No.: 07224200.24 Task 1
Date Received: 12/18/25
Matrix: Air
Reporting Units: % v/v

ASTM D1946

Lab No.:	S121808-01		S121808-02		S121808-03		S121808-04	
Client Sample I.D.:	CV-2315		CV-2344		CV-24127		CV-2341	
Date/Time Sampled:	12/18/25 7:35		12/18/25 7:50		12/18/25 7:55		12/18/25 8:05	
Date/Time Analyzed:	12/18/25 16:24		12/18/25 16:39		12/18/25 16:53		12/18/25 17:08	
QC Batch No.:	251218GC8A1		251218GC8A1		251218GC8A1		251218GC8A1	
Analyst Initials:	KD		KD		KD		KD	
Dilution Factor:	1.0		1.0		1.0		1.0	
ANALYTE	Result % v/v	RL % v/v	Result % v/v	RL % v/v	Result % v/v	RL % v/v	Result % v/v	RL % v/v
Carbon Dioxide	**80**	0.010	**74**	0.010	**70**	0.010	**61**	0.010
Oxygen/Argon	**1.1**	0.50	**2.2**	0.50	**1.2**	0.50	**1.2**	0.50
Nitrogen	**4.0**	1.0	**8.1**	1.0	**4.6**	1.0	**9.7**	1.0
Methane	**1.5**	0.0010	**1.2**	0.0010	**17**	0.0010	**12**	0.0010

Results normalized including non-methane hydrocarbons

ND = Not Detected (below RL)
RL = Reporting Limit

Reviewed/Approved By: _____ Date 12/23/25
Mark Johnson
Operations Manager

The cover letter is an integral part of this analytical report

AirTECHNOLOGY Laboratories, Inc.
18501 E. Gale Avenue, Suite 130 ♦ City of Industry, CA 91748 ♦ Ph: (626) 964-4032 ♦ Fx: (626) 964-5832

Client: SCS Engineers
Attn: Cornelius Fong
Project Name: Chiquita Canyon Landfill
Project No.: 07224200.24 Task 1
Date Received: 12/18/25
Matrix: Air
Reporting Units: % v/v

ASTM D1946

Lab No.:	S121808-05		S121808-06		S121808-07		S121808-08	
Client Sample I.D.:	CV-24142		CV-24095		CV-24065		CV-108-52	
Date/Time Sampled:	12/18/25 8:25		12/18/25 8:20		12/18/25 8:35		12/18/25 8:50	
Date/Time Analyzed:	12/18/25 17:22		12/18/25 17:36		12/18/25 17:51		12/18/25 18:05	
QC Batch No.:	251218GC8A1		251218GC8A1		251218GC8A1		251218GC8A1	
Analyst Initials:	KD		KD		KD		KD	
Dilution Factor:	1.0		1.0		1.0		1.0	
ANALYTE	Result % v/v	RL % v/v	Result % v/v	RL % v/v	Result % v/v	RL % v/v	Result % v/v	RL % v/v
Carbon Dioxide	**67**	0.010	**74**	0.010	**86**	0.010	**52**	0.010
Oxygen/Argon	**1.9**	0.50	**1.0**	0.50	**0.58**	0.50	**1.6**	0.50
Nitrogen	**7.3**	1.0	**3.9**	1.0	**2.1**	1.0	**6.0**	1.0
Methane	**13**	0.0010	**5.0**	0.0010	**8.4**	0.0010	**40**	0.0010

Results normalized including non-methane hydrocarbons

ND = Not Detected (below RL)
RL = Reporting Limit

Reviewed/Approved By: _____ Date 12/23/25
Mark Johnson
Operations Manager

The cover letter is an integral part of this analytical report

AirTECHNOLOGY Laboratories, Inc.
18501 E. Gale Avenue, Suite 130 ♦ City of Industry, CA 91748 ♦ Ph: (626) 964-4032 ♦ Fx: (626) 964-5832

Client: SCS Engineers
Attn: Cornelius Fong
Project Name: Chiquita Canyon Landfill
Project No.: 07224200.24 Task 1
Date Received: 12/18/25
Matrix: Air
Reporting Units: % v/v

ASTM D1946

Lab No.:	S121808-09							
Client Sample I.D.:	CV-1535							
Date/Time Sampled:	12/18/25 8:55							
Date/Time Analyzed:	12/18/25 18:20							
QC Batch No.:	251218GC8A1							
Analyst Initials:	KD							
Dilution Factor:	1.0							
ANALYTE	Result % v/v	RL % v/v						
Carbon Dioxide	52	0.010						
Oxygen/Argon	0.99	0.50						
Nitrogen	5.0	1.0						
Methane	41	0.0010						

Results normalized including non-methane hydrocarbons

ND = Not Detected (below RL)
RL = Reporting Limit

Reviewed/Approved By: _____ Date 12/23/25
Mark Johnson
Operations Manager

The cover letter is an integral part of this analytical report

AirTECHNOLOGY Laboratories, Inc.
18501 E. Gale Avenue, Suite 130 ♦ City of Industry, CA 91748 ♦ Ph: (626) 964-4032 ♦ Fx: (626) 964-5832

QC Batch No: 251218GC8A1
Matrix: Air
Reporting Units: % v/v

ASTM D1946
LABORATORY CONTROL SAMPLE SUMMARY

Lab No.:	METHOD BLANK			LCS		LCSD					
Date Analyzed:	12/18/25 16:09			12/18/25 15:11		12/18/25 15:26					
Analyst Initials:	KD			KD		KD					
Dilution Factor:	1.0			1.0		1.0			Limits		
ANALYTE	Result % v/v	RL % v/v	SPIKE AMT. % v/v	Result % v/v	% Rec.	Result % v/v	% Rec.	RPD %	Low %Rec	High %Rec	Max. RPD
Carbon Dioxide	ND	0.010	10	9.57	96	9.55	95	0.2	70	130	30
Oxygen/Argon	ND	0.50	15	14.8	99	14.8	99	0.0	70	130	30
Nitrogen	ND	1.0	70	72.4	104	72.3	104	0.2	70	130	30
Methane	ND	0.0010	0.10	0.111	110	0.110	109	0.2	70	130	30

ND = Not Detected (below RL)
RL = Reporting Limit

Reviewed/Approved By: _____ Date 12/23/25
Mark Johnson
Operations Manager

The cover letter is an integral part of this analytical report

All LFG Extraction Well Data - December 2025
Chiquita Canyon Landfill

Point Name	Record Date	CH4 [%]	CO2 [%]	O2 [%]	Bal Gas [%]	BalO2 [%]	CH4:CO2	CO Reading [ppmv]	H2 Reading [ppmv]	Init Temp [°F]
A-01	12/5/2025 7:20:52 AM	60.6	37.1	0.0	2.3	0.0	1.6			74.3
A-02	12/5/2025 7:25:45 AM	56.2	38.9	0.0	4.9	0.0	1.4			91.6
A-03	12/5/2025 7:28:07 AM	56.0	40.5	0.0	3.5	0.0	1.4			47.0
A-04	12/5/2025 7:30:03 AM	56.3	39.8	0.0	3.9	0.0	1.4			86.5
B-01	12/2/2025 11:56:14 AM	15.8	25.6	0.0	58.6	0.0	0.6			80.8
B-02R	12/2/2025 12:00:34 PM	35.9	31.7	0.9	31.5	35.0	1.1			74.0
B-03R	12/2/2025 12:08:04 PM	21.6	28.4	0.0	50.0	0.0	0.8			83.0
B-03R	12/2/2025 12:09:11 PM	21.4	29.0	0.0	49.6	0.0	0.7			80.6
B-05	12/2/2025 12:22:08 PM	21.4	28.9	0.0	49.7	0.0	0.7			89.2
B-05	12/2/2025 1:09:53 PM	21.7	28.2	0.0	50.1	0.0	0.8			89.1
B-05	12/12/2025 9:14:09 AM	18.5	24.2	0.2	57.1	285.5	0.8			86.4
B-06	12/2/2025 12:30:34 PM	31.3	28.1	0.0	40.6	0.0	1.1			80.7
B-06	12/2/2025 12:56:35 PM	25.3	27.5	0.0	47.2	0.0	0.9			79.2
B-06	12/12/2025 9:07:36 AM	21.4	24.8	0.0	53.8	0.0	0.9			77.2
B-07R	12/2/2025 1:33:20 PM	35.6	33.9	0.0	30.5	0.0	1.1			94.1
B-08	12/2/2025 1:16:31 PM	12.2	24.8	0.2	62.8	314.0	0.5			93.9
B-09	12/2/2025 1:27:43 PM	31.2	32.7	0.0	36.1	0.0	1.0			96.6
B-10	12/2/2025 1:23:00 PM	14.2	26.2	0.0	59.6	0.0	0.5			91.6
B-11	12/8/2025 1:04:05 PM	21.7	29.0	0.2	49.1	245.5	0.7			105.6
B-12	12/2/2025 12:14:37 PM	19.0	28.6	0.0	52.4	0.0	0.7			94.0
B-13	12/2/2025 1:38:29 PM	27.5	31.6	0.0	40.9	0.0	0.9			89.3
B-14	12/8/2025 1:09:09 PM	10.5	25.1	0.0	64.4	0.0	0.4			84.0
C-03	12/5/2025 7:23:46 AM	58.0	37.8	0.0	4.2	0.0	1.5			41.3
C-03	12/12/2025 9:34:31 AM	57.4	40.0	0.0	2.6	0.0	1.4			73.9
C-08	12/5/2025 7:49:05 AM	56.2	40.9	0.0	2.9	0.0	1.4			58.8
C-10	12/5/2025 7:56:01 AM	55.1	40.2	0.1	4.6	46.0	1.4			53.1
C-11	12/5/2025 8:03:37 AM	55.6	41.0	0.0	3.4	0.0	1.4			85.7
C-12	12/5/2025 8:11:44 AM	55.6	42.2	0.0	2.2	0.0	1.3			70.2
C-12	12/9/2025 1:09:44 PM	60.3	37.2	0.0	2.5	0.0	1.6			79.7
C-15	12/5/2025 8:16:03 AM	49.6	36.8	2.5	11.1	4.4	1.3			63.4

All LFG Extraction Well Data - December 2025
Chiquita Canyon Landfill

Point Name	Record Date	CH4 [%]	CO2 [%]	O2 [%]	Bal Gas [%]	BalO2 [%]	CH4:CO2	CO Reading [ppmv]	H2 Reading [ppmv]	Init Temp [°F]
C-15	12/9/2025 1:15:14 PM	56.4	35.6	1.1	6.9	6.3	1.6			79.0
C-17B	12/5/2025 8:30:16 AM	56.1	36.7	0.0	7.2	0.0	1.5			109.5
C-18	12/4/2025 11:01:53 AM	55.6	38.4	0.5	5.5	11.0	1.4			87.5
C-19	12/5/2025 8:33:18 AM	55.2	41.5	0.0	3.3	0.0	1.3			91.4
C-20	12/5/2025 8:39:33 AM	52.5	38.8	0.0	8.7	0.0	1.4			74.5
C-23	12/4/2025 10:56:55 AM	54.3	39.4	0.0	6.3	0.0	1.4			112.6
C-24	12/5/2025 8:36:05 AM	53.6	39.7	0.0	6.7	0.0	1.4			73.5
C-25	12/5/2025 8:22:34 AM	50.8	42.4	0.0	6.8	0.0	1.2			126.1
C-26	12/5/2025 8:19:15 AM	60.2	28.5	1.2	10.1	8.4	2.1			68.1
C-27	12/5/2025 8:13:41 AM	55.4	40.3	0.0	4.3	0.0	1.4			95.4
C-28	12/5/2025 8:05:48 AM	55.5	41.9	0.0	2.6	0.0	1.3			103.4
C-29	12/5/2025 8:01:09 AM	51.6	44.1	0.0	4.3	0.0	1.2			117.1
C-30	12/5/2025 7:52:06 AM	52.4	40.8	0.0	6.8	0.0	1.3			124.5
CV-02	12/5/2025 7:34:59 AM	54.0	42.3	0.0	3.7	0.0	1.3			125.2
CV-03	12/5/2025 7:42:55 AM	53.0	38.5	0.0	8.5	0.0	1.4			118.1
CV-04	12/5/2025 7:40:16 AM	54.6	42.2	0.0	3.2	0.0	1.3			112.3
CV-05	12/1/2025 12:58:05 PM	57.1	40.7	0.0	2.2	0.0	1.4			100.2
CV-06	12/1/2025 1:29:56 PM	51.2	46.1	0.0	2.7	0.0	1.1			94.8
CV-06	12/11/2025 1:22:07 PM	55.9	43.5	0.0	0.6	0.0	1.3			97.0
CV-09	12/11/2025 10:26:06 AM	20.7	14.5	13.1	51.7	4.0	1.4			91.1
CV-09	12/11/2025 10:32:14 AM	44.8	37.1	3.4	14.6	4.3	1.2			94.5
CV-09	12/23/2025 1:29:54 PM									
CV-108-52	12/3/2025 9:32:41 AM	44.3	55.1	0.0	0.6	0.0	0.8			115.7
CV-108-52	12/16/2025 8:53:07 AM	43.0	55.9	0.0	1.1	0.0	0.8			112.5
CV-108-52	12/18/2025 8:50:00 AM							22		
CV-108-52	12/18/2025 8:50:00 AM								3900	
CV-113	12/1/2025 9:00:00 AM							53		
CV-113	12/1/2025 9:00:00 AM								2600	
CV-113	12/1/2025 9:32:06 AM	38.0	36.8	3.5	21.8	6.2	1.0			68.3
CV-113	12/19/2025 3:12:21 PM	39.2	38.3	3.0	19.5	6.5	1.0			80.7

All LFG Extraction Well Data - December 2025
Chiquita Canyon Landfill

Point Name	Record Date	CH4 [%]	CO2 [%]	O2 [%]	Bal Gas [%]	BalO2 [%]	CH4:CO2	CO Reading [ppmv]	H2 Reading [ppmv]	Init Temp [°F]
CV-114	12/1/2025 8:47:45 AM	0.8	85.0	0.5	13.7	27.4	0.0			185.6
CV-114	12/1/2025 8:50:00 AM							3080		
CV-114	12/1/2025 8:50:00 AM								125000	
CV-114	12/8/2025 7:40:00 AM							4120		
CV-114	12/8/2025 7:48:30 AM	0.8	83.7	0.3	15.2	50.7	0.0			185.9
CV-114	12/9/2025 9:40:00 AM								160000	
CV-114	12/9/2025 9:40:00 AM							2700		
CV-114	12/15/2025 8:40:00 AM							4350		
CV-114	12/15/2025 8:40:25 AM	0.8	80.2	0.4	18.6	46.5	0.0			191.6
CV-114	12/19/2025 3:40:50 PM	0.9	86.5	0.0	12.6	0.0	0.0			180.4
CV-114	12/19/2025 3:44:04 PM	1.0	86.6	0.0	12.4	0.0	0.0			179.6
CV-114	12/21/2025 7:48:46 AM	2.5	83.7	0.0	13.8	0.0	0.0			190.7
CV-114	12/29/2025 7:32:26 AM	0.9	88.8	0.0	10.3	0.0	0.0			189.8
CV-1424	12/16/2025 1:36:21 PM	54.2	43.2	0.0	2.6	0.0	1.3			103.0
CV-1424	12/16/2025 1:37:41 PM	54.8	41.3	0.0	3.9	0.0	1.3			106.4
CV-1532A	12/3/2025 8:55:00 AM							2620		
CV-1532A	12/3/2025 8:55:00 AM								205800	
CV-1532A	12/3/2025 8:56:00 AM	3.7	68.7	2.2	25.4	11.5	0.1			147.1
CV-1532A	12/4/2025 10:00:00 AM								15000	
CV-1532A	12/4/2025 10:00:00 AM							200		
CV-1532A	12/9/2025 10:51:22 AM	1.3	58.5	4.7	35.5	7.6	0.0			149.8
CV-1532A	12/9/2025 10:55:00 AM							2930		
CV-1532A	12/17/2025 10:39:13 AM	35.6	62.7	1.7	0.0	0.0	0.6			174.9
CV-1532A	12/21/2025 8:24:22 AM	2.4	59.8	5.7	32.1	5.6	0.0			181.6
CV-1532A	12/29/2025 9:30:25 AM	2.9	41.8	8.9	46.4	5.2	0.1			163.8
CV-1534A-PLR	12/3/2025 9:02:00 AM							4550		
CV-1534A-PLR	12/3/2025 9:02:00 AM								124700	

All LFG Extraction Well Data - December 2025
Chiquita Canyon Landfill

Point Name	Record Date	CH4 [%]	CO2 [%]	O2 [%]	Bal Gas [%]	BalO2 [%]	CH4:CO2	CO Reading [ppmv]	H2 Reading [ppmv]	Init Temp [°F]
CV-1534A-PLR	12/3/2025 9:04:48 AM	3.8	65.4	4.6	26.2	5.7	0.1			172.0
CV-1534A-PLR	12/9/2025 11:00:00 AM							2780		
CV-1534A-PLR	12/9/2025 11:00:40 AM	2.0	70.0	3.8	24.2	6.4	0.0			155.0
CV-1534A-PLR	12/17/2025 10:54:25 AM	31.5	64.0	4.2	0.3	0.1	0.5			182.8
CV-1534A-PLR	12/21/2025 8:43:11 AM	1.4	65.3	4.9	28.4	5.8	0.0			170.1
CV-1534A-PLR	12/29/2025 9:16:36 AM	1.5	78.7	2.6	17.2	6.6	0.0			198.2
CV-1535	12/3/2025 9:28:12 AM	44.4	45.2	0.0	10.4	0.0	1.0			117.1
CV-1535	12/16/2025 8:48:15 AM	41.5	52.5	0.0	6.0	0.0	0.8			114.1
CV-1535	12/18/2025 8:55:00 AM							140		
CV-1535	12/19/2025 8:55:00 AM								11000	
CV-1601D	12/3/2025 1:17:28 PM	41.5	45.6	0.0	12.8	0.0	0.9			108.4
CV-1601D	12/16/2025 8:17:28 AM	40.6	46.8	0.0	12.6	0.0	0.9			108.2
CV-1601S	12/3/2025 1:13:54 PM	36.1	45.6	0.0	18.3	0.0	0.8			83.2
CV-1601S	12/16/2025 8:14:51 AM	36.6	47.7	0.0	15.7	0.0	0.8			84.8
CV-1604	12/8/2025 1:39:02 PM	52.2	44.9	0.0	2.9	0.0	1.2			128.4
CV-1604	12/16/2025 11:30:23 AM	51.4	46.5	0.0	2.1	0.0	1.1			127.7
CV-1605	12/4/2025 9:23:54 AM	42.4	40.0	2.9	14.7	5.1	1.1			73.4
CV-1701D	12/3/2025 10:59:40 AM	24.8	63.6	0.0	11.6	0.0	0.4			112.3
CV-1701D	12/22/2025 1:40:22 PM	18.0	64.3	0.0	17.7	0.0	0.3			114.2
CV-1701S	12/3/2025 11:09:26 AM	15.1	41.7	9.1	34.1	3.7	0.4			127.1
CV-1701S	12/3/2025 11:13:37 AM	19.1	47.9	6.8	26.2	3.9	0.4			129.8
CV-1701S	12/12/2025 9:54:39 AM	15.4	39.3	8.8	36.5	4.1	0.4			128.2

All LFG Extraction Well Data - December 2025
Chiquita Canyon Landfill

Point Name	Record Date	CH4 [%]	CO2 [%]	O2 [%]	Bal Gas [%]	BalO2 [%]	CH4:CO2	CO Reading [ppmv]	H2 Reading [ppmv]	Init Temp [°F]
CV-1701S	12/22/2025 1:34:52 PM	25.9	65.7	0.0	8.4	0.0	0.4			135.2
CV-1701S	12/22/2025 1:35:57 PM	23.8	73.5	0.0	2.7	0.0	0.3			135.7
CV-1901	12/5/2025 10:20:50 AM	37.2	62.8	0.0	0.0	0.0	0.6			100.0
CV-1901	12/17/2025 8:10:07 AM	26.9	69.2	0.0	3.9	0.0	0.4			93.1
CV-1902A	12/3/2025 8:22:01 AM	5.8	82.4	0.0	11.8	0.0	0.1			153.5
CV-1902A	12/3/2025 8:25:00 AM							1125		
CV-1902A	12/3/2025 8:25:00 AM								159050	
CV-1902A	12/4/2025 9:55:00 AM								170000	
CV-1902A	12/4/2025 9:55:00 AM							1100		
CV-1902A	12/9/2025 10:00:00 AM							1720		
CV-1902A	12/9/2025 10:01:46 AM	24.2	74.2	0.5	1.1	2.2	0.3			152.2
CV-1902A	12/17/2025 9:41:53 AM	6.2	81.9	0.0	11.9	0.0	0.1			159.2
CV-1902A	12/21/2025 9:25:55 AM	2.3	77.7	0.1	19.9	199.0	0.0			167.8
CV-1902A	12/29/2025 8:35:59 AM	2.3	85.7	0.0	12.0	0.0	0.0			158.3
CV-1902A	12/29/2025 8:36:51 AM	2.3	88.0	0.0	9.7	0.0	0.0			158.0
CV-1905	12/1/2025 9:28:36 AM	53.5	43.6	0.0	2.9	0.0	1.2			108.6
CV-2001	12/2/2025 7:10:00 AM								1900	
CV-2001	12/2/2025 7:10:00 AM							0		
CV-2001	12/3/2025 10:56:59 AM	11.2	80.7	1.6	6.5	4.1	0.1			139.5
CV-2001	12/3/2025 11:00:43 AM	11.4	78.8	2.2	7.6	3.5	0.1			137.8
CV-2001	12/16/2025 9:51:56 AM	10.1	76.9	1.1	11.9	10.8	0.1			102.6
CV-2002	12/2/2025 7:25:00 AM							2100		
CV-2002	12/2/2025 7:25:00 AM								80000	
CV-2002	12/3/2025 11:27:30 AM	25.4	61.6	0.0	13.0	0.0	0.4			110.1
CV-2002	12/16/2025 9:09:44 AM	20.9	65.0	0.0	14.1	0.0	0.3			112.3

All LFG Extraction Well Data - December 2025
Chiquita Canyon Landfill

Point Name	Record Date	CH4 [%]	CO2 [%]	O2 [%]	Bal Gas [%]	BalO2 [%]	CH4:CO2	CO Reading [ppmv]	H2 Reading [ppmv]	Init Temp [°F]
CV-2003	12/3/2025 9:35:23 AM	19.2	75.0	0.0	5.8	0.0	0.3			114.9
CV-2003	12/16/2025 8:56:11 AM	14.0	79.3	0.0	6.7	0.0	0.2			128.2
CV-2006	12/3/2025 8:32:11 AM	3.8	82.1	0.0	14.1	0.0	0.0			188.6
CV-2006	12/3/2025 8:36:00 AM							3270		
CV-2006	12/3/2025 8:36:00 AM								163800	
CV-2006	12/9/2025 10:09:21 AM	14.1	79.2	0.0	6.7	0.0	0.2			188.4
CV-2006	12/9/2025 10:10:00 AM							3250		
CV-2006	12/17/2025 8:22:29 AM	3.3	77.3	0.0	19.4	0.0	0.0			189.5
CV-2006	12/21/2025 9:44:19 AM	1.2	84.1	0.0	14.7	0.0	0.0			190.1
CV-2006	12/29/2025 8:28:02 AM	1.3	81.6	0.0	17.1	0.0	0.0			189.5
CV-2007	12/1/2025 9:15:00 AM							310		
CV-2007	12/1/2025 9:15:00 AM								13000	
CV-2007	12/1/2025 10:24:50 AM	21.0	68.7	0.0	10.3	0.0	0.3			132.7
CV-2007	12/1/2025 10:29:41 AM	20.3	70.9	0.0	8.8	0.0	0.3			132.1
CV-2007	12/1/2025 10:30:37 AM	20.1	70.7	0.0	9.2	0.0	0.3			130.4
CV-2007	12/2/2025 11:16:42 AM	19.4	72.1	0.0	8.5	0.0	0.3			131.0
CV-2007	12/2/2025 11:17:20 AM	21.8	75.8	0.0	2.4	0.0	0.3			131.1
CV-2007	12/17/2025 8:30:00 AM								85000	
CV-2007	12/17/2025 8:30:00 AM							790		
CV-2007	12/22/2025 8:09:12 AM	25.7	65.9	0.0	8.5	0.0	0.4			52.7
CV-2007	12/22/2025 8:10:56 AM	24.6	67.4	0.0	8.0	0.0	0.4			65.4
CV-2008	12/2/2025 10:32:12 AM	19.5	79.4	0.0	1.1	0.0	0.2			110.6
CV-2009	12/2/2025 11:49:23 AM	42.0	49.7	0.0	8.3	0.0	0.8			135.0
CV-2009	12/2/2025 11:49:56 AM	44.8	53.6	0.0	1.6	0.0	0.8			135.1

All LFG Extraction Well Data - December 2025
Chiquita Canyon Landfill

Point Name	Record Date	CH4 [%]	CO2 [%]	O2 [%]	Bal Gas [%]	BalO2 [%]	CH4:CO2	CO Reading [ppmv]	H2 Reading [ppmv]	Init Temp [°F]
CV-2009	12/12/2025 10:36:02 AM	45.1	53.7	0.0	1.2	0.0	0.8			133.2
CV-2009	12/22/2025 12:49:59 PM	42.3	54.9	0.0	2.8	0.0	0.8			135.9
CV-2009	12/22/2025 12:50:55 PM	41.2	56.9	0.0	1.9	0.0	0.7			136.1
CV-2009A	12/10/2025 9:23:22 AM	40.7	59.3	0.0	0.0	0.0	0.7			128.3
CV-2010	12/4/2025 12:39:35 PM	44.5	51.3	0.0	4.2	0.0	0.9			68.1
CV-2010	12/12/2025 10:54:19 AM	34.6	59.5	0.0	5.9	0.0	0.6			96.3
CV-2010	12/22/2025 12:25:46 PM	34.7	57.1	0.0	8.2	0.0	0.6			103.2
CV-2010A	12/4/2025 12:35:44 PM	47.1	43.5	0.0	9.4	0.0	1.1			134.7
CV-2010A	12/4/2025 12:36:25 PM	46.0	45.5	0.0	8.5	0.0	1.0			132.5
CV-2011	12/4/2025 10:51:53 AM	52.2	43.2	0.0	4.6	0.0	1.2			119.8
CV-2011	12/5/2025 2:06:03 PM	51.3	45.1	0.0	3.6	0.0	1.1			121.4
CV-2011	12/17/2025 10:37:47 AM	51.2	47.9	0.0	0.9	0.0	1.1			120.3
CV-2011A	12/3/2025 10:18:13 AM	35.6	49.1	0.0	15.3	0.0	0.7			143.1
CV-2011A	12/11/2025 8:56:03 AM	24.0	58.6	0.0	17.4	0.0	0.4			142.8
CV-2011A	12/11/2025 8:57:07 AM	24.0	58.7	0.0	17.3	0.0	0.4			142.1
CV-2011A	12/12/2025 7:37:58 AM	23.5	58.0	0.0	18.5	0.0	0.4			143.0
CV-2011A	12/12/2025 7:43:11 AM	23.2	58.3	0.0	18.5	0.0	0.4			143.1
CV-2011A	12/12/2025 7:46:24 AM	23.5	58.2	0.0	18.3	0.0	0.4			143.9
CV-2012	12/3/2025 10:07:47 AM	41.7	52.8	0.0	5.5	0.0	0.8			135.7
CV-2012	12/3/2025 10:10:46 AM	44.6	51.8	0.0	3.6	0.0	0.9			127.0

All LFG Extraction Well Data - December 2025
Chiquita Canyon Landfill

Point Name	Record Date	CH4 [%]	CO2 [%]	O2 [%]	Bal Gas [%]	BalO2 [%]	CH4:CO2	CO Reading [ppmv]	H2 Reading [ppmv]	Init Temp [°F]
CV-2012	12/11/2025 8:48:46 AM	37.9	57.0	0.0	5.1	0.0	0.7			140.2
CV-2012	12/11/2025 8:49:23 AM	37.6	57.3	0.0	5.1	0.0	0.7			139.5
CV-2201-PLR	12/2/2025 7:43:59 AM	4.1	83.4	0.0	12.5	0.0	0.0			196.6
CV-2201-PLR	12/2/2025 7:45:00 AM							1855		
CV-2201-PLR	12/2/2025 7:45:00 AM								123300	
CV-2201-PLR	12/5/2025 7:30:59 AM									
CV-2201-PLR	12/8/2025 10:30:00 AM							2180		
CV-2201-PLR	12/8/2025 10:31:10 AM	11.5	83.7	0.0	4.8	0.0	0.1			183.9
CV-2201-PLR	12/15/2025 1:05:00 PM	2.0	92.6	0.0	5.4	0.0	0.0			159.8
CV-2201-PLR	12/15/2025 1:08:00 PM							2210		
CV-2201-PLR	12/22/2025 9:15:55 AM	3.1	82.2	0.0	14.7	0.0	0.0			123.2
CV-2204-PLR	12/2/2025 12:50:55 PM	13.2	78.1	0.0	8.7	0.0	0.2			188.8
CV-2204-PLR	12/2/2025 12:52:00 PM							2880		
CV-2204-PLR	12/2/2025 12:52:00 PM								122700	
CV-2204-PLR	12/9/2025 7:38:09 AM	7.6	88.0	0.0	4.4	0.0	0.1			188.1
CV-2204-PLR	12/9/2025 7:40:00 AM							3090		
CV-2204-PLR	12/15/2025 9:36:59 AM	1.9	92.7	0.0	5.4	0.0	0.0			190.1
CV-2204-PLR	12/15/2025 9:47:00 AM							3380		
CV-2204-PLR	12/21/2025 9:04:51 AM	8.6	87.7	0.0	3.7	0.0	0.1			189.8
CV-2204-PLR	12/29/2025 12:59:37 PM	10.4	85.2	0.4	4.0	10.0	0.1			189.2
CV-2205	12/3/2025 9:21:46 AM	23.0	45.5	0.0	31.5	0.0	0.5			129.3
CV-2205	12/5/2025 2:01:37 PM	17.2	65.9	0.0	16.9	0.0	0.3			132.9
CV-2205	12/5/2025 2:02:31 PM	17.3	65.6	0.0	17.1	0.0	0.3			131.5
CV-2205	12/12/2025 11:10:11 AM	19.9	59.4	0.0	20.7	0.0	0.3			147.3

All LFG Extraction Well Data - December 2025
Chiquita Canyon Landfill

Point Name	Record Date	CH4 [%]	CO2 [%]	O2 [%]	Bal Gas [%]	BalO2 [%]	CH4:CO2	CO Reading [ppmv]	H2 Reading [ppmv]	Init Temp [°F]
CV-2205	12/12/2025 11:11:00 AM	19.7	60.3	0.0	20.0	0.0	0.3			147.5
CV-2205	12/16/2025 1:45:06 PM	20.4	58.3	0.0	21.3	0.0	0.3			148.2
CV-2205	12/16/2025 1:46:57 PM	19.4	63.2	0.0	17.4	0.0	0.3			148.3
CV-2205	12/23/2025 7:49:22 AM	23.6	62.3	0.0	14.1	0.0	0.4			142.9
CV-2206-PLR	12/4/2025 2:38:10 PM	0.0	8.8	19.8	71.4	3.6	0.0			70.8
CV-2206-PLR	12/17/2025 1:48:51 PM	0.1	5.0	19.7	75.2	3.8	0.0			93.0
CV-2207	12/1/2025 1:29:55 PM	50.1	42.4	0.0	7.5	0.0	1.2			124.0
CV-2208A	12/2/2025 11:39:06 AM	33.0	59.7	0.0	7.3	0.0	0.6			134.9
CV-2208A	12/2/2025 11:39:43 AM	32.8	62.7	0.0	4.5	0.0	0.5			135.4
CV-2301	12/17/2025 7:25:00 AM								160000	
CV-2301	12/17/2025 7:25:00 AM							1700		
CV-2301	12/22/2025 8:09:42 AM									
CV-2301	12/22/2025 9:59:00 AM	2.5	75.0	1.9	20.6	10.8	0.0			179.1
CV-2301	12/22/2025 10:00:42 AM	2.5	76.0	1.4	20.1	14.4	0.0			178.5
CV-2301	12/30/2025 8:25:19 AM	0.4	83.4	0.3	15.9	53.0	0.0			168.3
CV-2302	12/17/2025 7:15:00 AM								10000	
CV-2302	12/17/2025 7:15:00 AM							51		
CV-2302	12/18/2025 2:43:58 PM	49.5	49.1	0.0	1.4	0.0	1.0			104.8
CV-2303	12/2/2025 8:02:41 AM	3.0	84.5	1.4	11.1	7.9	0.0			167.2
CV-2303	12/2/2025 8:05:00 AM							3540		
CV-2303	12/2/2025 8:05:00 AM								137600	
CV-2303	12/8/2025 1:34:25 PM	9.7	72.8	2.0	15.5	7.8	0.1			155.1
CV-2303	12/8/2025 1:35:00 PM							2820		
CV-2303	12/16/2025 8:41:26 AM	2.1	84.4	0.0	13.5	0.0	0.0			177.6
CV-2303	12/16/2025 10:58:00 AM							3030		
CV-2303	12/17/2025 8:05:00 AM								160000	
CV-2303	12/17/2025 8:05:00 AM							2300		
CV-2303	12/22/2025 8:51:39 AM	1.5	76.1	0.0	22.4	0.0	0.0			184.1
CV-2303	12/29/2025 2:58:26 PM	9.6	85.6	0.0	4.8	0.0	0.1			176.0

All LFG Extraction Well Data - December 2025
Chiquita Canyon Landfill

Point Name	Record Date	CH4 [%]	CO2 [%]	O2 [%]	Bal Gas [%]	BalO2 [%]	CH4:CO2	CO Reading [ppmv]	H2 Reading [ppmv]	Init Temp [°F]
CV-2304	12/9/2025 8:03:33 AM	8.7	85.5	0.0	5.8	0.0	0.1			89.7
CV-2304	12/9/2025 8:04:02 AM	8.4	86.8	0.0	4.8	0.0	0.1			90.5
CV-2304	12/16/2025 10:04:00 AM							1820		
CV-2304	12/16/2025 10:17:01 AM	8.9	81.5	0.0	9.6	0.0	0.1			107.2
CV-2304	12/16/2025 10:17:59 AM	7.9	84.2	0.0	7.9	0.0	0.1			108.4
CV-2304	12/22/2025 10:19:30 AM	2.4	73.6	0.0	24.0	0.0	0.0			95.8
CV-2304	12/22/2025 10:20:04 AM	1.6	85.4	0.0	13.0	0.0	0.0			96.6
CV-2305	12/8/2025 7:50:00 AM								130000	
CV-2305	12/8/2025 7:50:00 AM							3900		
CV-2305	12/18/2025 1:35:21 PM	7.3	84.9	0.0	7.8	0.0	0.1			144.8
CV-2305	12/18/2025 1:37:03 PM	7.8	85.9	0.0	6.3	0.0	0.1			147.3
CV-2305	12/23/2025 7:54:50 AM	5.1	86.2	0.1	8.6	86.0	0.1			145.6
CV-2305	12/30/2025 9:20:53 AM	5.0	88.0	0.3	6.7	22.3	0.1			148.2
CV-2306	12/9/2025 7:31:59 AM	8.7	80.7	1.1	9.5	8.6	0.1			119.0
CV-2306	12/15/2025 9:32:08 AM	1.1	80.7	0.0	18.2	0.0	0.0			180.0
CV-2306	12/15/2025 9:40:00 AM							2100		
CV-2306	12/21/2025 8:58:38 AM	9.4	84.4	0.2	6.0	30.0	0.1			153.0
CV-2306	12/29/2025 1:04:57 PM	11.5	81.7	0.3	6.5	21.7	0.1			187.5
CV-2308-PLR	12/2/2025 7:39:48 AM	4.9	90.9	0.0	4.2	0.0	0.1			108.5
CV-2308-PLR	12/8/2025 10:20:00 AM							1460		
CV-2308-PLR	12/8/2025 10:21:36 AM	7.6	82.1	0.0	10.3	0.0	0.1			146.1
CV-2308-PLR	12/8/2025 10:22:18 AM	7.7	84.9	0.0	7.4	0.0	0.1			145.9
CV-2308-PLR	12/15/2025 1:12:02 PM	1.8	83.3	0.0	14.9	0.0	0.0			140.0

All LFG Extraction Well Data - December 2025
Chiquita Canyon Landfill

Point Name	Record Date	CH4 [%]	CO2 [%]	O2 [%]	Bal Gas [%]	BalO2 [%]	CH4:CO2	CO Reading [ppmv]	H2 Reading [ppmv]	Init Temp [°F]
CV-2308-PLR	12/23/2025 8:30:55 AM	1.7	84.8	0.0	13.5	0.0	0.0			154.3
CV-2308-PLR	12/23/2025 12:37:10 PM	5.6	74.7	0.0	19.7	0.0	0.1			151.7
CV-2308-PLR	12/30/2025 10:27:12 AM	3.2	87.1	0.0	9.7	0.0	0.0			126.5
CV-2310-PLR	12/2/2025 7:50:00 AM							1970		
CV-2310-PLR	12/2/2025 7:50:00 AM								125500	
CV-2310-PLR	12/2/2025 7:51:16 AM	3.6	82.1	0.0	14.3	0.0	0.0			171.7
CV-2310-PLR	12/8/2025 10:35:00 AM							1070		
CV-2310-PLR	12/8/2025 10:35:25 AM	8.4	80.3	0.8	10.5	13.1	0.1			168.6
CV-2310-PLR	12/16/2025 9:02:53 AM	1.8	73.3	2.5	22.4	9.0	0.0			179.8
CV-2310-PLR	12/16/2025 11:15:00 AM							2350		
CV-2310-PLR	12/22/2025 9:07:39 AM	2.6	87.5	0.0	9.9	0.0	0.0			177.9
CV-2310-PLR	12/30/2025 10:17:02 AM	2.5	84.7	0.4	12.4	31.0	0.0			178.4
CV-2311	12/5/2025 8:11:12 AM									
CV-2311	12/7/2025 12:46:25 PM	21.2	61.3	0.0	17.6	0.0	0.3			167.0
CV-2311	12/7/2025 12:50:03 PM	10.8	66.0	0.0	23.2	0.0	0.2			162.5
CV-2311	12/8/2025 9:59:30 AM	4.2	80.5	0.0	15.3	0.0	0.1			152.3
CV-2311	12/8/2025 10:00:00 AM							2130		
CV-2311	12/8/2025 10:00:26 AM	4.2	83.5	0.0	12.3	0.0	0.1			150.4
CV-2311	12/16/2025 8:08:53 AM	3.9	75.7	0.8	19.6	24.5	0.1			143.8
CV-2312	12/17/2025 7:40:00 AM								150000	
CV-2312	12/17/2025 7:40:00 AM							2400		
CV-2314	12/4/2025 8:24:48 AM	0.5	77.0	0.0	22.4	0.0	0.0			136.8
CV-2314	12/4/2025 8:25:39 AM	0.5	78.3	0.0	21.3	0.0	0.0			137.0
CV-2314	12/8/2025 7:45:00 AM								140000	
CV-2314	12/8/2025 7:45:00 AM							2700		
CV-2314	12/17/2025 9:26:18 AM	0.3	6.0	20.7	73.0	3.5	0.1			138.0
CV-2315	12/8/2025 8:00:00 AM								120000	
CV-2315	12/8/2025 8:00:00 AM							3800		

All LFG Extraction Well Data - December 2025
Chiquita Canyon Landfill

Point Name	Record Date	CH4 [%]	CO2 [%]	O2 [%]	Bal Gas [%]	BalO2 [%]	CH4:CO2	CO Reading [ppmv]	H2 Reading [ppmv]	Init Temp [°F]
CV-2315	12/18/2025 7:35:00 AM							3900		
CV-2315	12/18/2025 7:35:00 AM								120000	
CV-2316	12/2/2025 10:36:24 AM	37.3	54.1	0.0	8.6	0.0	0.7			138.7
CV-2316	12/2/2025 10:37:05 AM	38.0	55.8	0.0	6.2	0.0	0.7			138.4
CV-2316	12/10/2025 9:37:08 AM	38.7	58.4	0.0	2.9	0.0	0.7			130.9
CV-2316	12/10/2025 9:38:11 AM	38.4	58.3	0.0	3.3	0.0	0.7			128.3
CV-2319	12/9/2025 10:15:32 AM	5.2	78.9	0.0	16.0	0.0	0.1			109.3
CV-2319	12/9/2025 10:16:24 AM	8.1	77.1	0.0	14.9	0.0	0.1			128.9
CV-2319	12/18/2025 8:35:38 AM	22.0	73.3	0.0	4.7	0.0	0.3			136.1
CV-2319	12/18/2025 8:36:32 AM	21.2	76.5	0.0	2.3	0.0	0.3			135.9
CV-2319	12/18/2025 1:43:48 PM	13.2	78.7	0.0	8.1	0.0	0.2			137.7
CV-2319	12/18/2025 1:44:23 PM	12.7	79.3	0.0	8.0	0.0	0.2			138.4
CV-2319	12/23/2025 8:03:11 AM	23.6	73.0	0.0	3.4	0.0	0.3			134.0
CV-2319	12/23/2025 8:04:04 AM	23.7	73.1	0.0	3.2	0.0	0.3			133.7
CV-2319	12/23/2025 8:36:14 AM	26.6	69.9	0.0	3.5	0.0	0.4			133.5
CV-2321	12/16/2025 1:25:13 PM	1.1	82.2	0.3	16.4	54.7	0.0			133.6
CV-2321	12/16/2025 1:26:10 PM	1.0	81.9	0.0	17.1	0.0	0.0			135.7
CV-2321	12/17/2025 12:45:20 PM	1.2	74.6	0.2	24.0	109.0	0.0			142.3
CV-2321	12/17/2025 12:47:04 PM	1.2	75.9	0.0	22.9	0.0	0.0			142.1
CV-2321	12/18/2025 8:19:31 AM	1.4	92.1	0.0	6.5	0.0	0.0			141.8
CV-2321	12/18/2025 8:21:49 AM	1.3	93.8	0.0	4.9	0.0	0.0			142.2
CV-2321	12/22/2025 8:27:41 AM									
CV-2322	12/9/2025 10:10:23 AM	1.1	86.7	0.2	12.0	60.0	0.0			91.6
CV-2322	12/30/2025 10:01:43 AM	1.6	90.6	0.0	7.8	0.0	0.0			192.2

All LFG Extraction Well Data - December 2025
Chiquita Canyon Landfill

Point Name	Record Date	CH4 [%]	CO2 [%]	O2 [%]	Bal Gas [%]	BalO2 [%]	CH4:CO2	CO Reading [ppmv]	H2 Reading [ppmv]	Init Temp [°F]
CV-2324	12/3/2025 9:32:28 AM	31.3	40.7	0.0	28.0	0.0	0.8			123.7
CV-2324	12/12/2025 1:03:33 PM	36.8	42.0	0.0	21.2	0.0	0.9			124.5
CV-2324	12/17/2025 10:25:54 AM	40.4	42.2	0.0	17.4	0.0	1.0			123.5
CV-2326	12/2/2025 9:03:56 AM	1.9	78.3	0.0	19.8	0.0	0.0			57.8
CV-2326	12/2/2025 9:04:50 AM	1.8	77.6	0.0	20.6	0.0	0.0			71.6
CV-2326	12/16/2025 1:34:56 PM	8.0	70.7	1.0	20.3	20.3	0.1			126.8
CV-2327	12/2/2025 1:11:22 PM	7.8	78.5	0.0	13.7	0.0	0.1			164.8
CV-2327	12/2/2025 1:14:00 PM							2400		
CV-2327	12/2/2025 1:14:00 PM								116900	
CV-2327	12/9/2025 8:55:00 AM							2540		
CV-2327	12/9/2025 8:56:40 AM	9.3	88.6	0.0	2.1	0.0	0.1			157.6
CV-2327	12/16/2025 1:22:56 PM	13.5	79.5	0.0	7.0	0.0	0.2			176.9
CV-2327	12/16/2025 1:25:00 PM							2400		
CV-2327	12/23/2025 8:05:55 AM	1.2	82.9	0.8	15.1	18.9	0.0			102.9
CV-2328	12/2/2025 1:17:45 PM	10.6	82.8	0.0	6.6	0.0	0.1			170.2
CV-2328	12/2/2025 1:20:00 PM							1525		
CV-2328	12/2/2025 1:20:00 PM								105650	
CV-2328	12/9/2025 8:25:00 AM							1900		
CV-2328	12/9/2025 9:03:51 AM	13.2	86.2	0.0	0.6	0.0	0.2			167.4
CV-2328	12/9/2025 9:05:00 AM							2220		
CV-2328	12/16/2025 1:10:00 PM							607.5		
CV-2328	12/16/2025 1:15:53 PM	32.5	66.7	0.0	0.8	0.0	0.5			169.8
CV-2328	12/23/2025 8:15:52 AM	29.0	65.6	0.0	5.4	0.0	0.4			164.9
CV-2328	12/30/2025 8:36:51 AM	20.0	73.4	0.0	6.6	0.0	0.3			166.1
CV-2333	12/1/2025 9:10:00 AM								150000	
CV-2333	12/1/2025 9:10:00 AM							3300		
CV-2333	12/1/2025 12:09:51 PM	0.5	74.4	0.1	25.1	418.2	0.0			174.7
CV-2333	12/1/2025 12:11:10 PM	0.5	72.9	0.0	26.6	0.0	0.0			173.9
CV-2333	12/3/2025 1:15:43 PM	2.9	82.7	0.0	14.4	0.0	0.0			171.9

All LFG Extraction Well Data - December 2025
Chiquita Canyon Landfill

Point Name	Record Date	CH4 [%]	CO2 [%]	O2 [%]	Bal Gas [%]	BalO2 [%]	CH4:CO2	CO Reading [ppmv]	H2 Reading [ppmv]	Init Temp [°F]
CV-2333	12/3/2025 1:18:00 PM							4670		
CV-2333	12/3/2025 1:18:00 PM								118600	
CV-2333	12/5/2025 8:41:51 AM									
CV-2333	12/8/2025 7:35:00 AM							5030		
CV-2333	12/8/2025 7:36:19 AM	0.5	87.1	0.0	12.4	0.0	0.0			152.1
CV-2333	12/15/2025 8:19:57 AM	0.6	76.1	0.0	23.3	0.0	0.0			179.1
CV-2333	12/15/2025 8:24:00 AM							5085		
CV-2333	12/19/2025 10:53:30 AM	0.4	84.9	0.0	14.7	0.0	0.0			175.1
CV-2333	12/21/2025 7:35:38 AM	1.1	86.5	0.0	12.4	0.0	0.0			178.9
CV-2333	12/30/2025 1:07:22 PM	0.5	81.3	0.0	18.2	0.0	0.0			180.7
CV-2334	12/1/2025 8:25:00 AM								14000	
CV-2334	12/1/2025 8:25:00 AM							360		
CV-2334	12/9/2025 9:21:28 AM	30.2	67.5	0.0	2.3	0.0	0.4			127.6
CV-2335	12/5/2025 10:28:28 AM	50.7	48.7	0.6	0.0	0.0	1.0			91.6
CV-2335	12/31/2025 10:10:51 AM	47.8	49.1	0.2	2.9	14.5	1.0			85.5
CV-2336	12/9/2025 1:28:01 PM	33.1	61.0	0.9	5.0	5.6	0.5			82.2
CV-2336	12/17/2025 8:14:09 AM	31.6	48.6	3.1	16.7	5.4	0.7			63.9
CV-2337	12/4/2025 9:50:00 AM								120000	
CV-2337	12/4/2025 9:50:00 AM							2400		
CV-2337	12/9/2025 1:03:55 PM	8.2	81.7	0.2	9.9	49.5	0.1			143.9
CV-2337	12/9/2025 1:06:41 PM	8.3	80.7	0.0	11.0	0.0	0.1			144.5
CV-2337	12/17/2025 8:00:12 AM	7.3	84.9	0.0	7.8	0.0	0.1			146.9
CV-2337	12/17/2025 8:01:16 AM	7.2	86.2	0.0	6.6	0.0	0.1			147.3
CV-2337	12/21/2025 9:55:46 AM	7.4	83.3	0.0	9.3	0.0	0.1			147.7
CV-2337	12/29/2025 8:23:29 AM	5.9	88.4	0.0	5.7	0.0	0.1			147.0
CV-2338	12/3/2025 8:27:05 AM	3.9	73.8	0.0	22.3	0.0	0.1			180.3
CV-2338	12/3/2025 8:30:00 AM								167900	
CV-2338	12/3/2025 8:30:00 AM							1860		

All LFG Extraction Well Data - December 2025
Chiquita Canyon Landfill

Point Name	Record Date	CH4 [%]	CO2 [%]	O2 [%]	Bal Gas [%]	BalO2 [%]	CH4:CO2	CO Reading [ppmv]	H2 Reading [ppmv]	Init Temp [°F]
CV-2338	12/9/2025 10:05:00 AM	15.6	82.6	0.3	1.5	5.0	0.2			168.3
CV-2338	12/17/2025 8:27:15 AM	2.6	68.6	0.0	28.8	0.0	0.0			172.3
CV-2338	12/21/2025 9:34:14 AM	2.0	72.7	0.9	24.4	27.1	0.0			178.9
CV-2338	12/29/2025 8:32:13 AM	1.6	79.5	2.1	16.8	8.0	0.0			169.6
CV-2339	12/5/2025 8:19:02 AM	0.7	13.5	18.2	67.6	3.7	0.1			59.9
CV-2339	12/17/2025 7:54:11 AM	0.9	6.4	20.2	72.5	3.6	0.1			60.6
CV-2339	12/17/2025 7:54:37 AM	1.0	6.7	20.0	72.3	3.6	0.1			60.5
CV-2341	12/5/2025 8:12:44 AM	2.4	66.3	1.8	29.5	16.4	0.0			116.1
CV-2341	12/16/2025 10:26:05 AM	0.6	79.5	0.4	19.5	48.8	0.0			140.0
CV-2341	12/16/2025 10:27:07 AM	0.7	80.3	0.0	19.0	0.0	0.0			139.3
CV-2341	12/18/2025 8:05:00 AM								150000	
CV-2341	12/18/2025 8:05:00 AM							1200		
CV-2342A-PLR	12/3/2025 8:47:01 AM	4.9	82.5	0.0	12.6	0.0	0.1			151.3
CV-2342A-PLR	12/3/2025 8:55:00 AM							1030		
CV-2342A-PLR	12/3/2025 8:55:00 AM								169600	
CV-2342A-PLR	12/9/2025 10:44:00 AM	3.8	81.0	0.0	15.2	0.0	0.0			156.2
CV-2342A-PLR	12/9/2025 10:45:00 AM							965.5		
CV-2342A-PLR	12/17/2025 10:32:46 AM	36.1	62.8	0.0	1.1	0.0	0.6			180.5
CV-2342A-PLR	12/21/2025 8:15:12 AM	2.9	77.4	0.0	19.7	0.0	0.0			143.2
CV-2342A-PLR	12/29/2025 9:33:40 AM	5.4	81.6	0.0	13.0	0.0	0.1			187.2
CV-2343	12/4/2025 8:34:10 AM	0.8	83.7	0.0	15.5	0.0	0.0			110.0
CV-2343	12/17/2025 10:49:40 AM	24.7	61.5	0.0	13.8	0.0	0.4			161.9
CV-2343	12/21/2025 8:58:40 AM	0.7	84.6	0.0	14.7	0.0	0.0			147.2

All LFG Extraction Well Data - December 2025
Chiquita Canyon Landfill

Point Name	Record Date	CH4 [%]	CO2 [%]	O2 [%]	Bal Gas [%]	BalO2 [%]	CH4:CO2	CO Reading [ppmv]	H2 Reading [ppmv]	Init Temp [°F]
CV-2343	12/29/2025 9:02:08 AM	0.6	91.4	0.0	8.0	0.0	0.0			153.4
CV-2344	12/3/2025 9:19:06 AM	19.8	69.7	1.6	8.9	5.6	0.3			151.3
CV-2344	12/3/2025 9:20:00 AM							3140		
CV-2344	12/3/2025 9:20:00 AM								78000	
CV-2344	12/9/2025 11:08:43 AM	1.3	80.8	2.7	15.2	5.6	0.0			133.4
CV-2344	12/17/2025 10:45:19 AM	30.6	67.9	1.5	0.0	0.0	0.5			161.0
CV-2344	12/18/2025 7:50:00 AM								140000	
CV-2344	12/18/2025 7:50:00 AM							3400		
CV-2344	12/21/2025 9:10:58 AM	0.6	78.0	1.6	19.8	12.4	0.0			146.0
CV-2344	12/29/2025 8:57:52 AM	0.6	90.3	1.1	8.0	7.3	0.0			145.5
CV-2345	12/4/2025 8:46:03 AM	20.8	56.9	0.0	22.3	0.0	0.4			99.9
CV-2345	12/4/2025 10:30:00 AM								18000	
CV-2345	12/4/2025 10:30:00 AM							440		
CV-2345	12/16/2025 10:08:18 AM	21.9	72.8	0.0	5.3	0.0	0.3			114.6
CV-2346	12/4/2025 8:48:23 AM	6.0	70.6	0.0	23.4	0.0	0.1			87.0
CV-2346	12/4/2025 10:25:00 AM								97000	
CV-2346	12/4/2025 10:25:00 AM							2800		
CV-2346	12/16/2025 10:10:15 AM	5.1	81.9	0.0	13.0	0.0	0.1			119.2
CV-2347	12/4/2025 8:54:36 AM	10.0	68.1	0.0	21.9	0.0	0.1			78.1
CV-2347	12/4/2025 10:20:00 AM								66000	
CV-2347	12/4/2025 10:20:00 AM							2100		
CV-2347	12/16/2025 10:12:55 AM	8.0	82.5	0.0	9.5	0.0	0.1			109.4
CV-2348	12/4/2025 9:00:55 AM	23.7	42.9	0.0	33.4	0.0	0.6			108.6
CV-2348	12/4/2025 10:15:00 AM								7500	
CV-2348	12/4/2025 10:15:00 AM							120		
CV-2348	12/16/2025 10:15:33 AM	24.4	40.3	0.0	35.3	0.0	0.6			108.4
CV-2349	12/2/2025 7:30:00 AM								100000	
CV-2349	12/2/2025 7:30:00 AM							2900		
CV-2349	12/3/2025 11:30:37 AM	4.5	80.8	0.6	14.1	23.5	0.1			101.5
CV-2349	12/16/2025 9:02:33 AM	3.0	90.2	0.0	6.8	0.0	0.0			118.2

All LFG Extraction Well Data - December 2025
Chiquita Canyon Landfill

Point Name	Record Date	CH4 [%]	CO2 [%]	O2 [%]	Bal Gas [%]	BalO2 [%]	CH4:CO2	CO Reading [ppmv]	H2 Reading [ppmv]	Init Temp [°F]
CV-2349	12/17/2025 8:38:04 AM	3.3	85.9	0.5	10.3	20.6	0.0			104.5
CV-2350	12/2/2025 7:20:00 AM								120000	
CV-2350	12/2/2025 7:20:00 AM							3200		
CV-2350	12/3/2025 11:23:19 AM	7.1	72.5	2.0	18.4	9.2	0.1			103.9
CV-2350	12/16/2025 9:12:37 AM	5.2	76.3	1.8	16.7	9.3	0.1			118.9
CV-2351	12/3/2025 8:35:00 AM								140000	
CV-2351	12/3/2025 8:35:00 AM							1800		
CV-2351	12/5/2025 9:55:55 AM	2.3	37.9	11.6	48.2	4.2	0.1			80.8
CV-2351	12/5/2025 9:57:07 AM	1.9	36.8	11.4	49.9	4.4	0.1			80.7
CV-2351	12/19/2025 1:33:51 PM	1.6	71.3	1.3	25.8	19.3	0.0			94.6
CV-2352	12/3/2025 8:45:00 AM								140000	
CV-2352	12/3/2025 8:45:00 AM							880		
CV-2352	12/5/2025 9:38:33 AM	1.9	62.6	4.6	30.9	6.7	0.0			94.7
CV-2352	12/19/2025 1:18:55 PM	2.7	74.7	0.0	22.6	0.0	0.0			114.7
CV-2352	12/19/2025 1:21:20 PM	2.5	77.9	0.0	19.6	0.0	0.0			116.4
CV-2353-PLR	12/5/2025 8:55:07 AM	2.5	73.7	0.1	23.7	237.0	0.0			157.9
CV-2353-PLR	12/5/2025 9:04:31 AM	2.7	72.2	0.0	25.1	0.0	0.0			192.3
CV-2353-PLR	12/8/2025 8:45:00 AM							390		
CV-2353-PLR	12/8/2025 8:45:00 AM								88000	
CV-2353-PLR	12/9/2025 10:39:48 AM	2.6	59.7	6.2	31.5	5.1	0.0			121.5
CV-2353-PLR	12/9/2025 10:41:04 AM	2.8	59.7	6.6	30.9	4.7	0.0			120.5
CV-2353-PLR	12/17/2025 9:20:52 AM	10.7	42.8	8.8	37.7	4.3	0.3			111.4

All LFG Extraction Well Data - December 2025
Chiquita Canyon Landfill

Point Name	Record Date	CH4 [%]	CO2 [%]	O2 [%]	Bal Gas [%]	BalO2 [%]	CH4:CO2	CO Reading [ppmv]	H2 Reading [ppmv]	Init Temp [°F]
CV-2353-PLR	12/17/2025 9:21:27 AM	10.5	45.5	8.9	35.1	3.9	0.2			112.9
CV-2353-PLR	12/17/2025 10:28:58 AM	34.2	42.6	8.3	14.9	1.8	0.8			143.4
CV-2353-PLR	12/17/2025 10:29:55 AM	37.5	59.1	3.4	0.0	0.0	0.6			144.2
CV-2354	12/3/2025 9:10:00 AM							2800		
CV-2354	12/3/2025 9:10:00 AM								120000	
CV-2354	12/3/2025 9:39:41 AM	19.5	69.1	0.0	11.4	0.0	0.3			73.5
CV-2354	12/3/2025 9:40:24 AM	19.3	69.9	0.0	10.8	0.0	0.3			73.6
CV-2354	12/9/2025 1:19:26 PM	6.4	28.1	13.4	52.1	3.9	0.2			90.8
CV-2354	12/9/2025 1:22:53 PM	6.2	27.2	13.5	53.1	3.9	0.2			85.8
CV-2354	12/17/2025 8:41:49 AM	13.6	76.9	0.0	9.5	0.0	0.2			73.3
CV-2354	12/17/2025 8:42:58 AM	16.4	75.2	0.0	8.4	0.0	0.2			72.4
CV-2354	12/31/2025 8:37:47 AM	11.1	73.4	0.0	15.5	0.0	0.2			187.5
CV-2354	12/31/2025 8:46:16 AM	9.6	70.3	0.0	20.2	0.0	0.1			185.8
CV-2354	12/31/2025 8:54:37 AM	10.9	68.6	0.0	20.5	0.0	0.2			181.9
CV-24001	12/2/2025 9:34:38 AM	35.3	63.8	0.0	0.9	0.0	0.6			70.8
CV-24001	12/2/2025 9:35:38 AM	34.6	63.8	0.0	1.6	0.0	0.5			71.4
CV-24001	12/19/2025 2:00:06 PM	38.2	59.3	0.0	2.5	0.0	0.6			91.7
CV-24002	12/2/2025 9:45:42 AM	35.6	59.2	0.0	5.2	0.0	0.6			86.2
CV-24002	12/19/2025 1:53:14 PM	36.9	53.3	0.9	8.9	9.9	0.7			109.9
CV-24002	12/19/2025 2:06:33 PM	42.9	52.3	0.7	4.1	5.9	0.8			106.3
CV-24003	12/2/2025 9:51:53 AM	0.3	4.6	19.8	75.3	3.8	0.1			63.1
CV-24003	12/2/2025 9:52:52 AM	0.3	3.8	20.0	75.9	3.8	0.1			65.3
CV-24003	12/19/2025 1:43:50 PM	13.7	13.4	14.7	58.2	4.0	1.0			96.7
CV-24004	12/2/2025 10:08:23 AM	37.1	57.1	0.4	5.4	13.5	0.6			94.4
CV-24004	12/19/2025 1:38:55 PM	35.1	59.2	0.8	4.9	6.1	0.6			115.0
CV-24006	12/2/2025 9:17:02 AM	24.5	54.5	0.0	21.0	0.0	0.4			127.6

All LFG Extraction Well Data - December 2025
Chiquita Canyon Landfill

Point Name	Record Date	CH4 [%]	CO2 [%]	O2 [%]	Bal Gas [%]	BalO2 [%]	CH4:CO2	CO Reading [ppmv]	H2 Reading [ppmv]	Init Temp [°F]
CV-24006	12/16/2025 1:31:05 PM	27.5	58.4	0.0	14.1	0.0	0.5			129.6
CV-24007	12/7/2025 1:00:04 PM	26.7	60.7	0.0	12.6	0.0	0.4			121.2
CV-24007	12/16/2025 1:21:03 PM	21.6	68.7	0.0	9.7	0.0	0.3			129.1
CV-24007	12/16/2025 1:34:00 PM									
CV-24008	12/5/2025 10:47:38 AM									
CV-24008	12/7/2025 12:24:53 PM	1.3	66.9	0.0	31.8	0.0	0.0			86.9
CV-24008	12/7/2025 12:25:43 PM	1.2	68.4	0.0	30.4	0.0	0.0			87.8
CV-24008	12/8/2025 9:48:36 AM	2.7	78.8	0.0	18.5	0.0	0.0			75.8
CV-24008	12/8/2025 9:49:17 AM	2.7	80.8	0.0	16.5	0.0	0.0			76.9
CV-24009	12/1/2025 10:04:15 AM	8.0	79.5	0.0	12.5	0.0	0.1			170.9
CV-24009	12/1/2025 10:08:00 AM							1260		
CV-24009	12/1/2025 10:08:00 AM								108800	
CV-24009	12/5/2025 10:36:22 AM									
CV-24009	12/8/2025 9:39:42 AM	18.3	73.4	0.0	8.3	0.0	0.2			149.3
CV-24009	12/8/2025 9:40:00 AM							764		
CV-24009	12/15/2025 12:48:43 PM	4.6	76.8	0.0	18.6	0.0	0.1			159.4
CV-24009	12/15/2025 1:00:00 PM							1660		
CV-24009	12/21/2025 9:55:06 AM	17.3	82.7	0.0	0.0	0.0	0.2			117.7
CV-24009	12/21/2025 9:56:19 AM	17.5	82.1	0.4	0.0	0.0	0.2			119.5
CV-24010	12/5/2025 12:38:26 PM	17.3	41.6	1.6	39.5	24.7	0.4			78.2
CV-24010	12/19/2025 1:33:26 PM	6.2	24.9	0.5	68.4	136.8	0.2			97.9
CV-24011	12/2/2025 10:47:18 AM	26.7	73.3	0.0	0.0	0.0	0.4			178.6
CV-24011	12/2/2025 10:48:00 AM							2410		
CV-24011	12/2/2025 10:48:00 AM								117000	
CV-24011	12/5/2025 12:36:58 PM									
CV-24011	12/8/2025 10:55:00 AM							2235		

All LFG Extraction Well Data - December 2025
Chiquita Canyon Landfill

Point Name	Record Date	CH4 [%]	CO2 [%]	O2 [%]	Bal Gas [%]	BalO2 [%]	CH4:CO2	CO Reading [ppmv]	H2 Reading [ppmv]	Init Temp [°F]
CV-24011	12/8/2025 10:56:11 AM	25.8	67.3	0.0	6.9	0.0	0.4			180.1
CV-24011	12/16/2025 8:18:42 AM	8.3	69.6	2.9	19.2	6.6	0.1			182.4
CV-24011	12/16/2025 8:29:46 AM	7.2	71.1	0.0	21.7	0.0	0.1			182.1
CV-24011	12/16/2025 10:04:00 AM							2690		
CV-24011	12/21/2025 10:07:19 AM	7.3	81.1	0.0	11.6	0.0	0.1			182.9
CV-24011	12/29/2025 2:25:28 PM	18.0	81.7	0.0	0.3	0.0	0.2			183.4
CV-24012	12/2/2025 10:24:45 AM	7.9	87.3	0.0	4.8	0.0	0.1			170.3
CV-24012	12/2/2025 10:28:00 AM							2295		
CV-24012	12/2/2025 10:28:00 AM								151850	
CV-24012	12/8/2025 10:13:32 AM	3.7	86.2	0.0	10.1	0.0	0.0			151.0
CV-24012	12/8/2025 10:15:00 AM							2110		
CV-24012	12/15/2025 1:17:00 PM							2185		
CV-24012	12/15/2025 1:20:02 PM	1.4	82.4	0.2	16.0	80.0	0.0			181.7
CV-24012	12/17/2025 10:42:04 AM	0.9	48.5	0.0	50.6	0.0	0.0			89.6
CV-24012	12/21/2025 10:09:38 AM	11.1	84.6	0.0	4.3	0.0	0.1			186.5
CV-24012	12/21/2025 10:11:06 AM	10.7	84.6	0.0	4.7	0.0	0.1			189.8
CV-24012	12/23/2025 9:20:06 AM									
CV-24012	12/30/2025 10:40:38 AM	2.4	86.4	0.0	11.2	0.0	0.0			155.8
CV-24013	12/1/2025 10:08:06 AM	8.8	81.8	0.0	9.4	0.0	0.1			192.3
CV-24013	12/1/2025 10:10:00 AM							2720		
CV-24013	12/1/2025 10:10:00 AM								165400	
CV-24013	12/8/2025 9:33:44 AM	3.7	87.5	0.0	8.8	0.0	0.0			192.9
CV-24013	12/8/2025 9:35:00 AM							2420		
CV-24013	12/15/2025 12:45:00 PM							1840		
CV-24013	12/15/2025 12:45:17 PM	2.0	55.8	4.3	37.9	8.8	0.0			171.9
CV-24013	12/16/2025 9:34:36 AM	41.1	50.0	0.0	8.9	0.0	0.8			104.7
CV-24013	12/21/2025 9:49:29 AM	8.3	55.1	7.6	29.0	3.8	0.2			170.7

All LFG Extraction Well Data - December 2025
Chiquita Canyon Landfill

Point Name	Record Date	CH4 [%]	CO2 [%]	O2 [%]	Bal Gas [%]	BalO2 [%]	CH4:CO2	CO Reading [ppmv]	H2 Reading [ppmv]	Init Temp [°F]
CV-24013	12/21/2025 9:51:03 AM	8.3	58.4	6.1	27.2	4.5	0.1			173.4
CV-24013	12/29/2025 2:08:35 PM	10.1	84.9	0.0	5.0	0.0	0.1			147.1
CV-24013	12/29/2025 2:09:12 PM	10.1	84.8	0.0	5.1	0.0	0.1			147.1
CV-24014	12/2/2025 9:32:28 AM	15.2	77.9	0.0	6.9	0.0	0.2			176.3
CV-24014	12/2/2025 9:40:00 AM							1750		
CV-24014	12/2/2025 9:40:00 AM								158600	
CV-24014	12/8/2025 9:28:49 AM	7.7	78.1	0.0	14.2	0.0	0.1			175.9
CV-24014	12/8/2025 9:30:00 AM							1430		
CV-24015	12/1/2025 9:27:53 AM	1.7	83.8	0.0	14.5	0.0	0.0			187.4
CV-24015	12/1/2025 9:30:00 AM							1840		
CV-24015	12/1/2025 9:30:00 AM								193100	
CV-24015	12/8/2025 8:15:00 AM							1830		
CV-24015	12/8/2025 8:16:14 AM	1.7	77.2	0.0	21.1	0.0	0.0			188.5
CV-24015	12/12/2025 7:25:38 AM									
CV-24015	12/15/2025 9:11:03 AM	1.8	72.2	0.0	26.0	0.0	0.0			187.7
CV-24015	12/15/2025 9:12:00 AM							2740		
CV-24015	12/21/2025 8:13:07 AM	6.3	80.9	0.0	12.8	0.0	0.1			189.1
CV-24015	12/22/2025 7:15:09 AM									
CV-24015	12/29/2025 7:49:46 AM	1.5	81.9	0.0	16.6	0.0	0.0			184.8
CV-24016	12/2/2025 8:52:04 AM	41.9	50.6	0.0	7.5	0.0	0.8			120.8
CV-24016	12/2/2025 10:55:08 AM	40.3	59.7	0.0	0.0	0.0	0.7			173.0
CV-24016	12/2/2025 11:00:00 AM							1530		
CV-24016	12/2/2025 11:00:00 AM								59500	
CV-24016	12/8/2025 1:05:00 PM							3250		
CV-24016	12/8/2025 1:06:34 PM	34.2	54.2	0.0	11.6	0.0	0.6			154.2
CV-24016	12/11/2025 12:58:36 PM									

All LFG Extraction Well Data - December 2025
Chiquita Canyon Landfill

Point Name	Record Date	CH4 [%]	CO2 [%]	O2 [%]	Bal Gas [%]	BalO2 [%]	CH4:CO2	CO Reading [ppmv]	H2 Reading [ppmv]	Init Temp [°F]
CV-24016	12/16/2025 8:27:15 AM	8.6	90.5	0.0	0.9	0.0	0.1			187.0
CV-24016	12/16/2025 10:40:00 AM							3390		
CV-24016	12/21/2025 10:10:45 AM	24.6	64.1	0.0	11.3	0.0	0.4			172.7
CV-24016	12/22/2025 7:17:47 AM									
CV-24016	12/29/2025 2:48:22 PM	34.9	65.1	0.0	0.0	0.0	0.5			178.5
CV-24017	12/2/2025 10:18:52 AM	23.6	70.3	0.0	6.1	0.0	0.3			175.5
CV-24017	12/2/2025 10:20:00 AM							1400		
CV-24017	12/2/2025 10:20:00 AM								77600	
CV-24017	12/8/2025 10:04:02 AM	26.7	70.2	0.0	3.1	0.0	0.4			172.6
CV-24017	12/8/2025 10:05:00 AM							1700		
CV-24017	12/16/2025 8:03:14 AM	17.9	70.2	0.8	11.1	13.9	0.3			180.1
CV-24017	12/16/2025 8:31:58 AM	14.2	77.9	0.0	7.9	0.0	0.2			180.5
CV-24017	12/16/2025 9:15:00 AM							1415		
CV-24017	12/17/2025 8:10:00 AM								120000	
CV-24017	12/17/2025 8:10:00 AM							1300		
CV-24017	12/23/2025 8:38:54 AM	11.0	78.8	0.0	10.2	0.0	0.1			182.2
CV-24017	12/29/2025 2:38:20 PM	12.3	79.0	0.0	8.7	0.0	0.2			187.6
CV-24018	12/7/2025 10:25:37 AM	12.7	72.4	0.0	15.0	0.0	0.2			100.4
CV-24018	12/16/2025 1:40:56 PM	7.1	80.4	0.0	12.5	0.0	0.1			139.7
CV-24019	12/4/2025 8:59:56 AM	3.9	85.4	0.0	10.7	0.0	0.0			187.7
CV-24019	12/4/2025 9:00:00 AM							1995		
CV-24019	12/4/2025 9:00:00 AM								152400	
CV-24019	12/8/2025 10:48:09 AM	9.2	85.4	0.0	5.4	0.0	0.1			188.3
CV-24019	12/8/2025 10:50:00 AM							2150		
CV-24019	12/16/2025 8:34:14 AM	9.9	80.5	0.0	9.6	0.0	0.1			188.9
CV-24019	12/16/2025 10:52:00 AM							2980		
CV-24019	12/22/2025 8:22:25 AM	3.6	75.2	0.0	21.2	0.0	0.0			189.4

All LFG Extraction Well Data - December 2025
Chiquita Canyon Landfill

Point Name	Record Date	CH4 [%]	CO2 [%]	O2 [%]	Bal Gas [%]	BalO2 [%]	CH4:CO2	CO Reading [ppmv]	H2 Reading [ppmv]	Init Temp [°F]
CV-24019	12/29/2025 2:52:30 PM	11.0	82.4	0.0	6.6	0.0	0.1			188.5
CV-24019	12/29/2025 2:53:19 PM	10.6	85.4	0.0	4.0	0.0	0.1			188.5
CV-24020	12/4/2025 2:26:27 PM	0.0	3.8	21.2	75.0	3.5	0.0			69.4
CV-24020	12/17/2025 10:37:38 AM	0.0	7.1	20.1	72.8	3.6	0.0			85.7
CV-24020	12/23/2025 9:34:36 AM									
CV-24021	12/4/2025 2:30:08 PM	0.0	4.5	18.9	76.6	4.1	0.0			80.4
CV-24021	12/22/2025 12:57:41 PM									
CV-24021	12/23/2025 8:24:21 AM	1.1	44.0	0.7	54.2	77.4	0.0			55.6
CV-24022-PLR	12/1/2025 9:56:33 AM	2.0	83.2	0.0	14.8	0.0	0.0			185.5
CV-24022-PLR	12/1/2025 10:00:00 AM							2690		
CV-24022-PLR	12/1/2025 10:00:00 AM								136600	
CV-24022-PLR	12/8/2025 9:10:00 AM							925		
CV-24022-PLR	12/8/2025 9:22:13 AM	7.9	55.4	6.8	29.9	4.4	0.1			175.5
CV-24022-PLR	12/8/2025 9:26:27 AM	8.4	53.3	7.0	31.3	4.5	0.2			174.7
CV-24023	12/1/2025 9:39:40 AM	1.9	83.1	0.0	15.0	0.0	0.0			192.8
CV-24023	12/1/2025 9:45:00 AM							2080		
CV-24023	12/1/2025 9:45:00 AM								174800	
CV-24023	12/8/2025 8:24:47 AM	1.6	76.2	0.0	22.2	0.0	0.0			194.0
CV-24023	12/8/2025 8:25:00 AM							1720		
CV-24023	12/15/2025 9:19:10 AM	2.6	53.7	0.0	43.7	0.0	0.0			195.2
CV-24023	12/15/2025 9:25:00 AM							2090		
CV-24023	12/21/2025 8:22:08 AM	7.0	78.7	0.0	14.3	0.0	0.1			193.6
CV-24023	12/29/2025 7:46:04 AM	1.4	82.2	0.5	15.9	31.8	0.0			192.5

All LFG Extraction Well Data - December 2025
Chiquita Canyon Landfill

Point Name	Record Date	CH4 [%]	CO2 [%]	O2 [%]	Bal Gas [%]	BalO2 [%]	CH4:CO2	CO Reading [ppmv]	H2 Reading [ppmv]	Init Temp [°F]
CV-24024-PLR	12/5/2025 12:14:42 PM	1.5	70.7	0.0	27.8	0.0	0.0			127.1
CV-24024-PLR	12/5/2025 12:16:00 PM	1.5	70.2	0.0	28.3	0.0	0.0			129.3
CV-24024-PLR	12/19/2025 1:24:41 PM	1.6	75.0	0.6	22.8	38.0	0.0			150.3
CV-24024-PLR	12/23/2025 9:03:24 AM	1.9	72.5	1.9	23.7	12.5	0.0			102.9
CV-24025	12/2/2025 8:10:00 AM							3840		
CV-24025	12/2/2025 8:10:00 AM								124400	
CV-24025	12/2/2025 8:11:18 AM	5.0	83.2	0.4	11.4	28.5	0.1			167.6
CV-24025	12/8/2025 1:30:00 PM							2250		
CV-24025	12/8/2025 1:31:28 PM	14.7	66.3	1.8	17.2	9.6	0.2			164.4
CV-24025	12/16/2025 8:45:34 AM	3.4	79.1	0.7	16.8	24.0	0.0			170.6
CV-24025	12/16/2025 11:05:00 AM							3240		
CV-24025	12/22/2025 8:38:58 AM	2.9	77.9	0.7	18.5	26.4	0.0			169.0
CV-24025	12/30/2025 1:48:48 PM	1.3	81.1	0.0	17.6	0.0	0.0			162.5
CV-24026	12/4/2025 2:20:24 PM	11.0	72.5	0.3	16.2	54.0	0.2			140.7
CV-24026	12/17/2025 10:34:30 AM	2.4	81.8	0.0	15.8	0.0	0.0			158.1
CV-24026	12/22/2025 9:27:14 AM	2.8	89.3	0.0	7.9	0.0	0.0			161.7
CV-24026	12/22/2025 9:28:19 AM	2.7	82.9	0.0	14.4	0.0	0.0			163.5
CV-24026	12/30/2025 10:22:12 AM	1.9	80.7	0.2	17.2	86.0	0.0			86.5
CV-24027	12/4/2025 2:34:58 PM	0.2	31.3	12.5	56.0	4.5	0.0			83.4
CV-24027	12/17/2025 1:39:32 PM	1.1	74.7	0.0	24.2	0.0	0.0			105.0

All LFG Extraction Well Data - December 2025
Chiquita Canyon Landfill

Point Name	Record Date	CH4 [%]	CO2 [%]	O2 [%]	Bal Gas [%]	BalO2 [%]	CH4:CO2	CO Reading [ppmv]	H2 Reading [ppmv]	Init Temp [°F]
CV-24027	12/17/2025 1:44:05 PM	0.7	68.6	1.8	28.9	16.1	0.0			103.5
CV-24027	12/22/2025 1:19:46 PM									
CV-24028	12/1/2025 9:46:33 AM	2.3	80.8	0.0	16.9	0.0	0.0			172.6
CV-24028	12/1/2025 9:52:00 AM							1205		
CV-24028	12/1/2025 9:52:00 AM								154150	
CV-24028	12/8/2025 9:05:00 AM							1800		
CV-24028	12/8/2025 9:07:23 AM	1.7	91.8	0.0	6.5	0.0	0.0			181.9
CV-24029	12/1/2025 1:33:46 PM	22.9	68.6	0.0	8.5	0.0	0.3			74.7
CV-24029	12/1/2025 1:36:01 PM	17.4	68.4	0.0	14.2	0.0	0.3			74.1
CV-24029	12/19/2025 3:56:46 PM	1.8	69.0	3.3	25.9	7.8	0.0			78.1
CV-24029	12/22/2025 12:34:36 PM									
CV-24030	12/1/2025 9:09:58 AM	1.6	82.5	0.0	15.9	0.0	0.0			191.5
CV-24030	12/1/2025 9:10:00 AM							2170		
CV-24030	12/1/2025 9:10:00 AM								179000	
CV-24030	12/8/2025 7:54:00 AM							2050		
CV-24030	12/8/2025 8:00:09 AM	1.5	84.4	0.3	13.8	46.0	0.0			192.6
CV-24030	12/15/2025 8:53:36 AM	1.7	87.8	0.0	10.5	0.0	0.0			194.3
CV-24030	12/15/2025 8:55:00 AM							2190		
CV-24030	12/19/2025 11:12:53 AM	0.4	32.0	12.6	55.0	4.4	0.0			143.6
CV-24030	12/19/2025 11:14:43 AM	0.4	32.5	12.9	54.2	4.2	0.0			144.2
CV-24030	12/21/2025 7:57:33 AM	5.2	79.3	0.9	14.6	16.2	0.1			192.1
CV-24030	12/29/2025 7:35:09 AM	1.4	82.8	0.2	15.6	78.0	0.0			191.4
CV-24031	12/7/2025 10:09:50 AM	29.9	61.8	0.0	8.4	0.0	0.5			131.8
CV-24031	12/7/2025 10:11:15 AM	29.3	62.0	0.0	8.7	0.0	0.5			129.8
CV-24031	12/16/2025 1:46:28 PM	26.9	69.6	0.0	3.5	0.0	0.4			135.0
CV-24032	12/2/2025 8:19:21 AM	3.4	83.8	0.0	12.8	0.0	0.0			150.7

All LFG Extraction Well Data - December 2025
Chiquita Canyon Landfill

Point Name	Record Date	CH4 [%]	CO2 [%]	O2 [%]	Bal Gas [%]	BalO2 [%]	CH4:CO2	CO Reading [ppmv]	H2 Reading [ppmv]	Init Temp [°F]
CV-24032	12/2/2025 6:20:00 PM							1860		
CV-24032	12/2/2025 6:20:00 PM								92200	
CV-24032	12/8/2025 1:20:00 PM							868		
CV-24032	12/8/2025 1:26:09 PM	7.5	44.2	9.1	39.2	4.3	0.2			151.0
CV-24032	12/8/2025 1:28:22 PM	7.2	45.7	9.1	38.0	4.2	0.2			152.0
CV-24032	12/16/2025 9:14:42 AM	1.2	82.3	0.2	16.3	81.5	0.0			178.0
CV-24032	12/16/2025 9:15:00 AM							1995		
CV-24032	12/22/2025 10:33:58 AM	2.1	82.1	0.0	15.8	0.0	0.0			182.6
CV-24032	12/30/2025 1:52:51 PM	1.0	82.3	0.0	16.7	0.0	0.0			172.7
CV-24033	12/2/2025 8:27:24 AM	3.2	84.4	0.0	12.4	0.0	0.0			167.9
CV-24033	12/2/2025 8:28:00 AM							2770		
CV-24033	12/2/2025 8:28:00 AM								155400	
CV-24033	12/8/2025 1:12:51 PM	9.7	77.6	0.4	12.3	30.8	0.1			152.6
CV-24033	12/8/2025 1:15:00 PM							2090		
CV-24033	12/16/2025 8:51:47 AM	4.3	80.0	0.5	15.2	30.4	0.1			187.7
CV-24033	12/16/2025 11:10:00 AM							2750		
CV-24033	12/22/2025 8:58:47 AM	3.0	84.1	0.0	12.9	0.0	0.0			189.1
CV-24033	12/30/2025 1:58:47 PM	1.2	80.4	0.0	18.4	0.0	0.0			182.8
CV-24034	12/2/2025 12:46:09 PM	3.6	5.7	18.2	72.5	4.0	0.6			126.3
CV-24034	12/9/2025 7:24:13 AM	2.0	13.9	18.6	65.5	3.5	0.1			81.0
CV-24034	12/9/2025 7:26:01 AM	2.0	13.4	18.4	66.2	3.6	0.1			85.0
CV-24034	12/15/2025 9:28:35 AM	1.4	95.9	0.0	2.7	0.0	0.0			194.0
CV-24034	12/15/2025 9:35:00 AM							1930		

All LFG Extraction Well Data - December 2025
Chiquita Canyon Landfill

Point Name	Record Date	CH4 [%]	CO2 [%]	O2 [%]	Bal Gas [%]	BalO2 [%]	CH4:CO2	CO Reading [ppmv]	H2 Reading [ppmv]	Init Temp [°F]
CV-24034	12/21/2025 8:49:52 AM	7.0	78.6	0.0	14.4	0.0	0.1			207.8
CV-24034	12/21/2025 8:51:28 AM	6.8	86.8	0.0	6.4	0.0	0.1			203.4
CV-24034	12/29/2025 1:17:33 PM	8.1	70.7	3.3	17.9	5.4	0.1			155.2
CV-24035	12/1/2025 8:33:37 AM	1.5	77.5	0.0	21.0	0.0	0.0			113.8
CV-24035	12/8/2025 8:30:00 AM							3350		
CV-24035	12/8/2025 8:33:52 AM	1.4	84.6	0.0	14.0	0.0	0.0			159.7
CV-24035	12/15/2025 8:28:39 AM	1.1	85.1	0.0	13.8	0.0	0.0			178.4
CV-24035	12/15/2025 8:30:00 AM							3230		
CV-24035	12/21/2025 7:32:12 AM	1.9	83.9	0.0	14.2	0.0	0.0			163.1
CV-24036	12/2/2025 1:55:03 PM	1.9	3.7	19.0	75.4	4.0	0.5			81.2
CV-24036	12/16/2025 2:09:21 PM	64.3	33.6	0.0	2.1	0.0	1.9			102.2
CV-24037	12/2/2025 2:02:45 PM	9.6	77.7	0.3	12.4	41.3	0.1			120.4
CV-24037	12/16/2025 2:13:39 PM	12.4	72.5	1.2	13.9	11.6	0.2			139.3
CV-24038	12/9/2025 7:50:00 AM							2050		
CV-24038	12/9/2025 7:50:16 AM	9.3	85.1	0.0	5.6	0.0	0.1			170.1
CV-24038	12/9/2025 7:51:15 AM	9.9	87.0	0.0	3.1	0.0	0.1			170.5
CV-24038	12/16/2025 10:09:43 AM	9.7	87.0	0.0	3.3	0.0	0.1			143.3
CV-24038	12/16/2025 10:22:02 AM	19.0	81.0	0.0	0.0	0.0	0.2			169.9
CV-24038	12/22/2025 10:39:39 AM	2.6	95.1	0.0	2.3	0.0	0.0			191.9
CV-24038	12/22/2025 10:40:20 AM	2.3	85.6	0.0	12.1	0.0	0.0			193.0
CV-24038	12/30/2025 2:04:32 PM	1.6	82.7	0.0	15.7	0.0	0.0			180.2

All LFG Extraction Well Data - December 2025
Chiquita Canyon Landfill

Point Name	Record Date	CH4 [%]	CO2 [%]	O2 [%]	Bal Gas [%]	BalO2 [%]	CH4:CO2	CO Reading [ppmv]	H2 Reading [ppmv]	Init Temp [°F]
CV-24039	12/8/2025 12:39:22 PM	0.0	31.8	0.0	68.2	0.0	0.0			80.5
CV-24039	12/12/2025 8:29:59 AM									
CV-24039	12/31/2025 9:39:32 AM	0.0	0.2	22.6	77.2	3.4	0.0			58.0
CV-24039	12/31/2025 9:40:40 AM	0.0	0.2	22.1	77.7	3.5	0.0			57.9
CV-24040	12/8/2025 10:03:50 AM	7.6	70.4	0.0	22.0	0.0	0.1			82.3
CV-24040	12/8/2025 10:09:57 AM	4.4	65.6	1.2	28.9	24.9	0.1			81.7
CV-24040	12/17/2025 1:55:40 PM	0.3	64.5	2.0	33.2	16.6	0.0			95.1
CV-24041	12/8/2025 9:46:29 AM	4.7	49.2	8.7	37.3	4.3	0.1			76.8
CV-24041	12/8/2025 9:54:54 AM	9.4	62.9	4.3	23.4	5.4	0.1			76.9
CV-24041	12/18/2025 10:34:05 AM	1.1	76.1	1.0	21.8	21.8	0.0			115.0
CV-24041	12/23/2025 9:50:33 AM									
CV-24042	12/1/2025 1:19:08 PM	11.6	66.7	0.6	21.1	35.2	0.2			175.4
CV-24042	12/1/2025 1:21:00 PM							1390		
CV-24042	12/1/2025 1:21:00 PM								74300	
CV-24043	12/2/2025 8:23:34 AM	52.5	40.1	0.0	7.4	0.0	1.3			79.3
CV-24043	12/16/2025 10:06:48 AM	52.5	44.6	0.0	2.9	0.0	1.2			98.7
CV-24045	12/9/2025 7:57:29 AM	13.0	85.2	0.0	1.8	0.0	0.2			169.4
CV-24045	12/9/2025 7:58:03 AM	13.1	85.3	0.0	1.6	0.0	0.2			169.6
CV-24045	12/9/2025 8:00:00 AM							2090		
CV-24045	12/17/2025 1:09:16 PM	18.2	70.2	0.0	11.6	0.0	0.3			181.0
CV-24045	12/22/2025 10:23:40 AM	3.8	74.5	0.8	20.9	26.1	0.1			179.4
CV-24045	12/30/2025 2:10:52 PM	3.9	78.7	0.0	17.4	0.0	0.0			157.6
CV-24046	12/8/2025 1:30:51 PM	0.0	10.0	17.6	72.4	4.1	0.0			84.7

All LFG Extraction Well Data - December 2025
Chiquita Canyon Landfill

Point Name	Record Date	CH4 [%]	CO2 [%]	O2 [%]	Bal Gas [%]	BalO2 [%]	CH4:CO2	CO Reading [ppmv]	H2 Reading [ppmv]	Init Temp [°F]
CV-24046	12/8/2025 1:32:39 PM	0.0	30.9	13.9	55.2	4.0	0.0			85.1
CV-24046	12/23/2025 9:45:13 AM	0.1	34.1	13.7	52.1	3.8	0.0			59.5
CV-24046	12/23/2025 9:51:39 AM	0.0	11.6	18.5	69.9	3.8	0.0			59.5
CV-24048	12/8/2025 9:18:53 AM	5.6	30.1	13.8	50.5	3.7	0.2			81.5
CV-24048	12/8/2025 9:23:09 AM	4.4	21.9	14.9	58.8	4.0	0.2			78.5
CV-24048	12/9/2025 8:25:00 AM							3180		
CV-24048	12/17/2025 2:00:35 PM	1.8	23.2	15.1	59.9	4.0	0.1			86.3
CV-24048	12/30/2025 10:21:01 AM									
CV-24049	12/1/2025 1:13:46 PM	2.6	81.9	0.0	15.5	0.0	0.0			173.8
CV-24049	12/1/2025 1:15:00 PM							2825		
CV-24049	12/1/2025 1:15:00 PM								123750	
CV-24049	12/9/2025 10:00:00 AM								12000	
CV-24049	12/9/2025 10:00:00 AM							200		
CV-24049	12/23/2025 9:16:51 AM	3.1	80.5	0.0	16.4	0.0	0.0			180.6
CV-24049	12/23/2025 9:18:06 AM	2.5	86.8	0.0	10.7	0.0	0.0			185.6
CV-24049	12/29/2025 12:49:41 PM	5.2	84.3	0.0	10.5	0.0	0.1			78.3
CV-24050	12/2/2025 8:12:59 AM	39.8	36.0	0.0	24.2	0.0	1.1			86.0
CV-24050	12/16/2025 10:13:29 AM	39.3	42.4	0.0	18.3	0.0	0.9			90.4
CV-24052	12/8/2025 10:22:31 AM	44.4	55.6	0.0	0.0	0.0	0.8			86.4
CV-24052	12/23/2025 9:22:26 AM	37.2	52.9	0.0	9.9	0.0	0.7			104.8
CV-24052	12/23/2025 9:29:07 AM	36.1	53.8	0.0	10.2	0.0	0.7			99.9
CV-24052	12/30/2025 10:08:41 AM									
CV-24053	12/8/2025 9:00:24 AM	7.8	22.3	14.8	55.1	3.7	0.4			72.1
CV-24053	12/8/2025 9:01:36 AM	7.7	20.0	14.4	57.9	4.0	0.4			72.2

All LFG Extraction Well Data - December 2025
Chiquita Canyon Landfill

Point Name	Record Date	CH4 [%]	CO2 [%]	O2 [%]	Bal Gas [%]	BalO2 [%]	CH4:CO2	CO Reading [ppmv]	H2 Reading [ppmv]	Init Temp [°F]
CV-24053	12/17/2025 7:55:00 AM								35000	
CV-24053	12/17/2025 7:55:00 AM							280		
CV-24053	12/23/2025 9:04:14 AM	11.7	23.7	14.0	50.7	3.6	0.5			55.4
CV-24053	12/23/2025 9:11:09 AM	19.8	36.5	9.6	34.1	3.5	0.5			61.2
CV-24054	12/2/2025 12:55:15 PM	19.3	72.1	0.0	8.6	0.0	0.3			158.8
CV-24054	12/2/2025 12:58:00 PM							2323		
CV-24054	12/2/2025 12:58:00 PM								84200	
CV-24054	12/22/2025 9:32:00 AM	2.4	78.5	0.0	19.1	0.0	0.0			156.4
CV-24054	12/22/2025 9:34:49 AM	2.8	80.2	0.0	17.0	0.0	0.0			163.9
CV-24054	12/22/2025 12:44:38 PM	3.7	83.6	0.0	12.7	0.0	0.0			170.1
CV-24054	12/30/2025 1:33:33 PM	3.3	83.3	0.0	13.4	0.0	0.0			174.2
CV-24055	12/8/2025 8:24:24 AM	13.3	63.7	4.3	18.7	4.4	0.2			115.8
CV-24055	12/9/2025 9:50:00 AM								160000	
CV-24055	12/9/2025 9:50:00 AM							2500		
CV-24055	12/22/2025 9:17:38 AM	2.0	76.4	0.0	21.6	0.0	0.0			71.1
CV-24055	12/22/2025 9:21:13 AM	4.4	74.4	0.0	21.2	2119.0	0.1			71.3
CV-24056	12/3/2025 8:11:15 AM	35.2	53.0	0.1	11.7	117.0	0.7			120.6
CV-24056	12/3/2025 9:15:32 AM	35.6	51.3	0.0	13.1	0.0	0.7			128.1
CV-24056	12/16/2025 8:44:15 AM	30.6	54.5	0.0	14.9	0.0	0.6			110.3
CV-24057	12/7/2025 10:00:45 AM	44.3	47.0	0.0	8.7	0.0	0.9			121.3
CV-24057	12/23/2025 7:52:15 AM	45.7	43.8	0.0	10.5	0.0	1.0			117.3
CV-24058	12/1/2025 2:27:09 PM	48.9	46.9	0.0	4.2	0.0	1.0			84.2
CV-24058	12/16/2025 9:58:14 AM	52.7	40.7	0.0	6.6	0.0	1.3			84.1
CV-24058	12/30/2025 10:32:05 AM									
CV-24059	12/18/2025 2:51:43 PM	28.8	66.4	0.0	4.8	0.0	0.4			160.5
CV-24059	12/18/2025 2:54:58 PM	25.3	69.5	0.0	5.2	0.0	0.4			150.9

All LFG Extraction Well Data - December 2025
Chiquita Canyon Landfill

Point Name	Record Date	CH4 [%]	CO2 [%]	O2 [%]	Bal Gas [%]	BalO2 [%]	CH4:CO2	CO Reading [ppmv]	H2 Reading [ppmv]	Init Temp [°F]
CV-24059	12/23/2025 9:37:23 AM	26.6	68.9	0.0	4.5	0.0	0.4			147.7
CV-24059	12/23/2025 9:38:17 AM	27.5	69.0	0.0	3.5	0.0	0.4			144.6
CV-24060	12/17/2025 1:37:18 PM	24.9	72.8	0.0	2.3	0.0	0.3			103.6
CV-24060	12/17/2025 1:38:53 PM	24.9	75.1	0.0	0.0	0.0	0.3			108.9
CV-24061	12/4/2025 1:07:44 PM	50.0	45.7	0.0	4.3	144.0	1.1			79.8
CV-24061	12/19/2025 12:52:26 PM	36.3	58.8	0.0	4.9	0.0	0.6			133.2
CV-24061	12/19/2025 12:55:14 PM	29.8	64.2	0.0	6.0	0.0	0.5			132.4
CV-24061	12/23/2025 10:34:15 AM									
CV-24062	12/8/2025 8:20:00 AM								57000	
CV-24062	12/8/2025 8:20:00 AM							720		
CV-24062	12/8/2025 12:18:52 PM	29.0	56.0	0.4	14.6	33.9	0.5			135.9
CV-24062	12/8/2025 12:22:20 PM	9.8	69.3	0.4	20.5	47.7	0.1			123.5
CV-24062	12/19/2025 1:08:45 PM	11.6	77.1	0.0	11.3	0.0	0.2			163.5
CV-24062	12/19/2025 1:11:09 PM	21.9	72.8	0.0	5.3	0.0	0.3			170.8
CV-24062	12/23/2025 8:10:08 AM	32.6	61.5	0.0	5.9	0.0	0.5			137.2
CV-24063	12/8/2025 8:10:00 AM								130000	
CV-24064	12/3/2025 10:34:00 AM							3520		
CV-24064	12/3/2025 10:34:00 AM								89100	
CV-24064	12/3/2025 10:35:12 AM	8.5	88.1	0.0	3.4	0.0	0.1			191.4
CV-24064	12/8/2025 8:05:00 AM								120000	
CV-24064	12/8/2025 8:05:00 AM							2400		
CV-24064	12/9/2025 8:30:00 AM							3790		
CV-24064	12/9/2025 8:30:32 AM	10.2	79.1	0.0	10.7	0.0	0.1			190.9
CV-24064	12/16/2025 10:57:19 AM	22.7	77.3	0.0	0.0	0.0	0.3			192.2
CV-24064	12/16/2025 10:58:00 AM							3270		
CV-24064	12/22/2025 1:06:49 PM	6.1	85.2	0.0	8.7	0.0	0.1			111.5

All LFG Extraction Well Data - December 2025
Chiquita Canyon Landfill

Point Name	Record Date	CH4 [%]	CO2 [%]	O2 [%]	Bal Gas [%]	BalO2 [%]	CH4:CO2	CO Reading [ppmv]	H2 Reading [ppmv]	Init Temp [°F]
CV-24064	12/22/2025 1:12:22 PM	11.8	74.3	0.8	13.1	16.4	0.2			208.4
CV-24064	12/30/2025 9:03:15 AM	2.4	87.7	0.0	9.9	0.0	0.0			193.0
CV-24065-TP17	12/8/2025 8:18:06 AM	25.6	68.4	0.0	6.1	0.0	0.4			93.9
CV-24065-TP17	12/18/2025 8:35:00 AM								21000	
CV-24065-TP17	12/18/2025 8:35:00 AM							150		
CV-24065-TP17	12/22/2025 9:07:59 AM	16.5	75.8	0.0	7.7	0.0	0.2			90.7
CV-24065-TP17	12/23/2025 8:23:07 AM	12.2	85.9	0.0	1.9	0.0	0.1			83.2
CV-24066	12/4/2025 8:28:01 AM	30.2	56.8	0.0	13.0	0.0	0.5			89.0
CV-24066	12/4/2025 10:10:00 AM							340		
CV-24066	12/4/2025 10:10:00 AM								27000	
CV-24066	12/17/2025 7:42:44 AM	26.6	63.5	0.0	9.9	0.0	0.4			92.5
CV-24067	12/5/2025 8:04:42 AM	1.7	71.4	1.0	25.9	25.9	0.0			120.2
CV-24067	12/17/2025 7:47:31 AM	1.2	88.4	0.2	10.2	51.0	0.0			120.9
CV-24067	12/31/2025 10:55:23 AM									
CV-24068	12/1/2025 2:23:20 PM	30.5	63.0	0.0	6.5	0.0	0.5			122.4
CV-24068	12/18/2025 2:32:15 PM	29.9	63.4	0.0	6.7	0.0	0.5			146.1
CV-24068	12/18/2025 2:34:16 PM	24.5	69.3	0.0	6.2	0.0	0.4			146.4
CV-24068	12/23/2025 9:46:33 AM	23.5	68.7	0.0	7.8	0.0	0.3			125.6
CV-24069	12/9/2025 8:40:00 AM								140000	
CV-24069	12/9/2025 8:40:00 AM							1300		
CV-24069	12/18/2025 9:35:09 AM	28.8	48.2	4.0	19.0	4.8	0.6			104.7
CV-24070	12/9/2025 10:10:00 AM								66000	
CV-24070	12/9/2025 10:10:00 AM							580		
CV-24070	12/18/2025 9:25:36 AM	22.8	71.0	0.0	6.2	0.0	0.3			114.8
CV-24070	12/18/2025 2:58:49 PM	26.5	72.9	0.0	0.6	0.0	0.4			122.8
CV-24071	12/4/2025 1:23:40 PM	48.1	47.0	0.0	4.9	0.0	1.0			120.9
CV-24071	12/8/2025 8:15:00 AM								94000	

All LFG Extraction Well Data - December 2025
Chiquita Canyon Landfill

Point Name	Record Date	CH4 [%]	CO2 [%]	O2 [%]	Bal Gas [%]	BalO2 [%]	CH4:CO2	CO Reading [ppmv]	H2 Reading [ppmv]	Init Temp [°F]
CV-24071	12/8/2025 8:15:00 AM							1700		
CV-24071	12/11/2025 10:19:13 AM	42.0	48.8	0.0	9.2	0.0	0.9			121.2
CV-24071	12/17/2025 1:20:35 PM	36.9	60.5	0.0	2.6	0.0	0.6			131.6
CV-24071	12/17/2025 1:26:12 PM	29.8	68.6	0.0	1.6	0.0	0.4			132.0
CV-24072	12/4/2025 12:59:02 PM	46.6	48.8	0.0	4.7	0.0	1.0			109.3
CV-24072	12/19/2025 12:39:56 PM	47.1	50.9	0.0	2.0	0.0	0.9			115.1
CV-24074	12/4/2025 9:40:11 AM	4.9	79.0	0.0	16.2	0.0	0.1			92.2
CV-24074	12/19/2025 4:51:24 PM	5.5	85.9	0.1	8.5	85.0	0.1			103.1
CV-24074	12/23/2025 12:34:04 PM									
CV-24075-TP15	12/3/2025 10:41:15 AM	6.1	90.1	0.0	3.8	0.0	0.1			184.7
CV-24075-TP15	12/3/2025 10:50:00 AM							3440		
CV-24075-TP15	12/3/2025 10:50:00 AM								123700	
CV-24075-TP15	12/9/2025 8:35:23 AM	8.1	89.5	0.0	2.4	0.0	0.1			182.6
CV-24075-TP15	12/9/2025 8:40:00 AM							3380		
CV-24075-TP15	12/16/2025 11:04:08 AM	18.9	74.3	0.0	6.8	0.0	0.3			189.9
CV-24075-TP15	12/16/2025 11:10:00 AM							3360		
CV-24075-TP15	12/22/2025 1:32:31 PM	1.3	98.7	0.0	0.0	0.0	0.0			199.8
CV-24075-TP15	12/22/2025 1:33:07 PM	1.5	83.7	0.0	14.8	0.0	0.0			200.4
CV-24075-TP15	12/30/2025 8:52:48 AM	1.4	89.1	0.0	9.5	0.0	0.0			187.6
CV-24076	12/3/2025 10:22:25 AM	24.8	75.1	0.1	0.0	0.0	0.3			149.9
CV-24076	12/3/2025 10:25:00 AM							1840		
CV-24076	12/3/2025 10:25:00 AM								52300	
CV-24076	12/9/2025 8:42:44 AM	28.4	70.5	0.5	0.6	1.2	0.4			146.8
CV-24076	12/9/2025 8:45:00 AM							1805		
CV-24076	12/16/2025 10:48:59 AM	34.1	65.9	0.0	0.0	0.0	0.5			161.4
CV-24076	12/16/2025 10:52:00 AM							2220		
CV-24076	12/18/2025 1:57:11 PM	19.3	75.9	0.0	4.8	0.0	0.3			166.9

All LFG Extraction Well Data - December 2025
Chiquita Canyon Landfill

Point Name	Record Date	CH4 [%]	CO2 [%]	O2 [%]	Bal Gas [%]	BalO2 [%]	CH4:CO2	CO Reading [ppmv]	H2 Reading [ppmv]	Init Temp [°F]
CV-24076	12/18/2025 2:09:46 PM	25.4	65.6	2.2	6.8	3.1	0.4			160.8
CV-24076	12/22/2025 1:01:41 PM	15.4	67.0	2.6	15.0	5.8	0.2			156.3
CV-24076	12/23/2025 8:42:59 AM	11.9	73.7	3.2	11.2	3.5	0.2			152.9
CV-24076	12/23/2025 8:44:53 AM	11.9	73.9	3.2	11.0	3.4	0.2			152.8
CV-24076	12/30/2025 9:15:13 AM	13.4	70.3	2.8	13.5	4.8	0.2			154.0
CV-24077	12/3/2025 9:08:28 AM	2.3	84.7	0.0	13.0	0.0	0.0			113.4
CV-24077	12/17/2025 7:36:30 AM	21.6	51.9	0.0	26.5	0.0	0.4			124.7
CV-24078	12/4/2025 11:20:53 AM	23.7	63.5	0.0	12.9	0.0	0.4			127.7
CV-24078	12/4/2025 11:24:17 AM	23.2	63.5	0.0	13.3	0.0	0.4			126.5
CV-24078	12/17/2025 7:39:25 AM	10.6	84.2	0.0	5.2	0.0	0.1			129.4
CV-24078	12/31/2025 10:38:58 AM									
CV-24079-TP8	12/5/2025 7:56:26 AM	26.8	57.3	0.1	15.8	158.0	0.5			138.7
CV-24079-TP8	12/18/2025 2:27:11 PM	35.1	54.3	0.1	10.5	105.0	0.6			120.4
CV-24080	12/18/2025 2:13:02 PM	17.0	80.4	0.0	2.6	0.0	0.2			94.3
CV-24080	12/18/2025 2:15:05 PM	18.5	81.5	0.0	0.0	0.0	0.2			92.6
CV-24080	12/31/2025 9:51:21 AM									
CV-24081-TP10	12/18/2025 3:07:07 PM	42.1	57.1	0.0	0.8	0.0	0.7			120.8
CV-24081-TP10	12/31/2025 9:08:45 AM									
CV-24082	12/19/2025 2:48:18 PM	21.5	70.6	0.0	7.9	0.0	0.3			88.6
CV-24082	12/19/2025 2:50:51 PM	23.3	71.2	0.0	5.5	0.0	0.3			99.3
CV-24082	12/22/2025 10:23:11 AM	20.6	75.2	0.0	4.2	0.0	0.3			103.4
CV-24082	12/22/2025 10:24:39 AM	19.6	77.4	0.0	3.0	0.0	0.3			109.1
CV-24082	12/30/2025 11:44:42 AM									
CV-24083	12/4/2025 1:41:56 PM	48.9	47.9	0.2	3.0	14.2	1.0			118.9
CV-24083	12/17/2025 1:04:52 PM	40.0	56.0	0.3	3.7	12.3	0.7			136.3
CV-24083	12/17/2025 1:07:41 PM	37.1	59.4	0.1	3.4	34.0	0.6			135.8
CV-24084-TP11	12/3/2025 12:45:00 PM							3000		
CV-24084-TP11	12/3/2025 12:45:07 PM	8.1	76.0	0.0	15.9	0.0	0.1			171.8

All LFG Extraction Well Data - December 2025
Chiquita Canyon Landfill

Point Name	Record Date	CH4 [%]	CO2 [%]	O2 [%]	Bal Gas [%]	BalO2 [%]	CH4:CO2	CO Reading [ppmv]	H2 Reading [ppmv]	Init Temp [°F]
CV-24084-TP11	12/9/2025 9:09:33 AM	20.9	78.4	0.0	0.7	0.0	0.3			171.6
CV-24084-TP11	12/9/2025 9:10:00 AM							3530		
CV-24084-TP11	12/12/2025 9:24:51 AM									
CV-24084-TP11	12/17/2025 12:58:44 PM	33.8	64.3	0.0	1.9	0.0	0.5			173.0
CV-24084-TP11	12/22/2025 10:51:19 AM	11.8	84.9	0.0	3.3	0.0	0.1			171.3
CV-24084-TP11	12/30/2025 9:36:20 AM	8.9	87.3	0.0	3.8	0.0	0.1			175.7
CV-24085	12/4/2025 11:03:49 AM	39.0	46.3	0.8	13.9	16.8	0.8			109.3
CV-24085	12/17/2025 9:33:07 AM	42.4	50.6	0.4	6.6	16.5	0.8			116.1
CV-24086	12/1/2025 2:08:08 PM	43.1	56.1	0.0	0.8	0.0	0.8			124.3
CV-24086	12/16/2025 8:47:54 AM	42.5	55.4	0.0	2.1	0.0	0.8			124.3
CV-24086	12/31/2025 10:05:44 AM									
CV-24087	12/7/2025 8:18:33 AM	44.5	48.3	0.4	6.9	19.7	0.9			111.9
CV-24087	12/7/2025 8:36:45 AM	44.3	48.8	0.3	6.6	24.5	0.9			111.5
CV-24087	12/16/2025 9:04:54 AM	44.3	51.3	0.2	4.2	21.0	0.9			112.1
CV-24088	12/7/2025 9:31:00 AM	42.0	54.8	0.0	3.3	0.0	0.8			122.2
CV-24088	12/19/2025 4:39:01 PM	38.7	61.3	0.0	0.0	0.0	0.6			114.9
CV-24088	12/30/2025 11:25:22 AM									
CV-24089	12/2/2025 1:24:43 PM	45.5	53.4	0.0	1.1	0.0	0.9			97.0
CV-24089	12/16/2025 9:49:09 AM	25.3	31.4	8.4	34.9	4.2	0.8			78.8
CV-24089	12/16/2025 9:50:20 AM	28.3	35.5	6.9	29.3	4.2	0.8			79.7
CV-24090	12/1/2025 10:47:03 AM	32.9	40.1	0.0	27.0	0.0	0.8			93.5
CV-24090	12/16/2025 9:38:27 AM	44.6	44.2	0.0	11.2	0.0	1.0			103.9
CV-24090	12/22/2025 10:14:01 AM	40.1	54.2	0.0	5.7	0.0	0.7			109.3
CV-24091	12/1/2025 10:26:55 AM	46.5	52.0	0.0	1.5	0.0	0.9			115.9
CV-24091	12/17/2025 8:23:04 AM	40.9	59.0	0.0	0.1	0.0	0.7			127.3
CV-24092	12/1/2025 9:34:15 AM	48.3	41.7	0.0	10.0	0.0	1.2			114.5
CV-24092	12/12/2025 1:22:00 PM	46.8	41.4	0.0	11.8	0.0	1.1			116.5

All LFG Extraction Well Data - December 2025
Chiquita Canyon Landfill

Point Name	Record Date	CH4 [%]	CO2 [%]	O2 [%]	Bal Gas [%]	BalO2 [%]	CH4:CO2	CO Reading [ppmv]	H2 Reading [ppmv]	Init Temp [°F]
CV-24093	12/1/2025 9:07:27 AM	49.7	44.8	0.0	5.5	0.0	1.1			117.2
CV-24093	12/17/2025 9:10:44 AM	45.6	51.2	0.0	3.2	0.0	0.9			119.0
CV-24093	12/18/2025 9:04:43 AM	48.8	46.6	0.0	4.6	0.0	1.0			118.0
CV-24095	12/4/2025 10:13:40 AM	8.1	81.6	0.0	10.3	0.0	0.1			161.4
CV-24095	12/4/2025 10:20:00 AM							5620		
CV-24095	12/4/2025 10:20:00 AM								129300	
CV-24095	12/8/2025 9:00:00 AM								130000	
CV-24095	12/8/2025 9:00:00 AM							3200		
CV-24095	12/9/2025 11:13:31 AM	7.6	79.9	0.0	12.5	0.0	0.1			162.3
CV-24095	12/9/2025 11:15:00 AM							4860		
CV-24095	12/17/2025 10:06:20 AM	9.6	74.2	0.0	16.2	0.0	0.1			165.6
CV-24095	12/18/2025 8:20:00 AM							3300		
CV-24095	12/18/2025 8:20:00 AM								140000	
CV-24095	12/23/2025 12:57:29 PM	7.9	84.8	0.0	7.3	0.0	0.1			165.9
CV-24095	12/29/2025 10:03:01 AM	8.5	86.0	0.0	5.5	0.0	0.1			168.4
CV-24096	12/3/2025 11:35:00 AM	22.6	19.7	12.4	45.3	3.7	1.1			74.7
CV-24096	12/3/2025 11:35:33 AM	23.5	20.4	11.9	44.2	3.7	1.2			74.7
CV-24096	12/19/2025 12:54:51 PM	0.4	1.2	21.3	77.1	3.6	0.3			103.0
CV-24097	12/3/2025 11:39:40 AM	54.9	40.2	0.0	4.9	0.0	1.4			63.2
CV-24097	12/17/2025 8:34:55 AM	43.0	37.9	3.6	15.5	4.3	1.1			66.7
CV-24098	12/3/2025 11:18:49 AM	41.6	56.8	0.0	1.6	0.0	0.7			64.4
CV-24098	12/16/2025 9:17:18 AM	35.3	58.2	0.0	6.5	0.0	0.6			82.1
CV-24099	12/3/2025 11:12:43 AM	13.4	67.4	4.7	14.5	3.1	0.2			69.0
CV-24099	12/16/2025 9:20:20 AM	12.3	80.5	0.9	6.3	7.0	0.2			76.2
CV-24100	12/2/2025 7:00:00 AM							19		
CV-24100	12/2/2025 7:00:00 AM								3900	
CV-24100	12/3/2025 10:34:40 AM	30.0	64.3	1.2	4.5	3.8	0.5			121.6

All LFG Extraction Well Data - December 2025
Chiquita Canyon Landfill

Point Name	Record Date	CH4 [%]	CO2 [%]	O2 [%]	Bal Gas [%]	BalO2 [%]	CH4:CO2	CO Reading [ppmv]	H2 Reading [ppmv]	Init Temp [°F]
CV-24100	12/16/2025 8:13:40 AM	26.2	70.2	0.2	3.4	17.0	0.4			108.2
CV-24101	12/2/2025 6:55:00 AM								5500	
CV-24101	12/2/2025 6:55:00 AM							83		
CV-24101	12/3/2025 10:31:19 AM	28.0	44.6	0.4	27.0	67.5	0.6			111.7
CV-24101	12/16/2025 8:10:51 AM	38.7	58.2	0.0	3.1	0.0	0.7			88.9
CV-24102	12/3/2025 8:43:07 AM	30.0	36.9	0.0	33.1	0.0	0.8			100.0
CV-24102	12/16/2025 8:02:23 AM	48.7	45.7	0.0	5.6	0.0	1.1			65.4
CV-24103	12/2/2025 11:53:57 AM	42.1	50.3	0.0	7.6	0.0	0.8			107.8
CV-24103	12/2/2025 12:01:05 PM	42.1	49.6	0.0	8.3	0.0	0.8			106.2
CV-24103	12/17/2025 8:50:29 AM	41.2	48.4	0.0	10.4	0.0	0.9			106.8
CV-24104	12/2/2025 12:18:38 PM	36.9	58.1	0.0	5.0	0.0	0.6			96.1
CV-24104	12/2/2025 12:25:24 PM	36.5	58.2	0.0	5.3	0.0	0.6			98.8
CV-24104	12/16/2025 9:17:37 AM	43.0	55.0	0.0	2.0	0.0	0.8			100.3
CV-24105	12/2/2025 12:37:17 PM	46.0	48.7	0.0	5.3	0.0	0.9			102.4
CV-24105	12/2/2025 12:38:19 PM	46.2	49.5	0.0	4.3	0.0	0.9			105.7
CV-24105	12/16/2025 9:03:41 AM	44.9	48.9	0.0	6.2	0.0	0.9			105.9
CV-24106	12/3/2025 10:11:19 AM	35.3	42.3	0.0	22.5	0.0	0.8			126.3
CV-24106	12/3/2025 10:25:02 AM	36.4	40.3	0.0	23.3	0.0	0.9			128.7
CV-24106	12/10/2025 12:52:43 PM	43.8	41.7	0.0	14.5	0.0	1.1			129.4
CV-24106	12/16/2025 11:15:02 AM	39.4	39.5	0.0	21.1	0.0	1.0			128.9
CV-24107	12/4/2025 1:23:39 PM	43.1	49.6	0.0	7.3	0.0	0.9			112.5
CV-24107	12/10/2025 10:26:30 AM	44.1	48.9	0.0	7.0	0.0	0.9			117.7
CV-24108	12/4/2025 1:08:23 PM	48.3	40.9	2.1	8.7	4.1	1.2			122.3
CV-24109	12/3/2025 1:55:28 PM	35.6	53.2	0.0	11.2	0.0	0.7			91.4
CV-24110	12/3/2025 8:56:20 AM	42.5	56.5	0.0	1.0	0.0	0.8			121.1

All LFG Extraction Well Data - December 2025
Chiquita Canyon Landfill

Point Name	Record Date	CH4 [%]	CO2 [%]	O2 [%]	Bal Gas [%]	BalO2 [%]	CH4:CO2	CO Reading [ppmv]	H2 Reading [ppmv]	Init Temp [°F]
CV-24111	12/1/2025 1:38:31 PM	45.0	53.6	0.0	1.4	0.0	0.8			89.3
CV-24111	12/18/2025 1:33:19 PM	46.7	53.3	0.0	0.0	0.0	0.9			116.9
CV-24112	12/1/2025 1:22:14 PM	43.9	43.7	0.0	12.4	0.0	1.0			127.2
CV-24112	12/12/2025 9:40:08 AM	44.3	46.4	0.0	9.3	0.0	1.0			128.1
CV-24114	12/4/2025 1:52:41 PM	54.7	43.8	0.0	1.5	0.0	1.2			120.3
CV-24114	12/10/2025 1:04:07 PM	57.3	41.7	0.0	1.0	0.0	1.4			121.1
CV-24116	12/16/2025 2:30:20 PM	51.2	47.5	0.0	1.3	0.0	1.1			107.9
CV-24116	12/16/2025 2:32:37 PM	50.8	47.6	0.0	1.6	0.0	1.1			109.9
CV-24117	12/4/2025 8:46:01 AM	34.9	35.0	0.0	30.1	0.0	1.0			90.3
CV-24117	12/16/2025 11:33:59 AM	37.7	41.7	0.0	20.6	0.0	0.9			116.6
CV-24118	12/1/2025 12:52:00 PM							1700		
CV-24118	12/1/2025 12:52:00 PM								97600	
CV-24118	12/1/2025 12:53:53 PM	14.4	66.1	0.0	19.5	0.0	0.2			147.3
CV-24118	12/8/2025 12:40:00 PM							1305		
CV-24118	12/8/2025 12:42:53 PM	30.8	66.7	0.0	2.5	0.0	0.5			146.3
CV-24118	12/17/2025 12:50:14 PM	35.7	64.3	0.0	0.0	0.0	0.6			141.6
CV-24119	12/4/2025 1:16:16 PM	46.0	46.7	0.0	7.3	0.0	1.0			135.9
CV-24119	12/4/2025 1:17:03 PM	46.4	47.0	0.0	6.6	0.0	1.0			129.4
CV-24120	12/1/2025 9:05:00 AM								55000	
CV-24120	12/1/2025 9:05:00 AM							810		
CV-24120	12/1/2025 9:50:48 AM	4.8	53.4	6.8	35.0	5.2	0.1			66.1
CV-24120	12/1/2025 9:51:13 AM	4.9	53.8	6.8	34.5	5.1	0.1			66.1
CV-24120	12/19/2025 3:29:27 PM	0.3	3.0	20.1	76.6	3.8	0.1			82.2
CV-24120	12/19/2025 3:33:07 PM	0.4	4.0	19.9	75.7	3.8	0.1			81.5
CV-24121	12/1/2025 8:55:00 AM								8300	
CV-24121	12/1/2025 8:55:00 AM							190		

All LFG Extraction Well Data - December 2025
Chiquita Canyon Landfill

Point Name	Record Date	CH4 [%]	CO2 [%]	O2 [%]	Bal Gas [%]	BalO2 [%]	CH4:CO2	CO Reading [ppmv]	H2 Reading [ppmv]	Init Temp [°F]
CV-24121	12/1/2025 9:40:06 AM	27.3	65.7	0.2	6.8	36.0	0.4			123.0
CV-24121	12/19/2025 3:21:14 PM	28.1	69.5	0.7	1.7	2.4	0.4			118.8
CV-24122	12/1/2025 8:50:00 AM								3100	
CV-24122	12/1/2025 8:50:00 AM							11		
CV-24122	12/1/2025 9:58:25 AM	49.1	40.6	0.7	9.6	14.0	1.2			98.9
CV-24122	12/19/2025 3:05:55 PM	46.9	42.9	1.3	8.9	6.8	1.1			95.4
CV-24123	12/1/2025 8:34:16 AM	52.1	43.8	0.0	4.1	0.0	1.2			112.5
CV-24123	12/22/2025 10:09:05 AM									
CV-24124	12/5/2025 11:56:30 AM	18.0	60.9	0.8	20.3	25.4	0.3			108.8
CV-24125-TP20	12/1/2025 8:35:00 AM								5500	
CV-24125-TP20	12/1/2025 8:35:00 AM							91		
CV-24125-TP20	12/5/2025 12:46:07 PM	45.3	50.6	0.0	4.1	0.0	0.9			100.5
CV-24125-TP20	12/22/2025 10:27:33 AM									
CV-24126	12/1/2025 10:16:20 AM	1.8	76.1	0.0	22.1	0.0	0.0			188.8
CV-24126	12/1/2025 10:18:34 AM	1.8	77.8	0.0	20.4	0.0	0.0			189.0
CV-24126	12/1/2025 1:24:33 PM	9.1	47.7	0.0	43.2	0.0	0.2			187.4
CV-24126	12/1/2025 1:25:00 PM							5200		
CV-24126	12/1/2025 1:25:00 PM								143100	
CV-24126	12/9/2025 7:10:00 AM							3920		
CV-24126	12/9/2025 7:13:26 AM	2.8	83.8	0.0	13.4	0.0	0.0			188.8
CV-24126	12/15/2025 9:49:53 AM	0.8	97.8	0.0	1.4	0.0	0.0			189.7
CV-24126	12/15/2025 9:55:00 AM							4880		
CV-24126	12/19/2025 9:38:23 AM									
CV-24126	12/19/2025 10:45:47 AM	0.6	85.4	0.0	14.0	0.0	0.0			189.7
CV-24126	12/21/2025 9:13:11 AM	5.3	84.0	0.0	10.7	0.0	0.1			189.7
CV-24126	12/29/2025 12:44:03 PM	3.8	86.1	0.0	10.1	0.0	0.0			189.5
CV-24127	12/9/2025 9:33:17 AM	16.5	74.8	0.0	8.7	0.0	0.2			114.9
CV-24127	12/18/2025 7:55:00 AM								69000	
CV-24127	12/18/2025 7:55:00 AM							920		
CV-24127	12/18/2025 7:58:10 AM	20.3	76.9	0.0	2.8	0.0	0.3			104.4
CV-24127	12/18/2025 12:44:09 PM									

All LFG Extraction Well Data - December 2025
Chiquita Canyon Landfill

Point Name	Record Date	CH4 [%]	CO2 [%]	O2 [%]	Bal Gas [%]	BalO2 [%]	CH4:CO2	CO Reading [ppmv]	H2 Reading [ppmv]	Init Temp [°F]
CV-24127	12/19/2025 10:04:00 AM									
CV-24128	12/1/2025 8:30:00 AM								51000	
CV-24128	12/1/2025 8:30:00 AM							950		
CV-24128	12/4/2025 1:59:28 PM	22.6	61.6	0.4	15.4	38.5	0.4			101.4
CV-24129	12/4/2025 1:55:59 PM	48.1	45.5	0.0	6.4	0.0	1.1			112.7
CV-24130	12/5/2025 12:51:32 PM	29.0	54.9	0.0	16.1	0.0	0.5			112.6
CV-24131	12/4/2025 12:46:32 PM									
CV-24131	12/5/2025 12:59:08 PM	36.2	53.1	0.0	10.7	0.0	0.7			119.7
CV-24131	12/5/2025 1:02:02 PM	43.0	51.3	0.0	5.7	0.0	0.8			131.1
CV-24131	12/5/2025 1:03:40 PM	44.6	49.8	0.0	5.6	0.0	0.9			132.3
CV-24131	12/11/2025 8:15:56 AM									
CV-24131	12/18/2025 10:05:13 AM									
CV-24131	12/23/2025 7:31:15 AM									
CV-24131	12/30/2025 8:41:16 AM									
CV-24132	12/2/2025 12:34:40 PM	50.1	44.1	0.0	5.8	0.0	1.1			128.3
CV-24133	12/1/2025 9:12:49 AM	54.5	40.7	0.0	4.8	0.0	1.3			121.0
CV-24134-TP19	12/2/2025 10:53:32 AM	26.9	62.6	0.0	10.5	0.0	0.4			143.6
CV-24134-TP19	12/2/2025 10:55:25 AM	25.6	66.7	0.0	7.7	0.0	0.4			143.3
CV-24134-TP19	12/22/2025 12:41:37 PM	24.6	68.1	0.0	7.3	0.0	0.4			144.4
CV-24134-TP19	12/22/2025 12:42:29 PM	24.5	69.7	0.0	5.8	0.0	0.4			144.3
CV-24135	12/2/2025 10:24:14 AM	32.9	66.8	0.0	0.3	0.0	0.5			135.4

All LFG Extraction Well Data - December 2025
Chiquita Canyon Landfill

Point Name	Record Date	CH4 [%]	CO2 [%]	O2 [%]	Bal Gas [%]	BalO2 [%]	CH4:CO2	CO Reading [ppmv]	H2 Reading [ppmv]	Init Temp [°F]
CV-24135	12/2/2025 10:26:51 AM	29.6	69.9	0.0	0.5	0.0	0.4			129.9
CV-24136	12/2/2025 12:02:04 PM	36.8	54.3	0.0	8.9	0.0	0.7			137.6
CV-24136	12/2/2025 12:03:32 PM	36.1	55.2	0.0	8.7	0.0	0.7			139.1
CV-24137	12/4/2025 12:54:46 PM	45.2	47.2	0.0	7.6	0.0	1.0			70.8
CV-24138	12/3/2025 9:00:00 AM								5500	
CV-24138	12/3/2025 9:00:00 AM							17		
CV-24138	12/3/2025 9:34:20 AM	1.1	0.9	20.9	77.1	3.7	1.2			68.2
CV-24138	12/9/2025 11:26:09 AM	1.7	24.2	14.5	59.6	4.1	0.1			106.4
CV-24138	12/9/2025 11:27:06 AM	1.8	25.0	14.3	58.9	4.1	0.1			103.4
CV-24138	12/17/2025 8:50:52 AM	0.2	1.1	21.3	77.4	3.6	0.2			70.1
CV-24138	12/17/2025 8:51:19 AM	0.2	1.2	20.9	77.7	3.7	0.2			68.5
CV-24138	12/17/2025 9:30:41 AM	14.4	77.3	0.3	8.0	26.7	0.2			99.2
CV-24139	12/3/2025 8:55:00 AM								88000	
CV-24139	12/3/2025 8:55:00 AM							430		
CV-24139	12/5/2025 9:18:39 AM	2.9	48.5	6.8	41.8	6.1	0.1			87.6
CV-24139	12/5/2025 9:20:14 AM	3.0	48.0	6.7	42.3	6.3	0.1			87.9
CV-24139	12/17/2025 8:58:49 AM	6.3	70.9	1.4	21.4	15.3	0.1			162.4
CV-24139	12/17/2025 8:59:46 AM	6.8	73.2	1.8	18.2	10.1	0.1			164.4
CV-24139	12/19/2025 10:43:13 AM									
CV-24139	12/21/2025 8:08:11 AM	2.9	75.2	0.0	21.9	0.0	0.0			152.8
CV-24139	12/29/2025 9:50:44 AM	7.3	50.4	7.3	35.0	4.8	0.1			84.2
CV-24139	12/29/2025 9:51:26 AM	8.3	53.2	6.5	32.0	4.9	0.2			86.8
CV-24140	12/3/2025 8:50:00 AM								150000	
CV-24140	12/3/2025 8:50:00 AM							880		

All LFG Extraction Well Data - December 2025
Chiquita Canyon Landfill

Point Name	Record Date	CH4 [%]	CO2 [%]	O2 [%]	Bal Gas [%]	BalO2 [%]	CH4:CO2	CO Reading [ppmv]	H2 Reading [ppmv]	Init Temp [°F]
CV-24140	12/5/2025 9:32:15 AM	2.8	71.2	0.4	25.6	64.0	0.0			115.2
CV-24140	12/17/2025 9:10:02 AM	5.7	76.4	0.8	17.1	21.4	0.1			112.6
CV-24141	12/3/2025 8:30:00 AM								2300	
CV-24141	12/3/2025 8:30:00 AM							36		
CV-24141	12/5/2025 10:12:57 AM	27.7	33.0	8.7	30.6	3.5	0.8			78.9
CV-24141	12/5/2025 10:13:52 AM	26.4	32.7	8.7	32.2	3.7	0.8			80.0
CV-24141	12/19/2025 1:50:57 PM	1.6	4.5	20.2	73.7	3.6	0.3			95.6
CV-24142	12/3/2025 9:27:32 AM	12.0	73.9	0.0	14.1	0.0	0.2			158.9
CV-24142	12/3/2025 9:32:00 AM								210400	
CV-24142	12/3/2025 9:32:00 AM							3430		
CV-24142	12/8/2025 8:40:00 AM								200000	
CV-24142	12/8/2025 8:40:00 AM							1800		
CV-24142	12/9/2025 11:18:41 AM	4.6	80.3	0.0	15.1	0.0	0.1			155.9
CV-24142	12/9/2025 11:20:00 AM							3320		
CV-24142	12/17/2025 10:10:16 AM	13.6	76.6	0.0	9.8	0.0	0.2			159.3
CV-24142	12/18/2025 8:25:00 AM							1100		
CV-24142	12/21/2025 7:57:33 AM	4.0	71.2	0.0	24.8	0.0	0.1			147.3
CV-24142	12/29/2025 9:55:54 AM	6.4	80.0	0.0	13.6	0.0	0.1			178.0
CV-24143	12/3/2025 8:40:00 AM								50000	
CV-24143	12/3/2025 8:40:00 AM							480		
CV-24143	12/5/2025 9:48:59 AM	0.9	10.4	18.0	70.7	3.9	0.1			71.9
CV-24143	12/19/2025 1:42:51 PM	0.3	9.9	19.1	70.7	3.7	0.0			100.3
CV-24143	12/19/2025 1:44:11 PM	0.3	9.9	18.9	71.0	3.8	0.0			98.9
CV-24144	12/3/2025 11:43:26 AM	1.9	2.6	19.8	75.7	3.8	0.7			69.2
CV-24144	12/3/2025 11:44:30 AM	1.8	2.6	19.7	75.9	3.9	0.7			69.0

All LFG Extraction Well Data - December 2025
Chiquita Canyon Landfill

Point Name	Record Date	CH4 [%]	CO2 [%]	O2 [%]	Bal Gas [%]	BalO2 [%]	CH4:CO2	CO Reading [ppmv]	H2 Reading [ppmv]	Init Temp [°F]
CV-24144	12/17/2025 8:27:33 AM	18.6	30.0	8.9	42.5	4.8	0.6			64.0
CV-24144	12/17/2025 8:27:56 AM	18.9	30.8	8.8	41.5	4.7	0.6			64.0
CV-24145	12/2/2025 10:30:30 AM	8.7	86.1	0.0	5.2	0.0	0.1			188.8
CV-24145	12/2/2025 10:35:00 AM							3070		
CV-24145	12/2/2025 10:35:00 AM								182500	
CV-24145	12/8/2025 10:07:50 AM	5.3	82.1	0.0	12.6	0.0	0.1			186.1
CV-24145	12/8/2025 10:10:00 AM							2070		
CV-24145	12/15/2025 1:23:29 PM	1.8	47.1	0.0	51.1	0.0	0.0			190.3
CV-24145	12/15/2025 1:25:00 PM							2880		
CV-24145	12/21/2025 10:04:48 AM	16.1	79.8	0.0	4.1	0.0	0.2			182.8
CV-24145	12/30/2025 10:46:05 AM	2.3	84.4	0.0	13.3	0.0	0.0			187.3
CV-24146	12/1/2025 8:27:51 AM	54.8	39.7	0.0	5.5	0.0	1.4			111.5
CV-24146	12/16/2025 8:31:56 AM	53.3	40.3	0.0	6.5	0.0	1.3			113.2
CV-24147	12/1/2025 8:40:36 AM	46.0	36.7	3.1	14.3	4.6	1.3			108.5
CV-24147	12/1/2025 8:44:06 AM	46.8	36.8	2.5	14.0	5.7	1.3			109.3
CV-24147	12/16/2025 8:36:52 AM	46.4	36.3	2.4	14.9	6.1	1.3			111.9
CV-24148	12/3/2025 10:17:03 AM	8.6	91.4	0.0	0.0	0.0	0.1			163.4
CV-24148	12/3/2025 10:18:00 AM								80300	
CV-24148	12/3/2025 3:25:00 PM							4260		
CV-24148	12/9/2025 8:25:37 AM	12.1	82.7	0.0	5.2	0.0	0.1			162.0
CV-24148	12/16/2025 11:07:04 AM	17.3	82.7	0.0	0.0	0.0	0.2			172.4
CV-24148	12/16/2025 11:15:00 AM							3670		
CV-24148	12/22/2025 1:38:34 PM	4.8	93.1	0.0	2.1	0.0	0.1			99.7
CV-24148	12/22/2025 1:39:08 PM	6.0	86.5	0.0	7.5	0.0	0.1			100.2
CV-24151	12/4/2025 9:43:31 AM	41.0	54.9	0.0	4.2	0.0	0.7			87.9
CV-24151	12/19/2025 4:26:17 PM	37.2	62.8	0.0	0.0	0.0	0.6			108.0
CV-24152	12/4/2025 9:29:01 AM	38.6	54.9	0.0	6.5	0.0	0.7			119.1
CV-24152	12/19/2025 4:43:03 PM	31.1	64.8	0.0	4.1	0.0	0.5			120.1
CV-24153	12/4/2025 8:31:21 AM	44.5	51.8	0.0	3.7	0.0	0.9			80.4

All LFG Extraction Well Data - December 2025
Chiquita Canyon Landfill

Point Name	Record Date	CH4 [%]	CO2 [%]	O2 [%]	Bal Gas [%]	BalO2 [%]	CH4:CO2	CO Reading [ppmv]	H2 Reading [ppmv]	Init Temp [°F]
CV-24153	12/17/2025 9:21:37 AM	37.2	62.8	0.0	0.0	0.0	0.6			106.8
CV-24154	12/4/2025 8:42:40 AM	34.8	54.9	0.5	9.9	21.5	0.6			95.0
CV-24154	12/11/2025 10:01:17 AM	37.6	57.1	0.9	4.4	4.9	0.7			93.8
CV-24154	12/17/2025 9:16:40 AM	31.3	61.0	0.8	6.9	8.6	0.5			107.5
CV-24154	12/23/2025 7:37:51 AM	31.0	54.5	2.1	12.4	5.9	0.6			103.7
CV-24156	12/7/2025 9:40:00 AM	41.0	54.0	0.0	5.0	0.0	0.8			119.5
CV-24156	12/19/2025 4:33:38 PM	35.3	64.7	0.0	0.0	0.0	0.5			123.9
CV-24157	12/22/2025 1:17:49 PM	53.6	46.4	0.0	0.0	0.0	1.2			89.9
CV-24157	12/22/2025 1:19:43 PM	53.5	46.5	0.0	0.0	0.0	1.2			90.6
CV-24158	12/4/2025 10:14:52 AM	45.5	50.7	0.0	3.8	0.0	0.9			123.8
CV-24158	12/4/2025 10:20:22 AM	47.3	48.8	0.0	3.9	0.0	1.0			123.2
CV-24158	12/18/2025 10:18:25 AM	47.2	49.1	0.0	3.7	0.0	1.0			123.5
CV-24159	12/1/2025 9:50:56 AM	51.3	41.7	0.0	7.0	0.0	1.2			111.1
CV-24159	12/16/2025 8:48:41 AM	44.9	50.2	0.0	4.9	0.0	0.9			113.9
CV-24160	12/4/2025 8:52:18 AM	51.0	42.1	0.0	6.9	0.0	1.2			119.6
CV-24160	12/18/2025 9:17:05 AM	47.5	47.2	0.0	5.3	0.0	1.0			121.0
CV-24160	12/18/2025 9:21:40 AM	47.0	47.7	0.0	5.3	0.0	1.0			120.6
CV-24160	12/23/2025 9:33:58 AM	47.7	51.4	0.0	0.9	0.0	0.9			120.6
CV-24161	12/9/2025 8:54:10 AM	0.1	0.4	20.7	78.8	3.8	0.2			65.8
CV-24161	12/9/2025 9:06:58 AM	39.3	34.5	4.7	21.6	4.6	1.1			89.7

All LFG Extraction Well Data - December 2025
Chiquita Canyon Landfill

Point Name	Record Date	CH4 [%]	CO2 [%]	O2 [%]	Bal Gas [%]	BalO2 [%]	CH4:CO2	CO Reading [ppmv]	H2 Reading [ppmv]	Init Temp [°F]
CV-24161	12/12/2025 1:28:59 PM	33.0	41.3	2.9	22.8	7.9	0.8			112.6
CV-24161	12/18/2025 10:39:22 AM	29.0	46.2	3.9	20.9	5.4	0.6			100.0
CV-24161	12/23/2025 9:28:01 AM	26.9	48.0	4.2	20.9	5.0	0.6			92.2
CV-24162	12/3/2025 2:14:38 PM	35.9	33.1	0.0	31.0	0.0	1.1			91.2
CV-24162	12/12/2025 1:37:21 PM	36.2	37.0	0.0	26.8	0.0	1.0			110.5
CV-24163	12/3/2025 11:47:28 AM	33.1	57.7	0.2	9.0	45.0	0.6			98.2
CV-24163	12/5/2025 2:14:32 PM	34.8	58.3	0.0	6.9	0.0	0.6			92.7
CV-24163	12/11/2025 9:07:32 AM	35.5	62.6	0.0	1.9	0.0	0.6			108.3
CV-24163	12/16/2025 1:59:27 PM	33.3	63.2	0.0	3.5	0.0	0.5			115.7
CV-24164	12/19/2025 2:34:36 PM	31.2	68.2	0.0	0.7	0.0	0.5			128.8
CV-24164	12/19/2025 2:36:27 PM	34.3	65.5	0.0	0.2	0.0	0.5			131.5
CV-24164	12/19/2025 2:38:09 PM	35.2	64.5	0.0	0.3	0.0	0.5			131.2
CV-24165	12/1/2025 10:16:57 AM	38.2	61.4	0.0	0.4	0.0	0.6			98.8
CV-24165	12/16/2025 9:14:02 AM	35.1	63.8	0.0	1.1	0.0	0.6			110.9
CV-24166	12/1/2025 9:45:33 AM	52.6	42.6	0.1	4.7	47.0	1.2			104.6
CV-24166	12/16/2025 9:04:15 AM	53.2	42.5	0.0	4.3	0.0	1.3			105.9
CV-24167	12/1/2025 9:41:53 AM	40.8	37.7	0.0	21.5	0.0	1.1			107.5
CV-24167	12/16/2025 8:54:44 AM	36.5	39.2	0.0	24.3	0.0	0.9			112.3
CV-24168	12/1/2025 10:21:27 AM	35.5	47.1	0.4	17.0	42.5	0.8			106.4
CV-24168	12/16/2025 9:27:14 AM	37.5	46.1	2.4	14.0	5.8	0.8			108.8
CV-24169	12/19/2025 2:13:42 PM	26.6	68.9	0.0	4.5	0.0	0.4			114.4
CV-24169	12/19/2025 2:15:11 PM	32.0	66.4	0.0	1.6	0.0	0.5			117.2
CV-24169	12/30/2025 10:58:17 AM									
CV-24170	12/1/2025 2:18:36 PM	32.2	65.7	0.0	2.1	0.0	0.5			126.3

All LFG Extraction Well Data - December 2025
Chiquita Canyon Landfill

Point Name	Record Date	CH4 [%]	CO2 [%]	O2 [%]	Bal Gas [%]	BalO2 [%]	CH4:CO2	CO Reading [ppmv]	H2 Reading [ppmv]	Init Temp [°F]
CV-24170	12/10/2025 9:59:21 AM	31.2	60.4	0.0	8.4	0.0	0.5			127.0
CV-24170	12/16/2025 8:53:15 AM	31.4	65.5	0.0	3.1	0.0	0.5			125.1
CV-24171	12/3/2025 9:01:55 AM	52.2	42.5	0.0	5.3	0.0	1.2			121.8
CV-24171	12/3/2025 9:04:44 AM	51.4	42.9	0.0	5.7	0.0	1.2			122.4
CV-24171	12/17/2025 8:32:54 AM	52.3	45.8	0.0	1.9	0.0	1.1			120.9
CV-24172	12/1/2025 1:47:23 PM	39.2	60.5	0.0	0.3	0.0	0.6			127.6
CV-24172	12/16/2025 9:33:10 AM	41.5	57.5	0.0	1.0	0.0	0.7			122.3
CV-24172	12/16/2025 9:35:34 AM	45.9	52.9	0.0	1.2	0.0	0.9			129.2
CV-24173	12/1/2025 1:53:33 PM	39.8	52.5	0.4	7.3	18.3	0.8			116.5
CV-24173	12/16/2025 9:23:34 AM	13.1	84.4	0.0	2.5	0.0	0.2			138.0
CV-24173	12/16/2025 9:26:41 AM	14.1	83.2	0.0	2.7	0.0	0.2			136.6
CV-24174	12/4/2025 10:29:28 AM	30.2	45.2	0.0	24.6	0.0	0.7			95.5
CV-24174	12/16/2025 9:10:13 AM	34.4	45.3	0.0	20.3	0.0	0.8			107.8
CV-24175	12/4/2025 10:37:31 AM	35.2	44.2	0.0	20.6	0.0	0.8			111.6
CV-24175	12/18/2025 1:52:32 PM	36.0	50.5	0.0	13.5	0.0	0.7			117.7
CV-24175	12/23/2025 9:49:22 AM	35.2	50.1	0.0	14.7	0.0	0.7			114.0
CV-24176	12/4/2025 10:56:47 AM	31.4	40.3	0.0	28.3	0.0	0.8			120.3
CV-24176	12/16/2025 8:40:22 AM	28.8	45.7	0.0	25.5	0.0	0.6			120.9
CV-24177	12/4/2025 8:12:03 AM	13.5	31.6	3.8	51.1	13.4	0.4			92.4
CV-24177	12/16/2025 8:24:33 AM	15.5	33.5	4.6	46.4	10.1	0.5			101.5
CV-24178	12/3/2025 1:58:38 PM	38.9	55.3	0.0	5.8	0.0	0.7			117.5
CV-24178	12/16/2025 9:56:53 AM	33.8	51.2	0.0	15.0	0.0	0.7			122.8
CV-24178	12/22/2025 9:31:02 AM									
CV-24179	12/3/2025 2:10:35 PM	20.2	49.5	0.0	30.2	0.0	0.4			123.2
CV-24179	12/16/2025 8:34:08 AM	22.2	52.9	0.0	24.9	0.0	0.4			122.5
CV-24180	12/3/2025 1:40:01 PM	32.9	40.8	0.0	26.3	0.0	0.8			123.8
CV-24180	12/3/2025 1:49:50 PM	32.0	41.7	0.0	26.3	0.0	0.8			123.5
CV-24180	12/17/2025 9:30:26 AM	32.8	40.7	0.0	26.5	0.0	0.8			122.6
CV-24181	12/4/2025 1:23:58 PM									
CV-24181	12/11/2025 9:07:09 AM									
CV-24181	12/18/2025 10:51:43 AM									

All LFG Extraction Well Data - December 2025
Chiquita Canyon Landfill

Point Name	Record Date	CH4 [%]	CO2 [%]	O2 [%]	Bal Gas [%]	BalO2 [%]	CH4:CO2	CO Reading [ppmv]	H2 Reading [ppmv]	Init Temp [°F]
CV-24181	12/23/2025 8:26:00 AM									
CV-24181	12/30/2025 9:21:38 AM									
CV-24182	12/2/2025 1:29:46 PM	46.2	47.8	0.0	6.0	0.0	1.0			102.8
CV-24182	12/16/2025 9:43:28 AM	40.0	42.6	0.0	17.4	0.0	0.9			107.0
CV-24183	12/2/2025 1:18:22 PM	48.2	49.2	0.0	2.6	0.0	1.0			90.3
CV-24183	12/2/2025 1:19:09 PM	48.0	49.6	0.0	2.4	0.0	1.0			90.9
CV-24183	12/4/2025 1:14:18 PM									
CV-24183	12/11/2025 8:51:12 AM									
CV-24183	12/16/2025 8:25:01 AM	49.0	47.7	0.0	3.3	0.0	1.0			77.4
CV-24183	12/18/2025 10:38:31 AM									
CV-24183	12/23/2025 8:17:03 AM									
CV-24183	12/30/2025 9:32:37 AM									
CV-24184	12/3/2025 8:13:16 AM	0.0	0.4	20.8	78.7	3.8	0.1			87.9
CV-24184	12/3/2025 8:14:41 AM	0.0	0.6	20.6	78.8	3.8	0.1			79.8
CV-24184	12/16/2025 8:32:03 AM	43.8	52.5	0.4	3.3	8.2	0.8			70.1
CV-24184	12/18/2025 10:50:07 AM	18.7	24.3	6.5	50.5	7.8	0.8			92.9
CV-24184	12/22/2025 10:35:28 AM	41.7	52.9	0.0	5.4	0.0	0.8			129.8
CV-24184	12/29/2025 12:50:15 PM	47.1	47.4	0.0	5.5	0.0	1.0			90.9
CV-24184	12/29/2025 12:53:44 PM	41.9	46.8	0.0	11.3	0.0	0.9			120.9
CV-24185	12/3/2025 9:59:07 AM	45.9	46.4	0.0	7.8	0.0	1.0			109.4
CV-24185	12/3/2025 10:01:41 AM	45.8	46.0	0.0	8.2	0.0	1.0			109.2
CV-24185	12/16/2025 11:27:29 AM	42.8	53.5	0.0	3.7	0.0	0.8			116.4
CV-24185	12/16/2025 11:29:44 AM	44.0	50.7	0.1	5.2	52.0	0.9			119.6
CV-24186	12/3/2025 8:49:25 AM	48.2	39.2	0.0	12.6	1259.0	1.2			79.5
CV-24186	12/3/2025 8:55:44 AM	47.6	39.4	0.0	13.1	0.0	1.2			82.4
CV-24186	12/16/2025 11:35:26 AM	48.8	50.1	0.0	1.1	0.0	1.0			118.1

All LFG Extraction Well Data - December 2025
Chiquita Canyon Landfill

Point Name	Record Date	CH4 [%]	CO2 [%]	O2 [%]	Bal Gas [%]	BalO2 [%]	CH4:CO2	CO Reading [ppmv]	H2 Reading [ppmv]	Init Temp [°F]
CV-24186	12/16/2025 11:39:28 AM	50.1	48.2	0.0	1.7	0.0	1.0			127.4
CV-24187	12/3/2025 8:36:41 AM	25.2	38.5	0.0	36.3	0.0	0.7			122.3
CV-24187	12/16/2025 7:57:47 AM	28.4	42.4	0.0	29.2	0.0	0.7			123.4
CV-24188	12/3/2025 8:48:01 AM	36.7	37.1	0.0	26.2	0.0	1.0			116.1
CV-24188	12/16/2025 8:05:09 AM	43.7	40.9	0.0	15.4	0.0	1.1			113.8
CV-24189	12/3/2025 8:06:37 AM	29.2	31.1	1.7	38.0	22.4	0.9			110.7
CV-24189	12/16/2025 7:47:42 AM	39.9	33.3	0.6	26.2	43.7	1.2			113.8
CV-24190	12/3/2025 8:33:15 AM	50.6	43.2	0.0	6.2	0.0	1.2			121.3
CV-24190	12/16/2025 7:55:14 AM	50.5	43.5	0.0	6.0	0.0	1.2			121.2
CV-24192	12/3/2025 8:29:25 AM	51.0	42.2	0.0	6.8	0.0	1.2			115.7
CV-24192	12/16/2025 7:51:54 AM	51.8	40.9	0.0	7.3	0.0	1.3			115.6
CV-24193	12/2/2025 11:23:17 AM	47.5	44.4	0.0	8.1	0.0	1.1			115.1
CV-24193	12/16/2025 9:46:24 AM	48.0	45.5	0.0	6.5	0.0	1.1			113.0
CV-24194	12/2/2025 12:08:12 PM	51.8	44.4	0.0	3.8	0.0	1.2			119.1
CV-24194	12/16/2025 9:24:24 AM	53.0	43.6	0.0	3.4	0.0	1.2			115.1
CV-24195	12/2/2025 12:31:20 PM	46.0	48.8	0.0	5.2	0.0	0.9			118.3
CV-24195	12/16/2025 9:10:15 AM	45.5	48.5	0.0	6.0	0.0	0.9			114.6
CV-24196	12/3/2025 1:03:08 PM	47.2	42.8	0.0	10.0	0.0	1.1			126.3
CV-24196	12/16/2025 8:55:51 AM	47.6	44.6	0.0	7.8	0.0	1.1			126.1
CV-24197	12/3/2025 9:52:21 AM	39.6	43.6	0.0	16.8	0.0	0.9			120.2
CV-24197	12/16/2025 11:19:05 AM	44.4	41.8	0.0	13.8	0.0	1.1			124.1
CV-24198	12/3/2025 12:57:45 PM	42.5	41.2	0.0	16.3	0.0	1.0			119.0
CV-24198	12/16/2025 11:18:00 AM	43.6	42.7	0.0	13.7	0.0	1.0			120.4
CV-24199	12/1/2025 8:40:00 AM								0	
CV-24199	12/3/2025 10:33:55 AM	40.7	43.4	0.0	15.9	0.0	0.9			125.7
CV-24199	12/16/2025 11:23:45 AM	49.3	45.5	0.0	5.2	0.0	1.1			126.2
CV-24200	12/4/2025 10:09:52 AM	47.3	42.1	0.0	10.6	0.0	1.1			115.4
CV-24200	12/18/2025 1:41:52 PM	54.5	40.8	0.0	4.7	0.0	1.3			116.3
CV-24200	12/18/2025 1:43:31 PM	54.1	41.9	0.0	4.0	0.0	1.3			117.1

All LFG Extraction Well Data - December 2025
Chiquita Canyon Landfill

Point Name	Record Date	CH4 [%]	CO2 [%]	O2 [%]	Bal Gas [%]	BalO2 [%]	CH4:CO2	CO Reading [ppmv]	H2 Reading [ppmv]	Init Temp [°F]
CV-24201	12/4/2025 9:49:31 AM	36.8	34.5	3.2	25.5	8.0	1.1			109.6
CV-24201	12/16/2025 1:36:40 PM	48.8	42.7	0.7	7.8	11.1	1.1			124.9
CV-24201	12/19/2025 12:55:09 PM									
CV-24202	12/4/2025 9:36:53 AM	26.9	34.8	0.0	38.3	0.0	0.8			115.2
CV-24202	12/16/2025 1:46:12 PM	28.8	43.0	0.2	28.0	140.0	0.7			121.8
CV-24202	12/19/2025 12:58:03 PM									
CV-24203	12/4/2025 11:13:49 AM	51.1	47.5	0.0	1.4	0.0	1.1			124.9
CV-24203	12/16/2025 2:20:51 PM	51.0	47.6	0.0	1.4	0.0	1.1			126.3
CV-24203	12/16/2025 2:23:40 PM	51.7	47.1	0.0	1.2	0.0	1.1			126.9
CV-24204	12/4/2025 11:10:56 AM	48.5	42.9	0.0	8.6	0.0	1.1			122.8
CV-24204	12/4/2025 11:17:48 AM	50.9	44.3	0.0	4.8	0.0	1.1			107.4
CV-24204	12/16/2025 11:47:00 AM	51.1	48.7	0.0	0.2	0.0	1.0			121.8
CV-24204	12/16/2025 2:13:37 PM	51.2	46.4	0.0	2.4	0.0	1.1			119.3
CV-24204	12/16/2025 2:15:32 PM	51.1	47.5	0.0	1.4	0.0	1.1			119.7
CV-24205	12/4/2025 11:06:14 AM	47.5	40.1	0.0	12.4	0.0	1.2			121.5
CV-24205	12/16/2025 2:09:41 PM	50.0	42.5	0.6	6.9	11.5	1.2			121.4
CV-24206	12/4/2025 9:57:45 AM	21.0	28.3	2.0	48.7	24.4	0.7			101.0
CV-24206	12/16/2025 1:31:33 PM	32.0	30.8	1.1	36.1	32.8	1.0			116.8
CV-24206	12/19/2025 12:46:13 PM									
CV-24207	12/1/2025 10:02:35 AM	51.1	46.9	0.0	2.0	0.0	1.1			131.4
CV-24207	12/1/2025 10:03:32 AM	51.7	46.7	0.0	1.6	0.0	1.1			129.4
CV-24207	12/18/2025 9:38:34 AM	51.6	45.6	0.0	2.8	0.0	1.1			128.5
CV-24207	12/18/2025 9:42:21 AM	50.1	45.9	0.0	4.0	0.0	1.1			127.4
CV-24208	12/4/2025 11:25:17 AM	48.1	51.4	0.0	0.5	0.0	0.9			123.0
CV-24209	12/4/2025 9:13:03 AM	18.5	65.2	0.1	16.2	162.0	0.3			115.5
CV-24209	12/16/2025 11:39:04 AM	15.4	69.6	0.0	15.0	0.0	0.2			125.7
CV-24209	12/19/2025 1:02:52 PM									
CV-24210	12/3/2025 2:32:00 PM	15.0	19.2	12.1	53.7	4.4	0.8			102.7
CV-24210	12/3/2025 2:37:00 PM	12.4	16.8	13.6	57.2	4.2	0.7			100.1

All LFG Extraction Well Data - December 2025
Chiquita Canyon Landfill

Point Name	Record Date	CH4 [%]	CO2 [%]	O2 [%]	Bal Gas [%]	BalO2 [%]	CH4:CO2	CO Reading [ppmv]	H2 Reading [ppmv]	Init Temp [°F]
CV-24210	12/10/2025 10:23:45 AM	34.2	36.9	1.4	27.5	19.6	0.9			107.6
CV-24211	12/8/2025 1:22:38 PM	28.5	67.5	0.0	4.0	0.0	0.4			130.7
CV-24211	12/16/2025 11:14:59 AM	26.9	69.0	0.0	4.1	0.0	0.4			136.6
CV-24211	12/16/2025 11:16:17 AM	26.5	69.4	0.0	4.1	0.0	0.4			134.9
CV-24212	12/8/2025 3:09:24 PM	12.3	60.6	1.3	25.8	19.8	0.2			121.0
CV-24213	12/2/2025 12:17:15 PM	49.6	44.5	0.0	5.9	0.0	1.1			125.4
CV-24213	12/9/2025 1:38:53 PM	53.6	42.0	0.0	4.4	0.0	1.3			109.4
CV-24214	12/1/2025 10:02:39 AM	45.4	43.2	0.0	11.4	0.0	1.1			104.2
CV-24214	12/22/2025 8:43:33 AM	40.5	44.0	0.0	15.5	0.0	0.9			123.5
CV-24215	12/1/2025 10:48:56 AM	46.6	48.3	0.3	4.8	16.0	1.0			93.4
CV-24215	12/11/2025 2:07:38 PM	45.0	43.6	0.7	10.7	15.3	1.0			108.5
CV-24215	12/22/2025 8:56:19 AM	46.5	46.7	0.0	6.8	0.0	1.0			72.2
CV-24216	12/1/2025 9:47:46 AM	49.8	39.4	0.0	10.8	0.0	1.3			77.1
CV-24217	12/1/2025 1:34:18 PM	42.6	40.8	0.0	16.6	0.0	1.0			119.2
CV-24218	12/2/2025 10:45:20 AM	45.2	53.7	0.0	1.1	0.0	0.8			124.3
CV-24218	12/4/2025 12:57:59 PM									
CV-24218	12/11/2025 8:28:52 AM									
CV-24218	12/18/2025 10:24:15 AM									
CV-24218	12/18/2025 2:16:24 PM	50.2	49.8	0.0	0.0	0.0	1.0			128.3
CV-24218	12/23/2025 7:49:57 AM									
CV-24218	12/23/2025 8:31:42 AM	39.1	56.7	0.0	4.2	0.0	0.7			125.0
CV-24218	12/30/2025 9:01:00 AM									
CV-24219	12/17/2025 1:37:22 PM	3.2	77.7	0.0	19.1	0.0	0.0			113.4

All LFG Extraction Well Data - December 2025
Chiquita Canyon Landfill

Point Name	Record Date	CH4 [%]	CO2 [%]	O2 [%]	Bal Gas [%]	BalO2 [%]	CH4:CO2	CO Reading [ppmv]	H2 Reading [ppmv]	Init Temp [°F]
CV-24219	12/17/2025 1:38:05 PM	3.2	74.9	0.0	22.0	0.0	0.0			118.5
CV-24219	12/18/2025 8:20:26 AM	3.0	78.5	0.0	18.5	0.0	0.0			150.8
CV-24219	12/18/2025 8:22:41 AM	3.7	78.5	0.0	17.9	0.0	0.0			177.8
CV-24219	12/23/2025 12:47:16 PM	5.5	86.3	0.0	8.2	0.0	0.1			163.5
CV-24219	12/30/2025 9:49:31 AM	4.6	91.0	0.0	4.4	0.0	0.1			174.3
CV-24220	12/4/2025 11:01:54 AM	13.9	41.2	1.9	43.0	22.6	0.3			136.5
CV-24220	12/4/2025 11:02:58 AM	13.9	41.7	2.1	42.3	20.1	0.3			134.6
CV-24220	12/5/2025 1:28:46 PM	12.7	41.9	1.1	44.3	40.3	0.3			132.9
CV-24220	12/5/2025 1:32:18 PM	13.2	45.7	0.5	40.6	81.2	0.3			126.8
CV-24220	12/5/2025 1:48:20 PM									
CV-24220	12/16/2025 1:49:16 PM	8.6	79.2	0.0	12.2	0.0	0.1			147.9
CV-24220	12/16/2025 1:49:44 PM	8.6	79.4	0.0	12.0	0.0	0.1			148.3
CV-24220	12/17/2025 12:43:19 PM	38.8	61.2	0.0	0.0	0.0	0.6			127.5
CV-24221	12/31/2025 10:34:22 AM	48.1	43.4	0.0	8.5	0.0	1.1			108.3
CV-24222	12/8/2025 2:56:15 PM	55.6	42.4	0.0	2.0	0.0	1.3			121.5
CV-24222	12/16/2025 11:07:46 AM	53.1	45.6	0.0	1.3	0.0	1.2			124.2
CV-24223	12/8/2025 3:04:32 PM	41.0	54.1	0.0	4.9	0.0	0.8			119.7
CV-24224	12/3/2025 11:36:07 AM	51.1	48.9	0.0	0.0	0.0	1.0			114.1
CV-24224	12/16/2025 1:20:46 PM	51.9	43.6	0.0	4.5	0.0	1.2			129.3
CV-24225	12/3/2025 11:23:57 AM	48.6	42.5	0.9	8.0	8.9	1.1			89.0
CV-24226	12/8/2025 1:32:37 PM	51.2	47.5	0.0	1.3	0.0	1.1			85.7
CV-24227	12/3/2025 8:26:02 AM	46.7	39.1	0.0	14.2	0.0	1.2			115.9
CV-24231	12/4/2025 9:21:50 AM	47.4	43.0	0.0	9.6	0.0	1.1			119.8
CV-24236	12/3/2025 7:58:05 AM	55.7	39.1	0.0	5.2	0.0	1.4			100.8
CV-24237	12/3/2025 8:02:34 AM	48.2	36.8	0.0	15.0	0.0	1.3			109.3

All LFG Extraction Well Data - December 2025
Chiquita Canyon Landfill

Point Name	Record Date	CH4 [%]	CO2 [%]	O2 [%]	Bal Gas [%]	BalO2 [%]	CH4:CO2	CO Reading [ppmv]	H2 Reading [ppmv]	Init Temp [°F]
CV-24243	12/2/2025 1:00:26 PM	24.6	24.3	7.5	43.6	5.8	1.0			109.2
CV-24243	12/2/2025 1:01:02 PM	24.7	25.5	7.4	42.4	5.7	1.0			110.0
CV-24244	12/2/2025 1:07:58 PM	48.2	43.1	0.0	8.7	0.0	1.1			111.9
CV-24245	12/2/2025 1:23:40 PM	41.5	38.1	0.0	20.4	0.0	1.1			117.1
CV-24245	12/12/2025 8:58:28 AM	47.9	40.7	0.0	11.4	0.0	1.2			116.4
CV-24246	12/2/2025 1:28:19 PM	45.1	38.0	2.6	14.3	5.5	1.2			108.7
CV-24253	12/8/2025 8:36:22 AM	48.4	38.5	0.0	13.1	0.0	1.3			111.1
CV-25	12/5/2025 8:25:11 AM	51.8	43.2	0.0	5.0	0.0	1.2			65.7
CV-2501	12/8/2025 12:41:40 PM	46.7	47.9	0.0	5.4	0.0	1.0			119.4
CV-2502	12/4/2025 1:36:43 PM	42.5	47.0	0.0	10.5	0.0	0.9			116.3
CV-2503	12/4/2025 10:20:50 AM	46.1	44.2	0.0	9.7	0.0	1.0			124.5
CV-2504	12/5/2025 9:19:38 AM	48.3	43.9	0.0	7.8	0.0	1.1			123.9
CV-2505	12/4/2025 10:30:28 AM	46.5	42.4	0.0	11.1	0.0	1.1			116.3
CV-2506	12/4/2025 1:28:13 PM	47.0	43.5	0.0	9.5	0.0	1.1			121.4
CV-2507	12/5/2025 9:57:35 AM	51.8	42.0	0.0	6.2	0.0	1.2			119.5
CV-2508	12/8/2025 12:24:46 PM	49.7	39.8	0.1	10.4	104.0	1.2			115.7
CV-2508	12/10/2025 1:14:09 PM	55.6	40.6	0.0	3.8	0.0	1.4			116.9
CV-2509	12/2/2025 1:56:16 PM	48.1	40.1	0.0	11.8	0.0	1.2			112.0
CV-2510	12/2/2025 2:08:09 PM	52.0	43.1	0.0	4.9	0.0	1.2			110.0
CV-25100D	12/1/2025 1:06:18 PM	13.8	78.0	0.0	8.2	0.0	0.2			124.1
CV-25100S	12/1/2025 1:09:54 PM	1.4	81.7	0.0	16.9	0.0	0.0			132.6
CV-25101D	12/30/2025 1:25:59 PM	4.9	76.2	0.0	18.9	0.0	0.1			65.7
CV-25101S	12/30/2025 1:33:52 PM	18.6	70.1	0.0	11.3	0.0	0.3			69.6
CV-25102_	12/22/2025 9:51:58 AM	6.6	45.8	9.5	38.1	4.0	0.1			68.8
CV-25102_	12/22/2025 9:59:31 AM	8.1	52.9	7.8	31.3	4.0	0.2			67.9

All LFG Extraction Well Data - December 2025
Chiquita Canyon Landfill

Point Name	Record Date	CH4 [%]	CO2 [%]	O2 [%]	Bal Gas [%]	BalO2 [%]	CH4:CO2	CO Reading [ppmv]	H2 Reading [ppmv]	Init Temp [°F]
CV-25103	12/22/2025 9:02:54 AM	44.1	52.4	0.0	3.5	0.0	0.8			67.8
CV-25105D	12/18/2025 2:14:03 PM	21.3	76.9	0.0	1.8	0.0	0.3			109.0
CV-25105D	12/18/2025 2:16:40 PM	21.0	76.5	0.0	2.5	0.0	0.3			107.0
CV-25105S	12/18/2025 2:06:20 PM	24.0	75.7	0.0	0.3	0.0	0.3			119.8
CV-25105S	12/18/2025 2:06:58 PM	23.8	75.3	0.0	0.9	0.0	0.3			128.4
CV-25107D	12/16/2025 10:58:22 AM	11.1	81.1	0.0	7.8	0.0	0.1			88.0
CV-25107D	12/17/2025 1:07:59 PM	7.9	77.8	0.0	14.3	0.0	0.1			80.3
CV-25107S	12/16/2025 10:42:22 AM	44.6	51.2	0.0	4.2	0.0	0.9			108.5
CV-25107S	12/16/2025 10:43:40 AM	45.0	51.0	0.0	4.0	0.0	0.9			108.5
CV-25107S	12/17/2025 12:57:30 PM	35.0	58.4	0.0	6.6	0.0	0.6			104.3
CV-2511	12/4/2025 9:08:58 AM	51.8	43.5	0.0	4.7	0.0	1.2			117.1
CV-2512	12/4/2025 9:12:35 AM	46.0	39.9	0.0	14.1	0.0	1.2			118.5
CV-2513	12/2/2025 1:35:39 PM	45.1	39.8	0.0	15.1	0.0	1.1			115.7
CV-2514	12/3/2025 1:42:19 PM	53.5	41.2	0.0	5.3	0.0	1.3			120.1
CV-2515	12/1/2025 9:22:01 AM	50.1	40.3	0.0	9.6	0.0	1.2			115.0
CV-2516	12/1/2025 9:36:48 AM	53.5	41.9	0.0	4.6	0.0	1.3			122.6
CV-2517	12/11/2025 2:34:06 PM	55.7	43.2	0.0	1.1	0.0	1.3			108.5
CV-2518	12/11/2025 2:43:10 PM	56.3	43.7	0.0	0.0	0.0	1.3			109.1
CV-2519	12/30/2025 1:58:20 PM	48.4	44.1	0.0	7.5	0.0	1.1			135.8
CV-2519	12/30/2025 1:59:58 PM	48.7	43.6	0.0	7.7	0.0	1.1			135.6
CV-2520	12/30/2025 2:22:44 PM	18.0	54.0	0.0	28.0	0.0	0.3			101.3

All LFG Extraction Well Data - December 2025
Chiquita Canyon Landfill

Point Name	Record Date	CH4 [%]	CO2 [%]	O2 [%]	Bal Gas [%]	BalO2 [%]	CH4:CO2	CO Reading [ppmv]	H2 Reading [ppmv]	Init Temp [°F]
CV-2521	12/1/2025 1:08:58 PM	29.5	48.2	0.0	22.3	0.0	0.6			78.3
CV-2521	12/1/2025 1:09:53 PM	29.1	47.8	0.0	23.1	0.0	0.6			78.4
CV-2521	12/10/2025 8:11:38 AM	29.3	53.4	0.0	17.3	0.0	0.5			72.0
CV-2521	12/10/2025 8:12:52 AM	28.8	52.0	0.0	19.2	0.0	0.6			67.7
CV-2521	12/16/2025 9:44:16 AM	28.7	51.0	0.0	20.4	0.0	0.6			92.2
CV-2521	12/16/2025 9:45:17 AM	27.8	50.3	0.0	22.0	0.0	0.6			90.1
CV-2521	12/17/2025 9:09:24 AM	31.6	49.0	0.0	19.4	0.0	0.6			94.6
CV-2521	12/17/2025 9:16:23 AM	30.6	50.2	0.0	19.2	0.0	0.6			92.8
CV-2522	12/30/2025 1:12:47 PM	36.9	45.1	0.0	18.0	0.0	0.8			101.0
CV-2524	12/4/2025 1:11:29 PM	37.5	47.2	0.0	15.3	0.0	0.8			100.0
CV-2524	12/11/2025 8:26:32 AM	36.6	47.8	0.0	15.6	0.0	0.8			114.6
CV-2529	12/8/2025 2:47:40 PM	52.2	39.3	1.2	7.3	6.1	1.3			82.5
CV-2529	12/19/2025 12:27:25 PM									
CV-2530	12/1/2025 1:19:07 PM	9.4	10.9	16.4	63.3	3.9	0.9			79.4
CV-2530	12/1/2025 1:24:04 PM	11.2	11.7	15.9	61.2	3.8	1.0			81.1
CV-2530	12/4/2025 1:00:12 PM	47.2	44.9	0.2	7.7	38.5	1.1			143.8
CV-2530	12/4/2025 1:01:43 PM	46.2	44.0	0.4	9.4	23.5	1.1			123.2
CV-2530	12/11/2025 1:31:17 PM	49.7	48.0	0.0	2.3	0.0	1.0			129.6
CV-2531	12/1/2025 1:36:36 PM	13.3	75.8	2.0	8.9	4.5	0.2			80.5
CV-2531	12/11/2025 1:35:55 PM	16.0	68.8	2.4	12.8	5.3	0.2			99.3

All LFG Extraction Well Data - December 2025
Chiquita Canyon Landfill

Point Name	Record Date	CH4 [%]	CO2 [%]	O2 [%]	Bal Gas [%]	BalO2 [%]	CH4:CO2	CO Reading [ppmv]	H2 Reading [ppmv]	Init Temp [°F]
CV-2531	12/16/2025 10:47:22 AM	12.1	75.5	2.8	9.6	3.4	0.2			88.2
CV-2532	12/1/2025 1:43:30 PM	49.7	47.8	0.0	2.5	0.0	1.0			106.4
CV-2532	12/11/2025 1:44:57 PM	54.3	43.1	0.0	2.6	0.0	1.3			104.3
CV-2532	12/19/2025 12:31:41 PM									
CV-2533	12/3/2025 12:41:38 PM	55.2	41.5	0.0	3.3	0.0	1.3			128.3
CV-2533	12/11/2025 1:51:40 PM	56.2	41.8	0.0	2.0	0.0	1.3			125.0
CV-2533	12/12/2025 8:03:58 AM	52.0	44.8	0.0	3.2	0.0	1.2			126.2
CV-2533	12/16/2025 10:54:06 AM	51.5	45.7	0.0	2.8	0.0	1.1			131.6
CV-2533	12/16/2025 10:55:00 AM	51.9	46.8	0.0	1.3	0.0	1.1			131.5
CV-2533	12/19/2025 12:36:33 PM									
CV-2535	12/4/2025 10:40:26 AM	27.7	35.0	0.0	37.3	0.0	0.8			107.3
CV-2536	12/5/2025 1:47:24 PM	51.9	41.7	0.2	6.2	31.0	1.2			93.7
CV-2537	12/17/2025 8:37:14 AM	54.3	41.2	0.6	3.9	6.5	1.3			106.8
CV-2538	12/17/2025 8:31:08 AM	47.1	35.8	0.1	17.0	170.0	1.3			110.9
CV-2539	12/17/2025 9:11:45 AM	29.8	44.0	0.0	26.2	0.0	0.7			79.9
CV-2539	12/19/2025 1:33:53 PM									
CV-2540	12/19/2025 2:19:19 PM	5.2	78.9	0.0	15.9	0.0	0.1			104.4
CV-2540	12/19/2025 2:20:38 PM	6.7	82.2	0.0	11.1	0.0	0.1			106.9
CV-2541	12/18/2025 2:20:25 PM	2.1	87.5	0.0	10.4	0.0	0.0			101.0
CV-2541	12/18/2025 2:22:13 PM	2.9	88.0	0.0	9.1	0.0	0.0			113.9
CV-2542	12/19/2025 1:17:06 PM									
CV-2542	12/22/2025 10:47:28 AM	54.9	45.1	0.0	0.0	0.0	1.2			67.8
CV-2543-PLR	12/4/2025 1:36:36 PM	22.6	63.6	0.0	13.9	0.0	0.4			107.0
CV-2543-PLR	12/12/2025 10:31:42 AM									
CV-2543-PLR	12/17/2025 1:10:26 PM	1.3	90.8	0.1	7.8	78.0	0.0			150.1
CV-2543-PLR	12/17/2025 1:12:48 PM	7.4	81.0	1.2	10.4	8.7	0.1			148.5
CV-2543-PLR	12/23/2025 9:54:54 AM	19.0	69.9	1.4	9.7	6.9	0.3			127.9

All LFG Extraction Well Data - December 2025
Chiquita Canyon Landfill

Point Name	Record Date	CH4 [%]	CO2 [%]	O2 [%]	Bal Gas [%]	BalO2 [%]	CH4:CO2	CO Reading [ppmv]	H2 Reading [ppmv]	Init Temp [°F]
CV-2544	12/4/2025 9:49:38 AM	26.5	62.6	0.0	10.9	0.0	0.4			129.6
CV-2544	12/18/2025 10:11:08 AM	24.1	65.8	0.0	10.1	0.0	0.4			129.0
CV-2544	12/19/2025 1:07:49 PM									
CV-2545	12/4/2025 9:55:25 AM	36.6	50.7	0.3	12.4	42.8	0.7			116.0
CV-2545	12/17/2025 10:20:18 AM	33.2	60.4	0.1	6.3	63.0	0.5			125.6
CV-2545	12/19/2025 12:47:22 PM									
CV-2546	12/4/2025 10:01:21 AM	32.9	57.7	0.0	9.3	0.0	0.6			104.5
CV-2546	12/17/2025 12:52:32 PM	26.3	69.7	0.0	4.0	0.0	0.4			120.1
CV-2546	12/17/2025 12:53:39 PM	24.4	70.2	0.0	5.4	0.0	0.3			120.8
CV-2546	12/19/2025 12:38:02 PM									
CV-2548	12/4/2025 1:28:48 PM	33.6	61.9	0.0	4.5	0.0	0.5			115.1
CV-2549	12/4/2025 1:32:54 PM	34.5	61.4	0.0	4.1	0.0	0.6			101.2
CV-2549	12/11/2025 9:20:23 AM	36.0	63.5	0.0	0.5	0.0	0.6			89.2
CV-2549	12/22/2025 9:34:38 AM	39.9	51.9	0.0	8.2	0.0	0.8			91.2
CV-2550	12/23/2025 1:04:45 PM									
CV-2551	12/16/2025 11:08:26 AM	2.5	85.3	0.0	12.2	0.0	0.0			120.7
CV-2551	12/17/2025 12:51:08 PM	11.3	72.1	0.0	16.6	0.0	0.2			121.0
CV-2551	12/19/2025 10:44:26 AM									
CV-2552	12/4/2025 8:19:00 AM	21.2	66.9	0.0	11.8	0.0	0.3			140.7
CV-2552	12/4/2025 8:19:39 AM	20.7	67.8	0.0	11.5	0.0	0.3			140.9
CV-2552	12/17/2025 9:33:29 AM	17.8	79.1	0.0	3.1	0.0	0.2			88.9
CV-2552	12/19/2025 10:09:21 AM									
CV-2553	12/17/2025 1:48:09 PM	50.4	46.7	0.7	2.2	3.1	1.1			104.1
CV-2554	12/2/2025 1:15:00 PM							2210		
CV-2554	12/2/2025 1:15:00 PM								116800	
CV-2554	12/2/2025 1:15:08 PM	8.0	79.6	0.0	12.4	0.0	0.1			175.8
CV-2554	12/9/2025 9:00:00 AM							2390		
CV-2554	12/9/2025 9:01:24 AM	17.8	79.5	0.2	2.5	12.5	0.2			170.9
CV-2554	12/16/2025 1:19:00 PM	14.8	76.8	0.0	8.4	0.0	0.2			184.6
CV-2554	12/16/2025 1:20:00 PM							1570		

All LFG Extraction Well Data - December 2025
Chiquita Canyon Landfill

Point Name	Record Date	CH4 [%]	CO2 [%]	O2 [%]	Bal Gas [%]	BalO2 [%]	CH4:CO2	CO Reading [ppmv]	H2 Reading [ppmv]	Init Temp [°F]
CV-2554	12/19/2025 10:27:19 AM									
CV-2554	12/23/2025 8:12:41 AM	33.4	65.1	0.0	1.5	0.0	0.5			164.8
CV-2554	12/30/2025 8:41:07 AM	32.8	64.6	0.0	2.6	0.0	0.5			157.5
CV-2556	12/3/2025 10:38:31 AM	7.9	87.2	0.0	4.9	0.0	0.1			167.6
CV-2556	12/3/2025 10:45:00 AM							3000		
CV-2556	12/3/2025 10:45:00 AM								123800	
CV-2556	12/9/2025 8:33:19 AM	10.0	88.0	0.0	2.0	0.0	0.1			169.5
CV-2556	12/9/2025 8:35:00 AM							3370		
CV-2556	12/16/2025 11:00:59 AM	21.1	78.9	0.0	0.0	0.0	0.3			171.7
CV-2556	12/16/2025 11:05:00 AM							2520		
CV-2556	12/19/2025 9:54:29 AM									
CV-2556	12/19/2025 12:32:45 PM									
CV-2556	12/22/2025 1:24:03 PM	2.8	72.0	0.0	25.2	0.0	0.0			171.4
CV-2556	12/29/2025 1:18:19 PM	2.1	78.6	0.0	19.3	0.0	0.0			168.9
CV-2556	12/29/2025 1:19:36 PM	2.1	80.3	0.0	17.6	0.0	0.0			168.5
CV-2556	12/30/2025 9:05:58 AM	2.0	90.8	0.0	7.2	0.0	0.0			168.6
CV-2557	12/8/2025 8:14:08 AM	31.6	62.3	0.0	6.1	0.0	0.5			125.4
CV-2557	12/17/2025 9:41:37 AM	31.3	68.1	0.0	0.6	0.0	0.5			129.5
CV-2557	12/18/2025 2:08:59 PM	31.3	64.4	0.0	4.3	0.0	0.5			129.1
CV-2557	12/18/2025 2:11:34 PM	37.3	59.0	0.0	3.7	0.0	0.6			135.9
CV-2557	12/18/2025 2:12:19 PM	37.5	58.6	0.0	3.9	0.0	0.6			136.4
CV-2557	12/23/2025 8:15:36 AM	26.9	70.0	0.0	3.1	0.0	0.4			127.2
CV-2558	12/3/2025 10:05:00 AM							2660		
CV-2558	12/3/2025 10:05:00 AM								88000	
CV-2558	12/3/2025 10:06:33 AM	8.7	83.8	2.2	5.3	2.4	0.1			160.7
CV-2558	12/8/2025 8:03:03 AM	2.8	72.0	2.5	22.7	9.2	0.0			163.5
CV-2558	12/8/2025 8:06:55 AM	2.8	81.8	0.0	15.3	0.0	0.0			161.8
CV-2558	12/16/2025 10:40:00 AM							2840		
CV-2558	12/16/2025 10:45:21 AM	25.2	71.4	3.4	0.0	0.0	0.4			171.0

All LFG Extraction Well Data - December 2025
Chiquita Canyon Landfill

Point Name	Record Date	CH4 [%]	CO2 [%]	O2 [%]	Bal Gas [%]	BalO2 [%]	CH4:CO2	CO Reading [ppmv]	H2 Reading [ppmv]	Init Temp [°F]
CV-2558	12/18/2025 8:46:09 AM	2.8	83.3	1.3	12.6	9.7	0.0			168.1
CV-2558	12/18/2025 8:49:32 AM	2.7	84.5	0.9	11.9	13.2	0.0			169.0
CV-2558	12/18/2025 1:51:20 PM	4.6	79.8	1.2	14.4	12.0	0.1			180.7
CV-2558	12/19/2025 10:43:06 AM	2.9	70.8	4.0	22.3	5.6	0.0			176.8
CV-2558	12/19/2025 12:47:24 PM									
CV-2558	12/22/2025 12:54:16 PM	3.0	83.3	0.1	13.6	136.0	0.0			171.9
CV-2558	12/23/2025 8:10:08 AM	2.4	79.0	0.7	17.9	25.6	0.0			171.1
CV-2558	12/23/2025 8:11:24 AM	2.4	76.4	0.7	20.5	29.3	0.0			170.7
CV-2560	12/22/2025 12:21:03 PM	2.9	74.1	0.0	23.0	0.0	0.0			96.3
CV-2560	12/22/2025 12:22:07 PM	2.7	76.8	0.0	20.5	0.0	0.0			99.5
CV-2561	12/30/2025 2:12:11 PM	16.2	54.8	0.0	28.9	0.0	0.3			95.0
CV-2563	12/1/2025 10:27:21 AM	49.3	49.0	0.0	1.7	0.0	1.0			120.4
CV-2563	12/9/2025 1:32:02 PM	53.6	43.9	0.0	2.5	0.0	1.2			122.8
CV-2563	12/17/2025 9:56:03 AM	50.4	43.6	0.0	6.0	0.0	1.2			122.7
CV-2564	12/18/2025 2:05:46 PM	21.8	76.7	0.0	1.5	0.0	0.3			92.4
CV-2564	12/18/2025 2:09:06 PM	22.1	77.9	0.0	0.0	0.0	0.3			108.9
CV-2565	12/3/2025 2:15:53 PM	39.8	47.0	0.0	13.2	0.0	0.8			76.9
CV-2565	12/17/2025 9:16:03 AM	44.5	51.5	0.0	4.0	0.0	0.9			89.6
CV-2565	12/23/2025 12:41:58 PM	44.5	45.6	0.0	9.9	0.0	1.0			93.0
CV-2566	12/2/2025 12:03:24 PM	45.0	48.9	0.0	6.1	0.0	0.9			105.9
CV-2566	12/16/2025 9:59:15 AM	43.7	45.3	0.0	11.0	0.0	1.0			102.5
CV-2567	12/2/2025 1:13:18 PM	51.3	47.9	0.0	0.8	0.0	1.1			101.2
CV-2567	12/22/2025 10:03:43 AM	49.5	48.7	0.0	1.8	0.0	1.0			99.6

All LFG Extraction Well Data - December 2025
Chiquita Canyon Landfill

Point Name	Record Date	CH4 [%]	CO2 [%]	O2 [%]	Bal Gas [%]	BalO2 [%]	CH4:CO2	CO Reading [ppmv]	H2 Reading [ppmv]	Init Temp [°F]
CV-2568	12/2/2025 12:52:00 PM	47.8	48.4	0.0	3.8	0.0	1.0			99.5
CV-2568	12/2/2025 12:52:36 PM	47.1	48.5	0.0	4.5	0.0	1.0			104.1
CV-2568	12/16/2025 8:18:56 AM	43.6	45.6	0.0	10.8	0.0	1.0			96.3
CV-2569	12/2/2025 12:46:46 PM	43.7	54.9	0.0	1.4	0.0	0.8			88.8
CV-2569	12/2/2025 12:47:24 PM	43.7	53.6	0.0	2.8	0.0	0.8			98.9
CV-2569	12/31/2025 9:59:06 AM	50.5	47.2	0.0	2.3	0.0	1.1			98.3
CV-2570	12/3/2025 8:24:51 AM	48.8	42.5	0.0	8.7	0.0	1.1			101.3
CV-2570	12/16/2025 8:49:43 AM	49.2	46.0	0.0	4.8	0.0	1.1			72.0
CV-2572	12/17/2025 10:50:27 AM	56.2	40.8	0.0	3.0	0.0	1.4			107.2
CV-2572	12/17/2025 10:53:01 AM	55.8	41.1	0.0	3.1	0.0	1.4			110.7
CV-48R	12/1/2025 10:29:47 AM	53.2	46.3	0.0	0.5	0.0	1.1			119.8
CV-52D	12/30/2025 2:13:41 PM	35.9	50.8	0.0	13.3	0.0	0.7			91.6
CV-55R	12/1/2025 10:43:58 AM	22.6	54.8	0.0	22.6	0.0	0.4			147.7
CV-55R	12/1/2025 10:45:00 AM							333		
CV-55R	12/8/2025 12:50:00 PM							271		
CV-55R	12/8/2025 12:51:03 PM	44.5	54.5	0.0	1.0	0.0	0.8			150.3
CV-55R	12/17/2025 12:34:28 PM	43.8	43.6	0.0	12.6	0.0	1.0			153.2
CV-55R	12/23/2025 7:37:40 AM	40.0	47.6	0.0	12.4	0.0	0.8			151.4
CV-55R	12/30/2025 2:40:57 PM	32.4	52.7	0.0	14.9	0.0	0.6			150.0
CV-56D	12/3/2025 10:47:00 AM	49.5	45.3	0.2	5.0	25.0	1.1			123.5
CV-56S	12/3/2025 10:41:30 AM	46.5	43.9	0.0	9.6	0.0	1.1			118.3
CV-57R	12/4/2025 10:54:23 AM	46.2	39.5	0.0	14.3	0.0	1.2			112.0
CV-57R	12/5/2025 2:08:30 PM	45.2	41.3	0.0	13.5	0.0	1.1			114.0
CV-57R	12/17/2025 10:35:06 AM	52.2	45.7	0.0	2.1	0.0	1.1			109.5
CV-79R	12/3/2025 11:45:43 AM	52.1	45.9	0.0	2.0	0.0	1.1			128.3
CV-79R	12/16/2025 1:14:21 PM	52.7	43.7	0.0	3.6	0.0	1.2			133.8
CV-79R	12/16/2025 1:15:15 PM	52.5	44.0	0.0	3.5	0.0	1.2			131.4
CV-84S	12/1/2025 9:14:59 AM	24.5	26.1	7.8	41.6	5.3	0.9			76.3
CV-84S	12/1/2025 9:19:53 AM	27.2	28.7	6.2	37.9	6.1	0.9			79.8
CV-94	12/3/2025 9:58:44 AM	28.1	27.5	5.7	38.7	6.8	1.0			111.5

All LFG Extraction Well Data - December 2025
Chiquita Canyon Landfill

Point Name	Record Date	CH4 [%]	CO2 [%]	O2 [%]	Bal Gas [%]	BalO2 [%]	CH4:CO2	CO Reading [ppmv]	H2 Reading [ppmv]	Init Temp [°F]
CV-94	12/3/2025 10:01:44 AM	28.5	27.6	5.9	38.0	6.4	1.0			101.6
CV-94	12/17/2025 10:11:39 AM	54.5	44.3	0.0	1.2	0.0	1.2			97.6
CV-95	12/4/2025 10:56:23 AM	38.4	33.3	0.0	28.3	0.0	1.2			117.9
CV-95	12/17/2025 10:33:10 AM	41.2	38.3	0.0	20.5	0.0	1.1			120.2
CV-99	12/1/2025 8:40:00 AM							0		
CV-99	12/1/2025 10:10:31 AM	36.0	63.0	0.1	0.9	9.0	0.6			71.1
D-02	12/1/2025 1:55:18 PM	55.2	42.1	0.0	2.7	0.0	1.3			77.2
D-03	12/1/2025 1:57:29 PM	55.1	42.3	0.0	2.6	0.0	1.3			78.8
D-04	12/1/2025 2:00:29 PM	57.0	40.5	0.0	2.5	0.0	1.4			75.9
D-04	12/12/2025 8:47:24 AM	58.4	39.2	0.0	2.4	0.0	1.5			65.9
D-09	12/5/2025 1:21:48 PM	55.9	42.2	0.0	1.9	0.0	1.3			114.0
D-10	12/3/2025 1:57:04 PM	58.9	39.8	0.0	1.3	0.0	1.5			100.7
D-10	12/3/2025 2:17:49 PM	56.4	41.4	0.0	2.2	0.0	1.4			112.6
FP-001	12/4/2025 1:51:16 PM	21.5	21.7	8.6	48.2	5.6	1.0			68.7
FP-002	12/4/2025 1:53:39 PM	17.7	18.7	6.9	56.7	8.2	0.9			70.0
FP-003	12/4/2025 2:01:00 PM	0.4	5.7	18.8	75.1	4.0	0.1			75.7
FP-005	12/1/2025 11:52:42 AM	0.5	1.1	19.1	79.4	4.2	0.5			66.5
FP-006	12/1/2025 1:55:18 PM	11.6	12.6	15.9	59.9	3.8	0.9			70.7
FP-008	12/1/2025 1:51:15 PM	19.5	10.1	16.4	54.0	3.3	1.9			72.6
FP-009	12/5/2025 12:21:03 PM	10.5	63.9	3.1	22.5	7.3	0.2			72.9
FP-010	12/7/2025 12:30:50 PM	0.1	0.9	20.1	78.9	3.9	0.1			103.4
FP-010	12/7/2025 12:34:18 PM	13.6	62.9	2.5	21.0	8.4	0.2			101.8
FP-011	12/8/2025 1:11:48 PM	1.2	70.9	0.0	27.9	0.0	0.0			78.6
FP-012	12/2/2025 10:18:29 AM	4.2	13.8	14.7	67.3	4.6	0.3			70.5
FP-013	12/2/2025 9:25:03 AM	4.3	9.1	14.7	71.9	4.9	0.5			58.4
FP-014	12/1/2025 1:40:51 PM	18.1	31.2	13.4	37.3	2.8	0.6			75.9
FP-014	12/1/2025 1:43:36 PM	15.9	31.4	13.8	38.9	2.8	0.5			76.2
FP-015	12/1/2025 1:11:17 PM	0.5	6.3	18.1	75.0	4.1	0.1			72.6
FP-016	12/1/2025 1:08:10 PM	1.6	5.0	17.9	75.5	4.2	0.3			72.4
FP-017	12/4/2025 1:10:34 PM	24.4	20.6	9.7	45.3	4.6	1.2			66.7

All LFG Extraction Well Data - December 2025
Chiquita Canyon Landfill

Point Name	Record Date	CH4 [%]	CO2 [%]	O2 [%]	Bal Gas [%]	BalO2 [%]	CH4:CO2	CO Reading [ppmv]	H2 Reading [ppmv]	Init Temp [°F]
FP-018	12/23/2025 8:47:49 AM	0.7	3.0	20.9	75.4	3.6	0.2			53.7
FP-019	12/2/2025 1:59:14 PM	40.8	31.9	5.0	22.3	4.5	1.3			68.6
FP-020	12/8/2025 10:07:08 AM	4.2	8.3	17.2	70.3	4.1	0.5			68.0
FP-020	12/8/2025 10:08:53 AM	3.2	5.7	18.3	72.8	4.0	0.6			70.8
FP-021	12/8/2025 9:49:18 AM	4.8	33.7	11.3	50.2	4.4	0.1			74.6
FP-022	12/8/2025 10:13:52 AM	4.2	39.8	10.8	45.2	4.2	0.1			66.4
FP-023	12/9/2025 10:30:42 AM	24.7	62.7	1.4	11.2	8.0	0.4			93.3
FP-024	12/8/2025 9:09:59 AM	15.9	53.4	5.2	25.5	4.9	0.3			61.0
FP-025	12/8/2025 9:06:12 AM	5.1	22.0	14.5	58.4	4.0	0.2			56.9
FP-026	12/8/2025 10:14:44 AM	15.9	26.4	14.0	43.7	3.1	0.6			82.0
FP-027	12/8/2025 12:27:21 PM	8.6	38.1	10.0	43.2	4.3	0.2			81.5
FP-028	12/8/2025 12:33:48 PM	10.2	11.7	14.1	64.1	4.6	0.9			87.9
FP-029	12/4/2025 1:14:26 PM	45.3	36.1	3.7	14.9	4.0	1.3			77.2
FP-029	12/4/2025 1:18:27 PM	43.9	36.0	3.2	16.9	5.4	1.2			78.1
FP-030	12/2/2025 1:49:08 PM	24.1	22.0	9.3	44.6	4.8	1.1			70.1
FP-031	12/8/2025 9:54:54 AM	2.6	10.7	16.9	69.8	4.1	0.2			70.1
FP-032	12/2/2025 1:43:30 PM	2.2	9.6	14.6	73.6	5.0	0.2			72.4
FP-033	12/2/2025 1:40:31 PM	2.6	9.1	15.0	73.3	4.9	0.3			69.4
FP-033	12/2/2025 1:46:06 PM	4.3	13.8	14.2	67.7	4.8	0.3			72.5
FP-034	12/2/2025 1:37:16 PM	7.4	10.7	14.5	67.4	4.6	0.7			69.4
FP-035	12/2/2025 10:23:37 AM	7.4	10.4	14.1	68.1	4.8	0.7			62.4
FP-036	12/2/2025 8:55:36 AM	1.9	6.9	17.1	74.1	4.3	0.3			56.7
FP-037	12/2/2025 9:11:54 AM	0.0	5.0	19.7	75.3	3.8	0.0			60.0
FP-038	12/2/2025 8:19:32 AM	6.2	10.6	14.9	68.3	4.6	0.6			50.9
FP-038	12/5/2025 10:03:10 AM	1.6	7.1	18.5	72.8	3.9	0.2			68.3
FP-039	12/2/2025 8:28:21 AM	6.5	11.5	14.6	67.4	4.6	0.6			52.1
FP-040	12/5/2025 10:08:51 AM	4.0	9.1	16.7	70.2	4.2	0.4			75.5
FP-041	12/5/2025 8:27:14 AM	7.3	10.2	15.7	66.8	4.3	0.7			52.5
FP-042	12/3/2025 9:46:53 AM	7.1	31.2	13.0	48.7	3.7	0.2			64.6

All LFG Extraction Well Data - December 2025
Chiquita Canyon Landfill

Point Name	Record Date	CH4 [%]	CO2 [%]	O2 [%]	Bal Gas [%]	BalO2 [%]	CH4:CO2	CO Reading [ppmv]	H2 Reading [ppmv]	Init Temp [°F]
FP-043	12/5/2025 8:36:13 AM	5.3	8.7	14.7	71.3	4.9	0.6			57.9
FP-044	12/5/2025 8:42:13 AM	0.2	1.8	20.8	77.2	3.7	0.1			58.1
FP-046	12/1/2025 11:55:51 AM	12.5	14.8	9.1	63.6	7.0	0.8			65.9
FP-047	12/5/2025 12:01:48 PM	1.9	15.4	17.9	64.8	3.6	0.1			73.5
FP-050	12/4/2025 9:17:33 AM	19.2	52.2	4.3	24.3	5.6	0.4			59.2
FP-051	12/4/2025 9:23:23 AM	2.7	2.8	19.7	74.8	3.8	0.9			60.0
FP-051	12/30/2025 2:24:20 PM	36.0	35.4	5.0	23.6	4.7	1.0			68.3
FP-051	12/31/2025 9:30:46 AM	27.7	31.7	8.7	31.9	3.7	0.9			54.3
FP-052	12/4/2025 1:04:05 PM	0.8	2.2	19.9	77.1	3.9	0.4			65.7
FP-052	12/30/2025 9:48:53 AM	54.8	42.4	0.0	2.8	0.0	1.3			60.8
FP-053	12/7/2025 9:44:52 AM	23.2	28.1	9.3	39.4	4.2	0.8			69.5
FP-054	12/17/2025 10:41:12 AM	23.0	36.6	8.2	32.1	3.9	0.6			74.9
H-01 (EXP-01)	12/1/2025 9:14:06 AM	6.9	45.8	1.0	46.3	47.3	0.2			61.3
H-01 (EXP-01)	12/16/2025 8:04:29 AM	8.9	44.9	0.0	46.1	0.0	0.2			48.4
H-02 (EXP-02)	12/1/2025 9:09:08 AM	21.6	45.8	0.0	32.6	0.0	0.5			95.7
H-02 (EXP-02)	12/16/2025 8:09:04 AM	22.0	45.7	0.0	32.2	0.0	0.5			82.4
H-03 (EXP-03)	12/1/2025 9:05:38 AM	53.2	43.1	0.0	3.7	0.0	1.2			117.8
H-03 (EXP-03)	12/16/2025 8:16:39 AM	53.4	42.9	0.0	3.7	0.0	1.2			117.2
H-04 (EXP-04)	12/1/2025 9:00:21 AM	2.1	51.0	0.0	46.9	0.0	0.0			119.7
H-04 (EXP-04)	12/16/2025 8:20:41 AM	2.6	50.9	0.0	46.5	0.0	0.1			125.0
H-08 (EXP-08)	12/1/2025 8:48:55 AM	50.4	46.4	0.0	3.3	0.0	1.1			103.3
H-08 (EXP-08)	12/16/2025 8:41:25 AM	51.4	46.1	0.0	2.5	0.0	1.1			115.8
H-10 (EXP-10)	12/1/2025 8:23:19 AM	15.6	61.1	0.0	23.3	0.0	0.3			126.9
H-10 (EXP-10)	12/16/2025 8:44:26 AM	15.6	63.5	0.0	20.9	0.0	0.2			128.2
H-101W	12/2/2025 2:22:06 PM	48.2	34.1	3.0	14.7	4.9	1.4			76.2
H-102A	12/2/2025 2:30:47 PM	49.6	31.5	3.1	15.8	5.1	1.6			78.3
H-1401W	12/2/2025 2:25:56 PM	49.0	30.3	3.4	17.3	5.1	1.6			74.9
H-1404C	12/3/2025 2:02:52 PM	17.9	31.2	0.0	50.9	0.0	0.6			92.4
H-1404C	12/16/2025 9:53:56 AM	25.0	31.5	0.0	43.5	0.0	0.8			88.6
H-1405C	12/4/2025 8:20:28 AM	21.6	31.0	0.5	46.9	93.8	0.7			83.6
H-1405C	12/16/2025 8:30:03 AM	30.4	51.0	0.0	18.6	0.0	0.6			69.0
H-1406W	12/3/2025 11:07:30 AM	27.7	64.4	0.0	7.9	0.0	0.4			75.6

All LFG Extraction Well Data - December 2025
Chiquita Canyon Landfill

Point Name	Record Date	CH4 [%]	CO2 [%]	O2 [%]	Bal Gas [%]	BalO2 [%]	CH4:CO2	CO Reading [ppmv]	H2 Reading [ppmv]	Init Temp [°F]
H-1406W	12/16/2025 9:43:15 AM	17.2	48.9	7.5	26.4	3.5	0.4			80.7
H-1406W	12/16/2025 9:43:47 AM	16.5	48.2	7.8	27.5	3.5	0.3			80.0
H-1408CR	12/4/2025 10:14:46 AM	10.3	24.3	2.6	62.8	24.2	0.4			103.1
H-1408E	12/1/2025 10:09:48 AM	6.6	16.1	9.5	67.8	7.1	0.4			80.1
H-1408E	12/16/2025 9:23:12 AM	37.4	39.3	0.5	22.8	45.6	1.0			89.9
H-1408W	12/3/2025 8:13:02 AM	12.2	15.5	9.5	62.8	6.6	0.8			102.4
H-1408W	12/3/2025 8:13:41 AM	12.2	15.6	9.5	62.7	6.6	0.8			99.4
H-1409N	12/1/2025 10:44:13 AM	34.6	36.8	0.0	28.6	0.0	0.9			108.6
H-1409N	12/17/2025 8:49:32 AM	48.4	40.1	0.0	11.5	0.0	1.2			108.5
H-1410S	12/4/2025 11:02:18 AM	50.9	40.6	0.2	8.3	41.5	1.3			75.6
H-1563N	12/1/2025 2:36:39 PM	47.9	40.0	0.0	12.1	0.0	1.2			108.8
H-1563N	12/16/2025 10:10:39 AM	50.5	42.0	0.0	7.5	0.0	1.2			110.4
H-1563S	12/4/2025 8:16:10 AM	5.0	19.6	0.0	75.4	0.0	0.3			87.6
H-1563S	12/16/2025 8:28:01 AM	6.6	23.7	0.0	69.7	0.0	0.3			78.6
H-1565E	12/1/2025 10:13:46 AM	44.1	39.4	0.0	16.5	0.0	1.1			97.8
H-1565E	12/16/2025 9:07:53 AM	53.8	41.8	0.0	4.4	0.0	1.3			97.4
H-1568N	12/1/2025 10:07:15 AM	45.9	42.7	0.0	11.4	0.0	1.1			89.6
H-1568N	12/16/2025 9:19:06 AM	52.5	44.9	0.0	2.6	0.0	1.2			96.0
H-1571S	12/4/2025 8:50:19 AM	42.3	42.8	0.0	14.9	0.0	1.0			86.5
H-1571S	12/16/2025 11:27:16 AM	44.9	44.2	0.0	10.9	0.0	1.0			102.3
H-1572N	12/4/2025 11:18:14 AM	29.8	31.9	0.0	38.3	0.0	0.9			137.7
H-1572N	12/4/2025 11:19:16 AM	29.7	33.1	0.0	37.2	0.0	0.9			133.5
H-1572N	12/16/2025 1:29:28 PM	53.2	43.1	0.0	3.7	0.0	1.2			119.8
H-1572N	12/16/2025 1:30:05 PM	52.9	43.4	0.0	3.7	0.0	1.2			121.3
H-1572S	12/4/2025 11:29:05 AM	40.1	42.4	0.0	17.5	0.0	0.9			95.4
H-1574N	12/3/2025 11:48:12 AM	39.8	59.8	0.0	0.4	0.0	0.7			93.7
H-1574N	12/17/2025 8:30:55 AM	34.6	59.7	0.1	5.6	56.0	0.6			94.0
H-1753S	12/1/2025 2:33:33 PM	49.3	43.2	0.0	7.5	0.0	1.1			115.2
H-1753S	12/16/2025 10:03:35 AM	50.8	41.8	0.0	7.4	0.0	1.2			109.7
H-1756S	12/4/2025 8:42:31 AM	36.5	58.0	0.0	5.5	0.0	0.6			121.5

All LFG Extraction Well Data - December 2025
Chiquita Canyon Landfill

Point Name	Record Date	CH4 [%]	CO2 [%]	O2 [%]	Bal Gas [%]	BalO2 [%]	CH4:CO2	CO Reading [ppmv]	H2 Reading [ppmv]	Init Temp [°F]
H-1756S	12/16/2025 10:02:37 AM	27.3	68.9	0.0	3.8	0.0	0.4			127.8
H-1757S	12/4/2025 8:23:37 AM	35.2	47.2	0.0	17.6	0.0	0.7			104.2
H-1757S	12/16/2025 8:33:43 AM	35.0	63.5	0.0	1.5	0.0	0.6			87.6
H-1760S	12/1/2025 1:55:31 PM	33.2	51.6	0.0	15.2	0.0	0.6			106.1
H-1760S	12/16/2025 9:14:38 AM	39.6	48.9	0.0	11.5	0.0	0.8			107.4
H-1762N	12/1/2025 9:56:25 AM	38.4	39.4	0.0	22.2	0.0	1.0			110.3
H-1762N	12/16/2025 9:00:10 AM	47.2	39.5	0.0	13.3	0.0	1.2			111.9
H-1763N	12/1/2025 9:23:42 AM	18.9	25.7	5.6	49.8	8.9	0.7			83.0
H-1763N	12/1/2025 9:25:06 AM	21.9	28.0	4.3	45.8	10.7	0.8			97.6
H-1763N	12/22/2025 10:23:23 AM	28.5	37.5	3.4	30.6	9.0	0.8			114.5
H-1763S	12/4/2025 1:35:03 PM	47.8	44.0	0.0	8.2	0.0	1.1			98.0
H-1764N	12/3/2025 2:19:06 PM	53.1	41.6	0.0	5.3	0.0	1.3			113.8
H-1764S	12/4/2025 9:00:27 AM	46.7	45.8	0.0	7.5	0.0	1.0			85.9
H-1764S	12/16/2025 11:24:14 AM	47.6	44.0	0.0	8.4	0.0	1.1			90.5
H-1767N	12/8/2025 1:27:17 PM	45.2	53.5	0.0	1.3	0.0	0.8			103.3
H-1769N	12/2/2025 10:11:03 AM	23.3	54.8	0.0	21.9	0.0	0.4			84.4
H-1769N	12/17/2025 1:28:13 PM	22.4	58.5	0.1	19.0	190.0	0.4			95.1
H-1770A	12/7/2025 12:56:33 PM	44.8	47.0	0.0	8.2	0.0	1.0			120.6
H-1770A	12/23/2025 8:11:33 AM	48.5	48.3	0.0	3.2	0.0	1.0			115.4
H-1770N	12/2/2025 10:00:52 AM	13.8	36.7	10.2	39.3	3.9	0.4			69.4
H-1770N	12/2/2025 10:04:12 AM	28.4	64.6	0.1	6.9	69.0	0.4			81.8
H-1770N	12/4/2025 9:45:00 AM							140		
H-1770N	12/4/2025 9:45:00 AM								13000	
H-1770N	12/19/2025 1:49:32 PM	37.8	56.8	0.0	5.4	0.0	0.7			110.4
H-1770S	12/3/2025 9:24:23 AM	3.4	13.3	10.3	73.0	7.1	0.3			80.7
H-1770S	12/3/2025 9:25:42 AM	3.4	13.3	10.6	72.7	6.9	0.3			81.4
H-1770S	12/16/2025 8:40:10 AM	7.9	24.9	6.5	60.7	9.3	0.3			97.3
H-1770S	12/16/2025 8:40:33 AM	7.5	25.3	6.4	60.8	9.5	0.3			96.2
H-1771A	12/2/2025 10:50:23 AM	40.4	41.3	0.0	18.3	0.0	1.0			123.6

All LFG Extraction Well Data - December 2025
Chiquita Canyon Landfill

Point Name	Record Date	CH4 [%]	CO2 [%]	O2 [%]	Bal Gas [%]	BalO2 [%]	CH4:CO2	CO Reading [ppmv]	H2 Reading [ppmv]	Init Temp [°F]
H-1771A	12/22/2025 1:04:05 PM	49.1	45.8	0.0	5.1	0.0	1.1			118.5
H-1771B	12/8/2025 8:36:26 AM	42.6	55.0	0.0	2.5	0.0	0.8			120.9
H-1771B	12/23/2025 8:19:43 AM	49.9	45.1	0.0	5.0	0.0	1.1			63.7
H-1774N	12/2/2025 9:41:55 AM	35.9	63.3	0.0	0.8	0.0	0.6			100.8
H-1774N	12/19/2025 2:10:00 PM	35.8	61.4	0.0	2.8	0.0	0.6			108.5
H-1801S	12/4/2025 11:06:57 AM	28.9	36.0	0.0	35.1	0.0	0.8			122.1
H-1801S	12/5/2025 1:38:52 PM	25.8	35.6	0.0	38.6	0.0	0.7			100.3
H-1801S	12/16/2025 1:53:50 PM	37.3	34.8	0.0	27.9	0.0	1.1			92.8
H-1802S	12/4/2025 11:15:14 AM	51.1	40.0	0.0	8.9	0.0	1.3			90.4
H-1802S	12/16/2025 1:26:08 PM	53.2	40.9	0.0	5.9	0.0	1.3			111.2
H-1803N	12/1/2025 9:24:25 AM	1.5	82.4	0.7	15.4	22.0	0.0			195.4
H-1803N	12/1/2025 9:25:00 AM							1910		
H-1803N	12/1/2025 9:25:00 AM								127500	
H-1803N	12/8/2025 8:05:00 AM							1210		
H-1803N	12/8/2025 8:09:35 AM	1.1	71.0	3.5	24.4	7.0	0.0			194.5
H-1803N	12/15/2025 9:05:22 AM	1.3	84.2	0.0	14.5	0.0	0.0			195.6
H-1803N	12/15/2025 9:07:00 AM							2270		
H-1803N	12/19/2025 1:27:59 PM	1.2	78.7	0.0	20.1	0.0	0.0			190.0
H-1803N	12/21/2025 8:06:39 AM	6.0	80.2	0.5	13.3	26.6	0.1			194.9
H-1803N	12/29/2025 8:04:44 AM	1.5	86.2	0.0	12.3	0.0	0.0			195.4
H-1804B	12/9/2025 8:35:09 AM	54.5	41.6	0.0	3.9	0.0	1.3			92.4
H-1804B	12/22/2025 9:29:23 AM	52.0	47.4	0.0	0.6	0.0	1.1			102.4
H-1804N	12/2/2025 10:18:29 AM	31.8	58.3	0.0	9.9	0.0	0.5			120.8
H-1804N	12/22/2025 12:55:07 PM	31.6	66.5	0.0	1.9	0.0	0.5			128.4
H-1804S	12/3/2025 2:22:59 PM	38.7	39.2	0.0	22.1	0.0	1.0			78.0

All LFG Extraction Well Data - December 2025
Chiquita Canyon Landfill

Point Name	Record Date	CH4 [%]	CO2 [%]	O2 [%]	Bal Gas [%]	BalO2 [%]	CH4:CO2	CO Reading [ppmv]	H2 Reading [ppmv]	Init Temp [°F]
H-1805A	12/16/2025 1:46:42 PM	45.6	49.0	0.0	5.4	0.0	0.9			128.8
H-1805A	12/16/2025 1:47:38 PM	45.7	50.9	0.0	3.4	0.0	0.9			125.9
H-1805A	12/18/2025 8:13:48 AM	42.3	53.0	0.0	4.7	0.0	0.8			123.9
H-1805B	12/9/2025 8:45:01 AM	51.6	37.3	0.0	11.1	0.0	1.4			71.0
H-1805S	12/4/2025 1:04:11 PM	54.0	41.9	0.0	4.1	0.0	1.3			124.4
H-1806A	12/1/2025 1:25:29 PM	49.9	42.2	0.0	7.9	0.0	1.2			116.3
H-1806B	12/4/2025 11:22:35 AM	29.7	33.0	0.0	37.3	0.0	0.9			129.6
H-1806B	12/16/2025 1:34:58 PM	30.2	35.1	0.0	34.7	0.0	0.9			132.5
H-1806B	12/16/2025 1:35:45 PM	29.2	36.9	0.0	33.9	0.0	0.8			128.8
H-1806N	12/2/2025 11:54:15 AM	46.3	50.6	0.0	3.1	0.0	0.9			128.8
H-1806S	12/3/2025 11:30:04 AM	34.8	60.9	0.0	4.3	0.0	0.6			126.6
H-1806S	12/4/2025 1:39:41 PM	49.7	42.3	0.0	8.0	0.0	1.2			119.9
H-1806S	12/4/2025 1:43:29 PM	36.9	60.0	0.0	3.1	0.0	0.6			125.9
H-1807A	12/4/2025 12:45:23 PM	56.3	42.2	0.0	1.5	0.0	1.3			97.7
H-1807N	12/2/2025 12:13:31 PM	48.3	39.2	0.8	11.7	14.6	1.2			105.3
H-1807S	12/3/2025 10:34:54 AM	45.4	43.2	0.0	11.4	0.0	1.1			72.9
H-1807S	12/22/2025 1:22:36 PM	47.8	47.4	0.0	4.8	0.0	1.0			87.9
H-1807S	12/22/2025 1:23:55 PM	47.4	50.1	0.0	2.5	0.0	0.9			86.3
H-1952S	12/22/2025 10:36:03 AM	48.2	51.8	0.0	0.0	0.0	0.9			115.9
H-1953N	12/2/2025 11:21:02 AM	26.3	67.7	0.0	6.0	0.0	0.4			91.0
H-1955C	12/16/2025 11:21:53 AM	51.1	46.0	0.0	2.9	0.0	1.1			93.2
H-1955C	12/16/2025 11:23:09 AM	49.0	46.3	0.0	4.7	0.0	1.1			95.1
H-1955C	12/17/2025 1:49:53 PM	50.2	47.7	0.0	2.1	0.0	1.1			85.5
H-1955C	12/17/2025 1:52:26 PM	49.2	47.6	0.0	3.2	0.0	1.0			88.0
H-1955C	12/18/2025 8:29:40 AM	46.0	52.5	0.0	1.5	0.0	0.9			101.3
H-1955C	12/18/2025 1:39:47 PM	51.7	48.3	0.0	0.0	0.0	1.1			109.6

All LFG Extraction Well Data - December 2025
Chiquita Canyon Landfill

Point Name	Record Date	CH4 [%]	CO2 [%]	O2 [%]	Bal Gas [%]	BalO2 [%]	CH4:CO2	CO Reading [ppmv]	H2 Reading [ppmv]	Init Temp [°F]
H-1955N	12/2/2025 10:15:12 AM	51.5	40.5	0.0	8.0	0.0	1.3			85.0
H-1955N	12/22/2025 12:58:23 PM	50.2	41.9	0.0	7.9	0.0	1.2			88.5
H-1956B	12/3/2025 9:06:48 AM	39.6	51.7	0.0	8.7	0.0	0.8			119.0
H-1956N	12/2/2025 11:45:02 AM	49.2	46.0	0.0	4.8	0.0	1.1			115.4
H-1956S	12/3/2025 9:16:02 AM	13.8	28.8	0.0	57.4	0.0	0.5			110.4
H-1956S	12/3/2025 11:39:56 AM	36.6	38.6	0.1	24.7	247.0	0.9			100.0
H-1956S	12/15/2025 12:59:46 PM	53.4	43.9	0.0	2.8	0.0	1.2			96.9
H-1956S	12/15/2025 1:16:30 PM	52.5	44.6	0.0	2.9	0.0	1.2			116.6
H-1956S	12/16/2025 1:09:37 PM	53.2	40.4	0.0	6.4	0.0	1.3			117.3
H-1957B	12/3/2025 9:28:37 AM	29.1	34.9	0.0	36.0	0.0	0.8			88.0
H-1957B	12/17/2025 10:20:33 AM	41.2	26.5	0.0	32.3	0.0	1.6			84.7
H-1957N	12/2/2025 11:58:36 AM	44.1	37.4	1.9	16.6	8.7	1.2			115.1
H-1957S	12/4/2025 11:11:39 AM	20.6	30.4	1.2	47.8	39.8	0.7			118.8
H-1957S	12/5/2025 1:42:35 PM	23.9	33.7	0.0	42.4	0.0	0.7			121.7
H-1957S	12/16/2025 1:56:31 PM	38.6	41.2	0.3	19.9	66.3	0.9			110.3
H-1958C	12/4/2025 12:43:11 PM	47.2	40.2	0.0	12.6	0.0	1.2			120.2
H-1958N	12/2/2025 12:09:34 PM	31.6	37.8	0.0	30.6	0.0	0.8			109.8
H-1958S	12/3/2025 10:28:19 AM	50.3	42.3	0.0	7.4	0.0	1.2			83.4
H-1962N	12/5/2025 12:31:30 PM	10.9	64.2	2.1	22.8	10.9	0.2			114.9
H-1962N	12/16/2025 1:25:00 PM	13.6	69.5	1.3	15.6	12.0	0.2			124.8
H-1963N	12/2/2025 10:14:31 AM	22.7	70.7	0.0	6.6	0.0	0.3			128.6
H-1963N	12/17/2025 1:24:30 PM	27.0	66.2	0.0	6.8	0.0	0.4			136.5
H-1963N	12/17/2025 1:25:07 PM	26.1	67.2	0.0	6.7	0.0	0.4			135.6
H-1966N	12/2/2025 9:28:27 AM	32.4	42.7	0.0	24.9	0.0	0.8			75.6
H-1966N	12/19/2025 1:57:27 PM	28.7	40.2	0.0	31.1	0.0	0.7			90.0
H-1967E	12/3/2025 2:11:45 PM	46.8	33.9	2.0	17.3	8.7	1.4			101.6
H-1967W	12/3/2025 7:52:09 AM	58.0	40.8	0.0	1.2	0.0	1.4			89.6
H-2050E	12/5/2025 12:56:45 PM	55.3	42.0	0.0	2.7	0.0	1.3			90.4
H-2050W	12/2/2025 1:52:46 PM	32.1	37.6	0.0	30.3	0.0	0.9			101.1
H-2051W	12/3/2025 7:39:08 AM	51.6	35.3	1.4	11.7	8.4	1.5			50.6

All LFG Extraction Well Data - December 2025
Chiquita Canyon Landfill

Point Name	Record Date	CH4 [%]	CO2 [%]	O2 [%]	Bal Gas [%]	BalO2 [%]	CH4:CO2	CO Reading [ppmv]	H2 Reading [ppmv]	Init Temp [°F]
H-2053E	12/3/2025 1:59:37 PM	59.2	40.1	0.0	0.7	0.0	1.5			114.4
H-2053W	12/2/2025 2:19:26 PM	58.1	37.6	0.0	4.3	0.0	1.5			95.9
H-2055E	12/4/2025 9:45:20 AM	10.1	25.2	0.0	64.7	0.0	0.4			90.5
H-2055E	12/16/2025 1:39:36 PM	26.7	33.0	0.0	40.3	0.0	0.8			101.4
H-2056B	12/3/2025 1:48:25 PM	55.1	41.0	0.0	3.9	0.0	1.3			82.1
H-2056B	12/3/2025 1:49:39 PM	55.0	40.9	0.0	4.1	0.0	1.3			87.2
H-2056W	12/3/2025 7:50:03 AM	55.8	42.1	0.0	2.1	0.0	1.3			60.4
H-2057E	12/3/2025 2:06:10 PM	57.8	37.0	0.0	5.2	0.0	1.6			112.0
H-2057W	12/19/2025 12:40:23 PM	43.5	34.7	3.8	18.0	4.8	1.3			93.7
H-2057W	12/19/2025 12:41:40 PM	46.8	35.8	3.8	13.7	3.6	1.3			93.2
H-2058E	12/3/2025 2:20:50 PM	53.2	40.3	0.0	6.5	0.0	1.3			111.4
H-2058W	12/3/2025 7:45:25 AM	56.6	40.8	0.0	2.6	0.0	1.4			54.7
H-2059E	12/5/2025 1:33:31 PM	52.6	40.8	0.7	5.9	8.4	1.3			118.0
H-2059W	12/3/2025 8:19:46 AM	45.2	35.5	0.0	19.3	0.0	1.3			119.4
H-2161E	12/4/2025 10:55:57 AM	51.8	44.2	0.0	4.0	0.0	1.2			124.0
H-2161W	12/3/2025 8:21:57 AM	55.5	39.0	0.0	5.5	0.0	1.4			106.1
H-2163C	12/3/2025 1:22:59 PM	30.5	43.6	0.3	25.5	75.0	0.7			102.8
H-2163C	12/3/2025 1:26:52 PM	30.2	43.7	0.4	25.7	64.2	0.7			102.6
H-2163C	12/16/2025 8:24:49 AM	35.5	47.7	0.0	16.8	0.0	0.7			94.2
H-2163W	12/3/2025 8:53:04 AM	28.6	55.7	0.0	15.7	0.0	0.5			124.8
H-2164E	12/4/2025 9:30:24 AM	19.0	25.4	2.0	53.6	26.8	0.7			66.1
H-2164E	12/16/2025 1:49:59 PM	23.9	29.6	0.8	45.7	57.1	0.8			98.8
H-2165E	12/4/2025 11:22:49 AM	49.5	45.7	0.0	4.8	0.0	1.1			106.8
H-2165W	12/2/2025 7:05:00 AM								11000	
H-2165W	12/2/2025 7:05:00 AM							120		
H-2165W	12/3/2025 10:37:59 AM	21.8	76.8	0.0	1.4	0.0	0.3			78.5
H-2165W	12/16/2025 9:56:37 AM	17.6	80.1	0.0	2.3	0.0	0.2			103.4
H-2166C	12/1/2025 1:42:45 PM	40.4	57.8	0.0	1.8	0.0	0.7			115.4
H-2166C	12/10/2025 9:29:39 AM	28.8	61.4	0.0	9.8	0.0	0.5			115.0

All LFG Extraction Well Data - December 2025
Chiquita Canyon Landfill

Point Name	Record Date	CH4 [%]	CO2 [%]	O2 [%]	Bal Gas [%]	BalO2 [%]	CH4:CO2	CO Reading [ppmv]	H2 Reading [ppmv]	Init Temp [°F]
H-2166E	12/4/2025 12:48:41 PM	42.4	53.3	0.0	4.3	0.0	0.8			105.7
H-2166E	12/11/2025 2:21:40 PM	38.5	55.9	0.0	5.6	0.0	0.7			116.8
H-2166E	12/22/2025 12:17:51 PM	35.3	59.5	0.0	5.2	0.0	0.6			117.6
H-2167E	12/3/2025 9:39:32 AM	9.3	23.7	14.2	52.8	3.7	0.4			68.3
H-2167E	12/3/2025 9:44:41 AM	0.4	2.1	21.1	76.4	3.6	0.2			67.4
H-2167E	12/17/2025 10:15:50 AM	18.4	51.3	2.4	27.9	11.6	0.4			86.5
H-2168C	12/3/2025 9:02:08 AM	49.4	36.7	2.3	11.6	5.0	1.3			63.4
H-2168E	12/3/2025 9:25:06 AM	18.3	40.0	0.0	41.7	0.0	0.5			121.3
H-2168E	12/17/2025 10:30:13 AM	30.2	44.8	0.0	25.0	0.0	0.7			121.2
H-2169C	12/3/2025 2:00:24 PM	51.9	44.1	0.0	4.0	0.0	1.2			105.8
H-2169E	12/3/2025 2:10:55 PM	38.2	30.0	4.8	27.0	5.6	1.3			71.2
H-2169E	12/5/2025 1:55:26 PM	23.8	33.9	0.0	42.3	0.0	0.7			116.0
H-2169E	12/10/2025 9:20:16 AM	27.6	33.1	0.0	39.3	0.0	0.8			115.9
H-2169E	12/16/2025 1:39:49 PM	34.5	34.5	0.0	31.0	0.0	1.0			120.7
H-2169E	12/22/2025 9:19:37 AM	39.7	37.0	0.0	23.3	0.0	1.1			114.0
H-2170N	12/4/2025 10:42:09 AM	52.4	42.2	0.0	5.4	0.0	1.2			119.4
H-2170S	12/5/2025 7:37:35 AM	54.4	41.0	0.0	4.6	0.0	1.3			100.5
H-2171A	12/10/2025 8:50:31 AM	59.4	39.9	0.0	0.7	0.0	1.5			82.7
H-2171A	12/10/2025 10:06:58 AM	45.6	41.3	0.0	13.1	0.0	1.1			99.8
H-2171B	12/9/2025 2:03:37 PM	56.0	41.0	0.0	3.0	0.0	1.4			118.0
H-2171N	12/1/2025 9:27:40 AM	18.6	28.0	1.1	52.3	47.5	0.7			129.3
H-2171S	12/4/2025 10:44:46 AM	54.3	42.2	0.0	3.5	0.0	1.3			121.1
H-2272W	12/3/2025 8:39:55 AM	26.1	42.2	0.0	31.7	0.0	0.6			124.5
H-2272W	12/16/2025 8:00:08 AM	28.8	47.7	0.0	23.5	0.0	0.6			123.1
H-2273W	12/4/2025 8:58:07 AM	25.4	48.8	0.0	25.8	0.0	0.5			116.5
H-2273W	12/4/2025 10:45:00 AM								13000	
H-2273W	12/4/2025 10:45:00 AM							110		
H-2273W	12/16/2025 9:59:32 AM	29.3	56.3	0.0	14.4	0.0	0.5			103.8

All LFG Extraction Well Data - December 2025
Chiquita Canyon Landfill

Point Name	Record Date	CH4 [%]	CO2 [%]	O2 [%]	Bal Gas [%]	BalO2 [%]	CH4:CO2	CO Reading [ppmv]	H2 Reading [ppmv]	Init Temp [°F]
H-2274B	12/3/2025 8:38:11 AM	50.9	42.8	0.0	6.3	0.0	1.2			114.5
H-2274B	12/3/2025 8:40:43 AM	49.8	43.4	0.0	6.7	0.0	1.1			113.1
H-2274B	12/10/2025 1:43:36 PM	53.8	44.3	0.0	1.9	0.0	1.2			120.1
H-2274B	12/16/2025 8:44:44 AM	51.5	45.0	0.0	3.5	0.0	1.1			114.9
H-2274B	12/19/2025 10:11:32 AM	51.6	44.5	0.0	3.9	0.0	1.2			118.6
H-2274W	12/4/2025 8:39:14 AM	11.7	36.2	0.0	52.1	0.0	0.3			119.7
H-2274W	12/16/2025 10:05:37 AM	24.0	75.1	0.0	0.9	0.0	0.3			120.5
H-2275E	12/4/2025 1:13:30 PM	41.2	45.4	0.0	13.4	0.0	0.9			121.8
H-2275W	12/4/2025 8:05:31 AM	3.0	12.8	3.0	81.2	27.1	0.2			117.4
H-2275W	12/16/2025 8:21:49 AM	9.3	24.8	2.5	63.4	25.4	0.4			103.6
H-2276A	12/1/2025 1:59:35 PM	47.3	42.6	0.0	10.1	0.0	1.1			103.0
H-2276A	12/1/2025 2:02:37 PM	43.8	54.1	0.1	2.0	20.0	0.8			113.8
H-2276A	12/16/2025 8:56:26 AM	44.9	42.5	0.0	12.6	0.0	1.1			101.1
H-2276B	12/1/2025 10:36:10 AM	51.8	44.3	0.0	3.9	0.0	1.2			110.2
H-2276B	12/17/2025 8:43:19 AM	55.0	43.6	0.0	1.4	0.0	1.3			112.3
H-2276E	12/4/2025 1:01:13 PM	45.5	39.6	0.0	14.9	0.0	1.1			120.1
H-2276W	12/4/2025 8:51:38 AM	33.8	52.3	0.0	13.9	0.0	0.6			64.7
H-2276W	12/16/2025 8:35:37 AM	38.2	54.7	0.0	7.1	0.0	0.7			69.4
H-2277A	12/1/2025 2:14:56 PM	45.9	51.7	0.0	2.4	0.0	0.9			73.3
H-2277A	12/17/2025 1:46:47 PM	45.8	53.8	0.0	0.4	0.0	0.9			95.4
H-2277A	12/17/2025 1:51:02 PM	47.4	49.1	0.0	3.5	0.0	1.0			95.6
H-2277B	12/1/2025 10:31:14 AM	39.6	40.7	0.0	19.7	0.0	1.0			71.0
H-2277B	12/17/2025 8:11:18 AM	57.4	40.9	0.0	1.7	0.0	1.4			67.7
H-23 (EXP-23)	12/9/2025 2:16:34 PM	58.5	37.1	0.2	4.2	21.0	1.6			85.7
H-2301E	12/10/2025 10:15:09 AM	51.9	41.3	0.0	6.8	0.0	1.3			109.8
H-2301E	12/10/2025 10:16:55 AM	51.3	42.0	0.0	6.7	0.0	1.2			111.8
H-2301E	12/23/2025 8:29:13 AM	51.3	40.1	0.0	8.7	0.0	1.3			105.8
H-2301W	12/10/2025 9:23:18 AM	57.7	39.9	0.0	2.5	0.0	1.4			82.4

All LFG Extraction Well Data - December 2025
Chiquita Canyon Landfill

Point Name	Record Date	CH4 [%]	CO2 [%]	O2 [%]	Bal Gas [%]	BalO2 [%]	CH4:CO2	CO Reading [ppmv]	H2 Reading [ppmv]	Init Temp [°F]
H-2301W	12/10/2025 9:38:49 AM	55.3	40.3	0.0	4.5	0.0	1.4			82.2
H-2301W	12/15/2025 2:57:15 PM	3.1	2.4	19.6	74.9	3.8	1.3			88.3
H-2301W	12/15/2025 3:01:39 PM	1.1	0.9	20.4	77.6	3.8	1.2			88.5
H-2302C	12/2/2025 1:31:43 PM	47.5	40.8	0.0	11.7	0.0	1.2			113.3
H-2302E	12/10/2025 10:31:36 AM	56.4	41.6	0.0	2.0	0.0	1.4			97.7
H-2302E	12/10/2025 10:32:25 AM	55.2	41.7	0.0	3.2	0.0	1.3			97.7
H-2303E	12/10/2025 10:36:34 AM	56.2	42.0	0.0	1.8	0.0	1.3			88.0
H-2303E	12/10/2025 10:37:23 AM	55.0	42.2	0.0	2.8	0.0	1.3			88.3
H-2303N	12/2/2025 1:42:53 PM	33.0	34.9	0.0	32.1	0.0	0.9			102.0
H-2304S	12/5/2025 12:27:53 PM	47.2	42.5	0.0	10.3	0.0	1.1			128.8
H-2305N	12/2/2025 1:39:45 PM	15.3	27.3	0.0	57.4	0.0	0.6			93.9
H-2305S	12/5/2025 12:20:13 PM	46.6	41.3	0.0	12.1	0.0	1.1			127.5
H-2306N	12/5/2025 1:07:10 PM	44.3	41.6	0.0	14.1	0.0	1.1			113.7
H-2306S	12/5/2025 12:49:50 PM	7.2	9.9	17.0	65.9	3.9	0.7			79.3
H-2307S	12/8/2025 8:48:43 AM	35.9	36.1	1.4	26.6	19.0	1.0			103.9
H-2308S	12/8/2025 8:43:05 AM	49.6	43.1	0.0	7.3	0.0	1.2			111.9
H-2309N	12/4/2025 1:46:14 PM	31.2	40.7	4.4	23.7	5.4	0.8			77.2
H-2309S	12/18/2025 1:38:26 PM	54.6	40.6	0.0	4.8	0.0	1.3			115.3
H-2309S	12/18/2025 1:40:26 PM	54.1	40.5	0.0	5.4	0.0	1.3			114.8
H-2401S	12/2/2025 1:04:22 PM	54.9	41.8	0.0	3.3	0.0	1.3			108.2
H-2402N	12/2/2025 2:04:44 PM	37.9	41.2	0.0	20.9	0.0	0.9			110.1
H-2402S	12/2/2025 12:50:44 PM	50.9	42.7	0.0	6.4	0.0	1.2			111.0
H-2403N	12/2/2025 2:02:10 PM	46.3	45.1	0.0	8.6	0.0	1.0			116.6
H-2403S	12/2/2025 1:17:20 PM	43.7	37.4	1.5	17.4	11.6	1.2			81.6
H-2404N	12/2/2025 1:59:37 PM	49.9	45.2	0.0	4.9	0.0	1.1			108.9

All LFG Extraction Well Data - December 2025
Chiquita Canyon Landfill

Point Name	Record Date	CH4 [%]	CO2 [%]	O2 [%]	Bal Gas [%]	BalO2 [%]	CH4:CO2	CO Reading [ppmv]	H2 Reading [ppmv]	Init Temp [°F]
H-2404S	12/2/2025 2:38:32 PM	53.8	42.2	0.0	4.0	0.0	1.3			109.9
H-2405N	12/4/2025 9:17:42 AM	26.4	44.7	0.0	28.9	0.0	0.6			113.0
H-29	12/4/2025 10:38:53 AM	35.6	44.5	0.0	19.9	0.0	0.8			122.8
H-31	12/1/2025 9:17:56 AM	23.8	29.9	0.0	46.3	0.0	0.8			116.0
H-72	12/1/2025 10:42:31 AM	32.6	64.8	0.0	2.6	0.0	0.5			83.1
H-72	12/22/2025 9:02:52 AM	27.7	68.7	0.0	3.6	0.0	0.4			78.0
H-74	12/1/2025 9:42:00 AM	54.0	44.6	0.0	1.4	0.0	1.2			108.8
H-74	12/22/2025 8:30:25 AM	55.3	41.6	0.0	3.1	0.0	1.3			109.1
H-75	12/30/2025 1:29:24 PM	53.6	43.8	0.0	2.6	0.0	1.2			79.1
H-79	12/3/2025 10:51:23 AM	48.0	49.8	0.0	2.2	0.0	1.0			128.4
P-02R	12/10/2025 10:25:55 AM	29.0	30.0	0.0	41.0	0.0	1.0			87.0
P-03R	12/10/2025 10:35:04 AM	47.2	32.3	0.0	20.5	0.0	1.5			90.7
P-04	12/3/2025 10:45:01 AM	50.1	38.2	0.0	11.7	0.0	1.3			87.5
P-05	12/3/2025 10:49:12 AM	30.1	34.0	0.0	35.9	0.0	0.9			99.2
P-06R	12/3/2025 10:56:02 AM	41.0	36.3	0.0	22.7	0.0	1.1			109.1
P-07R	12/5/2025 1:13:18 PM	34.2	28.9	0.0	36.9	0.0	1.2			79.4
P-08R	12/10/2025 10:22:06 AM	56.6	34.5	0.0	8.9	0.0	1.6			98.9
P-09	12/3/2025 11:08:19 AM	43.7	35.5	0.0	20.8	0.0	1.2			92.9
P-10	12/3/2025 11:04:53 AM	32.2	33.8	0.0	34.0	0.0	1.0			93.8
P-11	12/3/2025 11:00:32 AM	40.4	35.7	0.0	23.9	0.0	1.1			100.0
P-12	12/5/2025 8:54:34 AM	55.7	41.6	0.0	2.7	0.0	1.3			66.0
P-13	12/5/2025 8:57:21 AM	47.0	34.8	0.0	18.2	0.0	1.4			76.5
P-14	12/5/2025 8:52:10 AM	22.3	28.1	0.3	49.3	164.3	0.8			65.7
P-15R	12/5/2025 9:00:03 AM	44.0	33.6	0.0	22.4	0.0	1.3			72.9
P-16	12/5/2025 9:02:47 AM	48.4	35.6	0.0	16.0	0.0	1.4			92.3
P-17	12/5/2025 9:09:26 AM	37.8	34.5	0.0	27.7	0.0	1.1			105.6
P-18RD	12/5/2025 9:13:44 AM	52.1	38.2	0.0	9.7	0.0	1.4			78.6
P-18RS	12/5/2025 9:12:22 AM	39.4	35.6	0.0	25.0	0.0	1.1			84.1

All LFG Extraction Well Data - December 2025
Chiquita Canyon Landfill

Point Name	Record Date	CH4 [%]	CO2 [%]	O2 [%]	Bal Gas [%]	BalO2 [%]	CH4:CO2	CO Reading [ppmv]	H2 Reading [ppmv]	Init Temp [°F]
P-19	12/5/2025 9:16:23 AM	33.6	33.0	0.0	33.4	0.0	1.0			86.3
P-20R	12/5/2025 9:19:52 AM	48.1	37.2	0.0	14.7	0.0	1.3			93.5
P-21	12/5/2025 9:22:39 AM	40.1	32.8	0.0	27.1	0.0	1.2			69.2
P-21RD	12/5/2025 9:28:39 AM	45.3	34.1	0.0	20.6	0.0	1.3			94.1
P-21RS	12/5/2025 9:24:55 AM	48.6	38.4	0.0	13.0	0.0	1.3			101.6
P-22RD	12/5/2025 12:08:24 PM	53.8	41.0	0.0	5.2	0.0	1.3			116.8
P-22RS	12/5/2025 12:06:03 PM	20.6	28.3	0.0	51.1	0.0	0.7			119.6
P-23	12/5/2025 9:31:19 AM	24.6	28.2	0.0	47.2	0.0	0.9			79.3
P-24	12/5/2025 9:35:46 AM	26.7	27.9	0.0	45.4	0.0	1.0			92.1
P-26	12/5/2025 9:41:56 AM	42.5	36.1	0.0	21.4	0.0	1.2			81.1
P-27	12/5/2025 9:44:36 AM	10.2	23.3	0.0	66.5	0.0	0.4			77.8
P-28	12/5/2025 9:50:15 AM	33.3	35.0	0.0	31.7	0.0	1.0			92.3
P-29R	12/5/2025 9:53:24 AM	32.8	33.9	0.0	33.3	0.0	1.0			83.3
P-30R	12/5/2025 9:56:26 AM	30.9	35.3	0.0	33.8	0.0	0.9			79.7
P-32R1	12/5/2025 9:59:19 AM	36.4	35.0	0.0	28.6	0.0	1.0			107.3
P-32R2	12/5/2025 10:01:59 AM	44.5	38.8	0.0	16.7	0.0	1.1			102.5
P-33	12/5/2025 10:05:09 AM	39.7	37.2	0.0	23.1	0.0	1.1			88.0
P-36	12/5/2025 10:10:33 AM	18.4	30.4	0.0	51.2	0.0	0.6			80.9
P-37	12/5/2025 10:13:28 AM	5.6	21.6	0.0	72.8	0.0	0.3			97.4
P-38RD	12/5/2025 10:20:25 AM	40.1	37.2	0.0	22.7	0.0	1.1			107.9
P-38RS	12/5/2025 10:18:38 AM	29.0	33.3	0.0	37.7	0.0	0.9			104.0
P-39	12/5/2025 10:24:19 AM	49.8	40.9	0.3	9.0	30.0	1.2			74.6
P-41	12/5/2025 10:26:38 AM	30.9	29.7	2.9	36.5	12.6	1.0			111.9
P-42R	12/5/2025 10:29:14 AM	51.4	41.4	0.0	7.2	0.0	1.2			112.2
P-43	12/5/2025 12:27:51 PM	23.1	29.2	0.2	47.5	237.5	0.8			115.2
P-44RD	12/5/2025 12:23:19 PM	48.0	35.0	0.0	17.0	0.0	1.4			91.3
P-44RS	12/5/2025 12:25:31 PM	23.3	29.4	0.0	47.3	0.0	0.8			122.4
P-45RD	12/5/2025 12:18:33 PM	44.4	37.6	0.0	18.0	0.0	1.2			109.1
P-45RS	12/5/2025 12:20:30 PM	2.4	19.9	0.0	77.7	0.0	0.1			106.2

All LFG Extraction Well Data - December 2025
Chiquita Canyon Landfill

Point Name	Record Date	CH4 [%]	CO2 [%]	O2 [%]	Bal Gas [%]	BalO2 [%]	CH4:CO2	CO Reading [ppmv]	H2 Reading [ppmv]	Init Temp [°F]
P-46RD	12/5/2025 12:13:34 PM	49.9	36.6	0.0	13.5	0.0	1.4			103.1
P-46RS	12/5/2025 12:15:32 PM	16.4	26.2	0.0	57.4	0.0	0.6			121.1
P-47	12/5/2025 12:01:46 PM	10.1	20.6	1.8	67.5	37.5	0.5			80.2
P-48	12/5/2025 11:57:57 AM	24.0	30.2	0.0	45.8	0.0	0.8			118.3
P-49RD	12/5/2025 11:47:40 AM	17.4	26.2	0.0	56.4	0.0	0.7			115.0
P-49RS	12/5/2025 11:45:28 AM	53.7	33.7	0.0	12.6	0.0	1.6			114.4
P-52	12/5/2025 1:06:02 PM	16.5	26.5	0.0	57.0	0.0	0.6			116.7
P-53	12/5/2025 1:02:53 PM	24.5	29.9	0.0	45.6	0.0	0.8			116.6
P-54	12/5/2025 12:56:00 PM	36.7	34.1	0.0	29.2	0.0	1.1			100.4
P-55	12/5/2025 12:52:54 PM	32.5	32.0	0.0	35.5	0.0	1.0			99.9
P-56	12/5/2025 12:49:41 PM	20.6	26.7	0.0	52.7	0.0	0.8			104.2
P-57	12/5/2025 12:47:26 PM	35.5	31.9	0.6	32.0	53.3	1.1			74.3
P-60R	12/5/2025 12:36:11 PM	48.8	35.4	0.0	15.8	0.0	1.4			74.8
P-61	12/5/2025 12:41:54 PM	30.9	31.4	0.0	37.7	0.0	1.0			77.4
P-61	12/5/2025 12:42:22 PM	30.9	32.2	0.0	36.9	0.0	1.0			77.3
P-65	12/5/2025 12:32:56 PM	32.1	31.0	0.0	36.9	0.0	1.0			79.5
P-71	12/5/2025 11:52:29 AM	10.9	23.6	0.0	65.5	0.0	0.5			81.5
P-75	12/10/2025 1:03:21 PM	50.5	36.6	0.0	12.9	0.0	1.4			93.4
P-76	12/5/2025 10:16:14 AM	15.6	27.1	0.0	57.3	0.0	0.6			73.2
P-79	12/10/2025 12:44:13 PM	25.4	31.5	0.0	43.1	0.0	0.8			94.4
SC-2000E	12/4/2025 10:47:20 AM	37.5	37.8	0.0	24.7	0.0	1.0			117.7
SC-2501E	12/5/2025 12:07:55 PM	1.0	14.4	16.4	68.2	4.2	0.1			109.7
SC-2501W	12/1/2025 9:33:22 AM	2.0	58.9	7.3	31.8	4.4	0.0			154.9
SC-2501W	12/1/2025 9:35:00 AM							897		
SC-2501W	12/1/2025 9:35:00 AM								116200	
SC-2501W	12/8/2025 8:19:41 AM	2.8	65.8	4.7	26.7	5.7	0.0			147.6
SC-2501W	12/8/2025 8:20:00 AM							612		

All LFG Extraction Well Data - December 2025
Chiquita Canyon Landfill

Point Name	Record Date	CH4 [%]	CO2 [%]	O2 [%]	Bal Gas [%]	BalO2 [%]	CH4:CO2	CO Reading [ppmv]	H2 Reading [ppmv]	Init Temp [°F]
SC-2501W	12/15/2025 9:14:29 AM	2.0	78.9	0.0	19.1	0.0	0.0			162.7
SC-2501W	12/15/2025 9:20:00 AM							1300		
SC-2501W	12/21/2025 8:17:24 AM	8.1	62.3	5.1	24.5	4.8	0.1			164.4
SC-2501W	12/21/2025 8:18:31 AM	8.0	62.3	5.1	24.6	4.8	0.1			165.4
SC-2501W	12/29/2025 7:52:44 AM	2.1	75.3	2.7	19.9	7.4	0.0			157.0
SW-10	12/8/2025 12:19:24 PM	21.6	28.8	1.5	48.1	32.1	0.8			80.1
SW-115	12/5/2025 7:59:33 AM	48.8	38.3	0.0	12.9	0.0	1.3			76.1
SW-1445	12/3/2025 1:32:36 PM	3.4	7.8	14.8	74.0	5.0	0.4			81.4
SW-1445	12/11/2025 11:27:04 AM	3.1	6.7	16.4	73.8	4.5	0.5			89.6
SW-1455	12/3/2025 1:23:09 PM	12.9	12.8	12.0	62.3	5.2	1.0			83.9
SW-1455	12/11/2025 11:21:33 AM	11.7	9.4	14.0	64.9	4.6	1.2			91.3
SW-154	12/4/2025 10:42:41 AM	0.0	1.2	19.9	78.9	4.0	0.0			77.1
SW-17-135	12/3/2025 1:27:43 PM	25.3	23.7	3.1	47.9	15.5	1.1			69.7
SW-17-135	12/11/2025 11:24:11 AM	24.1	20.4	4.8	50.7	10.6	1.2			84.2
SW-187	12/4/2025 1:43:21 PM	22.6	38.2	2.6	36.6	14.1	0.6			72.8
SW-1930	12/8/2025 12:27:11 PM	26.1	40.6	5.1	28.2	5.5	0.6			88.0
SW-1930	12/31/2025 8:08:47 AM	27.3	36.2	7.1	29.4	4.1	0.8			79.2
SW-20	12/5/2025 1:17:19 PM	0.2	6.5	11.0	82.3	7.5	0.0			81.6
SW-25	12/8/2025 12:38:29 PM	16.7	32.0	4.2	47.1	11.2	0.5			81.6
SW-25	12/31/2025 8:13:22 AM	10.0	19.8	7.9	62.3	7.9	0.5			58.2
SW-30	12/8/2025 1:28:36 PM	11.7	59.4	3.9	25.0	6.4	0.2			84.1
SW-30	12/31/2025 7:44:42 AM	7.3	35.3	11.4	46.0	4.0	0.2			63.7
SW-32	12/8/2025 1:41:10 PM	7.3	16.0	16.6	60.1	3.6	0.5			85.0
SW-32	12/31/2025 7:49:55 AM	4.9	9.0	19.2	66.9	3.5	0.5			65.8
SW-64	12/8/2025 1:32:12 PM	4.8	31.4	14.3	49.5	3.5	0.2			83.3
SW-64	12/31/2025 7:46:12 AM	5.4	31.7	14.0	48.9	3.5	0.2			62.0
SW-65	12/5/2025 7:58:06 AM	46.5	35.9	0.4	17.2	43.0	1.3			72.5
SW-66	12/4/2025 10:40:07 AM	7.1	10.4	11.4	71.1	6.2	0.7			90.1
SW-68	12/8/2025 1:37:00 PM	12.2	58.6	6.2	23.0	3.7	0.2			83.4
SW-68	12/31/2025 7:48:18 AM	9.6	33.7	13.7	43.0	3.1	0.3			61.7
SW-7	12/8/2025 12:35:02 PM	0.0	3.9	19.1	77.0	4.0	0.0			78.8
SW-7	12/31/2025 8:11:01 AM	0.3	5.6	15.4	78.7	5.1	0.1			59.3
SW-70	12/4/2025 1:46:32 PM	16.7	65.7	0.0	17.6	0.0	0.3			82.9
SW-71	12/5/2025 9:38:56 AM	9.6	20.3	3.5	66.6	19.0	0.5			68.2
SW-72	12/5/2025 10:07:58 AM	21.1	27.9	3.6	47.4	13.2	0.8			67.8
SW-80	12/4/2025 10:50:08 AM	24.6	24.5	1.5	49.4	32.9	1.0			73.6

All LFG Extraction Well Data - December 2025
Chiquita Canyon Landfill

Point Name	Record Date	CH4 [%]	CO2 [%]	O2 [%]	Bal Gas [%]	BalO2 [%]	CH4:CO2	CO Reading [ppmv]	H2 Reading [ppmv]	Init Temp [°F]
SW-9	12/4/2025 1:49:39 PM	1.0	14.1	14.9	70.0	4.7	0.1			73.4
TC-1961C	12/4/2025 8:55:29 AM	17.8	34.4	0.0	47.8	0.0	0.5			107.4
TC-1961C	12/16/2025 11:21:25 AM	27.3	38.0	0.0	34.7	0.0	0.7			111.1
TC-1961E	12/19/2025 10:25:44 AM	51.2	44.5	0.0	4.3	0.0	1.2			118.6
TC-2174	12/1/2025 8:57:21 AM	2.7	83.7	0.1	13.5	135.0	0.0			182.2
TC-2174	12/1/2025 9:00:00 AM							1800		
TC-2174	12/1/2025 9:00:00 AM								147000	
TC-2174	12/8/2025 7:50:00 AM							2220		
TC-2174	12/8/2025 7:51:15 AM	3.1	84.5	0.0	12.4	0.0	0.0			181.4
TC-2174	12/15/2025 8:47:32 AM	2.7	88.8	0.0	8.5	0.0	0.0			183.0
TC-2174	12/15/2025 8:50:00 AM							2770		
TC-2174	12/19/2025 11:00:39 AM	2.8	73.7	2.2	21.3	9.7	0.0			179.5
TC-2174	12/21/2025 7:51:57 AM	8.3	75.0	1.8	14.9	8.3	0.1			178.6
TC-2174	12/29/2025 7:39:55 AM	3.3	74.9	2.7	19.1	7.1	0.0			177.0
VL-02	12/1/2025 2:08:39 PM	56.8	35.9	0.0	7.3	0.0	1.6			84.8

All LFG Extraction Well Data - December 2025
Chiquita Canyon Landfill

Point Name	Record Date	Adj Temp [°F]	Init Stat Press [”H2O]	Adj Stat Press [”H2O]	Init Diff Press [”H2O]	Adj Diff Press [”H2O]	Init Flow [scfm]	Adj Flow [scfm]	Sys Pressure [”H2O]	Adj Avail Press [”H2O]
A-01	12/5/2025 7:20:52 AM	74.4	-26.73	-26.69	26.535	26.516			-26.33	-26.22
A-02	12/5/2025 7:25:45 AM	91.9	-26.40	-26.39	26.274	26.266			-26.11	-26.11
A-03	12/5/2025 7:28:07 AM	46.9	-26.06	-26.01	25.889	25.801			-25.80	-25.63
A-04	12/5/2025 7:30:03 AM	86.8	-17.51	-17.55	17.417	17.617			0.00	0.00
B-01	12/2/2025 11:56:14 AM	80.7	-0.22	-0.22	0.988	1.004	2.0	2.0	-21.64	-22.09
B-02R	12/2/2025 12:00:34 PM	74.1	-0.18	-0.18	0.062	0.065	0.8	0.8	-21.50	-21.46
B-03R	12/2/2025 12:08:04 PM	79.1	0.03	-0.13	0.193	0.423	1.4	2.1	-18.53	-18.12
B-03R	12/2/2025 12:09:11 PM	80.8	-0.16	-0.16	0.498	0.494	2.2	2.2	-18.28	-18.28
B-05	12/2/2025 12:22:08 PM	89.3	-0.11	-0.11	10.528	10.521	10.1	10.0	-18.13	-18.14
B-05	12/2/2025 1:09:53 PM	89.5	-0.31	-0.31	0.853	0.872	11.9	12.1	-14.60	-14.12
B-05	12/12/2025 9:14:09 AM	86.3	-1.04	-0.94	1.030	0.691	13.1	10.8	-20.08	-20.19
B-06	12/2/2025 12:30:34 PM	80.3	0.22	-0.03	1.783	13.063	4.2	11.3	-18.09	-17.32
B-06	12/2/2025 12:56:35 PM	79.1	-0.39	-0.40	1.258	1.366	8.0	8.4	-14.61	-15.44
B-06	12/12/2025 9:07:36 AM	77.6	-1.29	-1.00	1.441	0.550	15.6	9.7	-19.99	-19.83
B-07R	12/2/2025 1:33:20 PM	94.1	-0.32	-0.32	0.681	0.619	2.6	2.4	-13.76	-13.63
B-08	12/2/2025 1:16:31 PM	94.0	-0.06	-0.06	0.068	0.059			-15.47	-15.48
B-09	12/2/2025 1:27:43 PM	96.6	-0.23	-0.23	0.228	0.212			-15.00	-15.65
B-10	12/2/2025 1:23:00 PM	91.5	-0.15	-0.14	0.153	0.147			-14.31	-15.14
B-11	12/8/2025 1:04:05 PM	105.6	-0.34	-0.30	0.000	0.000			-20.01	-20.58
B-12	12/2/2025 12:14:37 PM	94.0	-0.03	-0.03	4.230	4.230	6.4	6.4	-17.61	-17.61
B-13	12/2/2025 1:38:29 PM	89.2	-0.18	-0.18	0.289	0.296	37.9	38.3	-19.53	-19.08
B-14	12/8/2025 1:09:09 PM	84.1	-0.09	-0.09	0.054	0.054	0.7	0.7	-20.53	-20.57
C-03	12/5/2025 7:23:46 AM	41.6	-23.78	-23.73	23.596	23.567			-0.01	-0.01
C-03	12/12/2025 9:34:31 AM	73.9	-25.21	-25.06	25.359	25.224			0.33	0.33
C-08	12/5/2025 7:49:05 AM	59.1	-23.72	-23.65	23.559	23.502			-23.48	-23.53
C-10	12/5/2025 7:56:01 AM	53.2	-22.87	-22.85	22.813	22.733	60.7	60.6	0.00	0.00
C-11	12/5/2025 8:03:37 AM	85.9	-20.60	-20.60	0.147	0.147			-20.92	-20.90
C-12	12/5/2025 8:11:44 AM	70.3	-16.62	-16.62	0.087	0.086	3.8	3.8	-16.45	-16.45
C-12	12/9/2025 1:09:44 PM	80.2	-18.41	-18.54	0.011	0.044	1.3	2.7	-18.28	-18.30
C-15	12/5/2025 8:16:03 AM	63.2	-16.43	-16.44	0.044	0.039	4.5	4.2	-16.20	-16.19

All LFG Extraction Well Data - December 2025
Chiquita Canyon Landfill

Point Name	Record Date	Adj Temp [°F]	Init Stat Press ["H2O]	Adj Stat Press ["H2O]	Init Diff Press ["H2O]	Adj Diff Press ["H2O]	Init Flow [scfm]	Adj Flow [scfm]	Sys Pressure ["H2O]	Adj Avail Press ["H2O]
C-15	12/9/2025 1:15:14 PM	79.8	-18.30	-18.54	0.552	0.540	15.7	15.5	-18.04	-18.11
C-17B	12/5/2025 8:30:16 AM	109.6	-13.58	-13.63	13.781	13.825			-14.85	-14.86
C-18	12/4/2025 11:01:53 AM	87.4	-17.88	-17.70	17.848	17.789			-17.80	-17.87
C-19	12/5/2025 8:33:18 AM	88.1	-15.20	-15.20	15.450	15.285			-14.62	-14.11
C-20	12/5/2025 8:39:33 AM	75.7	-14.93	-14.91	15.184	15.158			-14.72	-14.77
C-23	12/4/2025 10:56:55 AM	112.6	-16.10	-16.47	16.085	16.368			-0.03	-0.03
C-24	12/5/2025 8:36:05 AM	73.9	-0.37	-0.52	0.352	0.506			-4.41	-4.49
C-25	12/5/2025 8:22:34 AM	123.9	-3.00	-3.00	2.962	2.962			-15.52	-15.52
C-26	12/5/2025 8:19:15 AM	68.4	-16.04	-16.13	16.213	16.262			0.32	0.30
C-27	12/5/2025 8:13:41 AM	95.8	-14.64	-14.61	0.061	0.262			-16.40	-16.47
C-28	12/5/2025 8:05:48 AM	103.6	-20.72	-20.74	0.130	0.132			-20.59	-20.61
C-29	12/5/2025 8:01:09 AM	117.2	-18.92	-18.92	18.844	18.842			0.00	0.00
C-30	12/5/2025 7:52:06 AM	125.1	-1.71	-1.71	0.032	0.028	2.3	2.1	-23.06	-23.09
CV-02	12/5/2025 7:34:59 AM	125.2	-1.54	-1.54	0.035	0.063	0.6	0.8	-24.21	-24.17
CV-03	12/5/2025 7:42:55 AM	118.2	-5.94	-5.96	1.956	1.904	17.5	17.2	-24.65	-24.64
CV-04	12/5/2025 7:40:16 AM	112.7	-3.42	-3.42	0.096	0.081	21.2	19.5	-23.40	-23.90
CV-05	12/1/2025 12:58:05 PM	100.2	-20.80	-20.71	0.439	0.410	4.5	4.4	-21.06	-20.99
CV-06	12/1/2025 1:29:56 PM	95.2	-10.74	-13.10	0.223	0.196	6.0	5.6	-23.95	-23.86
CV-06	12/11/2025 1:22:07 PM	97.9	-11.56	-11.66	0.176	0.171	5.3	5.2	-22.14	-22.36
CV-09	12/11/2025 10:26:06 AM	91.2	-0.18	-0.09	0.102	0.011	4.1	1.3	-22.24	-21.85
CV-09	12/11/2025 10:32:14 AM	94.4	-0.01	-0.01	0.036	0.041	2.5	2.6	-21.72	-21.73
CV-09	12/23/2025 1:29:54 PM									
CV-108-52	12/3/2025 9:32:41 AM	115.9	-4.80	-4.34	0.114	0.064			-15.46	-15.50
CV-108-52	12/16/2025 8:53:07 AM	112.4	-2.64	-1.73	0.023	0.005			-10.52	-10.63
CV-108-52	12/18/2025 8:50:00 AM									
CV-108-52	12/18/2025 8:50:00 AM									
CV-113	12/1/2025 9:00:00 AM									
CV-113	12/1/2025 9:00:00 AM									
CV-113	12/1/2025 9:32:06 AM	68.3	-14.66	-8.34	0.008	0.004	0.3	0.2	-15.00	-15.02
CV-113	12/19/2025 3:12:21 PM	80.7	-0.06	-0.06	-0.020	-0.019	0.0	0.0	-14.44	

All LFG Extraction Well Data - December 2025
Chiquita Canyon Landfill

Point Name	Record Date	Adj Temp [°F]	Init Stat Press [”H2O]	Adj Stat Press [”H2O]	Init Diff Press [”H2O]	Adj Diff Press [”H2O]	Init Flow [scfm]	Adj Flow [scfm]	Sys Pressure [”H2O]	Adj Avail Press [”H2O]
CV-114	12/1/2025 8:47:45 AM		-6.76	-6.76	7.285	7.285			-0.66	-0.66
CV-114	12/1/2025 8:50:00 AM									
CV-114	12/1/2025 8:50:00 AM									
CV-114	12/8/2025 7:40:00 AM									
CV-114	12/8/2025 7:48:30 AM	185.1	-0.81	-0.57	0.238	0.468	9.6	13.5	0.07	0.06
CV-114	12/9/2025 9:40:00 AM									
CV-114	12/9/2025 9:40:00 AM									
CV-114	12/15/2025 8:40:00 AM									
CV-114	12/15/2025 8:40:25 AM	191.5	-0.05	-0.03	0.057	0.059			9.02	13.36
CV-114	12/19/2025 3:40:50 PM	180.2	-6.43	-5.31	0.031	-1.407	0.0	0.0	-15.56	
CV-114	12/19/2025 3:44:04 PM	180.0	-7.40	-6.79	-0.065	-0.585	0.0	0.0	-15.40	
CV-114	12/21/2025 7:48:46 AM	190.7	-8.15	-8.78	0.229	0.770	9.3	17.0	-0.31	-0.31
CV-114	12/29/2025 7:32:26 AM	189.8	-9.38	-8.44	9.338	8.451			-9.06	-7.87
CV-1424	12/16/2025 1:36:21 PM	104.7	-1.27	-1.08	0.167	3.392	5.2	23.3	-16.49	-16.58
CV-1424	12/16/2025 1:37:41 PM	106.5	-1.08	-1.08	3.351	3.351	5.6	5.6	-16.22	-16.22
CV-1532A	12/3/2025 8:55:00 AM									
CV-1532A	12/3/2025 8:55:00 AM									
CV-1532A	12/3/2025 8:56:00 AM	141.2	-18.98	-18.58	19.028	18.670			0.07	0.04
CV-1532A	12/4/2025 10:00:00 AM									
CV-1532A	12/4/2025 10:00:00 AM									
CV-1532A	12/9/2025 10:51:22 AM	149.7	-20.27	-15.86	20.796	16.534			0.64	0.66
CV-1532A	12/9/2025 10:55:00 AM									
CV-1532A	12/17/2025 10:39:13 AM	182.9	-11.62	-11.18	12.184	11.711			0.37	0.34
CV-1532A	12/21/2025 8:24:22 AM	178.3	-13.55	-14.73	13.656	14.922			-11.85	0.24
CV-1532A	12/29/2025 9:30:25 AM	96.2	-7.29	-7.43	4.840	7.891			-5.00	-7.06
CV-1534A-PLR	12/3/2025 9:02:00 AM									
CV-1534A-PLR	12/3/2025 9:02:00 AM									

All LFG Extraction Well Data - December 2025
Chiquita Canyon Landfill

Point Name	Record Date	Adj Temp [°F]	Init Stat Press ["H2O]	Adj Stat Press ["H2O]	Init Diff Press ["H2O]	Adj Diff Press ["H2O]	Init Flow [scfm]	Adj Flow [scfm]	Sys Pressure ["H2O]	Adj Avail Press ["H2O]
CV-1534A-PLR	12/3/2025 9:04:48 AM	172.7	-11.09	-12.50	4.378	12.719			0.32	0.29
CV-1534A-PLR	12/9/2025 11:00:00 AM									
CV-1534A-PLR	12/9/2025 11:00:40 AM	154.1	-12.48	-12.42	13.079	13.028			0.68	0.68
CV-1534A-PLR	12/17/2025 10:54:25 AM	182.5	-4.71	-4.32	6.096	4.456			0.37	0.37
CV-1534A-PLR	12/21/2025 8:43:11 AM	170.5	-2.94	-4.94	3.019	5.140			0.28	0.28
CV-1534A-PLR	12/29/2025 9:16:36 AM	198.2	-4.79	-14.00	4.242	14.237			-4.57	-13.75
CV-1535	12/3/2025 9:28:12 AM	117.7	-2.00	-2.01	0.017	0.019			-15.60	-15.64
CV-1535	12/16/2025 8:48:15 AM	114.4	-1.15	-0.72	0.619	1.179			-9.35	-10.47
CV-1535	12/18/2025 8:55:00 AM									
CV-1535	12/19/2025 8:55:00 AM									
CV-1601D	12/3/2025 1:17:28 PM	109.2	-0.63	-0.70	1.081	1.369	3.2	3.6	-22.54	-22.33
CV-1601D	12/16/2025 8:17:28 AM	108.2	-0.65	-0.63	1.248	1.244	7.7	7.7	-19.07	
CV-1601S	12/3/2025 1:13:54 PM	85.7	-0.52	-0.59	0.029	0.108	1.2	2.3	-22.19	-22.26
CV-1601S	12/16/2025 8:14:51 AM	84.9	-0.51	-0.50	0.007	0.013	0.6	0.8	-20.43	
CV-1604	12/8/2025 1:39:02 PM	129.3	-1.50	-1.74	0.192	0.213	3.0	3.2	-27.62	
CV-1604	12/16/2025 11:30:23 AM	127.3	-2.20	-2.15	0.132	0.088	2.5	2.0	-24.63	-24.71
CV-1605	12/4/2025 9:23:54 AM	74.2	-11.14	-11.56	0.016	0.012	0.3	0.2	-22.32	-22.30
CV-1701D	12/3/2025 10:59:40 AM	112.0	-4.55	-4.24	0.281	0.255	1.0	1.0	-23.72	-23.75
CV-1701D	12/22/2025 1:40:22 PM	114.6	-0.43	-0.39	0.036	0.009	0.4	0.2	-12.66	-12.72
CV-1701S	12/3/2025 11:09:26 AM	110.5	-4.79	-2.13	0.370	0.327	7.5	7.2	-23.52	-23.60
CV-1701S	12/3/2025 11:13:37 AM	128.8	-4.77	-4.53	0.246	0.432	6.1	8.1	-23.89	-23.92
CV-1701S	12/12/2025 9:54:39 AM	128.1	-3.95	-3.95	0.573	0.571	9.4	9.4	-23.24	-23.46

All LFG Extraction Well Data - December 2025
Chiquita Canyon Landfill

Point Name	Record Date	Adj Temp [°F]	Init Stat Press ["H2O]	Adj Stat Press ["H2O]	Init Diff Press ["H2O]	Adj Diff Press ["H2O]	Init Flow [scfm]	Adj Flow [scfm]	Sys Pressure ["H2O]	Adj Avail Press ["H2O]
CV-1701S	12/22/2025 1:34:52 PM	135.2	-0.02	-0.02	0.045	0.045	2.6	2.6	-16.87	-16.86
CV-1701S	12/22/2025 1:35:57 PM	135.6	-0.09	-0.05	0.075	0.028	3.4	2.1	-16.84	-16.81
CV-1901	12/5/2025 10:20:50 AM	101.5	-2.32	-3.71	0.014	0.032	0.8	1.2	-18.44	-18.29
CV-1901	12/17/2025 8:10:07 AM	93.7	-3.18	-3.00	0.088	0.007	2.1	0.6	-19.98	-19.75
CV-1902A	12/3/2025 8:22:01 AM	154.1	-6.56	-6.63	6.440	6.443			-15.08	-15.13
CV-1902A	12/3/2025 8:25:00 AM									
CV-1902A	12/3/2025 8:25:00 AM									
CV-1902A	12/4/2025 9:55:00 AM									
CV-1902A	12/4/2025 9:55:00 AM									
CV-1902A	12/9/2025 10:00:00 AM									
CV-1902A	12/9/2025 10:01:46 AM	151.5	-7.85	-5.62	8.398	6.045			-16.42	-16.28
CV-1902A	12/17/2025 9:41:53 AM	160.9	-3.51	-3.49	3.491	3.438			-13.16	-12.26
CV-1902A	12/21/2025 9:25:55 AM	159.0	-4.83	-4.81	4.848	4.832			-12.43	-11.09
CV-1902A	12/29/2025 8:35:59 AM	158.7	1.40	-2.18	0.000	2.201			-4.22	-4.85
CV-1902A	12/29/2025 8:36:51 AM	161.1	-1.09	-0.92	1.099	1.013	12.8	12.2	-5.33	-5.05
CV-1905	12/1/2025 9:28:36 AM	108.5	-7.34	-7.43	0.801	0.892	11.2	11.8	-25.92	-26.29
CV-2001	12/2/2025 7:10:00 AM									
CV-2001	12/2/2025 7:10:00 AM									
CV-2001	12/3/2025 10:56:59 AM	138.2	-0.39	-0.40	6.731	6.774	31.9	32.0	-15.25	-15.47
CV-2001	12/3/2025 11:00:43 AM	138.2	-0.36	-0.38	6.971	6.844	32.5	32.2	-16.65	-16.56
CV-2001	12/16/2025 9:51:56 AM	103.2	-11.61	-11.00	0.104	0.070	4.1	3.3	-12.65	-11.34
CV-2002	12/2/2025 7:25:00 AM									
CV-2002	12/2/2025 7:25:00 AM									
CV-2002	12/3/2025 11:27:30 AM	110.5	-9.28	-9.07	0.061	0.034	15.5	11.5	0.66	0.66
CV-2002	12/16/2025 9:09:44 AM	112.6	-6.70	-6.17	0.037	0.032	12.1	11.1	0.60	0.60

All LFG Extraction Well Data - December 2025
Chiquita Canyon Landfill

Point Name	Record Date	Adj Temp [°F]	Init Stat Press [”H2O]	Adj Stat Press [”H2O]	Init Diff Press [”H2O]	Adj Diff Press [”H2O]	Init Flow [scfm]	Adj Flow [scfm]	Sys Pressure [”H2O]	Adj Avail Press [”H2O]
CV-2003	12/3/2025 9:35:23 AM	114.7	-6.74	-4.99	1.200	0.888	3.3	2.9	-14.70	-15.50
CV-2003	12/16/2025 8:56:11 AM	127.7	-5.85	-4.94	1.561	1.005	3.7	3.0	-11.57	-11.14
CV-2006	12/3/2025 8:32:11 AM	188.9	-4.79	-4.26	0.697	0.403	21.8	16.6	-19.16	-19.33
CV-2006	12/3/2025 8:36:00 AM									
CV-2006	12/3/2025 8:36:00 AM									
CV-2006	12/9/2025 10:09:21 AM	189.0	-6.10	-4.77	0.699	0.107	21.8	8.5	-20.35	-20.90
CV-2006	12/9/2025 10:10:00 AM									
CV-2006	12/17/2025 8:22:29 AM	189.6	-0.48	-0.38	0.044	0.012	5.5	2.9	-18.85	-18.80
CV-2006	12/21/2025 9:44:19 AM	189.7	-4.93	-4.47	0.056	0.474	6.2	18.0	-15.03	-15.59
CV-2006	12/29/2025 8:28:02 AM	189.4	-7.84	-5.74	4.844	1.763	57.1	34.7	-8.59	-8.58
CV-2007	12/1/2025 9:15:00 AM									
CV-2007	12/1/2025 9:15:00 AM									
CV-2007	12/1/2025 10:24:50 AM	132.3	-1.26	-0.71	1.733	1.138	25.0	20.3	-19.29	-19.27
CV-2007	12/1/2025 10:29:41 AM	130.9	-0.46	-0.03	0.212	0.102	18.1	12.6	-19.06	-19.34
CV-2007	12/1/2025 10:30:37 AM	130.7	-0.11	-0.06	0.116	0.118	13.4	13.6	-18.24	-19.01
CV-2007	12/2/2025 11:16:42 AM	131.0	-0.35	-0.37	0.063	0.064	9.8	9.9	0.65	0.64
CV-2007	12/2/2025 11:17:20 AM	131.1	-0.39	-0.38	0.072	0.071	10.6	10.5	0.64	0.64
CV-2007	12/17/2025 8:30:00 AM									
CV-2007	12/17/2025 8:30:00 AM									
CV-2007	12/22/2025 8:09:12 AM	60.8	0.21	-0.09	0.061	0.021	5.1	3.0	-13.32	-19.53
CV-2007	12/22/2025 8:10:56 AM	65.9	-0.10	-0.09	0.020	0.015	2.8	2.5	-19.74	-19.61
CV-2008	12/2/2025 10:32:12 AM	107.4	-3.75	-2.20	0.064	0.054	4.9	4.5	-12.67	-12.45
CV-2009	12/2/2025 11:49:23 AM	135.1	-0.23	-0.16	0.528	0.436	19.9	18.1	-10.31	-11.05
CV-2009	12/2/2025 11:49:56 AM	135.1	-0.17	-0.15	0.399	0.448	17.3	18.3	-11.04	-11.04

All LFG Extraction Well Data - December 2025
Chiquita Canyon Landfill

Point Name	Record Date	Adj Temp [°F]	Init Stat Press [”H2O]	Adj Stat Press [”H2O]	Init Diff Press [”H2O]	Adj Diff Press [”H2O]	Init Flow [scfm]	Adj Flow [scfm]	Sys Pressure [”H2O]	Adj Avail Press [”H2O]
CV-2009	12/12/2025 10:36:02 AM	131.9	-1.43	-0.43	0.322	0.057	15.6	6.6	-9.11	-9.04
CV-2009	12/22/2025 12:49:59 PM	136.0	-0.11	-0.10	0.485	0.474	19.0	18.8	-7.59	-7.30
CV-2009	12/22/2025 12:50:55 PM	136.1	-0.10	-0.11	0.410	0.445	17.5	18.2	-7.25	-7.42
CV-2009A	12/10/2025 9:23:22 AM	128.1	-3.29	-3.27	1.476	1.513	15.1	15.2	-20.10	-20.11
CV-2010	12/4/2025 12:39:35 PM	68.0	-6.96	-6.27	0.073	0.068	7.8	7.5	-21.41	-22.08
CV-2010	12/12/2025 10:54:19 AM	97.2	-1.16	-1.06	0.023	0.139	4.3	10.6	-21.90	-20.99
CV-2010	12/22/2025 12:25:46 PM	103.4	-0.79	-0.79	0.045	0.046	6.0	6.0	-16.46	-16.48
CV-2010A	12/4/2025 12:35:44 PM	133.2	-4.91	-4.12	0.759	0.201	16.4	8.5	-21.55	-21.01
CV-2010A	12/4/2025 12:36:25 PM	132.5	-3.76	-3.76	0.208	0.210	8.6	8.7	-21.64	-21.83
CV-2011	12/4/2025 10:51:53 AM	119.9	-1.43	-1.43	0.042	0.029	5.7	4.7	-22.38	-22.51
CV-2011	12/5/2025 2:06:03 PM	118.8	-0.77	-0.44	0.018	0.004	3.7	1.7	-22.45	-22.54
CV-2011	12/17/2025 10:37:47 AM	120.3	-0.42	-0.27	0.266	0.131	14.3	10.0	-22.22	-22.17
CV-2011A	12/3/2025 10:18:13 AM	138.0	-21.28	-10.77	3.481	0.011	109.9	6.2	-21.80	-25.10
CV-2011A	12/11/2025 8:56:03 AM	141.7	-0.60	-0.72	0.063	0.064	3.1	3.1	-23.85	-23.88
CV-2011A	12/11/2025 8:57:07 AM	142.5	-0.72	-0.73	0.077	0.075	3.4	3.4	-24.45	-23.55
CV-2011A	12/12/2025 7:37:58 AM	143.3	-0.98	-0.53	0.019	0.019	1.7	1.7	-23.50	-23.90
CV-2011A	12/12/2025 7:43:11 AM	143.7	-0.74	-0.45	0.017	0.029	1.6	2.1	-24.20	-23.72
CV-2011A	12/12/2025 7:46:24 AM	144.2	-0.42	-0.36	0.035	0.032	2.3	2.2	-23.67	-23.54
CV-2012	12/3/2025 10:07:47 AM	128.2	-7.77	-2.22	0.060	0.178	6.7	11.6	-24.69	-24.79
CV-2012	12/3/2025 10:10:46 AM	125.1	-0.39	-0.38	0.101	0.087	8.8	8.2	-25.04	-25.09

All LFG Extraction Well Data - December 2025
Chiquita Canyon Landfill

Point Name	Record Date	Adj Temp [°F]	Init Stat Press [”H2O]	Adj Stat Press [”H2O]	Init Diff Press [”H2O]	Adj Diff Press [”H2O]	Init Flow [scfm]	Adj Flow [scfm]	Sys Pressure [”H2O]	Adj Avail Press [”H2O]
CV-2012	12/11/2025 8:48:46 AM	139.4	-0.94	-0.20	0.195	0.192	12.0	12.0	-23.99	-23.99
CV-2012	12/11/2025 8:49:23 AM	139.6	-0.18	-0.20	0.096	0.112	8.5	9.2	-24.28	-24.13
CV-2201-PLR	12/2/2025 7:43:59 AM	196.4	-4.99	-4.71	4.981	4.706			-17.38	-15.89
CV-2201-PLR	12/2/2025 7:45:00 AM									
CV-2201-PLR	12/2/2025 7:45:00 AM									
CV-2201-PLR	12/5/2025 7:30:59 AM									
CV-2201-PLR	12/8/2025 10:30:00 AM									
CV-2201-PLR	12/8/2025 10:31:10 AM	179.2	-9.12	-4.49	9.765	5.033			-22.36	-22.22
CV-2201-PLR	12/15/2025 1:05:00 PM	151.1	-0.30	-0.22	0.268	0.196			-17.49	-17.49
CV-2201-PLR	12/15/2025 1:08:00 PM									
CV-2201-PLR	12/22/2025 9:15:55 AM	123.0	-2.29	-2.36	2.333	2.300			-15.85	-15.31
CV-2204-PLR	12/2/2025 12:50:55 PM	188.9	-10.66	-10.46	10.650	10.464			-18.41	-18.37
CV-2204-PLR	12/2/2025 12:52:00 PM									
CV-2204-PLR	12/2/2025 12:52:00 PM									
CV-2204-PLR	12/9/2025 7:38:09 AM	188.1	-16.48	-13.96	16.522	14.154			-23.19	-23.03
CV-2204-PLR	12/9/2025 7:40:00 AM									
CV-2204-PLR	12/15/2025 9:36:59 AM	190.7	-0.62	-0.57	0.850	0.325			-7.82	-7.75
CV-2204-PLR	12/15/2025 9:47:00 AM									
CV-2204-PLR	12/21/2025 9:04:51 AM	189.6	-11.11	-5.43	11.260	5.645			-17.95	-15.95
CV-2204-PLR	12/29/2025 12:59:37 PM	189.2	-18.77	-20.87	18.829	20.868			-18.55	-20.81
CV-2205	12/3/2025 9:21:46 AM	128.7	-2.28	-2.14	0.055	0.052	14.5	14.1	-24.96	-24.80
CV-2205	12/5/2025 2:01:37 PM	131.7	-0.19	-0.14	0.136	0.077	22.9	17.2	-22.41	-22.43
CV-2205	12/5/2025 2:02:31 PM	131.5	-0.09	-0.09	0.068	0.065	16.2	15.9	-22.52	-22.50
CV-2205	12/12/2025 11:10:11 AM	147.6	-0.40	-0.30	0.300	0.314	33.5	34.3	-22.22	-21.47

All LFG Extraction Well Data - December 2025
Chiquita Canyon Landfill

Point Name	Record Date	Adj Temp [°F]	Init Stat Press [”H2O]	Adj Stat Press [”H2O]	Init Diff Press [”H2O]	Adj Diff Press [”H2O]	Init Flow [scfm]	Adj Flow [scfm]	Sys Pressure [”H2O]	Adj Avail Press [”H2O]
CV-2205	12/12/2025 11:11:00 AM	147.5	-0.31	-0.31	0.295	0.286	33.2	32.7	-21.22	-20.59
CV-2205	12/16/2025 1:45:06 PM	148.3	-0.04	-0.05	0.016	0.018	7.7	8.2	-21.64	-22.25
CV-2205	12/16/2025 1:46:57 PM	148.4	-0.05	-0.05	0.014	0.020	7.3	8.7	-21.60	-21.44
CV-2205	12/23/2025 7:49:22 AM	143.9	-0.22	-0.23	0.330	0.321	35.2	34.7	-19.40	-19.72
CV-2206-PLR	12/4/2025 2:38:10 PM	70.9	-10.60	-10.49	10.700	10.632			-19.24	-19.37
CV-2206-PLR	12/17/2025 1:48:51 PM	93.6	-3.04	-3.03	2.941	2.926			-19.46	-18.05
CV-2207	12/1/2025 1:29:55 PM	124.1	-3.44	-3.45	0.009	0.011	5.7	6.5	-0.04	-0.03
CV-2208A	12/2/2025 11:39:06 AM	134.7	-2.11	-2.11	0.050	0.044	13.6	12.8	-11.83	-11.71
CV-2208A	12/2/2025 11:39:43 AM	135.2	-2.17	-2.17	0.045	0.046	12.9	13.0	-12.22	-12.23
CV-2301	12/17/2025 7:25:00 AM									
CV-2301	12/17/2025 7:25:00 AM									
CV-2301	12/22/2025 8:09:42 AM									
CV-2301	12/22/2025 9:59:00 AM	179.0	-0.59	-0.66	0.590	0.665			-13.95	-14.53
CV-2301	12/22/2025 10:00:42 AM	178.5	-0.77	-0.66	0.772	0.659			-14.31	-12.98
CV-2301	12/30/2025 8:25:19 AM	168.3	-0.79	-0.79	0.830	0.830			-9.85	-9.74
CV-2302	12/17/2025 7:15:00 AM									
CV-2302	12/17/2025 7:15:00 AM									
CV-2302	12/18/2025 2:43:58 PM	104.8	-17.10	-17.24			0.0	0.0	-17.33	
CV-2303	12/2/2025 8:02:41 AM	166.7	-8.00	-4.38	8.363	4.429			-14.27	-14.52
CV-2303	12/2/2025 8:05:00 AM									
CV-2303	12/2/2025 8:05:00 AM									
CV-2303	12/8/2025 1:34:25 PM	154.6	-11.86	-11.44	11.616	11.131			-20.99	-21.17
CV-2303	12/8/2025 1:35:00 PM									
CV-2303	12/16/2025 8:41:26 AM	180.1	-0.80	-0.53	0.814	0.227			-13.96	-18.65
CV-2303	12/16/2025 10:58:00 AM									
CV-2303	12/17/2025 8:05:00 AM									
CV-2303	12/17/2025 8:05:00 AM									
CV-2303	12/22/2025 8:51:39 AM	184.0	-11.86	-11.56	12.161	11.848			-13.44	-13.48
CV-2303	12/29/2025 2:58:26 PM	175.9	-7.64	-7.81	7.558	7.723			-7.65	-7.81

All LFG Extraction Well Data - December 2025
Chiquita Canyon Landfill

Point Name	Record Date	Adj Temp [°F]	Init Stat Press ["H2O]	Adj Stat Press ["H2O]	Init Diff Press ["H2O]	Adj Diff Press ["H2O]	Init Flow [scfm]	Adj Flow [scfm]	Sys Pressure ["H2O]	Adj Avail Press ["H2O]
CV-2304	12/9/2025 8:03:33 AM	90.6	4.93	4.93	0.000	0.000			0.18	0.17
CV-2304	12/9/2025 8:04:02 AM	90.4	4.96	4.95	0.000	0.000			0.34	0.34
CV-2304	12/16/2025 10:04:00 AM									
CV-2304	12/16/2025 10:17:01 AM	108.1	14.09	14.09	0.000	0.000			0.33	0.33
CV-2304	12/16/2025 10:17:59 AM	108.0	12.23	12.23	0.000	0.000			0.38	0.38
CV-2304	12/22/2025 10:19:30 AM	96.4	15.09	15.77	0.000	0.000			0.51	0.51
CV-2304	12/22/2025 10:20:04 AM	96.8	14.75	14.57	0.000	0.000			0.51	0.51
CV-2305	12/8/2025 7:50:00 AM									
CV-2305	12/8/2025 7:50:00 AM									
CV-2305	12/18/2025 1:35:21 PM	147.0	0.79	-0.04	0.784	0.018	34.4	5.2	-10.56	-10.40
CV-2305	12/18/2025 1:37:03 PM	147.2	-0.16	-0.10	0.093	0.079	11.8	10.9	-9.69	-9.78
CV-2305	12/23/2025 7:54:50 AM	145.8	-1.99	-1.72	2.026	1.730	54.9	50.8	-5.26	-3.86
CV-2305	12/30/2025 9:20:53 AM	148.1	-2.45	-2.43	2.316	2.328	58.9	59.0	0.19	0.34
CV-2306	12/9/2025 7:31:59 AM	119.0	-25.91	-25.62	25.899	25.635			0.01	0.01
CV-2306	12/15/2025 9:32:08 AM	180.0	-5.61	-5.48	6.268	6.140			0.63	0.63
CV-2306	12/15/2025 9:40:00 AM									
CV-2306	12/21/2025 8:58:38 AM	153.0	-18.41	-18.09	19.294	18.434			0.32	0.30
CV-2306	12/29/2025 1:04:57 PM	64.1	-17.24	-12.71	17.190	12.766			-19.64	-14.85
CV-2308-PLR	12/2/2025 7:39:48 AM	108.5	-11.43	-11.53	11.661	11.746			-11.44	-11.44
CV-2308-PLR	12/8/2025 10:20:00 AM									
CV-2308-PLR	12/8/2025 10:21:36 AM	146.1	-16.84	-16.52	17.389	17.080			0.71	0.73
CV-2308-PLR	12/8/2025 10:22:18 AM	146.1	-16.48	-16.50	17.044	17.134			0.72	0.72
CV-2308-PLR	12/15/2025 1:12:02 PM	140.6	-12.29	-12.67	12.425	12.765			0.18	0.18

All LFG Extraction Well Data - December 2025
Chiquita Canyon Landfill

Point Name	Record Date	Adj Temp [°F]	Init Stat Press ["H2O]	Adj Stat Press ["H2O]	Init Diff Press ["H2O]	Adj Diff Press ["H2O]	Init Flow [scfm]	Adj Flow [scfm]	Sys Pressure ["H2O]	Adj Avail Press ["H2O]
CV-2308-PLR	12/23/2025 8:30:55 AM	154.3	-12.69	-12.75	12.824	12.878			0.19	0.13
CV-2308-PLR	12/23/2025 12:37:10 PM	152.6	-12.18	-12.08	12.197	12.031			1.67	1.67
CV-2308-PLR	12/30/2025 10:27:12 AM	126.5	-11.63	-11.72	11.843	11.912			-11.09	-11.24
CV-2310-PLR	12/2/2025 7:50:00 AM									
CV-2310-PLR	12/2/2025 7:50:00 AM									
CV-2310-PLR	12/2/2025 7:51:16 AM	171.7	-16.79	-16.66	17.024	16.939			-16.15	-16.36
CV-2310-PLR	12/8/2025 10:35:00 AM									
CV-2310-PLR	12/8/2025 10:35:25 AM	168.7	-22.17	-22.17	22.748	22.754			0.71	0.73
CV-2310-PLR	12/16/2025 9:02:53 AM	179.9	-17.50	-17.55	18.028	18.085			0.32	0.33
CV-2310-PLR	12/16/2025 11:15:00 AM									
CV-2310-PLR	12/22/2025 9:07:39 AM	179.0	-13.35	-0.76	4.993	0.558			0.32	0.30
CV-2310-PLR	12/30/2025 10:17:02 AM	178.4	-11.58	-11.50	11.829	11.760			-10.91	-10.97
CV-2311	12/5/2025 8:11:12 AM									
CV-2311	12/7/2025 12:46:25 PM	157.2	-2.24	-0.16	2.302	0.155			-16.60	-18.64
CV-2311	12/7/2025 12:50:03 PM	162.4	-0.19	-0.10	0.195	0.099			-18.49	-17.04
CV-2311	12/8/2025 9:59:30 AM	149.8	0.24	-0.07	0.000	0.048			-20.39	-19.78
CV-2311	12/8/2025 10:00:00 AM									
CV-2311	12/8/2025 10:00:26 AM	150.3	-0.07	-0.09	0.079	0.063			-15.29	-18.12
CV-2311	12/16/2025 8:08:53 AM	143.6	-0.47	-0.45	0.470	0.451			-16.88	-16.92
CV-2312	12/17/2025 7:40:00 AM									
CV-2312	12/17/2025 7:40:00 AM									
CV-2314	12/4/2025 8:24:48 AM	137.2	-0.81	-0.89	0.785	0.876			-5.27	-5.53
CV-2314	12/4/2025 8:25:39 AM	137.8	-0.65	-0.69	0.629	0.695			-5.30	-5.38
CV-2314	12/8/2025 7:45:00 AM									
CV-2314	12/8/2025 7:45:00 AM									
CV-2314	12/17/2025 9:26:18 AM	136.9	-4.50	-3.90	4.497	3.815	128.2	118.3	0.67	0.65
CV-2315	12/8/2025 8:00:00 AM									
CV-2315	12/8/2025 8:00:00 AM									

All LFG Extraction Well Data - December 2025
Chiquita Canyon Landfill

Point Name	Record Date	Adj Temp [°F]	Init Stat Press ["H2O]	Adj Stat Press ["H2O]	Init Diff Press ["H2O]	Adj Diff Press ["H2O]	Init Flow [scfm]	Adj Flow [scfm]	Sys Pressure ["H2O]	Adj Avail Press ["H2O]
CV-2315	12/18/2025 7:35:00 AM									
CV-2315	12/18/2025 7:35:00 AM									
CV-2316	12/2/2025 10:36:24 AM	138.4	-1.10	-0.74	0.008	0.002	3.5	1.5	-12.56	-12.15
CV-2316	12/2/2025 10:37:05 AM	138.3	-0.72	-0.72	0.008	0.012	3.4	4.3	-12.25	-12.39
CV-2316	12/10/2025 9:37:08 AM	129.5	-0.53	-0.23	0.012	0.009	4.3	3.7	-20.92	-20.67
CV-2316	12/10/2025 9:38:11 AM	130.0	-0.21	-0.21	0.007	0.013	3.3	4.5	-20.50	-20.77
CV-2319	12/9/2025 10:15:32 AM	126.8	1.50	-0.03	0.000	0.000			-25.91	-25.95
CV-2319	12/9/2025 10:16:24 AM	129.2	-0.24	-0.25	0.222	0.252			-25.84	-25.64
CV-2319	12/18/2025 8:35:38 AM	135.6	-0.75	-0.82	0.733	0.801	52.2	54.6	-23.47	-22.64
CV-2319	12/18/2025 8:36:32 AM	135.9	-0.82	-0.82	0.809	0.809	54.9	54.9	-23.48	-23.48
CV-2319	12/18/2025 1:43:48 PM	138.5	-0.14	-1.53	0.123	1.535	21.4	75.2	-19.80	-19.73
CV-2319	12/18/2025 1:44:23 PM	138.4	-1.84	-1.82	1.783	1.781	81.0	81.0	-19.70	-19.67
CV-2319	12/23/2025 8:03:11 AM	133.7	-3.61	-4.42	3.568	4.385			-20.61	-20.33
CV-2319	12/23/2025 8:04:04 AM	133.9	-4.37	-4.34	4.322	4.293			-20.60	-20.44
CV-2319	12/23/2025 8:36:14 AM	133.4	-4.48	-4.50	4.438	4.458			-19.86	-20.38
CV-2321	12/16/2025 1:25:13 PM		-0.34		1.245		43.6		-16.15	
CV-2321	12/16/2025 1:26:10 PM	135.5	-0.14	-0.14	0.923	0.908	37.5	37.2	-16.36	-16.36
CV-2321	12/17/2025 12:45:20 PM	142.3	-0.29	-0.12	0.870	0.737	17.6	16.2	-22.46	-21.65
CV-2321	12/17/2025 12:47:04 PM	142.1	-0.11	-0.09	0.740	0.742	16.2	16.2	-22.21	-22.10
CV-2321	12/18/2025 8:19:31 AM	142.0	-0.14	-0.24	0.735	0.871	16.1	17.6	-25.47	-25.25
CV-2321	12/18/2025 8:21:49 AM	141.1	-0.31	-0.31	0.482	0.483	13.1	13.1	-25.03	-25.18
CV-2321	12/22/2025 8:27:41 AM									
CV-2322	12/9/2025 10:10:23 AM	92.0	-21.53	-23.44	22.002	23.919			0.54	0.63
CV-2322	12/30/2025 10:01:43 AM	192.2	-14.65	-14.45	14.982	14.751			-14.49	-14.42

All LFG Extraction Well Data - December 2025
Chiquita Canyon Landfill

Point Name	Record Date	Adj Temp [°F]	Init Stat Press ["H2O]	Adj Stat Press ["H2O]	Init Diff Press ["H2O]	Adj Diff Press ["H2O]	Init Flow [scfm]	Adj Flow [scfm]	Sys Pressure ["H2O]	Adj Avail Press ["H2O]
CV-2324	12/3/2025 9:32:28 AM	122.6	-12.53	-6.80	4.501	0.380	82.0	24.1	-26.26	-25.06
CV-2324	12/12/2025 1:03:33 PM	124.3	-2.54	-2.17	0.427	0.300	25.7	21.5	-20.09	-20.18
CV-2324	12/17/2025 10:25:54 AM	121.0	-3.54	-1.36	0.454	0.177	26.5	16.6	-24.38	-24.04
CV-2326	12/2/2025 9:03:56 AM	69.1	6.08	-0.01	0.000	0.009			-15.10	-19.76
CV-2326	12/2/2025 9:04:50 AM	72.3	-0.15	-0.17	0.143	0.163			-20.43	-20.23
CV-2326	12/16/2025 1:34:56 PM	126.7	-2.97	-2.81	2.895	2.742			-16.30	-16.17
CV-2327	12/2/2025 1:11:22 PM	165.3	-1.49	-1.34	1.488	1.322	73.3	69.1	-17.17	-18.01
CV-2327	12/2/2025 1:14:00 PM									
CV-2327	12/2/2025 1:14:00 PM									
CV-2327	12/9/2025 8:55:00 AM									
CV-2327	12/9/2025 8:56:40 AM	157.4	-1.75	-1.59	1.748	1.617	80.4	77.0	-22.42	-21.07
CV-2327	12/16/2025 1:22:56 PM	177.5	-11.37	-11.24	11.425	11.297	196.8	195.6	-11.85	-11.59
CV-2327	12/16/2025 1:25:00 PM									
CV-2327	12/23/2025 8:05:55 AM	102.8	-14.40	-11.53	14.685	11.646	234.9	210.7	-12.89	-12.37
CV-2328	12/2/2025 1:17:45 PM	170.5	-1.38	-1.39	0.028	0.025	10.0	9.5	-17.68	-17.60
CV-2328	12/2/2025 1:20:00 PM									
CV-2328	12/2/2025 1:20:00 PM									
CV-2328	12/9/2025 8:25:00 AM									
CV-2328	12/9/2025 9:03:51 AM	167.6	-3.70	-3.23	0.379	0.113	37.0	20.2	-20.84	-21.08
CV-2328	12/9/2025 9:05:00 AM									
CV-2328	12/16/2025 1:10:00 PM									
CV-2328	12/16/2025 1:15:53 PM	169.8	-10.14	-7.39	2.548	1.335	94.4	68.6	-13.02	-8.95
CV-2328	12/23/2025 8:15:52 AM	164.9	-7.53	-7.72	5.713	6.628	141.7	152.4	-11.52	-12.37
CV-2328	12/30/2025 8:36:51 AM	166.1	-5.93	-5.83	3.258	2.139	107.9	87.5	-9.57	-8.32
CV-2333	12/1/2025 9:10:00 AM									
CV-2333	12/1/2025 9:10:00 AM									
CV-2333	12/1/2025 12:09:51 PM	174.3	-6.05	-6.17	6.283	6.348			-14.19	-14.46
CV-2333	12/1/2025 12:11:10 PM	173.6	-5.83	-5.83	5.978	6.060			-13.33	-13.87
CV-2333	12/3/2025 1:15:43 PM	168.2	-5.69	-5.66	5.554	5.529	88.3	88.3	-13.61	-13.69

All LFG Extraction Well Data - December 2025
Chiquita Canyon Landfill

Point Name	Record Date	Adj Temp [°F]	Init Stat Press [”H2O]	Adj Stat Press [”H2O]	Init Diff Press [”H2O]	Adj Diff Press [”H2O]	Init Flow [scfm]	Adj Flow [scfm]	Sys Pressure [”H2O]	Adj Avail Press [”H2O]
CV-2333	12/3/2025 1:18:00 PM									
CV-2333	12/3/2025 1:18:00 PM									
CV-2333	12/5/2025 8:41:51 AM									
CV-2333	12/8/2025 7:35:00 AM									
CV-2333	12/8/2025 7:36:19 AM	151.0	-14.77	-12.47	14.818	12.507	70.0	64.6	-15.93	-15.85
CV-2333	12/15/2025 8:19:57 AM	179.1	-1.29	-1.48	1.272	1.443	42.5	45.2	-1.00	-1.39
CV-2333	12/15/2025 8:24:00 AM									
CV-2333	12/19/2025 10:53:30 AM	172.8	-4.39	-0.24	4.363	0.226	78.5	18.1	-14.91	-15.39
CV-2333	12/21/2025 7:35:38 AM	179.7	-6.09	-6.11	5.716	5.730	43.2	43.3	-9.70	-10.71
CV-2333	12/30/2025 1:07:22 PM	180.4	-7.22	-7.80	7.217	7.819	100.2	104.1	-17.13	-16.52
CV-2334	12/1/2025 8:25:00 AM									
CV-2334	12/1/2025 8:25:00 AM									
CV-2334	12/9/2025 9:21:28 AM	127.5	-0.48	-0.50	0.078	0.059	11.0	9.6	-15.90	-15.78
CV-2335	12/5/2025 10:28:28 AM	89.9	-2.02	-2.65	2.022	2.654			-17.94	-17.87
CV-2335	12/31/2025 10:10:51 AM	79.4	-4.99	-2.76	4.993	2.804			-12.48	-12.24
CV-2336	12/9/2025 1:28:01 PM	82.1	-0.75	-0.75	0.681	0.681			-20.57	-20.57
CV-2336	12/17/2025 8:14:09 AM	63.7	-1.26	-1.26	1.240	1.238			-19.27	-19.24
CV-2337	12/4/2025 9:50:00 AM									
CV-2337	12/4/2025 9:50:00 AM									
CV-2337	12/9/2025 1:03:55 PM	144.8	-5.74	-0.44	7.567	6.758	51.2	48.7	-20.80	-20.03
CV-2337	12/9/2025 1:06:41 PM	144.5	-0.82	-0.75	6.697	6.644	48.5	48.3	-20.03	-19.53
CV-2337	12/17/2025 8:00:12 AM	147.2	0.64	-0.10	0.000	0.000			0.03	0.02
CV-2337	12/17/2025 8:01:16 AM	147.3	-0.11	-0.09	0.000	0.000			0.30	0.24
CV-2337	12/21/2025 9:55:46 AM	147.5	-1.02	-1.15	7.505	7.780	164.7	167.7	-16.04	-16.82
CV-2337	12/29/2025 8:23:29 AM	147.0	-4.81	-9.81	4.862	9.992	132.7	188.1	-9.46	-8.75
CV-2338	12/3/2025 8:27:05 AM	182.4	-8.47	-8.47	8.402	8.402			0.00	0.00
CV-2338	12/3/2025 8:30:00 AM									
CV-2338	12/3/2025 8:30:00 AM									

All LFG Extraction Well Data - December 2025
Chiquita Canyon Landfill

Point Name	Record Date	Adj Temp [°F]	Init Stat Press [”H2O]	Adj Stat Press [”H2O]	Init Diff Press [”H2O]	Adj Diff Press [”H2O]	Init Flow [scfm]	Adj Flow [scfm]	Sys Pressure [”H2O]	Adj Avail Press [”H2O]
CV-2338	12/9/2025 10:05:00 AM	168.6	-12.19	-10.62	12.442	11.058			0.66	0.66
CV-2338	12/17/2025 8:27:15 AM	176.6	-7.23	-5.65	7.451	5.804			-7.39	-5.65
CV-2338	12/21/2025 9:34:14 AM	178.2	-3.57	-3.55	3.602	3.560			0.28	0.28
CV-2338	12/29/2025 8:32:13 AM	169.6	-6.12	-6.14	6.327	6.293			-5.69	-5.72
CV-2339	12/5/2025 8:19:02 AM	60.5	-19.41	-17.85	19.504	18.073			-19.61	-19.40
CV-2339	12/17/2025 7:54:11 AM	60.6	-18.92	-18.92	19.022	18.986			-18.83	-18.44
CV-2339	12/17/2025 7:54:37 AM	60.6	-18.41	-18.18	18.633	18.319			-18.78	-18.11
CV-2341	12/5/2025 8:12:44 AM	113.1	-3.39	-1.74	3.417	1.749			-17.31	-16.81
CV-2341	12/16/2025 10:26:05 AM	139.8	-13.40	-0.07	13.837	0.057			-14.42	-15.42
CV-2341	12/16/2025 10:27:07 AM	138.8	-0.58	-0.63	0.547	0.602			-16.75	-16.72
CV-2341	12/18/2025 8:05:00 AM									
CV-2341	12/18/2025 8:05:00 AM									
CV-2342A-PLR	12/3/2025 8:47:01 AM	152.3	-19.29	-19.93	19.268	19.837			-19.12	-19.79
CV-2342A-PLR	12/3/2025 8:55:00 AM									
CV-2342A-PLR	12/3/2025 8:55:00 AM									
CV-2342A-PLR	12/9/2025 10:44:00 AM	156.6	-20.16	-20.13	20.718	20.693			-19.99	-19.98
CV-2342A-PLR	12/9/2025 10:45:00 AM									
CV-2342A-PLR	12/17/2025 10:32:46 AM	180.3	-14.34	-14.35	14.896	14.892			-14.28	-14.32
CV-2342A-PLR	12/21/2025 8:15:12 AM	144.9	-16.31	-16.18	16.534	16.370			-16.10	-15.92
CV-2342A-PLR	12/29/2025 9:33:40 AM	186.8	-9.88	-10.47	10.257	10.941			-9.28	-10.13
CV-2343	12/4/2025 8:34:10 AM	109.8	-5.93	-5.31	6.261	5.547			0.28	0.31
CV-2343	12/17/2025 10:49:40 AM	162.8	-0.08	-0.13	0.309	0.268			0.36	0.37
CV-2343	12/21/2025 8:58:40 AM	148.9	-2.44	-2.17	2.387	2.279			0.28	0.28

All LFG Extraction Well Data - December 2025
Chiquita Canyon Landfill

Point Name	Record Date	Adj Temp [°F]	Init Stat Press [”H2O]	Adj Stat Press [”H2O]	Init Diff Press [”H2O]	Adj Diff Press [”H2O]	Init Flow [scfm]	Adj Flow [scfm]	Sys Pressure [”H2O]	Adj Avail Press [”H2O]
CV-2343	12/29/2025 9:02:08 AM	154.6	-0.24	-0.93	0.358	1.124			-6.94	-7.31
CV-2344	12/3/2025 9:19:06 AM	142.3	-18.98	-14.71	18.845	14.533			-15.92	-15.68
CV-2344	12/3/2025 9:20:00 AM									
CV-2344	12/3/2025 9:20:00 AM									
CV-2344	12/9/2025 11:08:43 AM	133.2	-12.54	-9.25	13.116	9.911			-15.69	-15.57
CV-2344	12/17/2025 10:45:19 AM	161.7	-8.80	-5.50	9.327	6.038			-11.06	-11.50
CV-2344	12/18/2025 7:50:00 AM									
CV-2344	12/18/2025 7:50:00 AM									
CV-2344	12/21/2025 9:10:58 AM	146.0	-8.95	-8.75	9.237	9.032			-11.40	-11.30
CV-2344	12/29/2025 8:57:52 AM	145.5	-3.85	-3.89	3.844	3.864			-7.51	-7.50
CV-2345	12/4/2025 8:46:03 AM	100.4	-5.47	-5.16	5.652	5.374			-12.40	-12.64
CV-2345	12/4/2025 10:30:00 AM									
CV-2345	12/4/2025 10:30:00 AM									
CV-2345	12/16/2025 10:08:18 AM	114.8	-4.39	-4.40	4.341	4.346			-10.44	-10.41
CV-2346	12/4/2025 8:48:23 AM	88.6	-4.41	-4.33	4.438	4.381			-12.31	-12.77
CV-2346	12/4/2025 10:25:00 AM									
CV-2346	12/4/2025 10:25:00 AM									
CV-2346	12/16/2025 10:10:15 AM	119.5	-4.14	-4.18	3.988	4.149			-10.54	-10.58
CV-2347	12/4/2025 8:54:36 AM	79.2	-2.85	-2.70	2.871	2.688			0.29	0.30
CV-2347	12/4/2025 10:20:00 AM									
CV-2347	12/4/2025 10:20:00 AM									
CV-2347	12/16/2025 10:12:55 AM	109.9	-1.56	-1.34	1.543	1.320			0.92	0.90
CV-2348	12/4/2025 9:00:55 AM	108.9	-5.38	-5.36	5.509	5.516			-12.32	-12.03
CV-2348	12/4/2025 10:15:00 AM									
CV-2348	12/4/2025 10:15:00 AM									
CV-2348	12/16/2025 10:15:33 AM	108.8	-5.07	-4.84	5.502	5.434			-10.50	-9.87
CV-2349	12/2/2025 7:30:00 AM									
CV-2349	12/2/2025 7:30:00 AM									
CV-2349	12/3/2025 11:30:37 AM	102.4	-6.66	-6.35	7.246	6.880			-8.42	-8.40
CV-2349	12/16/2025 9:02:33 AM	118.3	-5.06	-4.92	5.410	5.292			-6.40	-5.94

All LFG Extraction Well Data - December 2025
Chiquita Canyon Landfill

Point Name	Record Date	Adj Temp [°F]	Init Stat Press [”H2O]	Adj Stat Press [”H2O]	Init Diff Press [”H2O]	Adj Diff Press [”H2O]	Init Flow [scfm]	Adj Flow [scfm]	Sys Pressure [”H2O]	Adj Avail Press [”H2O]
CV-2349	12/17/2025 8:38:04 AM	105.4	-6.79	-6.29	7.134	6.679			-8.04	-7.64
CV-2350	12/2/2025 7:20:00 AM									
CV-2350	12/2/2025 7:20:00 AM									
CV-2350	12/3/2025 11:23:19 AM	104.5	-7.12	-6.03	7.577	6.583			-16.76	-15.93
CV-2350	12/16/2025 9:12:37 AM	120.6	-4.83	-4.54	4.798	4.509			-12.60	-13.01
CV-2351	12/3/2025 8:35:00 AM									
CV-2351	12/3/2025 8:35:00 AM									
CV-2351	12/5/2025 9:55:55 AM	79.4	-13.26	-9.25	13.456	9.538			-12.88	-13.30
CV-2351	12/5/2025 9:57:07 AM	80.9	-11.27	-11.12	11.514	11.479			-13.28	-13.23
CV-2351	12/19/2025 1:33:51 PM	93.4	-6.38	-6.16	6.660	6.570			-8.61	-8.55
CV-2352	12/3/2025 8:45:00 AM									
CV-2352	12/3/2025 8:45:00 AM									
CV-2352	12/5/2025 9:38:33 AM	94.8	-0.29	-2.24	0.277	2.229			-13.49	-13.31
CV-2352	12/19/2025 1:18:55 PM	114.6	2.11	-1.23	0.000	1.220			-8.75	-8.57
CV-2352	12/19/2025 1:21:20 PM	118.0	-5.57	-5.76	5.913	6.144			-8.98	-8.93
CV-2353-PLR	12/5/2025 8:55:07 AM	172.7	-8.14	-4.69	8.356	4.653			-18.43	-18.55
CV-2353-PLR	12/5/2025 9:04:31 AM	191.1	-9.51	-4.74	9.669	4.820			-18.43	-18.46
CV-2353-PLR	12/8/2025 8:45:00 AM									
CV-2353-PLR	12/8/2025 8:45:00 AM									
CV-2353-PLR	12/9/2025 10:39:48 AM	121.1	-14.08	-12.84	14.596	13.425			-13.92	-13.46
CV-2353-PLR	12/9/2025 10:41:04 AM	119.8	-9.34	-9.29	9.855	9.837			-19.26	-19.17
CV-2353-PLR	12/17/2025 9:20:52 AM	112.3	-10.59	-10.27	11.032	10.751			-16.57	-16.09

All LFG Extraction Well Data - December 2025
Chiquita Canyon Landfill

Point Name	Record Date	Adj Temp [°F]	Init Stat Press [”H2O]	Adj Stat Press [”H2O]	Init Diff Press [”H2O]	Adj Diff Press [”H2O]	Init Flow [scfm]	Adj Flow [scfm]	Sys Pressure [”H2O]	Adj Avail Press [”H2O]
CV-2353-PLR	12/17/2025 9:21:27 AM	113.3	-10.16	-10.14	10.643	10.652			-16.30	-17.27
CV-2353-PLR	12/17/2025 10:28:58 AM	144.3	-4.21	-4.27	4.222	4.288			-15.65	-15.63
CV-2353-PLR	12/17/2025 10:29:55 AM	144.6	-1.09	-1.09	1.105	1.090			-14.20	-13.18
CV-2354	12/3/2025 9:10:00 AM									
CV-2354	12/3/2025 9:10:00 AM									
CV-2354	12/3/2025 9:39:41 AM	73.5	0.30	0.26	0.000	0.000			0.37	0.36
CV-2354	12/3/2025 9:40:24 AM	73.4	0.33	0.33	0.000	0.000			0.44	0.36
CV-2354	12/9/2025 1:19:26 PM	84.9	-17.69	-5.31	17.740	5.327			-17.58	-15.22
CV-2354	12/9/2025 1:22:53 PM	90.5	-7.30	-5.96	7.361	5.951			-16.46	-15.78
CV-2354	12/17/2025 8:41:49 AM	72.5	4.28	3.73	0.000	0.000			3.32	4.04
CV-2354	12/17/2025 8:42:58 AM	72.7	5.95	5.83	0.000	0.000			6.05	5.86
CV-2354	12/31/2025 8:37:47 AM	187.2	26.11	-0.04	0.000	0.096			-3.71	-4.12
CV-2354	12/31/2025 8:46:16 AM	181.6	1.97	1.41	0.005	0.005			-2.26	-1.78
CV-2354	12/31/2025 8:54:37 AM	180.8	-0.29	-0.31	0.403	0.033			-3.71	-3.54
CV-24001	12/2/2025 9:34:38 AM	71.1	0.10	-0.47	0.000	0.466			-19.66	-19.26
CV-24001	12/2/2025 9:35:38 AM	71.5	-0.54	-0.54	0.539	0.532			-20.25	-19.90
CV-24001	12/19/2025 2:00:06 PM	91.7	-1.34	-1.35	1.299	1.294			-13.54	-14.18
CV-24002	12/2/2025 9:45:42 AM	85.8	-0.79	-0.78	0.779	0.773			-7.67	-7.39
CV-24002	12/19/2025 1:53:14 PM	110.0	-1.65	-1.64	1.591	1.585			-12.66	-12.51
CV-24002	12/19/2025 2:06:33 PM	106.2	-3.83	-3.73	3.746	3.637			-13.84	-13.77
CV-24003	12/2/2025 9:51:53 AM	63.9	-1.55	-1.51	0.007	0.017	3.4	5.4	-7.63	-7.62
CV-24003	12/2/2025 9:52:52 AM	65.4	-1.48	-1.48	0.016	0.015	5.3	5.1	-7.67	-8.40
CV-24003	12/19/2025 1:43:50 PM	96.7	-2.25	-2.24	0.009	0.000	3.7	0.8	-12.29	-12.46
CV-24004	12/2/2025 10:08:23 AM	94.8	-2.71	-2.69	0.634	0.982	15.6	19.4	-14.62	-20.00
CV-24004	12/19/2025 1:38:55 PM	114.5	-2.74	-2.59	0.077	0.107	5.3	6.3	-11.72	-11.76
CV-24006	12/2/2025 9:17:02 AM	127.2	-2.12	-2.12	2.904	2.979	32.4	32.8	-18.63	-19.34

All LFG Extraction Well Data - December 2025
Chiquita Canyon Landfill

Point Name	Record Date	Adj Temp [°F]	Init Stat Press [”H2O]	Adj Stat Press [”H2O]	Init Diff Press [”H2O]	Adj Diff Press [”H2O]	Init Flow [scfm]	Adj Flow [scfm]	Sys Pressure [”H2O]	Adj Avail Press [”H2O]
CV-24006	12/16/2025 1:31:05 PM	129.1	-1.42	-1.32	2.334	2.072	29.0	27.3	-14.03	-14.49
CV-24007	12/7/2025 1:00:04 PM	121.2	-0.58	-0.58	0.022	0.038	2.9	3.7	-3.05	-2.73
CV-24007	12/16/2025 1:21:03 PM	129.2	-0.41	-0.40	0.083	0.101	5.5	6.1	-8.67	-8.82
CV-24007	12/16/2025 1:34:00 PM									
CV-24008	12/5/2025 10:47:38 AM									
CV-24008	12/7/2025 12:24:53 PM	87.1	2.23	2.30	0.119	0.006	14.2	3.2	2.26	2.36
CV-24008	12/7/2025 12:25:43 PM	87.7	2.08	2.31	0.229	0.030	19.6	7.1	2.25	2.11
CV-24008	12/8/2025 9:48:36 AM	76.7	1.81	1.80	0.023	0.017	6.2	5.5	2.41	2.41
CV-24008	12/8/2025 9:49:17 AM	77.0	1.86	1.88	0.000	0.002	0.0	1.6	2.71	2.56
CV-24009	12/1/2025 10:04:15 AM	175.0	-1.69	-1.69	0.065	0.065			-16.68	-16.68
CV-24009	12/1/2025 10:08:00 AM									
CV-24009	12/1/2025 10:08:00 AM									
CV-24009	12/5/2025 10:36:22 AM									
CV-24009	12/8/2025 9:39:42 AM	149.2	-11.21	-9.08	0.369	0.328			-22.25	-22.12
CV-24009	12/8/2025 9:40:00 AM									
CV-24009	12/15/2025 12:48:43 PM	159.6	-0.79	-0.69	0.357	0.236			-1.49	-1.86
CV-24009	12/15/2025 1:00:00 PM									
CV-24009	12/21/2025 9:55:06 AM	118.9	0.88	1.14	0.424	0.104			0.36	0.36
CV-24009	12/21/2025 9:56:19 AM	118.8	0.64	0.67	0.742	0.704			0.36	0.36
CV-24010	12/5/2025 12:38:26 PM	78.6	-1.05	-1.12	1.077	1.148			-15.36	-15.38
CV-24010	12/19/2025 1:33:26 PM	97.8	-1.31	-1.29	1.271	1.254			-16.62	-17.89
CV-24011	12/2/2025 10:47:18 AM	178.5	-1.09	-1.08	7.492	7.493			-9.95	-19.34
CV-24011	12/2/2025 10:48:00 AM									
CV-24011	12/2/2025 10:48:00 AM									
CV-24011	12/5/2025 12:36:58 PM									
CV-24011	12/8/2025 10:55:00 AM									

All LFG Extraction Well Data - December 2025
Chiquita Canyon Landfill

Point Name	Record Date	Adj Temp [°F]	Init Stat Press [”H2O]	Adj Stat Press [”H2O]	Init Diff Press [”H2O]	Adj Diff Press [”H2O]	Init Flow [scfm]	Adj Flow [scfm]	Sys Pressure [”H2O]	Adj Avail Press [”H2O]
CV-24011	12/8/2025 10:56:11 AM	179.9	-1.27	-1.20	7.383	7.453	49.5	49.8	-21.94	-21.86
CV-24011	12/16/2025 8:18:42 AM	182.4	-0.58	-0.58	5.664	5.579			-17.35	-16.95
CV-24011	12/16/2025 8:29:46 AM	182.2	-0.04	-0.04	5.664	5.717			-16.42	-16.50
CV-24011	12/16/2025 10:04:00 AM									
CV-24011	12/21/2025 10:07:19 AM	182.9	-1.76	-1.56	3.743	4.147			-15.84	-16.69
CV-24011	12/29/2025 2:25:28 PM	183.4	-0.17	-0.17	0.174	0.179			-9.39	-9.19
CV-24012	12/2/2025 10:24:45 AM	171.7	-14.77	-14.61	15.386	15.244			-20.97	-20.97
CV-24012	12/2/2025 10:28:00 AM									
CV-24012	12/2/2025 10:28:00 AM									
CV-24012	12/8/2025 10:13:32 AM	152.3	-17.92	-16.58	18.542	17.126			-22.39	-22.35
CV-24012	12/8/2025 10:15:00 AM									
CV-24012	12/15/2025 1:17:00 PM									
CV-24012	12/15/2025 1:20:02 PM	179.6	-10.05	-1.78	10.164	1.750			-17.92	-17.89
CV-24012	12/17/2025 10:42:04 AM	89.9	-0.28	-0.23	0.263	0.222			-17.92	-17.63
CV-24012	12/21/2025 10:09:38 AM	187.7	8.70	-2.67	0.000	2.683			-17.40	-17.83
CV-24012	12/21/2025 10:11:06 AM	189.8	-2.87	-2.87	2.853	2.857			-17.68	-17.64
CV-24012	12/23/2025 9:20:06 AM									
CV-24012	12/30/2025 10:40:38 AM	155.1	-11.23	-11.26	11.576	11.594			-10.96	-10.98
CV-24013	12/1/2025 10:08:06 AM	192.7	-14.02	-10.54	14.713	11.222			-21.29	-21.38
CV-24013	12/1/2025 10:10:00 AM									
CV-24013	12/1/2025 10:10:00 AM									
CV-24013	12/8/2025 9:33:44 AM	193.3	-6.18	-6.18	6.667	6.668			-22.08	-22.07
CV-24013	12/8/2025 9:35:00 AM									
CV-24013	12/15/2025 12:45:00 PM									
CV-24013	12/15/2025 12:45:17 PM	170.9	-4.38	-4.21	4.346	4.165			-4.23	-4.11
CV-24013	12/16/2025 9:34:36 AM	104.7	-0.99	-0.98	-2.189	-2.090	0.0	0.0	-17.63	
CV-24013	12/21/2025 9:49:29 AM	173.3	-1.54	-1.06	1.539	1.062			-1.15	0.35

All LFG Extraction Well Data - December 2025
Chiquita Canyon Landfill

Point Name	Record Date	Adj Temp [°F]	Init Stat Press [”H2O]	Adj Stat Press [”H2O]	Init Diff Press [”H2O]	Adj Diff Press [”H2O]	Init Flow [scfm]	Adj Flow [scfm]	Sys Pressure [”H2O]	Adj Avail Press [”H2O]
CV-24013	12/21/2025 9:51:03 AM	174.1	-1.04	-1.03	1.027	1.036			-0.90	-0.86
CV-24013	12/29/2025 2:08:35 PM	147.9	1.19	1.29	0.000	0.000			1.31	1.37
CV-24013	12/29/2025 2:09:12 PM	147.2	1.25	1.13	0.000	0.000			1.32	1.00
CV-24014	12/2/2025 9:32:28 AM	176.2	-2.64	-2.64	2.605	2.601	60.9	60.9	-17.04	-16.93
CV-24014	12/2/2025 9:40:00 AM									
CV-24014	12/2/2025 9:40:00 AM									
CV-24014	12/8/2025 9:28:49 AM	176.2	-3.38	-3.34	3.370	3.308			-18.10	-18.30
CV-24014	12/8/2025 9:30:00 AM									
CV-24015	12/1/2025 9:27:53 AM	187.2	-3.08	-3.08	3.036	2.961			-17.63	-17.89
CV-24015	12/1/2025 9:30:00 AM									
CV-24015	12/1/2025 9:30:00 AM									
CV-24015	12/8/2025 8:15:00 AM									
CV-24015	12/8/2025 8:16:14 AM	188.8	-3.53	-3.30	3.530	3.310			-18.74	-18.39
CV-24015	12/12/2025 7:25:38 AM									
CV-24015	12/15/2025 9:11:03 AM	187.8	-0.11	-0.14	0.107	0.140			-5.27	-5.34
CV-24015	12/15/2025 9:12:00 AM									
CV-24015	12/21/2025 8:13:07 AM	188.9	-6.69	-6.63	6.721	6.661			-17.91	-19.26
CV-24015	12/22/2025 7:15:09 AM									
CV-24015	12/29/2025 7:49:46 AM	184.8	-7.10	-7.41	7.105	7.425			-15.15	-16.38
CV-24016	12/2/2025 8:52:04 AM	119.8	-2.95	-2.56	0.037	0.212			-15.69	-15.03
CV-24016	12/2/2025 10:55:08 AM	173.6	-1.65	-1.63	1.608	1.604			-18.74	-17.63
CV-24016	12/2/2025 11:00:00 AM									
CV-24016	12/2/2025 11:00:00 AM									
CV-24016	12/8/2025 1:05:00 PM									
CV-24016	12/8/2025 1:06:34 PM	154.2	-14.92	-14.54	14.170	12.536			-21.75	-22.54
CV-24016	12/11/2025 12:58:36 PM									

All LFG Extraction Well Data - December 2025
Chiquita Canyon Landfill

Point Name	Record Date	Adj Temp [°F]	Init Stat Press [”H2O]	Adj Stat Press [”H2O]	Init Diff Press [”H2O]	Adj Diff Press [”H2O]	Init Flow [scfm]	Adj Flow [scfm]	Sys Pressure [”H2O]	Adj Avail Press [”H2O]
CV-24016	12/16/2025 8:27:15 AM	187.0	-1.15	-1.16	1.175	1.210			-16.26	-16.72
CV-24016	12/16/2025 10:40:00 AM									
CV-24016	12/21/2025 10:10:45 AM	172.7	-2.66	-2.66	2.671	2.665			-15.42	-15.25
CV-24016	12/22/2025 7:17:47 AM									
CV-24016	12/29/2025 2:48:22 PM	178.1	-2.32	-2.83	2.274	2.792			-9.80	-9.05
CV-24017	12/2/2025 10:18:52 AM	175.3	-4.71	-4.71	4.662	4.662			-20.96	-20.96
CV-24017	12/2/2025 10:20:00 AM									
CV-24017	12/2/2025 10:20:00 AM									
CV-24017	12/8/2025 10:04:02 AM	172.0	-4.97	-4.50	5.501	4.490			-22.62	-22.02
CV-24017	12/8/2025 10:05:00 AM									
CV-24017	12/16/2025 8:03:14 AM	180.1	-2.04	-2.09	2.046	2.116			-20.97	-20.44
CV-24017	12/16/2025 8:31:58 AM	180.8	-1.90	-1.86	1.904	1.837			-18.50	-18.31
CV-24017	12/16/2025 9:15:00 AM									
CV-24017	12/17/2025 8:10:00 AM									
CV-24017	12/17/2025 8:10:00 AM									
CV-24017	12/23/2025 8:38:54 AM	181.9	-1.80	-1.52	1.772	1.485			-18.51	-18.65
CV-24017	12/29/2025 2:38:20 PM	187.6	-1.22	-0.80	1.326	0.961			-11.35	-11.44
CV-24018	12/7/2025 10:25:37 AM	99.9	-0.92	-0.62	0.907	0.606			-22.03	-21.92
CV-24018	12/16/2025 1:40:56 PM	139.9	-0.04	-0.04	0.034	0.039			-15.16	-15.73
CV-24019	12/4/2025 8:59:56 AM	187.9	-9.04	-5.03	9.133	4.842			-19.21	-19.39
CV-24019	12/4/2025 9:00:00 AM									
CV-24019	12/4/2025 9:00:00 AM									
CV-24019	12/8/2025 10:48:09 AM	188.4	-6.58	-6.52	7.102	6.992			-22.61	-22.49
CV-24019	12/8/2025 10:50:00 AM									
CV-24019	12/16/2025 8:34:14 AM	188.9	-2.76	-2.82	2.676	3.256			-18.53	-18.60
CV-24019	12/16/2025 10:52:00 AM									
CV-24019	12/22/2025 8:22:25 AM	189.4	-7.62	-7.39	7.648	7.458			-16.16	-15.83

All LFG Extraction Well Data - December 2025
Chiquita Canyon Landfill

Point Name	Record Date	Adj Temp [°F]	Init Stat Press [”H2O]	Adj Stat Press [”H2O]	Init Diff Press [”H2O]	Adj Diff Press [”H2O]	Init Flow [scfm]	Adj Flow [scfm]	Sys Pressure [”H2O]	Adj Avail Press [”H2O]
CV-24019	12/29/2025 2:52:30 PM	188.5	2.98	-1.76	0.000	1.719			-11.32	-10.84
CV-24019	12/29/2025 2:53:19 PM	188.6	-1.38	-1.31	1.547	0.874			-10.69	-10.18
CV-24020	12/4/2025 2:26:27 PM	72.8	-18.23	-18.16	0.000	0.000			-18.04	-18.14
CV-24020	12/17/2025 10:37:38 AM	85.5	-18.20	-18.79	0.000	0.000			-18.57	-18.72
CV-24020	12/23/2025 9:34:36 AM									
CV-24021	12/4/2025 2:30:08 PM	80.5	-0.17	-0.13	0.163	0.118			-18.02	-18.19
CV-24021	12/22/2025 12:57:41 PM									
CV-24021	12/23/2025 8:24:21 AM	55.5	-0.50	-0.49	0.494	0.488			-18.84	-18.61
CV-24022-PLR	12/1/2025 9:56:33 AM	185.2	-12.31	-9.20	13.001	9.890			-19.17	-19.11
CV-24022-PLR	12/1/2025 10:00:00 AM									
CV-24022-PLR	12/1/2025 10:00:00 AM									
CV-24022-PLR	12/8/2025 9:10:00 AM									
CV-24022-PLR	12/8/2025 9:22:13 AM	175.5	-17.32	-16.86	17.867	17.361			-17.35	-17.45
CV-24022-PLR	12/8/2025 9:26:27 AM	175.2	-16.59	-16.26	17.029	16.726			-17.45	-17.99
CV-24023	12/1/2025 9:39:40 AM	192.8	-16.17	-13.57	16.775	14.148			-17.44	-17.57
CV-24023	12/1/2025 9:45:00 AM									
CV-24023	12/1/2025 9:45:00 AM									
CV-24023	12/8/2025 8:24:47 AM	194.1	-14.42	-12.85	14.703	13.116			-18.43	-18.64
CV-24023	12/8/2025 8:25:00 AM									
CV-24023	12/15/2025 9:19:10 AM	195.2	-0.35	-0.36	0.347	0.374			-5.06	-5.25
CV-24023	12/15/2025 9:25:00 AM									
CV-24023	12/21/2025 8:22:08 AM	193.8	-12.38	-11.30	12.402	11.430			-17.81	-18.08
CV-24023	12/29/2025 7:46:04 AM	192.7	-12.16	-5.81	12.109	5.770			-19.18	-17.28

All LFG Extraction Well Data - December 2025
Chiquita Canyon Landfill

Point Name	Record Date	Adj Temp [°F]	Init Stat Press [”H2O]	Adj Stat Press [”H2O]	Init Diff Press [”H2O]	Adj Diff Press [”H2O]	Init Flow [scfm]	Adj Flow [scfm]	Sys Pressure [”H2O]	Adj Avail Press [”H2O]
CV-24024-PLR	12/5/2025 12:14:42 PM	128.3	16.25	-5.68	0.000	5.606			-15.40	-15.61
CV-24024-PLR	12/5/2025 12:16:00 PM	129.0	-4.64	-4.44	4.737	4.522			-15.26	-15.63
CV-24024-PLR	12/19/2025 1:24:41 PM	149.3	-3.61	-3.63	3.537	3.538			-16.28	-16.80
CV-24024-PLR	12/23/2025 9:03:24 AM	105.7	-12.65	-8.42	12.961	8.650			-16.47	-16.88
CV-24025	12/2/2025 8:10:00 AM									
CV-24025	12/2/2025 8:10:00 AM									
CV-24025	12/2/2025 8:11:18 AM	167.6	-2.64	-2.60	2.660	2.546			-13.56	-13.71
CV-24025	12/8/2025 1:30:00 PM									
CV-24025	12/8/2025 1:31:28 PM	164.5	-4.37	-4.14	4.344	4.071			-19.22	-19.41
CV-24025	12/16/2025 8:45:34 AM	170.5	-2.82	-2.86	2.782	2.835			-14.30	-14.65
CV-24025	12/16/2025 11:05:00 AM									
CV-24025	12/22/2025 8:38:58 AM	164.2	-10.42	-5.70	10.668	5.863			-13.04	-14.72
CV-24025	12/30/2025 1:48:48 PM	162.5	-0.16	-0.17	0.165	0.164			-9.39	-9.56
CV-24026	12/4/2025 2:20:24 PM	139.3	-15.36	-3.86	15.522	3.710			-17.83	-18.10
CV-24026	12/17/2025 10:34:30 AM	158.4	-3.25	-0.35	3.168	0.341			-19.64	-19.86
CV-24026	12/22/2025 9:27:14 AM	162.3	3.72	-3.52	0.000	3.547			-15.54	-15.51
CV-24026	12/22/2025 9:28:19 AM	162.5	-3.42	-3.41	3.441	3.444			-15.59	-14.92
CV-24026	12/30/2025 10:22:12 AM	86.1	-11.66	-11.82	11.841	12.090			-11.29	-11.12
CV-24027	12/4/2025 2:34:58 PM	71.0	-18.22	-1.26	18.493	1.232			-17.99	-18.14
CV-24027	12/17/2025 1:39:32 PM	87.2	90.85	-2.48	0.000	2.386			-16.84	-17.03

All LFG Extraction Well Data - December 2025
Chiquita Canyon Landfill

Point Name	Record Date	Adj Temp [°F]	Init Stat Press ["H2O]	Adj Stat Press ["H2O]	Init Diff Press ["H2O]	Adj Diff Press ["H2O]	Init Flow [scfm]	Adj Flow [scfm]	Sys Pressure ["H2O]	Adj Avail Press ["H2O]
CV-24027	12/17/2025 1:44:05 PM	100.1	-16.89	-0.88	16.932	0.811			-16.98	-16.91
CV-24027	12/22/2025 1:19:46 PM									
CV-24028	12/1/2025 9:46:33 AM	171.6	-17.43	-14.17	18.031	14.830			-19.74	-19.83
CV-24028	12/1/2025 9:52:00 AM									
CV-24028	12/1/2025 9:52:00 AM									
CV-24028	12/8/2025 9:05:00 AM									
CV-24028	12/8/2025 9:07:23 AM	181.9	-4.32	-4.29	4.194	4.282			-17.94	-18.57
CV-24029	12/1/2025 1:33:46 PM	74.1	44.23	-0.36	0.000	0.356			-18.39	-17.95
CV-24029	12/1/2025 1:36:01 PM	74.2	-12.34	-2.87	12.632	2.889			-18.33	-17.65
CV-24029	12/19/2025 3:56:46 PM	78.0	-18.65	-18.15			0.0	0.0	-19.15	
CV-24029	12/22/2025 12:34:36 PM									
CV-24030	12/1/2025 9:09:58 AM	191.0	-2.91	-2.78	2.786	2.609			-16.05	-16.04
CV-24030	12/1/2025 9:10:00 AM									
CV-24030	12/1/2025 9:10:00 AM									
CV-24030	12/8/2025 7:54:00 AM									
CV-24030	12/8/2025 8:00:09 AM	192.6	-2.20	-2.13	2.208	2.124			-16.31	-16.51
CV-24030	12/15/2025 8:53:36 AM	194.6	-0.05	-0.05	0.045	0.013			-4.29	-4.32
CV-24030	12/15/2025 8:55:00 AM									
CV-24030	12/19/2025 11:12:53 AM	145.4	-15.60	-14.67	16.129	15.223			-15.40	-15.06
CV-24030	12/19/2025 11:14:43 AM	145.9	-15.30	-14.54	15.879	15.115			-15.63	-15.88
CV-24030	12/21/2025 7:57:33 AM	192.1	-10.35	-8.34	0.000	0.000			-0.31	0.02
CV-24030	12/29/2025 7:35:09 AM	191.5	-8.11	-8.32	8.002	8.148			-15.25	-17.20
CV-24031	12/7/2025 10:09:50 AM	130.5	-1.56	-0.30	1.536	0.270			-21.09	-20.99
CV-24031	12/7/2025 10:11:15 AM	129.7	-0.31	-0.32	0.286	0.290			-20.84	-21.37
CV-24031	12/16/2025 1:46:28 PM	134.7	-0.39	-0.41	0.359	0.360			-14.59	-14.28
CV-24032	12/2/2025 8:19:21 AM	151.2	-2.42	-2.43	2.462	2.458			-14.79	-14.73

All LFG Extraction Well Data - December 2025
Chiquita Canyon Landfill

Point Name	Record Date	Adj Temp [°F]	Init Stat Press [”H2O]	Adj Stat Press [”H2O]	Init Diff Press [”H2O]	Adj Diff Press [”H2O]	Init Flow [scfm]	Adj Flow [scfm]	Sys Pressure [”H2O]	Adj Avail Press [”H2O]
CV-24032	12/2/2025 6:20:00 PM									
CV-24032	12/2/2025 6:20:00 PM									
CV-24032	12/8/2025 1:20:00 PM									
CV-24032	12/8/2025 1:26:09 PM	151.0	-4.01	-3.47	3.928	3.428			-21.05	-20.99
CV-24032	12/8/2025 1:28:22 PM	152.0	-3.69	-3.65	3.669	3.625			-20.78	-20.81
CV-24032	12/16/2025 9:14:42 AM	175.2	-0.73	-0.77	0.813	0.792			-15.03	-14.69
CV-24032	12/16/2025 9:15:00 AM									
CV-24032	12/22/2025 10:33:58 AM	182.6	-0.20	-0.06	0.232	0.101			-12.09	-12.29
CV-24032	12/30/2025 1:52:51 PM	172.7	-0.81	-0.81	0.771	0.771			-1.75	-1.75
CV-24033	12/2/2025 8:27:24 AM	169.5	-12.47	-10.02	12.862	10.440			-12.46	-11.44
CV-24033	12/2/2025 8:28:00 AM									
CV-24033	12/2/2025 8:28:00 AM									
CV-24033	12/8/2025 1:12:51 PM	154.2	-18.56	-16.11	18.484	15.923			-21.58	-18.99
CV-24033	12/8/2025 1:15:00 PM									
CV-24033	12/16/2025 8:51:47 AM	187.3	-9.73	-7.37	10.114	7.712			-11.61	-12.74
CV-24033	12/16/2025 11:10:00 AM									
CV-24033	12/22/2025 8:58:47 AM	189.5	-6.10	-6.21	6.453	6.583			-10.94	-10.61
CV-24033	12/30/2025 1:58:47 PM	182.2	-7.95	-7.99	8.069	8.108			-8.04	-8.09
CV-24034	12/2/2025 12:46:09 PM	126.0	-14.20	-14.07	14.178	14.043			-19.02	-19.02
CV-24034	12/9/2025 7:24:13 AM	84.3	-19.58	-19.47	19.619	19.430			-20.66	-19.87
CV-24034	12/9/2025 7:26:01 AM	86.6	-19.74	-19.17	19.800	19.202			-20.82	-20.65
CV-24034	12/15/2025 9:28:35 AM	195.4	-5.36	-3.12	6.011	3.129			-5.77	-5.71
CV-24034	12/15/2025 9:35:00 AM									

All LFG Extraction Well Data - December 2025
Chiquita Canyon Landfill

Point Name	Record Date	Adj Temp [°F]	Init Stat Press ["H2O]	Adj Stat Press ["H2O]	Init Diff Press ["H2O]	Adj Diff Press ["H2O]	Init Flow [scfm]	Adj Flow [scfm]	Sys Pressure ["H2O]	Adj Avail Press ["H2O]
CV-24034	12/21/2025 8:49:52 AM	203.8	112.77	-2.33	0.000	2.314			0.02	-18.13
CV-24034	12/21/2025 8:51:28 AM	203.2	-4.89	-4.89	5.012	5.030			-18.28	-18.32
CV-24034	12/29/2025 1:17:33 PM	154.4	-20.12	-21.21	20.251	21.371			-19.93	-21.19
CV-24035	12/1/2025 8:33:37 AM	116.5	-16.43	-13.18	16.918	13.566			-17.97	-17.33
CV-24035	12/8/2025 8:30:00 AM									
CV-24035	12/8/2025 8:33:52 AM	156.4	-9.08	-8.81	9.493	9.175			-26.41	-26.49
CV-24035	12/15/2025 8:28:39 AM	179.8	-6.10	-4.79	6.489	4.733			-6.59	-6.60
CV-24035	12/15/2025 8:30:00 AM									
CV-24035	12/21/2025 7:32:12 AM	159.8	-14.79	-2.86	14.377	2.846			-19.19	-19.55
CV-24036	12/2/2025 1:55:03 PM	79.4	-17.34	-5.30	17.475	5.497			-17.36	-17.57
CV-24036	12/16/2025 2:09:21 PM	101.8	-0.37	-3.90	0.323	3.798			-13.50	-14.31
CV-24037	12/2/2025 2:02:45 PM	120.5	-0.36	-0.35	0.346	0.369			-16.56	-16.79
CV-24037	12/16/2025 2:13:39 PM	139.3	-0.78	-0.76	0.741	0.840			-12.63	-14.24
CV-24038	12/9/2025 7:50:00 AM									
CV-24038	12/9/2025 7:50:16 AM	170.6	-1.59	-1.68	1.637	1.437			-1.39	-1.46
CV-24038	12/9/2025 7:51:15 AM	170.4	-1.62	-1.50	1.664	1.443			-1.34	-1.42
CV-24038	12/16/2025 10:09:43 AM	140.4	4.49	-0.03	0.000	0.038			14.64	4.71
CV-24038	12/16/2025 10:22:02 AM	169.6	65.18	65.06	0.000	0.000			0.62	0.75
CV-24038	12/22/2025 10:39:39 AM	193.8	9.70	9.70	0.000	0.000			9.67	9.67
CV-24038	12/22/2025 10:40:20 AM	192.9	12.63	10.23	0.000	0.000			12.33	9.79
CV-24038	12/30/2025 2:04:32 PM	180.2	14.42	14.42	0.001	0.001			0.19	0.19

All LFG Extraction Well Data - December 2025
Chiquita Canyon Landfill

Point Name	Record Date	Adj Temp [°F]	Init Stat Press ["H2O]	Adj Stat Press ["H2O]	Init Diff Press ["H2O]	Adj Diff Press ["H2O]	Init Flow [scfm]	Adj Flow [scfm]	Sys Pressure ["H2O]	Adj Avail Press ["H2O]
CV-24039	12/8/2025 12:39:22 PM	80.5	-0.43	-0.46	0.416	0.446			-22.22	-22.12
CV-24039	12/12/2025 8:29:59 AM									
CV-24039	12/31/2025 9:39:32 AM	57.1	-7.99	-5.50	7.925	5.384			-7.44	-7.30
CV-24039	12/31/2025 9:40:40 AM	56.9	-5.12	-5.10	4.326	4.326			-8.60	-8.69
CV-24040	12/8/2025 10:03:50 AM	81.9	125.05	-1.19	0.000	1.184			-24.05	-24.12
CV-24040	12/8/2025 10:09:57 AM	81.8	-16.66	-1.82	16.622	1.852			-23.74	-23.85
CV-24040	12/17/2025 1:55:40 PM	94.3	-1.80	-1.76	1.717	1.673			-9.34	-10.90
CV-24041	12/8/2025 9:46:29 AM	76.7	-24.43	-17.27	24.436	17.338			-24.48	-24.03
CV-24041	12/8/2025 9:54:54 AM	77.1	-22.79	-15.40	22.739	15.357			-24.32	-24.51
CV-24041	12/18/2025 10:34:05 AM	115.0	-10.33	-5.40	10.324	4.956			-21.96	-21.28
CV-24041	12/23/2025 9:50:33 AM									
CV-24042	12/1/2025 1:19:08 PM	174.9	-3.01	-3.06	2.932	2.989			-3.78	-3.82
CV-24042	12/1/2025 1:21:00 PM									
CV-24042	12/1/2025 1:21:00 PM									
CV-24043	12/2/2025 8:23:34 AM	79.8	-8.11	-8.11	8.253	8.235			-11.77	-11.10
CV-24043	12/16/2025 10:06:48 AM	99.0	-5.60	-6.76	6.095	7.377			-8.25	-9.85
CV-24045	12/9/2025 7:57:29 AM	168.9	-1.62	-1.55	1.600	1.537			-18.44	-19.08
CV-24045	12/9/2025 7:58:03 AM	170.4	-1.24	-1.25	1.226	1.237			-18.97	-18.96
CV-24045	12/9/2025 8:00:00 AM									
CV-24045	12/17/2025 1:09:16 PM		-4.26	-4.26	4.278	4.278			-7.42	-7.42
CV-24045	12/22/2025 10:23:40 AM	181.2	-7.00	-7.23	7.436	7.659			-9.49	-9.73
CV-24045	12/30/2025 2:10:52 PM	156.3	-2.09	-2.23	2.201	2.247			-1.94	-2.28
CV-24046	12/8/2025 1:30:51 PM	85.0	-20.23	-9.23	20.422	9.367			-20.95	-21.16

All LFG Extraction Well Data - December 2025
Chiquita Canyon Landfill

Point Name	Record Date	Adj Temp [°F]	Init Stat Press [”H2O]	Adj Stat Press [”H2O]	Init Diff Press [”H2O]	Adj Diff Press [”H2O]	Init Flow [scfm]	Adj Flow [scfm]	Sys Pressure [”H2O]	Adj Avail Press [”H2O]
CV-24046	12/8/2025 1:32:39 PM	85.0	-9.52	-9.53	9.567	9.576			-21.09	-21.08
CV-24046	12/23/2025 9:45:13 AM	59.4	-3.11	-3.09	3.146	3.117			-14.82	-14.88
CV-24046	12/23/2025 9:51:39 AM	59.5	-2.81	-2.82	2.823	2.838			-15.77	-16.28
CV-24048	12/8/2025 9:18:53 AM	82.5	-23.83	-4.53	23.764	3.957			-23.91	-23.58
CV-24048	12/8/2025 9:23:09 AM	81.2	-1.31	-1.32	1.322	1.320			-24.26	-23.11
CV-24048	12/9/2025 8:25:00 AM									
CV-24048	12/17/2025 2:00:35 PM	86.5	-18.41	-18.46	18.583	18.619			-18.76	-18.06
CV-24048	12/30/2025 10:21:01 AM									
CV-24049	12/1/2025 1:13:46 PM	174.6	-9.51	-4.40	9.592	4.301			-13.42	-10.72
CV-24049	12/1/2025 1:15:00 PM									
CV-24049	12/1/2025 1:15:00 PM									
CV-24049	12/9/2025 10:00:00 AM									
CV-24049	12/9/2025 10:00:00 AM									
CV-24049	12/23/2025 9:16:51 AM	185.6	23.92	-2.93	0.000	2.945			2.15	2.14
CV-24049	12/23/2025 9:18:06 AM	186.6	-7.70	-7.72	7.901	8.005			2.28	2.30
CV-24049	12/29/2025 12:49:41 PM	76.7	-22.45	-19.97	22.354	19.973			-18.52	-19.08
CV-24050	12/2/2025 8:12:59 AM	85.0	-6.95	-7.09	7.007	7.233			-14.78	-14.63
CV-24050	12/16/2025 10:13:29 AM	90.4	-7.25	-7.69	7.777	8.135			-13.51	-18.27
CV-24052	12/8/2025 10:22:31 AM	85.4	-20.03	-22.83	20.018	22.786			-22.33	-24.03
CV-24052	12/23/2025 9:22:26 AM	106.0	-16.51	-15.57	16.612	15.663			-16.68	-16.66
CV-24052	12/23/2025 9:29:07 AM	100.0	-15.66	-5.59	15.761	5.705			-16.86	-17.18
CV-24052	12/30/2025 10:08:41 AM									
CV-24053	12/8/2025 9:00:24 AM	72.2	-0.86	-0.86	0.868	0.868			-0.86	-0.86
CV-24053	12/8/2025 9:01:36 AM	72.2	-0.87	-0.83	0.874	0.872			-0.92	-0.96

All LFG Extraction Well Data - December 2025
Chiquita Canyon Landfill

Point Name	Record Date	Adj Temp [°F]	Init Stat Press ["H2O]	Adj Stat Press ["H2O]	Init Diff Press ["H2O]	Adj Diff Press ["H2O]	Init Flow [scfm]	Adj Flow [scfm]	Sys Pressure ["H2O]	Adj Avail Press ["H2O]
CV-24053	12/17/2025 7:55:00 AM									
CV-24053	12/17/2025 7:55:00 AM									
CV-24053	12/23/2025 9:04:14 AM	55.4	-3.66	-3.80	3.661	3.818			-3.69	-3.98
CV-24053	12/23/2025 9:11:09 AM	60.9	-15.59	-9.55	15.723	9.725			-15.65	-9.68
CV-24054	12/2/2025 12:55:15 PM	159.0	-7.52	-7.52	7.552	7.548			-18.17	-18.24
CV-24054	12/2/2025 12:58:00 PM									
CV-24054	12/2/2025 12:58:00 PM									
CV-24054	12/22/2025 9:32:00 AM	163.4	8.13	-0.31	0.000	0.311			-19.45	-19.53
CV-24054	12/22/2025 9:34:49 AM	164.7	-0.62	-0.60	0.631	0.598			-19.39	-19.45
CV-24054	12/22/2025 12:44:38 PM	170.3	-1.32	-1.33	1.346	1.341			-17.55	-17.84
CV-24054	12/30/2025 1:33:33 PM	173.0	-4.35	-4.33	4.231	4.230			-27.11	-26.11
CV-24055	12/8/2025 8:24:24 AM	118.5	-2.09	-0.80	2.121	0.819			-23.56	-23.69
CV-24055	12/9/2025 9:50:00 AM									
CV-24055	12/9/2025 9:50:00 AM									
CV-24055	12/22/2025 9:17:38 AM	71.5	0.01	-0.06	0.000	0.052			-19.43	-19.79
CV-24055	12/22/2025 9:21:13 AM	71.5	-0.04	-0.06	0.037	0.061			-19.38	-19.52
CV-24056	12/3/2025 8:11:15 AM	120.4	-6.76	-6.76	6.549	6.588			-9.01	-11.13
CV-24056	12/3/2025 9:15:32 AM	125.7	-6.41	-4.94	6.762	4.953			-10.64	-11.34
CV-24056	12/16/2025 8:44:15 AM	111.1	-2.77	-2.49	2.730	2.461			-8.24	-8.81
CV-24057	12/7/2025 10:00:45 AM	121.3	-4.42	-4.40	0.658	0.748	15.5	16.6	-19.80	-21.33
CV-24057	12/23/2025 7:52:15 AM	117.1	-3.76	-3.74	0.597	0.536	14.8	14.0	-18.16	-16.57
CV-24058	12/1/2025 2:27:09 PM	83.2	-1.25	-1.24	1.229	1.221			-15.76	-14.93
CV-24058	12/16/2025 9:58:14 AM	84.1	-1.34	-1.36	1.307	1.334			-12.59	-13.74
CV-24058	12/30/2025 10:32:05 AM									
CV-24059	12/18/2025 2:51:43 PM	156.3	-8.45	-1.09	0.996	0.143	16.9	6.5	-16.86	
CV-24059	12/18/2025 2:54:58 PM	150.9	-1.13	-1.14	0.197	0.200	7.6	7.6	-16.57	

All LFG Extraction Well Data - December 2025
Chiquita Canyon Landfill

Point Name	Record Date	Adj Temp [°F]	Init Stat Press ["H2O]	Adj Stat Press ["H2O]	Init Diff Press ["H2O]	Adj Diff Press ["H2O]	Init Flow [scfm]	Adj Flow [scfm]	Sys Pressure ["H2O]	Adj Avail Press ["H2O]
CV-24059	12/23/2025 9:37:23 AM	145.2	1.06	-0.50	0.321	0.417	20.5	23.4	-16.39	-17.06
CV-24059	12/23/2025 9:38:17 AM	144.4	-0.97	-0.96	0.406	0.399	23.0	22.9	-15.90	-16.16
CV-24060	12/17/2025 1:37:18 PM	110.1	0.03	-2.75	-0.027	2.713		49.5		
CV-24060	12/17/2025 1:38:53 PM	108.7	-2.72	-2.70	2.641	2.647	48.7	48.7		
CV-24061	12/4/2025 1:07:44 PM	79.8	-5.87	-5.82	5.748	5.739			-16.99	-16.68
CV-24061	12/19/2025 12:52:26 PM	132.9	-6.03	-0.42	6.146	0.418			-12.04	-12.44
CV-24061	12/19/2025 12:55:14 PM	132.6	-0.43	-0.41	0.426	0.402			-13.09	-14.48
CV-24061	12/23/2025 10:34:15 AM									
CV-24062	12/8/2025 8:20:00 AM									
CV-24062	12/8/2025 8:20:00 AM									
CV-24062	12/8/2025 12:18:52 PM	125.5	-13.26	-2.26	13.285	2.248			-21.52	-21.65
CV-24062	12/8/2025 12:22:20 PM	123.3	-3.49	-3.48	3.534	3.522			-21.57	-22.03
CV-24062	12/19/2025 1:08:45 PM	169.2	4.64	-0.68	0.000	0.679			-12.70	-12.50
CV-24062	12/19/2025 1:11:09 PM	172.0	-0.89	-0.90	0.891	0.900			-12.74	-12.94
CV-24062	12/23/2025 8:10:08 AM	137.8	-4.61	-4.63	4.625	4.647			-12.22	-13.73
CV-24063	12/8/2025 8:10:00 AM									
CV-24064	12/3/2025 10:34:00 AM									
CV-24064	12/3/2025 10:34:00 AM									
CV-24064	12/3/2025 10:35:12 AM	191.3	-9.46	-8.76	9.819	9.000			-10.04	-9.73
CV-24064	12/8/2025 8:05:00 AM									
CV-24064	12/8/2025 8:05:00 AM									
CV-24064	12/9/2025 8:30:00 AM									
CV-24064	12/9/2025 8:30:32 AM	191.7	-5.75	-5.60	5.996	5.976			-7.63	-8.49
CV-24064	12/16/2025 10:57:19 AM	192.2	-1.41	-1.37	1.266	1.259			-3.41	-3.37
CV-24064	12/16/2025 10:58:00 AM									
CV-24064	12/22/2025 1:06:49 PM	207.7	133.94	0.76	0.000	0.000			-7.36	22.96

All LFG Extraction Well Data - December 2025
Chiquita Canyon Landfill

Point Name	Record Date	Adj Temp [°F]	Init Stat Press [”H2O]	Adj Stat Press [”H2O]	Init Diff Press [”H2O]	Adj Diff Press [”H2O]	Init Flow [scfm]	Adj Flow [scfm]	Sys Pressure [”H2O]	Adj Avail Press [”H2O]
CV-24064	12/22/2025 1:12:22 PM	208.2	31.34	43.25	0.000	0.000			18.22	38.29
CV-24064	12/30/2025 9:03:15 AM	192.9	-4.69	-4.39	4.277	4.971			-15.13	-14.44
CV-24065-TP17	12/8/2025 8:18:06 AM	93.9	-0.70	-0.70	0.718	0.719			-23.86	-24.29
CV-24065-TP17	12/18/2025 8:35:00 AM									
CV-24065-TP17	12/18/2025 8:35:00 AM									
CV-24065-TP17	12/22/2025 9:07:59 AM	90.7	-0.47	-0.42	0.478	0.431			-19.52	-19.51
CV-24065-TP17	12/23/2025 8:23:07 AM	83.3	-0.44	-0.42	0.444	0.416			-22.78	-22.82
CV-24066	12/4/2025 8:28:01 AM	89.8	-1.30	-1.27	1.289	1.258			-11.40	-11.44
CV-24066	12/4/2025 10:10:00 AM									
CV-24066	12/4/2025 10:10:00 AM									
CV-24066	12/17/2025 7:42:44 AM	92.8	-1.27	-1.12	1.217	1.107			-13.04	-12.19
CV-24067	12/5/2025 8:04:42 AM	119.5	-4.47	-2.44	0.000	0.000			-10.06	-9.90
CV-24067	12/17/2025 7:47:31 AM	121.6	-6.35	-5.71	0.167	0.000			-12.98	-13.11
CV-24067	12/31/2025 10:55:23 AM									
CV-24068	12/1/2025 2:23:20 PM	122.9	-2.23	-1.94	2.140	1.851			-15.75	-15.53
CV-24068	12/18/2025 2:32:15 PM	146.2	-1.68	-1.04	1.679	1.021	0.0	0.0	-15.62	
CV-24068	12/18/2025 2:34:16 PM	146.3	-0.90	-0.90	0.912	0.908	0.0	0.0	-15.56	
CV-24068	12/23/2025 9:46:33 AM	124.6	-0.83	-0.84	0.838	0.850			-14.41	-14.41
CV-24069	12/9/2025 8:40:00 AM									
CV-24069	12/9/2025 8:40:00 AM									
CV-24069	12/18/2025 9:35:09 AM	104.5	-1.55	-0.86	1.543	0.853			-19.02	-18.72
CV-24070	12/9/2025 10:10:00 AM									
CV-24070	12/9/2025 10:10:00 AM									
CV-24070	12/18/2025 9:25:36 AM	114.4	-3.53	-3.63	1.443	1.569	8.3	8.6	-19.33	-18.91
CV-24070	12/18/2025 2:58:49 PM	122.8	-1.00	-0.97	0.209	0.312	13.3	16.3		
CV-24071	12/4/2025 1:23:40 PM	120.8	-12.09	-11.78	2.737	2.352	20.5	19.0	-16.98	-16.06
CV-24071	12/8/2025 8:15:00 AM									

All LFG Extraction Well Data - December 2025
Chiquita Canyon Landfill

Point Name	Record Date	Adj Temp [°F]	Init Stat Press [”H2O]	Adj Stat Press [”H2O]	Init Diff Press [”H2O]	Adj Diff Press [”H2O]	Init Flow [scfm]	Adj Flow [scfm]	Sys Pressure [”H2O]	Adj Avail Press [”H2O]
CV-24071	12/8/2025 8:15:00 AM									
CV-24071	12/11/2025 10:19:13 AM	121.2	-11.30	-11.49	2.731	3.318	20.4	22.5	-15.88	-16.69
CV-24071	12/17/2025 1:20:35 PM	130.9	-7.03	-2.81	2.601	0.417	10.3	4.2	-13.41	
CV-24071	12/17/2025 1:26:12 PM	132.0	-1.81	-1.81	0.502	0.494	4.4	4.4	-13.10	
CV-24072	12/4/2025 12:59:02 PM	109.2	-12.56	-12.17	12.535	12.119			-16.55	-15.33
CV-24072	12/19/2025 12:39:56 PM	112.3	-10.38	-2.50	10.413	2.477			-12.15	-12.88
CV-24074	12/4/2025 9:40:11 AM	92.6	-16.50	-16.36	16.587	16.445			-17.08	-16.84
CV-24074	12/19/2025 4:51:24 PM	104.2	-12.89	-6.18		5.647	0.0	0.0	-15.51	
CV-24074	12/23/2025 12:34:04 PM									
CV-24075-TP15	12/3/2025 10:41:15 AM	185.3	-2.42	-2.44	2.366	2.360			-7.94	-8.95
CV-24075-TP15	12/3/2025 10:50:00 AM									
CV-24075-TP15	12/3/2025 10:50:00 AM									
CV-24075-TP15	12/9/2025 8:35:23 AM	182.7	-1.28	-1.23	1.223	1.209			-7.75	-7.22
CV-24075-TP15	12/9/2025 8:40:00 AM									
CV-24075-TP15	12/16/2025 11:04:08 AM	190.1	-2.33	-2.48	2.310	2.511			-6.17	-6.23
CV-24075-TP15	12/16/2025 11:10:00 AM									
CV-24075-TP15	12/22/2025 1:32:31 PM	200.2	6.47	6.38	0.000	0.000			2.64	4.26
CV-24075-TP15	12/22/2025 1:33:07 PM	200.4	4.76	4.61	0.000	0.000			3.32	2.68
CV-24075-TP15	12/30/2025 8:52:48 AM	187.8	-16.77	-15.80	17.134	16.218			-16.63	-15.60
CV-24076	12/3/2025 10:22:25 AM	150.9	-0.96	-0.95	0.950	0.945			-16.68	-16.62
CV-24076	12/3/2025 10:25:00 AM									
CV-24076	12/3/2025 10:25:00 AM									
CV-24076	12/9/2025 8:42:44 AM	147.1	-0.46	-0.47	0.528	0.537			-17.67	-17.74
CV-24076	12/9/2025 8:45:00 AM									
CV-24076	12/16/2025 10:48:59 AM	161.5	-0.43	-0.44	0.411	0.442			-18.89	-18.73
CV-24076	12/16/2025 10:52:00 AM									
CV-24076	12/18/2025 1:57:11 PM	163.6	-0.14	-3.15	0.165	3.196			-14.23	-14.36

All LFG Extraction Well Data - December 2025
Chiquita Canyon Landfill

Point Name	Record Date	Adj Temp [°F]	Init Stat Press [”H2O]	Adj Stat Press [”H2O]	Init Diff Press [”H2O]	Adj Diff Press [”H2O]	Init Flow [scfm]	Adj Flow [scfm]	Sys Pressure [”H2O]	Adj Avail Press [”H2O]
CV-24076	12/18/2025 2:09:46 PM	161.5	-3.89	-3.90	3.850	3.851			-14.47	-14.78
CV-24076	12/22/2025 1:01:41 PM	157.0	-3.05	-3.01	3.087	3.037			-11.63	-11.74
CV-24076	12/23/2025 8:42:59 AM	154.2	-4.58	-4.73	4.571	4.669			-15.60	-15.55
CV-24076	12/23/2025 8:44:53 AM	153.6	-4.75	-4.74	4.725	4.710			-15.62	-15.58
CV-24076	12/30/2025 9:15:13 AM		-6.11	-6.11	6.537	6.537			-17.92	-17.92
CV-24077	12/3/2025 9:08:28 AM	122.8	-0.70	-0.49	0.712	0.506			-15.33	-16.22
CV-24077	12/17/2025 7:36:30 AM	124.4	-6.02	-5.79	6.004	5.937			-14.49	-14.20
CV-24078	12/4/2025 11:20:53 AM	127.6	-0.61	-0.56	0.077	0.064	17.3	15.7	-8.06	-9.04
CV-24078	12/4/2025 11:24:17 AM	126.6	-0.49	-0.47	0.174	0.174	8.0	8.0	-9.41	-8.93
CV-24078	12/17/2025 7:39:25 AM	129.4	-0.36	-0.26	0.087	0.042	18.2	12.7	-14.02	-14.45
CV-24078	12/31/2025 10:38:58 AM									
CV-24079-TP8	12/5/2025 7:56:26 AM	138.6	-6.05	-3.64	6.170	3.651			-17.41	-18.84
CV-24079-TP8	12/18/2025 2:27:11 PM	120.5	-6.91	-5.57	6.904	5.394	83.3	73.6		
CV-24080	12/18/2025 2:13:02 PM	91.0	0.21	-0.09	-0.030	0.078	0.0	10.1	-15.11	
CV-24080	12/18/2025 2:15:05 PM	92.7	-0.16	-0.15	-0.097	-0.090	0.0	0.0	-17.58	
CV-24080	12/31/2025 9:51:21 AM									
CV-24081-TP10	12/18/2025 3:07:07 PM	123.6	-1.81	-0.85	1.830	0.886	0.0	0.0	-17.75	
CV-24081-TP10	12/31/2025 9:08:45 AM									
CV-24082	12/19/2025 2:48:18 PM	97.1	1.37	-0.02	0.000	0.016			-16.58	-16.15
CV-24082	12/19/2025 2:50:51 PM	97.9	-12.83	-12.33	12.341	12.216			-16.90	-17.45
CV-24082	12/22/2025 10:23:11 AM	106.8	0.48	-0.02	0.000	0.006			-15.36	-15.74
CV-24082	12/22/2025 10:24:39 AM	110.1	-0.15	-0.13	0.132	0.110			-15.76	-14.59
CV-24082	12/30/2025 11:44:42 AM									
CV-24083	12/4/2025 1:41:56 PM	119.3	-3.80	-3.79	3.772	3.751			-16.88	-16.67
CV-24083	12/17/2025 1:04:52 PM	136.3	-1.78	-0.77	1.783	0.786	0.0	0.0	-12.05	
CV-24083	12/17/2025 1:07:41 PM	135.9	-0.73	-0.70	0.677	0.677	0.0	0.0	-9.80	
CV-24084-TP11	12/3/2025 12:45:00 PM									
CV-24084-TP11	12/3/2025 12:45:07 PM	171.8	-15.14	-13.14	15.120	13.041			-18.17	-18.24

All LFG Extraction Well Data - December 2025
Chiquita Canyon Landfill

Point Name	Record Date	Adj Temp [°F]	Init Stat Press [”H2O]	Adj Stat Press [”H2O]	Init Diff Press [”H2O]	Adj Diff Press [”H2O]	Init Flow [scfm]	Adj Flow [scfm]	Sys Pressure [”H2O]	Adj Avail Press [”H2O]
CV-24084-TP11	12/9/2025 9:09:33 AM	171.8	-15.84	-12.76	16.267	13.253			-21.17	-21.35
CV-24084-TP11	12/9/2025 9:10:00 AM									
CV-24084-TP11	12/12/2025 9:24:51 AM									
CV-24084-TP11	12/17/2025 12:58:44 PM	173.2	-11.12	-9.99	11.059	9.914			-11.21	-10.56
CV-24084-TP11	12/22/2025 10:51:19 AM	171.3	-11.46	-3.62	11.893	3.031			-13.08	-12.88
CV-24084-TP11	12/30/2025 9:36:20 AM	175.6	-0.74	-0.74	0.817	0.817			-10.84	-10.84
CV-24085	12/4/2025 11:03:49 AM	109.2	-0.31	-0.31	0.021	0.030	2.8	3.4	-16.94	-16.98
CV-24085	12/17/2025 9:33:07 AM	116.2	-0.21	-0.18	0.058	0.057	4.5	4.5	-19.78	
CV-24086	12/1/2025 2:08:08 PM	124.3	-0.59	-0.56	0.419	0.395	25.6	24.8	-17.14	-17.41
CV-24086	12/16/2025 8:47:54 AM	121.7	-0.80	-0.52	0.313	-0.333	21.7	0.0	-15.23	
CV-24086	12/31/2025 10:05:44 AM									
CV-24087	12/7/2025 8:18:33 AM	112.0	-1.03	-1.03	0.667	0.663	32.6	32.5	-19.47	-19.40
CV-24087	12/7/2025 8:36:45 AM	111.3	-0.93	-0.87	2.789	2.207	32.3	28.7	-19.43	-19.37
CV-24087	12/16/2025 9:04:54 AM	111.5	-0.64	-0.37	1.704	0.675			-16.17	
CV-24088	12/7/2025 9:31:00 AM	122.1	-9.28	-9.25	9.473	9.498			-18.42	-18.91
CV-24088	12/19/2025 4:39:01 PM	112.1	-6.78	-3.65	6.538	3.281	0.0	0.0	-15.57	
CV-24088	12/30/2025 11:25:22 AM									
CV-24089	12/2/2025 1:24:43 PM	97.1	-19.14	-19.14	0.088	0.118	5.7	6.6	-19.05	-19.26
CV-24089	12/16/2025 9:49:09 AM	78.9	-18.07	-18.03	-0.001	0.008	0.0	1.7	-18.01	
CV-24089	12/16/2025 9:50:20 AM	79.8	-17.78	-17.78	0.011	0.016	2.1	2.4	-17.78	
CV-24090	12/1/2025 10:47:03 AM	93.5	-0.81	-0.80	0.796	0.797			-21.45	-21.16
CV-24090	12/16/2025 9:38:27 AM	103.9	-0.50	-0.50	0.485	0.486	0.0	0.0	-18.28	
CV-24090	12/22/2025 10:14:01 AM	109.6	-0.21	-0.34	0.201	0.327			-15.01	-14.80
CV-24091	12/1/2025 10:26:55 AM	115.6	-1.45	-1.33	1.824	1.213	16.5	13.4	-20.17	-20.69
CV-24091	12/17/2025 8:23:04 AM	127.4	-0.75	-0.75	1.168	1.181	13.1	13.1	-20.99	-20.97
CV-24092	12/1/2025 9:34:15 AM	114.4	-8.78	-8.15	13.165	10.177	68.5	60.5	-21.07	-21.49
CV-24092	12/12/2025 1:22:00 PM	116.7	-6.08	-4.00	8.734	2.126	56.0	27.9	-17.09	-17.00

All LFG Extraction Well Data - December 2025
Chiquita Canyon Landfill

Point Name	Record Date	Adj Temp [°F]	Init Stat Press [”H2O]	Adj Stat Press [”H2O]	Init Diff Press [”H2O]	Adj Diff Press [”H2O]	Init Flow [scfm]	Adj Flow [scfm]	Sys Pressure [”H2O]	Adj Avail Press [”H2O]
CV-24093	12/1/2025 9:07:27 AM	117.5	-3.64	-3.61	2.038	2.053	17.8	17.9	-26.75	-27.03
CV-24093	12/17/2025 9:10:44 AM	119.0	-3.00	-2.70	2.107	1.637	18.1	16.0	-25.51	-26.61
CV-24093	12/18/2025 9:04:43 AM	118.1	-0.33	-0.32	0.525	0.523	15.0	15.0	-29.87	-30.11
CV-24095	12/4/2025 10:13:40 AM	161.4	-3.42	-3.38	3.424	3.355			-2.96	-2.89
CV-24095	12/4/2025 10:20:00 AM									
CV-24095	12/4/2025 10:20:00 AM									
CV-24095	12/8/2025 9:00:00 AM									
CV-24095	12/8/2025 9:00:00 AM									
CV-24095	12/9/2025 11:13:31 AM	162.7	-6.43	-5.05	7.008	5.557			0.68	0.68
CV-24095	12/9/2025 11:15:00 AM									
CV-24095	12/17/2025 10:06:20 AM	166.1	-5.38	-4.32	5.829	4.347			0.33	0.35
CV-24095	12/18/2025 8:20:00 AM									
CV-24095	12/18/2025 8:20:00 AM									
CV-24095	12/23/2025 12:57:29 PM	166.0	-1.56	-1.29	1.555	1.311			1.67	1.67
CV-24095	12/29/2025 10:03:01 AM	168.4	-1.08	-1.28	1.091	1.295			-0.33	-0.40
CV-24096	12/3/2025 11:35:00 AM	74.8	-0.29	-0.26	0.301	0.289			-3.04	-3.02
CV-24096	12/3/2025 11:35:33 AM	74.8	-0.26	-0.26	0.274	0.258			-3.07	-3.02
CV-24096	12/19/2025 12:54:51 PM	103.9	-4.78	-1.09	5.077	1.086			-7.69	-7.69
CV-24097	12/3/2025 11:39:40 AM	62.8	-2.56	-2.55	2.634	2.612			-5.12	-5.09
CV-24097	12/17/2025 8:34:55 AM	65.2	-4.77	-4.58	4.727	4.537			-4.70	-4.73
CV-24098	12/3/2025 11:18:49 AM	64.1	-15.88	-14.97	16.494	15.600			-16.41	-16.21
CV-24098	12/16/2025 9:17:18 AM	82.4	-12.60	-11.70	13.136	12.116			-13.28	-12.14
CV-24099	12/3/2025 11:12:43 AM	68.8	-14.67	-13.88	15.253	14.379			-14.81	-15.07
CV-24099	12/16/2025 9:20:20 AM	76.2	-10.81	-10.42	11.222	10.869			-10.83	-11.42
CV-24100	12/2/2025 7:00:00 AM									
CV-24100	12/2/2025 7:00:00 AM									
CV-24100	12/3/2025 10:34:40 AM	122.5	-19.75	-19.11	20.333	19.641			0.41	0.33

All LFG Extraction Well Data - December 2025
Chiquita Canyon Landfill

Point Name	Record Date	Adj Temp [°F]	Init Stat Press [”H2O]	Adj Stat Press [”H2O]	Init Diff Press [”H2O]	Adj Diff Press [”H2O]	Init Flow [scfm]	Adj Flow [scfm]	Sys Pressure [”H2O]	Adj Avail Press [”H2O]
CV-24100	12/16/2025 8:13:40 AM	108.7	-17.59	-17.57	17.752	17.783			0.27	0.26
CV-24101	12/2/2025 6:55:00 AM									
CV-24101	12/2/2025 6:55:00 AM									
CV-24101	12/3/2025 10:31:19 AM	109.4	-2.67	-1.57	2.670	1.584			-21.40	-21.39
CV-24101	12/16/2025 8:10:51 AM	91.0	-0.21	-0.20	0.192	0.186			-19.52	-19.52
CV-24102	12/3/2025 8:43:07 AM	99.2	-4.74	-2.69	5.064	2.709			-21.58	-21.79
CV-24102	12/16/2025 8:02:23 AM	64.8	-0.42	-0.41	0.413	0.410			-19.22	-19.29
CV-24103	12/2/2025 11:53:57 AM	107.8	-0.74	-0.73	1.161	1.074	13.6	13.1	-19.45	-19.52
CV-24103	12/2/2025 12:01:05 PM	106.3	-0.58	-0.56	2.522	2.596	11.0	11.2	-19.36	-19.73
CV-24103	12/17/2025 8:50:29 AM	106.3	-0.74	-0.69	2.491	1.735	19.8	16.5	-20.46	
CV-24104	12/2/2025 12:18:38 PM	98.5	0.94	-0.20	0.026	0.033	2.1	2.3	-19.82	-19.72
CV-24104	12/2/2025 12:25:24 PM	100.0	-0.44	-0.53	0.975	0.849	3.0	2.8	-19.77	-19.59
CV-24104	12/16/2025 9:17:37 AM	100.3	-0.80	-0.73	0.512	0.404	8.9	7.9	-16.92	
CV-24105	12/2/2025 12:37:17 PM	104.7	0.21	-0.02	0.244	1.019	6.3	12.8	-19.68	-19.51
CV-24105	12/2/2025 12:38:19 PM	105.7	-0.07	-0.07	1.032	1.030	12.9	12.9	-19.48	-19.51
CV-24105	12/16/2025 9:03:41 AM	105.9	-0.81	-0.79	0.813	0.790	11.4	11.2	-16.98	
CV-24106	12/3/2025 10:11:19 AM	126.1	-2.03	-2.03	0.132	0.133	14.3	14.4	-24.58	-24.62
CV-24106	12/3/2025 10:25:02 AM	128.2	-1.96	-1.85	0.568	0.412	14.3	12.2	-24.32	-24.61
CV-24106	12/10/2025 12:52:43 PM	129.4	-1.03	-1.10	1.027	0.717			-23.04	-23.01
CV-24106	12/16/2025 11:15:02 AM	129.0	-0.88	-0.71	-0.369	-0.912	0.0	0.0	-20.36	
CV-24107	12/4/2025 1:23:39 PM	112.8	-1.16	-0.55	1.172	0.564			-18.33	-17.88
CV-24107	12/10/2025 10:26:30 AM	118.1	-3.05	-3.07	3.002	3.026			-22.21	-22.23
CV-24108	12/4/2025 1:08:23 PM	122.9	-0.13	-0.14	0.001	0.006			-23.75	-23.46
CV-24109	12/3/2025 1:55:28 PM	91.4	-0.69	-0.69	0.646	0.652			-22.98	-23.13
CV-24110	12/3/2025 8:56:20 AM	121.0	-2.90	-2.75	2.928	1.951	11.6	9.5	-23.20	-23.39

All LFG Extraction Well Data - December 2025
Chiquita Canyon Landfill

Point Name	Record Date	Adj Temp [°F]	Init Stat Press ["H2O]	Adj Stat Press ["H2O]	Init Diff Press ["H2O]	Adj Diff Press ["H2O]	Init Flow [scfm]	Adj Flow [scfm]	Sys Pressure ["H2O]	Adj Avail Press ["H2O]
CV-24111	12/1/2025 1:38:31 PM	90.0	-0.73	-0.83	0.760	0.785			-22.19	-21.74
CV-24111	12/18/2025 1:33:19 PM	118.5	-0.96	-2.54	0.962	2.548			-19.80	-18.43
CV-24112	12/1/2025 1:22:14 PM	127.2	-1.91	-1.98	1.445	1.683	24.7	26.6	-19.57	-20.48
CV-24112	12/12/2025 9:40:08 AM	128.2	-2.58	-2.66	2.091	2.307	29.7	31.2	-23.23	-22.29
CV-24114	12/4/2025 1:52:41 PM	119.7	-16.22	-12.65	4.996	2.081	136.3	88.7	-19.22	-19.54
CV-24114	12/10/2025 1:04:07 PM	121.5	-17.02	-17.13	1.421	1.546	22.4	23.4	-22.54	-22.58
CV-24116	12/16/2025 2:30:20 PM	108.4	0.02	-0.28	0.050	0.410	0.0	0.0	-19.96	
CV-24116	12/16/2025 2:32:37 PM	109.9	-0.57	-0.56	0.619	0.621	0.0	0.0	-19.79	
CV-24117	12/4/2025 8:46:01 AM	90.5	-1.00	-1.00	0.992	0.994			-25.48	-25.45
CV-24117	12/16/2025 11:33:59 AM	117.5	-0.57	-0.23	0.562	0.224			-24.96	-24.93
CV-24118	12/1/2025 12:52:00 PM									
CV-24118	12/1/2025 12:52:00 PM									
CV-24118	12/1/2025 12:53:53 PM	146.9	-0.89	-0.90	0.782	0.794			-20.10	-19.89
CV-24118	12/8/2025 12:40:00 PM									
CV-24118	12/8/2025 12:42:53 PM	145.6	-1.18	-0.39	1.143	0.344			-25.76	-25.96
CV-24118	12/17/2025 12:50:14 PM	142.6	-2.90	-2.45	2.922	2.462			-20.69	-21.53
CV-24119	12/4/2025 1:16:16 PM	129.5	-2.32	-1.70	2.183	1.512			-22.31	-22.46
CV-24119	12/4/2025 1:17:03 PM	126.9	-1.17	-1.22	1.054	1.066			-22.36	-22.48
CV-24120	12/1/2025 9:05:00 AM									
CV-24120	12/1/2025 9:05:00 AM									
CV-24120	12/1/2025 9:50:48 AM	66.1	-13.21	-13.23	12.998	12.976			-13.11	-13.33
CV-24120	12/1/2025 9:51:13 AM	66.2	-13.15	-13.16	12.934	12.926			-13.07	-13.06
CV-24120	12/19/2025 3:29:27 PM	82.4	-12.75	-12.95						
CV-24120	12/19/2025 3:33:07 PM	81.5	-12.92	-12.19						
CV-24121	12/1/2025 8:55:00 AM									
CV-24121	12/1/2025 8:55:00 AM									

All LFG Extraction Well Data - December 2025
Chiquita Canyon Landfill

Point Name	Record Date	Adj Temp [°F]	Init Stat Press ["H2O]	Adj Stat Press ["H2O]	Init Diff Press ["H2O]	Adj Diff Press ["H2O]	Init Flow [scfm]	Adj Flow [scfm]	Sys Pressure ["H2O]	Adj Avail Press ["H2O]
CV-24121	12/1/2025 9:40:06 AM	123.2	-13.76	-13.76	13.522	13.522			-14.37	-14.37
CV-24121	12/19/2025 3:21:14 PM	118.8	-13.44	-10.99			0.0	0.0	-14.38	
CV-24122	12/1/2025 8:50:00 AM									
CV-24122	12/1/2025 8:50:00 AM									
CV-24122	12/1/2025 9:58:25 AM	100.1	-13.76	-13.85	1.418	1.872	5.2	6.0	-16.18	-16.60
CV-24122	12/19/2025 3:05:55 PM	95.4	-13.00	-14.17	0.427	1.422	2.9	5.2	-12.99	
CV-24123	12/1/2025 8:34:16 AM	112.6	-4.42	-4.63	1.006	1.342	19.3	22.3	-6.97	-6.82
CV-24123	12/22/2025 10:09:05 AM									
CV-24124	12/5/2025 11:56:30 AM	109.8	-11.59	-10.81	11.561	10.732			-11.78	-11.72
CV-24125-TP20	12/1/2025 8:35:00 AM									
CV-24125-TP20	12/1/2025 8:35:00 AM									
CV-24125-TP20	12/5/2025 12:46:07 PM	100.5	-1.57	-1.54	1.571	1.568			-12.21	-11.32
CV-24125-TP20	12/22/2025 10:27:33 AM									
CV-24126	12/1/2025 10:16:20 AM	188.1	-11.11	-10.40	10.884	10.200			-13.58	-13.17
CV-24126	12/1/2025 10:18:34 AM	188.3	-9.65	-9.62	9.463	9.430			-13.36	-13.37
CV-24126	12/1/2025 1:24:33 PM	187.2	-11.57	-6.50	11.665	6.602			-13.46	-12.76
CV-24126	12/1/2025 1:25:00 PM									
CV-24126	12/1/2025 1:25:00 PM									
CV-24126	12/9/2025 7:10:00 AM									
CV-24126	12/9/2025 7:13:26 AM	188.4	-8.60	-8.78	8.552	8.851			-13.10	-8.56
CV-24126	12/15/2025 9:49:53 AM	190.0	-0.81	-0.98	0.808	0.845			-4.78	-2.02
CV-24126	12/15/2025 9:55:00 AM									
CV-24126	12/19/2025 9:38:23 AM									
CV-24126	12/19/2025 10:45:47 AM	189.5	-10.34	-6.53	10.612	6.983			-15.69	-16.39
CV-24126	12/21/2025 9:13:11 AM	190.4	-4.64	-4.53	4.286	4.069			-14.75	-15.25
CV-24126	12/29/2025 12:44:03 PM	190.2	-5.51	-6.76	5.667	6.740			-17.53	-17.98
CV-24127	12/9/2025 9:33:17 AM	115.2	-0.61	-0.60	0.593	0.600			0.34	0.34
CV-24127	12/18/2025 7:55:00 AM									
CV-24127	12/18/2025 7:55:00 AM									
CV-24127	12/18/2025 7:58:10 AM	104.1	-1.22	-0.75	1.205	0.747			0.11	0.19
CV-24127	12/18/2025 12:44:09 PM									

All LFG Extraction Well Data - December 2025
Chiquita Canyon Landfill

Point Name	Record Date	Adj Temp [°F]	Init Stat Press [”H2O]	Adj Stat Press [”H2O]	Init Diff Press [”H2O]	Adj Diff Press [”H2O]	Init Flow [scfm]	Adj Flow [scfm]	Sys Pressure [”H2O]	Adj Avail Press [”H2O]
CV-24127	12/19/2025 10:04:00 AM									
CV-24128	12/1/2025 8:30:00 AM									
CV-24128	12/1/2025 8:30:00 AM									
CV-24128	12/4/2025 1:59:28 PM	102.2	-0.63	-0.63	0.589	0.590			-22.49	-22.66
CV-24129	12/4/2025 1:55:59 PM	113.4	-13.67	-13.67	13.736	13.760			-22.25	-22.33
CV-24130	12/5/2025 12:51:32 PM	110.0	-6.38	-1.50	6.355	1.502			-22.38	-22.24
CV-24131	12/4/2025 12:46:32 PM									
CV-24131	12/5/2025 12:59:08 PM	126.7	0.11	-0.14	0.160	0.309	7.7	10.6	-20.77	-20.77
CV-24131	12/5/2025 1:02:02 PM	131.9	-0.18	-0.13	0.347	0.327	11.2	10.9	-20.96	-20.76
CV-24131	12/5/2025 1:03:40 PM	131.9	-0.17	-0.03	0.329	0.268	10.9	9.9	-20.81	-20.94
CV-24131	12/11/2025 8:15:56 AM									
CV-24131	12/18/2025 10:05:13 AM									
CV-24131	12/23/2025 7:31:15 AM									
CV-24131	12/30/2025 8:41:16 AM									
CV-24132	12/2/2025 12:34:40 PM	127.9	-4.03	-3.90	0.080	0.058	17.4	14.8	-14.13	-15.81
CV-24133	12/1/2025 9:12:49 AM	121.0	-4.21	-4.36	1.179	1.465	20.8	23.1	-15.06	-15.14
CV-24134-TP19	12/2/2025 10:53:32 AM	143.1	-9.75	-9.00	10.381	9.488			-11.08	-11.44
CV-24134-TP19	12/2/2025 10:55:25 AM	143.0	-8.72	-8.73	9.239	9.201			-11.48	-11.32
CV-24134-TP19	12/22/2025 12:41:37 PM	144.4	-6.98	-7.08	6.805	6.987			-9.05	-9.11
CV-24134-TP19	12/22/2025 12:42:29 PM	144.6	-7.08	-7.09	6.932	6.940			-8.95	-8.70
CV-24135	12/2/2025 10:24:14 AM	129.7	-5.05	-0.15	5.396	0.165			-12.53	-12.44

All LFG Extraction Well Data - December 2025
Chiquita Canyon Landfill

Point Name	Record Date	Adj Temp [°F]	Init Stat Press ["H2O]	Adj Stat Press ["H2O]	Init Diff Press ["H2O]	Adj Diff Press ["H2O]	Init Flow [scfm]	Adj Flow [scfm]	Sys Pressure ["H2O]	Adj Avail Press ["H2O]
CV-24135	12/2/2025 10:26:51 AM	129.9	-0.15	-0.14	0.161	0.151			-12.52	-12.63
CV-24136	12/2/2025 12:02:04 PM	138.3	0.24	-0.08	0.000	0.090			-15.77	-15.42
CV-24136	12/2/2025 12:03:32 PM	139.3	-0.08	-0.08	0.099	0.094			-16.57	-16.66
CV-24137	12/4/2025 12:54:46 PM	67.9	-1.61	-0.59	1.621	0.596			-23.22	-23.35
CV-24138	12/3/2025 9:00:00 AM									
CV-24138	12/3/2025 9:00:00 AM									
CV-24138	12/3/2025 9:34:20 AM	68.0	-4.90	-5.74	5.119	5.928			-4.79	-5.71
CV-24138	12/9/2025 11:26:09 AM	104.0	-11.31	-10.77	11.934	11.373			-12.81	-14.21
CV-24138	12/9/2025 11:27:06 AM	102.1	-10.77	-10.82	11.356	11.460			-14.26	-13.69
CV-24138	12/17/2025 8:50:52 AM	68.4	0.23	0.32	0.000	0.000			0.74	0.82
CV-24138	12/17/2025 8:51:19 AM	68.5	0.15	0.22	0.000	0.000			0.65	0.69
CV-24138	12/17/2025 9:30:41 AM	101.2	-14.44	-13.60	14.910	14.122			-13.67	-14.57
CV-24139	12/3/2025 8:55:00 AM									
CV-24139	12/3/2025 8:55:00 AM									
CV-24139	12/5/2025 9:18:39 AM	87.5	-0.04	-5.45	0.022	5.600			-15.23	-15.74
CV-24139	12/5/2025 9:20:14 AM	88.3	-0.93	-1.15	0.922	1.136			-15.40	-15.34
CV-24139	12/17/2025 8:58:49 AM	164.1	-3.13	-1.13	3.116	1.127			-15.10	-15.12
CV-24139	12/17/2025 8:59:46 AM	164.9	-0.99	-1.02	0.983	1.003			-15.10	-15.11
CV-24139	12/19/2025 10:43:13 AM									
CV-24139	12/21/2025 8:08:11 AM	151.6	-4.48	-0.73	4.501	0.740			-13.98	-14.47
CV-24139	12/29/2025 9:50:44 AM	86.5	-8.46	-8.47	8.792	8.869			-8.58	-8.14
CV-24139	12/29/2025 9:51:26 AM	86.9	-1.94	-1.62	1.936	1.604			-8.04	-8.85
CV-24140	12/3/2025 8:50:00 AM									
CV-24140	12/3/2025 8:50:00 AM									

All LFG Extraction Well Data - December 2025
Chiquita Canyon Landfill

Point Name	Record Date	Adj Temp [°F]	Init Stat Press ["H2O]	Adj Stat Press ["H2O]	Init Diff Press ["H2O]	Adj Diff Press ["H2O]	Init Flow [scfm]	Adj Flow [scfm]	Sys Pressure ["H2O]	Adj Avail Press ["H2O]
CV-24140	12/5/2025 9:32:15 AM	116.4	-14.79	-15.11	15.066	15.334			-15.11	-14.70
CV-24140	12/17/2025 9:10:02 AM	113.4	-13.32	-13.01	13.798	13.432			-13.71	-13.26
CV-24141	12/3/2025 8:30:00 AM									
CV-24141	12/3/2025 8:30:00 AM									
CV-24141	12/5/2025 10:12:57 AM	79.7	0.84	-5.57	0.000	5.809			-14.06	-13.97
CV-24141	12/5/2025 10:13:52 AM	80.0	-5.47	-5.46	5.827	5.780			-14.35	-14.32
CV-24141	12/19/2025 1:50:57 PM	95.9	-5.68	-8.40	6.030	8.857			-8.90	-8.79
CV-24142	12/3/2025 9:27:32 AM	158.9	-1.38	-1.36	1.296	1.332			-4.12	-4.10
CV-24142	12/3/2025 9:32:00 AM									
CV-24142	12/3/2025 9:32:00 AM									
CV-24142	12/8/2025 8:40:00 AM									
CV-24142	12/8/2025 8:40:00 AM									
CV-24142	12/9/2025 11:18:41 AM	156.7	-4.67	-3.81	4.683	3.706			-4.60	-4.49
CV-24142	12/9/2025 11:20:00 AM									
CV-24142	12/17/2025 10:10:16 AM	159.5	-4.19	-4.04	4.202	4.281			-4.48	-4.37
CV-24142	12/18/2025 8:25:00 AM									
CV-24142	12/21/2025 7:57:33 AM	148.3	-9.03	-8.84	9.134	8.916			-10.02	-9.95
CV-24142	12/29/2025 9:55:54 AM	177.2	-7.42	-7.24	7.806	7.593			-7.98	-7.72
CV-24143	12/3/2025 8:40:00 AM									
CV-24143	12/3/2025 8:40:00 AM									
CV-24143	12/5/2025 9:48:59 AM	72.0	-2.84	-2.90	2.851	2.900			-2.46	-2.52
CV-24143	12/19/2025 1:42:51 PM	99.2	-4.71	-3.30	5.020	3.325			-4.80	-4.86
CV-24143	12/19/2025 1:44:11 PM	98.9	-4.74	-4.94	5.020	4.996			-4.90	-4.67
CV-24144	12/3/2025 11:43:26 AM	69.1	-4.83	-4.83	4.709	4.694			0.56	0.53
CV-24144	12/3/2025 11:44:30 AM	68.9	-4.83	-4.84	4.892	4.889			0.56	0.62

All LFG Extraction Well Data - December 2025
Chiquita Canyon Landfill

Point Name	Record Date	Adj Temp [°F]	Init Stat Press ["H2O]	Adj Stat Press ["H2O]	Init Diff Press ["H2O]	Adj Diff Press ["H2O]	Init Flow [scfm]	Adj Flow [scfm]	Sys Pressure ["H2O]	Adj Avail Press ["H2O]
CV-24144	12/17/2025 8:27:33 AM	64.0	-4.42	-4.41	4.386	4.373			0.34	0.34
CV-24144	12/17/2025 8:27:56 AM	64.0	-4.41	-4.40	4.361	4.360			0.34	0.34
CV-24145	12/2/2025 10:30:30 AM	188.8	-1.00	-0.91	0.118	0.042	4.1	2.4	-21.08	-20.72
CV-24145	12/2/2025 10:35:00 AM									
CV-24145	12/2/2025 10:35:00 AM									
CV-24145	12/8/2025 10:07:50 AM	186.7	-1.29	-1.29	0.143	0.133	8.7	8.4	-21.41	-22.17
CV-24145	12/8/2025 10:10:00 AM									
CV-24145	12/15/2025 1:23:29 PM	191.5	-0.78	-0.84	0.121	0.120	4.1	4.1	-17.97	-18.26
CV-24145	12/15/2025 1:25:00 PM									
CV-24145	12/21/2025 10:04:48 AM	183.0	-2.73	-2.73	0.163	0.168	9.3	9.4	-17.72	-17.65
CV-24145	12/30/2025 10:46:05 AM	187.8	-0.06	-0.06	0.138	0.129	9.9	9.6	-12.80	-12.46
CV-24146	12/1/2025 8:27:51 AM	111.6	-5.77	-5.82	0.845	0.821	25.5	25.2	-6.94	-7.00
CV-24146	12/16/2025 8:31:56 AM	113.3	-6.48	-6.38	0.991	1.090	27.6	28.9	-7.98	-8.10
CV-24147	12/1/2025 8:40:36 AM	108.2	-6.96	-7.05	0.091	0.100	12.1	12.6	-7.30	-7.35
CV-24147	12/1/2025 8:44:06 AM	109.2	-7.05	-7.05	0.038	0.032	12.2	11.2	-7.35	-7.42
CV-24147	12/16/2025 8:36:52 AM	111.8	-8.39	-8.39	0.011	0.015	6.4	7.7	-8.82	-9.05
CV-24148	12/3/2025 10:17:03 AM	162.9	-4.13	-4.06	4.085	4.002			-8.80	-8.57
CV-24148	12/3/2025 10:18:00 AM									
CV-24148	12/3/2025 3:25:00 PM									
CV-24148	12/9/2025 8:25:37 AM	162.2	-4.72	-4.72	4.957	4.967			-9.00	-9.03
CV-24148	12/16/2025 11:07:04 AM	172.5	-1.65	-1.66	1.612	1.597			-6.21	-6.21
CV-24148	12/16/2025 11:15:00 AM									
CV-24148	12/22/2025 1:38:34 PM	100.5	38.38	38.32	0.000	0.000			0.80	0.92
CV-24148	12/22/2025 1:39:08 PM	100.2	37.93	37.81	0.000	0.000			1.48	1.48
CV-24151	12/4/2025 9:43:31 AM	88.0	-6.88	-6.88	6.922	6.889			-18.27	-18.29
CV-24151	12/19/2025 4:26:17 PM	106.9	-5.75	-2.72	5.755	2.523	75.7	50.0		
CV-24152	12/4/2025 9:29:01 AM	119.0	-1.14	-1.11	1.009	1.026	27.9	28.1	-9.73	-9.48
CV-24152	12/19/2025 4:43:03 PM	120.1	-0.29	-0.29	1.118	1.121	12.4	12.4		
CV-24153	12/4/2025 8:31:21 AM	80.2	-1.66	-1.65	1.626	1.616			-4.96	-4.98

All LFG Extraction Well Data - December 2025
Chiquita Canyon Landfill

Point Name	Record Date	Adj Temp [°F]	Init Stat Press ["H2O]	Adj Stat Press ["H2O]	Init Diff Press ["H2O]	Adj Diff Press ["H2O]	Init Flow [scfm]	Adj Flow [scfm]	Sys Pressure ["H2O]	Adj Avail Press ["H2O]
CV-24153	12/17/2025 9:21:37 AM	107.0	-1.83	-1.66	1.792	1.620			-11.79	-10.81
CV-24154	12/4/2025 8:42:40 AM	87.9	-2.03	-1.18	2.058	1.184			-22.13	-23.05
CV-24154	12/11/2025 10:01:17 AM	94.5	-0.65	-0.81	0.656	0.794			-20.65	-20.12
CV-24154	12/17/2025 9:16:40 AM	104.7	-1.39	-1.05	1.362	1.025			-22.04	-22.36
CV-24154	12/23/2025 7:37:51 AM	105.2	-2.52	-2.21	2.493	2.207			-19.58	-20.27
CV-24156	12/7/2025 9:40:00 AM	119.5	-10.11	-10.07	2.302	2.322	93.5	93.9	-22.38	-21.85
CV-24156	12/19/2025 4:33:38 PM	123.8	-4.32	-2.50	2.549	0.855	94.6	54.9	-12.54	
CV-24157	12/22/2025 1:17:49 PM	89.8	1.42	-0.05	0.000	0.037			-10.28	-8.35
CV-24157	12/22/2025 1:19:43 PM	90.7	-0.13	-0.14	0.118	0.128			-7.59	-8.13
CV-24158	12/4/2025 10:14:52 AM	123.8	-2.87	-2.89	0.767	0.796	34.6	35.3	-16.35	-16.31
CV-24158	12/4/2025 10:20:22 AM	122.5	-2.72	-2.31	2.998	1.653	33.1	24.6	-16.53	-15.74
CV-24158	12/18/2025 10:18:25 AM	123.0	-1.12	-1.00	1.579	1.335	24.0	22.1	-13.76	-14.72
CV-24159	12/1/2025 9:50:56 AM	110.9	-4.41	-4.42	2.123	2.122	30.3	30.3	-26.57	-26.45
CV-24159	12/16/2025 8:48:41 AM	112.8	-7.85	-4.85	12.113	2.303	71.1	31.4	-19.43	-24.07
CV-24160	12/4/2025 8:52:18 AM	119.4	-3.72	-3.78	0.669	0.726	22.6	23.6	-25.74	-25.37
CV-24160	12/18/2025 9:17:05 AM	120.6	-2.69	-2.69	0.832	0.826	25.2	25.1	-26.44	-26.62
CV-24160	12/18/2025 9:21:40 AM	120.3	-2.64	-1.98	1.612	0.849	26.2	19.1	-26.83	-25.91
CV-24160	12/23/2025 9:33:58 AM	121.0	-1.69	-1.85	0.782	1.220	18.2	22.8	-24.04	-24.39
CV-24161	12/9/2025 8:54:10 AM	66.1	-0.75	-0.80	0.751	0.786			-28.03	-27.97
CV-24161	12/9/2025 9:06:58 AM	89.8	-2.91	-2.90	2.922	2.914			-28.11	-28.02

All LFG Extraction Well Data - December 2025
Chiquita Canyon Landfill

Point Name	Record Date	Adj Temp [°F]	Init Stat Press [”H2O]	Adj Stat Press [”H2O]	Init Diff Press [”H2O]	Adj Diff Press [”H2O]	Init Flow [scfm]	Adj Flow [scfm]	Sys Pressure [”H2O]	Adj Avail Press [”H2O]
CV-24161	12/12/2025 1:28:59 PM	112.3	-2.54	-2.14	2.474	2.092			-21.51	-21.47
CV-24161	12/18/2025 10:39:22 AM	100.7	-7.14	-6.83	7.430	7.122			-24.69	-25.39
CV-24161	12/23/2025 9:28:01 AM	93.4	-0.94	-1.16	0.938	1.155			-24.36	-23.68
CV-24162	12/3/2025 2:14:38 PM	91.0	-4.55	-3.74	4.474	3.626			-23.21	-23.27
CV-24162	12/12/2025 1:37:21 PM	109.9	-1.96	-1.82	1.873	1.760			-20.71	-20.60
CV-24163	12/3/2025 11:47:28 AM	98.3	-2.25	-2.25	2.128	2.129			-23.36	-23.34
CV-24163	12/5/2025 2:14:32 PM	94.3	-1.78	-0.59	1.763	0.597			-22.76	-23.22
CV-24163	12/11/2025 9:07:32 AM	109.7	-0.61	-0.75	0.599	0.741			-23.87	-24.47
CV-24163	12/16/2025 1:59:27 PM	115.6	-0.22	-0.18	0.239	0.198			-21.55	-21.51
CV-24164	12/19/2025 2:34:36 PM	131.7	1.38	-0.02	0.000	0.000			-16.28	-16.23
CV-24164	12/19/2025 2:36:27 PM	131.4	-0.02	-0.06	0.000	0.038			-16.07	-16.52
CV-24164	12/19/2025 2:38:09 PM	131.6	-0.11	-0.10	0.118	0.075			-15.80	-16.11
CV-24165	12/1/2025 10:16:57 AM	99.2	-6.42	-6.42	6.841	6.859			-18.64	-20.33
CV-24165	12/16/2025 9:14:02 AM	111.0	-3.94	-4.06	3.872	3.988			-14.82	-16.55
CV-24166	12/1/2025 9:45:33 AM	104.8	-8.45	-8.45	8.548	8.582			-20.29	-19.96
CV-24166	12/16/2025 9:04:15 AM	106.0	-6.48	-6.46	6.887	6.892			-16.51	-16.82
CV-24167	12/1/2025 9:41:53 AM	107.2	-1.57	-1.55	1.541	1.531			-19.66	-19.95
CV-24167	12/16/2025 8:54:44 AM	112.0	-0.95	-0.94	0.932	0.931			-17.01	-16.69
CV-24168	12/1/2025 10:21:27 AM	104.9	-2.61	-1.95	2.385	1.809			-14.40	-15.99
CV-24168	12/16/2025 9:27:14 AM	108.9	-0.55	-0.60	0.534	0.568			-8.76	-12.63
CV-24169	12/19/2025 2:13:42 PM	116.5	0.37	-0.01	0.000	0.000			-16.46	-16.35
CV-24169	12/19/2025 2:15:11 PM	117.2	-0.05	-0.04	0.035	0.025			-16.18	-16.19
CV-24169	12/30/2025 10:58:17 AM									
CV-24170	12/1/2025 2:18:36 PM	126.1	-0.67	-0.66	0.252	0.239	19.8	19.3	-16.13	-16.13

All LFG Extraction Well Data - December 2025
Chiquita Canyon Landfill

Point Name	Record Date	Adj Temp [°F]	Init Stat Press ["H2O]	Adj Stat Press ["H2O]	Init Diff Press ["H2O]	Adj Diff Press ["H2O]	Init Flow [scfm]	Adj Flow [scfm]	Sys Pressure ["H2O]	Adj Avail Press ["H2O]
CV-24170	12/10/2025 9:59:21 AM	127.1	-1.31	-1.38	0.290	0.339	34.1	36.8	-18.95	-19.13
CV-24170	12/16/2025 8:53:15 AM	123.5	-1.52	-0.60	0.256	-0.202	18.8	0.0	-16.41	
CV-24171	12/3/2025 9:01:55 AM	121.8	-7.07	-7.09	6.612	6.775	52.4	53.1	-23.96	-24.52
CV-24171	12/3/2025 9:04:44 AM	122.4	-7.41	-7.43	3.992	3.938	54.6	54.2	-24.73	-24.24
CV-24171	12/17/2025 8:32:54 AM	121.0	-7.31	-7.31	3.728	3.770	39.9	40.1	0.35	0.33
CV-24172	12/1/2025 1:47:23 PM	127.1	-0.03	-0.02	0.926	0.929	11.7	11.7	-19.94	-20.02
CV-24172	12/16/2025 9:33:10 AM	128.6	0.12	-0.03	0.125	1.233	6.5	20.4	-17.94	
CV-24172	12/16/2025 9:35:34 AM	129.3	-0.08	-0.08	0.884	0.874	17.6	17.5	-18.16	
CV-24173	12/1/2025 1:53:33 PM	116.2	-0.98	-0.81	1.622	1.051	44.0	35.4	-19.87	-20.21
CV-24173	12/16/2025 9:23:34 AM	132.2	0.06	-0.13	0.801	1.179	16.1	19.6	-18.03	
CV-24173	12/16/2025 9:26:41 AM	136.9	-0.10	-0.10	1.241	1.181	20.1	19.6	-17.58	
CV-24174	12/4/2025 10:29:28 AM	95.3	-0.76	-0.77	0.897	0.775			-18.39	-18.46
CV-24174	12/16/2025 9:10:13 AM	107.9	-1.24	-1.23	1.455	1.454	0.0	0.0	-17.76	
CV-24175	12/4/2025 10:37:31 AM	111.7	-0.50	-0.59	0.719	0.724	16.4	16.5	-18.39	-18.62
CV-24175	12/18/2025 1:52:32 PM	117.7	-0.30	-0.30	0.688	0.688	15.5	15.5	-17.19	
CV-24175	12/23/2025 9:49:22 AM	114.6	-0.64	-0.72	0.679	1.081	15.9	20.0	-17.41	-17.27
CV-24176	12/4/2025 10:56:47 AM	120.2	-2.97	-2.96	4.844	4.856	42.1	42.2	-17.33	-17.25
CV-24176	12/16/2025 8:40:22 AM	118.3	-2.88	-1.54	4.709	0.522	40.2	13.4	-16.59	
CV-24177	12/4/2025 8:12:03 AM	92.8	-1.65	-1.04	1.648	1.033			-18.94	-18.77
CV-24177	12/16/2025 8:24:33 AM	102.0	-0.73	-0.72	0.713	0.700			-17.07	-17.35
CV-24178	12/3/2025 1:58:38 PM	117.7	-0.59	-0.58	0.090	0.095	5.8	5.9	-20.87	-20.72
CV-24178	12/16/2025 9:56:53 AM	122.8	-0.38	-0.38	-0.030	-0.030	0.0	0.0	-17.51	
CV-24178	12/22/2025 9:31:02 AM									
CV-24179	12/3/2025 2:10:35 PM	123.1	-0.73	-0.64	0.624	0.200	15.1	8.6	-21.03	-21.61
CV-24179	12/16/2025 8:34:08 AM	122.1	-0.67	-0.59	0.131	0.047	6.5	3.9	-17.23	
CV-24180	12/3/2025 1:40:01 PM	123.8	-4.53	-4.53	1.102	1.104	41.3	41.3	-20.53	-20.53
CV-24180	12/3/2025 1:49:50 PM	123.5	-4.11	-4.12	4.059	4.073	38.3	38.4	-20.53	-20.58
CV-24180	12/17/2025 9:30:26 AM	122.1	-4.02	-2.25	3.988	0.965	78.9	38.9	-20.11	
CV-24181	12/4/2025 1:23:58 PM									
CV-24181	12/11/2025 9:07:09 AM									
CV-24181	12/18/2025 10:51:43 AM									

All LFG Extraction Well Data - December 2025
Chiquita Canyon Landfill

Point Name	Record Date	Adj Temp [°F]	Init Stat Press ["H2O]	Adj Stat Press ["H2O]	Init Diff Press ["H2O]	Adj Diff Press ["H2O]	Init Flow [scfm]	Adj Flow [scfm]	Sys Pressure ["H2O]	Adj Avail Press ["H2O]
CV-24181	12/23/2025 8:26:00 AM									
CV-24181	12/30/2025 9:21:38 AM									
CV-24182	12/2/2025 1:29:46 PM	103.4	-0.37	-0.36	0.352	0.346			-19.19	-19.34
CV-24182	12/16/2025 9:43:28 AM	107.1	-0.55	-0.55	0.555	0.556	0.0	0.0	-18.24	
CV-24183	12/2/2025 1:18:22 PM	90.7	0.36	-0.11	0.000	0.056			-19.56	-19.33
CV-24183	12/2/2025 1:19:09 PM	91.1	-0.17	-0.15	0.118	0.116			-19.21	-19.05
CV-24183	12/4/2025 1:14:18 PM									
CV-24183	12/11/2025 8:51:12 AM									
CV-24183	12/16/2025 8:25:01 AM	79.7	-1.23	-1.23	1.196	1.196	0.0	0.0	-17.71	
CV-24183	12/18/2025 10:38:31 AM									
CV-24183	12/23/2025 8:17:03 AM									
CV-24183	12/30/2025 9:32:37 AM									
CV-24184	12/3/2025 8:13:16 AM	87.0	-0.10	-0.10	0.011	0.012	0.3	0.3	-22.12	-22.15
CV-24184	12/3/2025 8:14:41 AM	79.7	-0.11	-0.11	0.001	0.003	0.1	0.2	-21.48	-21.73
CV-24184	12/16/2025 8:32:03 AM	70.2	-0.06	-0.06	-0.046	-0.041	0.0	0.0	-17.57	
CV-24184	12/18/2025 10:50:07 AM	92.9	-0.41	-0.52	0.423	0.542	2.0	2.3	-17.91	-17.82
CV-24184	12/22/2025 10:35:28 AM	129.9	0.01	-0.06	0.008	0.076	0.3	0.8	-14.71	-14.64
CV-24184	12/29/2025 12:50:15 PM	115.9	0.17	-0.06	0.004	0.516	0.2	2.2	-16.14	-16.45
CV-24184	12/29/2025 12:53:44 PM	121.3	-0.08	-0.02	1.541	1.442	8.6	8.3	-16.48	-16.51
CV-24185	12/3/2025 9:59:07 AM	109.5	-0.50	-0.51	0.050	0.050	9.0	9.0	-22.92	-22.83
CV-24185	12/3/2025 10:01:41 AM	108.4	-0.50	-0.41	0.272	0.104	10.1	6.3	-22.79	-22.88
CV-24185	12/16/2025 11:27:29 AM	119.0	0.17	-0.02	0.138	0.631	7.0	14.9	-17.42	
CV-24185	12/16/2025 11:29:44 AM	119.6	-0.12	-0.11	0.678	0.681	15.6	15.6	-18.38	
CV-24186	12/3/2025 8:49:25 AM	79.3	-0.43	-0.43	0.020	0.019	9.1	8.8	-22.14	-22.37
CV-24186	12/3/2025 8:55:44 AM	82.4	-0.47	-0.47	0.016	0.015	5.2	5.0	-21.97	-21.93
CV-24186	12/16/2025 11:35:26 AM	123.2	0.13	-0.02	-0.016	0.019	0.0	5.6	-18.88	

All LFG Extraction Well Data - December 2025
Chiquita Canyon Landfill

Point Name	Record Date	Adj Temp [°F]	Init Stat Press [”H2O]	Adj Stat Press [”H2O]	Init Diff Press [”H2O]	Adj Diff Press [”H2O]	Init Flow [scfm]	Adj Flow [scfm]	Sys Pressure [”H2O]	Adj Avail Press [”H2O]
CV-24186	12/16/2025 11:39:28 AM	127.5	-0.07	-0.08	0.042	0.043	8.2	8.3	-18.87	
CV-24187	12/3/2025 8:36:41 AM	122.3	-3.83	-3.55	3.850	3.068	37.3	33.4	-21.56	-21.74
CV-24187	12/16/2025 7:57:47 AM	123.6	-2.16	-2.13	2.836	2.762	32.2	31.7	-19.92	-19.84
CV-24188	12/3/2025 8:48:01 AM	114.9	-5.64	-4.55	0.784	0.207	17.0	8.7	-21.96	-21.92
CV-24188	12/16/2025 8:05:09 AM	114.2	-2.24	-2.21	0.334	0.392	11.2	12.1	-19.54	-19.28
CV-24189	12/3/2025 8:06:37 AM		-2.41		1.397		8.2		-19.70	
CV-24189	12/16/2025 7:47:42 AM	113.9	-1.73	-1.73	1.650	1.642	8.9	8.9	-19.31	-19.29
CV-24190	12/3/2025 8:33:15 AM	121.2	-7.38	-7.38	0.912	0.906	37.5	37.4	-21.19	-21.21
CV-24190	12/16/2025 7:55:14 AM	121.1	-5.15	-4.98	0.826	0.651	35.8	31.8	-19.38	-19.33
CV-24192	12/3/2025 8:29:25 AM	115.8	-7.64	-7.65	0.548	0.525	15.3	15.0	-21.36	-21.19
CV-24192	12/16/2025 7:51:54 AM	115.5	-6.85	-6.46	0.471	0.320	14.2	11.7	-19.30	-19.43
CV-24193	12/2/2025 11:23:17 AM	115.1	-16.11	-16.11	4.021	4.121	40.8	41.3	-20.78	-20.98
CV-24193	12/16/2025 9:46:24 AM	113.0	-14.43	-14.40	2.924	2.836	35.8	35.3	-17.81	
CV-24194	12/2/2025 12:08:12 PM	119.0	-19.14	-19.14	0.329	0.360	11.6	12.2	-19.82	-19.78
CV-24194	12/16/2025 9:24:24 AM	114.9	-16.66	-16.72	0.280	0.916	11.2	20.3	-17.12	
CV-24195	12/2/2025 12:31:20 PM	118.3	-0.27	-0.27	5.140	5.225	15.5	15.7	-19.19	-19.80
CV-24195	12/16/2025 9:10:15 AM	114.7	-1.10	-1.08	4.184	4.435	14.0	14.4	-17.01	
CV-24196	12/3/2025 1:03:08 PM	126.3	-5.07	-5.01	0.000	0.000			-20.27	-20.62
CV-24196	12/16/2025 8:55:51 AM	126.1	-4.62	-4.59	1.215	1.044	31.2	28.9	-17.69	
CV-24197	12/3/2025 9:52:21 AM	120.0	-1.39	-1.32	0.966	0.703	18.8	16.1	-22.90	-22.88
CV-24197	12/16/2025 11:19:05 AM	124.1	-0.38	-0.37	0.696	0.693			-17.78	
CV-24198	12/3/2025 12:57:45 PM	118.8	-0.45	-0.36	1.801	1.891	9.2	9.5	-22.95	-22.97
CV-24198	12/16/2025 11:18:00 AM	120.5	-0.26	-0.24	1.618	1.502	8.8	8.5	-20.67	
CV-24199	12/1/2025 8:40:00 AM									
CV-24199	12/3/2025 10:33:55 AM	125.9	-1.91	-1.73	1.307	1.078	31.5	28.6	-23.43	-22.97
CV-24199	12/16/2025 11:23:45 AM	126.2	-0.64	-0.63	0.921	0.925	27.3	27.4	-19.69	
CV-24200	12/4/2025 10:09:52 AM	115.3	-0.55	-0.54	0.421	0.431	13.6	13.7	-21.64	-21.50
CV-24200	12/18/2025 1:41:52 PM	117.1	0.17	-0.07	0.214	1.000	6.0	13.0	-20.11	
CV-24200	12/18/2025 1:43:31 PM	117.0	-0.17	-0.16	0.934	0.940	12.5	12.6	-19.99	

All LFG Extraction Well Data - December 2025
Chiquita Canyon Landfill

Point Name	Record Date	Adj Temp [°F]	Init Stat Press [”H2O]	Adj Stat Press [”H2O]	Init Diff Press [”H2O]	Adj Diff Press [”H2O]	Init Flow [scfm]	Adj Flow [scfm]	Sys Pressure [”H2O]	Adj Avail Press [”H2O]
CV-24201	12/4/2025 9:49:31 AM	108.9	-1.55	-1.48	0.433	0.361	12.8	11.7	-21.24	-21.63
CV-24201	12/16/2025 1:36:40 PM	124.9	-0.05	-0.05	0.338	0.338	11.3	11.3	-20.29	
CV-24201	12/19/2025 12:55:09 PM									
CV-24202	12/4/2025 9:36:53 AM	110.6	-8.59	-3.08	8.843	2.981			-21.22	-21.52
CV-24202	12/16/2025 1:46:12 PM	125.3	-9.06	-4.06	8.973	4.004	0.0	0.0	-20.06	
CV-24202	12/19/2025 12:58:03 PM									
CV-24203	12/4/2025 11:13:49 AM	125.1	-1.44	-1.42	1.729	1.631	27.2	26.5	-20.92	-20.34
CV-24203	12/16/2025 2:20:51 PM	126.8	0.42	-0.02	3.582	4.403	23.9	26.4	-20.45	
CV-24203	12/16/2025 2:23:40 PM	127.0	-0.16	-0.15	4.405	4.396	26.5	26.5	-20.02	
CV-24204	12/4/2025 11:10:56 AM	120.2	-8.78	-4.69	1.625	0.081	35.0	7.9	-21.31	-20.19
CV-24204	12/4/2025 11:17:48 AM	102.8	-2.90	-1.05	2.845	1.030	47.3	28.7	-20.15	-20.17
CV-24204	12/16/2025 11:47:00 AM	121.8	-0.11	-0.11	0.063	0.064	7.0	7.0	-20.58	-20.55
CV-24204	12/16/2025 2:13:37 PM	119.7	0.16	-0.02	0.049	0.135	6.3	10.5	-20.21	
CV-24204	12/16/2025 2:15:32 PM	119.7	-0.12	-0.12	0.142	0.142	10.8	10.8	-20.28	
CV-24205	12/4/2025 11:06:14 AM	121.4	-4.59	-4.07	1.611	1.177	35.1	30.0	-20.67	-21.03
CV-24205	12/16/2025 2:09:41 PM	121.5	-1.77	-1.56	1.236	0.922	32.0	27.7	-20.39	
CV-24206	12/4/2025 9:57:45 AM	95.5	-8.11	-3.07	8.475	2.951			-15.22	-17.45
CV-24206	12/16/2025 1:31:33 PM	109.7	-1.69	-0.58	1.667	0.636	0.0	0.0	-16.14	
CV-24206	12/19/2025 12:46:13 PM									
CV-24207	12/1/2025 10:02:35 AM	130.0	-8.30	-4.63	1.073	0.472	21.1	14.1	0.46	-20.26
CV-24207	12/1/2025 10:03:32 AM	129.2	-3.94	-3.89	0.536	0.555	15.0	15.3	-20.27	-19.97
CV-24207	12/18/2025 9:38:34 AM	127.3	0.02	-1.45	0.166	0.507	8.4	14.7	-18.49	-18.45
CV-24207	12/18/2025 9:42:21 AM	127.4	-1.52	-1.52	0.559	0.506	15.4	14.6	-18.46	-18.41
CV-24208	12/4/2025 11:25:17 AM	123.0	-0.47	-0.39	1.037	1.042	21.4	21.4	-18.59	-18.55
CV-24209	12/4/2025 9:13:03 AM	115.0	-1.28	-1.29	1.278	1.291			-25.01	-25.03
CV-24209	12/16/2025 11:39:04 AM	126.0	-0.87	-0.20	0.887	0.210			-24.81	-24.91
CV-24209	12/19/2025 1:02:52 PM									
CV-24210	12/3/2025 2:32:00 PM	102.2	-4.29	-2.50	4.187	2.438			-20.80	-21.21
CV-24210	12/3/2025 2:37:00 PM	98.9	-1.50	-1.47	1.433	1.329			-21.19	-21.36

All LFG Extraction Well Data - December 2025
Chiquita Canyon Landfill

Point Name	Record Date	Adj Temp [°F]	Init Stat Press ["H2O]	Adj Stat Press ["H2O]	Init Diff Press ["H2O]	Adj Diff Press ["H2O]	Init Flow [scfm]	Adj Flow [scfm]	Sys Pressure ["H2O]	Adj Avail Press ["H2O]
CV-24210	12/10/2025 10:23:45 AM	108.8	-1.07	-1.15	1.057	1.133			-22.82	-22.85
CV-24211	12/8/2025 1:22:38 PM	129.9	-7.77	-1.04	7.658	1.100	83.3	31.3		
CV-24211	12/16/2025 11:14:59 AM	135.5	3.15	-0.48	0.000	0.482			-20.91	-20.02
CV-24211	12/16/2025 11:16:17 AM	134.2	-0.51	-0.49	0.512	0.484			-20.74	-20.55
CV-24212	12/8/2025 3:09:24 PM	121.0	-0.89	-0.89	0.794	0.793	0.0	0.0	-26.29	
CV-24213	12/2/2025 12:17:15 PM	125.5	-2.05	-1.55	2.073	1.573			-21.26	-20.10
CV-24213	12/9/2025 1:38:53 PM	112.1	-0.64	-0.75	0.650	0.773			-21.64	-20.60
CV-24214	12/1/2025 10:02:39 AM	104.6	-1.48	-1.49	1.507	1.506			-22.52	-22.62
CV-24214	12/22/2025 8:43:33 AM	122.5	-0.83	-0.63	0.816	0.614			-14.47	-14.27
CV-24215	12/1/2025 10:48:56 AM	92.2	-13.01	-11.74	0.223	0.026	18.9	6.4	-20.12	-18.90
CV-24215	12/11/2025 2:07:38 PM	107.6	-6.92	-5.51	0.233	0.052	19.5	9.3		
CV-24215	12/22/2025 8:56:19 AM	70.8	-1.35	-0.12	0.043	0.014	8.6	4.8	-14.99	-15.27
CV-24216	12/1/2025 9:47:46 AM	77.3	-2.52	-2.51	2.541	2.505			-15.29	-15.22
CV-24217	12/1/2025 1:34:18 PM	119.5	-1.15	-0.88	1.166	0.853			-19.60	-21.09
CV-24218	12/2/2025 10:45:20 AM	124.2	-0.16	-0.16	0.167	0.167			-11.39	-11.54
CV-24218	12/4/2025 12:57:59 PM									
CV-24218	12/11/2025 8:28:52 AM									
CV-24218	12/18/2025 10:24:15 AM									
CV-24218	12/18/2025 2:16:24 PM	129.0	-3.74	-4.21	3.705	4.172			-7.87	-7.37
CV-24218	12/23/2025 7:49:57 AM									
CV-24218	12/23/2025 8:31:42 AM	125.1	-4.98	-5.04	5.076	5.154			-7.60	-8.10
CV-24218	12/30/2025 9:01:00 AM									
CV-24219	12/17/2025 1:37:22 PM	116.4	37.42	36.45	0.000	0.000			-22.43	-22.74

All LFG Extraction Well Data - December 2025
Chiquita Canyon Landfill

Point Name	Record Date	Adj Temp [°F]	Init Stat Press ["H2O]	Adj Stat Press ["H2O]	Init Diff Press ["H2O]	Adj Diff Press ["H2O]	Init Flow [scfm]	Adj Flow [scfm]	Sys Pressure ["H2O]	Adj Avail Press ["H2O]
CV-24219	12/17/2025 1:38:05 PM	119.1	36.59	36.11	0.000	0.000			-22.55	-22.89
CV-24219	12/18/2025 8:20:26 AM	177.6	34.93	-0.29	0.000	0.291			-25.55	-25.21
CV-24219	12/18/2025 8:22:41 AM	178.0	-1.03	-0.11	1.039	0.118			-24.98	-25.02
CV-24219	12/23/2025 12:47:16 PM	164.4	-4.09	-3.96	4.097	3.994	53.6	52.9	-21.48	-21.24
CV-24219	12/30/2025 9:49:31 AM	174.4	-8.79	-8.89	9.131	9.228			-26.95	-26.38
CV-24220	12/4/2025 11:01:54 AM	134.1	-13.07	-11.62	13.546	12.015			-21.36	-21.53
CV-24220	12/4/2025 11:02:58 AM	134.3	-11.74	-11.74	12.265	12.130			-21.80	-21.22
CV-24220	12/5/2025 1:28:46 PM	128.1	-11.15	-1.14	11.317	1.117			-21.92	-22.78
CV-24220	12/5/2025 1:32:18 PM	125.3	-1.19	-1.34	1.198	1.344			-22.64	-22.64
CV-24220	12/5/2025 1:48:20 PM									
CV-24220	12/16/2025 1:49:16 PM	148.3	-0.04	-0.07	0.047	0.060			-21.89	-22.31
CV-24220	12/16/2025 1:49:44 PM	147.5	-0.04	-0.06	0.044	0.080			-20.92	-22.10
CV-24220	12/17/2025 12:43:19 PM	130.2	-0.15	-0.11	0.156	0.131	10.9	10.0	-21.09	-20.78
CV-24221	12/31/2025 10:34:22 AM	99.9	-2.36	-0.24	0.075	0.006	5.3	1.5	-22.52	-22.59
CV-24222	12/8/2025 2:56:15 PM	121.8	-11.49	-12.12	1.400	1.939	23.1	27.1	-25.57	
CV-24222	12/16/2025 11:07:46 AM	123.4	-11.19	-7.78	1.257	0.031	43.8	6.9	-21.10	-20.87
CV-24223	12/8/2025 3:04:32 PM	118.1	-1.55	-0.89	1.450	0.805	0.0	0.0		
CV-24224	12/3/2025 11:36:07 AM	112.5	-0.30	-0.29	0.296	0.288			-23.79	-23.79
CV-24224	12/16/2025 1:20:46 PM	129.6	-0.08	-0.08	0.076	0.081			-22.28	-22.09
CV-24225	12/3/2025 11:23:57 AM	89.0	-0.97	-0.98	1.043	1.038			-24.20	-24.12
CV-24226	12/8/2025 1:32:37 PM	86.0	-23.63	-23.25	0.016	0.032	5.2	7.2	-25.41	
CV-24227	12/3/2025 8:26:02 AM	115.8	-6.70	-6.04	3.861	2.830	40.5	34.7	-22.26	-21.57
CV-24231	12/4/2025 9:21:50 AM	119.9	-0.38	-0.36	0.386	0.344	24.8	23.4	-19.38	-18.85
CV-24236	12/3/2025 7:58:05 AM	100.8	-2.15	-2.15	1.489	1.483	15.5	15.5	-21.28	-21.25
CV-24237	12/3/2025 8:02:34 AM	109.1	-1.54	-1.53	0.462	0.483	14.2	14.6	-19.61	-19.71

All LFG Extraction Well Data - December 2025
Chiquita Canyon Landfill

Point Name	Record Date	Adj Temp [°F]	Init Stat Press [”H2O]	Adj Stat Press [”H2O]	Init Diff Press [”H2O]	Adj Diff Press [”H2O]	Init Flow [scfm]	Adj Flow [scfm]	Sys Pressure [”H2O]	Adj Avail Press [”H2O]
CV-24243	12/2/2025 1:00:26 PM	110.0	-1.55	-0.84	11.364	4.101	64.8	39.2	-19.55	-19.41
CV-24243	12/2/2025 1:01:02 PM	110.0	-0.76	-0.76	4.124	4.115	39.3	39.2	-19.43	-19.45
CV-24244	12/2/2025 1:07:58 PM	111.6	-1.22	-1.22	0.007	0.011	5.1	6.5	-18.91	-18.98
CV-24245	12/2/2025 1:23:40 PM	117.3	-4.04	-3.19	4.175	2.421	42.2	32.2	-20.76	-21.14
CV-24245	12/12/2025 8:58:28 AM	116.5	-2.40	-2.55	2.570	2.918	33.3	35.5	-21.62	-23.22
CV-24246	12/2/2025 1:28:19 PM	108.8	-0.33	-0.33	0.031	0.000			-17.37	-17.31
CV-24253	12/8/2025 8:36:22 AM	111.2	-3.74	-3.44	4.884	4.148	48.0	44.2	-18.65	
CV-25	12/5/2025 8:25:11 AM	65.9	-15.58	-15.55	15.875	15.816	112.3	112.1	0.33	0.34
CV-2501	12/8/2025 12:41:40 PM	118.8	-0.85	-0.52	0.136	0.040	23.5	12.7	-24.13	
CV-2502	12/4/2025 1:36:43 PM	116.2	-0.08	-0.08	0.103	0.073	20.2	17.0	-19.19	-19.37
CV-2503	12/4/2025 10:20:50 AM	124.4	-1.14	-1.00	0.300	0.209	34.3	28.6	1.30	1.39
CV-2504	12/5/2025 9:19:38 AM	123.7	-1.06	-0.75	20.271	20.615	85.0	85.7	-7.04	-4.44
CV-2505	12/4/2025 10:30:28 AM	116.4	-4.08	-3.82	0.797	0.678	55.9	51.6	-20.76	-21.25
CV-2506	12/4/2025 1:28:13 PM	121.5	-0.90	-0.91	1.089	1.079	41.5	41.3	-19.68	-19.65
CV-2507	12/5/2025 9:57:35 AM	120.1	-8.57	-6.40	9.844	4.782	87.1	61.1	-22.03	-24.75
CV-2508	12/8/2025 12:24:46 PM	115.9	-11.97	-11.27	2.747	2.470	107.4	101.9	-24.54	
CV-2508	12/10/2025 1:14:09 PM	116.9	-9.09	-9.19	2.280	2.358	59.5	60.5	-23.76	-23.46
CV-2509	12/2/2025 1:56:16 PM	112.0	-7.72	-7.72	3.770	3.771	76.7	76.7	-21.39	-21.39
CV-2510	12/2/2025 2:08:09 PM	109.9	-2.58	-2.59	2.277	2.347	29.2	29.6	-20.35	-20.26
CV-25100D	12/1/2025 1:06:18 PM	122.8	-1.06	-1.06	1.049	1.051			-15.50	-14.43
CV-25100S	12/1/2025 1:09:54 PM	133.3	-8.24	-6.65	8.338	6.710			-10.30	-9.47
CV-25101D	12/30/2025 1:25:59 PM	65.5	-9.20	-6.99	9.039	6.962			-28.01	-27.19
CV-25101S	12/30/2025 1:33:52 PM	69.7	-0.84	-0.89	1.071	1.051			-27.34	-28.52
CV-25102_	12/22/2025 9:51:58 AM	68.7	-19.30	-19.01	19.367	19.104			-19.07	-19.17
CV-25102_	12/22/2025 9:59:31 AM	67.8	-19.09	-19.05	19.324	19.243			-19.14	-19.14

All LFG Extraction Well Data - December 2025
Chiquita Canyon Landfill

Point Name	Record Date	Adj Temp [°F]	Init Stat Press ["H2O]	Adj Stat Press ["H2O]	Init Diff Press ["H2O]	Adj Diff Press ["H2O]	Init Flow [scfm]	Adj Flow [scfm]	Sys Pressure ["H2O]	Adj Avail Press ["H2O]
CV-25103	12/22/2025 9:02:54 AM	67.7	-0.19	-0.18	0.180	0.174			-19.54	-19.44
CV-25105D	12/18/2025 2:14:03 PM	86.1	0.00	-0.14	0.000	0.129			-6.02	-5.41
CV-25105D	12/18/2025 2:16:40 PM	107.0	-0.25	-0.21	0.233	0.193			-5.19	-5.58
CV-25105S	12/18/2025 2:06:20 PM	128.3	0.38	-0.02	0.000	0.001			-9.78	-6.56
CV-25105S	12/18/2025 2:06:58 PM	128.1	-0.04	-0.01	0.034	0.000			-5.69	-4.26
CV-25107D	12/16/2025 10:58:22 AM	85.0	-18.04	-9.10	18.078	9.223			-18.16	-15.58
CV-25107D	12/17/2025 1:07:59 PM	79.0	-15.44	-9.74	15.432	9.886			-18.32	-18.04
CV-25107S	12/16/2025 10:42:22 AM	108.0	0.09	-0.16	0.000	0.160			-18.64	-17.93
CV-25107S	12/16/2025 10:43:40 AM	108.4	-0.14	-0.15	0.146	0.144			-17.69	-17.47
CV-25107S	12/17/2025 12:57:30 PM	105.4	-0.53	-0.27	0.538	0.277			-20.74	-19.50
CV-2511	12/4/2025 9:08:58 AM	116.6	-0.30	-0.29	0.053	0.055	14.5	14.8	-19.75	-19.59
CV-2512	12/4/2025 9:12:35 AM	118.5	-0.49	-0.49	0.533	0.478	45.8	43.4	-19.02	-18.96
CV-2513	12/2/2025 1:35:39 PM	116.1	-2.35	-1.95	3.271	2.063	37.5	29.9	-19.92	-18.86
CV-2514	12/3/2025 1:42:19 PM	120.0	-5.21	-5.21	4.596	4.593	59.1	59.1	-15.49	-15.49
CV-2515	12/1/2025 9:22:01 AM	115.0	-2.38	-2.46	0.411	0.507	17.8	19.8	-14.35	-14.48
CV-2516	12/1/2025 9:36:48 AM	122.7	-0.96	-0.96	0.405	0.405	8.0	8.0	-14.84	-14.84
CV-2517	12/11/2025 2:34:06 PM	108.5	-1.37	-1.35	-0.020	-0.018	0.0	0.0	-17.79	
CV-2518	12/11/2025 2:43:10 PM	109.1	-0.02	-0.01	-0.013	-0.012	0.0	0.0	-17.46	
CV-2519	12/30/2025 1:58:20 PM	135.5	-0.14	-0.06	2.127	1.744	27.7	25.1	-20.91	-20.96
CV-2519	12/30/2025 1:59:58 PM	135.6	-0.04	-0.04	1.765	1.767	25.2	25.3	-20.90	-20.91
CV-2520	12/30/2025 2:22:44 PM	99.4	-0.61	-0.25	0.606	0.249			-20.12	-20.12

All LFG Extraction Well Data - December 2025
Chiquita Canyon Landfill

Point Name	Record Date	Adj Temp [°F]	Init Stat Press [”H2O]	Adj Stat Press [”H2O]	Init Diff Press [”H2O]	Adj Diff Press [”H2O]	Init Flow [scfm]	Adj Flow [scfm]	Sys Pressure [”H2O]	Adj Avail Press [”H2O]
CV-2521	12/1/2025 1:08:58 PM	78.8	4.06	4.06	4.051	4.044	129.7	129.6	-19.09	-19.10
CV-2521	12/1/2025 1:09:53 PM	78.2	4.06	4.07	4.035	4.057	129.5	129.8	-17.55	-17.51
CV-2521	12/10/2025 8:11:38 AM	68.3	4.17	4.14	4.121	4.086	131.7	131.6	-23.93	-23.58
CV-2521	12/10/2025 8:12:52 AM	67.5	4.14	4.14	4.090	4.093	131.8	131.8	-23.59	-23.57
CV-2521	12/16/2025 9:44:16 AM	90.1	3.92	3.97	0.000	0.000			-21.48	-20.61
CV-2521	12/16/2025 9:45:17 AM	90.0	3.97	3.99	0.000	0.000			-21.00	-21.23
CV-2521	12/17/2025 9:09:24 AM	87.1	2.51	-0.05	0.000	0.054			-24.07	-23.75
CV-2521	12/17/2025 9:16:23 AM	92.9	-0.34	-0.25	0.333	0.244			-23.31	-23.47
CV-2522	12/30/2025 1:12:47 PM	98.0	-1.16	-0.06	1.145	0.060			-21.53	-21.42
CV-2524	12/4/2025 1:11:29 PM	100.1	-0.06	-0.05	0.072	0.051			-20.20	-20.49
CV-2524	12/11/2025 8:26:32 AM	116.4	-0.50	-0.63	0.502	0.625			-24.67	-24.67
CV-2529	12/8/2025 2:47:40 PM	82.5	-5.24	-5.81	3.166	5.526	5.7	7.5	-26.31	
CV-2529	12/19/2025 12:27:25 PM									
CV-2530	12/1/2025 1:19:07 PM	80.5	-20.24	-4.98	20.471	5.248			-20.54	-20.38
CV-2530	12/1/2025 1:24:04 PM	80.6	-4.89	-4.74	4.168	5.005			-20.38	-23.99
CV-2530	12/4/2025 1:00:12 PM	125.1	-22.74	-6.38	22.794	6.539			-25.56	-25.84
CV-2530	12/4/2025 1:01:43 PM	122.9	-5.37	-5.37	5.492	5.487			-25.90	-26.06
CV-2530	12/11/2025 1:31:17 PM	129.6	-2.87	-3.02	2.841	3.013			-18.76	-19.53
CV-2531	12/1/2025 1:36:36 PM	80.7	-14.77	-10.40	14.969	10.667			-21.83	-23.46
CV-2531	12/11/2025 1:35:55 PM	99.4	-10.05	-10.05	9.777	9.765			-21.81	-22.82

All LFG Extraction Well Data - December 2025
Chiquita Canyon Landfill

Point Name	Record Date	Adj Temp [°F]	Init Stat Press ["H2O]	Adj Stat Press ["H2O]	Init Diff Press ["H2O]	Adj Diff Press ["H2O]	Init Flow [scfm]	Adj Flow [scfm]	Sys Pressure ["H2O]	Adj Avail Press ["H2O]
CV-2531	12/16/2025 10:47:22 AM	89.3	-10.81	-9.12	11.312	9.774			-23.49	-24.28
CV-2532	12/1/2025 1:43:30 PM	101.6	-24.34	-9.40	24.591	9.673			-24.34	-24.07
CV-2532	12/11/2025 1:44:57 PM	105.2	-9.79	-9.91	9.623	9.783			-22.60	-22.53
CV-2532	12/19/2025 12:31:41 PM									
CV-2533	12/3/2025 12:41:38 PM	128.6	-0.44	-0.77	0.245	0.278	9.5	10.1	-25.06	-25.10
CV-2533	12/11/2025 1:51:40 PM	125.4	-0.05	-0.18	0.000	0.000			-22.63	-22.75
CV-2533	12/12/2025 8:03:58 AM	127.5	-1.29	-1.68	0.320	0.473	11.7	14.2	-24.62	-24.86
CV-2533	12/16/2025 10:54:06 AM	131.7	-1.78	-1.93	0.432	0.207	13.5	9.4	-23.84	-22.99
CV-2533	12/16/2025 10:55:00 AM	131.6	-1.79	-1.80	0.403	0.479	13.1	14.3	-23.92	-24.35
CV-2533	12/19/2025 12:36:33 PM									
CV-2535	12/4/2025 10:40:26 AM	106.6	-1.14	-1.14	8.384	4.588	8.8	6.6	-17.14	-17.04
CV-2536	12/5/2025 1:47:24 PM	94.0	-19.38	-19.38	0.206	0.194	3.1	3.0	-21.57	-21.11
CV-2537	12/17/2025 8:37:14 AM	106.8	-1.56	-1.54	1.587	1.585	0.0	0.0	-22.59	
CV-2538	12/17/2025 8:31:08 AM	110.8	-3.81	-3.23	-10.037	-10.037				
CV-2539	12/17/2025 9:11:45 AM	79.8	-1.02	-1.02	-1.038	-1.037	0.0	0.0	-19.84	
CV-2539	12/19/2025 1:33:53 PM									
CV-2540	12/19/2025 2:19:19 PM	106.0	5.77	-0.92	0.000	0.906			-16.26	-16.45
CV-2540	12/19/2025 2:20:38 PM	106.9	-0.76	-0.74	0.765	0.706			-16.44	-16.37
CV-2541	12/18/2025 2:20:25 PM	110.3	0.51	-0.09	-0.457	0.127	0.0	0.0	-15.99	
CV-2541	12/18/2025 2:22:13 PM	114.0	-0.25	-0.24	0.252	0.251	0.0	0.0	-16.10	
CV-2542	12/19/2025 1:17:06 PM									
CV-2542	12/22/2025 10:47:28 AM	67.8	-3.80	-3.28	3.719	3.213			-12.25	-11.62
CV-2543-PLR	12/4/2025 1:36:36 PM	104.6	-13.55	-3.87	13.515	3.835			-16.62	-16.84
CV-2543-PLR	12/12/2025 10:31:42 AM									
CV-2543-PLR	12/17/2025 1:10:26 PM	148.7	1.26	-10.72	-1.345		0.0	0.0	-9.57	
CV-2543-PLR	12/17/2025 1:12:48 PM	149.2	-11.39	-11.59			0.0	0.0	-11.32	
CV-2543-PLR	12/23/2025 9:54:54 AM	128.1	-13.09	-13.23	13.417	13.530	44.3	44.4	-11.71	-12.69

All LFG Extraction Well Data - December 2025
Chiquita Canyon Landfill

Point Name	Record Date	Adj Temp [°F]	Init Stat Press ["H2O]	Adj Stat Press ["H2O]	Init Diff Press ["H2O]	Adj Diff Press ["H2O]	Init Flow [scfm]	Adj Flow [scfm]	Sys Pressure ["H2O]	Adj Avail Press ["H2O]
CV-2544	12/4/2025 9:49:38 AM	125.5	-6.63	-2.80	6.733	2.830			-14.26	-15.88
CV-2544	12/18/2025 10:11:08 AM	129.2	-0.98	-0.98	1.049	1.043			-14.58	-14.47
CV-2544	12/19/2025 1:07:49 PM									
CV-2545	12/4/2025 9:55:25 AM	115.8	-3.69	-3.66	3.698	3.683			-6.65	-6.60
CV-2545	12/17/2025 10:20:18 AM	120.4	-3.36	-0.79	3.323	0.777			-6.02	-10.50
CV-2545	12/19/2025 12:47:22 PM									
CV-2546	12/4/2025 10:01:21 AM	102.8	-1.52	-1.22	1.594	1.257			-6.60	-7.71
CV-2546	12/17/2025 12:52:32 PM	120.8	0.10	-0.11	0.000	0.111			-8.00	-7.67
CV-2546	12/17/2025 12:53:39 PM	120.3	-0.12	-0.10	0.119	0.114			-7.61	-7.48
CV-2546	12/19/2025 12:38:02 PM									
CV-2548	12/4/2025 1:28:48 PM	115.6	-1.71	-1.72	1.706	1.706			-21.75	-21.70
CV-2549	12/4/2025 1:32:54 PM	101.8	-0.72	-0.75	0.710	0.719			-21.80	-22.07
CV-2549	12/11/2025 9:20:23 AM	91.4	-1.67	-1.77	1.643	1.744	16.5	16.9	-22.88	-23.07
CV-2549	12/22/2025 9:34:38 AM	92.1	-1.38	-1.49	1.346	1.456			-17.23	-16.78
CV-2550	12/23/2025 1:04:45 PM									
CV-2551	12/16/2025 11:08:26 AM	117.0	-2.69	-0.27	2.669	0.269			-14.99	-16.02
CV-2551	12/17/2025 12:51:08 PM	121.1	-0.26	-0.26	0.261	0.257			-21.55	-21.94
CV-2551	12/19/2025 10:44:26 AM									
CV-2552	12/4/2025 8:19:00 AM	140.9	-0.58	-0.55	0.546	0.519			-8.22	-8.20
CV-2552	12/4/2025 8:19:39 AM	141.2	-0.49	-0.43	0.487	0.415			-5.87	-6.43
CV-2552	12/17/2025 9:33:29 AM	88.9	-0.91	-0.94	0.882	0.923			-12.10	-12.72
CV-2552	12/19/2025 10:09:21 AM									
CV-2553	12/17/2025 1:48:09 PM	101.3	-6.03	-4.31	5.972	4.303	0.0	0.0	-16.93	
CV-2554	12/2/2025 1:15:00 PM									
CV-2554	12/2/2025 1:15:00 PM									
CV-2554	12/2/2025 1:15:08 PM	176.4	-7.78	-7.83	7.755	7.864	32.8	33.0	-17.11	-17.50
CV-2554	12/9/2025 9:00:00 AM									
CV-2554	12/9/2025 9:01:24 AM	171.3	-13.90	-13.72	14.354	14.277			-21.66	-21.58
CV-2554	12/16/2025 1:19:00 PM	183.9	-4.70	-4.21	4.713	4.257	25.6	24.3	-11.77	-11.05
CV-2554	12/16/2025 1:20:00 PM									

All LFG Extraction Well Data - December 2025
Chiquita Canyon Landfill

Point Name	Record Date	Adj Temp [°F]	Init Stat Press ["H2O]	Adj Stat Press ["H2O]	Init Diff Press ["H2O]	Adj Diff Press ["H2O]	Init Flow [scfm]	Adj Flow [scfm]	Sys Pressure ["H2O]	Adj Avail Press ["H2O]
CV-2554	12/19/2025 10:27:19 AM									
CV-2554	12/23/2025 8:12:41 AM	164.7	-5.48	-5.70	5.728	5.826	28.5	28.8	-11.44	-13.09
CV-2554	12/30/2025 8:41:07 AM	156.3	-9.50	-9.44	9.889	9.670			-9.97	-9.79
CV-2556	12/3/2025 10:38:31 AM	167.5	-9.44	-9.12	9.751	9.457			-9.21	-8.99
CV-2556	12/3/2025 10:45:00 AM									
CV-2556	12/3/2025 10:45:00 AM									
CV-2556	12/9/2025 8:33:19 AM	169.7	-8.42	-8.45	8.661	8.670			-8.21	-8.61
CV-2556	12/9/2025 8:35:00 AM									
CV-2556	12/16/2025 11:00:59 AM	172.5	-6.54	-6.71	7.153	7.308			-6.74	-6.98
CV-2556	12/16/2025 11:05:00 AM									
CV-2556	12/19/2025 9:54:29 AM									
CV-2556	12/19/2025 12:32:45 PM									
CV-2556	12/22/2025 1:24:03 PM	171.6	-0.61	1.70	0.877	0.000			-0.83	1.60
CV-2556	12/29/2025 1:18:19 PM	169.1	-16.76	-17.51	16.851	17.615			-16.62	-17.48
CV-2556	12/29/2025 1:19:36 PM	168.5	-16.55	-16.37	16.598	16.447			-16.61	-16.78
CV-2556	12/30/2025 9:05:58 AM	168.7	-19.78	-19.71	20.179	20.102			-18.01	-17.92
CV-2557	12/8/2025 8:14:08 AM	123.9	-2.97	-1.77	2.997	1.773			-22.68	-23.35
CV-2557	12/17/2025 9:41:37 AM	129.5	-0.33	-0.31	0.332	0.313			0.67	0.67
CV-2557	12/18/2025 2:08:59 PM	134.9	0.08	-2.13	0.000	2.110			0.32	-5.77
CV-2557	12/18/2025 2:11:34 PM	136.2	-2.35	-2.34	2.343	2.332			-6.56	-6.43
CV-2557	12/18/2025 2:12:19 PM	136.5	-2.26	-2.27	2.235	2.246			-5.74	-5.91
CV-2557	12/23/2025 8:15:36 AM	127.7	-2.94	-2.92	2.922	2.883			-6.29	-6.10
CV-2558	12/3/2025 10:05:00 AM									
CV-2558	12/3/2025 10:05:00 AM									
CV-2558	12/3/2025 10:06:33 AM	161.7	-8.09	-6.38	8.318	6.602			-12.05	-12.61
CV-2558	12/8/2025 8:03:03 AM	163.2	-15.32	-5.46	15.468	5.696			-20.61	-22.01
CV-2558	12/8/2025 8:06:55 AM	162.3	-4.68	-4.42	4.298	3.853			-22.36	-22.34
CV-2558	12/16/2025 10:40:00 AM									
CV-2558	12/16/2025 10:45:21 AM	173.5	-0.41	-0.39	0.413	0.397			-17.67	-17.66

All LFG Extraction Well Data - December 2025
Chiquita Canyon Landfill

Point Name	Record Date	Adj Temp [°F]	Init Stat Press ["H2O]	Adj Stat Press ["H2O]	Init Diff Press ["H2O]	Adj Diff Press ["H2O]	Init Flow [scfm]	Adj Flow [scfm]	Sys Pressure ["H2O]	Adj Avail Press ["H2O]
CV-2558	12/18/2025 8:46:09 AM	168.0	2.23	-0.15	2.220	0.152	89.6	23.5	-15.21	-13.95
CV-2558	12/18/2025 8:49:32 AM	168.8	-0.20	-0.19	0.202	0.185	27.0	25.8	-12.72	-13.91
CV-2558	12/18/2025 1:51:20 PM	179.1	1.90	-5.31	1.883	5.257	81.7	134.9	-9.97	-6.64
CV-2558	12/19/2025 10:43:06 AM	175.6	-4.65	-4.65	4.595	4.600			-3.68	-3.68
CV-2558	12/19/2025 12:47:24 PM									
CV-2558	12/22/2025 12:54:16 PM	172.2	-0.60	-0.76	0.669	0.488			-2.18	-2.34
CV-2558	12/23/2025 8:10:08 AM	171.1	-3.74	-4.19	3.688	3.928			-4.94	-5.23
CV-2558	12/23/2025 8:11:24 AM	169.6	-4.14	-4.13	3.963	3.935			-5.31	-5.11
CV-2560	12/22/2025 12:21:03 PM	97.8	0.38	-0.05	0.000	0.052			-18.39	-17.84
CV-2560	12/22/2025 12:22:07 PM	99.7	-0.08	-0.08	0.083	0.081			-18.36	-17.93
CV-2561	12/30/2025 2:12:11 PM	94.8	-2.83	-0.13	2.913	0.175			-14.12	-13.55
CV-2563	12/1/2025 10:27:21 AM	120.6	-5.38	-5.37	1.041	0.903	7.0	6.5	-6.69	-6.69
CV-2563	12/9/2025 1:32:02 PM	122.7	-5.60	-5.55	1.387	1.381	8.0	8.0	-7.25	-7.31
CV-2563	12/17/2025 9:56:03 AM	123.1	-4.99	-5.05	0.964	1.215	6.7	7.5	-5.93	-6.11
CV-2564	12/18/2025 2:05:46 PM	105.4	1.79	-0.17	-1.859	0.039	0.0	0.0	-15.47	
CV-2564	12/18/2025 2:09:06 PM	109.1	-0.48	-0.50	0.463	0.522	0.0	0.0	-14.83	
CV-2565	12/3/2025 2:15:53 PM	77.3	-0.80	-0.69	0.795	0.731			-20.48	-20.28
CV-2565	12/17/2025 9:16:03 AM	89.6	-0.54	-0.53	0.550	0.544	0.0	0.0	-20.03	
CV-2565	12/23/2025 12:41:58 PM	95.9	-0.10	-0.22	0.120	0.219			-16.53	-16.99
CV-2566	12/2/2025 12:03:24 PM	105.9	-1.88	-1.87	1.865	1.860			-19.48	-19.46
CV-2566	12/16/2025 9:59:15 AM	104.4	-2.16	-2.13	2.119	2.085	48.6	48.1		
CV-2567	12/2/2025 1:13:18 PM	102.0	-0.01	-0.01	0.001	0.000			-1.90	-1.95
CV-2567	12/22/2025 10:03:43 AM	100.9	-0.83	-0.90	0.811	0.878			-8.36	-3.87

All LFG Extraction Well Data - December 2025
Chiquita Canyon Landfill

Point Name	Record Date	Adj Temp [°F]	Init Stat Press ["H2O]	Adj Stat Press ["H2O]	Init Diff Press ["H2O]	Adj Diff Press ["H2O]	Init Flow [scfm]	Adj Flow [scfm]	Sys Pressure ["H2O]	Adj Avail Press ["H2O]
CV-2568	12/2/2025 12:52:00 PM	103.1	0.19	-0.05	0.000	0.042			-19.52	-19.41
CV-2568	12/2/2025 12:52:36 PM	104.5	-0.13	-0.12	0.119	0.113			-19.53	-19.43
CV-2568	12/16/2025 8:18:56 AM	96.8	-0.95	-0.94	0.949	0.944	0.0	0.0	-17.89	
CV-2569	12/2/2025 12:46:46 PM	97.8	0.35	-0.19	0.000	0.186			-19.77	-19.58
CV-2569	12/2/2025 12:47:24 PM	98.8	-0.30	-0.29	0.297	0.295			-19.44	-19.47
CV-2569	12/31/2025 9:59:06 AM	98.9	-1.08	-1.09	1.112	1.118			-18.00	-18.05
CV-2570	12/3/2025 8:24:51 AM	88.7	-1.69	-1.07	1.690	1.072			-21.39	-21.42
CV-2570	12/16/2025 8:49:43 AM	72.8	-0.28	-0.28	0.249	0.251	16.9	17.0		
CV-2572	12/17/2025 10:50:27 AM	110.0	0.08	-0.01	0.245	0.556	10.0	15.0	-14.21	
CV-2572	12/17/2025 10:53:01 AM	110.7	-0.01	-0.01	0.588	0.592	15.4	15.4	-14.39	
CV-48R	12/1/2025 10:29:47 AM	119.9	-6.38	-6.37	0.166	0.233	5.1	6.0	-6.33	-6.34
CV-52D	12/30/2025 2:13:41 PM	93.7	-1.00	-0.15	3.484	1.936	24.0	17.9	-20.45	-20.66
CV-55R	12/1/2025 10:43:58 AM	147.6	-3.11	-3.07	0.039	0.058	2.4	2.9	-23.12	-23.27
CV-55R	12/1/2025 10:45:00 AM									
CV-55R	12/8/2025 12:50:00 PM									
CV-55R	12/8/2025 12:51:03 PM	150.4	-1.50	-1.09	1.154	1.246	13.1	13.7	-26.06	-26.12
CV-55R	12/17/2025 12:34:28 PM	155.4	-1.65	-1.66	0.347	0.237	7.2	5.9	-20.13	-20.57
CV-55R	12/23/2025 7:37:40 AM	151.3	-4.59	-4.58	0.144	0.173	4.6	5.1	-18.18	-18.73
CV-55R	12/30/2025 2:40:57 PM	150.4	-4.30	-4.26	0.321	0.400	6.9	7.7	-21.81	-21.58
CV-56D	12/3/2025 10:47:00 AM	123.2	-2.05	-1.93	1.439	1.061	8.2	7.0	-23.34	-23.53
CV-56S	12/3/2025 10:41:30 AM	118.4	-2.38	-2.22	5.266	4.483	4.4	4.1	-23.88	-24.33
CV-57R	12/4/2025 10:54:23 AM	112.6	-1.30	-1.32	0.229	0.223	3.3	3.3	-20.82	-21.78
CV-57R	12/5/2025 2:08:30 PM	112.9	-0.99	-0.23	0.613	0.078	5.4	1.9	-22.04	-22.16
CV-57R	12/17/2025 10:35:06 AM	110.7	-0.45	-0.42	0.176	0.147	2.9	2.7	-22.46	-22.90
CV-79R	12/3/2025 11:45:43 AM	129.8	-3.48	-3.46	0.008	0.012	2.5	3.0	-23.69	-23.77
CV-79R	12/16/2025 1:14:21 PM	131.7	-2.14	-0.36	0.203	0.160	12.3	11.0	-22.38	-22.97
CV-79R	12/16/2025 1:15:15 PM	131.0	-0.22	-0.21	0.141	0.140	10.3	10.3	-21.81	-22.38
CV-84S	12/1/2025 9:14:59 AM	78.1	-0.40	-1.04	0.795	8.699	6.4	20.9	-25.32	-24.52
CV-84S	12/1/2025 9:19:53 AM	79.9	-2.25	-2.26	24.247	25.330	34.3	35.0	-24.54	-24.85
CV-94	12/3/2025 9:58:44 AM	104.5	-20.95	-3.07	0.020	0.006	1.8	0.9	-24.98	-24.99

All LFG Extraction Well Data - December 2025
Chiquita Canyon Landfill

Point Name	Record Date	Adj Temp [°F]	Init Stat Press ["H2O]	Adj Stat Press ["H2O]	Init Diff Press ["H2O]	Adj Diff Press ["H2O]	Init Flow [scfm]	Adj Flow [scfm]	Sys Pressure ["H2O]	Adj Avail Press ["H2O]
CV-94	12/3/2025 10:01:44 AM	96.6	-2.94	-0.05	0.007	0.002	1.1	0.6	-24.93	-24.88
CV-94	12/17/2025 10:11:39 AM	102.0	-0.91	-0.79	0.030	0.008	9.5	4.9	-23.05	-23.55
CV-95	12/4/2025 10:56:23 AM	117.7	-0.32	-0.35	0.151	0.140	2.7	2.6	-20.15	-20.55
CV-95	12/17/2025 10:33:10 AM	120.4	-0.31	-0.30	0.162	0.148	2.8	2.7	-21.09	-21.11
CV-99	12/1/2025 8:40:00 AM									
CV-99	12/1/2025 10:10:31 AM	72.5	-13.59	-13.34	0.181	0.146	29.5	26.5	-12.23	-12.32
D-02	12/1/2025 1:55:18 PM	77.2	-24.16	-23.87	0.020	0.046	4.8	7.3	-24.07	-23.84
D-03	12/1/2025 1:57:29 PM	78.7	-23.88	-23.79	0.059	0.046	8.3	7.3	-23.83	-23.81
D-04	12/1/2025 2:00:29 PM	76.1	-24.83	-24.83	0.152	0.150	10.9	10.9	-24.92	-24.92
D-04	12/12/2025 8:47:24 AM	66.7	-25.34	-25.68	0.243	0.290	14.0	15.2	0.29	0.29
D-09	12/5/2025 1:21:48 PM	113.7	-16.34	-16.36	2.438	2.171	42.7	40.3	-19.51	-19.76
D-10	12/3/2025 1:57:04 PM	101.9	-23.17	-23.15	0.579	0.578	9.2	9.2	-23.10	-23.20
D-10	12/3/2025 2:17:49 PM	112.4	-16.76	-16.79	1.358	1.116	14.0	12.7	-19.77	-19.65
FP-001	12/4/2025 1:51:16 PM	69.8	-0.68	-0.68	0.010	0.010	0.7	0.7	-20.94	-20.82
FP-002	12/4/2025 1:53:39 PM	70.1	-2.17	-2.19	0.434	0.472	4.7	4.9	-22.96	-23.11
FP-003	12/4/2025 2:01:00 PM	75.7	-0.14	-0.13	0.695	0.741	6.0	6.2	-22.23	-22.44
FP-005	12/1/2025 11:52:42 AM	66.5	-0.05	-0.05	3.097	3.259	12.7	13.0	-23.62	-24.53
FP-006	12/1/2025 1:55:18 PM	70.7	-0.11	-0.16	1.126	1.967	7.6	10.1	-14.29	-14.26
FP-008	12/1/2025 1:51:15 PM	72.6	-0.87	-0.87	1.019	1.019	21.8	21.8	-17.25	-17.25
FP-009	12/5/2025 12:21:03 PM	72.8	-0.34	-0.21	6.967	4.730	18.8	15.5	-15.38	-14.79
FP-010	12/7/2025 12:30:50 PM	103.5	-0.07	-0.06	0.608	0.600	5.5	5.4	-20.51	-20.55
FP-010	12/7/2025 12:34:18 PM	101.9	-0.55	-0.55	0.550	0.556	5.2	5.2	-20.20	-20.88
FP-011	12/8/2025 1:11:48 PM	78.6	-0.14	-0.24	0.017	0.032	0.9	1.3	-0.58	-0.33
FP-012	12/2/2025 10:18:29 AM	70.3	-0.40	-0.40	1.132	1.208	7.6	7.9	-7.53	-8.06
FP-013	12/2/2025 9:25:03 AM	58.4	-0.37	-0.37	1.089	1.060	7.6	7.5	-7.70	-7.54
FP-014	12/1/2025 1:40:51 PM	76.0	-1.28	-1.34	8.614	8.936	38.0	38.7	-13.42	-13.37
FP-014	12/1/2025 1:43:36 PM	76.1	-1.81	-2.45	1.803	2.484	28.9	33.9	-11.95	-11.18
FP-015	12/1/2025 1:11:17 PM	72.7	-0.70	-0.70	2.063	2.055	10.3	10.3	-11.12	-11.02
FP-016	12/1/2025 1:08:10 PM	72.4	-0.26	-0.27	1.780	1.869	9.6	9.8	-10.39	-10.77
FP-017	12/4/2025 1:10:34 PM	66.6	-0.48	-0.49	2.615	2.630	11.7	11.7	-16.02	-15.72

All LFG Extraction Well Data - December 2025
Chiquita Canyon Landfill

Point Name	Record Date	Adj Temp [°F]	Init Stat Press [”H2O]	Adj Stat Press [”H2O]	Init Diff Press [”H2O]	Adj Diff Press [”H2O]	Init Flow [scfm]	Adj Flow [scfm]	Sys Pressure [”H2O]	Adj Avail Press [”H2O]
FP-018	12/23/2025 8:47:49 AM	53.5	-0.02	-0.02	0.003	0.003	0.4	0.4	-0.14	-0.34
FP-019	12/2/2025 1:59:14 PM	68.7	-0.39	-0.47	13.233	17.098	25.9	29.3	-13.41	-17.27
FP-020	12/8/2025 10:07:08 AM	70.6	-0.44	-0.36	0.125	0.667	2.6	5.9	-19.91	-19.91
FP-020	12/8/2025 10:08:53 AM	70.9	-0.34	-0.34	0.692	0.692	1.7	1.7	-19.77	-19.78
FP-021	12/8/2025 9:49:18 AM	74.9	-0.33	-0.28	0.224	0.020	3.4	1.0	-21.64	-21.64
FP-022	12/8/2025 10:13:52 AM	66.5	-1.24	-1.27	4.172	4.325	14.7	15.0	-19.00	-19.70
FP-023	12/9/2025 10:30:42 AM	93.4	-0.17	-0.18	6.297	6.185	17.6	17.4	-18.44	-18.20
FP-024	12/8/2025 9:09:59 AM	61.1	-0.69	-0.68	0.020	0.018	1.0	1.0	-23.04	-23.45
FP-025	12/8/2025 9:06:12 AM	58.0	-0.52	-0.25	6.258	0.738	18.2	6.3	-22.75	-21.38
FP-026	12/8/2025 10:14:44 AM	82.0	-0.46	-0.46	0.008	0.008	0.6	0.6	-24.07	-24.07
FP-027	12/8/2025 12:27:21 PM	83.0	-0.38	-0.21	8.102	1.150	20.2	7.6	-22.01	-22.21
FP-028	12/8/2025 12:33:48 PM	88.4	-0.77	-0.18	22.913	0.502	33.3	5.0	-21.36	-22.41
FP-029	12/4/2025 1:14:26 PM	77.2	-0.54	-0.50	10.396	10.257	22.9	22.7	-18.03	-18.41
FP-029	12/4/2025 1:18:27 PM	78.1	-0.75	-0.76	1.164	1.202	31.1	31.6	-17.88	-18.89
FP-030	12/2/2025 1:49:08 PM	70.1	-0.23	-0.25	4.753	4.536	15.6	15.2	-17.11	-16.05
FP-031	12/8/2025 9:54:54 AM	70.2	-0.07	-0.07	0.763	0.782	6.3	6.4	-20.79	-21.30
FP-032	12/2/2025 1:43:30 PM	72.3	-0.16	-0.18	3.104	2.988	12.6	12.4	-17.87	-16.70
FP-033	12/2/2025 1:40:31 PM	69.3	-0.33	-0.31	9.087	8.361	21.5	20.6	-17.33	-17.42
FP-033	12/2/2025 1:46:06 PM	72.4	-0.20	-0.19	0.695	0.700	6.0	6.0	-17.64	-17.62
FP-034	12/2/2025 1:37:16 PM	69.3	-0.29	-0.28	11.700	11.536	24.3	24.2	-16.86	-17.08
FP-035	12/2/2025 10:23:37 AM	62.4	-0.08	-0.08	2.558	2.558	11.6	11.6	-18.50	-18.47
FP-036	12/2/2025 8:55:36 AM	56.6	-0.04	-0.04	4.458	4.481	4.3	4.3	-15.46	-15.35
FP-037	12/2/2025 9:11:54 AM	60.0	-0.50	-0.50	0.557	0.546	2.4	2.4	-21.03	-20.68
FP-038	12/2/2025 8:19:32 AM	50.6	-0.67	-2.37	2.012	0.085	41.9	8.6	-13.34	-8.84
FP-038	12/5/2025 10:03:10 AM	68.4	-0.39	-0.19	0.002	0.000			-12.63	-13.68
FP-039	12/2/2025 8:28:21 AM	51.9	-0.78	-2.28	1.906	6.198	40.7	72.9	-11.98	-10.08
FP-040	12/5/2025 10:08:51 AM	75.1	-0.30	-0.16	5.783	0.093	17.2	2.2	-13.93	-13.47
FP-041	12/5/2025 8:27:14 AM	52.8	-0.29	-0.10	14.854	3.295	27.9	13.3	-13.20	-14.70
FP-042	12/3/2025 9:46:53 AM	62.1	-0.77	-0.78	1.812	1.810	9.7	9.8	-9.52	-9.61

All LFG Extraction Well Data - December 2025
Chiquita Canyon Landfill

Point Name	Record Date	Adj Temp [°F]	Init Stat Press ["H2O]	Adj Stat Press ["H2O]	Init Diff Press ["H2O]	Adj Diff Press ["H2O]	Init Flow [scfm]	Adj Flow [scfm]	Sys Pressure ["H2O]	Adj Avail Press ["H2O]
FP-043	12/5/2025 8:36:13 AM	57.5	-0.16	-0.16	1.506	0.593	16.3	10.2	-18.43	-18.46
FP-044	12/5/2025 8:42:13 AM	58.2	-0.33	-0.17	8.242	0.273	20.8	3.8	-19.30	-18.89
FP-046	12/1/2025 11:55:51 AM	65.8	-4.35	-4.24	4.166	4.045	14.6	14.4	-14.37	-14.29
FP-047	12/5/2025 12:01:48 PM	73.5	0.00	0.03	0.053	0.072	1.7	1.9	-0.40	-0.41
FP-050	12/4/2025 9:17:33 AM	59.2	-9.87	-9.57	8.581	8.016	84.3	81.5	-21.20	-19.27
FP-051	12/4/2025 9:23:23 AM	60.0	-0.80	-0.80	0.580	0.622	22.4	23.1	-19.44	-19.44
FP-051	12/30/2025 2:24:20 PM	68.3	-1.49	-1.47	0.332	0.324	16.7	16.6	-24.02	-23.78
FP-051	12/31/2025 9:30:46 AM	54.8	-2.10	-1.49	0.265	0.010	15.1	3.0	-25.51	-23.69
FP-052	12/4/2025 1:04:05 PM	65.2	-0.01	-0.02	3.042	2.752	12.6	12.0	-16.83	-14.80
FP-052	12/30/2025 9:48:53 AM	59.7	0.04	-1.32	0.042	1.333	1.5	8.4	-10.34	-10.65
FP-053	12/7/2025 9:44:52 AM	69.5	-0.26	-0.26	4.075	4.391	14.5	15.1	-20.86	-21.91
FP-054	12/17/2025 10:41:12 AM	82.0	-2.76	-2.16	2.765	2.158			-22.93	-23.03
H-01 (EXP-01)	12/1/2025 9:14:06 AM	61.3	-0.01	-0.02	0.032	0.064			-13.86	-13.80
H-01 (EXP-01)	12/16/2025 8:04:29 AM	48.2	-0.03	-0.03	0.035	0.029			-11.73	-11.90
H-02 (EXP-02)	12/1/2025 9:09:08 AM	95.7	-9.63	-9.64	9.728	9.748			-13.26	-13.23
H-02 (EXP-02)	12/16/2025 8:09:04 AM	82.6	-7.72	-7.72	7.798	7.739			-11.03	-11.10
H-03 (EXP-03)	12/1/2025 9:05:38 AM	118.0	-10.94	-11.08	10.945	11.140			-13.33	-13.36
H-03 (EXP-03)	12/16/2025 8:16:39 AM	117.3	-9.69	-9.66	9.666	9.669			-11.70	-11.76
H-04 (EXP-04)	12/1/2025 9:00:21 AM	119.4	-6.62	-6.64	6.818	6.855			-13.67	-13.85
H-04 (EXP-04)	12/16/2025 8:20:41 AM	125.0	-5.54	-5.62	5.761	5.771			-15.71	-15.73
H-08 (EXP-08)	12/1/2025 8:48:55 AM	103.4	-9.06	-9.06	9.270	9.378			-10.42	-10.37
H-08 (EXP-08)	12/16/2025 8:41:25 AM	115.8	-11.75	-11.75	11.955	11.912			-14.50	-14.51
H-10 (EXP-10)	12/1/2025 8:23:19 AM	126.8	-1.66	-1.67	1.662	1.677			-9.73	-9.94
H-10 (EXP-10)	12/16/2025 8:44:26 AM	128.2	-4.15	-4.13	4.184	4.166			-14.15	-14.13
H-101W	12/2/2025 2:22:06 PM	76.2	-18.12	-18.12	0.355	0.357	16.8	16.9	-19.51	-19.54
H-102A	12/2/2025 2:30:47 PM	78.5	-17.68	-17.67	0.298	0.293	7.0	6.9	-20.17	-20.21
H-1401W	12/2/2025 2:25:56 PM	75.5	-20.10	-19.81	0.760	0.668	11.1	10.4	-20.00	-19.92
H-1404C	12/3/2025 2:02:52 PM	92.2	-0.26	-0.25	0.010	0.008	0.7	0.6	-20.80	-20.76
H-1404C	12/16/2025 9:53:56 AM	88.7	-0.06	-0.06	0.012	0.013	0.8	0.8	-17.75	
H-1405C	12/4/2025 8:20:28 AM	77.1	-0.39	-0.37	0.012	0.011	1.4	1.4	-12.11	-12.86
H-1405C	12/16/2025 8:30:03 AM	69.4	-0.28	-0.30	0.103	0.118	4.2	4.5	-10.56	-9.80
H-1406W	12/3/2025 11:07:30 AM	73.5	-2.64	-1.97	0.067	0.080	3.4	3.7	-19.89	-19.98

All LFG Extraction Well Data - December 2025
Chiquita Canyon Landfill

Point Name	Record Date	Adj Temp [°F]	Init Stat Press ["H2O]	Adj Stat Press ["H2O]	Init Diff Press ["H2O]	Adj Diff Press ["H2O]	Init Flow [scfm]	Adj Flow [scfm]	Sys Pressure ["H2O]	Adj Avail Press ["H2O]
H-1406W	12/16/2025 9:43:15 AM	80.0	-0.39	-0.40	0.022	0.022	1.9	2.0	-17.16	-17.12
H-1406W	12/16/2025 9:43:47 AM	80.1	-0.41	-0.39	0.119	0.110	4.5	4.3	-17.13	-17.13
H-1408CR	12/4/2025 10:14:46 AM	103.3	-0.29	-0.29	0.342	0.342	7.5	7.5	-21.56	-21.09
H-1408E	12/1/2025 10:09:48 AM	80.0	-0.13	-0.10	0.001	0.009	0.4	1.2	-20.15	-20.74
H-1408E	12/16/2025 9:23:12 AM	90.0	-0.03	-0.03	0.007	0.013	0.6	0.8	-16.36	-17.64
H-1408W	12/3/2025 8:13:02 AM	101.1	-0.46	-0.46	0.015	0.005	3.5	1.9	-21.32	-21.41
H-1408W	12/3/2025 8:13:41 AM	98.5	-0.44	-0.44	0.006	0.003	2.2	1.6	-21.41	-21.41
H-1409N	12/1/2025 10:44:13 AM	108.0	-2.62	-1.51	1.773	0.656	2.6	1.6	-20.67	-20.69
H-1409N	12/17/2025 8:49:32 AM	108.0	-1.43	-0.71	4.901	4.426	4.3	4.1	-19.54	-21.23
H-1410S	12/4/2025 11:02:18 AM	72.3	-16.70	-17.37	15.930	0.016	50.5	1.6	-16.61	-17.29
H-1563N	12/1/2025 2:36:39 PM	108.7	-1.18	-1.20	0.065	0.065	3.2	3.2	-12.73	-15.45
H-1563N	12/16/2025 10:10:39 AM	110.4	-3.57	-3.56	2.649	2.629	20.5	20.4	-10.53	-6.82
H-1563S	12/4/2025 8:16:10 AM	88.6	-0.81	-0.75	3.356	1.758	5.7	4.1	-12.57	-12.68
H-1563S	12/16/2025 8:28:01 AM	79.0	-0.48	-0.47	0.018	0.000	0.4	0.1	-10.96	-11.59
H-1565E	12/1/2025 10:13:46 AM	96.7	-1.47	-1.00	0.240	0.173	6.3	5.3	-19.74	-19.14
H-1565E	12/16/2025 9:07:53 AM	97.4	-0.18	-0.18	0.077	0.084	3.6	3.7	-16.00	-16.51
H-1568N	12/1/2025 10:07:15 AM	89.9	-0.80	-0.79	0.075	0.064	1.9	1.8	-21.43	-14.63
H-1568N	12/16/2025 9:19:06 AM	97.1	-0.31	-0.42	0.031	0.108	1.2	2.3	-11.98	-14.82
H-1571S	12/4/2025 8:50:19 AM	87.0	-1.28	-1.18	0.004	0.007	1.4	1.8	-25.26	-25.30
H-1571S	12/16/2025 11:27:16 AM	102.6	-0.41	-0.34	0.039	0.011	4.2	2.2	-23.02	-22.73
H-1572N	12/4/2025 11:18:14 AM	135.5	-0.77	-0.30	1.499	0.116	8.3	2.3	-23.53	-22.05
H-1572N	12/4/2025 11:19:16 AM	131.4	-0.35	-0.34	0.050	0.042	1.5	1.4	-22.07	-22.14
H-1572N	12/16/2025 1:29:28 PM	120.2	-0.11	-0.11	0.119	0.077	2.4	1.9	-18.17	-20.64
H-1572N	12/16/2025 1:30:05 PM	121.4	-0.06	-0.06	0.021	0.024	1.0	1.1	-21.54	-22.10
H-1572S	12/4/2025 11:29:05 AM	95.2	-0.74	-0.77	0.073	0.080	5.7	6.0	-24.11	-23.92
H-1574N	12/3/2025 11:48:12 AM	93.7	-0.45	-0.44	0.474	0.602			-4.98	-5.18
H-1574N	12/17/2025 8:30:55 AM	94.2	-0.40	-0.40	0.499	0.404			-4.39	-4.38
H-1753S	12/1/2025 2:33:33 PM	113.4	-6.43	-4.00	0.957	0.309	6.7	3.8	-15.97	-15.96
H-1753S	12/16/2025 10:03:35 AM	110.3	-3.09	-3.00	0.247	0.144	3.4	2.6	-12.04	-10.25
H-1756S	12/4/2025 8:42:31 AM	121.4	-0.93	-0.83	0.653	0.511	22.4	19.9	-14.52	-14.71

All LFG Extraction Well Data - December 2025
Chiquita Canyon Landfill

Point Name	Record Date	Adj Temp [°F]	Init Stat Press ["H2O]	Adj Stat Press ["H2O]	Init Diff Press ["H2O]	Adj Diff Press ["H2O]	Init Flow [scfm]	Adj Flow [scfm]	Sys Pressure ["H2O]	Adj Avail Press ["H2O]
H-1756S	12/16/2025 10:02:37 AM	127.9	-0.18	-0.18	0.061	0.061	6.8	6.8	-14.17	-14.17
H-1757S	12/4/2025 8:23:37 AM	100.1	-1.06	-0.89	0.108	0.128	6.9	7.6	-12.75	-13.31
H-1757S	12/16/2025 8:33:43 AM	87.7	-0.55	-0.55	0.053	0.053	4.9	4.9	-10.16	-10.11
H-1760S	12/1/2025 1:55:31 PM	106.1	-1.23	-1.12	0.124	0.108	4.5	4.2	-20.47	-20.41
H-1760S	12/16/2025 9:14:38 AM	106.0	-1.04	-0.70	0.108	0.054	4.1	2.9	-17.85	
H-1762N	12/1/2025 9:56:25 AM	110.0	-3.70	-2.70	1.904	0.939	4.2	3.0	-20.12	-19.85
H-1762N	12/16/2025 9:00:10 AM	112.2	-0.90	-0.88	0.158	0.161	1.2	1.2	-17.58	-17.09
H-1763N	12/1/2025 9:23:42 AM	93.6	-0.87	-2.04	0.002	12.687	0.6	45.1	-26.51	-25.95
H-1763N	12/1/2025 9:25:06 AM	98.0	-2.57	-2.32	14.847	10.265	48.5	40.5	-26.00	-26.29
H-1763N	12/22/2025 10:23:23 AM	114.1	-0.89	-0.43	8.057	2.363	19.5	10.6	-19.33	-19.77
H-1763S	12/4/2025 1:35:03 PM	98.7	-0.10	-0.10	0.010	0.007	2.8	2.4	-18.41	-18.42
H-1764N	12/3/2025 2:19:06 PM	114.0	-2.97	-2.96	0.156	0.181	2.7	2.9	-24.68	-25.07
H-1764S	12/4/2025 9:00:27 AM	78.3	-2.15	-1.08	0.007	0.009	1.1	1.2	-25.17	-25.30
H-1764S	12/16/2025 11:24:14 AM	90.9	-0.28	-0.28	0.099	0.095	4.1	4.0	-23.25	-23.22
H-1767N	12/8/2025 1:27:17 PM	103.1	-1.71	-1.12	1.310	0.517	23.9	15.1	-24.67	
H-1769N	12/2/2025 10:11:03 AM	84.5	-0.71	-0.71	0.011	0.010	1.4	1.3	-19.98	-18.63
H-1769N	12/17/2025 1:28:13 PM	95.2	-0.89	-0.89	0.017	0.011	1.7	1.4	-10.77	-11.46
H-1770A	12/7/2025 12:56:33 PM	120.9	-1.66	-1.33	0.227	0.169	6.0	5.2	-19.16	-19.71
H-1770A	12/23/2025 8:11:33 AM	116.8	-0.43	-0.64	0.078	0.228	3.5	6.0	-16.22	-15.96
H-1770N	12/2/2025 10:00:52 AM	68.9	-1.48	-1.37	0.320	1.082	1.8	3.3	-7.77	-7.64
H-1770N	12/2/2025 10:04:12 AM	82.2	-1.98	-1.97	6.810	6.935	8.1	8.2	-7.66	-7.68
H-1770N	12/4/2025 9:45:00 AM									
H-1770N	12/4/2025 9:45:00 AM									
H-1770N	12/19/2025 1:49:32 PM	110.6	-2.46	-2.32	0.496	4.192	2.1	6.2	-12.67	-12.65
H-1770S	12/3/2025 9:24:23 AM	80.9	-3.99	-3.35	0.515	0.437	2.2	2.1	-13.28	-13.71
H-1770S	12/3/2025 9:25:42 AM	81.2	-3.34	-3.36	0.431	0.407	2.1	2.0	-13.19	-13.35
H-1770S	12/16/2025 8:40:10 AM	96.1	-3.56	-3.39	0.983	0.740	3.1	2.7	-10.20	-9.91
H-1770S	12/16/2025 8:40:33 AM	96.3	-3.52	-3.50	0.606	0.549	2.4	2.3	-9.72	-9.14
H-1771A	12/2/2025 10:50:23 AM	123.5	-0.33	-0.33	1.130	1.084	13.3	13.0	-11.49	-11.59

All LFG Extraction Well Data - December 2025
Chiquita Canyon Landfill

Point Name	Record Date	Adj Temp [°F]	Init Stat Press ["H2O]	Adj Stat Press ["H2O]	Init Diff Press ["H2O]	Adj Diff Press ["H2O]	Init Flow [scfm]	Adj Flow [scfm]	Sys Pressure ["H2O]	Adj Avail Press ["H2O]
H-1771A	12/22/2025 1:04:05 PM	118.9	-0.16	-0.15	0.199	0.179	5.6	5.3	-8.61	-8.56
H-1771B	12/8/2025 8:36:26 AM	118.2	-6.01	-1.56	1.793	0.745	9.1	5.9	-22.71	-22.42
H-1771B	12/23/2025 8:19:43 AM	63.6	-0.36	-0.34	0.070	0.059	1.9	1.8	-22.71	-23.36
H-1774N	12/2/2025 9:41:55 AM	100.9	-0.10	-0.03	0.154	0.179	11.1	12.0	-7.14	-7.63
H-1774N	12/19/2025 2:10:00 PM	108.6	-0.75	-0.75	0.324	0.313	15.9	15.7	-12.32	-12.42
H-1801S	12/4/2025 11:06:57 AM	116.5	-2.28	-1.77	0.033	0.009	1.2	0.7	-21.73	-21.60
H-1801S	12/5/2025 1:38:52 PM	96.7	-2.27	-1.10	0.334	0.045	4.0	1.5	-22.62	-22.70
H-1801S	12/16/2025 1:53:50 PM	93.2	-0.10	-0.09	0.065	0.071	1.8	1.9	-21.39	-21.22
H-1802S	12/4/2025 11:15:14 AM	91.9	-0.17	-0.18	0.261	0.235	14.6	13.8	-21.92	-22.61
H-1802S	12/16/2025 1:26:08 PM	112.7	-0.09	-0.09	0.074	0.074	1.9	1.9	-21.09	-21.36
H-1803N	12/1/2025 9:24:25 AM	195.7	-4.26	-3.88	4.013	3.675	51.9	49.7	0.34	0.34
H-1803N	12/1/2025 9:25:00 AM									
H-1803N	12/1/2025 9:25:00 AM									
H-1803N	12/8/2025 8:05:00 AM									
H-1803N	12/8/2025 8:09:35 AM	194.6	-6.59	-5.14	6.758	4.537	67.1	55.2	0.37	0.35
H-1803N	12/15/2025 9:05:22 AM	195.9	-2.48	-0.93	2.687	1.130	42.6	27.7	0.46	0.59
H-1803N	12/15/2025 9:07:00 AM									
H-1803N	12/19/2025 1:27:59 PM	189.3	-10.77	-10.39	10.799	10.474	84.0	82.8	0.34	0.32
H-1803N	12/21/2025 8:06:39 AM	195.1	-9.76	-9.76	9.782	9.782	80.0	80.0	0.02	0.02
H-1803N	12/29/2025 8:04:44 AM	195.4	-12.55	-13.37	12.623	13.433	90.5	93.2	-4.75	-5.21
H-1804B	12/9/2025 8:35:09 AM	95.4	-19.70	-21.45	0.005	0.055	0.9	2.9	-25.73	-26.41
H-1804B	12/22/2025 9:29:23 AM	102.4	-17.86	-17.02	0.878	0.165	11.6	5.1	-18.49	-16.76
H-1804N	12/2/2025 10:18:29 AM	121.2	-0.28	-0.26	1.459	1.092	8.3	7.2	-12.15	-11.89
H-1804N	12/22/2025 12:55:07 PM	128.2	-0.09	-0.11	0.839	0.862	6.3	6.3	-6.73	-7.14
H-1804S	12/3/2025 2:22:59 PM	77.9	-1.85	-1.81	0.006	0.024	1.0	2.0	-24.81	-25.34

All LFG Extraction Well Data - December 2025
Chiquita Canyon Landfill

Point Name	Record Date	Adj Temp [°F]	Init Stat Press ["H2O]	Adj Stat Press ["H2O]	Init Diff Press ["H2O]	Adj Diff Press ["H2O]	Init Flow [scfm]	Adj Flow [scfm]	Sys Pressure ["H2O]	Adj Avail Press ["H2O]
H-1805A	12/16/2025 1:46:42 PM	126.4	-1.73	-0.22	1.226	2.465	7.5	10.7	-16.53	-16.23
H-1805A	12/16/2025 1:47:38 PM	125.8	-0.22	-0.21	2.471	2.443	4.7	4.7	-16.46	-16.25
H-1805A	12/18/2025 8:13:48 AM	124.2	-1.38	-1.45	3.749	4.734	5.8	6.5	-25.00	-25.29
H-1805B	12/9/2025 8:45:01 AM	71.5	-1.29	-1.23	0.015	0.013	0.9	0.8	-27.17	-27.18
H-1805S	12/4/2025 1:04:11 PM	124.4	-3.95	-3.94	0.313	0.251	11.5	10.3	-23.89	-23.74
H-1806A	12/1/2025 1:25:29 PM	116.3	-1.55	-1.55	9.611	9.611	63.9	63.8	-22.70	-22.70
H-1806B	12/4/2025 11:22:35 AM	129.5	-0.90	-0.77	5.662	2.913	16.2	11.6	-21.10	-21.12
H-1806B	12/16/2025 1:34:58 PM	129.8	-0.51	-0.23	2.655	0.096	11.1	2.1	-20.05	-21.68
H-1806B	12/16/2025 1:35:45 PM	128.7	-0.23	-0.22	0.204	0.201	3.1	3.1	-21.62	-21.66
H-1806N	12/2/2025 11:54:15 AM	128.8	-0.62	-0.46	0.108	0.056	9.0	6.5	-17.91	-17.58
H-1806S	12/3/2025 11:30:04 AM	126.7	-1.01	-1.04	0.056	0.036	4.9	3.9	-23.93	-23.66
H-1806S	12/4/2025 1:39:41 PM	119.4	-3.03	-2.64	0.390	0.035	13.0	3.9	-22.86	-23.38
H-1806S	12/4/2025 1:43:29 PM	126.1	-0.55	-0.54	0.053	0.050	2.9	2.8	-22.84	-22.92
H-1807A	12/4/2025 12:45:23 PM	96.3	-8.98	-8.98	0.559	0.544	21.0	20.7	-21.81	-21.62
H-1807N	12/2/2025 12:13:31 PM	105.4	-0.10	-0.10	0.050	0.051	0.7	0.7	-22.82	-22.38
H-1807S	12/3/2025 10:34:54 AM	73.0	-1.39	-0.46	0.002	0.015	1.4	3.6	-24.42	-24.31
H-1807S	12/22/2025 1:22:36 PM	86.5	0.13	-0.08	0.003	0.008	1.6	2.6	-16.98	-16.85
H-1807S	12/22/2025 1:23:55 PM	86.4	-0.11	-0.11	0.005	0.003	2.0	1.6	-17.09	-17.01
H-1952S	12/22/2025 10:36:03 AM	115.9	-2.14	-2.19	2.616	2.661	11.1	11.2	-13.14	-13.14
H-1953N	12/2/2025 11:21:02 AM	91.5	-0.06	-0.06	0.041	0.032	2.6	2.3	-12.96	-11.50
H-1955C	12/16/2025 11:21:53 AM	94.3	0.81	-0.35	0.012	3.800	3.2	55.2	-17.22	-17.47
H-1955C	12/16/2025 11:23:09 AM	95.2	-0.38	-0.38	3.718	3.718	6.0	6.0	-17.31	-17.33
H-1955C	12/17/2025 1:49:53 PM	85.3	-14.63	-14.57	1.748	1.714	4.0	4.0	-22.59	-22.65
H-1955C	12/17/2025 1:52:26 PM	88.3	-12.37	-12.63	0.520	0.755	5.0	6.0	-22.67	-22.54
H-1955C	12/18/2025 8:29:40 AM	96.1	-18.33	-18.55	0.102	0.150	2.2	2.7	-25.85	-25.48
H-1955C	12/18/2025 1:39:47 PM	112.3	-4.69	-6.94	0.535	1.277	9.2	14.1	-23.04	-22.68

All LFG Extraction Well Data - December 2025
Chiquita Canyon Landfill

Point Name	Record Date	Adj Temp [°F]	Init Stat Press [”H2O]	Adj Stat Press [”H2O]	Init Diff Press [”H2O]	Adj Diff Press [”H2O]	Init Flow [scfm]	Adj Flow [scfm]	Sys Pressure [”H2O]	Adj Avail Press [”H2O]
H-1955N	12/2/2025 10:15:12 AM	85.1	-0.36	-0.36	0.020	0.019	1.8	1.8	-12.99	-12.95
H-1955N	12/22/2025 12:58:23 PM	88.6	-0.06	-0.06	0.022	0.024	1.9	2.0	-7.91	-7.88
H-1956B	12/3/2025 9:06:48 AM	118.7	-4.63	-4.03	0.379	0.261	12.7	10.6	-25.01	-25.06
H-1956N	12/2/2025 11:45:02 AM	115.4	-1.95	-1.76	0.280	0.114	6.6	4.2	-12.52	-12.88
H-1956S	12/3/2025 9:16:02 AM	110.2	-1.39	-1.37	2.604	1.865	11.1	9.4	-24.69	-24.91
H-1956S	12/3/2025 11:39:56 AM	99.4	-14.82	-13.85	15.298	14.324	26.5	25.7	-23.68	-23.67
H-1956S	12/15/2025 12:59:46 PM	97.1	-1.62	-1.63	0.253	0.254	3.5	3.5	-21.81	-21.34
H-1956S	12/15/2025 1:16:30 PM	115.1	-2.75	-2.83	1.247	1.196	3.4	3.3	-21.61	-21.29
H-1956S	12/16/2025 1:09:37 PM	118.3	-8.87	-8.92	0.912	2.217	6.5	10.1	-21.30	-21.73
H-1957B	12/3/2025 9:28:37 AM	84.0	-1.98	-1.94	1.591	0.414	16.2	8.3	-23.77	-23.76
H-1957B	12/17/2025 10:20:33 AM	84.5	-1.39	-0.66	10.247	0.071	41.0	3.4	-23.79	-24.20
H-1957N	12/2/2025 11:58:36 AM	113.0	-0.88	-0.68	0.189	0.020	5.5	1.8	-17.33	-17.27
H-1957S	12/4/2025 11:11:39 AM	117.7	-5.45	-4.88	4.288	3.814	14.2	13.4	-21.86	-21.60
H-1957S	12/5/2025 1:42:35 PM	121.9	-4.88	-1.13	4.025	2.508	13.7	10.8	-22.89	-22.65
H-1957S	12/16/2025 1:56:31 PM	109.9	-0.35	-0.35	0.112	0.138	2.3	2.6	-21.66	-21.50
H-1958C	12/4/2025 12:43:11 PM	118.0	-0.98	-0.85	0.279	0.159	6.6	5.0	-21.90	-21.96
H-1958N	12/2/2025 12:09:34 PM	110.8	-0.89	-0.89	0.906	0.571	2.9	2.3	-21.69	-21.84
H-1958S	12/3/2025 10:28:19 AM	91.5	-0.08	-0.21	0.067	0.011	3.4	1.4	-24.88	-24.81
H-1962N	12/5/2025 12:31:30 PM	117.5	-0.58	-0.50	0.000	0.000			-7.00	-7.08
H-1962N	12/16/2025 1:25:00 PM	125.5	-0.51	-0.51	0.013	0.000			-12.44	-12.18
H-1963N	12/2/2025 10:14:31 AM	128.9	-0.98	-0.90	0.111	0.023	9.2	4.2	-16.48	-17.88
H-1963N	12/17/2025 1:24:30 PM	135.8	-0.79	-0.67	0.078	0.025	7.7	4.4	-11.45	-11.79
H-1963N	12/17/2025 1:25:07 PM	135.2	-0.65	-0.65	0.184	0.170	11.7	11.3	-11.74	-11.79
H-1966N	12/2/2025 9:28:27 AM	75.6	-0.31	-0.30	0.094	0.090	2.2	2.2	-19.71	-17.54
H-1966N	12/19/2025 1:57:27 PM	90.2	-0.43	-0.43	0.001	0.002	0.2	0.3	-13.91	-13.14
H-1967E	12/3/2025 2:11:45 PM	88.7	-0.99	-0.91	0.030	0.027	4.9	4.7	-23.16	-23.08
H-1967W	12/3/2025 7:52:09 AM	89.7	-3.46	-3.44	2.628	2.601	46.0	45.7	-23.30	-23.37
H-2050E	12/5/2025 12:56:45 PM	91.4	-20.43	-20.38	0.002	0.006	0.3	0.5	-20.88	-21.00
H-2050W	12/2/2025 1:52:46 PM	100.7	-1.51	-1.30	0.363	0.283	7.7	6.8	-11.34	-11.36
H-2051W	12/3/2025 7:39:08 AM	50.6	-6.07	-6.06	0.039	0.035	5.8	5.5	-22.07	-22.01

All LFG Extraction Well Data - December 2025
Chiquita Canyon Landfill

Point Name	Record Date	Adj Temp [°F]	Init Stat Press ["H2O]	Adj Stat Press ["H2O]	Init Diff Press ["H2O]	Adj Diff Press ["H2O]	Init Flow [scfm]	Adj Flow [scfm]	Sys Pressure ["H2O]	Adj Avail Press ["H2O]
H-2053E	12/3/2025 1:59:37 PM	116.3	-7.82	-7.85	1.502	1.504	33.9	33.9	-23.52	-23.50
H-2053W	12/2/2025 2:19:26 PM	96.0	-17.37	-17.37	0.219	0.219	13.0	13.0	-19.84	-19.84
H-2055E	12/4/2025 9:45:20 AM	90.7	-0.63	-0.65	1.488	1.242	15.7	14.4	-21.43	-21.45
H-2055E	12/16/2025 1:39:36 PM	101.4	-0.04	-0.04	-1.031	-0.788	0.0	0.0	-20.05	
H-2056B	12/3/2025 1:48:25 PM	86.0	0.07	-0.20	0.031	0.865	1.3	6.6	-13.57	-13.15
H-2056B	12/3/2025 1:49:39 PM	87.2	-0.22	-0.23	0.852	0.851	6.6	6.6	-13.21	-13.20
H-2056W	12/3/2025 7:50:03 AM	60.6	-1.96	-1.98	2.992	2.982	50.5	50.4	-21.96	-22.42
H-2057E	12/3/2025 2:06:10 PM	112.0	-4.74	-4.90	3.293	4.314	12.5	14.3	-23.04	-23.05
H-2057W	12/19/2025 12:40:23 PM	93.4	-13.73	-6.60	14.149	4.893			-14.24	-14.44
H-2057W	12/19/2025 12:41:40 PM	93.1	-7.66	-7.64	7.967	8.078			-14.53	-14.39
H-2058E	12/3/2025 2:20:50 PM	111.4	-9.27	-9.28	6.074	6.074	16.8	16.8	-17.13	-17.15
H-2058W	12/3/2025 7:45:25 AM	54.8	-1.15	-1.15	0.043	0.041	6.1	6.0	-22.17	-22.17
H-2059E	12/5/2025 1:33:31 PM	75.1	-7.59	-9.59	7.706	9.685	76.1	88.2	-21.95	-21.82
H-2059W	12/3/2025 8:19:46 AM	119.7	-9.90	-9.33	10.483	9.773	65.9	63.7	-20.03	-20.17
H-2161E	12/4/2025 10:55:57 AM	124.0	-4.12	-4.14	2.287	2.815	31.2	34.6	-20.81	-21.09
H-2161W	12/3/2025 8:21:57 AM	106.2	-6.87	-6.88	1.789	1.544	37.2	34.6	-22.09	-21.91
H-2163C	12/3/2025 1:22:59 PM	102.8	-0.56	-0.56	1.448	1.448	3.7	3.7	-22.33	-22.33
H-2163C	12/3/2025 1:26:52 PM	102.6	-0.56	-0.55	2.067	1.872	4.4	4.2	-22.51	-22.09
H-2163C	12/16/2025 8:24:49 AM	94.0	-0.57	-0.53	2.064	0.555	4.3	2.2	-19.28	
H-2163W	12/3/2025 8:53:04 AM	124.6	-2.63	-2.10	6.736	2.872	32.2	21.1	-21.18	-21.59
H-2164E	12/4/2025 9:30:24 AM	66.1	-0.82	-0.82	0.008	0.007	1.2	1.1	-22.27	-22.23
H-2164E	12/16/2025 1:49:59 PM	98.7	-0.03	-0.03	-0.022	-0.021	0.0	0.0	-20.96	
H-2165E	12/4/2025 11:22:49 AM	106.8	-1.60	-1.61	0.221	0.229	6.0	6.1	-18.59	-18.72
H-2165W	12/2/2025 7:05:00 AM									
H-2165W	12/2/2025 7:05:00 AM									
H-2165W	12/3/2025 10:37:59 AM	79.0	-1.21	-1.21	0.016	0.015	1.7	1.6	-21.05	-21.07
H-2165W	12/16/2025 9:56:37 AM	103.1	-0.75	-0.74	0.183	0.059	5.4	3.1	-16.72	-17.43
H-2166C	12/1/2025 1:42:45 PM	115.6	-0.29	-0.28	1.198	1.165	13.8	13.6	-22.67	-21.94
H-2166C	12/10/2025 9:29:39 AM	114.8	-1.11	-1.00	1.510	1.157	15.4	13.5	-25.04	-24.77

All LFG Extraction Well Data - December 2025
Chiquita Canyon Landfill

Point Name	Record Date	Adj Temp [°F]	Init Stat Press ["H2O]	Adj Stat Press ["H2O]	Init Diff Press ["H2O]	Adj Diff Press ["H2O]	Init Flow [scfm]	Adj Flow [scfm]	Sys Pressure ["H2O]	Adj Avail Press ["H2O]
H-2166E	12/4/2025 12:48:41 PM	106.1	-15.48	-14.97	0.399	0.073	7.9	3.4	-17.32	-16.77
H-2166E	12/11/2025 2:21:40 PM	116.9	-0.25	-0.25	1.611	1.166	15.4	13.1	-15.56	
H-2166E	12/22/2025 12:17:51 PM	117.5	-0.13	-0.10	0.801	0.689	11.2	10.4	-12.12	-12.33
H-2167E	12/3/2025 9:39:32 AM	67.1	-10.01	-9.83	0.001	0.009	0.1	0.3	-25.26	-24.82
H-2167E	12/3/2025 9:44:41 AM	67.4	-3.85	-3.85	0.004	0.003	0.2	0.2	-24.75	-24.93
H-2167E	12/17/2025 10:15:50 AM	87.8	-0.95	-0.59	0.432	0.087	2.1	0.9	-23.06	-23.21
H-2168C	12/3/2025 9:02:08 AM	61.3	-9.81	-0.02	9.960	0.024	90.1	4.5	-24.58	-24.70
H-2168E	12/3/2025 9:25:06 AM	121.1	-2.22	-2.08	0.011	0.105	1.3	4.1	-24.53	-24.38
H-2168E	12/17/2025 10:30:13 AM	120.7	-1.12	-0.78	0.229	0.207	6.0	5.7	-22.87	-23.19
H-2169C	12/3/2025 2:00:24 PM	105.8	-2.02	-2.06	0.648	0.639	22.5	22.4	-23.85	-23.39
H-2169E	12/3/2025 2:10:55 PM	71.5	-5.70	-5.71	0.011	0.013	3.0	3.2	-22.94	-23.08
H-2169E	12/5/2025 1:55:26 PM	115.9	-0.30	-0.29	2.797	2.326	46.4	42.4	-22.62	-22.75
H-2169E	12/10/2025 9:20:16 AM	115.9	-0.75	-0.76	2.276	2.285	41.9	42.0	-26.05	-25.29
H-2169E	12/16/2025 1:39:49 PM	120.3	-0.15	-0.12	1.887	1.101	28.5	21.8	-21.92	-21.48
H-2169E	12/22/2025 9:19:37 AM	113.9	-0.24	-0.27	0.328	0.192	16.0	12.2	-17.84	-19.08
H-2170N	12/4/2025 10:42:09 AM	119.5	-2.18	-2.17	5.044	5.025	28.1	28.1	-19.46	-19.49
H-2170S	12/5/2025 7:37:35 AM	100.6	-1.49	-1.47	0.125	0.253	4.5	6.4	-24.42	-24.16
H-2171A	12/10/2025 8:50:31 AM	87.3	-0.30	-0.40	0.058	0.193	3.1	5.7	-4.46	-3.36
H-2171A	12/10/2025 10:06:58 AM	99.7	-0.38	-0.38	0.158	0.156	5.1	5.1	-2.86	-2.91
H-2171B	12/9/2025 2:03:37 PM	118.7	-1.29	-1.39	2.295	2.296	19.0	19.0	-9.41	-9.09
H-2171N	12/1/2025 9:27:40 AM	129.0	-0.36	-0.28	0.313	0.307	7.0	6.9	-14.13	-14.01
H-2171S	12/4/2025 10:44:46 AM	121.2	-2.13	-2.16	7.683	8.005	34.6	35.3	-19.77	-20.11
H-2272W	12/3/2025 8:39:55 AM	124.3	-1.76	-1.34	3.445	0.643	23.1	10.0	-21.34	-21.96
H-2272W	12/16/2025 8:00:08 AM	123.1	-0.64	-0.64	0.781	0.754	11.1	10.9	-19.78	-19.68
H-2273W	12/4/2025 8:58:07 AM	113.6	-0.91	-0.89	0.130	0.076	4.6	3.5	-18.89	-18.87
H-2273W	12/4/2025 10:45:00 AM									
H-2273W	12/4/2025 10:45:00 AM									
H-2273W	12/16/2025 9:59:32 AM	104.7	-0.41	-0.40	0.206	0.199	5.8	5.7	-17.30	-17.37

All LFG Extraction Well Data - December 2025
Chiquita Canyon Landfill

Point Name	Record Date	Adj Temp [°F]	Init Stat Press ["H2O]	Adj Stat Press ["H2O]	Init Diff Press ["H2O]	Adj Diff Press ["H2O]	Init Flow [scfm]	Adj Flow [scfm]	Sys Pressure ["H2O]	Adj Avail Press ["H2O]
H-2274B	12/3/2025 8:38:11 AM	114.7	-3.03	-3.07	0.014	0.017	4.7	5.1	-18.49	-18.79
H-2274B	12/3/2025 8:40:43 AM	113.7	-3.06	-2.77	0.109	0.073	6.4	5.2	-18.69	-18.78
H-2274B	12/10/2025 1:43:36 PM	120.5	-1.86	-1.96	0.253	0.233	10.4	10.0	-17.10	-20.34
H-2274B	12/16/2025 8:44:44 AM	115.3	-1.82	-1.88	-0.158	-0.070	0.0	0.0	-16.44	
H-2274B	12/19/2025 10:11:32 AM	119.1	-2.04	-2.12	0.026	0.039	3.3	4.1	-14.83	-15.74
H-2274W	12/4/2025 8:39:14 AM	116.3	-0.87	-0.85	0.119	0.015	4.3	1.5	-14.49	-14.26
H-2274W	12/16/2025 10:05:37 AM	120.9	-0.36	-0.36	0.011	0.004	1.3	0.8	-12.14	-12.49
H-2275E	12/4/2025 1:13:30 PM	121.9	-0.72	-0.72	1.141	1.141	13.4	13.4	-16.94	-16.94
H-2275W	12/4/2025 8:05:31 AM	103.4	-1.11	-1.08	0.498	0.469	8.9	8.7	-18.93	-18.86
H-2275W	12/16/2025 8:21:49 AM	103.6	-0.83	-0.83	1.361	1.373	14.8	14.9	-17.29	-17.30
H-2276A	12/1/2025 1:59:35 PM	103.1	-0.88	-0.87	0.084	0.083	6.1	6.1	-16.21	-16.29
H-2276A	12/1/2025 2:02:37 PM	113.8	-0.57	-0.50	0.559	0.570	15.6	15.7	-16.29	-16.49
H-2276A	12/16/2025 8:56:26 AM	100.6	-1.05	-0.49	0.050	0.011	4.8	2.3	-16.28	
H-2276B	12/1/2025 10:36:10 AM	110.9	-1.04	-1.15	0.298	0.065	11.4	5.3	-21.50	-21.38
H-2276B	12/17/2025 8:43:19 AM	113.3	-1.06	-1.26	0.096	0.013	6.5	2.4	-21.35	-21.28
H-2276E	12/4/2025 1:01:13 PM	119.9	-0.14	-0.15	0.076	0.078	7.7	7.7	-23.81	-23.79
H-2276W	12/4/2025 8:51:38 AM	64.8	-0.77	-0.79	0.192	0.187	5.8	5.7	-12.29	-12.41
H-2276W	12/16/2025 8:35:37 AM	69.9	-0.80	-0.79	0.008	0.008	1.2	1.2	-11.08	-10.73
H-2277A	12/1/2025 2:14:56 PM	72.3	-15.07	-0.20	0.011	0.007	1.3	1.1	-16.05	-16.03
H-2277A	12/17/2025 1:46:47 PM	97.2	1.61	-0.20	0.038	0.009	2.5	1.2	-14.68	-14.85
H-2277A	12/17/2025 1:51:02 PM	95.8	-0.20	-0.19	0.008	0.007	1.1	1.1	-14.67	-14.67
H-2277B	12/1/2025 10:31:14 AM	71.0	-0.20	-0.21	0.039	0.050	2.6	2.9	-20.76	-20.82
H-2277B	12/17/2025 8:11:18 AM	71.6	-0.14	-0.25	0.016	1.090	1.7	13.7	-20.91	-20.91
H-23 (EXP-23)	12/9/2025 2:16:34 PM	85.8	-0.32	-0.32	0.013	0.004	2.4	1.4	-16.49	-16.53
H-2301E	12/10/2025 10:15:09 AM	111.3	0.77	0.47	0.051	0.313	6.4	15.8	0.07	0.08
H-2301E	12/10/2025 10:16:55 AM	111.8	0.47	0.47	0.270	0.269	14.6	14.6	0.08	0.12
H-2301E	12/23/2025 8:29:13 AM	105.9	-2.50	-2.50	0.531	0.519	20.5	20.2	-17.64	-17.41
H-2301W	12/10/2025 9:23:18 AM	82.4	-23.50	-23.64	0.023	0.029	1.1	1.2	-24.35	-24.42

All LFG Extraction Well Data - December 2025
Chiquita Canyon Landfill

Point Name	Record Date	Adj Temp [°F]	Init Stat Press [”H2O]	Adj Stat Press [”H2O]	Init Diff Press [”H2O]	Adj Diff Press [”H2O]	Init Flow [scfm]	Adj Flow [scfm]	Sys Pressure [”H2O]	Adj Avail Press [”H2O]
H-2301W	12/10/2025 9:38:49 AM	82.7	-22.32	-19.14	0.093	0.002	0.9	0.1	-24.31	-23.93
H-2301W	12/15/2025 2:57:15 PM	88.3	-11.09	-10.97	-0.031	-0.028	0.0	0.0	-16.85	
H-2301W	12/15/2025 3:01:39 PM	88.5	-6.74	-6.77	0.122	0.119	2.5	2.5	-16.96	
H-2302C	12/2/2025 1:31:43 PM	113.3	-1.16	-1.16	0.925	0.928	12.1	12.2	-17.81	-17.78
H-2302E	12/10/2025 10:31:36 AM	97.7	1.64	1.68	0.292	0.317	15.4	16.1	1.16	1.14
H-2302E	12/10/2025 10:32:25 AM	97.6	1.60	1.70	0.219	0.381	13.4	17.6	1.17	1.20
H-2303E	12/10/2025 10:36:34 AM	88.0	1.22	1.27	0.089	0.041	8.6	5.8	1.24	1.28
H-2303E	12/10/2025 10:37:23 AM	88.3	1.20	1.29	0.118	0.033	9.9	5.3	1.34	1.34
H-2303N	12/2/2025 1:42:53 PM	101.7	-0.96	-0.75	0.684	0.290	5.8	3.8	-18.90	-18.85
H-2304S	12/5/2025 12:27:53 PM	128.8	-1.03	-0.93	10.945	10.893	22.5	22.4	-17.69	-17.86
H-2305N	12/2/2025 1:39:45 PM	91.6	-8.72	-7.80	0.288	0.186	11.3	9.1	-18.90	-18.78
H-2305S	12/5/2025 12:20:13 PM	127.6	-2.60	-2.30	6.353	5.313	31.3	28.7	-18.55	-18.88
H-2306N	12/5/2025 1:07:10 PM	113.8	-0.94	-0.96	0.878	1.002	26.2	28.0	-20.94	-20.81
H-2306S	12/5/2025 12:49:50 PM	79.6	-16.41	-17.40	2.920	0.216	36.1	9.8	-20.40	-20.26
H-2307S	12/8/2025 8:48:43 AM	103.9	-3.81	-2.18	3.717	0.531	55.6	21.0	-20.79	
H-2308S	12/8/2025 8:43:05 AM	111.9	-3.98	-3.87	2.649	1.445	47.0	34.7	-19.79	
H-2309N	12/4/2025 1:46:14 PM	73.7	-11.25	-14.36	1.066	0.029	13.3	2.2	-19.14	-19.41
H-2309S	12/18/2025 1:38:26 PM	115.0	-0.40	-0.36	0.402	0.408	17.7	17.9	-17.09	-17.07
H-2309S	12/18/2025 1:40:26 PM	114.8	-0.23	-0.24	1.201	1.173	22.9	22.6	-16.90	-17.16
H-2401S	12/2/2025 1:04:22 PM	108.2	-4.39	-4.38	0.786	0.741	24.7	24.0	-19.90	-20.48
H-2402N	12/2/2025 2:04:44 PM	110.2	-1.78	-1.01	1.092	0.871	3.2	2.9	-20.16	-20.11
H-2402S	12/2/2025 12:50:44 PM	111.0	-0.39	-0.39	0.575	0.575	15.9	15.9	-19.61	-19.61
H-2403N	12/2/2025 2:02:10 PM	116.5	-0.27	-0.28	1.270	1.297	7.8	7.9	-19.57	-19.90
H-2403S	12/2/2025 1:17:20 PM	80.7	-3.33	-3.34	0.084	0.085	0.9	0.9	-19.87	-19.69
H-2404N	12/2/2025 1:59:37 PM	108.5	-1.33	-0.98	1.437	0.961	8.3	6.8	-20.08	-20.13

All LFG Extraction Well Data - December 2025
Chiquita Canyon Landfill

Point Name	Record Date	Adj Temp [°F]	Init Stat Press ["H2O]	Adj Stat Press ["H2O]	Init Diff Press ["H2O]	Adj Diff Press ["H2O]	Init Flow [scfm]	Adj Flow [scfm]	Sys Pressure ["H2O]	Adj Avail Press ["H2O]
H-2404S	12/2/2025 2:38:32 PM	110.0	-15.76	-15.77	1.405	1.338	32.5	31.7	-17.47	-17.43
H-2405N	12/4/2025 9:17:42 AM	113.0	-0.44	-0.43	1.496	1.490	8.5	8.5	-19.37	-19.28
H-29	12/4/2025 10:38:53 AM	123.2	-2.55	-2.54	0.163	0.091	2.8	2.1	-20.96	-20.92
H-31	12/1/2025 9:17:56 AM	121.0	-1.34	-1.33	0.011	0.002	0.7	0.3	-14.91	-14.75
H-72	12/1/2025 10:42:31 AM	83.2	-2.50	-2.33	0.021	0.020	4.2	4.1	-18.91	-18.71
H-72	12/22/2025 9:02:52 AM	77.8	-1.35	-1.25	0.003	0.003	1.7	1.5	-15.17	-14.97
H-74	12/1/2025 9:42:00 AM	109.2	-8.39	-8.39	4.248	4.327	14.1	14.3	-22.78	-22.91
H-74	12/22/2025 8:30:25 AM	109.1	-6.71	-6.76	2.354	2.433	10.6	10.7	-14.38	-14.37
H-75	12/30/2025 1:29:24 PM	76.7	-1.37	-0.21	4.148	1.531	4.1	2.5	-21.39	-21.29
H-79	12/3/2025 10:51:23 AM	128.4	-0.64	-0.64	0.021	0.027	4.0	4.5	-24.13	-23.79
P-02R	12/10/2025 10:25:55 AM	87.0	-0.43	-0.43	0.597	0.639	10.0	10.4	-17.10	-17.30
P-03R	12/10/2025 10:35:04 AM	90.7	-0.35	-0.34	0.055	0.051	0.7	0.7	-19.44	-19.43
P-04	12/3/2025 10:45:01 AM	87.5	-0.25	-0.27	0.244	0.260			-15.01	-16.79
P-05	12/3/2025 10:49:12 AM	99.3	-0.21	-0.21	0.208	0.216			-13.85	-13.51
P-06R	12/3/2025 10:56:02 AM	107.6	-0.66	-0.50	0.169	0.099	1.3	1.0	-13.43	-13.88
P-07R	12/5/2025 1:13:18 PM	80.7	-0.04	-0.10	0.001	0.178	0.1	1.3	-17.32	-17.09
P-08R	12/10/2025 10:22:06 AM	99.0	-15.18	-16.29	0.116	0.079	4.3	3.5	-17.61	-17.79
P-09	12/3/2025 11:08:19 AM	92.7	-0.41	-0.41	0.408	0.408			-10.10	-10.19
P-10	12/3/2025 11:04:53 AM	93.8	-0.39	-0.39	2.580	2.583	5.0	5.0	-10.40	-10.45
P-11	12/3/2025 11:00:32 AM	100.1	-0.34	-0.34	2.091	2.113	4.5	4.5	-9.88	-10.04
P-12	12/5/2025 8:54:34 AM	64.9	-0.12	-0.13	0.011	0.011	0.7	0.8	-11.47	-12.48
P-13	12/5/2025 8:57:21 AM	76.7	-0.62	-0.66	0.190	0.249	3.1	3.6	-11.91	-13.19
P-14	12/5/2025 8:52:10 AM	65.7	-0.28	-0.28	0.272	0.268			-11.96	-11.08
P-15R	12/5/2025 9:00:03 AM	74.2	-1.18	-1.16	0.264	0.282	1.6	1.7	-10.99	-11.04
P-16	12/5/2025 9:02:47 AM	92.5	-2.13	-2.17	2.093	2.106			-8.63	-7.39
P-17	12/5/2025 9:09:26 AM	106.1	-0.29	-0.29	0.287	0.287			-11.66	-10.42
P-18RD	12/5/2025 9:13:44 AM	79.3	-6.10	-6.10	0.082	0.082	0.9	0.9	-10.25	-10.25
P-18RS	12/5/2025 9:12:22 AM	84.3	-0.87	-0.86	2.389	2.701	4.9	5.2	-11.07	-10.88

All LFG Extraction Well Data - December 2025
Chiquita Canyon Landfill

Point Name	Record Date	Adj Temp [°F]	Init Stat Press ["H2O]	Adj Stat Press ["H2O]	Init Diff Press ["H2O]	Adj Diff Press ["H2O]	Init Flow [scfm]	Adj Flow [scfm]	Sys Pressure ["H2O]	Adj Avail Press ["H2O]
P-19	12/5/2025 9:16:23 AM	86.4	-0.84	-0.68	0.834	0.491	11.9	9.1	-10.25	-9.87
P-20R	12/5/2025 9:19:52 AM	93.7	-0.56	-0.56	2.906	2.870	5.3	5.3	-10.04	-9.92
P-21	12/5/2025 9:22:39 AM	72.4	-0.02	-0.10	0.017	0.095			-10.42	-9.75
P-21RD	12/5/2025 9:28:39 AM	91.3	-1.89	-1.07	7.151	1.467	18.8	8.6	-8.50	-9.04
P-21RS	12/5/2025 9:24:55 AM	102.0	-0.60	-0.60	0.088	0.092	3.8	3.9	-9.25	-9.38
P-22RD	12/5/2025 12:08:24 PM	116.9	-2.73	-2.70	4.912	4.940	27.8	27.8	-7.42	-7.38
P-22RS	12/5/2025 12:06:03 PM	119.7	-1.14	-1.11	2.332	1.946	4.6	4.2	-7.67	-6.79
P-23	12/5/2025 9:31:19 AM	79.6	-0.15	-0.16	0.125	0.123			-8.94	-9.70
P-24	12/5/2025 9:35:46 AM	93.0	-1.13	-1.12	1.219	1.171	3.4	3.4	-9.00	-8.70
P-26	12/5/2025 9:41:56 AM	81.5	-2.95	-2.94	2.918	2.909			0.62	0.62
P-27	12/5/2025 9:44:36 AM	78.0	-1.07	-1.02	1.056	1.004			-8.15	-8.06
P-28	12/5/2025 9:50:15 AM	92.3	-4.97	-4.93	4.932	5.391			-7.71	-7.91
P-29R	12/5/2025 9:53:24 AM	83.5	-0.60	-0.60	0.015	0.009	1.6	1.2	-7.62	-7.77
P-30R	12/5/2025 9:56:26 AM	79.8	-3.34	-3.39	1.077	1.091	7.4	7.5	-7.50	-7.49
P-32R1	12/5/2025 9:59:19 AM	107.7	-0.78	-0.78	0.000	0.000			-7.44	-7.29
P-32R2	12/5/2025 10:01:59 AM	102.5	-0.39	-0.35	0.045	0.018	1.5	0.9	-7.34	-7.39
P-33	12/5/2025 10:05:09 AM	88.1	-2.17	-2.15	2.151	2.123			-7.67	-5.94
P-36	12/5/2025 10:10:33 AM	81.2	-0.47	-0.46	0.474	0.467			-6.18	-6.06
P-37	12/5/2025 10:13:28 AM	98.0	-0.59	-0.59	0.940	0.972	1.9	2.0	-5.46	-5.54
P-38RD	12/5/2025 10:20:25 AM	107.8	-4.94	-4.95	1.277	1.329	14.3	14.6	-5.57	-5.63
P-38RS	12/5/2025 10:18:38 AM	104.3	-1.25	-1.24	0.556	0.547	9.5	9.4	-5.67	-5.58
P-39	12/5/2025 10:24:19 AM	74.1	-7.10	-7.10	0.261	0.215	3.6	3.3	-7.19	-7.22
P-41	12/5/2025 10:26:38 AM	112.0	-2.90	-2.88	0.016	0.000			-6.56	-6.08
P-42R	12/5/2025 10:29:14 AM	112.0	-6.08	-6.08	1.403	1.330	3.6	3.5	-7.65	-7.60
P-43	12/5/2025 12:27:51 PM	115.3	-2.80	-2.76	2.776	2.736			-6.96	-6.85
P-44RD	12/5/2025 12:23:19 PM	91.9	-6.56	-6.55	0.072	0.063	0.8	0.8	-6.70	-6.78
P-44RS	12/5/2025 12:25:31 PM	122.3	-4.04	-4.02	1.510	1.428	3.7	3.6	-6.88	-6.49
P-45RD	12/5/2025 12:18:33 PM	109.3	-2.15	-2.15	0.100	0.120	4.0	4.4	-7.15	-7.18
P-45RS	12/5/2025 12:20:30 PM	106.2	-0.22	-0.21	1.282	1.160	3.5	3.3	-8.09	-7.99

All LFG Extraction Well Data - December 2025
Chiquita Canyon Landfill

Point Name	Record Date	Adj Temp [°F]	Init Stat Press ["H2O]	Adj Stat Press ["H2O]	Init Diff Press ["H2O]	Adj Diff Press ["H2O]	Init Flow [scfm]	Adj Flow [scfm]	Sys Pressure ["H2O]	Adj Avail Press ["H2O]
P-46RD	12/5/2025 12:13:34 PM	103.5	-6.94	-6.87	0.113	0.188	4.3	5.5	-6.99	-6.85
P-46RS	12/5/2025 12:15:32 PM	121.1	-2.01	-1.99	4.413	4.192	26.2	25.6	-7.24	-7.07
P-47	12/5/2025 12:01:46 PM	79.4	-0.31	-0.30	0.313	0.302			-7.48	-7.40
P-48	12/5/2025 11:57:57 AM	119.0	-0.05	-0.05	0.057	0.057			-7.97	-8.09
P-49RD	12/5/2025 11:47:40 AM	115.0	-1.40	-1.23	1.289	0.976	14.3	12.5	-8.18	-9.15
P-49RS	12/5/2025 11:45:28 AM	114.3	-6.78	-6.77	0.772	0.773	2.7	2.7	-8.71	-8.73
P-52	12/5/2025 1:06:02 PM	116.7	-0.25	-0.28	0.000	0.000			-11.39	-11.66
P-53	12/5/2025 1:02:53 PM	116.6	-0.93	-0.92	3.846	3.977	13.5	13.7	-12.43	-12.70
P-54	12/5/2025 12:56:00 PM	100.4	-0.56	-0.58	0.565	0.572			-17.39	-17.67
P-55	12/5/2025 12:52:54 PM	100.1	-0.28	-0.28	0.296	0.281			-17.11	-17.00
P-56	12/5/2025 12:49:41 PM	104.3	-0.41	-0.41	0.069	0.068			-16.93	-16.90
P-57	12/5/2025 12:47:26 PM	74.3	-0.07	-0.07	0.017	0.017	3.8	3.7	-16.24	-16.50
P-60R	12/5/2025 12:36:11 PM	75.4	-1.85	-1.86	0.198	0.197	3.2	3.2	-4.23	-4.32
P-61	12/5/2025 12:41:54 PM	77.3	0.30	0.30	0.316	0.192	1.8	1.4	0.30	0.35
P-61	12/5/2025 12:42:22 PM	77.2	0.31	0.31	0.504	0.491	2.2	2.2	0.27	0.27
P-65	12/5/2025 12:32:56 PM	79.7	-0.09	-0.10	1.989	2.003	10.1	10.1	-4.50	-4.06
P-71	12/5/2025 11:52:29 AM	82.9	-0.02	-0.24	0.025	0.238			-9.20	-8.94
P-75	12/10/2025 1:03:21 PM	93.5	-3.88	-3.85	1.681	1.656	16.6	16.5	-5.58	-5.54
P-76	12/5/2025 10:16:14 AM	73.4	-1.92	-1.91	1.958	1.962	10.0	10.0	-4.15	-4.20
P-79	12/10/2025 12:44:13 PM	94.3	-0.02	-0.02	0.011	0.014			-8.01	-8.71
SC-2000E	12/4/2025 10:47:20 AM	117.0	-5.12	-4.58	1.254	0.806	7.7	6.2	-17.49	-17.56
SC-2501E	12/5/2025 12:07:55 PM	110.1	-0.45	-0.46	0.071	0.069	3.4	3.3	-17.46	-17.36
SC-2501W	12/1/2025 9:33:22 AM	154.0	-0.74	-0.73	0.011	0.011	1.3	1.3	-17.28	-17.68
SC-2501W	12/1/2025 9:35:00 AM									
SC-2501W	12/1/2025 9:35:00 AM									
SC-2501W	12/8/2025 8:19:41 AM	147.3	-1.20	-0.99	0.577	0.372	9.3	7.5	-18.68	-18.62
SC-2501W	12/8/2025 8:20:00 AM									

All LFG Extraction Well Data - December 2025
Chiquita Canyon Landfill

Point Name	Record Date	Adj Temp [°F]	Init Stat Press ["H2O]	Adj Stat Press ["H2O]	Init Diff Press ["H2O]	Adj Diff Press ["H2O]	Init Flow [scfm]	Adj Flow [scfm]	Sys Pressure ["H2O]	Adj Avail Press ["H2O]
SC-2501W	12/15/2025 9:14:29 AM	162.3	-0.10	-0.08	0.085	0.063	3.5	3.1	-5.36	-5.42
SC-2501W	12/15/2025 9:20:00 AM									
SC-2501W	12/21/2025 8:17:24 AM	165.2	-0.88	-0.81	0.122	0.061	4.2	3.0	-18.24	-18.66
SC-2501W	12/21/2025 8:18:31 AM	164.7	-0.79	-0.80	0.044	0.039	2.5	2.4	-18.93	-18.46
SC-2501W	12/29/2025 7:52:44 AM	157.1	-0.68	-0.68	0.079	0.083	3.4	3.5	-19.48	-19.61
SW-10	12/8/2025 12:19:24 PM	80.2	-8.64	-8.77	0.273	0.308			-8.60	-8.75
SW-115	12/5/2025 7:59:33 AM	76.2	-7.81	-7.85	0.979	1.192	12.8	14.1	0.00	0.00
SW-1445	12/3/2025 1:32:36 PM	81.5	-3.58	-3.57	0.086	0.033	8.4	5.2	-3.45	-3.54
SW-1445	12/11/2025 11:27:04 AM	89.7	-9.28	-9.06	0.106	0.360	9.2	17.0	-9.46	-8.97
SW-1455	12/3/2025 1:23:09 PM	84.0	-3.68	-3.66	0.050	0.054	6.4	6.7	-3.58	-3.58
SW-1455	12/11/2025 11:21:33 AM	91.6	-7.53	-7.28	0.022	0.050	4.2	6.3	-7.19	-7.05
SW-154	12/4/2025 10:42:41 AM	76.9	-16.36	-16.36	16.453	16.462			-16.48	-16.44
SW-17-135	12/3/2025 1:27:43 PM	69.7	-3.52	-3.68	0.047	0.060	6.3	7.1	-3.58	-3.58
SW-17-135	12/11/2025 11:24:11 AM	84.3	-8.97	-8.74	0.166	0.019	11.6	3.9	-8.59	-8.48
SW-187	12/4/2025 1:43:21 PM	72.9	-14.30	-14.18	0.135	0.130	24.1	23.6	-14.27	-14.28
SW-1930	12/8/2025 12:27:11 PM	88.1	-8.08	-8.10	0.357	0.332	17.0	16.4	-7.97	-8.24
SW-1930	12/31/2025 8:08:47 AM	78.5	-10.88	-10.95	0.128	0.118	10.2	9.8	-10.04	-10.02
SW-20	12/5/2025 1:17:19 PM	82.3	-0.02	-0.17	0.039	0.003	5.7	1.6	-17.28	-17.43
SW-25	12/8/2025 12:38:29 PM	81.5	-8.67	-8.76	0.293	0.275	15.5	15.0	-8.59	-8.72
SW-25	12/31/2025 8:13:22 AM	58.6	-10.79	-10.89	0.183	0.135	12.4	10.7	-9.96	-10.00
SW-30	12/8/2025 1:28:36 PM	84.2	-8.37	-8.31	0.116	0.207	9.7	13.0	-8.52	-8.41
SW-30	12/31/2025 7:44:42 AM	63.5	-10.80	-10.80	0.129	0.129	12.7	12.7	-10.12	-10.12
SW-32	12/8/2025 1:41:10 PM	85.0	-9.19	-8.83	9.242	8.901			-9.12	-8.76
SW-32	12/31/2025 7:49:55 AM	65.6	-10.40	-10.57	10.365	10.473			-9.98	-10.02
SW-64	12/8/2025 1:32:12 PM	83.3	-8.14	-7.97	0.176	0.146	12.0	10.9	-8.08	-7.96
SW-64	12/31/2025 7:46:12 AM	61.6	-10.61	-10.61	0.170	0.170	12.0	12.0	-10.02	-10.02
SW-65	12/5/2025 7:58:06 AM	72.7	-20.27	-20.27	0.100	0.098	4.0	4.0	-22.77	-22.72
SW-66	12/4/2025 10:40:07 AM	90.1	-16.36	-16.36	16.363	16.331			-16.48	-16.36
SW-68	12/8/2025 1:37:00 PM	83.2	-8.03	-8.37	0.206	0.279	12.9	15.1	-8.08	-8.26
SW-68	12/31/2025 7:48:18 AM	61.5	-10.86	-10.51	0.049	0.041	6.4	5.8	-10.15	-10.02
SW-7	12/8/2025 12:35:02 PM	79.0	-7.97	-7.81	0.324	0.160	16.3	11.5	-8.08	-8.14
SW-7	12/31/2025 8:11:01 AM	59.3	-8.54	-8.64	0.167	0.124	11.9	10.3	-8.24	-8.35
SW-70	12/4/2025 1:46:32 PM		-14.09		0.144		24.6		-13.96	
SW-71	12/5/2025 9:38:56 AM	68.4	-2.00	-1.99	0.005	0.024	0.2	0.5	-8.71	-8.36
SW-72	12/5/2025 10:07:58 AM	68.1	-4.33	-4.34	0.100	0.102			-6.08	-6.08
SW-80	12/4/2025 10:50:08 AM	73.8	-11.31	-11.33	0.047	0.051	2.8	2.9	-17.89	-17.87

All LFG Extraction Well Data - December 2025
Chiquita Canyon Landfill

Point Name	Record Date	Adj Temp [°F]	Init Stat Press [”H2O]	Adj Stat Press [”H2O]	Init Diff Press [”H2O]	Adj Diff Press [”H2O]	Init Flow [scfm]	Adj Flow [scfm]	Sys Pressure [”H2O]	Adj Avail Press [”H2O]
SW-9	12/4/2025 1:49:39 PM	73.4	-14.21	-14.09	0.110	0.101	21.8	20.8	-14.24	-14.24
TC-1961C	12/4/2025 8:55:29 AM	106.2	-1.31	-1.10	0.029	0.066	3.6	5.4	-25.31	-25.24
TC-1961C	12/16/2025 11:21:25 AM	111.3	-0.42	-0.21	0.026	0.003	3.4	1.2	-22.98	-23.21
TC-1961E	12/19/2025 10:25:44 AM	118.2	-2.16	-2.07	0.243	0.087	10.2	6.1	-22.97	-22.58
TC-2174	12/1/2025 8:57:21 AM	182.3	-2.70	-2.70	2.656	2.566	42.8	42.0	-16.91	-17.22
TC-2174	12/1/2025 9:00:00 AM									
TC-2174	12/1/2025 9:00:00 AM									
TC-2174	12/8/2025 7:50:00 AM									
TC-2174	12/8/2025 7:51:15 AM	182.0	-2.61	-2.22	2.612	2.220			-17.08	-18.08
TC-2174	12/15/2025 8:47:32 AM	182.9	-0.20	-0.21	0.204	0.212	11.9	12.2	-3.96	-4.24
TC-2174	12/15/2025 8:50:00 AM									
TC-2174	12/19/2025 11:00:39 AM	179.5	-4.77	-4.63	9.278	9.519			-15.39	-15.87
TC-2174	12/21/2025 7:51:57 AM	178.6	-4.62	-4.36	8.688	8.390			-15.59	-15.80
TC-2174	12/29/2025 7:39:55 AM	177.3	-4.23	-3.33	4.169	3.312	53.8	48.0	-14.51	-16.38
VL-02	12/1/2025 2:08:39 PM	84.2	-24.20	-24.04	0.152	0.044	11.0	5.9	-24.28	-24.31

All LFG Extraction Well Data - December 2025
Chiquita Canyon Landfill

Point Name	Record Date	Latitude	Longitude	Elev [ft]	Comments
A-01	12/5/2025 7:20:52 AM	34.4312340	-118.6437530	1179	Valve Adjustment:Audible Flow;Well Condition:Fair
A-02	12/5/2025 7:25:45 AM	34.4316190	-118.6433023	1191	Valve Adjustment:Audible Flow
A-03	12/5/2025 7:28:07 AM	34.4319947	-118.6428323	1190	Valve Adjustment:Audible Flow;Well Condition:Fair
A-04	12/5/2025 7:30:03 AM	34.4321963	-118.6422062	1191	
B-01	12/2/2025 11:56:14 AM	34.4338703	-118.6396415	1231	Valve Adjustment:Audible Flow,Barely Open
B-02R	12/2/2025 12:00:34 PM	34.4335803	-118.6395012	1241	Valve Adjustment:Barely Open
B-03R	12/2/2025 12:08:04 PM	34.4337880	-118.6388087	1200	Valve Adjustment:NSPS/EG CAI,Positive Static Press.,Increased Flow/Vacuum,Barely Open
B-03R	12/2/2025 12:09:11 PM	34.4338052	-118.6388390	1225	Valve Adjustment:NSPS/EG CAC
B-05	12/2/2025 12:22:08 PM	34.4336330	-118.6382658	1226	Valve Adjustment:Barely Open
B-05	12/2/2025 1:09:53 PM	34.4336340	-118.6382760	1226	Valve Comment:Changed OP from 0.50 to 1.00;Valve Adjustment:Orifice Plate Changed (See OP Log)
B-05	12/12/2025 9:14:09 AM	34.4336392	-118.6382685	1238	Valve Adjustment:Decreased Flow/Vacuum
B-06	12/2/2025 12:30:34 PM	34.4339895	-118.6377487	1219	Valve Adjustment:NSPS/EG CAI,Positive Static Press.
B-06	12/2/2025 12:56:35 PM	34.4339900	-118.6377465	1217	Valve Comment:OP changed from 0.5 to 1.00;Valve Adjustment:NSPS/EG CAC,Orifice Plate Changed (See OP Log)
B-06	12/12/2025 9:07:36 AM	34.4339882	-118.6377528	1228	Valve Adjustment:Decreased Flow/Vacuum
B-07R	12/2/2025 1:33:20 PM	34.4342928	-118.6374342	1205	Valve Adjustment:Barely Open
B-08	12/2/2025 1:16:31 PM	34.4337883	-118.6373503	1223	Valve Adjustment:Barely Open
B-09	12/2/2025 1:27:43 PM	34.4342050	-118.6370532	1216	Valve Adjustment:Barely Open
B-10	12/2/2025 1:23:00 PM	34.4340138	-118.6365582	1213	Valve Adjustment:Barely Open
B-11	12/8/2025 1:04:05 PM	34.4347972	-118.6369045	1116	Valve Adjustment:Barely Open
B-12	12/2/2025 12:14:37 PM	34.4340568	-118.6385183	1219	Valve Adjustment:Barely Open
B-13	12/2/2025 1:38:29 PM	34.4344228	-118.6379357	1216	Valve Adjustment:Barely Open
B-14	12/8/2025 1:09:09 PM	34.4349415	-118.6370545	1106	Valve Adjustment:Barely Open
C-03	12/5/2025 7:23:46 AM	34.4314102	-118.6435470	1178	Valve Adjustment:Audible Flow;Well Condition:Fair
C-03	12/12/2025 9:34:31 AM	34.4314052	-118.6435632	1184	
C-08	12/5/2025 7:49:05 AM	34.4336560	-118.6408790	1213	Valve Adjustment:Audible Flow;Well Condition:Fair
C-10	12/5/2025 7:56:01 AM	34.4347387	-118.6411673	1223	Valve Adjustment:Audible Flow;Well Condition:Fair
C-11	12/5/2025 8:03:37 AM	34.4352557	-118.6412987	1223	Valve Adjustment:Audible Flow;Well Condition:Fair
C-12	12/5/2025 8:11:44 AM	34.4359775	-118.6408795	1223	Valve Adjustment:Audible Flow
C-12	12/9/2025 1:09:44 PM	34.4359753	-118.6408688	1214	Valve Comment:RES SEM;Valve Adjustment:Increased Flow/Vacuum;Well Condition:Fair
C-15	12/5/2025 8:16:03 AM	34.4362667	-118.6410493	1221	Valve Adjustment:Audible Flow;Well Condition:Fair;Well Repairs:Valve

All LFG Extraction Well Data - December 2025
Chiquita Canyon Landfill

Point Name	Record Date	Latitude	Longitude	Elev [ft]	Comments
C-15	12/9/2025 1:15:14 PM	34.4362600	-118.6410357	1223	Valve Comment:RES SEM;Valve Adjustment:Increased Flow/Vacuum
C-17B	12/5/2025 8:30:16 AM	34.4373500	-118.6419395	1222	Valve Adjustment:Audible Flow,Surging Liquid in Header;Well Condition:Fair
C-18	12/4/2025 11:01:53 AM	34.4380100	-118.6425817	1229	Valve Adjustment:Surging Liquid in Header
C-19	12/5/2025 8:33:18 AM	34.4375570	-118.6421472	1224	Well Condition:Fair
C-20	12/5/2025 8:39:33 AM	34.4377680	-118.6423853	1215	
C-23	12/4/2025 10:56:55 AM	34.4379887	-118.6426075	1247	Valve Adjustment:Valve 100% Open,Surging Liquid in Header
C-24	12/5/2025 8:36:05 AM	34.4375592	-118.6421282	1235	Valve Adjustment:Increased Flow/Vacuum
C-25	12/5/2025 8:22:34 AM	34.4370932	-118.6416505	1221	Valve Adjustment:Audible Flow;Well Condition:Fair
C-26	12/5/2025 8:19:15 AM	34.4366272	-118.6412520	1221	Valve Adjustment:Audible Flow;Well Condition:Fair
C-27	12/5/2025 8:13:41 AM	34.4361763	-118.6409743	1227	Well Condition:Fair
C-28	12/5/2025 8:05:48 AM	34.4354447	-118.6413812	1239	Valve Adjustment:Audible Flow
C-29	12/5/2025 8:01:09 AM	34.4348625	-118.6412335	1225	
C-30	12/5/2025 7:52:06 AM	34.4342552	-118.6412677	1245	Well Condition:Fair
CV-02	12/5/2025 7:34:59 AM	34.4335592	-118.6413647	1245	Valve Adjustment:Audible Flow;Well Condition:Fair
CV-03	12/5/2025 7:42:55 AM	34.4333090	-118.6414517	1237	Valve Adjustment:Audible Flow;Well Condition:Fair
CV-04	12/5/2025 7:40:16 AM	34.4331177	-118.6416632	1232	Well Condition:Fair
CV-05	12/1/2025 12:58:05 PM	34.4328218	-118.6422302	1212	Valve Adjustment:Audible Flow
CV-06	12/1/2025 1:29:56 PM	34.4326743	-118.6428453	1222	Valve Adjustment:Audible Flow,Increased Flow/Vacuum
CV-06	12/11/2025 1:22:07 PM	34.4326728	-118.6428567	1221	Valve Comment:RES SEM;Valve Adjustment:Increased Flow/Vacuum;Well Condition:Good
CV-09	12/11/2025 10:26:06 AM	34.4318123	-118.6442927	1206	Valve Adjustment:NSPS/EG CAI,High O2,Barely Open
CV-09	12/11/2025 10:32:14 AM	34.4318168	-118.6442983	1216	Valve Adjustment:NSPS/EG CAC,Decreased Flow/Vacuum
CV-09	12/23/2025 1:29:54 PM				
CV-108-52	12/3/2025 9:32:41 AM	34.4334250	-118.6506893	1276	Valve Adjustment:Audible Flow,Decreased Flow/Vacuum,Barely Open
CV-108-52	12/16/2025 8:53:07 AM	34.4334012	-118.6506863	1296	Valve Adjustment:Decreased Flow/Vacuum,Barely Open;Well Condition:Fair
CV-108-52	12/18/2025 8:50:00 AM				AirTech Lab
CV-108-52	12/18/2025 8:50:00 AM				Air Tech Lab; [User entered 0.39%]
CV-113	12/1/2025 9:00:00 AM				AirTech Lab
CV-113	12/1/2025 9:00:00 AM				Air Tech Lab; [User entered 0.26%]
CV-113	12/1/2025 9:32:06 AM	34.4369615	-118.6467168	1326	Valve Adjustment:Decreased Flow/Vacuum,Plugged/Pinched Suspected
CV-113	12/19/2025 3:12:21 PM	34.4370057	-118.6468135	1293	

All LFG Extraction Well Data - December 2025
Chiquita Canyon Landfill

Point Name	Record Date	Latitude	Longitude	Elev [ft]	Comments
CV-114	12/1/2025 8:47:45 AM	34.4367245	-118.6476188	1352	Valve Adjustment:High Temp,Surging Liquid in Header
CV-114	12/1/2025 8:50:00 AM				AtmAA
CV-114	12/1/2025 8:50:00 AM				AtmAA; [User entered 12.5%]
CV-114	12/8/2025 7:40:00 AM				AtmAA
CV-114	12/8/2025 7:48:30 AM	34.4367222	-118.6476192	1348	Valve Comment:Enhanced Monitoring;Valve Adjustment:NSPS/EG CAI,High Temp,Surging Liquid in Header;Well Condition:Fair
CV-114	12/9/2025 9:40:00 AM				Air Tech Lab; [User entered 16%]
CV-114	12/9/2025 9:40:00 AM				AirTech Lab
CV-114	12/15/2025 8:40:00 AM				AtmAA
CV-114	12/15/2025 8:40:25 AM	34.4367215	-118.6476202	1339	Valve Adjustment:High Temp,Surging Liquid in Well (Watered In),Reduce Sys. Vac. - Flare Down
CV-114	12/19/2025 3:40:50 PM	34.4367837	-118.6477448	1342	
CV-114	12/19/2025 3:44:04 PM	34.4367788	-118.6476730	1325	
CV-114	12/21/2025 7:48:46 AM	34.4367190	-118.6476190	1343	Valve Adjustment:No Flow Measurement,High Temp
CV-114	12/29/2025 7:32:26 AM	34.4367125	-118.6476055	1347	Valve Adjustment:NSPS/EG CAI,Audible Flow,No Flow Measurement,High Temp
CV-1424	12/16/2025 1:36:21 PM	34.4351263	-118.6450748	1402	Valve Comment:Changed OP from 1.00 to 0.50;Valve Adjustment:Orifice Plate Changed (See OP Log),Reconnected this Date
CV-1424	12/16/2025 1:37:41 PM	34.4351393	-118.6450845	1403	
CV-1532A	12/3/2025 8:55:00 AM				AtmAA
CV-1532A	12/3/2025 8:55:00 AM				AtmAA; [User entered 20.58%]
CV-1532A	12/3/2025 8:56:00 AM	34.4338558	-118.6508223	1280	Valve Adjustment:High Temp,High O2,Surging Liquid in Well (Watered In)
CV-1532A	12/4/2025 10:00:00 AM				Air Tech Lab; [User entered 1.5%]
CV-1532A	12/4/2025 10:00:00 AM				AirTech Lab
CV-1532A	12/9/2025 10:51:22 AM	34.4338702	-118.6508123	1288	Valve Comment:Enhanced Monitoring;Valve Adjustment:NSPS/EG CAI,High Temp,Decreased Flow/Vacuum;Well Condition:Fair
CV-1532A	12/9/2025 10:55:00 AM				AtmAA
CV-1532A	12/17/2025 10:39:13 AM	34.4338658	-118.6508243	1285	Valve Comment:Broken valve cant adjust
CV-1532A	12/21/2025 8:24:22 AM	34.4338615	-118.6508205	1294	Valve Adjustment:High Temp
CV-1532A	12/29/2025 9:30:25 AM	34.4338802	-118.6508210	1276	Valve Adjustment:NSPS/EG CAI,No Flow Measurement,High Temp,High O2,Surging Liquid in Header
CV-1534A-PLR	12/3/2025 9:02:00 AM				AtmAA
CV-1534A-PLR	12/3/2025 9:02:00 AM				AtmAA; [User entered 12.47%]

All LFG Extraction Well Data - December 2025
Chiquita Canyon Landfill

Point Name	Record Date	Latitude	Longitude	Elev [ft]	Comments
CV-1534A-PLR	12/3/2025 9:04:48 AM	34.4336323	-118.6508165	1292	Valve Comment:Active PLR;Valve Adjustment:High Temp,Surging Liquid in Well (Watered In)
CV-1534A-PLR	12/9/2025 11:00:00 AM				AtmAA
CV-1534A-PLR	12/9/2025 11:00:40 AM	34.4336422	-118.6507887	1289	Valve Adjustment:NSPS/EG CAI,High Temp,Surging Liquid in Header;Well Condition:Fair
CV-1534A-PLR	12/17/2025 10:54:25 AM	34.4336402	-118.6508010	1287	Valve Adjustment:High Temp,Surging Liquid in Header,Surging Liquid in Well (Watered In)
CV-1534A-PLR	12/21/2025 8:43:11 AM	34.4336147	-118.6507910	1289	Valve Adjustment:High Temp,Surging Liquid in Well (Watered In)
CV-1534A-PLR	12/29/2025 9:16:36 AM	34.4336148	-118.6508267	1284	Valve Adjustment:NSPS/EG CAI,No Flow Measurement,High Temp,Surging Liquid in Header,Surging Liquid in Well (Watered In)
CV-1535	12/3/2025 9:28:12 AM	34.4333220	-118.6503313	1309	Valve Adjustment:Audible Flow,Barely Open;Well Condition:Good
CV-1535	12/16/2025 8:48:15 AM	34.4333250	-118.6503362	1318	Valve Adjustment:Decreased Flow/Vacuum,Barely Open;Well Condition:Fair
CV-1535	12/18/2025 8:55:00 AM				AirTech Lab
CV-1535	12/19/2025 8:55:00 AM				Air Tech Lab; [User entered 1.1%]
CV-1601D	12/3/2025 1:17:28 PM	34.4311037	-118.6486950	1312	Valve Comment:Opened half turn.;Valve Adjustment:Increased Flow/Vacuum,Barely Open
CV-1601D	12/16/2025 8:17:28 AM	34.4311525	-118.6487527	1352	
CV-1601S	12/3/2025 1:13:54 PM	34.4311307	-118.6486953	1305	Valve Adjustment:Increased Flow/Vacuum
CV-1601S	12/16/2025 8:14:51 AM	34.4311863	-118.6486995	1375	
CV-1604	12/8/2025 1:39:02 PM	34.4321455	-118.6449472	1253	Comments:Increased Flow/Vacuum,Opened Valve 1/2 Turn or Less,,,,,,
CV-1604	12/16/2025 11:30:23 AM	34.4321613	-118.6450203	1293	
CV-1605	12/4/2025 9:23:54 AM	34.4319067	-118.6461040	1288	Valve Comment:builds vaccum when well ks fully sealed;Valve Adjustment:Plugged/Pinched Suspected
CV-1701D	12/3/2025 10:59:40 AM	34.4336008	-118.6433543	1291	Valve Adjustment:Decreased Flow/Vacuum
CV-1701D	12/22/2025 1:40:22 PM	34.4335827	-118.6433403	1299	Valve Adjustment:Reduce Sys. Vac. - Flare Down
CV-1701S	12/3/2025 11:09:26 AM	34.4336103	-118.6433298	1290	Valve Adjustment:NSPS/EG CAI,High O2,Decreased Flow/Vacuum
CV-1701S	12/3/2025 11:13:37 AM	34.4336167	-118.6433337	1295	Valve Adjustment:High O2
CV-1701S	12/12/2025 9:54:39 AM	34.4335793	-118.6433468	1313	Valve Adjustment:High O2,Decreased Flow/Vacuum,Surging Liquid in Header

All LFG Extraction Well Data - December 2025
Chiquita Canyon Landfill

Point Name	Record Date	Latitude	Longitude	Elev [ft]	Comments
CV-1701S	12/22/2025 1:34:52 PM	34.4336058	-118.6433495	1308	Valve Adjustment:NSPS/EG CAI,High Temp,Barely Open;Well Condition:Fair;Well Repairs:Flex Hose Reduced system vacuum, Flare down.
CV-1701S	12/22/2025 1:35:57 PM	34.4335997	-118.6433467	1306	Valve Adjustment:NSPS/EG CAI,High Temp Reduced system vacuum, Flare down.
CV-1901	12/5/2025 10:20:50 AM	34.4357000	-118.6508053	1338	Valve Adjustment:Increased Flow/Vacuum,Barely Open
CV-1901	12/17/2025 8:10:07 AM	34.4357095	-118.6508082	1343	Valve Adjustment:Decreased Flow/Vacuum,Barely Open
CV-1902A	12/3/2025 8:22:01 AM	34.4346042	-118.6503195	1303	Valve Adjustment:High Temp
CV-1902A	12/3/2025 8:25:00 AM				AtmAA
CV-1902A	12/3/2025 8:25:00 AM				AtmAA; [User entered 15.905%]
CV-1902A	12/4/2025 9:55:00 AM				Air Tech Lab; [User entered 17%]
CV-1902A	12/4/2025 9:55:00 AM				AirTech Lab
CV-1902A	12/9/2025 10:00:00 AM				AtmAA
CV-1902A	12/9/2025 10:01:46 AM	34.4346183	-118.6503178	1307	Valve Comment:Enhanced Monitoring;Valve Adjustment:NSPS/EG CAI,High Temp,Decreased Flow/Vacuum;Well Condition:Fair
CV-1902A	12/17/2025 9:41:53 AM	34.4345977	-118.6503128	1316	Valve Adjustment:High Temp
CV-1902A	12/21/2025 9:25:55 AM	34.4345945	-118.6503258	1338	
CV-1902A	12/29/2025 8:35:59 AM	34.4346105	-118.6503068	1320	Valve Adjustment:NSPS/EG CAI,NSPS/EG CAC,High Temp,Positive Static Press.
CV-1902A	12/29/2025 8:36:51 AM	34.4346037	-118.6503135	1315	Valve Adjustment:NSPS/EG CAI,No Flow Measurement,High Temp, Initially stored as CV-2009A
CV-1905	12/1/2025 9:28:36 AM	34.4335127	-118.6459718	1389	
CV-2001	12/2/2025 7:10:00 AM				Air Tech Lab; [User entered 0.19%]
CV-2001	12/2/2025 7:10:00 AM				AirTech Lab
CV-2001	12/3/2025 10:56:59 AM	34.4322727	-118.6505672	1276	Valve Adjustment:NSPS/EG CAI,High Temp;Well Condition:Fair,Pnumatic Pump Installed
CV-2001	12/3/2025 11:00:43 AM	34.4322712	-118.6505707	1267	Valve Adjustment:NSPS/EG CAI,High Temp
CV-2001	12/16/2025 9:51:56 AM	34.4322855	-118.6505705	1278	Valve Adjustment:NSPS/EG CAC,Decreased Flow/Vacuum;Well Condition:Fair
CV-2002	12/2/2025 7:25:00 AM				AirTech Lab
CV-2002	12/2/2025 7:25:00 AM				Air Tech Lab; [User entered 8.0%]
CV-2002	12/3/2025 11:27:30 AM	34.4327997	-118.6511493	1275	Valve Comment:Unable to reach system port safely;Valve Adjustment:Audible Flow,Decreased Flow/Vacuum;Well Condition:Fair
CV-2002	12/16/2025 9:09:44 AM	34.4328118	-118.6511563	1269	Valve Adjustment:Decreased Flow/Vacuum;Well Comment:Unable to reach system port safely;Well Repairs:Sample Port

All LFG Extraction Well Data - December 2025
Chiquita Canyon Landfill

Point Name	Record Date	Latitude	Longitude	Elev [ft]	Comments
CV-2003	12/3/2025 9:35:23 AM	34.4334045	-118.6507227	1285	Valve Adjustment:Decreased Flow/Vacuum
CV-2003	12/16/2025 8:56:11 AM	34.4334295	-118.6507187	1295	Valve Adjustment:Audible Flow,Decreased Flow/Vacuum;Well Condition:Fair
CV-2006	12/3/2025 8:32:11 AM	34.4352105	-118.6506843	1309	Valve Adjustment:High Temp
CV-2006	12/3/2025 8:36:00 AM				AtmAA
CV-2006	12/3/2025 8:36:00 AM				AtmAA; [User entered 16.38%]
CV-2006	12/9/2025 10:09:21 AM	34.4352113	-118.6506768	1314	Valve Comment:Enhanced Monitoring;Valve Adjustment:NSPS/EG CAI,High Temp,Decreased Flow/Vacuum;Well Condition:Fair
CV-2006	12/9/2025 10:10:00 AM				AtmAA
CV-2006	12/17/2025 8:22:29 AM	34.4351958	-118.6506540	1319	Valve Adjustment:High Temp
CV-2006	12/21/2025 9:44:19 AM	34.4352220	-118.6506647	1320	Valve Adjustment:High Temp,Surging Liquid in Header
CV-2006	12/29/2025 8:28:02 AM	34.4352158	-118.6506697	1318	Valve Adjustment:NSPS/EG CAI,Audible Flow,High Temp
CV-2007	12/1/2025 9:15:00 AM				AirTech Lab
CV-2007	12/1/2025 9:15:00 AM				Air Tech Lab; [User entered 1.3%]
CV-2007	12/1/2025 10:24:50 AM	34.4362057	-118.6469917	1379	Valve Adjustment:NSPS/EG CAI,High Temp,Decreased Flow/Vacuum
CV-2007	12/1/2025 10:29:41 AM	34.4361878	-118.6469828	1371	Valve Adjustment:NSPS/EG CAC,Orifice Plate Changed (See OP Log),Decreased Flow/Vacuum
CV-2007	12/1/2025 10:30:37 AM	34.4361668	-118.6469697	1372	
CV-2007	12/2/2025 11:16:42 AM	34.4361625	-118.6469938	1379	Valve Comment:RES SEM;Valve Adjustment:NSPS/EG CAI,High Temp;Well Comment:Unable to reach system port safely;Well Condition:Fair
CV-2007	12/2/2025 11:17:20 AM	34.4361643	-118.6470037	1369	Valve Adjustment:NSPS/EG CAI,High Temp
CV-2007	12/17/2025 8:30:00 AM				Air Tech Lab; [User entered 8.5%]
CV-2007	12/17/2025 8:30:00 AM				AirTech Lab
CV-2007	12/22/2025 8:09:12 AM	34.4361713	-118.6469807	1376	Valve Adjustment:NSPS/EG CAI,NSPS/EG CAC,Positive Static Press.,Increased Flow/Vacuum,Valve 100% Closed
CV-2007	12/22/2025 8:10:56 AM	34.4361777	-118.6469895	1393	Valve Adjustment:Barely Open,Reduce Sys. Vac. - Flare Down
CV-2008	12/2/2025 10:32:12 AM	34.4362138	-118.6462505	1385	Valve Comment:RES SEM;Valve Adjustment:Decreased Flow/Vacuum,Barely Open;Well Condition:Fair
CV-2009	12/2/2025 11:49:23 AM	34.4362688	-118.6452465	1348	Valve Adjustment:NSPS/EG CAI,High Temp,Decreased Flow/Vacuum;Well Condition:Fair
CV-2009	12/2/2025 11:49:56 AM	34.4362685	-118.6452483	1355	Valve Adjustment:NSPS/EG CAI,High Temp;Well Condition:Fair

All LFG Extraction Well Data - December 2025
Chiquita Canyon Landfill

Point Name	Record Date	Latitude	Longitude	Elev [ft]	Comments
CV-2009	12/12/2025 10:36:02 AM	34.4362533	-118.6452622	1376	Valve Adjustment:NSPS/EG CAI,High Temp,Decreased Flow/Vacuum,Barely Open
CV-2009	12/22/2025 12:49:59 PM	34.4362667	-118.6452573	1372	Valve Adjustment:NSPS/EG CAI,High Temp,Barely Open Reduced system vacuum, Flare down.
CV-2009	12/22/2025 12:50:55 PM	34.4362657	-118.6452713	1363	Valve Adjustment:NSPS/EG CAI,High Temp Reduced system vacuum, Flare down.
CV-2009A	12/10/2025 9:23:22 AM	34.4359425	-118.6452390	1405	
CV-2010	12/4/2025 12:39:35 PM	34.4356380	-118.6435772	1358	Valve Adjustment:Audible Flow,Decreased Flow/Vacuum;Well Condition:Fair
CV-2010	12/12/2025 10:54:19 AM	34.4356392	-118.6435865	1359	Valve Adjustment:Decreased Flow/Vacuum
CV-2010	12/22/2025 12:25:46 PM	34.4356408	-118.6435862	1357	Valve Adjustment:Audible Flow;Well Condition:Fair Reduced system vacuum, Flare down.
CV-2010A	12/4/2025 12:35:44 PM	34.4357203	-118.6436580	1370	Valve Adjustment:NSPS/EG CAI,High Temp,Decreased Flow/Vacuum;Well Condition:Fair
CV-2010A	12/4/2025 12:36:25 PM	34.4357048	-118.6436643	1372	Valve Adjustment:NSPS/EG CAI,High Temp
CV-2011	12/4/2025 10:51:53 AM	34.4342127	-118.6434535	1348	Valve Adjustment:Audible Flow
CV-2011	12/5/2025 2:06:03 PM	34.4342273	-118.6434430	1313	Valve Adjustment:Decreased Flow/Vacuum
CV-2011	12/17/2025 10:37:47 AM	34.4342035	-118.6434598	1348	Valve Adjustment:Decreased Flow/Vacuum
CV-2011A	12/3/2025 10:18:13 AM	34.4345262	-118.6431827	1325	Valve Adjustment:High Temp,Decreased Flow/Vacuum
CV-2011A	12/11/2025 8:56:03 AM	34.4345313	-118.6431702	1345	Valve Comment:RES SEM;Valve Adjustment:NSPS/EG CAI,High Temp,Increased Flow/Vacuum;Well Condition:Fair,Lorentz Pump Installed
CV-2011A	12/11/2025 8:57:07 AM	34.4345340	-118.6431940	1342	Valve Adjustment:NSPS/EG CAI,High Temp
CV-2011A	12/12/2025 7:37:58 AM	34.4345370	-118.6431640	1340	Valve Adjustment:NSPS/EG CAI,High Temp,Decreased Flow/Vacuum;Well Condition:Pnumatic Pump Installed
CV-2011A	12/12/2025 7:43:11 AM	34.4345265	-118.6431727	1340	Valve Adjustment:NSPS/EG CAI,Audible Flow,High Temp,Decreased Flow/Vacuum;Well Condition:Pnumatic Pump Installed
CV-2011A	12/12/2025 7:46:24 AM	34.4345187	-118.6431810	1337	Valve Adjustment:NSPS/EG CAI,Audible Flow,High Temp;Well Condition:Pnumatic Pump Installed;Well Repairs:None
CV-2012	12/3/2025 10:07:47 AM	34.4349957	-118.6433140	1335	Valve Adjustment:NSPS/EG CAI,High Temp,Decreased Flow/Vacuum
CV-2012	12/3/2025 10:10:46 AM	34.4350097	-118.6433097	1330	Valve Adjustment:NSPS/EG CAC,Decreased Flow/Vacuum,Surging Liquid in Header

All LFG Extraction Well Data - December 2025
Chiquita Canyon Landfill

Point Name	Record Date	Latitude	Longitude	Elev [ft]	Comments
CV-2012	12/11/2025 8:48:46 AM	34.4350155	-118.6433015	1342	Valve Comment:RES SEM;Valve Adjustment:NSPS/EG CAI,High Temp,Decreased Flow/Vacuum;Well Condition:Fair
CV-2012	12/11/2025 8:49:23 AM	34.4349793	-118.6433197	1347	Valve Adjustment:NSPS/EG CAI,High Temp;Well Condition:Fair
CV-2201-PLR	12/2/2025 7:43:59 AM	34.4355532	-118.6488428	1357	Valve Adjustment:High Temp
CV-2201-PLR	12/2/2025 7:45:00 AM				AtmAA
CV-2201-PLR	12/2/2025 7:45:00 AM				AtmAA; [User entered 12.33%]
CV-2201-PLR	12/5/2025 7:30:59 AM				
CV-2201-PLR	12/8/2025 10:30:00 AM				AtmAA
CV-2201-PLR	12/8/2025 10:31:10 AM	34.4355608	-118.6488483	1361	Valve Comment:Enhanced Monitoring;Valve Adjustment:NSPS/EG CAI,High Temp,Decreased Flow/Vacuum;Well Condition:Fair
CV-2201-PLR	12/15/2025 1:05:00 PM	34.4355512	-118.6488392	1353	Valve Adjustment:High Temp,Reduce Sys. Vac. - Flare Down
CV-2201-PLR	12/15/2025 1:08:00 PM				AtmAA
CV-2201-PLR	12/22/2025 9:15:55 AM	34.4355652	-118.6488468	1357	Valve Adjustment:NSPS/EG CAC,No Flow Measurement
CV-2204-PLR	12/2/2025 12:50:55 PM	34.4357932	-118.6474625	1325	Valve Adjustment:High Temp
CV-2204-PLR	12/2/2025 12:52:00 PM				AtmAA
CV-2204-PLR	12/2/2025 12:52:00 PM				AtmAA; [User entered 12.27%]
CV-2204-PLR	12/9/2025 7:38:09 AM	34.4357712	-118.6474780	1366	Valve Comment:Enhanced Monitoring;Valve Adjustment:NSPS/EG CAI,High Temp,Decreased Flow/Vacuum;Well Condition:Fair
CV-2204-PLR	12/9/2025 7:40:00 AM				AtmAA
CV-2204-PLR	12/15/2025 9:36:59 AM	34.4357762	-118.6474740	1356	Valve Adjustment:High Temp,Reduce Sys. Vac. - Flare Down
CV-2204-PLR	12/15/2025 9:47:00 AM				AtmAA
CV-2204-PLR	12/21/2025 9:04:51 AM	34.4357680	-118.6474595	1371	Valve Adjustment:No Flow Measurement,High Temp,Decreased Flow/Vacuum
CV-2204-PLR	12/29/2025 12:59:37 PM	34.4357637	-118.6474717	1362	Valve Adjustment:NSPS/EG CAI,Audible Flow,No Flow Measurement,High Temp
CV-2205	12/3/2025 9:21:46 AM	34.4342460	-118.6441125	1357	Valve Adjustment:Decreased Flow/Vacuum
CV-2205	12/5/2025 2:01:37 PM	34.4342585	-118.6440942	1385	Valve Adjustment:NSPS/EG CAI,High Temp,Decreased Flow/Vacuum
CV-2205	12/5/2025 2:02:31 PM	34.4342570	-118.6440938	1364	Valve Adjustment:NSPS/EG CAI,High Temp,Barely Open
CV-2205	12/12/2025 11:10:11 AM	34.4342292	-118.6440978	1385	Valve Adjustment:NSPS/EG CAI,High Temp,Decreased Flow/Vacuum;Well Comment:Lorentz pump recently serviced;Well Condition:Lorentz Pump Installed

All LFG Extraction Well Data - December 2025
Chiquita Canyon Landfill

Point Name	Record Date	Latitude	Longitude	Elev [ft]	Comments
CV-2205	12/12/2025 11:11:00 AM	34.4342432	-118.6441040	1384	Valve Adjustment:High Temp,Surging Liquid in Header;Well Condition:Lorentz Pump Installed
CV-2205	12/16/2025 1:45:06 PM	34.4342443	-118.6441018	1370	Valve Adjustment:NSPS/EG CAI,High Temp,Barely Open
CV-2205	12/16/2025 1:46:57 PM	34.4342467	-118.6441053	1367	Valve Adjustment:NSPS/EG CAI,High Temp,Barely Open
CV-2205	12/23/2025 7:49:22 AM	34.4342398	-118.6441070	1378	Valve Adjustment:NSPS/EG CAC
CV-2206-PLR	12/4/2025 2:38:10 PM	34.4360573	-118.6484123	1343	
CV-2206-PLR	12/17/2025 1:48:51 PM	34.4360653	-118.6484083	1356	
CV-2207	12/1/2025 1:29:55 PM	34.4359882	-118.6442262	1383	Valve Comment:RES SEM;Valve Adjustment:Audible Flow,Barely Open;Well Comment:Unable to reach system port safely;Well Condition:Fair
CV-2208A	12/2/2025 11:39:06 AM	34.4365380	-118.6449458	1312	Valve Adjustment:NSPS/EG CAI,High Temp,Barely Open;Well Condition:Fair,Lorentz Pump Installed
CV-2208A	12/2/2025 11:39:43 AM	34.4365482	-118.6449498	1313	Valve Adjustment:NSPS/EG CAI,High Temp
CV-2301	12/17/2025 7:25:00 AM				Air Tech Lab; [User entered 16%]
CV-2301	12/17/2025 7:25:00 AM				AirTech Lab
CV-2301	12/22/2025 8:09:42 AM				
CV-2301	12/22/2025 9:59:00 AM	34.4334802	-118.6492387	1352	Valve Adjustment:Reconnected this Date,High Temp
CV-2301	12/22/2025 10:00:42 AM	34.4335058	-118.6492133	1359	Valve Adjustment:High Temp
CV-2301	12/30/2025 8:25:19 AM	34.4335158	-118.6492088	1349	
CV-2302	12/17/2025 7:15:00 AM				Air Tech Lab; [User entered 1.0%]
CV-2302	12/17/2025 7:15:00 AM				AirTech Lab
CV-2302	12/18/2025 2:43:58 PM	34.4340435	-118.6491642	1280	
CV-2303	12/2/2025 8:02:41 AM	34.4353770	-118.6496918	1359	Valve Adjustment:High Temp,Decreased Flow/Vacuum
CV-2303	12/2/2025 8:05:00 AM				AtmAA
CV-2303	12/2/2025 8:05:00 AM				AtmAA; [User entered 13.76%]
CV-2303	12/8/2025 1:34:25 PM	34.4353687	-118.6496893	1364	Valve Comment:Enhanced Monitoring;Valve Adjustment:NSPS/EG CAI,High Temp,Decreased Flow/Vacuum;Well Condition:Fair,Lorentz Pump Installed
CV-2303	12/8/2025 1:35:00 PM				AtmAA
CV-2303	12/16/2025 8:41:26 AM	34.4353523	-118.6496918	1366	Valve Adjustment:High Temp,Surging Liquid in Header
CV-2303	12/16/2025 10:58:00 AM				AtmAA
CV-2303	12/17/2025 8:05:00 AM				Air Tech Lab; [User entered 16%]
CV-2303	12/17/2025 8:05:00 AM				AirTech Lab
CV-2303	12/22/2025 8:51:39 AM	34.4353677	-118.6496903	1366	Valve Adjustment:No Flow Measurement,High Temp
CV-2303	12/29/2025 2:58:26 PM	34.4353603	-118.6496670	1371	Valve Adjustment:NSPS/EG CAI,High Temp

All LFG Extraction Well Data - December 2025
Chiquita Canyon Landfill

Point Name	Record Date	Latitude	Longitude	Elev [ft]	Comments
CV-2304	12/9/2025 8:03:33 AM	34.4345665	-118.6487515	1343	Valve Comment:Enhanced Monitoring;Valve Adjustment:NSPS/EG CAI,Positive Static Press.;Well Condition:Fair
CV-2304	12/9/2025 8:04:02 AM	34.4345580	-118.6487468	1346	Valve Adjustment:NSPS/EG CAI,Positive Static Press.,Surging Liquid in Well (Watered In);Well Condition:Fair
CV-2304	12/16/2025 10:04:00 AM				AtmAA
CV-2304	12/16/2025 10:17:01 AM	34.4345718	-118.6487523	1346	
CV-2304	12/16/2025 10:17:59 AM	34.4345817	-118.6487472	1348	
CV-2304	12/22/2025 10:19:30 AM	34.4345633	-118.6487672	1347	Valve Adjustment:NSPS/EG CAC,Positive Static Press.,Surging Liquid in Header
CV-2304	12/22/2025 10:20:04 AM	34.4345677	-118.6487683	1348	Valve Adjustment:No Flow Measurement,Positive Static Press.,Surging Liquid in Header
CV-2305	12/8/2025 7:50:00 AM				Air Tech Lab; [User entered 13%]
CV-2305	12/8/2025 7:50:00 AM				AirTech Lab
CV-2305	12/18/2025 1:35:21 PM	34.4351988	-118.6465300	1399	Valve Adjustment:NSPS/EG CAI,Reconnected this Date,High Temp,Positive Static Press.,Increased Flow/Vacuum
CV-2305	12/18/2025 1:37:03 PM	34.4352140	-118.6465245	1404	
CV-2305	12/23/2025 7:54:50 AM	34.4352243	-118.6465407	1400	Valve Adjustment:High Temp
CV-2305	12/30/2025 9:20:53 AM	34.4352117	-118.6465217	1398	Valve Adjustment:High Temp
CV-2306	12/9/2025 7:31:59 AM	34.4360965	-118.6478118	1364	Valve Comment:Enhanced Monitoring;Valve Adjustment:Audible Flow,Surging Liquid in Header;Well Comment:No system port;Well Condition:Fair,Lorentz Pump Installed;Well Repairs:Sample Port
CV-2306	12/15/2025 9:32:08 AM	34.4360963	-118.6478093	1358	Valve Adjustment:High Temp,Reduce Sys. Vac. - Flare Down
CV-2306	12/15/2025 9:40:00 AM				AtmAA
CV-2306	12/21/2025 8:58:38 AM	34.4360893	-118.6478095	1379	Valve Adjustment:No Flow Measurement,High Temp,Valve 100% Open
CV-2306	12/29/2025 1:04:57 PM	34.4360887	-118.6478325	1358	Valve Adjustment:NSPS/EG CAI,High Temp,Surging Liquid in Well (Watered In)
CV-2308-PLR	12/2/2025 7:39:48 AM	34.4358903	-118.6489110	1361	Valve Adjustment:NSPS/EG CAC
CV-2308-PLR	12/8/2025 10:20:00 AM				AtmAA
CV-2308-PLR	12/8/2025 10:21:36 AM	34.4359028	-118.6488942	1362	Valve Adjustment:NSPS/EG CAI,High Temp,Valve 100% Closed,Surging Liquid in Header;Well Condition:Fair
CV-2308-PLR	12/8/2025 10:22:18 AM	34.4358910	-118.6488890	1368	Valve Comment:Enhanced Monitoring;Valve Adjustment:NSPS/EG CAI,High Temp;Well Condition:Fair
CV-2308-PLR	12/15/2025 1:12:02 PM	34.4358932	-118.6488873	1356	Valve Adjustment:NSPS/EG CAC

All LFG Extraction Well Data - December 2025
Chiquita Canyon Landfill

Point Name	Record Date	Latitude	Longitude	Elev [ft]	Comments
CV-2308-PLR	12/23/2025 8:30:55 AM	34.4358748	-118.6489153	1356	Valve Comment:Hard pipped well;Valve Adjustment:High Temp
CV-2308-PLR	12/23/2025 12:37:10 PM	34.4358848	-118.6489062	1351	
CV-2308-PLR	12/30/2025 10:27:12 AM	34.4358952	-118.6489242	1361	
CV-2310-PLR	12/2/2025 7:50:00 AM				AtmAA
CV-2310-PLR	12/2/2025 7:50:00 AM				AtmAA; [User entered 12.55%]
CV-2310-PLR	12/2/2025 7:51:16 AM	34.4354227	-118.6490500	1351	Valve Adjustment:High Temp
CV-2310-PLR	12/8/2025 10:35:00 AM				AtmAA
CV-2310-PLR	12/8/2025 10:35:25 AM	34.4354143	-118.6490830	1337	Valve Comment:Enhanced Monitoring;Valve Adjustment:NSPS/EG CAI,High Temp,Surging Liquid in Header;Well Condition:Fair
CV-2310-PLR	12/16/2025 9:02:53 AM	34.4354160	-118.6490510	1358	Valve Adjustment:High Temp
CV-2310-PLR	12/16/2025 11:15:00 AM				AtmAA
CV-2310-PLR	12/22/2025 9:07:39 AM	34.4354075	-118.6490282	1364	Valve Adjustment:No Flow Measurement,High Temp
CV-2310-PLR	12/30/2025 10:17:02 AM	34.4354398	-118.6490340	1349	Valve Adjustment:High Temp
CV-2311	12/5/2025 8:11:12 AM				
CV-2311	12/7/2025 12:46:25 PM	34.4363177	-118.6498928	1361	Valve Adjustment:NSPS/EG CAI,High Temp,Decreased Flow/Vacuum
CV-2311	12/7/2025 12:50:03 PM	34.4363113	-118.6498853	1364	Valve Adjustment:High Temp;Well Condition:Lorentz Pump Installed
CV-2311	12/8/2025 9:59:30 AM	34.4363072	-118.6498868	1383	Valve Comment:Enhanced Monitoring;Valve Adjustment:NSPS/EG CAI,High Temp,Positive Static Press.,Increased Flow/Vacuum;Well Condition:Fair
CV-2311	12/8/2025 10:00:00 AM				AtmAA
CV-2311	12/8/2025 10:00:26 AM	34.4363227	-118.6498943	1367	Valve Comment:Enhanced Monitoring;Valve Adjustment:NSPS/EG CAI,High Temp;Well Condition:Fair,Lorentz Pump Installed
CV-2311	12/16/2025 8:08:53 AM	34.4363155	-118.6498782	1375	Valve Adjustment:NSPS/EG CAC,Audible Flow
CV-2312	12/17/2025 7:40:00 AM				Air Tech Lab; [User entered 15%]
CV-2312	12/17/2025 7:40:00 AM				AirTech Lab
CV-2314	12/4/2025 8:24:48 AM	34.4347015	-118.6467238	1415	Valve Adjustment:NSPS/EG CAI,High Temp
CV-2314	12/4/2025 8:25:39 AM	34.4346898	-118.6467255	1405	Valve Adjustment:High Temp
CV-2314	12/8/2025 7:45:00 AM				Air Tech Lab; [User entered 14%]
CV-2314	12/8/2025 7:45:00 AM				AirTech Lab
CV-2314	12/17/2025 9:26:18 AM	34.4346643	-118.6467130	1387	Valve Adjustment:High Temp,High O2,Surging Liquid in Header;Well Comment:well too tall to adjust leak in diferential plug;Well Condition:Poor
CV-2315	12/8/2025 8:00:00 AM				Air Tech Lab; [User entered 12%]
CV-2315	12/8/2025 8:00:00 AM				AirTech Lab

All LFG Extraction Well Data - December 2025
Chiquita Canyon Landfill

Point Name	Record Date	Latitude	Longitude	Elev [ft]	Comments
CV-2315	12/18/2025 7:35:00 AM				AirTech Lab
CV-2315	12/18/2025 7:35:00 AM				Air Tech Lab; [User entered 12%]
CV-2316	12/2/2025 10:36:24 AM	34.4360280	-118.6464008	1410	Valve Comment:RES SEM;Valve Adjustment:NSPS/EG CAI,High Temp,Decreased Flow/Vacuum;Well Condition:Fair
CV-2316	12/2/2025 10:37:05 AM	34.4360262	-118.6463947	1412	Valve Adjustment:NSPS/EG CAI,High Temp;Well Condition:Fair
CV-2316	12/10/2025 9:37:08 AM	34.4360150	-118.6463793	1412	Valve Comment:RES SEM;Valve Adjustment:NSPS/EG CAI,High Temp,Decreased Flow/Vacuum;Well Condition:Fair
CV-2316	12/10/2025 9:38:11 AM	34.4360087	-118.6463967	1421	Valve Adjustment:NSPS/EG CAC,Barely Open
CV-2319	12/9/2025 10:15:32 AM	34.4353082	-118.6457883	1386	Valve Adjustment:NSPS/EG CAI,NSPS/EG CAC,Reconnected this Date,Increased Flow/Vacuum
CV-2319	12/9/2025 10:16:24 AM	34.4353000	-118.6457917	1390	
CV-2319	12/18/2025 8:35:38 AM	34.4353198	-118.6457830	1404	Valve Comment:RES SEM;Valve Adjustment:NSPS/EG CAI,High Temp,Increased Flow/Vacuum;Well Condition:Fair
CV-2319	12/18/2025 8:36:32 AM	34.4353118	-118.6457867	1412	Valve Adjustment:NSPS/EG CAI,High Temp
CV-2319	12/18/2025 1:43:48 PM	34.4353125	-118.6457997	1401	Valve Adjustment:Increased Flow/Vacuum
CV-2319	12/18/2025 1:44:23 PM	34.4353020	-118.6457855	1400	Valve Adjustment:NSPS/EG CAI,High Temp,Increased Flow/Vacuum
CV-2319	12/23/2025 8:03:11 AM	34.4353162	-118.6457925	1405	Valve Adjustment:NSPS/EG CAI,High Temp,Increased Flow/Vacuum
CV-2319	12/23/2025 8:04:04 AM	34.4353007	-118.6457807	1399	Valve Adjustment:NSPS/EG CAI,High Temp
CV-2319	12/23/2025 8:36:14 AM	34.4353120	-118.6457807	1405	Valve Adjustment:NSPS/EG CAI,High Temp
CV-2321	12/16/2025 1:25:13 PM	34.4346208	-118.6453517	1396	Valve Adjustment:NSPS/EG CAI,Reconnected this Date,High Temp,Decreased Flow/Vacuum
CV-2321	12/16/2025 1:26:10 PM	34.4346343	-118.6453490	1392	
CV-2321	12/17/2025 12:45:20 PM	34.4346463	-118.6453603	1381	Valve Adjustment:NSPS/EG CAI,Orifice Plate Changed (See OP Log),High Temp,Decreased Flow/Vacuum
CV-2321	12/17/2025 12:47:04 PM	34.4346212	-118.6453488	1386	Valve Adjustment:High Temp
CV-2321	12/18/2025 8:19:31 AM	34.4346378	-118.6453590	1396	Valve Comment:RES SEM;Valve Adjustment:NSPS/EG CAI,High Temp,Increased Flow/Vacuum;Well Condition:Good
CV-2321	12/18/2025 8:21:49 AM	34.4346333	-118.6453537	1401	Valve Adjustment:NSPS/EG CAI,High Temp
CV-2321	12/22/2025 8:27:41 AM				
CV-2322	12/9/2025 10:10:23 AM	34.4352670	-118.6475222	1366	
CV-2322	12/30/2025 10:01:43 AM	34.4352645	-118.6475368	1369	Valve Adjustment:High Temp

All LFG Extraction Well Data - December 2025
Chiquita Canyon Landfill

Point Name	Record Date	Latitude	Longitude	Elev [ft]	Comments
CV-2324	12/3/2025 9:32:28 AM	34.4344955	-118.6442180	1375	Valve Adjustment:Decreased Flow/Vacuum
CV-2324	12/12/2025 1:03:33 PM	34.4344837	-118.6442492	1383	Valve Adjustment:Decreased Flow/Vacuum
CV-2324	12/17/2025 10:25:54 AM	34.4344850	-118.6442470	1389	Valve Adjustment:Decreased Flow/Vacuum,Barely Open
CV-2326	12/2/2025 9:03:56 AM	34.4361158	-118.6504748	1370	Valve Adjustment:NSPS/EG CAI,Positive Static Press.,Increased Flow/Vacuum,Surging Liquid in Header
CV-2326	12/2/2025 9:04:50 AM	34.4361368	-118.6504855	1371	Valve Adjustment:NSPS/EG CAC,Surging Liquid in Header
CV-2326	12/16/2025 1:34:56 PM	34.4361392	-118.6504840	1380	Well Comment:cant reach valve
CV-2327	12/2/2025 1:11:22 PM	34.4348960	-118.6479398	1365	Valve Adjustment:High Temp
CV-2327	12/2/2025 1:14:00 PM				AtmAA
CV-2327	12/2/2025 1:14:00 PM				AtmAA; [User entered 11.69%]
CV-2327	12/9/2025 8:55:00 AM				AtmAA
CV-2327	12/9/2025 8:56:40 AM	34.4349068	-118.6479300	1361	Valve Comment:Enhanced Monitoring;Valve Adjustment:NSPS/EG CAI,High Temp,Decreased Flow/Vacuum,Surging Liquid in Header;Well Condition:Fair
CV-2327	12/16/2025 1:22:56 PM	34.4349010	-118.6479200	1364	Valve Adjustment:High Temp
CV-2327	12/16/2025 1:25:00 PM				AtmAA
CV-2327	12/23/2025 8:05:55 AM	34.4348888	-118.6479205	1354	Valve Adjustment:High Temp,Decreased Flow/Vacuum
CV-2328	12/2/2025 1:17:45 PM	34.4343618	-118.6483088	1343	Valve Adjustment:High Temp
CV-2328	12/2/2025 1:20:00 PM				AtmAA
CV-2328	12/2/2025 1:20:00 PM				AtmAA; [User entered 10.565%]
CV-2328	12/9/2025 8:25:00 AM				AirTech Lab
CV-2328	12/9/2025 9:03:51 AM	34.4343215	-118.6483342	1349	Valve Comment:Enhanced Monitoring;Valve Adjustment:NSPS/EG CAI,High Temp,Decreased Flow/Vacuum;Well Condition:Fair
CV-2328	12/9/2025 9:05:00 AM				AtmAA
CV-2328	12/16/2025 1:10:00 PM				AtmAA
CV-2328	12/16/2025 1:15:53 PM	34.4343088	-118.6483332	1358	Valve Adjustment:High Temp,Decreased Flow/Vacuum
CV-2328	12/23/2025 8:15:52 AM	34.4343237	-118.6483448	1359	Valve Adjustment:High Temp
CV-2328	12/30/2025 8:36:51 AM	34.4343105	-118.6483480	1368	Valve Adjustment:NSPS/EG CAI,High Temp
CV-2333	12/1/2025 9:10:00 AM				Air Tech Lab; [User entered 15%]
CV-2333	12/1/2025 9:10:00 AM				AirTech Lab
CV-2333	12/1/2025 12:09:51 PM	34.4365300	-118.6473497	1370	Valve Adjustment:NSPS/EG CAI,High Temp
CV-2333	12/1/2025 12:11:10 PM	34.4365177	-118.6473418	1371	Valve Adjustment:High Temp
CV-2333	12/3/2025 1:15:43 PM	34.4365200	-118.6473738	1369	Valve Adjustment:High Temp

All LFG Extraction Well Data - December 2025
Chiquita Canyon Landfill

Point Name	Record Date	Latitude	Longitude	Elev [ft]	Comments
CV-2333	12/3/2025 1:18:00 PM				AtmAA
CV-2333	12/3/2025 1:18:00 PM				AtmAA; [User entered 11.86%]
CV-2333	12/5/2025 8:41:51 AM				
CV-2333	12/8/2025 7:35:00 AM				AtmAA
CV-2333	12/8/2025 7:36:19 AM	34.4365212	-118.6473578	1383	Valve Comment:Enhanced Monitoring;Valve Adjustment:NSPS/EG CAI,High Temp,Decreased Flow/Vacuum;Well Condition:Fair
CV-2333	12/15/2025 8:19:57 AM	34.4365125	-118.6473513	1362	Valve Adjustment:High Temp,Reduce Sys. Vac. - Flare Down
CV-2333	12/15/2025 8:24:00 AM				AtmAA
CV-2333	12/19/2025 10:53:30 AM	34.4365275	-118.6473547	1359	Valve Adjustment:NSPS/EG CAI,High Temp,Decreased Flow/Vacuum,Surging Liquid in Header
CV-2333	12/21/2025 7:35:38 AM	34.4365237	-118.6473607	1368	Valve Adjustment:No Flow Measurement,High Temp
CV-2333	12/30/2025 1:07:22 PM	34.4365323	-118.6473657	1369	Valve Adjustment:High Temp
CV-2334	12/1/2025 8:25:00 AM				Air Tech Lab; [User entered 1.4%]
CV-2334	12/1/2025 8:25:00 AM				AirTech Lab
CV-2334	12/9/2025 9:21:28 AM	34.4366760	-118.6467077	1372	
CV-2335	12/5/2025 10:28:28 AM	34.4363553	-118.6509507	1341	Valve Adjustment:Increased Flow/Vacuum
CV-2335	12/31/2025 10:10:51 AM	34.4363770	-118.6509777	1346	Valve Adjustment:Audible Flow,Decreased Flow/Vacuum;Well Condition:Fair
CV-2336	12/9/2025 1:28:01 PM	34.4359997	-118.6509113	1319	
CV-2336	12/17/2025 8:14:09 AM	34.4359900	-118.6508938	1351	
CV-2337	12/4/2025 9:50:00 AM				Air Tech Lab; [User entered 12%]
CV-2337	12/4/2025 9:50:00 AM				AirTech Lab
CV-2337	12/9/2025 1:03:55 PM	34.4354832	-118.6507443	1329	
CV-2337	12/9/2025 1:06:41 PM	34.4354767	-118.6507500	1327	Valve Adjustment:High Temp,Decreased Flow/Vacuum,Surging Liquid in Header
CV-2337	12/17/2025 8:00:12 AM	34.4354567	-118.6507515	1341	Valve Adjustment:NSPS/EG CAI,High Temp,Positive Static Press.,Increased Flow/Vacuum
CV-2337	12/17/2025 8:01:16 AM	34.4354640	-118.6507362	1341	Valve Adjustment:NSPS/EG CAI,High Temp,Barely Open
CV-2337	12/21/2025 9:55:46 AM	34.4354693	-118.6507528	1328	Valve Adjustment:High Temp
CV-2337	12/29/2025 8:23:29 AM	34.4354693	-118.6507563	1334	Valve Adjustment:NSPS/EG CAI,Audible Flow,High Temp
CV-2338	12/3/2025 8:27:05 AM	34.4348535	-118.6504932	1304	Valve Adjustment:High Temp
CV-2338	12/3/2025 8:30:00 AM				AtmAA; [User entered 16.79%]
CV-2338	12/3/2025 8:30:00 AM				AtmAA

All LFG Extraction Well Data - December 2025
Chiquita Canyon Landfill

Point Name	Record Date	Latitude	Longitude	Elev [ft]	Comments
CV-2338	12/9/2025 10:05:00 AM	34.4348615	-118.6504800	1311	Valve Comment:Enhanced Monitoring;Valve Adjustment:NSPS/EG CAI,High Temp,Decreased Flow/Vacuum;Well Comment:No system port;Well Condition:Fair;Well Repairs:Sample Port
CV-2338	12/17/2025 8:27:15 AM	34.4348547	-118.6504653	1307	Valve Adjustment:High Temp,Decreased Flow/Vacuum
CV-2338	12/21/2025 9:34:14 AM	34.4348552	-118.6504835	1310	Valve Adjustment:High Temp
CV-2338	12/29/2025 8:32:13 AM	34.4348642	-118.6504803	1306	Valve Adjustment:NSPS/EG CAI,Audible Flow,High Temp
CV-2339	12/5/2025 8:19:02 AM	34.4342070	-118.6502590	1326	Valve Adjustment:NSPS/EG CAI,High O2,Decreased Flow/Vacuum,Barely Open,Plugged/Pinched Suspected;Well Comment:No pump installed
CV-2339	12/17/2025 7:54:11 AM	34.4342178	-118.6502642	1330	Valve Adjustment:NSPS/EG CAI,High O2
CV-2339	12/17/2025 7:54:37 AM	34.4342178	-118.6502642	1330	Valve Adjustment:NSPS/EG CAI,High O2,Decreased Flow/Vacuum
CV-2341	12/5/2025 8:12:44 AM	34.4336363	-118.6501750	1321	Valve Adjustment:Decreased Flow/Vacuum;Well Comment:Pump not working;Well Condition:Pnumatic Pump Installed
CV-2341	12/16/2025 10:26:05 AM	34.4336515	-118.6501738	1344	Valve Adjustment:NSPS/EG CAI,High Temp,Decreased Flow/Vacuum,Barely Open,Surging Liquid in Header
CV-2341	12/16/2025 10:27:07 AM	34.4336308	-118.6501838	1345	Valve Adjustment:High Temp,Surging Liquid in Header
CV-2341	12/18/2025 8:05:00 AM				Air Tech Lab; [User entered 15%]
CV-2341	12/18/2025 8:05:00 AM				AirTech Lab
CV-2342A-PLR	12/3/2025 8:47:01 AM	34.4342160	-118.6508477	1276	Valve Adjustment:High Temp
CV-2342A-PLR	12/3/2025 8:55:00 AM				AtmAA
CV-2342A-PLR	12/3/2025 8:55:00 AM				AtmAA; [User entered 16.96%]
CV-2342A-PLR	12/9/2025 10:44:00 AM	34.4342312	-118.6508390	1289	Valve Comment:Enhanced Monitoring;Valve Adjustment:NSPS/EG CAI,High Temp,Surging Liquid in Header
CV-2342A-PLR	12/9/2025 10:45:00 AM				AtmAA
CV-2342A-PLR	12/17/2025 10:32:46 AM	34.4342105	-118.6508445	1288	Valve Adjustment:High Temp
CV-2342A-PLR	12/21/2025 8:15:12 AM	34.4342087	-118.6508392	1281	Valve Adjustment:High Temp
CV-2342A-PLR	12/29/2025 9:33:40 AM	34.4342313	-118.6508285	1279	Valve Adjustment:NSPS/EG CAI,No Flow Measurement,High Temp,Valve 100% Open
CV-2343	12/4/2025 8:34:10 AM	34.4332438	-118.6506923	1282	Valve Adjustment:NSPS/EG CAC,Decreased Flow/Vacuum;Well Condition:Fair,Lorentz Pump Installed
CV-2343	12/17/2025 10:49:40 AM	34.4332475	-118.6506898	1292	Valve Adjustment:High Temp
CV-2343	12/21/2025 8:58:40 AM	34.4332280	-118.6506698	1303	Valve Adjustment:High Temp,Surging Liquid in Header

All LFG Extraction Well Data - December 2025
Chiquita Canyon Landfill

Point Name	Record Date	Latitude	Longitude	Elev [ft]	Comments
CV-2343	12/29/2025 9:02:08 AM	34.4332272	-118.6507025	1287	Valve Adjustment:NSPS/EG CAI,Audible Flow,No Flow Measurement,High Temp
CV-2344	12/3/2025 9:19:06 AM	34.4329775	-118.6504377	1301	Valve Adjustment:No Flow Measurement,Decreased Flow/Vacuum
CV-2344	12/3/2025 9:20:00 AM				AtmAA
CV-2344	12/3/2025 9:20:00 AM				AtmAA; [User entered 7.8%]
CV-2344	12/9/2025 11:08:43 AM	34.4329855	-118.6504442	1295	Valve Adjustment:NSPS/EG CAI,High Temp,Decreased Flow/Vacuum;Well Condition:Fair
CV-2344	12/17/2025 10:45:19 AM	34.4329895	-118.6504253	1299	Valve Adjustment:High Temp,Decreased Flow/Vacuum
CV-2344	12/18/2025 7:50:00 AM				Air Tech Lab; [User entered 14%]
CV-2344	12/18/2025 7:50:00 AM				AirTech Lab
CV-2344	12/21/2025 9:10:58 AM	34.4329797	-118.6504390	1305	Valve Adjustment:High Temp
CV-2344	12/29/2025 8:57:52 AM	34.4329733	-118.6504312	1300	Valve Adjustment:NSPS/EG CAI,Audible Flow,High Temp
CV-2345	12/4/2025 8:46:03 AM	34.4327348	-118.6501635	1313	Valve Adjustment:Audible Flow,Decreased Flow/Vacuum;Well Condition:Fair,Lorentz Pump Installed
CV-2345	12/4/2025 10:30:00 AM				Air Tech Lab; [User entered 1.8%]
CV-2345	12/4/2025 10:30:00 AM				AirTech Lab
CV-2345	12/16/2025 10:08:18 AM	34.4327568	-118.6501480	1311	Valve Adjustment:Audible Flow;Well Condition:Fair
CV-2346	12/4/2025 8:48:23 AM	34.4326073	-118.6500533	1318	
CV-2346	12/4/2025 10:25:00 AM				Air Tech Lab; [User entered 9.7%]
CV-2346	12/4/2025 10:25:00 AM				AirTech Lab
CV-2346	12/16/2025 10:10:15 AM	34.4326228	-118.6500428	1319	
CV-2347	12/4/2025 8:54:36 AM	34.4323582	-118.6498477	1322	Valve Adjustment:Decreased Flow/Vacuum;Well Condition:Lorentz Pump Installed
CV-2347	12/4/2025 10:20:00 AM				Air Tech Lab; [User entered 6.6%]
CV-2347	12/4/2025 10:20:00 AM				AirTech Lab
CV-2347	12/16/2025 10:12:55 AM	34.4323667	-118.6498270	1328	Valve Adjustment:Decreased Flow/Vacuum;Well Repairs:Sample Port
CV-2348	12/4/2025 9:00:55 AM	34.4321668	-118.6495957	1317	Well Condition:Fair,Lorentz Pump Installed
CV-2348	12/4/2025 10:15:00 AM				Air Tech Lab; [User entered 0.75%]
CV-2348	12/4/2025 10:15:00 AM				AirTech Lab
CV-2348	12/16/2025 10:15:33 AM	34.4321512	-118.6495997	1310	Valve Adjustment:Decreased Flow/Vacuum
CV-2349	12/2/2025 7:30:00 AM				Air Tech Lab; [User entered 10%]
CV-2349	12/2/2025 7:30:00 AM				AirTech Lab
CV-2349	12/3/2025 11:30:37 AM	34.4331260	-118.6512455	1274	Valve Adjustment:Decreased Flow/Vacuum;Well Condition:Fair,Lorentz Pump Installed
CV-2349	12/16/2025 9:02:33 AM	34.4331395	-118.6512555	1281	Valve Adjustment:Audible Flow;Well Condition:Fair

All LFG Extraction Well Data - December 2025
Chiquita Canyon Landfill

Point Name	Record Date	Latitude	Longitude	Elev [ft]	Comments
CV-2349	12/17/2025 8:38:04 AM	34.4331453	-118.6512473	1270	Valve Adjustment:Audible Flow,Decreased Flow/Vacuum;Well Condition:Fair
CV-2350	12/2/2025 7:20:00 AM				Air Tech Lab; [User entered 12%]
CV-2350	12/2/2025 7:20:00 AM				AirTech Lab
CV-2350	12/3/2025 11:23:19 AM	34.4327592	-118.6508913	1281	Valve Adjustment:Decreased Flow/Vacuum;Well Condition:Fair,Lorentz Pump Installed
CV-2350	12/16/2025 9:12:37 AM	34.4327677	-118.6508890	1278	Valve Adjustment:Decreased Flow/Vacuum;Well Condition:Fair
CV-2351	12/3/2025 8:35:00 AM				Air Tech Lab; [User entered 14%]
CV-2351	12/3/2025 8:35:00 AM				AirTech Lab
CV-2351	12/5/2025 9:55:55 AM	34.4351203	-118.6511597	1319	Valve Adjustment:NSPS/EG CAI,Decreased Flow/Vacuum,Barely Open,Plugged/Pinched Suspected
CV-2351	12/5/2025 9:57:07 AM	34.4351215	-118.6511530	1315	Valve Adjustment:Barely Open,Plugged/Pinched Suspected
CV-2351	12/19/2025 1:33:51 PM	34.4351435	-118.6511462	1294	Valve Comment:Valve replacement needed for 2 inch;Valve Adjustment:Barely Open,Plugged/Pinched Suspected
CV-2352	12/3/2025 8:45:00 AM				Air Tech Lab; [User entered 14%]
CV-2352	12/3/2025 8:45:00 AM				AirTech Lab
CV-2352	12/5/2025 9:38:33 AM	34.4348727	-118.6510405	1292	Valve Adjustment:Increased Flow/Vacuum,Barely Open,Surging Liquid in Well (Watered In)
CV-2352	12/19/2025 1:18:55 PM	34.4348727	-118.6510407	1293	Valve Adjustment:NSPS/EG CAI,Positive Static Press.,Increased Flow/Vacuum,Surging Liquid in Well (Watered In);Well Comment:no pump installed
CV-2352	12/19/2025 1:21:20 PM	34.4348618	-118.6510613	1285	Valve Adjustment:NSPS/EG CAC,Increased Flow/Vacuum,Surging Liquid in Well (Watered In)
CV-2353-PLR	12/5/2025 8:55:07 AM	34.4345333	-118.6509103	1297	Valve Comment:Found well completely closed with high pressure Opened well for safe sampling;Valve Adjustment:NSPS/EG CAI,High Temp,Increased Flow/Vacuum;Well Comment:No pump installed
CV-2353-PLR	12/5/2025 9:04:31 AM	34.4345417	-118.6508950	1288	Valve Adjustment:NSPS/EG CAI,High Temp,Decreased Flow/Vacuum
CV-2353-PLR	12/8/2025 8:45:00 AM				AirTech Lab
CV-2353-PLR	12/8/2025 8:45:00 AM				Air Tech Lab; [User entered 8.8%]
CV-2353-PLR	12/9/2025 10:39:48 AM	34.4345372	-118.6509128	1283	Valve Comment:Enhanced Monitoring;Valve Adjustment:NSPS/EG CAI,High O2,Decreased Flow/Vacuum;Well Condition:Fair
CV-2353-PLR	12/9/2025 10:41:04 AM	34.4345383	-118.6509160	1288	Valve Adjustment:NSPS/EG CAI,High O2
CV-2353-PLR	12/17/2025 9:20:52 AM	34.4345393	-118.6509077	1289	Valve Adjustment:NSPS/EG CAI,High O2,Decreased Flow/Vacuum

All LFG Extraction Well Data - December 2025
Chiquita Canyon Landfill

Point Name	Record Date	Latitude	Longitude	Elev [ft]	Comments
CV-2353-PLR	12/17/2025 9:21:27 AM	34.4345458	-118.6509035	1285	Valve Adjustment:NSPS/EG CAI,High O2,Barely Open
CV-2353-PLR	12/17/2025 10:28:58 AM	34.4345452	-118.6509110	1295	
CV-2353-PLR	12/17/2025 10:29:55 AM	34.4345400	-118.6509160	1292	
CV-2354	12/3/2025 9:10:00 AM				AirTech Lab
CV-2354	12/3/2025 9:10:00 AM				Air Tech Lab; [User entered 12%]
CV-2354	12/3/2025 9:39:41 AM	34.4336908	-118.6513490	1237	Valve Adjustment:NSPS/EG CAI,Positive Static Press.,Surging Liquid in Well (Watered In)
CV-2354	12/3/2025 9:40:24 AM	34.4336878	-118.6513460	1240	Valve Adjustment:NSPS/EG CAI,Positive Static Press.
CV-2354	12/9/2025 1:19:26 PM	34.4337032	-118.6513530	1228	Valve Adjustment:NSPS/EG CAI,NSPS/EG CAC,High O2,Decreased Flow/Vacuum
CV-2354	12/9/2025 1:22:53 PM	34.4336903	-118.6513332	1242	Valve Adjustment:High O2,Decreased Flow/Vacuum
CV-2354	12/17/2025 8:41:49 AM	34.4336932	-118.6513608	1256	Valve Adjustment:NSPS/EG CAI,Positive Static Press.,Surging Liquid in Well (Watered In)
CV-2354	12/17/2025 8:42:58 AM	34.4337027	-118.6513485	1259	Valve Adjustment:NSPS/EG CAI,Positive Static Press.,Surging Liquid in Well (Watered In)
CV-2354	12/31/2025 8:37:47 AM	34.4336923	-118.6513745	1260	Valve Adjustment:NSPS/EG CAI,NSPS/EG CAC,High Temp,Positive Static Press.,Increased Flow/Vacuum, Lorentz pump installed 12-30-25
CV-2354	12/31/2025 8:46:16 AM	34.4336973	-118.6513667	1262	Valve Adjustment:NSPS/EG CAI,High Temp,Positive Static Press.
CV-2354	12/31/2025 8:54:37 AM	34.4337037	-118.6513587	1258	Valve Adjustment:NSPS/EG CAC,High Temp,Surging Liquid in Well (Watered In)
CV-24001	12/2/2025 9:34:38 AM	34.4366572	-118.6509413	1334	
CV-24001	12/2/2025 9:35:38 AM	34.4366500	-118.6509728	1312	Valve Adjustment:NSPS/EG CAC
CV-24001	12/19/2025 2:00:06 PM	34.4366460	-118.6509347	1327	
CV-24002	12/2/2025 9:45:42 AM	34.4367098	-118.6504647	1324	
CV-24002	12/19/2025 1:53:14 PM	34.4367537	-118.6504902	1327	
CV-24002	12/19/2025 2:06:33 PM	34.4363775	-118.6509505	1309	Valve Adjustment:Surging Liquid in Header
CV-24003	12/2/2025 9:51:53 AM	34.4368362	-118.6500773	1336	Valve Adjustment:NSPS/EG CAI,High O2,Barely Open,Surging Liquid in Header
CV-24003	12/2/2025 9:52:52 AM	34.4368557	-118.6500882	1335	Valve Adjustment:High O2,Barely Open,Surging Liquid in Well (Watered In)
CV-24003	12/19/2025 1:43:50 PM	34.4368825	-118.6500665	1340	Valve Adjustment:High O2,Valve 100% Closed,Surging Liquid in Well (Watered In),Plugged/Pinched Suspected
CV-24004	12/2/2025 10:08:23 AM	34.4370268	-118.6497045	1352	
CV-24004	12/19/2025 1:38:55 PM	34.4370280	-118.6497018	1334	Valve Adjustment:Decreased Flow/Vacuum
CV-24006	12/2/2025 9:17:02 AM	34.4363463	-118.6504703	1367	

All LFG Extraction Well Data - December 2025
Chiquita Canyon Landfill

Point Name	Record Date	Latitude	Longitude	Elev [ft]	Comments
CV-24006	12/16/2025 1:31:05 PM	34.4363830	-118.6504378	1372	Valve Adjustment:Decreased Flow/Vacuum
CV-24007	12/7/2025 1:00:04 PM	34.4365347	-118.6501238	1353	
CV-24007	12/16/2025 1:21:03 PM	34.4365118	-118.6501135	1385	
CV-24007	12/16/2025 1:34:00 PM				
CV-24008	12/5/2025 10:47:38 AM				
CV-24008	12/7/2025 12:24:53 PM	34.4366730	-118.6497027	1366	Valve Adjustment:NSPS/EG CAI,Positive Static Press.
CV-24008	12/7/2025 12:25:43 PM	34.4366788	-118.6497035	1362	Valve Adjustment:Positive Static Press.,Plugged/Pinched Suspected
CV-24008	12/8/2025 9:48:36 AM	34.4366820	-118.6497077	1375	Valve Comment:Enhanced Monitoring;Valve Adjustment:NSPS/EG CAI,Positive Static Press.,Valve 100% Open,Surging Liquid in Well (Watered In)
CV-24008	12/8/2025 9:49:17 AM	34.4366868	-118.6497037	1378	Valve Comment:Enhanced Monitoring;Valve Adjustment:NSPS/EG CAI,Positive Static Press.,Valve 100% Open,Surging Liquid in Well (Watered In);Well Condition:Fair
CV-24009	12/1/2025 10:04:15 AM	34.4368880	-118.6493362	1375	Valve Adjustment:Audible Flow,High Temp
CV-24009	12/1/2025 10:08:00 AM				AtmAA
CV-24009	12/1/2025 10:08:00 AM				AtmAA; [User entered 10.88%]
CV-24009	12/5/2025 10:36:22 AM				
CV-24009	12/8/2025 9:39:42 AM	34.4368810	-118.6493443	1372	Valve Comment:Enhanced Monitoring;Valve Adjustment:NSPS/EG CAI,High Temp,Decreased Flow/Vacuum
CV-24009	12/8/2025 9:40:00 AM				AtmAA
CV-24009	12/15/2025 12:48:43 PM	34.4368838	-118.6493492	1373	Valve Adjustment:High Temp
CV-24009	12/15/2025 1:00:00 PM				AtmAA
CV-24009	12/21/2025 9:55:06 AM	34.4368702	-118.6493533	1369	Valve Adjustment:Positive Static Press.,Increased Flow/Vacuum,Surging Liquid in Header
CV-24009	12/21/2025 9:56:19 AM	34.4368568	-118.6493297	1373	Valve Adjustment:High Temp,Surging Liquid in Header
CV-24010	12/5/2025 12:38:26 PM	34.4370977	-118.6489335	1317	Valve Comment:Needs handle installed on valve for adjustability
CV-24010	12/19/2025 1:33:26 PM	34.4371030	-118.6489733	1355	
CV-24011	12/2/2025 10:47:18 AM	34.4361575	-118.6501493	1369	Valve Adjustment:No Flow Measurement,Reconnected this Date,High Temp
CV-24011	12/2/2025 10:48:00 AM				AtmAA
CV-24011	12/2/2025 10:48:00 AM				AtmAA; [User entered 11.7%]
CV-24011	12/5/2025 12:36:58 PM				
CV-24011	12/8/2025 10:55:00 AM				AtmAA

All LFG Extraction Well Data - December 2025
Chiquita Canyon Landfill

Point Name	Record Date	Latitude	Longitude	Elev [ft]	Comments
CV-24011	12/8/2025 10:56:11 AM	34.4362217	-118.6501915	1383	Valve Comment:Enhanced Monitoring;Valve Adjustment:NSPS/EG CAI,High Temp,Barely Open;Well Condition:Fair,Lorentz Pump Installed
CV-24011	12/16/2025 8:18:42 AM	34.4361870	-118.6501848	1374	Valve Adjustment:Audible Flow,High Temp
CV-24011	12/16/2025 8:29:46 AM	34.4361798	-118.6501965	1381	Valve Adjustment:High Temp
CV-24011	12/16/2025 10:04:00 AM				AtmAA
CV-24011	12/21/2025 10:07:19 AM	34.4362123	-118.6501803	1385	Valve Adjustment:High Temp,Surging Liquid in Well (Watered In)
CV-24011	12/29/2025 2:25:28 PM	34.4362170	-118.6501817	1381	Valve Adjustment:NSPS/EG CAI,Audible Flow,High Temp
CV-24012	12/2/2025 10:24:45 AM	34.4361853	-118.6493618	1361	Valve Adjustment:No Flow Measurement,High Temp
CV-24012	12/2/2025 10:28:00 AM				AtmAA
CV-24012	12/2/2025 10:28:00 AM				AtmAA; [User entered 15.185%]
CV-24012	12/8/2025 10:13:32 AM	34.4361765	-118.6493455	1367	Valve Comment:Enhanced Monitoring;Valve Adjustment:NSPS/EG CAI,High Temp,Decreased Flow/Vacuum;Well Condition:Fair
CV-24012	12/8/2025 10:15:00 AM				AtmAA
CV-24012	12/15/2025 1:17:00 PM				AtmAA
CV-24012	12/15/2025 1:20:02 PM	34.4361910	-118.6493493	1363	Valve Adjustment:High Temp
CV-24012	12/17/2025 10:42:04 AM	34.4361158	-118.6490627	1374	
CV-24012	12/21/2025 10:09:38 AM	34.4361992	-118.6493525	1374	Valve Adjustment:NSPS/EG CAI,High Temp,Increased Flow/Vacuum
CV-24012	12/21/2025 10:11:06 AM	34.4361673	-118.6493742	1376	Valve Adjustment:NSPS/EG CAC,No Flow Measurement,High Temp
CV-24012	12/23/2025 9:20:06 AM				
CV-24012	12/30/2025 10:40:38 AM	34.4361787	-118.6493478	1366	Valve Adjustment:High Temp
CV-24013	12/1/2025 10:08:06 AM	34.4366318	-118.6492163	1357	Valve Adjustment:Audible Flow,High Temp,Decreased Flow/Vacuum
CV-24013	12/1/2025 10:10:00 AM				AtmAA
CV-24013	12/1/2025 10:10:00 AM				AtmAA; [User entered 16.54%]
CV-24013	12/8/2025 9:33:44 AM	34.4366218	-118.6492377	1362	Valve Adjustment:NSPS/EG CAI,High Temp;Well Condition:Fair,Lorentz Pump Installed
CV-24013	12/8/2025 9:35:00 AM				AtmAA
CV-24013	12/15/2025 12:45:00 PM				AtmAA
CV-24013	12/15/2025 12:45:17 PM	34.4366148	-118.6492320	1372	Valve Adjustment:High Temp
CV-24013	12/16/2025 9:34:36 AM	34.4316835	-118.6488372	1342	Comments:Reduced System Vacuum,,,,,,,
CV-24013	12/21/2025 9:49:29 AM	34.4366255	-118.6492460	1375	Valve Comment:Lorentz pump not working;Valve Adjustment:NSPS/EG CAI,High Temp,High O2,Decreased Flow/Vacuum,Barely Open;Well Comment:repair sample port;Well Condition:Lorentz Pump Installed

All LFG Extraction Well Data - December 2025
Chiquita Canyon Landfill

Point Name	Record Date	Latitude	Longitude	Elev [ft]	Comments
CV-24013	12/21/2025 9:51:03 AM	34.4366130	-118.6492348	1376	Valve Adjustment:No Flow Measurement,High Temp,High O2,Surging Liquid in Well (Watered In)
CV-24013	12/29/2025 2:08:35 PM	34.4366147	-118.6492432	1357	Valve Adjustment:NSPS/EG CAI,High Temp,Positive Static Press.
CV-24013	12/29/2025 2:09:12 PM	34.4366165	-118.6492450	1359	Valve Adjustment:NSPS/EG CAI,High Temp,Positive Static Press.
CV-24014	12/2/2025 9:32:28 AM	34.4367903	-118.6489382	1368	Valve Adjustment:Audible Flow,High Temp
CV-24014	12/2/2025 9:40:00 AM				AtmAA
CV-24014	12/2/2025 9:40:00 AM				AtmAA; [User entered 15.86%]
CV-24014	12/8/2025 9:28:49 AM	34.4367873	-118.6489480	1363	Valve Comment:Enhanced Monitoring;Valve Adjustment:NSPS/EG CAI,High Temp;Well Condition:Fair
CV-24014	12/8/2025 9:30:00 AM				AtmAA
CV-24015	12/1/2025 9:27:53 AM	34.4368800	-118.6486180	1365	Valve Adjustment:High Temp
CV-24015	12/1/2025 9:30:00 AM				AtmAA
CV-24015	12/1/2025 9:30:00 AM				AtmAA; [User entered 19.31%]
CV-24015	12/8/2025 8:15:00 AM				AtmAA
CV-24015	12/8/2025 8:16:14 AM	34.4368823	-118.6486198	1351	Valve Comment:Enhanced Monitoring;Valve Adjustment:NSPS/EG CAI,High Temp,Decreased Flow/Vacuum;Well Condition:Fair
CV-24015	12/12/2025 7:25:38 AM				
CV-24015	12/15/2025 9:11:03 AM	34.4368795	-118.6486363	1358	Valve Adjustment:High Temp,Reduce Sys. Vac. - Flare Down
CV-24015	12/15/2025 9:12:00 AM				AtmAA
CV-24015	12/21/2025 8:13:07 AM	34.4368767	-118.6486262	1365	Valve Adjustment:No Flow Measurement,High Temp
CV-24015	12/22/2025 7:15:09 AM				
CV-24015	12/29/2025 7:49:46 AM	34.4368720	-118.6486018	1353	Valve Adjustment:NSPS/EG CAI,Audible Flow,No Flow Measurement,High Temp
CV-24016	12/2/2025 8:52:04 AM	34.4359617	-118.6501090	1366	Valve Adjustment:Decreased Flow/Vacuum,Surging Liquid in Header
CV-24016	12/2/2025 10:55:08 AM	34.4358788	-118.6502407	1371	Valve Adjustment:No Flow Measurement,High Temp
CV-24016	12/2/2025 11:00:00 AM				AtmAA
CV-24016	12/2/2025 11:00:00 AM				AtmAA; [User entered 5.95%]
CV-24016	12/8/2025 1:05:00 PM				AtmAA
CV-24016	12/8/2025 1:06:34 PM	34.4359188	-118.6502458	1371	Valve Comment:Enhanced Monitoring;Valve Adjustment:NSPS/EG CAI,High Temp,Decreased Flow/Vacuum;Well Condition:Fair,Lorentz Pump Installed
CV-24016	12/11/2025 12:58:36 PM				

All LFG Extraction Well Data - December 2025
Chiquita Canyon Landfill

Point Name	Record Date	Latitude	Longitude	Elev [ft]	Comments
CV-24016	12/16/2025 8:27:15 AM	34.4358962	-118.6502648	1375	Valve Adjustment:Audible Flow,High Temp
CV-24016	12/16/2025 10:40:00 AM				AtmAA
CV-24016	12/21/2025 10:10:45 AM	34.4359383	-118.6502598	1382	Valve Adjustment:High Temp
CV-24016	12/22/2025 7:17:47 AM				
CV-24016	12/29/2025 2:48:22 PM	34.4359040	-118.6502513	1356	Valve Adjustment:NSPS/EG CAI,Audible Flow,High Temp,Increased Flow/Vacuum
CV-24017	12/2/2025 10:18:52 AM	34.4360807	-118.6498092	1350	Valve Adjustment:Audible Flow,High Temp
CV-24017	12/2/2025 10:20:00 AM				AtmAA
CV-24017	12/2/2025 10:20:00 AM				AtmAA; [User entered 7.76%]
CV-24017	12/8/2025 10:04:02 AM	34.4360983	-118.6498158	1364	Valve Comment:Enhanced Monitoring;Valve Adjustment:NSPS/EG CAI,High Temp,Decreased Flow/Vacuum;Well Condition:Fair
CV-24017	12/8/2025 10:05:00 AM				AtmAA
CV-24017	12/16/2025 8:03:14 AM	34.4360890	-118.6498192	1371	Valve Adjustment:High Temp,Surging Liquid in Well (Watered In)
CV-24017	12/16/2025 8:31:58 AM	34.4361057	-118.6498138	1371	Valve Adjustment:High Temp
CV-24017	12/16/2025 9:15:00 AM				AtmAA
CV-24017	12/17/2025 8:10:00 AM				Air Tech Lab; [User entered 12%]
CV-24017	12/17/2025 8:10:00 AM				AirTech Lab
CV-24017	12/23/2025 8:38:54 AM	34.4361148	-118.6498177	1366	Valve Adjustment:High Temp,Decreased Flow/Vacuum,Surging Liquid in Header
CV-24017	12/29/2025 2:38:20 PM	34.4361018	-118.6497905	1367	Valve Adjustment:NSPS/EG CAI,Audible Flow,High Temp
CV-24018	12/7/2025 10:25:37 AM	34.4356075	-118.6500682	1366	Valve Adjustment:Decreased Flow/Vacuum
CV-24018	12/16/2025 1:40:56 PM	34.4355822	-118.6500847	1350	
CV-24019	12/4/2025 8:59:56 AM	34.4357545	-118.6497647	1359	Valve Adjustment:High Temp,Decreased Flow/Vacuum
CV-24019	12/4/2025 9:00:00 AM				AtmAA
CV-24019	12/4/2025 9:00:00 AM				AtmAA; [User entered 15.24%]
CV-24019	12/8/2025 10:48:09 AM	34.4357818	-118.6497420	1353	Valve Comment:Enhanced Monitoring;Valve Adjustment:NSPS/EG CAI,High Temp;Well Condition:Fair,Lorentz Pump Installed
CV-24019	12/8/2025 10:50:00 AM				AtmAA
CV-24019	12/16/2025 8:34:14 AM	34.4357735	-118.6497570	1368	Valve Adjustment:High Temp
CV-24019	12/16/2025 10:52:00 AM				AtmAA
CV-24019	12/22/2025 8:22:25 AM	34.4357690	-118.6497620	1358	Valve Adjustment:No Flow Measurement,High Temp,Surging Liquid in Header

All LFG Extraction Well Data - December 2025
Chiquita Canyon Landfill

Point Name	Record Date	Latitude	Longitude	Elev [ft]	Comments
CV-24019	12/29/2025 2:52:30 PM	34.4357638	-118.6497867	1356	Valve Adjustment:NSPS/EG CAI,High Temp,Positive Static Press.,Increased Flow/Vacuum
CV-24019	12/29/2025 2:53:19 PM	34.4357668	-118.6497843	1359	Valve Adjustment:NSPS/EG CAI,High Temp
CV-24020	12/4/2025 2:26:27 PM	34.4359968	-118.6493517	1359	Valve Adjustment:High O2,Surging Liquid in Well (Watered In)
CV-24020	12/17/2025 10:37:38 AM	34.4359602	-118.6493777	1361	Valve Comment:valve possibly broken;Valve Adjustment:Surging Liquid in Well (Watered In),Plugged/Pinched Suspected
CV-24020	12/23/2025 9:34:36 AM				
CV-24021	12/4/2025 2:30:08 PM	34.4361572	-118.6490472	1364	Valve Adjustment:High O2,Surging Liquid in Well (Watered In)
CV-24021	12/22/2025 12:57:41 PM				
CV-24021	12/23/2025 8:24:21 AM	34.4361742	-118.6490490	1357	Valve Adjustment:NSPS/EG CAC
CV-24022-PLR	12/1/2025 9:56:33 AM	34.4365422	-118.6487840	1369	Valve Adjustment:High Temp,Decreased Flow/Vacuum
CV-24022-PLR	12/1/2025 10:00:00 AM				AtmAA
CV-24022-PLR	12/1/2025 10:00:00 AM				AtmAA; [User entered 13.66%]
CV-24022-PLR	12/8/2025 9:10:00 AM				AtmAA
CV-24022-PLR	12/8/2025 9:22:13 AM	34.4365185	-118.6487877	1385	Valve Comment:Enhanced Monitoring;Valve Adjustment:NSPS/EG CAI,High Temp,High O2,Decreased Flow/Vacuum,Surging Liquid in Header;Well Condition:Fair
CV-24022-PLR	12/8/2025 9:26:27 AM	34.4365368	-118.6487845	1373	Valve Comment:Enhanced Monitoring;Valve Adjustment:NSPS/EG CAI,High Temp,High O2,Decreased Flow/Vacuum;Well Comment:Maintenance form submitted;Well Condition:Fair
CV-24023	12/1/2025 9:39:40 AM	34.4366050	-118.6484295	1368	Valve Adjustment:High Temp,Decreased Flow/Vacuum
CV-24023	12/1/2025 9:45:00 AM				AtmAA
CV-24023	12/1/2025 9:45:00 AM				AtmAA; [User entered 17.48%]
CV-24023	12/8/2025 8:24:47 AM	34.4365988	-118.6484315	1358	Valve Adjustment:NSPS/EG CAI,High Temp,Decreased Flow/Vacuum,Surging Liquid in Well (Watered In);Well Condition:Fair
CV-24023	12/8/2025 8:25:00 AM				AtmAA
CV-24023	12/15/2025 9:19:10 AM	34.4366102	-118.6484265	1366	Valve Adjustment:High Temp,Reduce Sys. Vac. - Flare Down
CV-24023	12/15/2025 9:25:00 AM				AtmAA
CV-24023	12/21/2025 8:22:08 AM	34.4365925	-118.6484293	1368	Valve Adjustment:No Flow Measurement,High Temp,Decreased Flow/Vacuum
CV-24023	12/29/2025 7:46:04 AM	34.4366053	-118.6484325	1362	Valve Adjustment:NSPS/EG CAI,Audible Flow,No Flow Measurement,High Temp,Decreased Flow/Vacuum

All LFG Extraction Well Data - December 2025
Chiquita Canyon Landfill

Point Name	Record Date	Latitude	Longitude	Elev [ft]	Comments
CV-24024-PLR	12/5/2025 12:14:42 PM	34.4367958	-118.6481258	1311	Valve Adjustment:NSPS/EG CAI,Positive Static Press.,Increased Flow/Vacuum,Surging Liquid in Well (Watered In);Well Comment:Pump not pumping;Well Condition:Lorentz Pump Installed
CV-24024-PLR	12/5/2025 12:16:00 PM	34.4368027	-118.6481268	1313	Valve Adjustment:NSPS/EG CAC,Surging Liquid in Well (Watered In)
CV-24024-PLR	12/19/2025 1:24:41 PM	34.4367908	-118.6481705	1333	Valve Adjustment:High Temp,Surging Liquid in Header
CV-24024-PLR	12/23/2025 9:03:24 AM	34.4368138	-118.6481562	1340	Valve Adjustment:Decreased Flow/Vacuum
CV-24025	12/2/2025 8:10:00 AM				AtmAA
CV-24025	12/2/2025 8:10:00 AM				AtmAA; [User entered 12.44%]
CV-24025	12/2/2025 8:11:18 AM	34.4352820	-118.6499218	1360	Valve Adjustment:Audible Flow,High Temp
CV-24025	12/8/2025 1:30:00 PM				AtmAA
CV-24025	12/8/2025 1:31:28 PM	34.4352755	-118.6499080	1363	Valve Comment:Enhanced Monitoring;Valve Adjustment:NSPS/EG CAI,High Temp,Decreased Flow/Vacuum;Well Condition:Fair,Lorentz Pump Installed
CV-24025	12/16/2025 8:45:34 AM	34.4352638	-118.6499335	1376	Valve Adjustment:High Temp
CV-24025	12/16/2025 11:05:00 AM				AtmAA
CV-24025	12/22/2025 8:38:58 AM	34.4352922	-118.6499237	1368	Valve Adjustment:No Flow Measurement,High Temp,Decreased Flow/Vacuum
CV-24025	12/30/2025 1:48:48 PM	34.4352700	-118.6498725	1361	Valve Adjustment:NSPS/EG CAI,Audible Flow,No Flow Measurement,High Temp
CV-24026	12/4/2025 2:20:24 PM	34.4356615	-118.6492215	1384	Valve Adjustment:Decreased Flow/Vacuum
CV-24026	12/17/2025 10:34:30 AM	34.4356298	-118.6492460	1361	Valve Adjustment:NSPS/EG CAI,High Temp,Decreased Flow/Vacuum
CV-24026	12/22/2025 9:27:14 AM	34.4356630	-118.6492500	1359	Valve Comment:HERO Tox down;Valve Adjustment:NSPS/EG CAI,No Flow Measurement,High Temp,Reduce Sys. Vac. - Flare Down
CV-24026	12/22/2025 9:28:19 AM	34.4356565	-118.6492680	1365	Valve Comment:HERO Tox Down;Valve Adjustment:NSPS/EG CAC,No Flow Measurement,High Temp,Reduce Sys. Vac. - Flare Down
CV-24026	12/30/2025 10:22:12 AM	34.4356685	-118.6492423	1340	
CV-24027	12/4/2025 2:34:58 PM	34.4361235	-118.6487383	1355	Valve Comment:builds vaccum when well is sealed;Valve Adjustment:High O2,Barely Open,Surging Liquid in Well (Watered In),Plugged/Pinched Suspected
CV-24027	12/17/2025 1:39:32 PM	34.4361390	-118.6487270	1352	Valve Comment:builds vaccum when shut;Valve Adjustment:NSPS/EG CAI,Positive Static Press.,Barely Open,Plugged/Pinched Suspected

All LFG Extraction Well Data - December 2025
Chiquita Canyon Landfill

Point Name	Record Date	Latitude	Longitude	Elev [ft]	Comments
CV-24027	12/17/2025 1:44:05 PM	34.4361228	-118.6487142	1355	Valve Adjustment:NSPS/EG CAC,Barely Open,Plugged/Pinched Suspected
CV-24027	12/22/2025 1:19:46 PM				
CV-24028	12/1/2025 9:46:33 AM	34.4363438	-118.6484575	1353	Valve Adjustment:High Temp,Decreased Flow/Vacuum
CV-24028	12/1/2025 9:52:00 AM				AtmAA
CV-24028	12/1/2025 9:52:00 AM				AtmAA; [User entered 15.415%]
CV-24028	12/8/2025 9:05:00 AM				AtmAA
CV-24028	12/8/2025 9:07:23 AM	34.4363332	-118.6484727	1347	Valve Comment:Enhanced Monitoring;Valve Adjustment:NSPS/EG CAI,High Temp,Surging Liquid in Header;Well Condition:Fair
CV-24029	12/1/2025 1:33:46 PM	34.4364663	-118.6480755	1329	Valve Adjustment:NSPS/EG CAI,NSPS/EG CAC,Positive Static Press.,Increased Flow/Vacuum,Plugged/Pinched Suspected
CV-24029	12/1/2025 1:36:01 PM	34.4364798	-118.6480712	1332	Valve Adjustment:Decreased Flow/Vacuum,Barely Open
CV-24029	12/19/2025 3:56:46 PM	34.4365138	-118.6480402	1293	
CV-24029	12/22/2025 12:34:36 PM				
CV-24030	12/1/2025 9:09:58 AM	34.4366582	-118.6478852	1355	Valve Adjustment:High Temp
CV-24030	12/1/2025 9:10:00 AM				AtmAA
CV-24030	12/1/2025 9:10:00 AM				AtmAA; [User entered 17.9%]
CV-24030	12/8/2025 7:54:00 AM				AtmAA
CV-24030	12/8/2025 8:00:09 AM	34.4366735	-118.6478993	1351	Valve Comment:Enhanced Monitoring;Valve Adjustment:NSPS/EG CAI,High Temp;Well Condition:Fair
CV-24030	12/15/2025 8:53:36 AM	34.4366705	-118.6479042	1346	Valve Adjustment:High Temp,Reduce Sys. Vac. - Flare Down
CV-24030	12/15/2025 8:55:00 AM				AtmAA
CV-24030	12/19/2025 11:12:53 AM	34.4366723	-118.6479035	1331	Valve Adjustment:NSPS/EG CAI,High Temp,High O2,Decreased Flow/Vacuum
CV-24030	12/19/2025 11:14:43 AM	34.4366770	-118.6479028	1335	Valve Adjustment:High Temp,High O2,Decreased Flow/Vacuum,Barely Open
CV-24030	12/21/2025 7:57:33 AM	34.4366662	-118.6478945	1352	Valve Adjustment:No Flow Measurement,High Temp
CV-24030	12/29/2025 7:35:09 AM	34.4366490	-118.6478843	1346	Valve Adjustment:NSPS/EG CAI,Audible Flow,No Flow Measurement,High Temp
CV-24031	12/7/2025 10:09:50 AM	34.4349060	-118.6498055	1350	Valve Adjustment:NSPS/EG CAI,NSPS/EG CAC,High Temp,Decreased Flow/Vacuum
CV-24031	12/7/2025 10:11:15 AM	34.4349117	-118.6498133	1356	
CV-24031	12/16/2025 1:46:28 PM	34.4348863	-118.6498073	1348	
CV-24032	12/2/2025 8:19:21 AM	34.4350905	-118.6496117	1353	Valve Adjustment:High Temp

All LFG Extraction Well Data - December 2025
Chiquita Canyon Landfill

Point Name	Record Date	Latitude	Longitude	Elev [ft]	Comments
CV-24032	12/2/2025 6:20:00 PM				AtmAA
CV-24032	12/2/2025 6:20:00 PM				AtmAA; [User entered 9.22%]
CV-24032	12/8/2025 1:20:00 PM				AtmAA
CV-24032	12/8/2025 1:26:09 PM	34.4351023	-118.6496138	1349	Valve Adjustment:NSPS/EG CAI,High Temp,High O2,Barely Open;Well Condition:Fair,Lorentz Pump Installed
CV-24032	12/8/2025 1:28:22 PM	34.4350942	-118.6496253	1351	Valve Comment:Enhanced Monitoring;Valve Adjustment:NSPS/EG CAI,High Temp,High O2,Barely Open
CV-24032	12/16/2025 9:14:42 AM	34.4350952	-118.6496452	1373	Valve Adjustment:High Temp
CV-24032	12/16/2025 9:15:00 AM				AtmAA
CV-24032	12/22/2025 10:33:58 AM	34.4351083	-118.6496232	1349	Valve Adjustment:No Flow Measurement,High Temp,Barely Open,Surging Liquid in Header
CV-24032	12/30/2025 1:52:51 PM	34.4350622	-118.6495900	1353	Valve Adjustment:High Temp
CV-24033	12/2/2025 8:27:24 AM	34.4353633	-118.6494603	1353	Valve Adjustment:High Temp,Decreased Flow/Vacuum
CV-24033	12/2/2025 8:28:00 AM				AtmAA
CV-24033	12/2/2025 8:28:00 AM				AtmAA; [User entered 15.54%]
CV-24033	12/8/2025 1:12:51 PM	34.4353520	-118.6494635	1378	Valve Comment:Enhanced Monitoring;Valve Adjustment:NSPS/EG CAI,High Temp,Decreased Flow/Vacuum;Well Condition:Fair,Lorentz Pump Installed
CV-24033	12/8/2025 1:15:00 PM				AtmAA
CV-24033	12/16/2025 8:51:47 AM	34.4353442	-118.6494708	1359	Valve Adjustment:High Temp,Decreased Flow/Vacuum
CV-24033	12/16/2025 11:10:00 AM				AtmAA
CV-24033	12/22/2025 8:58:47 AM	34.4353515	-118.6494433	1359	Valve Adjustment:No Flow Measurement,High Temp
CV-24033	12/30/2025 1:58:47 PM	34.4353122	-118.6494373	1349	Valve Adjustment:High Temp
CV-24034	12/2/2025 12:46:09 PM	34.4361135	-118.6481602	1346	Valve Adjustment:Valve 100% Closed,Surging Liquid in Well (Watered In)
CV-24034	12/9/2025 7:24:13 AM	34.4361102	-118.6481197	1359	Valve Comment:Enhanced Monitoring;Valve Adjustment:NSPS/EG CAI,High O2,Valve 100% Open,Surging Liquid in Well (Watered In);Well Condition:Fair,Lorentz Pump Installed
CV-24034	12/9/2025 7:26:01 AM	34.4361015	-118.6481212	1361	Valve Adjustment:NSPS/EG CAI,Positive Static Press.,Valve 100% Open,Surging Liquid in Well (Watered In)
CV-24034	12/15/2025 9:28:35 AM	34.4360922	-118.6481418	1369	Valve Comment:Lorenz pump installed;Valve Adjustment:High Temp,Decreased Flow/Vacuum,Reduce Sys. Vac. - Flare Down
CV-24034	12/15/2025 9:35:00 AM				AtmAA

All LFG Extraction Well Data - December 2025
Chiquita Canyon Landfill

Point Name	Record Date	Latitude	Longitude	Elev [ft]	Comments
CV-24034	12/21/2025 8:49:52 AM	34.4361112	-118.6481067	1361	Valve Adjustment:NSPS/EG CAI,Audible Flow,No Flow Measurement,High Temp,Increased Flow/Vacuum
CV-24034	12/21/2025 8:51:28 AM	34.4360857	-118.6481237	1379	Valve Adjustment:NSPS/EG CAC,No Flow Measurement,High Temp
CV-24034	12/29/2025 1:17:33 PM	34.4361005	-118.6481313	1348	Valve Adjustment:NSPS/EG CAI,Audible Flow,High Temp
CV-24035	12/1/2025 8:33:37 AM	34.4363832	-118.6477072	1360	Valve Adjustment:High Temp,Decreased Flow/Vacuum
CV-24035	12/8/2025 8:30:00 AM				AtmAA
CV-24035	12/8/2025 8:33:52 AM	34.4363913	-118.6477213	1356	Valve Comment:Enhanced Monitoring;Valve Adjustment:NSPS/EG CAI,High Temp,Surging Liquid in Header;Well Condition:Fair
CV-24035	12/15/2025 8:28:39 AM	34.4363668	-118.6477058	1362	Valve Adjustment:High Temp,Decreased Flow/Vacuum,Reduce Sys. Vac. - Flare Down
CV-24035	12/15/2025 8:30:00 AM				AtmAA
CV-24035	12/21/2025 7:32:12 AM	34.4363733	-118.6477033	1359	Valve Adjustment:High Temp,Decreased Flow/Vacuum
CV-24036	12/2/2025 1:55:03 PM	34.4345013	-118.6496673	1307	Valve Adjustment:Decreased Flow/Vacuum
CV-24036	12/16/2025 2:09:21 PM	34.4344705	-118.6497305	1341	Valve Adjustment:Increased Flow/Vacuum,Barely Open;Well Comment:Sensative valve;Well Condition:Lorentz Pump Installed
CV-24037	12/2/2025 2:02:45 PM	34.4347742	-118.6494332	1334	
CV-24037	12/16/2025 2:13:39 PM	34.4347595	-118.6494468	1349	
CV-24038	12/9/2025 7:50:00 AM				AtmAA
CV-24038	12/9/2025 7:50:16 AM	34.4350243	-118.6488612	1341	Valve Comment:Enhanced Monitoring;Valve Adjustment:NSPS/EG CAI,High Temp,Surging Liquid in Header;Well Condition:Fair
CV-24038	12/9/2025 7:51:15 AM	34.4350185	-118.6488625	1340	Valve Adjustment:NSPS/EG CAI,High Temp,Surging Liquid in Header;Well Condition:Fair
CV-24038	12/16/2025 10:09:43 AM	34.4350312	-118.6488535	1344	Valve Adjustment:Surging Liquid in Header,Surging Liquid in Well (Watered In)
CV-24038	12/16/2025 10:22:02 AM	34.4350378	-118.6488480	1348	Valve Adjustment:Surging Liquid in Header,Surging Liquid in Well (Watered In)
CV-24038	12/22/2025 10:39:39 AM	34.4350148	-118.6488733	1347	Valve Adjustment:NSPS/EG CAI,No Flow Measurement,High Temp,Valve 100% Open,Surging Liquid in Header
CV-24038	12/22/2025 10:40:20 AM	34.4350085	-118.6488790	1354	Valve Adjustment:No Flow Measurement,High Temp,Positive Static Press.,Surging Liquid in Header
CV-24038	12/30/2025 2:04:32 PM	34.4349962	-118.6488642	1352	Valve Adjustment:High Temp,Positive Static Press.,Valve 100% Open

All LFG Extraction Well Data - December 2025
Chiquita Canyon Landfill

Point Name	Record Date	Latitude	Longitude	Elev [ft]	Comments
CV-24039	12/8/2025 12:39:22 PM	34.4352888	-118.6486598	1346	
CV-24039	12/12/2025 8:29:59 AM				
CV-24039	12/31/2025 9:39:32 AM	34.4352940	-118.6486602	1339	Valve Adjustment:NSPS/EG CAI,High O2,Valve 100% Open,Decreased Flow/Vacuum,Surging Liquid in Well (Watered In)
CV-24039	12/31/2025 9:40:40 AM	34.4352752	-118.6486682	1344	Valve Adjustment:NSPS/EG CAI,High O2
CV-24040	12/8/2025 10:03:50 AM	34.4356553	-118.6483698	1351	Valve Adjustment:NSPS/EG CAI,NSPS/EG CAC,Positive Static Press.,Increased Flow/Vacuum;Well Condition:Lorentz Pump Installed
CV-24040	12/8/2025 10:09:57 AM	34.4356457	-118.6484177	1338	Valve Adjustment:Decreased Flow/Vacuum
CV-24040	12/17/2025 1:55:40 PM	34.4356600	-118.6483933	1355	Valve Adjustment:Surging Liquid in Header
CV-24041	12/8/2025 9:46:29 AM	34.4358697	-118.6480523	1354	Valve Adjustment:NSPS/EG CAI,High O2,Decreased Flow/Vacuum,Valve 100% Closed,Surging Liquid in Well (Watered In)
CV-24041	12/8/2025 9:54:54 AM	34.4358607	-118.6480488	1361	Valve Adjustment:NSPS/EG CAC,Valve 100% Closed
CV-24041	12/18/2025 10:34:05 AM	34.4358723	-118.6480515	1350	Valve Comment:Faulty valve;Valve Adjustment:Decreased Flow/Vacuum
CV-24041	12/23/2025 9:50:33 AM				
CV-24042	12/1/2025 1:19:08 PM	34.4362658	-118.6474702	1366	Valve Adjustment:High Temp
CV-24042	12/1/2025 1:21:00 PM				AtmAA
CV-24042	12/1/2025 1:21:00 PM				AtmAA; [User entered 7.43%]
CV-24043	12/2/2025 8:23:34 AM	34.4340985	-118.6496977	1326	Valve Adjustment:Surging Liquid in Header
CV-24043	12/16/2025 10:06:48 AM	34.4341312	-118.6496963	1359	Valve Adjustment:Surging Liquid in Header
CV-24045	12/9/2025 7:57:29 AM	34.4347445	-118.6490677	1343	Valve Comment:Enhanced Monitoring;Valve Adjustment:NSPS/EG CAI,High Temp,Surging Liquid in Header;Well Condition:Fair,Lorentz Pump Installed
CV-24045	12/9/2025 7:58:03 AM	34.4347445	-118.6490677	1343	Valve Comment:Enhanced Monitoring;Valve Adjustment:NSPS/EG CAI,High Temp,Barely Open,Surging Liquid in Header;Well Condition:Fair,Lorentz Pump Installed
CV-24045	12/9/2025 8:00:00 AM				AtmAA
CV-24045	12/17/2025 1:09:16 PM	34.4347407	-118.6490613	1346	Valve Adjustment:High Temp
CV-24045	12/22/2025 10:23:40 AM	34.4347447	-118.6490628	1348	Valve Adjustment:No Flow Measurement,High Temp
CV-24045	12/30/2025 2:10:52 PM	34.4347322	-118.6490418	1338	Valve Adjustment:High Temp
CV-24046	12/8/2025 1:30:51 PM	34.4350738	-118.6483592	1323	Valve Adjustment:NSPS/EG CAI,High O2,Decreased Flow/Vacuum,Plugged/Pinched Suspected

All LFG Extraction Well Data - December 2025
Chiquita Canyon Landfill

Point Name	Record Date	Latitude	Longitude	Elev [ft]	Comments
CV-24046	12/8/2025 1:32:39 PM	34.4350642	-118.6483542	1347	Valve Adjustment:High O2
CV-24046	12/23/2025 9:45:13 AM	34.4350710	-118.6483822	1357	Valve Adjustment:NSPS/EG CAI,High O2;Well Condition:Lorentz Pump Installed
CV-24046	12/23/2025 9:51:39 AM	34.4350807	-118.6483797	1363	Valve Adjustment:High O2,Increased Flow/Vacuum,Decreased Flow/Vacuum,Surging Liquid in Well (Watered In),Plugged/Pinched Suspected
CV-24048	12/8/2025 9:18:53 AM	34.4355867	-118.6478163	1345	Valve Adjustment:NSPS/EG CAI,High O2,Decreased Flow/Vacuum,Surging Liquid in Well (Watered In),Plugged/Pinched Suspected;Well Condition:Fair,Pnumatic Pump Installed
CV-24048	12/8/2025 9:23:09 AM	34.4355625	-118.6478033	1350	Valve Adjustment:High O2,Decreased Flow/Vacuum
CV-24048	12/9/2025 8:25:00 AM				AtmAA
CV-24048	12/17/2025 2:00:35 PM	34.4355648	-118.6478132	1346	Valve Comment:valve damaged;Valve Adjustment:High O2,Barely Open
CV-24048	12/30/2025 10:21:01 AM				
CV-24049	12/1/2025 1:13:46 PM	34.4359528	-118.6471833	1375	Valve Adjustment:High Temp,Decreased Flow/Vacuum
CV-24049	12/1/2025 1:15:00 PM				AtmAA
CV-24049	12/1/2025 1:15:00 PM				AtmAA; [User entered 12.375%]
CV-24049	12/9/2025 10:00:00 AM				Air Tech Lab; [User entered 1.2%]
CV-24049	12/9/2025 10:00:00 AM				AirTech Lab
CV-24049	12/23/2025 9:16:51 AM	34.4359590	-118.6471918	1382	Valve Adjustment:No Flow Measurement,High Temp,Opened for Sample,Increased Flow/Vacuum
CV-24049	12/23/2025 9:18:06 AM	34.4359508	-118.6471847	1384	Valve Adjustment:Audible Flow,No Flow Measurement,High Temp,Surging Liquid in Header
CV-24049	12/29/2025 12:49:41 PM	34.4359600	-118.6472000	1384	Valve Adjustment:NSPS/EG CAI,Audible Flow,High Temp
CV-24050	12/2/2025 8:12:59 AM	34.4337285	-118.6499395	1308	Valve Comment:Well too tall to adjust
CV-24050	12/16/2025 10:13:29 AM	34.4337707	-118.6499280	1336	
CV-24052	12/8/2025 10:22:31 AM	34.4350923	-118.6480690	1367	Valve Adjustment:Surging Liquid in Header
CV-24052	12/23/2025 9:22:26 AM	34.4350772	-118.6480910	1373	Valve Adjustment:Decreased Flow/Vacuum;Well Condition:Fair,Pnumatic Pump Installed
CV-24052	12/23/2025 9:29:07 AM	34.4351217	-118.6480557	1370	Valve Adjustment:Decreased Flow/Vacuum
CV-24052	12/30/2025 10:08:41 AM				
CV-24053	12/8/2025 9:00:24 AM	34.4353137	-118.6478030	1356	Valve Adjustment:NSPS/EG CAI,High O2,Plugged/Pinched Suspected;Well Comment:Pump off;Well Condition:Pnumatic Pump Installed
CV-24053	12/8/2025 9:01:36 AM	34.4352828	-118.6477927	1348	Valve Adjustment:High O2

All LFG Extraction Well Data - December 2025
Chiquita Canyon Landfill

Point Name	Record Date	Latitude	Longitude	Elev [ft]	Comments
CV-24053	12/17/2025 7:55:00 AM				Air Tech Lab; [User entered 3.5%]
CV-24053	12/17/2025 7:55:00 AM				AirTech Lab
CV-24053	12/23/2025 9:04:14 AM	34.4352663	-118.6478098	1354	Valve Adjustment:NSPS/EG CAI,High O2,Plugged/Pinched Suspected;Well Condition:Pnumatic Pump Installed
CV-24053	12/23/2025 9:11:09 AM	34.4352678	-118.6478077	1369	Valve Comment:Increased system vacuum;Valve Adjustment:High O2,Decreased Flow/Vacuum;Well Condition:Fair,Pnumatic Pump Installed
CV-24054	12/2/2025 12:55:15 PM	34.4356523	-118.6471632	1346	Valve Adjustment:High Temp
CV-24054	12/2/2025 12:58:00 PM				AtmAA
CV-24054	12/2/2025 12:58:00 PM				AtmAA; [User entered 8.42%]
CV-24054	12/22/2025 9:32:00 AM	34.4356380	-118.6471817	1388	Valve Comment:reduced system vacuum;Valve Adjustment:NSPS/EG CAI,NSPS/EG CAC,High Temp,Positive Static Press.,Increased Flow/Vacuum
CV-24054	12/22/2025 9:34:49 AM	34.4356392	-118.6471803	1390	Valve Adjustment:High Temp,Barely Open,Reduce Sys. Vac. - Flare Down
CV-24054	12/22/2025 12:44:38 PM	34.4356607	-118.6471837	1393	Valve Adjustment:No Flow Measurement,High Temp,Barely Open
CV-24054	12/30/2025 1:33:33 PM	34.4356492	-118.6471880	1377	Valve Adjustment:High Temp
CV-24055	12/8/2025 8:24:24 AM	34.4358857	-118.6469273	1393	Valve Adjustment:Decreased Flow/Vacuum
CV-24055	12/9/2025 9:50:00 AM				Air Tech Lab; [User entered 16%]
CV-24055	12/9/2025 9:50:00 AM				AirTech Lab
CV-24055	12/22/2025 9:17:38 AM	34.4358758	-118.6469177	1393	Valve Comment:reconnected this date;Valve Adjustment:NSPS/EG CAI,NSPS/EG CAC,Positive Static Press.,Increased Flow/Vacuum,Reduce Sys. Vac. - Flare Down
CV-24055	12/22/2025 9:21:13 AM	34.4358832	-118.6469278	1394	Valve Adjustment:Reduce Sys. Vac. - Flare Down
CV-24056	12/3/2025 8:11:15 AM	34.4332783	-118.6501677	1325	
CV-24056	12/3/2025 9:15:32 AM	34.4332793	-118.6501370	1322	Valve Adjustment:Audible Flow,Decreased Flow/Vacuum;Well Condition:Fair
CV-24056	12/16/2025 8:44:15 AM	34.4332797	-118.6501392	1335	Valve Adjustment:Audible Flow,Decreased Flow/Vacuum;Well Condition:Fair
CV-24057	12/7/2025 10:00:45 AM	34.4334355	-118.6496448	1350	
CV-24057	12/23/2025 7:52:15 AM	34.4334510	-118.6496113	1314	Valve Adjustment:Audible Flow;Well Condition:Fair,Lorentz Pump Installed
CV-24058	12/1/2025 2:27:09 PM	34.4338238	-118.6494622	1322	
CV-24058	12/16/2025 9:58:14 AM	34.4338427	-118.6494352	1367	
CV-24058	12/30/2025 10:32:05 AM				
CV-24059	12/18/2025 2:51:43 PM	34.4336568	-118.6491263	1345	Comments:NSPS/EG CAI,High Temp,,,,,,
CV-24059	12/18/2025 2:54:58 PM	34.4337165	-118.6491120	1378	

All LFG Extraction Well Data - December 2025
Chiquita Canyon Landfill

Point Name	Record Date	Latitude	Longitude	Elev [ft]	Comments
CV-24059	12/23/2025 9:37:23 AM	34.4337732	-118.6490682	1353	Valve Adjustment:NSPS/EG CAI,Audible Flow,High Temp,Increased Flow/Vacuum
CV-24059	12/23/2025 9:38:17 AM	34.4337813	-118.6490845	1356	Valve Adjustment:NSPS/EG CAC,Audible Flow,High Temp
CV-24060	12/17/2025 1:37:18 PM	34.4340858	-118.6486740	1381	Comments:NSPS/EG CAI,NSPS/EG CAC,Increased Flow/Vacuum,Opened Valve 1/2 Turn or Less,,,,
CV-24060	12/17/2025 1:38:53 PM	34.4340325	-118.6487187	1388	
CV-24061	12/4/2025 1:07:44 PM	34.4343525	-118.6486072	1331	
CV-24061	12/19/2025 12:52:26 PM	34.4343560	-118.6486160	1352	Valve Adjustment:NSPS/EG CAI,High Temp,Decreased Flow/Vacuum,Surging Liquid in Header
CV-24061	12/19/2025 12:55:14 PM	34.4343430	-118.6486202	1349	
CV-24061	12/23/2025 10:34:15 AM				
CV-24062	12/8/2025 8:20:00 AM				Air Tech Lab; [User entered 5.7%]
CV-24062	12/8/2025 8:20:00 AM				AirTech Lab
CV-24062	12/8/2025 12:18:52 PM	34.4345688	-118.6480855	1358	Valve Adjustment:NSPS/EG CAI,NSPS/EG CAC,High Temp,Decreased Flow/Vacuum
CV-24062	12/8/2025 12:22:20 PM	34.4345763	-118.6480920	1365	
CV-24062	12/19/2025 1:08:45 PM	34.4345712	-118.6480800	1364	Valve Adjustment:NSPS/EG CAI,High Temp,Positive Static Press.,Increased Flow/Vacuum,Surging Liquid in Well (Watered In)
CV-24062	12/19/2025 1:11:09 PM	34.4345872	-118.6480927	1362	Valve Adjustment:NSPS/EG CAC,High Temp
CV-24062	12/23/2025 8:10:08 AM	34.4345925	-118.6480852	1357	Valve Adjustment:NSPS/EG CAC
CV-24063	12/8/2025 8:10:00 AM				Air Tech Lab; [User entered 13%]
CV-24064	12/3/2025 10:34:00 AM				AtmAA
CV-24064	12/3/2025 10:34:00 AM				AtmAA; [User entered 8.91%]
CV-24064	12/3/2025 10:35:12 AM	34.4352233	-118.6471635	1385	Valve Comment:Active PLR;Valve Adjustment:High Temp,Surging Liquid in Well (Watered In)
CV-24064	12/8/2025 8:05:00 AM				Air Tech Lab; [User entered 12%]
CV-24064	12/8/2025 8:05:00 AM				AirTech Lab
CV-24064	12/9/2025 8:30:00 AM				AtmAA
CV-24064	12/9/2025 8:30:32 AM	34.4352498	-118.6471597	1387	Valve Comment:Enhanced Monitoring;Valve Adjustment:NSPS/EG CAI,High Temp,Surging Liquid in Header;Well Condition:Fair
CV-24064	12/16/2025 10:57:19 AM	34.4352308	-118.6471532	1377	Valve Adjustment:High Temp,Surging Liquid in Well (Watered In)
CV-24064	12/16/2025 10:58:00 AM				AtmAA
CV-24064	12/22/2025 1:06:49 PM	34.4352433	-118.6471722	1377	Valve Adjustment:NSPS/EG CAI,No Flow Measurement,High Temp,Surging Liquid in Header,Surging Liquid in Well (Watered In)

All LFG Extraction Well Data - December 2025
Chiquita Canyon Landfill

Point Name	Record Date	Latitude	Longitude	Elev [ft]	Comments
CV-24064	12/22/2025 1:12:22 PM	34.4352305	-118.6471587	1380	Valve Comment:Active PLR;Valve Adjustment:No Flow Measurement,High Temp,Positive Static Press.,Valve 100% Open,Surging Liquid in Well (Watered In)
CV-24064	12/30/2025 9:03:15 AM	34.4352240	-118.6471707	1386	Valve Adjustment:High Temp
CV-24065-TP17	12/8/2025 8:18:06 AM	34.4356138	-118.6467885	1385	
CV-24065-TP17	12/18/2025 8:35:00 AM				Air Tech Lab; [User entered 2.1%]
CV-24065-TP17	12/18/2025 8:35:00 AM				AirTech Lab
CV-24065-TP17	12/22/2025 9:07:59 AM	34.4356027	-118.6468003	1396	Valve Adjustment:Reconnected this Date,Reduce Sys. Vac. - Flare Down
CV-24065-TP17	12/23/2025 8:23:07 AM	34.4356355	-118.6468130	1399	
CV-24066	12/4/2025 8:28:01 AM	34.4330187	-118.6498188	1343	
CV-24066	12/4/2025 10:10:00 AM				AirTech Lab
CV-24066	12/4/2025 10:10:00 AM				Air Tech Lab; [User entered 2.7%]
CV-24066	12/17/2025 7:42:44 AM	34.4330387	-118.6498242	1343	Valve Adjustment:Decreased Flow/Vacuum;Well Condition:Good
CV-24067	12/5/2025 8:04:42 AM	34.4331992	-118.6496925	1339	Valve Comment:Valve on QED well head in poor condition;Valve Adjustment:Decreased Flow/Vacuum,Surging Liquid in Header;Well Comment:No pump installed;Well Condition:Poor;Well Repairs:Surging
CV-24067	12/17/2025 7:47:31 AM	34.4332075	-118.6497232	1336	Valve Adjustment:Decreased Flow/Vacuum;Well Repairs:Valve
CV-24067	12/31/2025 10:55:23 AM				
CV-24068	12/1/2025 2:23:20 PM	34.4332682	-118.6493300	1329	Valve Adjustment:Decreased Flow/Vacuum
CV-24068	12/18/2025 2:32:15 PM	34.4331733	-118.6493453	1293	Comments:NSPS/EG CAI,Audible Flow,High Temp,,,,,
CV-24068	12/18/2025 2:34:16 PM	34.4331712	-118.6493472	1362	
CV-24068	12/23/2025 9:46:33 AM	34.4332698	-118.6493313	1353	Valve Adjustment:NSPS/EG CAC,Barely Open
CV-24069	12/9/2025 8:40:00 AM				Air Tech Lab; [User entered 14%]
CV-24069	12/9/2025 8:40:00 AM				AirTech Lab
CV-24069	12/18/2025 9:35:09 AM	34.4334145	-118.6489303	1350	Valve Comment:RES SEM;Valve Adjustment:Audible Flow,Reconnected this Date,Decreased Flow/Vacuum;Well Condition:Fair
CV-24070	12/9/2025 10:10:00 AM				Air Tech Lab; [User entered 6.6%]
CV-24070	12/9/2025 10:10:00 AM				AirTech Lab
CV-24070	12/18/2025 9:25:36 AM	34.4337098	-118.6486870	1364	Valve Comment:RES SEM;Valve Adjustment:Increased Flow/Vacuum;Well Condition:Fair
CV-24070	12/18/2025 2:58:49 PM	34.4337632	-118.6486918	1335	
CV-24071	12/4/2025 1:23:40 PM	34.4340150	-118.6484478	1327	
CV-24071	12/8/2025 8:15:00 AM				Air Tech Lab; [User entered 9.4%]

All LFG Extraction Well Data - December 2025
Chiquita Canyon Landfill

Point Name	Record Date	Latitude	Longitude	Elev [ft]	Comments
CV-24071	12/8/2025 8:15:00 AM				AirTech Lab
CV-24071	12/11/2025 10:19:13 AM	34.4340035	-118.6484958	1359	Valve Comment:RES SEM;Valve Adjustment:Increased Flow/Vacuum;Well Condition:Fair,Lorentz Pump Installed
CV-24071	12/17/2025 1:20:35 PM	34.4338888	-118.6486220	1339	Comments:NSPS/EG CAI,NSPS/EG CAC,High Temp,,,,,
CV-24071	12/17/2025 1:26:12 PM	34.4340928	-118.6484257	1391	
CV-24072	12/4/2025 12:59:02 PM	34.4341667	-118.6480105	1349	Well Condition:Lorentz Pump Installed
CV-24072	12/19/2025 12:39:56 PM	34.4341618	-118.6480092	1370	Valve Adjustment:Decreased Flow/Vacuum
CV-24074	12/4/2025 9:40:11 AM	34.4347488	-118.6474095	1393	Valve Comment:potentially partially watered in;Valve Adjustment:Decreased Flow/Vacuum,Plugged/Pinched Suspected;Well Condition:Fair
CV-24074	12/19/2025 4:51:24 PM	34.4346638	-118.6474167	1398	
CV-24074	12/23/2025 12:34:04 PM				
CV-24075-TP15	12/3/2025 10:41:15 AM	34.4350093	-118.6471382	1384	Valve Adjustment:High Temp
CV-24075-TP15	12/3/2025 10:50:00 AM				AtmAA
CV-24075-TP15	12/3/2025 10:50:00 AM				AtmAA; [User entered 12.37%]
CV-24075-TP15	12/9/2025 8:35:23 AM	34.4350262	-118.6471307	1385	Valve Comment:Enhanced Monitoring;Valve Adjustment:NSPS/EG CAI,High Temp;Well Condition:Fair
CV-24075-TP15	12/9/2025 8:40:00 AM				AtmAA
CV-24075-TP15	12/16/2025 11:04:08 AM	34.4350237	-118.6471150	1373	Valve Adjustment:High Temp
CV-24075-TP15	12/16/2025 11:10:00 AM				AtmAA
CV-24075-TP15	12/22/2025 1:32:31 PM	34.4349928	-118.6471253	1377	Valve Adjustment:No Flow Measurement,High Temp,Positive Static Press.
CV-24075-TP15	12/22/2025 1:33:07 PM	34.4350185	-118.6471338	1385	Valve Adjustment:No Flow Measurement,High Temp,Positive Static Press.,Surging Liquid in Header,Surging Liquid in Well (Watered In)
CV-24075-TP15	12/30/2025 8:52:48 AM	34.4350312	-118.6471333	1382	Valve Adjustment:NSPS/EG CAI,High Temp
CV-24076	12/3/2025 10:22:25 AM	34.4353457	-118.6468958	1400	Valve Adjustment:High Temp
CV-24076	12/3/2025 10:25:00 AM				AtmAA
CV-24076	12/3/2025 10:25:00 AM				AtmAA; [User entered 5.23%]
CV-24076	12/9/2025 8:42:44 AM	34.4353413	-118.6468708	1403	Valve Comment:Enhanced Monitoring;Valve Adjustment:NSPS/EG CAI,High Temp;Well Condition:Fair
CV-24076	12/9/2025 8:45:00 AM				AtmAA
CV-24076	12/16/2025 10:48:59 AM	34.4353343	-118.6468608	1401	Valve Adjustment:High Temp
CV-24076	12/16/2025 10:52:00 AM				AtmAA
CV-24076	12/18/2025 1:57:11 PM	34.4353260	-118.6468683	1398	Valve Adjustment:NSPS/EG CAI,High Temp,Increased Flow/Vacuum

All LFG Extraction Well Data - December 2025
Chiquita Canyon Landfill

Point Name	Record Date	Latitude	Longitude	Elev [ft]	Comments
CV-24076	12/18/2025 2:09:46 PM	34.4353085	-118.6468687	1402	Valve Adjustment:NSPS/EG CAI,High Temp
CV-24076	12/22/2025 1:01:41 PM	34.4353230	-118.6468750	1394	Valve Adjustment:No Flow Measurement,High Temp
CV-24076	12/23/2025 8:42:59 AM	34.4353302	-118.6468892	1402	Valve Adjustment:NSPS/EG CAI,High Temp,Increased Flow/Vacuum
CV-24076	12/23/2025 8:44:53 AM	34.4353283	-118.6468735	1400	Valve Adjustment:NSPS/EG CAI,High Temp
CV-24076	12/30/2025 9:15:13 AM	34.4352973	-118.6468703	1398	Valve Adjustment:High Temp
CV-24077	12/3/2025 9:08:28 AM	34.4326792	-118.6492808	1329	Valve Adjustment:Decreased Flow/Vacuum;Well Condition:Fair
CV-24077	12/17/2025 7:36:30 AM	34.4327060	-118.6493015	1356	Valve Adjustment:Decreased Flow/Vacuum;Well Condition:Good
CV-24078	12/4/2025 11:20:53 AM	34.4329052	-118.6493973	1343	Valve Adjustment:Decreased Flow/Vacuum
CV-24078	12/4/2025 11:24:17 AM	34.4328903	-118.6494125	1324	Valve Adjustment:Orifice Plate Changed (See OP Log)
CV-24078	12/17/2025 7:39:25 AM	34.4329183	-118.6494370	1342	Valve Adjustment:Audible Flow,Barely Open;Well Condition:Fair
CV-24078	12/31/2025 10:38:58 AM				
CV-24079-TP8	12/5/2025 7:56:26 AM	34.4329687	-118.6491280	1370	Valve Adjustment:NSPS/EG CAI,High Temp,Decreased Flow/Vacuum
CV-24079-TP8	12/18/2025 2:27:11 PM	34.4330937	-118.6491473	1391	
CV-24080	12/18/2025 2:13:02 PM	34.4329613	-118.6487990	1375	Comments:NSPS/EG CAI,NSPS/EG CAC,Positive Static Press.,Increased Flow/Vacuum,Opened Valve 1/2 Turn or Less,,,
CV-24080	12/18/2025 2:15:05 PM	34.4331108	-118.6489287	1375	
CV-24080	12/31/2025 9:51:21 AM				
CV-24081-TP10	12/18/2025 3:07:07 PM	34.4333378	-118.6486137	1339	
CV-24081-TP10	12/31/2025 9:08:45 AM				
CV-24082	12/19/2025 2:48:18 PM	34.4334227	-118.6483118	1380	Valve Adjustment:NSPS/EG CAI,Reconnected this Date,Barely Open
CV-24082	12/19/2025 2:50:51 PM	34.4334163	-118.6483228	1377	Valve Adjustment:NSPS/EG CAC,Barely Open,Surging Liquid in Well (Watered In);Well Comment:no pump installed
CV-24082	12/22/2025 10:23:11 AM	34.4334303	-118.6483197	1373	Valve Adjustment:Reconnected this Date,Positive Static Press.,Increased Flow/Vacuum,Barely Open
CV-24082	12/22/2025 10:24:39 AM	34.4334347	-118.6483060	1375	Valve Adjustment:Surging Liquid in Header,Reduce Sys. Vac. - Flare Down
CV-24082	12/30/2025 11:44:42 AM				
CV-24083	12/4/2025 1:41:56 PM	34.4337032	-118.6483320	1350	
CV-24083	12/17/2025 1:04:52 PM	34.4337635	-118.6483330	1394	Comments:NSPS/EG CAI,High Temp,Reduced System Vacuum,,,,,
CV-24083	12/17/2025 1:07:41 PM	34.4337907	-118.6482710	1345	
CV-24084-TP11	12/3/2025 12:45:00 PM				AtmAA
CV-24084-TP11	12/3/2025 12:45:07 PM	34.4338713	-118.6480320	1369	Valve Adjustment:High Temp,Decreased Flow/Vacuum

All LFG Extraction Well Data - December 2025
Chiquita Canyon Landfill

Point Name	Record Date	Latitude	Longitude	Elev [ft]	Comments
CV-24084-TP11	12/9/2025 9:09:33 AM	34.4338672	-118.6480120	1369	Valve Comment:Enhanced Monitoring;Valve Adjustment:NSPS/EG CAI,High Temp,Decreased Flow/Vacuum;Well Condition:Fair,Lorentz Pump Installed
CV-24084-TP11	12/9/2025 9:10:00 AM				AtmAA
CV-24084-TP11	12/12/2025 9:24:51 AM				
CV-24084-TP11	12/17/2025 12:58:44 PM	34.4338533	-118.6480367	1380	Valve Adjustment:High Temp,Decreased Flow/Vacuum
CV-24084-TP11	12/22/2025 10:51:19 AM	34.4338565	-118.6480117	1382	Valve Adjustment:No Flow Measurement,High Temp
CV-24084-TP11	12/30/2025 9:36:20 AM	34.4338958	-118.6480325	1391	Valve Adjustment:High Temp
CV-24085	12/4/2025 11:03:49 AM	34.4324122	-118.6490090	1342	Valve Comment:possible O2 intrusion through lorentz wire nut.;Valve Adjustment:Plugged/Pinched Suspected;Well Condition:Lorentz Pump Installed
CV-24085	12/17/2025 9:33:07 AM	34.4323562	-118.6490077	1365	Comments:Reduced System Vacuum,,,,,,,
CV-24086	12/1/2025 2:08:08 PM	34.4329015	-118.6487297	1377	
CV-24086	12/16/2025 8:47:54 AM	34.4329825	-118.6487437	1368	
CV-24086	12/31/2025 10:05:44 AM				
CV-24087	12/7/2025 8:18:33 AM	34.4329985	-118.6481107	1370	
CV-24087	12/7/2025 8:36:45 AM	34.4330128	-118.6481108	1362	Valve Adjustment:Orifice Plate Changed (See OP Log),Decreased Flow/Vacuum;Well Comment:Installed clamp on fernco;Well Condition:Lorentz Pump Installed
CV-24087	12/16/2025 9:04:54 AM	34.4329970	-118.6480808	1388	
CV-24088	12/7/2025 9:31:00 AM	34.4335962	-118.6476588	1384	
CV-24088	12/19/2025 4:39:01 PM	34.4335970	-118.6476270	1375	Comments:Audible Flow,,,,,,,
CV-24088	12/30/2025 11:25:22 AM				
CV-24089	12/2/2025 1:24:43 PM	34.4324418	-118.6481088	1360	
CV-24089	12/16/2025 9:49:09 AM	34.4324708	-118.6480468	1424	Comments:High O2,,,,,,,
CV-24089	12/16/2025 9:50:20 AM	34.4324682	-118.6480077	1385	
CV-24090	12/1/2025 10:47:03 AM	34.4326907	-118.6475163	1354	Valve Adjustment:Barely Open
CV-24090	12/16/2025 9:38:27 AM	34.4326375	-118.6474860	1371	
CV-24090	12/22/2025 10:14:01 AM	34.4326782	-118.6475183	1379	Valve Comment:RES SEM;Valve Adjustment:Audible Flow,Increased Flow/Vacuum,Barely Open;Well Condition:Fair Reduced system vacuum, Flare down.
CV-24091	12/1/2025 10:26:55 AM	34.4329823	-118.6468972	1358	Valve Adjustment:Decreased Flow/Vacuum
CV-24091	12/17/2025 8:23:04 AM	34.4329955	-118.6468917	1418	
CV-24092	12/1/2025 9:34:15 AM	34.4332960	-118.6460917	1392	Valve Adjustment:Decreased Flow/Vacuum
CV-24092	12/12/2025 1:22:00 PM	34.4333048	-118.6461460	1403	Valve Adjustment:Decreased Flow/Vacuum

All LFG Extraction Well Data - December 2025
Chiquita Canyon Landfill

Point Name	Record Date	Latitude	Longitude	Elev [ft]	Comments
CV-24093	12/1/2025 9:07:27 AM	34.4340558	-118.6463655	1409	
CV-24093	12/17/2025 9:10:44 AM	34.4340518	-118.6463587	1400	Valve Adjustment:Decreased Flow/Vacuum
CV-24093	12/18/2025 9:04:43 AM	34.4340265	-118.6463448	1400	Valve Adjustment:Orifice Plate Changed (See OP Log)
CV-24095	12/4/2025 10:13:40 AM	34.4333937	-118.6513087	1261	Valve Adjustment:High Temp
CV-24095	12/4/2025 10:20:00 AM				AtmAA
CV-24095	12/4/2025 10:20:00 AM				AtmAA; [User entered 12.93%]
CV-24095	12/8/2025 9:00:00 AM				Air Tech Lab; [User entered 13%]
CV-24095	12/8/2025 9:00:00 AM				AirTech Lab
CV-24095	12/9/2025 11:13:31 AM	34.4334078	-118.6513118	1257	Valve Comment:Enhanced Monitoring;Valve Adjustment:NSPS/EG CAI,High Temp,Surging Liquid in Header;Well Condition:Fair
CV-24095	12/9/2025 11:15:00 AM				AtmAA
CV-24095	12/17/2025 10:06:20 AM	34.4333897	-118.6513042	1261	Valve Adjustment:High Temp,Decreased Flow/Vacuum
CV-24095	12/18/2025 8:20:00 AM				AirTech Lab
CV-24095	12/18/2025 8:20:00 AM				Air Tech Lab; [User entered 14%]
CV-24095	12/23/2025 12:57:29 PM	34.4333872	-118.6512820	1262	Valve Adjustment:Audible Flow,No Flow Measurement,High Temp
CV-24095	12/29/2025 10:03:01 AM	34.4334062	-118.6512902	1259	Valve Adjustment:NSPS/EG CAI,No Flow Measurement,High Temp
CV-24096	12/3/2025 11:35:00 AM	34.4332293	-118.6515670	1255	Valve Adjustment:NSPS/EG CAI,High O2
CV-24096	12/3/2025 11:35:33 AM	34.4332325	-118.6515738	1254	Valve Adjustment:NSPS/EG CAI,High O2
CV-24096	12/19/2025 12:54:51 PM	34.4332308	-118.6515767	1263	Valve Adjustment:Decreased Flow/Vacuum,Barely Open,Surging Liquid in Well (Watered In);Well Comment:pump not pumping;Well Condition:Lorentz Pump Installed
CV-24097	12/3/2025 11:39:40 AM	34.4328045	-118.6515340	1256	
CV-24097	12/17/2025 8:34:55 AM	34.4328072	-118.6515383	1247	Valve Adjustment:Decreased Flow/Vacuum,Barely Open
CV-24098	12/3/2025 11:18:49 AM	34.4325075	-118.6513088	1254	Valve Adjustment:Decreased Flow/Vacuum
CV-24098	12/16/2025 9:17:18 AM	34.4325195	-118.6513120	1249	Valve Adjustment:Decreased Flow/Vacuum,Surging Liquid in Header;Well Condition:Fair
CV-24099	12/3/2025 11:12:43 AM	34.4323325	-118.6509210	1260	Valve Adjustment:Audible Flow,Decreased Flow/Vacuum;Well Condition:Fair
CV-24099	12/16/2025 9:20:20 AM	34.4323417	-118.6509325	1265	Valve Adjustment:Decreased Flow/Vacuum;Well Condition:Fair
CV-24100	12/2/2025 7:00:00 AM				AirTech Lab
CV-24100	12/2/2025 7:00:00 AM				Air Tech Lab; [User entered 0.39%]
CV-24100	12/3/2025 10:34:40 AM	34.4320715	-118.6504843	1247	Valve Adjustment:Decreased Flow/Vacuum;Well Condition:Fair,Lorentz Pump Installed

All LFG Extraction Well Data - December 2025
Chiquita Canyon Landfill

Point Name	Record Date	Latitude	Longitude	Elev [ft]	Comments
CV-24100	12/16/2025 8:13:40 AM	34.4320362	-118.6504822	1265	
CV-24101	12/2/2025 6:55:00 AM				Air Tech Lab; [User entered 0.55%]
CV-24101	12/2/2025 6:55:00 AM				AirTech Lab
CV-24101	12/3/2025 10:31:19 AM	34.4318478	-118.6502870	1247	Valve Adjustment:Audible Flow,Decreased Flow/Vacuum
CV-24101	12/16/2025 8:10:51 AM	34.4318450	-118.6502595	1267	Well Condition:Fair
CV-24102	12/3/2025 8:43:07 AM	34.4316190	-118.6497738	1282	Valve Adjustment:Decreased Flow/Vacuum;Well Condition:Fair,Pnumatic Pump Installed
CV-24102	12/16/2025 8:02:23 AM	34.4316197	-118.6497912	1287	Valve Adjustment:Audible Flow;Well Condition:Good
CV-24103	12/2/2025 11:53:57 AM	34.4316628	-118.6488360	1326	
CV-24103	12/2/2025 12:01:05 PM	34.4316445	-118.6488473	1313	Valve Adjustment:Orifice Plate Changed (See OP Log)
CV-24103	12/17/2025 8:50:29 AM	34.4316878	-118.6488298	1365	Comments:Reduced System Vacuum,,,,,,,
CV-24104	12/2/2025 12:18:38 PM	34.4317305	-118.6480888	1309	Valve Comment:increased valve half turn;Valve Adjustment:NSPS/EG CAI,NSPS/EG CAC,Orifice Plate Changed (See OP Log),Positive Static Press.,Increased Flow/Vacuum
CV-24104	12/2/2025 12:25:24 PM	34.4317172	-118.6480483	1320	Valve Adjustment:Orifice Plate Changed (See OP Log),Increased Flow/Vacuum
CV-24104	12/16/2025 9:17:37 AM				Comments:Reduced System Vacuum,,,,,,,
CV-24105	12/2/2025 12:37:17 PM	34.4318762	-118.6476430	1352	Valve Adjustment:NSPS/EG CAI,NSPS/EG CAC,Positive Static Press.,Increased Flow/Vacuum
CV-24105	12/2/2025 12:38:19 PM	34.4318758	-118.6476492	1370	
CV-24105	12/16/2025 9:03:41 AM	34.4319273	-118.6476288	1299	Comments:Reduced System Vacuum,,,,,,,
CV-24106	12/3/2025 10:11:19 AM	34.4321552	-118.6467053	1322	Valve Adjustment:Barely Open
CV-24106	12/3/2025 10:25:02 AM	34.4321247	-118.6467303	1320	Valve Comment:Cleared liquid from flex hose.;Valve Adjustment:Orifice Plate Changed (See OP Log),Decreased Flow/Vacuum
CV-24106	12/10/2025 12:52:43 PM	34.4321068	-118.6467380	1342	Valve Comment:RES SEM;Valve Adjustment:Audible Flow,Increased Flow/Vacuum;Well Condition:Good
CV-24106	12/16/2025 11:15:02 AM	34.4321305	-118.6467543	1299	
CV-24107	12/4/2025 1:23:39 PM	34.4325725	-118.6461663	1346	Valve Adjustment:Audible Flow,Decreased Flow/Vacuum;Well Condition:Fair,Lorentz Pump Installed
CV-24107	12/10/2025 10:26:30 AM	34.4325277	-118.6461953	1333	Valve Comment:RES SEM;Valve Adjustment:Audible Flow;Well Condition:Fair,Lorentz Pump Installed
CV-24108	12/4/2025 1:08:23 PM	34.4331532	-118.6454222	1333	Valve Adjustment:Barely Open;Well Condition:Fair
CV-24109	12/3/2025 1:55:28 PM	34.4339953	-118.6448778	1386	
CV-24110	12/3/2025 8:56:20 AM	34.4345942	-118.6446928	1378	Valve Adjustment:Decreased Flow/Vacuum

All LFG Extraction Well Data - December 2025
Chiquita Canyon Landfill

Point Name	Record Date	Latitude	Longitude	Elev [ft]	Comments
CV-24111	12/1/2025 1:38:31 PM	34.4353113	-118.6449645	1388	Valve Comment:RES SEM;Valve Adjustment:Audible Flow,Increased Flow/Vacuum;Well Condition:Fair,Lorentz Pump Installed
CV-24111	12/18/2025 1:33:19 PM	34.4353197	-118.6449510	1404	Valve Adjustment:Increased Flow/Vacuum
CV-24112	12/1/2025 1:22:14 PM	34.4352123	-118.6441982	1395	Valve Comment:RES SEM;Valve Adjustment:Audible Flow,Increased Flow/Vacuum;Well Condition:Fair
CV-24112	12/12/2025 9:40:08 AM	34.4352185	-118.6441820	1389	Valve Comment:RES SEM;Valve Adjustment:Audible Flow,Increased Flow/Vacuum,Barely Open;Well Condition:Fair
CV-24114	12/4/2025 1:52:41 PM	34.4308060	-118.6485337	1287	Valve Adjustment:Decreased Flow/Vacuum
CV-24114	12/10/2025 1:04:07 PM	34.4308250	-118.6485533	1294	Valve Comment:RES SEM;Valve Adjustment:Audible Flow,Increased Flow/Vacuum;Well Condition:Fair
CV-24116	12/16/2025 2:30:20 PM	34.4317448	-118.6457553	1243	Comments:NSPS/EG CAI,NSPS/EG CAC,Positive Static Press.,Increased Flow/Vacuum,Opened Valve 1/2 Turn or Less,,,
CV-24116	12/16/2025 2:32:37 PM	34.4316753	-118.6457305	1237	
CV-24117	12/4/2025 8:46:01 AM	34.4323373	-118.6449807	1303	
CV-24117	12/16/2025 11:33:59 AM	34.4323357	-118.6449492	1307	Valve Adjustment:Decreased Flow/Vacuum;Well Condition:Fair
CV-24118	12/1/2025 12:52:00 PM				AtmAA
CV-24118	12/1/2025 12:52:00 PM				AtmAA; [User entered 9.76%]
CV-24118	12/1/2025 12:53:53 PM	34.4332880	-118.6438418	1302	Valve Adjustment:Audible Flow,High Temp
CV-24118	12/8/2025 12:40:00 PM				AtmAA
CV-24118	12/8/2025 12:42:53 PM	34.4332803	-118.6438332	1271	Valve Comment:Enhanced Monitoring;Valve Adjustment:NSPS/EG CAI,High Temp,Decreased Flow/Vacuum;Well Condition:Fair,Lorentz Pump Installed
CV-24118	12/17/2025 12:50:14 PM	34.4332942	-118.6438357	1300	Valve Adjustment:NSPS/EG CAC
CV-24119	12/4/2025 1:16:16 PM	34.4337270	-118.6423212	1272	Valve Adjustment:NSPS/EG CAI,Decreased Flow/Vacuum
CV-24119	12/4/2025 1:17:03 PM	34.4337345	-118.6423280	1267	Valve Adjustment:Surging Liquid in Header
CV-24120	12/1/2025 9:05:00 AM				Air Tech Lab; [User entered 5.5%]
CV-24120	12/1/2025 9:05:00 AM				AirTech Lab
CV-24120	12/1/2025 9:50:48 AM	34.4368688	-118.6472945	1340	Valve Adjustment:NSPS/EG CAI,High O2,Plugged/Pinched Suspected;Well Condition:Fair,Lorentz Pump Installed
CV-24120	12/1/2025 9:51:13 AM	34.4368753	-118.6472968	1345	Valve Adjustment:High O2
CV-24120	12/19/2025 3:29:27 PM	34.4368750	-118.6473820	1345	
CV-24120	12/19/2025 3:33:07 PM	34.4369578	-118.6473868	1289	
CV-24121	12/1/2025 8:55:00 AM				Air Tech Lab; [User entered 0.83%]
CV-24121	12/1/2025 8:55:00 AM				AirTech Lab

All LFG Extraction Well Data - December 2025
Chiquita Canyon Landfill

Point Name	Record Date	Latitude	Longitude	Elev [ft]	Comments
CV-24121	12/1/2025 9:40:06 AM	34.4369457	-118.6470187	1332	Well Condition:Fair,Pnumatic Pump Installed
CV-24121	12/19/2025 3:21:14 PM	34.4369933	-118.6470855	1345	
CV-24122	12/1/2025 8:50:00 AM				Air Tech Lab; [User entered 0.31%]
CV-24122	12/1/2025 8:50:00 AM				AirTech Lab
CV-24122	12/1/2025 9:58:25 AM	34.4371703	-118.6465933	1298	
CV-24122	12/19/2025 3:05:55 PM	34.4372318	-118.6466430	1266	
CV-24123	12/1/2025 8:34:16 AM	34.4372742	-118.6462472	1296	Valve Adjustment:Increased Flow/Vacuum
CV-24123	12/22/2025 10:09:05 AM				
CV-24124	12/5/2025 11:56:30 AM	34.4366018	-118.6470155	1362	Valve Adjustment:Decreased Flow/Vacuum,Surging Liquid in Well (Watered In);Well Comment:Pump not running;Well Condition:Lorentz Pump Installed
CV-24125-TP20	12/1/2025 8:35:00 AM				Air Tech Lab; [User entered 0.55%]
CV-24125-TP20	12/1/2025 8:35:00 AM				AirTech Lab
CV-24125-TP20	12/5/2025 12:46:07 PM	34.4369657	-118.6463387	1293	
CV-24125-TP20	12/22/2025 10:27:33 AM				
CV-24126	12/1/2025 10:16:20 AM	34.4364215	-118.6471503	1377	Valve Adjustment:NSPS/EG CAI,High Temp
CV-24126	12/1/2025 10:18:34 AM	34.4363755	-118.6471282	1356	Valve Adjustment:High Temp
CV-24126	12/1/2025 1:24:33 PM	34.4364207	-118.6471597	1372	Valve Adjustment:High Temp,Decreased Flow/Vacuum
CV-24126	12/1/2025 1:25:00 PM				AtmAA
CV-24126	12/1/2025 1:25:00 PM				AtmAA; [User entered 14.31%]
CV-24126	12/9/2025 7:10:00 AM				AtmAA
CV-24126	12/9/2025 7:13:26 AM	34.4363952	-118.6471423	1387	Valve Comment:Enhanced Monitoring;Valve Adjustment:NSPS/EG CAI,High Temp;Well Condition:Good
CV-24126	12/15/2025 9:49:53 AM	34.4363708	-118.6471642	1381	Valve Adjustment:High Temp,Reduce Sys. Vac. - Flare Down
CV-24126	12/15/2025 9:55:00 AM				AtmAA
CV-24126	12/19/2025 9:38:23 AM				
CV-24126	12/19/2025 10:45:47 AM	34.4364022	-118.6471285	1379	Valve Adjustment:High Temp,Decreased Flow/Vacuum,Surging Liquid in Header
CV-24126	12/21/2025 9:13:11 AM	34.4363827	-118.6471595	1388	Valve Adjustment:High Temp
CV-24126	12/29/2025 12:44:03 PM	34.4363935	-118.6471340	1383	Valve Adjustment:NSPS/EG CAI,High Temp
CV-24127	12/9/2025 9:33:17 AM	34.4364558	-118.6468192	1372	Well Comment:No system port
CV-24127	12/18/2025 7:55:00 AM				Air Tech Lab; [User entered 6.9%]
CV-24127	12/18/2025 7:55:00 AM				AirTech Lab
CV-24127	12/18/2025 7:58:10 AM	34.4364652	-118.6468273	1379	Valve Comment:RES SEM;Valve Adjustment:Decreased Flow/Vacuum;Well Condition:Fair
CV-24127	12/18/2025 12:44:09 PM				

All LFG Extraction Well Data - December 2025
Chiquita Canyon Landfill

Point Name	Record Date	Latitude	Longitude	Elev [ft]	Comments
CV-24127	12/19/2025 10:04:00 AM				
CV-24128	12/1/2025 8:30:00 AM				Air Tech Lab; [User entered 5.1%]
CV-24128	12/1/2025 8:30:00 AM				AirTech Lab
CV-24128	12/4/2025 1:59:28 PM	34.4367082	-118.6464300	1372	Valve Adjustment:Audible Flow,Barely Open;Well Condition:Lorentz Pump Installed
CV-24129	12/4/2025 1:55:59 PM	34.4366997	-118.6461733	1353	Valve Adjustment:Barely Open
CV-24130	12/5/2025 12:51:32 PM	34.4368032	-118.6456992	1292	Valve Adjustment:Decreased Flow/Vacuum,Surging Liquid in Well (Watered In)
CV-24131	12/4/2025 12:46:32 PM				
CV-24131	12/5/2025 12:59:08 PM	34.4367267	-118.6450540	1297	Valve Adjustment:NSPS/EG CAI,Positive Static Press.,Increased Flow/Vacuum;Well Comment:pump was found pushing air;Well Condition:Pnumatic Pump Installed
CV-24131	12/5/2025 1:02:02 PM	34.4367255	-118.6450535	1294	Valve Adjustment:NSPS/EG CAI,High Temp,Decreased Flow/Vacuum
CV-24131	12/5/2025 1:03:40 PM	34.4367327	-118.6450637	1298	Valve Adjustment:NSPS/EG CAI,High Temp,Decreased Flow/Vacuum,Surging Liquid in Well (Watered In)
CV-24131	12/11/2025 8:15:56 AM				
CV-24131	12/18/2025 10:05:13 AM				
CV-24131	12/23/2025 7:31:15 AM				
CV-24131	12/30/2025 8:41:16 AM				
CV-24132	12/2/2025 12:34:40 PM	34.4372442	-118.6440357	1284	Valve Adjustment:Audible Flow,Decreased Flow/Vacuum;Well Condition:Fair
CV-24133	12/1/2025 9:12:49 AM	34.4374383	-118.6427468	1274	Valve Comment:RES SEM;Valve Adjustment:Audible Flow,Increased Flow/Vacuum,Barely Open;Well Condition:Fair
CV-24134-TP19	12/2/2025 10:53:32 AM	34.4363515	-118.6465080	1379	Valve Adjustment:NSPS/EG CAI,High Temp,Decreased Flow/Vacuum;Well Condition:Fair
CV-24134-TP19	12/2/2025 10:55:25 AM	34.4363430	-118.6465022	1367	Valve Adjustment:NSPS/EG CAI,High Temp;Well Condition:Lorentz Pump Installed
CV-24134-TP19	12/22/2025 12:41:37 PM	34.4363583	-118.6464963	1374	Valve Comment:RES SEM;Valve Adjustment:NSPS/EG CAI,High Temp,Increased Flow/Vacuum;Well Condition:Fair Reduced system vacuum, Flare down.
CV-24134-TP19	12/22/2025 12:42:29 PM	34.4363665	-118.6464903	1376	Valve Adjustment:NSPS/EG CAI,High Temp;Well Condition:Fair Reduced system vacuum, Flare down.
CV-24135	12/2/2025 10:24:14 AM	34.4363702	-118.6459530	1365	Valve Adjustment:NSPS/EG CAI,High Temp,Decreased Flow/Vacuum;Well Condition:Good,Lorentz Pump Installed

All LFG Extraction Well Data - December 2025
Chiquita Canyon Landfill

Point Name	Record Date	Latitude	Longitude	Elev [ft]	Comments
CV-24135	12/2/2025 10:26:51 AM	34.4363807	-118.6459547	1366	Valve Adjustment:NSPS/EG CAC;Well Condition:Good,Lorentz Pump Installed
CV-24136	12/2/2025 12:02:04 PM	34.4366217	-118.6442800	1320	Valve Adjustment:NSPS/EG CAI,High Temp,Positive Static Press.;Well Condition:Fair,Lorentz Pump Installed
CV-24136	12/2/2025 12:03:32 PM	34.4366235	-118.6442758	1325	Valve Adjustment:NSPS/EG CAI,High Temp;Well Condition:Fair,Lorentz Pump Installed
CV-24137	12/4/2025 12:54:46 PM	34.4361375	-118.6434913	1362	Valve Adjustment:Decreased Flow/Vacuum
CV-24138	12/3/2025 9:00:00 AM				Air Tech Lab; [User entered 0.55%]
CV-24138	12/3/2025 9:00:00 AM				AirTech Lab
CV-24138	12/3/2025 9:34:20 AM	34.4342425	-118.6512400	1274	Valve Adjustment:High O2,Surging Liquid in Well (Watered In)
CV-24138	12/9/2025 11:26:09 AM	34.4342575	-118.6512327	1280	Valve Comment:Enhanced Monitoring;Valve Adjustment:NSPS/EG CAI,High O2,Decreased Flow/Vacuum;Well Condition:Fair
CV-24138	12/9/2025 11:27:06 AM	34.4342620	-118.6512260	1265	Valve Adjustment:NSPS/EG CAI,High O2
CV-24138	12/17/2025 8:50:52 AM	34.4342610	-118.6512315	1275	Valve Adjustment:NSPS/EG CAI,Positive Static Press.,Surging Liquid in Well (Watered In)
CV-24138	12/17/2025 8:51:19 AM	34.4342643	-118.6512365	1268	Valve Adjustment:NSPS/EG CAI,Positive Static Press.,Surging Liquid in Well (Watered In)
CV-24138	12/17/2025 9:30:41 AM	34.4342747	-118.6512280	1258	Valve Comment:Air leak on assembly WC swapped;Valve Adjustment:NSPS/EG CAC,Decreased Flow/Vacuum;Well Condition:Fair
CV-24139	12/3/2025 8:55:00 AM				Air Tech Lab; [User entered 8.8%]
CV-24139	12/3/2025 8:55:00 AM				AirTech Lab
CV-24139	12/5/2025 9:18:39 AM	34.4344935	-118.6511273	1266	Valve Adjustment:NSPS/EG CAI,High O2,Increased Flow/Vacuum,Surging Liquid in Well (Watered In);Well Comment:Pump status off;Well Condition:Pnumatic Pump Installed
CV-24139	12/5/2025 9:20:14 AM	34.4344905	-118.6511203	1261	Valve Adjustment:High O2,Surging Liquid in Well (Watered In)
CV-24139	12/17/2025 8:58:49 AM	34.4345038	-118.6511387	1273	Valve Adjustment:NSPS/EG CAI,High Temp,Decreased Flow/Vacuum;Well Condition:Fair
CV-24139	12/17/2025 8:59:46 AM	34.4345060	-118.6511323	1267	Valve Adjustment:NSPS/EG CAI,High Temp
CV-24139	12/19/2025 10:43:13 AM				
CV-24139	12/21/2025 8:08:11 AM	34.4344995	-118.6511467	1286	Valve Adjustment:High Temp,Decreased Flow/Vacuum
CV-24139	12/29/2025 9:50:44 AM	34.4345045	-118.6511237	1270	
CV-24139	12/29/2025 9:51:26 AM	34.4344977	-118.6511322	1275	
CV-24140	12/3/2025 8:50:00 AM				Air Tech Lab; [User entered 15%]
CV-24140	12/3/2025 8:50:00 AM				AirTech Lab

All LFG Extraction Well Data - December 2025
Chiquita Canyon Landfill

Point Name	Record Date	Latitude	Longitude	Elev [ft]	Comments
CV-24140	12/5/2025 9:32:15 AM	34.4346603	-118.6511222	1286	Well Comment:Pump not working;Well Condition:Pnumatic Pump Installed
CV-24140	12/17/2025 9:10:02 AM	34.4346732	-118.6511138	1280	Valve Adjustment:Decreased Flow/Vacuum;Well Condition:Fair
CV-24141	12/3/2025 8:30:00 AM				Air Tech Lab; [User entered 0.23%]
CV-24141	12/3/2025 8:30:00 AM				AirTech Lab
CV-24141	12/5/2025 10:12:57 AM	34.4354895	-118.6513110	1300	Valve Adjustment:NSPS/EG CAI,High O2,Barely Open,Surging Liquid in Well (Watered In);Well Comment:No pump installed
CV-24141	12/5/2025 10:13:52 AM	34.4354872	-118.6513135	1313	
CV-24141	12/19/2025 1:50:57 PM	34.4355012	-118.6512992	1291	Valve Adjustment:NSPS/EG CAI,Decreased Flow/Vacuum,Barely Open,Plugged/Pinched Suspected;Well Comment:no pump installed
CV-24142	12/3/2025 9:27:32 AM	34.4340035	-118.6513323	1250	Valve Adjustment:High Temp
CV-24142	12/3/2025 9:32:00 AM				AtmAA; [User entered 21.04%]
CV-24142	12/3/2025 9:32:00 AM				AtmAA
CV-24142	12/8/2025 8:40:00 AM				Air Tech Lab; [User entered 20%]
CV-24142	12/8/2025 8:40:00 AM				AirTech Lab
CV-24142	12/9/2025 11:18:41 AM	34.4339860	-118.6513440	1268	Valve Comment:Enhanced Monitoring;Valve Adjustment:NSPS/EG CAI,High Temp,Decreased Flow/Vacuum
CV-24142	12/9/2025 11:20:00 AM				AtmAA
CV-24142	12/17/2025 10:10:16 AM	34.4339813	-118.6513278	1259	Valve Adjustment:High Temp
CV-24142	12/18/2025 8:25:00 AM				AirTech Lab
CV-24142	12/21/2025 7:57:33 AM	34.4339927	-118.6513288	1264	Valve Adjustment:High Temp
CV-24142	12/29/2025 9:55:54 AM	34.4339880	-118.6513127	1262	Valve Adjustment:Audible Flow,No Flow Measurement,High Temp
CV-24143	12/3/2025 8:40:00 AM				Air Tech Lab; [User entered 5.0%]
CV-24143	12/3/2025 8:40:00 AM				AirTech Lab
CV-24143	12/5/2025 9:48:59 AM	34.4349780	-118.6512037	1282	Well Comment:Pump not working;Well Condition:Pnumatic Pump Installed
CV-24143	12/19/2025 1:42:51 PM	34.4349733	-118.6512168	1296	Valve Adjustment:NSPS/EG CAI,Decreased Flow/Vacuum,Barely Open,Surging Liquid in Well (Watered In);Well Comment:pump not pumping;Well Condition:Pnumatic Pump Installed
CV-24143	12/19/2025 1:44:11 PM	34.4349868	-118.6511997	1267	
CV-24144	12/3/2025 11:43:26 AM	34.4325503	-118.6515850	1253	Valve Adjustment:NSPS/EG CAI,High O2,Valve 100% Open,Decreased Flow/Vacuum
CV-24144	12/3/2025 11:44:30 AM	34.4325685	-118.6515697	1263	Valve Adjustment:NSPS/EG CAI,High O2;Well Repairs:Sample Port

All LFG Extraction Well Data - December 2025
Chiquita Canyon Landfill

Point Name	Record Date	Latitude	Longitude	Elev [ft]	Comments
CV-24144	12/17/2025 8:27:33 AM	34.4325807	-118.6515745	1273	Valve Adjustment:NSPS/EG CAI,High O2,Decreased Flow/Vacuum,Surging Liquid in Well (Watered In)
CV-24144	12/17/2025 8:27:56 AM	34.4325543	-118.6515443	1248	Valve Adjustment:NSPS/EG CAI,High O2,Barely Open,Surging Liquid in Well (Watered In)
CV-24145	12/2/2025 10:30:30 AM	34.4362135	-118.6496292	1370	Valve Adjustment:High Temp
CV-24145	12/2/2025 10:35:00 AM				AtmAA
CV-24145	12/2/2025 10:35:00 AM				AtmAA; [User entered 18.25%]
CV-24145	12/8/2025 10:07:50 AM	34.4362245	-118.6496323	1371	Valve Comment:Enhanced Monitoring;Valve Adjustment:NSPS/EG CAI,High Temp,Barely Open;Well Condition:Fair
CV-24145	12/8/2025 10:10:00 AM				AtmAA
CV-24145	12/15/2025 1:23:29 PM	34.4362330	-118.6496230	1365	Valve Adjustment:High Temp
CV-24145	12/15/2025 1:25:00 PM				AtmAA
CV-24145	12/21/2025 10:04:48 AM	34.4362225	-118.6496327	1366	Valve Adjustment:High Temp
CV-24145	12/30/2025 10:46:05 AM	34.4362278	-118.6496270	1340	Valve Adjustment:High Temp
CV-24146	12/1/2025 8:27:51 AM	34.4374075	-118.6463612	1298	Valve Adjustment:Valve 100% Open
CV-24146	12/16/2025 8:31:56 AM	34.4374095	-118.6463738	1296	Valve Adjustment:Valve 100% Open
CV-24147	12/1/2025 8:40:36 AM	34.4375287	-118.6459625	1294	
CV-24147	12/1/2025 8:44:06 AM	34.4375170	-118.6459395	1291	Valve Comment:Secured wellhead.;Valve Adjustment:Orifice Plate Changed (See OP Log),Increased Flow/Vacuum
CV-24147	12/16/2025 8:36:52 AM	34.4374882	-118.6459773	1264	
CV-24148	12/3/2025 10:17:03 AM	34.4350763	-118.6466560	1379	Valve Adjustment:High Temp
CV-24148	12/3/2025 10:18:00 AM				AtmAA; [User entered 8.03%]
CV-24148	12/3/2025 3:25:00 PM				AtmAA
CV-24148	12/9/2025 8:25:37 AM	34.4350755	-118.6466553	1396	Valve Comment:Enhanced Monitoring;Valve Adjustment:NSPS/EG CAI,High Temp,Barely Open;Well Condition:Fair,Lorentz Pump Installed
CV-24148	12/16/2025 11:07:04 AM	34.4350715	-118.6466523	1391	Valve Adjustment:High Temp
CV-24148	12/16/2025 11:15:00 AM				AtmAA
CV-24148	12/22/2025 1:38:34 PM	34.4350663	-118.6466525	1396	Valve Adjustment:No Flow Measurement,Positive Static Press.,Surging Liquid in Header
CV-24148	12/22/2025 1:39:08 PM	34.4350505	-118.6466665	1398	Valve Adjustment:No Flow Measurement,Positive Static Press.,Surging Liquid in Header
CV-24151	12/4/2025 9:43:31 AM	34.4344147	-118.6476072	1374	
CV-24151	12/19/2025 4:26:17 PM	34.4344102	-118.6476078	1385	
CV-24152	12/4/2025 9:29:01 AM	34.4344792	-118.6471938	1357	
CV-24152	12/19/2025 4:43:03 PM	34.4343815	-118.6471682	1394	Comments:Audible Flow,,,,,,,
CV-24153	12/4/2025 8:31:21 AM	34.4343847	-118.6464260	1405	Valve Adjustment:Barely Open

All LFG Extraction Well Data - December 2025
Chiquita Canyon Landfill

Point Name	Record Date	Latitude	Longitude	Elev [ft]	Comments
CV-24153	12/17/2025 9:21:37 AM	34.4343648	-118.6463948	1389	Valve Adjustment:Decreased Flow/Vacuum
CV-24154	12/4/2025 8:42:40 AM	34.4342610	-118.6460850	1398	Valve Comment:O2 intrusion through casings for lorentz wires.;Valve Adjustment:Decreased Flow/Vacuum;Well Condition:Fair,Lorentz Pump Installed
CV-24154	12/11/2025 10:01:17 AM	34.4342370	-118.6460655	1399	Valve Comment:RES SEM;Valve Adjustment:Increased Flow/Vacuum;Well Condition:Fair,Lorentz Pump Installed
CV-24154	12/17/2025 9:16:40 AM	34.4342375	-118.6460433	1409	Valve Adjustment:Decreased Flow/Vacuum
CV-24154	12/23/2025 7:37:51 AM	34.4342552	-118.6460772	1398	Valve Comment:RES SEM;Valve Adjustment:Audible Flow,Decreased Flow/Vacuum;Well Condition:Fair
CV-24156	12/7/2025 9:40:00 AM	34.4340697	-118.6477008	1380	
CV-24156	12/19/2025 4:33:38 PM	34.4340572	-118.6476527	1417	Comments:Audible Flow,,,,,,,
CV-24157	12/22/2025 1:17:49 PM	34.4337948	-118.6473265	1380	Valve Adjustment:NSPS/EG CAI,Reconnected this Date,Positive Static Press.,Increased Flow/Vacuum,Barely Open
CV-24157	12/22/2025 1:19:43 PM	34.4338070	-118.6473200	1400	Valve Adjustment:Surging Liquid in Header,Reduce Sys. Vac. - Flare Down
CV-24158	12/4/2025 10:14:52 AM	34.4338932	-118.6470725	1382	
CV-24158	12/4/2025 10:20:22 AM	34.4338397	-118.6470027	1420	Valve Adjustment:Orifice Plate Changed (See OP Log),Decreased Flow/Vacuum
CV-24158	12/18/2025 10:18:25 AM	34.4338930	-118.6470597	1395	Valve Adjustment:Decreased Flow/Vacuum
CV-24159	12/1/2025 9:50:56 AM	34.4338032	-118.6466198	1397	
CV-24159	12/16/2025 8:48:41 AM	34.4337795	-118.6466317	1400	Valve Adjustment:Decreased Flow/Vacuum
CV-24160	12/4/2025 8:52:18 AM	34.4338173	-118.6462718	1399	Valve Adjustment:Increased Flow/Vacuum;Well Condition:Fair,Lorentz Pump Installed
CV-24160	12/18/2025 9:17:05 AM	34.4337875	-118.6462573	1397	Valve Adjustment:Orifice Plate Changed (See OP Log)
CV-24160	12/18/2025 9:21:40 AM	34.4338015	-118.6462647	1395	Valve Adjustment:Orifice Plate Changed (See OP Log),Decreased Flow/Vacuum
CV-24160	12/23/2025 9:33:58 AM	34.4338180	-118.6462507	1401	Valve Comment:RES SEM;Valve Adjustment:Audible Flow,Increased Flow/Vacuum
CV-24161	12/9/2025 8:54:10 AM	34.4338812	-118.6456015	1402	Valve Adjustment:NSPS/EG CAI,High O2,Decreased Flow/Vacuum,Surging Liquid in Well (Watered In),Plugged/Pinched Suspected;Well Condition:Lorentz Pump Installed
CV-24161	12/9/2025 9:06:58 AM	34.4338708	-118.6455925	1397	Valve Comment:No obstruction well not watered in;Valve Adjustment:NSPS/EG CAC,Increased Flow/Vacuum;Well Condition:Lorentz Pump Installed

All LFG Extraction Well Data - December 2025
Chiquita Canyon Landfill

Point Name	Record Date	Latitude	Longitude	Elev [ft]	Comments
CV-24161	12/12/2025 1:28:59 PM	34.4338493	-118.6456102	1411	Valve Adjustment:Decreased Flow/Vacuum
CV-24161	12/18/2025 10:39:22 AM	34.4338707	-118.6455962	1398	Valve Comment:RES SEM;Valve Adjustment:Audible Flow,Decreased Flow/Vacuum;Well Condition:Fair
CV-24161	12/23/2025 9:28:01 AM	34.4338783	-118.6456078	1403	Valve Comment:RES SEM;Valve Adjustment:Audible Flow,Increased Flow/Vacuum;Well Condition:Fair,Lorentz Pump Installed
CV-24162	12/3/2025 2:14:38 PM	34.4335695	-118.6450950	1359	Valve Adjustment:Decreased Flow/Vacuum
CV-24162	12/12/2025 1:37:21 PM	34.4335543	-118.6450847	1377	Valve Adjustment:Decreased Flow/Vacuum
CV-24163	12/3/2025 11:47:28 AM	34.4334720	-118.6444993	1319	
CV-24163	12/5/2025 2:14:32 PM	34.4334418	-118.6444983	1339	Valve Adjustment:Decreased Flow/Vacuum
CV-24163	12/11/2025 9:07:32 AM	34.4334607	-118.6445065	1327	Valve Comment:RES SEM;Valve Adjustment:Audible Flow,Increased Flow/Vacuum;Well Condition:Fair,Lorentz Pump Installed
CV-24163	12/16/2025 1:59:27 PM	34.4334483	-118.6444935	1348	Valve Adjustment:Barely Open
CV-24164	12/19/2025 2:34:36 PM	34.4334788	-118.6479563	1377	Valve Adjustment:NSPS/EG CAI,Reconnected this Date,Positive Static Press.;Well Comment:pump pumping;Well Condition:Lorentz Pump Installed
CV-24164	12/19/2025 2:36:27 PM	34.4334828	-118.6479468	1372	Valve Adjustment:NSPS/EG CAI,High Temp,Increased Flow/Vacuum
CV-24164	12/19/2025 2:38:09 PM	34.4334807	-118.6479452	1376	Valve Adjustment:NSPS/EG CAI,High Temp,Decreased Flow/Vacuum;Well Comment:pump pumping;Well Condition:Lorentz Pump Installed
CV-24165	12/1/2025 10:16:57 AM	34.4335175	-118.6472523	1385	Valve Adjustment:Barely Open
CV-24165	12/16/2025 9:14:02 AM	34.4335262	-118.6472653	1410	Valve Adjustment:Surging Liquid in Header;Well Comment:needs a new valve;Well Condition:Poor
CV-24166	12/1/2025 9:45:33 AM	34.4335905	-118.6468468	1417	
CV-24166	12/16/2025 9:04:15 AM	34.4335985	-118.6468957	1413	Valve Adjustment:Surging Liquid in Header
CV-24167	12/1/2025 9:41:53 AM	34.4335242	-118.6464713	1422	
CV-24167	12/16/2025 8:54:44 AM	34.4335007	-118.6465015	1406	
CV-24168	12/1/2025 10:21:27 AM	34.4333230	-118.6472920	1393	Valve Adjustment:Decreased Flow/Vacuum,Surging Liquid in Header
CV-24168	12/16/2025 9:27:14 AM	34.4333443	-118.6473188	1404	Valve Adjustment:Surging Liquid in Header
CV-24169	12/19/2025 2:13:42 PM	34.4331957	-118.6477043	1376	Valve Adjustment:NSPS/EG CAI,Audible Flow,Reconnected this Date,Increased Flow/Vacuum
CV-24169	12/19/2025 2:15:11 PM	34.4331987	-118.6477018	1378	Valve Adjustment:NSPS/EG CAC
CV-24169	12/30/2025 10:58:17 AM				
CV-24170	12/1/2025 2:18:36 PM	34.4331355	-118.6484992	1342	

All LFG Extraction Well Data - December 2025
Chiquita Canyon Landfill

Point Name	Record Date	Latitude	Longitude	Elev [ft]	Comments
CV-24170	12/10/2025 9:59:21 AM	34.4331007	-118.6485017	1366	Valve Comment:RES SEM;Valve Adjustment:Increased Flow/Vacuum;Well Condition:Fair
CV-24170	12/16/2025 8:53:15 AM	34.4331097	-118.6484997	1411	
CV-24171	12/3/2025 9:01:55 AM	34.4331843	-118.6466503	1384	
CV-24171	12/3/2025 9:04:44 AM	34.4331587	-118.6466503	1378	Valve Adjustment:Orifice Plate Changed (See OP Log)
CV-24171	12/17/2025 8:32:54 AM	34.4331603	-118.6466342	1386	Valve Comment:Well too tall for system read
CV-24172	12/1/2025 1:47:23 PM	34.4329957	-118.6473102	1389	
CV-24172	12/16/2025 9:33:10 AM	34.4330290	-118.6472692	1385	Comments:NSPS/EG CAI,NSPS/EG CAC,Positive Static Press.,Increased Flow/Vacuum,Opened Valve 1/2 Turn or Less,,,
CV-24172	12/16/2025 9:35:34 AM	34.4330225	-118.6472780	1388	
CV-24173	12/1/2025 1:53:33 PM	34.4328913	-118.6476573	1387	
CV-24173	12/16/2025 9:23:34 AM	34.4329760	-118.6476820	1401	Comments:NSPS/EG CAI,NSPS/EG CAC,Audible Flow,High Temp,Positive Static Press.,Increased Flow/Vacuum,Opened Valve 1/2 Turn or Less,
CV-24173	12/16/2025 9:26:41 AM	34.4329138	-118.6476462	1417	
CV-24174	12/4/2025 10:29:28 AM	34.4327288	-118.6480405	1370	
CV-24174	12/16/2025 9:10:13 AM	34.4326785	-118.6479983	1421	
CV-24175	12/4/2025 10:37:31 AM	34.4326507	-118.6484490	1367	
CV-24175	12/18/2025 1:52:32 PM	34.4326938	-118.6484097	1342	Comments:Audible Flow,,,,,,,
CV-24175	12/23/2025 9:49:22 AM	34.4326558	-118.6484518	1388	Valve Comment:RES SEM;Valve Adjustment:Audible Flow,Increased Flow/Vacuum
CV-24176	12/4/2025 10:56:47 AM	34.4326020	-118.6488675	1342	
CV-24176	12/16/2025 8:40:22 AM	34.4326413	-118.6489393	1365	
CV-24177	12/4/2025 8:12:03 AM	34.4322708	-118.6494533	1324	Valve Adjustment:Decreased Flow/Vacuum;Well Condition:Fair
CV-24177	12/16/2025 8:24:33 AM	34.4322512	-118.6494498	1327	Valve Adjustment:Audible Flow,Barely Open
CV-24178	12/3/2025 1:58:38 PM	34.4323738	-118.6485828	1335	
CV-24178	12/16/2025 9:56:53 AM	34.4324272	-118.6486013	1440	Comments:Audible Flow,,,,,,,
CV-24178	12/22/2025 9:31:02 AM				
CV-24179	12/3/2025 2:10:35 PM	34.4321082	-118.6491873	1317	Valve Adjustment:Decreased Flow/Vacuum
CV-24179	12/16/2025 8:34:08 AM	34.4321373	-118.6492217	1325	
CV-24180	12/3/2025 1:40:01 PM	34.4321495	-118.6487953	1332	Well Condition:Pnumatic Pump Installed
CV-24180	12/3/2025 1:49:50 PM	34.4321647	-118.6488075	1316	Valve Adjustment:Orifice Plate Changed (See OP Log)
CV-24180	12/17/2025 9:30:26 AM	34.4322008	-118.6488358	1339	
CV-24181	12/4/2025 1:23:58 PM				
CV-24181	12/11/2025 9:07:09 AM				
CV-24181	12/18/2025 10:51:43 AM				

All LFG Extraction Well Data - December 2025
Chiquita Canyon Landfill

Point Name	Record Date	Latitude	Longitude	Elev [ft]	Comments
CV-24181	12/23/2025 8:26:00 AM				
CV-24181	12/30/2025 9:21:38 AM				
CV-24182	12/2/2025 1:29:46 PM	34.4322740	-118.6480482	1360	
CV-24182	12/16/2025 9:43:28 AM	34.4322783	-118.6480618	1437	Comments:Audible Flow,,,,,,,
CV-24183	12/2/2025 1:18:22 PM	34.4323573	-118.6476545	1347	Valve Adjustment:NSPS/EG CAI,NSPS/EG CAC,Positive Static Press.,Increased Flow/Vacuum
CV-24183	12/2/2025 1:19:09 PM	34.4323637	-118.6476467	1351	
CV-24183	12/4/2025 1:14:18 PM				
CV-24183	12/11/2025 8:51:12 AM				
CV-24183	12/16/2025 8:25:01 AM	34.4321302	-118.6476367	1345	Comments:No Adjustment Made,,,,,,,
CV-24183	12/18/2025 10:38:31 AM				
CV-24183	12/23/2025 8:17:03 AM				
CV-24183	12/30/2025 9:32:37 AM				
CV-24184	12/3/2025 8:13:16 AM	34.4325218	-118.6472933	1343	Valve Adjustment:NSPS/EG CAI,High O2,Plugged/Pinched Suspected
CV-24184	12/3/2025 8:14:41 AM	34.4325322	-118.6472840	1343	Valve Adjustment:High O2,Plugged/Pinched Suspected
CV-24184	12/16/2025 8:32:03 AM	34.4329418	-118.6472072	1398	Comments:No Adjustment Made,,,,,,,
CV-24184	12/18/2025 10:50:07 AM	34.4325290	-118.6472545	1359	Valve Comment:RES SEM;Valve Adjustment:Increased Flow/Vacuum,Barely Open;Well Condition:Fair
CV-24184	12/22/2025 10:35:28 AM	34.4325265	-118.6472727	1364	Valve Comment:RES SEM;Valve Adjustment:Increased Flow/Vacuum;Well Comment:Temperature is rising rapid;Well Condition:Fair Reduced system vacuum, Flare down.
CV-24184	12/29/2025 12:50:15 PM	34.4325298	-118.6472795	1375	Valve Adjustment:NSPS/EG CAI,NSPS/EG CAC,Orifice Plate Changed (See OP Log),Positive Static Press.,Increased Flow/Vacuum
CV-24184	12/29/2025 12:53:44 PM	34.4325223	-118.6472663	1357	Valve Adjustment:NSPS/EG CAC,Decreased Flow/Vacuum
CV-24185	12/3/2025 9:59:07 AM	34.4326785	-118.6469537	1362	Well Condition:Lorentz Pump Installed
CV-24185	12/3/2025 10:01:41 AM	34.4326548	-118.6469407	1368	Valve Adjustment:Orifice Plate Changed (See OP Log),Decreased Flow/Vacuum
CV-24185	12/16/2025 11:27:29 AM	34.4326112	-118.6469758	1385	Comments:NSPS/EG CAI,Positive Static Press.,,,,,,
CV-24185	12/16/2025 11:29:44 AM	34.4326683	-118.6469258	1381	
CV-24186	12/3/2025 8:49:25 AM	34.4328157	-118.6465503	1359	Well Condition:Fair,Lorentz Pump Installed
CV-24186	12/3/2025 8:55:44 AM	34.4328190	-118.6465553	1356	Valve Adjustment:Orifice Plate Changed (See OP Log)
CV-24186	12/16/2025 11:35:26 AM	34.4328980	-118.6466007	1316	Comments:NSPS/EG CAI,NSPS/EG CAC,Positive Static Press.,Increased Flow/Vacuum,Opened Valve 1/2 Turn or Less,,,

All LFG Extraction Well Data - December 2025
Chiquita Canyon Landfill

Point Name	Record Date	Latitude	Longitude	Elev [ft]	Comments
CV-24186	12/16/2025 11:39:28 AM	34.4329003	-118.6466490	1362	Comments:Increased Flow/Vacuum,,,,,,,
CV-24187	12/3/2025 8:36:41 AM	34.4318723	-118.6495853	1318	Valve Adjustment:Decreased Flow/Vacuum;Well Condition:Fair
CV-24187	12/16/2025 7:57:47 AM	34.4318775	-118.6495878	1316	Valve Adjustment:Audible Flow,Barely Open;Well Condition:Fair
CV-24188	12/3/2025 8:48:01 AM	34.4315368	-118.6501187	1270	Valve Adjustment:Decreased Flow/Vacuum;Well Condition:Fair
CV-24188	12/16/2025 8:05:09 AM	34.4315223	-118.6501247	1273	Valve Adjustment:Audible Flow,Barely Open;Well Condition:Fair
CV-24189	12/3/2025 8:06:37 AM	34.4313365	-118.6500082	1255	Valve Adjustment:Decreased Flow/Vacuum;Well Condition:Fair
CV-24189	12/16/2025 7:47:42 AM	34.4312942	-118.6499933	1263	Valve Adjustment:Audible Flow,Barely Open;Well Condition:Fair
CV-24190	12/3/2025 8:33:15 AM	34.4315897	-118.6494772	1308	Valve Adjustment:Barely Open;Well Condition:Fair
CV-24190	12/16/2025 7:55:14 AM	34.4315832	-118.6494793	1312	Valve Adjustment:Audible Flow,Decreased Flow/Vacuum,Barely Open;Well Condition:Fair
CV-24192	12/3/2025 8:29:25 AM	34.4313245	-118.6495092	1303	Valve Adjustment:Audible Flow;Well Condition:Fair
CV-24192	12/16/2025 7:51:54 AM	34.4313250	-118.6495018	1300	Valve Adjustment:Audible Flow,Decreased Flow/Vacuum,Barely Open;Well Condition:Good
CV-24193	12/2/2025 11:23:17 AM	34.4315058	-118.6490783	1329	
CV-24193	12/16/2025 9:46:24 AM				Comments:No Adjustment Made,,,,,,,
CV-24194	12/2/2025 12:08:12 PM	34.4316987	-118.6484870	1337	Valve Adjustment:Valve 100% Open
CV-24194	12/16/2025 9:24:24 AM				Comments:No Adjustment Made,,,,,,,
CV-24195	12/2/2025 12:31:20 PM	34.4318473	-118.6478633	1333	Valve Adjustment:Orifice Plate Changed (See OP Log)
CV-24195	12/16/2025 9:10:15 AM	34.4318055	-118.6478427	1329	Comments:Reduced System Vacuum,,,,,,,
CV-24196	12/3/2025 1:03:08 PM	34.4320802	-118.6471993	1322	
CV-24196	12/16/2025 8:55:51 AM	34.4322188	-118.6469882	1270	Comments:Reduced System Vacuum,,,,,,,
CV-24197	12/3/2025 9:52:21 AM	34.4323650	-118.6465888	1339	Valve Adjustment:Decreased Flow/Vacuum
CV-24197	12/16/2025 11:19:05 AM	34.4323417	-118.6465750	1362	
CV-24198	12/3/2025 12:57:45 PM	34.4315673	-118.6475998	1323	
CV-24198	12/16/2025 11:18:00 AM	34.4315768	-118.6475937	1339	Comments:Reduced System Vacuum,,,,,,,
CV-24199	12/1/2025 8:40:00 AM				Air Tech Lab; [User entered 0%]
CV-24199	12/3/2025 10:33:55 AM	34.4318073	-118.6473407	1325	Valve Adjustment:Decreased Flow/Vacuum
CV-24199	12/16/2025 11:23:45 AM	34.4317952	-118.6472725	1365	Comments:No Adjustment Made,,,,,,,
CV-24200	12/4/2025 10:09:52 AM	34.4314868	-118.6472402	1283	
CV-24200	12/18/2025 1:41:52 PM	34.4314767	-118.6473530	1201	Comments:NSPS/EG CAI,NSPS/EG CAC,Audible Flow,Positive Static Press.,Increased Flow/Vacuum,Opened Valve 1/2 Turn or Less,,
CV-24200	12/18/2025 1:43:31 PM	34.4316005	-118.6471282	1283	

All LFG Extraction Well Data - December 2025
Chiquita Canyon Landfill

Point Name	Record Date	Latitude	Longitude	Elev [ft]	Comments
CV-24201	12/4/2025 9:49:31 AM	34.4317730	-118.6466607	1259	Valve Adjustment:Decreased Flow/Vacuum
CV-24201	12/16/2025 1:36:40 PM	34.4318517	-118.6465475	1253	Comments:Audible Flow,,,,,,,
CV-24201	12/19/2025 12:55:09 PM				
CV-24202	12/4/2025 9:36:53 AM	34.4319497	-118.6463212	1266	Valve Adjustment:Decreased Flow/Vacuum
CV-24202	12/16/2025 1:46:12 PM	34.4320578	-118.6462380	1368	
CV-24202	12/19/2025 12:58:03 PM				
CV-24203	12/4/2025 11:13:49 AM	34.4315677	-118.6459838	1223	
CV-24203	12/16/2025 2:20:51 PM	34.4315995	-118.6459540	1247	Comments:NSPS/EG CAI,NSPS/EG CAC,Audible Flow,Positive Static Press.,Increased Flow/Vacuum,Opened Valve 1/2 Turn or Less,,
CV-24203	12/16/2025 2:23:40 PM	34.4315948	-118.6459973	1234	
CV-24204	12/4/2025 11:10:56 AM	34.4314613	-118.6462450	1232	Valve Adjustment:Decreased Flow/Vacuum
CV-24204	12/4/2025 11:17:48 AM	34.4316688	-118.6457130	1233	Valve Adjustment:Decreased Flow/Vacuum
CV-24204	12/16/2025 11:47:00 AM	34.4314253	-118.6462455	1254	Valve Adjustment:Barely Open
CV-24204	12/16/2025 2:13:37 PM	34.4314350	-118.6462880	1342	Comments:NSPS/EG CAI,Positive Static Press.,,,,,,
CV-24204	12/16/2025 2:15:32 PM	34.4314132	-118.6461895	1257	
CV-24205	12/4/2025 11:06:14 AM	34.4312943	-118.6464532	1225	Valve Adjustment:Decreased Flow/Vacuum
CV-24205	12/16/2025 2:09:41 PM	34.4313032	-118.6464482	1253	
CV-24206	12/4/2025 9:57:45 AM	34.4315478	-118.6468225	1264	Valve Adjustment:Decreased Flow/Vacuum
CV-24206	12/16/2025 1:31:33 PM	34.4313235	-118.6468068	1266	Comments:Audible Flow,,,,,,,
CV-24206	12/19/2025 12:46:13 PM				
CV-24207	12/1/2025 10:02:35 AM	34.4333155	-118.6469230	1390	Valve Adjustment:NSPS/EG CAI,High Temp,Decreased Flow/Vacuum
CV-24207	12/1/2025 10:03:32 AM	34.4332900	-118.6469450	1397	Valve Adjustment:NSPS/EG CAC
CV-24207	12/18/2025 9:38:34 AM	34.4332842	-118.6469245	1397	Valve Adjustment:NSPS/EG CAI,NSPS/EG CAC,Positive Static Press.,Increased Flow/Vacuum
CV-24207	12/18/2025 9:42:21 AM	34.4332948	-118.6469183	1401	Valve Adjustment:Decreased Flow/Vacuum;Well Condition:Lorentz Pump Installed
CV-24208	12/4/2025 11:25:17 AM	34.4318622	-118.6451460	1242	
CV-24209	12/4/2025 9:13:03 AM	34.4321798	-118.6456423	1302	
CV-24209	12/16/2025 11:39:04 AM	34.4321923	-118.6456002	1303	Valve Adjustment:Decreased Flow/Vacuum;Well Condition:Fair
CV-24209	12/19/2025 1:02:52 PM				
CV-24210	12/3/2025 2:32:00 PM	34.4326603	-118.6455722	1304	Valve Adjustment:NSPS/EG CAI,High O2,Decreased Flow/Vacuum,Surging Liquid in Well (Watered In)
CV-24210	12/3/2025 2:37:00 PM	34.4326362	-118.6455915	1335	Valve Adjustment:High O2

All LFG Extraction Well Data - December 2025
Chiquita Canyon Landfill

Point Name	Record Date	Latitude	Longitude	Elev [ft]	Comments
CV-24210	12/10/2025 10:23:45 AM	34.4326257	-118.6455963	1345	Valve Comment:RES SEM;Valve Adjustment:Increased Flow/Vacuum;Well Condition:Fair
CV-24211	12/8/2025 1:22:38 PM	34.4327207	-118.6439293	1188	Comments:Audible Flow,,,,,,,
CV-24211	12/16/2025 11:14:59 AM	34.4327027	-118.6438433	1255	Valve Adjustment:NSPS/EG CAI,High Temp,Positive Static Press.,Increased Flow/Vacuum;Well Condition:Fair,Lorentz Pump Installed
CV-24211	12/16/2025 11:16:17 AM	34.4327083	-118.6438452	1256	Valve Adjustment:NSPS/EG CAI,High Temp,Barely Open;Well Condition:Fair
CV-24212	12/8/2025 3:09:24 PM	34.4331222	-118.6430830	1220	
CV-24213	12/2/2025 12:17:15 PM	34.4366072	-118.6429688	1327	Valve Adjustment:Decreased Flow/Vacuum,Barely Open;Well Condition:Fair,Lorentz Pump Installed
CV-24213	12/9/2025 1:38:53 PM	34.4366078	-118.6429838	1305	Valve Comment:RES SEM;Valve Adjustment:Increased Flow/Vacuum;Well Condition:Fair,Lorentz Pump Installed
CV-24214	12/1/2025 10:02:39 AM	34.4367592	-118.6435047	1315	Valve Comment:RES SEM;Valve Adjustment:Audible Flow,Barely Open;Well Condition:Good,Lorentz Pump Installed
CV-24214	12/22/2025 8:43:33 AM	34.4367743	-118.6435173	1311	Valve Adjustment:Decreased Flow/Vacuum,Barely Open;Well Condition:Fair Reduced system vacuum, Flare down.
CV-24215	12/1/2025 10:48:56 AM	34.4369283	-118.6447957	1299	Valve Adjustment:Decreased Flow/Vacuum;Well Condition:Fair
CV-24215	12/11/2025 2:07:38 PM	34.4370183	-118.6448520	1302	Comments:Audible Flow,,,,,,,
CV-24215	12/22/2025 8:56:19 AM	34.4369690	-118.6448172	1320	Valve Adjustment:Audible Flow,Decreased Flow/Vacuum Reduced system vacuum, Flare down.
CV-24216	12/1/2025 9:47:46 AM	34.4368302	-118.6423183	1301	Valve Adjustment:Audible Flow,Barely Open;Well Condition:Good
CV-24217	12/1/2025 1:34:18 PM	34.4359263	-118.6443873	1384	Valve Adjustment:Audible Flow,Decreased Flow/Vacuum;Well Condition:Fair
CV-24218	12/2/2025 10:45:20 AM	34.4357862	-118.6457922	1389	Valve Adjustment:Barely Open;Well Condition:Good
CV-24218	12/4/2025 12:57:59 PM				
CV-24218	12/11/2025 8:28:52 AM				
CV-24218	12/18/2025 10:24:15 AM				
CV-24218	12/18/2025 2:16:24 PM	34.4358183	-118.6458095	1386	Valve Adjustment:Audible Flow,No Flow Measurement,Increased Flow/Vacuum
CV-24218	12/23/2025 7:49:57 AM				
CV-24218	12/23/2025 8:31:42 AM	34.4358228	-118.6457990	1384	
CV-24218	12/30/2025 9:01:00 AM				
CV-24219	12/17/2025 1:37:22 PM	34.4350818	-118.6462123	1395	Valve Adjustment:NSPS/EG CAI,Reconnected this Date,Positive Static Press.,Increased Flow/Vacuum

All LFG Extraction Well Data - December 2025
Chiquita Canyon Landfill

Point Name	Record Date	Latitude	Longitude	Elev [ft]	Comments
CV-24219	12/17/2025 1:38:05 PM	34.4350895	-118.6462177	1401	Valve Adjustment:Positive Static Press.
CV-24219	12/18/2025 8:20:26 AM	34.4351088	-118.6462240	1405	Valve Adjustment:NSPS/EG CAI,NSPS/EG CAC,High Temp,Positive Static Press.,Increased Flow/Vacuum;Well Condition:Fair
CV-24219	12/18/2025 8:22:41 AM	34.4350887	-118.6462130	1399	Valve Adjustment:NSPS/EG CAI,High Temp,Decreased Flow/Vacuum
CV-24219	12/23/2025 12:47:16 PM	34.4350875	-118.6462163	1394	Valve Adjustment:Audible Flow,High Temp
CV-24219	12/30/2025 9:49:31 AM	34.4351087	-118.6462020	1405	Valve Adjustment:High Temp
CV-24220	12/4/2025 11:01:54 AM	34.4339537	-118.6439688	1356	Valve Adjustment:NSPS/EG CAI,High Temp,Decreased Flow/Vacuum;Well Condition:Fair,Lorentz Pump Installed
CV-24220	12/4/2025 11:02:58 AM	34.4339603	-118.6439723	1348	Valve Adjustment:NSPS/EG CAI,High Temp;Well Condition:Fair;Well Repairs:Sample Port
CV-24220	12/5/2025 1:28:46 PM	34.4339723	-118.6439735	1344	Valve Adjustment:NSPS/EG CAI,High Temp,Decreased Flow/Vacuum;Well Condition:Fair
CV-24220	12/5/2025 1:32:18 PM	34.4339667	-118.6439768	1360	Valve Adjustment:NSPS/EG CAC
CV-24220	12/5/2025 1:48:20 PM				
CV-24220	12/16/2025 1:49:16 PM	34.4339487	-118.6439785	1341	Valve Adjustment:NSPS/EG CAI,High Temp,Barely Open;Well Condition:Fair
CV-24220	12/16/2025 1:49:44 PM	34.4339487	-118.6439785	1341	Valve Adjustment:NSPS/EG CAI,High Temp,Barely Open
CV-24220	12/17/2025 12:43:19 PM	34.4339460	-118.6439633	1351	Valve Adjustment:NSPS/EG CAC
CV-24221	12/31/2025 10:34:22 AM	34.4341303	-118.6421315	1270	Valve Adjustment:Reconnected this Date,Decreased Flow/Vacuum,Barely Open;Well Condition:Good
CV-24222	12/8/2025 2:56:15 PM	34.4335022	-118.6418417	1230	Comments:Increased Flow/Vacuum,Opened Valve 1/2 Turn or Less,Audible Flow,,,,,
CV-24222	12/16/2025 11:07:46 AM	34.4335865	-118.6419940	1253	Valve Adjustment:Decreased Flow/Vacuum;Well Condition:Good
CV-24223	12/8/2025 3:04:32 PM	34.4334472	-118.6424598	1309	Comments:Audible Flow,,,,,,,
CV-24224	12/3/2025 11:36:07 AM	34.4331822	-118.6448298	1327	
CV-24224	12/16/2025 1:20:46 PM	34.4331480	-118.6448305	1319	Valve Adjustment:Audible Flow,Barely Open
CV-24225	12/3/2025 11:23:57 AM	34.4326792	-118.6444575	1296	
CV-24226	12/8/2025 1:32:37 PM	34.4324052	-118.6443517	1204	
CV-24227	12/3/2025 8:26:02 AM	34.4309552	-118.6498110	1272	Valve Adjustment:Audible Flow,Decreased Flow/Vacuum;Well Condition:Fair
CV-24231	12/4/2025 9:21:50 AM	34.4302560	-118.6496460	1280	Valve Adjustment:Audible Flow,Barely Open;Well Condition:Good
CV-24236	12/3/2025 7:58:05 AM	34.4301138	-118.6504952	1214	Valve Adjustment:Audible Flow,Barely Open;Well Condition:Fair
CV-24237	12/3/2025 8:02:34 AM	34.4306217	-118.6502452	1224	Valve Adjustment:Audible Flow,Barely Open;Well Condition:Good

All LFG Extraction Well Data - December 2025
Chiquita Canyon Landfill

Point Name	Record Date	Latitude	Longitude	Elev [ft]	Comments
CV-24243	12/2/2025 1:00:26 PM	34.4287762	-118.6506532	1204	Valve Adjustment:NSPS/EG CAI,High O2,Decreased Flow/Vacuum;Well Condition:Fair
CV-24243	12/2/2025 1:01:02 PM	34.4287845	-118.6506485	1208	Valve Adjustment:NSPS/EG CAI,High O2,Barely Open
CV-24244	12/2/2025 1:07:58 PM	34.4290065	-118.6513582	1231	Valve Adjustment:Audible Flow,Barely Open;Well Condition:Good
CV-24245	12/2/2025 1:23:40 PM	34.4285077	-118.6500867	1150	Valve Adjustment:Audible Flow,Decreased Flow/Vacuum;Well Condition:Fair
CV-24245	12/12/2025 8:58:28 AM	34.4284820	-118.6500775	1163	Valve Comment:RES SEM;Valve Adjustment:Audible Flow,Increased Flow/Vacuum;Well Condition:Good
CV-24246	12/2/2025 1:28:19 PM	34.4287020	-118.6494617	1163	Valve Adjustment:Audible Flow,Barely Open;Well Condition:Fair
CV-24253	12/8/2025 8:36:22 AM	34.4281027	-118.6498945	1158	Comments:Audible Flow,,,,,,,
CV-25	12/5/2025 8:25:11 AM	34.4371665	-118.6416890	1222	Valve Adjustment:Valve 100% Open
CV-2501	12/8/2025 12:41:40 PM	34.4312720	-118.6485147	1204	Comments:Audible Flow,,,,,,,
CV-2502	12/4/2025 1:36:43 PM	34.4309175	-118.6490927	1345	
CV-2503	12/4/2025 10:20:50 AM	34.4312267	-118.6477387	1301	Valve Adjustment:Decreased Flow/Vacuum
CV-2504	12/5/2025 9:19:38 AM	34.4303842	-118.6489257	1266	Valve Adjustment:Orifice Plate Changed (See OP Log),Decreased Flow/Vacuum
CV-2505	12/4/2025 10:30:28 AM	34.4308572	-118.6471623	1216	Valve Adjustment:Decreased Flow/Vacuum
CV-2506	12/4/2025 1:28:13 PM	34.4304912	-118.6475343	1229	
CV-2507	12/5/2025 9:57:35 AM	34.4301065	-118.6481550	1233	Valve Adjustment:Decreased Flow/Vacuum
CV-2508	12/8/2025 12:24:46 PM	34.4297542	-118.6488338	1138	Comments:Audible Flow,,,,,,,
CV-2508	12/10/2025 1:14:09 PM	34.4297007	-118.6487802	1215	Valve Comment:RES SEM;Valve Adjustment:Increased Flow/Vacuum;Well Condition:Good
CV-2509	12/2/2025 1:56:16 PM	34.4292557	-118.6491653	1190	
CV-2510	12/2/2025 2:08:09 PM	34.4290658	-118.6498582	1170	Valve Adjustment:Audible Flow,Barely Open;Well Condition:Good
CV-25100D	12/1/2025 1:06:18 PM	34.4361625	-118.6471162	1375	
CV-25100S	12/1/2025 1:09:54 PM	34.4361638	-118.6471162	1382	Valve Adjustment:Decreased Flow/Vacuum
CV-25101D	12/30/2025 1:25:59 PM	34.4359893	-118.6468050	1390	Valve Adjustment:Reconnected this Date,Decreased Flow/Vacuum,Barely Open
CV-25101S	12/30/2025 1:33:52 PM	34.4359748	-118.6467812	1400	Valve Adjustment:Reconnected this Date,Barely Open
CV-25102_	12/22/2025 9:51:58 AM	34.4357995	-118.6471882	1372	Valve Adjustment:NSPS/EG CAI,Reconnected this Date,High O2,Decreased Flow/Vacuum,Reduce Sys. Vac. - Flare Down
CV-25102_	12/22/2025 9:59:31 AM	34.4357827	-118.6471857	1378	Valve Adjustment:High O2,Reduce Sys. Vac. - Flare Down,Plugged/Pinched Suspected

All LFG Extraction Well Data - December 2025
Chiquita Canyon Landfill

Point Name	Record Date	Latitude	Longitude	Elev [ft]	Comments
CV-25103	12/22/2025 9:02:54 AM	34.4356730	-118.6466852	1391	Valve Adjustment:Reconnected this Date,Reduce Sys. Vac. - Flare Down
CV-25105D	12/18/2025 2:14:03 PM	34.4353767	-118.6466967	1396	Valve Adjustment:NSPS/EG CAI,Reconnected this Date,Positive Static Press.,Increased Flow/Vacuum
CV-25105D	12/18/2025 2:16:40 PM	34.4353800	-118.6466955	1405	Valve Adjustment:NSPS/EG CAC,Surging Liquid in Header
CV-25105S	12/18/2025 2:06:20 PM	34.4353753	-118.6466997	1396	Valve Adjustment:NSPS/EG CAI,Reconnected this Date,High Temp,Increased Flow/Vacuum
CV-25105S	12/18/2025 2:06:58 PM	34.4353820	-118.6467045	1399	Valve Adjustment:NSPS/EG CAC,Surging Liquid in Header
CV-25107D	12/16/2025 10:58:22 AM	34.4350708	-118.6459437	1400	Valve Adjustment:Reconnected this Date,Decreased Flow/Vacuum,Surging Liquid in Well (Watered In)
CV-25107D	12/17/2025 1:07:59 PM	34.4350658	-118.6459578	1397	Valve Adjustment:Decreased Flow/Vacuum
CV-25107S	12/16/2025 10:42:22 AM	34.4350677	-118.6459480	1402	Valve Adjustment:NSPS/EG CAI,Reconnected this Date,Positive Static Press.,Increased Flow/Vacuum
CV-25107S	12/16/2025 10:43:40 AM	34.4350735	-118.6459328	1401	Valve Adjustment:NSPS/EG CAC
CV-25107S	12/17/2025 12:57:30 PM	34.4350673	-118.6459428	1389	Valve Adjustment:Decreased Flow/Vacuum,Barely Open
CV-2511	12/4/2025 9:08:58 AM	34.4296612	-118.6501622	1250	Valve Adjustment:Audible Flow,Barely Open;Well Condition:Good
CV-2512	12/4/2025 9:12:35 AM	34.4292338	-118.6506183	1242	Valve Adjustment:Audible Flow,Barely Open;Well Condition:Good
CV-2513	12/2/2025 1:35:39 PM	34.4288122	-118.6488127	1164	Valve Adjustment:Audible Flow,Decreased Flow/Vacuum;Well Condition:Fair
CV-2514	12/3/2025 1:42:19 PM	34.4296027	-118.6478067	1160	Valve Adjustment:Audible Flow
CV-2515	12/1/2025 9:22:01 AM	34.4378912	-118.6431953	1292	Valve Comment:RES SEM;Valve Adjustment:Audible Flow,Increased Flow/Vacuum;Well Condition:Fair
CV-2516	12/1/2025 9:36:48 AM	34.4374127	-118.6431800	1295	Valve Adjustment:Audible Flow,Barely Open;Well Condition:Good
CV-2517	12/11/2025 2:34:06 PM	34.4370427	-118.6420205	1230	
CV-2518	12/11/2025 2:43:10 PM	34.4364633	-118.6415273	1171	Comments:Audible Flow,,,,,,,
CV-2519	12/30/2025 1:58:20 PM	34.4361372	-118.6420407	1317	Valve Comment:Started up today;Valve Adjustment:NSPS/EG CAI,High Temp,Decreased Flow/Vacuum
CV-2519	12/30/2025 1:59:58 PM	34.4361333	-118.6420383	1321	
CV-2520	12/30/2025 2:22:44 PM	34.4359182	-118.6427907	1319	Valve Comment:Well started up today;Valve Adjustment:Reconnected this Date,Decreased Flow/Vacuum,Surging Liquid in Well (Watered In)

All LFG Extraction Well Data - December 2025
Chiquita Canyon Landfill

Point Name	Record Date	Latitude	Longitude	Elev [ft]	Comments
CV-2521	12/1/2025 1:08:58 PM	34.4354742	-118.6430583	1296	Valve Comment:RES SEM;Valve Adjustment:NSPS/EG CAI,Positive Static Press.,Valve 100% Open,Surging Liquid in Well (Watered In);Well Condition:Fair
CV-2521	12/1/2025 1:09:53 PM	34.4354727	-118.6430578	1324	Valve Adjustment:NSPS/EG CAI,Positive Static Press.,Valve 100% Open
CV-2521	12/10/2025 8:11:38 AM	34.4354955	-118.6430583	1330	Valve Comment:RES SEM;Valve Adjustment:NSPS/EG CAI,Positive Static Press.,Valve 100% Open,Surging Liquid in Well (Watered In);Well Condition:Fair
CV-2521	12/10/2025 8:12:52 AM	34.4354830	-118.6430545	1328	Valve Comment:RES SEM;Valve Adjustment:NSPS/EG CAI,Positive Static Press.,Valve 100% Open,Surging Liquid in Well (Watered In);Well Condition:Fair
CV-2521	12/16/2025 9:44:16 AM	34.4354680	-118.6430695	1332	Valve Adjustment:Positive Static Press.,Valve 100% Open
CV-2521	12/16/2025 9:45:17 AM	34.4354908	-118.6430582	1326	Valve Adjustment:Positive Static Press.
CV-2521	12/17/2025 9:09:24 AM	34.4354855	-118.6430320	1328	Valve Comment:Blind Flange installed.;Valve Adjustment:NSPS/EG CAI,NSPS/EG CAC,Positive Static Press.,Increased Flow/Vacuum,Barely Open;Well Condition:Fair
CV-2521	12/17/2025 9:16:23 AM	34.4354998	-118.6430502	1320	Valve Adjustment:Decreased Flow/Vacuum
CV-2522	12/30/2025 1:12:47 PM	34.4355355	-118.6423845	1294	Valve Comment:Well started up;Valve Adjustment:Reconnected this Date,Decreased Flow/Vacuum
CV-2524	12/4/2025 1:11:29 PM	34.4347937	-118.6425092	1288	
CV-2524	12/11/2025 8:26:32 AM	34.4347953	-118.6425168	1285	Valve Comment:RES SEM;Valve Adjustment:Increased Flow/Vacuum;Well Condition:Good
CV-2529	12/8/2025 2:47:40 PM	34.4331215	-118.6423538	1234	
CV-2529	12/19/2025 12:27:25 PM				
CV-2530	12/1/2025 1:19:07 PM	34.4327383	-118.6429252	1218	Valve Adjustment:NSPS/EG CAI,High O2,Decreased Flow/Vacuum,Barely Open,Surging Liquid in Well (Watered In);Well Comment:No Pump Installed
CV-2530	12/1/2025 1:24:04 PM	34.4327578	-118.6429402	1219	
CV-2530	12/4/2025 1:00:12 PM	34.4327315	-118.6429317	1220	Valve Adjustment:NSPS/EG CAI,High Temp,Decreased Flow/Vacuum
CV-2530	12/4/2025 1:01:43 PM	34.4327508	-118.6429385	1223	Valve Adjustment:NSPS/EG CAC
CV-2530	12/11/2025 1:31:17 PM	34.4327540	-118.6429327	1210	Valve Comment:RES SEM;Valve Adjustment:Increased Flow/Vacuum;Well Condition:Fair,Lorentz Pump Installed
CV-2531	12/1/2025 1:36:36 PM	34.4325402	-118.6433405	1221	Valve Adjustment:Decreased Flow/Vacuum
CV-2531	12/11/2025 1:35:55 PM	34.4325485	-118.6433438	1211	Valve Comment:RES SEM

All LFG Extraction Well Data - December 2025
Chiquita Canyon Landfill

Point Name	Record Date	Latitude	Longitude	Elev [ft]	Comments
CV-2531	12/16/2025 10:47:22 AM	34.4325377	-118.6433578	1228	Valve Adjustment:Decreased Flow/Vacuum;Well Condition:Fair
CV-2532	12/1/2025 1:43:30 PM	34.4322498	-118.6437277	1209	Valve Adjustment:Decreased Flow/Vacuum
CV-2532	12/11/2025 1:44:57 PM	34.4322342	-118.6437143	1208	Valve Comment:RES SEM;Valve Adjustment:Increased Flow/Vacuum
CV-2532	12/19/2025 12:31:41 PM				
CV-2533	12/3/2025 12:41:38 PM	34.4319043	-118.6441330	1227	Valve Adjustment:NSPS/EG CAC,Increased Flow/Vacuum
CV-2533	12/11/2025 1:51:40 PM	34.4319123	-118.6440987	1213	Valve Comment:RES SEM;Valve Adjustment:Increased Flow/Vacuum
CV-2533	12/12/2025 8:03:58 AM	34.4319127	-118.6441265	1218	Valve Adjustment:Audible Flow,Increased Flow/Vacuum;Well Condition:Pnumatic Pump Installed
CV-2533	12/16/2025 10:54:06 AM	34.4319057	-118.6440875	1220	Valve Adjustment:NSPS/EG CAI,High Temp,Increased Flow/Vacuum;Well Condition:Good
CV-2533	12/16/2025 10:55:00 AM	34.4319192	-118.6440890	1231	Valve Adjustment:NSPS/EG CAI,High Temp
CV-2533	12/19/2025 12:36:33 PM				
CV-2535	12/4/2025 10:40:26 AM	34.4309925	-118.6469252	1254	Valve Adjustment:Decreased Flow/Vacuum
CV-2536	12/5/2025 1:47:24 PM	34.4310403	-118.6458643	1151	Valve Comment:well too tall to adjust
CV-2537	12/17/2025 8:37:14 AM	34.4310348	-118.6467827	1214	
CV-2538	12/17/2025 8:31:08 AM	34.4308553	-118.6466200	1270	
CV-2539	12/17/2025 9:11:45 AM	34.4316782	-118.6492635	1319	
CV-2539	12/19/2025 1:33:53 PM				
CV-2540	12/19/2025 2:19:19 PM	34.4332660	-118.6480885	1366	Valve Adjustment:NSPS/EG CAI,Reconnected this Date,Positive Static Press.,Increased Flow/Vacuum
CV-2540	12/19/2025 2:20:38 PM	34.4332565	-118.6480947	1369	Valve Adjustment:NSPS/EG CAC
CV-2541	12/18/2025 2:20:25 PM	34.4331918	-118.6490903	1306	Comments:NSPS/EG CAI,NSPS/EG CAC,Audible Flow,Positive Static Press.,Increased Flow/Vacuum,Opened Valve 1/2 Turn or Less,,
CV-2541	12/18/2025 2:22:13 PM	34.4332225	-118.6490690	1335	
CV-2542	12/19/2025 1:17:06 PM				
CV-2542	12/22/2025 10:47:28 AM	34.4337085	-118.6471620	1398	Valve Adjustment:Decreased Flow/Vacuum,Surging Liquid in Header
CV-2543-PLR	12/4/2025 1:36:36 PM	34.4338340	-118.6484582	1357	Valve Adjustment:Decreased Flow/Vacuum
CV-2543-PLR	12/12/2025 10:31:42 AM				
CV-2543-PLR	12/17/2025 1:10:26 PM	34.4338428	-118.6484847	1329	Comments:NSPS/EG CAI,High Temp,Positive Static Press.,Increased Flow/Vacuum,Opened Valve 1/2 Turn or Less,,,
CV-2543-PLR	12/17/2025 1:12:48 PM	34.4338717	-118.6484227	1345	
CV-2543-PLR	12/23/2025 9:54:54 AM	34.4338502	-118.6484672	1364	Valve Adjustment:No Flow Measurement

All LFG Extraction Well Data - December 2025
Chiquita Canyon Landfill

Point Name	Record Date	Latitude	Longitude	Elev [ft]	Comments
CV-2544	12/4/2025 9:49:38 AM	34.4340187	-118.6472218	1402	Valve Adjustment:Decreased Flow/Vacuum
CV-2544	12/18/2025 10:11:08 AM	34.4340155	-118.6472168	1380	
CV-2544	12/19/2025 1:07:49 PM				
CV-2545	12/4/2025 9:55:25 AM	34.4340385	-118.6467323	1391	
CV-2545	12/17/2025 10:20:18 AM	34.4340160	-118.6467437	1390	Valve Adjustment:Decreased Flow/Vacuum;Well Comment:No pump installed
CV-2545	12/19/2025 12:47:22 PM				
CV-2546	12/4/2025 10:01:21 AM	34.4341375	-118.6470037	1391	Valve Adjustment:Decreased Flow/Vacuum
CV-2546	12/17/2025 12:52:32 PM	34.4341400	-118.6469742	1381	Valve Adjustment:NSPS/EG CAI,Positive Static Press.,Increased Flow/Vacuum,Surging Liquid in Header
CV-2546	12/17/2025 12:53:39 PM	34.4341358	-118.6469807	1380	
CV-2546	12/19/2025 12:38:02 PM				
CV-2548	12/4/2025 1:28:48 PM	34.4343438	-118.6455607	1370	Valve Adjustment:Audible Flow
CV-2549	12/4/2025 1:32:54 PM	34.4343887	-118.6452578	1366	Valve Adjustment:Surging Liquid in Header
CV-2549	12/11/2025 9:20:23 AM	34.4343487	-118.6452518	1396	Valve Comment:RES SEM;Valve Adjustment:Increased Flow/Vacuum;Well Condition:Fair
CV-2549	12/22/2025 9:34:38 AM	34.4343732	-118.6452502	1398	Valve Comment:RES SEM;Valve Adjustment:Increased Flow/Vacuum;Well Condition:Fair Reduced system vacuum, Flare down.
CV-2550	12/23/2025 1:04:45 PM				
CV-2551	12/16/2025 11:08:26 AM	34.4349253	-118.6457937	1406	Valve Adjustment:Reconnected this Date,Decreased Flow/Vacuum
CV-2551	12/17/2025 12:51:08 PM	34.4349333	-118.6458043	1386	
CV-2551	12/19/2025 10:44:26 AM				
CV-2552	12/4/2025 8:19:00 AM	34.4348667	-118.6465318	1407	Valve Adjustment:NSPS/EG CAI,High Temp,Barely Open
CV-2552	12/4/2025 8:19:39 AM	34.4348752	-118.6465377	1393	Valve Adjustment:High Temp
CV-2552	12/17/2025 9:33:29 AM	34.4348663	-118.6465282	1391	
CV-2552	12/19/2025 10:09:21 AM				
CV-2553	12/17/2025 1:48:09 PM	34.4341868	-118.6489390	1371	
CV-2554	12/2/2025 1:15:00 PM				AtmAA
CV-2554	12/2/2025 1:15:00 PM				AtmAA; [User entered 11.68%]
CV-2554	12/2/2025 1:15:08 PM	34.4344747	-118.6482577	1362	Valve Adjustment:High Temp
CV-2554	12/9/2025 9:00:00 AM				AtmAA
CV-2554	12/9/2025 9:01:24 AM	34.4344762	-118.6482715	1356	Valve Comment:Enhanced Monitoring;Valve Adjustment:NSPS/EG CAI,High Temp,Decreased Flow/Vacuum;Well Condition:Fair
CV-2554	12/16/2025 1:19:00 PM	34.4344830	-118.6482460	1355	Valve Adjustment:High Temp
CV-2554	12/16/2025 1:20:00 PM				AtmAA

All LFG Extraction Well Data - December 2025
Chiquita Canyon Landfill

Point Name	Record Date	Latitude	Longitude	Elev [ft]	Comments
CV-2554	12/19/2025 10:27:19 AM				
CV-2554	12/23/2025 8:12:41 AM	34.4344712	-118.6482702	1355	Valve Adjustment:High Temp
CV-2554	12/30/2025 8:41:07 AM	34.4344793	-118.6482450	1359	Valve Adjustment:NSPS/EG CAI,High Temp
CV-2556	12/3/2025 10:38:31 AM	34.4351630	-118.6472215	1378	Valve Adjustment:High Temp
CV-2556	12/3/2025 10:45:00 AM				AtmAA
CV-2556	12/3/2025 10:45:00 AM				AtmAA; [User entered 12.38%]
CV-2556	12/9/2025 8:33:19 AM	34.4351532	-118.6472193	1376	Valve Comment:Enhanced Monitoring;Valve Adjustment:NSPS/EG CAI,High Temp,Surging Liquid in Header;Well Condition:Fair
CV-2556	12/9/2025 8:35:00 AM				AtmAA
CV-2556	12/16/2025 11:00:59 AM	34.4351473	-118.6472255	1385	Valve Adjustment:High Temp
CV-2556	12/16/2025 11:05:00 AM				AtmAA
CV-2556	12/19/2025 9:54:29 AM				
CV-2556	12/19/2025 12:32:45 PM				
CV-2556	12/22/2025 1:24:03 PM	34.4351613	-118.6472158	1381	Valve Adjustment:No Flow Measurement,High Temp,Surging Liquid in Header
CV-2556	12/29/2025 1:18:19 PM	34.4351685	-118.6472265	1363	Valve Adjustment:NSPS/EG CAI,High Temp
CV-2556	12/29/2025 1:19:36 PM	34.4351697	-118.6472363	1361	Valve Adjustment:High Temp,Decreased Flow/Vacuum
CV-2556	12/30/2025 9:05:58 AM	34.4351432	-118.6472217	1375	Valve Adjustment:High Temp
CV-2557	12/8/2025 8:14:08 AM	34.4355348	-118.6464682	1381	Valve Adjustment:Decreased Flow/Vacuum
CV-2557	12/17/2025 9:41:37 AM	34.4354938	-118.6464925	1401	Well Comment:needs sysample port;Well Condition:Fair
CV-2557	12/18/2025 2:08:59 PM	34.4355048	-118.6464920	1387	Valve Adjustment:NSPS/EG CAI,High Temp,Positive Static Press.,Increased Flow/Vacuum,Surging Liquid in Header
CV-2557	12/18/2025 2:11:34 PM	34.4354988	-118.6464767	1398	Valve Adjustment:NSPS/EG CAI,NSPS/EG CAC,High Temp,Surging Liquid in Header
CV-2557	12/18/2025 2:12:19 PM	34.4355000	-118.6464723	1394	
CV-2557	12/23/2025 8:15:36 AM	34.4354923	-118.6464778	1392	Valve Adjustment:NSPS/EG CAC
CV-2558	12/3/2025 10:05:00 AM				AtmAA
CV-2558	12/3/2025 10:05:00 AM				AtmAA; [User entered 8.8%]
CV-2558	12/3/2025 10:06:33 AM	34.4352910	-118.6463110	1398	Valve Adjustment:High Temp,Decreased Flow/Vacuum
CV-2558	12/8/2025 8:03:03 AM	34.4353213	-118.6463365	1393	Valve Adjustment:NSPS/EG CAI,High Temp,Decreased Flow/Vacuum
CV-2558	12/8/2025 8:06:55 AM	34.4353123	-118.6463308	1401	Valve Adjustment:High Temp
CV-2558	12/16/2025 10:40:00 AM				AtmAA
CV-2558	12/16/2025 10:45:21 AM	34.4353075	-118.6462948	1404	Valve Adjustment:Audible Flow,High Temp

All LFG Extraction Well Data - December 2025
Chiquita Canyon Landfill

Point Name	Record Date	Latitude	Longitude	Elev [ft]	Comments
CV-2558	12/18/2025 8:46:09 AM	34.4353153	-118.6463107	1401	Valve Comment:RES SEM;Valve Adjustment:NSPS/EG CAI,High Temp,Barely Open;Well Condition:Fair
CV-2558	12/18/2025 8:49:32 AM	34.4352902	-118.6463370	1407	Valve Adjustment:NSPS/EG CAI,High Temp,Barely Open;Well Condition:Fair
CV-2558	12/18/2025 1:51:20 PM	34.4352903	-118.6463178	1401	Valve Adjustment:NSPS/EG CAI,Audible Flow,High Temp,Increased Flow/Vacuum
CV-2558	12/19/2025 10:43:06 AM	34.4352728	-118.6462600	1399	Valve Adjustment:NSPS/EG CAI,High Temp,Barely Open;Well Condition:Fair
CV-2558	12/19/2025 12:47:24 PM				
CV-2558	12/22/2025 12:54:16 PM	34.4353137	-118.6463080	1406	Valve Adjustment:No Flow Measurement,High Temp,Barely Open
CV-2558	12/23/2025 8:10:08 AM	34.4353100	-118.6463173	1398	Valve Adjustment:NSPS/EG CAI,High Temp,Increased Flow/Vacuum
CV-2558	12/23/2025 8:11:24 AM	34.4352988	-118.6463162	1396	Valve Adjustment:NSPS/EG CAI,High Temp,Increased Flow/Vacuum
CV-2560	12/22/2025 12:21:03 PM	34.4359190	-118.6466622	1405	Valve Comment:reconnected this date.;Valve Adjustment:NSPS/EG CAI,NSPS/EG CAC,Positive Static Press.,Increased Flow/Vacuum,Reduce Sys. Vac. - Flare Down
CV-2560	12/22/2025 12:22:07 PM	34.4359188	-118.6466653	1401	
CV-2561	12/30/2025 2:12:11 PM	34.4360647	-118.6466060	1401	Valve Adjustment:Reconnected this Date,Decreased Flow/Vacuum
CV-2563	12/1/2025 10:27:21 AM	34.4373140	-118.6457420	1310	Valve Adjustment:Audible Flow;Well Condition:Fair
CV-2563	12/9/2025 1:32:02 PM	34.4373145	-118.6457778	1286	Valve Comment:RES SEM;Valve Adjustment:Audible Flow;Well Condition:Good
CV-2563	12/17/2025 9:56:03 AM	34.4372922	-118.6457792	1304	Valve Comment:RES SEM;Valve Adjustment:Increased Flow/Vacuum;Well Condition:Good
CV-2564	12/18/2025 2:05:46 PM	34.4330685	-118.6487415	1332	
CV-2564	12/18/2025 2:09:06 PM	34.4330817	-118.6486983	1316	
CV-2565	12/3/2025 2:15:53 PM	34.4319810	-118.6489975	1325	Valve Adjustment:Decreased Flow/Vacuum
CV-2565	12/17/2025 9:16:03 AM	34.4319852	-118.6490120	1339	
CV-2565	12/23/2025 12:41:58 PM	34.4319698	-118.6490150	1341	Valve Comment:RES SEM;Valve Adjustment:Increased Flow/Vacuum;Well Condition:Good
CV-2566	12/2/2025 12:03:24 PM	34.4318172	-118.6488140	1341	
CV-2566	12/16/2025 9:59:15 AM	34.4319053	-118.6487590	1339	
CV-2567	12/2/2025 1:13:18 PM	34.4319732	-118.6480943	1364	
CV-2567	12/22/2025 10:03:43 AM	34.4319593	-118.6480748	1352	Valve Comment:RES SEM;Valve Adjustment:Increased Flow/Vacuum;Well Condition:Fair Reduced system vacuum, Flare down.

All LFG Extraction Well Data - December 2025
Chiquita Canyon Landfill

Point Name	Record Date	Latitude	Longitude	Elev [ft]	Comments
CV-2568	12/2/2025 12:52:00 PM	34.4321835	-118.6477142	1315	Valve Adjustment:NSPS/EG CAI,NSPS/EG CAC,Positive Static Press.,Increased Flow/Vacuum
CV-2568	12/2/2025 12:52:36 PM	34.4321888	-118.6477255	1317	
CV-2568	12/16/2025 8:18:56 AM	34.4322213	-118.6476677	1342	
CV-2569	12/2/2025 12:46:46 PM	34.4322240	-118.6473745	1346	Valve Adjustment:NSPS/EG CAI,NSPS/EG CAC,Positive Static Press.,Increased Flow/Vacuum
CV-2569	12/2/2025 12:47:24 PM	34.4322357	-118.6473763	1322	
CV-2569	12/31/2025 9:59:06 AM	34.4322202	-118.6473788	1353	Valve Adjustment:Audible Flow
CV-2570	12/3/2025 8:24:51 AM	34.4324418	-118.6470238	1342	Valve Adjustment:Decreased Flow/Vacuum
CV-2570	12/16/2025 8:49:43 AM	34.4324098	-118.6470333	1342	
CV-2572	12/17/2025 10:50:27 AM	34.4297387	-118.6470952	1142	
CV-2572	12/17/2025 10:53:01 AM	34.4297353	-118.6471185	1152	
CV-48R	12/1/2025 10:29:47 AM	34.4373362	-118.6458513	1303	Valve Adjustment:Audible Flow;Well Condition:Fair
CV-52D	12/30/2025 2:13:41 PM	34.4359447	-118.6424502	1317	Valve Adjustment:Reconnected this Date,Decreased Flow/Vacuum
CV-55R	12/1/2025 10:43:58 AM	34.4343870	-118.6427698	1310	Valve Adjustment:High Temp
CV-55R	12/1/2025 10:45:00 AM				AtmAA
CV-55R	12/8/2025 12:50:00 PM				AtmAA
CV-55R	12/8/2025 12:51:03 PM	34.4343872	-118.6427843	1289	Valve Comment:Enhanced Monitoring;Valve Adjustment:NSPS/EG CAI,High Temp,Decreased Flow/Vacuum;Well Condition:Fair
CV-55R	12/17/2025 12:34:28 PM	34.4344045	-118.6427873	1297	Valve Adjustment:High Temp
CV-55R	12/23/2025 7:37:40 AM	34.4343790	-118.6427873	1313	Valve Adjustment:High Temp
CV-55R	12/30/2025 2:40:57 PM	34.4343878	-118.6427673	1298	Valve Adjustment:High Temp
CV-56D	12/3/2025 10:47:00 AM	34.4338038	-118.6431538	1310	Valve Adjustment:Decreased Flow/Vacuum
CV-56S	12/3/2025 10:41:30 AM	34.4338195	-118.6431348	1305	Valve Adjustment:Decreased Flow/Vacuum
CV-57R	12/4/2025 10:54:23 AM	34.4343143	-118.6435973	1362	
CV-57R	12/5/2025 2:08:30 PM	34.4343307	-118.6435692	1327	Valve Adjustment:Decreased Flow/Vacuum
CV-57R	12/17/2025 10:35:06 AM	34.4343133	-118.6435885	1350	
CV-79R	12/3/2025 11:45:43 AM	34.4332465	-118.6448660	1322	
CV-79R	12/16/2025 1:14:21 PM	34.4332287	-118.6448685	1328	Valve Adjustment:NSPS/EG CAI,High Temp,Decreased Flow/Vacuum
CV-79R	12/16/2025 1:15:15 PM	34.4332252	-118.6448603	1335	Valve Adjustment:NSPS/EG CAI,High Temp
CV-84S	12/1/2025 9:14:59 AM	34.4337385	-118.6461415	1423	Valve Adjustment:High O2,Increased Flow/Vacuum
CV-84S	12/1/2025 9:19:53 AM	34.4337398	-118.6461557	1412	Valve Adjustment:NSPS/EG CAI,High O2,Increased Flow/Vacuum
CV-94	12/3/2025 9:58:44 AM	34.4349040	-118.6436812	1327	Valve Adjustment:NSPS/EG CAI,High O2,Decreased Flow/Vacuum

All LFG Extraction Well Data - December 2025
Chiquita Canyon Landfill

Point Name	Record Date	Latitude	Longitude	Elev [ft]	Comments
CV-94	12/3/2025 10:01:44 AM	34.4349187	-118.6436897	1329	Valve Adjustment:NSPS/EG CAI,High O2,Decreased Flow/Vacuum,Barely Open
CV-94	12/17/2025 10:11:39 AM	34.4348900	-118.6436465	1349	Valve Adjustment:Audible Flow,Decreased Flow/Vacuum;Well Condition:Fair
CV-95	12/4/2025 10:56:23 AM	34.4342910	-118.6436002	1357	Valve Adjustment:Audible Flow;Well Condition:Fair
CV-95	12/17/2025 10:33:10 AM	34.4343030	-118.6436113	1357	
CV-99	12/1/2025 8:40:00 AM				AirTech Lab
CV-99	12/1/2025 10:10:31 AM	34.4370725	-118.6463203	1305	Valve Comment:RES SEM;Valve Adjustment:Audible Flow,Decreased Flow/Vacuum;Well Condition:Fair
D-02	12/1/2025 1:55:18 PM	34.4311910	-118.6443032	1152	Valve Adjustment:Audible Flow
D-03	12/1/2025 1:57:29 PM	34.4311987	-118.6443103	1141	Valve Adjustment:Audible Flow
D-04	12/1/2025 2:00:29 PM	34.4311948	-118.6443072	1145	Valve Adjustment:Audible Flow
D-04	12/12/2025 8:47:24 AM	34.4311880	-118.6443248	1190	Valve Comment:RES SEM;Valve Adjustment:Increased Flow/Vacuum;Well Comment:no system port;Well Condition:Fair;Well Repairs:Sample Port
D-09	12/5/2025 1:21:48 PM	34.4301340	-118.6463188	1161	
D-10	12/3/2025 1:57:04 PM	34.4301967	-118.6458245	1121	
D-10	12/3/2025 2:17:49 PM	34.4301202	-118.6463002	1133	
FP-001	12/4/2025 1:51:16 PM	34.4366182	-118.6458538	1350	
FP-002	12/4/2025 1:53:39 PM	34.4366300	-118.6462298	1359	
FP-003	12/4/2025 2:01:00 PM	34.4366162	-118.6465280	1371	
FP-005	12/1/2025 11:52:42 AM	34.4364800	-118.6472485	1344	
FP-006	12/1/2025 1:55:18 PM	34.4363912	-118.6476718	1327	Valve Adjustment:Increased Flow/Vacuum
FP-008	12/1/2025 1:51:15 PM	34.4363362	-118.6481492	1328	Valve Adjustment:Orifice Plate Changed (See OP Log)
FP-009	12/5/2025 12:21:03 PM	34.4366703	-118.6488968	1329	Valve Adjustment:Decreased Flow/Vacuum
FP-010	12/7/2025 12:30:50 PM	34.4366023	-118.6492313	1347	Valve Adjustment:Barely Open
FP-010	12/7/2025 12:34:18 PM	34.4366307	-118.6492430	1355	Valve Comment:sample train was torn first read was an error;Valve Adjustment:Orifice Plate Changed (See OP Log)
FP-011	12/8/2025 1:11:48 PM	34.4365632	-118.6495227	1372	
FP-012	12/2/2025 10:18:29 AM	34.4366492	-118.6499078	1356	
FP-013	12/2/2025 9:25:03 AM	34.4365615	-118.6502525	1357	
FP-014	12/1/2025 1:40:51 PM	34.4365510	-118.6481593	1325	Valve Adjustment:Orifice Plate Changed (See OP Log)
FP-014	12/1/2025 1:43:36 PM	34.4365577	-118.6481738	1324	Valve Adjustment:Orifice Plate Changed (See OP Log)
FP-015	12/1/2025 1:11:17 PM	34.4364675	-118.6479392	1351	
FP-016	12/1/2025 1:08:10 PM	34.4365043	-118.6477127	1345	
FP-017	12/4/2025 1:10:34 PM	34.4344197	-118.6486245	1322	

All LFG Extraction Well Data - December 2025
Chiquita Canyon Landfill

Point Name	Record Date	Latitude	Longitude	Elev [ft]	Comments
FP-018	12/23/2025 8:47:49 AM	34.4344673	-118.6490618	1343	
FP-019	12/2/2025 1:59:14 PM	34.4346968	-118.6491403	1308	
FP-020	12/8/2025 10:07:08 AM	34.4349335	-118.6492605	1346	Valve Comment:OP changed from 0.75 to 0.40;Valve Adjustment:Orifice Plate Changed (See OP Log)
FP-020	12/8/2025 10:08:53 AM	34.4349418	-118.6492742	1346	
FP-021	12/8/2025 9:49:18 AM	34.4351533	-118.6495570	1340	Valve Adjustment:Decreased Flow/Vacuum
FP-022	12/8/2025 10:13:52 AM	34.4351952	-118.6491517	1342	
FP-023	12/9/2025 10:30:42 AM	34.4357095	-118.6492242	1348	
FP-024	12/8/2025 9:09:59 AM	34.4355232	-118.6477965	1352	
FP-025	12/8/2025 9:06:12 AM	34.4353602	-118.6477568	1345	Valve Adjustment:Decreased Flow/Vacuum
FP-026	12/8/2025 10:14:44 AM	34.4350995	-118.6480570	1346	
FP-027	12/8/2025 12:27:21 PM	34.4348450	-118.6482437	1349	Valve Adjustment:Decreased Flow/Vacuum
FP-028	12/8/2025 12:33:48 PM	34.4347410	-118.6483527	1314	Valve Adjustment:Decreased Flow/Vacuum
FP-029	12/4/2025 1:14:26 PM	34.4343992	-118.6489075	1313	Valve Adjustment:Orifice Plate Changed (See OP Log)
FP-029	12/4/2025 1:18:27 PM	34.4344038	-118.6489077	1314	
FP-030	12/2/2025 1:49:08 PM	34.4345235	-118.6496738	1321	
FP-031	12/8/2025 9:54:54 AM	34.4348118	-118.6497638	1331	
FP-032	12/2/2025 1:43:30 PM	34.4350942	-118.6498462	1344	
FP-033	12/2/2025 1:40:31 PM	34.4353743	-118.6499370	1361	
FP-033	12/2/2025 1:46:06 PM	34.4348582	-118.6497322	1324	
FP-034	12/2/2025 1:37:16 PM	34.4356092	-118.6500067	1373	
FP-035	12/2/2025 10:23:37 AM	34.4358275	-118.6500960	1360	
FP-036	12/2/2025 8:55:36 AM	34.4361162	-118.6502105	1370	
FP-037	12/2/2025 9:11:54 AM	34.4362788	-118.6502880	1364	
FP-038	12/2/2025 8:19:32 AM	34.4340595	-118.6497945	1320	Valve Comment:Area liner ballooning;Valve Adjustment:Valve 100% Open,Surging Liquid in Header
FP-038	12/5/2025 10:03:10 AM	34.4348282	-118.6509278	1299	Valve Comment:No OP set at well head;Valve Adjustment:Decreased Flow/Vacuum
FP-039	12/2/2025 8:28:21 AM	34.4341847	-118.6498362	1313	Valve Comment:Liner area ballooning;Valve Adjustment:Increased Flow/Vacuum,Valve 100% Open,Surging Liquid in Header
FP-040	12/5/2025 10:08:51 AM	34.4353035	-118.6510333	1312	Valve Adjustment:Decreased Flow/Vacuum,Barely Open
FP-041	12/5/2025 8:27:14 AM	34.4340465	-118.6506330	1310	Valve Comment:Found 100 percent open;Valve Adjustment:NSPS/EG CAI,High O2,Decreased Flow/Vacuum,Surging Liquid in Header
FP-042	12/3/2025 9:46:53 AM	34.4333117	-118.6512747	1258	

All LFG Extraction Well Data - December 2025
Chiquita Canyon Landfill

Point Name	Record Date	Latitude	Longitude	Elev [ft]	Comments
FP-043	12/5/2025 8:36:13 AM	34.4342517	-118.6508077	1294	Valve Adjustment:NSPS/EG CAI,High O2,Decreased Flow/Vacuum
FP-044	12/5/2025 8:42:13 AM	34.4345472	-118.6507582	1306	Valve Comment:Riser influenced;Valve Adjustment:NSPS/EG CAI,High O2,Decreased Flow/Vacuum
FP-046	12/1/2025 11:55:51 AM	34.4365508	-118.6472855	1316	
FP-047	12/5/2025 12:01:48 PM	34.4367088	-118.6469030	1359	Valve Comment:Undersized lateral
FP-050	12/4/2025 9:17:33 AM	34.4348953	-118.6472755	1381	
FP-051	12/4/2025 9:23:23 AM	34.4346990	-118.6470142	1390	
FP-051	12/30/2025 2:24:20 PM	34.4346830	-118.6470277	1376	
FP-051	12/31/2025 9:30:46 AM	34.4346992	-118.6470275	1395	Valve Adjustment:Orifice Plate Changed (See OP Log),Decreased Flow/Vacuum
FP-052	12/4/2025 1:04:05 PM	34.4342093	-118.6481047	1339	
FP-052	12/30/2025 9:48:53 AM	34.4342020	-118.6481290	1351	Valve Adjustment:Orifice Plate Changed (See OP Log),Increased Flow/Vacuum
FP-053	12/7/2025 9:44:52 AM	34.4340432	-118.6477572	1372	
FP-054	12/17/2025 10:41:12 AM	34.4349655	-118.6458437	1400	Valve Adjustment:Decreased Flow/Vacuum
H-01 (EXP-01)	12/1/2025 9:14:06 AM	34.4377102	-118.6441707	1255	Valve Adjustment:Barely Open
H-01 (EXP-01)	12/16/2025 8:04:29 AM	34.4376888	-118.6441768	1245	Valve Adjustment:Plugged/Pinched Suspected
H-02 (EXP-02)	12/1/2025 9:09:08 AM	34.4377195	-118.6445982	1261	
H-02 (EXP-02)	12/16/2025 8:09:04 AM	34.4376863	-118.6446132	1252	
H-03 (EXP-03)	12/1/2025 9:05:38 AM	34.4377010	-118.6446217	1241	Valve Adjustment:Increased Flow/Vacuum
H-03 (EXP-03)	12/16/2025 8:16:39 AM	34.4376987	-118.6445945	1228	
H-04 (EXP-04)	12/1/2025 9:00:21 AM	34.4376938	-118.6446850	1248	
H-04 (EXP-04)	12/16/2025 8:20:41 AM	34.4376800	-118.6446907	1257	
H-08 (EXP-08)	12/1/2025 8:48:55 AM	34.4378280	-118.6465380	1281	
H-08 (EXP-08)	12/16/2025 8:41:25 AM	34.4378107	-118.6465900	1297	
H-10 (EXP-10)	12/1/2025 8:23:19 AM	34.4374390	-118.6470995	1309	
H-10 (EXP-10)	12/16/2025 8:44:26 AM	34.4374213	-118.6470885	1306	
H-101W	12/2/2025 2:22:06 PM	34.4310833	-118.6505723	1200	
H-102A	12/2/2025 2:30:47 PM	34.4310978	-118.6505803	1191	Valve Adjustment:Audible Flow;Well Condition:Fair;Well Repairs:Sample Port
H-1401W	12/2/2025 2:25:56 PM	34.4310933	-118.6505792	1202	Valve Adjustment:Decreased Flow/Vacuum
H-1404C	12/3/2025 2:02:52 PM	34.4324165	-118.6483028	1335	Valve Adjustment:Barely Open,Plugged/Pinched Suspected
H-1404C	12/16/2025 9:53:56 AM	34.4324367	-118.6483595	1375	
H-1405C	12/4/2025 8:20:28 AM	34.4326010	-118.6497265	1328	Well Condition:Fair
H-1405C	12/16/2025 8:30:03 AM	34.4325842	-118.6497323	1318	Valve Adjustment:Audible Flow;Well Condition:Fair
H-1406W	12/3/2025 11:07:30 AM	34.4321800	-118.6507648	1249	Valve Adjustment:Audible Flow,Decreased Flow/Vacuum

All LFG Extraction Well Data - December 2025
Chiquita Canyon Landfill

Point Name	Record Date	Latitude	Longitude	Elev [ft]	Comments
H-1406W	12/16/2025 9:43:15 AM	34.4321812	-118.6508058	1269	Valve Adjustment:NSPS/EG CAI,High O2,Barely Open
H-1406W	12/16/2025 9:43:47 AM	34.4321732	-118.6507817	1260	Valve Adjustment:NSPS/EG CAI,High O2
H-1408CR	12/4/2025 10:14:46 AM	34.4313983	-118.6474515	1307	
H-1408E	12/1/2025 10:09:48 AM	34.4333418	-118.6471480	1377	Valve Adjustment:High O2,Barely Open
H-1408E	12/16/2025 9:23:12 AM	34.4333300	-118.6471645	1399	Valve Adjustment:Surging Liquid in Header
H-1408W	12/3/2025 8:13:02 AM	34.4311755	-118.6500098	1263	Valve Adjustment:NSPS/EG CAI,High O2,Surging Liquid in Header
H-1408W	12/3/2025 8:13:41 AM	34.4311758	-118.6500045	1263	Valve Adjustment:NSPS/EG CAI,High O2
H-1409N	12/1/2025 10:44:13 AM	34.4328738	-118.6469377	1360	Valve Adjustment:Decreased Flow/Vacuum
H-1409N	12/17/2025 8:49:32 AM	34.4328845	-118.6469470	1385	
H-1410S	12/4/2025 11:02:18 AM	34.4309805	-118.6467157	1227	Valve Comment:Builds vaccum in well when sealed;Valve Adjustment:Valve 100% Closed,Plugged/Pinched Suspected
H-1563N	12/1/2025 2:36:39 PM	34.4338860	-118.6498142	1309	
H-1563N	12/16/2025 10:10:39 AM	34.4338867	-118.6498183	1347	
H-1563S	12/4/2025 8:16:10 AM	34.4323922	-118.6496405	1333	Valve Adjustment:Decreased Flow/Vacuum,Barely Open;Well Condition:Fair
H-1563S	12/16/2025 8:28:01 AM	34.4323892	-118.6496522	1316	Valve Adjustment:Barely Open
H-1565E	12/1/2025 10:13:46 AM	34.4335370	-118.6472220	1393	Valve Adjustment:Decreased Flow/Vacuum
H-1565E	12/16/2025 9:07:53 AM	34.4335120	-118.6472353	1408	
H-1568N	12/1/2025 10:07:15 AM	34.4333702	-118.6471513	1378	
H-1568N	12/16/2025 9:19:06 AM	34.4333435	-118.6471783	1403	Valve Adjustment:Increased Flow/Vacuum
H-1571S	12/4/2025 8:50:19 AM	34.4321598	-118.6452522	1286	
H-1571S	12/16/2025 11:27:16 AM	34.4321398	-118.6452440	1304	
H-1572N	12/4/2025 11:18:14 AM	34.4336985	-118.6447433	1365	Valve Adjustment:NSPS/EG CAI,High Temp,Decreased Flow/Vacuum
H-1572N	12/4/2025 11:19:16 AM	34.4336948	-118.6447367	1358	Valve Adjustment:NSPS/EG CAI,High Temp
H-1572N	12/16/2025 1:29:28 PM	34.4336925	-118.6447405	1358	Valve Adjustment:Barely Open
H-1572N	12/16/2025 1:30:05 PM	34.4336990	-118.6447455	1364	Valve Adjustment:NSPS/EG CAC,Barely Open
H-1572S	12/4/2025 11:29:05 AM	34.4321758	-118.6447795	1266	
H-1574N	12/3/2025 11:48:12 AM	34.4325158	-118.6517168	1232	
H-1574N	12/17/2025 8:30:55 AM	34.4325145	-118.6517207	1235	Valve Adjustment:Audible Flow;Well Condition:Fair
H-1753S	12/1/2025 2:33:33 PM	34.4339723	-118.6495535	1312	Valve Adjustment:Decreased Flow/Vacuum
H-1753S	12/16/2025 10:03:35 AM	34.4339543	-118.6495650	1364	Valve Adjustment:Surging Liquid in Header
H-1756S	12/4/2025 8:42:31 AM	34.4325697	-118.6502868	1303	Valve Adjustment:Decreased Flow/Vacuum,Barely Open;Well Condition:Fair

All LFG Extraction Well Data - December 2025
Chiquita Canyon Landfill

Point Name	Record Date	Latitude	Longitude	Elev [ft]	Comments
H-1756S	12/16/2025 10:02:37 AM	34.4325913	-118.6502827	1295	Valve Adjustment:Barely Open
H-1757S	12/4/2025 8:23:37 AM	34.4327055	-118.6497562	1324	Valve Adjustment:Decreased Flow/Vacuum;Well Condition:Fair
H-1757S	12/16/2025 8:33:43 AM	34.4327042	-118.6497837	1319	Valve Adjustment:Audible Flow;Well Condition:Fair
H-1760S	12/1/2025 1:55:31 PM	34.4327293	-118.6478878	1356	Valve Adjustment:Decreased Flow/Vacuum
H-1760S	12/16/2025 9:14:38 AM	34.4326947	-118.6479080	1434	
H-1762N	12/1/2025 9:56:25 AM	34.4334742	-118.6468525	1383	Valve Adjustment:Decreased Flow/Vacuum
H-1762N	12/16/2025 9:00:10 AM	34.4334973	-118.6469043	1402	Valve Adjustment:Surging Liquid in Header
H-1763N	12/1/2025 9:23:42 AM	34.4335477	-118.6461500	1399	Valve Adjustment:NSPS/EG CAI,High O2,Increased Flow/Vacuum
H-1763N	12/1/2025 9:25:06 AM	34.4335468	-118.6461447	1399	Valve Adjustment:NSPS/EG CAC,Decreased Flow/Vacuum
H-1763N	12/22/2025 10:23:23 AM	34.4335287	-118.6461635	1401	Valve Adjustment:Audible Flow,Decreased Flow/Vacuum;Well Condition:Fair
H-1763S	12/4/2025 1:35:03 PM	34.4323857	-118.6460475	1319	Valve Adjustment:Audible Flow;Well Condition:Fair
H-1764N	12/3/2025 2:19:06 PM	34.4331708	-118.6456230	1341	
H-1764S	12/4/2025 9:00:27 AM	34.4321820	-118.6454148	1280	Valve Adjustment:Decreased Flow/Vacuum
H-1764S	12/16/2025 11:24:14 AM	34.4321573	-118.6454285	1302	
H-1767N	12/8/2025 1:27:17 PM	34.4326265	-118.6437053	1178	Comments:Audible Flow,,,,,,,
H-1769N	12/2/2025 10:11:03 AM	34.4369817	-118.6495375	1362	
H-1769N	12/17/2025 1:28:13 PM	34.4370353	-118.6494977	1382	
H-1770A	12/7/2025 12:56:33 PM	34.4359833	-118.6501082	1340	
H-1770A	12/23/2025 8:11:33 AM	34.4359602	-118.6501162	1360	Valve Adjustment:Increased Flow/Vacuum
H-1770N	12/2/2025 10:00:52 AM	34.4368067	-118.6500242	1339	Valve Comment:possible broken Valve;Valve Adjustment:NSPS/EG CAI,High O2,Decreased Flow/Vacuum,Valve 100% Closed,Plugged/Pinched Suspected
H-1770N	12/2/2025 10:04:12 AM	34.4367698	-118.6500197	1354	Valve Adjustment:NSPS/EG CAC
H-1770N	12/4/2025 9:45:00 AM				AirTech Lab
H-1770N	12/4/2025 9:45:00 AM				Air Tech Lab; [User entered 1.3%]
H-1770N	12/19/2025 1:49:32 PM	34.4368503	-118.6500363	1342	Valve Adjustment:Decreased Flow/Vacuum
H-1770S	12/3/2025 9:24:23 AM	34.4331362	-118.6501548	1304	Valve Adjustment:NSPS/EG CAI,High O2,Decreased Flow/Vacuum;Well Condition:Fair
H-1770S	12/3/2025 9:25:42 AM	34.4331362	-118.6501548	1304	Valve Adjustment:NSPS/EG CAI,High O2
H-1770S	12/16/2025 8:40:10 AM	34.4331122	-118.6501677	1326	Valve Adjustment:NSPS/EG CAI,High O2;Well Condition:Fair
H-1770S	12/16/2025 8:40:33 AM	34.4331098	-118.6501643	1324	Valve Adjustment:NSPS/EG CAI,High O2
H-1771A	12/2/2025 10:50:23 AM	34.4363327	-118.6464170	1375	Valve Adjustment:Audible Flow;Well Condition:Good

All LFG Extraction Well Data - December 2025
Chiquita Canyon Landfill

Point Name	Record Date	Latitude	Longitude	Elev [ft]	Comments
H-1771A	12/22/2025 1:04:05 PM	34.4363608	-118.6463950	1375	Well Condition:Fair
H-1771B	12/8/2025 8:36:26 AM	34.4355650	-118.6466443	1397	Valve Adjustment:Decreased Flow/Vacuum
H-1771B	12/23/2025 8:19:43 AM	34.4355333	-118.6466400	1393	Well Condition:Fair
H-1774N	12/2/2025 9:41:55 AM	34.4367437	-118.6507952	1312	Valve Adjustment:Barely Open,Surging Liquid in Header
H-1774N	12/19/2025 2:10:00 PM	34.4367288	-118.6507978	1328	
H-1801S	12/4/2025 11:06:57 AM	34.4337793	-118.6440862	1346	Valve Adjustment:Decreased Flow/Vacuum;Well Condition:Fair
H-1801S	12/5/2025 1:38:52 PM	34.4337735	-118.6441052	1336	Valve Adjustment:Decreased Flow/Vacuum
H-1801S	12/16/2025 1:53:50 PM	34.4337542	-118.6440835	1342	
H-1802S	12/4/2025 11:15:14 AM	34.4335577	-118.6447390	1356	Valve Adjustment:Audible Flow,Barely Open;Well Condition:Good
H-1802S	12/16/2025 1:26:08 PM	34.4335473	-118.6447282	1349	Valve Adjustment:Audible Flow,Barely Open
H-1803N	12/1/2025 9:24:25 AM	34.4370420	-118.6486063	1353	Valve Adjustment:High Temp,Surging Liquid in Well (Watered In)
H-1803N	12/1/2025 9:25:00 AM				AtmAA
H-1803N	12/1/2025 9:25:00 AM				AtmAA; [User entered 12.75%]
H-1803N	12/8/2025 8:05:00 AM				AtmAA
H-1803N	12/8/2025 8:09:35 AM	34.4370270	-118.6485992	1347	Valve Comment:Enhanced Monitoring;Valve Adjustment:NSPS/EG CAI,Audible Flow,High Temp,Surging Liquid in Header;Well Condition:Fair
H-1803N	12/15/2025 9:05:22 AM	34.4370282	-118.6485885	1352	Valve Adjustment:High Temp,Surging Liquid in Well (Watered In),Reduce Sys. Vac. - Flare Down
H-1803N	12/15/2025 9:07:00 AM				AtmAA
H-1803N	12/19/2025 1:27:59 PM	34.4370258	-118.6486063	1343	Valve Adjustment:High Temp,Valve 100% Open,Surging Liquid in Header,Surging Liquid in Well (Watered In)
H-1803N	12/21/2025 8:06:39 AM	34.4370110	-118.6485755	1361	Valve Adjustment:No Flow Measurement,High Temp
H-1803N	12/29/2025 8:04:44 AM	34.4370280	-118.6486090	1343	Valve Adjustment:NSPS/EG CAI,Audible Flow,High Temp,Surging Liquid in Header,Surging Liquid in Well (Watered In)
H-1804B	12/9/2025 8:35:09 AM	34.4342410	-118.6456403	1386	Valve Adjustment:Increased Flow/Vacuum
H-1804B	12/22/2025 9:29:23 AM	34.4342532	-118.6456373	1388	Valve Adjustment:Decreased Flow/Vacuum;Well Condition:Poor
H-1804N	12/2/2025 10:18:29 AM	34.4363757	-118.6456875	1350	Valve Adjustment:Audible Flow;Well Condition:Fair
H-1804N	12/22/2025 12:55:07 PM	34.4363627	-118.6456723	1354	Valve Adjustment:Barely Open
H-1804S	12/3/2025 2:22:59 PM	34.4331193	-118.6457015	1340	

All LFG Extraction Well Data - December 2025
Chiquita Canyon Landfill

Point Name	Record Date	Latitude	Longitude	Elev [ft]	Comments
H-1805A	12/16/2025 1:46:42 PM	34.4351270	-118.6450995	1403	Valve Comment:Changed OP from 0.75 to 0.50;Valve Adjustment:Orifice Plate Changed (See OP Log),Reconnected this Date,Decreased Flow/Vacuum
H-1805A	12/16/2025 1:47:38 PM	34.4351232	-118.6450968	1401	
H-1805A	12/18/2025 8:13:48 AM	34.4351307	-118.6451088	1398	Valve Comment:RES SEM;Valve Adjustment:Increased Flow/Vacuum;Well Condition:Good
H-1805B	12/9/2025 8:45:01 AM	34.4337385	-118.6451887	1387	
H-1805S	12/4/2025 1:04:11 PM	34.4329265	-118.6451603	1318	Valve Adjustment:Audible Flow;Well Condition:Fair
H-1806A	12/1/2025 1:25:29 PM	34.4354433	-118.6442165	1382	Valve Adjustment:Audible Flow;Well Condition:Fair
H-1806B	12/4/2025 11:22:35 AM	34.4338905	-118.6444608	1363	Valve Adjustment:Decreased Flow/Vacuum;Well Condition:Fair
H-1806B	12/16/2025 1:34:58 PM	34.4338992	-118.6444667	1363	Valve Adjustment:NSPS/EG CAI,High Temp,Decreased Flow/Vacuum
H-1806B	12/16/2025 1:35:45 PM	34.4338915	-118.6444677	1361	Valve Adjustment:NSPS/EG CAC
H-1806N	12/2/2025 11:54:15 AM	34.4363913	-118.6442425	1361	Valve Adjustment:Decreased Flow/Vacuum;Well Condition:Fair
H-1806S	12/3/2025 11:30:04 AM	34.4328653	-118.6444925	1295	
H-1806S	12/4/2025 1:39:41 PM	34.4328622	-118.6445107	1306	Valve Adjustment:Audible Flow,Decreased Flow/Vacuum;Well Condition:Fair
H-1806S	12/4/2025 1:43:29 PM	34.4328793	-118.6444692	1312	Valve Adjustment:Audible Flow,Barely Open;Well Condition:Good
H-1807A	12/4/2025 12:45:23 PM	34.4353350	-118.6436267	1362	
H-1807N	12/2/2025 12:13:31 PM	34.4364328	-118.6435670	1364	Valve Adjustment:NSPS/EG CAC,Barely Open;Well Condition:Fair
H-1807S	12/3/2025 10:34:54 AM	34.4338225	-118.6434768	1314	Valve Adjustment:Decreased Flow/Vacuum
H-1807S	12/22/2025 1:22:36 PM	34.4338142	-118.6434753	1318	Valve Adjustment:NSPS/EG CAI,Positive Static Press.,Increased Flow/Vacuum
H-1807S	12/22/2025 1:23:55 PM	34.4338163	-118.6434792	1313	Valve Adjustment:NSPS/EG CAC
H-1952S	12/22/2025 10:36:03 AM	34.4338032	-118.6476215	1389	Valve Adjustment:Reconnected this Date,Surging Liquid in Header
H-1953N	12/2/2025 11:21:02 AM	34.4364547	-118.6469440	1358	
H-1955C	12/16/2025 11:21:53 AM	34.4350342	-118.6454040	1400	Valve Adjustment:Orifice Plate Changed (See OP Log),Reconnected this Date
H-1955C	12/16/2025 11:23:09 AM	34.4350293	-118.6454122	1407	
H-1955C	12/17/2025 1:49:53 PM	34.4350213	-118.6454278	1391	
H-1955C	12/17/2025 1:52:26 PM	34.4350220	-118.6454300	1391	Valve Adjustment:Orifice Plate Changed (See OP Log),Increased Flow/Vacuum
H-1955C	12/18/2025 8:29:40 AM	34.4350223	-118.6454093	1404	Valve Comment:RES SEM;Valve Adjustment:Audible Flow,Increased Flow/Vacuum;Well Condition:Good
H-1955C	12/18/2025 1:39:47 PM	34.4350228	-118.6454155	1397	Valve Adjustment:Audible Flow,Increased Flow/Vacuum

All LFG Extraction Well Data - December 2025
Chiquita Canyon Landfill

Point Name	Record Date	Latitude	Longitude	Elev [ft]	Comments
H-1955N	12/2/2025 10:15:12 AM	34.4364667	-118.6455157	1329	Well Condition:Fair
H-1955N	12/22/2025 12:58:23 PM	34.4364867	-118.6455250	1346	Valve Adjustment:Barely Open;Well Condition:Fair
H-1956B	12/3/2025 9:06:48 AM	34.4342430	-118.6448192	1388	Valve Adjustment:Decreased Flow/Vacuum
H-1956N	12/2/2025 11:45:02 AM	34.4364552	-118.6448908	1317	Valve Adjustment:Audible Flow,Decreased Flow/Vacuum;Well Condition:Fair
H-1956S	12/3/2025 9:16:02 AM	34.4342202	-118.6442200	1353	Valve Adjustment:Surging Liquid in Header
H-1956S	12/3/2025 11:39:56 AM	34.4331995	-118.6448888	1313	Valve Comment:Valve broken
H-1956S	12/15/2025 12:59:46 PM	34.4332140	-118.6448615	1332	Valve Adjustment:Orifice Plate Changed (See OP Log)
H-1956S	12/15/2025 1:16:30 PM	34.4331992	-118.6449108	1310	
H-1956S	12/16/2025 1:09:37 PM	34.4331895	-118.6448878	1336	
H-1957B	12/3/2025 9:28:37 AM	34.4345405	-118.6441327	1374	Valve Adjustment:Surging Liquid in Header
H-1957B	12/17/2025 10:20:33 AM	34.4345400	-118.6441107	1374	Valve Adjustment:Decreased Flow/Vacuum
H-1957N	12/2/2025 11:58:36 AM	34.4364458	-118.6441760	1367	Valve Adjustment:Decreased Flow/Vacuum;Well Condition:Fair
H-1957S	12/4/2025 11:11:39 AM	34.4337717	-118.6441182	1335	Valve Adjustment:Decreased Flow/Vacuum
H-1957S	12/5/2025 1:42:35 PM	34.4337667	-118.6441208	1337	Valve Adjustment:Decreased Flow/Vacuum;Well Condition:Fair
H-1957S	12/16/2025 1:56:31 PM	34.4337573	-118.6441178	1347	Valve Adjustment:Audible Flow
H-1958C	12/4/2025 12:43:11 PM	34.4353612	-118.6434738	1342	Valve Adjustment:Decreased Flow/Vacuum,Barely Open
H-1958N	12/2/2025 12:09:34 PM	34.4364457	-118.6435178	1347	Valve Adjustment:Barely Open;Well Condition:Fair
H-1958S	12/3/2025 10:28:19 AM	34.4339900	-118.6433587	1313	Valve Adjustment:Increased Flow/Vacuum
H-1962N	12/5/2025 12:31:30 PM	34.4366547	-118.6501590	1329	Valve Comment:Found isolation valve on well casing partially closed;Valve Adjustment:Decreased Flow/Vacuum
H-1962N	12/16/2025 1:25:00 PM	34.4366732	-118.6501600	1362	
H-1963N	12/2/2025 10:14:31 AM	34.4368898	-118.6495370	1362	Valve Adjustment:Surging Liquid in Header
H-1963N	12/17/2025 1:24:30 PM	34.4369368	-118.6495433	1373	Valve Adjustment:NSPS/EG CAI,High Temp,Decreased Flow/Vacuum
H-1963N	12/17/2025 1:25:07 PM	34.4369442	-118.6495422	1376	Valve Adjustment:High Temp,Surging Liquid in Header
H-1966N	12/2/2025 9:28:27 AM	34.4365438	-118.6508455	1340	
H-1966N	12/19/2025 1:57:27 PM	34.4365453	-118.6508157	1318	
H-1967E	12/3/2025 2:11:45 PM	34.4302027	-118.6458123	1125	
H-1967W	12/3/2025 7:52:09 AM	34.4299078	-118.6507913	1192	Valve Adjustment:Audible Flow;Well Condition:Fair
H-2050E	12/5/2025 12:56:45 PM	34.4291323	-118.6474460	1051	Valve Comment:valve broken
H-2050W	12/2/2025 1:52:46 PM	34.4291098	-118.6491130	1190	Valve Adjustment:Decreased Flow/Vacuum;Well Condition:Fair
H-2051W	12/3/2025 7:39:08 AM	34.4299430	-118.6508348	1173	Valve Adjustment:Audible Flow

All LFG Extraction Well Data - December 2025
Chiquita Canyon Landfill

Point Name	Record Date	Latitude	Longitude	Elev [ft]	Comments
H-2053E	12/3/2025 1:59:37 PM	34.4302017	-118.6458283	1120	Valve Adjustment:Audible Flow
H-2053W	12/2/2025 2:19:26 PM	34.4310853	-118.6505352	1218	
H-2055E	12/4/2025 9:45:20 AM	34.4317965	-118.6466692	1260	
H-2055E	12/16/2025 1:39:36 PM	34.4317642	-118.6465867	1302	
H-2056B	12/3/2025 1:48:25 PM	34.4297018	-118.6474695	1146	Valve Adjustment:NSPS/EG CAI,Positive Static Press.,Increased Flow/Vacuum
H-2056B	12/3/2025 1:49:39 PM	34.4297157	-118.6474735	1153	Valve Adjustment:NSPS/EG CAC
H-2056W	12/3/2025 7:50:03 AM	34.4299337	-118.6508048	1165	Valve Adjustment:Audible Flow;Well Condition:Fair
H-2057E	12/3/2025 2:06:10 PM	34.4302137	-118.6458187	1123	
H-2057W	12/19/2025 12:40:23 PM	34.4306425	-118.6506522	1190	Valve Comment:modified well head with no OP;Valve Adjustment:Audible Flow,Decreased Flow/Vacuum,Surging Liquid in Well (Watered In)
H-2057W	12/19/2025 12:41:40 PM	34.4306678	-118.6506703	1206	
H-2058E	12/3/2025 2:20:50 PM	34.4300547	-118.6464138	1136	Valve Adjustment:Audible Flow;Well Condition:Fair
H-2058W	12/3/2025 7:45:25 AM	34.4299170	-118.6508007	1196	Valve Adjustment:Audible Flow;Well Condition:Fair
H-2059E	12/5/2025 1:33:31 PM	34.4306958	-118.6462332	1150	
H-2059W	12/3/2025 8:19:46 AM	34.4310777	-118.6502463	1229	Valve Adjustment:Decreased Flow/Vacuum;Well Condition:Fair
H-2161E	12/4/2025 10:55:57 AM	34.4308825	-118.6464648	1195	Valve Adjustment:Surging Liquid in Header
H-2161W	12/3/2025 8:21:57 AM	34.4309220	-118.6502102	1226	Valve Adjustment:Audible Flow;Well Condition:Fair
H-2163C	12/3/2025 1:22:59 PM	34.4311377	-118.6487135	1313	Valve Adjustment:Barely Open
H-2163C	12/3/2025 1:26:52 PM	34.4311157	-118.6486945	1312	Valve Comment:previous read showed obstruction in system pressure port no longer obstructed.;Well Repairs:Sample Port
H-2163C	12/16/2025 8:24:49 AM	34.4309833	-118.6487190	1388	
H-2163W	12/3/2025 8:53:04 AM	34.4311422	-118.6498602	1265	Valve Adjustment:Decreased Flow/Vacuum
H-2164E	12/4/2025 9:30:24 AM	34.4319228	-118.6461172	1265	
H-2164E	12/16/2025 1:49:59 PM	34.4319030	-118.6460703	1276	
H-2165E	12/4/2025 11:22:49 AM	34.4319047	-118.6450965	1248	
H-2165W	12/2/2025 7:05:00 AM				Air Tech Lab; [User entered 1.1%]
H-2165W	12/2/2025 7:05:00 AM				AirTech Lab
H-2165W	12/3/2025 10:37:59 AM	34.4321743	-118.6504210	1261	Valve Adjustment:Barely Open;Well Condition:Fair
H-2165W	12/16/2025 9:56:37 AM	34.4321590	-118.6503932	1282	Valve Adjustment:Barely Open
H-2166C	12/1/2025 1:42:45 PM	34.4355928	-118.6448413	1391	Valve Adjustment:Audible Flow;Well Condition:Fair
H-2166C	12/10/2025 9:29:39 AM	34.4356027	-118.6448425	1387	Valve Comment:RES SEM;Valve Adjustment:Decreased Flow/Vacuum;Well Condition:Fair

All LFG Extraction Well Data - December 2025
Chiquita Canyon Landfill

Point Name	Record Date	Latitude	Longitude	Elev [ft]	Comments
H-2166E	12/4/2025 12:48:41 PM	34.4356163	-118.6438368	1368	Valve Adjustment:Decreased Flow/Vacuum
H-2166E	12/11/2025 2:21:40 PM	34.4357310	-118.6438685	1368	Comments:Audible Flow,,,,,,,
H-2166E	12/22/2025 12:17:51 PM	34.4356338	-118.6438610	1361	Valve Adjustment:Audible Flow
H-2167E	12/3/2025 9:39:32 AM	34.4349407	-118.6438472	1340	Valve Comment:valve possibly broken;Valve Adjustment:NSPS/EG CAI,High O2
H-2167E	12/3/2025 9:44:41 AM	34.4349443	-118.6438412	1344	Valve Adjustment:High O2
H-2167E	12/17/2025 10:15:50 AM	34.4349352	-118.6438298	1374	Valve Adjustment:NSPS/EG CAC,Decreased Flow/Vacuum;Well Condition:Fair
H-2168C	12/3/2025 9:02:08 AM	34.4344140	-118.6448122	1375	Valve Comment:builds vaccum in well when fully sealed;Valve Adjustment:Plugged/Pinched Suspected
H-2168E	12/3/2025 9:25:06 AM	34.4345222	-118.6439140	1349	Valve Adjustment:Decreased Flow/Vacuum
H-2168E	12/17/2025 10:30:13 AM	34.4345337	-118.6439043	1382	Valve Adjustment:Decreased Flow/Vacuum
H-2169C	12/3/2025 2:00:24 PM	34.4340470	-118.6450497	1382	
H-2169E	12/3/2025 2:10:55 PM	34.4337355	-118.6451452	1351	Valve Comment:valve stuck
H-2169E	12/5/2025 1:55:26 PM	34.4342358	-118.6442085	1387	Valve Adjustment:Barely Open;Well Condition:Fair
H-2169E	12/10/2025 9:20:16 AM	34.4342217	-118.6442097	1375	Valve Comment:RES SEM;Valve Adjustment:Audible Flow;Well Condition:Fair
H-2169E	12/16/2025 1:39:49 PM	34.4342257	-118.6442073	1384	
H-2169E	12/22/2025 9:19:37 AM	34.4342203	-118.6442200	1387	Valve Adjustment:Barely Open;Well Condition:Fair
H-2170N	12/4/2025 10:42:09 AM	34.4357880	-118.6414420	1250	Valve Adjustment:Audible Flow
H-2170S	12/5/2025 7:37:35 AM	34.4335763	-118.6414922	1249	Well Condition:Fair
H-2171A	12/10/2025 8:50:31 AM	34.4374230	-118.6425115	1261	Valve Adjustment:Increased Flow/Vacuum;Well Condition:Fair;Well Repairs:Flex Hose
H-2171A	12/10/2025 10:06:58 AM	34.4373830	-118.6425213	1270	
H-2171B	12/9/2025 2:03:37 PM	34.4365045	-118.6416908	1279	Valve Adjustment:Increased Flow/Vacuum
H-2171N	12/1/2025 9:27:40 AM	34.4379620	-118.6432840	1277	Valve Adjustment:Decreased Flow/Vacuum;Well Condition:Fair
H-2171S	12/4/2025 10:44:46 AM	34.4357853	-118.6414608	1254	Valve Adjustment:Audible Flow;Well Condition:Fair
H-2272W	12/3/2025 8:39:55 AM	34.4317223	-118.6497783	1299	Valve Adjustment:Audible Flow,Decreased Flow/Vacuum;Well Condition:Fair
H-2272W	12/16/2025 8:00:08 AM	34.4317205	-118.6497858	1305	Valve Adjustment:Audible Flow;Well Condition:Fair
H-2273W	12/4/2025 8:58:07 AM	34.4321537	-118.6499627	1317	Valve Adjustment:Decreased Flow/Vacuum
H-2273W	12/4/2025 10:45:00 AM				Air Tech Lab; [User entered 1.3%]
H-2273W	12/4/2025 10:45:00 AM				AirTech Lab
H-2273W	12/16/2025 9:59:32 AM	34.4321418	-118.6499668	1307	Valve Adjustment:Audible Flow;Well Condition:Fair

All LFG Extraction Well Data - December 2025
Chiquita Canyon Landfill

Point Name	Record Date	Latitude	Longitude	Elev [ft]	Comments
H-2274B	12/3/2025 8:38:11 AM	34.4325715	-118.6466720	1335	
H-2274B	12/3/2025 8:40:43 AM	34.4325762	-118.6466858	1335	Valve Adjustment:Orifice Plate Changed (See OP Log),Decreased Flow/Vacuum
H-2274B	12/10/2025 1:43:36 PM	34.4326052	-118.6466635	1327	Valve Comment:RES SEM;Valve Adjustment:Audible Flow,Increased Flow/Vacuum,Barely Open;Well Condition:Good
H-2274B	12/16/2025 8:44:44 AM	34.4326832	-118.6466527	1358	Comments:No Adjustment Made,,,,,,,
H-2274B	12/19/2025 10:11:32 AM	34.4325855	-118.6466692	1345	Valve Comment:RES SEM;Valve Adjustment:Audible Flow,Increased Flow/Vacuum,Barely Open;Well Condition:Fair
H-2274W	12/4/2025 8:39:14 AM	34.4327837	-118.6503482	1305	Valve Adjustment:Barely Open;Well Condition:Fair
H-2274W	12/16/2025 10:05:37 AM	34.4327908	-118.6503540	1308	Valve Adjustment:Audible Flow,Barely Open;Well Condition:Good
H-2275E	12/4/2025 1:13:30 PM	34.4324017	-118.6461935	1299	Valve Adjustment:Audible Flow;Well Condition:Fair
H-2275W	12/4/2025 8:05:31 AM	34.4322278	-118.6493817	1320	Valve Adjustment:Barely Open;Well Condition:Fair
H-2275W	12/16/2025 8:21:49 AM	34.4322170	-118.6493782	1328	Valve Adjustment:Audible Flow;Well Condition:Fair
H-2276A	12/1/2025 1:59:35 PM	34.4328888	-118.6482788	1346	
H-2276A	12/1/2025 2:02:37 PM	34.4329925	-118.6481783	1366	
H-2276A	12/16/2025 8:56:26 AM	34.4328822	-118.6483330	1401	
H-2276B	12/1/2025 10:36:10 AM	34.4328705	-118.6469020	1360	Valve Adjustment:Increased Flow/Vacuum
H-2276B	12/17/2025 8:43:19 AM	34.4328813	-118.6469152	1389	
H-2276E	12/4/2025 1:01:13 PM	34.4327897	-118.6453480	1331	Valve Adjustment:Audible Flow,Barely Open;Well Condition:Fair
H-2276W	12/4/2025 8:51:38 AM	34.4326610	-118.6499770	1332	
H-2276W	12/16/2025 8:35:37 AM	34.4326428	-118.6499658	1320	Valve Adjustment:Surging Liquid in Header;Well Condition:Fair
H-2277A	12/1/2025 2:14:56 PM	34.4330583	-118.6487195	1348	Valve Adjustment:Decreased Flow/Vacuum,Barely Open
H-2277A	12/17/2025 1:46:47 PM	34.4330323	-118.6487342	1357	Valve Adjustment:NSPS/EG CAI,Positive Static Press.,Increased Flow/Vacuum,Barely Open
H-2277A	12/17/2025 1:51:02 PM	34.4330248	-118.6487400	1370	Valve Adjustment:NSPS/EG CAC
H-2277B	12/1/2025 10:31:14 AM	34.4330948	-118.6468995	1376	
H-2277B	12/17/2025 8:11:18 AM	34.4330718	-118.6469237	1392	
H-23 (EXP-23)	12/9/2025 2:16:34 PM	34.4370332	-118.6420915	1256	
H-2301E	12/10/2025 10:15:09 AM	34.4270530	-118.6479920	996	Valve Adjustment:NSPS/EG CAI,Positive Static Press.,Increased Flow/Vacuum
H-2301E	12/10/2025 10:16:55 AM	34.4270308	-118.6479952	1021	Valve Adjustment:Positive Static Press.
H-2301E	12/23/2025 8:29:13 AM	34.4270955	-118.6479870	1011	Valve Adjustment:NSPS/EG CAC
H-2301W	12/10/2025 9:23:18 AM	34.4283010	-118.6508383	1153	Valve Adjustment:Plugged/Pinched Suspected

All LFG Extraction Well Data - December 2025
Chiquita Canyon Landfill

Point Name	Record Date	Latitude	Longitude	Elev [ft]	Comments
H-2301W	12/10/2025 9:38:49 AM	34.4283267	-118.6508245	1156	Valve Adjustment:Orifice Plate Changed (See OP Log),Decreased Flow/Vacuum
H-2301W	12/15/2025 2:57:15 PM	34.4283912	-118.6508470	1161	Comments:NSPS/EG CAI,High O2,,,,,,
H-2301W	12/15/2025 3:01:39 PM	34.4283768	-118.6508412	1165	
H-2302C	12/2/2025 1:31:43 PM	34.4284033	-118.6490107	1127	Valve Adjustment:Audible Flow,Barely Open;Well Condition:Good
H-2302E	12/10/2025 10:31:36 AM	34.4275208	-118.6472655	1066	Valve Adjustment:NSPS/EG CAI,Positive Static Press.
H-2302E	12/10/2025 10:32:25 AM	34.4274993	-118.6472470	1055	Valve Adjustment:Positive Static Press.
H-2303E	12/10/2025 10:36:34 AM	34.4278852	-118.6472113	1071	Valve Adjustment:NSPS/EG CAI,Positive Static Press.
H-2303E	12/10/2025 10:37:23 AM	34.4278758	-118.6472103	1081	Valve Adjustment:Positive Static Press.
H-2303N	12/2/2025 1:42:53 PM	34.4290393	-118.6484262	1155	Valve Adjustment:Decreased Flow/Vacuum
H-2304S	12/5/2025 12:27:53 PM	34.4274080	-118.6488690	1050	Valve Adjustment:Decreased Flow/Vacuum
H-2305N	12/2/2025 1:39:45 PM	34.4289992	-118.6486132	1170	Valve Adjustment:Decreased Flow/Vacuum;Well Condition:Fair
H-2305S	12/5/2025 12:20:13 PM	34.4274553	-118.6484778	1067	Valve Adjustment:Decreased Flow/Vacuum
H-2306N	12/5/2025 1:07:10 PM	34.4294072	-118.6475385	1132	
H-2306S	12/5/2025 12:49:50 PM	34.4286957	-118.6479803	1071	Valve Comment:vacuum builds in wellwhe sealed;Valve Adjustment:High O2,Surging Liquid in Well (Watered In),Plugged/Pinched Suspected
H-2307S	12/8/2025 8:48:43 AM	34.4282770	-118.6502632	1161	Comments:Audible Flow,,,,,,,
H-2308S	12/8/2025 8:43:05 AM	34.4281763	-118.6496100	1142	Comments:Audible Flow,,,,,,,
H-2309N	12/4/2025 1:46:14 PM	34.4308183	-118.6489283	1315	Valve Comment:builds vaccum when well is sealed;Valve Adjustment:Plugged/Pinched Suspected
H-2309S	12/18/2025 1:38:26 PM	34.4280600	-118.6489020	1096	
H-2309S	12/18/2025 1:40:26 PM	34.4280563	-118.6489077	1100	Valve Adjustment:Orifice Plate Changed (See OP Log)
H-2401S	12/2/2025 1:04:22 PM	34.4288808	-118.6512100	1193	Valve Adjustment:Audible Flow;Well Condition:Fair
H-2402N	12/2/2025 2:04:44 PM	34.4291307	-118.6502703	1200	Valve Adjustment:Audible Flow,Decreased Flow/Vacuum,Barely Open;Well Condition:Good
H-2402S	12/2/2025 12:50:44 PM	34.4287572	-118.6505153	1191	Valve Adjustment:Audible Flow,Barely Open;Well Condition:Good
H-2403N	12/2/2025 2:02:10 PM	34.4292970	-118.6501577	1215	
H-2403S	12/2/2025 1:17:20 PM	34.4287770	-118.6498847	1192	Valve Adjustment:Audible Flow,Barely Open
H-2404N	12/2/2025 1:59:37 PM	34.4293067	-118.6495538	1204	Valve Adjustment:Decreased Flow/Vacuum,Barely Open;Well Condition:Fair

All LFG Extraction Well Data - December 2025
Chiquita Canyon Landfill

Point Name	Record Date	Latitude	Longitude	Elev [ft]	Comments
H-2404S	12/2/2025 2:38:32 PM	34.4287662	-118.6493058	1148	
H-2405N	12/4/2025 9:17:42 AM	34.4299993	-118.6495198	1271	Valve Adjustment:Audible Flow,Barely Open;Well Condition:Fair
H-29	12/4/2025 10:38:53 AM	34.4354185	-118.6417667	1271	Valve Adjustment:Audible Flow;Well Condition:Fair
H-31	12/1/2025 9:17:56 AM	34.4378678	-118.6429473	1257	Valve Comment:RES SEM;Valve Adjustment:Barely Open,Surging Liquid in Header;Well Condition:Fair
H-72	12/1/2025 10:42:31 AM	34.4369245	-118.6447975	1305	Valve Adjustment:Decreased Flow/Vacuum;Well Condition:Fair
H-72	12/22/2025 9:02:52 AM	34.4369202	-118.6448210	1304	Valve Adjustment:Decreased Flow/Vacuum;Well Condition:Fair
H-74	12/1/2025 9:42:00 AM	34.4371843	-118.6432975	1306	Valve Adjustment:Audible Flow,Barely Open;Well Condition:Good
H-74	12/22/2025 8:30:25 AM	34.4371570	-118.6432933	1317	Valve Adjustment:Audible Flow,Barely Open;Well Condition:Good Reduced system vacuum.
H-75	12/30/2025 1:29:24 PM	34.4363777	-118.6420700	1299	Valve Adjustment:Audible Flow,Reconnected this Date
H-79	12/3/2025 10:51:23 AM	34.4339140	-118.6428035	1303	
P-02R	12/10/2025 10:25:55 AM	34.4297522	-118.6439370	1175	Valve Adjustment:Surging Liquid in Header
P-03R	12/10/2025 10:35:04 AM	34.4298355	-118.6441837	1166	Valve Adjustment:Surging Liquid in Header
P-04	12/3/2025 10:45:01 AM	34.4294667	-118.6445497	1153	Valve Adjustment:Barely Open
P-05	12/3/2025 10:49:12 AM	34.4291640	-118.6447827	1147	Valve Adjustment:Barely Open
P-06R	12/3/2025 10:56:02 AM	34.4288535	-118.6450527	1140	Valve Adjustment:Decreased Flow/Vacuum
P-07R	12/5/2025 1:13:18 PM	34.4298352	-118.6432877	1177	Valve Adjustment:Increased Flow/Vacuum;Well Condition:Fair
P-08R	12/10/2025 10:22:06 AM	34.4293920	-118.6437437	1153	Valve Adjustment:Increased Flow/Vacuum,Surging Liquid in Header
P-09	12/3/2025 11:08:19 AM	34.4290020	-118.6442702	1159	Valve Adjustment:Audible Flow
P-10	12/3/2025 11:04:53 AM	34.4287030	-118.6446295	1151	Valve Adjustment:Audible Flow
P-11	12/3/2025 11:00:32 AM	34.4284875	-118.6449663	1147	Valve Adjustment:Audible Flow
P-12	12/5/2025 8:54:34 AM	34.4288443	-118.6455935	1095	Well Condition:Fair
P-13	12/5/2025 8:57:21 AM	34.4285127	-118.6457880	1104	Valve Adjustment:Audible Flow;Well Condition:Fair
P-14	12/5/2025 8:52:10 AM	34.4280370	-118.6460385	1099	
P-15R	12/5/2025 9:00:03 AM	34.4277973	-118.6459165	1098	Valve Adjustment:Audible Flow;Well Condition:Fair
P-16	12/5/2025 9:02:47 AM	34.4275068	-118.6456148	1076	Valve Adjustment:Surging Liquid in Header;Well Condition:Fair
P-17	12/5/2025 9:09:26 AM	34.4273778	-118.6453237	1093	Valve Adjustment:Audible Flow,Barely Open
P-18RD	12/5/2025 9:13:44 AM	34.4270973	-118.6449898	1085	Valve Adjustment:Audible Flow;Well Condition:Fair
P-18RS	12/5/2025 9:12:22 AM	34.4271108	-118.6449893	1087	Valve Adjustment:Audible Flow;Well Condition:Fair

All LFG Extraction Well Data - December 2025
Chiquita Canyon Landfill

Point Name	Record Date	Latitude	Longitude	Elev [ft]	Comments
P-19	12/5/2025 9:16:23 AM	34.4268918	-118.6451932	1075	Valve Adjustment:Decreased Flow/Vacuum;Well Condition:Fair
P-20R	12/5/2025 9:19:52 AM	34.4268262	-118.6448380	1105	Valve Adjustment:Audible Flow;Well Condition:Fair
P-21	12/5/2025 9:22:39 AM	34.4264945	-118.6448117	1092	Valve Adjustment:Increased Flow/Vacuum;Well Condition:Fair
P-21RD	12/5/2025 9:28:39 AM	34.4263863	-118.6443938	1125	Valve Adjustment:Decreased Flow/Vacuum;Well Condition:Good
P-21RS	12/5/2025 9:24:55 AM	34.4263892	-118.6444052	1130	Valve Adjustment:Audible Flow,Barely Open;Well Condition:Good
P-22RD	12/5/2025 12:08:24 PM	34.4269063	-118.6438082	1178	Well Condition:Fair
P-22RS	12/5/2025 12:06:03 PM	34.4269113	-118.6438087	1169	Valve Adjustment:Audible Flow;Well Condition:Fair
P-23	12/5/2025 9:31:19 AM	34.4261402	-118.6447108	1109	Valve Adjustment:Barely Open,Surging Liquid in Header
P-24	12/5/2025 9:35:46 AM	34.4260692	-118.6442922	1120	
P-26	12/5/2025 9:41:56 AM	34.4265178	-118.6432148	1126	Valve Adjustment:Audible Flow;Well Condition:Fair;Well Repairs:Sample Port
P-27	12/5/2025 9:44:36 AM	34.4268382	-118.6427842	1137	Valve Adjustment:Audible Flow;Well Condition:Fair;Well Repairs:Flex Hose
P-28	12/5/2025 9:50:15 AM	34.4270548	-118.6422705	1147	Valve Adjustment:Audible Flow;Well Condition:Fair;Well Repairs:Flex Hose
P-29R	12/5/2025 9:53:24 AM	34.4271650	-118.6418455	1161	Well Condition:Fair
P-30R	12/5/2025 9:56:26 AM	34.4273987	-118.6415842	1166	Valve Adjustment:Audible Flow;Well Condition:Good
P-32R1	12/5/2025 9:59:19 AM	34.4282218	-118.6410460	1172	Valve Adjustment:Audible Flow;Well Condition:Good
P-32R2	12/5/2025 10:01:59 AM	34.4284323	-118.6409357	1167	Valve Adjustment:Audible Flow;Well Condition:Fair
P-33	12/5/2025 10:05:09 AM	34.4288297	-118.6407890	1182	Valve Adjustment:Audible Flow;Well Condition:Fair
P-36	12/5/2025 10:10:33 AM	34.4301745	-118.6400352	1214	Valve Adjustment:Audible Flow;Well Repairs:Flex Hose
P-37	12/5/2025 10:13:28 AM	34.4304863	-118.6403392	1253	Valve Adjustment:Audible Flow,Barely Open;Well Condition:Fair
P-38RD	12/5/2025 10:20:25 AM	34.4299683	-118.6406857	1233	Well Condition:Fair
P-38RS	12/5/2025 10:18:38 AM	34.4299830	-118.6406443	1224	Valve Adjustment:Audible Flow;Well Condition:Fair
P-39	12/5/2025 10:24:19 AM	34.4294647	-118.6409713	1232	Valve Adjustment:Audible Flow;Well Condition:Fair
P-41	12/5/2025 10:26:38 AM	34.4288832	-118.6414072	1220	Valve Adjustment:Audible Flow
P-42R	12/5/2025 10:29:14 AM	34.4284190	-118.6416845	1221	Valve Adjustment:Audible Flow;Well Condition:Fair
P-43	12/5/2025 12:27:51 PM	34.4282697	-118.6418225	1225	Valve Adjustment:Audible Flow;Well Condition:Fair
P-44RD	12/5/2025 12:23:19 PM	34.4281378	-118.6419230	1221	Well Condition:Fair
P-44RS	12/5/2025 12:25:31 PM	34.4281290	-118.6419233	1219	
P-45RD	12/5/2025 12:18:33 PM	34.4277350	-118.6424593	1216	Valve Adjustment:Audible Flow;Well Condition:Fair
P-45RS	12/5/2025 12:20:30 PM	34.4277392	-118.6424590	1219	Valve Adjustment:Audible Flow,Barely Open;Well Condition:Fair

All LFG Extraction Well Data - December 2025
Chiquita Canyon Landfill

Point Name	Record Date	Latitude	Longitude	Elev [ft]	Comments
P-46RD	12/5/2025 12:13:34 PM	34.4276547	-118.6426588	1218	Valve Adjustment:Audible Flow;Well Condition:Fair
P-46RS	12/5/2025 12:15:32 PM	34.4276567	-118.6426498	1223	
P-47	12/5/2025 12:01:46 PM	34.4274370	-118.6432423	1195	Valve Adjustment:Barely Open;Well Condition:Fair
P-48	12/5/2025 11:57:57 AM	34.4275745	-118.6435615	1192	Valve Adjustment:Audible Flow;Well Condition:Fair
P-49RD	12/5/2025 11:47:40 AM	34.4279805	-118.6438318	1167	Valve Adjustment:Audible Flow,Decreased Flow/Vacuum;Well Condition:Fair
P-49RS	12/5/2025 11:45:28 AM	34.4279733	-118.6438358	1171	Valve Adjustment:Audible Flow;Well Condition:Fair
P-52	12/5/2025 1:06:02 PM	34.4287287	-118.6432748	1218	Valve Adjustment:Audible Flow
P-53	12/5/2025 1:02:53 PM	34.4291177	-118.6430657	1219	Valve Adjustment:Audible Flow,Barely Open;Well Condition:Fair
P-54	12/5/2025 12:56:00 PM	34.4294050	-118.6428835	1220	Valve Adjustment:Audible Flow;Well Condition:Poor;Well Repairs:Flex Hose
P-55	12/5/2025 12:52:54 PM	34.4297160	-118.6427178	1224	Well Condition:Fair
P-56	12/5/2025 12:49:41 PM	34.4301062	-118.6428177	1232	Valve Adjustment:Audible Flow;Well Condition:Fair
P-57	12/5/2025 12:47:26 PM	34.4299795	-118.6424490	1234	Valve Adjustment:Barely Open;Well Condition:Fair
P-60R	12/5/2025 12:36:11 PM	34.4307850	-118.6415200	1243	Well Condition:Fair
P-61	12/5/2025 12:41:54 PM	34.4311133	-118.6411343	1240	Valve Adjustment:NSPS/EG CAI,Positive Static Press.,Valve 100% Open,Surging Liquid in Well (Watered In);Well Condition:Fair
P-61	12/5/2025 12:42:22 PM	34.4311113	-118.6411337	1244	Valve Adjustment:NSPS/EG CAI,Positive Static Press.,Valve 100% Open,Surging Liquid in Well (Watered In)
P-65	12/5/2025 12:32:56 PM	34.4304000	-118.6409783	1237	Valve Adjustment:Surging Liquid in Well (Watered In);Well Condition:Fair
P-71	12/5/2025 11:52:29 AM	34.4279690	-118.6432175	1165	Valve Adjustment:Audible Flow,Increased Flow/Vacuum;Well Condition:Poor;Well Repairs:Valve
P-75	12/10/2025 1:03:21 PM	34.4303157	-118.6415015	1227	
P-76	12/5/2025 10:16:14 AM	34.4302155	-118.6404490	1225	Well Condition:Fair
P-79	12/10/2025 12:44:13 PM	34.4270583	-118.6460615	1038	Valve Adjustment:Barely Open
SC-2000E	12/4/2025 10:47:20 AM	34.4307808	-118.6467782	1230	Valve Adjustment:Decreased Flow/Vacuum
SC-2501E	12/5/2025 12:07:55 PM	34.4367040	-118.6478833	1327	
SC-2501W	12/1/2025 9:33:22 AM	34.4367915	-118.6485358	1361	Valve Adjustment:High Temp
SC-2501W	12/1/2025 9:35:00 AM				AtmAA
SC-2501W	12/1/2025 9:35:00 AM				AtmAA; [User entered 11.62%]
SC-2501W	12/8/2025 8:19:41 AM	34.4367842	-118.6485515	1350	Valve Comment:Enhanced Monitoring;Valve Adjustment:NSPS/EG CAI,High Temp,Decreased Flow/Vacuum;Well Condition:Good
SC-2501W	12/8/2025 8:20:00 AM				AtmAA

All LFG Extraction Well Data - December 2025
Chiquita Canyon Landfill

Point Name	Record Date	Latitude	Longitude	Elev [ft]	Comments
SC-2501W	12/15/2025 9:14:29 AM	34.4367898	-118.6485553	1357	Valve Adjustment:High Temp,Reduce Sys. Vac. - Flare Down
SC-2501W	12/15/2025 9:20:00 AM				AtmAA
SC-2501W	12/21/2025 8:17:24 AM	34.4367763	-118.6485415	1364	Valve Adjustment:NSPS/EG CAI,High Temp,High O2,Decreased Flow/Vacuum
SC-2501W	12/21/2025 8:18:31 AM	34.4367793	-118.6485363	1370	Valve Adjustment:High Temp,High O2,Barely Open
SC-2501W	12/29/2025 7:52:44 AM	34.4367990	-118.6485478	1359	Valve Adjustment:NSPS/EG CAI,Audible Flow,High Temp
SW-10	12/8/2025 12:19:24 PM	34.4370320	-118.6503705	1307	
SW-115	12/5/2025 7:59:33 AM	34.4348282	-118.6412112	1217	Well Condition:Fair
SW-1445	12/3/2025 1:32:36 PM	34.4324903	-118.6520327	1218	
SW-1445	12/11/2025 11:27:04 AM	34.4325298	-118.6519913	1202	Valve Adjustment:Surging Liquid in Header
SW-1455	12/3/2025 1:23:09 PM	34.4324080	-118.6519333	1199	
SW-1455	12/11/2025 11:21:33 AM	34.4324007	-118.6519293	1209	
SW-154	12/4/2025 10:42:41 AM	34.4379928	-118.6456465	1261	
SW-17-135	12/3/2025 1:27:43 PM	34.4324333	-118.6520068	1221	
SW-17-135	12/11/2025 11:24:11 AM	34.4324303	-118.6520123	1209	
SW-187	12/4/2025 1:43:21 PM	34.4372258	-118.6473668	1304	
SW-1930	12/8/2025 12:27:11 PM	34.4353275	-118.6515883	1242	
SW-1930	12/31/2025 8:08:47 AM	34.4353060	-118.6516288	1272	Valve Adjustment:Valve 100% Open
SW-20	12/5/2025 1:17:19 PM	34.4302328	-118.6436442	1171	Valve Adjustment:Increased Flow/Vacuum
SW-25	12/8/2025 12:38:29 PM	34.4351933	-118.6517262	1273	
SW-25	12/31/2025 8:13:22 AM	34.4351775	-118.6517310	1272	Valve Adjustment:Audible Flow,Valve 100% Open
SW-30	12/8/2025 1:28:36 PM	34.4336840	-118.6519585	1199	
SW-30	12/31/2025 7:44:42 AM	34.4336848	-118.6519687	1202	Valve Adjustment:Valve 100% Open
SW-32	12/8/2025 1:41:10 PM	34.4335235	-118.6520495	1224	
SW-32	12/31/2025 7:49:55 AM	34.4335473	-118.6520702	1212	Valve Adjustment:Valve 100% Open
SW-64	12/8/2025 1:32:12 PM	34.4336823	-118.6519723	1198	
SW-64	12/31/2025 7:46:12 AM	34.4336803	-118.6519617	1216	
SW-65	12/5/2025 7:58:06 AM	34.4348483	-118.6412120	1217	Valve Adjustment:Audible Flow;Well Condition:Fair
SW-66	12/4/2025 10:40:07 AM	34.4380005	-118.6456572	1252	
SW-68	12/8/2025 1:37:00 PM	34.4335365	-118.6520472	1192	
SW-68	12/31/2025 7:48:18 AM	34.4335352	-118.6520620	1215	Valve Adjustment:Valve 100% Open
SW-7	12/8/2025 12:35:02 PM	34.4351818	-118.6516808	1257	
SW-7	12/31/2025 8:11:01 AM	34.4351620	-118.6517235	1270	Valve Adjustment:Audible Flow,Valve 100% Open
SW-70	12/4/2025 1:46:32 PM	34.4372313	-118.6473620	1316	
SW-71	12/5/2025 9:38:56 AM	34.4259810	-118.6438438	1129	Valve Adjustment:Barely Open;Well Condition:Good
SW-72	12/5/2025 10:07:58 AM	34.4296225	-118.6401680	1200	Valve Adjustment:Audible Flow
SW-80	12/4/2025 10:50:08 AM	34.4383258	-118.6433548	1210	

All LFG Extraction Well Data - December 2025
Chiquita Canyon Landfill

Point Name	Record Date	Latitude	Longitude	Elev [ft]	Comments
SW-9	12/4/2025 1:49:39 PM	34.4372263	-118.6473617	1299	
TC-1961C	12/4/2025 8:55:29 AM	34.4321910	-118.6454433	1301	
TC-1961C	12/16/2025 11:21:25 AM	34.4321780	-118.6454220	1300	Valve Adjustment:Decreased Flow/Vacuum
TC-1961E	12/19/2025 10:25:44 AM	34.4328648	-118.6444943	1293	Valve Adjustment:Audible Flow,Decreased Flow/Vacuum
TC-2174	12/1/2025 8:57:21 AM	34.4367363	-118.6476192	1344	Valve Adjustment:Audible Flow,High Temp
TC-2174	12/1/2025 9:00:00 AM				AtmAA
TC-2174	12/1/2025 9:00:00 AM				AtmAA; [User entered 14.7%]
TC-2174	12/8/2025 7:50:00 AM				AtmAA
TC-2174	12/8/2025 7:51:15 AM	34.4367433	-118.6476355	1342	Valve Comment:Enhanced Monitoring;Valve Adjustment:NSPS/EG CAI,High Temp,Decreased Flow/Vacuum,Surging Liquid in Header;Well Condition:Fair
TC-2174	12/15/2025 8:47:32 AM	34.4367448	-118.6476188	1339	Valve Adjustment:High Temp,Reduce Sys. Vac. - Flare Down
TC-2174	12/15/2025 8:50:00 AM				AtmAA
TC-2174	12/19/2025 11:00:39 AM	34.4367202	-118.6476282	1339	Valve Adjustment:High Temp,Decreased Flow/Vacuum
TC-2174	12/21/2025 7:51:57 AM	34.4367438	-118.6476233	1353	Valve Adjustment:No Flow Measurement,High Temp
TC-2174	12/29/2025 7:39:55 AM	34.4367427	-118.6476208	1341	Valve Adjustment:NSPS/EG CAI,Audible Flow,High Temp
VL-02	12/1/2025 2:08:39 PM	34.4311783	-118.6443005	1183	Valve Adjustment:Audible Flow,Surging Liquid in Well (Watered In)

Table 2. LEA Selected Wells - December 2025
Chiquita Canyon Landfill

Point Name	Record Date	CH4 [%]	CO2 [%]	O2 [%]	Bal Gas [%]	BalO2 [%]	CH4:CO2	CO Reading [ppmv]	H2 Reading [ppmv]	Init Temp [°F]	Adj Temp [°F]	Init Stat Press ["H2O]	Adj Stat Press ["H2O]	Comments
CV-108-52	12/3/2025 9:32:41 AM	44.3	55.1	0.0	0.6	0.0	0.8			115.7	115.9	-4.80	-4.34	Valve Adjustment:Audible Flow,Decreased Flow/Vacuum,Barely Open
CV-108-52	12/16/2025 8:53:07 AM	43.0	55.9	0.0	1.1	0.0	0.8			112.5	112.4	-2.64	-1.73	Valve Adjustment:Decreased Flow/Vacuum,Barely Open;Well Condition:Fair
CV-108-52	12/18/2025 8:50:00 AM								3900					Air Tech Lab; [User entered 0.39%]
CV-108-52	12/18/2025 8:50:00 AM							22						AirTech Lab
CV-113	12/1/2025 9:00:00 AM							53						AirTech Lab
CV-113	12/1/2025 9:00:00 AM								2600					Air Tech Lab; [User entered 0.26%]
CV-113	12/1/2025 9:32:06 AM	38.0	36.8	3.5	21.8	6.2	1.0			68.3	68.3	-14.66	-8.34	Valve Adjustment:Decreased Flow/Vacuum,Plugged/Pinched Suspected
CV-113	12/19/2025 3:12:21 PM	39.2	38.3	3.0	19.5	6.5	1.0			80.7	80.7	-0.06	-0.06	
CV-114	12/1/2025 8:47:45 AM	0.8	85.0	0.5	13.7	27.4	0.0			185.6		-6.76	-6.76	Valve Adjustment:High Temp,Surging Liquid in Header
CV-114	12/1/2025 8:50:00 AM							3080						AtmAA
CV-114	12/1/2025 8:50:00 AM								125000					AtmAA; [User entered 12.5%]
CV-114	12/8/2025 7:48:30 AM	0.8	83.7	0.3	15.2	50.7	0.0			185.9	185.1	-0.81	-0.57	Valve Comment:Enhanced Monitoring;Valve Adjustment:NSPS/EG CAI,High Temp,Surging Liquid in Header;Well Condition:Fair
CV-114	12/9/2025 9:40:00 AM								160000					Air Tech Lab; [User entered 16%]
CV-114	12/9/2025 9:40:00 AM							2700						AirTech Lab
CV-114	12/15/2025 8:40:25 AM	0.8	80.2	0.4	18.6	46.5	0.0			191.6	191.5	-0.05	-0.03	Valve Adjustment:High Temp,Surging Liquid in Well (Watered In),Reduce Sys. Vac. - Flare Down
CV-114	12/19/2025 3:40:50 PM	0.9	86.5	0.0	12.6	0.0	0.0			180.4	180.2	-6.43	-5.31	
CV-114	12/19/2025 3:44:04 PM	1.0	86.6	0.0	12.4	0.0	0.0			179.6	180.0	-7.40	-6.79	
CV-114	12/21/2025 7:48:46 AM	2.5	83.7	0.0	13.8	0.0	0.0			190.7	190.7	-8.15	-8.78	Valve Adjustment:No Flow Measurement,High Temp
CV-114	12/29/2025 7:32:26 AM	0.9	88.8	0.0	10.3	0.0	0.0			189.8	189.8	-9.38	-8.44	Valve Adjustment:NSPS/EG CAI,Audible Flow,No Flow Measurement,High Temp
CV-1532A	12/3/2025 8:55:00 AM							2620						AtmAA
CV-1532A	12/3/2025 8:55:00 AM								205800					AtmAA; [User entered 20.58%]
CV-1532A	12/3/2025 8:56:00 AM	3.7	68.7	2.2	25.4	11.5	0.1			147.1	141.2	-18.98	-18.58	Valve Adjustment:High Temp,High O2,Surging Liquid in Well (Watered In)
CV-1532A	12/4/2025 10:00:00 AM								15000					Air Tech Lab; [User entered 1.5%]
CV-1532A	12/4/2025 10:00:00 AM							200						AirTech Lab
CV-1532A	12/9/2025 10:51:22 AM	1.3	58.5	4.7	35.5	7.6	0.0			149.8	149.7	-20.27	-15.86	Valve Comment:Enhanced Monitoring;Valve Adjustment:NSPS/EG CAI,High Temp,Decreased Flow/Vacuum;Well Condition:Fair
CV-1532A	12/17/2025 10:39:13 AM	35.6	62.7	1.7	0.0	0.0	0.6			174.9	182.9	-11.62	-11.18	Valve Comment:Broken valve cant adjust
CV-1532A	12/21/2025 8:24:22 AM	2.4	59.8	5.7	32.1	5.6	0.0			181.6	178.3	-13.55	-14.73	Valve Adjustment:High Temp
CV-1532A	12/29/2025 9:30:25 AM	2.9	41.8	8.9	46.4	5.2	0.1			163.8	96.2	-7.29	-7.43	Valve Adjustment:NSPS/EG CAI,No Flow Measurement,High Temp,High O2,Surging Liquid in Header
CV-1535	12/3/2025 9:28:12 AM	44.4	45.2	0.0	10.4	0.0	1.0			117.1	117.7	-2.00	-2.01	Valve Adjustment:Audible Flow,Barely Open;Well Condition:Good
CV-1535	12/16/2025 8:48:15 AM	41.5	52.5	0.0	6.0	0.0	0.8			114.1	114.4	-1.15	-0.72	Valve Adjustment:Decreased Flow/Vacuum,Barely Open;Well Condition:Fair

Table 2. LEA Selected Wells - December 2025
Chiquita Canyon Landfill

Point Name	Record Date	CH4 [%]	CO2 [%]	O2 [%]	Bal Gas [%]	BalO2 [%]	CH4:CO2	CO Reading [ppmv]	H2 Reading [ppmv]	Init Temp [°F]	Adj Temp [°F]	Init Stat Press ["H2O]	Adj Stat Press ["H2O]	Comments
CV-1535	12/18/2025 8:55:00 AM							140						AirTech Lab
CV-1535	12/19/2025 8:55:00 AM								11000					Air Tech Lab; [User entered 1.1%]
CV-1902A	12/3/2025 8:22:01 AM	5.8	82.4	0.0	11.8	0.0	0.1			153.5	154.1	-6.56	-6.63	Valve Adjustment:High Temp
CV-1902A	12/3/2025 8:25:00 AM							1125						AtmAA
CV-1902A	12/3/2025 8:25:00 AM								159050					AtmAA; [User entered 15.905%]
CV-1902A	12/4/2025 9:55:00 AM								170000					Air Tech Lab; [User entered 17%]
CV-1902A	12/4/2025 9:55:00 AM							1100						AirTech Lab
CV-1902A	12/9/2025 10:01:46 AM	24.2	74.2	0.5	1.1	2.2	0.3			152.2	151.5	-7.85	-5.62	Valve Comment:Enhanced Monitoring;Valve Adjustment:NSPS/EG CAI,High Temp,Decreased Flow/Vacuum;Well Condition:Fair
CV-1902A	12/17/2025 9:41:53 AM	6.2	81.9	0.0	11.9	0.0	0.1			159.2	160.9	-3.51	-3.49	Valve Adjustment:High Temp
CV-1902A	12/21/2025 9:25:55 AM	2.3	77.7	0.1	19.9	199.0	0.0			167.8	159.0	-4.83	-4.81	
CV-1902A	12/29/2025 8:35:59 AM	2.3	85.7	0.0	12.0	0.0	0.0			158.3	158.7	1.40	-2.18	Valve Adjustment:NSPS/EG CAI,NSPS/EG CAC,High Temp,Positive Static Press.
CV-1902A	12/29/2025 8:36:51 AM	2.3	88.0	0.0	9.7	0.0	0.0			158.0	161.1	-1.09	-0.92	Valve Adjustment:NSPS/EG CAI,No Flow Measurement,High Temp, Initially stored as CV-2009A
CV-2001	12/2/2025 7:10:00 AM							0						AirTech Lab
CV-2001	12/2/2025 7:10:00 AM								1900					Air Tech Lab; [User entered 0.19%]
CV-2001	12/3/2025 10:56:59 AM	11.2	80.7	1.6	6.5	4.1	0.1			139.5	138.2	-0.39	-0.40	Valve Adjustment:NSPS/EG CAI,High Temp;Well Condition:Fair,Pnumatic Pump Installed
CV-2001	12/3/2025 11:00:43 AM	11.4	78.8	2.2	7.6	3.5	0.1			137.8	138.2	-0.36	-0.38	Valve Adjustment:NSPS/EG CAI,High Temp
CV-2001	12/16/2025 9:51:56 AM	10.1	76.9	1.1	11.9	10.8	0.1			102.6	103.2	-11.61	-11.00	Valve Adjustment:NSPS/EG CAC,Decreased Flow/Vacuum;Well Condition:Fair
CV-2002	12/2/2025 7:25:00 AM								80000					Air Tech Lab; [User entered 8.0%]
CV-2002	12/2/2025 7:25:00 AM							2100						AirTech Lab
CV-2002	12/3/2025 11:27:30 AM	25.4	61.6	0.0	13.0	0.0	0.4			110.1	110.5	-9.28	-9.07	Valve Comment:Unable to reach system port safely;Valve Adjustment:Audible Flow,Decreased Flow/Vacuum;Well Condition:Fair
CV-2002	12/16/2025 9:09:44 AM	20.9	65.0	0.0	14.1	0.0	0.3			112.3	112.6	-6.70	-6.17	Valve Adjustment:Decreased Flow/Vacuum;Well Comment:Unable to reach system port safely;Well Repairs:Sample Port
CV-2007	12/1/2025 9:15:00 AM							310						AirTech Lab
CV-2007	12/1/2025 9:15:00 AM								13000					Air Tech Lab; [User entered 1.3%]
CV-2007	12/1/2025 10:24:50 AM	21.0	68.7	0.0	10.3	0.0	0.3			132.7	132.3	-1.26	-0.71	Valve Adjustment:NSPS/EG CAI,High Temp,Decreased Flow/Vacuum
CV-2007	12/1/2025 10:29:41 AM	20.3	70.9	0.0	8.8	0.0	0.3			132.1	130.9	-0.46	-0.03	Valve Adjustment:NSPS/EG CAC,Orifice Plate Changed (See OP Log),Decreased Flow/Vacuum
CV-2007	12/1/2025 10:30:37 AM	20.1	70.7	0.0	9.2	0.0	0.3			130.4	130.7	-0.11	-0.06	
CV-2007	12/2/2025 11:16:42 AM	19.4	72.1	0.0	8.5	0.0	0.3			131.0	131.0	-0.35	-0.37	Valve Comment:RES SEM;Valve Adjustment:NSPS/EG CAI,High Temp;Well Comment:Unable to reach system port safely;Well Condition:Fair
CV-2007	12/2/2025 11:17:20 AM	21.8	75.8	0.0	2.4	0.0	0.3			131.1	131.1	-0.39	-0.38	Valve Adjustment:NSPS/EG CAI,High Temp
CV-2007	12/17/2025 8:30:00 AM								85000					Air Tech Lab; [User entered 8.5%]

Table 2. LEA Selected Wells - December 2025
Chiquita Canyon Landfill

Point Name	Record Date	CH4 [%]	CO2 [%]	O2 [%]	Bal Gas [%]	BalO2 [%]	CH4:CO2	CO Reading [ppmv]	H2 Reading [ppmv]	Init Temp [°F]	Adj Temp [°F]	Init Stat Press ["H2O]	Adj Stat Press ["H2O]	Comments
CV-2007	12/17/2025 8:30:00 AM							790						AirTech Lab
CV-2007	12/22/2025 8:09:12 AM	25.7	65.9	0.0	8.5	0.0	0.4			52.7	60.8	0.21	-0.09	Valve Adjustment:NSPS/EG CAI,NSPS/EG CAC,Positive Static Press.,Increased Flow/Vacuum,Valve 100% Closed
CV-2007	12/22/2025 8:10:56 AM	24.6	67.4	0.0	8.0	0.0	0.4			65.4	65.9	-0.10	-0.09	Valve Adjustment:Barely Open,Reduce Sys. Vac. - Flare Down
CV-2301	12/17/2025 7:25:00 AM							1700						AirTech Lab
CV-2301	12/17/2025 7:25:00 AM								160000					Air Tech Lab; [User entered 16%]
CV-2301	12/22/2025 8:09:42 AM													
CV-2301	12/22/2025 9:59:00 AM	2.5	75.0	1.9	20.6	10.8	0.0			179.1	179.0	-0.59	-0.66	Valve Adjustment:Reconnected this Date,High Temp
CV-2301	12/22/2025 10:00:42 AM	2.5	76.0	1.4	20.1	14.4	0.0			178.5	178.5	-0.77	-0.66	Valve Adjustment:High Temp
CV-2301	12/30/2025 8:25:19 AM	0.4	83.4	0.3	15.9	53.0	0.0			168.3	168.3	-0.79	-0.79	
CV-2302	12/17/2025 7:15:00 AM								10000					Air Tech Lab; [User entered 1.0%]
CV-2302	12/17/2025 7:15:00 AM							51						AirTech Lab
CV-2302	12/18/2025 2:43:58 PM	49.5	49.1	0.0	1.4	0.0	1.0			104.8	104.8	-17.10	-17.24	
CV-2303	12/2/2025 8:02:41 AM	3.0	84.5	1.4	11.1	7.9	0.0			167.2	166.7	-8.00	-4.38	Valve Adjustment:High Temp,Decreased Flow/Vacuum
CV-2303	12/2/2025 8:05:00 AM							3540						AtmAA
CV-2303	12/2/2025 8:05:00 AM								137600					AtmAA; [User entered 13.76%]
CV-2303	12/8/2025 1:34:25 PM	9.7	72.8	2.0	15.5	7.8	0.1			155.1	154.6	-11.86	-11.44	Valve Comment:Enhanced Monitoring;Valve Adjustment:NSPS/EG CAI,High Temp,Decreased Flow/Vacuum;Well Condition:Fair,Lorentz Pump Installed
CV-2303	12/16/2025 8:41:26 AM	2.1	84.4	0.0	13.5	0.0	0.0			177.6	180.1	-0.80	-0.53	Valve Adjustment:High Temp,Surging Liquid in Header
CV-2303	12/17/2025 8:05:00 AM								160000					Air Tech Lab; [User entered 16%]
CV-2303	12/17/2025 8:05:00 AM							2300						AirTech Lab
CV-2303	12/22/2025 8:51:39 AM	1.5	76.1	0.0	22.4	0.0	0.0			184.1	184.0	-11.86	-11.56	Valve Adjustment:No Flow Measurement,High Temp
CV-2303	12/29/2025 2:58:26 PM	9.6	85.6	0.0	4.8	0.0	0.1			176.0	175.9	-7.64	-7.81	Valve Adjustment:NSPS/EG CAI,High Temp
CV-2305	12/8/2025 7:50:00 AM							3900						AirTech Lab
CV-2305	12/8/2025 7:50:00 AM								130000					Air Tech Lab; [User entered 13%]
CV-2305	12/18/2025 1:35:21 PM	7.3	84.9	0.0	7.8	0.0	0.1			144.8	147.0	0.79	-0.04	Valve Adjustment:NSPS/EG CAI,Reconnected this Date,High Temp,Positive Static Press.,Increased Flow/Vacuum
CV-2305	12/18/2025 1:37:03 PM	7.8	85.9	0.0	6.3	0.0	0.1			147.3	147.2	-0.16	-0.10	
CV-2305	12/23/2025 7:54:50 AM	5.1	86.2	0.1	8.6	86.0	0.1			145.6	145.8	-1.99	-1.72	Valve Adjustment:High Temp
CV-2305	12/30/2025 9:20:53 AM	5.0	88.0	0.3	6.7	22.3	0.1			148.2	148.1	-2.45	-2.43	Valve Adjustment:High Temp
CV-2312	12/17/2025 7:40:00 AM								150000					Air Tech Lab; [User entered 15%]
CV-2312	12/17/2025 7:40:00 AM							2400						AirTech Lab
CV-2314	12/4/2025 8:24:48 AM	0.5	77.0	0.0	22.4	0.0	0.0			136.8	137.2	-0.81	-0.89	Valve Adjustment:NSPS/EG CAI,High Temp
CV-2314	12/4/2025 8:25:39 AM	0.5	78.3	0.0	21.3	0.0	0.0			137.0	137.8	-0.65	-0.69	Valve Adjustment:High Temp
CV-2314	12/8/2025 7:45:00 AM							2700						AirTech Lab

Table 2. LEA Selected Wells - December 2025
Chiquita Canyon Landfill

Point Name	Record Date	CH4 [%]	CO2 [%]	O2 [%]	Bal Gas [%]	BalO2 [%]	CH4:CO2	CO Reading [ppmv]	H2 Reading [ppmv]	Init Temp [ ]	Adj Temp [ ]	Init Stat Press ["H2O]	Adj Stat Press ["H2O]	Comments
CV-2314	12/8/2025 7:45:00 AM								140000					Air Tech Lab; [User entered 14%]
CV-2314	12/17/2025 9:26:18 AM	0.3	6.0	20.7	73.0	3.5	0.1			138.0	136.9	-4.50	-3.90	Valve Adjustment:High Temp,High O2,Surging Liquid in Header;Well Comment:well too tall to adjust leak in diferential plug;Well Condition:Poor
CV-2315	12/8/2025 8:00:00 AM								120000					Air Tech Lab; [User entered 12%]
CV-2315	12/8/2025 8:00:00 AM							3800						AirTech Lab
CV-2315	12/18/2025 7:35:00 AM								120000					Air Tech Lab; [User entered 12%]
CV-2315	12/18/2025 7:35:00 AM							3900						AirTech Lab
CV-2328	12/2/2025 1:17:45 PM	10.6	82.8	0.0	6.6	0.0	0.1			170.2	170.5	-1.38	-1.39	Valve Adjustment:High Temp
CV-2328	12/2/2025 1:20:00 PM							1525						AtmAA
CV-2328	12/2/2025 1:20:00 PM								105650					AtmAA; [User entered 10.565%]
CV-2328	12/9/2025 8:25:00 AM							1900						AirTech Lab
CV-2328	12/9/2025 9:03:51 AM	13.2	86.2	0.0	0.6	0.0	0.2			167.4	167.6	-3.70	-3.23	Valve Comment:Enhanced Monitoring;Valve Adjustment:NSPS/EG CAI,High Temp,Decreased Flow/Vacuum;Well Condition:Fair
CV-2328	12/16/2025 1:15:53 PM	32.5	66.7	0.0	0.8	0.0	0.5			169.8	169.8	-10.14	-7.39	Valve Adjustment:High Temp,Decreased Flow/Vacuum
CV-2328	12/23/2025 8:15:52 AM	29.0	65.6	0.0	5.4	0.0	0.4			164.9	164.9	-7.53	-7.72	Valve Adjustment:High Temp
CV-2328	12/30/2025 8:36:51 AM	20.0	73.4	0.0	6.6	0.0	0.3			166.1	166.1	-5.93	-5.83	Valve Adjustment:NSPS/EG CAI,High Temp
CV-2333	12/1/2025 9:10:00 AM							3300						AirTech Lab
CV-2333	12/1/2025 9:10:00 AM								150000					Air Tech Lab; [User entered 15%]
CV-2333	12/1/2025 12:09:51 PM	0.5	74.4	0.1	25.1	418.2	0.0			174.7	174.3	-6.05	-6.17	Valve Adjustment:NSPS/EG CAI,High Temp
CV-2333	12/1/2025 12:11:10 PM	0.5	72.9	0.0	26.6	0.0	0.0			173.9	173.6	-5.83	-5.83	Valve Adjustment:High Temp
CV-2333	12/3/2025 1:15:43 PM	2.9	82.7	0.0	14.4	0.0	0.0			171.9	168.2	-5.69	-5.66	Valve Adjustment:High Temp
CV-2333	12/3/2025 1:18:00 PM							4670						AtmAA
CV-2333	12/3/2025 1:18:00 PM								118600					AtmAA; [User entered 11.86%]
CV-2333	12/5/2025 8:41:51 AM													
CV-2333	12/8/2025 7:36:19 AM	0.5	87.1	0.0	12.4	0.0	0.0			152.1	151.0	-14.77	-12.47	Valve Comment:Enhanced Monitoring;Valve Adjustment:NSPS/EG CAI,High Temp,Decreased Flow/Vacuum;Well Condition:Fair
CV-2333	12/15/2025 8:19:57 AM	0.6	76.1	0.0	23.3	0.0	0.0			179.1	179.1	-1.29	-1.48	Valve Adjustment:High Temp,Reduce Sys. Vac. - Flare Down
CV-2333	12/19/2025 10:53:30 AM	0.4	84.9	0.0	14.7	0.0	0.0			175.1	172.8	-4.39	-0.24	Valve Adjustment:NSPS/EG CAI,High Temp,Decreased Flow/Vacuum,Surging Liquid in Header
CV-2333	12/21/2025 7:35:38 AM	1.1	86.5	0.0	12.4	0.0	0.0			178.9	179.7	-6.09	-6.11	Valve Adjustment:No Flow Measurement,High Temp
CV-2333	12/30/2025 1:07:22 PM	0.5	81.3	0.0	18.2	0.0	0.0			180.7	180.4	-7.22	-7.80	Valve Adjustment:High Temp
CV-2334	12/1/2025 8:25:00 AM								14000					Air Tech Lab; [User entered 1.4%]
CV-2334	12/1/2025 8:25:00 AM							360						AirTech Lab
CV-2334	12/9/2025 9:21:28 AM	30.2	67.5	0.0	2.3	0.0	0.4			127.6	127.5	-0.48	-0.50	
CV-2337	12/4/2025 9:50:00 AM							2400						AirTech Lab
CV-2337	12/4/2025 9:50:00 AM								120000					Air Tech Lab; [User entered 12%]

Table 2. LEA Selected Wells - December 2025
Chiquita Canyon Landfill

Point Name	Record Date	CH4 [%]	CO2 [%]	O2 [%]	Bal Gas [%]	BalO2 [%]	CH4:CO2	CO Reading [ppmv]	H2 Reading [ppmv]	Init Temp [°F]	Adj Temp [°F]	Init Stat Press ["H2O]	Adj Stat Press ["H2O]	Comments
CV-2337	12/9/2025 1:03:55 PM	8.2	81.7	0.2	9.9	49.5	0.1			143.9	144.8	-5.74	-0.44	
CV-2337	12/9/2025 1:06:41 PM	8.3	80.7	0.0	11.0	0.0	0.1			144.5	144.5	-0.82	-0.75	Valve Adjustment:High Temp,Decreased Flow/Vacuum,Surging Liquid in Header
CV-2337	12/17/2025 8:00:12 AM	7.3	84.9	0.0	7.8	0.0	0.1			146.9	147.2	0.64	-0.10	Valve Adjustment:NSPS/EG CAI,High Temp,Positive Static Press.,Increased Flow/Vacuum
CV-2337	12/17/2025 8:01:16 AM	7.2	86.2	0.0	6.6	0.0	0.1			147.3	147.3	-0.11	-0.09	Valve Adjustment:NSPS/EG CAI,High Temp,Barely Open
CV-2337	12/21/2025 9:55:46 AM	7.4	83.3	0.0	9.3	0.0	0.1			147.7	147.5	-1.02	-1.15	Valve Adjustment:High Temp
CV-2337	12/29/2025 8:23:29 AM	5.9	88.4	0.0	5.7	0.0	0.1			147.0	147.0	-4.81	-9.81	Valve Adjustment:NSPS/EG CAI,Audible Flow,High Temp
CV-2341	12/5/2025 8:12:44 AM	2.4	66.3	1.8	29.5	16.4	0.0			116.1	113.1	-3.39	-1.74	Valve Adjustment:Decreased Flow/Vacuum;Well Comment:Pump not working;Well Condition:Pnumatic Pump Installed
CV-2341	12/16/2025 10:26:05 AM	0.6	79.5	0.4	19.5	48.8	0.0			140.0	139.8	-13.40	-0.07	Valve Adjustment:NSPS/EG CAI,High Temp,Decreased Flow/Vacuum,Barely Open,Surging Liquid in Header
CV-2341	12/16/2025 10:27:07 AM	0.7	80.3	0.0	19.0	0.0	0.0			139.3	138.8	-0.58	-0.63	Valve Adjustment:High Temp,Surging Liquid in Header
CV-2341	12/18/2025 8:05:00 AM								150000					Air Tech Lab; [User entered 15%]
CV-2341	12/18/2025 8:05:00 AM							1200						AirTech Lab
CV-2344	12/3/2025 9:19:06 AM	19.8	69.7	1.6	8.9	5.6	0.3			151.3	142.3	-18.98	-14.71	Valve Adjustment:No Flow Measurement,Decreased Flow/Vacuum
CV-2344	12/3/2025 9:20:00 AM							3140						AtmAA
CV-2344	12/3/2025 9:20:00 AM								78000					AtmAA; [User entered 7.8%]
CV-2344	12/9/2025 11:08:43 AM	1.3	80.8	2.7	15.2	5.6	0.0			133.4	133.2	-12.54	-9.25	Valve Adjustment:NSPS/EG CAI,High Temp,Decreased Flow/Vacuum;Well Condition:Fair
CV-2344	12/17/2025 10:45:19 AM	30.6	67.9	1.5	0.0	0.0	0.5			161.0	161.7	-8.80	-5.50	Valve Adjustment:High Temp,Decreased Flow/Vacuum
CV-2344	12/18/2025 7:50:00 AM								140000					Air Tech Lab; [User entered 14%]
CV-2344	12/18/2025 7:50:00 AM							3400						AirTech Lab
CV-2344	12/21/2025 9:10:58 AM	0.6	78.0	1.6	19.8	12.4	0.0			146.0	146.0	-8.95	-8.75	Valve Adjustment:High Temp
CV-2344	12/29/2025 8:57:52 AM	0.6	90.3	1.1	8.0	7.3	0.0			145.5	145.5	-3.85	-3.89	Valve Adjustment:NSPS/EG CAI,Audible Flow,High Temp
CV-2345	12/4/2025 8:46:03 AM	20.8	56.9	0.0	22.3	0.0	0.4			99.9	100.4	-5.47	-5.16	Valve Adjustment:Audible Flow,Decreased Flow/Vacuum;Well Condition:Fair,Lorentz Pump Installed
CV-2345	12/4/2025 10:30:00 AM							440						AirTech Lab
CV-2345	12/4/2025 10:30:00 AM								18000					Air Tech Lab; [User entered 1.8%]
CV-2345	12/16/2025 10:08:18 AM	21.9	72.8	0.0	5.3	0.0	0.3			114.6	114.8	-4.39	-4.40	Valve Adjustment:Audible Flow;Well Condition:Fair
CV-2346	12/4/2025 8:48:23 AM	6.0	70.6	0.0	23.4	0.0	0.1			87.0	88.6	-4.41	-4.33	
CV-2346	12/4/2025 10:25:00 AM								97000					Air Tech Lab; [User entered 9.7%]
CV-2346	12/4/2025 10:25:00 AM							2800						AirTech Lab
CV-2346	12/16/2025 10:10:15 AM	5.1	81.9	0.0	13.0	0.0	0.1			119.2	119.5	-4.14	-4.18	

Table 2. LEA Selected Wells - December 2025
Chiquita Canyon Landfill

Point Name	Record Date	CH4 [%]	CO2 [%]	O2 [%]	Bal Gas [%]	BalO2 [%]	CH4:CO2	CO Reading [ppmv]	H2 Reading [ppmv]	Init Temp [°F]	Adj Temp [°F]	Init Stat Press ["H2O]	Adj Stat Press ["H2O]	Comments
CV-2347	12/4/2025 8:54:36 AM	10.0	68.1	0.0	21.9	0.0	0.1			78.1	79.2	-2.85	-2.70	Valve Adjustment:Decreased Flow/Vacuum;Well Condition:Lorentz Pump Installed
CV-2347	12/4/2025 10:20:00 AM							2100						AirTech Lab
CV-2347	12/4/2025 10:20:00 AM								66000					Air Tech Lab; [User entered 6.6%]
CV-2347	12/16/2025 10:12:55 AM	8.0	82.5	0.0	9.5	0.0	0.1			109.4	109.9	-1.56	-1.34	Valve Adjustment:Decreased Flow/Vacuum;Well Repairs:Sample Port
CV-2348	12/4/2025 9:00:55 AM	23.7	42.9	0.0	33.4	0.0	0.6			108.6	108.9	-5.38	-5.36	Well Condition:Fair,Lorentz Pump Installed
CV-2348	12/4/2025 10:15:00 AM								7500					Air Tech Lab; [User entered 0.75%]
CV-2348	12/4/2025 10:15:00 AM							120						AirTech Lab
CV-2348	12/16/2025 10:15:33 AM	24.4	40.3	0.0	35.3	0.0	0.6			108.4	108.8	-5.07	-4.84	Valve Adjustment:Decreased Flow/Vacuum
CV-2349	12/2/2025 7:30:00 AM							2900						AirTech Lab
CV-2349	12/2/2025 7:30:00 AM								100000					Air Tech Lab; [User entered 10%]
CV-2349	12/3/2025 11:30:37 AM	4.5	80.8	0.6	14.1	23.5	0.1			101.5	102.4	-6.66	-6.35	Valve Adjustment:Decreased Flow/Vacuum;Well Condition:Fair,Lorentz Pump Installed
CV-2349	12/16/2025 9:02:33 AM	3.0	90.2	0.0	6.8	0.0	0.0			118.2	118.3	-5.06	-4.92	Valve Adjustment:Audible Flow;Well Condition:Fair
CV-2349	12/17/2025 8:38:04 AM	3.3	85.9	0.5	10.3	20.6	0.0			104.5	105.4	-6.79	-6.29	Valve Adjustment:Audible Flow,Decreased Flow/Vacuum;Well Condition:Fair
CV-2350	12/2/2025 7:20:00 AM								120000					Air Tech Lab; [User entered 12%]
CV-2350	12/2/2025 7:20:00 AM							3200						AirTech Lab
CV-2350	12/3/2025 11:23:19 AM	7.1	72.5	2.0	18.4	9.2	0.1			103.9	104.5	-7.12	-6.03	Valve Adjustment:Decreased Flow/Vacuum;Well Condition:Fair,Lorentz Pump Installed
CV-2350	12/16/2025 9:12:37 AM	5.2	76.3	1.8	16.7	9.3	0.1			118.9	120.6	-4.83	-4.54	Valve Adjustment:Decreased Flow/Vacuum;Well Condition:Fair
CV-2351	12/3/2025 8:35:00 AM							1800						AirTech Lab
CV-2351	12/3/2025 8:35:00 AM								140000					Air Tech Lab; [User entered 14%]
CV-2351	12/5/2025 9:55:55 AM	2.3	37.9	11.6	48.2	4.2	0.1			80.8	79.4	-13.26	-9.25	Valve Adjustment:NSPS/EG CAI,Decreased Flow/Vacuum,Barely Open,Plugged/Pinched Suspected
CV-2351	12/5/2025 9:57:07 AM	1.9	36.8	11.4	49.9	4.4	0.1			80.7	80.9	-11.27	-11.12	Valve Adjustment:Barely Open,Plugged/Pinched Suspected
CV-2351	12/19/2025 1:33:51 PM	1.6	71.3	1.3	25.8	19.3	0.0			94.6	93.4	-6.38	-6.16	Valve Comment:Valve replacement needed for 2 inch;Valve Adjustment:Barely Open,Plugged/Pinched Suspected
CV-2352	12/3/2025 8:45:00 AM								140000					Air Tech Lab; [User entered 14%]
CV-2352	12/3/2025 8:45:00 AM							880						AirTech Lab
CV-2352	12/5/2025 9:38:33 AM	1.9	62.6	4.6	30.9	6.7	0.0			94.7	94.8	-0.29	-2.24	Valve Adjustment:Increased Flow/Vacuum,Barely Open,Surging Liquid in Well (Watered In)
CV-2352	12/19/2025 1:18:55 PM	2.7	74.7	0.0	22.6	0.0	0.0			114.7	114.6	2.11	-1.23	Valve Adjustment:NSPS/EG CAI,Positive Static Press.,Increased Flow/Vacuum,Surging Liquid in Well (Watered In);Well Comment:no pump installed
CV-2352	12/19/2025 1:21:20 PM	2.5	77.9	0.0	19.6	0.0	0.0			116.4	118.0	-5.57	-5.76	Valve Adjustment:NSPS/EG CAC,Increased Flow/Vacuum,Surging Liquid in Well (Watered In)

Table 2. LEA Selected Wells - December 2025
Chiquita Canyon Landfill

Point Name	Record Date	CH4 [%]	CO2 [%]	O2 [%]	Bal Gas [%]	BalO2 [%]	CH4:CO2	CO Reading [ppmv]	H2 Reading [ppmv]	Init Temp [°F]	Adj Temp [°F]	Init Stat Press ["H2O]	Adj Stat Press ["H2O]	Comments
CV-2353-PLR	12/5/2025 8:55:07 AM	2.5	73.7	0.1	23.7	237.0	0.0			157.9	172.7	-8.14	-4.69	Valve Comment:Found well completely closed with high pressure Opened well for safe sampling;Valve Adjustment:NSPS/EG CAI,High Temp,Increased Flow/Vacuum;Well Comment:No pump installed
CV-2353-PLR	12/5/2025 9:04:31 AM	2.7	72.2	0.0	25.1	0.0	0.0			192.3	191.1	-9.51	-4.74	Valve Adjustment:NSPS/EG CAI,High Temp,Decreased Flow/Vacuum
CV-2353-PLR	12/8/2025 8:45:00 AM							390						AirTech Lab
CV-2353-PLR	12/8/2025 8:45:00 AM								88000					Air Tech Lab; [User entered 8.8%]
CV-2353-PLR	12/9/2025 10:39:48 AM	2.6	59.7	6.2	31.5	5.1	0.0			121.5	121.1	-14.08	-12.84	Valve Comment:Enhanced Monitoring;Valve Adjustment:NSPS/EG CAI,High O2,Decreased Flow/Vacuum;Well Condition:Fair
CV-2353-PLR	12/9/2025 10:41:04 AM	2.8	59.7	6.6	30.9	4.7	0.0			120.5	119.8	-9.34	-9.29	Valve Adjustment:NSPS/EG CAI,High O2
CV-2353-PLR	12/17/2025 9:20:52 AM	10.7	42.8	8.8	37.7	4.3	0.3			111.4	112.3	-10.59	-10.27	Valve Adjustment:NSPS/EG CAI,High O2,Decreased Flow/Vacuum
CV-2353-PLR	12/17/2025 9:21:27 AM	10.5	45.5	8.9	35.1	3.9	0.2			112.9	113.3	-10.16	-10.14	Valve Adjustment:NSPS/EG CAI,High O2,Barely Open
CV-2353-PLR	12/17/2025 10:28:58 AM	34.2	42.6	8.3	14.9	1.8	0.8			143.4	144.3	-4.21	-4.27	
CV-2353-PLR	12/17/2025 10:29:55 AM	37.5	59.1	3.4	0.0	0.0	0.6			144.2	144.6	-1.09	-1.09	
CV-2354	12/3/2025 9:10:00 AM								120000					Air Tech Lab; [User entered 12%]
CV-2354	12/3/2025 9:10:00 AM							2800						AirTech Lab
CV-2354	12/3/2025 9:39:41 AM	19.5	69.1	0.0	11.4	0.0	0.3			73.5	73.5	0.30	0.26	Valve Adjustment:NSPS/EG CAI,Positive Static Press.,Surging Liquid in Well (Watered In)
CV-2354	12/3/2025 9:40:24 AM	19.3	69.9	0.0	10.8	0.0	0.3			73.6	73.4	0.33	0.33	Valve Adjustment:NSPS/EG CAI,Positive Static Press.
CV-2354	12/9/2025 1:19:26 PM	6.4	28.1	13.4	52.1	3.9	0.2			90.8	84.9	-17.69	-5.31	Valve Adjustment:NSPS/EG CAI,NSPS/EG CAC,High O2,Decreased Flow/Vacuum
CV-2354	12/9/2025 1:22:53 PM	6.2	27.2	13.5	53.1	3.9	0.2			85.8	90.5	-7.30	-5.96	Valve Adjustment:High O2,Decreased Flow/Vacuum
CV-2354	12/17/2025 8:41:49 AM	13.6	76.9	0.0	9.5	0.0	0.2			73.3	72.5	4.28	3.73	Valve Adjustment:NSPS/EG CAI,Positive Static Press.,Surging Liquid in Well (Watered In)
CV-2354	12/17/2025 8:42:58 AM	16.4	75.2	0.0	8.4	0.0	0.2			72.4	72.7	5.95	5.83	Valve Adjustment:NSPS/EG CAI,Positive Static Press.,Surging Liquid in Well (Watered In)
CV-2354	12/31/2025 8:37:47 AM	11.1	73.4	0.0	15.5	0.0	0.2			187.5	187.2	26.11	-0.04	Valve Adjustment:NSPS/EG CAI,NSPS/EG CAC,High Temp,Positive Static Press.,Increased Flow/Vacuum, Lorentz pump installed 12-30-25
CV-2354	12/31/2025 8:46:16 AM	9.6	70.3	0.0	20.2	0.0	0.1			185.8	181.6	1.97	1.41	Valve Adjustment:NSPS/EG CAI,High Temp,Positive Static Press.
CV-2354	12/31/2025 8:54:37 AM	10.9	68.6	0.0	20.5	0.0	0.2			181.9	180.8	-0.29	-0.31	Valve Adjustment:NSPS/EG CAC,High Temp,Surging Liquid in Well (Watered In)
CV-24002	12/2/2025 9:45:42 AM	35.6	59.2	0.0	5.2	0.0	0.6			86.2	85.8	-0.79	-0.78	
CV-24002	12/19/2025 1:53:14 PM	36.9	53.3	0.9	8.9	9.9	0.7			109.9	110.0	-1.65	-1.64	
CV-24002	12/19/2025 2:06:33 PM	42.9	52.3	0.7	4.1	5.9	0.8			106.3	106.2	-3.83	-3.73	Valve Adjustment:Surging Liquid in Header
CV-24003	12/2/2025 9:51:53 AM	0.3	4.6	19.8	75.3	3.8	0.1			63.1	63.9	-1.55	-1.51	Valve Adjustment:NSPS/EG CAI,High O2,Barely Open,Surging Liquid in Header
CV-24003	12/2/2025 9:52:52 AM	0.3	3.8	20.0	75.9	3.8	0.1			65.3	65.4	-1.48	-1.48	Valve Adjustment:High O2,Barely Open,Surging Liquid in Well (Watered In)

Table 2. LEA Selected Wells - December 2025
Chiquita Canyon Landfill

Point Name	Record Date	CH4 [%]	CO2 [%]	O2 [%]	Bal Gas [%]	BalO2 [%]	CH4:CO2	CO Reading [ppmv]	H2 Reading [ppmv]	Init Temp [°F]	Adj Temp [°F]	Init Stat Press ["H2O]	Adj Stat Press ["H2O]	Comments
CV-24003	12/19/2025 1:43:50 PM	13.7	13.4	14.7	58.2	4.0	1.0			96.7	96.7	-2.25	-2.24	Valve Adjustment:High O2,Valve 100% Closed,Surging Liquid in Well (Watered In),Plugged/Pinched Suspected
CV-24007	12/7/2025 1:00:04 PM	26.7	60.7	0.0	12.6	0.0	0.4			121.2	121.2	-0.58	-0.58	
CV-24007	12/16/2025 1:21:03 PM	21.6	68.7	0.0	9.7	0.0	0.3			129.1	129.2	-0.41	-0.40	
CV-24007	12/16/2025 1:34:00 PM													
CV-24017	12/2/2025 10:18:52 AM	23.6	70.3	0.0	6.1	0.0	0.3			175.5	175.3	-4.71	-4.71	Valve Adjustment:Audible Flow,High Temp
CV-24017	12/2/2025 10:20:00 AM							1400						AtmAA
CV-24017	12/2/2025 10:20:00 AM								77600					AtmAA; [User entered 7.76%]
CV-24017	12/8/2025 10:04:02 AM	26.7	70.2	0.0	3.1	0.0	0.4			172.6	172.0	-4.97	-4.50	Valve Comment:Enhanced Monitoring;Valve Adjustment:NSPS/EG CAI,High Temp,Decreased Flow/Vacuum;Well Condition:Fair
CV-24017	12/16/2025 8:03:14 AM	17.9	70.2	0.8	11.1	13.9	0.3			180.1	180.1	-2.04	-2.09	Valve Adjustment:High Temp,Surging Liquid in Well (Watered In)
CV-24017	12/16/2025 8:31:58 AM	14.2	77.9	0.0	7.9	0.0	0.2			180.5	180.8	-1.90	-1.86	Valve Adjustment:High Temp
CV-24017	12/17/2025 8:10:00 AM								120000					Air Tech Lab; [User entered 12%]
CV-24017	12/17/2025 8:10:00 AM							1300						AirTech Lab
CV-24017	12/23/2025 8:38:54 AM	11.0	78.8	0.0	10.2	0.0	0.1			182.2	181.9	-1.80	-1.52	Valve Adjustment:High Temp,Decreased Flow/Vacuum,Surging Liquid in Header
CV-24017	12/29/2025 2:38:20 PM	12.3	79.0	0.0	8.7	0.0	0.2			187.6	187.6	-1.22	-0.80	Valve Adjustment:NSPS/EG CAI,Audible Flow,High Temp
CV-24049	12/1/2025 1:13:46 PM	2.6	81.9	0.0	15.5	0.0	0.0			173.8	174.6	-9.51	-4.40	Valve Adjustment:High Temp,Decreased Flow/Vacuum
CV-24049	12/1/2025 1:15:00 PM							2825						AtmAA
CV-24049	12/1/2025 1:15:00 PM								123750					AtmAA; [User entered 12.375%]
CV-24049	12/9/2025 10:00:00 AM							200						AirTech Lab
CV-24049	12/9/2025 10:00:00 AM								12000					Air Tech Lab; [User entered 1.2%]
CV-24049	12/23/2025 9:16:51 AM	3.1	80.5	0.0	16.4	0.0	0.0			180.6	185.6	23.92	-2.93	Valve Adjustment:No Flow Measurement,High Temp,Opened for Sample,Increased Flow/Vacuum
CV-24049	12/23/2025 9:18:06 AM	2.5	86.8	0.0	10.7	0.0	0.0			185.6	186.6	-7.70	-7.72	Valve Adjustment:Audible Flow,No Flow Measurement,High Temp,Surging Liquid in Header
CV-24049	12/29/2025 12:49:41 PM	5.2	84.3	0.0	10.5	0.0	0.1			78.3	76.7	-22.45	-19.97	Valve Adjustment:NSPS/EG CAI,Audible Flow,High Temp
CV-24053	12/8/2025 9:00:24 AM	7.8	22.3	14.8	55.1	3.7	0.4			72.1	72.2	-0.86	-0.86	Valve Adjustment:NSPS/EG CAI,High O2,Plugged/Pinched Suspected;Well Comment:Pump off;Well Condition:Pnumatic Pump Installed
CV-24053	12/8/2025 9:01:36 AM	7.7	20.0	14.4	57.9	4.0	0.4			72.2	72.2	-0.87	-0.83	Valve Adjustment:High O2
CV-24053	12/17/2025 7:55:00 AM								35000					Air Tech Lab; [User entered 3.5%]
CV-24053	12/17/2025 7:55:00 AM							280						AirTech Lab
CV-24053	12/23/2025 9:04:14 AM	11.7	23.7	14.0	50.7	3.6	0.5			55.4	55.4	-3.66	-3.80	Valve Adjustment:NSPS/EG CAI,High O2,Plugged/Pinched Suspected;Well Condition:Pnumatic Pump Installed
CV-24053	12/23/2025 9:11:09 AM	19.8	36.5	9.6	34.1	3.5	0.5			61.2	60.9	-15.59	-9.55	Valve Comment:Increased system vacuum;Valve Adjustment:High O2,Decreased Flow/Vacuum;Well Condition:Fair,Pnumatic Pump Installed

Table 2. LEA Selected Wells - December 2025
Chiquita Canyon Landfill

Point Name	Record Date	CH4 [%]	CO2 [%]	O2 [%]	Bal Gas [%]	BalO2 [%]	CH4:CO2	CO Reading [ppmv]	H2 Reading [ppmv]	Init Temp [°F]	Adj Temp [°F]	Init Stat Press ["H2O]	Adj Stat Press ["H2O]	Comments
CV-24055	12/8/2025 8:24:24 AM	13.3	63.7	4.3	18.7	4.4	0.2			115.8	118.5	-2.09	-0.80	Valve Adjustment:Decreased Flow/Vacuum
CV-24055	12/9/2025 9:50:00 AM							2500						AirTech Lab
CV-24055	12/9/2025 9:50:00 AM								160000					Air Tech Lab; [User entered 16%]
CV-24055	12/22/2025 9:17:38 AM	2.0	76.4	0.0	21.6	0.0	0.0			71.1	71.5	0.01	-0.06	Valve Comment:reconnected this date;Valve Adjustment:NSPS/EG CAI,NSPS/EG CAC,Positive Static Press.,Increased Flow/Vacuum,Reduce Sys. Vac. - Flare Down
CV-24055	12/22/2025 9:21:13 AM	4.4	74.4	0.0	21.2	2119.0	0.1			71.3	71.5	-0.04	-0.06	Valve Adjustment:Reduce Sys. Vac. - Flare Down
CV-24062	12/8/2025 8:20:00 AM								57000					Air Tech Lab; [User entered 5.7%]
CV-24062	12/8/2025 8:20:00 AM							720						AirTech Lab
CV-24062	12/8/2025 12:18:52 PM	29.0	56.0	0.4	14.6	33.9	0.5			135.9	125.5	-13.26	-2.26	Valve Adjustment:NSPS/EG CAI,NSPS/EG CAC,High Temp,Decreased Flow/Vacuum
CV-24062	12/8/2025 12:22:20 PM	9.8	69.3	0.4	20.5	47.7	0.1			123.5	123.3	-3.49	-3.48	
CV-24062	12/19/2025 1:08:45 PM	11.6	77.1	0.0	11.3	0.0	0.2			163.5	169.2	4.64	-0.68	Valve Adjustment:NSPS/EG CAI,High Temp,Positive Static Press.,Increased Flow/Vacuum,Surging Liquid in Well (Watered In)
CV-24062	12/19/2025 1:11:09 PM	21.9	72.8	0.0	5.3	0.0	0.3			170.8	172.0	-0.89	-0.90	Valve Adjustment:NSPS/EG CAC,High Temp
CV-24062	12/23/2025 8:10:08 AM	32.6	61.5	0.0	5.9	0.0	0.5			137.2	137.8	-4.61	-4.63	Valve Adjustment:NSPS/EG CAC
CV-24063	12/8/2025 8:10:00 AM								130000					Air Tech Lab; [User entered 13%]
CV-24064	12/3/2025 10:34:00 AM							3520						AtmAA
CV-24064	12/3/2025 10:34:00 AM								89100					AtmAA; [User entered 8.91%]
CV-24064	12/3/2025 10:35:12 AM	8.5	88.1	0.0	3.4	0.0	0.1			191.4	191.3	-9.46	-8.76	Valve Comment:Active PLR;Valve Adjustment:High Temp,Surging Liquid in Well (Watered In)
CV-24064	12/8/2025 8:05:00 AM								120000					Air Tech Lab; [User entered 12%]
CV-24064	12/8/2025 8:05:00 AM							2400						AirTech Lab
CV-24064	12/9/2025 8:30:32 AM	10.2	79.1	0.0	10.7	0.0	0.1			190.9	191.7	-5.75	-5.60	Valve Comment:Enhanced Monitoring;Valve Adjustment:NSPS/EG CAI,High Temp,Surging Liquid in Header;Well Condition:Fair
CV-24064	12/16/2025 10:57:19 AM	22.7	77.3	0.0	0.0	0.0	0.3			192.2	192.2	-1.41	-1.37	Valve Adjustment:High Temp,Surging Liquid in Well (Watered In)
CV-24064	12/22/2025 1:06:49 PM	6.1	85.2	0.0	8.7	0.0	0.1			111.5	207.7	133.94	0.76	Valve Adjustment:NSPS/EG CAI,No Flow Measurement,High Temp,Surging Liquid in Header,Surging Liquid in Well (Watered In)
CV-24064	12/22/2025 1:12:22 PM	11.8	74.3	0.8	13.1	16.4	0.2			208.4	208.2	31.34	43.25	Valve Comment:Active PLR;Valve Adjustment:No Flow Measurement,High Temp,Positive Static Press.,Valve 100% Open,Surging Liquid in Well (Watered In)
CV-24064	12/30/2025 9:03:15 AM	2.4	87.7	0.0	9.9	0.0	0.0			193.0	192.9	-4.69	-4.39	Valve Adjustment:High Temp
CV-24065-TP17	12/8/2025 8:18:06 AM	25.6	68.4	0.0	6.1	0.0	0.4			93.9	93.9	-0.70	-0.70	
CV-24065-TP17	12/18/2025 8:35:00 AM								21000					Air Tech Lab; [User entered 2.1%]
CV-24065-TP17	12/18/2025 8:35:00 AM							150						AirTech Lab
CV-24065-TP17	12/22/2025 9:07:59 AM	16.5	75.8	0.0	7.7	0.0	0.2			90.7	90.7	-0.47	-0.42	Valve Adjustment:Reconnected this Date,Reduce Sys. Vac. - Flare Down
CV-24065-TP17	12/23/2025 8:23:07 AM	12.2	85.9	0.0	1.9	0.0	0.1			83.2	83.3	-0.44	-0.42	

Table 2. LEA Selected Wells - December 2025
Chiquita Canyon Landfill

Point Name	Record Date	CH4 [%]	CO2 [%]	O2 [%]	Bal Gas [%]	BalO2 [%]	CH4:CO2	CO Reading [ppmv]	H2 Reading [ppmv]	Init Temp [°F]	Adj Temp [°F]	Init Stat Press ["H2O]	Adj Stat Press ["H2O]	Comments
CV-24066	12/4/2025 8:28:01 AM	30.2	56.8	0.0	13.0	0.0	0.5			89.0	89.8	-1.30	-1.27	
CV-24066	12/4/2025 10:10:00 AM							340						AirTech Lab
CV-24066	12/4/2025 10:10:00 AM								27000					Air Tech Lab; [User entered 2.7%]
CV-24066	12/17/2025 7:42:44 AM	26.6	63.5	0.0	9.9	0.0	0.4			92.5	92.8	-1.27	-1.12	Valve Adjustment:Decreased Flow/Vacuum;Well Condition:Good
CV-24069	12/9/2025 8:40:00 AM								140000					Air Tech Lab; [User entered 14%]
CV-24069	12/9/2025 8:40:00 AM							1300						AirTech Lab
CV-24069	12/18/2025 9:35:09 AM	28.8	48.2	4.0	19.0	4.8	0.6			104.7	104.5	-1.55	-0.86	Valve Comment:RES SEM;Valve Adjustment:Audible Flow,Reconnected this Date,Decreased Flow/Vacuum;Well Condition:Fair
CV-24070	12/9/2025 10:10:00 AM							580						AirTech Lab
CV-24070	12/9/2025 10:10:00 AM								66000					Air Tech Lab; [User entered 6.6%]
CV-24070	12/18/2025 9:25:36 AM	22.8	71.0	0.0	6.2	0.0	0.3			114.8	114.4	-3.53	-3.63	Valve Comment:RES SEM;Valve Adjustment:Increased Flow/Vacuum;Well Condition:Fair
CV-24070	12/18/2025 2:58:49 PM	26.5	72.9	0.0	0.6	0.0	0.4			122.8	122.8	-1.00	-0.97	
CV-24071	12/4/2025 1:23:40 PM	48.1	47.0	0.0	4.9	0.0	1.0			120.9	120.8	-12.09	-11.78	
CV-24071	12/8/2025 8:15:00 AM							1700						AirTech Lab
CV-24071	12/8/2025 8:15:00 AM								94000					Air Tech Lab; [User entered 9.4%]
CV-24071	12/11/2025 10:19:13 AM	42.0	48.8	0.0	9.2	0.0	0.9			121.2	121.2	-11.30	-11.49	Valve Comment:RES SEM;Valve Adjustment:Increased Flow/Vacuum;Well Condition:Fair,Lorentz Pump Installed
CV-24071	12/17/2025 1:20:35 PM	36.9	60.5	0.0	2.6	0.0	0.6			131.6	130.9	-7.03	-2.81	Comments:NSPS/EG CAI,NSPS/EG CAC,High Temp,,,,,
CV-24071	12/17/2025 1:26:12 PM	29.8	68.6	0.0	1.6	0.0	0.4			132.0	132.0	-1.81	-1.81	
CV-24075-TP15	12/3/2025 10:41:15 AM	6.1	90.1	0.0	3.8	0.0	0.1			184.7	185.3	-2.42	-2.44	Valve Adjustment:High Temp
CV-24075-TP15	12/3/2025 10:50:00 AM							3440						AtmAA
CV-24075-TP15	12/3/2025 10:50:00 AM								123700					AtmAA; [User entered 12.37%]
CV-24075-TP15	12/9/2025 8:35:23 AM	8.1	89.5	0.0	2.4	0.0	0.1			182.6	182.7	-1.28	-1.23	Valve Comment:Enhanced Monitoring;Valve Adjustment:NSPS/EG CAI,High Temp;Well Condition:Fair
CV-24075-TP15	12/16/2025 11:04:08 AM	18.9	74.3	0.0	6.8	0.0	0.3			189.9	190.1	-2.33	-2.48	Valve Adjustment:High Temp
CV-24075-TP15	12/22/2025 1:32:31 PM	1.3	98.7	0.0	0.0	0.0	0.0			199.8	200.2	6.47	6.38	Valve Adjustment:No Flow Measurement,High Temp,Positive Static Press.
CV-24075-TP15	12/22/2025 1:33:07 PM	1.5	83.7	0.0	14.8	0.0	0.0			200.4	200.4	4.76	4.61	Valve Adjustment:No Flow Measurement,High Temp,Positive Static Press.,Surging Liquid in Header,Surging Liquid in Well (Watered In)
CV-24075-TP15	12/30/2025 8:52:48 AM	1.4	89.1	0.0	9.5	0.0	0.0			187.6	187.8	-16.77	-15.80	Valve Adjustment:NSPS/EG CAI,High Temp
CV-24077	12/3/2025 9:08:28 AM	2.3	84.7	0.0	13.0	0.0	0.0			113.4	122.8	-0.70	-0.49	Valve Adjustment:Decreased Flow/Vacuum;Well Condition:Fair
CV-24077	12/17/2025 7:36:30 AM	21.6	51.9	0.0	26.5	0.0	0.4			124.7	124.4	-6.02	-5.79	Valve Adjustment:Decreased Flow/Vacuum;Well Condition:Good
CV-24079-TP8	12/5/2025 7:56:26 AM	26.8	57.3	0.1	15.8	158.0	0.5			138.7	138.6	-6.05	-3.64	Valve Adjustment:NSPS/EG CAI,High Temp,Decreased Flow/Vacuum
CV-24079-TP8	12/18/2025 2:27:11 PM	35.1	54.3	0.1	10.5	105.0	0.6			120.4	120.5	-6.91	-5.57	

Table 2. LEA Selected Wells - December 2025
Chiquita Canyon Landfill

Point Name	Record Date	CH4 [%]	CO2 [%]	O2 [%]	Bal Gas [%]	BalO2 [%]	CH4:CO2	CO Reading [ppmv]	H2 Reading [ppmv]	Init Temp [°F]	Adj Temp [°F]	Init Stat Press ["H2O]	Adj Stat Press ["H2O]	Comments
CV-24082	12/19/2025 2:48:18 PM	21.5	70.6	0.0	7.9	0.0	0.3			88.6	97.1	1.37	-0.02	Valve Adjustment:NSPS/EG CAI,Reconnected this Date,Barely Open
CV-24082	12/19/2025 2:50:51 PM	23.3	71.2	0.0	5.5	0.0	0.3			99.3	97.9	-12.83	-12.33	Valve Adjustment:NSPS/EG CAC,Barely Open,Surging Liquid in Well (Watered In);Well Comment:no pump installed
CV-24082	12/22/2025 10:23:11 AM	20.6	75.2	0.0	4.2	0.0	0.3			103.4	106.8	0.48	-0.02	Valve Adjustment:Reconnected this Date,Positive Static Press.,Increased Flow/Vacuum,Barely Open
CV-24082	12/22/2025 10:24:39 AM	19.6	77.4	0.0	3.0	0.0	0.3			109.1	110.1	-0.15	-0.13	Valve Adjustment:Surging Liquid in Header,Reduce Sys. Vac. - Flare Down
CV-24082	12/30/2025 11:44:42 AM													
CV-24083	12/4/2025 1:41:56 PM	48.9	47.9	0.2	3.0	14.2	1.0			118.9	119.3	-3.80	-3.79	
CV-24083	12/17/2025 1:04:52 PM	40.0	56.0	0.3	3.7	12.3	0.7			136.3	136.3	-1.78	-0.77	Comments:NSPS/EG CAI,High Temp,Reduced System Vacuum,,,,,
CV-24083	12/17/2025 1:07:41 PM	37.1	59.4	0.1	3.4	34.0	0.6			135.8	135.9	-0.73	-0.70	
CV-24084-TP11	12/3/2025 12:45:00 PM							3000						AtmAA
CV-24084-TP11	12/3/2025 12:45:07 PM	8.1	76.0	0.0	15.9	0.0	0.1			171.8	171.8	-15.14	-13.14	Valve Adjustment:High Temp,Decreased Flow/Vacuum
CV-24084-TP11	12/9/2025 9:09:33 AM	20.9	78.4	0.0	0.7	0.0	0.3			171.6	171.8	-15.84	-12.76	Valve Comment:Enhanced Monitoring;Valve Adjustment:NSPS/EG CAI,High Temp,Decreased Flow/Vacuum;Well Condition:Fair,Lorentz Pump Installed
CV-24084-TP11	12/12/2025 9:24:51 AM													
CV-24084-TP11	12/17/2025 12:58:44 PM	33.8	64.3	0.0	1.9	0.0	0.5			173.0	173.2	-11.12	-9.99	Valve Adjustment:High Temp,Decreased Flow/Vacuum
CV-24084-TP11	12/22/2025 10:51:19 AM	11.8	84.9	0.0	3.3	0.0	0.1			171.3	171.3	-11.46	-3.62	Valve Adjustment:No Flow Measurement,High Temp
CV-24084-TP11	12/30/2025 9:36:20 AM	8.9	87.3	0.0	3.8	0.0	0.1			175.7	175.6	-0.74	-0.74	Valve Adjustment:High Temp
CV-24088	12/7/2025 9:31:00 AM	42.0	54.8	0.0	3.3	0.0	0.8			122.2	122.1	-9.28	-9.25	
CV-24088	12/19/2025 4:39:01 PM	38.7	61.3	0.0	0.0	0.0	0.6			114.9	112.1	-6.78	-3.65	Comments:Audible Flow,,,,,,,
CV-24088	12/30/2025 11:25:22 AM													
CV-24095	12/4/2025 10:13:40 AM	8.1	81.6	0.0	10.3	0.0	0.1			161.4	161.4	-3.42	-3.38	Valve Adjustment:High Temp
CV-24095	12/4/2025 10:20:00 AM							5620						AtmAA
CV-24095	12/4/2025 10:20:00 AM								129300					AtmAA; [User entered 12.93%]
CV-24095	12/8/2025 9:00:00 AM								130000					Air Tech Lab; [User entered 13%]
CV-24095	12/8/2025 9:00:00 AM							3200						AirTech Lab
CV-24095	12/9/2025 11:13:31 AM	7.6	79.9	0.0	12.5	0.0	0.1			162.3	162.7	-6.43	-5.05	Valve Comment:Enhanced Monitoring;Valve Adjustment:NSPS/EG CAI,High Temp,Surging Liquid in Header;Well Condition:Fair
CV-24095	12/17/2025 10:06:20 AM	9.6	74.2	0.0	16.2	0.0	0.1			165.6	166.1	-5.38	-4.32	Valve Adjustment:High Temp,Decreased Flow/Vacuum
CV-24095	12/18/2025 8:20:00 AM								140000					Air Tech Lab; [User entered 14%]
CV-24095	12/18/2025 8:20:00 AM							3300						AirTech Lab
CV-24095	12/23/2025 12:57:29 PM	7.9	84.8	0.0	7.3	0.0	0.1			165.9	166.0	-1.56	-1.29	Valve Adjustment:Audible Flow,No Flow Measurement,High Temp
CV-24095	12/29/2025 10:03:01 AM	8.5	86.0	0.0	5.5	0.0	0.1			168.4	168.4	-1.08	-1.28	Valve Adjustment:NSPS/EG CAI,No Flow Measurement,High Temp

Table 2. LEA Selected Wells - December 2025
Chiquita Canyon Landfill

Point Name	Record Date	CH4 [%]	CO2 [%]	O2 [%]	Bal Gas [%]	BalO2 [%]	CH4:CO2	CO Reading [ppmv]	H2 Reading [ppmv]	Init Temp [°F]	Adj Temp [°F]	Init Stat Press ["H2O]	Adj Stat Press ["H2O]	Comments
CV-24096	12/3/2025 11:35:00 AM	22.6	19.7	12.4	45.3	3.7	1.1			74.7	74.8	-0.29	-0.26	Valve Adjustment:NSPS/EG CAI,High O2
CV-24096	12/3/2025 11:35:33 AM	23.5	20.4	11.9	44.2	3.7	1.2			74.7	74.8	-0.26	-0.26	Valve Adjustment:NSPS/EG CAI,High O2
CV-24096	12/19/2025 12:54:51 PM	0.4	1.2	21.3	77.1	3.6	0.3			103.0	103.9	-4.78	-1.09	Valve Adjustment:Decreased Flow/Vacuum,Barely Open,Surging Liquid in Well (Watered In);Well Comment:pump not pumping;Well Condition:Lorentz Pump Installed
CV-24097	12/3/2025 11:39:40 AM	54.9	40.2	0.0	4.9	0.0	1.4			63.2	62.8	-2.56	-2.55	
CV-24097	12/17/2025 8:34:55 AM	43.0	37.9	3.6	15.5	4.3	1.1			66.7	65.2	-4.77	-4.58	Valve Adjustment:Decreased Flow/Vacuum,Barely Open
CV-24098	12/3/2025 11:18:49 AM	41.6	56.8	0.0	1.6	0.0	0.7			64.4	64.1	-15.88	-14.97	Valve Adjustment:Decreased Flow/Vacuum
CV-24098	12/16/2025 9:17:18 AM	35.3	58.2	0.0	6.5	0.0	0.6			82.1	82.4	-12.60	-11.70	Valve Adjustment:Decreased Flow/Vacuum,Surging Liquid in Header;Well Condition:Fair
CV-24099	12/3/2025 11:12:43 AM	13.4	67.4	4.7	14.5	3.1	0.2			69.0	68.8	-14.67	-13.88	Valve Adjustment:Audible Flow,Decreased Flow/Vacuum;Well Condition:Fair
CV-24099	12/16/2025 9:20:20 AM	12.3	80.5	0.9	6.3	7.0	0.2			76.2	76.2	-10.81	-10.42	Valve Adjustment:Decreased Flow/Vacuum;Well Condition:Fair
CV-24100	12/2/2025 7:00:00 AM							19						AirTech Lab
CV-24100	12/2/2025 7:00:00 AM								3900					Air Tech Lab; [User entered 0.39%]
CV-24100	12/3/2025 10:34:40 AM	30.0	64.3	1.2	4.5	3.8	0.5			121.6	122.5	-19.75	-19.11	Valve Adjustment:Decreased Flow/Vacuum;Well Condition:Fair,Lorentz Pump Installed
CV-24100	12/16/2025 8:13:40 AM	26.2	70.2	0.2	3.4	17.0	0.4			108.2	108.7	-17.59	-17.57	
CV-24101	12/2/2025 6:55:00 AM								5500					Air Tech Lab; [User entered 0.55%]
CV-24101	12/2/2025 6:55:00 AM							83						AirTech Lab
CV-24101	12/3/2025 10:31:19 AM	28.0	44.6	0.4	27.0	67.5	0.6			111.7	109.4	-2.67	-1.57	Valve Adjustment:Audible Flow,Decreased Flow/Vacuum
CV-24101	12/16/2025 8:10:51 AM	38.7	58.2	0.0	3.1	0.0	0.7			88.9	91.0	-0.21	-0.20	Well Condition:Fair
CV-24102	12/3/2025 8:43:07 AM	30.0	36.9	0.0	33.1	0.0	0.8			100.0	99.2	-4.74	-2.69	Valve Adjustment:Decreased Flow/Vacuum;Well Condition:Fair,Pnumatic Pump Installed
CV-24102	12/16/2025 8:02:23 AM	48.7	45.7	0.0	5.6	0.0	1.1			65.4	64.8	-0.42	-0.41	Valve Adjustment:Audible Flow;Well Condition:Good
CV-24120	12/1/2025 9:05:00 AM							810						AirTech Lab
CV-24120	12/1/2025 9:05:00 AM								55000					Air Tech Lab; [User entered 5.5%]
CV-24120	12/1/2025 9:50:48 AM	4.8	53.4	6.8	35.0	5.2	0.1			66.1	66.1	-13.21	-13.23	Valve Adjustment:NSPS/EG CAI,High O2,Plugged/Pinched Suspected;Well Condition:Fair,Lorentz Pump Installed
CV-24120	12/1/2025 9:51:13 AM	4.9	53.8	6.8	34.5	5.1	0.1			66.1	66.2	-13.15	-13.16	Valve Adjustment:High O2
CV-24120	12/19/2025 3:29:27 PM	0.3	3.0	20.1	76.6	3.8	0.1			82.2	82.4	-12.75	-12.95	
CV-24120	12/19/2025 3:33:07 PM	0.4	4.0	19.9	75.7	3.8	0.1			81.5	81.5	-12.92	-12.19	
CV-24121	12/1/2025 8:55:00 AM								8300					Air Tech Lab; [User entered 0.83%]
CV-24121	12/1/2025 8:55:00 AM							190						AirTech Lab
CV-24121	12/1/2025 9:40:06 AM	27.3	65.7	0.2	6.8	36.0	0.4			123.0	123.2	-13.76	-13.76	Well Condition:Fair,Pnumatic Pump Installed
CV-24121	12/19/2025 3:21:14 PM	28.1	69.5	0.7	1.7	2.4	0.4			118.8	118.8	-13.44	-10.99	
CV-24122	12/1/2025 8:50:00 AM							11						AirTech Lab
CV-24122	12/1/2025 8:50:00 AM								3100					Air Tech Lab; [User entered 0.31%]

Table 2. LEA Selected Wells - December 2025
Chiquita Canyon Landfill

Point Name	Record Date	CH4 [%]	CO2 [%]	O2 [%]	Bal Gas [%]	BalO2 [%]	CH4:CO2	CO Reading [ppmv]	H2 Reading [ppmv]	Init Temp [°F]	Adj Temp [°F]	Init Stat Press ["H2O]	Adj Stat Press ["H2O]	Comments
CV-24122	12/1/2025 9:58:25 AM	49.1	40.6	0.7	9.6	14.0	1.2			98.9	100.1	-13.76	-13.85	
CV-24122	12/19/2025 3:05:55 PM	46.9	42.9	1.3	8.9	6.8	1.1			95.4	95.4	-13.00	-14.17	
CV-24123	12/1/2025 8:34:16 AM	52.1	43.8	0.0	4.1	0.0	1.2			112.5	112.6	-4.42	-4.63	Valve Adjustment:Increased Flow/Vacuum
CV-24123	12/22/2025 10:09:05 AM													
CV-24125-TP20	12/1/2025 8:35:00 AM								5500					Air Tech Lab; [User entered 0.55%]
CV-24125-TP20	12/1/2025 8:35:00 AM							91						AirTech Lab
CV-24125-TP20	12/5/2025 12:46:07 PM	45.3	50.6	0.0	4.1	0.0	0.9			100.5	100.5	-1.57	-1.54	
CV-24125-TP20	12/22/2025 10:27:33 AM													
CV-24126	12/1/2025 10:16:20 AM	1.8	76.1	0.0	22.1	0.0	0.0			188.8	188.1	-11.11	-10.40	Valve Adjustment:NSPS/EG CAI,High Temp
CV-24126	12/1/2025 10:18:34 AM	1.8	77.8	0.0	20.4	0.0	0.0			189.0	188.3	-9.65	-9.62	Valve Adjustment:High Temp
CV-24126	12/1/2025 1:24:33 PM	9.1	47.7	0.0	43.2	0.0	0.2			187.4	187.2	-11.57	-6.50	Valve Adjustment:High Temp,Decreased Flow/Vacuum
CV-24126	12/1/2025 1:25:00 PM							5200						AtmAA
CV-24126	12/1/2025 1:25:00 PM								143100					AtmAA; [User entered 14.31%]
CV-24126	12/9/2025 7:13:26 AM	2.8	83.8	0.0	13.4	0.0	0.0			188.8	188.4	-8.60	-8.78	Valve Comment:Enhanced Monitoring;Valve Adjustment:NSPS/EG CAI,High Temp;Well Condition:Good
CV-24126	12/15/2025 9:49:53 AM	0.8	97.8	0.0	1.4	0.0	0.0			189.7	190.0	-0.81	-0.98	Valve Adjustment:High Temp,Reduce Sys. Vac. - Flare Down
CV-24126	12/19/2025 9:38:23 AM													
CV-24126	12/19/2025 10:45:47 AM	0.6	85.4	0.0	14.0	0.0	0.0			189.7	189.5	-10.34	-6.53	Valve Adjustment:High Temp,Decreased Flow/Vacuum,Surging Liquid in Header
CV-24126	12/21/2025 9:13:11 AM	5.3	84.0	0.0	10.7	0.0	0.1			189.7	190.4	-4.64	-4.53	Valve Adjustment:High Temp
CV-24126	12/29/2025 12:44:03 PM	3.8	86.1	0.0	10.1	0.0	0.0			189.5	190.2	-5.51	-6.76	Valve Adjustment:NSPS/EG CAI,High Temp
CV-24127	12/9/2025 9:33:17 AM	16.5	74.8	0.0	8.7	0.0	0.2			114.9	115.2	-0.61	-0.60	Well Comment:No system port
CV-24127	12/18/2025 7:55:00 AM								69000					Air Tech Lab; [User entered 6.9%]
CV-24127	12/18/2025 7:55:00 AM							920						AirTech Lab
CV-24127	12/18/2025 7:58:10 AM	20.3	76.9	0.0	2.8	0.0	0.3			104.4	104.1	-1.22	-0.75	Valve Comment:RES SEM;Valve Adjustment:Decreased Flow/Vacuum;Well Condition:Fair
CV-24127	12/18/2025 12:44:09 PM													
CV-24127	12/19/2025 10:04:00 AM													
CV-24128	12/1/2025 8:30:00 AM							950						AirTech Lab
CV-24128	12/1/2025 8:30:00 AM								51000					Air Tech Lab; [User entered 5.1%]
CV-24128	12/4/2025 1:59:28 PM	22.6	61.6	0.4	15.4	38.5	0.4			101.4	102.2	-0.63	-0.63	Valve Adjustment:Audible Flow,Barely Open;Well Condition:Lorentz Pump Installed
CV-24134-TP19	12/2/2025 10:53:32 AM	26.9	62.6	0.0	10.5	0.0	0.4			143.6	143.1	-9.75	-9.00	Valve Adjustment:NSPS/EG CAI,High Temp,Decreased Flow/Vacuum;Well Condition:Fair
CV-24134-TP19	12/2/2025 10:55:25 AM	25.6	66.7	0.0	7.7	0.0	0.4			143.3	143.0	-8.72	-8.73	Valve Adjustment:NSPS/EG CAI,High Temp;Well Condition:Lorentz Pump Installed
CV-24134-TP19	12/22/2025 12:41:37 PM	24.6	68.1	0.0	7.3	0.0	0.4			144.4	144.4	-6.98	-7.08	Valve Comment:RES SEM;Valve Adjustment:NSPS/EG CAI,High Temp,Increased Flow/Vacuum;Well Condition:Fair Reduced system vacuum, Flare down.

Table 2. LEA Selected Wells - December 2025
Chiquita Canyon Landfill

Point Name	Record Date	CH4 [%]	CO2 [%]	O2 [%]	Bal Gas [%]	BalO2 [%]	CH4:CO2	CO Reading [ppmv]	H2 Reading [ppmv]	Init Temp [°F]	Adj Temp [°F]	Init Stat Press ["H2O]	Adj Stat Press ["H2O]	Comments
CV-24134-TP19	12/22/2025 12:42:29 PM	24.5	69.7	0.0	5.8	0.0	0.4			144.3	144.6	-7.08	-7.09	Valve Adjustment:NSPS/EG CAI,High Temp;Well Condition:Fair Reduced system vacuum, Flare down.
CV-24138	12/3/2025 9:00:00 AM								5500					Air Tech Lab; [User entered 0.55%]
CV-24138	12/3/2025 9:00:00 AM							17						AirTech Lab
CV-24138	12/3/2025 9:34:20 AM	1.1	0.9	20.9	77.1	3.7	1.2			68.2	68.0	-4.90	-5.74	Valve Adjustment:High O2,Surging Liquid in Well (Watered In)
CV-24138	12/9/2025 11:26:09 AM	1.7	24.2	14.5	59.6	4.1	0.1			106.4	104.0	-11.31	-10.77	Valve Comment:Enhanced Monitoring;Valve Adjustment:NSPS/EG CAI,High O2,Decreased Flow/Vacuum;Well Condition:Fair
CV-24138	12/9/2025 11:27:06 AM	1.8	25.0	14.3	58.9	4.1	0.1			103.4	102.1	-10.77	-10.82	Valve Adjustment:NSPS/EG CAI,High O2
CV-24138	12/17/2025 8:50:52 AM	0.2	1.1	21.3	77.4	3.6	0.2			70.1	68.4	0.23	0.32	Valve Adjustment:NSPS/EG CAI,Positive Static Press.,Surging Liquid in Well (Watered In)
CV-24138	12/17/2025 8:51:19 AM	0.2	1.2	20.9	77.7	3.7	0.2			68.5	68.5	0.15	0.22	Valve Adjustment:NSPS/EG CAI,Positive Static Press.,Surging Liquid in Well (Watered In)
CV-24138	12/17/2025 9:30:41 AM	14.4	77.3	0.3	8.0	26.7	0.2			99.2	101.2	-14.44	-13.60	Valve Comment:Air leak on assembly WC swapped;Valve Adjustment:NSPS/EG CAC,Decreased Flow/Vacuum;Well Condition:Fair
CV-24139	12/3/2025 8:55:00 AM							430						AirTech Lab
CV-24139	12/3/2025 8:55:00 AM								88000					Air Tech Lab; [User entered 8.8%]
CV-24139	12/5/2025 9:18:39 AM	2.9	48.5	6.8	41.8	6.1	0.1			87.6	87.5	-0.04	-5.45	Valve Adjustment:NSPS/EG CAI,High O2,Increased Flow/Vacuum,Surging Liquid in Well (Watered In);Well Comment:Pump status off;Well Condition:Pnumatic Pump Installed
CV-24139	12/5/2025 9:20:14 AM	3.0	48.0	6.7	42.3	6.3	0.1			87.9	88.3	-0.93	-1.15	Valve Adjustment:High O2,Surging Liquid in Well (Watered In)
CV-24139	12/17/2025 8:58:49 AM	6.3	70.9	1.4	21.4	15.3	0.1			162.4	164.1	-3.13	-1.13	Valve Adjustment:NSPS/EG CAI,High Temp,Decreased Flow/Vacuum;Well Condition:Fair
CV-24139	12/17/2025 8:59:46 AM	6.8	73.2	1.8	18.2	10.1	0.1			164.4	164.9	-0.99	-1.02	Valve Adjustment:NSPS/EG CAI,High Temp
CV-24139	12/19/2025 10:43:13 AM													
CV-24139	12/21/2025 8:08:11 AM	2.9	75.2	0.0	21.9	0.0	0.0			152.8	151.6	-4.48	-0.73	Valve Adjustment:High Temp,Decreased Flow/Vacuum
CV-24139	12/29/2025 9:50:44 AM	7.3	50.4	7.3	35.0	4.8	0.1			84.2	86.5	-8.46	-8.47	
CV-24139	12/29/2025 9:51:26 AM	8.3	53.2	6.5	32.0	4.9	0.2			86.8	86.9	-1.94	-1.62	
CV-24140	12/3/2025 8:50:00 AM								150000					Air Tech Lab; [User entered 15%]
CV-24140	12/3/2025 8:50:00 AM							880						AirTech Lab
CV-24140	12/5/2025 9:32:15 AM	2.8	71.2	0.4	25.6	64.0	0.0			115.2	116.4	-14.79	-15.11	Well Comment:Pump not working;Well Condition:Pnumatic Pump Installed
CV-24140	12/17/2025 9:10:02 AM	5.7	76.4	0.8	17.1	21.4	0.1			112.6	113.4	-13.32	-13.01	Valve Adjustment:Decreased Flow/Vacuum;Well Condition:Fair
CV-24141	12/3/2025 8:30:00 AM							36						AirTech Lab
CV-24141	12/3/2025 8:30:00 AM								2300					Air Tech Lab; [User entered 0.23%]
CV-24141	12/5/2025 10:12:57 AM	27.7	33.0	8.7	30.6	3.5	0.8			78.9	79.7	0.84	-5.57	Valve Adjustment:NSPS/EG CAI,High O2,Barely Open,Surging Liquid in Well (Watered In);Well Comment:No pump installed
CV-24141	12/5/2025 10:13:52 AM	26.4	32.7	8.7	32.2	3.7	0.8			80.0	80.0	-5.47	-5.46	

Table 2. LEA Selected Wells - December 2025
Chiquita Canyon Landfill

Point Name	Record Date	CH4 [%]	CO2 [%]	O2 [%]	Bal Gas [%]	BalO2 [%]	CH4:CO2	CO Reading [ppmv]	H2 Reading [ppmv]	Init Temp [°F]	Adj Temp [°F]	Init Stat Press ["H2O]	Adj Stat Press ["H2O]	Comments
CV-24141	12/19/2025 1:50:57 PM	1.6	4.5	20.2	73.7	3.6	0.3			95.6	95.9	-5.68	-8.40	Valve Adjustment:NSPS/EG CAI,Decreased Flow/Vacuum,Barely Open,Plugged/Pinched Suspected;Well Comment:no pump installed
CV-24142	12/3/2025 9:27:32 AM	12.0	73.9	0.0	14.1	0.0	0.2			158.9	158.9	-1.38	-1.36	Valve Adjustment:High Temp
CV-24142	12/3/2025 9:32:00 AM							3430						AtmAA
CV-24142	12/3/2025 9:32:00 AM								210400					AtmAA; [User entered 21.04%]
CV-24142	12/8/2025 8:40:00 AM								200000					Air Tech Lab; [User entered 20%]
CV-24142	12/8/2025 8:40:00 AM							1800						AirTech Lab
CV-24142	12/9/2025 11:18:41 AM	4.6	80.3	0.0	15.1	0.0	0.1			155.9	156.7	-4.67	-3.81	Valve Comment:Enhanced Monitoring;Valve Adjustment:NSPS/EG CAI,High Temp,Decreased Flow/Vacuum
CV-24142	12/17/2025 10:10:16 AM	13.6	76.6	0.0	9.8	0.0	0.2			159.3	159.5	-4.19	-4.04	Valve Adjustment:High Temp
CV-24142	12/18/2025 8:25:00 AM							1100						AirTech Lab
CV-24142	12/21/2025 7:57:33 AM	4.0	71.2	0.0	24.8	0.0	0.1			147.3	148.3	-9.03	-8.84	Valve Adjustment:High Temp
CV-24142	12/29/2025 9:55:54 AM	6.4	80.0	0.0	13.6	0.0	0.1			178.0	177.2	-7.42	-7.24	Valve Adjustment:Audible Flow,No Flow Measurement,High Temp
CV-24143	12/3/2025 8:40:00 AM							480						AirTech Lab
CV-24143	12/3/2025 8:40:00 AM								50000					Air Tech Lab; [User entered 5.0%]
CV-24143	12/5/2025 9:48:59 AM	0.9	10.4	18.0	70.7	3.9	0.1			71.9	72.0	-2.84	-2.90	Well Comment:Pump not working;Well Condition:Pnumatic Pump Installed
CV-24143	12/19/2025 1:42:51 PM	0.3	9.9	19.1	70.7	3.7	0.0			100.3	99.2	-4.71	-3.30	Valve Adjustment:NSPS/EG CAI,Decreased Flow/Vacuum,Barely Open,Surging Liquid in Well (Watered In);Well Comment:pump not pumping;Well Condition:Pnumatic Pump Installed
CV-24143	12/19/2025 1:44:11 PM	0.3	9.9	18.9	71.0	3.8	0.0			98.9	98.9	-4.74	-4.94	
CV-24144	12/3/2025 11:43:26 AM	1.9	2.6	19.8	75.7	3.8	0.7			69.2	69.1	-4.83	-4.83	Valve Adjustment:NSPS/EG CAI,High O2,Valve 100% Open,Decreased Flow/Vacuum
CV-24144	12/3/2025 11:44:30 AM	1.8	2.6	19.7	75.9	3.9	0.7			69.0	68.9	-4.83	-4.84	Valve Adjustment:NSPS/EG CAI,High O2;Well Repairs:Sample Port
CV-24144	12/17/2025 8:27:33 AM	18.6	30.0	8.9	42.5	4.8	0.6			64.0	64.0	-4.42	-4.41	Valve Adjustment:NSPS/EG CAI,High O2,Decreased Flow/Vacuum,Surging Liquid in Well (Watered In)
CV-24144	12/17/2025 8:27:56 AM	18.9	30.8	8.8	41.5	4.7	0.6			64.0	64.0	-4.41	-4.40	Valve Adjustment:NSPS/EG CAI,High O2,Barely Open,Surging Liquid in Well (Watered In)
CV-99	12/1/2025 8:40:00 AM							0						AirTech Lab
CV-99	12/1/2025 10:10:31 AM	36.0	63.0	0.1	0.9	9.0	0.6			71.1	72.5	-13.59	-13.34	Valve Comment:RES SEM;Valve Adjustment:Audible Flow,Decreased Flow/Vacuum;Well Condition:Fair
H-1770N	12/2/2025 10:00:52 AM	13.8	36.7	10.2	39.3	3.9	0.4			69.4	68.9	-1.48	-1.37	Valve Comment:possible broken Valve;Valve Adjustment:NSPS/EG CAI,High O2,Decreased Flow/Vacuum,Valve 100% Closed,Plugged/Pinched Suspected
H-1770N	12/2/2025 10:04:12 AM	28.4	64.6	0.1	6.9	69.0	0.4			81.8	82.2	-1.98	-1.97	Valve Adjustment:NSPS/EG CAC
H-1770N	12/4/2025 9:45:00 AM							140						AirTech Lab
H-1770N	12/4/2025 9:45:00 AM								13000					Air Tech Lab; [User entered 1.3%]
H-1770N	12/19/2025 1:49:32 PM	37.8	56.8	0.0	5.4	0.0	0.7			110.4	110.6	-2.46	-2.32	Valve Adjustment:Decreased Flow/Vacuum

Table 2. LEA Selected Wells - December 2025
Chiquita Canyon Landfill

Point Name	Record Date	CH4 [%]	CO2 [%]	O2 [%]	Bal Gas [%]	BalO2 [%]	CH4:CO2	CO Reading [ppmv]	H2 Reading [ppmv]	Init Temp [°F]	Adj Temp [°F]	Init Stat Press ["H2O]	Adj Stat Press ["H2O]	Comments
H-2165W	12/2/2025 7:05:00 AM								11000					Air Tech Lab; [User entered 1.1%]
H-2165W	12/2/2025 7:05:00 AM							120						AirTech Lab
H-2165W	12/3/2025 10:37:59 AM	21.8	76.8	0.0	1.4	0.0	0.3			78.5	79.0	-1.21	-1.21	Valve Adjustment:Barely Open;Well Condition:Fair
H-2165W	12/16/2025 9:56:37 AM	17.6	80.1	0.0	2.3	0.0	0.2			103.4	103.1	-0.75	-0.74	Valve Adjustment:Barely Open
H-2273W	12/4/2025 8:58:07 AM	25.4	48.8	0.0	25.8	0.0	0.5			116.5	113.6	-0.91	-0.89	Valve Adjustment:Decreased Flow/Vacuum
H-2273W	12/4/2025 10:45:00 AM							110						AirTech Lab
H-2273W	12/4/2025 10:45:00 AM								13000					Air Tech Lab; [User entered 1.3%]
H-2273W	12/16/2025 9:59:32 AM	29.3	56.3	0.0	14.4	0.0	0.5			103.8	104.7	-0.41	-0.40	Valve Adjustment:Audible Flow;Well Condition:Fair

Attachment B

Down Well Temperatures

And

List of Wells for Monitoring

Temperatures

LEA Selected Wells for Down Hole Temperature Monitoring
December 2025

Well Number	Down Well Temp Monitoring (Annually)	Date Monitored for Annual Downwell temperatures	Comments
CV-100	NA	NA	Abandoned Well
CV-103	Yes	3/3/2025	
CV-108-52	Yes	3/4/2025	
CV-113	Yes	3/10/2025	
CV-1532	NA	NA	Abandoned Well
CV-1532A	Yes	3/10/2025	
CV-1535	Yes	3/4/2025	
CV-1902A	Yes	3/18/2025	
CV-2001	Yes	3/4/2025	
CV-2002	Yes	6/2/2025	
CV-2007	Yes	3/5/2025	
CV-2202	NA	NA	Abandoned Well
CV-2301	Yes	3/11/2025	Pump offline - equipment is damaged in the well casing. No timeline on repairs due to safety at this time.
CV-2302	Yes	3/11/2025	Pump is off line for liner installation
CV-2303	Yes	3/11/2025	graph attached 12-1 to 12-31-2025
CV-2312	Yes	3/5/2025	
CV-2315	Yes	3/19/2025	Pump Off line
CV-2341	Yes	3/5/2025	
CV-2350	Yes	3/12/2025	graph attached 12-1 to 12-31-2025
CV-2351	Yes	3/12/2025	Pump off line during December 2025
CV-2352	Yes	3/12/2025	Pump off line during December 2025
CV-2353	Yes	5/30/2025	
CV-24007	Yes	3/6/2025	
CV-24017	Yes	3/6/2025	Pump off line during December 2025
CV-24053	Yes	3/6/2025	
CV-24065	Yes	3/6/2025	Pump off line during December 2025
CV-24095	Yes	3/7/2025	graph attached 12-1 to 12-31-2025
CV-24101	Yes	3/7/2025	
CV-24122	Yes	3/7/2025	
CV-24127	Yes	3/7/2025	
CV-24138	Yes	4/1/2025	
CV-24139	Yes	8/18/2025	Two readings in 2025
CV-24143	Yes	3/10/2025	
TC-2385A	NA	NA	Abandoned Well

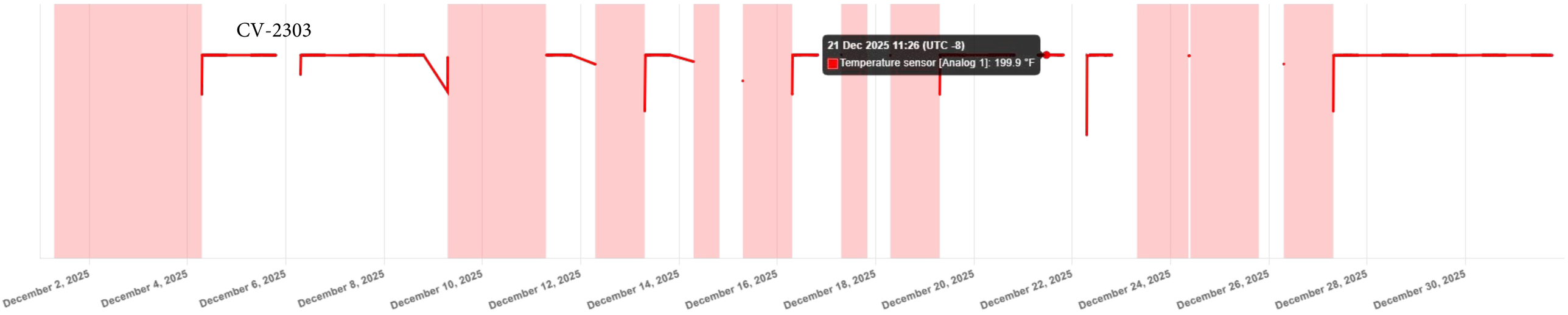
CV-2303
21 Dec 2025 11:26 (UTC -8)
Temperature sensor [Analog 1]: 199.9 °F
December 2, 2025
December 4, 2025
December 6, 2025
December 8, 2025
December 10, 2025
December 12, 2025
December 14, 2025
December 16, 2025
December 18, 2025
December 20, 2025
December 22, 2025
December 24, 2025
December 26, 2025
December 28, 2025
December 30, 2025

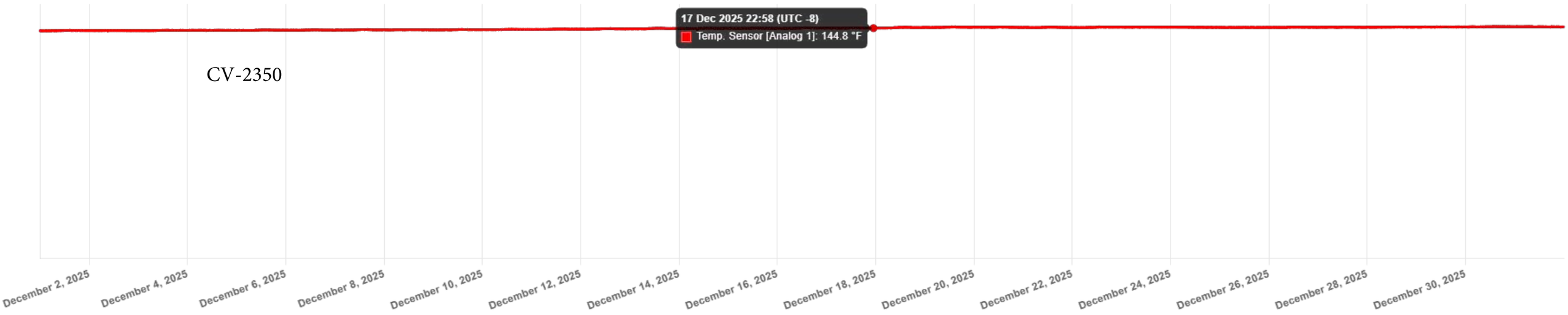
17 Dec 2025 22:58 (UTC -8)
Temp. Sensor [Analog 1]: 144.8 °F
CV-2350
December 2, 2025
December 4, 2025
December 6, 2025
December 8, 2025
December 10, 2025
December 12, 2025
December 14, 2025
December 16, 2025
December 18, 2025
December 20, 2025
December 22, 2025
December 24, 2025
December 26, 2025
December 28, 2025
December 30, 2025

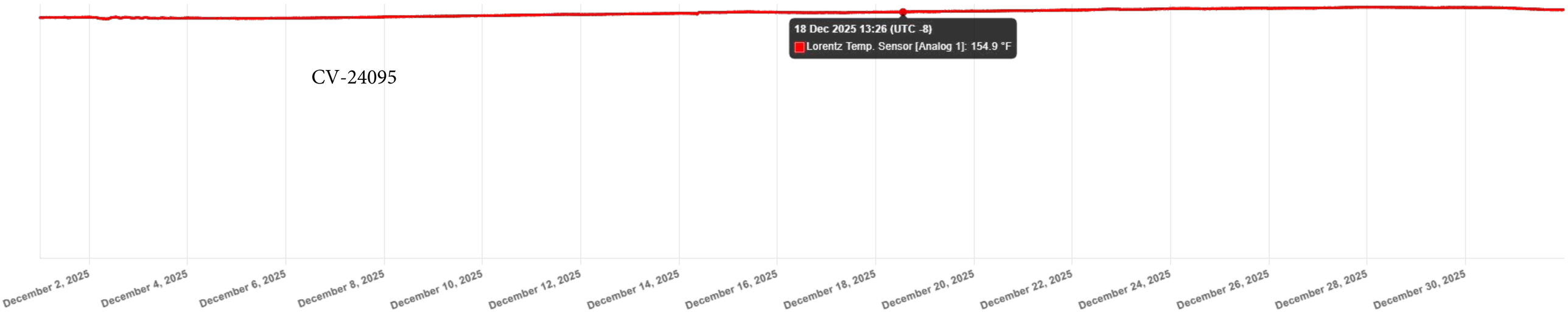
18 Dec 2025 13:26 (UTC -8)
Lorentz Temp. Sensor [Analog 1]: 154.9 °F
CV-24095
December 2, 2025
December 4, 2025
December 6, 2025
December 8, 2025
December 10, 2025
December 12, 2025
December 14, 2025
December 16, 2025
December 18, 2025
December 20, 2025
December 22, 2025
December 24, 2025
December 26, 2025
December 28, 2025
December 30, 2025

Attachment C

Item 7 – Well Location Map

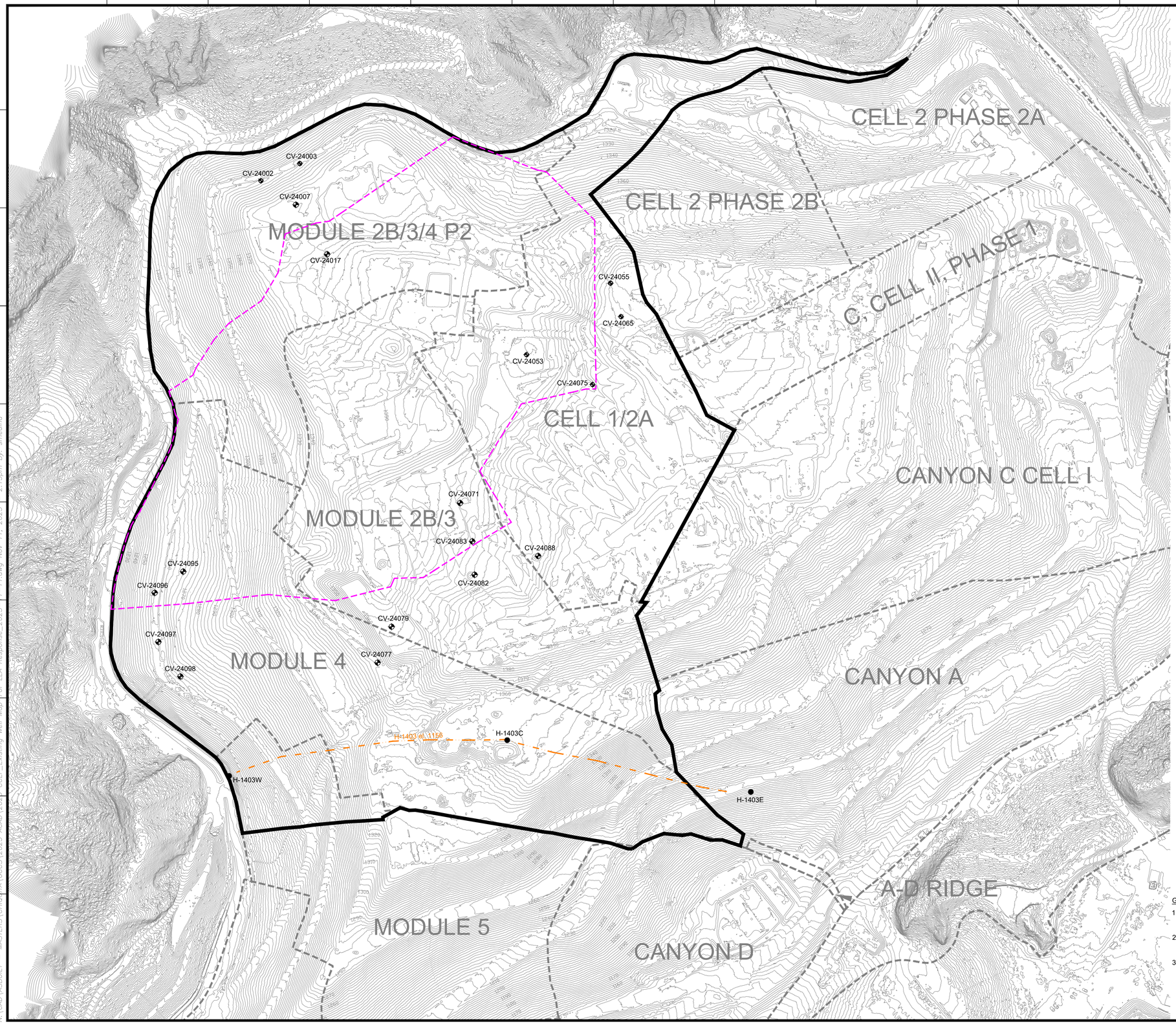

N

GRAPHIC SCALE

150 75 0 150 300 150

SCALE: 1"=150'

LEGEND

1150	TOPOGRAPHIC CONTOUR
	EXISTING CELL LIMITS (APPROXIMATE)
CV-XX	EXISTING VERTICAL LFG EXTRACTION WELL
H-XX	EXISTING HORIZONTAL COLLECTOR
	EXISTING HORIZONTAL COLLECTOR PERFORATED PIPE
	REACTION AREA BOUNDARY (APPROXIMATE) - BASED ON DATA REVIEW
	REACTION AREA BOUNDARY - CONDITION 9A

GENERAL DRAWING NOTES:

1. EXISTING TOPOGRAPHIC SURVEY INFORMATION SHOWN WAS PROVIDED BY BLUE RIDGE SERVICES. AERIAL PHOTOGRAPHY DATED NOVEMBER 05, 2025.
2. NORTH ARROW SHOWN HERE IS REFERENCE TO THE CALIFORNIA STATE PLANE ZONE V COORDINATE SYSTEM, NAD 83.
3. THE LOCATION OF ANY EXISTING GCCS COMPONENTS AND OTHER FEATURES ARE APPROXIMATE AND SHOULD BE USED FOR INFORMATION PURPOSES ONLY. ACTUAL FIELD CONDITIONS MAY VARY AND SUBJECT TO CHANGE BASED ON WASTE PLACEMENT, TOPOGRAPHIC FEATURES, AND OTHER SITE-SPECIFIC FACTORS.

NO.	REVISION	DATE

SHEET TITLE: EXISTING VERTICAL & HORIZONTAL LFG EXTRACTION WELL MAP

PROJECT TITLE: CHIQUITA CANYON LANDFILL CASTAIC, CALIFORNIA

CLIENT: CHIQUITA CANYON LANDFILL CASTAIC, CALIFORNIA

SCS ENGINEERS
ENVIRONMENTAL CONSULTANTS
3900 KILROY AIRPORT WAY, SUITE 300
LONG BEACH, CA 90806
PH. (562) 426-9544

PROJ. NO. 01204123.41 | DWN. BY: SRM | ACAD FILE: FIELD SERVICES
DSN. BY: - | CHK. BY: - | APP. BY: -

DATE: 11/11/2025

SCALE: AS SHOWN

SHEET: 1

N:\CAD\ASBUILT – MASTERS\CHIQ\17A\GCCS\2025 ACAD\2025 CCLF_Existing Well Map For LEA Response_2025-11-11.dwg Nov 11, 2025 2:15pm By: smedina

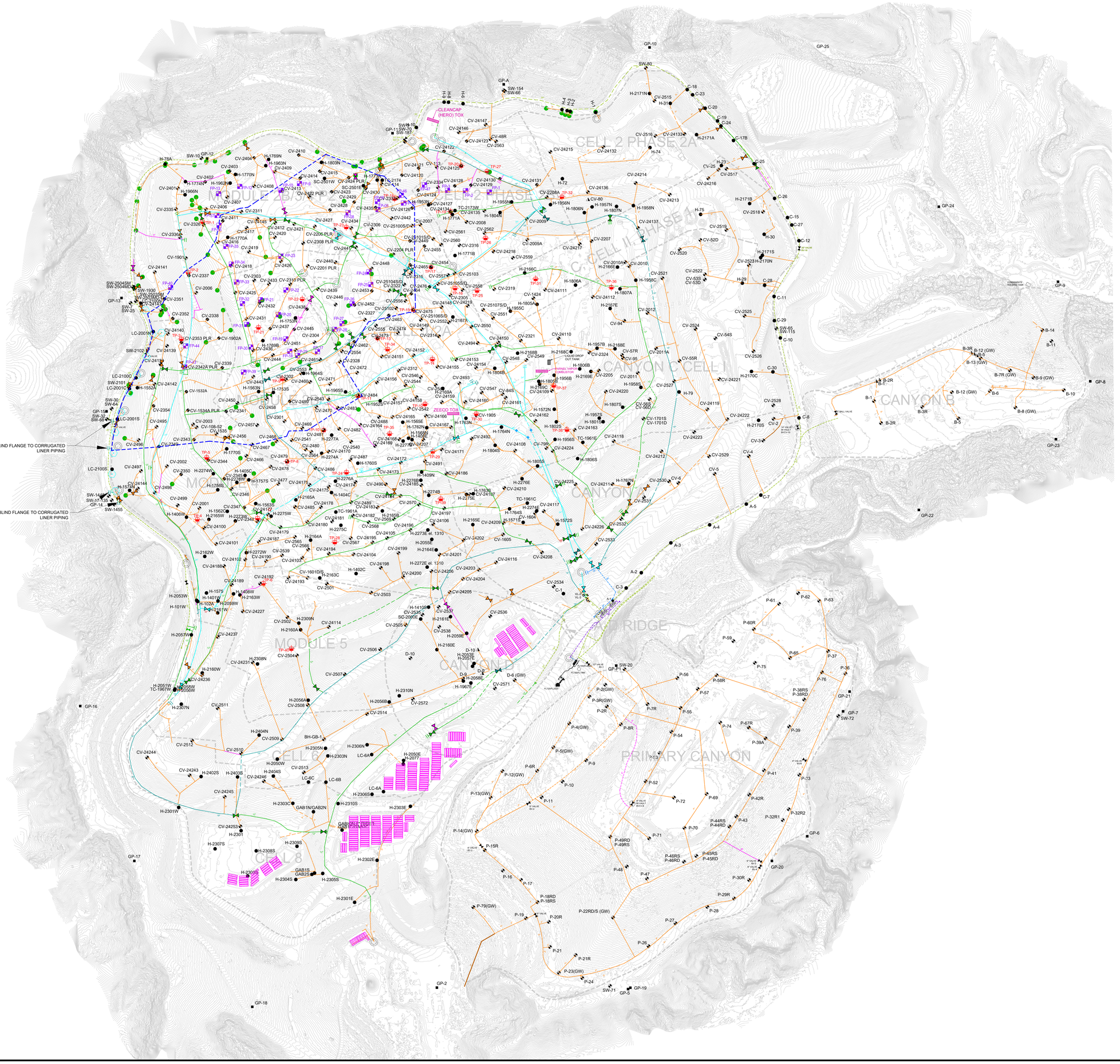

N

GRAPHIC SCALE

150 75 0 150 300 450

SCALE: 1"=150'

LEGEND

- TOPOGRAPHIC CONTOUR
- EXISTING CELL LIMITS (APPROXIMATE)
- CV-XX — EXISTING LFG VERTICAL EXTRACTION WELL
- CV-XX PLR — EXISTING LFG VERTICAL EXTRACTION WELL - PRESSURIZED LEACHATE RELEASE
- BH-GB — EXISTING GABION LFG COLLECTOR WELL
- SW-XX — EXISTING SOIL VAPOR EXTRACTION WELL
- FP-XX — EXISTING SURFACE COLLECTOR WELLHEAD
- H-XX — EXISTING HORIZONTAL WELLS
- C-XX — EXISTING REMOTE VERTICAL WELLHEAD
- GP-XX — EXISTING PERIMETER MIGRATION PROBE
- TP-XX — EXISTING TEMPERATURE PROBE
- EXISTING ISOLATION VALVE
- AC — EXISTING ACTIVATED CARBON VESSEL
- EXISTING CONDENSATE SUMP
- EXISTING HDPE LINER RISER
- EXISTING CORRUGATED LINER RISER
- 36" — EXISTING 36" LFG COLLECTION HEADER PIPING
- 30" — EXISTING 30" LFG COLLECTION HEADER PIPING
- 24" — EXISTING 24" LFG COLLECTION HEADER PIPING
- 20" — EXISTING 20" LFG COLLECTION HEADER PIPING
- 18" — EXISTING 18" LFG COLLECTION HEADER PIPING
- 12" — EXISTING 12" LFG COLLECTION HEADER PIPING
- 10" — EXISTING 10" LFG COLLECTION HEADER PIPING
- 8" — EXISTING 8" LFG COLLECTION LATERAL PIPING
- 4"/6" — EXISTING 4"/6" LFG COLLECTION LATERAL PIPING
- 2" — EXISTING 2"/3" LFG COLLECTION LATERAL PIPING
- BELOW-GRADE PIPES ARE SHOWN DASHED
- REACTION AREA BOUNDARY (APPROXIMATE) - BASED ON DATA REVIEW
- EXISTING BLIND FLANGE
- EXISTING FRAC TANKS

GENERAL DRAWING NOTES:

1. EXISTING TOPOGRAPHIC SURVEY INFORMATION SHOWN WAS PROVIDED BY PROPELLOR. AERIAL PHOTOGRAPHY DATED DECEMBER 10, 2025.
2. NORTH ARROW SHOWN HERE IS REFERENCE TO THE CALIFORNIA STATE PLANE ZONE V COORDINATE SYSTEM, NAD 83.
3. THE LOCATION OF ANY EXISTING PIPING, VALVES, TIE-IN LOCATIONS AND OTHER FEATURES ARE APPROXIMATE AND SHOULD BE USED FOR INFORMATION PURPOSES ONLY. ACTUAL FIELD CONDITIONS MAY VARY AND SUBJECT TO CHANGE BASED ON FUTURE FILL OPERATIONS, TOPOGRAPHIC FEATURES, AND OTHER SITE-SPECIFIC FACTORS.
4. EXISTING GCCS AS-BUILT DATED JANUARY 07, 2026.

NO.	REVISION	DATE

SHEET TITLE: EXISTING GCCS MAP

PROJECT TITLE: CHIQUITA CANYON LANDFILL CASTAIC, CALIFORNIA

CLIENT: CHIQUITA CANYON LANDFILL CASTAIC, CALIFORNIA

SCS ENGINEERS
ENVIRONMENTAL CONSULTANTS
3900 KILROSS TOWER WAY, SUITE 300
LONG BEACH, CA 90806
PH: (562) 426-9544

PROJ. NO: - | DSN. BY: SRM | AUTO: N:\CAD\ASBUILT-MASTERS | CHK. BY: - | APP. BY: -

DATE: 01/07/2026

SCALE: AS SHOWN

N:\CAD\ASBUILT - MASTERS\CHIQUITA\GCCS\CCLF MASTER EXISTING GCCS MAP 2026-01-07.dwg Jan 07, 2026 - 9:31am By: smedina

Attachment D

Milestone 5 Compliance Data

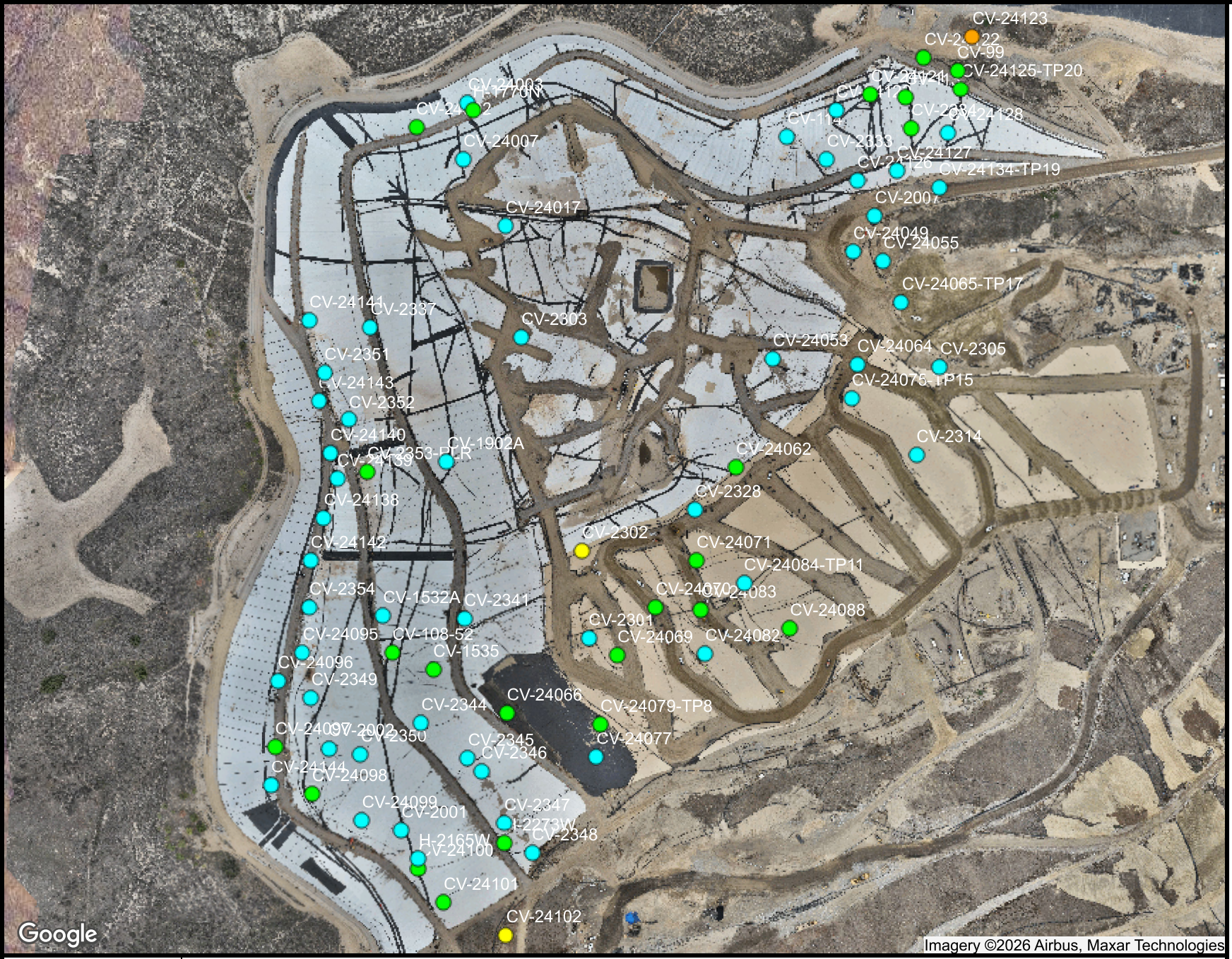

Ranges Mapped

						# Points
	>=	0	and	<	25	52
	>=	25	and	<	48	24
	>=	48	and	<	52	2
	>=	52	and	<	58	1
	>=	58	and	<	101	
		N/A			N/A	

Point Type Legend

well

N

SCSeTools

Chiquita Canyon Landfill

Range Map

Parameter: CH4 (mid range)

Analysis Method: MostRecent

Date Range: 12/01/2025 - 12/31/2025

Map generation date : 01/05/2026

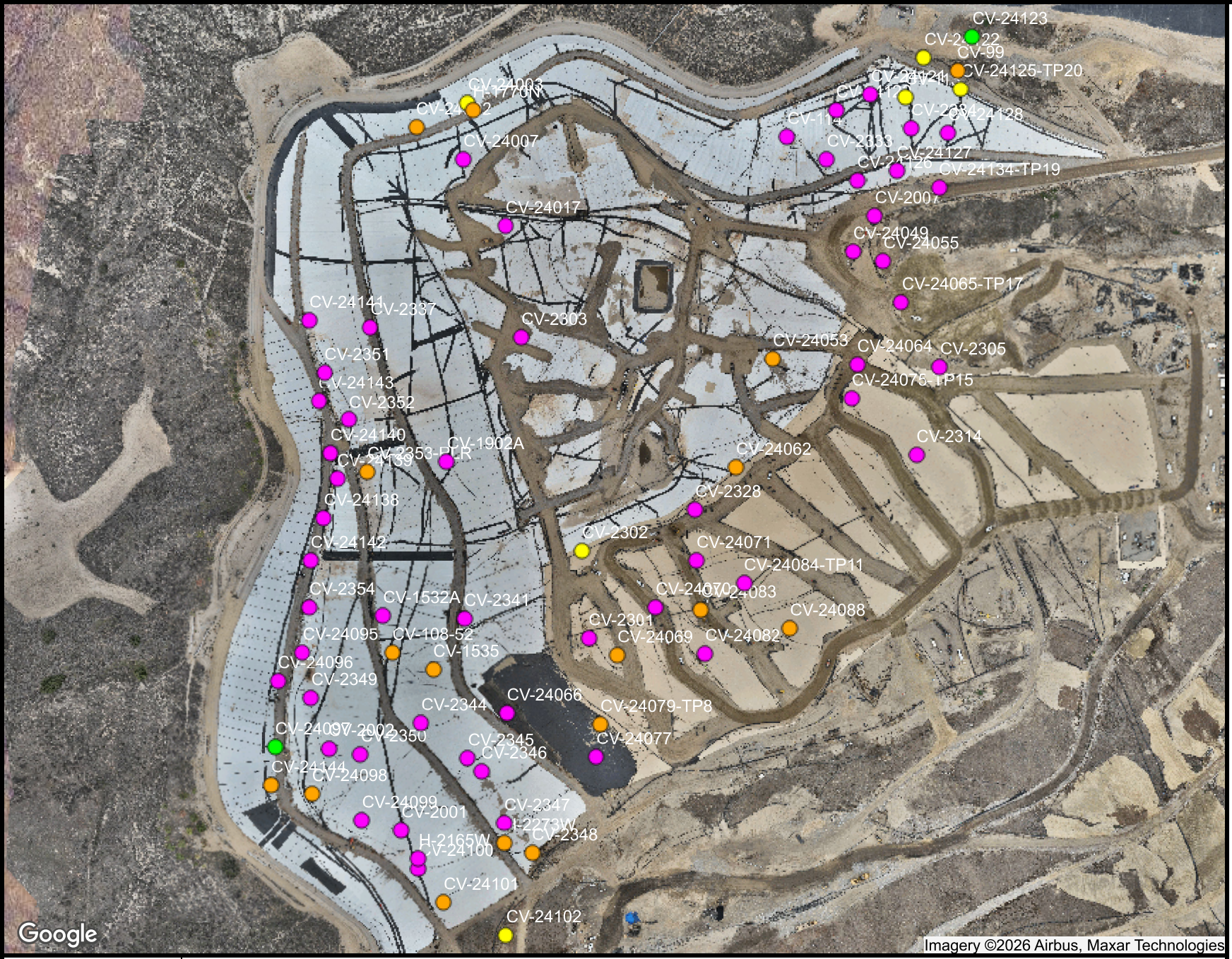

Ranges Mapped

						# Points
	>=	0	and	<	0.5	54
	>=	0.5	and	<	0.9	17
	>=	0.9	and	<	1.1	6
	>=	1.1	and	<	1.5	2
	>=	1.5	and	<	101	
		N/A			N/A	

Point Type Legend

well

N

SCSeTools

Chiquita Canyon Landfill

Range Map

Parameter: CH4/CO2 Ratio (high range)

Analysis Method: MostRecent

Date Range: 12/01/2025 - 12/31/2025

Map generation date : 01/05/2026

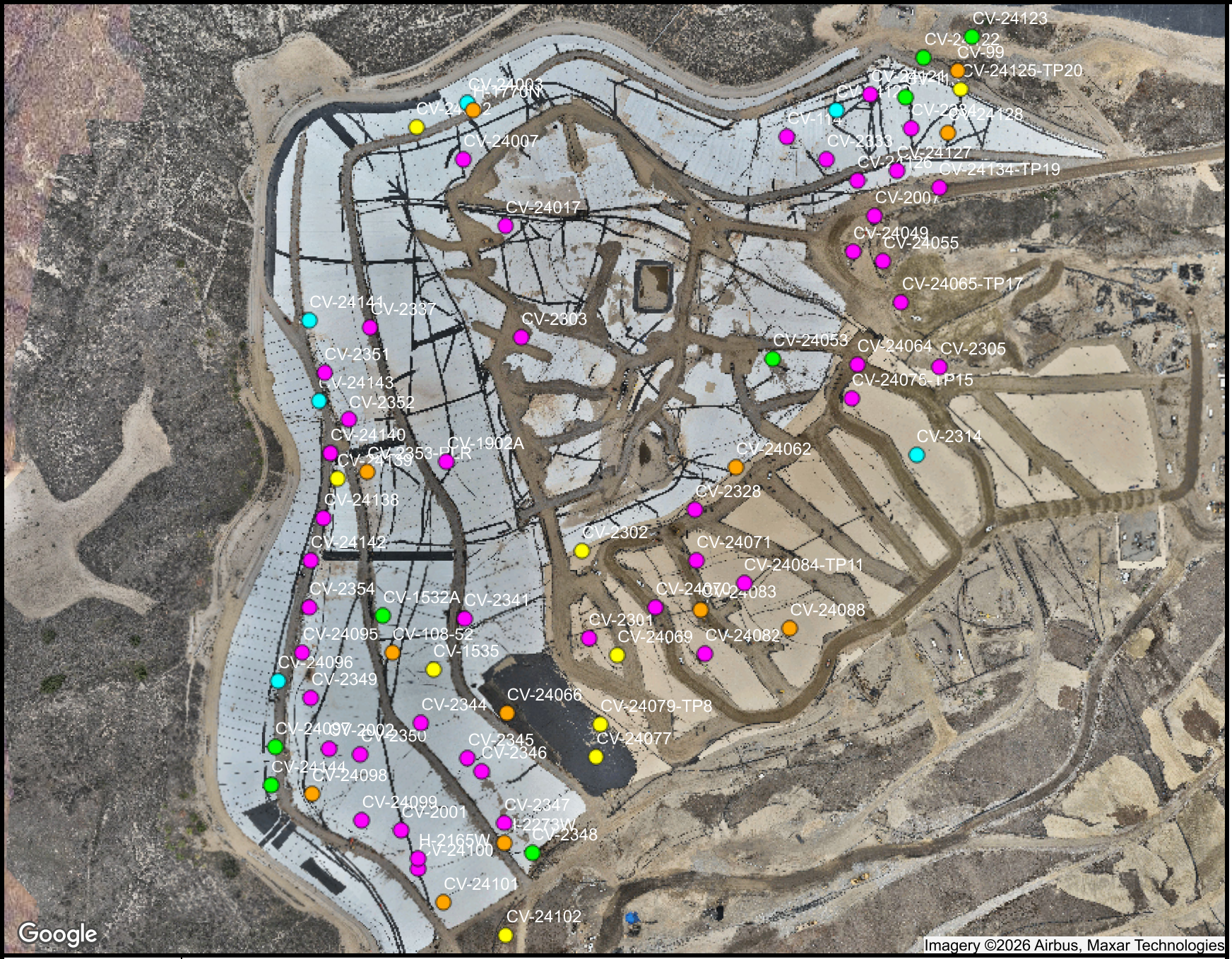

Ranges Mapped

						# Points
	>=	0	and	<	25	6
	>=	25	and	<	45	8
	>=	45	and	<	55	9
	>=	55	and	<	65	12
	>=	65	and	<	101	44
		N/A			N/A	

Point Type Legend

well

N

SCSeTools

Chiquita Canyon Landfill

Range Map

Parameter: CO2 (mid range)

Analysis Method: MostRecent

Date Range: 12/01/2025 - 12/31/2025

Map generation date : 01/05/2026

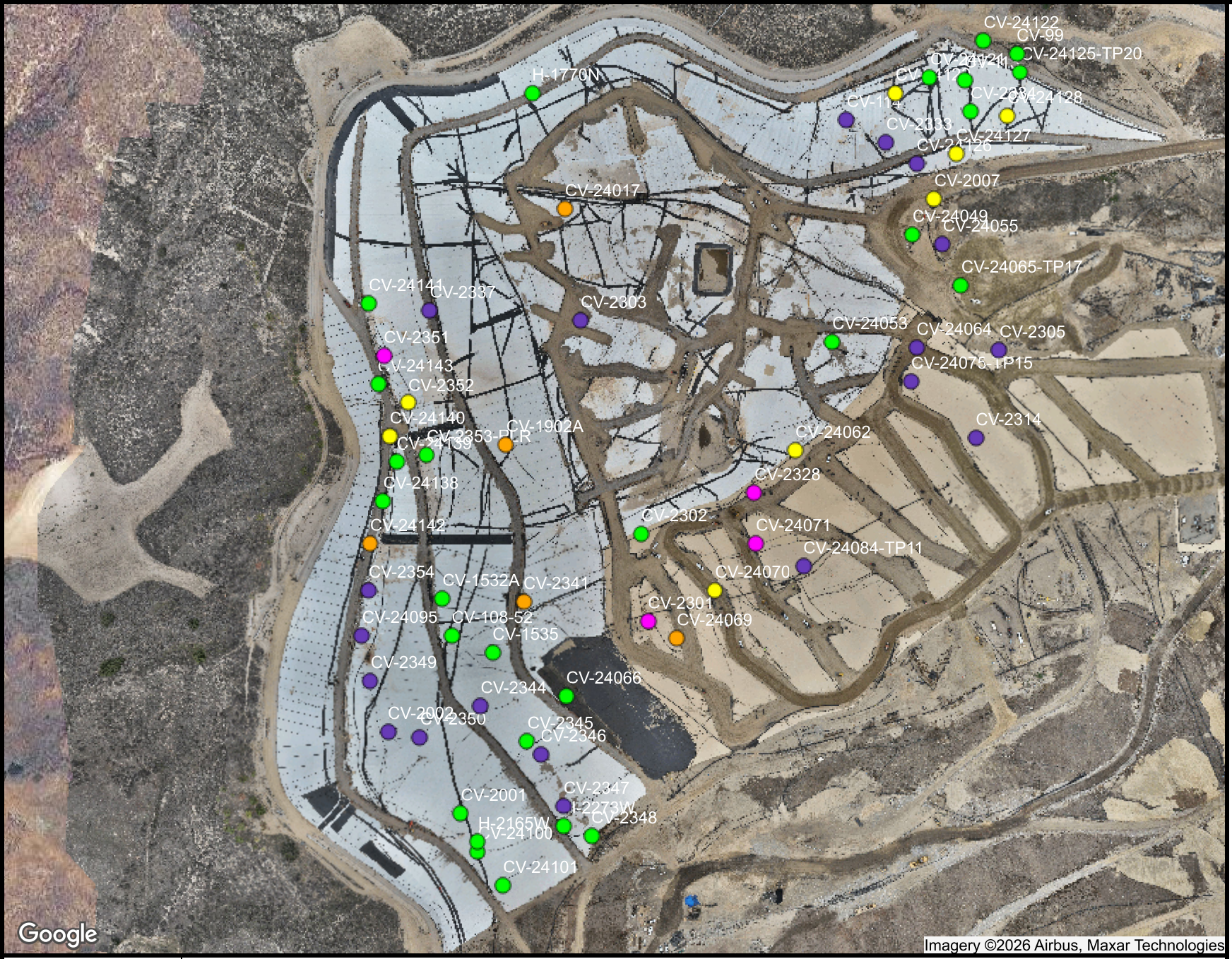

Ranges Mapped

						# Points
	>=	0	and	<	500	27
	>=	500	and	<	1000	8
	>=	1000	and	<	1500	5
	>=	1500	and	<	2000	4
	>=	2000	and	<	10000	19

Point Type Legend

- calibration record
- flare-engine-ghg
- monitoring probe
- sample port
- well

N

SCSeTools

Chiquita Canyon Landfill

Range Map

Parameter: CO LAB (mid range)

Analysis Method: MostRecent

Date Range: 12/01/2025 - 12/31/2025

Map generation date : 01/09/2026

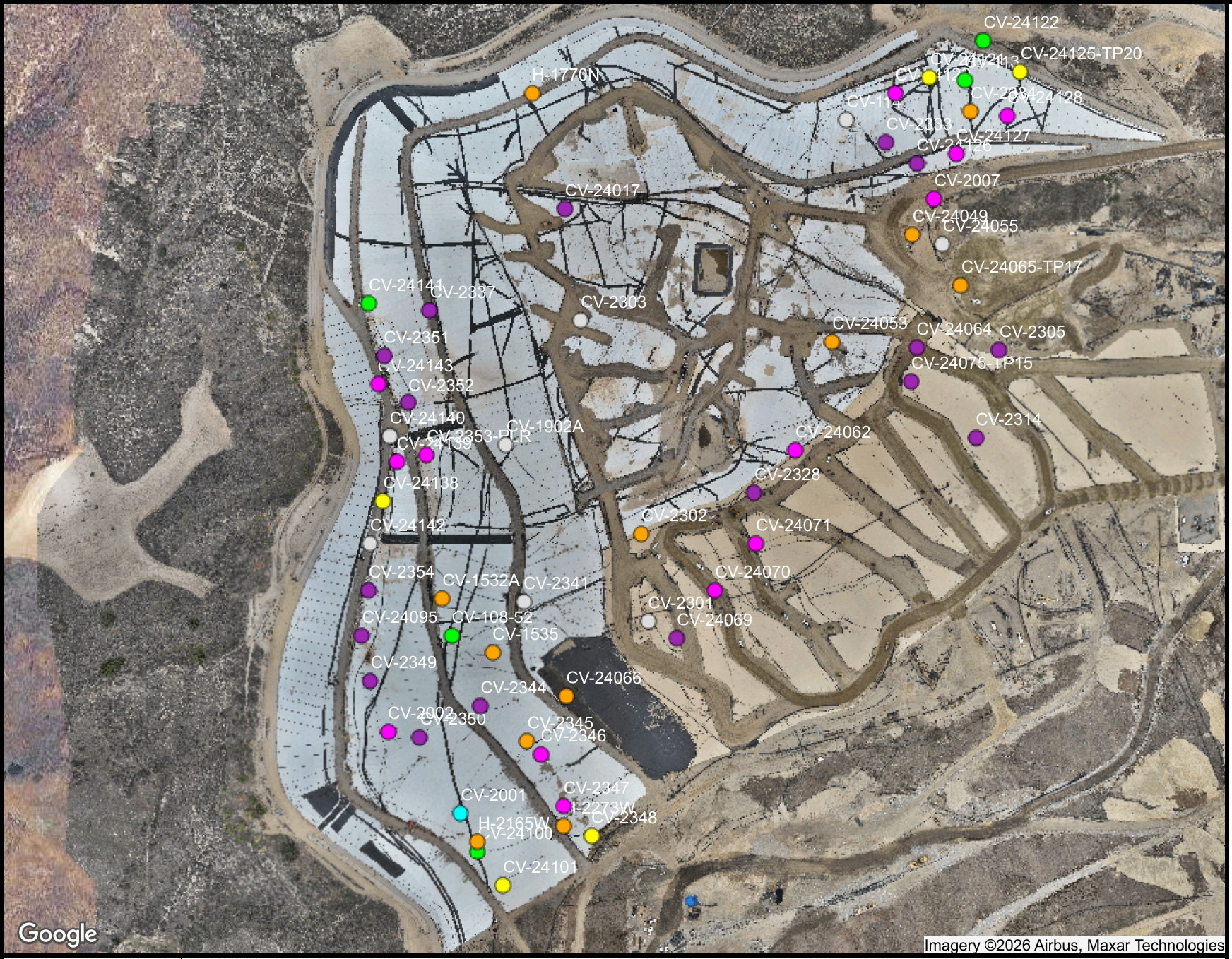

Ranges Mapped

						# Points
	>=	0	and	<	2000	1
	>=	2000	and	<	5000	5
	>=	5000	and	<	10000	5
	>=	10000	and	<	50000	12
	>=	50000	and	<	100000	13
	>=	100000	and	<	150000	17
	>=	150000	and	<	1000000	8

Point Type Legend

- calibration record
- flare-engine-ghg
- monitoring probe
- sample port
- well

N

SCSeTools

Chiquita Canyon Landfill

Range Map

Parameter: H2 LAB (mid range)

Analysis Method: MostRecent

Date Range: 12/01/2025 - 12/31/2025

Map generation date : 01/09/2026

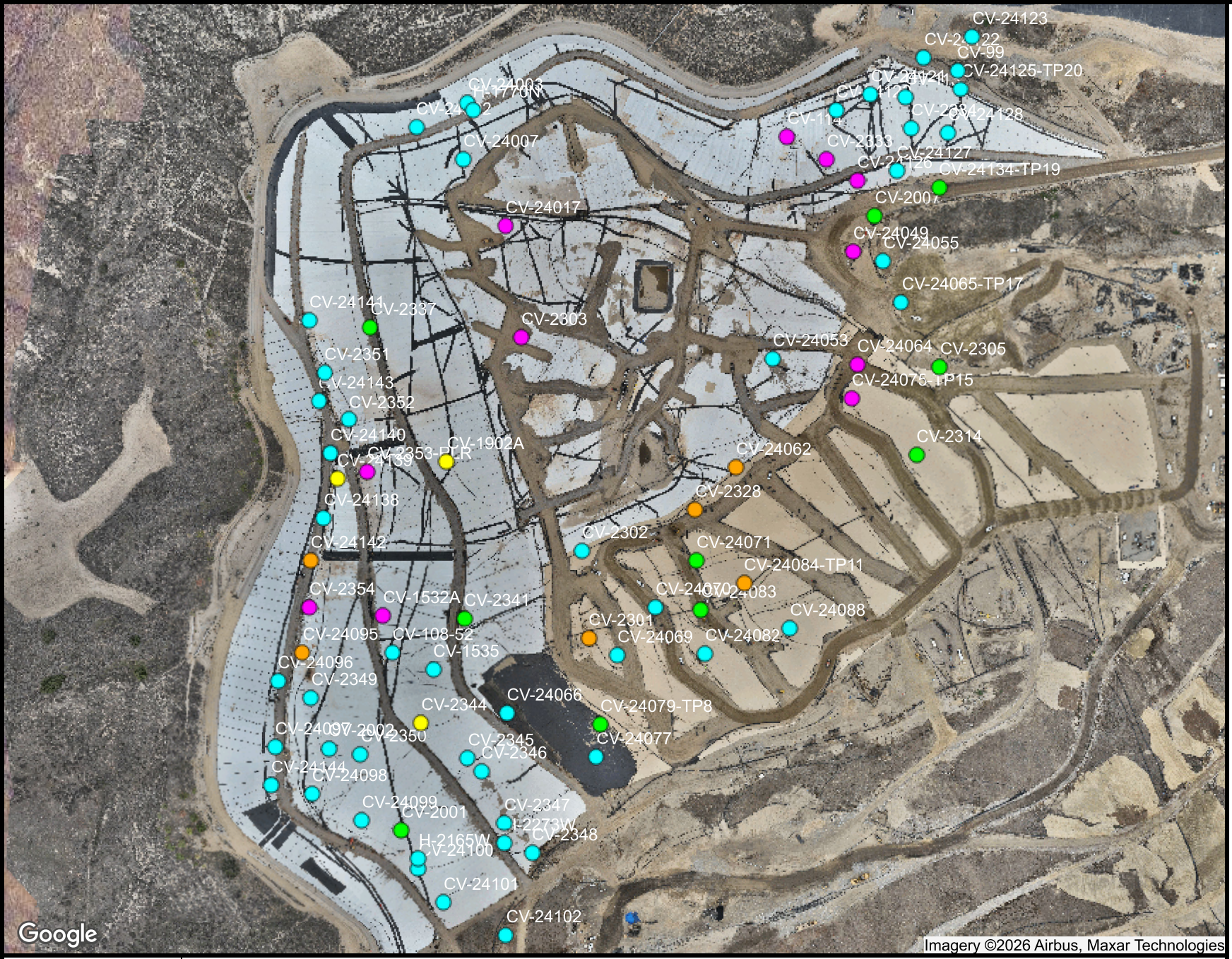

Ranges Mapped

						# Points
	>=	-50	and	<	131	49
	>=	131	and	<	150	10
	>=	150	and	<	165	3
	>=	165	and	<	180	6
	>=	180	and	<	999	11
		N/A			N/A	

Point Type Legend

well

N

SCSeTools

Chiquita Canyon Landfill

Range Map

Parameter: Adj Temp (high range)

Analysis Method: Maximum

Date Range: 12/01/2025 - 12/31/2025

Map generation date : 01/05/2026

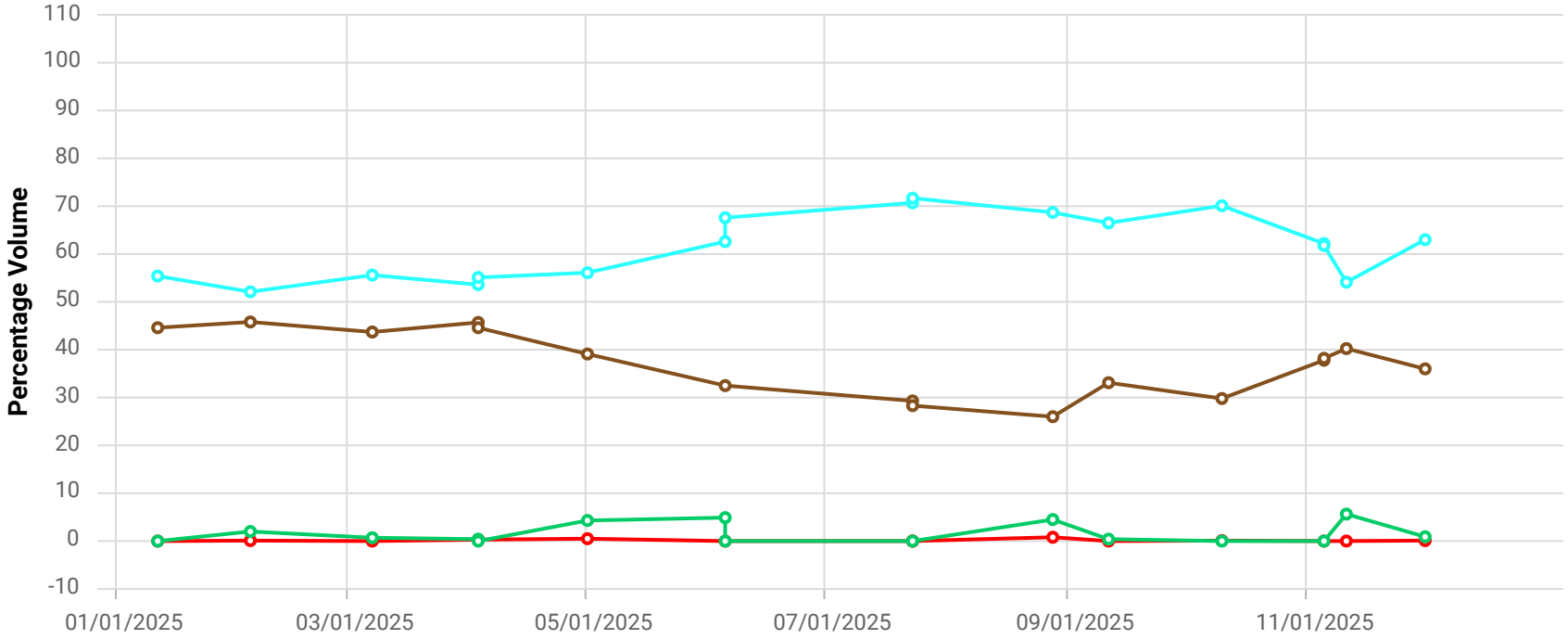

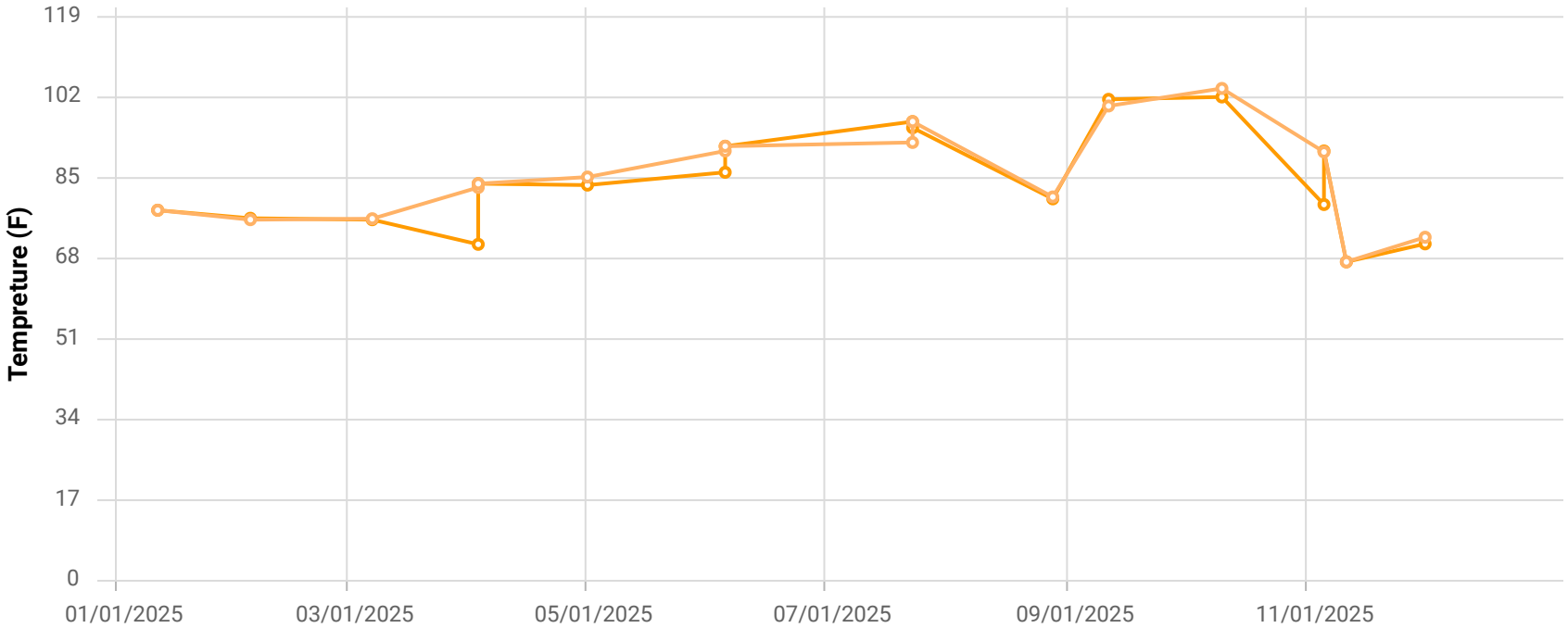

Point ID / Name

CHIWCV99 / CV-99

Parameter / Unit

- Init. Flow / scfm
- % CH4 / %
- % CO2 / %
- % O2 / %
- % Bal Gas / %
- Init. Static Press / in. H2O
- Init. Temp / Deg. F
- Adj. Temp / Deg. F

Chiquita Canyon Landfill

Parameter Chart: Multiscale

Date Range: 01/01/2025 - 12/31/2025

Chart generation date: 1/8/26

SCSeTools

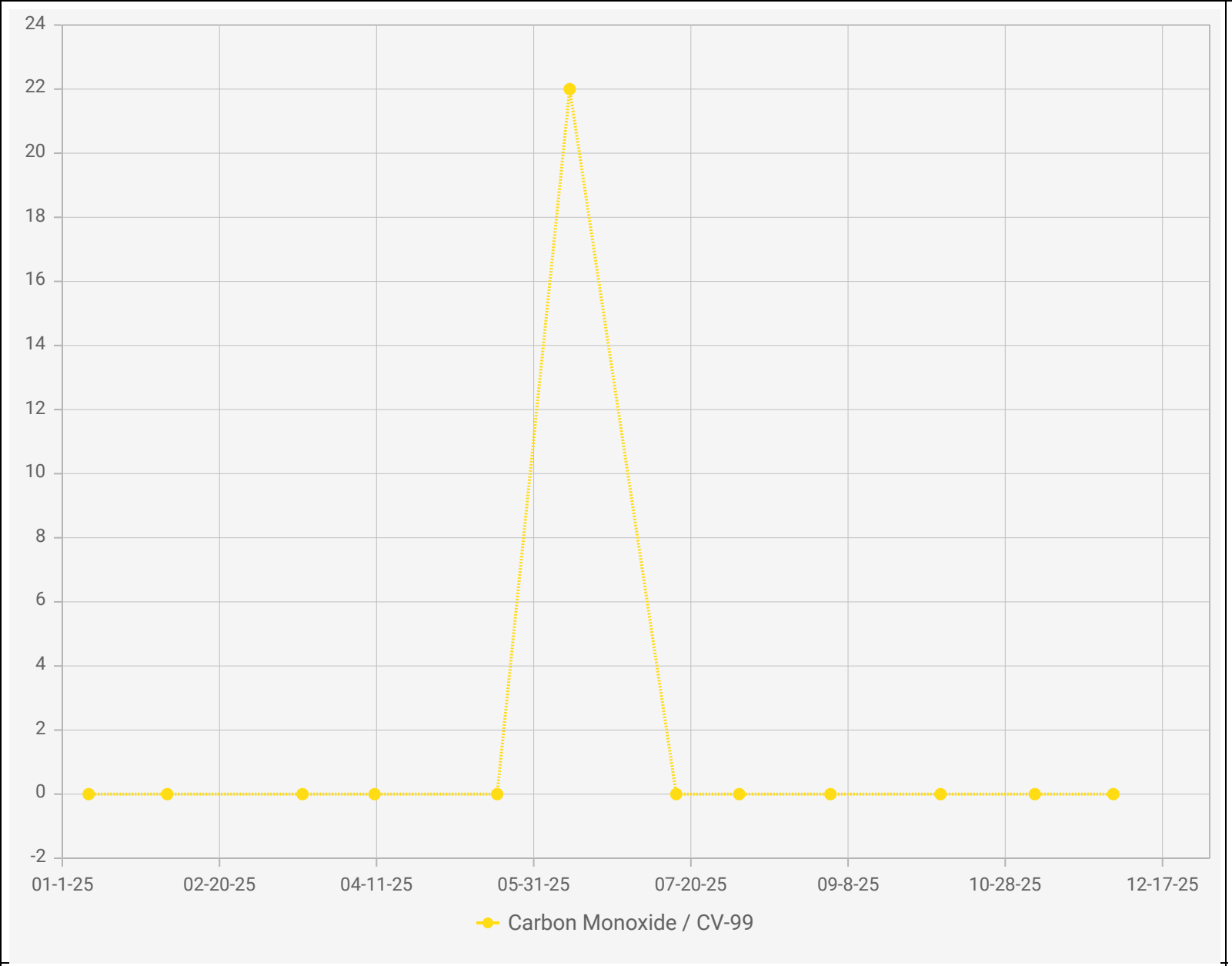

Point IDs / Names

CV-99 / CV-99

Parameter / Unit

Carbon Monoxide /

Chiquita Canyon Landfill - LAB DATA
Points Chart

Date Range : 01/01/2025 to 12/31/2025

Chart generation date : 01/09/2026

SCSeTools

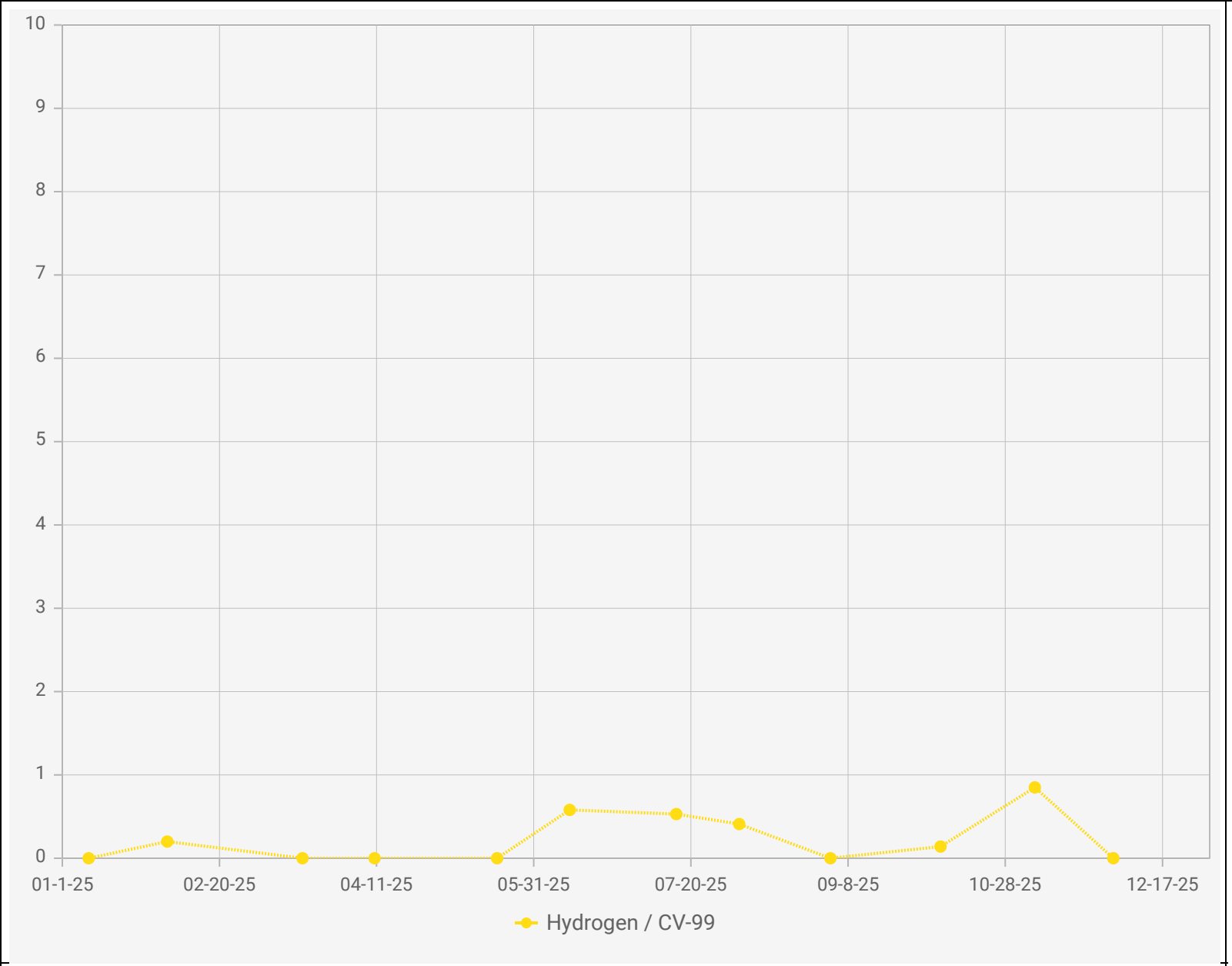

Point IDs / Names

CV-99 / CV-99

Parameter / Unit

Hydrogen /

Chiquita Canyon Landfill - LAB DATA
Points Chart

Date Range : 01/01/2025 to 12/31/2025

Chart generation date : 01/09/2026

SCSeTools

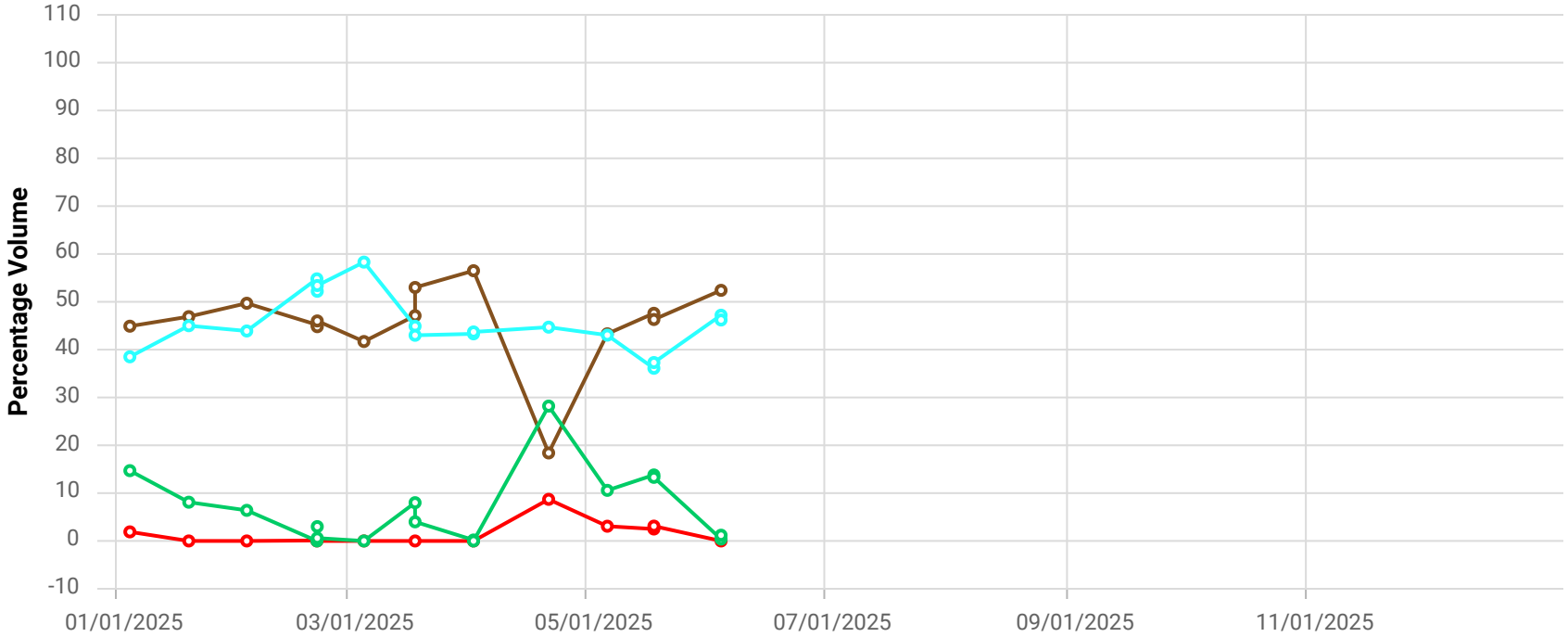

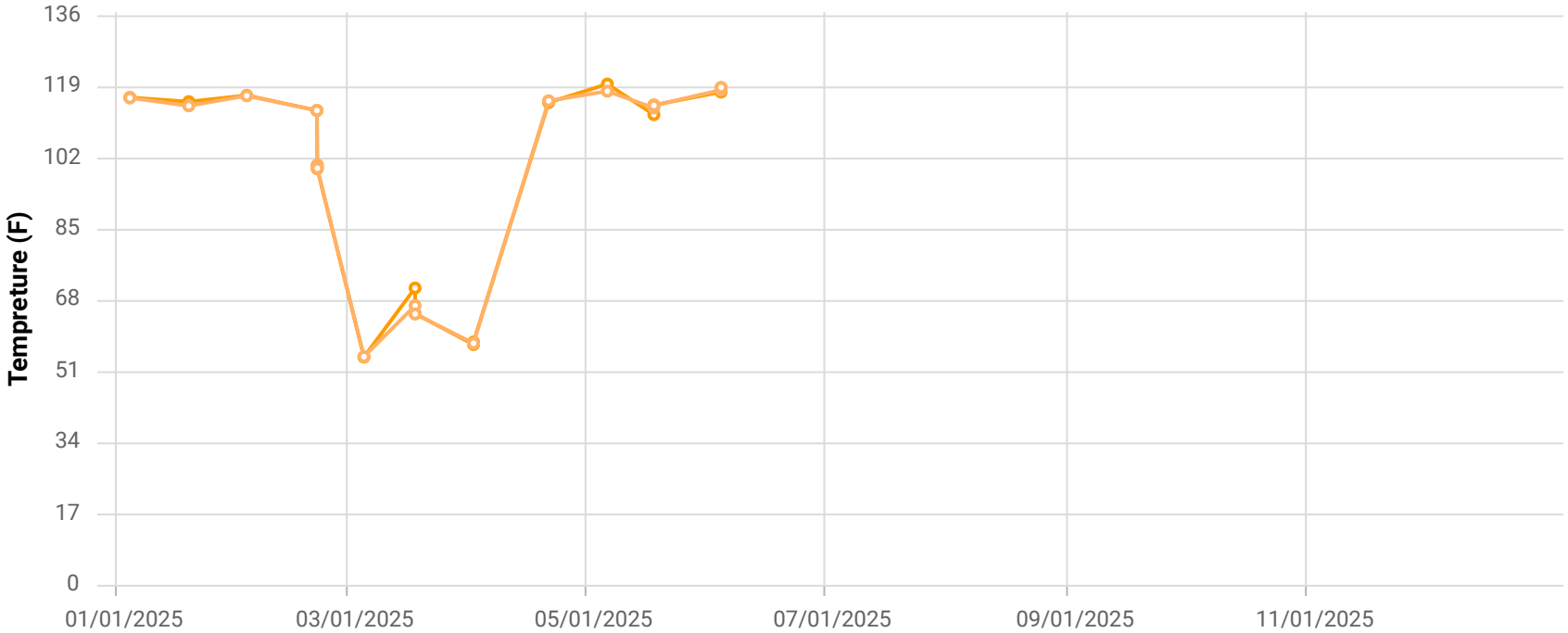

Point ID / Name

CHWCV103 / CV-103

Parameter / Unit

- Init. Flow / scfm
- % CH4 / %
- % CO2 / %
- % O2 / %
- % Bal Gas / %
- Init. Static Press / in. H2O
- Init. Temp / Deg. F
- Adj. Temp / Deg. F

Chiquita Canyon Landfill

Parameter Chart: Multiscale

Date Range: 01/01/2025 - 12/31/2025

Chart generation date: 1/8/26

SCSeTools

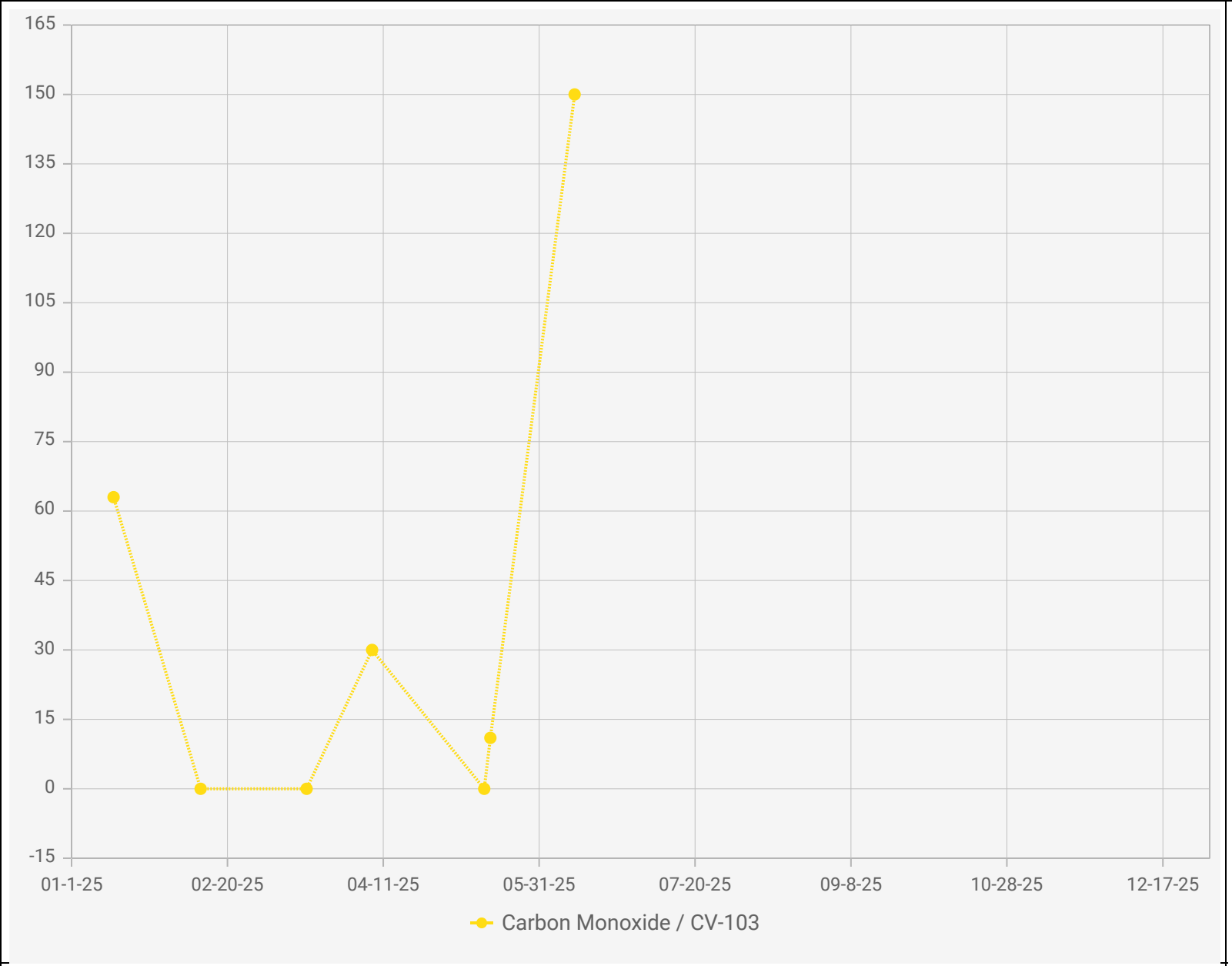

Point IDs / Names

CV-103 / CV-103

Parameter / Unit

Carbon Monoxide / ppmv

Chiquita Canyon Landfill - LAB DATA
Points Chart

Date Range : 01/01/2025 to 12/31/2025

Chart generation date : 01/09/2026

SCSeTools

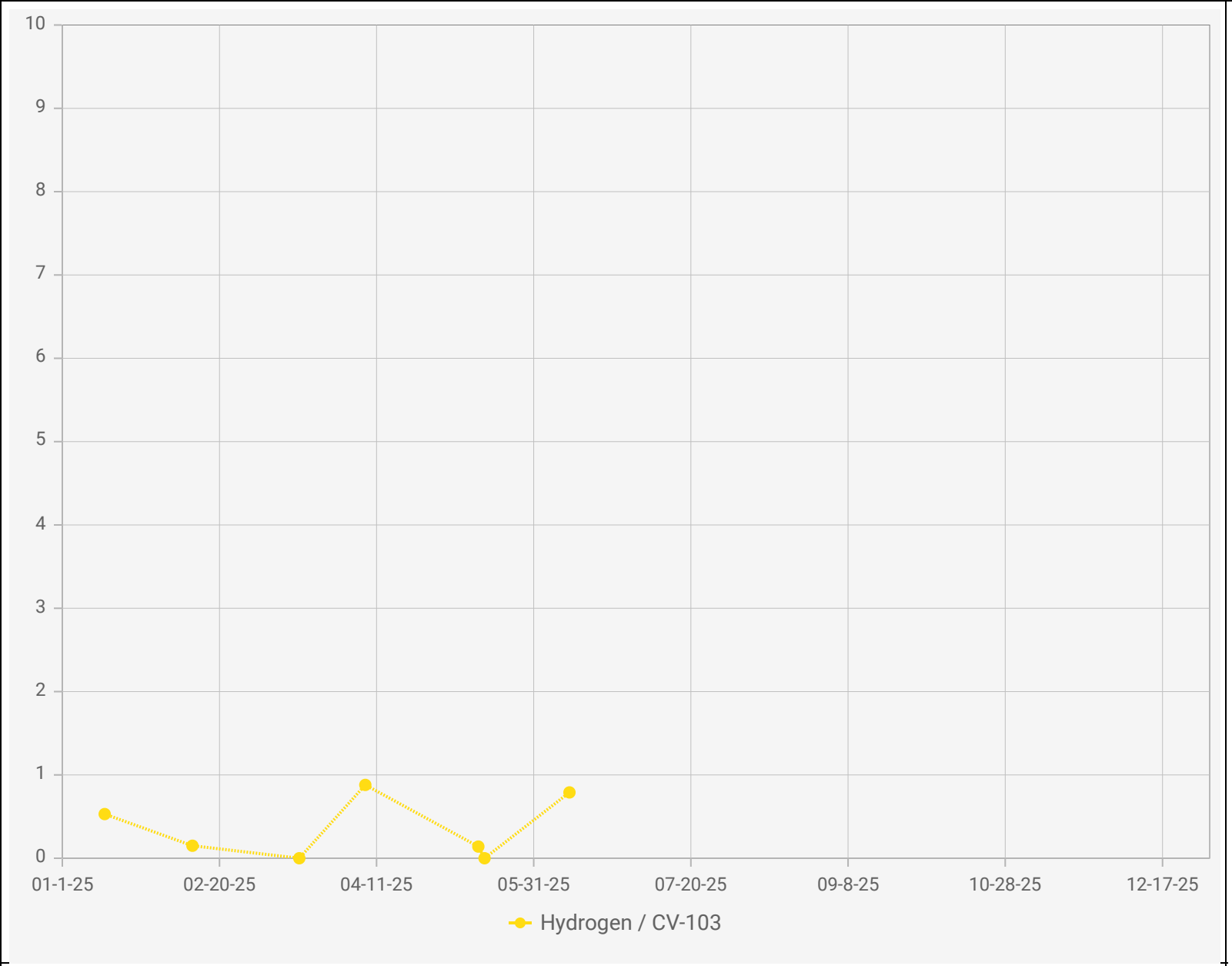

Point IDs / Names

CV-103 / CV-103

Parameter / Unit

Hydrogen / % v/v

Chiquita Canyon Landfill - LAB DATA
Points Chart

Date Range : 01/01/2025 to 12/31/2025

Chart generation date : 01/09/2026

SCSeTools

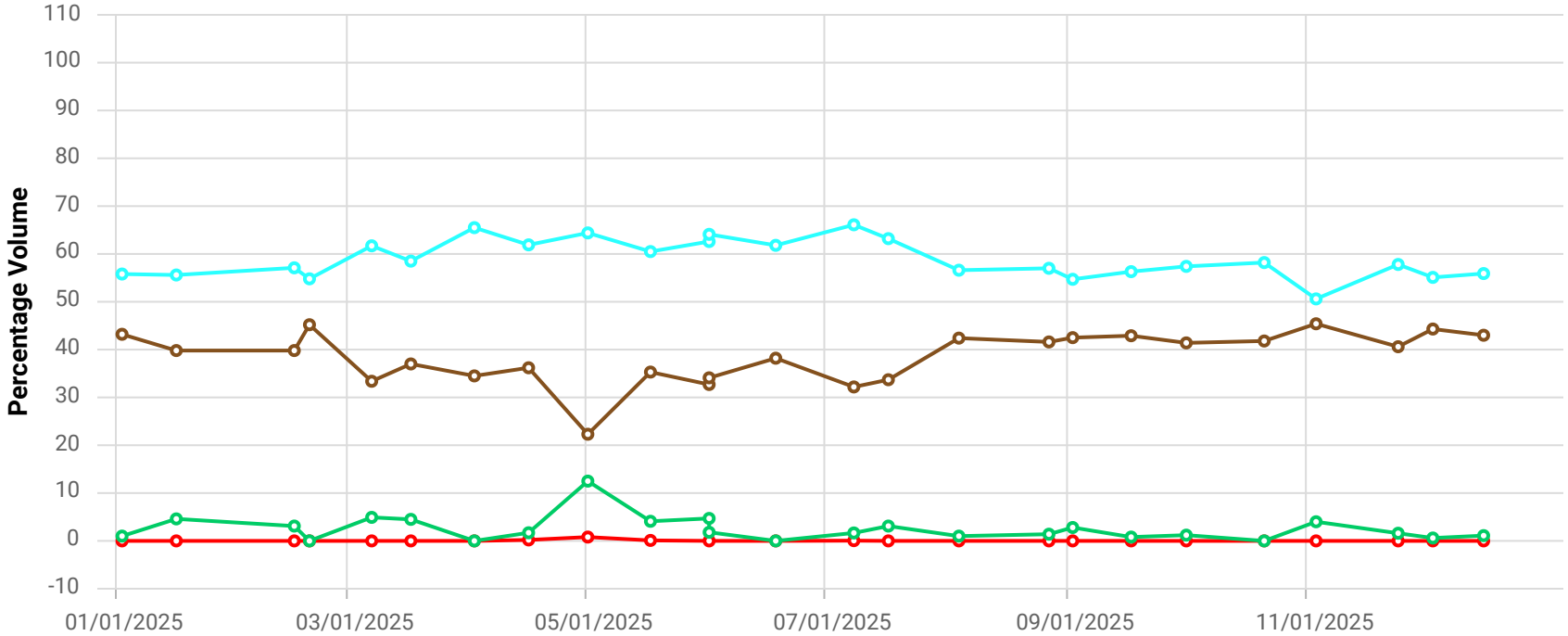

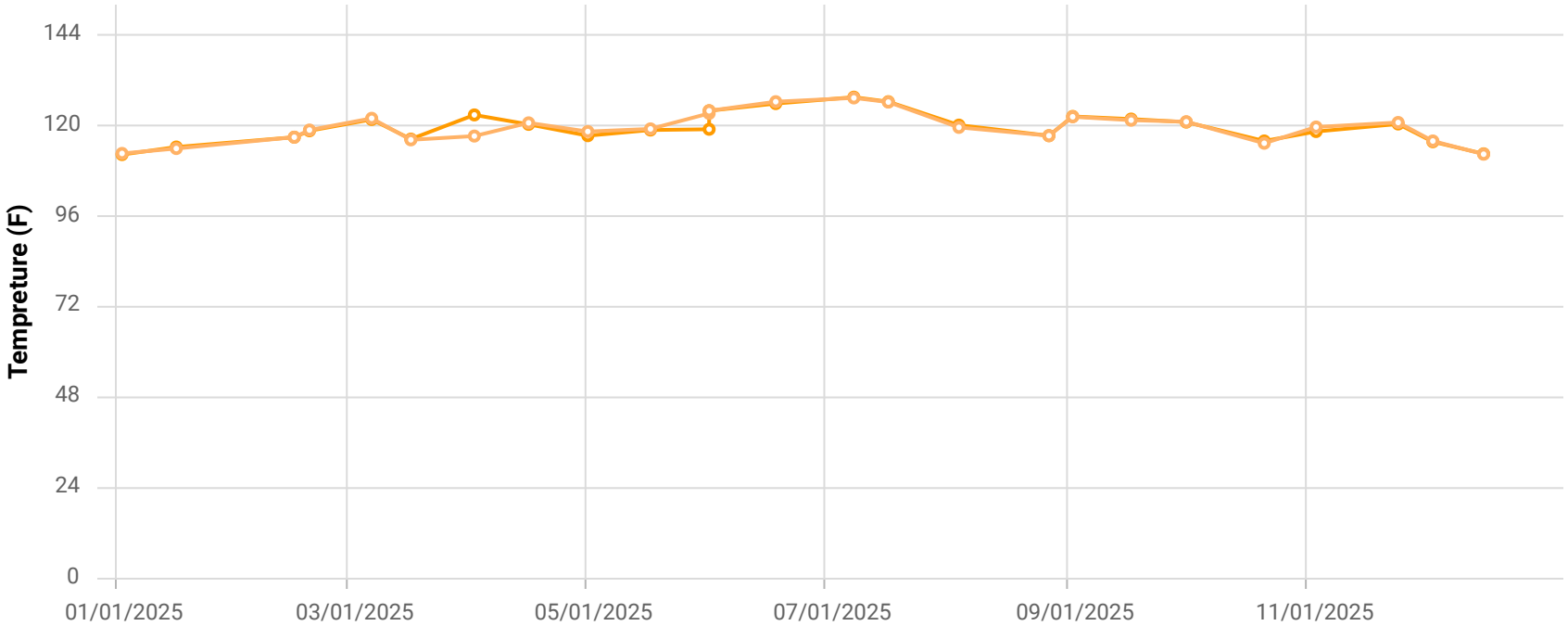

Point ID / Name

CV108-52 / CV-108-52

Parameter / Unit

- Init. Flow / scfm
- % CH4 / %
- % CO2 / %
- % O2 / %
- % Bal Gas / %
- Init. Static Press / in. H2O
- Init. Temp / Deg. F
- Adj. Temp / Deg. F

Chiquita Canyon Landfill

Parameter Chart: Multiscale

Date Range: 01/01/2025 - 12/31/2025

Chart generation date: 1/8/26

SCSeTools

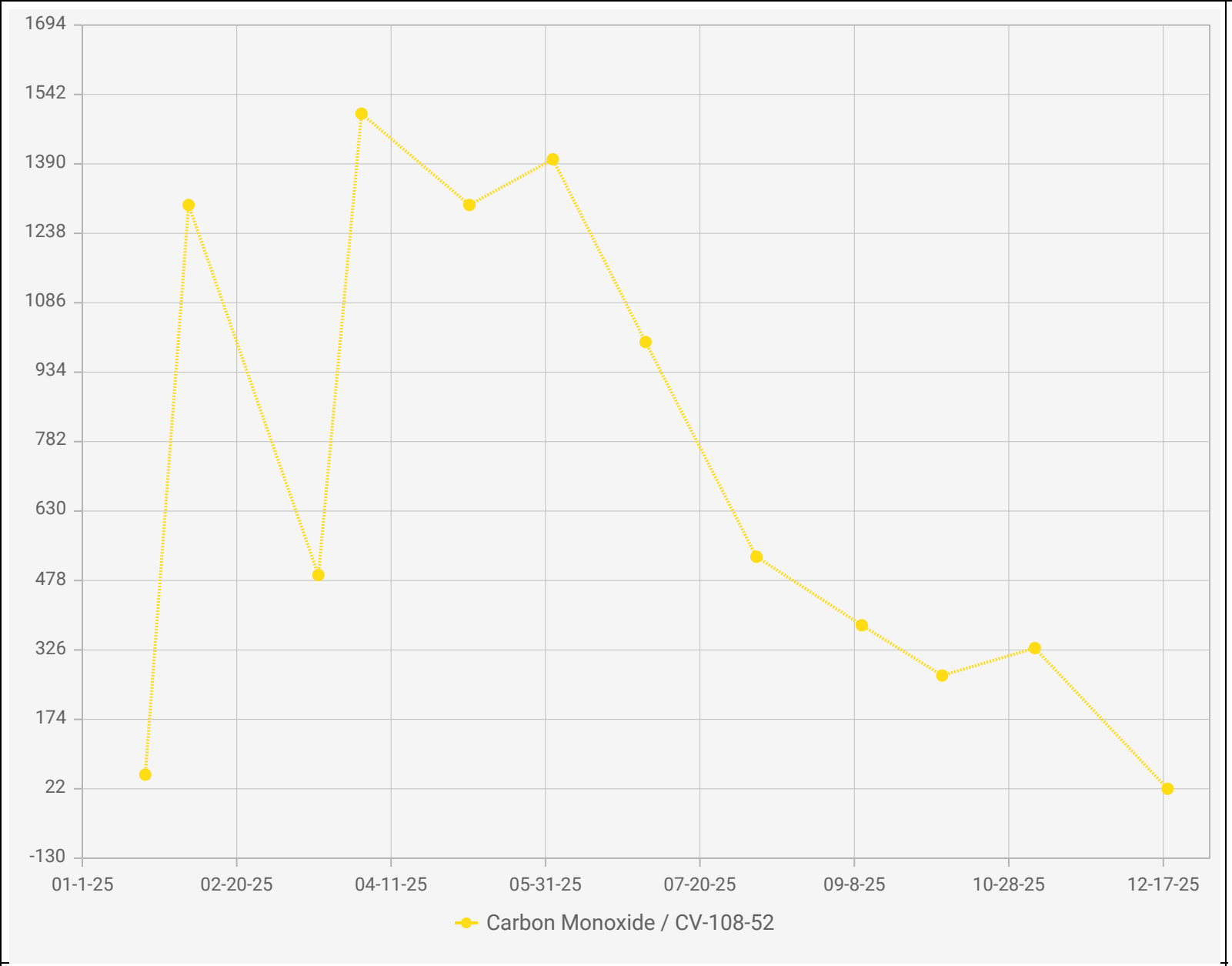

Point IDs / Names

CV-108-52 / CV-108-52

Parameter / Unit

Carbon Monoxide / ppmv

Chiquita Canyon Landfill - LAB DATA
Points Chart

Date Range : 01/01/2025 to 12/31/2025

Chart generation date : 01/09/2026

SCSeTools

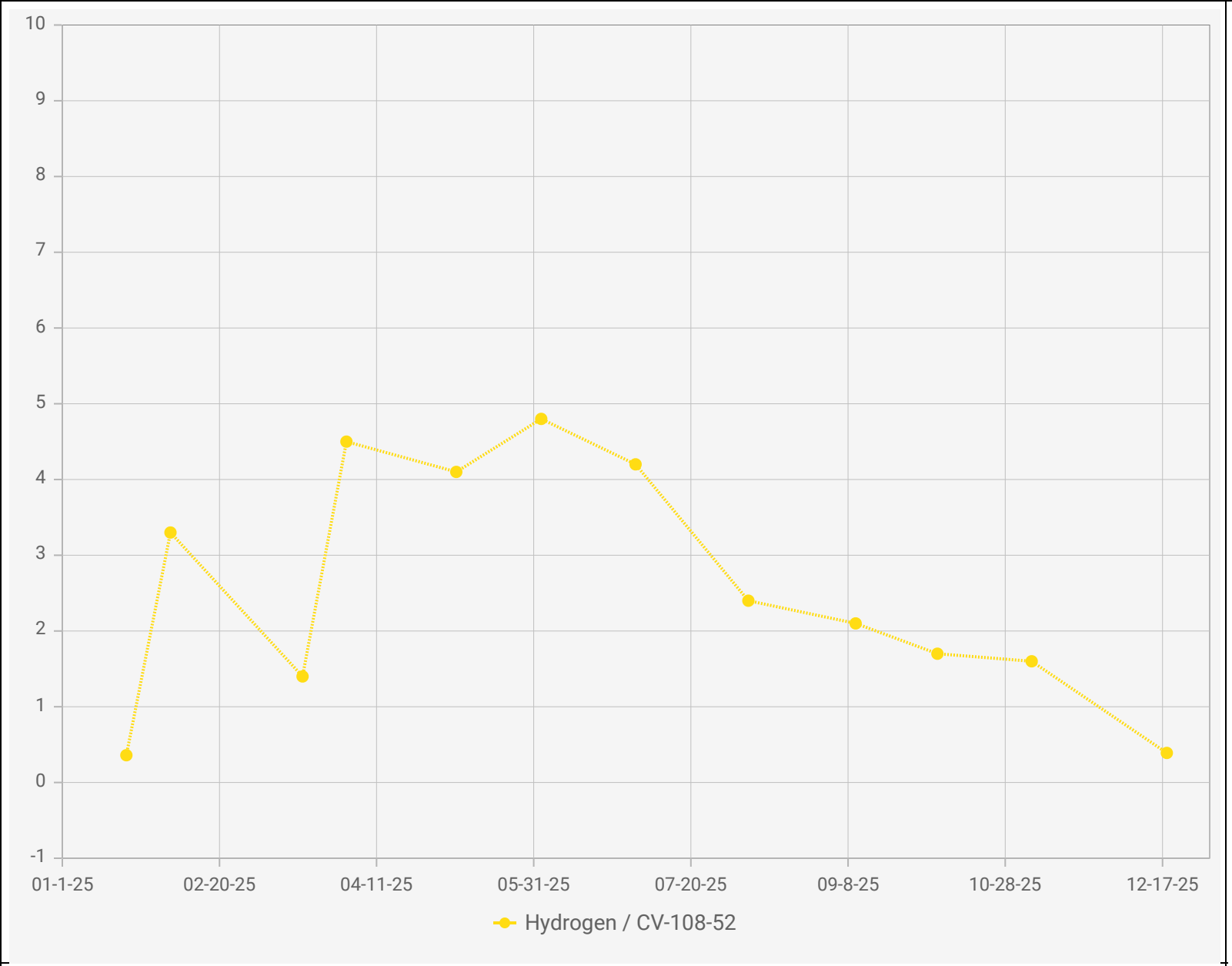

Point IDs / Names

CV-108-52 / CV-108-52

Parameter / Unit

Hydrogen / % v/v

Chiquita Canyon Landfill - LAB DATA
Points Chart

Date Range : 01/01/2025 to 12/31/2025

Chart generation date : 01/09/2026

SCSeTools

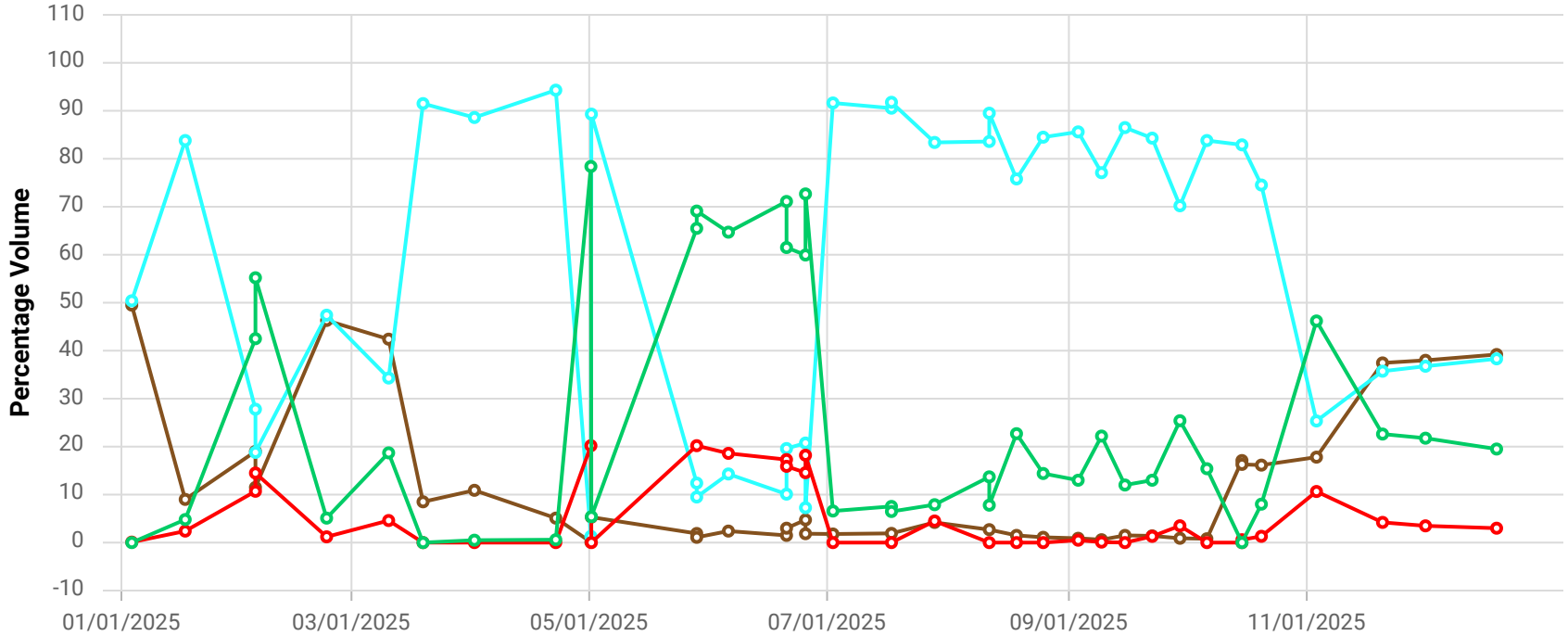

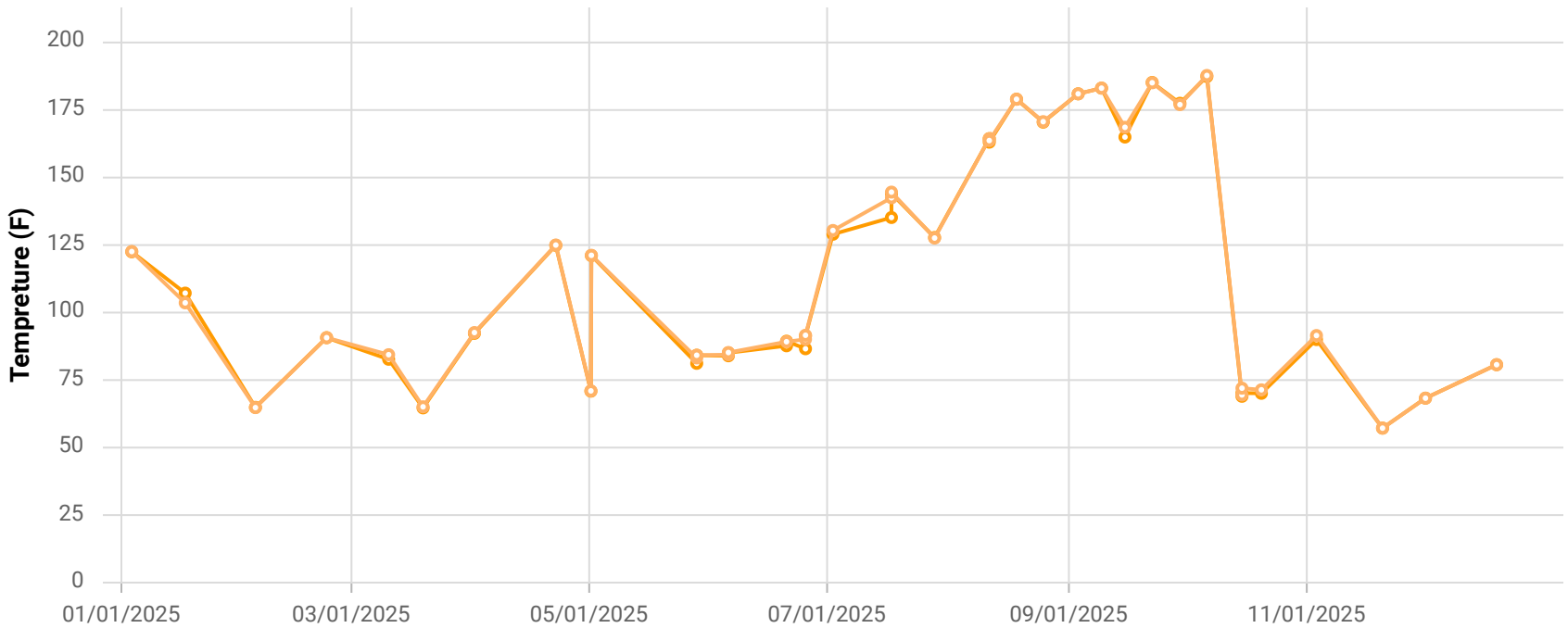

Point ID / Name

CHWCV113 / CV-113

Parameter / Unit

- Init. Flow / scfm
- % CH4 / %
- % CO2 / %
- % O2 / %
- % Bal Gas / %
- Init. Static Press / in. H2O
- Init. Temp / Deg. F
- Adj. Temp / Deg. F

Chiquita Canyon Landfill

Parameter Chart: Multiscale

Date Range: 01/01/2025 - 12/31/2025

Chart generation date: 1/8/26

SCSeTools

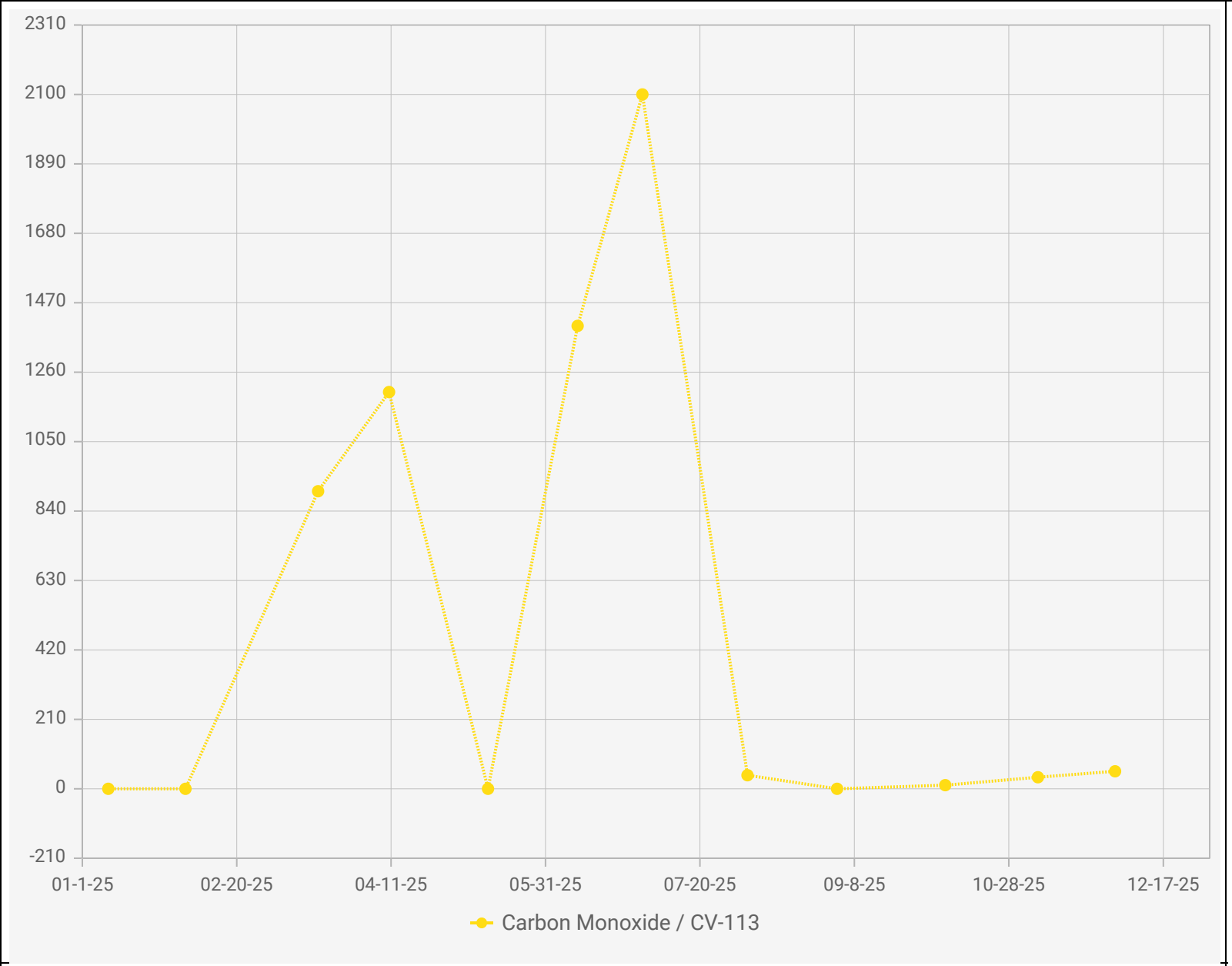

Point IDs / Names

CV-113 / CV-113

Parameter / Unit

Carbon Monoxide /

Chiquita Canyon Landfill - LAB DATA
Points Chart

Date Range : 01/01/2025 to 12/31/2025

Chart generation date : 01/09/2026

SCSeTools

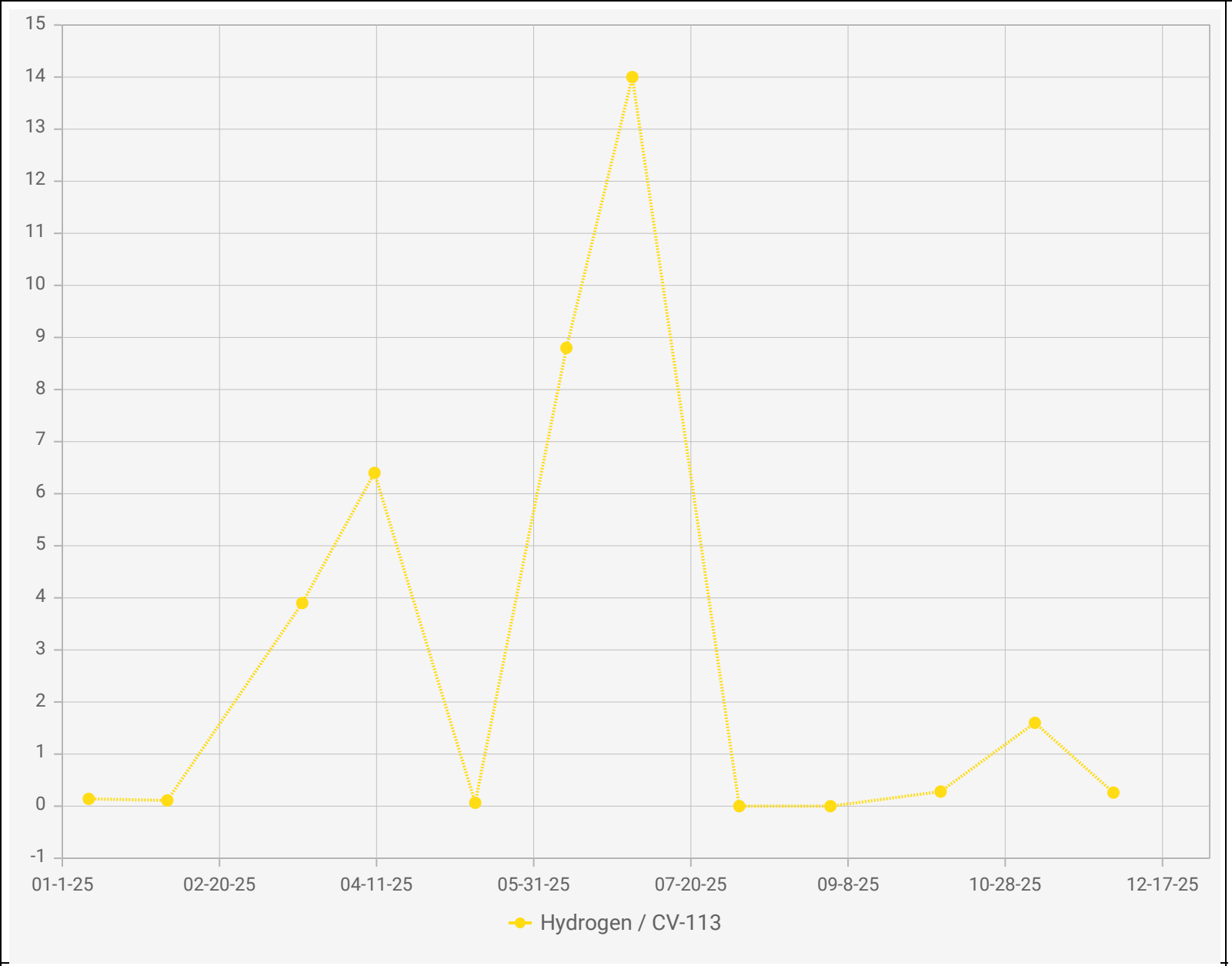

Point IDs / Names

CV-113 / CV-113

Parameter / Unit

Hydrogen / % v/v

Chiquita Canyon Landfill - LAB DATA
Points Chart

Date Range : 01/01/2025 to 12/31/2025

Chart generation date : 01/09/2026

SCSeTools

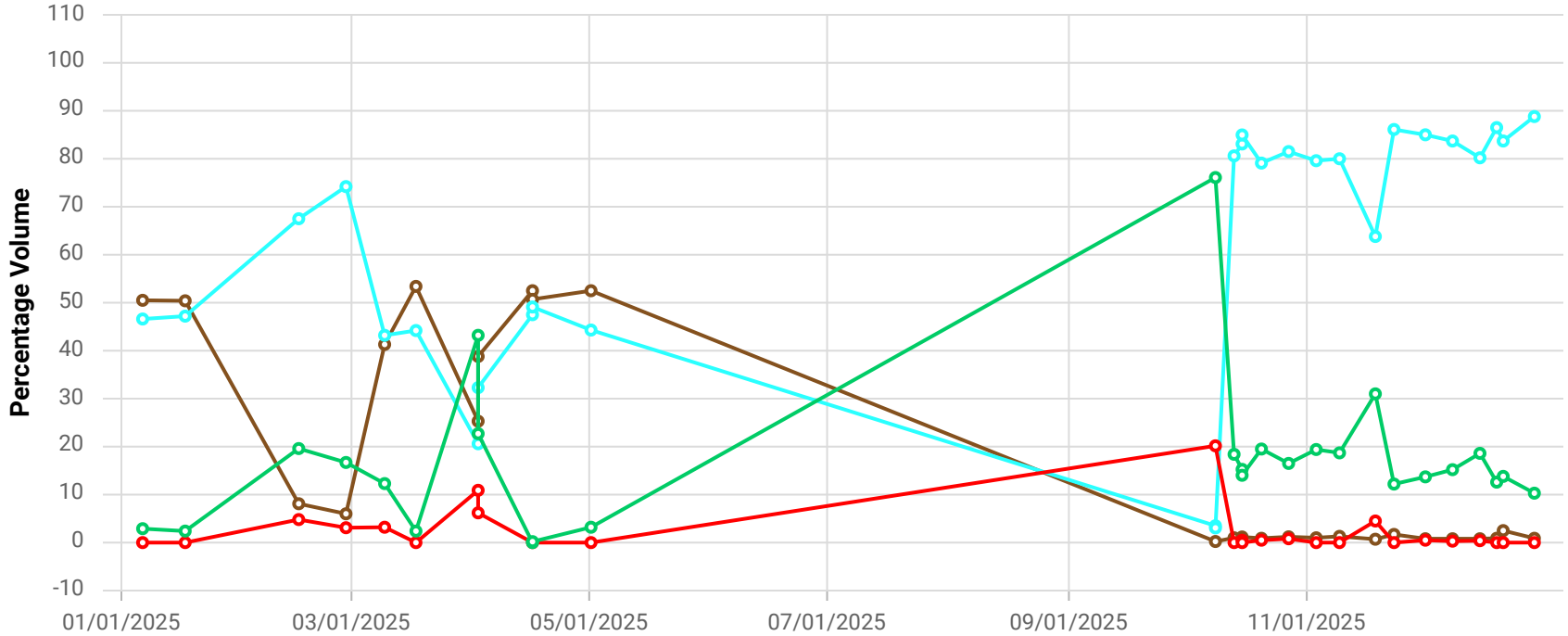

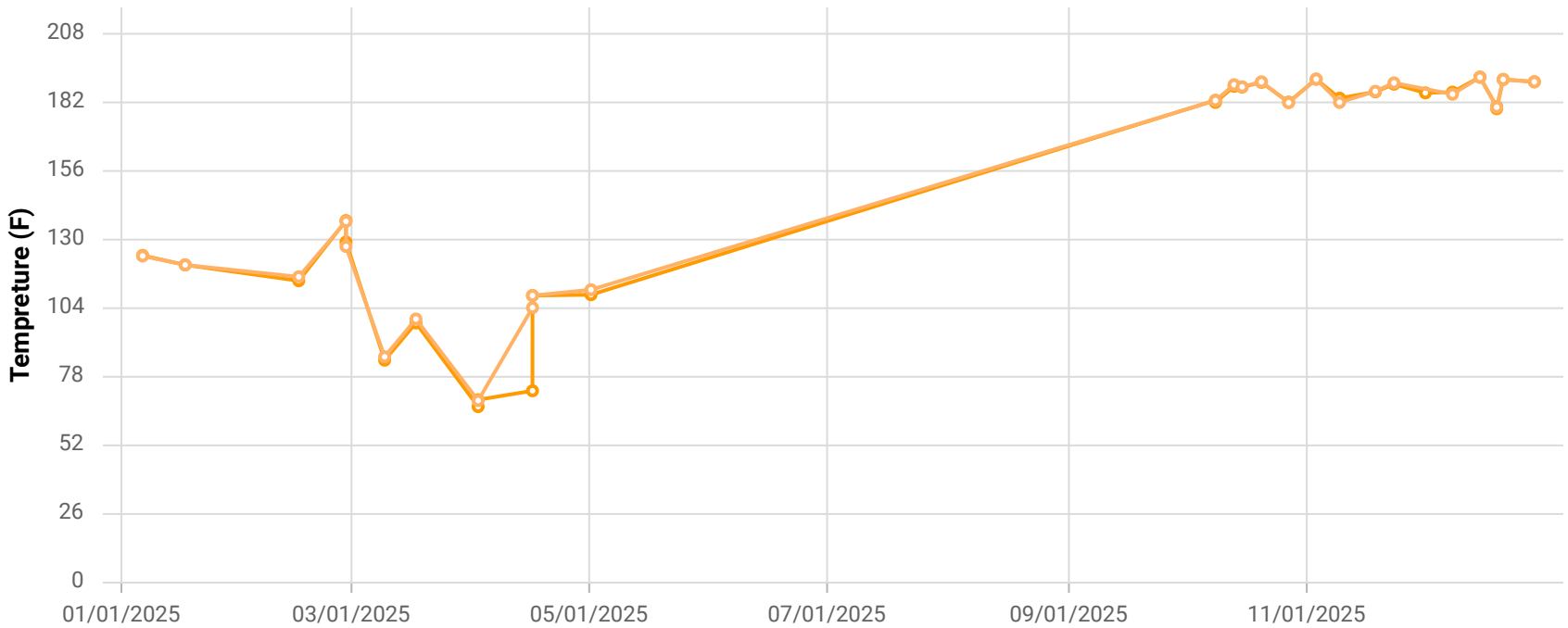

Point ID / Name

CHWCV114 / CV-114

Parameter / Unit

- Init. Flow / scfm
- % CH4 / %
- % CO2 / %
- % O2 / %
- % Bal Gas / %
- Init. Static Press / in. H2O
- Init. Temp / Deg. F
- Adj. Temp / Deg. F

Chiquita Canyon Landfill

Parameter Chart: Multiscale

Date Range: 01/01/2025 - 12/31/2025

Chart generation date: 1/8/26

SCSeTools

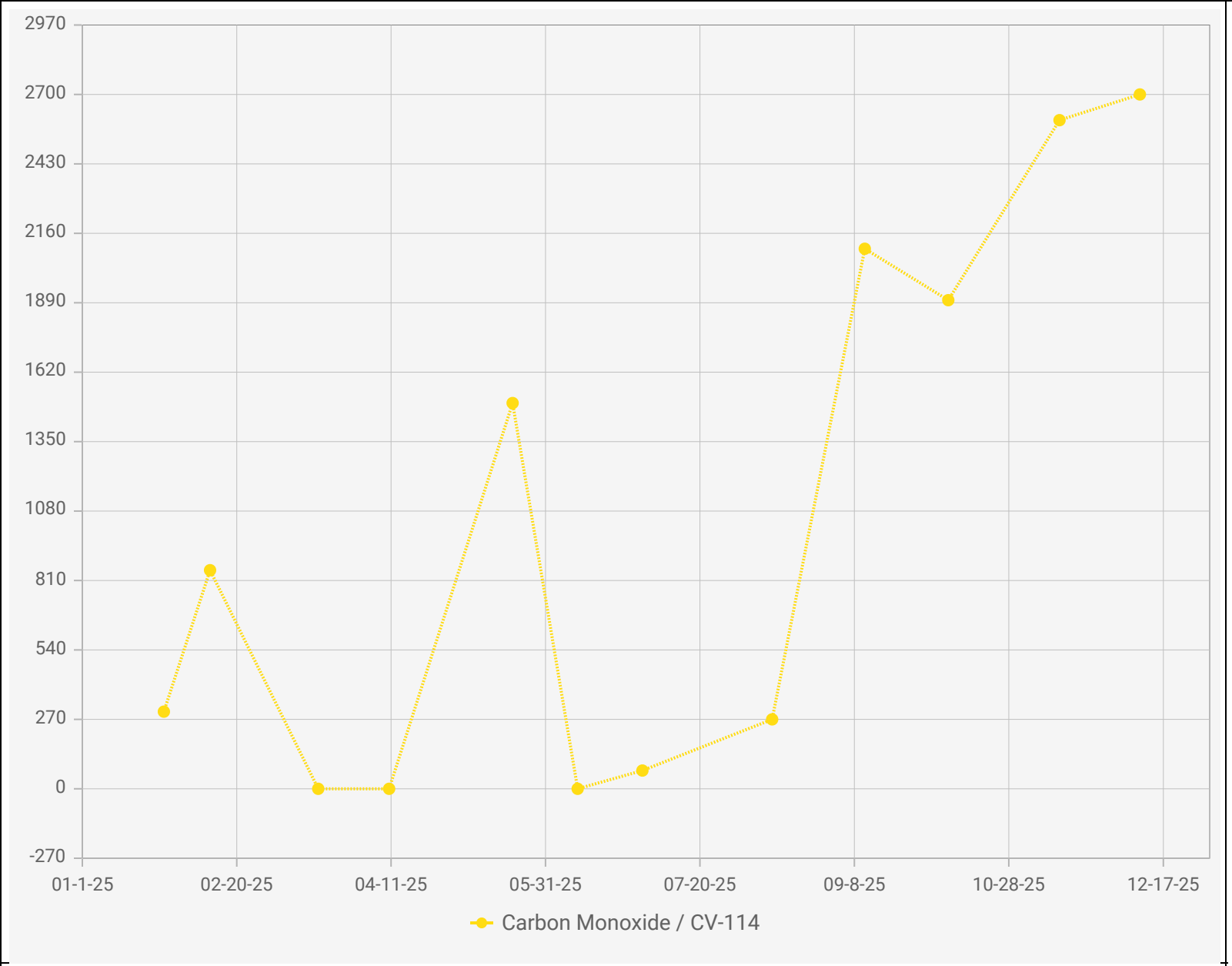

Point IDs / Names

CV-114 / CV-114

Parameter / Unit

Carbon Monoxide / ppmv

Chiquita Canyon Landfill - LAB DATA
Points Chart

Date Range : 01/01/2025 to 12/31/2025

Chart generation date : 01/09/2026

SCSeTools

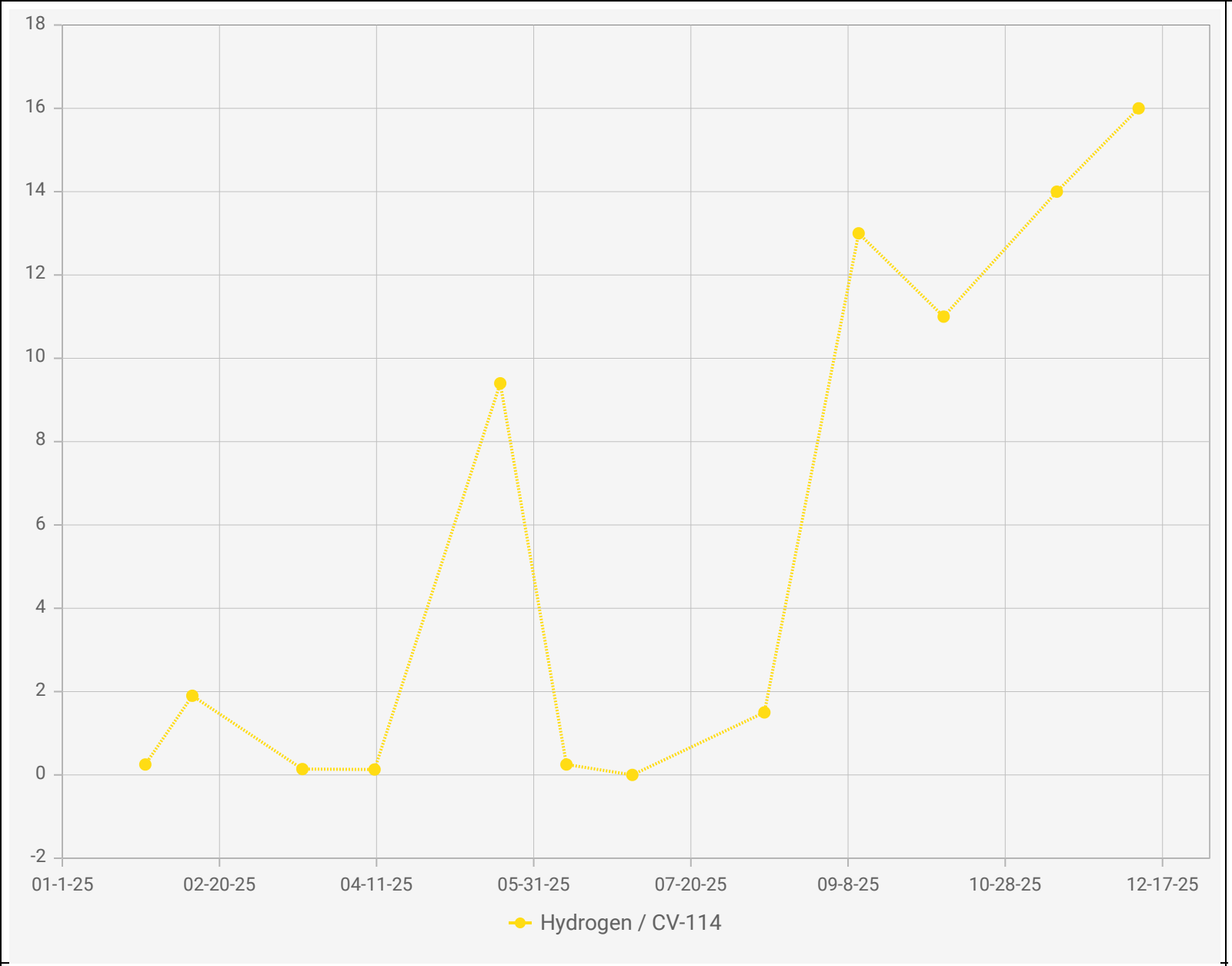

Point IDs / Names

CV-114 / CV-114

Parameter / Unit

Hydrogen / % v/v

Chiquita Canyon Landfill - LAB DATA
Points Chart

Date Range : 01/01/2025 to 12/31/2025

Chart generation date : 01/09/2026

SCSeTools

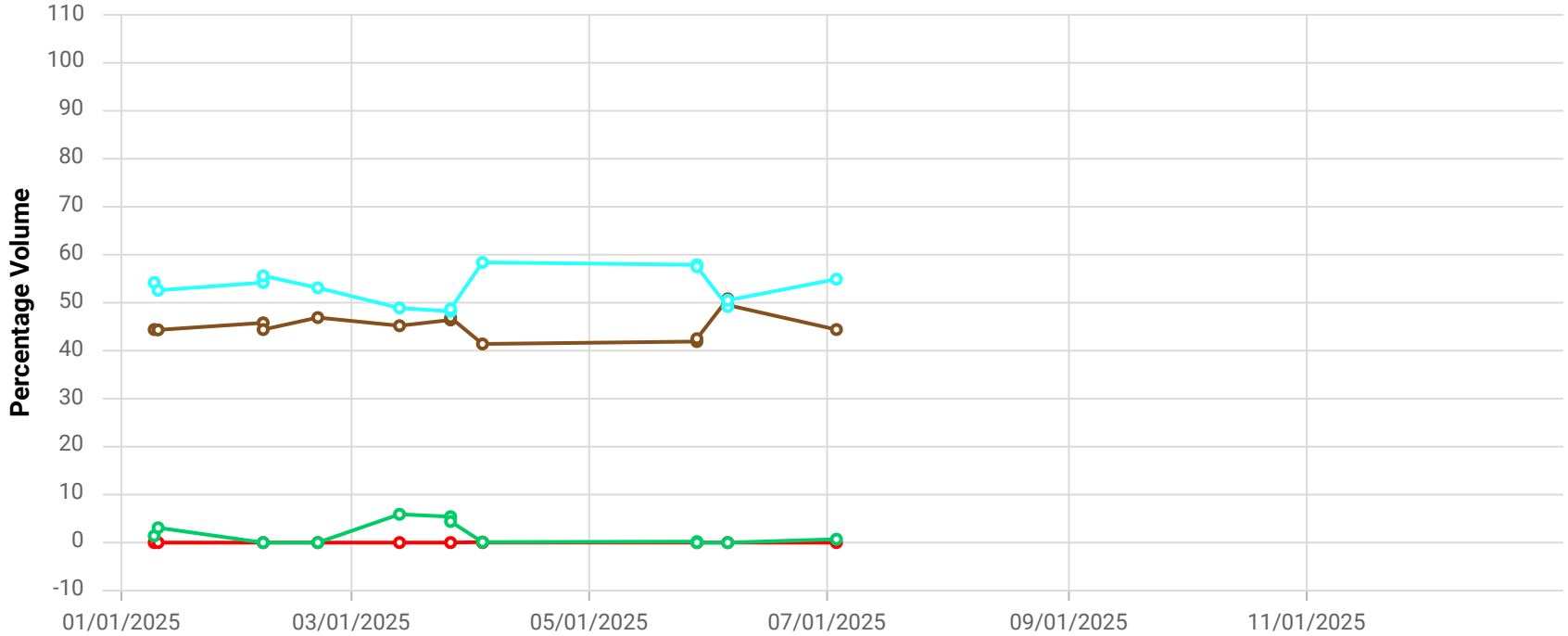

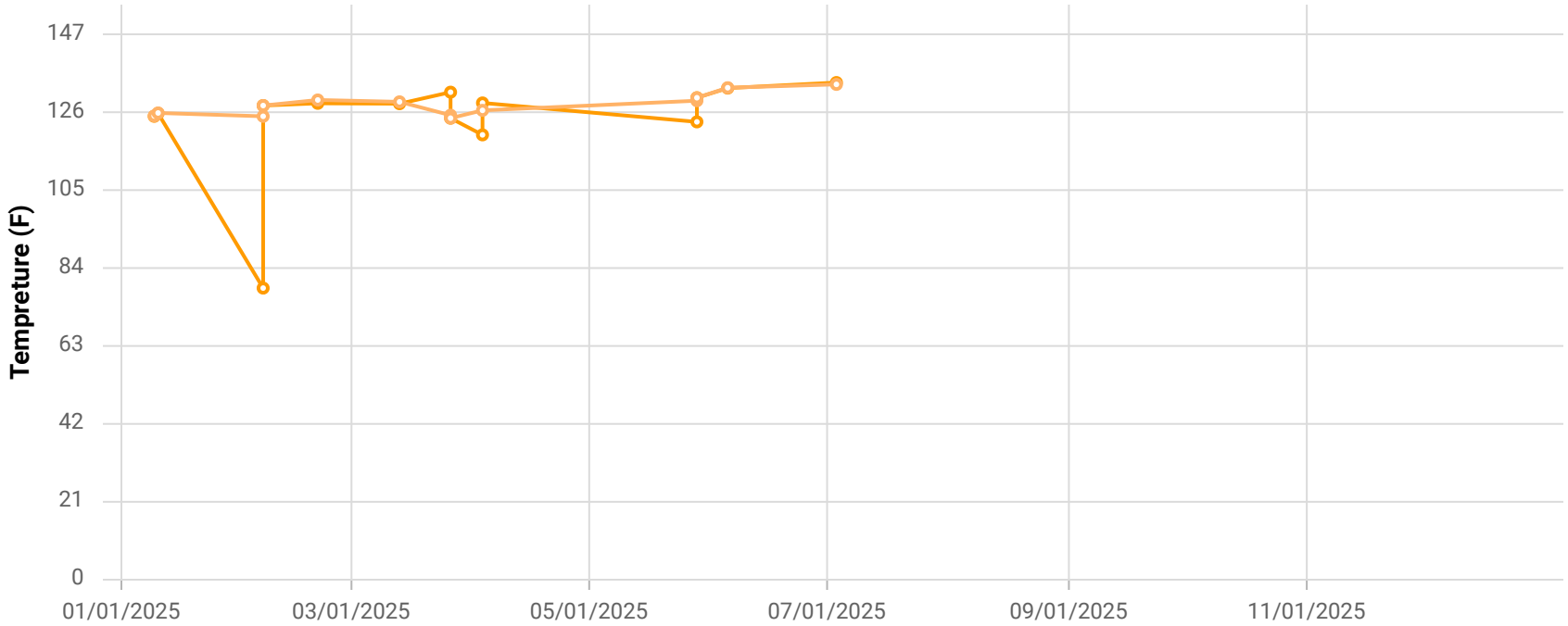

Point ID / Name

CHCV1423 / CV-1423

Parameter / Unit

- Init. Flow / scfm
- % CH4 / %
- % CO2 / %
- % O2 / %
- % Bal Gas / %
- Init. Static Press / in. H2O
- Init. Temp / Deg. F
- Adj. Temp / Deg. F

Chiquita Canyon Landfill

Parameter Chart: Multiscale

Date Range: 01/01/2025 - 12/31/2025

Chart generation date: 1/8/26

SCSeTools

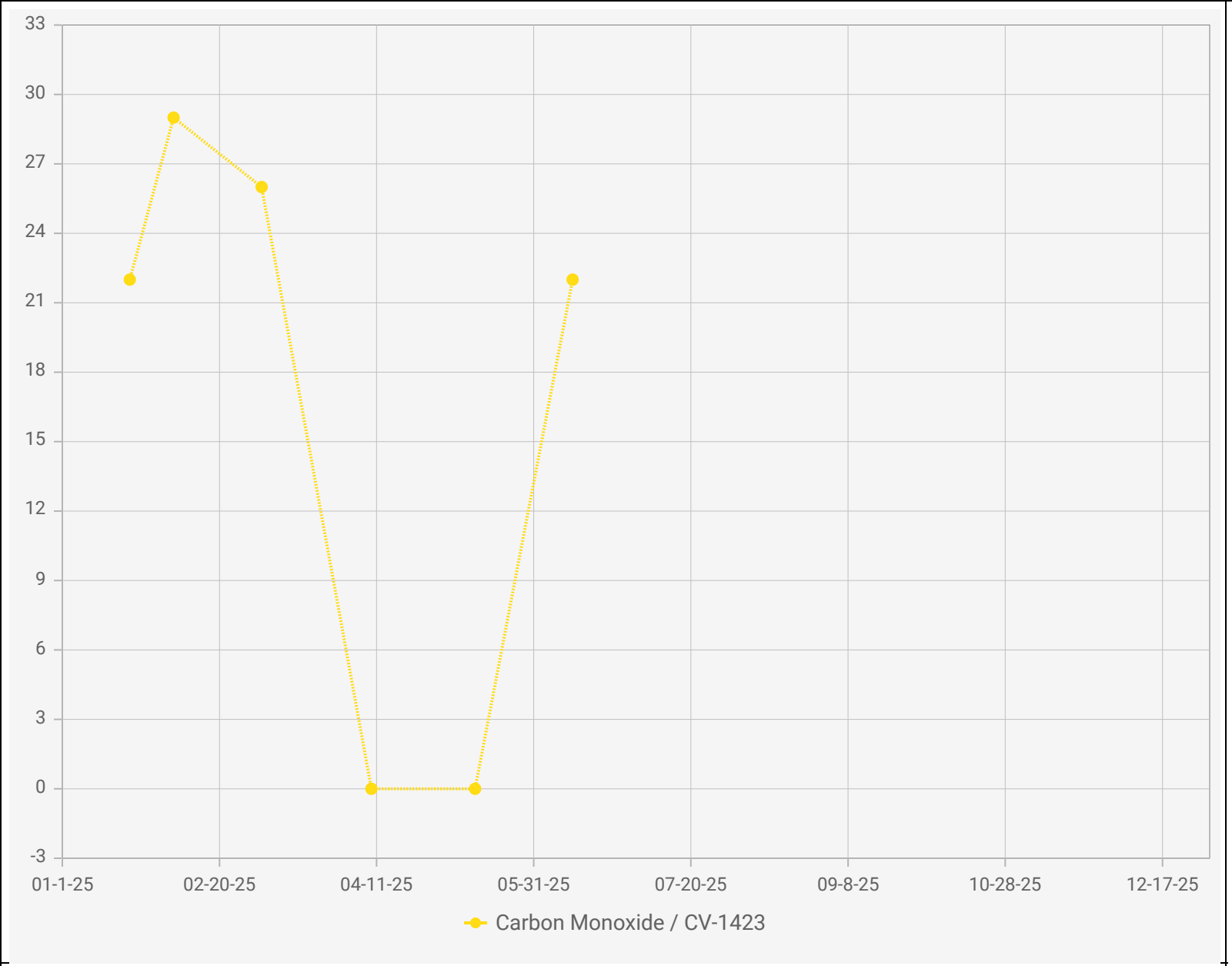

Point IDs / Names

CV-1423 / CV-1423

Parameter / Unit

Carbon Monoxide / ppmv

Chiquita Canyon Landfill - LAB DATA
Points Chart

Date Range : 01/01/2025 to 12/31/2025

Chart generation date : 01/09/2026

SCSeTools

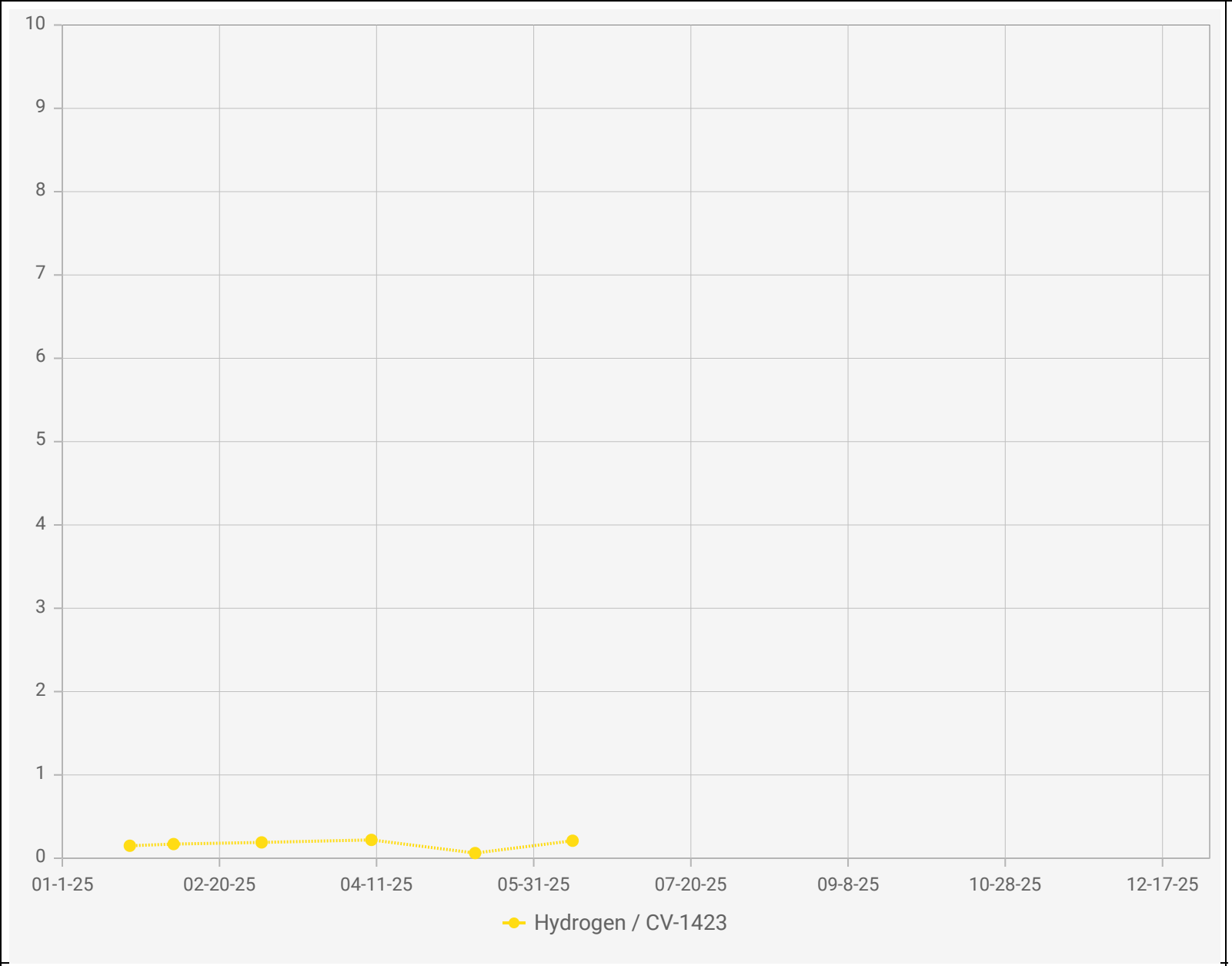

Point IDs / Names

CV-1423 / CV-1423

Parameter / Unit

Hydrogen / % v/v

Chiquita Canyon Landfill - LAB DATA
Points Chart

Date Range : 01/01/2025 to 12/31/2025

Chart generation date : 01/09/2026

SCSeTools

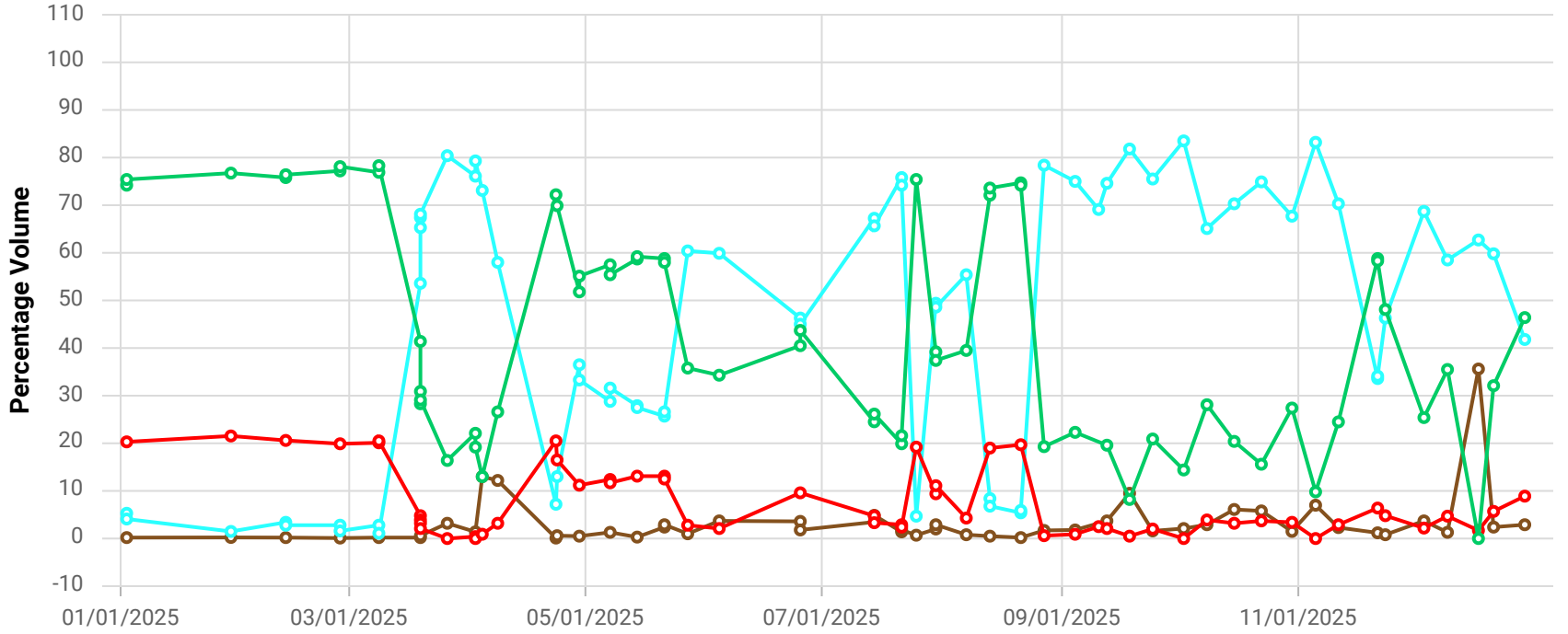

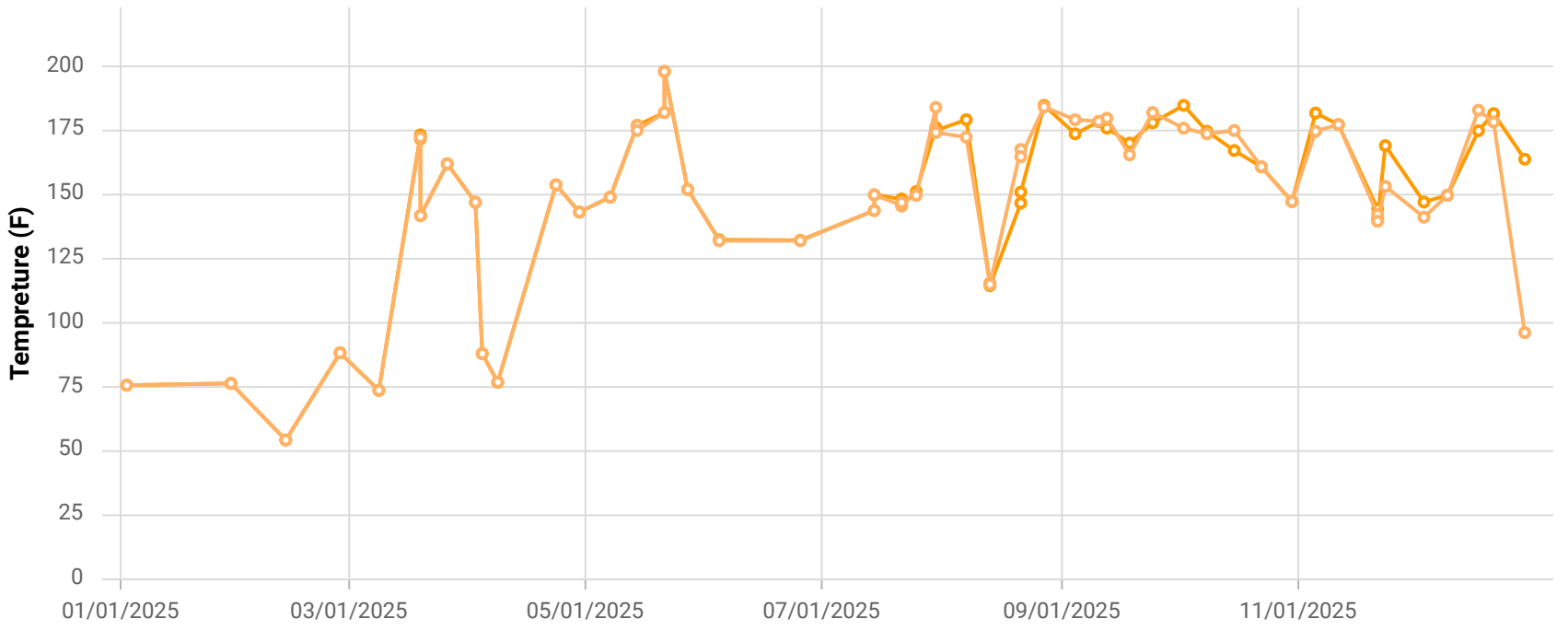

Point ID / Name

CCV1532A / CV-1532A

Parameter / Unit

- Init. Flow / scfm
- % CH4 / %
- % CO2 / %
- % O2 / %
- % Bal Gas / %
- Init. Static Press / in. H2O
- Init. Temp / Deg. F
- Adj. Temp / Deg. F

Chiquita Canyon Landfill

Parameter Chart: Multiscale

Date Range: 01/01/2025 - 12/31/2025

Chart generation date: 1/8/26

SCSeTools

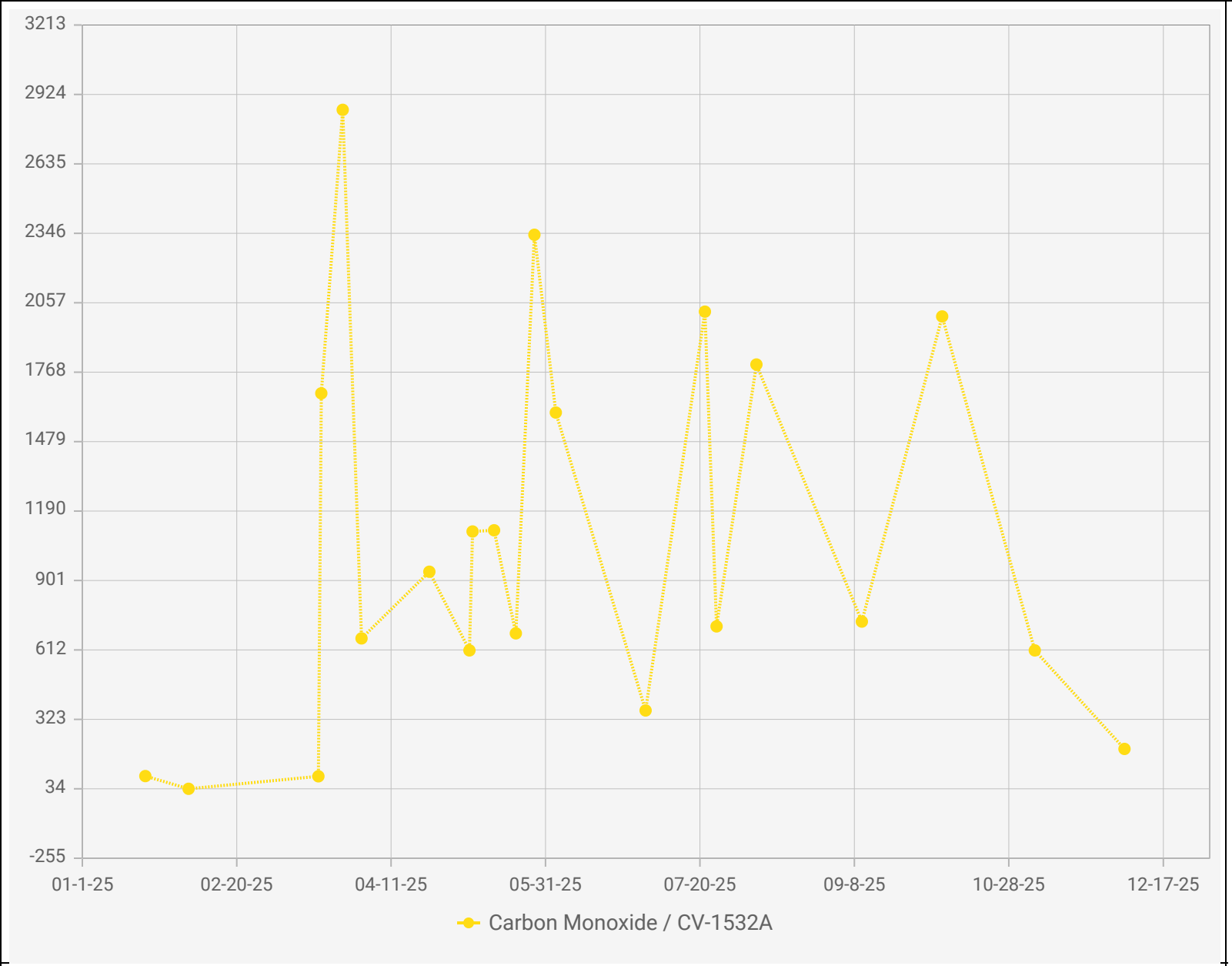

Point IDs / Names

CV-1532A / CV-1532A

Parameter / Unit

Carbon Monoxide / ppmv

Chiquita Canyon Landfill - LAB DATA
Points Chart

Date Range : 01/01/2025 to 12/31/2025

Chart generation date : 01/09/2026

SCSeTools

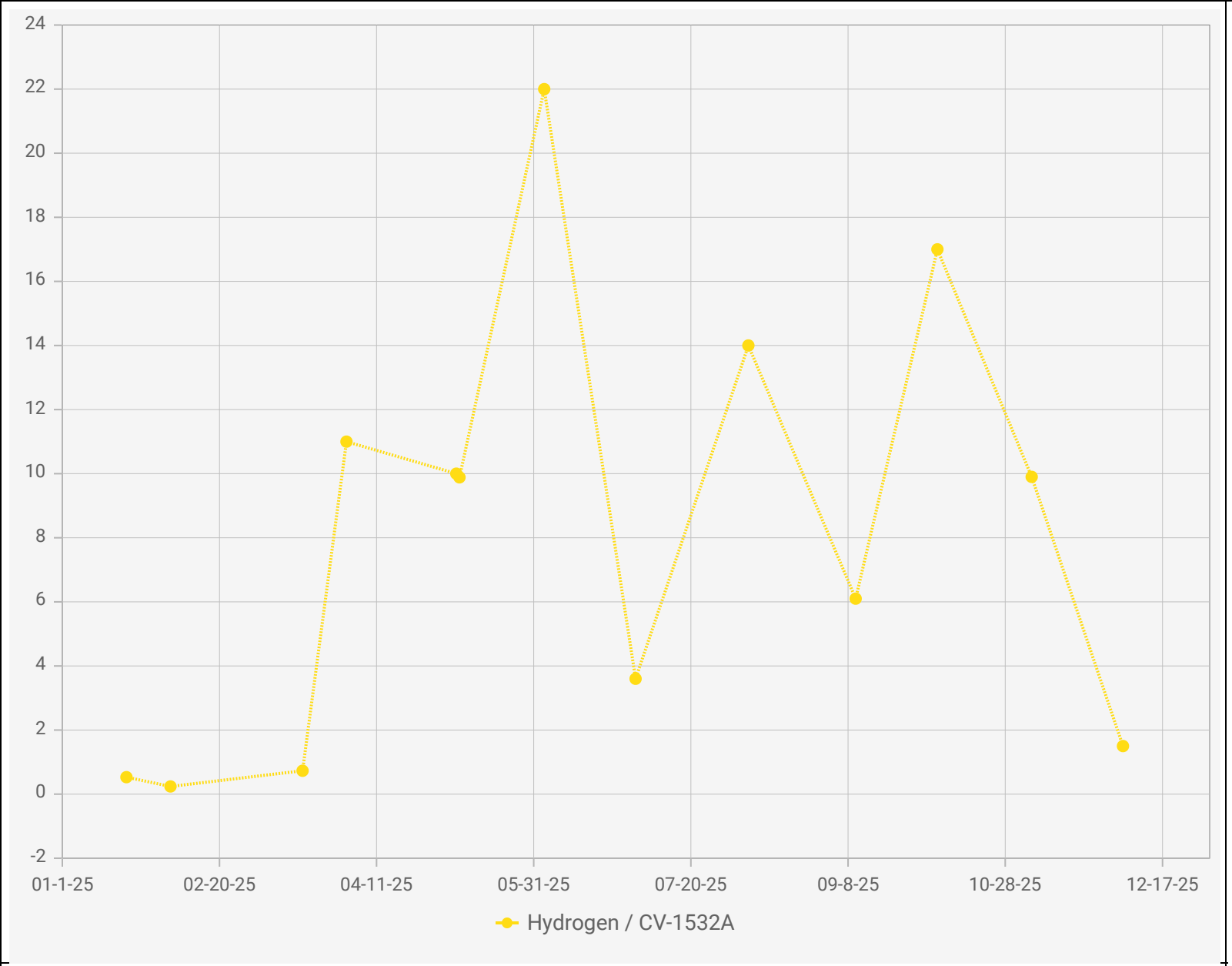

Point IDs / Names

CV-1532A / CV-1532A

Parameter / Unit

Hydrogen / % v/v

Chiquita Canyon Landfill - LAB DATA
Points Chart

Date Range : 01/01/2025 to 12/31/2025

Chart generation date : 01/09/2026

SCSeTools

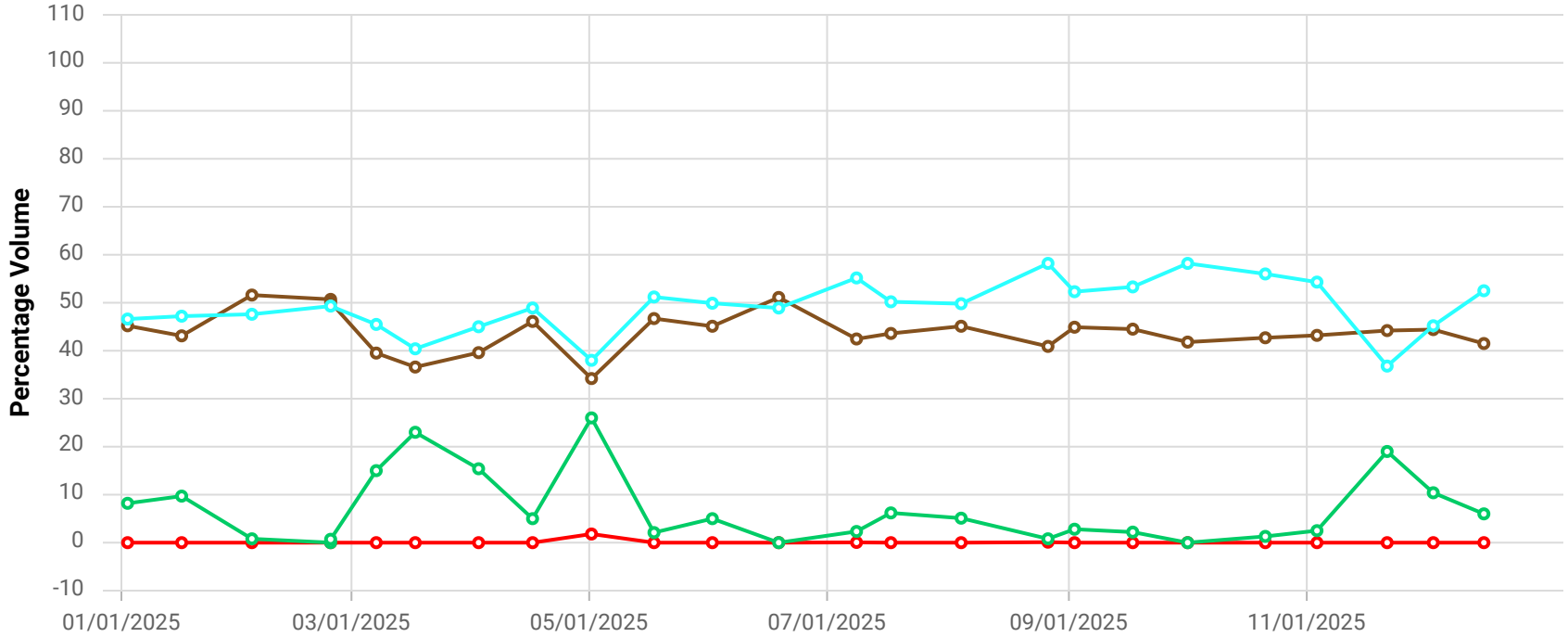

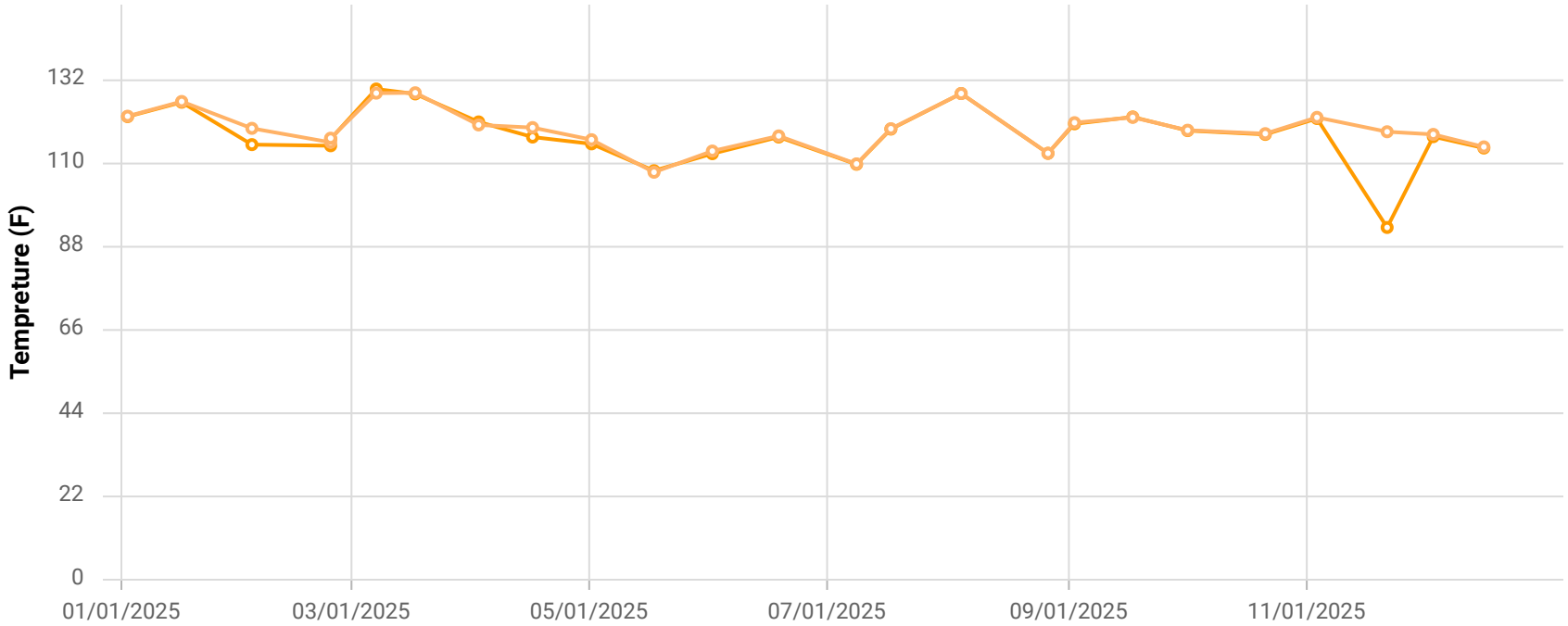

Point ID / Name

CHCV1535 / CV-1535

Parameter / Unit

- Init. Flow / scfm
- % CH4 / %
- % CO2 / %
- % O2 / %
- % Bal Gas / %
- Init. Static Press / in. H2O
- Init. Temp / Deg. F
- Adj. Temp / Deg. F

Chiquita Canyon Landfill

Parameter Chart: Multiscale

Date Range: 01/01/2025 - 12/31/2025

Chart generation date: 1/8/26

SCSeTools

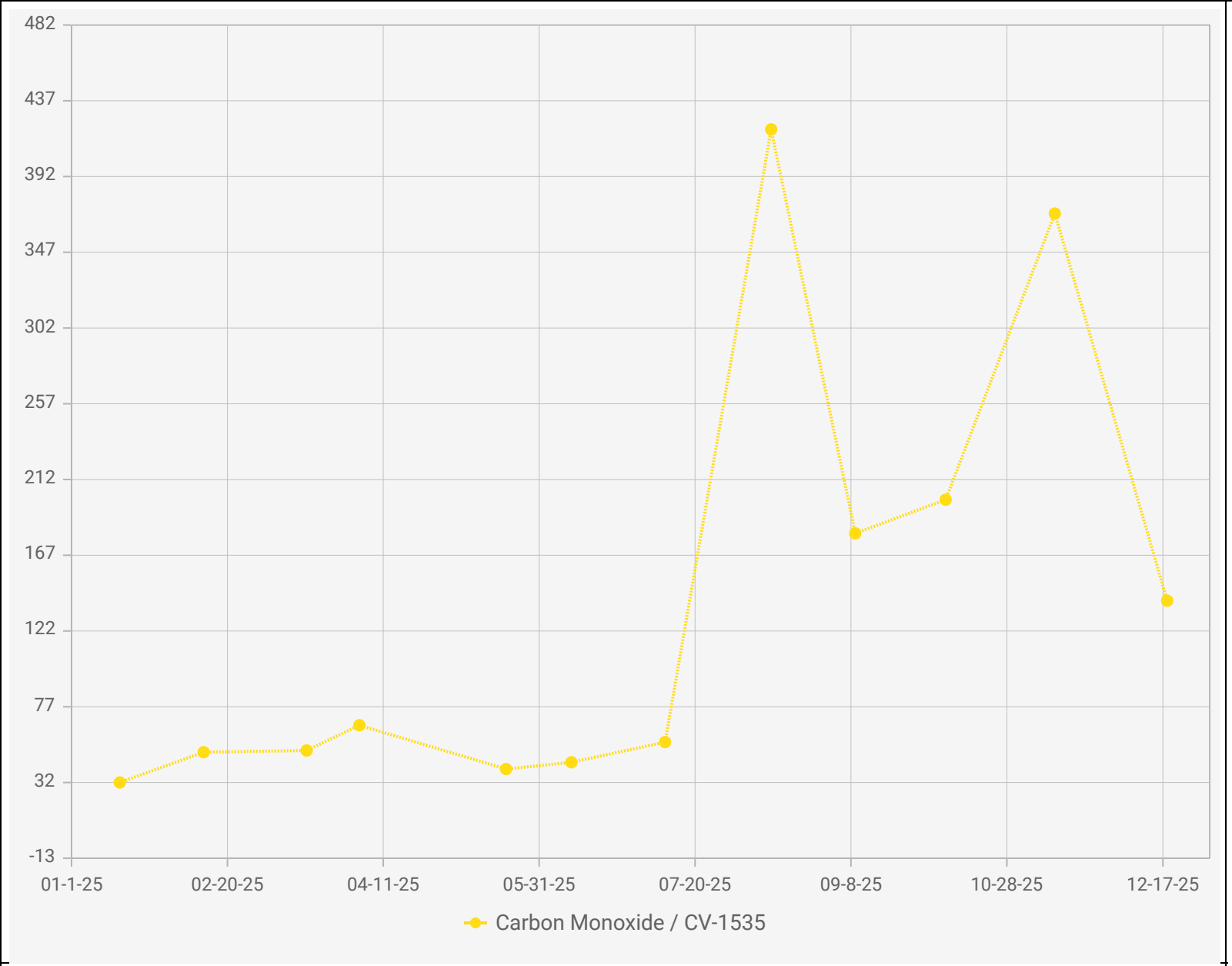

Point IDs / Names

CV-1535 / CV-1535

Parameter / Unit

Carbon Monoxide / ppmv

Chiquita Canyon Landfill - LAB DATA
Points Chart

Date Range : 01/01/2025 to 12/31/2025

Chart generation date : 01/09/2026

SCSeTools

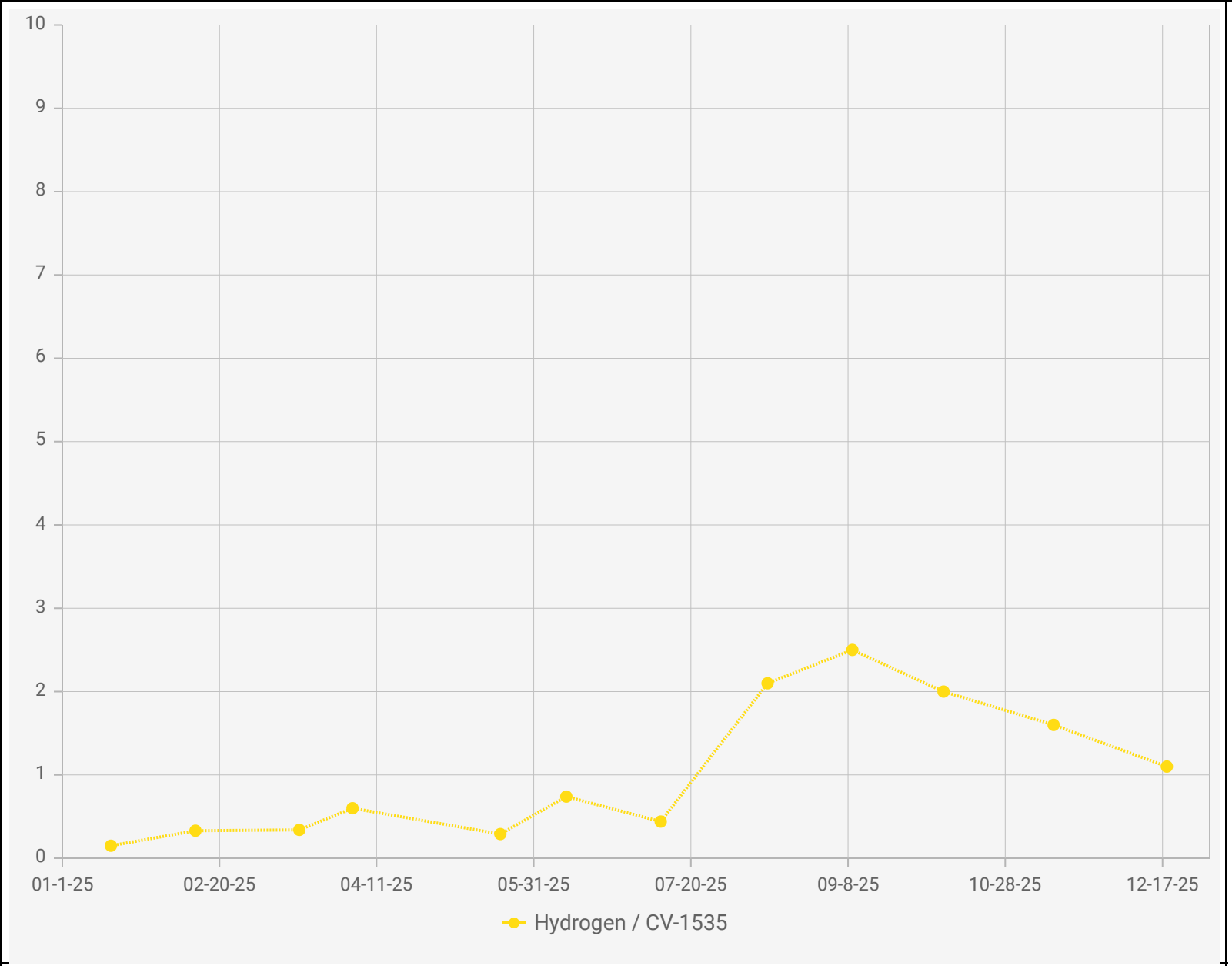

Point IDs / Names

CV-1535 / CV-1535

Parameter / Unit

Hydrogen / % v/v

Chiquita Canyon Landfill - LAB DATA
Points Chart

Date Range : 01/01/2025 to 12/31/2025

Chart generation date : 01/09/2026

SCSeTools

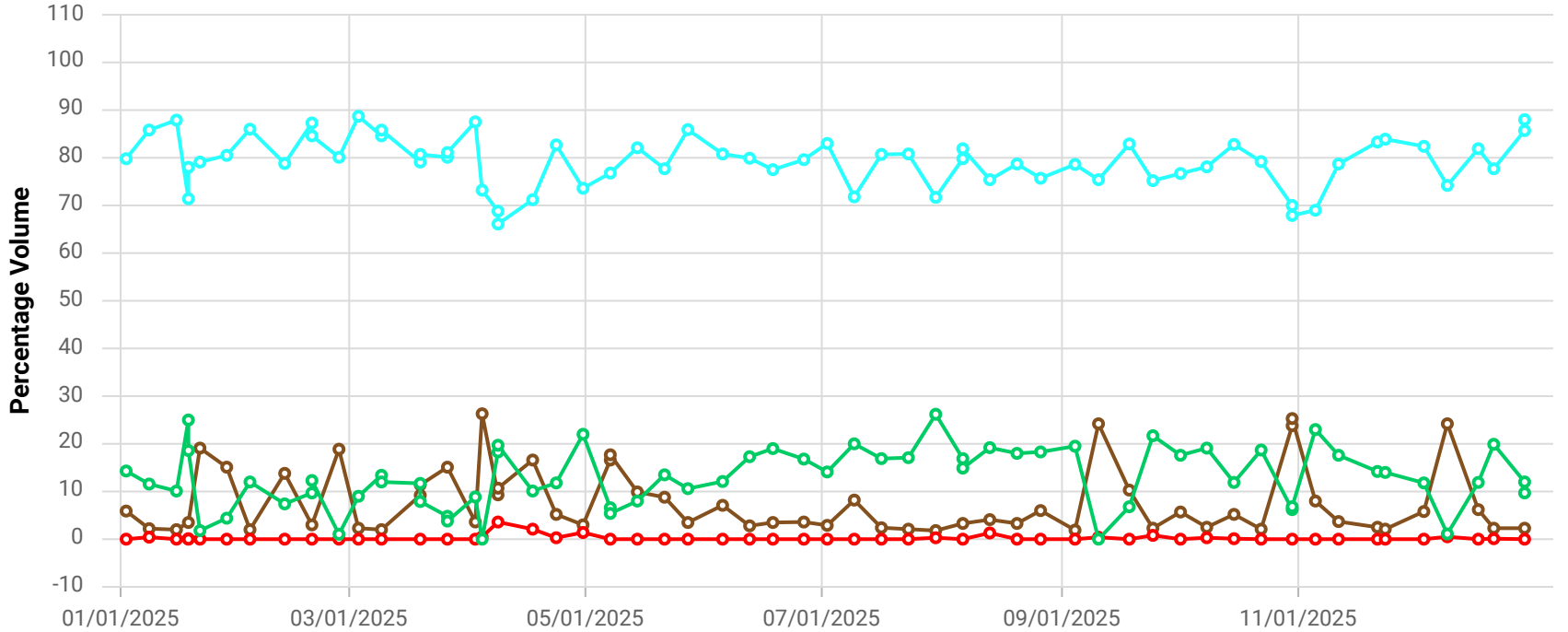

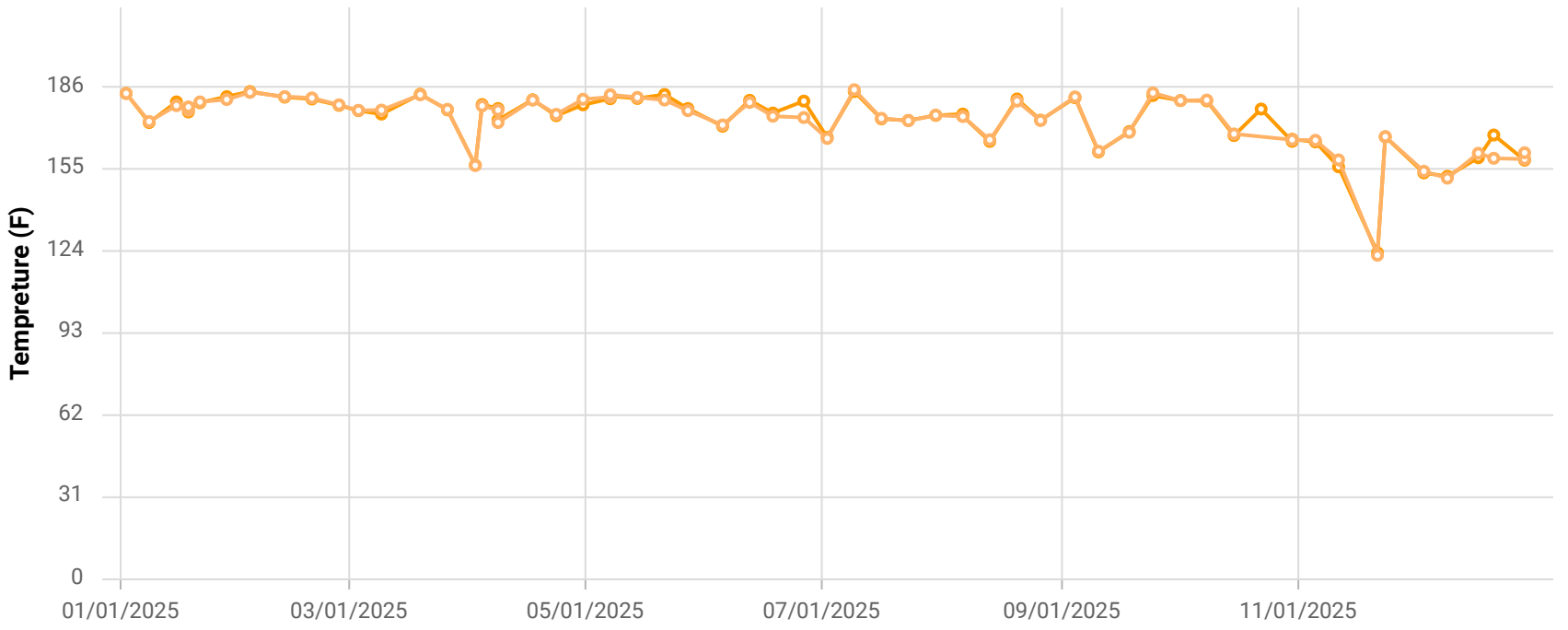

Point ID / Name

CCV1902A / CV-1902A

Parameter / Unit

- Init. Flow / scfm
- % CH4 / %
- % CO2 / %
- % O2 / %
- % Bal Gas / %
- Init. Static Press / in. H2O
- Init. Temp / Deg. F
- Adj. Temp / Deg. F

Chiquita Canyon Landfill

Parameter Chart: Multiscale

Date Range: 01/01/2025 - 12/31/2025

Chart generation date: 1/8/26

SCSeTools

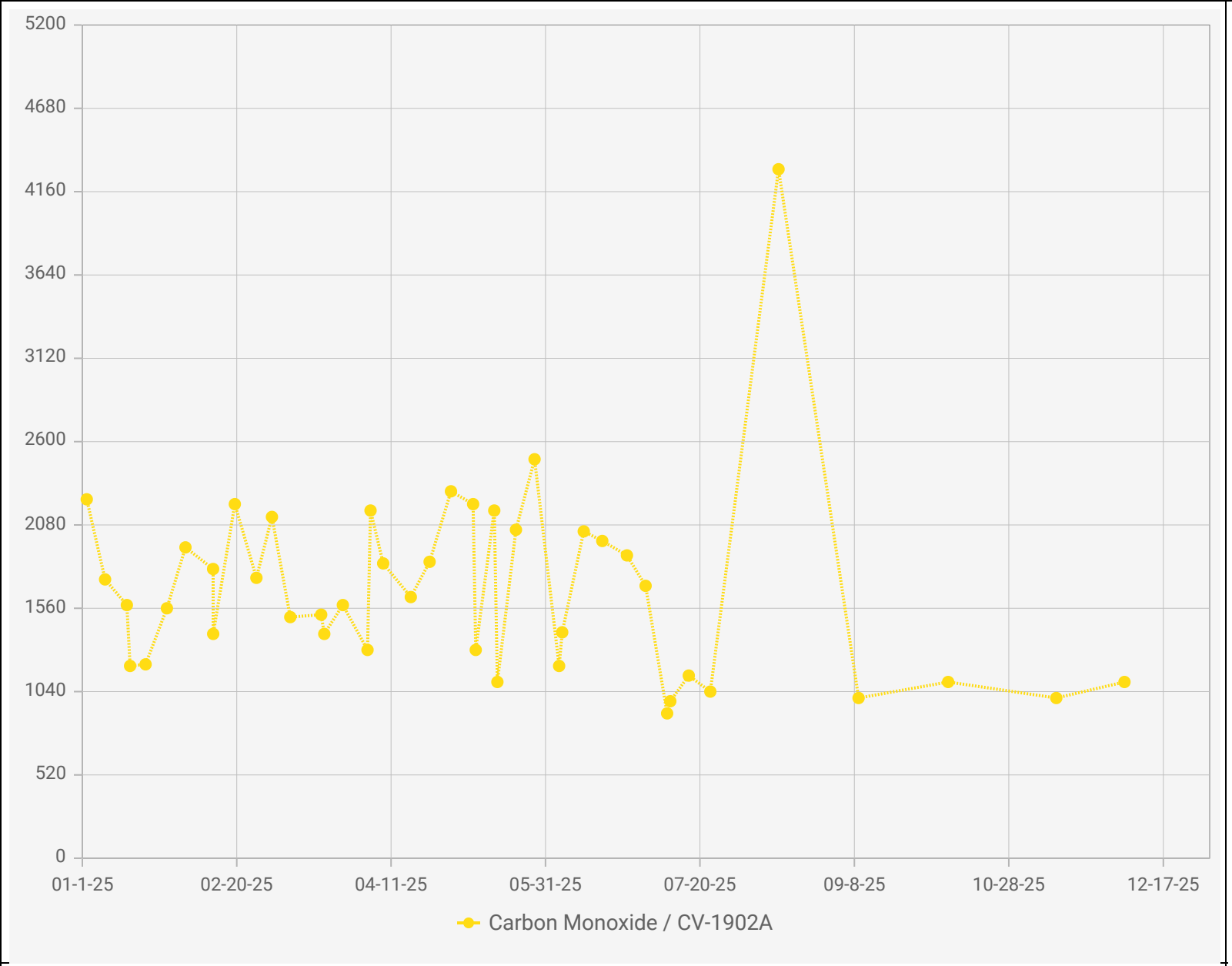

Point IDs / Names

CV-1902A / CV-1902A

Parameter / Unit

Carbon Monoxide / ppmv

Chiquita Canyon Landfill - LAB DATA
Points Chart

Date Range : 01/01/2025 to 12/31/2025

Chart generation date : 01/09/2026

SCSeTools

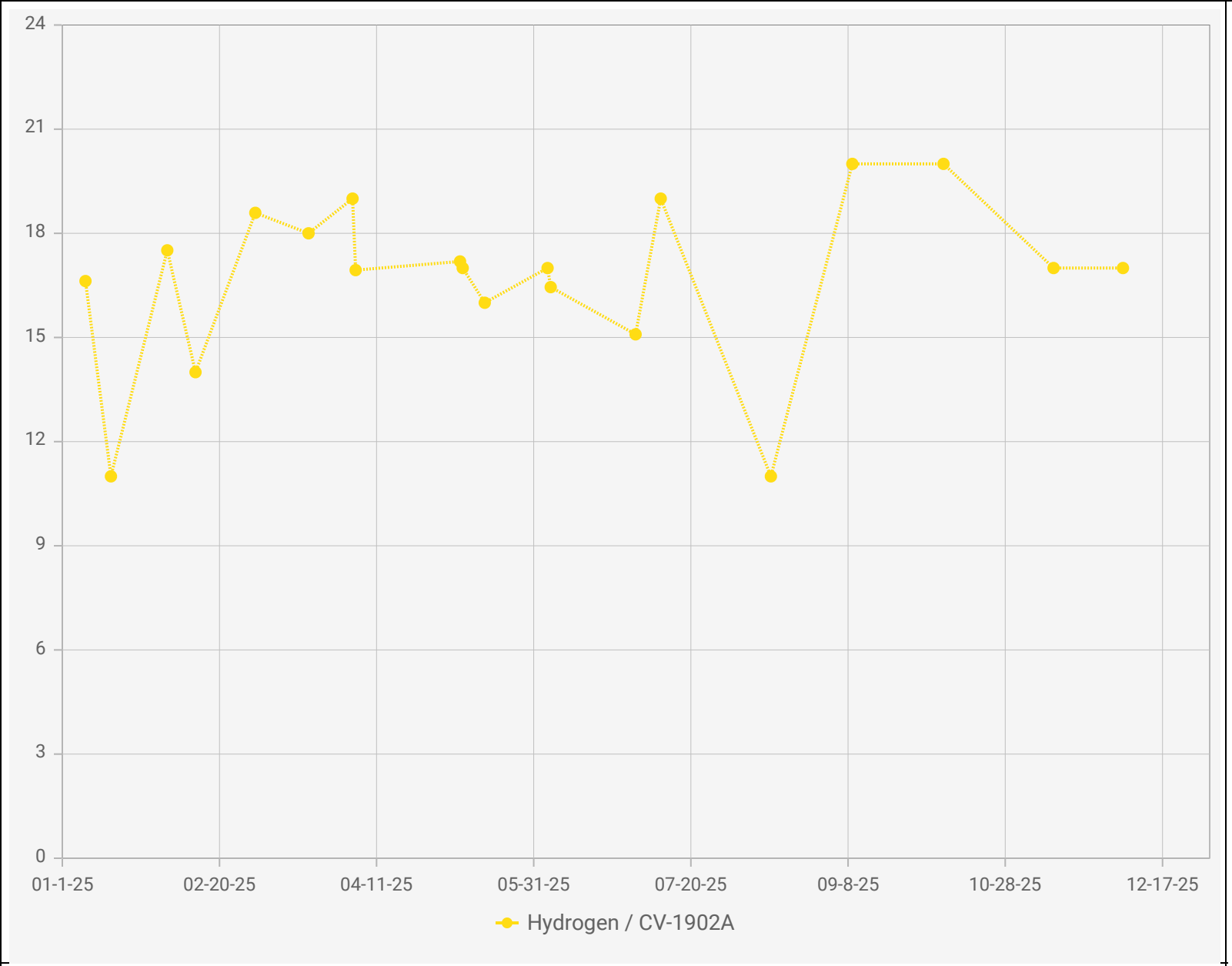

Point IDs / Names

CV-1902A / CV-1902A

Parameter / Unit

Hydrogen / % v/v

Chiquita Canyon Landfill - LAB DATA
Points Chart

Date Range : 01/01/2025 to 12/31/2025

Chart generation date : 01/09/2026

SCSeTools

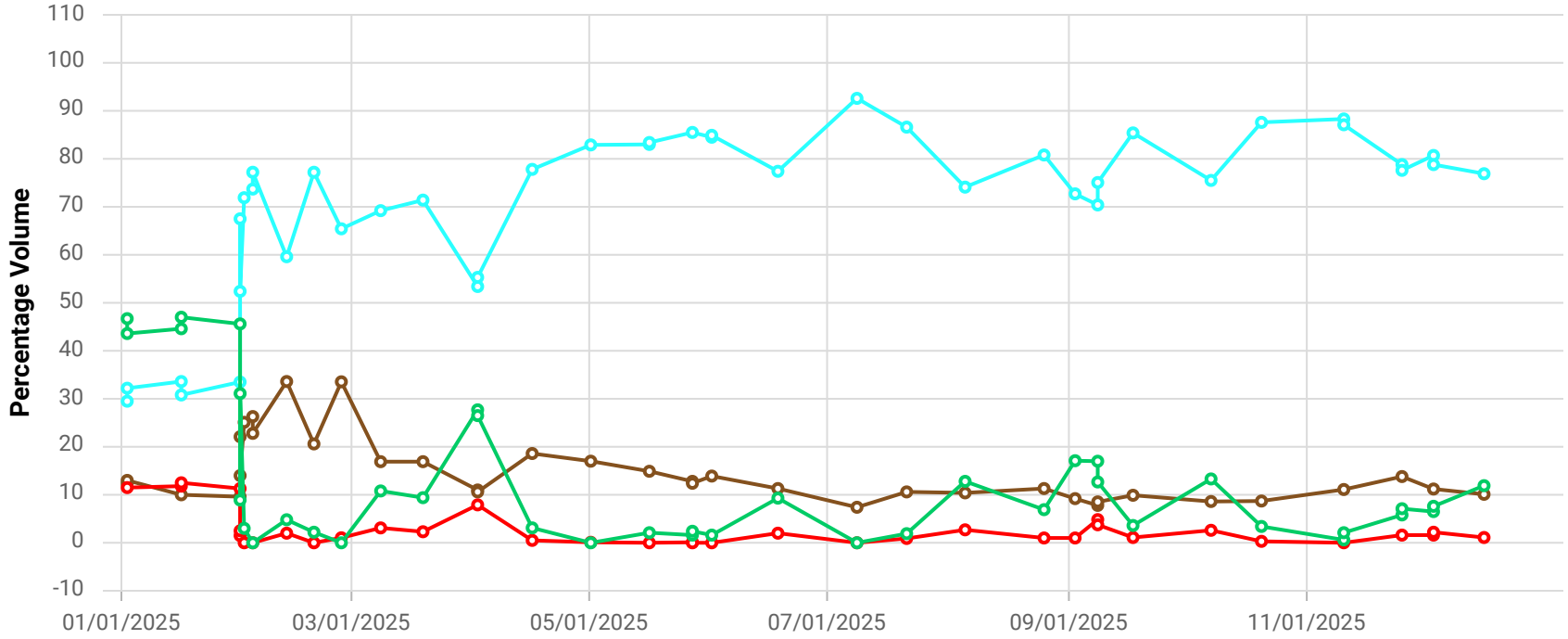

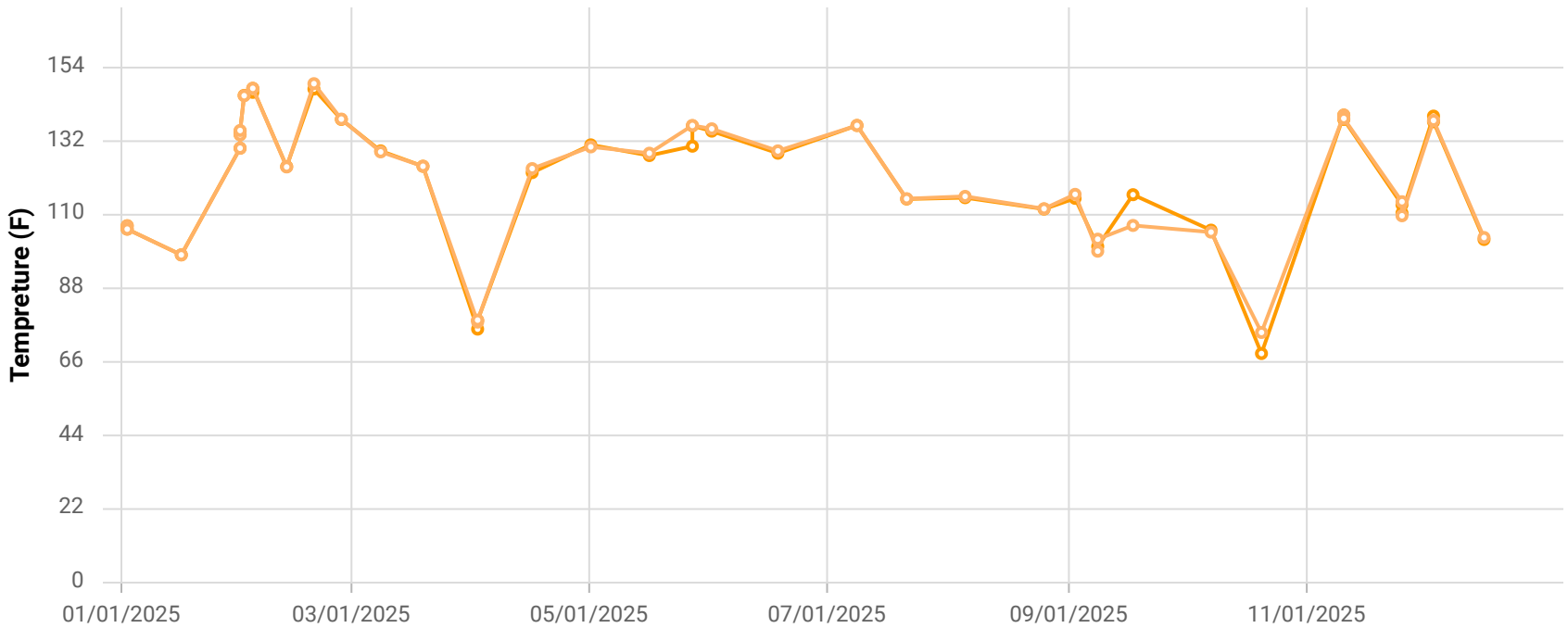

Point ID / Name

CHCV2001 / CV-2001

Parameter / Unit

- Init. Flow / scfm
- % CH4 / %
- % CO2 / %
- % O2 / %
- % Bal Gas / %
- Init. Static Press / in. H2O
- Init. Temp / Deg. F
- Adj. Temp / Deg. F

Chiquita Canyon Landfill

Parameter Chart: Multiscale

Date Range: 01/01/2025 - 12/31/2025

Chart generation date: 1/8/26

SCSeTools

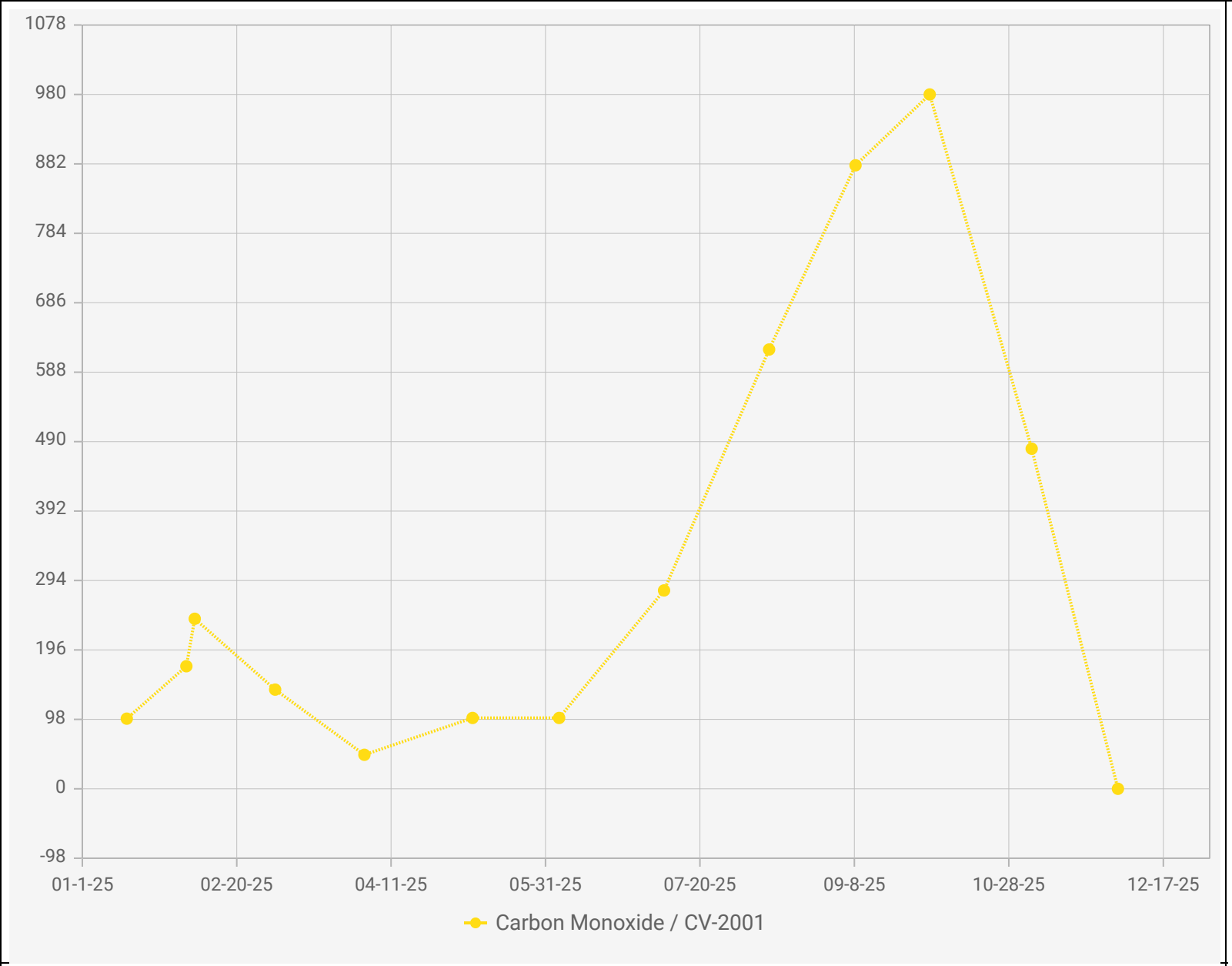

Point IDs / Names

CV-2001 / CV-2001

Parameter / Unit

Carbon Monoxide / ppmv

Chiquita Canyon Landfill - LAB DATA
Points Chart

Date Range : 01/01/2025 to 12/31/2025

Chart generation date : 01/09/2026

SCSeTools

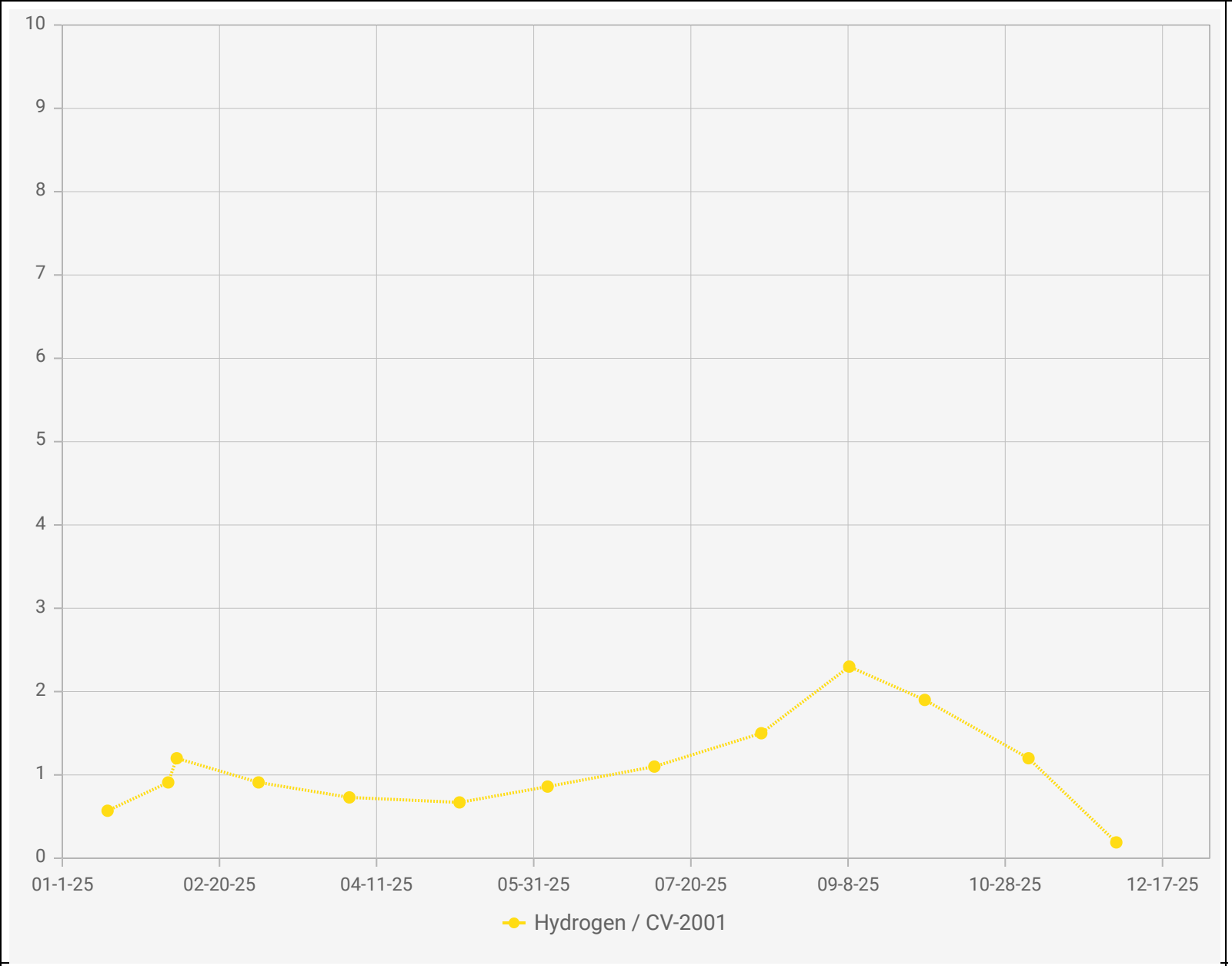

Point IDs / Names

CV-2001 / CV-2001

Parameter / Unit

Hydrogen / % v/v

Chiquita Canyon Landfill - LAB DATA
Points Chart

Date Range : 01/01/2025 to 12/31/2025

Chart generation date : 01/09/2026

SCSeTools

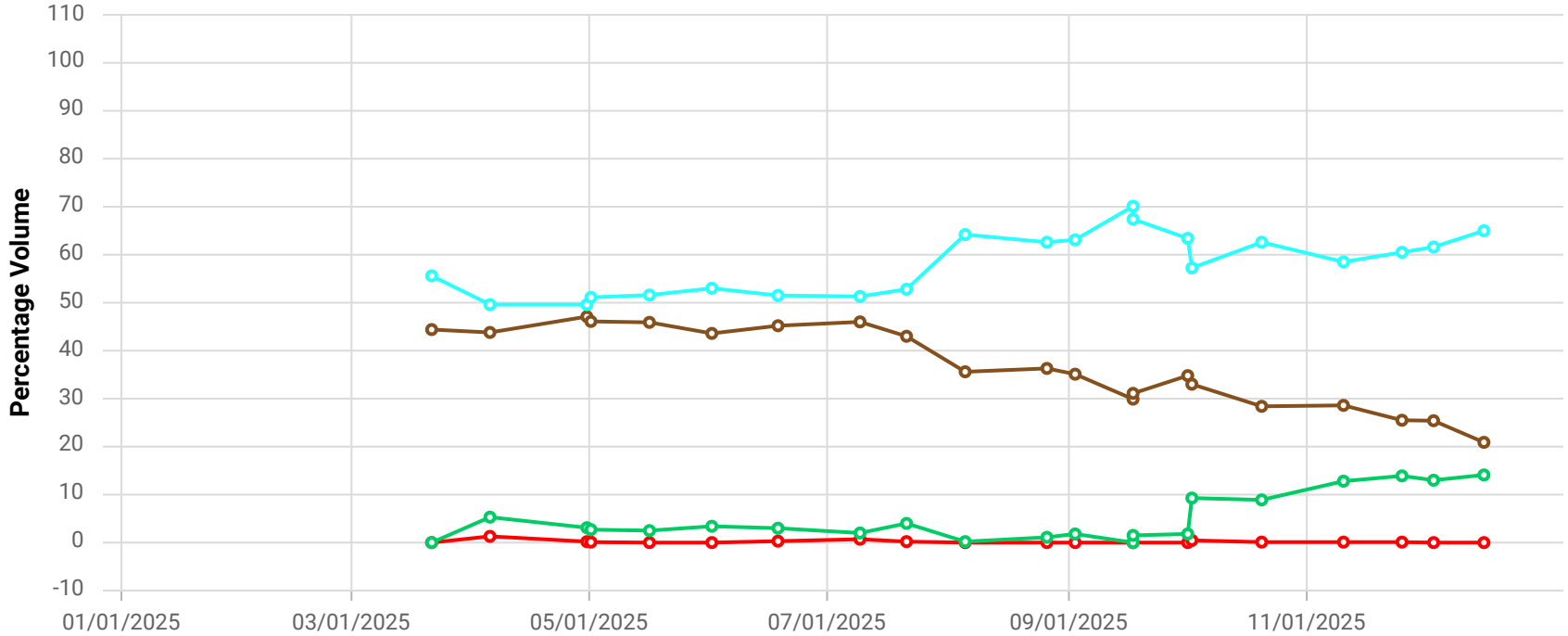

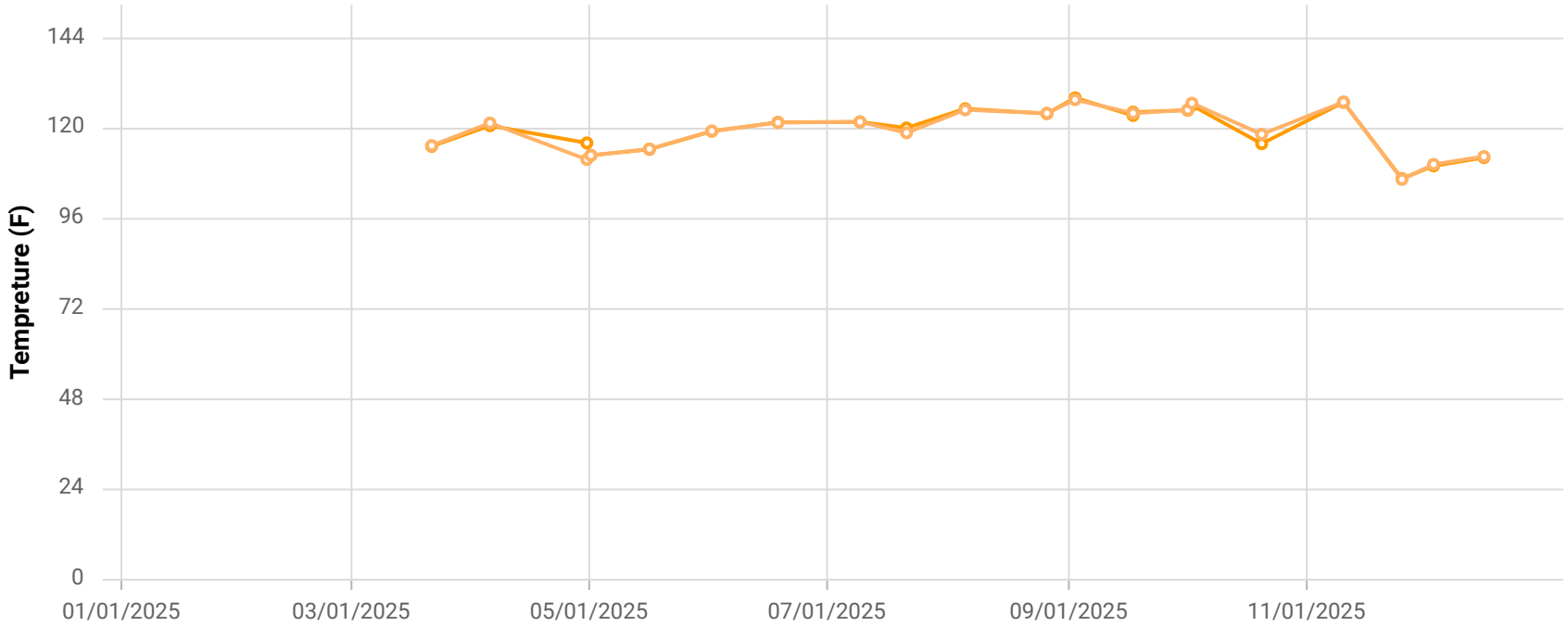

Point ID / Name

CHCV2002 / CV-2002

Parameter / Unit

- Init. Flow / scfm
- % CH4 / %
- % CO2 / %
- % O2 / %
- % Bal Gas / %
- Init. Static Press / in. H2O
- Init. Temp / Deg. F
- Adj. Temp / Deg. F

Chiquita Canyon Landfill

Parameter Chart: Multiscale

Date Range: 01/01/2025 - 12/31/2025

Chart generation date: 1/8/26

SCSeTools

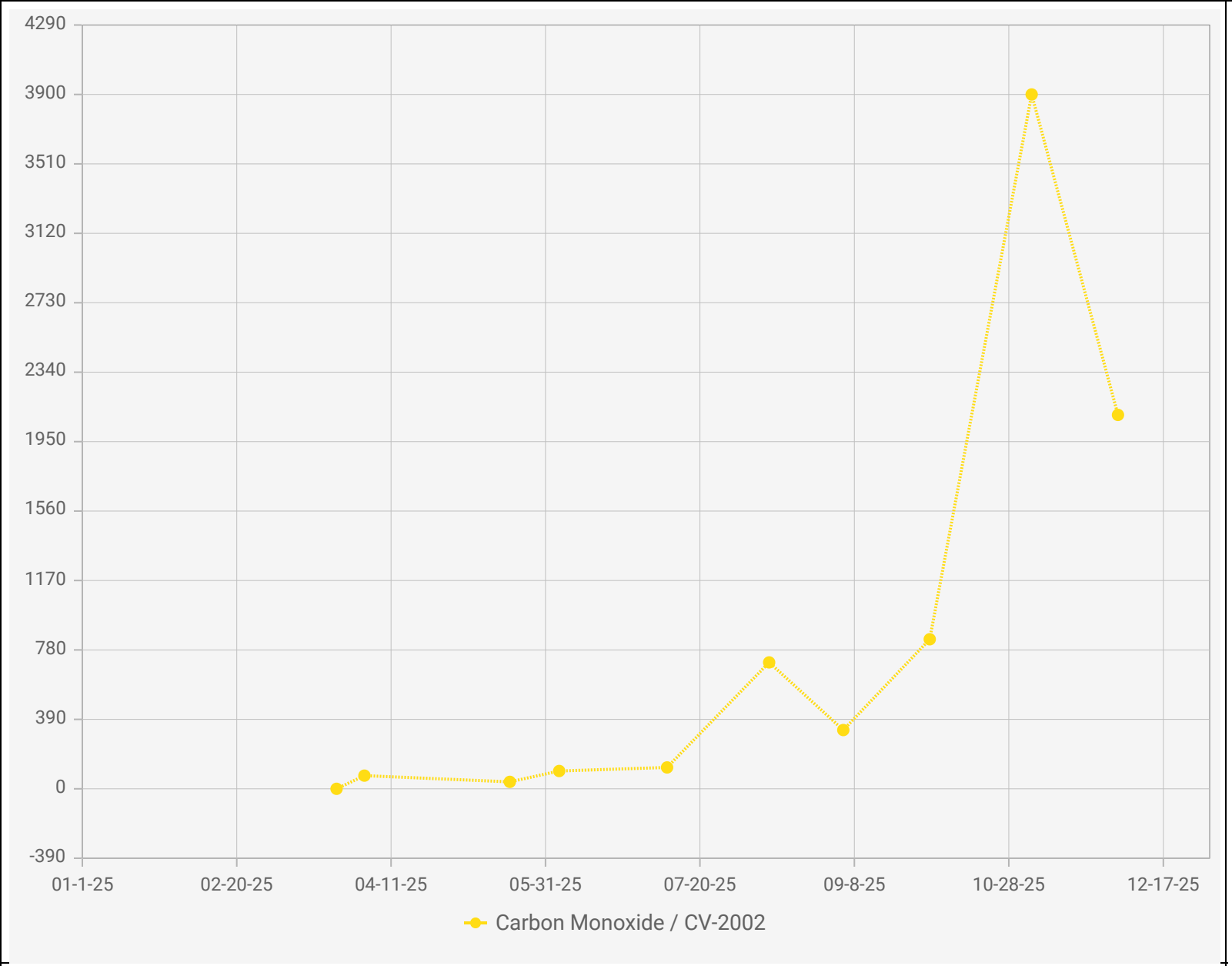

Chiquita Canyon Landfill - LAB DATA
Points Chart

Date Range : 01/01/2025 to 12/31/2025

Chart generation date : 01/09/2026

Point IDs / Names

- CV-2002 / CV-2002

Parameter / Unit

- Carbon Monoxide / ppmv

SCSeTools

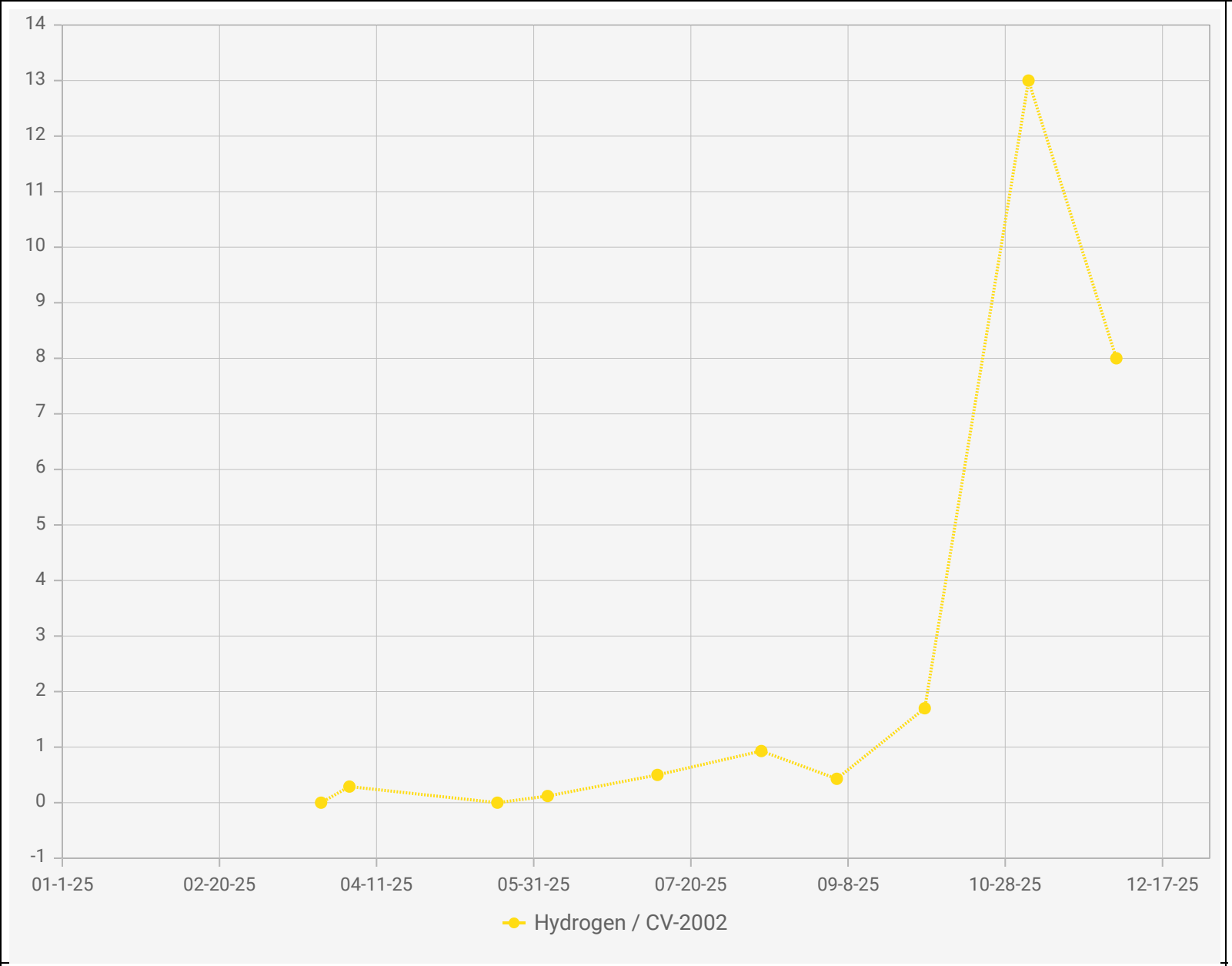

Chiquita Canyon Landfill - LAB DATA
Points Chart

Date Range : 01/01/2025 to 12/31/2025

Chart generation date : 01/09/2026

Point IDs / Names

CV-2002 / CV-2002

Parameter / Unit

Hydrogen / % v/v

SCSeTools

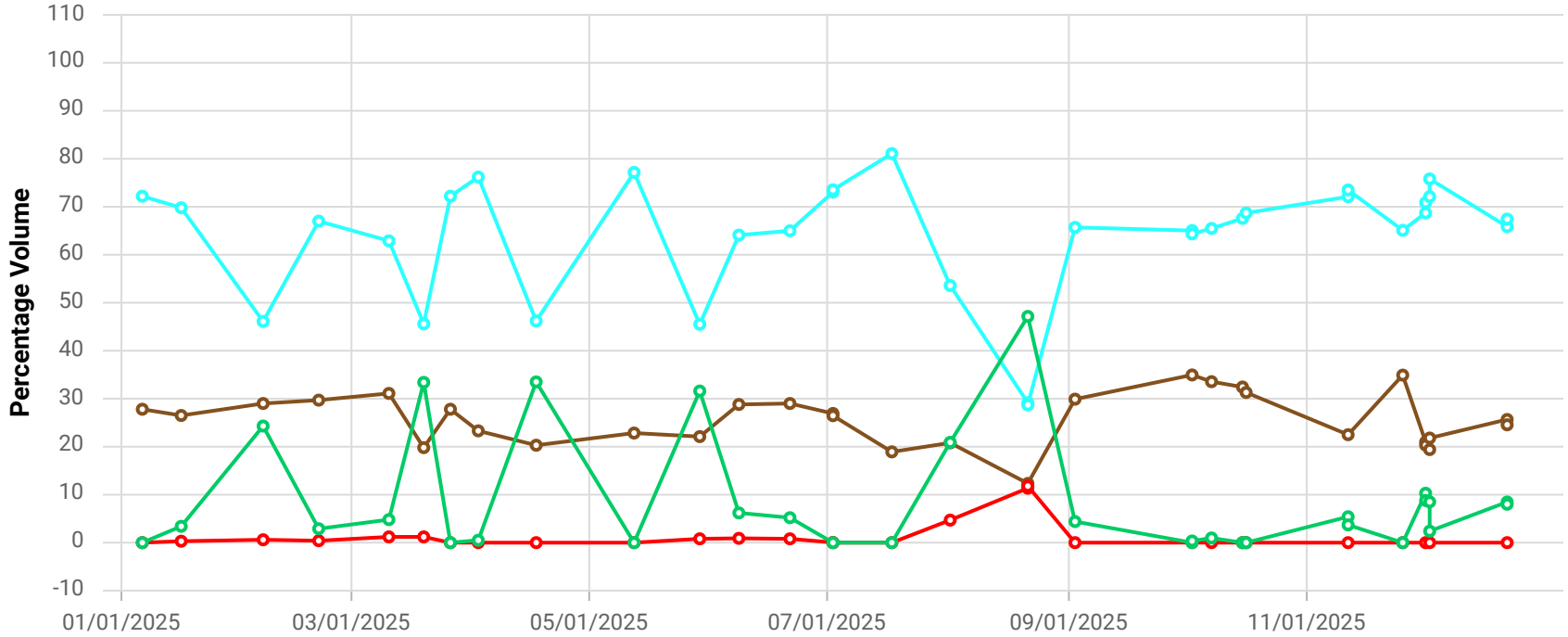

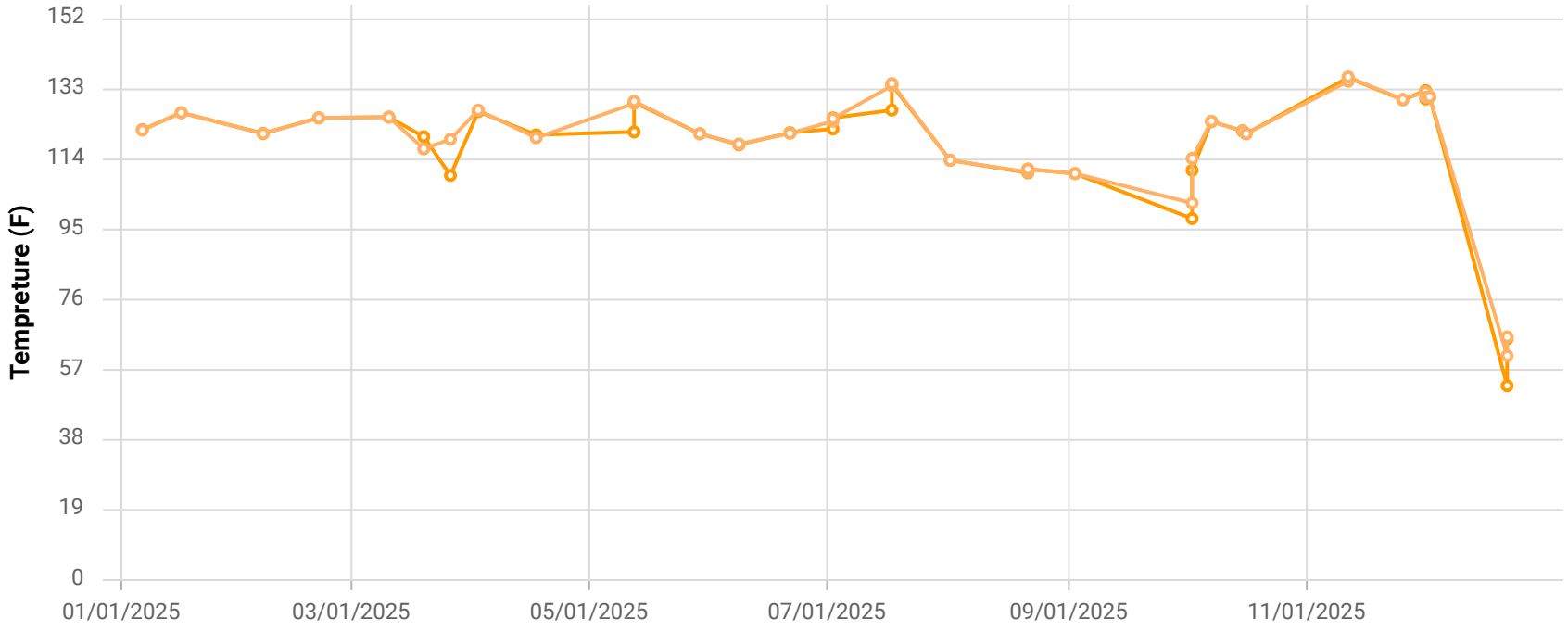

Point ID / Name

CHCV2007 / CV-2007

Parameter / Unit

- Init. Flow / scfm
- % CH4 / %
- % CO2 / %
- % O2 / %
- % Bal Gas / %
- Init. Static Press / in. H2O
- Init. Temp / Deg. F
- Adj. Temp / Deg. F

Chiquita Canyon Landfill

Parameter Chart: Multiscale

Date Range: 01/01/2025 - 12/31/2025

Chart generation date: 1/8/26

SCSeTools

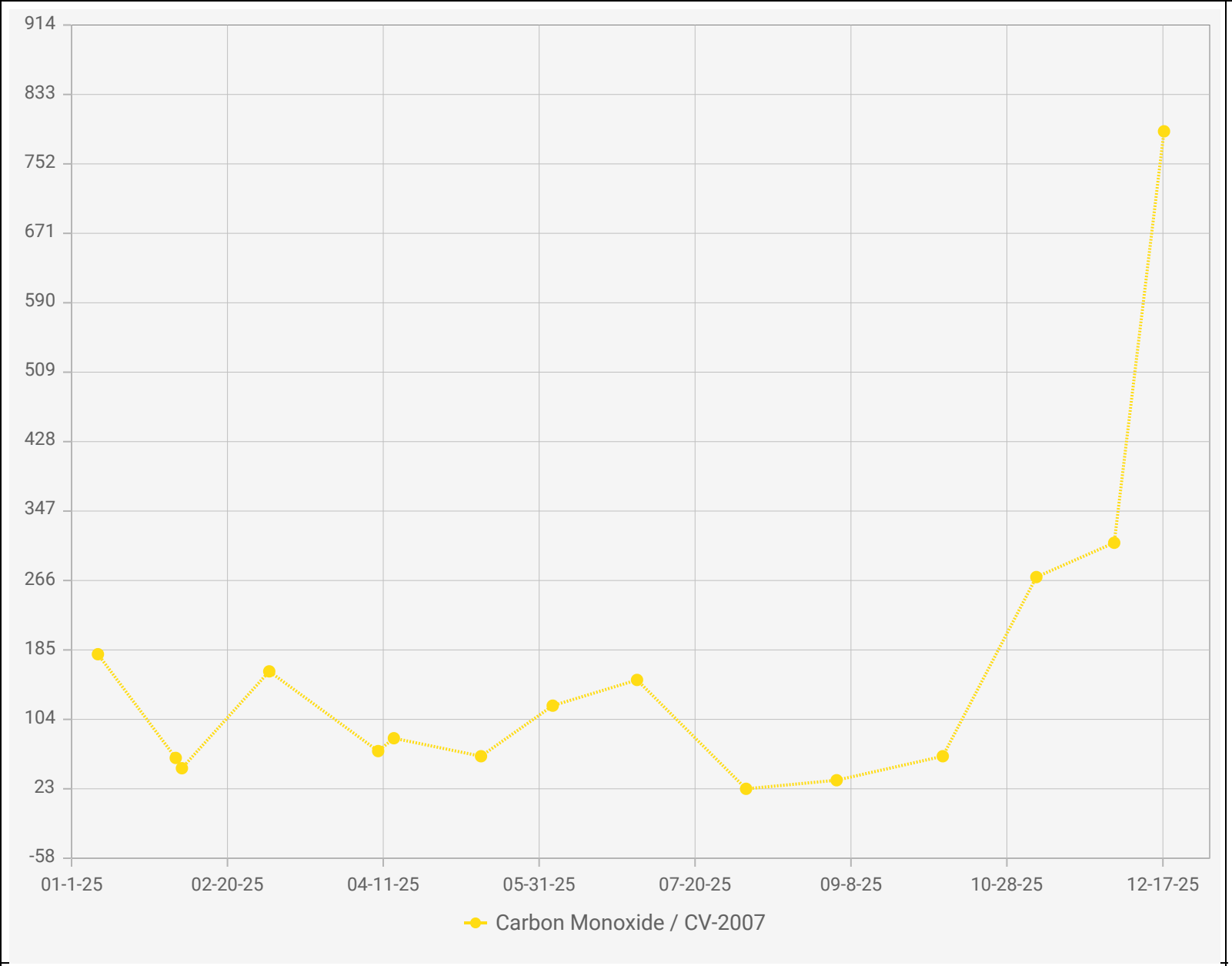

Point IDs / Names

CV-2007 / CV-2007

Parameter / Unit

Carbon Monoxide /

Chiquita Canyon Landfill - LAB DATA
Points Chart

Date Range : 01/01/2025 to 12/31/2025

Chart generation date : 01/09/2026

SCSeTools

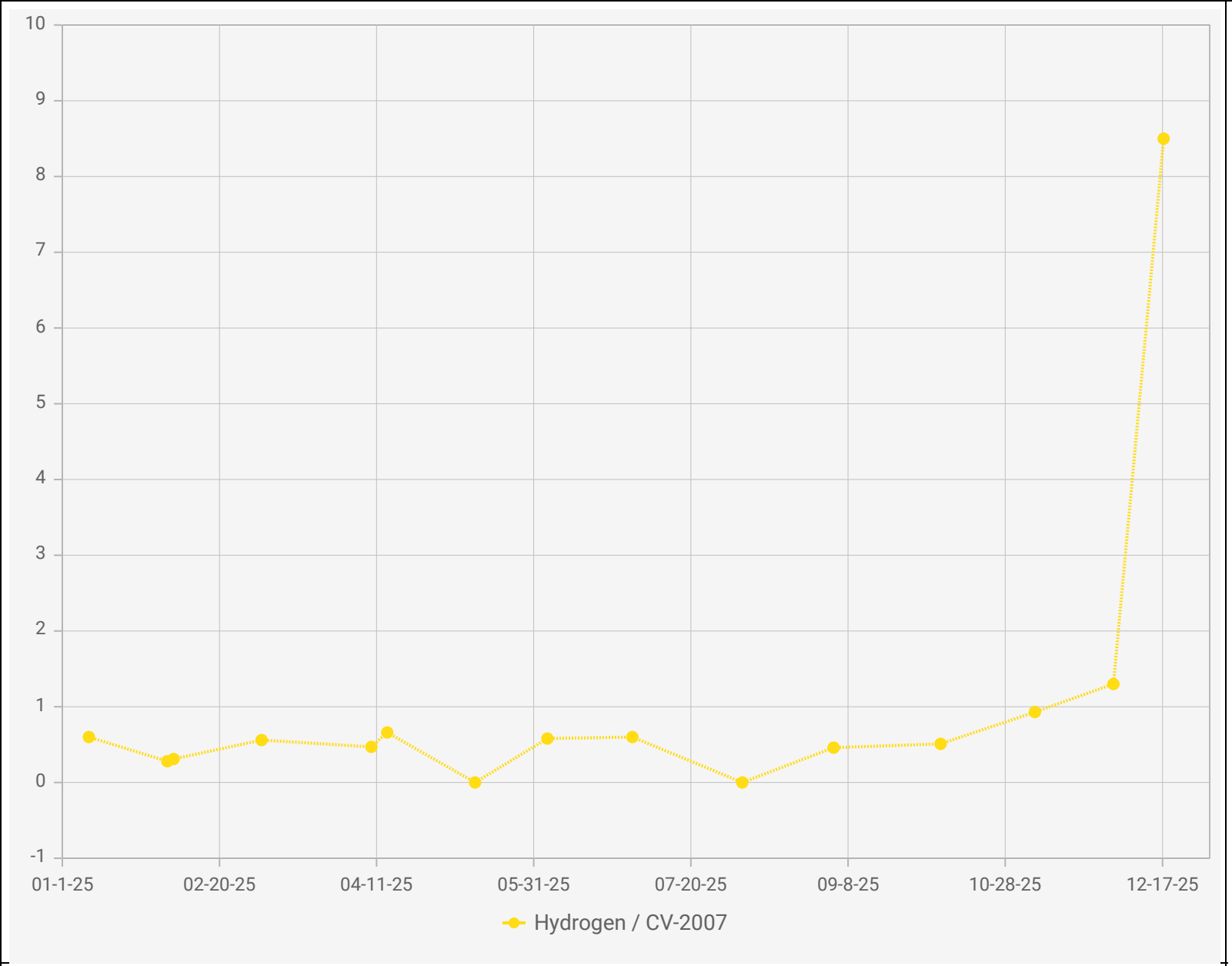

Point IDs / Names

CV-2007 / CV-2007

Parameter / Unit

Hydrogen / % v/v

Chiquita Canyon Landfill - LAB DATA
Points Chart

Date Range : 01/01/2025 to 12/31/2025

Chart generation date : 01/09/2026

SCSeTools

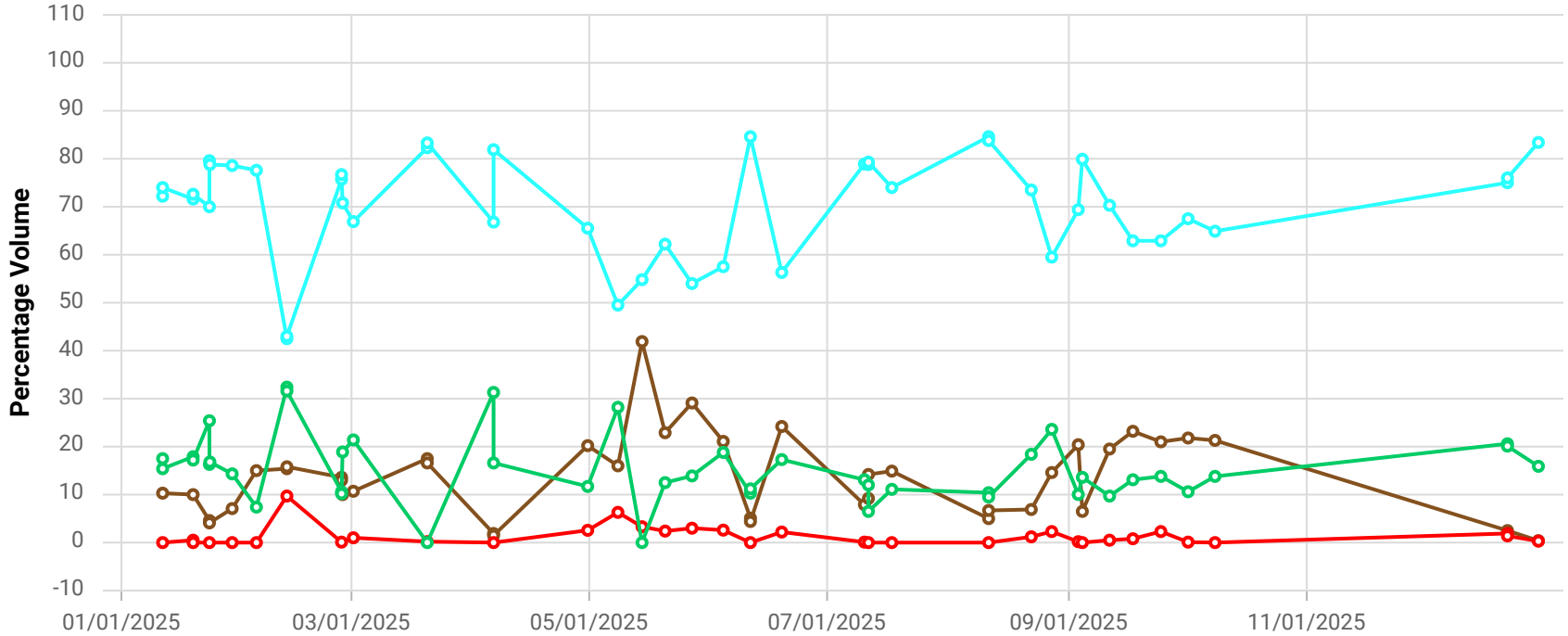

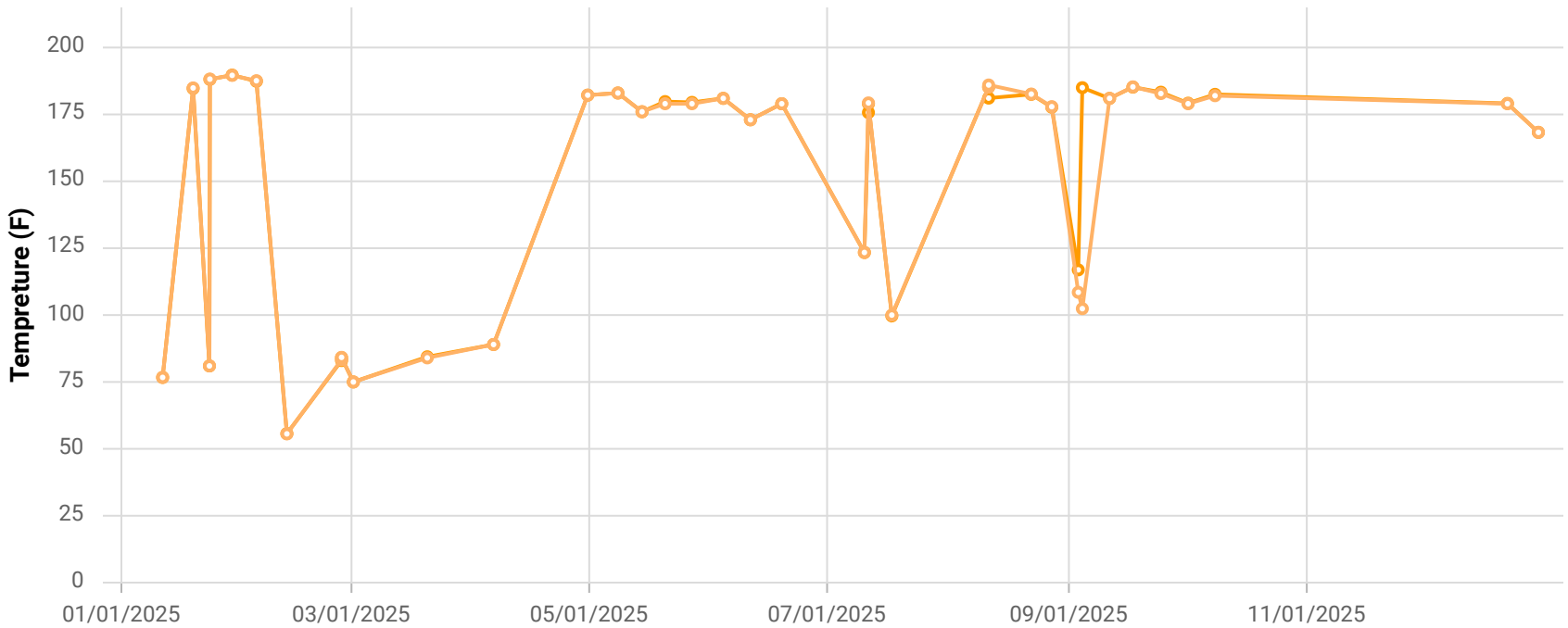

Point ID / Name

CHCV2301 / CV-2301

Parameter / Unit

- Init. Flow / scfm
- % CH4 / %
- % CO2 / %
- % O2 / %
- % Bal Gas / %
- Init. Static Press / in. H2O
- Init. Temp / Deg. F
- Adj. Temp / Deg. F

Chiquita Canyon Landfill

Parameter Chart: Multiscale

Date Range: 01/01/2025 - 12/31/2025

Chart generation date: 1/8/26

SCSeTools

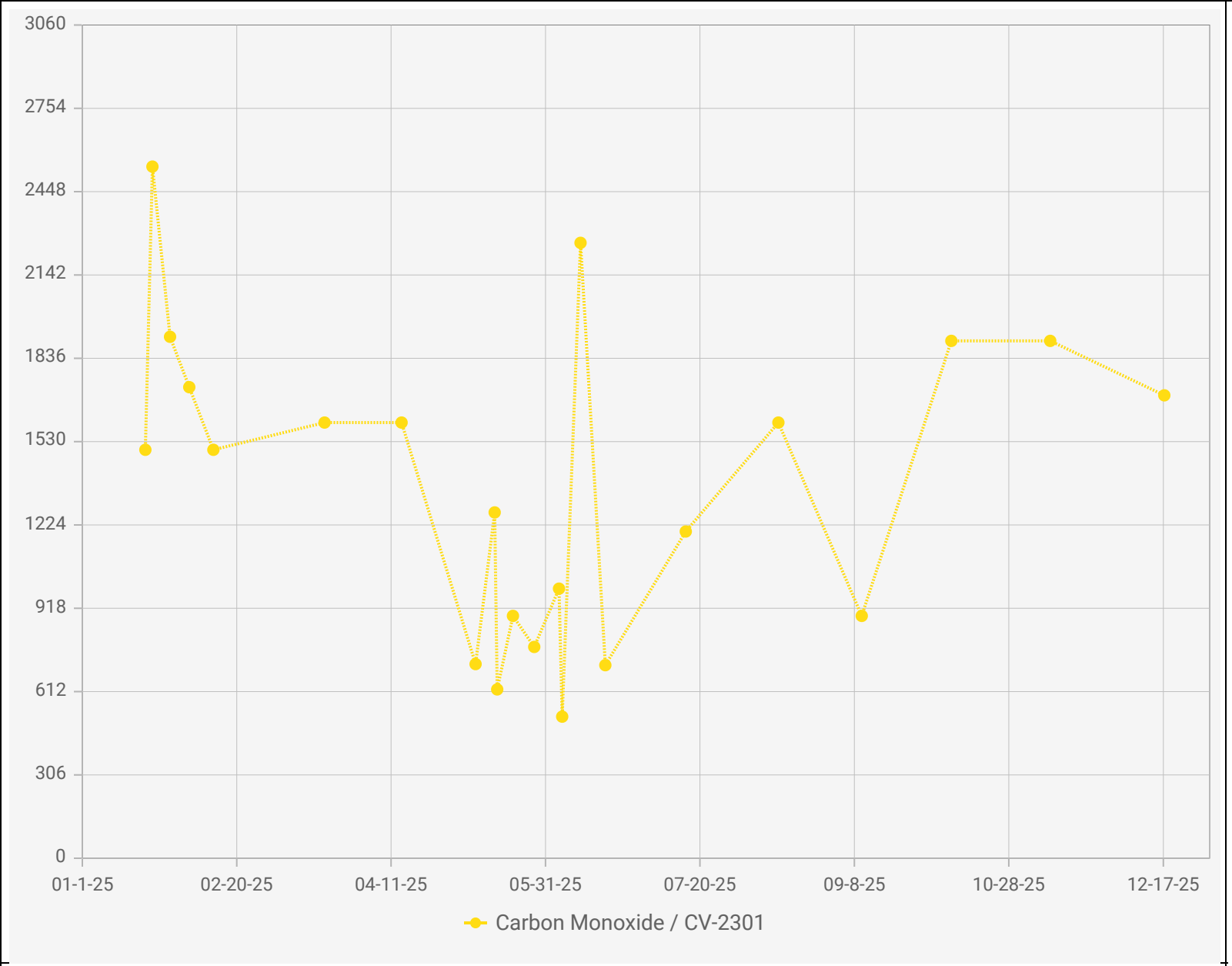

Point IDs / Names

CV-2301 / CV-2301

Parameter / Unit

Carbon Monoxide / ppmv

Chiquita Canyon Landfill - LAB DATA
Points Chart

Date Range : 01/01/2025 to 12/31/2025

Chart generation date : 01/09/2026

SCSeTools

Point IDs / Names

CV-2301 / CV-2301

Parameter / Unit

Hydrogen / % v/v

Chiquita Canyon Landfill - LAB DATA
Points Chart

Date Range : 01/01/2025 to 12/31/2025

Chart generation date : 01/09/2026

SCSeTools

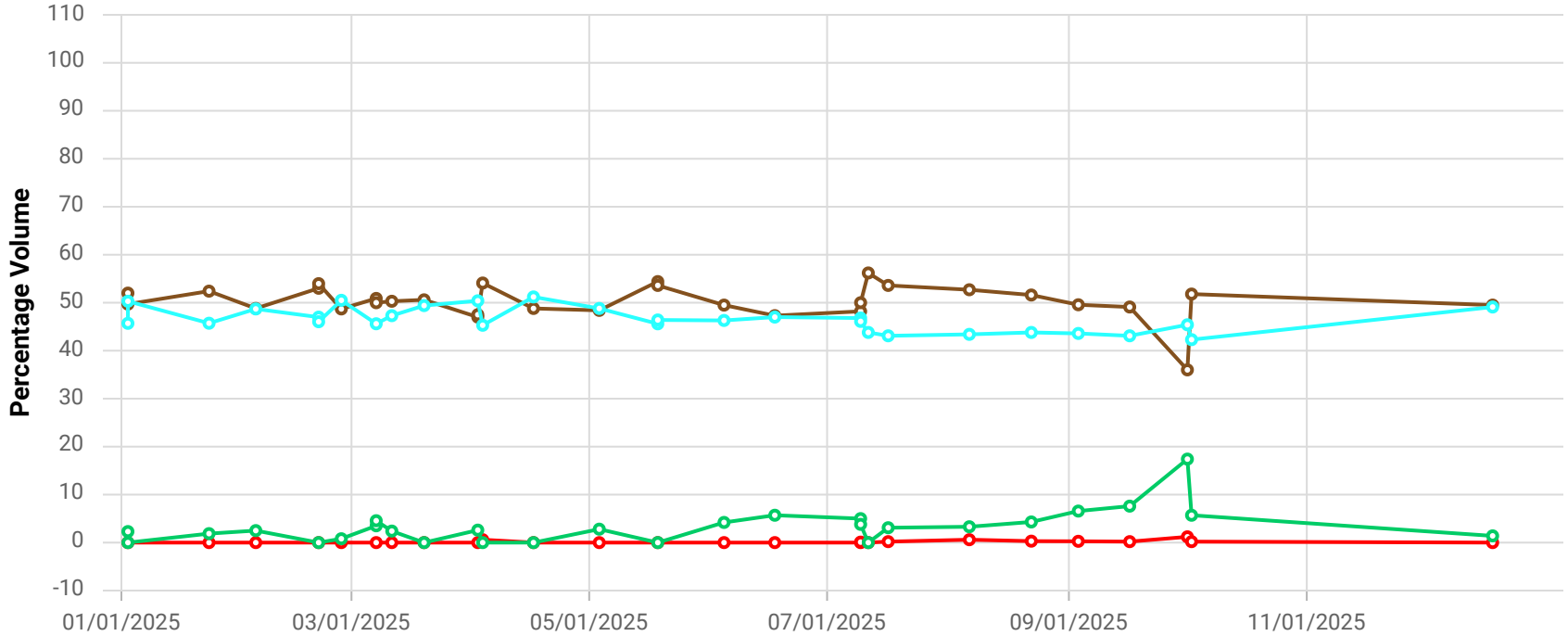

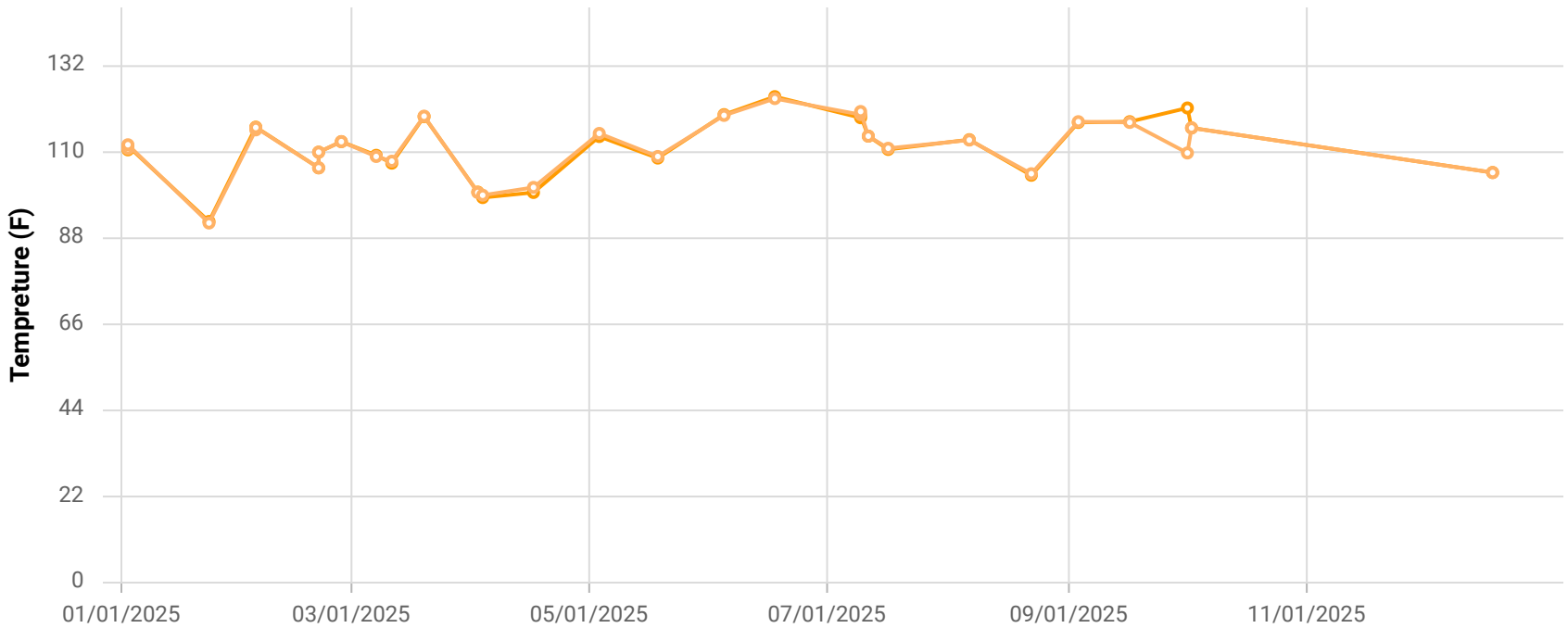

Point ID / Name

CHCV2302 / CV-2302

Parameter / Unit

- Init. Flow / scfm
- % CH4 / %
- % CO2 / %
- % O2 / %
- % Bal Gas / %
- Init. Static Press / in. H2O
- Init. Temp / Deg. F
- Adj. Temp / Deg. F

Chiquita Canyon Landfill

Parameter Chart: Multiscale

Date Range: 01/01/2025 - 12/31/2025

Chart generation date: 1/8/26

SCSeTools

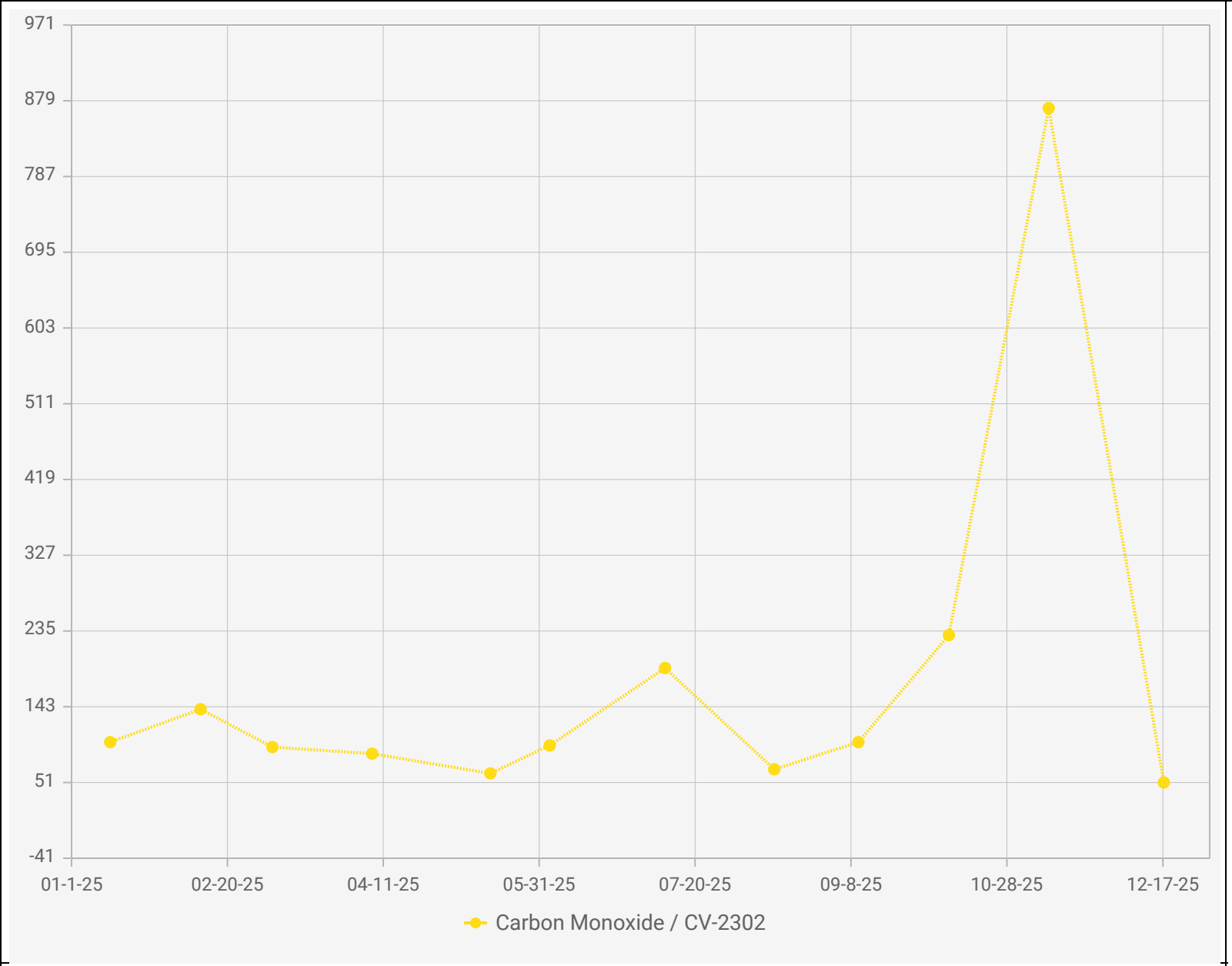

Point IDs / Names

CV-2302 / CV-2302

Parameter / Unit

Carbon Monoxide / ppmv

Chiquita Canyon Landfill - LAB DATA
Points Chart

Date Range : 01/01/2025 to 12/31/2025

Chart generation date : 01/09/2026

SCSeTools

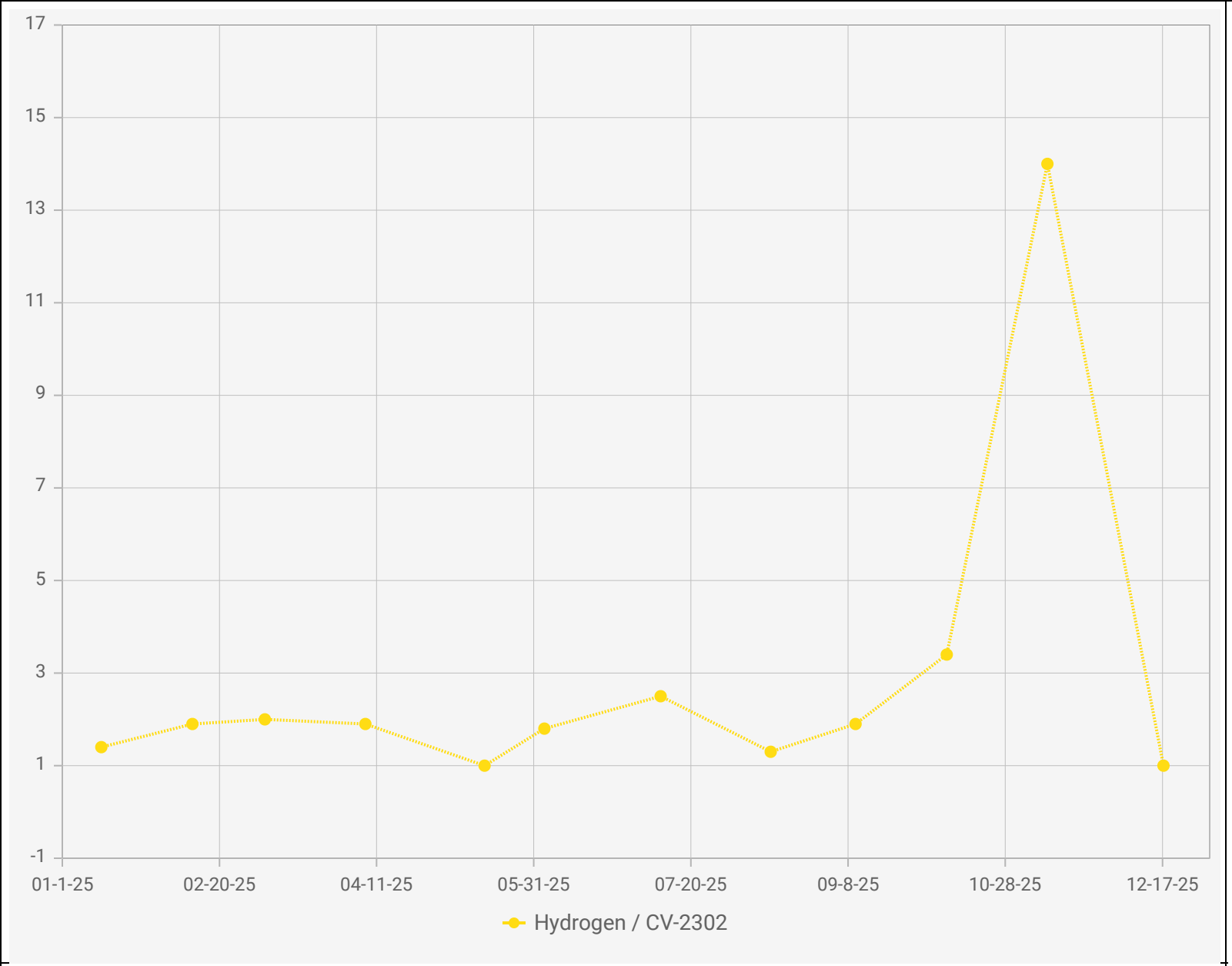

Point IDs / Names

CV-2302 / CV-2302

Parameter / Unit

Hydrogen / % v/v

Chiquita Canyon Landfill - LAB DATA
Points Chart

Date Range : 01/01/2025 to 12/31/2025

Chart generation date : 01/09/2026

SCSeTools

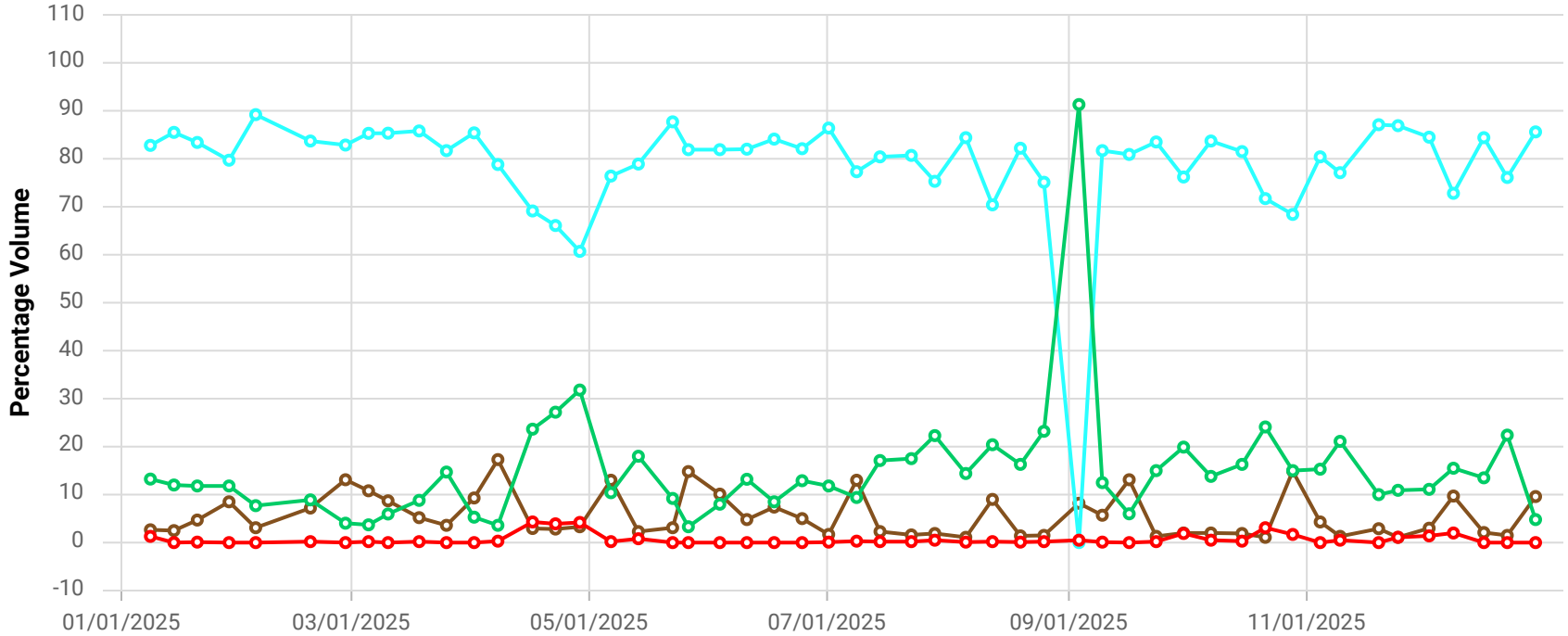

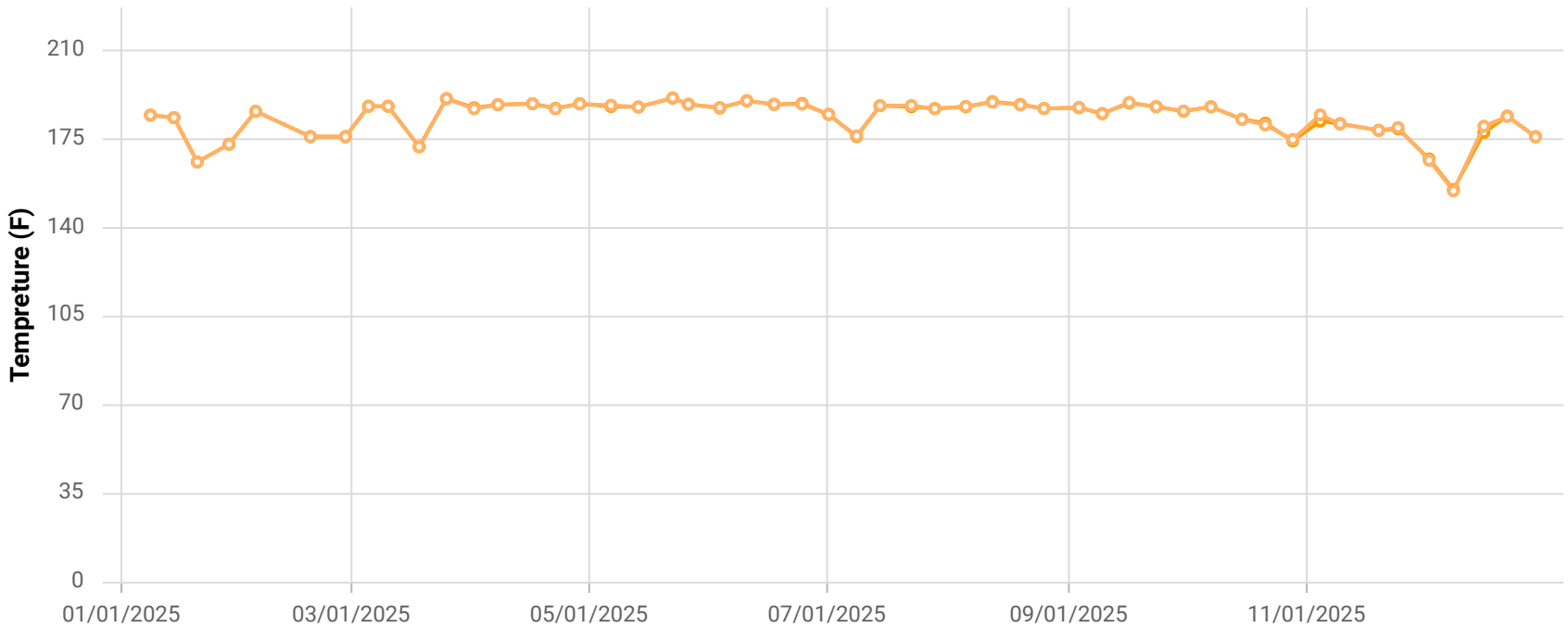

Point ID / Name

CHCV2303 / CV-2303

Parameter / Unit

- Init. Flow / scfm
- % CH4 / %
- % CO2 / %
- % O2 / %
- % Bal Gas / %
- Init. Static Press / in. H2O
- Init. Temp / Deg. F
- Adj. Temp / Deg. F

Chiquita Canyon Landfill

Parameter Chart: Multiscale

Date Range: 01/01/2025 - 12/31/2025

Chart generation date: 1/8/26

SCSeTools

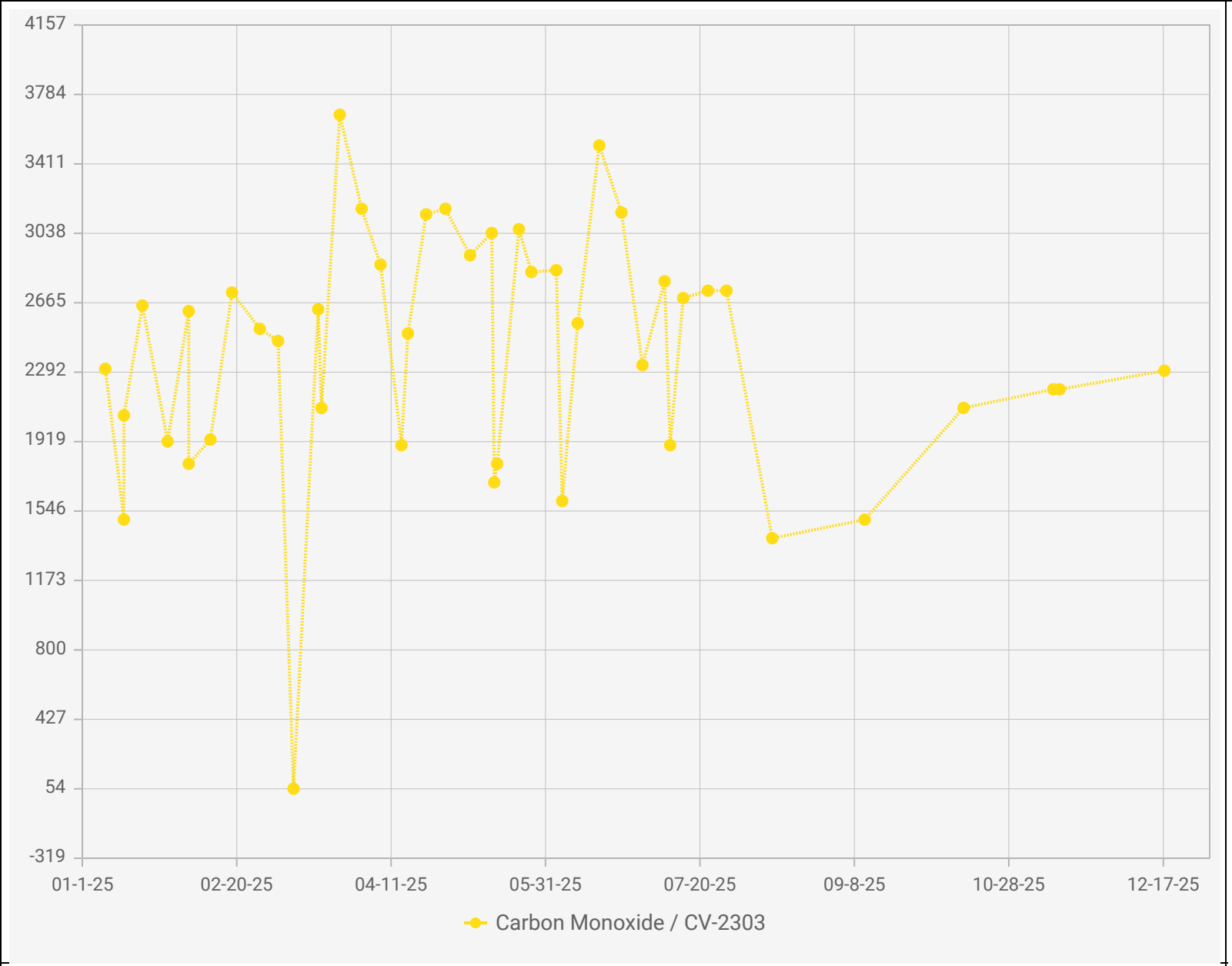

Chiquita Canyon Landfill - LAB DATA
Points Chart

Date Range : 01/01/2025 to 12/31/2025

Chart generation date : 01/09/2026

Point IDs / Names

- CV-2303 / CV-2303

Parameter / Unit

- Carbon Monoxide / ppmv

SCSeTools

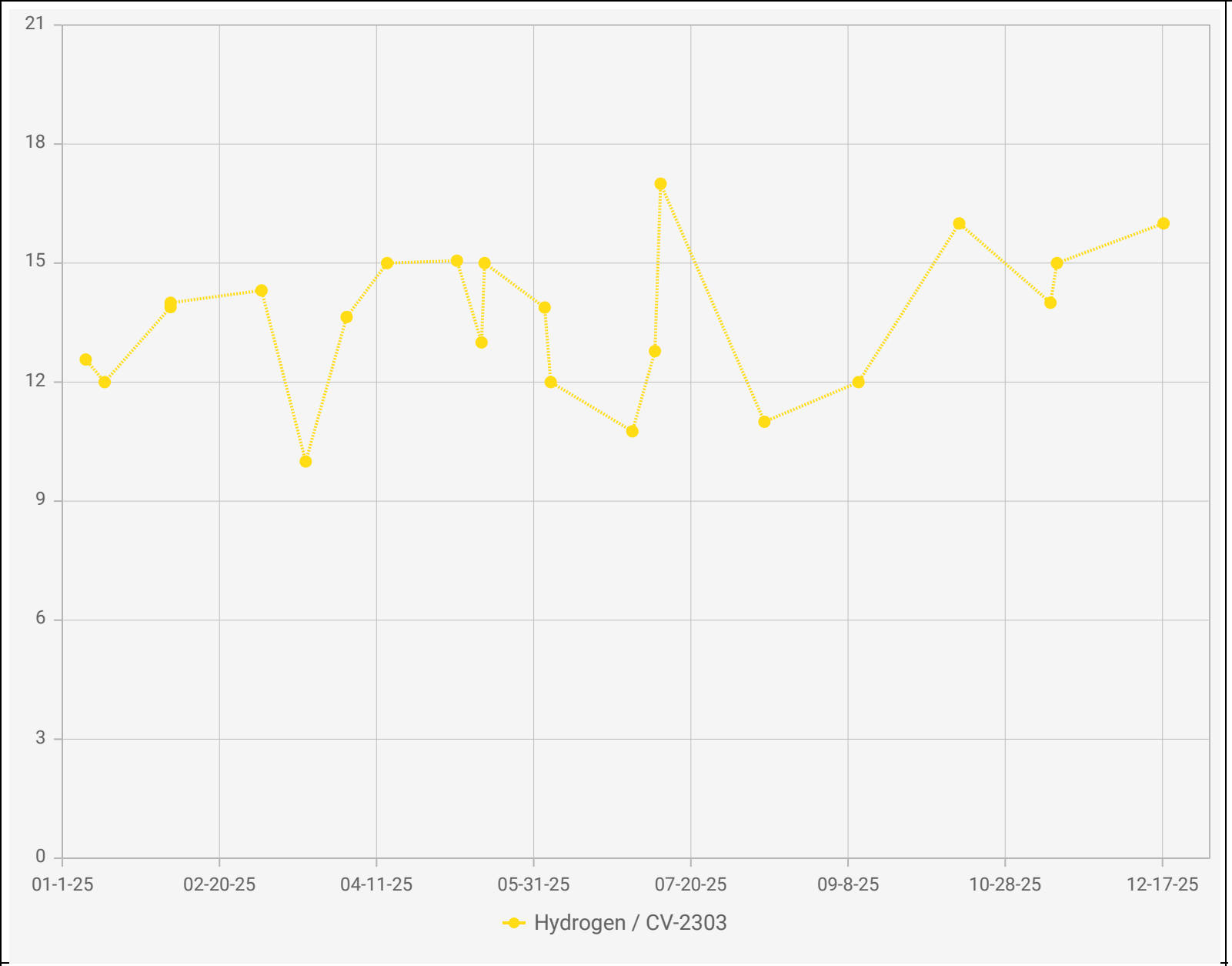

Point IDs / Names

CV-2303 / CV-2303

Parameter / Unit

Hydrogen / % v/v

Chiquita Canyon Landfill - LAB DATA
Points Chart

Date Range : 01/01/2025 to 12/31/2025

Chart generation date : 01/09/2026

SCSeTools

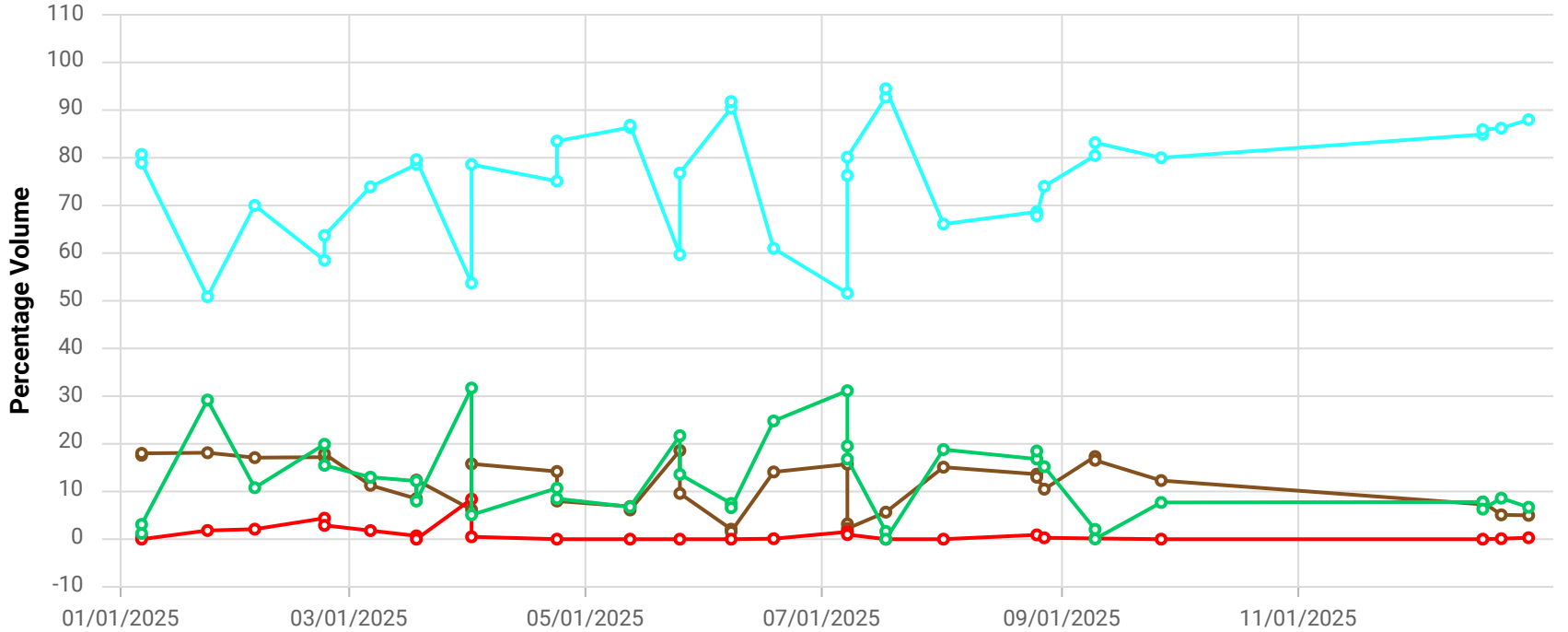

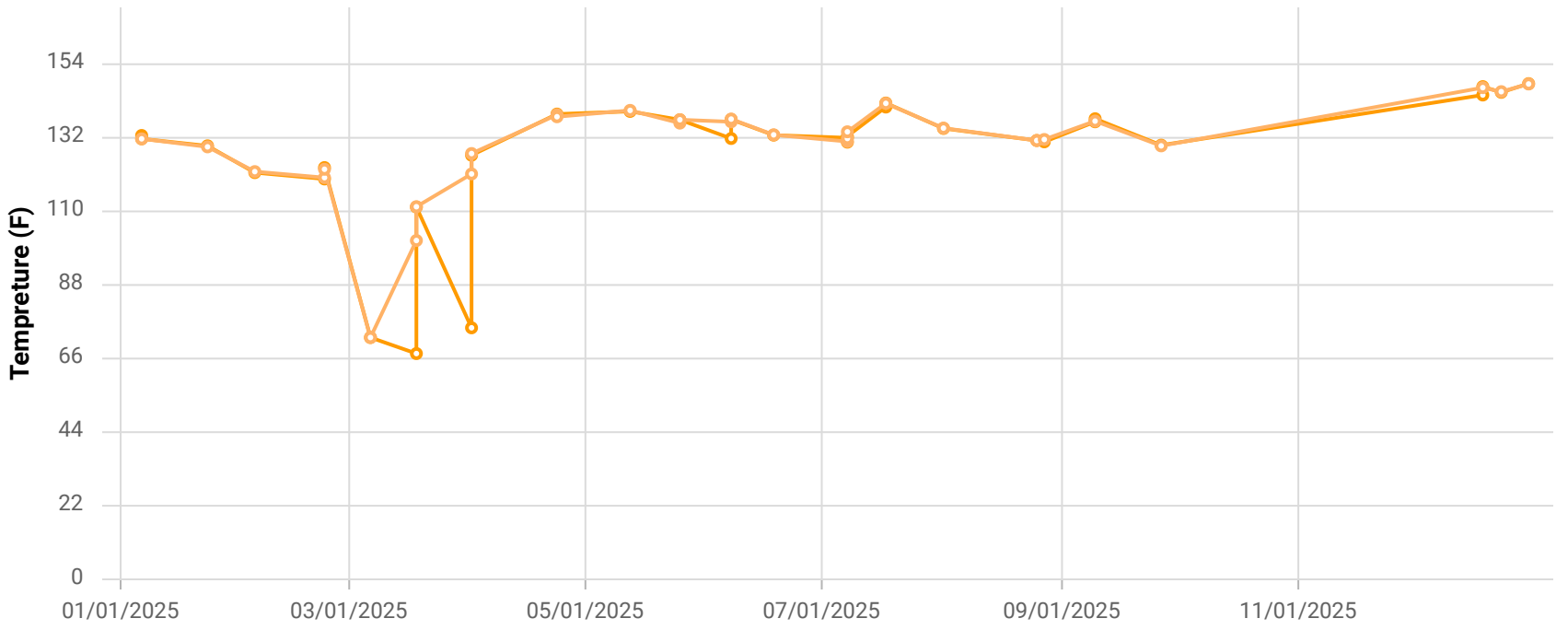

Point ID / Name

CHCV2305 / CV-2305

Parameter / Unit

- Init. Flow / scfm
- % CH4 / %
- % CO2 / %
- % O2 / %
- % Bal Gas / %
- Init. Static Press / in. H2O
- Init. Temp / Deg. F
- Adj. Temp / Deg. F

Chiquita Canyon Landfill

Parameter Chart: Multiscale

Date Range: 01/01/2025 - 12/31/2025

Chart generation date: 1/8/26

SCSeTools

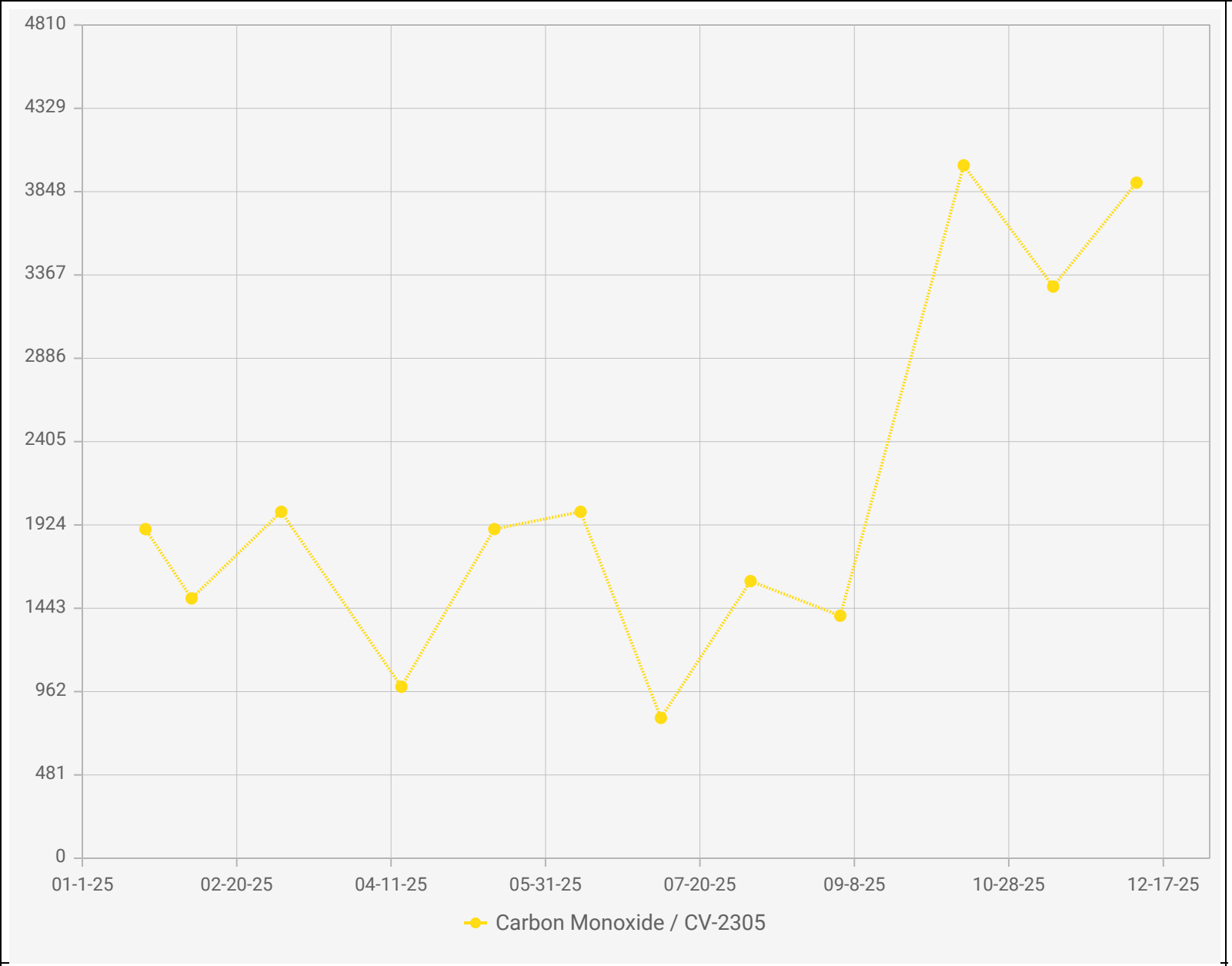

Chiquita Canyon Landfill - LAB DATA
Points Chart

Date Range : 01/01/2025 to 12/31/2025

Chart generation date : 01/09/2026

Point IDs / Names

- CV-2305 / CV-2305

Parameter / Unit

- Carbon Monoxide / ppmv

SCSeTools

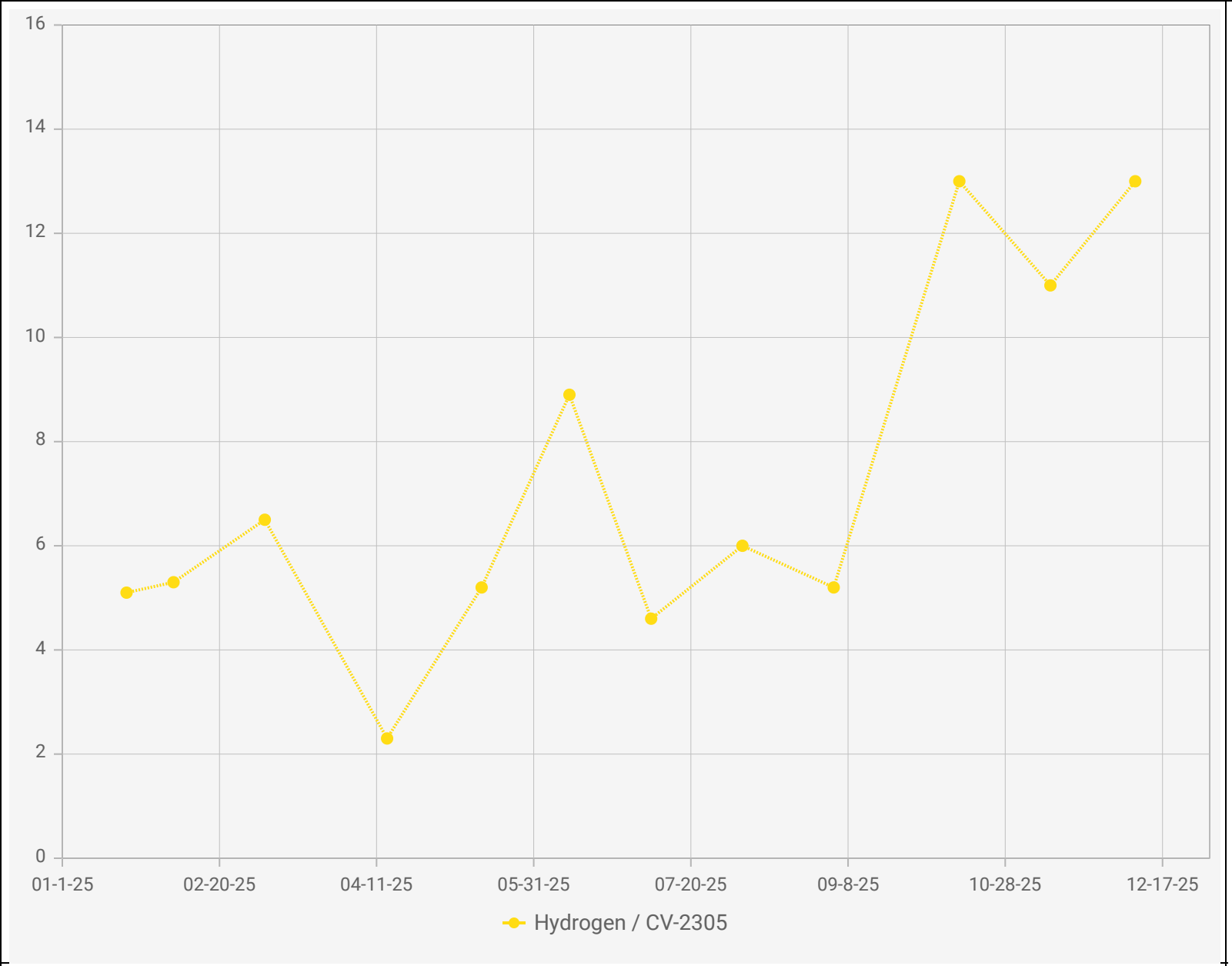

Point IDs / Names

CV-2305 / CV-2305

Parameter / Unit

Hydrogen / % v/v

Chiquita Canyon Landfill - LAB DATA
Points Chart

Date Range : 01/01/2025 to 12/31/2025

Chart generation date : 01/09/2026

SCSeTools

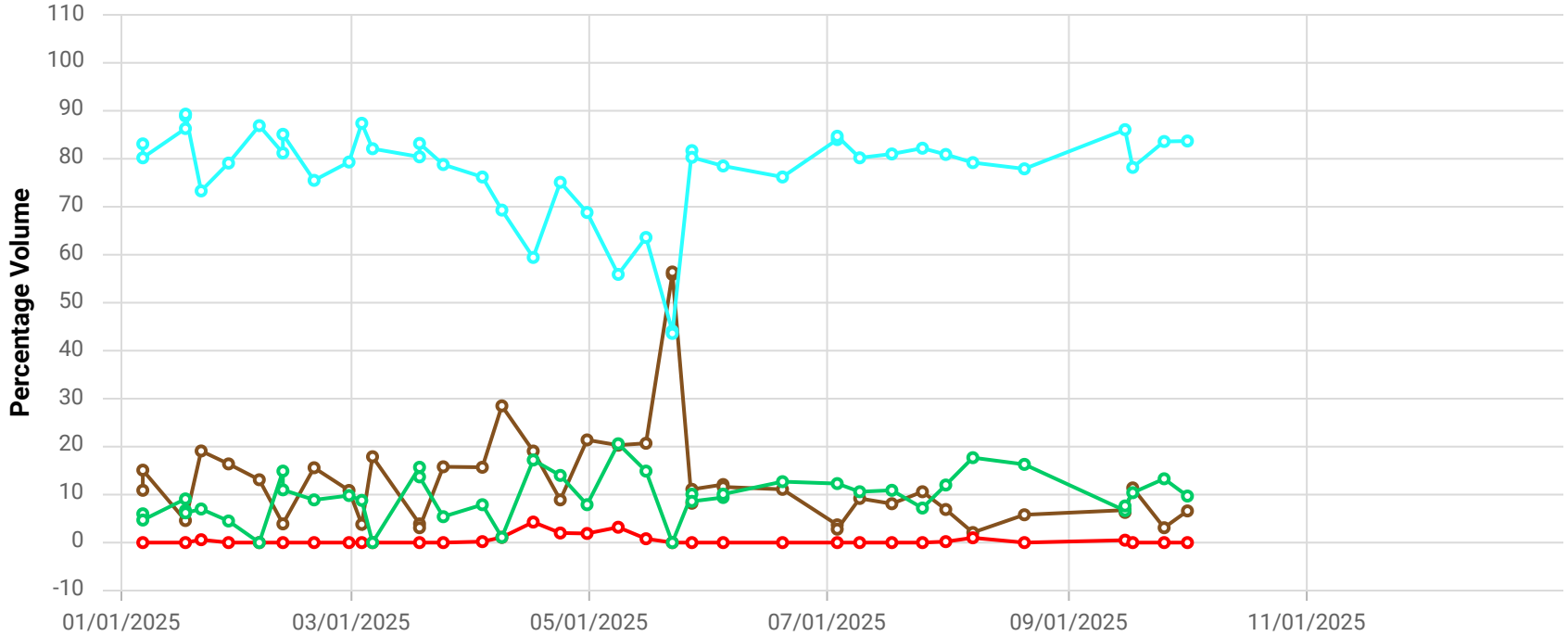

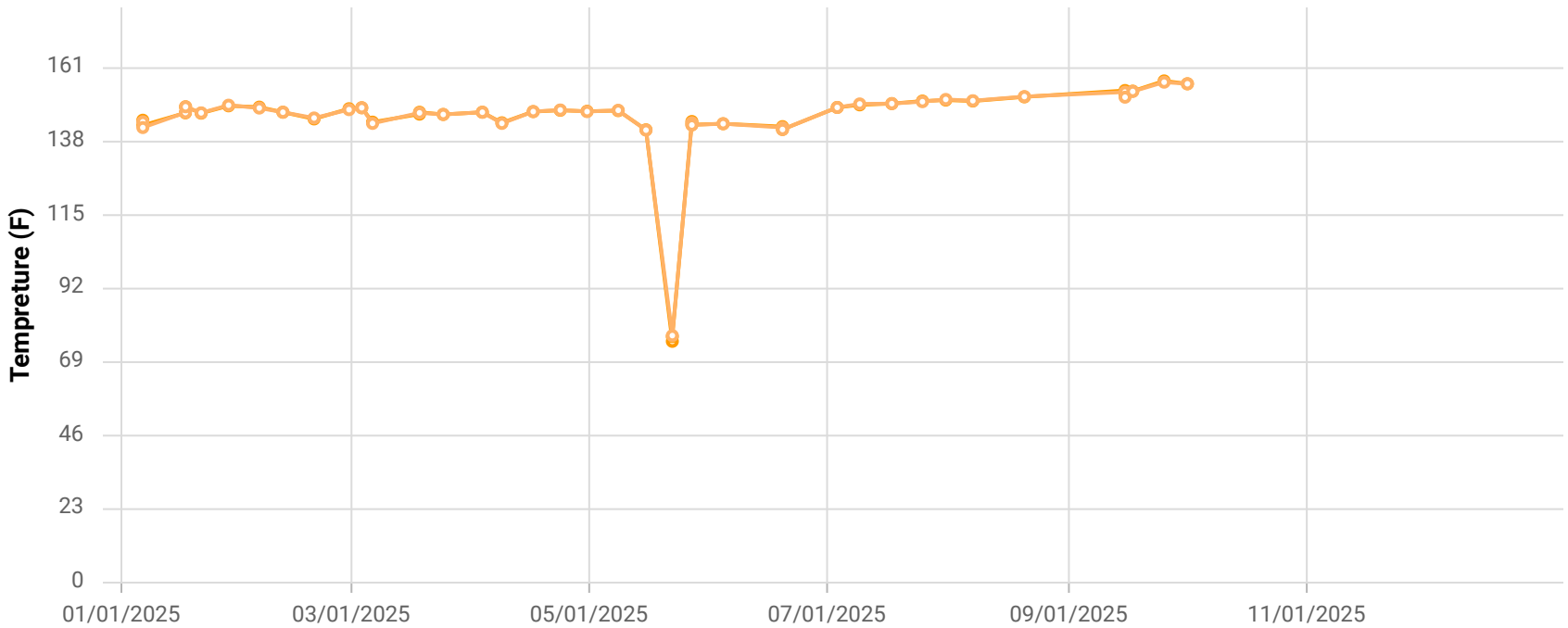

Point ID / Name

CHCV2312 / CV-2312

Parameter / Unit

- Init. Flow / scfm
- % CH4 / %
- % CO2 / %
- % O2 / %
- % Bal Gas / %
- Init. Static Press / in. H2O
- Init. Temp / Deg. F
- Adj. Temp / Deg. F

Chiquita Canyon Landfill

Parameter Chart: Multiscale

Date Range: 01/01/2025 - 12/31/2025

Chart generation date: 1/8/26

SCSeTools

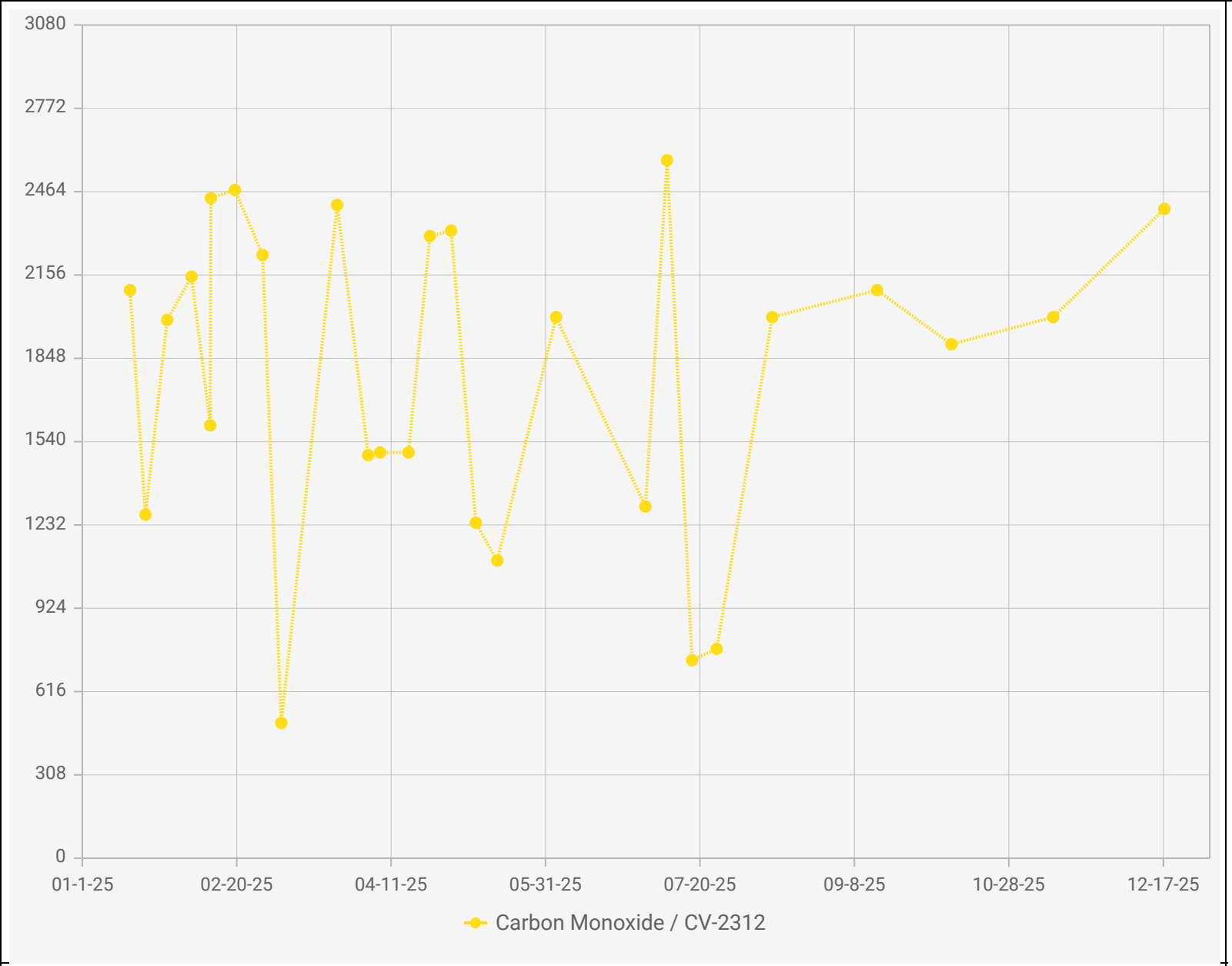

Point IDs / Names

CV-2312 / CV-2312

Parameter / Unit

Carbon Monoxide /

Chiquita Canyon Landfill - LAB DATA
Points Chart

Date Range : 01/01/2025 to 12/31/2025

Chart generation date : 01/09/2026

SCSeTools

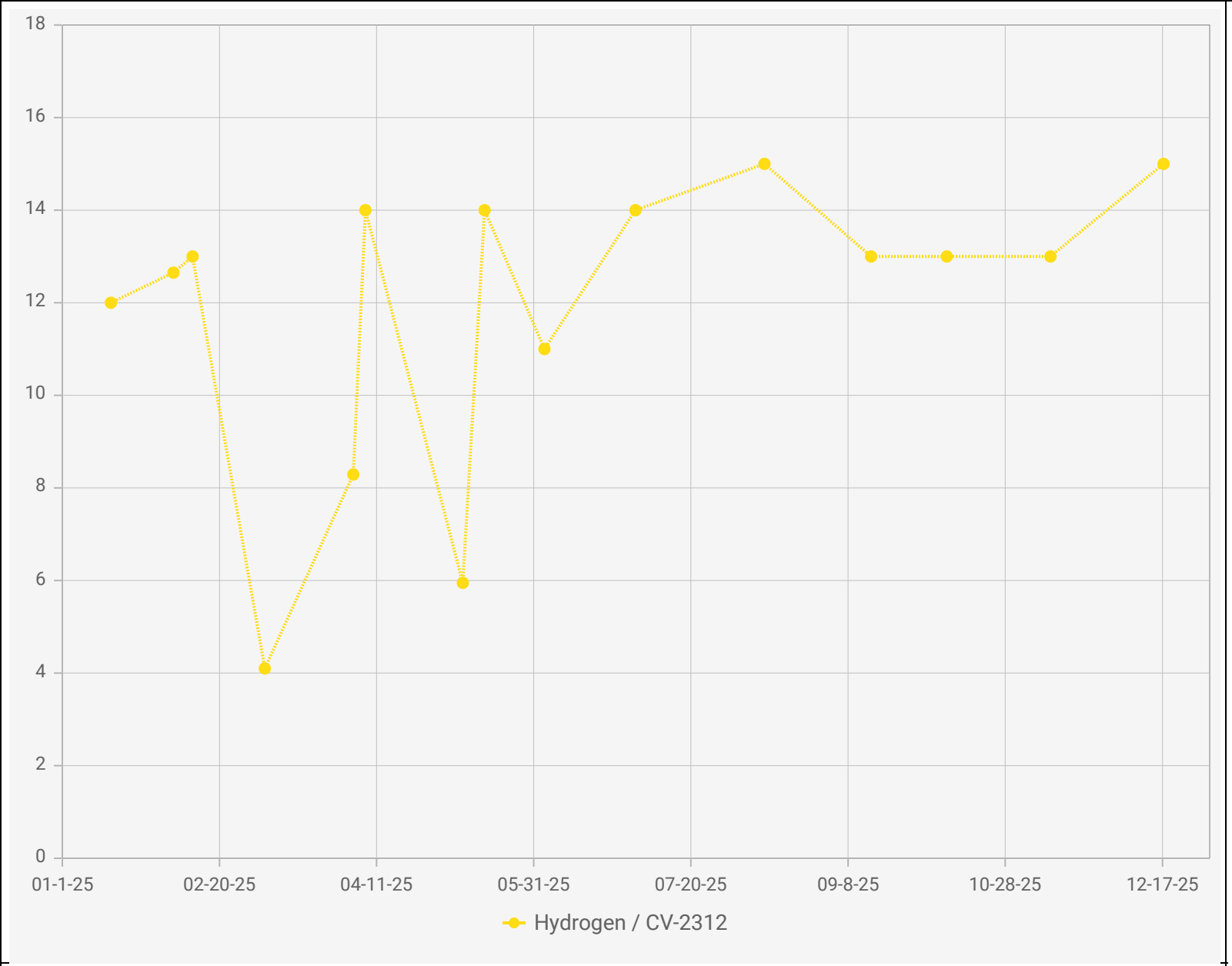

Point IDs / Names

CV-2312 / CV-2312

Parameter / Unit

Hydrogen / % v/v

Chiquita Canyon Landfill - LAB DATA
Points Chart

Date Range : 01/01/2025 to 12/31/2025

Chart generation date : 01/09/2026

SCSeTools

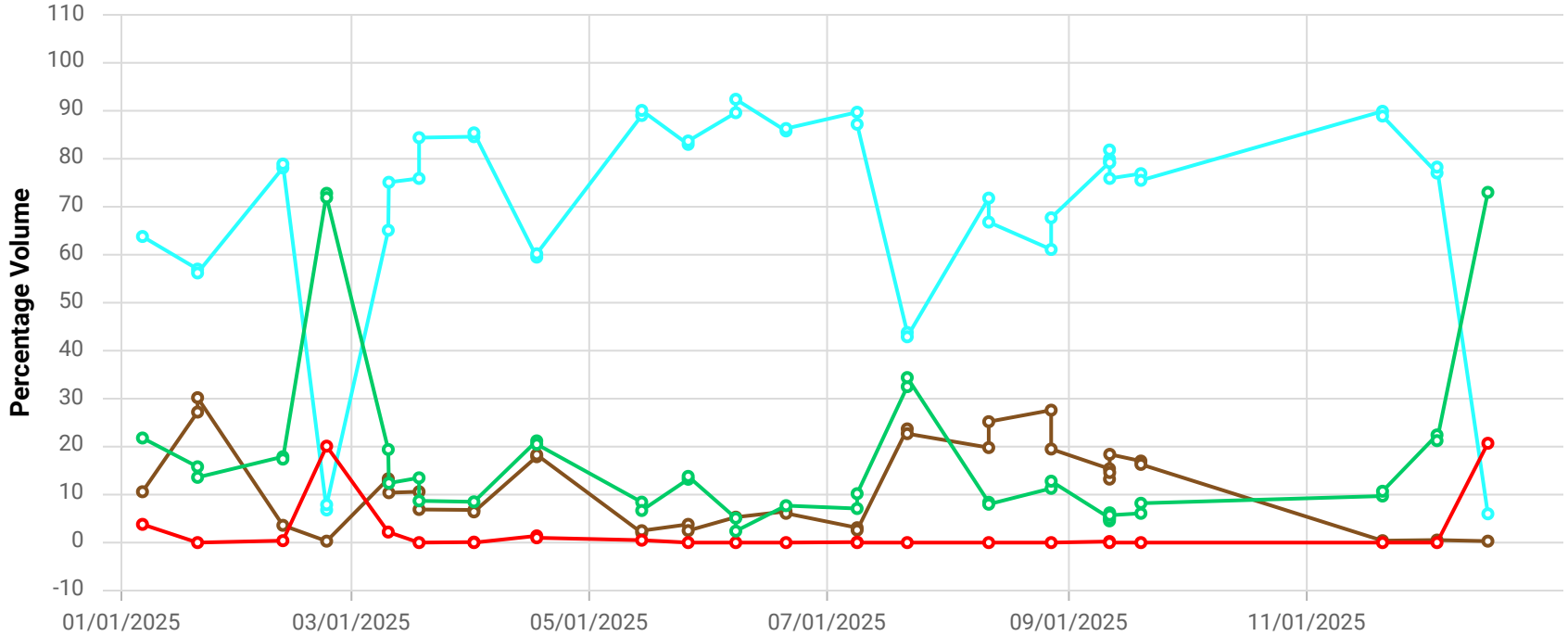

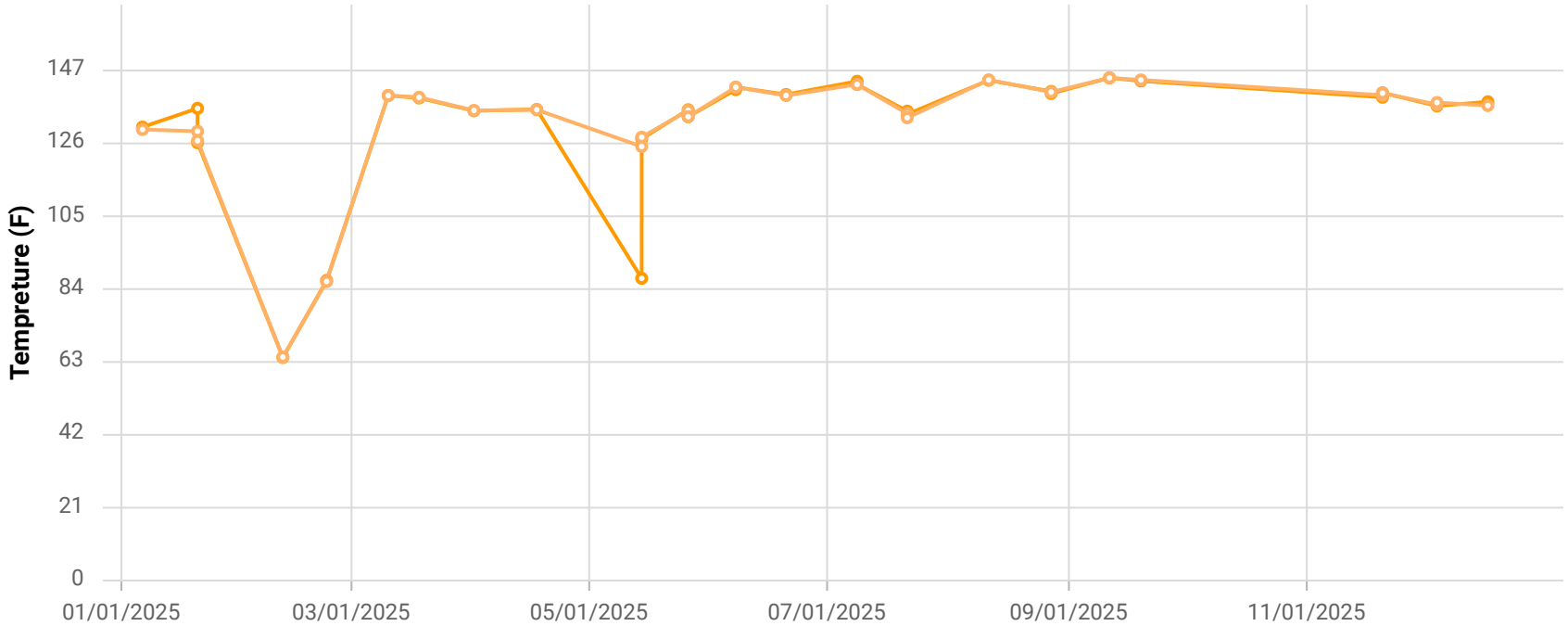

Point ID / Name

CHCV2314 / CV-2314

Parameter / Unit

- Init. Flow / scfm
- % CH4 / %
- % CO2 / %
- % O2 / %
- % Bal Gas / %
- Init. Static Press / in. H2O
- Init. Temp / Deg. F
- Adj. Temp / Deg. F

Chiquita Canyon Landfill

Parameter Chart: Multiscale

Date Range: 01/01/2025 - 12/31/2025

Chart generation date: 1/8/26

SCSeTools

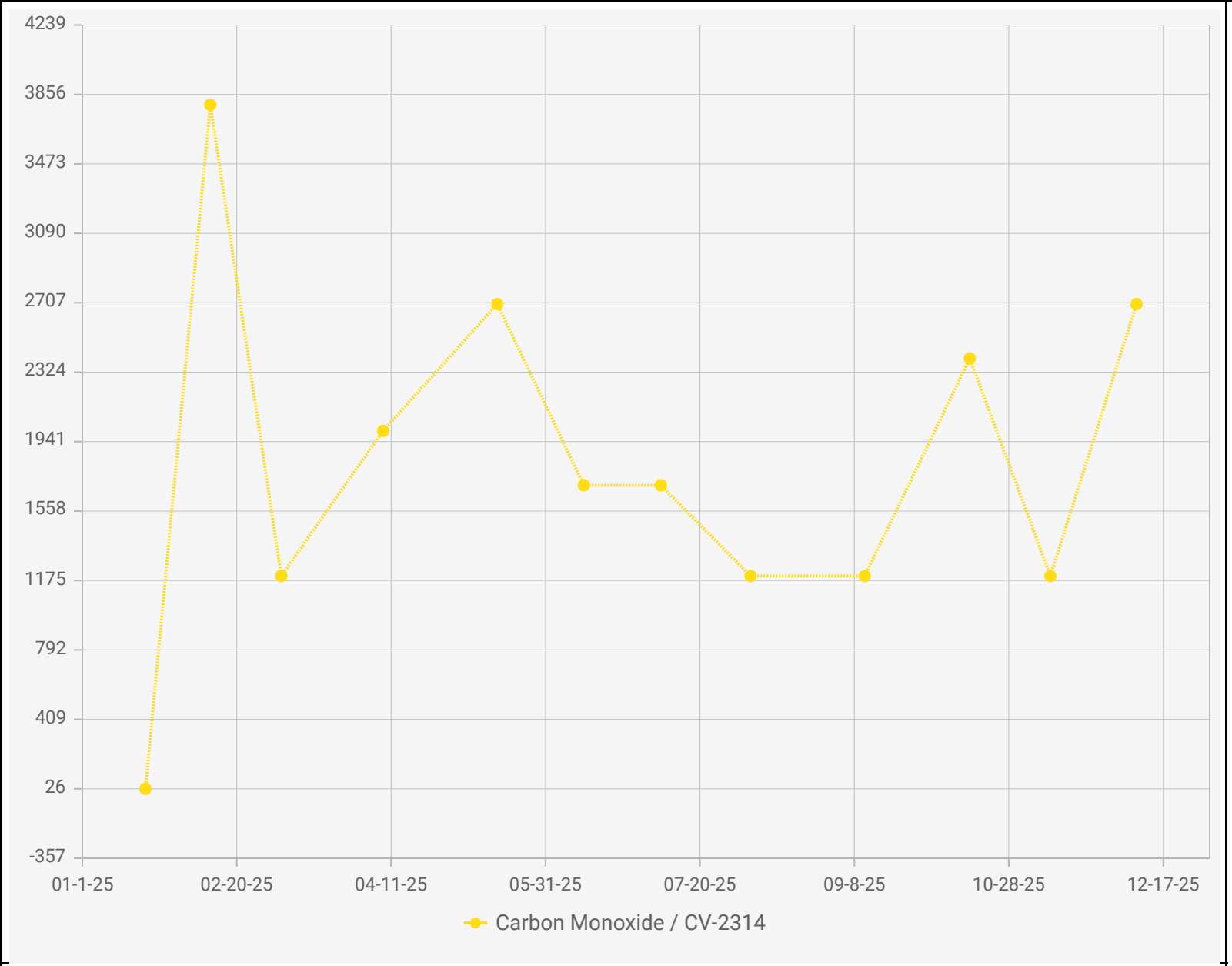

Chiquita Canyon Landfill - LAB DATA
Points Chart

Date Range : 01/01/2025 to 12/31/2025

Chart generation date : 01/09/2026

Point IDs / Names

- CV-2314 / CV-2314

Parameter / Unit

- Carbon Monoxide /

SCSeTools

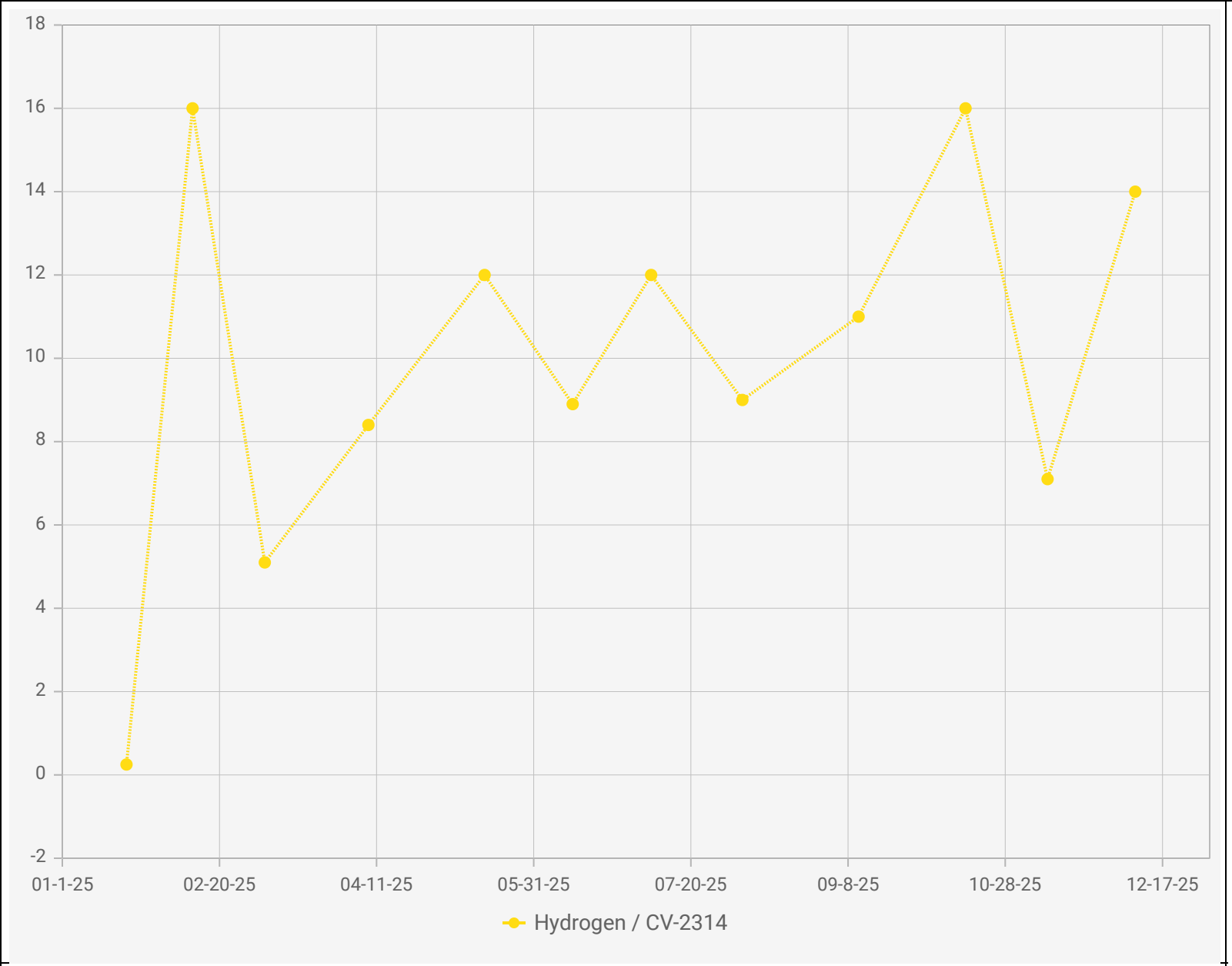

Point IDs / Names

CV-2314 / CV-2314

Parameter / Unit

Hydrogen / % v/v

Chiquita Canyon Landfill - LAB DATA
Points Chart

Date Range : 01/01/2025 to 12/31/2025

Chart generation date : 01/09/2026

SCSeTools

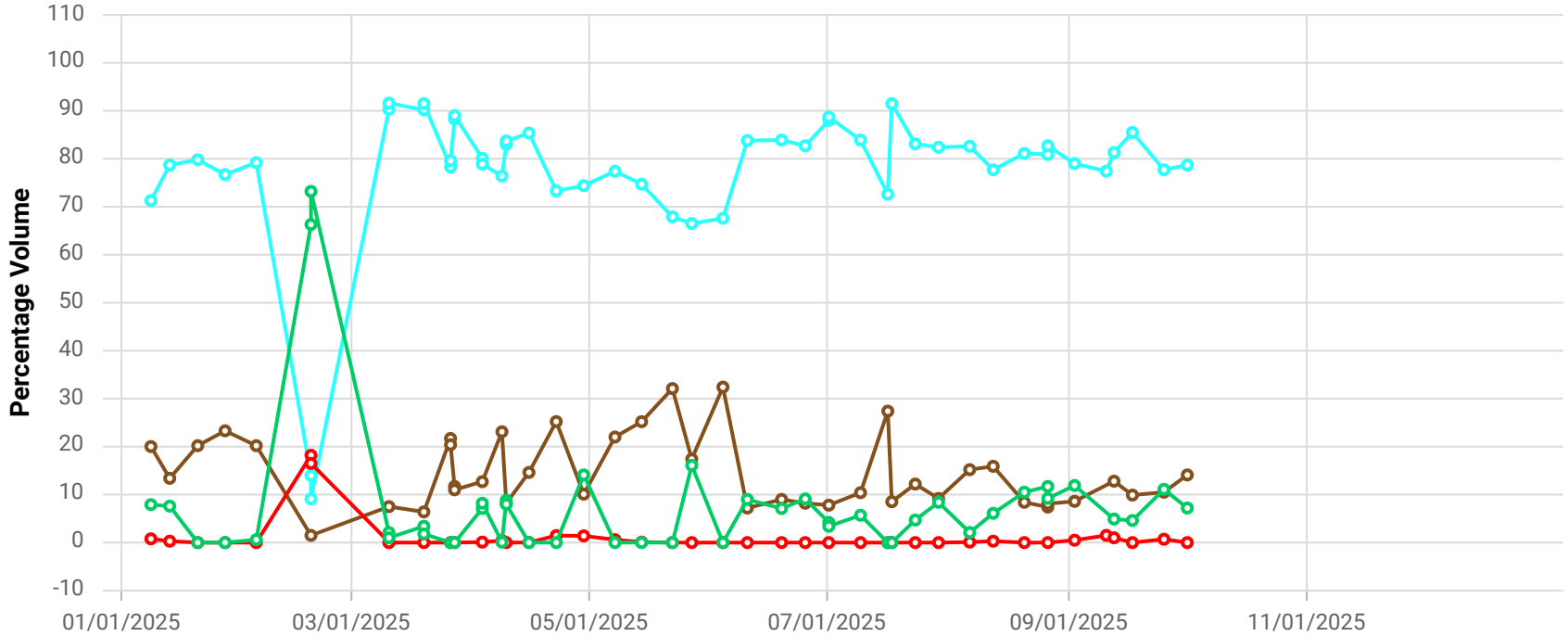

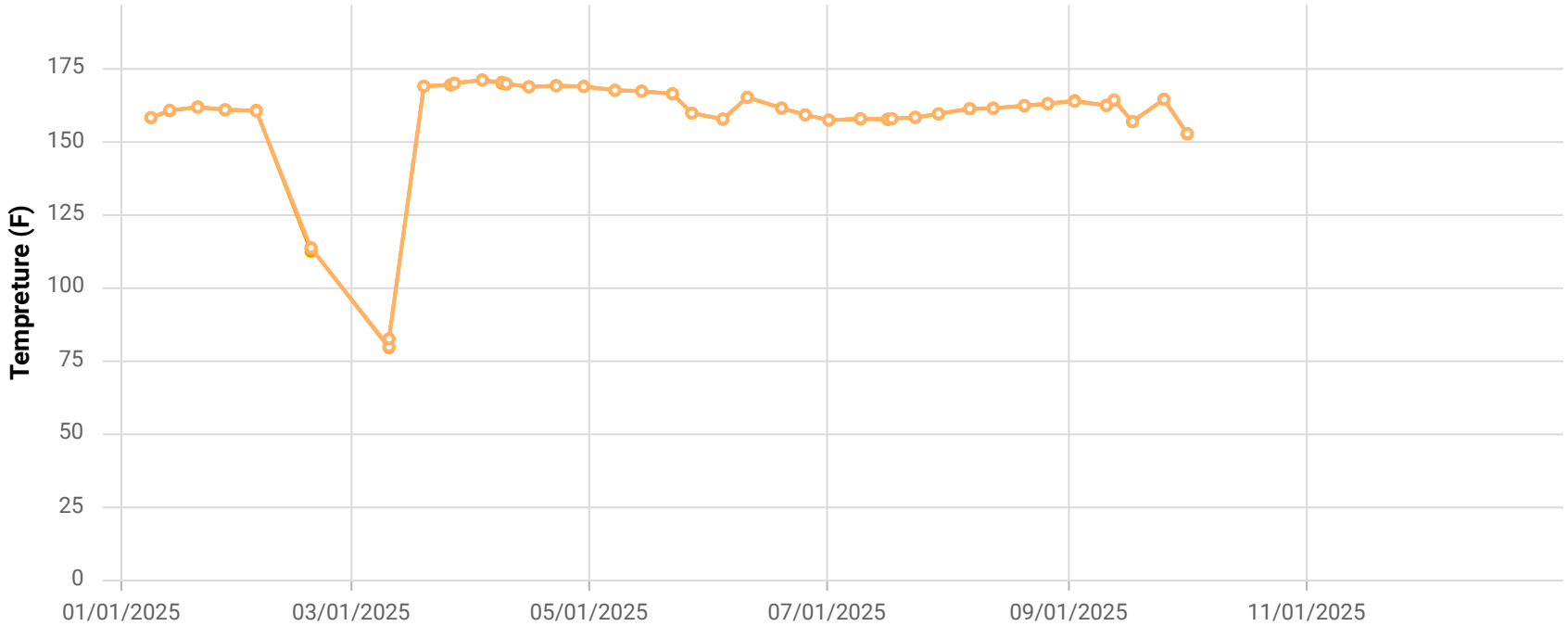

Point ID / Name

CHCV2315 / CV-2315

Parameter / Unit

- Init. Flow / scfm
- % CH4 / %
- % CO2 / %
- % O2 / %
- % Bal Gas / %
- Init. Static Press / in. H2O
- Init. Temp / Deg. F
- Adj. Temp / Deg. F

Chiquita Canyon Landfill

Parameter Chart: Multiscale

Date Range: 01/01/2025 - 12/31/2025

Chart generation date: 1/8/26

SCSeTools

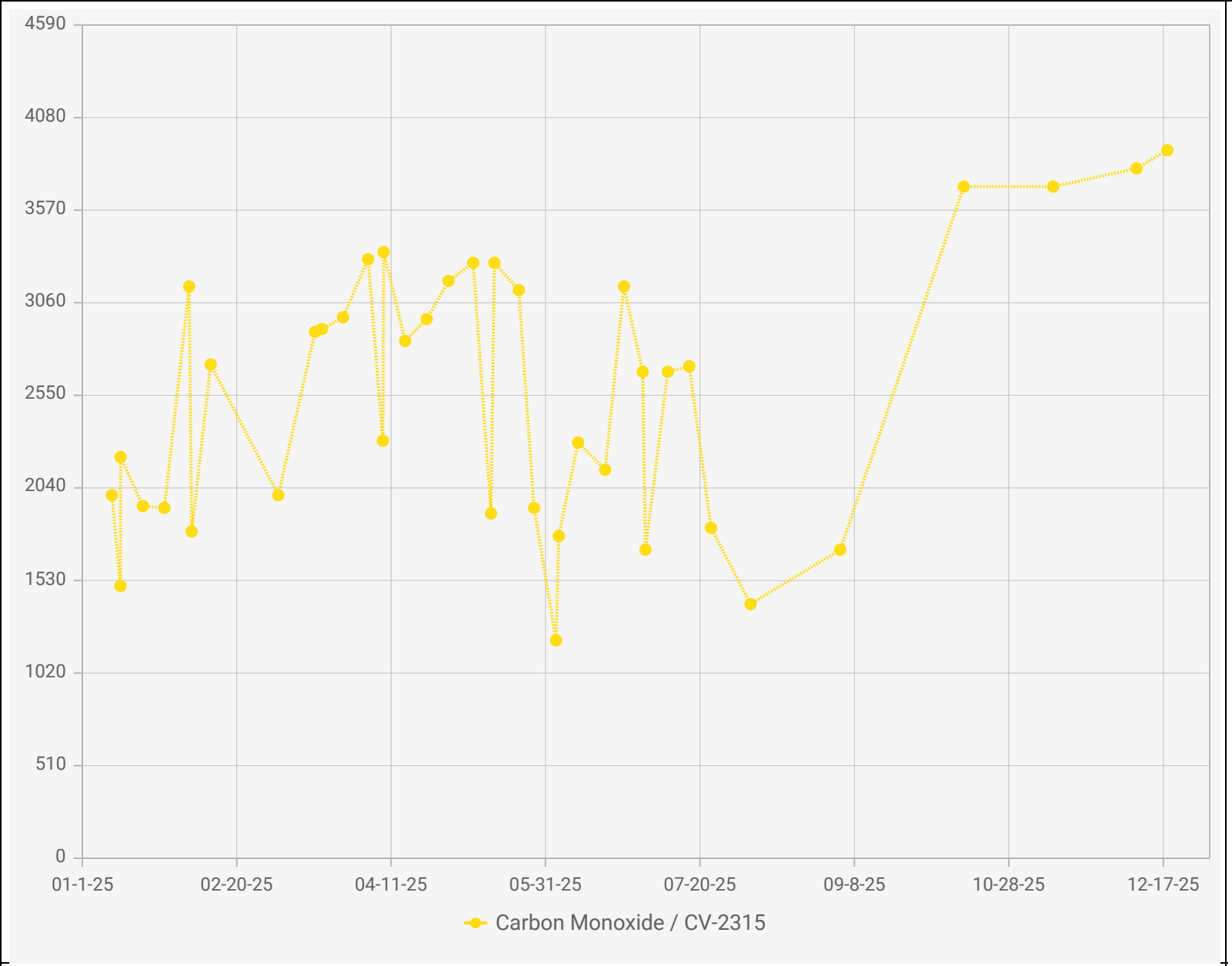

Point IDs / Names

CV-2315 / CV-2315

Parameter / Unit

Carbon Monoxide /

Chiquita Canyon Landfill - LAB DATA
Points Chart

Date Range : 01/01/2025 to 12/31/2025

Chart generation date : 01/09/2026

SCSeTools

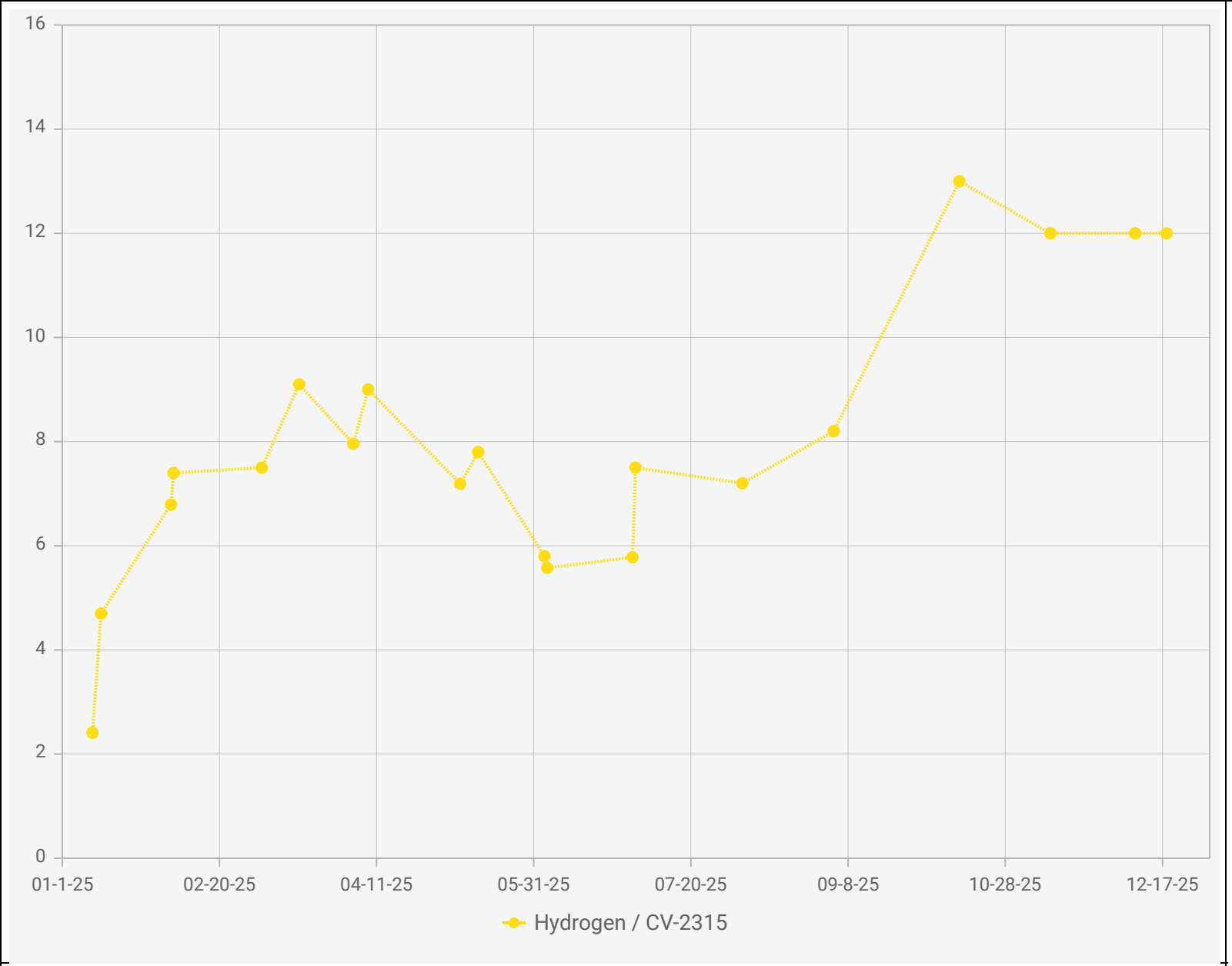

Point IDs / Names

CV-2315 / CV-2315

Parameter / Unit

Hydrogen / % v/v

Chiquita Canyon Landfill - LAB DATA
Points Chart

Date Range : 01/01/2025 to 12/31/2025

Chart generation date : 01/09/2026

SCSeTools

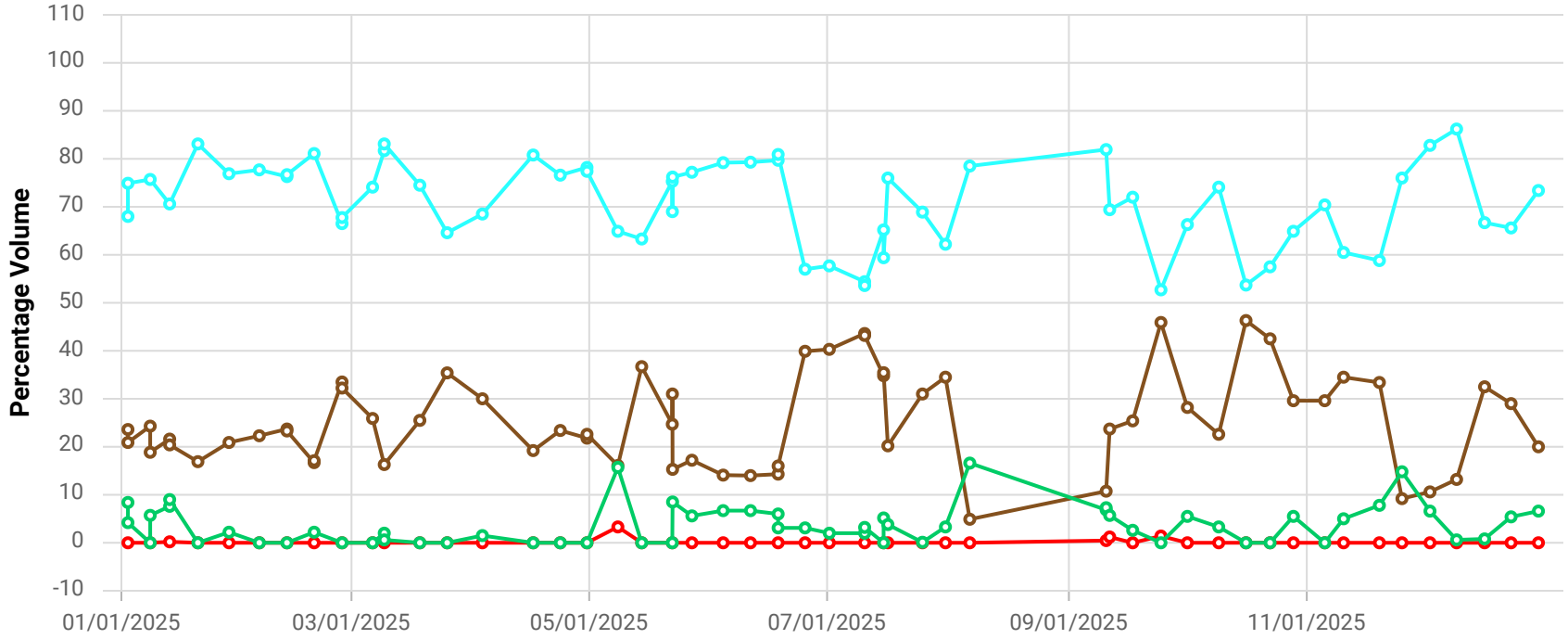

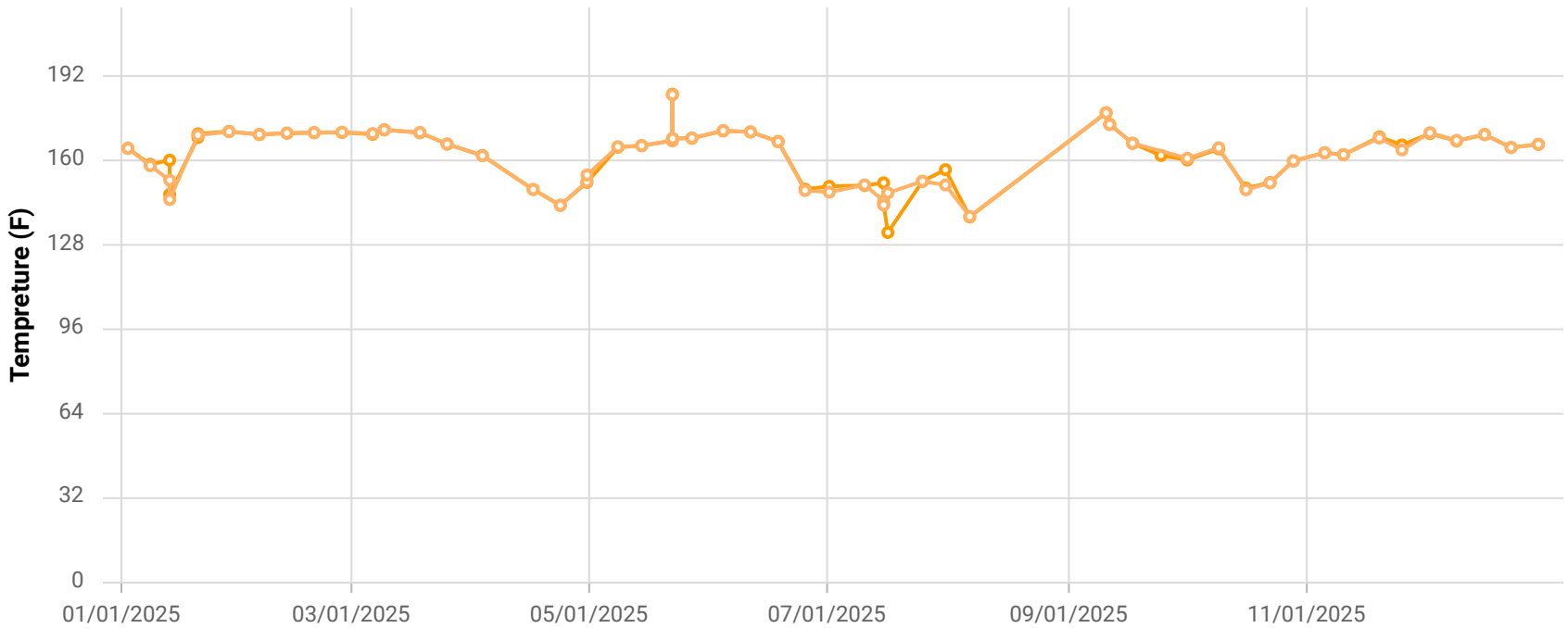

Point ID / Name

CHCV2328 / CV-2328

Parameter / Unit

- Init. Flow / scfm
- % CH4 / %
- % CO2 / %
- % O2 / %
- % Bal Gas / %
- Init. Static Press / in. H2O
- Init. Temp / Deg. F
- Adj. Temp / Deg. F

Chiquita Canyon Landfill

Parameter Chart: Multiscale

Date Range: 01/01/2025 - 12/31/2025

Chart generation date: 1/8/26

SCSeTools

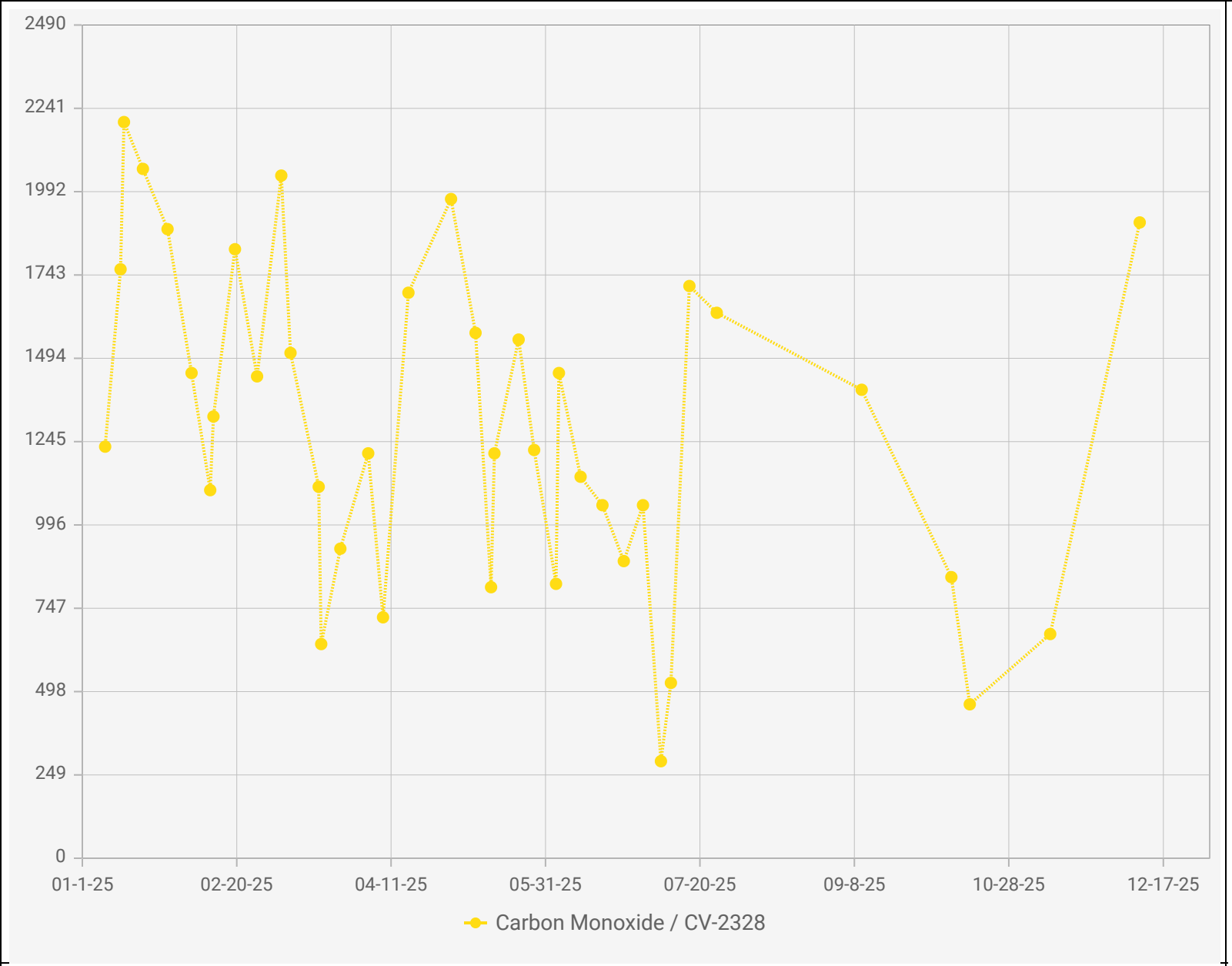

Point IDs / Names

CV-2328 / CV-2328

Parameter / Unit

Carbon Monoxide /

Chiquita Canyon Landfill - LAB DATA
Points Chart

Date Range : 01/01/2025 to 12/31/2025

Chart generation date : 01/09/2026

SCSeTools

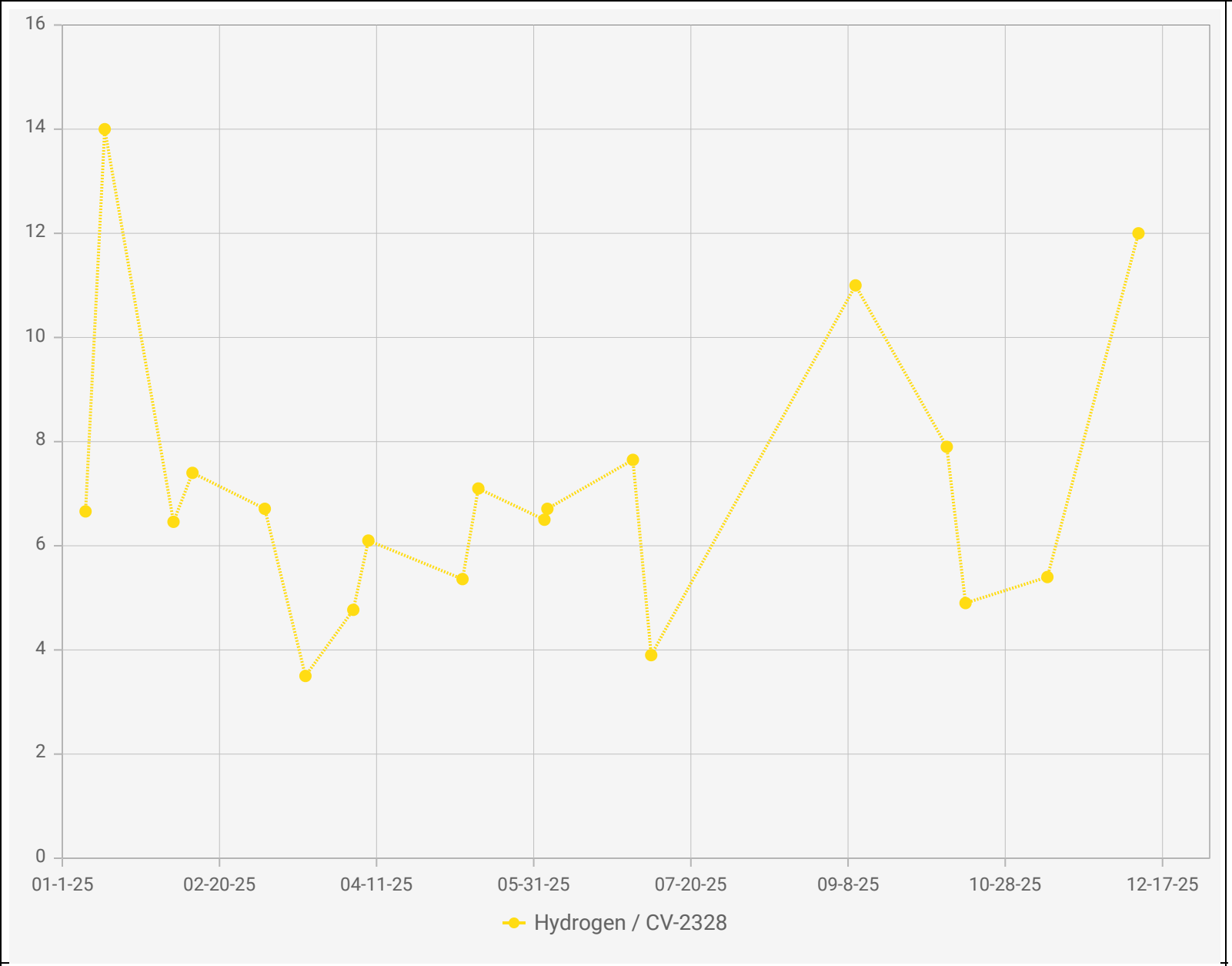

Point IDs / Names

CV-2328 / CV-2328

Parameter / Unit

Hydrogen / % v/v

Chiquita Canyon Landfill - LAB DATA
Points Chart

Date Range : 01/01/2025 to 12/31/2025

Chart generation date : 01/09/2026

SCSeTools

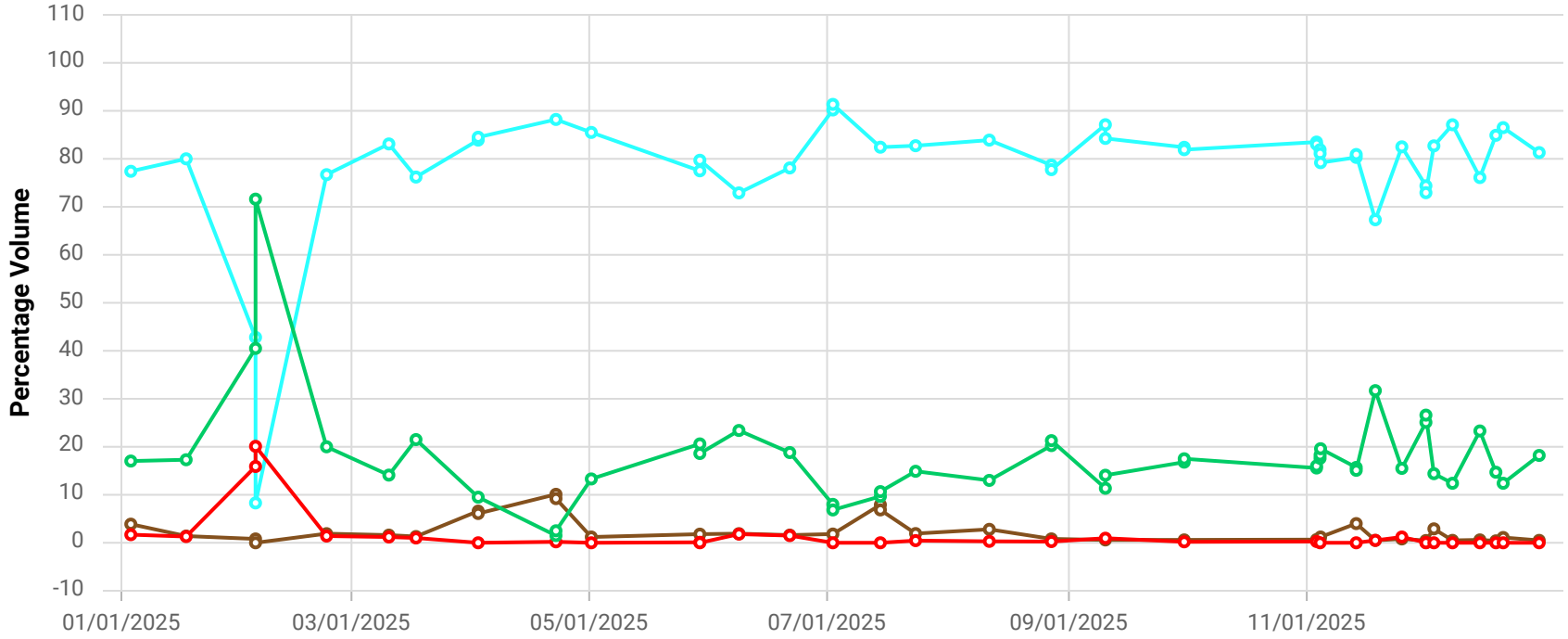

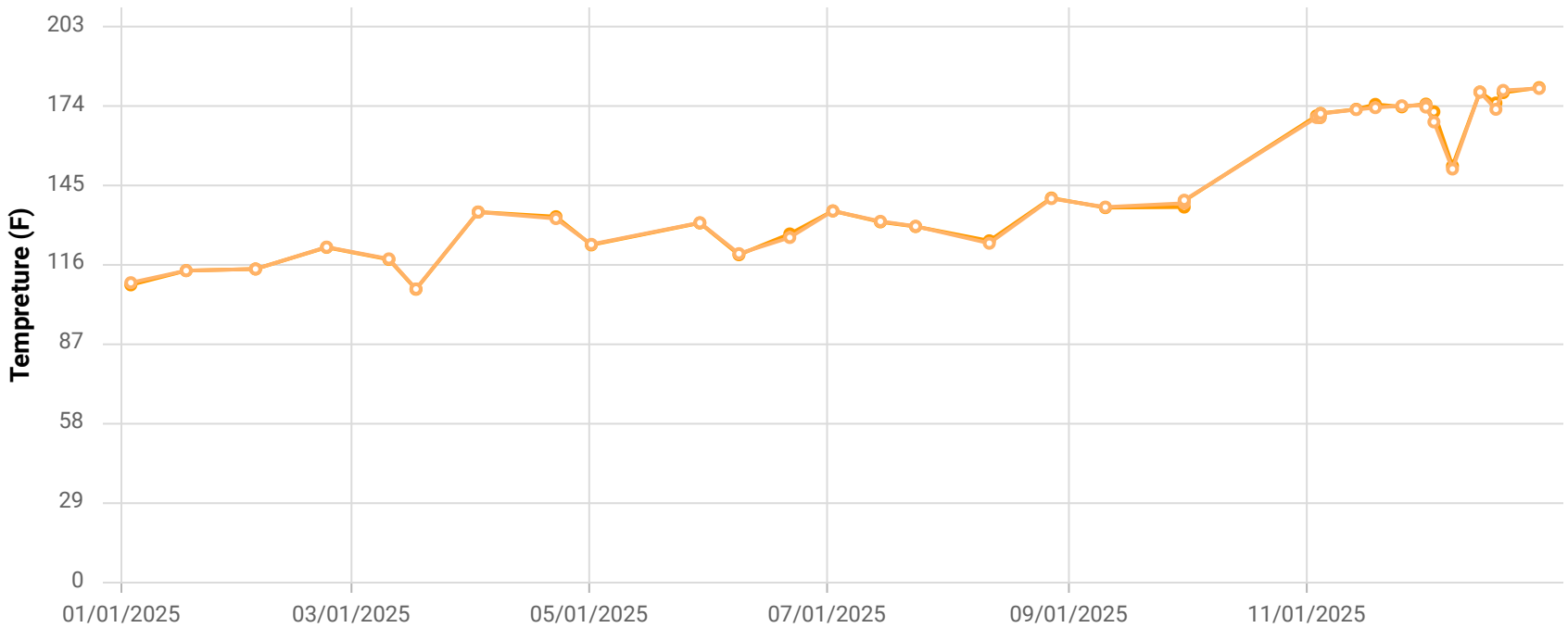

Point ID / Name

CHCV2333 / CV-2333

Parameter / Unit

- Init. Flow / scfm
- % CH4 / %
- % CO2 / %
- % O2 / %
- % Bal Gas / %
- Init. Static Press / in. H2O
- Init. Temp / Deg. F
- Adj. Temp / Deg. F

Chiquita Canyon Landfill

Parameter Chart: Multiscale

Date Range: 01/01/2025 - 12/31/2025

Chart generation date: 1/8/26

SCSeTools

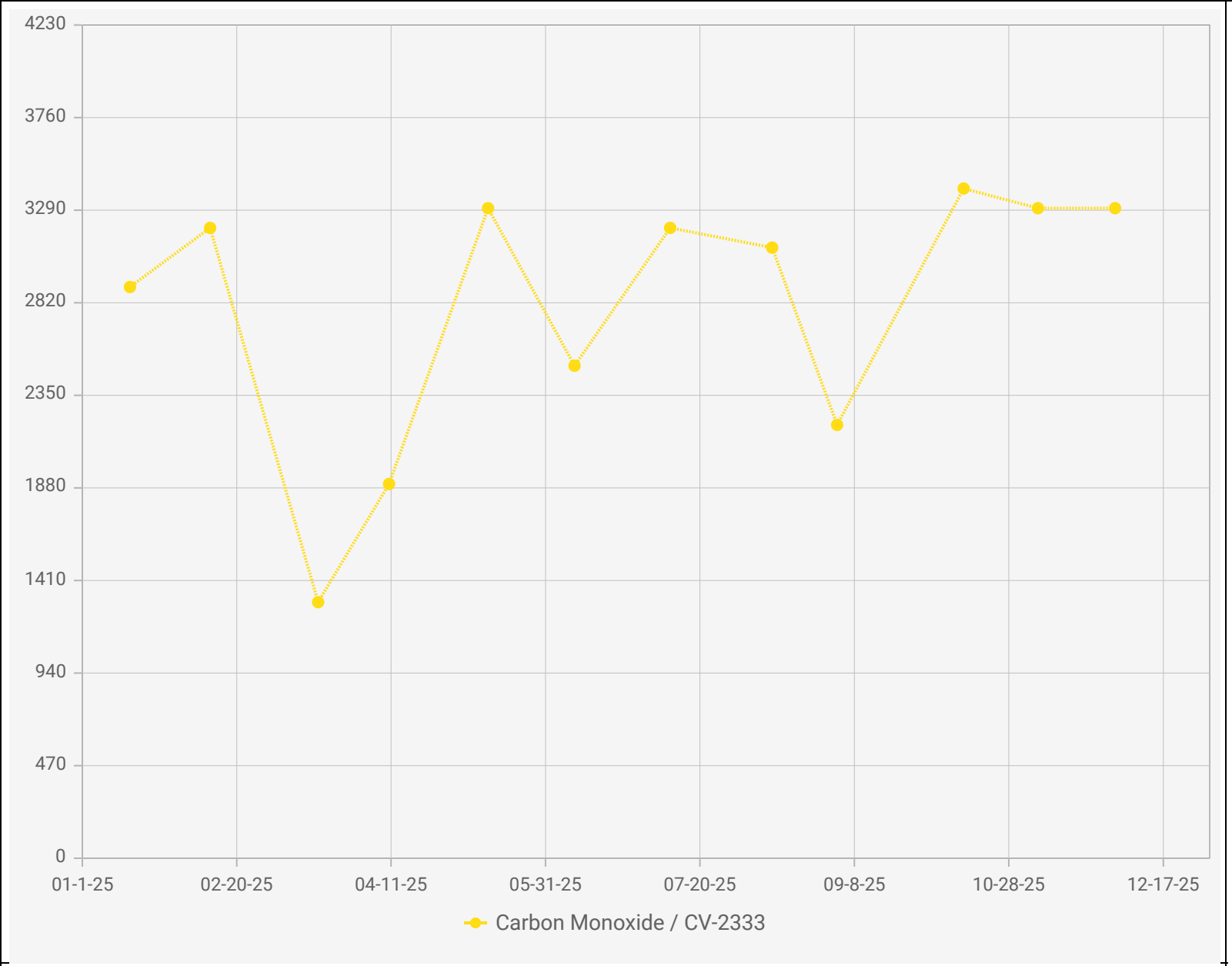

Point IDs / Names

CV-2333 / CV-2333

Parameter / Unit

Carbon Monoxide / ppmv

Chiquita Canyon Landfill - LAB DATA
Points Chart

Date Range : 01/01/2025 to 12/31/2025

Chart generation date : 01/09/2026

SCSeTools

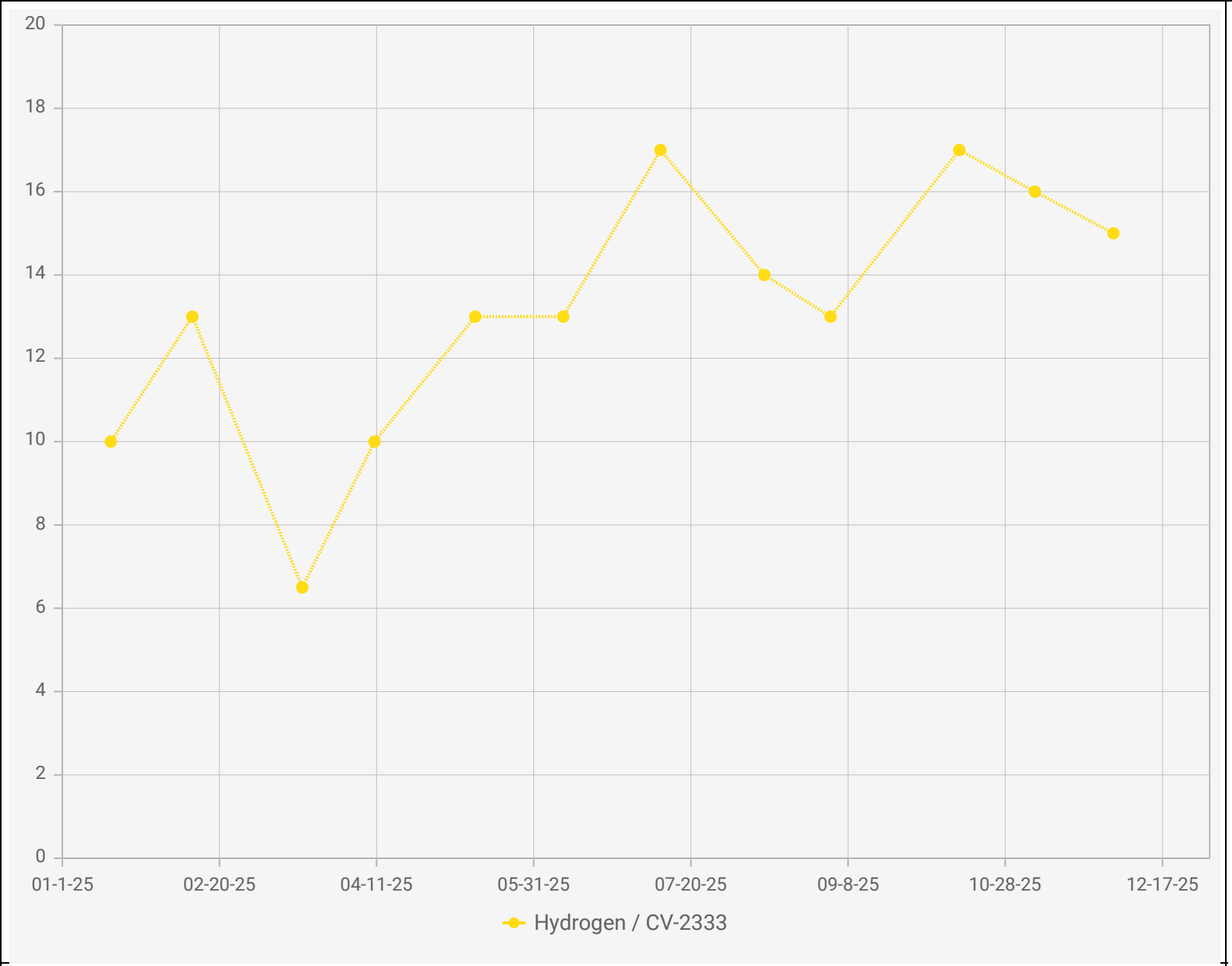

Point IDs / Names

CV-2333 / CV-2333

Parameter / Unit

Hydrogen / % v/v

Chiquita Canyon Landfill - LAB DATA
Points Chart

Date Range : 01/01/2025 to 12/31/2025

Chart generation date : 01/09/2026

SCSeTools

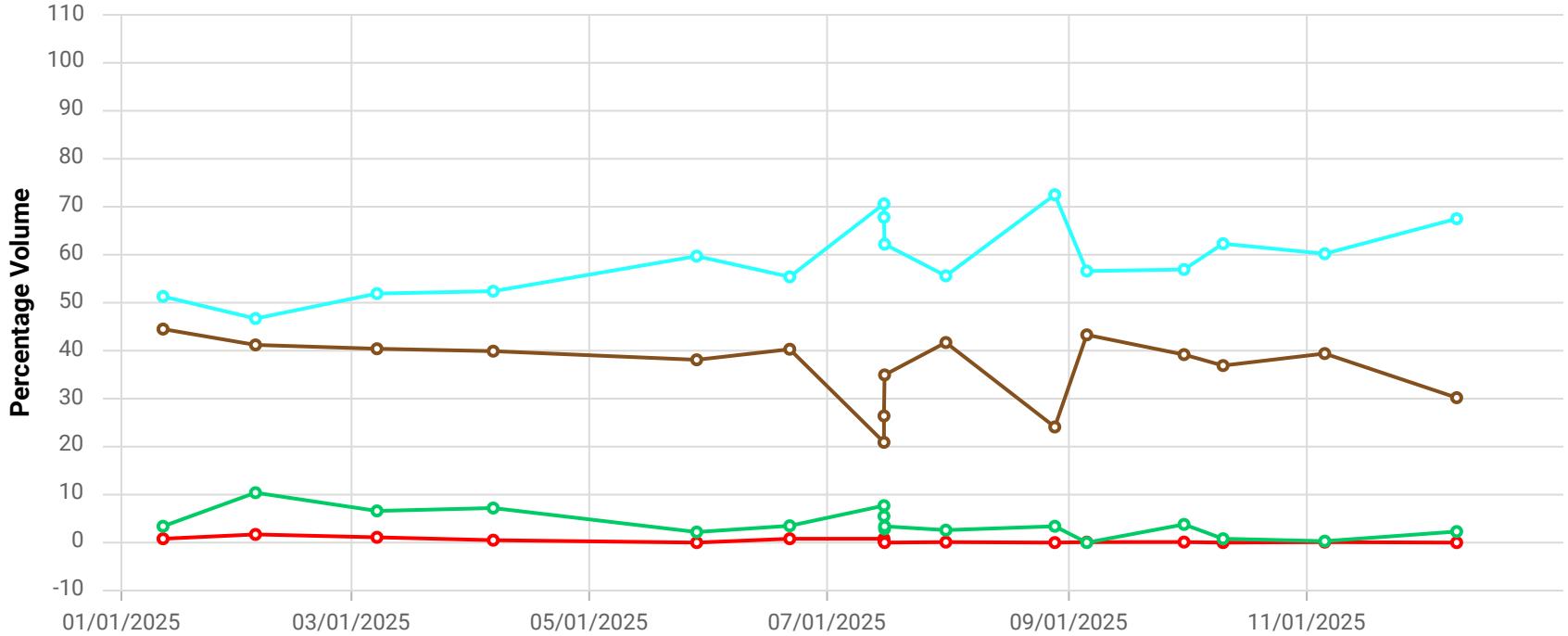

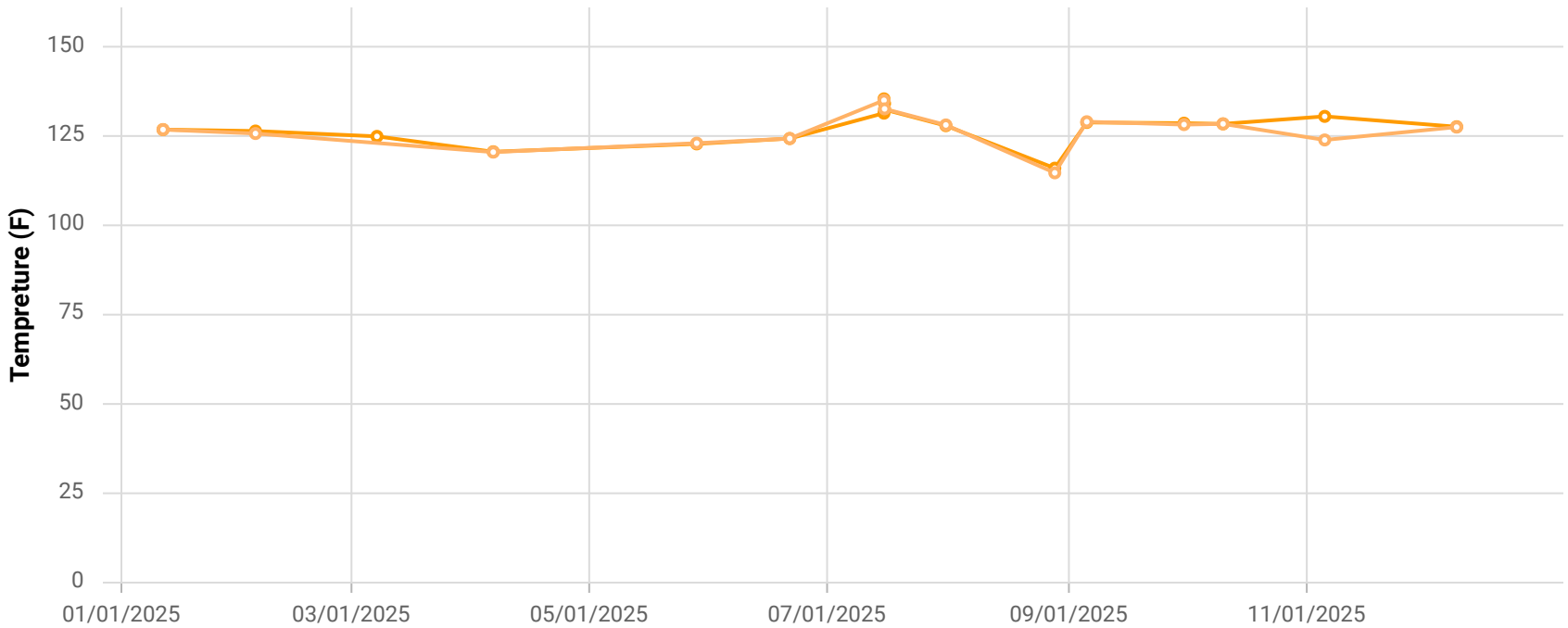

Point ID / Name

CHCV2334 / CV-2334

Parameter / Unit

- Init. Flow / scfm
- % CH4 / %
- % CO2 / %
- % O2 / %
- % Bal Gas / %
- Init. Static Press / in. H2O
- Init. Temp / Deg. F
- Adj. Temp / Deg. F

Chiquita Canyon Landfill

Parameter Chart: Multiscale

Date Range: 01/01/2025 - 12/31/2025

Chart generation date: 1/8/26

SCSeTools

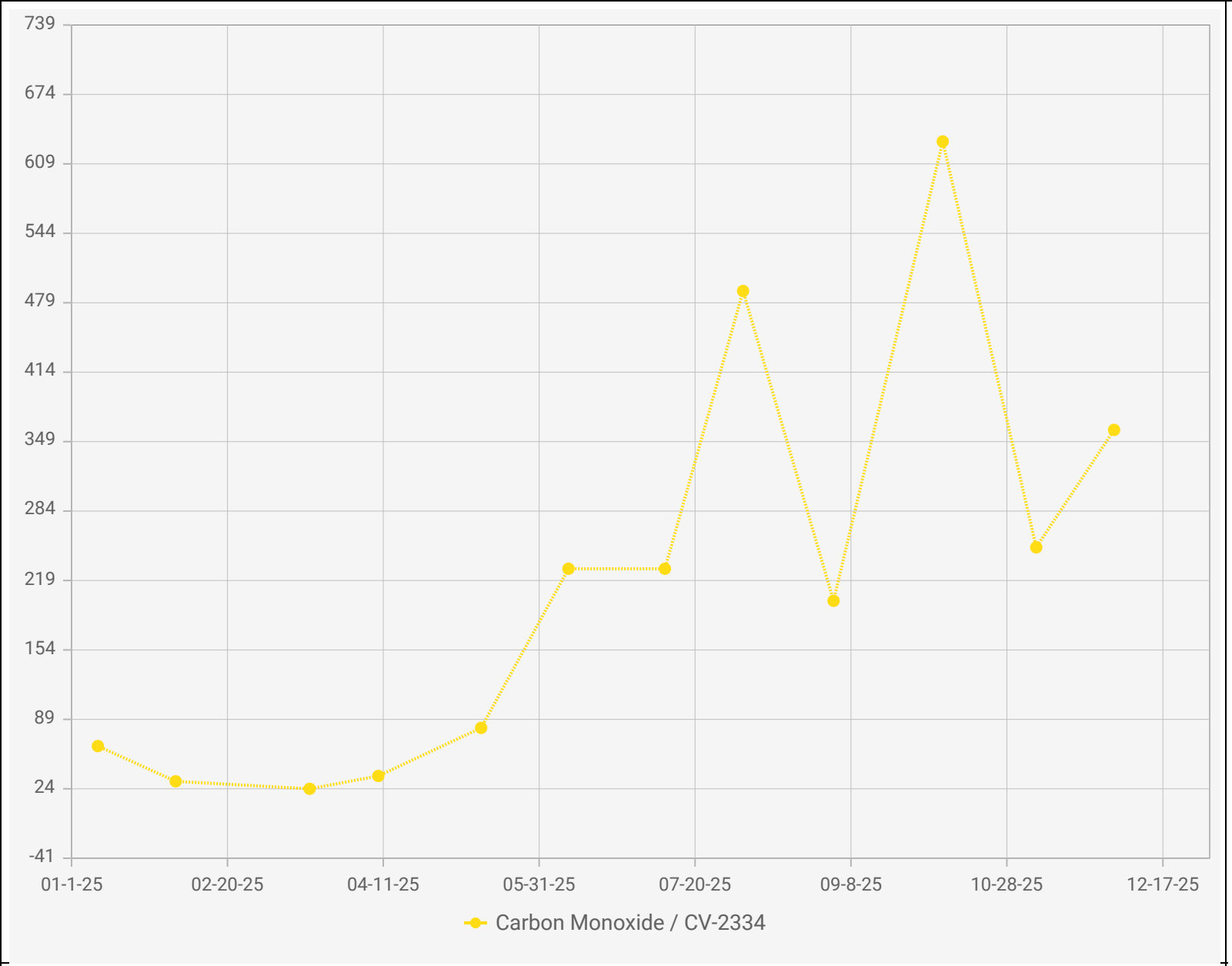

Chiquita Canyon Landfill - LAB DATA
Points Chart
Date Range : 01/01/2025 to 12/31/2025

Chart generation date : 01/09/2026

Point IDs / Names

- CV-2334 / CV-2334

Parameter / Unit

- Carbon Monoxide /

SCSeTools

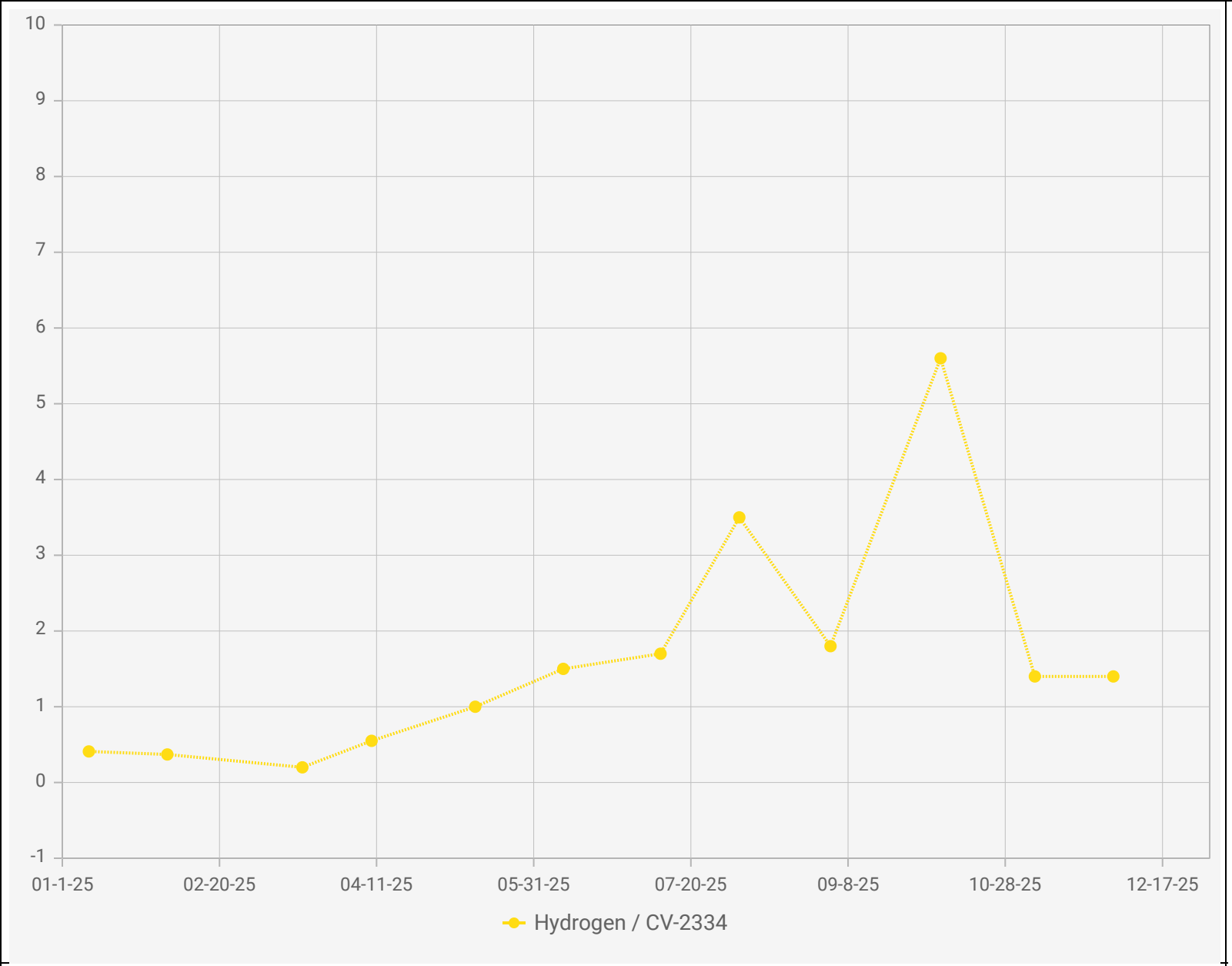

Point IDs / Names

CV-2334 / CV-2334

Parameter / Unit

Hydrogen / % v/v

Chiquita Canyon Landfill - LAB DATA
Points Chart

Date Range : 01/01/2025 to 12/31/2025

Chart generation date : 01/09/2026

SCSeTools

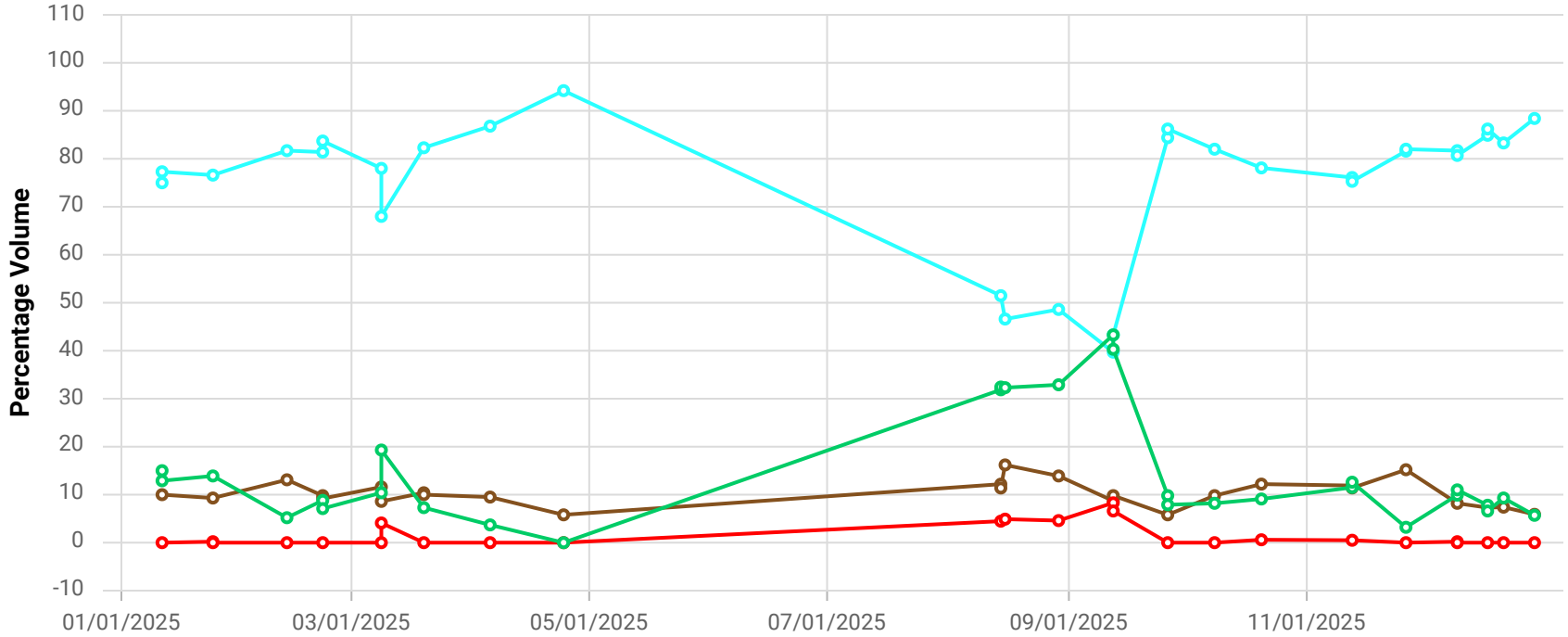

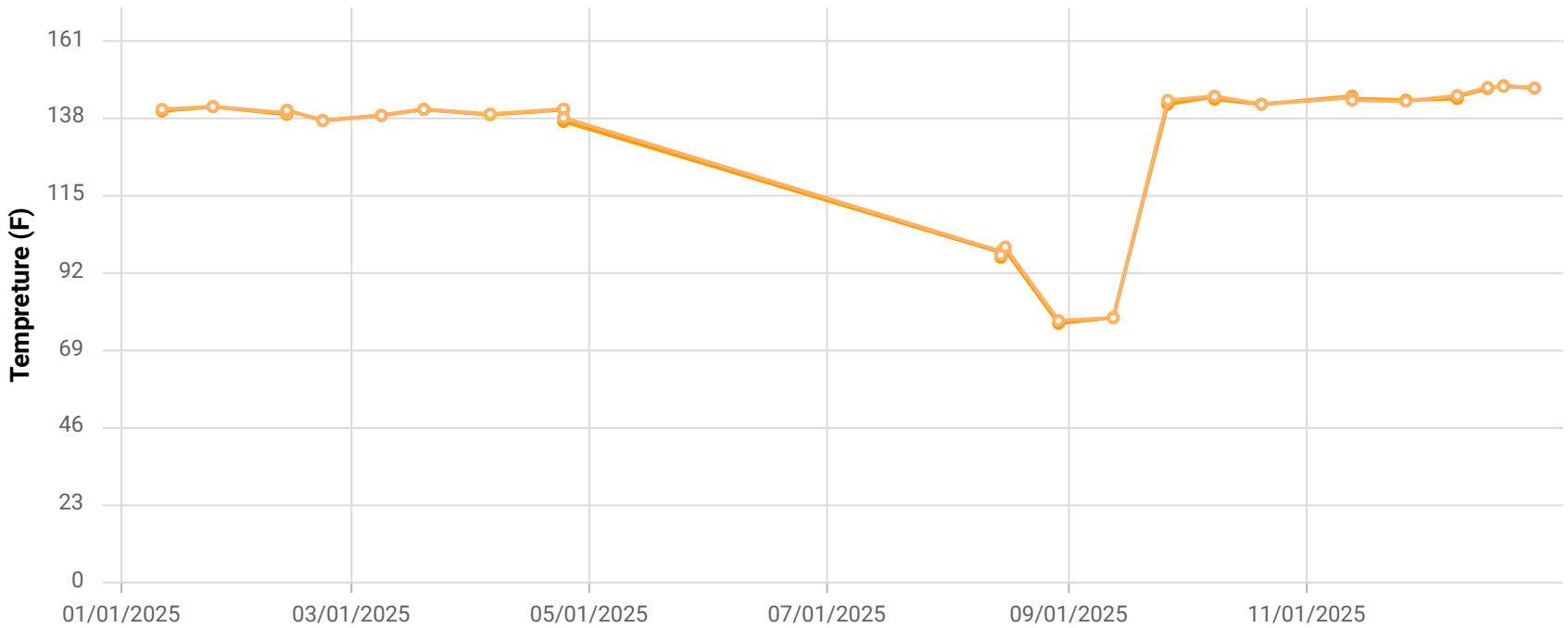

Point ID / Name

CHCV2337 / CV-2337

Parameter / Unit

- Init. Flow / scfm
- % CH4 / %
- % CO2 / %
- % O2 / %
- % Bal Gas / %
- Init. Static Press / in. H2O
- Init. Temp / Deg. F
- Adj. Temp / Deg. F

Chiquita Canyon Landfill

Parameter Chart: Multiscale

Date Range: 01/01/2025 - 12/31/2025

Chart generation date: 1/8/26

SCSeTools

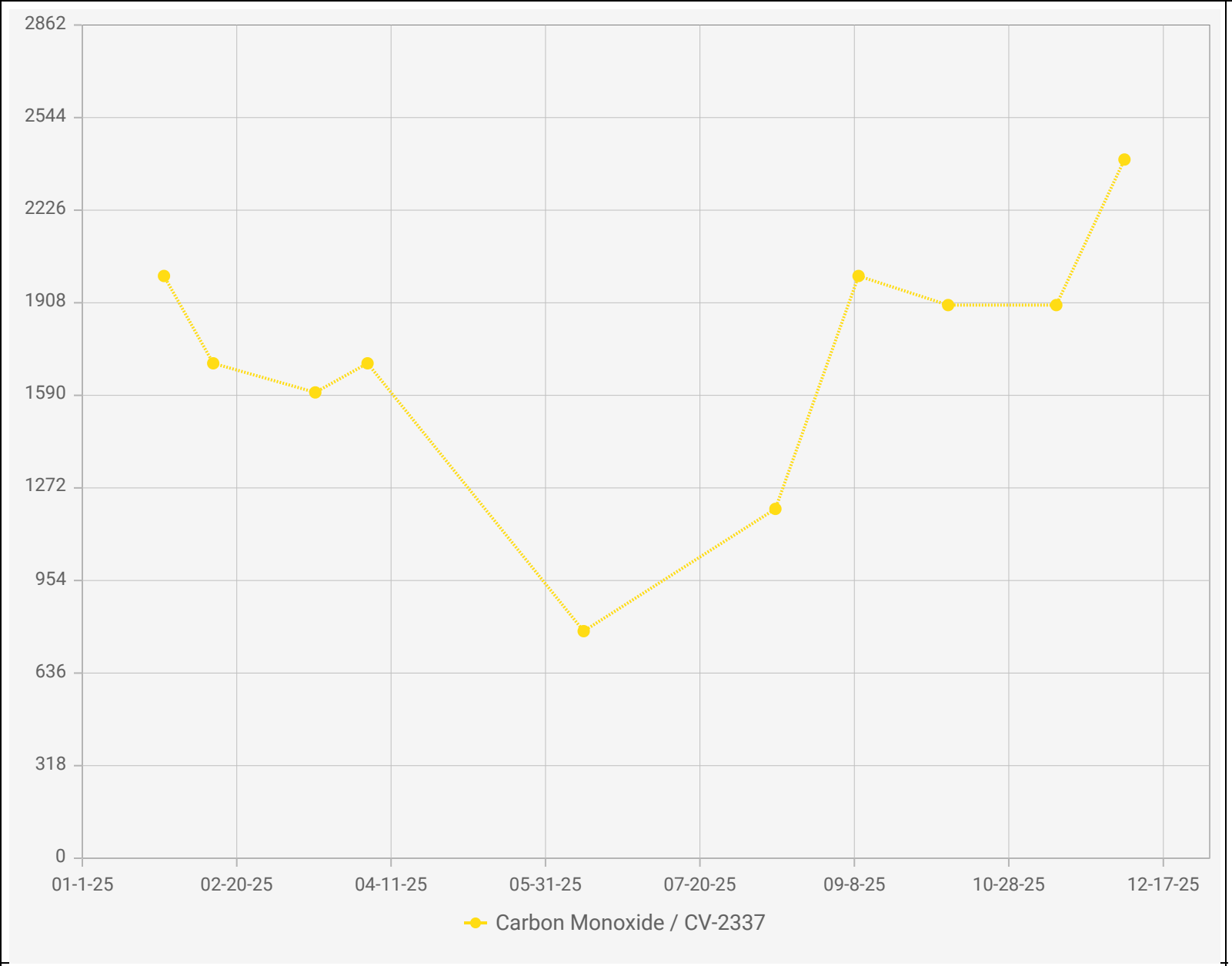

Point IDs / Names

CV-2337 / CV-2337

Parameter / Unit

Carbon Monoxide / ppmv

Chiquita Canyon Landfill - LAB DATA
Points Chart

Date Range : 01/01/2025 to 12/31/2025

Chart generation date : 01/09/2026

SCSeTools

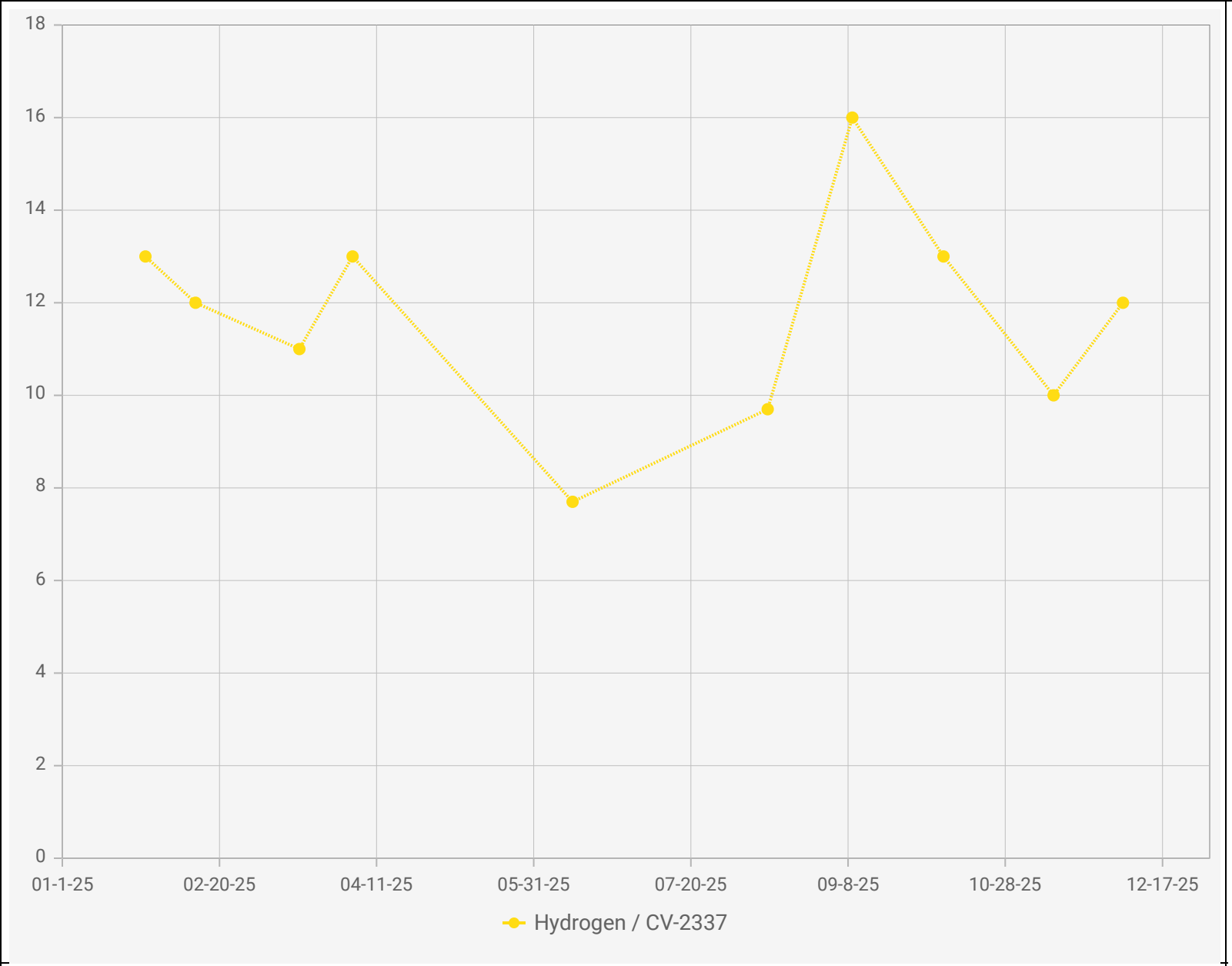

Point IDs / Names

CV-2337 / CV-2337

Parameter / Unit

Hydrogen / % v/v

Chiquita Canyon Landfill - LAB DATA
Points Chart

Date Range : 01/01/2025 to 12/31/2025

Chart generation date : 01/09/2026

SCSeTools

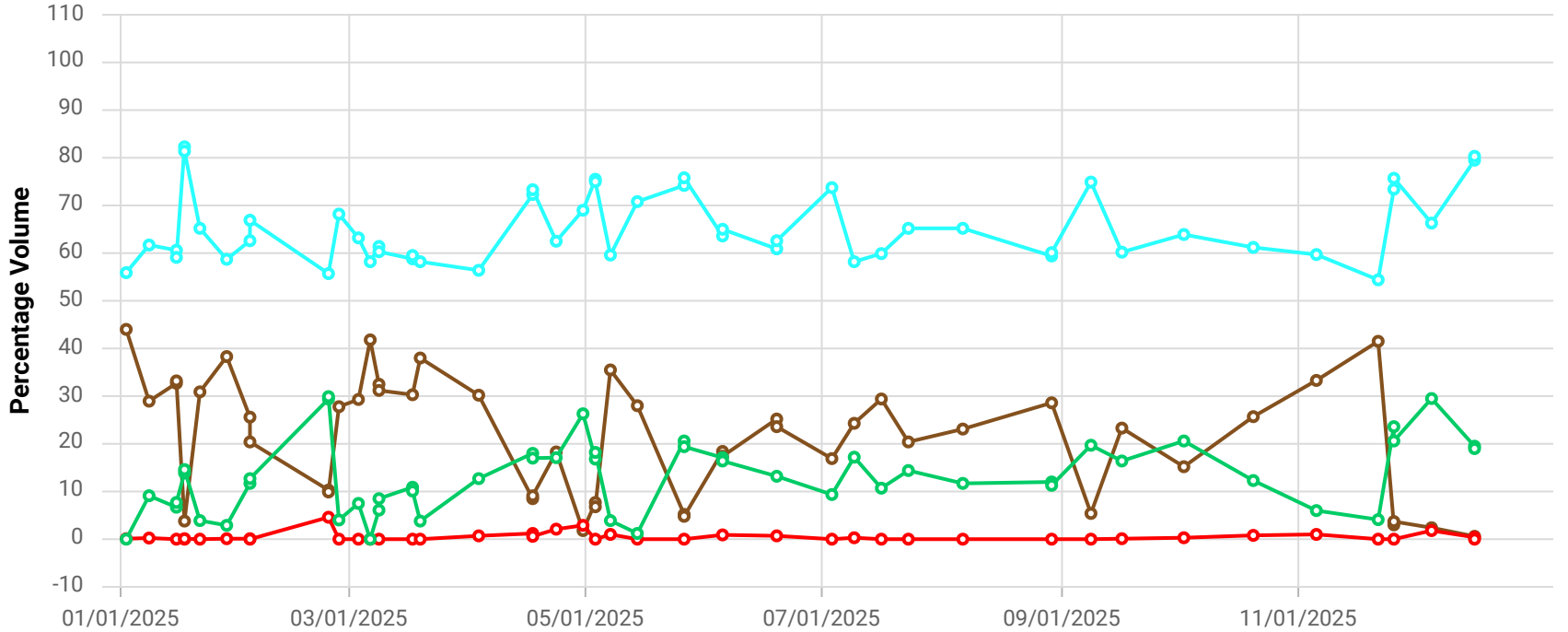

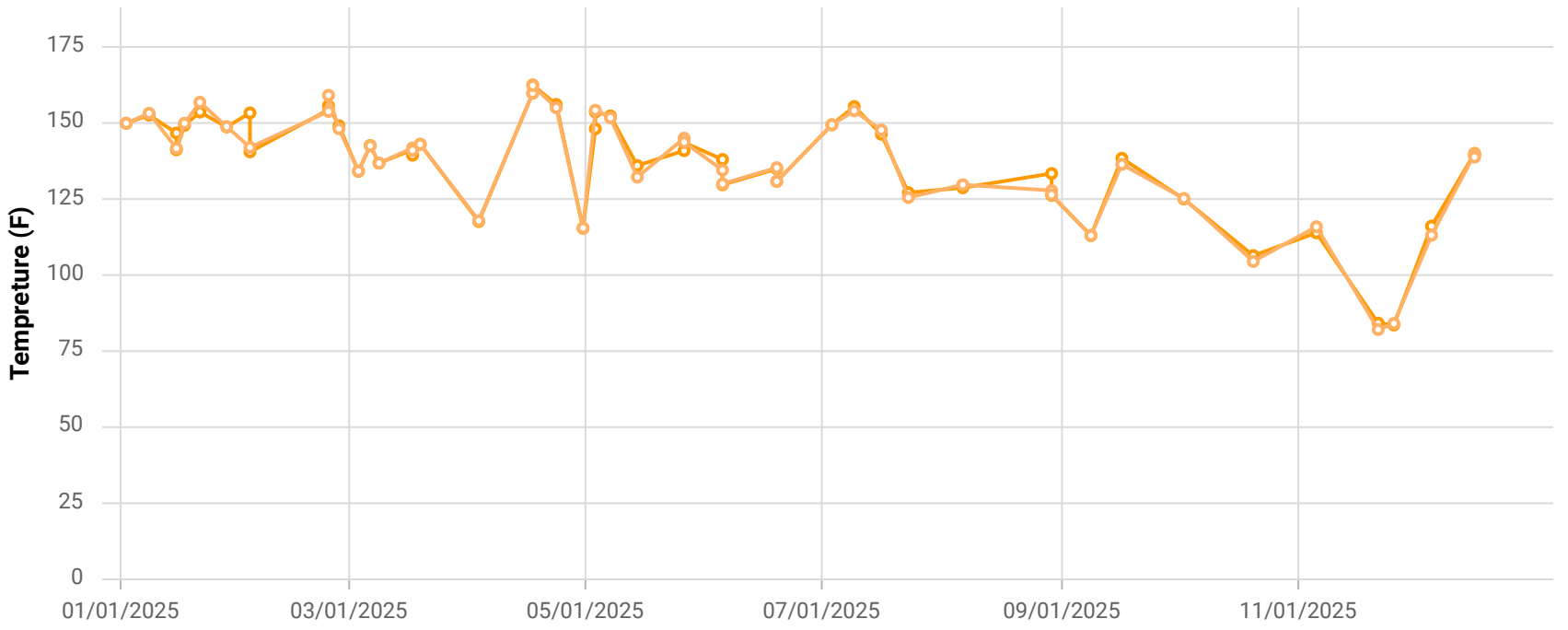

Point ID / Name

CHCV2341 / CV-2341

Parameter / Unit

- Init. Flow / scfm
- % CH4 / %
- % CO2 / %
- % O2 / %
- % Bal Gas / %
- Init. Static Press / in. H2O
- Init. Temp / Deg. F
- Adj. Temp / Deg. F

Chiquita Canyon Landfill

Parameter Chart: Multiscale

Date Range: 01/01/2025 - 12/31/2025

Chart generation date: 1/8/26

SCSeTools

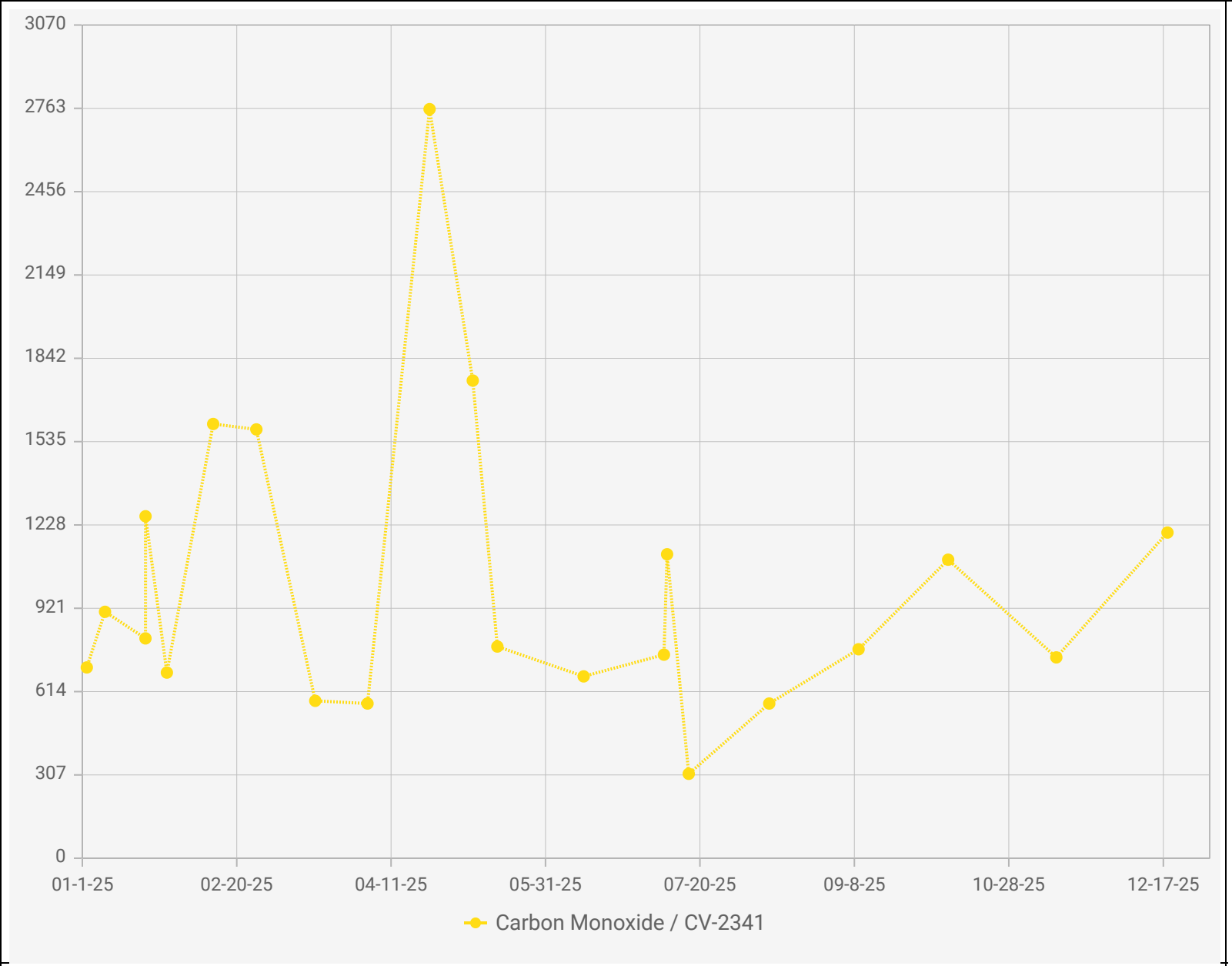

Point IDs / Names

CV-2341 / CV-2341

Parameter / Unit

Carbon Monoxide /

Chiquita Canyon Landfill - LAB DATA
Points Chart

Date Range : 01/01/2025 to 12/31/2025

Chart generation date : 01/09/2026

SCSeTools

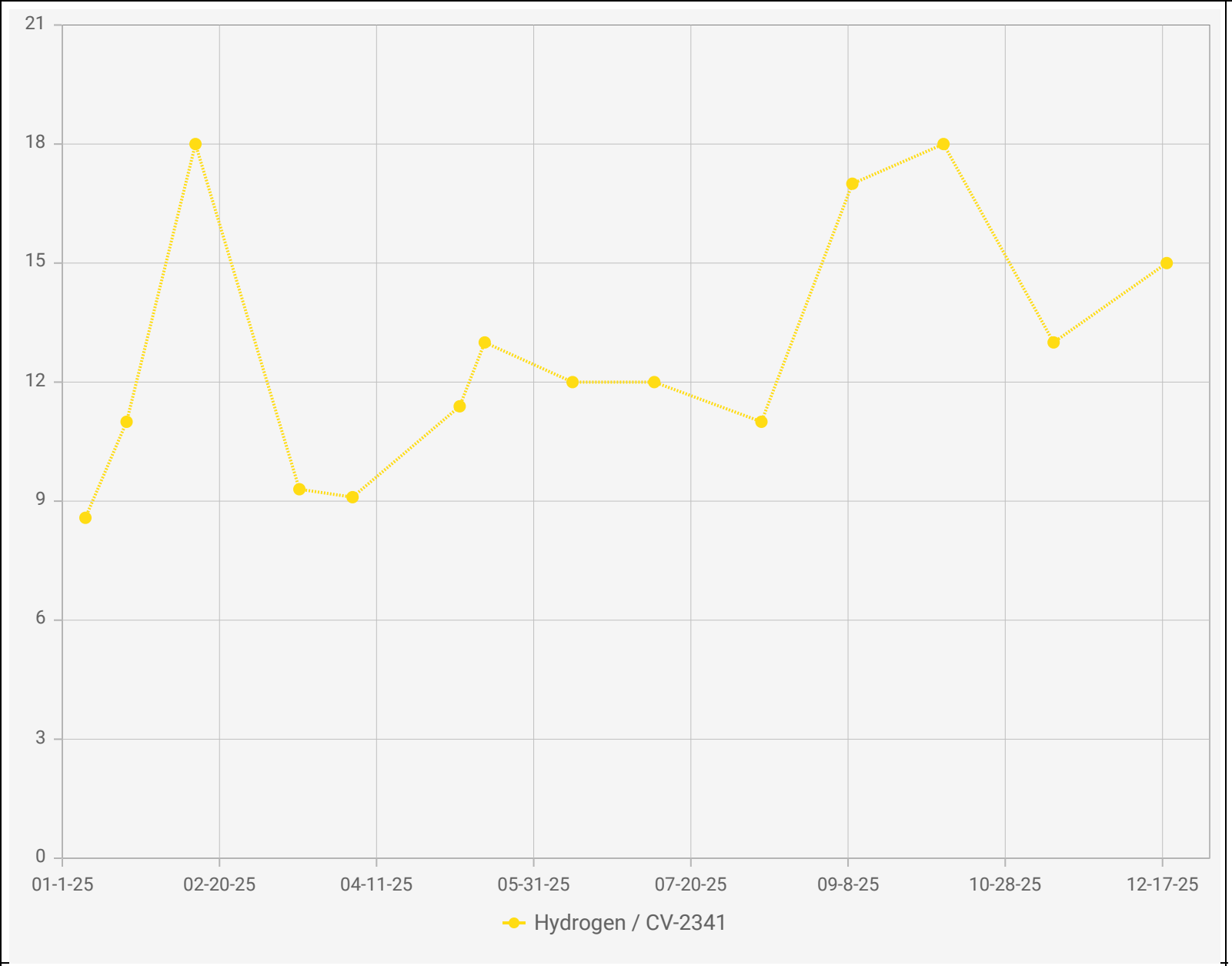

Point IDs / Names

CV-2341 / CV-2341

Parameter / Unit

Hydrogen / % v/v

Chiquita Canyon Landfill - LAB DATA
Points Chart

Date Range : 01/01/2025 to 12/31/2025

Chart generation date : 01/09/2026

SCSeTools

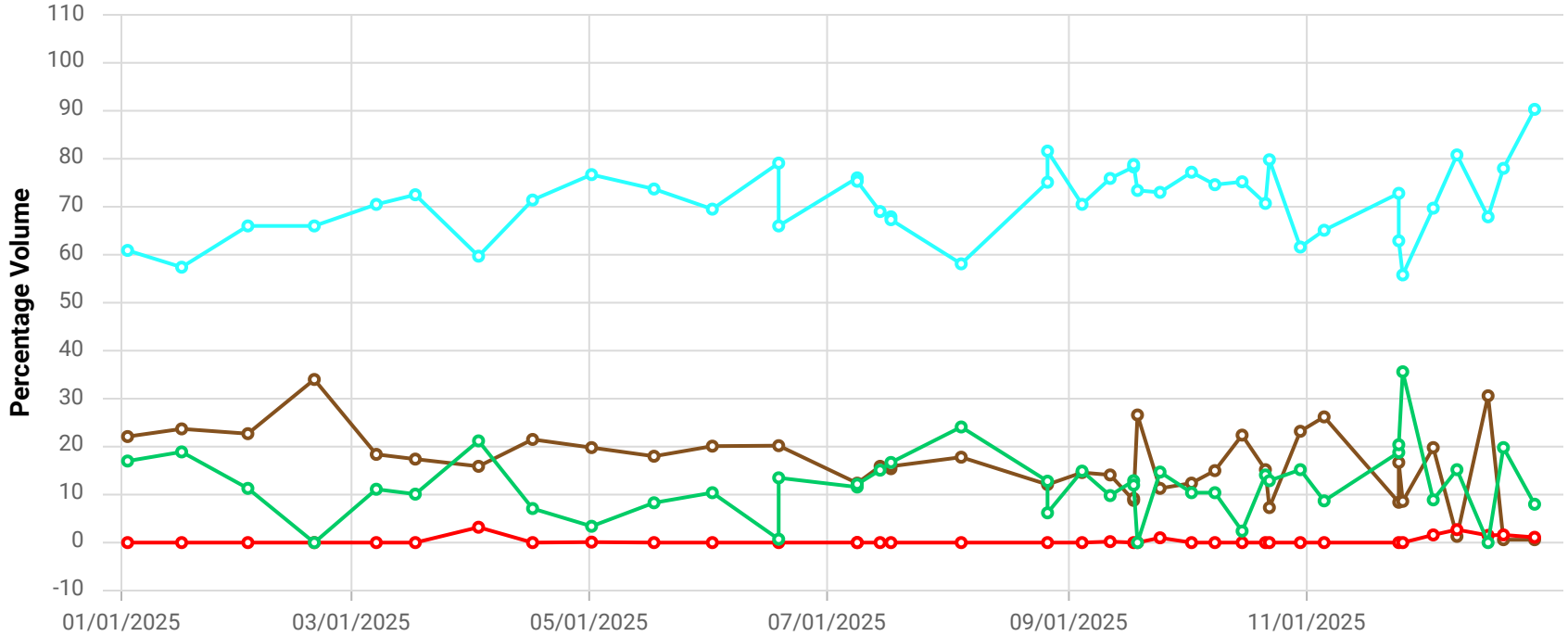

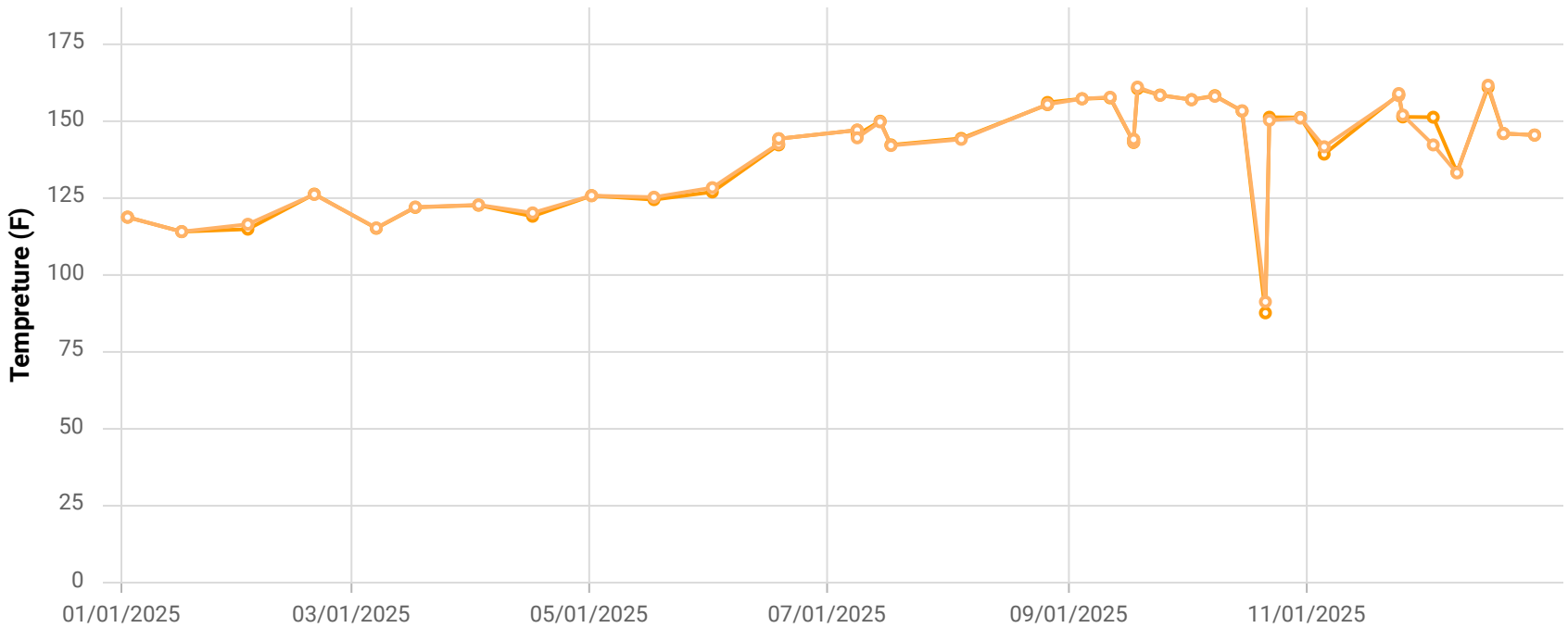

Point ID / Name

CHCV2344 / CV-2344

Parameter / Unit

- Init. Flow / scfm
- % CH4 / %
- % CO2 / %
- % O2 / %
- % Bal Gas / %
- Init. Static Press / in. H2O
- Init. Temp / Deg. F
- Adj. Temp / Deg. F

Chiquita Canyon Landfill

Parameter Chart: Multiscale

Date Range: 01/01/2025 - 12/31/2025

Chart generation date: 1/8/26

SCSeTools

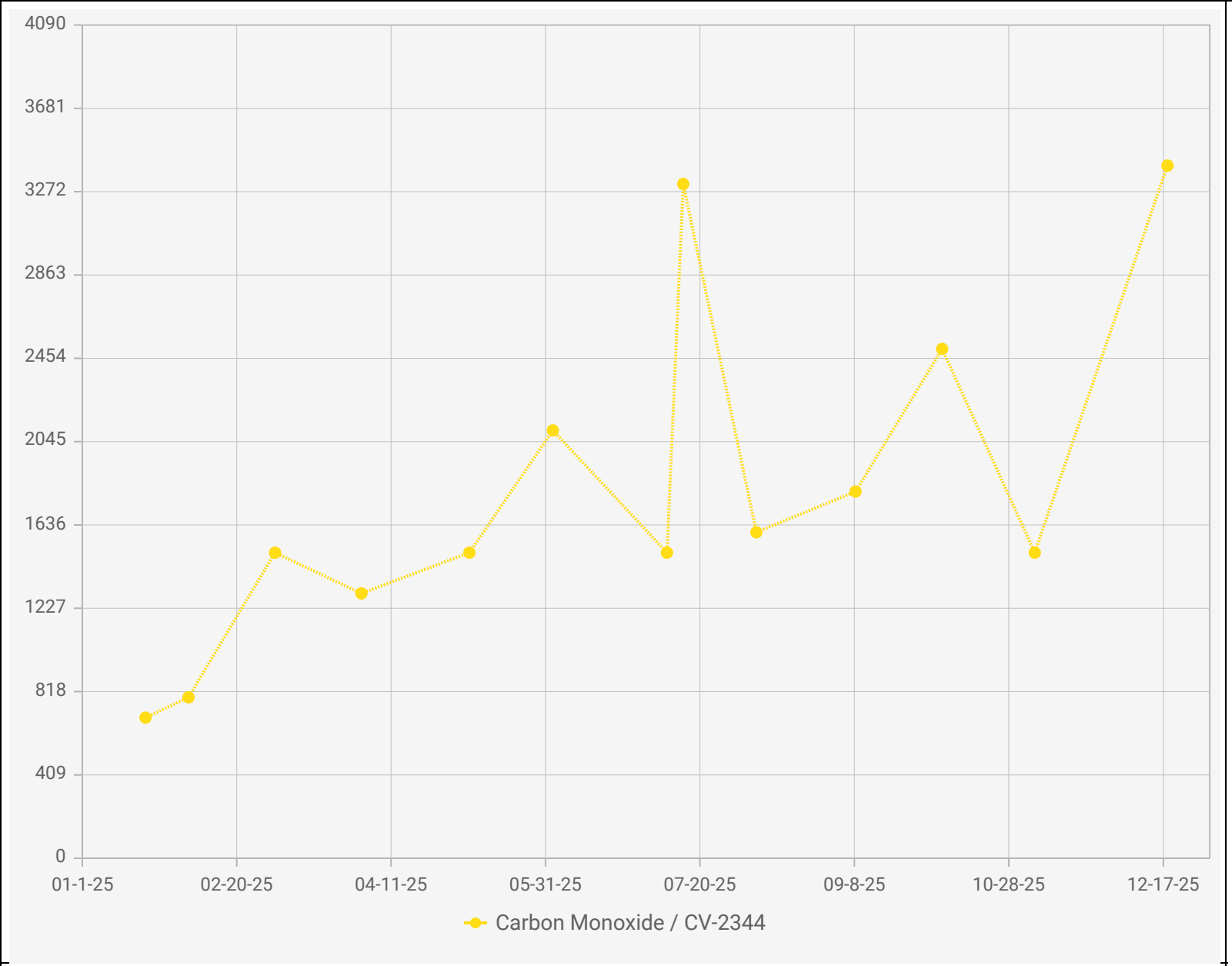

Chiquita Canyon Landfill - LAB DATA
Points Chart

Date Range : 01/01/2025 to 12/31/2025

Chart generation date : 01/09/2026

Point IDs / Names

- CV-2344 / CV-2344

Parameter / Unit

- Carbon Monoxide / ppmv

SCSeTools

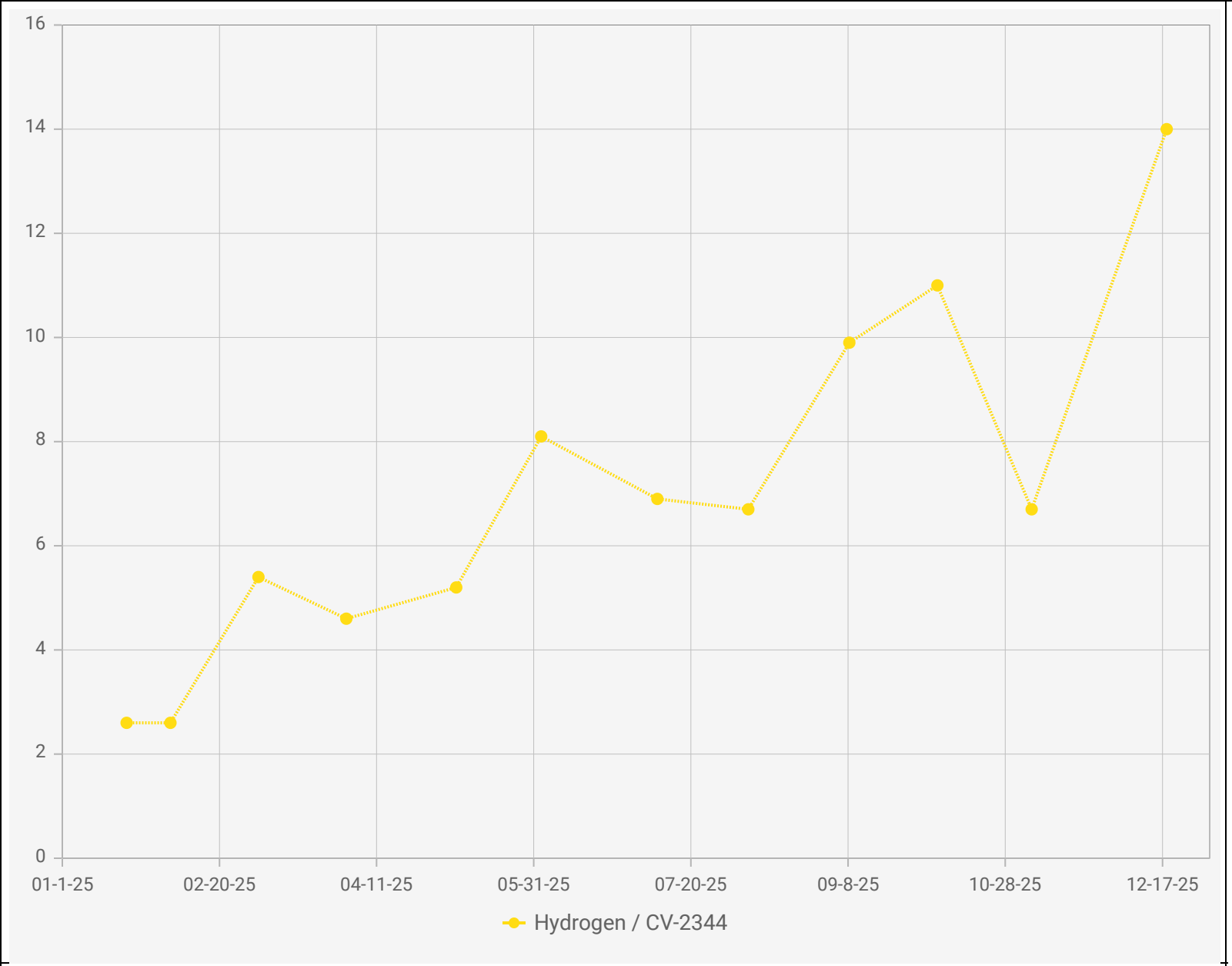

Point IDs / Names

CV-2344 / CV-2344

Parameter / Unit

Hydrogen / % v/v

Chiquita Canyon Landfill - LAB DATA
Points Chart

Date Range : 01/01/2025 to 12/31/2025

Chart generation date : 01/09/2026

SCSeTools

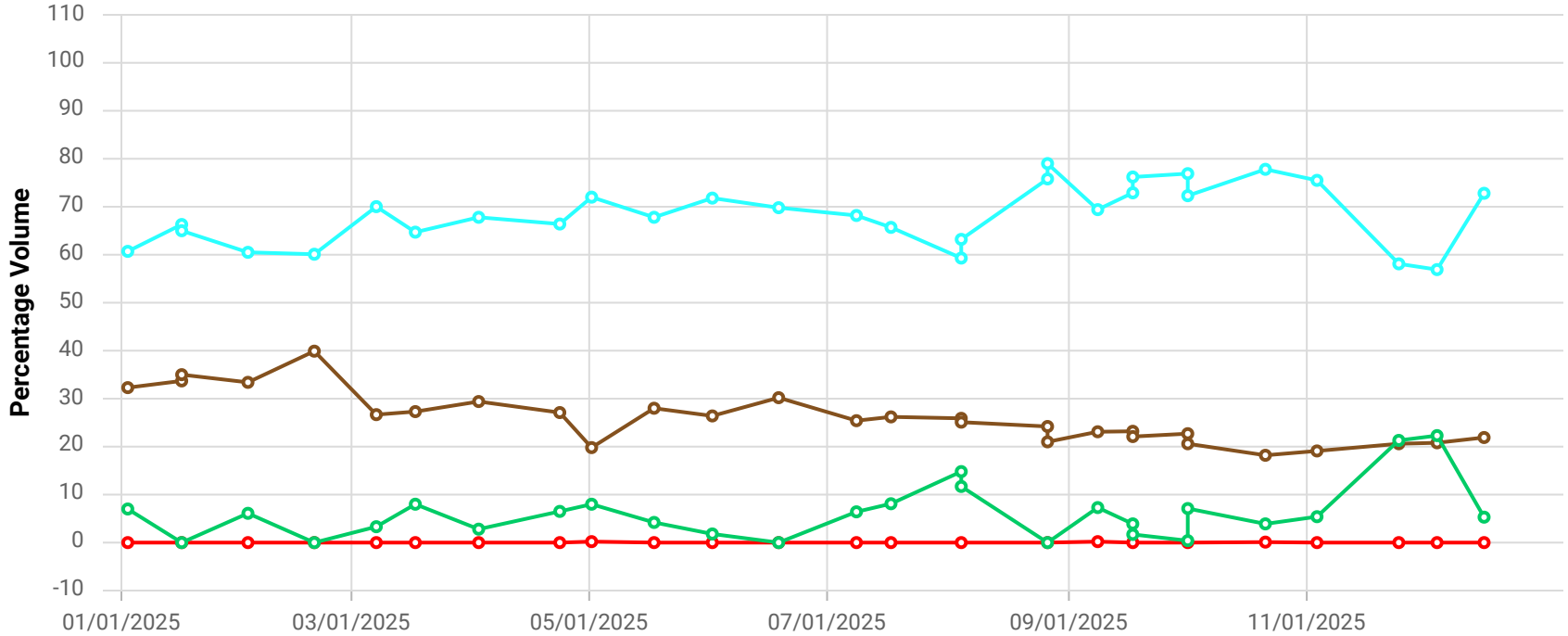

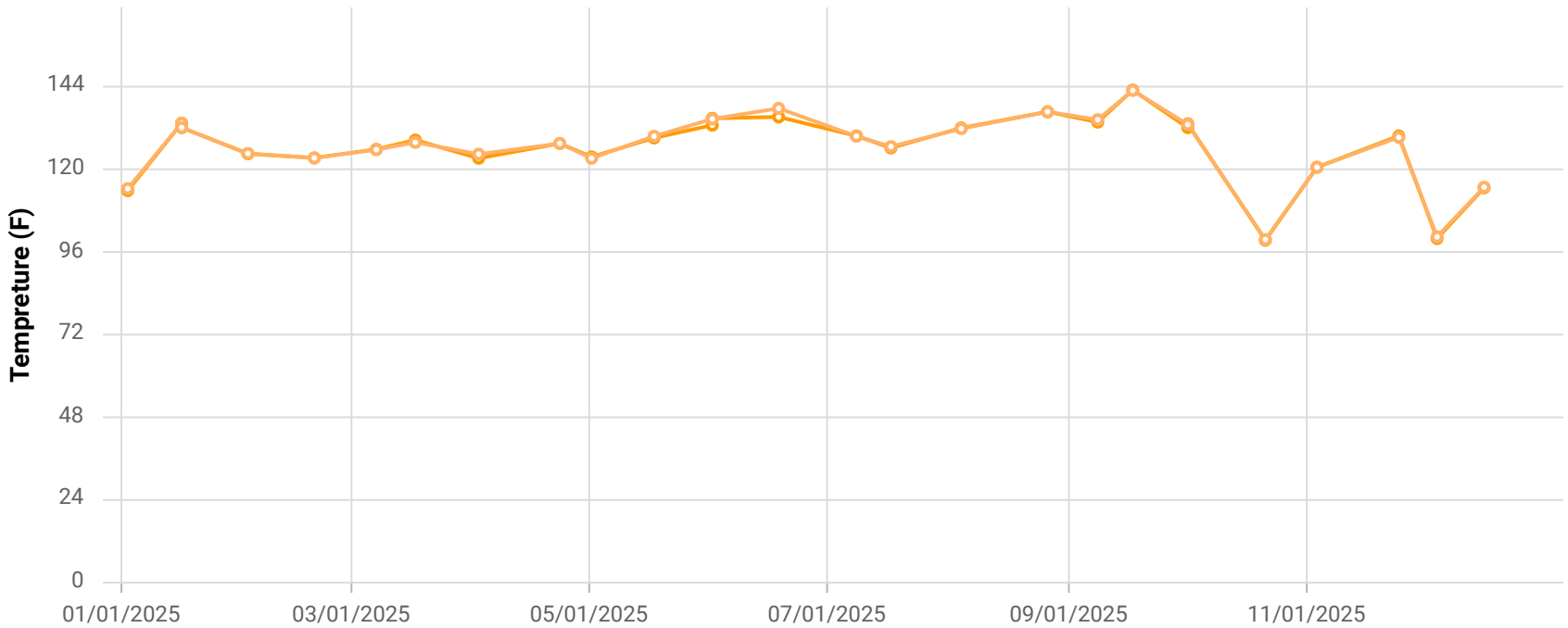

Point ID / Name

CHCV2345 / CV-2345

Parameter / Unit

- Init. Flow / scfm
- % CH4 / %
- % CO2 / %
- % O2 / %
- % Bal Gas / %
- Init. Static Press / in. H2O
- Init. Temp / Deg. F
- Adj. Temp / Deg. F

Chiquita Canyon Landfill

Parameter Chart: Multiscale

Date Range: 01/01/2025 - 12/31/2025

Chart generation date: 1/8/26

SCSeTools

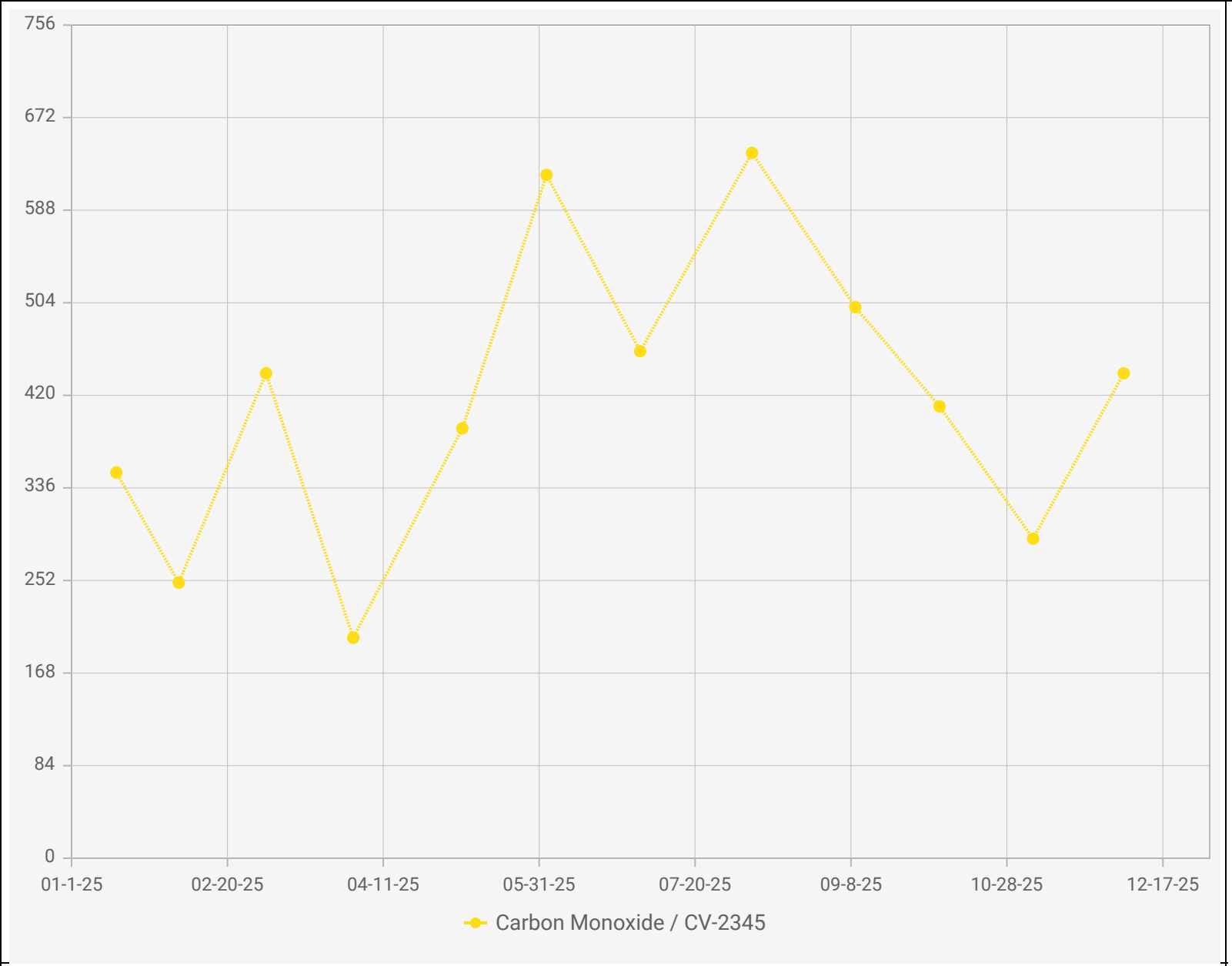

Point IDs / Names

CV-2345 / CV-2345

Parameter / Unit

Carbon Monoxide /

Chiquita Canyon Landfill - LAB DATA
Points Chart

Date Range : 01/01/2025 to 12/31/2025

Chart generation date : 01/09/2026

SCSeTools

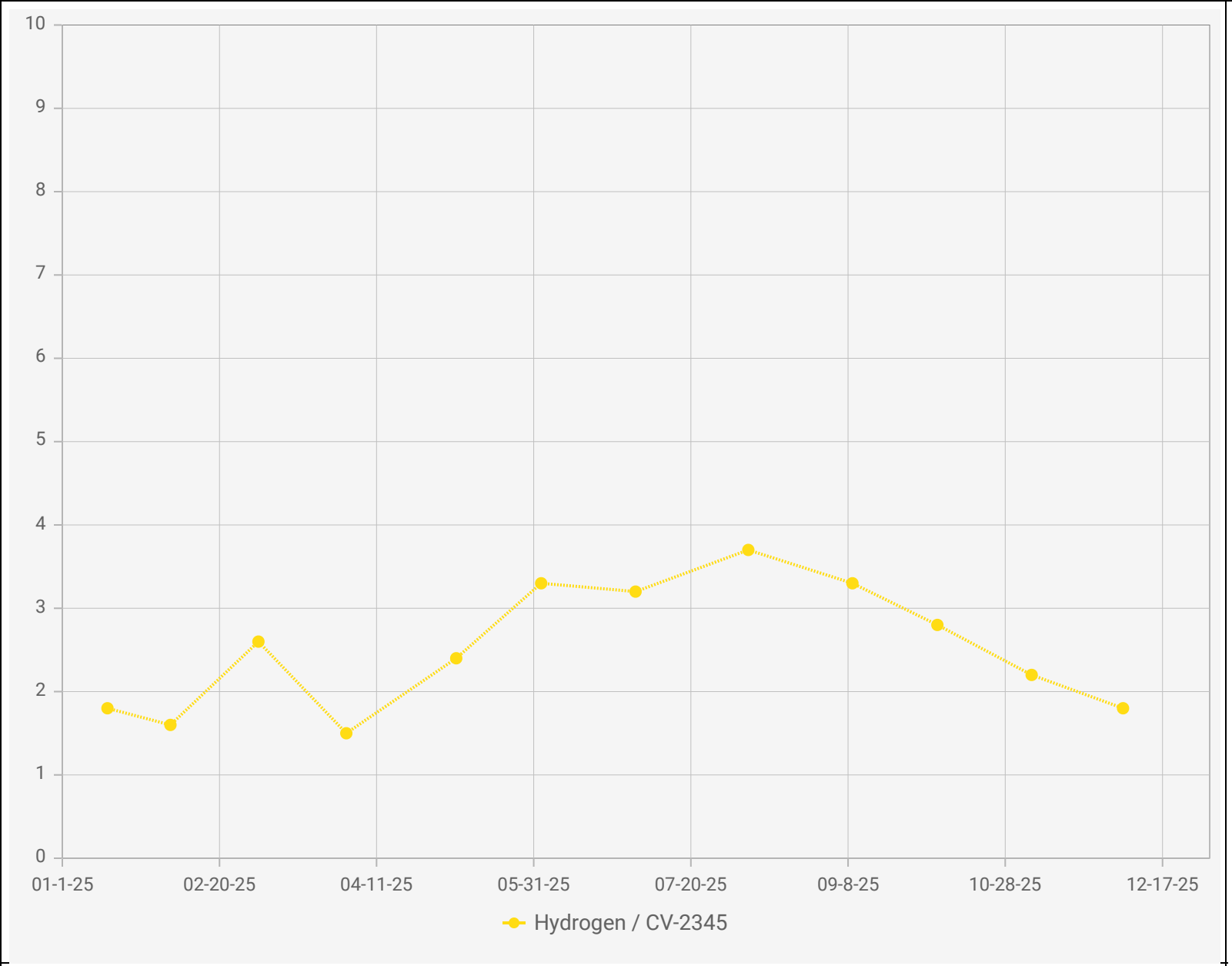

Point IDs / Names

CV-2345 / CV-2345

Parameter / Unit

Hydrogen / % v/v

Chiquita Canyon Landfill - LAB DATA
Points Chart

Date Range : 01/01/2025 to 12/31/2025

Chart generation date : 01/09/2026

SCSeTools

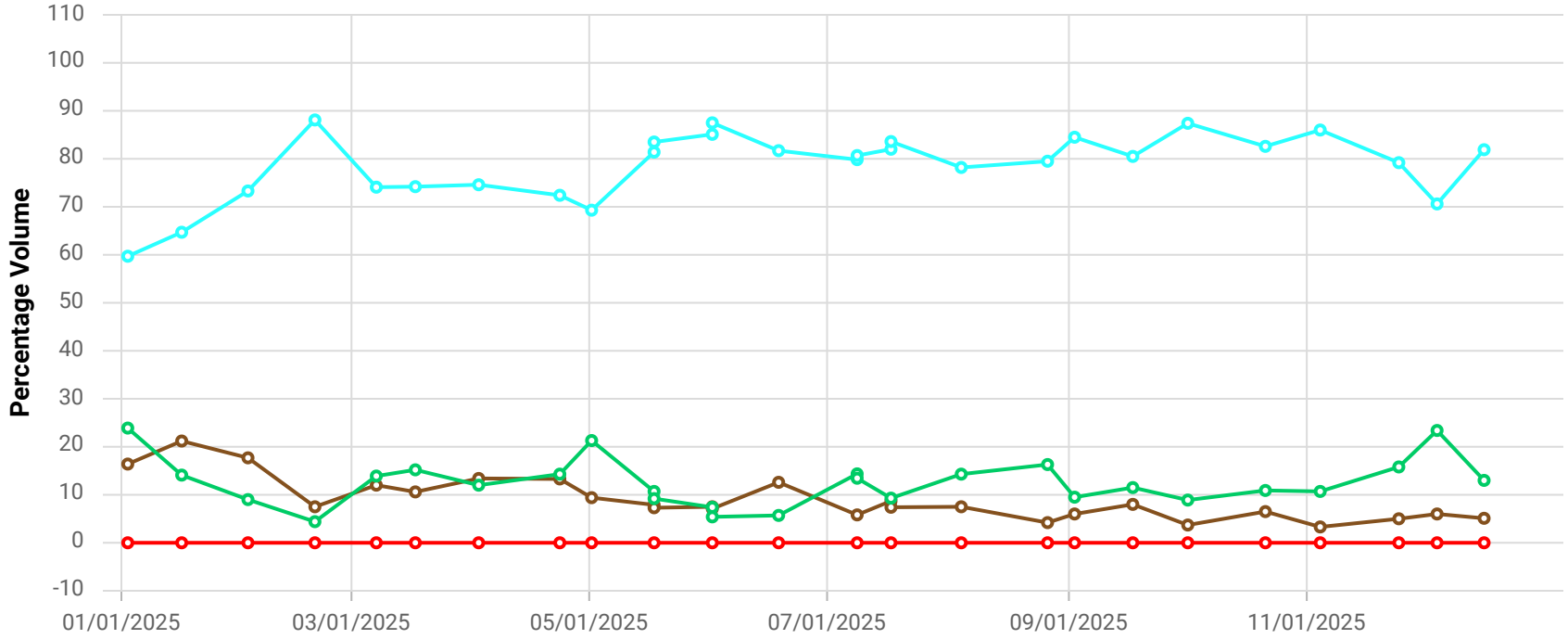

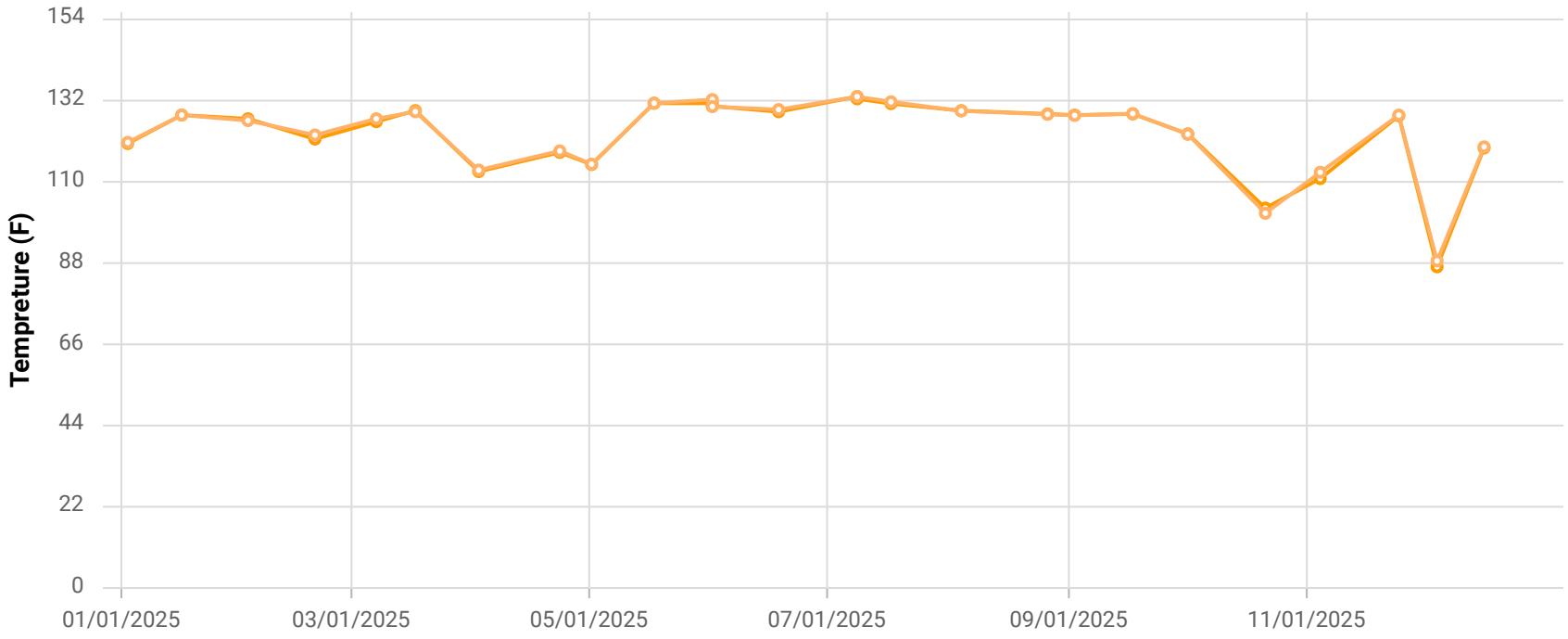

Point ID / Name

CHCV2346 / CV-2346

Parameter / Unit

- Init. Flow / scfm
- % CH4 / %
- % CO2 / %
- % O2 / %
- % Bal Gas / %
- Init. Static Press / in. H2O
- Init. Temp / Deg. F
- Adj. Temp / Deg. F

Chiquita Canyon Landfill

Parameter Chart: Multiscale

Date Range: 01/01/2025 - 12/31/2025

Chart generation date: 1/8/26

SCSeTools

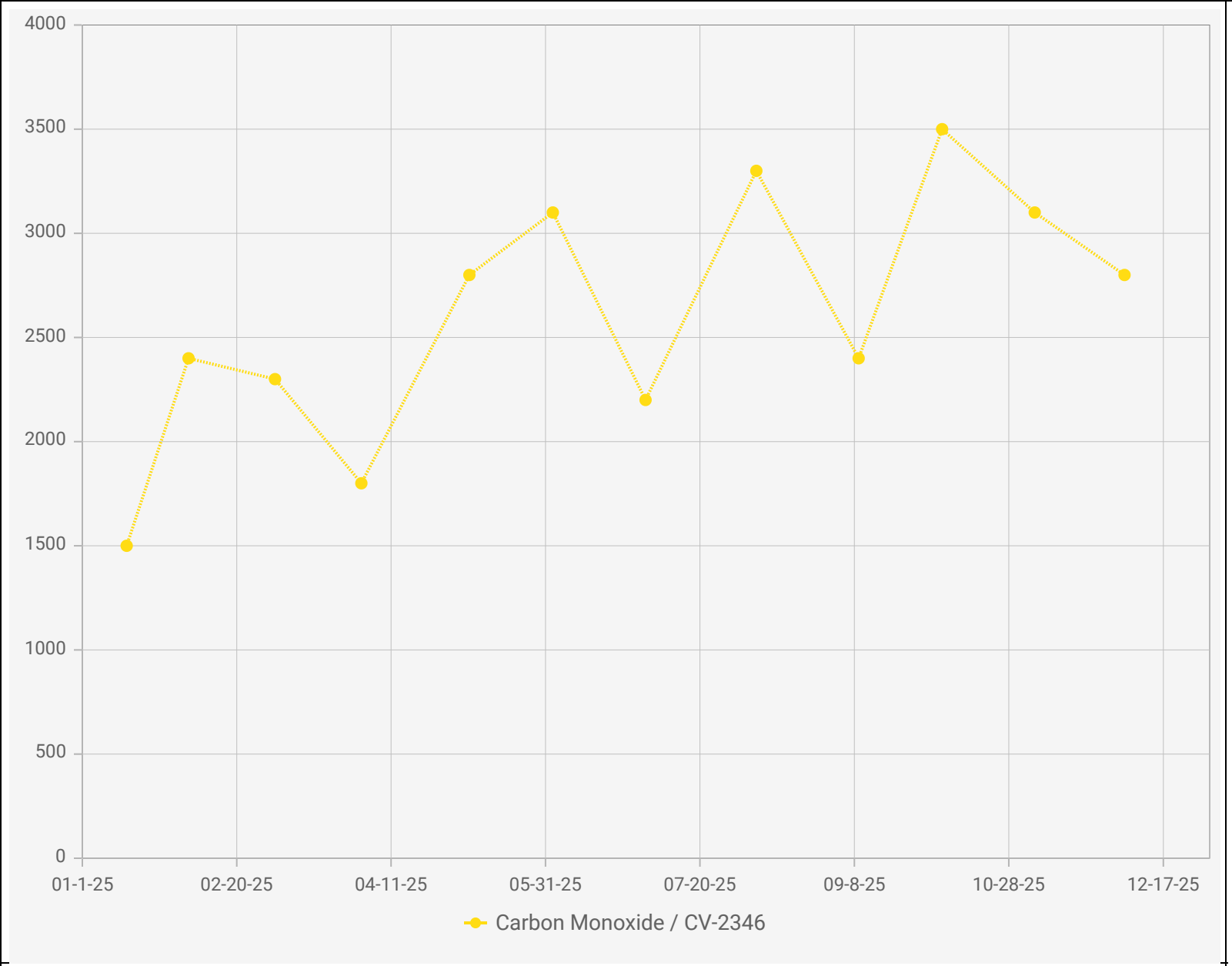

Chiquita Canyon Landfill - LAB DATA
Points Chart

Date Range : 01/01/2025 to 12/31/2025

Chart generation date : 01/09/2026

Point IDs / Names

- CV-2346 / CV-2346

Parameter / Unit

- Carbon Monoxide / ppmv

SCSeTools

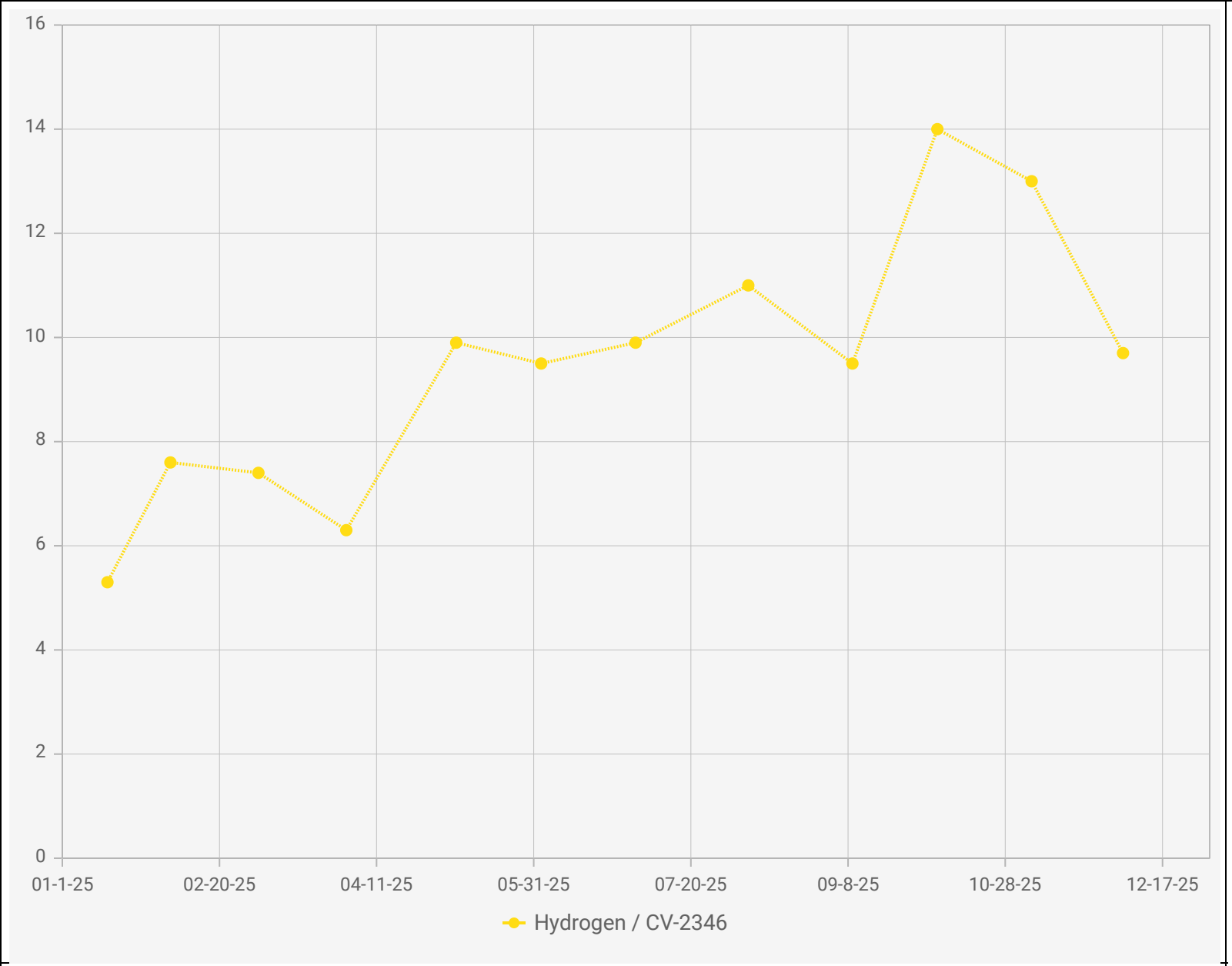

Point IDs / Names

CV-2346 / CV-2346

Parameter / Unit

Hydrogen / % v/v

Chiquita Canyon Landfill - LAB DATA
Points Chart

Date Range : 01/01/2025 to 12/31/2025

Chart generation date : 01/09/2026

SCSeTools

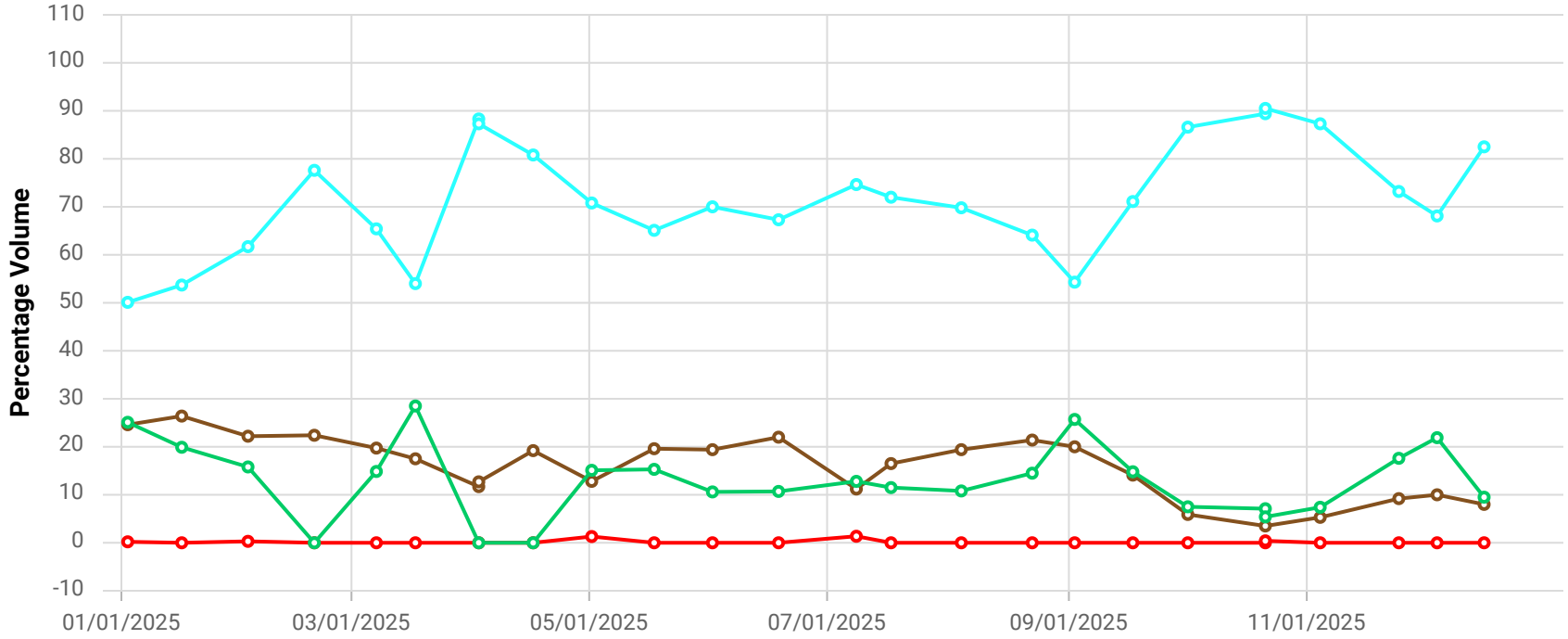

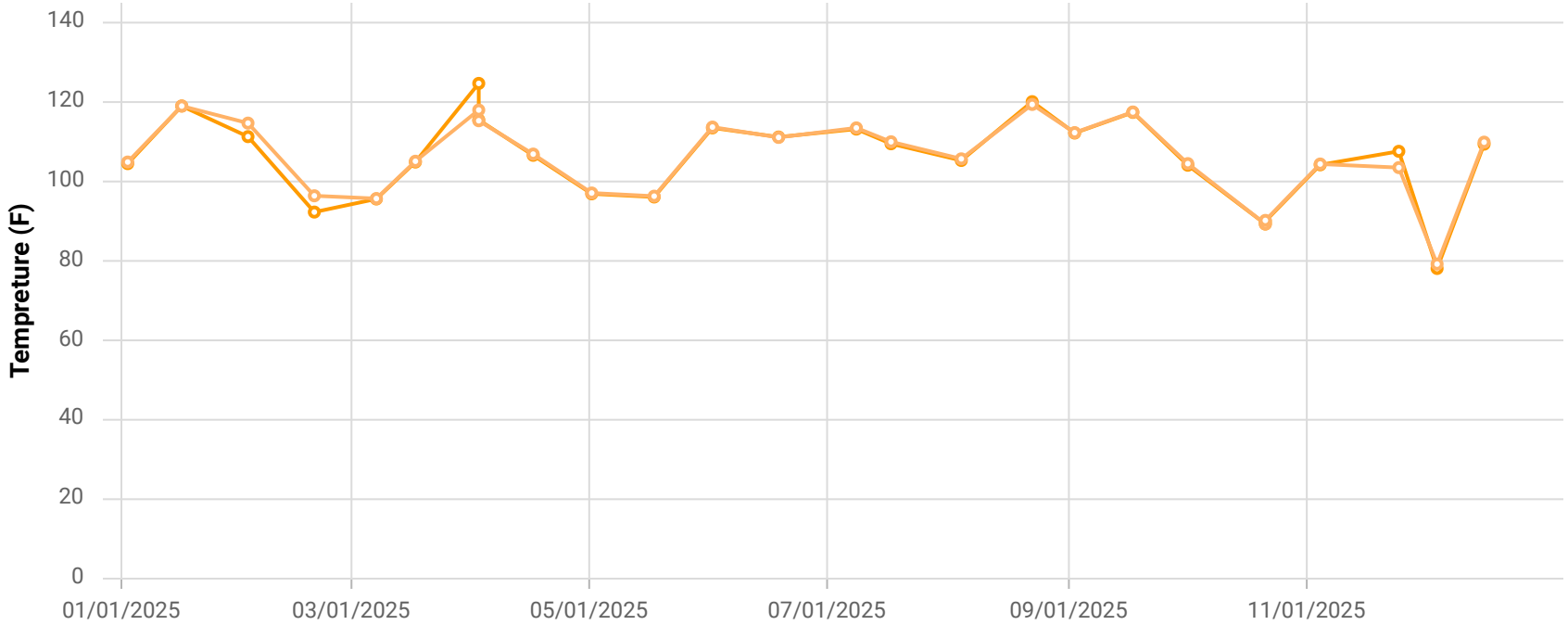

Point ID / Name

CHCV2347 / CV-2347

Parameter / Unit

- Init. Flow / scfm
- % CH4 / %
- % CO2 / %
- % O2 / %
- % Bal Gas / %
- Init. Static Press / in. H2O
- Init. Temp / Deg. F
- Adj. Temp / Deg. F

Chiquita Canyon Landfill

Parameter Chart: Multiscale

Date Range: 01/01/2025 - 12/31/2025

Chart generation date: 1/8/26

SCSeTools

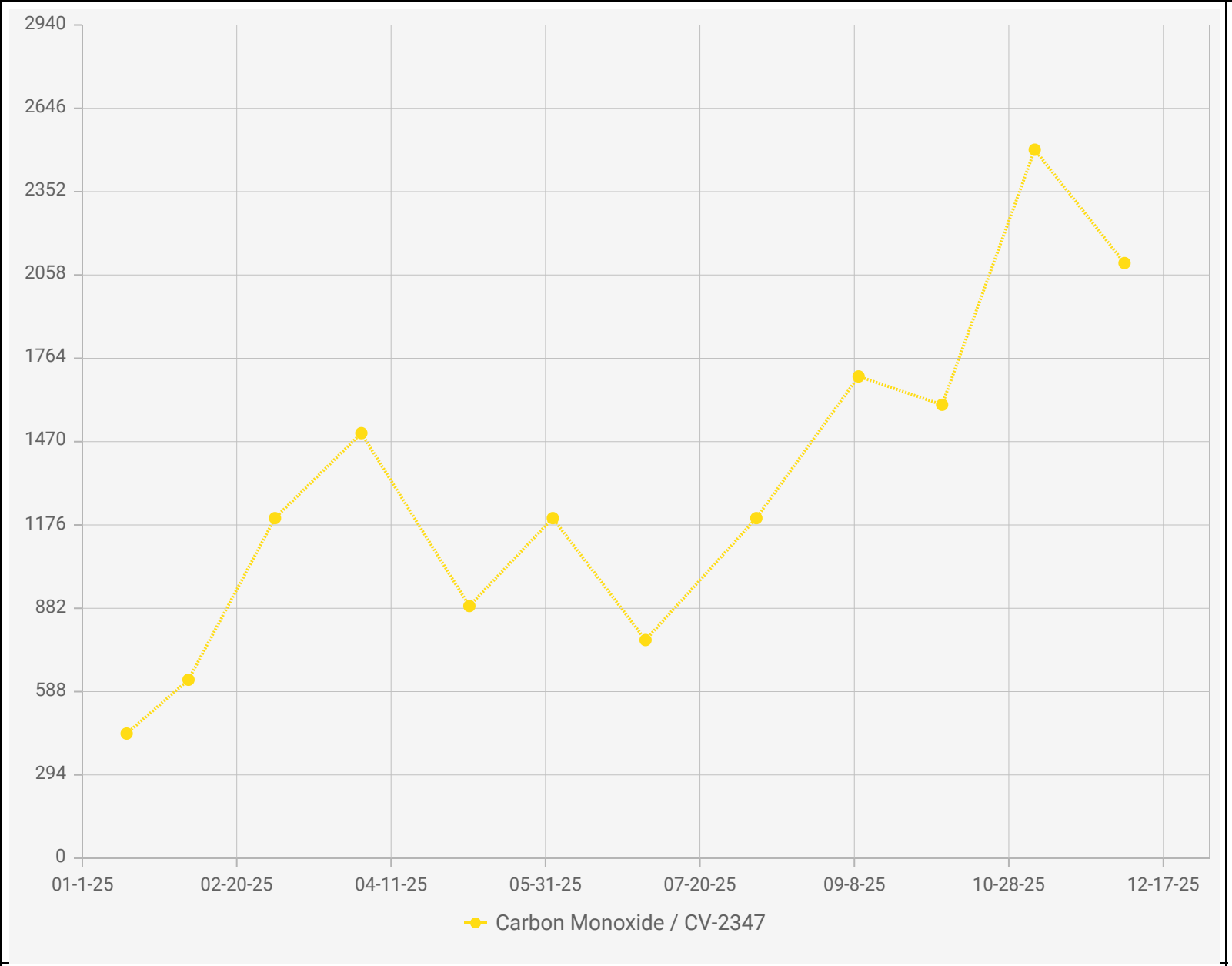

Point IDs / Names

CV-2347 / CV-2347

Parameter / Unit

Carbon Monoxide / ppmv

Chiquita Canyon Landfill - LAB DATA
Points Chart

Date Range : 01/01/2025 to 12/31/2025

Chart generation date : 01/09/2026

SCSeTools

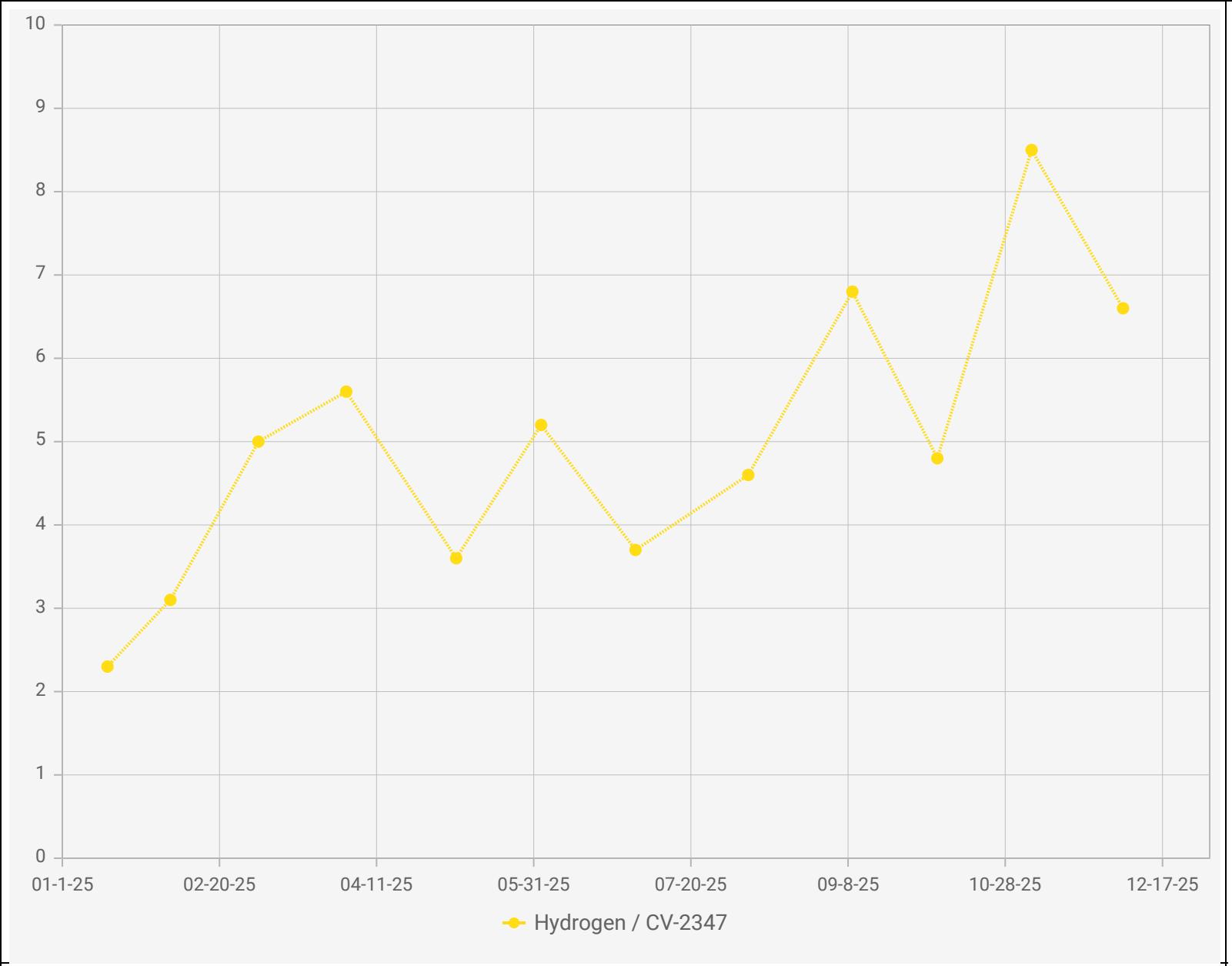

Point IDs / Names

CV-2347 / CV-2347

Parameter / Unit

Hydrogen / % v/v

Chiquita Canyon Landfill - LAB DATA
Points Chart

Date Range : 01/01/2025 to 12/31/2025

Chart generation date : 01/09/2026

SCSeTools

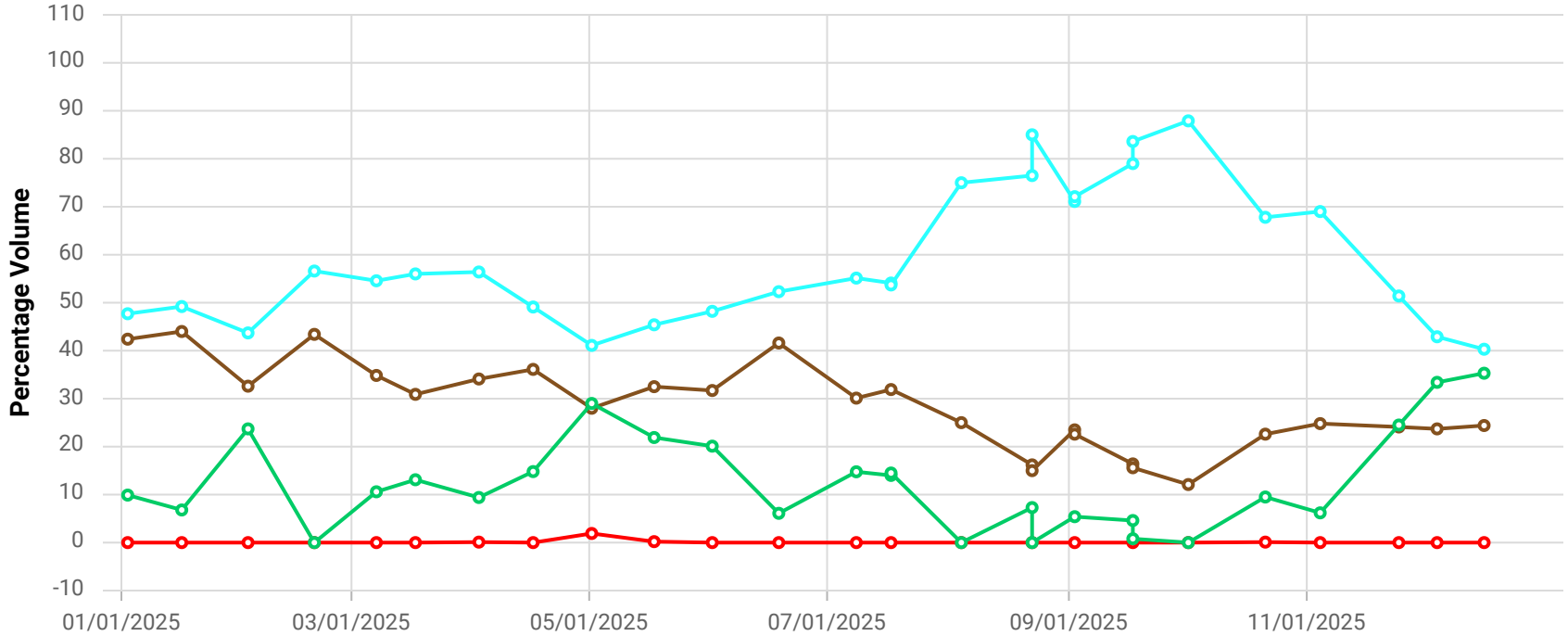

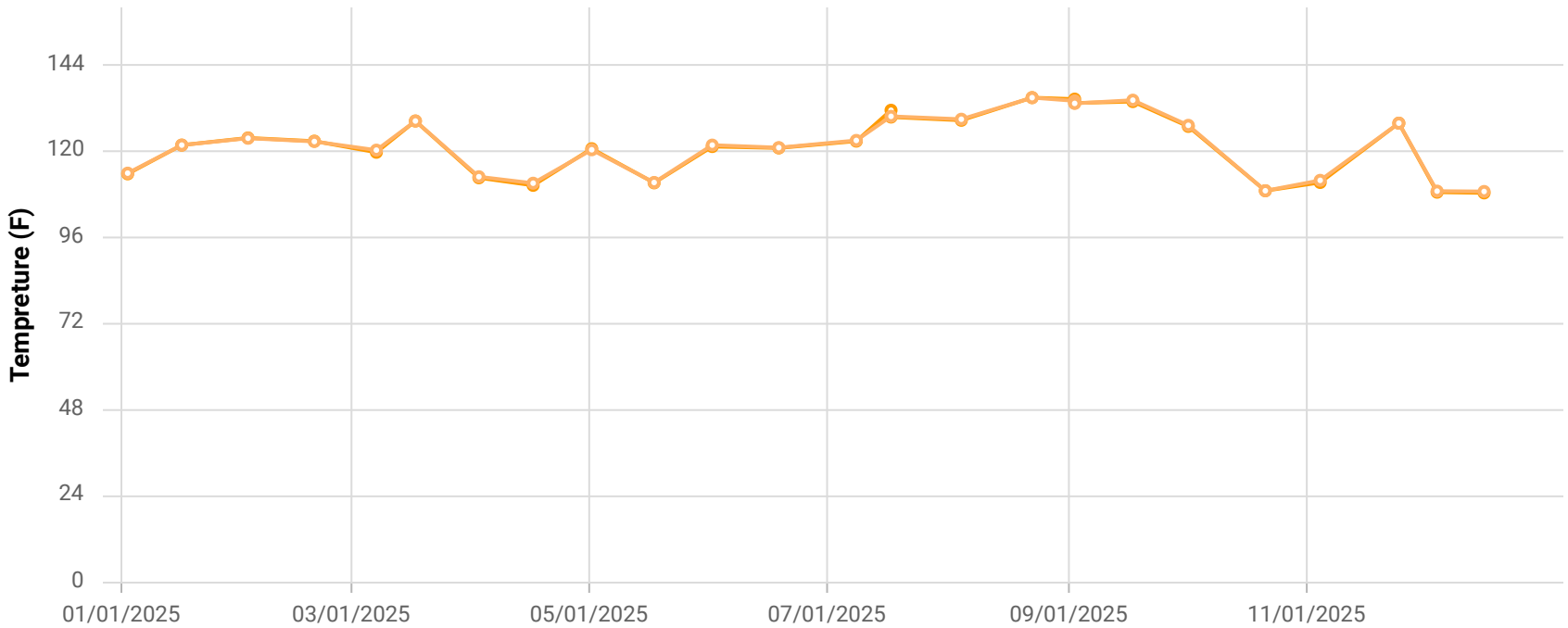

Point ID / Name

CHCV2348 / CV-2348

Parameter / Unit

- Init. Flow / scfm
- % CH4 / %
- % CO2 / %
- % O2 / %
- % Bal Gas / %
- Init. Static Press / in. H2O
- Init. Temp / Deg. F
- Adj. Temp / Deg. F

Chiquita Canyon Landfill

Parameter Chart: Multiscale

Date Range: 01/01/2025 - 12/31/2025

Chart generation date: 1/8/26

SCSeTools

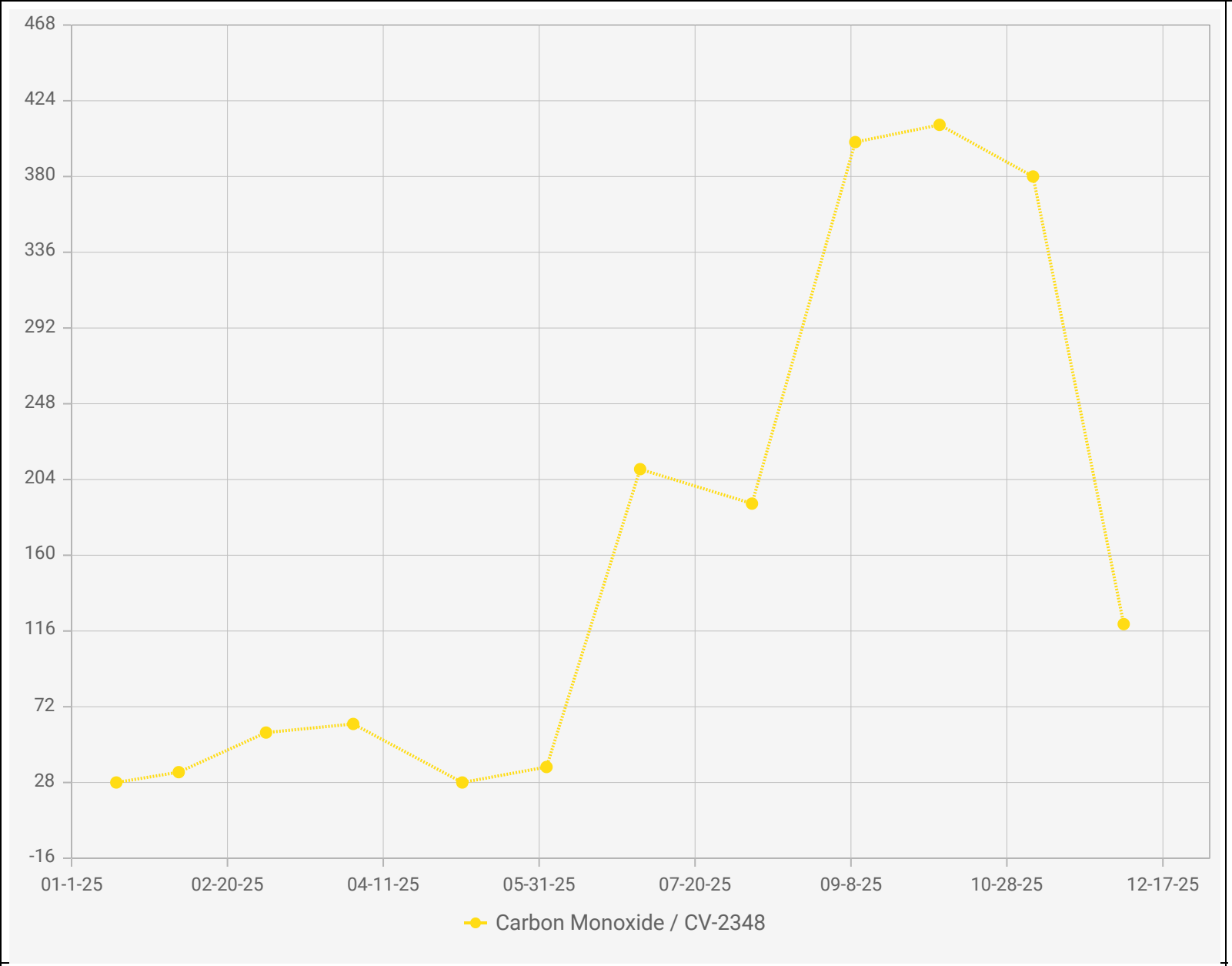

Point IDs / Names

CV-2348 / CV-2348

Parameter / Unit

Carbon Monoxide / ppmv

Chiquita Canyon Landfill - LAB DATA
Points Chart

Date Range : 01/01/2025 to 12/31/2025

Chart generation date : 01/09/2026

SCSeTools

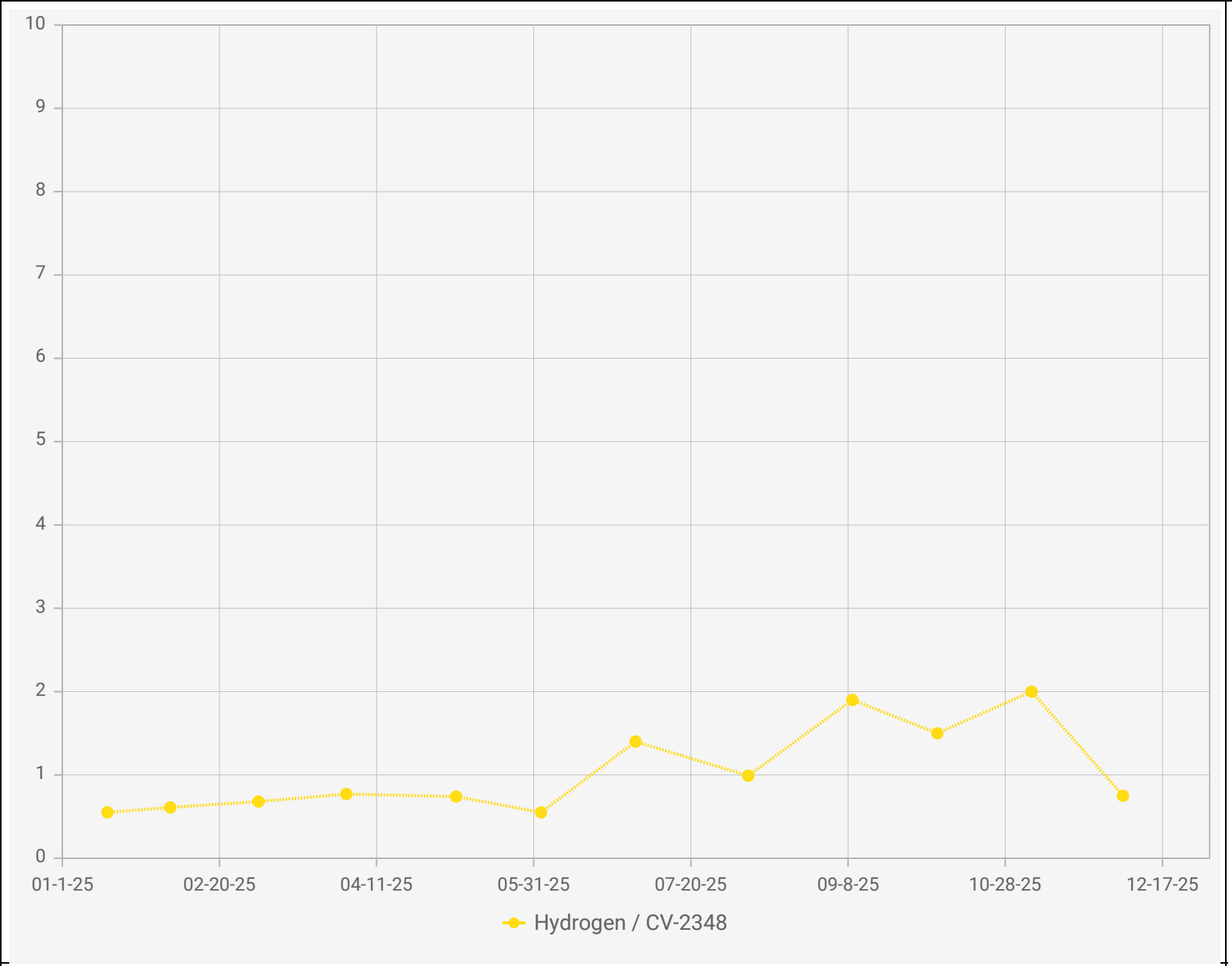

Point IDs / Names

CV-2348 / CV-2348

Parameter / Unit

Hydrogen / % v/v

Chiquita Canyon Landfill - LAB DATA
Points Chart

Date Range : 01/01/2025 to 12/31/2025

Chart generation date : 01/09/2026

SCSeTools

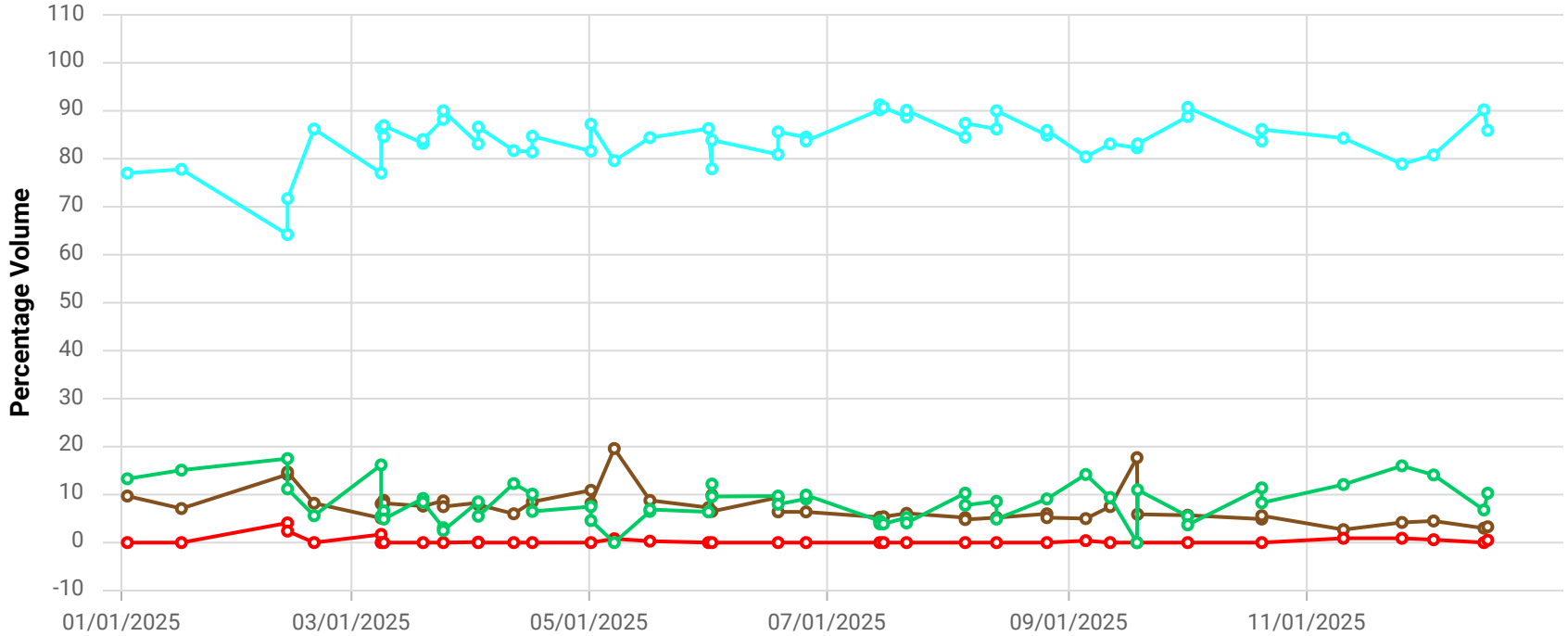

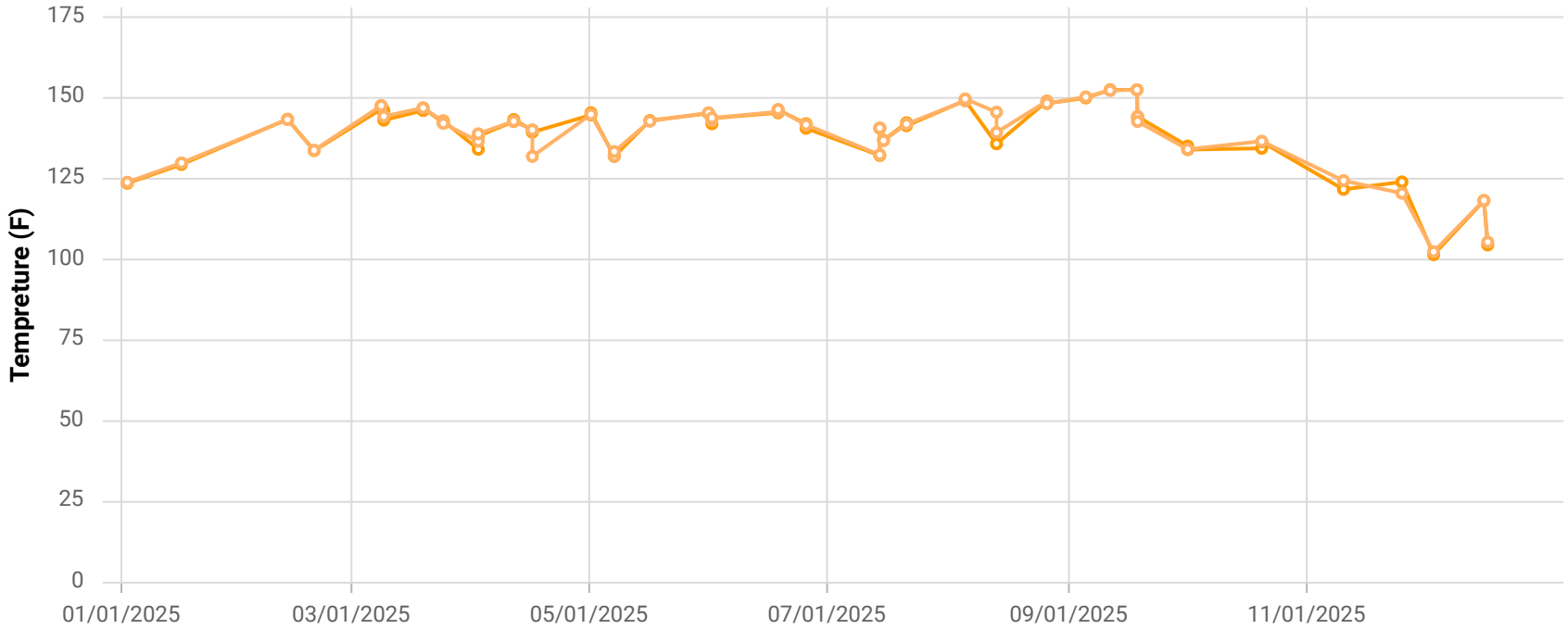

Point ID / Name

CHCV2349 / CV-2349

Parameter / Unit

- Init. Flow / scfm
- % CH4 / %
- % CO2 / %
- % O2 / %
- % Bal Gas / %
- Init. Static Press / in. H2O
- Init. Temp / Deg. F
- Adj. Temp / Deg. F

Chiquita Canyon Landfill

Parameter Chart: Multiscale

Date Range: 01/01/2025 - 12/31/2025

Chart generation date: 1/8/26

SCSeTools

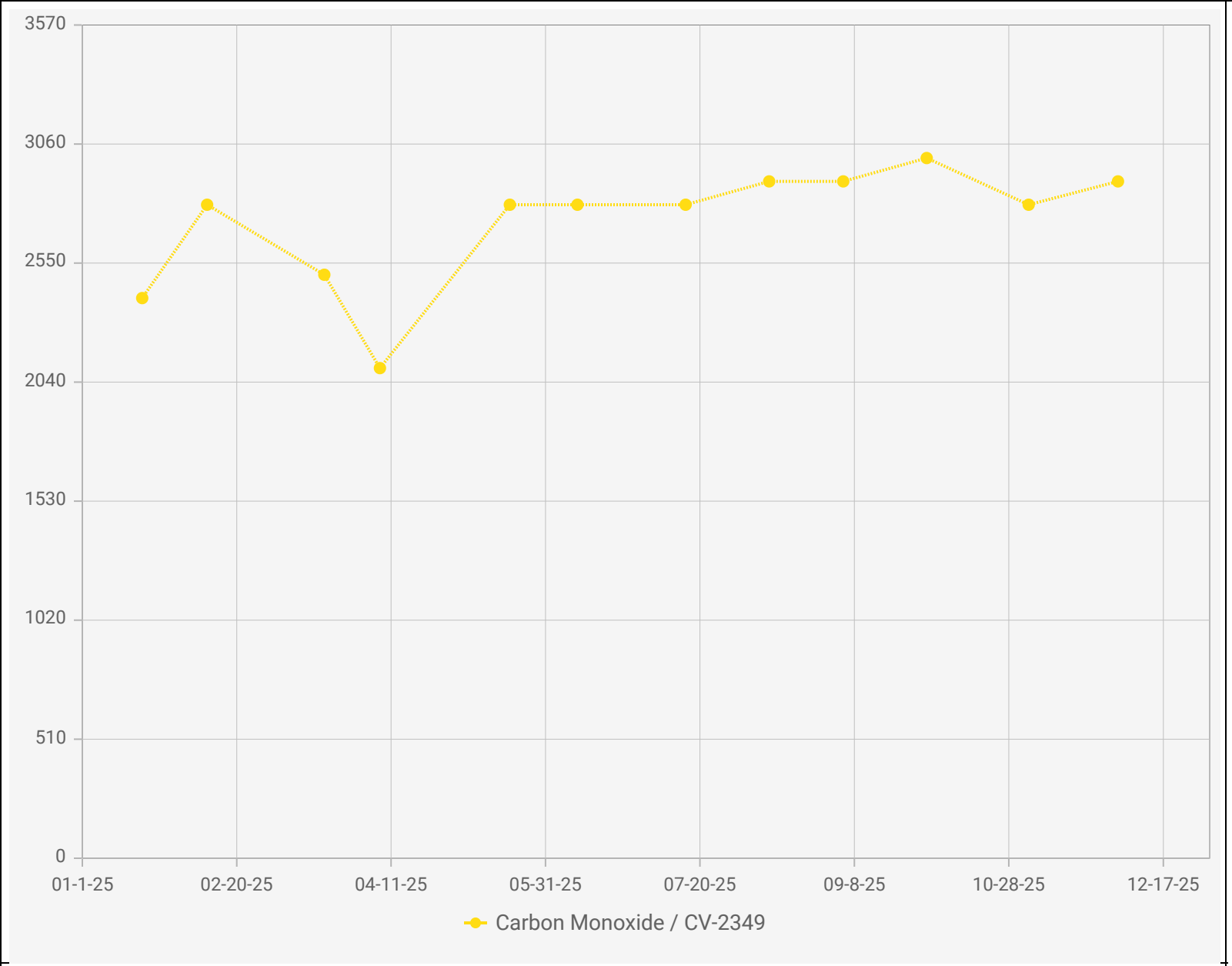

Chiquita Canyon Landfill - LAB DATA
Points Chart

Date Range : 01/01/2025 to 12/31/2025

Chart generation date : 01/09/2026

Point IDs / Names

- CV-2349 / CV-2349

Parameter / Unit

- Carbon Monoxide / ppmv

SCSeTools

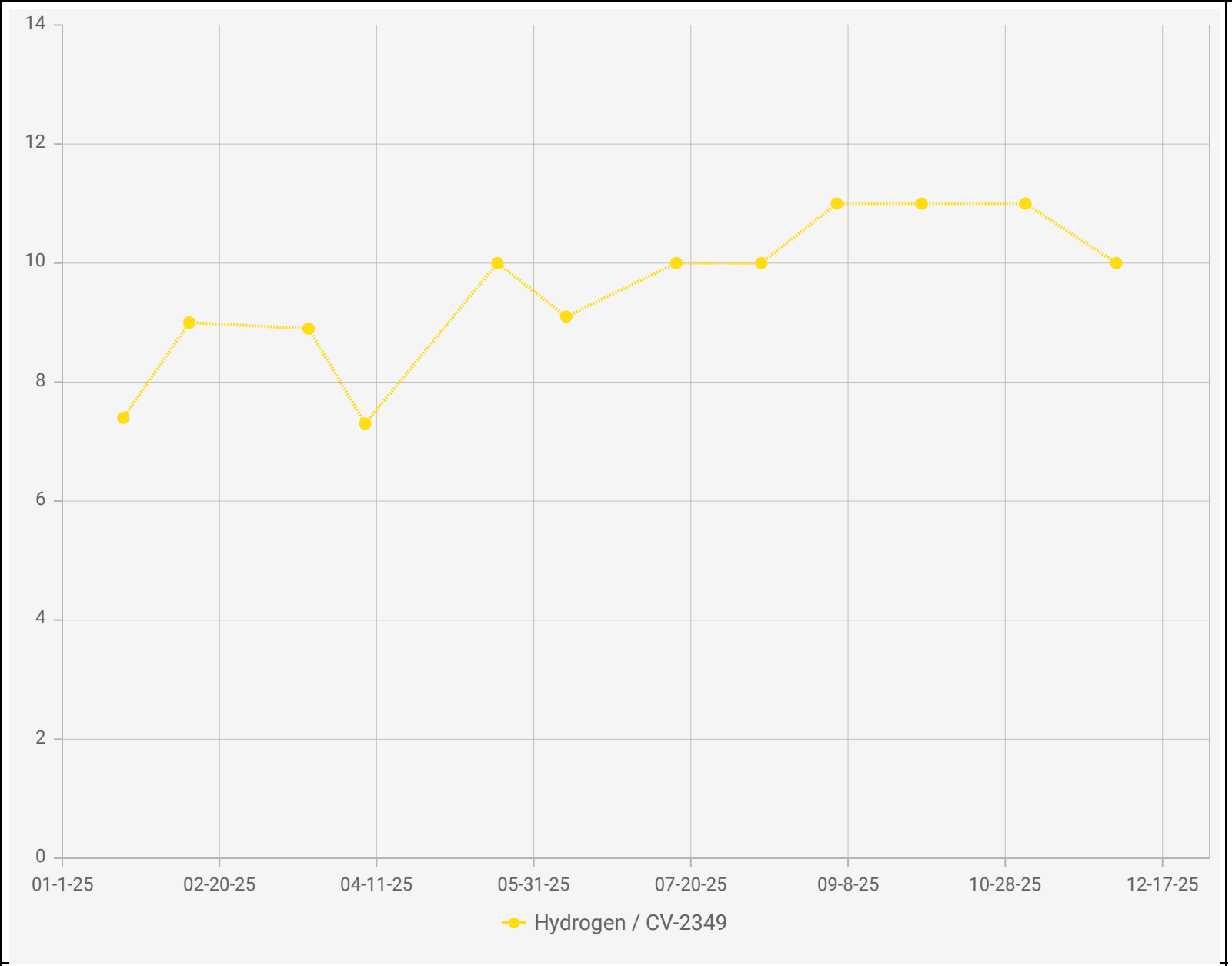

Point IDs / Names

CV-2349 / CV-2349

Parameter / Unit

Hydrogen / % v/v

Chiquita Canyon Landfill - LAB DATA
Points Chart

Date Range : 01/01/2025 to 12/31/2025

Chart generation date : 01/09/2026

SCSeTools

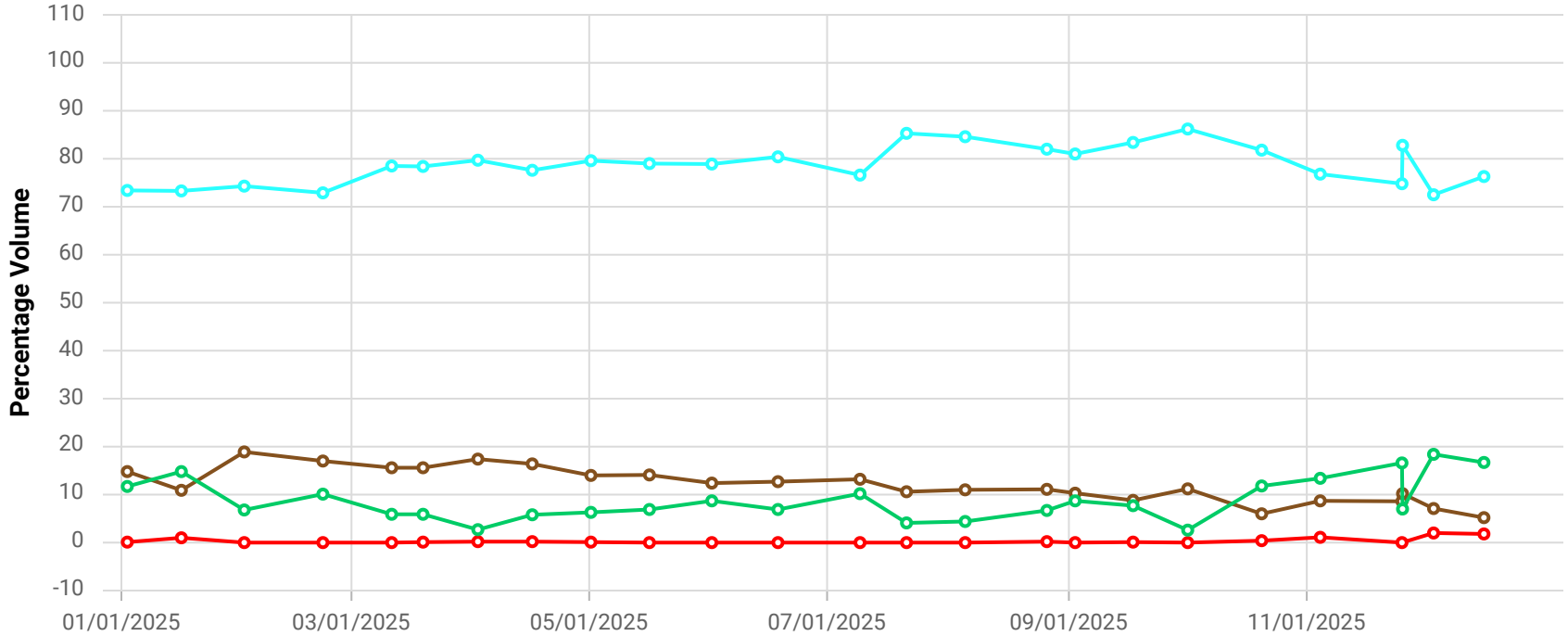

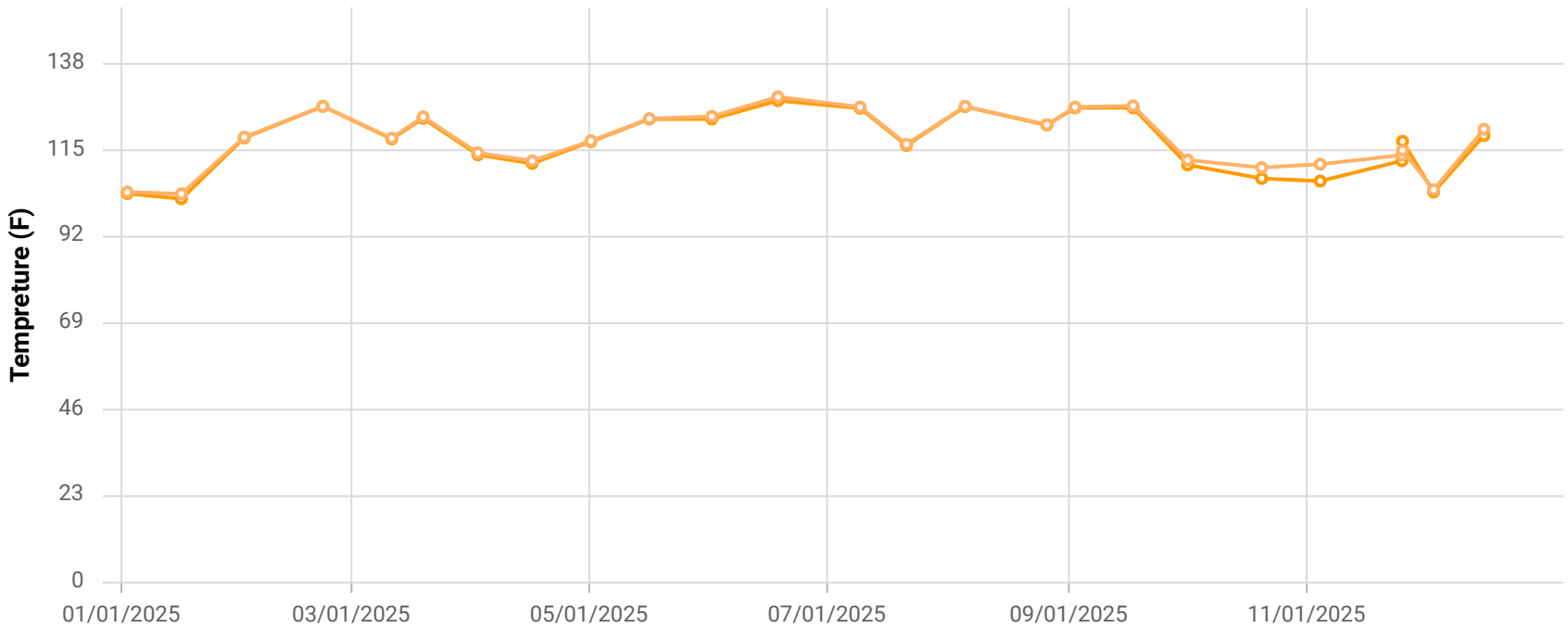

Point ID / Name

CHCV2350 / CV-2350

Parameter / Unit

- Init. Flow / scfm
- % CH4 / %
- % CO2 / %
- % O2 / %
- % Bal Gas / %
- Init. Static Press / in. H2O
- Init. Temp / Deg. F
- Adj. Temp / Deg. F

Chiquita Canyon Landfill

Parameter Chart: Multiscale

Date Range: 01/01/2025 - 12/31/2025

Chart generation date: 1/8/26

SCSeTools

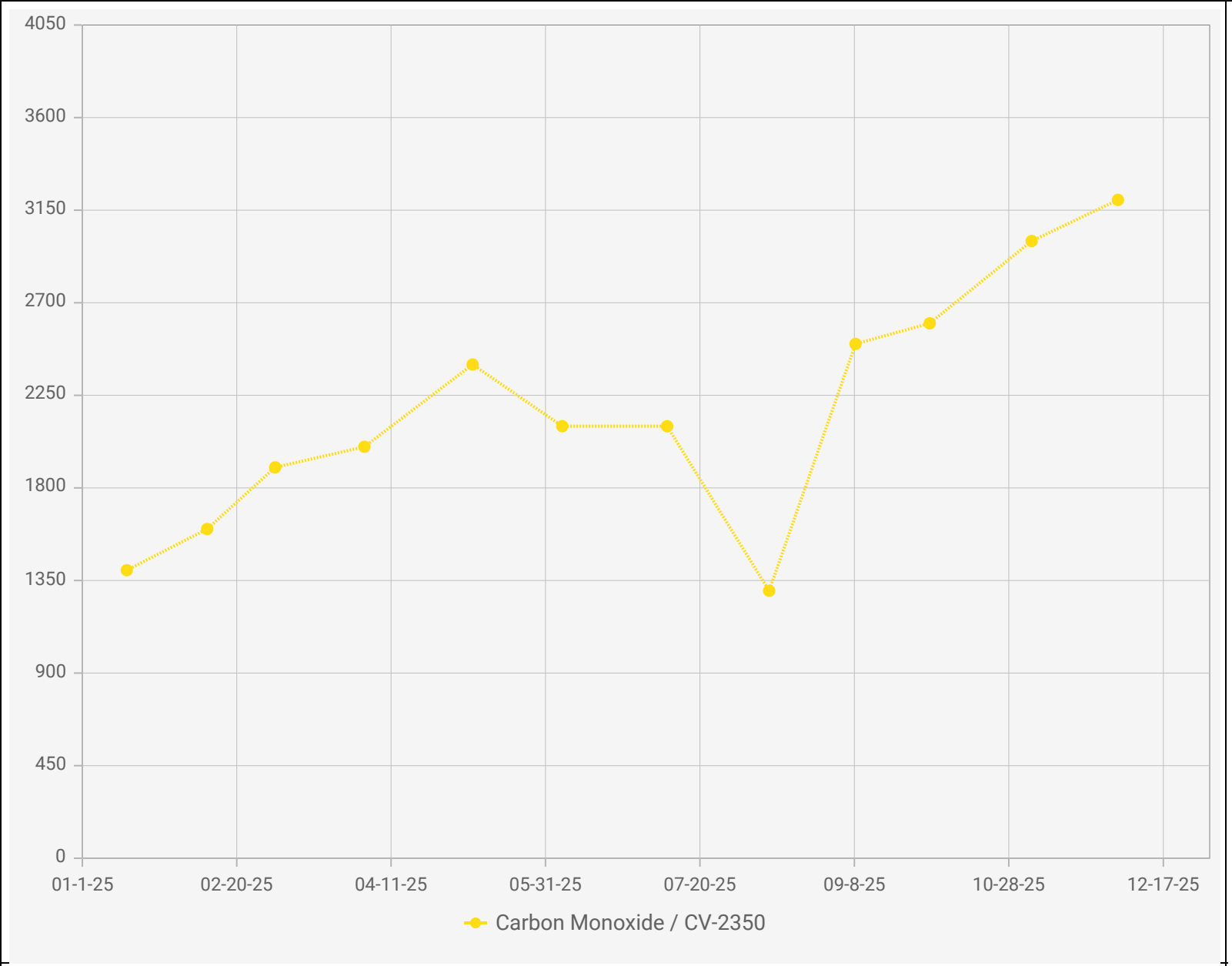

Point IDs / Names

CV-2350 / CV-2350

Parameter / Unit

Carbon Monoxide / ppmv

Chiquita Canyon Landfill - LAB DATA
Points Chart

Date Range : 01/01/2025 to 12/31/2025

Chart generation date : 01/09/2026

SCSeTools

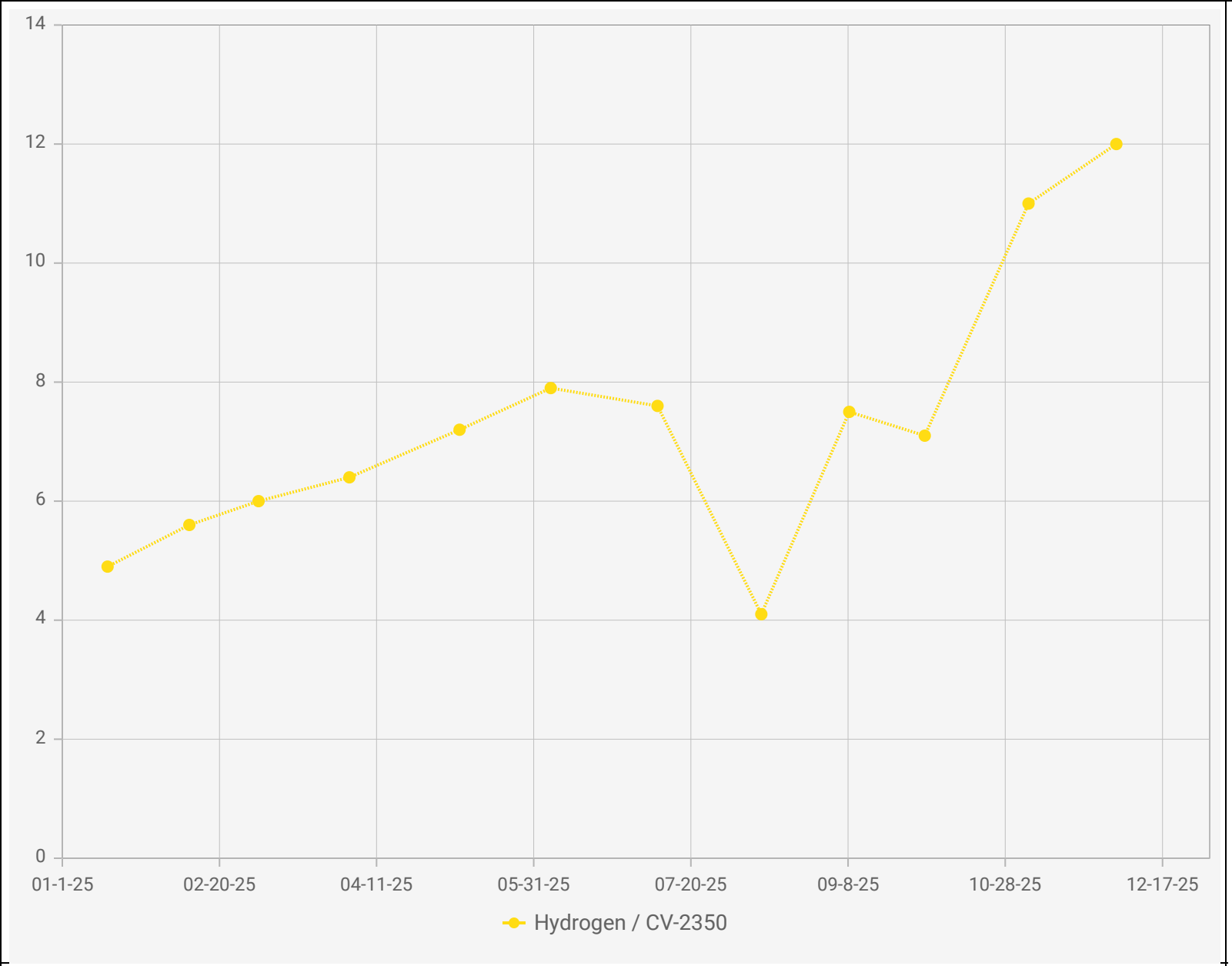

Point IDs / Names

CV-2350 / CV-2350

Parameter / Unit

Hydrogen / % v/v

Chiquita Canyon Landfill - LAB DATA
Points Chart

Date Range : 01/01/2025 to 12/31/2025

Chart generation date : 01/09/2026

SCSeTools

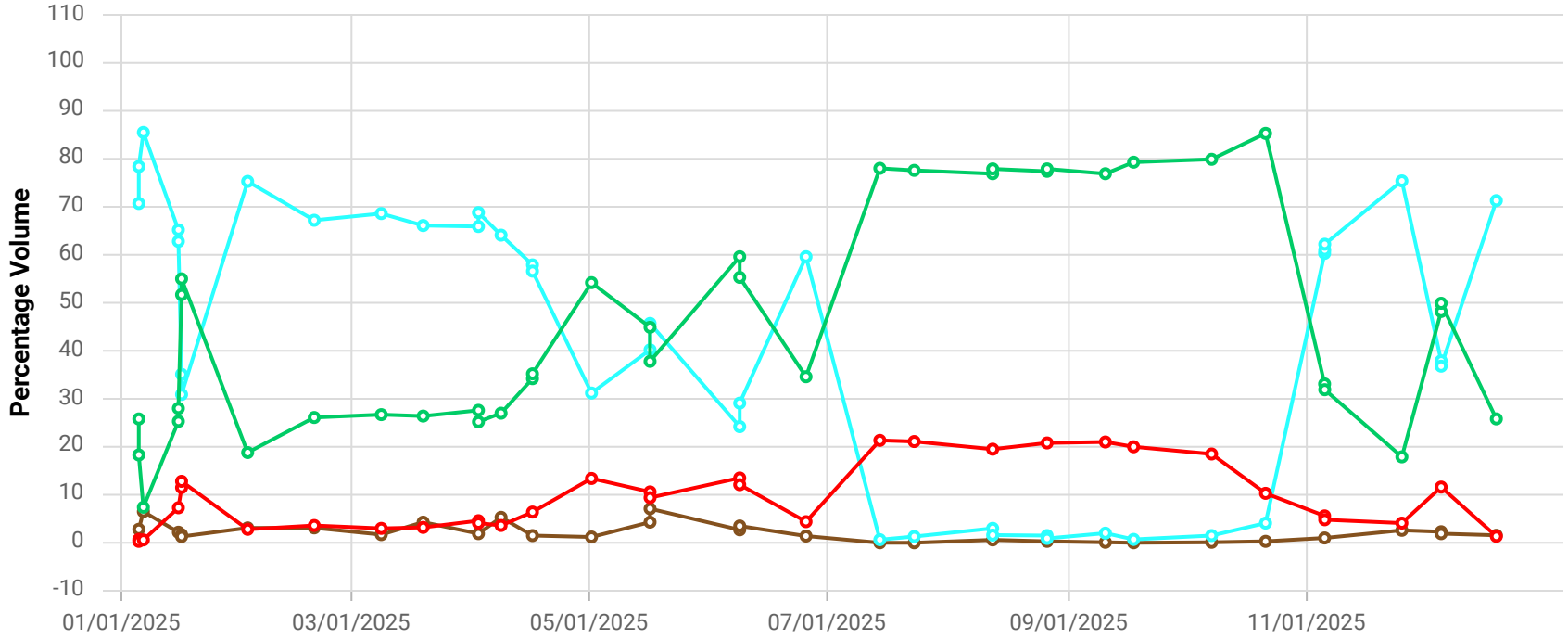

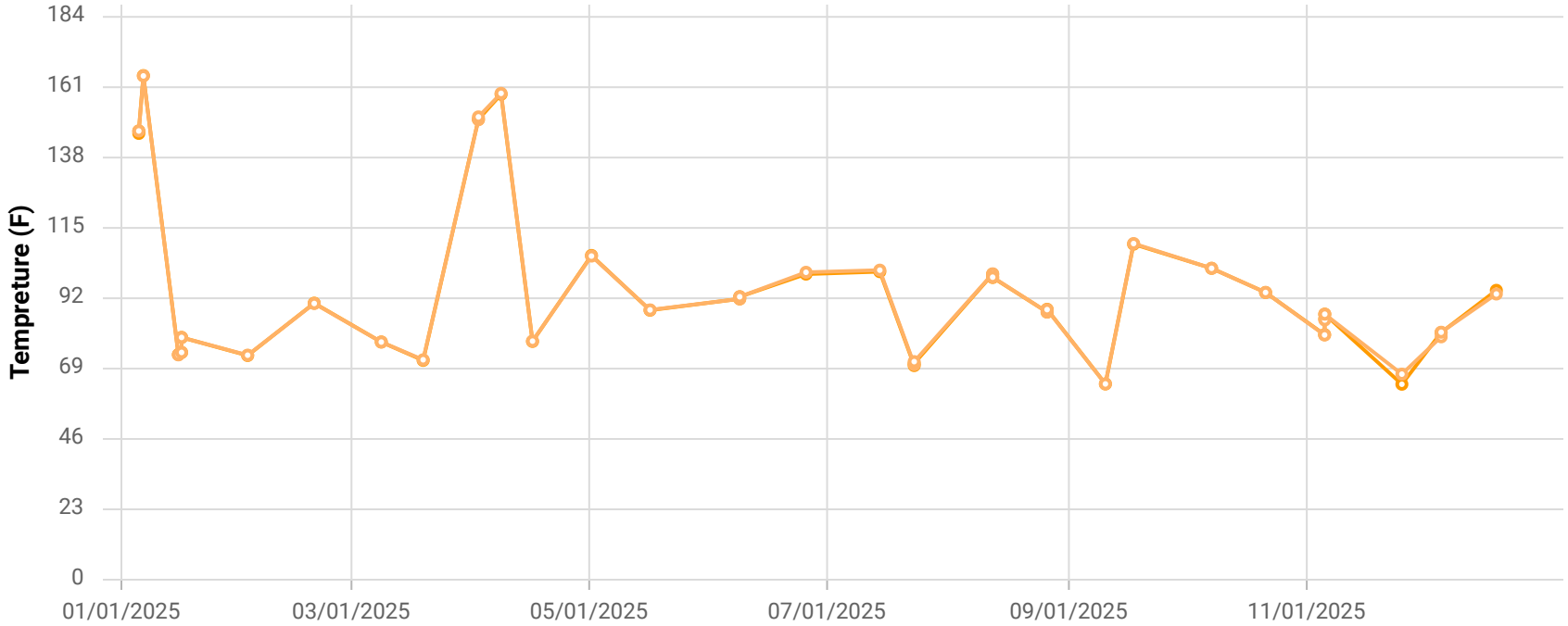

Point ID / Name

CHCV2351 / CV-2351

Parameter / Unit

- Init. Flow / scfm
- % CH4 / %
- % CO2 / %
- % O2 / %
- % Bal Gas / %
- Init. Static Press / in. H2O
- Init. Temp / Deg. F
- Adj. Temp / Deg. F

Chiquita Canyon Landfill

Parameter Chart: Multiscale

Date Range: 01/01/2025 - 12/31/2025

Chart generation date: 1/8/26

SCSeTools

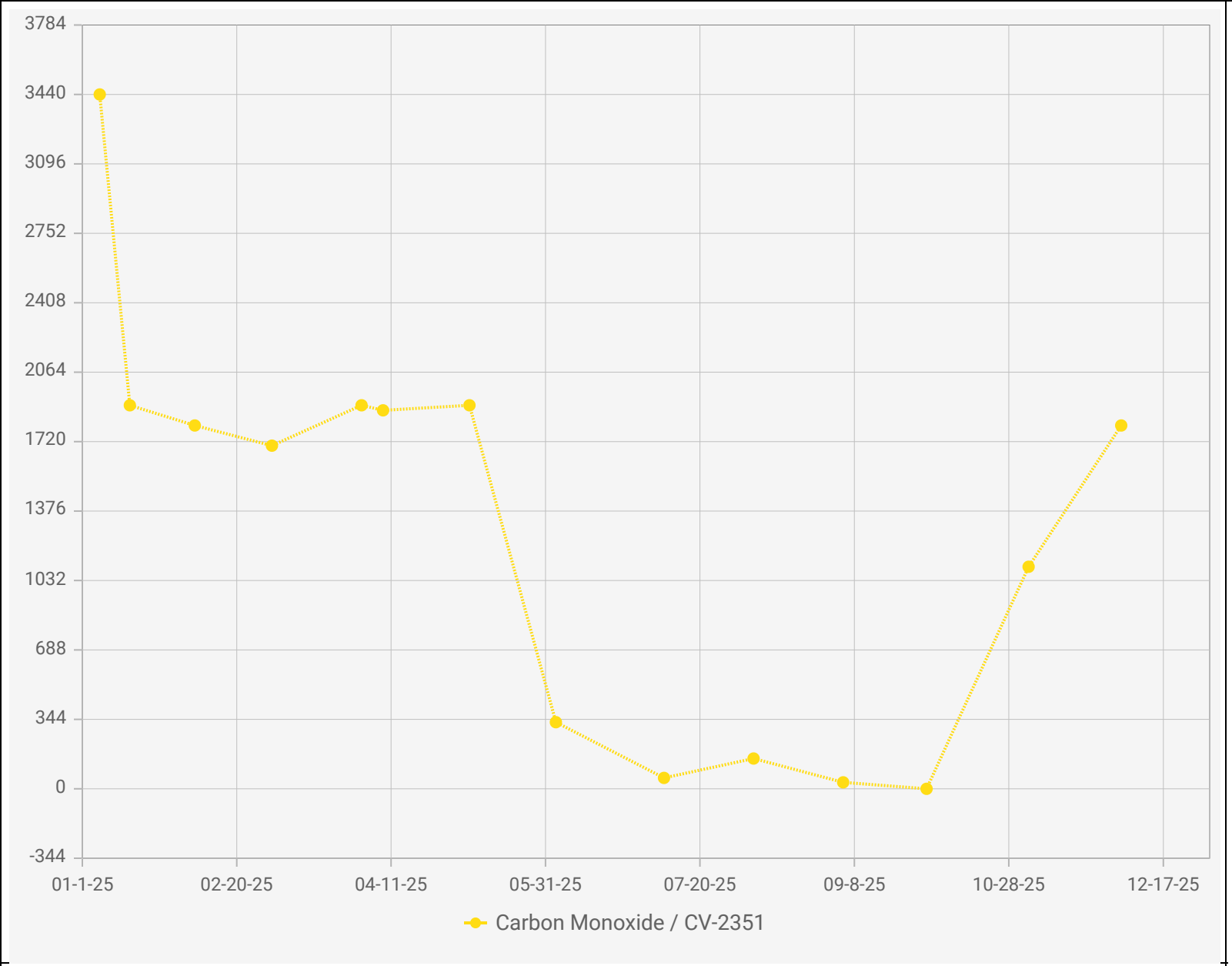

Point IDs / Names

CV-2351 / CV-2351

Parameter / Unit

Carbon Monoxide / ppmv

Chiquita Canyon Landfill - LAB DATA
Points Chart

Date Range : 01/01/2025 to 12/31/2025

Chart generation date : 01/09/2026

SCSeTools

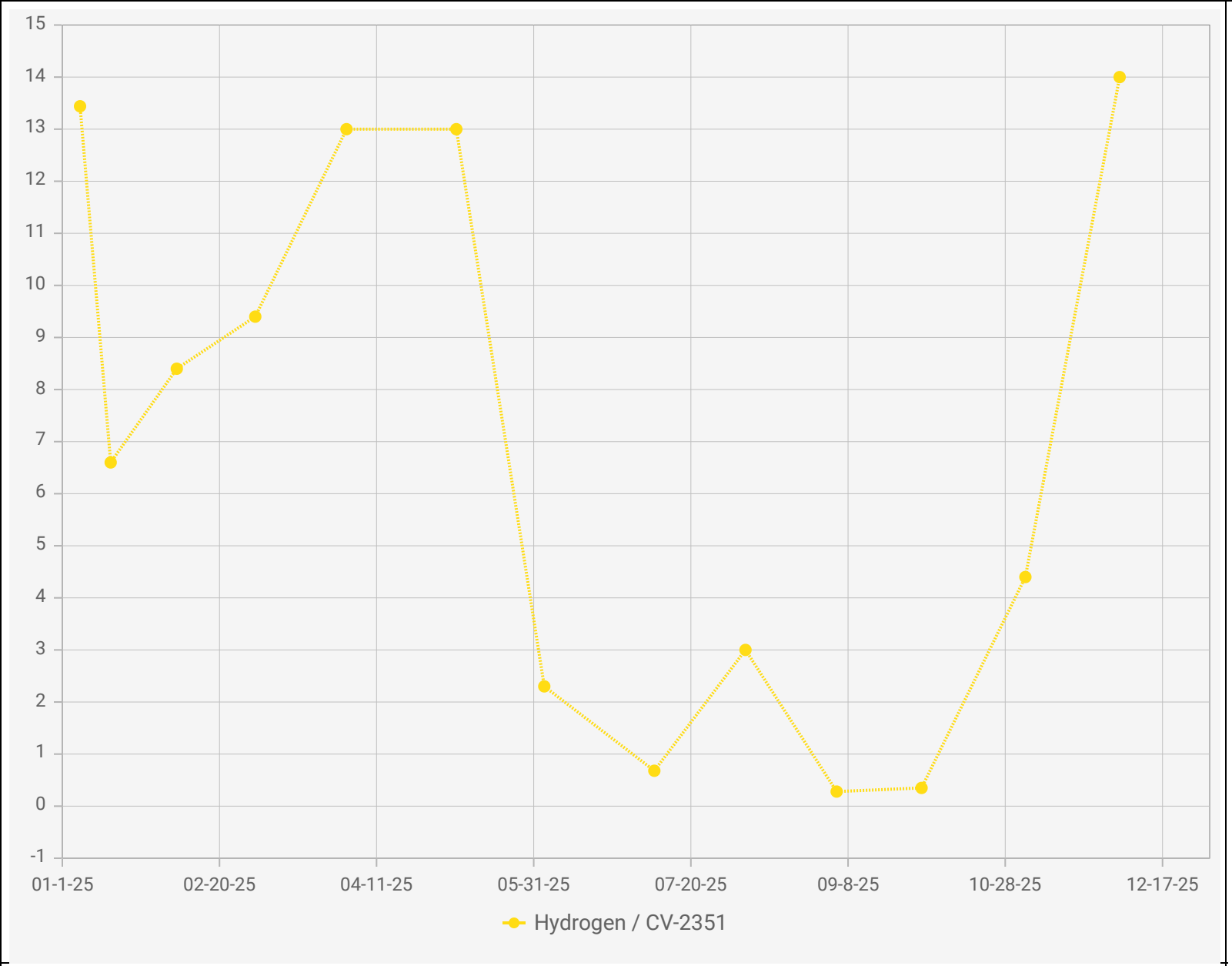

Point IDs / Names

CV-2351 / CV-2351

Parameter / Unit

Hydrogen / % v/v

Chiquita Canyon Landfill - LAB DATA
Points Chart

Date Range : 01/01/2025 to 12/31/2025

Chart generation date : 01/09/2026

SCSeTools

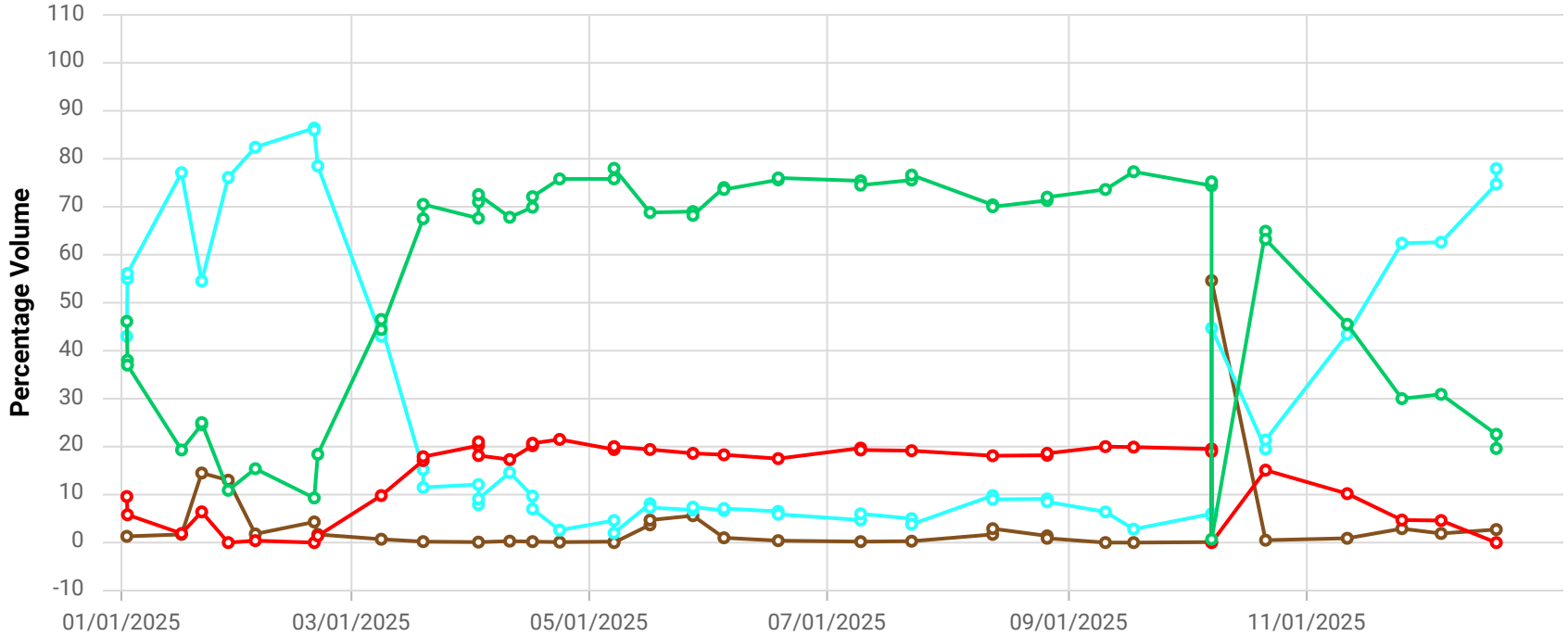

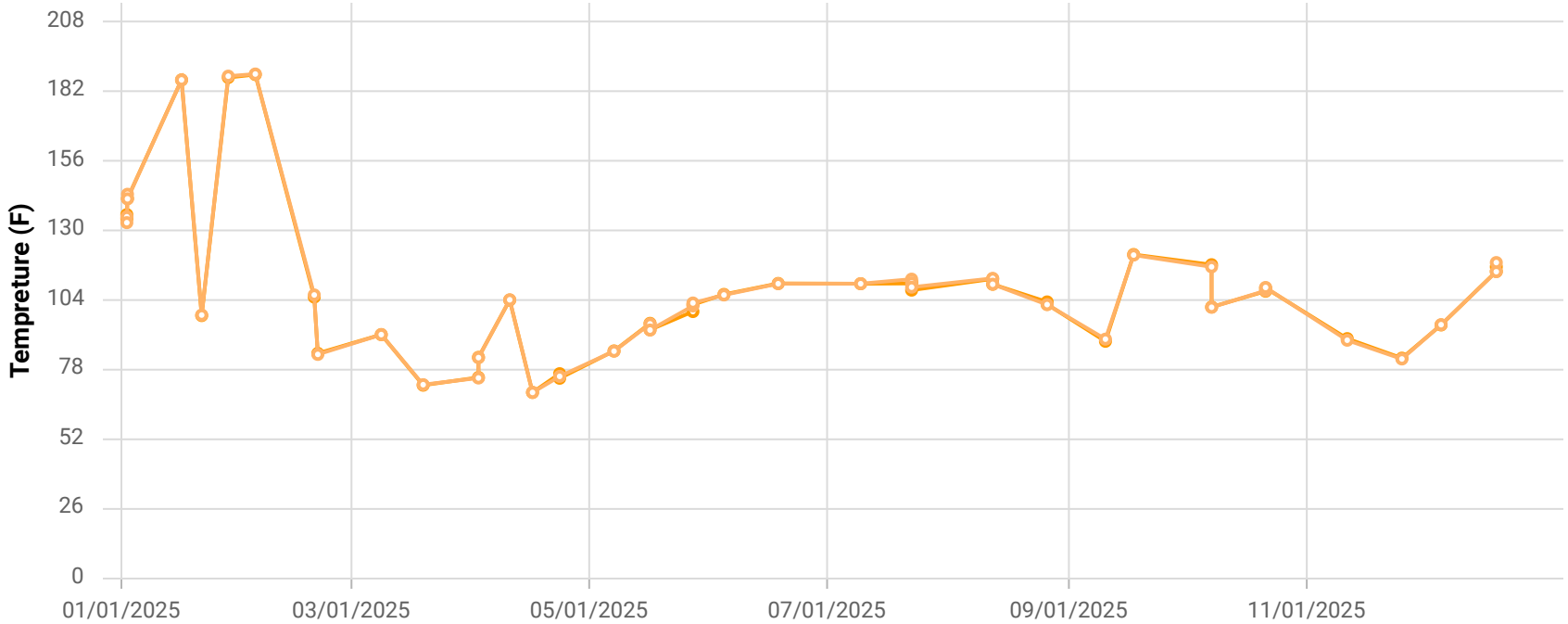

Point ID / Name

CHCV2352 / CV-2352

Parameter / Unit

- Init. Flow / scfm
- % CH4 / %
- % CO2 / %
- % O2 / %
- % Bal Gas / %
- Init. Static Press / in. H2O
- Init. Temp / Deg. F
- Adj. Temp / Deg. F

Chiquita Canyon Landfill

Parameter Chart: Multiscale

Date Range: 01/01/2025 - 12/31/2025

Chart generation date: 1/8/26

SCSeTools

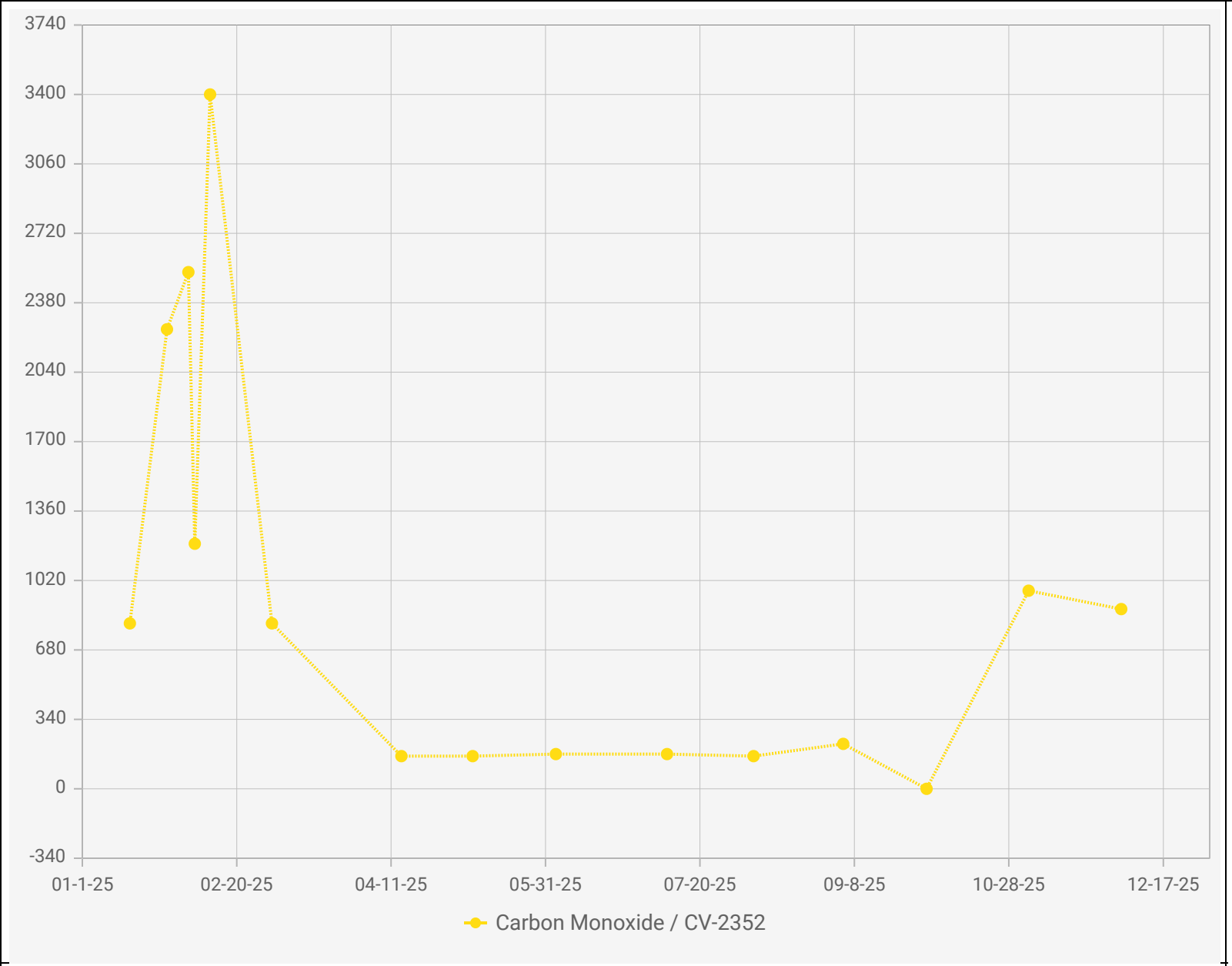

Chiquita Canyon Landfill - LAB DATA
Points Chart

Date Range : 01/01/2025 to 12/31/2025

Chart generation date : 01/09/2026

Point IDs / Names

- CV-2352 / CV-2352

Parameter / Unit

- Carbon Monoxide / ppmv

SCSeTools

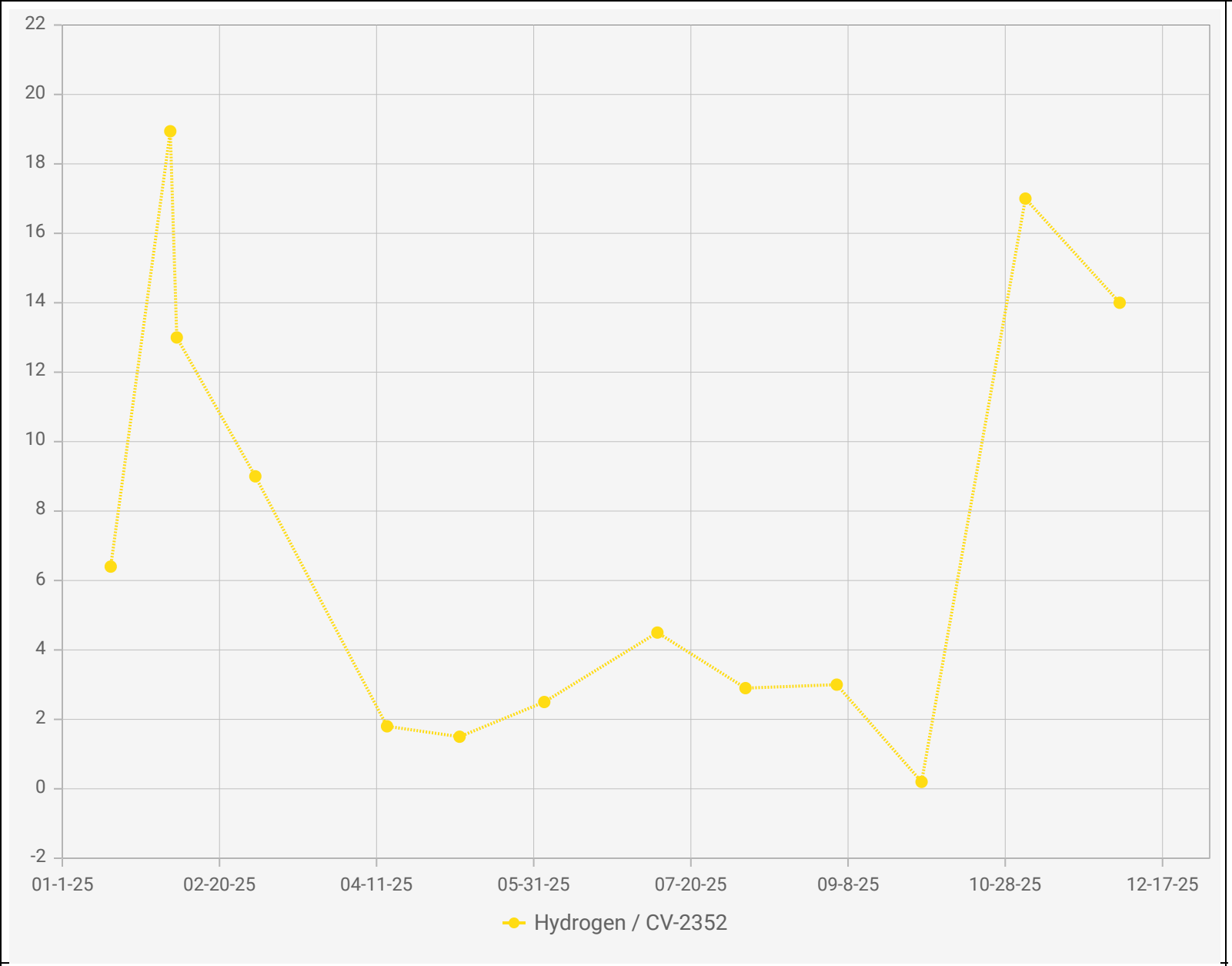

Point IDs / Names

CV-2352 / CV-2352

Parameter / Unit

Hydrogen / % v/v

Chiquita Canyon Landfill - LAB DATA
Points Chart

Date Range : 01/01/2025 to 12/31/2025

Chart generation date : 01/09/2026

SCSeTools

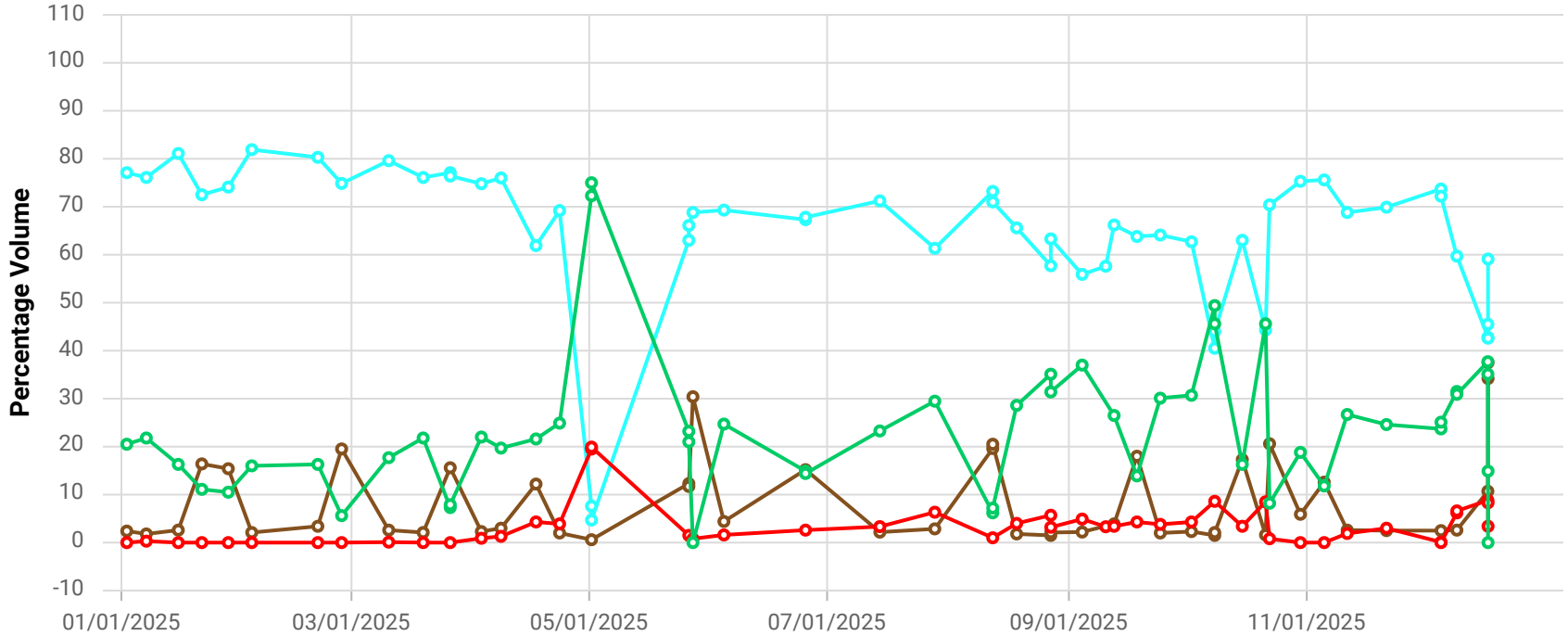

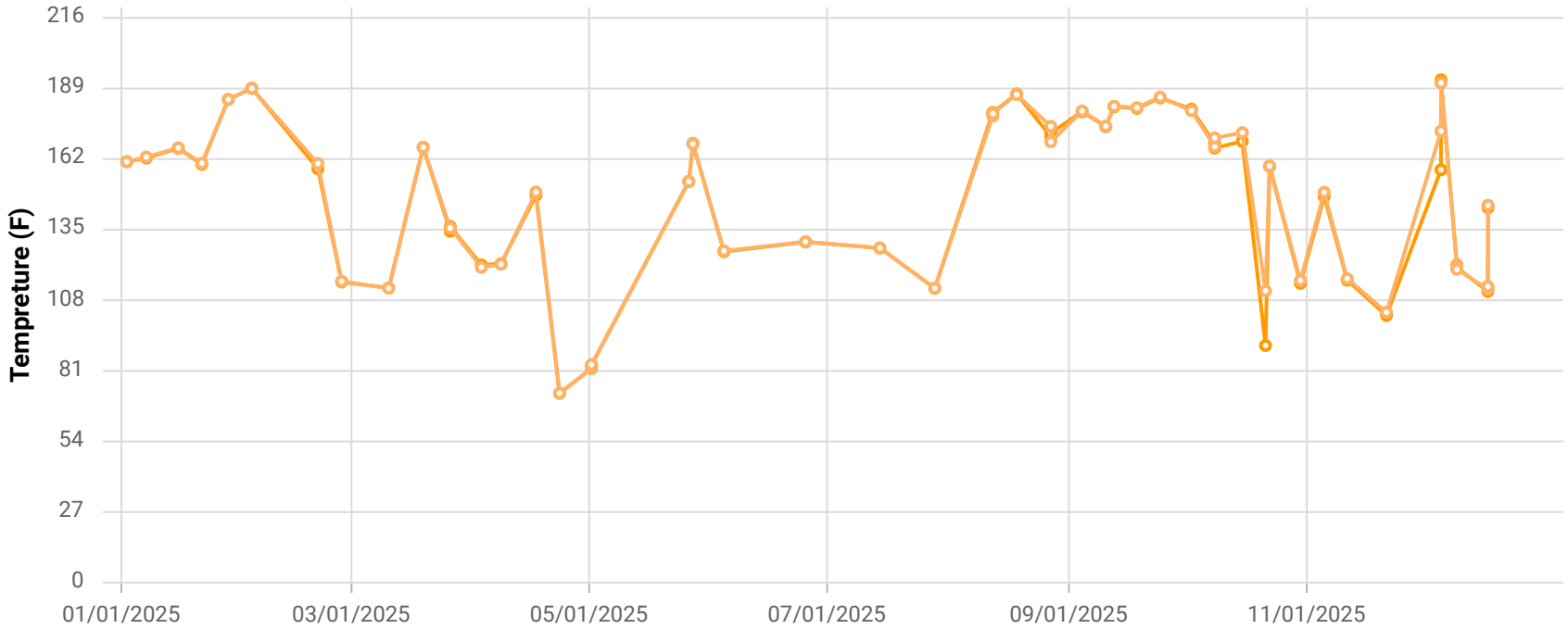

Point ID / Name

CHCV2353 / CV-2353-PLR

Parameter / Unit

- Init. Flow / scfm
- % CH4 / %
- % CO2 / %
- % O2 / %
- % Bal Gas / %
- Init. Static Press / in. H2O
- Init. Temp / Deg. F
- Adj. Temp / Deg. F

Chiquita Canyon Landfill

Parameter Chart: Multiscale

Date Range: 01/01/2025 - 12/31/2025

Chart generation date: 1/8/26

SCSeTools

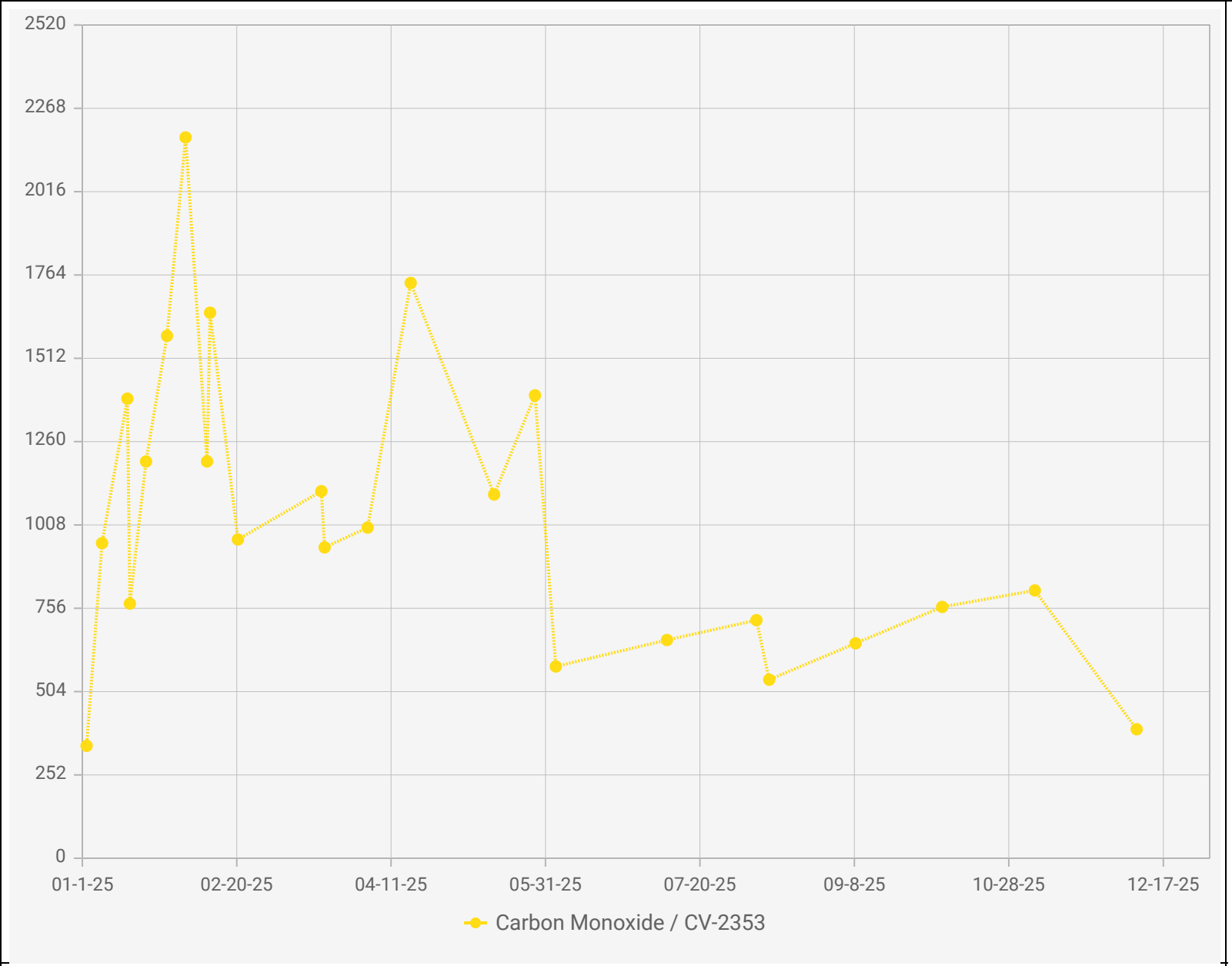

Point IDs / Names

CV-2353 / CV-2353

Parameter / Unit

Carbon Monoxide / ppmv

Chiquita Canyon Landfill - LAB DATA
Points Chart

Date Range : 01/01/2025 to 12/31/2025

Chart generation date : 01/09/2026

SCSeTools

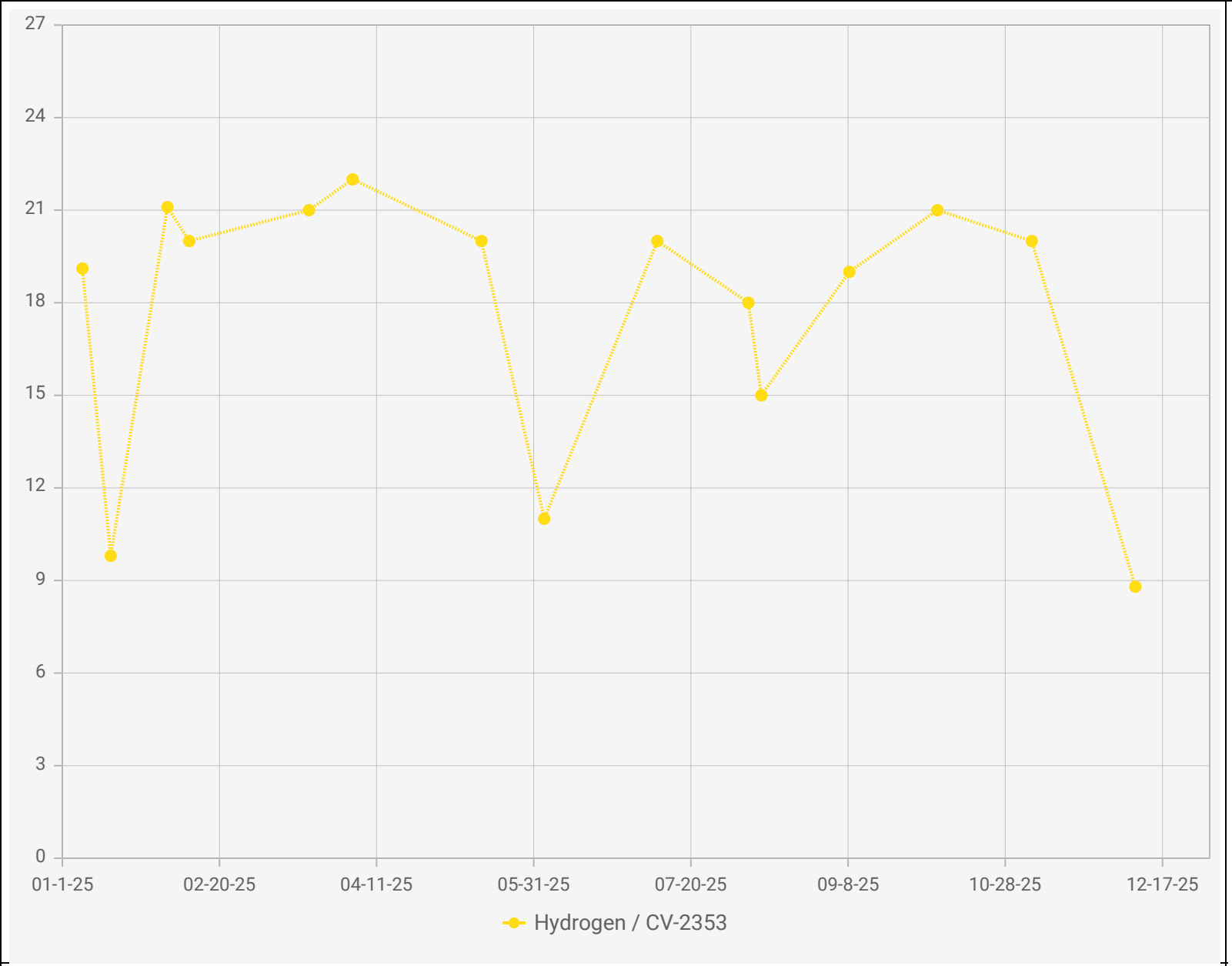

Point IDs / Names

CV-2353 / CV-2353

Parameter / Unit

Hydrogen / % v/v

Chiquita Canyon Landfill - LAB DATA
Points Chart

Date Range : 01/01/2025 to 12/31/2025

Chart generation date : 01/09/2026

SCSeTools

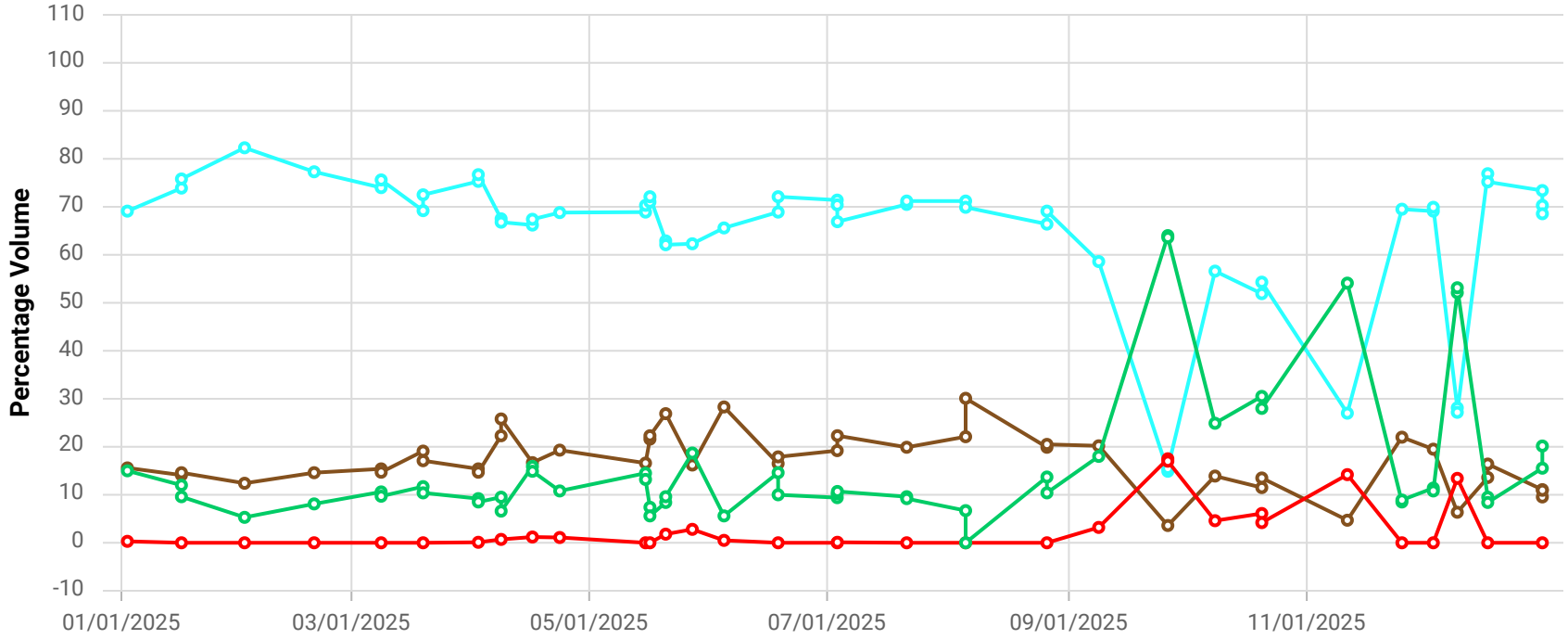

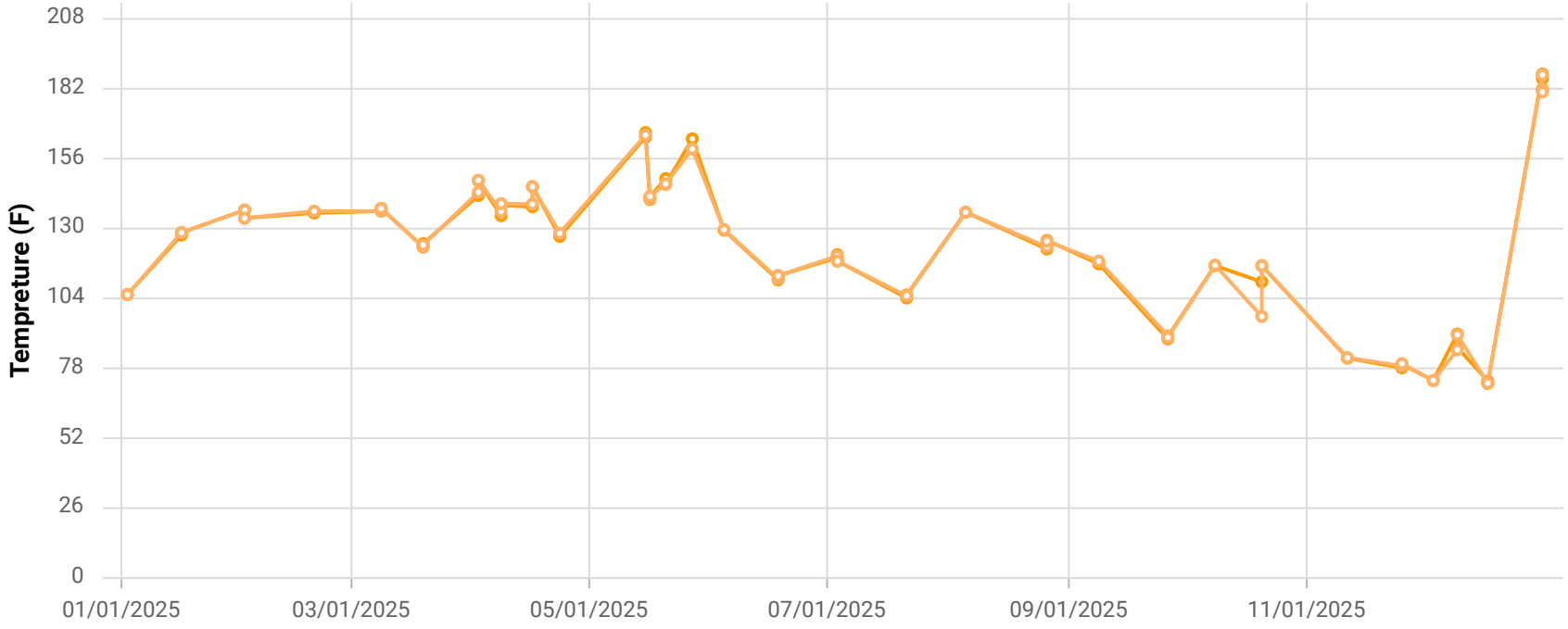

Point ID / Name

CHCV2354 / CV-2354

Parameter / Unit

- Init. Flow / scfm
- % CH4 / %
- % CO2 / %
- % O2 / %
- % Bal Gas / %
- Init. Static Press / in. H2O
- Init. Temp / Deg. F
- Adj. Temp / Deg. F

Chiquita Canyon Landfill

Parameter Chart: Multiscale

Date Range: 01/01/2025 - 12/31/2025

Chart generation date: 1/8/26

SCSeTools

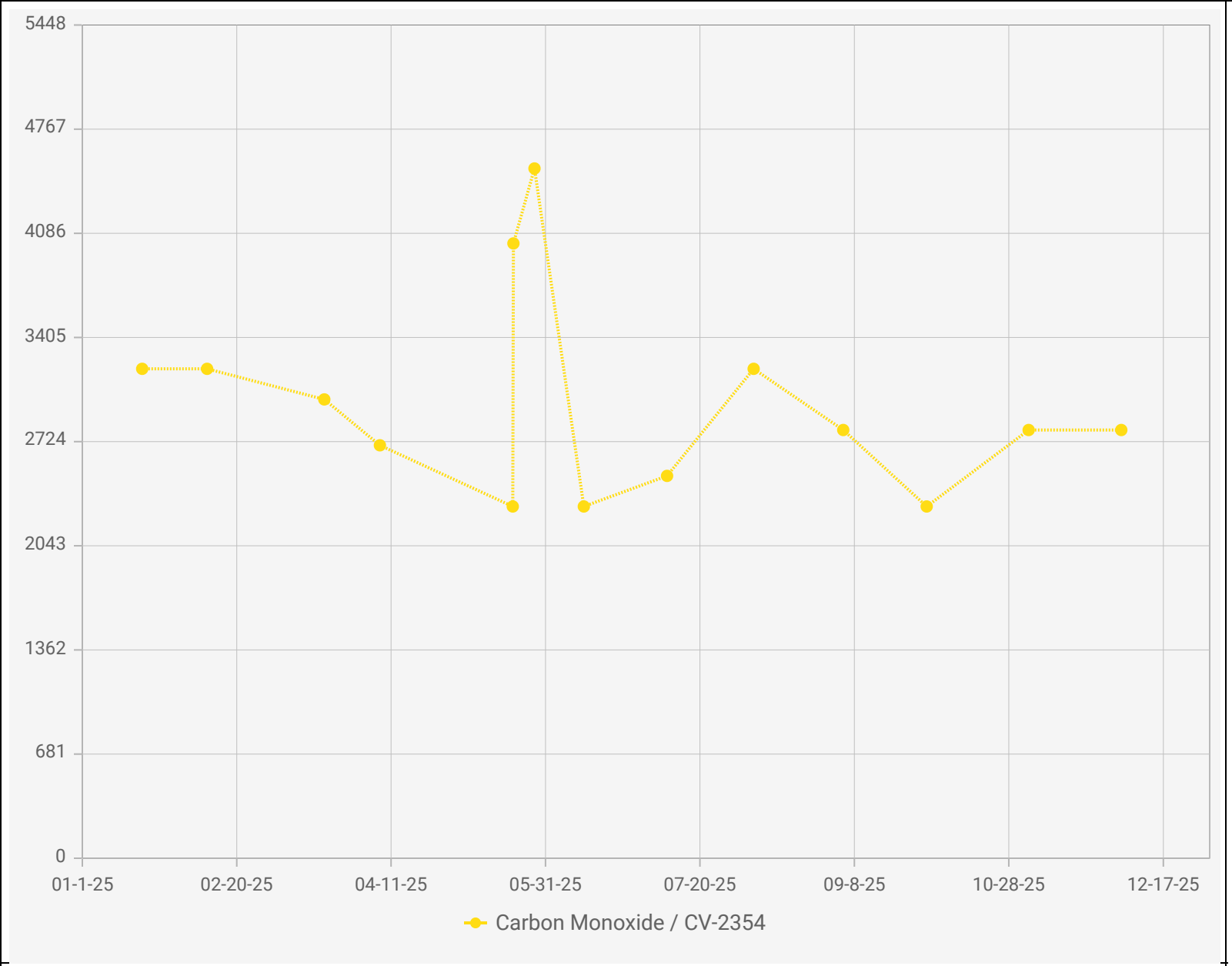

Point IDs / Names

CV-2354 / CV-2354

Parameter / Unit

Carbon Monoxide / ppmv

Chiquita Canyon Landfill - LAB DATA
Points Chart

Date Range : 01/01/2025 to 12/31/2025

Chart generation date : 01/09/2026

SCSeTools

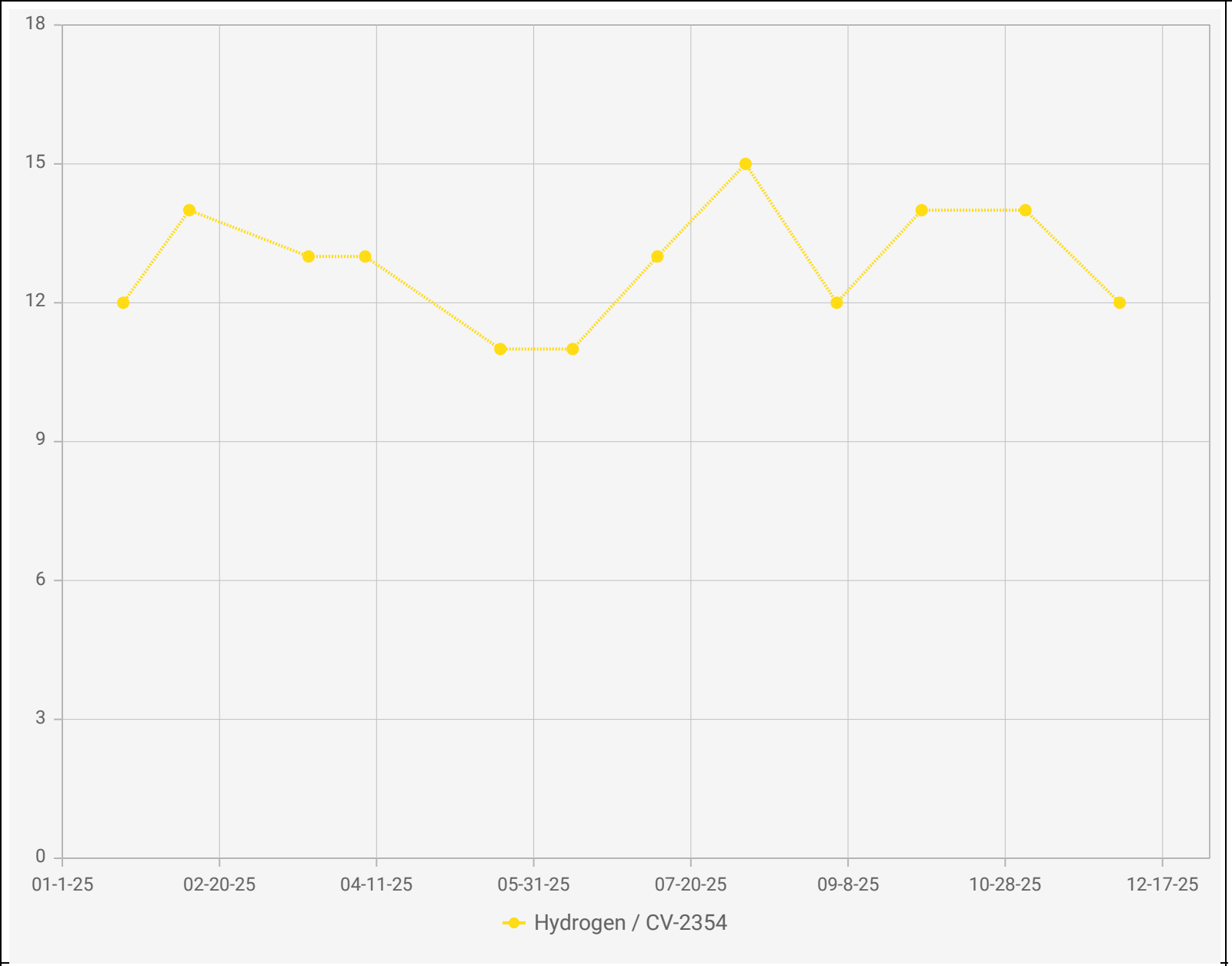

Point IDs / Names

CV-2354 / CV-2354

Parameter / Unit

Hydrogen / % v/v

Chiquita Canyon Landfill - LAB DATA
Points Chart

Date Range : 01/01/2025 to 12/31/2025

Chart generation date : 01/09/2026

SCSeTools

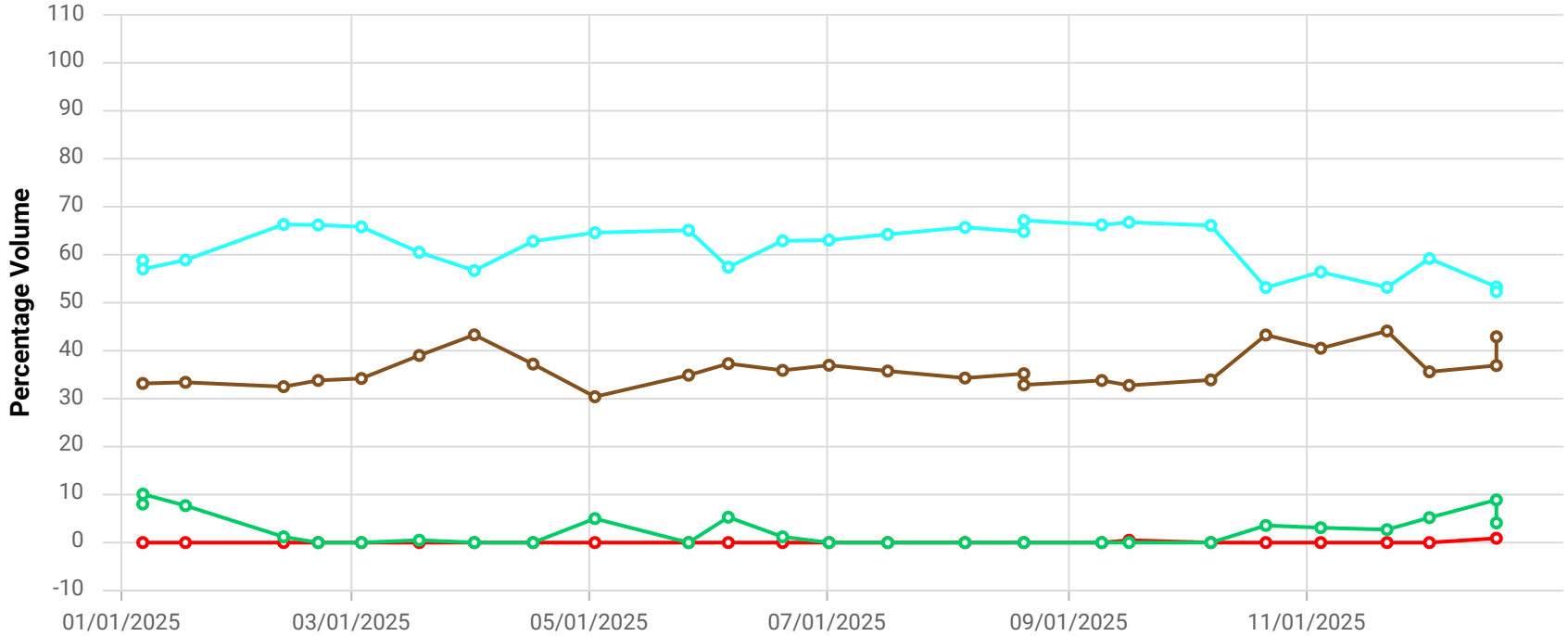

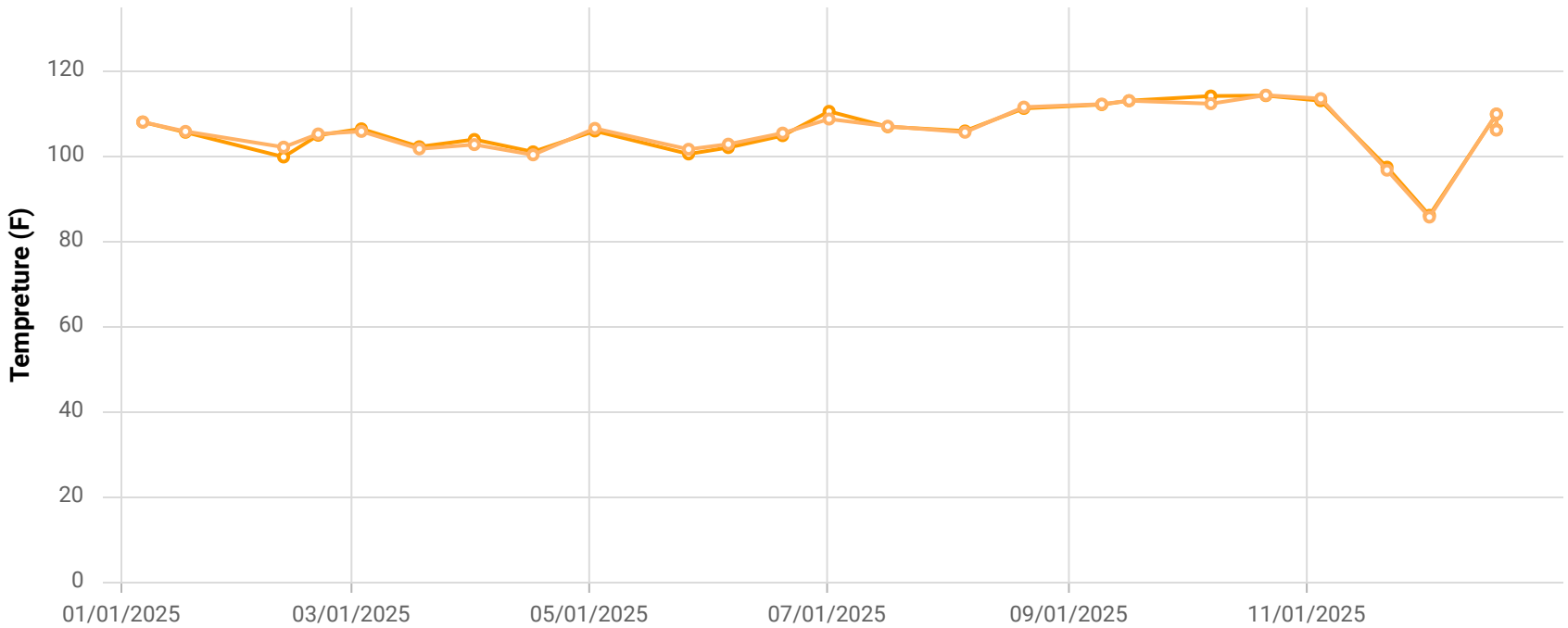

Point ID / Name

CCV24002 / CV-24002

Parameter / Unit

- Init. Flow / scfm
- % CH4 / %
- % CO2 / %
- % O2 / %
- % Bal Gas / %
- Init. Static Press / in. H2O
- Init. Temp / Deg. F
- Adj. Temp / Deg. F

Chiquita Canyon Landfill

Parameter Chart: Multiscale

Date Range: 01/01/2025 - 12/31/2025

Chart generation date: 1/8/26

SCSeTools

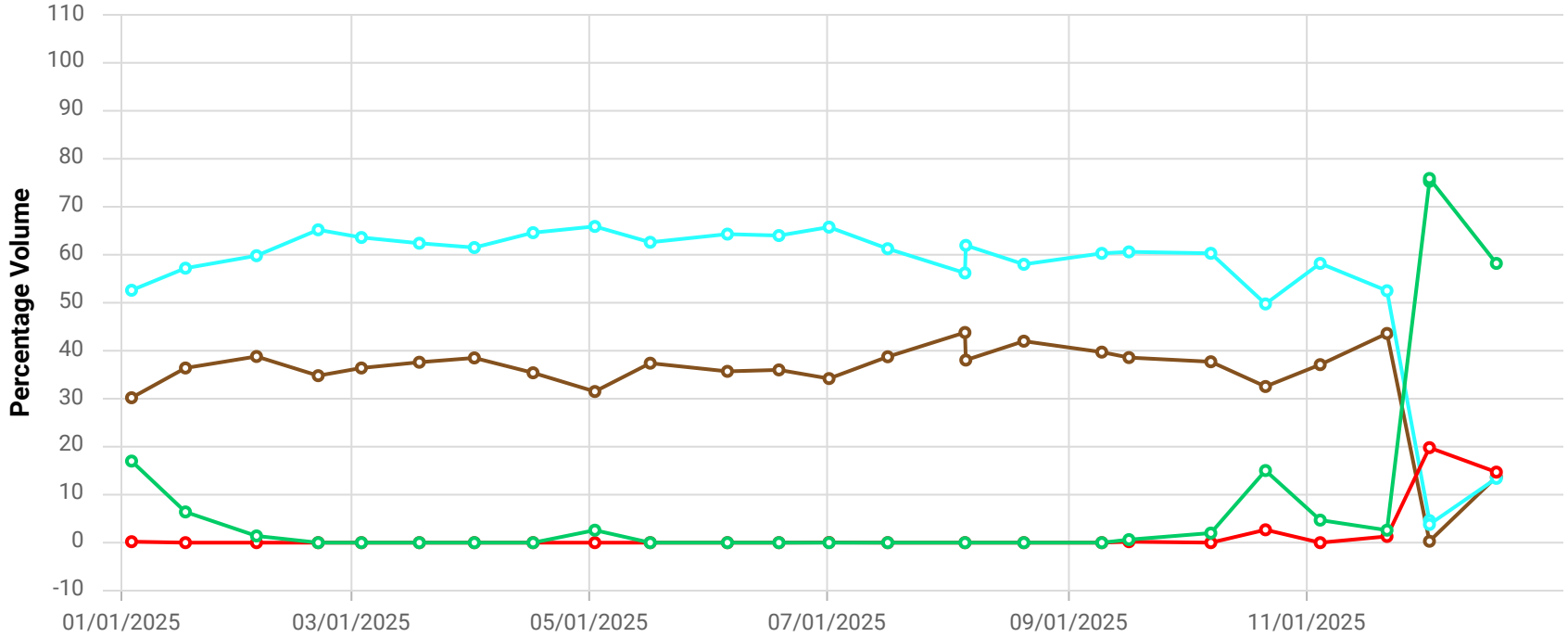

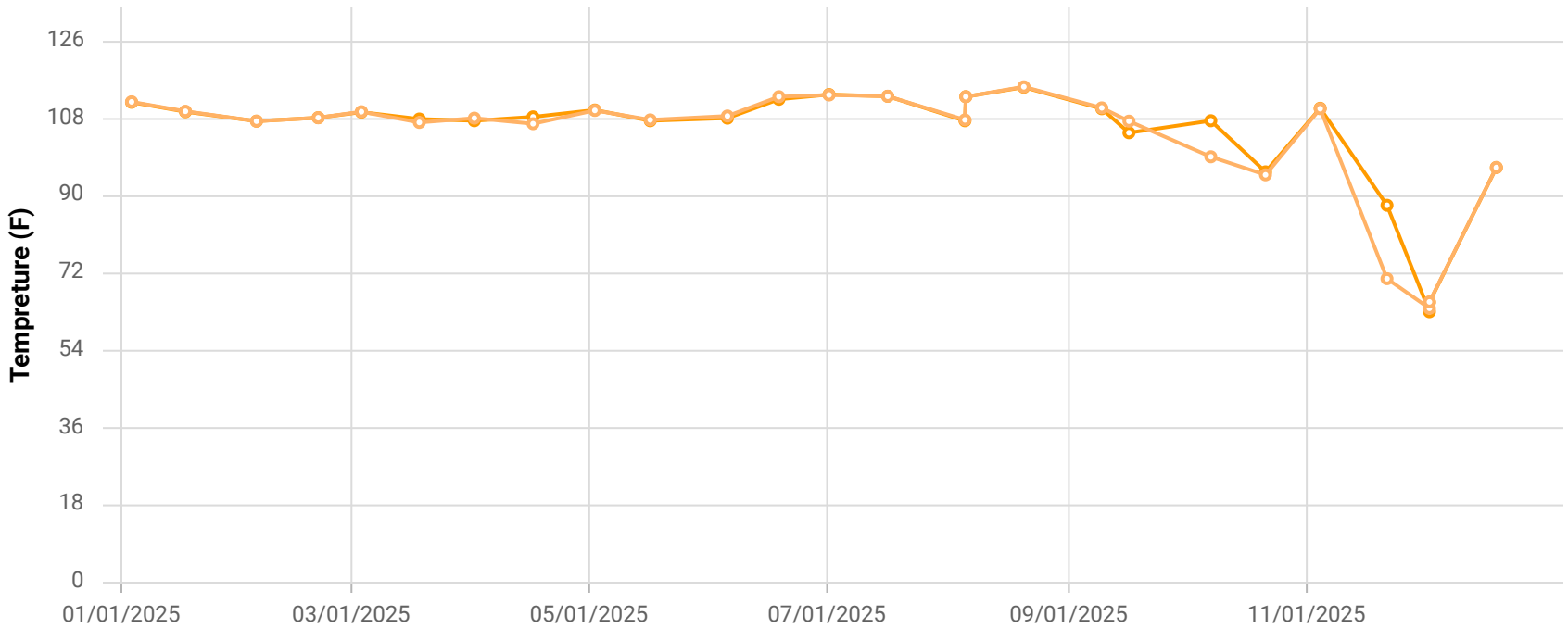

Point ID / Name

CCV24003 / CV-24003

Parameter / Unit

- Init. Flow / scfm
- % CH4 / %
- % CO2 / %
- % O2 / %
- % Bal Gas / %
- Init. Static Press / in. H2O
- Init. Temp / Deg. F
- Adj. Temp / Deg. F

Chiquita Canyon Landfill

Parameter Chart: Multiscale

Date Range: 01/01/2025 - 12/31/2025

Chart generation date: 1/8/26

SCSeTools

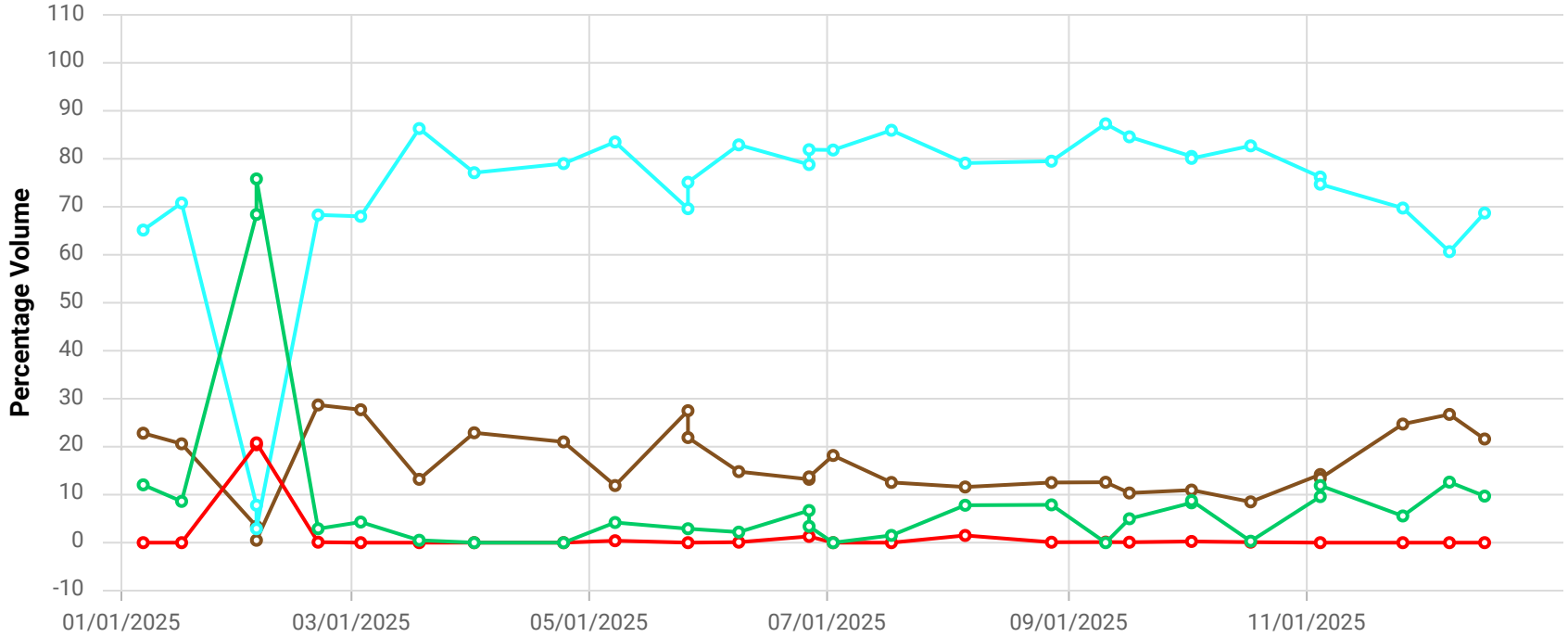

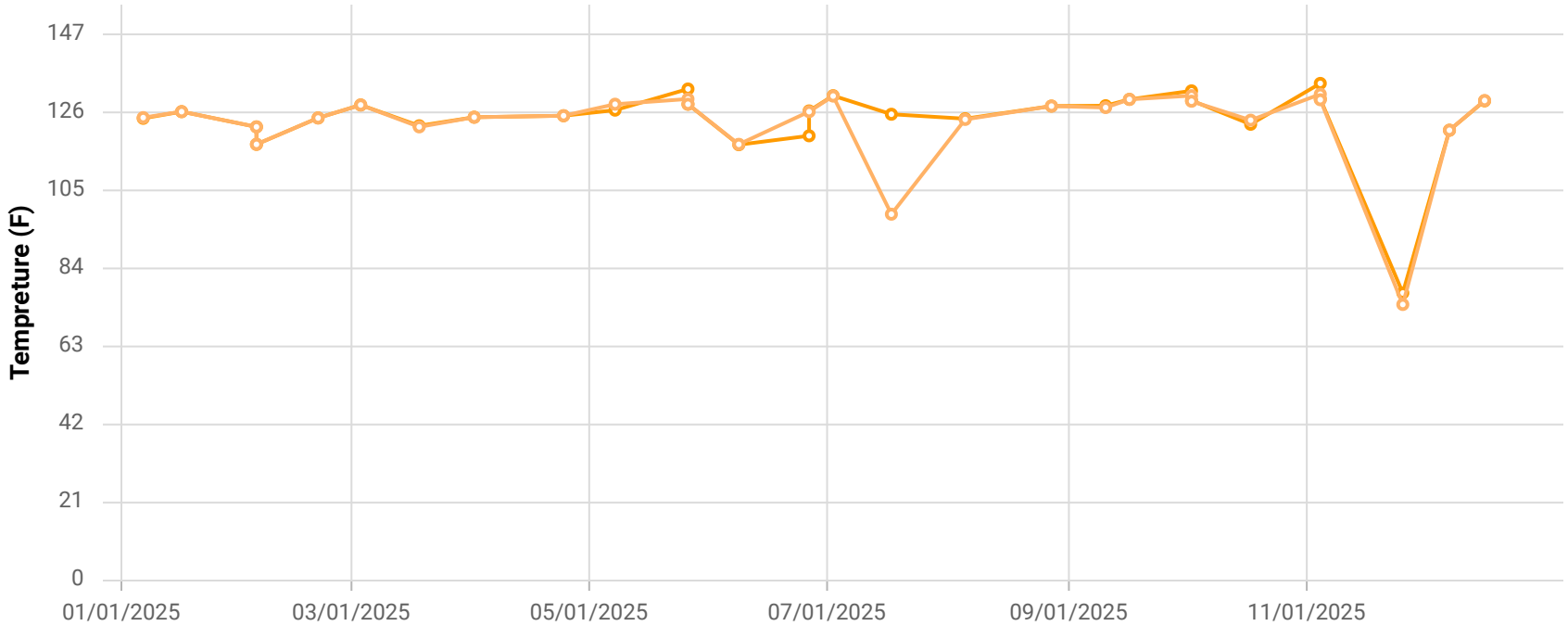

Point ID / Name

CCV24007 / CV-24007

Parameter / Unit

- Init. Flow / scfm
- % CH4 / %
- % CO2 / %
- % O2 / %
- % Bal Gas / %
- Init. Static Press / in. H2O
- Init. Temp / Deg. F
- Adj. Temp / Deg. F

Chiquita Canyon Landfill

Parameter Chart: Multiscale

Date Range: 01/01/2025 - 12/31/2025

Chart generation date: 1/8/26

SCSeTools

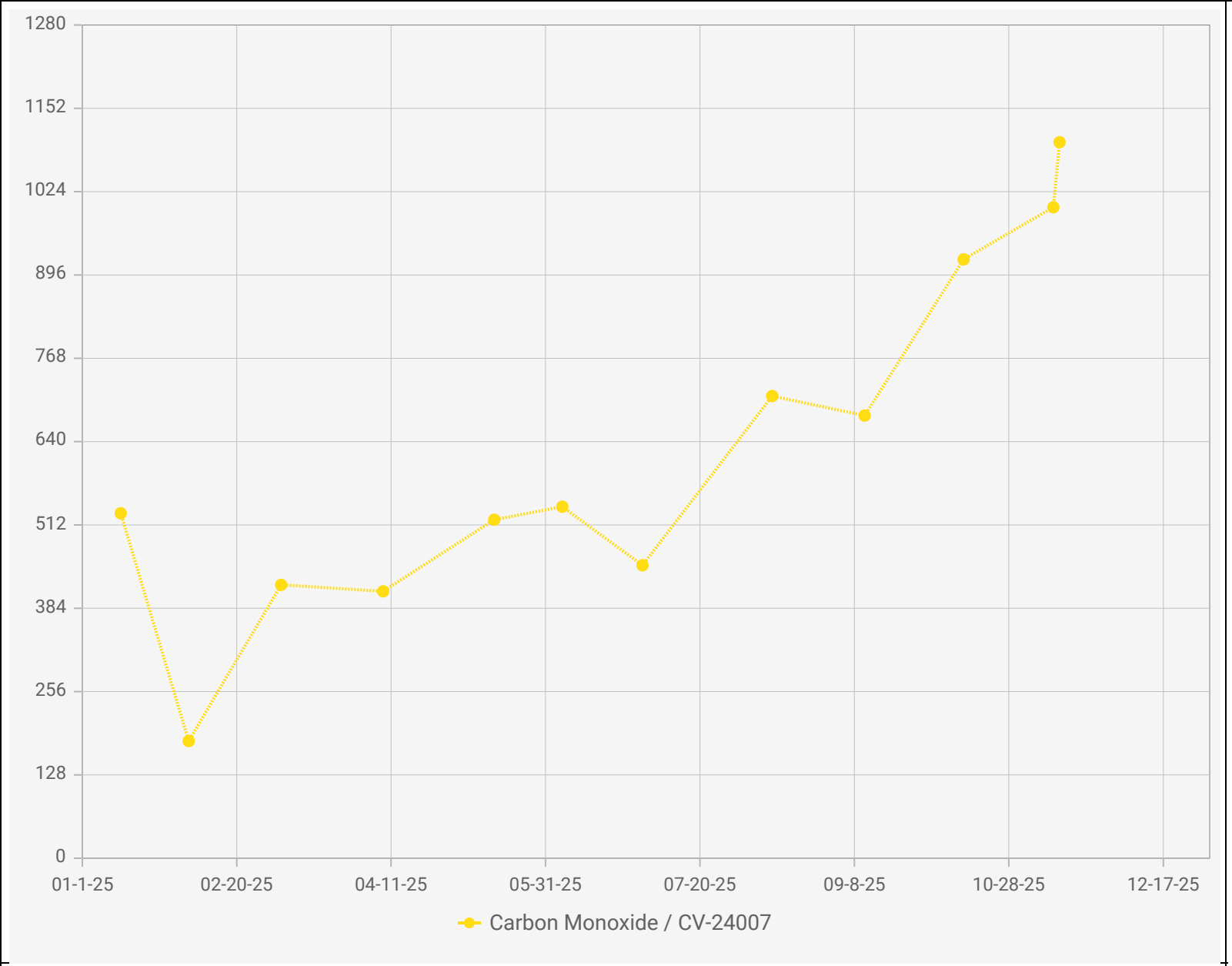

Point IDs / Names

CV-24007 / CV-24007

Parameter / Unit

Carbon Monoxide / ppmv

Chiquita Canyon Landfill - LAB DATA
Points Chart

Date Range : 01/01/2025 to 12/31/2025

Chart generation date : 01/09/2026

SCSeTools

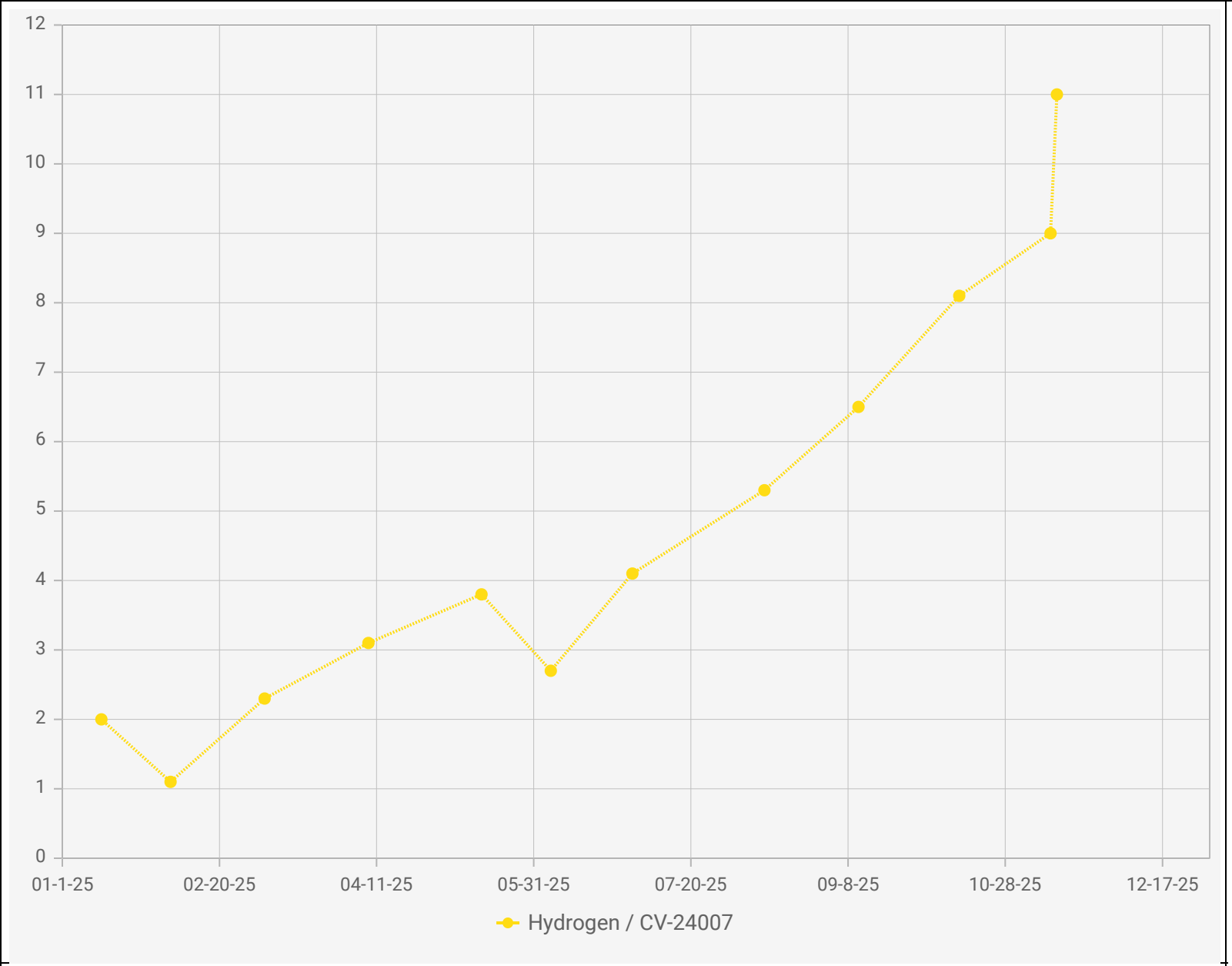

Point IDs / Names

CV-24007 / CV-24007

Parameter / Unit

Hydrogen / % v/v

Chiquita Canyon Landfill - LAB DATA
Points Chart

Date Range : 01/01/2025 to 12/31/2025

Chart generation date : 01/09/2026

SCSeTools

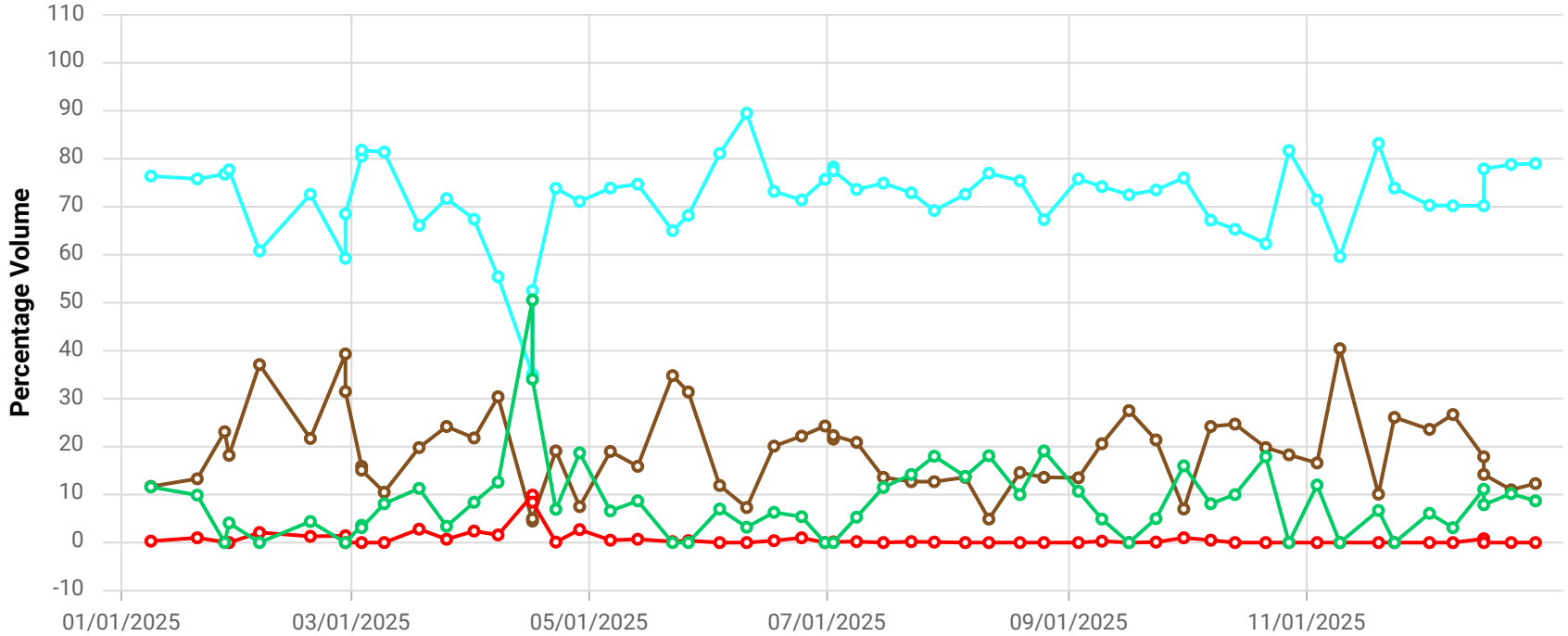

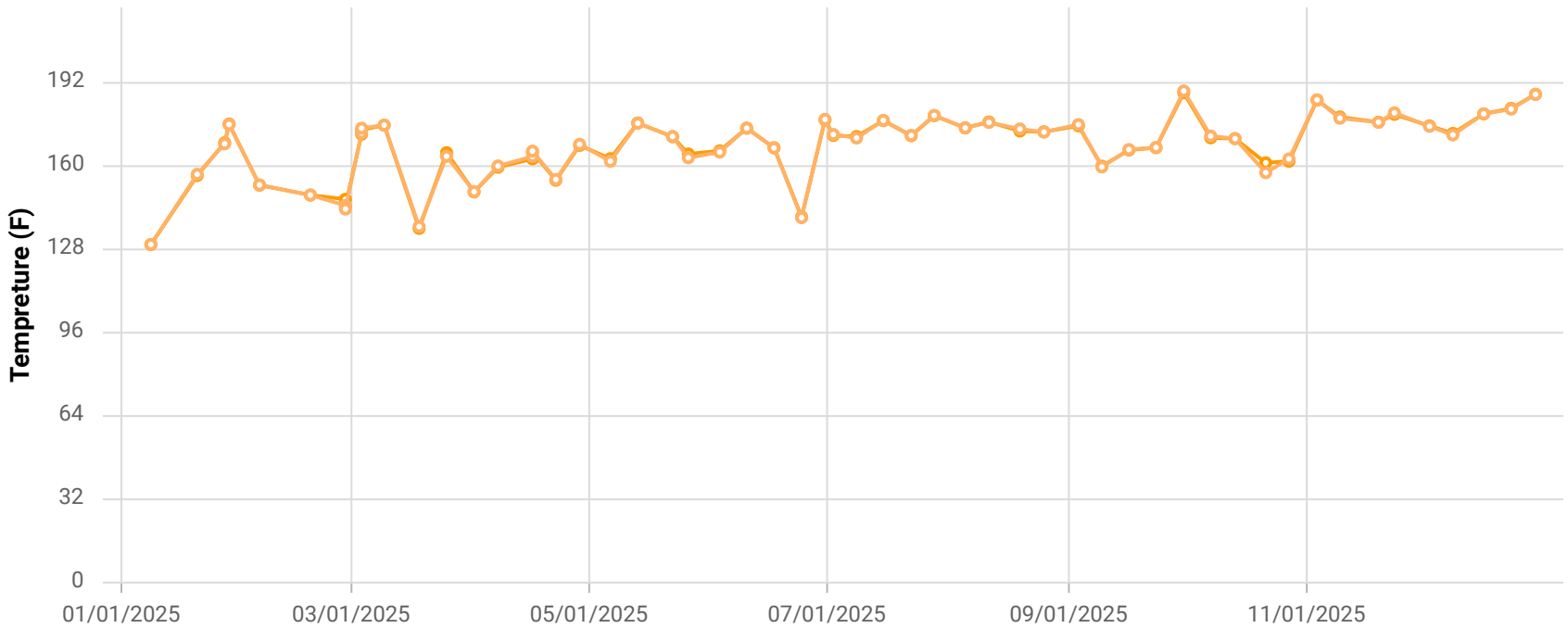

Point ID / Name

CCV24017 / CV-24017

Parameter / Unit

- Init. Flow / scfm
- % CH4 / %
- % CO2 / %
- % O2 / %
- % Bal Gas / %
- Init. Static Press / in. H2O
- Init. Temp / Deg. F
- Adj. Temp / Deg. F

Chiquita Canyon Landfill

Parameter Chart: Multiscale

Date Range: 01/01/2025 - 12/31/2025

Chart generation date: 1/8/26

SCSeTools

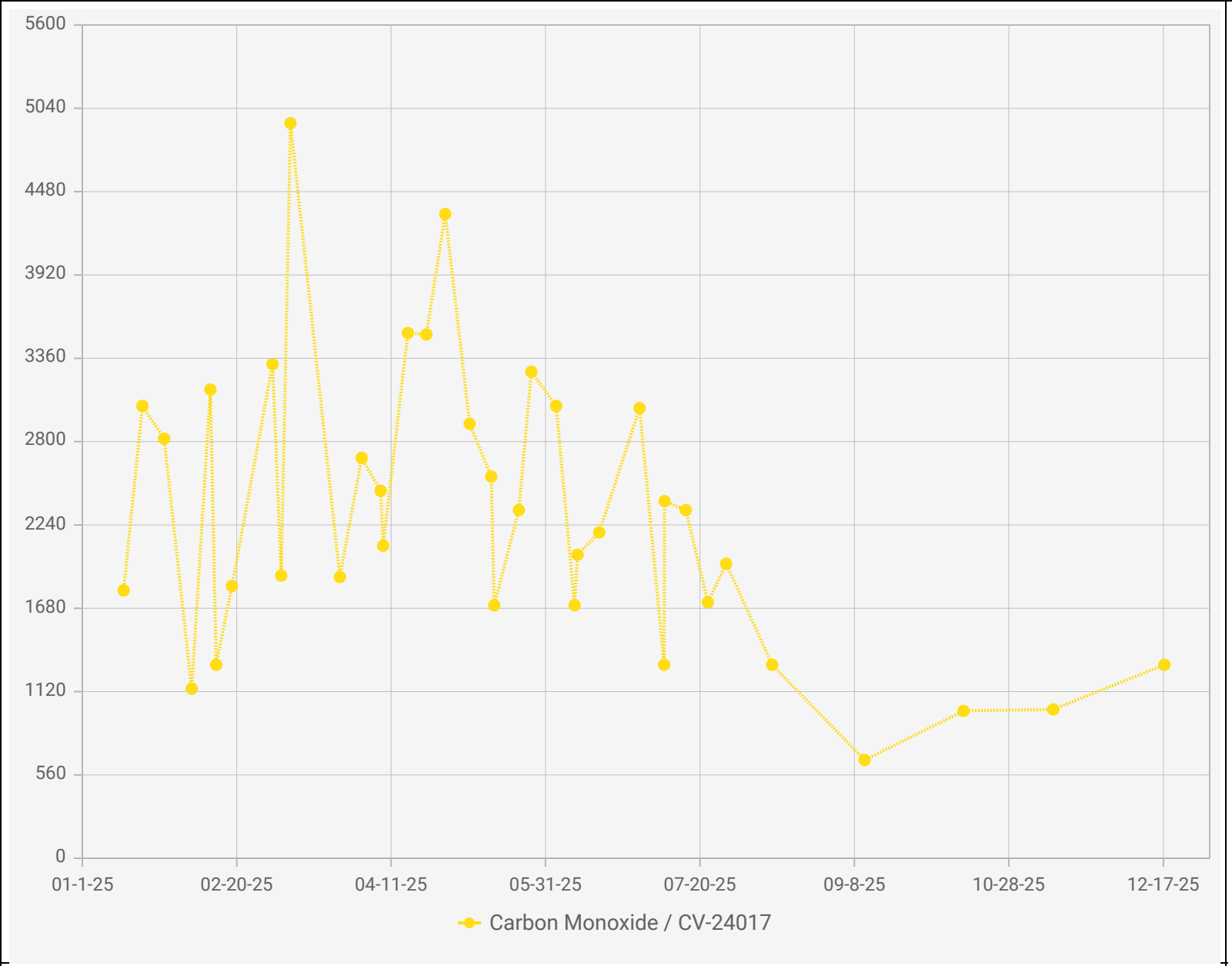

Point IDs / Names

CV-24017 / CV-24017

Parameter / Unit

Carbon Monoxide / ppmv

Chiquita Canyon Landfill - LAB DATA
Points Chart

Date Range : 01/01/2025 to 12/31/2025

Chart generation date : 01/09/2026

SCSeTools

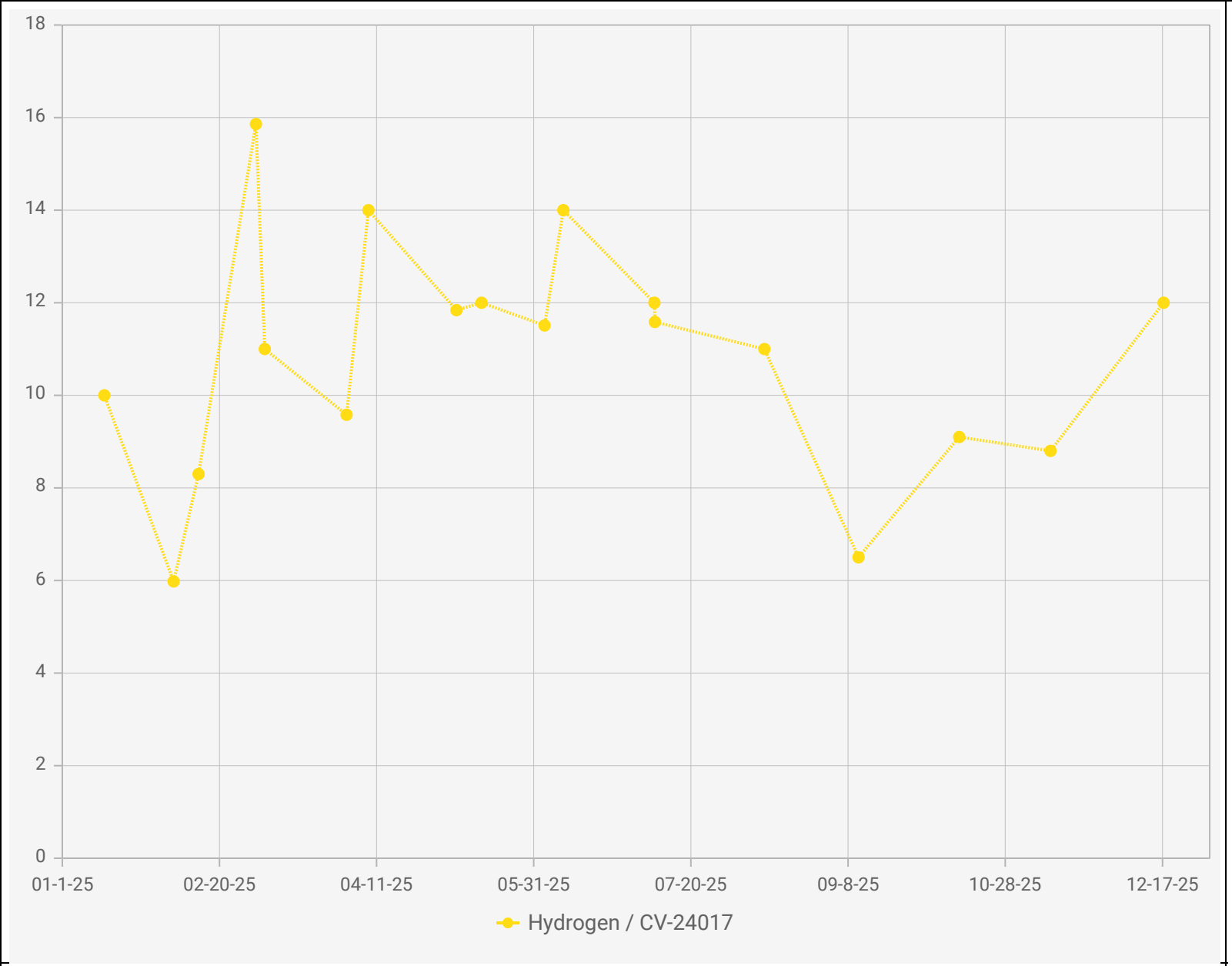

Point IDs / Names

CV-24017 / CV-24017

Parameter / Unit

Hydrogen / % v/v

Chiquita Canyon Landfill - LAB DATA
Points Chart

Date Range : 01/01/2025 to 12/31/2025

Chart generation date : 01/09/2026

SCSeTools

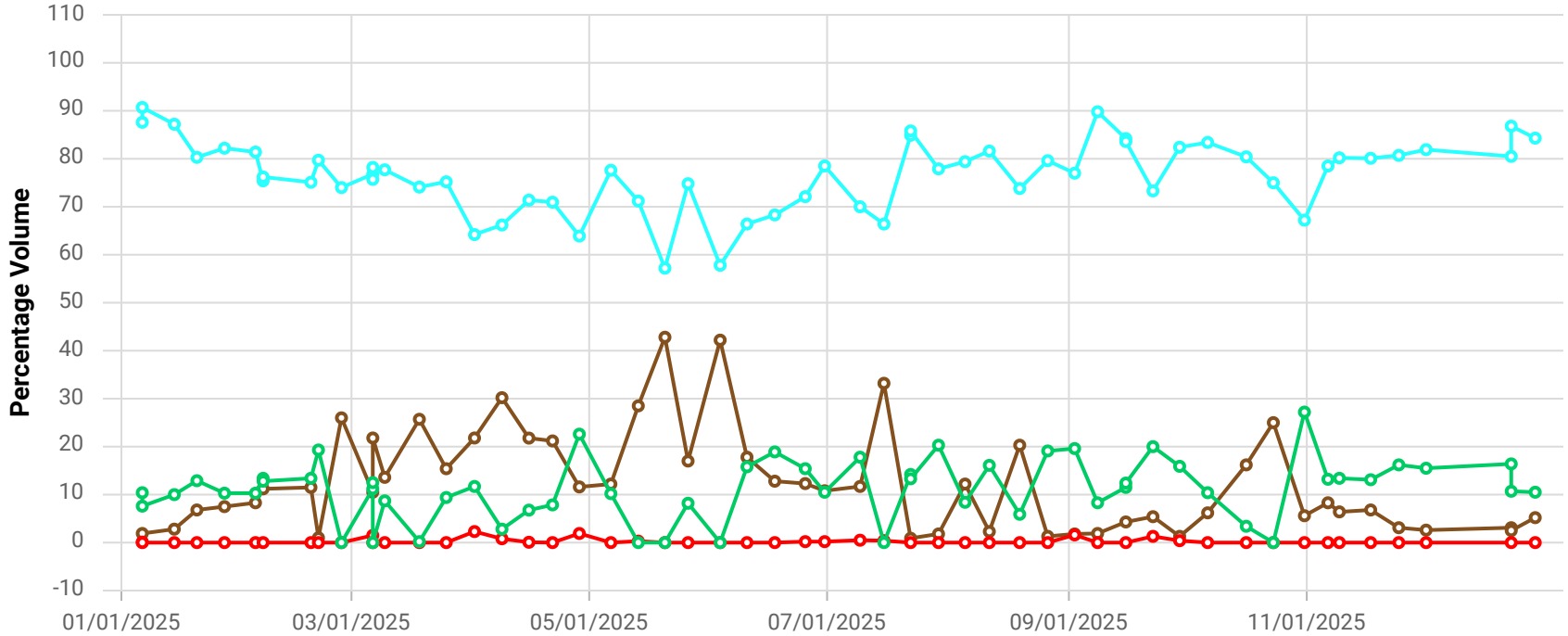

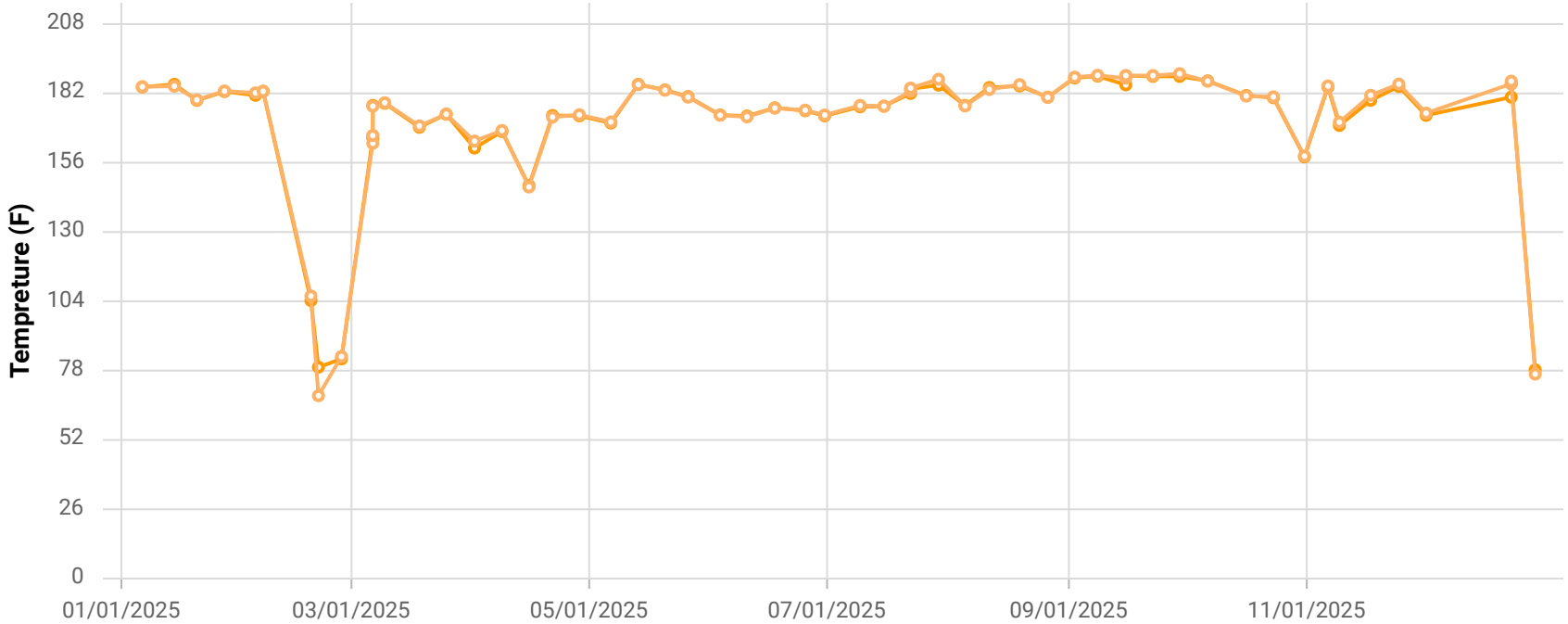

Point ID / Name

CCV24049 / CV-24049

Parameter / Unit

- Init. Flow / scfm
- % CH4 / %
- % CO2 / %
- % O2 / %
- % Bal Gas / %
- Init. Static Press / in. H2O
- Init. Temp / Deg. F
- Adj. Temp / Deg. F

Chiquita Canyon Landfill

Parameter Chart: Multiscale

Date Range: 01/01/2025 - 12/31/2025

Chart generation date: 1/8/26

SCSeTools

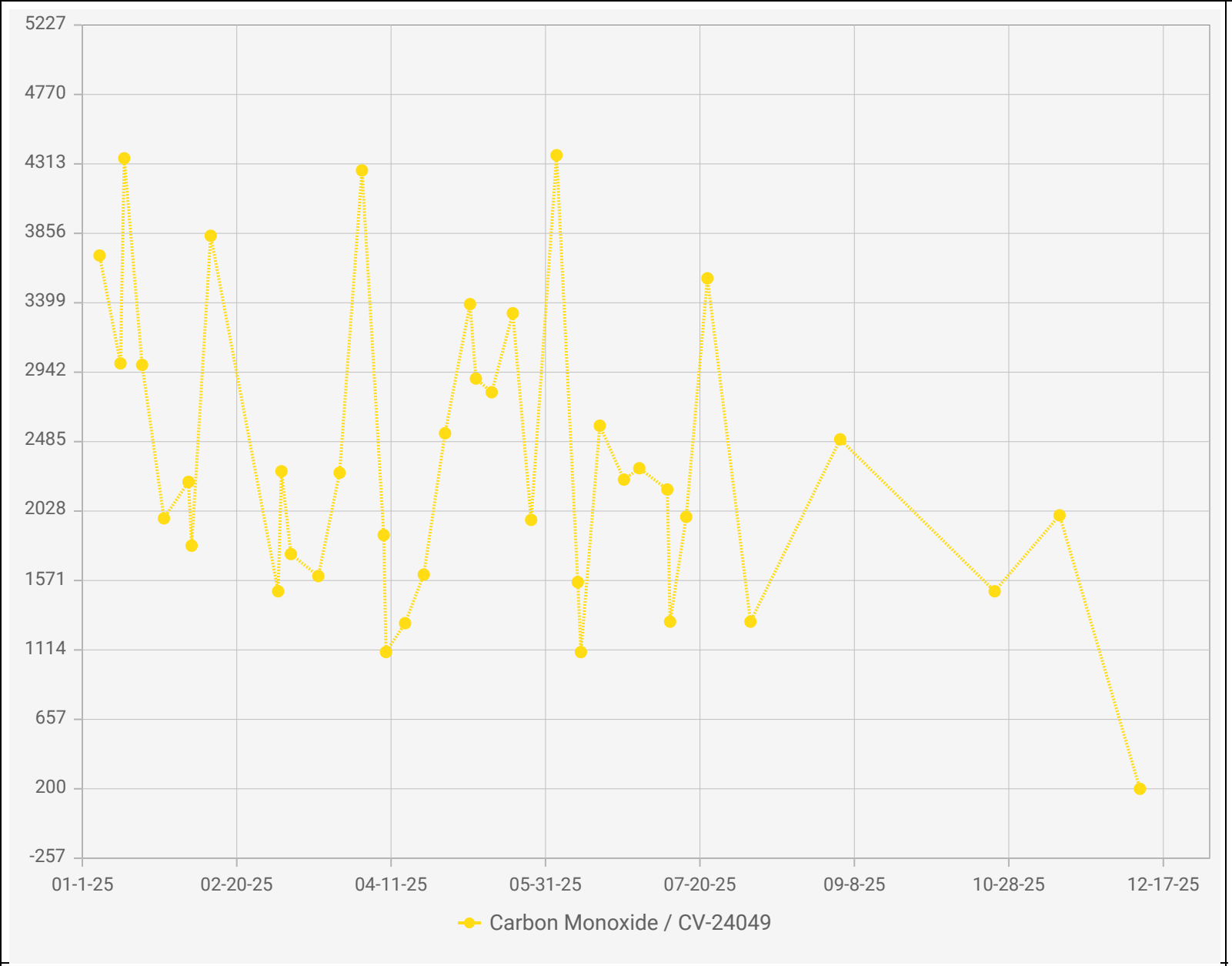

Point IDs / Names

CV-24049 / CV-24049

Parameter / Unit

Carbon Monoxide /

Chiquita Canyon Landfill - LAB DATA
Points Chart

Date Range : 01/01/2025 to 12/31/2025

Chart generation date : 01/09/2026

SCSeTools

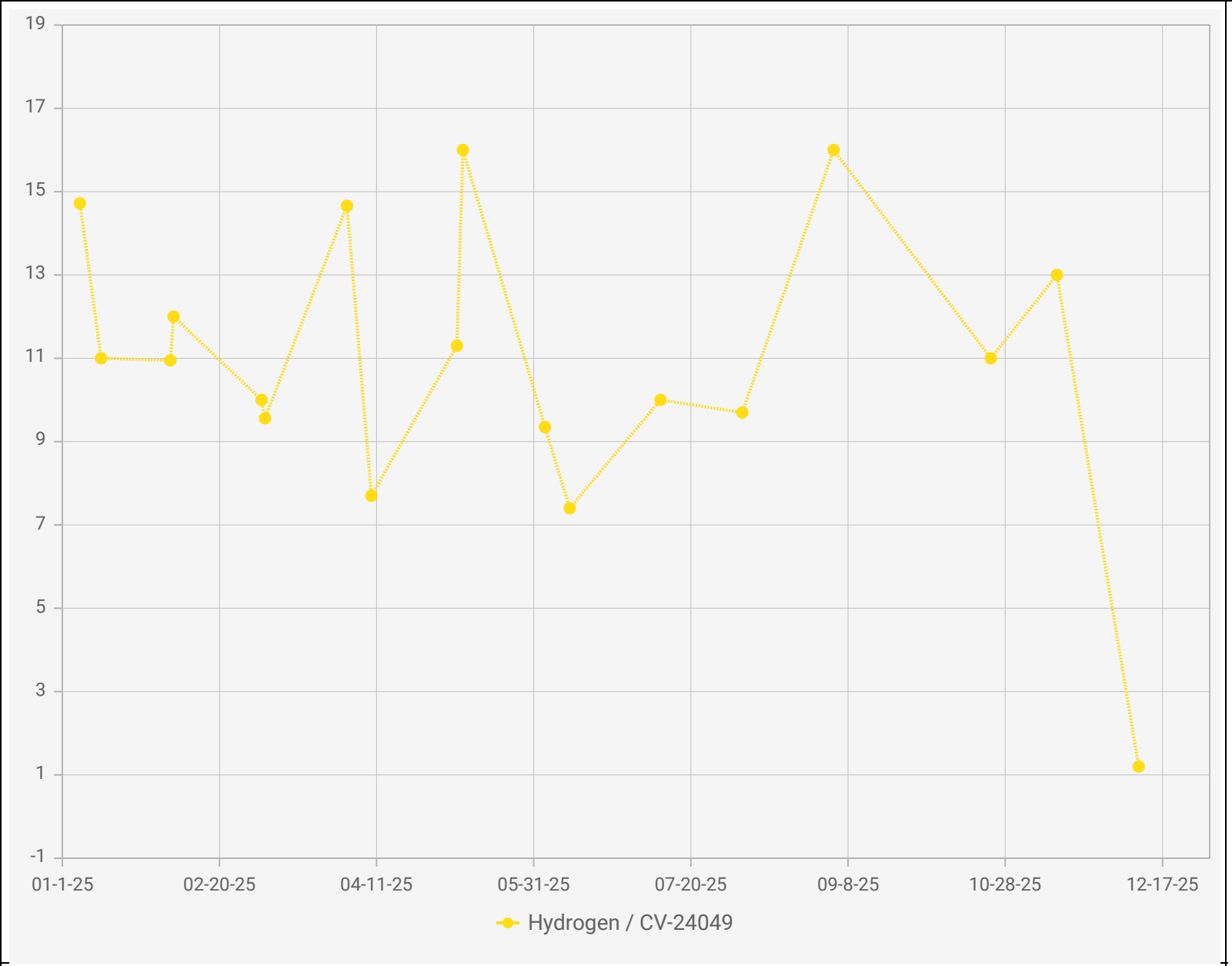

Point IDs / Names

CV-24049 / CV-24049

Parameter / Unit

Hydrogen / % v/v

Chiquita Canyon Landfill - LAB DATA
Points Chart

Date Range : 01/01/2025 to 12/31/2025

Chart generation date : 01/09/2026

SCSeTools

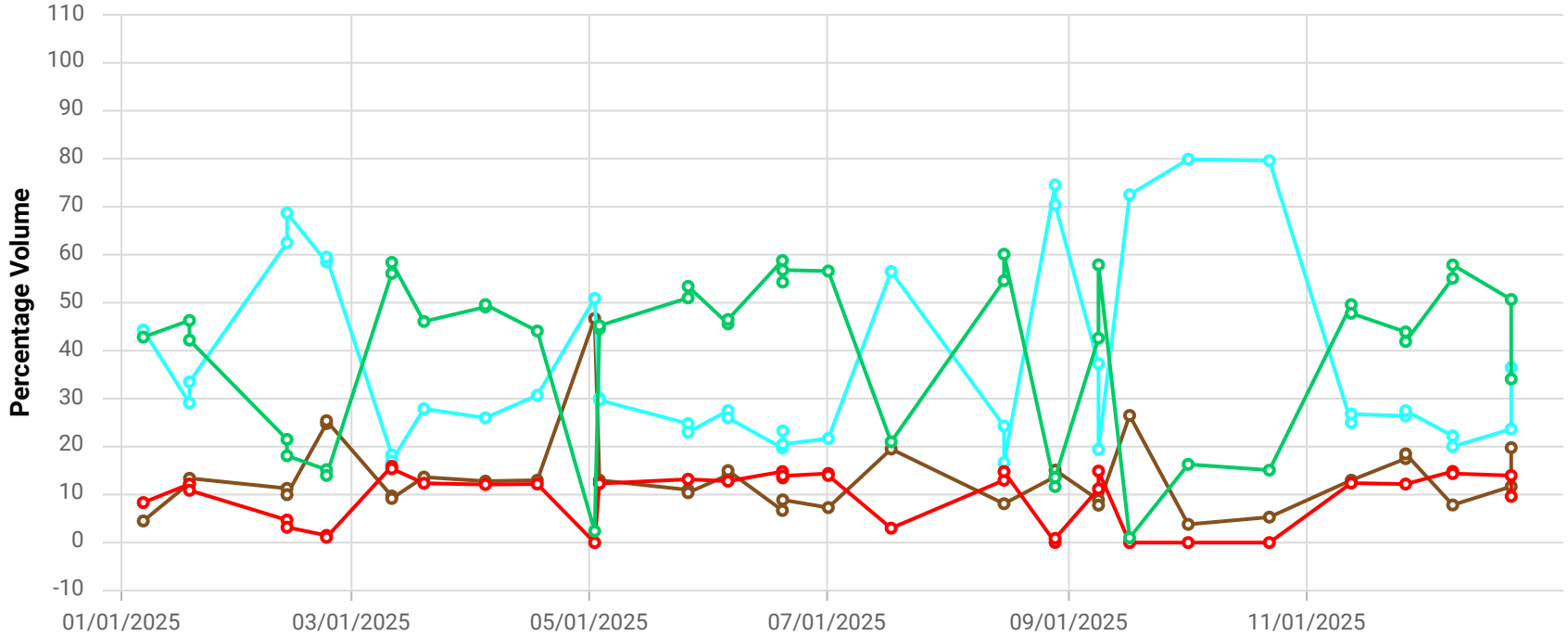

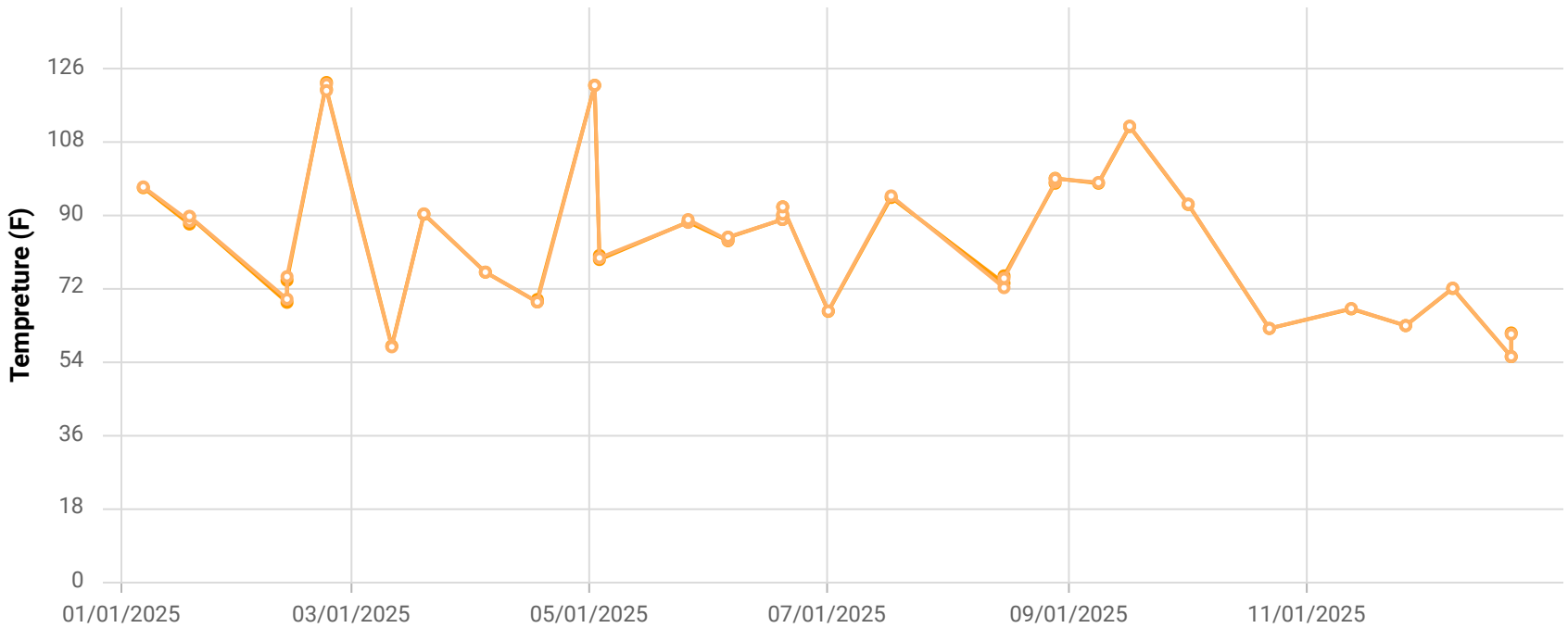

Point ID / Name

CCV24053 / CV-24053

Parameter / Unit

- Init. Flow / scfm
- % CH4 / %
- % CO2 / %
- % O2 / %
- % Bal Gas / %
- Init. Static Press / in. H2O
- Init. Temp / Deg. F
- Adj. Temp / Deg. F

Chiquita Canyon Landfill

Parameter Chart: Multiscale

Date Range: 01/01/2025 - 12/31/2025

Chart generation date: 1/8/26

SCSeTools

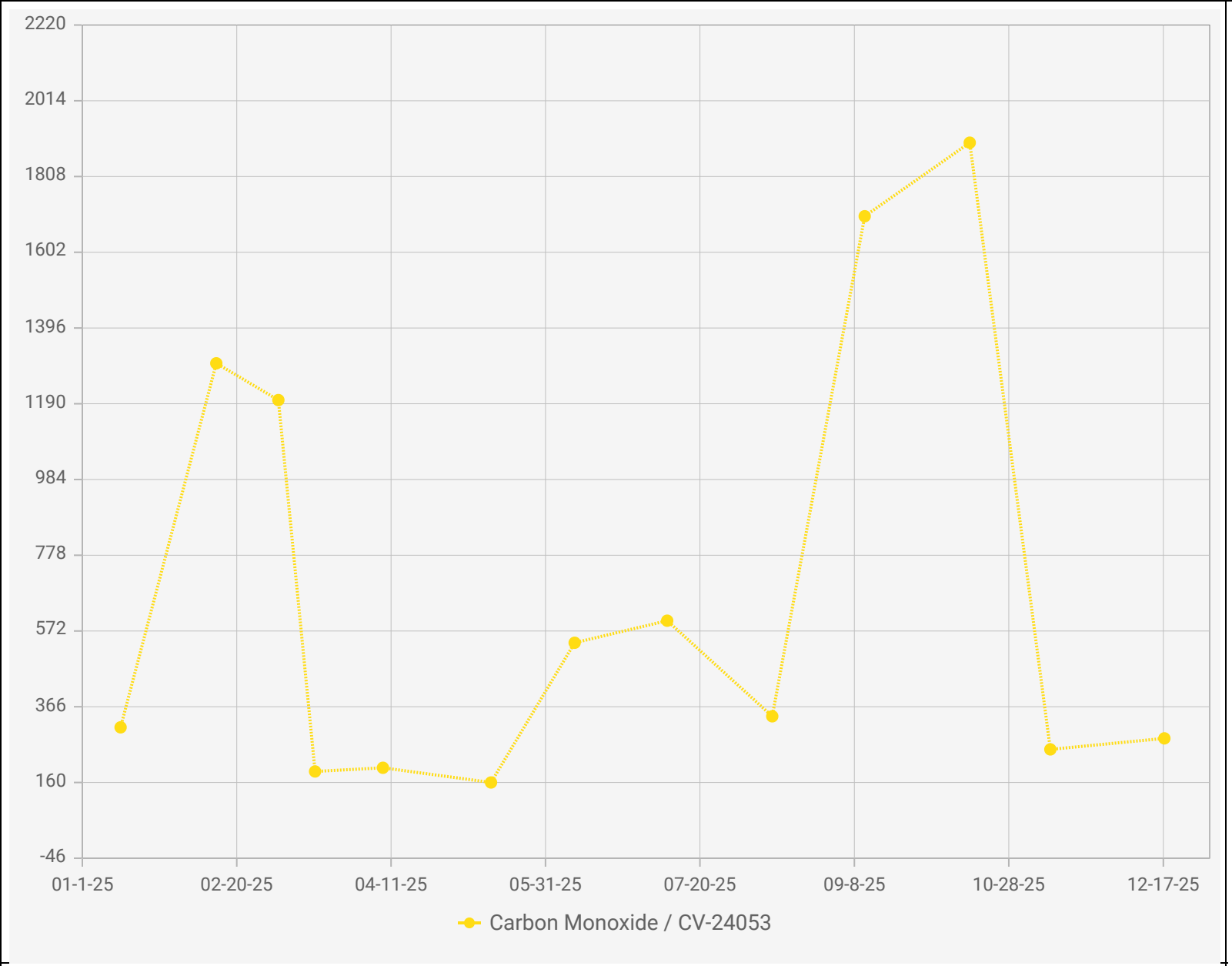

Point IDs / Names

CV-24053 / CV-24053

Parameter / Unit

Carbon Monoxide / ppmv

Chiquita Canyon Landfill - LAB DATA
Points Chart

Date Range : 01/01/2025 to 12/31/2025

Chart generation date : 01/09/2026

SCSeTools

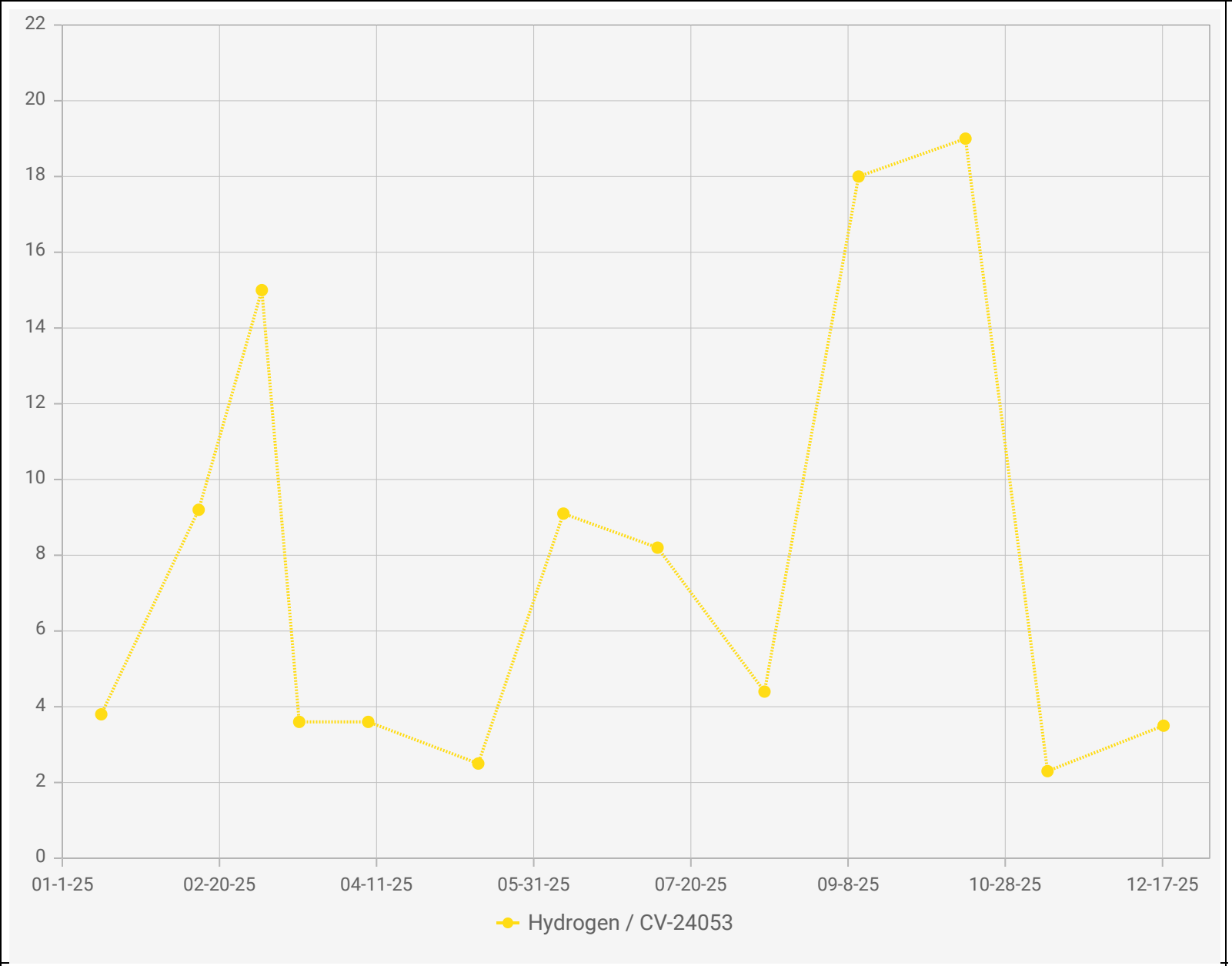

Point IDs / Names

CV-24053 / CV-24053

Parameter / Unit

Hydrogen / % v/v

Chiquita Canyon Landfill - LAB DATA
Points Chart

Date Range : 01/01/2025 to 12/31/2025

Chart generation date : 01/09/2026

SCSeTools

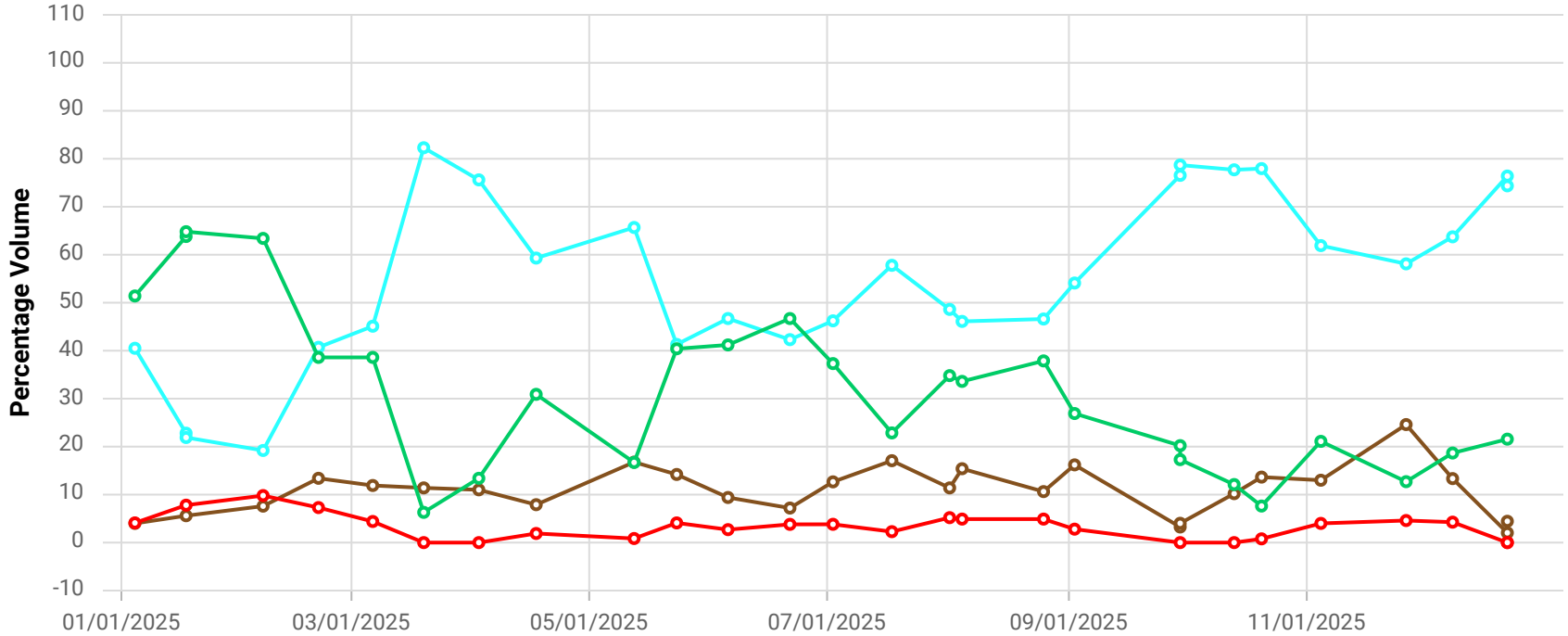

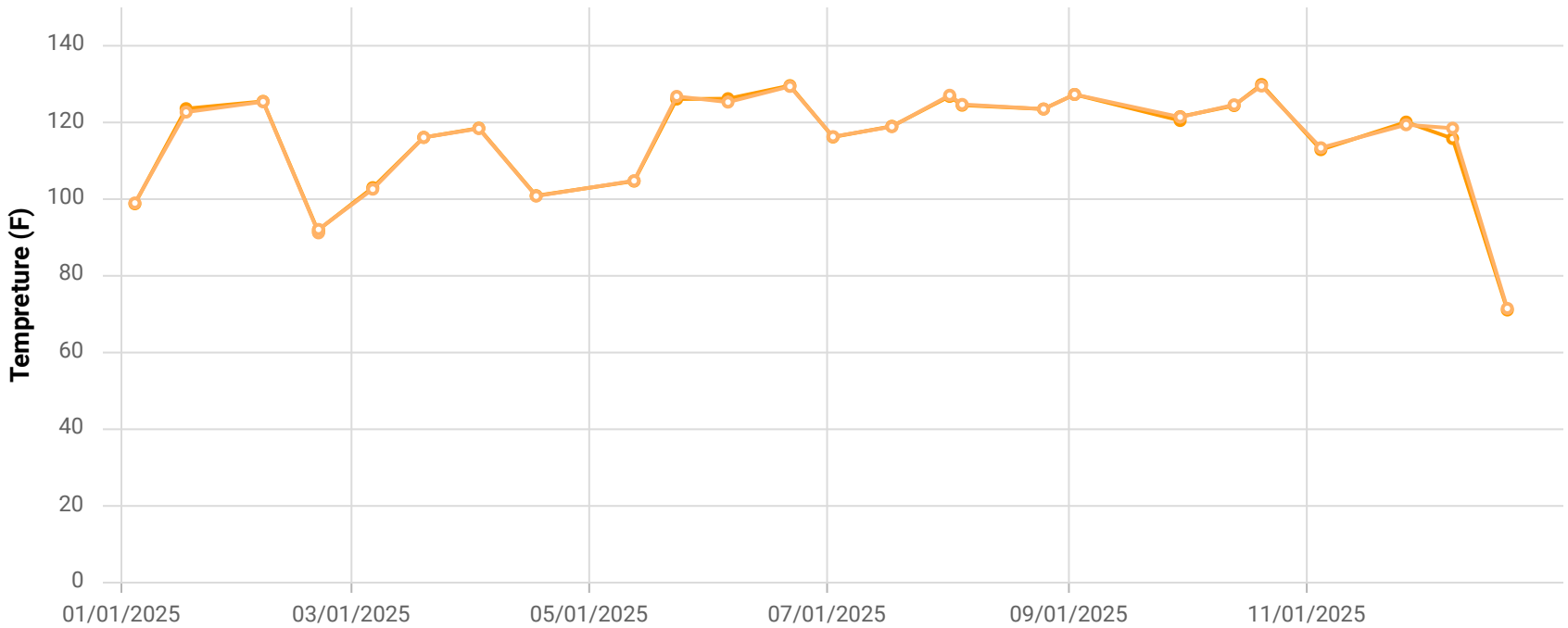

Point ID / Name

CCV24055 / CV-24055

Parameter / Unit

- Init. Flow / scfm
- % CH4 / %
- % CO2 / %
- % O2 / %
- % Bal Gas / %
- Init. Static Press / in. H2O
- Init. Temp / Deg. F
- Adj. Temp / Deg. F

Chiquita Canyon Landfill

Parameter Chart: Multiscale

Date Range: 01/01/2025 - 12/31/2025

Chart generation date: 1/8/26

SCSeTools

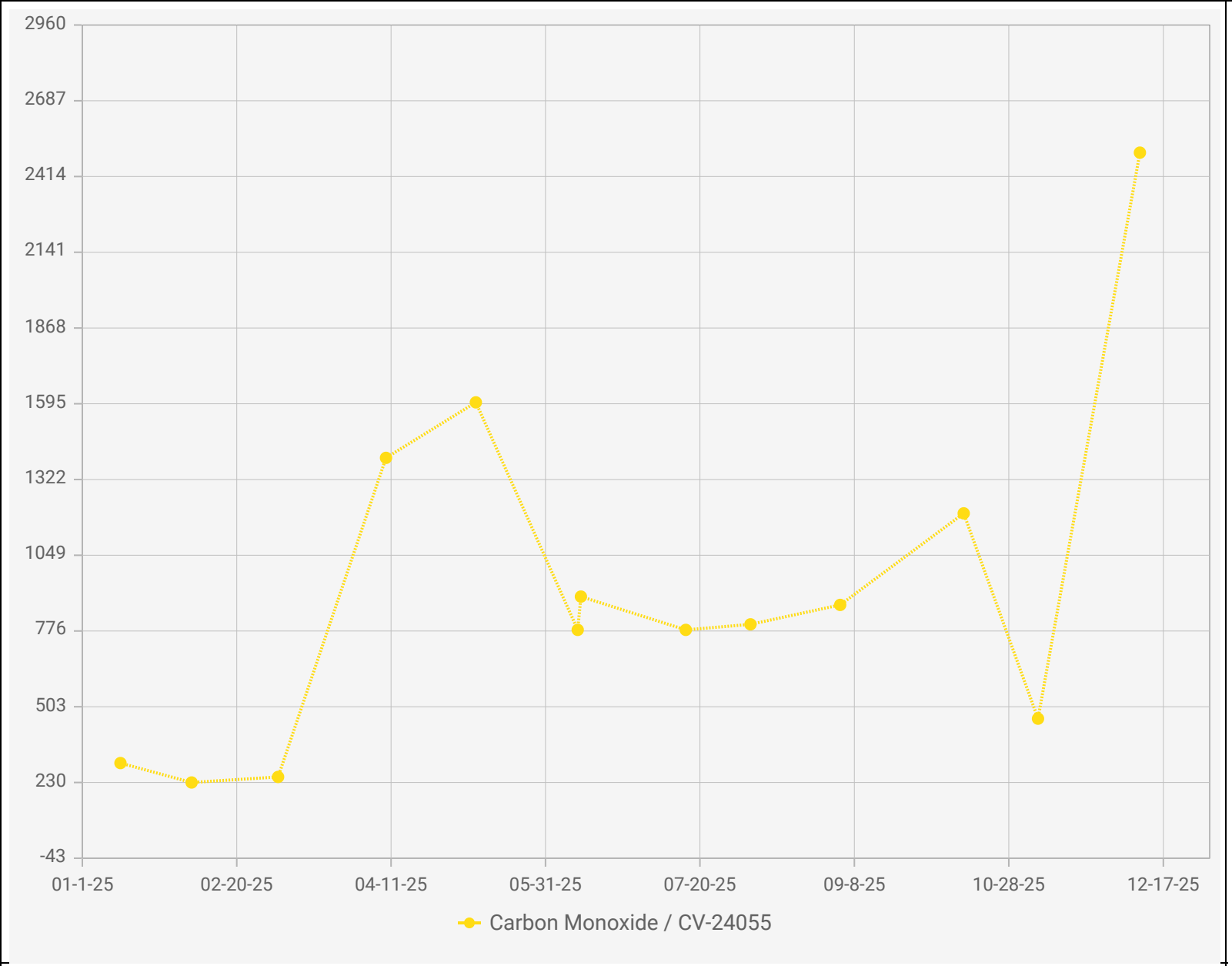

Point IDs / Names

- CV-24055 / CV-24055

Parameter / Unit

- Carbon Monoxide / ppmv

Chiquita Canyon Landfill - LAB DATA
Points Chart

Date Range : 01/01/2025 to 12/31/2025

Chart generation date : 01/09/2026

SCSeTools

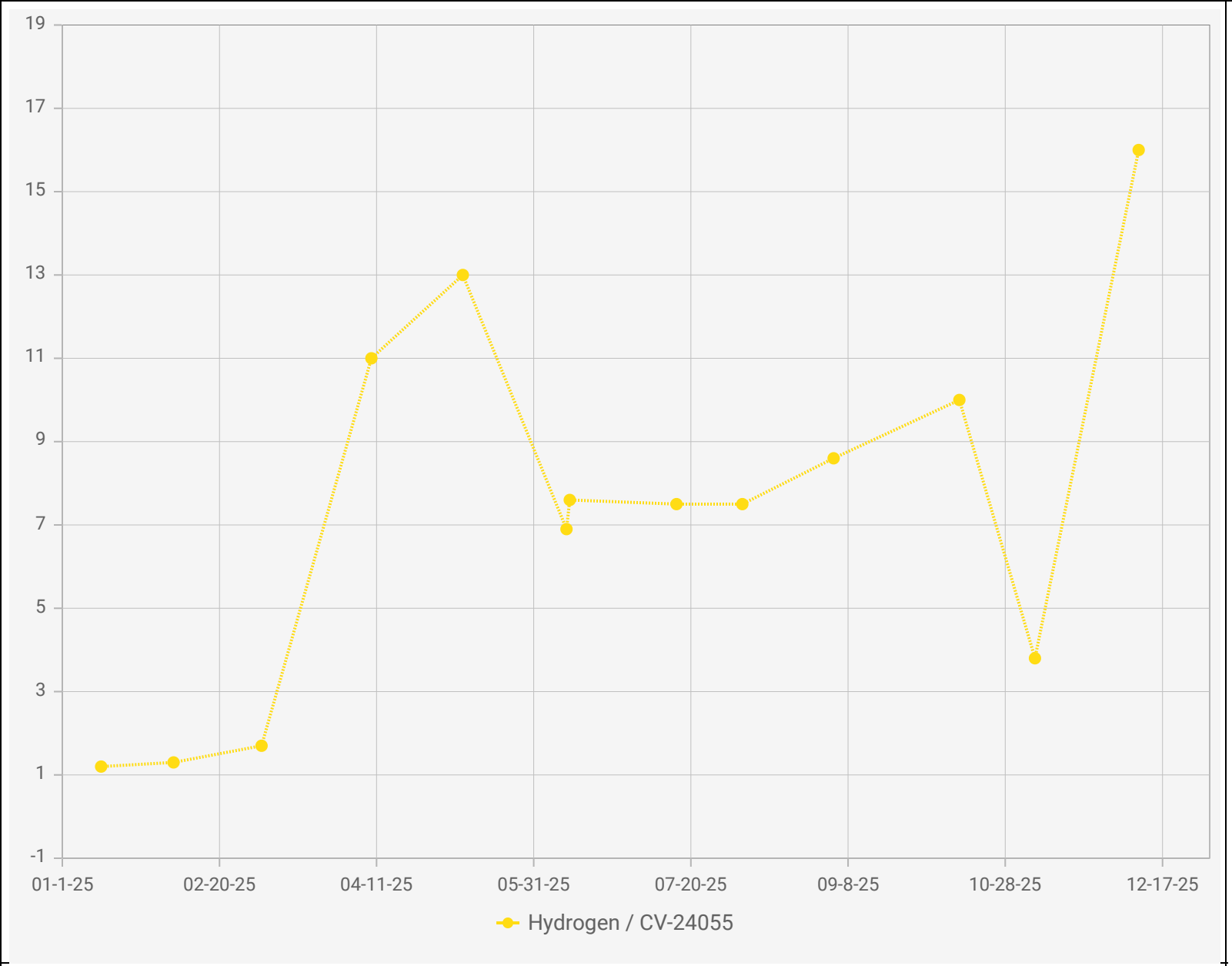

Point IDs / Names

CV-24055 / CV-24055

Parameter / Unit

Hydrogen / % v/v

Chiquita Canyon Landfill - LAB DATA
Points Chart

Date Range : 01/01/2025 to 12/31/2025

Chart generation date : 01/09/2026

SCSeTools

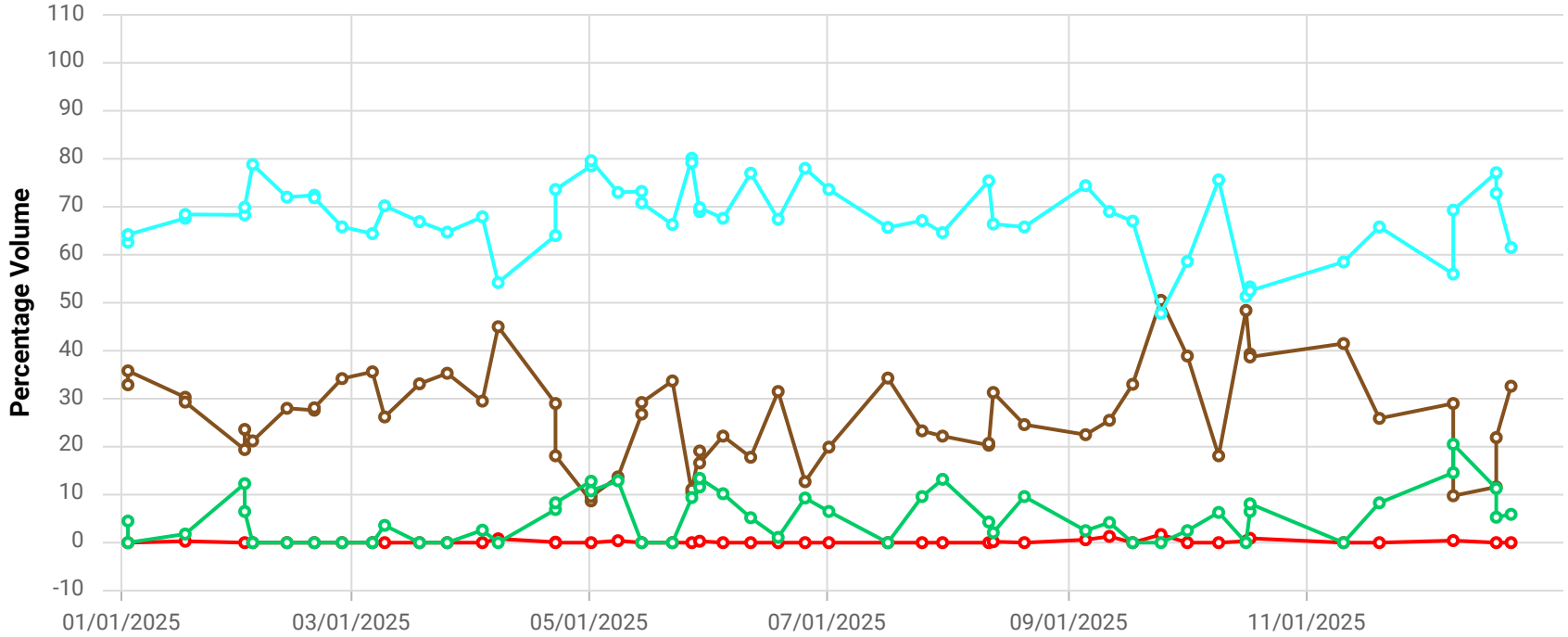

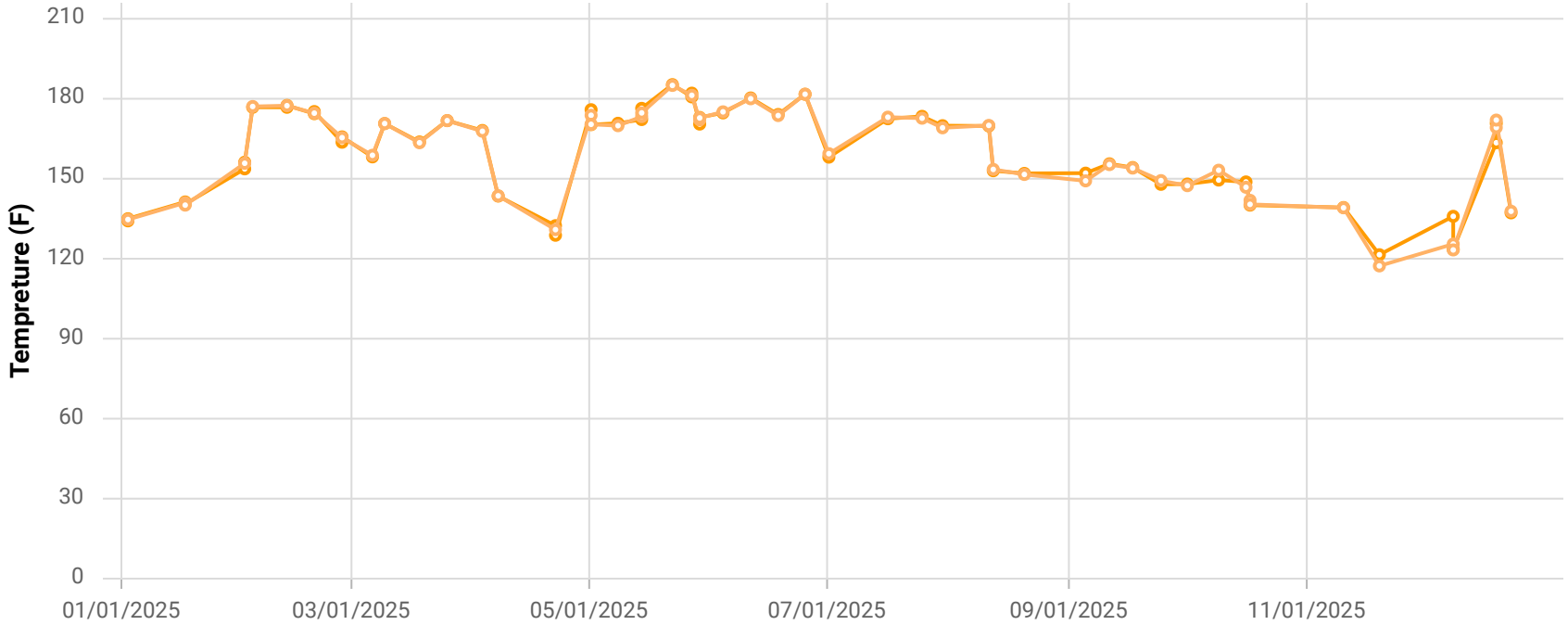

Point ID / Name

CCV24062 / CV-24062

Parameter / Unit

- Init. Flow / scfm
- % CH4 / %
- % CO2 / %
- % O2 / %
- % Bal Gas / %
- Init. Static Press / in. H2O
- Init. Temp / Deg. F
- Adj. Temp / Deg. F

Chiquita Canyon Landfill

Parameter Chart: Multiscale

Date Range: 01/01/2025 - 12/31/2025

Chart generation date: 1/8/26

SCSeTools

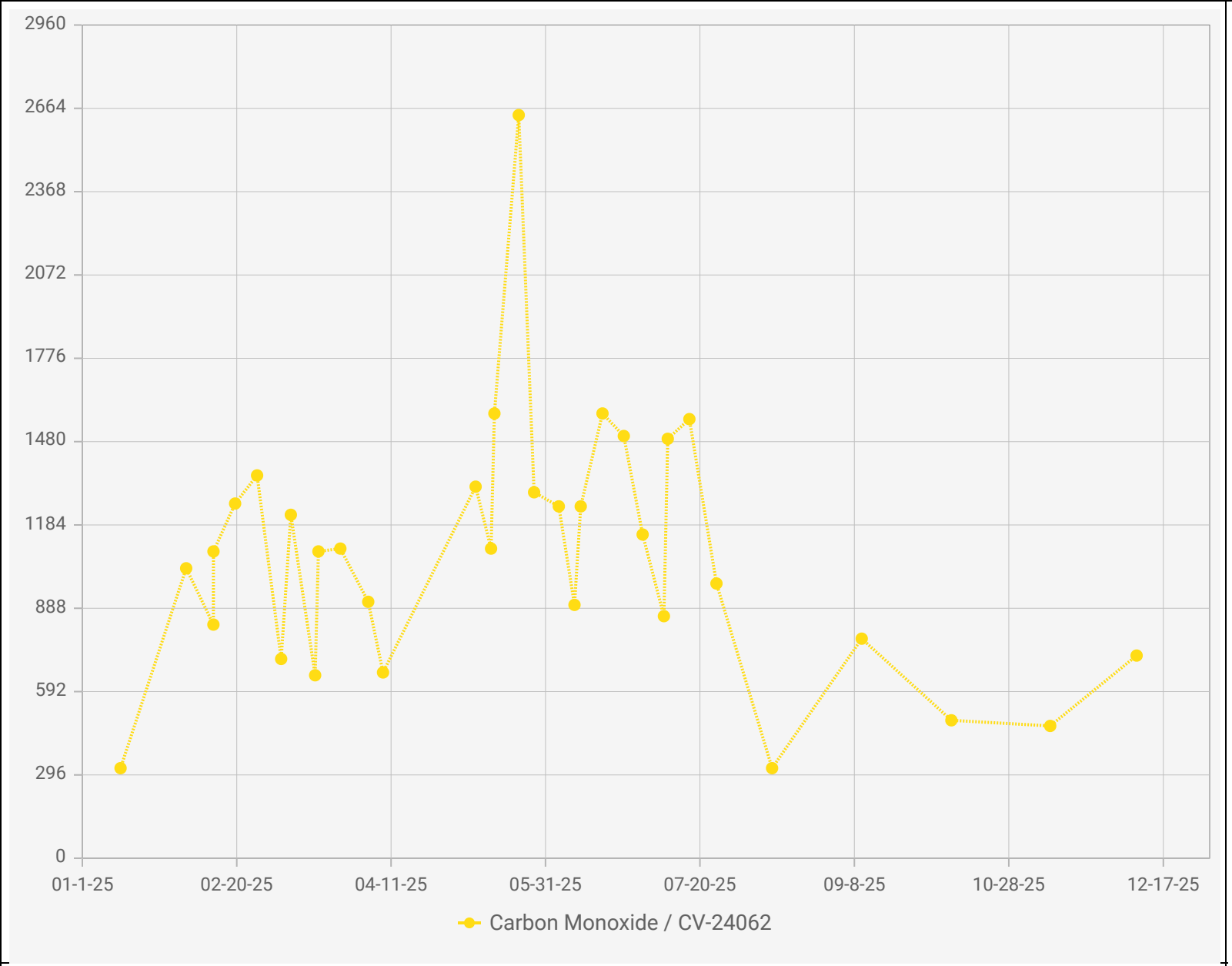

Point IDs / Names

CV-24062 / CV-24062

Parameter / Unit

Carbon Monoxide / ppmv

Chiquita Canyon Landfill - LAB DATA
Points Chart

Date Range : 01/01/2025 to 12/31/2025

Chart generation date : 01/09/2026

SCSeTools

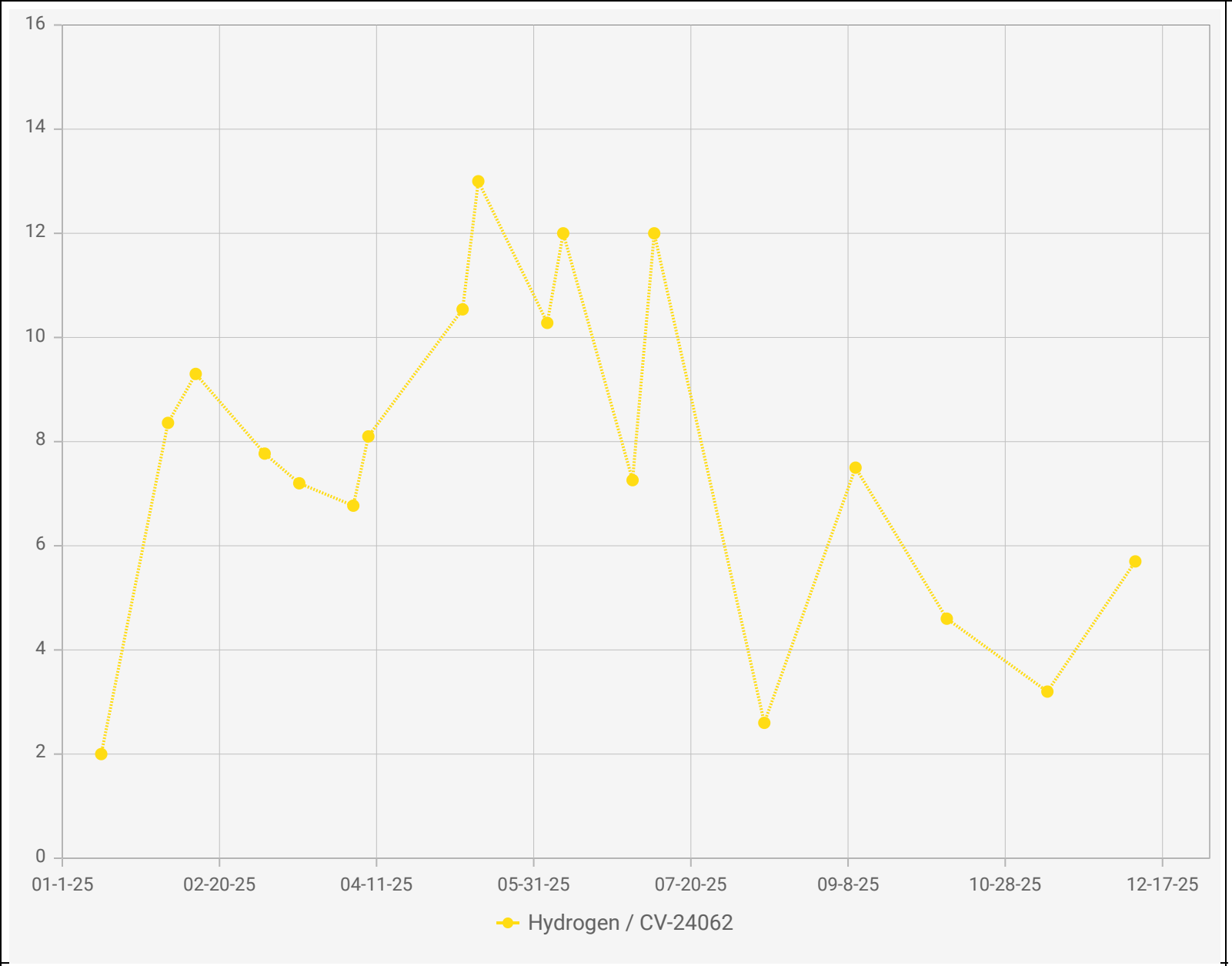

Point IDs / Names

CV-24062 / CV-24062

Parameter / Unit

Hydrogen / % v/v

Chiquita Canyon Landfill - LAB DATA
Points Chart

Date Range : 01/01/2025 to 12/31/2025

Chart generation date : 01/09/2026

SCSeTools

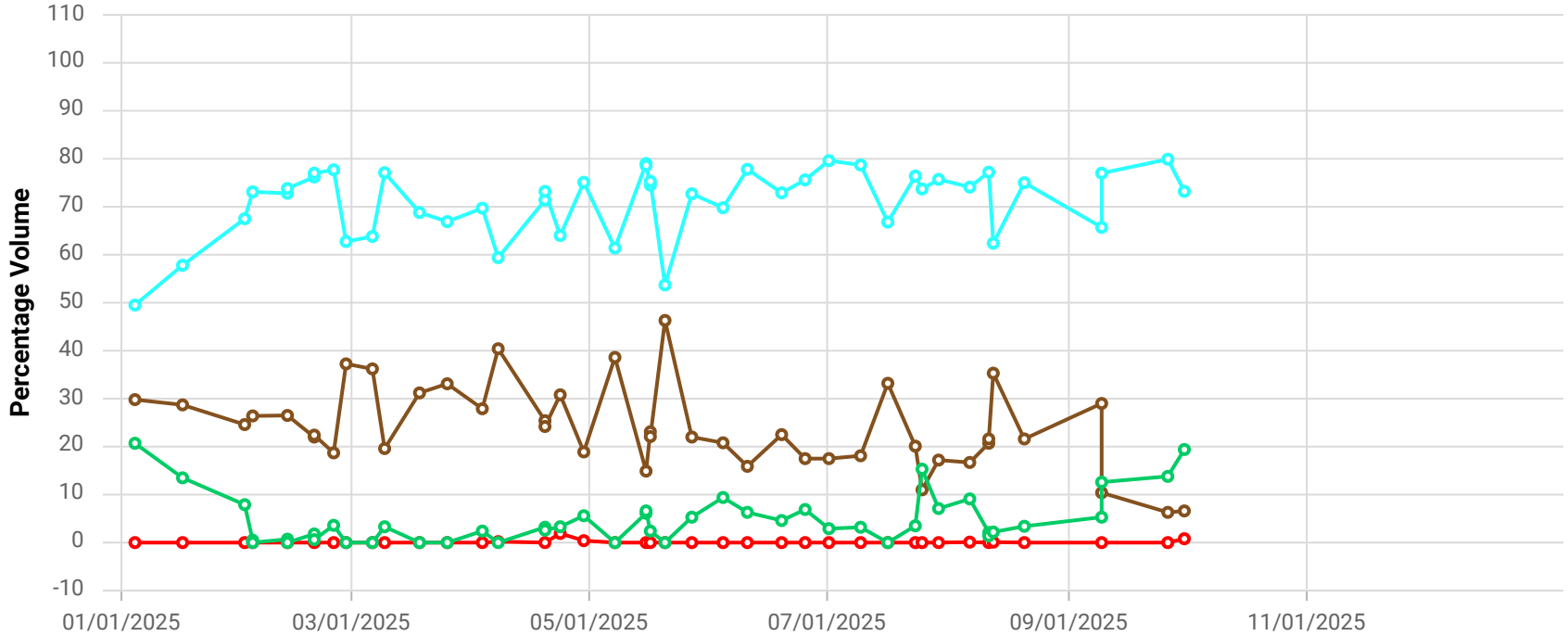

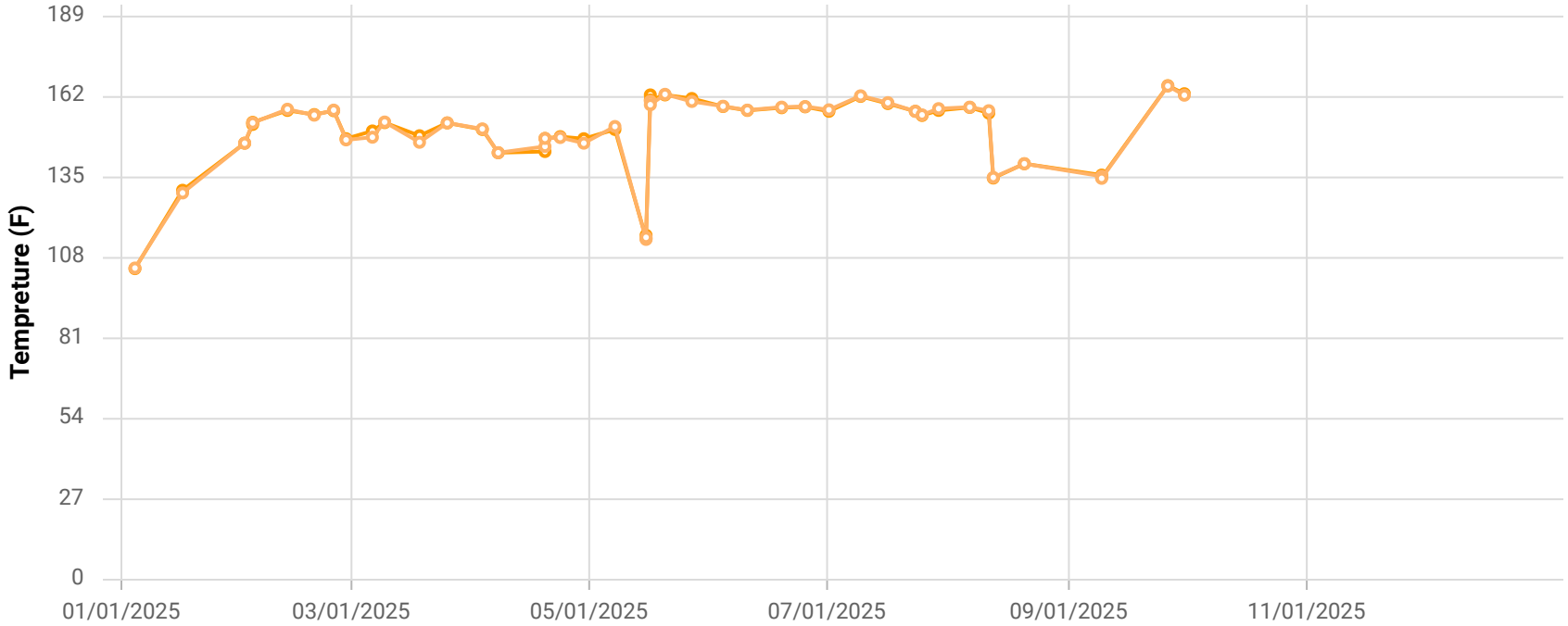

Point ID / Name

CCV24063 / CV-24063

Parameter / Unit

- Init. Flow / scfm
- % CH4 / %
- % CO2 / %
- % O2 / %
- % Bal Gas / %
- Init. Static Press / in. H2O
- Init. Temp / Deg. F
- Adj. Temp / Deg. F

Chiquita Canyon Landfill

Parameter Chart: Multiscale

Date Range: 01/01/2025 - 12/31/2025

Chart generation date: 1/8/26

SCSeTools

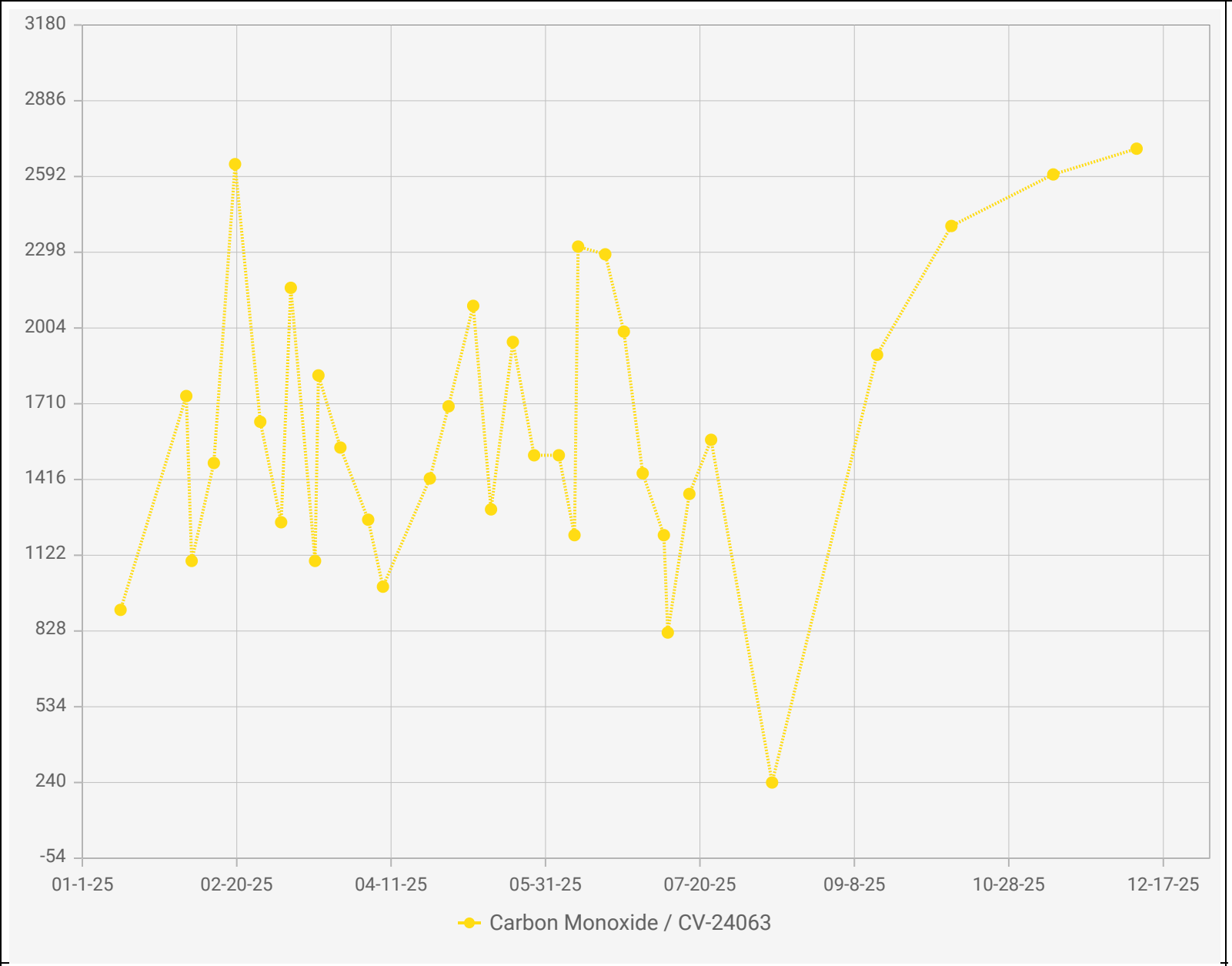

Chiquita Canyon Landfill - LAB DATA
Points Chart

Date Range : 01/01/2025 to 12/31/2025

Chart generation date : 01/09/2026

Point IDs / Names

- CV-24063 / CV-24063

Parameter / Unit

- Carbon Monoxide / ppmv

SCSeTools

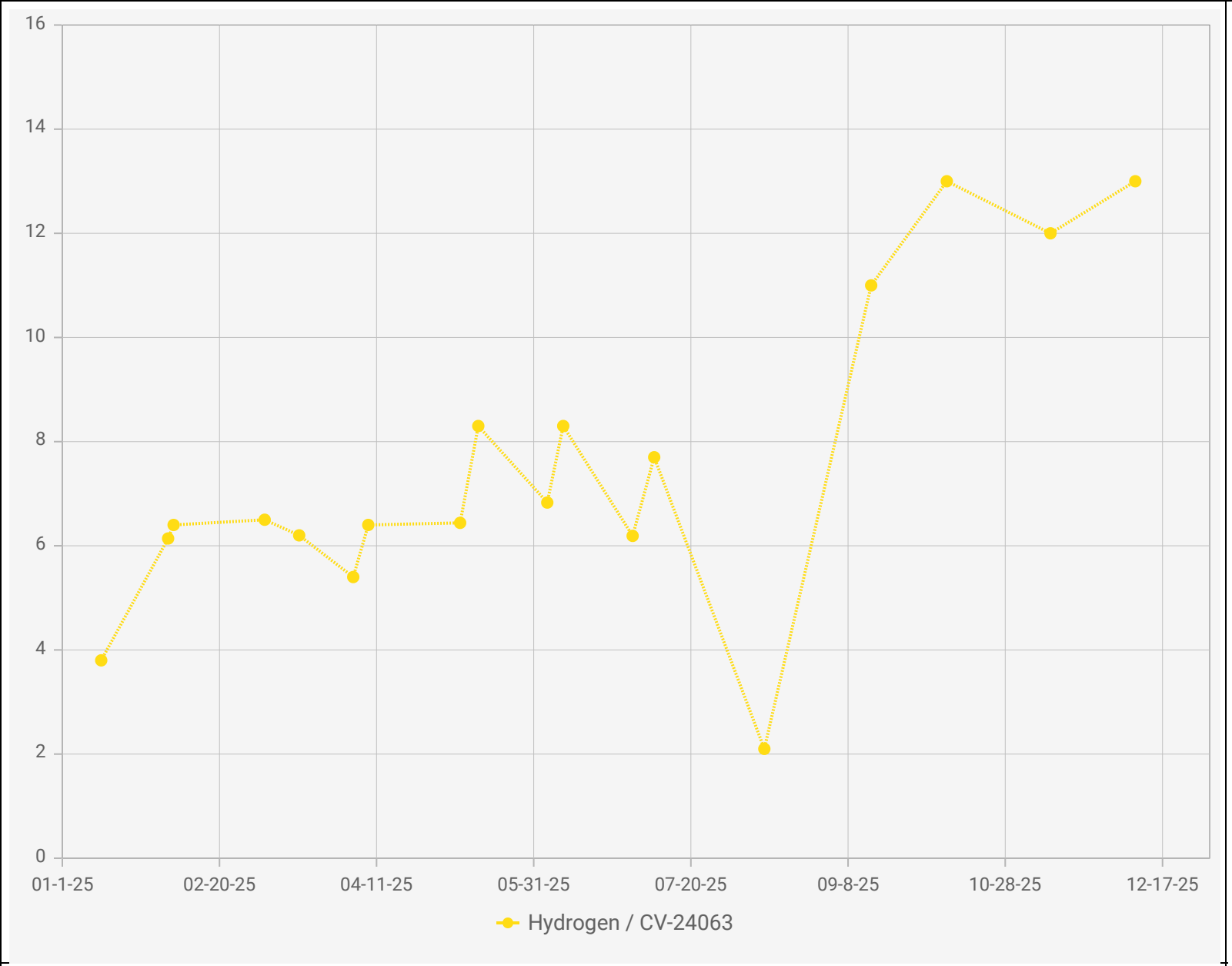

Point IDs / Names

CV-24063 / CV-24063

Parameter / Unit

Hydrogen / % v/v

Chiquita Canyon Landfill - LAB DATA
Points Chart

Date Range : 01/01/2025 to 12/31/2025

Chart generation date : 01/09/2026

SCSeTools

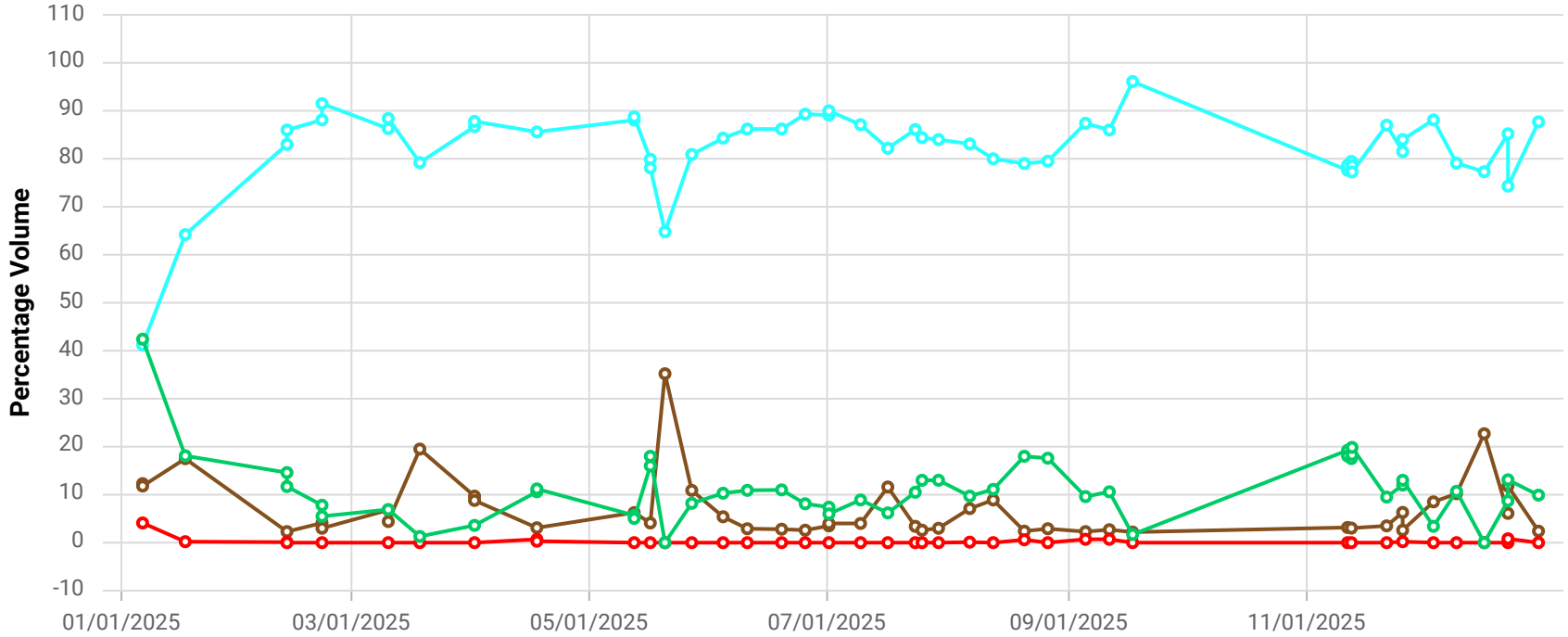

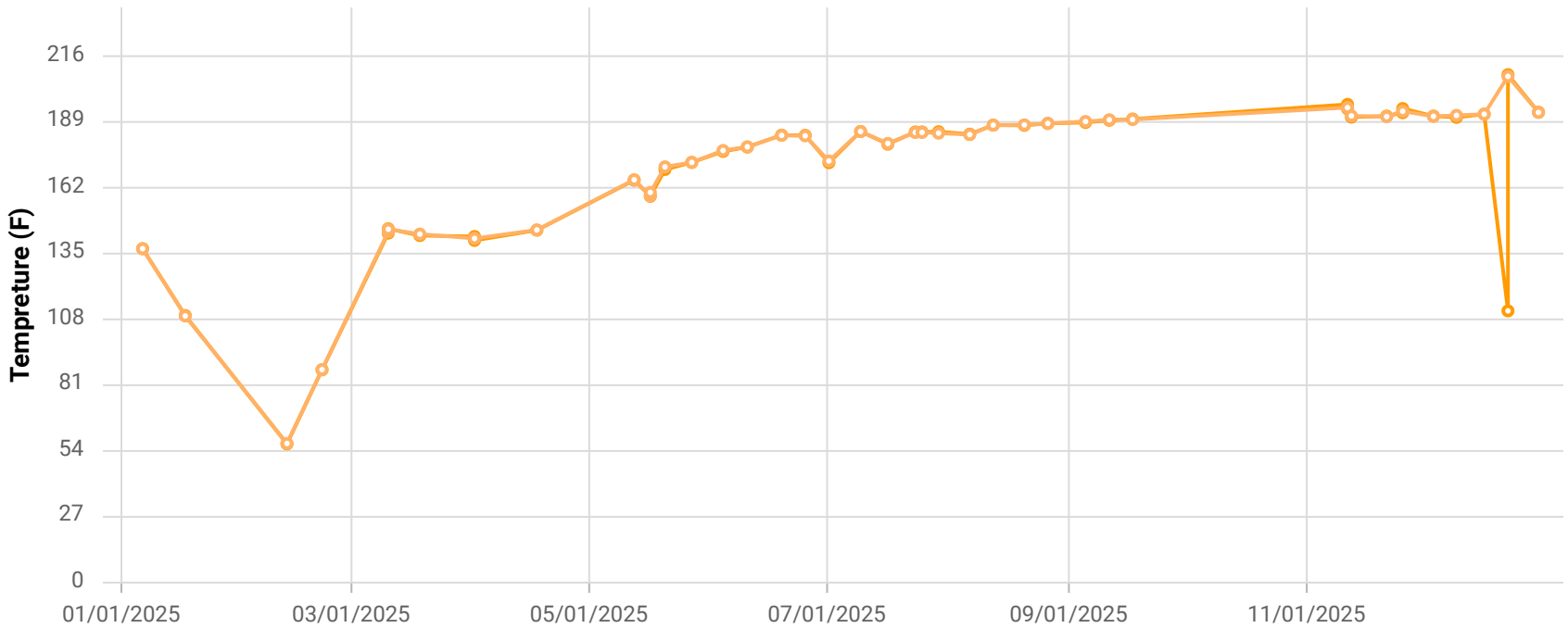

Point ID / Name

CCV24064 / CV-24064

Parameter / Unit

- Init. Flow / scfm
- % CH4 / %
- % CO2 / %
- % O2 / %
- % Bal Gas / %
- Init. Static Press / in. H2O
- Init. Temp / Deg. F
- Adj. Temp / Deg. F

Chiquita Canyon Landfill

Parameter Chart: Multiscale

Date Range: 01/01/2025 - 12/31/2025

Chart generation date: 1/8/26

SCSeTools

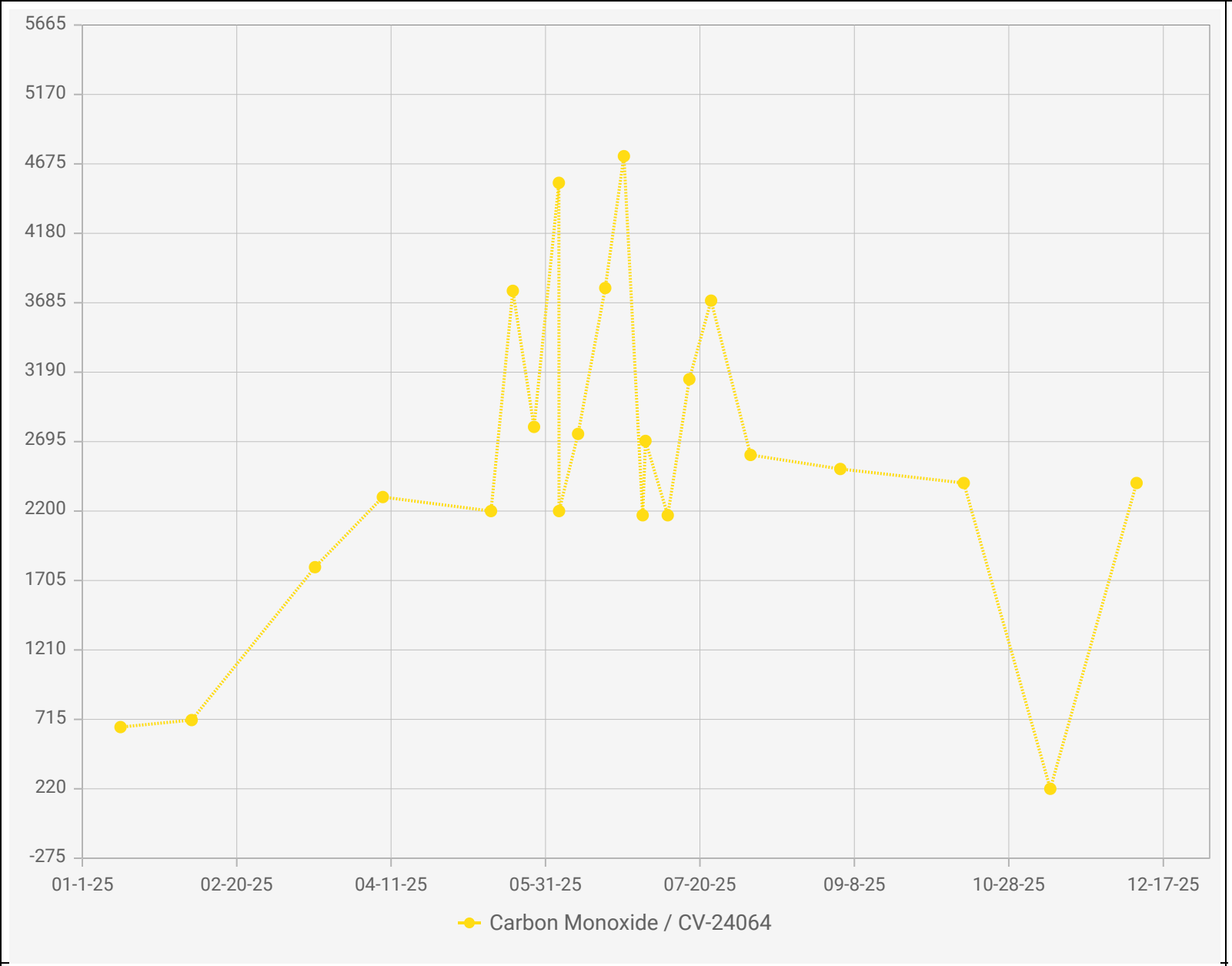

Point IDs / Names

CV-24064 / CV-24064

Parameter / Unit

Carbon Monoxide / ppmv

Chiquita Canyon Landfill - LAB DATA
Points Chart

Date Range : 01/01/2025 to 12/31/2025

Chart generation date : 01/09/2026

SCSeTools

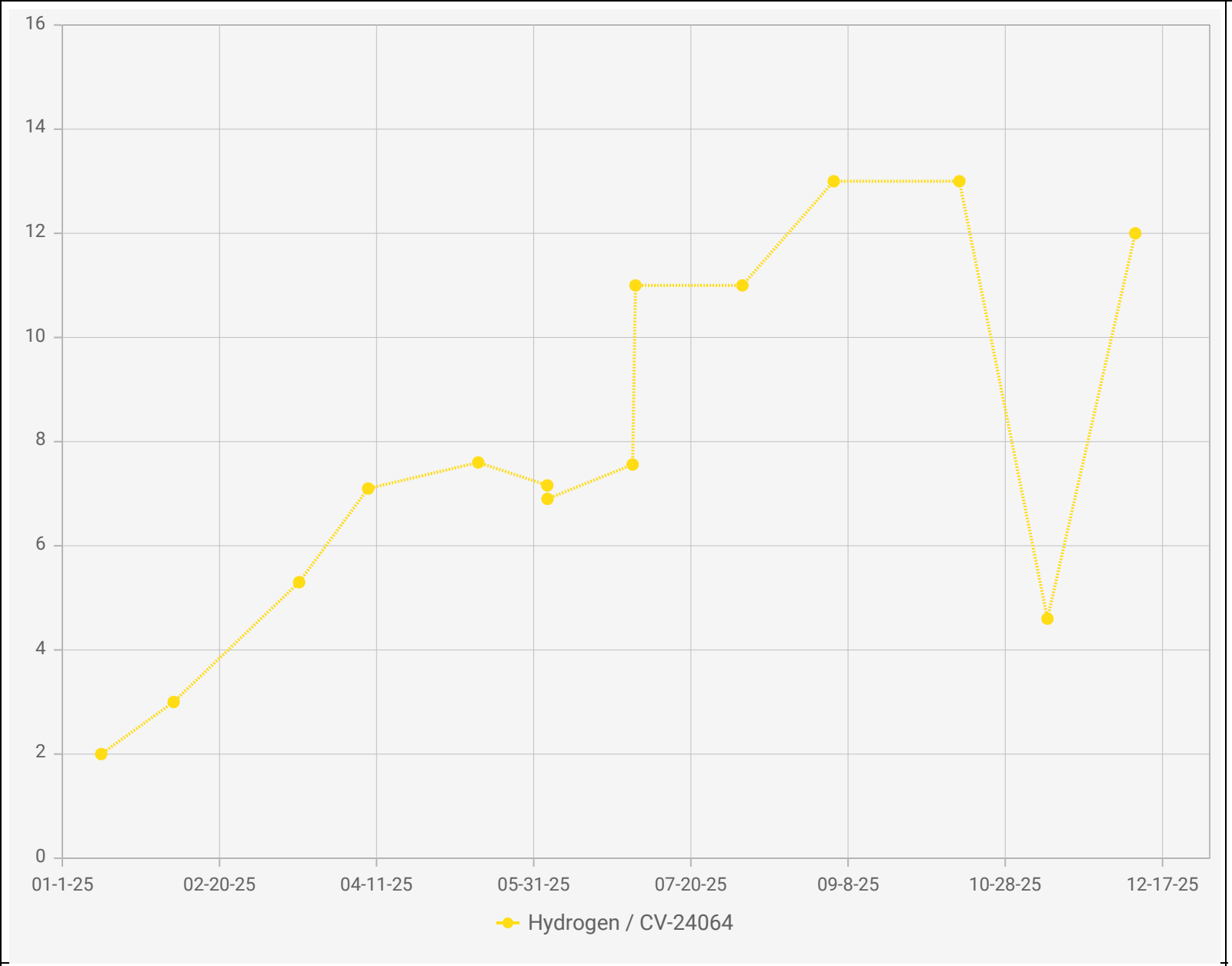

Point IDs / Names

CV-24064 / CV-24064

Parameter / Unit

Hydrogen / % v/v

Chiquita Canyon Landfill - LAB DATA
Points Chart

Date Range : 01/01/2025 to 12/31/2025

Chart generation date : 01/09/2026

SCSeTools

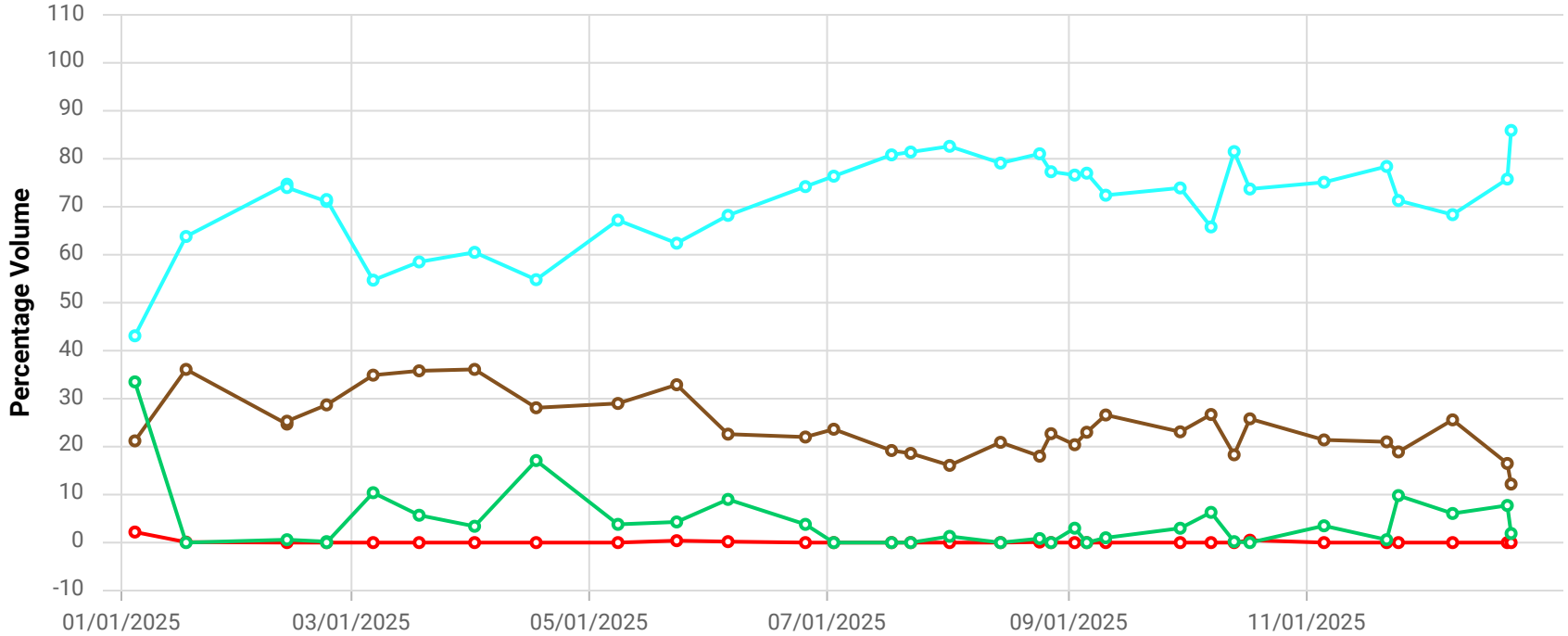

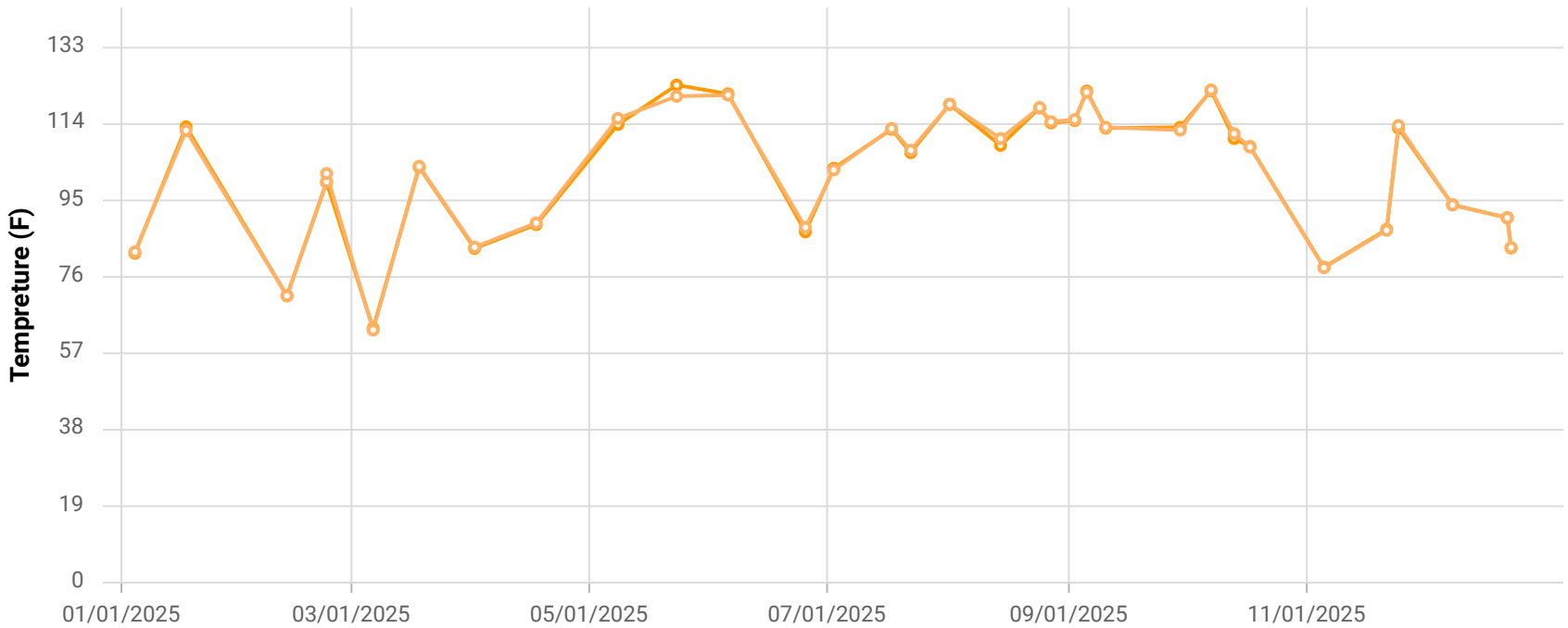

Point ID / Name

CCV24065 / CV-24065-TP17

Parameter / Unit

- Init. Flow / scfm
- % CH4 / %
- % CO2 / %
- % O2 / %
- % Bal Gas / %
- Init. Static Press / in. H2O
- Init. Temp / Deg. F
- Adj. Temp / Deg. F

Chiquita Canyon Landfill

Parameter Chart: Multiscale

Date Range: 01/01/2025 - 12/31/2025

Chart generation date: 1/8/26

SCSeTools

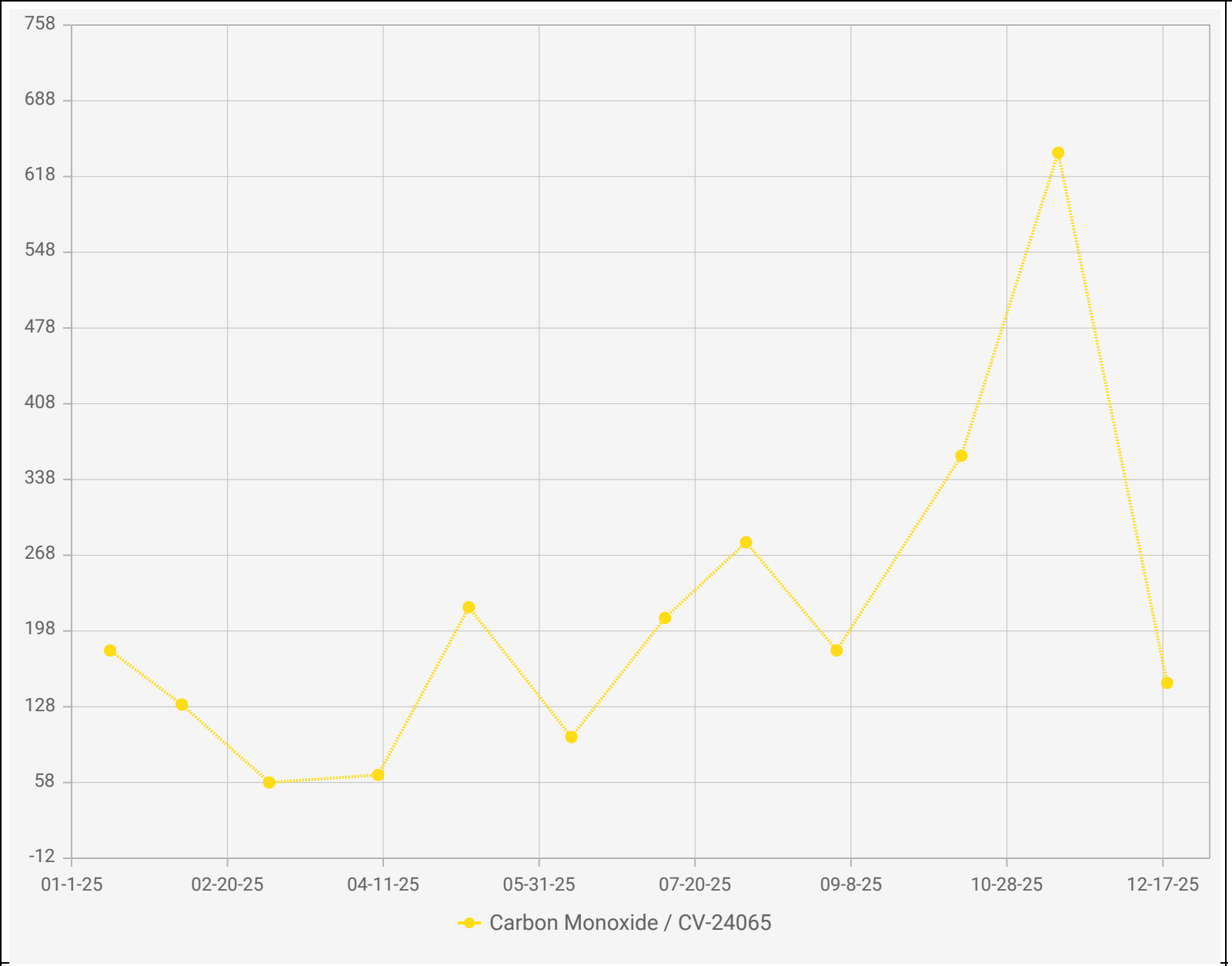

Chiquita Canyon Landfill - LAB DATA
Points Chart
Date Range : 01/01/2025 to 12/31/2025

Chart generation date : 01/09/2026

Point IDs / Names

● CV-24065 / CV-24065

Parameter / Unit

Carbon Monoxide / ppmv

SCSeTools

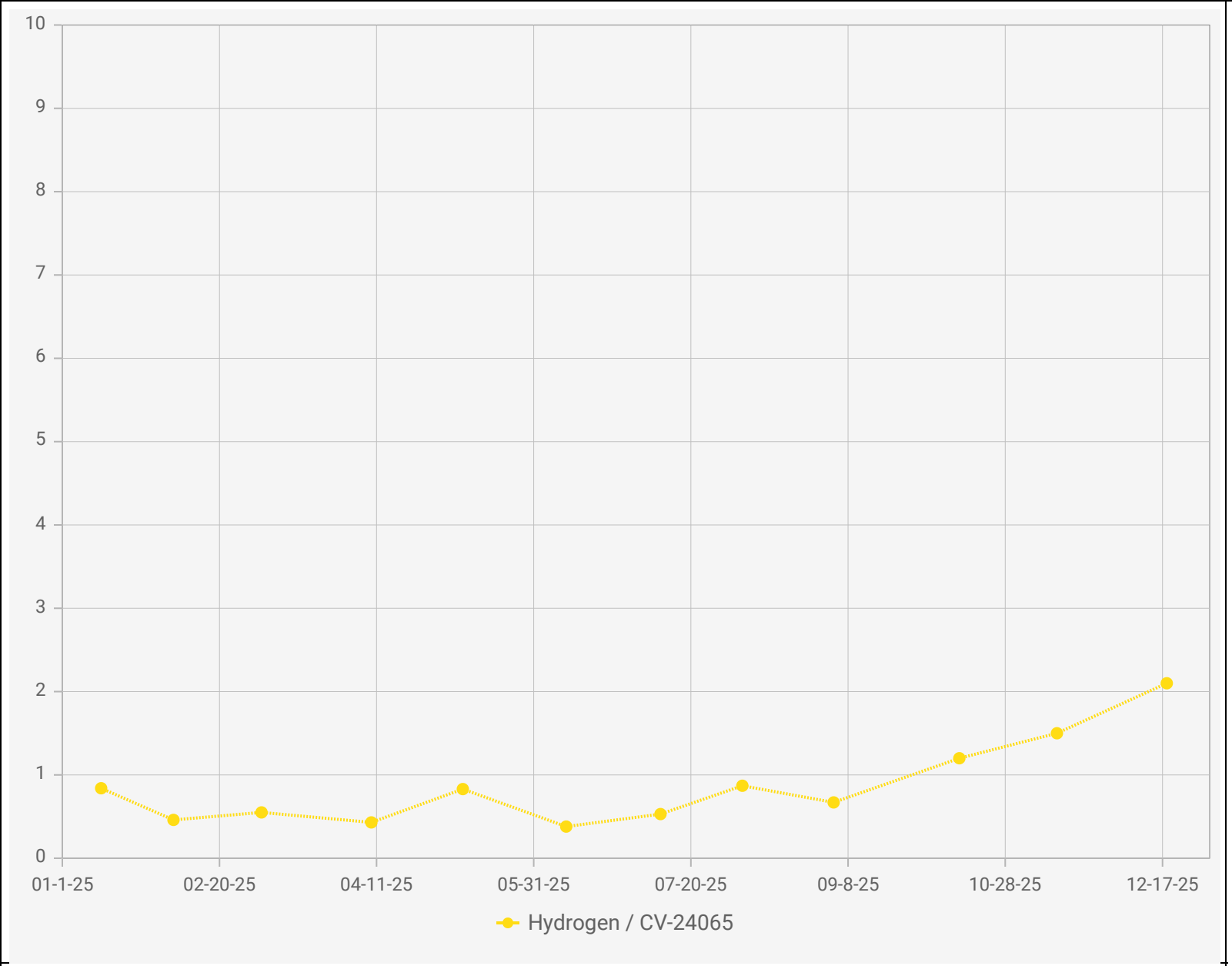

Point IDs / Names

CV-24065 / CV-24065

Parameter / Unit

Hydrogen / % v/v

Chiquita Canyon Landfill - LAB DATA
Points Chart

Date Range : 01/01/2025 to 12/31/2025

Chart generation date : 01/09/2026

SCSeTools

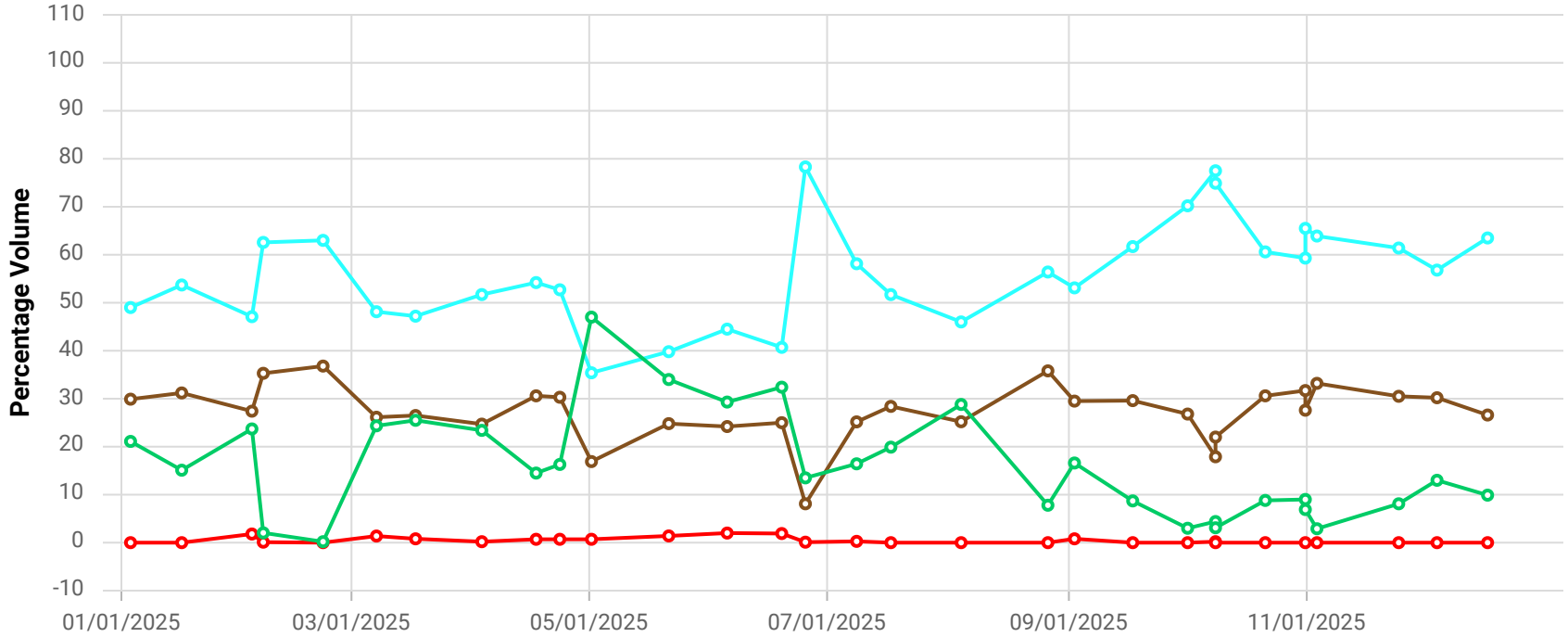

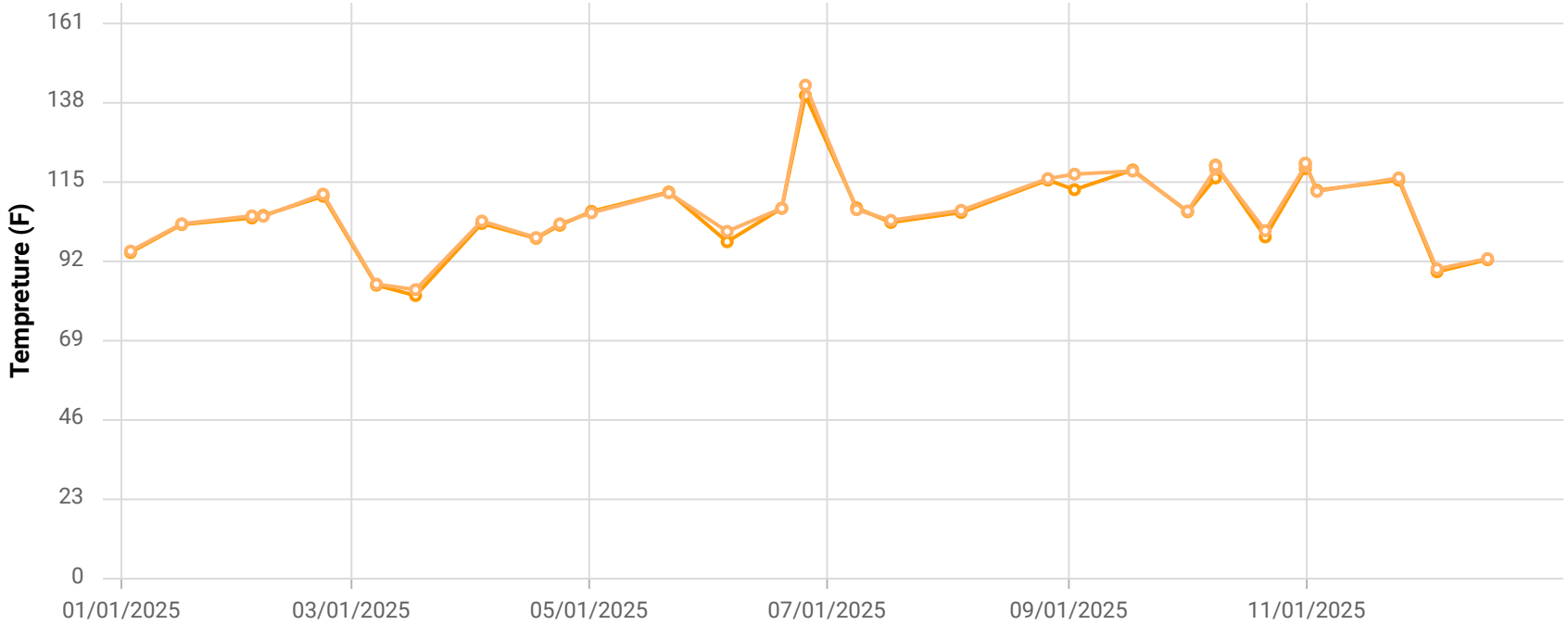

Point ID / Name

CCV24066 / CV-24066

Parameter / Unit

- Init. Flow / scfm
- % CH4 / %
- % CO2 / %
- % O2 / %
- % Bal Gas / %
- Init. Static Press / in. H2O
- Init. Temp / Deg. F
- Adj. Temp / Deg. F

Chiquita Canyon Landfill

Parameter Chart: Multiscale

Date Range: 01/01/2025 - 12/31/2025

Chart generation date: 1/8/26

SCSeTools

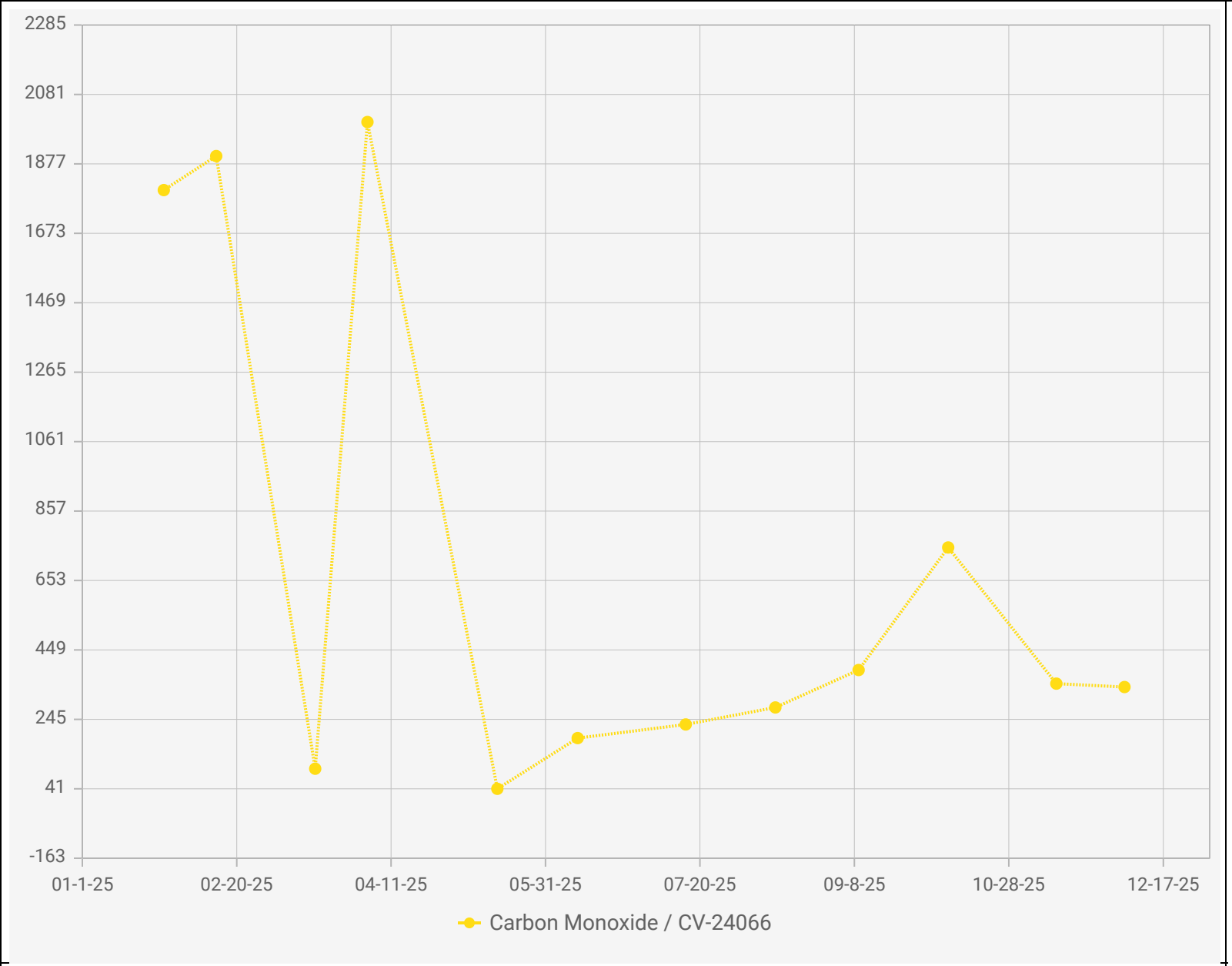

Chiquita Canyon Landfill - LAB DATA
Points Chart

Date Range : 01/01/2025 to 12/31/2025

Chart generation date : 01/09/2026

Point IDs / Names

- CV-24066 / CV-24066

Parameter / Unit

- Carbon Monoxide / ppmv

SCSeTools

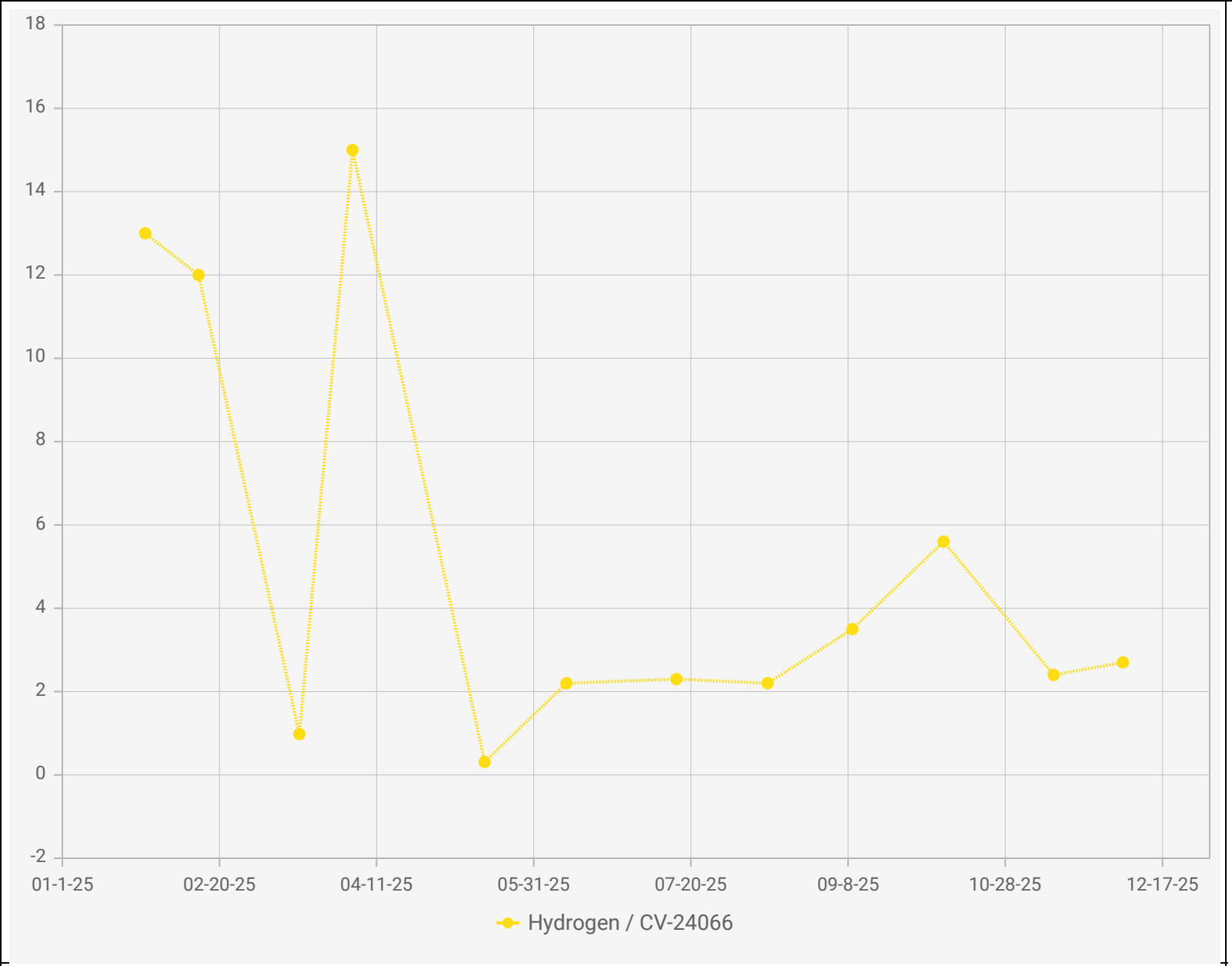

Point IDs / Names

CV-24066 / CV-24066

Parameter / Unit

Hydrogen / % v/v

Chiquita Canyon Landfill - LAB DATA
Points Chart

Date Range : 01/01/2025 to 12/31/2025

Chart generation date : 01/09/2026

SCSeTools

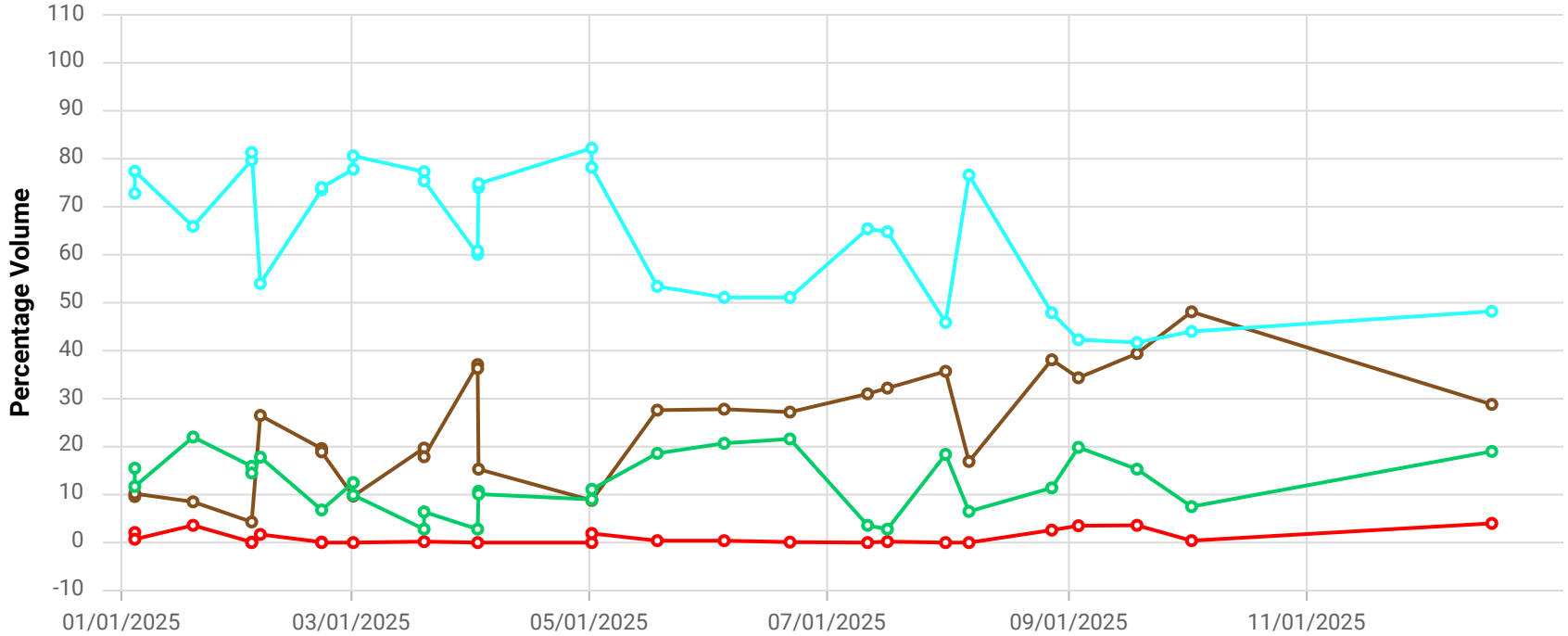

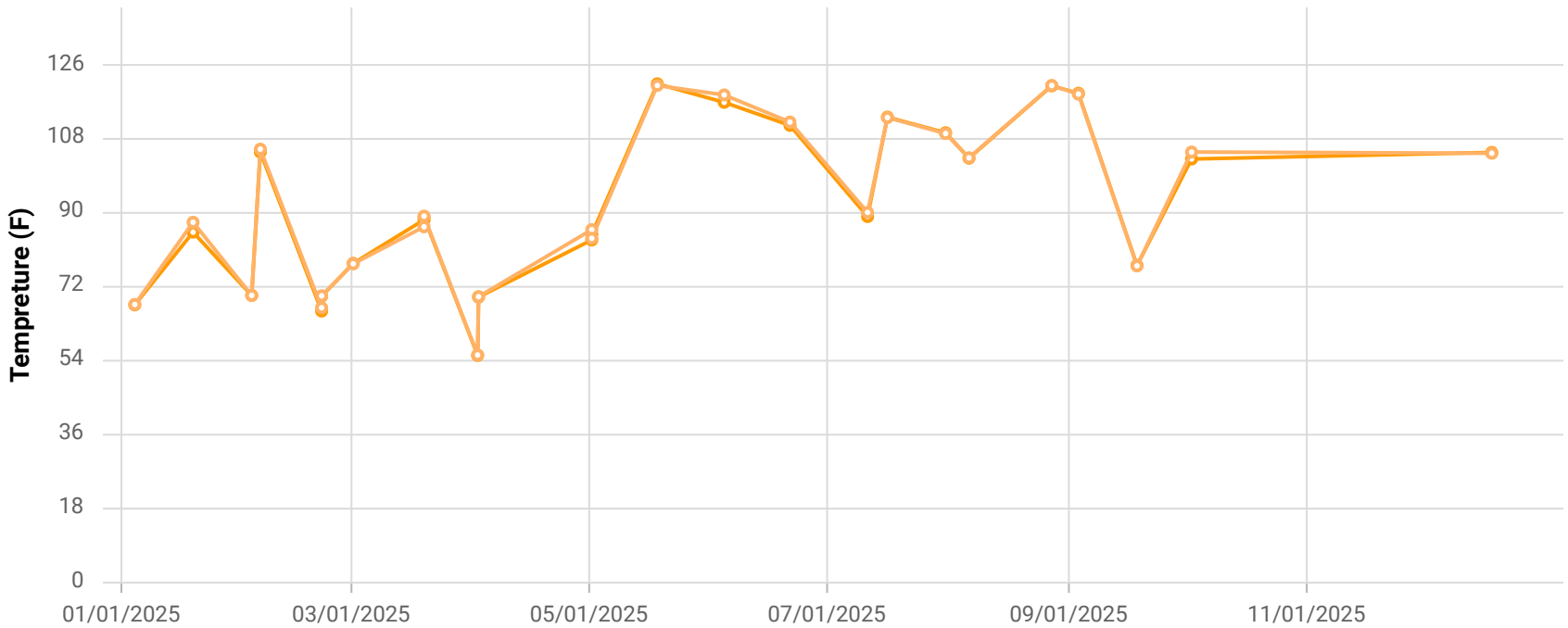

Point ID / Name

CCV24069 / CV-24069

Parameter / Unit

- Init. Flow / scfm
- % CH4 / %
- % CO2 / %
- % O2 / %
- % Bal Gas / %
- Init. Static Press / in. H2O
- Init. Temp / Deg. F
- Adj. Temp / Deg. F

Chiquita Canyon Landfill

Parameter Chart: Multiscale

Date Range: 01/01/2025 - 12/31/2025

Chart generation date: 1/8/26

SCSeTools

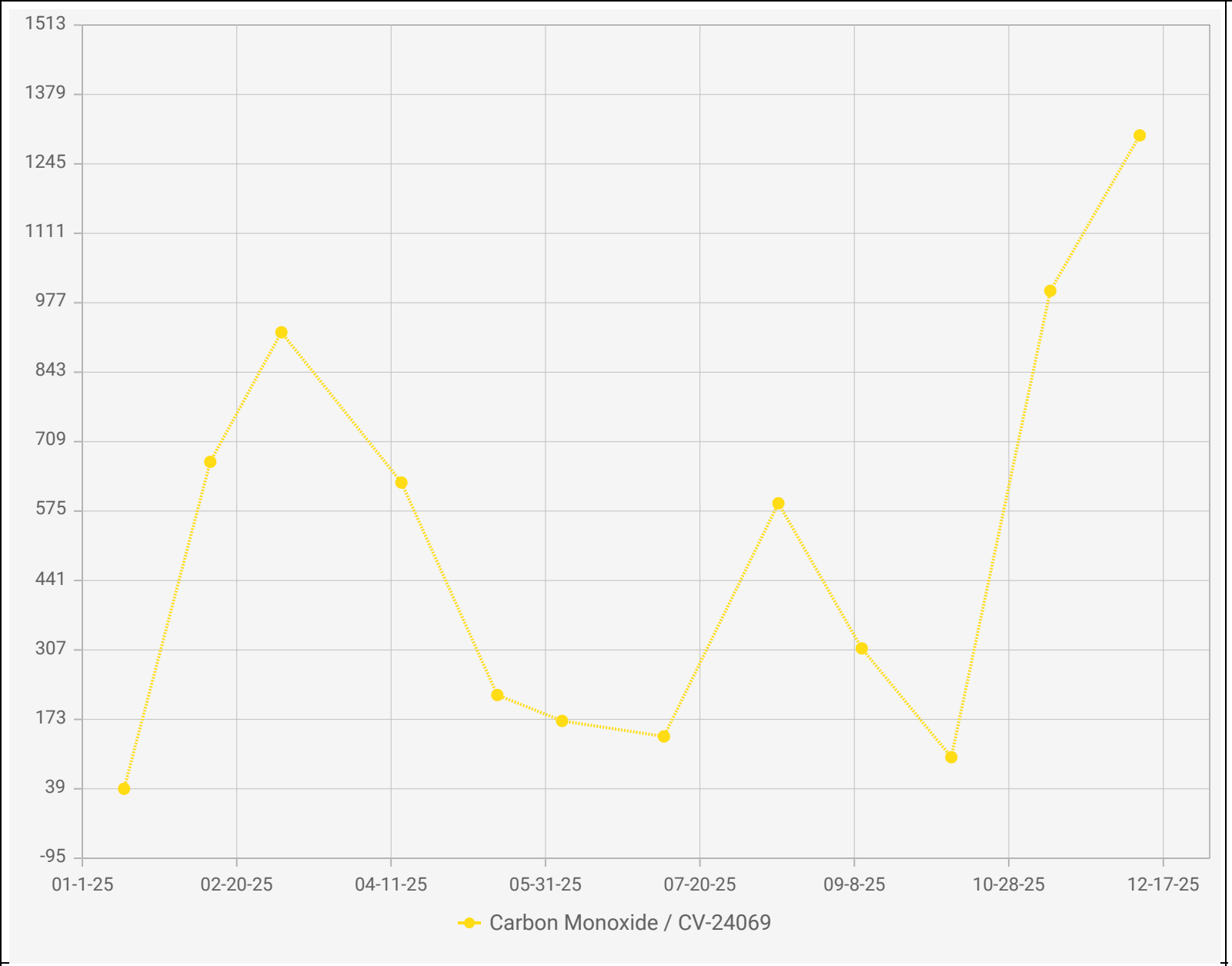

Chiquita Canyon Landfill - LAB DATA
Points Chart

Date Range : 01/01/2025 to 12/31/2025

Chart generation date : 01/09/2026

Point IDs / Names

- CV-24069 / CV-24069

Parameter / Unit

- Carbon Monoxide / ppmv

SCSeTools

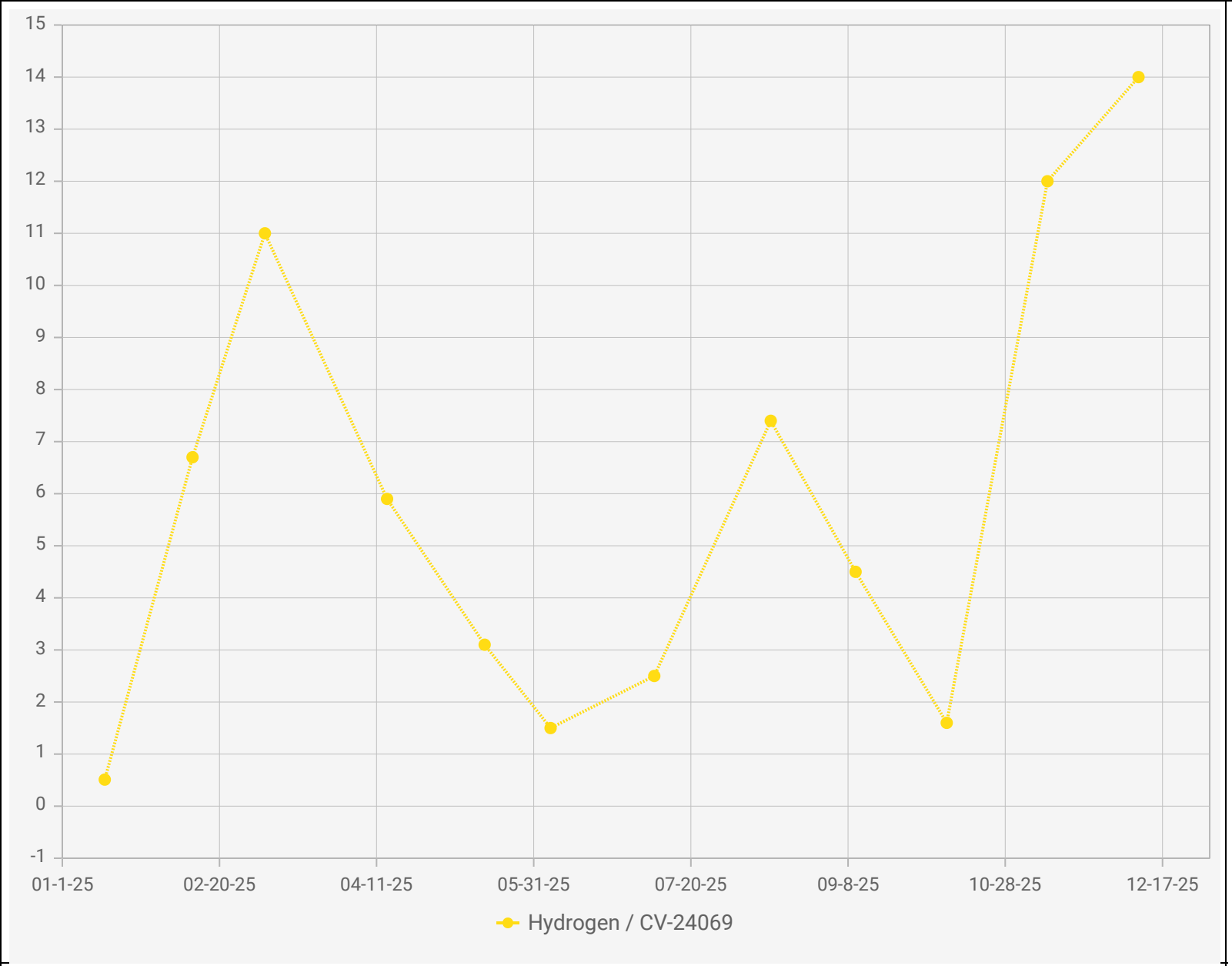

Point IDs / Names

CV-24069 / CV-24069

Parameter / Unit

Hydrogen / % v/v

Chiquita Canyon Landfill - LAB DATA
Points Chart

Date Range : 01/01/2025 to 12/31/2025

Chart generation date : 01/09/2026

SCSeTools

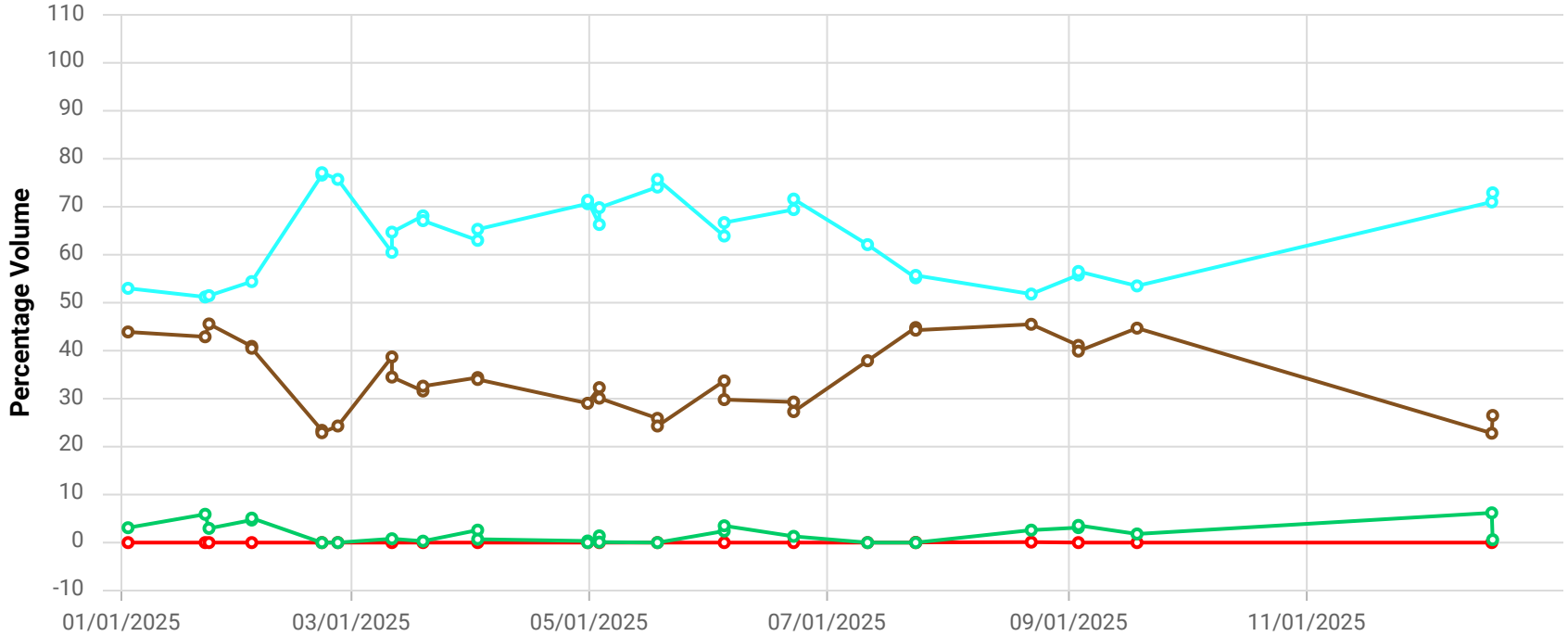

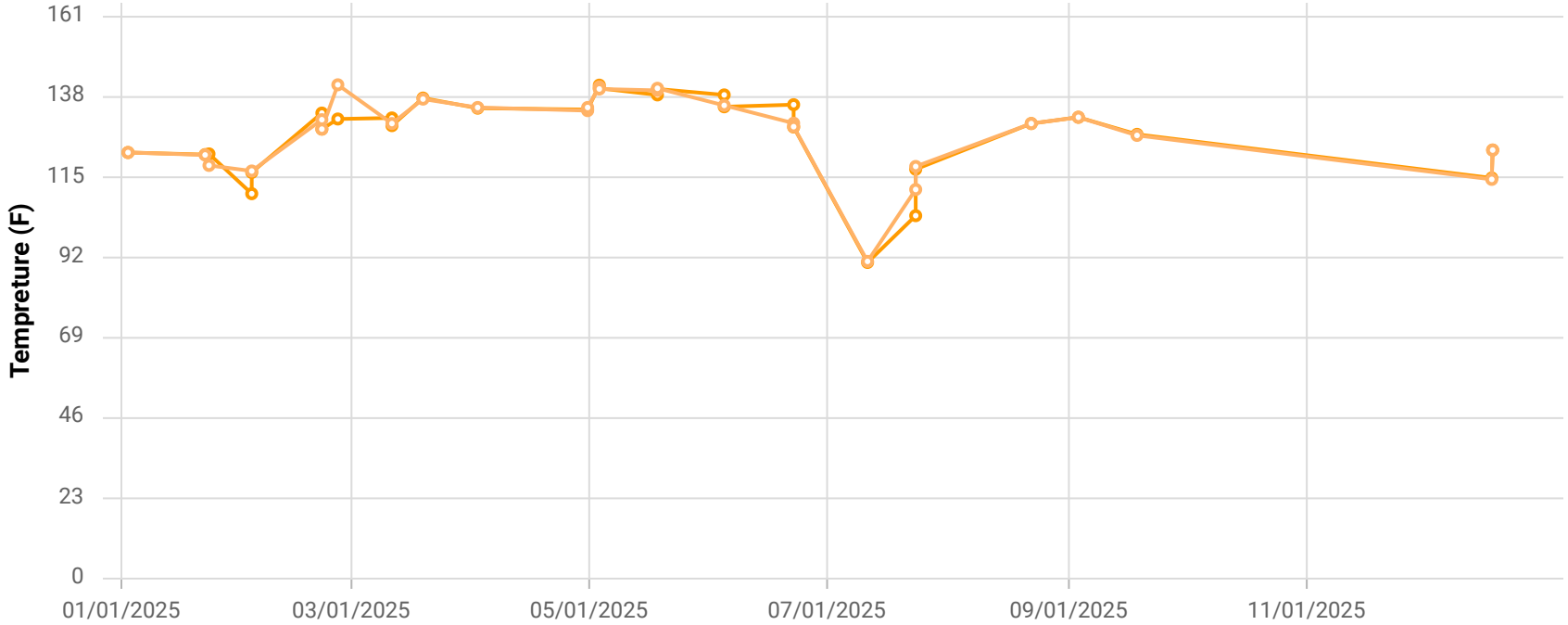

Point ID / Name

CCV24070 / CV-24070

Parameter / Unit

- Init. Flow / scfm
- % CH4 / %
- % CO2 / %
- % O2 / %
- % Bal Gas / %
- Init. Static Press / in. H2O
- Init. Temp / Deg. F
- Adj. Temp / Deg. F

Chiquita Canyon Landfill

Parameter Chart: Multiscale

Date Range: 01/01/2025 - 12/31/2025

Chart generation date: 1/8/26

SCSeTools

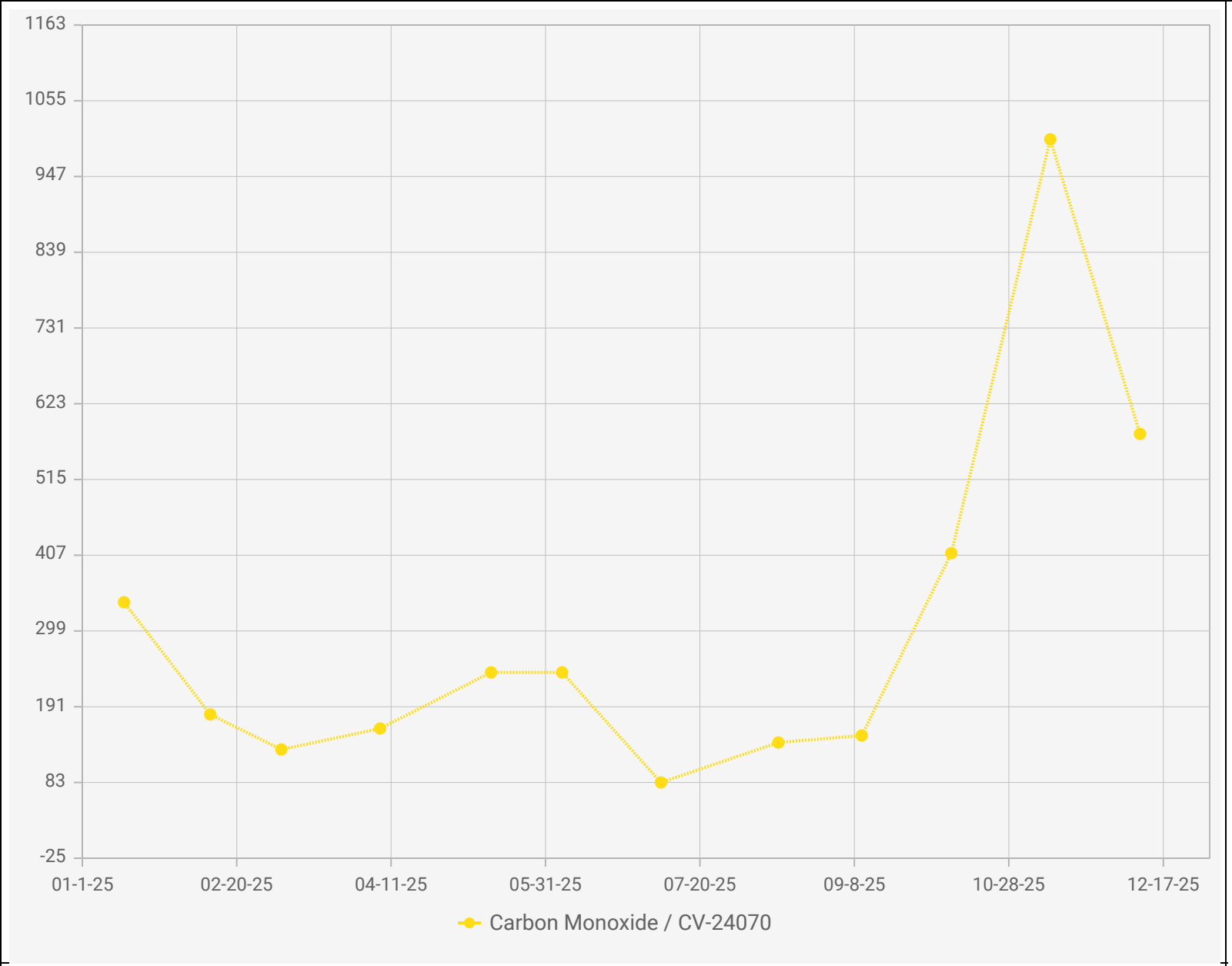

Point IDs / Names

CV-24070 / CV-24070

Parameter / Unit

Carbon Monoxide / ppmv

Chiquita Canyon Landfill - LAB DATA
Points Chart

Date Range : 01/01/2025 to 12/31/2025

Chart generation date : 01/09/2026

SCSeTools

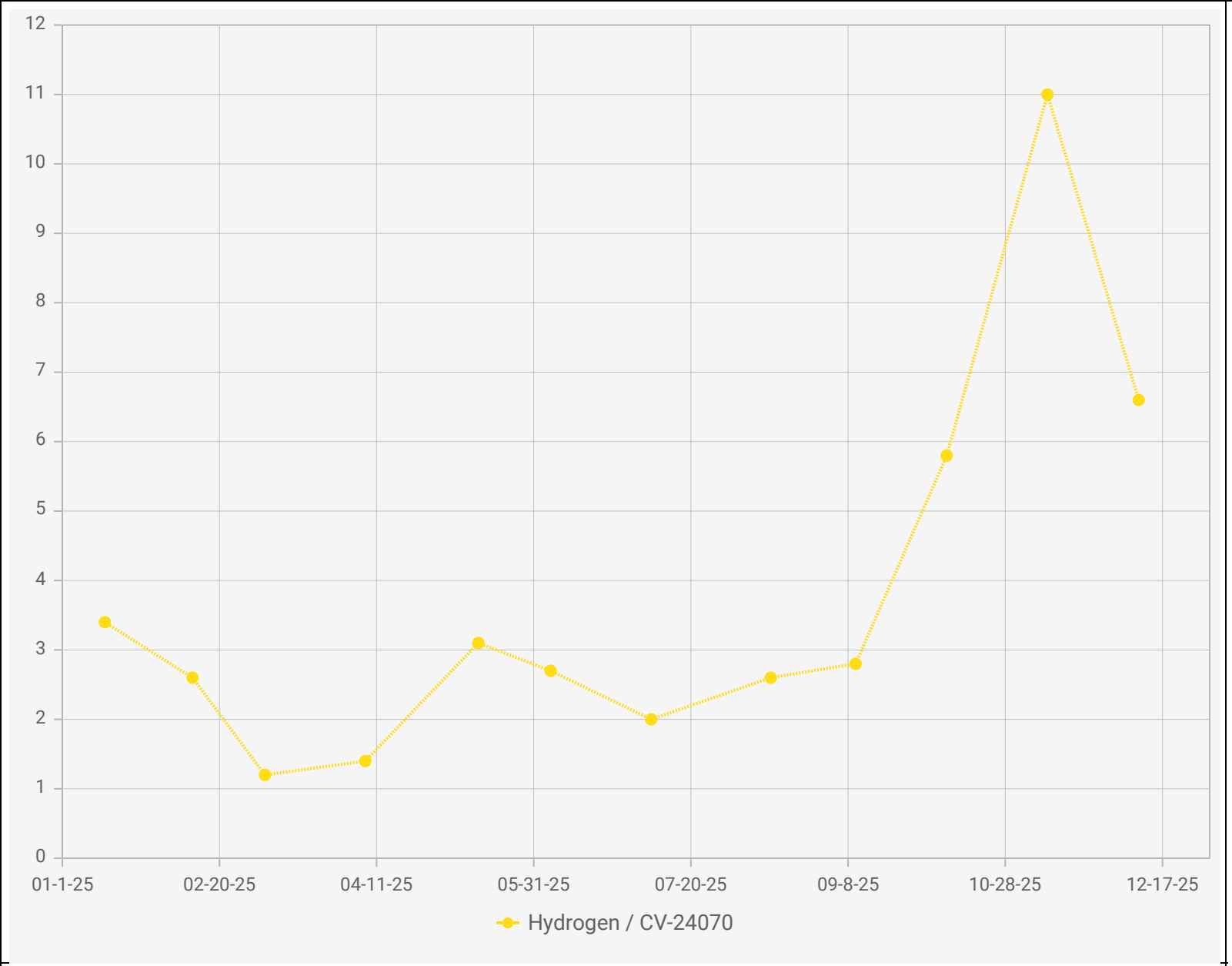

Point IDs / Names

CV-24070 / CV-24070

Parameter / Unit

Hydrogen / % v/v

Chiquita Canyon Landfill - LAB DATA
Points Chart

Date Range : 01/01/2025 to 12/31/2025

Chart generation date : 01/09/2026

SCSeTools

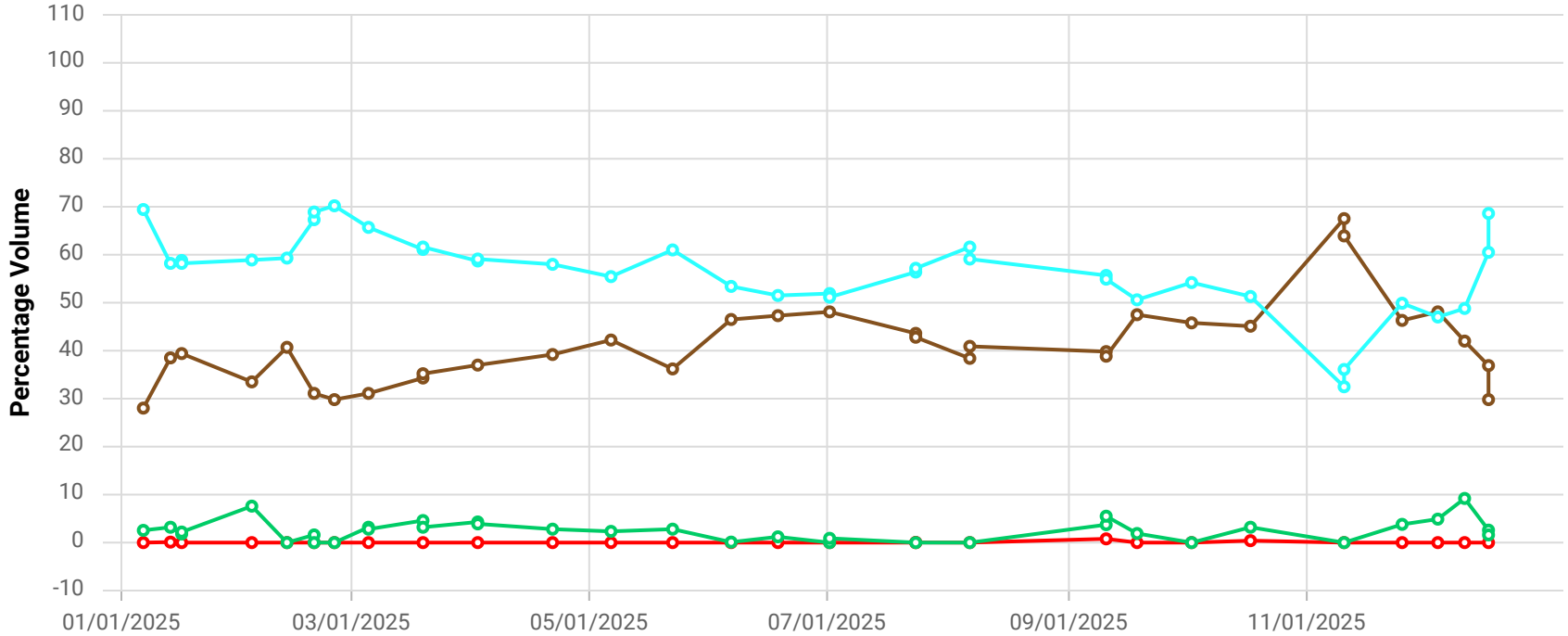

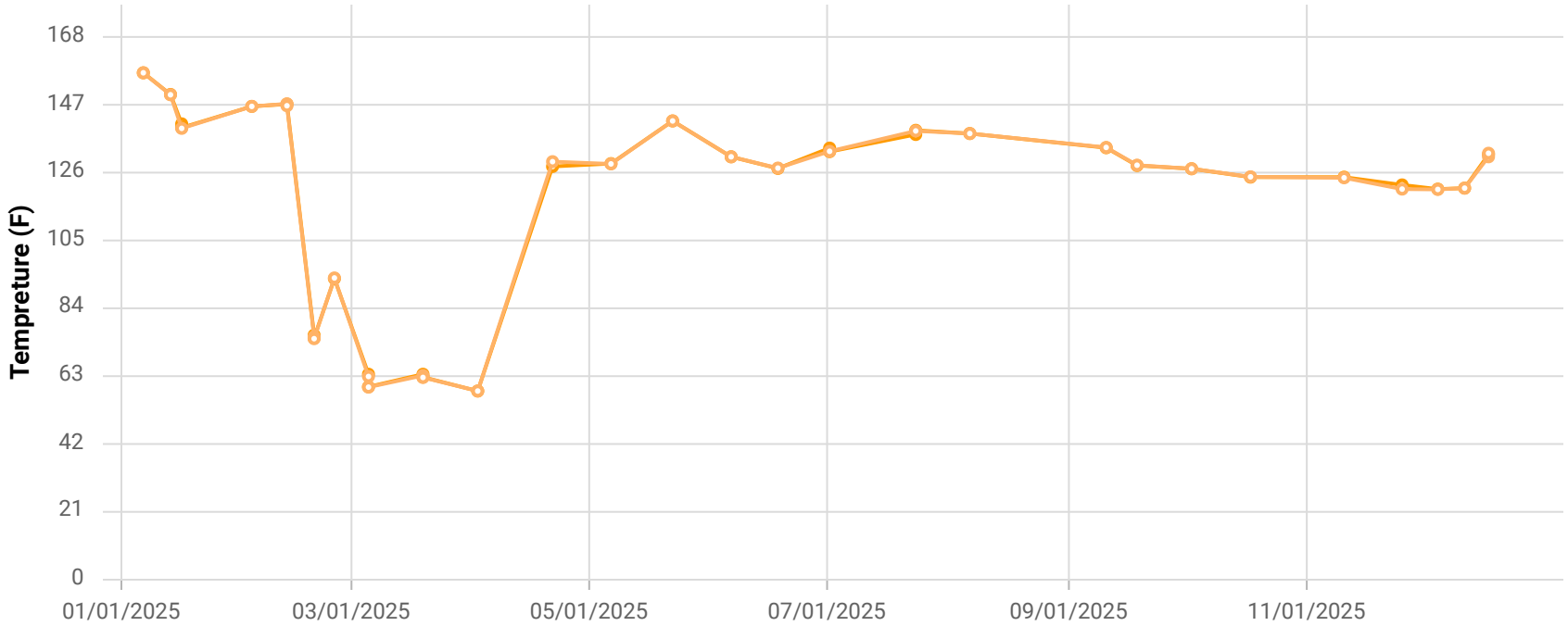

Point ID / Name

CCV24071 / CV-24071

Parameter / Unit

- Init. Flow / scfm
- % CH4 / %
- % CO2 / %
- % O2 / %
- % Bal Gas / %
- Init. Static Press / in. H2O
- Init. Temp / Deg. F
- Adj. Temp / Deg. F

Chiquita Canyon Landfill

Parameter Chart: Multiscale

Date Range: 01/01/2025 - 12/31/2025

Chart generation date: 1/8/26

SCSeTools

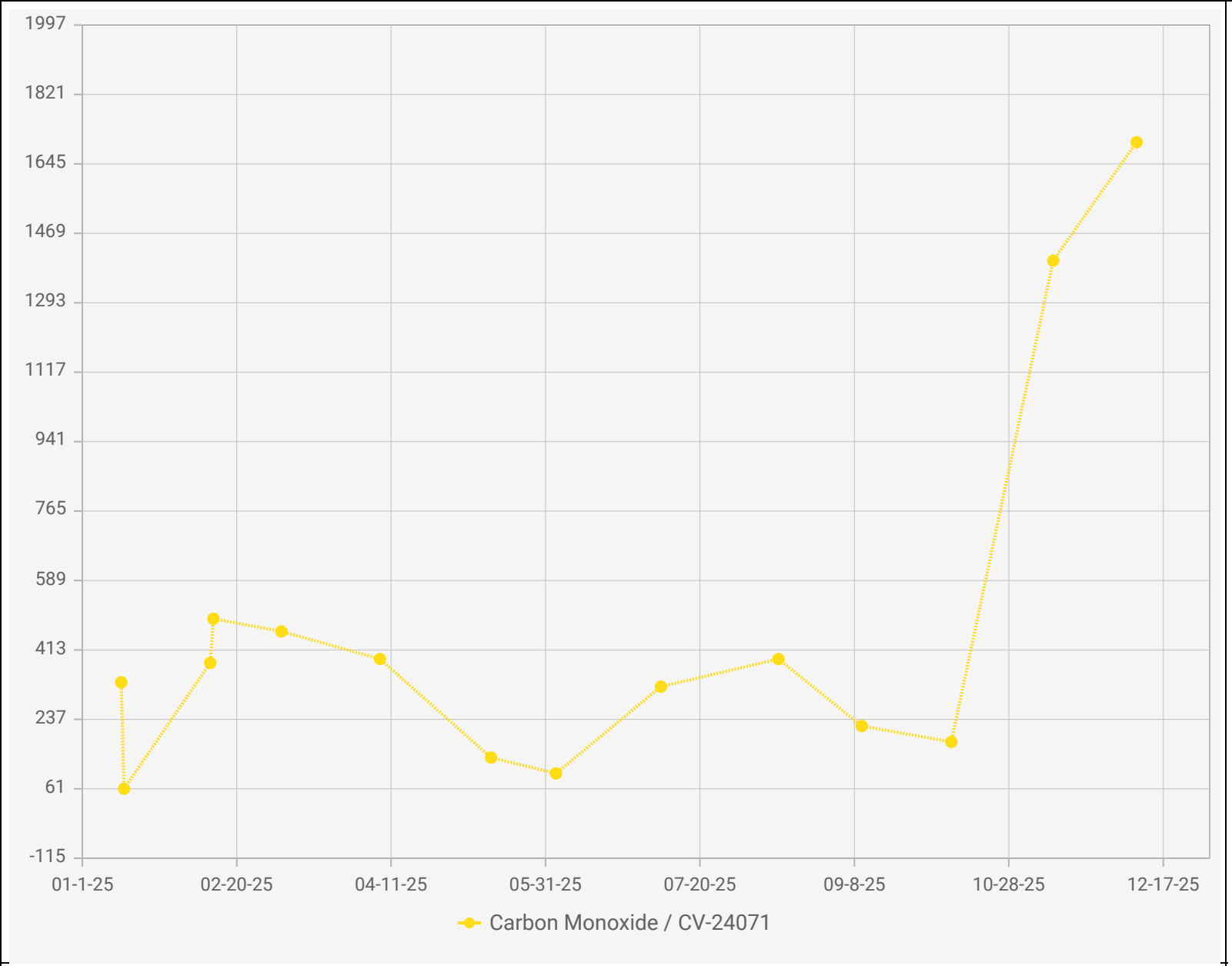

Point IDs / Names

CV-24071 / CV-24071

Parameter / Unit

Carbon Monoxide / ppmv

Chiquita Canyon Landfill - LAB DATA
Points Chart

Date Range : 01/01/2025 to 12/31/2025

Chart generation date : 01/09/2026

SCSeTools

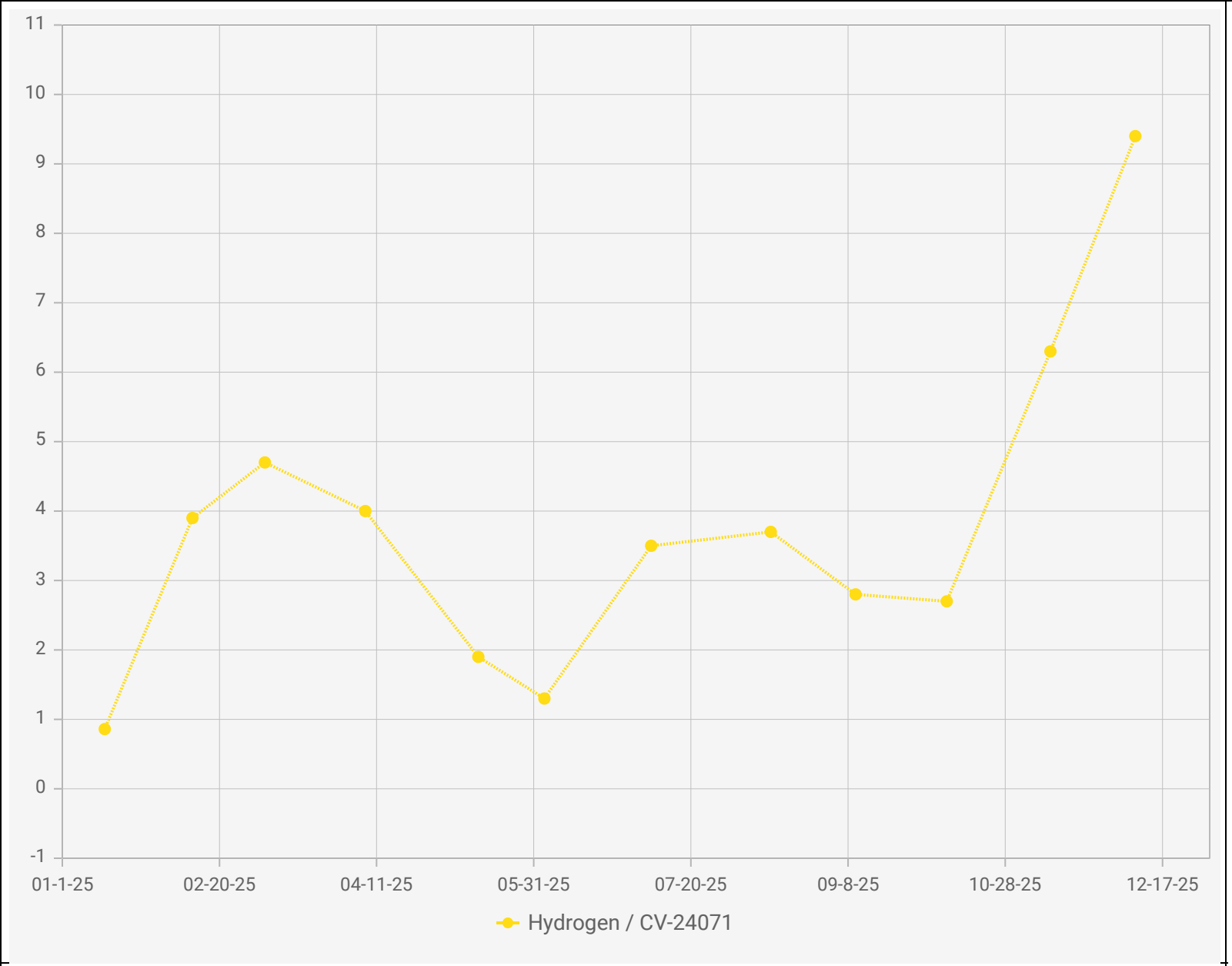

Point IDs / Names

CV-24071 / CV-24071

Parameter / Unit

Hydrogen / % v/v

Chiquita Canyon Landfill - LAB DATA
Points Chart

Date Range : 01/01/2025 to 12/31/2025

Chart generation date : 01/09/2026

SCSeTools

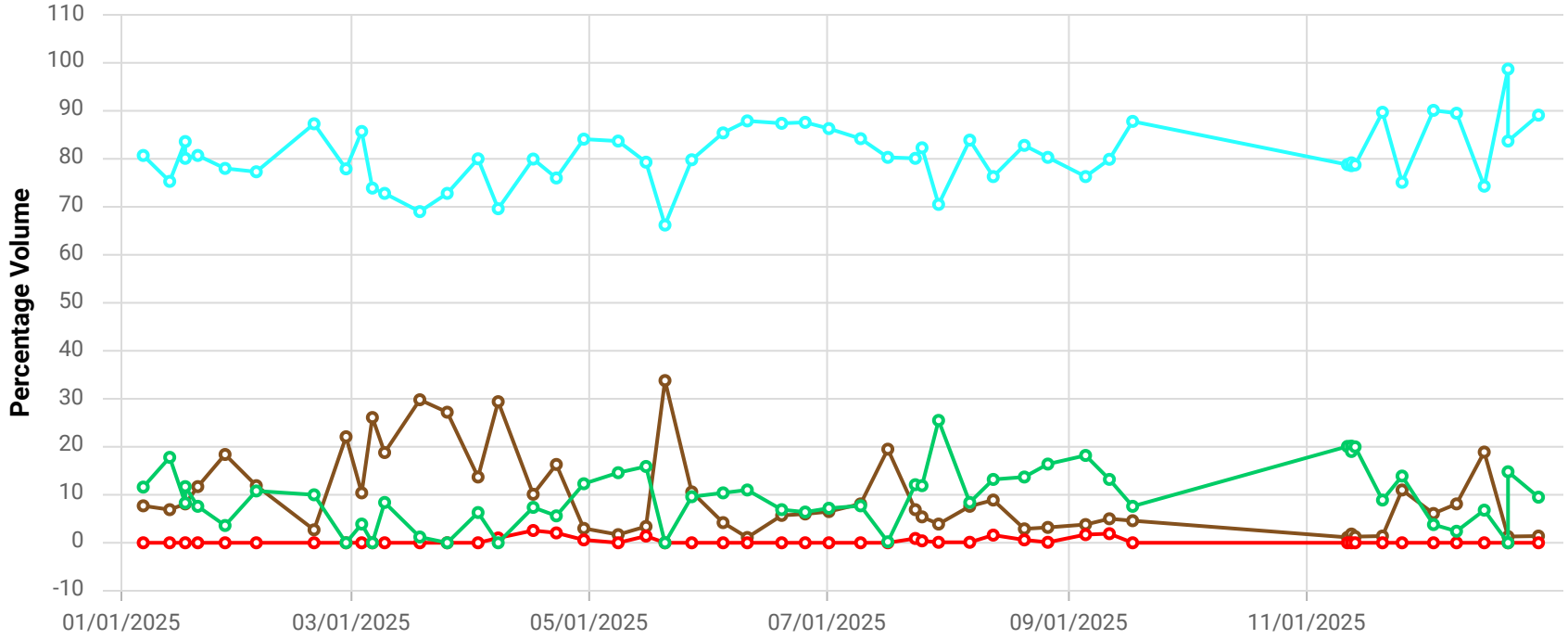

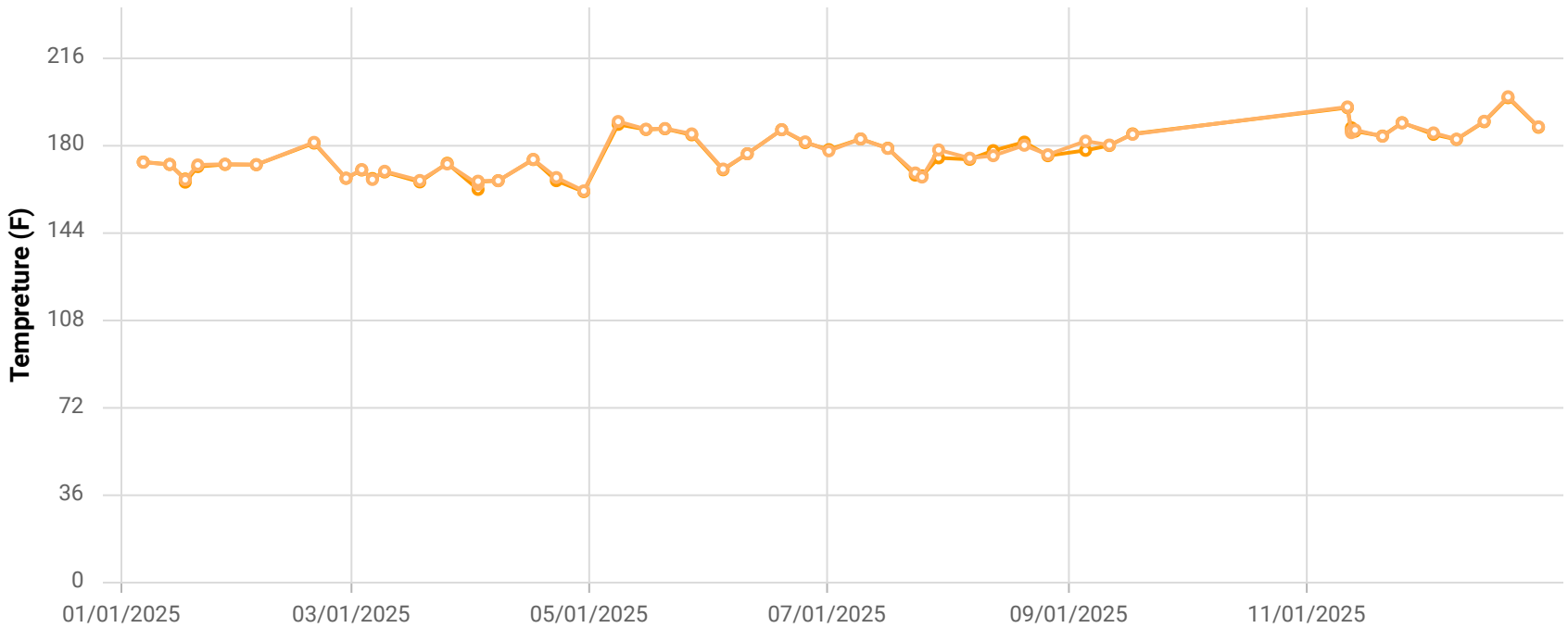

Point ID / Name

CCV24075 / CV-24075-TP15

Parameter / Unit

- Init. Flow / scfm
- % CH4 / %
- % CO2 / %
- % O2 / %
- % Bal Gas / %
- Init. Static Press / in. H2O
- Init. Temp / Deg. F
- Adj. Temp / Deg. F

Chiquita Canyon Landfill

Parameter Chart: Multiscale

Date Range: 01/01/2025 - 12/31/2025

Chart generation date: 1/8/26

SCSeTools

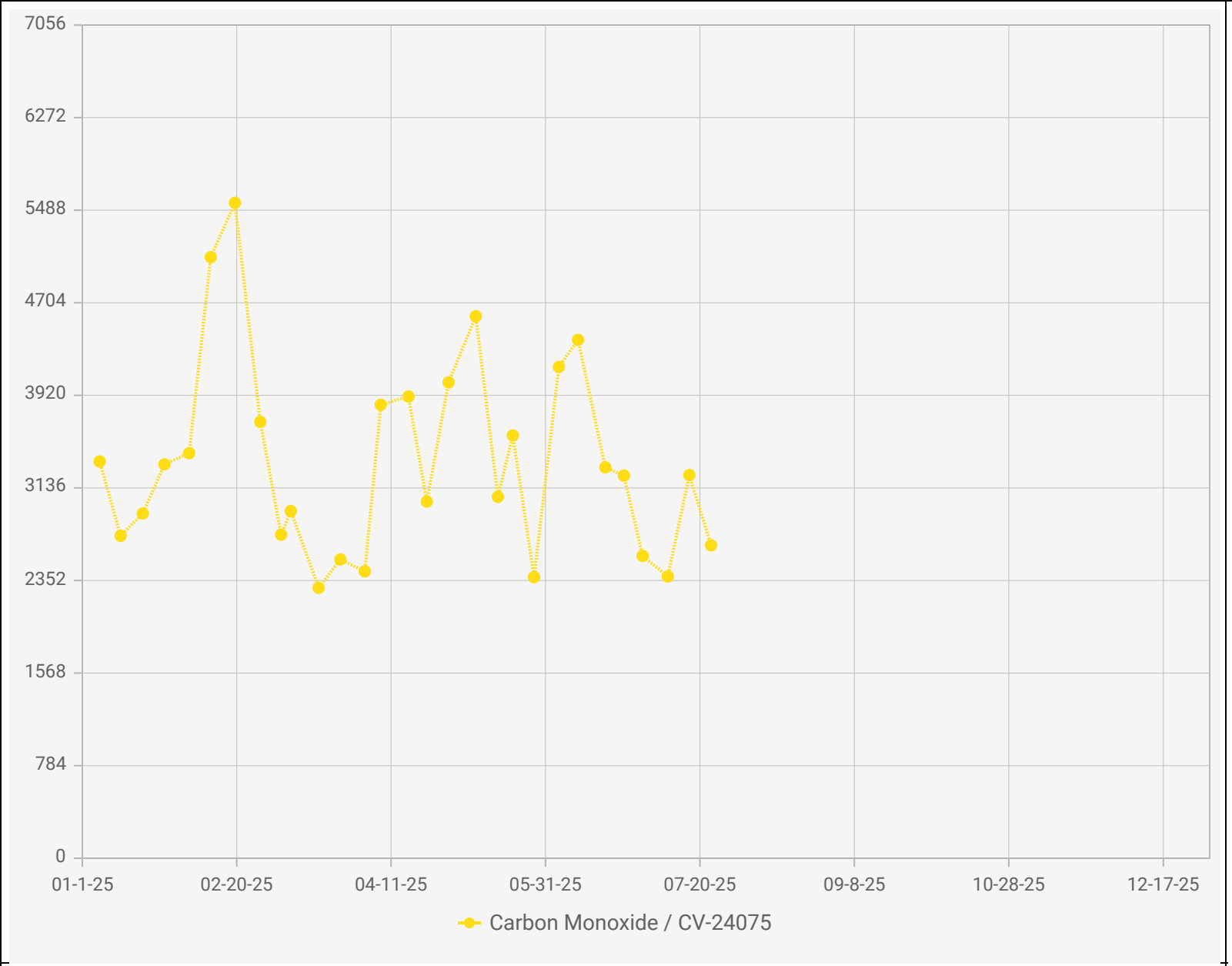

Chiquita Canyon Landfill - LAB DATA
Points Chart
Date Range : 01/01/2025 to 12/31/2025

Chart generation date : 01/09/2026

Point IDs / Names

● CV-24075 / CV-24075

Parameter / Unit

Carbon Monoxide /

SCSeTools

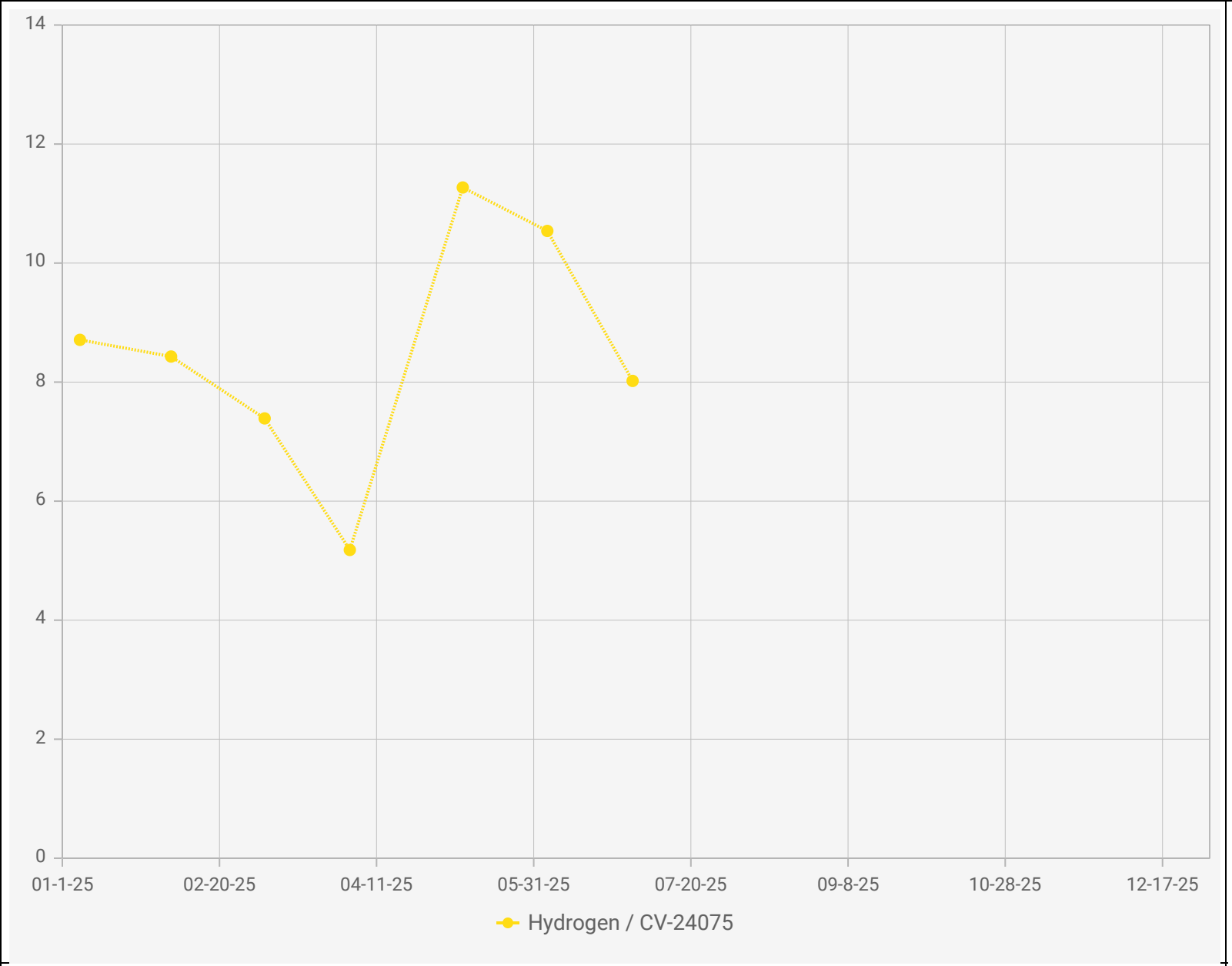

Point IDs / Names

CV-24075 / CV-24075

Parameter / Unit

Hydrogen / %,v

Chiquita Canyon Landfill - LAB DATA
Points Chart

Date Range : 01/01/2025 to 12/31/2025

Chart generation date : 01/09/2026

SCSeTools

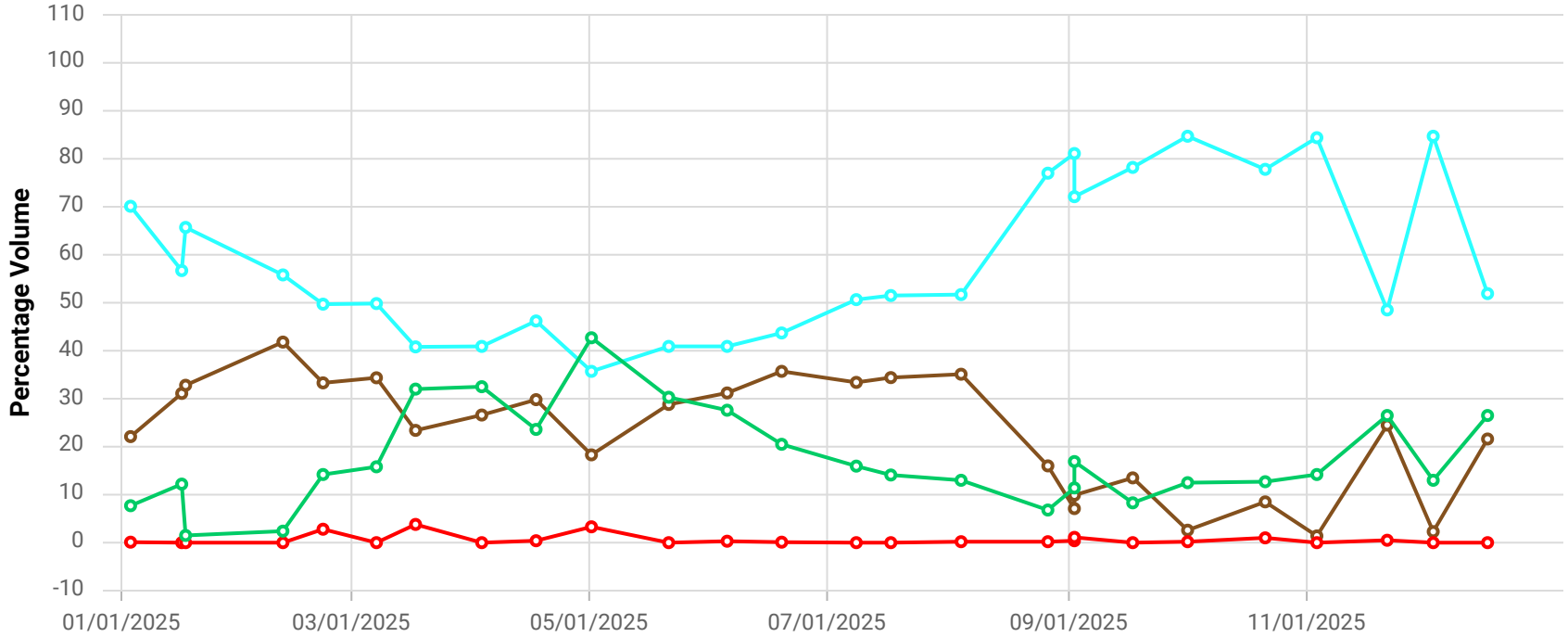

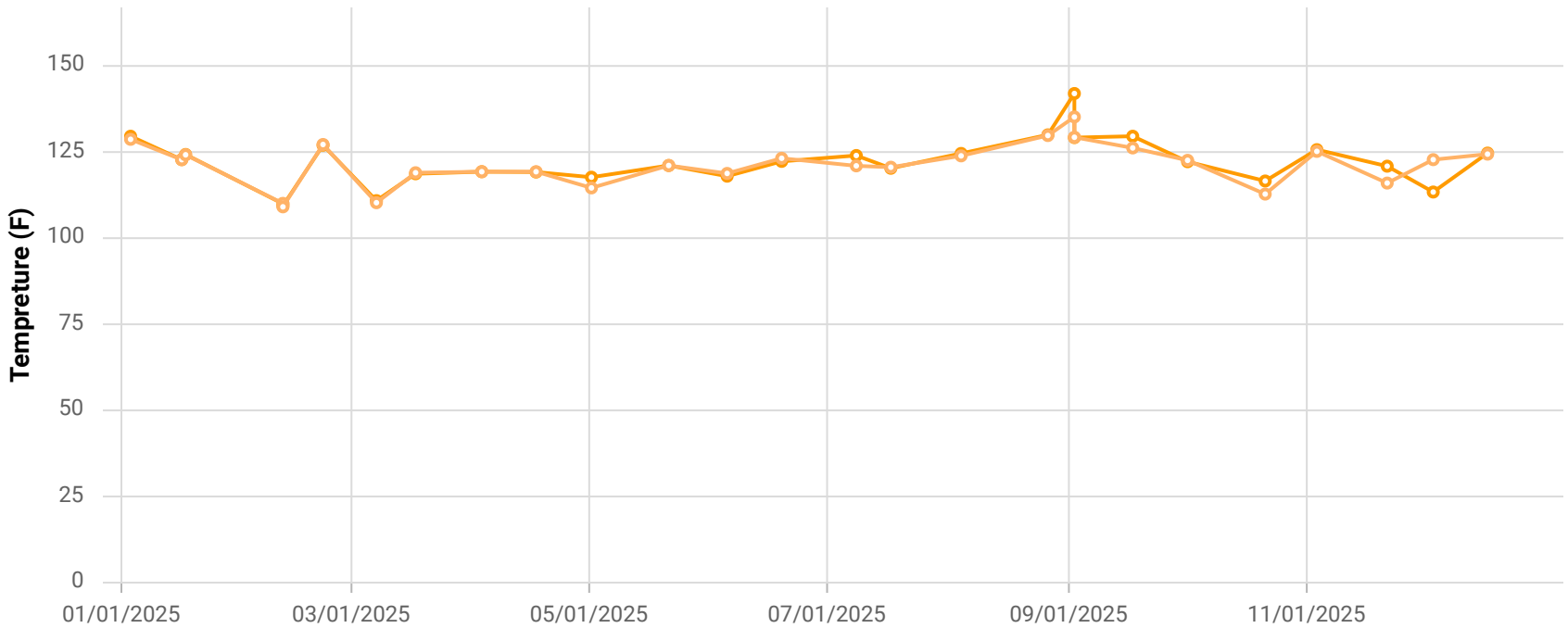

Point ID / Name

CCV24077 / CV-24077

Parameter / Unit

- Init. Flow / scfm
- % CH4 / %
- % CO2 / %
- % O2 / %
- % Bal Gas / %
- Init. Static Press / in. H2O
- Init. Temp / Deg. F
- Adj. Temp / Deg. F

Chiquita Canyon Landfill

Parameter Chart: Multiscale

Date Range: 01/01/2025 - 12/31/2025

Chart generation date: 1/8/26

SCSeTools

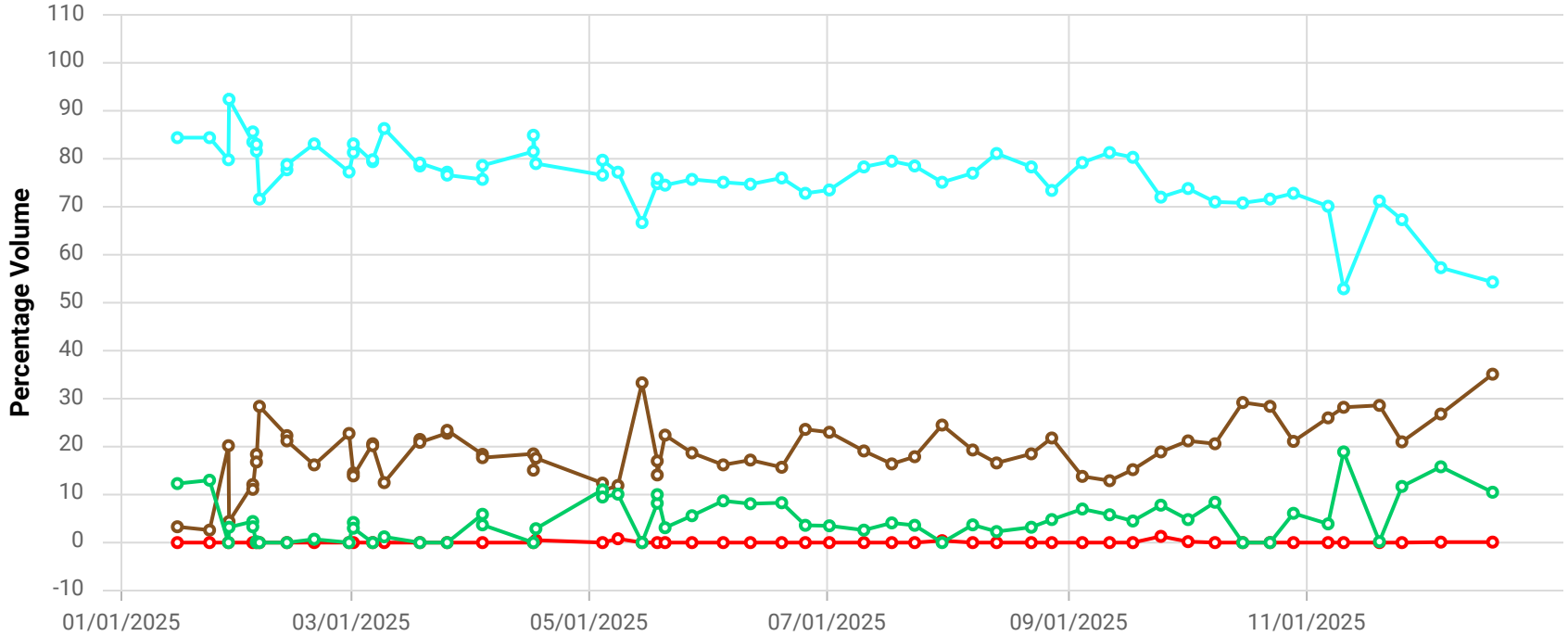

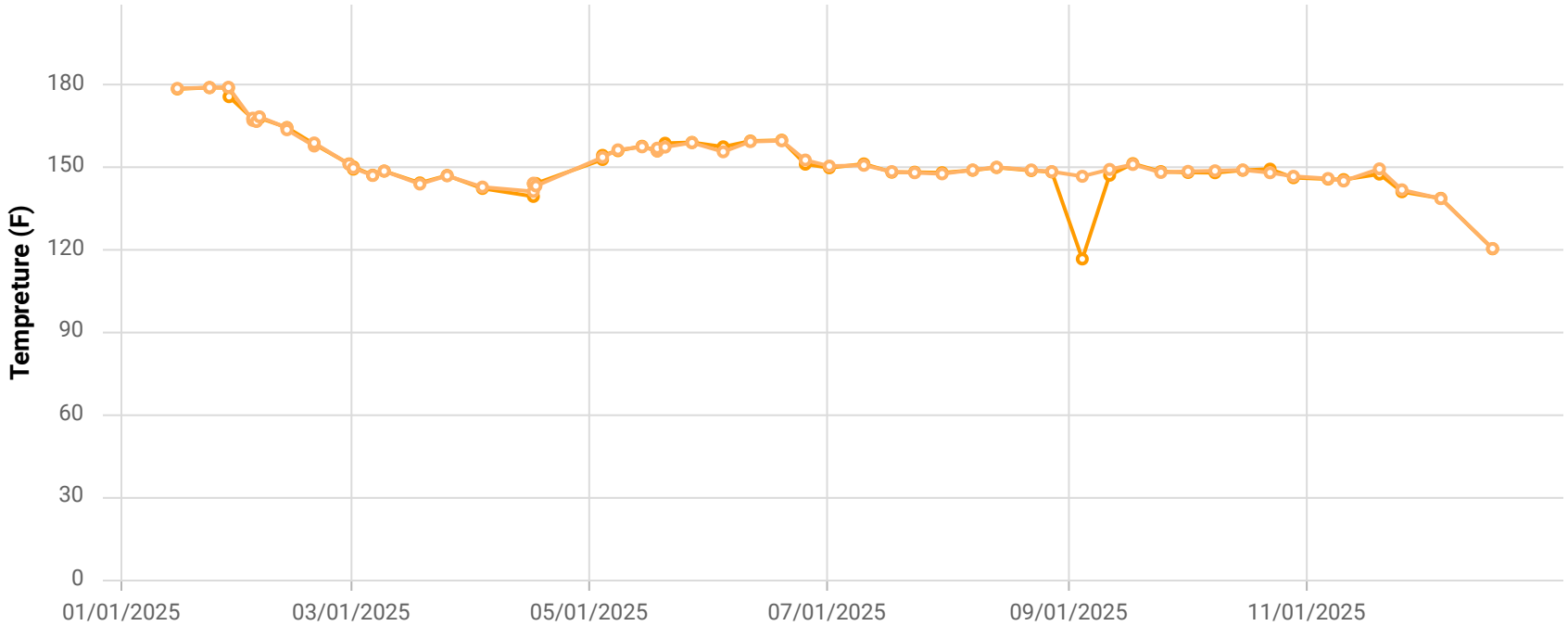

Point ID / Name

CCV24079 / CV-24079-TP8

Parameter / Unit

- Init. Flow / scfm
- % CH4 / %
- % CO2 / %
- % O2 / %
- % Bal Gas / %
- Init. Static Press / in. H2O
- Init. Temp / Deg. F
- Adj. Temp / Deg. F

Chiquita Canyon Landfill

Parameter Chart: Multiscale

Date Range: 01/01/2025 - 12/31/2025

Chart generation date: 1/8/26

SCSeTools

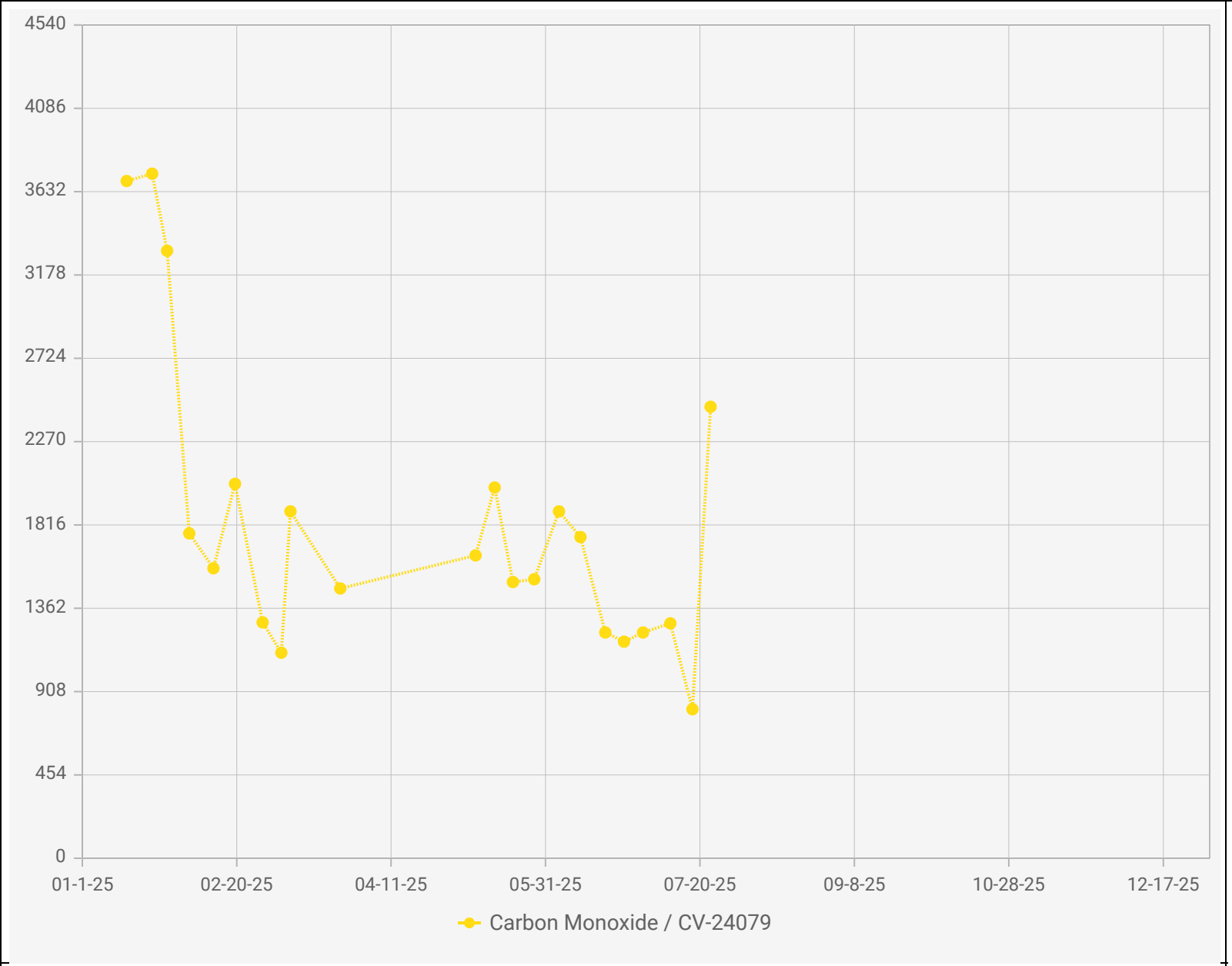

Point IDs / Names

CV-24079 / CV-24079

Parameter / Unit

Carbon Monoxide /

Chiquita Canyon Landfill - LAB DATA
Points Chart

Date Range : 01/01/2025 to 12/31/2025

Chart generation date : 01/09/2026

SCSeTools

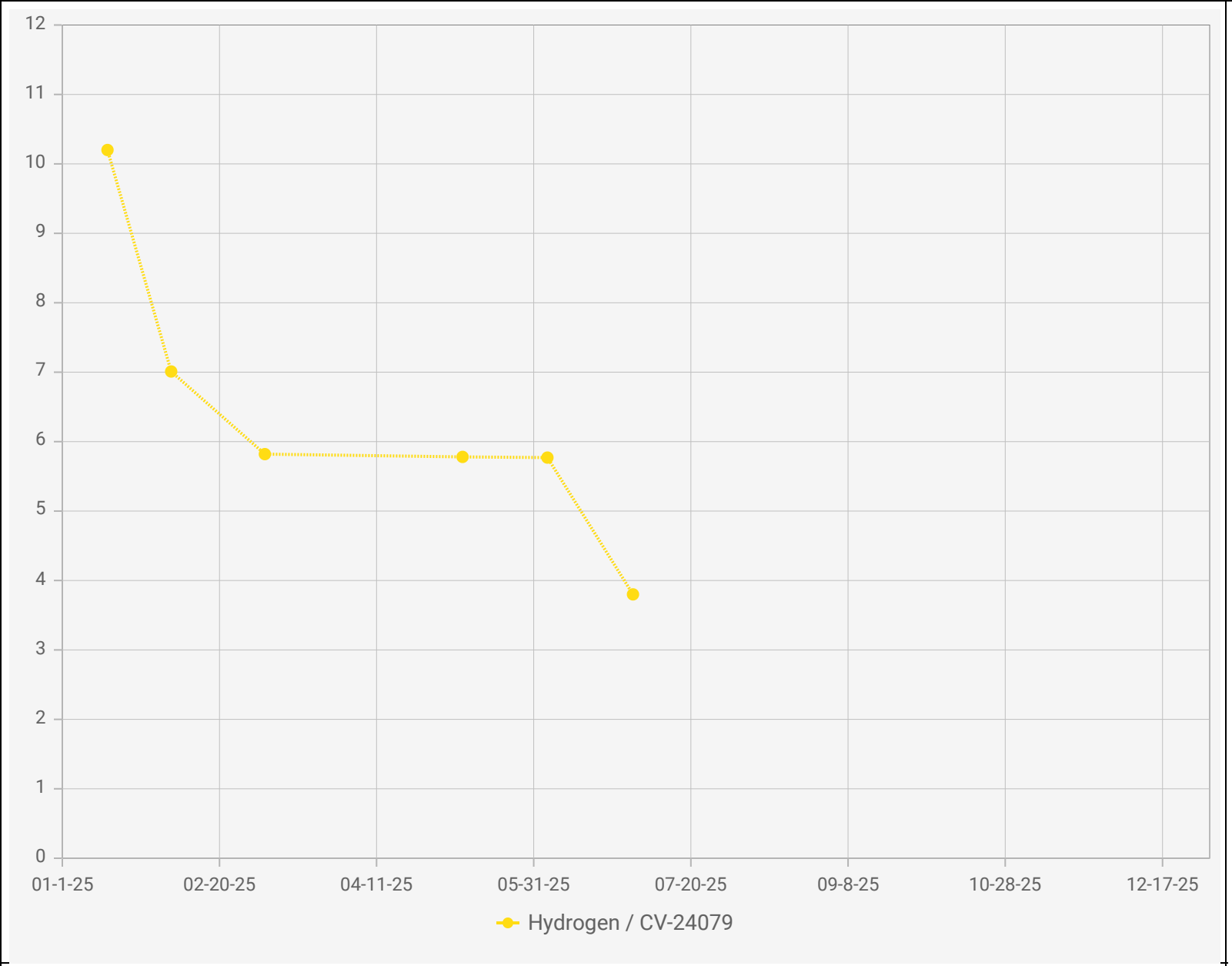

Point IDs / Names

CV-24079 / CV-24079

Parameter / Unit

Hydrogen / %,v

Chiquita Canyon Landfill - LAB DATA
Points Chart

Date Range : 01/01/2025 to 12/31/2025

Chart generation date : 01/09/2026

SCSeTools

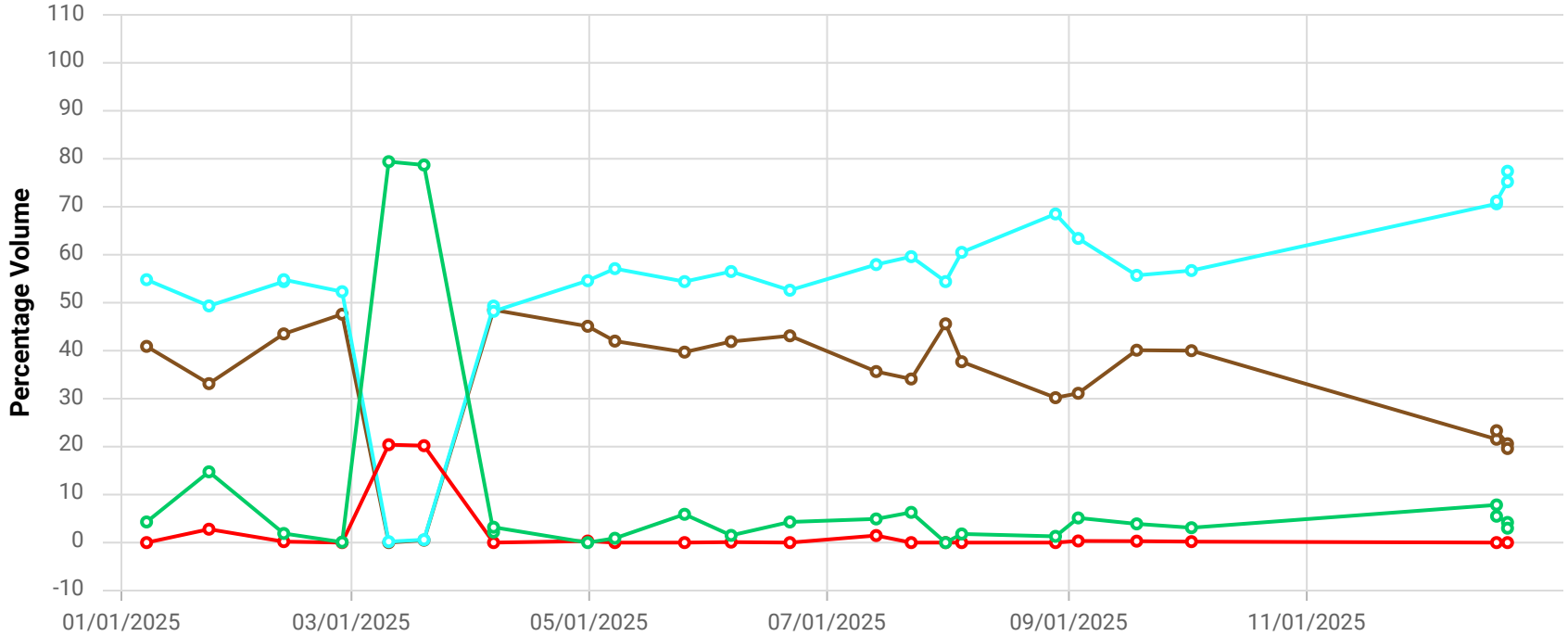

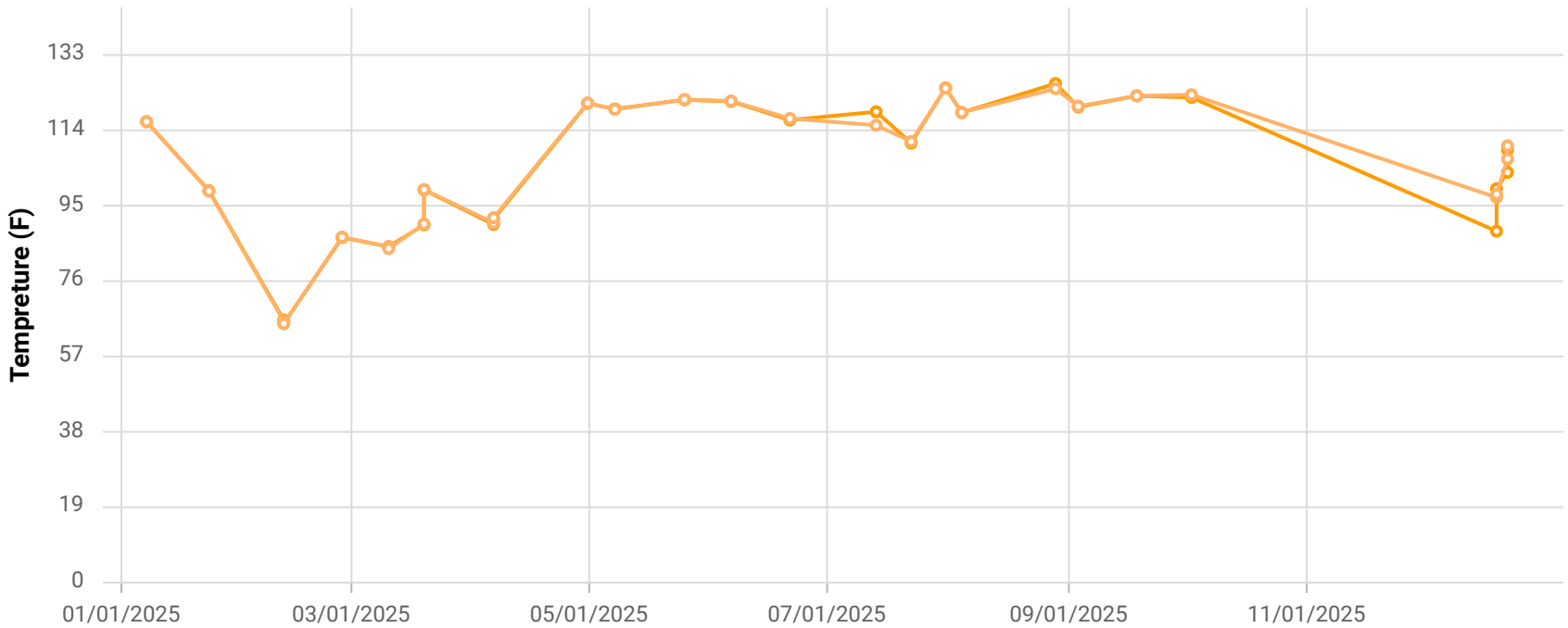

Point ID / Name

CCV24082 / CV-24082

Parameter / Unit

- Init. Flow / scfm
- % CH4 / %
- % CO2 / %
- % O2 / %
- % Bal Gas / %
- Init. Static Press / in. H2O
- Init. Temp / Deg. F
- Adj. Temp / Deg. F

Chiquita Canyon Landfill

Parameter Chart: Multiscale

Date Range: 01/01/2025 - 12/31/2025

Chart generation date: 1/8/26

SCSeTools

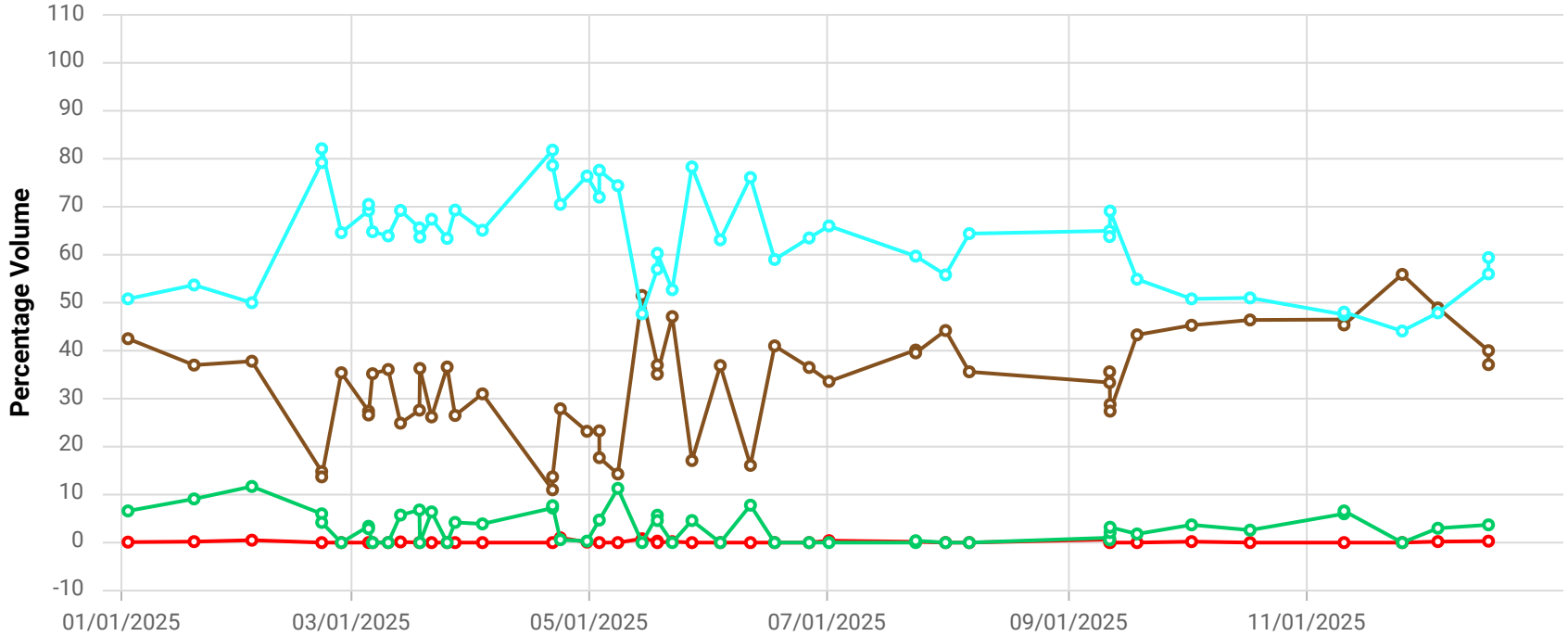

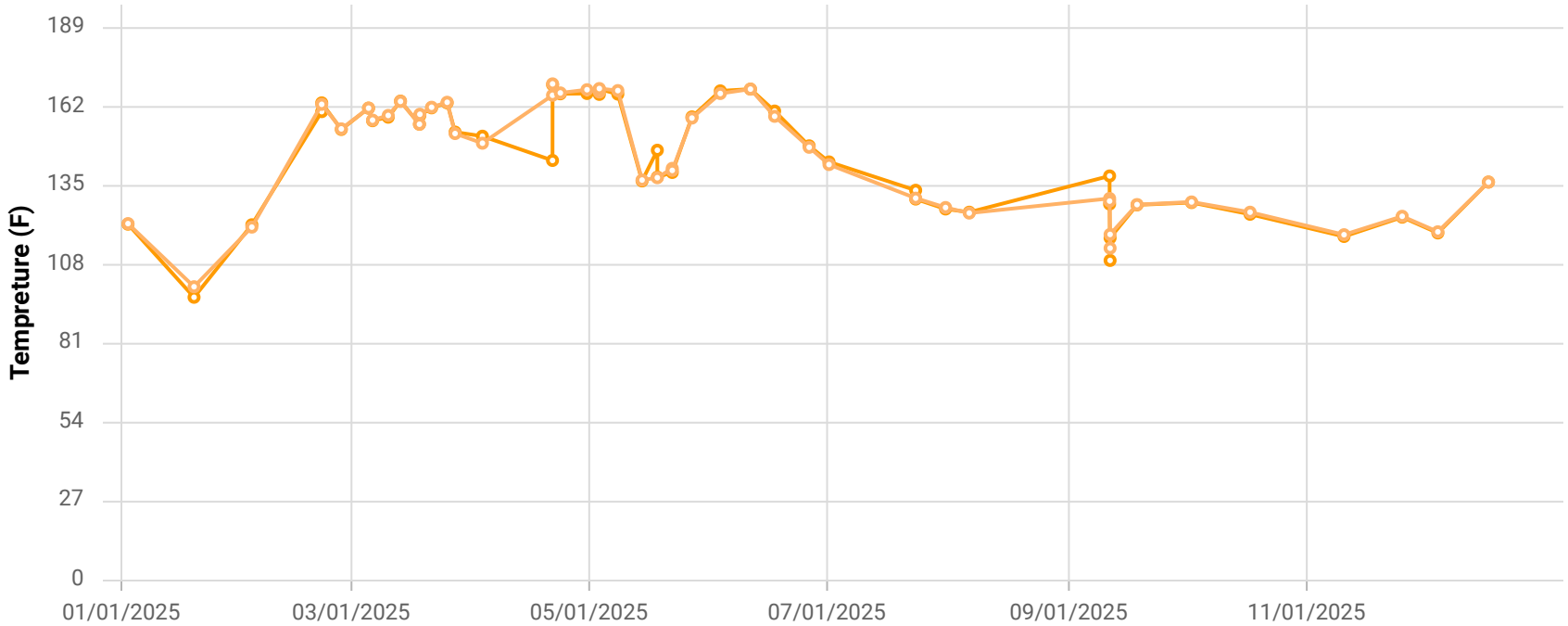

Point ID / Name

CCV24083 / CV-24083

Parameter / Unit

- Init. Flow / scfm
- % CH4 / %
- % CO2 / %
- % O2 / %
- % Bal Gas / %
- Init. Static Press / in. H2O
- Init. Temp / Deg. F
- Adj. Temp / Deg. F

Chiquita Canyon Landfill

Parameter Chart: Multiscale

Date Range: 01/01/2025 - 12/31/2025

Chart generation date: 1/8/26

SCSeTools

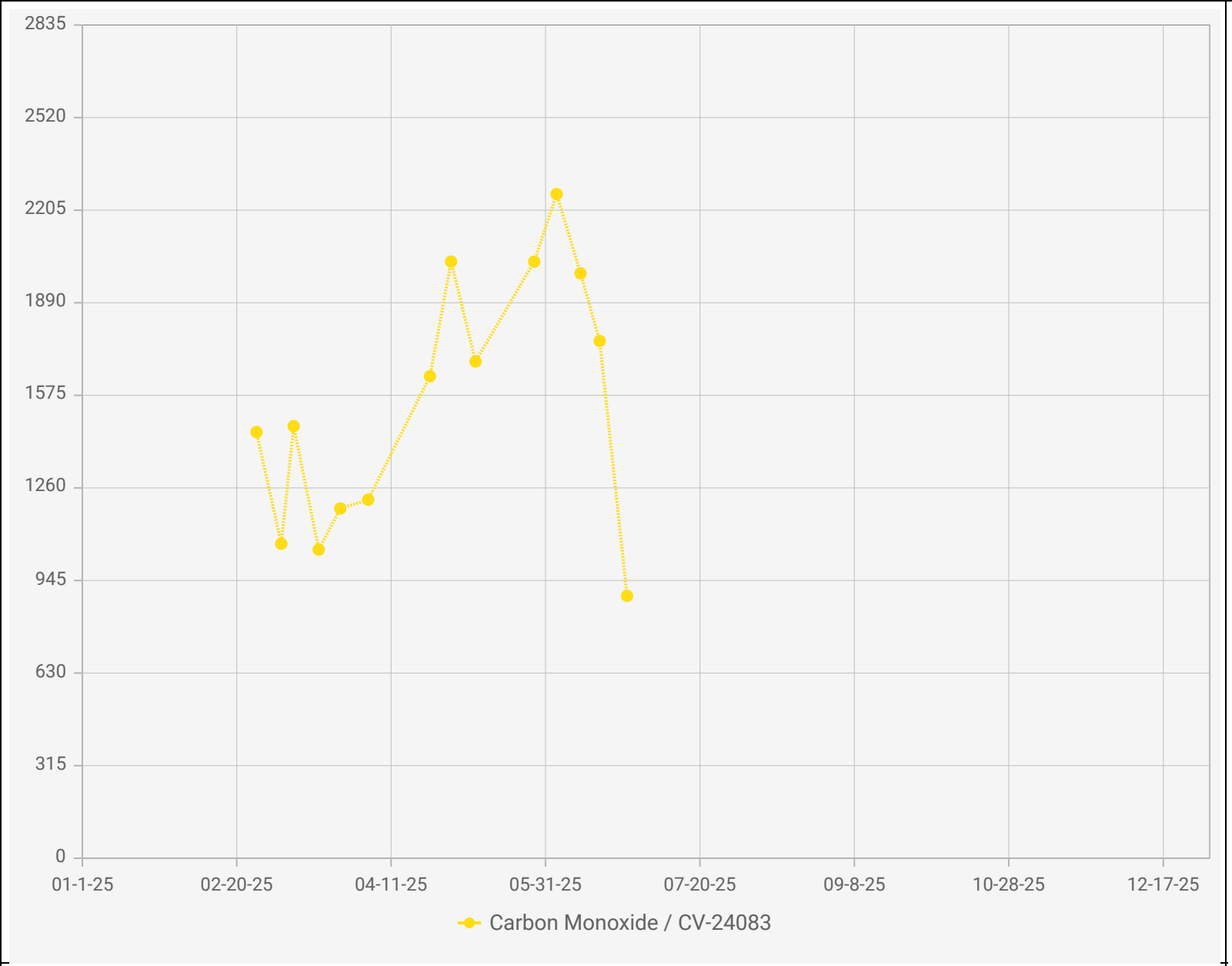

Point IDs / Names

CV-24083 / CV-24083

Parameter / Unit

Carbon Monoxide /

Chiquita Canyon Landfill - LAB DATA
Points Chart

Date Range : 01/01/2025 to 12/31/2025

Chart generation date : 01/09/2026

SCSeTools

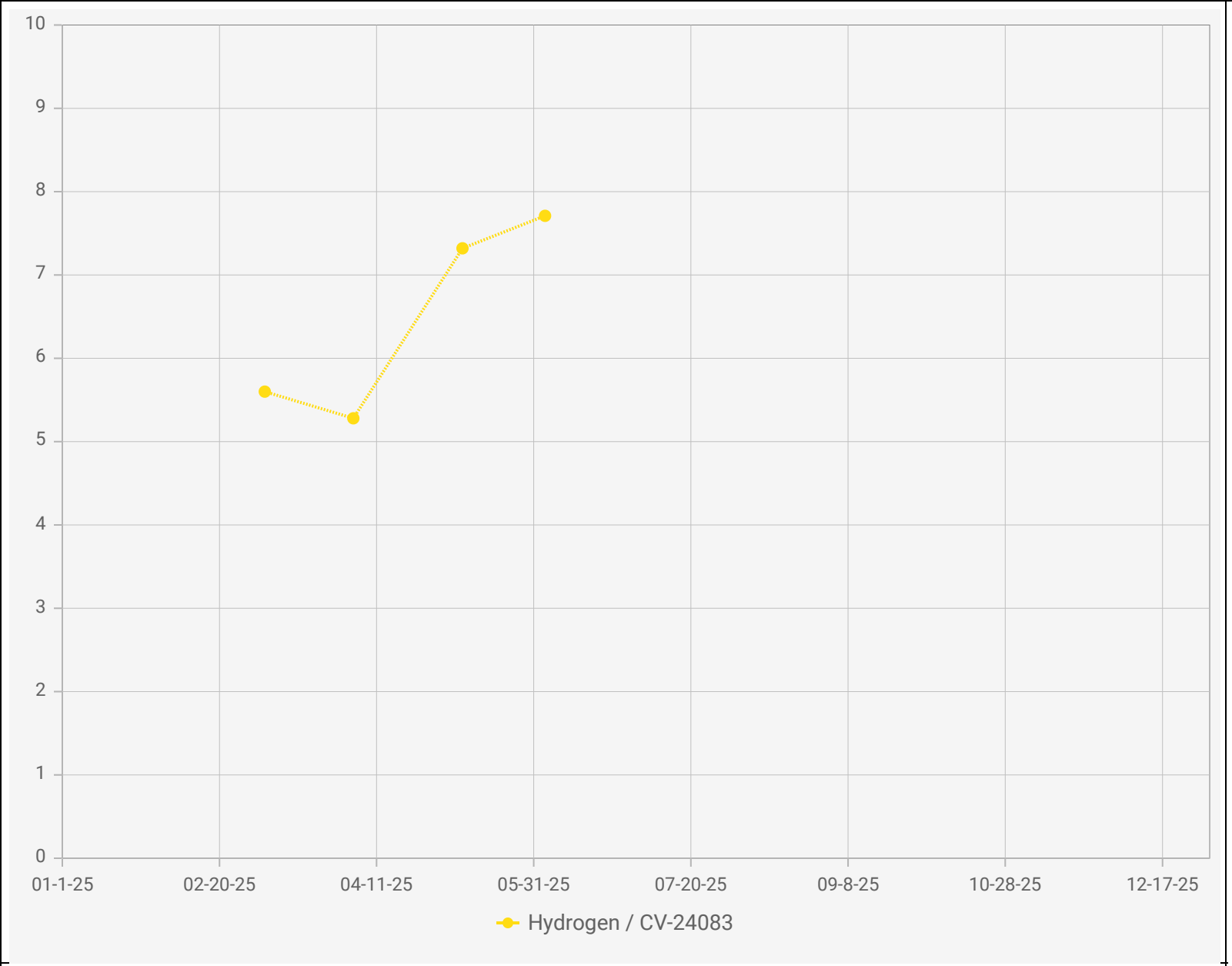

Point IDs / Names

CV-24083 / CV-24083

Parameter / Unit

Hydrogen / %,v

Chiquita Canyon Landfill - LAB DATA
Points Chart

Date Range : 01/01/2025 to 12/31/2025

Chart generation date : 01/09/2026

SCSeTools

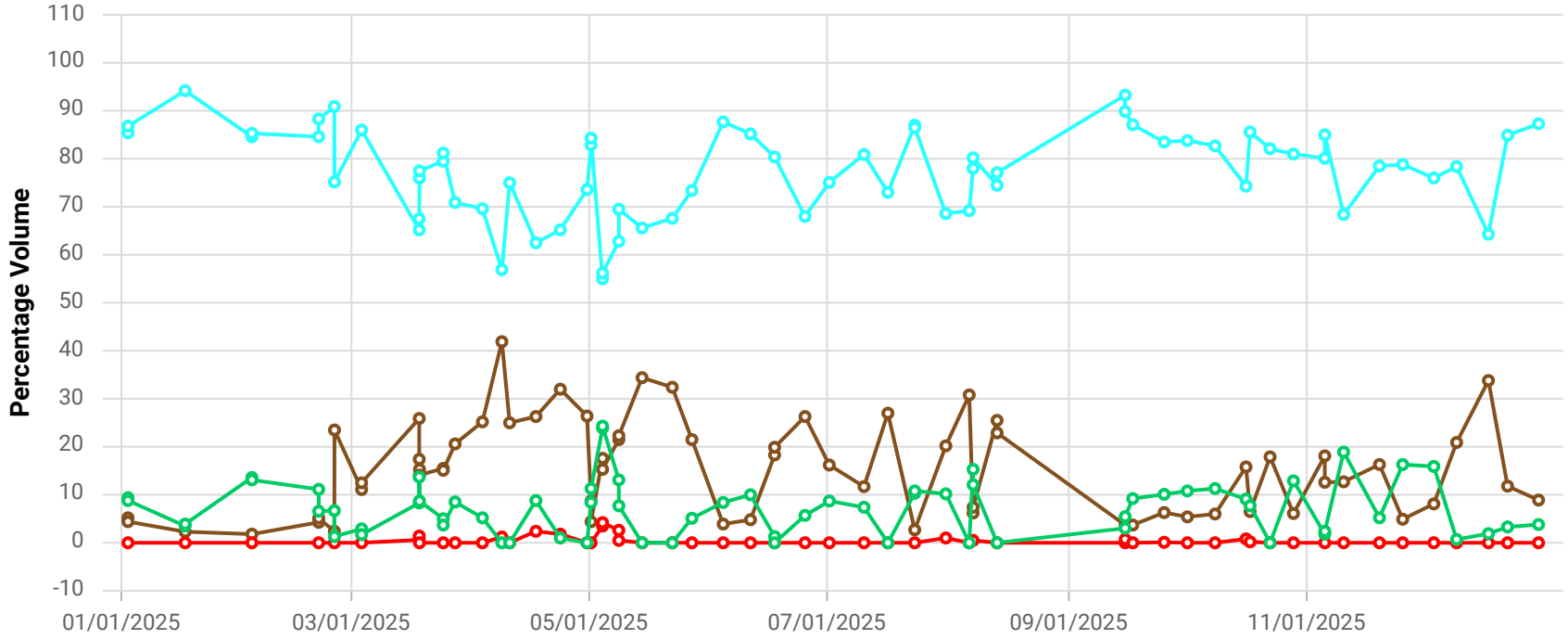

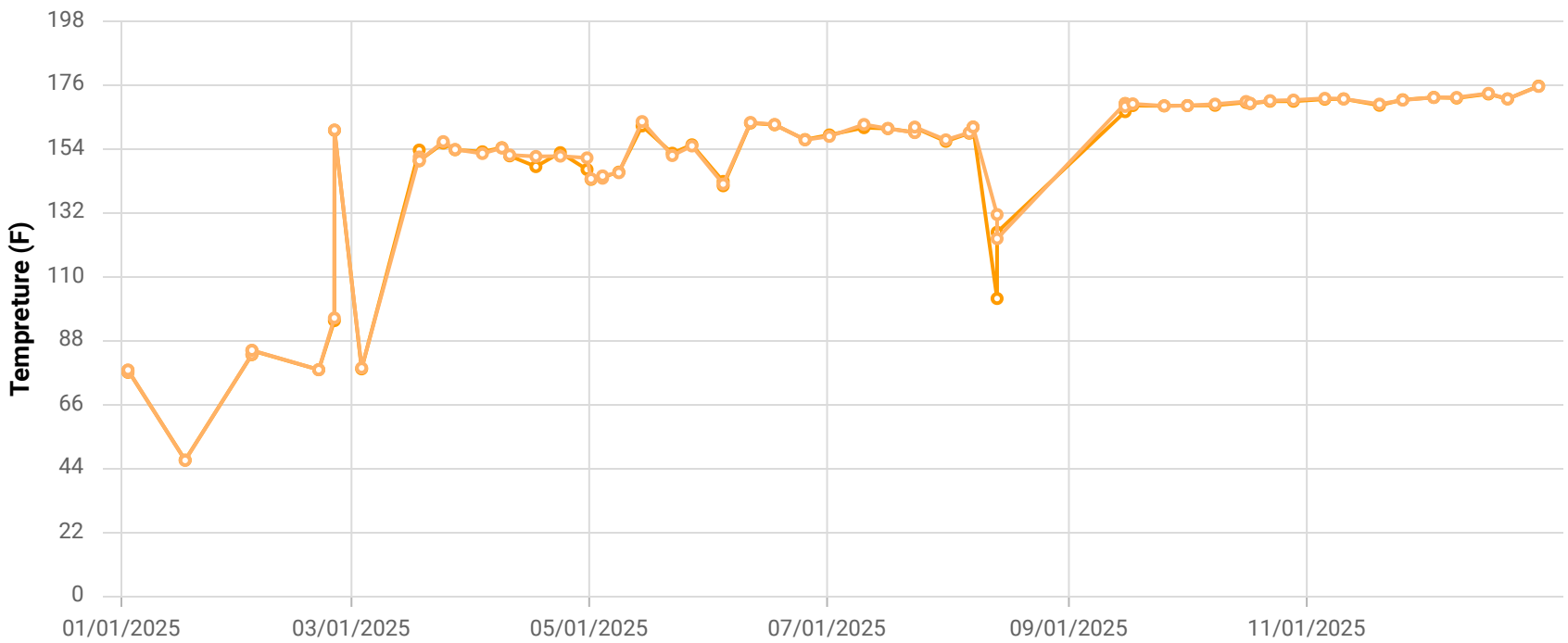

Point ID / Name

CCV24084 / CV-24084-TP11

Parameter / Unit

- Init. Flow / scfm
- % CH4 / %
- % CO2 / %
- % O2 / %
- % Bal Gas / %
- Init. Static Press / in. H2O
- Init. Temp / Deg. F
- Adj. Temp / Deg. F

Chiquita Canyon Landfill

Parameter Chart: Multiscale

Date Range: 01/01/2025 - 12/31/2025

Chart generation date: 1/8/26

SCSeTools

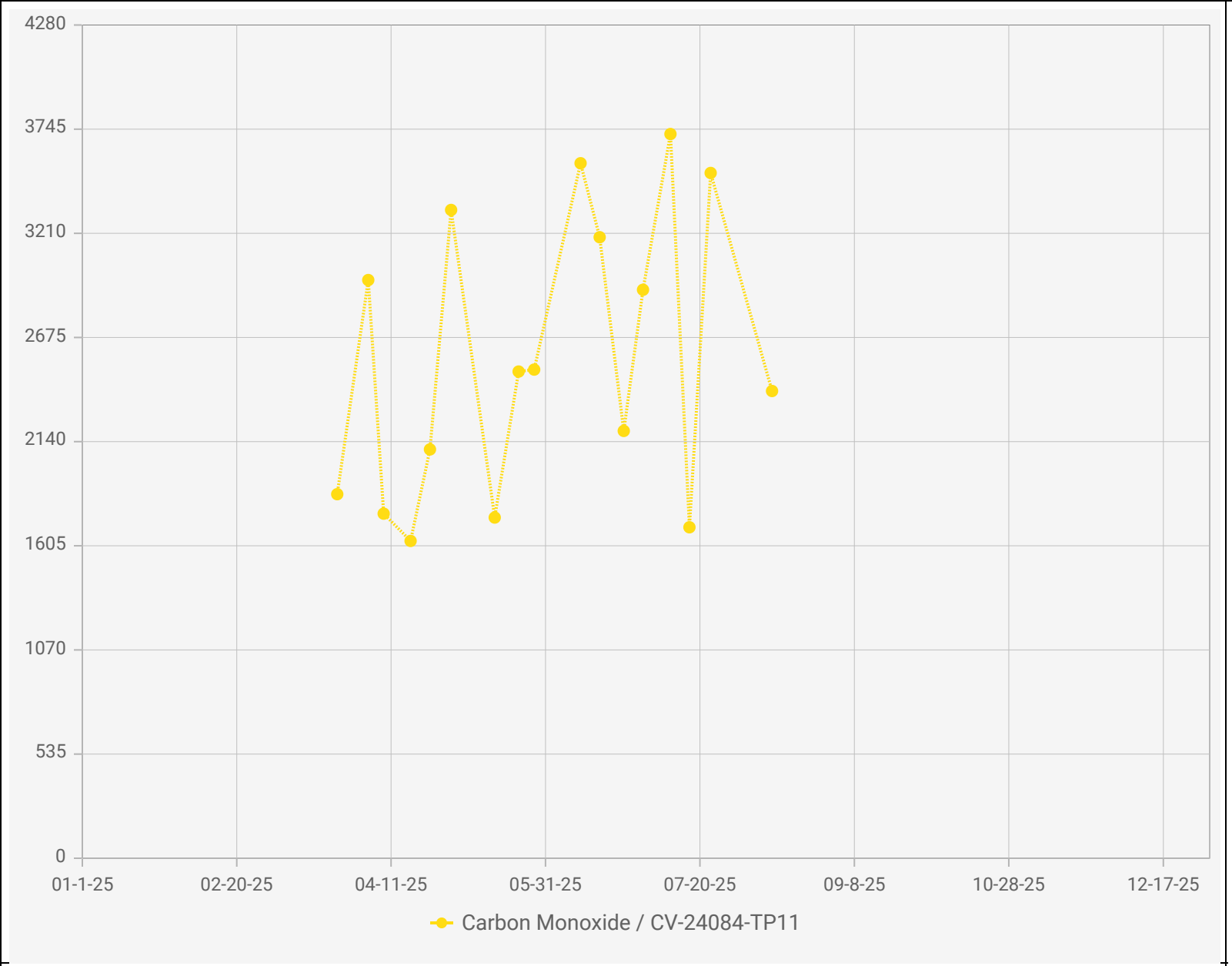

Chiquita Canyon Landfill - LAB DATA
Points Chart

Date Range : 01/01/2025 to 12/31/2025

Chart generation date : 01/09/2026

Point IDs / Names

CV-24084-TP11 / CV-24084-TP11

Parameter / Unit

Carbon Monoxide /

SCSeTools

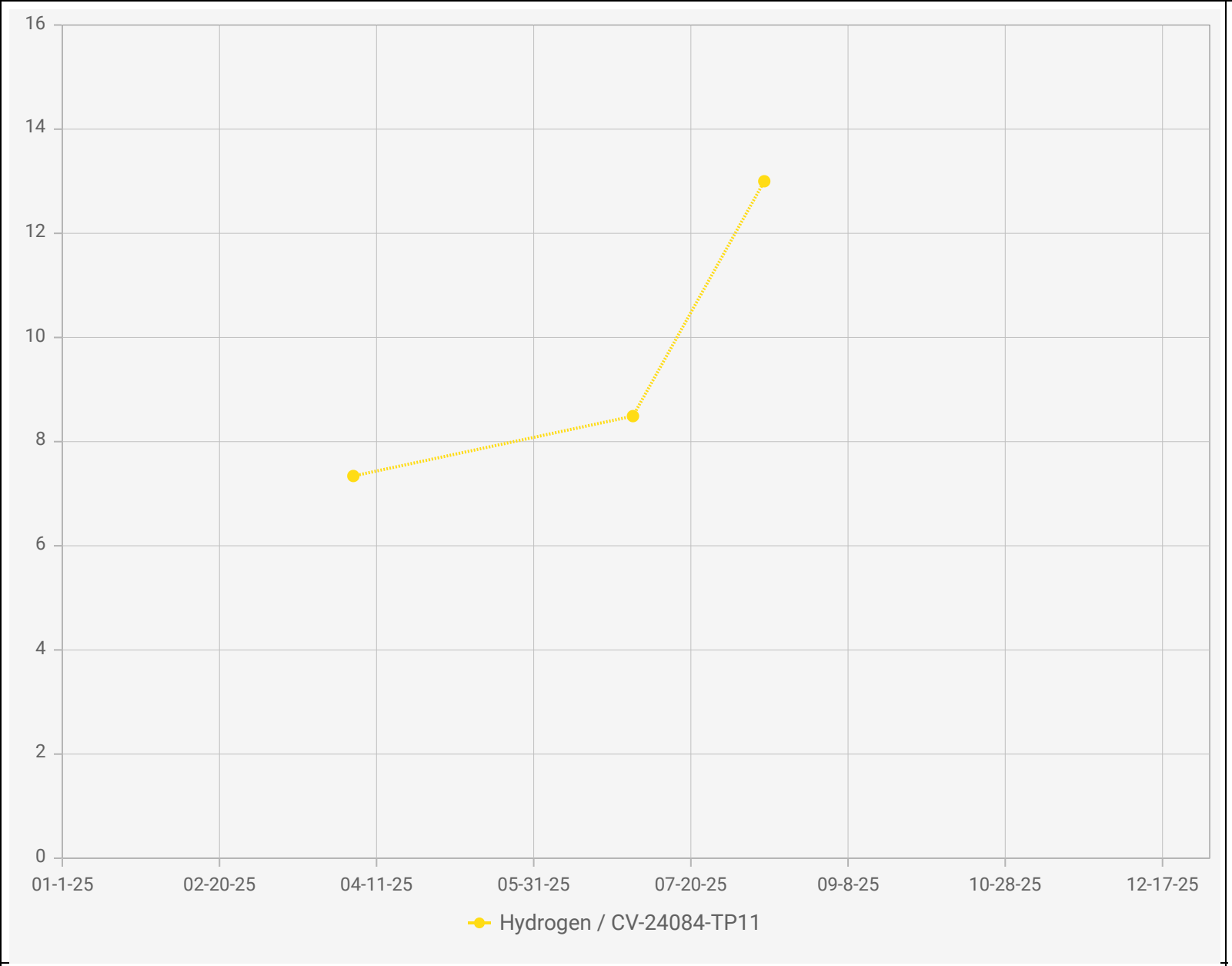

Point IDs / Names

CV-24084-TP11 / CV-24084-TP11

Parameter / Unit

Hydrogen / % v/v

Chiquita Canyon Landfill - LAB DATA
Points Chart

Date Range : 01/01/2025 to 12/31/2025

Chart generation date : 01/09/2026

SCSeTools

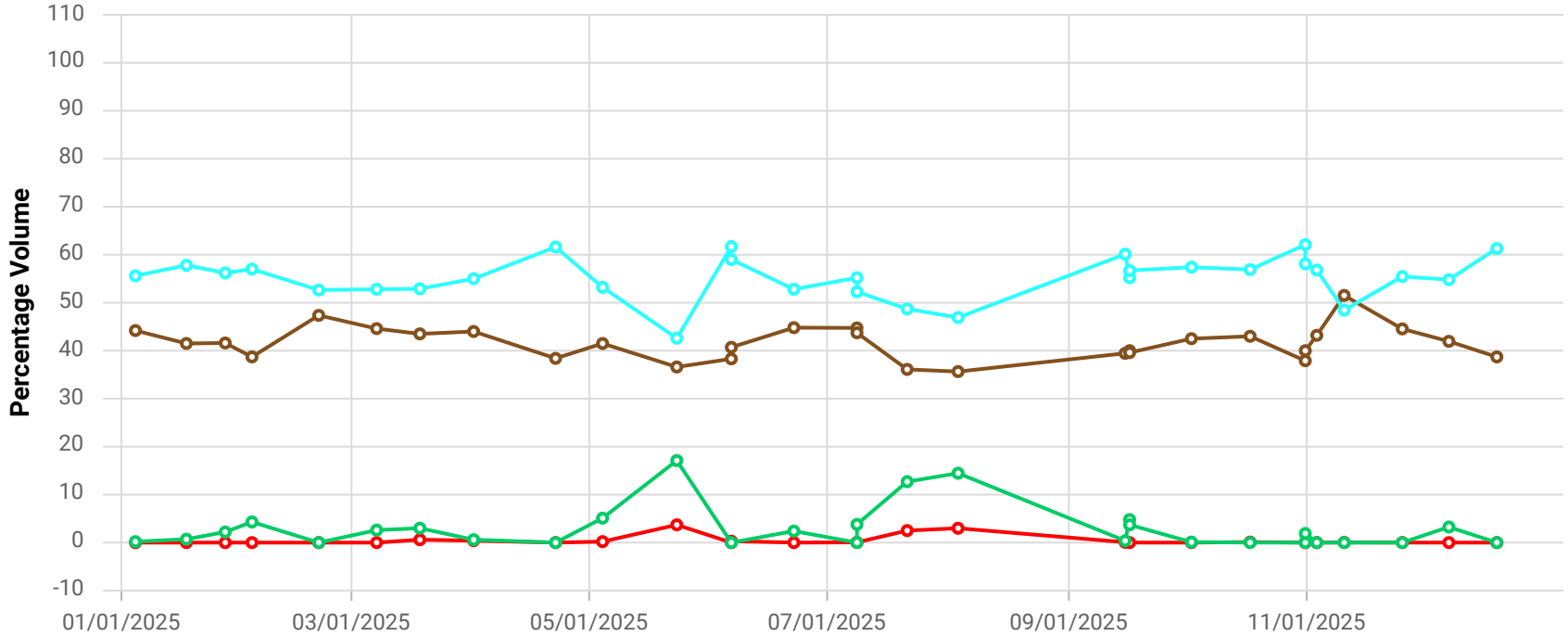

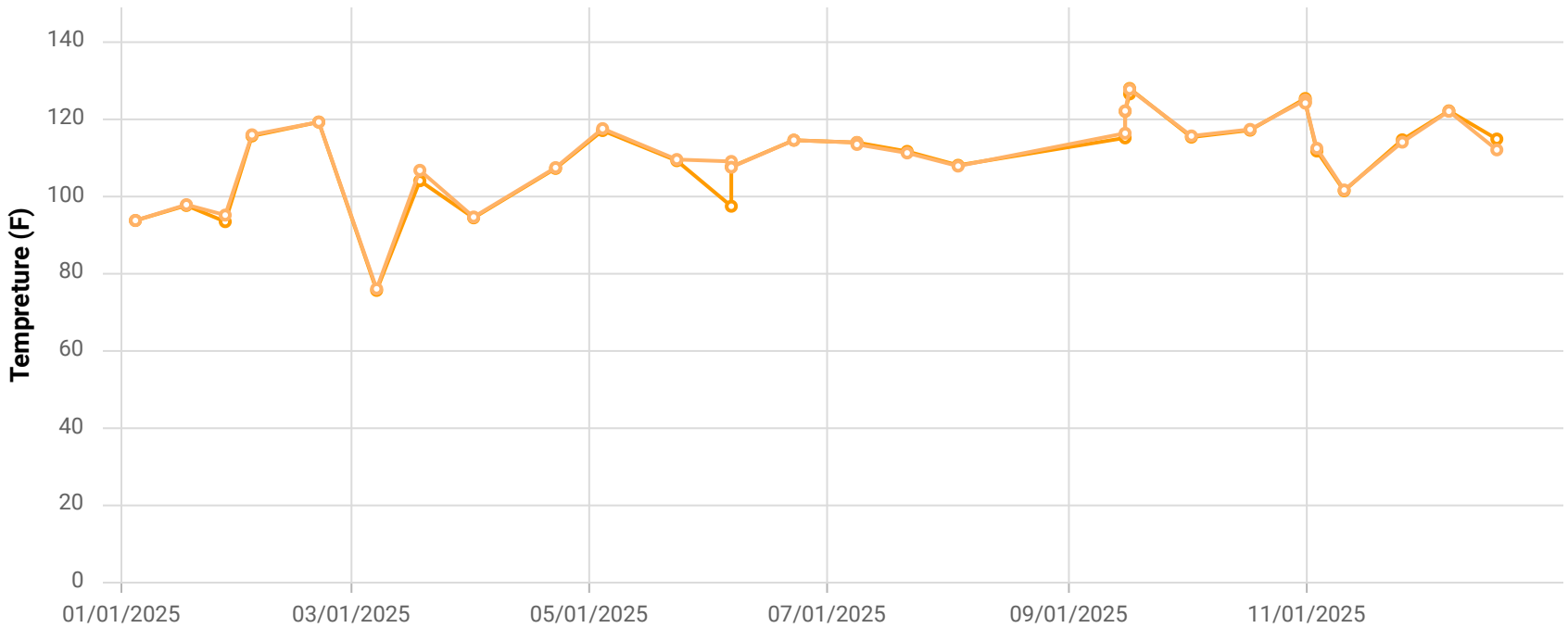

Point ID / Name

CCV24088 / CV-24088

Parameter / Unit

- Init. Flow / scfm
- % CH4 / %
- % CO2 / %
- % O2 / %
- % Bal Gas / %
- Init. Static Press / in. H2O
- Init. Temp / Deg. F
- Adj. Temp / Deg. F

Chiquita Canyon Landfill

Parameter Chart: Multiscale

Date Range: 01/01/2025 - 12/31/2025

Chart generation date: 1/8/26

SCSeTools

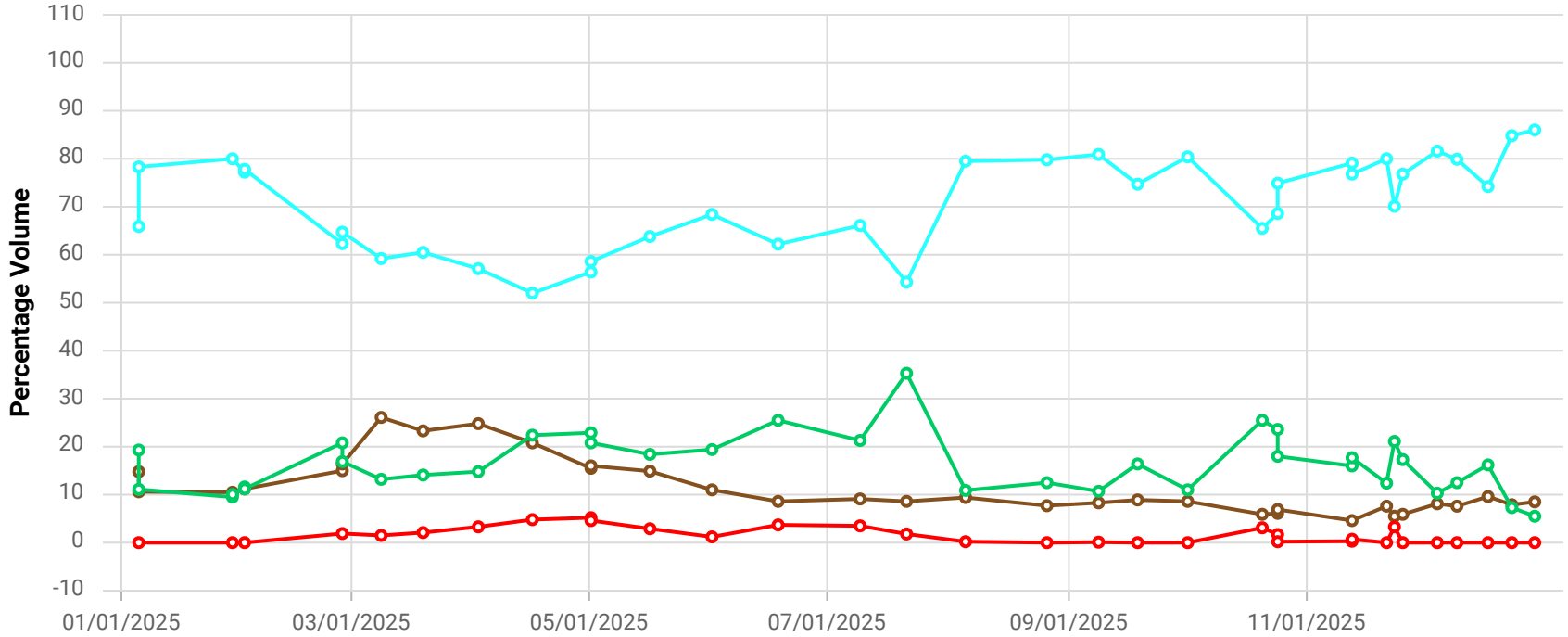

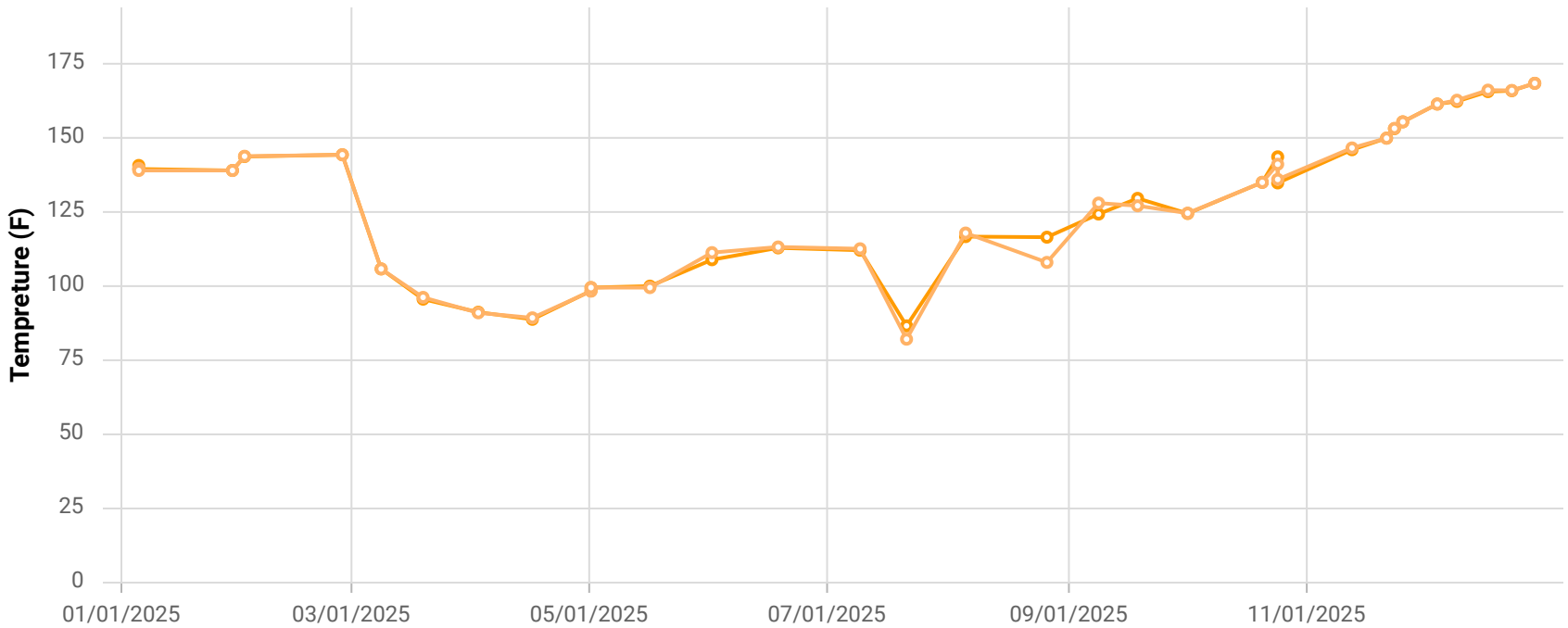

Point ID / Name

CCV24095 / CV-24095

Parameter / Unit

- Init. Flow / scfm
- % CH4 / %
- % CO2 / %
- % O2 / %
- % Bal Gas / %
- Init. Static Press / in. H2O
- Init. Temp / Deg. F
- Adj. Temp / Deg. F

Chiquita Canyon Landfill

Parameter Chart: Multiscale

Date Range: 01/01/2025 - 12/31/2025

Chart generation date: 1/8/26

SCSeTools

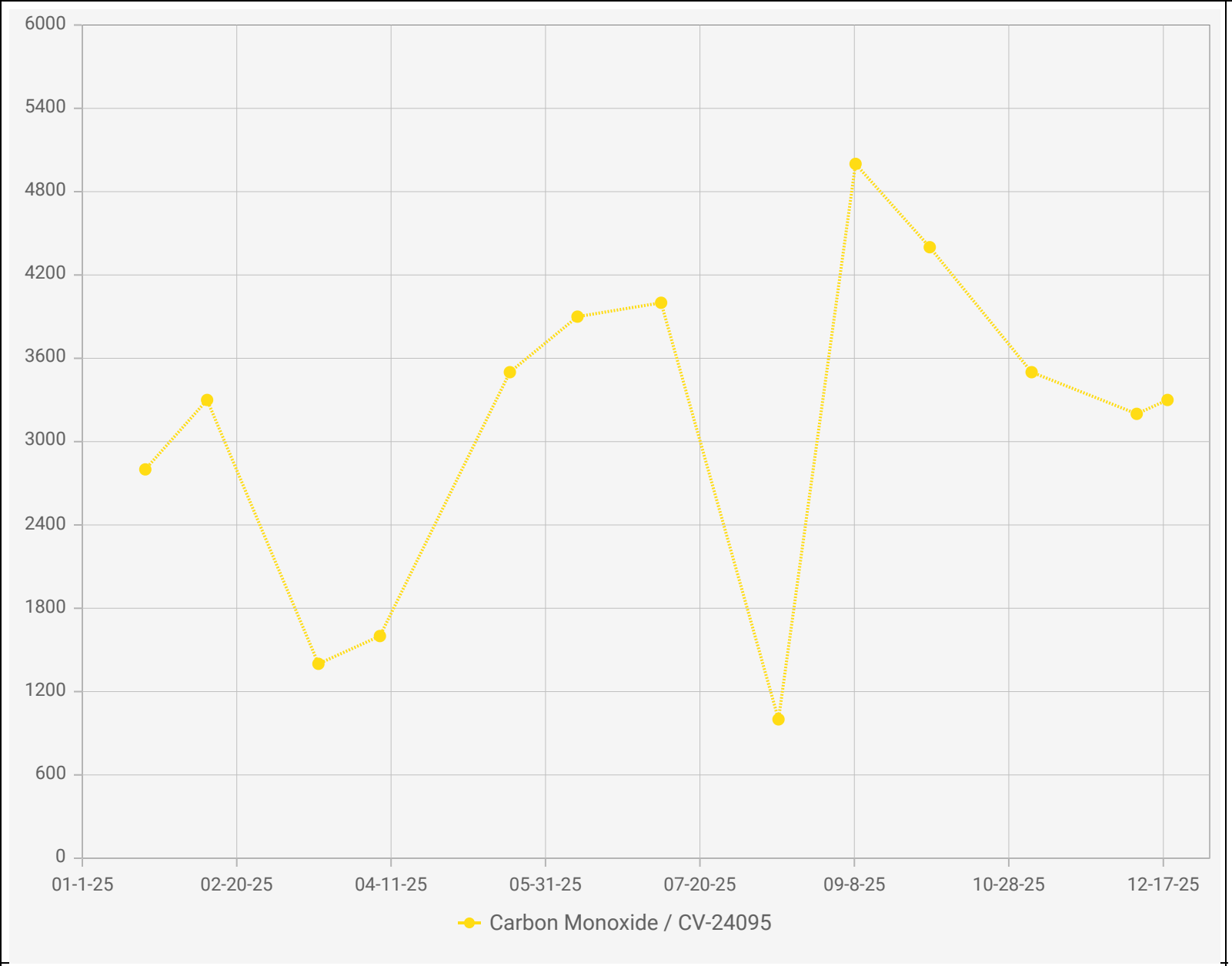

Point IDs / Names

CV-24095 / CV-24095

Parameter / Unit

Carbon Monoxide / ppmv

Chiquita Canyon Landfill - LAB DATA
Points Chart

Date Range : 01/01/2025 to 12/31/2025

Chart generation date : 01/09/2026

SCSeTools

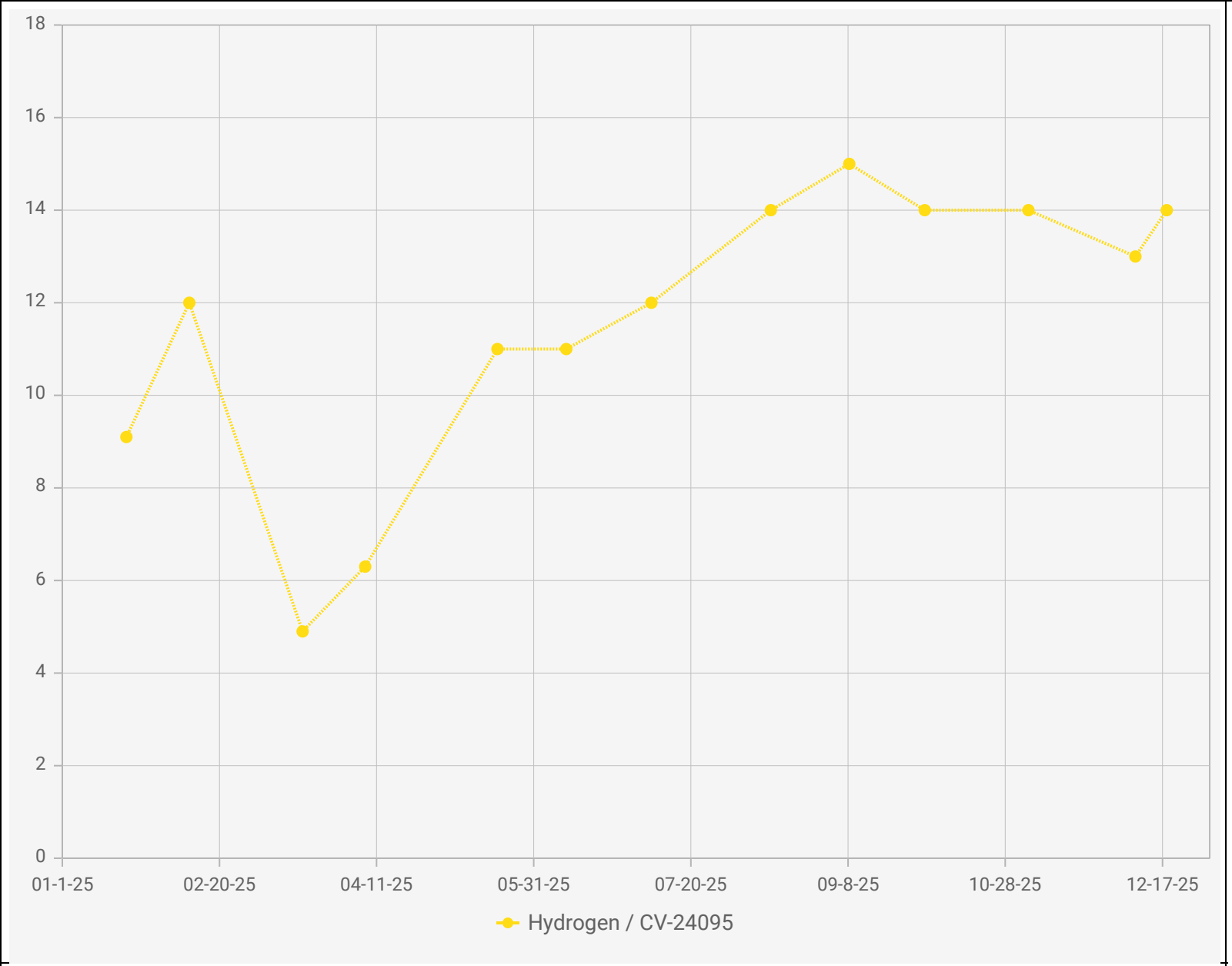

Point IDs / Names

CV-24095 / CV-24095

Parameter / Unit

Hydrogen / % v/v

Chiquita Canyon Landfill - LAB DATA
Points Chart

Date Range : 01/01/2025 to 12/31/2025

Chart generation date : 01/09/2026

SCSeTools

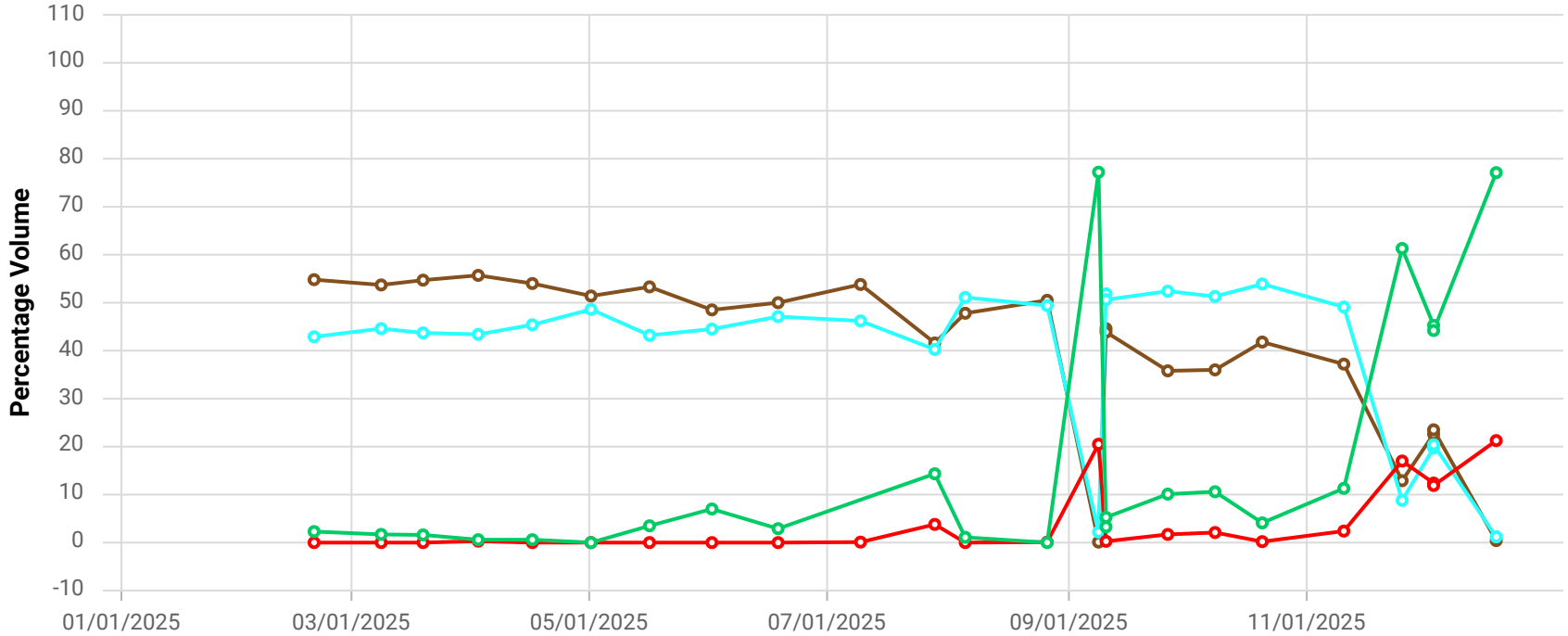

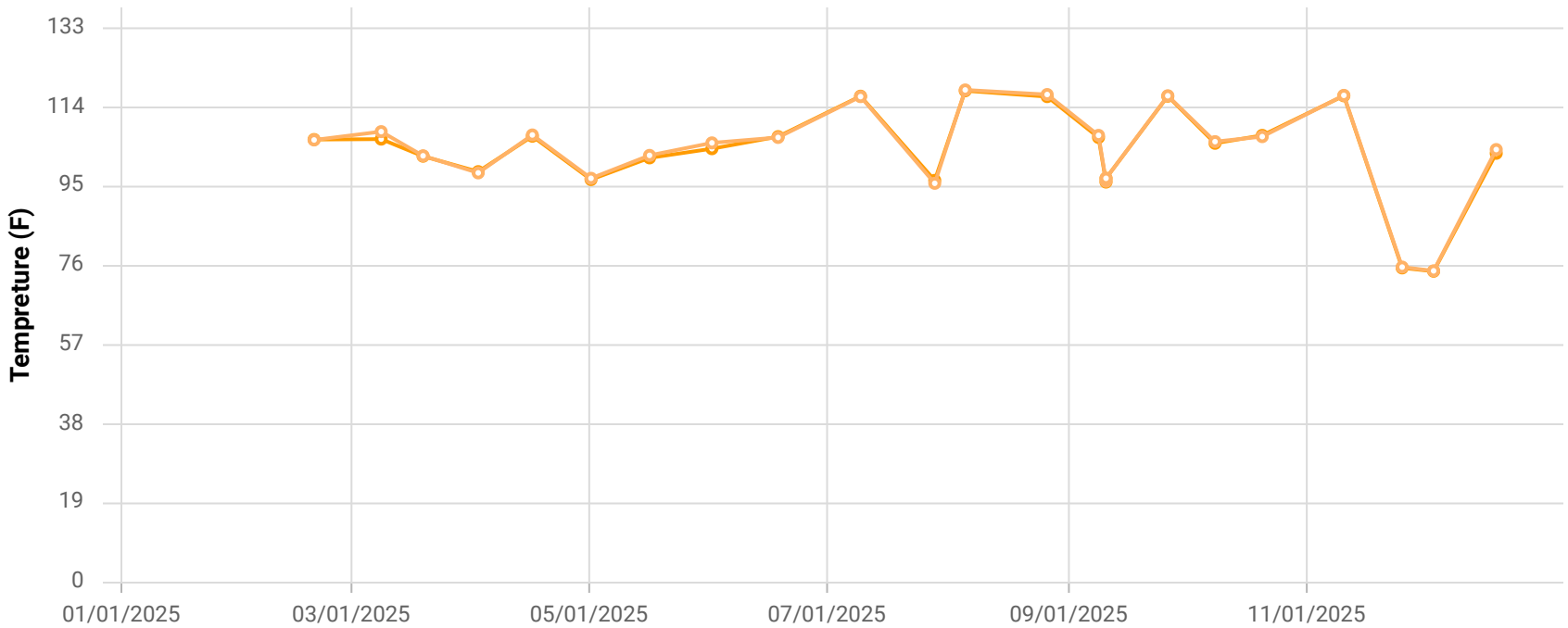

Point ID / Name

CCV24096 / CV-24096

Parameter / Unit

- Init. Flow / scfm
- % CH4 / %
- % CO2 / %
- % O2 / %
- % Bal Gas / %
- Init. Static Press / in. H2O
- Init. Temp / Deg. F
- Adj. Temp / Deg. F

Chiquita Canyon Landfill

Parameter Chart: Multiscale

Date Range: 01/01/2025 - 12/31/2025

Chart generation date: 1/8/26

SCSeTools

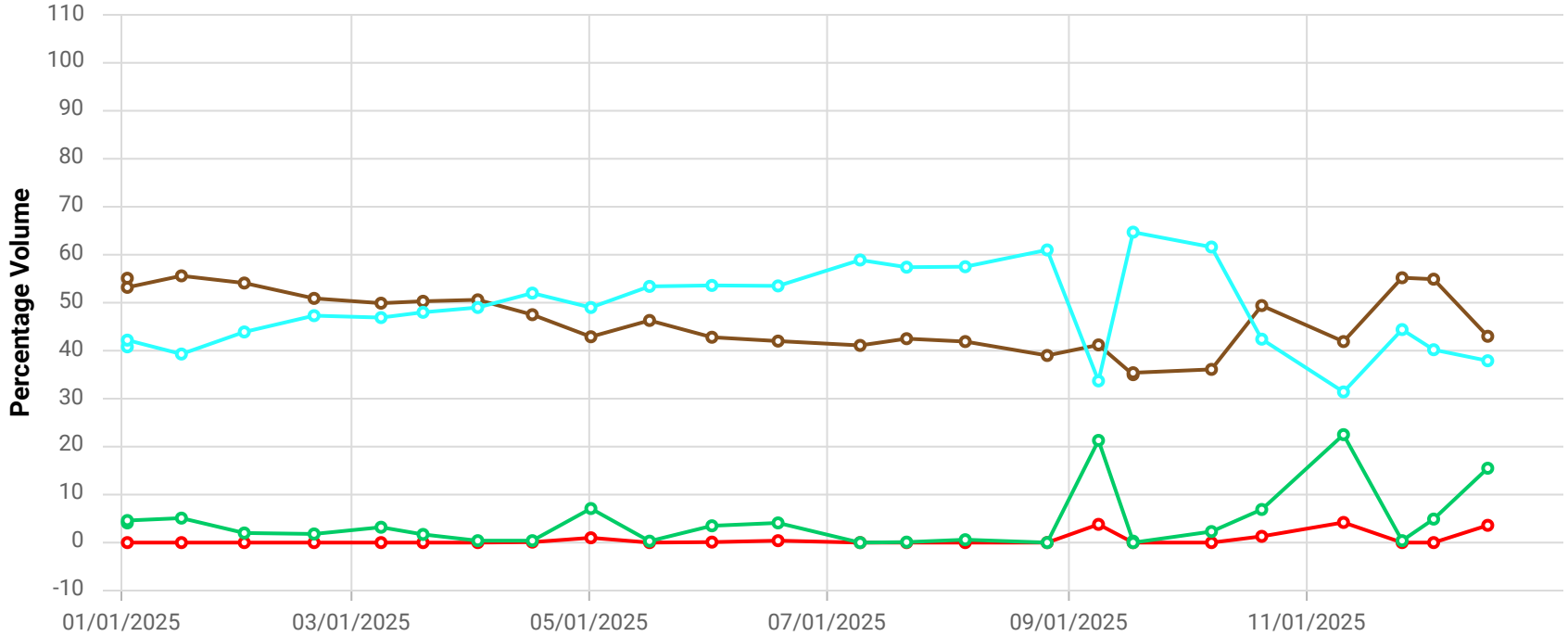

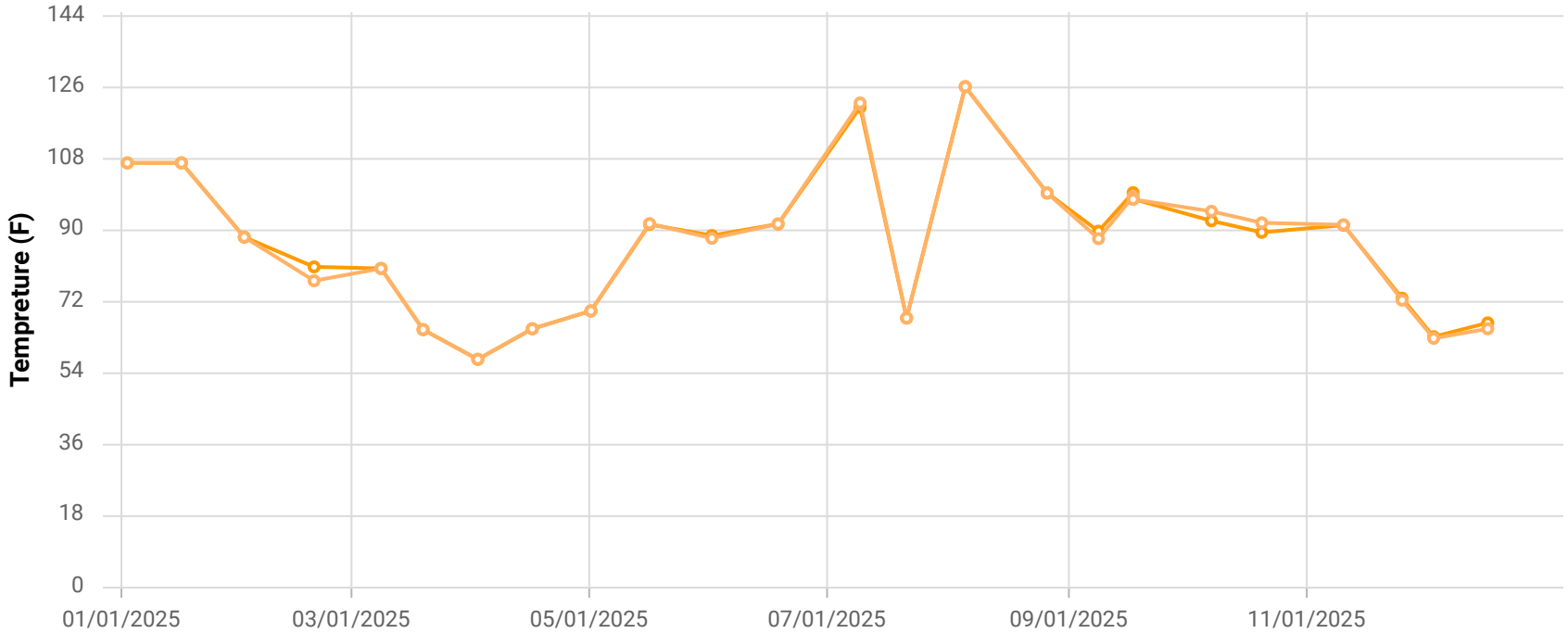

Point ID / Name

CCV24097 / CV-24097

Parameter / Unit

- Init. Flow / scfm
- % CH4 / %
- % CO2 / %
- % O2 / %
- % Bal Gas / %
- Init. Static Press / in. H2O
- Init. Temp / Deg. F
- Adj. Temp / Deg. F

Chiquita Canyon Landfill

Parameter Chart: Multiscale

Date Range: 01/01/2025 - 12/31/2025

Chart generation date: 1/8/26

SCSeTools

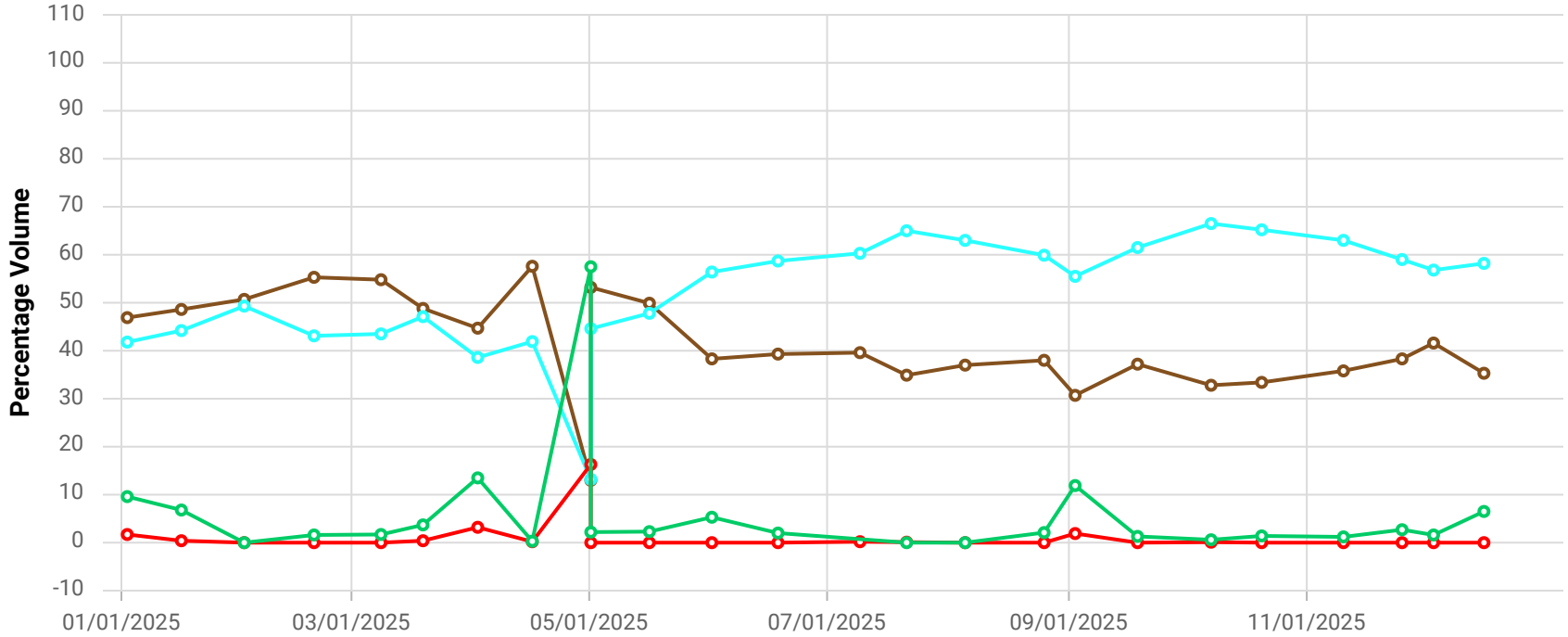

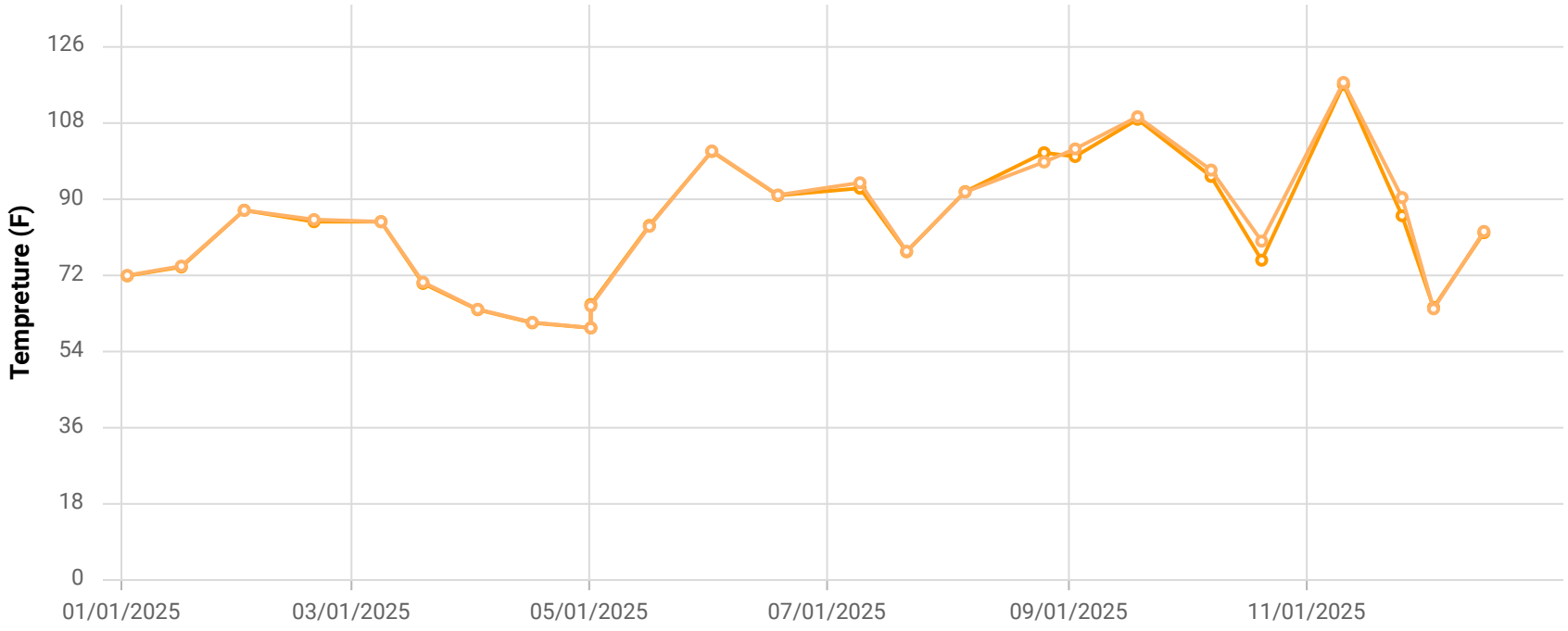

Point ID / Name

CCV24098 / CV-24098

Parameter / Unit

- Init. Flow / scfm
- % CH4 / %
- % CO2 / %
- % O2 / %
- % Bal Gas / %
- Init. Static Press / in. H2O
- Init. Temp / Deg. F
- Adj. Temp / Deg. F

Chiquita Canyon Landfill

Parameter Chart: Multiscale

Date Range: 01/01/2025 - 12/31/2025

Chart generation date: 1/8/26

SCSeTools

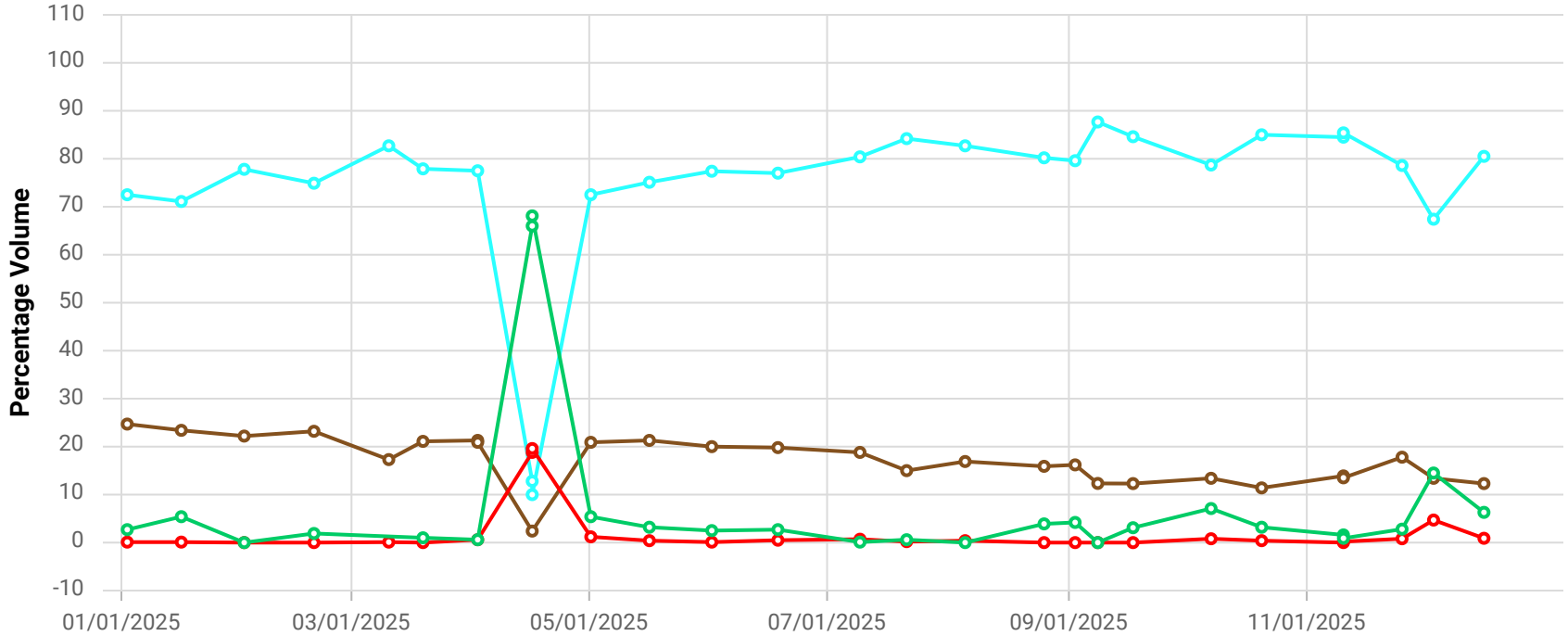

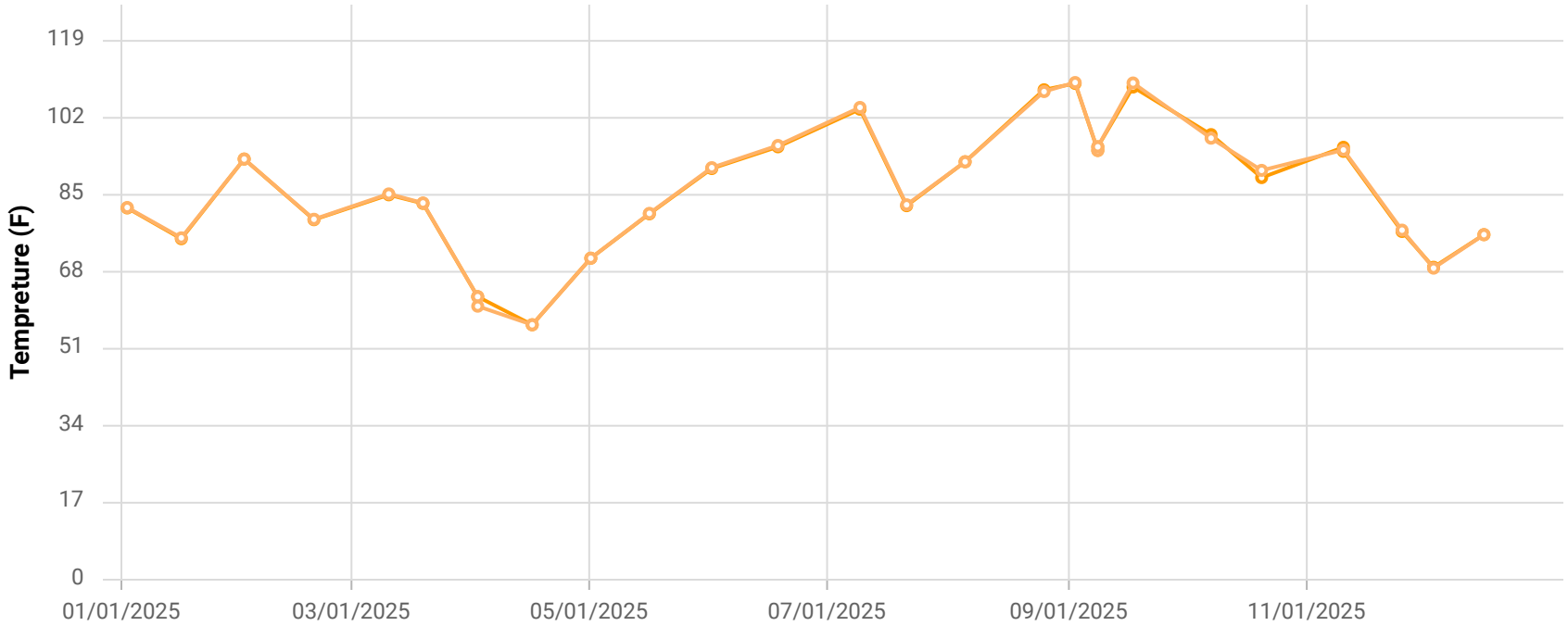

Point ID / Name

CCV24099 / CV-24099

Parameter / Unit

- Init. Flow / scfm
- % CH4 / %
- % CO2 / %
- % O2 / %
- % Bal Gas / %
- Init. Static Press / in. H2O
- Init. Temp / Deg. F
- Adj. Temp / Deg. F

Chiquita Canyon Landfill

Parameter Chart: Multiscale

Date Range: 01/01/2025 - 12/31/2025

Chart generation date: 1/8/26

SCSeTools

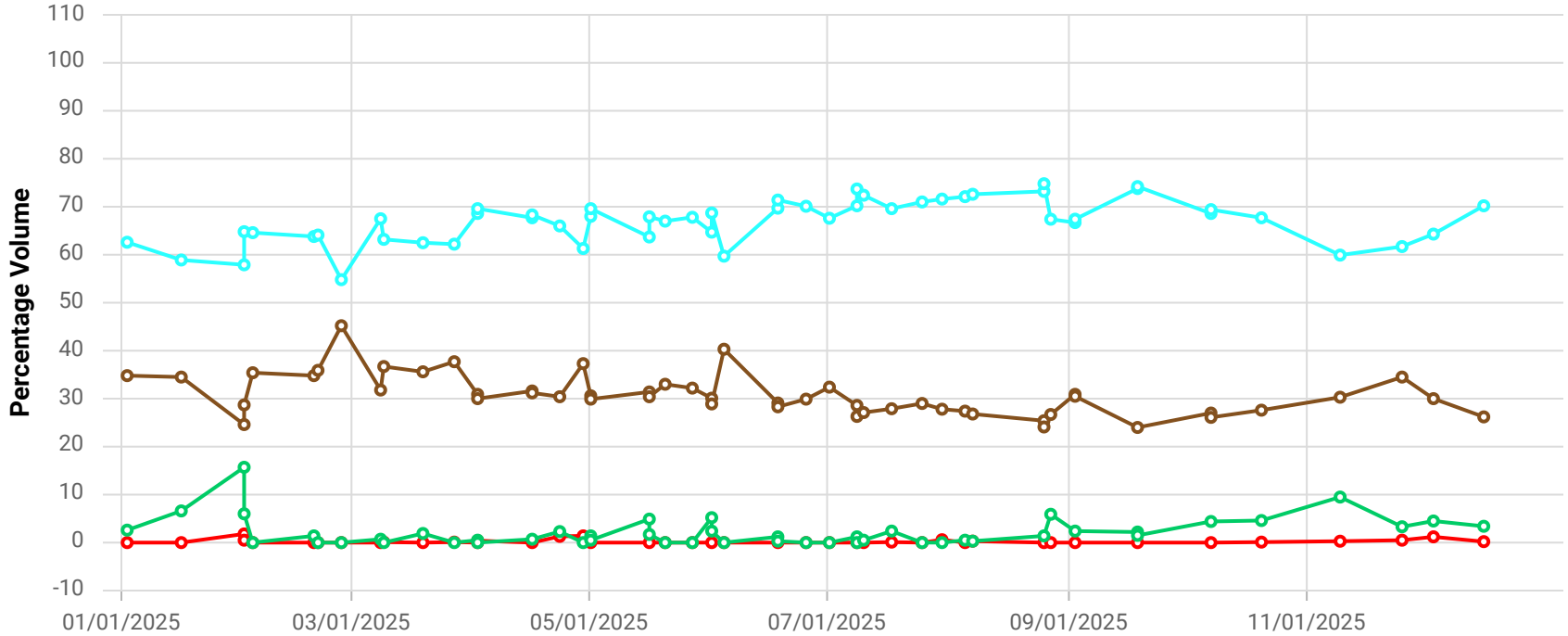

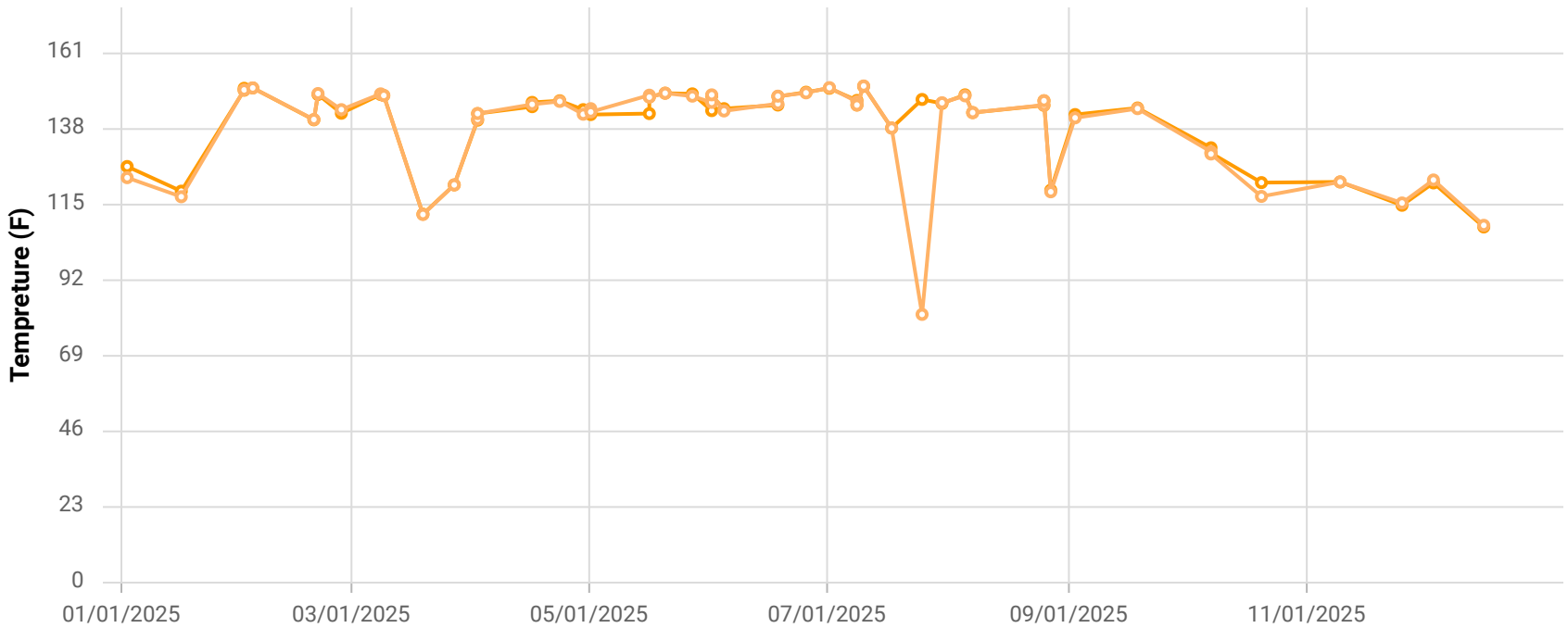

Point ID / Name

CCV24100 / CV-24100

Parameter / Unit

- Init. Flow / scfm
- % CH4 / %
- % CO2 / %
- % O2 / %
- % Bal Gas / %
- Init. Static Press / in. H2O
- Init. Temp / Deg. F
- Adj. Temp / Deg. F

Chiquita Canyon Landfill

Parameter Chart: Multiscale

Date Range: 01/01/2025 - 12/31/2025

Chart generation date: 1/8/26

SCSeTools

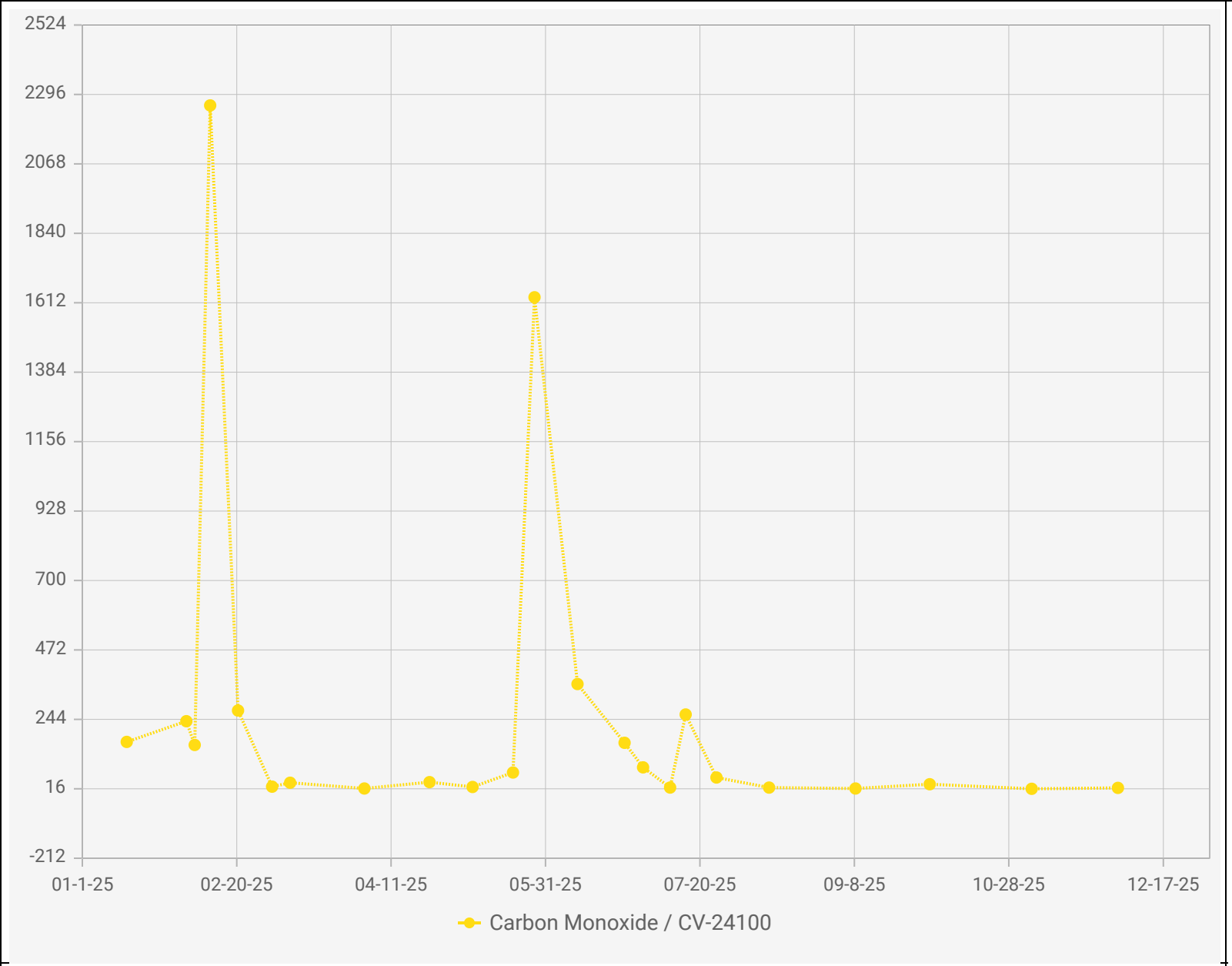

Chiquita Canyon Landfill - LAB DATA
Points Chart
Date Range : 01/01/2025 to 12/31/2025

Chart generation date : 01/09/2026

Point IDs / Names

- CV-24100 / CV-24100

Parameter / Unit

- Carbon Monoxide / ppmv

SCSeTools

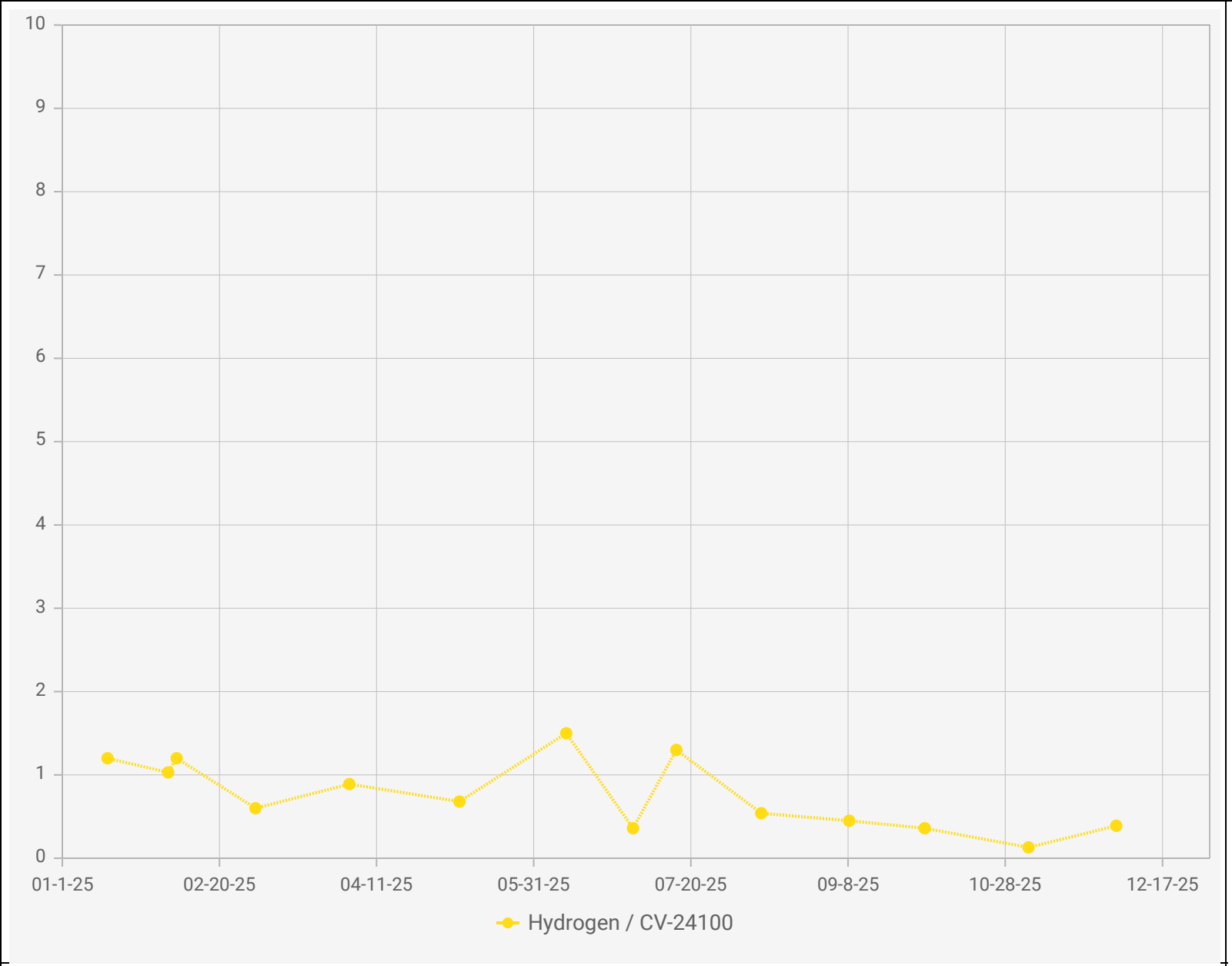

Point IDs / Names

CV-24100 / CV-24100

Parameter / Unit

Hydrogen / % v/v

Chiquita Canyon Landfill - LAB DATA
Points Chart

Date Range : 01/01/2025 to 12/31/2025

Chart generation date : 01/09/2026

SCSeTools

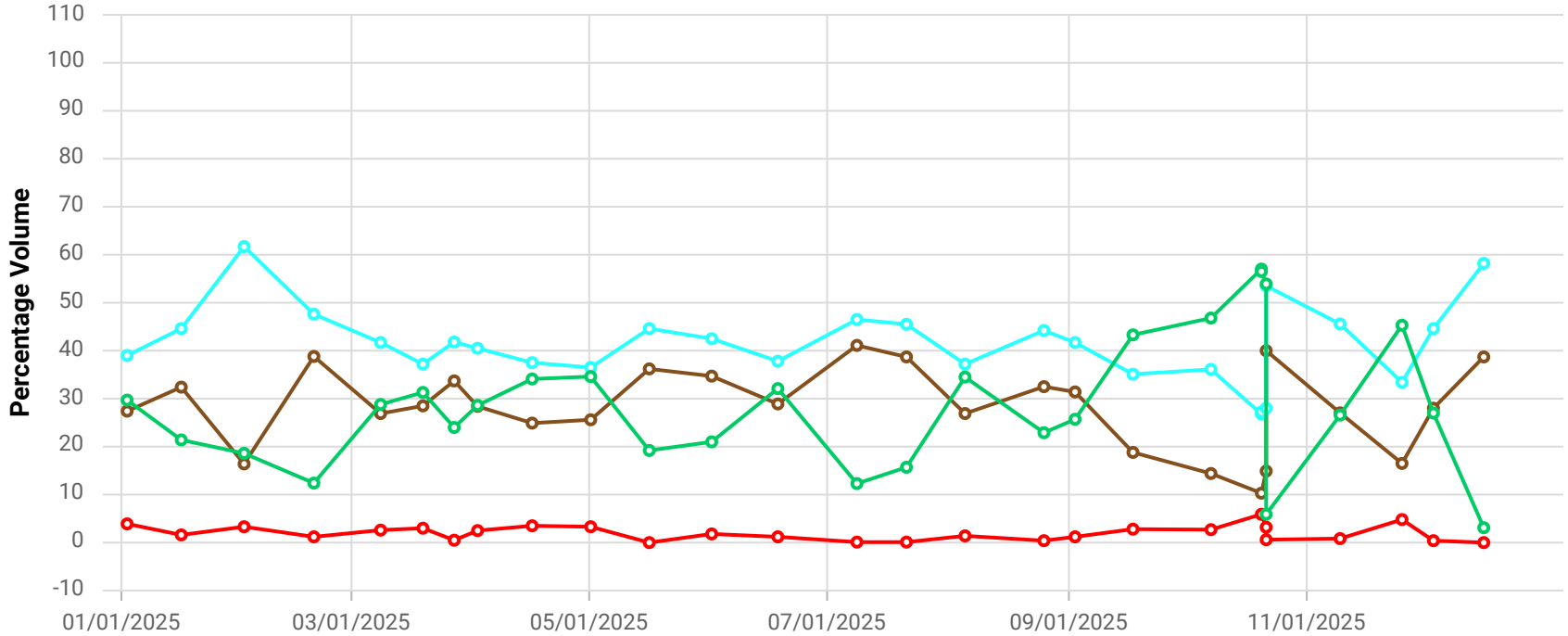

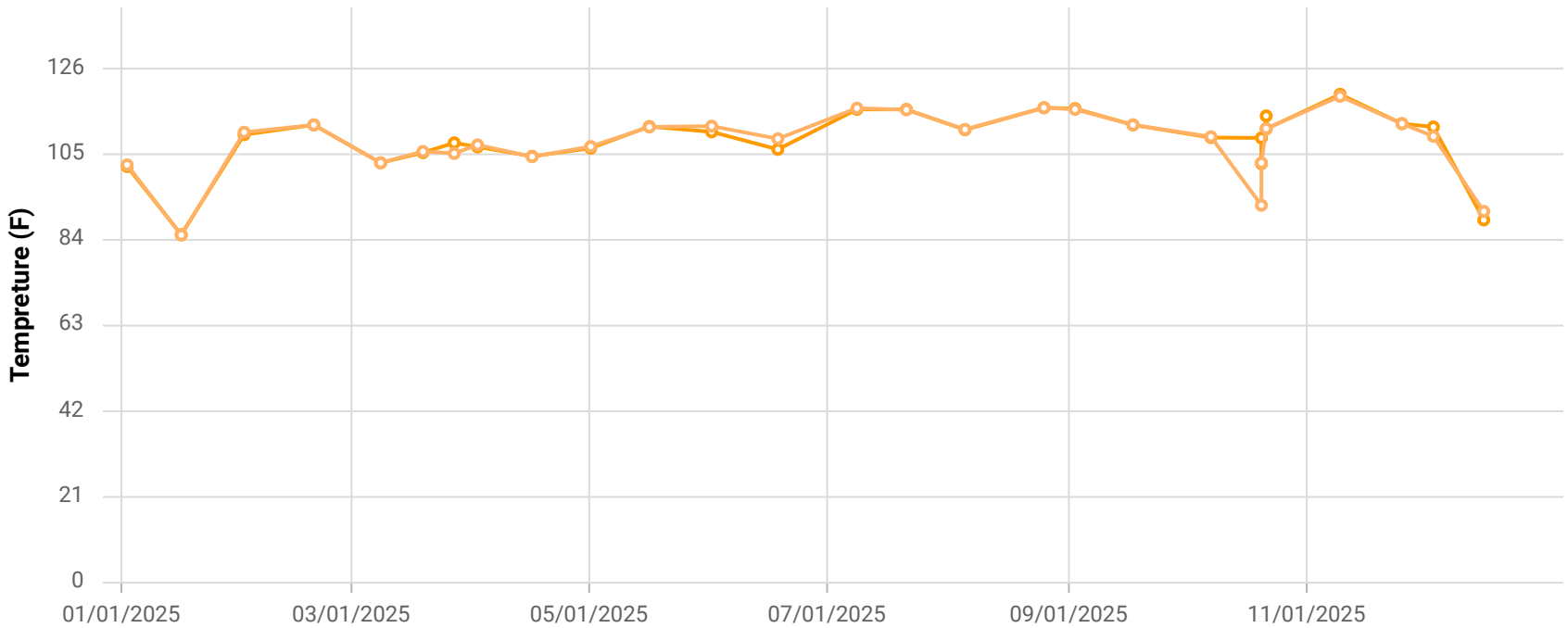

Chiquita Canyon Landfill

Parameter Chart: Multiscale

Date Range: 01/01/2025 - 12/31/2025

Chart generation date: 1/8/26

Point ID / Name

CCV24101 / CV-24101

Parameter / Unit

- Init. Flow / scfm
- % CH4 / %
- % CO2 / %
- % O2 / %
- % Bal Gas / %
- Init. Static Press / in. H2O
- Init. Temp / Deg. F
- Adj. Temp / Deg. F

SCSeTools

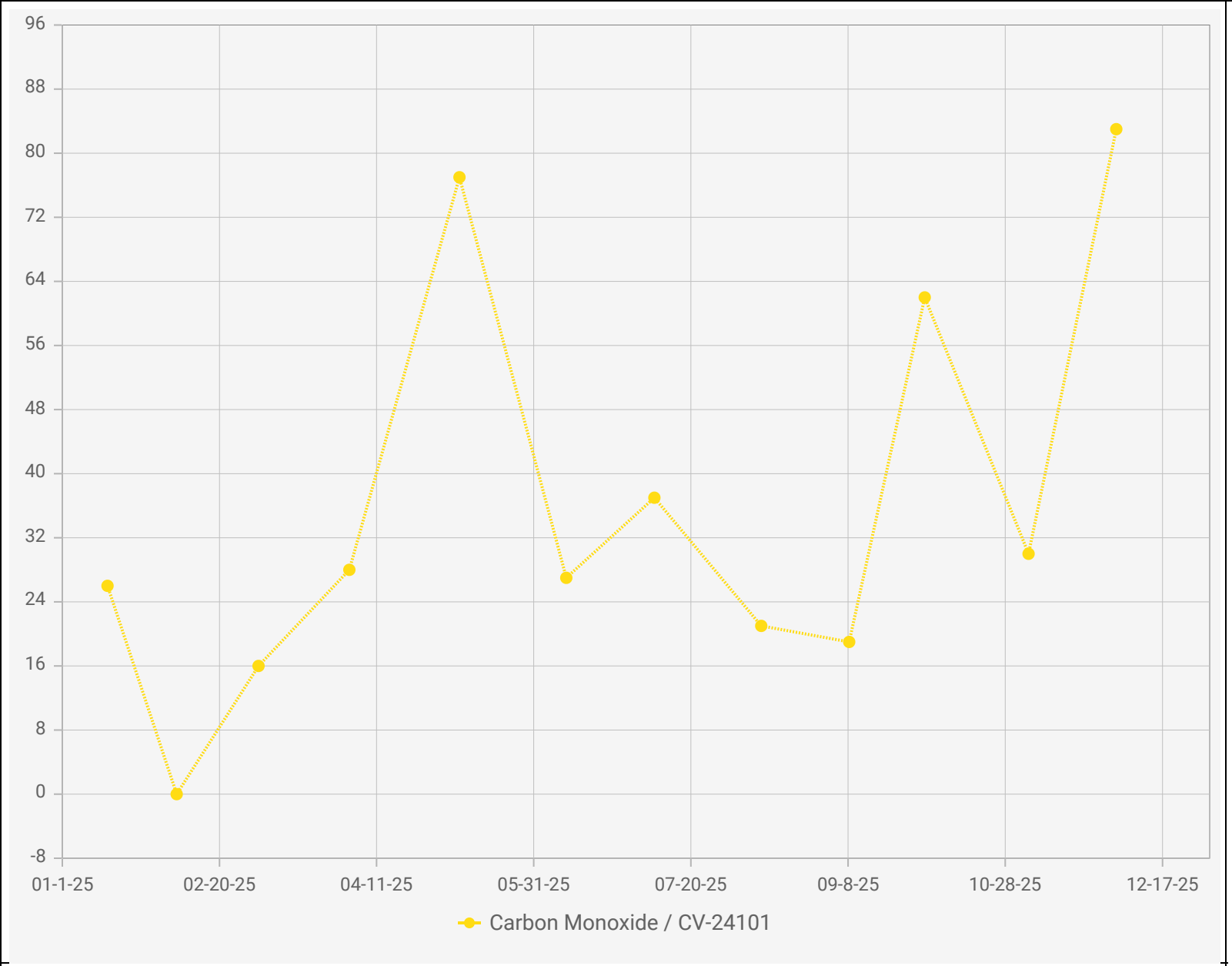

Point IDs / Names

CV-24101 / CV-24101

Parameter / Unit

Carbon Monoxide / ppmv

Chiquita Canyon Landfill - LAB DATA
Points Chart

Date Range : 01/01/2025 to 12/31/2025

Chart generation date : 01/09/2026

SCSeTools

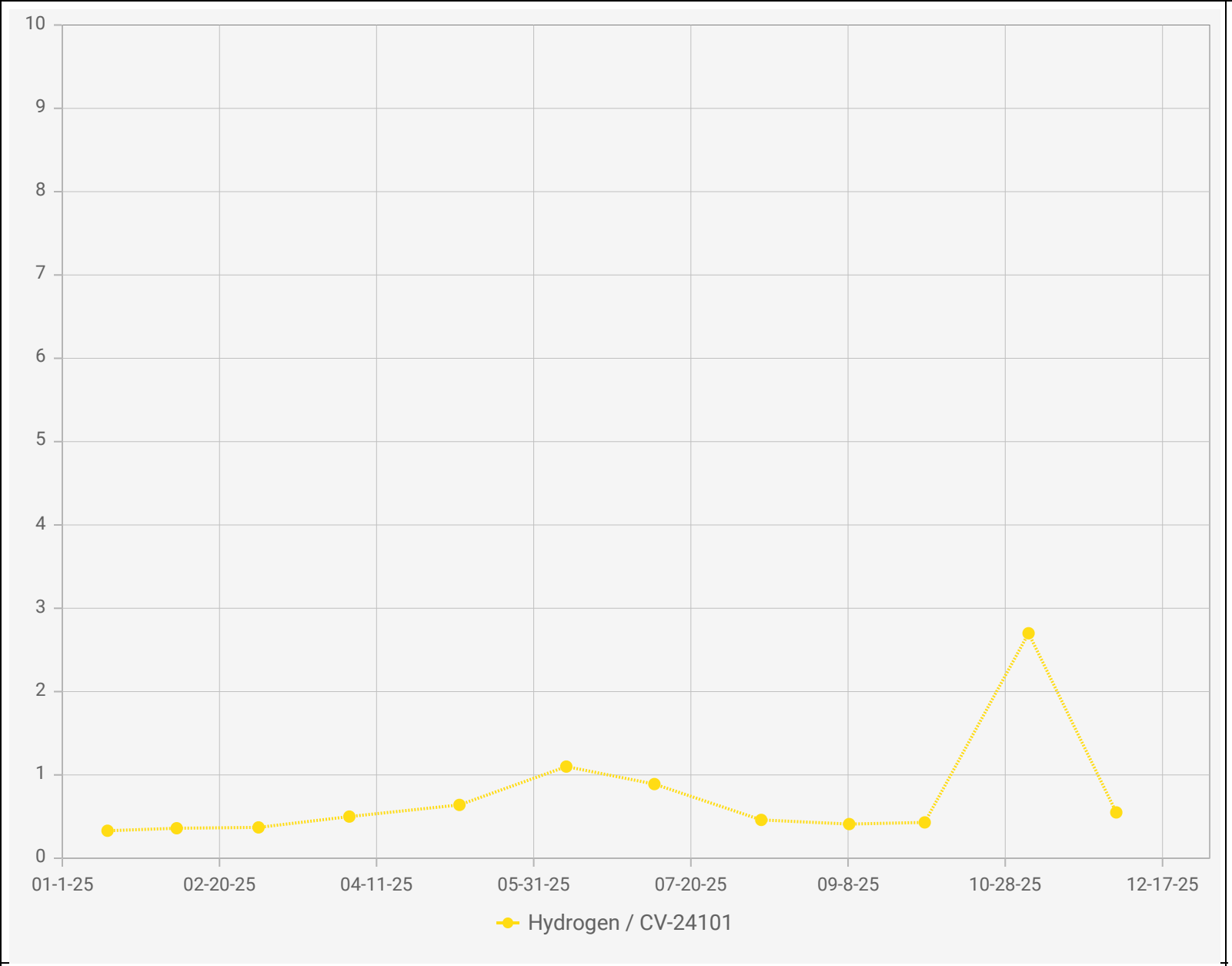

Point IDs / Names

● CV-24101 / CV-24101

Parameter / Unit

Hydrogen / % v/v

Chiquita Canyon Landfill - LAB DATA
Points Chart

Date Range : 01/01/2025 to 12/31/2025

Chart generation date : 01/09/2026

SCSeTools

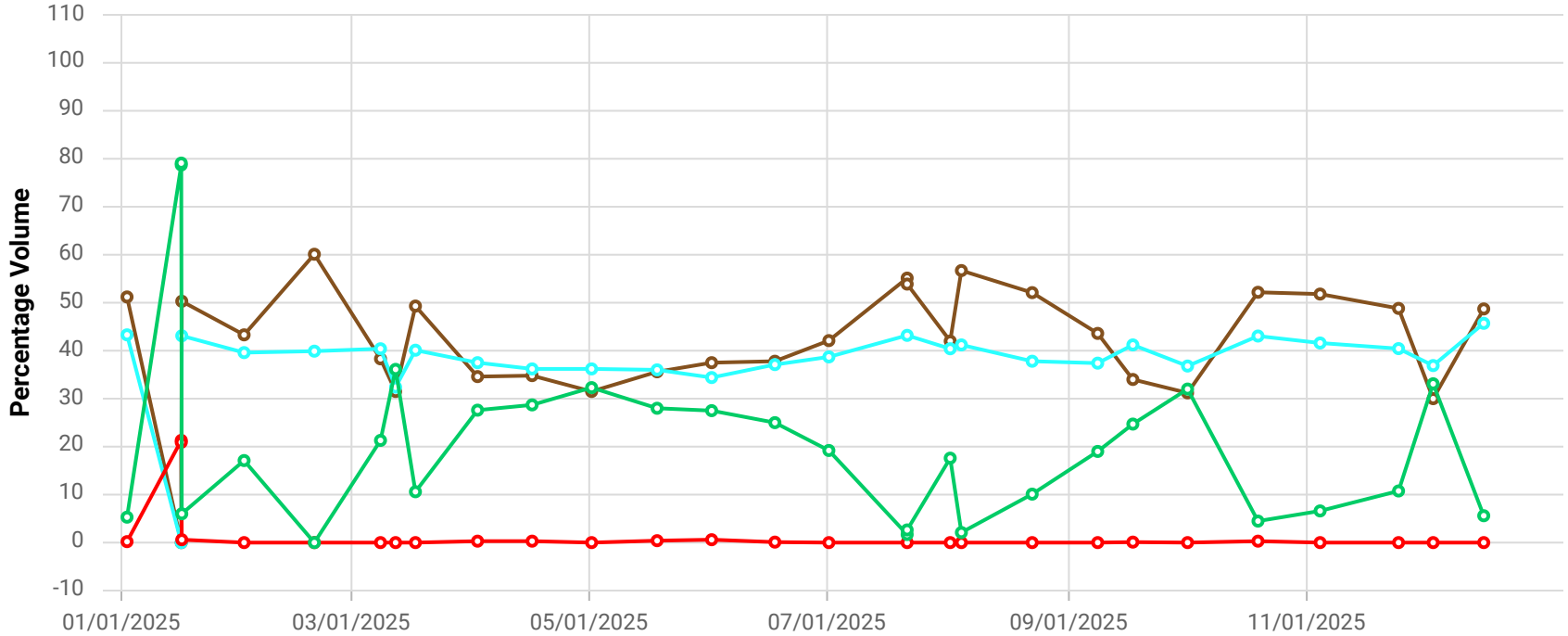

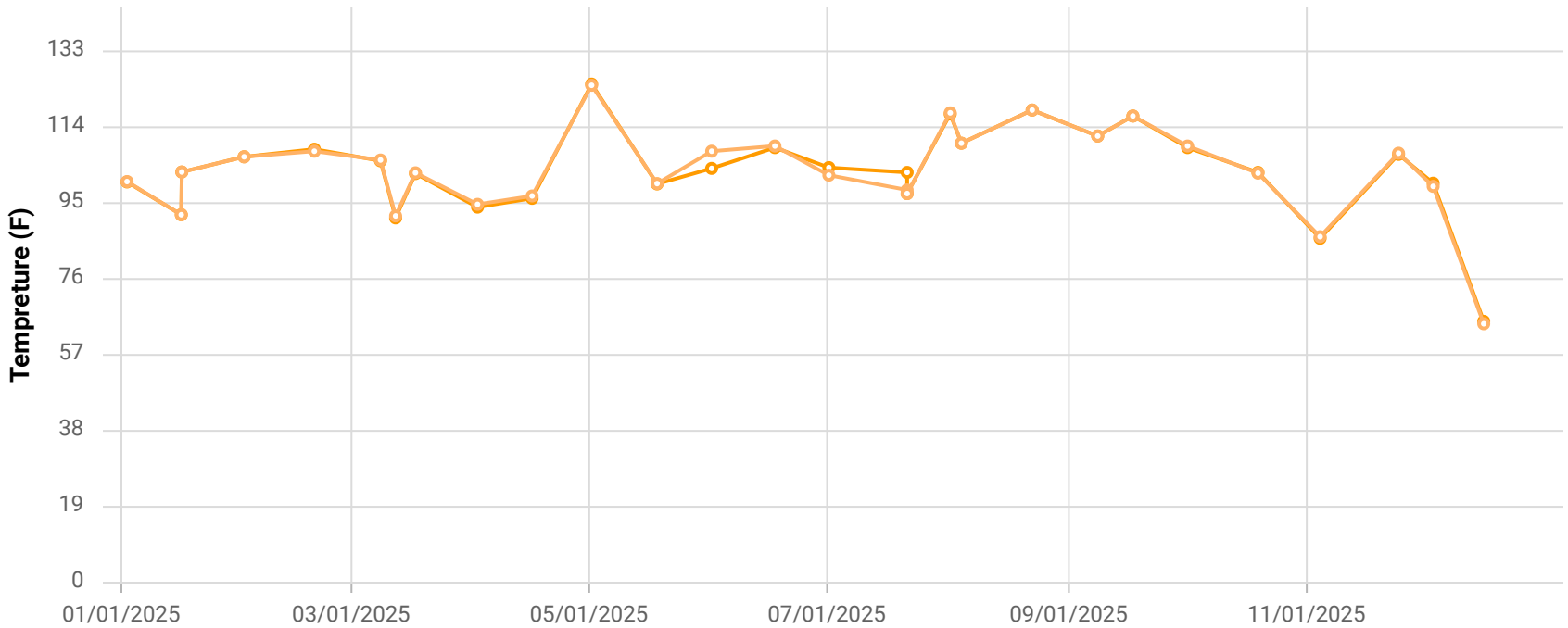

Point ID / Name

CCV24102 / CV-24102

Parameter / Unit

- Init. Flow / scfm
- % CH4 / %
- % CO2 / %
- % O2 / %
- % Bal Gas / %
- Init. Static Press / in. H2O
- Init. Temp / Deg. F
- Adj. Temp / Deg. F

Chiquita Canyon Landfill

Parameter Chart: Multiscale

Date Range: 01/01/2025 - 12/31/2025

Chart generation date: 1/8/26

SCSeTools

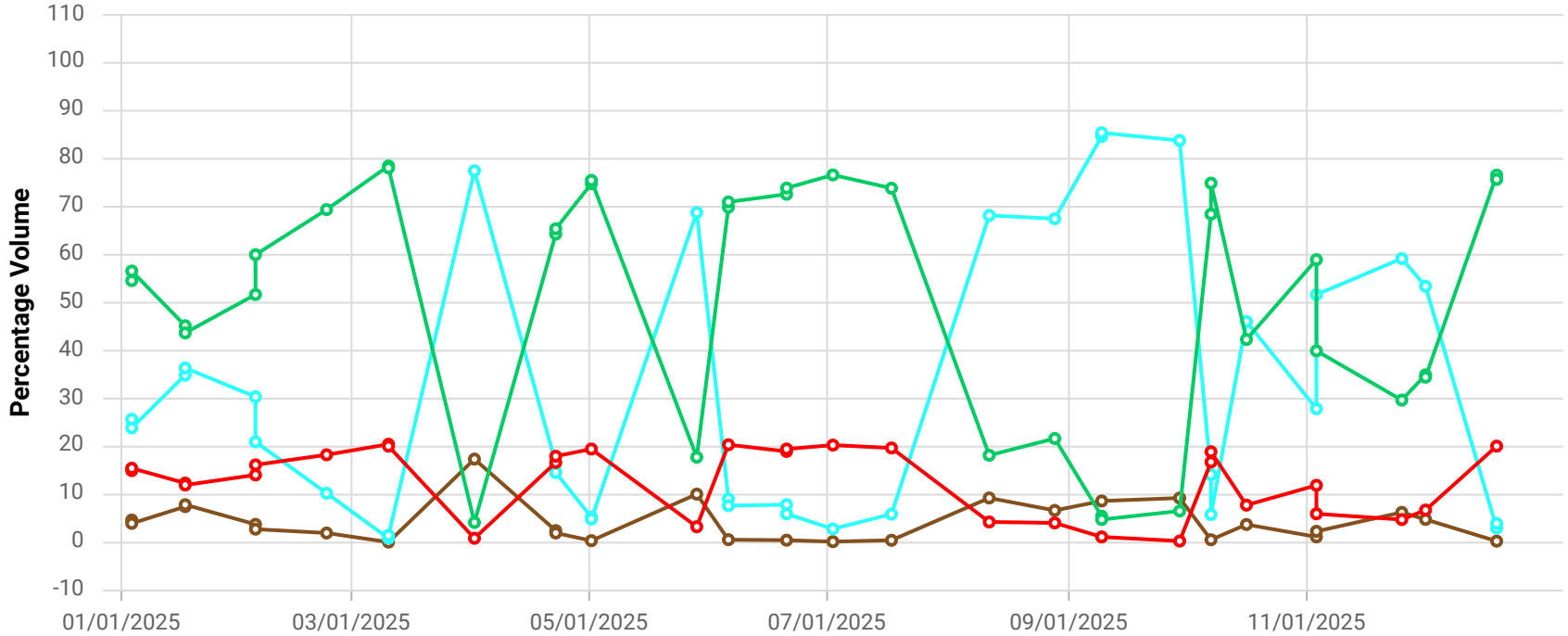

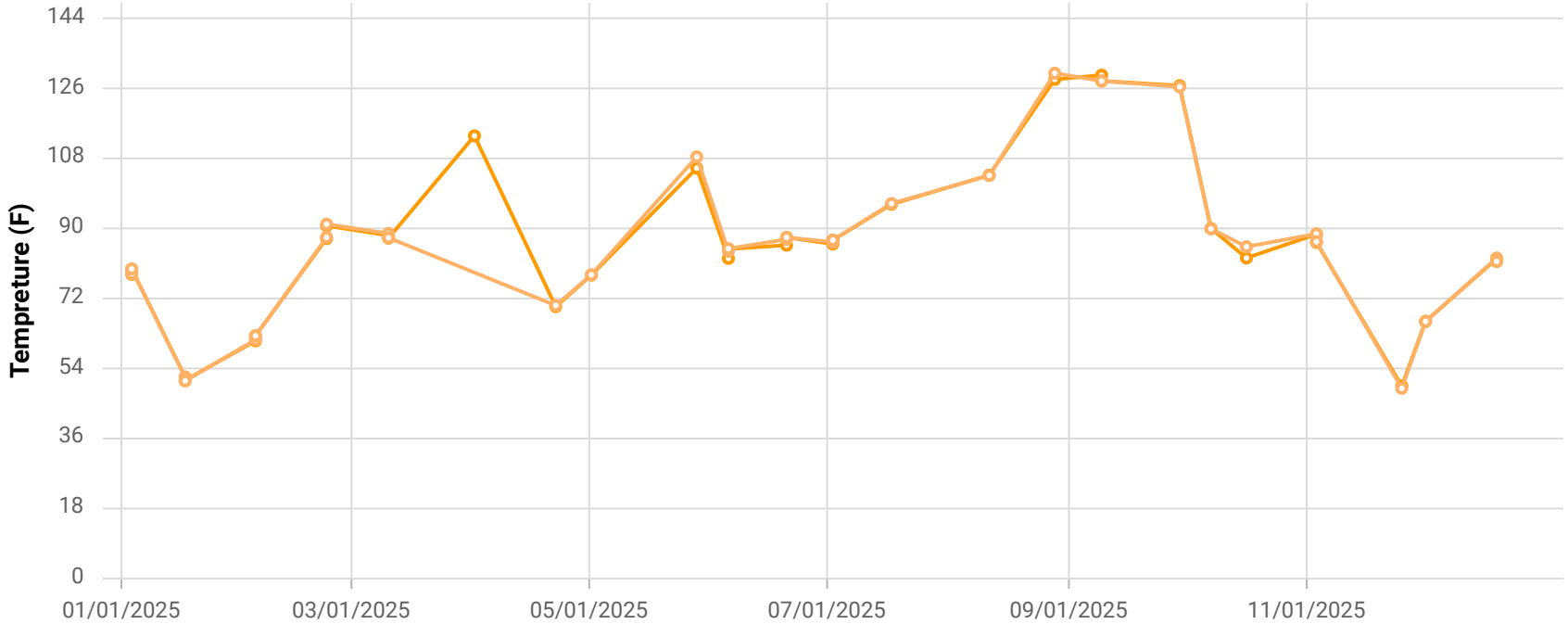

Point ID / Name

CCV24120 / CV-24120

Parameter / Unit

- Init. Flow / scfm
- % CH4 / %
- % CO2 / %
- % O2 / %
- % Bal Gas / %
- Init. Static Press / in. H2O
- Init. Temp / Deg. F
- Adj. Temp / Deg. F

Chiquita Canyon Landfill

Parameter Chart: Multiscale

Date Range: 01/01/2025 - 12/31/2025

Chart generation date: 1/8/26

SCSeTools

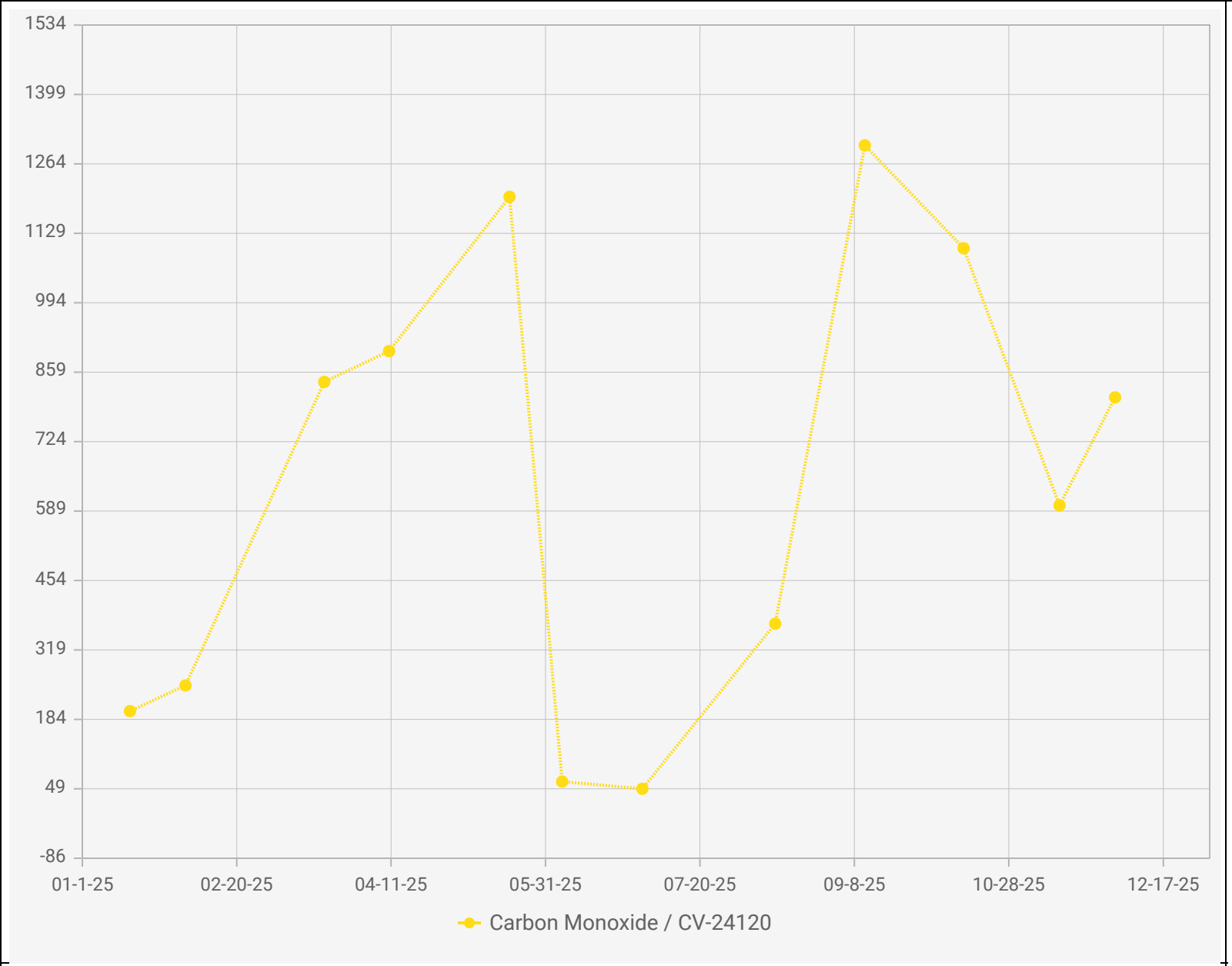

Point IDs / Names

CV-24120 / CV-24120

Parameter / Unit

Carbon Monoxide / ppmv

Chiquita Canyon Landfill - LAB DATA
Points Chart

Date Range : 01/01/2025 to 12/31/2025

Chart generation date : 01/09/2026

SCSeTools

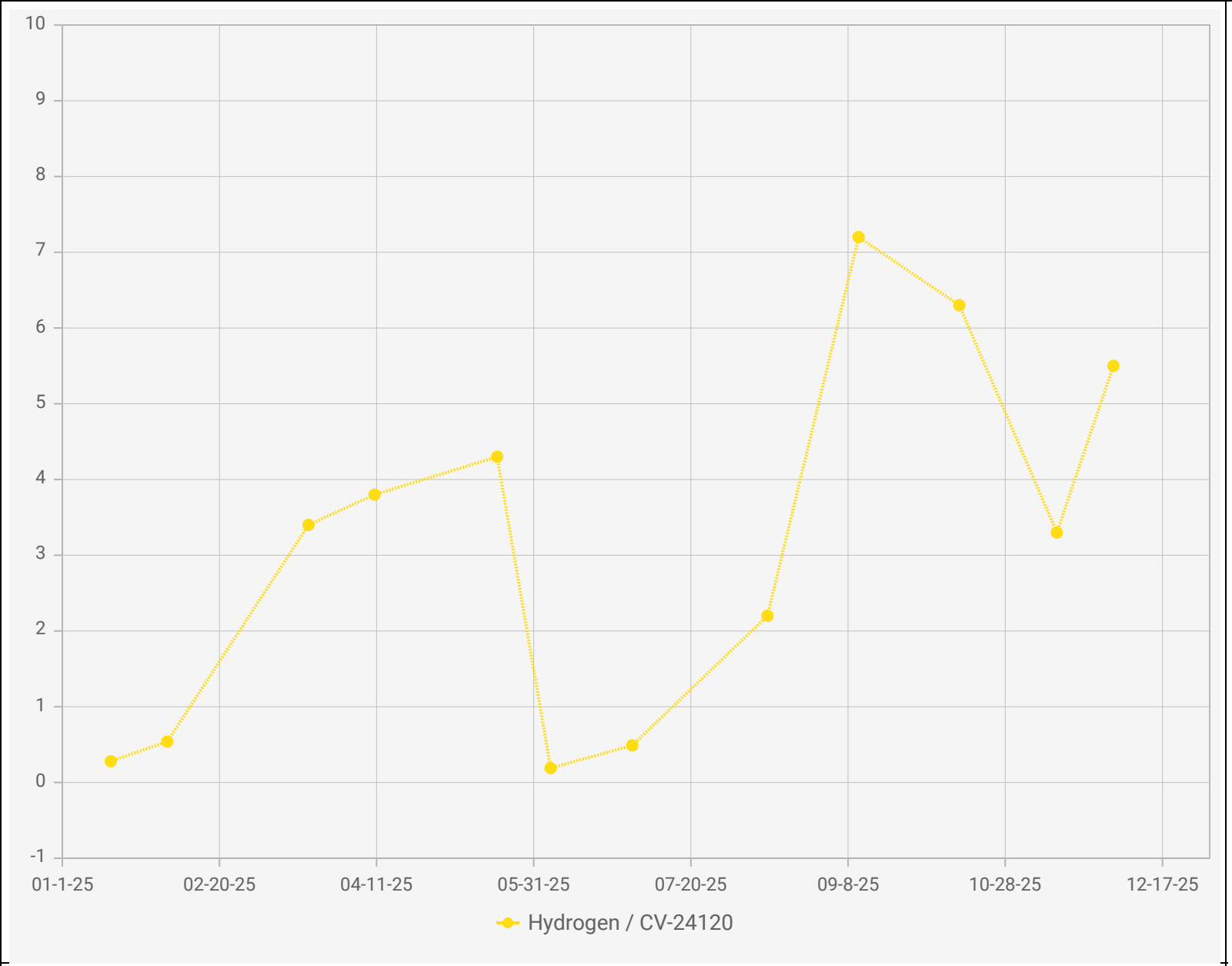

Point IDs / Names

CV-24120 / CV-24120

Parameter / Unit

Hydrogen / % v/v

Chiquita Canyon Landfill - LAB DATA
Points Chart

Date Range : 01/01/2025 to 12/31/2025

Chart generation date : 01/09/2026

SCSeTools

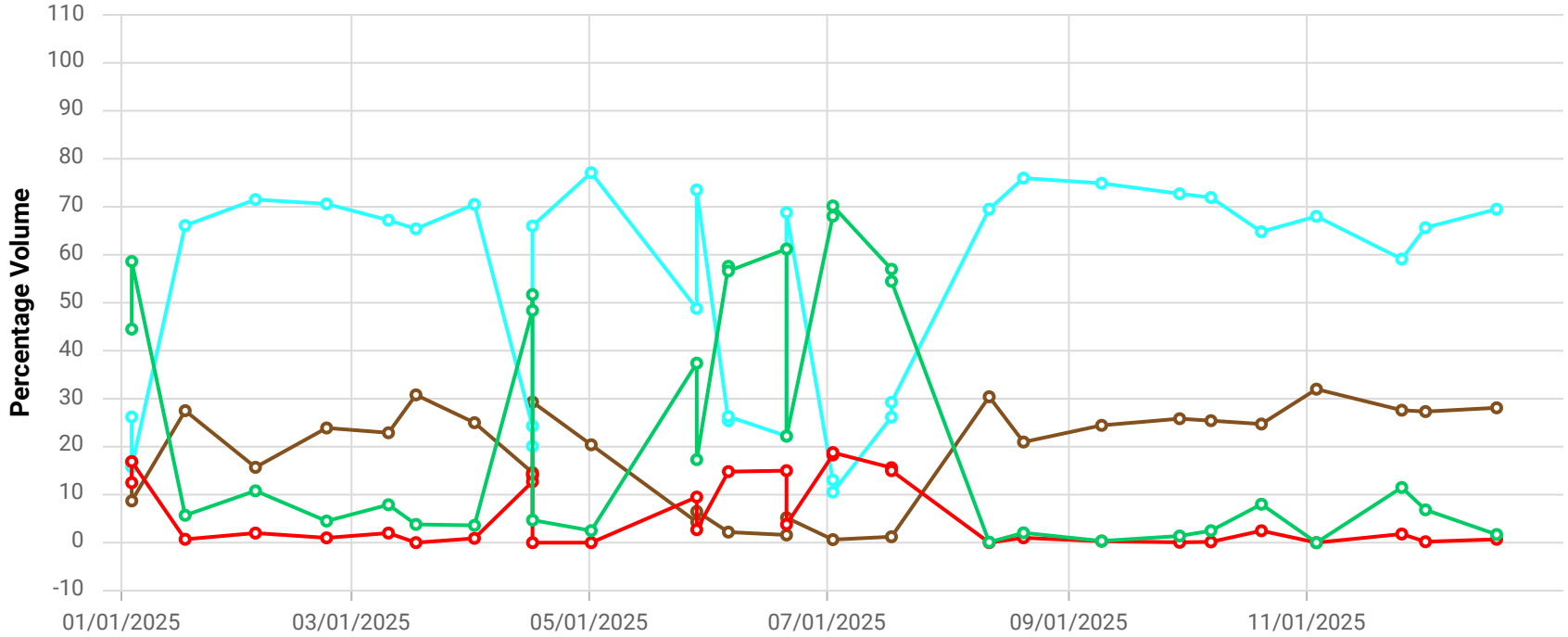

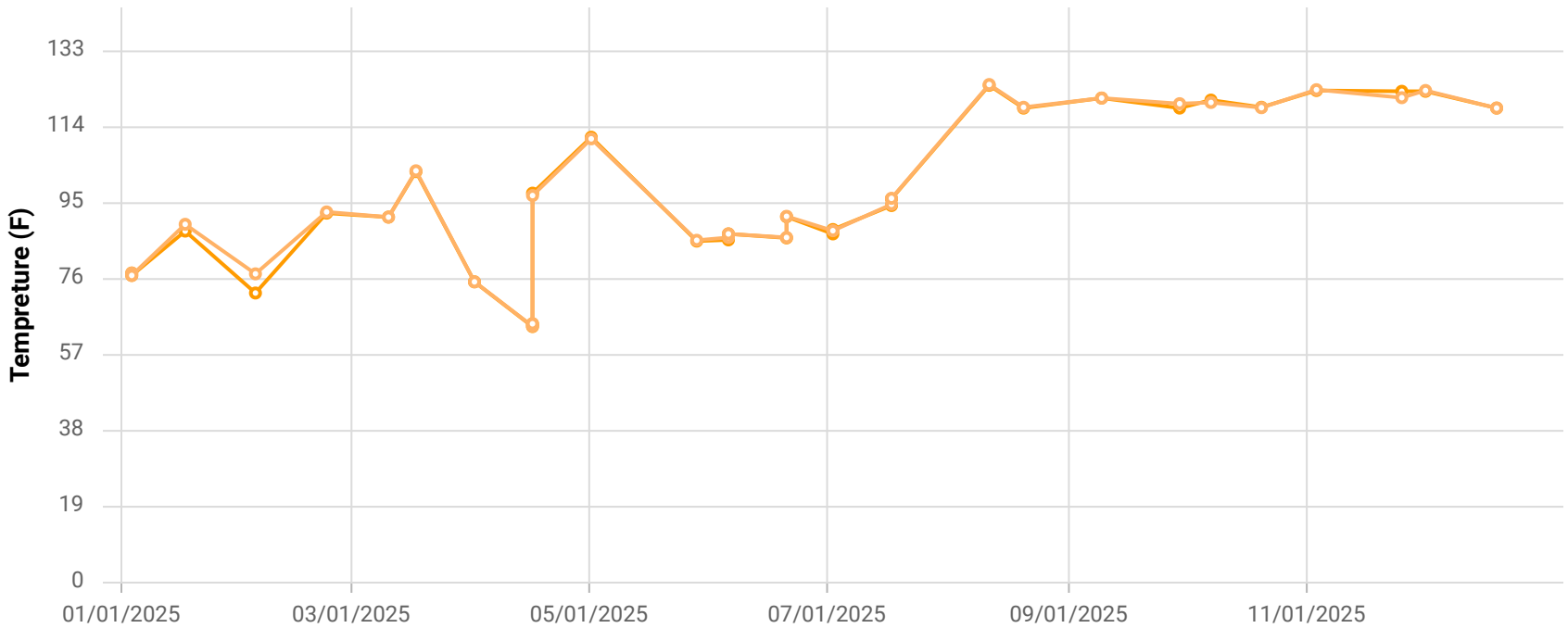

Point ID / Name

CCV24121 / CV-24121

Parameter / Unit

- Init. Flow / scfm
- % CH4 / %
- % CO2 / %
- % O2 / %
- % Bal Gas / %
- Init. Static Press / in. H2O
- Init. Temp / Deg. F
- Adj. Temp / Deg. F

Chiquita Canyon Landfill

Parameter Chart: Multiscale

Date Range: 01/01/2025 - 12/31/2025

Chart generation date: 1/8/26

SCSeTools

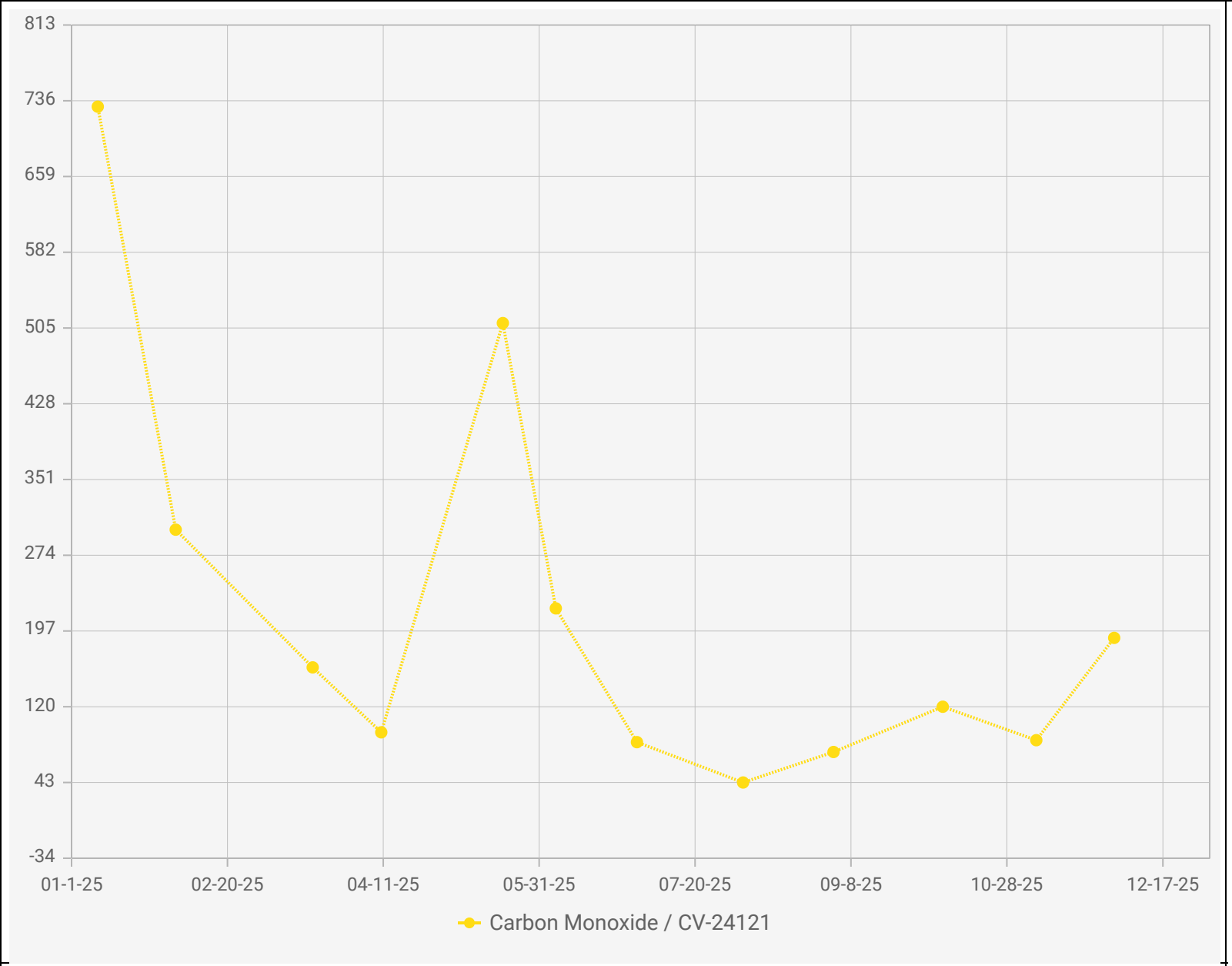

Chiquita Canyon Landfill - LAB DATA
Points Chart

Date Range : 01/01/2025 to 12/31/2025

Chart generation date : 01/09/2026

Point IDs / Names

- CV-24121 / CV-24121

Parameter / Unit

- Carbon Monoxide / ppmv

SCSeTools

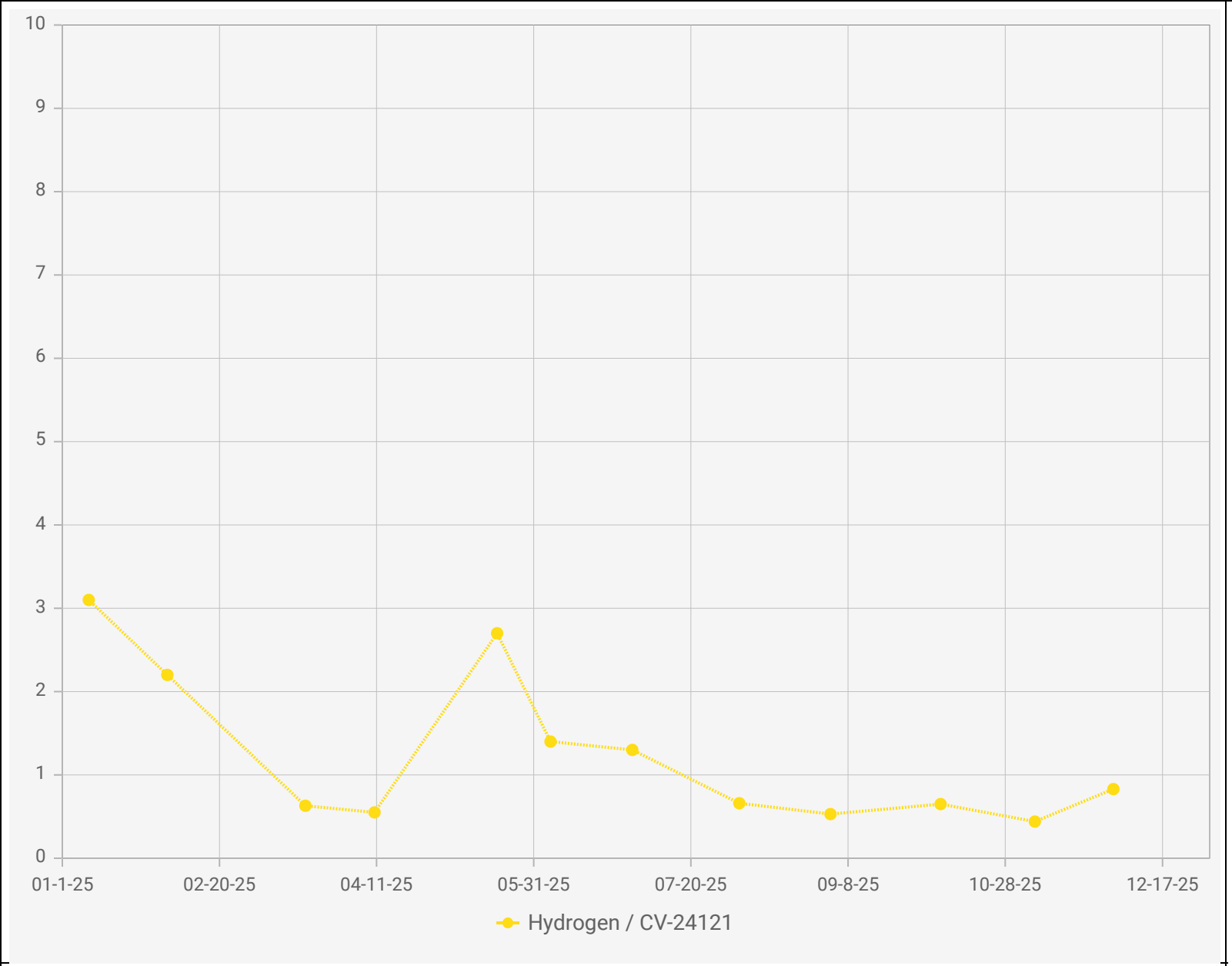

Point IDs / Names

CV-24121 / CV-24121

Parameter / Unit

Hydrogen / % v/v

Chiquita Canyon Landfill - LAB DATA
Points Chart

Date Range : 01/01/2025 to 12/31/2025

Chart generation date : 01/09/2026

SCSeTools

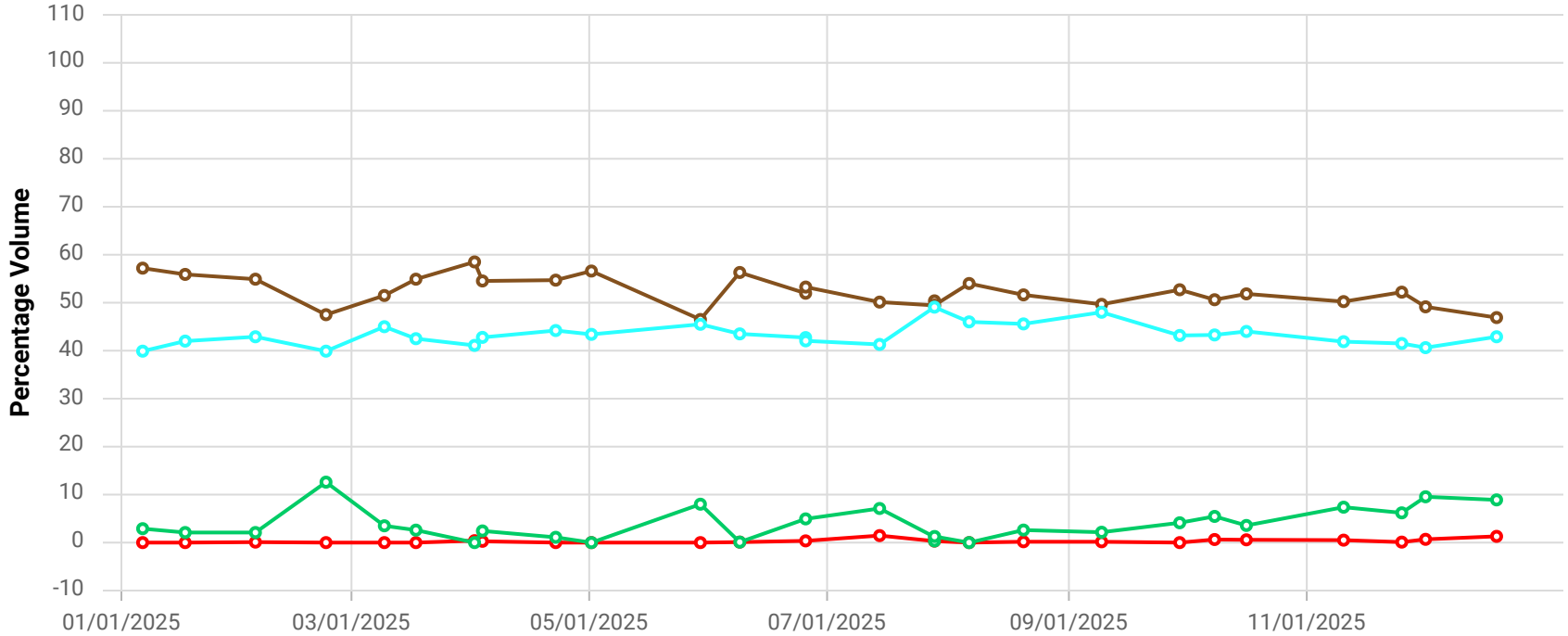

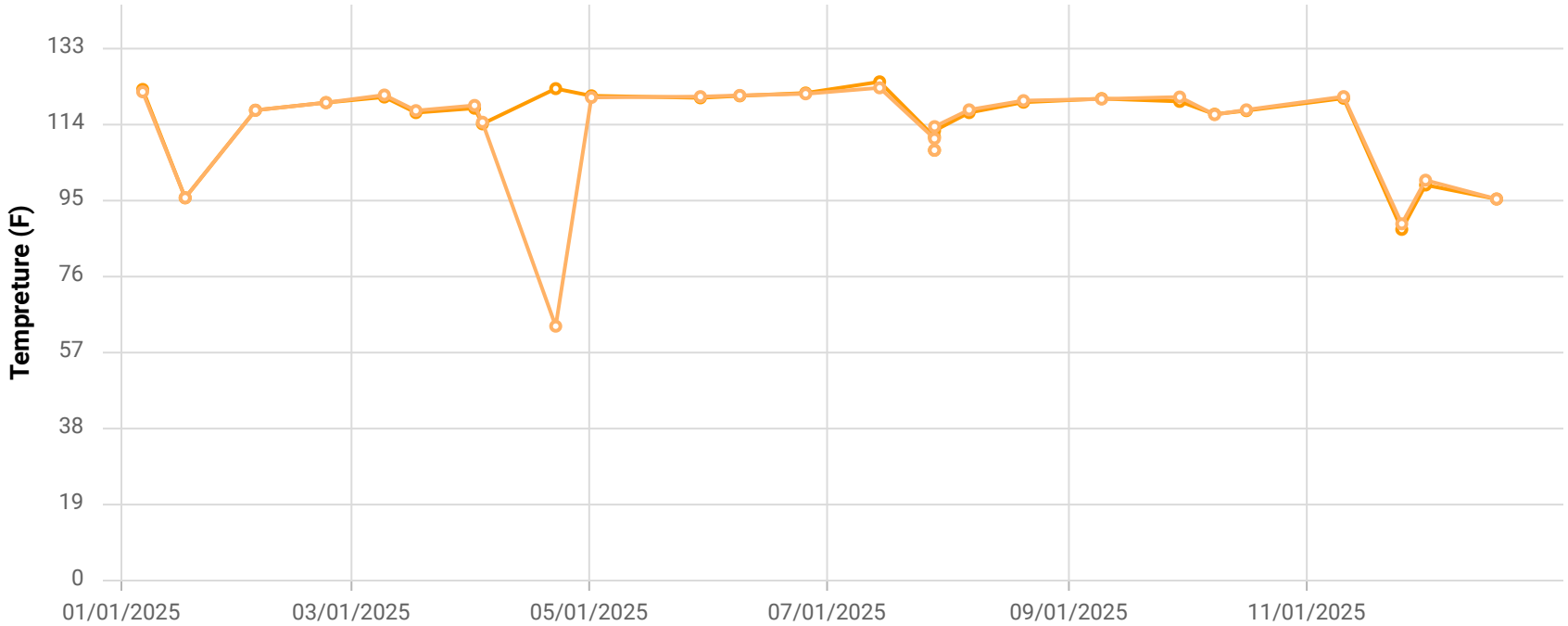

Point ID / Name

CCV24122 / CV-24122

Parameter / Unit

- Init. Flow / scfm
- % CH4 / %
- % CO2 / %
- % O2 / %
- % Bal Gas / %
- Init. Static Press / in. H2O
- Init. Temp / Deg. F
- Adj. Temp / Deg. F

Chiquita Canyon Landfill

Parameter Chart: Multiscale

Date Range: 01/01/2025 - 12/31/2025

Chart generation date: 1/8/26

SCSeTools

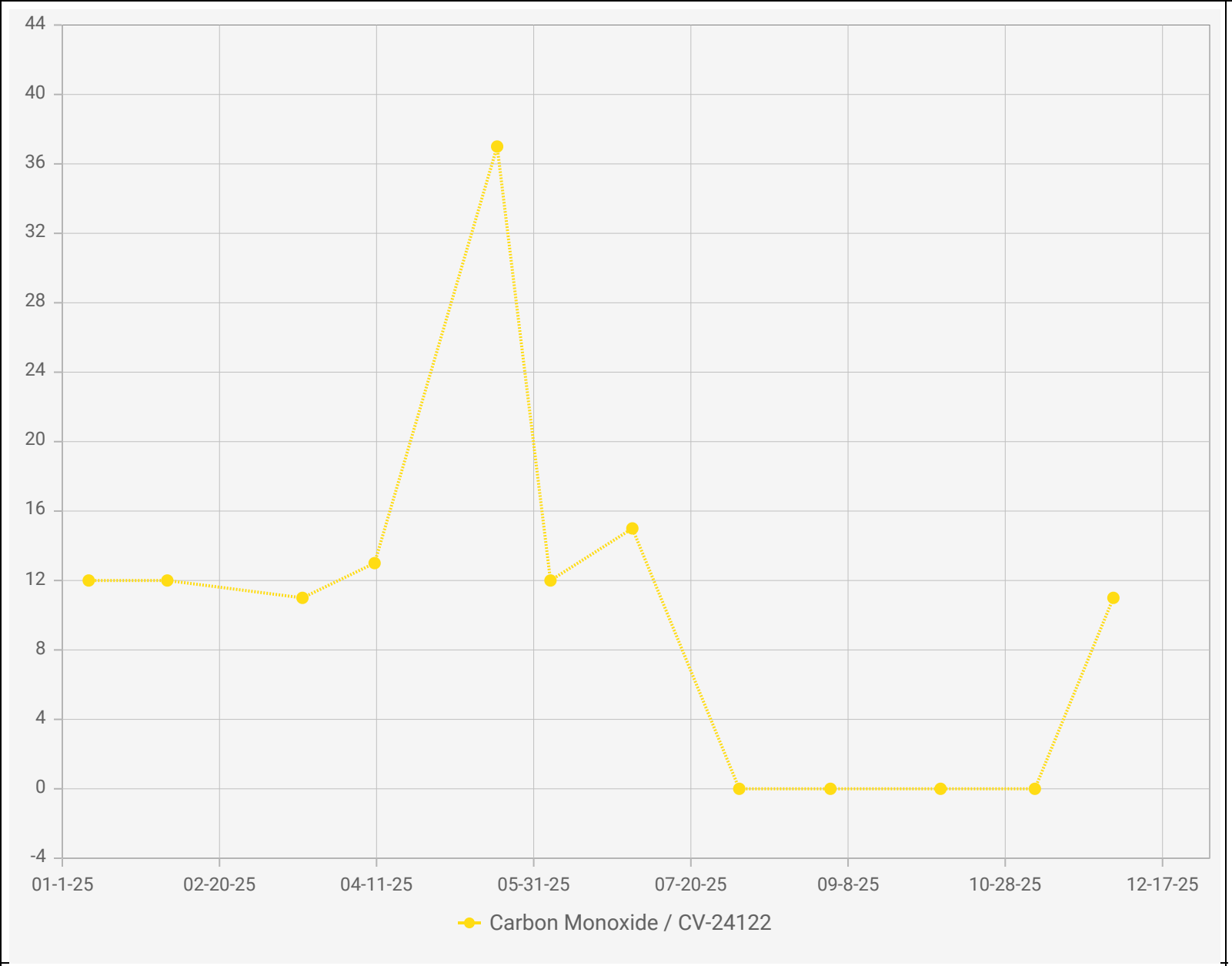

Chiquita Canyon Landfill - LAB DATA
Points Chart

Date Range : 01/01/2025 to 12/31/2025

Chart generation date : 01/09/2026

Point IDs / Names

- CV-24122 / CV-24122

Parameter / Unit

- Carbon Monoxide / ppmv

SCSeTools

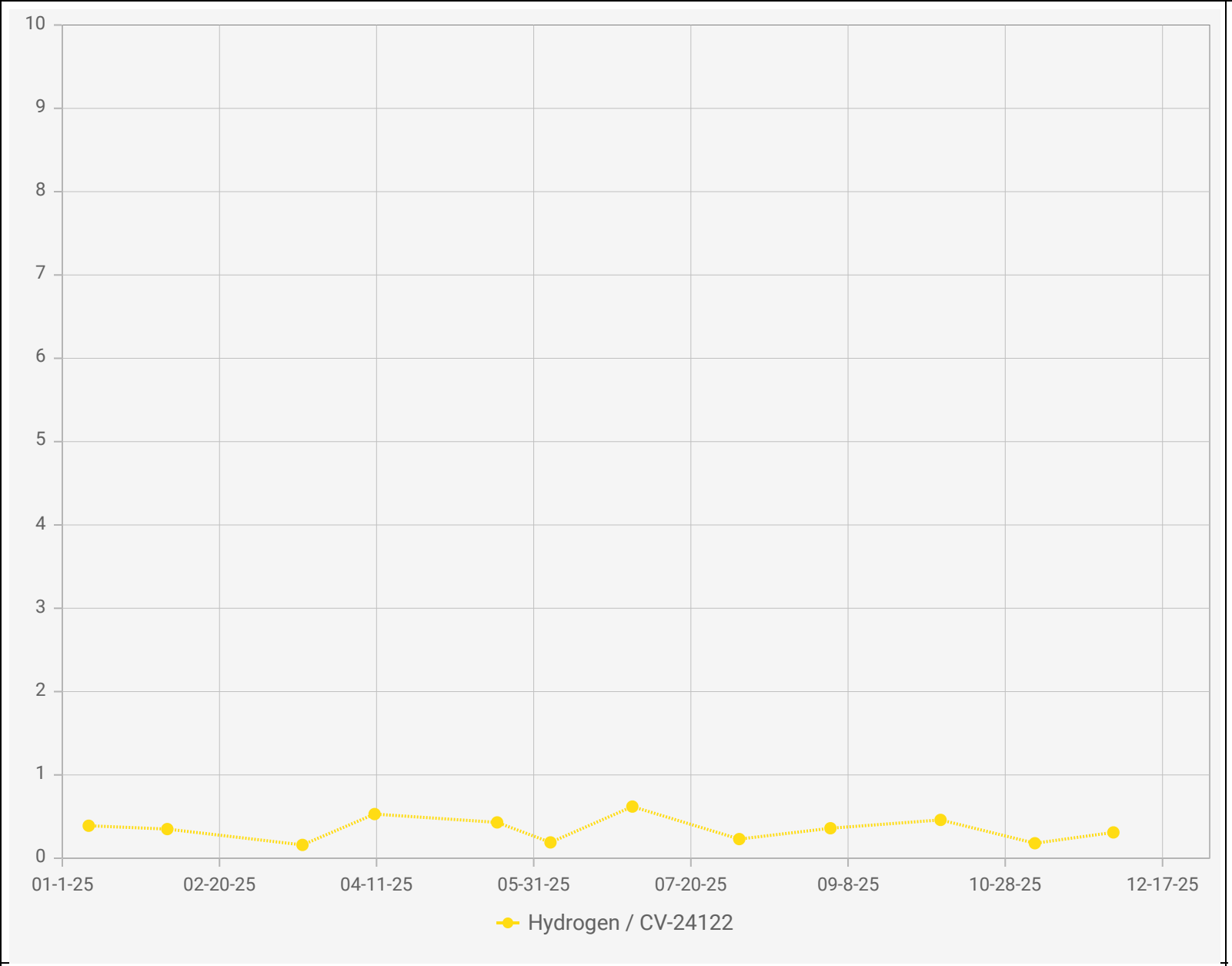

Point IDs / Names

CV-24122 / CV-24122

Parameter / Unit

Hydrogen / % v/v

Chiquita Canyon Landfill - LAB DATA
Points Chart

Date Range : 01/01/2025 to 12/31/2025

Chart generation date : 01/09/2026

SCSeTools

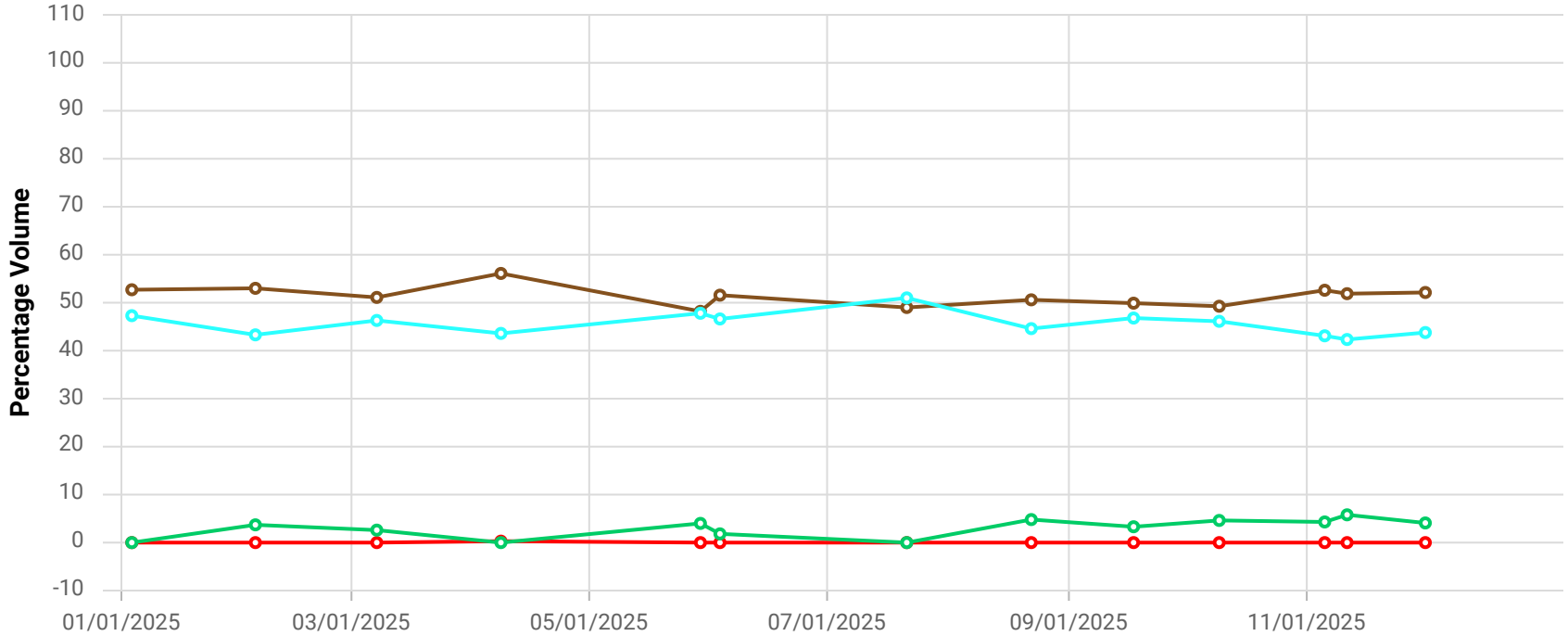

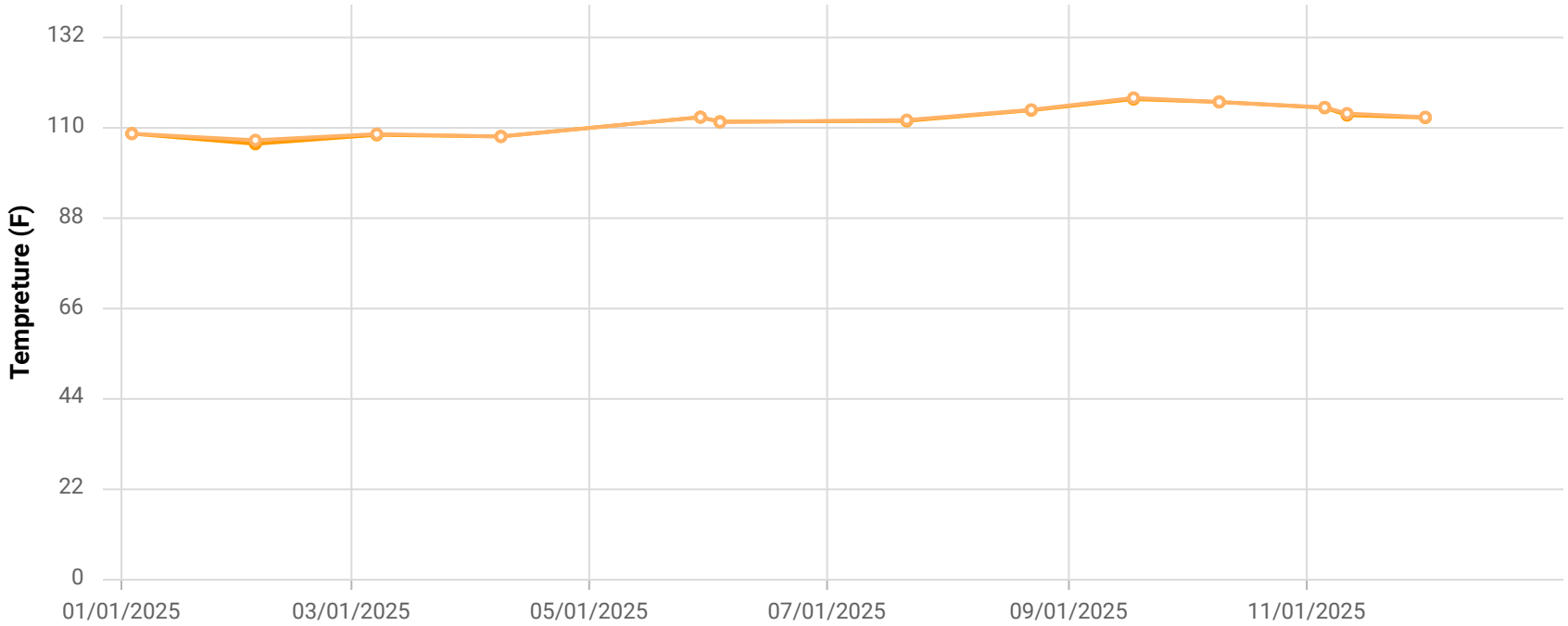

Point ID / Name

CCV24123 / CV-24123

Parameter / Unit

- Init. Flow / scfm
- % CH4 / %
- % CO2 / %
- % O2 / %
- % Bal Gas / %
- Init. Static Press / in. H2O
- Init. Temp / Deg. F
- Adj. Temp / Deg. F

Chiquita Canyon Landfill

Parameter Chart: Multiscale

Date Range: 01/01/2025 - 12/31/2025

Chart generation date: 1/8/26

SCSeTools

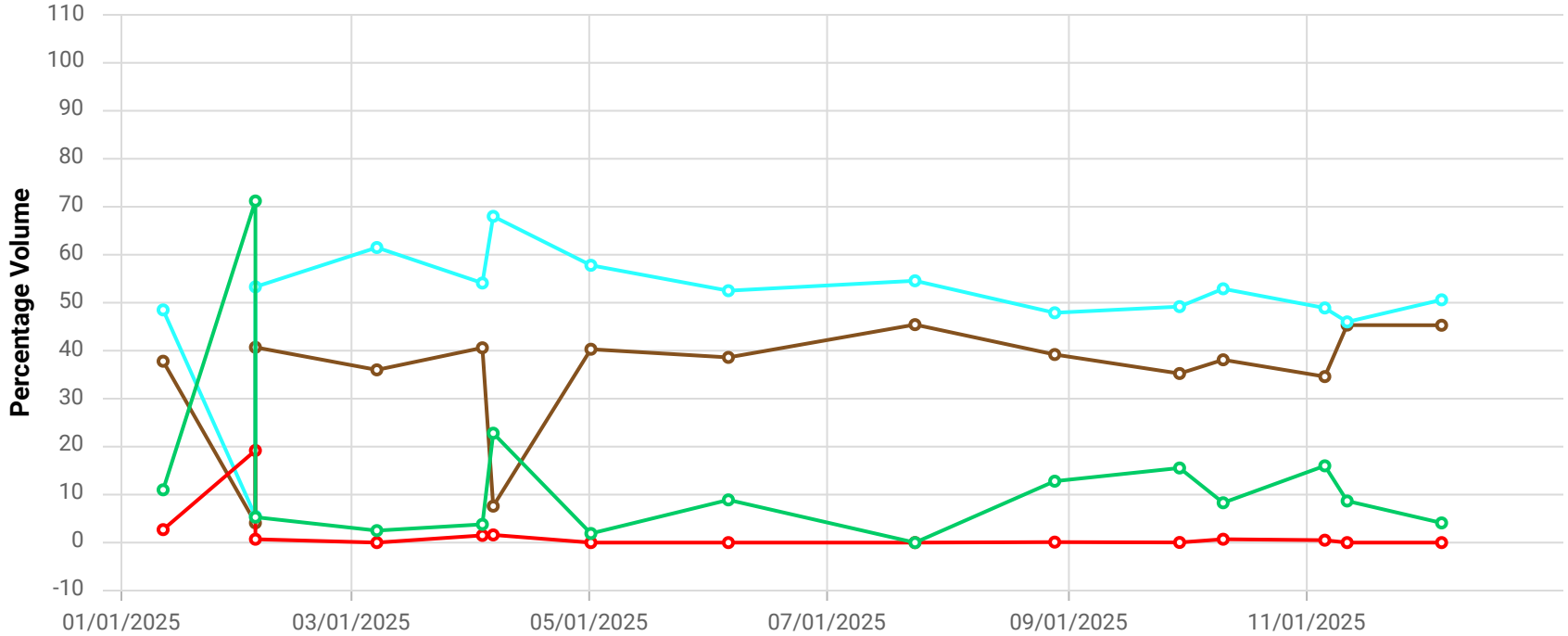

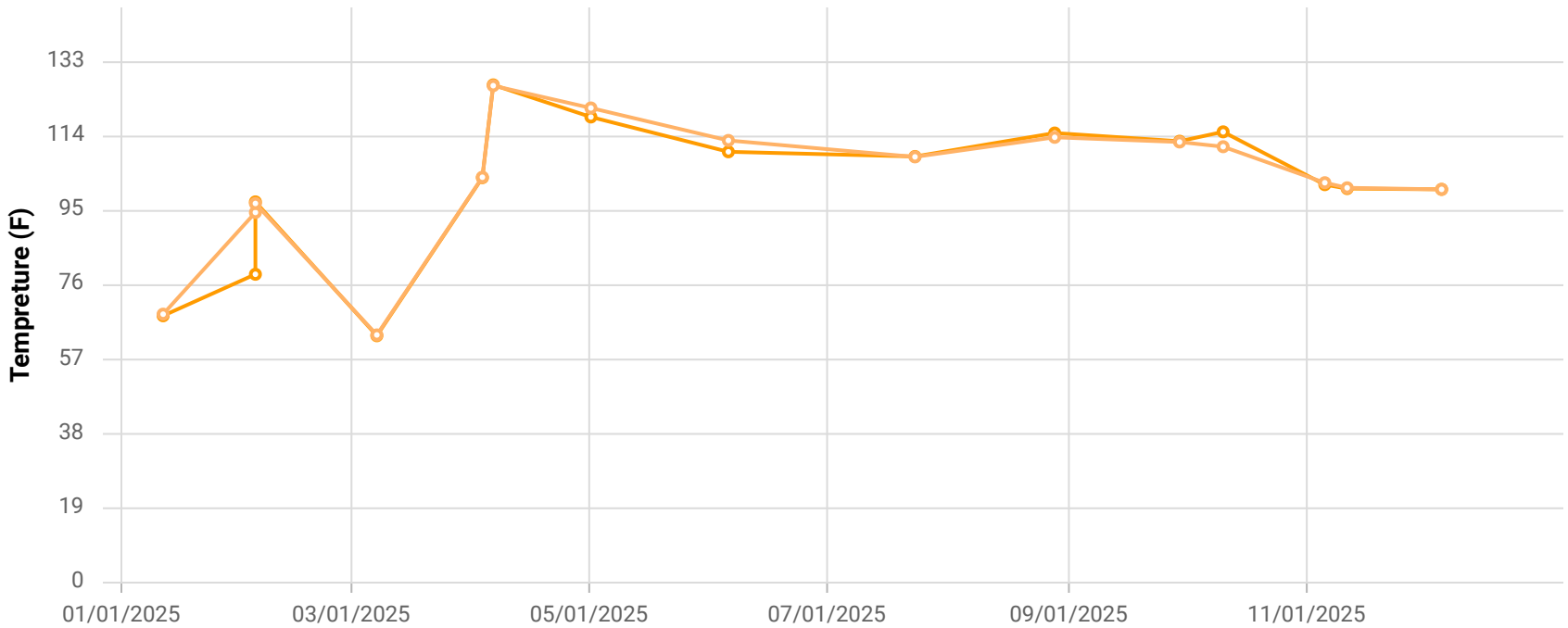

Point ID / Name

CCV24125 / CV-24125-TP20

Parameter / Unit

- Init. Flow / scfm
- % CH4 / %
- % CO2 / %
- % O2 / %
- % Bal Gas / %
- Init. Static Press / in. H2O
- Init. Temp / Deg. F
- Adj. Temp / Deg. F

Chiquita Canyon Landfill

Parameter Chart: Multiscale

Date Range: 01/01/2025 - 12/31/2025

Chart generation date: 1/8/26

SCSeTools

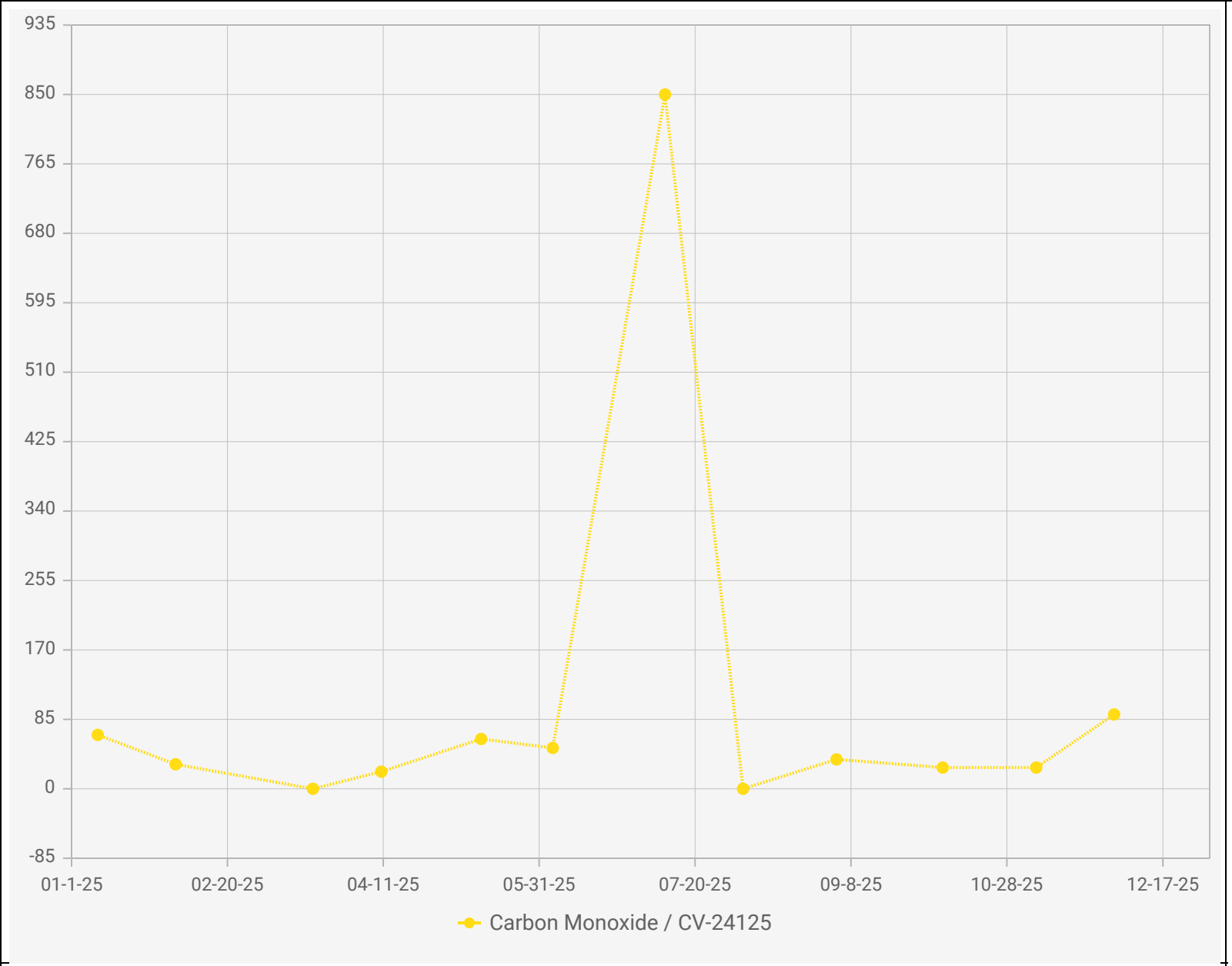

Point IDs / Names

CV-24125 / CV-24125

Parameter / Unit

Carbon Monoxide / ppmv

Chiquita Canyon Landfill - LAB DATA
Points Chart

Date Range : 01/01/2025 to 12/31/2025

Chart generation date : 01/09/2026

SCSeTools

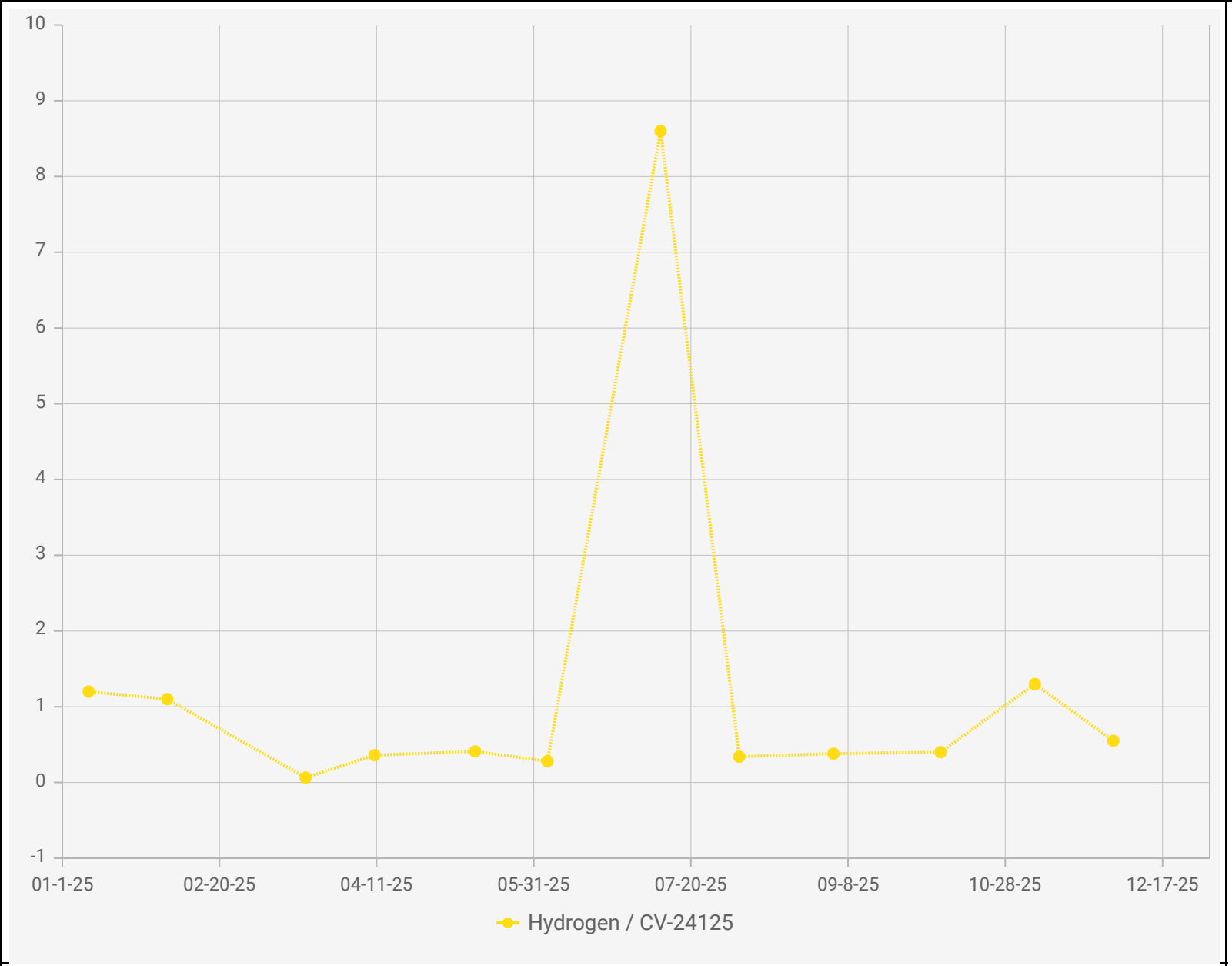

Point IDs / Names

CV-24125 / CV-24125

Parameter / Unit

Hydrogen / % v/v

Chiquita Canyon Landfill - LAB DATA
Points Chart

Date Range : 01/01/2025 to 12/31/2025

Chart generation date : 01/09/2026

SCSeTools

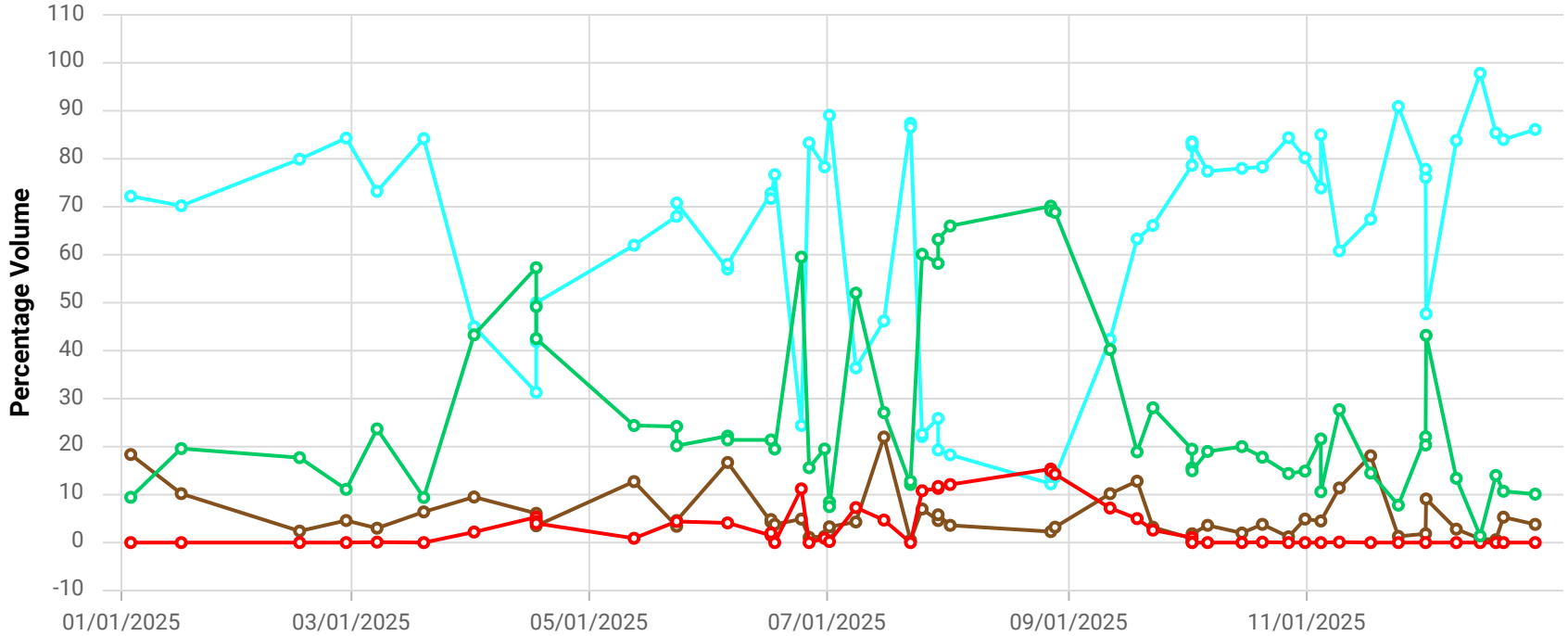

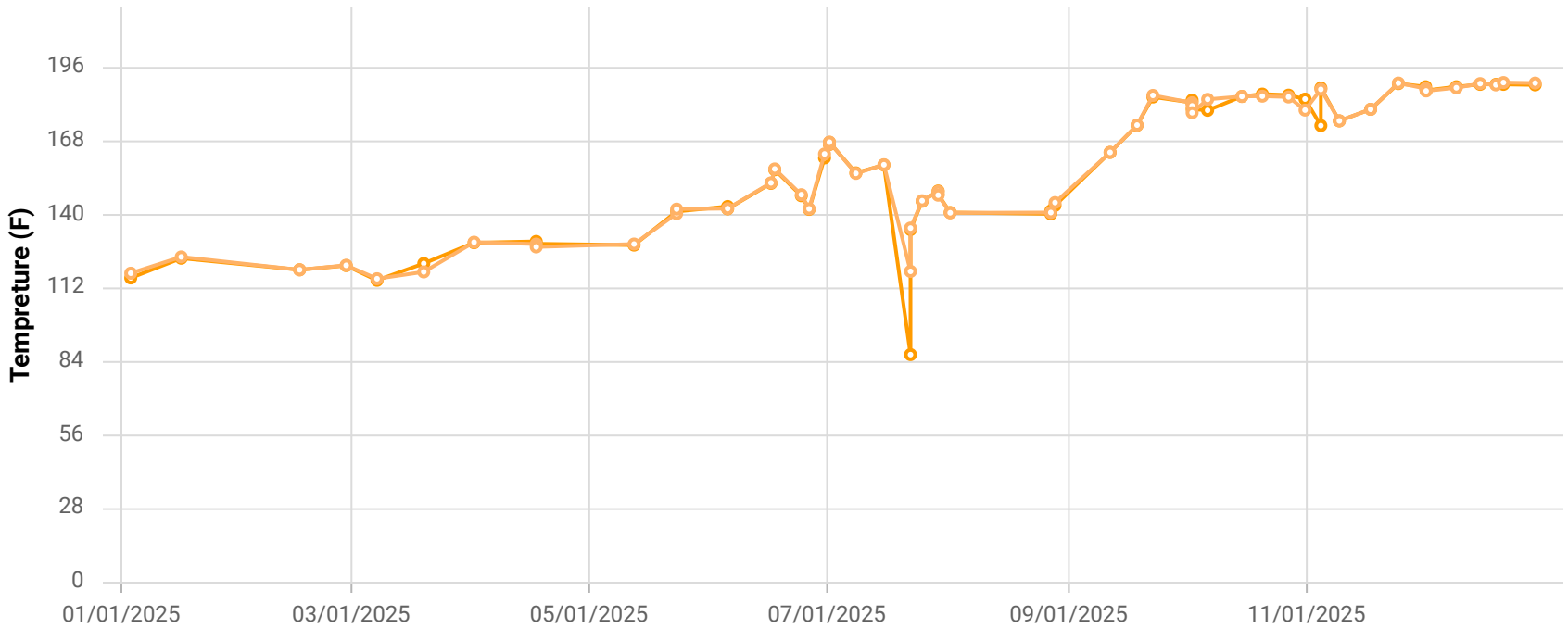

Point ID / Name

CCV24126 / CV-24126

Parameter / Unit

- Init. Flow / scfm
- % CH4 / %
- % CO2 / %
- % O2 / %
- % Bal Gas / %
- Init. Static Press / in. H2O
- Init. Temp / Deg. F
- Adj. Temp / Deg. F

Chiquita Canyon Landfill

Parameter Chart: Multiscale

Date Range: 01/01/2025 - 12/31/2025

Chart generation date: 1/8/26

SCSeTools

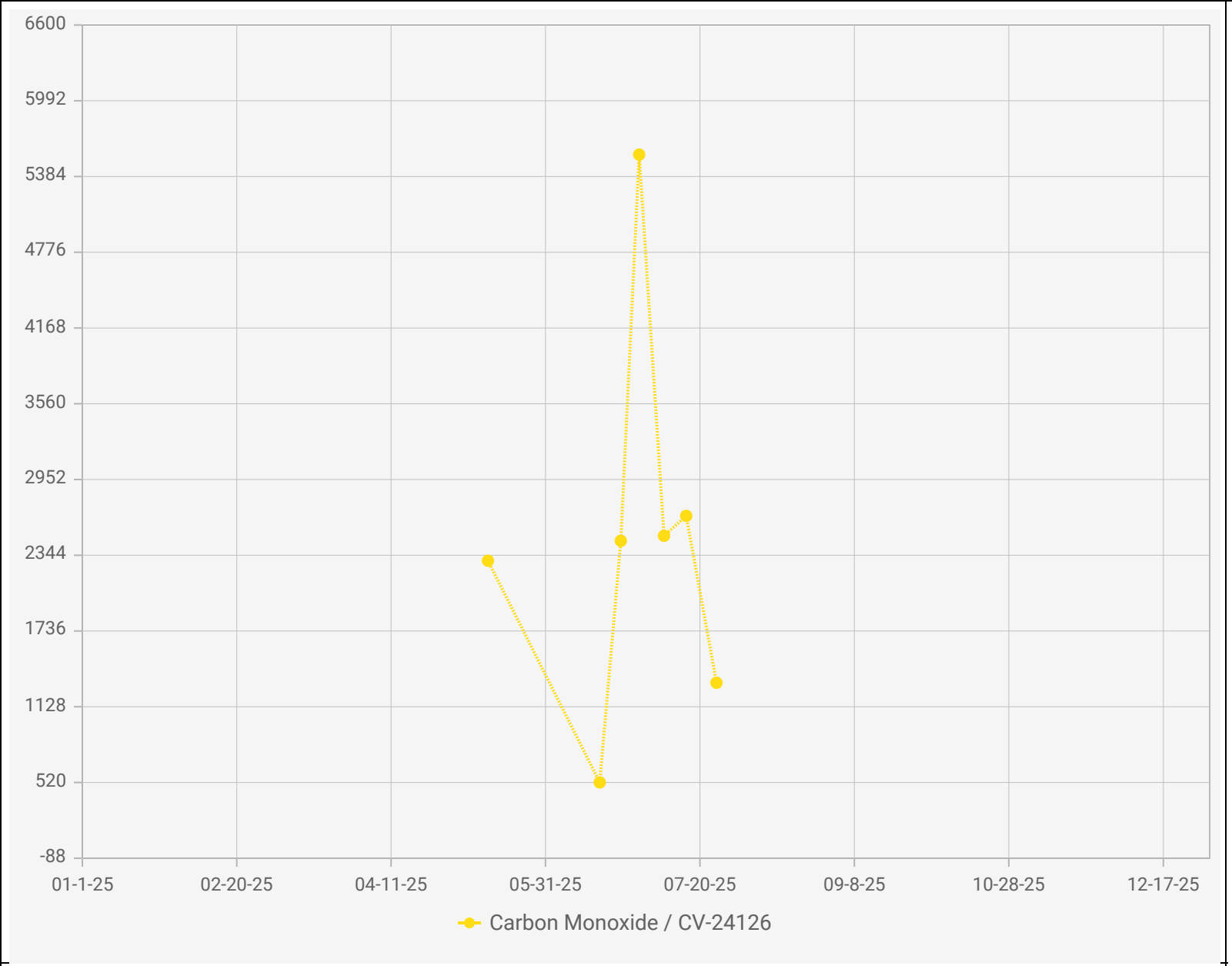

Chiquita Canyon Landfill - LAB DATA
Points Chart

Date Range : 01/01/2025 to 12/31/2025

Chart generation date : 01/09/2026

Point IDs / Names

● CV-24126 / CV-24126

Parameter / Unit

Carbon Monoxide /

SCSeTools

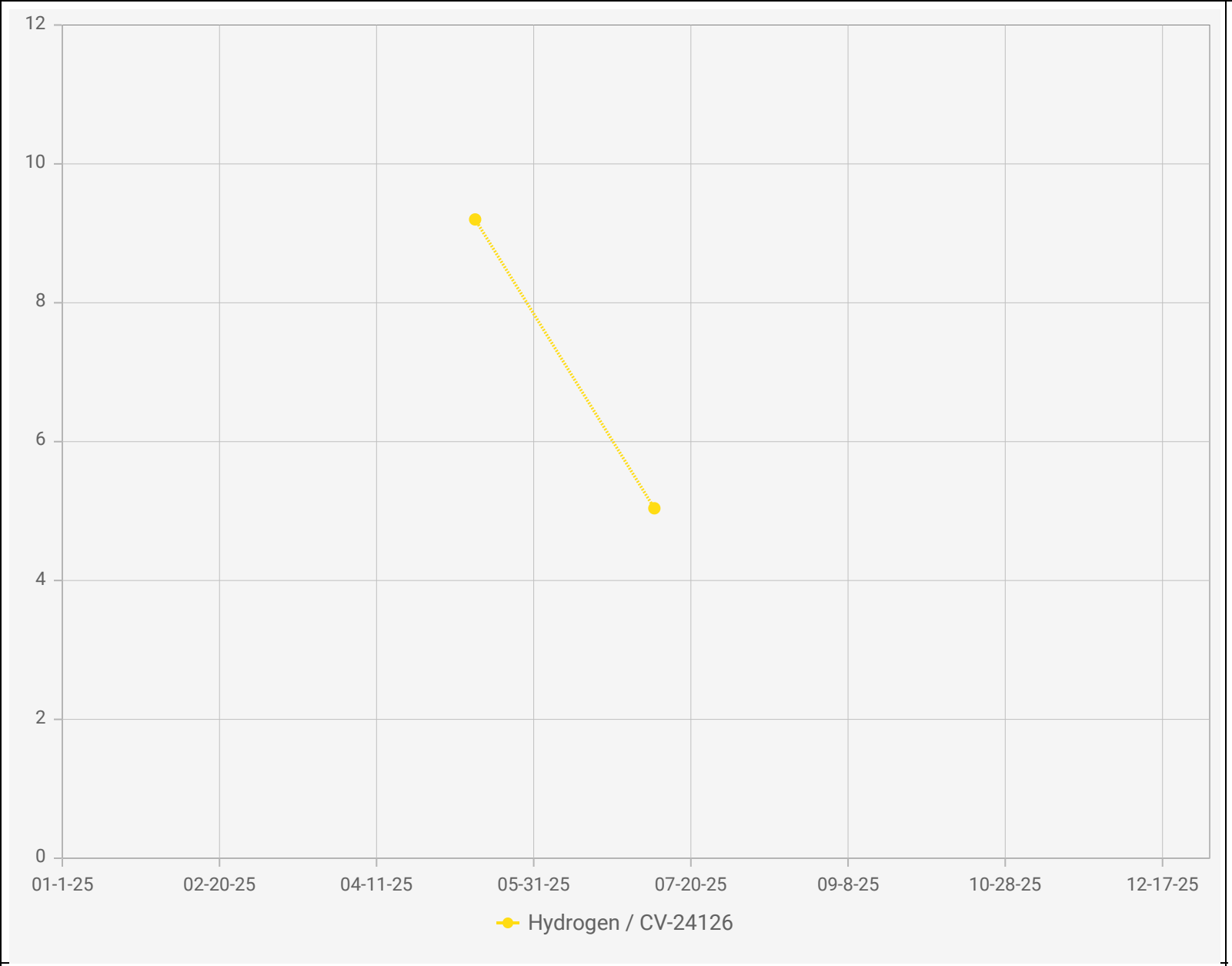

Point IDs / Names

CV-24126 / CV-24126

Parameter / Unit

Hydrogen / %,v

Chiquita Canyon Landfill - LAB DATA
Points Chart

Date Range : 01/01/2025 to 12/31/2025

Chart generation date : 01/09/2026

SCSeTools

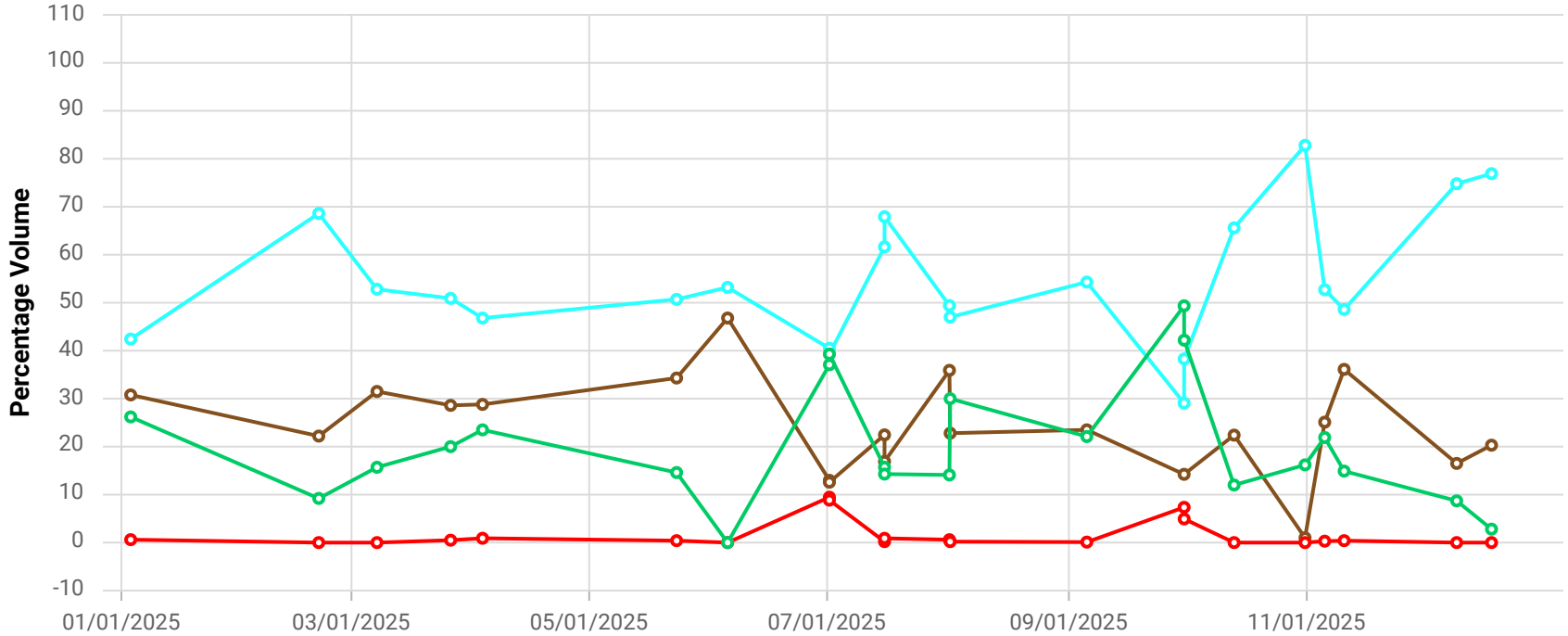

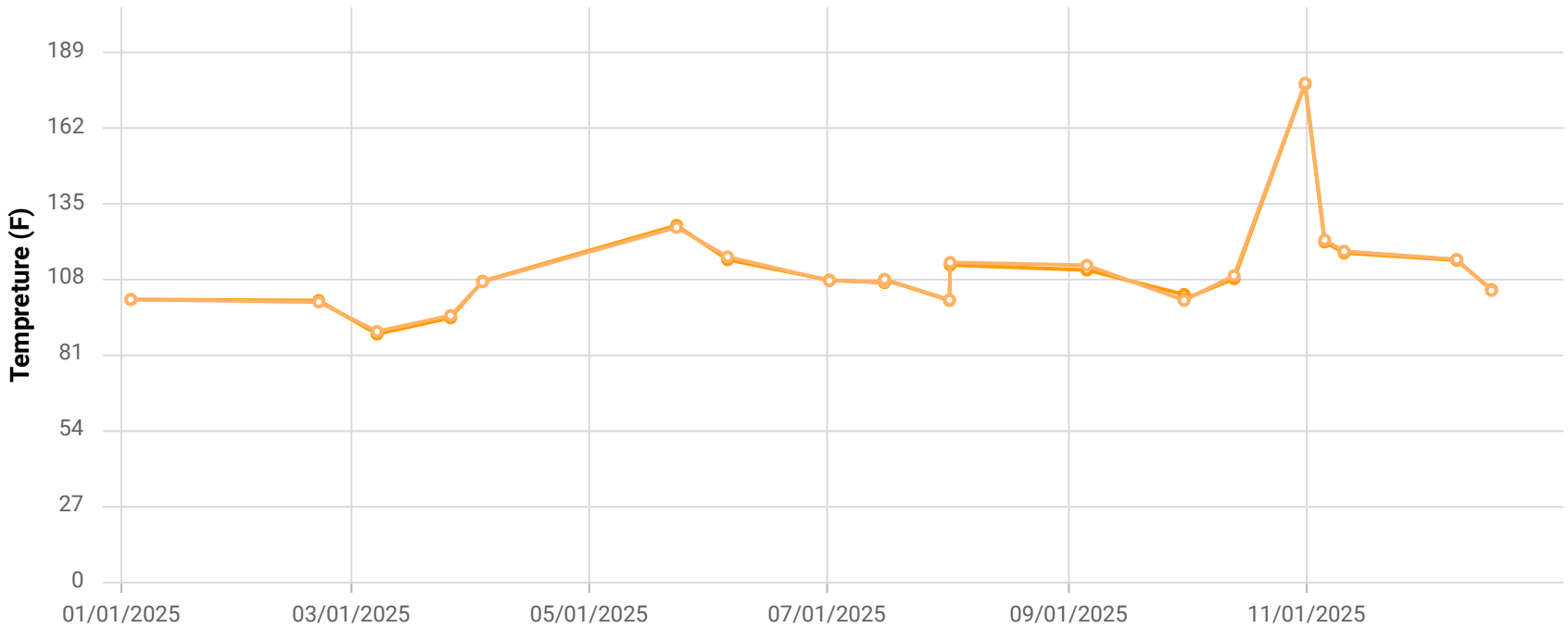

Point ID / Name

CCV24127 / CV-24127

Parameter / Unit

- Init. Flow / scfm
- % CH4 / %
- % CO2 / %
- % O2 / %
- % Bal Gas / %
- Init. Static Press / in. H2O
- Init. Temp / Deg. F
- Adj. Temp / Deg. F

Chiquita Canyon Landfill

Parameter Chart: Multiscale

Date Range: 01/01/2025 - 12/31/2025

Chart generation date: 1/8/26

SCSeTools

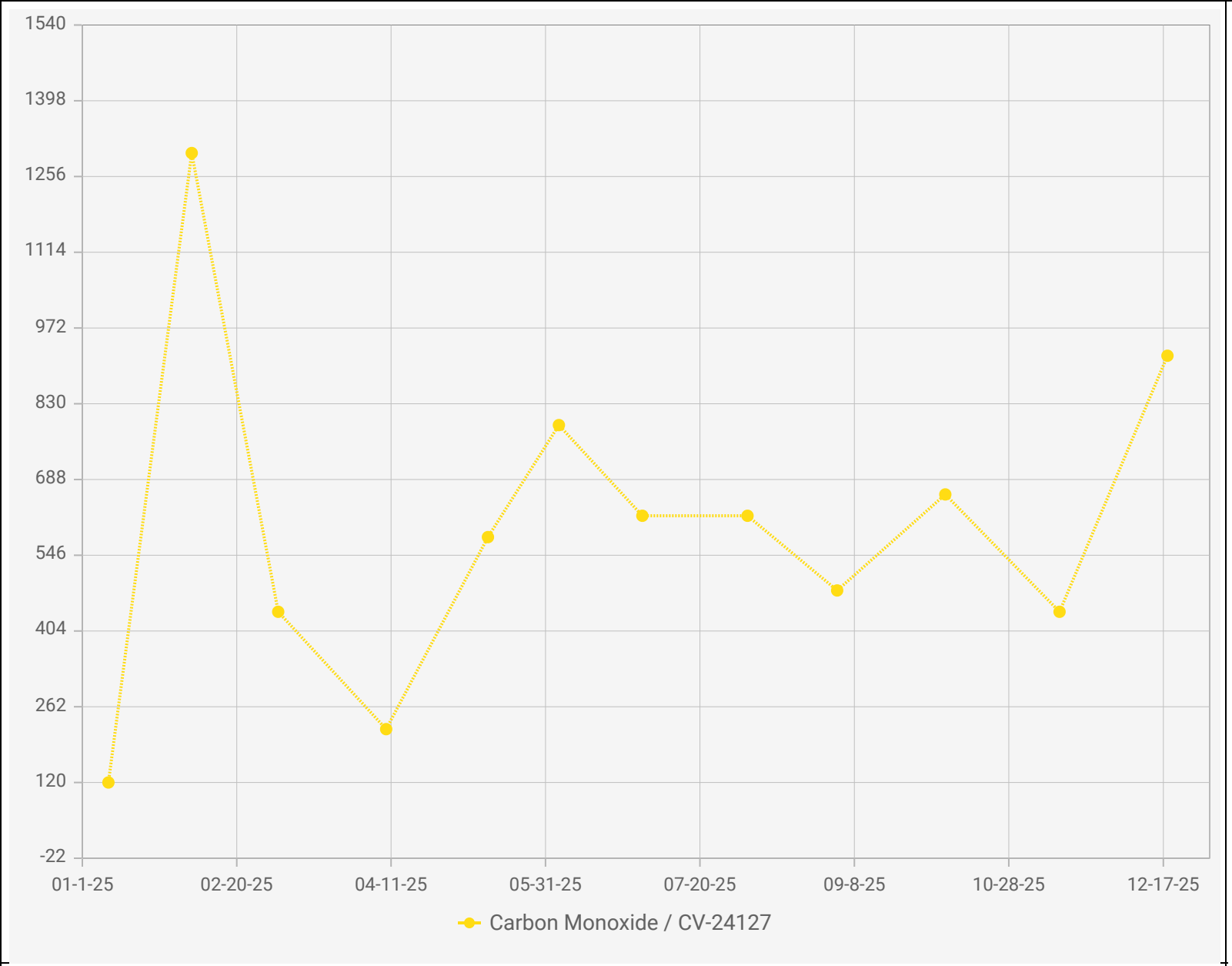

Point IDs / Names

CV-24127 / CV-24127

Parameter / Unit

Carbon Monoxide / ppmv

Chiquita Canyon Landfill - LAB DATA
Points Chart

Date Range : 01/01/2025 to 12/31/2025

Chart generation date : 01/09/2026

SCSeTools

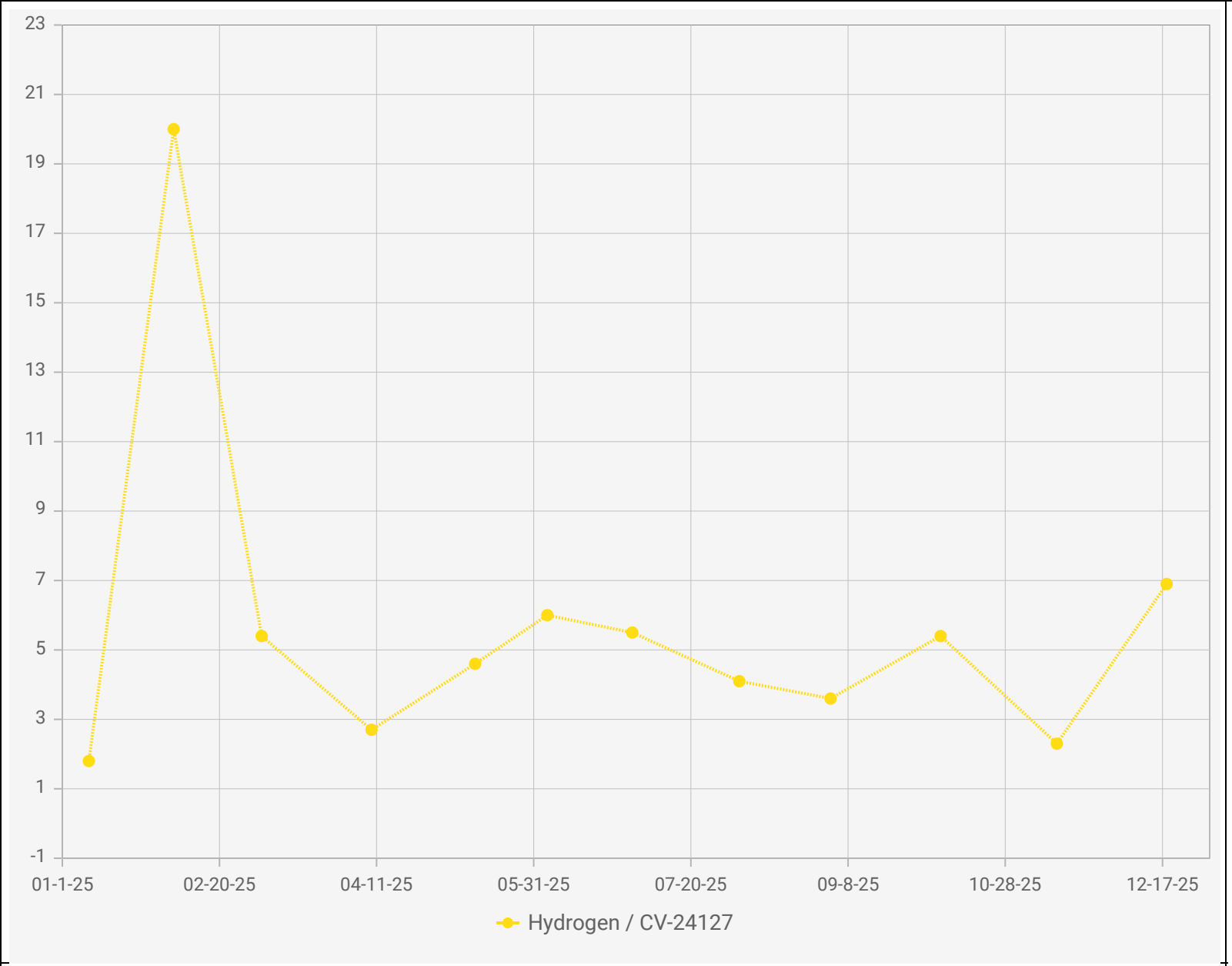

Point IDs / Names

CV-24127 / CV-24127

Parameter / Unit

Hydrogen / % v/v

Chiquita Canyon Landfill - LAB DATA
Points Chart

Date Range : 01/01/2025 to 12/31/2025

Chart generation date : 01/09/2026

SCSeTools

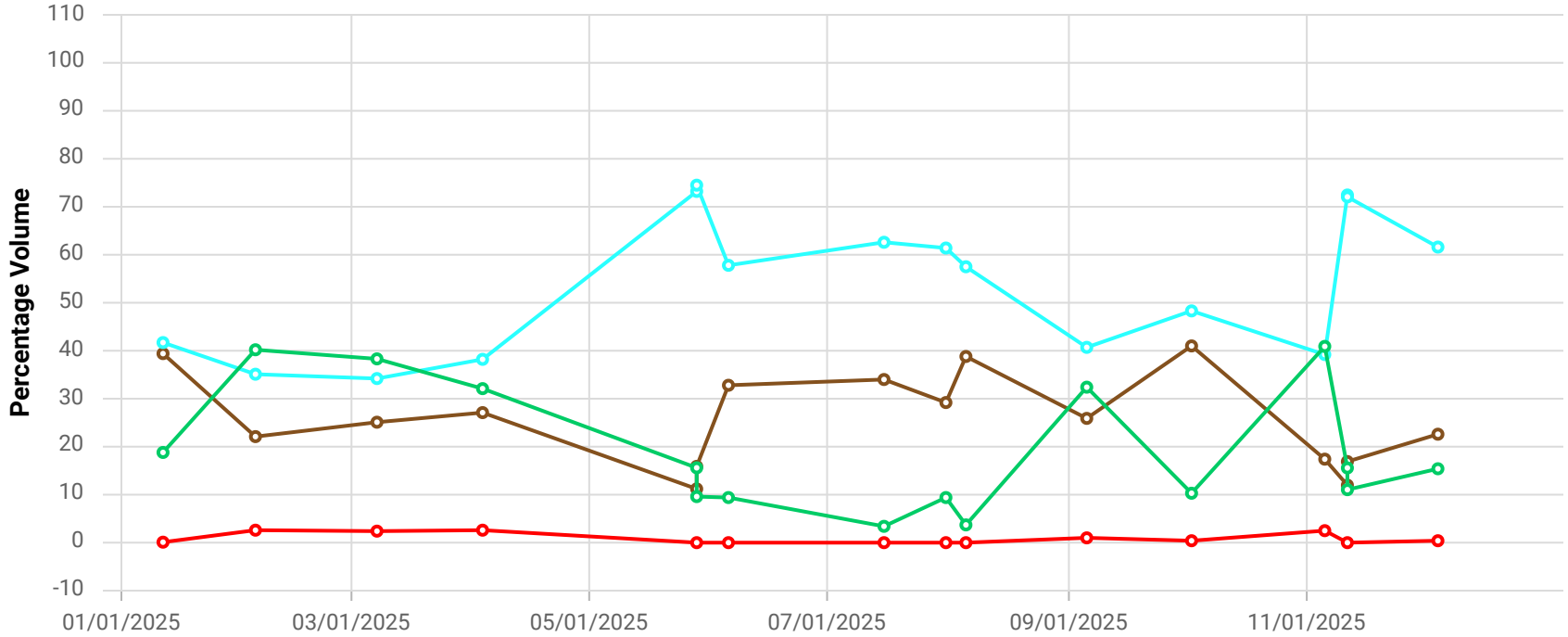

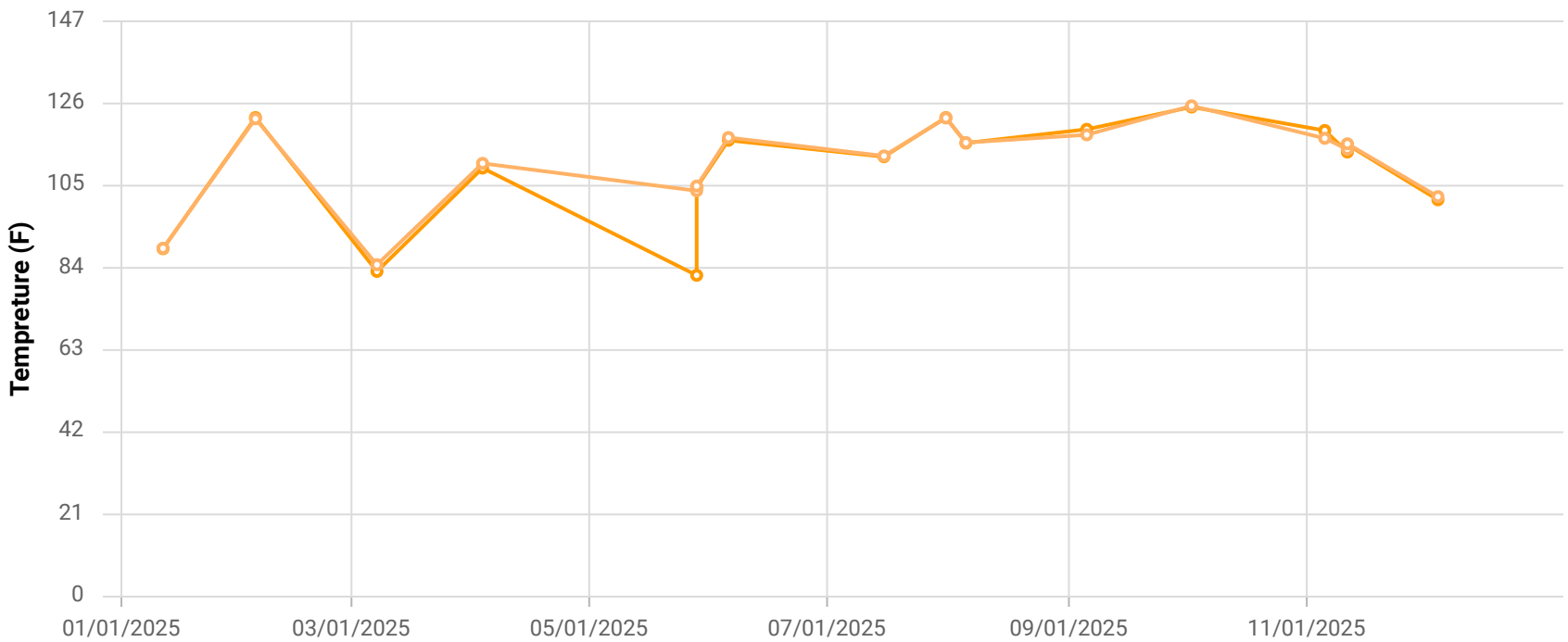

Point ID / Name

CCV24128 / CV-24128

Parameter / Unit

- Init. Flow / scfm
- % CH4 / %
- % CO2 / %
- % O2 / %
- % Bal Gas / %
- Init. Static Press / in. H2O
- Init. Temp / Deg. F
- Adj. Temp / Deg. F

Chiquita Canyon Landfill

Parameter Chart: Multiscale

Date Range: 01/01/2025 - 12/31/2025

Chart generation date: 1/8/26

SCSeTools

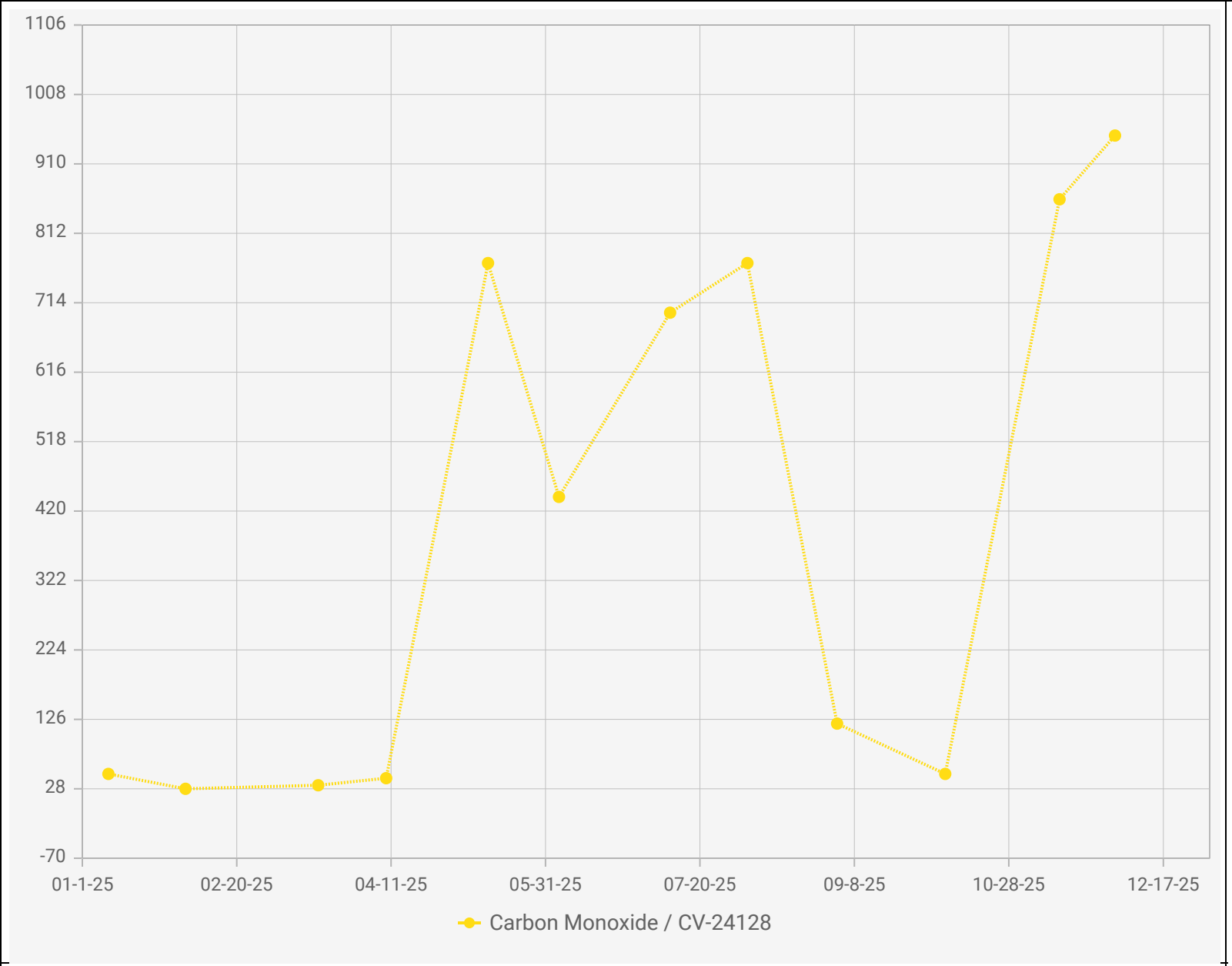

Point IDs / Names

CV-24128 / CV-24128

Parameter / Unit

Carbon Monoxide / ppmv

Chiquita Canyon Landfill - LAB DATA
Points Chart

Date Range : 01/01/2025 to 12/31/2025

Chart generation date : 01/09/2026

SCSeTools

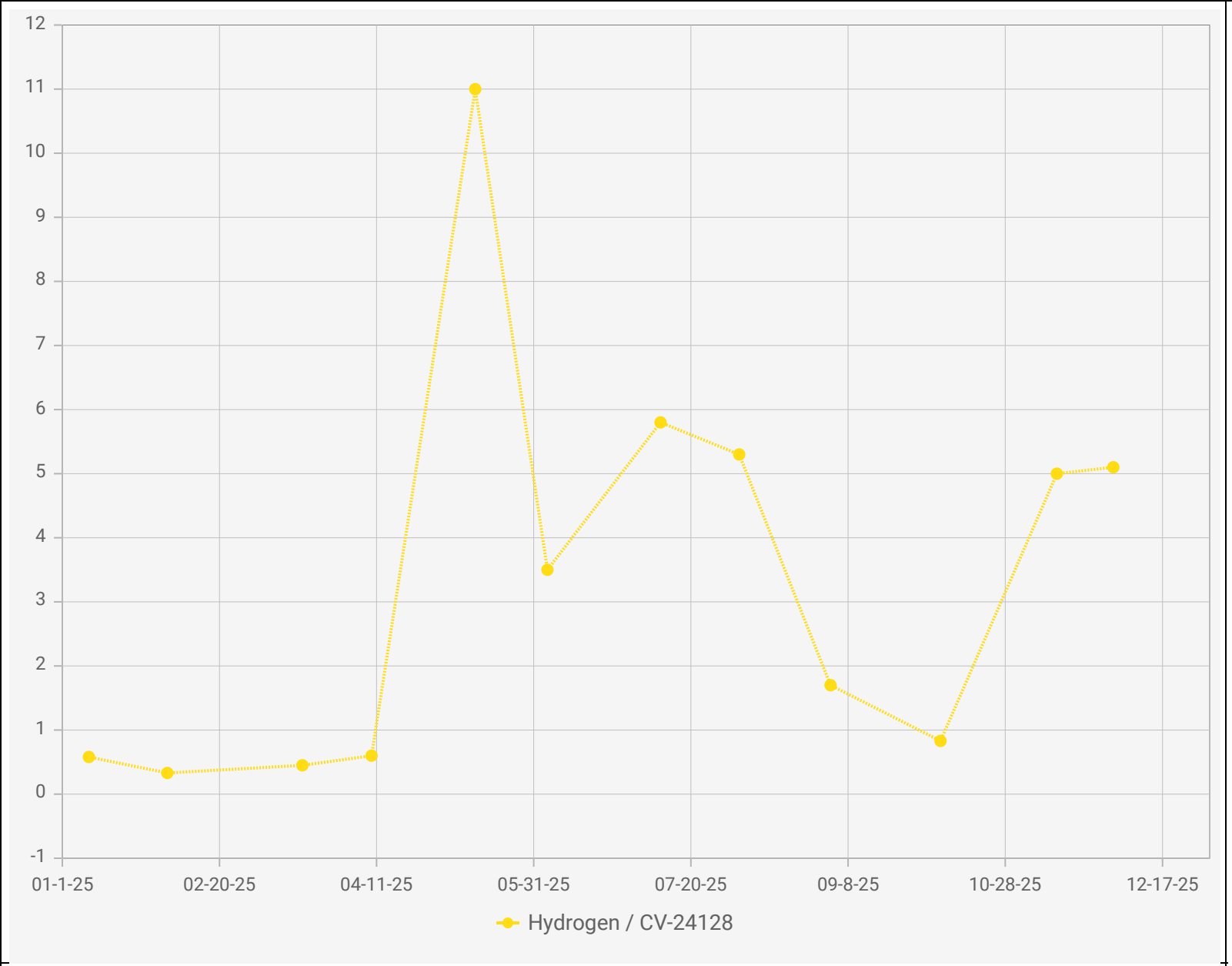

Point IDs / Names

CV-24128 / CV-24128

Parameter / Unit

Hydrogen / % v/v

Chiquita Canyon Landfill - LAB DATA
Points Chart

Date Range : 01/01/2025 to 12/31/2025

Chart generation date : 01/09/2026

SCSeTools

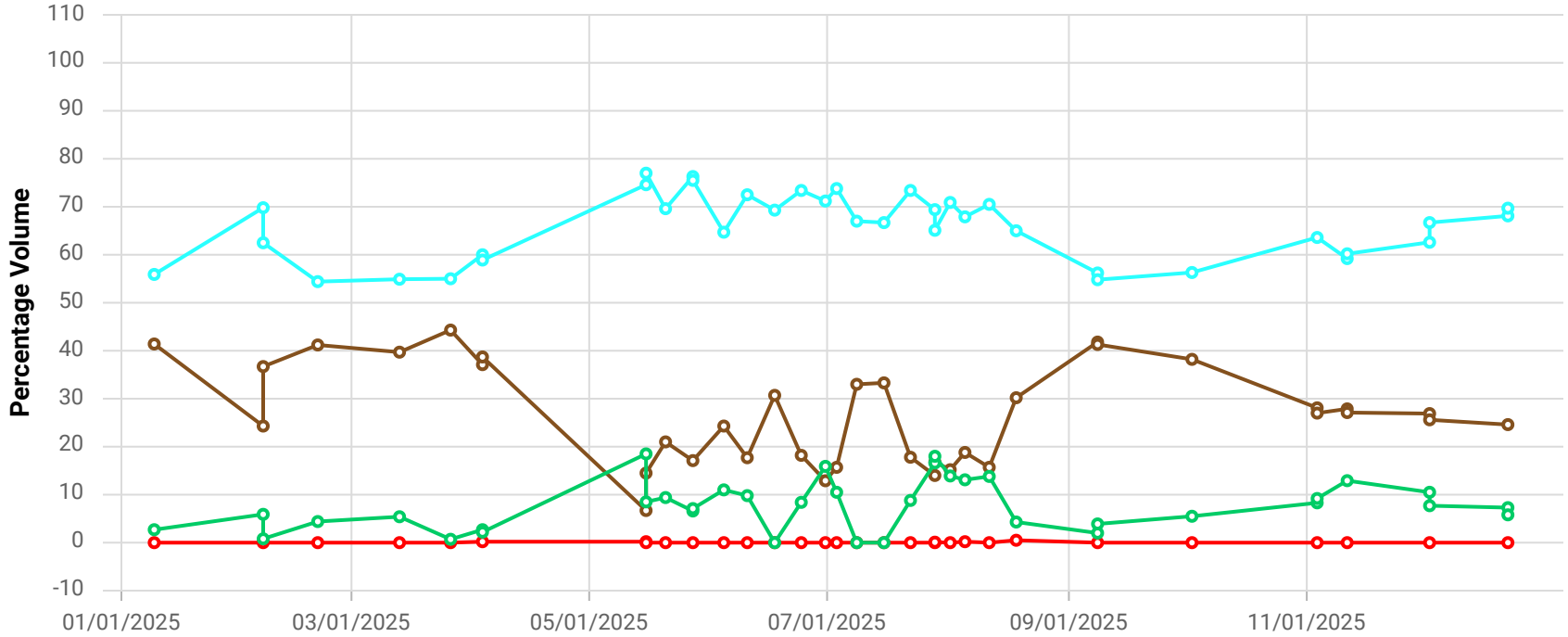

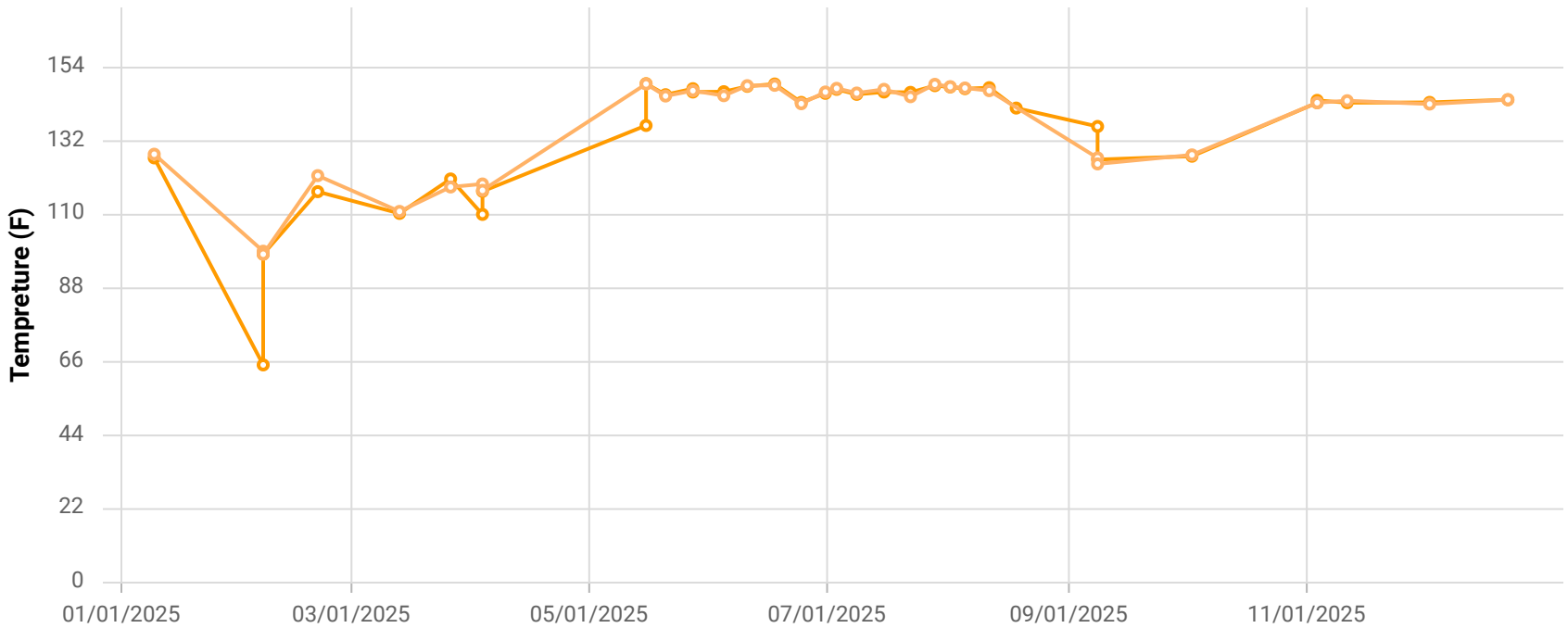

Point ID / Name

CCV24134 / CV-24134-TP19

Parameter / Unit

- Init. Flow / scfm
- % CH4 / %
- % CO2 / %
- % O2 / %
- % Bal Gas / %
- Init. Static Press / in. H2O
- Init. Temp / Deg. F
- Adj. Temp / Deg. F

Chiquita Canyon Landfill

Parameter Chart: Multiscale

Date Range: 01/01/2025 - 12/31/2025

Chart generation date: 1/8/26

SCSeTools

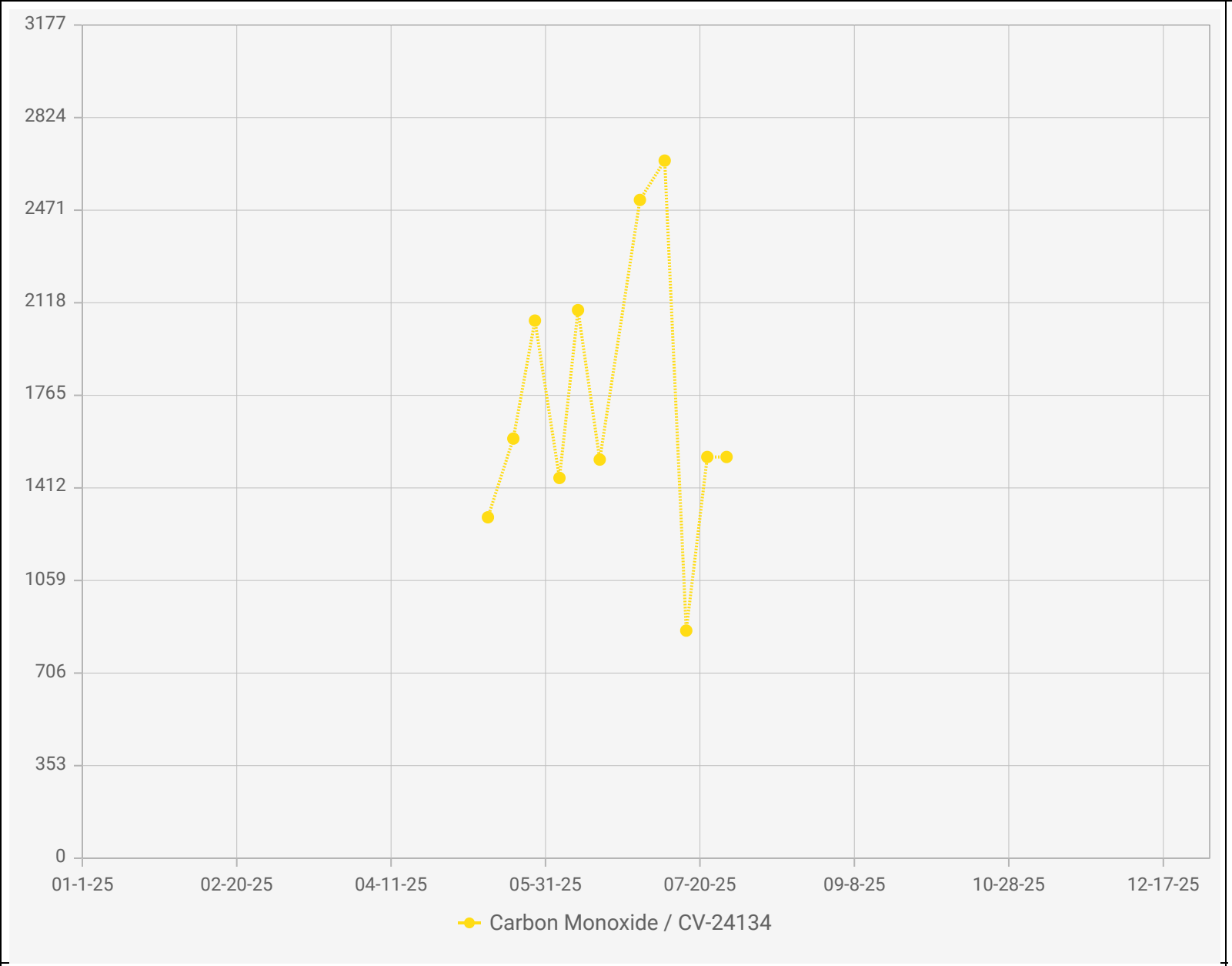

Point IDs / Names

CV-24134 / CV-24134

Parameter / Unit

Carbon Monoxide /

Chiquita Canyon Landfill - LAB DATA
Points Chart

Date Range : 01/01/2025 to 12/31/2025

Chart generation date : 01/09/2026

SCSeTools

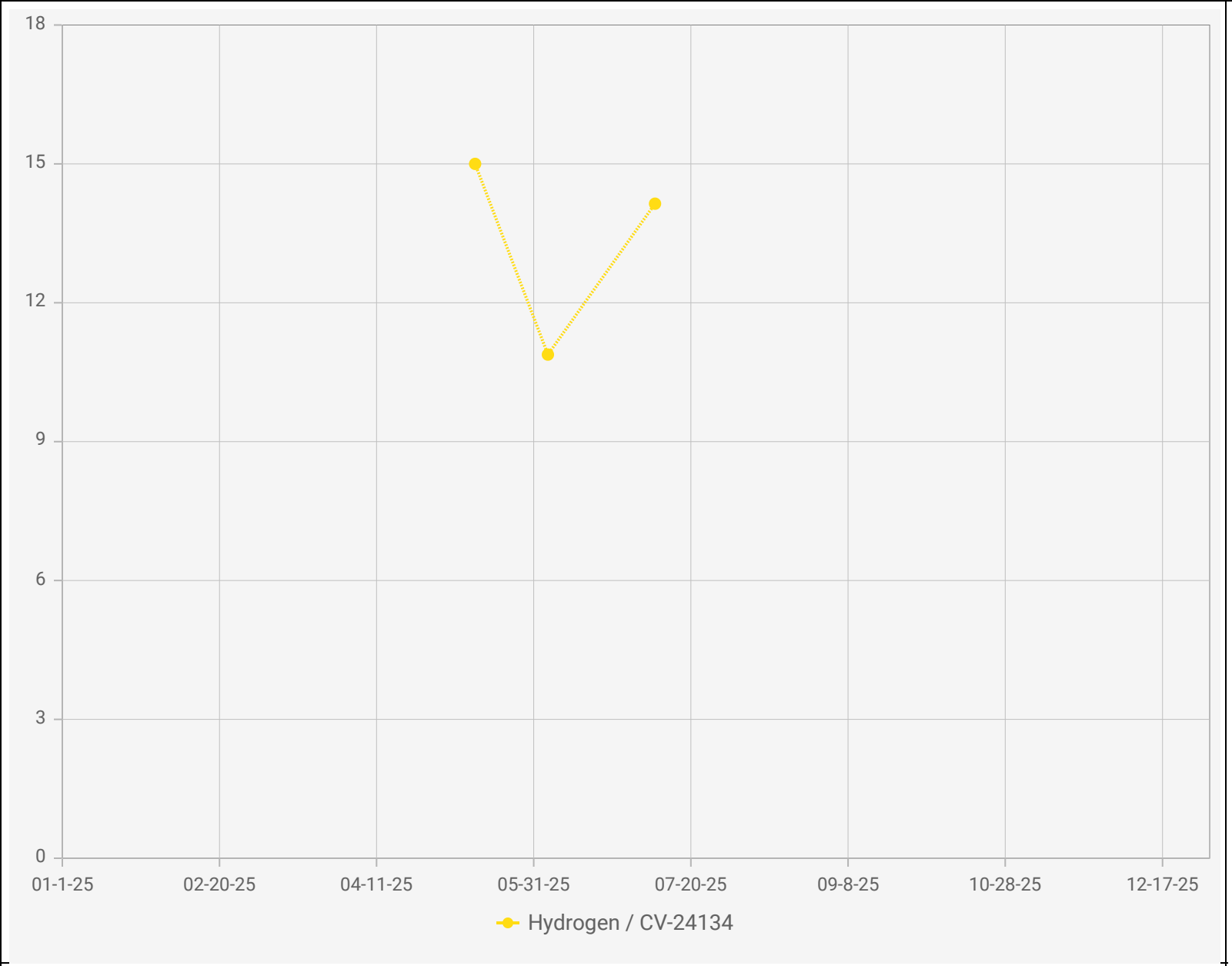

Point IDs / Names

CV-24134 / CV-24134

Parameter / Unit

Hydrogen / %,v

Chiquita Canyon Landfill - LAB DATA
Points Chart

Date Range : 01/01/2025 to 12/31/2025

Chart generation date : 01/09/2026

SCSeTools

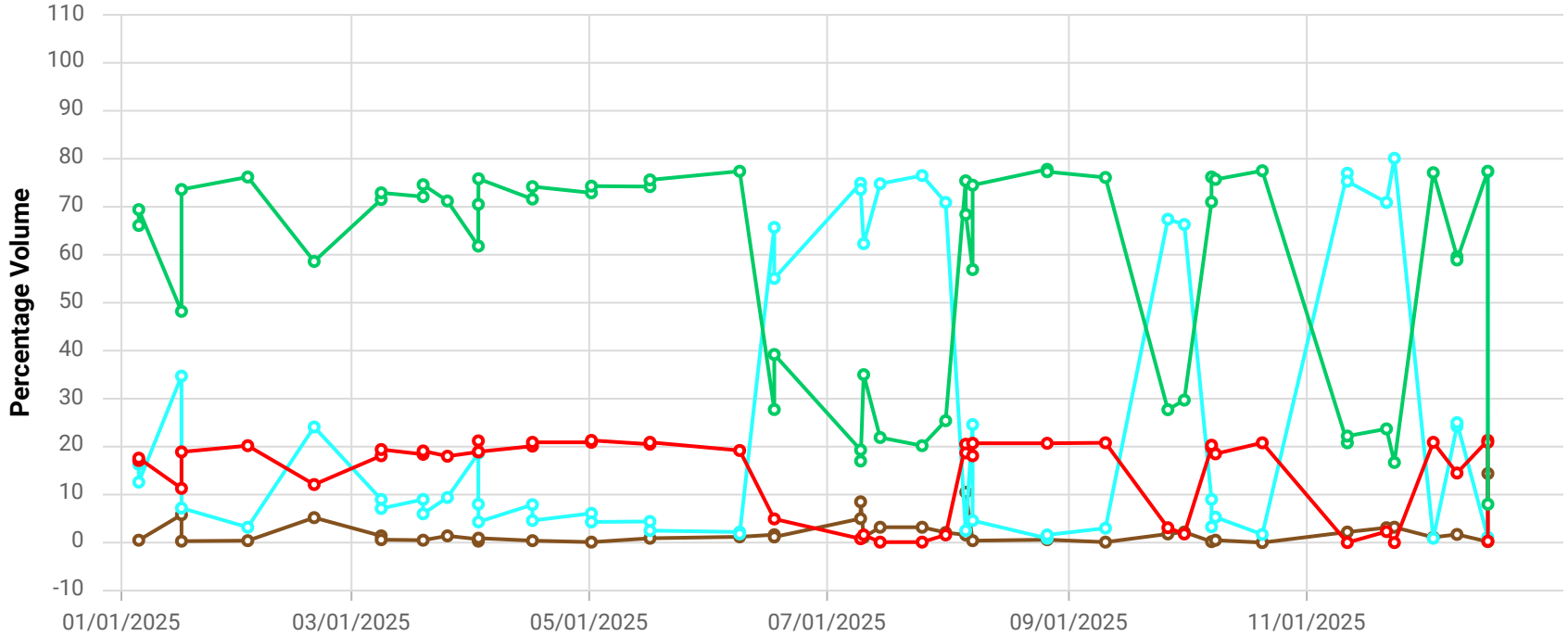

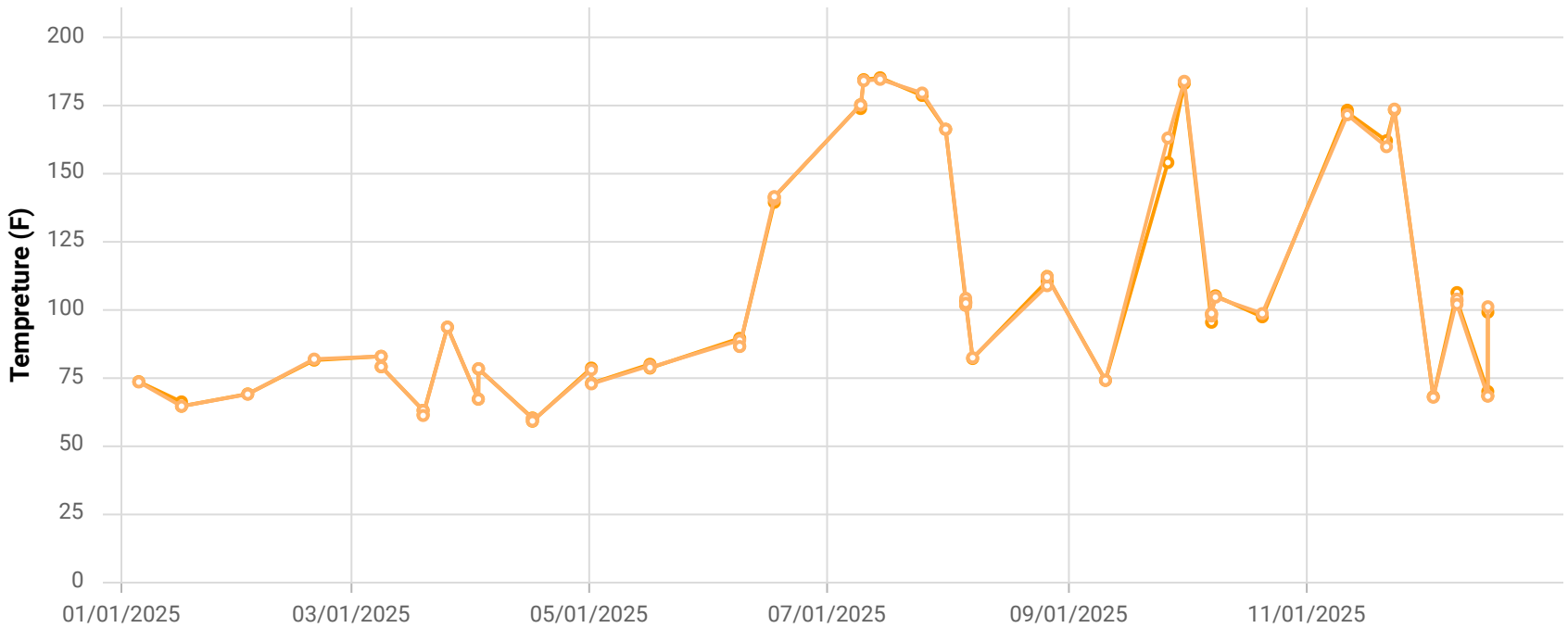

Point ID / Name

CCV24138 / CV-24138

Parameter / Unit

- Init. Flow / scfm
- % CH4 / %
- % CO2 / %
- % O2 / %
- % Bal Gas / %
- Init. Static Press / in. H2O
- Init. Temp / Deg. F
- Adj. Temp / Deg. F

Chiquita Canyon Landfill

Parameter Chart: Multiscale

Date Range: 01/01/2025 - 12/31/2025

Chart generation date: 1/8/26

SCSeTools

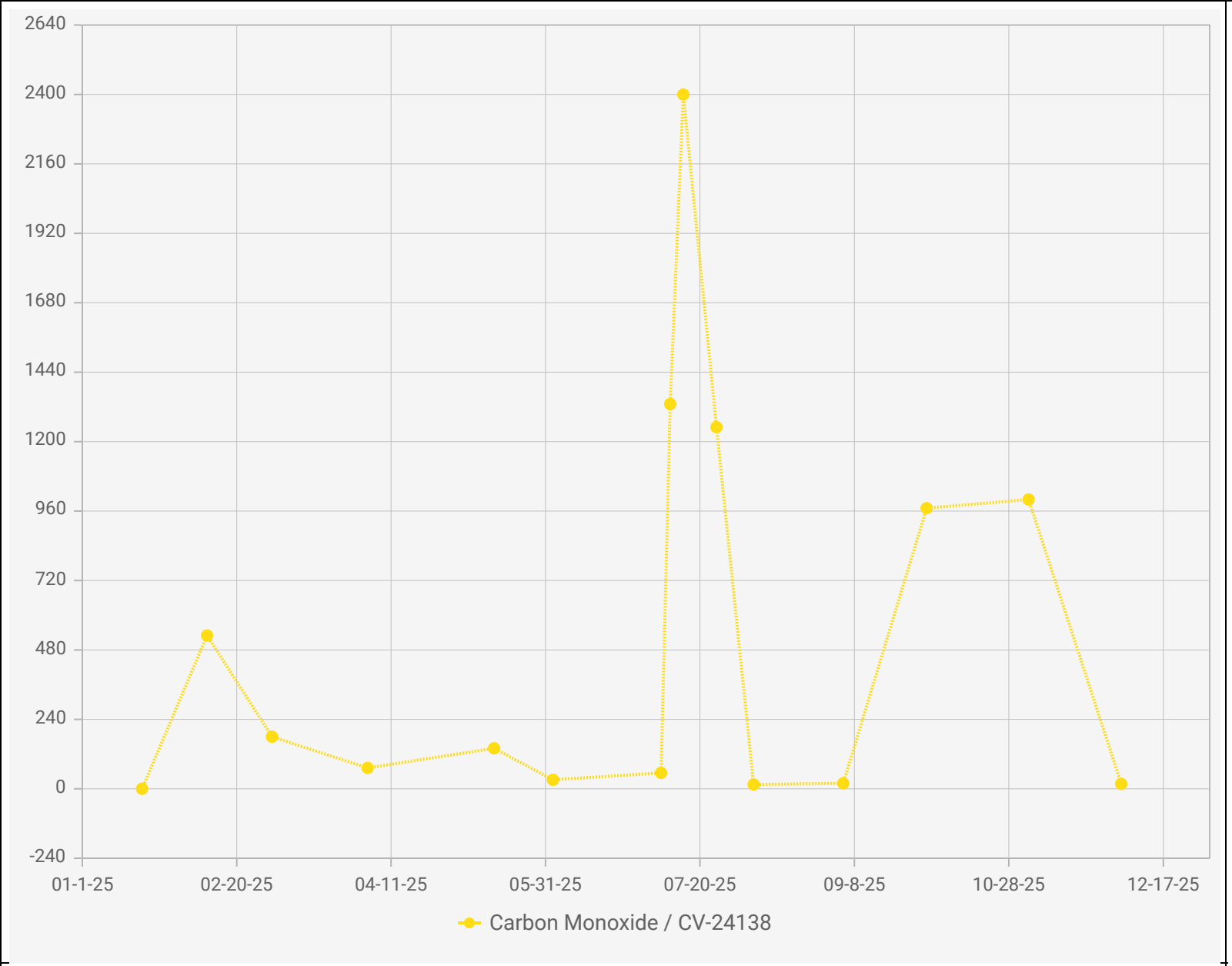

Chiquita Canyon Landfill - LAB DATA
Points Chart

Date Range : 01/01/2025 to 12/31/2025

Chart generation date : 01/09/2026

Point IDs / Names

- CV-24138 / CV-24138

Parameter / Unit

- Carbon Monoxide / ppmv

SCSeTools

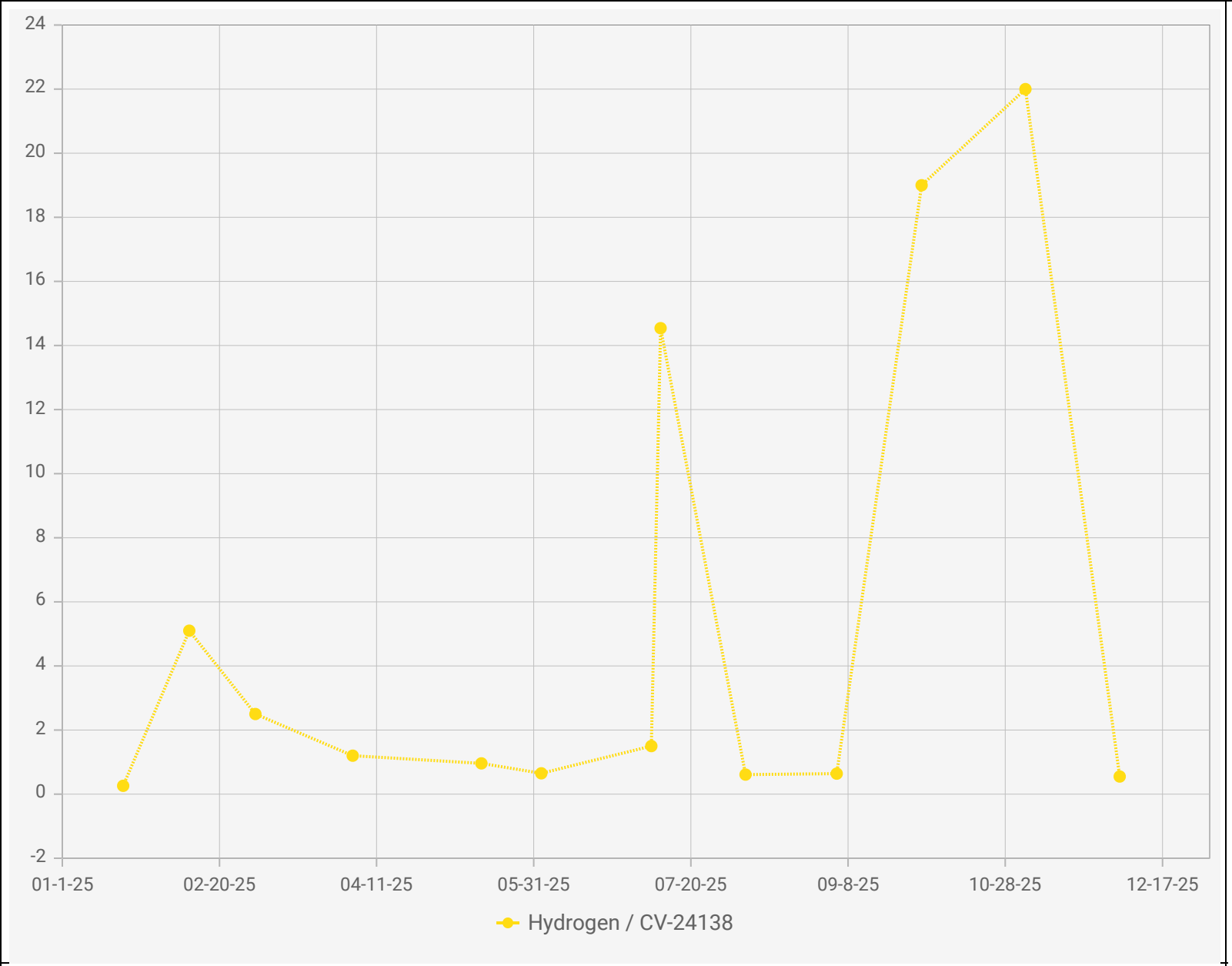

Point IDs / Names

CV-24138 / CV-24138

Parameter / Unit

Hydrogen / % v/v

Chiquita Canyon Landfill - LAB DATA
Points Chart

Date Range : 01/01/2025 to 12/31/2025

Chart generation date : 01/09/2026

SCSeTools

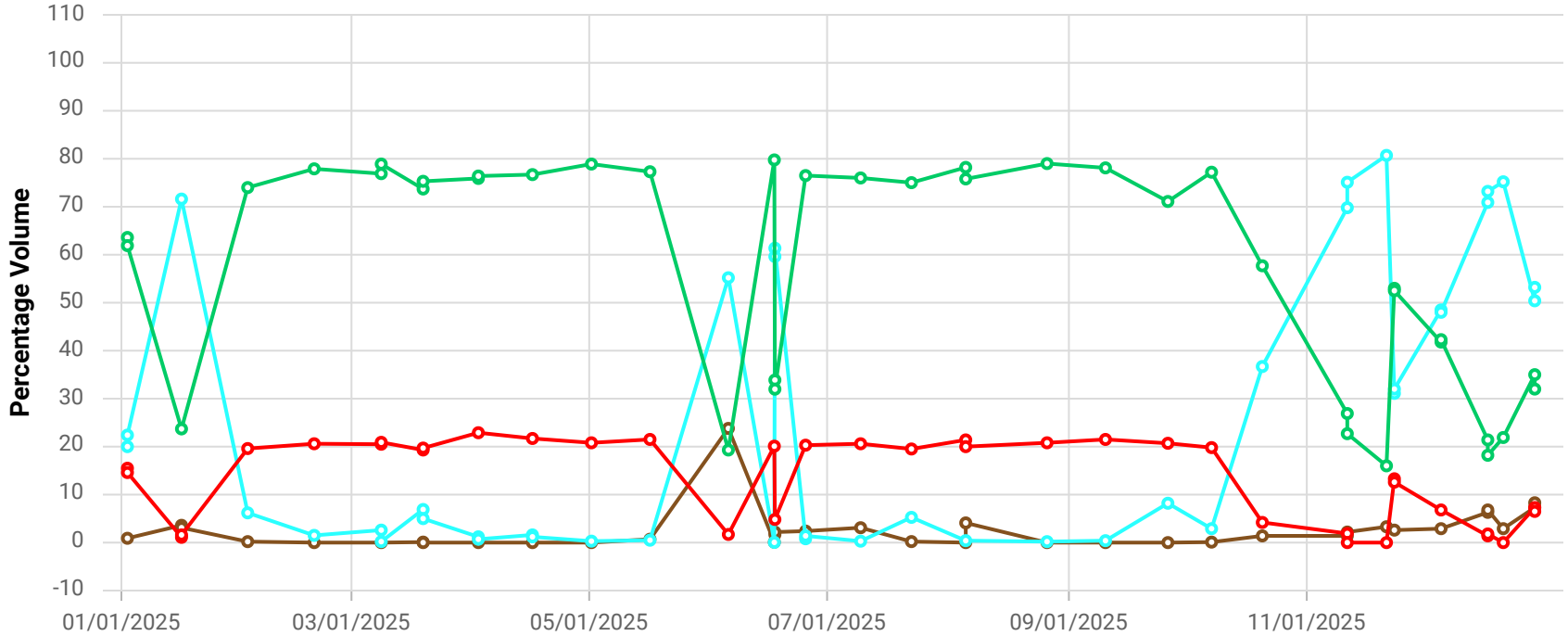

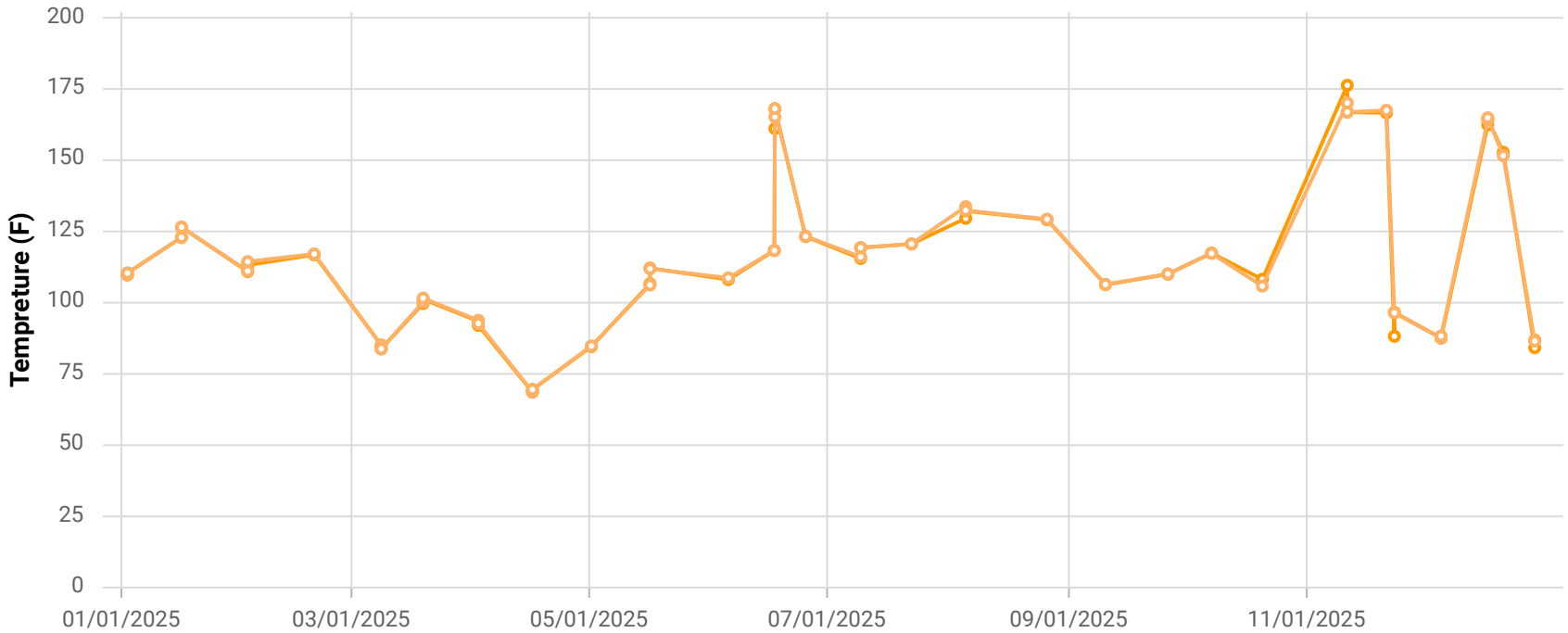

Point ID / Name

CCV24139 / CV-24139

Parameter / Unit

- Init. Flow / scfm
- % CH4 / %
- % CO2 / %
- % O2 / %
- % Bal Gas / %
- Init. Static Press / in. H2O
- Init. Temp / Deg. F
- Adj. Temp / Deg. F

Chiquita Canyon Landfill

Parameter Chart: Multiscale

Date Range: 01/01/2025 - 12/31/2025

Chart generation date: 1/8/26

SCSeTools

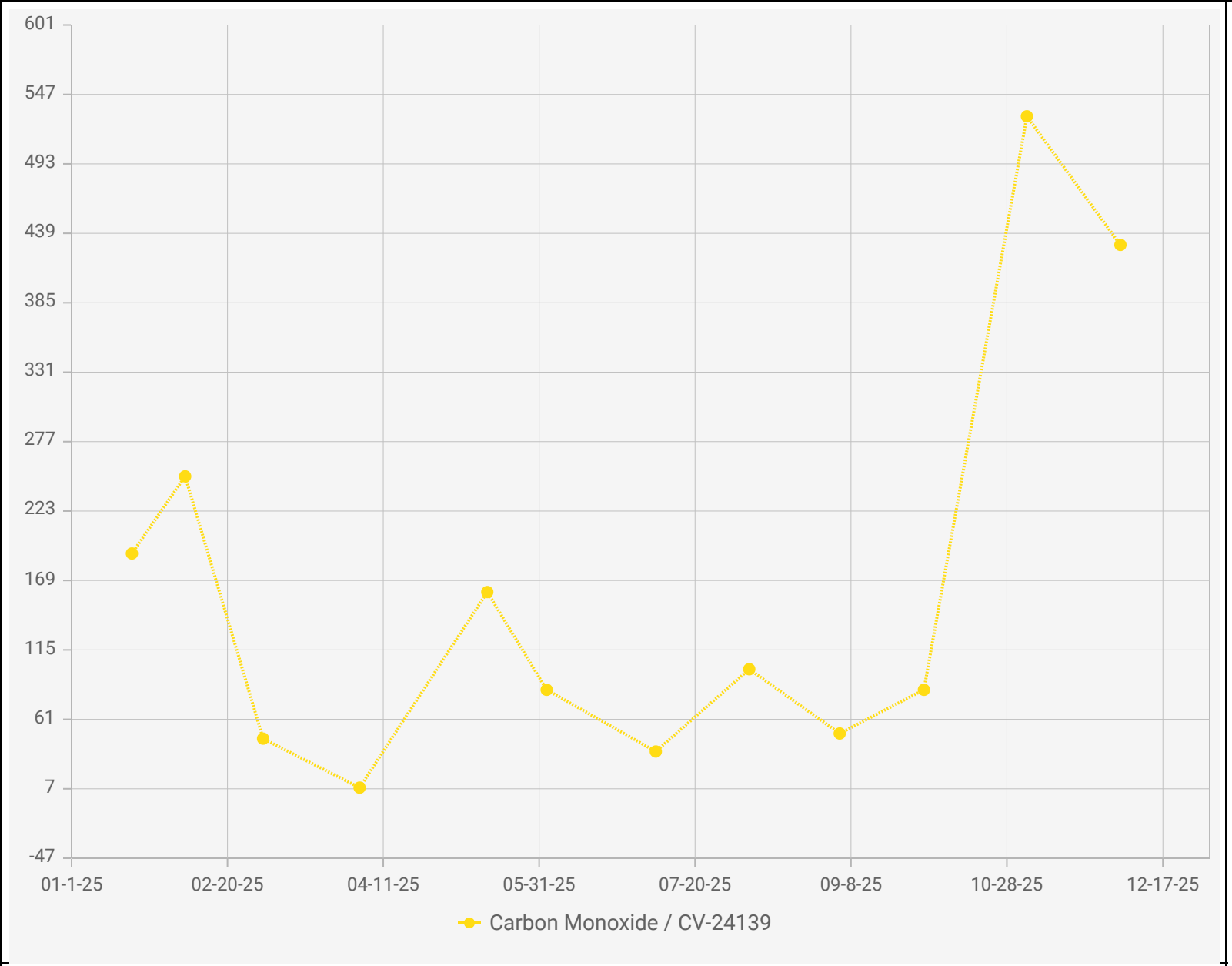

Point IDs / Names

CV-24139 / CV-24139

Parameter / Unit

Carbon Monoxide / ppmv

Chiquita Canyon Landfill - LAB DATA
Points Chart

Date Range : 01/01/2025 to 12/31/2025

Chart generation date : 01/09/2026

SCSeTools

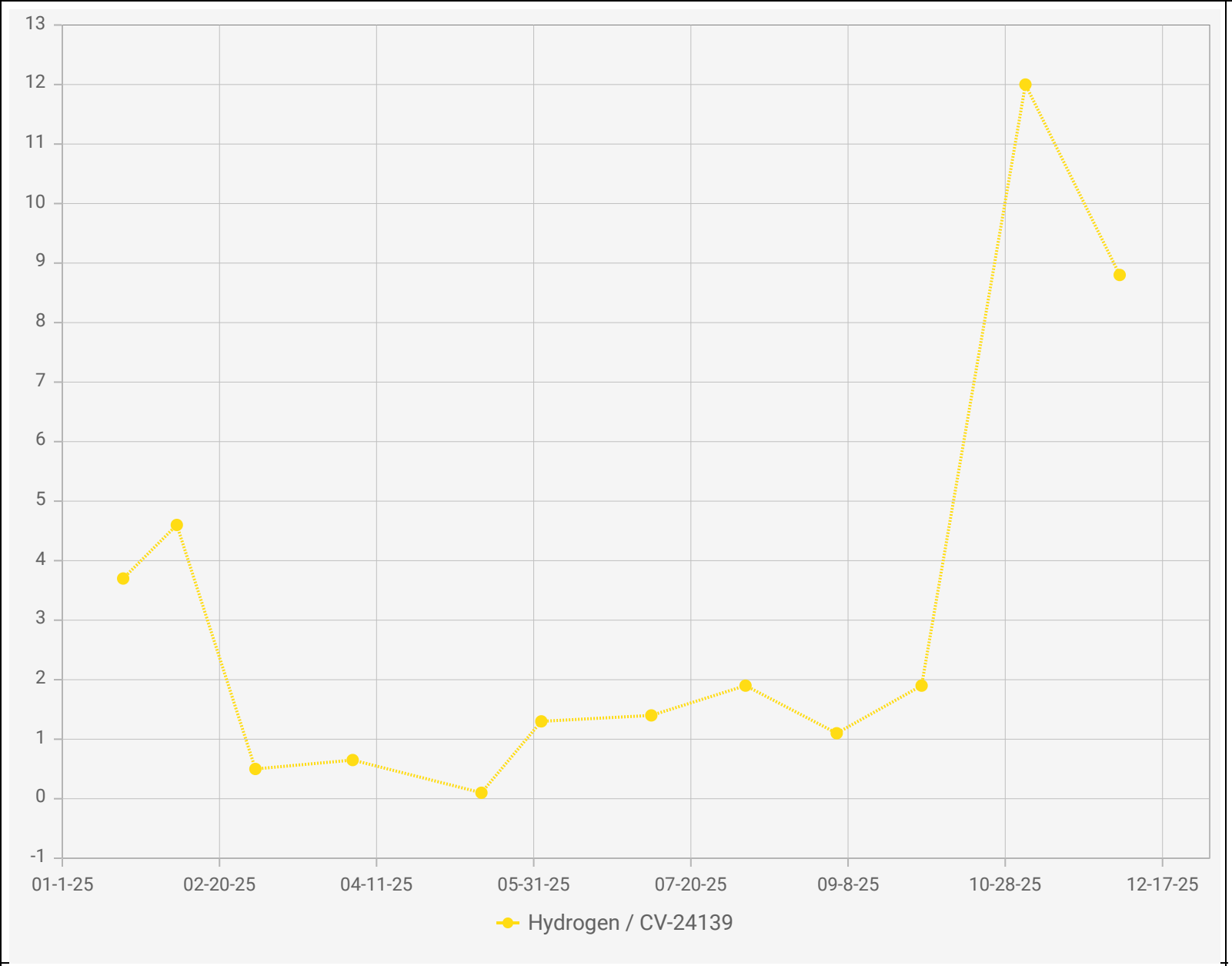

Point IDs / Names

CV-24139 / CV-24139

Parameter / Unit

Hydrogen / % v/v

Chiquita Canyon Landfill - LAB DATA
Points Chart

Date Range : 01/01/2025 to 12/31/2025

Chart generation date : 01/09/2026

SCSeTools

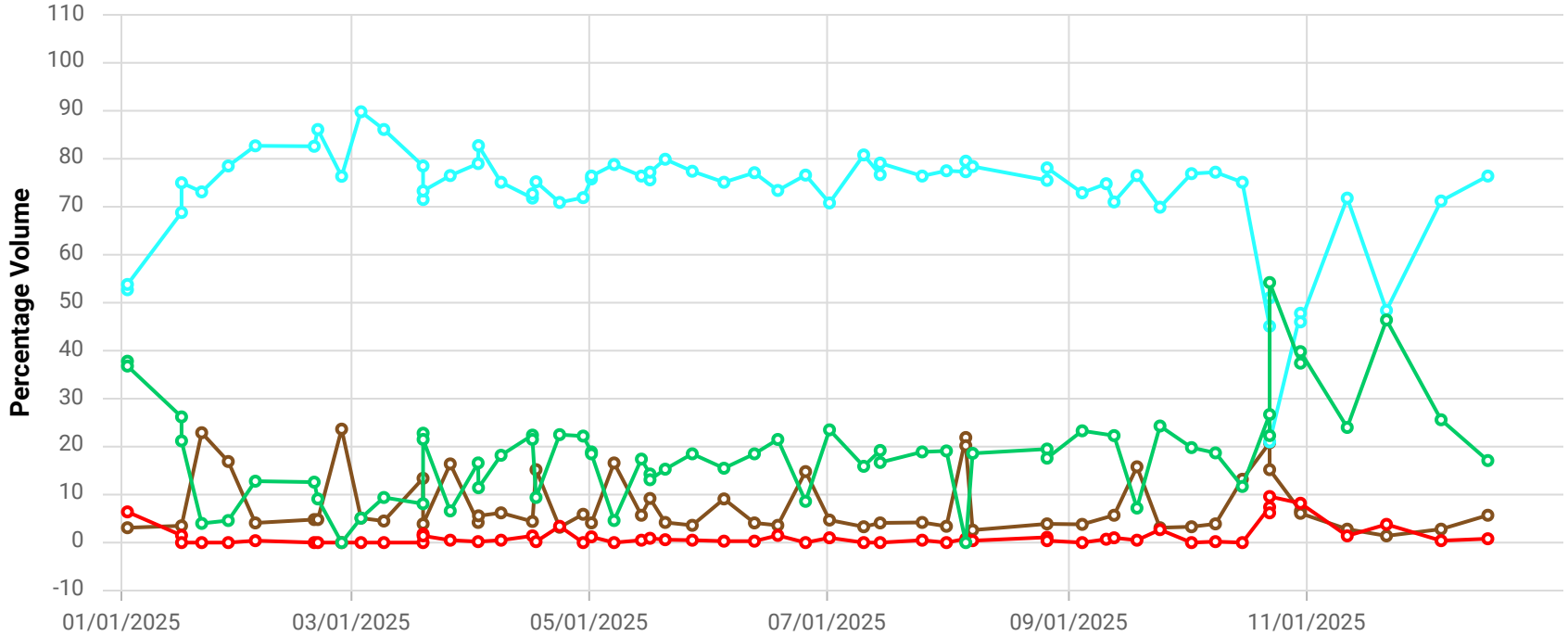

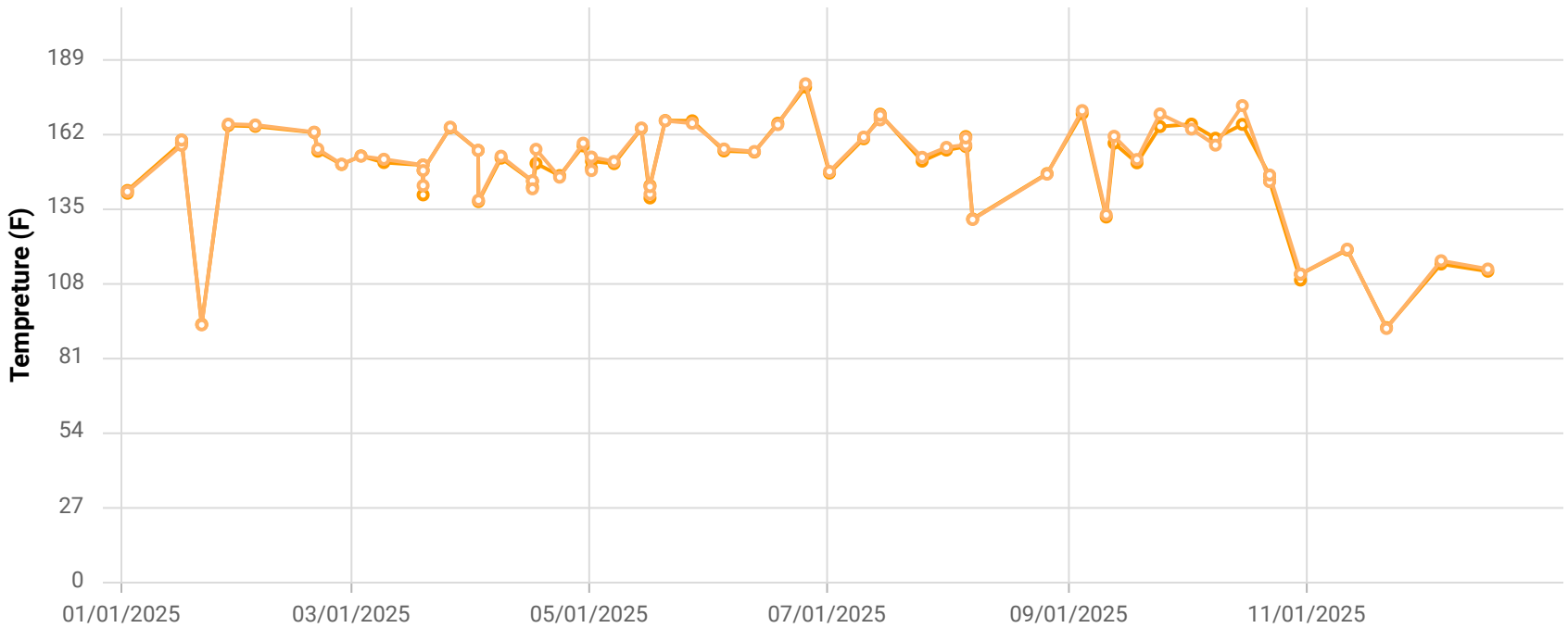

Point ID / Name

CCV24140 / CV-24140

Parameter / Unit

- Init. Flow / scfm
- % CH4 / %
- % CO2 / %
- % O2 / %
- % Bal Gas / %
- Init. Static Press / in. H2O
- Init. Temp / Deg. F
- Adj. Temp / Deg. F

Chiquita Canyon Landfill

Parameter Chart: Multiscale

Date Range: 01/01/2025 - 12/31/2025

Chart generation date: 1/8/26

SCSeTools

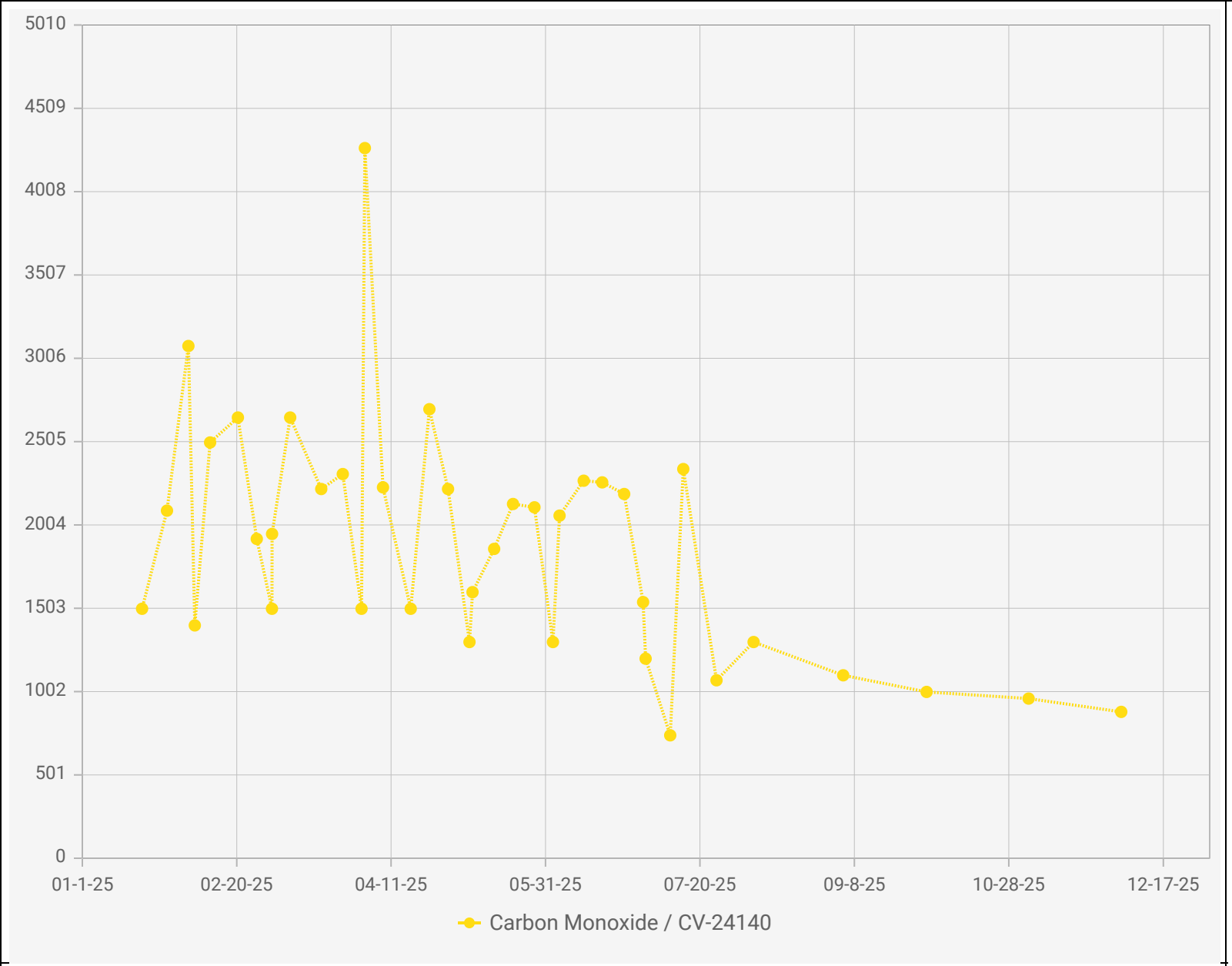

Chiquita Canyon Landfill - LAB DATA
Points Chart

Date Range : 01/01/2025 to 12/31/2025

Chart generation date : 01/09/2026

Point IDs / Names

- CV-24140 / CV-24140

Parameter / Unit

- Carbon Monoxide /

SCSeTools

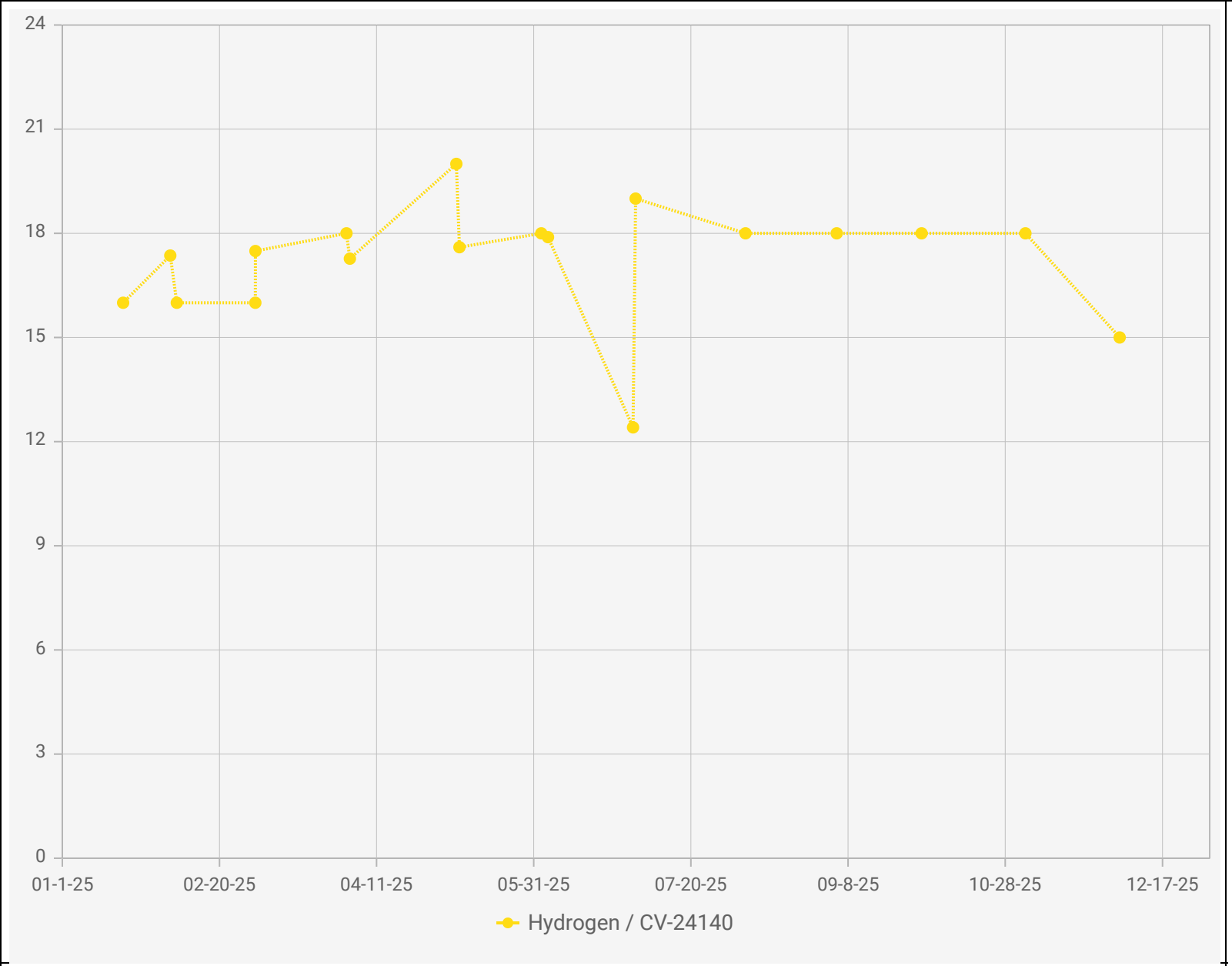

Point IDs / Names

CV-24140 / CV-24140

Parameter / Unit

Hydrogen / % v/v

Chiquita Canyon Landfill - LAB DATA
Points Chart

Date Range : 01/01/2025 to 12/31/2025

Chart generation date : 01/09/2026

SCSeTools

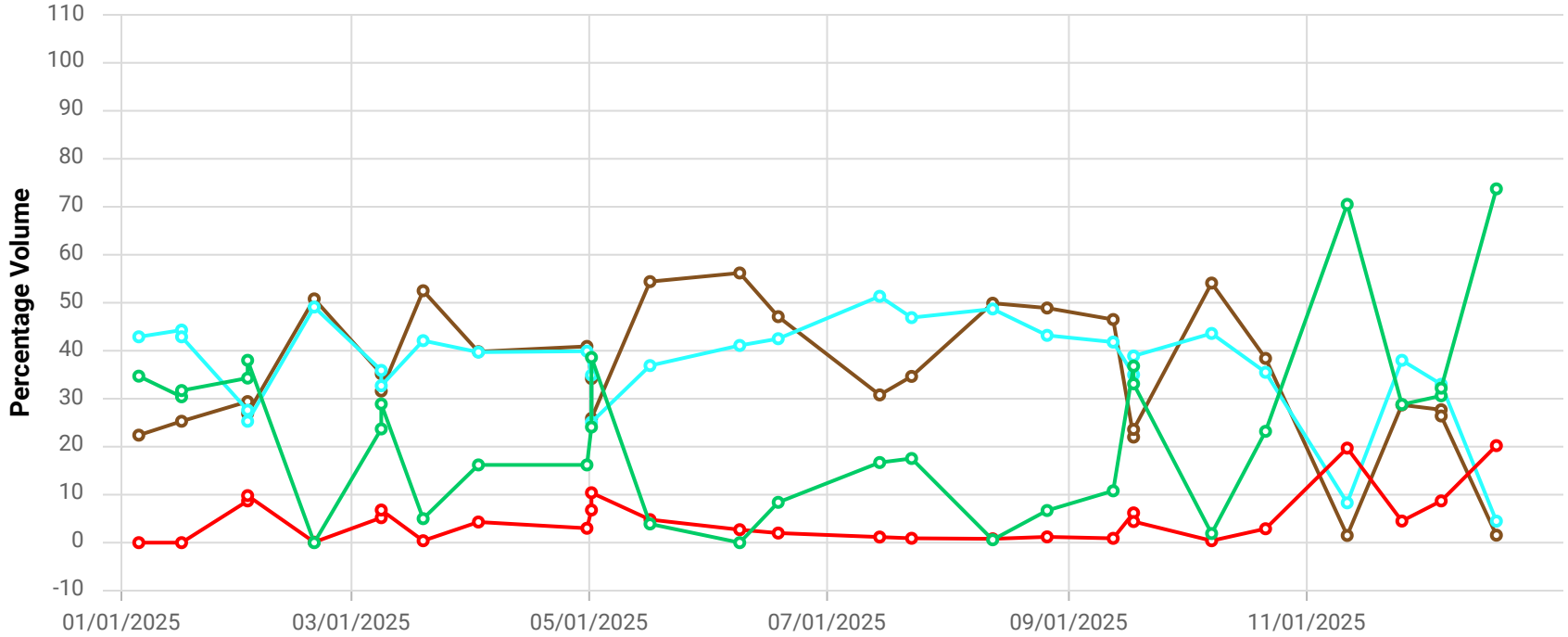

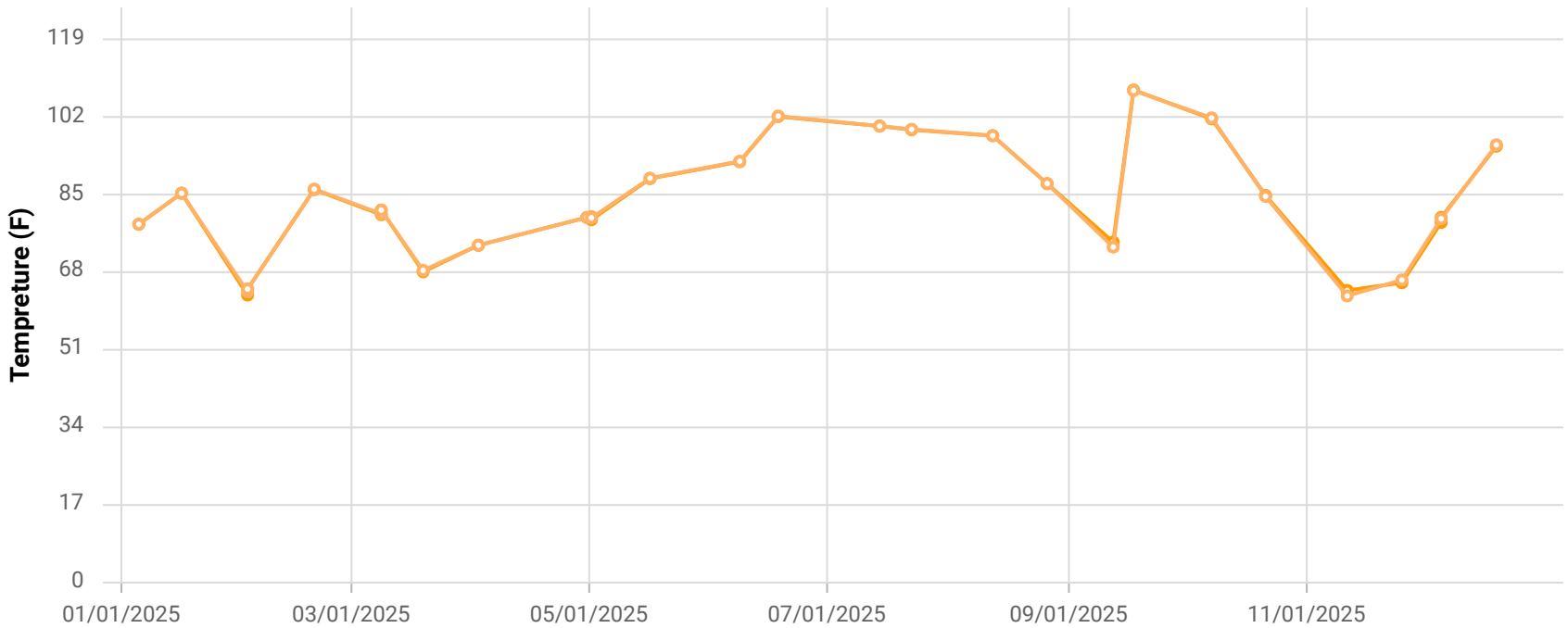

Chiquita Canyon Landfill

Parameter Chart: Multiscale

Date Range: 01/01/2025 - 12/31/2025

Chart generation date: 1/8/26

Point ID / Name

CCV24141 / CV-24141

Parameter / Unit

- Init. Flow / scfm
- % CH4 / %
- % CO2 / %
- % O2 / %
- % Bal Gas / %
- Init. Static Press / in. H2O
- Init. Temp / Deg. F
- Adj. Temp / Deg. F

SCSeTools

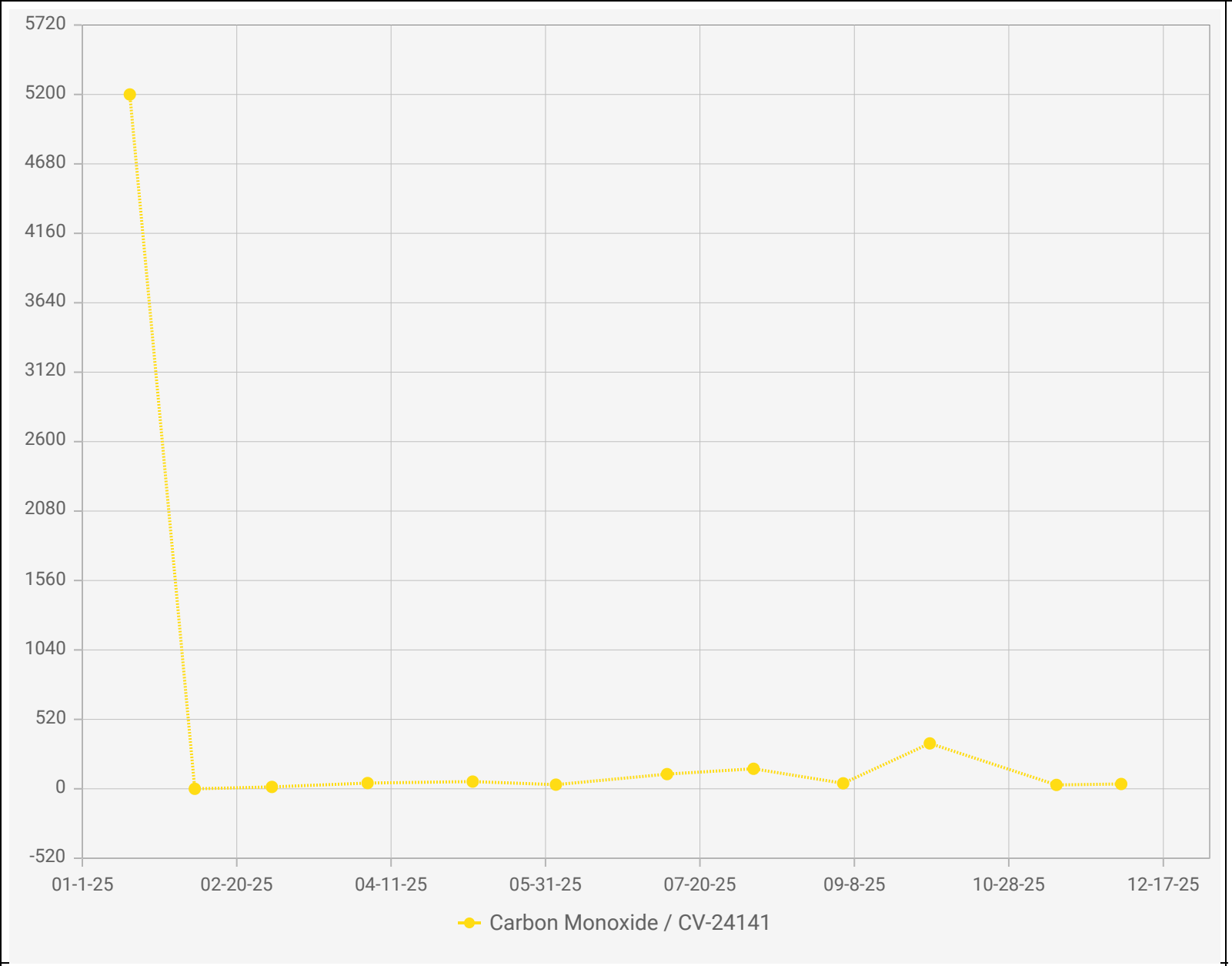

Point IDs / Names

CV-24141 / CV-24141

Parameter / Unit

Carbon Monoxide / ppmv

Chiquita Canyon Landfill - LAB DATA
Points Chart

Date Range : 01/01/2025 to 12/31/2025

Chart generation date : 01/09/2026

SCSeTools

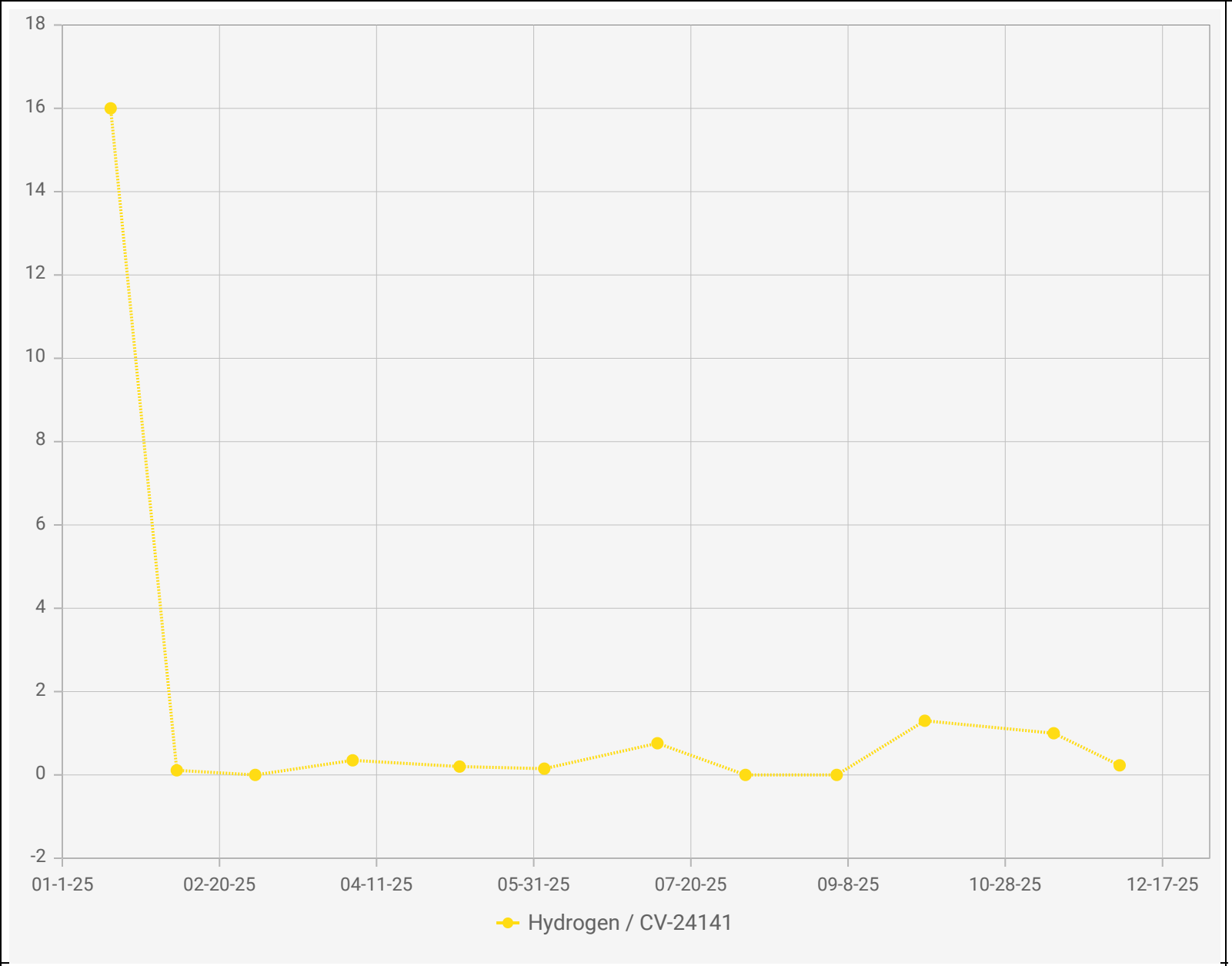

Point IDs / Names

CV-24141 / CV-24141

Parameter / Unit

Hydrogen / % v/v

Chiquita Canyon Landfill - LAB DATA
Points Chart

Date Range : 01/01/2025 to 12/31/2025

Chart generation date : 01/09/2026

SCSeTools

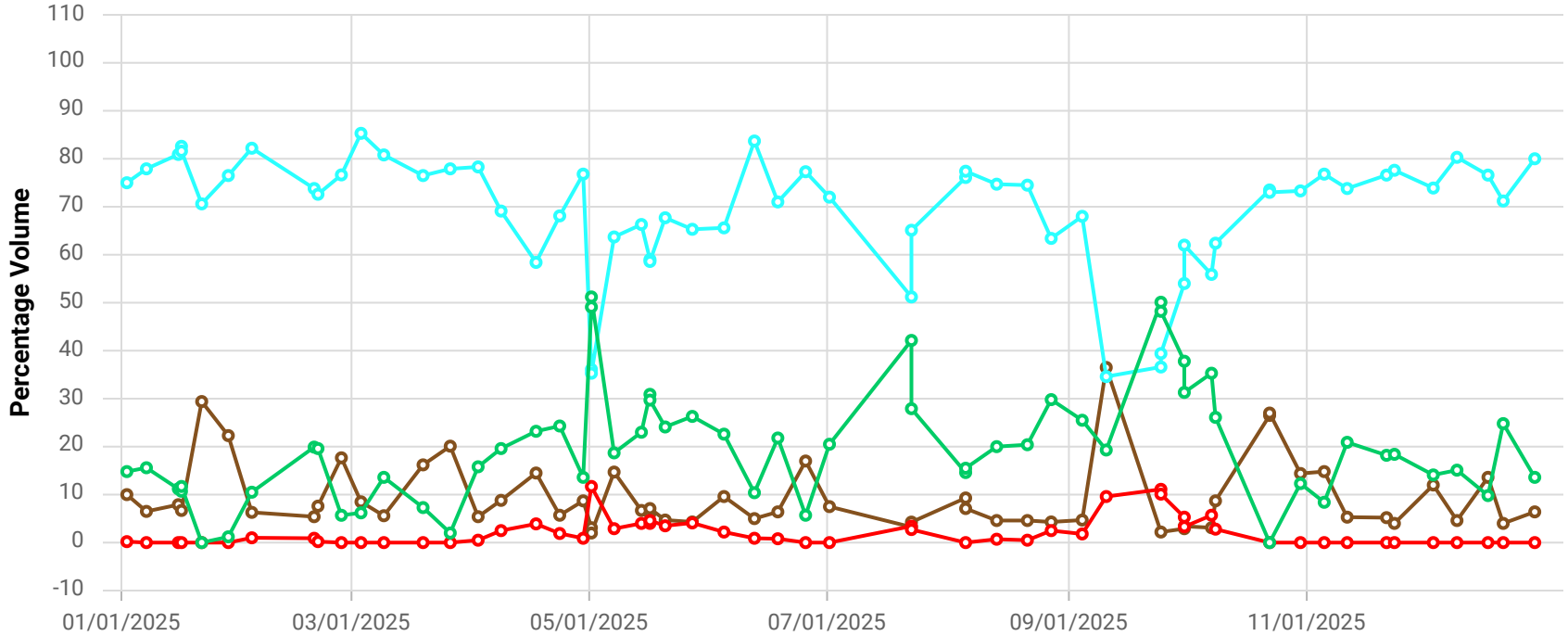

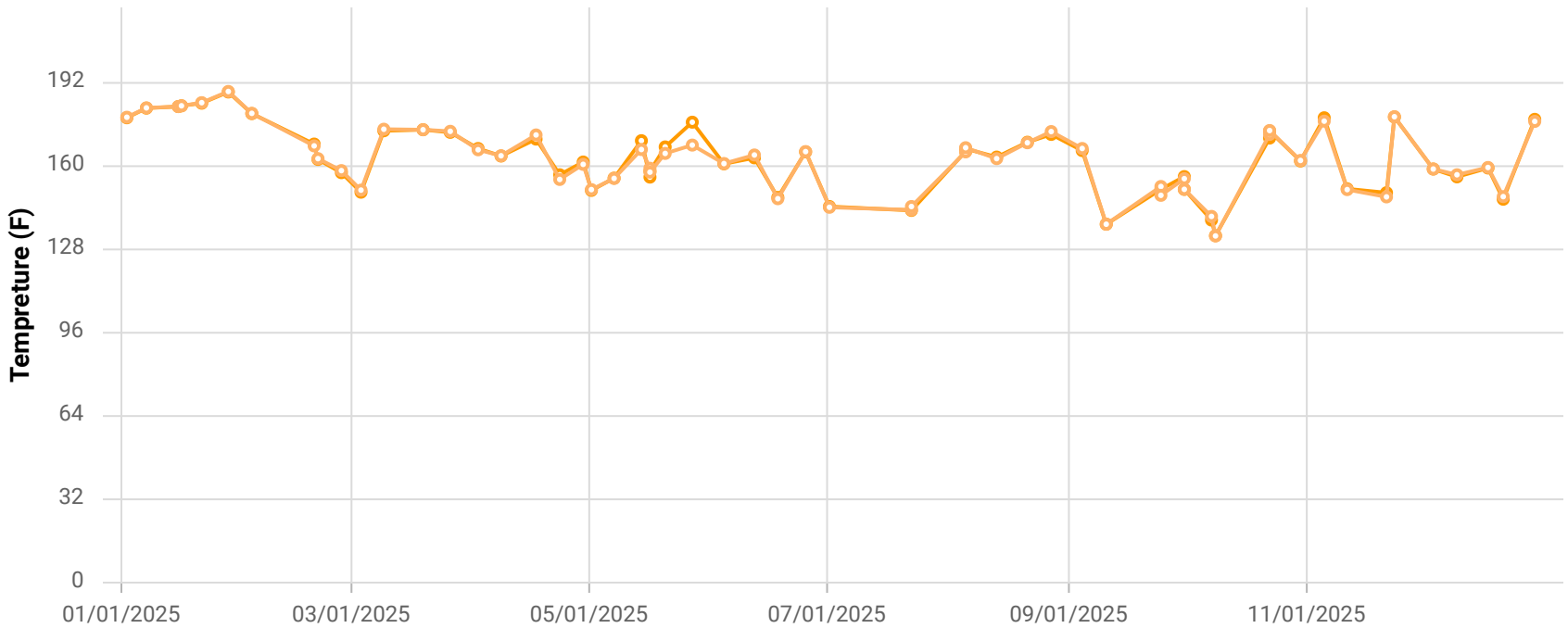

Chiquita Canyon Landfill

Parameter Chart: Multiscale

Date Range: 01/01/2025 - 12/31/2025

Chart generation date: 1/8/26

Point ID / Name

CCV24142 / CV-24142

Parameter / Unit

- Init. Flow / scfm
- % CH4 / %
- % CO2 / %
- % O2 / %
- % Bal Gas / %
- Init. Static Press / in. H2O
- Init. Temp / Deg. F
- Adj. Temp / Deg. F

SCSeTools

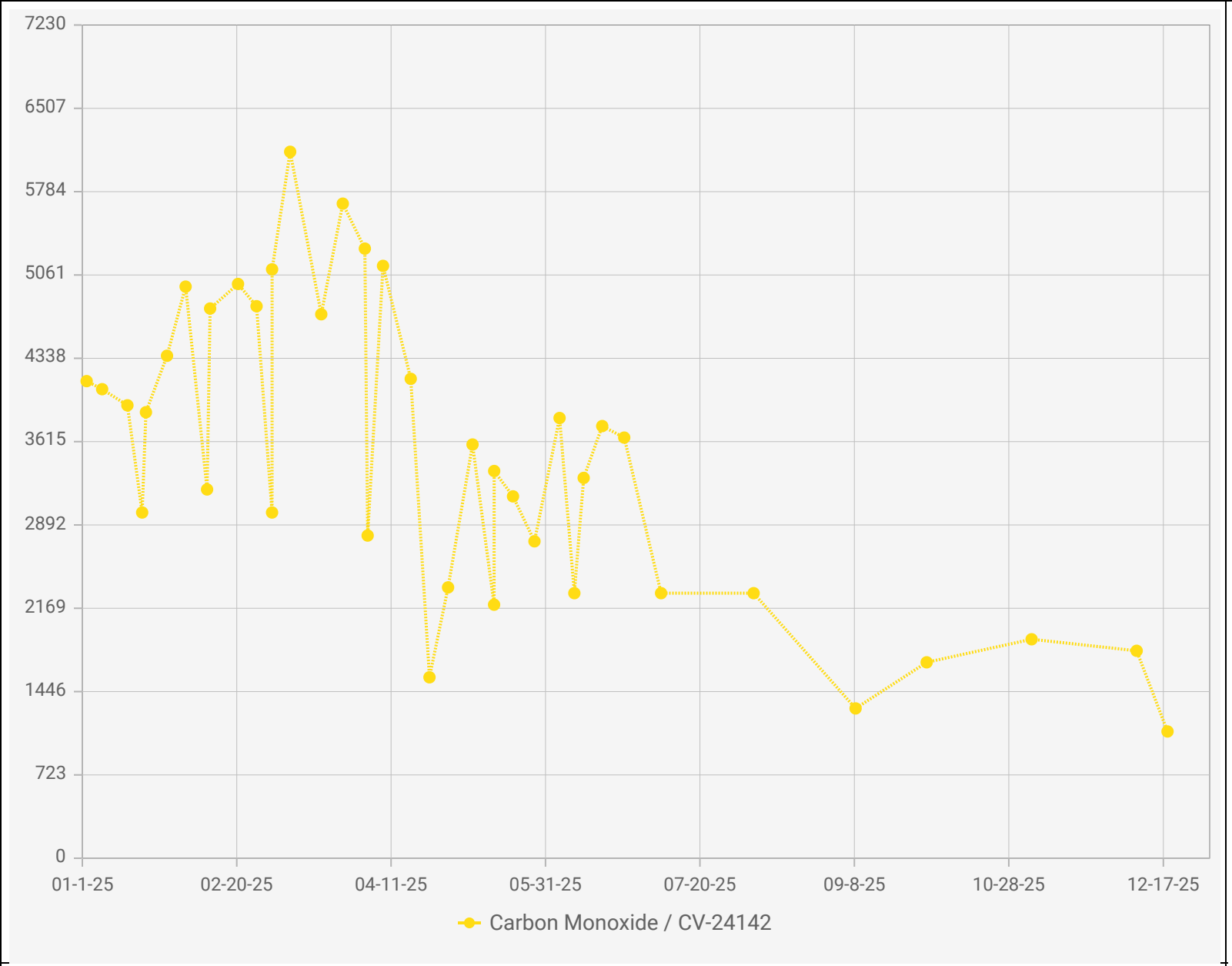

Chiquita Canyon Landfill - LAB DATA
Points Chart

Date Range : 01/01/2025 to 12/31/2025

Chart generation date : 01/09/2026

Point IDs / Names

- CV-24142 / CV-24142

Parameter / Unit

- Carbon Monoxide /

SCSeTools

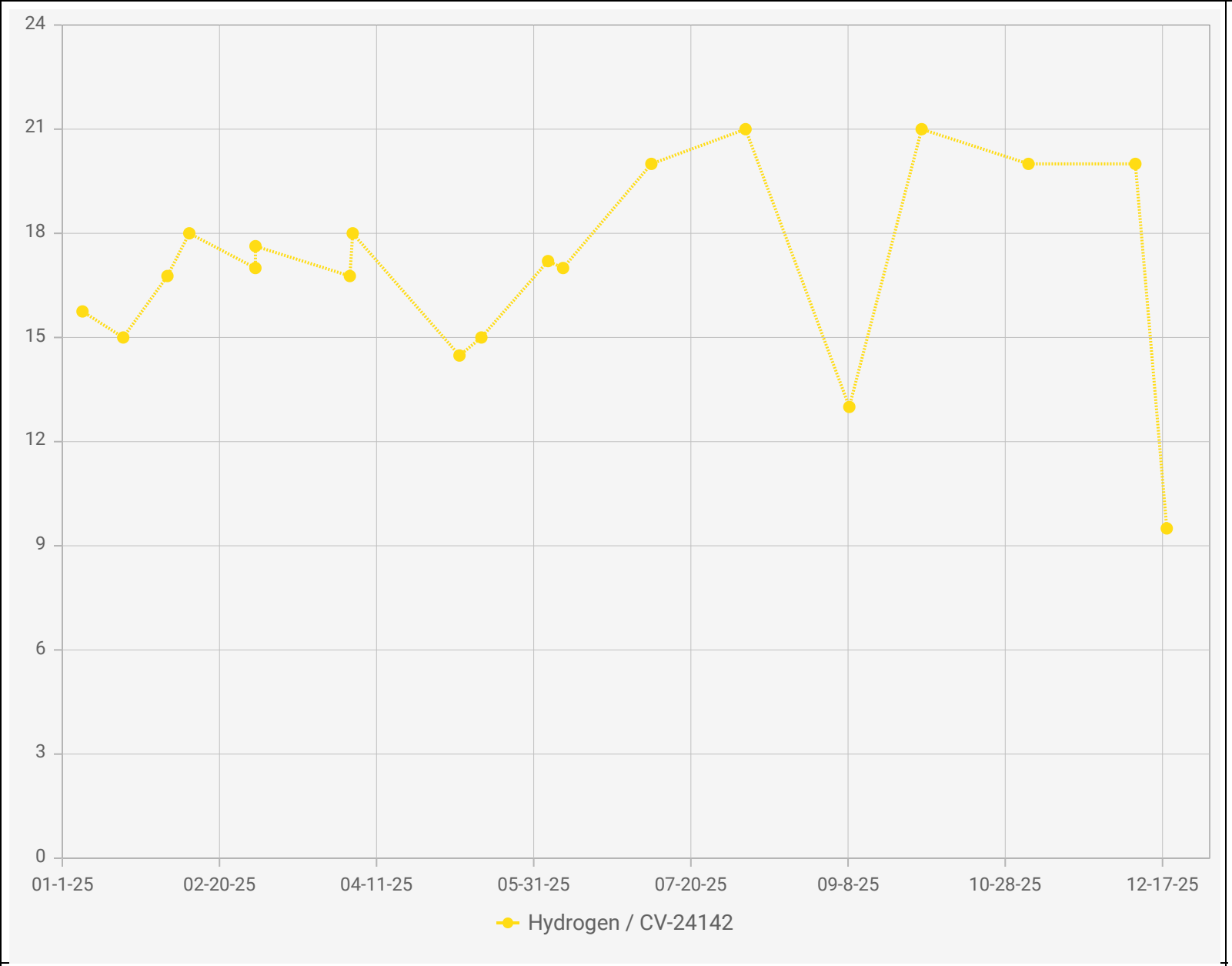

Point IDs / Names

CV-24142 / CV-24142

Parameter / Unit

Hydrogen / % v/v

Chiquita Canyon Landfill - LAB DATA
Points Chart

Date Range : 01/01/2025 to 12/31/2025

Chart generation date : 01/09/2026

SCSeTools

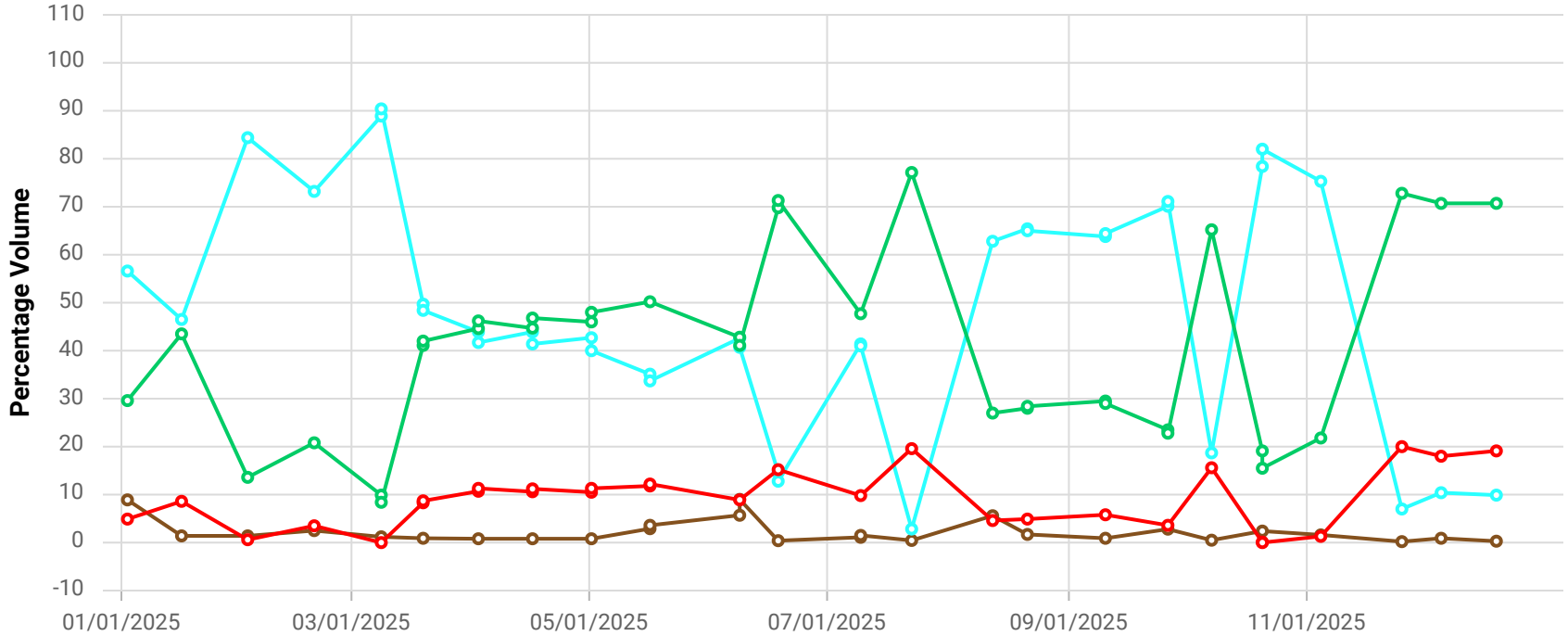

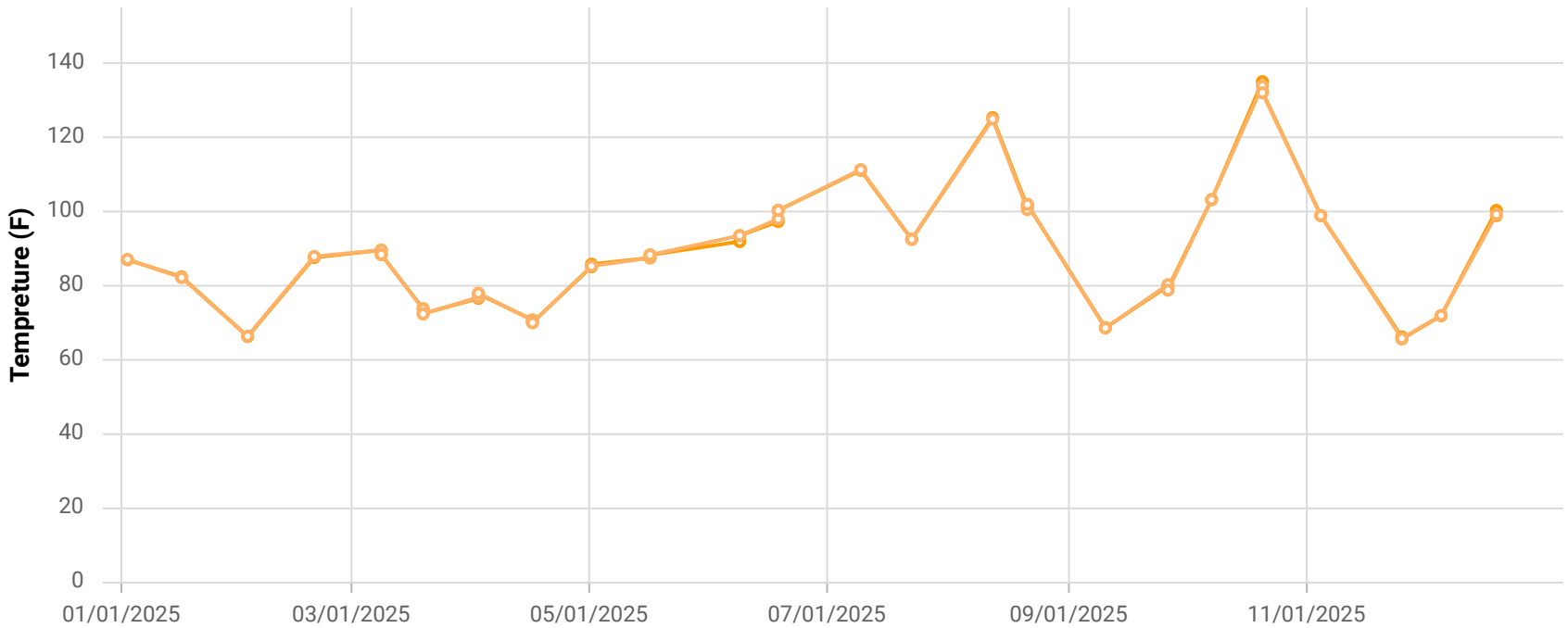

Point ID / Name

CCV24143 / CV-24143

Parameter / Unit

- Init. Flow / scfm
- % CH4 / %
- % CO2 / %
- % O2 / %
- % Bal Gas / %
- Init. Static Press / in. H2O
- Init. Temp / Deg. F
- Adj. Temp / Deg. F

Chiquita Canyon Landfill

Parameter Chart: Multiscale

Date Range: 01/01/2025 - 12/31/2025

Chart generation date: 1/8/26

SCSeTools

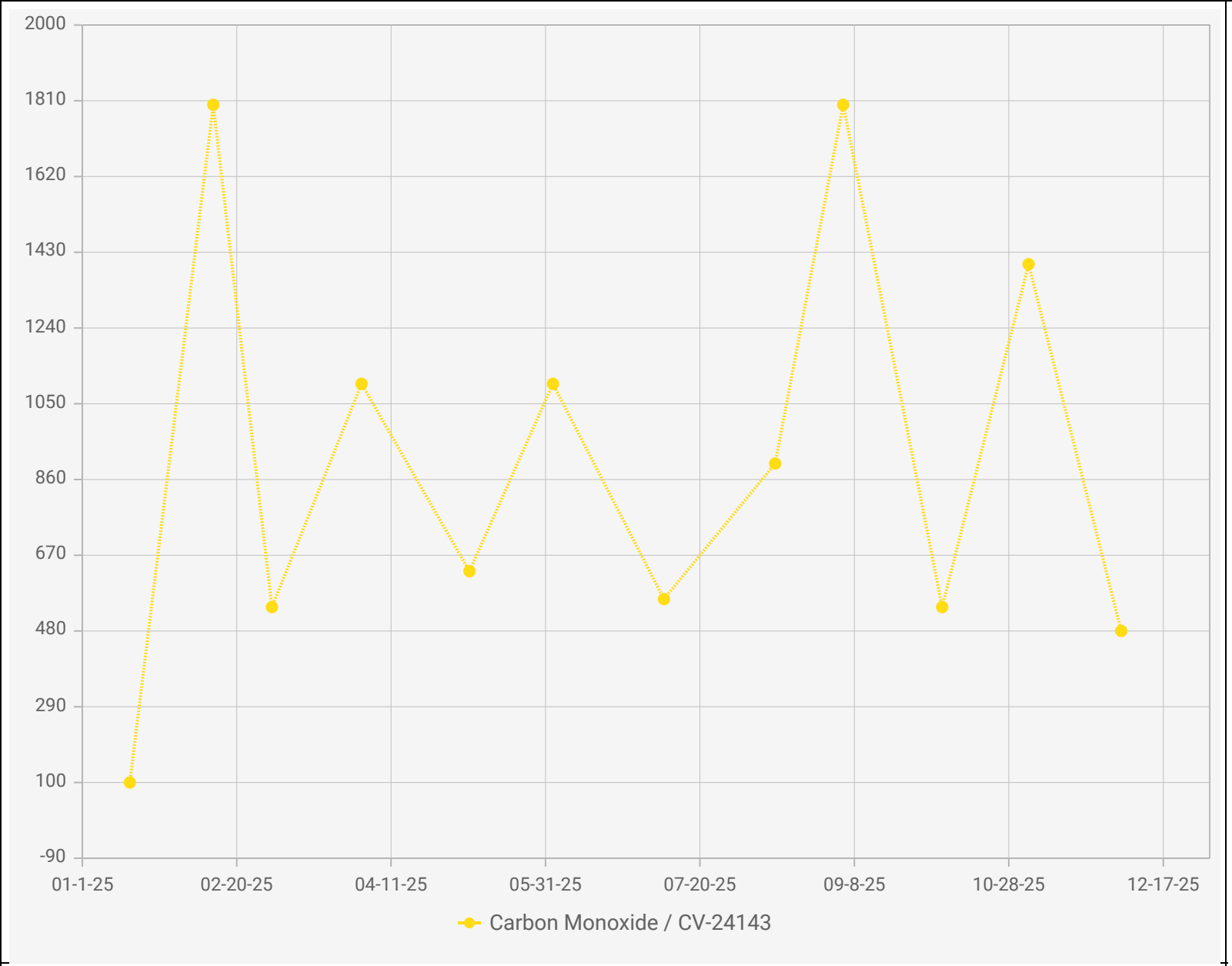

Point IDs / Names

CV-24143 / CV-24143

Parameter / Unit

Carbon Monoxide / ppmv

Chiquita Canyon Landfill - LAB DATA
Points Chart

Date Range : 01/01/2025 to 12/31/2025

Chart generation date : 01/09/2026

SCSeTools

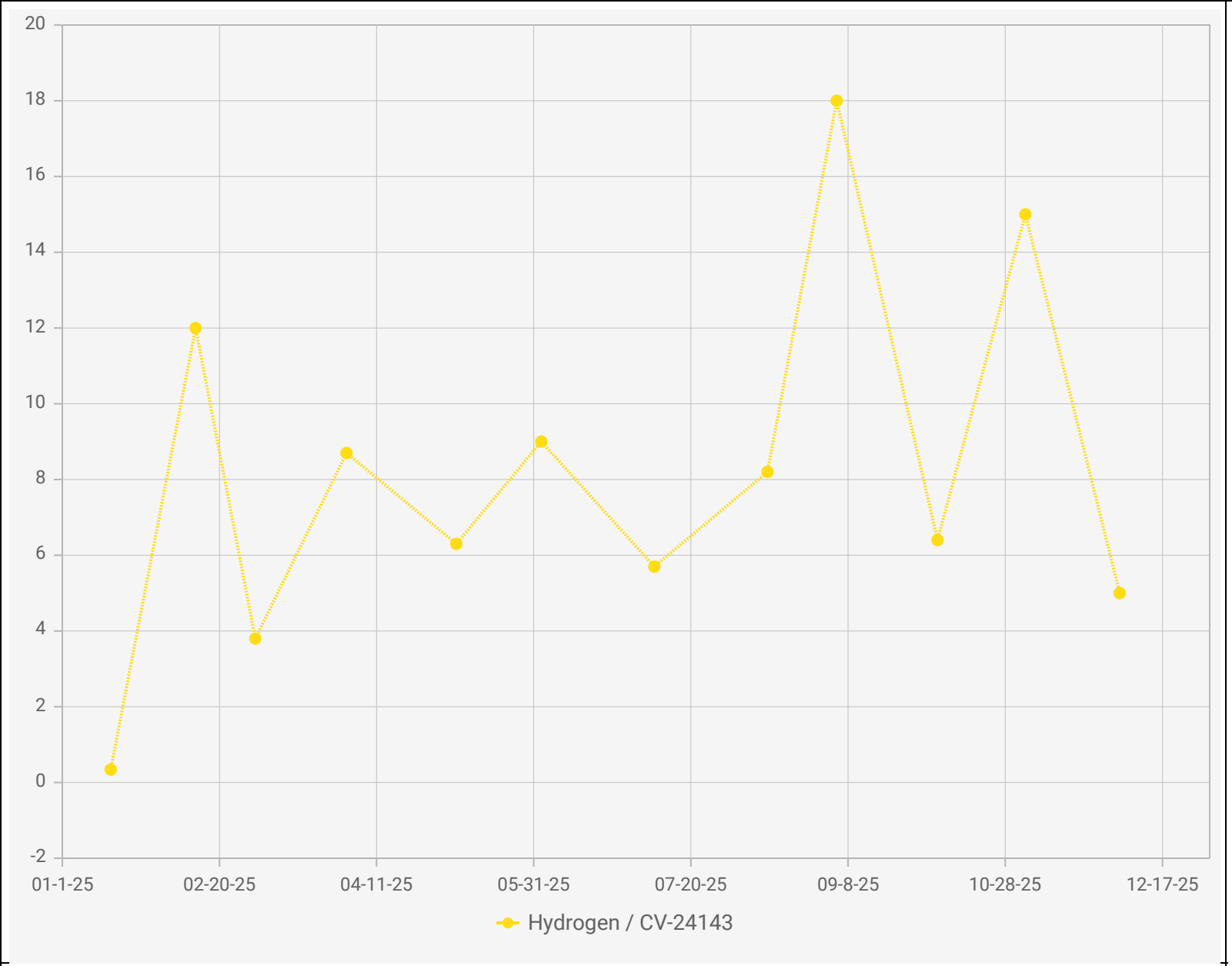

Point IDs / Names

CV-24143 / CV-24143

Parameter / Unit

Hydrogen / % v/v

Chiquita Canyon Landfill - LAB DATA
Points Chart

Date Range : 01/01/2025 to 12/31/2025

Chart generation date : 01/09/2026

SCSeTools

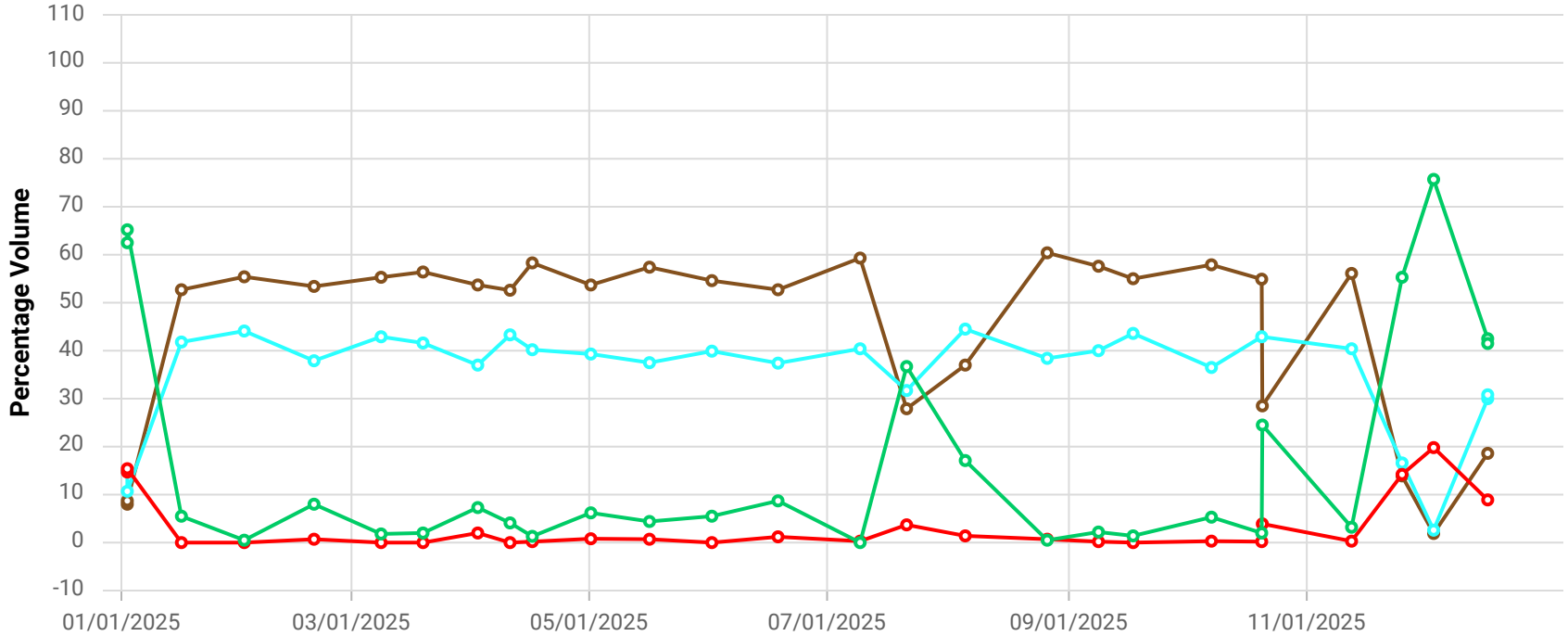

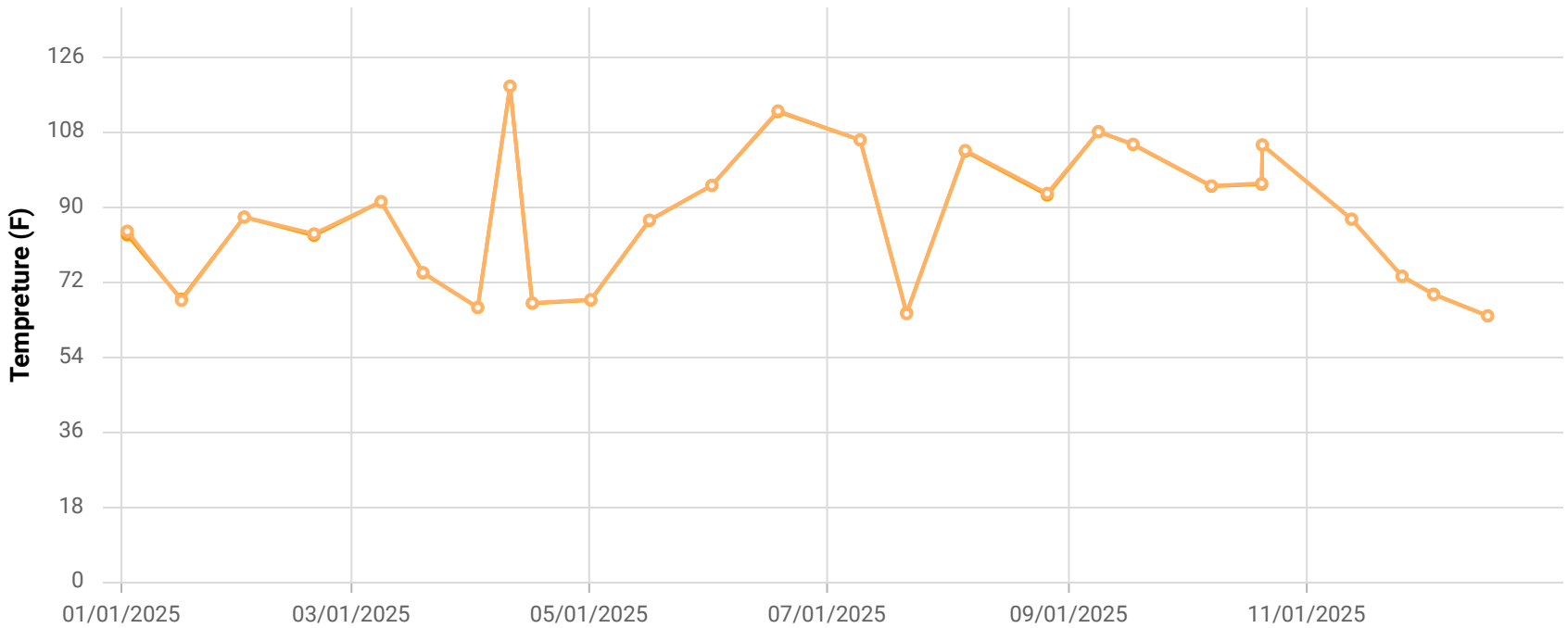

Point ID / Name

CCV24144 / CV-24144

Parameter / Unit

- Init. Flow / scfm
- % CH4 / %
- % CO2 / %
- % O2 / %
- % Bal Gas / %
- Init. Static Press / in. H2O
- Init. Temp / Deg. F
- Adj. Temp / Deg. F

Chiquita Canyon Landfill

Parameter Chart: Multiscale

Date Range: 01/01/2025 - 12/31/2025

Chart generation date: 1/8/26

SCSeTools

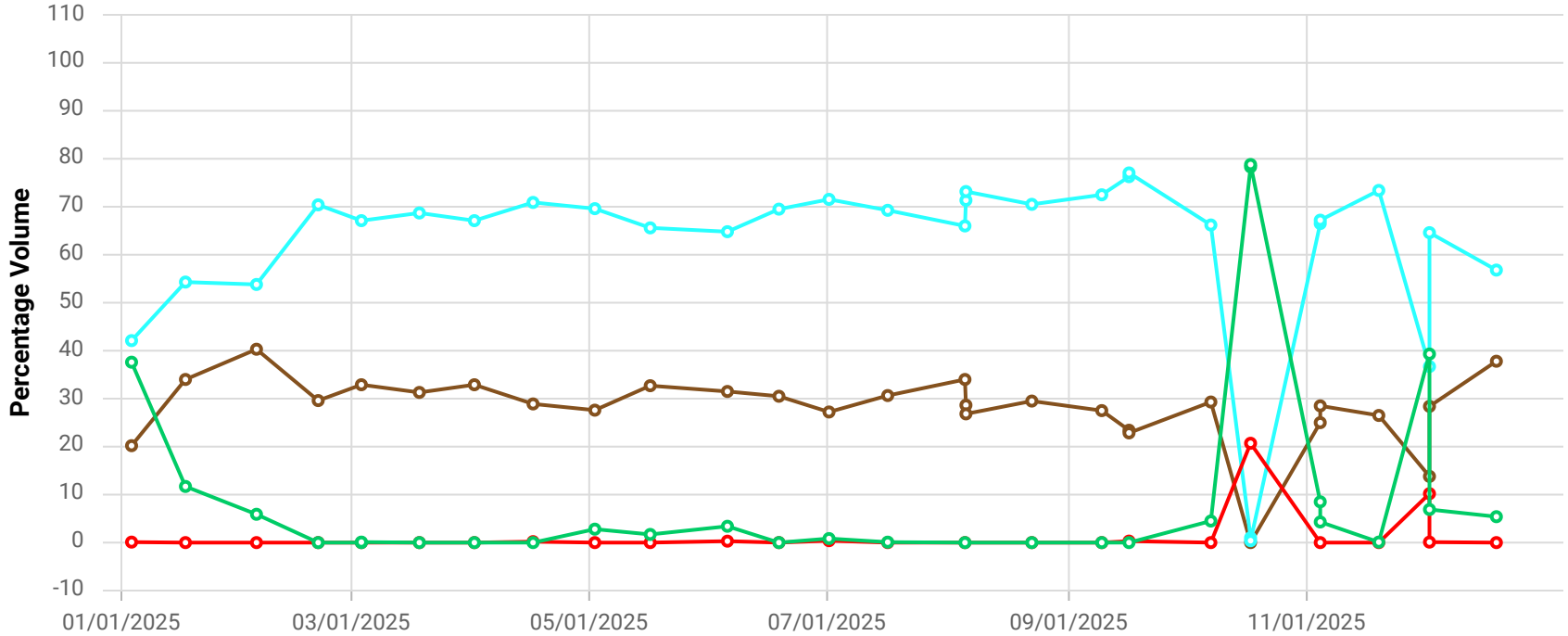

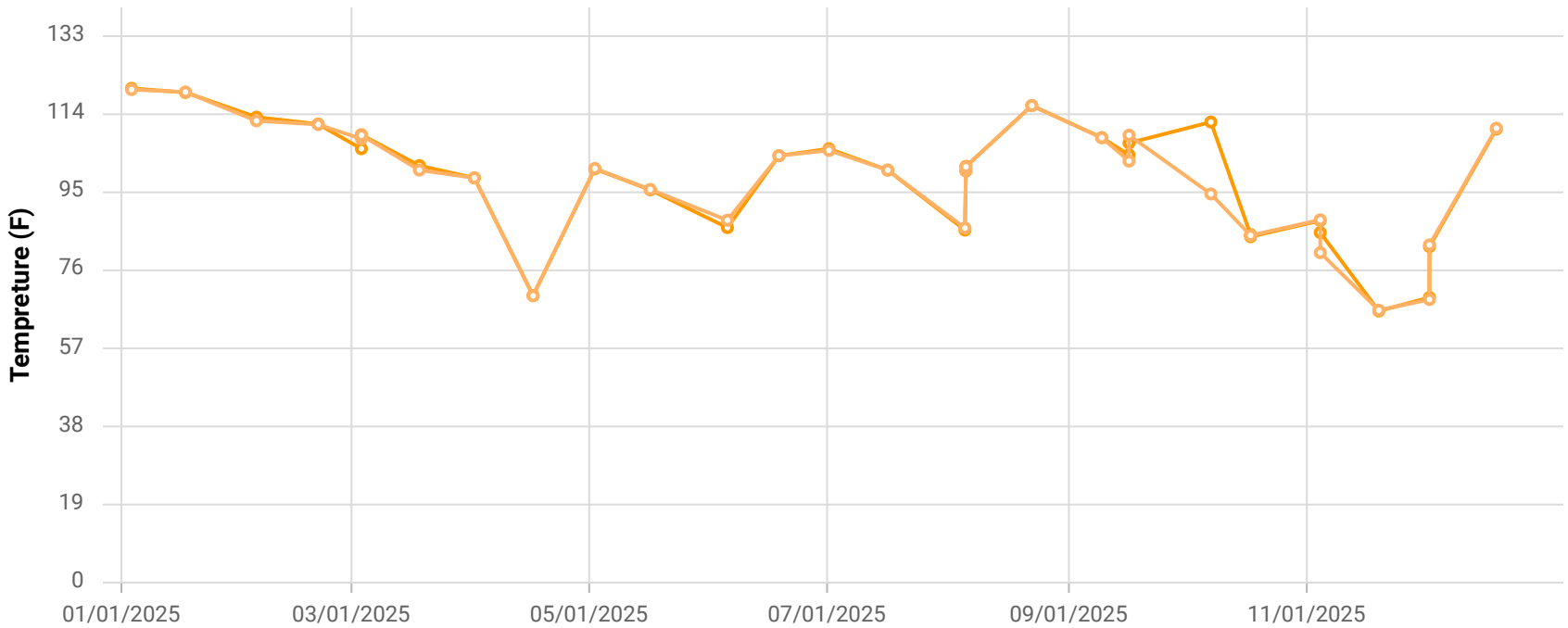

Point ID / Name

CHH1770N / H-1770N

Parameter / Unit

- Init. Flow / scfm
- % CH4 / %
- % CO2 / %
- % O2 / %
- % Bal Gas / %
- Init. Static Press / in. H2O
- Init. Temp / Deg. F
- Adj. Temp / Deg. F

Chiquita Canyon Landfill

Parameter Chart: Multiscale

Date Range: 01/01/2025 - 12/31/2025

Chart generation date: 1/8/26

SCSeTools

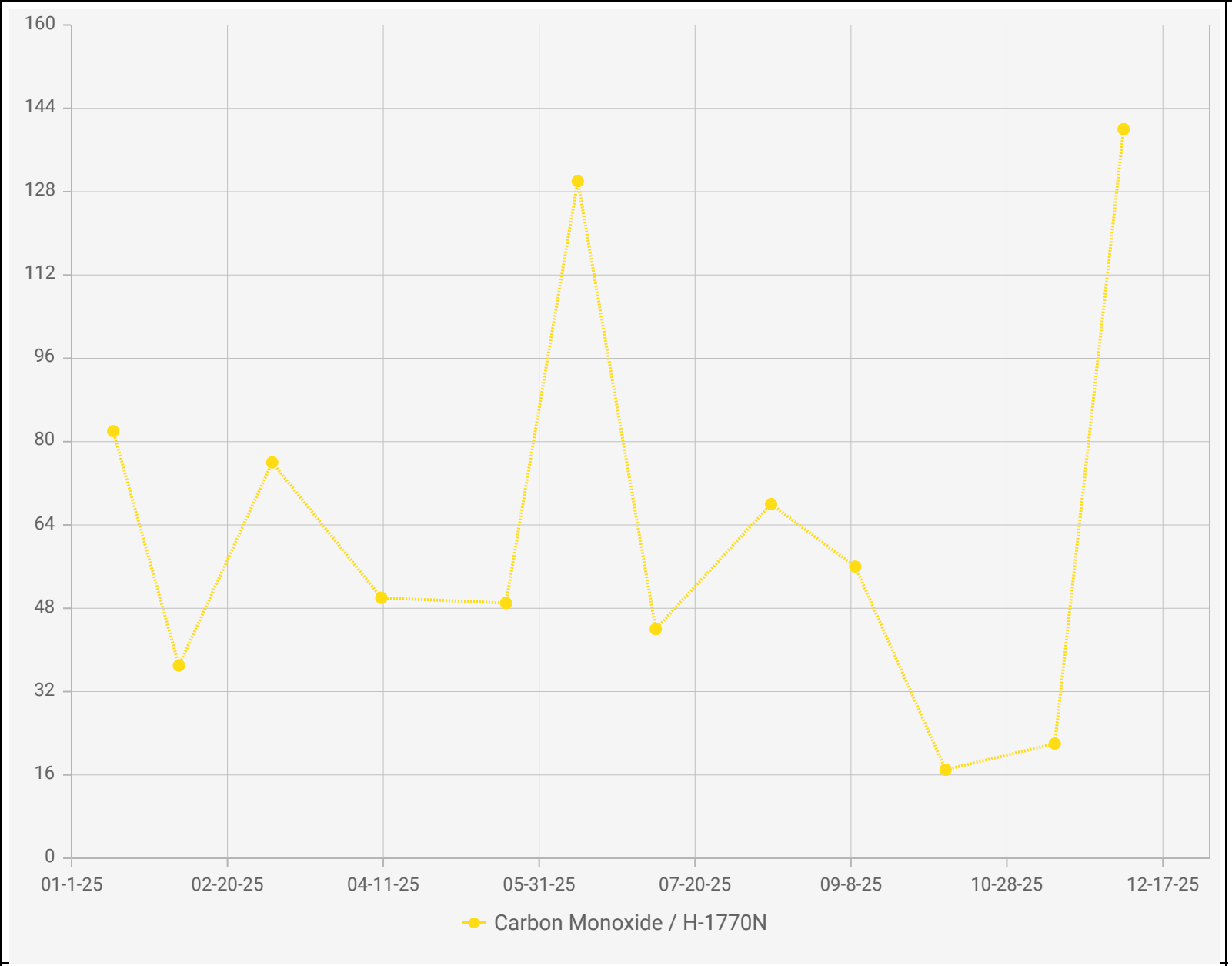

Chiquita Canyon Landfill - LAB DATA
Points Chart

Date Range : 01/01/2025 to 12/31/2025

Chart generation date : 01/09/2026

Point IDs / Names

- H-1770N / H-1770N

Parameter / Unit

- Carbon Monoxide / ppmv

SCSeTools

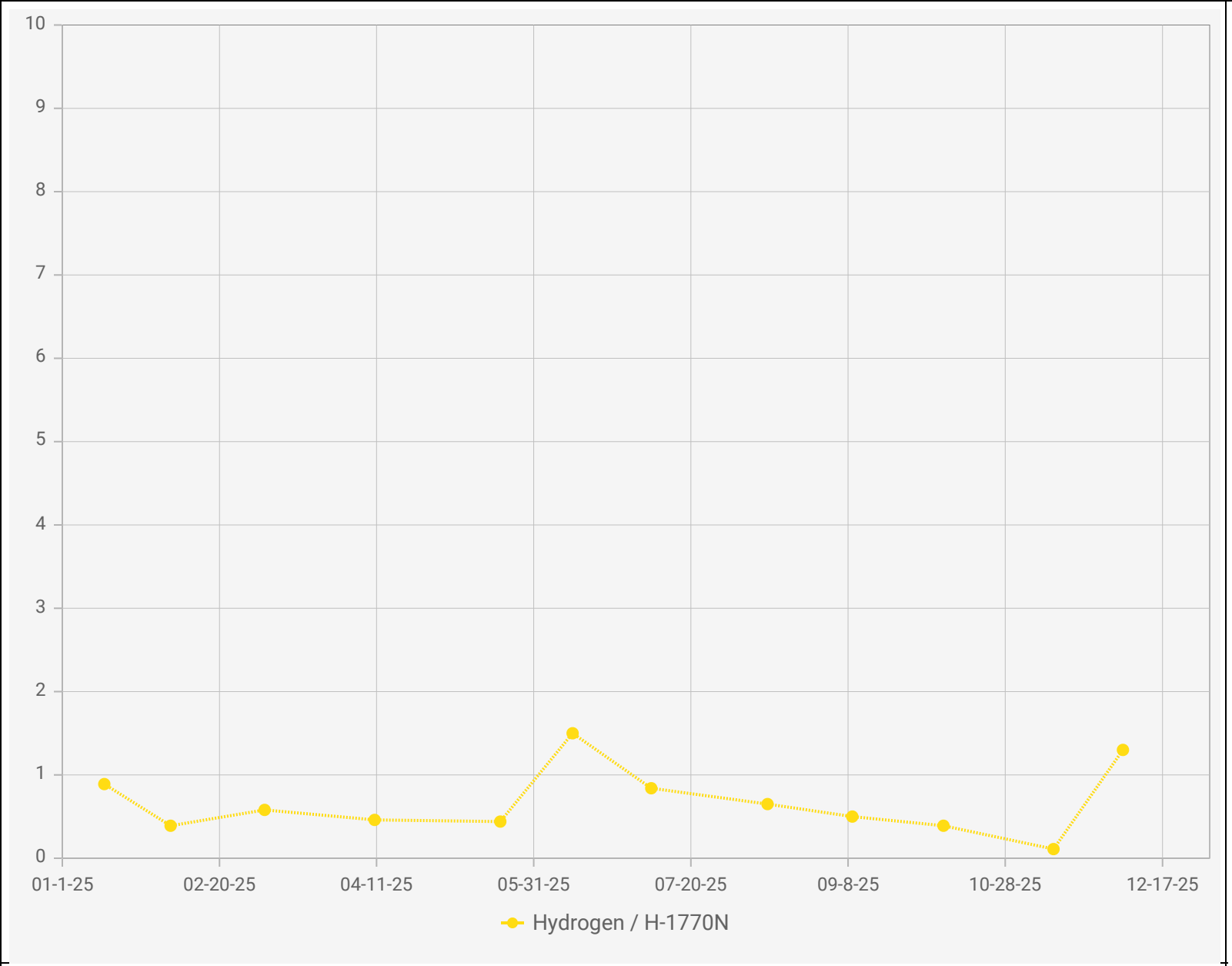

Point IDs / Names

H-1770N / H-1770N

Parameter / Unit

Hydrogen / % v/v

Chiquita Canyon Landfill - LAB DATA
Points Chart

Date Range : 01/01/2025 to 12/31/2025

Chart generation date : 01/09/2026

SCSeTools

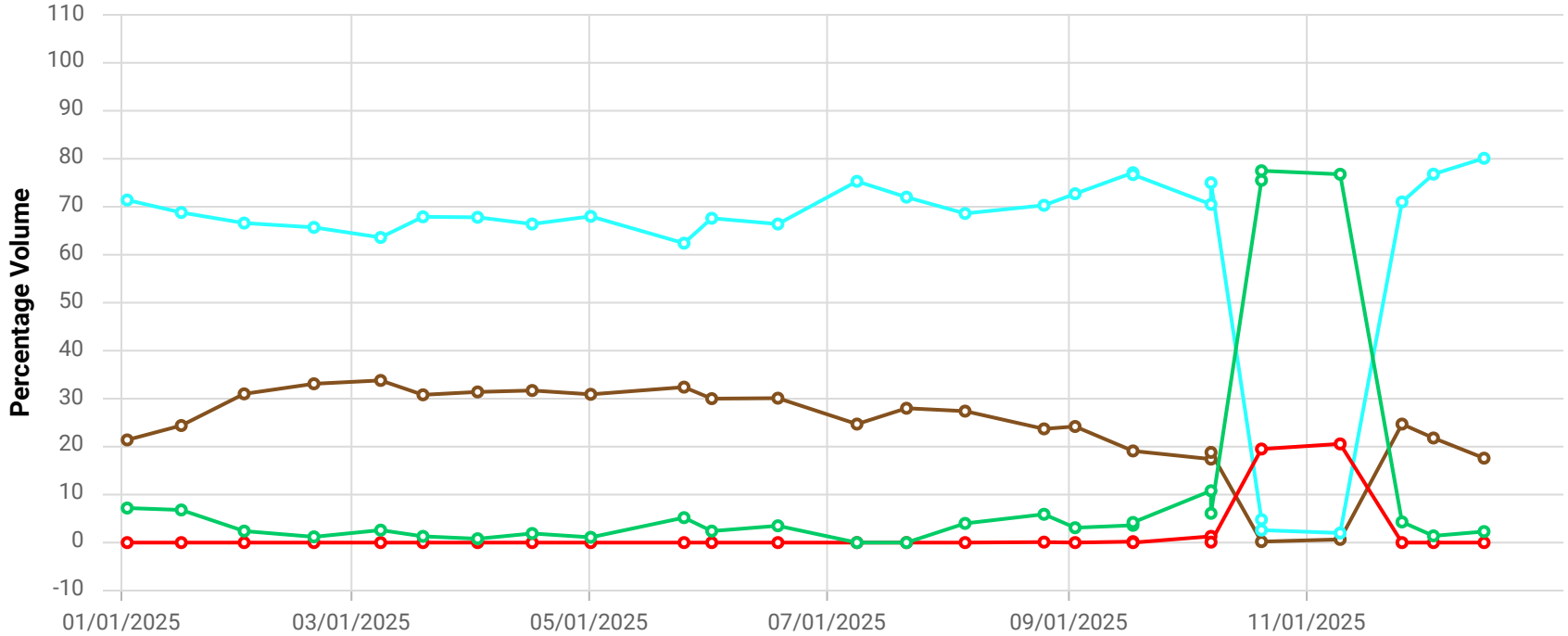

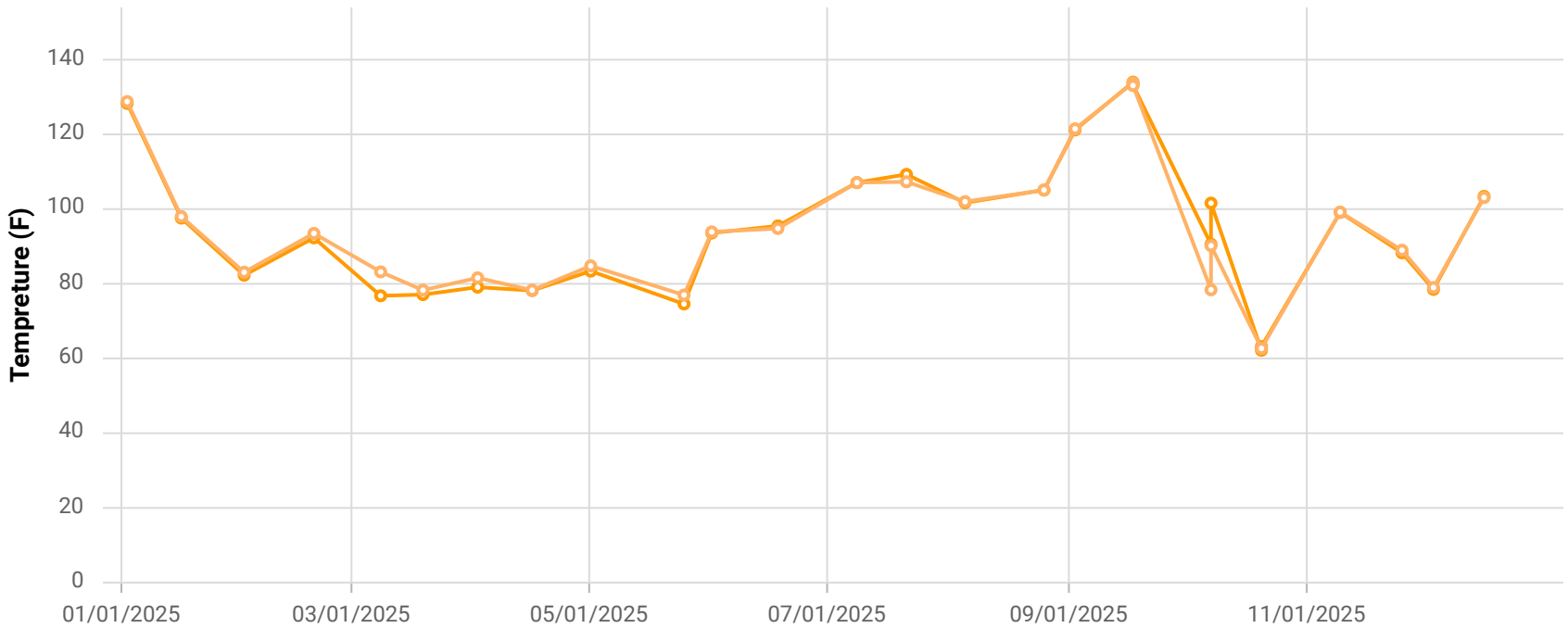

Point ID / Name

CHH2165W / H-2165W

Parameter / Unit

- Init. Flow / scfm
- % CH4 / %
- % CO2 / %
- % O2 / %
- % Bal Gas / %
- Init. Static Press / in. H2O
- Init. Temp / Deg. F
- Adj. Temp / Deg. F

Chiquita Canyon Landfill

Parameter Chart: Multiscale

Date Range: 01/01/2025 - 12/31/2025

Chart generation date: 1/8/26

SCSeTools

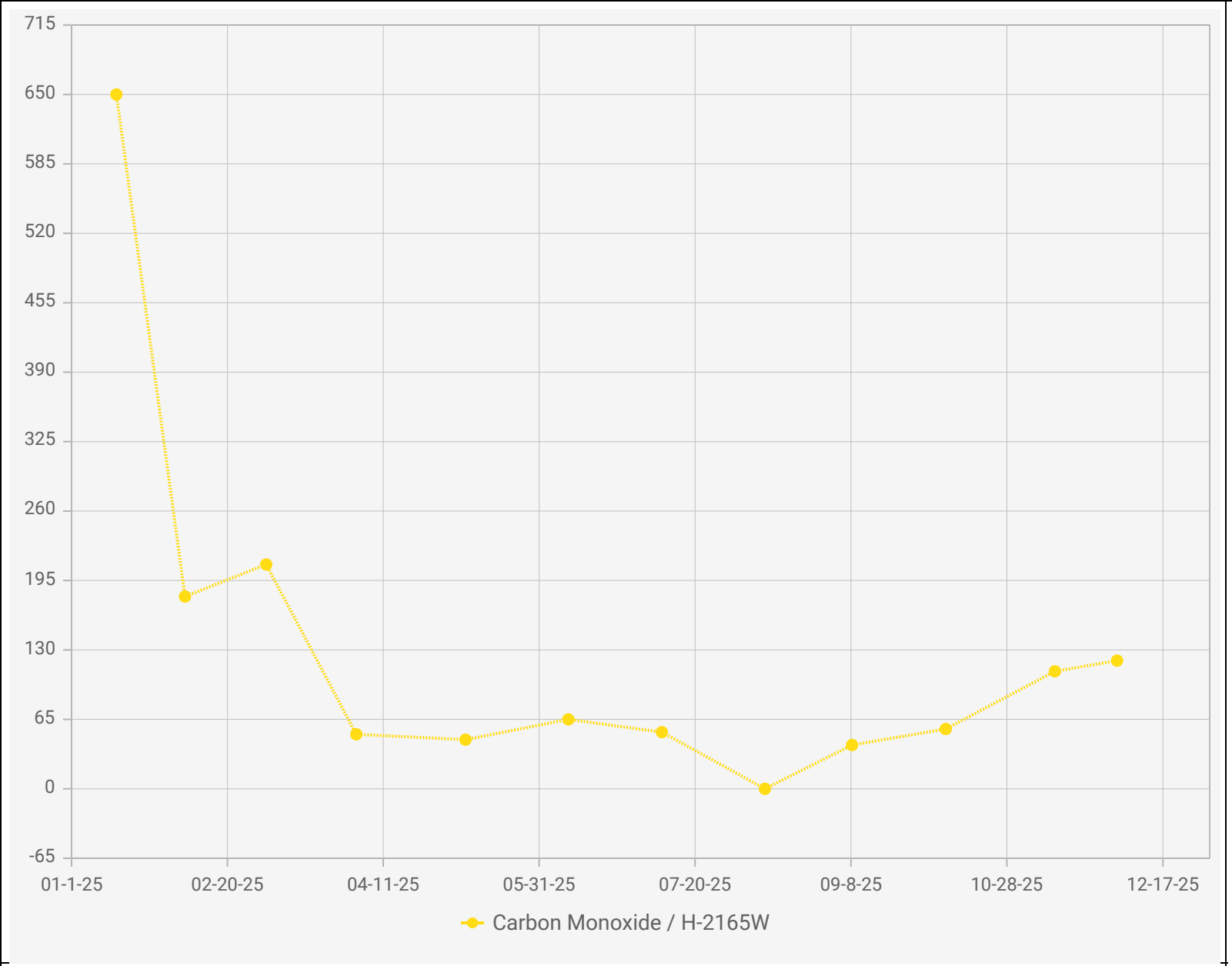

Chiquita Canyon Landfill - LAB DATA
Points Chart

Date Range : 01/01/2025 to 12/31/2025

Chart generation date : 01/09/2026

Point IDs / Names

- H-2165W / H-2165W

Parameter / Unit

- Carbon Monoxide / ppmv

SCSeTools

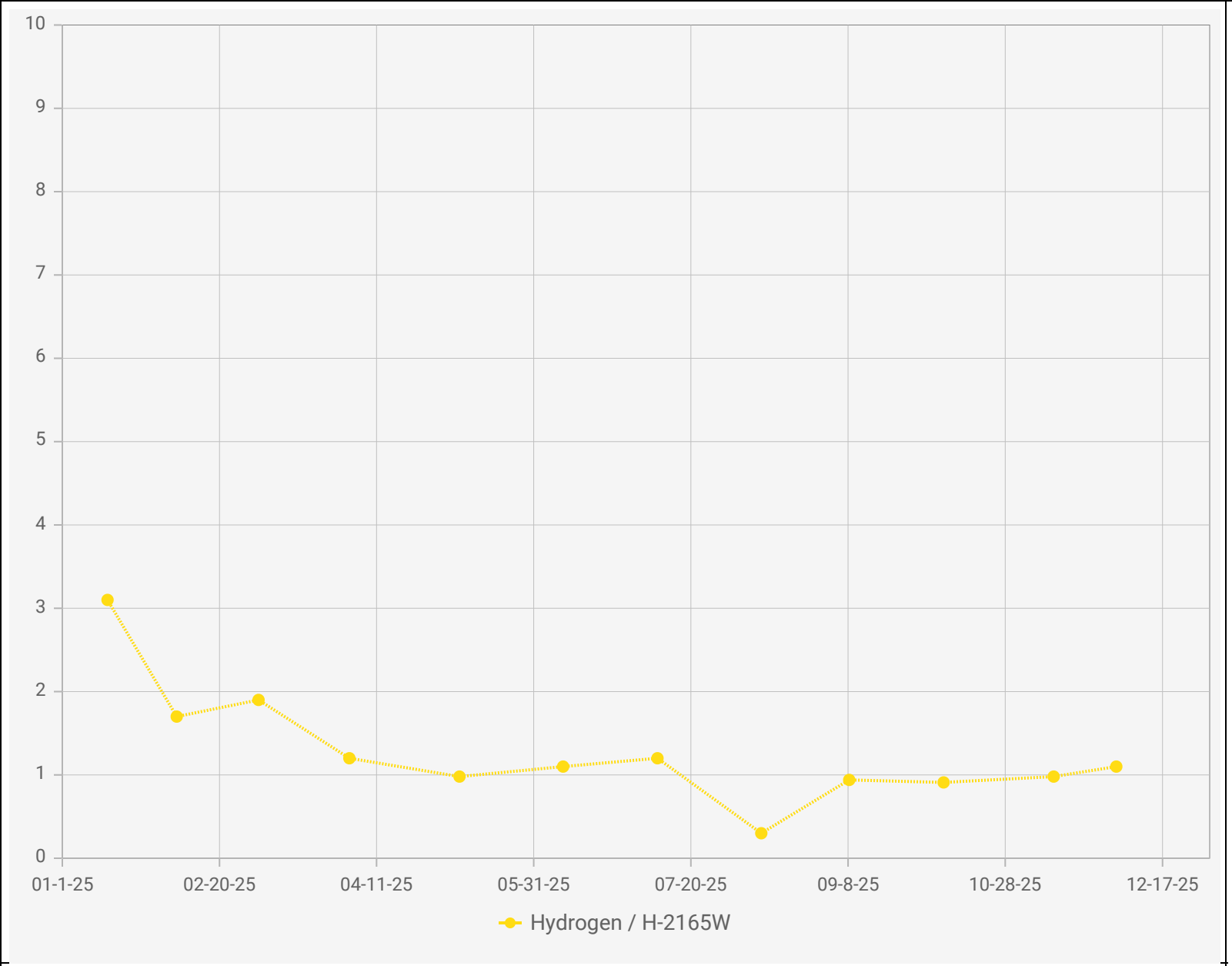

Point IDs / Names

H-2165W / H-2165W

Parameter / Unit

Hydrogen / % v/v

Chiquita Canyon Landfill - LAB DATA
Points Chart

Date Range : 01/01/2025 to 12/31/2025

Chart generation date : 01/09/2026

SCSeTools

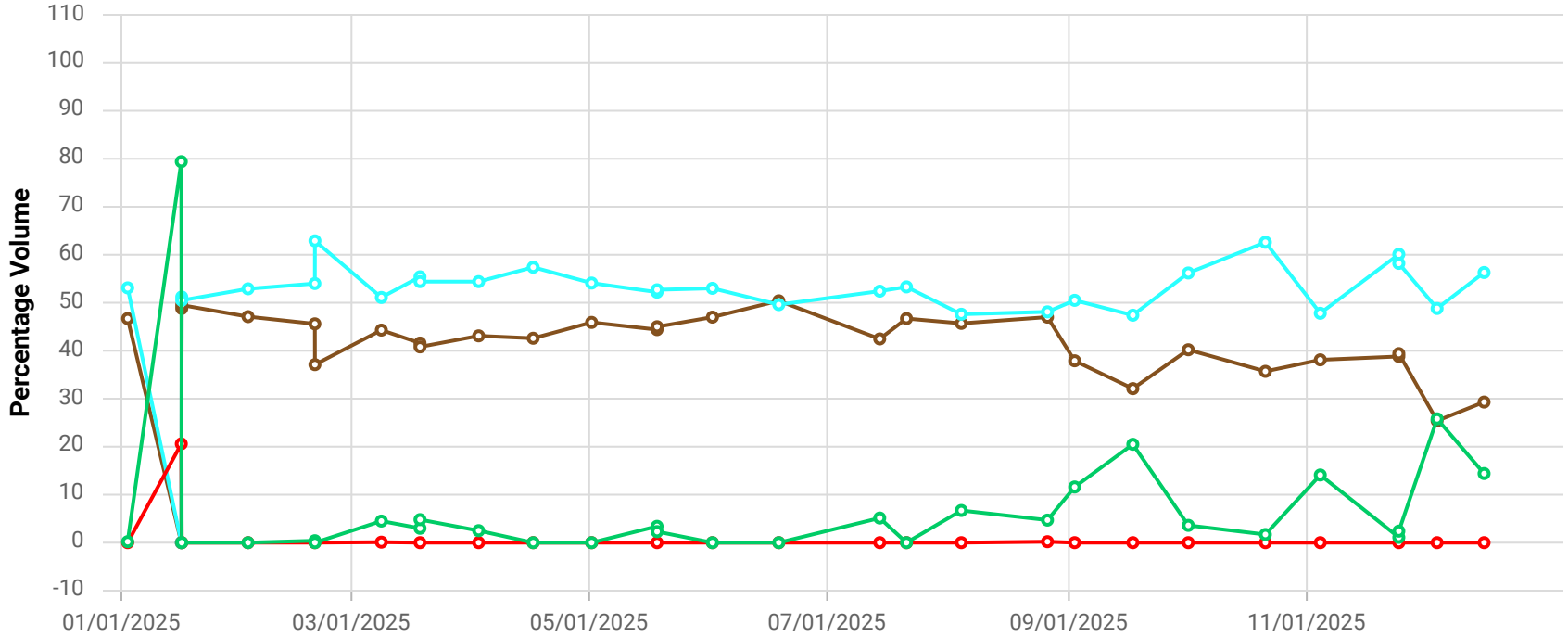

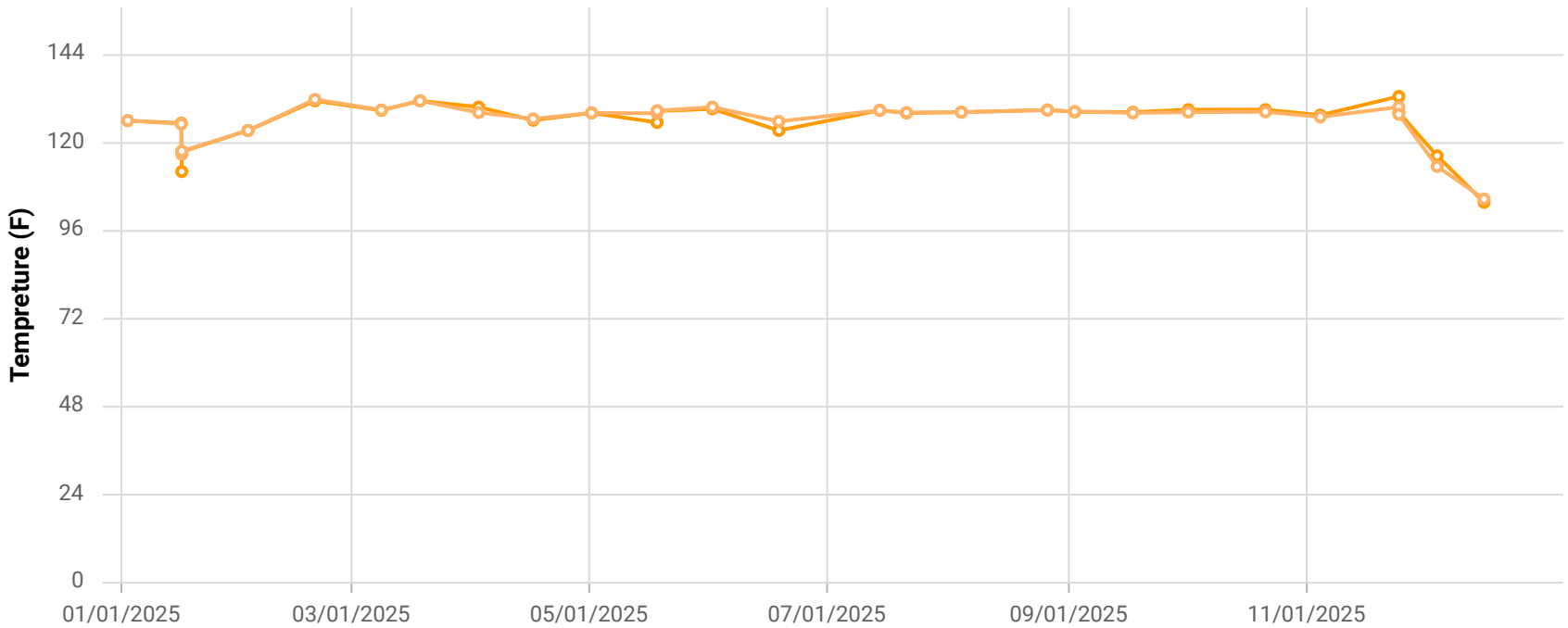

Point ID / Name

CHH2273W / H-2273W

Parameter / Unit

- Init. Flow / scfm
- % CH4 / %
- % CO2 / %
- % O2 / %
- % Bal Gas / %
- Init. Static Press / in. H2O
- Init. Temp / Deg. F
- Adj. Temp / Deg. F

Chiquita Canyon Landfill

Parameter Chart: Multiscale

Date Range: 01/01/2025 - 12/31/2025

Chart generation date: 1/8/26

SCSeTools

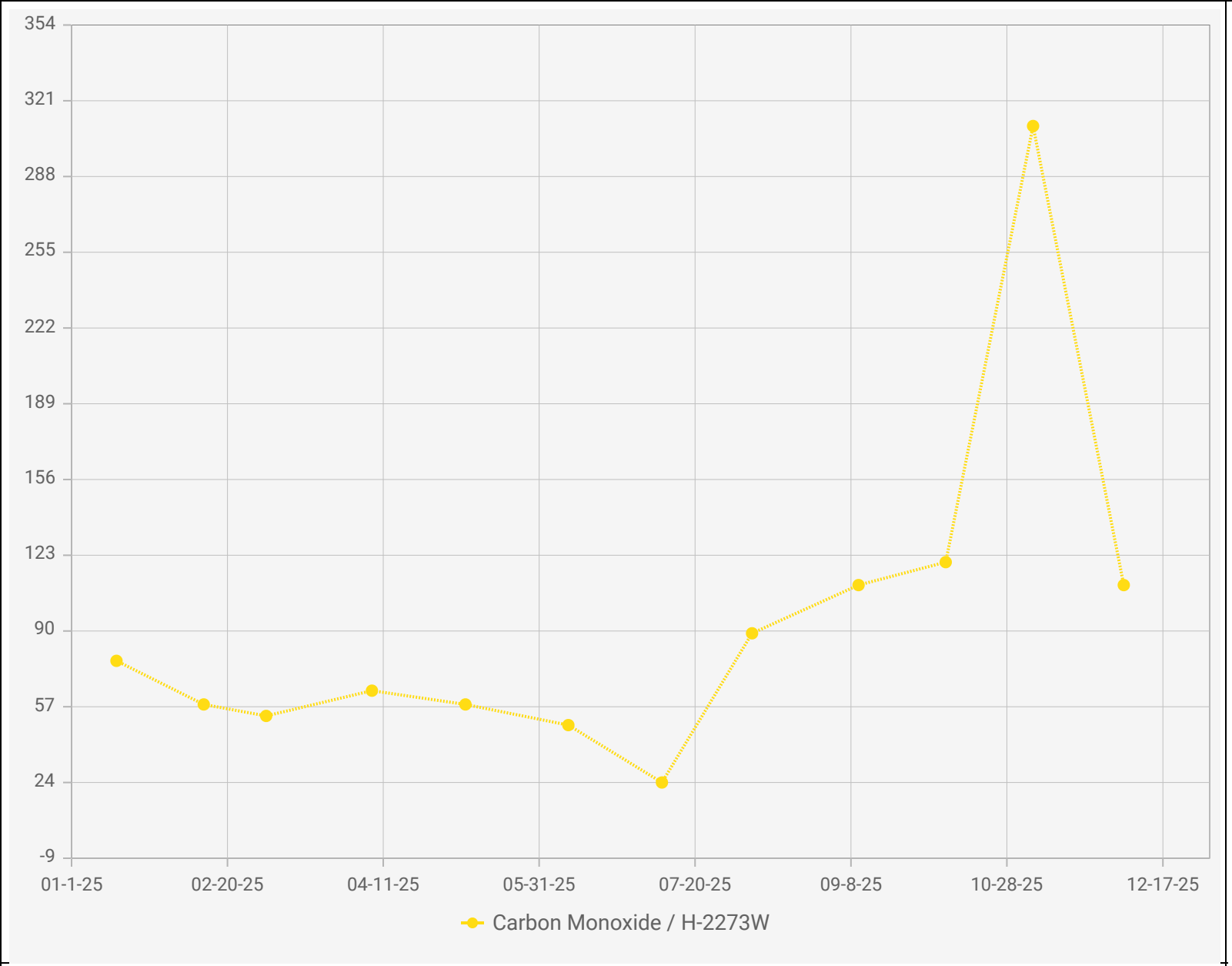

Point IDs / Names

H-2273W / H-2273W

Parameter / Unit

Carbon Monoxide / ppmv

Chiquita Canyon Landfill - LAB DATA
Points Chart

Date Range : 01/01/2025 to 12/31/2025

Chart generation date : 01/09/2026

SCSeTools

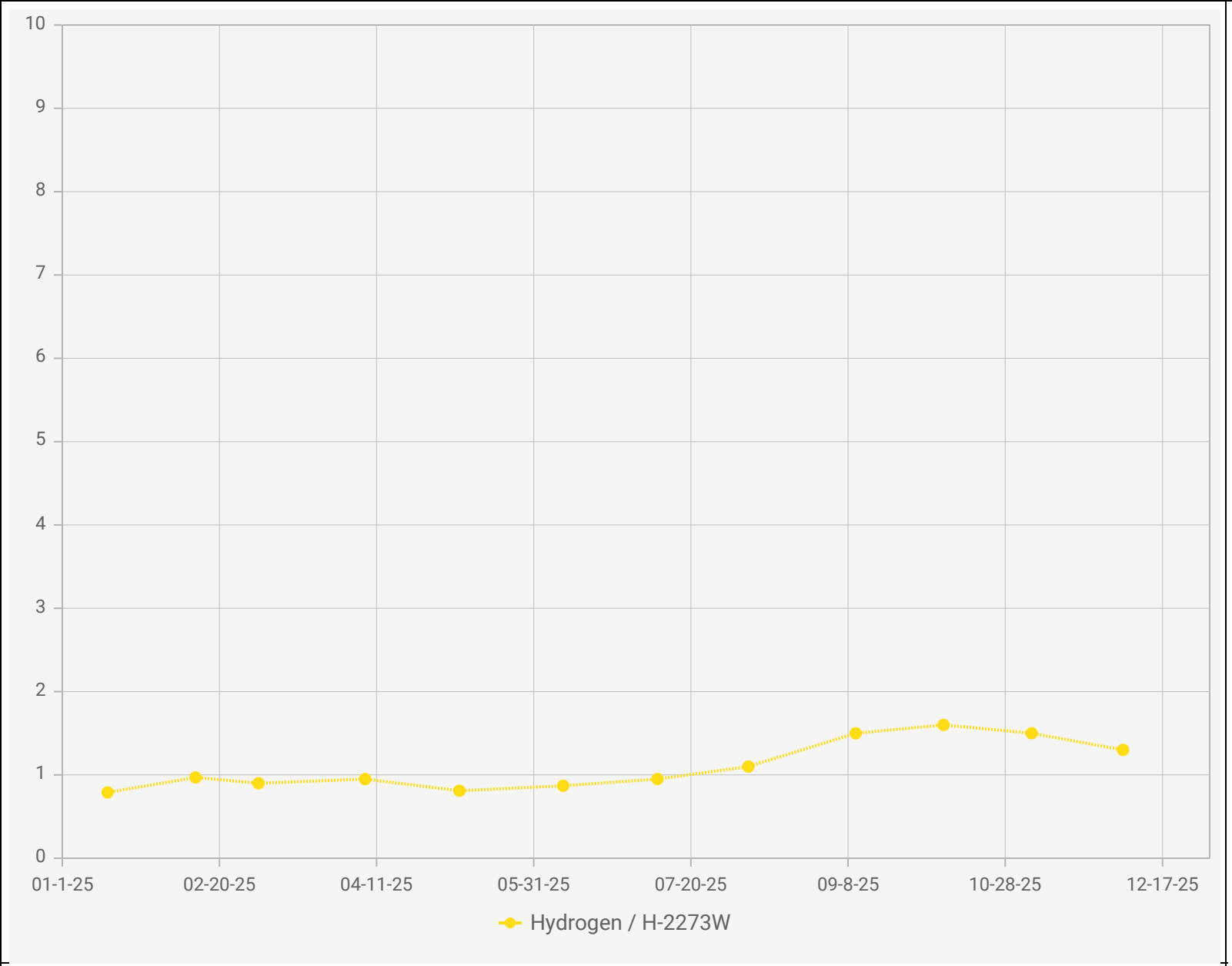

Point IDs / Names

H-2273W / H-2273W

Parameter / Unit

Hydrogen / % v/v

Chiquita Canyon Landfill - LAB DATA
Points Chart

Date Range : 01/01/2025 to 12/31/2025

Chart generation date : 01/09/2026

SCSeTools

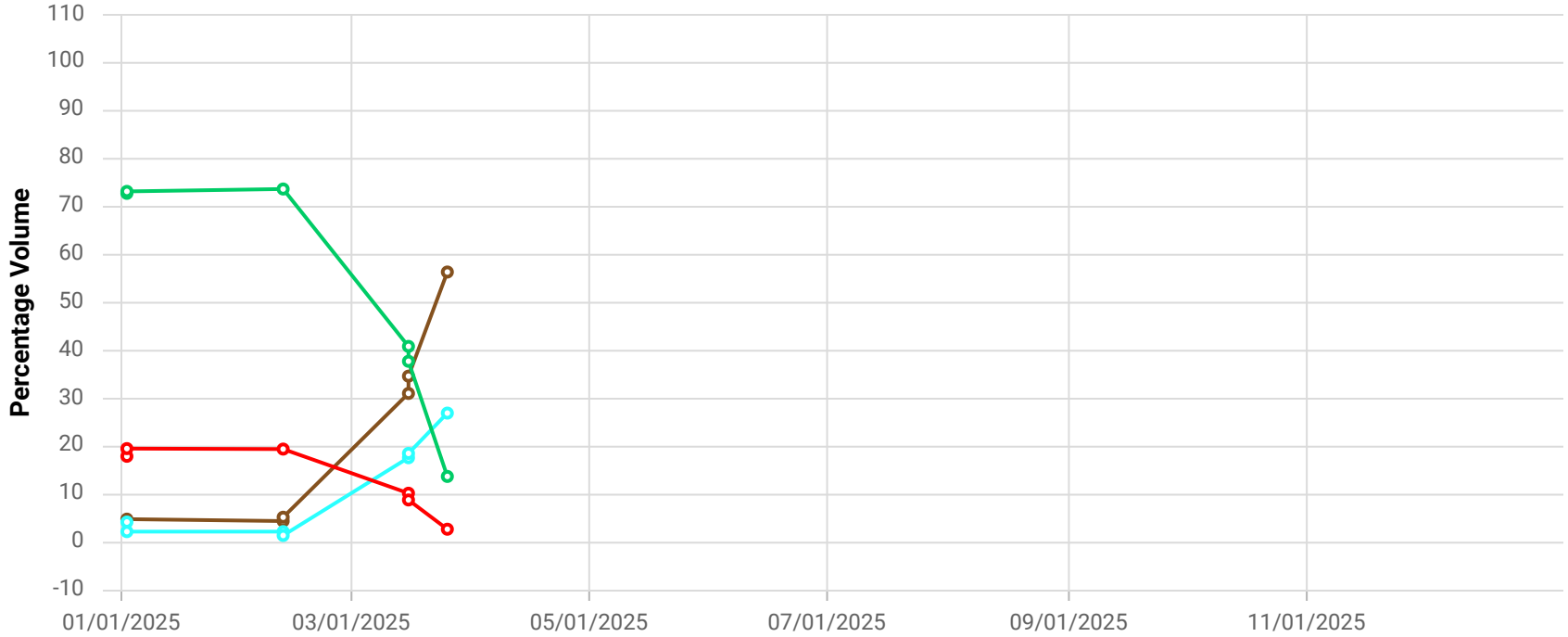

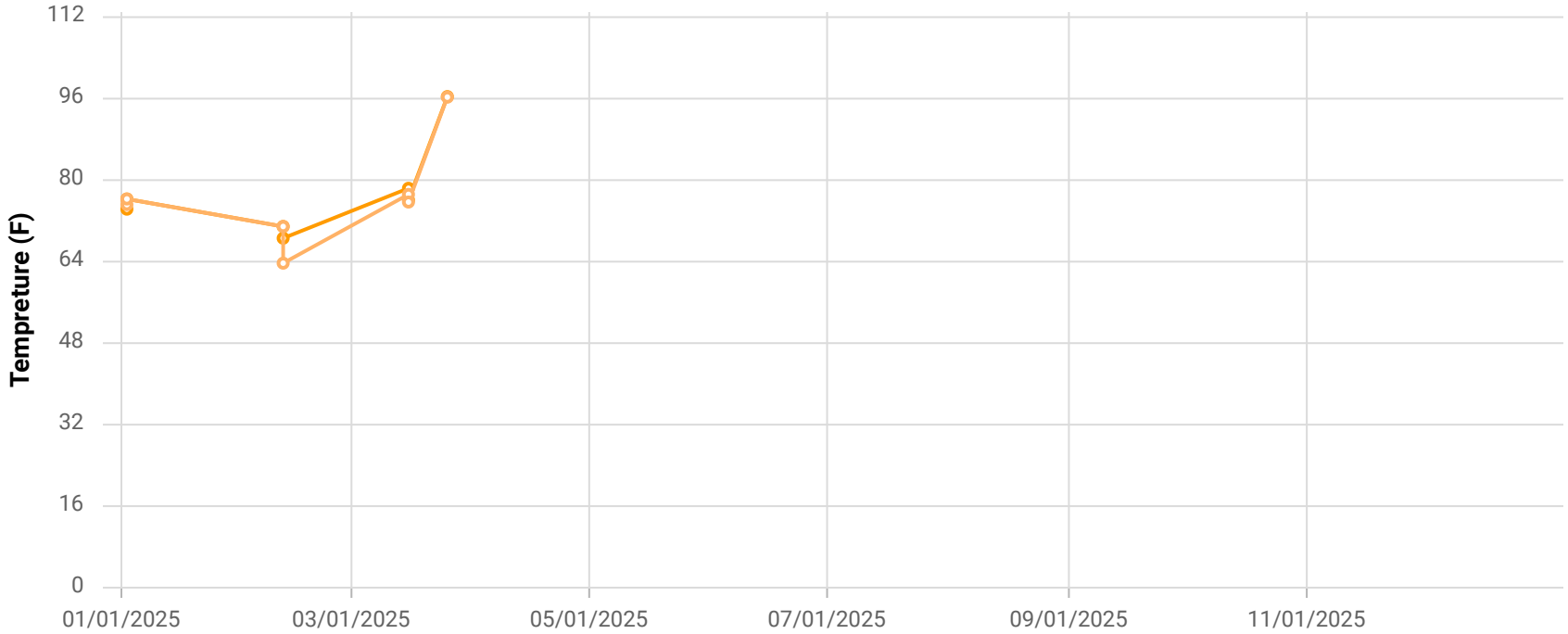

Point ID / Name

CSC2001W / SC-2001W

Parameter / Unit

- Init. Flow / scfm
- % CH4 / %
- % CO2 / %
- % O2 / %
- % Bal Gas / %
- Init. Static Press / in. H2O
- Init. Temp / Deg. F
- Adj. Temp / Deg. F

Chiquita Canyon Landfill

Parameter Chart: Multiscale

Date Range: 01/01/2025 - 12/31/2025

Chart generation date: 1/8/26

SCSeTools

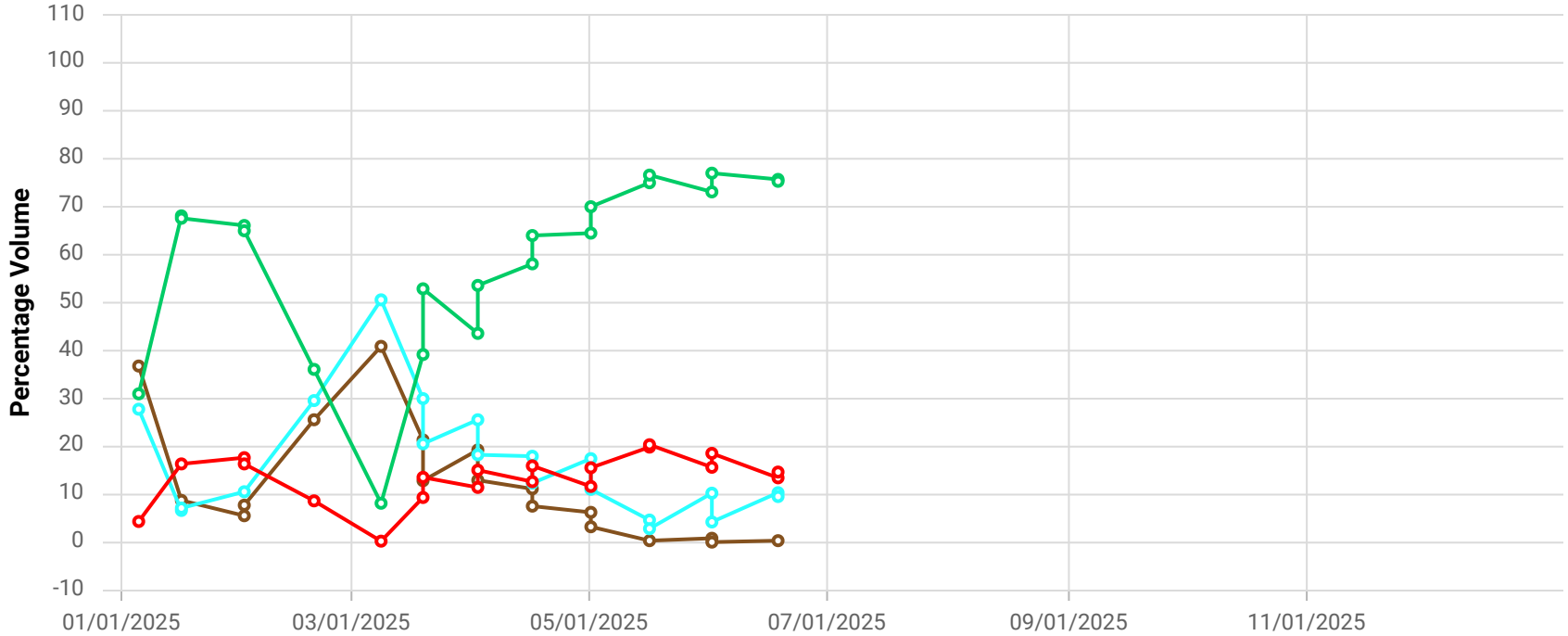

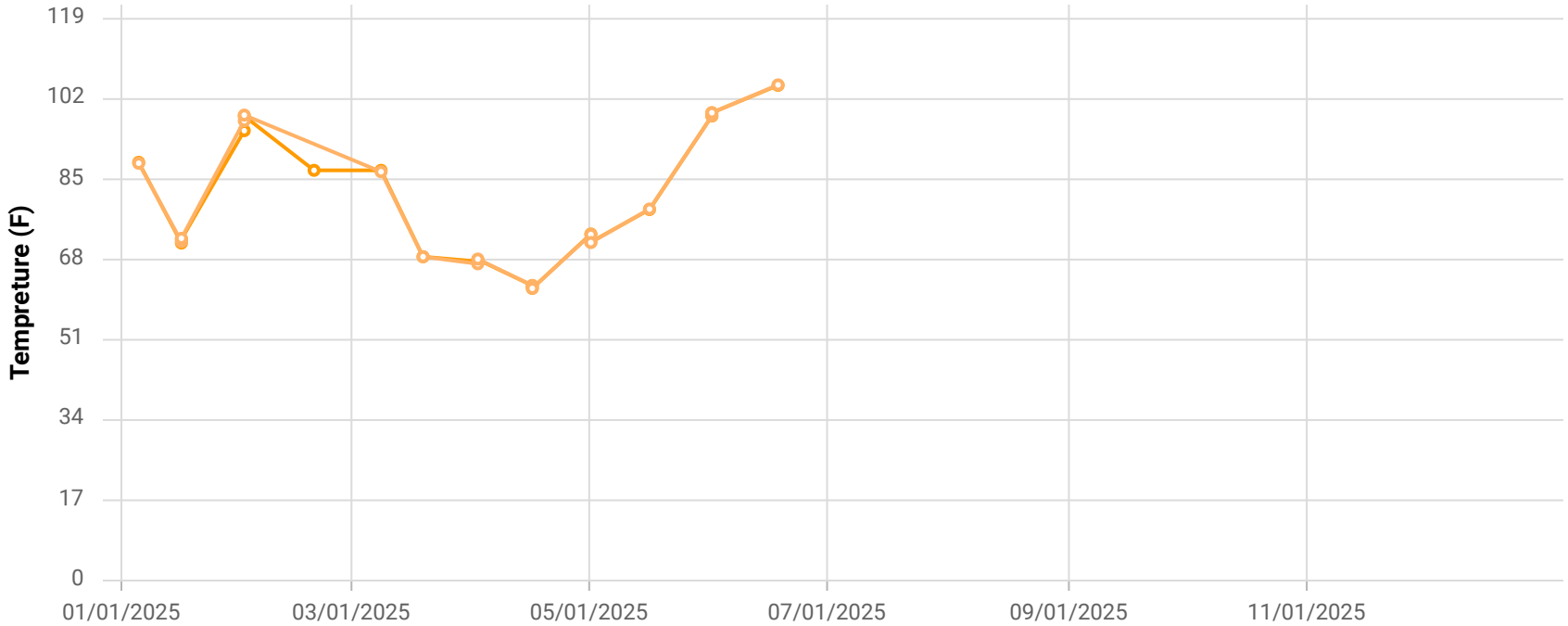

Point ID / Name

CTC2383S / TC-2383S

Parameter / Unit

- Init. Flow / scfm
- % CH4 / %
- % CO2 / %
- % O2 / %
- % Bal Gas / %
- Init. Static Press / in. H2O
- Init. Temp / Deg. F
- Adj. Temp / Deg. F

Chiquita Canyon Landfill

Parameter Chart: Multiscale

Date Range: 01/01/2025 - 12/31/2025

Chart generation date: 1/8/26

SCSeTools

Thirty Day Maximum Vertical Temperature Map from Temperature Probes at Chiquita Canyon Landfill



Max Temps - 20:55:46 12-31-2025

Current | 7 Day | 30 Day

BOREHOLE	MAX TEMP (°F)	@ DEPTH (FT)
TP01	159	15
TP02	159	60
TP03	234	45
TP04	159	30
TP05	165	30
TP06	136	120
TP07	154	100
TP08	248	150
TP09	208	125
TP10	153	125
TP11	194	125
TP12	147	125
TP13	169	140
TP14	170	150
TP15	212	75
TP16	167	30
TP17	155	125
TP18	187	45
TP19	158	150
TP20	139	45
TP21	252	110
TP24	197	265
TP25	208	130
TP26	176	150
TP27	155	100
TP28	143	170
TP29	189	240
TP30	172	190
TP31	191	230
TP32	167	130
TP34	151	120
TP35	172	140
TP36	171	165
TP37	183	180
TP38	168	165
TP39	158	160
TP40	147	185

Solid Waste Borehole Maximum Temperature Profiles Over 6 Weeks

for 10/23/2025 to 12/3/2025

SCS ENGINEERS

07224053.00 | December 4, 2025

274 Granite Run Drive
Lancaster, PA 17601
717-550-6330

From November 26, 2025, through December 3, 2025, there were two recorded temperature decreases and one recorded temperature increase that triggered the notification limits set forth in the LEA's October 4, 2024 letter.

Additionally, as of April 4, 2025, twelve new TMPs (TMP-21, TMP-24, TMP-25, TMP-26, TMP-27, TMP-28, TMP-29, TMP-30, TMP-31, TMP-32, TMP-34, and TMP-35) have been installed and are online. None of these twelve new TMPs indicate reaction temperatures occurring outside of the currently delineated data-driven reaction area boundary, and the four TMPs that were able to be drilled to within 25 feet of the liner (TMP-24, TMP-27, TMP-31, and TMP-32) show significantly cooler temperatures at the deepest thermocouple, as expected due to the cooling from the underlying earth.

Chiquita provides the following updates:

- TP-07
    - As previously reported, the 60-foot thermocouple showed anomalous readings from October 2nd to October 13th of 175°F up to 2,507°F, October 19th to October 21st, and October 30th to October 31st, indicating issues with the thermocouple and that the readings were most likely erroneous. The wiring was checked on the 60-foot thermocouple and reconnected, but erroneous readings continued. The 60-foot thermocouple was replaced and has returned to normal working order. No other thermocouples at TP-07 showed any such changes in temperatures.
- TP-08
    - The 45-foot thermocouple remained consistent with previous recorded temperatures.
    - The 125-foot thermocouple showed a decrease in maximum temperature of 10°F from 171°F to 161°F from November 24th to November 26th, an increase in maximum temperature of 16°F from 161°F to 177°F from November 26th to November 29th, and then a decrease in maximum temperature of 13°F from 177°F to 164°F from November 29th to November 30th.
    - The 150-foot thermocouple continued to show anomalous readings for a single hour readings on each day of the past week, indicating these readings were likely erroneous. The 150-foot thermocouple will be evaluated next week for issues or possible replacement.
- TP-25
    - The 110-foot thermocouple remained consistent with previous recorded temperatures.
    - The 130-foot thermocouple remained consistent with previous recorded temperatures.
- TP-28
    - As previously reported, all thermocouples were offline on November 7th for TMP raising and show a 0°F reading for November 7th, since each thermocouple was raised, the elevations of each thermocouple show changes. Changes in temperature before November 7th and after November 7th do not represent changes in temperature for the associated waste.

Vertical Temperature Profiles from Temperature Probes at Chiquita Landfill for TP-1

Maximum data for 10/23/2025 to 12/3/2025

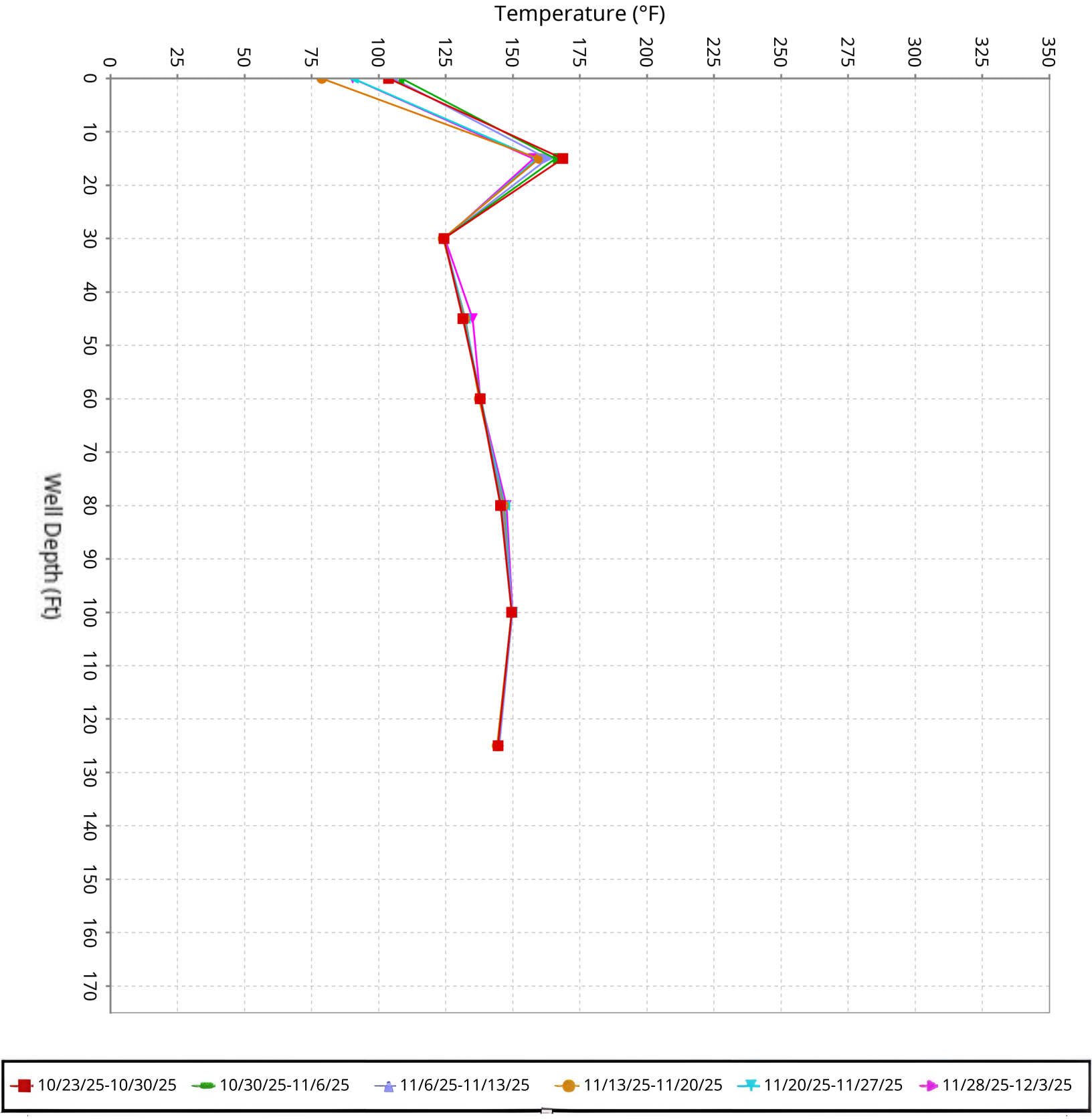

SCS ENGINEERS

Vertical Temperature Profiles from Temperature Probes at Chiquita Landfill for TP-2

Maximum data for 10/23/2025 to 12/3/2025

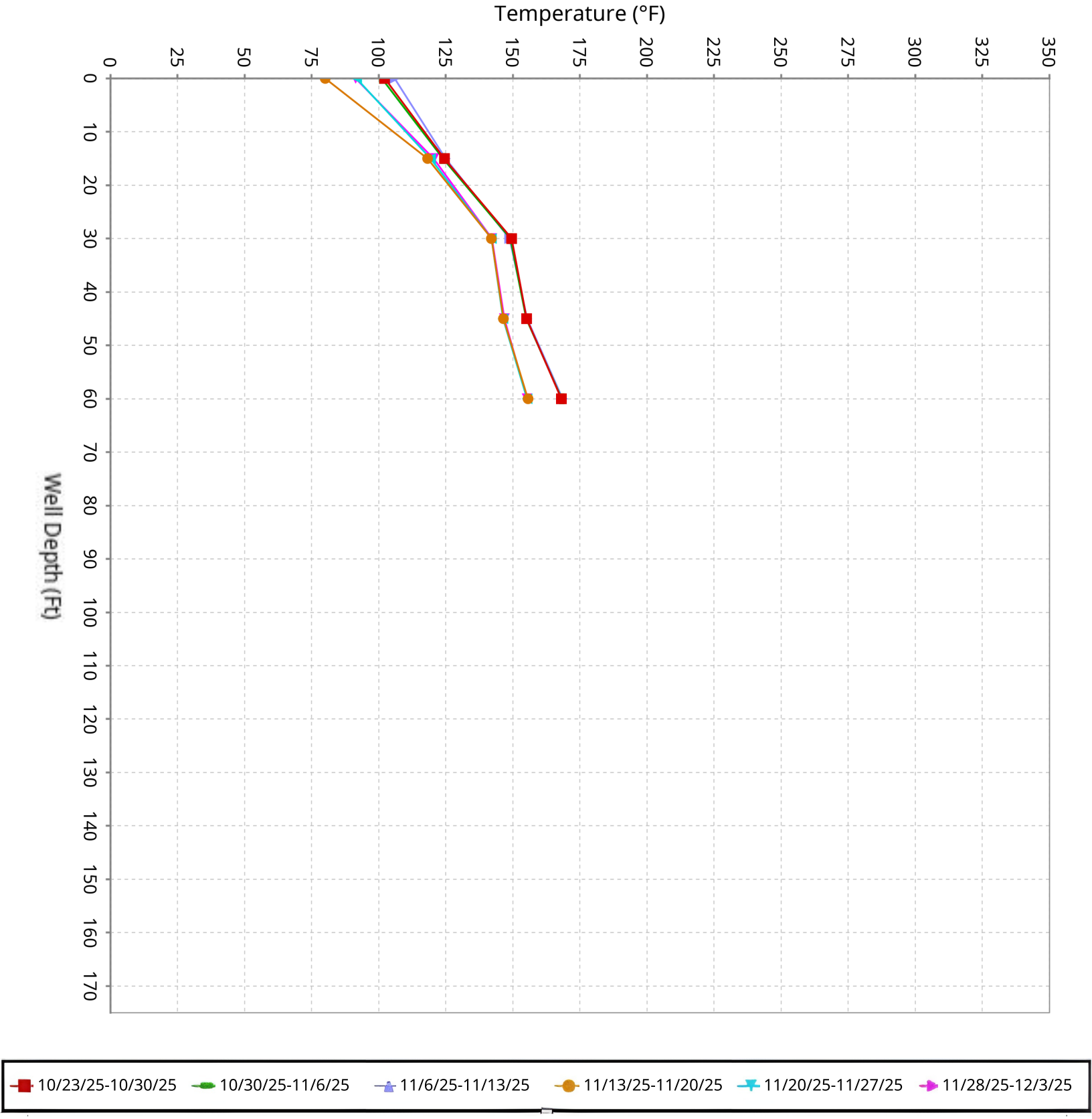

SCS ENGINEERS

Vertical Temperature Profiles from Temperature Probes at Chiquita Landfill for TP-3

Maximum data for 10/23/2025 to 12/3/2025

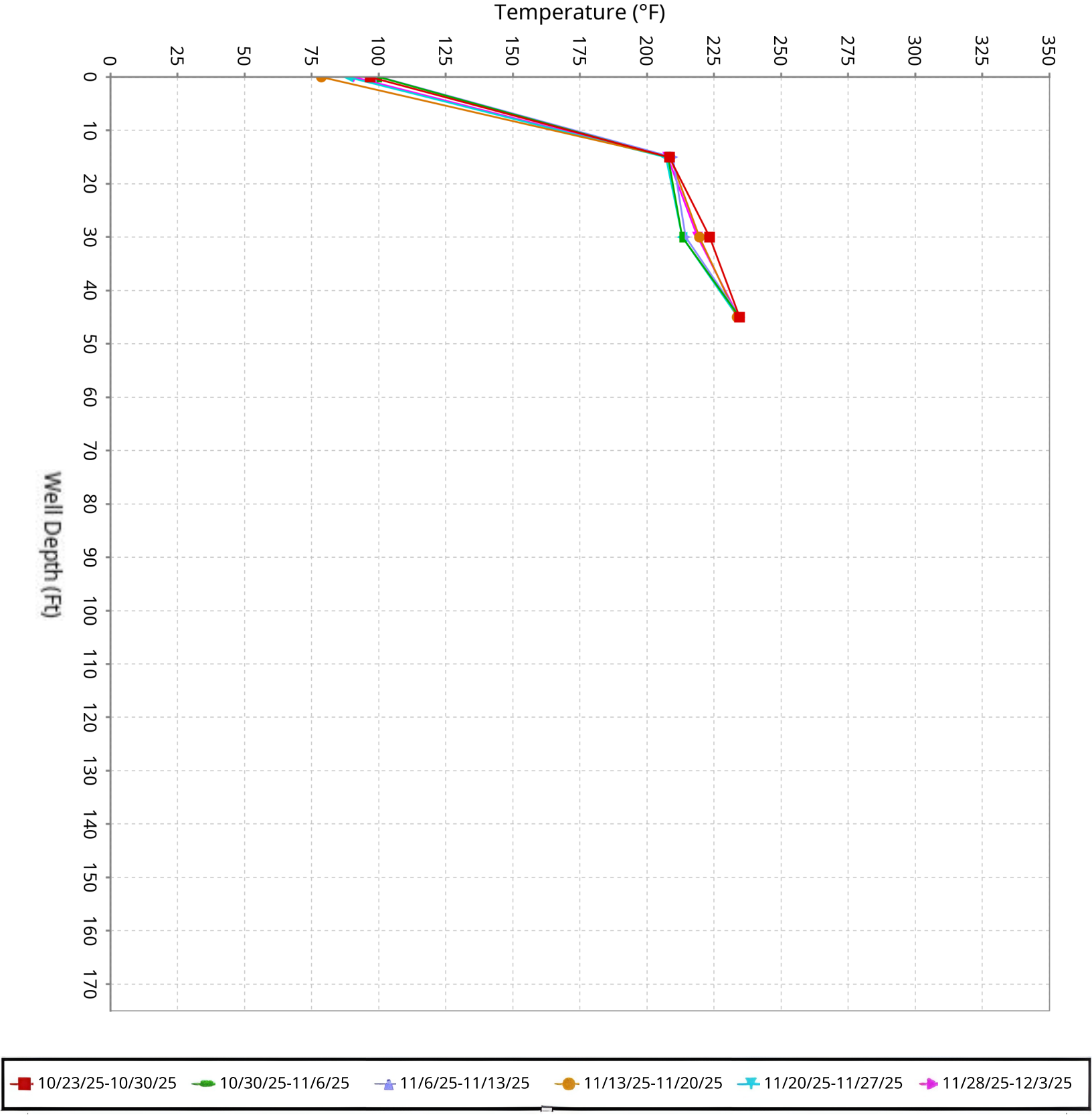

SCS ENGINEERS

Vertical Temperature Profiles from Temperature Probes at Chiquita Landfill for TP-4

Maximum data for 10/23/2025 to 12/3/2025

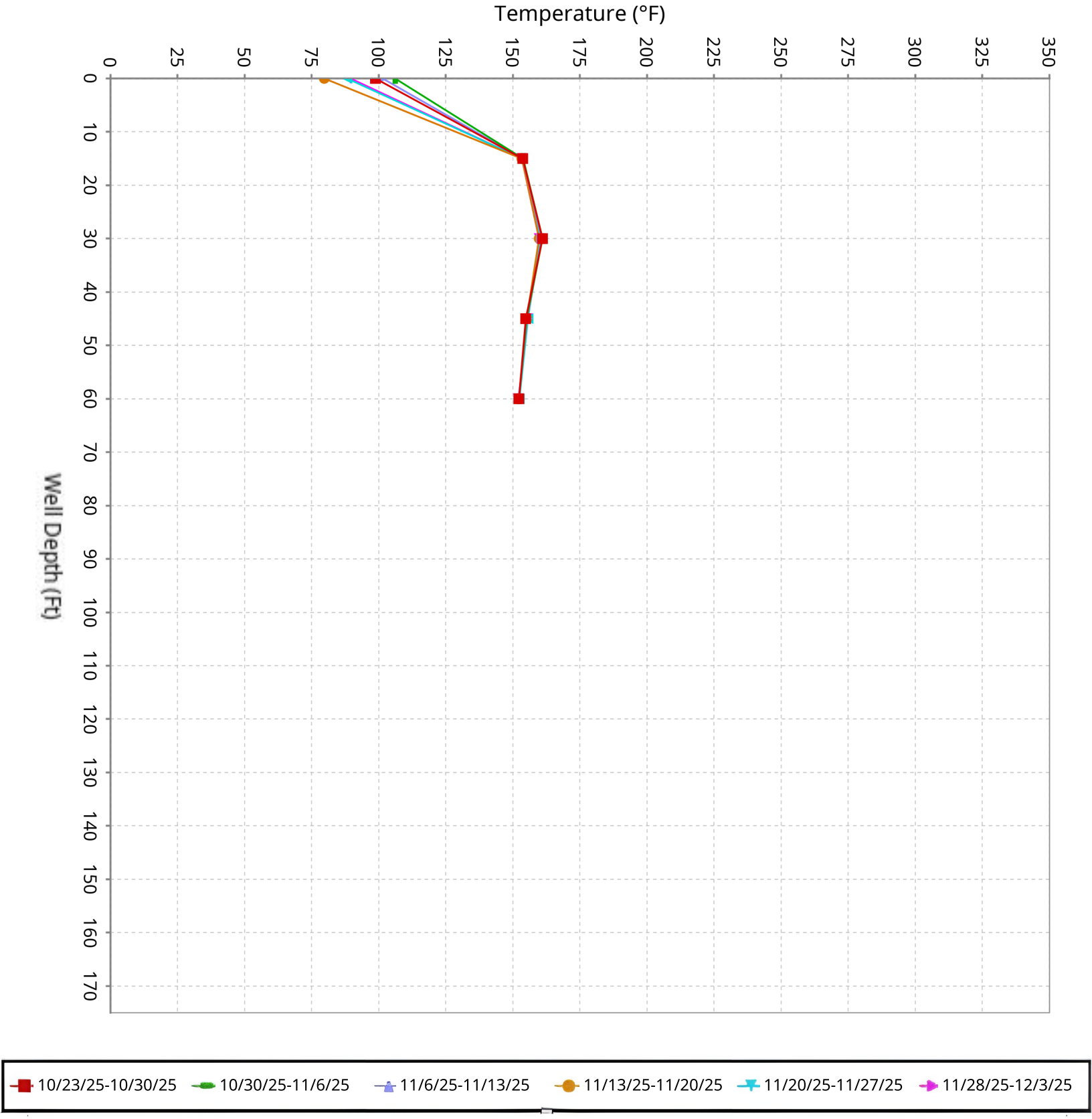

SCS ENGINEERS

Vertical Temperature Profiles from Temperature Probes at Chiquita Landfill for TP-5

Maximum data for 10/23/2025 to 12/3/2025

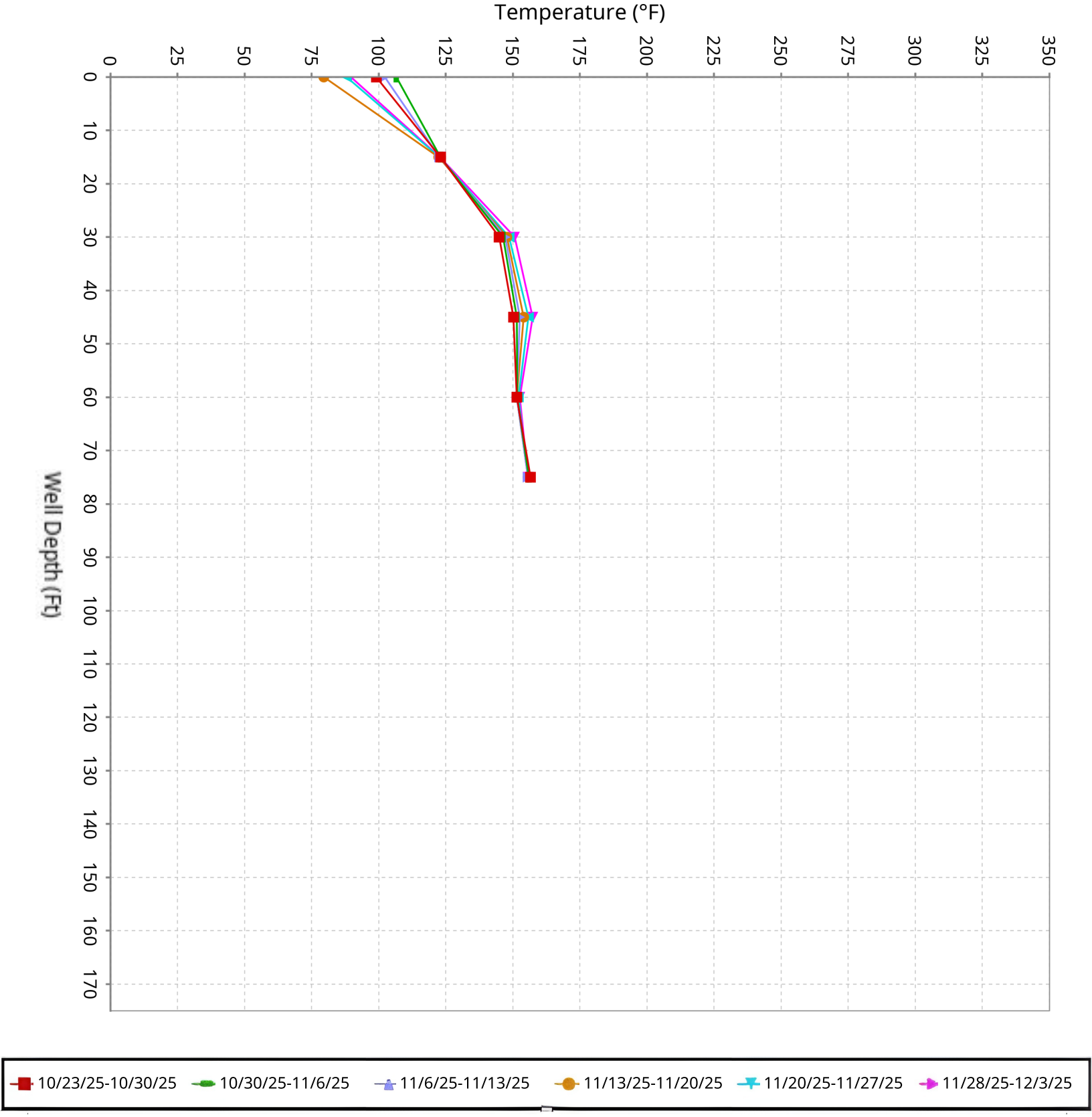

SCS ENGINEERS

Vertical Temperature Profiles from Temperature Probes at Chiquita Landfill for TP-6

Maximum data for 10/23/2025 to 12/3/2025

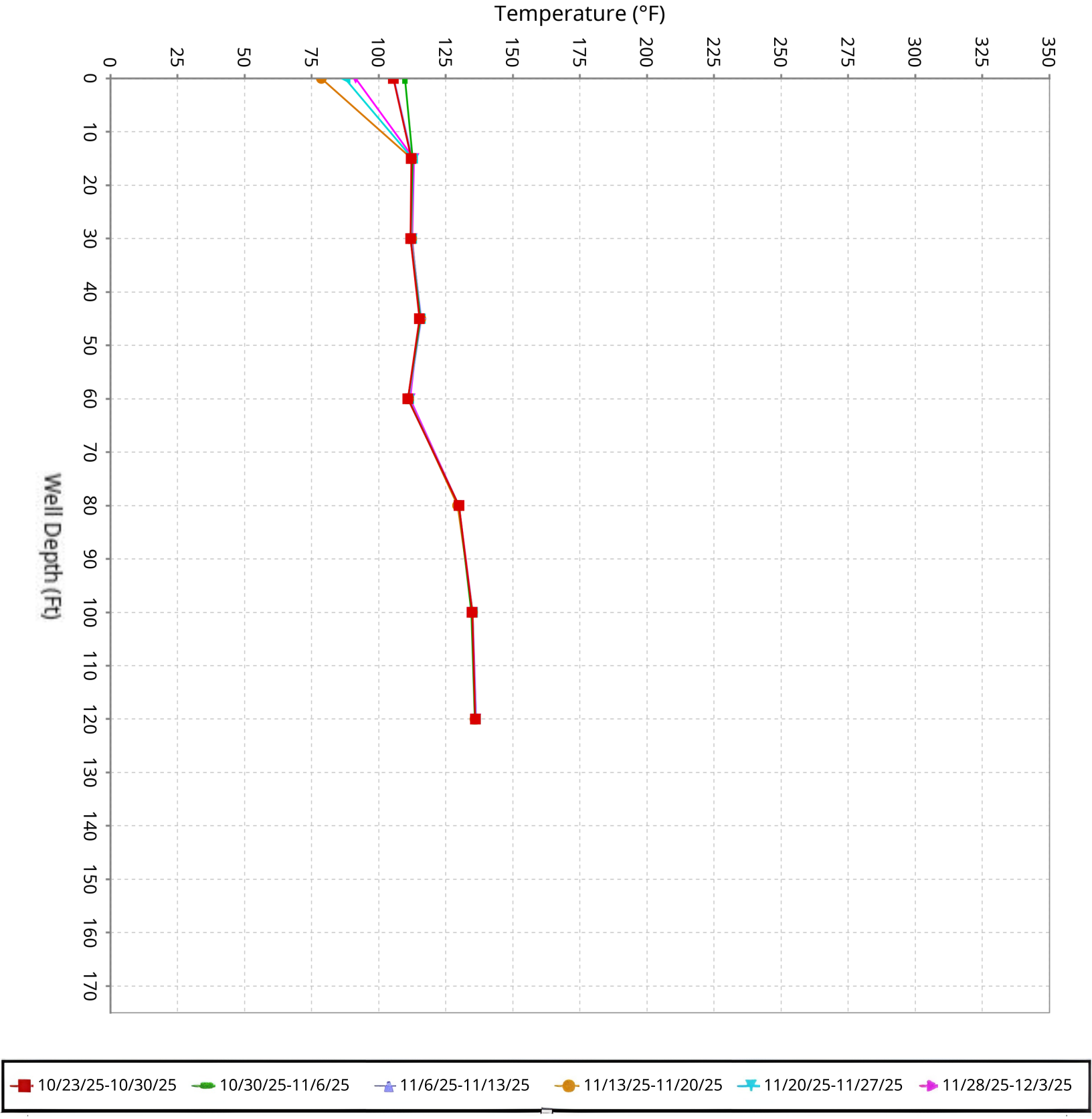

SCS ENGINEERS

Vertical Temperature Profiles from Temperature Probes at Chiquita Landfill for TP-7

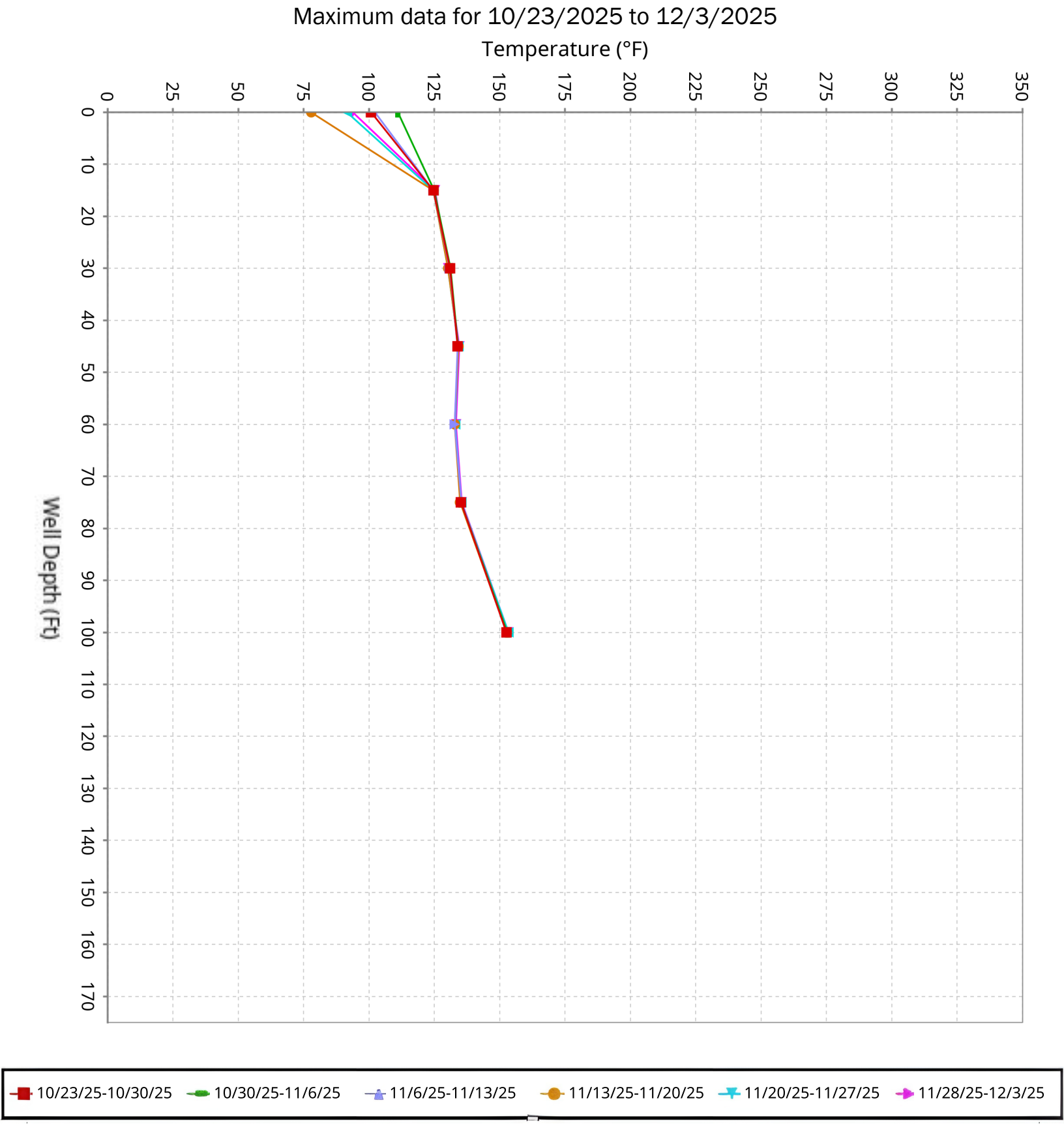

SCS ENGINEERS

Vertical Temperature Profiles from Temperature Probes at Chiquita Landfill for TP-8

Maximum data for 10/23/2025 to 12/3/2025

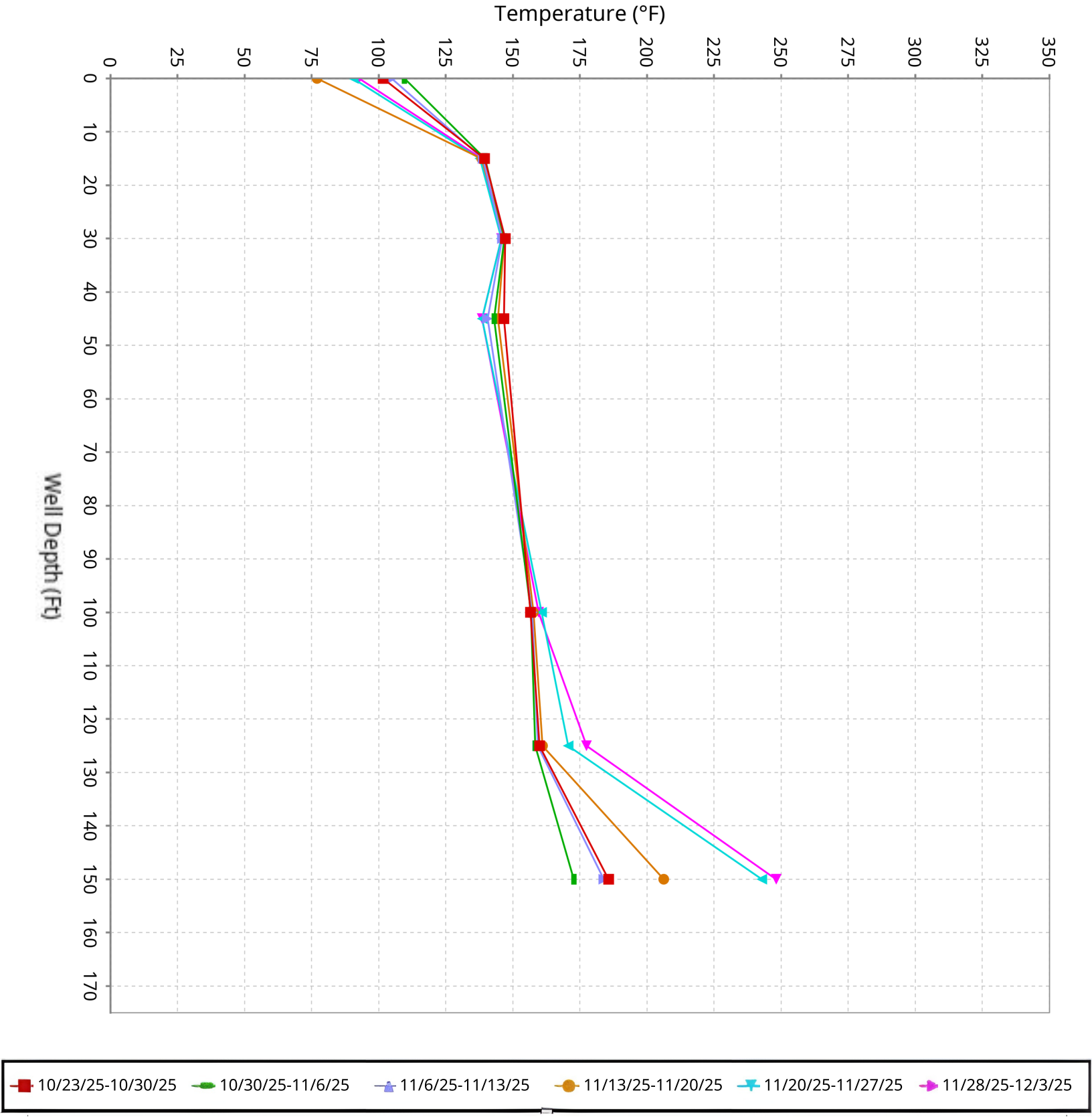

SCS ENGINEERS

Vertical Temperature Profiles from Temperature Probes at Chiquita Landfill for TP-9

Maximum data for 10/23/2025 to 12/3/2025

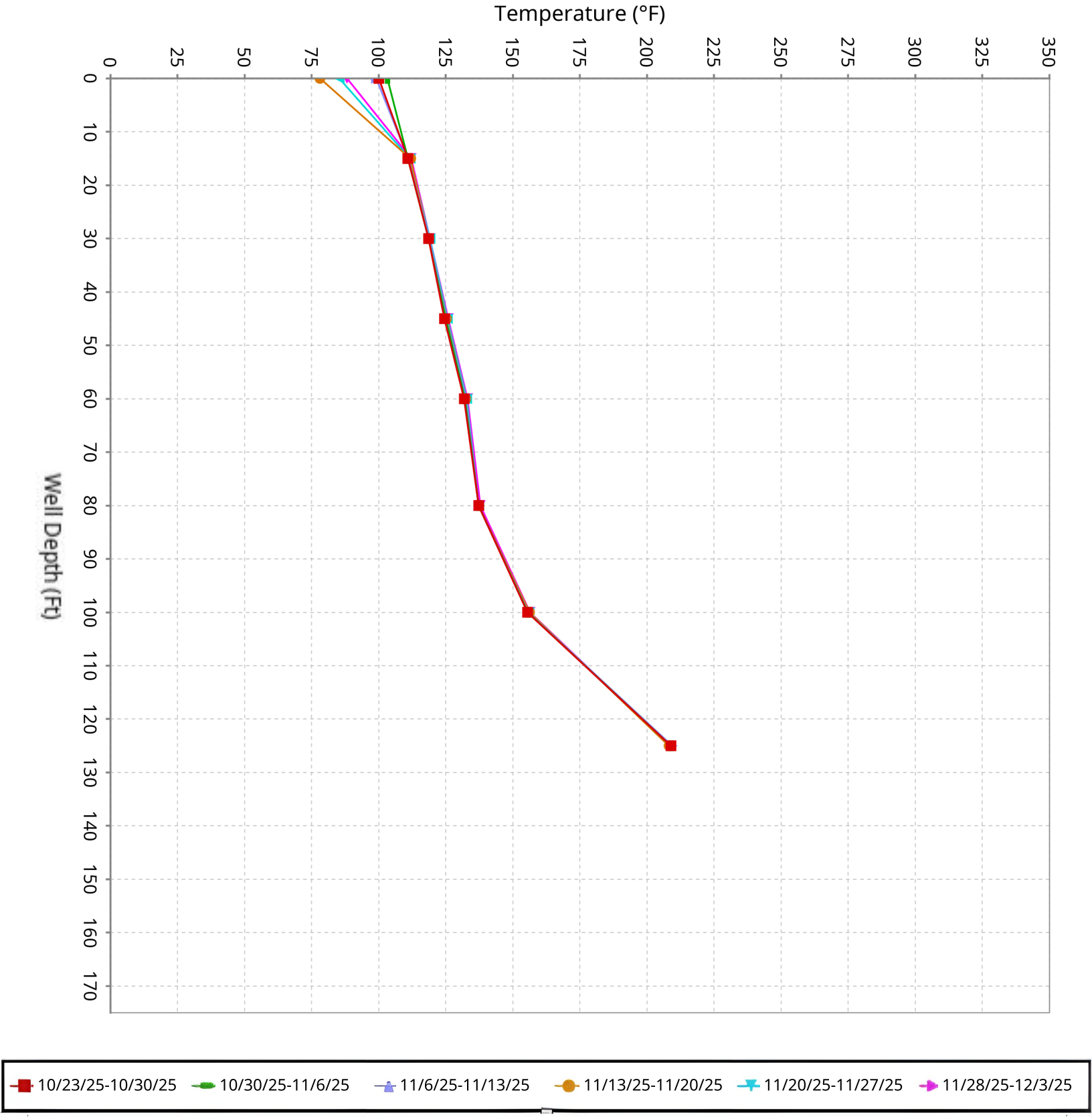

SCS ENGINEERS

Vertical Temperature Profiles from Temperature Probes at Chiquita Landfill for TP-10

Maximum data for 10/23/2025 to 12/3/2025

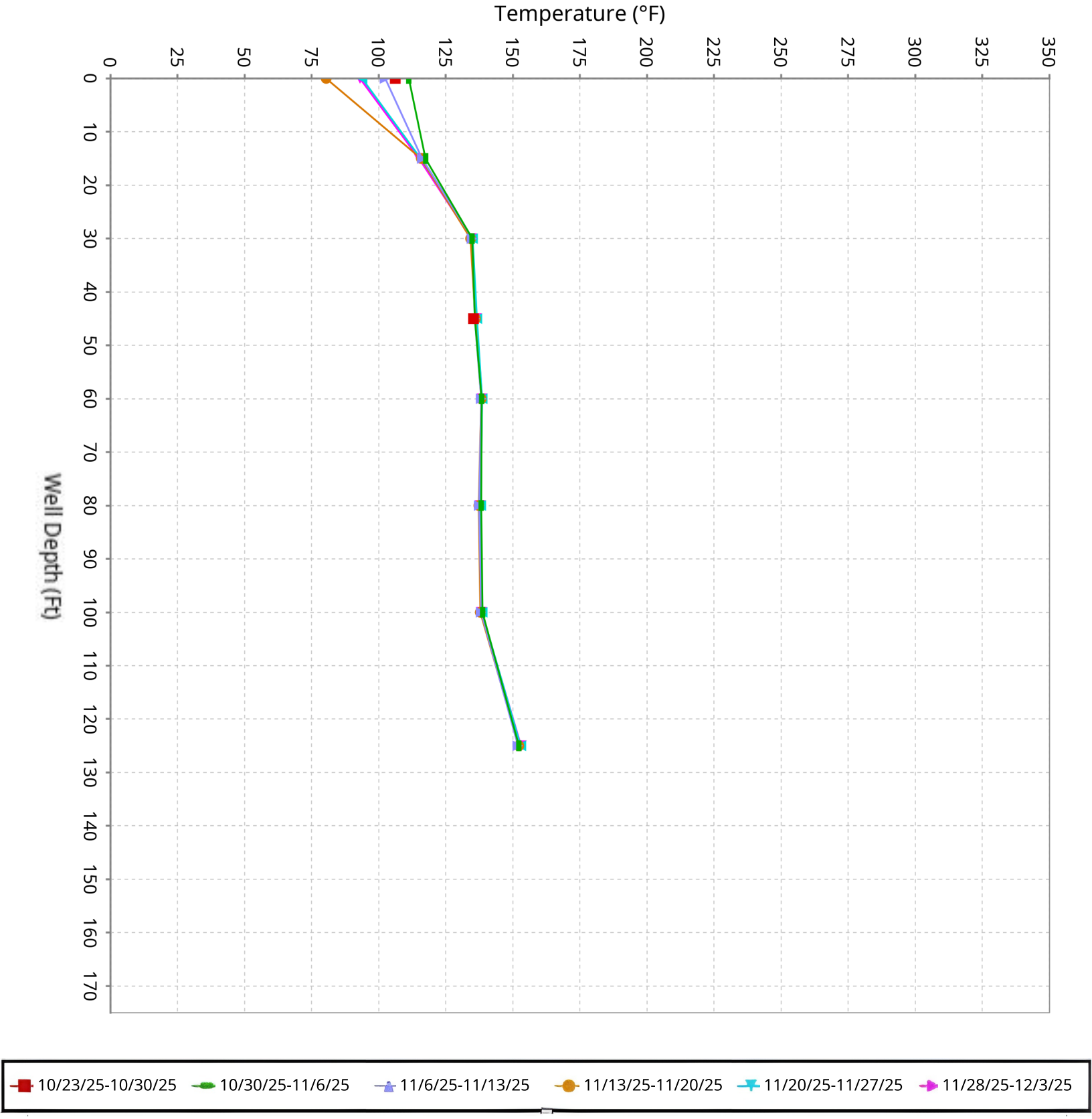

SCS ENGINEERS

Vertical Temperature Profiles from Temperature Probes at Chiquita Landfill for TP-11

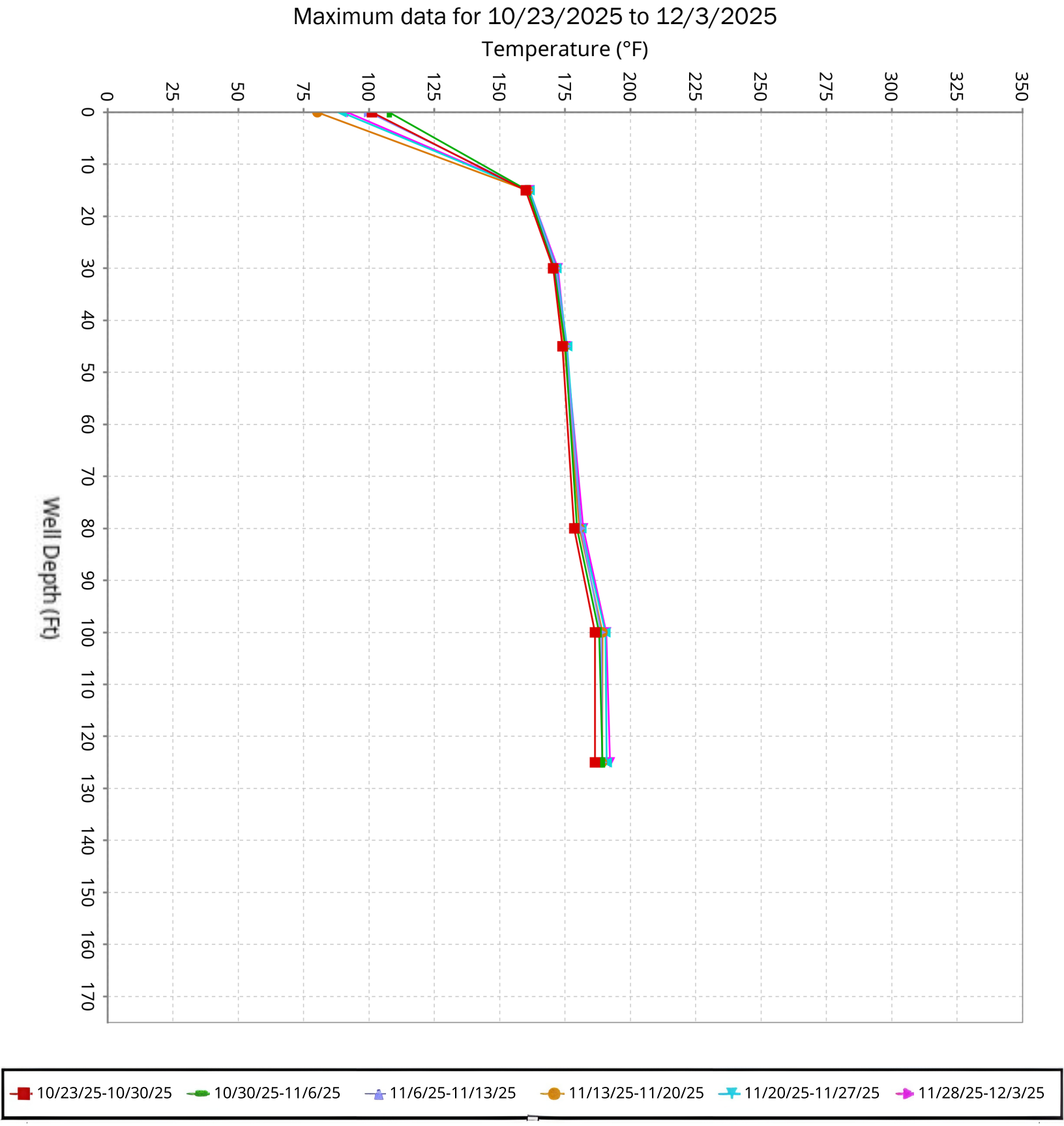

SCS ENGINEERS

Vertical Temperature Profiles from Temperature Probes at Chiquita Landfill for TP-12

Maximum data for 10/23/2025 to 12/3/2025

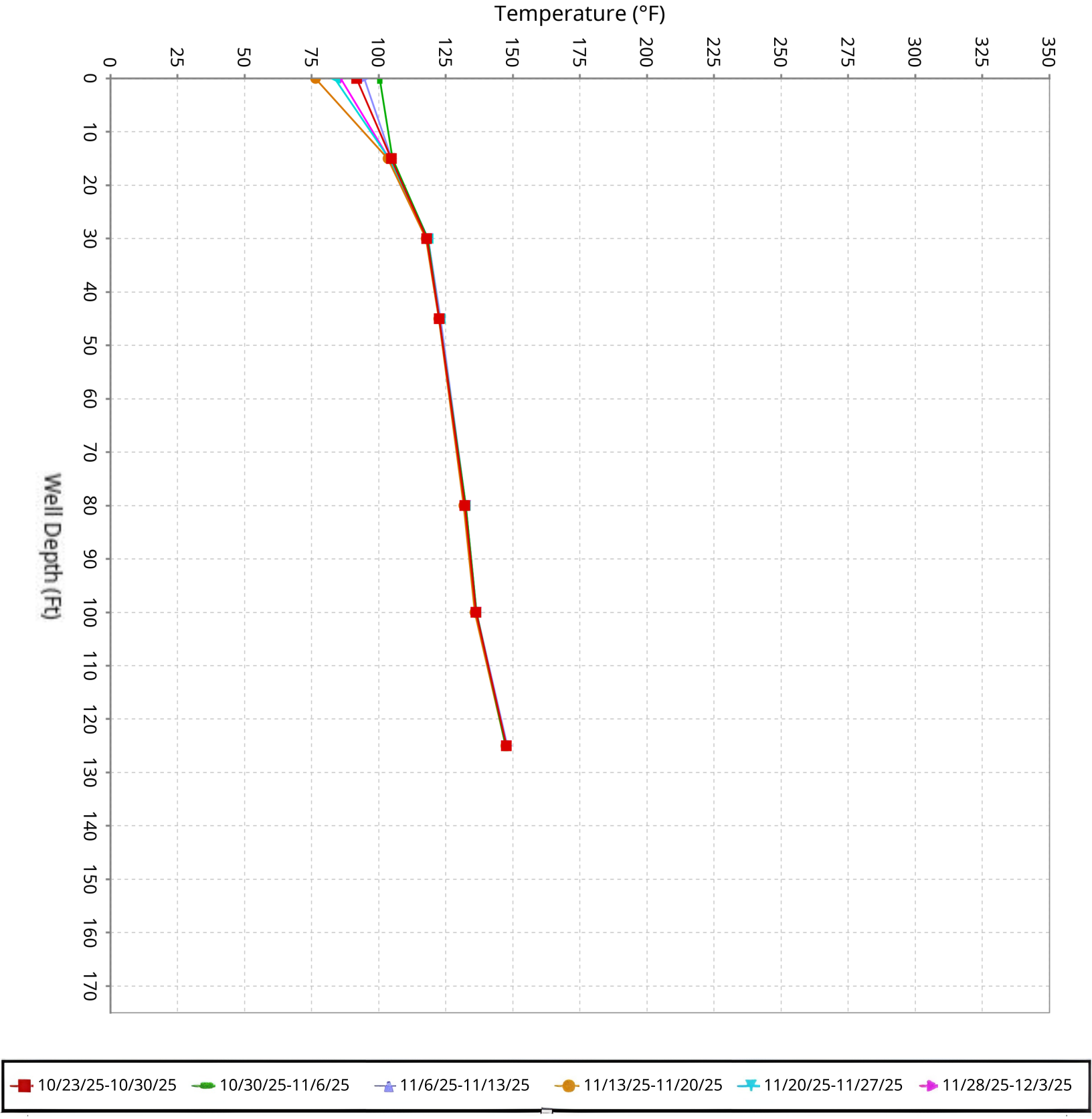

SCS ENGINEERS

Vertical Temperature Profiles from Temperature Probes at Chiquita Landfill for TP-13

Maximum data for 10/23/2025 to 12/3/2025

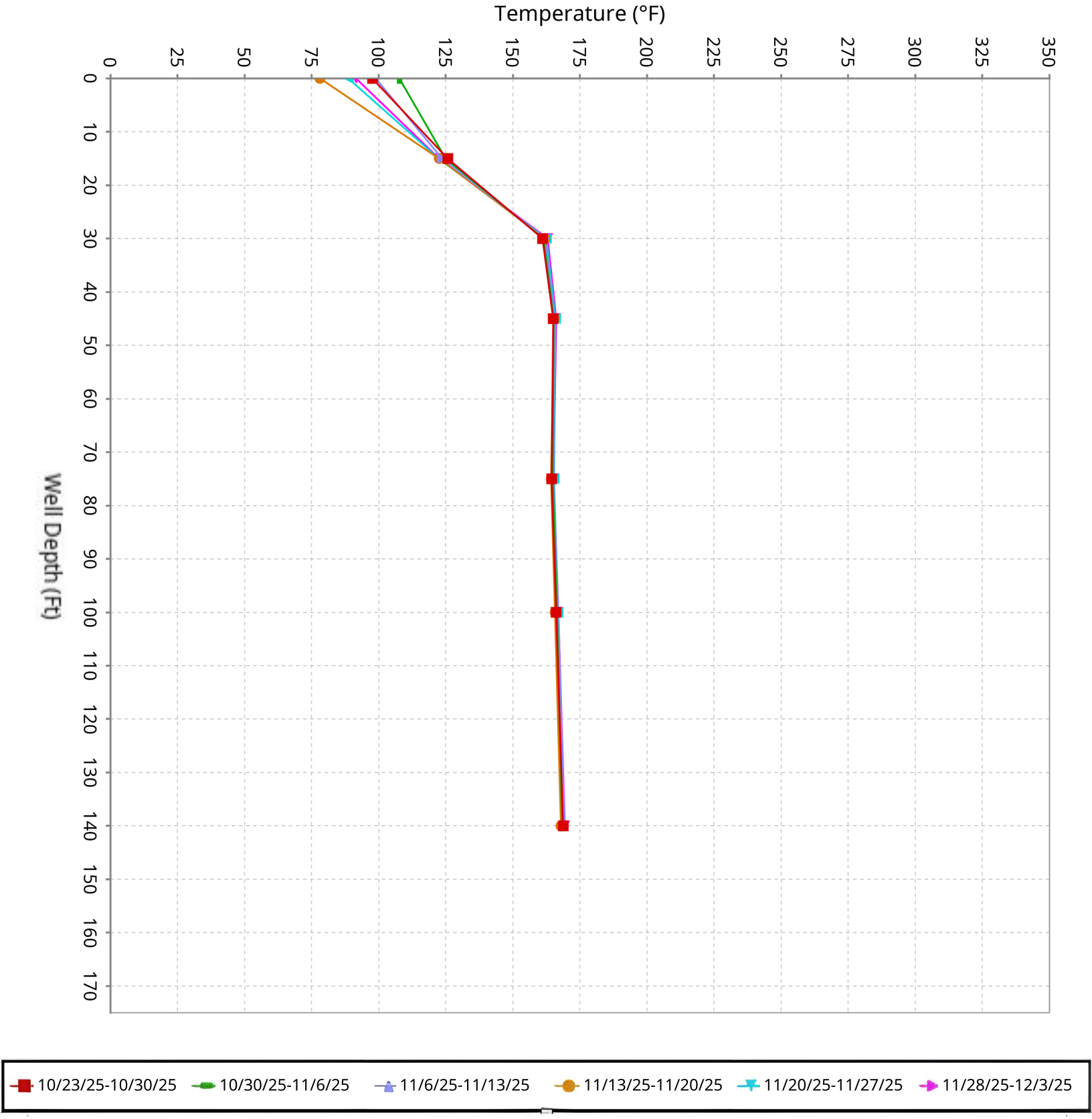

SCS ENGINEERS

Vertical Temperature Profiles from Temperature Probes at Chiquita Landfill for TP-14

Maximum data for 10/23/2025 to 12/3/2025

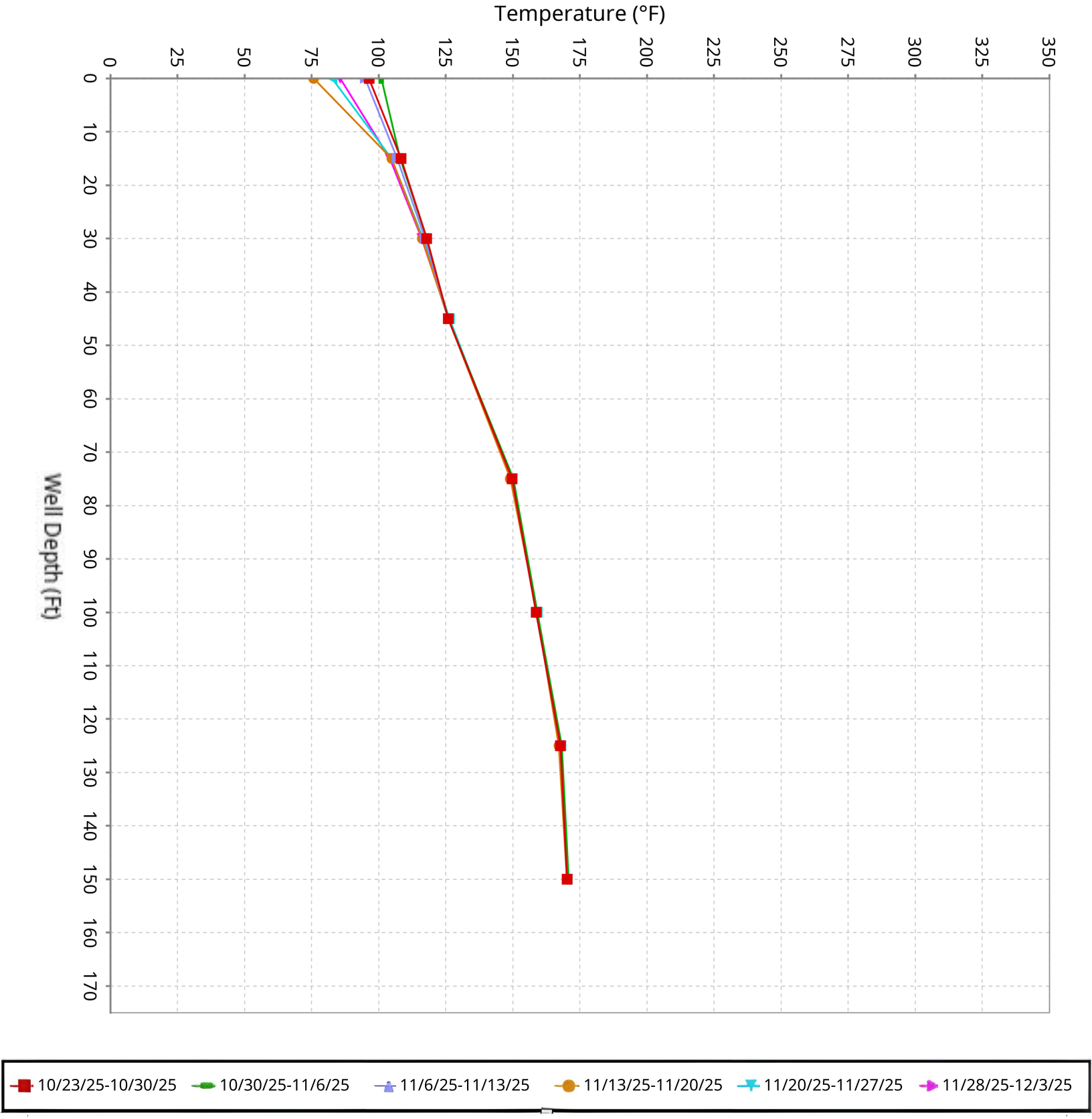

SCS ENGINEERS

Vertical Temperature Profiles from Temperature Probes at Chiquita Landfill for TP-15

Maximum data for 10/23/2025 to 12/3/2025

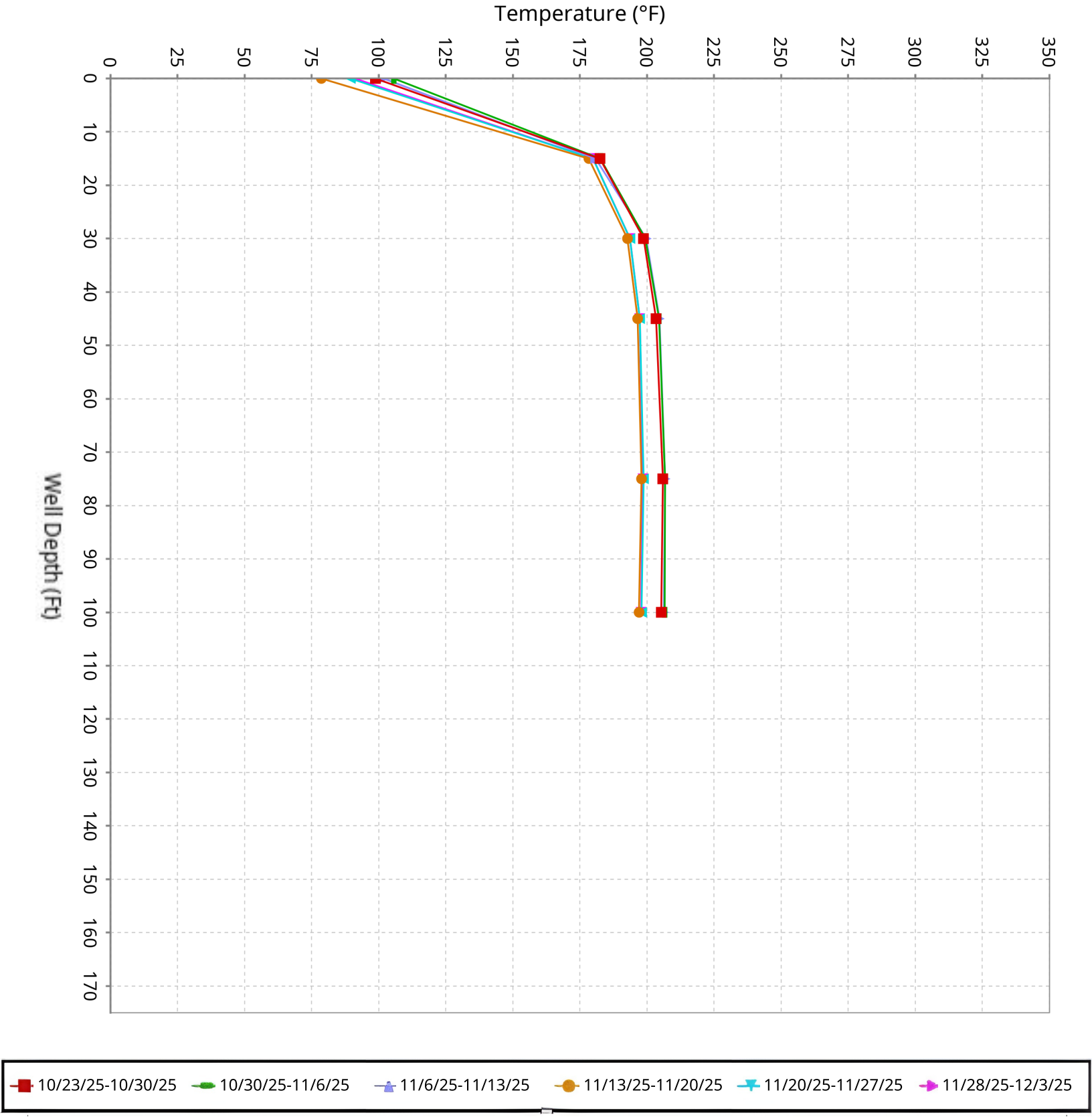

SCS ENGINEERS

Vertical Temperature Profiles from Temperature Probes at Chiquita Landfill for TP-16

Maximum data for 10/23/2025 to 12/3/2025

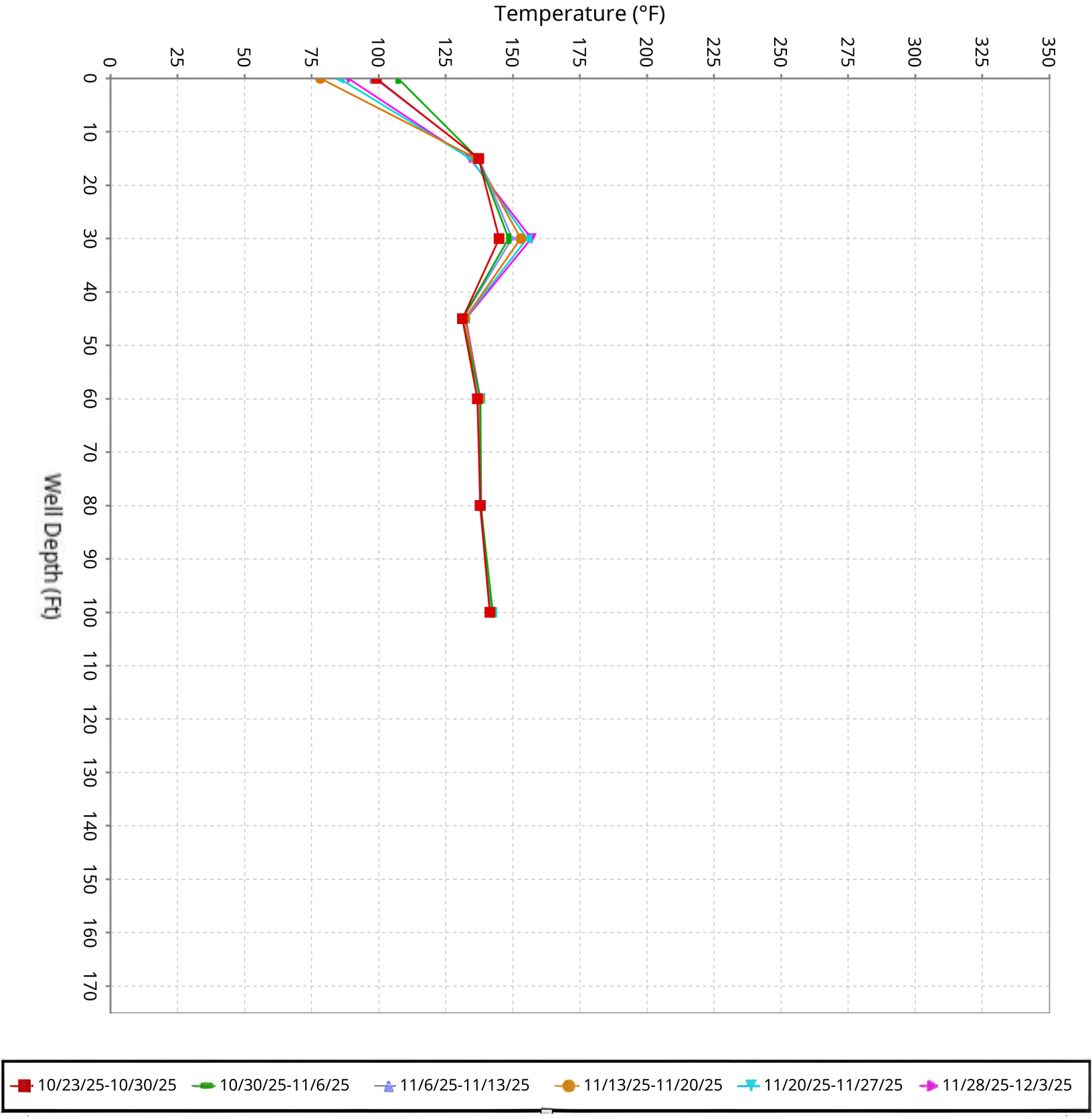

SCS ENGINEERS

Vertical Temperature Profiles from Temperature Probes at Chiquita Landfill for TP-17

Maximum data for 10/23/2025 to 12/3/2025

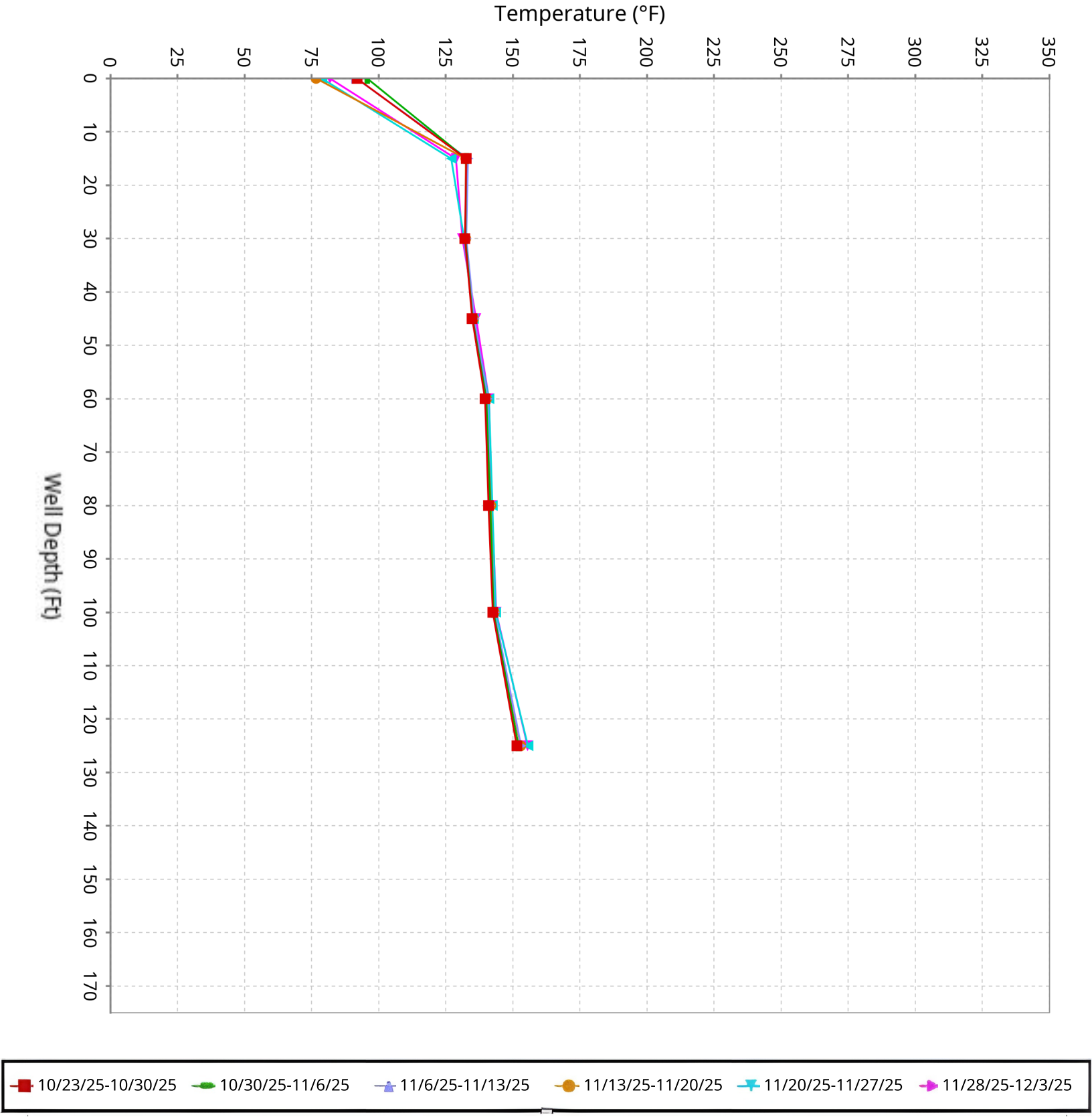

SCS ENGINEERS

Vertical Temperature Profiles from Temperature Probes at Chiquita Landfill for TP-18

Maximum data for 10/23/2025 to 12/3/2025

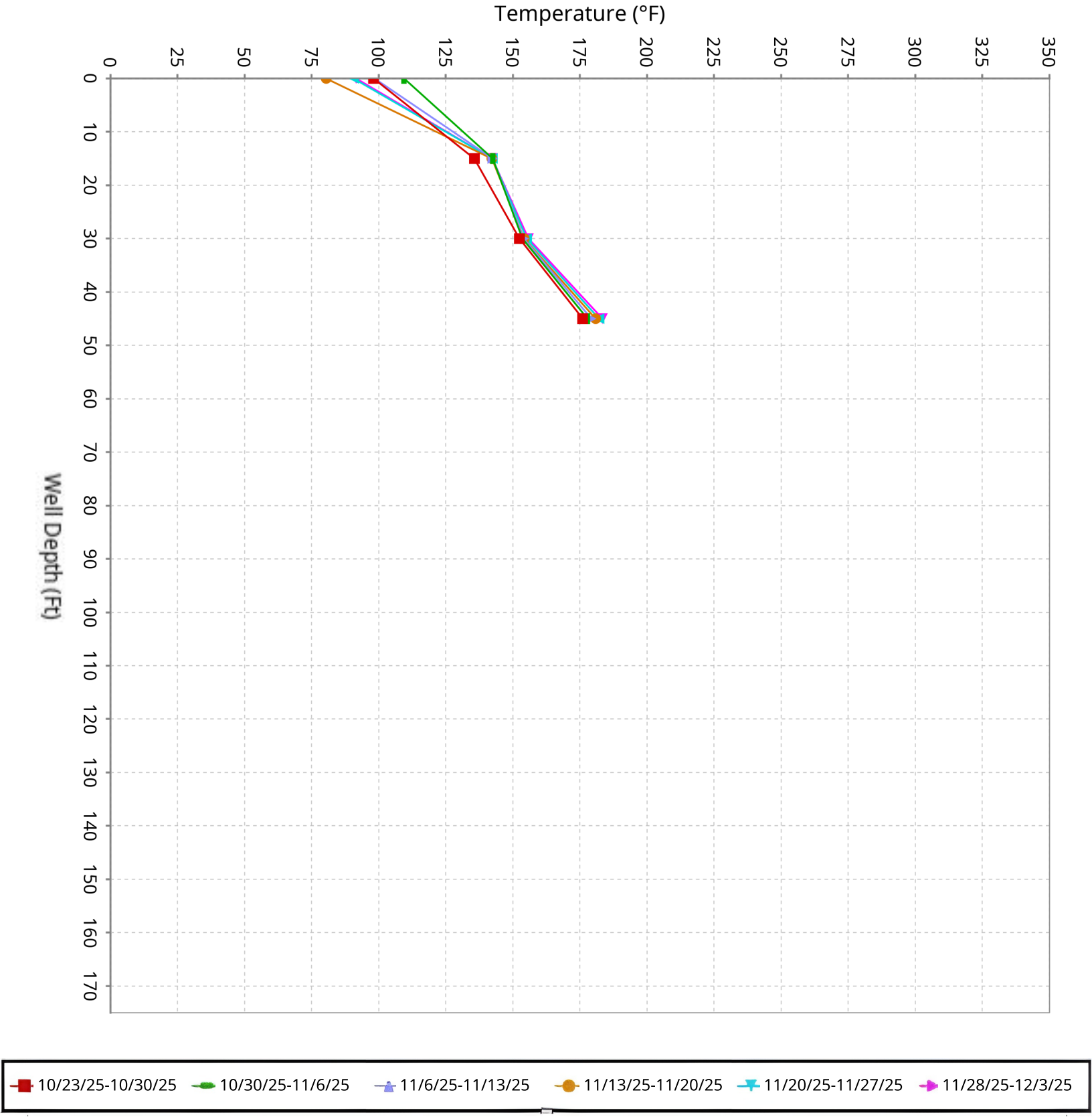

SCS ENGINEERS

Vertical Temperature Profiles from Temperature Probes at Chiquita Landfill for TP-19

Maximum data for 10/23/2025 to 12/3/2025

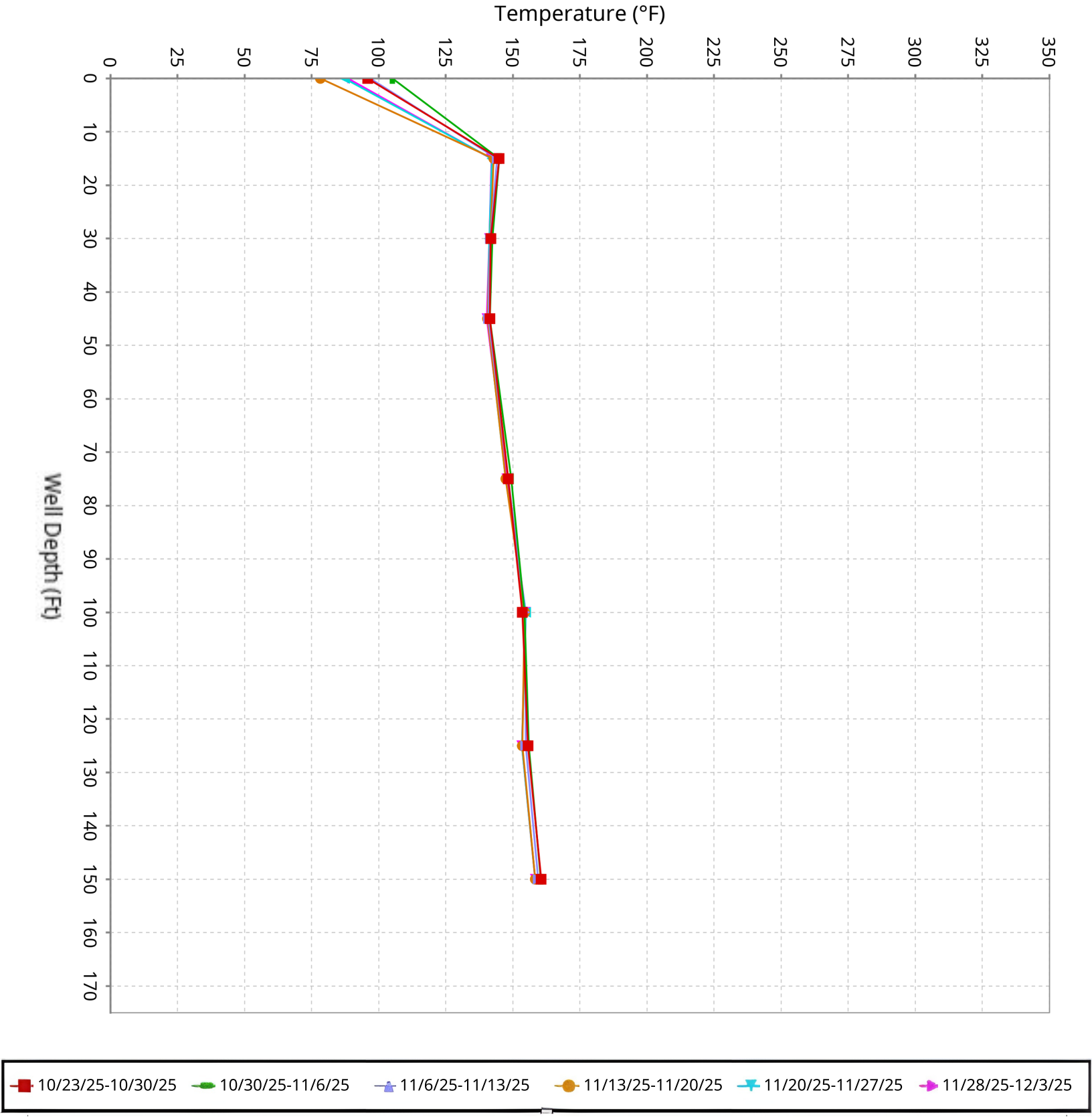

SCS ENGINEERS

Vertical Temperature Profiles from Temperature Probes at Chiquita Landfill for TP-20

Maximum data for 10/23/2025 to 12/3/2025

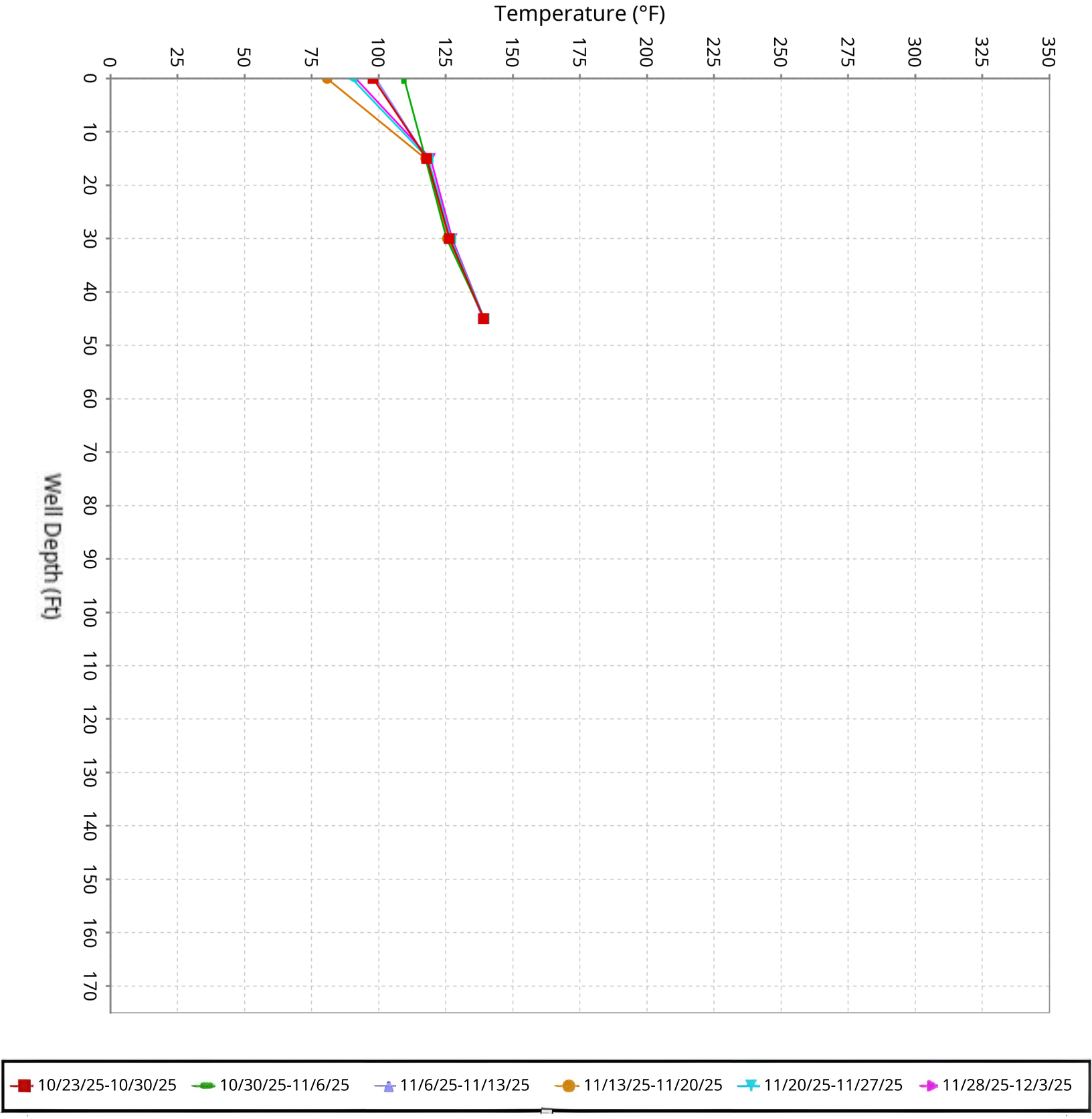

SCS ENGINEERS

Vertical Temperature Profiles from Temperature Probes at Chiquita Landfill for TP-21

Maximum data for 10/23/2025 to 12/3/2025

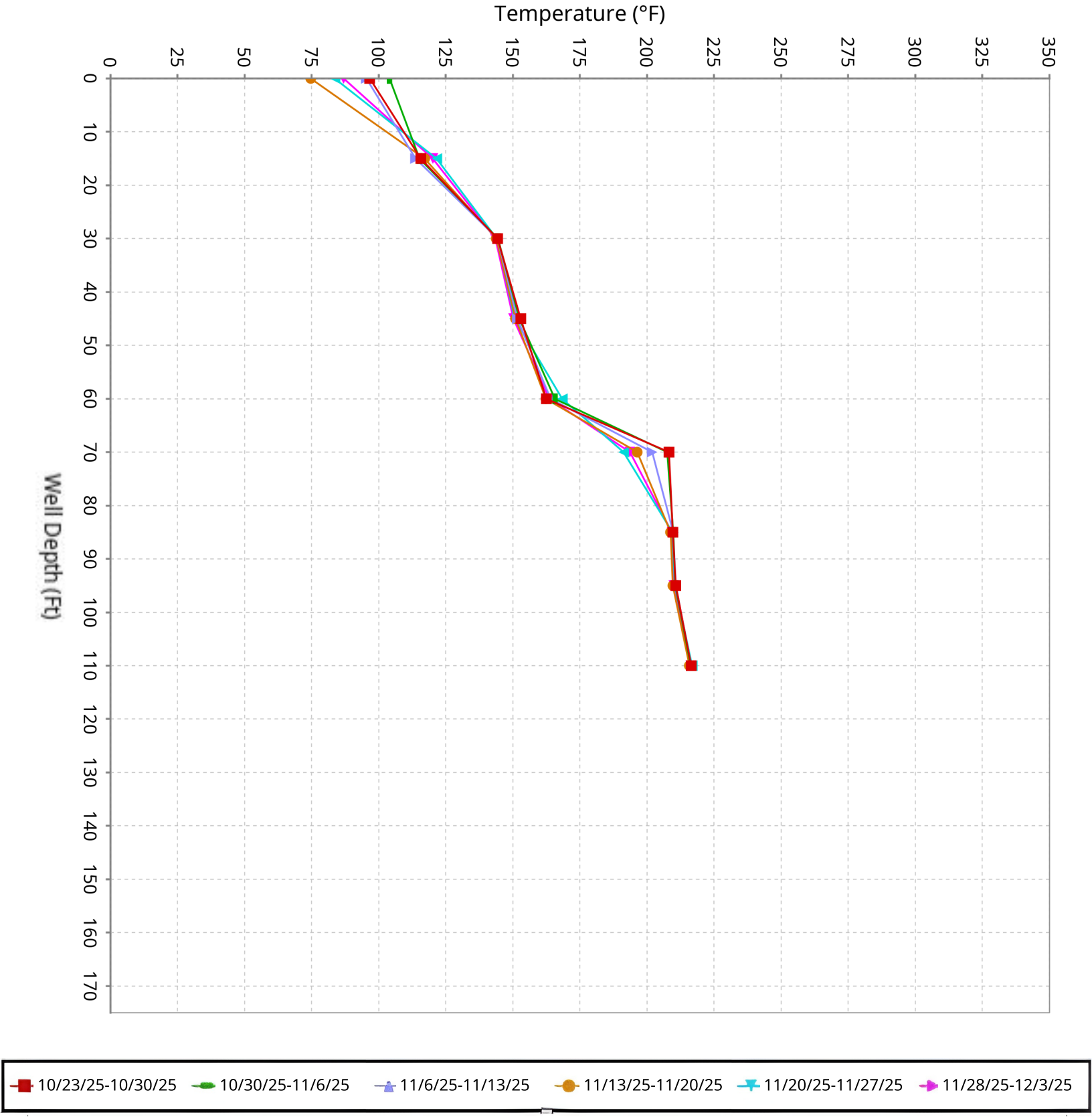

SCS ENGINEERS

Vertical Temperature Profiles from Temperature Probes at Chiquita Landfill for TP-24

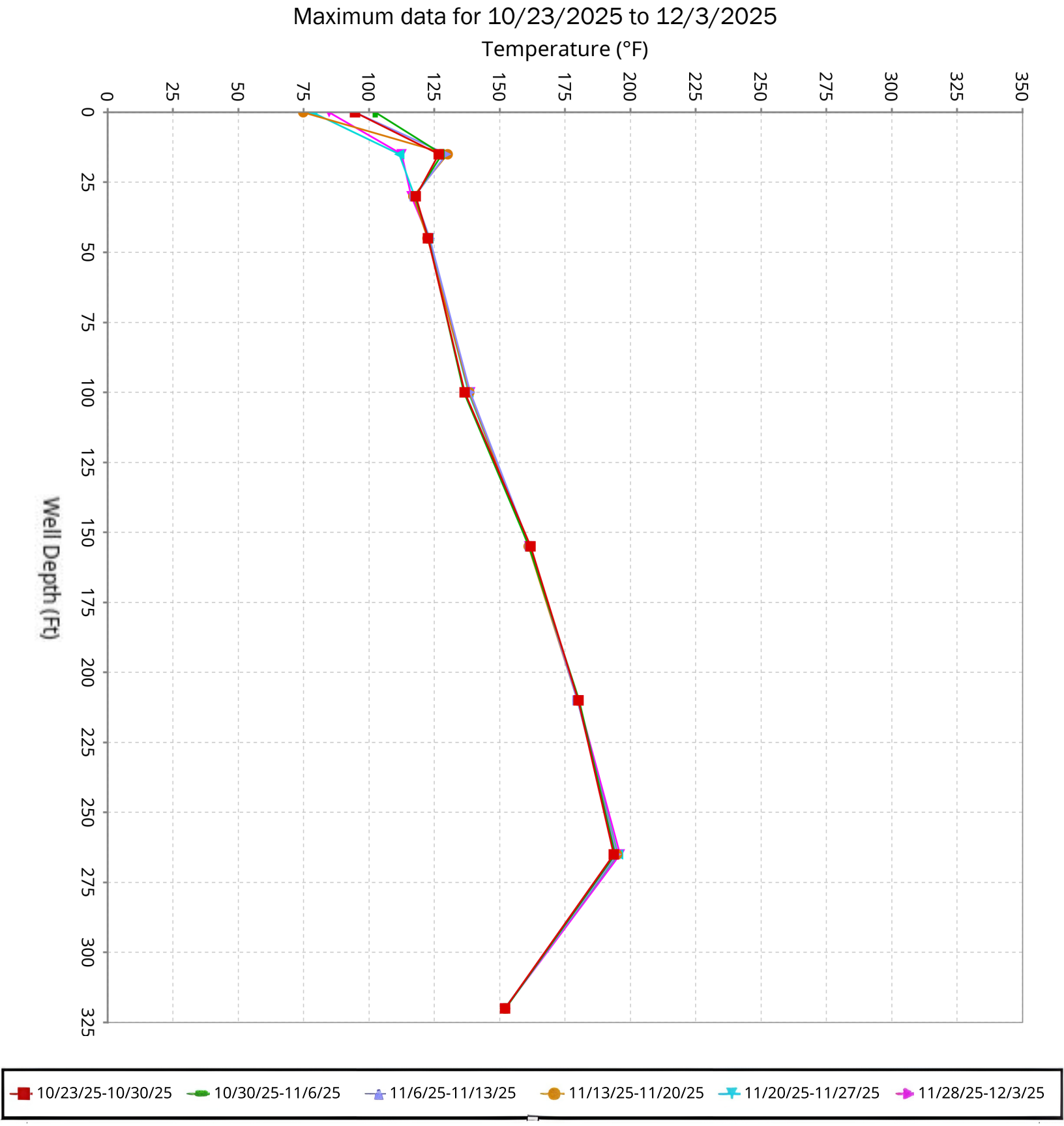

SCS ENGINEERS

Vertical Temperature Profiles from Temperature Probes at Chiquita Landfill for TP-25

Maximum data for 10/23/2025 to 12/3/2025

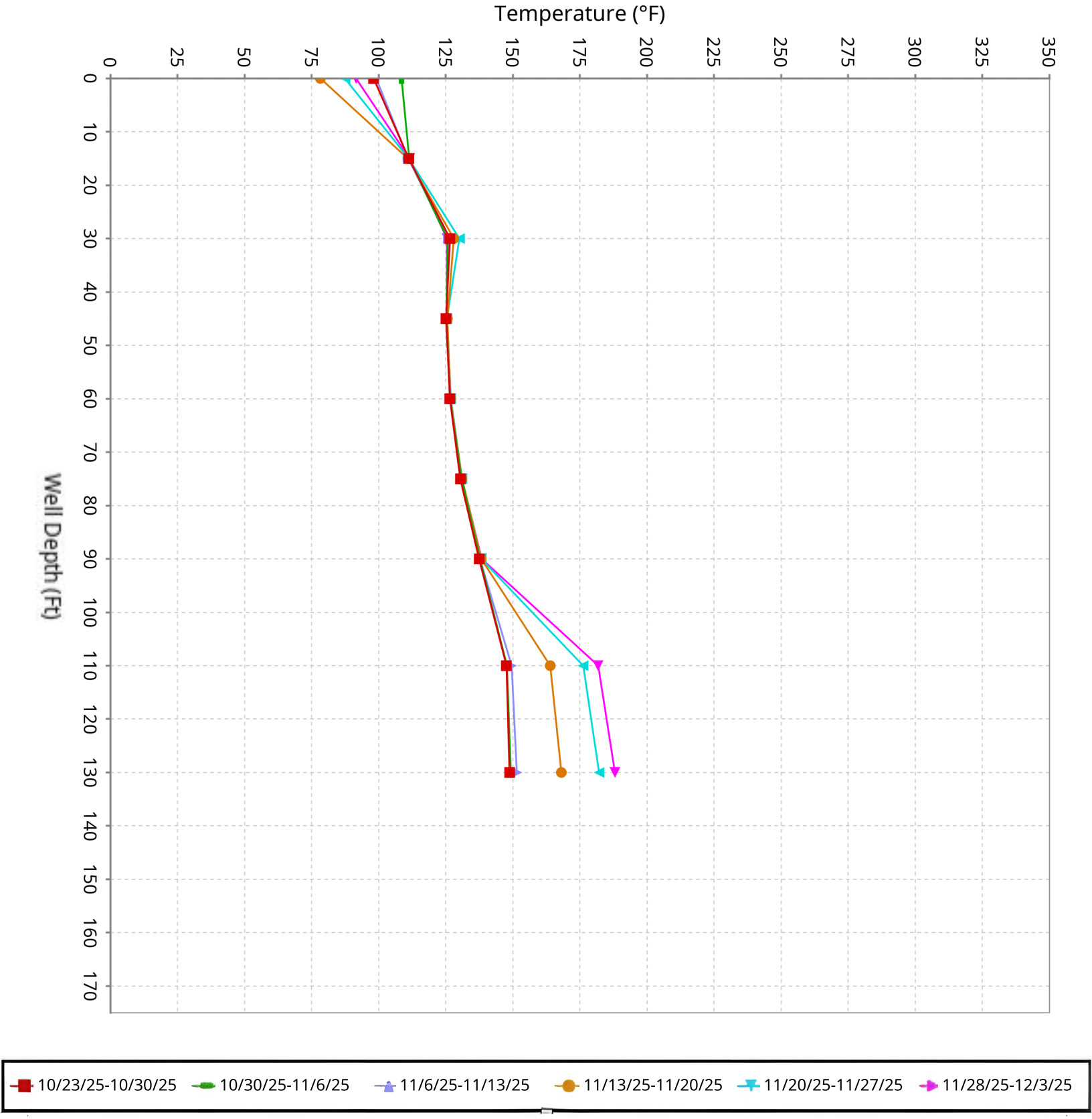

SCS ENGINEERS

Vertical Temperature Profiles from Temperature Probes at Chiquita Landfill for TP-26

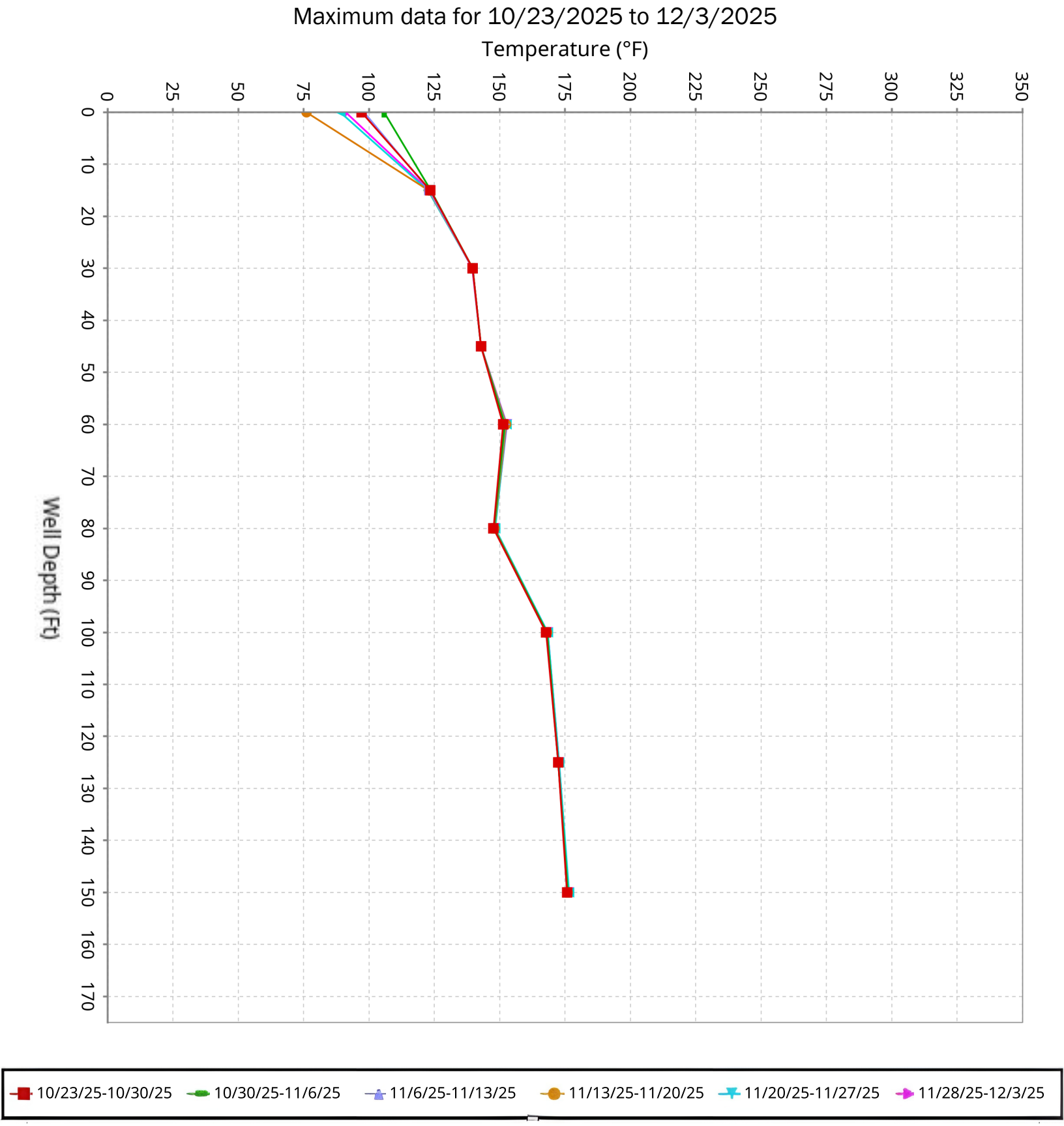

SCS ENGINEERS

Vertical Temperature Profiles from Temperature Probes at Chiquita Landfill for TP-27

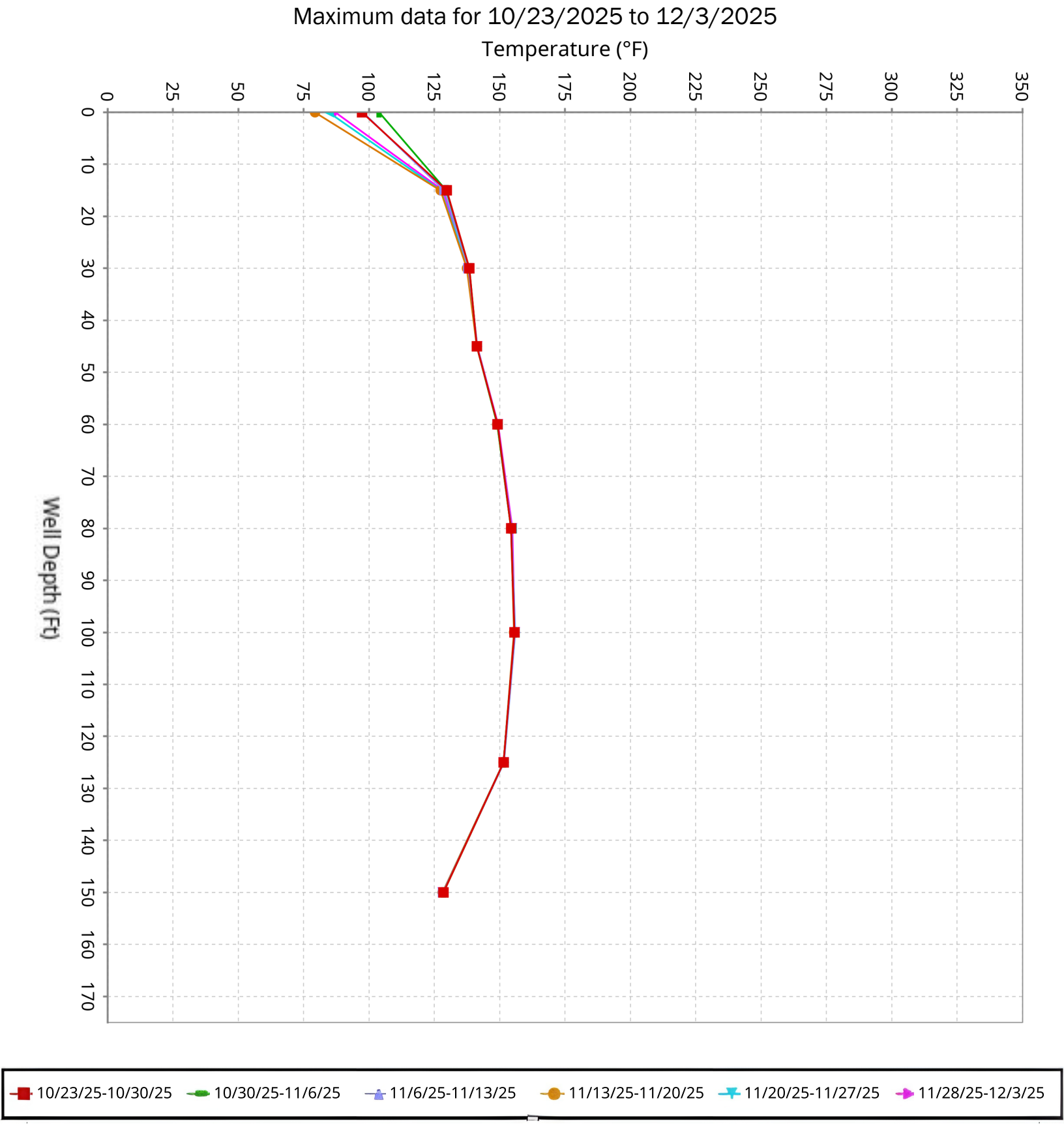

SCS ENGINEERS

Vertical Temperature Profiles from Temperature Probes at Chiquita Landfill for TP-28

Maximum data for 10/23/2025 to 12/3/2025

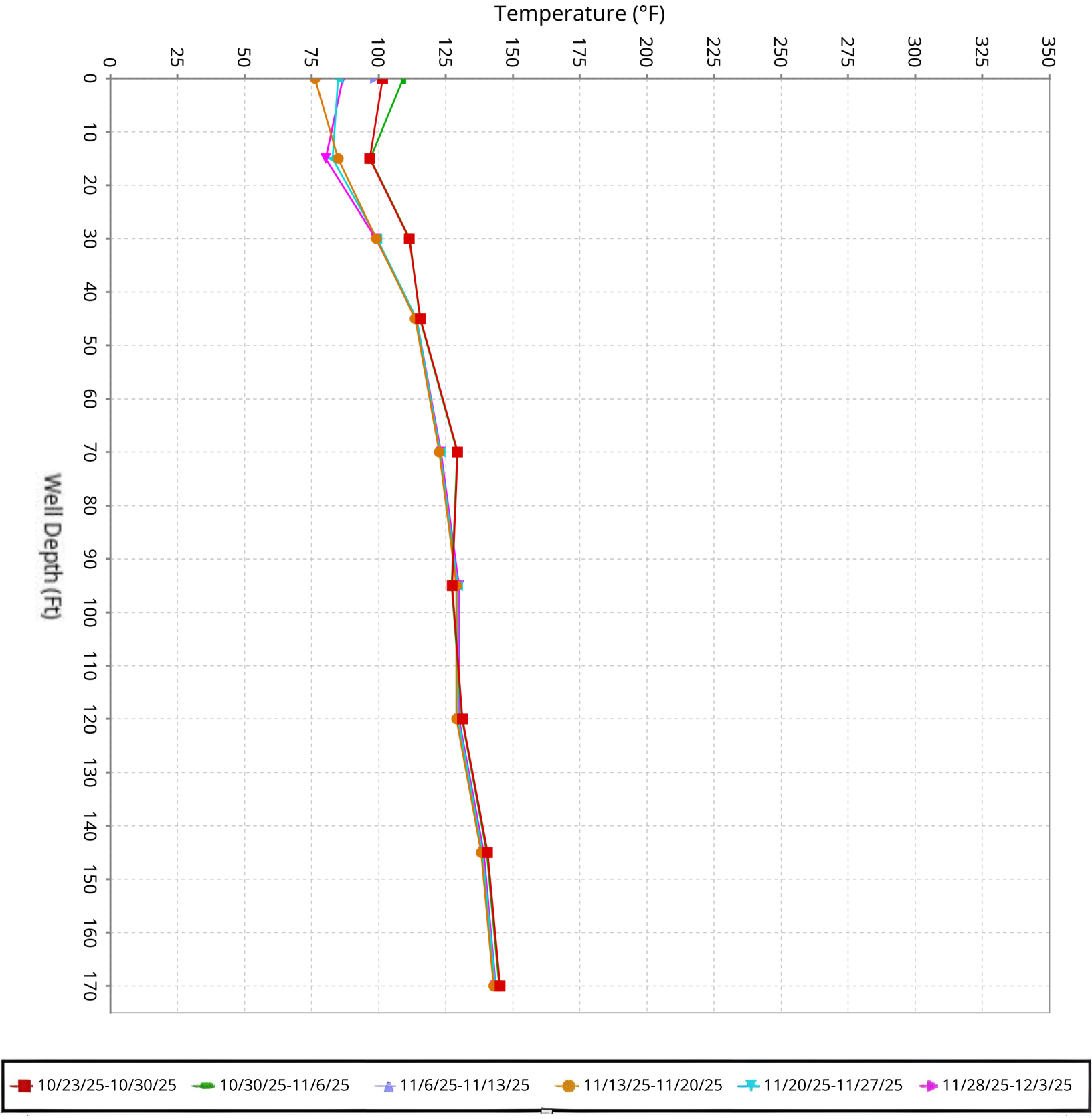

SCS ENGINEERS

Vertical Temperature Profiles from Temperature Probes at Chiquita Landfill for TP-29

Maximum data for 10/23/2025 to 12/3/2025

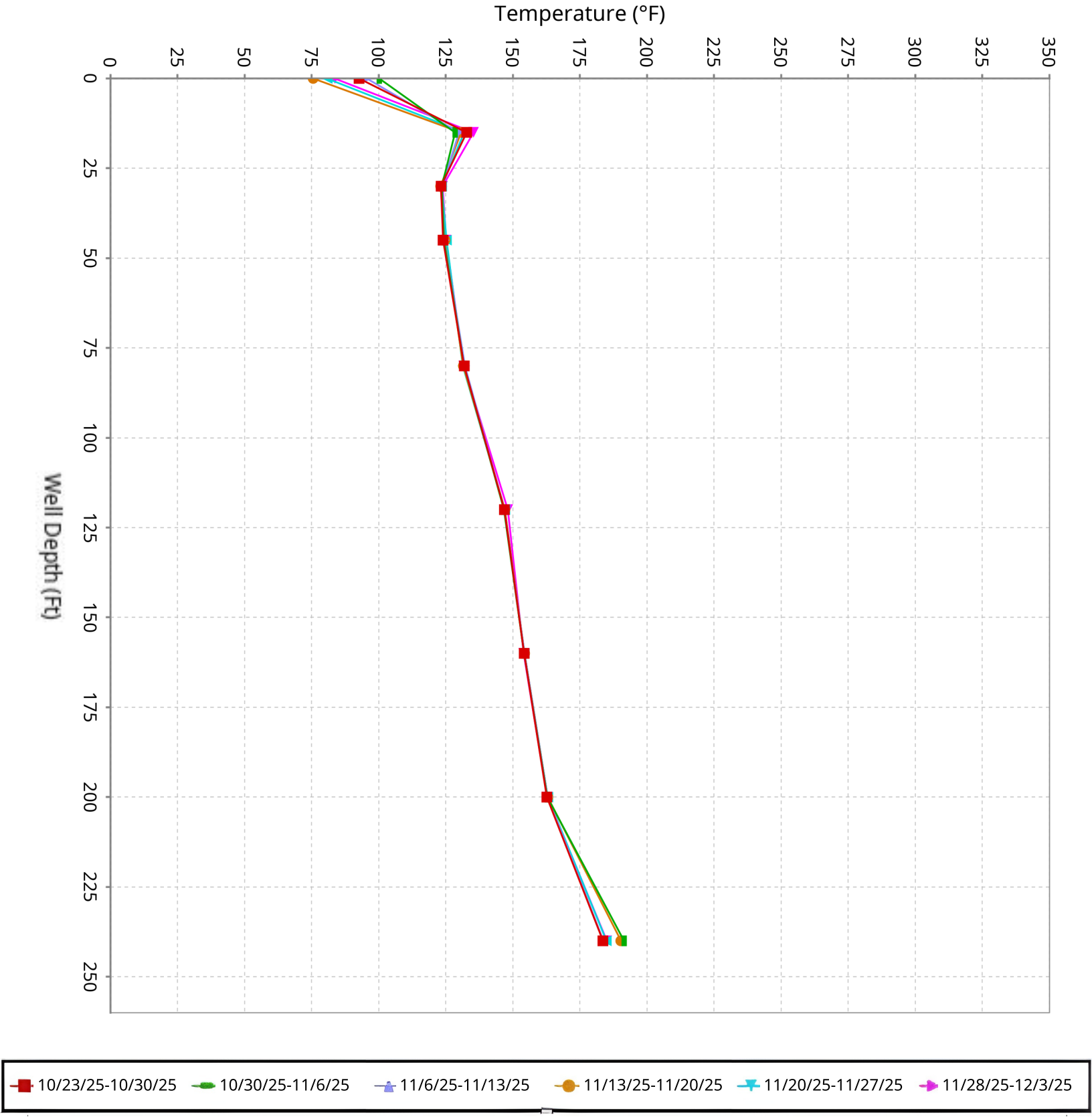

SCS ENGINEERS

Vertical Temperature Profiles from Temperature Probes at Chiquita Landfill for TP-30

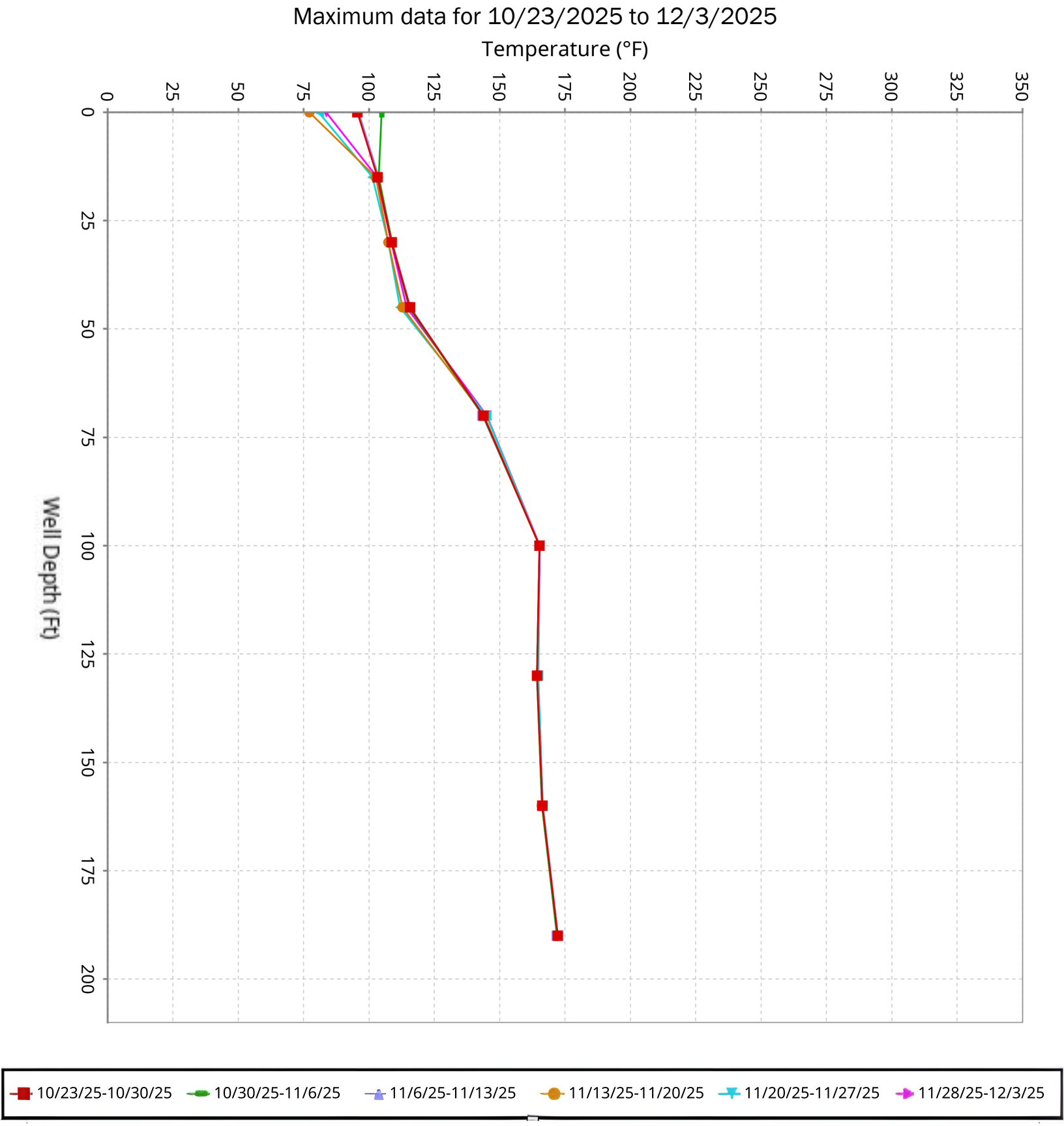

SCS ENGINEERS

Vertical Temperature Profiles from Temperature Probes at Chiquita Landfill for TP-31

Maximum data for 10/23/2025 to 12/3/2025

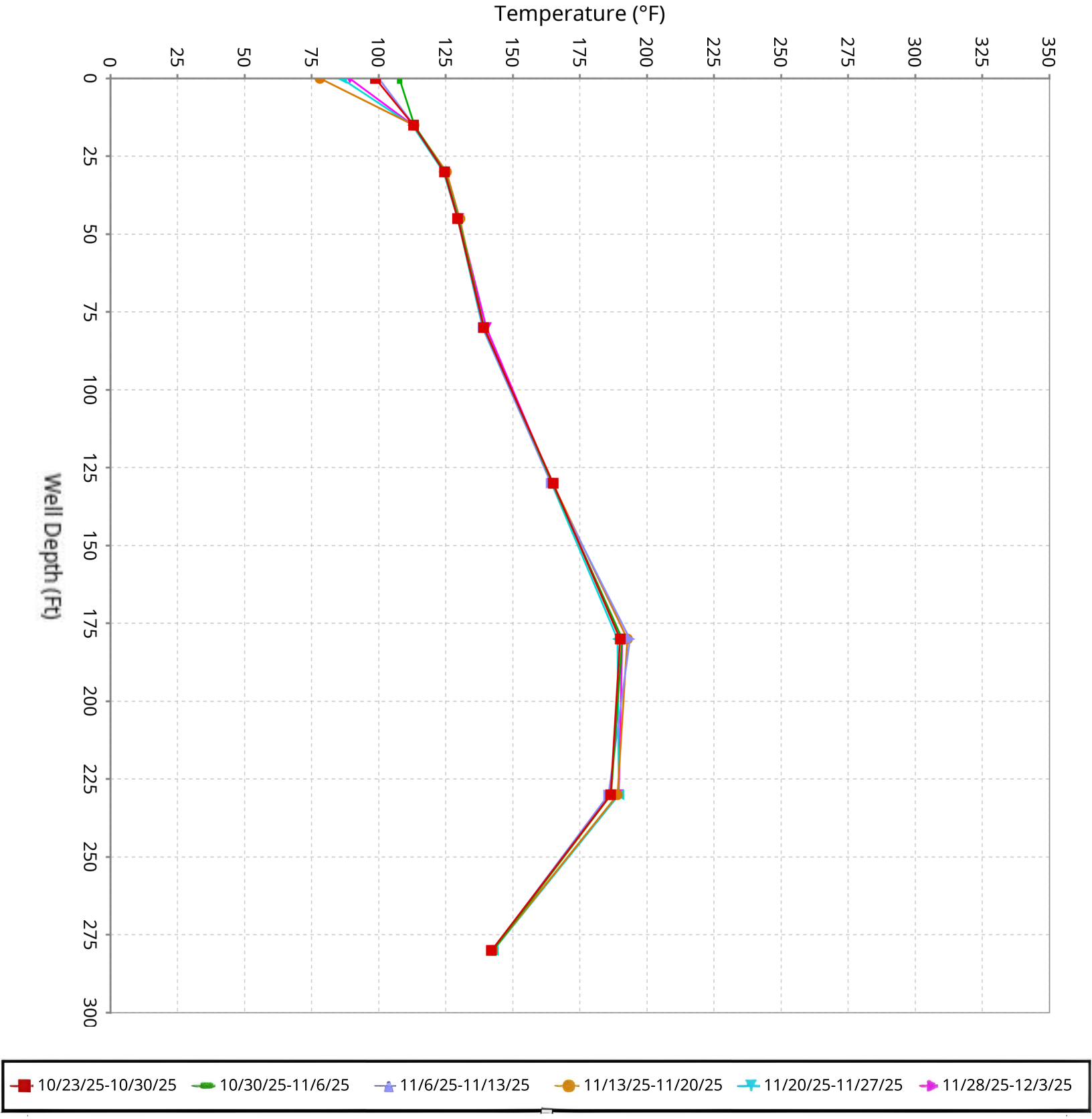

SCS ENGINEERS

Vertical Temperature Profiles from Temperature Probes at Chiquita Landfill for TP-32

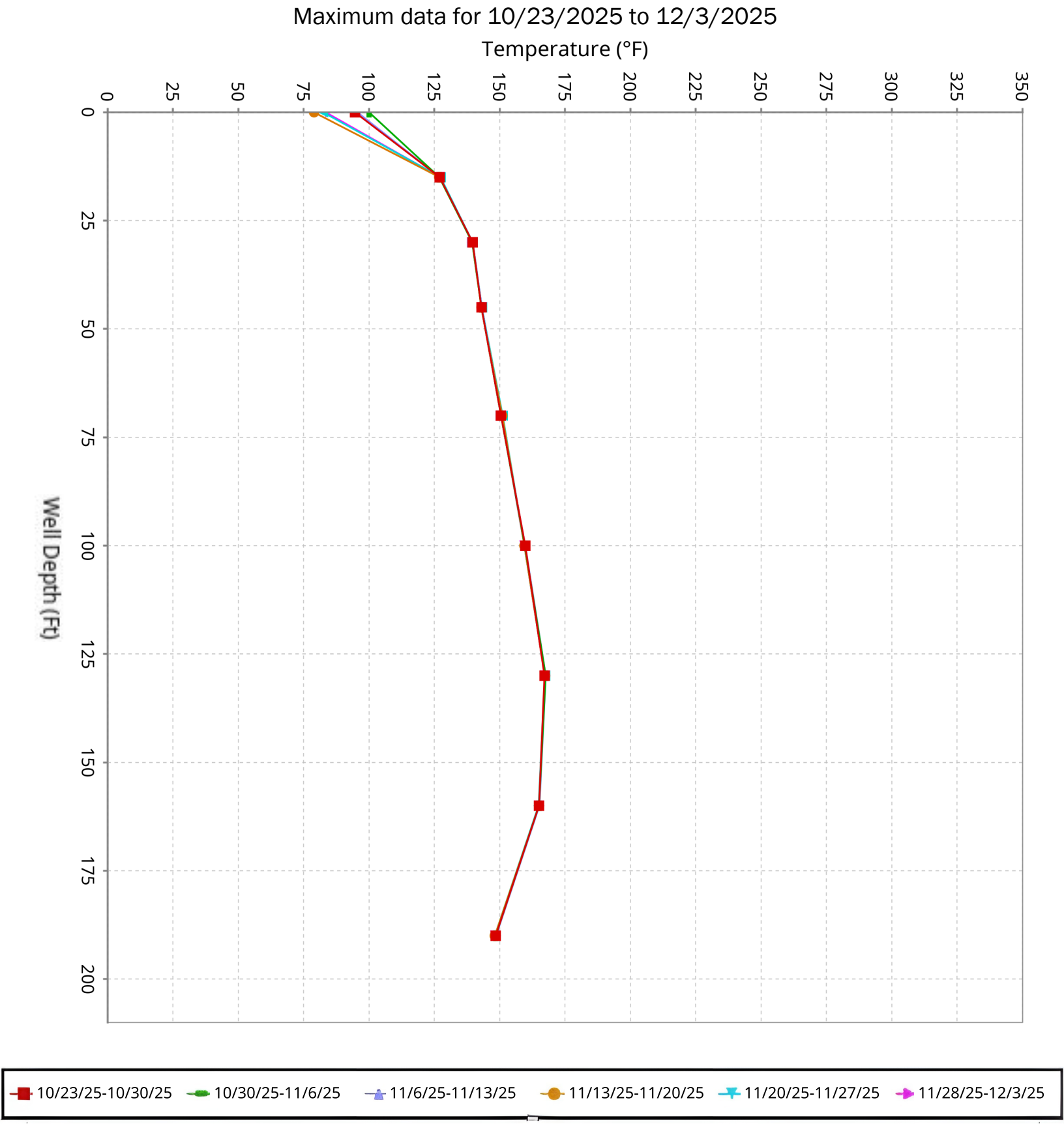

SCS ENGINEERS

Vertical Temperature Profiles from Temperature Probes at Chiquita Landfill for TP-34

Maximum data for 10/23/2025 to 12/3/2025

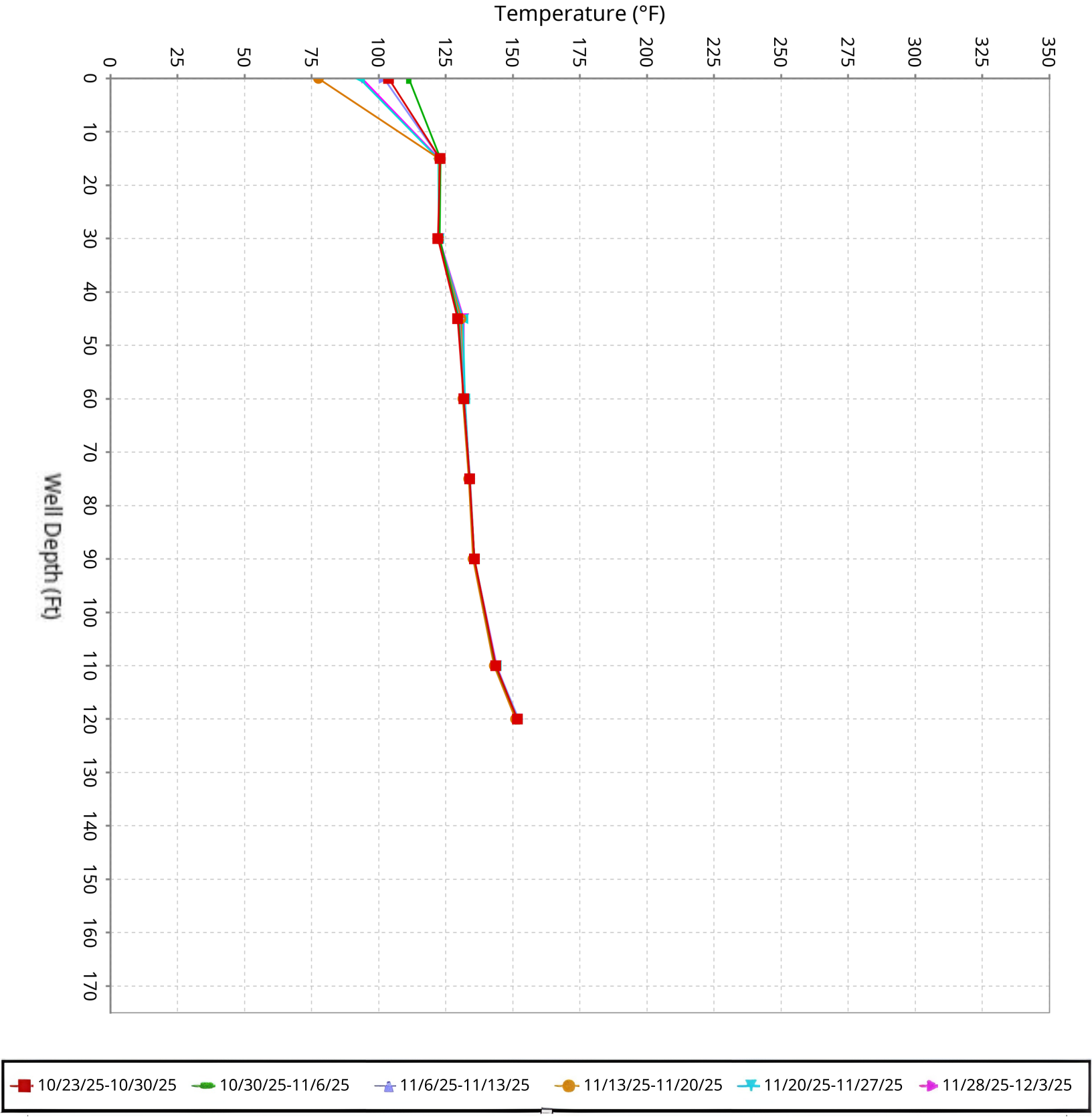

SCS ENGINEERS

Vertical Temperature Profiles from Temperature Probes at Chiquita Landfill for TP-35

Maximum data for 10/23/2025 to 12/3/2025

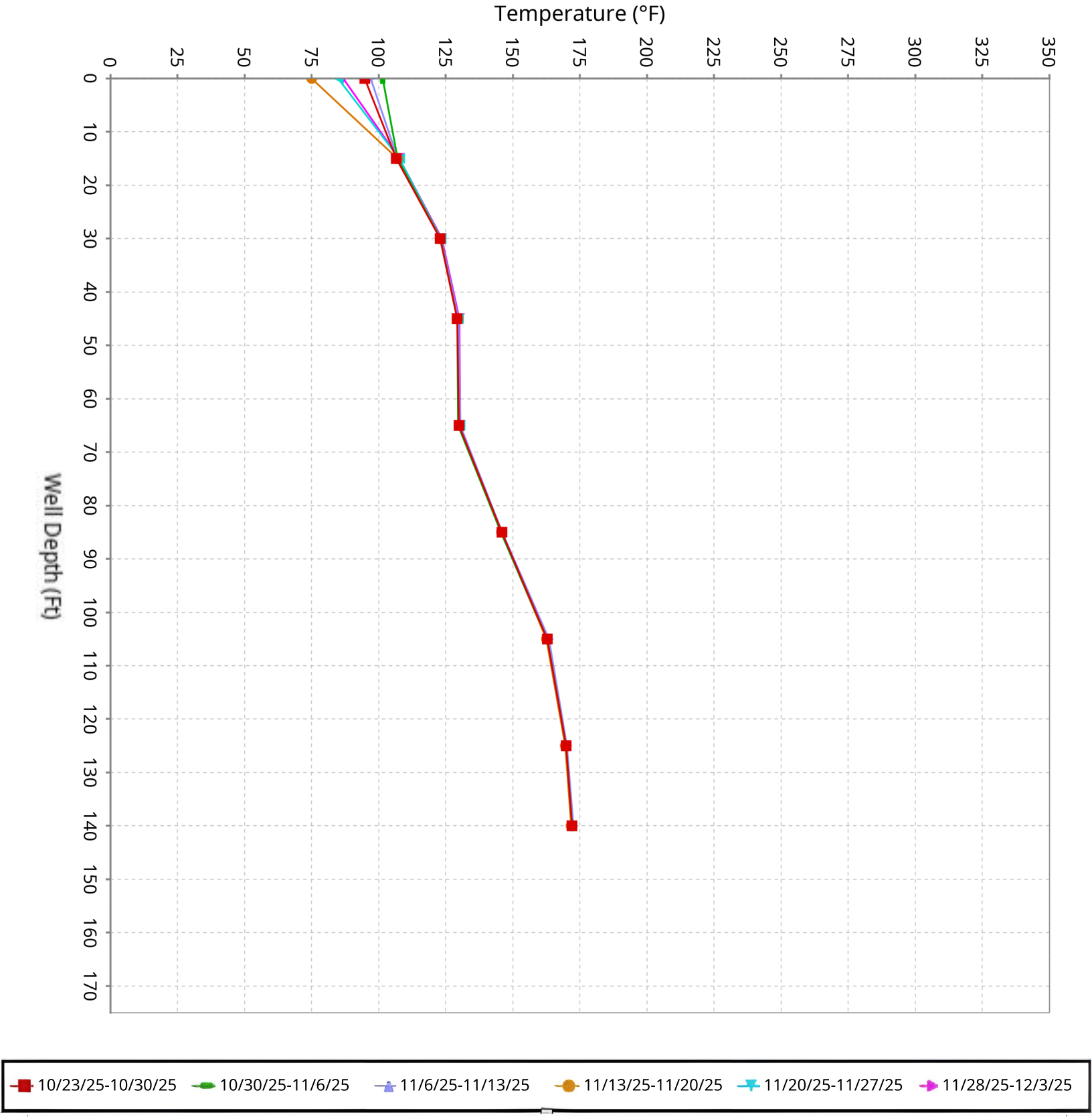

SCS ENGINEERS

Maximum Vertical Temperature Map from Temperature Probes at Chiquita Landfill



Max Temps - 04:58:38 12-04-2025

Current | 7 Day | 30 Day

BOREHOLE	MAX TEMP (°F)	@ DEPTH (FT)
TP01	157	15
TP02	155	60
TP03	234	45
TP04	159	30
TP05	157	45
TP06	136	120
TP07	153	100
TP08	248	150
TP09	208	125
TP10	153	125
TP11	192	125
TP12	147	125
TP13	169	140
TP14	170	150
TP15	198	75
TP16	156	30
TP17	155	125
TP18	183	45
TP19	158	150
TP20	139	45
TP21	216	110
TP24	195	265
TP25	188	130
TP26	176	150
TP27	155	100
TP28	143	170
TP29	185	240
TP30	172	190
TP31	190	180
TP32	167	130
TP34	151	120
TP35	171	140

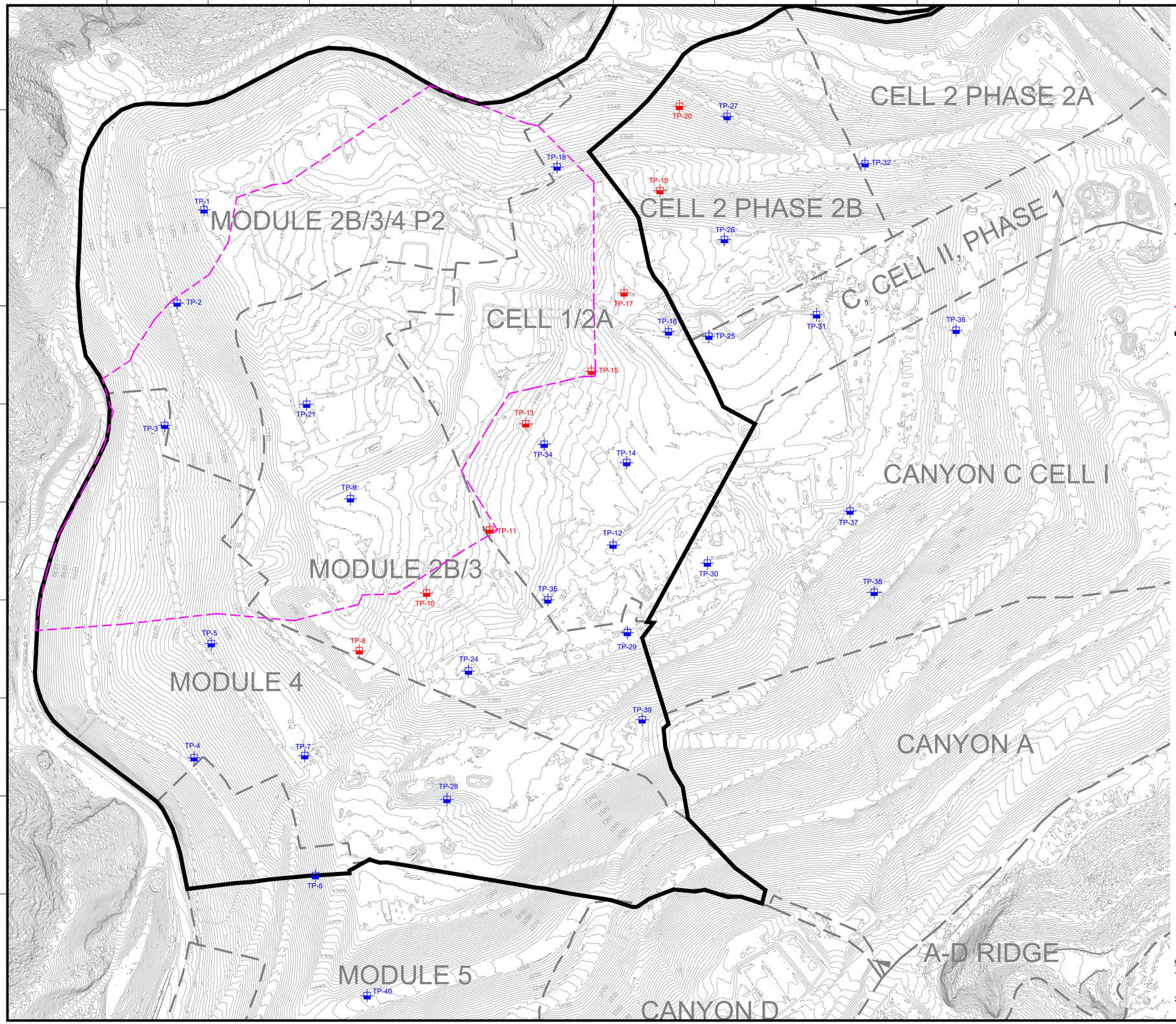

N

GRAPHIC SCALE

130 65 0 130 260 390

SCALE: 1"=130'

LEGEND

1150	EXISTING TOPOGRAPHIC CONTOUR
	EXISTING CELL LIMITS (APPROXIMATE)
TP-XX	INSTALLED TEMPERATURE PROBES - STANDALONE
TP-XX	INSTALLED TEMPERATURE PROBES - INSTALLED WITHIN WELL CASING
	REACTION AREA BOUNDARY (APPROXIMATE) - BASED ON DATA REVIEW
	REACTION AREA BOUNDARY - CONDITION 9A

GENERAL DRAWING NOTES:

1. EXISTING TOPOGRAPHIC SURVEY INFORMATION SHOWN WAS PROVIDED BY PROPELLER. AERIAL PHOTOGRAPHY DATED OCTOBER 22, 2025.
2. NORTH ARROW SHOWN HERE IS REFERENCE TO THE CALIFORNIA STATE PLANE ZONE V COORDINATE SYSTEM, NAD 83.

NO.	REVISION	DATE

SHEET TITLE: EXISTING TEMPERATURE PROBE MAP

PROJECT TITLE: CHIQUITA CANYON LANDFILL CASTAIC, CALIFORNIA

CLIENT: CHIQUITA CANYON LANDFILL CASTAIC, CALIFORNIA

SCS ENGINEERS
ENVIRONMENTAL CONSULTANTS
3900 KILROY AIRPORT WAY, SUITE 300
LONG BEACH, CA 90806
PH: (562) 426-9544

PROJ. NO. 01204123.41 | DSN. BY: - | DWN. BY: - | CHK. BY: - | ACAD FILE: ENGINEERS | APP. BY: -

DATE: 11/10/2025

SCALE: AS SHOWN

SHEET: 1

N:\CAD\ASBUILT – MASTERS\CHIQUITA\GCCS\2025 ACAD\2025 CCLF Existing Temperature Probe Map_2025-11-10.dwg Nov 10, 2025 – 9:46am By: smedina

Solid Waste Borehole Maximum Temperature Profiles Over 6 Weeks

for 10/30/2025 to 12/10/2025

SCS ENGINEERS

07224053.00 | December 11, 2025

274 Granite Run Drive
Lancaster, PA 17601
717-550-6330

From December 4, 2025, through December 10, 2025, there were two recorded temperature decreases and one recorded temperature increase that triggered the notification limits set forth in the LEA's October 4, 2024 letter.

Additionally, as of December 11, 2025, five new TMPs (TMP-36, TMP-37, TMP-38, TMP-39, and TMP-40) have been installed and are online, in addition to the 12 TMPs previously installed as of April 4, 2025. None of these new TMPs indicate reaction temperatures occurring outside of the currently delineated data-driven reaction area boundary, and the four TMPs that were able to be drilled to within 25 feet of the liner (TMP-24, TMP-27, TMP-31, and TMP-32) show significantly cooler temperatures at the deepest thermocouple, as expected due to the cooling from the underlying earth.

The installation of five TMPs (TMP-36, TMP-37, TMP-38, TMP-39, and TMP-40) was completed as of December 5th. These five TMPs are shown in the map of the maximum temperatures recorded in the past week. Temperature readings and graphs for those five TMPs will be included in next week's submittal when a full week of data is available.

Chiquita provides the following updates:

- TP-07
    - As previously reported, the 60-foot thermocouple showed anomalous readings from October 2nd to October 13th of 175°F up to 2,507°F, October 19th to October 21st, and October 30th to October 31st, indicating issues with the thermocouple and that the readings were most likely erroneous. The wiring was checked on the 60-foot thermocouple and reconnected, but erroneous readings continued. The 60-foot thermocouple was replaced and has returned to normal working order. No other thermocouples at TP-07 showed any such changes in temperatures.
- TP-08
    - The 30-foot thermocouple showed a decrease in maximum temperature of 11°F from 151°F to 140°F from December 6th to December 10th.
    - The 45-foot thermocouple showed an increase in maximum temperature of 21°F from 138°F to 159°F from December 4th to December 5th, and then a decrease in maximum temperature of 25° F from 159°F to 134°F from December 5th to December 10th.
    - The 125-foot thermocouple remained consistent with previous recorded temperatures.
    - The 150-foot thermocouple continued to show anomalous readings for single hour readings indicating these readings were likely erroneous. The 150-foot thermocouple was evaluated and re-wired but continues to show single hour anomalous readings and is scheduled for replacement in the coming weeks.
- TP-28
    - As previously reported, all thermocouples were offline on November 7th for TMP raising and show a 0°F reading for November 7th. Since each thermocouple was raised, the elevations of each thermocouple show changes. Changes in temperature before November 7th and after November 7th do not represent changes in temperature for the associated waste.

Vertical Temperature Profiles from Temperature Probes at Chiquita Landfill for TP-1

Maximum data for 10/30/2025 to 12/10/2025

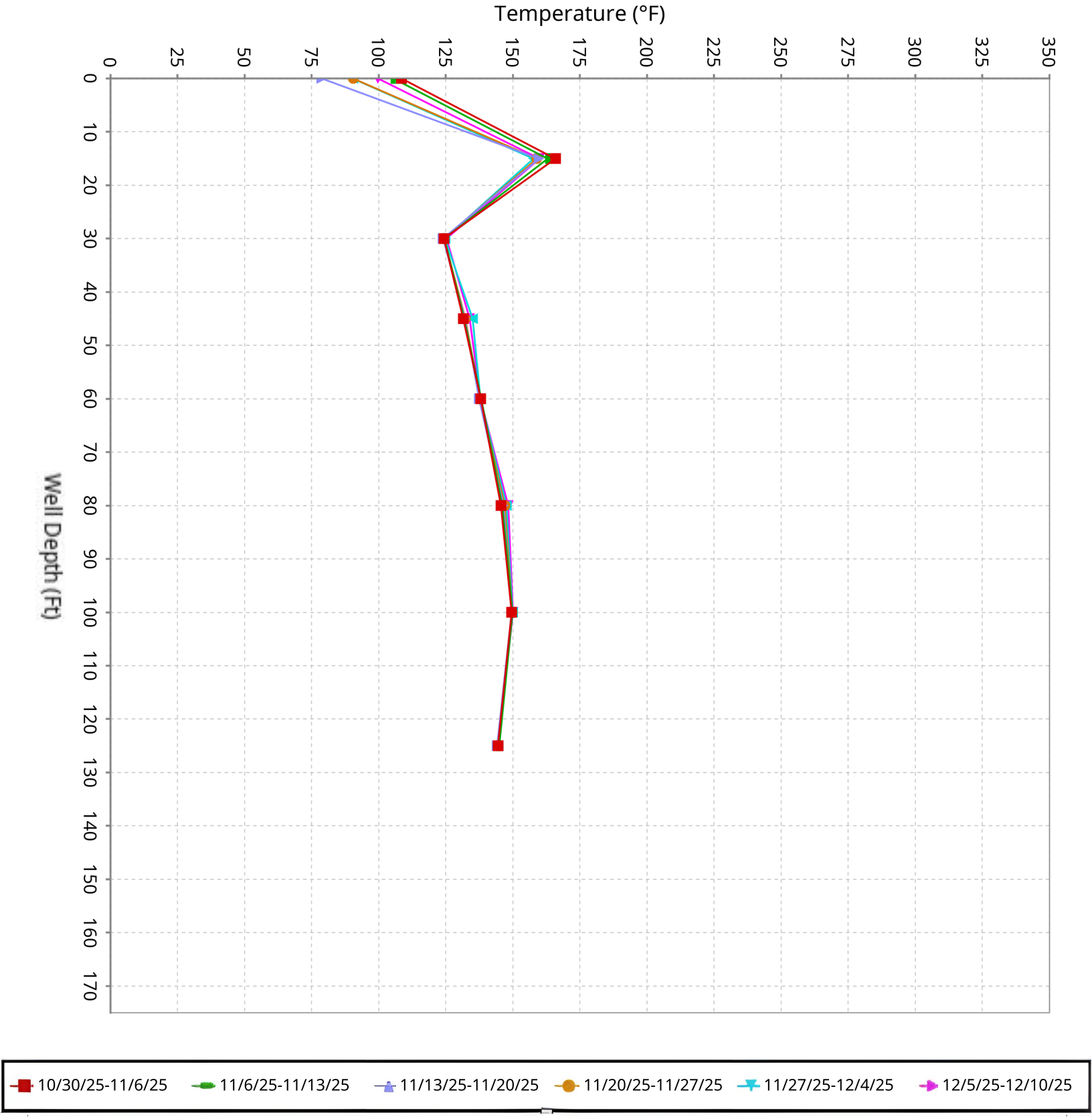

SCS ENGINEERS

Vertical Temperature Profiles from Temperature Probes at Chiquita Landfill for TP-2

Maximum data for 10/30/2025 to 12/10/2025

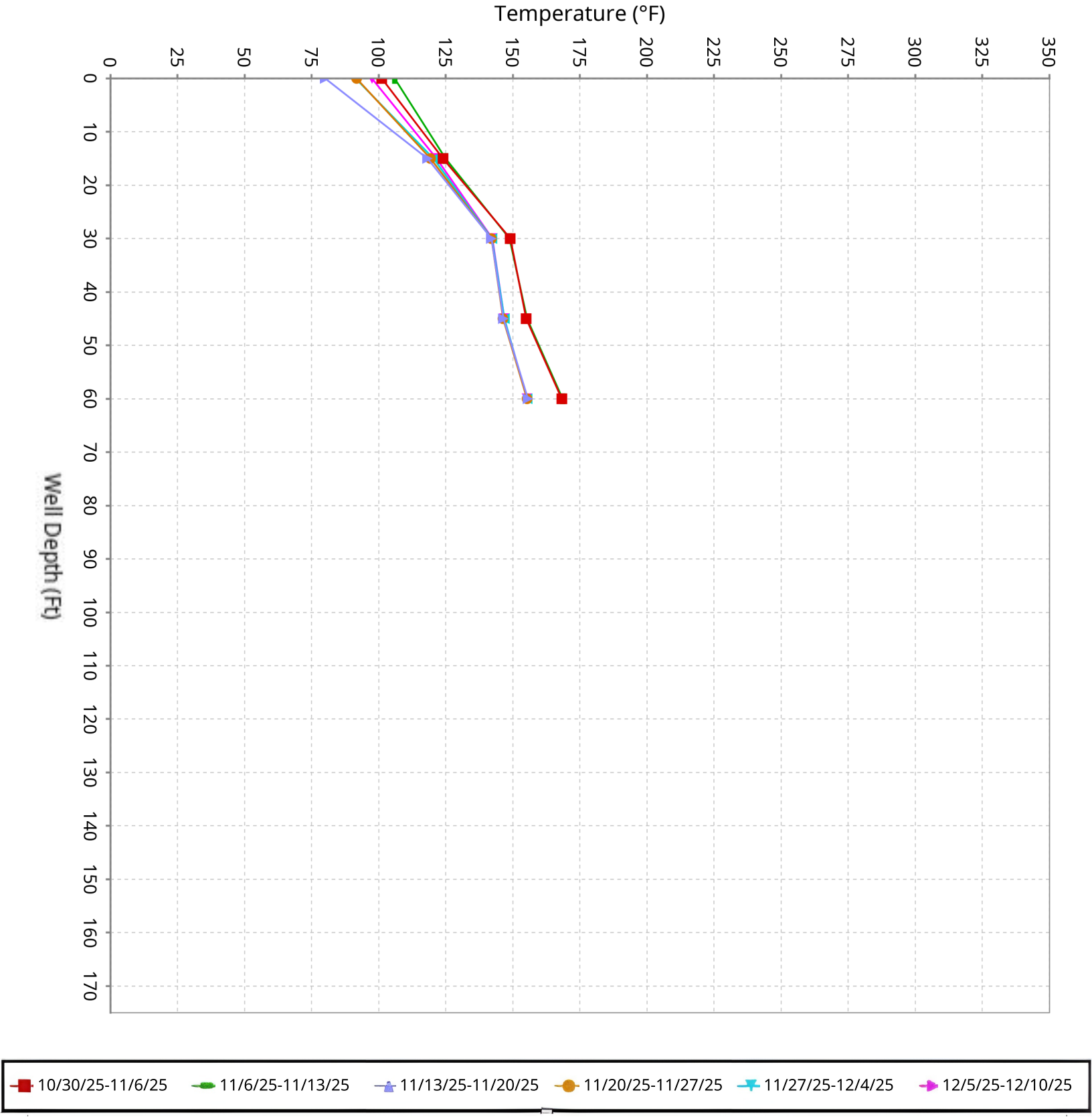

SCS ENGINEERS

Vertical Temperature Profiles from Temperature Probes at Chiquita Landfill for TP-3

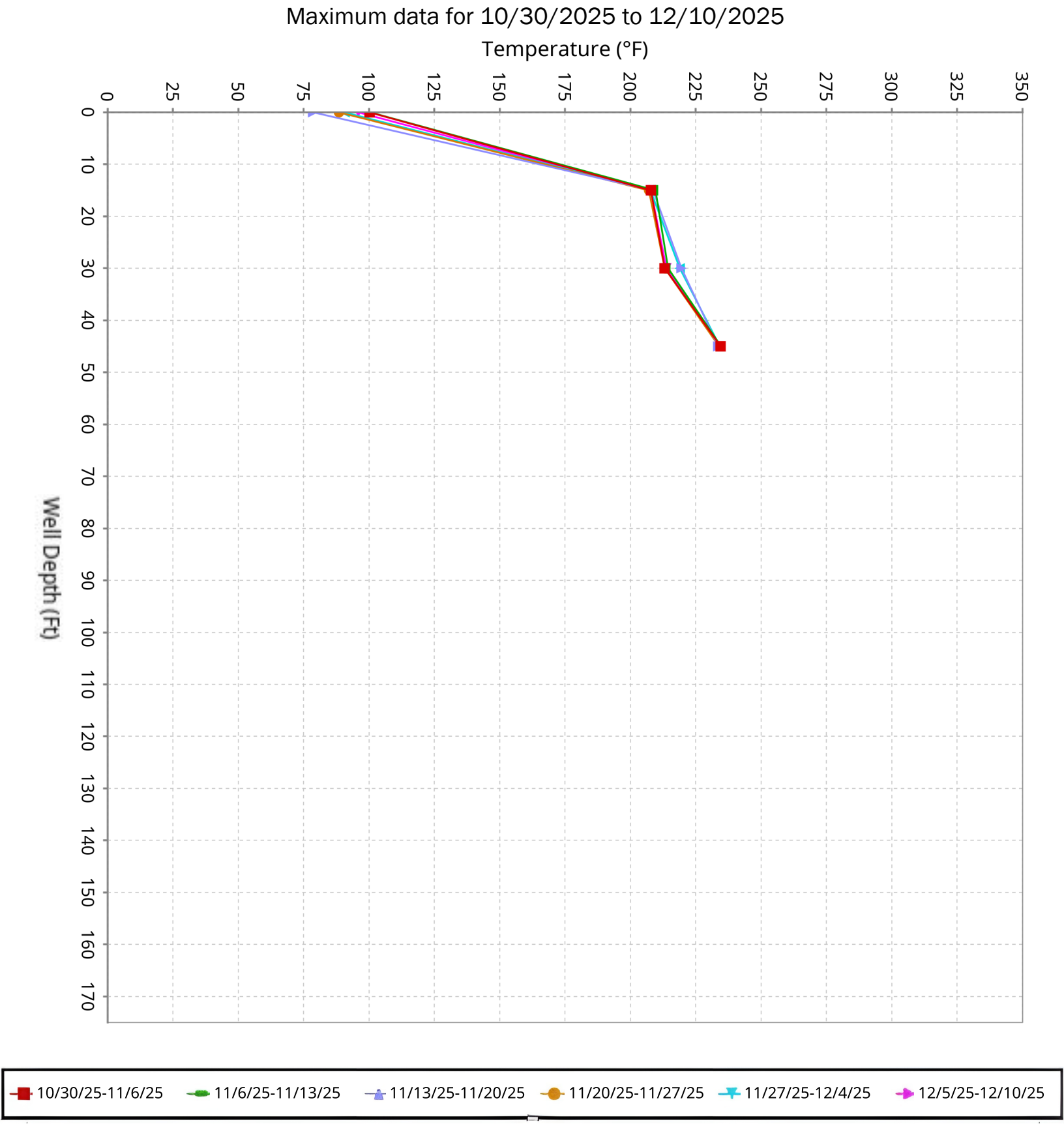

SCS ENGINEERS

Vertical Temperature Profiles from Temperature Probes at Chiquita Landfill for TP-4

Maximum data for 10/30/2025 to 12/10/2025

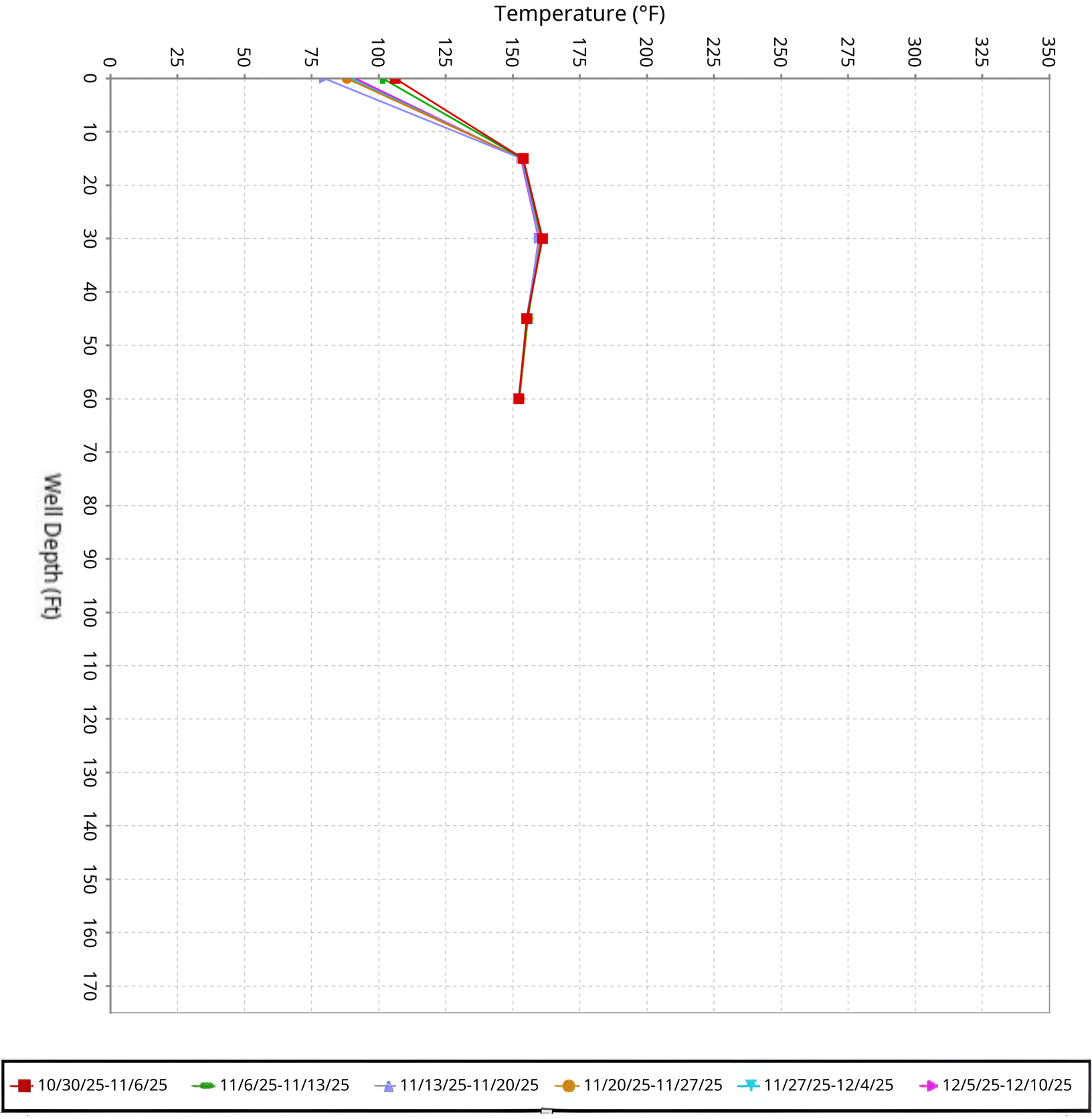

SCS ENGINEERS

Vertical Temperature Profiles from Temperature Probes at Chiquita Landfill for TP-5

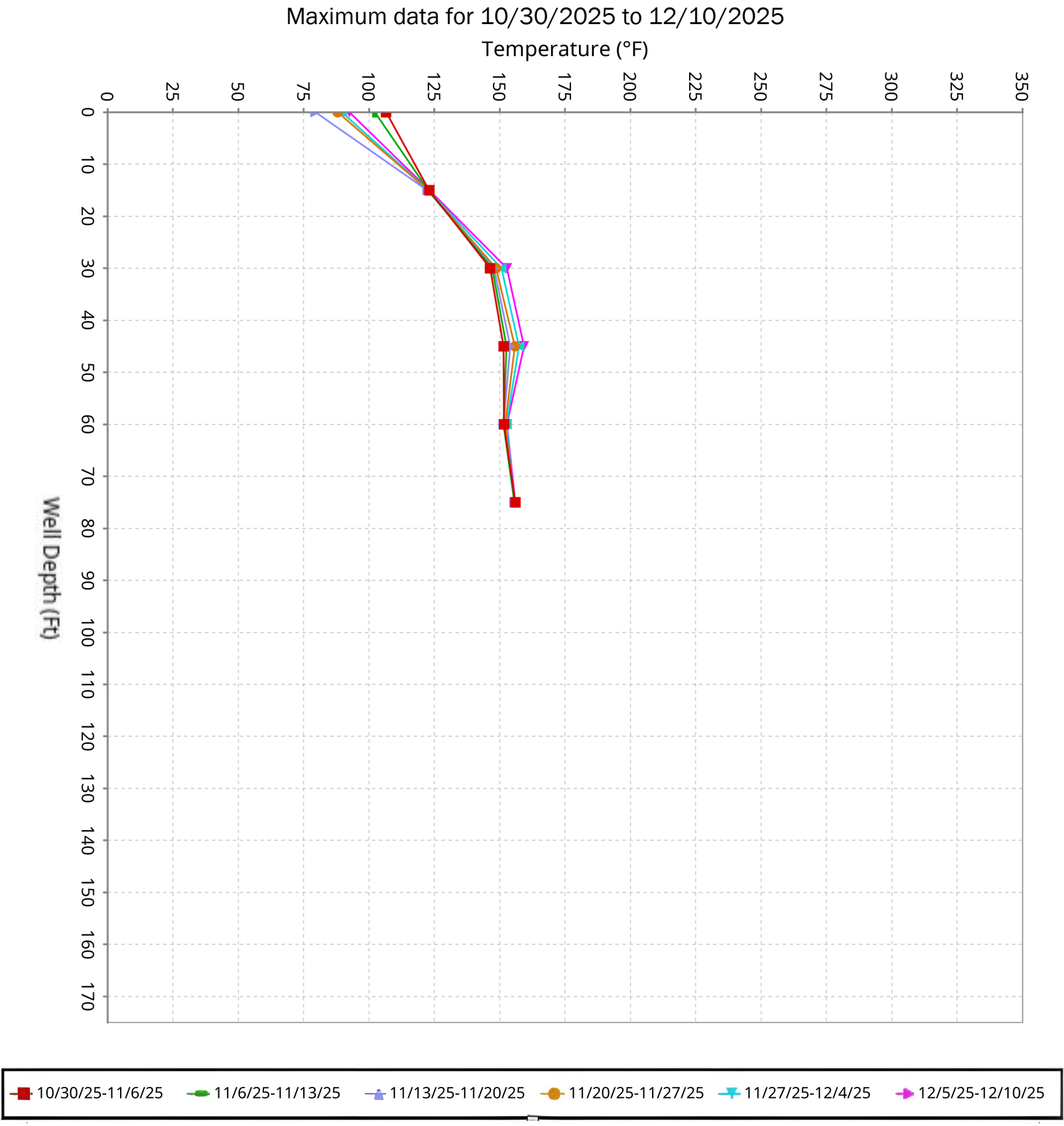

SCS ENGINEERS

Vertical Temperature Profiles from Temperature Probes at Chiquita Landfill for TP-6

Maximum data for 10/30/2025 to 12/10/2025

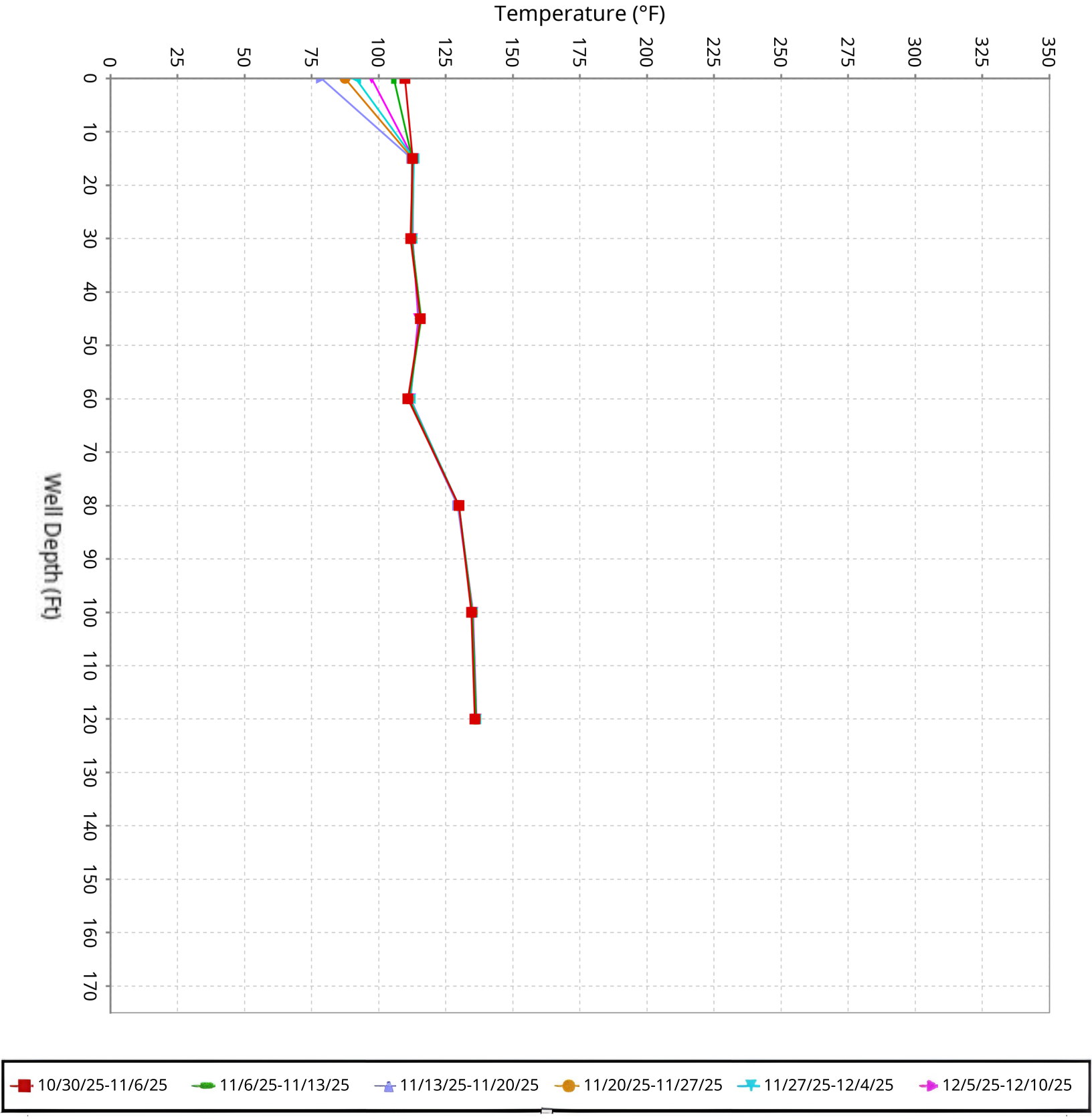

SCS ENGINEERS

Vertical Temperature Profiles from Temperature Probes at Chiquita Landfill for TP-7

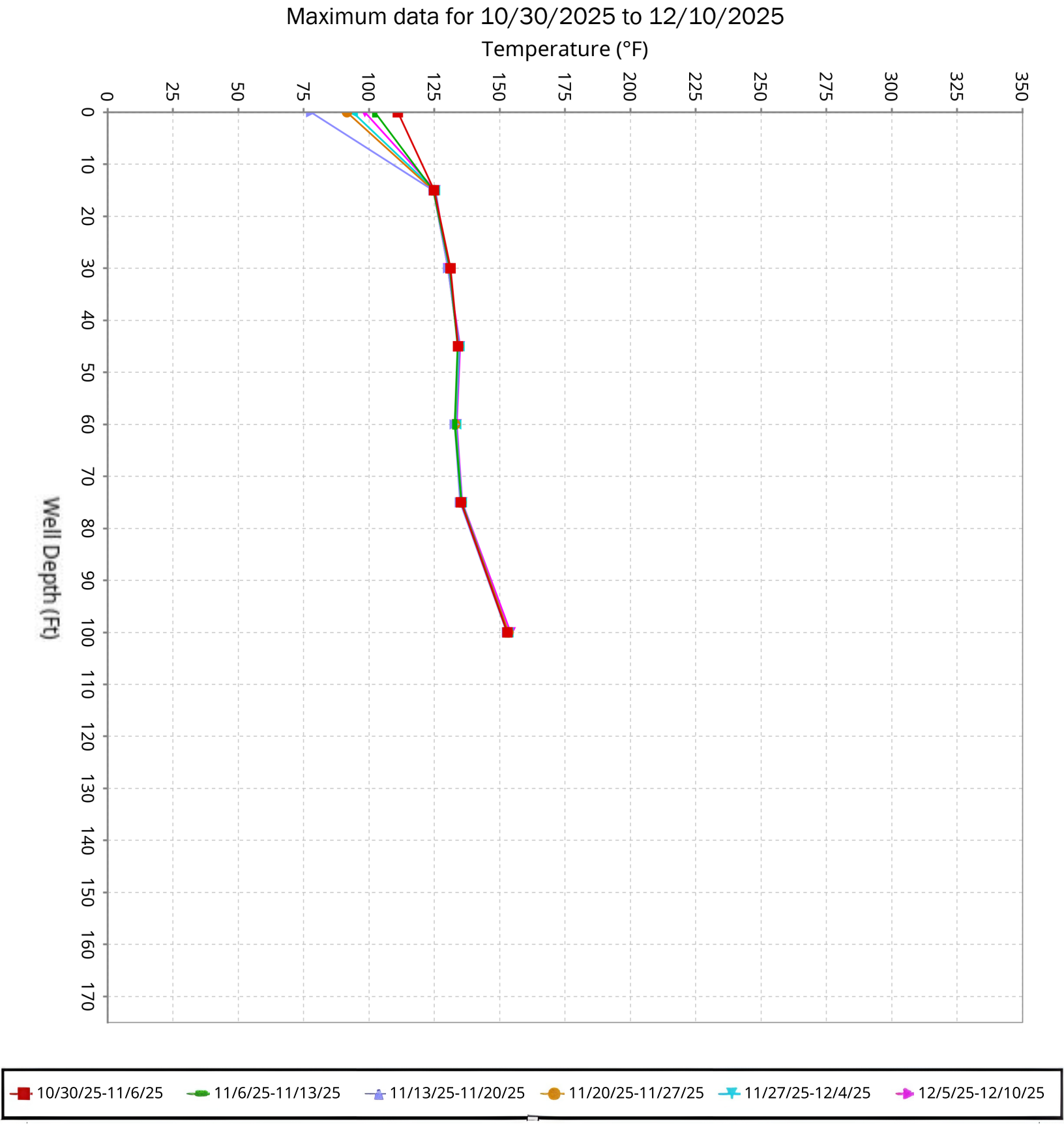

SCS ENGINEERS

Vertical Temperature Profiles from Temperature Probes at Chiquita Landfill for TP-8

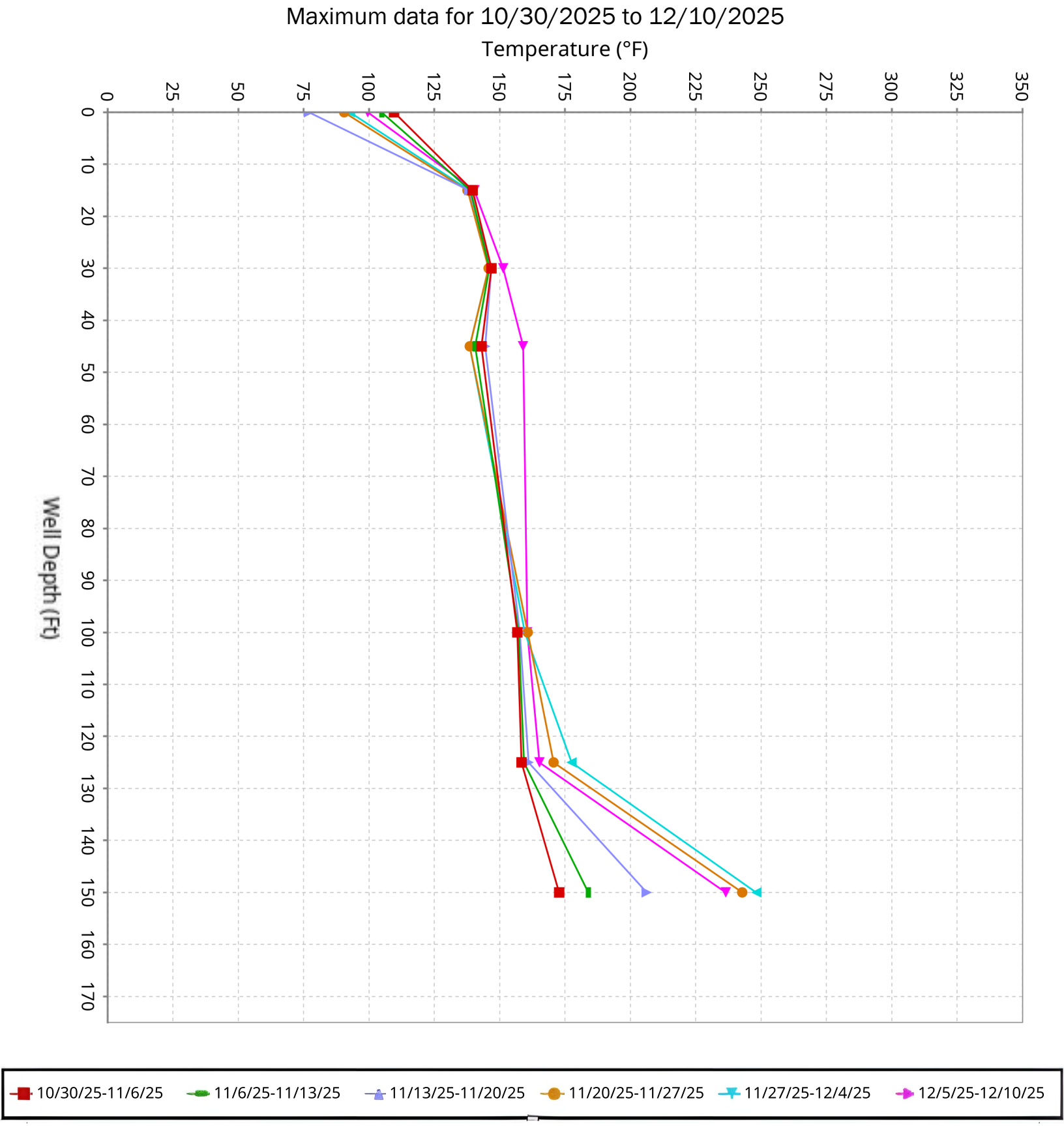

SCS ENGINEERS

Vertical Temperature Profiles from Temperature Probes at Chiquita Landfill for TP-9

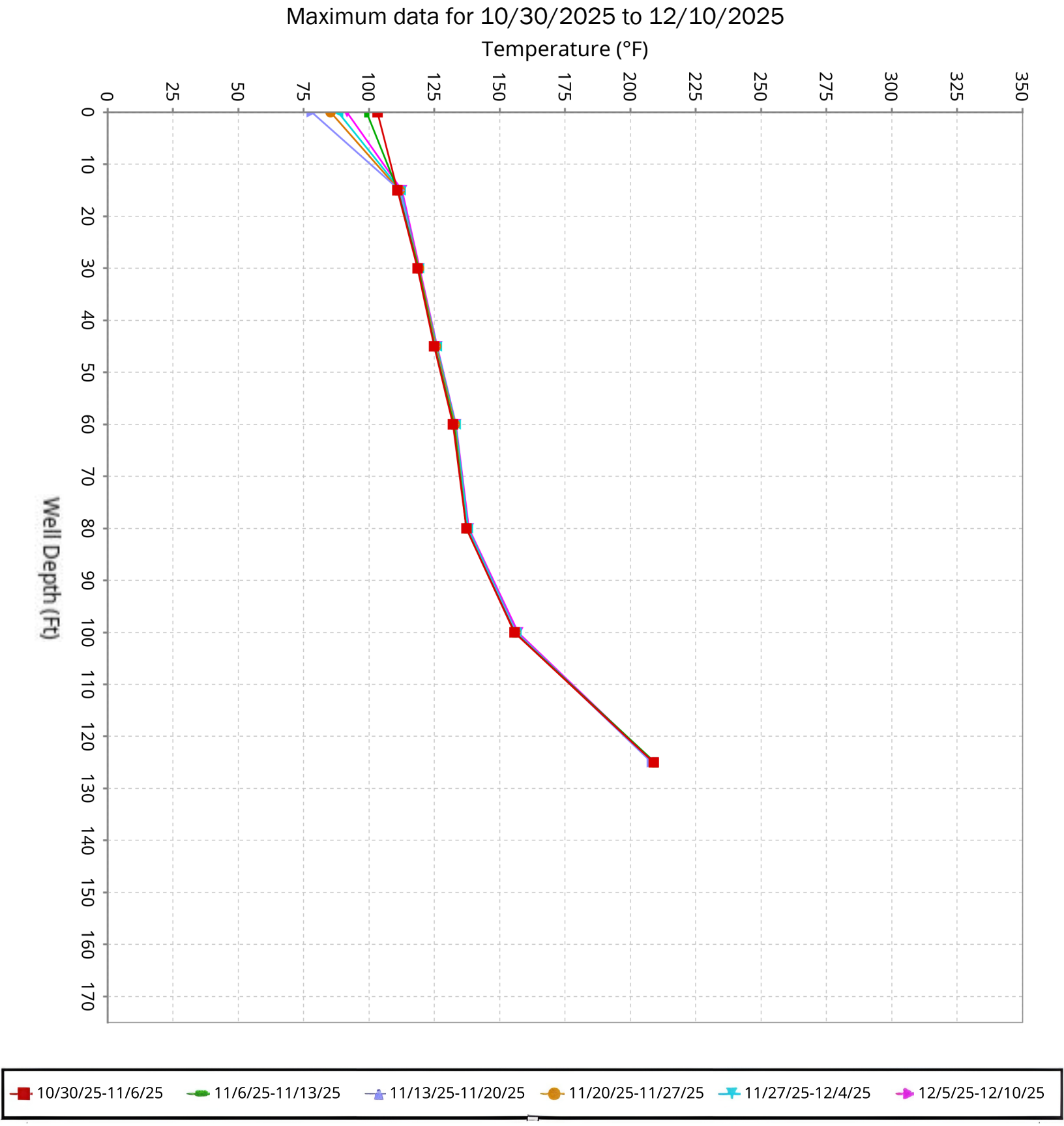

SCS ENGINEERS

Vertical Temperature Profiles from Temperature Probes at Chiquita Landfill for TP-10

Maximum data for 10/30/2025 to 12/10/2025

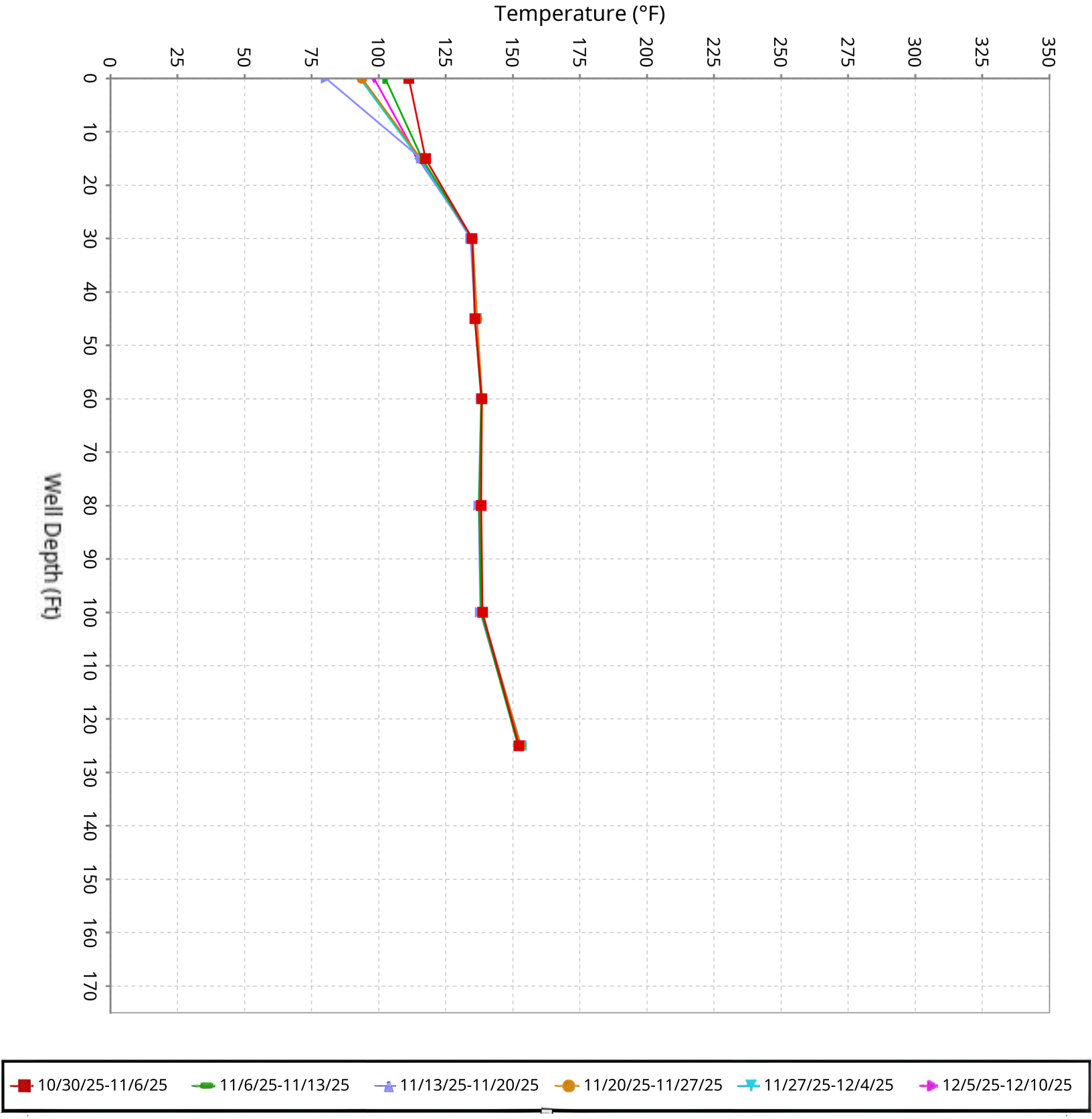

SCS ENGINEERS

Vertical Temperature Profiles from Temperature Probes at Chiquita Landfill for TP-11

Maximum data for 10/30/2025 to 12/10/2025

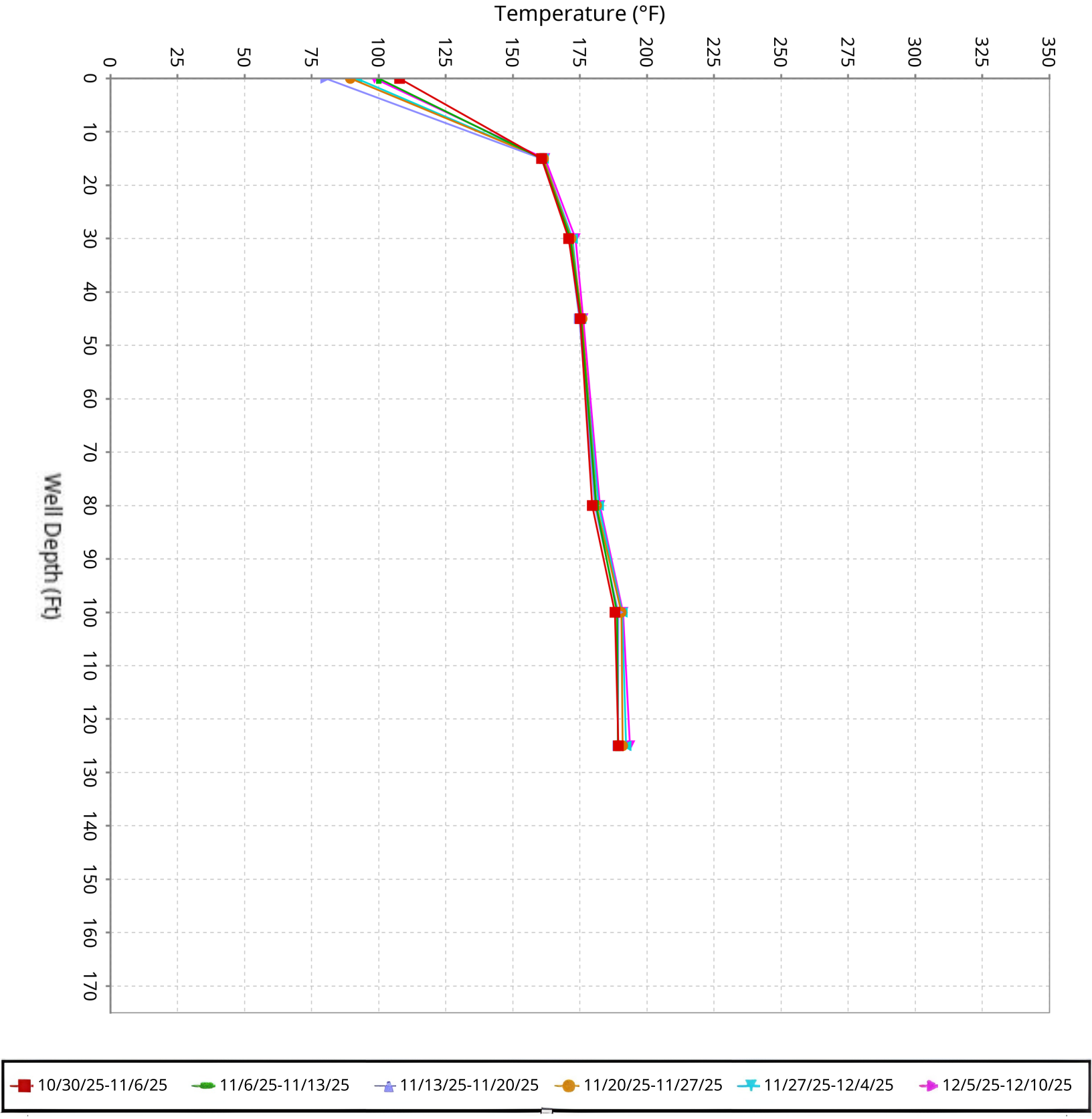

SCS ENGINEERS

Vertical Temperature Profiles from Temperature Probes at Chiquita Landfill for TP-12

Maximum data for 10/30/2025 to 12/10/2025

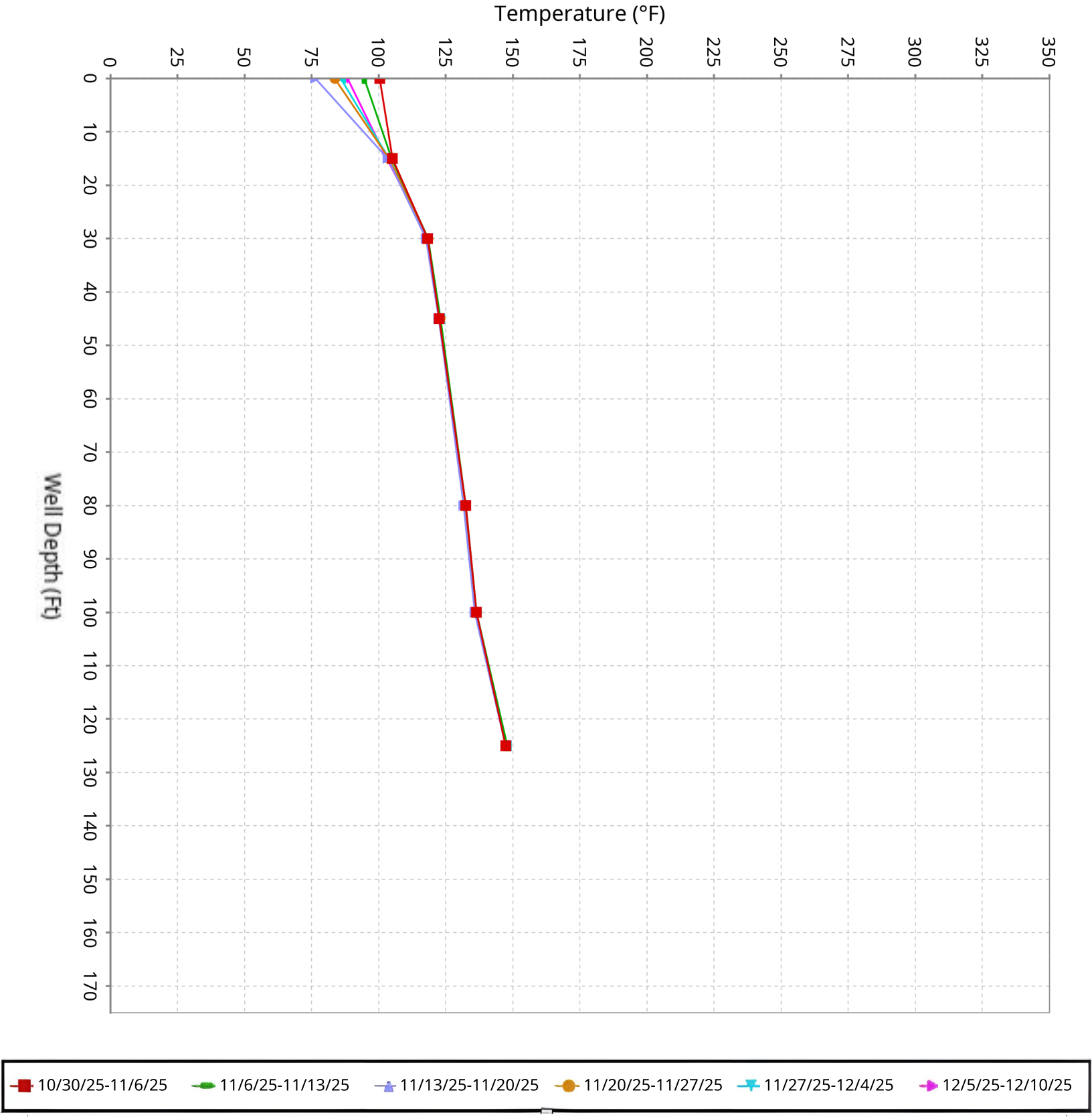

SCS ENGINEERS

Vertical Temperature Profiles from Temperature Probes at Chiquita Landfill for TP-13

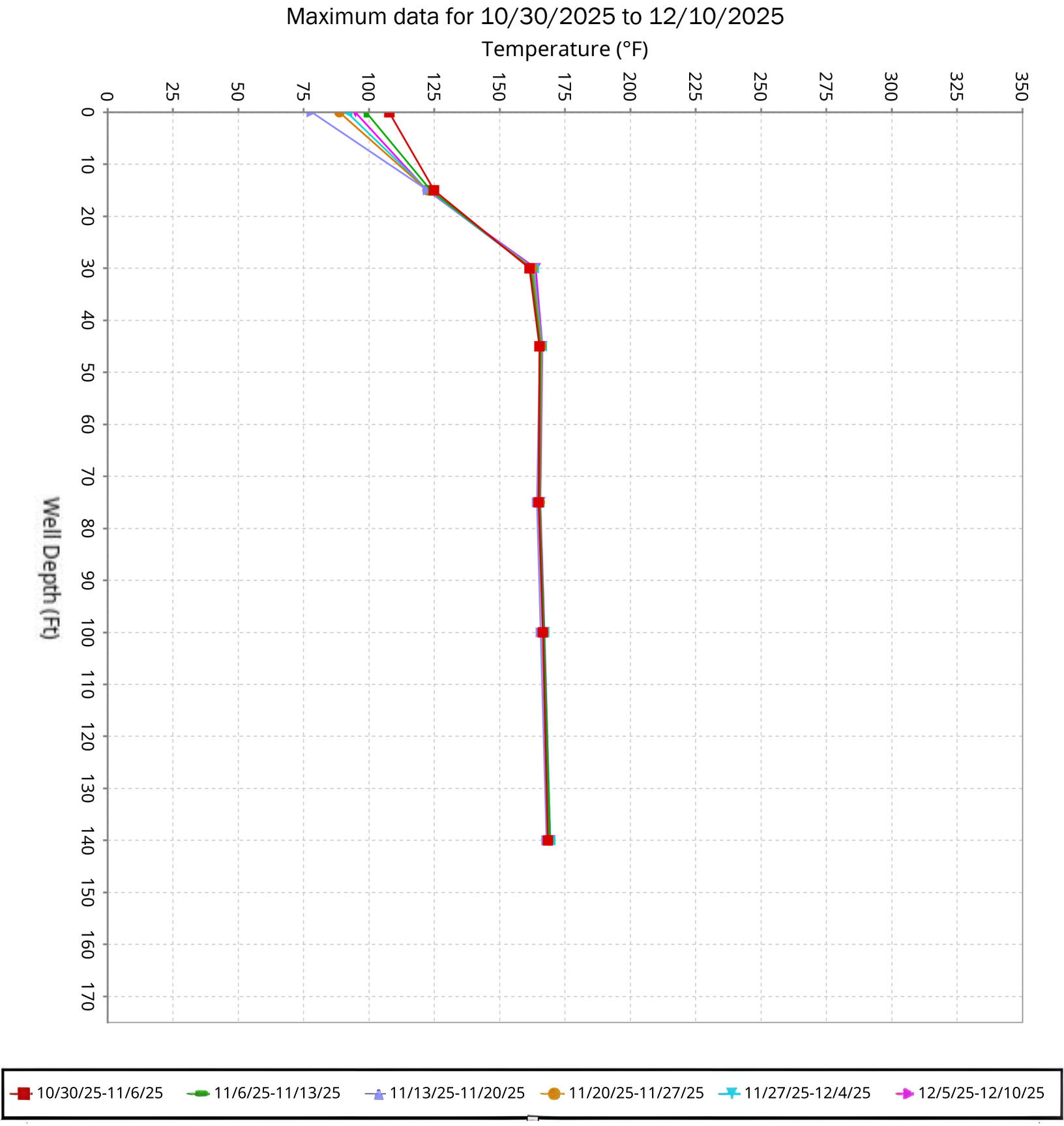

SCS ENGINEERS

Vertical Temperature Profiles from Temperature Probes at Chiquita Landfill for TP-14

Maximum data for 10/30/2025 to 12/10/2025

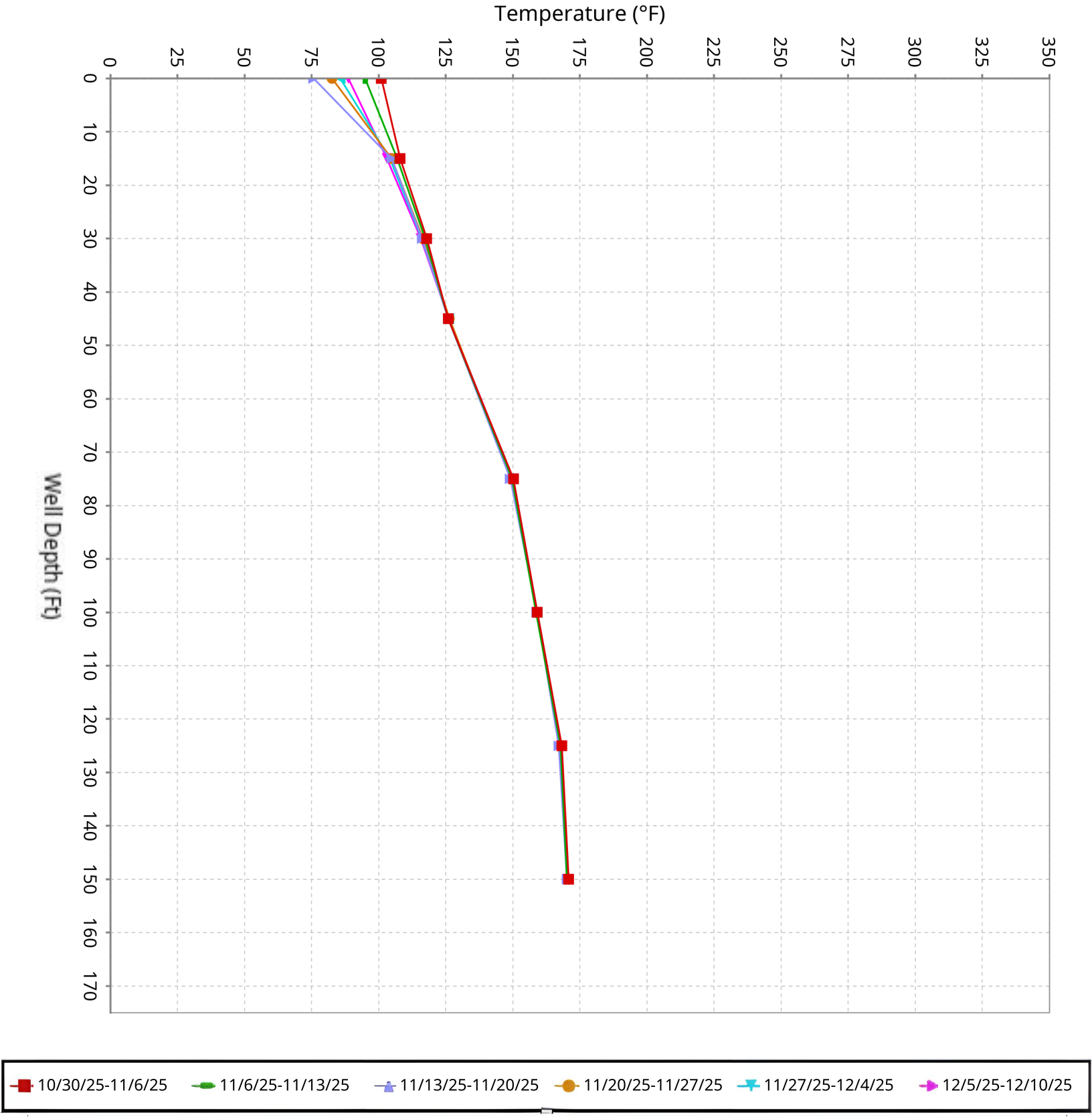

SCS ENGINEERS

Vertical Temperature Profiles from Temperature Probes at Chiquita Landfill for TP-15

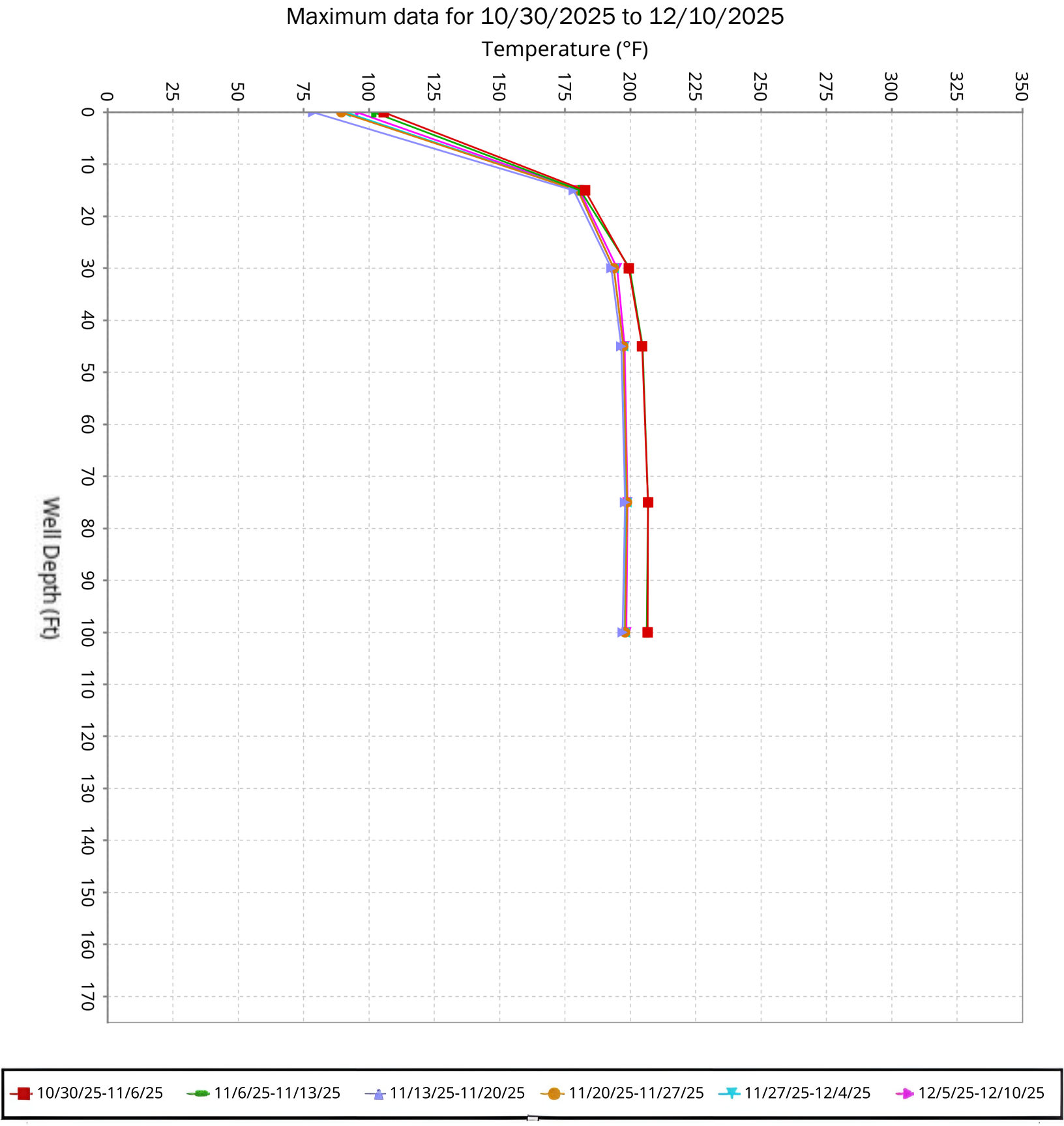

SCS ENGINEERS

Vertical Temperature Profiles from Temperature Probes at Chiquita Landfill for TP-16

Maximum data for 10/30/2025 to 12/10/2025

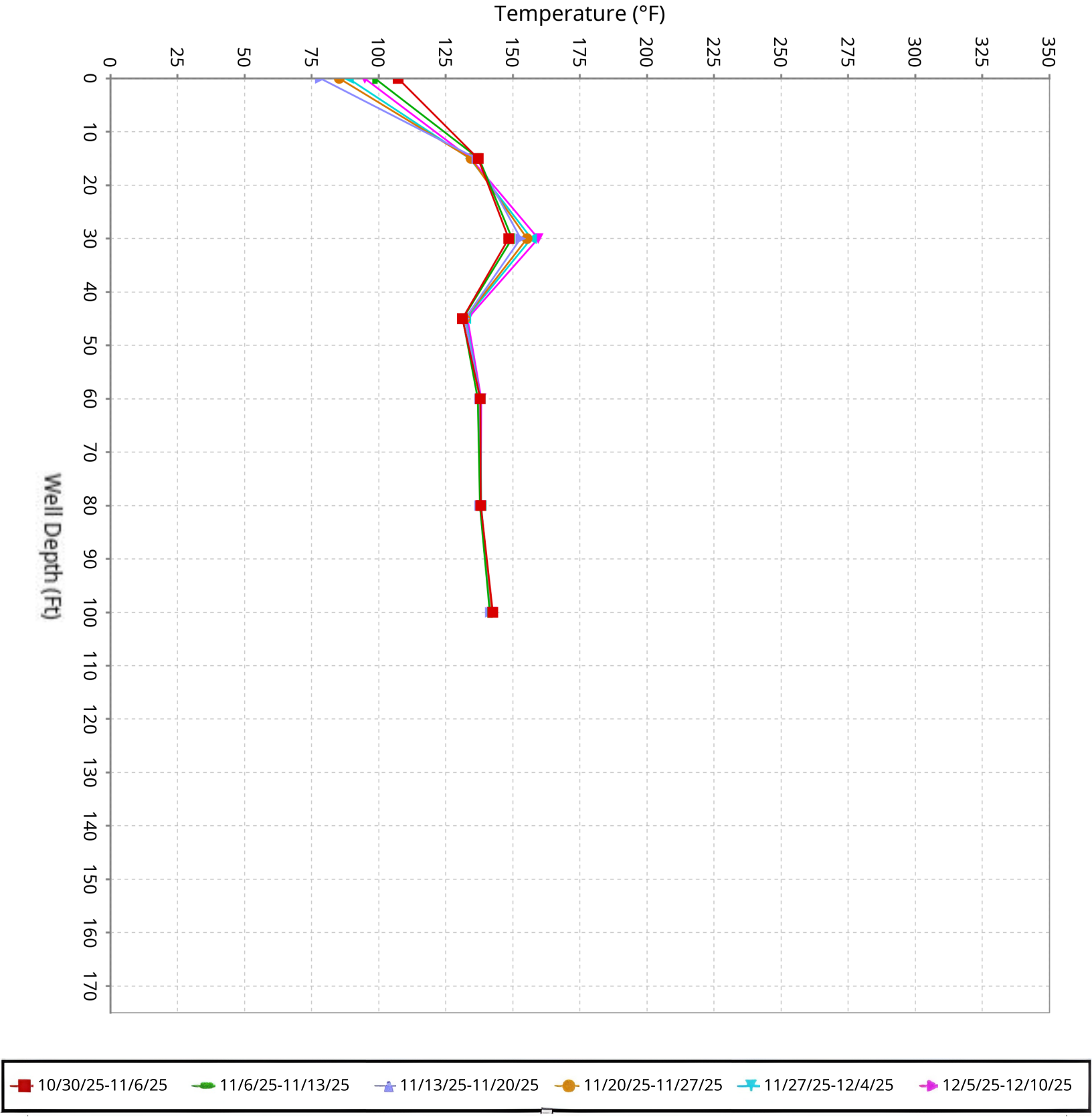

SCS ENGINEERS

Vertical Temperature Profiles from Temperature Probes at Chiquita Landfill for TP-17

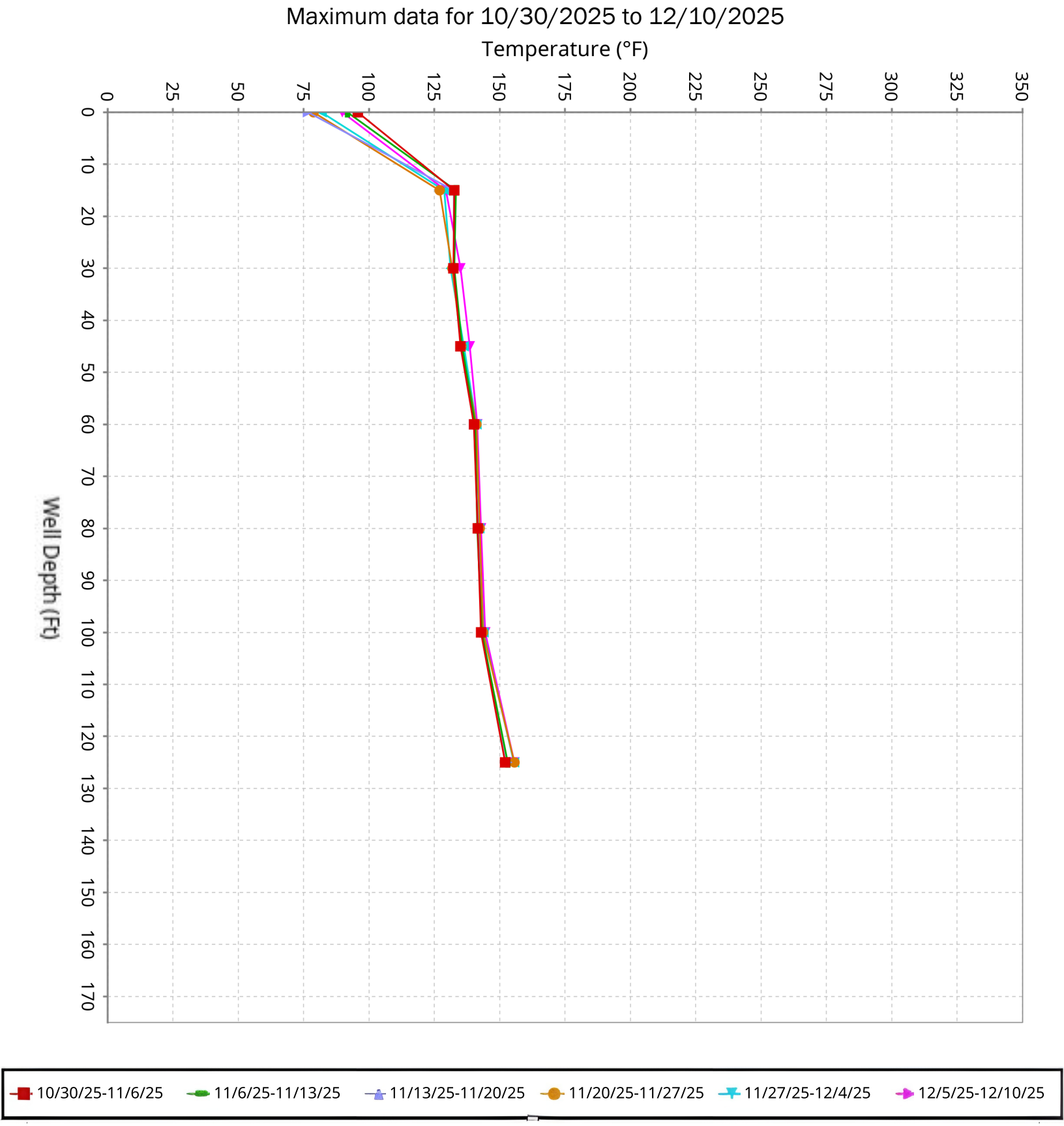

SCS ENGINEERS

Vertical Temperature Profiles from Temperature Probes at Chiquita Landfill for TP-18

Maximum data for 10/30/2025 to 12/10/2025

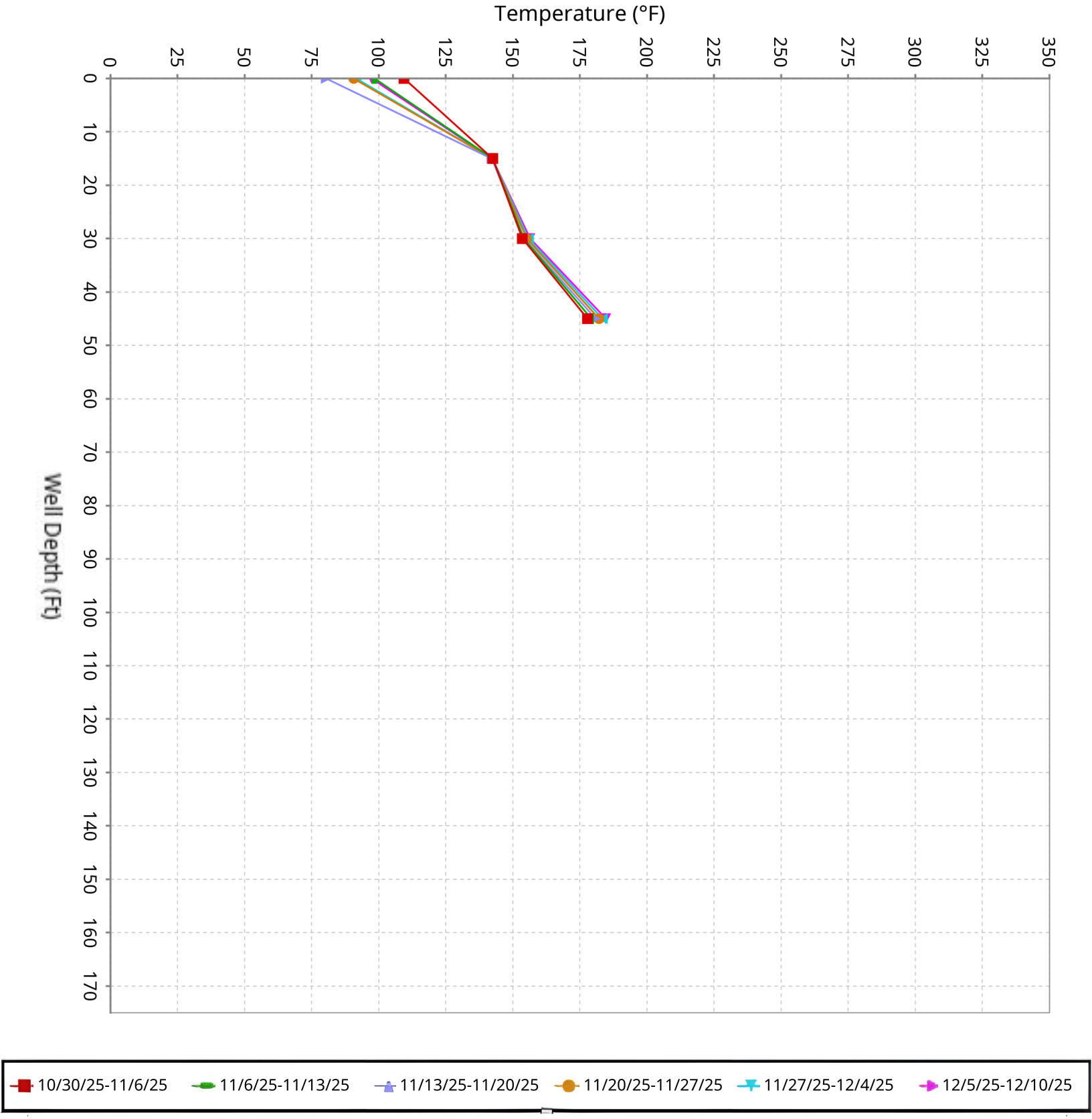

SCS ENGINEERS

Vertical Temperature Profiles from Temperature Probes at Chiquita Landfill for TP-19

Maximum data for 10/30/2025 to 12/10/2025

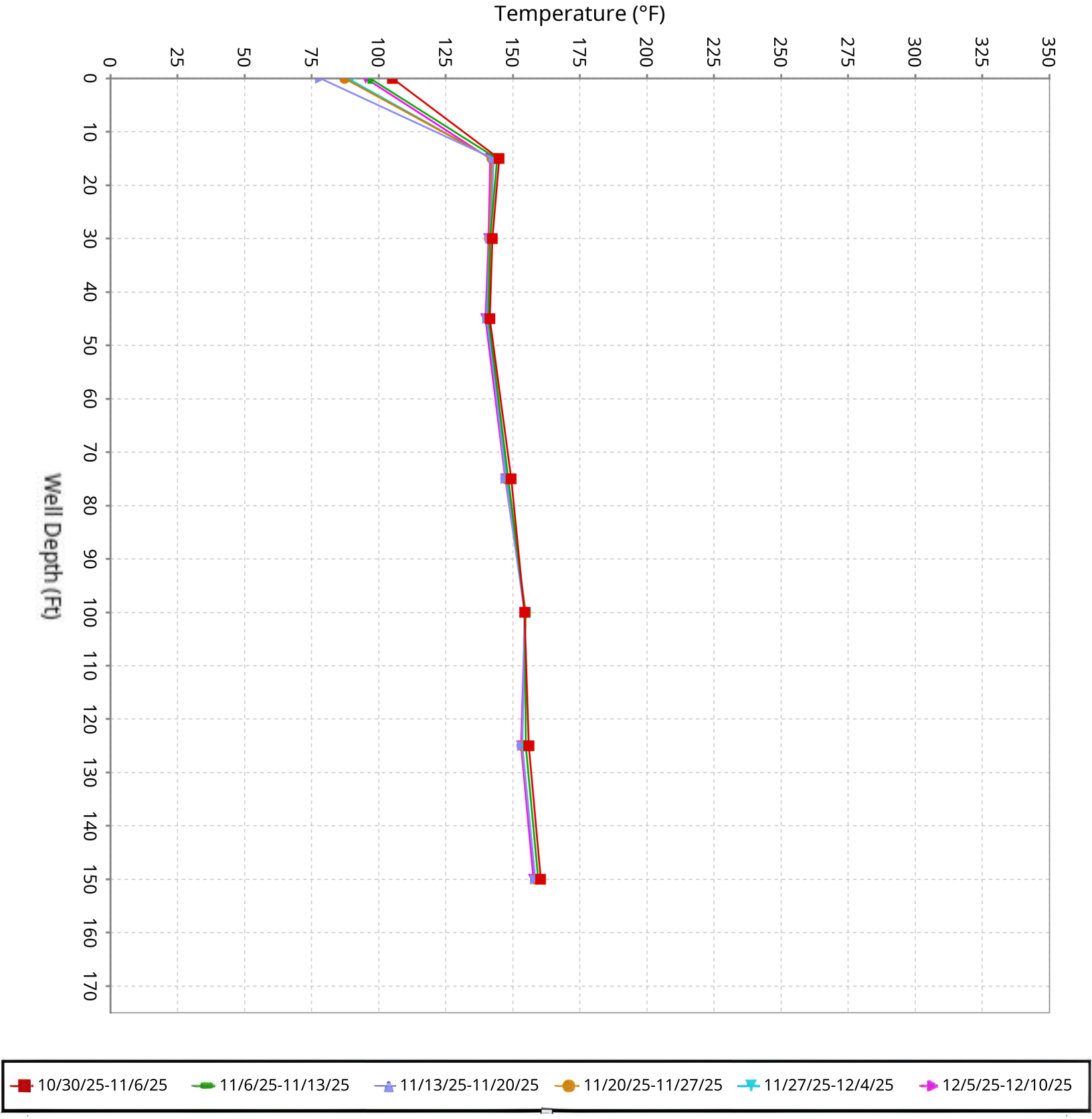

SCS ENGINEERS

Vertical Temperature Profiles from Temperature Probes at Chiquita Landfill for TP-20

Maximum data for 10/30/2025 to 12/10/2025

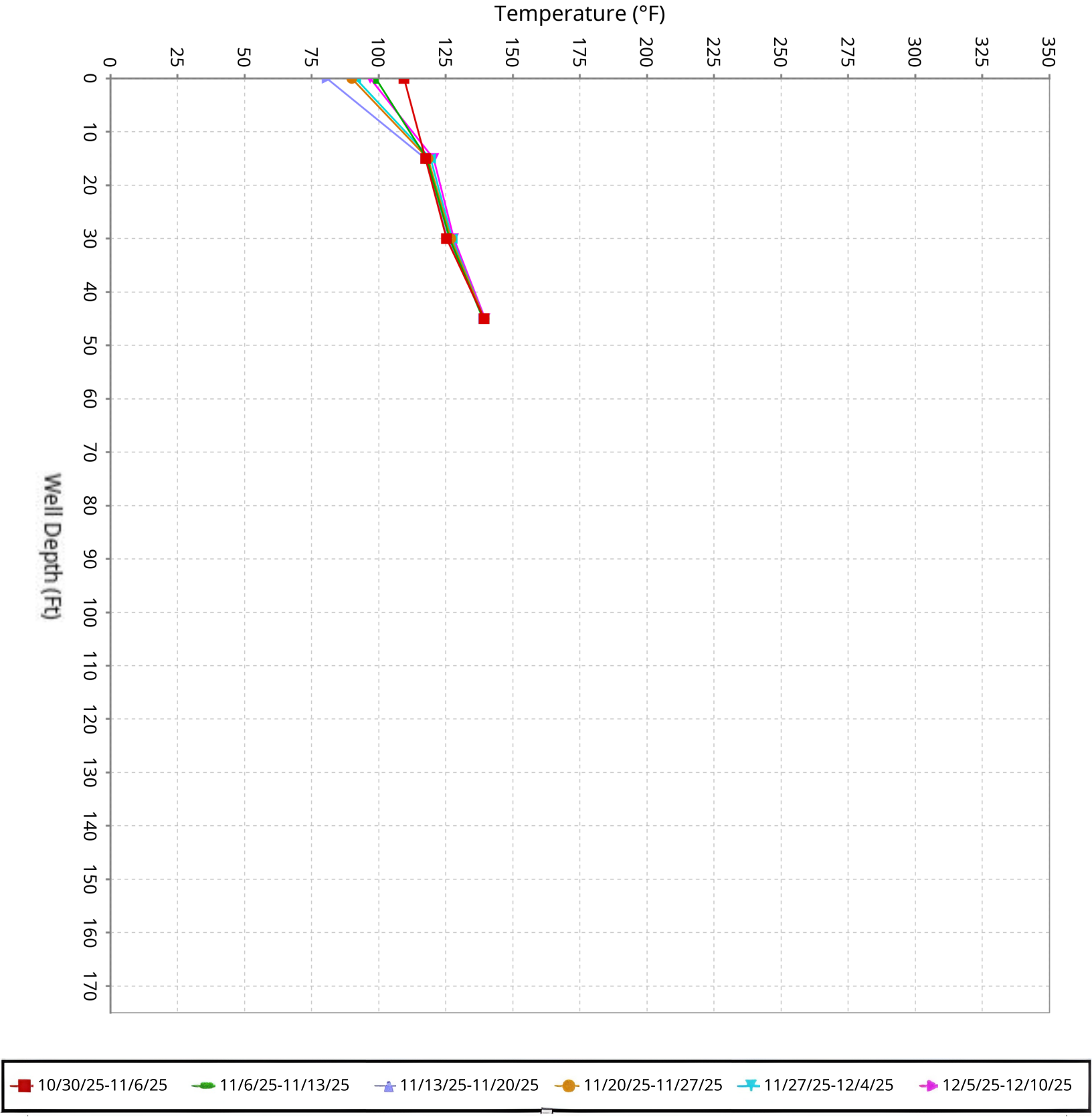

SCS ENGINEERS

Vertical Temperature Profiles from Temperature Probes at Chiquita Landfill for TP-21

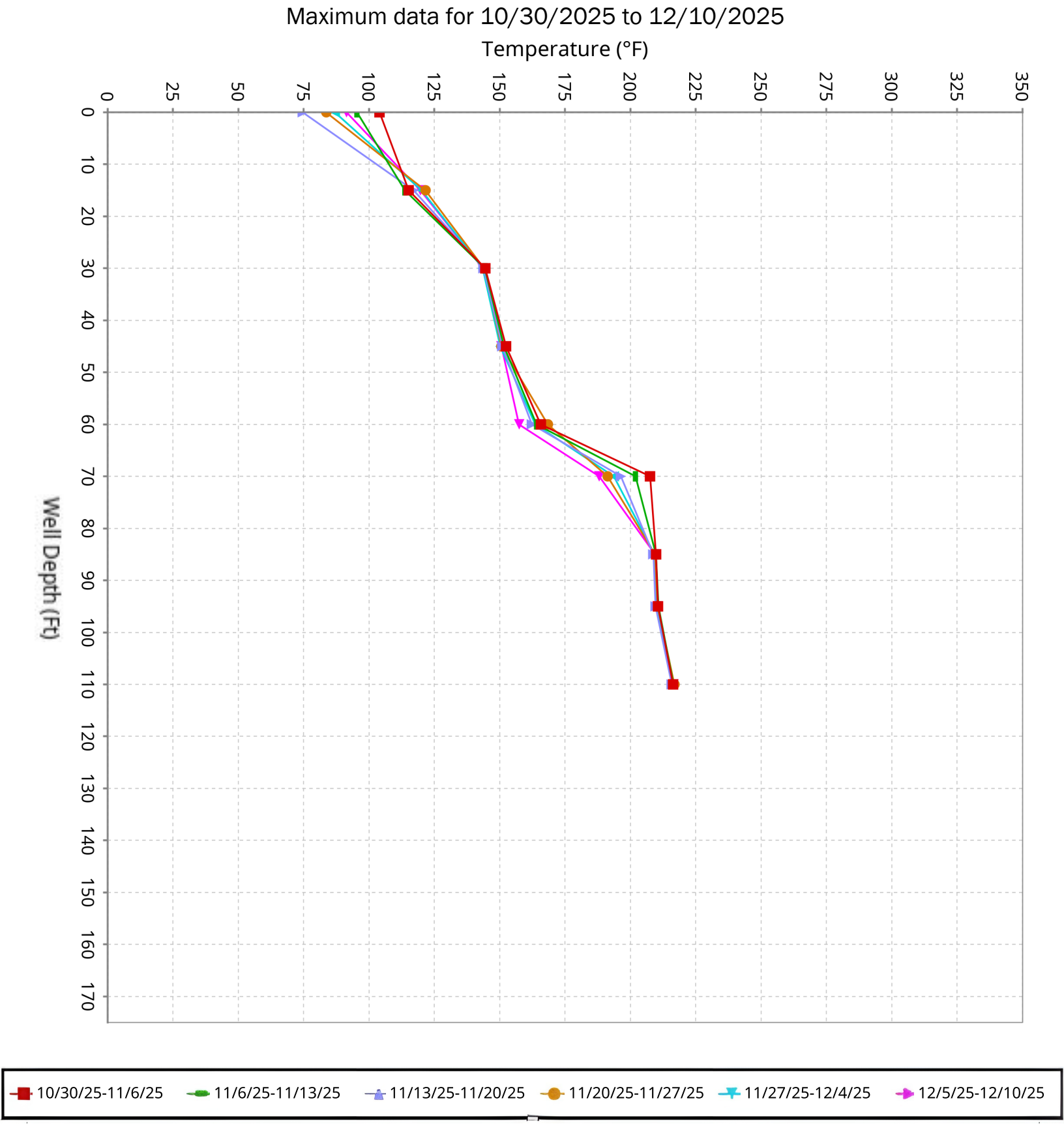

SCS ENGINEERS

Vertical Temperature Profiles from Temperature Probes at Chiquita Landfill for TP-24

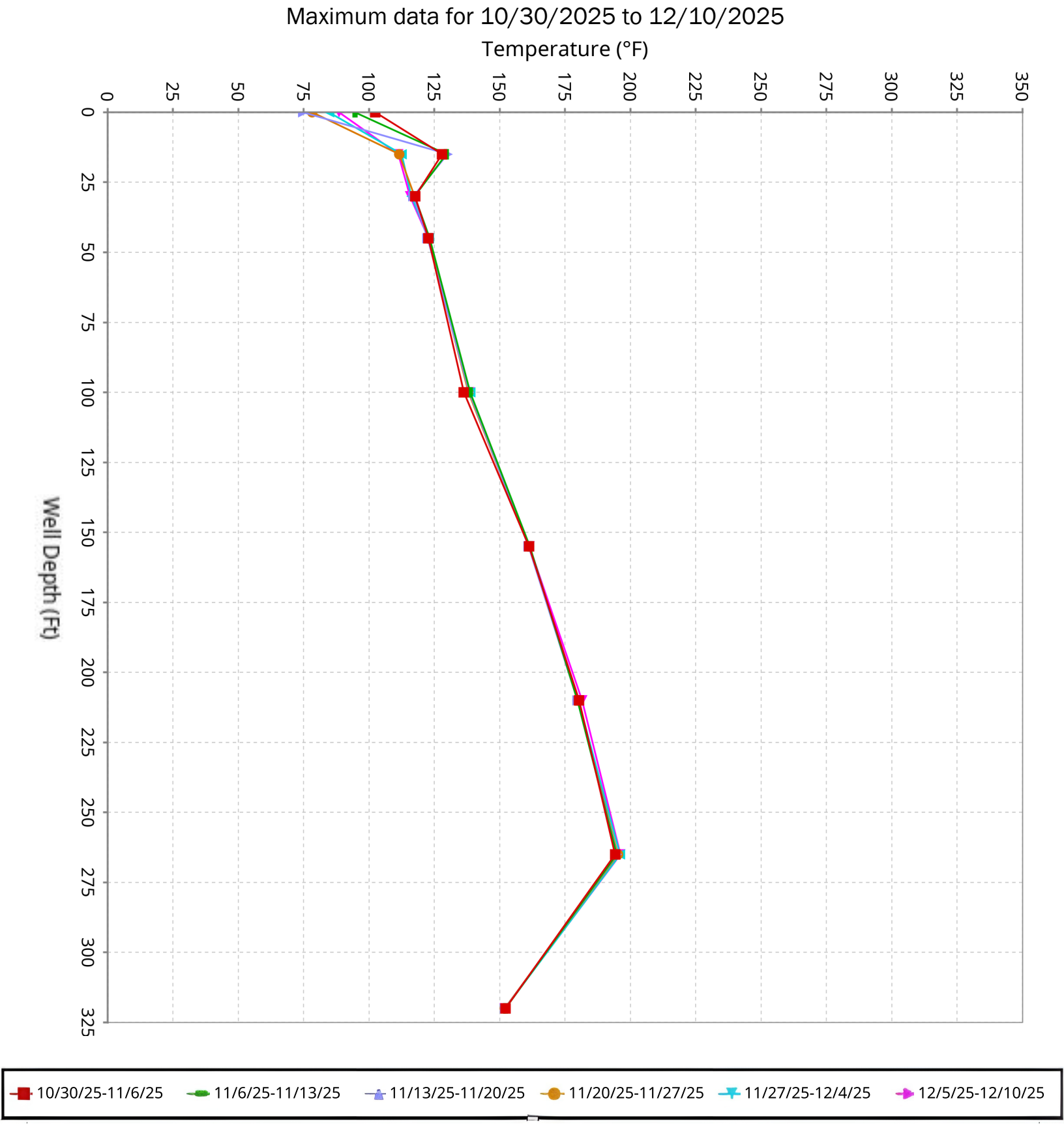

SCS ENGINEERS

Vertical Temperature Profiles from Temperature Probes at Chiquita Landfill for TP-25

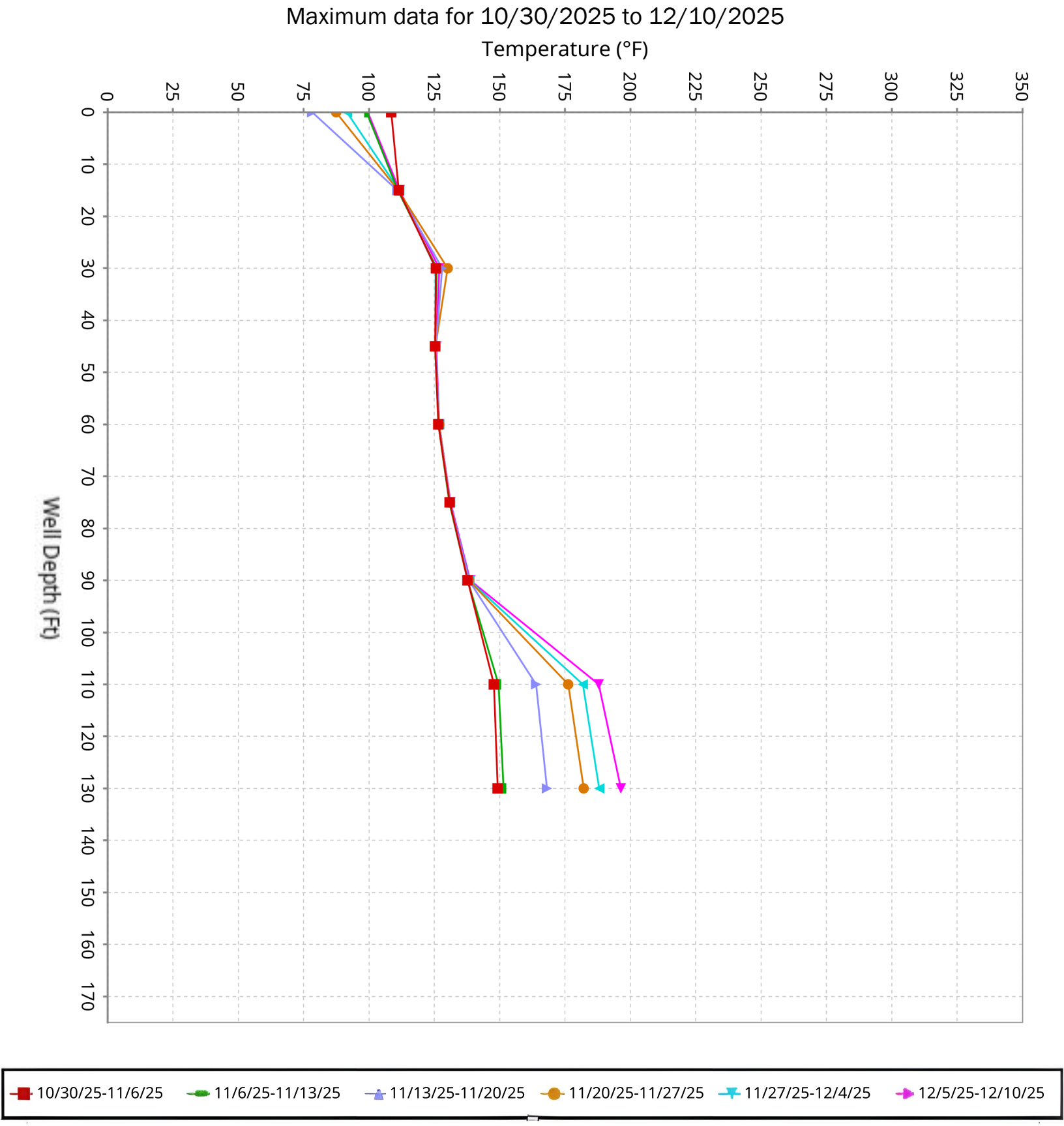

SCS ENGINEERS

Vertical Temperature Profiles from Temperature Probes at Chiquita Landfill for TP-26

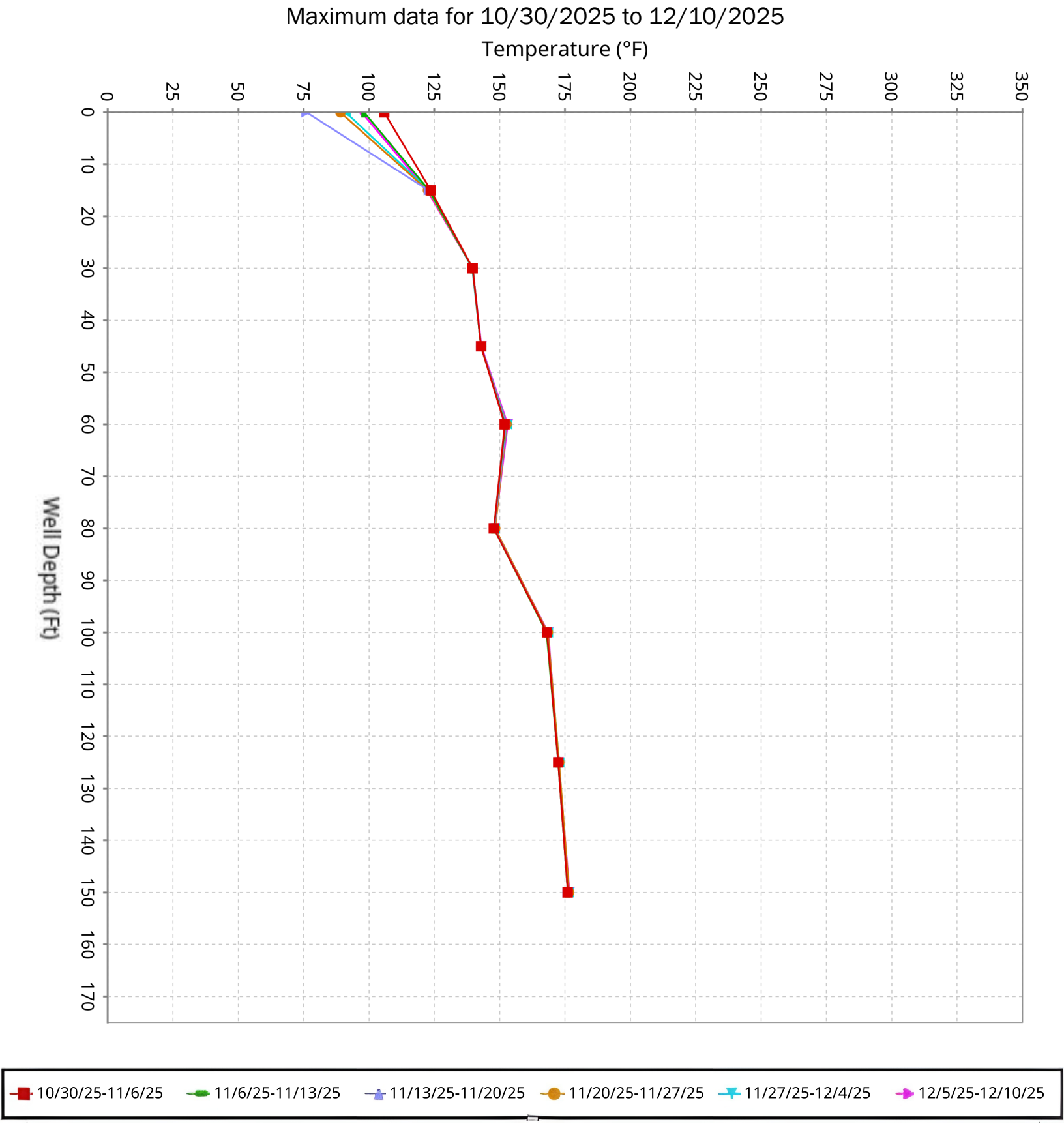

SCS ENGINEERS

Vertical Temperature Profiles from Temperature Probes at Chiquita Landfill for TP-27

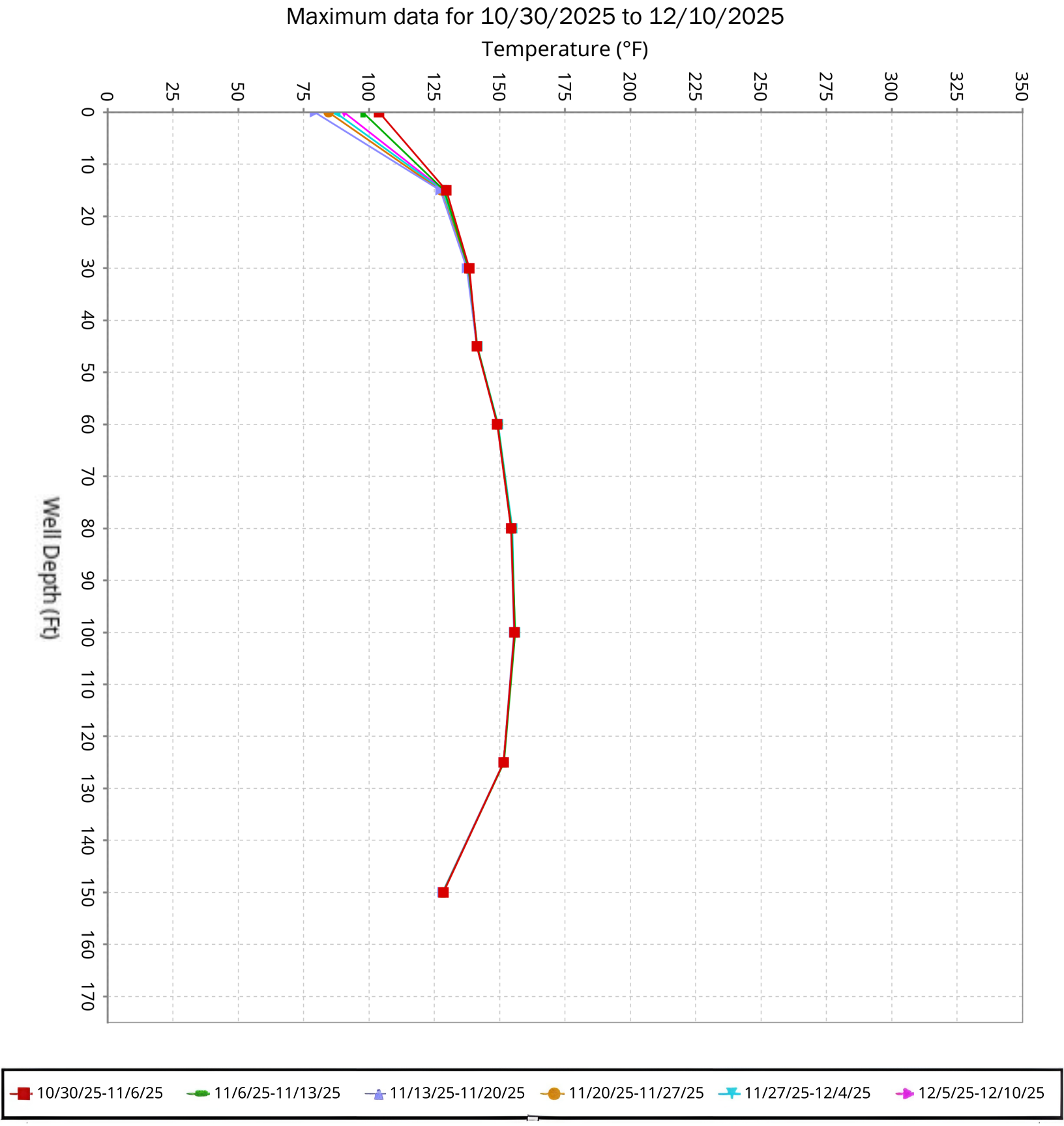

SCS ENGINEERS

Vertical Temperature Profiles from Temperature Probes at Chiquita Landfill for TP-28

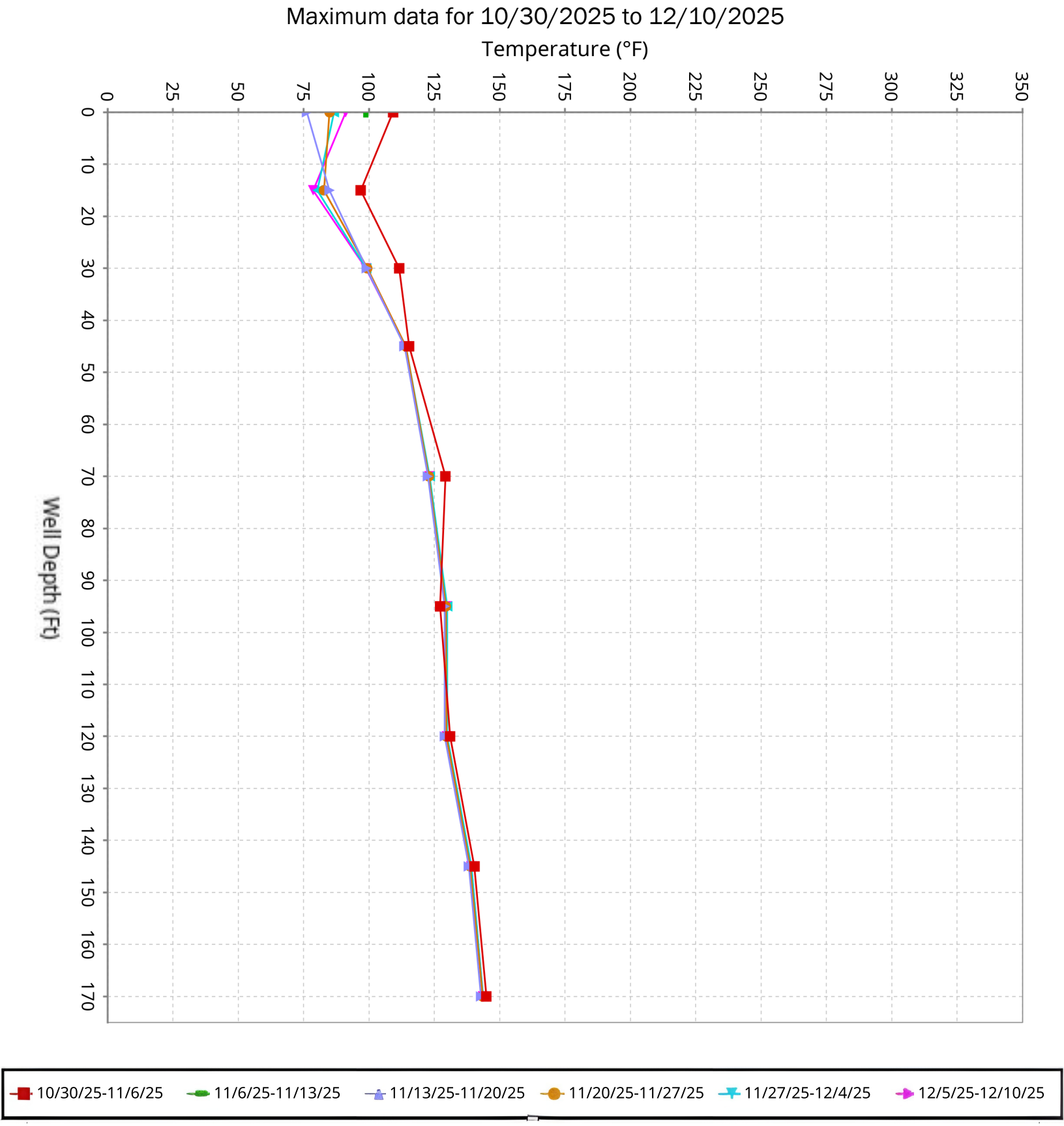

SCS ENGINEERS

Vertical Temperature Profiles from Temperature Probes at Chiquita Landfill for TP-29

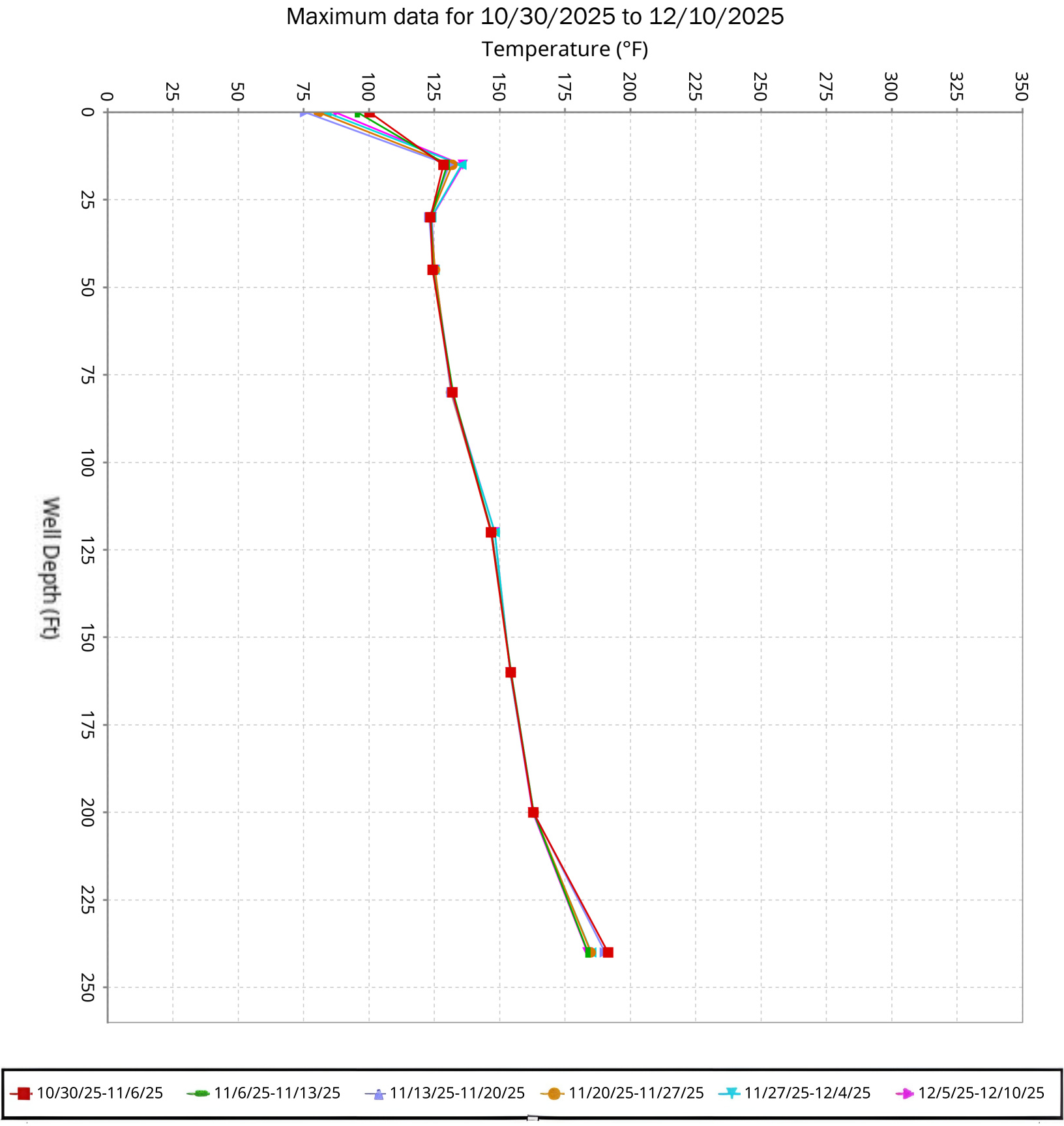

SCS ENGINEERS

Vertical Temperature Profiles from Temperature Probes at Chiquita Landfill for TP-30

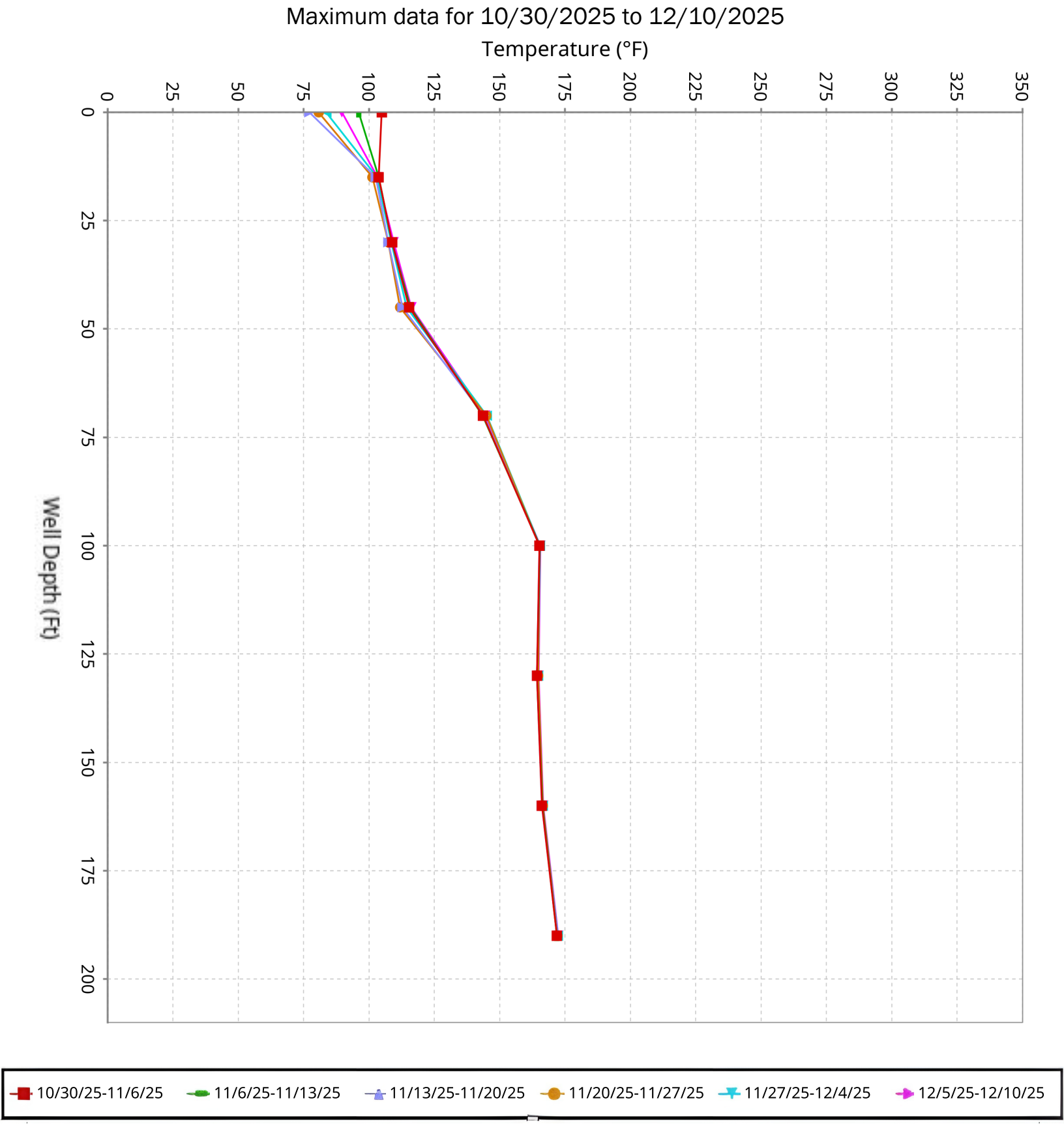

SCS ENGINEERS

Vertical Temperature Profiles from Temperature Probes at Chiquita Landfill for TP-31

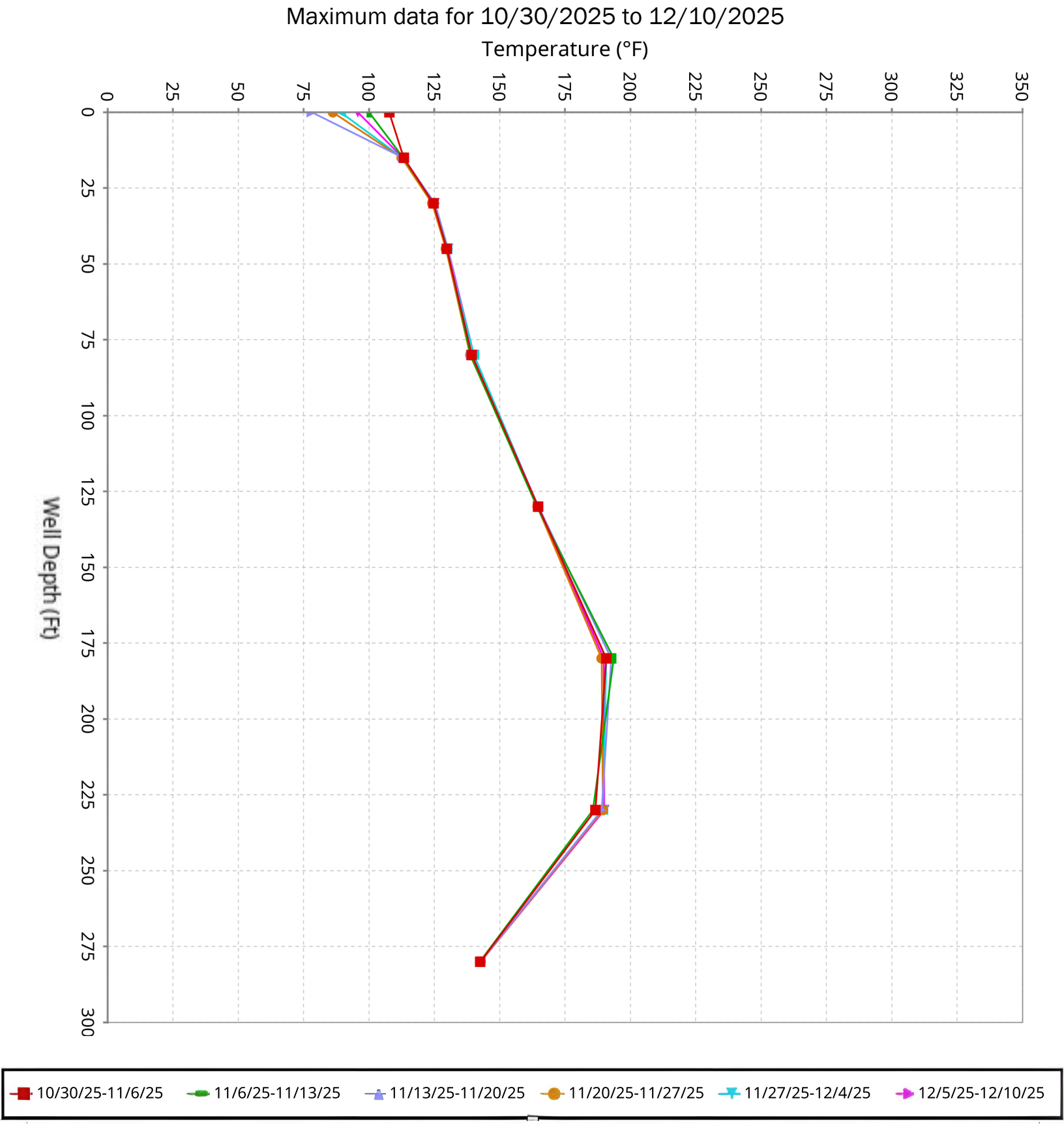

SCS ENGINEERS

Vertical Temperature Profiles from Temperature Probes at Chiquita Landfill for TP-32

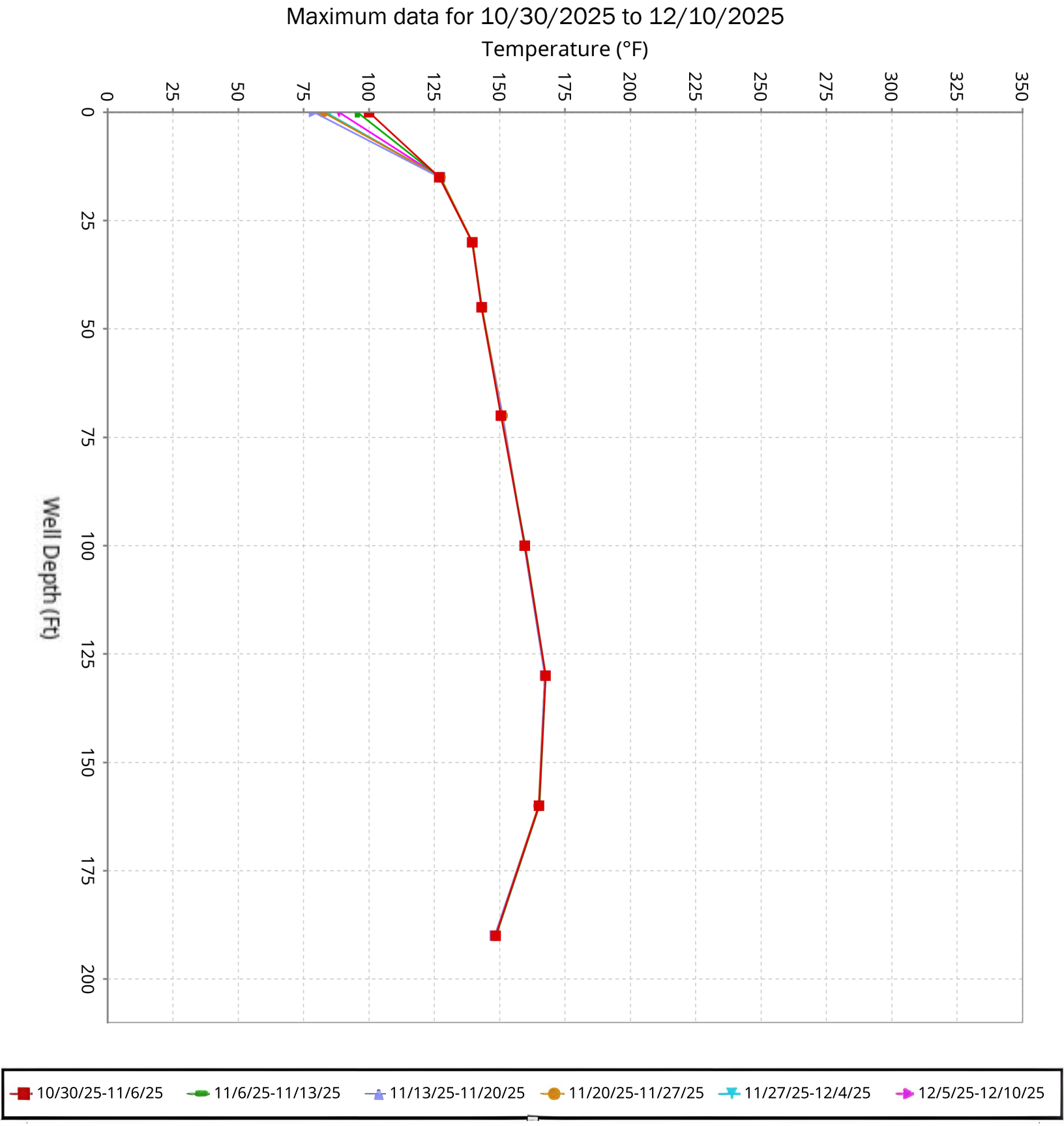

SCS ENGINEERS

Vertical Temperature Profiles from Temperature Probes at Chiquita Landfill for TP-34

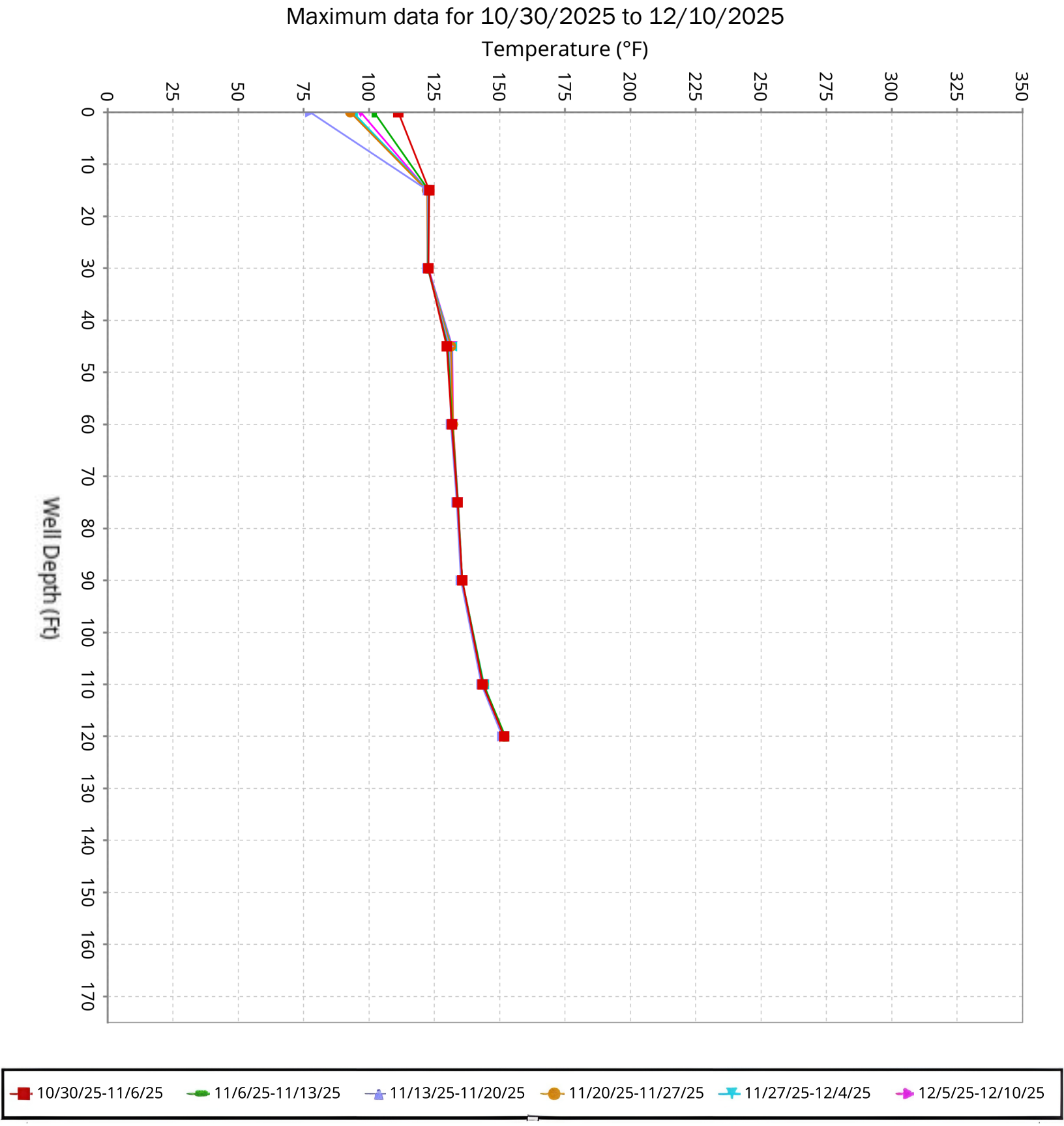

SCS ENGINEERS

Vertical Temperature Profiles from Temperature Probes at Chiquita Landfill for TP-35

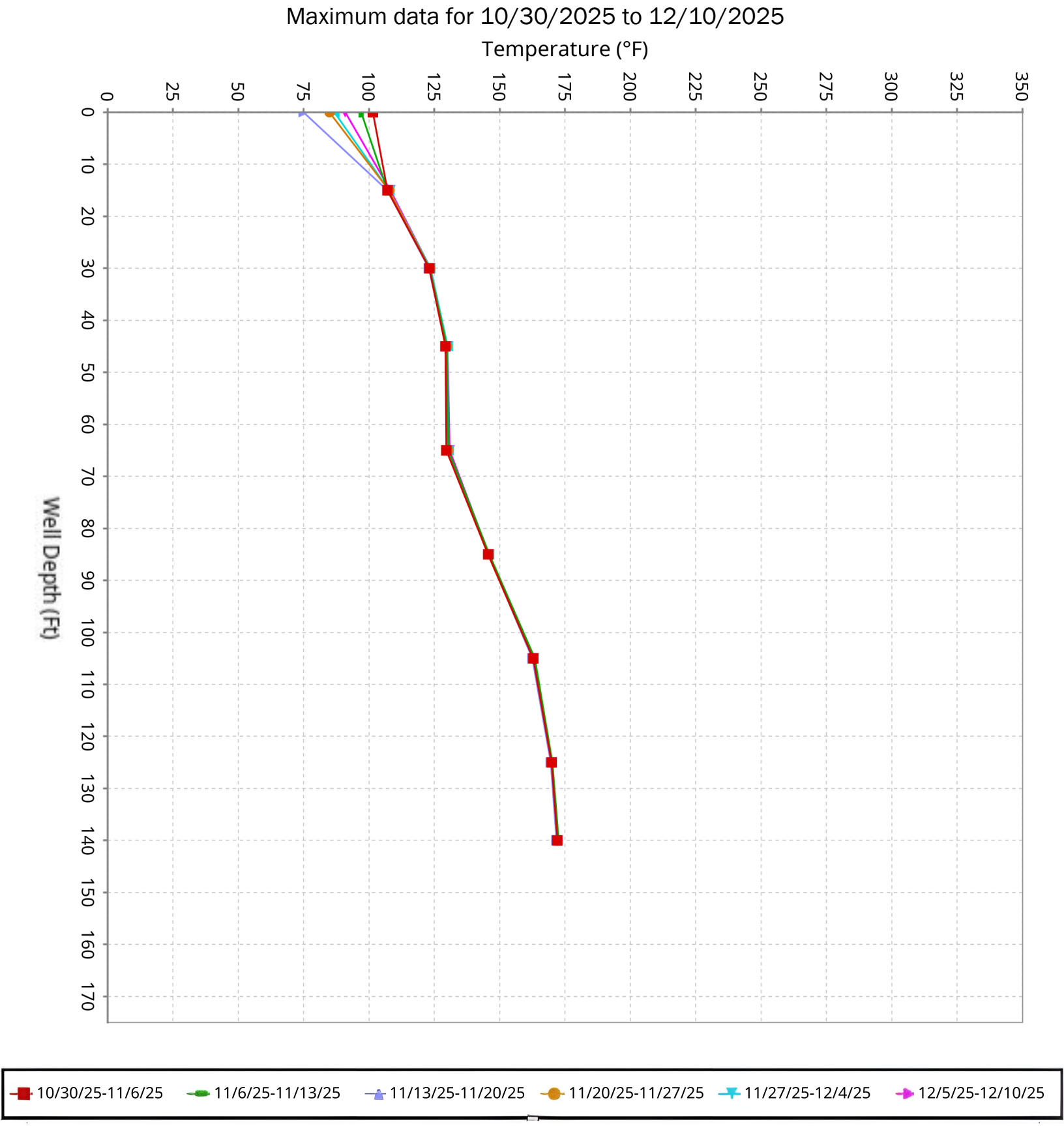

SCS ENGINEERS

Maximum Vertical Temperature Map from Temperature Probes at Chiquita Landfill



Max Temps - 04:58:43 12-11-2025

Current | 7 Day | 30 Day

BOREHOLE	MAX TEMP (°F)	@ DEPTH (FT)
TP01	159	15
TP02	155	60
TP03	234	45
TP04	159	30
TP05	159	45
TP06	136	120
TP07	154	100
TP08	236	150
TP09	208	125
TP10	153	125
TP11	193	125
TP12	147	125
TP13	169	140
TP14	170	150
TP15	198	100
TP16	159	30
TP17	155	125
TP18	184	45
TP19	157	150
TP20	139	45
TP21	216	110
TP24	196	265
TP25	196	130
TP26	176	150
TP27	155	100
TP28	143	170
TP29	183	240
TP30	172	190
TP31	190	230
TP32	167	130
TP34	151	120
TP35	171	140

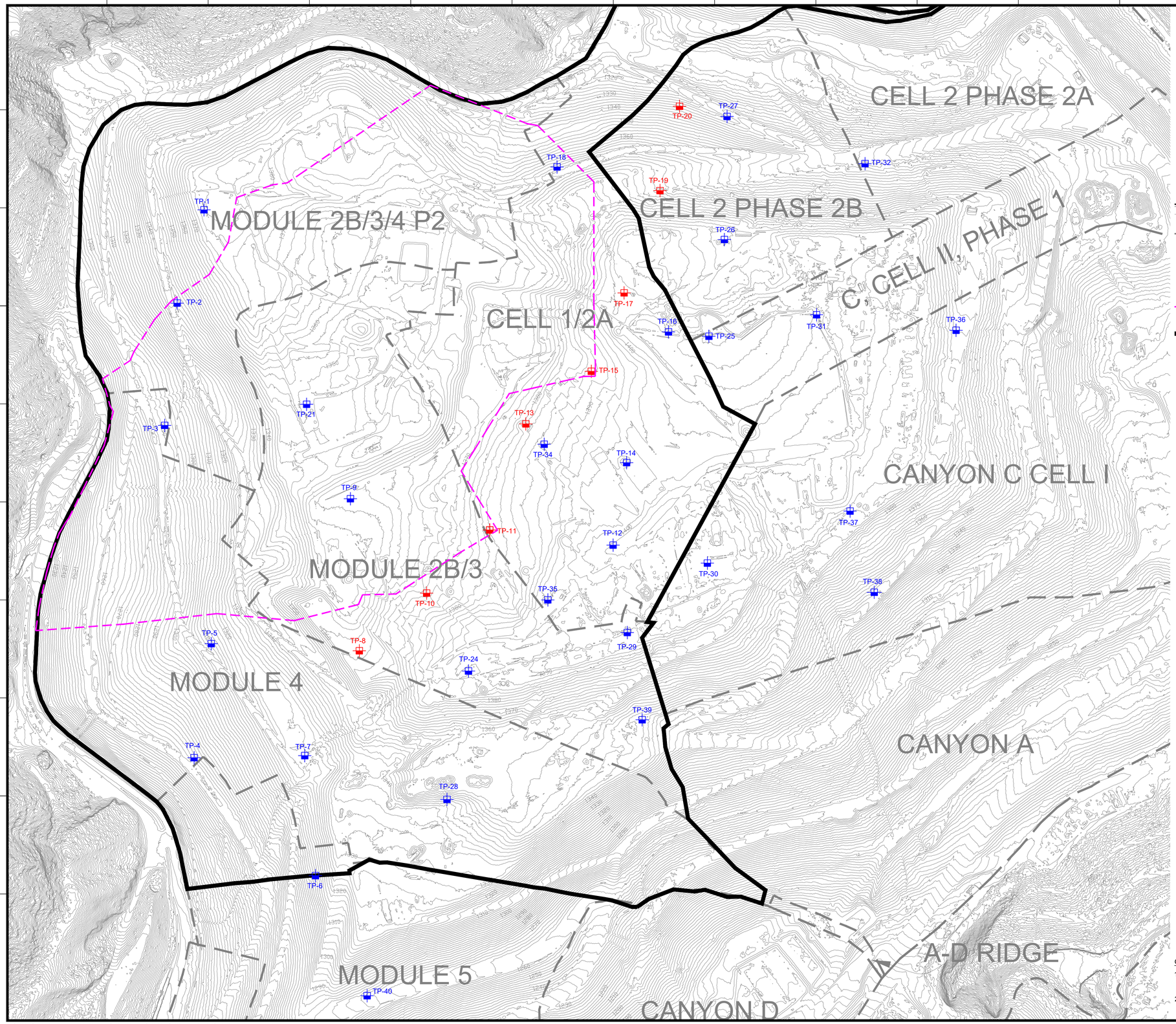

N

GRAPHIC SCALE

130 65 0 130 260 390

SCALE: 1"=130'

LEGEND

1150	EXISTING TOPOGRAPHIC CONTOUR
	EXISTING CELL LIMITS (APPROXIMATE)
TP-XX	INSTALLED TEMPERATURE PROBES - STANDALONE
TP-XX	INSTALLED TEMPERATURE PROBES - INSTALLED WITHIN WELL CASING
	REACTION AREA BOUNDARY (APPROXIMATE) - BASED ON DATA REVIEW
	REACTION AREA BOUNDARY - CONDITION 9A

GENERAL DRAWING NOTES:

1. EXISTING TOPOGRAPHIC SURVEY INFORMATION SHOWN WAS PROVIDED BY PROPELLER. AERIAL PHOTOGRAPHY DATED OCTOBER 22, 2025.
2. NORTH ARROW SHOWN HERE IS REFERENCE TO THE CALIFORNIA STATE PLANE ZONE V COORDINATE SYSTEM, NAD 83.

NO.	REVISION	DATE

SHEET TITLE: EXISTING TEMPERATURE PROBE MAP

PROJECT TITLE: CHIQUITA CANYON LANDFILL CASTAIC, CALIFORNIA

CLIENT: CHIQUITA CANYON LANDFILL CASTAIC, CALIFORNIA

SCS ENGINEERS
ENVIRONMENTAL CONSULTANTS
3900 KILROY AIRPORT WAY, SUITE 300
LONG BEACH, CA 90806
PH: (562) 426-9544

PROJ. NO. 01204123.41 | DSN. BY: - | DWN. BY: - | CHK. BY: - | ACAD FILE: ENGINEERS | APP. BY: -

DATE: 11/10/2025

SCALE: AS SHOWN

SHEET: 1

N:\CAD\ASBUILT – MASTERS\CHIQUITA\GCCS\2025 ACAD\2025 CCLF Existing Temperature Probe Map_2025-11-10.dwg Nov 10, 2025 – 9:46am By: smedina

Solid Waste Borehole Maximum Temperature Profiles Over 6 Weeks

for 11/6/2025 to 12/17/2025

SCS ENGINEERS

07224053.00 | December 18, 2025

274 Granite Run Drive
Lancaster, PA 17601
717-550-6330

From December 11, 2025, through December 17, 2025, there were five recorded temperature decreases that triggered the notification limits set forth in the LEA's October 4, 2024 letter.

Additionally, as of December 11, 2025, five new TMPs (TMP-36, TMP-37, TMP-38, TMP-39, and TMP-40) have been installed and are online, in addition to the 12 TMPs previously installed as of April 4, 2025. None of these new TMPs indicate reaction temperatures occurring outside of the currently delineated data-driven reaction area boundary, and the four TMPs that were able to be drilled to within 25 feet of the liner (TMP-24, TMP-27, TMP-31, and TMP-32) show significantly cooler temperatures at the deepest thermocouple, as expected due to the cooling from the underlying earth.

Chiquita provides the following updates:

- TP-08
    - The 15-foot thermocouple showed a decrease in maximum temperature of 19°F from 140°F to 121°F from December 8th to December 15th.
    - The 30-foot thermocouple showed a decrease in maximum temperature of 13°F from 140°F to 127°F from December 10th to December 17th.
    - The 45-foot thermocouple remained consistent with previous recorded temperatures.
    - The 100-foot thermocouple showed a decrease in maximum temperature of 30°F from 152°F to 122°F from December 10th to December 15th.
    - The 125-foot thermocouple showed a decrease in maximum temperature of 34°F from 165°F to 131°F from December 8th to December 15th.
    - The 150-foot thermocouple was evaluated and replaced December 11th and has shown consistent hour after hour readings over the past week. The 150-foot thermocouple showed a decrease in maximum temperature of 36°F from 168°F to 132°F from December 10th to December 16th.
- TP-28
    - As previously reported, all thermocouples were offline on November 7th for TMP raising and show a 0°F reading for November 7th. Since each thermocouple was raised, the elevations of each thermocouple show changes. Changes in temperature before November 7th and after November 7th do not represent changes in temperature for the associated waste.

Vertical Temperature Profiles from Temperature Probes at Chiquita Landfill for TP-1

Maximum data for 11/6/2025 to 12/17/2025

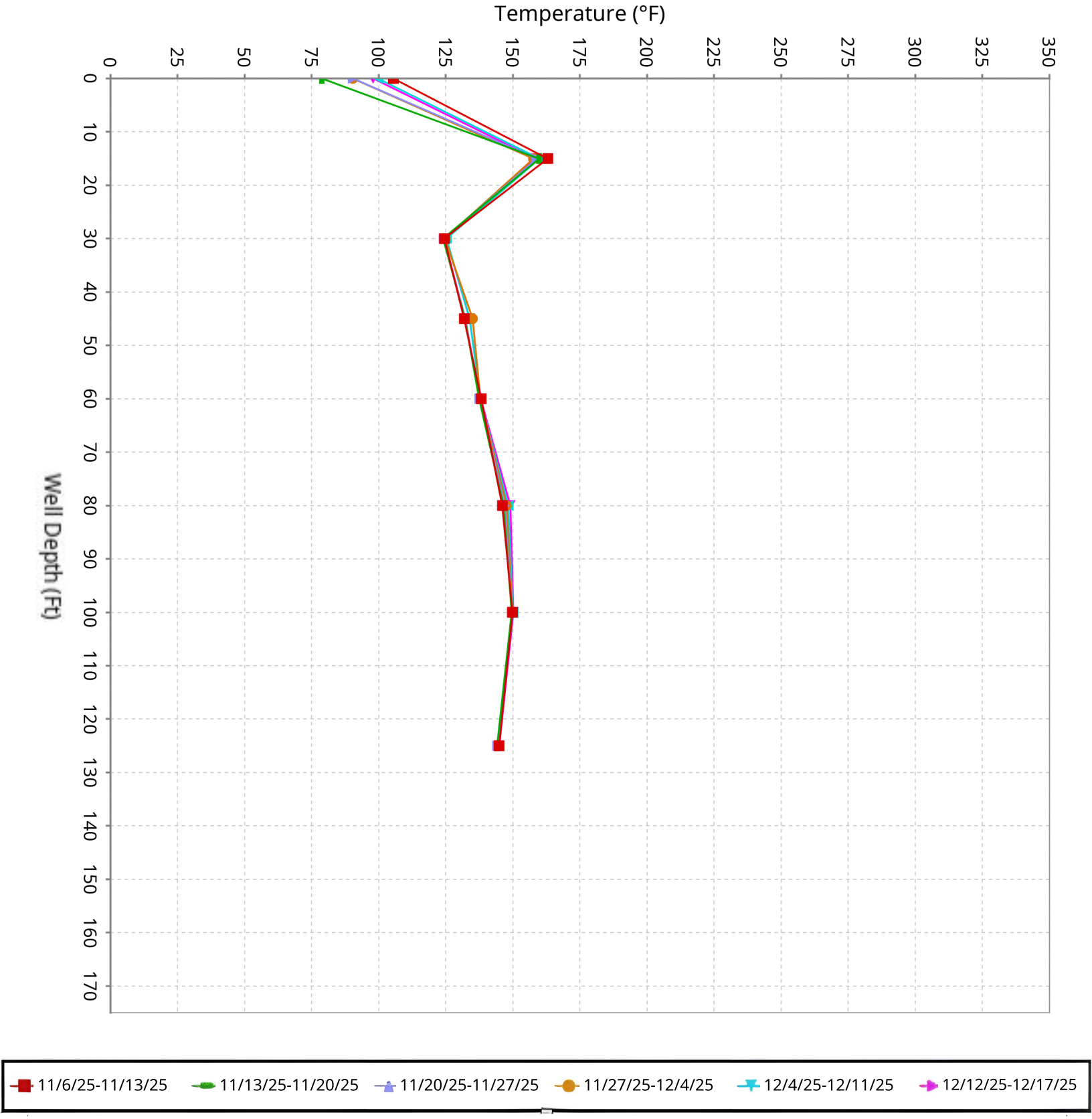

SCS ENGINEERS

Vertical Temperature Profiles from Temperature Probes at Chiquita Landfill for TP-2

Maximum data for 11/6/2025 to 12/17/2025

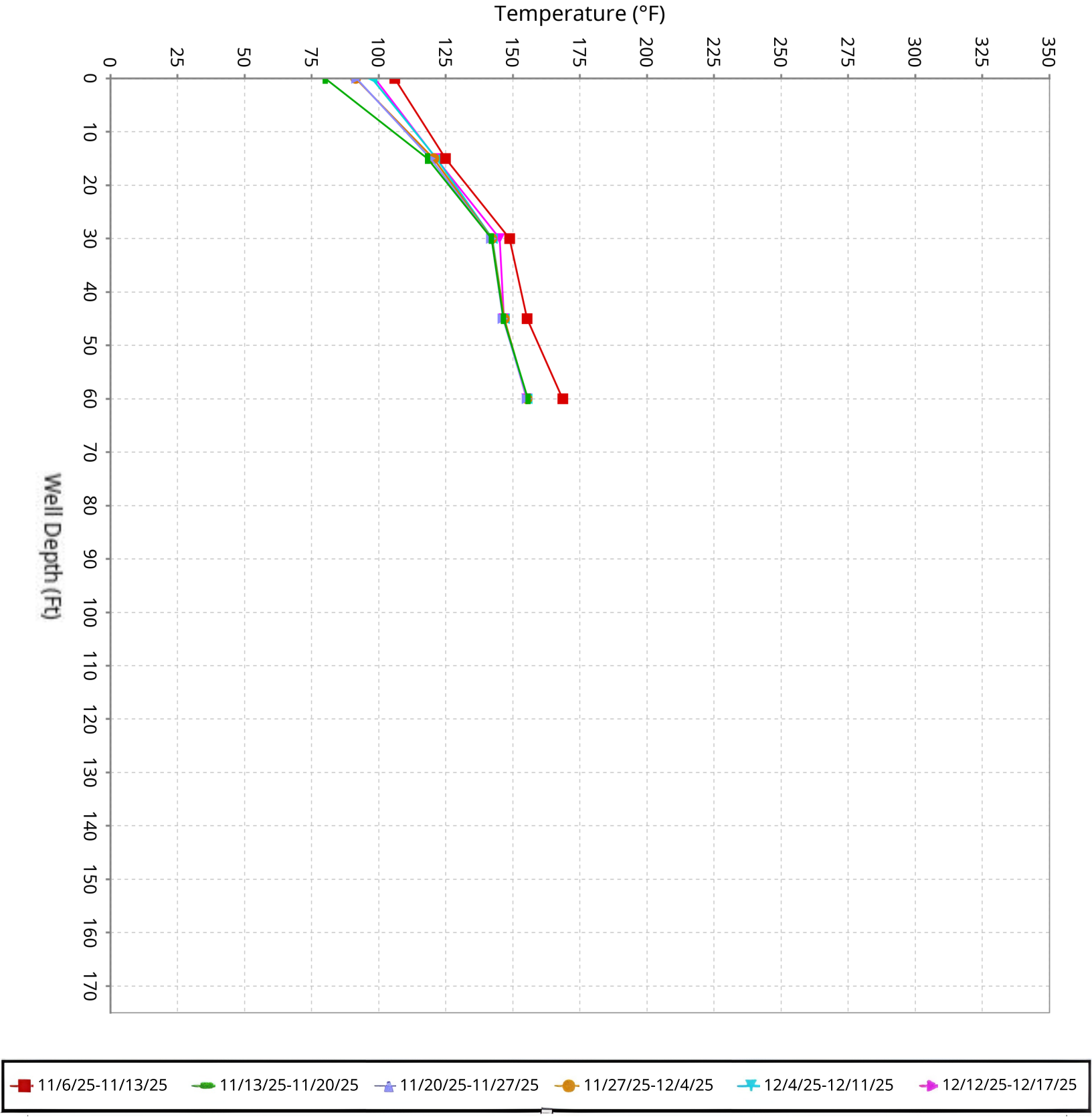

SCS ENGINEERS

Vertical Temperature Profiles from Temperature Probes at Chiquita Landfill for TP-3

Maximum data for 11/6/2025 to 12/17/2025

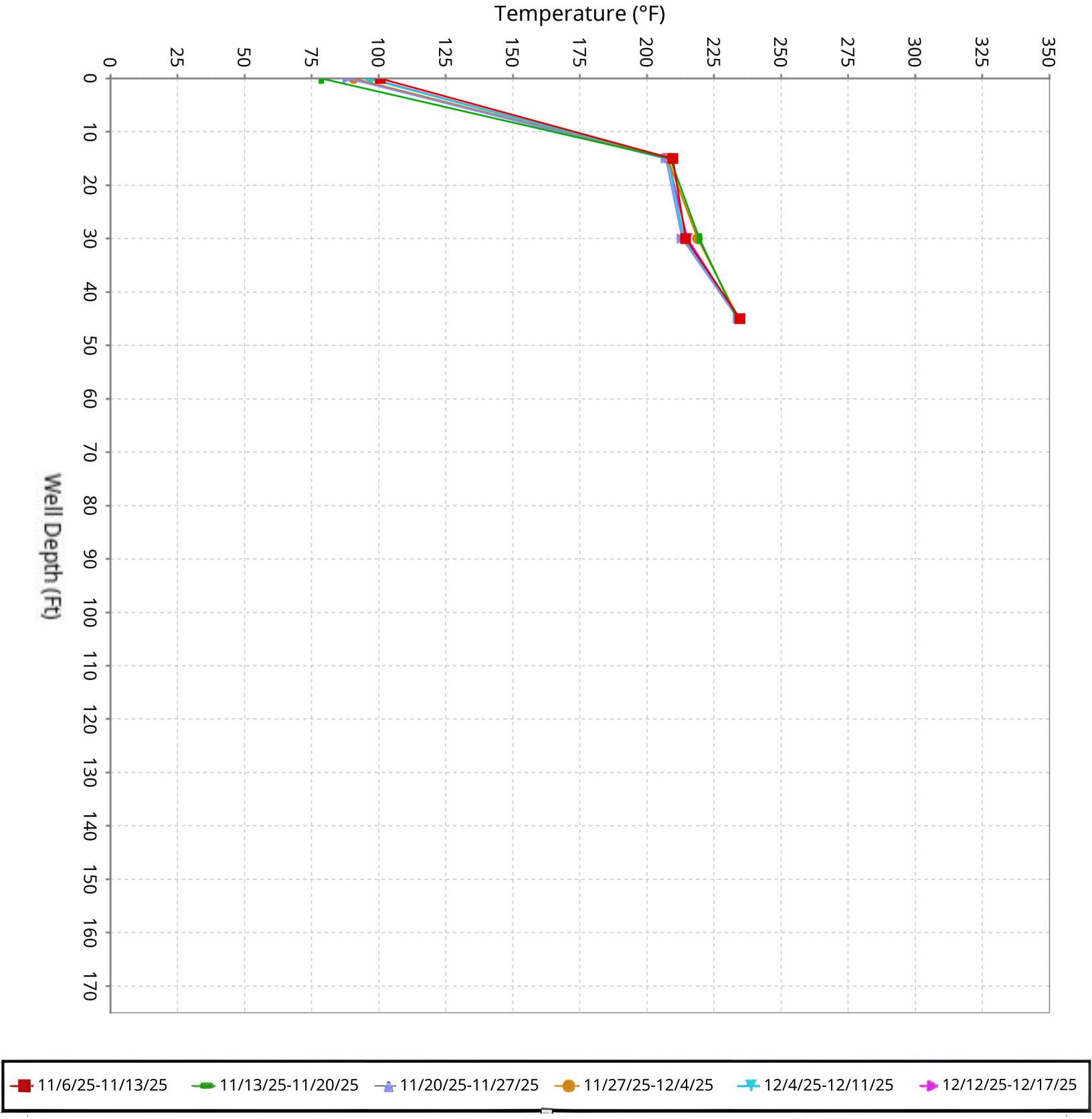

SCS ENGINEERS

Vertical Temperature Profiles from Temperature Probes at Chiquita Landfill for TP-4

Maximum data for 11/6/2025 to 12/17/2025

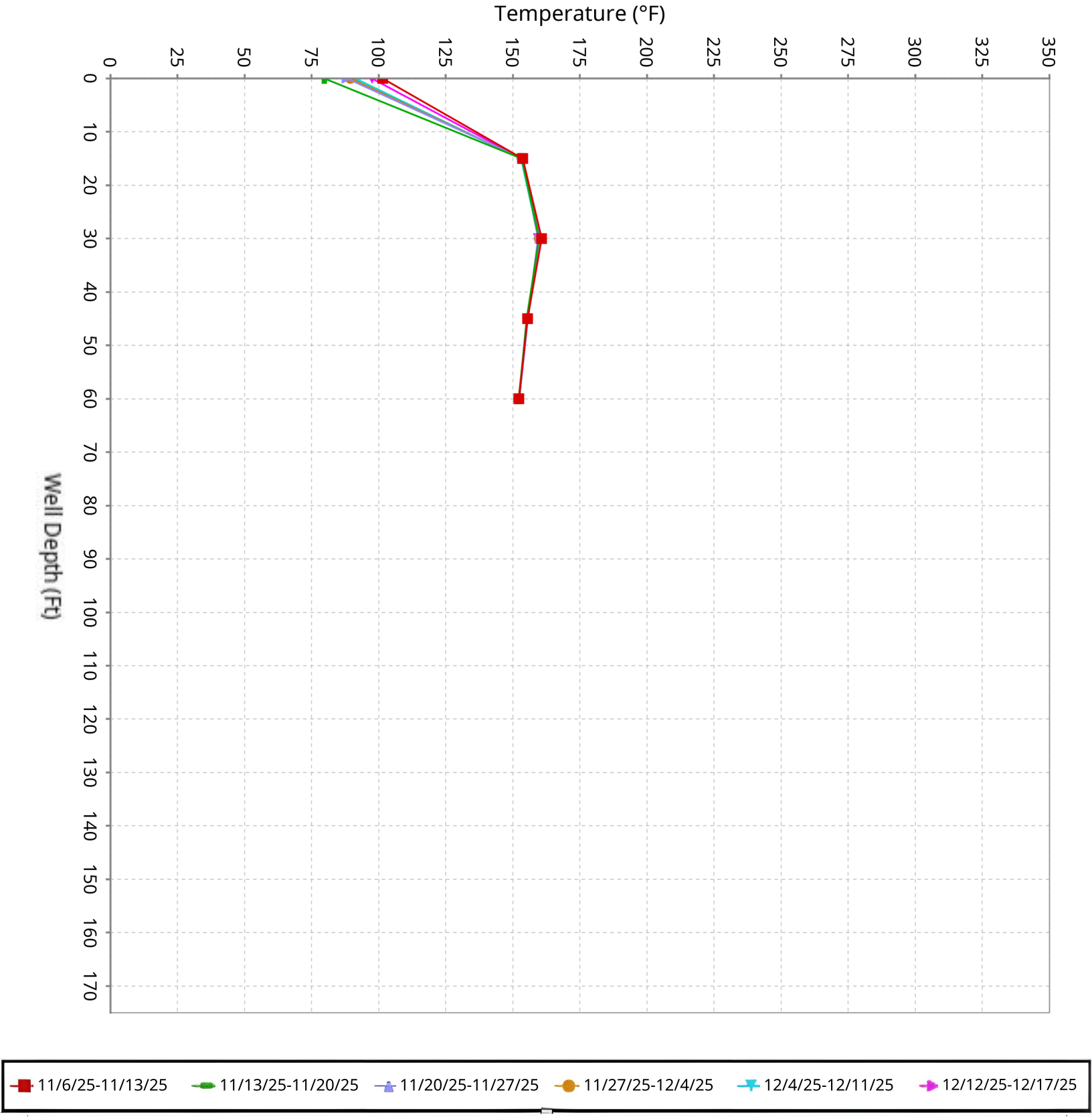

SCS ENGINEERS

Vertical Temperature Profiles from Temperature Probes at Chiquita Landfill for TP-5

Maximum data for 11/6/2025 to 12/17/2025

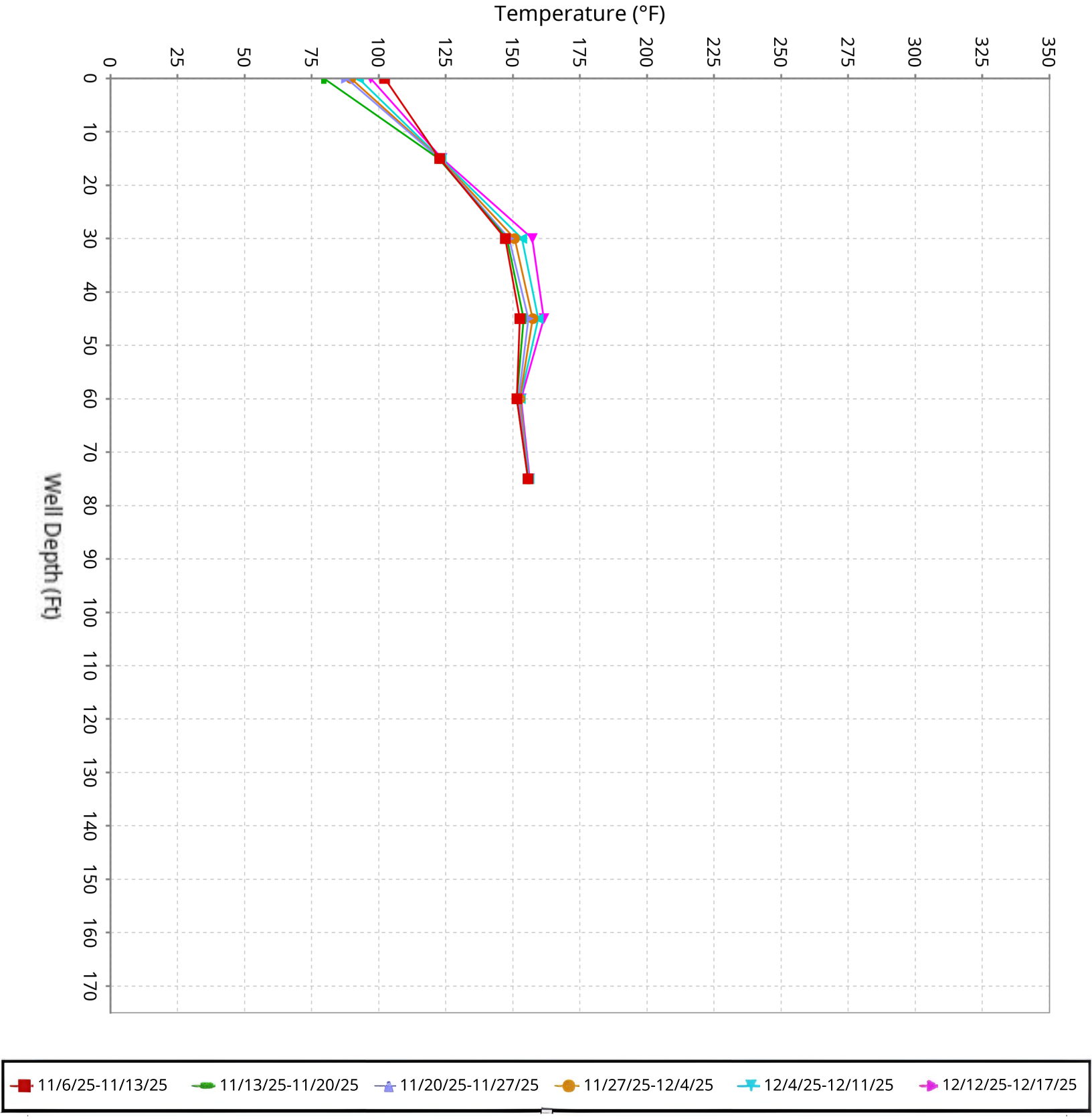

SCS ENGINEERS

Vertical Temperature Profiles from Temperature Probes at Chiquita Landfill for TP-6

Maximum data for 11/6/2025 to 12/17/2025

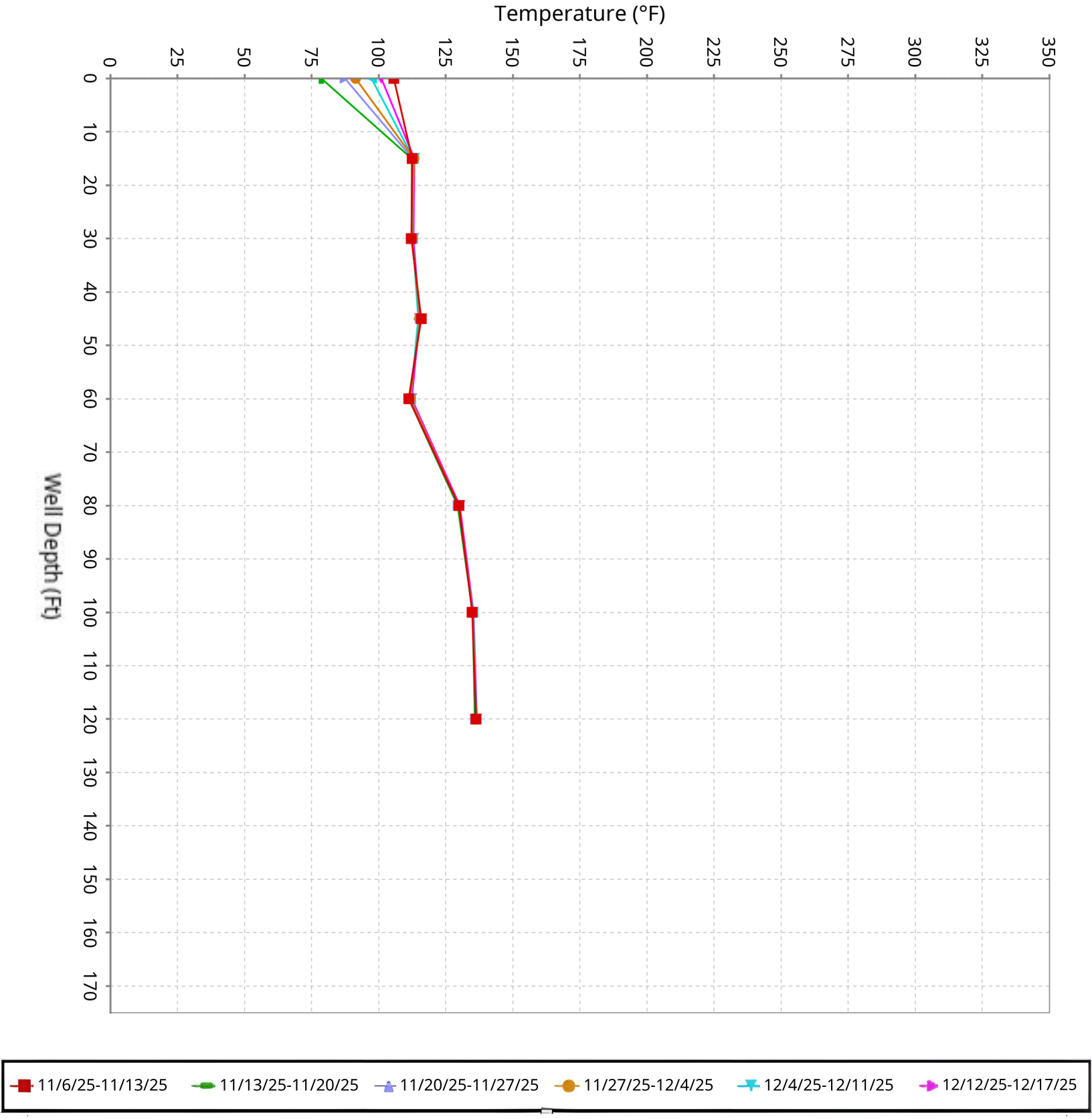

SCS ENGINEERS

Vertical Temperature Profiles from Temperature Probes at Chiquita Landfill for TP-7

Maximum data for 11/6/2025 to 12/17/2025

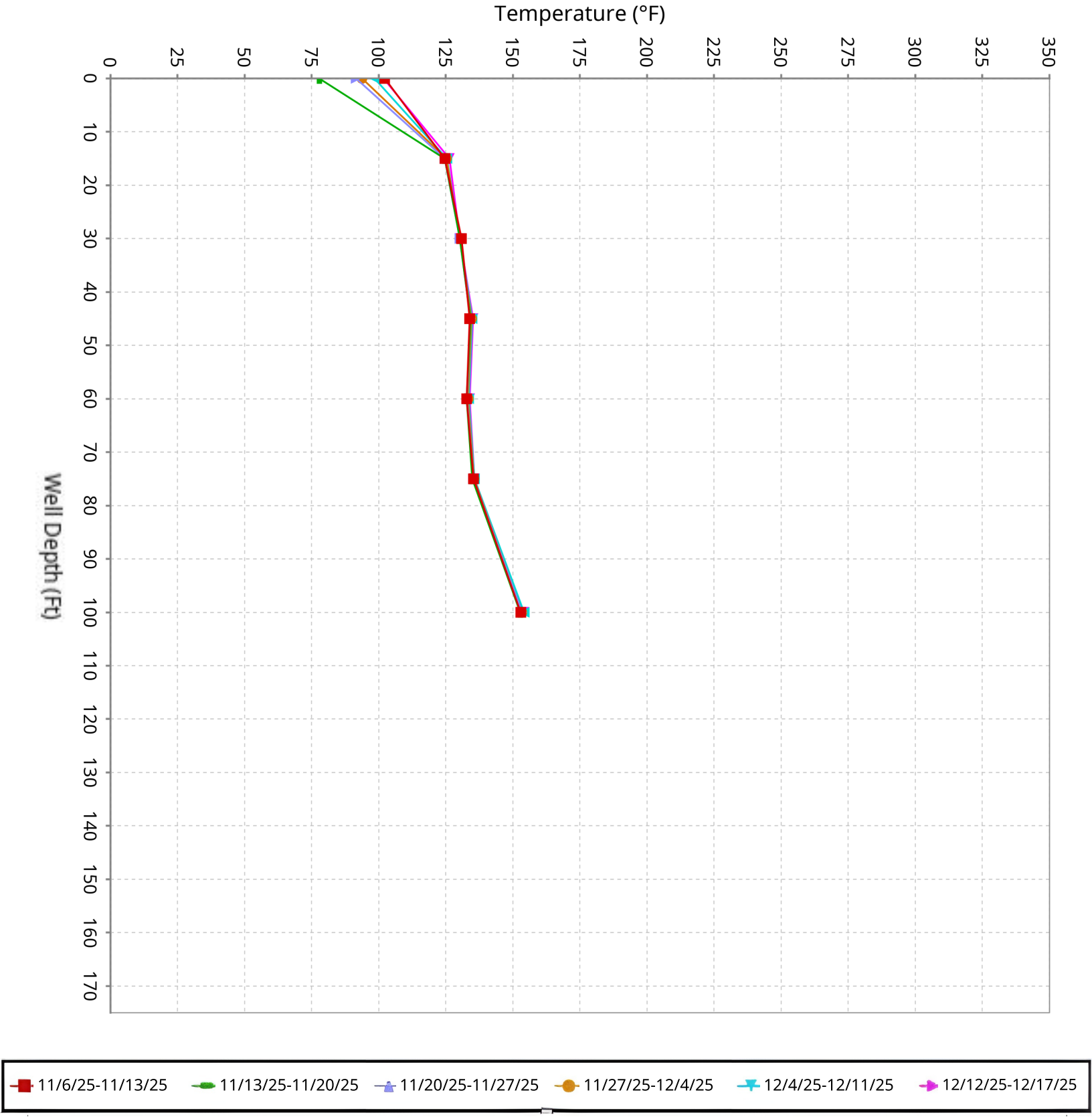

SCS ENGINEERS

Vertical Temperature Profiles from Temperature Probes at Chiquita Landfill for TP-8

Maximum data for 11/6/2025 to 12/17/2025

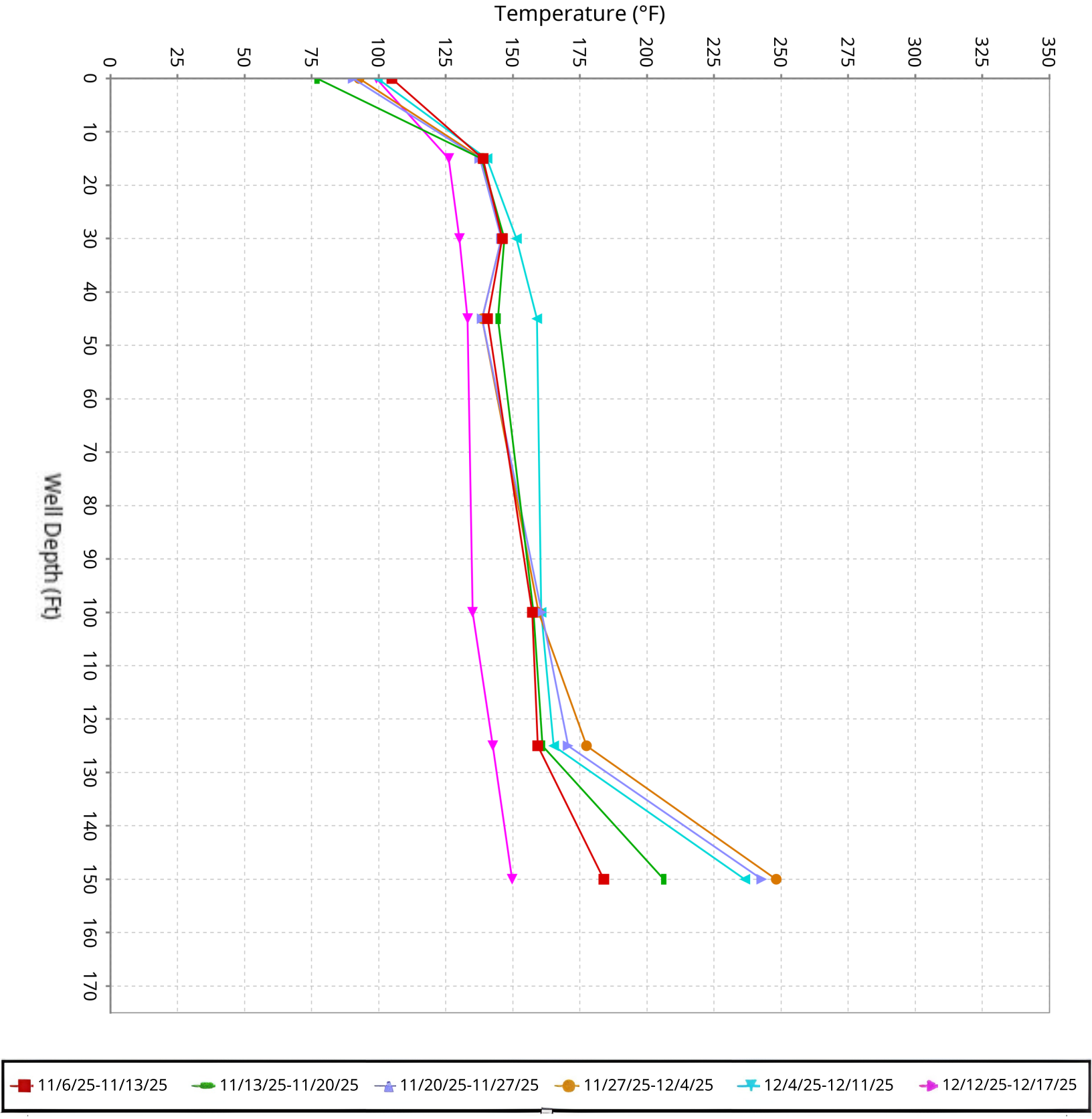

SCS ENGINEERS

Vertical Temperature Profiles from Temperature Probes at Chiquita Landfill for TP-9

Maximum data for 11/6/2025 to 12/17/2025

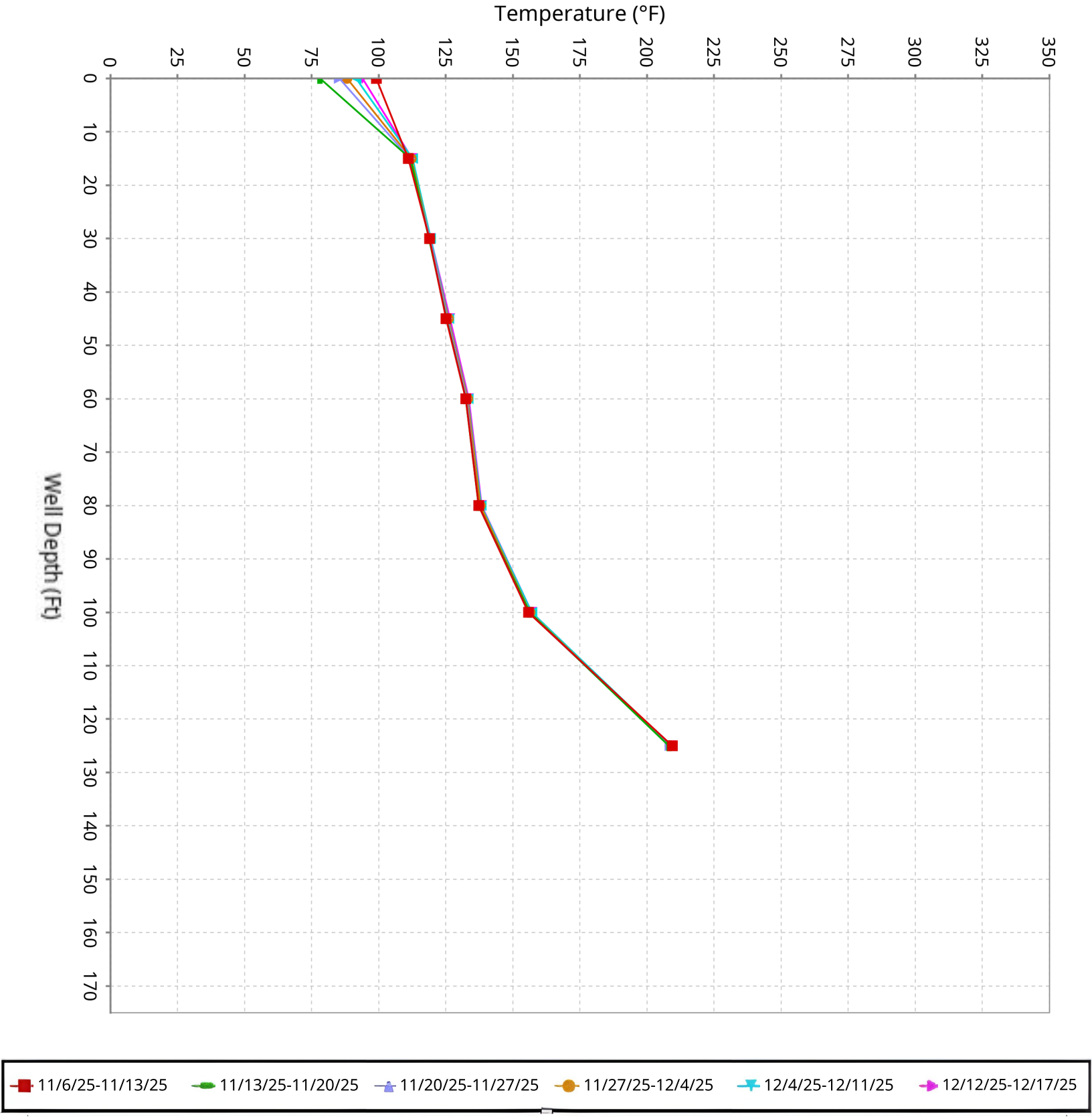

SCS ENGINEERS

Vertical Temperature Profiles from Temperature Probes at Chiquita Landfill for TP-10

Maximum data for 11/6/2025 to 12/17/2025

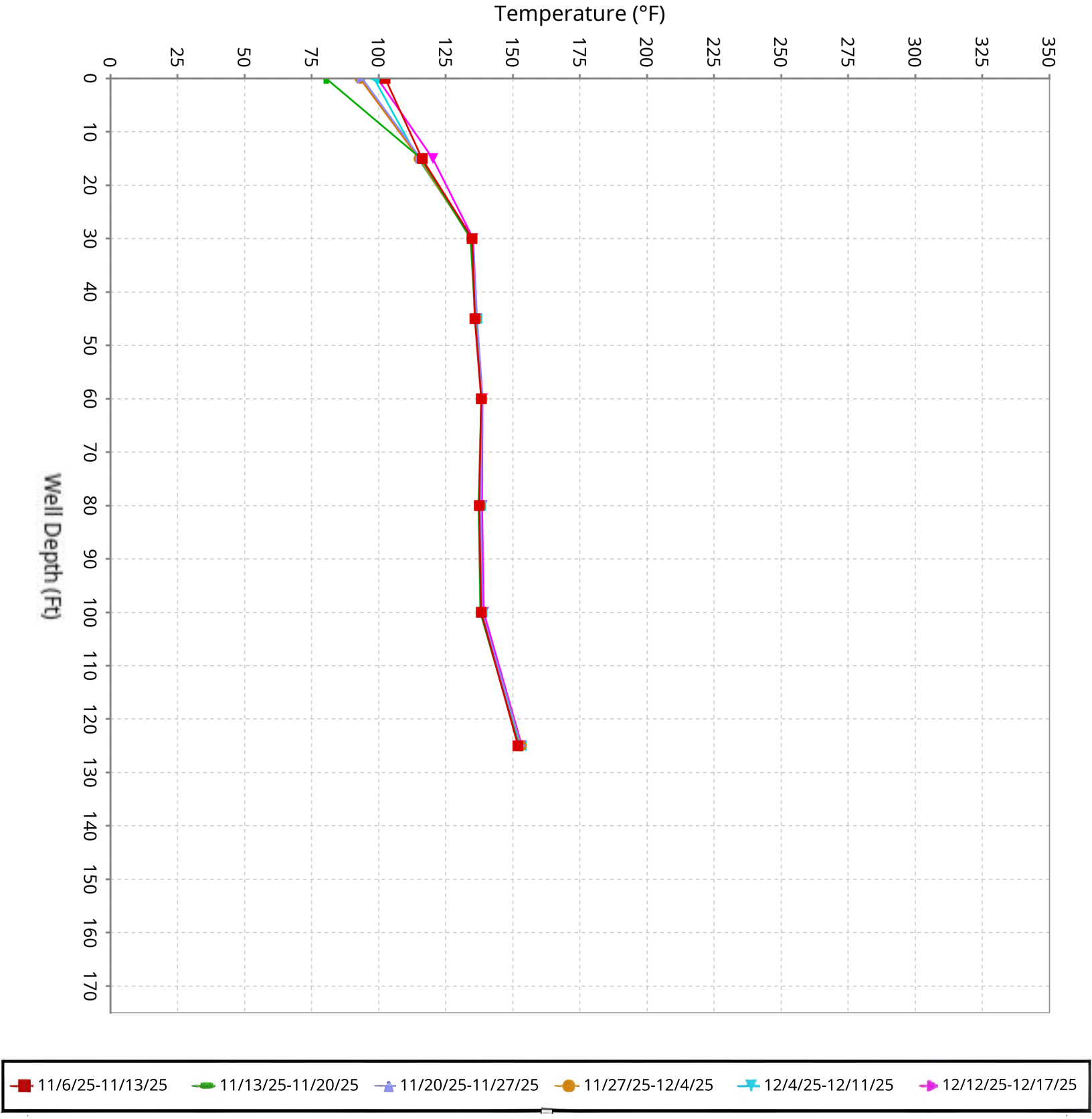

SCS ENGINEERS

Vertical Temperature Profiles from Temperature Probes at Chiquita Landfill for TP-11

Maximum data for 11/6/2025 to 12/17/2025

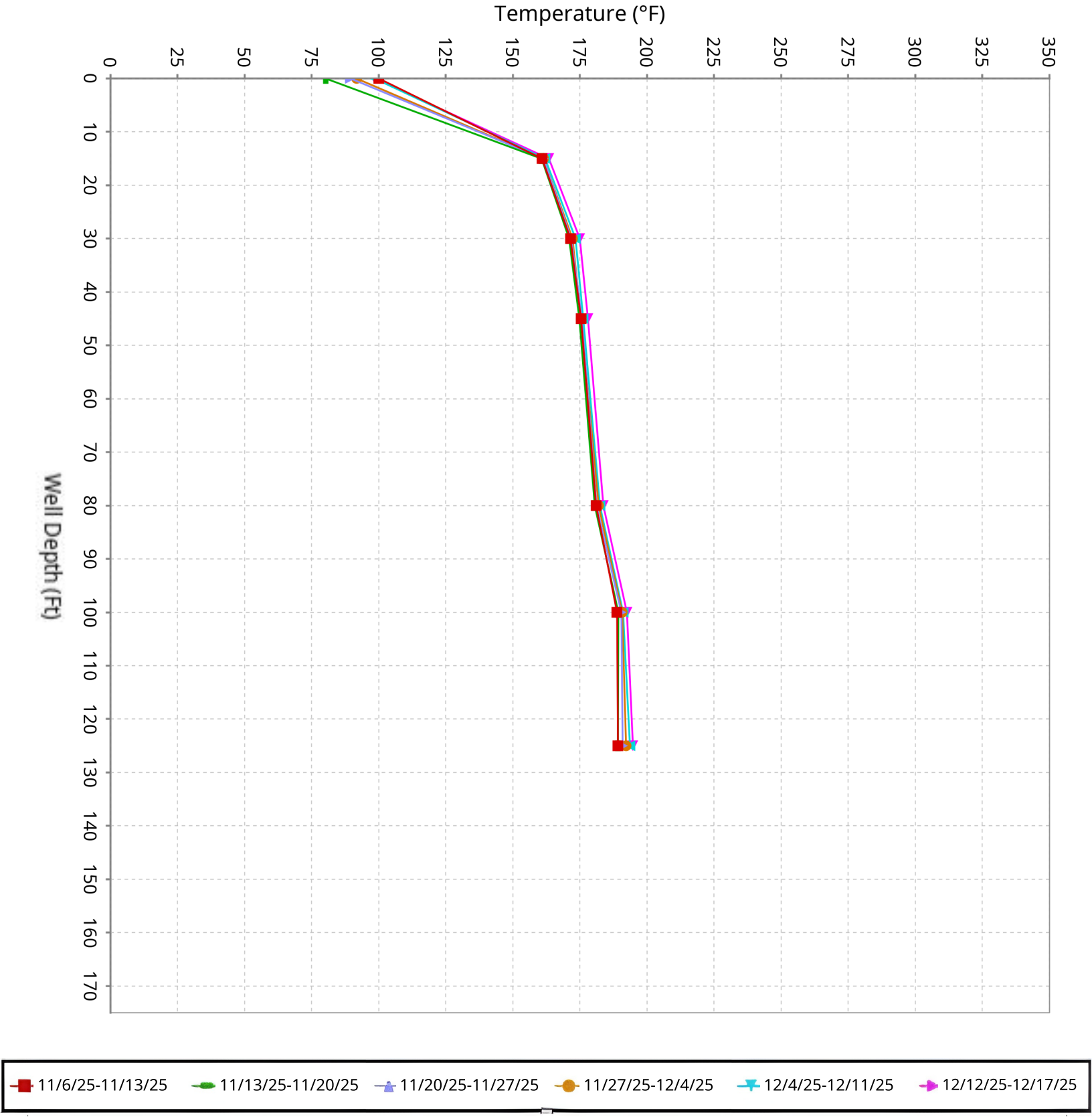

SCS ENGINEERS

Vertical Temperature Profiles from Temperature Probes at Chiquita Landfill for TP-12

Maximum data for 11/6/2025 to 12/17/2025

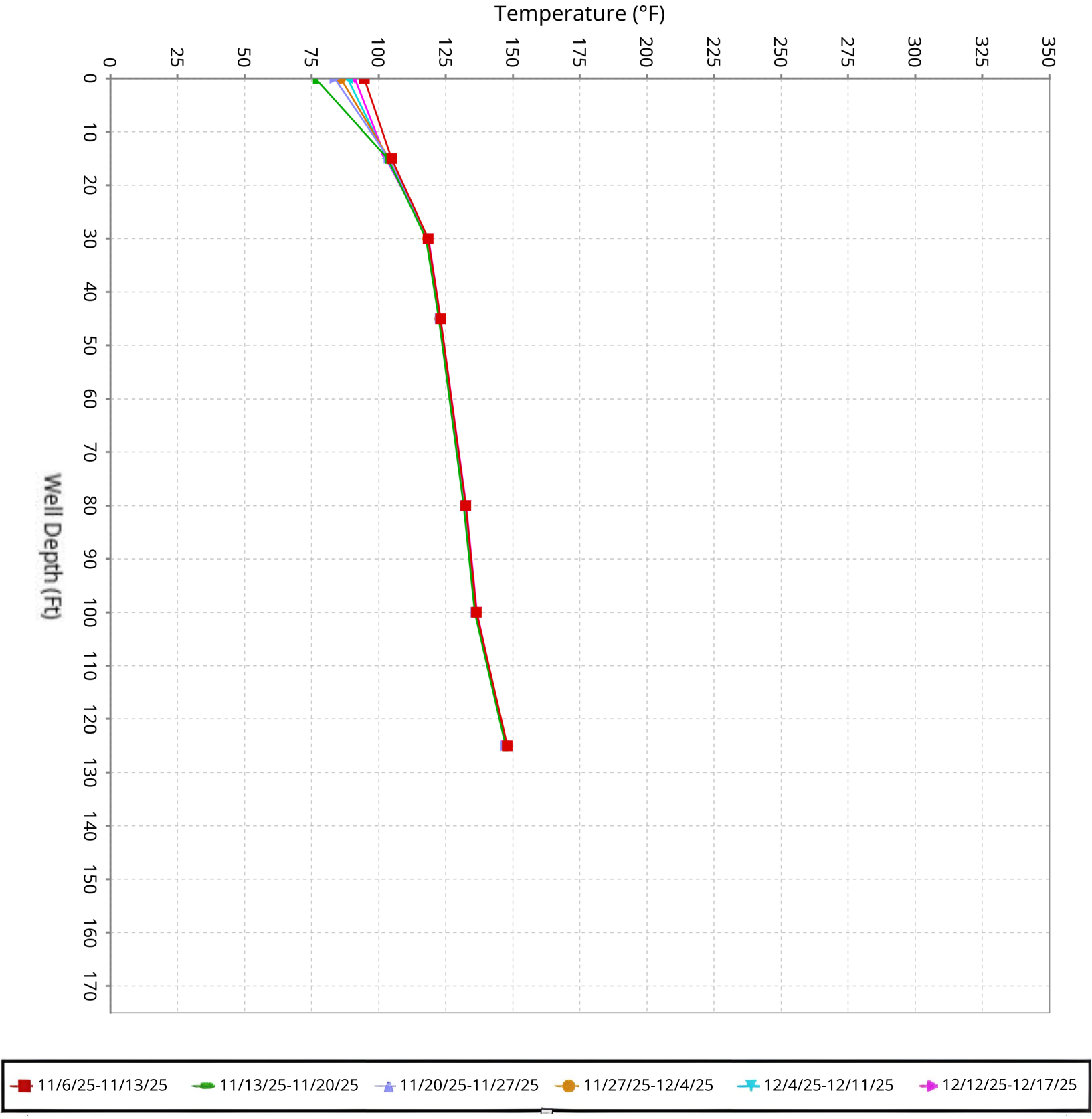

SCS ENGINEERS

Vertical Temperature Profiles from Temperature Probes at Chiquita Landfill for TP-13

Maximum data for 11/6/2025 to 12/17/2025

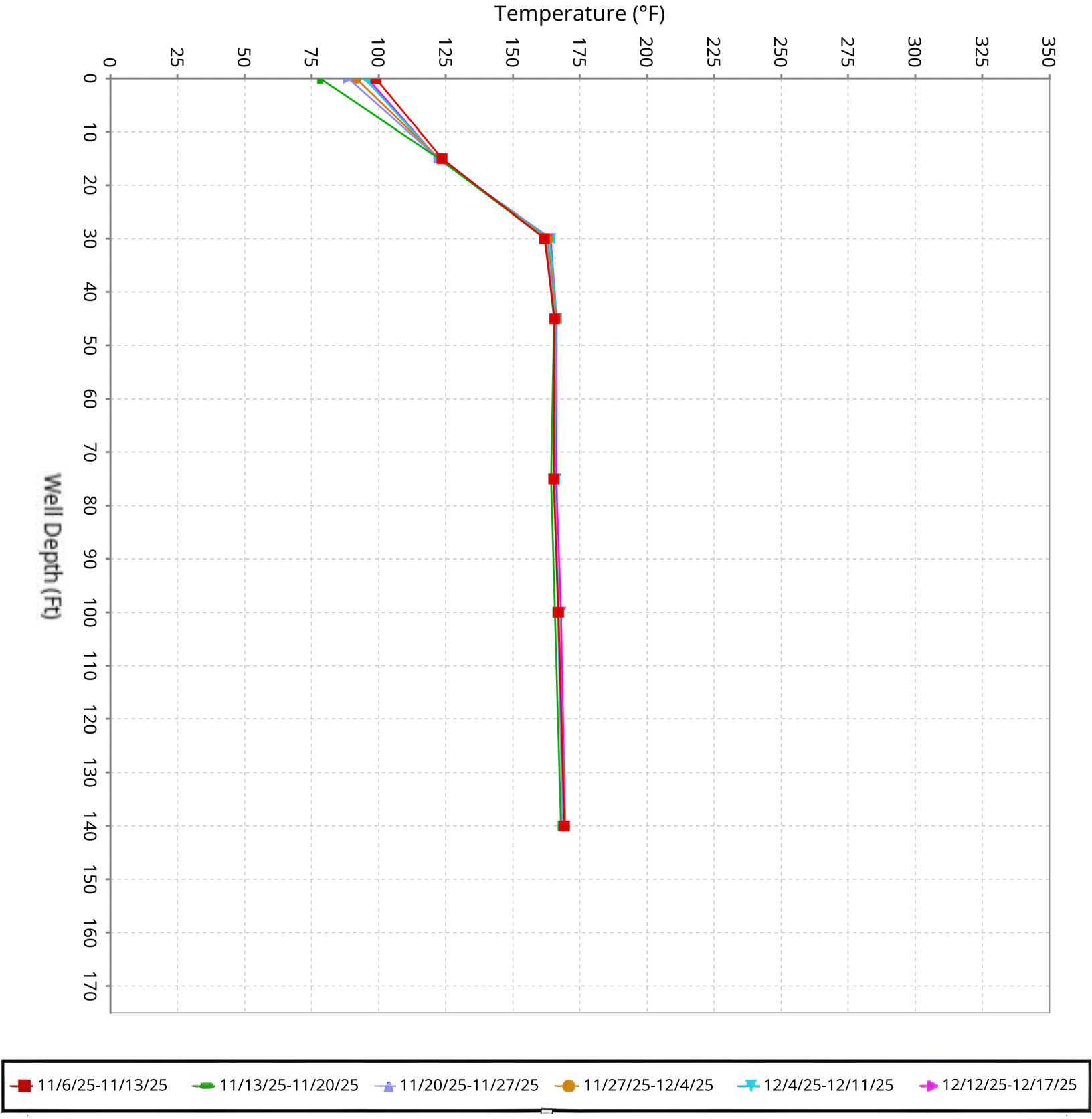

SCS ENGINEERS

Vertical Temperature Profiles from Temperature Probes at Chiquita Landfill for TP-14

Maximum data for 11/6/2025 to 12/17/2025

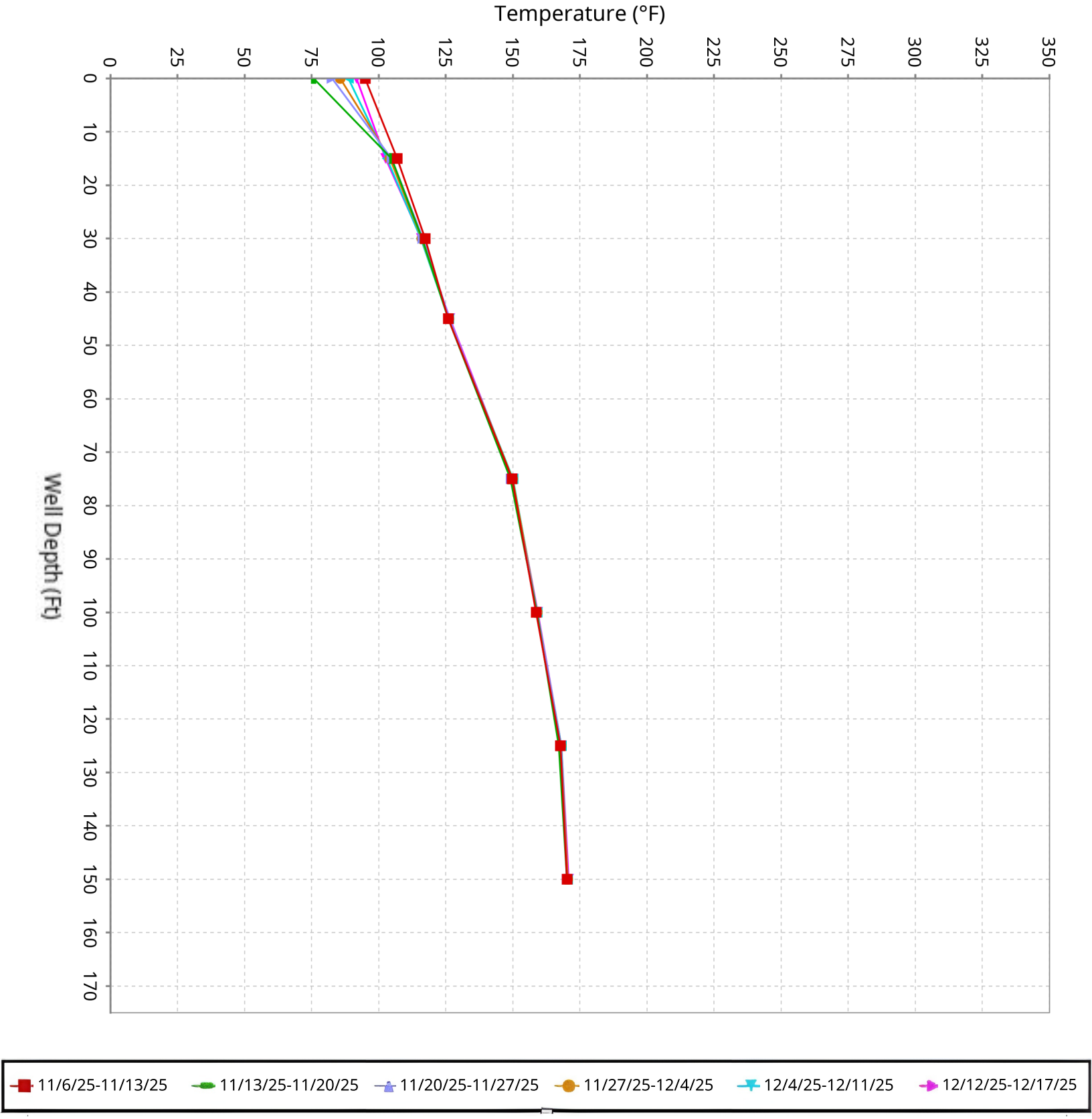

SCS ENGINEERS

Vertical Temperature Profiles from Temperature Probes at Chiquita Landfill for TP-15

Maximum data for 11/6/2025 to 12/17/2025

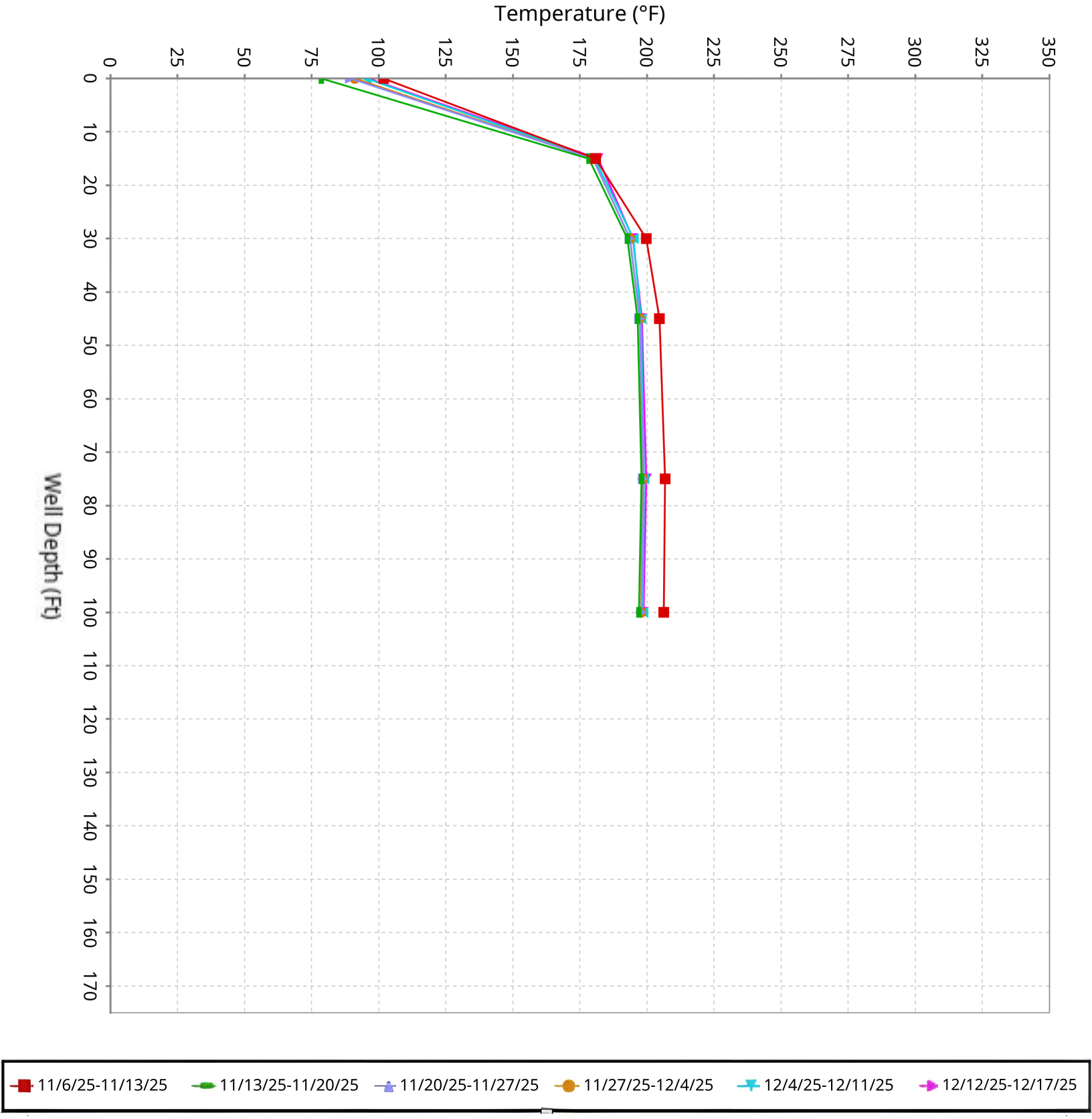

SCS ENGINEERS

Vertical Temperature Profiles from Temperature Probes at Chiquita Landfill for TP-16

Maximum data for 11/6/2025 to 12/17/2025

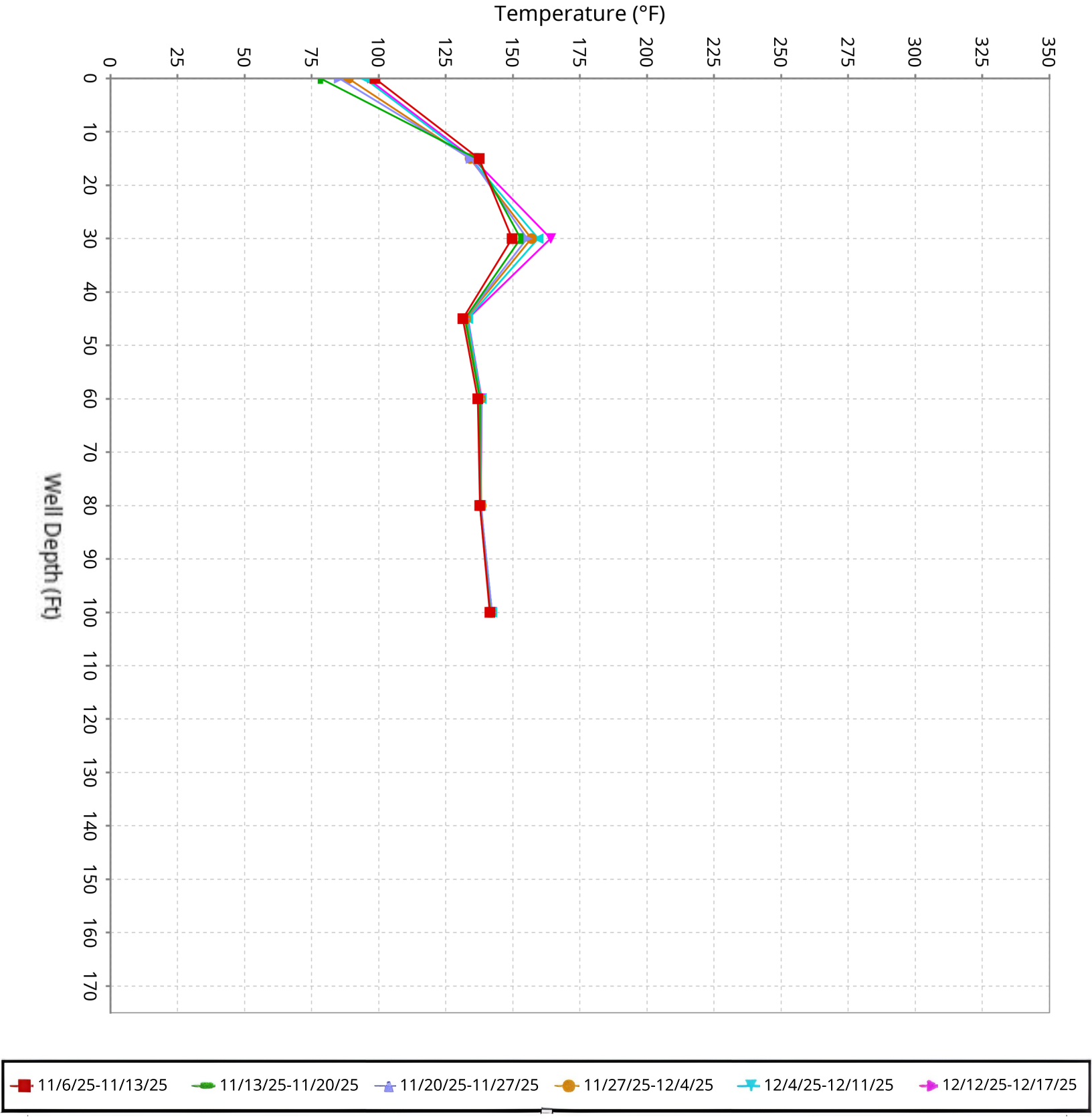

SCS ENGINEERS

Vertical Temperature Profiles from Temperature Probes at Chiquita Landfill for TP-17

Maximum data for 11/6/2025 to 12/17/2025

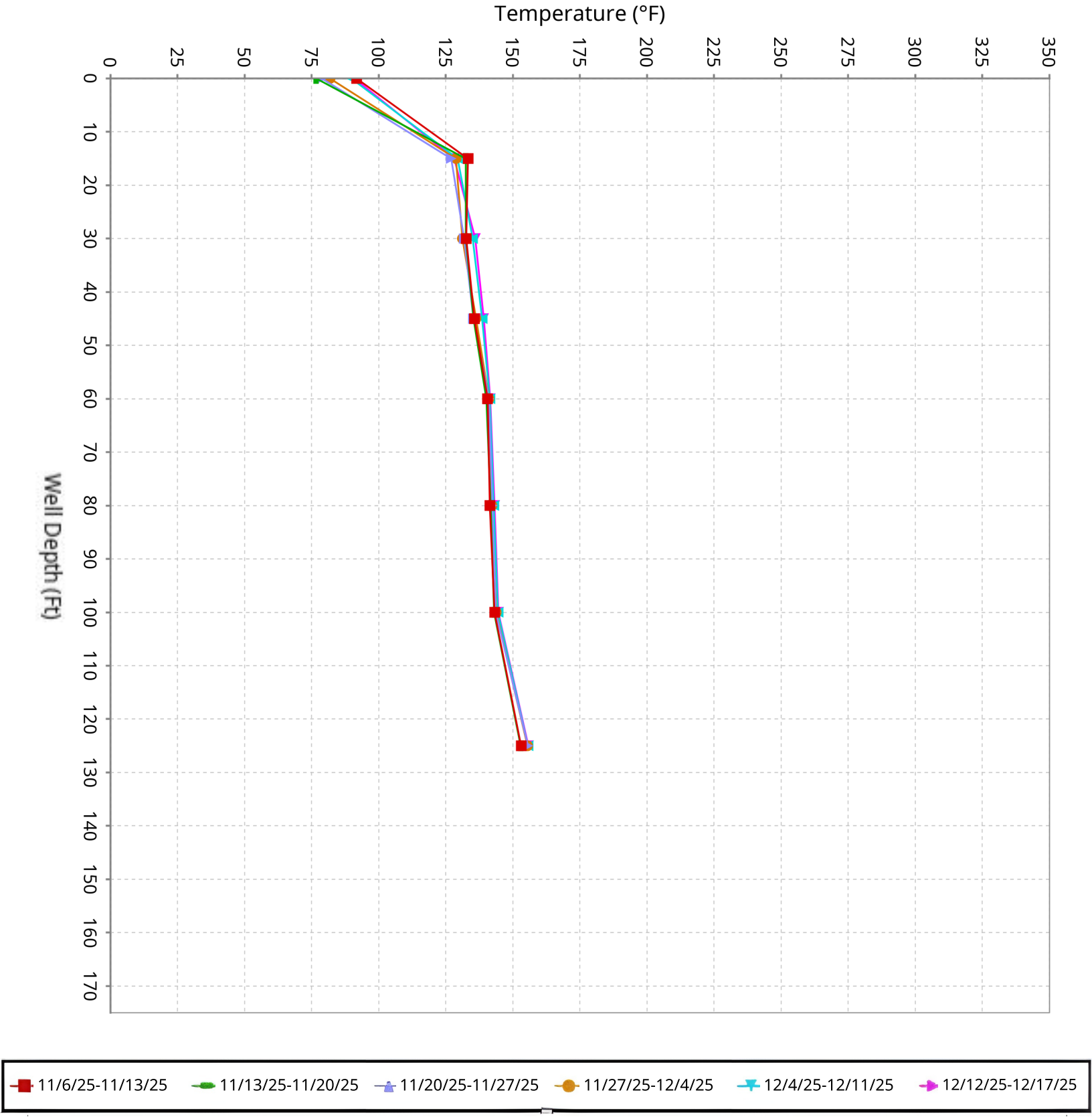

SCS ENGINEERS

Vertical Temperature Profiles from Temperature Probes at Chiquita Landfill for TP-18

Maximum data for 11/6/2025 to 12/17/2025

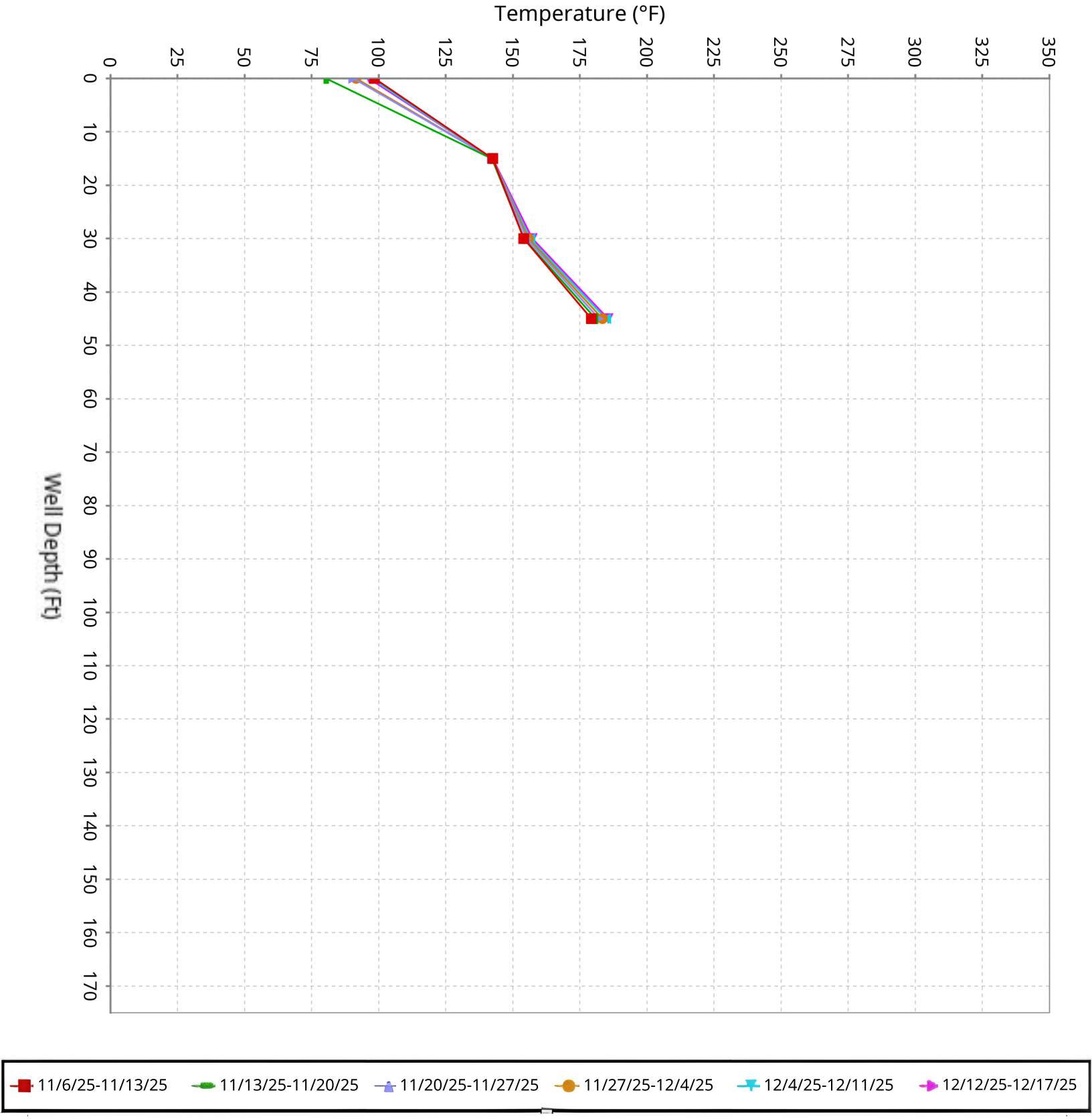

SCS ENGINEERS

Vertical Temperature Profiles from Temperature Probes at Chiquita Landfill for TP-19

Maximum data for 11/6/2025 to 12/17/2025

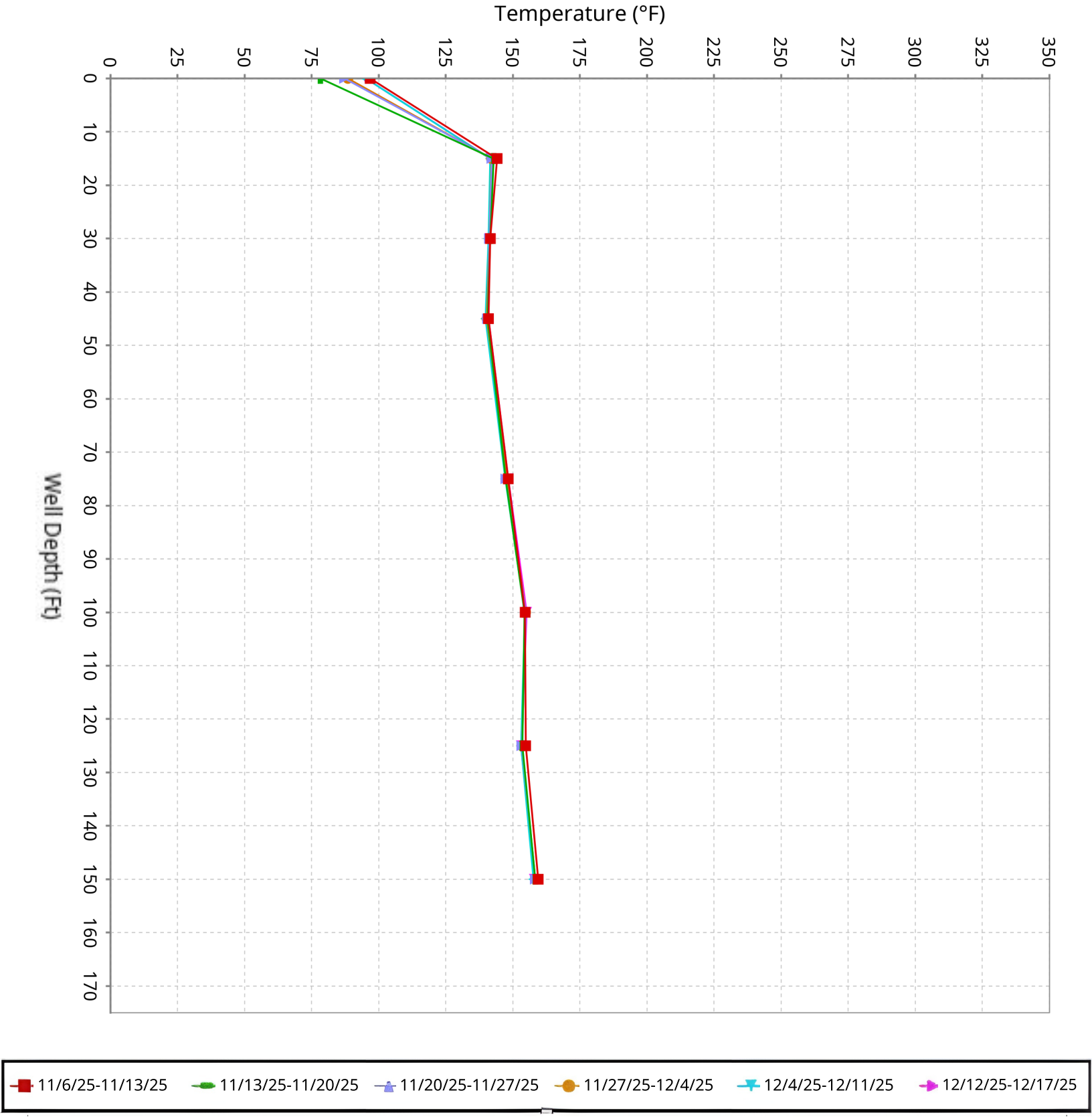

SCS ENGINEERS

Vertical Temperature Profiles from Temperature Probes at Chiquita Landfill for TP-20

Maximum data for 11/6/2025 to 12/17/2025

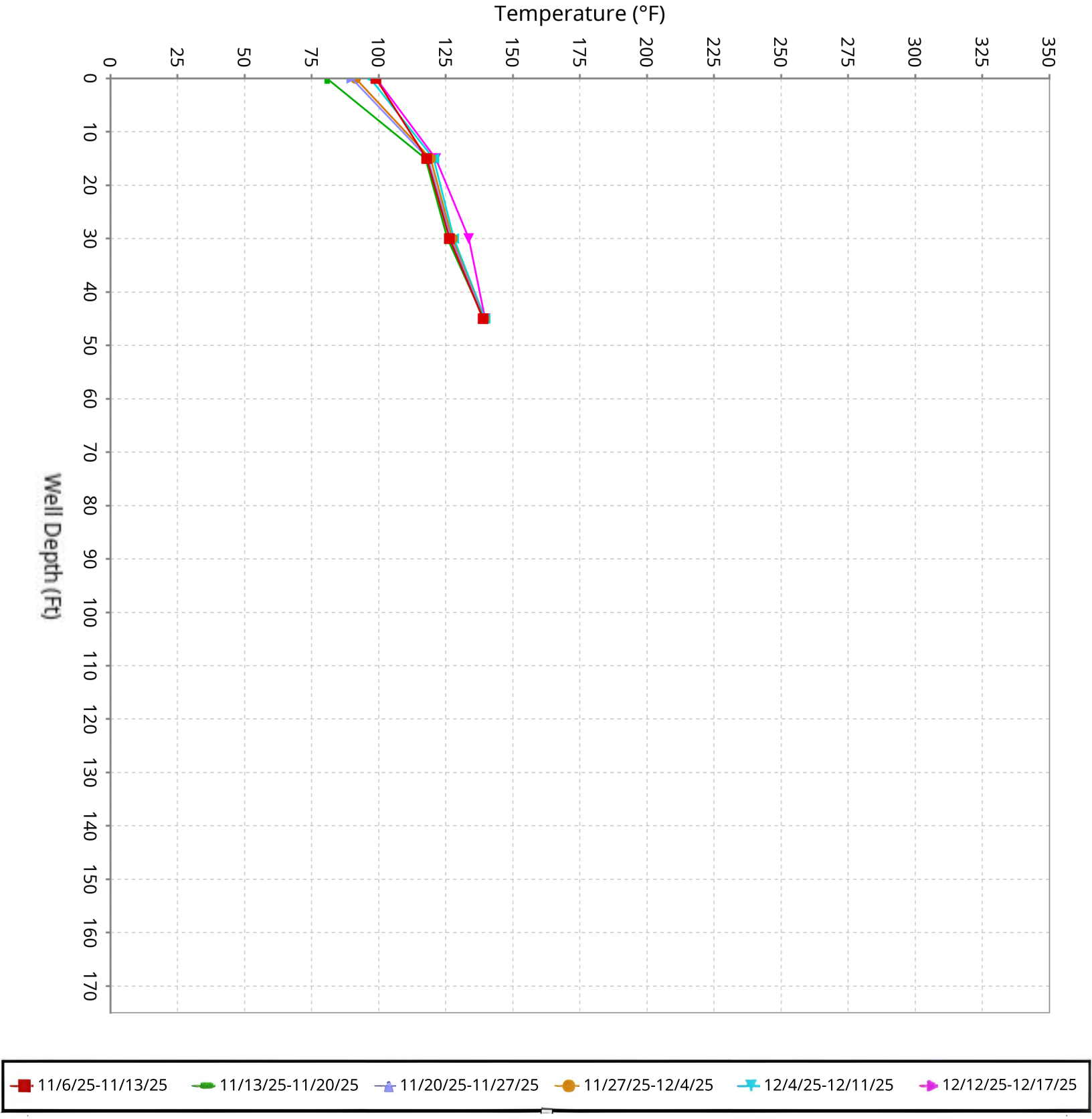

SCS ENGINEERS

Vertical Temperature Profiles from Temperature Probes at Chiquita Landfill for TP-21

Maximum data for 11/6/2025 to 12/17/2025

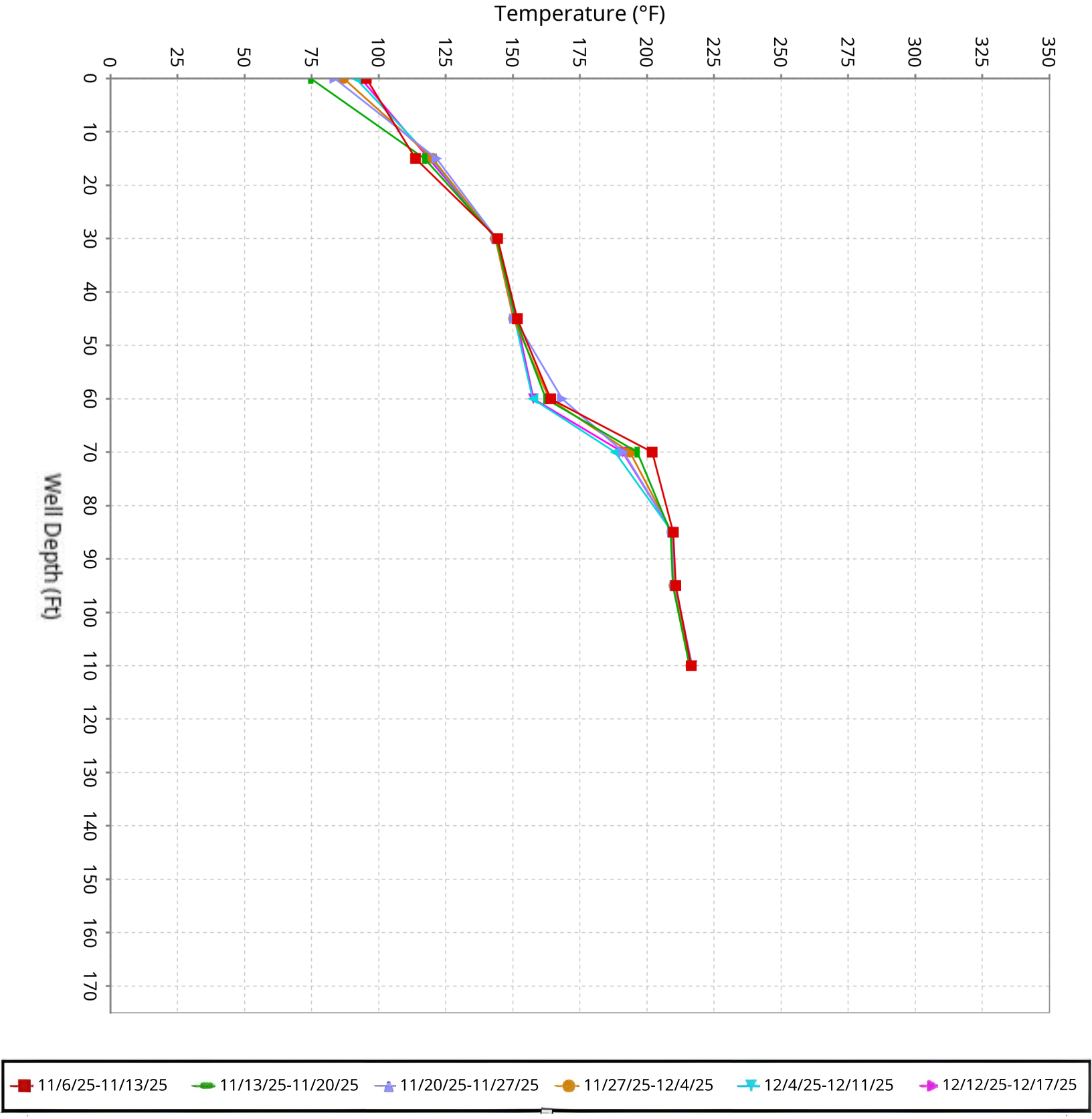

SCS ENGINEERS

Vertical Temperature Profiles from Temperature Probes at Chiquita Landfill for TP-24

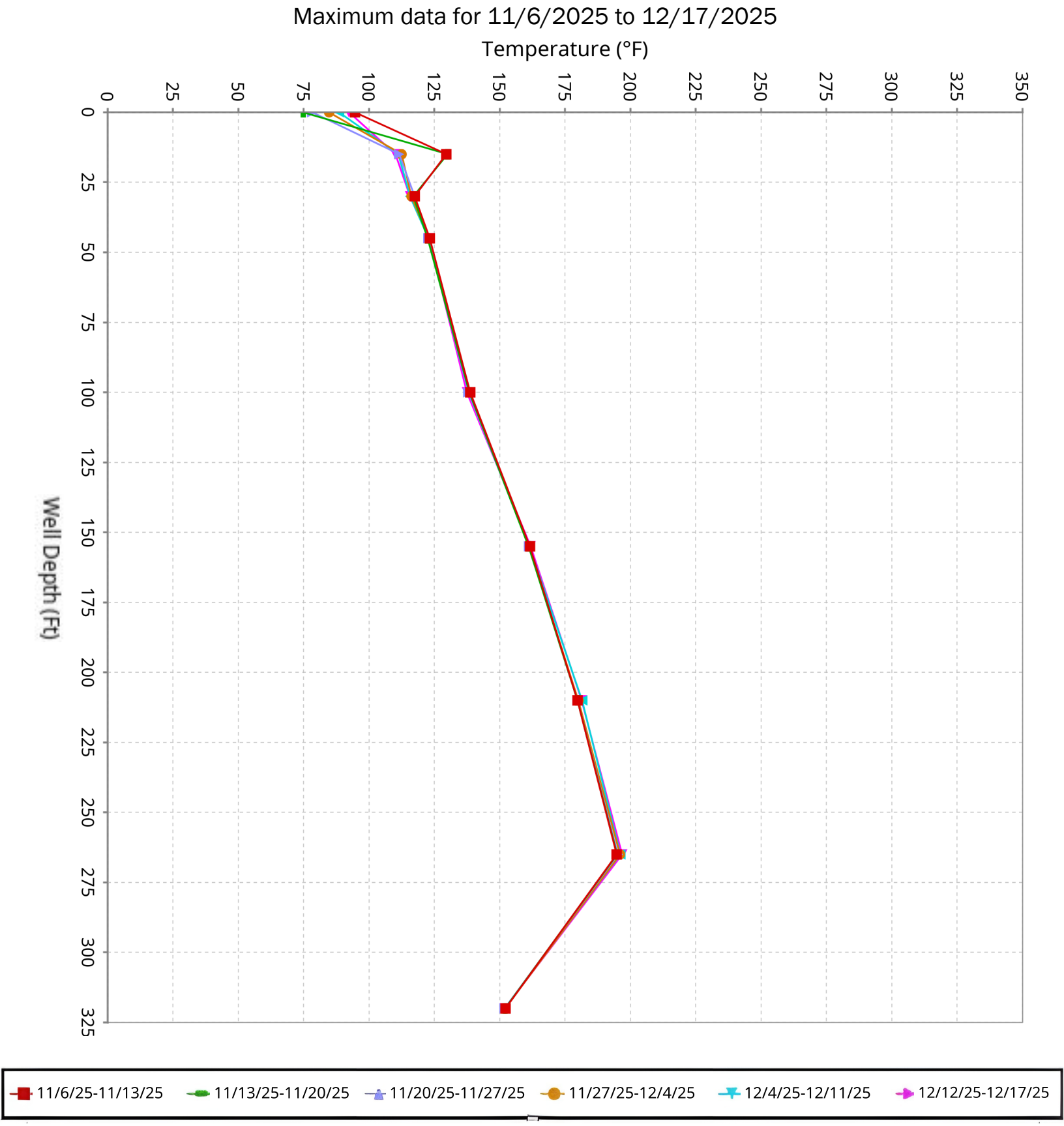

SCS ENGINEERS

Vertical Temperature Profiles from Temperature Probes at Chiquita Landfill for TP-25

Maximum data for 11/6/2025 to 12/17/2025

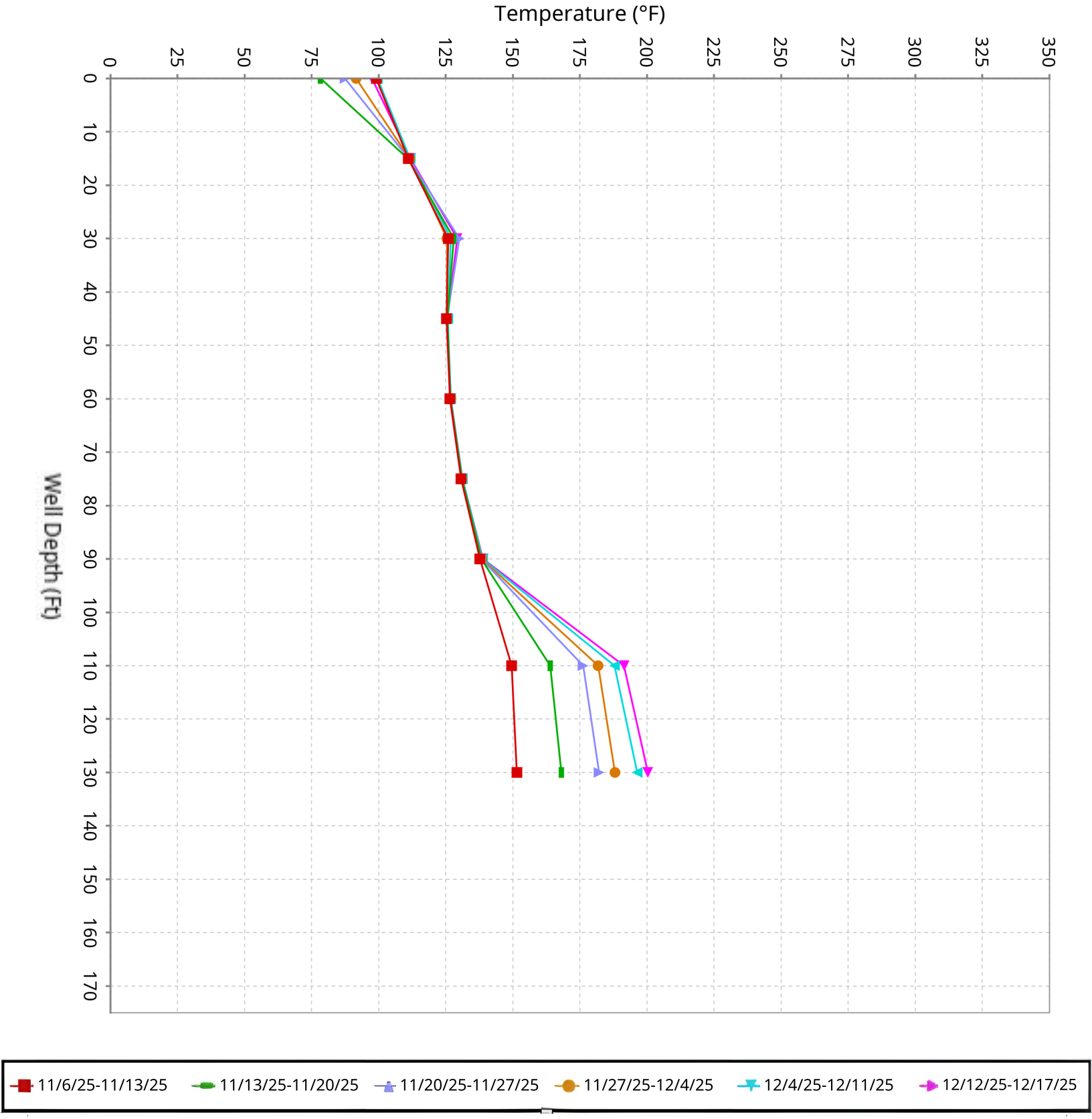

SCS ENGINEERS

Vertical Temperature Profiles from Temperature Probes at Chiquita Landfill for TP-26

Maximum data for 11/6/2025 to 12/17/2025

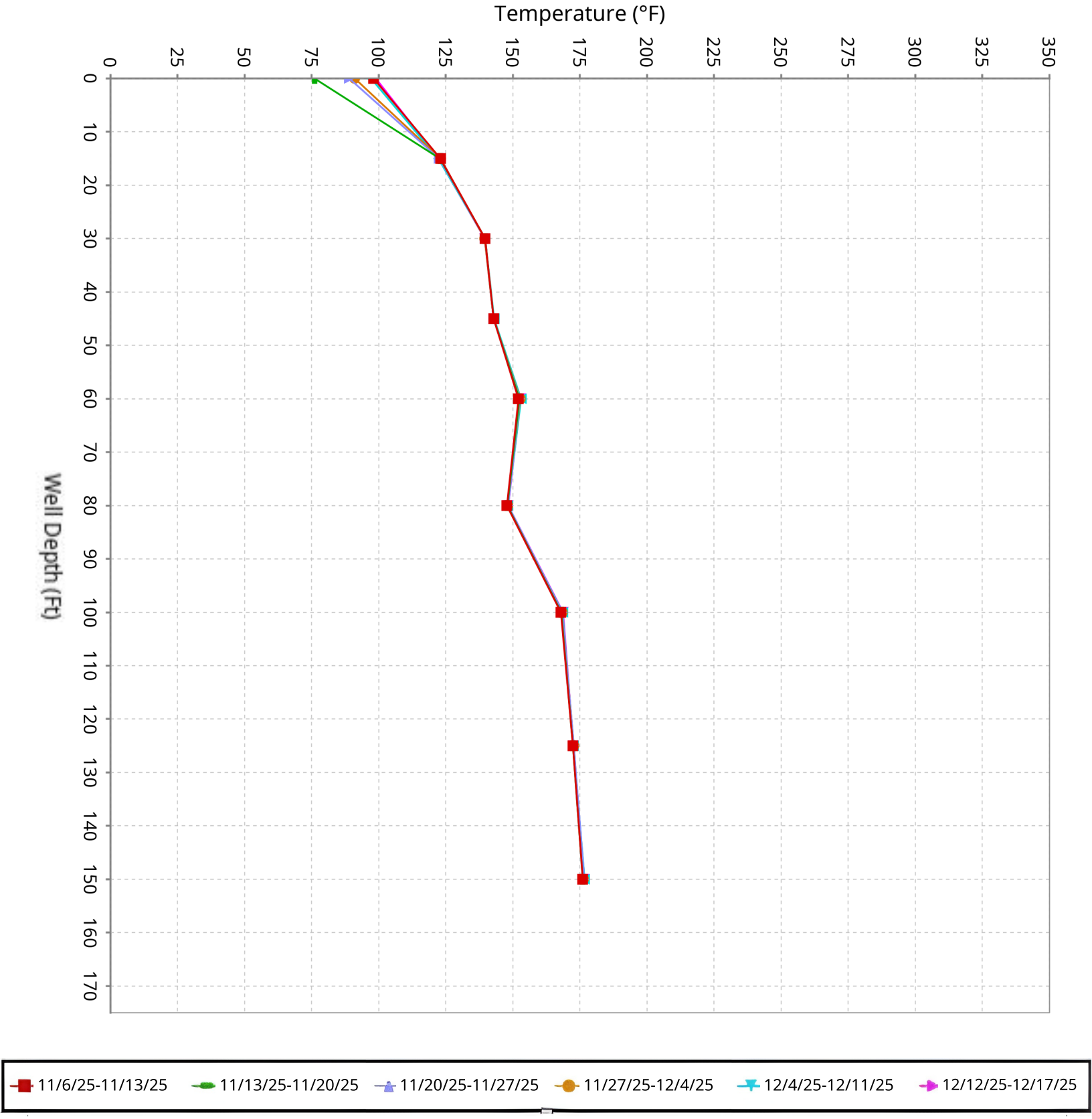

SCS ENGINEERS

Vertical Temperature Profiles from Temperature Probes at Chiquita Landfill for TP-27

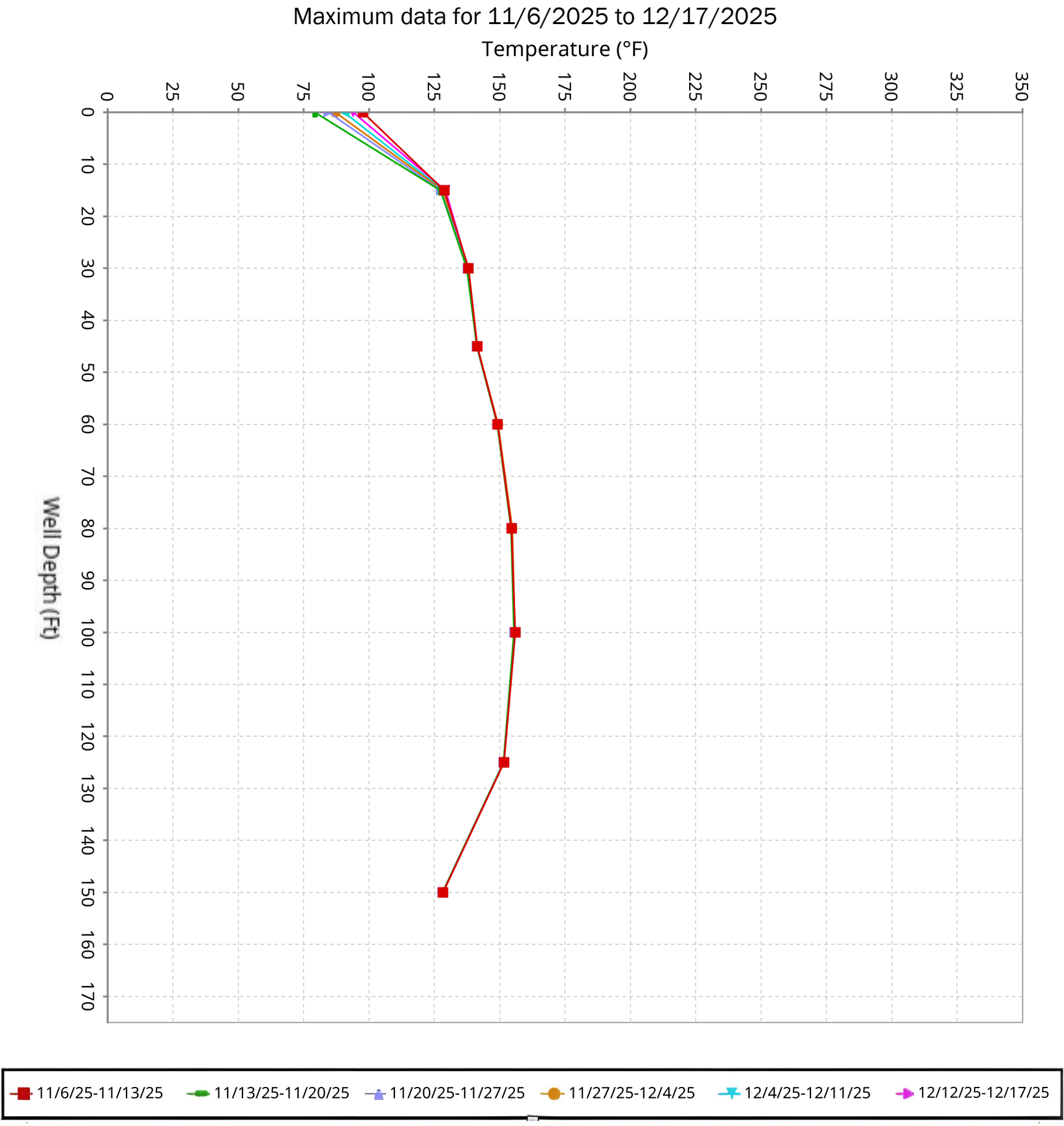

SCS ENGINEERS

Vertical Temperature Profiles from Temperature Probes at Chiquita Landfill for TP-28

Maximum data for 11/6/2025 to 12/17/2025

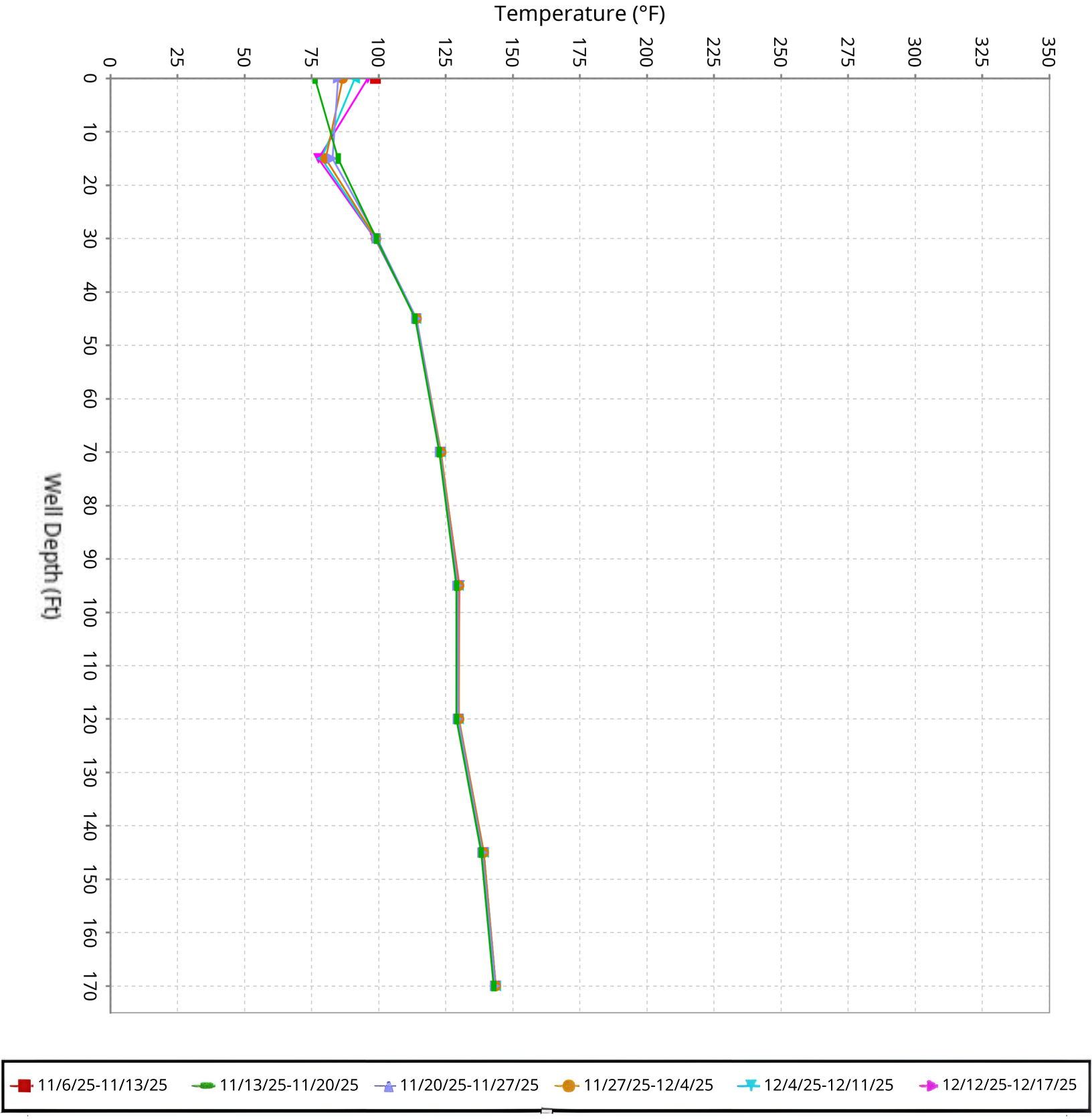

SCS ENGINEERS

Vertical Temperature Profiles from Temperature Probes at Chiquita Landfill for TP-29

Maximum data for 11/6/2025 to 12/17/2025

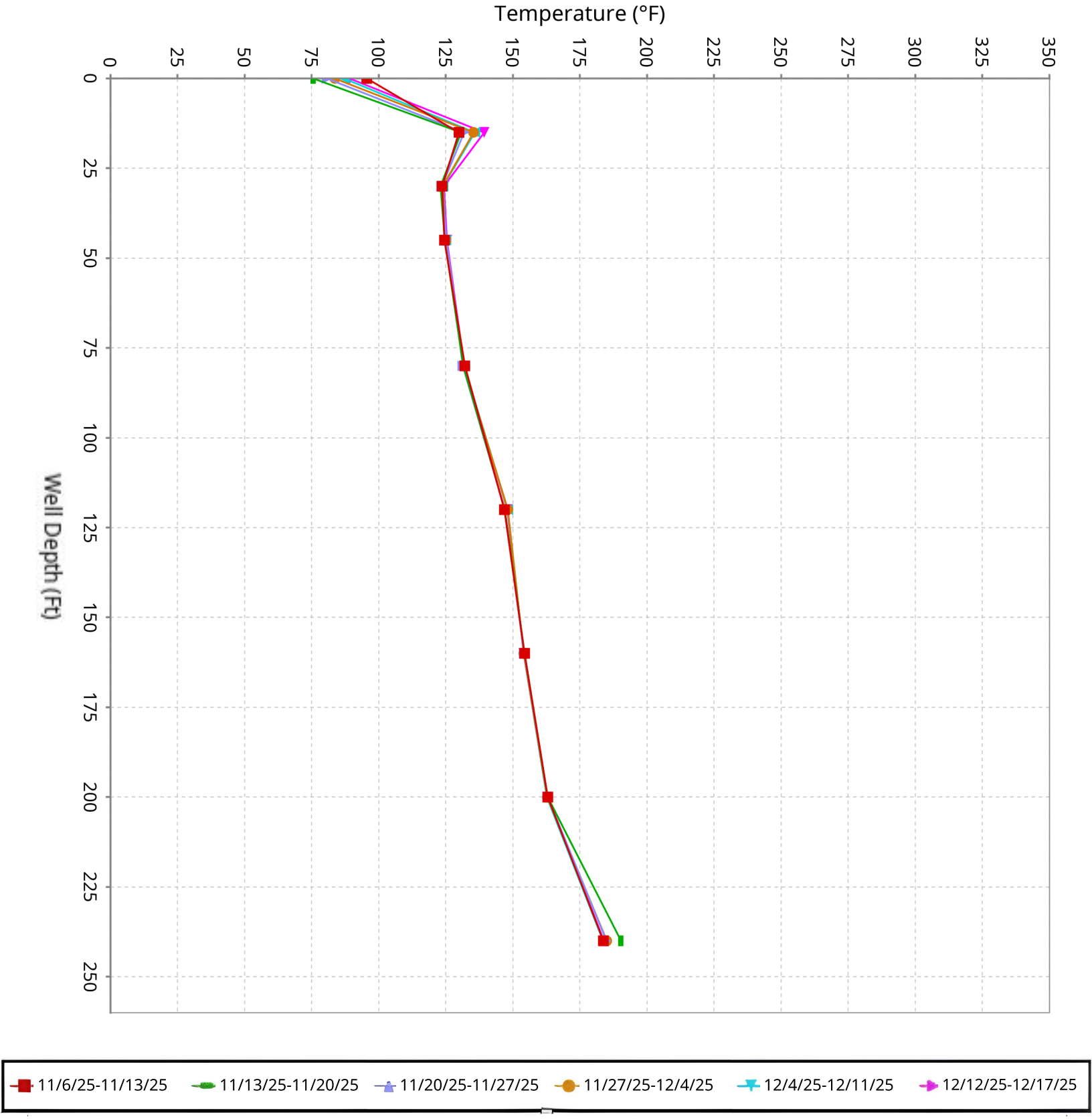

SCS ENGINEERS

Vertical Temperature Profiles from Temperature Probes at Chiquita Landfill for TP-30

Maximum data for 11/6/2025 to 12/17/2025

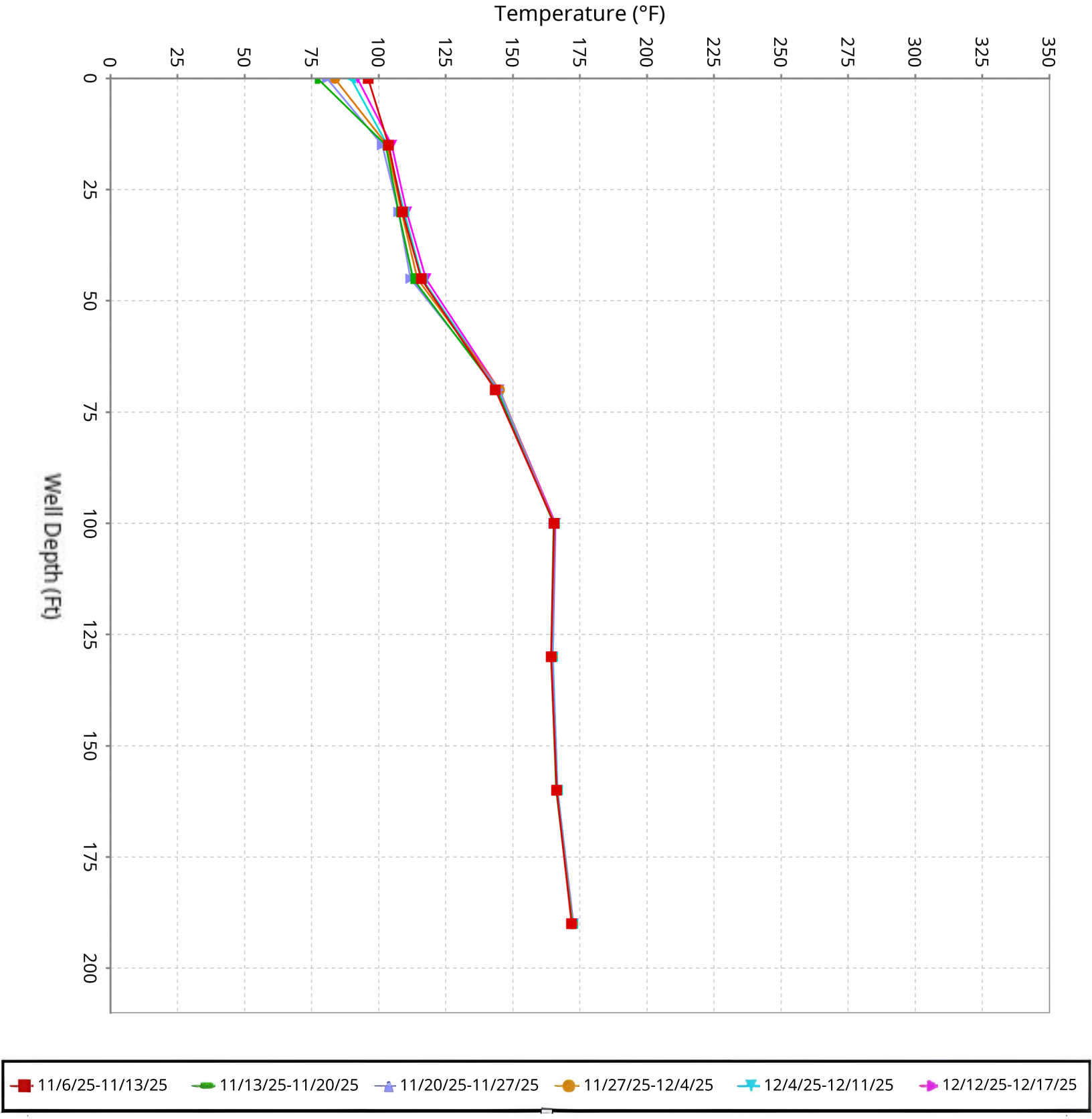

SCS ENGINEERS

Vertical Temperature Profiles from Temperature Probes at Chiquita Landfill for TP-31

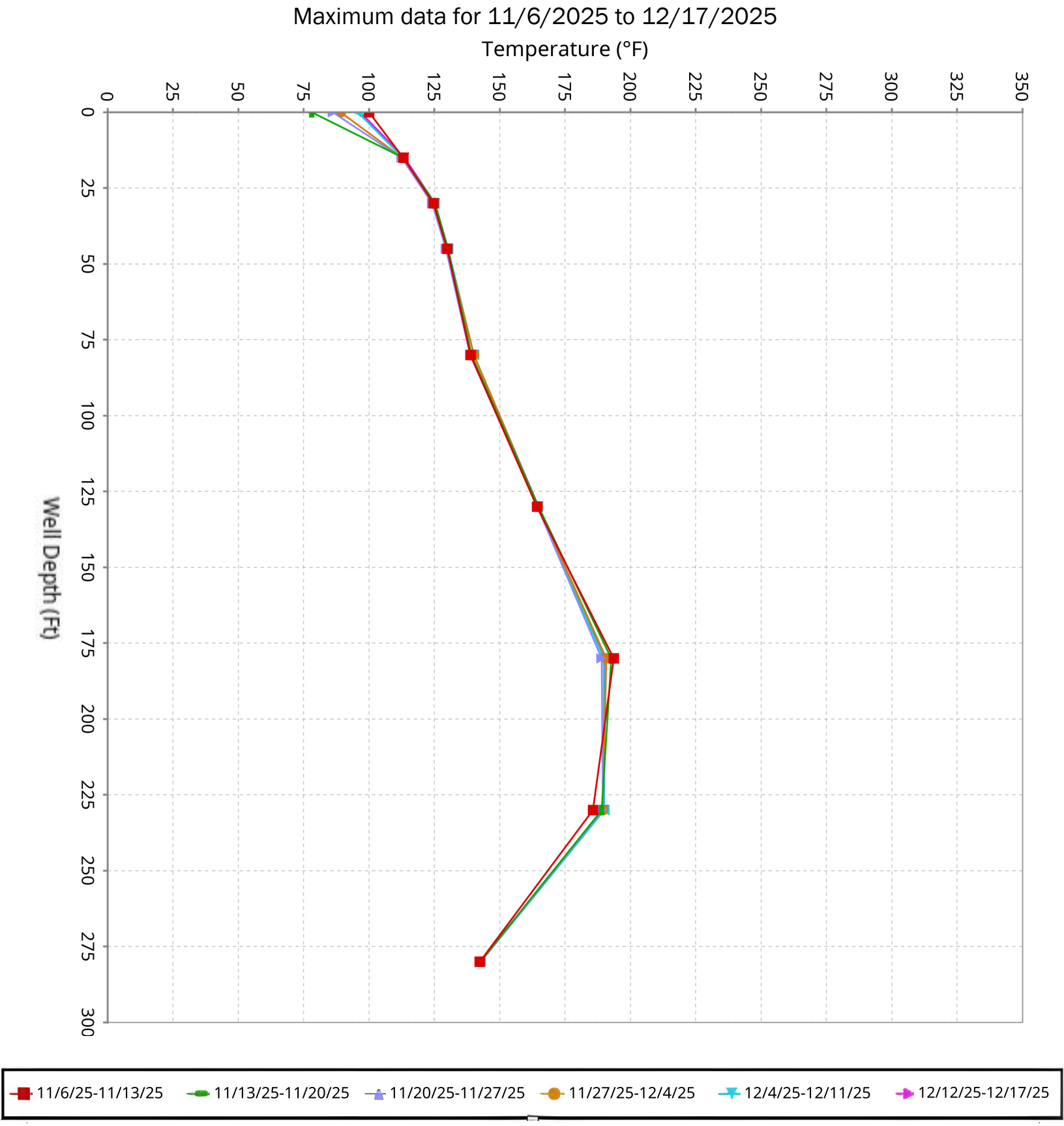

SCS ENGINEERS

Vertical Temperature Profiles from Temperature Probes at Chiquita Landfill for TP-32

Maximum data for 11/6/2025 to 12/17/2025

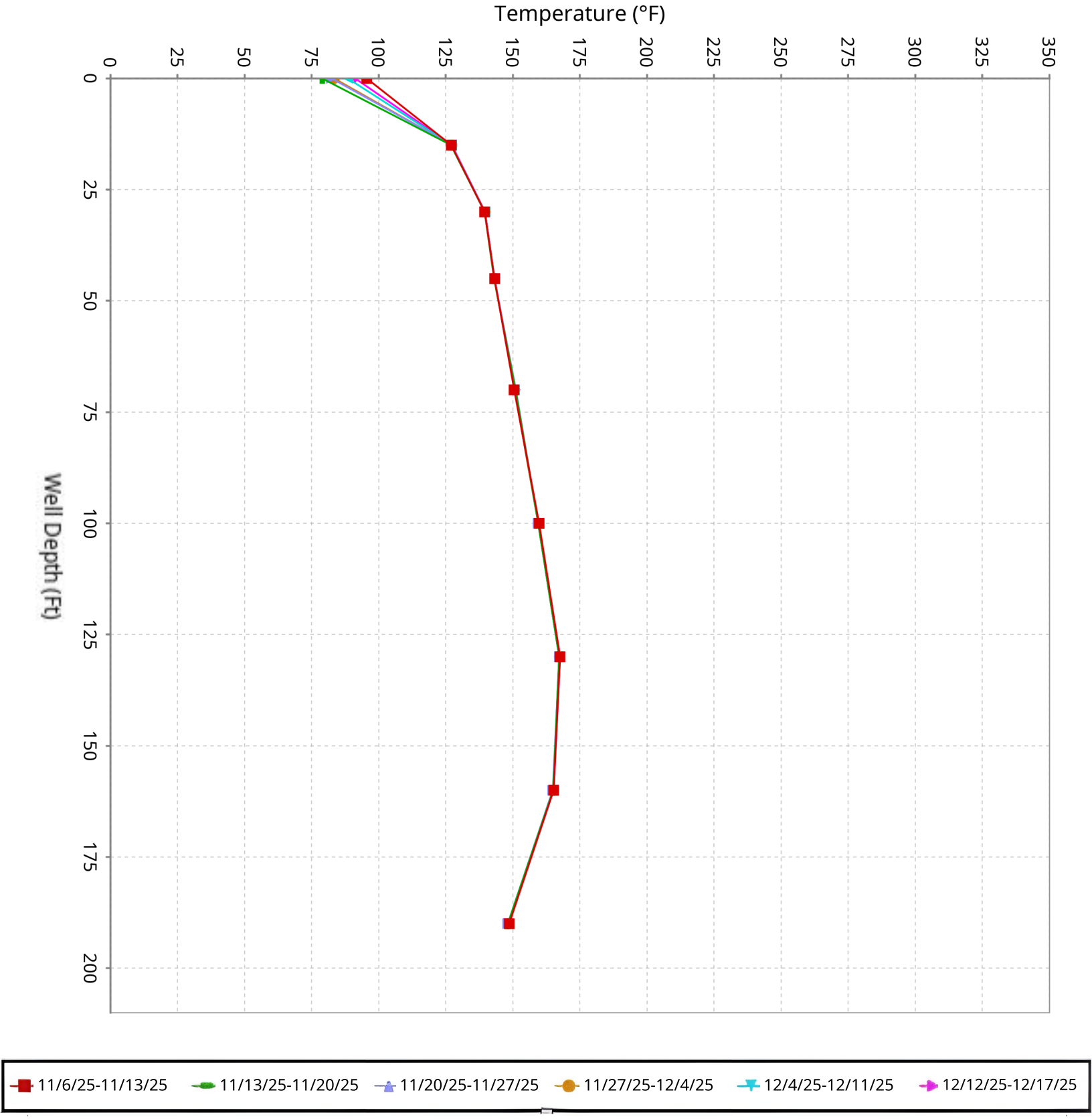

SCS ENGINEERS

Vertical Temperature Profiles from Temperature Probes at Chiquita Landfill for TP-34

Maximum data for 11/6/2025 to 12/17/2025

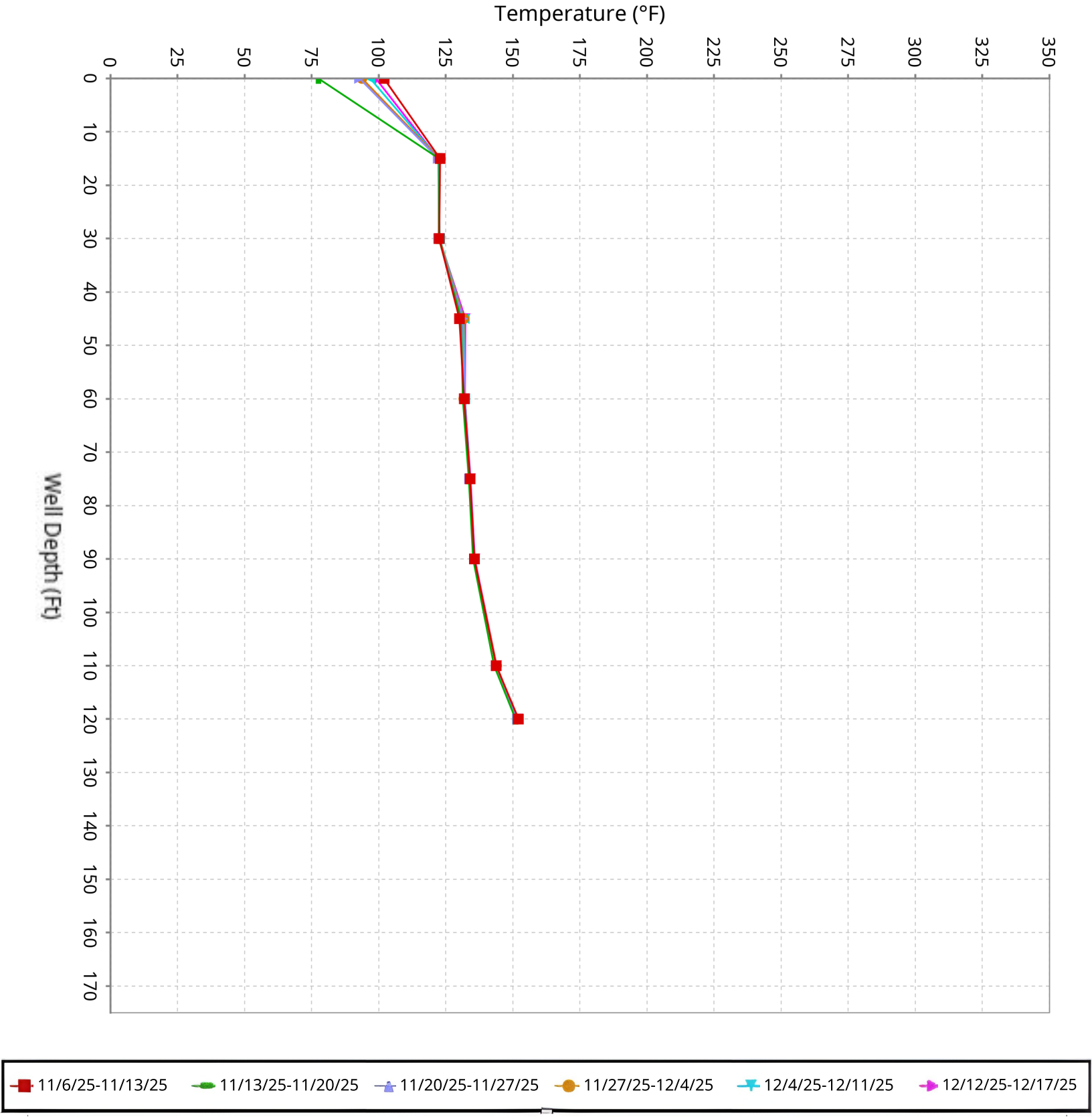

SCS ENGINEERS

Vertical Temperature Profiles from Temperature Probes at Chiquita Landfill for TP-35

Maximum data for 11/6/2025 to 12/17/2025

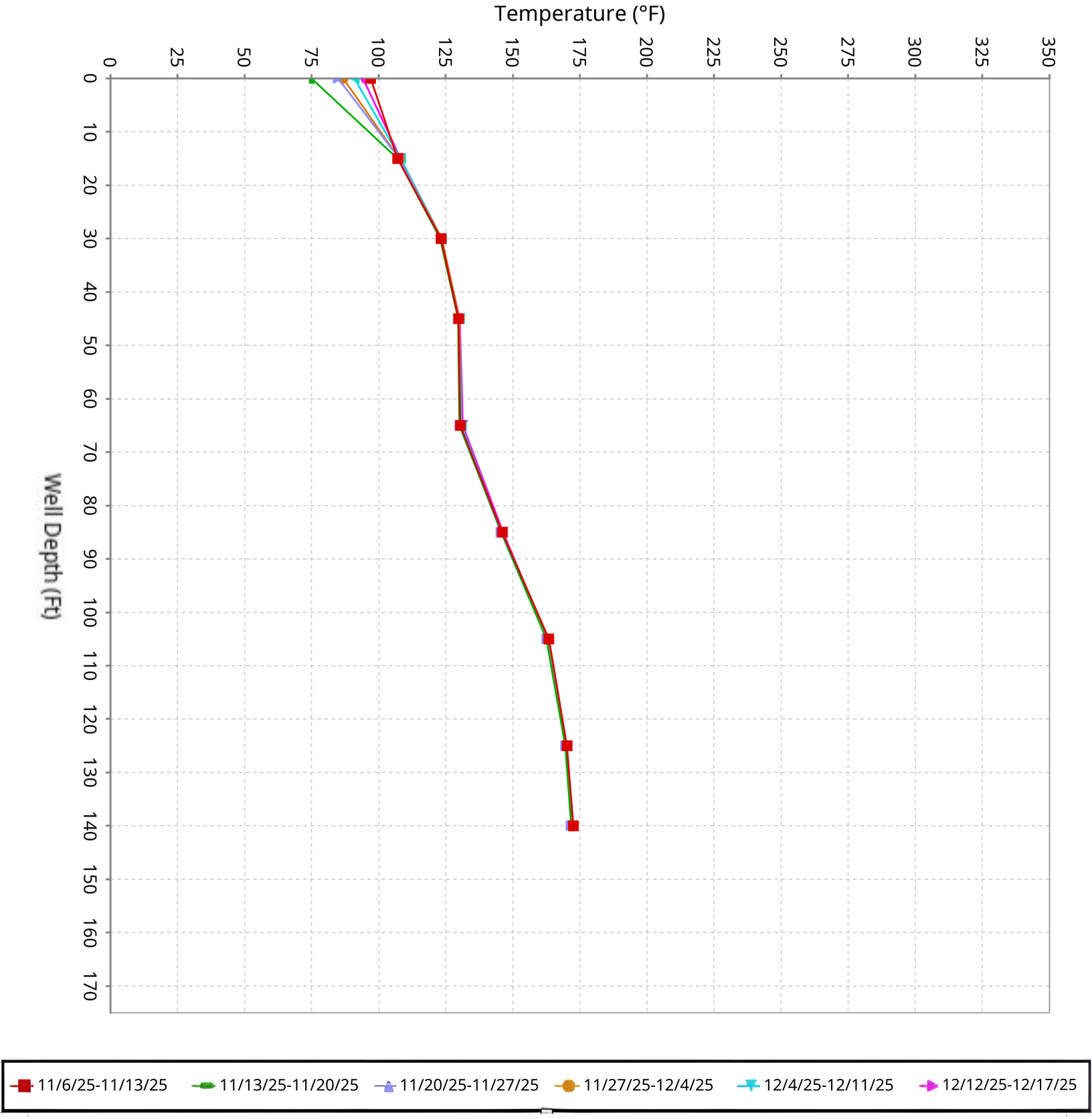

SCS ENGINEERS

Vertical Temperature Profiles from Temperature Probes at Chiquita Landfill for TP-36

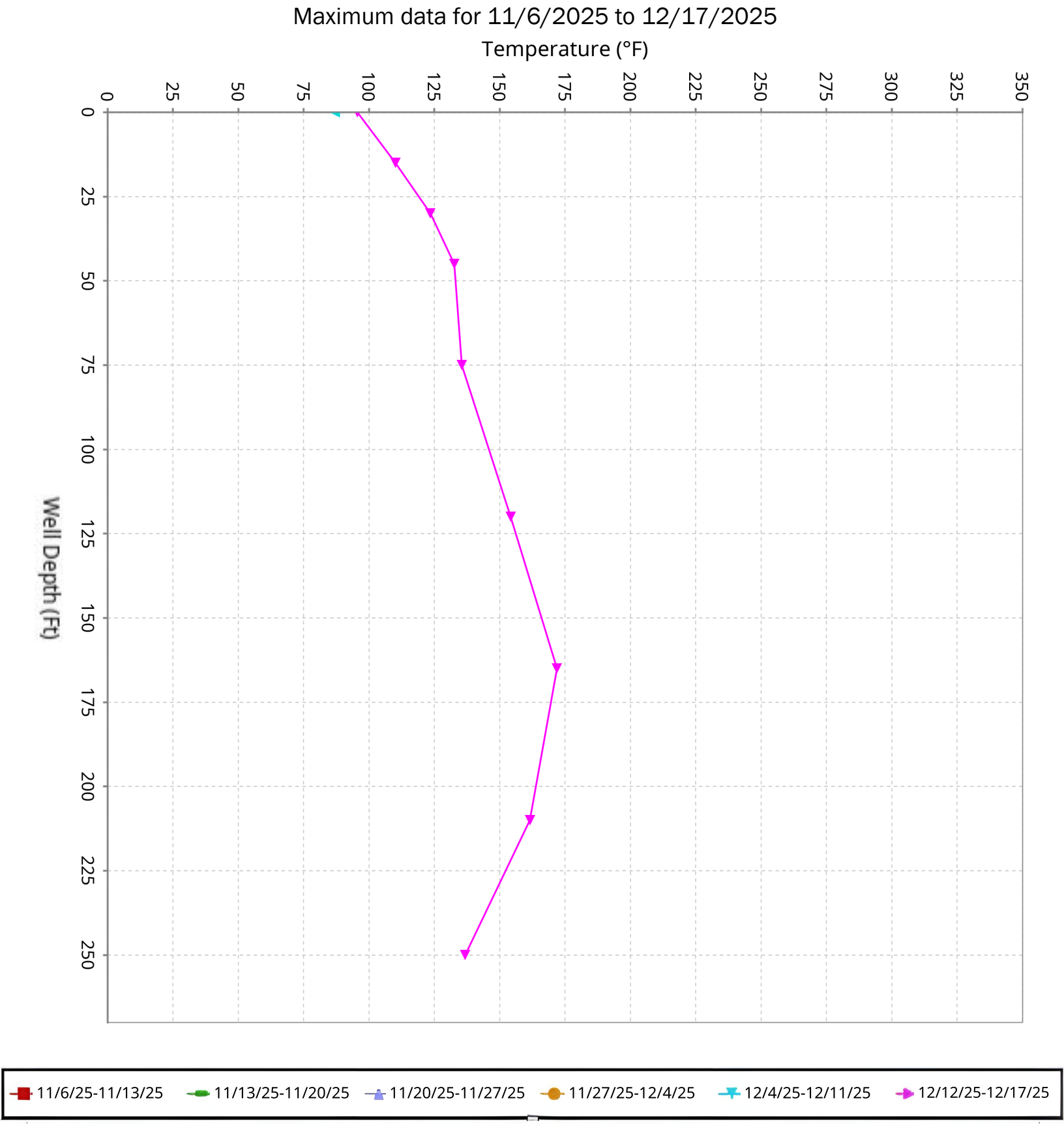

SCS ENGINEERS

Vertical Temperature Profiles from Temperature Probes at Chiquita Landfill for TP-37

Maximum data for 11/6/2025 to 12/17/2025

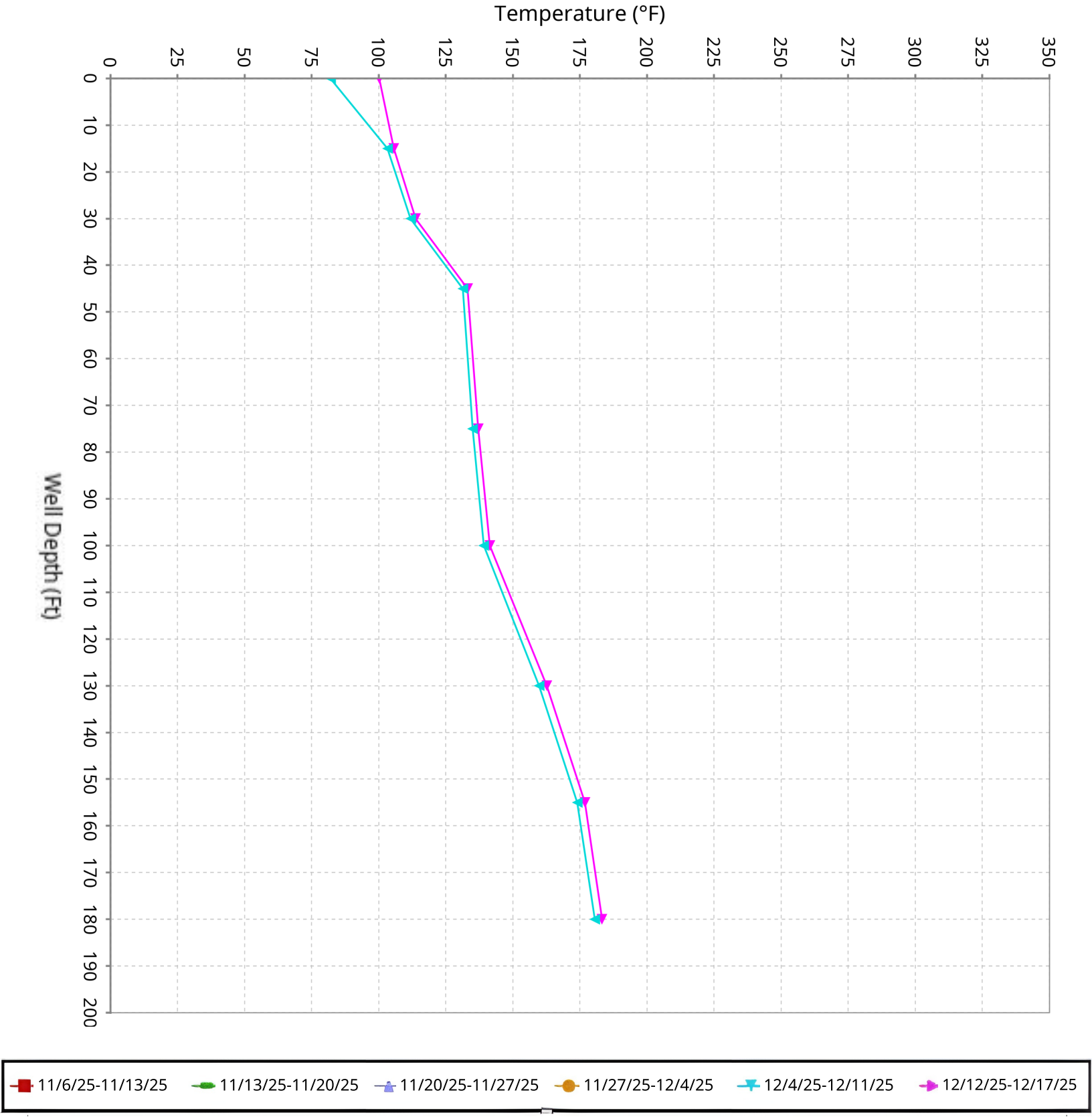

SCS ENGINEERS

Vertical Temperature Profiles from Temperature Probes at Chiquita Landfill for TP-38

Maximum data for 11/6/2025 to 12/17/2025

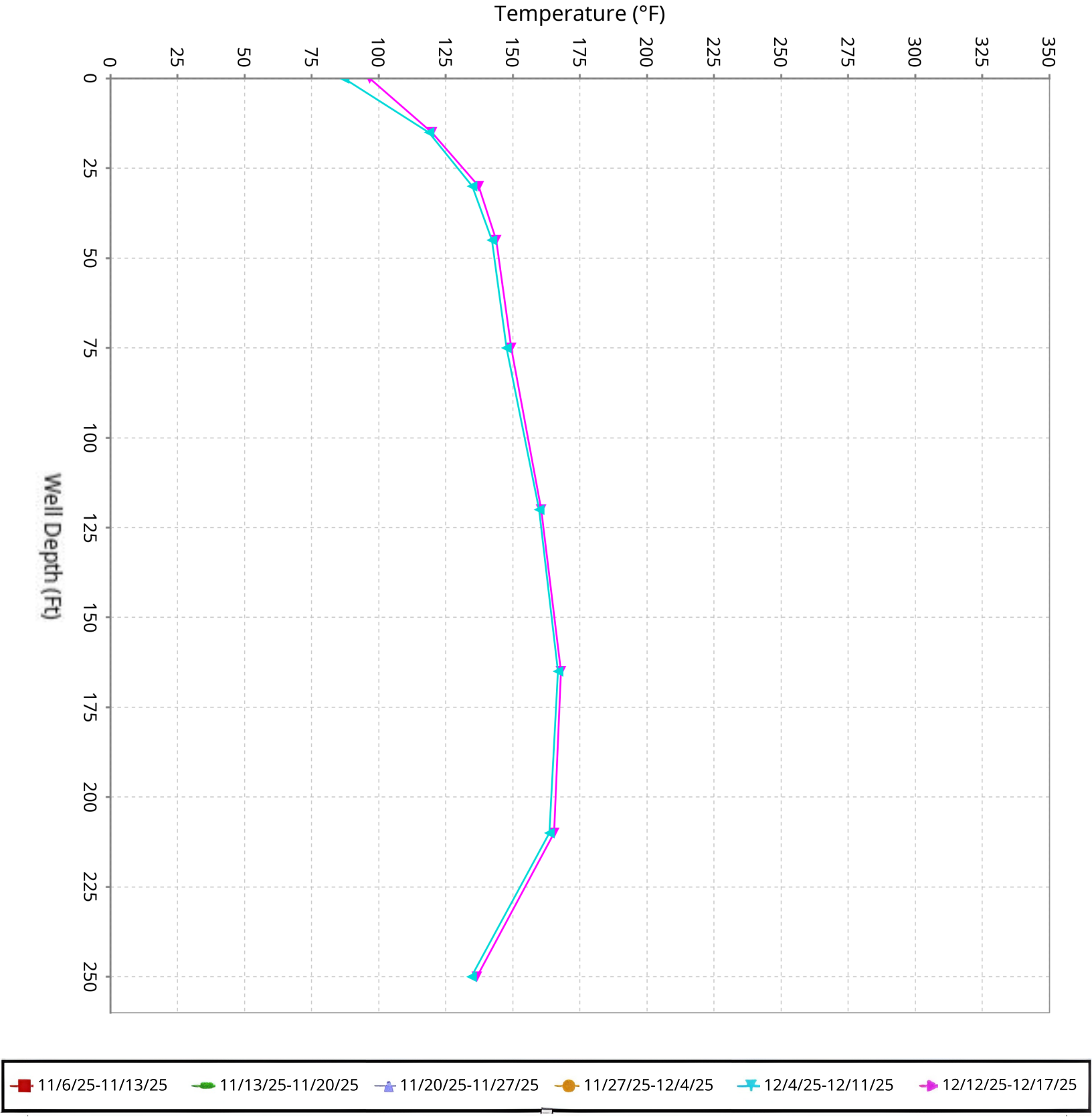

SCS ENGINEERS

Vertical Temperature Profiles from Temperature Probes at Chiquita Landfill for TP-39

Maximum data for 11/6/2025 to 12/17/2025

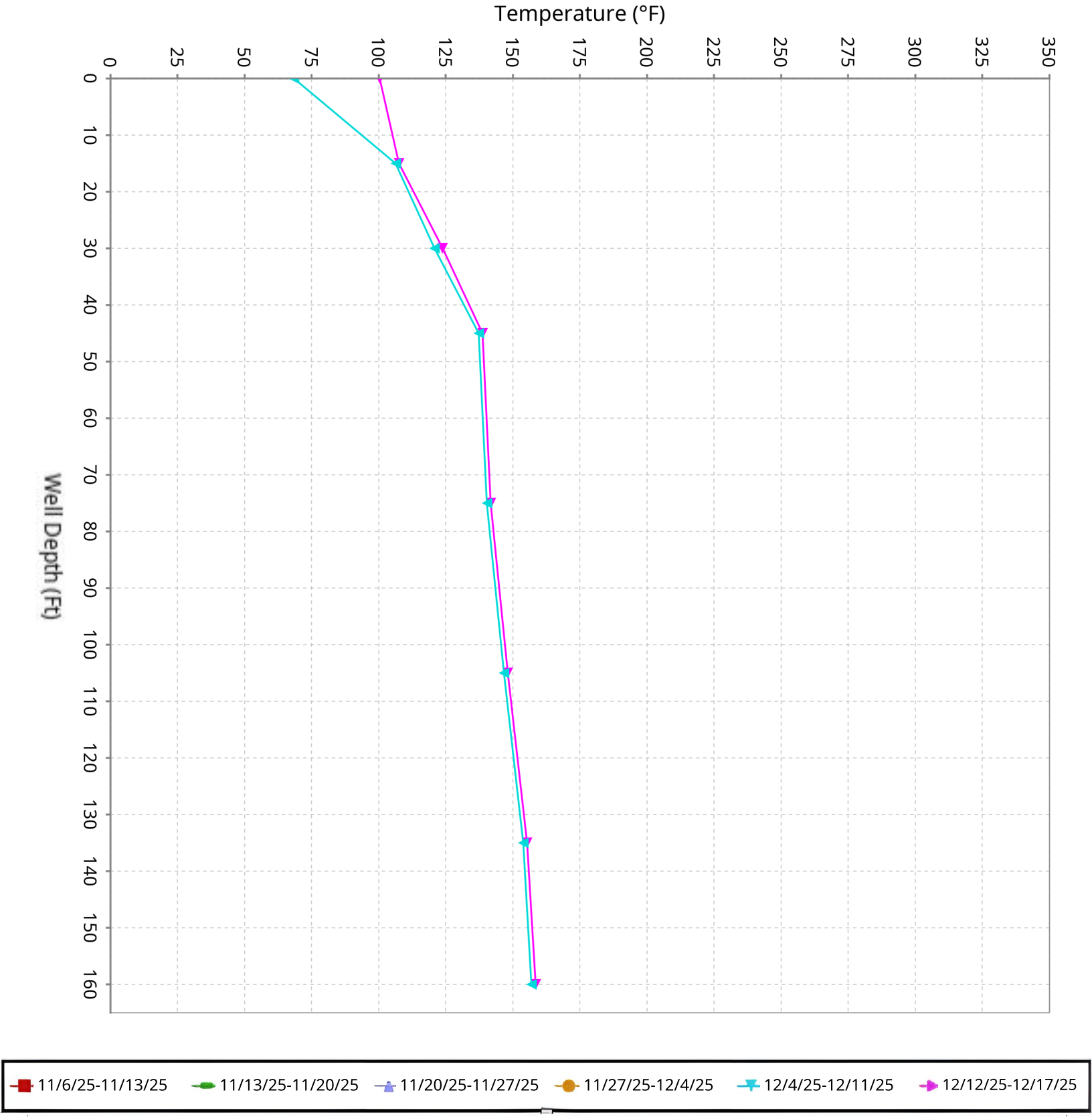

SCS ENGINEERS

Vertical Temperature Profiles from Temperature Probes at Chiquita Landfill for TP-40

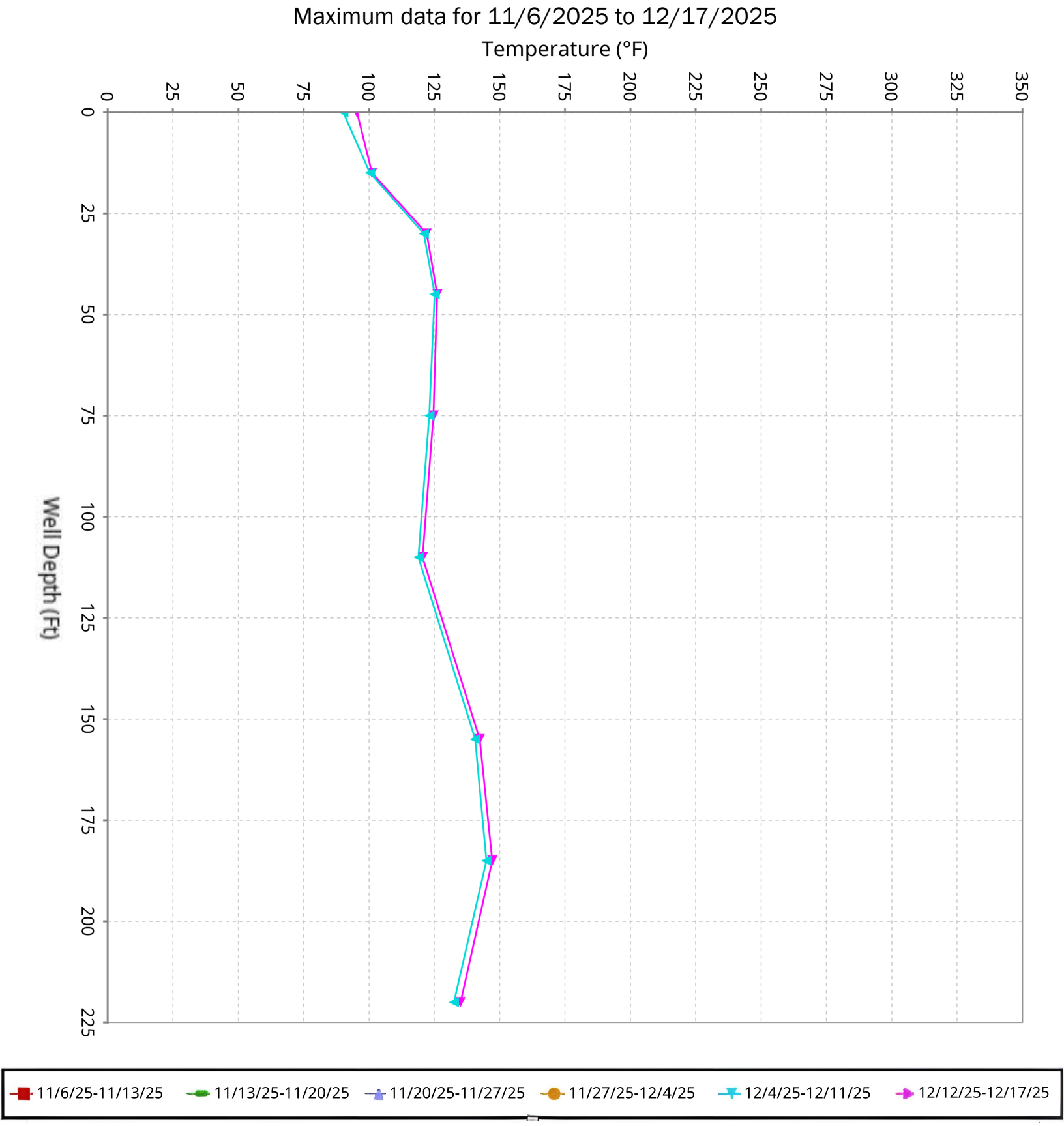

SCS ENGINEERS

Maximum Vertical Temperature Map from Temperature Probes at Chiquita Landfill



Max Temps - 04:58:45 12-18-2025

Current | 7 Day | 30 Day

BOREHOLE	MAX TEMP (°F)	@ DEPTH (FT)
TP01	158	15
TP02	155	60
TP03	234	45
TP04	159	30
TP05	161	45
TP06	136	120
TP07	154	100
TP08	146	150
TP09	208	125
TP10	153	125
TP11	194	125
TP12	147	125
TP13	169	140
TP14	170	150
TP15	199	75
TP16	164	30
TP17	155	125
TP18	185	45
TP19	158	150
TP20	139	45
TP21	216	110
TP24	196	265
TP25	200	130
TP26	176	150
TP27	155	100
TP28	143	170
TP29	183	240
TP30	172	190
TP31	190	230
TP32	167	130
TP34	151	120
TP35	172	140
TP36	171	165
TP37	183	180
TP38	167	165
TP39	158	160
TP40	147	185

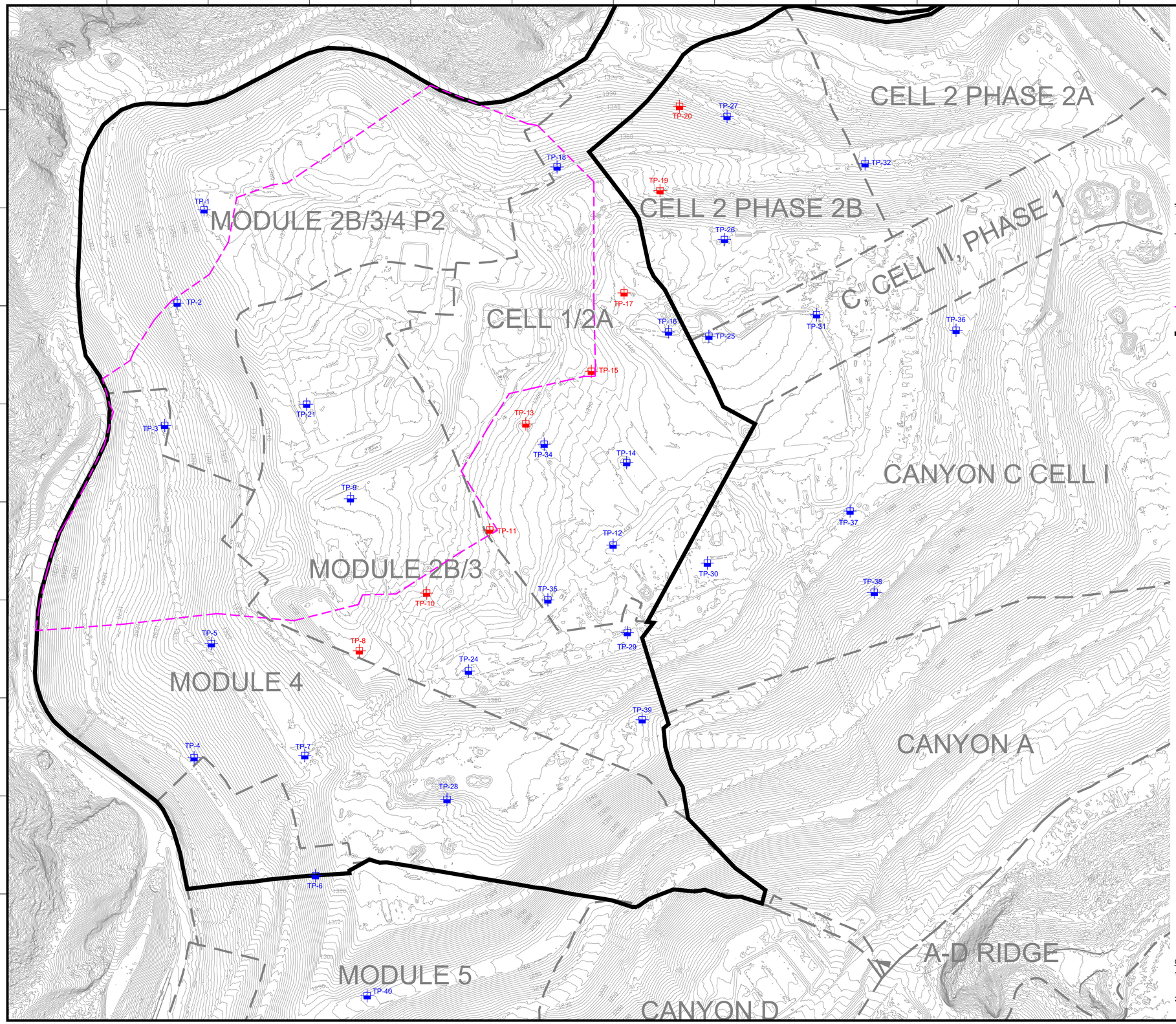

N

GRAPHIC SCALE

130 65 0 130 260 390

SCALE: 1"=130'

LEGEND

1150	EXISTING TOPOGRAPHIC CONTOUR
	EXISTING CELL LIMITS (APPROXIMATE)
TP-XX	INSTALLED TEMPERATURE PROBES - STANDALONE
TP-XX	INSTALLED TEMPERATURE PROBES - INSTALLED WITHIN WELL CASING
	REACTION AREA BOUNDARY (APPROXIMATE) - BASED ON DATA REVIEW
	REACTION AREA BOUNDARY - CONDITION 9A

GENERAL DRAWING NOTES:

1. EXISTING TOPOGRAPHIC SURVEY INFORMATION SHOWN WAS PROVIDED BY PROPELLER. AERIAL PHOTOGRAPHY DATED OCTOBER 22, 2025.
2. NORTH ARROW SHOWN HERE IS REFERENCE TO THE CALIFORNIA STATE PLANE ZONE V COORDINATE SYSTEM, NAD 83.

NO.	REVISION	DATE

SHEET TITLE: EXISTING TEMPERATURE PROBE MAP

PROJECT TITLE: CHIQUITA CANYON LANDFILL CASTAIC, CALIFORNIA

CLIENT: CHIQUITA CANYON LANDFILL CASTAIC, CALIFORNIA

SCS ENGINEERS
ENVIRONMENTAL CONSULTANTS
3900 KILROY AIRPORT WAY, SUITE 300
LONG BEACH, CA 90806
PH: (562) 426-9544

PROJ. NO. 01204123.41 | DSN. BY: - | DWN. BY: - | CHK. BY: - | ACAD FILE: ENGINEERS | APP. BY: -

DATE: 11/10/2025

SCALE: AS SHOWN

SHEET: 1

N:\CAD\ASBUILT – MASTERS\CHIQUITA\GCCS\2025 ACAD\2025 CCLF Existing Temperature Probe Map_2025-11-10.dwg Nov 10, 2025 – 9:46am By: smedina

Solid Waste Borehole Maximum Temperature Profiles Over 6 Weeks

for 11/13/2025 to 12/22/2025

SCS ENGINEERS

07224053.00 | December 23, 2025

274 Granite Run Drive
Lancaster, PA 17601
717-550-6330

From December 18, 2025, through December 22, 2025, there was one recorded temperature decrease and four recorded temperature increases that triggered the notification limits set forth in the LEA's October 4, 2024 letter.

Additionally, as of December 11, 2025, five new TMPs (TMP-36, TMP-37, TMP-38, TMP-39, and TMP-40) have been installed and are online, in addition to the 12 TMPs previously installed as of April 4, 2025. None of these new TMPs indicate reaction temperatures occurring outside of the currently delineated data-driven reaction area boundary, and the four TMPs that were able to be drilled to within 25 feet of the liner (TMP-24, TMP-27, TMP-31, and TMP-32) show significantly cooler temperatures at the deepest thermocouple, as expected due to the cooling from the underlying earth.

Chiquita provides the following updates:

- TP-08
    - The 15-foot thermocouple remained consistent with previous recorded temperatures.
    - The 30-foot thermocouple remained consistent with previous recorded temperatures.
    - The 100-foot thermocouple remained consistent with previous recorded temperatures.
    - The 125-foot thermocouple remained consistent with previous recorded temperatures.
    - The 150-foot thermocouple remained consistent with previous recorded temperatures.
- TP-11
    - The 30-foot thermocouple showed a decrease in maximum temperature of 13°F from 174°F to 161°F from December 19th to December 22nd.
- TP-15
    - The 30-foot thermocouple showed an increase in maximum temperature of 10°F from 195°F to 205°F from December 16th to December 22nd.
    - The 45-foot thermocouple showed an increase in maximum temperature of 14°F from 197°F to 211°F from December 17th to December 22nd.
    - The 75-foot thermocouple showed an increase in maximum temperature of 13°F from 199°F to 212°F from December 17th to December 22nd.
    - The 100-foot thermocouple showed an increase in maximum temperature of 14°F from 198°F to 212°F from December 17th to December 21st.

Vertical Temperature Profiles from Temperature Probes at Chiquita Landfill for TP-1

Maximum data for 11/13/2025 to 12/22/2025

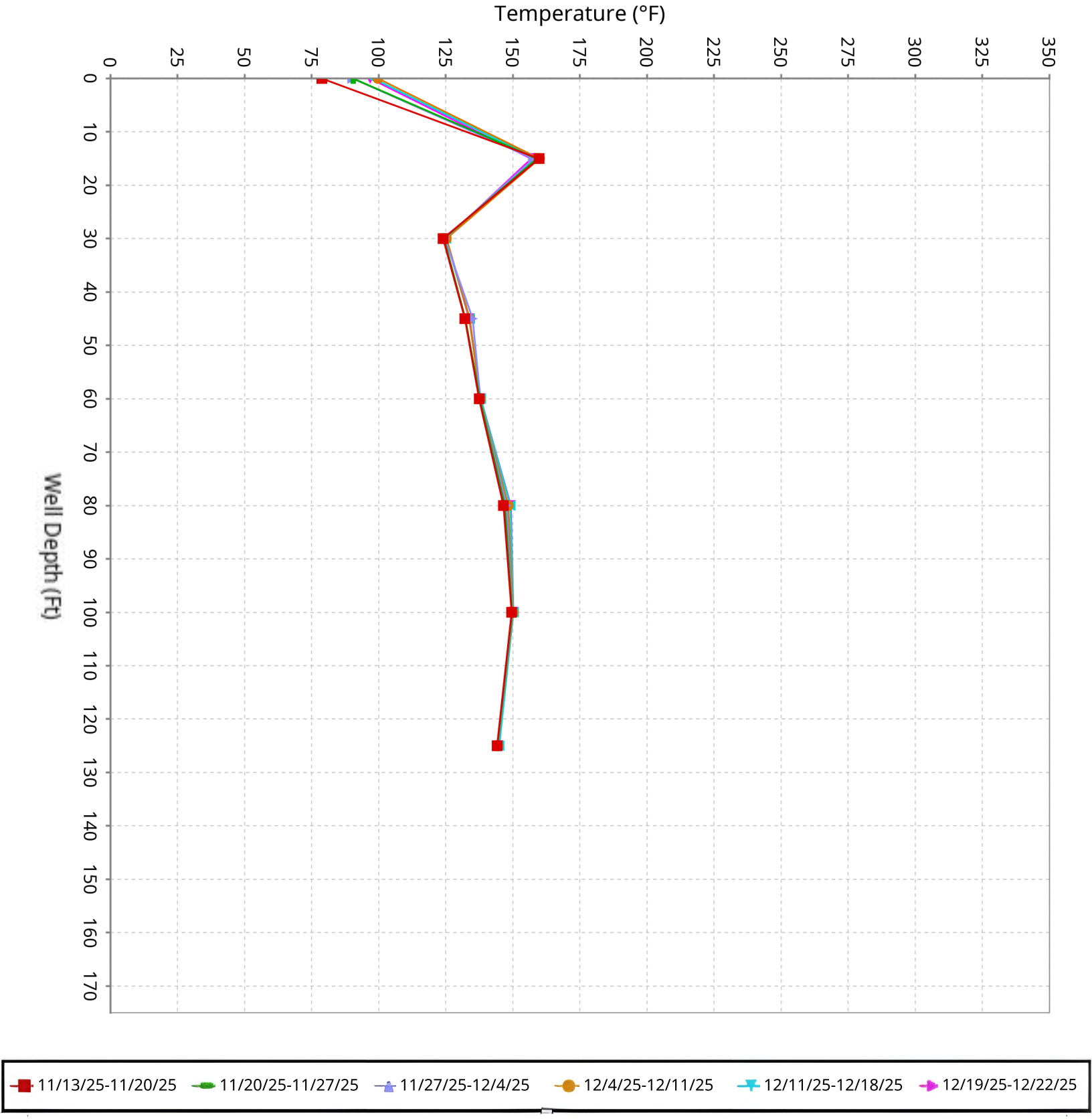

SCS ENGINEERS

Vertical Temperature Profiles from Temperature Probes at Chiquita Landfill for TP-2

Maximum data for 11/13/2025 to 12/22/2025

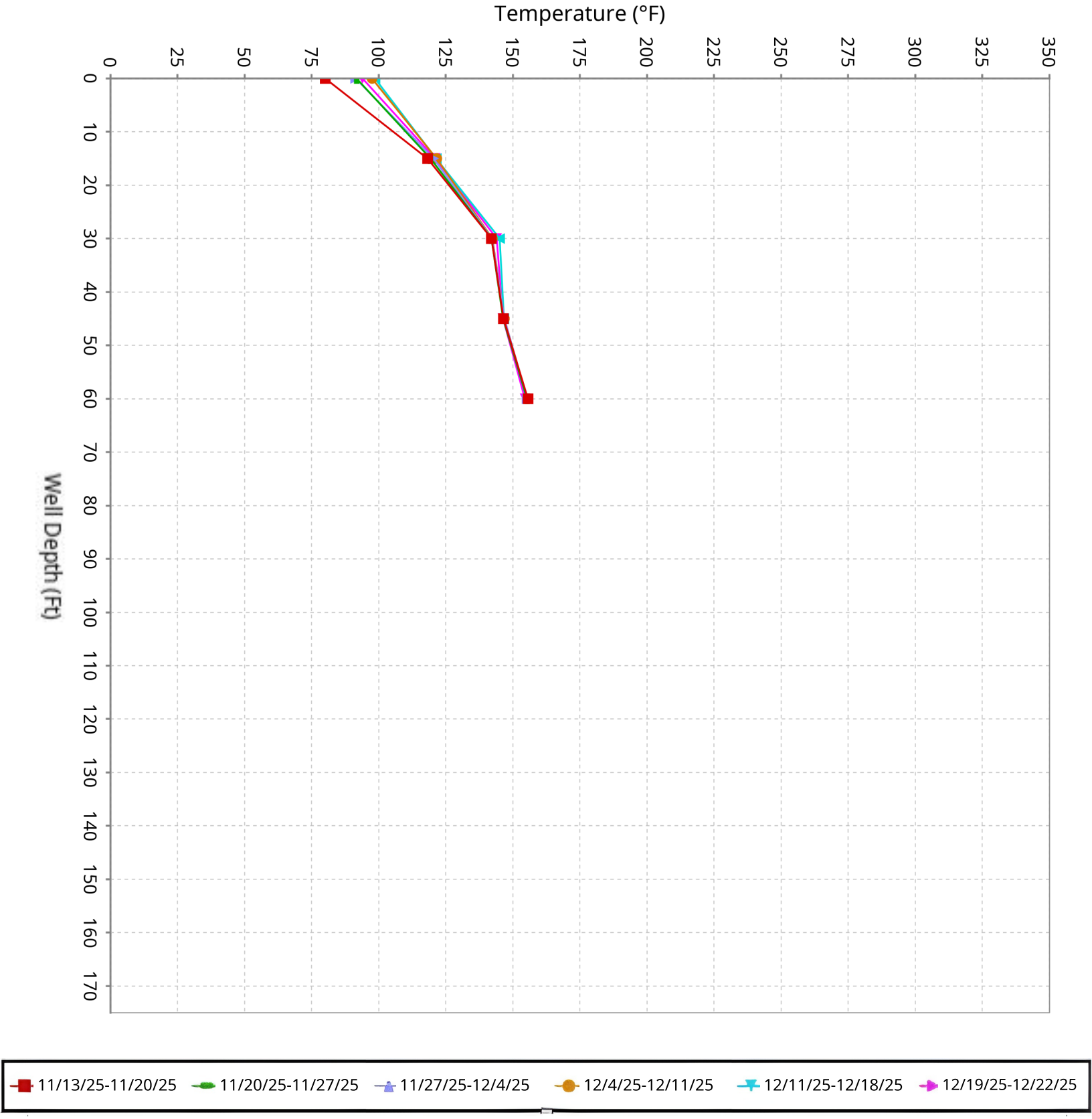

SCS ENGINEERS

Vertical Temperature Profiles from Temperature Probes at Chiquita Landfill for TP-3

Maximum data for 11/13/2025 to 12/22/2025

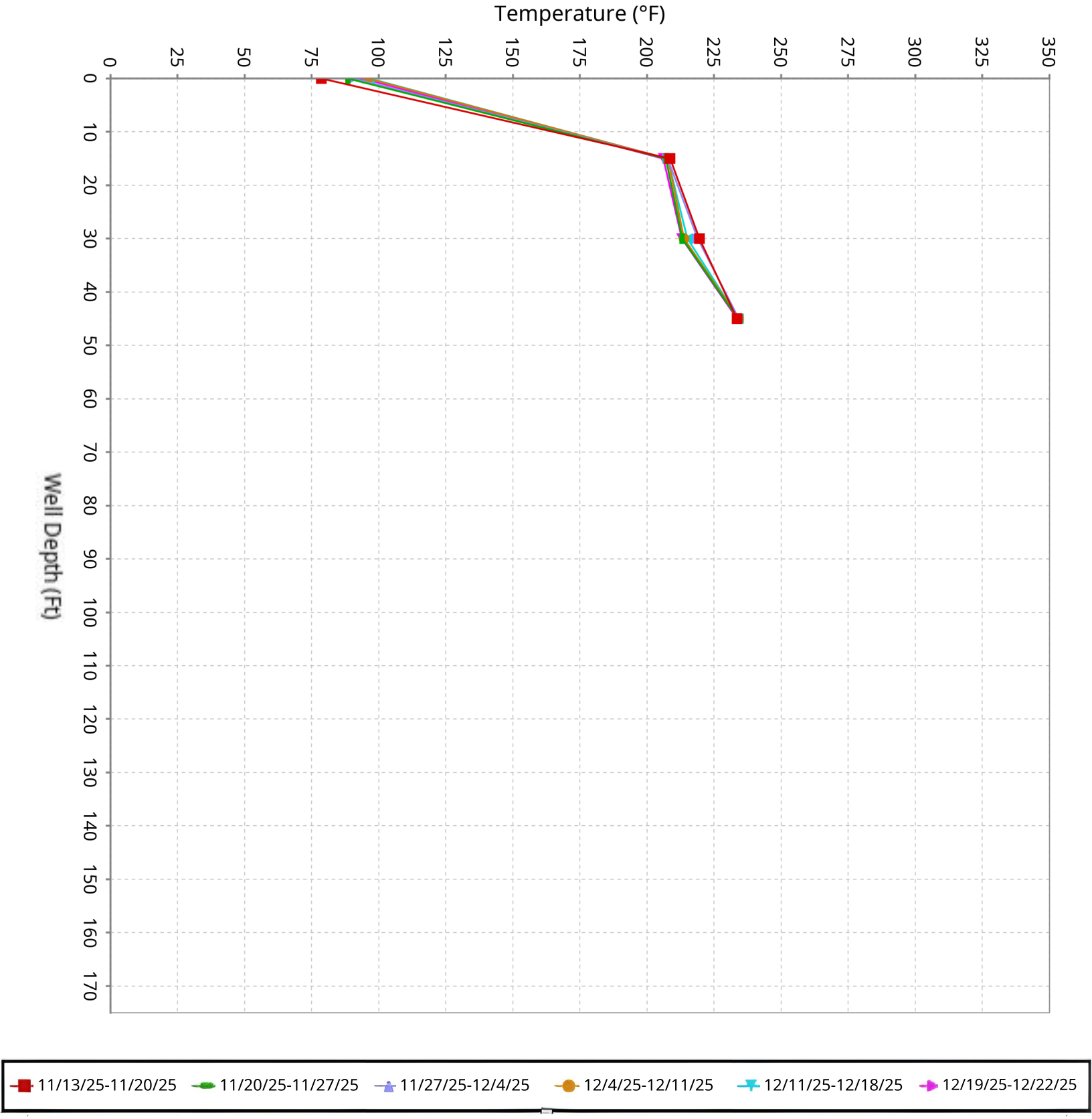

SCS ENGINEERS

Vertical Temperature Profiles from Temperature Probes at Chiquita Landfill for TP-4

Maximum data for 11/13/2025 to 12/22/2025

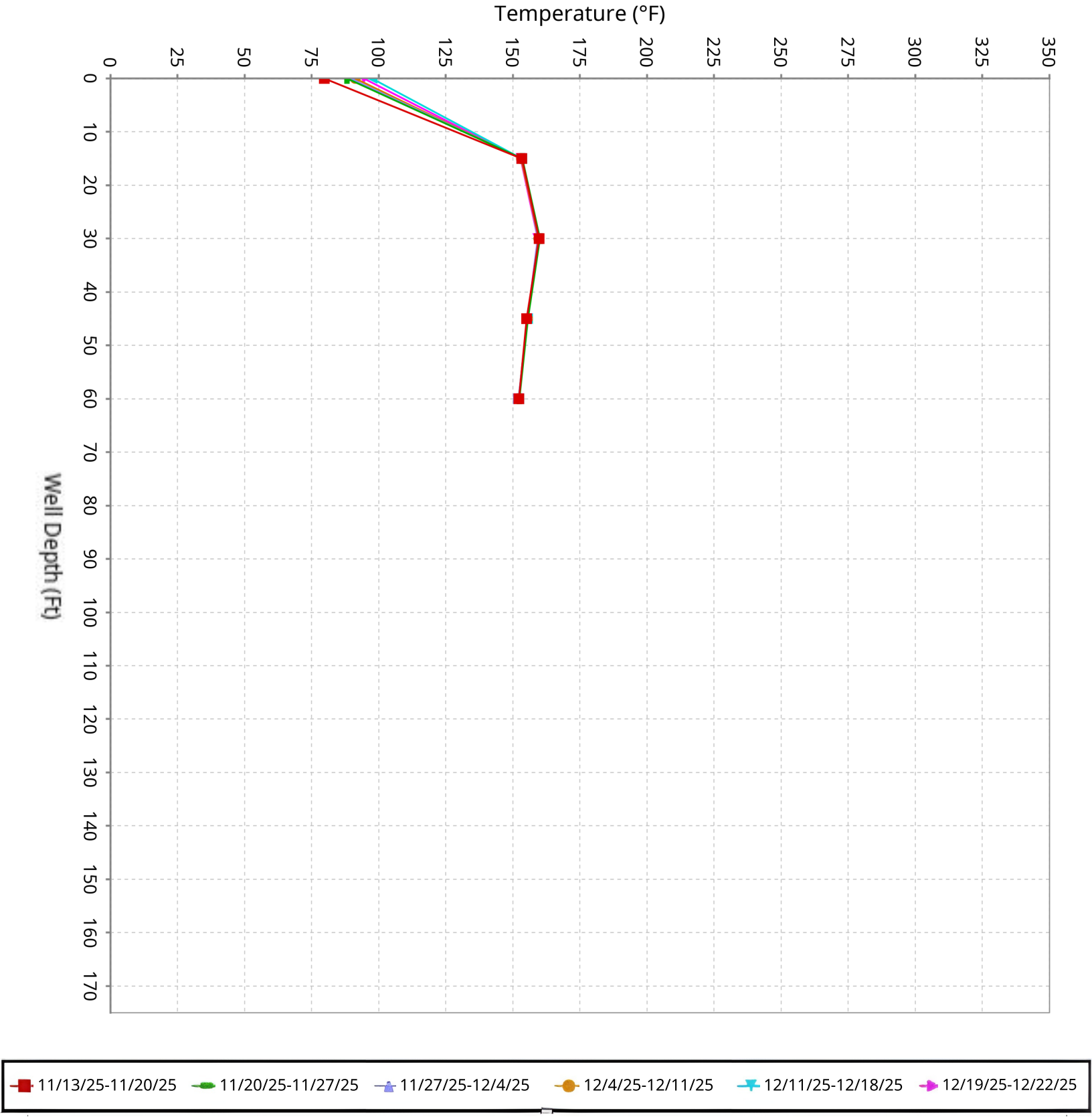

SCS ENGINEERS

Vertical Temperature Profiles from Temperature Probes at Chiquita Landfill for TP-5

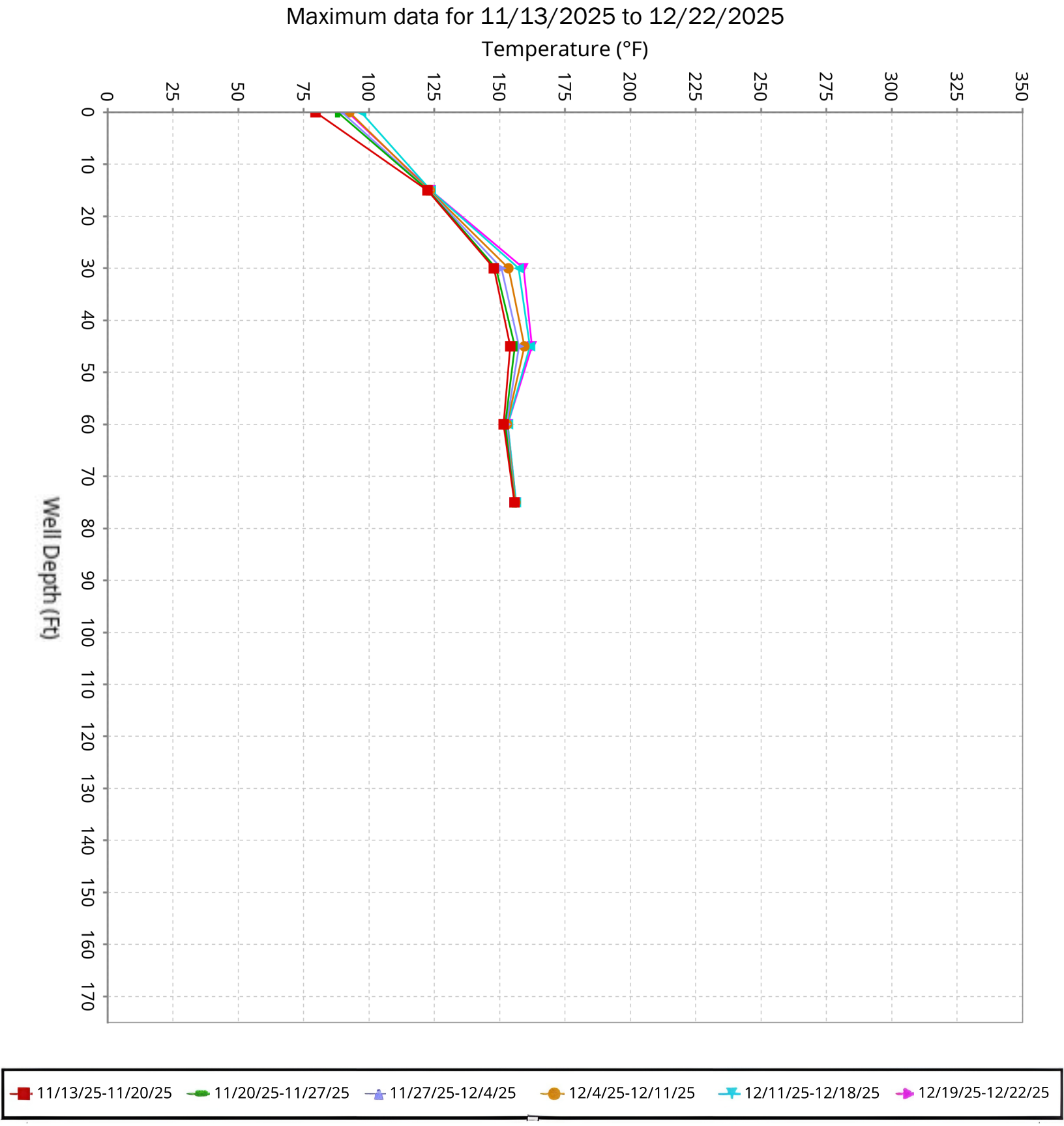

SCS ENGINEERS

Vertical Temperature Profiles from Temperature Probes at Chiquita Landfill for TP-6

Maximum data for 11/13/2025 to 12/22/2025

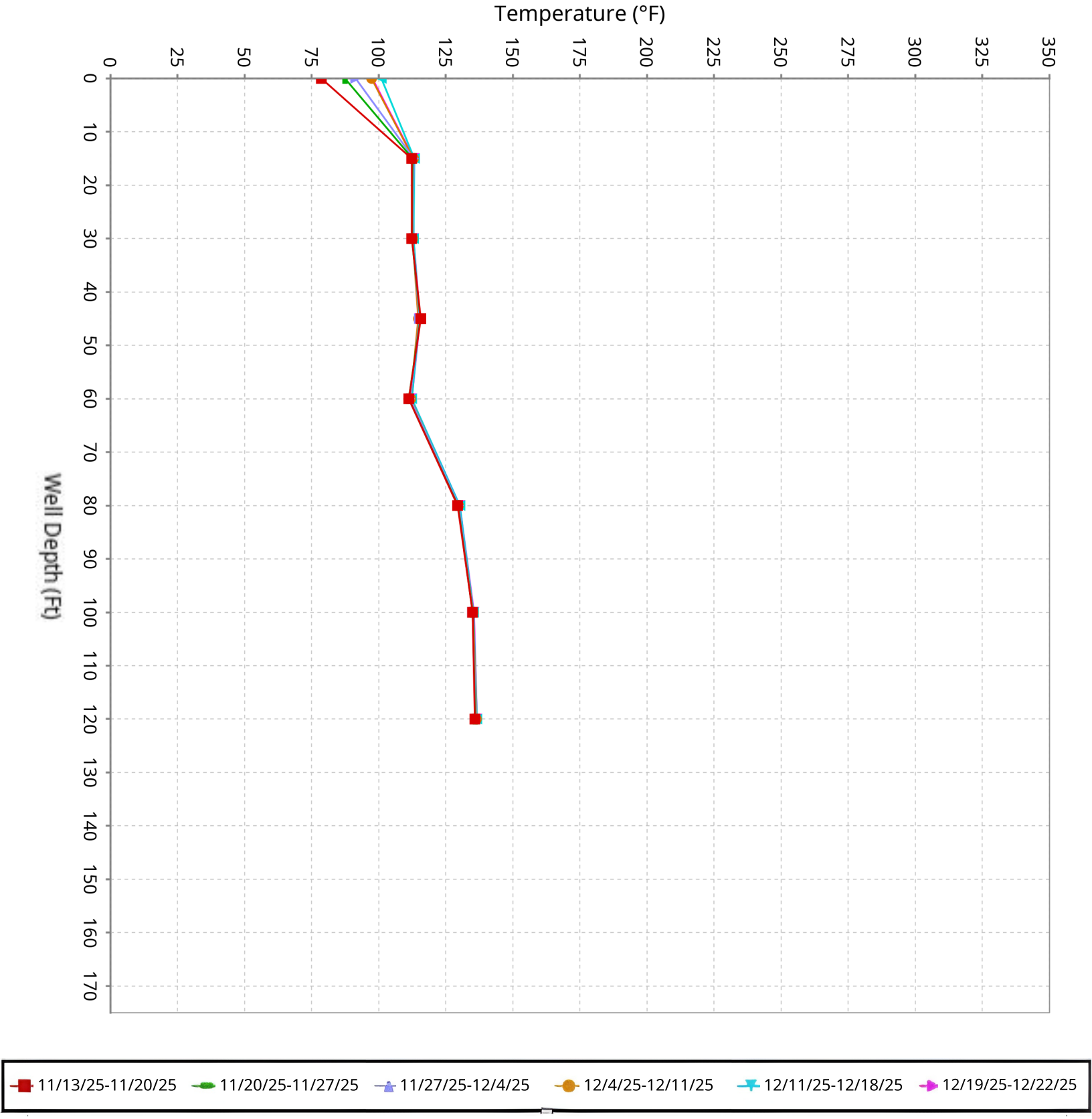

SCS ENGINEERS

Vertical Temperature Profiles from Temperature Probes at Chiquita Landfill for TP-7

Maximum data for 11/13/2025 to 12/22/2025

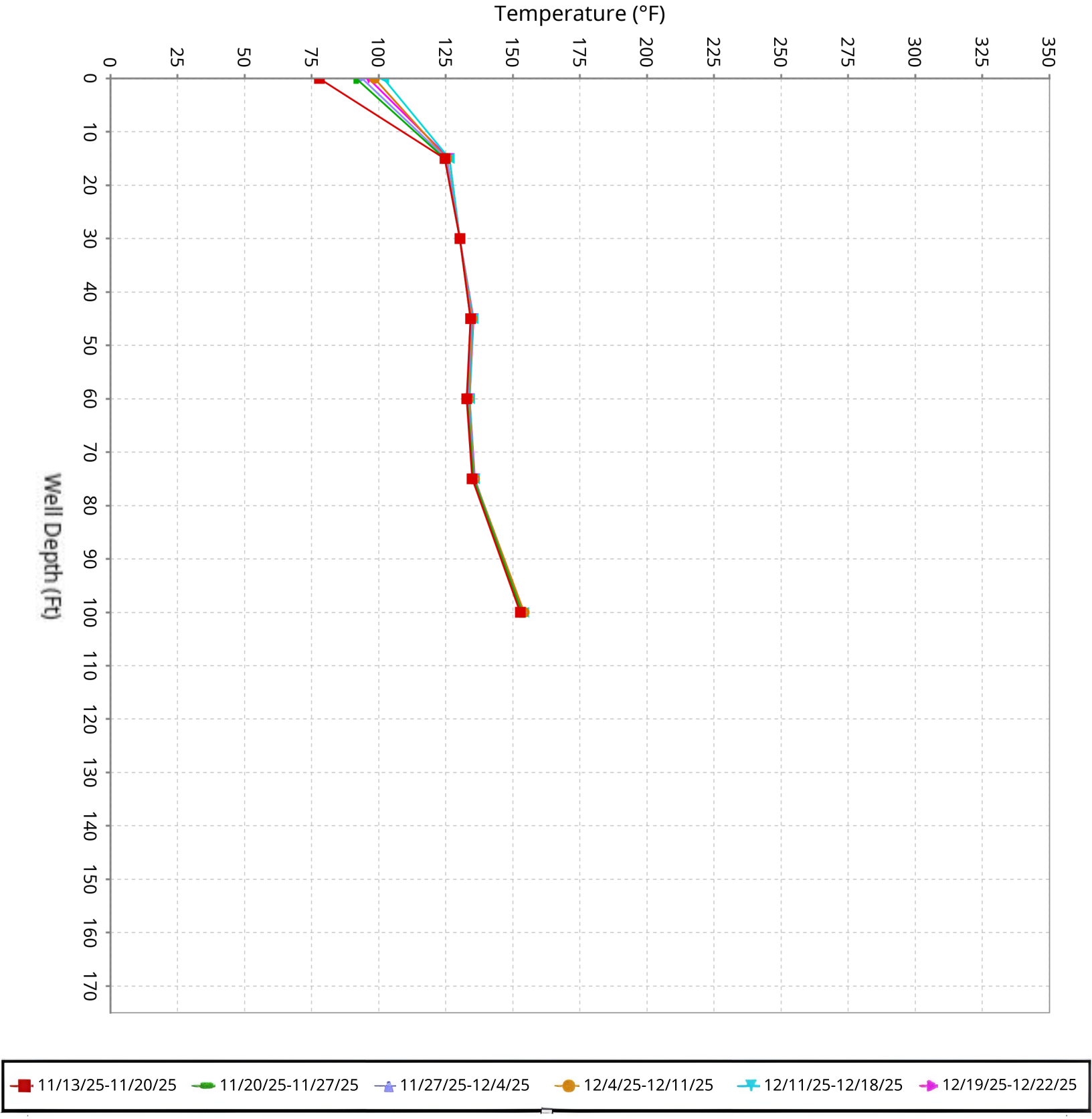

SCS ENGINEERS

Vertical Temperature Profiles from Temperature Probes at Chiquita Landfill for TP-8

Maximum data for 11/13/2025 to 12/22/2025

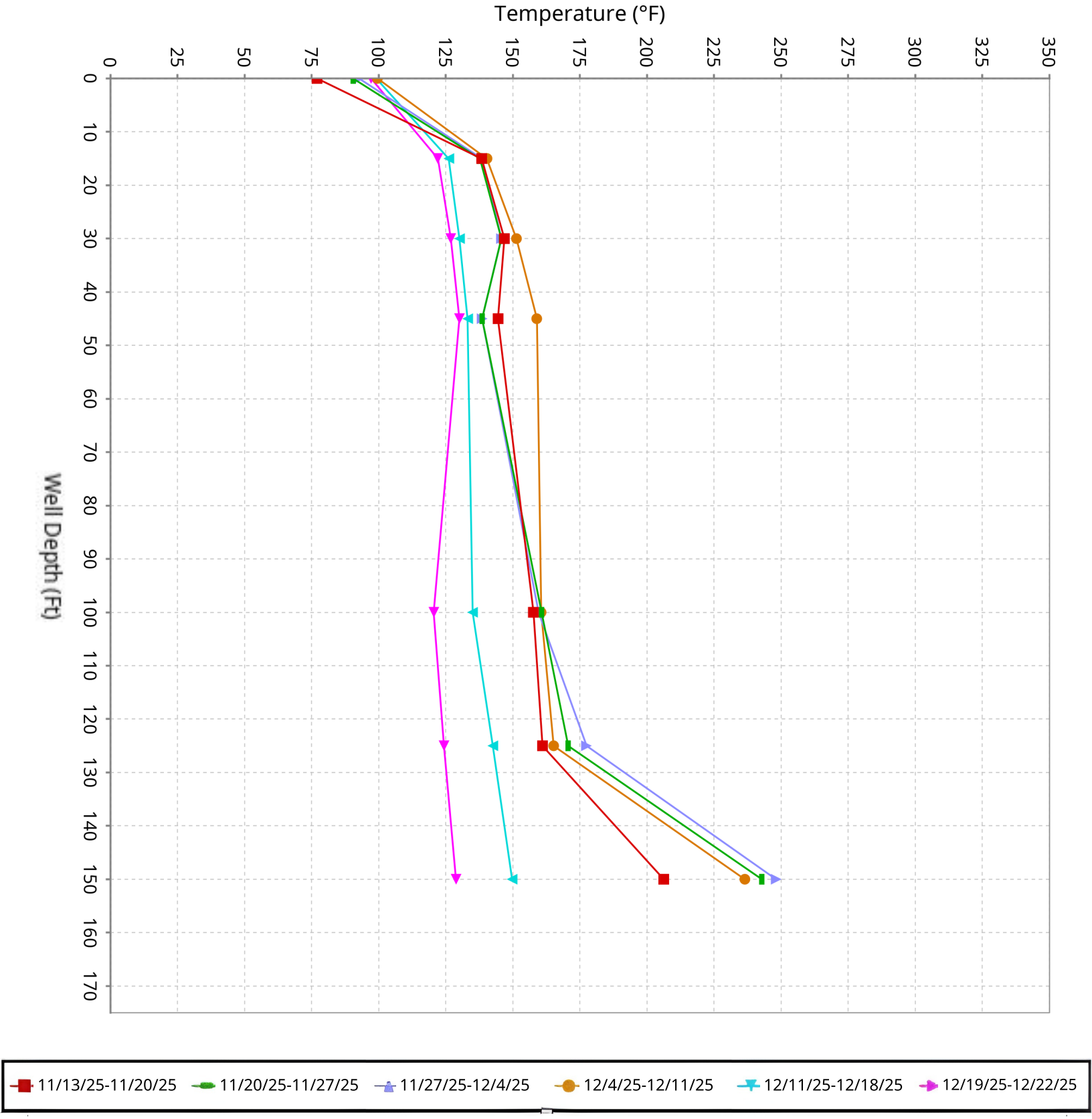

SCS ENGINEERS

Vertical Temperature Profiles from Temperature Probes at Chiquita Landfill for TP-9

Maximum data for 11/13/2025 to 12/22/2025

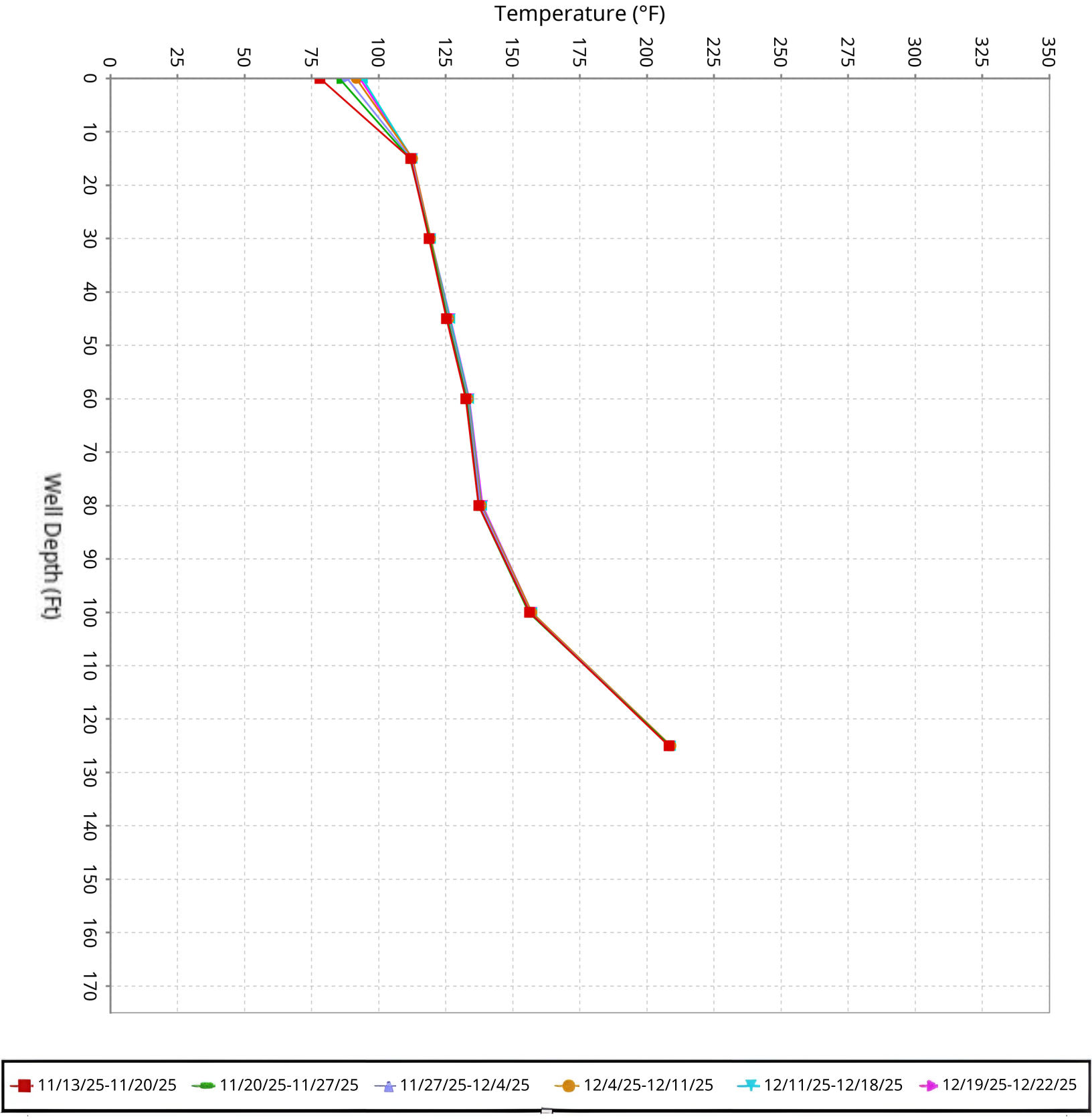

SCS ENGINEERS

Vertical Temperature Profiles from Temperature Probes at Chiquita Landfill for TP-10

Maximum data for 11/13/2025 to 12/22/2025

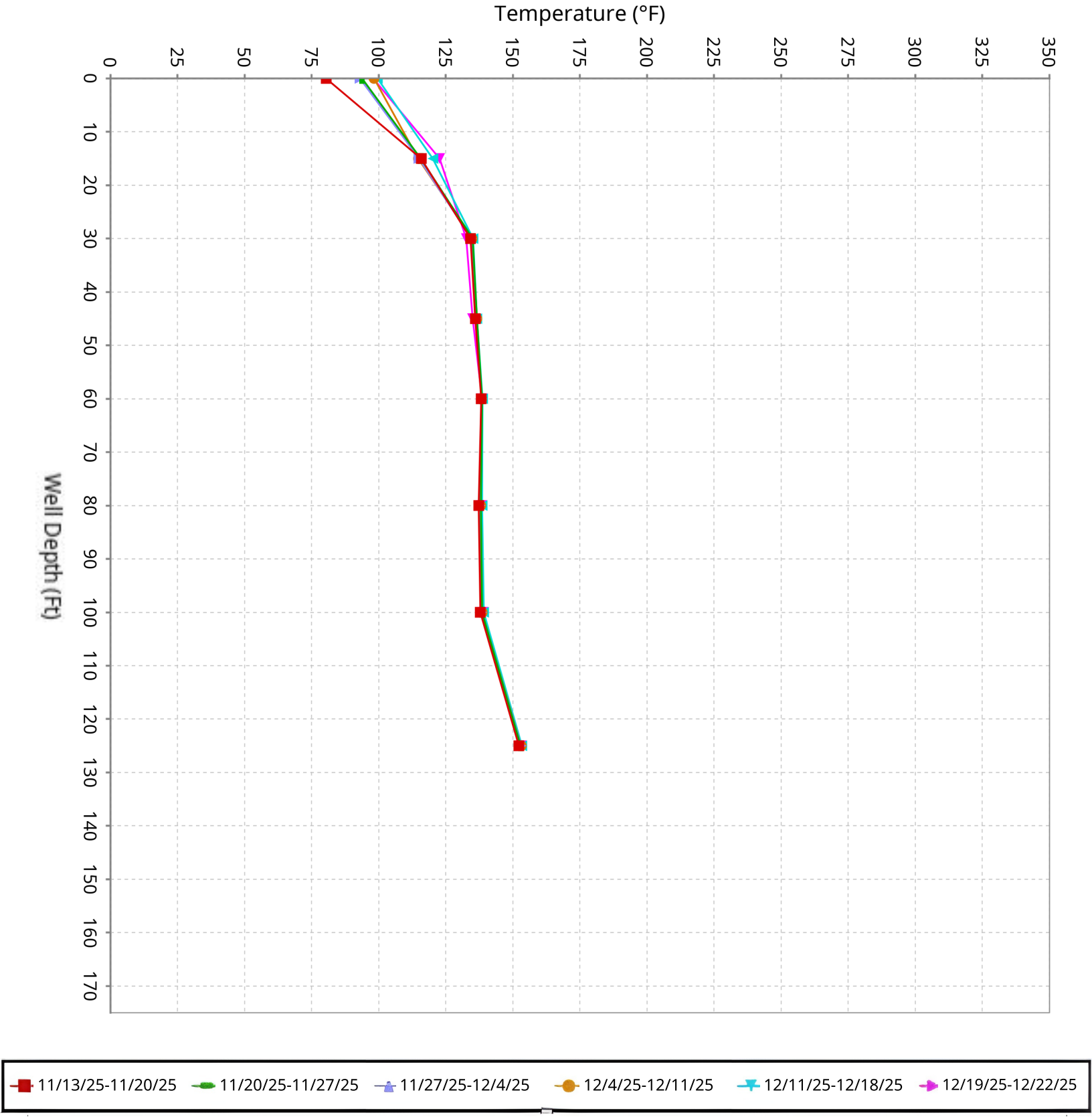

SCS ENGINEERS

Vertical Temperature Profiles from Temperature Probes at Chiquita Landfill for TP-11

Maximum data for 11/13/2025 to 12/22/2025

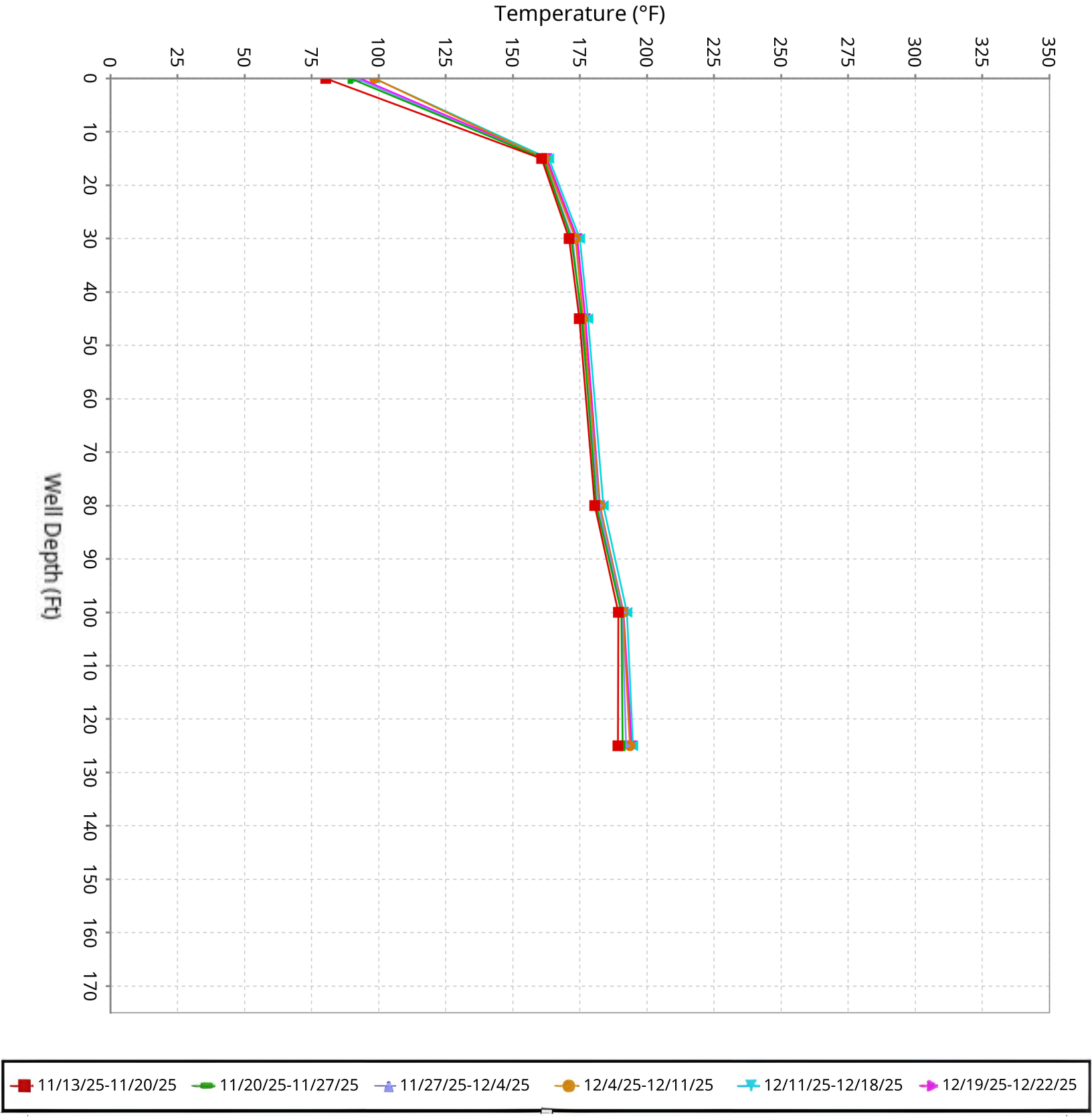

SCS ENGINEERS

Vertical Temperature Profiles from Temperature Probes at Chiquita Landfill for TP-12

Maximum data for 11/13/2025 to 12/22/2025

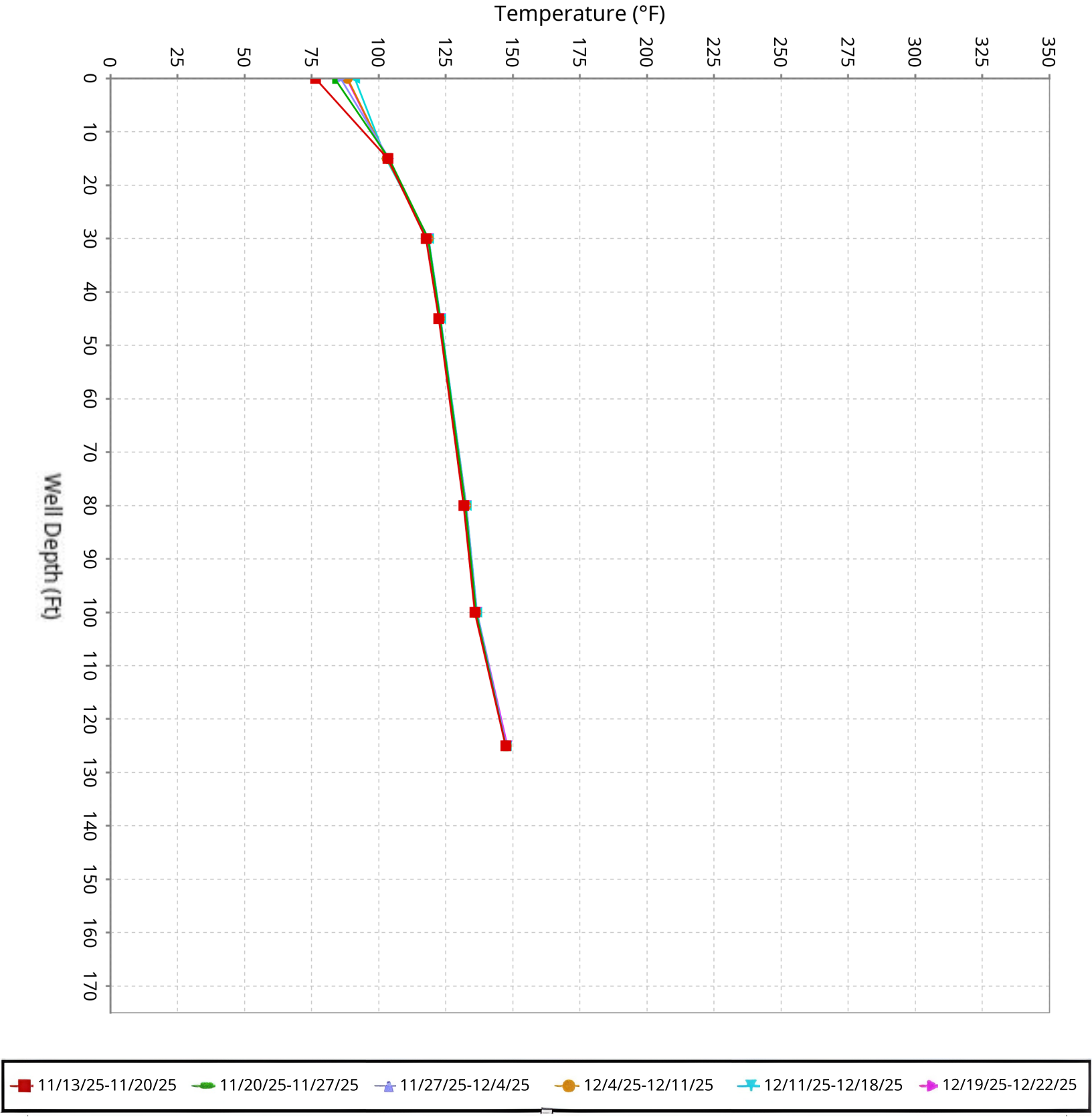

SCS ENGINEERS

Vertical Temperature Profiles from Temperature Probes at Chiquita Landfill for TP-13

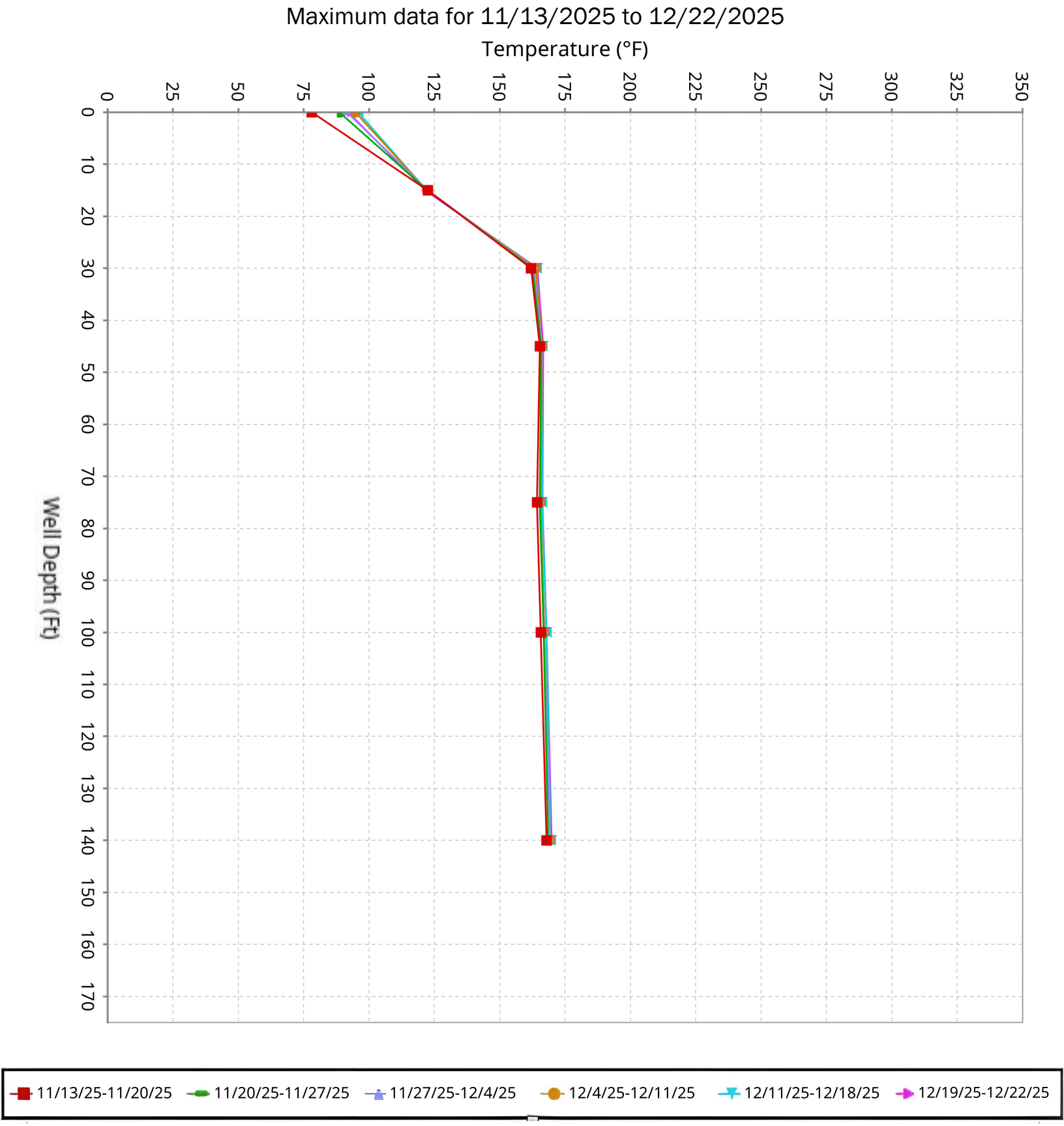

SCS ENGINEERS

Vertical Temperature Profiles from Temperature Probes at Chiquita Landfill for TP-14

Maximum data for 11/13/2025 to 12/22/2025

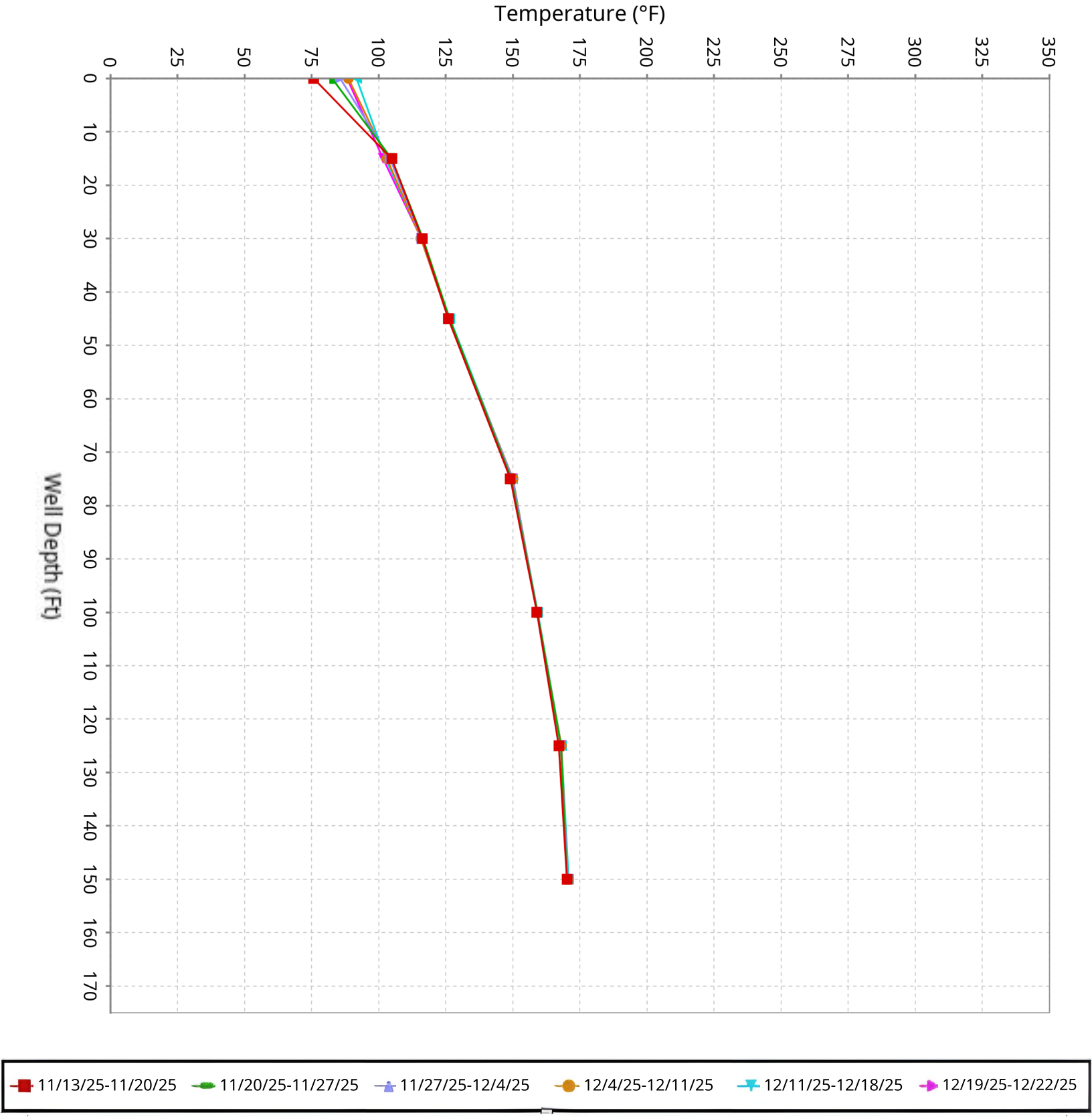

SCS ENGINEERS

Vertical Temperature Profiles from Temperature Probes at Chiquita Landfill for TP-15

Maximum data for 11/13/2025 to 12/22/2025

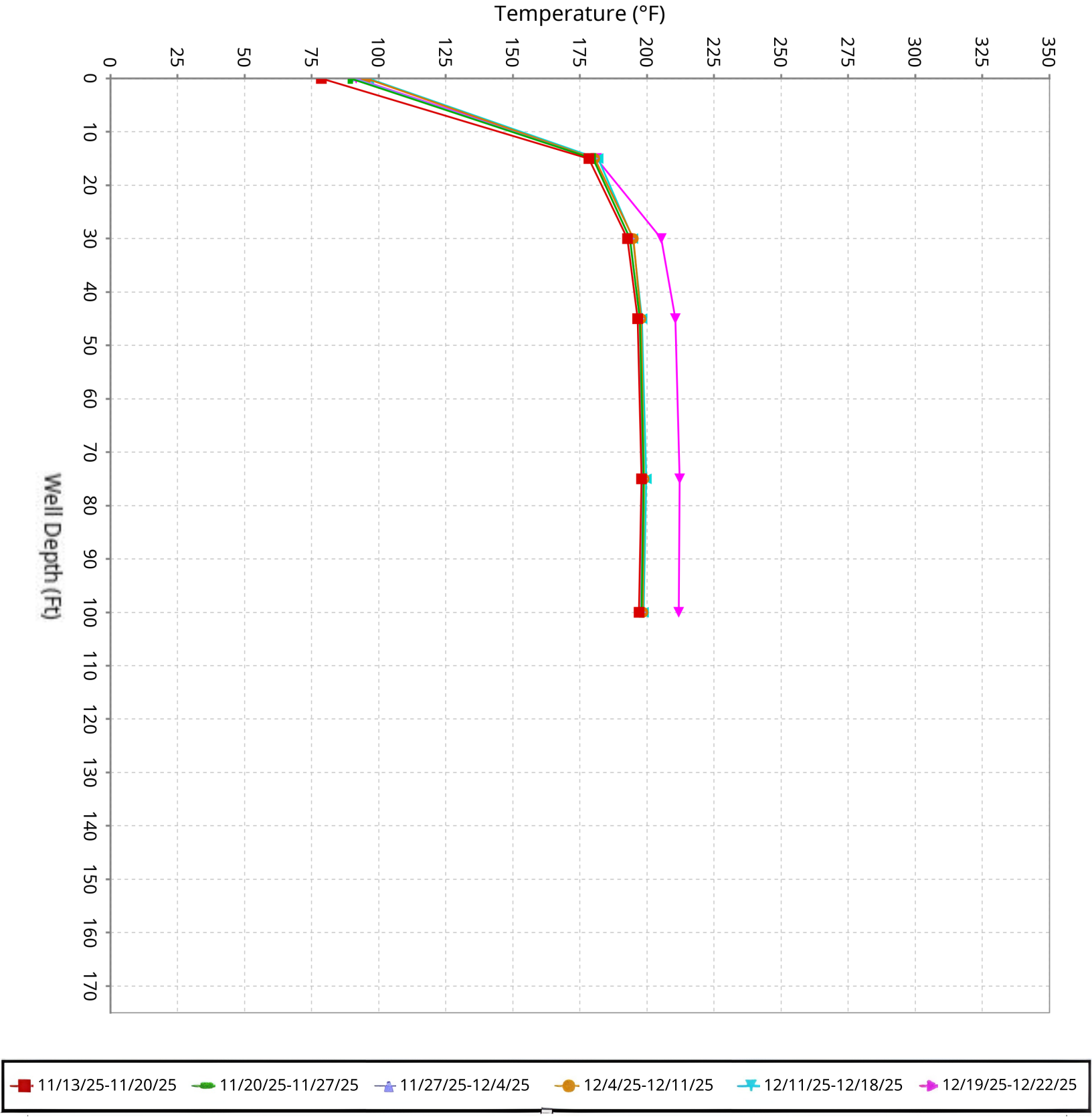

SCS ENGINEERS

Vertical Temperature Profiles from Temperature Probes at Chiquita Landfill for TP-16

Maximum data for 11/13/2025 to 12/22/2025

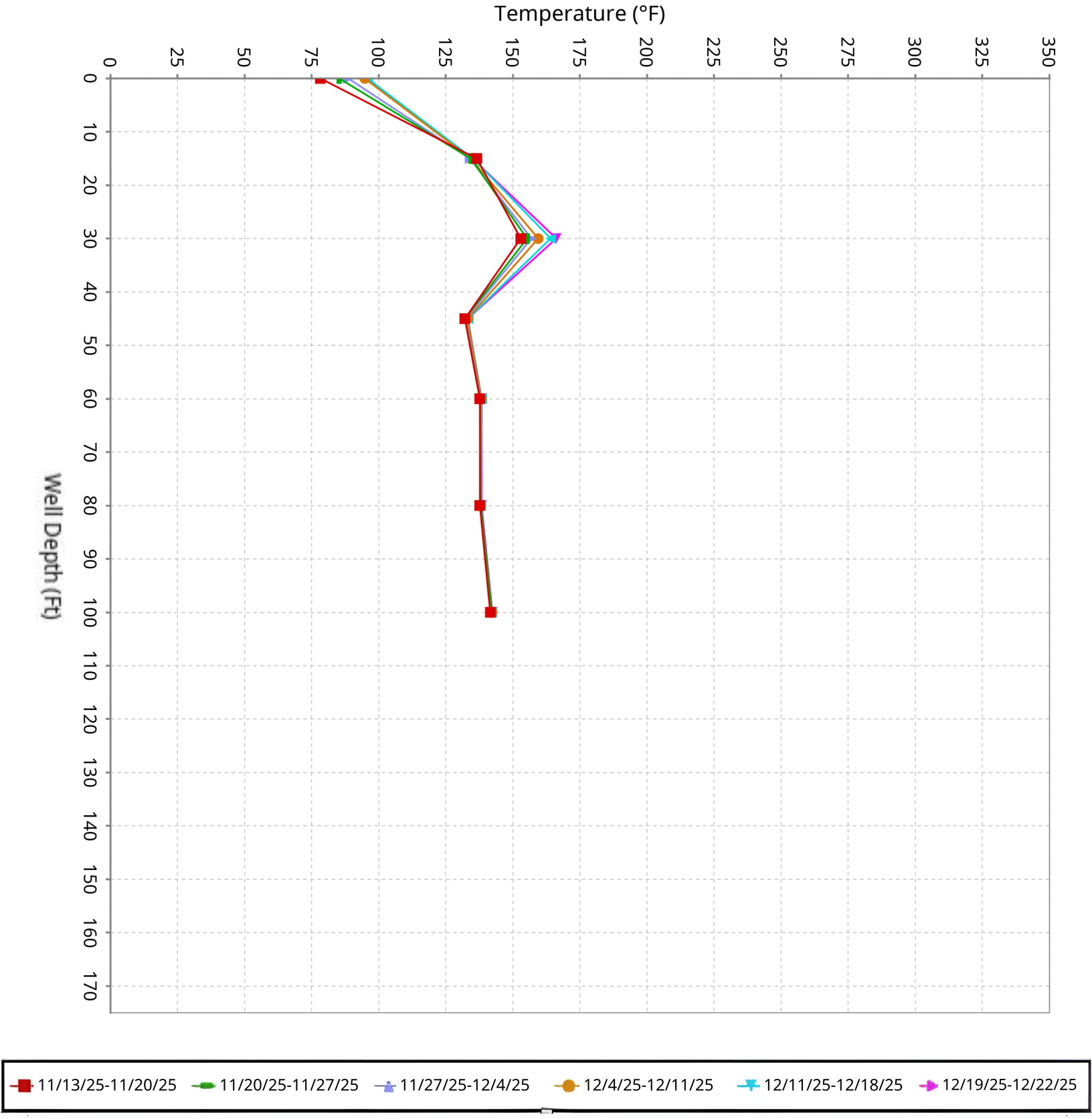

SCS ENGINEERS

Vertical Temperature Profiles from Temperature Probes at Chiquita Landfill for TP-17

Maximum data for 11/13/2025 to 12/22/2025

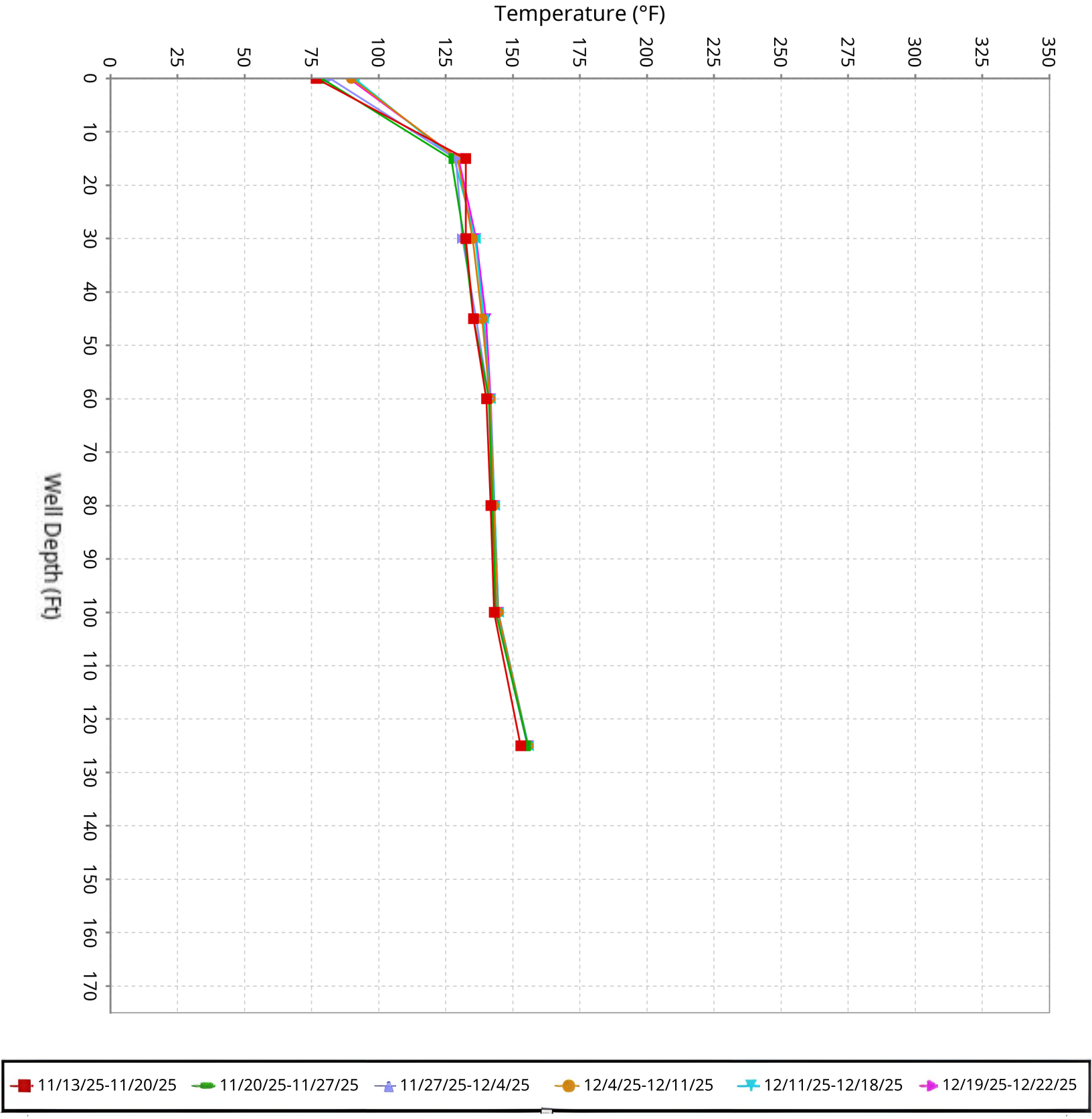

SCS ENGINEERS

Vertical Temperature Profiles from Temperature Probes at Chiquita Landfill for TP-18

Maximum data for 11/13/2025 to 12/22/2025

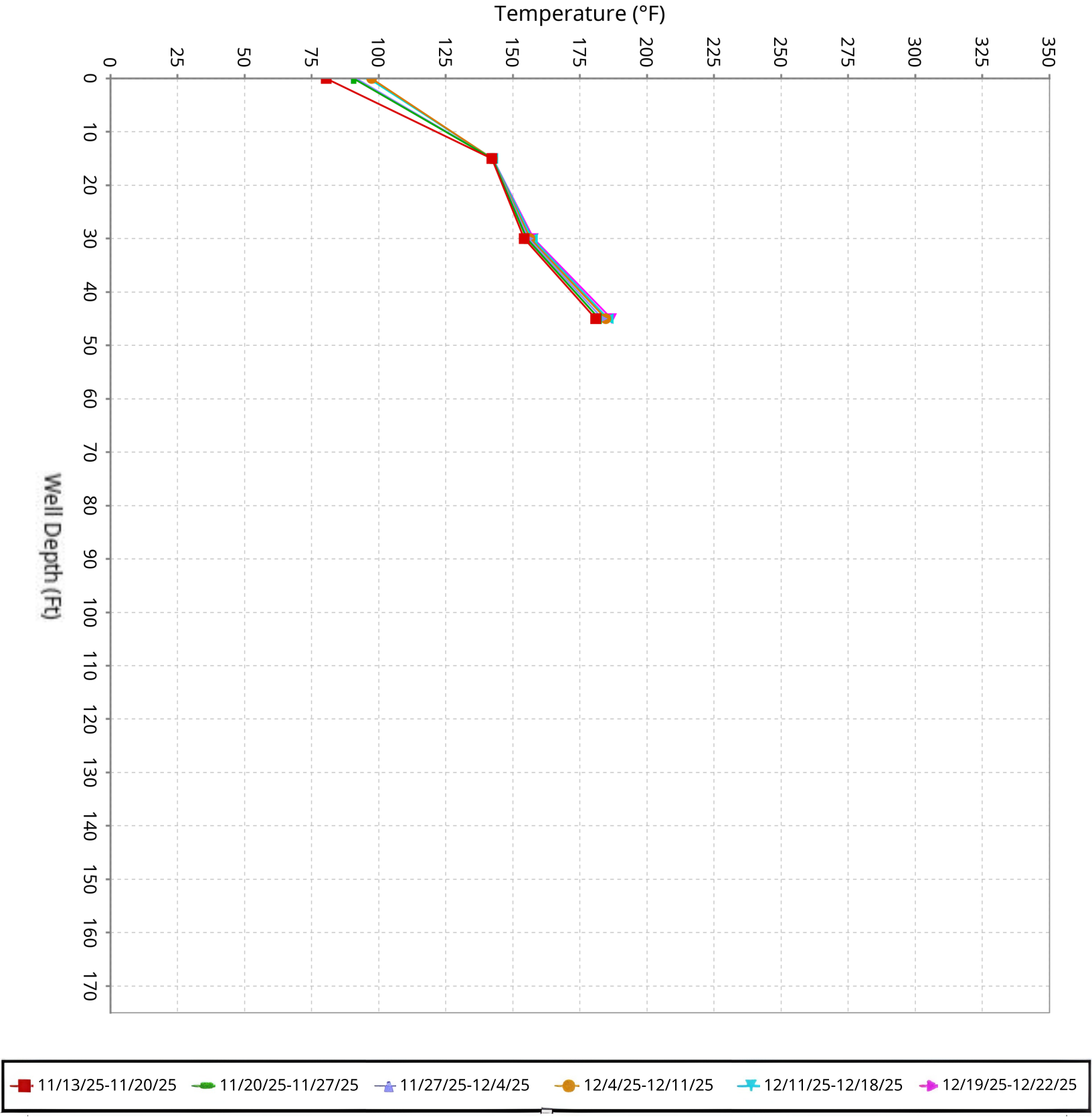

SCS ENGINEERS

Vertical Temperature Profiles from Temperature Probes at Chiquita Landfill for TP-19

Maximum data for 11/13/2025 to 12/22/2025

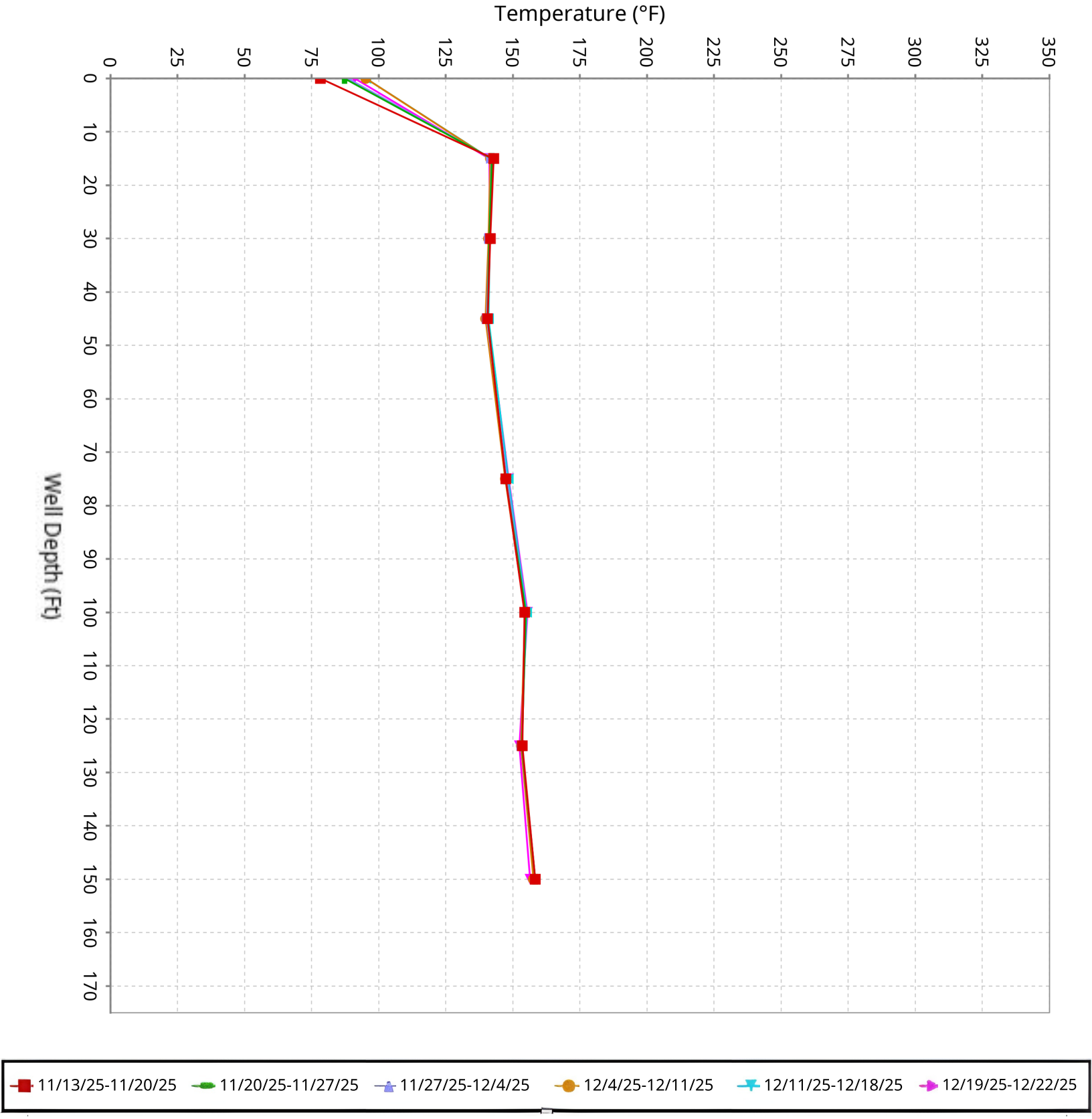

SCS ENGINEERS

Vertical Temperature Profiles from Temperature Probes at Chiquita Landfill for TP-20

Maximum data for 11/13/2025 to 12/22/2025

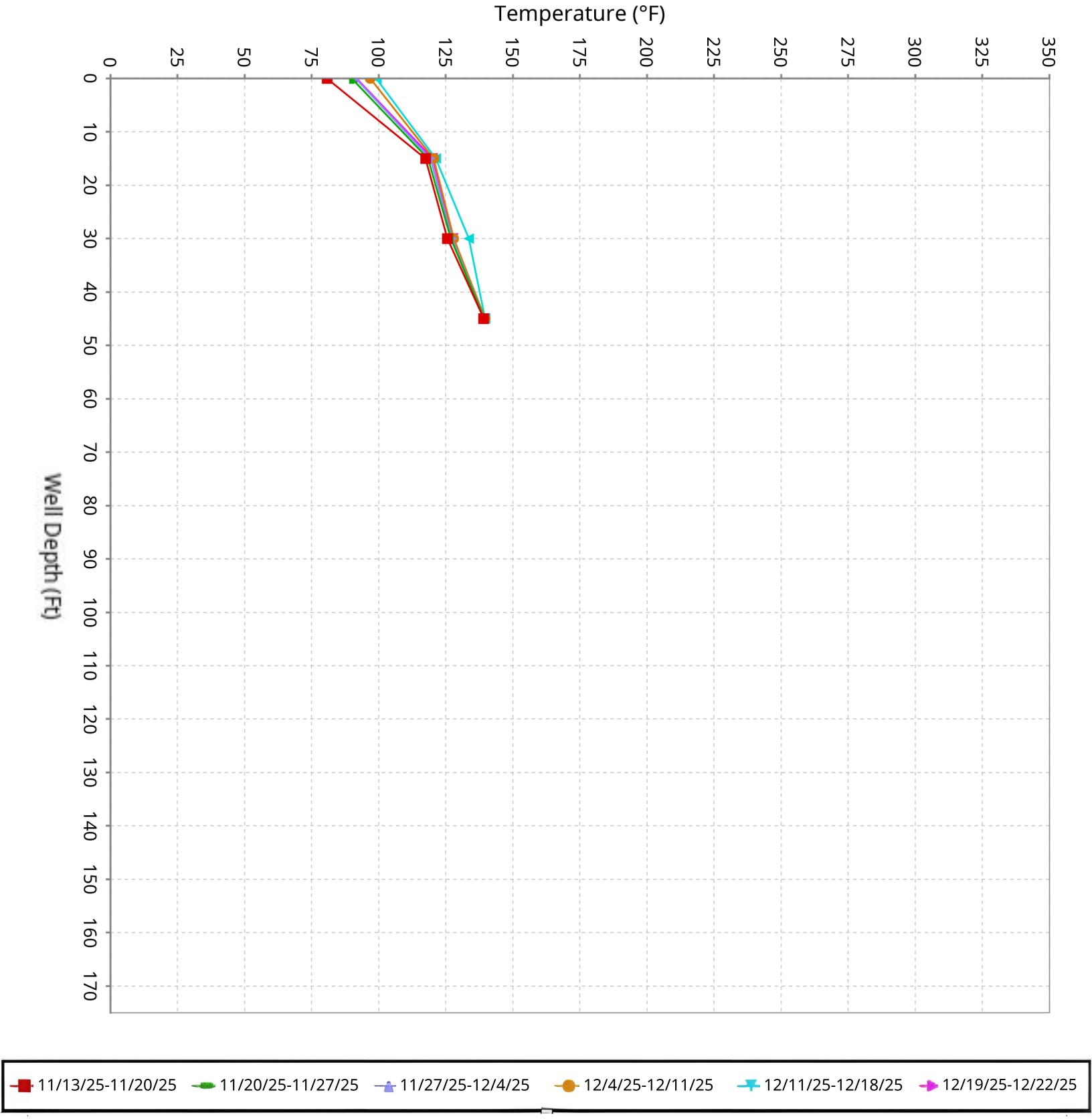

SCS ENGINEERS

Vertical Temperature Profiles from Temperature Probes at Chiquita Landfill for TP-21

Maximum data for 11/13/2025 to 12/22/2025

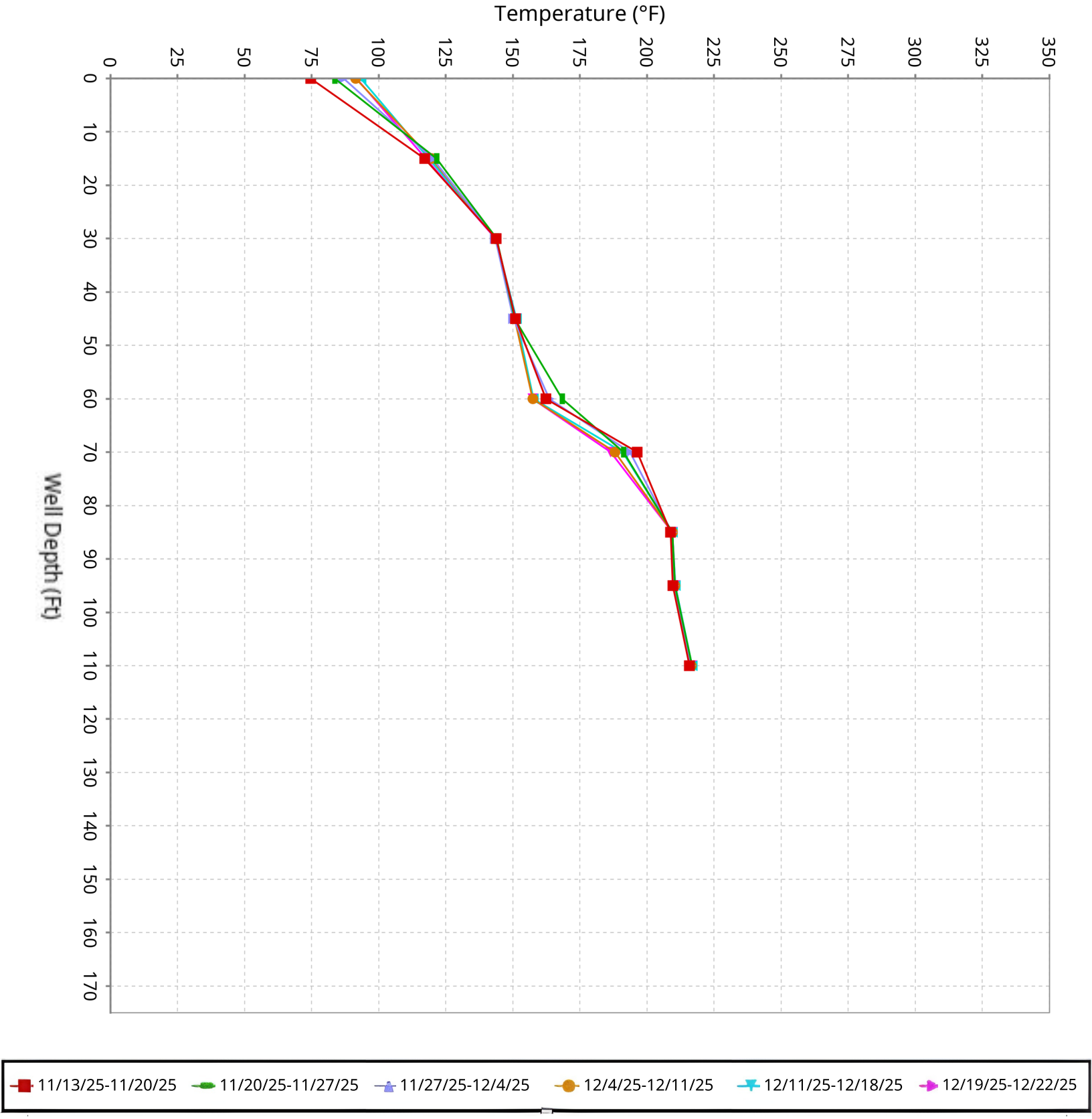

SCS ENGINEERS

Vertical Temperature Profiles from Temperature Probes at Chiquita Landfill for TP-24

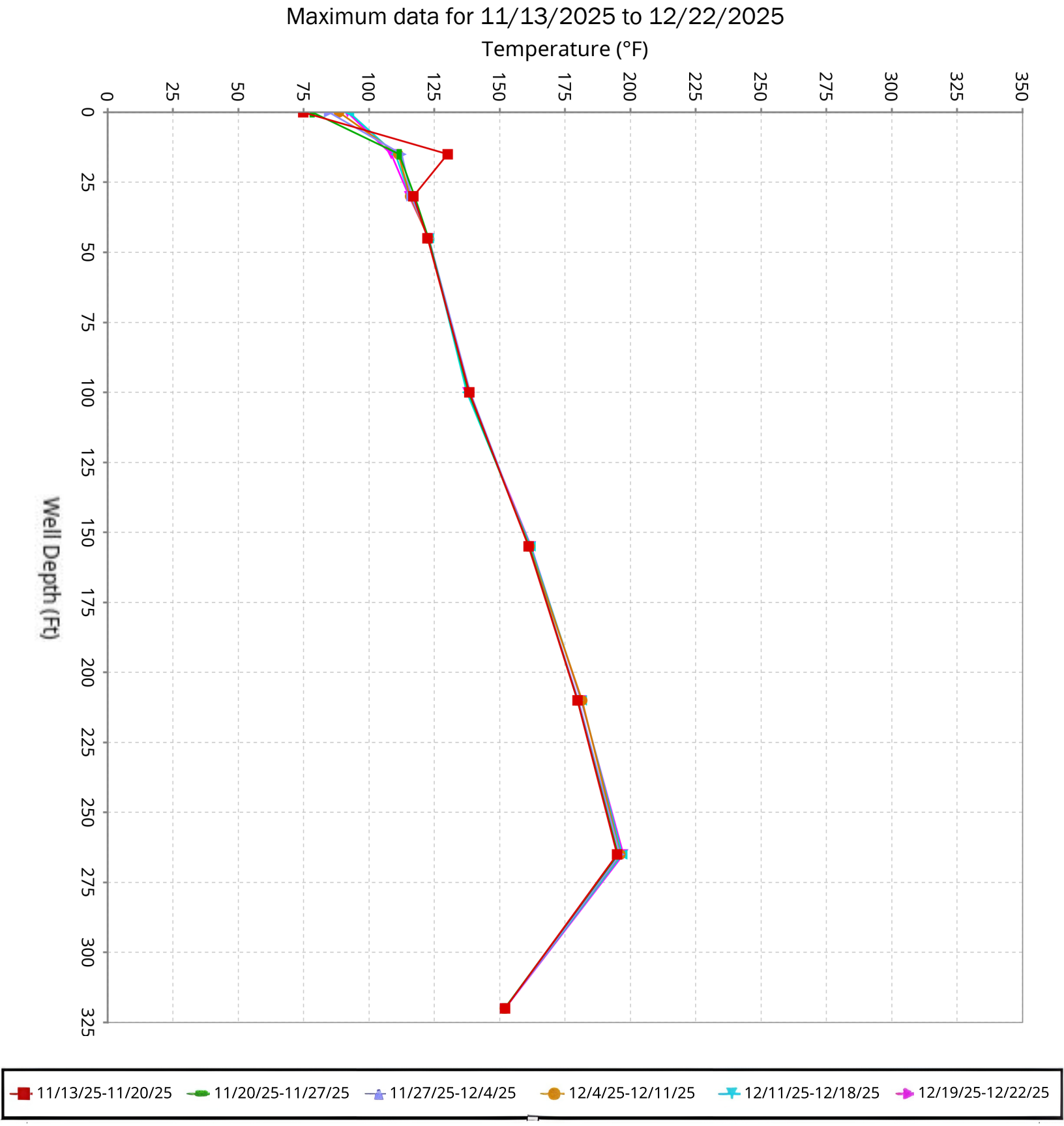

SCS ENGINEERS

Vertical Temperature Profiles from Temperature Probes at Chiquita Landfill for TP-25

Maximum data for 11/13/2025 to 12/22/2025

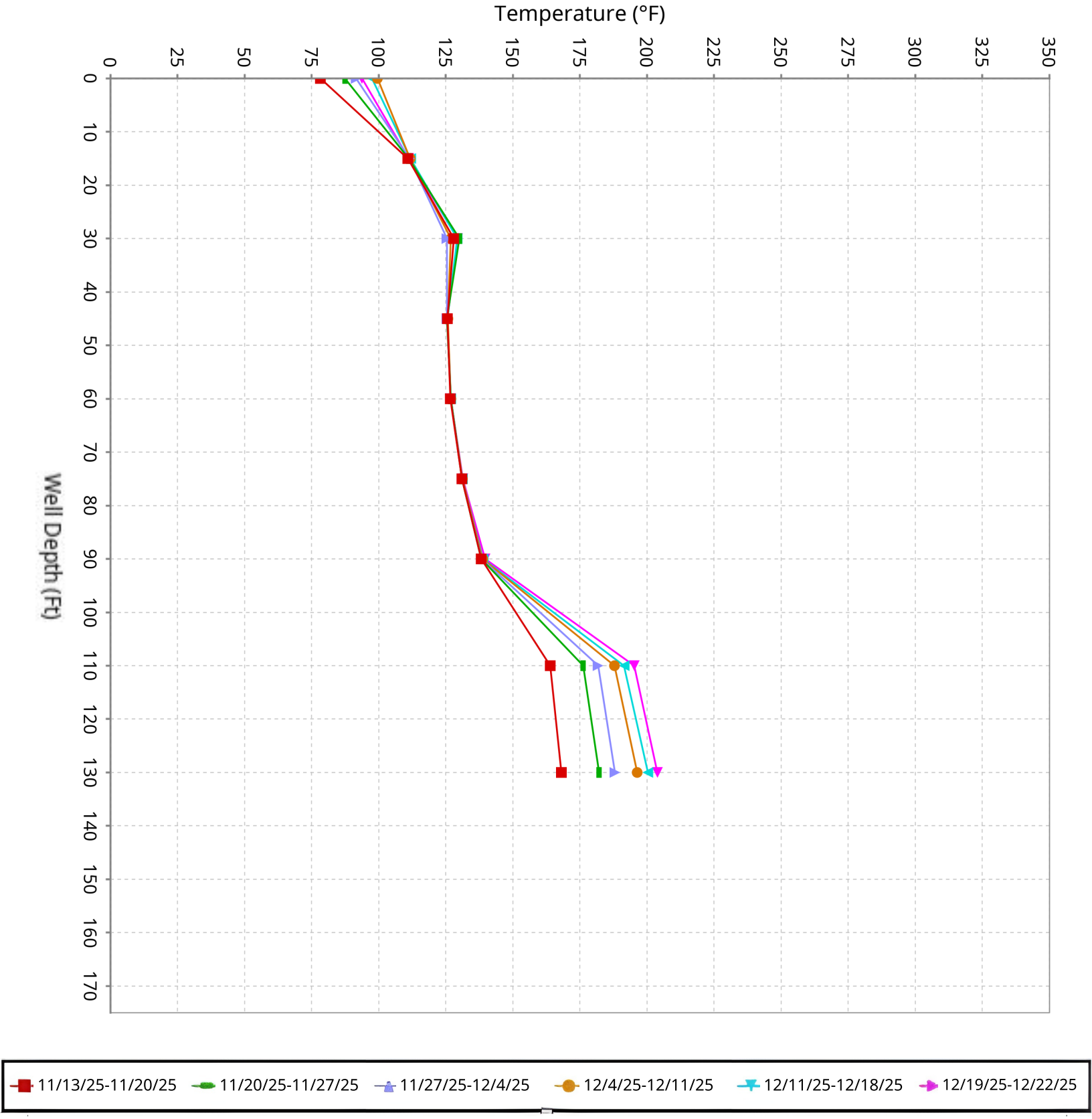

SCS ENGINEERS

Vertical Temperature Profiles from Temperature Probes at Chiquita Landfill for TP-26

Maximum data for 11/13/2025 to 12/22/2025

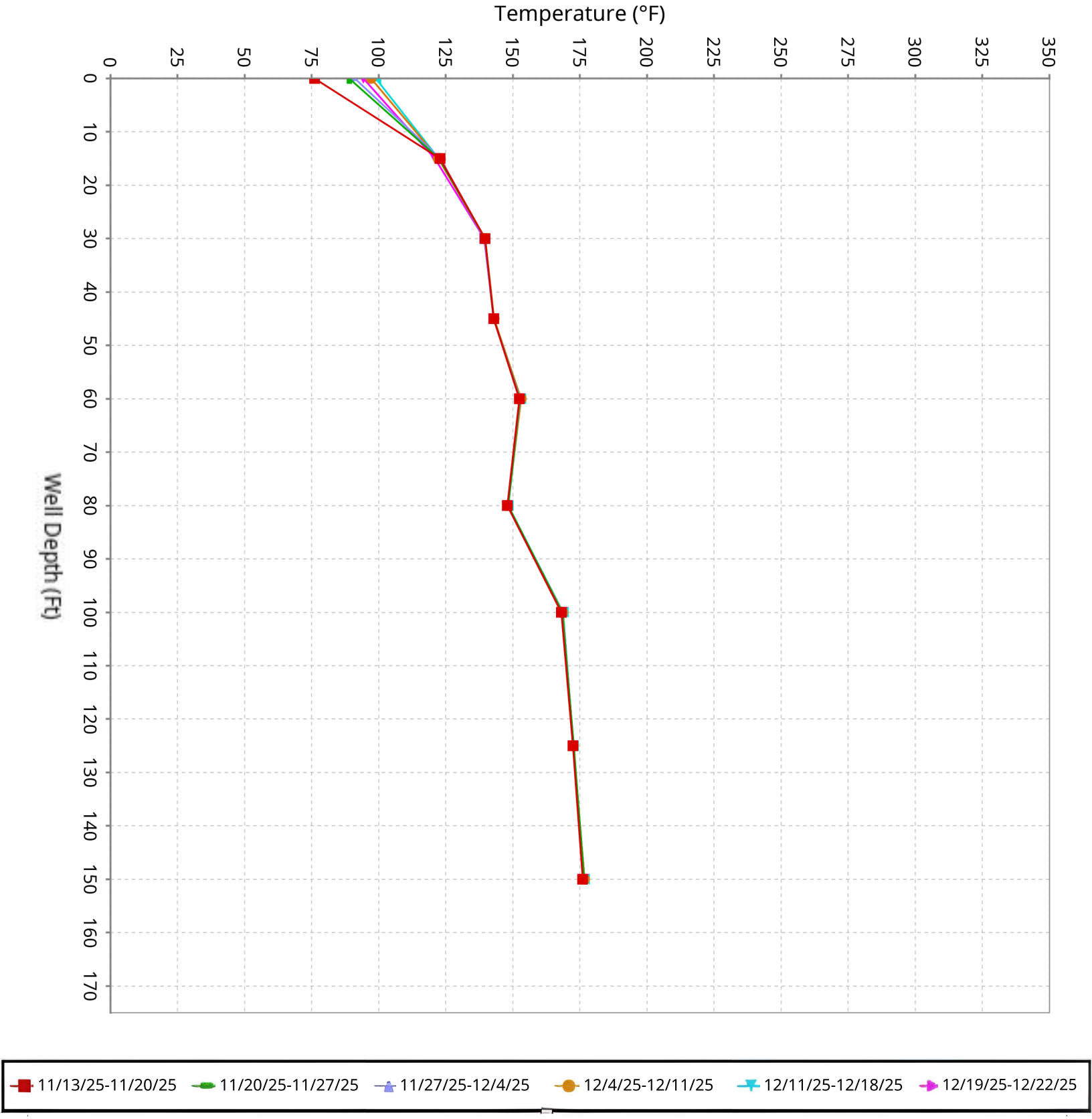

SCS ENGINEERS

Vertical Temperature Profiles from Temperature Probes at Chiquita Landfill for TP-27

Maximum data for 11/13/2025 to 12/22/2025

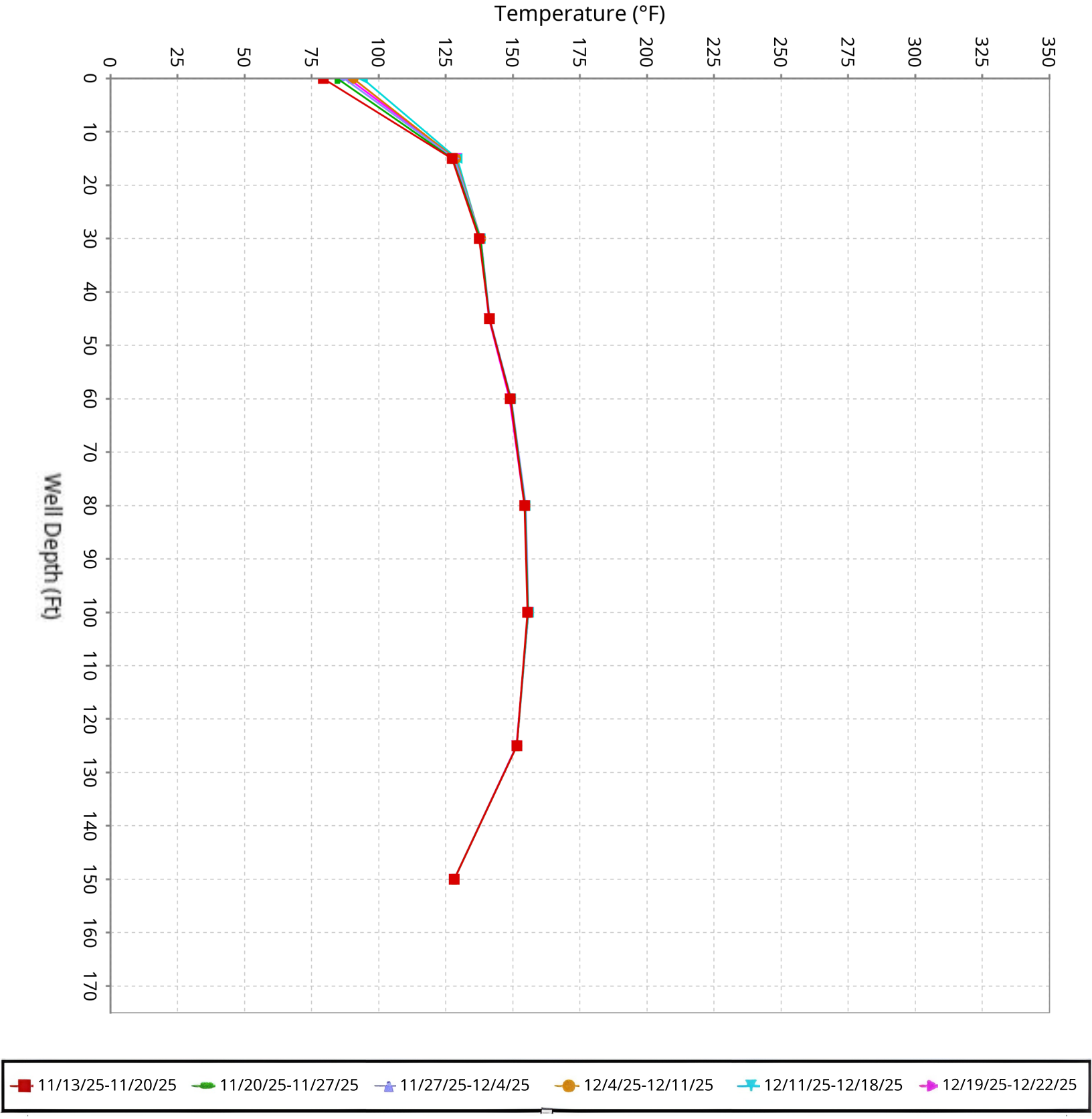

SCS ENGINEERS

Vertical Temperature Profiles from Temperature Probes at Chiquita Landfill for TP-28

Maximum data for 11/13/2025 to 12/22/2025

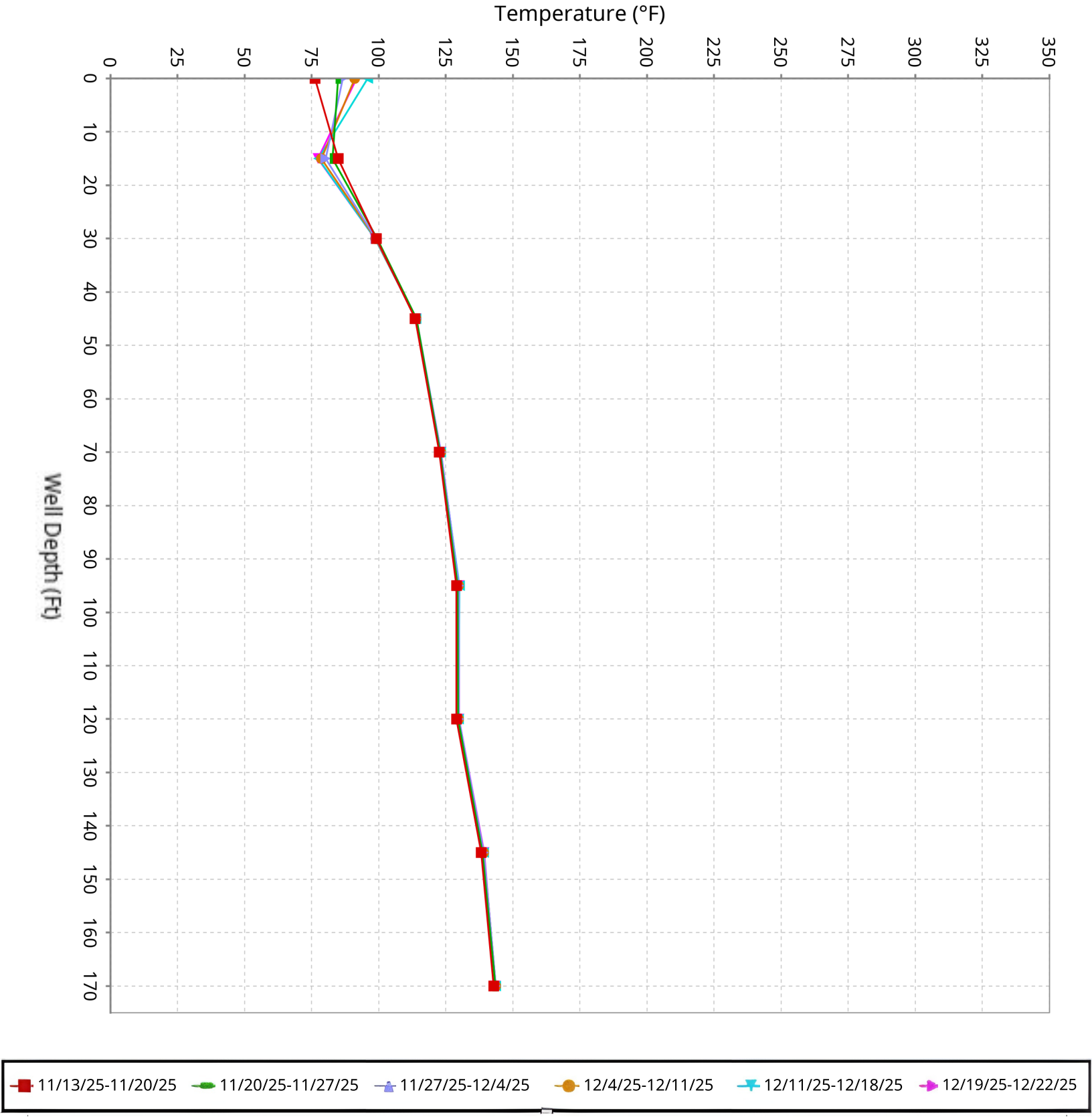

SCS ENGINEERS

Vertical Temperature Profiles from Temperature Probes at Chiquita Landfill for TP-29

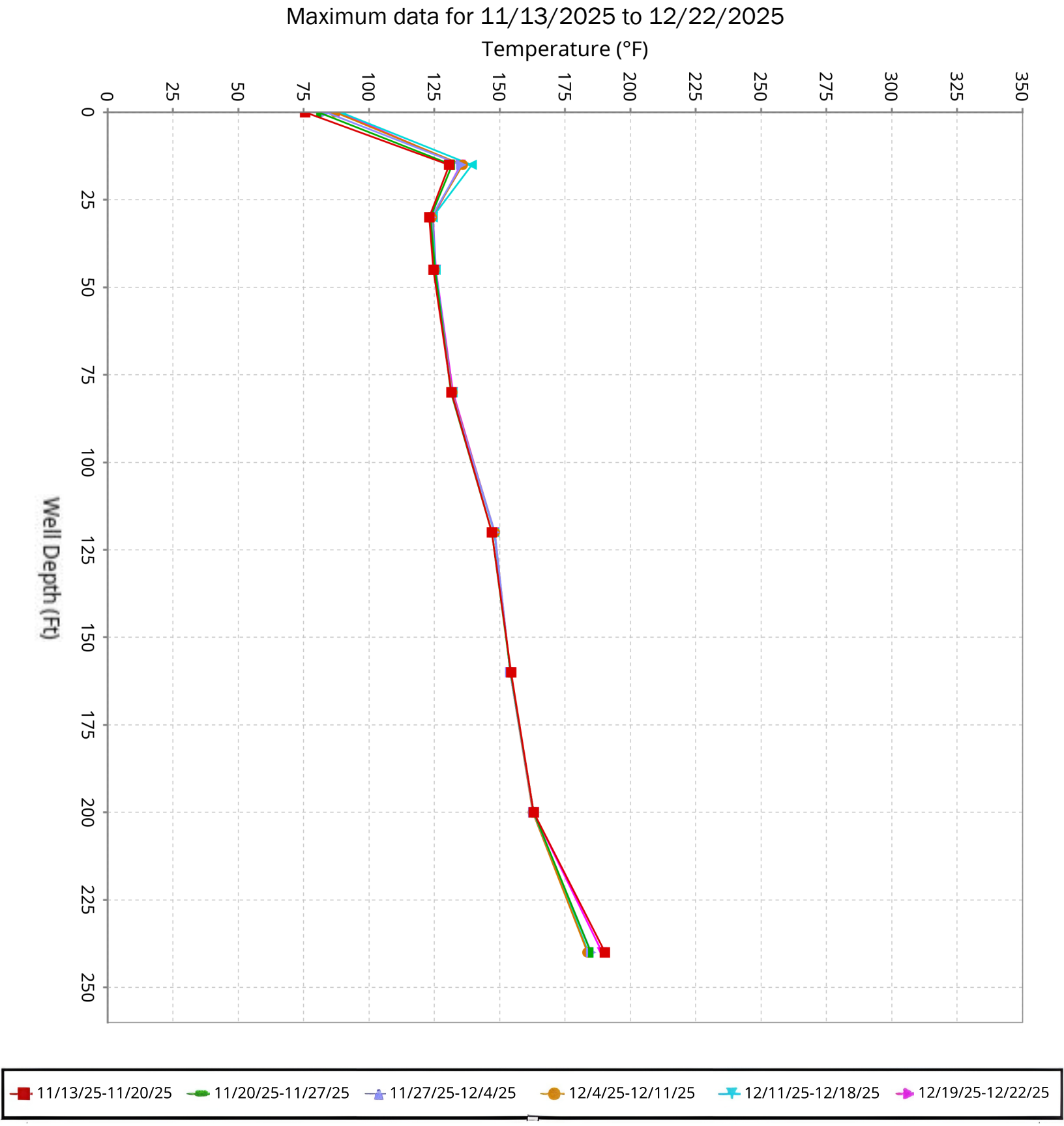

SCS ENGINEERS

Vertical Temperature Profiles from Temperature Probes at Chiquita Landfill for TP-30

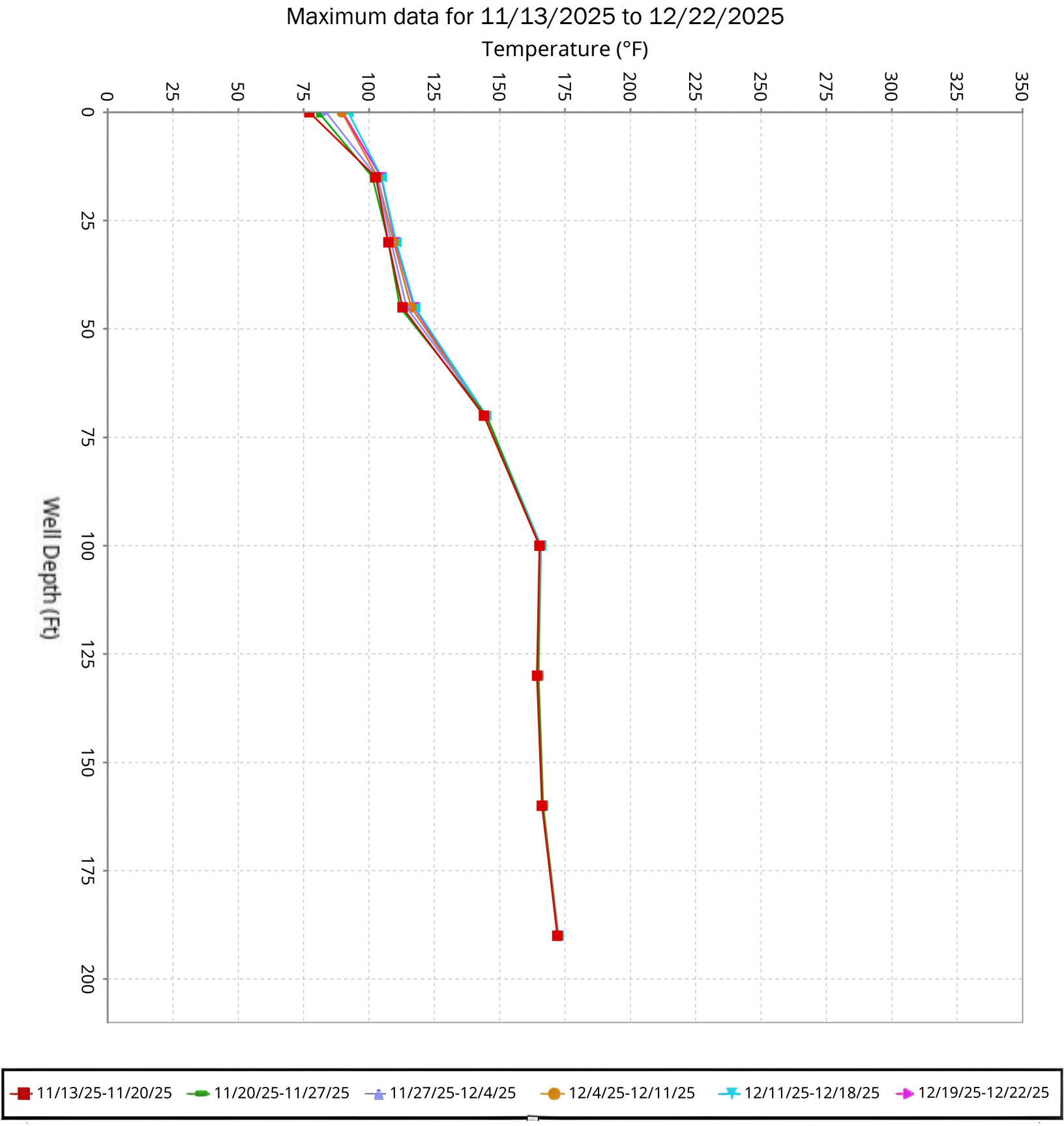

SCS ENGINEERS

Vertical Temperature Profiles from Temperature Probes at Chiquita Landfill for TP-31

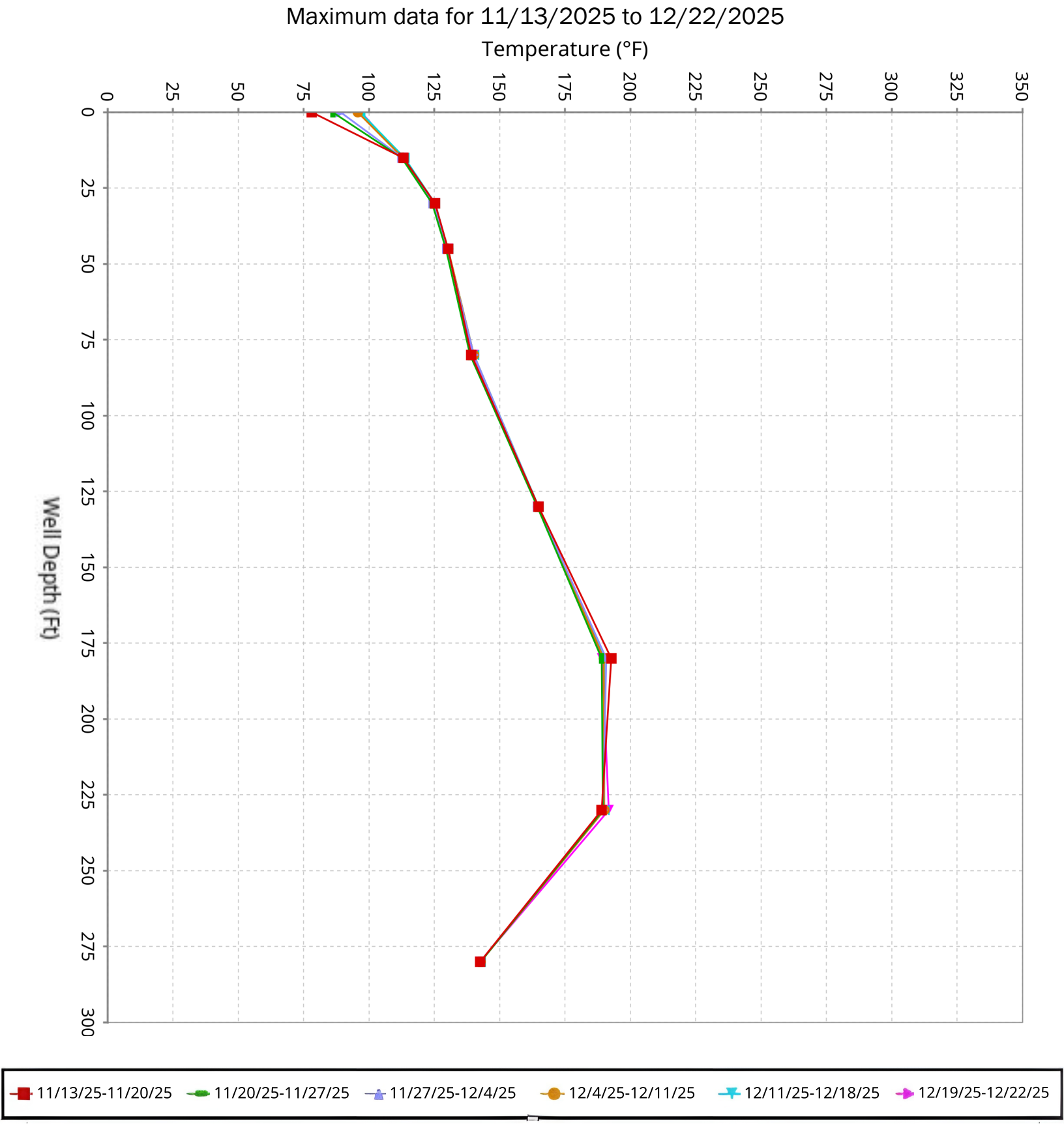

SCS ENGINEERS

Vertical Temperature Profiles from Temperature Probes at Chiquita Landfill for TP-32

Maximum data for 11/13/2025 to 12/22/2025

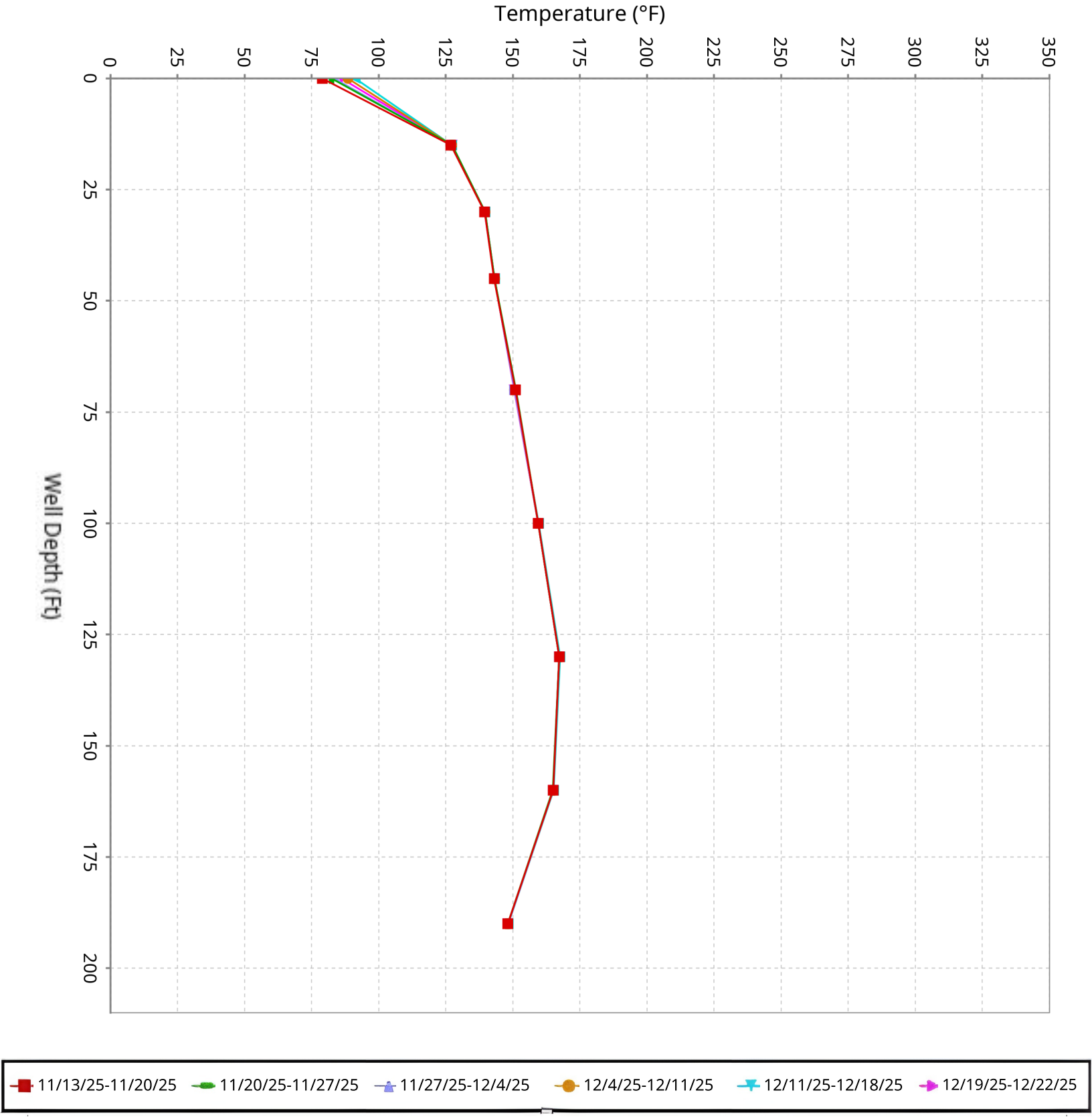

SCS ENGINEERS

Vertical Temperature Profiles from Temperature Probes at Chiquita Landfill for TP-34

Maximum data for 11/13/2025 to 12/22/2025

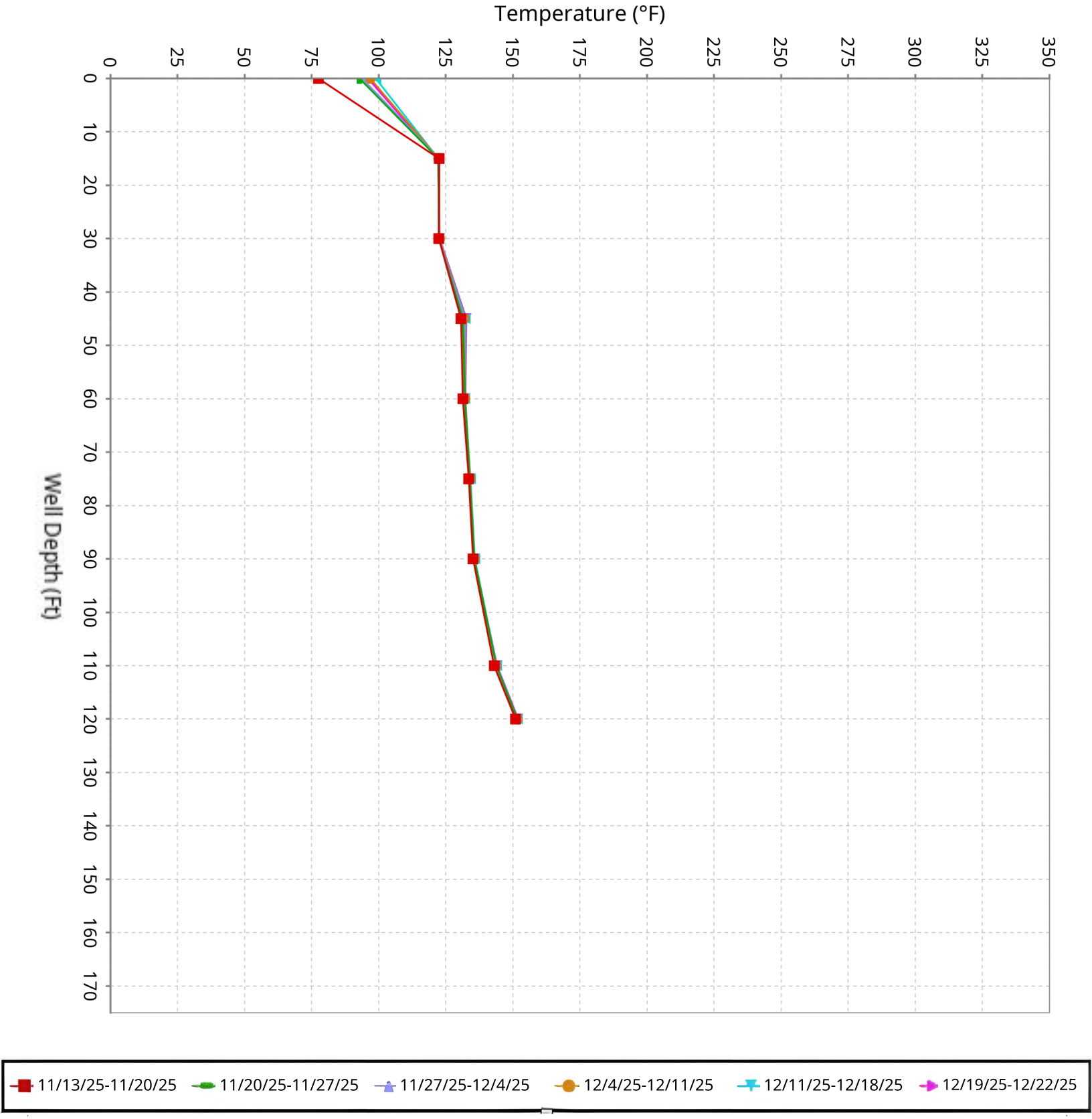

SCS ENGINEERS

Vertical Temperature Profiles from Temperature Probes at Chiquita Landfill for TP-35

Maximum data for 11/13/2025 to 12/22/2025

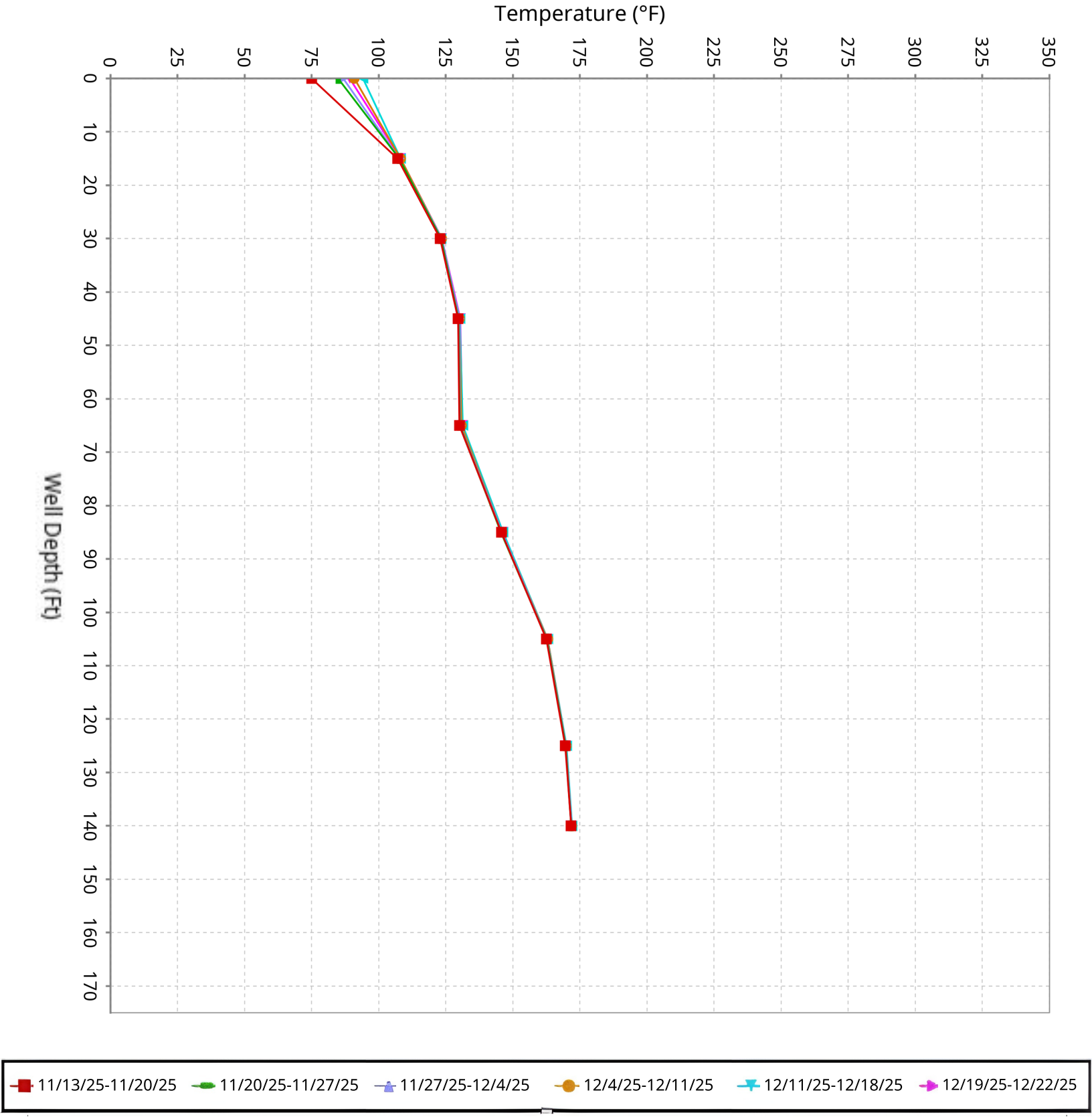

SCS ENGINEERS

Vertical Temperature Profiles from Temperature Probes at Chiquita Landfill for TP-36

Maximum data for 11/13/2025 to 12/22/2025

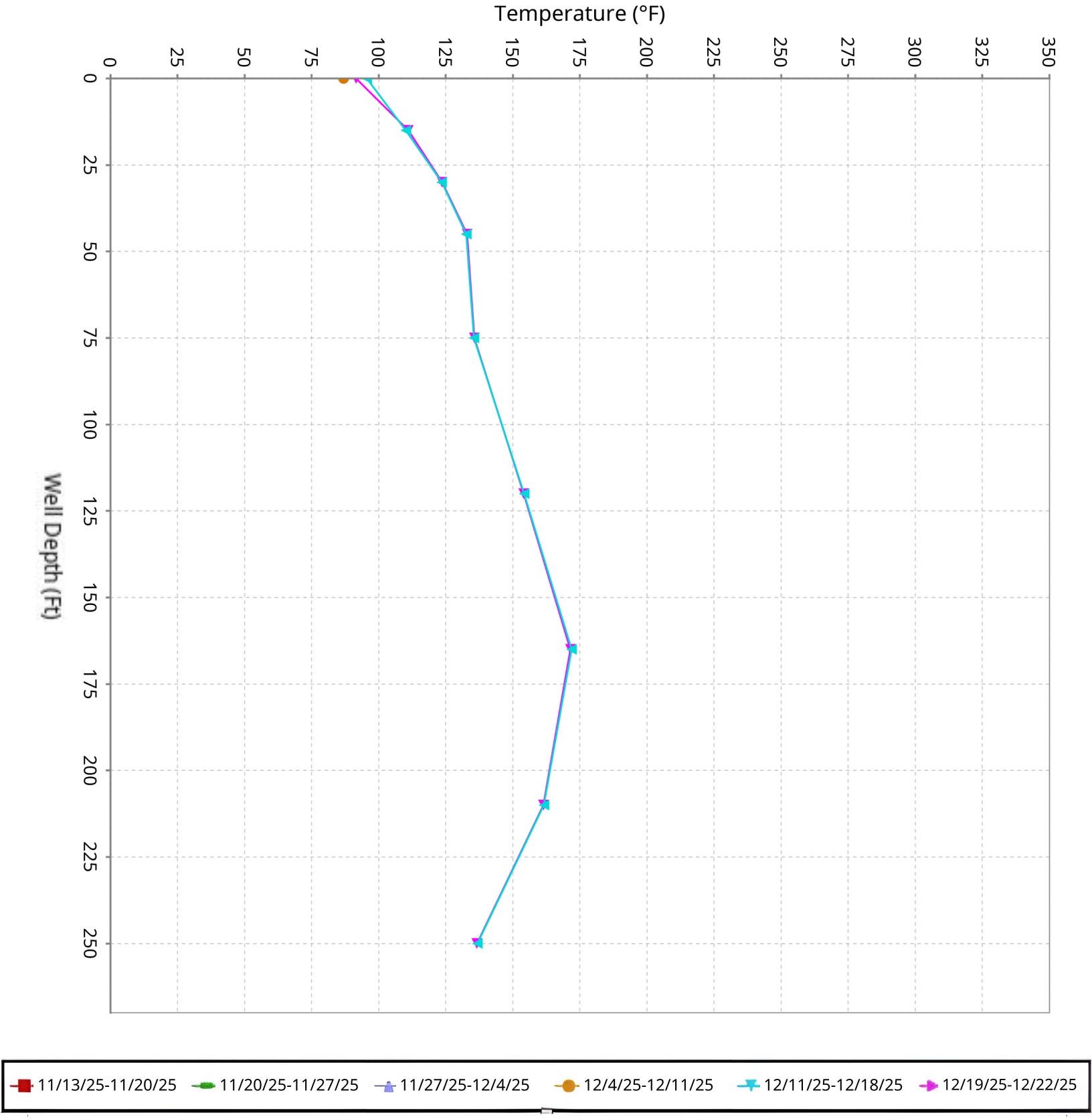

SCS ENGINEERS

Vertical Temperature Profiles from Temperature Probes at Chiquita Landfill for TP-37

Maximum data for 11/13/2025 to 12/22/2025

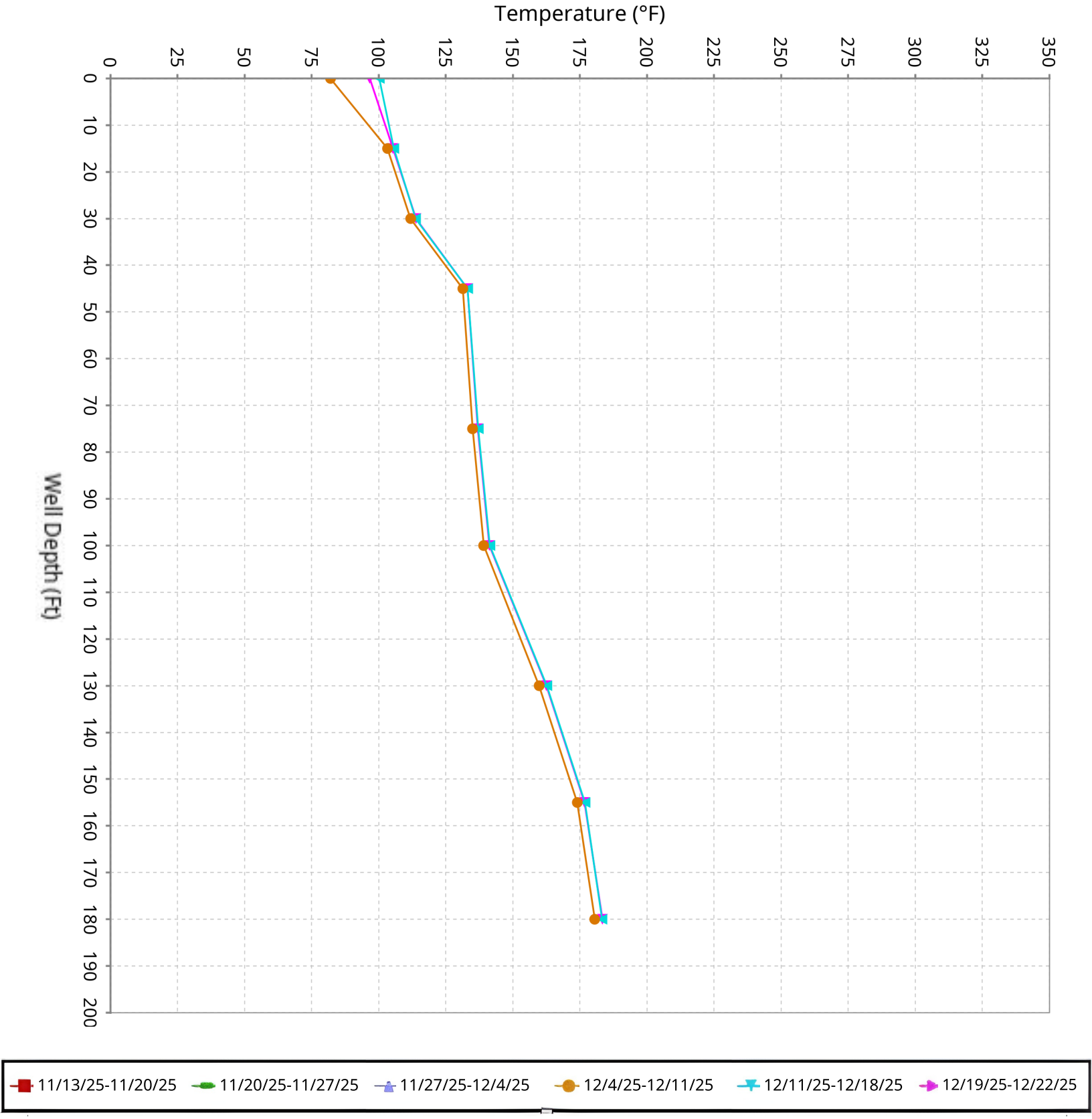

SCS ENGINEERS

Vertical Temperature Profiles from Temperature Probes at Chiquita Landfill for TP-38

Maximum data for 11/13/2025 to 12/22/2025

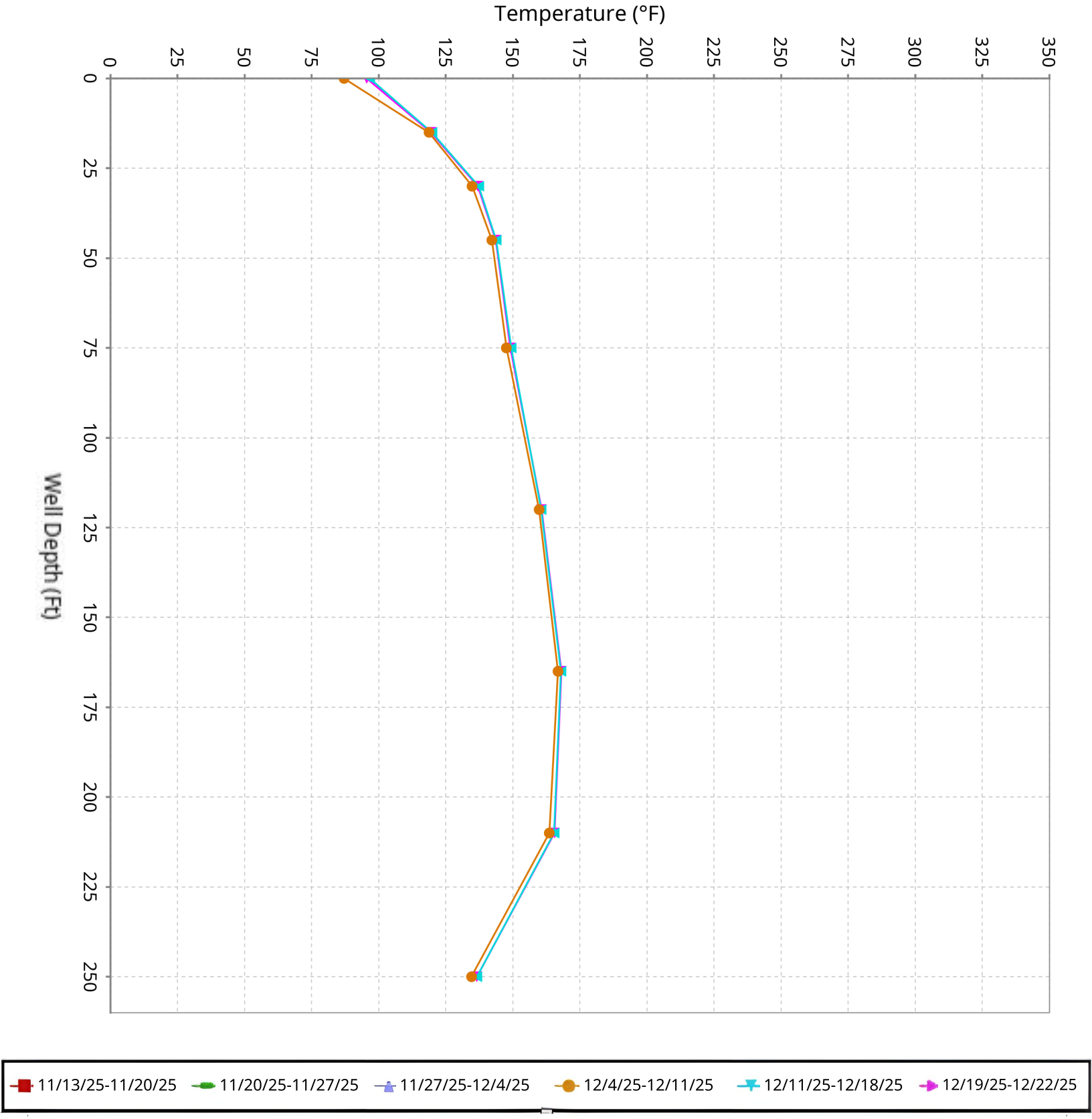

SCS ENGINEERS

Vertical Temperature Profiles from Temperature Probes at Chiquita Landfill for TP-39

Maximum data for 11/13/2025 to 12/22/2025

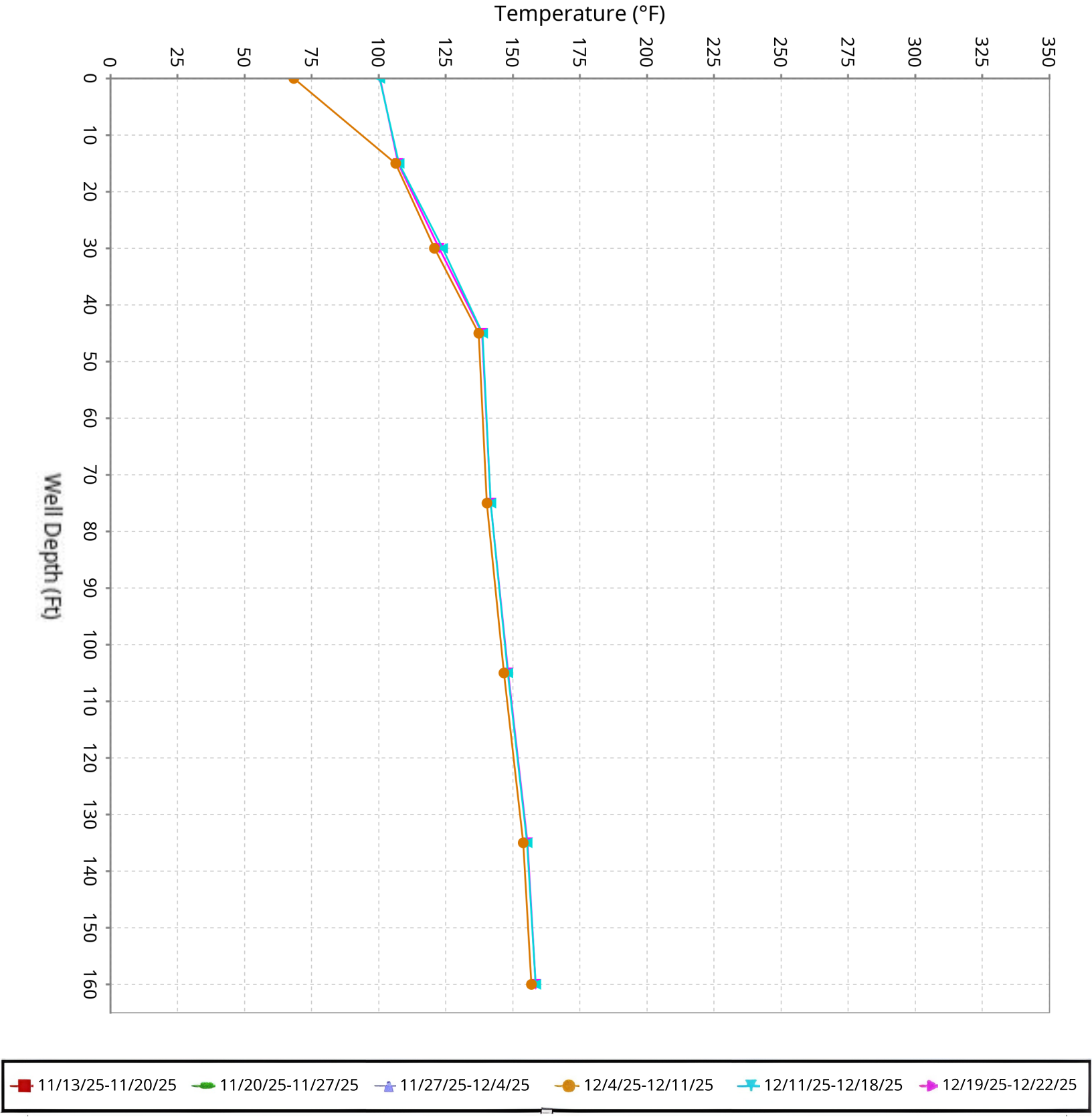

SCS ENGINEERS

Vertical Temperature Profiles from Temperature Probes at Chiquita Landfill for TP-40

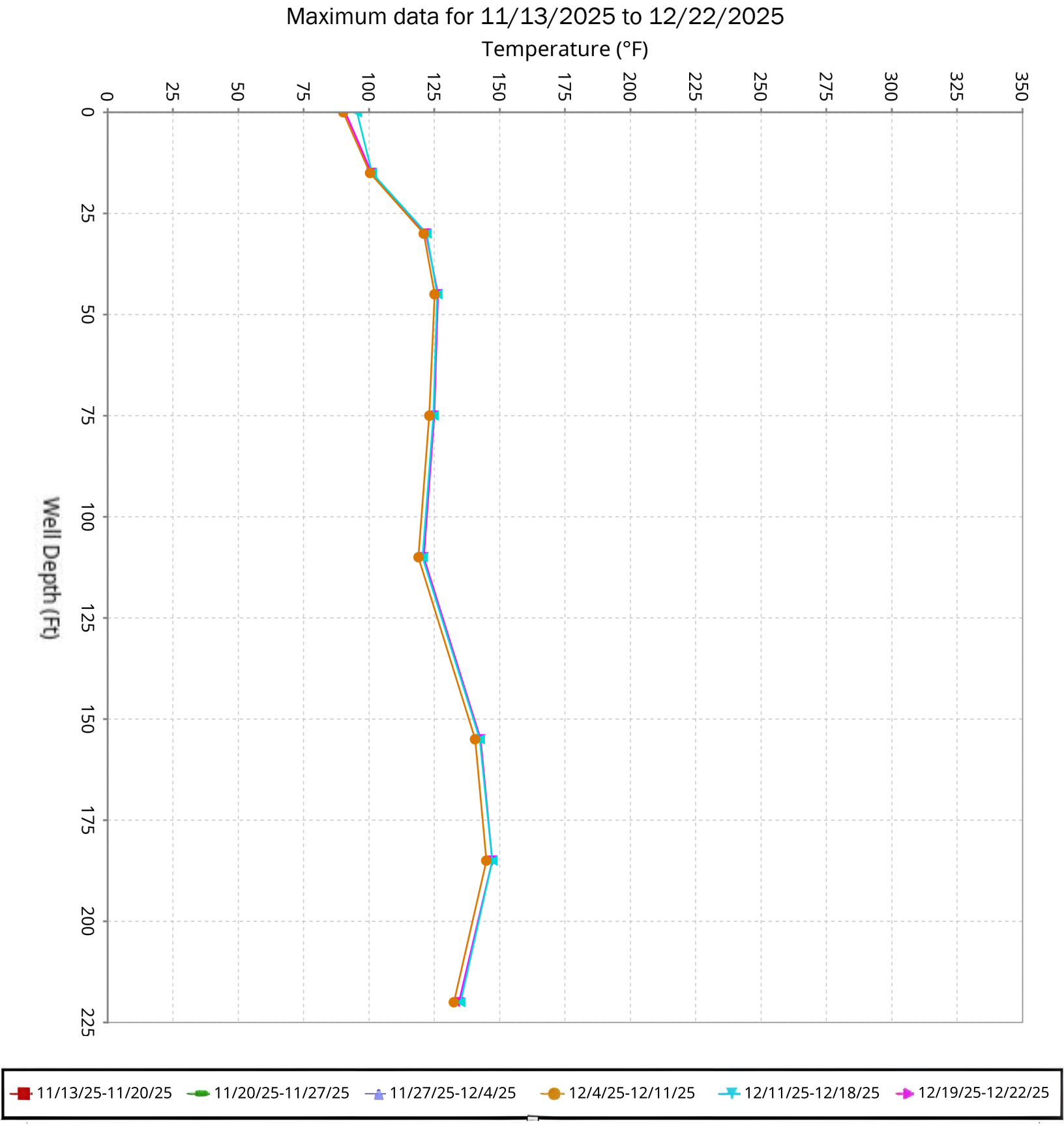

SCS ENGINEERS

Maximum Vertical Temperature Map from Temperature Probes at Chiquita Landfill



Max Temps - 04:58:45 12-18-2025

Current | 7 Day | 30 Day

BOREHOLE	MAX TEMP (°F)	@ DEPTH (FT)
TP01	158	15
TP02	155	60
TP03	234	45
TP04	159	30
TP05	161	45
TP06	136	120
TP07	154	100
TP08	146	150
TP09	208	125
TP10	153	125
TP11	194	125
TP12	147	125
TP13	169	140
TP14	170	150
TP15	199	75
TP16	164	30
TP17	155	125
TP18	185	45
TP19	158	150
TP20	139	45
TP21	216	110
TP24	196	265
TP25	200	130
TP26	176	150
TP27	155	100
TP28	143	170
TP29	183	240
TP30	172	190
TP31	190	230
TP32	167	130
TP34	151	120
TP35	172	140
TP36	171	165
TP37	183	180
TP38	167	165
TP39	158	160
TP40	147	185

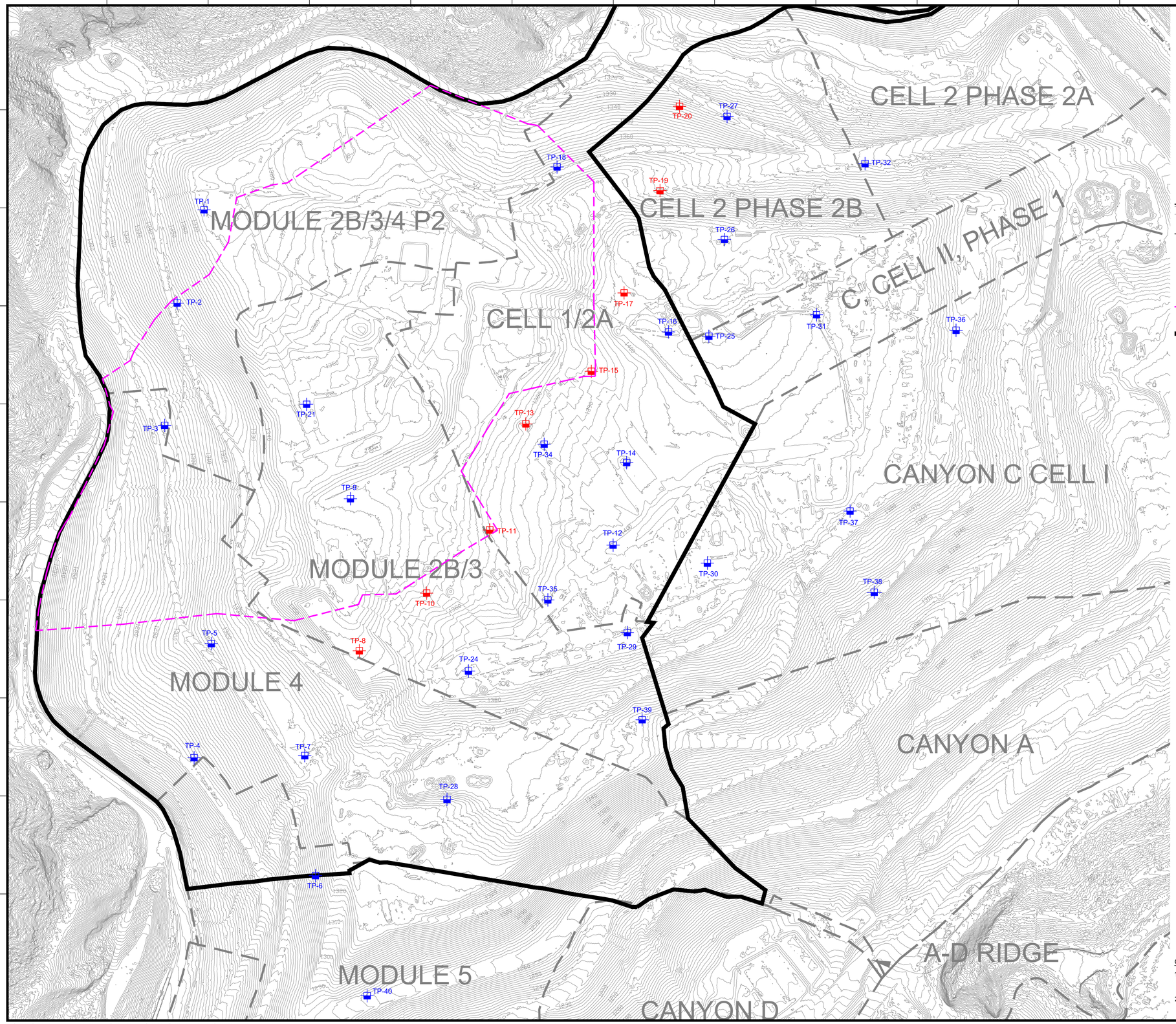

N

GRAPHIC SCALE

130 65 0 130 260 390

SCALE: 1"=130'

LEGEND

1150	EXISTING TOPOGRAPHIC CONTOUR
	EXISTING CELL LIMITS (APPROXIMATE)
TP-XX	INSTALLED TEMPERATURE PROBES - STANDALONE
TP-XX	INSTALLED TEMPERATURE PROBES - INSTALLED WITHIN WELL CASING
	REACTION AREA BOUNDARY (APPROXIMATE) - BASED ON DATA REVIEW
	REACTION AREA BOUNDARY - CONDITION 9A

GENERAL DRAWING NOTES:

1. EXISTING TOPOGRAPHIC SURVEY INFORMATION SHOWN WAS PROVIDED BY PROPELLER. AERIAL PHOTOGRAPHY DATED OCTOBER 22, 2025.
2. NORTH ARROW SHOWN HERE IS REFERENCE TO THE CALIFORNIA STATE PLANE ZONE V COORDINATE SYSTEM, NAD 83.

NO.	REVISION	DATE

SHEET TITLE: EXISTING TEMPERATURE PROBE MAP

PROJECT TITLE: CHIQUITA CANYON LANDFILL CASTAIC, CALIFORNIA

CLIENT: CHIQUITA CANYON LANDFILL CASTAIC, CALIFORNIA

SCS ENGINEERS
ENVIRONMENTAL CONSULTANTS
3900 KILROY AIRPORT WAY, SUITE 300
LONG BEACH, CA 90806
PH: (562) 426-9544

PROJ. NO. 01204123.41 | DSN. BY: - | DWN. BY: - | CHK. BY: - | ACAD FILE: ENGINEERS | APP. BY: -

DATE: 11/10/2025

SCALE: AS SHOWN

SHEET: 1

N:\CAD\ASBUILT – MASTERS\CHIQUITA\GCCS\2025 ACAD\2025 CCLF Existing Temperature Probe Map_2025-11-10.dwg Nov 10, 2025 – 9:46am By: smedina

Solid Waste Borehole Maximum Temperature Profiles Over 6 Weeks

for 11/20/2025 to 12/30/2025

SCS ENGINEERS

07224053.00 | December 31, 2025

274 Granite Run Drive
Lancaster, PA 17601
717-550-6330

From December 23, 2025, through December 30, 2025, there were twenty-one (21) recorded temperature decreases and seven (7) recorded temperature increases that triggered the notification limits set forth in the LEA's October 4, 2024 letter. Due to recent heavy rains many thermocouples showed temporary drops in temperature that then returned to normal.

Additionally, as of December 11, 2025, five new TMPs (TMP-36, TMP-37, TMP-38, TMP-39, and TMP-40) have been installed and are online, in addition to the 12 TMPs previously installed as of April 4, 2025. None of these new TMPs indicate reaction temperatures occurring outside of the currently delineated data-driven reaction area boundary, and the four TMPs that were able to be drilled to within 25 feet of the liner (TMP-24, TMP-27, TMP-31, and TMP-32) show significantly cooler temperatures at the deepest thermocouple, as expected due to the cooling from the underlying earth.

Chiquita provides the following updates:

- TP-08
    - The 100-foot thermocouple showed a decrease in maximum temperature of 16°F from 117°F to 101°F from December 22nd to December 29th.
    - The 125-foot thermocouple showed a decrease in maximum temperature of 18°F from 121°F to 103°F from December 23rd to December 30th.
    - The 150-foot thermocouple showed a decrease in maximum temperature of 23°F from 129°F to 106°F from December 22nd to December 29th.

- TP-11
    - The 30-foot thermocouple remained consistent with previous recorded temperatures.
    - The 80-foot thermocouple showed a decrease in maximum temperature of 17°F from 178°F to 161°F from December 23rd to December 30th.
    - The 125-foot thermocouple showed a decrease in maximum temperature of 14°F from 194°F to 181°F from December 21st to December 28th.
- TP-15
    - The 30-foot thermocouple showed a decrease in maximum temperature of 11°F from 205°F to 194°F from December 22nd to December 28th.
    - The 45-foot thermocouple showed a decrease in maximum temperature of 14°F from 211°F to 197°F from December 22nd to December 27th.
    - The 75-foot thermocouple showed a decrease in maximum temperature of 14°F from 212°F to 198°F from December 22nd to December 28th.
    - The 100-foot thermocouple showed a decrease in maximum temperature of 15°F from 212°F to 197°F from December 21st to December 28th.

- TP-19
    - The 15-foot thermocouple showed a decrease in maximum temperature of 12°F from 141°F to 129°F from December 22nd to December 26th.

- TP-21
    - The 60-foot thermocouple showed an increase in maximum temperature of 14°F from 156°F to 170°F from December 24th to December 30th.
    - The 85-foot thermocouple showed a decrease in maximum temperature of 11°F from 209°F to 198°F from December 28th to December 30th.
    - The 110-foot thermocouple showed an increase in maximum temperature of 36°F from 217°F to 253°F from December 28th to December 30th.

- TP-24
  - The 15-foot thermocouple showed a decrease in maximum temperature of 13°F from 107°F to 94°F from December 22nd to December 29th.

- TP-29
  - The 15-foot thermocouple showed a decrease in maximum temperature of 20°F from 134°F to 114°F from December 21st to December 28th.

- TP-30
  - The 15-foot thermocouple showed a decrease in maximum temperature of 14°F from 105°F to 91°F from December 22nd to December 26th.
  - The 30-foot thermocouple showed a decrease in maximum temperature of 19°F from 110°F to 91°F from December 22nd to December 26th.
  - The 45-foot thermocouple showed a decrease in maximum temperature of 25°F from 117°F to 92°F from December 22nd to December 26th.

- TP-36
  - The 15-foot thermocouple showed a decrease in maximum temperature of 44°F from 110°F to 66°F from December 23rd to December 27th, and then an increase in maximum temperature of 18°F from 66°F to 84°F from December 27th to December 30th.
  - The 30-foot thermocouple showed a decrease in maximum temperature of 54°F from 124°F to 70°F from December 22nd to December 25th, and then an increase in maximum temperature of 35°F from 70°F to 105°F from December 25th to December 30th.
  - The 45-foot thermocouple showed a decrease in maximum temperature of 58°F from 133°F to 75°F from December 22nd to December 25th, and then an increase in maximum temperature of 42°F from 75°F to 117°F from December 25th to December 30th.
  - The 75-foot thermocouple showed a decrease in maximum temperature of 39°F from 136°F to 97°F from December 22nd to December 26th, and then an increase in maximum temperature of 24°F from 97°F to 121°F from December 26th to December 30th.

- TP-37
  - The 45-foot thermocouple showed an increase in maximum temperature of 16°F from 132°F to 148°F from December 23rd to December 27th, and then a decrease in maximum temperature of 14°F from 148°F to 134°F from December 27th to December 30th.

Vertical Temperature Profiles from Temperature Probes at Chiquita Landfill for TP-1

Maximum data for 11/20/2025 to 12/30/2025

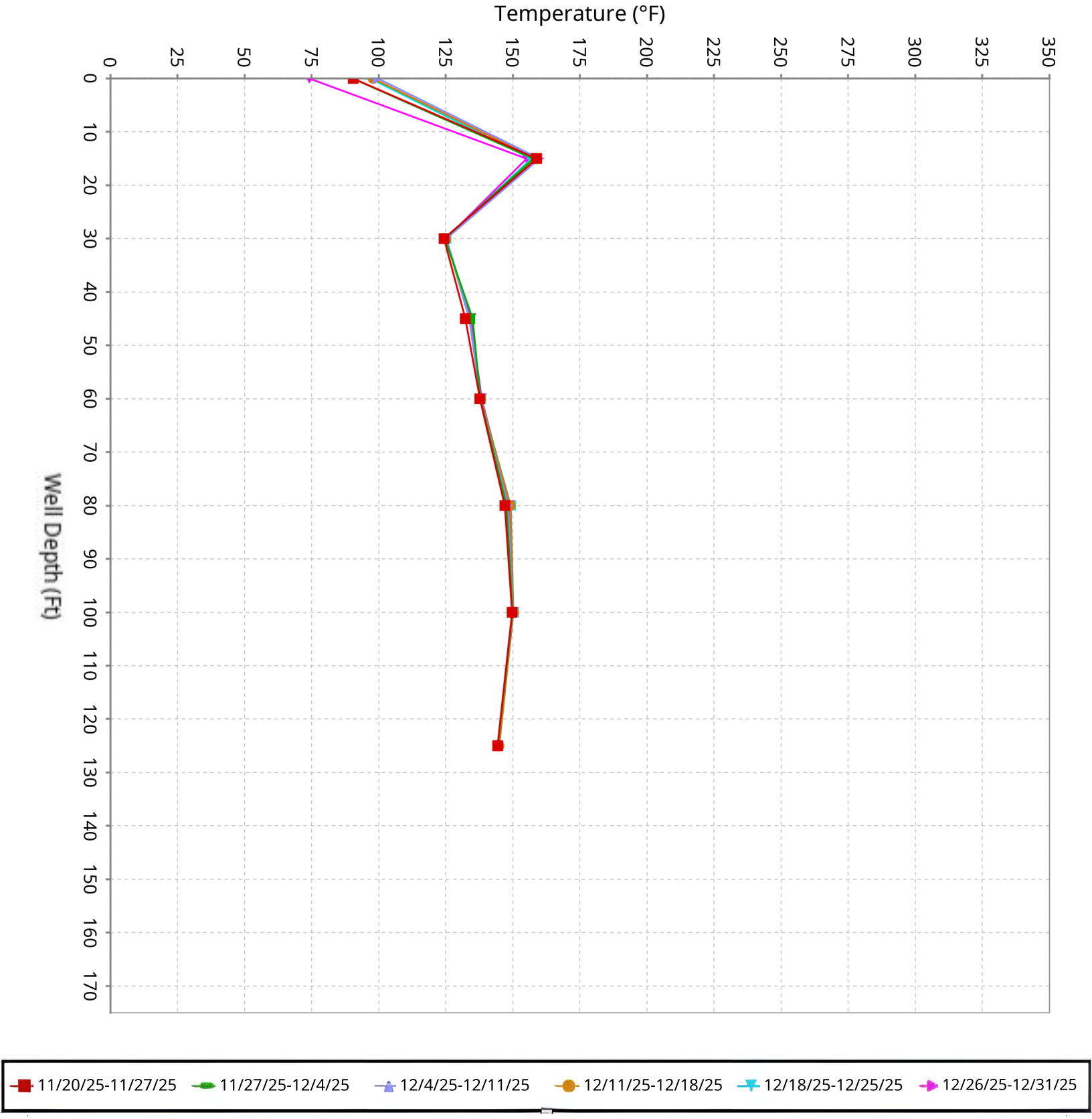

SCS ENGINEERS

Vertical Temperature Profiles from Temperature Probes at Chiquita Landfill for TP-2

Maximum data for 11/20/2025 to 12/30/2025

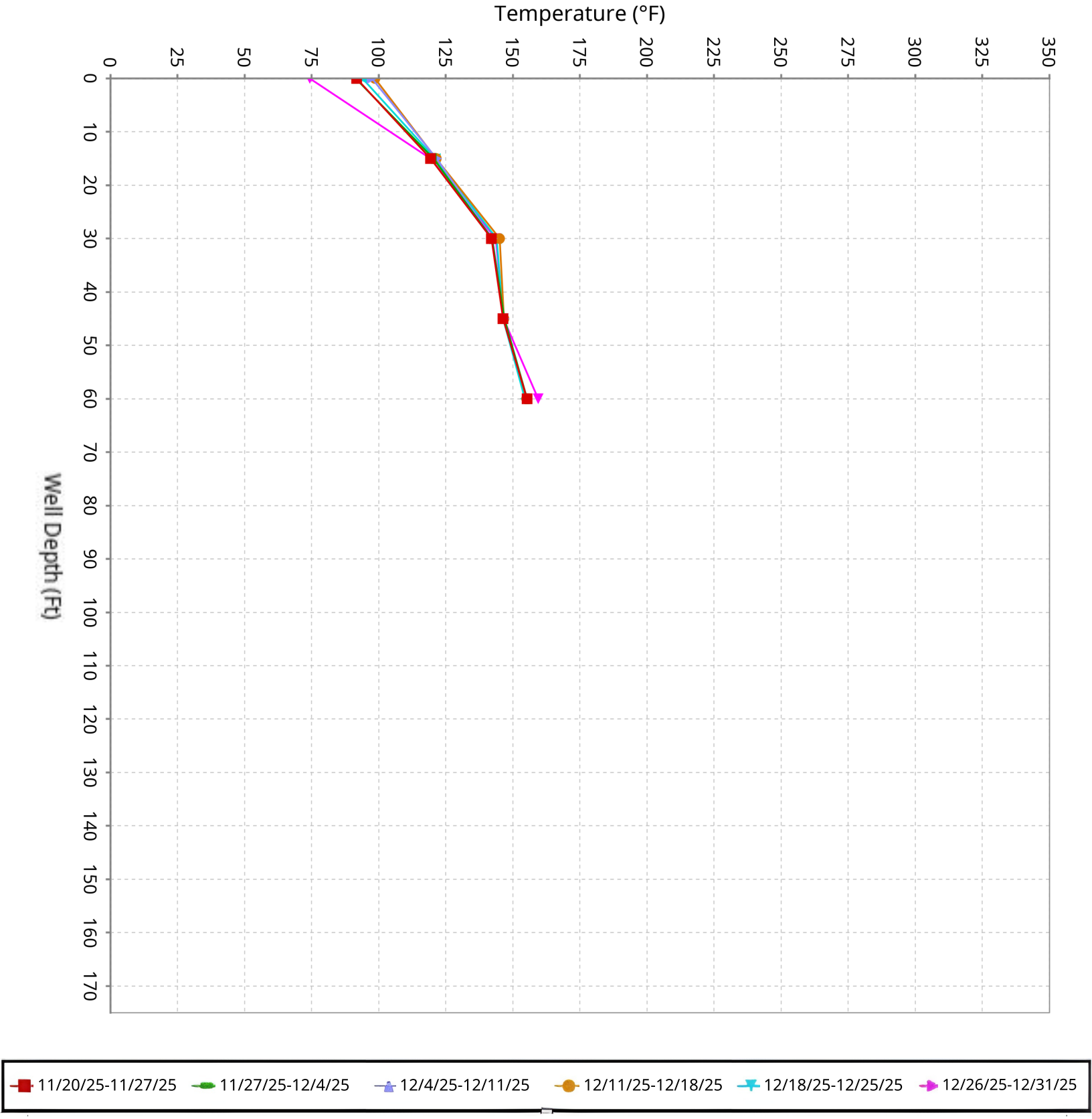

SCS ENGINEERS

Vertical Temperature Profiles from Temperature Probes at Chiquita Landfill for TP-3

Maximum data for 11/20/2025 to 12/30/2025

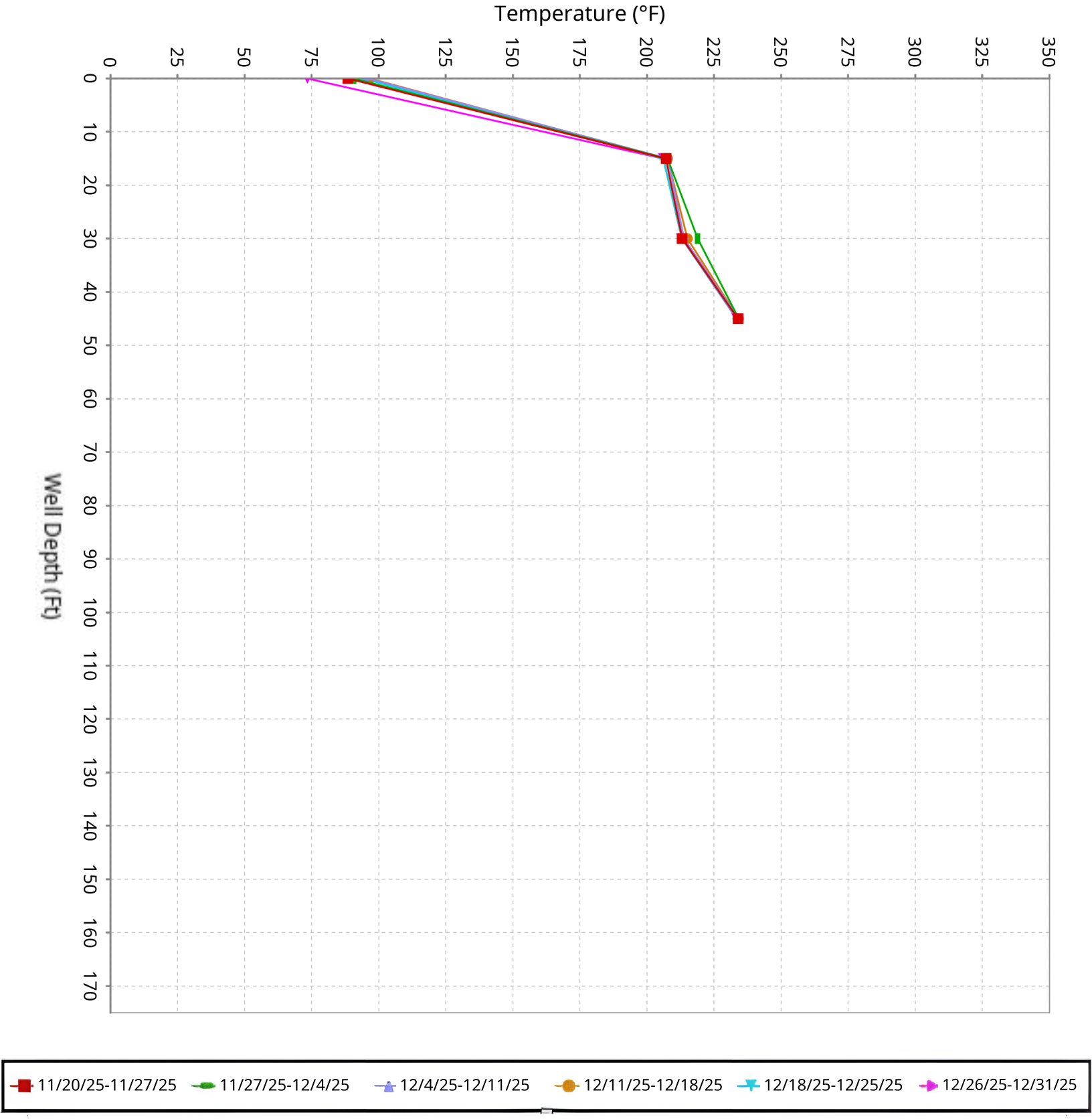

SCS ENGINEERS

Vertical Temperature Profiles from Temperature Probes at Chiquita Landfill for TP-4

Maximum data for 11/20/2025 to 12/30/2025

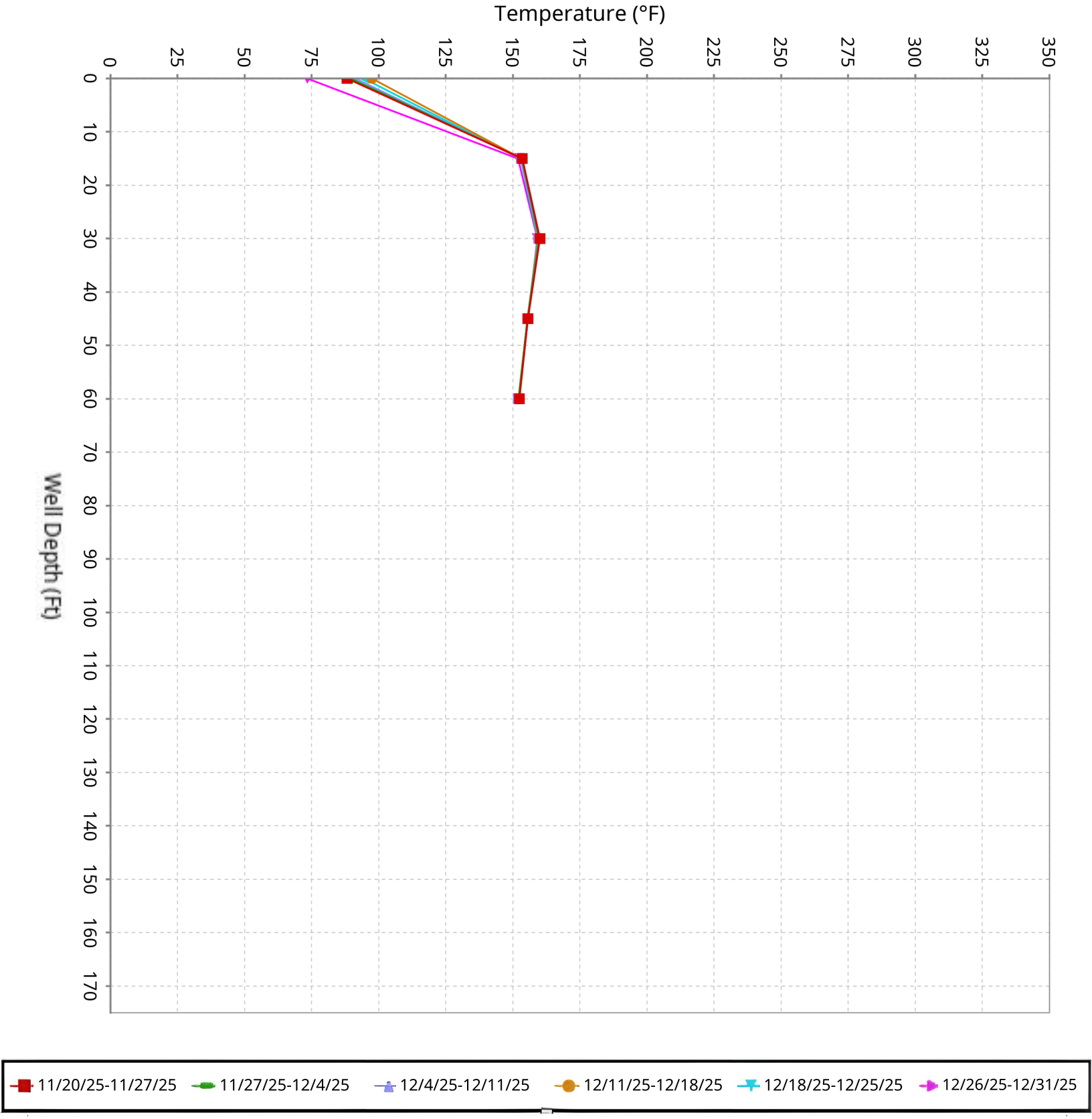

SCS ENGINEERS

Vertical Temperature Profiles from Temperature Probes at Chiquita Landfill for TP-5

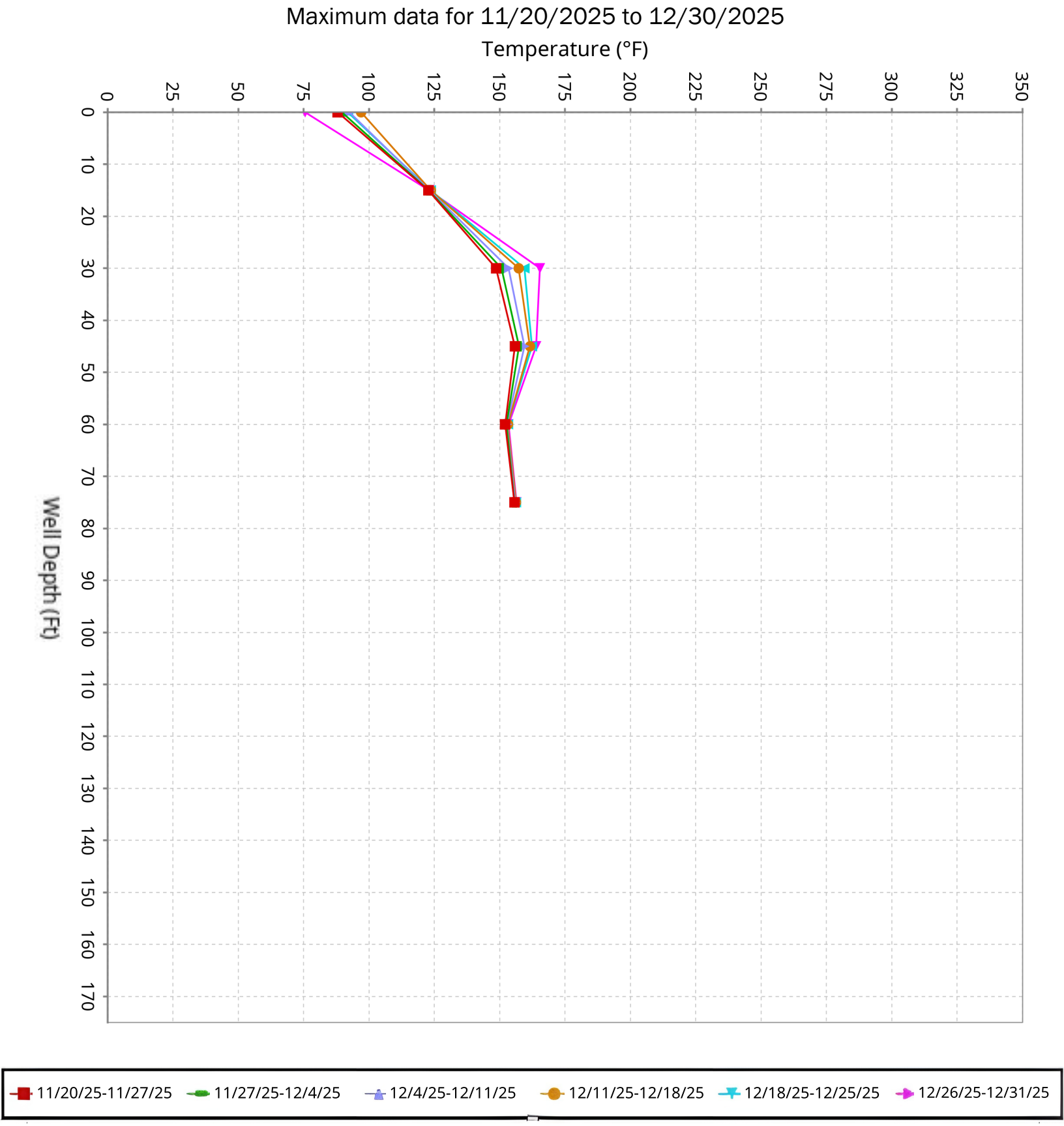

SCS ENGINEERS

Vertical Temperature Profiles from Temperature Probes at Chiquita Landfill for TP-6

Maximum data for 11/20/2025 to 12/30/2025

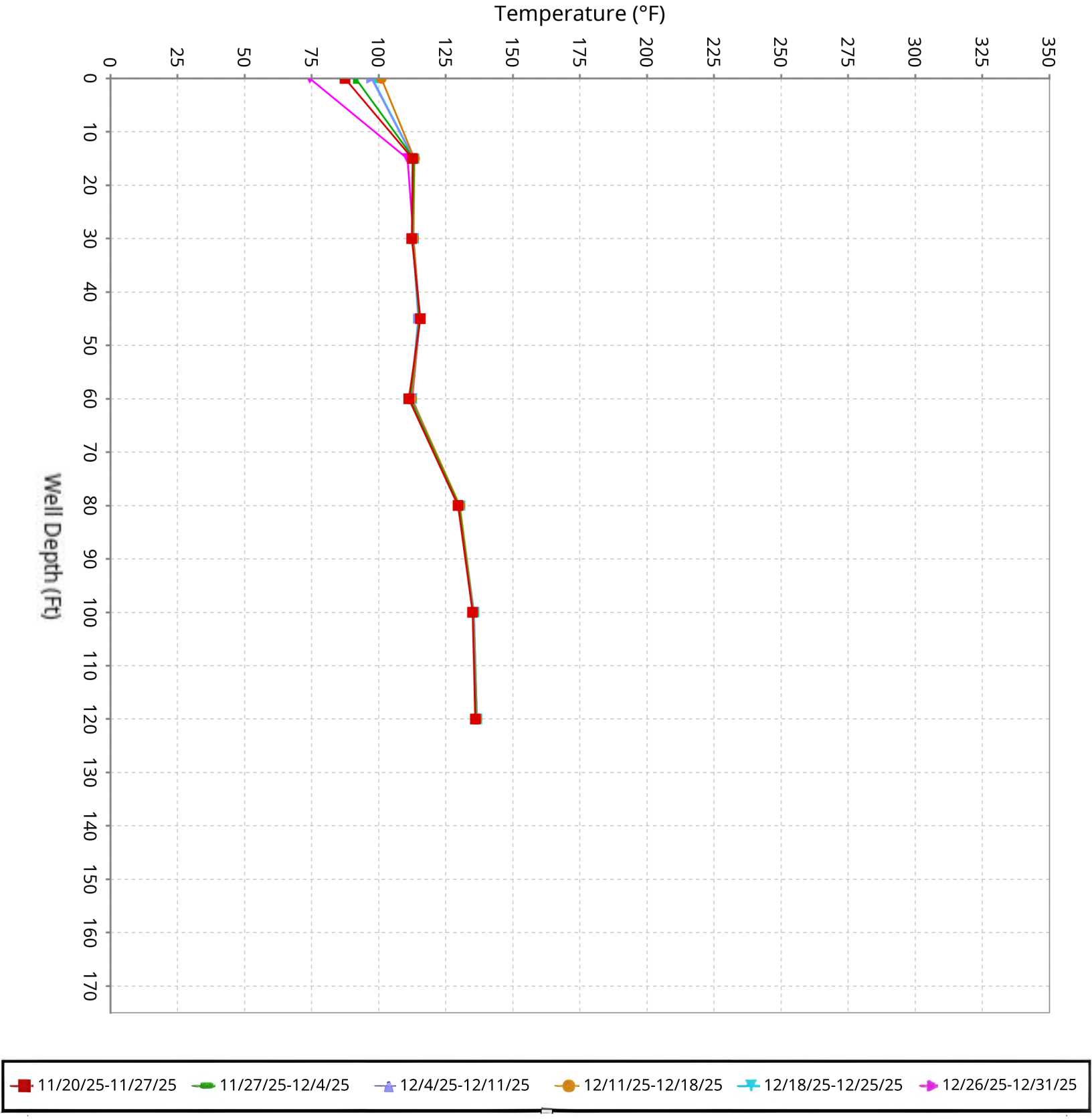

SCS ENGINEERS

Vertical Temperature Profiles from Temperature Probes at Chiquita Landfill for TP-7

Maximum data for 11/20/2025 to 12/30/2025

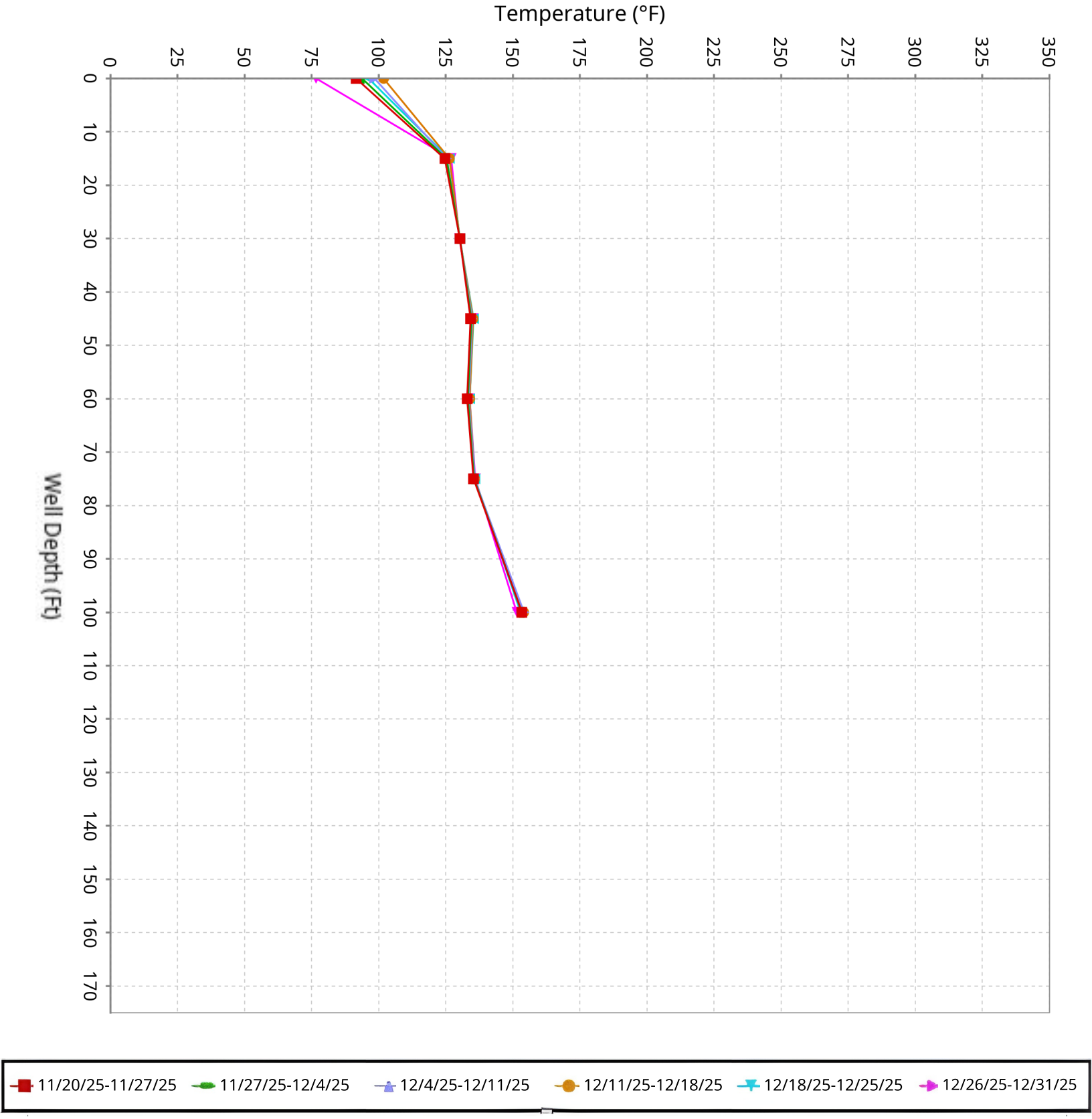

SCS ENGINEERS

Vertical Temperature Profiles from Temperature Probes at Chiquita Landfill for TP-8

Maximum data for 11/20/2025 to 12/30/2025

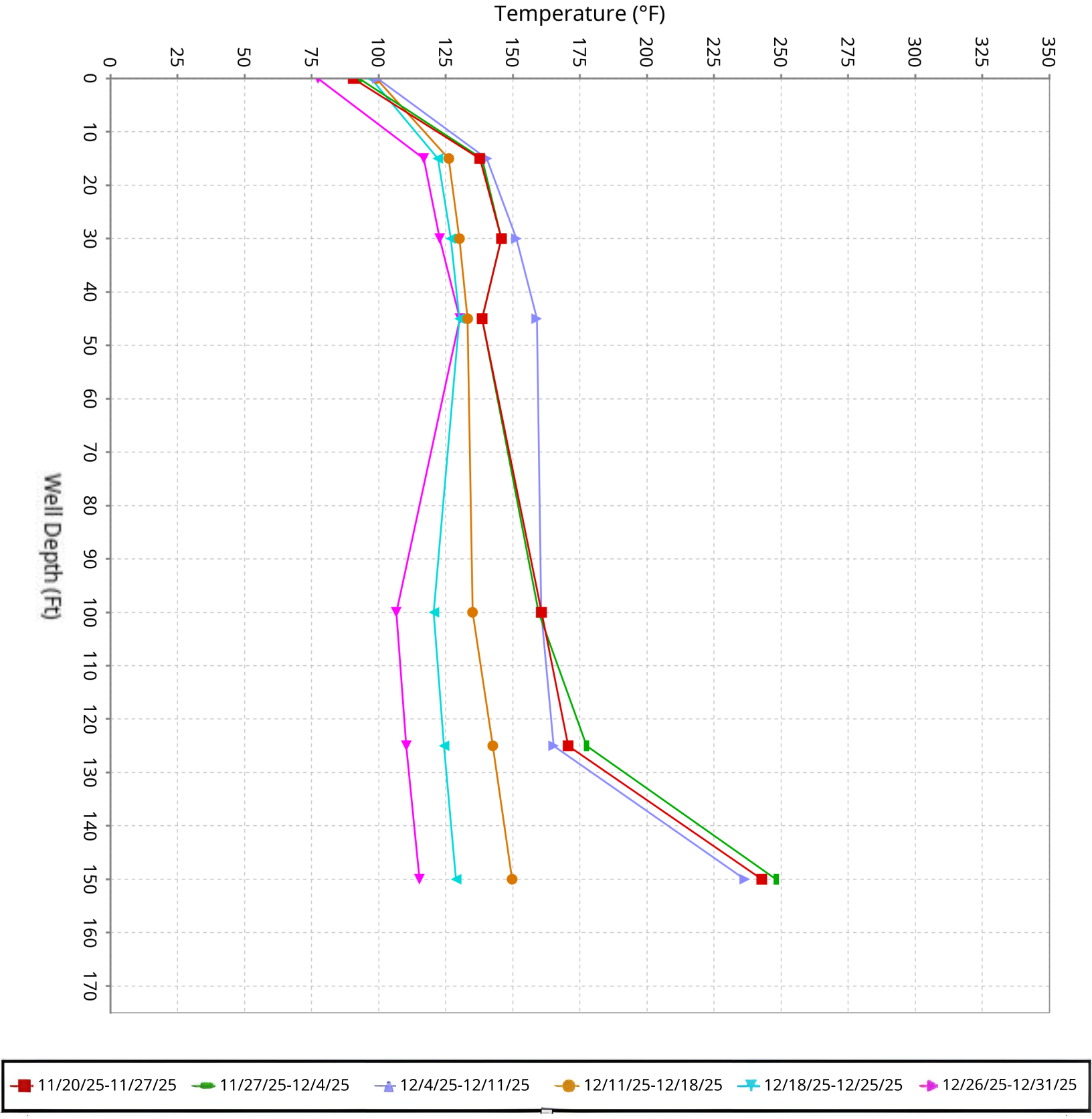

SCS ENGINEERS

Vertical Temperature Profiles from Temperature Probes at Chiquita Landfill for TP-9

Maximum data for 11/20/2025 to 12/30/2025

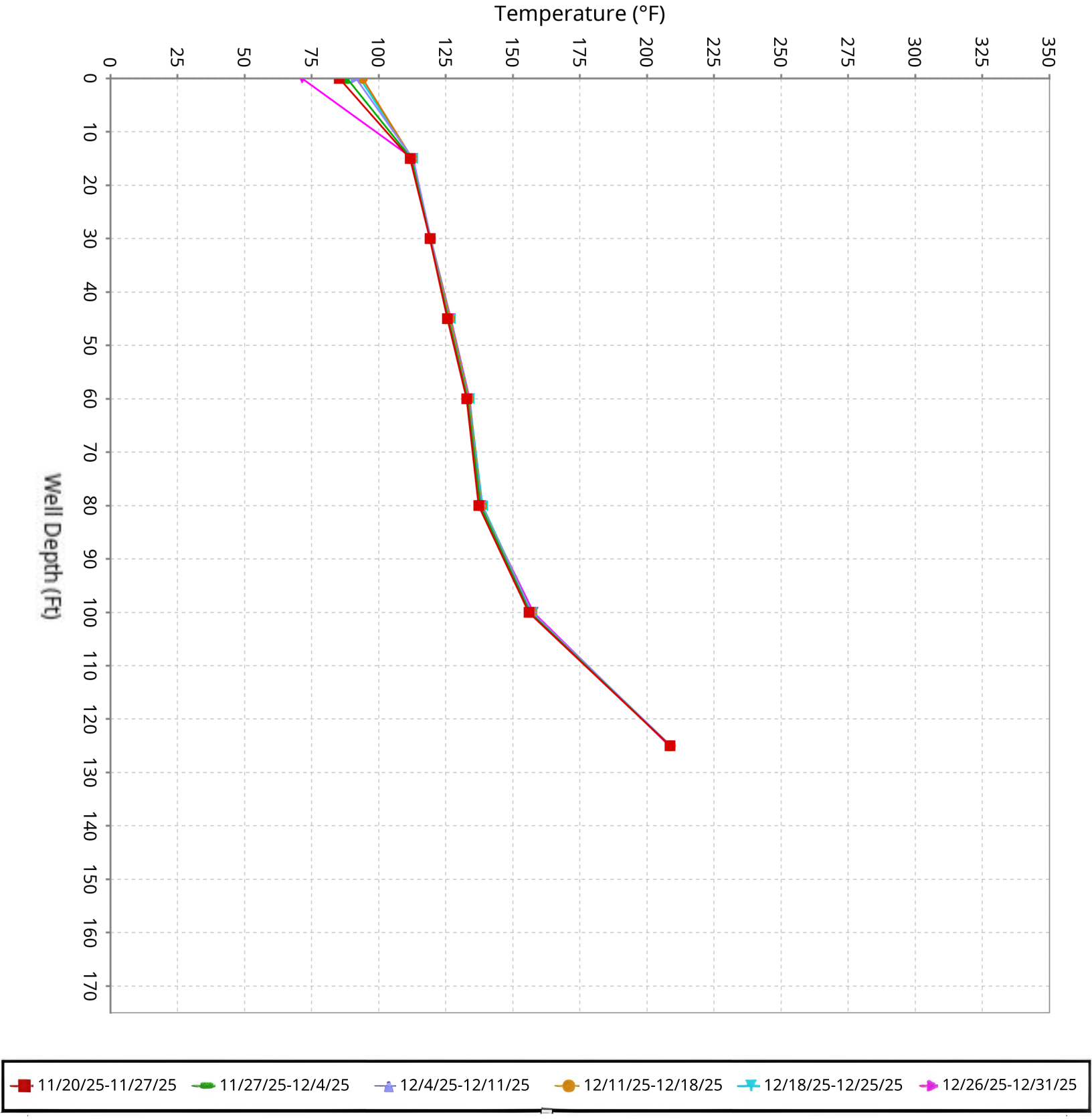

SCS ENGINEERS

Vertical Temperature Profiles from Temperature Probes at Chiquita Landfill for TP-10

Maximum data for 11/20/2025 to 12/30/2025

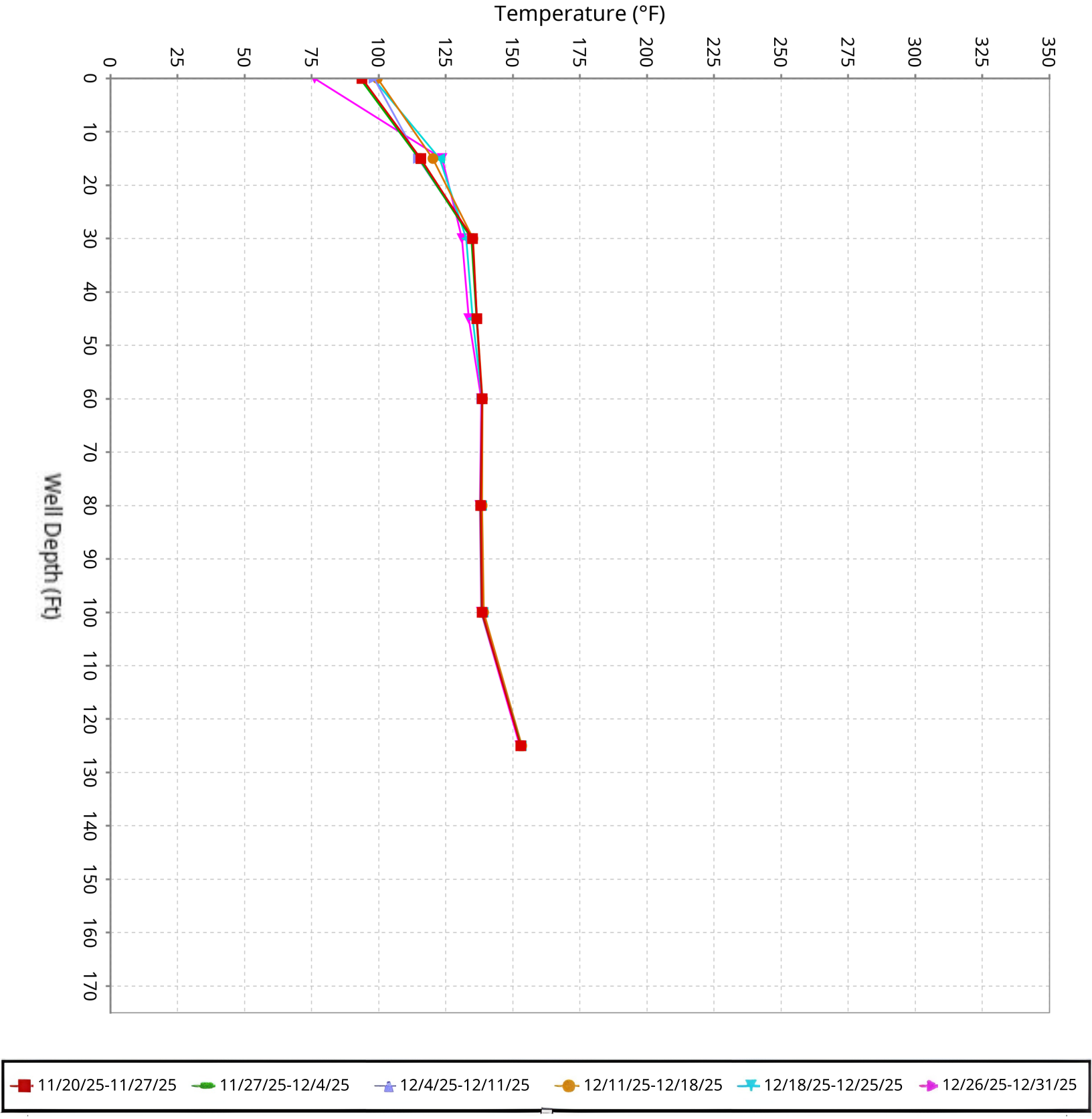

SCS ENGINEERS

Vertical Temperature Profiles from Temperature Probes at Chiquita Landfill for TP-11

Maximum data for 11/20/2025 to 12/30/2025

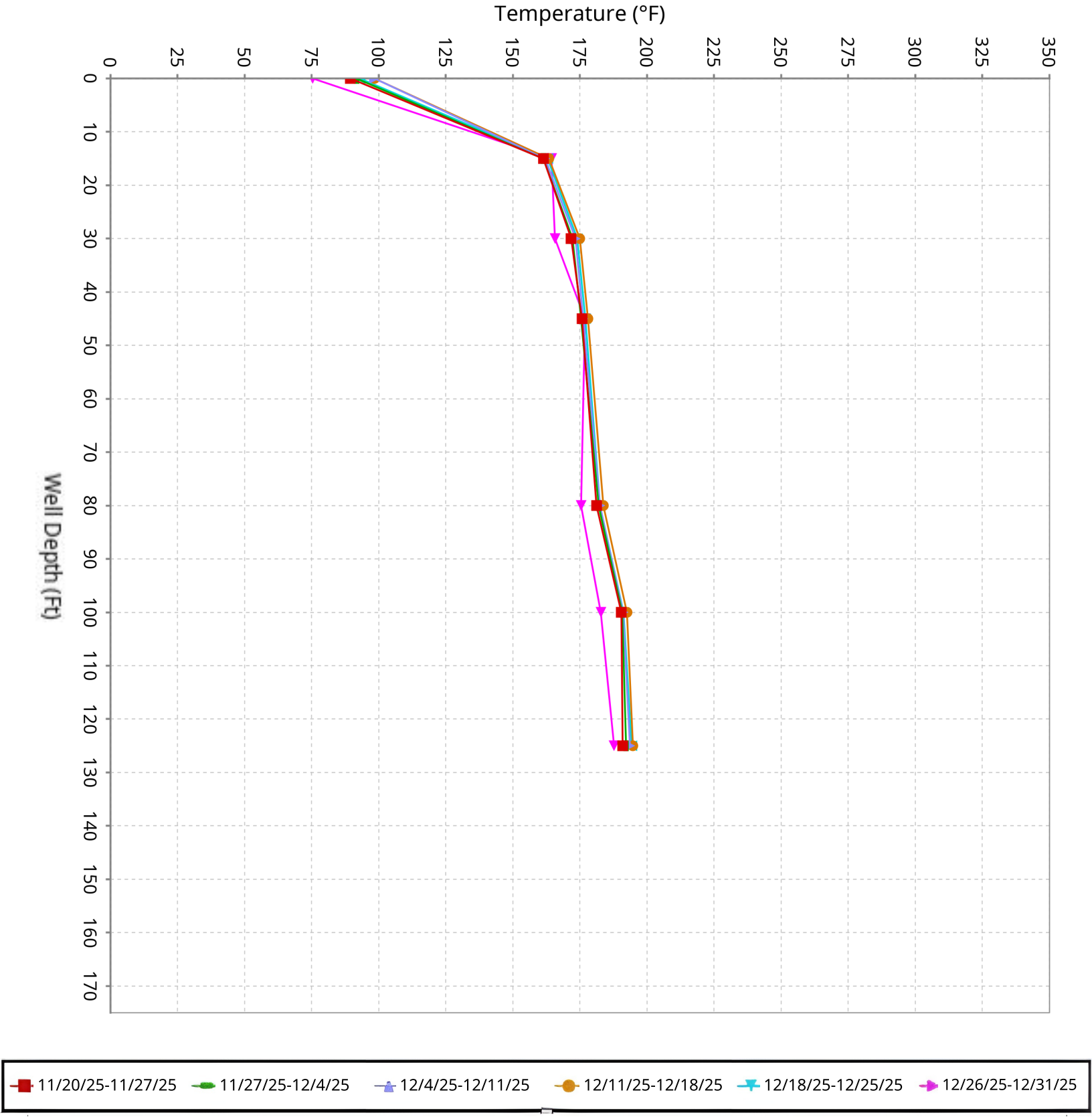

SCS ENGINEERS

Vertical Temperature Profiles from Temperature Probes at Chiquita Landfill for TP-12

Maximum data for 11/20/2025 to 12/30/2025

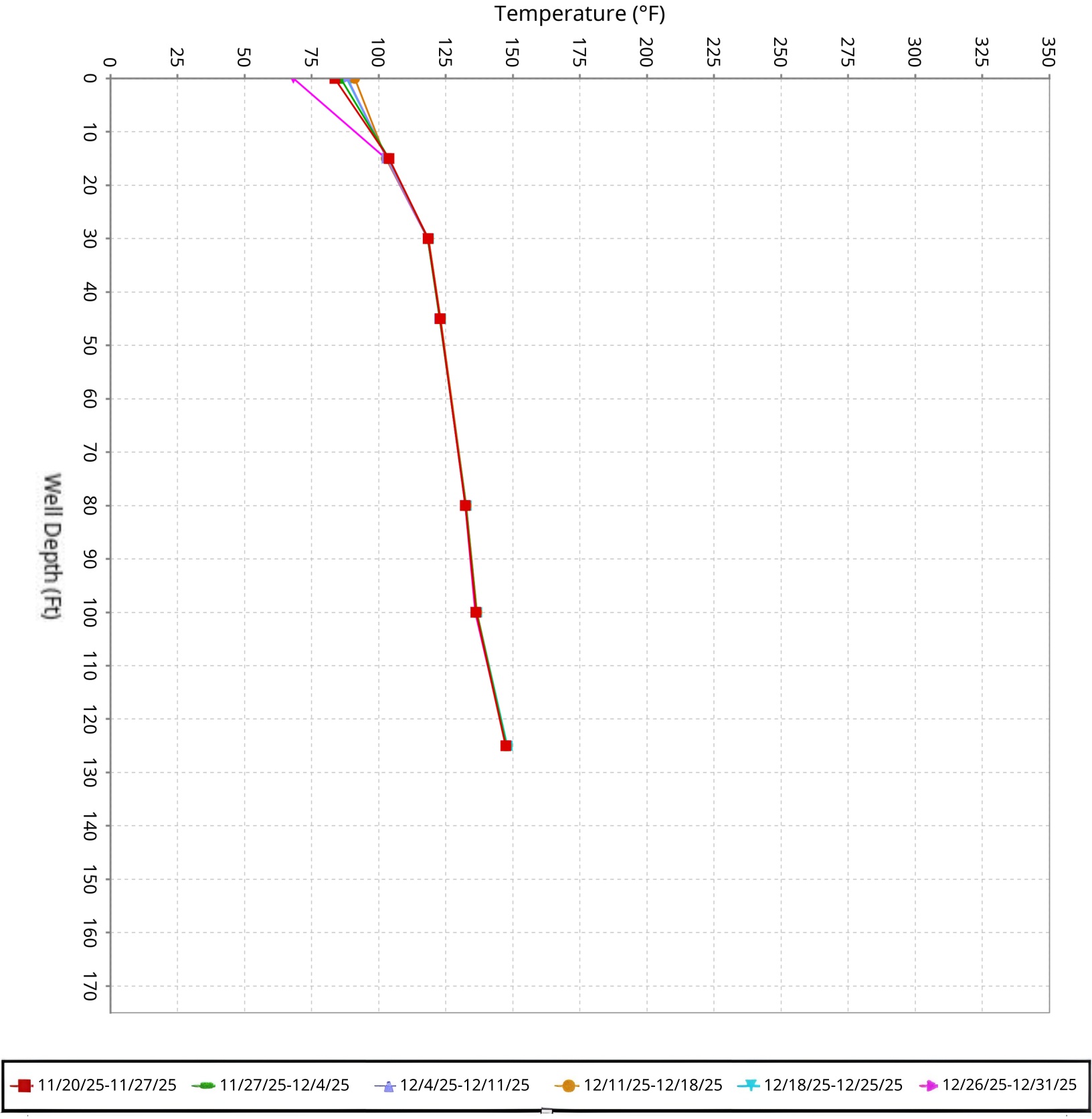

SCS ENGINEERS

Vertical Temperature Profiles from Temperature Probes at Chiquita Landfill for TP-13

Maximum data for 11/20/2025 to 12/30/2025

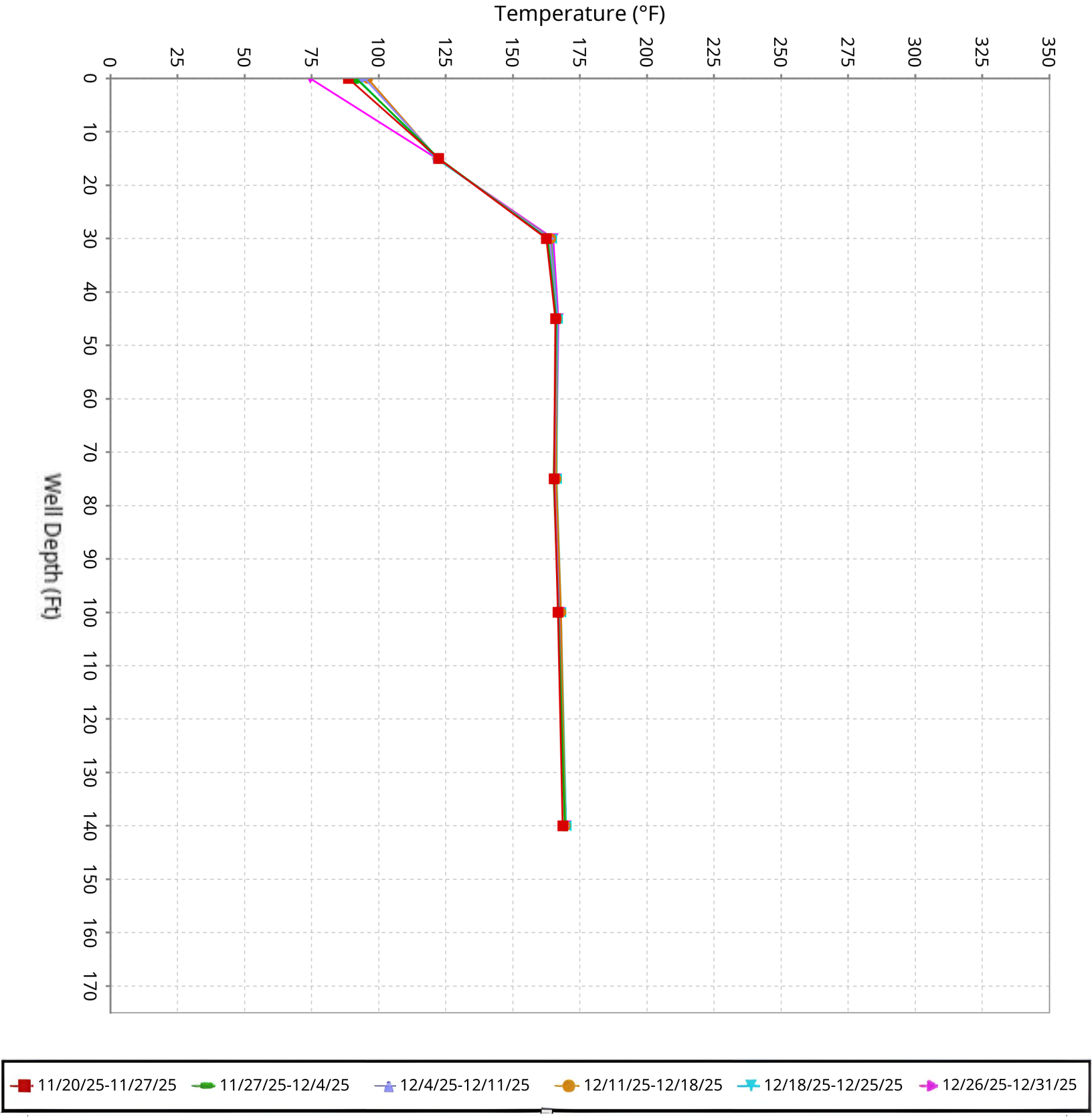

SCS ENGINEERS

Vertical Temperature Profiles from Temperature Probes at Chiquita Landfill for TP-14

Maximum data for 11/20/2025 to 12/30/2025

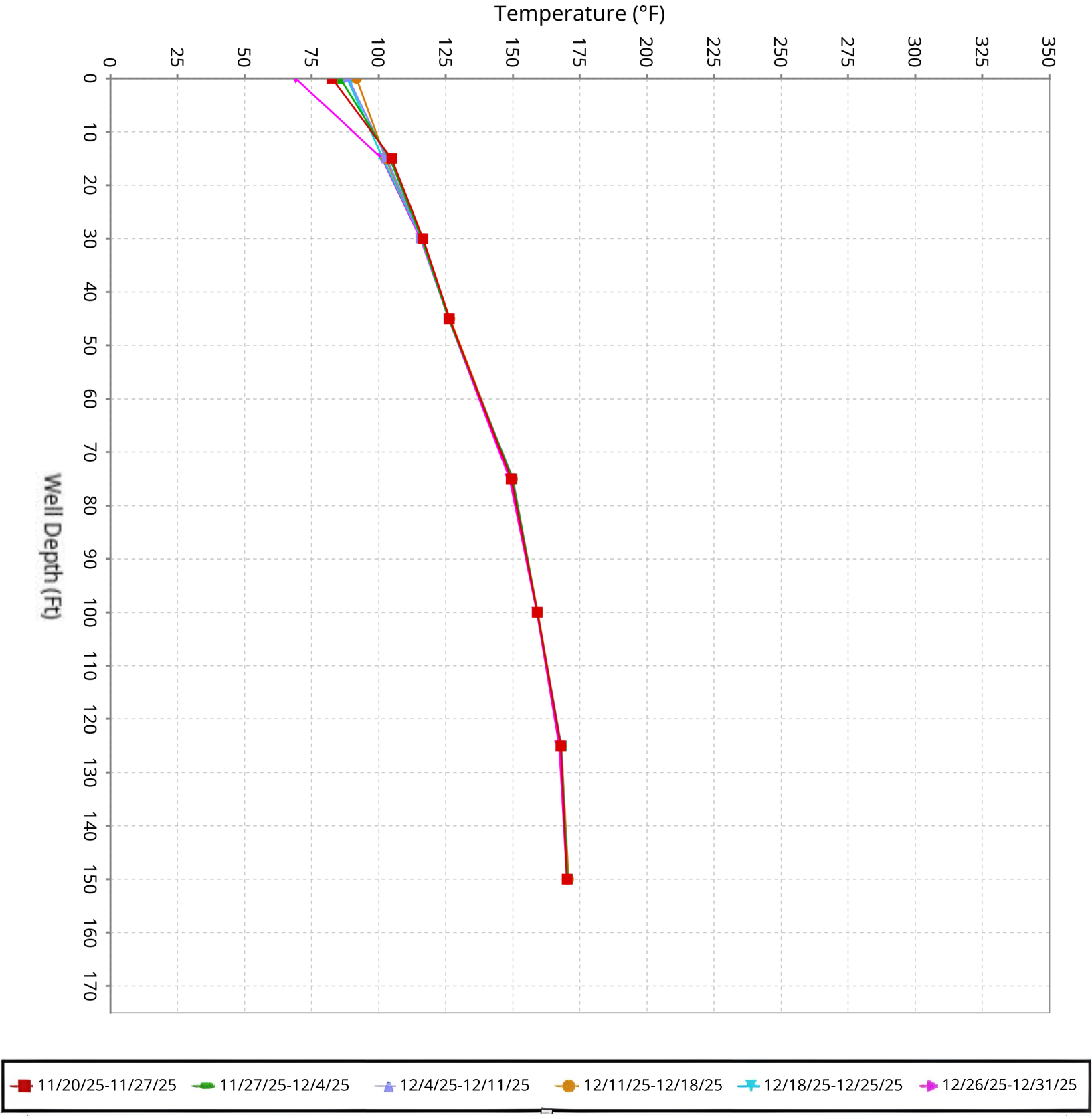

SCS ENGINEERS

Vertical Temperature Profiles from Temperature Probes at Chiquita Landfill for TP-15

Maximum data for 11/20/2025 to 12/30/2025

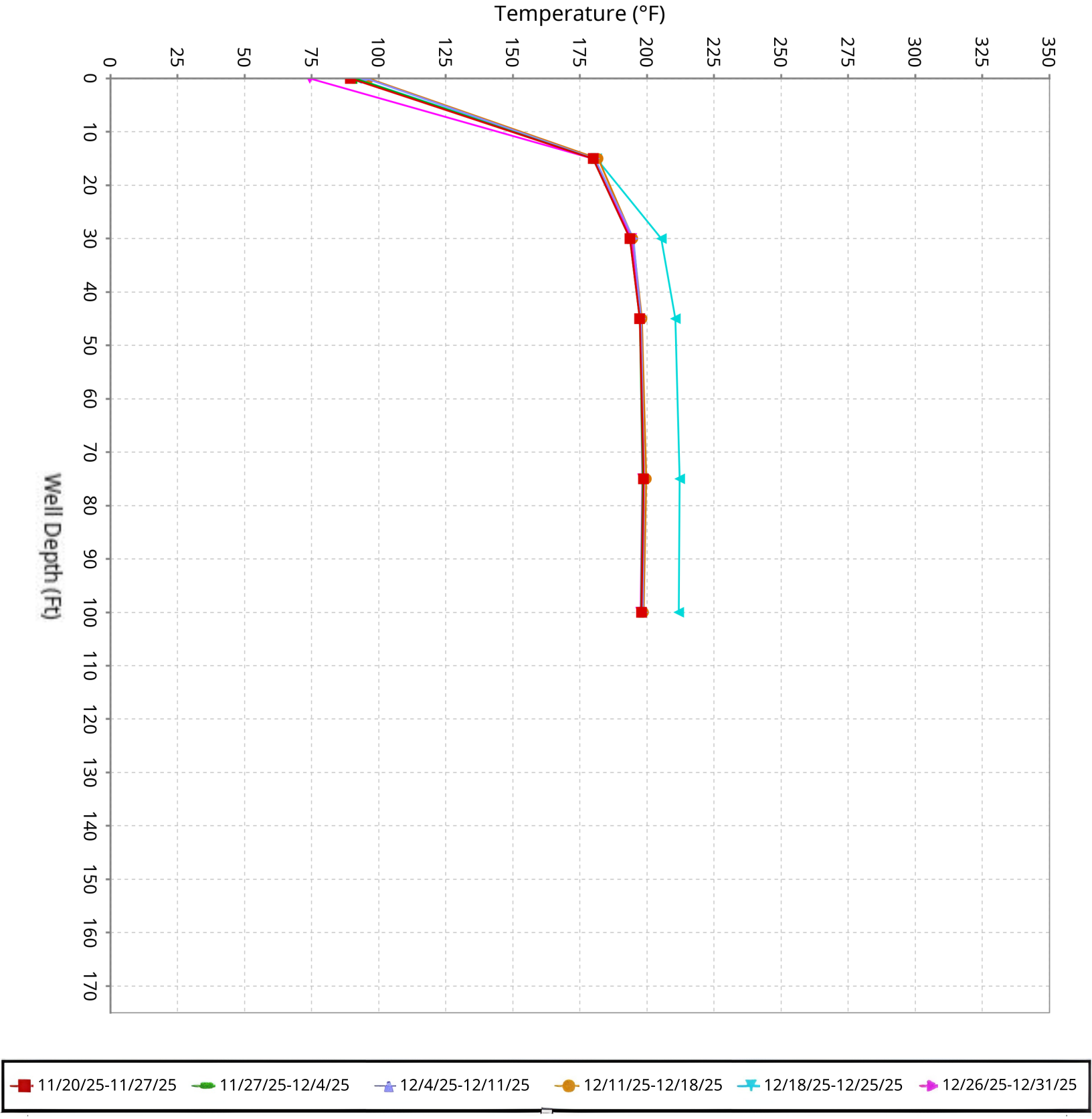

SCS ENGINEERS

Vertical Temperature Profiles from Temperature Probes at Chiquita Landfill for TP-16

Maximum data for 11/20/2025 to 12/30/2025

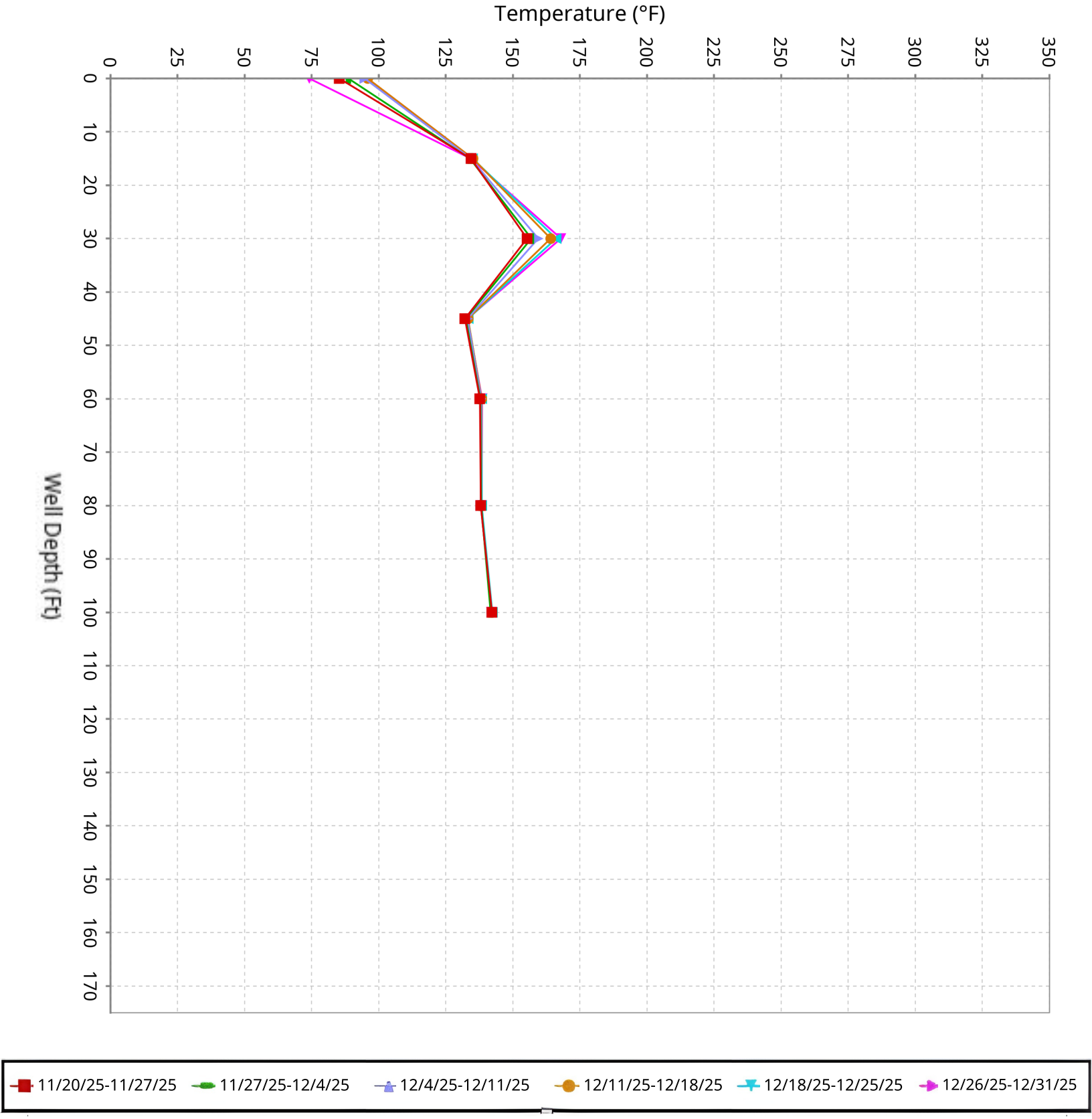

SCS ENGINEERS

Vertical Temperature Profiles from Temperature Probes at Chiquita Landfill for TP-17

Maximum data for 11/20/2025 to 12/30/2025

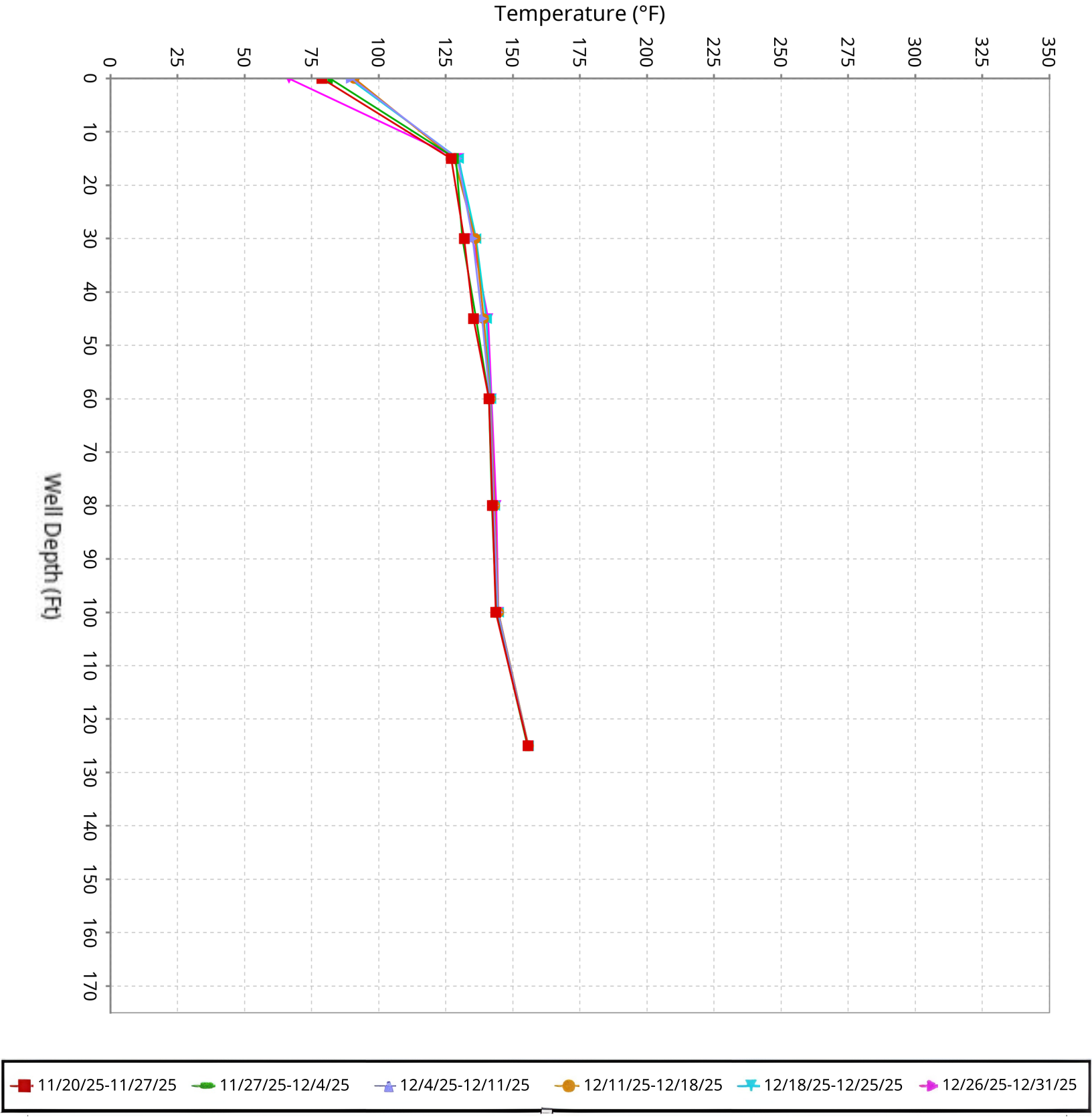

SCS ENGINEERS

Vertical Temperature Profiles from Temperature Probes at Chiquita Landfill for TP-18

Maximum data for 11/20/2025 to 12/30/2025

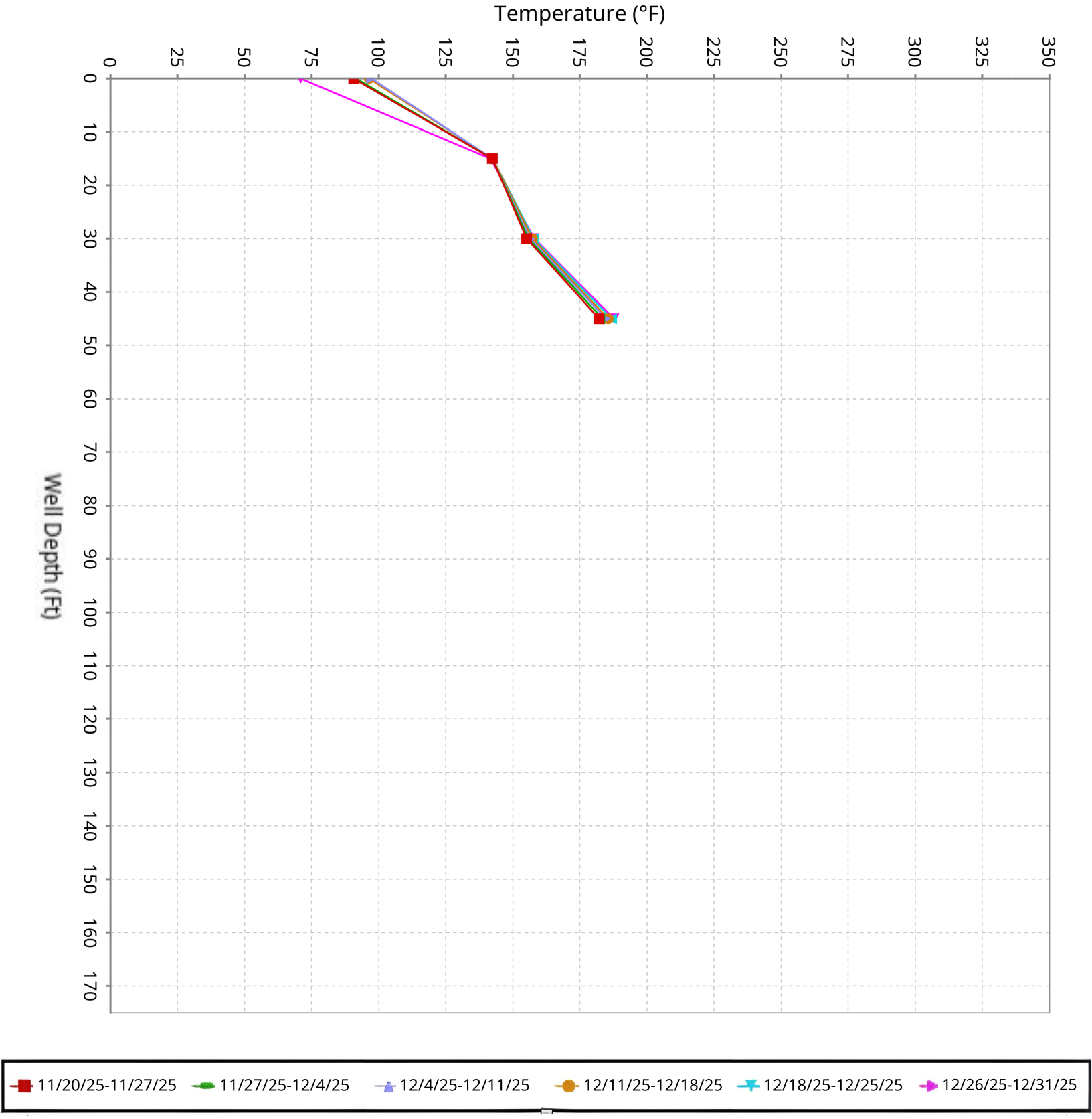

SCS ENGINEERS

Vertical Temperature Profiles from Temperature Probes at Chiquita Landfill for TP-19

Maximum data for 11/20/2025 to 12/30/2025

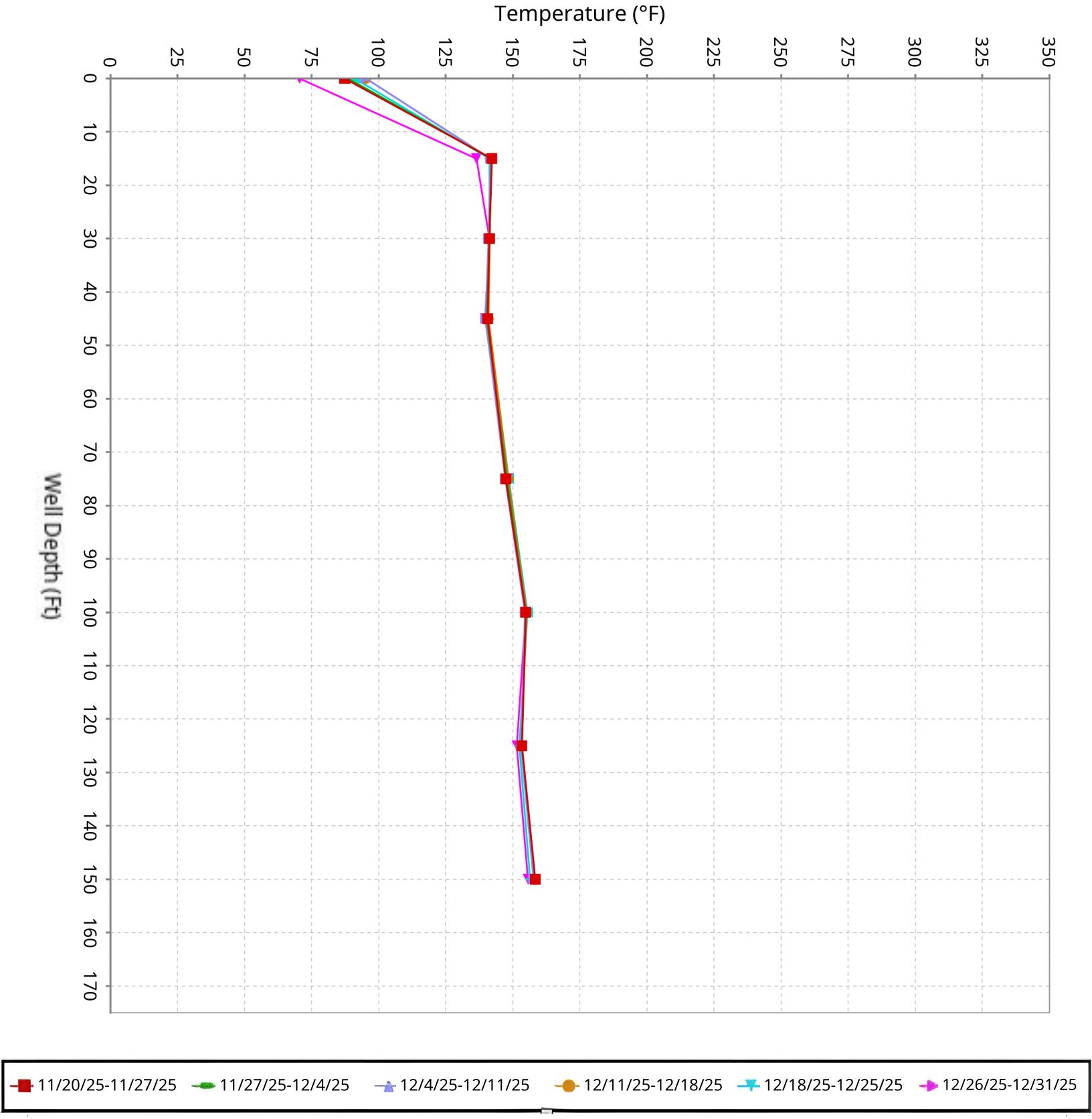

SCS ENGINEERS

Vertical Temperature Profiles from Temperature Probes at Chiquita Landfill for TP-20

Maximum data for 11/20/2025 to 12/30/2025

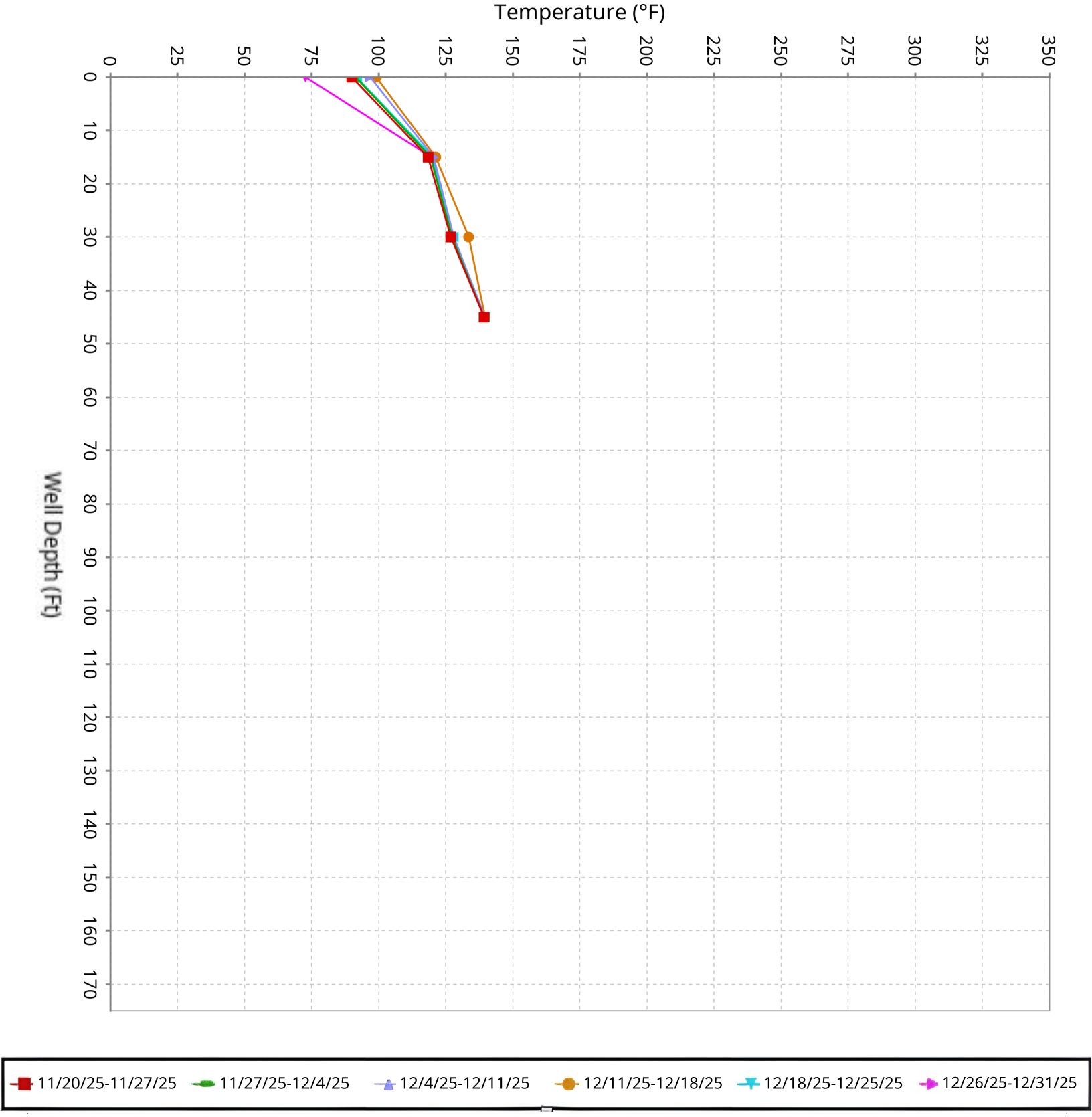

SCS ENGINEERS

Vertical Temperature Profiles from Temperature Probes at Chiquita Landfill for TP-21

Maximum data for 11/20/2025 to 12/30/2025

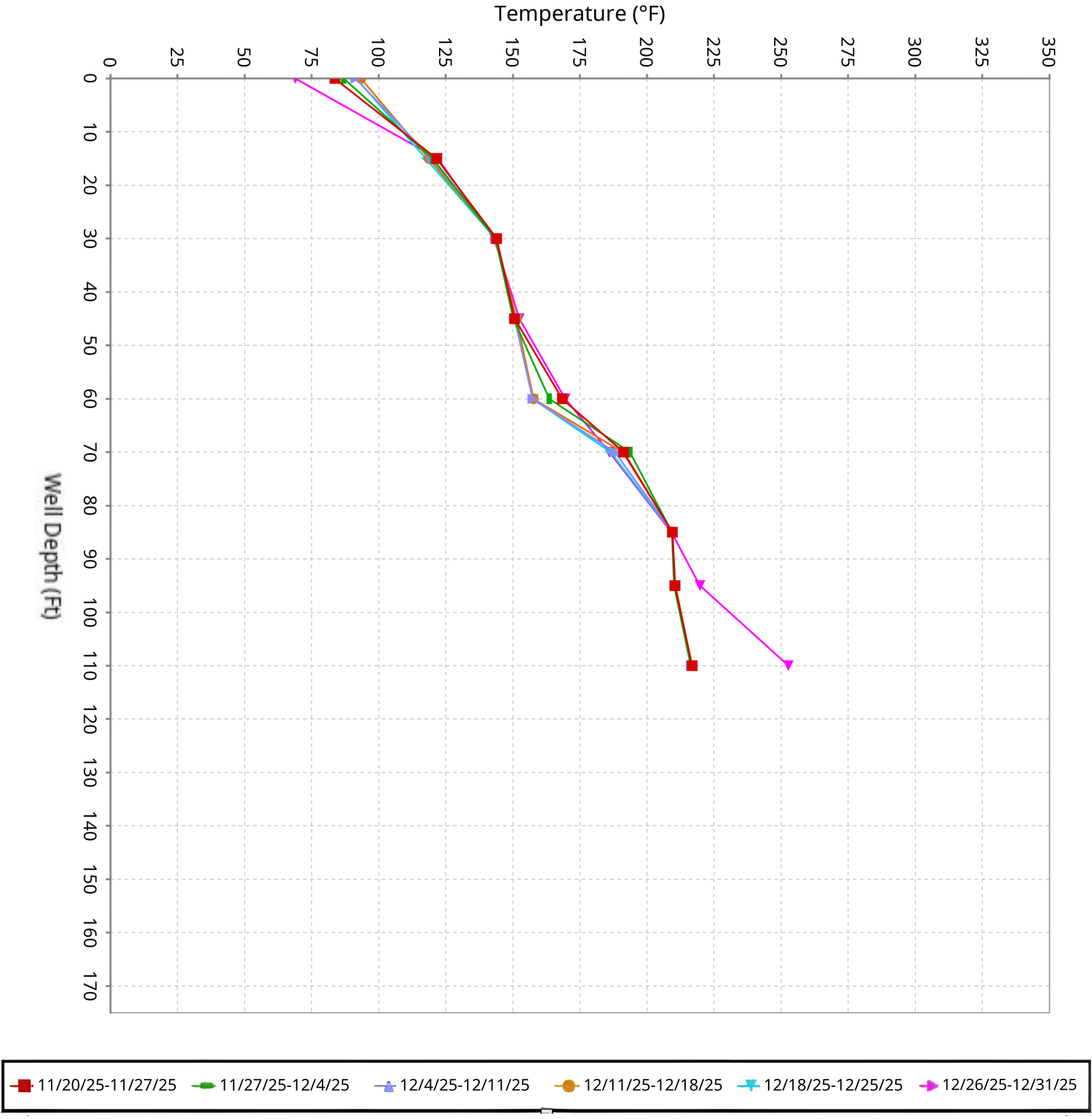

SCS ENGINEERS

Vertical Temperature Profiles from Temperature Probes at Chiquita Landfill for TP-24

Maximum data for 11/20/2025 to 12/30/2025

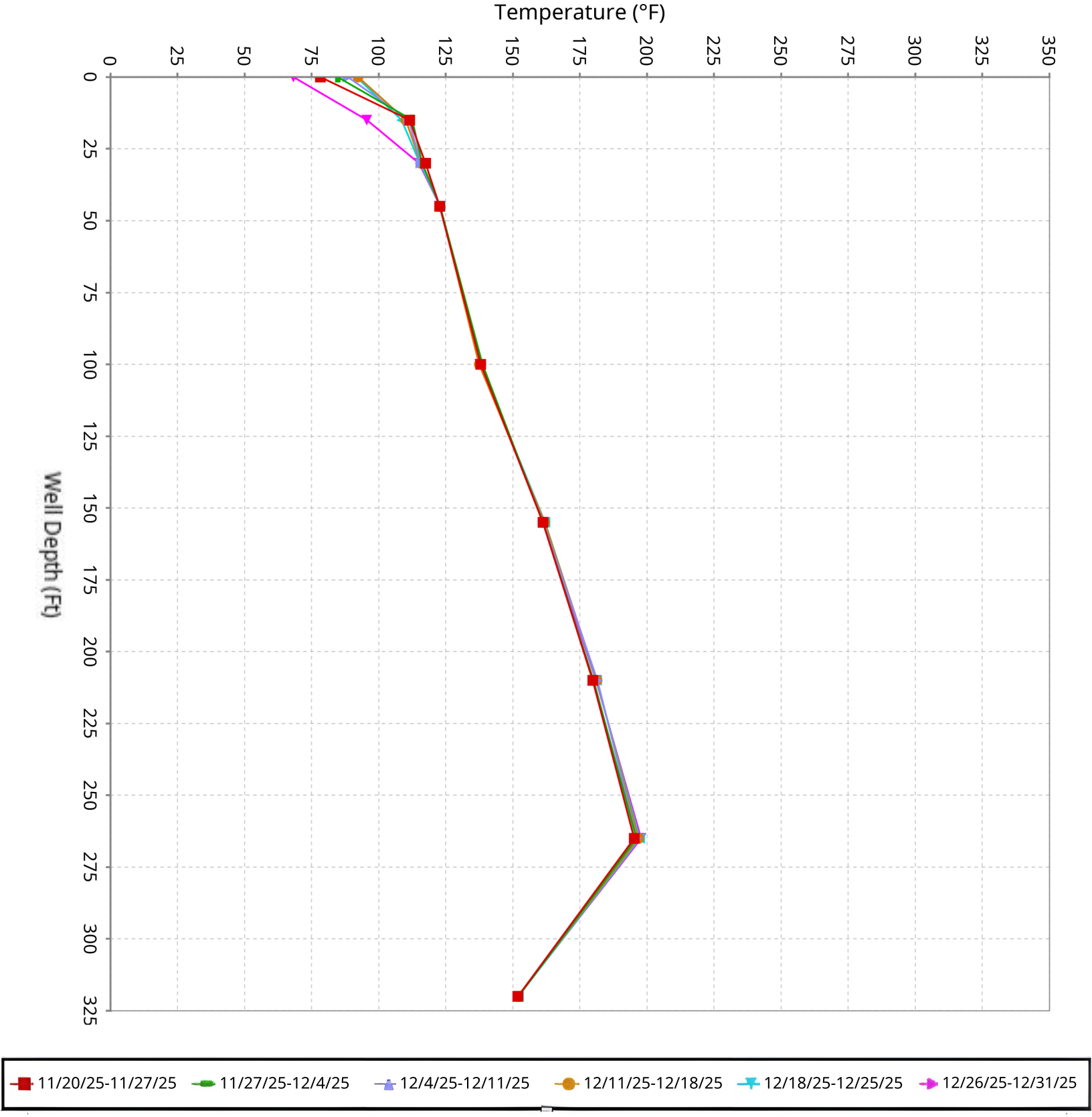

SCS ENGINEERS

Vertical Temperature Profiles from Temperature Probes at Chiquita Landfill for TP-25

Maximum data for 11/20/2025 to 12/30/2025

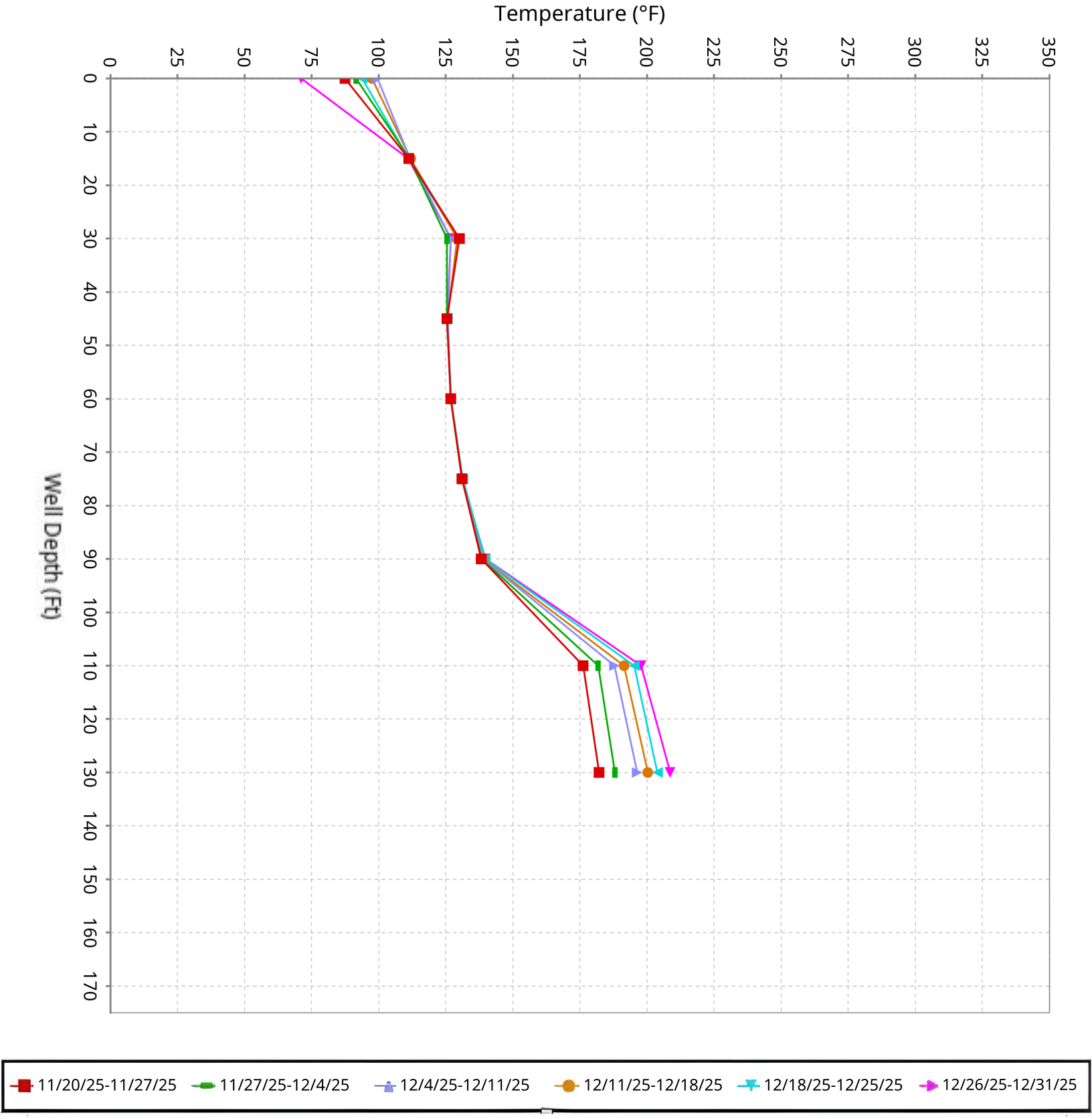

SCS ENGINEERS

Vertical Temperature Profiles from Temperature Probes at Chiquita Landfill for TP-26

Maximum data for 11/20/2025 to 12/30/2025

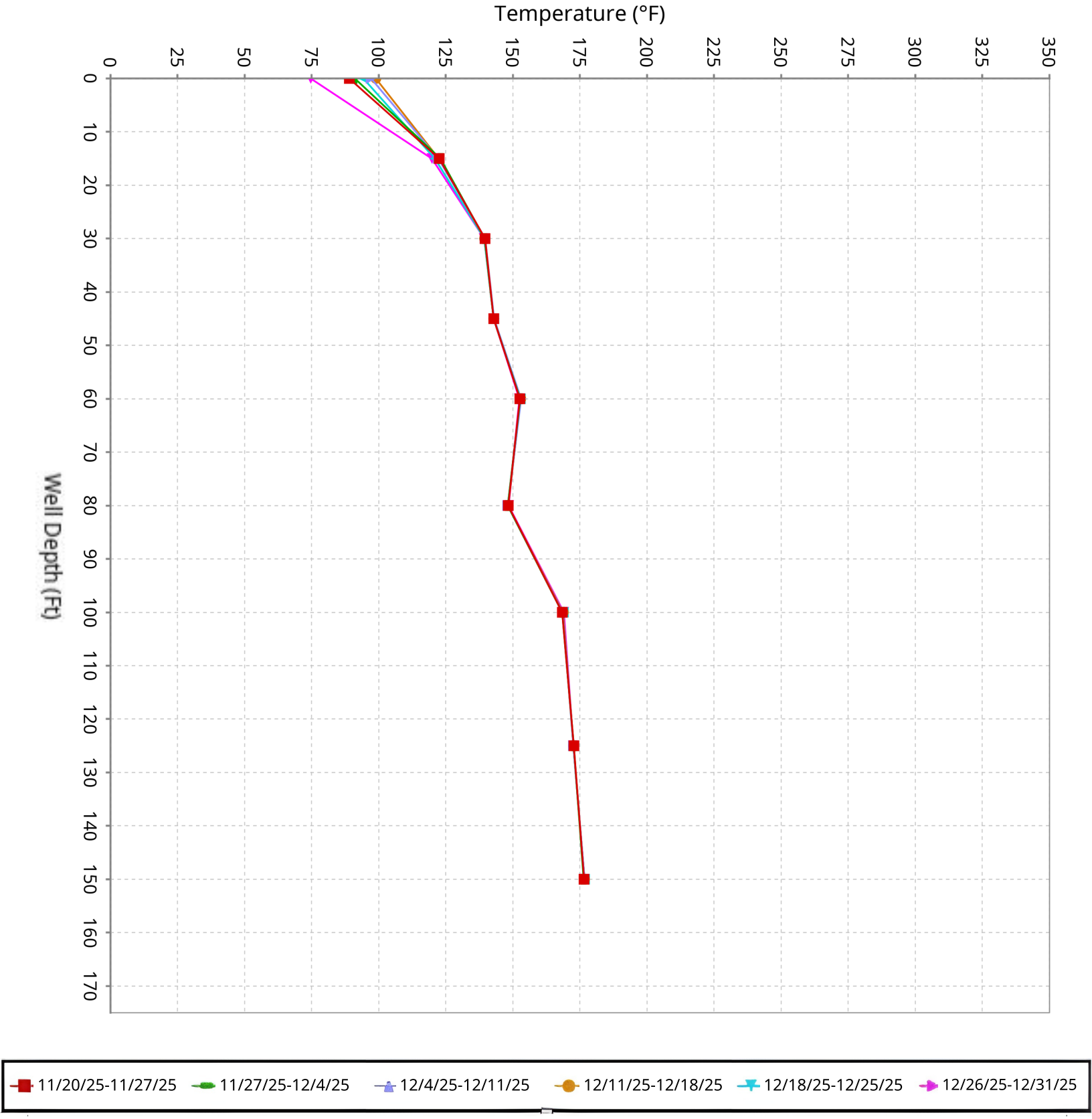

SCS ENGINEERS

Vertical Temperature Profiles from Temperature Probes at Chiquita Landfill for TP-27

Maximum data for 11/20/2025 to 12/30/2025

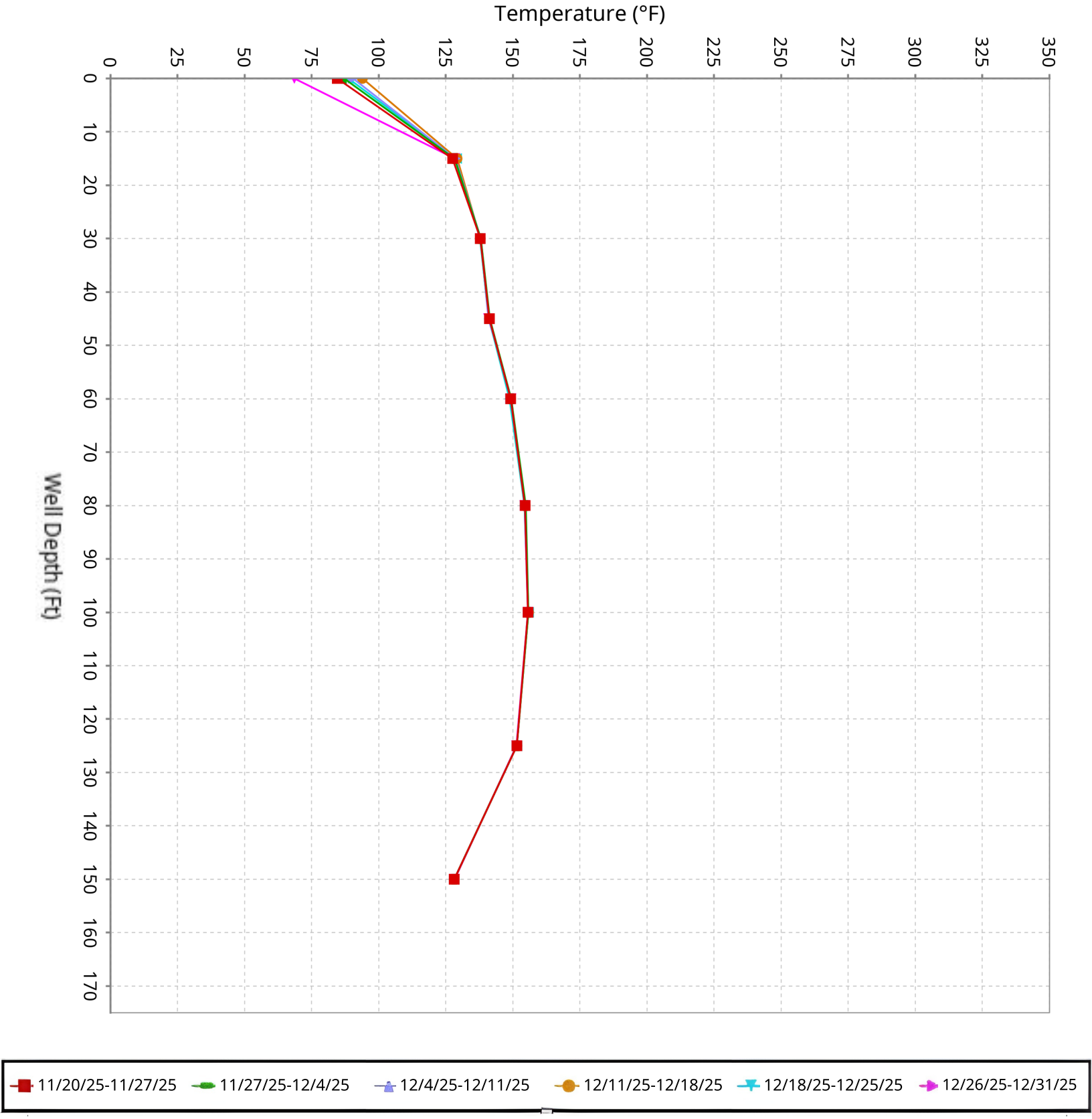

SCS ENGINEERS

Vertical Temperature Profiles from Temperature Probes at Chiquita Landfill for TP-28

Maximum data for 11/20/2025 to 12/30/2025

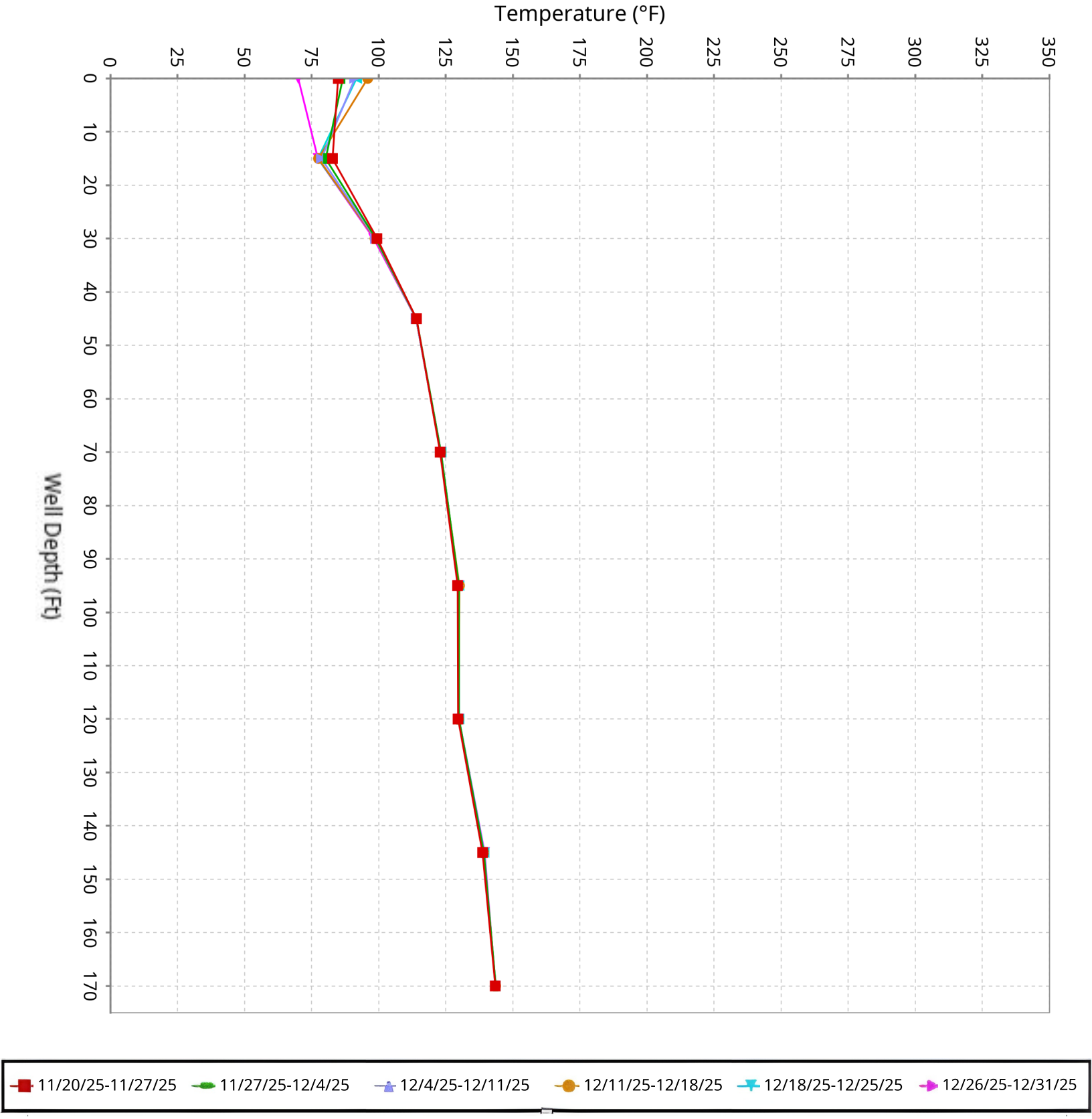

SCS ENGINEERS

Vertical Temperature Profiles from Temperature Probes at Chiquita Landfill for TP-29

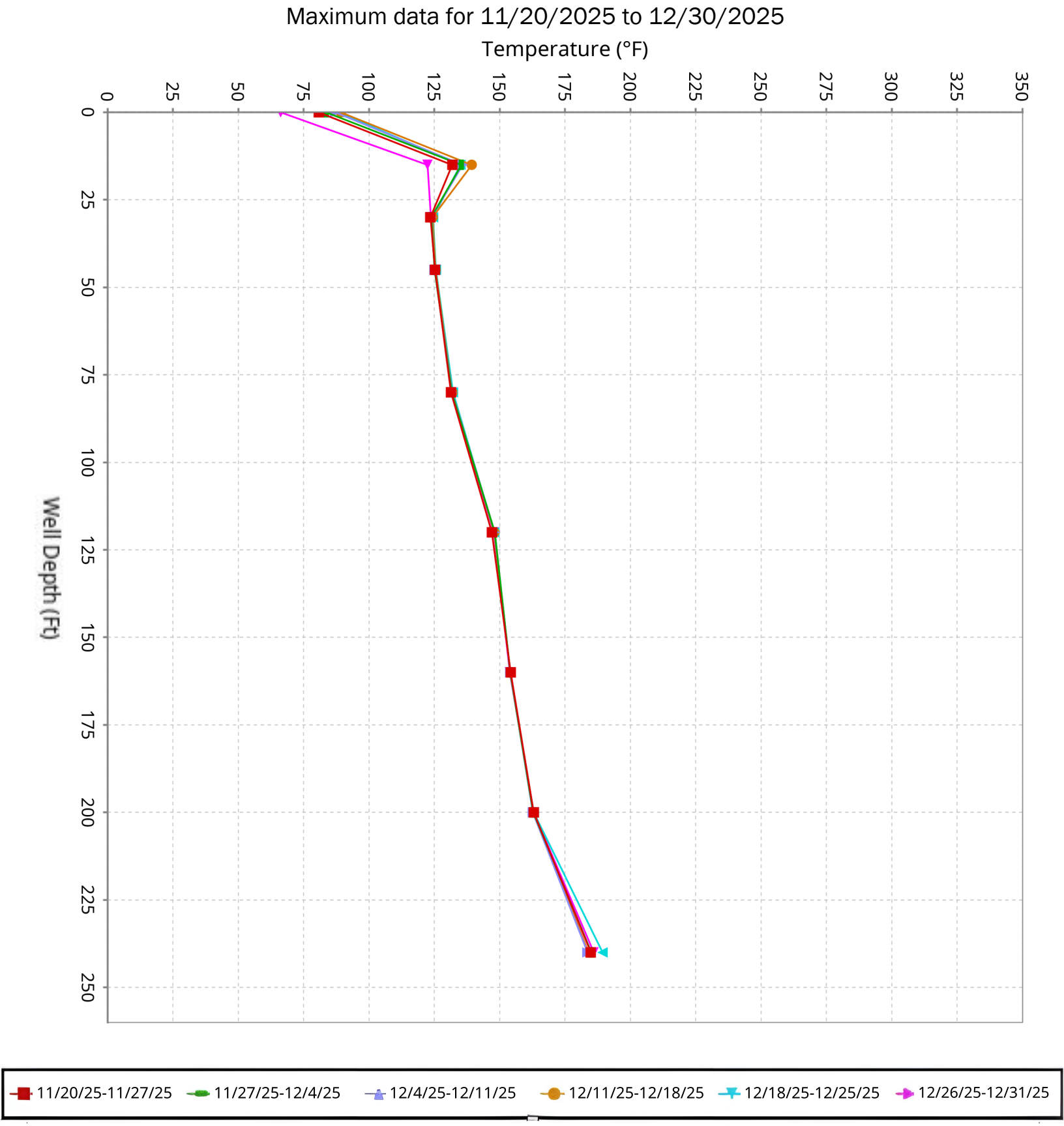

SCS ENGINEERS

Vertical Temperature Profiles from Temperature Probes at Chiquita Landfill for TP-30

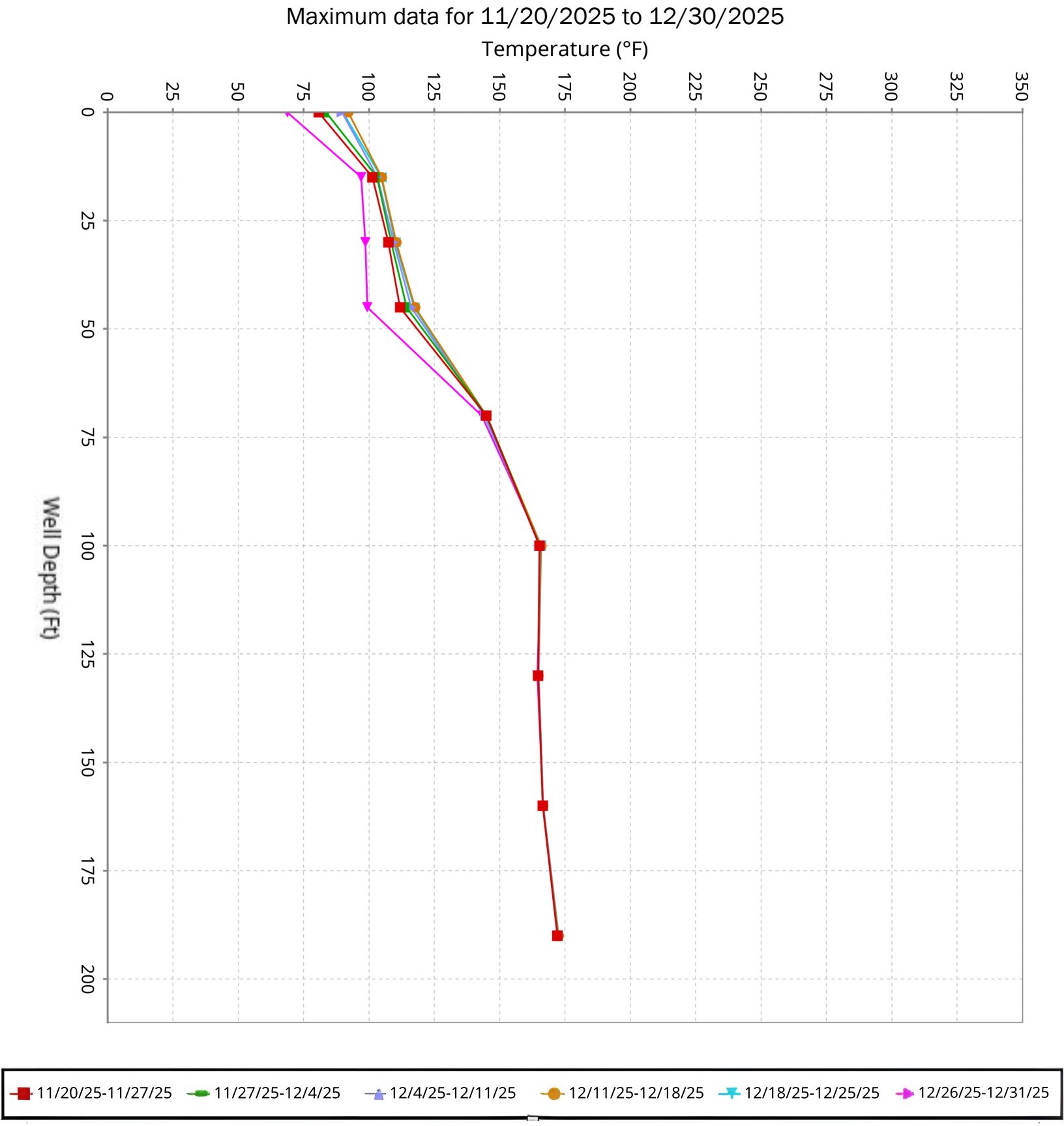

SCS ENGINEERS

Vertical Temperature Profiles from Temperature Probes at Chiquita Landfill for TP-31

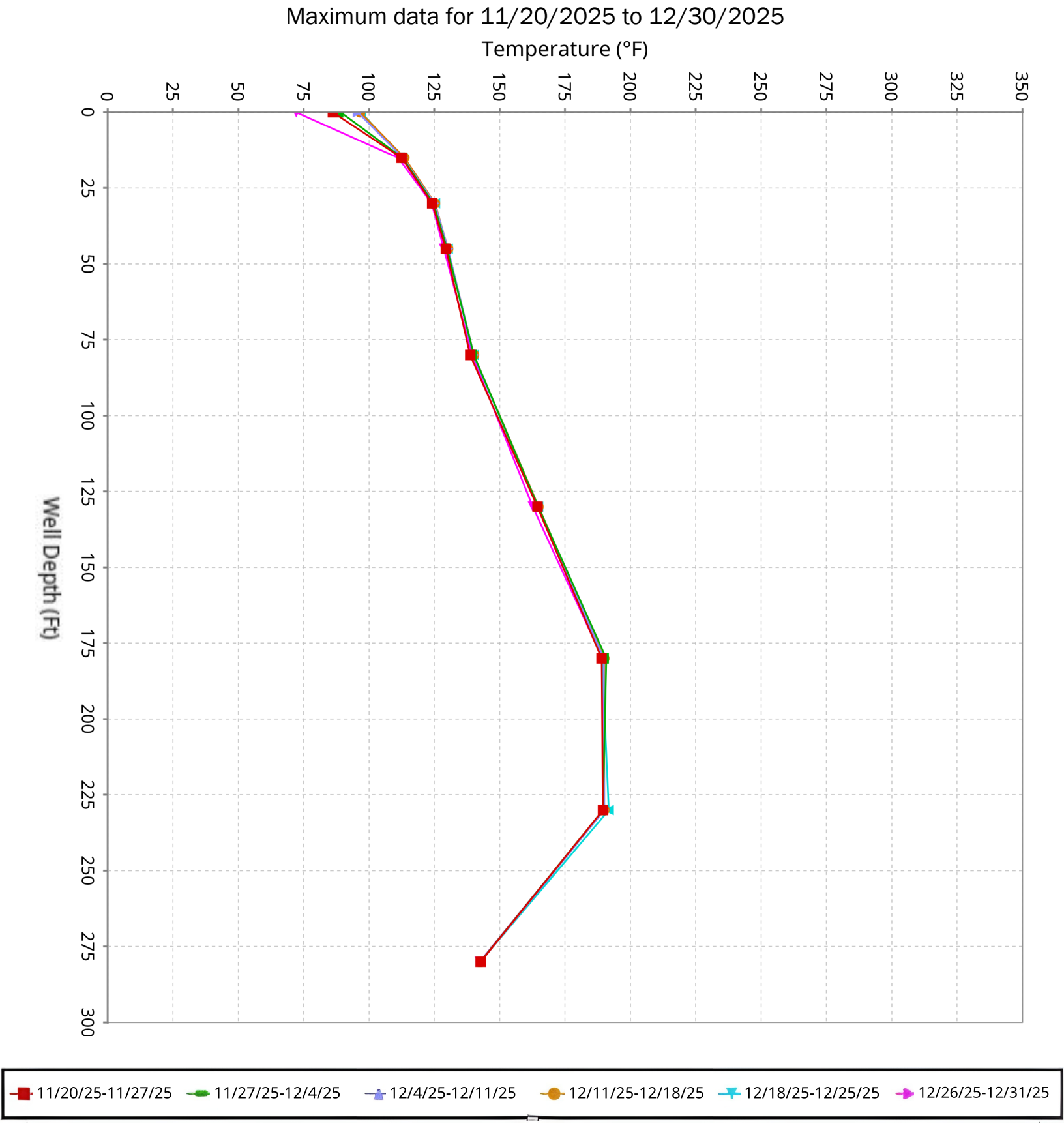

SCS ENGINEERS

Vertical Temperature Profiles from Temperature Probes at Chiquita Landfill for TP-32

Maximum data for 11/20/2025 to 12/30/2025

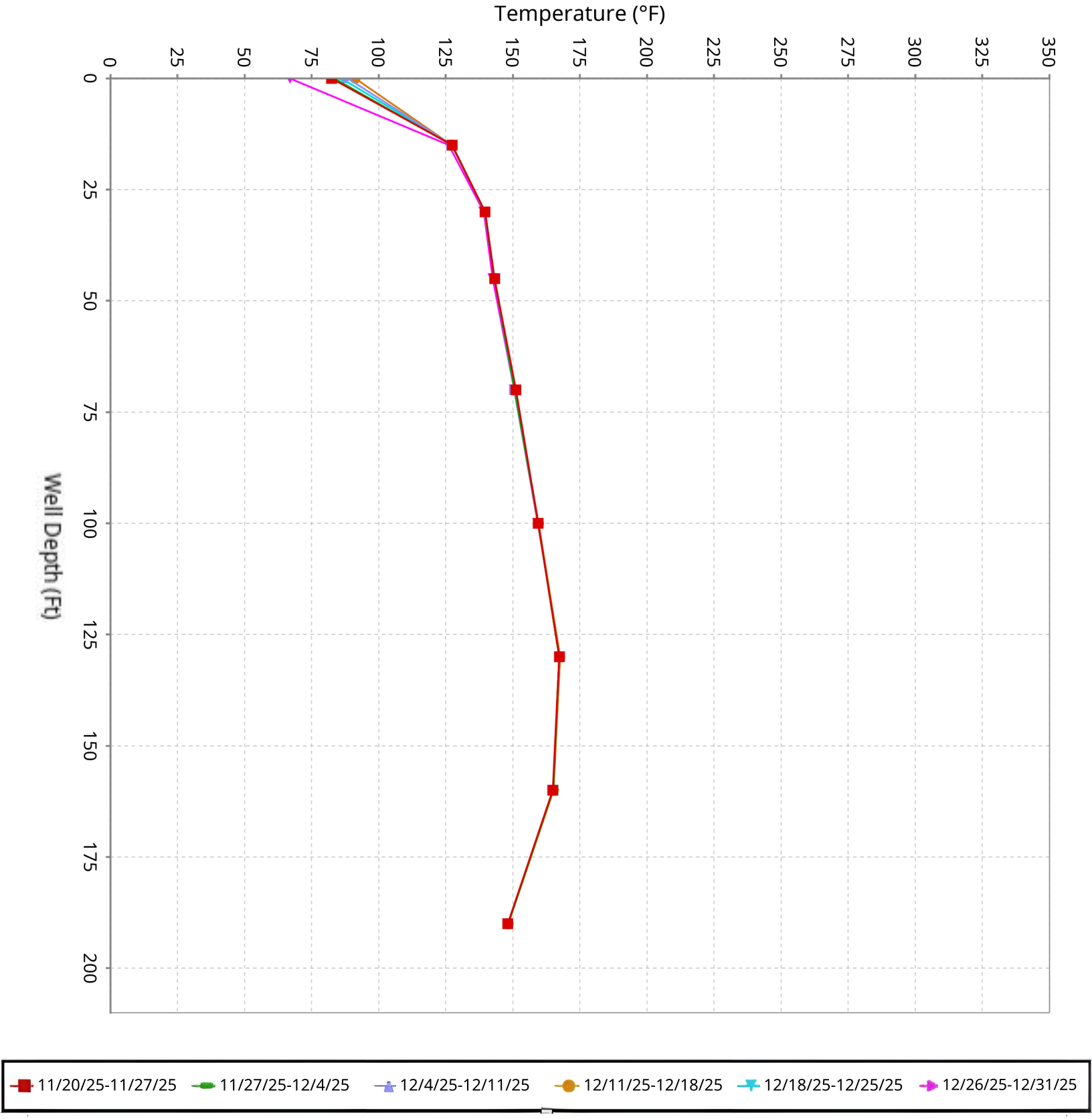

SCS ENGINEERS

Vertical Temperature Profiles from Temperature Probes at Chiquita Landfill for TP-34

Maximum data for 11/20/2025 to 12/30/2025

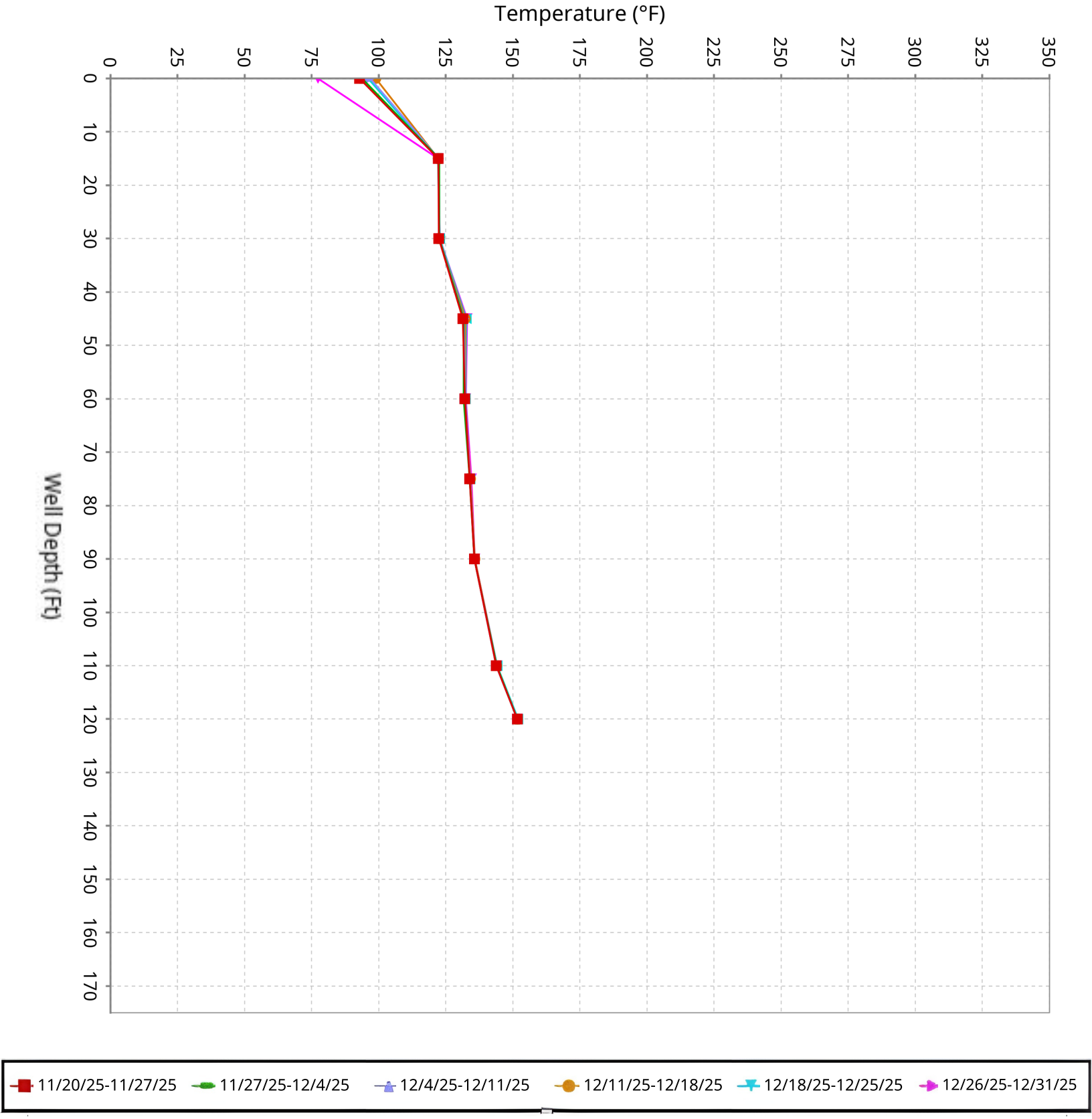

SCS ENGINEERS

Vertical Temperature Profiles from Temperature Probes at Chiquita Landfill for TP-35

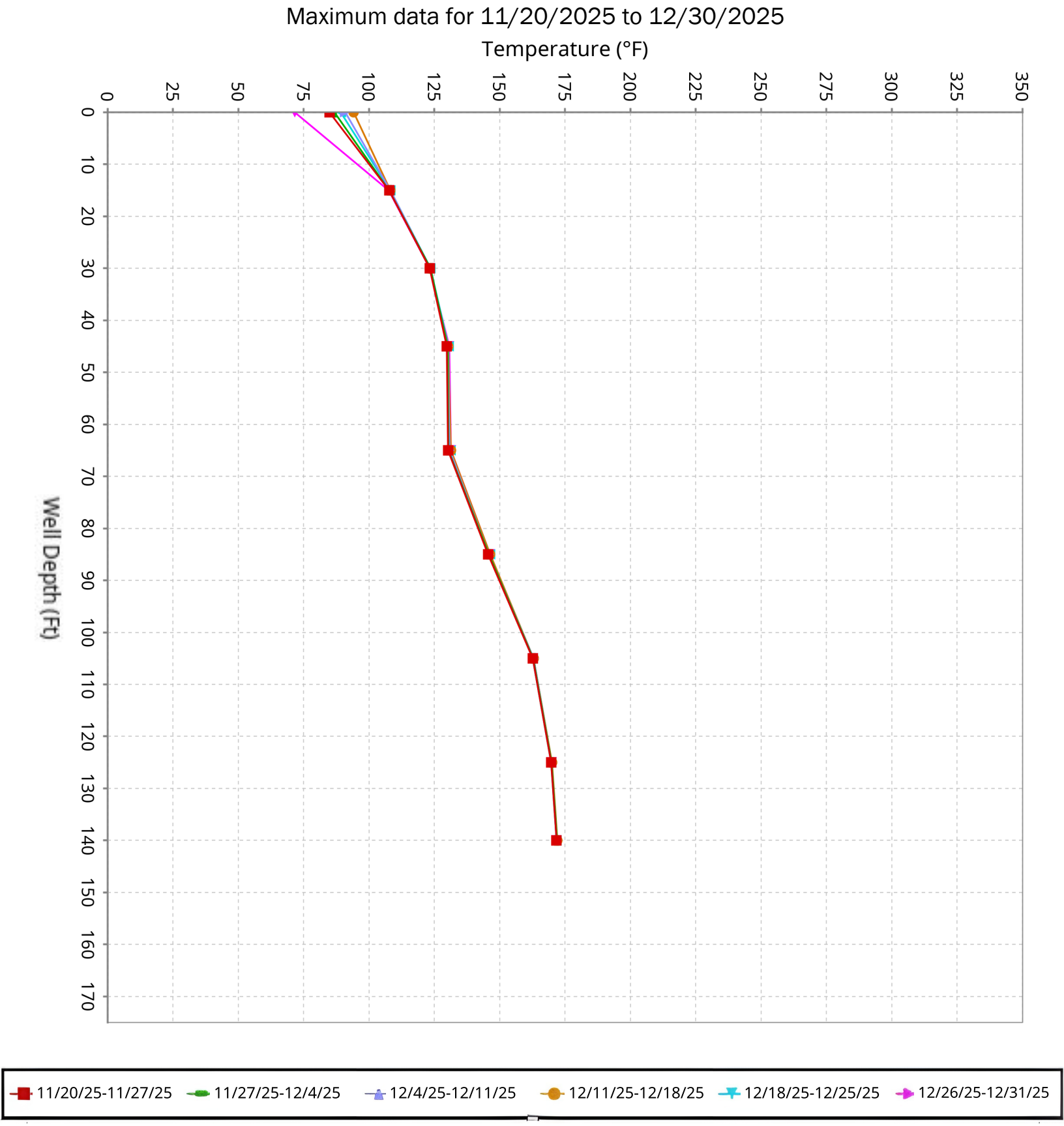

SCS ENGINEERS

Vertical Temperature Profiles from Temperature Probes at Chiquita Landfill for TP-36

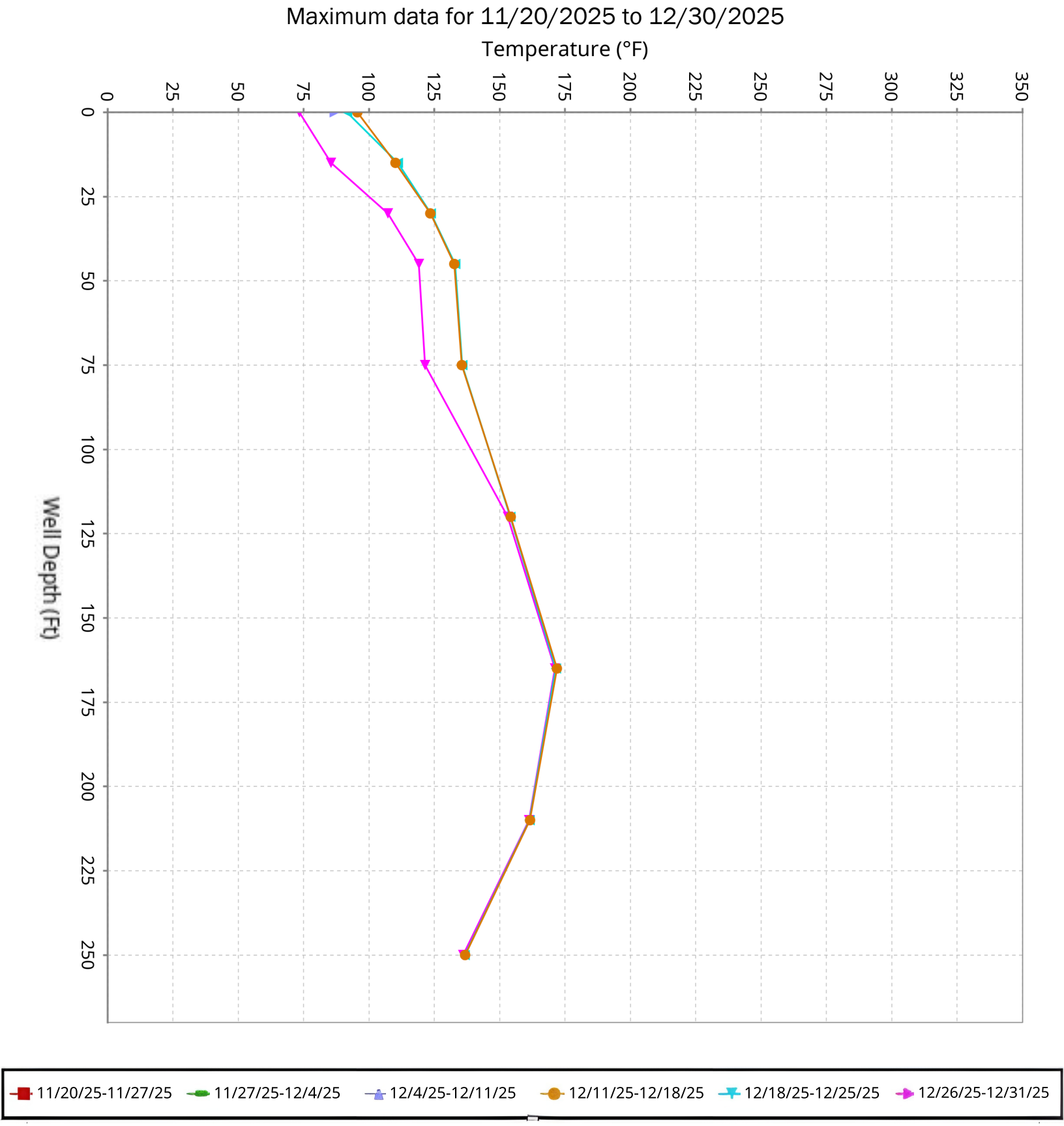

SCS ENGINEERS

Vertical Temperature Profiles from Temperature Probes at Chiquita Landfill for TP-37

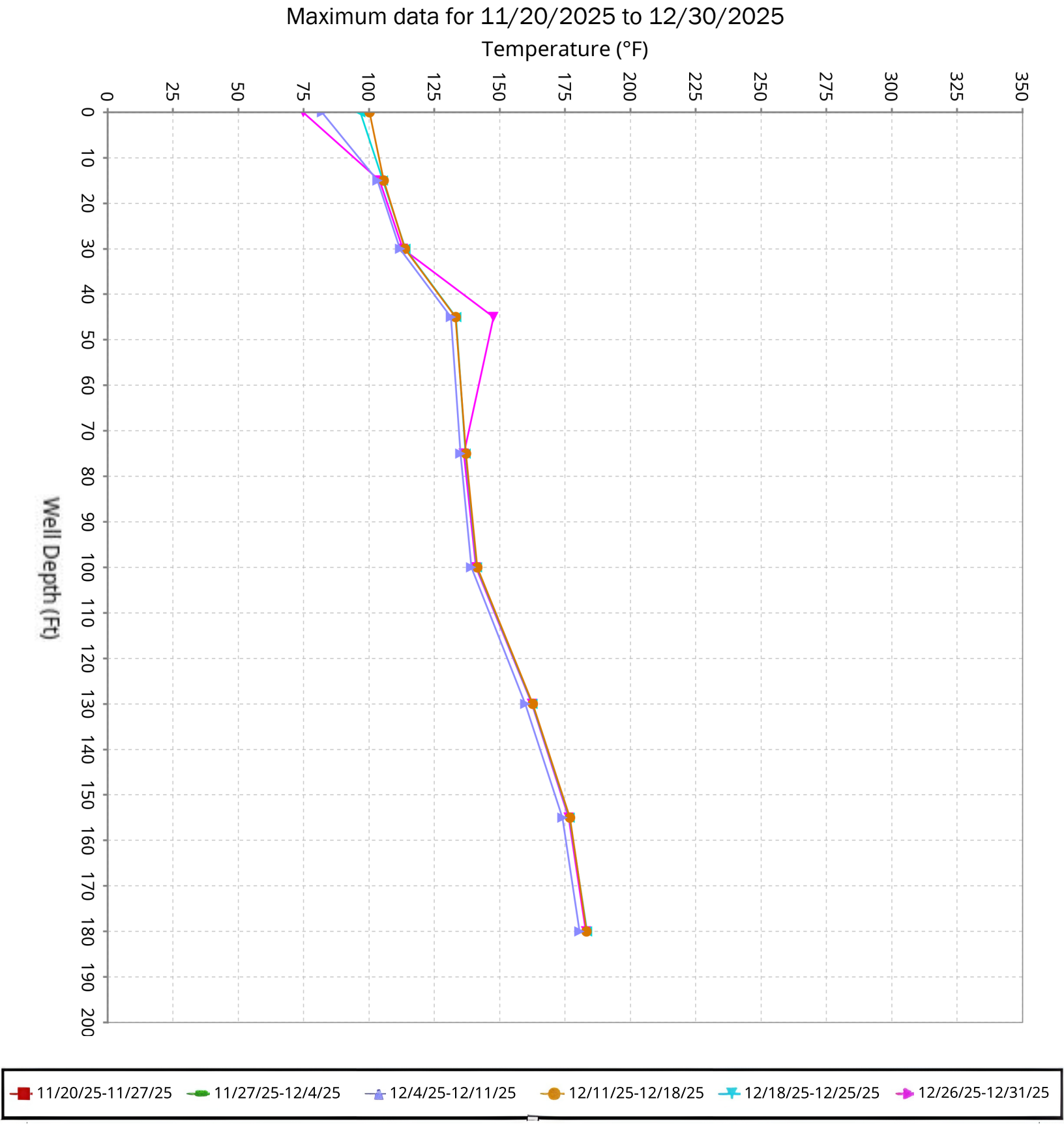

SCS ENGINEERS

Vertical Temperature Profiles from Temperature Probes at Chiquita Landfill for TP-38

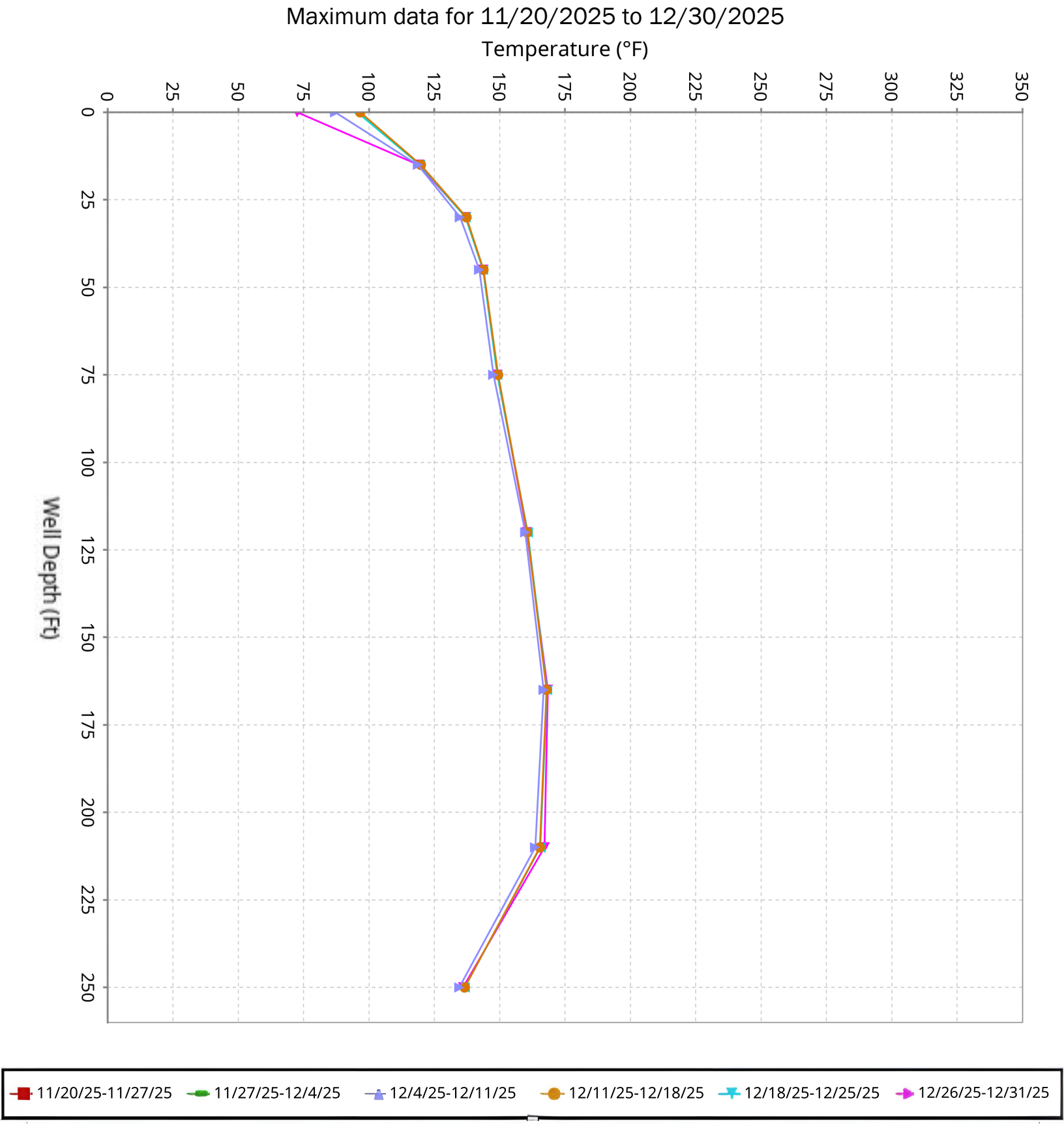

SCS ENGINEERS

Vertical Temperature Profiles from Temperature Probes at Chiquita Landfill for TP-39

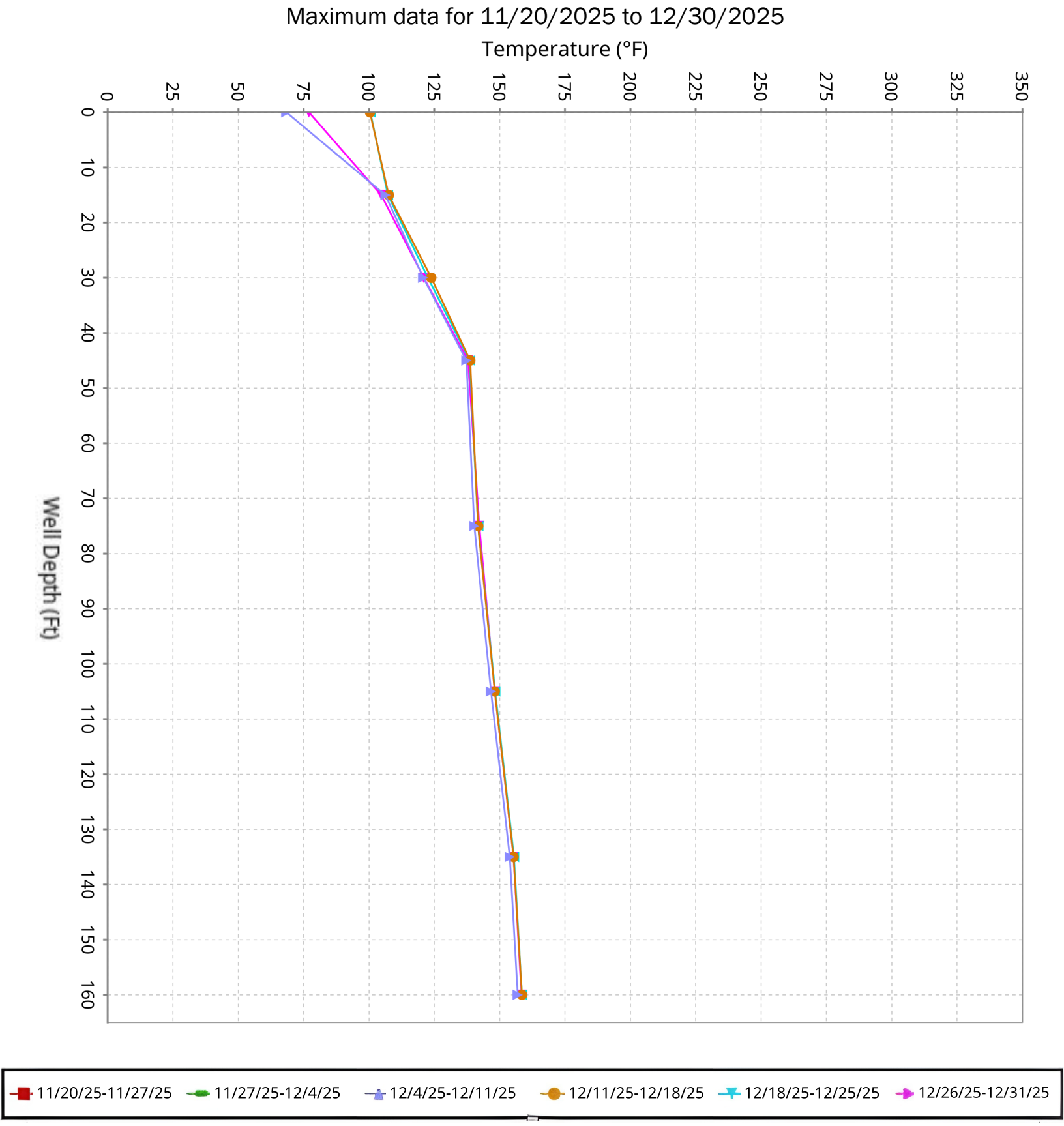

SCS ENGINEERS

Vertical Temperature Profiles from Temperature Probes at Chiquita Landfill for TP-40

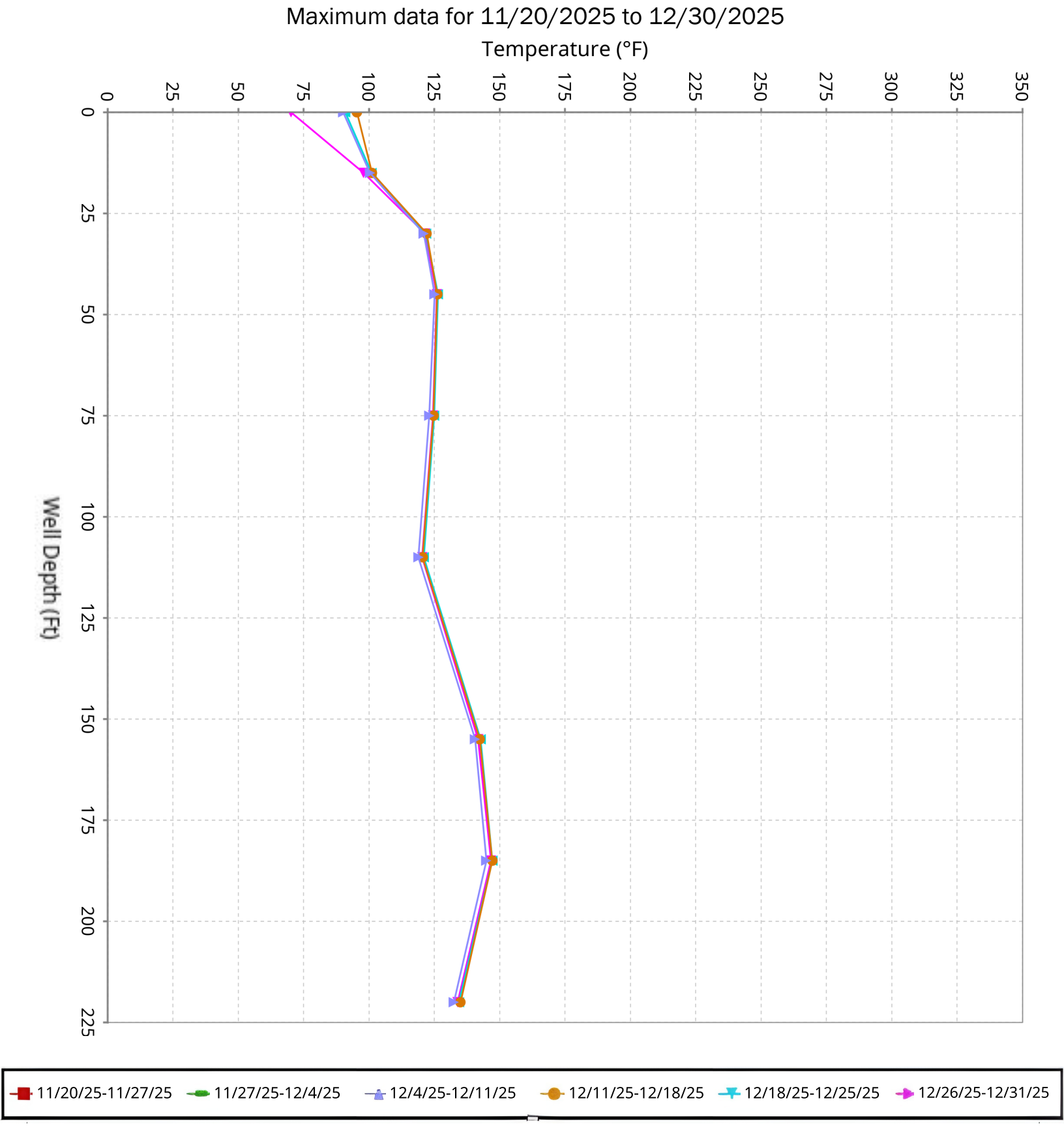

SCS ENGINEERS

Maximum Vertical Temperature Map from Temperature Probes at Chiquita Landfill



Max Temps - 10:57:54 12-31-2025

Current | 7 Day | 30 Day

BOREHOLE	MAX TEMP (°F)	@ DEPTH (FT)
TP01	155	15
TP02	159	60
TP03	233	45
TP04	159	30
TP05	165	30
TP06	136	120
TP07	151	100
TP08	130	45
TP09	208	125
TP10	152	125
TP11	187	125
TP12	147	125
TP13	169	140
TP14	170	150
TP15	198	75
TP16	167	30
TP17	155	125
TP18	187	45
TP19	155	150
TP20	139	45
TP21	252	110
TP24	197	265
TP25	208	130
TP26	176	150
TP27	155	100
TP28	143	170
TP29	185	240
TP30	172	190
TP31	189	230
TP32	167	130
TP34	151	120
TP35	171	140
TP36	171	165
TP37	183	180
TP38	168	165
TP39	158	160
TP40	146	185

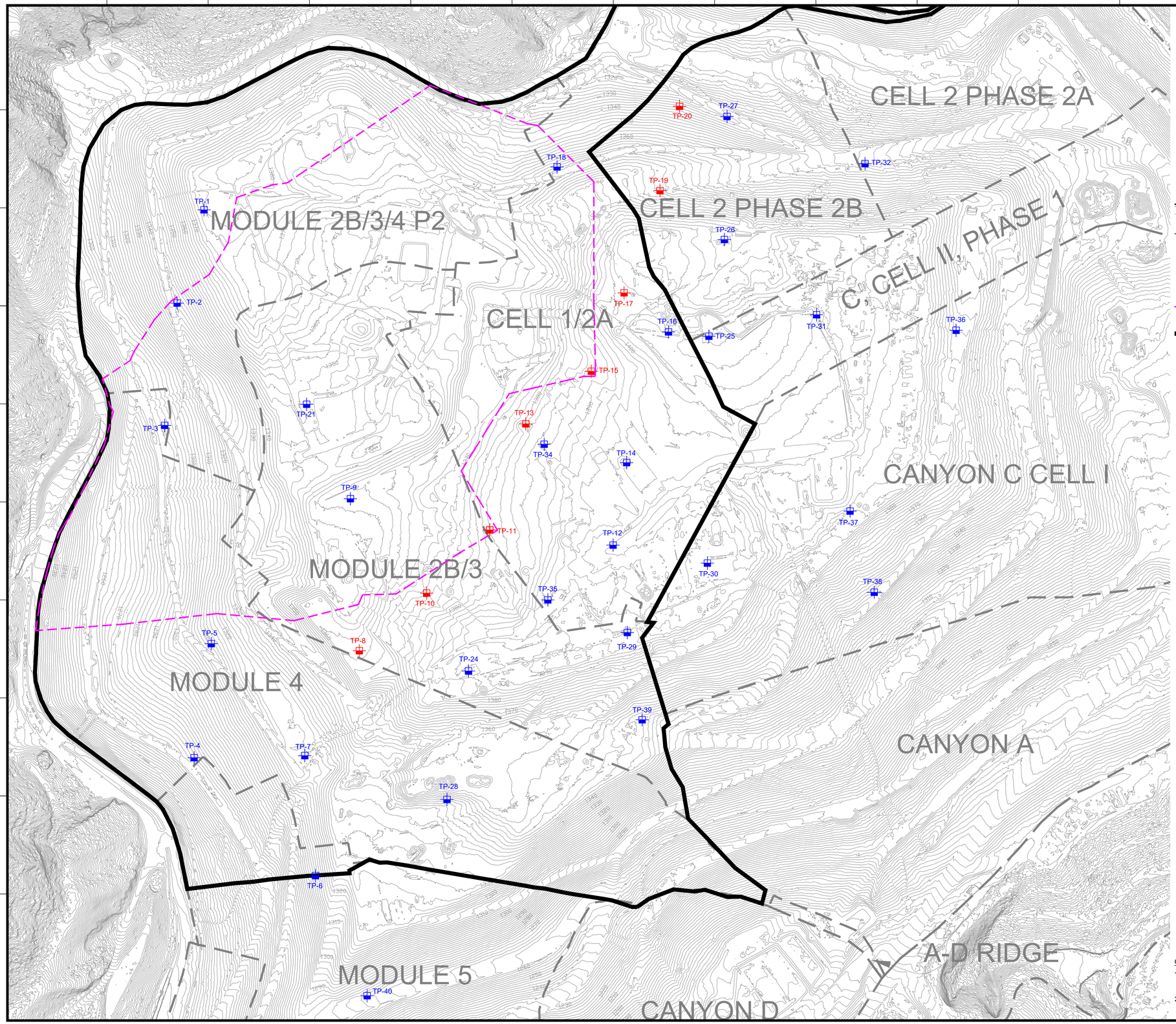

N

GRAPHIC SCALE

130 65 0 130 260 390

SCALE: 1"=130'

LEGEND

1150	EXISTING TOPOGRAPHIC CONTOUR
	EXISTING CELL LIMITS (APPROXIMATE)
TP-XX	INSTALLED TEMPERATURE PROBES - STANDALONE
TP-XX	INSTALLED TEMPERATURE PROBES - INSTALLED WITHIN WELL CASING
	REACTION AREA BOUNDARY (APPROXIMATE) - BASED ON DATA REVIEW
	REACTION AREA BOUNDARY - CONDITION 9A

GENERAL DRAWING NOTES:

1. EXISTING TOPOGRAPHIC SURVEY INFORMATION SHOWN WAS PROVIDED BY PROPELLER. AERIAL PHOTOGRAPHY DATED OCTOBER 22, 2025.
2. NORTH ARROW SHOWN HERE IS REFERENCE TO THE CALIFORNIA STATE PLANE ZONE V COORDINATE SYSTEM, NAD 83.

NO.	REVISION	DATE

SHEET TITLE: EXISTING TEMPERATURE PROBE MAP

PROJECT TITLE: CHIQUITA CANYON LANDFILL CASTAIC, CALIFORNIA

CLIENT: CHIQUITA CANYON LANDFILL CASTAIC, CALIFORNIA

SCS ENGINEERS
ENVIRONMENTAL CONSULTANTS
3900 KILROY AIRPORT WAY, SUITE 300
LONG BEACH, CA 90806
PH: (562) 426-9544

PROJ. NO. 01204123.41 | DSN. BY: - | DWN. BY: - | CHK. BY: - | ACAD FILE: ENGINEERS | APP. BY: -

DATE: 11/10/2025

SCALE: AS SHOWN

SHEET: 1

N:\CAD\ASBUILT – MASTERS\CHIQUITA\GCCS\2025 ACAD\2025 CCLF Existing Temperature Probe Map_2025-11-10.dwg Nov 10, 2025 – 9:46am By: smedina

Solid Waste Borehole Maximum Temperature Profiles Over 6 Weeks

for 11/27/2025 to 1/7/2026

SCS ENGINEERS

07224053.00 | January 8, 2026

274 Granite Run Drive
Lancaster, PA 17601
717-550-6330

From December 30, 2025, through January 7, 2026, there were eleven (11) recorded temperature decreases and five (5) recorded temperature increases that triggered the notification limits set forth in the LEA's October 4, 2024 letter. Due to recent heavy rains many thermocouples showed temporary drops in temperature that then returned to normal.

Additionally, as of December 11, 2025, five new TMPs (TMP-36, TMP-37, TMP-38, TMP-39, and TMP-40) have been installed and are online, in addition to the 12 TMPs previously installed as of April 4, 2025. None of these new TMPs indicate reaction temperatures occurring outside of the currently delineated data-driven reaction area boundary, and the four TMPs that were able to be drilled to within 25 feet of the liner (TMP-24, TMP-27, TMP-31, and TMP-32) show significantly cooler temperatures at the deepest thermocouple, as expected due to the cooling from the underlying earth.

Chiquita provides the following updates:

- TP-08
    - The 45-foot thermocouple showed a decrease in maximum temperature of 32°F from 129° F to 97°F from December 30th to January 4th.
    - The 100-foot thermocouple remained consistent with previous recorded temperatures.
    - The 125-foot thermocouple remained consistent with previous recorded temperatures.
    - The 150-foot thermocouple remained consistent with previous recorded temperatures.

- TP-11
    - The 80-foot thermocouple showed an increase in maximum temperature of 15°F from 161°F to 176°F from December 30th to January 6th and then a decrease in maximum temperature of 12°F from 176°F to 164°F from January 6th to January 7th.
    - The 125-foot thermocouple remained consistent with previous recorded temperatures.

- TP-15
    - The 30-foot thermocouple remained consistent with previous recorded temperatures.
    - The 45-foot thermocouple remained consistent with previous recorded temperatures.
    - The 75-foot thermocouple remained consistent with previous recorded temperatures.
    - The 100-foot thermocouple remained consistent with previous recorded temperatures.

- TP-16
    - The 45-foot thermocouple showed a decrease in maximum temperature of 16°F from 133° F to 117°F from January 2nd to January 3rd and then an increase in maximum temperature of 16°F from 117°F to 133°F from January 3rd to January 5th.

- TP-19
    - The 15-foot thermocouple remained consistent with previous recorded temperatures.

- TP-21
  - The 60-foot thermocouple remained consistent with previous recorded temperatures.
  - The 70-foot thermocouple showed a decrease in maximum temperature of 13°F from 186°F to 173°F from December 29th to January 4th.
  - The 85-foot thermocouple showed a decrease in maximum temperature of 23°F from 209°F to 186°F from December 28th to January 4th.
  - The 95-foot thermocouple showed a decrease in maximum temperature of 17°F from 220°F to 203°F from December 29th to December 31st.
  - The 110-foot thermocouple remained consistent with previous recorded temperatures.

- TP-24
  - The 15-foot thermocouple remained consistent with previous recorded temperatures.

- TP-29
  - The 15-foot thermocouple showed a decrease in maximum temperature of 10°F from 114°F to 104°F from December 28th to January 4th.

- TP-30
  - The 15-foot thermocouple remained consistent with previous recorded temperatures.
  - The 30-foot thermocouple remained consistent with previous recorded temperatures.
  - The 45-foot thermocouple remained consistent with previous recorded temperatures.

- TP-31
  - The 15-foot thermocouple showed a decrease in maximum temperature of 11°F from 110°F to 99°F from December 31st to January 4th.

- TP-36
  - The 15-foot thermocouple showed a decrease in maximum temperature of 23°F from 84° F to 61°F from December 31st to January 4th.
  - The 30-foot thermocouple showed a decrease in maximum temperature of 37°F from 106°F to 69°F from December 30th to January 4th, and then an increase in maximum temperature of 18°F from 69°F to 87°F from January 4th to January 7th.
  - The 45-foot thermocouple showed a decrease in maximum temperature of 38°F from 117°F to 79°F from December 30th to January 4th, and then an increase in maximum temperature of 21°F from 79°F to 100°F from January 4th to January 7th.
  - The 75-foot thermocouple showed a decrease in maximum temperature of 18°F from 121°F to 103°F from December 30th to January 4th, and then an increase in maximum temperature of 11°F from 103°F to 114°F from January 4th to January 7th.

- TP-37
  - The 45-foot thermocouple remained consistent with previous recorded temperatures.

Vertical Temperature Profiles from Temperature Probes at Chiquita Landfill for TP-1

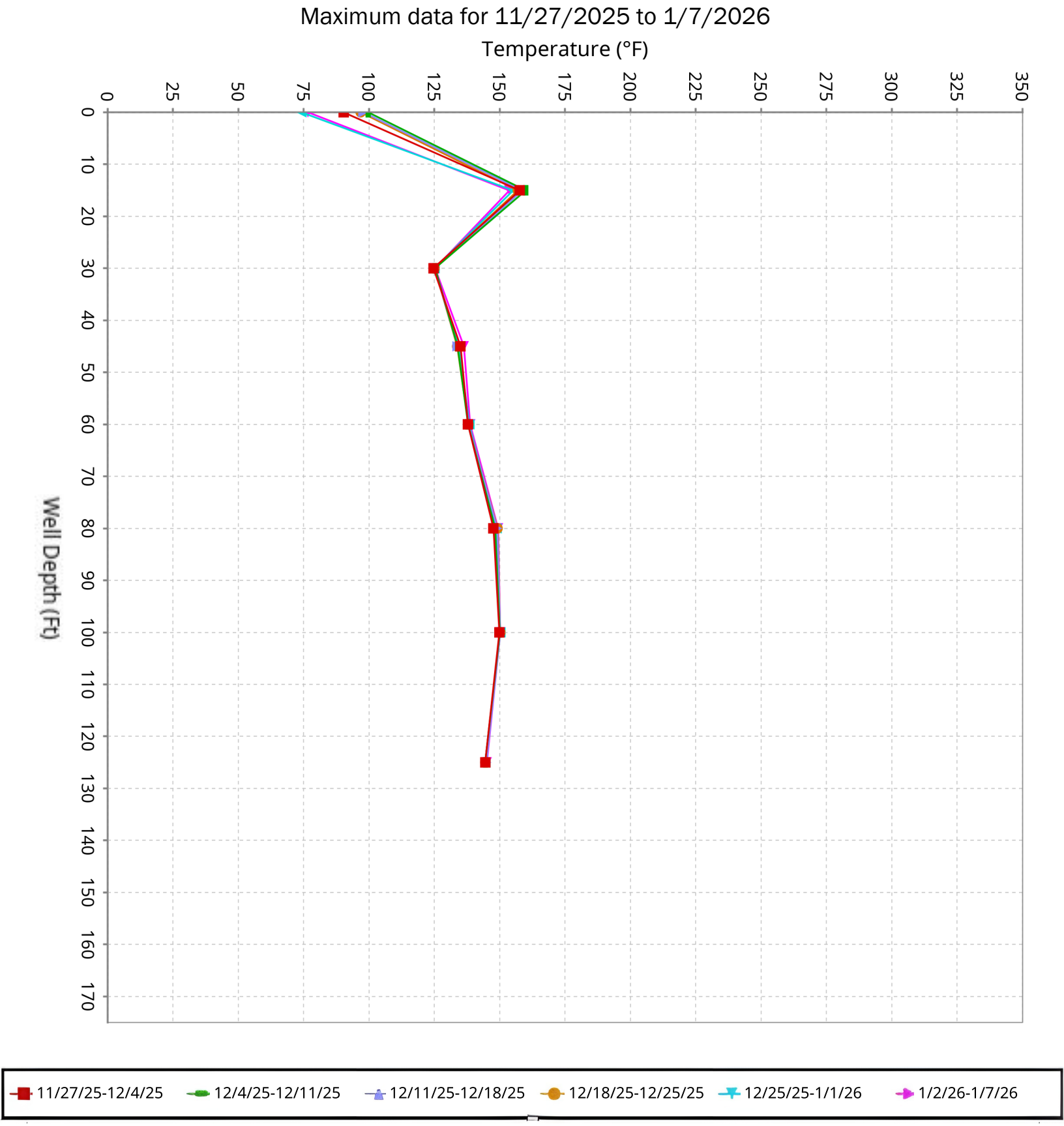

SCS ENGINEERS

Vertical Temperature Profiles from Temperature Probes at Chiquita Landfill for TP-2

Maximum data for 11/27/2025 to 1/7/2026

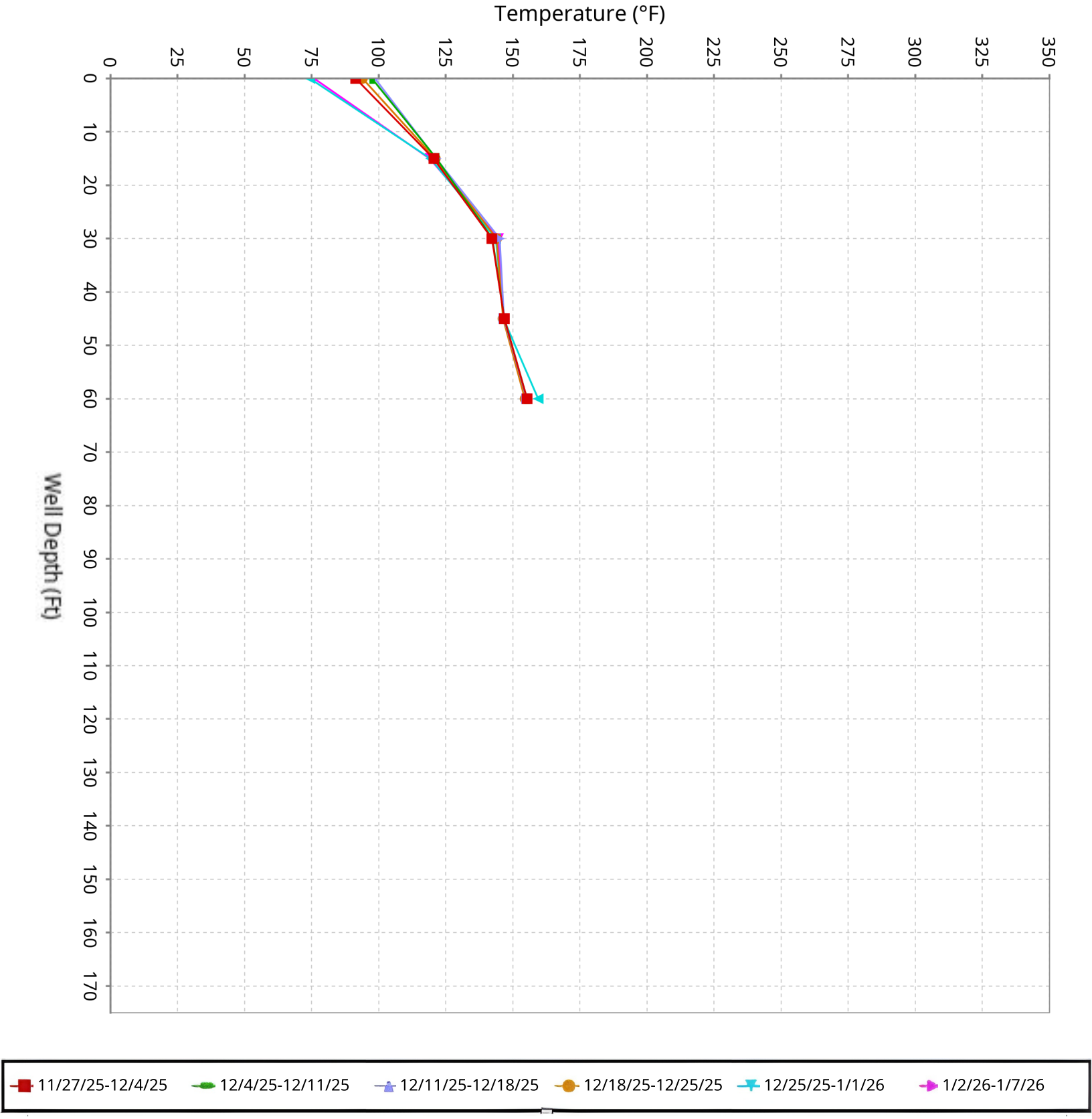

SCS ENGINEERS

Vertical Temperature Profiles from Temperature Probes at Chiquita Landfill for TP-3

Maximum data for 11/27/2025 to 1/7/2026

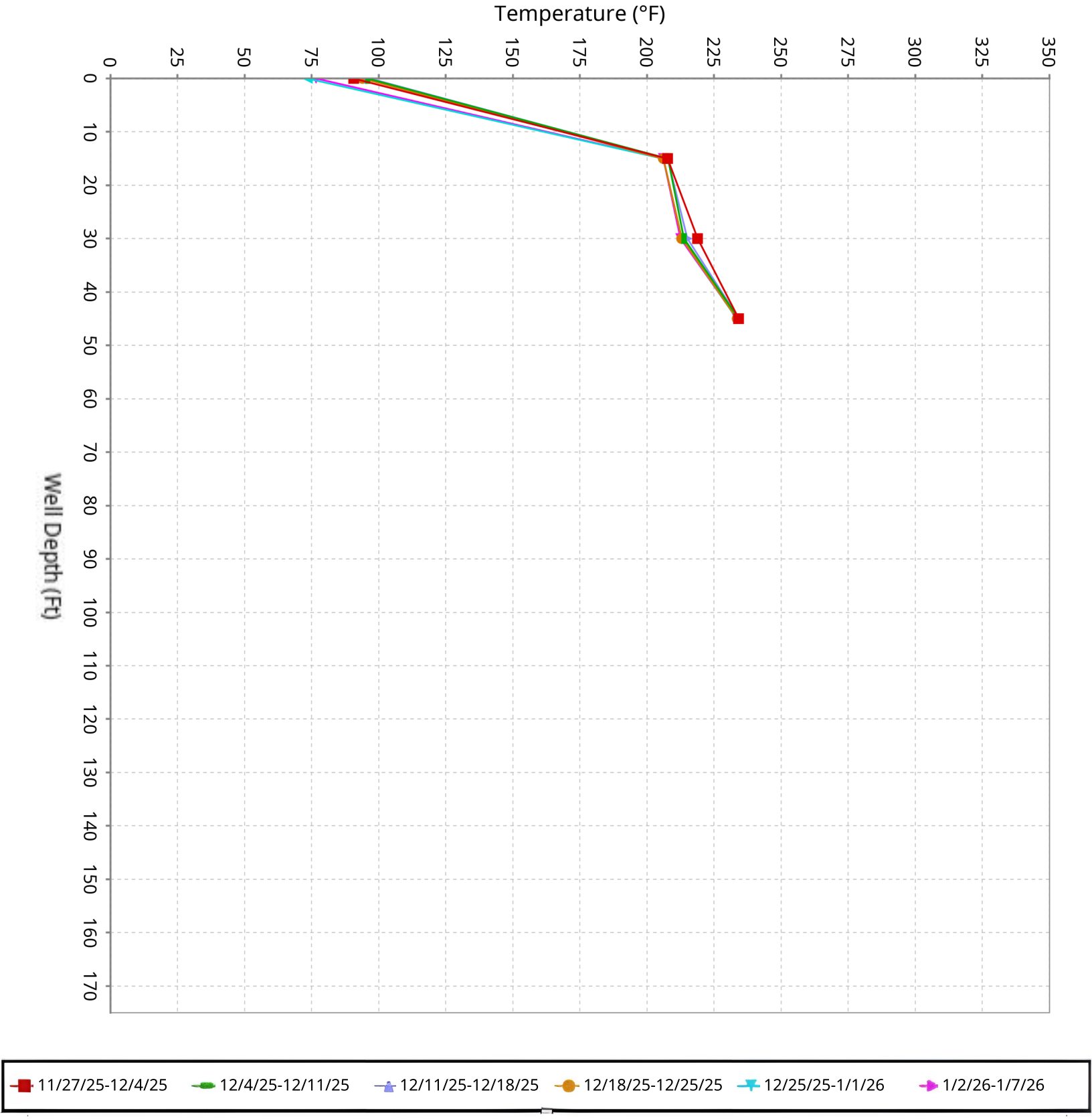

SCS ENGINEERS

Vertical Temperature Profiles from Temperature Probes at Chiquita Landfill for TP-4

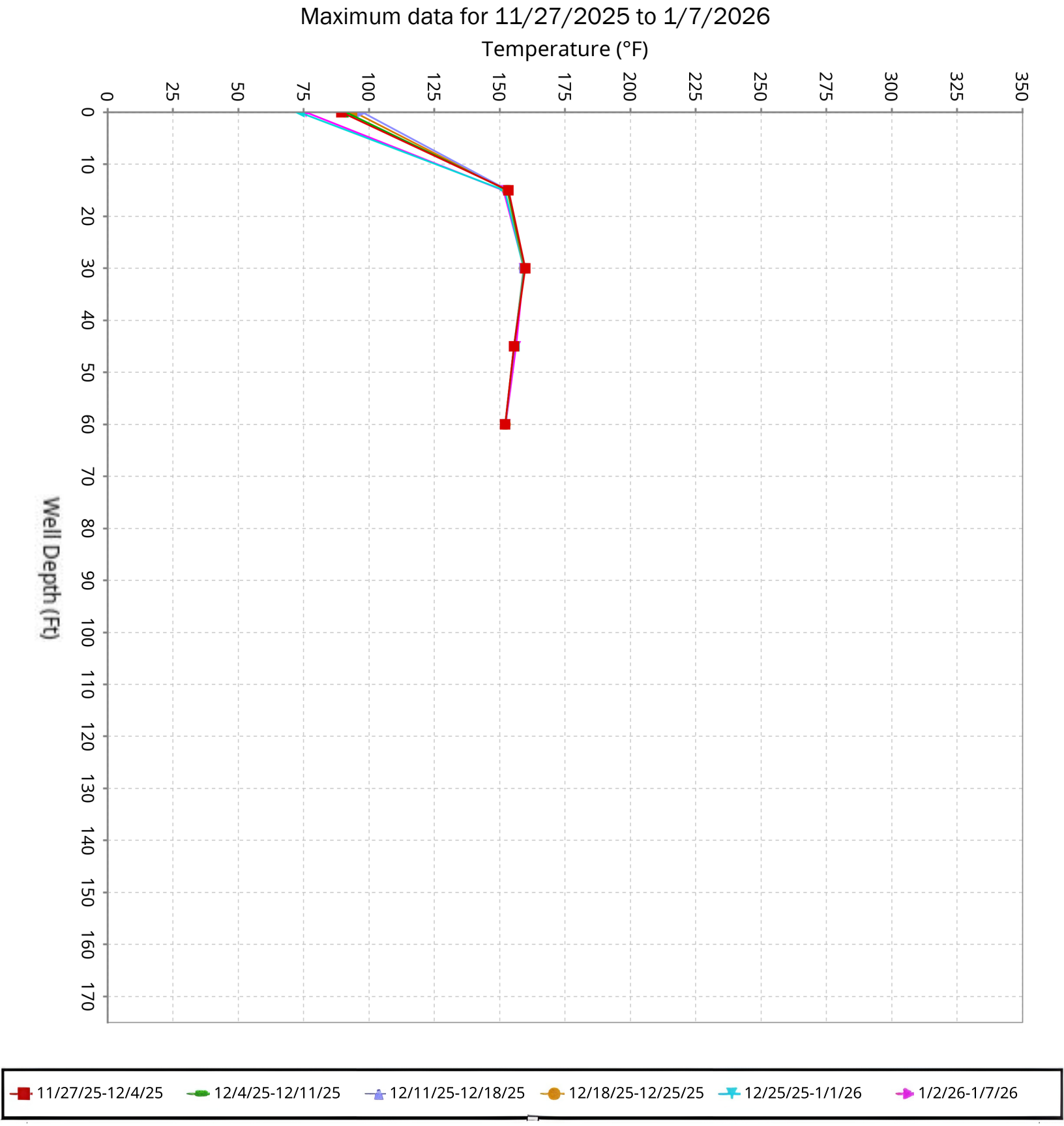

SCS ENGINEERS

Vertical Temperature Profiles from Temperature Probes at Chiquita Landfill for TP-5

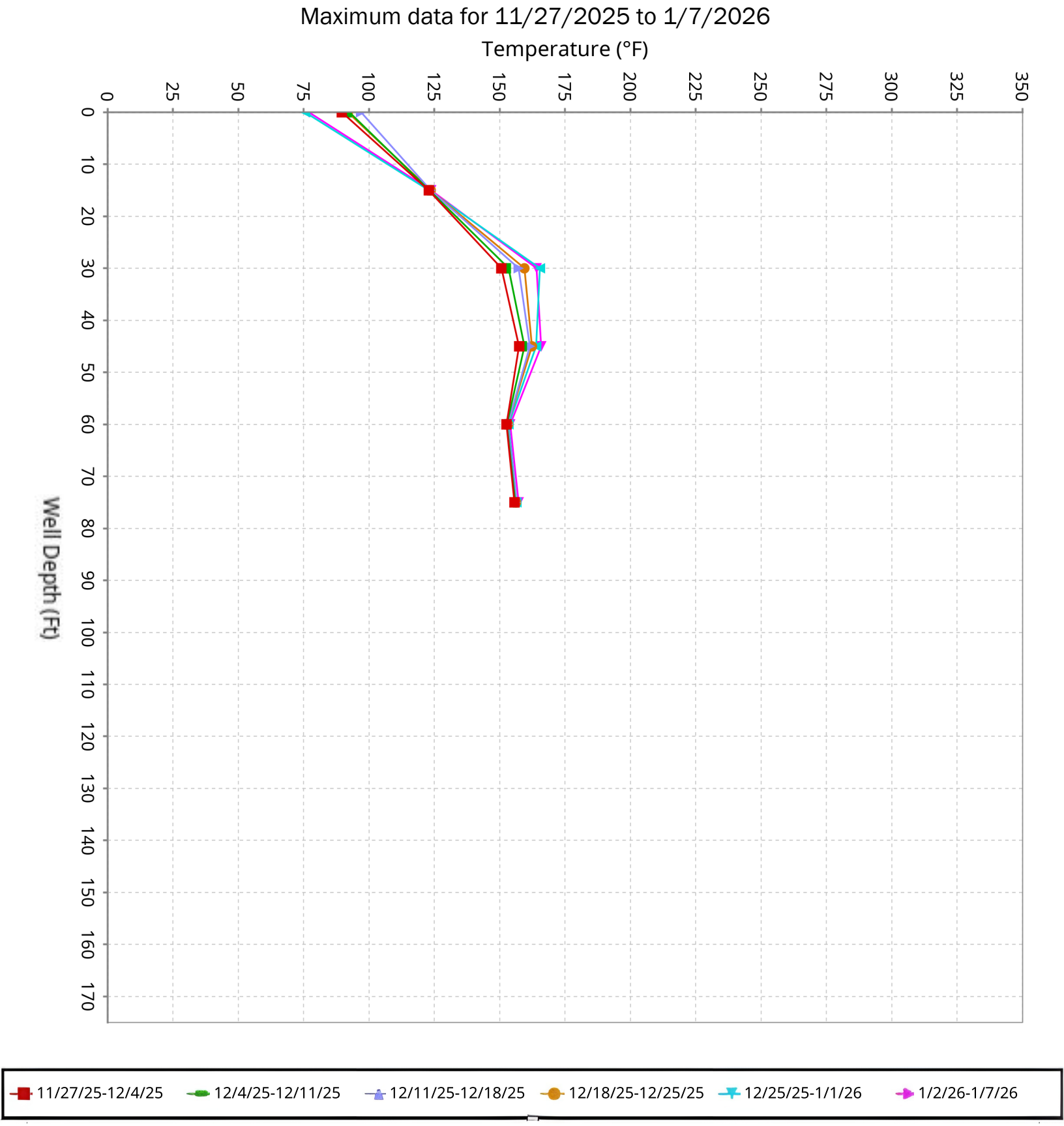

SCS ENGINEERS

Vertical Temperature Profiles from Temperature Probes at Chiquita Landfill for TP-6

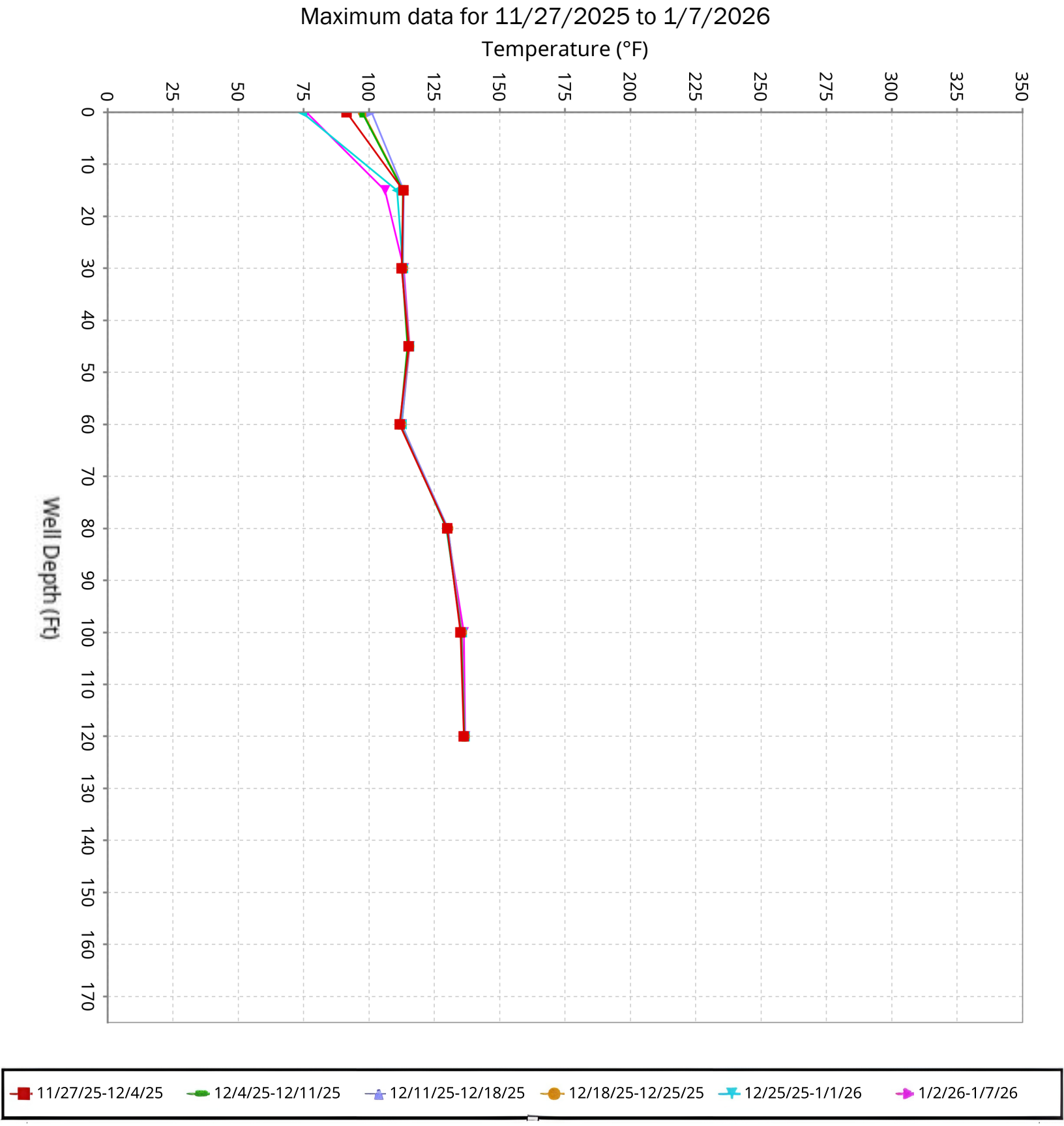

SCS ENGINEERS

Vertical Temperature Profiles from Temperature Probes at Chiquita Landfill for TP-7

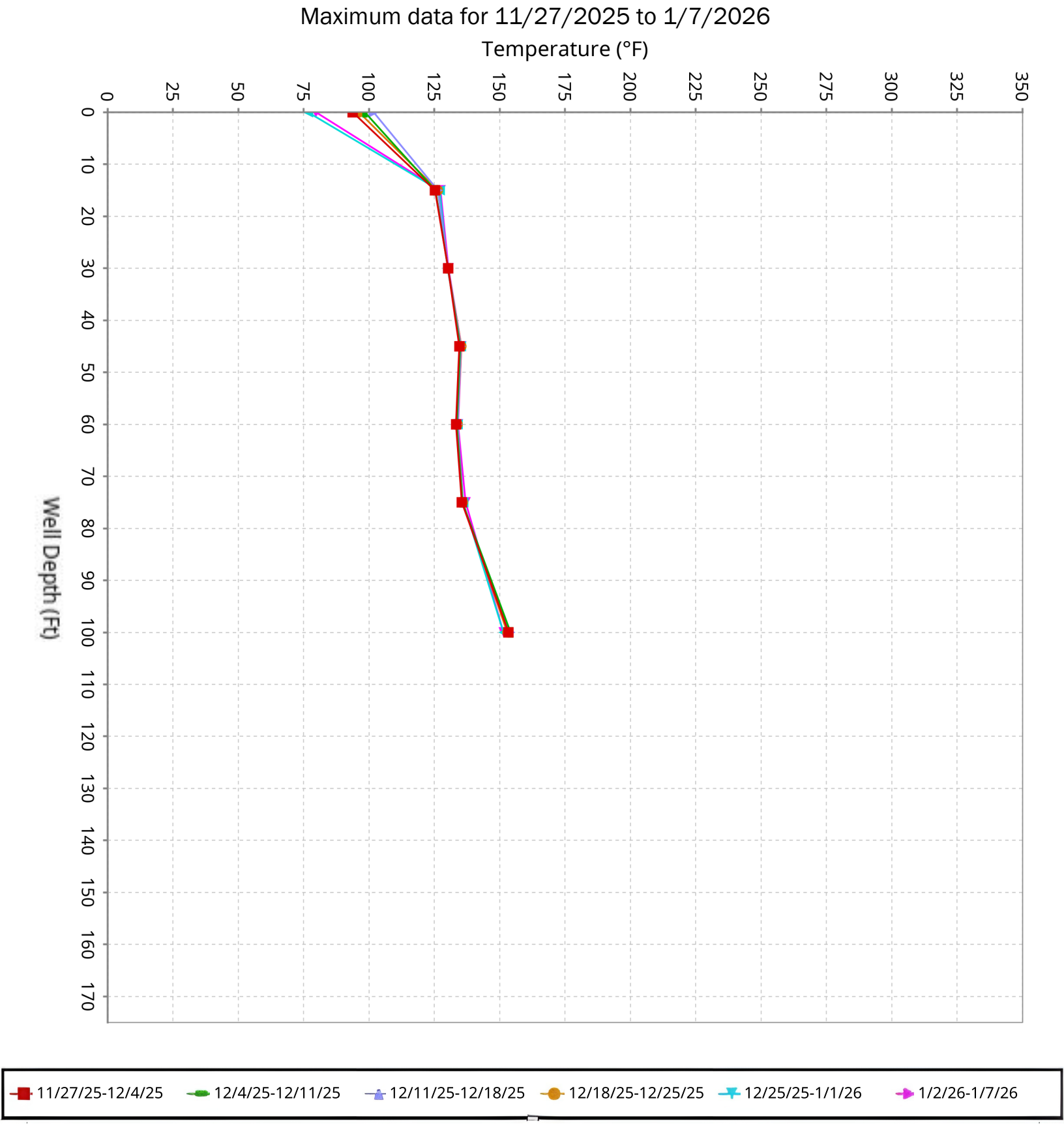

SCS ENGINEERS

Vertical Temperature Profiles from Temperature Probes at Chiquita Landfill for TP-8

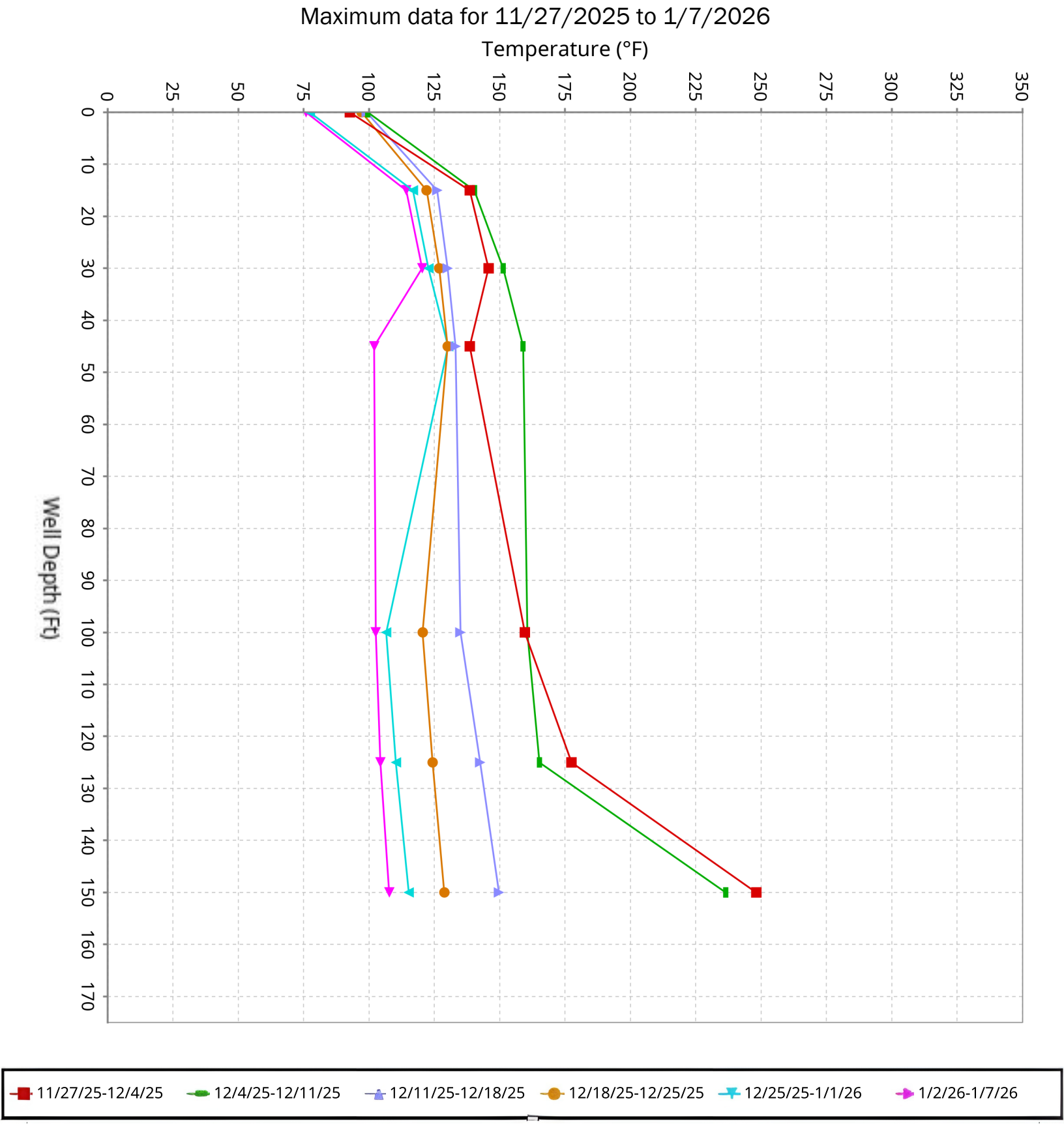

SCS ENGINEERS

Vertical Temperature Profiles from Temperature Probes at Chiquita Landfill for TP-9

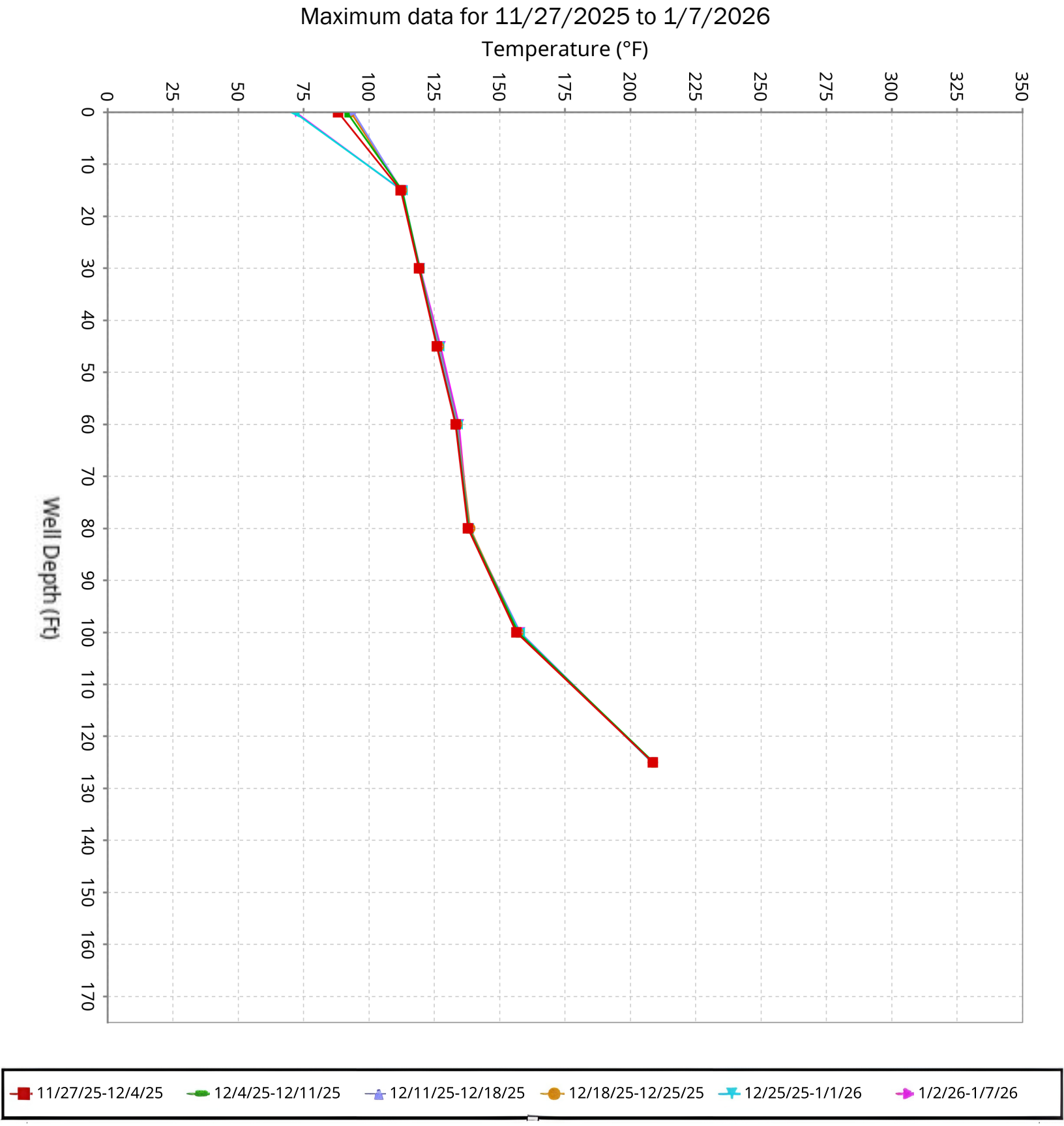

SCS ENGINEERS

Vertical Temperature Profiles from Temperature Probes at Chiquita Landfill for TP-10

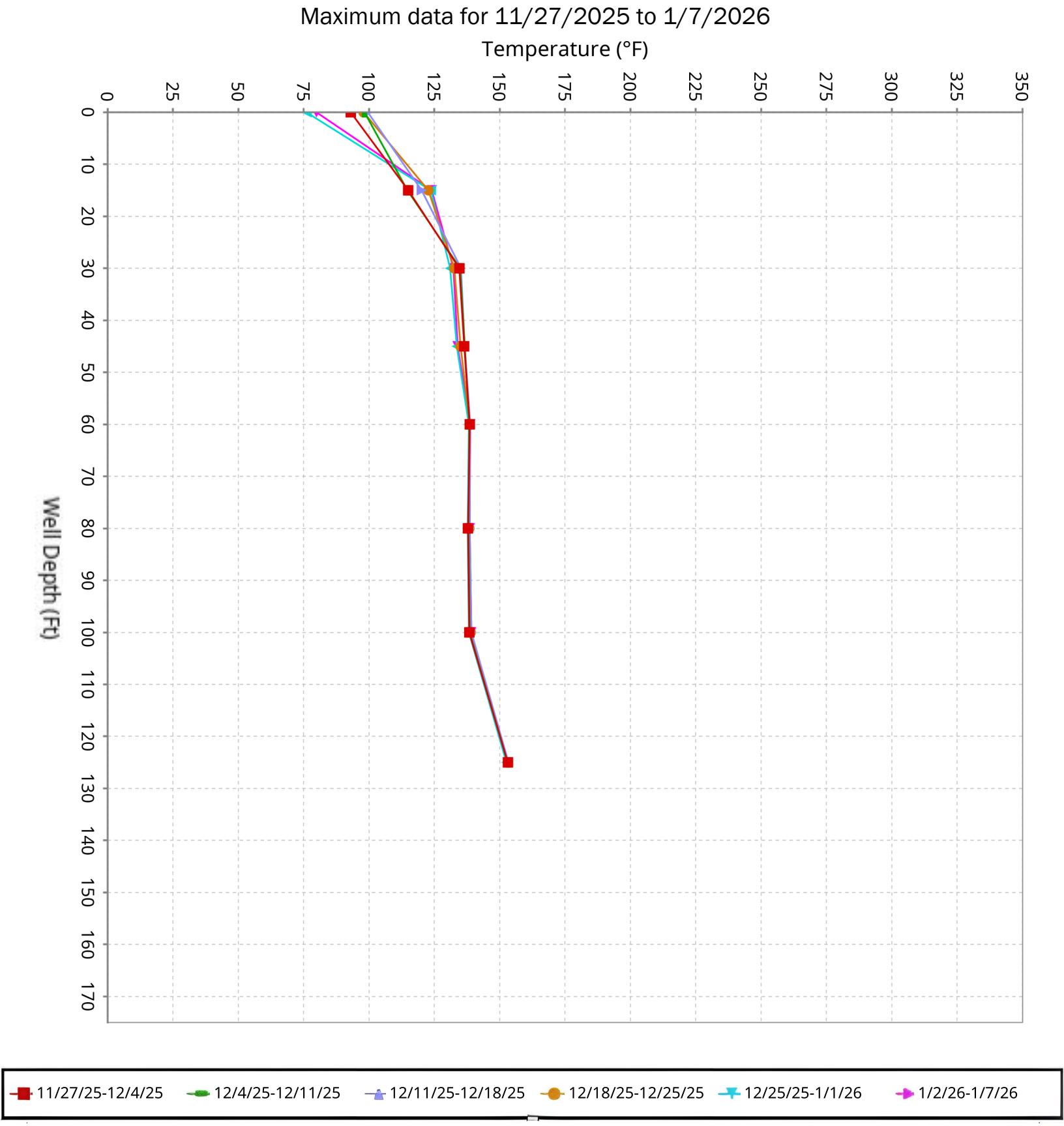

SCS ENGINEERS

Vertical Temperature Profiles from Temperature Probes at Chiquita Landfill for TP-11

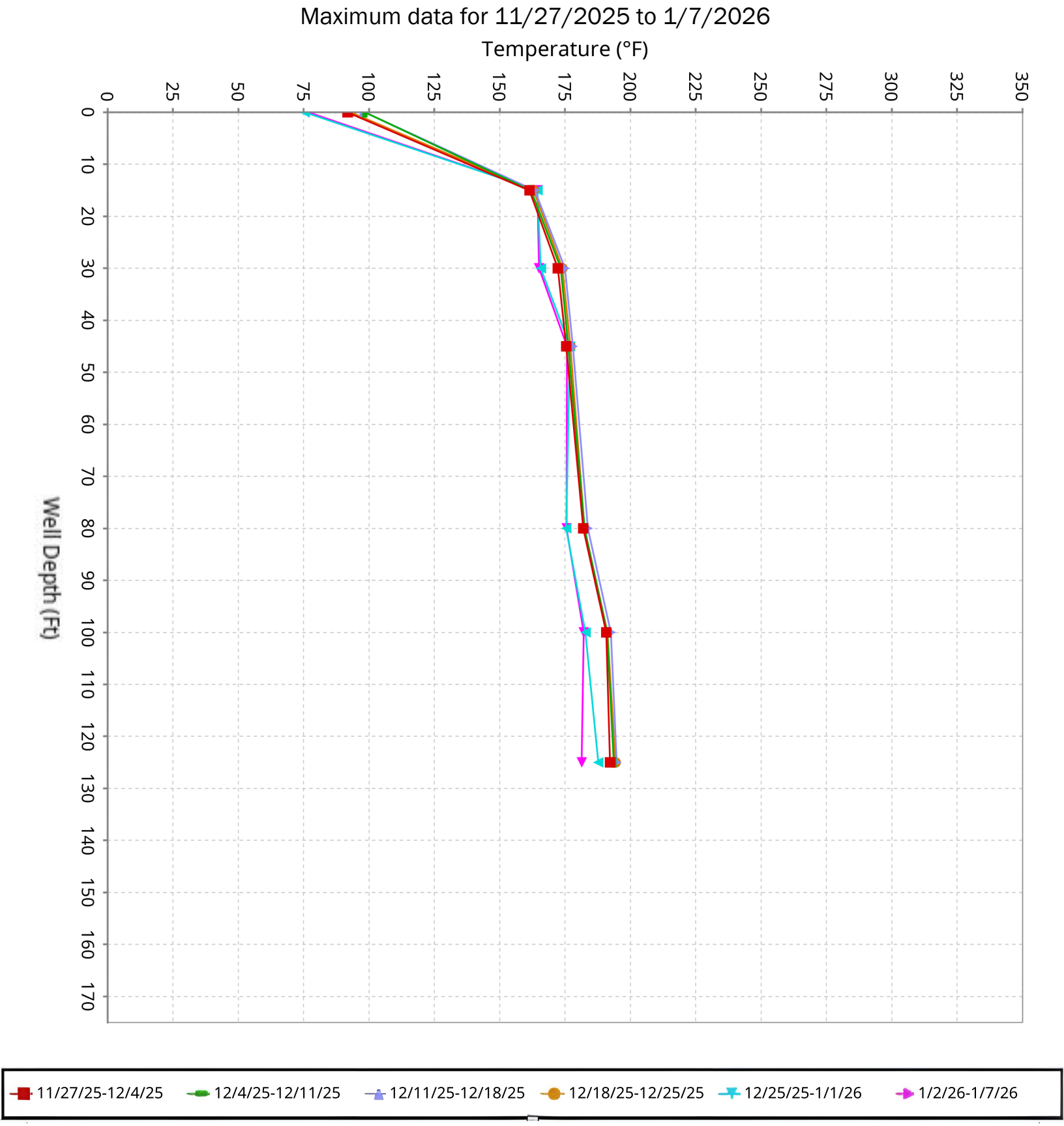

SCS ENGINEERS

Vertical Temperature Profiles from Temperature Probes at Chiquita Landfill for TP-12

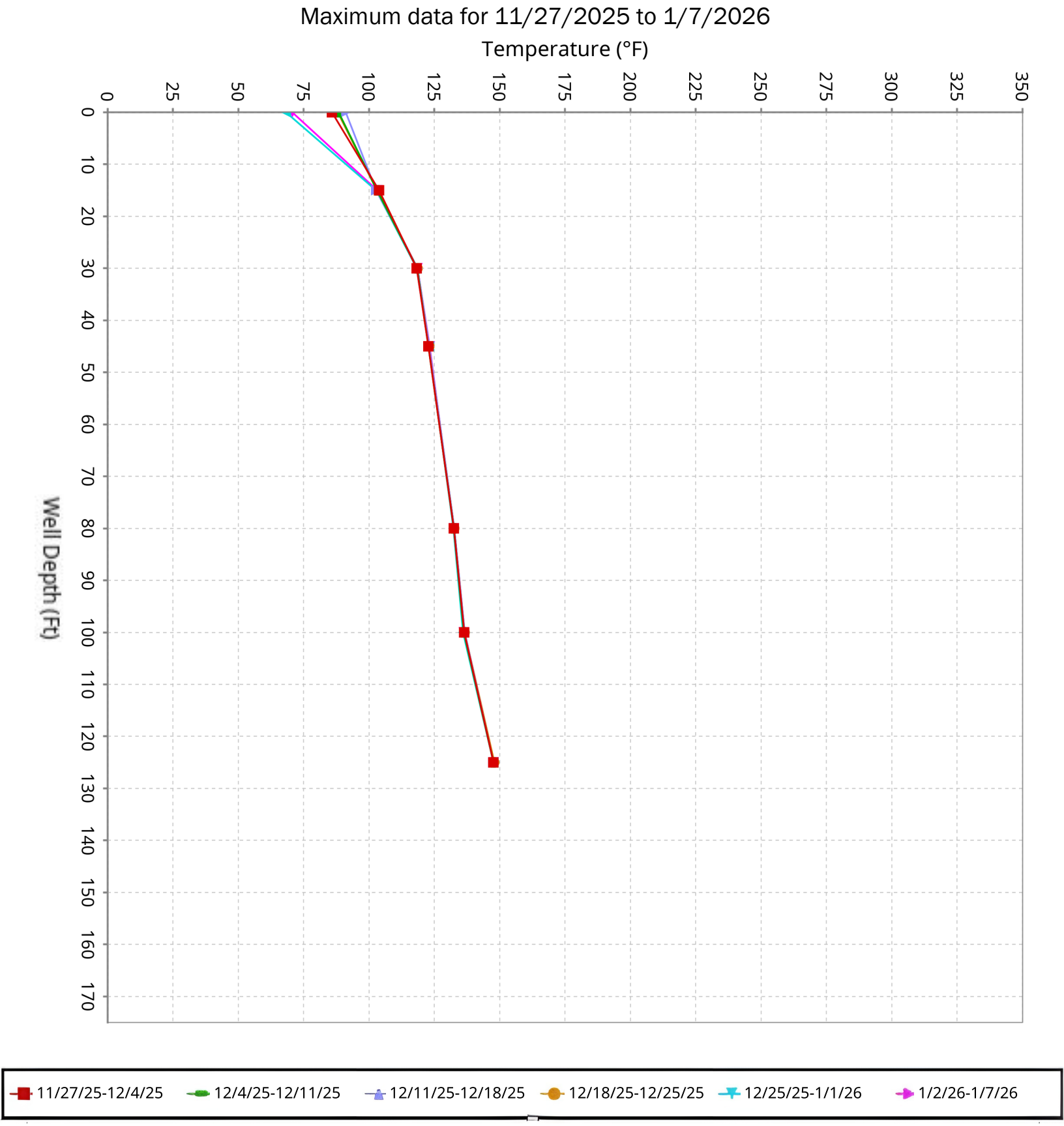

SCS ENGINEERS

Vertical Temperature Profiles from Temperature Probes at Chiquita Landfill for TP-13

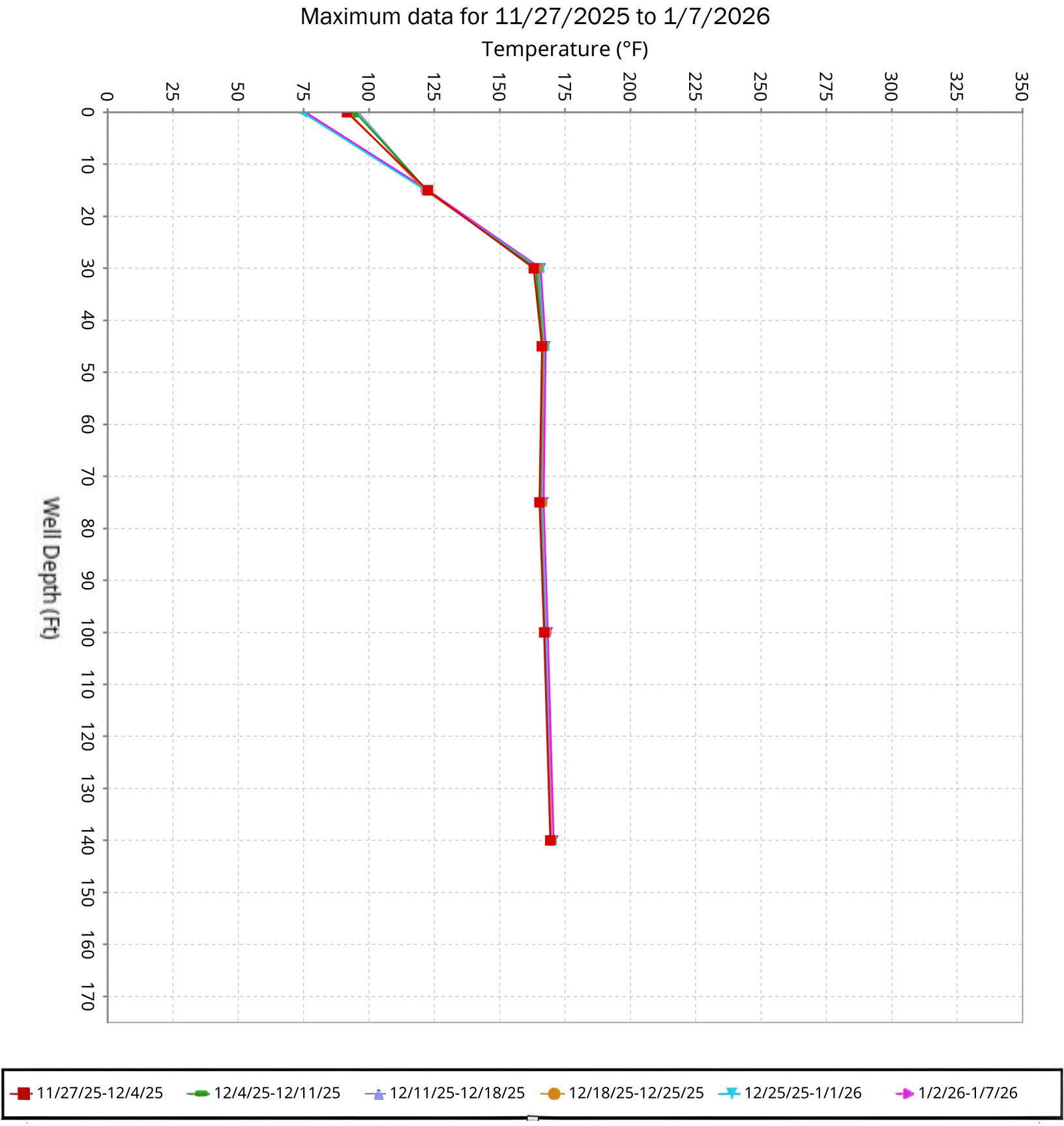

SCS ENGINEERS

Vertical Temperature Profiles from Temperature Probes at Chiquita Landfill for TP-14

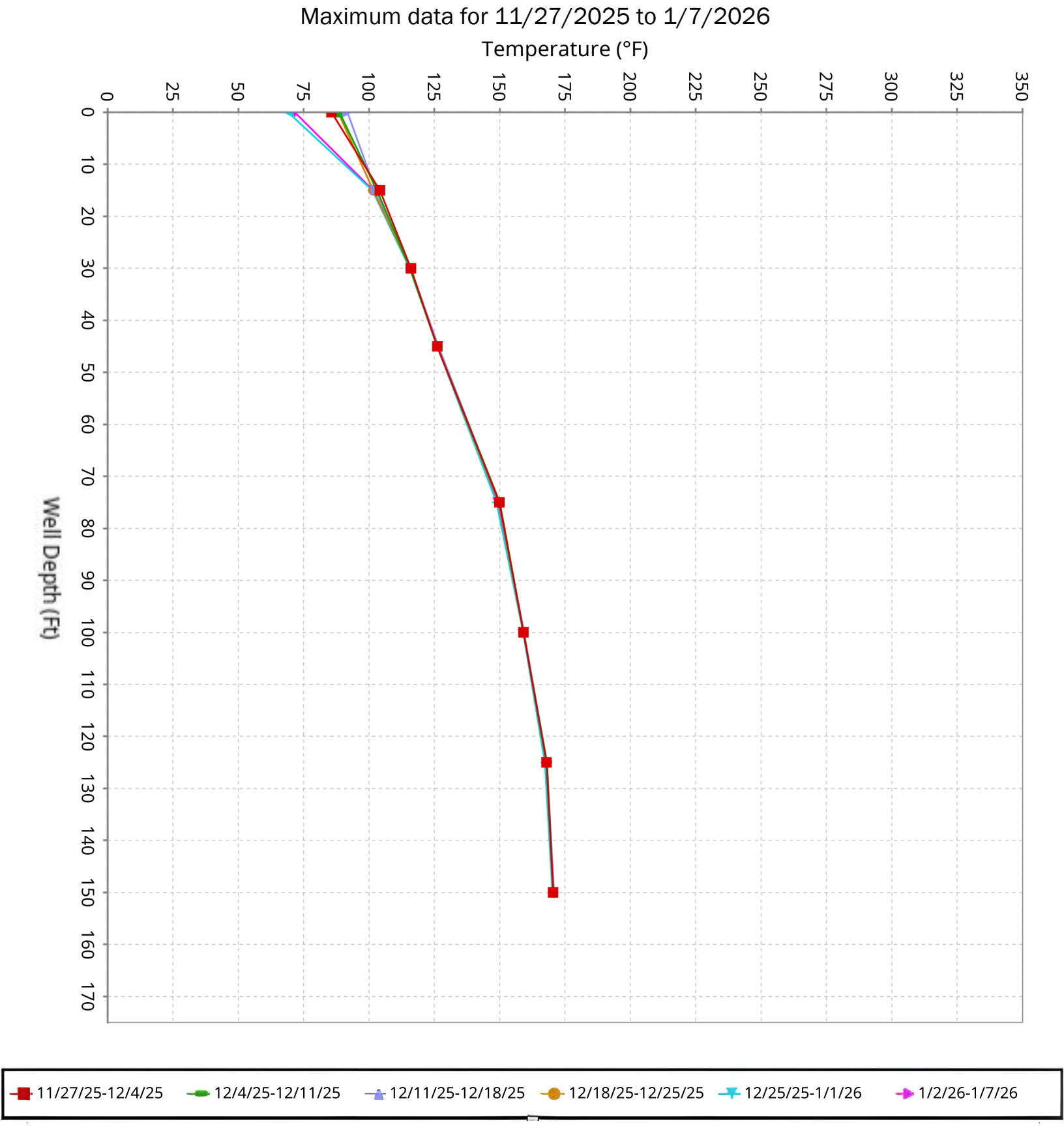

SCS ENGINEERS

Vertical Temperature Profiles from Temperature Probes at Chiquita Landfill for TP-15

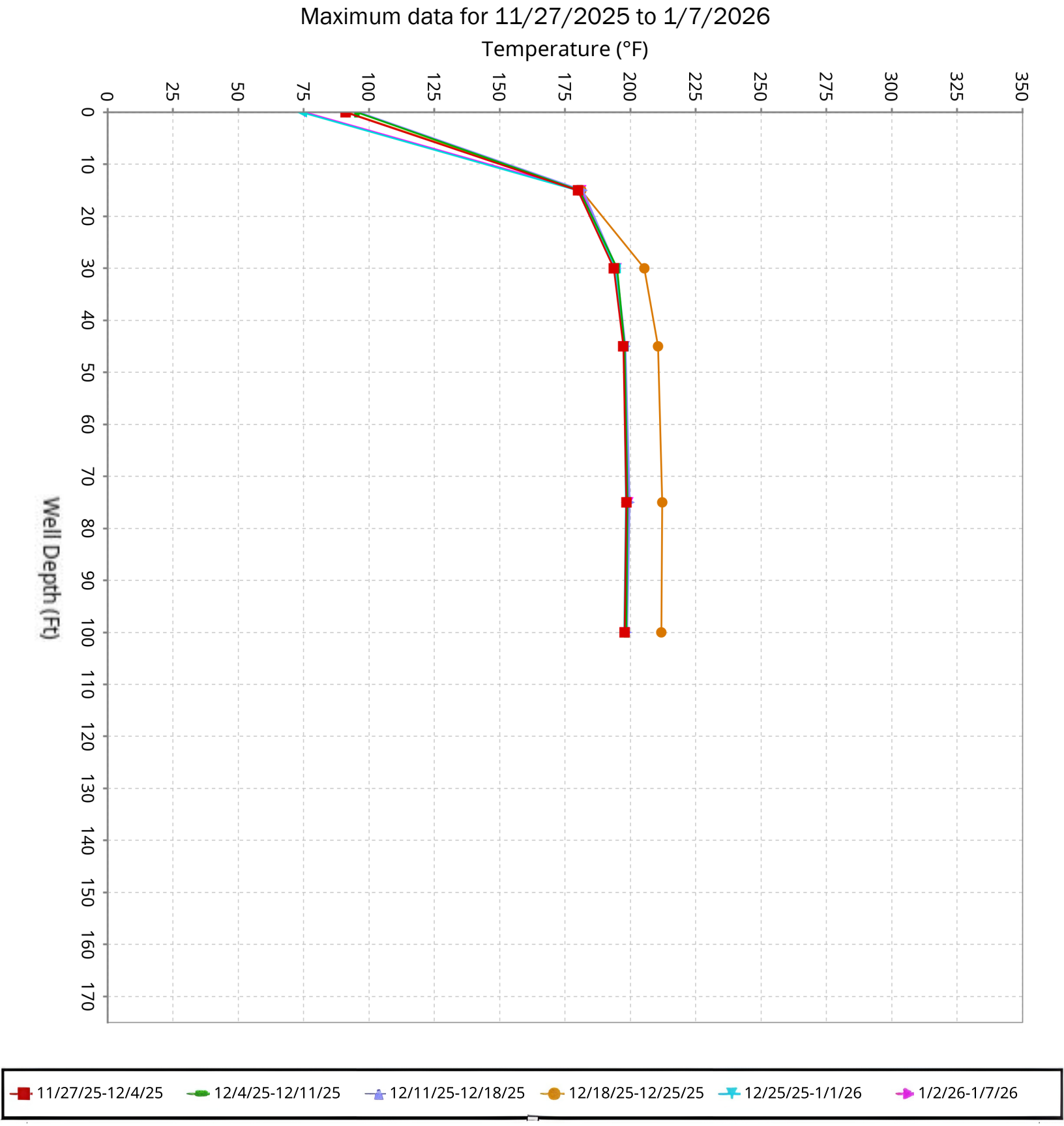

SCS ENGINEERS

Vertical Temperature Profiles from Temperature Probes at Chiquita Landfill for TP-16

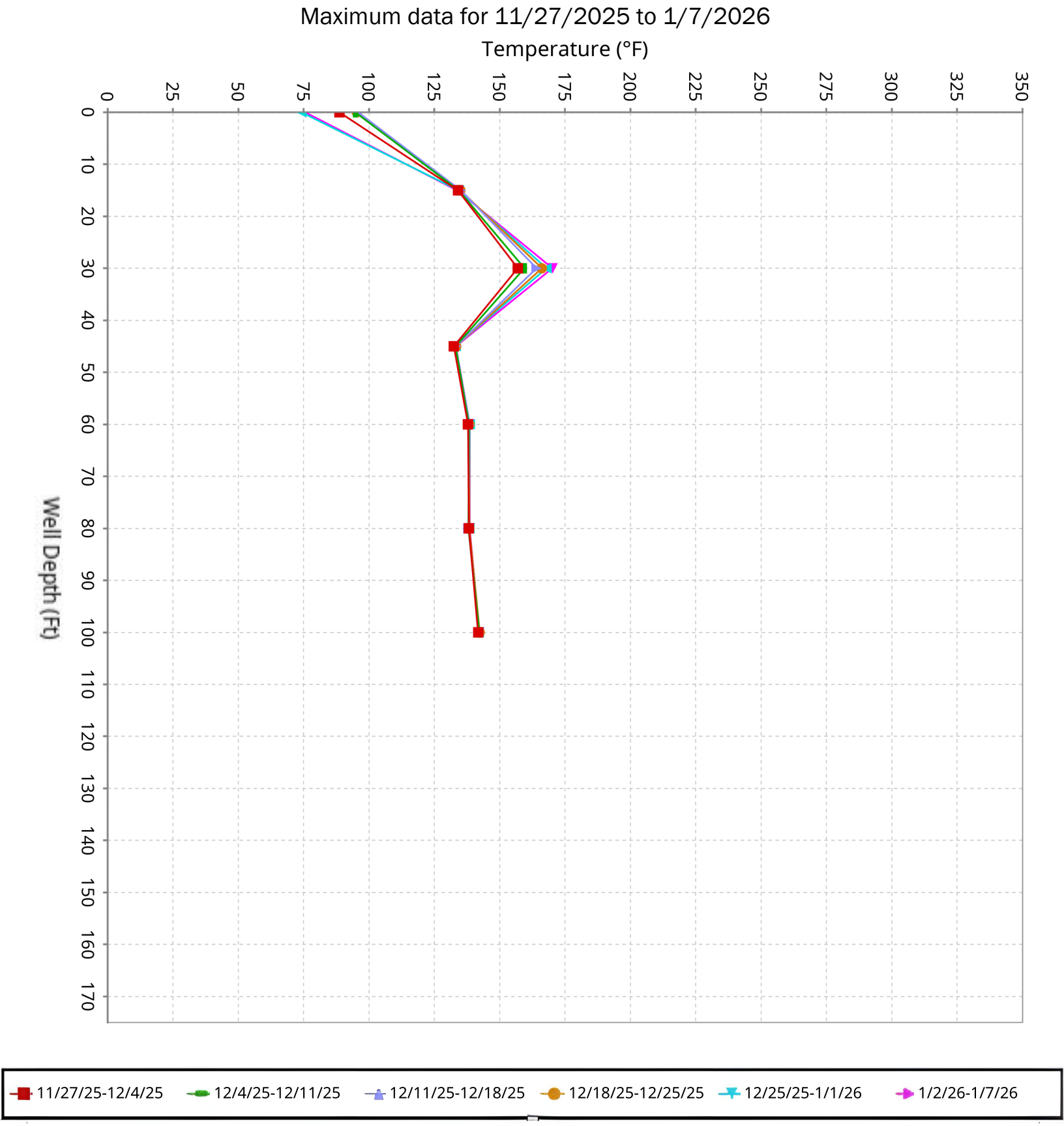

SCS ENGINEERS

Vertical Temperature Profiles from Temperature Probes at Chiquita Landfill for TP-17

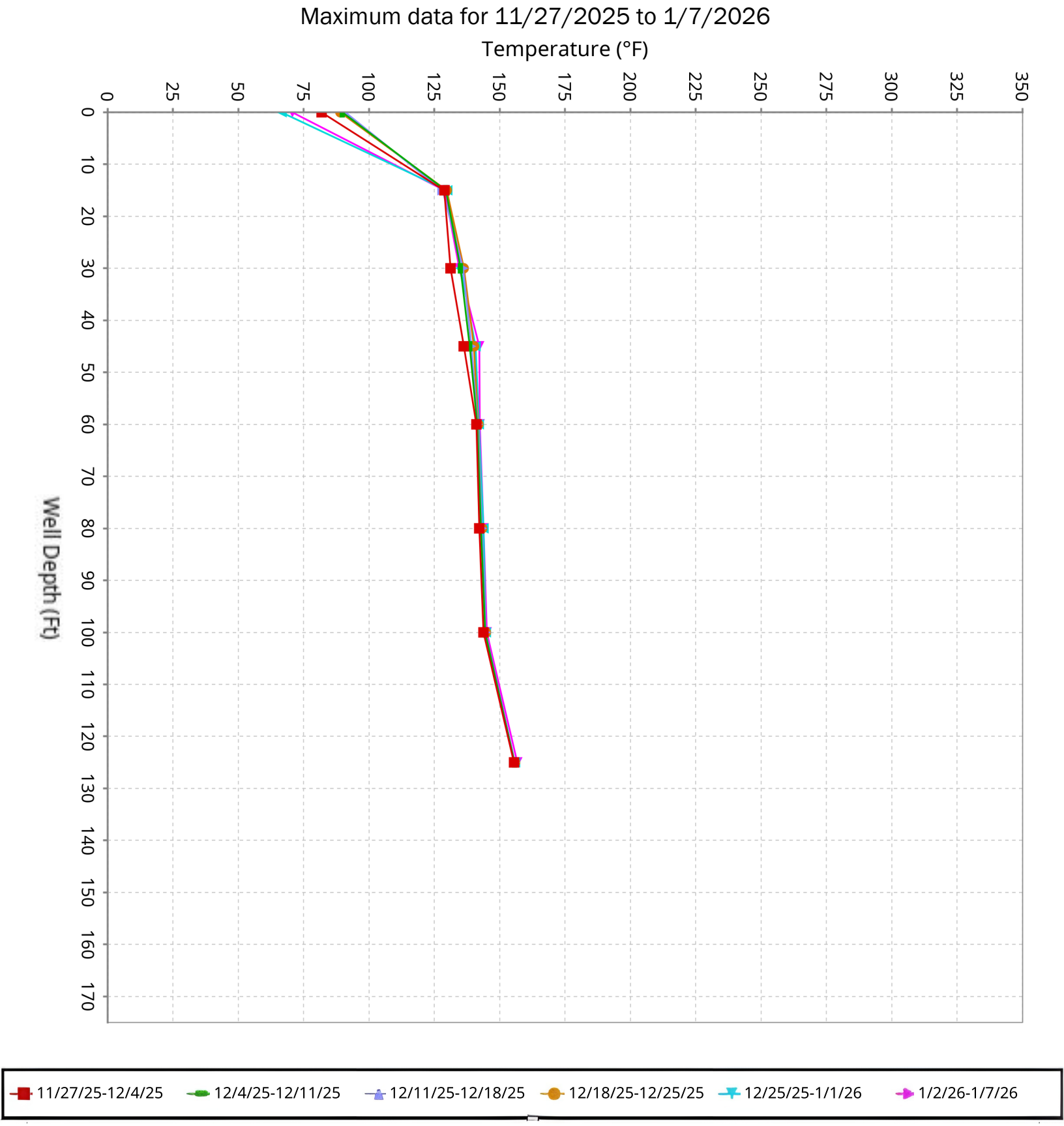

SCS ENGINEERS

Vertical Temperature Profiles from Temperature Probes at Chiquita Landfill for TP-18

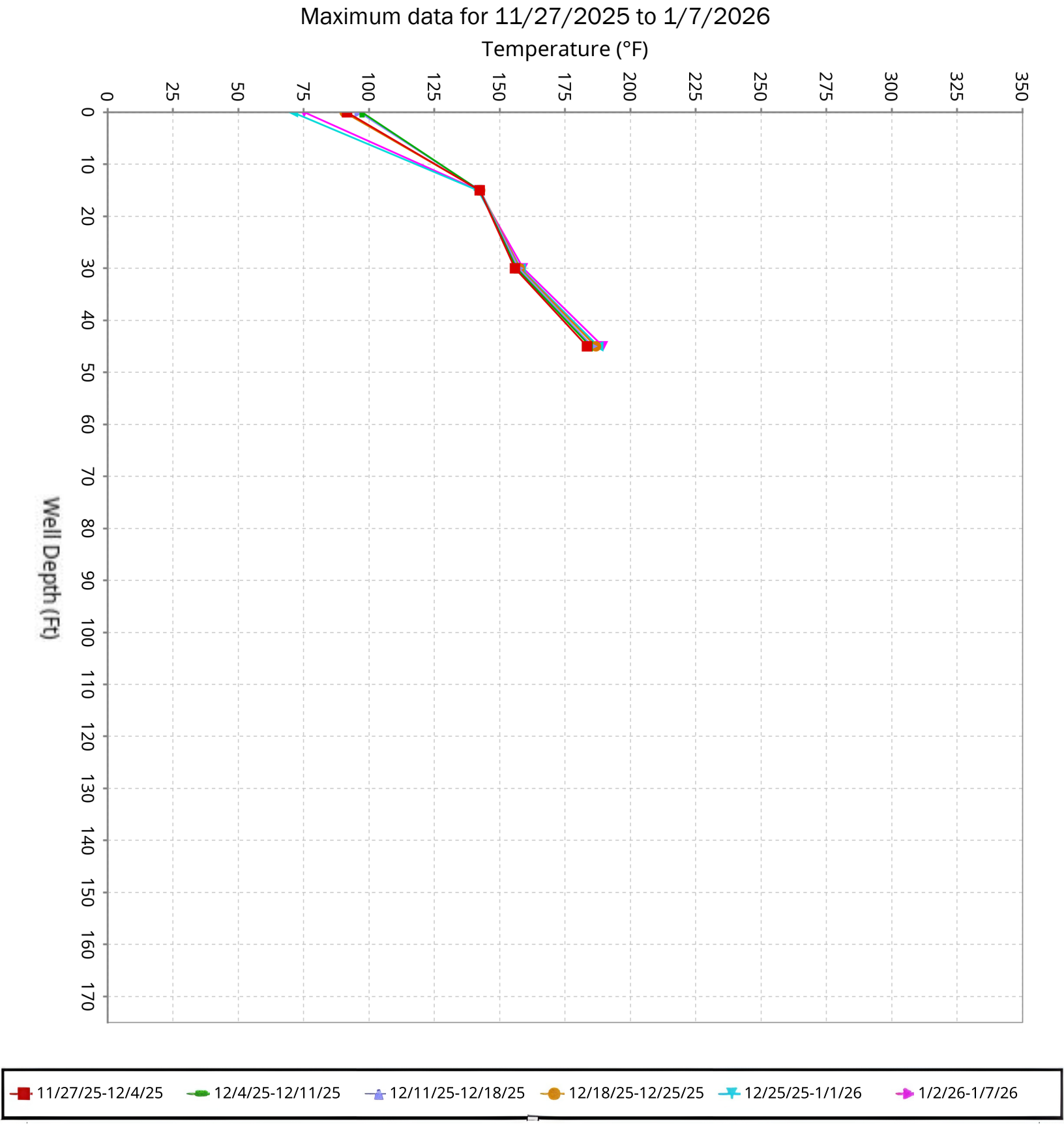

SCS ENGINEERS

Vertical Temperature Profiles from Temperature Probes at Chiquita Landfill for TP-19

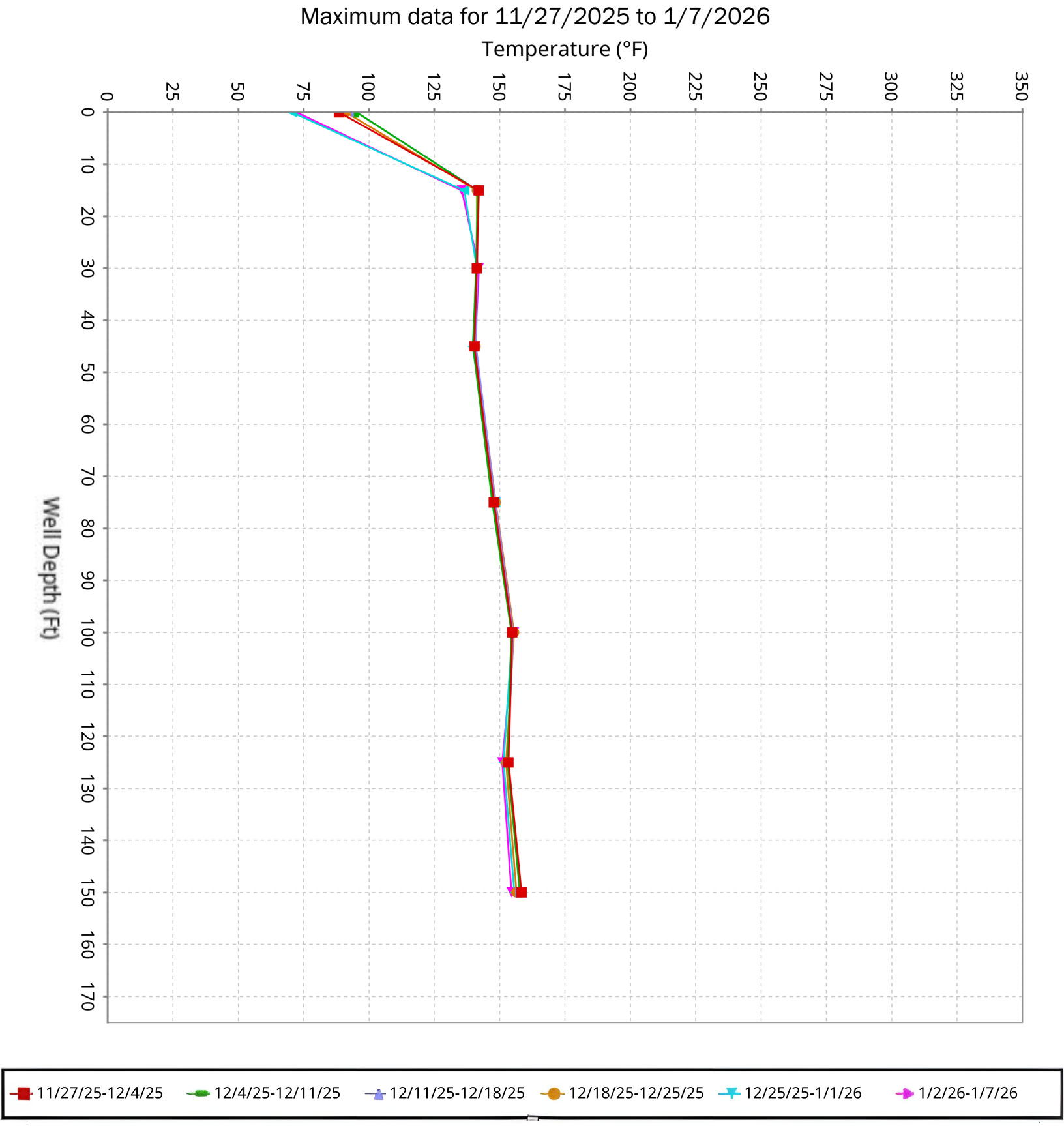

SCS ENGINEERS

Vertical Temperature Profiles from Temperature Probes at Chiquita Landfill for TP-20

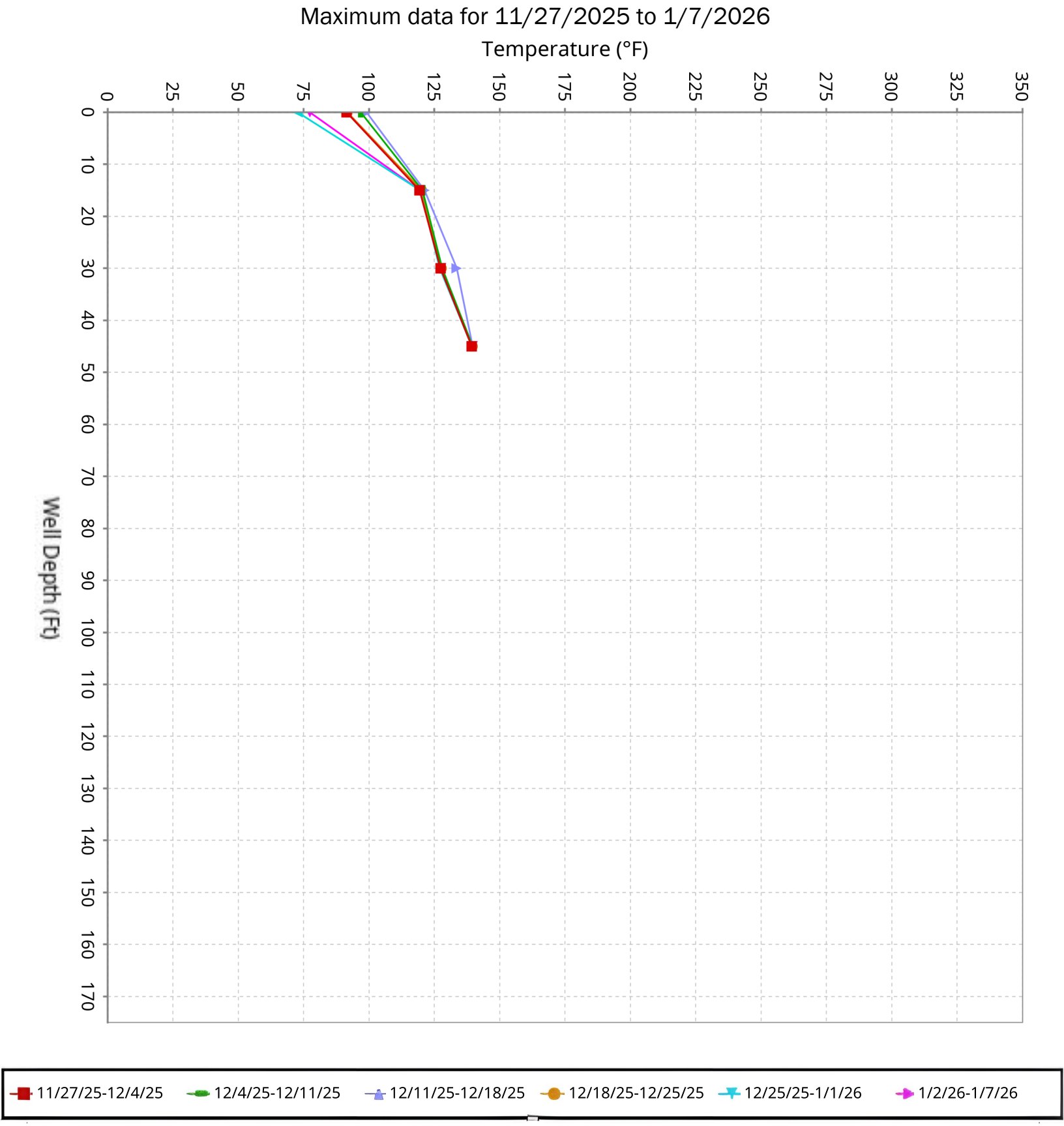

SCS ENGINEERS

Vertical Temperature Profiles from Temperature Probes at Chiquita Landfill for TP-21

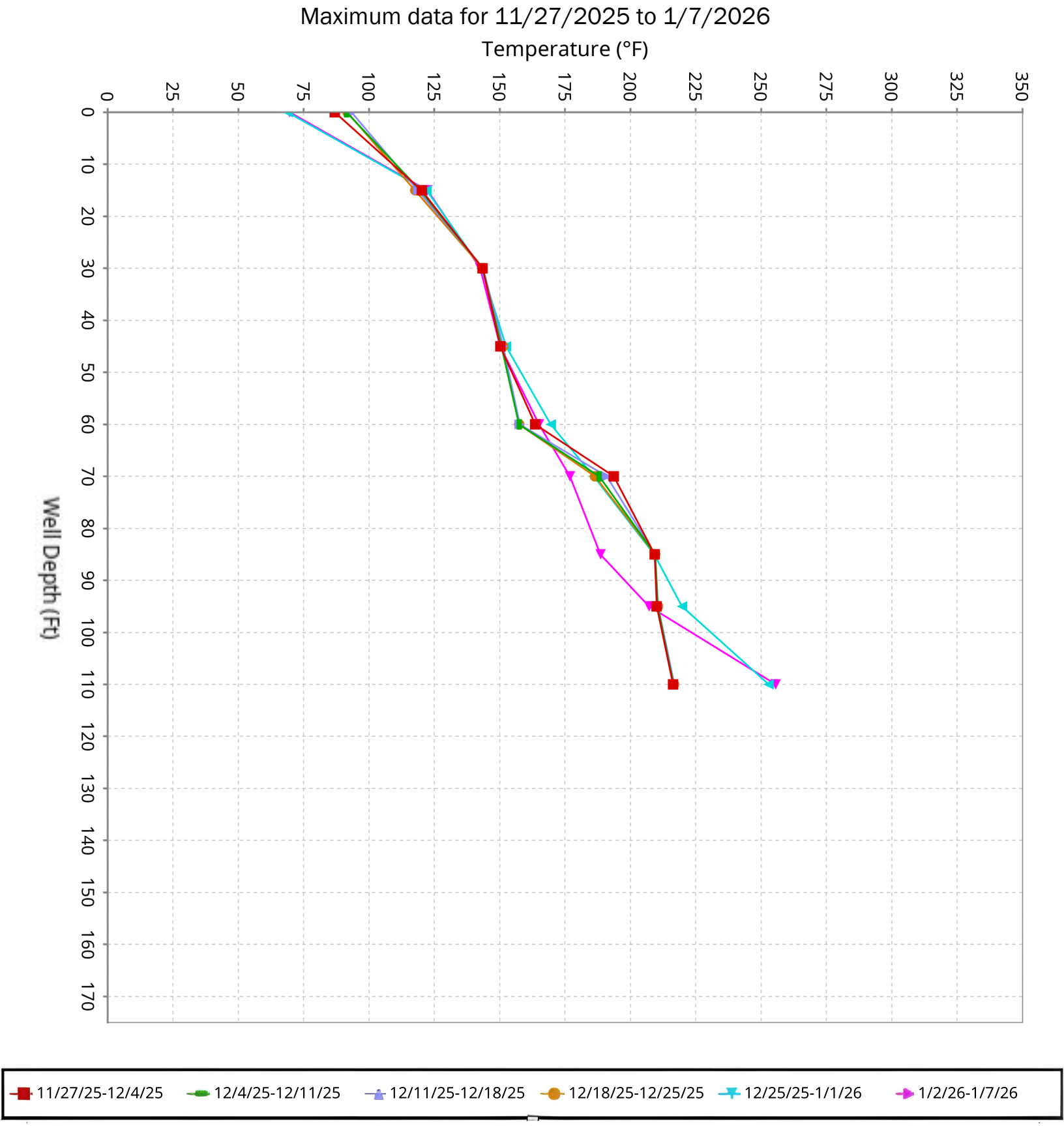

SCS ENGINEERS

Vertical Temperature Profiles from Temperature Probes at Chiquita Landfill for TP-24

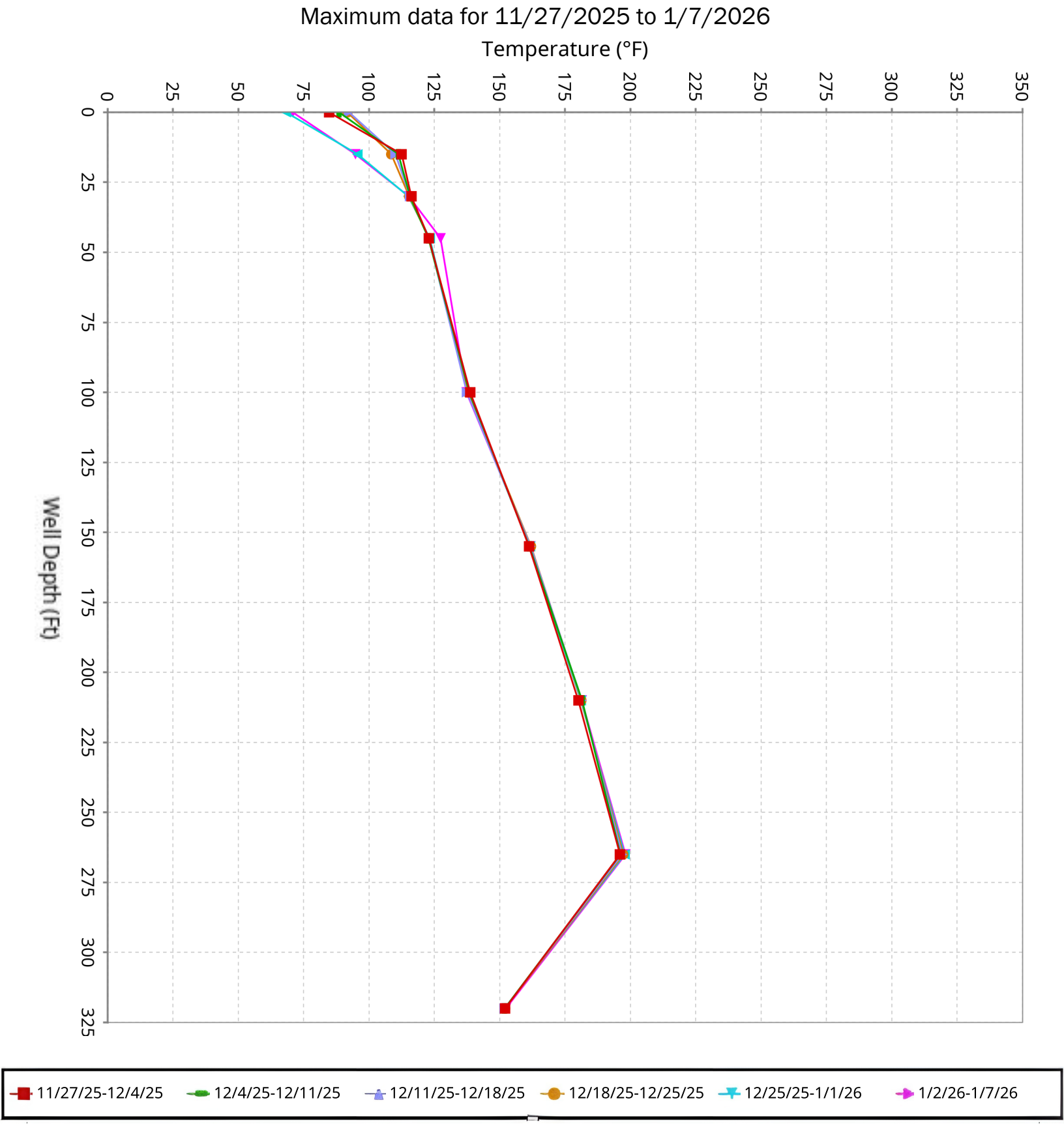

SCS ENGINEERS

Vertical Temperature Profiles from Temperature Probes at Chiquita Landfill for TP-25

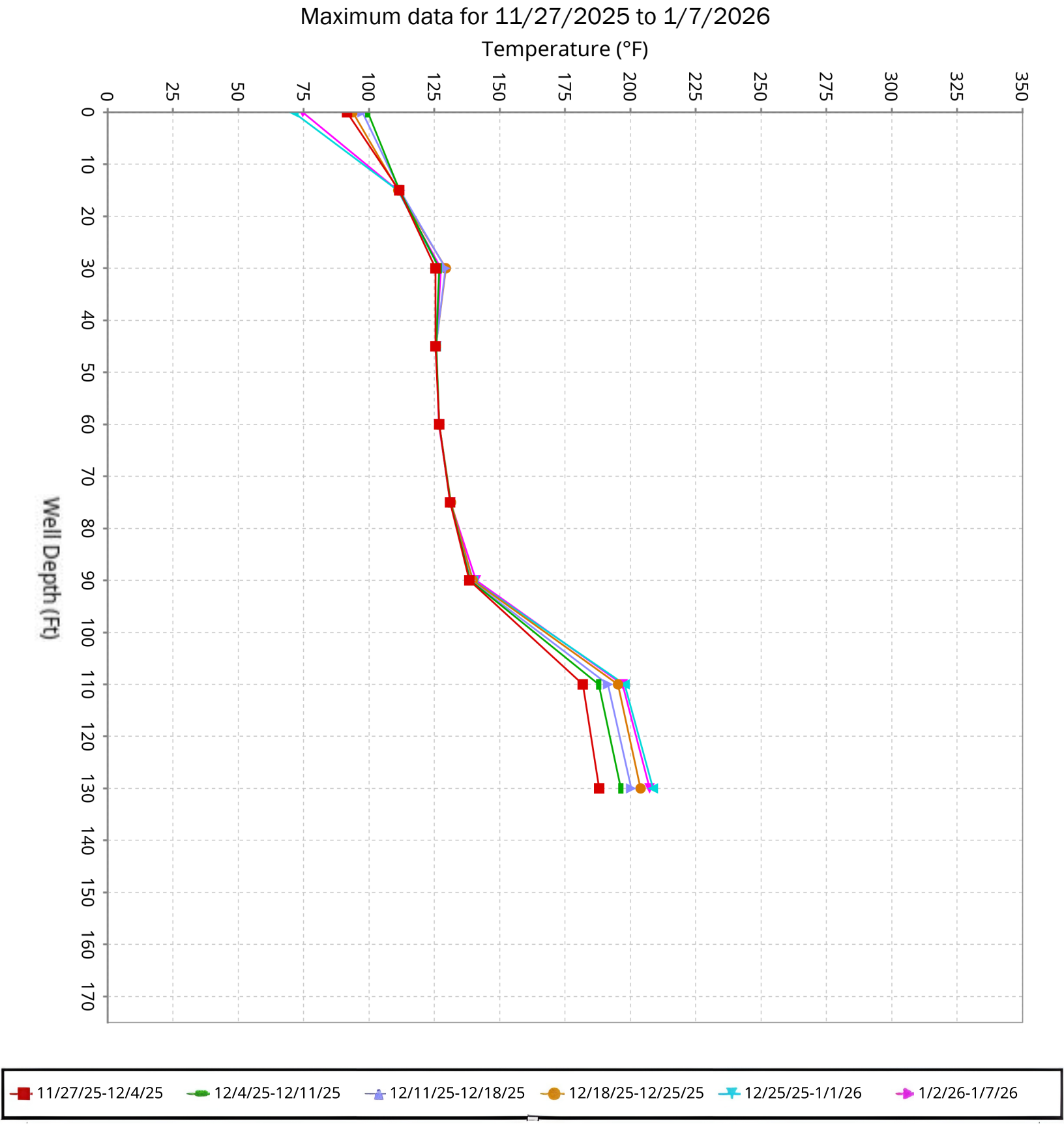

SCS ENGINEERS

Vertical Temperature Profiles from Temperature Probes at Chiquita Landfill for TP-26

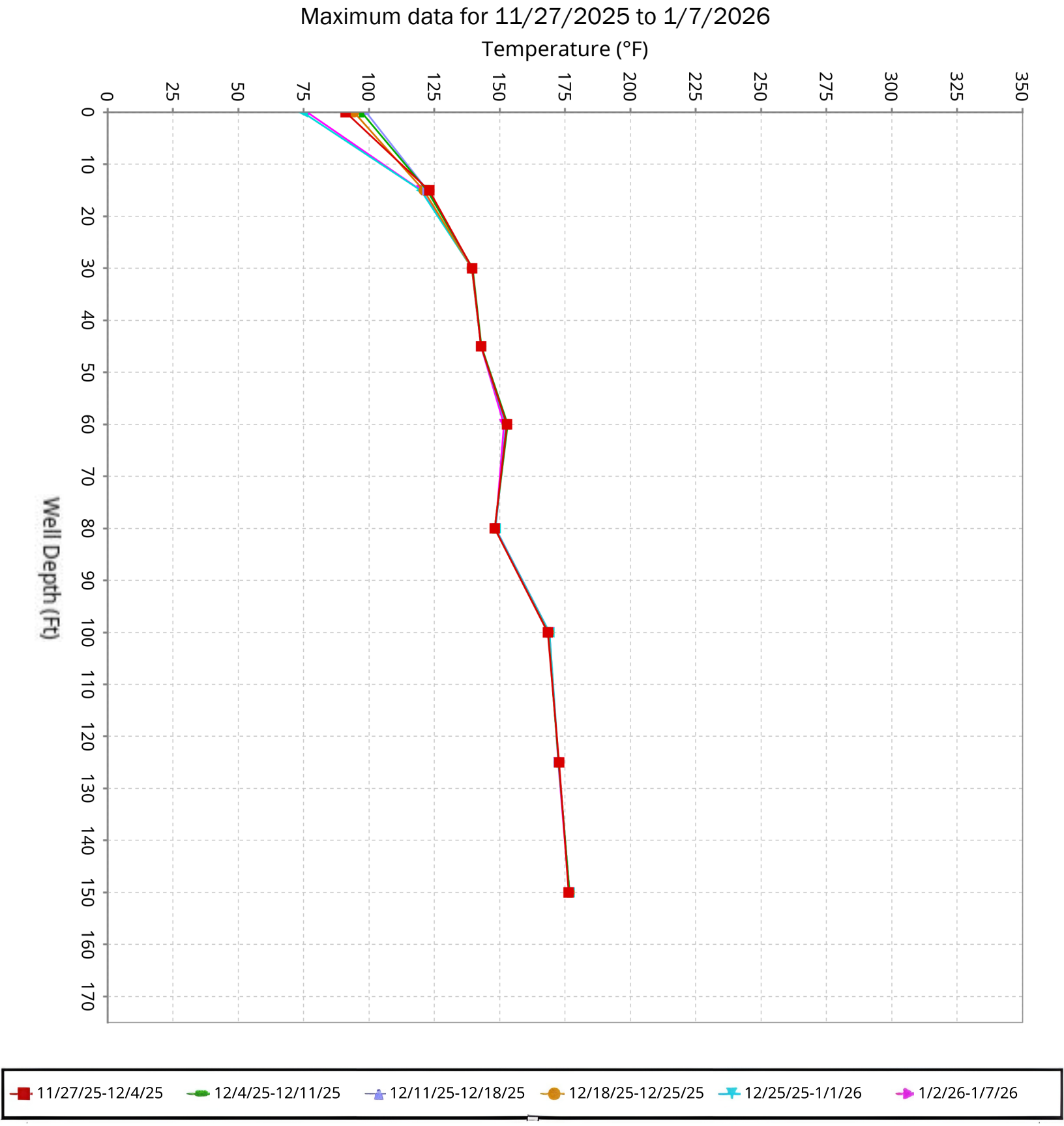

SCS ENGINEERS

Vertical Temperature Profiles from Temperature Probes at Chiquita Landfill for TP-27

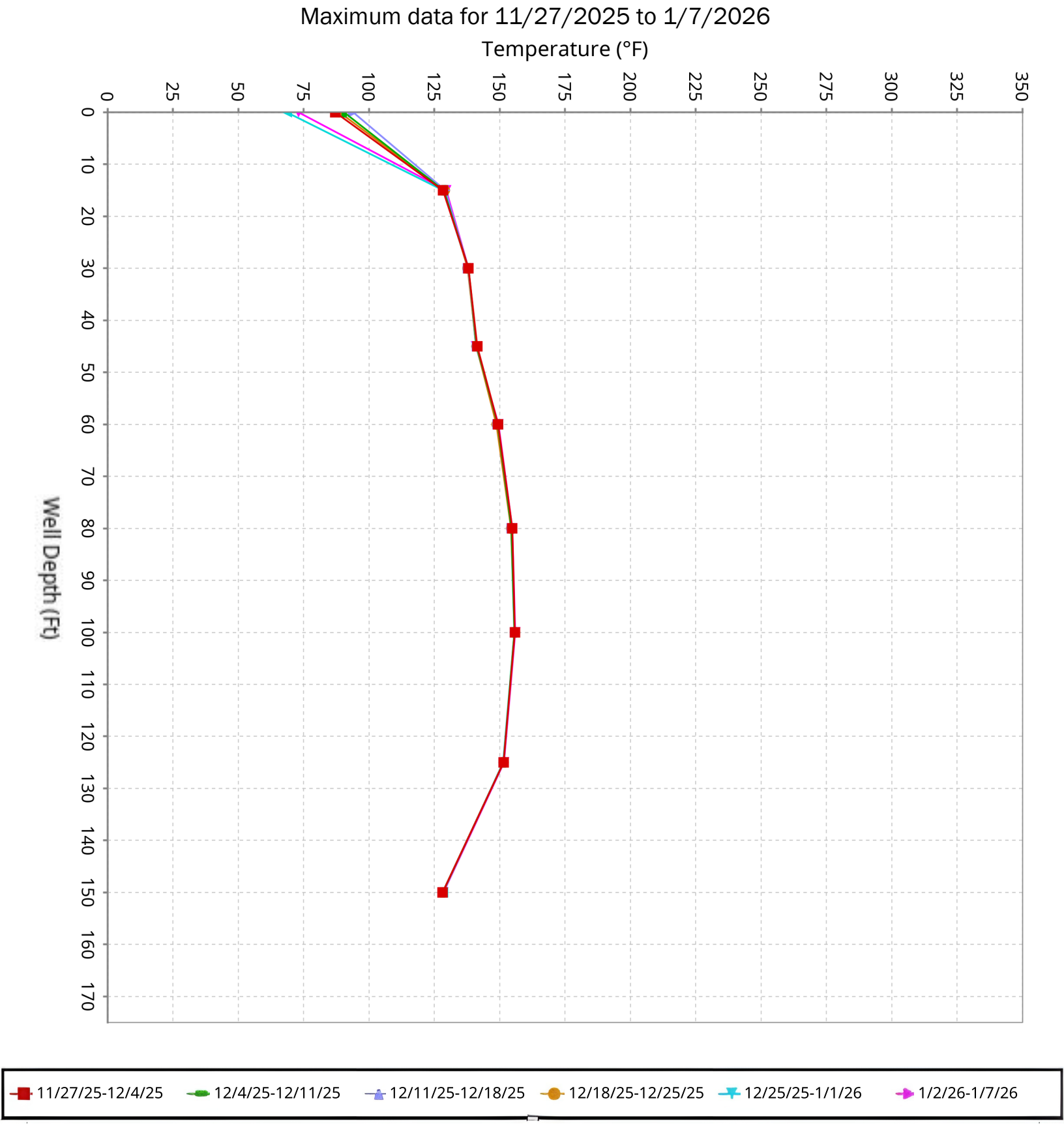

SCS ENGINEERS

Vertical Temperature Profiles from Temperature Probes at Chiquita Landfill for TP-28

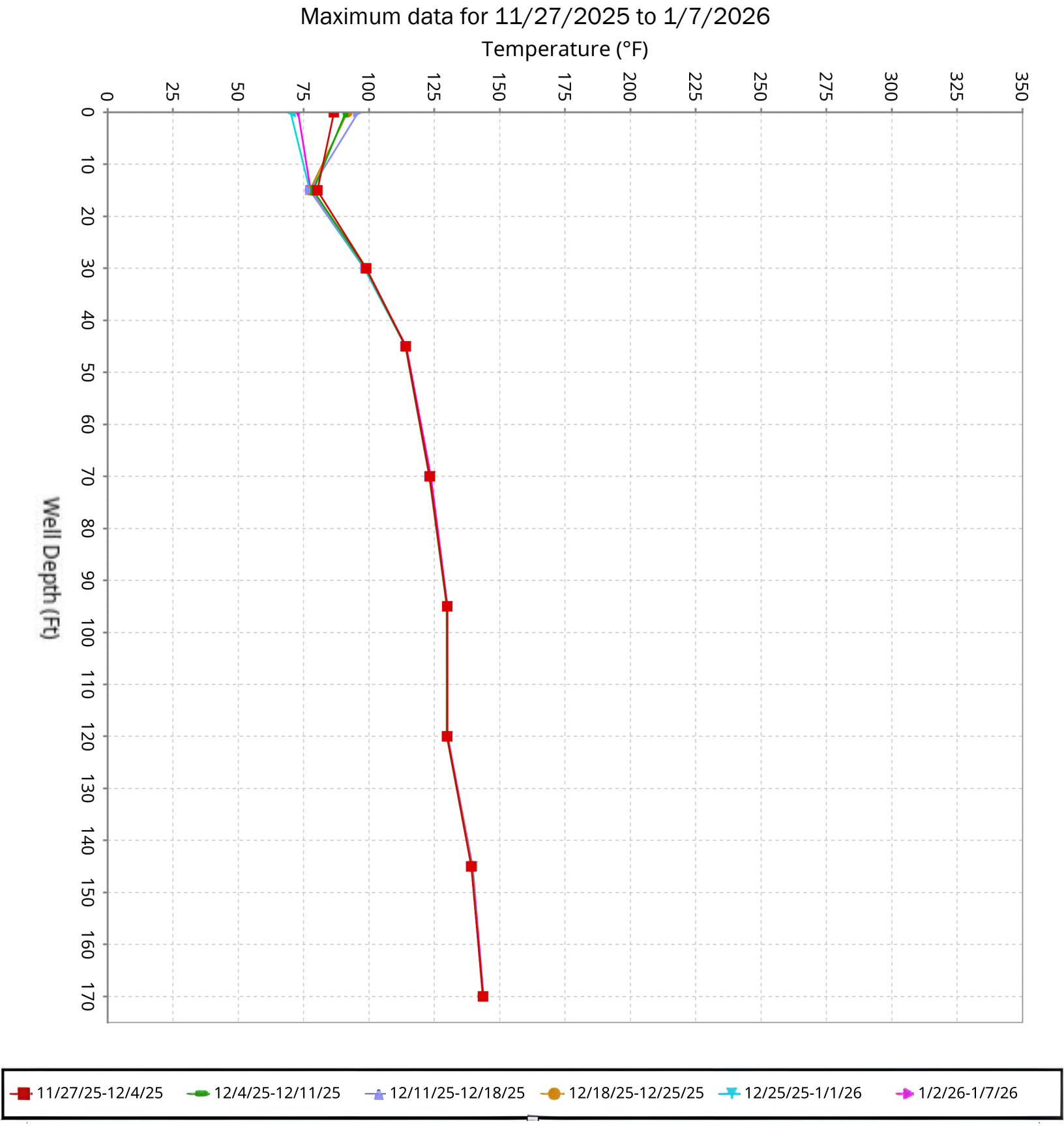

SCS ENGINEERS

Vertical Temperature Profiles from Temperature Probes at Chiquita Landfill for TP-29

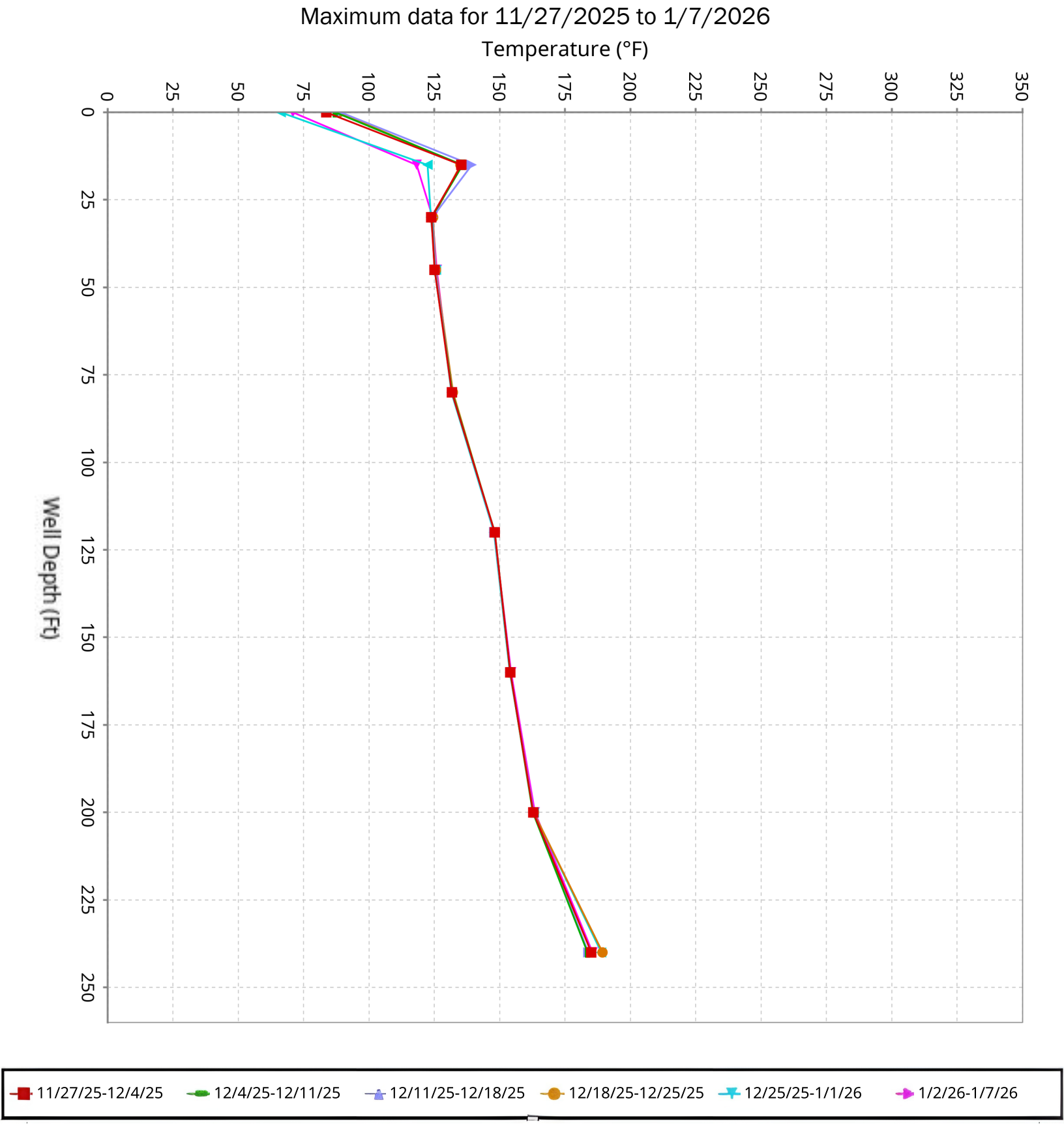

SCS ENGINEERS

Vertical Temperature Profiles from Temperature Probes at Chiquita Landfill for TP-30

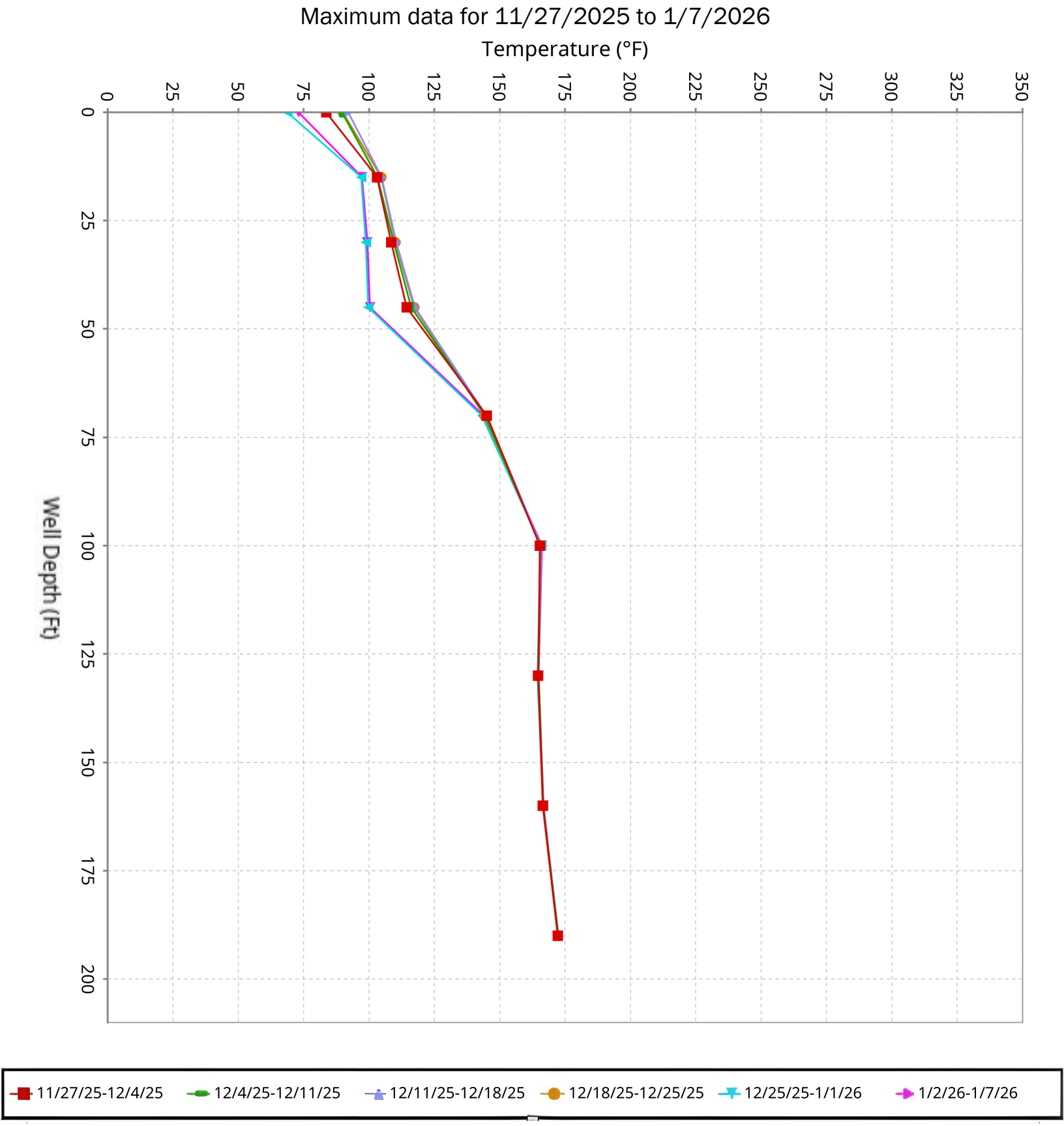

SCS ENGINEERS

Vertical Temperature Profiles from Temperature Probes at Chiquita Landfill for TP-31

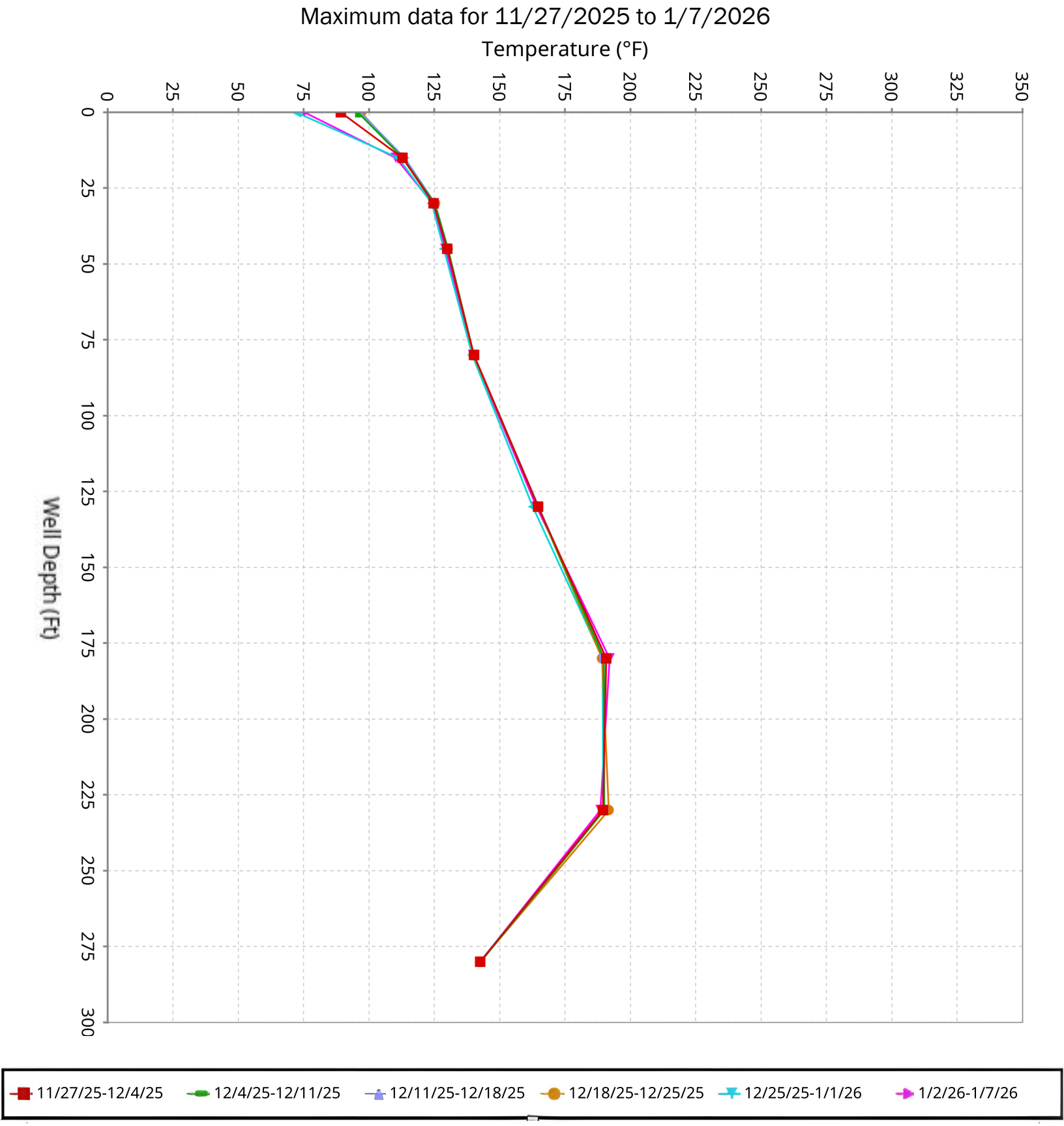

SCS ENGINEERS

Vertical Temperature Profiles from Temperature Probes at Chiquita Landfill for TP-32

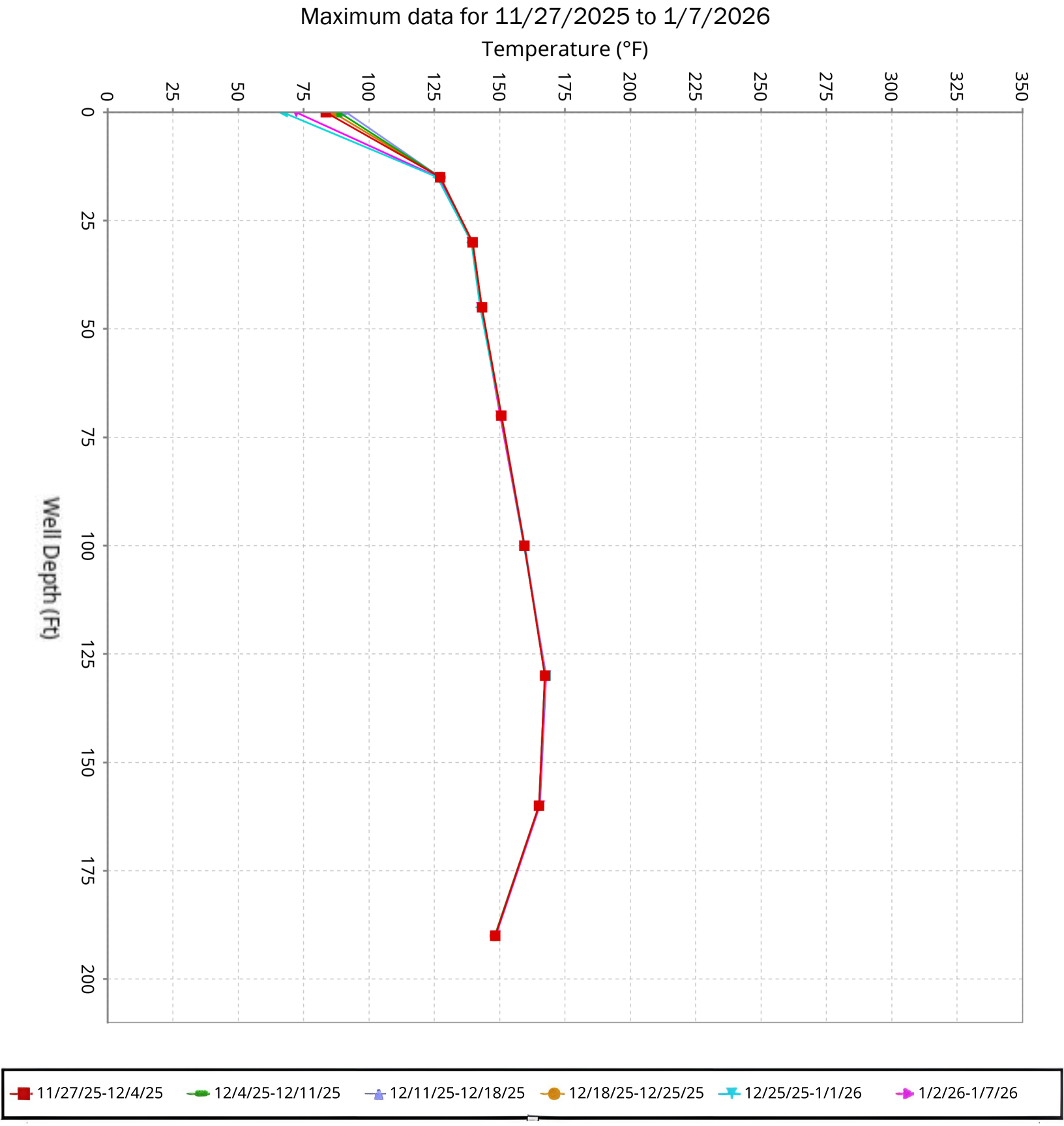

SCS ENGINEERS

Vertical Temperature Profiles from Temperature Probes at Chiquita Landfill for TP-34

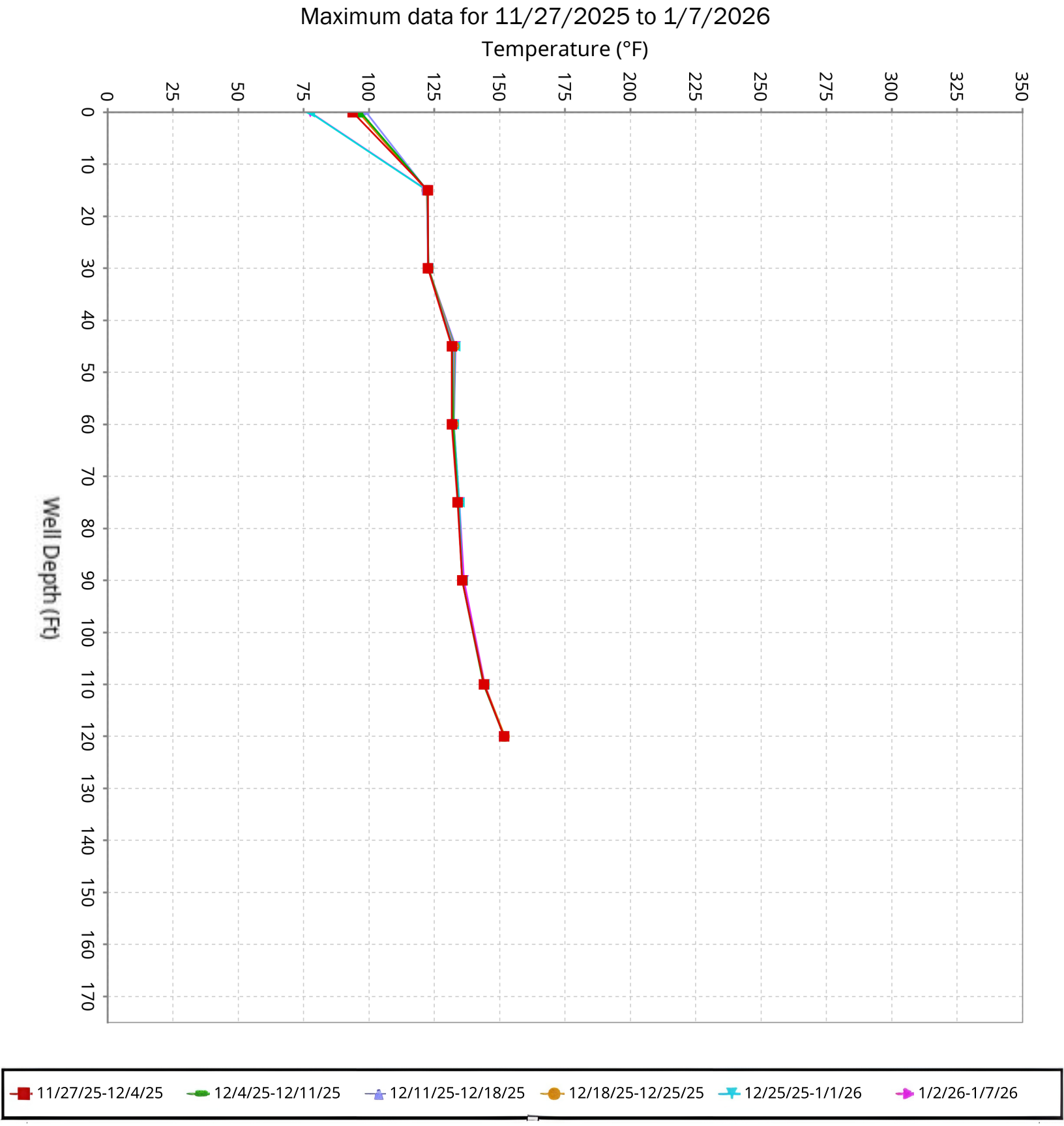

SCS ENGINEERS

Vertical Temperature Profiles from Temperature Probes at Chiquita Landfill for TP-35

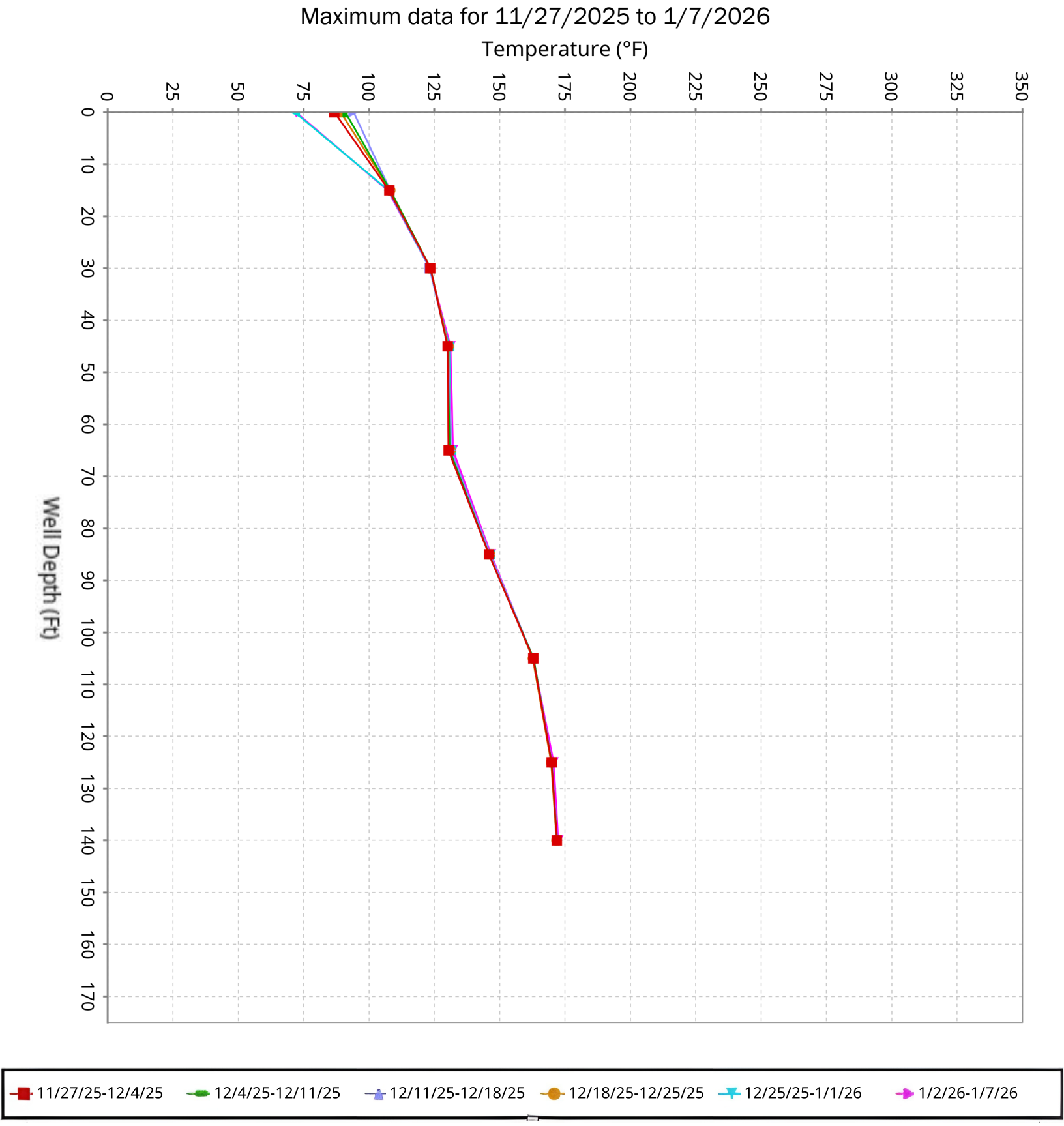

SCS ENGINEERS

Vertical Temperature Profiles from Temperature Probes at Chiquita Landfill for TP-36

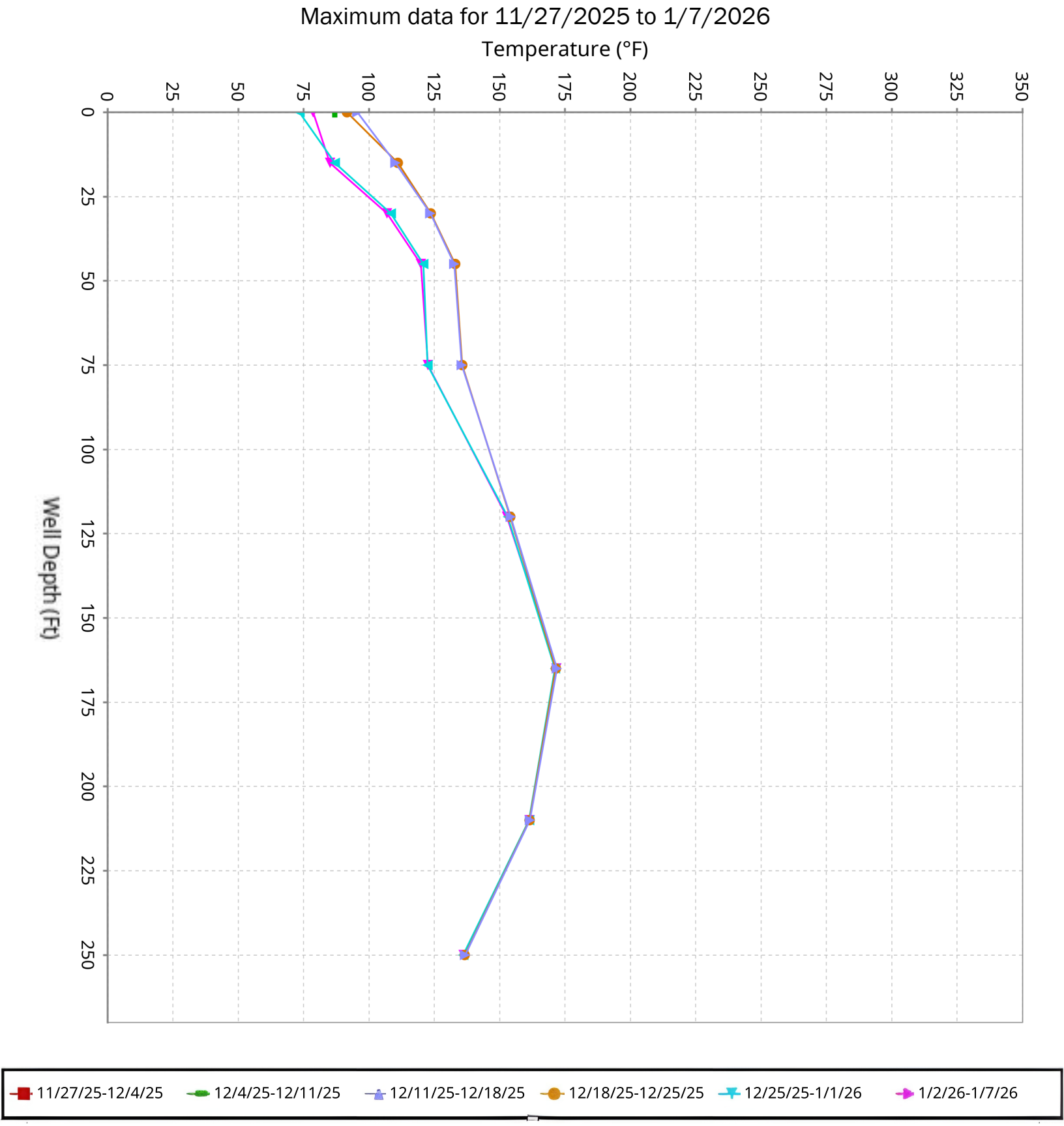

SCS ENGINEERS

Vertical Temperature Profiles from Temperature Probes at Chiquita Landfill for TP-37

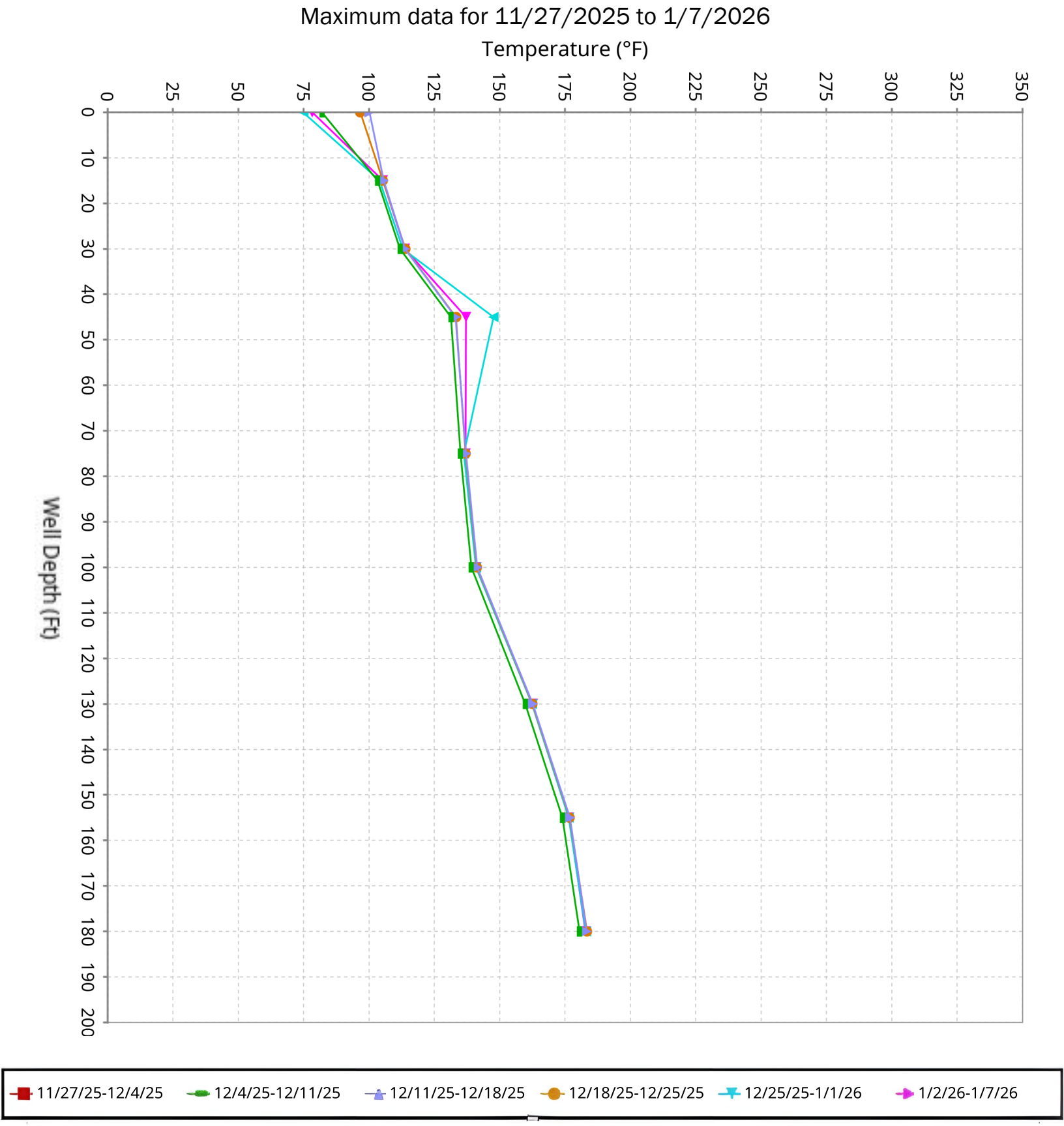

SCS ENGINEERS

Vertical Temperature Profiles from Temperature Probes at Chiquita Landfill for TP-38

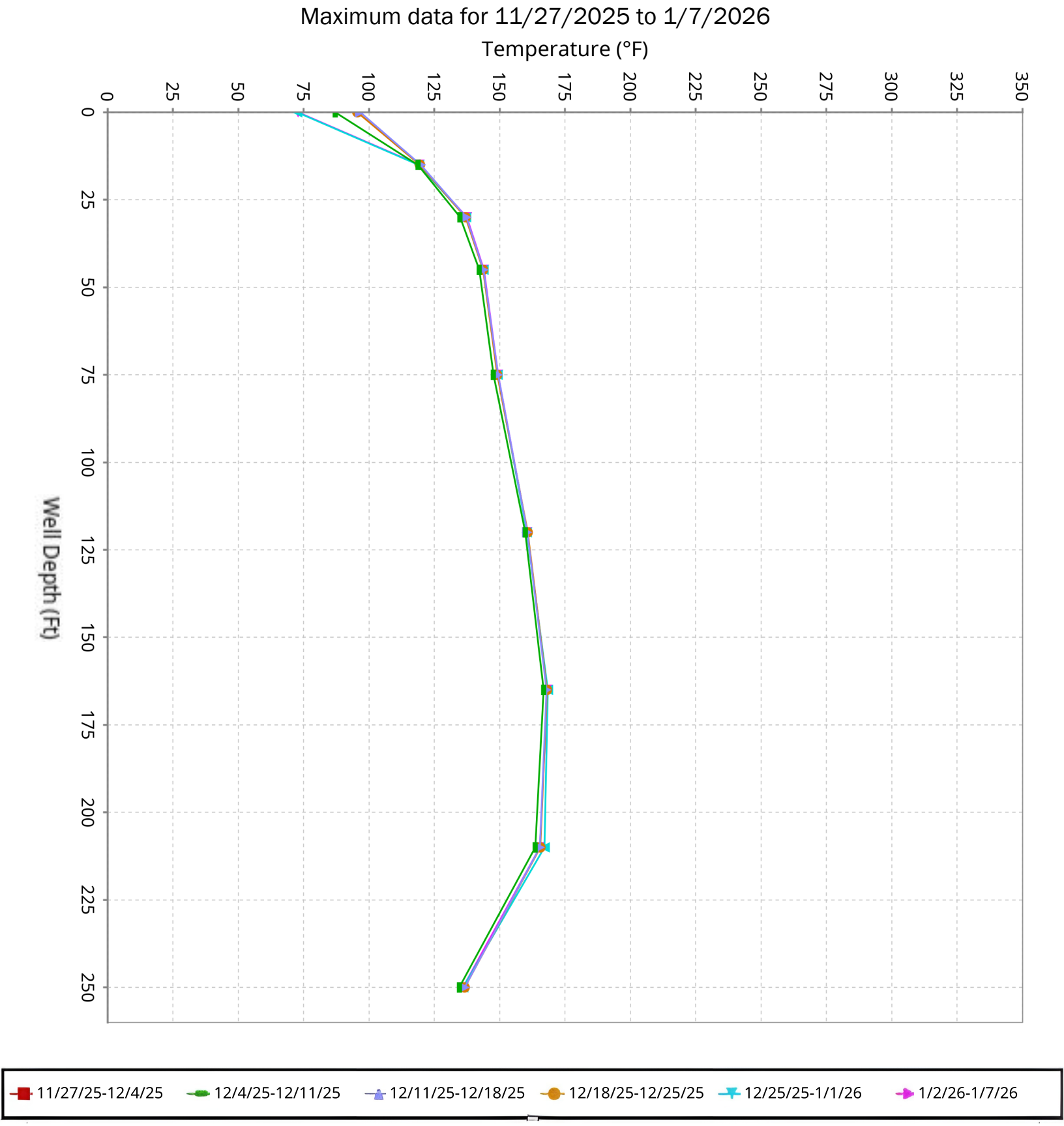

SCS ENGINEERS

Vertical Temperature Profiles from Temperature Probes at Chiquita Landfill for TP-39

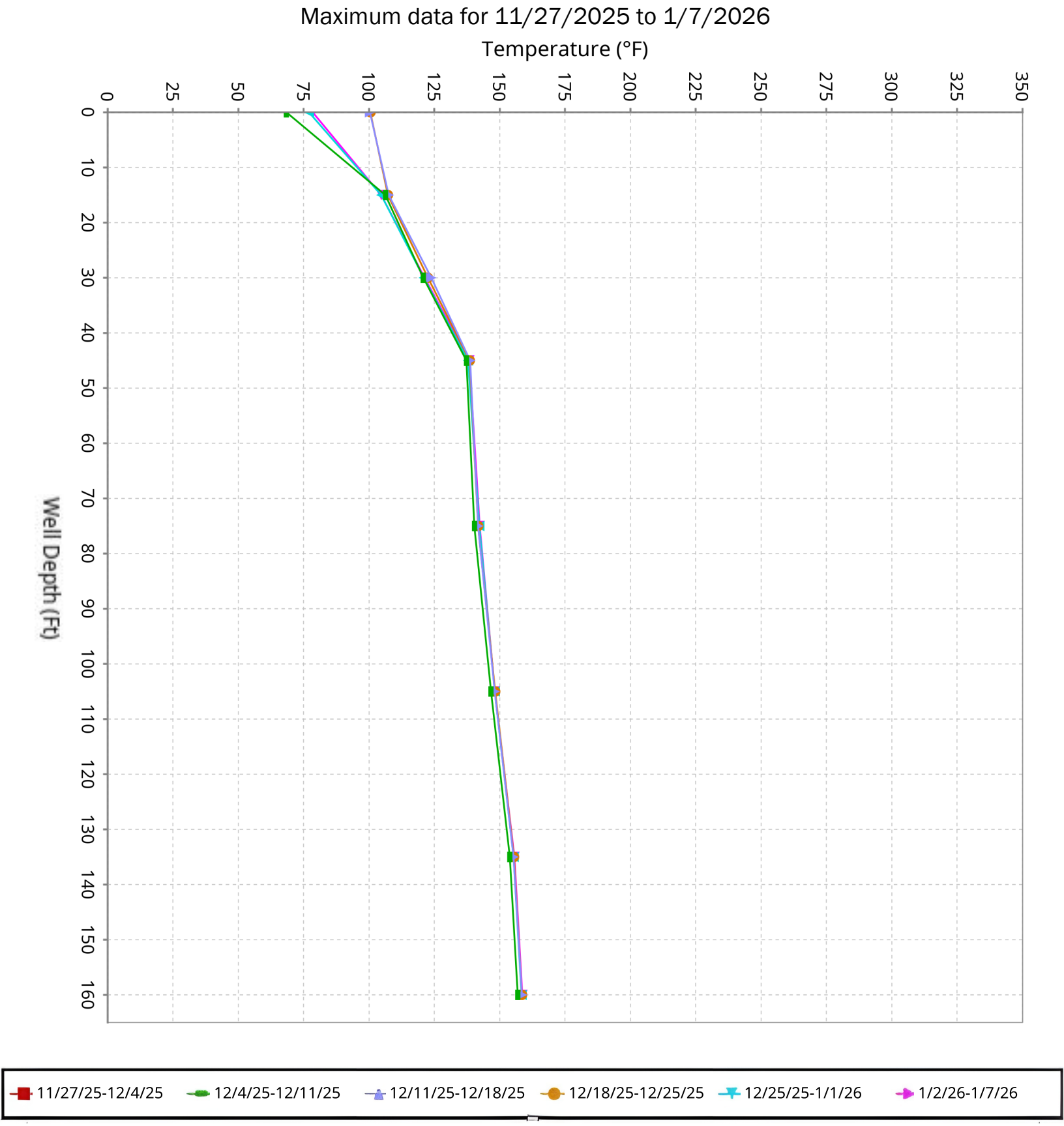

SCS ENGINEERS

Vertical Temperature Profiles from Temperature Probes at Chiquita Landfill for TP-40

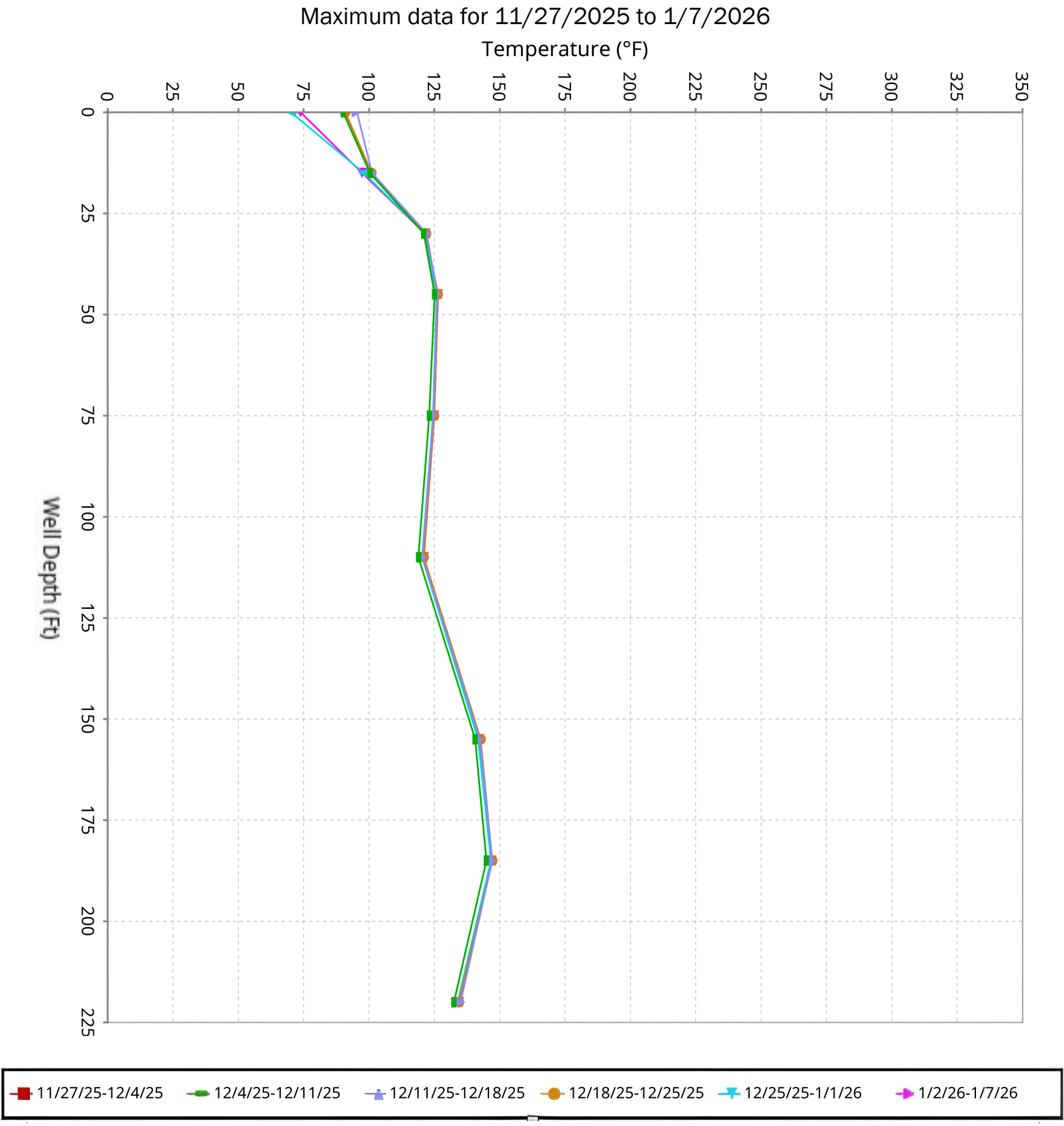

SCS ENGINEERS

Maximum Vertical Temperature Map from Temperature Probes at Chiquita Landfill



Max Temps - 04:58:43 01-01-2026

Current | 7 Day | 30 Day

BOREHOLE	MAX TEMP (°F)	@ DEPTH (FT)
TP01	155	15
TP02	159	60
TP03	233	45
TP04	159	30
TP05	165	30
TP06	136	120
TP07	151	100
TP08	130	45
TP09	208	125
TP10	152	125
TP11	187	125
TP12	147	125
TP13	169	140
TP14	170	150
TP15	198	75
TP16	167	30
TP17	155	125
TP18	187	45
TP19	155	150
TP20	139	45
TP21	252	110
TP24	197	265
TP25	208	130
TP26	176	150
TP27	155	100
TP28	143	170
TP29	188	240
TP30	172	190
TP31	189	230
TP32	167	130
TP34	151	120
TP35	171	140
TP36	171	165
TP37	183	180
TP38	168	165
TP39	158	160
TP40	146	185

Attachment E

January 9, 2026

Reaction Committee

Report

January 9, 2026
File No. 01204123.21-13

Mr. Baitong Chen
South Coast Air Quality Management District
21865 Copley Drive
Diamond Bar, California 91765

Subject: Monthly Reaction Committee Determination on Reaction Area Boundary
Chiquita Canyon Landfill – Castaic, California

Dear Mr. Chen:

In accordance with Condition Nos. 9a and 9b of the Modified Stipulated Order for Abatement (SOFA) pertaining to the Chiquita Canyon Landfill (Landfill or Facility) (Case No. 6177-4), the Reaction Committee has reviewed newly acquired applicable data recorded during the month of December 2025, considered revisions of the estimated extent of elevated temperature landfill (ETLF) conditions exhibited at the subject Facility (referred to as the "Reaction Area" limits), and has prepared this determination on potentially revising the Reaction Area map.

Attachment A presents the Drawing, titled "Reaction Area Map", prepared by SCS Engineers (SCS) and dated January 8, 2026. The Drawing depicts the Reaction Area boundary as prescribed in Condition No. 9a, which corresponds to the limits of Cells 1/2A, 2B/3, 4, and Module 2B/3/4 P2, as a solid black line. The Drawing also depicts the estimated extent of ETLF conditions being experienced at the site based on the Reaction Committee's review of scientific data as a dashed magenta line. The rationale that serves as the basis for considering adjustments and modifications to the Reaction Area boundary (or the determination to maintain the decreed boundary), include the following:

- Landfill Gas (LFG) wellhead temperatures in excess of approximately 160 degrees Fahrenheit.

- Poor gas quality (defined as methane levels of less than 30 percent) in conjunction with methane-to-carbon dioxide (CH_4:CO_2) ratios less than 1.0.

- The concentration of hydrogen (H_2) in the LFG measured greater than 2 percent by volume.

- The concentration of carbon monoxide (CO) in the LFG measured greater than 2,000 ppm.

- Accelerated settlement of the landfill surface, defined as approximately 18 inches or greater within a 60-day period, and cracks in landfill cover. This corresponds to a strain value (i.e., settlement rate) rate of 3 percent per year for areas with a 300-foot waste column depth, which we believe is a reasonable average depth in the subject area of interest.

- First-hand observations of Landfill and/or SCS engineering, construction, and operations and maintenance (O&M) field personnel who are on-site related to: 1) atypical excess leachate quantities (presence and quantity of liquids); 2) instances of pressurized liquids emitting from the landfill surface, from boreholes during drilling, and from LFG wells; and, 3) the

characteristics of the odors originating from the select areas of the waste footprint (often described as “chemical-like” and distinctly different from typical LFG or landfill working face odors).

- Observations of subsurface waste conditions and characteristics as noted on borehole drilling logs for recently installed new wells and/or probes.
- Subsurface temperatures recorded at the in-situ waste temperature probes during December 2025.
- Temperature of gas or liquids measured at depth within the LFG well riser pipe (using an automated transmitter or manual field instrumentation).
- Subsurface temperature and pressures associated with drilling activities for new LFG extraction wells during December 2025, if applicable.

CONSIDERATIONS FOR POTENTIAL ADJUSTMENTS TO THE ESTIMATED EXTENT OF ETLF CONDITIONS (DASHED MAGENTA LINE)

In making its monthly determinations, the Reaction Committee evaluates the above set of data parameters, in conjunction with one another, to identify meaningful trends indicating ETLF conditions, as opposed to fluctuations exhibited in isolated datapoints.

Each month, the Reaction Committee scrutinizes particular areas of the Landfill that have previously exhibited abnormal or fluctuating data, when applicable. As discussed below, despite minor variances in discrete areas of the landfill, the Reaction Committee has not discerned any meaningful trends with respect to the December 2025 data that would indicate the reaction has expanded into these areas.

Near CV-24009

Well CV-24009 is positioned within 60 feet or so of the delineated boundary line and the data recorded during December demonstrates the conditions are generally unchanged during the past five months. As noted in previous reports, the Reaction Committee suspects that gas movement from within the reaction area via existing horizontal collectors is the potential cause of the heat and longer-term trend of marginal to poor quality gas at this well.

Near Eastern Boundary of Cell 1/2A

The Reaction Committee considered the data compiled from wells positioned east of the current delineated boundary within Cell 1/2A, specifically wells CV-2305, CV-24076, CV-24148, CV-24219, CV-2558. These wells are positioned within 200 feet of the delineated boundary line. These wells are experiencing marginal methane content, typically less than 10 percent, except for CV-24076, which exhibited an average methane concentration of 21 percent during December. However, the average wellhead temperatures during December for CV-2305, CV-24076, CV-24148, and CV-24219 were 147, 156, 140, and 150 degrees F, respectively. The average wellhead temperature during

December at well CV-2558 was 170 degrees F. The hydrogen content at wells CV-2305, CV-24076, CV-24148, and CV-2558 was 13, 5.2, 8.0, and 8.8 percent, respectively.

At CV-24219, there is a relationship between the increase in temperature and decrease in methane quality due to the well having been reactivated in December after being temporarily decommissioned in September to enable deployment of the new Ethylene Vinyl Alcohol (EVOH)/High-Density Polyethylene (HDPE) exposed geomembrane cover (EGC).

A review of the seven adjacent wells in closest proximity (CV-2319, 24065/TP-17, 2552, 2557, 25103, 25105S, and 25107D) indicates that all seven wells have relatively low temperatures (less than 152 degrees F) that do not correspond to reaction conditions and six of the seven wells have methane concentrations greater than 19 percent, thus indicating methanogenesis is actively occurring in the surrounding region.

Considering the relatively low temperatures that are typically displayed at these wellheads, along with the fact that these temperatures may be relatively short-term conditions associated with the reactivation after temporary decommissioning of LFG system infrastructure due to deployment of the EVOH/HDPE EGC, the Reaction Committee does not believe an adjustment to the boundary of the Reaction Area to include any of the portions of the waste footprint inclusive of these five wells along the eastern boundary of Cell 1/2A is warranted at this time.

Near CV-2344

Well CV-2344 is positioned within 100 feet or so of the delineated boundary. It recorded LFG wellhead temperatures in the range of 133 to 161 degrees F during December, and the average temperature during October through December was 146 degrees F. Although the LFG quality at CV-2344 is poor, with an average methane concentration of 14 percent during October through December, the temperatures recorded at this well are inconsistent with reaction conditions. The average LFG wellhead temperature at adjacent well CV-24066 measured during this period was 149 F and the average methane concentration was 28 percent. Furthermore, the maximum in-situ waste temperatures recorded in nearly TP-05 are less than 164 degrees F. The Reaction Committee does not believe an adjustment to the boundary of the Reaction Area to include the portions of the waste footprint inclusive of CV-2344 is warranted at this time.

Subareas Within Data-Driven Reaction Area Boundary

As depicted on the isothermal gradient range maps that are included as **Attachment C** of this monthly Reaction Area Determination Report, the landfill gas wellhead temperatures recorded each month demonstrate several subareas within the data-driven boundary that consistently exhibit substantially lower temperatures than other wellheads within this boundary. One subarea is positioned in the south central portion of the data-driven reaction area and another is positioned in the eastern central portion of the data-driven reaction area. Both subareas contain wells exhibiting temperatures that are below 145 degrees F and many are as low as 130 degrees F. The Reaction Committee continues to review and analyze the data recorded at wells within these subareas to assess whether various operational parameters indicate that the severity of the reaction is diminishing within these subareas, as evidenced by the decreasing temperatures, increasing methane-to-carbon dioxide ratios, and decreasing hydrogen content at select wells within these subareas.

TEMPERATURE MONITORING PROBE DATA

The Reaction Committee reviewed the temperature measurements recorded during December 2025 by the in-situ temperature monitoring probes. As of December 2025, seven of the 37 probes (TP-2, TP-3, TP-9, TP-11, TP-15, TP-18, and TP-21) are located within the current estimated extent of ETLF conditions (dashed magenta line). Of the remaining thirty (30) probes positioned outside of the boundary, eleven probes are positioned within relatively close proximity (within 200 feet) of this boundary.

The temperature monitoring probe weekly reports submitted in early December noted that certain temperature values measured at TP-08 were considered to be invalid because of equipment malfunction. This issue was initially identified in September, and repairs to the loose wiring were accomplished in mid-October. However, the anomalous readings continued during November and into the beginning of December, so the Reaction Committee did not consider these temperature values to be valid during our monthly analysis.

The Reaction Committee evaluated the temperatures recorded in all 37 TMPs, with particular attention to the following maximum temperatures:

- TP-24: 197 degrees F at the 265-foot interval;
- TP-25: 208 degrees F at the 130-foot interval;
- TP-26: 176 degrees F at the 150-foot interval;
- TP-29: 185 degrees F at the 240-foot interval;
- TP-31: 189 degrees F at the 230-foot interval; and
- TP-37: 183 degrees F at the 180-foot interval.

These thermocouples recorded relatively consistent temperatures over the previous 6-week period of November 20 through December 30, 2025, except for TP-25, which has experienced unusual fluctuations since mid-October, which may be attributed to wells and pumps in the surrounding vicinity being temporarily decommissioned and then reactivated to enable deployment of the EVOH/HDPE geomembrane cover.

The maximum temperatures recorded during December at specific thermocouples in TP-24, TP-29, and TP-31 are at or greater than 185 degrees F, which may not be significantly elevated for the thermocouples within these probes that are positioned within the deeper waste zones but are potentially indicative of heat generation and accumulation affiliated with reaction conditions when present along with changes in gas composition, excessive leachate production, changes in leachate composition, accelerated settlement, excessive pressures, and other ETLF characteristics. There is less differentiation between the 30-day maximum temperatures in these three probes compared to the 30-day maximum temperatures measured at the four probes within the current estimated extent of ETLF conditions (dashed magenta line), specifically TP-3, TP-9, TP-15, and TP-21. However, the four wells surrounding TP-24 (CV-24086, CV-24087, CV-24174, and CV-24175) recorded average LFG wellhead temperatures during October through December of 114 degrees F, which is well below the range associated with ETLF conditions. Those four wells also recorded average methane concentrations of 40 percent during this period, which is consistent with typical landfill gas methane production for this facility. The three wells surrounding TP-29 (CV-24091, CV-24171, and CV-24207) recorded average LFG wellhead temperatures during October through December of 122 degrees F and average methane concentrations of 48 percent during this period, which suggest normal

subsurface decomposition conditions affiliated with methane production. The two wells adjacent to TP-31 (CV-2319 and CV-24111) recorded average LFG wellhead temperatures during October through December of 127 degrees F, which is well below the range associated with ETLF conditions. While the average methane concentration at CV-2319 is 19 percent, the average methane concentration at CV-24111 during the past three months was 44 percent, which is consistent with typical landfill gas methane production for this facility. So, the wells surrounding these three probes do not exhibit evidence of atypical heat or the LFG composition associated with ETLF conditions.

Accordingly, the Reaction Committee does not believe an adjustment to the boundary of the Reaction Area to include the portions of the waste footprint inclusive of TP-24, TP-25, TP-26, TP-29, TP-30, TP-31, and TP-37 is warranted at this time.

HYDROGEN CONCENTRATIONS

The Reaction Committee also evaluated the concentration of H_2 in LFG during December 2025. Recall that certain wells positioned to the south and east of the Reaction Area boundary (where dewatering pumping experienced some temporary decommissioning due to cover installation and has been reactivated in select subareas) have periodically demonstrated some increased H_2 content in the LFG during the Reaction Committee's review of the data in previous months, which similarly was the case for the December 2025 data. The Reaction Committee noted in its review of the data that these wells did not exhibit elevated temperatures, except for wells CV-2344, CV-24076, CV-24148, and CV-2558. The conditions at each of these four wells are discussed in other sections of this report and, except for CV-2558, which was inactive for an extended period of time, the elevated temperatures are short-term occurrences and the average temperatures do not offer evidence of the increased heat that is typical with ETLF conditions at the wells exhibiting atypical H_2 concentrations. As noted previously, the Reaction Committee suspects this increased H_2 content may be attributable to substantial dewatering being accomplished throughout the Reaction Area and may be associated with gas movement from within the Reaction Area by existing horizontal collectors in close proximity. Thus, the presence of elevated H_2 in these isolated locations does not suggest that ETLF conditions are expanding south and east of the delineated boundary. Accordingly, the Reaction Committee does not believe an adjustment to the boundary of the Reaction Area is warranted at this time.

CONCLUSION

As presented on the Drawing included as **Attachment A**, the estimated extent of ETLF conditions (dashed magenta line) is fully contained within the Reaction Area boundary decreed in the SOFA (solid black line). Because the ETLF conditions are fully contained within the Reaction Area boundary and have not expanded into a new cell, the Reaction Committee finds no basis to modify the Reaction Area boundary as prescribed in Condition 9a at this time.

There was no dissenting opinion among the Reaction Committee members regarding this monthly determination. Supporting data is presented on the Drawing included as **Attachment A.** The maximum temperature measurements recorded at the 32 in-situ waste temperature monitoring probes (both 7-Day and 30-Day values) during December are presented in **Attachment B** in graphical format. The LFG wellhead temperatures recorded at the extraction wells for the entire Landfill footprint are reflected on the isothermal gradient range map presented as **Attachment C**. The CH_4:CO_2 ratios measured at the LFG wellheads in the vicinity of the data-driven Reaction Area boundary are depicted on the range map presented as **Attachment D**. The H_2 concentrations

measured at the LFG wellheads in the vicinity of the data-driven Reaction Area boundary are depicted on the range map presented as **Attachment E**. The CO concentrations measured at the LFG wellheads in the vicinity of the data-driven Reaction Area boundary are depicted on the range map presented as **Attachment F**. The landfill surface settlement isopach values measured on a quarterly basis (October 1, 2025 compared to December 30, 2025) in the vicinity of the data-driven Reaction Area boundary are depicted on the range map presented as **Attachment G**. The electronic database and recordkeeping platform enables these measurements to be downloaded into a tabular spreadsheet format, which can be submitted to the South Coast Air Quality Management District under separate cover, if requested.

Please contact either of the undersigned if you have questions or require additional information.

Sincerely,

Robert E. Dick, PE, BCEE
Senior Vice President
SCS Engineers

Patrick S. Sullivan, BCES, CCP
Senior Vice President
SCS Engineers

RED/PSS

cc: Nathaniel Dickel, SCAQMD
Christina Ojeda, SCAQMD
Patrick S. Sullivan, REPA, CPP, BCES, SCS Engineers
Pablo Sanchez Soria, PhD, CIH, CTEH
Neal Bolton, PE, Blue Ridge Services, Inc.
Richard Pleus, PhD, Intertox
Srividhya Viswanathan, PE, SCS Engineers

Enclosures:

Attachment A – Reaction Area Map
Attachment B – In-Situ Waste Temperature Monitoring Probe Data
Attachment C – Isothermal Gradient Range Map
Attachment D – Wellhead Methane-to-Carbon Dioxide Range Map
Attachment E – Wellhead Hydrogen Range Map
Attachment F – Wellhead Carbon Monoxide Range Map
Attachment G – Settlement Isopach Range Map

ATTACHMENT A

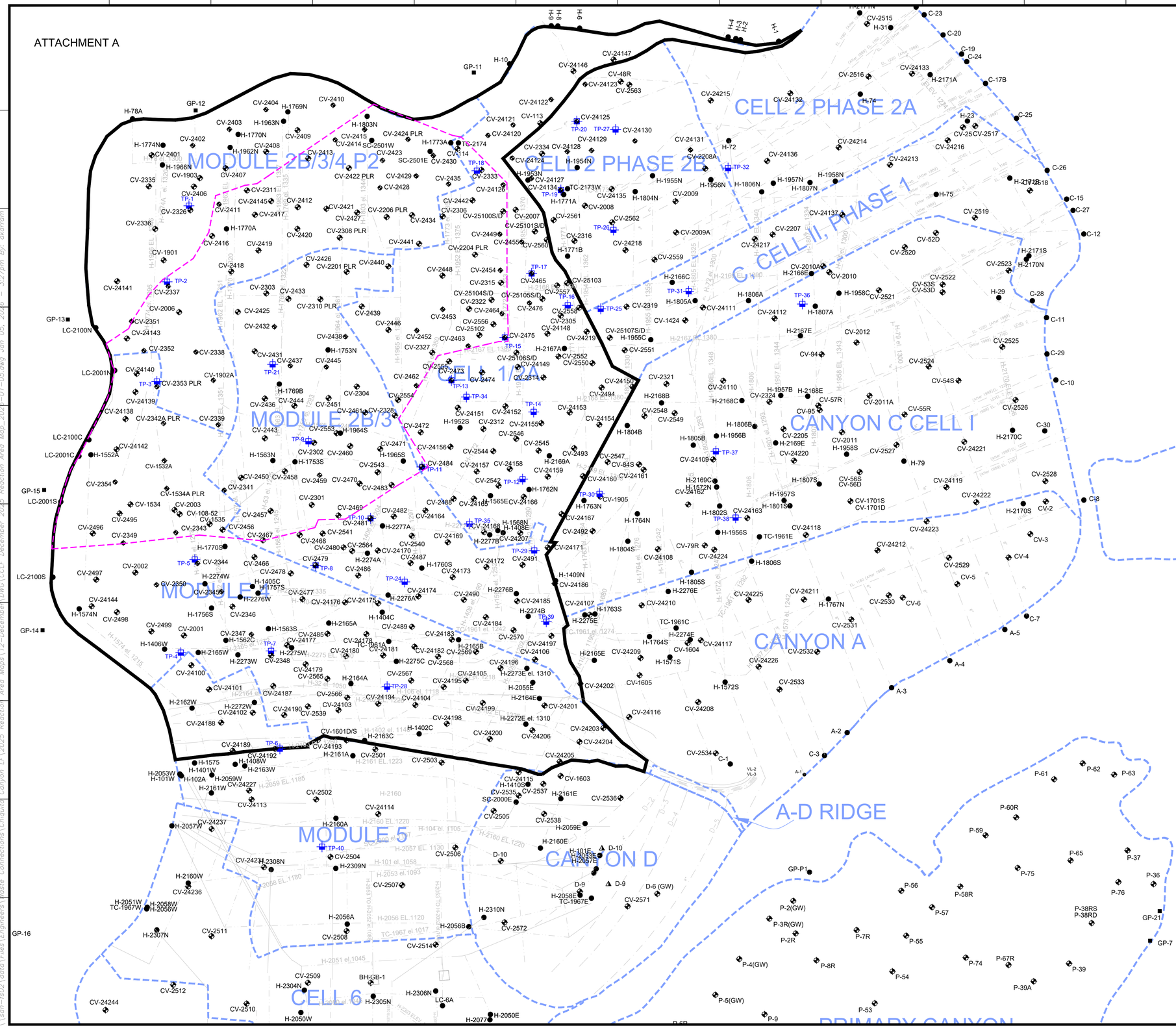

N

GRAPHIC SCALE

160 80 0 160 320 480

SCALE: 1"=160'

LEGEND

- EXISTING CELL LIMITS (APPROXIMATE)
- CV-XX EXISTING VERTICAL WELLS
- CV-XX PLR EXISTING VERTICAL WELL - PRESSURIZED LEACHATE RELEASE
- H-XX EXISTING HORIZONTAL WELLS
- CV-XX EXISTING REMOTE VERTICAL WELLHEAD
- GP-XX EXISTING PERIMETER MIGRATION PROBE
- TP-XX EXISTING TEMPERATURE PROBE
- EXISTING HORIZONTAL COLLECTOR - SOLID
- EXISTING HORIZONTAL COLLECTOR - PERFORATED
- EXISTING HISTORIC HORIZONTAL COLLECTOR
- REACTION AREA BOUNDARY (APPROXIMATE) - BASED ON DATA REVIEW
- REACTION AREA BOUNDARY - CONDITION 9A

GENERAL DRAWING NOTES:

1. NORTH ARROW SHOWN HERE IS REFERENCE TO THE CALIFORNIA STATE PLANE ZONE V COORDINATE SYSTEM, NAD 83.
2. THE LOCATION OF ANY EXISTING PIPING, VALVES, TIE-IN LOCATIONS AND OTHER FEATURES ARE APPROXIMATE AND SHOULD BE USED FOR INFORMATION PURPOSES ONLY.

NO.	REVISION	DATE

SHEET TITLE: REACTION AREA MAP DECEMBER 2025

PROJECT TITLE: CHIQUITA CANYON LANDFILL CASTAIC, CALIFORNIA

CLIENT: CHIQUITA CANYON LANDFILL CASTAIC, CALIFORNIA

SCS ENGINEERS
ENVIRONMENTAL CONSULTANTS
3900 KILROY AIRPORT WAY, SUITE 300
LONG BEACH, CA 90806
PH. (562) 426-9544

PROJ. NO. 01204123.41 | DWN. BY: AEK | ACAD FILE: ENGINEERS
DSN. BY: - | CHK. BY: WCH/SRM | APP. BY: WCH

DATE: 01/05/2026

SCALE: AS SHOWN

SHEET: 1

\\san-fs02\data\Files\Engineers\Waste Connections\Chiquita Canyon LF\2025 Reaction Area Maps\12-December\DWG\CCLF December 2025 Reaction Area Map_2025-01-05.dwg Jan 05, 2026 - 3:27pm By: akarram

ATTACHMENT B

Solid Waste Borehole Maximum Temperature Profiles Over 6 Weeks

for 11/20/2025 to 12/30/2025

SCS ENGINEERS

07224053.00 | December 31, 2025

274 Granite Run Drive
Lancaster, PA 17601
717-550-6330

From December 23, 2025, through December 30, 2025, there were twenty-one (21) recorded temperature decreases and seven (7) recorded temperature increases that triggered the notification limits set forth in the LEA's October 4, 2024 letter. Due to recent heavy rains many thermocouples showed temporary drops in temperature that then returned to normal.

Additionally, as of December 11, 2025, five new TMPs (TMP-36, TMP-37, TMP-38, TMP-39, and TMP-40) have been installed and are online, in addition to the 12 TMPs previously installed as of April 4, 2025. None of these new TMPs indicate reaction temperatures occurring outside of the currently delineated data-driven reaction area boundary, and the four TMPs that were able to be drilled to within 25 feet of the liner (TMP-24, TMP-27, TMP-31, and TMP-32) show significantly cooler temperatures at the deepest thermocouple, as expected due to the cooling from the underlying earth.

Chiquita provides the following updates:

- TP-08
    - The 100-foot thermocouple showed a decrease in maximum temperature of 16°F from 117°F to 101°F from December 22nd to December 29th.
    - The 125-foot thermocouple showed a decrease in maximum temperature of 18°F from 121°F to 103°F from December 23rd to December 30th.
    - The 150-foot thermocouple showed a decrease in maximum temperature of 23°F from 129°F to 106°F from December 22nd to December 29th.

- TP-11
    - The 30-foot thermocouple remained consistent with previous recorded temperatures.
    - The 80-foot thermocouple showed a decrease in maximum temperature of 17°F from 178°F to 161°F from December 23rd to December 30th.
    - The 125-foot thermocouple showed a decrease in maximum temperature of 14°F from 194°F to 181°F from December 21st to December 28th.
- TP-15
    - The 30-foot thermocouple showed a decrease in maximum temperature of 11°F from 205°F to 194°F from December 22nd to December 28th.
    - The 45-foot thermocouple showed a decrease in maximum temperature of 14°F from 211°F to 197°F from December 22nd to December 27th.
    - The 75-foot thermocouple showed a decrease in maximum temperature of 14°F from 212°F to 198°F from December 22nd to December 28th.
    - The 100-foot thermocouple showed a decrease in maximum temperature of 15°F from 212°F to 197°F from December 21st to December 28th.

- TP-19
    - The 15-foot thermocouple showed a decrease in maximum temperature of 12°F from 141°F to 129°F from December 22nd to December 26th.

- TP-21
    - The 60-foot thermocouple showed an increase in maximum temperature of 14°F from 156°F to 170°F from December 24th to December 30th.
    - The 85-foot thermocouple showed a decrease in maximum temperature of 11°F from 209°F to 198°F from December 28th to December 30th.
    - The 110-foot thermocouple showed an increase in maximum temperature of 36°F from 217°F to 253°F from December 28th to December 30th.

- TP-24
  - The 15-foot thermocouple showed a decrease in maximum temperature of 13°F from 107°F to 94°F from December 22nd to December 29th.

- TP-29
  - The 15-foot thermocouple showed a decrease in maximum temperature of 20°F from 134°F to 114°F from December 21st to December 28th.

- TP-30
  - The 15-foot thermocouple showed a decrease in maximum temperature of 14°F from 105°F to 91°F from December 22nd to December 26th.
  - The 30-foot thermocouple showed a decrease in maximum temperature of 19°F from 110°F to 91°F from December 22nd to December 26th.
  - The 45-foot thermocouple showed a decrease in maximum temperature of 25°F from 117°F to 92°F from December 22nd to December 26th.

- TP-36
  - The 15-foot thermocouple showed a decrease in maximum temperature of 44°F from 110°F to 66°F from December 23rd to December 27th, and then an increase in maximum temperature of 18°F from 66°F to 84°F from December 27th to December 30th.
  - The 30-foot thermocouple showed a decrease in maximum temperature of 54°F from 124°F to 70°F from December 22nd to December 25th, and then an increase in maximum temperature of 35°F from 70°F to 105°F from December 25th to December 30th.
  - The 45-foot thermocouple showed a decrease in maximum temperature of 58°F from 133°F to 75°F from December 22nd to December 25th, and then an increase in maximum temperature of 42°F from 75°F to 117°F from December 25th to December 30th.
  - The 75-foot thermocouple showed a decrease in maximum temperature of 39°F from 136°F to 97°F from December 22nd to December 26th, and then an increase in maximum temperature of 24°F from 97°F to 121°F from December 26th to December 30th.

- TP-37
  - The 45-foot thermocouple showed an increase in maximum temperature of 16°F from 132°F to 148°F from December 23rd to December 27th, and then a decrease in maximum temperature of 14°F from 148°F to 134°F from December 27th to December 30th.

Vertical Temperature Profiles from Temperature Probes at Chiquita Landfill for TP-1

Maximum data for 11/20/2025 to 12/30/2025

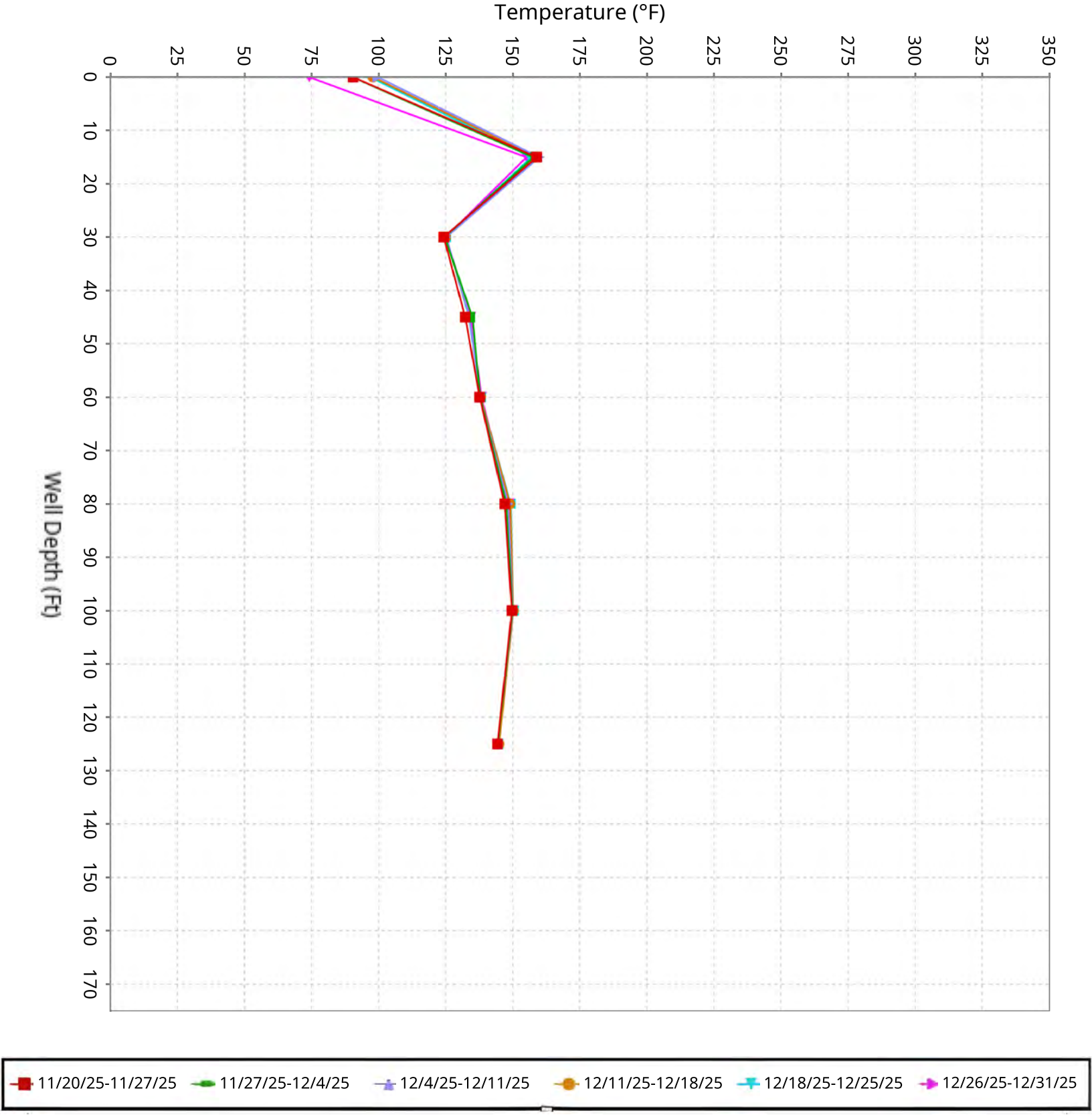

SCS ENGINEERS

Vertical Temperature Profiles from Temperature Probes at Chiquita Landfill for TP-2

Maximum data for 11/20/2025 to 12/30/2025

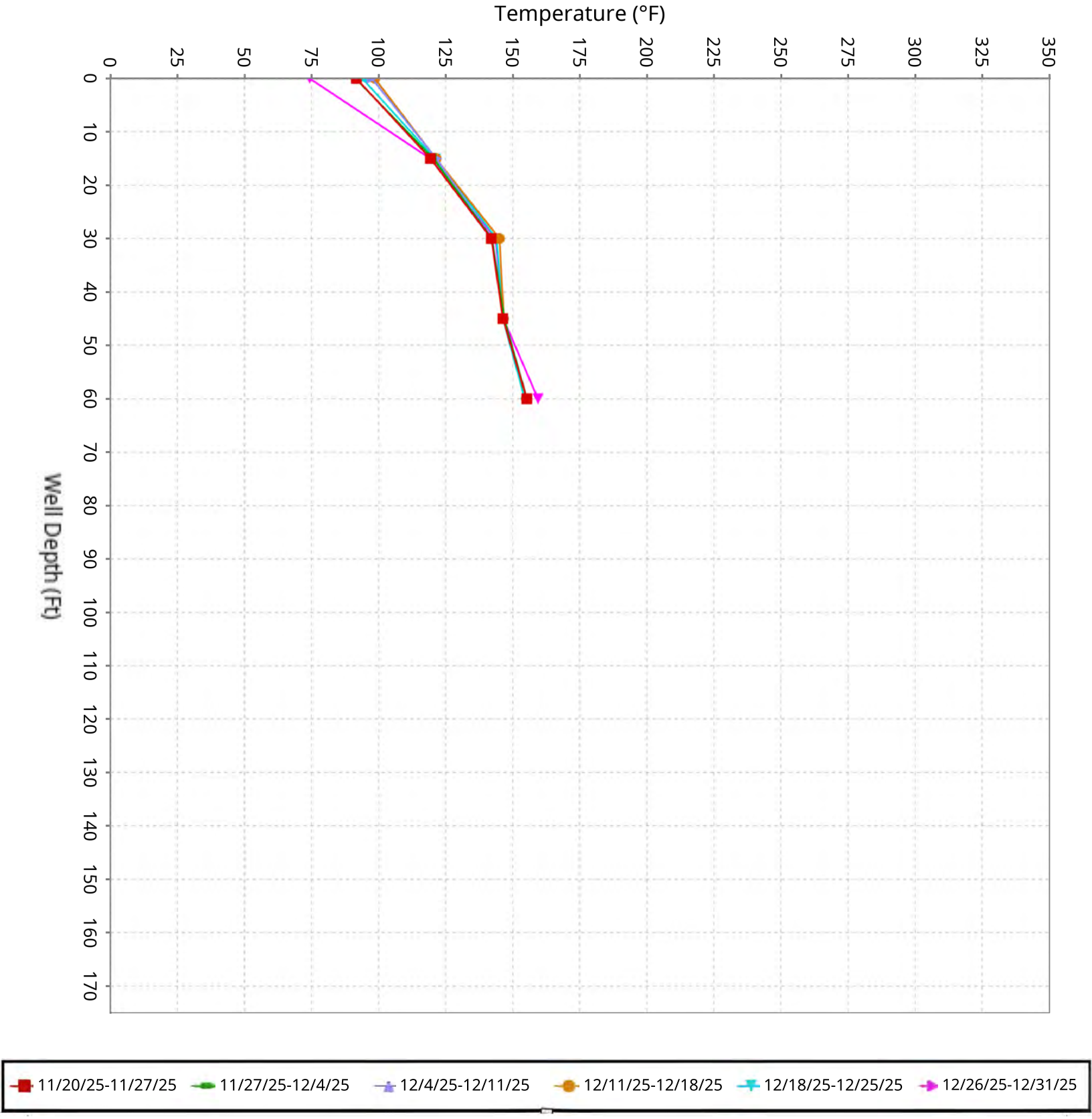

SCS ENGINEERS

Vertical Temperature Profiles from Temperature Probes at Chiquita Landfill for TP-3

Maximum data for 11/20/2025 to 12/30/2025

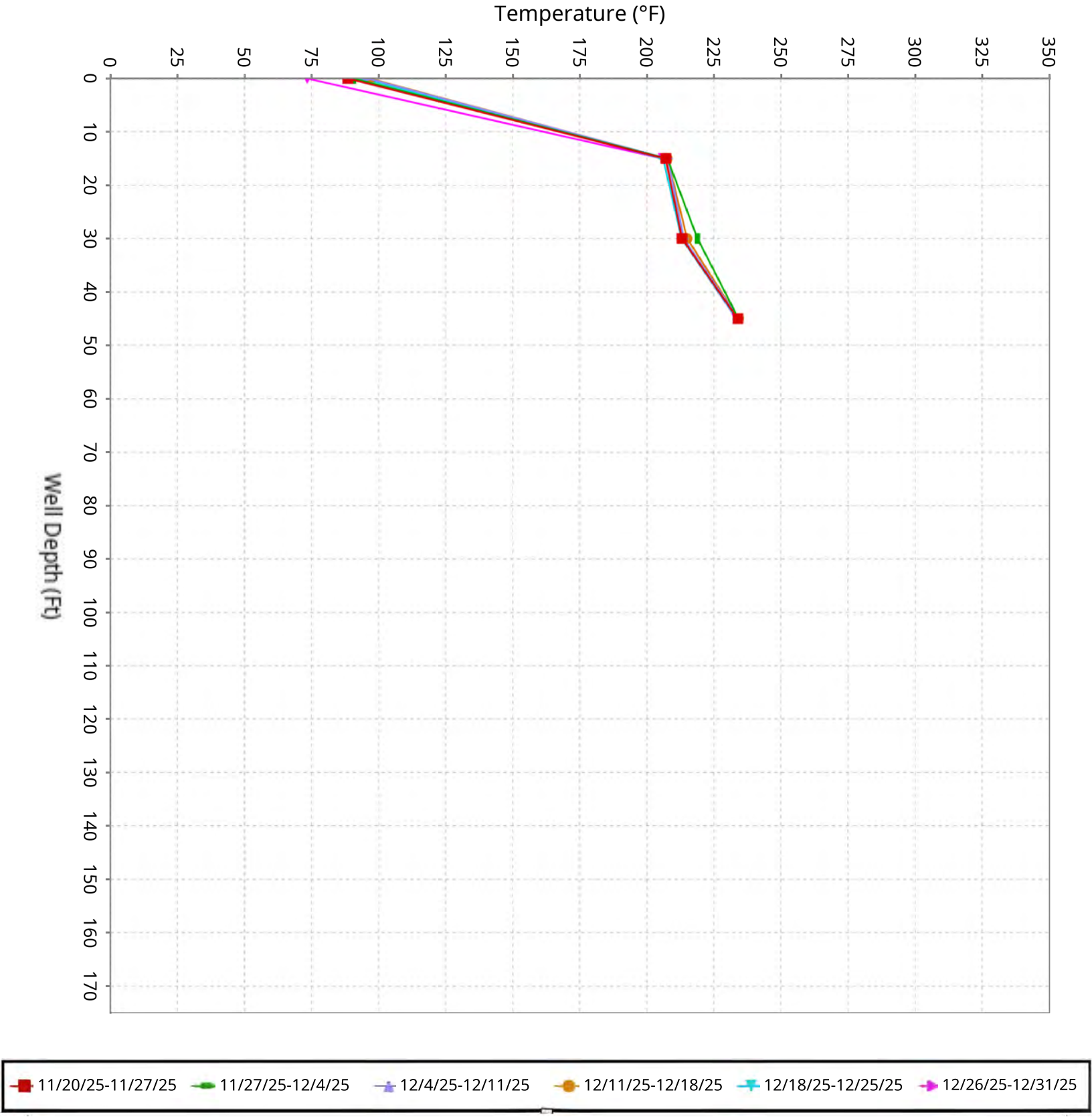

SCS ENGINEERS

Vertical Temperature Profiles from Temperature Probes at Chiquita Landfill for TP-4

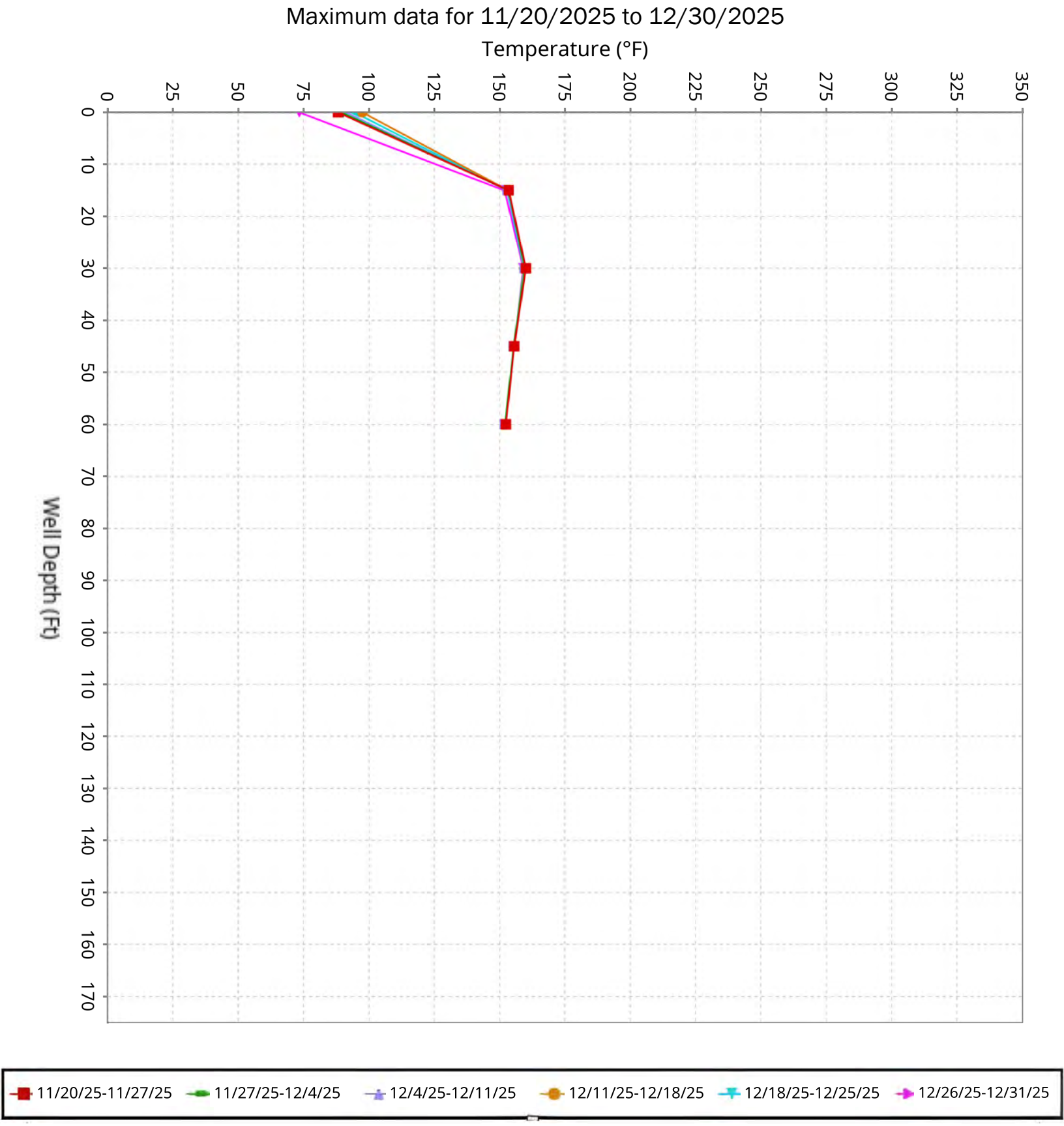

SCS ENGINEERS

Vertical Temperature Profiles from Temperature Probes at Chiquita Landfill for TP-5

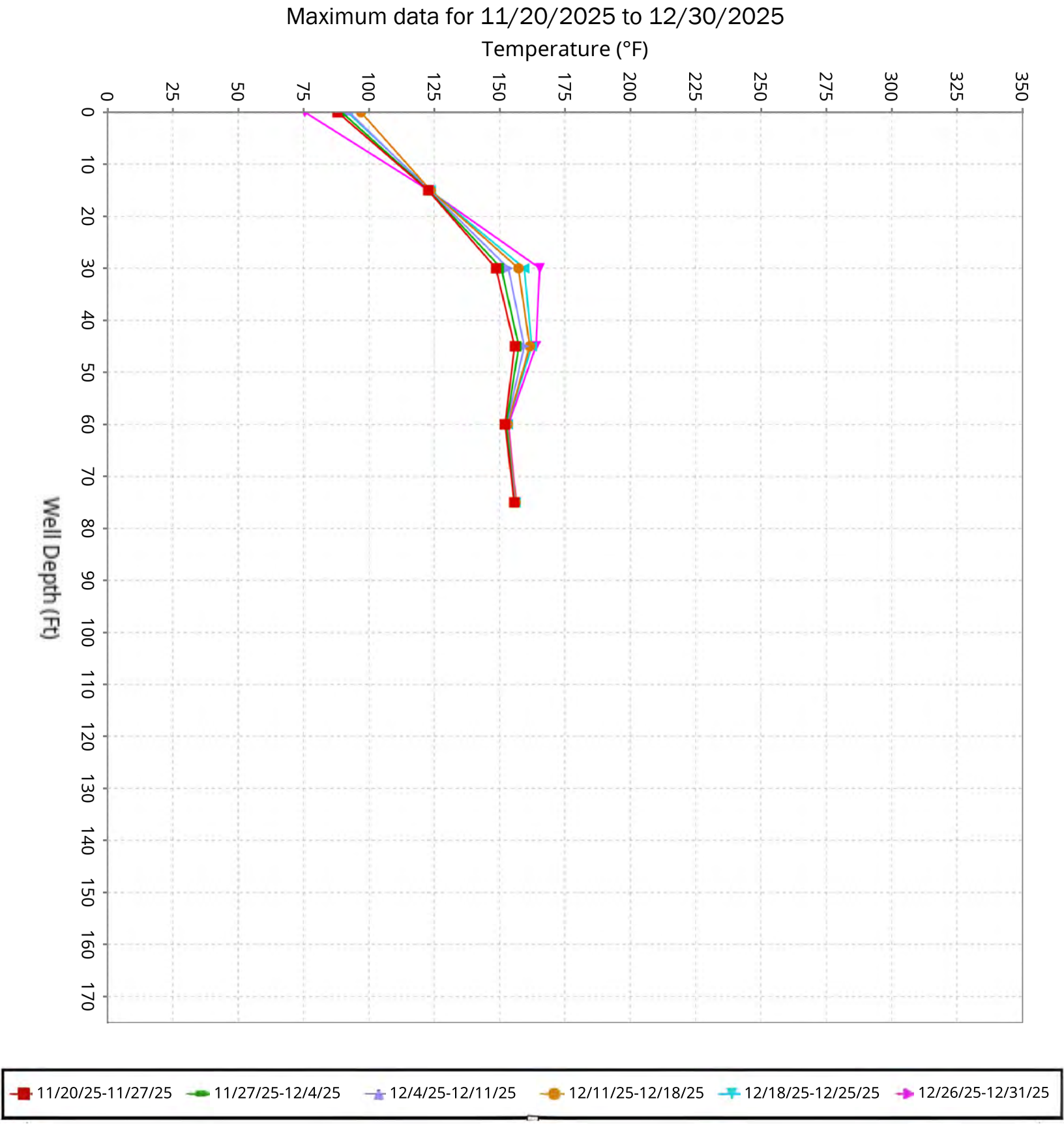

SCS ENGINEERS

Vertical Temperature Profiles from Temperature Probes at Chiquita Landfill for TP-6

Maximum data for 11/20/2025 to 12/30/2025

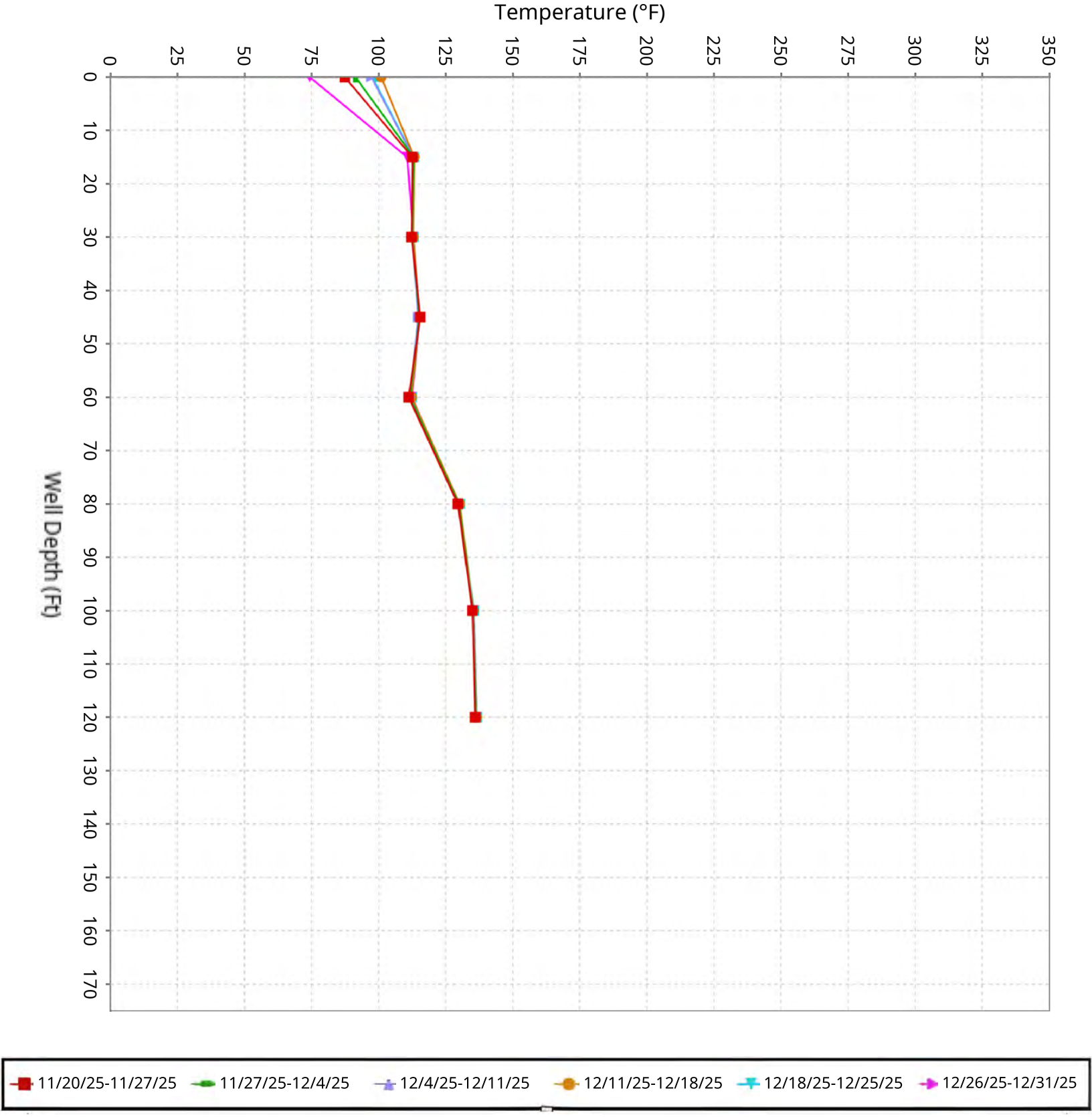

SCS ENGINEERS

Vertical Temperature Profiles from Temperature Probes at Chiquita Landfill for TP-7

Maximum data for 11/20/2025 to 12/30/2025

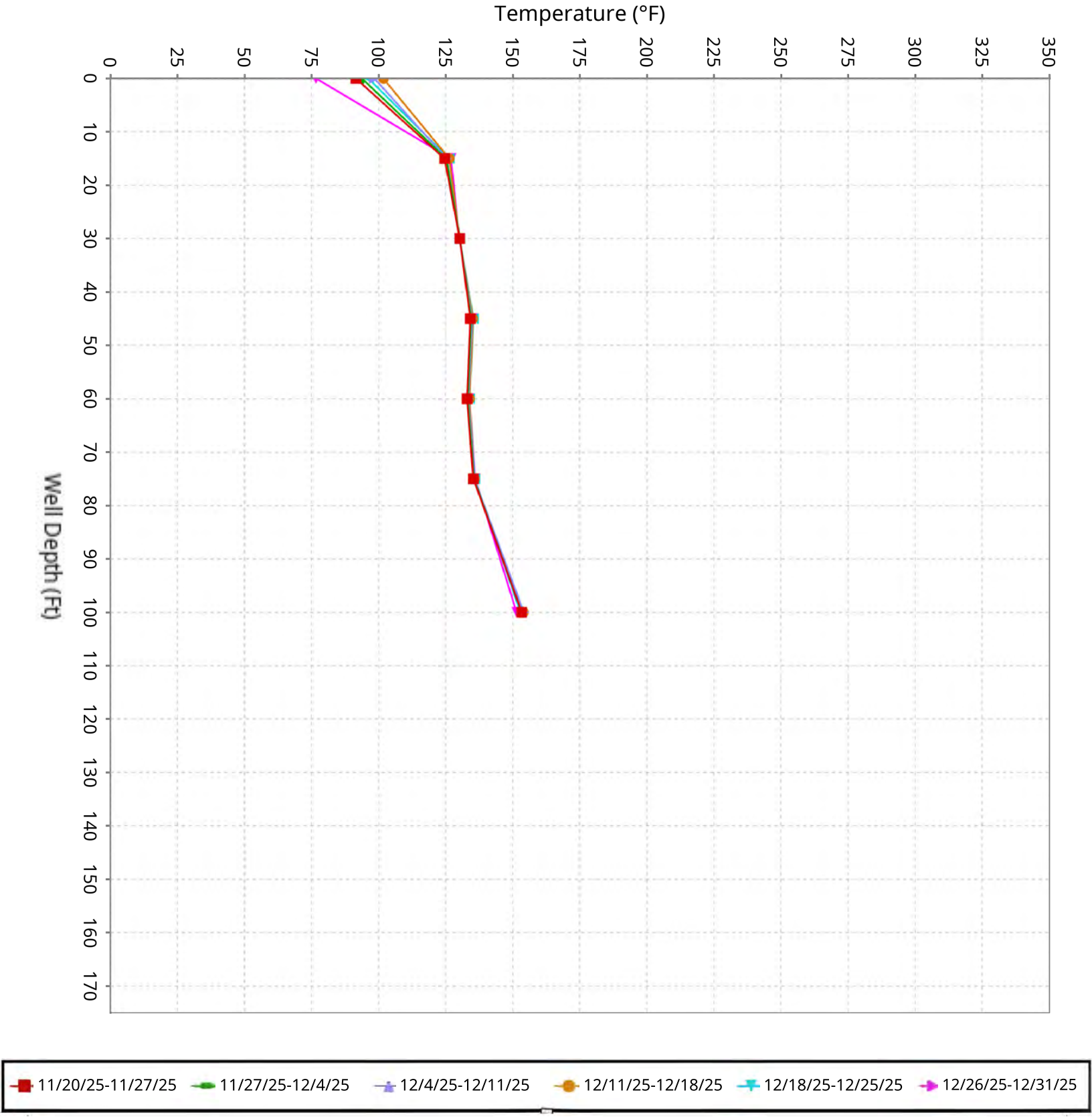

SCS ENGINEERS

Vertical Temperature Profiles from Temperature Probes at Chiquita Landfill for TP-8

Maximum data for 11/20/2025 to 12/30/2025

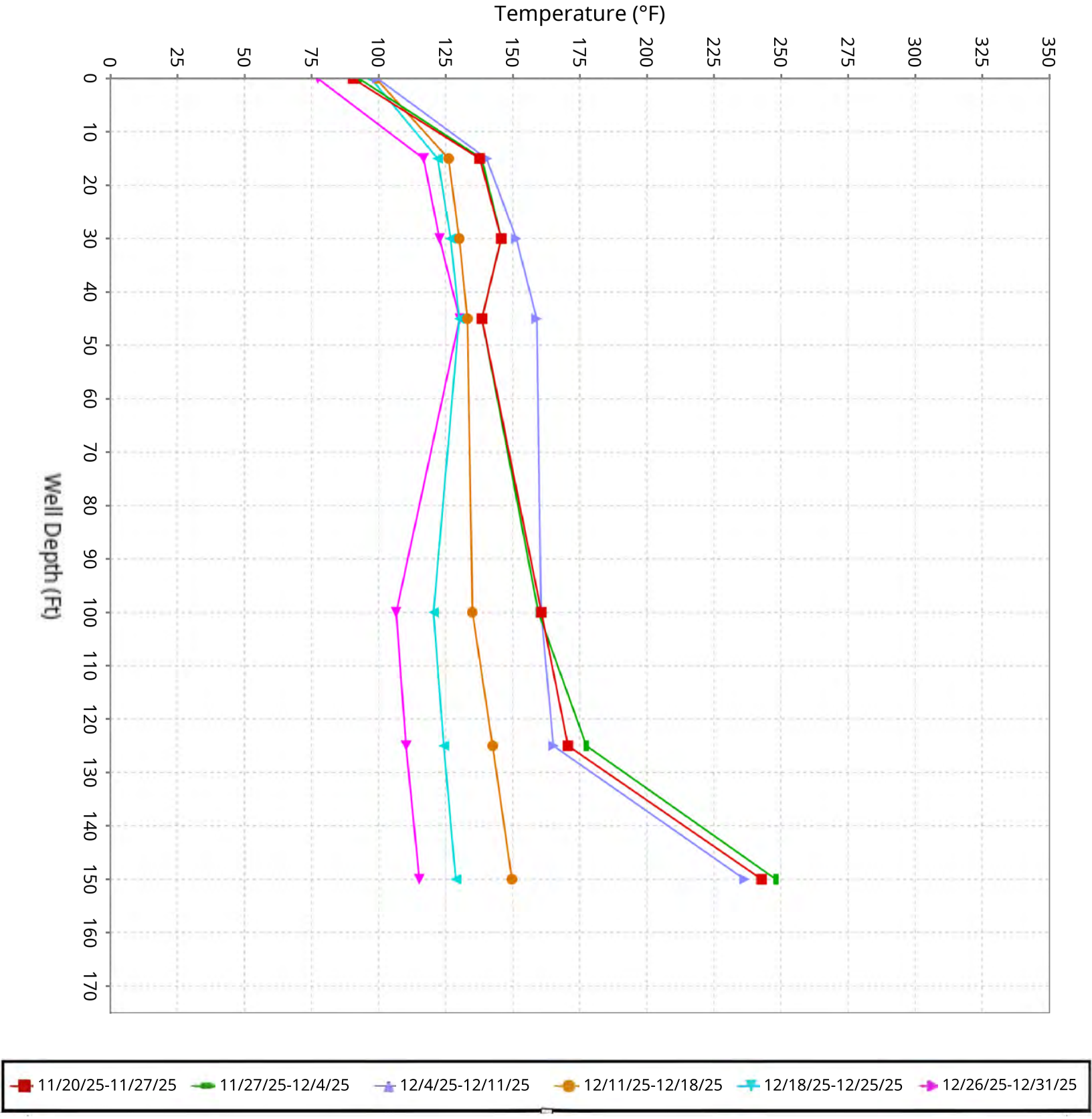

SCS ENGINEERS

Vertical Temperature Profiles from Temperature Probes at Chiquita Landfill for TP-9

Maximum data for 11/20/2025 to 12/30/2025

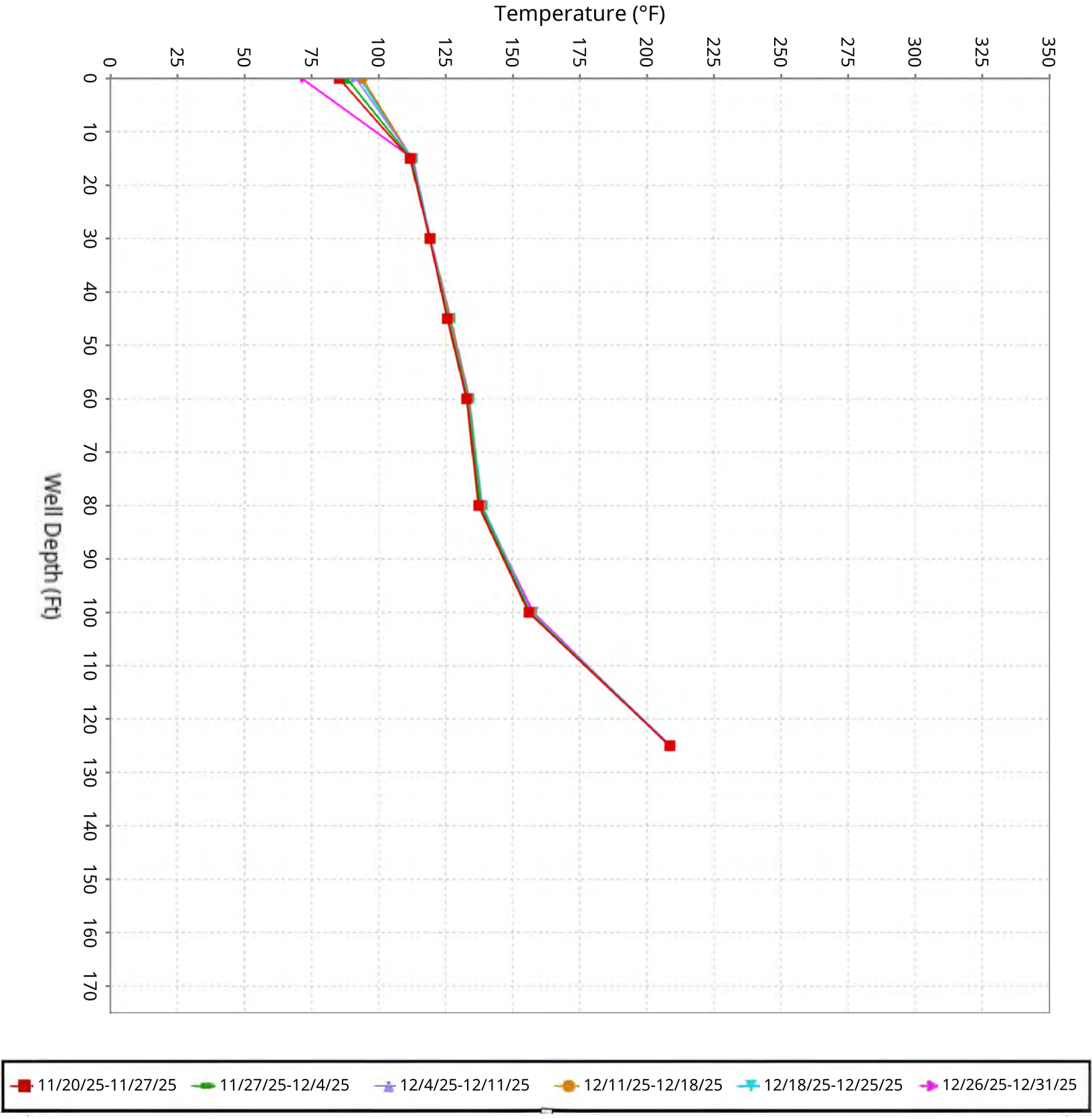

SCS ENGINEERS

Vertical Temperature Profiles from Temperature Probes at Chiquita Landfill for TP-10

Maximum data for 11/20/2025 to 12/30/2025

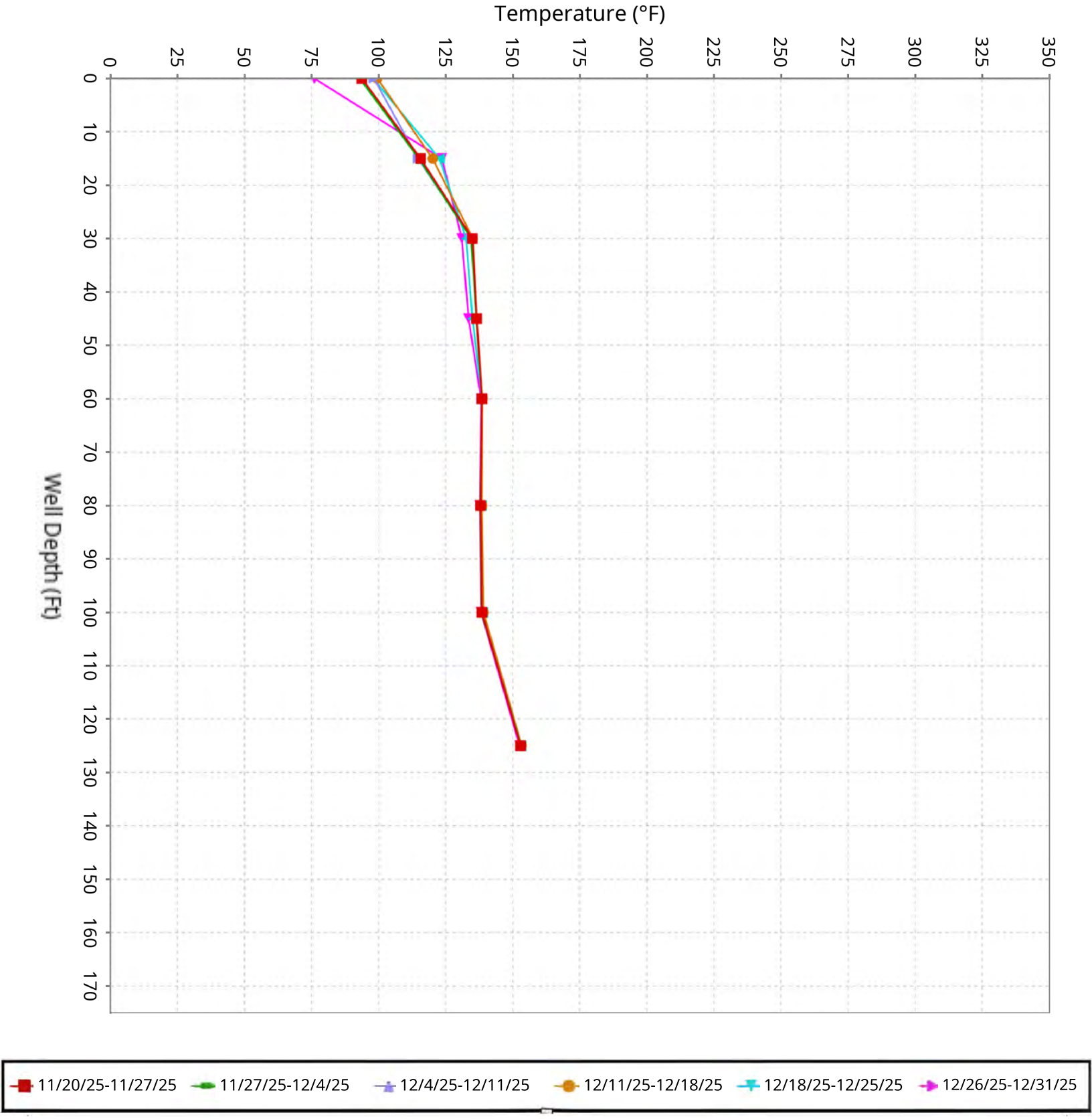

SCS ENGINEERS

Vertical Temperature Profiles from Temperature Probes at Chiquita Landfill for TP-11

Maximum data for 11/20/2025 to 12/30/2025

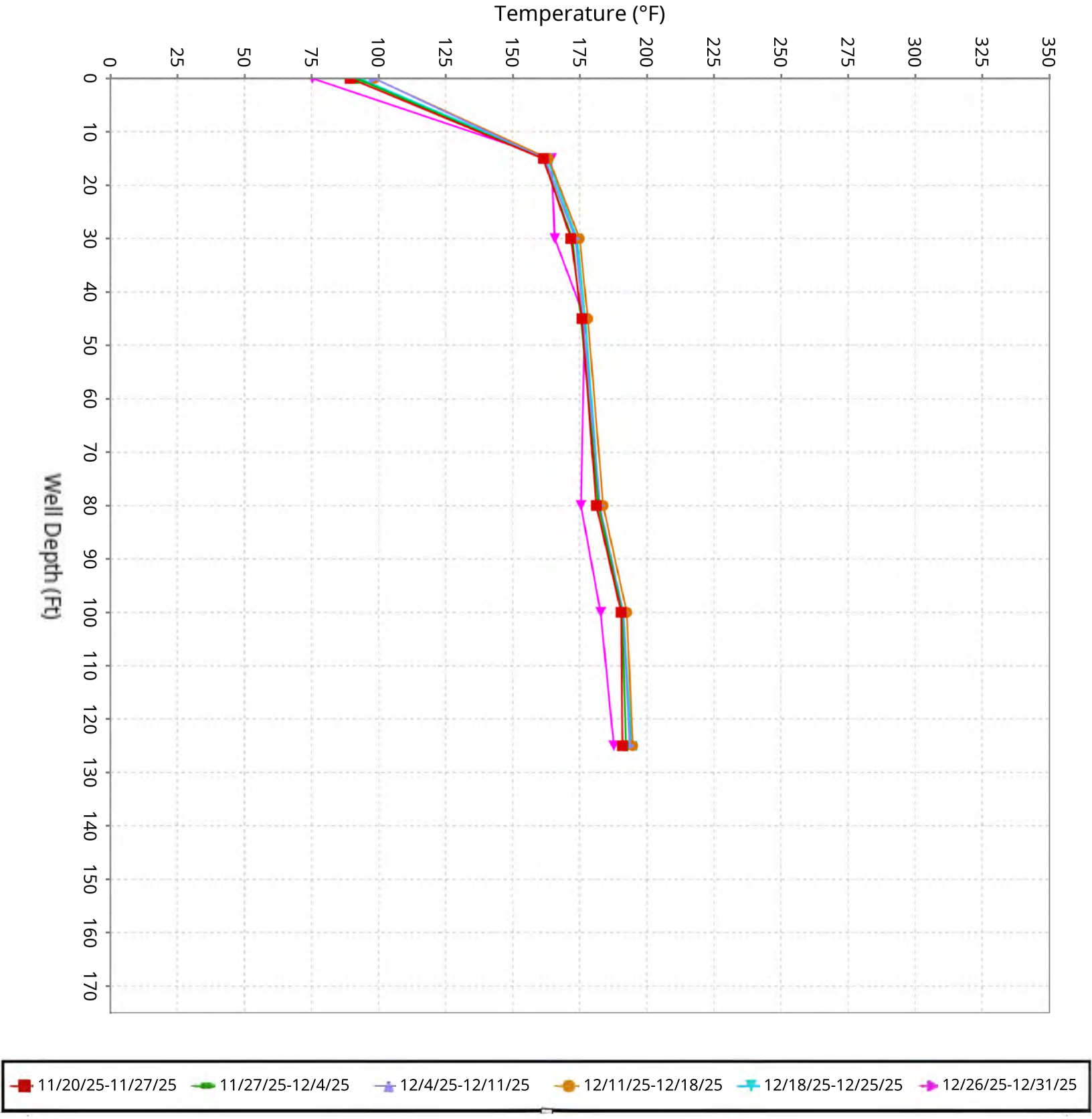

SCS ENGINEERS

Vertical Temperature Profiles from Temperature Probes at Chiquita Landfill for TP-12

Maximum data for 11/20/2025 to 12/30/2025

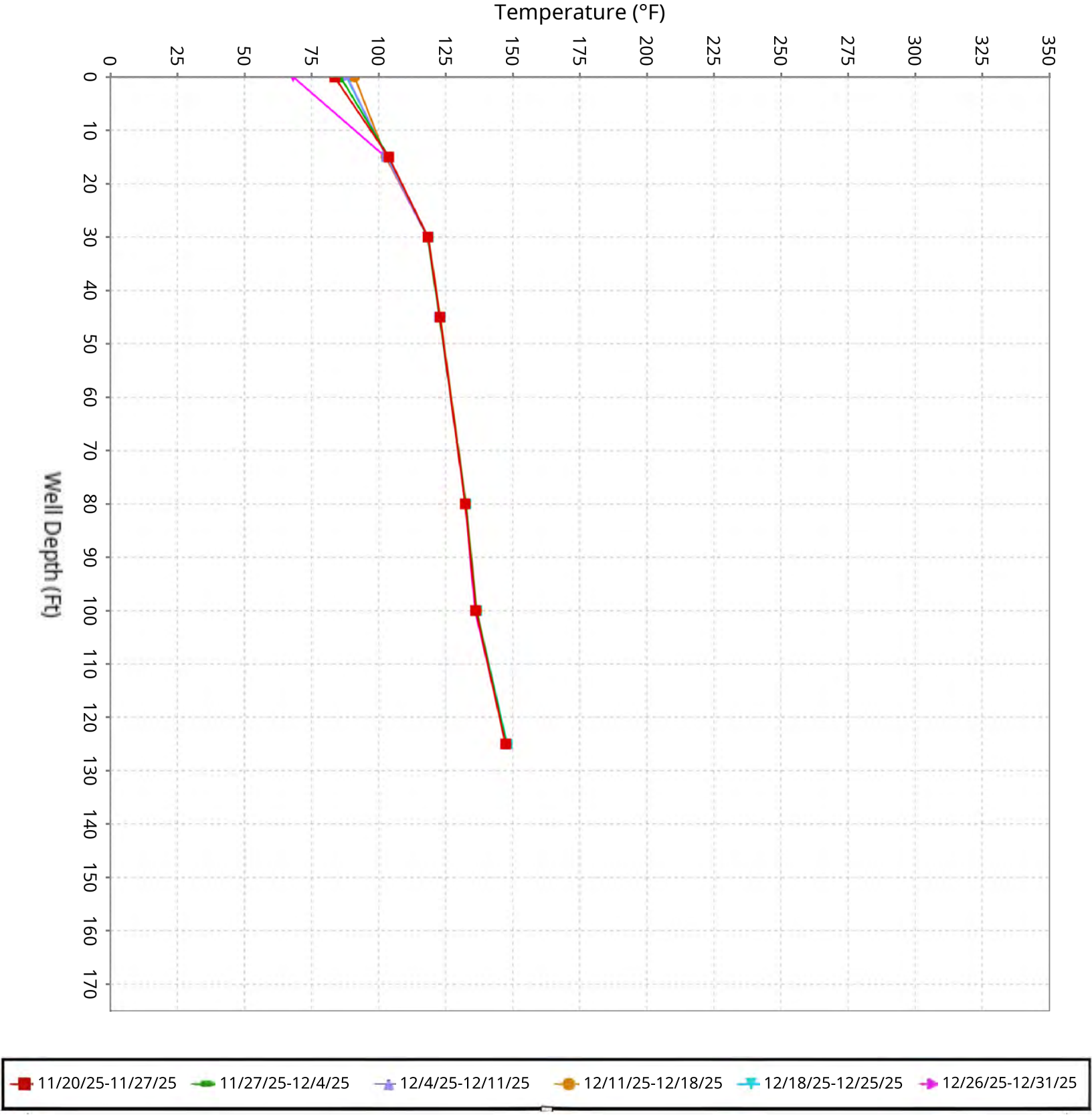

SCS ENGINEERS

Vertical Temperature Profiles from Temperature Probes at Chiquita Landfill for TP-13

Maximum data for 11/20/2025 to 12/30/2025

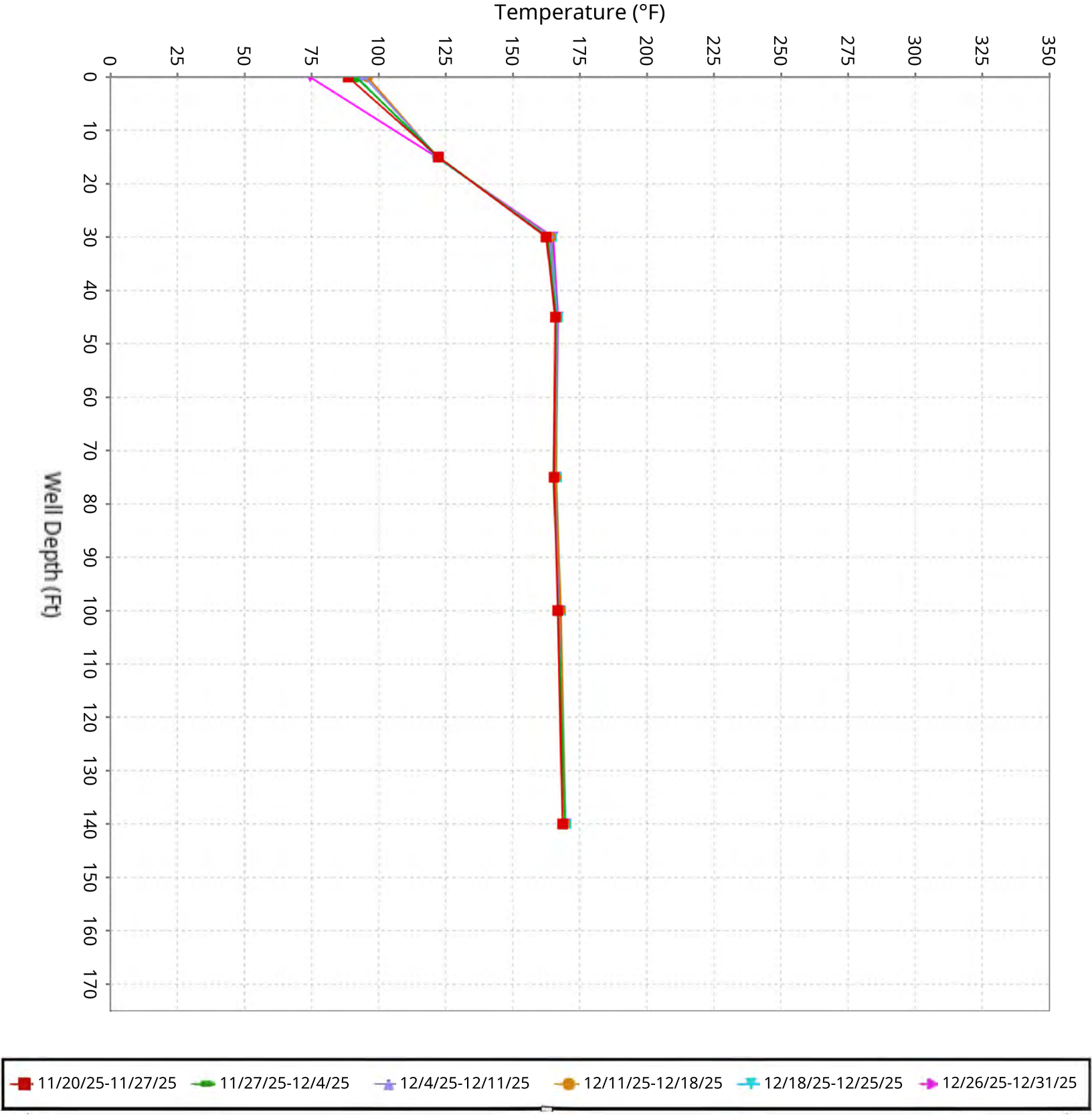

SCS ENGINEERS

Vertical Temperature Profiles from Temperature Probes at Chiquita Landfill for TP-14

Maximum data for 11/20/2025 to 12/30/2025

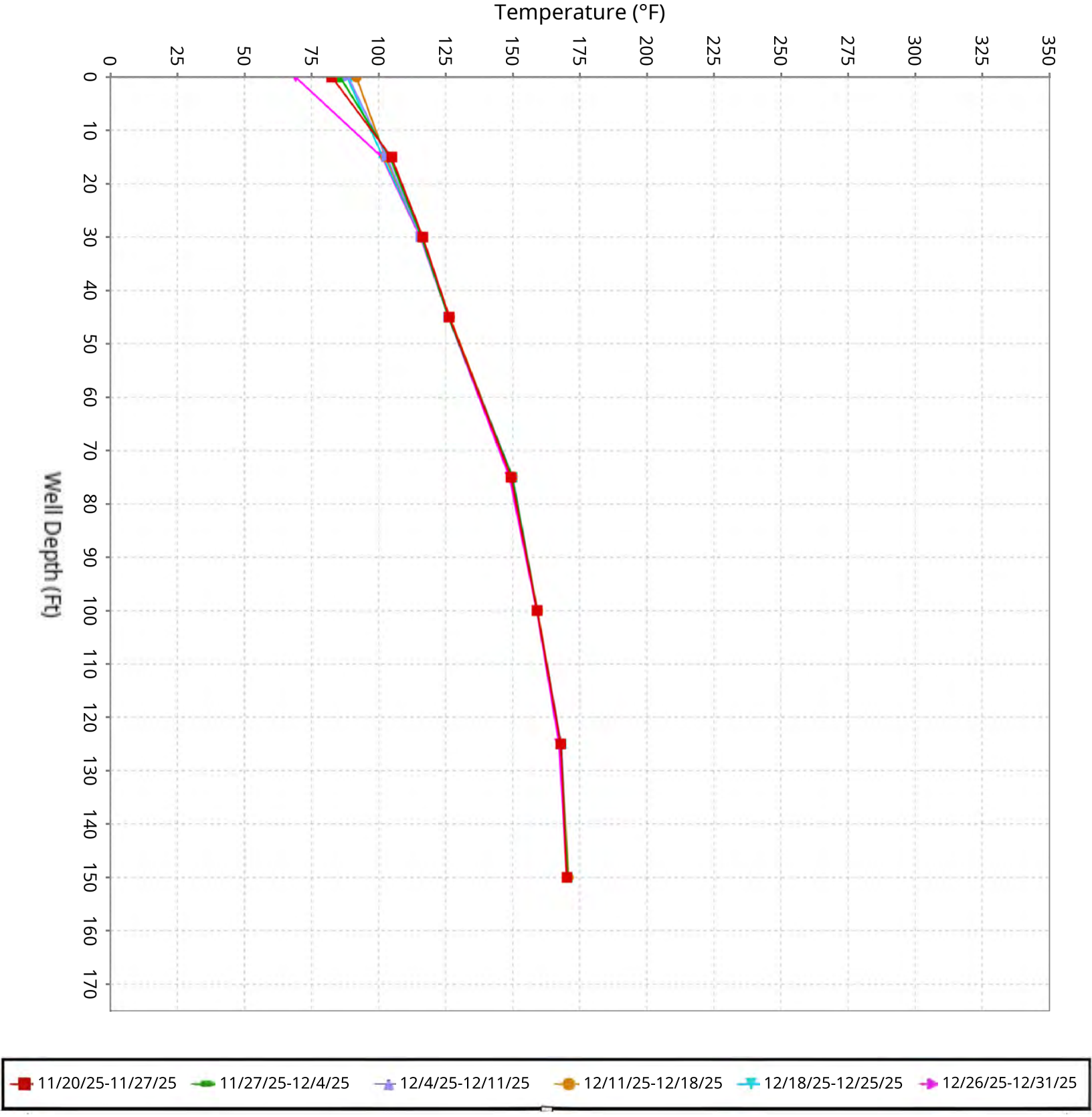

SCS ENGINEERS

Vertical Temperature Profiles from Temperature Probes at Chiquita Landfill for TP-15

Maximum data for 11/20/2025 to 12/30/2025

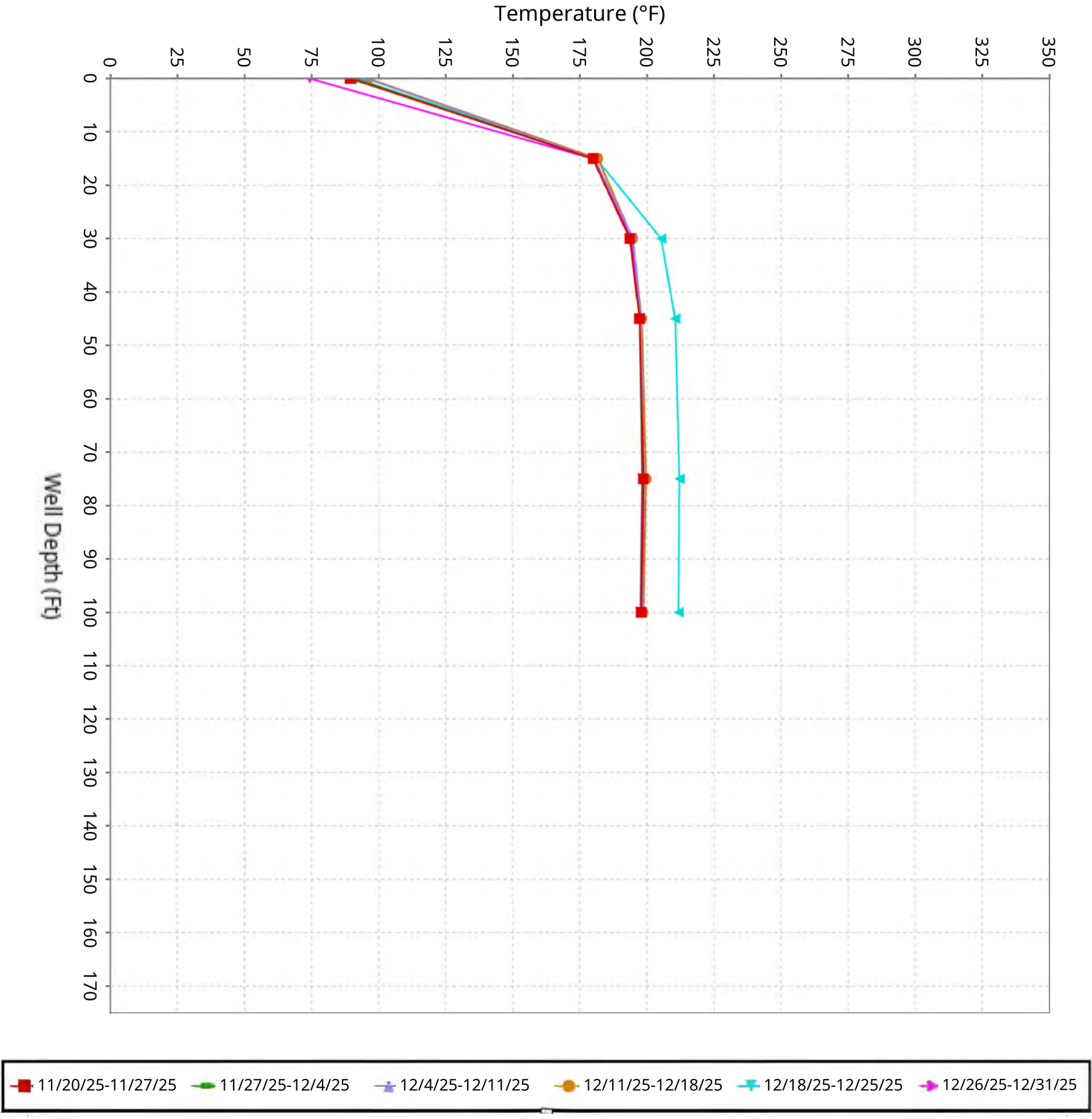

SCS ENGINEERS

Vertical Temperature Profiles from Temperature Probes at Chiquita Landfill for TP-16

Maximum data for 11/20/2025 to 12/30/2025

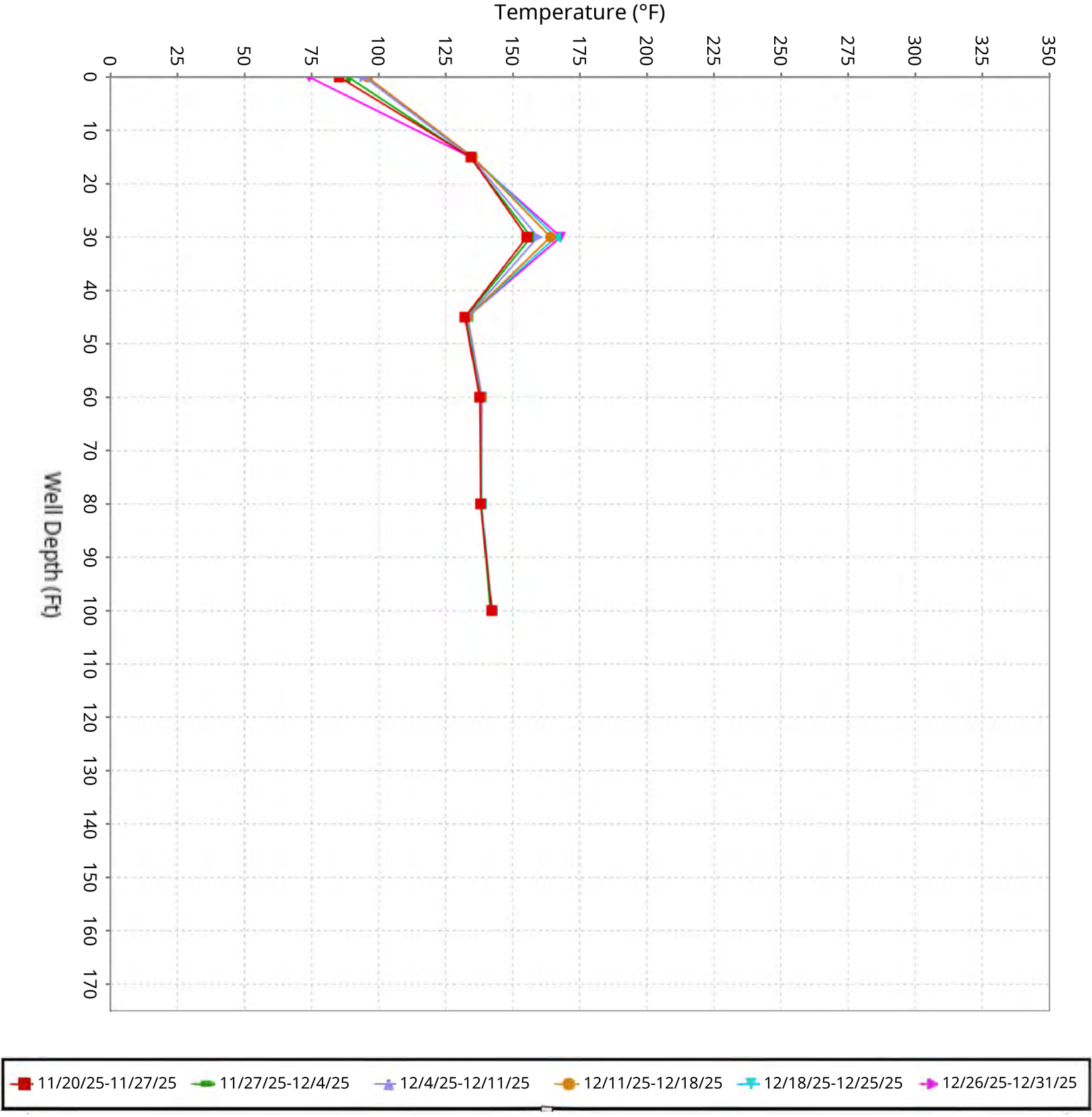

SCS ENGINEERS

Vertical Temperature Profiles from Temperature Probes at Chiquita Landfill for TP-17

Maximum data for 11/20/2025 to 12/30/2025

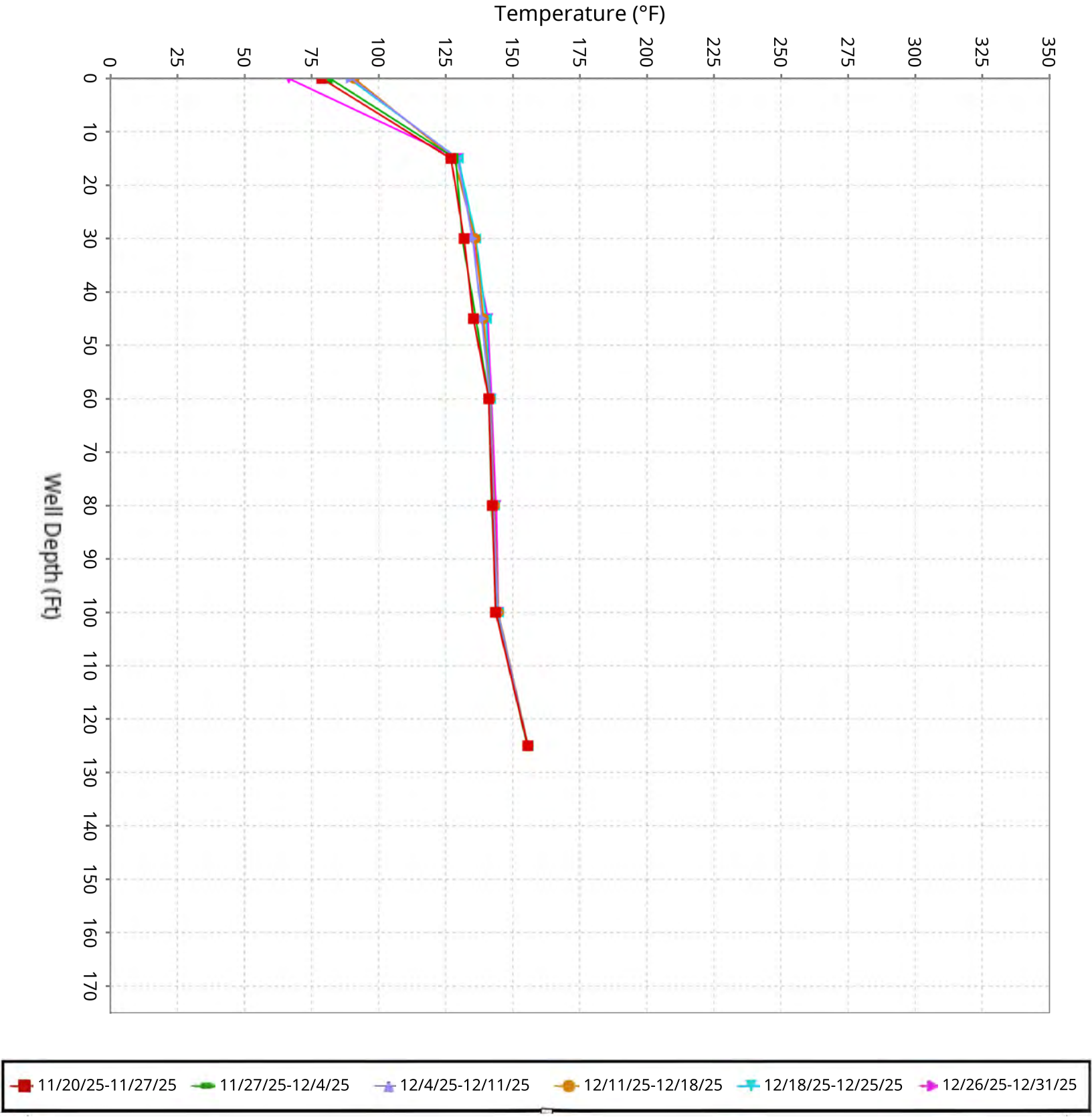

SCS ENGINEERS

Vertical Temperature Profiles from Temperature Probes at Chiquita Landfill for TP-18

Maximum data for 11/20/2025 to 12/30/2025

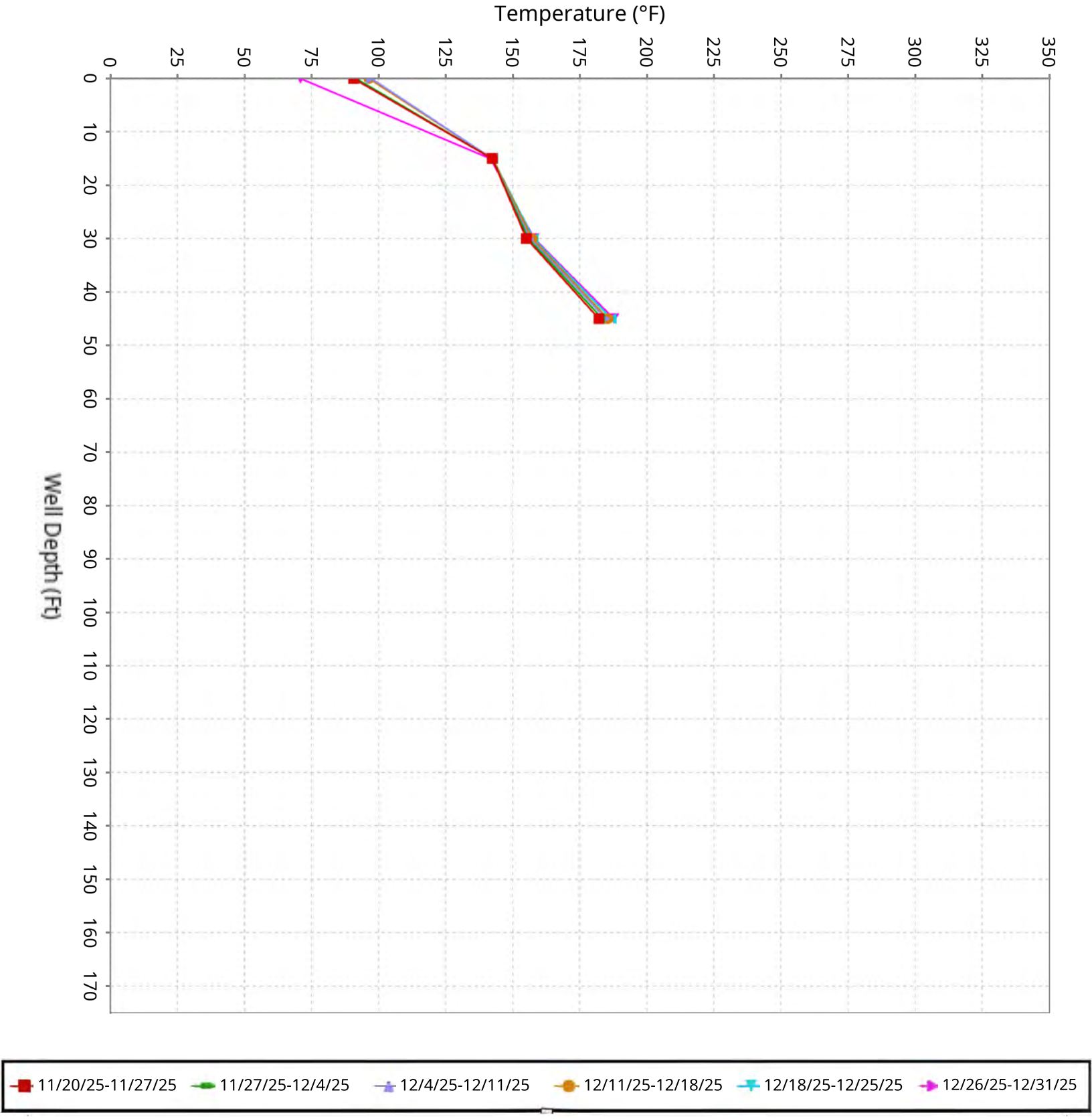

SCS ENGINEERS

Vertical Temperature Profiles from Temperature Probes at Chiquita Landfill for TP-19

Maximum data for 11/20/2025 to 12/30/2025

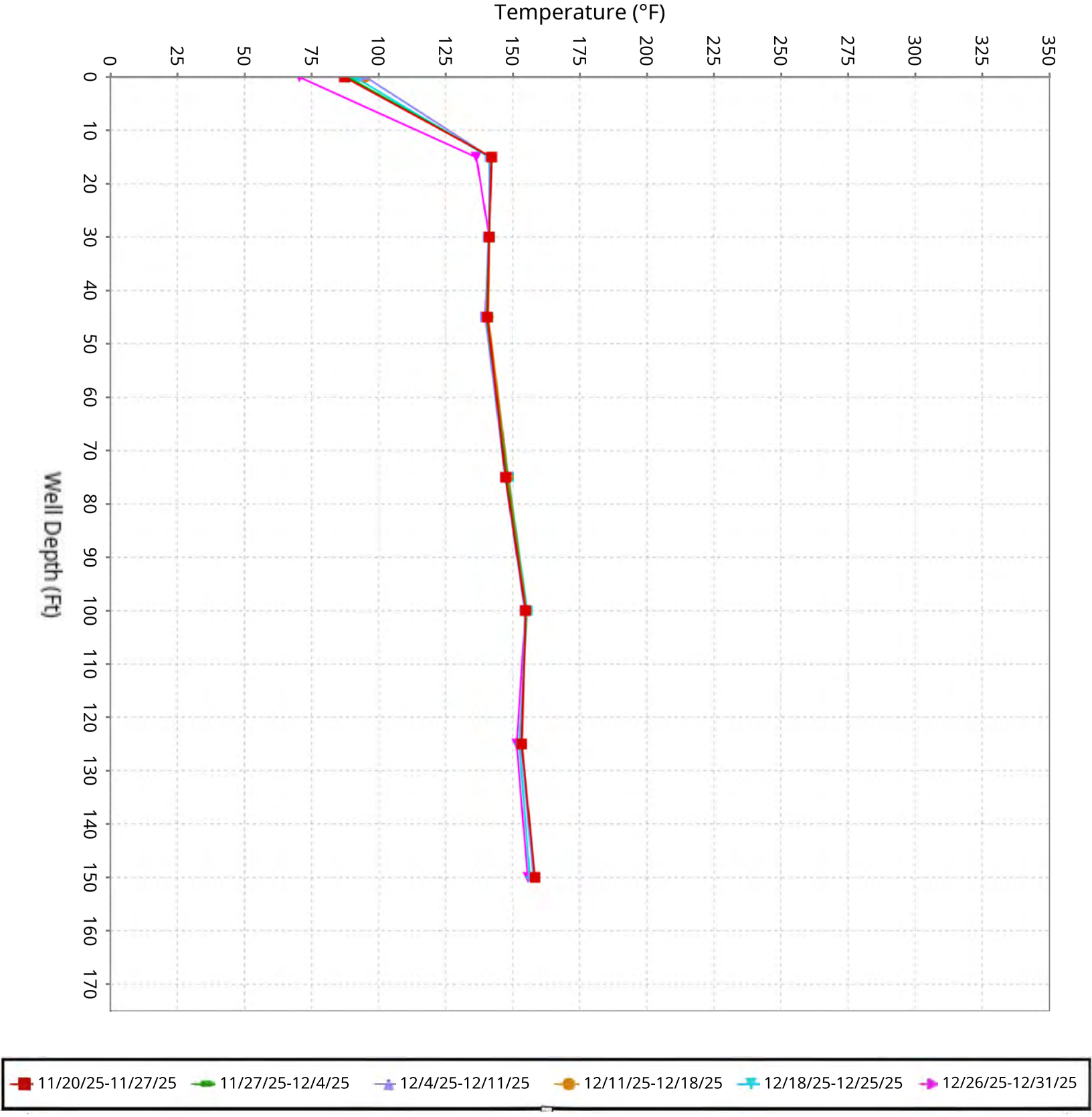

SCS ENGINEERS

Vertical Temperature Profiles from Temperature Probes at Chiquita Landfill for TP-20

Maximum data for 11/20/2025 to 12/30/2025

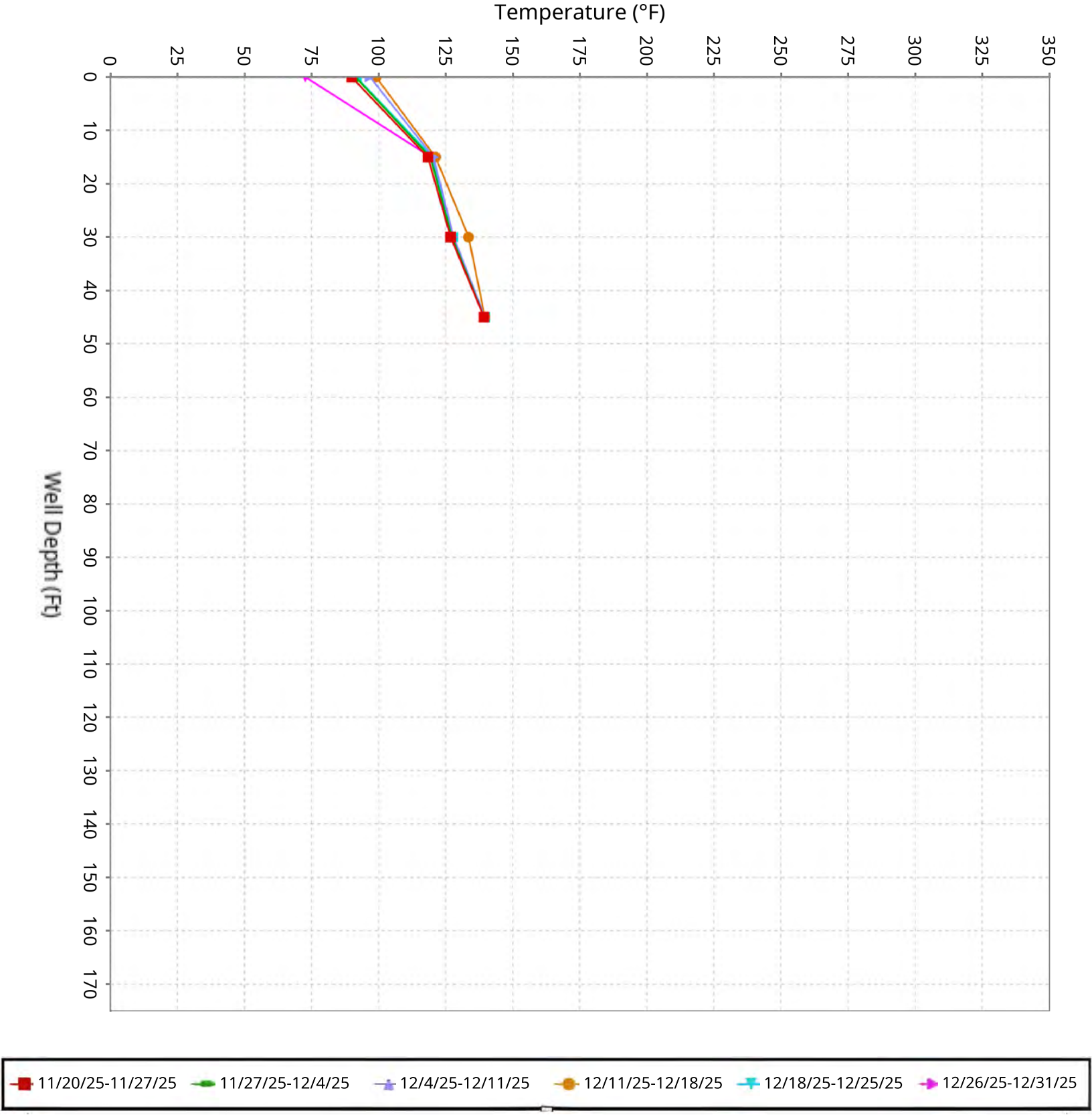

SCS ENGINEERS

Vertical Temperature Profiles from Temperature Probes at Chiquita Landfill for TP-21

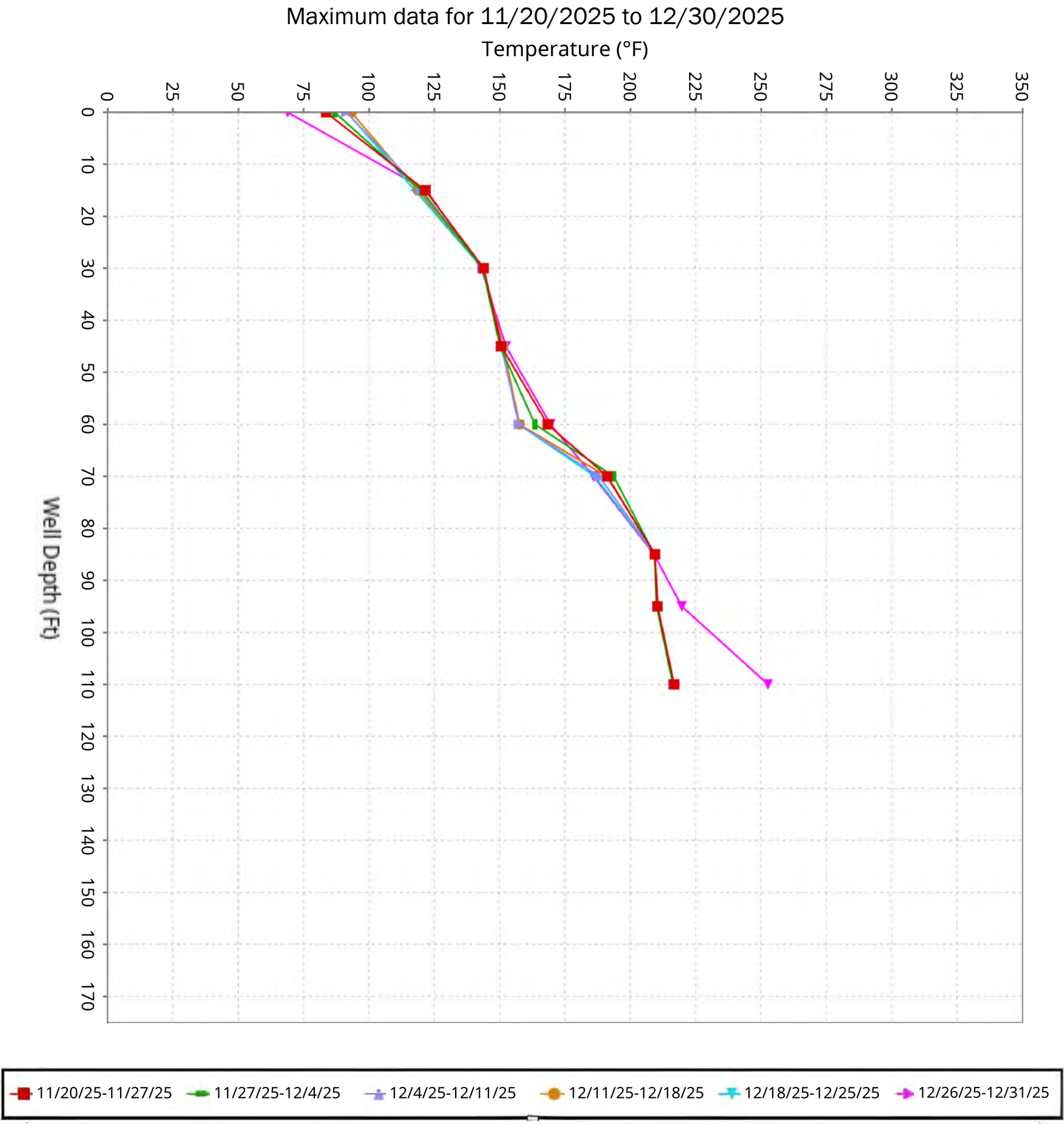

SCS ENGINEERS

Vertical Temperature Profiles from Temperature Probes at Chiquita Landfill for TP-24

Maximum data for 11/20/2025 to 12/30/2025

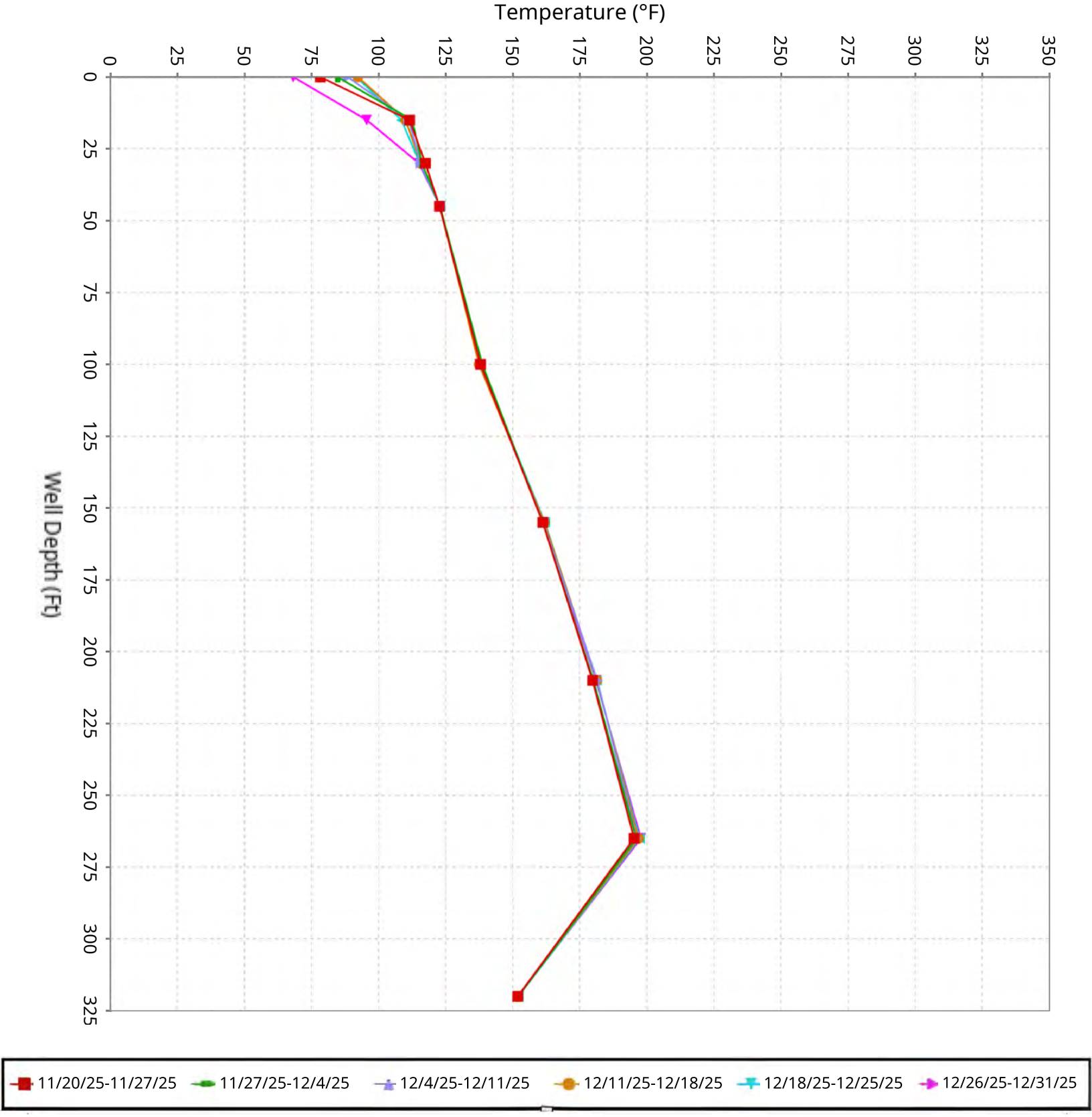

SCS ENGINEERS

Vertical Temperature Profiles from Temperature Probes at Chiquita Landfill for TP-25

Maximum data for 11/20/2025 to 12/30/2025

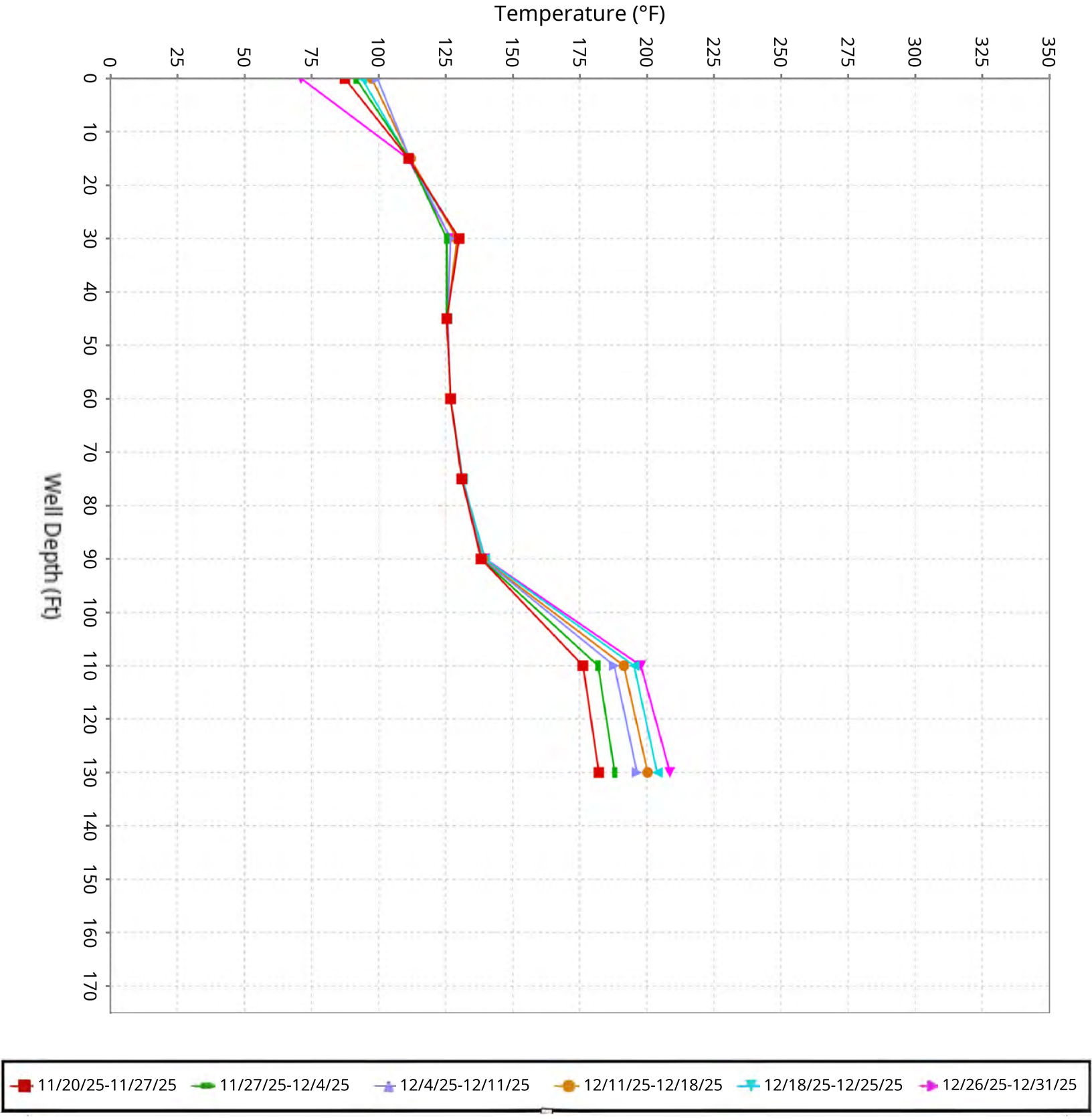

SCS ENGINEERS

Vertical Temperature Profiles from Temperature Probes at Chiquita Landfill for TP-26

Maximum data for 11/20/2025 to 12/30/2025

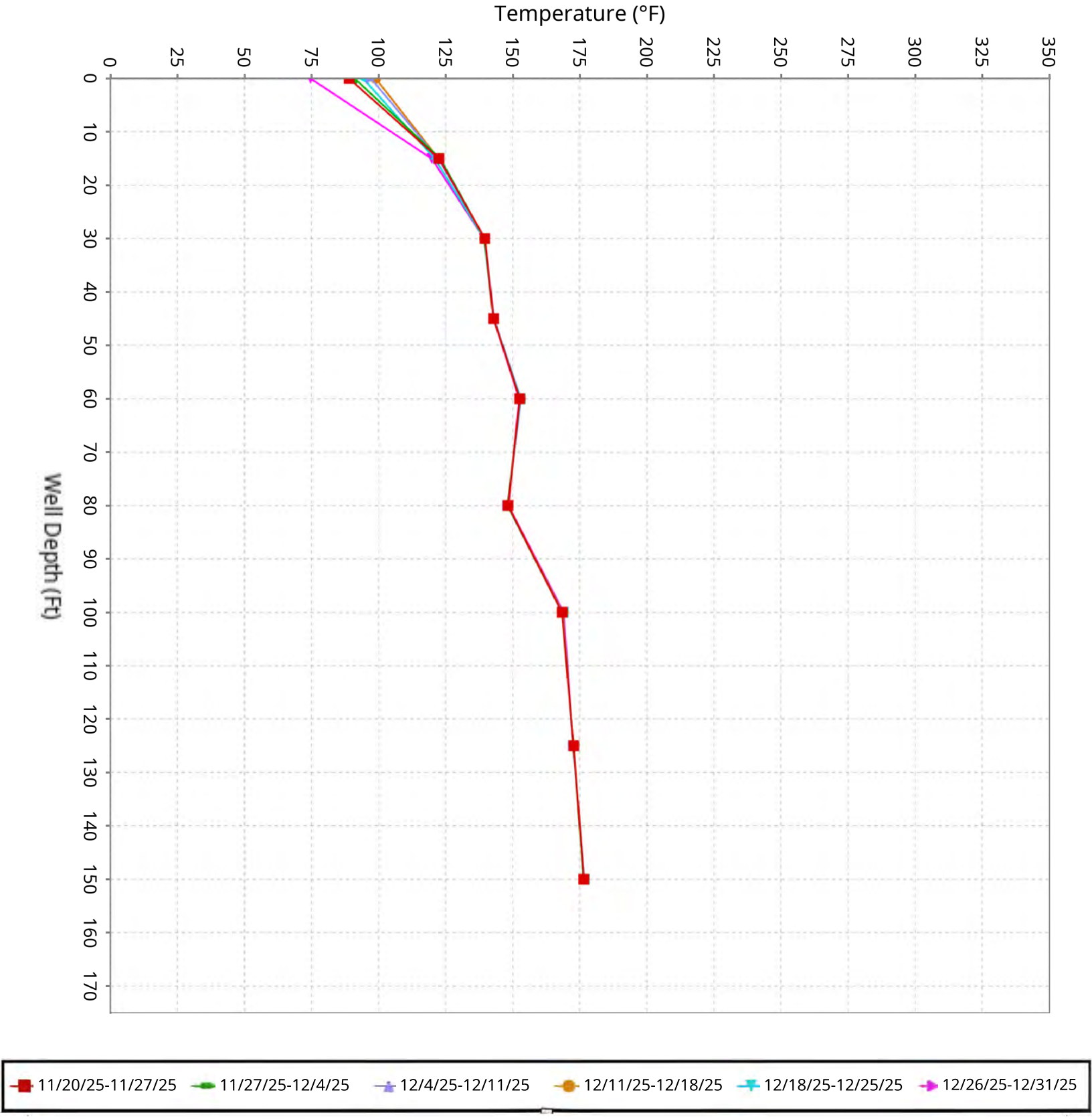

SCS ENGINEERS

Vertical Temperature Profiles from Temperature Probes at Chiquita Landfill for TP-27

Maximum data for 11/20/2025 to 12/30/2025

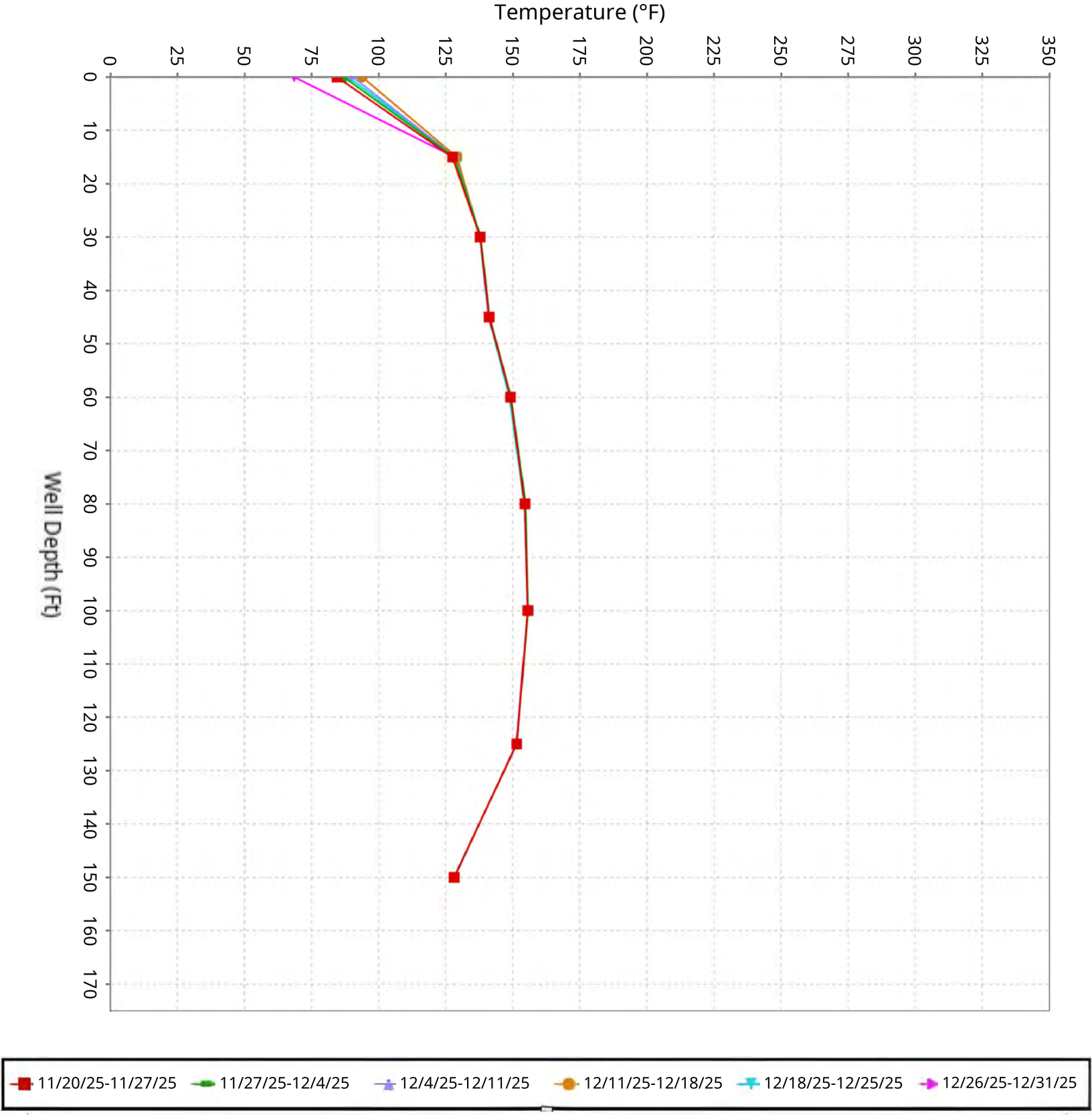

SCS ENGINEERS

Vertical Temperature Profiles from Temperature Probes at Chiquita Landfill for TP-28

Maximum data for 11/20/2025 to 12/30/2025

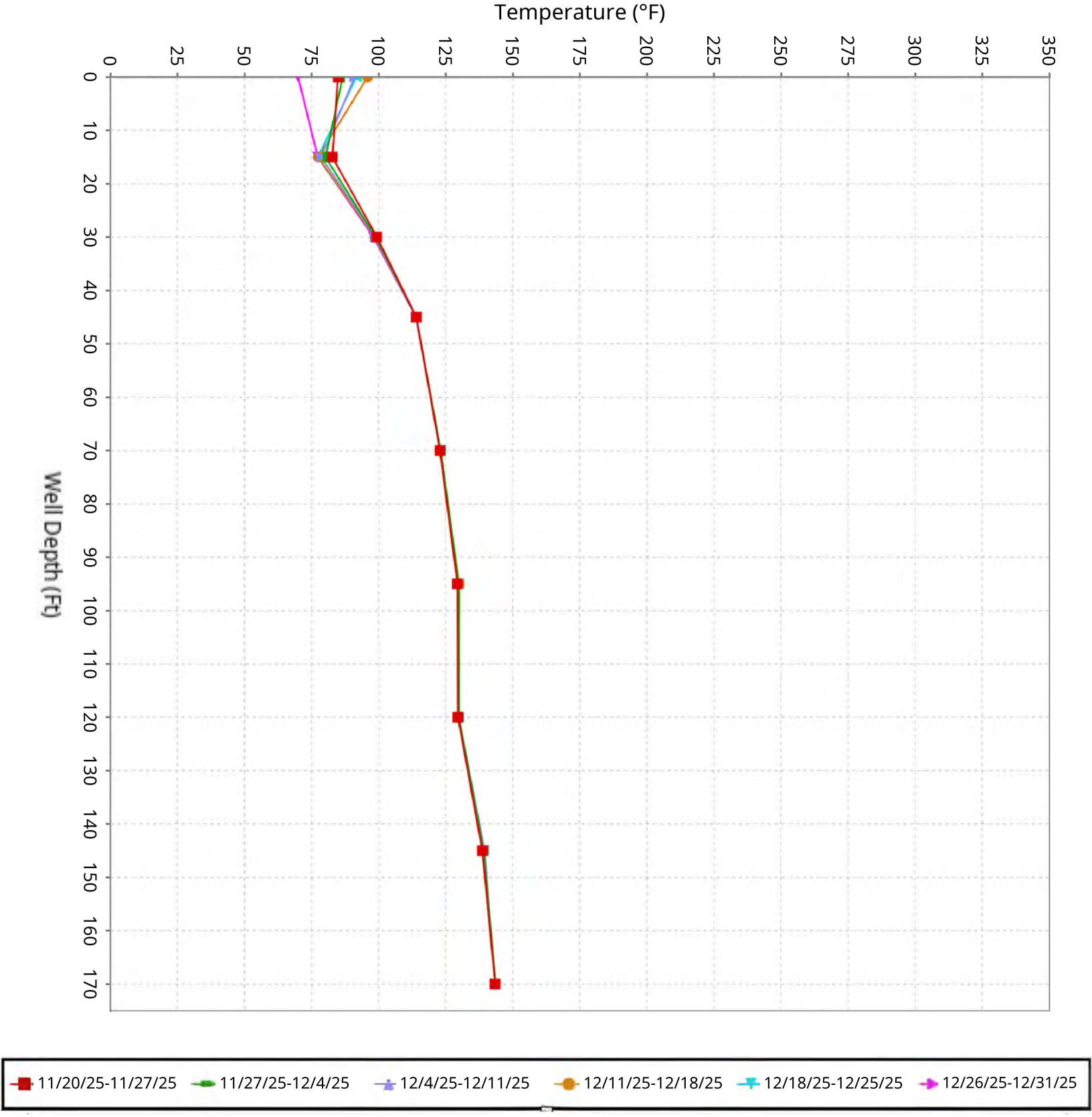

SCS ENGINEERS

Vertical Temperature Profiles from Temperature Probes at Chiquita Landfill for TP-29

Maximum data for 11/20/2025 to 12/30/2025

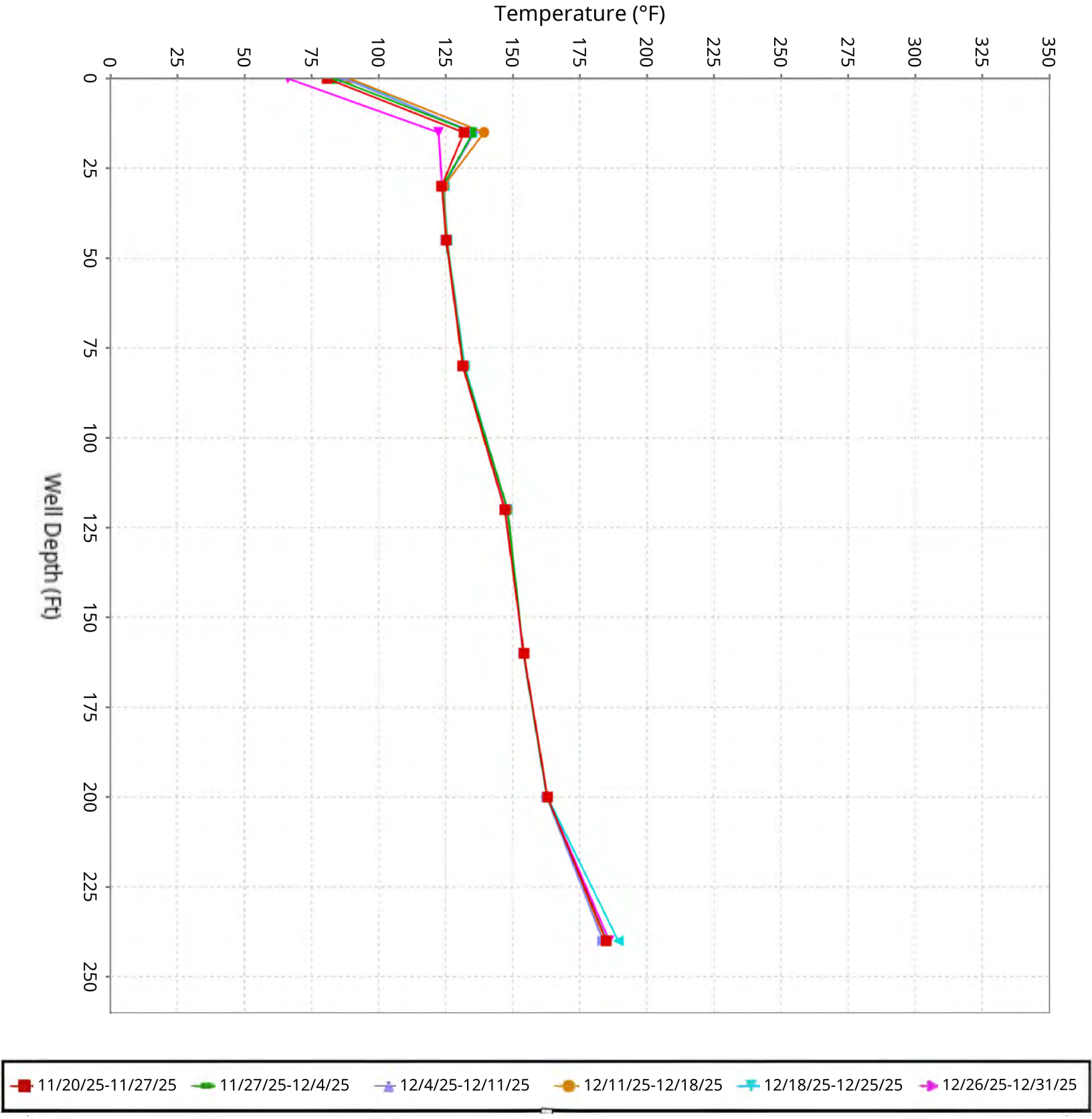

SCS ENGINEERS

Vertical Temperature Profiles from Temperature Probes at Chiquita Landfill for TP-30

Maximum data for 11/20/2025 to 12/30/2025

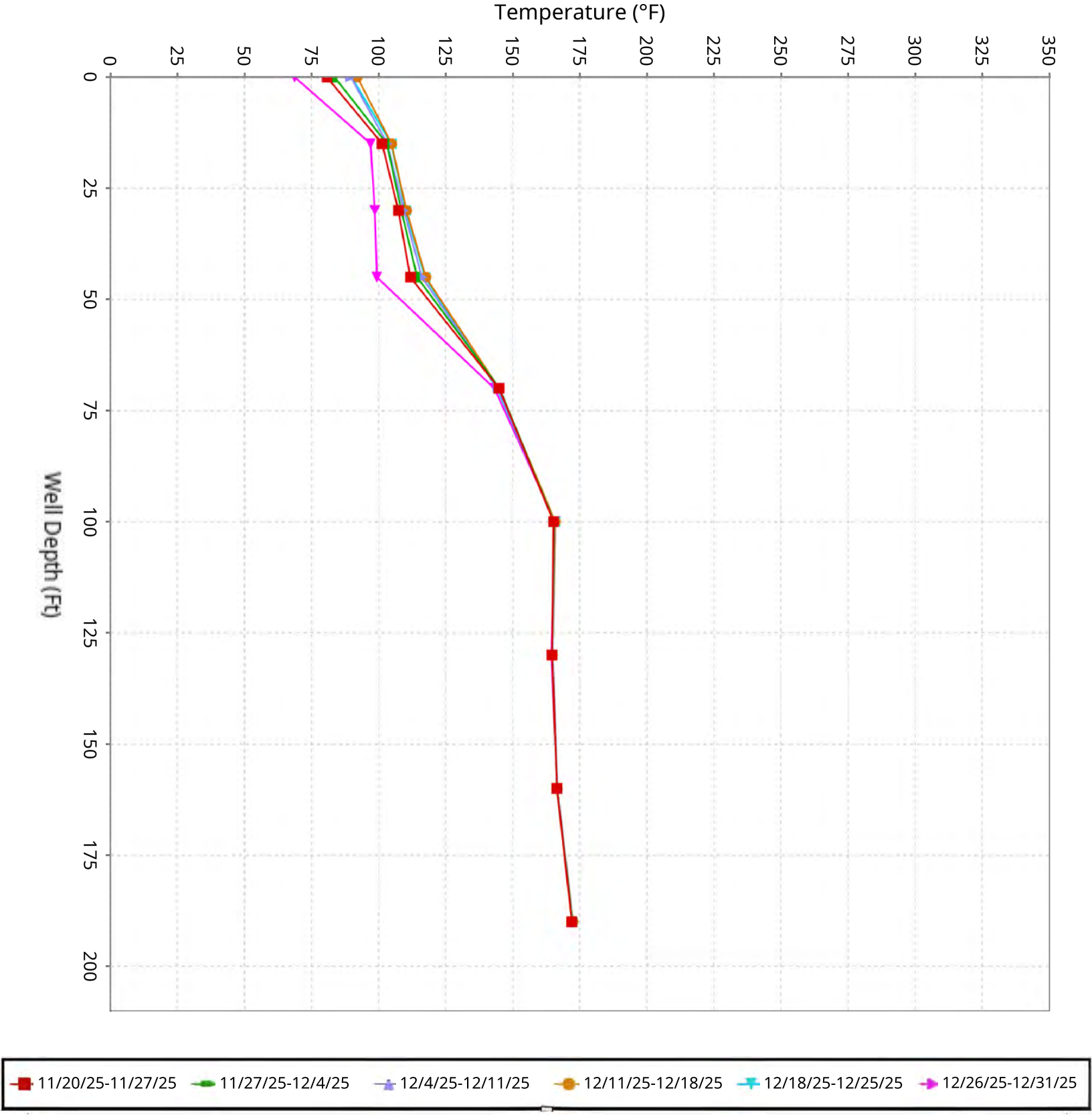

SCS ENGINEERS

Vertical Temperature Profiles from Temperature Probes at Chiquita Landfill for TP-31

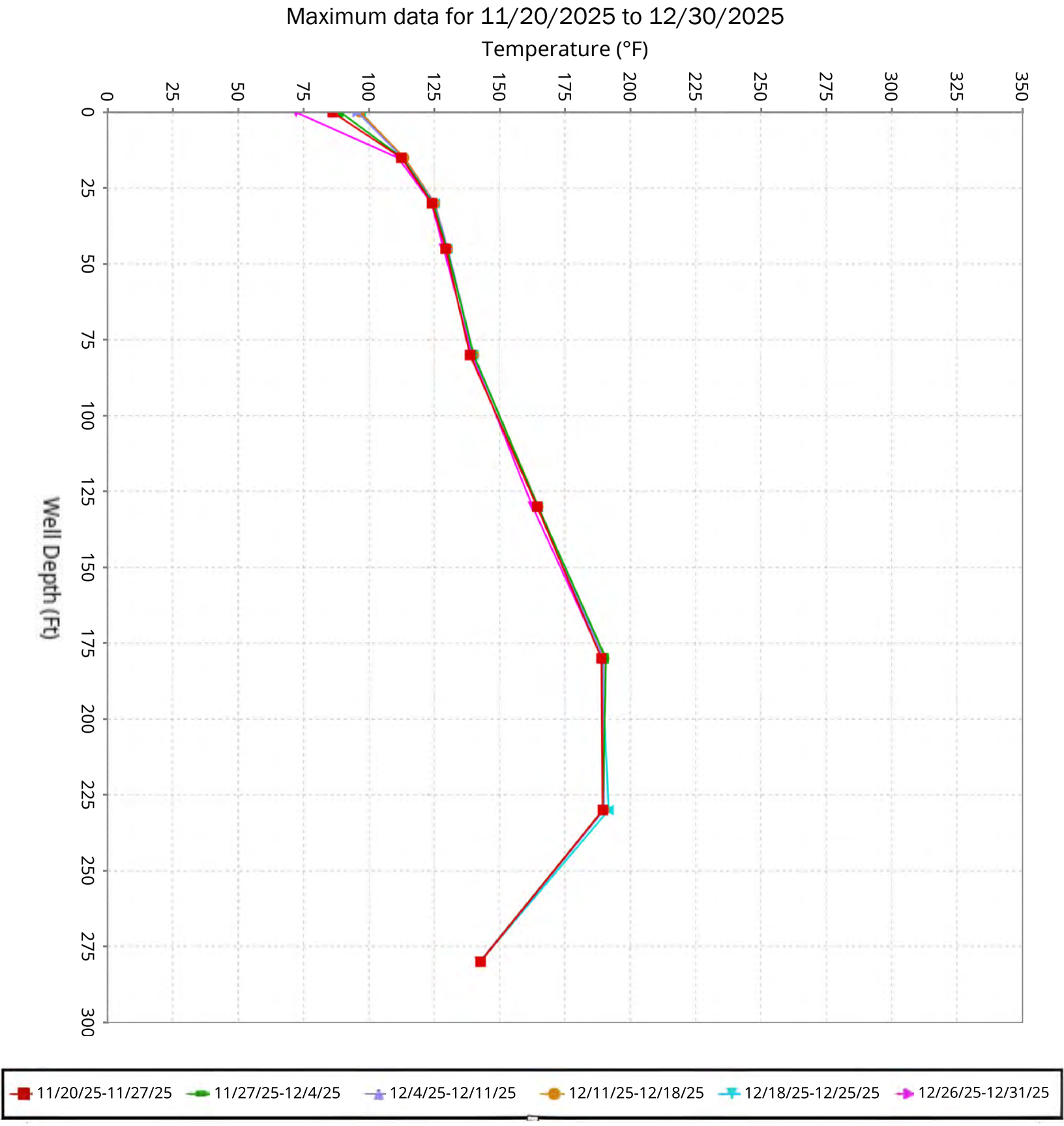

SCS ENGINEERS

Vertical Temperature Profiles from Temperature Probes at Chiquita Landfill for TP-32

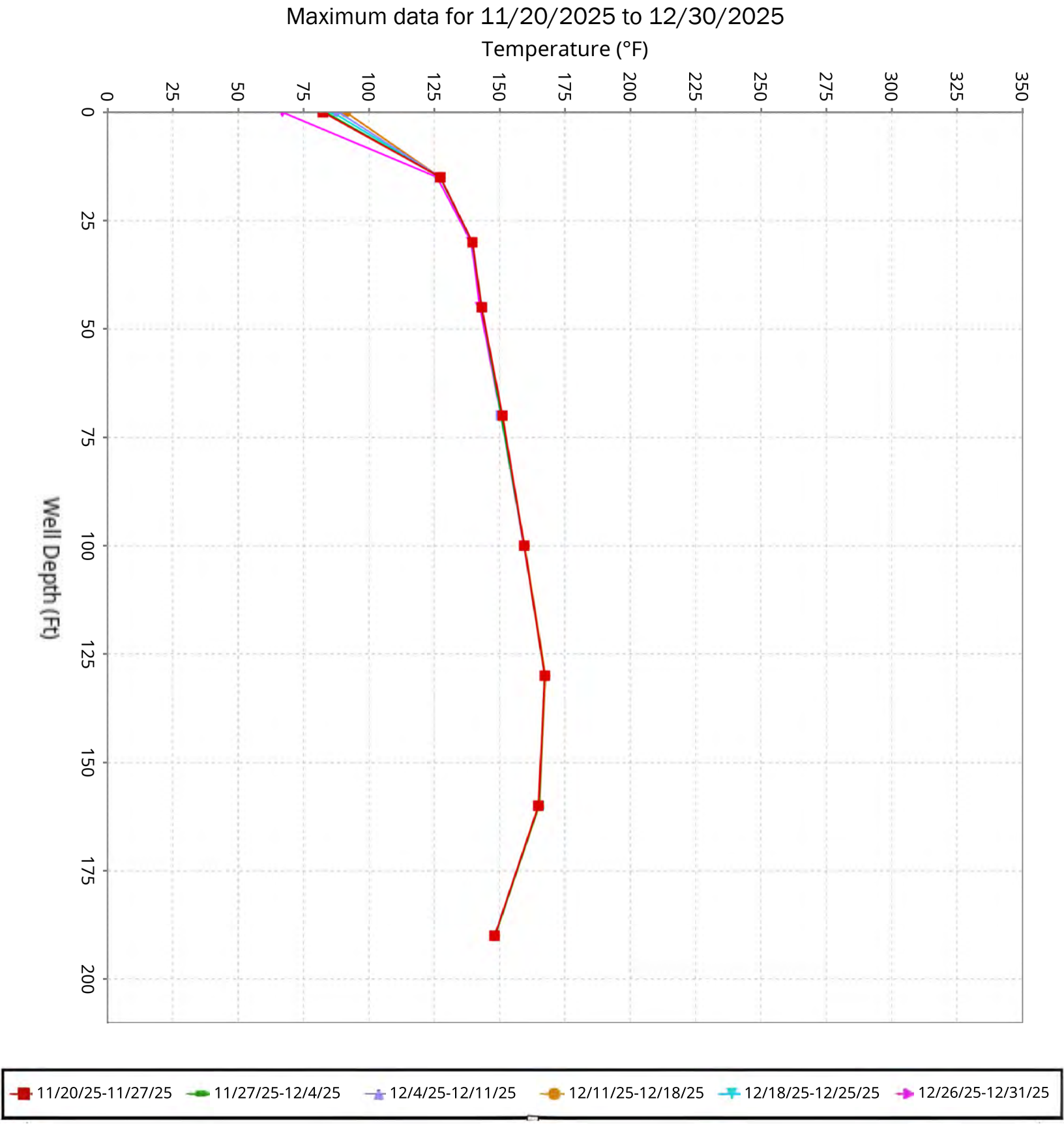

SCS ENGINEERS

Vertical Temperature Profiles from Temperature Probes at Chiquita Landfill for TP-34

Maximum data for 11/20/2025 to 12/30/2025

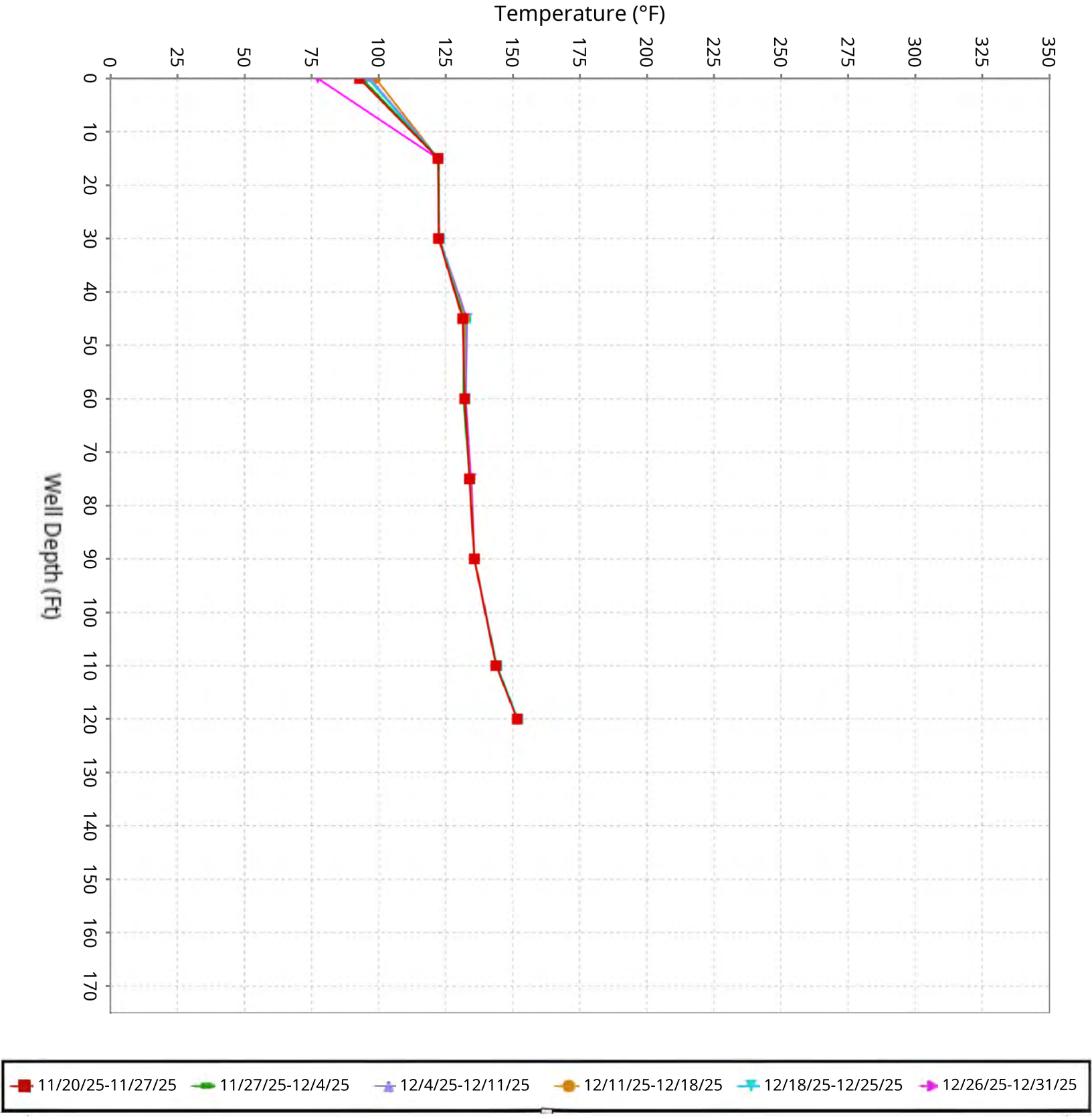

SCS ENGINEERS

Vertical Temperature Profiles from Temperature Probes at Chiquita Landfill for TP-35

Maximum data for 11/20/2025 to 12/30/2025

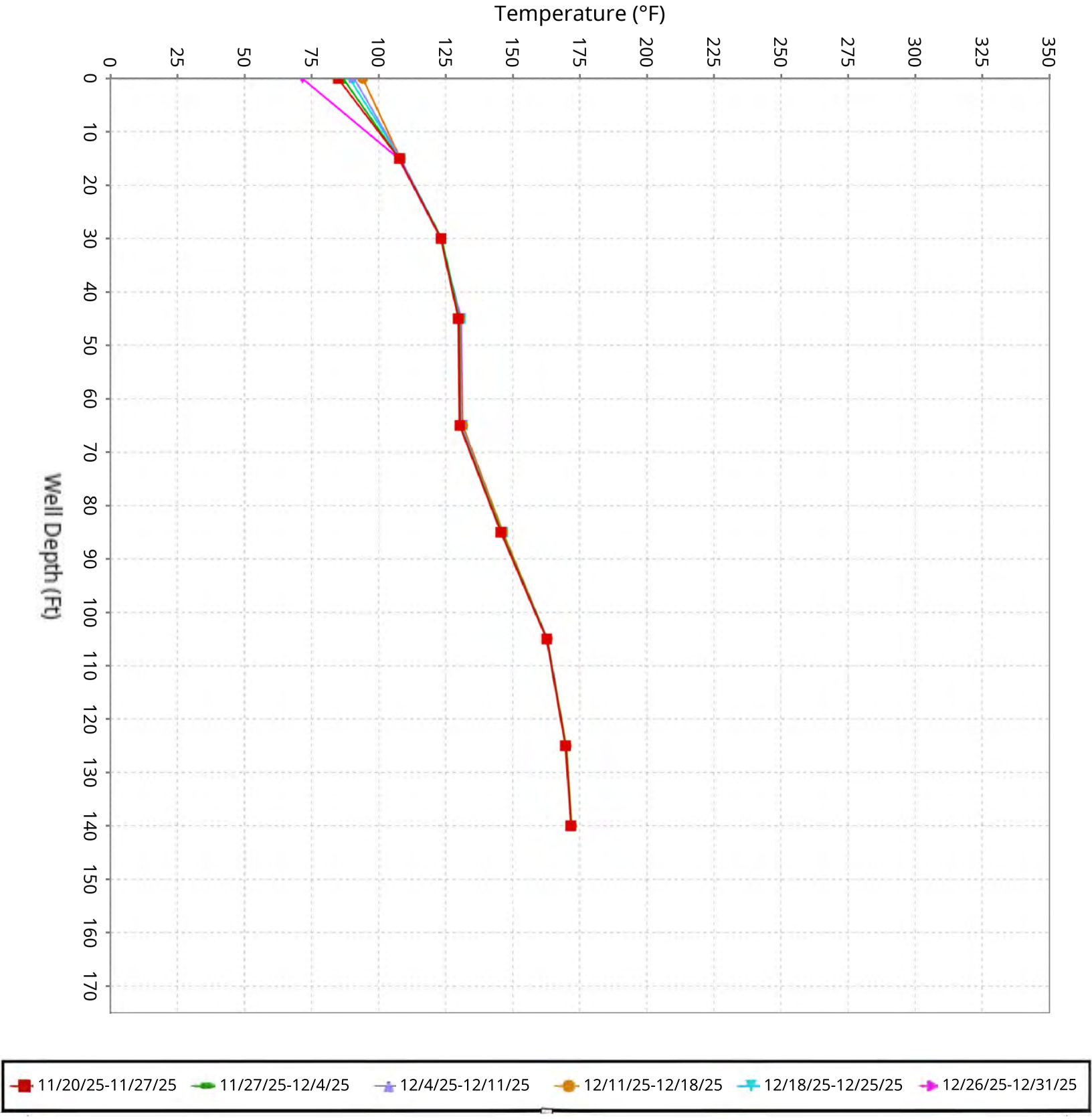

SCS ENGINEERS

Vertical Temperature Profiles from Temperature Probes at Chiquita Landfill for TP-36

Maximum data for 11/20/2025 to 12/30/2025

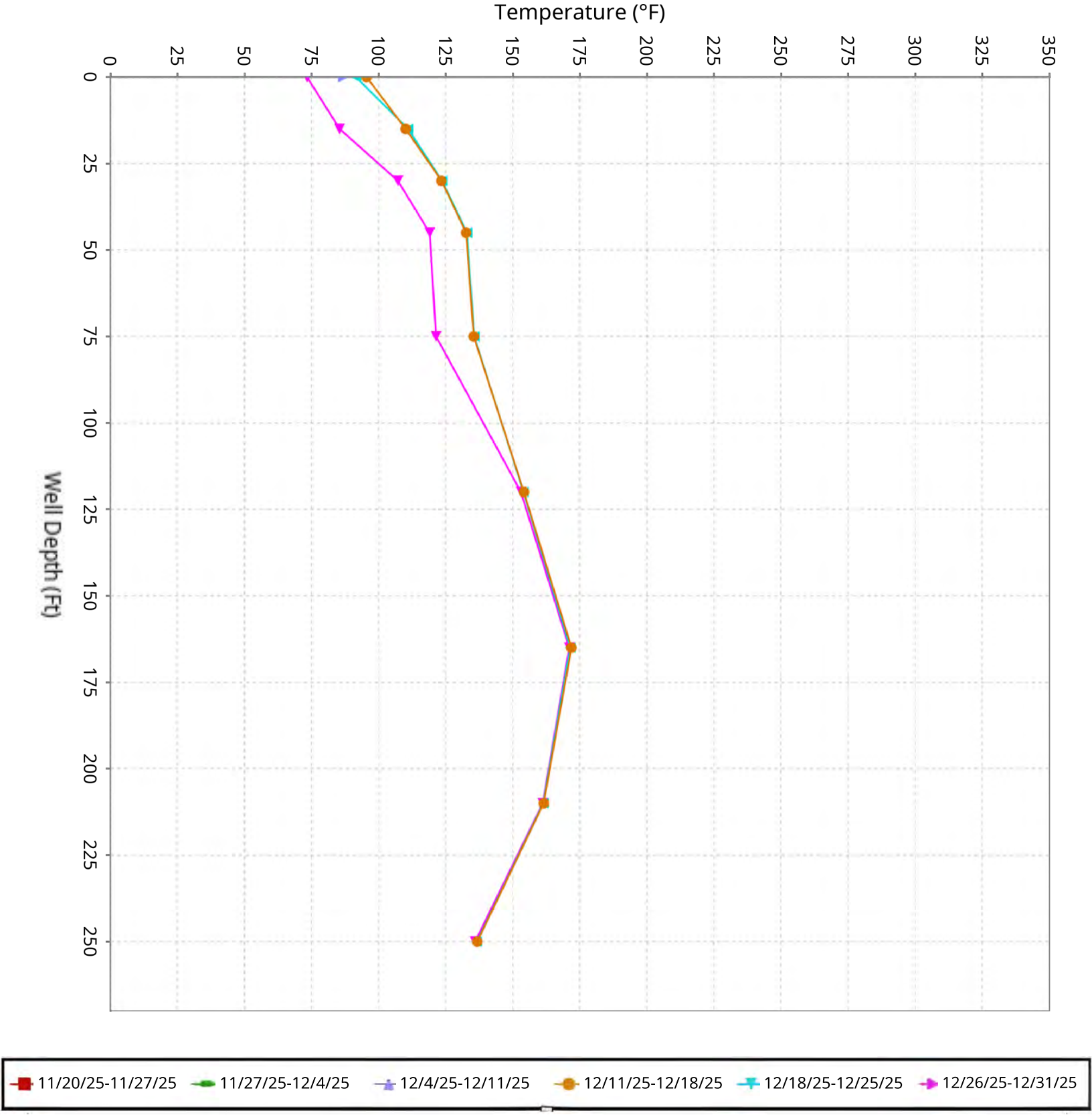

SCS ENGINEERS

Vertical Temperature Profiles from Temperature Probes at Chiquita Landfill for TP-37

Maximum data for 11/20/2025 to 12/30/2025

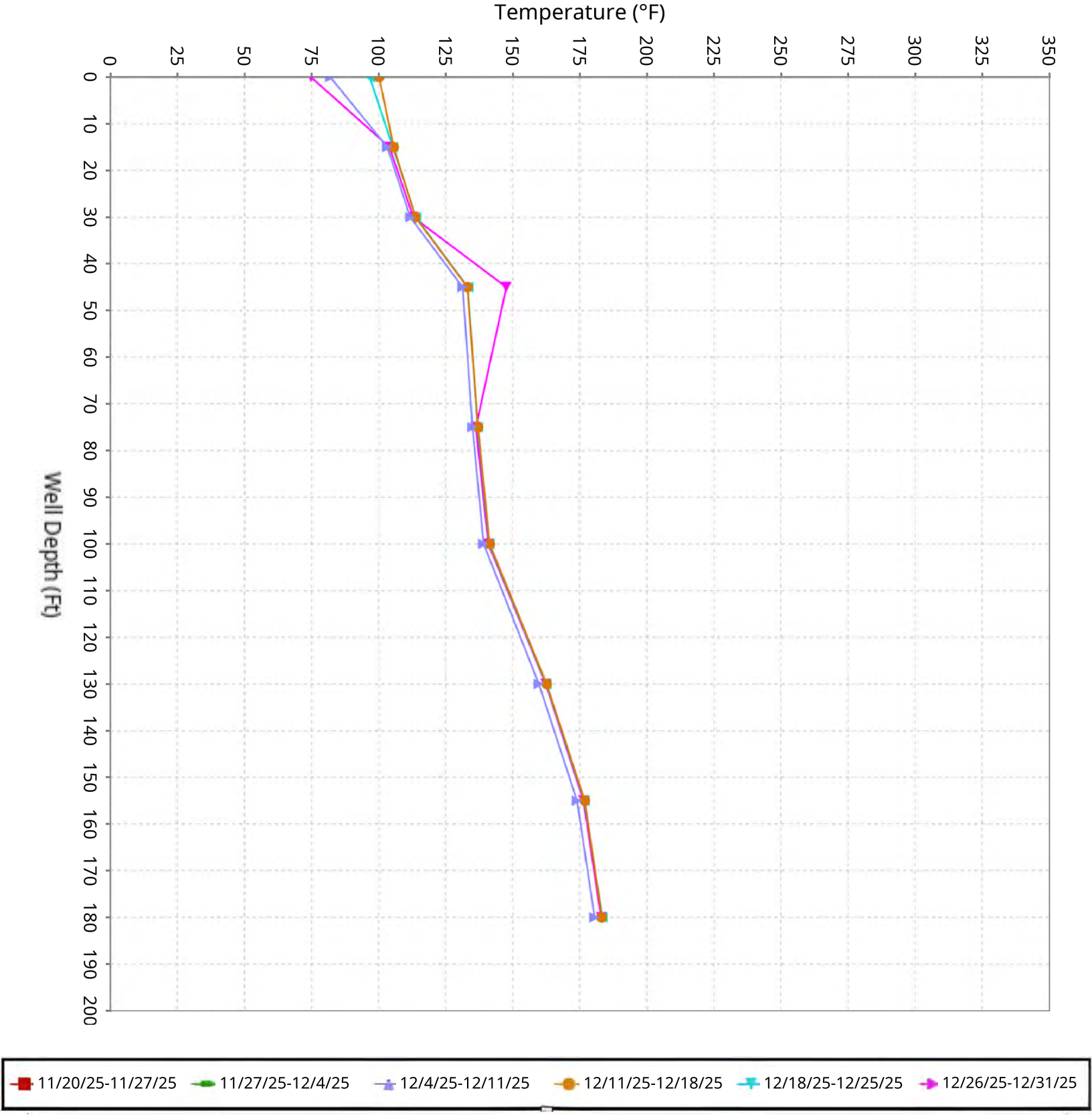

SCS ENGINEERS

Vertical Temperature Profiles from Temperature Probes at Chiquita Landfill for TP-38

Maximum data for 11/20/2025 to 12/30/2025

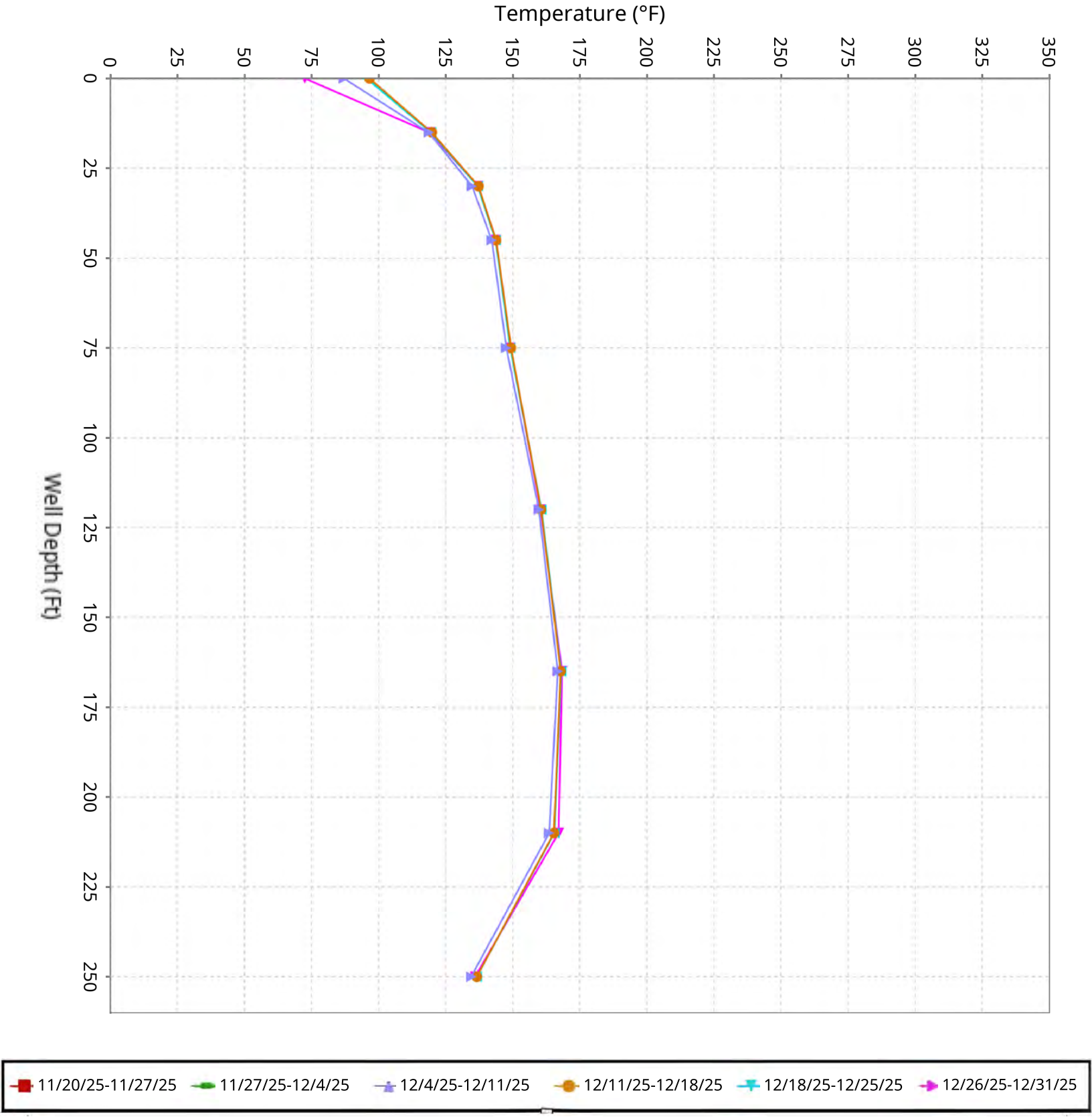

SCS ENGINEERS

Vertical Temperature Profiles from Temperature Probes at Chiquita Landfill for TP-39

Maximum data for 11/20/2025 to 12/30/2025

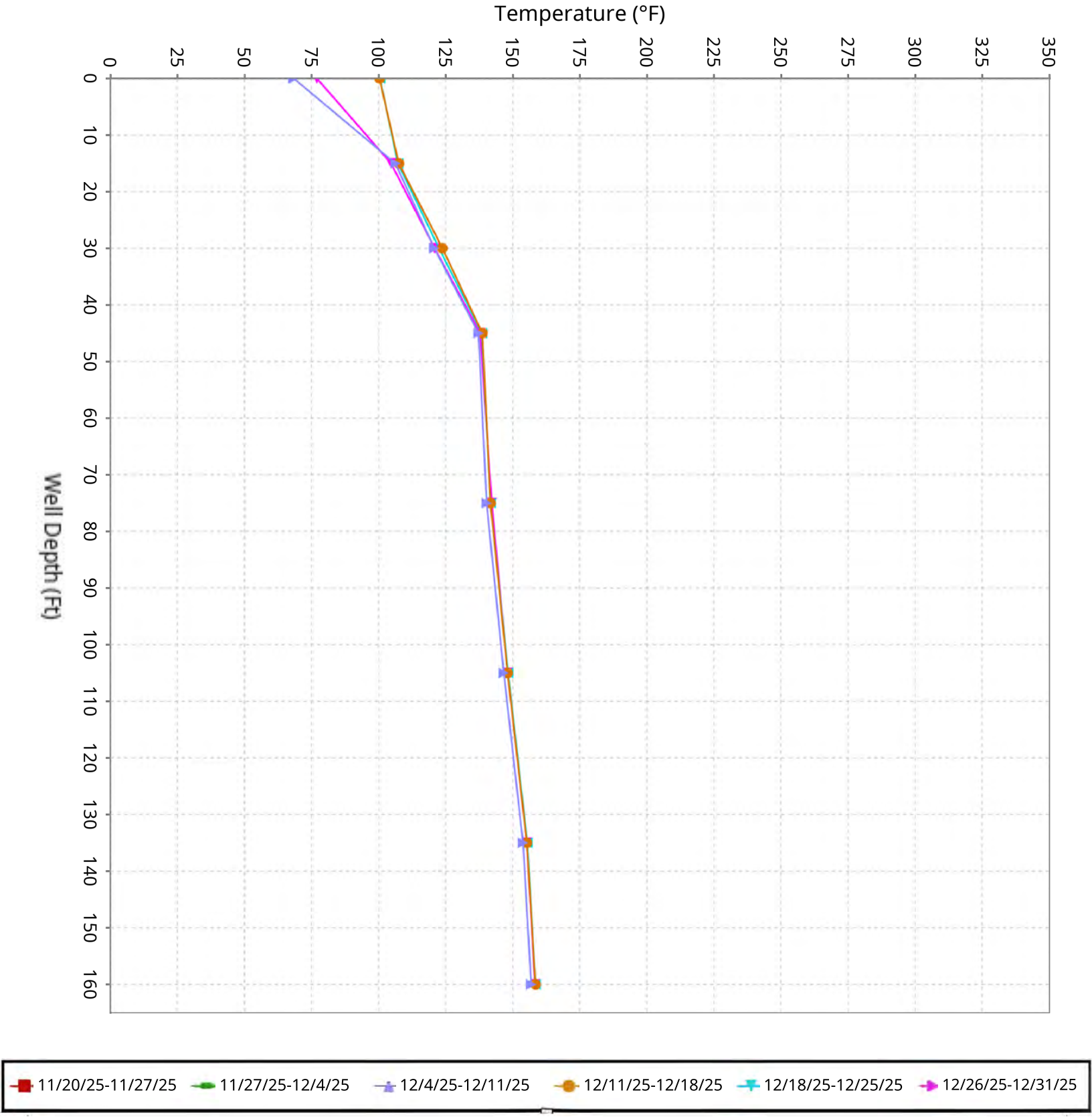

SCS ENGINEERS

Vertical Temperature Profiles from Temperature Probes at Chiquita Landfill for TP-40

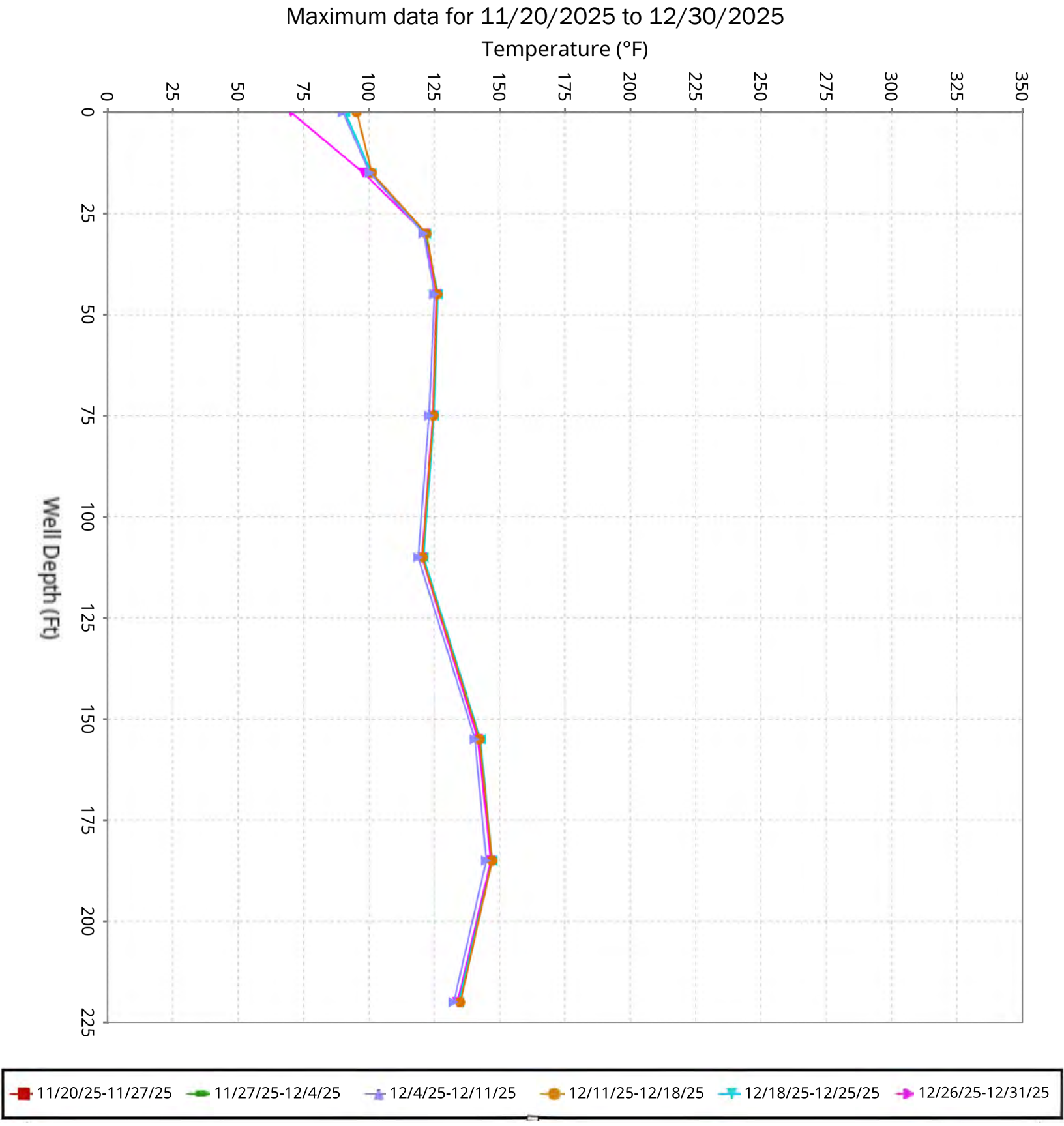

SCS ENGINEERS

Maximum Vertical Temperature Map from Temperature Probes at Chiquita Landfill

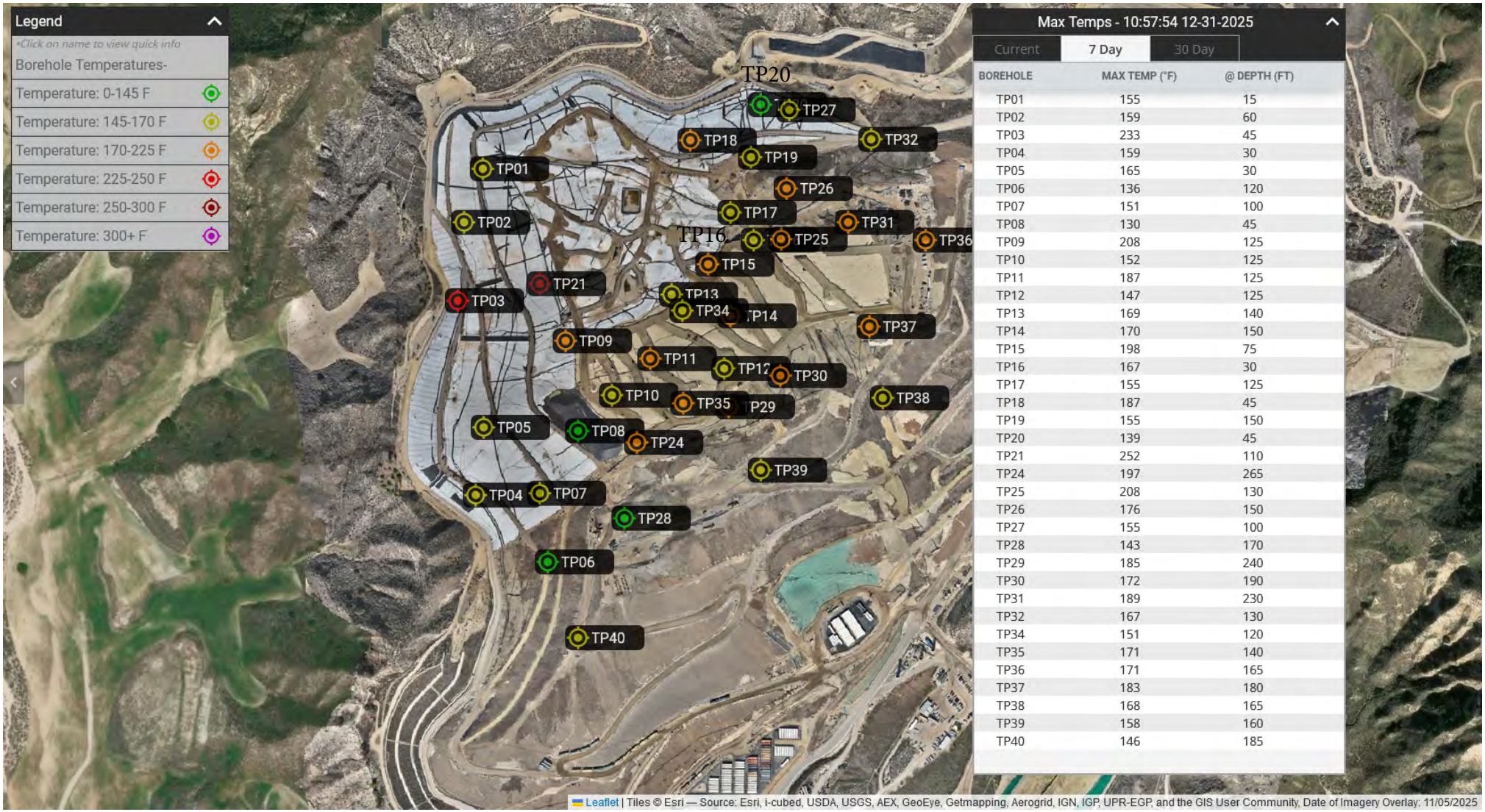

Max Temps - 10:57:54 12-31-2025

Current | 7 Day | 30 Day

BOREHOLE	MAX TEMP (°F)	@ DEPTH (FT)
TP01	155	15
TP02	159	60
TP03	233	45
TP04	159	30
TP05	165	30
TP06	136	120
TP07	151	100
TP08	130	45
TP09	208	125
TP10	152	125
TP11	187	125
TP12	147	125
TP13	169	140
TP14	170	150
TP15	198	75
TP16	167	30
TP17	155	125
TP18	187	45
TP19	155	150
TP20	139	45
TP21	252	110
TP24	197	265
TP25	208	130
TP26	176	150
TP27	155	100
TP28	143	170
TP29	185	240
TP30	172	190
TP31	189	230
TP32	167	130
TP34	151	120
TP35	171	140
TP36	171	165
TP37	183	180
TP38	168	165
TP39	158	160
TP40	146	185

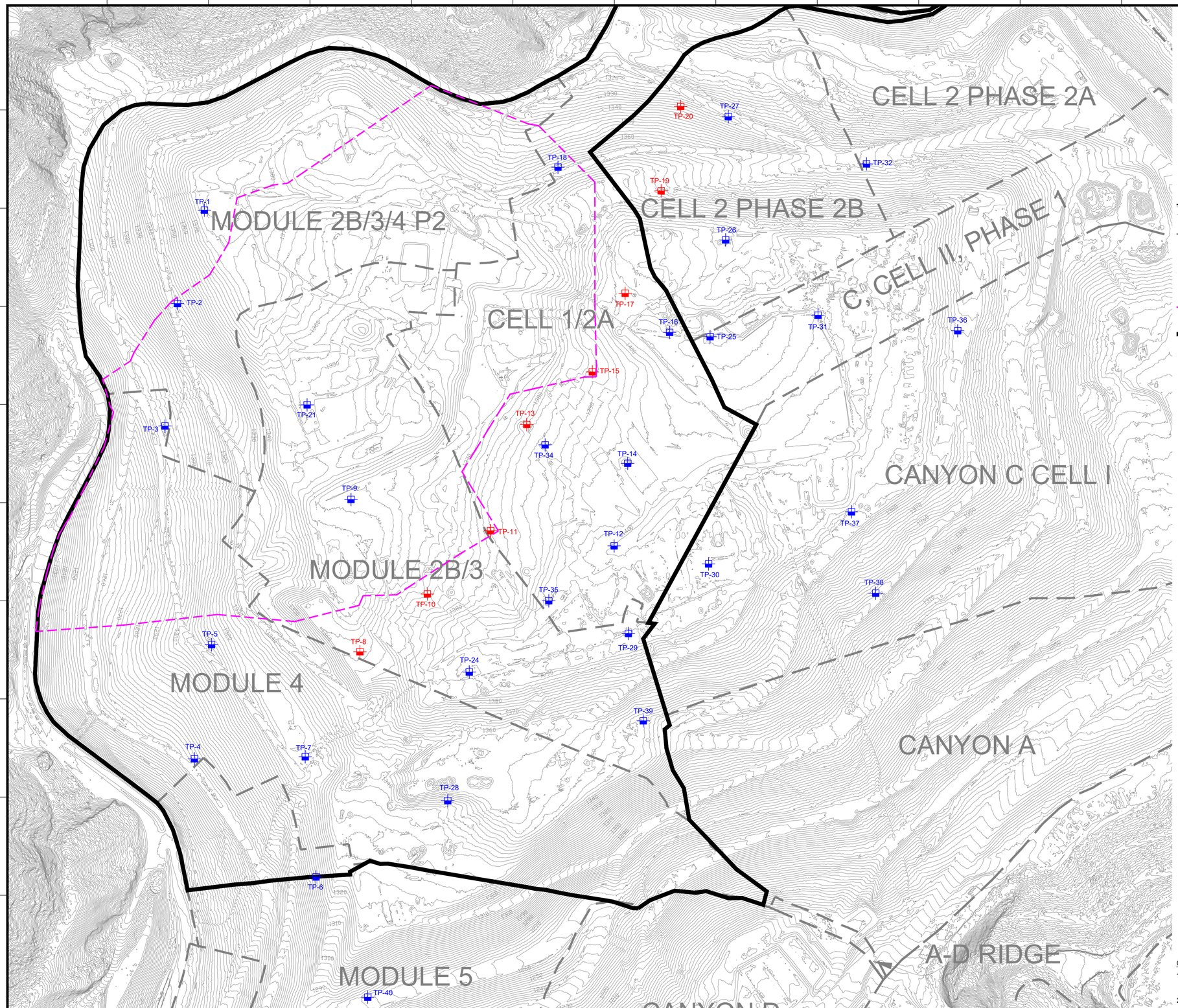

N

GRAPHIC SCALE

130 65 0 130 260 390

SCALE: 1"=130'

LEGEND

1150	EXISTING TOPOGRAPHIC CONTOUR
	EXISTING CELL LIMITS (APPROXIMATE)
TP-XX	INSTALLED TEMPERATURE PROBES - STANDALONE
TP-XX	INSTALLED TEMPERATURE PROBES - INSTALLED WITHIN WELL CASING
	REACTION AREA BOUNDARY (APPROXIMATE) - BASED ON DATA REVIEW
	REACTION AREA BOUNDARY - CONDITION 9A

GENERAL DRAWING NOTES:

1. EXISTING TOPOGRAPHIC SURVEY INFORMATION SHOWN WAS PROVIDED BY PROPELLER. AERIAL PHOTOGRAPHY DATED OCTOBER 22, 2025.
2. NORTH ARROW SHOWN HERE IS REFERENCE TO THE CALIFORNIA STATE PLANE ZONE V COORDINATE SYSTEM, NAD 83.

NO.	REVISION	DATE

SHEET TITLE: EXISTING TEMPERATURE PROBE MAP

PROJECT TITLE: CHIQUITA CANYON LANDFILL CASTAIC, CALIFORNIA

CLIENT: CHIQUITA CANYON LANDFILL CASTAIC, CALIFORNIA

SCS ENGINEERS
ENVIRONMENTAL CONSULTANTS
3900 KILROY AIRPORT WAY, SUITE 300
LONG BEACH, CA 90806
PH: (562) 426-9544

PROJ. NO. 01204123.41 | DSN. BY: - | DWN. BY: - | CHK. BY: - | ACAD FILE: ENGINEERS | APP. BY: -

DATE: 11/10/2025

SCALE: AS SHOWN

SHEET: 1

N:\CAD\ASBUILT – MASTERS\CHIQUITA\GCCS\2025 ACAD\2025 CCLF Existing Temperature Probe Map_2025-11-10.dwg Nov 10, 2025 – 9:46am By: smedina

ATTACHMENT C

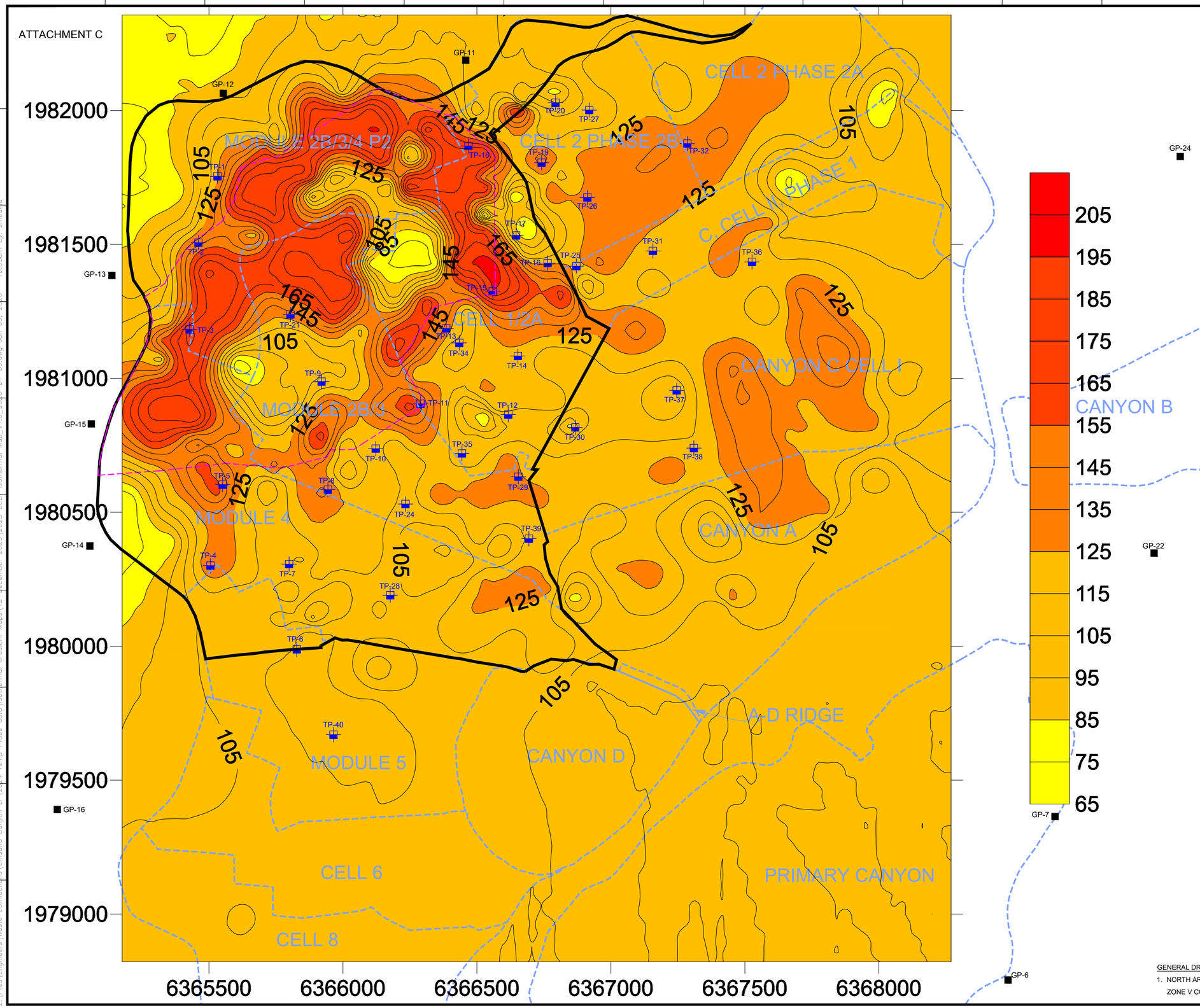

N

GRAPHIC SCALE

180 90 0 180 360 540

SCALE: 1"=180'

LEGEND

- EXISTING CELL LIMITS (APPROXIMATE)
- REACTION AREA BOUNDARY (APPROXIMATE) - BASED ON DATA REVIEW
- REACTION AREA BOUNDARY - CONDITION 9A
- GP-XX EXISTING PERIMETER MIGRATION PROBE
- TP-XX EXISTING TEMPERATURE PROBE

GENERAL DRAWING NOTES:

1. NORTH ARROW SHOWN HERE IS REFERENCE TO THE CALIFORNIA STATE PLANE ZONE V COORDINATE SYSTEM, NAD 83.

NO.	REVISION	DATE

SHEET TITLE: ISOTHERMAL GRADIENT MAP DECEMBER 2025

PROJECT TITLE: CHIQUITA CANYON LANDFILL CASTAIC, CALIFORNIA

CLIENT: CHIQUITA CANYON LANDFILL CASTAIC, CALIFORNIA

SCS ENGINEERS
ENVIRONMENTAL CONSULTANTS
3800 KILROY AIRPORT WAY, SUITE 300
LONG BEACH, CA 90806
PH. (562) 426-9544

PROJ. NO. 01204123.41 | DWN. BY: SRM | ACAD FILE: ENGINEERS
DSN. BY: - | CHK. BY: | APP. BY: -

DATE: 01/09/2026

SCALE: AS SHOWN

SHEET: 1

Z:\Files\Engineers\Waste Connections\Chiquita Canyon LF\24 Temp Probe data\Isothermal Gradient Maps\12_December 2025\2025 CCL Isothermal Map_V1.0_2026-01-09.dwg Jan 09, 2026 - 10:53am By: smeadja

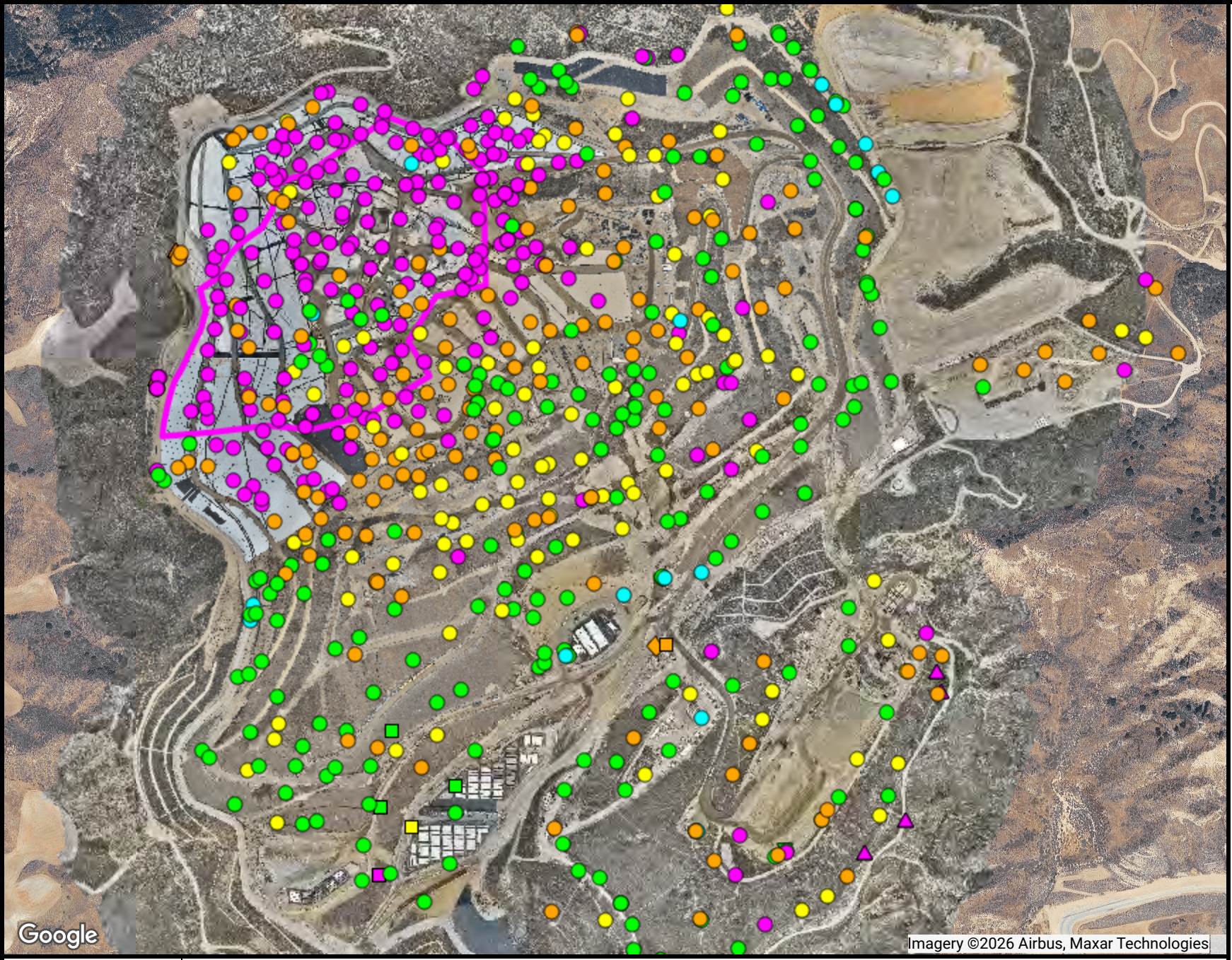

Ranges Mapped

						# Points
	>=	0	and	<	0.5	302
	>=	0.5	and	<	0.9	181
	>=	0.9	and	<	1.1	116
	>=	1.1	and	<	1.5	210
	>=	1.5	and	<	101	16

Point Type Legend

- calibration record
- flare-engine-ghg
- monitoring probe
- sample port
- well

N

SCSeTools

ATTACHMENT D

Chiquita Canyon Landfill

Range Map

Parameter: CH4/CO2 Ratio (high range)

Analysis Method: MostRecent

Date Range: 12/01/2025 - 12/31/2025

Map generation date : 01/09/2026

Ranges Mapped

						# Points
	>=	0	and	<	20000	69
	>=	20000	and	<	50000	3
	>=	50000	and	<	100000	20
	>=	100000	and	<	999999	49

The range values noted above are in units of parts per million (ppm). Divide by 10,000 to convert these values to units of percent by volume.

Point Type Legend

- calibration record
- flare-engine-ghg
- monitoring probe
- sample port
- well

N

SCSeTools

ATTACHMENT E

Chiquita Canyon Landfill

Range Map

Parameter: H2 (mid range)

Analysis Method: MostRecent

Date Range: 12/01/2025 - 12/31/2025

Map generation date : 01/09/2026

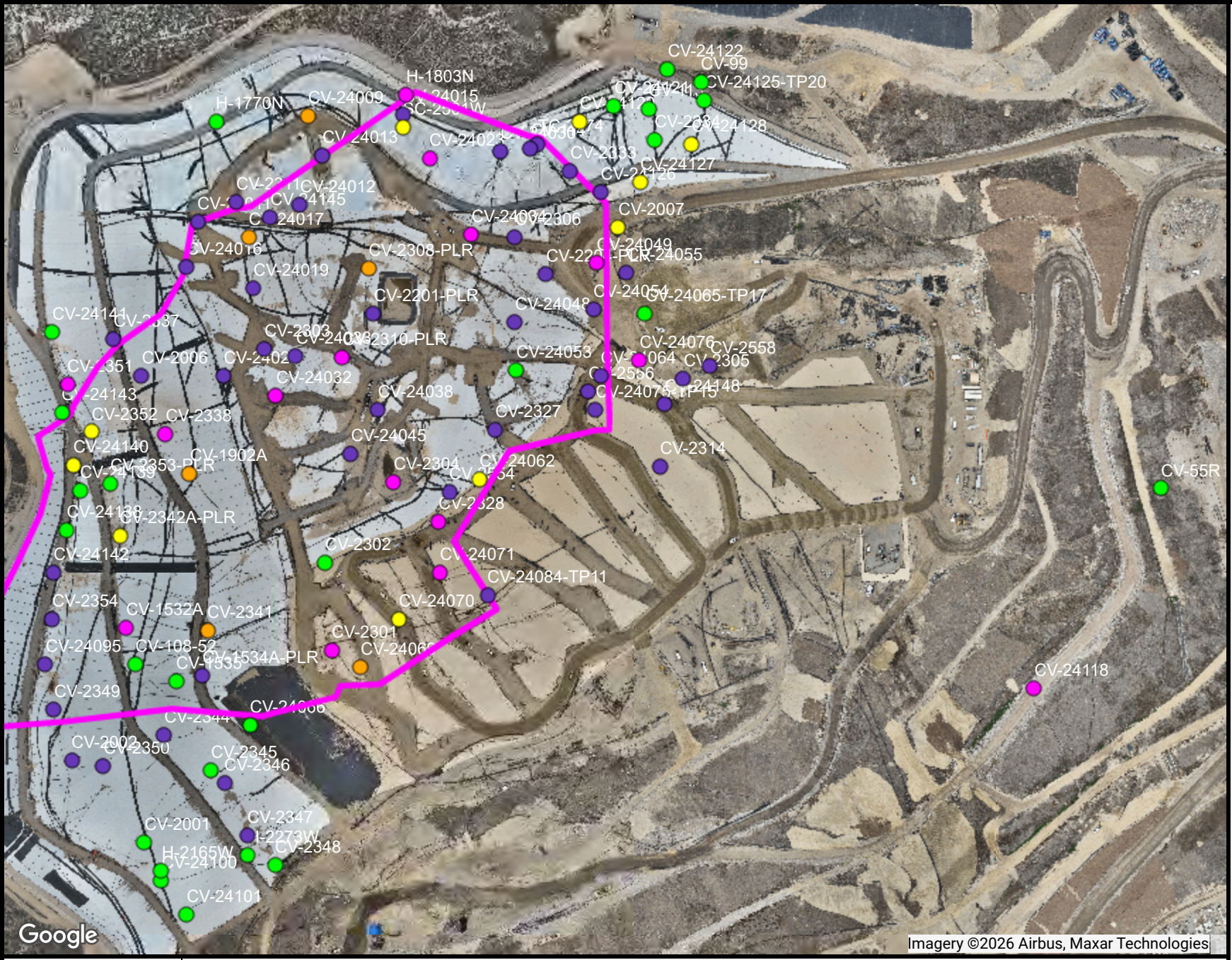

Ranges Mapped

					# Points
	>=	0	and	< 500	26
	>=	500	and	< 1000	10
	>=	1000	and	< 1500	6
	>=	1500	and	< 2000	15
	>=	2000	and	< 1000000	46

Point Type Legend

well

N

SCSeTools

ATTACHMENT F

Chiquita Canyon Landfill

Range Map

Parameter: CO LAB (mid range)

Analysis Method: Average

Date Range: 12/01/2025 - 12/31/2025

Map generation date : 01/09/2026

Chiquita Canyon Landfill - Quarterly Isopach

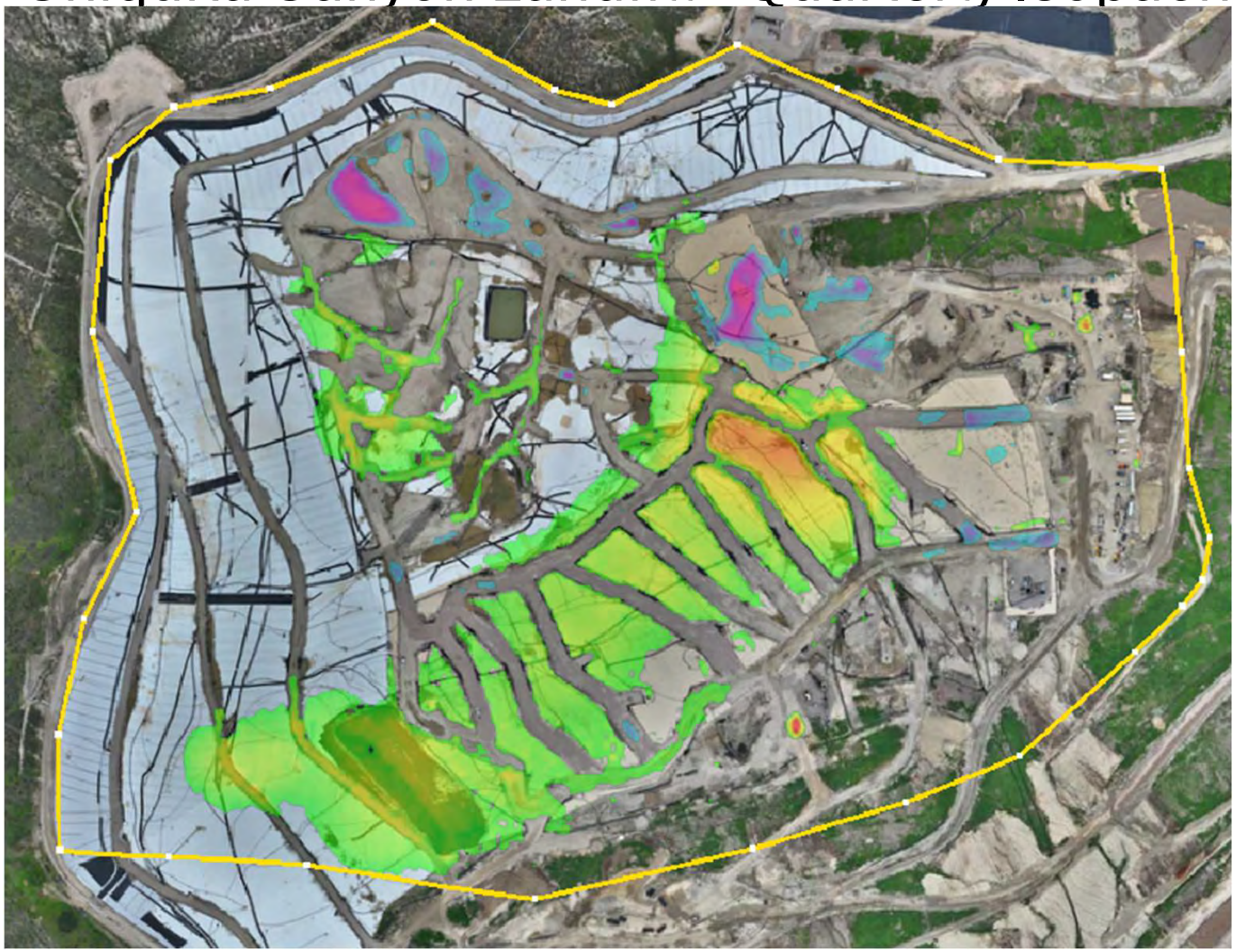

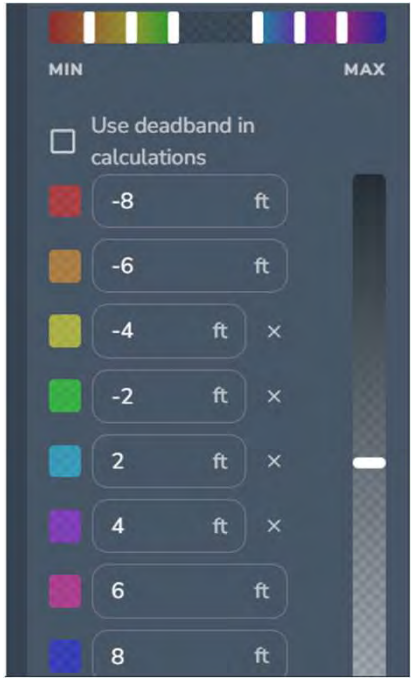

December 30, 2025 Survey Image. October 1, 2025 vs. December 30, 2025

Attachment F

Fourth Quarter

2025 December

Map

Chiquita Canyon Landfill - Isopach

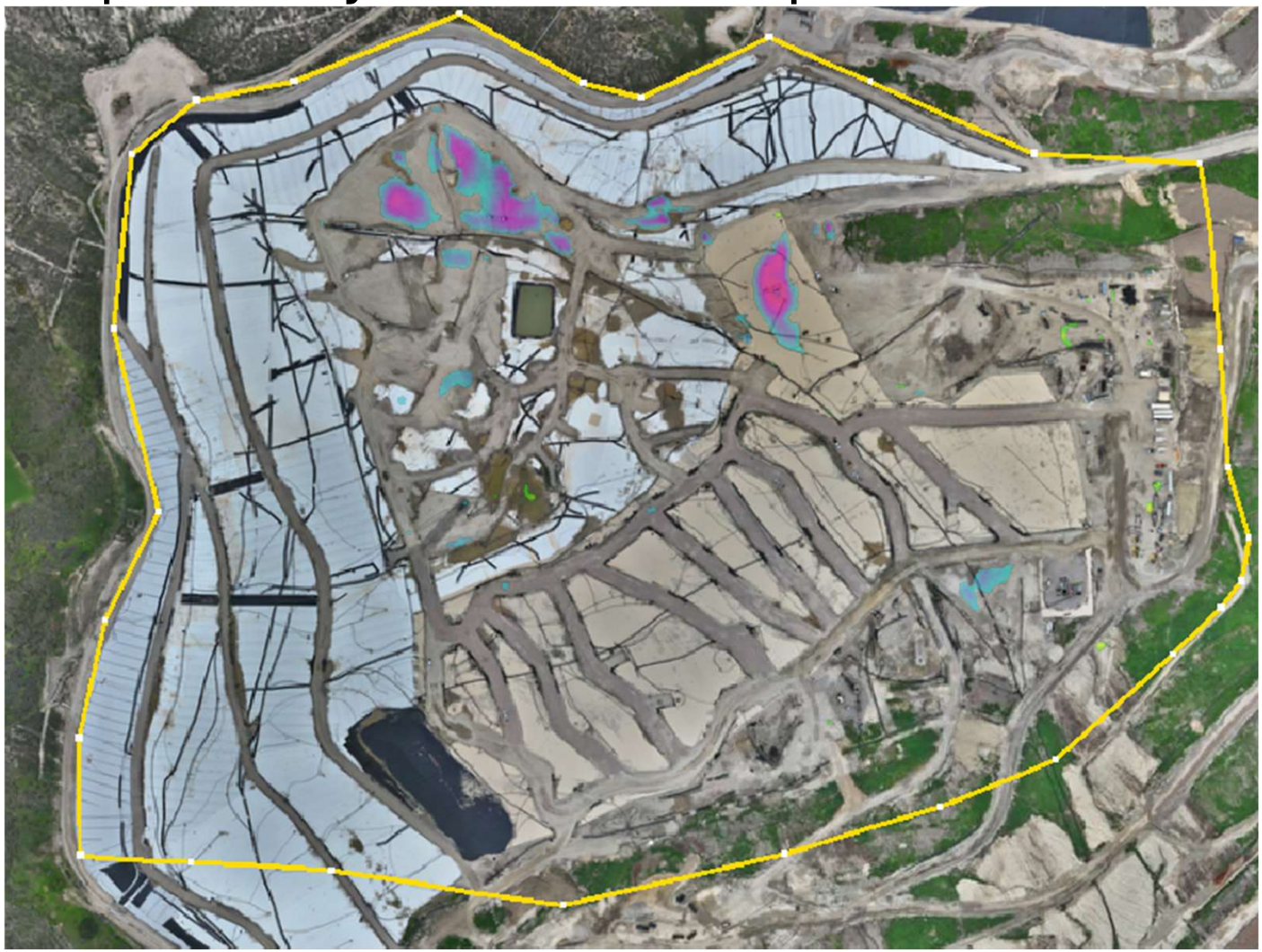

December 30, 2025 Survey Image. December 3, 2025 vs. December 30, 2025