SCS ENGINEERS

14 de febrero de 2025

Karen Gork
Jefa Especialista en Salud Ambiental
Agencia de Cumplimiento Local del Condado de Los Ángeles
5050 Commerce Drive
Baldwin Park, California 91706

Asunto: **Informe Mensual de enero de 2025 Conforme a los Objetivos 1A-3 y 5 de la Orden de Cumplimiento de la LEA del 6 de junio de 2024 y a la Carta del 30 de julio de 2024, Vertedero de Chiquita Canyon, Castaic, California**

Estimada Sra. Gork:

SCS Engineers (SCS), en nombre de Chiquita Canyon, LLC (Chiquita), mediante el presente le proporciona al Programa de Gestión de Desechos Sólidos del Departamento de Salud Pública del Condado de Los Ángeles, que actúa como Agencia de Cumplimiento Local (LEA), un informe mensual, en cumplimiento con los Objetivos 1A-3 y 5 de la Orden de Cumplimiento de la LEA con fecha 6 de junio de 2024 (Orden de Cumplimiento) y la correspondencia posterior relacionada recibida de la LEA. Este informe abarca el período mensual de enero de 2025.

Chiquita Canyon Landfill (CCL o el Vertedero) es un vertedero/centro de disposición de desechos sólido, ubicado en 29201 Henry Mayo Drive en Castaic, California. Con relación al Vertedero, Chiquita opera un sistema de recolección y control de biogás. SCS elaboró y presentó el Informe Resumido sobre las Lecturas de Monóxido de carbono e Hidrógeno (Informe Resumido) a la LEA el 6 de junio de 2024 en nombre de Chiquita, en respuesta a las directivas indicadas en las cartas de la LEA con fecha 5 de abril de 2024 y 28 de mayo de 2024, sobre la toma de datos de biogás y conforme al Objetivo 1A-2 de la Orden de Cumplimiento. La LEA, en colaboración con el Departamento de Recursos, Reciclaje y Recuperación de California (CalRecycle), revisó el Informe Resumido y determinó que cumplía con el Objetivo 1A-2. La LEA estableció varios requerimientos nuevos para que Chiquita cumpla con el Objetivo 1A-3 en la correspondencia de seguimiento con fecha 30 de julio de 2024.

Este informe fue elaborado según los Objetivos 1A-3 y 5 de la Orden de Cumplimiento, la correspondencia de seguimiento de la LEA con fecha 30 de julio de 2024, la carta de Chiquita con fecha 3 de septiembre de 2024, la reunión del 12 de septiembre de 2024 con la LEA y la correspondencia de seguimiento de la LEA con fecha 19 y 27 de noviembre y 3 de diciembre de 2024.

<u>Puntos de Cumplimiento con el Objetivo 1A-3</u>

1. Presentar los resultados de los análisis de laboratorio de las muestras mensuales de monóxido de carbono (CO) e hidrógeno (H2) tomadas de un set de pozos de biogás (LFG) seleccionados por la LEA. Consulte en la Tabla 1, las columnas rotuladas "CO" y "H2".

Los resultados de los pozos monitoreados se muestran en el **Adjunto A**.[1] Los datos se están presentando a la LEA en un informe independiente firmado por un ingeniero matriculado, conforme al Objetivo 1A-3 de la Orden de Cumplimiento. Como se indicó en correspondencias previas de Chiquita y en los informes mensuales, este informe no incluye datos de los pozos CV-100, CV-1420, CV-1532, CV-2002, CV-2202, H-1774S, TC-2385A y TC-2385S, ya que esos pozos fueron abandonados, ni del pozo CV- 2332, ya que ese pozo no se instaló nunca. Todos los demás puntos se evaluaron durante el mes de enero de 2025.

Como se trató en la reunión del 12 de septiembre de 2024 y como se informó previamente, los gráficos que muestran las tendencias de CO y H2 se proporcionan en el **Adjunto B** y se tratan en mayor detalle a continuación.

2. Proporcionar datos de lecturas de gases fijos (CH4, O2 y CO2) entre un set de pozos de LFG seleccionado por la LEA. Consulte en la Tabla 1 la columna rotulada "Gas Fijo CH4, O2, CO2".

Los resultados de los pozos monitoreados se proporcionan en el **Adjunto A**.

3. Tomar temperaturas pozo abajo en 34 pozos, para confirmar las lecturas de las temperaturas de los cabezales de los pozos de gas según el requerimiento de los Estándares de Rendimiento de Fuentes Nuevas (NSPS). Consulte en la Tabla 1 en la columna rotulada "Monitoreo de Temperatura Pozo Abajo".

Chiquita entiende de la correspondencia de la LEA del 27 de noviembre de 2024 que en este momento solo debe tomar muestras de los pozos a la frecuencia anual indicada en los protocolos NSPS, pero que la LEA podrá requerir monitoreos más frecuentes de hasta diez (10) pozos seleccionados por la LEA. Chiquita continúa a la espera de la selección de la LEA de esos pozos.

Chiquita proporciona de todos modos en el **Adjunto B** los datos de las temperaturas pozo abajo tomados de los siguientes pozos, desde lugares fijos, que contienen el Sistema de Bombeo Lorenza con los sensores de temperatura integrales: CV-2301, CV-2302, CV-2303, CV-2315, CV-2350, CV-2351 y CV-24017.

Además, como se indicó en el informe mensual de diciembre de 2024, se tomaron las temperaturas pozo abajo y/o en la Bomba Lorenz de todos los pozos requeridos en la carta de la LEA del 30 de julio por lo menos una vez en 2024 excepto los cinco pozos indicados en ese informe. SCS continuará realizando monitoreos de las temperaturas pozo abajo en los pozos restantes todos los años e informará esos resultados a medida que se vayan obteniendo los datos en cada lugar.
Como se indicó previamente, la bomba del pozo CV-24139 previamente se había sacado de servicio.

---

[1] Los laboratorios informaron datos de otros pozos de LFG fuera de los seleccionados para que la LEA tome muestras; los datos adicionales están relacionados con requerimientos de informes separados del Distrito de Gestión de la Calidad del Aire de la Costa Sur (AQMD de la Costa Sur) y por lo tanto pueden desestimarse para los propósitos de este informe.

Se debe tener en cuenta que los sistemas de telemetría de los pozos CV-2352 (12-9) y CV-24095 (12-9) continúan fuera de servicio. Estas ubicaciones están en la lista de ubicaciones a ser reparadas al entregar partes adicionales. Pudimos obtener datos de las temperaturas únicamente del Pozo 24095 que indicó una temperatura promedio de 144 grados durante enero de 2024, pero no hubo disponible ningún gráfico.

4. Tomar muestras de los 40 pozos seleccionados para analizar VOCs utilizando el método TO-15. Consulte en la Tabla 1, la columna rotulada "VOC (TO-15)".

Los resultados de los pozos monitoreados se proporcionan en el **Adjunto A**.[2]

5. Continuar tomando muestras y monitoreando los 6 pozos horizontales indicados en el Adjunto 1 donde los números de los pozos están resaltados en amarillo. En este momento podrán liberarse 42 pozos horizontales de las tomas de muestras continuas, pero estos pozos podrán ser incluidos más adelante, dependiendo de las futuras presentaciones de datos. Consulte en la Tabla 1 los números de pozo resaltados en azul.

Como se indicó en la carta del 3 de septiembre y como se informó en nuestros informes mensuales previos, dos (2) de los seis (6) pozos horizontales (H-1774S y H-1560S) fueron abandonados cuando se instalaron los nuevos pozos de extracción vertical y por lo tanto no están incluidos los datos de esos pozos. Los datos de los otros cuatro (4) pozos horizontales están en el **Adjunto A**.

6. Agregar 20 pozos verticales a los protocolos de toma de muestras mensuales de temperatura en el cabezal y de LFG. Consulte en la Tabla 1 los números de pozo resaltados en verde.

Como lo transmitió la LEA durante nuestra reunión del 12 de septiembre de 2024 y se volvió a indicar en nuestro informe mensual, comprendemos que la LEA está requiriendo datos analíticos de laboratorio para gases fijos, CO y H2, como también datos de campo. Los resultados del laboratorio están en el **Adjunto A**. Los datos de campo con las temperaturas del gas en el cabezal del pozo se muestran en la Tabla 2 en el **Adjunto A**.

Comprendemos de la correspondencia de la LEA del 27 de noviembre de 2024 que se requerirán datos analíticos del laboratorio para los gases fijos especificados.

Se debe tener en cuenta que nuevamente no se volvieron a tomar muestras en los siguientes pozos en enero de 2025 por los siguientes motivos:

CV-1420 – Abandonado durante la Expansión del GCCS en 2024 debido a la reducción de los flujos de gas.
CV-2002 – Abandonado durante la Expansión del GCCS en 2024 debido a la reducción de los flujos de gas.
CV-2332 – Este pozo no existe. Este pozo fue propuesto para instalación en otoño de 2023, pero se instalaron otros pozos en la zona en lugar del CV-2332 cuando la cantidad de pozos aumentó según la Orden de Depuración Estipulada (la Orden Estipulada) del SCAQMD.

7. Trazar en el mapa del sitio denominado "Mapa de GCCS Existentes - Pozos de Extracción Vertical de LFG" con fecha 06/06/2024 las ubicaciones de los siguientes 19 pozos: CV-24002, CV-24003, CV-24007, CV-24017, CV-24053, CV-24055, CV-24065, CV-24071, CV-24075, CV-24077, CV-24079,

[2] El Pozo CV-24142 aparece dos veces en la Tabla 1 de la carta de la LEA del 30 de julio - uno requiere tomas de muestras de VOC y el otro no. Chiquita tomó muestras de este pozo para analizar los VOCs.

CV-24082, CV-24083, CV-24088, CV-24095, CV-24096, CV-24097, CV-24098, H-1403W. Para el pozo H-1403W, proporcionar la ubicación horizontal de las tuberías y un estimativo sobre dónde es más probable que ocurran temperaturas elevadas (195°F). Consultar en la Tabla 1 los números de pozo resaltados en rojo y H-1403W (resaltado en amarillo).

Las ubicaciones de los pozos arriba identificados se muestran en el Mapa en el **Adjunto C**.[3]

8. Incluir en el informe mensual un mapa del asentamiento/calor como se muestra a continuación, comenzando con los datos del mapa de calor más antiguo disponible para cada mes hasta el presente. Si es posible, los mapas topográficos deberán mostrar intervalos de contornos de 2 pies.

La LEA aclaró en su correspondencia con fecha 27 de noviembre y 3 de diciembre de 2024 que, en lugar de esta solicitud, Chiquita podrá presentar mapas trimestrales junto a sus resúmenes mensuales de las fisuras y grietas por tensión, que se presentan el segundo martes de cada mes. Como corresponde, Chiquita presentó a la LEA el mapa isopáquico del Cuarto Trimestre de 2024 (que abarca el período que corre entre el 2 de octubre de 2024 y el 3 de enero de 2025), junto al resumen mensual de fisuras y grietas por tensión de diciembre de Chiquita, el 14 de enero de 2025. Pero para facilitar la referencia, estamos volviendo a enviar ese mapa del Cuarto Trimestre de 2024 con este informe, como **Adjunto F**.

9. Proporcionar los resultados de las tomas de muestras en un informe independiente apropiado con el análisis, tablas, AQ/QC y métodos, firmado por un profesional registrado, etc., como se describe en los Objetivos 1A-2 y 1A-3 de la Orden de Cumplimiento.

CCL ha proporcionado la información arriba solicitada y los datos crudos en el **Adjunto A**, como también una figura con la zona reactiva indicada en base a datos, que incorpora datos de asentamientos (consulte el **Adjunto F**). No se tomaron las temperaturas pozo abajo en ninguno de los pozos durante enero. Se proporcionan los gráficos de los pozos con bombas Lorenz (7 lugares). Los otros veintisiete (27) pozos serán evaluados anualmente si las mediciones de las temperaturas de LFG requieren monitoreo anual.

Se debe tener en cuenta que además de los pozos indicados en respuesta a la solicitud con fecha 31 de julio de 2024 en la Tabla 1 que no pudieron ser testeados, tampoco pudieron testearse los siguientes pozos que solo requerían datos analíticos, porque fueron abandonados durante la expansión del GCCS de 2024 debido a la reducción de flujos de gas, conforme a los requerimientos del NSPS: CV-100, CV-1532, H-1560S, H-1774S, TC-2385A, TC-2385S, CV-2002 y CV-1420. Finalmente, como se informó previamente, nunca se instaló el CV-2332.

<u>Procedimientos para la Toma de Muestras</u>

Se tomaron muestras de gas utilizando bolsas Tedlar/Mylar, como se describe en la carta del Chiquita del 3 de septiembre y en los informes mensuales que se entregaron a laboratorios certificados para su análisis.

---

[3] La LEA reconoció en su correspondencia del 20 de noviembre de 2024 que no están ocurriendo temperaturas altas en el pozo H-1403W. Por lo tanto, no trazamos la temperatura máxima en el pozo H-1403W.

Todos los datos fueron analizados dentro de las 24 horas solicitadas desde la toma de las muestras, en cumplimiento con las prácticas de laboratorio estándar Se debe tener en cuenta que de ahora en adelante, conforme al e-mail de la LEA del 27 de noviembre de 2024, todos los análisis de CO/H2 se realizarán dentro de las 24 horas desde la fecha en que se toman las muestras a menos y hasta que la LEA apruebe la solicitud de Chiquita de utilizar el tiempo de retención de 72 horas aprobado por la EPA. En respuesta a la correspondencia de la LEA con fecha 20 de noviembre y 3 de diciembre de 2024, SCS le proporcionó a la LEA el 4 de febrero de 2025 un plan de muestreo con resultados analíticos de los gases fijos (CH4, CO2 y O2) de diez (10) muestras tomadas de diez (10) pozos de extracción de biogás ubicados en el Vertedero, utilizando intervalos de tiempo de retención de 24 horas y de 72 horas junto con aseguramientos de la calidad/controles de calidad. *Consulte* el **Adjunto G**. Los resultados de esos análisis indican resultados conmensurados de los tiempos de retención de 24 horas y de 72 horas - todos los resultados de 72 horas recayeron dentro del +/- 10% de los resultados de 24 horas, excepto una anomalía debida a niveles muy bajos de analitos detectados durante ambos análisis. Esta anomalía no es un motivo de preocupación, porque la diferencia en el valor general del analito no fue significante, como se explicó en mayor detalle en la presentación. SCS continuará solicitando tiempos de retención de 24 horas hasta que la LEA apruebe la solicitud de Chiquita de utilizar tiempos de retención de 72 horas.

Se tomaron otros datos de los gases y las presiones utilizando un Medidor de Gas Envision Irwin o un dispositivo de monitoreo de Gases Landtec GEM 5000. Estos instrumentos miden las concentraciones de gas combustible en el aire, directamente en una de dos escalas: la primera, como un porcentaje por volumen del límite explosivo inferior (LEL) de gas metano en el aire (0 a 5 por ciento) y el otro como un porcentaje por volumen (0 a 100 por ciento) en el gas tomado como muestra. El límite de detección de estos instrumentos es de aproximadamente 0.10 por ciento por volumen.

Los procedimientos para testear el monitoreo de gases fueron los siguientes:

- Conectar la tubería de toma de muestras, abrir la válvula de prueba, observar la presión y registrar los datos.
- Encender la bomba de las muestras, purgar un mínimo de un volumen de la sonda y observar y registrar las concentraciones de metano, oxígeno y dióxido de carbono en el gas cuando se hayan estabilizado las lecturas.
- Cerrar la válvula de prueba, desconectar los instrumentos de toma de muestras y resguardar la ubicación de la muestra.

<u>Conclusiones del Objetivo 1A-3</u>

En enero de 2025 se realizó el sexto monitoreo en cumplimiento con el Objetivo 1A-3 de la Orden de Cumplimiento. Como se indicó en el informe del 15 de enero de 2025, los datos tomados y evaluados para este informe son consistentes con los datos tomados en los meses previos de agosto a diciembre de 2024 y los datos tomados y evaluados por el Comité de la Reacción, establecidos en la Orden Estipulada, para evaluar la zona reactiva, incluyendo los datos evaluados más recientemente en enero de 2025 por el Comité de la Reacción el 10 de febrero de 2025. *Consulte* el **Adjunto E**.

Por los motivos descritos en el informe adjunto del Comité de la Reacción de febrero, la alineación del alcance estimado de las condiciones del vertedero de temperaturas elevadas (ETLF) exhibidas en el Vertedero (a las que se hace referencia como límites de la "Zona Reactiva") continúa igual. El Comité de la Reacción determinó que no se justificaba realizar ningún ajuste y que no se habían expandido las condiciones de ETLF.

No hubo evidencia de condiciones de la reacción ni gas de la reacción presente fuera del límite de la zona reactiva actualmente delineada.

Como los niveles de líquidos por la instalación de otras Bombas Eléctricas y Neumáticas Lorenz continúan cambiando, estamos viendo los cambios previstos en porcentajes de Gases Permanentes, Monóxido de Carbono e Hidrógeno y los cambios en las temperaturas ya que puede extraerse más gas a medida que se van reduciendo los niveles de líquido. Esto se continúa demostrando en los gráficos de los pozos a varias escalas en el **Adjunto D**, que incluyen gráficos de los gases permanentes, temperatura y otras tendencias en un período de seis (6) meses. Se debe tener en cuenta que los gráficos fueron creados utilizando resultados de equipos de monitoreo de biogás estándar y no contienen datos de laboratorio. SCS también incluyó los gráficos de Monóxido de Carbono para su uso y revisión.

Además, la instalación de tuberías de mayor diámetro ha mejorado la recolección de otros gases de todo el vertedero. Desde agosto de 2024, los índices de flujo de biogás que queman los dispositivos de depuración aumentaron de 12,050 cfm por día a 13,500 cfm por día. Además, la conexión de corriente permanente a la Estación de Antorchas de LFG ha mejorado las horas operativas que han dado como resultado un aumento en la extracción de gas general del vertedero de 538,831,173 a 578,983,640 pies cúbicos.

Chiquita continuará evaluando los datos en futuros informes mensuales, a medida que se vayan tomando más datos.

<u>Puntos de Cumplimiento con el Objetivo 5</u>

Este informe incluye en el **Adjunto D** mapas individuales superpuestos con los siguientes datos para enero de 2025, en un formato fácil de comprender, conforme al Objetivo 5 de la Orden de Cumplimiento.

- Zona reactiva definida;
- Expansión de la zona reactiva, si hubiera;
- Datos semanales de TMP[4]; y
- Datos de LFG que incluyen, de forma enunciativa más no limitativa, datos de CH_4, CO_2, O_2, Temperatura CO y de H_2.

El Objetivo 5 además requiere "asentamiento con mapas de calor", pero como se analizó al principio de este informe y conforme a la correspondencia de la LEA con fecha 27 de noviembre y 3 de diciembre de 2024, este requerimiento se cumplió con la presentación de Chiquita de su mapa isopáquico del Cuarto Trimestre de 2024, junto con su resumen mensual de fisuras y grietas por tensión de diciembre de 2024, presentado a la LEA

[4] Como se le indicó previamente a la LEA, TP-6 y TP-8 se sacaron de línea en algunas fechas en septiembre y diciembre para acomodar la continuación de las operaciones de relleno en esas áreas y las termocuplas fuera de línea leyeron una temperatura posible máxima predeterminada de 2.508°F. TP-6 regresó a operaciones normales el 5 de diciembre de 2024. TP-8 se sacó de servicio el 3 de diciembre de 2024 y retomó su operación el 9 de enero de 2025.

el 14 de enero de 2025. Para practicidad de la LEA, este mapa se incluye aquí como **Adjunto F**.

Los abajo firmantes son un profesional matriculado y un Gerente Regional, Vicepresidente de SCS Engineers.

Atentamente,

William C. Haley, PE
Director del Proyecto
SCS Engineers

Arthur E Jones Jr.
Vicepresidente
SCS Engineers

Adjuntos:

Adjunto A - Análisis de Laboratorio y Datos de los Instrumentos de Extracción de LFG de los Pozos y de los Datos de las Temperaturas
Adjunto B – Temperaturas Pozo Abajo y Lista de Pozos para Monitoreo
Adjunto C – Punto 7 - Mapa de Ubicación de Pozos (
Adjunto D - Datos de Cumplimiento con el Objetivo 5
Adjunto E – Informe del Comité de la Reacción del 10 de Febrero de 2025
Adjunto F – Mapa del Cuarto Trimestre de 2024
Adjunto G - Resultados Analíticos del Gas Fijo del 4 de Febrero de 2025 (CH_4, CO_2, O_2) para Pozos Seleccionados Utilizando tiempos de Retención de 24 Horas y de 72 Horas para el Vertedero de Chiquita Canyon,

Los Datos Electrónicos de los Resultados de Laboratorio están en formato Excel

cc:

John Perkey, Waste Connections
Kelly Kincella, Waste Connections
Kate Logan, Waste Connections
Nicole Ward, Waste Connections
Amanda Froman, Waste Connections
Michael Hearns, Waste Connections
Pat Sullivan, SCS Engineers
Robert Ragland, Departamento de Salud Pública del Condado de Los Ángeles
Liza Frías, Departamento de Salud Pública del Condado de Los Ángeles
Nichole Quick, M.D., Departamento de Salud Pública del Condado de Los Ángeles
Shikari Nakagawa-Ota, Departamento de Salud Pública del Condado de Los Ángeles
Ken Habaradas, LEA del Condado de Los Ángeles

Eric Morofuji, LEA del Condado de Los Ángeles
Renee Jensen, Asesor de LEA
Blaine McPhillips, Asesor Suplente Sénior del Condado
Emiko Thompson, Departamento de Obras Públicas del Condado de Los Ángeles
Alex Garcia, Departamento de Planificación Regional del Condado de Los Ángeles
Ai-Viet Huynh, Departamento de Planificación Regional del Condado de Los Ángeles
Wes Mindermann, CalRecycle
Janelle Heinzler, CalRecycle
Todd Thalhamer, CalRecycle
Jeff Linberg, Junta de Recursos de Aire de California
Nancy Fletcher, Junta de Recursos de Aire de California
Jack Cheng, Consejo de Gestión de la Calidad del Aire de la Costa Sur
Larry Israel, Consejo de Gestión de la Calidad del Aire de la Costa Sur
Enrique Caja, Junta Regional de Control de Calidad del Agua de Los Ángeles
Joshua Wirtschafter, Agencia de Protección Ambiental de Estados Unidos
Laura Friedli, Agencia de Protección Ambiental de Estados Unidos
Tyler Holybee, Agencia de Protección Ambiental de Estados Unidos
Mark Anthony Relon, Agencia de Protección Ambiental de Estados Unidos
Emel Wadhwani, Agencia de Protección Ambiental de California

Attachment A

Laboratory Analysis

And

LFG Extraction Well Instrument and Temperature Data

AirTECHNOLOGY
Laboratories, Inc.

January 23, 2025

LA Cert #04140
EPA Methods TO3, TO14A, TO15, 25C/3C, ASTM D1946, RSK-175

TX Cert T104704450-14-6
EPA Methods TO14A, TO15

UT Cert CA0133332015-3
EPA Methods TO3, TO14A, TO15, RSK-175

ALASKA CS-LAP 24-002
EPA Methods TO14A, TO15

SCS Field Services
ATTN: Cornelius Fong
3900 Kilroy Airport Way, Suite 100
Long Beach, CA 90806

LABORATORY TEST RESULTS

Project Reference: Chiquita Canyon Landfill
Project Number: 07224200.24 Task 1
Lab Number: S010906-01/10

Enclosed are results for sample(s) received 1/09/25 by Air Technology Laboratories. Samples were received intact. Analyses were performed according to specifications on the chain of custody provided with the sample(s).

Report Narrative:

- Modifications to EPA Method TO-15 – Samples collected in Mylar bags. Vinyl acetate, 2-hexanone, benzyl chloride, 1,2,4-trichlorobenzene and ethyl acetate required quadratic regression calibration
- Unless otherwise noted in the report, sample analyses were performed within method performance criteria and meet all requirements of the TNI Standards.
- The enclosed results relate only to the sample(s).

Preliminary results were e-mailed to Cornelius Fong, Jenny Kim and Ali Ferrara on 1/22/25.

ATL appreciates the opportunity to provide testing services to your company. If you have any questions regarding these results, please call me at (626) 964-4032.

Sincerely,

Mark Johnson
Operations Manager
MJohnson@AirTechLabs.com

Note: The cover letter is an integral part of this analytical report.

AirTECHNOLOGY Laboratories, Inc.
18501 E. Gale Ave., Suite 130
City of Industry, CA 91748
Ph: 626-964-4032
Fx: 626-964-5832

CHAIN OF CUSTODY RECORD

TURNAROUND TIME				DELIVERABLES		PAGE: 1 OF
Standard	■	48 hours	☐	EDD	■	Condition upon receipt:
Same Day	☐	72 hours	☐	EDF	☐	Sealed Yes ☐ No ☐
24 hours	☐	96 hours	☐	Level 3	☐	Intact Yes ☐ No ☐
Other:				Level 4	☐	Chilled _____ deg C

Project No.:	07224200.24 Task 1
Project Name:	Chiquita Canyon Landfill
Report To:	Cornelius Fong
Company:	SCS Engineers
Street:	3900 Kilroy Airport Way, Suite 100
City/State/Zip:	Long Beach, CA 90806-6816
Phone& Fax:	562-743-7895
e-mail:	cfong@scsengineers.com

BILLING

P.O. No.:	07-SO05310
Bill to:	
	07FSAccountspayable@scsengineers.com
	3900 Kilroy Airport Way, Suite 100
	Long Beach, CA 90806-6816

ANALYSIS REQUEST

LAB USE ONLY	SAMPLE IDENTIFICATION	SAMPLE DATE	SAMPLE TIME	CONTAINER QTY/TYPE	MATRIX	PRESERVA-TION	CH4, CO2, O2, N2 ASTM D1946	Carbon Monoxide EPA ALT-144	Hydrogen ASTM D1946	VOCs EPA TO-15		
S010906-01	CV-24121	1/9/2025	9:50AM	3L	Gas	N	X	X	X			
-02	CV-24126	1/9/2025	10:50AM	3L	Gas	N	X					
-03	CV-99	1/9/2025	9:20AM	3L	Gas	N	X	X	X			
-04	CV-2334	1/9/2025	10:30AM	3L	Gas	N	X	X	X			
-05	CV-24125	1/9/2025	9:15AM	3L	Gas	N	X	X	X			
-06	CV-113	1/9/2025	9:45AM	3L	Gas	N	X	X	X	X		
-07	CV-2007	1/9/2025	10:55AM	3L	Gas	N	X	X	X	X		
-08	CV-24122	1/9/2025	9:25AM	3L	Gas	N	X	X	X	X		
-09	CV-24127	1/9/2025	10:40AM	3L	Gas	N	X	X	X	X		
-10	CV-24128	1/9/2025	10:35AM	3L	Gas	N	X	X	X			

AUTHORIZATION TO PERFORM WORK	COMPANY	DATE/TIME	
SAMPLED BY: Antonio Ambriz	COMPANY: SCS	DATE/TIME: 1/9/25 10:45am	
RELINQUISHED BY: Fabian Chavez	DATE/TIME: 1/9/25	RECEIVED BY: Mark Guerrero	DATE/TIME: 1/9/25 12:00 pm
RELINQUISHED BY: Mark Guerrero	DATE/TIME: 1/9/25 1:28 pm	RECEIVED BY: Ferrer	DATE/TIME: 1/9/25 1:29
RELINQUISHED BY: Ferrer	DATE/TIME: 1/9/25 2:34	RECEIVED BY: [illegible]	DATE/TIME: 1/9/25 1434

COMMENTS
Report full list of TO-15 compounds
Raw landfill gas samples
FLAMMABLE

METHOD OF TRANSPORT (circle one): Walk-In FedEx UPS **Courier** ATLI Other_____

DISTRIBUTION: White & Yellow - Lab Copies / Pink - Customer Copy

Preservation: **H**=HCl **N**=None / Container: **B**=Bag **C**=Can **V**=VOA **O**=Other *Rev. 03 - 5/7/09*

Client: SCS Engineers
Attn: Cornelius Fong
Project Name: Chiquita Canyon Landfill
Project No.: 07224200.24 Task 1
Date Received: 01/09/25
Matrix: Air
Reporting Units: ppmv

EPA ALT-144 (CO by FID)

Lab No.:	S010906-01		S010906-03		S010906-04		S010906-05	
Client Sample I.D.:	CV-24121		CV-99		CV-2334		CV-24125	
Date/Time Sampled:	1/9/25 9:50		1/9/25 9:20		1/9/25 10:30		1/9/25 9:15	
Date/Time Analyzed:	1/9/25 16:30		1/10/25 9:08		1/9/25 17:13		1/9/25 17:28	
QC Batch No.:	250109GC8A1		250109GC8A1		250109GC8A1		250109GC8A1	
Analyst Initials:	MJ		MJ		MJ		MJ	
Dilution Factor:	1.0		1.0		1.0		1.0	
ANALYTE	Result ppmv	RL ppmv	Result ppmv	RL ppmv	Result ppmv	RL ppmv	Result ppmv	RL ppmv
Carbon Monoxide	730	10	ND	10	64	10	66	10

Results normalized including non-methane hydrocarbons

ND = Not Detected (below RL)
RL = Reporting Limit

Reviewed/Approved By: _____ Date 1-22-25
Mark Johnson
Operations Manager

The cover letter is an integral part of this analytical report

AirTECHNOLOGY Laboratories, Inc.
18501 E. Gale Avenue, Suite 130 ♦ City of Industry, CA 91748 ♦ Ph: (626) 964-4032 ♦ Fx: (626) 964-5832

Client: SCS Engineers
Attn: Cornelius Fong
Project Name: Chiquita Canyon Landfill
Project No.: 07224200.24 Task 1
Date Received: 01/09/25
Matrix: Air
Reporting Units: ppmv

EPA ALT-144 (CO by FID)

Lab No.:	S010906-06		S010906-07		S010906-08		S010906-09	
Client Sample I.D.:	CV-113		CV-2007		CV-24122		CV-24127	
Date/Time Sampled:	1/9/25 9:45		1/9/25 10:55		1/9/25 9:25		1/9/25 10:40	
Date/Time Analyzed:	1/9/25 17:42		1/9/25 17:57		1/9/25 18:11		1/9/25 18:26	
QC Batch No.:	250109GC8A1		250109GC8A1		250109GC8A1		250109GC8A1	
Analyst Initials:	MJ		MJ		MJ		MJ	
Dilution Factor:	1.0		1.0		1.0		1.0	
ANALYTE	Result ppmv	RL ppmv	Result ppmv	RL ppmv	Result ppmv	RL ppmv	Result ppmv	RL ppmv
Carbon Monoxide	ND	10	180	10	12	10	120	10

Results normalized including non-methane hydrocarbons

ND = Not Detected (below RL)
RL = Reporting Limit

Reviewed/Approved By: Annika Sotelo Sanchez
Mark Johnson
Operations Manager

Date 1-22-25

The cover letter is an integral part of this analytical report

Client: SCS Engineers
Attn: Cornelius Fong
Project Name: Chiquita Canyon Landfill
Project No.: 07224200.24 Task 1
Date Received: 01/09/25
Matrix: Air
Reporting Units: ppmv

EPA ALT-144 (CO by FID)

Lab No.:	S010906-10							
Client Sample I.D.:	CV-24128							
Date/Time Sampled:	1/9/25 10:35							
Date/Time Analyzed:	1/10/25 10:00							
QC Batch No.:	250109GC8A1							
Analyst Initials:	MJ							
Dilution Factor:	1.0							
ANALYTE	Result ppmv	RL ppmv						
Carbon Monoxide	49	10						

Results normalized including non-methane hydrocarbons

ND = Not Detected (below RL)
RL = Reporting Limit

Reviewed/Approved By: Amrita Sotto Sanchez
Mark Johnson
Operations Manager

Date 1-22-25

The cover letter is an integral part of this analytical report

QC Batch No: 250109GC8A1
Matrix: Air
Reporting Units: ppmv

EPA ALT-144 (CO by FID)
LABORATORY CONTROL SAMPLE SUMMARY

Lab No.:	METHOD BLANK			LCS		LCSD					
Date Analyzed:	1/9/25 16:15			1/9/25 15:17		1/9/25 15:31					
Analyst Initials:	MJ			MJ		MJ					
Dilution Factor:	1.0			1.0		1.0			Limits		
ANALYTE	Result ppmv	RL ppmv	SPIKE AMT. ppmv	Result ppmv	% Rec.	Result ppmv	% Rec.	RPD %	Low %Rec	High %Rec	Max. RPD
Carbon Monoxide	ND	10	1,010	1,120	111	1,120	111	0.4	70	130	30

ND = Not Detected (below RL)
RL = Reporting Limit

Reviewed/Approved By: _____ Date 1-22-25
Mark Johnson
Operations Manager

The cover letter is an integral part of this analytical report

Client: SCS Engineers
Attn: Cornelius Fong
Project Name: Chiquita Canyon Landfill
Project No.: 07224200.24 Task 1
Date Received: 01/09/25
Matrix: Air
Reporting Units: % v/v

ASTM D1946

Lab No.:	S010906-01			S010906-03			S010906-04			S010906-05		
Client Sample I.D.:	CV-24121			CV-99			CV-2334			CV-24125		
Date/Time Sampled:	1/9/25 9:50			1/9/25 9:20			1/9/25 10:30			1/9/25 9:15		
Date/Time Analyzed:	1/9/25 16:30			1/10/25 9:08			1/9/25 17:13			1/9/25 17:28		
QC Batch No.:	250109GC8A1			250109GC8A1			250109GC8A1			250109GC8A1		
Analyst Initials:	MJ			MJ			MJ			MJ		
Dilution Factor:	1.0			1.0			1.0			1.0		
ANALYTE	Result % v/v	RL % v/v	MDL % v/v	Result % v/v	RL % v/v	MDL % v/v	Result % v/v	RL % v/v	MDL % v/v	Result % v/v	RL % v/v	MDL % v/v
Hydrogen	3.1	1.0	0.059	ND	1.0	0.059	0.41 J	1.0	0.059	1.2	1.0	0.059

Results normalized including non-methane hydrocarbons

MDL = Method Detection Limit
ND= Not Detected (below MDL)
RL = Reporting Limit
J = Trace amount. Analyte concentration between RL and MDL.

Reviewed/Approved By: Mark Johnson
Operations Manager

Date 1-22-25

The cover letter is an integral part of this analytical report

18501 E. Gale Avenue, Suite 130 ♦ City of Industry, CA 91748 ♦ Ph: (626) 964-4032 ♦ Fx: (626) 964-5832

Client: SCS Engineers
Attn: Cornelius Fong
Project Name: Chiquita Canyon Landfill
Project No.: 07224200.24 Task 1
Date Received: 01/09/25
Matrix: Air
Reporting Units: % v/v

ASTM D1946

Lab No.:	S010906-06			S010906-07			S010906-08			S010906-09		
Client Sample I.D.:	CV-113			CV-2007			CV-24122			CV-24127		
Date/Time Sampled:	1/9/25 9:45			1/9/25 10:55			1/9/25 9:25			1/9/25 10:40		
Date/Time Analyzed:	1/9/25 17:42			1/9/25 17:57			1/9/25 18:11			1/9/25 18:26		
QC Batch No.:	250109GC8A1			250109GC8A1			250109GC8A1			250109GC8A1		
Analyst Initials:	MJ			MJ			MJ			MJ		
Dilution Factor:	1.0			1.0			1.0			1.0		
ANALYTE	Result % v/v	RL % v/v	MDL % v/v	Result % v/v	RL % v/v	MDL % v/v	Result % v/v	RL % v/v	MDL % v/v	Result % v/v	RL % v/v	MDL % v/v
Hydrogen	**0.14 J**	1.0	0.059	**0.60 J**	1.0	0.059	**0.39 J**	1.0	0.059	**1.8**	1.0	0.059

Results normalized including non-methane hydrocarbons

MDL = Method Detection Limit
ND= Not Detected (below MDL)
RL = Reporting Limit
J = Trace amount. Analyte concentration between RL and MDL.

Reviewed/Approved By: Mark Johnson
Operations Manager

Date 1-22-25

The cover letter is an integral part of this analytical report

AirTECHNOLOGY Laboratories, Inc.
18501 E. Gale Avenue, Suite 130 ♦ City of Industry, CA 91748 ♦ Ph: (626) 964-4032 ♦ Fx: (626) 964-5832

Client: SCS Engineers
Attn: Cornelius Fong
Project Name: Chiquita Canyon Landfill
Project No.: 07224200.24 Task 1
Date Received: 01/09/25
Matrix: Air
Reporting Units: % v/v

ASTM D1946

Lab No.:	S010906-10											
Client Sample I.D.:	CV-24128											
Date/Time Sampled:	1/9/25 10:35											
Date/Time Analyzed:	1/10/25 10:00											
QC Batch No.:	250109GC8A1											
Analyst Initials:	MJ											
Dilution Factor:	1.0											
ANALYTE	Result % v/v	RL % v/v	MDL % v/v									
Hydrogen	0.58 J	1.0	0.059									

Results normalized including non-methane hydrocarbons

MDL = Method Detection Limit
ND= Not Detected (below MDL)
RL = Reporting Limit
J = Trace amount. Analyte concentration between RL and MDL.

Reviewed/Approved By: Mark Johnson
Operations Manager

Date 1-22-25

The cover letter is an integral part of this analytical report

18501 E. Gale Avenue, Suite 130 ♦ City of Industry, CA 91748 ♦ Ph: (626) 964-4032 ♦ Fx: (626) 964-5832

QC Batch No: 250109GC8A1
Matrix: Air
Reporting Units: % v/v

ASTM D1946
LABORATORY CONTROL SAMPLE SUMMARY

Lab No.:	METHOD BLANK				LCS		LCSD					
Date Analyzed:	1/9/25 16:15				1/9/25 15:17		1/9/25 15:31					
Analyst Initials:	MJ				MJ		MJ					
Dilution Factor:	1.0				1.0		1.0			Limits		
ANALYTE	Result % v/v	RL % v/v	MDL % v/v	SPIKE AMT. % v/v	Result % v/v	% Rec.	Result % v/v	% Rec.	RPD %	Low %Rec	High %Rec	Max. RPD
Hydrogen	ND	1.0	0.059	5.0	4.21	85	4.46	90	5.6	70	130	30

MDL = Method Detection Limit
ND= Not Detected (below MDL)
RL = Reporting Limit
J = Trace amount. Analyte concentration between RL and MDL.

Reviewed/Approved By: Amina Sotelo Sanchez
Mark Johnson
Operations Manager

Date 1-22-25

The cover letter is an integral part of this analytical report

Client: SCS Engineers
Attn: Cornelius Fong
Project Name: Chiquita Canyon Landfill
Project No.: 07224200.24 Task 1
Date Received: 01/09/25
Matrix: Air
Reporting Units: % v/v

ASTM D1946

Lab No.:	S010906-01		S010906-02		S010906-03		S010906-04	
Client Sample I.D.:	CV-24121		CV-24126		CV-99		CV-2334	
Date/Time Sampled:	1/9/25 9:50		1/9/25 10:50		1/9/25 9:20		1/9/25 10:30	
Date/Time Analyzed:	1/9/25 16:30		1/10/25 10:14		1/10/25 9:08		1/9/25 17:13	
QC Batch No.:	250109GC8A1		250109GC8A1		250109GC8A1		250109GC8A1	
Analyst Initials:	MJ		MJ		MJ		MJ	
Dilution Factor:	1.0		1.0		1.0		1.0	
ANALYTE	Result % v/v	RL % v/v	Result % v/v	RL % v/v	Result % v/v	RL % v/v	Result % v/v	RL % v/v
Carbon Dioxide	75	0.010	42	0.010	53	0.010	51	0.010
Oxygen/Argon	1.4	0.50	11	0.50	ND	0.50	1.5	0.50
Nitrogen	5.4	1.0	45	1.0	1.4	1.0	5.9	1.0
Methane	15	0.0010	1.6	0.0010	44	0.0010	41	0.0010

Results normalized including non-methane hydrocarbons

ND = Not Detected (below RL)
RL = Reporting Limit

Reviewed/Approved By: Annika Sotelo Sanchez K.
Mark Johnson
Operations Manager

Date 1-22-25

The cover letter is an integral part of this analytical report

18501 E. Gale Avenue, Suite 130 ♦ City of Industry, CA 91748 ♦ Ph: (626) 964-4032 ♦ Fx: (626) 964-5832

Client: SCS Engineers
Attn: Cornelius Fong
Project Name: Chiquita Canyon Landfill
Project No.: 07224200.24 Task 1
Date Received: 01/09/25
Matrix: Air
Reporting Units: % v/v

ASTM D1946

Lab No.:	S010906-05		S010906-06		S010906-07		S010906-08	
Client Sample I.D.:	CV-24125		CV-113		CV-2007		CV-24122	
Date/Time Sampled:	1/9/25 9:15		1/9/25 9:45		1/9/25 10:55		1/9/25 9:25	
Date/Time Analyzed:	1/9/25 17:28		1/9/25 17:42		1/9/25 17:57		1/9/25 18:11	
QC Batch No.:	250109GC8A1		250109GC8A1		250109GC8A1		250109GC8A1	
Analyst Initials:	MJ		MJ		MJ		MJ	
Dilution Factor:	1.0		1.0		1.0		1.0	
ANALYTE	Result % v/v	RL % v/v	Result % v/v	RL % v/v	Result % v/v	RL % v/v	Result % v/v	RL % v/v
Carbon Dioxide	44	0.010	50	0.010	70	0.010	43	0.010
Oxygen/Argon	5.3	0.50	ND	0.50	1.3	0.50	ND	0.50
Nitrogen	21	1.0	1.1	1.0	5.2	1.0	ND	1.0
Methane	28	0.0010	48	0.0010	22	0.0010	55	0.0010

Results normalized including non-methane hydrocarbons

ND = Not Detected (below RL)
RL = Reporting Limit

Reviewed/Approved By: Annika Sotelo Sanchez for
Mark Johnson
Operations Manager

Date 1-22-25

The cover letter is an integral part of this analytical report

Client: SCS Engineers
Attn: Cornelius Fong
Project Name: Chiquita Canyon Landfill
Project No.: 07224200.24 Task 1
Date Received: 01/09/25
Matrix: Air
Reporting Units: % v/v

ASTM D1946

Lab No.:	S010906-09		S010906-10					
Client Sample I.D.:	CV-24127		CV-24128					
Date/Time Sampled:	1/9/25 10:40		1/9/25 10:35					
Date/Time Analyzed:	1/9/25 18:26		1/10/25 10:00					
QC Batch No.:	250109GC8A1		250109GC8A1					
Analyst Initials:	MJ		MJ					
Dilution Factor:	1.0		1.0					
ANALYTE	Result % v/v	RL % v/v	Result % v/v	RL % v/v				
Carbon Dioxide	40	0.010	37	0.010				
Oxygen/Argon	1.1	0.50	3.2	0.50				
Nitrogen	31	1.0	28	1.0				
Methane	26	0.0010	32	0.0010				

Results normalized including non-methane hydrocarbons

ND = Not Detected (below RL)
RL = Reporting Limit

Reviewed/Approved By: Annika Sotelo Sanchez
Mark Johnson
Operations Manager

Date 1-22-25

The cover letter is an integral part of this analytical report

QC Batch No: 250109GC8A1
Matrix: Air
Reporting Units: % v/v

ASTM D1946
LABORATORY CONTROL SAMPLE SUMMARY

Lab No.:	METHOD BLANK			LCS		LCSD					
Date Analyzed:	1/9/25 16:15			1/9/25 15:17		1/9/25 15:31					
Analyst Initials:	MJ			MJ		MJ					
Dilution Factor:	1.0			1.0		1.0			Limits		
ANALYTE	Result % v/v	RL % v/v	SPIKE AMT. % v/v	Result % v/v	% Rec.	Result % v/v	% Rec.	RPD %	Low %Rec	High %Rec	Max. RPD
Carbon Dioxide	ND	0.010	10	10.2	101	10.3	103	1.7	70	130	30
Oxygen/Argon	ND	0.50	15	14.9	99	15.0	100	0.7	70	130	30
Nitrogen	ND	1.0	70	72.8	104	73.1	105	0.5	70	130	30
Methane	ND	0.0010	0.10	0.107	106	0.106	105	0.3	70	130	30

ND = Not Detected (below RL)
RL = Reporting Limit

Reviewed/Approved By: Annika Sotelo Sanchez
Mark Johnson
Operations Manager

Date 1-22-25

The cover letter is an integral part of this analytical report

Client: SCS Engineers
Attn: Cornelius Fong
Project Name: Chiquita Canyon Landfill
Project No.: 07224200.24 Task 1
Date Received: 01/09/25
Matrix: Air
Reporting Units: ppbv

EPA Method TO-15

Lab No.:	S010906-06		S010906-07		S010906-08		S010906-09	
Client Sample I.D.:	CV-113		CV-2007		CV-24122		CV-24127	
Date/Time Sampled:	1/9/25 9:45		1/9/25 10:55		1/9/25 9:25		1/9/25 10:40	
Date/Time Analyzed:	1/9/25 17:09		1/9/25 17:47		1/9/25 18:25		1/9/25 19:03	
QC Batch No.:	250109MS2A1		250109MS2A1		250109MS2A1		250109MS2A1	
Analyst Initials:	RC		RC		RC		RC	
Dilution Factor:	2,000		5,000		2,000		2,000	
ANALYTE	Result ppbv	RL ppbv	Result ppbv	RL ppbv	Result ppbv	RL ppbv	Result ppbv	RL ppbv
Dichlorodifluoromethane (12)	ND	2,000	ND	5,000	ND	2,000	ND	2,000
Chloromethane	ND	2,000	ND	5,000	ND	2,000	ND	2,000
1,2-Cl-1,1,2,2-F ethane (114)	ND	2,000	ND	5,000	ND	2,000	ND	2,000
Vinyl Chloride	ND	2,000	ND	5,000	ND	2,000	ND	2,000
Bromomethane	ND	2,000	ND	5,000	ND	2,000	ND	2,000
Chloroethane	ND	2,000	ND	5,000	ND	2,000	ND	2,000
Trichlorofluoromethane (11)	ND	2,000	ND	5,000	ND	2,000	ND	2,000
1,1-Dichloroethene	ND	2,000	ND	5,000	ND	2,000	ND	2,000
Carbon Disulfide	ND	2,000	ND	5,000	ND	2,000	ND	2,000
1,1,2-Cl 1,2,2-F ethane (113)	ND	2,000	ND	5,000	ND	2,000	ND	2,000
Acetone	280,000	2,000	130,000	5,000	230,000	2,000	170,000	2,000
Methylene Chloride	ND	2,000	ND	5,000	ND	2,000	ND	2,000
t-1,2-Dichloroethene	ND	2,000	ND	5,000	ND	2,000	ND	2,000
1,1-Dichloroethane	ND	2,000	ND	5,000	ND	2,000	ND	2,000
Vinyl Acetate	ND	2,000	ND	5,000	ND	2,000	ND	2,000
c-1,2-Dichloroethene	ND	2,000	ND	5,000	ND	2,000	ND	2,000
2-Butanone	340,000	4,000	160,000	10,000	260,000	4,000	230,000	4,000
t-Butyl Methyl Ether (MTBE)	ND	2,000	ND	5,000	ND	2,000	ND	2,000
Chloroform	ND	2,000	ND	5,000	ND	2,000	ND	2,000
1,1,1-Trichloroethane	ND	2,000	ND	5,000	ND	2,000	ND	2,000
Carbon Tetrachloride	ND	2,000	ND	5,000	ND	2,000	ND	2,000
Benzene	89,000	2,000	250,000	5,000	66,000	2,000	87,000	2,000
1,2-Dichloroethane	ND	2,000	ND	5,000	ND	2,000	ND	2,000
Trichloroethene	ND	2,000	ND	5,000	ND	2,000	ND	2,000
1,2-Dichloropropane	ND	2,000	ND	5,000	ND	2,000	ND	2,000
Bromodichloromethane	ND	2,000	ND	5,000	ND	2,000	ND	2,000
c-1,3-Dichloropropene	ND	2,000	ND	5,000	ND	2,000	ND	2,000
4-Methyl-2-Pentanone	5,600	2,000	ND	5,000	4,400	2,000	4,300	2,000
Toluene	7,000	2,000	11,000	5,000	5,900	2,000	6,400	2,000
t-1,3-Dichloropropene	ND	2,000	ND	5,000	ND	2,000	ND	2,000
1,1,2-Trichloroethane	ND	2,000	ND	5,000	ND	2,000	ND	2,000
Tetrachloroethene	ND	2,000	ND	5,000	ND	2,000	ND	2,000
2-Hexanone	ND	2,000	ND	5,000	ND	2,000	ND	2,000
Dibromochloromethane	ND	2,000	ND	5,000	ND	2,000	ND	2,000

AirTECHNOLOGY Laboratories, Inc.
18501 E. Gale Avenue, Suite 130 ♦ City of Industry, CA 91748 ♦ Ph: (626) 964-4032 ♦ Fx: (626) 964-5832

Client: SCS Engineers
Attn: Cornelius Fong
Project Name: Chiquita Canyon Landfill
Project No.: 07224200.24 Task 1
Date Received: 01/09/25
Matrix: Air
Reporting Units: ppbv

EPA Method TO-15

Lab No.:	S010906-06		S010906-07		S010906-08		S010906-09	
Client Sample I.D.:	CV-113		CV-2007		CV-24122		CV-24127	
Date/Time Sampled:	1/9/25 9:45		1/9/25 10:55		1/9/25 9:25		1/9/25 10:40	
Date/Time Analyzed:	1/9/25 17:09		1/9/25 17:47		1/9/25 18:25		1/9/25 19:03	
QC Batch No.:	250109MS2A1		250109MS2A1		250109MS2A1		250109MS2A1	
Analyst Initials:	RC		RC		RC		RC	
Dilution Factor:	2,000		5,000		2,000		2,000	
ANALYTE	Result ppbv	RL ppbv	Result ppbv	RL ppbv	Result ppbv	RL ppbv	Result ppbv	RL ppbv
1,2-Dibromoethane	ND	2,000	ND	5,000	ND	2,000	ND	2,000
Chlorobenzene	ND	2,000	ND	5,000	ND	2,000	ND	2,000
Ethylbenzene	ND	2,000	ND	5,000	ND	2,000	ND	2,000
p,&m-Xylene	ND	2,000	ND	5,000	ND	2,000	ND	2,000
o-Xylene	ND	2,000	ND	5,000	ND	2,000	ND	2,000
Styrene	ND	2,000	ND	5,000	ND	2,000	ND	2,000
Bromoform	ND	2,000	ND	5,000	ND	2,000	ND	2,000
1,1,2,2-Tetrachloroethane	ND	2,000	ND	5,000	ND	2,000	ND	2,000
Benzyl Chloride	ND	2,000	ND	5,000	ND	2,000	ND	2,000
4-Ethyl Toluene	ND	2,000	ND	5,000	ND	2,000	ND	2,000
1,3,5-Trimethylbenzene	ND	2,000	ND	5,000	ND	2,000	ND	2,000
1,2,4-Trimethylbenzene	ND	2,000	ND	5,000	ND	2,000	ND	2,000
1,3-Dichlorobenzene	ND	2,000	ND	5,000	ND	2,000	ND	2,000
1,4-Dichlorobenzene	ND	2,000	ND	5,000	ND	2,000	ND	2,000
1,2-Dichlorobenzene	ND	2,000	ND	5,000	ND	2,000	ND	2,000
1,2,4-Trichlorobenzene	ND	2,000	ND	5,000	ND	2,000	ND	2,000
Hexachlorobutadiene	ND	2,000	ND	5,000	ND	2,000	ND	2,000
1,3-Butadiene	ND	10,000	ND	25,000	ND	10,000	ND	10,000
Isopropanol	ND	10,000	ND	25,000	**79,000**	10,000	**68,000**	10,000
n-Hexane	ND	10,000	ND	25,000	ND	10,000	ND	10,000
Ethyl Acetate	**19,000**	10,000	ND	25,000	ND	10,000	**12,000**	10,000
Tetrahydrofuran	**210,000**	10,000	**210,000**	25,000	**170,000**	10,000	**150,000**	10,000
Cyclohexane	ND	10,000	ND	25,000	ND	10,000	ND	10,000
Heptane	ND	10,000	ND	25,000	ND	10,000	ND	10,000
1,4-Dioxane	ND	10,000	ND	25,000	ND	10,000	ND	10,000

RL = Reporting Limit
ND = Not Detected (below RL)

Reviewed/Approved By: Annika Sotto-Sanchez
Mark Johnson
Operations Manager

Date 1-22-25

The cover letter is an integral part of this analytical report

Client: SCS Engineers
Attn: Cornelius Fong
Project Name: Chiquita Canyon Landfill
Project No.: 07224200.24 Task 1
Date Received: 01/09/25
Matrix: Air
Reporting Units: ppbv

EPA Method TO15

Lab No.:	METHOD_BLANK							
Client Sample I.D.:	-							
Date/Time Sampled:	-							
Date/Time Analyzed:	1/9/25 1:17							
QC Batch No.:	250109MS2A1							
Analyst Initials:	RC							
Dilution Factor:	0.20							
ANALYTE	Result ppbv	RL ppbv						
Dichlorodifluoromethane (12)	ND	0.20						
Chloromethane	ND	0.20						
1,2-Cl-1,1,2,2-F ethane (114)	ND	0.20						
Vinyl Chloride	ND	0.20						
Bromomethane	ND	0.20						
Chloroethane	ND	0.20						
Trichlorofluoromethane (11)	ND	0.20						
1,1-Dichloroethene	ND	0.20						
Carbon Disulfide	ND	0.20						
1,1,2-Cl 1,2,2-F ethane (113)	ND	0.20						
Acetone	ND	0.20						
Methylene Chloride	ND	0.20						
t-1,2-Dichloroethene	ND	0.20						
1,1-Dichloroethane	ND	0.20						
Vinyl Acetate	ND	0.20						
c-1,2-Dichloroethene	ND	0.20						
2-Butanone	ND	0.40						
t-Butyl Methyl Ether (MTBE)	ND	0.20						
Chloroform	ND	0.20						
1,1,1-Trichloroethane	ND	0.20						
Carbon Tetrachloride	ND	0.20						
Benzene	ND	0.20						
1,2-Dichloroethane	ND	0.20						
Trichloroethene	ND	0.20						
1,2-Dichloropropane	ND	0.20						
Bromodichloromethane	ND	0.20						
c-1,3-Dichloropropene	ND	0.20						
4-Methyl-2-Pentanone	ND	0.20						
Toluene	ND	0.20						
t-1,3-Dichloropropene	ND	0.20						
1,1,2-Trichloroethane	ND	0.20						
Tetrachloroethene	ND	0.20						
2-Hexanone	ND	0.20						
Dibromochloromethane	ND	0.20						

Client: SCS Engineers
Attn: Cornelius Fong
Project Name: Chiquita Canyon Landfill
Project No.: 07224200.24 Task 1
Date Received: 01/09/25
Matrix: Air
Reporting Units: ppbv

EPA Method TO15

Lab No.:	METHOD_BLANK							
Client Sample I.D.:	-							
Date/Time Sampled:	-							
Date/Time Analyzed:	1/9/25 1:17							
QC Batch No.:	250109MS2A1							
Analyst Initials:	RC							
Dilution Factor:	0.20							
ANALYTE	Result ppbv	RL ppbv						
1,2-Dibromoethane	ND	0.20						
Chlorobenzene	ND	0.20						
Ethylbenzene	ND	0.20						
p,&m-Xylene	ND	0.20						
o-Xylene	ND	0.20						
Styrene	ND	0.20						
Bromoform	ND	0.20						
1,1,2,2-Tetrachloroethane	ND	0.20						
Benzyl Chloride	ND	0.20						
4-Ethyl Toluene	ND	0.20						
1,3,5-Trimethylbenzene	ND	0.20						
1,2,4-Trimethylbenzene	ND	0.20						
1,3-Dichlorobenzene	ND	0.20						
1,4-Dichlorobenzene	ND	0.20						
1,2-Dichlorobenzene	ND	0.20						
1,2,4-Trichlorobenzene	ND	0.20						
Hexachlorobutadiene	ND	0.20						
1,3-Butadiene	ND	1.0						
Isopropanol	ND	1.0						
n-Hexane	ND	1.0						
Ethyl Acetate	ND	1.0						
Tetrahydrofuran	ND	1.0						
Cyclohexane	ND	1.0						
Heptane	ND	1.0						
1,4-Dioxane	ND	1.0						

RL = Reporting Limit
ND = Not Detected (below RL)

Reviewed/Approved By: Annika Sahlstrom for
Mark Johnson
Operations Manager

Date 1-22-25

The cover letter is an integral part of this analytical report

AirTECHNOLOGY Laboratories, Inc.
18501 E. Gale Avenue, Suite 130 ♦ City of Industry, CA 91748 ♦ Ph: (626) 964-4032 ♦ Fx: (626) 964-5832

LCS/LCSD Recovery and RPD Summary Report

QC Batch #: 250109MS2A1

Matrix: Air
Reporting Units: ppbv

EPA Method TO-15
LABORATORY CONTROL SAMPLE SUMMARY

Lab No.:	METHOD BLANK			LCS		LCSD					
Date/Time Analyzed:	1/9/25 1:17			1/9/25 0:01		1/9/25 0:39					
Analyst Initials:	RC			RC		RC					
Dilution Factor:	0.20			1.0		1.0					
ANALYTE	Result ppbv	RL ppbv	AMT. ppbv	Result ppbv	% Rec.	Result ppbv	% Rec.	RPD	Low %Rec	High %Rec	Max. RPD
1,1-Dichloroethene	ND	0.20	10	9.69	97	10.0	100	3.3	70	130	30
Methylene Chloride	ND	0.20	10	9.86	99	10.1	101	2.4	70	130	30
Trichloroethene	ND	0.20	10	10.4	104	10.5	105	0.8	70	130	30
Toluene	ND	0.20	10	9.84	98	10.0	100	1.8	70	130	30
1,1,2,2-Tetrachloroethane	ND	0.20	10	10.1	101	10.5	105	3.7	70	130	30

ND = Not Detected (below RL)
RL = Reporting Limit

Reviewed/Approved By: Amika Sotelo Sanchez
Mark Johnson
Operations Manager

Date: 1-22-25

The cover letter is an integral part of this analytical report

18501 E. Gale Avenue, Suite 130 ♦ City of Industry, CA 91748 ♦ Ph: (626) 964-4032 ♦ Fx: (626) 964-5832

AirTECHNOLOGY
Laboratories, Inc.

January 31, 2025

LA Cert #04140
EPA Methods TO3, TO14A, TO15, 25C/3C, ASTM D1946, RSK-175

TX Cert T104704450-14-6
EPA Methods TO14A, TO15

UT Cert CA0133332015-3
EPA Methods TO3, TO14A, TO15, RSK-175

ALASKA CS-LAP 24-002
EPA Methods TO14A, TO15

SCS Field Services
ATTN: Cornelius Fong
3900 Kilroy Airport Way, Suite 100
Long Beach, CA 90806

LABORATORY TEST RESULTS

Project Reference: Chiquita Canyon Landfill
Project Number: 07224200.24 Task 1
Lab Number: S011307-01/10

Enclosed are results for sample(s) received 1/13/25 by Air Technology Laboratories. Samples were received intact. Analyses were performed according to specifications on the chain of custody provided with the sample(s).

Report Narrative:

- Modifications to EPA Method TO-15 – Samples collected in Mylar bags. Chloromethane, vinyl acetate, ethyl acetate and cyclohexanone required quadratic regression calibration. 1,2,4-trichlorobenzene and hexachlorobutadiene required linear regression calibration.
- Benzyl Chloride exhibited low recovery in the initial calibration verification. Results may contain low bias and are qualified with a Q flag.
- Unless otherwise noted in the report, sample analyses were performed within method performance criteria and meet all requirements of the TNI Standards.
- The enclosed results relate only to the sample(s).

Preliminary results were e-mailed to Cornelius Fong, Jenny Kim and Ali Ferrara on 1/30/25.

ATL appreciates the opportunity to provide testing services to your company. If you have any questions regarding these results, please call me at (626) 964-4032.

Sincerely,

Annika Sotelo Sanchez

Mark Johnson
Operations Manager
MJohnson@AirTechLabs.com

Note: The cover letter is an integral part of this analytical report.

CHAIN OF CUSTODY RECORD

AirTECHNOLOGY Laboratories, Inc.
18501 E. Gale Ave., Suite 130
City of Industry, CA 91748
Ph: 626-964-4032
Fx: 626-964-5832

TURNAROUND TIME				DELIVERABLES		PAGE: 1 OF
Standard	■	48 hours	☐	EDD	■	Condition upon receipt:
Same Day	☐	72 hours	☐	EDF	☐	Sealed Yes ☐ No ☐
24 hours	☐	96 hours	☐	Level 3	☐	Intact Yes ☐ No ☐
Other:				Level 4	☐	Chilled _____ deg C

Project No.:	07224200.24 Task 1
Project Name:	Chiquita Canyon Landfill
Report To:	Cornelius Fong
Company:	SCS Engineers
Street:	3900 Kilroy Airport Way, Suite 100
City/State/Zip:	Long Beach, CA 90806-6816
Phone& Fax:	562-743-7895
e-mail:	cfong@scsengineers.com

BILLING

P.O. No.:	07-SO05310
Bill to:	
	07FSAccountspayable@scsengineers.com
	3900 Kilroy Airport Way, Suite 100
	Long Beach, CA 90806-6816

ANALYSIS REQUEST

LAB USE ONLY	SAMPLE IDENTIFICATION	SAMPLE DATE	SAMPLE TIME	CONTAINER QTY/TYPE	MATRIX	PRESERVATION	CH4, CO2, O2, N2 ASTM D1946	Carbon Monoxide EPA ALT-144	Hydrogen ASTM D1946	VOCs EPA TO-15		
S011307 -01	CV-2315	1/13/2025	8:30am	3L	Gas	N	x	x	x	x		
-02	CV-24007	1/13/2025	10:15am	3L	Gas	N	x	x	x	x		
-03	CV-2302	1/13/2025	9:45am	3L	Gas	N	x	x	x	x		
-04	CV-24064	1/13/2025	8:40am	3L	Gas	N	x	x	x			
-05	CV-24053	1/13/2025	9:15am	3L	Gas	N	x	x	x	x		
-06	CV-24049	1/13/2025	8:20am	3L	Gas	N	x	x	x			
-07	CV-24063	1/13/2025	8:55am	3L	Gas	N	x	x	x			
-08	CV-24055	1/13/2025	8:15am	3L	Gas	N	x	x	x			
-09	CV-24065	1/13/2025	8:25am	3L	Gas	N	x	x	x	x		
-10	CV-24062	1/13/2025	9:00am	3L	Gas	N	x	x	x			

AUTHORIZATION TO PERFORM WORK	COMPANY	DATE/TIME
SAMPLED BY Eric arias	COMPANY scs	DATE/TIME 01/13/2025 11:30am

RELINQUISHED BY	DATE/TIME	RECEIVED BY	DATE/TIME
[signature]	01/13/25 13:11	[signature]	1/13/25 1311
[signature]	1/13/25 1427	[signature]	1/13/25 14:27

COMMENTS
Report full list of TO-15 compounds
Raw landfill gas samples
FLAMMABLE

METHOD OF TRANSPORT (circle one): Walk-In FedEx UPS **Courier** ATLI Other_____

DISTRIBUTION: White & Yellow - Lab Copies / Pink - Customer Copy

Preservation: **H**=HCl **N**=None / Container: **B**=Bag **C**=Can **V**=VOA **O**=Other *Rev. 03 - 5/7/09*

Client: SCS Engineers
Attn: Cornelius Fong
Project Name: Chiquita Canyon Landfill
Project No.: 07224200.24 Task 1
Date Received: 01/13/25
Matrix: Air
Reporting Units: ppmv

EPA ALT-144 (CO by FID)

Lab No.:	S011307-01		S011307-02		S011307-03		S011307-04	
Client Sample I.D.:	CV-2315		CV-24007		CV-2302		CV-24064	
Date/Time Sampled:	1/13/25 8:30		1/13/25 10:15		1/13/25 9:45		1/13/25 8:40	
Date/Time Analyzed:	1/13/25 16:33		1/13/25 16:48		1/13/25 17:02		1/13/25 17:17	
QC Batch No.:	250113GC8A1		250113GC8A1		250113GC8A1		250113GC8A1	
Analyst Initials:	KD		KD		KD		KD	
Dilution Factor:	1.0		1.0		1.0		1.0	
ANALYTE	Result ppmv	RL ppmv	Result ppmv	RL ppmv	Result ppmv	RL ppmv	Result ppmv	RL ppmv
Carbon Monoxide	1,500	10	530	10	100	10	660	10

Results normalized including non-methane hydrocarbons

ND = Not Detected (below RL)
RL = Reporting Limit

Reviewed/Approved By: Annika Sotelo Sanchez
Mark Johnson
Operations Manager

Date 1-16-25

The cover letter is an integral part of this analytical report

AirTECHNOLOGY Laboratories, Inc.
18501 E. Gale Avenue, Suite 130 ♦ City of Industry, CA 91748 ♦ Ph: (626) 964-4032 ♦ Fx: (626) 964-5832

Client: SCS Engineers
Attn: Cornelius Fong
Project Name: Chiquita Canyon Landfill
Project No.: 07224200.24 Task 1
Date Received: 01/13/25
Matrix: Air
Reporting Units: ppmv

EPA ALT-144 (CO by FID)

Lab No.:	S011307-05		S011307-06		S011307-07		S011307-08	
Client Sample I.D.:	CV-24053		CV-24049		CV-24063		CV-24055	
Date/Time Sampled:	1/13/25 9:15		1/13/25 8:20		1/13/25 8:55		1/13/25 8:15	
Date/Time Analyzed:	1/13/25 17:31		1/13/25 17:46		1/13/25 18:00		1/13/25 18:15	
QC Batch No.:	250113GC8A1		250113GC8A1		250113GC8A1		250113GC8A1	
Analyst Initials:	KD		KD		KD		KD	
Dilution Factor:	1.0		1.0		1.0		1.0	
ANALYTE	Result ppmv	RL ppmv	Result ppmv	RL ppmv	Result ppmv	RL ppmv	Result ppmv	RL ppmv
Carbon Monoxide	310	10	3,000	10	910	10	300	10

Results normalized including non-methane hydrocarbons

ND = Not Detected (below RL)
RL = Reporting Limit

Reviewed/Approved By: Amila Sotelo Sanchez
Mark Johnson
Operations Manager

Date 1-16-25

The cover letter is an integral part of this analytical report

AirTECHNOLOGY Laboratories, Inc.
18501 E. Gale Avenue, Suite 130 ♦ City of Industry, CA 91748 ♦ Ph: (626) 964-4032 ♦ Fx: (626) 964-5832

Client: SCS Engineers
Attn: Cornelius Fong
Project Name: Chiquita Canyon Landfill
Project No.: 07224200.24 Task 1
Date Received: 01/13/25
Matrix: Air
Reporting Units: ppmv

EPA ALT-144 (CO by FID)

Lab No.:	S011307-09		S011307-10					
Client Sample I.D.:	CV-24065		CV-24062					
Date/Time Sampled:	1/13/25 8:25		1/13/25 9:00					
Date/Time Analyzed:	1/13/25 18:29		1/13/25 18:44					
QC Batch No.:	250113GC8A1		250113GC8A1					
Analyst Initials:	KD		KD					
Dilution Factor:	1.0		1.0					
ANALYTE	Result ppmv	RL ppmv	Result ppmv	RL ppmv				
Carbon Monoxide	180	10	320	10				

Results normalized including non-methane hydrocarbons

ND = Not Detected (below RL)
RL = Reporting Limit

Reviewed/Approved By: Anika Sotelo Sanchez
Mark Johnson
Operations Manager

Date 1-16-25

The cover letter is an integral part of this analytical report

AirTECHNOLOGY Laboratories, Inc.
18501 E. Gale Avenue, Suite 130 ♦ City of Industry, CA 91748 ♦ Ph: (626) 964-4032 ♦ Fx: (626) 964-5832

QC Batch No: 250113GC8A1
Matrix: Air
Reporting Units: ppmv

EPA ALT-144 (CO by FID)
LABORATORY CONTROL SAMPLE SUMMARY

Lab No.:	METHOD BLANK			LCS		LCSD					
Date Analyzed:	1/13/25 11:27			1/13/25 10:30		1/13/25 10:44					
Analyst Initials:	KD			KD		KD					
Dilution Factor:	1.0			1.0		1.0			Limits		
ANALYTE	Result ppmv	RL ppmv	SPIKE AMT. ppmv	Result ppmv	% Rec.	Result ppmv	% Rec.	RPD %	Low %Rec	High %Rec	Max. RPD
Carbon Monoxide	ND	10	1,010	1,130	112	1,110	110	1.6	70	130	30

ND = Not Detected (below RL)
RL = Reporting Limit

Reviewed/Approved By: Annika Scott-Sanchez for
Mark Johnson
Operations Manager

Date 1-16-25

The cover letter is an integral part of this analytical report

Client: SCS Engineers
Attn: Cornelius Fong
Project Name: Chiquita Canyon Landfill
Project No.: 07224200.24 Task 1
Date Received: 01/13/25
Matrix: Air
Reporting Units: % v/v

ASTM D1946

Lab No.:	S011307-01			S011307-02			S011307-03			S011307-04		
Client Sample I.D.:	CV-2315			CV-24007			CV-2302			CV-24064		
Date/Time Sampled:	1/13/25 8:30			1/13/25 10:15			1/13/25 9:45			1/13/25 8:40		
Date/Time Analyzed:	1/13/25 16:33			1/13/25 16:48			1/13/25 17:02			1/13/25 17:17		
QC Batch No.:	250113GC8A1			250113GC8A1			250113GC8A1			250113GC8A1		
Analyst Initials:	KD			KD			KD			KD		
Dilution Factor:	1.0			1.0			1.0			1.0		
ANALYTE	Result % v/v	RL % v/v	MDL % v/v	Result % v/v	RL % v/v	MDL % v/v	Result % v/v	RL % v/v	MDL % v/v	Result % v/v	RL % v/v	MDL % v/v
Hydrogen	4.7	1.0	0.059	2.0	1.0	0.059	1.4	1.0	0.059	2.0	1.0	0.059

Results normalized including non-methane hydrocarbons

MDL = Method Detection Limit
ND= Not Detected (below MDL)
RL = Reporting Limit
J = Trace amount. Analyte concentration between RL and MDL.

Reviewed/Approved By: Annika Sotelo Sanchez
Mark Johnson
Operations Manager

Date 1-16-25

The cover letter is an integral part of this analytical report

AirTECHNOLOGY Laboratories, Inc.
18501 E. Gale Avenue, Suite 130 ♦ City of Industry, CA 91748 ♦ Ph: (626) 964-4032 ♦ Fx: (626) 964-5832

Client: SCS Engineers
Attn: Cornelius Fong
Project Name: Chiquita Canyon Landfill
Project No.: 07224200.24 Task 1
Date Received: 01/13/25
Matrix: Air
Reporting Units: % v/v

ASTM D1946

Lab No.:	S011307-05			S011307-06			S011307-07			S011307-08		
Client Sample I.D.:	CV-24053			CV-24049			CV-24063			CV-24055		
Date/Time Sampled:	1/13/25 9:15			1/13/25 8:20			1/13/25 8:55			1/13/25 8:15		
Date/Time Analyzed:	1/13/25 17:31			1/13/25 17:46			1/13/25 18:00			1/13/25 18:15		
QC Batch No.:	250113GC8A1			250113GC8A1			250113GC8A1			250113GC8A1		
Analyst Initials:	KD			KD			KD			KD		
Dilution Factor:	1.0			1.0			1.0			1.0		
ANALYTE	Result % v/v	RL % v/v	MDL % v/v	Result % v/v	RL % v/v	MDL % v/v	Result % v/v	RL % v/v	MDL % v/v	Result % v/v	RL % v/v	MDL % v/v
Hydrogen	3.8	1.0	0.059	11	1.0	0.059	3.8	1.0	0.059	1.2	1.0	0.059

Results normalized including non-methane hydrocarbons

MDL = Method Detection Limit
ND= Not Detected (below MDL)
RL = Reporting Limit
J = Trace amount. Analyte concentration between RL and MDL.

Reviewed/Approved By: Mark Johnson
Operations Manager

Date 1-16-25

The cover letter is an integral part of this analytical report

AirTECHNOLOGY Laboratories, Inc.
18501 E. Gale Avenue, Suite 130 ♦ City of Industry, CA 91748 ♦ Ph: (626) 964-4032 ♦ Fx: (626) 964-5832

Client: SCS Engineers
Attn: Cornelius Fong
Project Name: Chiquita Canyon Landfill
Project No.: 07224200.24 Task 1
Date Received: 01/13/25
Matrix: Air
Reporting Units: % v/v

ASTM D1946

Lab No.:	S011307-09			S011307-10								
Client Sample I.D.:	CV-24065			CV-24062								
Date/Time Sampled:	1/13/25 8:25			1/13/25 9:00								
Date/Time Analyzed:	1/13/25 18:29			1/13/25 18:44								
QC Batch No.:	250113GC8A1			250113GC8A1								
Analyst Initials:	KD			KD								
Dilution Factor:	1.0			1.0								
ANALYTE	Result % v/v	RL % v/v	MDL % v/v	Result % v/v	RL % v/v	MDL % v/v						
Hydrogen	0.84 J	1.0	0.059	2.0	1.0	0.059						

Results normalized including non-methane hydrocarbons

MDL = Method Detection Limit
ND= Not Detected (below MDL)
RL = Reporting Limit
J = Trace amount. Analyte concentration between RL and MDL.

Reviewed/Approved By: Mark Johnson
Operations Manager

Date 1-16-25

The cover letter is an integral part of this analytical report

AirTECHNOLOGY Laboratories, Inc.
18501 E. Gale Avenue, Suite 130 ♦ City of Industry, CA 91748 ♦ Ph: (626) 964-4032 ♦ Fx: (626) 964-5832

QC Batch No: 250113GC8A1
Matrix: Air
Reporting Units: % v/v

ASTM D1946
LABORATORY CONTROL SAMPLE SUMMARY

Lab No.:	METHOD BLANK				LCS		LCSD					
Date Analyzed:	1/13/25 11:27				1/13/25 10:30		1/13/25 10:44					
Analyst Initials:	KD				KD		KD					
Dilution Factor:	1.0				1.0		1.0			Limits		
ANALYTE	Result % v/v	RL % v/v	MDL % v/v	SPIKE AMT. % v/v	Result % v/v	% Rec.	Result % v/v	% Rec.	RPD %	Low %Rec	High %Rec	Max. RPD
Hydrogen	0.20 J	1.0	0.059	5.0	5.60	109	5.27	102	6.1	70	130	30

MDL = Method Detection Limit
ND= Not Detected (below MDL)
RL = Reporting Limit
J = Trace amount. Analyte concentration between RL and MDL.

Reviewed/Approved By: Amika Soto Sanchez
Mark Johnson
Operations Manager

Date 1-16-25

The cover letter is an integral part of this analytical report

Client: SCS Engineers
Attn: Cornelius Fong
Project Name: Chiquita Canyon Landfill
Project No.: 07224200.24 Task 1
Date Received: 01/13/25
Matrix: Air
Reporting Units: % v/v

ASTM D1946

Lab No.:	S011307-01		S011307-02		S011307-03		S011307-04	
Client Sample I.D.:	CV-2315		CV-24007		CV-2302		CV-24064	
Date/Time Sampled:	1/13/25 8:30		1/13/25 10:15		1/13/25 9:45		1/13/25 8:40	
Date/Time Analyzed:	1/13/25 16:33		1/13/25 16:48		1/13/25 17:02		1/13/25 17:17	
QC Batch No.:	250113GC8A1		250113GC8A1		250113GC8A1		250113GC8A1	
Analyst Initials:	KD		KD		KD		KD	
Dilution Factor:	1.0		1.0		1.0		1.0	
ANALYTE	Result % v/v	RL % v/v	Result % v/v	RL % v/v	Result % v/v	RL % v/v	Result % v/v	RL % v/v
Carbon Dioxide	74	0.010	81	0.010	52	0.010	49	0.010
Oxygen/Argon	1.3	0.50	ND	0.50	0.58	0.50	1.7	0.50
Nitrogen	6.4	1.0	2.0	1.0	2.3	1.0	30	1.0
Methane	13	0.0010	14	0.0010	43	0.0010	17	0.0010

Results normalized including non-methane hydrocarbons

ND = Not Detected (below RL)
RL = Reporting Limit

Reviewed/Approved By: Mark Johnson
Operations Manager

Date 1-16-25

The cover letter is an integral part of this analytical report

AirTECHNOLOGY Laboratories, Inc.
18501 E. Gale Avenue, Suite 130 ♦ City of Industry, CA 91748 ♦ Ph: (626) 964-4032 ♦ Fx: (626) 964-5832

Client: SCS Engineers
Attn: Cornelius Fong
Project Name: Chiquita Canyon Landfill
Project No.: 07224200.24 Task 1
Date Received: 01/13/25
Matrix: Air
Reporting Units: % v/v

ASTM D1946

Lab No.:	S011307-05		S011307-06		S011307-07		S011307-08	
Client Sample I.D.:	CV-24053		CV-24049		CV-24063		CV-24055	
Date/Time Sampled:	1/13/25 9:15		1/13/25 8:20		1/13/25 8:55		1/13/25 8:15	
Date/Time Analyzed:	1/13/25 17:31		1/13/25 17:46		1/13/25 18:00		1/13/25 18:15	
QC Batch No.:	250113GC8A1		250113GC8A1		250113GC8A1		250113GC8A1	
Analyst Initials:	KD		KD		KD		KD	
Dilution Factor:	1.0		1.0		1.0		1.0	
ANALYTE	Result % v/v	RL % v/v	Result % v/v	RL % v/v	Result % v/v	RL % v/v	Result % v/v	RL % v/v
Carbon Dioxide	28	0.010	83	0.010	56	0.010	21	0.010
Oxygen/Argon	12	0.50	0.52	0.50	2.6	0.50	9.0	0.50
Nitrogen	43	1.0	2.8	1.0	14	1.0	64	1.0
Methane	13	0.0010	1.7	0.0010	22	0.0010	4.9	0.0010

Results normalized including non-methane hydrocarbons

ND = Not Detected (below RL)
RL = Reporting Limit

Reviewed/Approved By: Annika Sotelo Sanchez
Mark Johnson
Operations Manager

Date 1-16-25

The cover letter is an integral part of this analytical report

AirTECHNOLOGY Laboratories, Inc.
18501 E. Gale Avenue, Suite 130 ♦ City of Industry, CA 91748 ♦ Ph: (626) 964-4032 ♦ Fx: (626) 964-5832

Client: SCS Engineers
Attn: Cornelius Fong
Project Name: Chiquita Canyon Landfill
Project No.: 07224200.24 Task 1
Date Received: 01/13/25
Matrix: Air
Reporting Units: % v/v

ASTM D1946

Lab No.:	S011307-09		S011307-10					
Client Sample I.D.:	CV-24065		CV-24062					
Date/Time Sampled:	1/13/25 8:25		1/13/25 9:00					
Date/Time Analyzed:	1/13/25 18:29		1/13/25 18:44					
QC Batch No.:	250113GC8A1		250113GC8A1					
Analyst Initials:	KD		KD					
Dilution Factor:	1.0		1.0					
ANALYTE	**Result % v/v**	**RL % v/v**	**Result % v/v**	**RL % v/v**				
Carbon Dioxide	56	0.010	53	0.010				
Oxygen/Argon	1.1	0.50	1.0	0.50				
Nitrogen	11	1.0	4.1	1.0				
Methane	31	0.0010	39	0.0010				

Results normalized including non-methane hydrocarbons

ND = Not Detected (below RL)
RL = Reporting Limit

Reviewed/Approved By: Annika Sotelo Sanchez
Mark Johnson
Operations Manager

Date 1-16-25

The cover letter is an integral part of this analytical report

AirTECHNOLOGY Laboratories, Inc.
18501 E. Gale Avenue, Suite 130 ♦ City of Industry, CA 91748 ♦ Ph: (626) 964-4032 ♦ Fx: (626) 964-5832

QC Batch No: 250113GC8A1
Matrix: Air
Reporting Units: % v/v

ASTM D1946
LABORATORY CONTROL SAMPLE SUMMARY

Lab No.:	METHOD BLANK			LCS		LCSD					
Date Analyzed:	1/13/25 11:27			1/13/25 10:30		1/13/25 10:44					
Analyst Initials:	KD			KD		KD					
Dilution Factor:	1.0			1.0		1.0			Limits		
ANALYTE	Result % v/v	RL % v/v	SPIKE AMT. % v/v	Result % v/v	% Rec.	Result % v/v	% Rec.	RPD %	Low %Rec	High %Rec	Max. RPD
Carbon Dioxide	ND	0.010	10	10.8	107	11.1	111	3.5	70	130	30
Oxygen/Argon	ND	0.50	15	14.8	99	14.4	96	3.0	70	130	30
Nitrogen	ND	1.0	70	72.3	104	71.4	102	1.1	70	130	30
Methane	ND	0.0010	0.10	0.105	104	0.103	102	1.6	70	130	30

ND = Not Detected (below RL)
RL = Reporting Limit

Reviewed/Approved By: Annika Sotelo Sanchez
Mark Johnson
Operations Manager

Date 1-16-25

The cover letter is an integral part of this analytical report

Client: SCS Engineers
Attn: Cornelius Fong
Project Name: Chiquita Canyon Landfill
Project No.: 07224200.24 Task 1
Date Received: 01/13/25
Matrix: Air
Reporting Units: ppbv

EPA Method TO-15

Lab No.:	S011307-01		S011307-02		S011307-03		S011307-05	
Client Sample I.D.:	CV-2315		CV-24007		CV-2302		CV-24053	
Date/Time Sampled:	1/13/25 8:30		1/13/25 10:15		1/13/25 9:45		1/13/25 9:15	
Date/Time Analyzed:	1/15/25 5:30		1/15/25 6:06		1/15/25 6:43		1/15/25 7:19	
QC Batch No.:	250114MS2A1		250114MS2A1		250114MS2A1		250114MS2A1	
Analyst Initials:	RC		RC		RC		RC	
Dilution Factor:	1,400		2,000		1,300		2,500	
ANALYTE	Result ppbv	RL ppbv	Result ppbv	RL ppbv	Result ppbv	RL ppbv	Result ppbv	RL ppbv
Dichlorodifluoromethane (12)	ND	1,400	ND	2,000	ND	1,300	ND	2,500
Chloromethane	4,300	1,400	ND	2,000	ND	1,300	ND	2,500
1,2-Cl-1,1,2,2-F ethane (114)	ND	1,400	ND	2,000	ND	1,300	ND	2,500
Vinyl Chloride	ND	1,400	ND	2,000	ND	1,300	ND	2,500
Bromomethane	ND	1,400	ND	2,000	ND	1,300	ND	2,500
Chloroethane	ND	1,400	ND	2,000	ND	1,300	ND	2,500
Trichlorofluoromethane (11)	ND	1,400	ND	2,000	ND	1,300	ND	2,500
1,1-Dichloroethene	ND	1,400	ND	2,000	ND	1,300	ND	2,500
Carbon Disulfide	ND	1,400	ND	2,000	ND	1,300	ND	2,500
1,1,2-Cl 1,2,2-F ethane (113)	ND	1,400	ND	2,000	ND	1,300	ND	2,500
Acetone	270,000	2,800	340,000	4,000	230,000	2,500	410,000	5,000
Methylene Chloride	ND	1,400	ND	2,000	ND	1,300	ND	2,500
t-1,2-Dichloroethene	ND	1,400	ND	2,000	ND	1,300	ND	2,500
1,1-Dichloroethane	ND	1,400	ND	2,000	ND	1,300	ND	2,500
Vinyl Acetate	ND	2,800	ND	4,000	ND	2,500	ND	5,000
c-1,2-Dichloroethene	ND	1,400	ND	2,000	ND	1,300	ND	2,500
2-Butanone	150,000	7,000	270,000	10,000	180,000	6,300	240,000	13,000
t-Butyl Methyl Ether (MTBE)	ND	1,400	ND	2,000	ND	1,300	ND	2,500
Chloroform	ND	1,400	ND	2,000	ND	1,300	ND	2,500
1,1,1-Trichloroethane	ND	1,400	ND	2,000	ND	1,300	ND	2,500
Carbon Tetrachloride	ND	1,400	ND	2,000	ND	1,300	ND	2,500
Benzene	100,000	1,400	220,000	2,000	85,000	1,300	110,000	2,500
1,2-Dichloroethane	ND	1,400	ND	2,000	ND	1,300	ND	2,500
Trichloroethene	ND	1,400	ND	2,000	ND	1,300	ND	2,500
1,2-Dichloropropane	ND	1,400	ND	2,000	ND	1,300	ND	2,500
Bromodichloromethane	ND	1,400	ND	2,000	ND	1,300	ND	2,500
c-1,3-Dichloropropene	ND	1,400	ND	2,000	ND	1,300	ND	2,500
4-Methyl-2-Pentanone	2,400	1,400	3,700	2,000	3,900	1,300	3,900	2,500
Toluene	3,200	1,400	5,800	2,000	4,000	1,300	4,800	2,500
t-1,3-Dichloropropene	ND	1,400	ND	2,000	ND	1,300	ND	2,500
1,1,2-Trichloroethane	ND	1,400	ND	2,000	ND	1,300	ND	2,500
Tetrachloroethene	ND	1,400	ND	2,000	ND	1,300	ND	2,500
2-Hexanone	ND	2,800	ND	4,000	ND	2,500	ND	5,000
Dibromochloromethane	ND	1,400	ND	2,000	ND	1,300	ND	2,500

AirTECHNOLOGY Laboratories, Inc.
18501 E. Gale Avenue, Suite 130 ♦ City of Industry, CA 91748 ♦ Ph: (626) 964-4032 ♦ Fx: (626) 964-5832

Client: SCS Engineers
Attn: Cornelius Fong
Project Name: Chiquita Canyon Landfill
Project No.: 07224200.24 Task 1
Date Received: 01/13/25
Matrix: Air
Reporting Units: ppbv

EPA Method TO-15

Lab No.:	S011307-01		S011307-02		S011307-03		S011307-05	
Client Sample I.D.:	CV-2315		CV-24007		CV-2302		CV-24053	
Date/Time Sampled:	1/13/25 8:30		1/13/25 10:15		1/13/25 9:45		1/13/25 9:15	
Date/Time Analyzed:	1/15/25 5:30		1/15/25 6:06		1/15/25 6:43		1/15/25 7:19	
QC Batch No.:	250114MS2A1		250114MS2A1		250114MS2A1		250114MS2A1	
Analyst Initials:	RC		RC		RC		RC	
Dilution Factor:	1,400		2,000		1,300		2,500	
ANALYTE	Result ppbv	RL ppbv	Result ppbv	RL ppbv	Result ppbv	RL ppbv	Result ppbv	RL ppbv
1,2-Dibromoethane	ND	1,400	ND	2,000	ND	1,300	ND	2,500
Chlorobenzene	ND	1,400	ND	2,000	ND	1,300	ND	2,500
Ethylbenzene	ND	1,400	ND	2,000	ND	1,300	ND	2,500
p,&m-Xylene	ND	1,400	ND	2,000	ND	1,300	ND	2,500
o-Xylene	ND	1,400	ND	2,000	ND	1,300	ND	2,500
Styrene	ND	1,400	ND	2,000	ND	1,300	ND	2,500
Bromoform	ND	1,400	ND	2,000	ND	1,300	ND	2,500
1,1,2,2-Tetrachloroethane	ND	1,400	ND	2,000	ND	1,300	ND	2,500
Benzyl Chloride	ND Q	9,800	ND Q	14,000	ND Q	8,800	ND Q	18,000
4-Ethyl Toluene	ND	1,400	ND	2,000	ND	1,300	ND	2,500
1,3,5-Trimethylbenzene	ND	1,400	ND	2,000	ND	1,300	ND	2,500
1,2,4-Trimethylbenzene	ND	1,400	ND	2,000	ND	1,300	ND	2,500
1,3-Dichlorobenzene	ND	1,400	ND	2,000	ND	1,300	ND	2,500
1,4-Dichlorobenzene	ND	1,400	ND	2,000	ND	1,300	ND	2,500
1,2-Dichlorobenzene	ND	1,400	ND	2,000	ND	1,300	ND	2,500
1,2,4-Trichlorobenzene	ND	1,400	ND	2,000	ND	1,300	ND	2,500
Hexachlorobutadiene	ND	1,400	ND	2,000	ND	1,300	ND	2,500
1,3-Butadiene	ND	7,000	ND	10,000	ND	6,300	ND	13,000
Isopropanol	**27,000**	7,000	**120,000**	10,000	**120,000**	6,300	**84,000**	13,000
n-Hexane	ND	7,000	ND	10,000	ND	6,300	ND	13,000
Ethyl Acetate	**10,000**	9,800	ND	14,000	**12,000**	8,800	ND	18,000
Tetrahydrofuran	**120,000**	7,000	**260,000**	10,000	**160,000**	6,300	**220,000**	13,000
Cyclohexane	ND	7,000	ND	10,000	ND	6,300	ND	13,000
Heptane	ND	7,000	**10,000**	10,000	**6,400**	6,300	ND	13,000
1,4-Dioxane	ND	7,000	ND	10,000	ND	6,300	ND	13,000

RL = Reporting Limit
ND = Not Detected (below RL)
Q = Refer to report narrative

Reviewed/Approved By: Anita Sotelo Sanchez
Mark Johnson
Operations Manager

Date 1-30-25

The cover letter is an integral part of this analytical report

Client: SCS Engineers
Attn: Cornelius Fong
Project Name: Chiquita Canyon Landfill
Project No.: 07224200.24 Task 1
Date Received: 01/13/25
Matrix: Air
Reporting Units: ppbv

EPA Method TO15

Lab No.:	S011307-09							
Client Sample I.D.:	CV-24065							
Date/Time Sampled:	1/13/25 8:25							
Date/Time Analyzed:	1/15/25 7:55							
QC Batch No.:	250114MS2A1							
Analyst Initials:	RC							
Dilution Factor:	3,500							
ANALYTE	**Result ppbv**	**RL ppbv**						
Dichlorodifluoromethane (12)	ND	3,500						
Chloromethane	ND	3,500						
1,2-Cl-1,1,2,2-F ethane (114)	ND	3,500						
Vinyl Chloride	ND	3,500						
Bromomethane	ND	3,500						
Chloroethane	ND	3,500						
Trichlorofluoromethane (11)	ND	3,500						
1,1-Dichloroethene	ND	3,500						
Carbon Disulfide	ND	3,500						
1,1,2-Cl 1,2,2-F ethane (113)	ND	3,500						
Acetone	520,000	7,000						
Methylene Chloride	ND	3,500						
t-1,2-Dichloroethene	ND	3,500						
1,1-Dichloroethane	ND	3,500						
Vinyl Acetate	ND	7,000						
c-1,2-Dichloroethene	ND	3,500						
2-Butanone	330,000	18,000						
t-Butyl Methyl Ether (MTBE)	ND	3,500						
Chloroform	ND	3,500						
1,1,1-Trichloroethane	ND	3,500						
Carbon Tetrachloride	ND	3,500						
Benzene	83,000	3,500						
1,2-Dichloroethane	ND	3,500						
Trichloroethene	ND	3,500						
1,2-Dichloropropane	ND	3,500						
Bromodichloromethane	ND	3,500						
c-1,3-Dichloropropene	ND	3,500						
4-Methyl-2-Pentanone	5,500	3,500						
Toluene	5,500	3,500						
t-1,3-Dichloropropene	ND	3,500						
1,1,2-Trichloroethane	ND	3,500						
Tetrachloroethene	ND	3,500						
2-Hexanone	ND	7,000						
Dibromochloromethane	ND	3,500						

AirTECHNOLOGY Laboratories, Inc.
18501 E. Gale Avenue, Suite 130 ♦ City of Industry, CA 91748 ♦ Ph: (626) 964-4032 ♦ Fx: (626) 964-5832

Client: SCS Engineers
Attn: Cornelius Fong
Project Name: Chiquita Canyon Landfill
Project No.: 07224200.24 Task 1
Date Received: 01/13/25
Matrix: Air
Reporting Units: ppbv

EPA Method TO15

Lab No.:	S011307-09	
Client Sample I.D.:	CV-24065	
Date/Time Sampled:	1/13/25 8:25	
Date/Time Analyzed:	1/15/25 7:55	
QC Batch No.:	250114MS2A1	
Analyst Initials:	RC	
Dilution Factor:	3,500	

ANALYTE	Result ppbv		RL ppbv
1,2-Dibromoethane	ND		3,500
Chlorobenzene	ND		3,500
Ethylbenzene	ND		3,500
p,&m-Xylene	ND		3,500
o-Xylene	ND		3,500
Styrene	ND		3,500
Bromoform	ND		3,500
1,1,2,2-Tetrachloroethane	ND		3,500
Benzyl Chloride	ND	Q	25,000
4-Ethyl Toluene	ND		3,500
1,3,5-Trimethylbenzene	ND		3,500
1,2,4-Trimethylbenzene	ND		3,500
1,3-Dichlorobenzene	ND		3,500
1,4-Dichlorobenzene	ND		3,500
1,2-Dichlorobenzene	ND		3,500
1,2,4-Trichlorobenzene	ND		3,500
Hexachlorobutadiene	ND		3,500
1,3-Butadiene	ND		18,000
Isopropanol	ND		18,000
n-Hexane	ND		18,000
Ethyl Acetate	ND		25,000
Tetrahydrofuran	230,000		18,000
Cyclohexane	ND		18,000
Heptane	ND		18,000
1,4-Dioxane	ND		18,000

RL = Reporting Limit
ND = Not Detected (below RL)
Q = Refer to report narrative

Reviewed/Approved By: Ami La Sotelo Sanchez
Mark Johnson
Operations Manager

Date 1-30-25

The cover letter is an integral part of this analytical report

Client: SCS Engineers
Attn: Cornelius Fong
Project Name: Chiquita Canyon Landfill
Project No.: 07224200.24 Task 1
Date Received: 01/13/25
Matrix: Air
Reporting Units: ppbv

EPA Method TO15

Lab No.:	MEHTOD_BLANK							
Client Sample I.D.:	-							
Date/Time Sampled:	-							
Date/Time Analyzed:	1/15/25 4:17							
QC Batch No.:	250114MS2A1							
Analyst Initials:	RC							
Dilution Factor:	0.20							
ANALYTE	**Result ppbv**	**RL ppbv**						
Dichlorodifluoromethane (12)	ND	0.20						
Chloromethane	ND	0.20						
1,2-Cl-1,1,2,2-F ethane (114)	ND	0.20						
Vinyl Chloride	ND	0.20						
Bromomethane	ND	0.20						
Chloroethane	ND	0.20						
Trichlorofluoromethane (11)	ND	0.20						
1,1-Dichloroethene	ND	0.20						
Carbon Disulfide	ND	0.20						
1,1,2-Cl 1,2,2-F ethane (113)	ND	0.20						
Acetone	ND	0.40						
Methylene Chloride	ND	0.20						
t-1,2-Dichloroethene	ND	0.20						
1,1-Dichloroethane	ND	0.20						
Vinyl Acetate	ND	0.40						
c-1,2-Dichloroethene	ND	0.20						
2-Butanone	ND	1.0						
t-Butyl Methyl Ether (MTBE)	ND	0.20						
Chloroform	ND	0.20						
1,1,1-Trichloroethane	ND	0.20						
Carbon Tetrachloride	ND	0.20						
Benzene	ND	0.20						
1,2-Dichloroethane	ND	0.20						
Trichloroethene	ND	0.20						
1,2-Dichloropropane	ND	0.20						
Bromodichloromethane	ND	0.20						
c-1,3-Dichloropropene	ND	0.20						
4-Methyl-2-Pentanone	ND	0.20						
Toluene	ND	0.20						
t-1,3-Dichloropropene	ND	0.20						
1,1,2-Trichloroethane	ND	0.20						
Tetrachloroethene	ND	0.20						
2-Hexanone	ND	0.40						
Dibromochloromethane	ND	0.20						

AirTECHNOLOGY Laboratories, Inc.
18501 E. Gale Avenue, Suite 130 ♦ City of Industry, CA 91748 ♦ Ph: (626) 964-4032 ♦ Fx: (626) 964-5832

Client: SCS Engineers
Attn: Cornelius Fong
Project Name: Chiquita Canyon Landfill
Project No.: 07224200.24 Task 1
Date Received: 01/13/25
Matrix: Air
Reporting Units: ppbv

EPA Method TO15

Lab No.:	MEHTOD_BLANK							
Client Sample I.D.:	-							
Date/Time Sampled:	-							
Date/Time Analyzed:	1/15/25 4:17							
QC Batch No.:	250114MS2A1							
Analyst Initials:	RC							
Dilution Factor:	0.20							
ANALYTE	**Result ppbv**	**RL ppbv**						
1,2-Dibromoethane	ND	0.20						
Chlorobenzene	ND	0.20						
Ethylbenzene	ND	0.20						
p,&m-Xylene	ND	0.20						
o-Xylene	ND	0.20						
Styrene	ND	0.20						
Bromoform	ND	0.20						
1,1,2,2-Tetrachloroethane	ND	0.20						
Benzyl Chloride	ND Q	1.4						
4-Ethyl Toluene	ND	0.20						
1,3,5-Trimethylbenzene	ND	0.20						
1,2,4-Trimethylbenzene	ND	0.20						
1,3-Dichlorobenzene	ND	0.20						
1,4-Dichlorobenzene	ND	0.20						
1,2-Dichlorobenzene	ND	0.20						
1,2,4-Trichlorobenzene	ND	0.20						
Hexachlorobutadiene	ND	0.20						
1,3-Butadiene	ND	1.0						
Isopropanol	ND	1.0						
n-Hexane	ND	1.0						
Ethyl Acetate	ND	1.4						
Tetrahydrofuran	ND	1.0						
Cyclohexane	ND	1.0						
Heptane	ND	1.0						
1,4-Dioxane	ND	1.0						

RL = Reporting Limit
ND = Not Detected (below RL)
Q = Refer to report narrative

Reviewed/Approved By: Annika Sotelo Sanchez
Mark Johnson
Operations Manager

Date 1-30-25

The cover letter is an integral part of this analytical report

LCS/LCSD Recovery and RPD Summary Report

QC Batch #: 250114MS2A1

Matrix: Air

Reporting Units: ppbv

EPA Method TO-15
LABORATORY CONTROL SAMPLE SUMMARY

Lab No.:	METHOD BLANK			LCS		LCSD					
Date/Time Analyzed:	1/15/25 4:17			1/15/25 3:04		1/15/25 3:41					
Analyst Initials:	RC			RC		RC					
Dilution Factor:	0.20			1.0		1.0					
ANALYTE	**Result ppbv**	**RL ppbv**	**AMT. ppbv**	**Result ppbv**	**% Rec.**	**Result ppbv**	**% Rec.**	**RPD**	**Low %Rec**	**High %Rec**	**Max. RPD**
1,1-Dichloroethene	ND	0.20	10	10.7	107	10.2	102	4.7	70	130	30
Methylene Chloride	ND	0.20	10	11.1	111	10.7	107	3.4	70	130	30
Trichloroethene	ND	0.20	10	11.2	112	11.4	114	1.4	70	130	30
Toluene	ND	0.20	10	10.5	105	10.3	103	1.5	70	130	30
1,1,2,2-Tetrachloroethane	ND	0.20	10	9.90	99	10.5	105	6.1	70	130	30

ND = Not Detected (below RL)
RL = Reporting Limit

Reviewed/Approved By: Anika Sotelo Sanchez
Mark Johnson
Operations Manager

Date: 1-30-25

The cover letter is an integral part of this analytical report

AirTECHNOLOGY Laboratories, Inc.
18501 E. Gale Avenue, Suite 130 ♦ City of Industry, CA 91748 ♦ Ph: (626) 964-4032 ♦ Fx: (626) 964-5832

AirTECHNOLOGY
Laboratories, Inc.

February 5, 2025

LA Cert #04140
EPA Methods TO3, TO14A, TO15, 25C/3C, ASTM D1946, RSK-175

TX Cert T104704450-14-6
EPA Methods TO14A, TO15

UT Cert CA0133332015-3
EPA Methods TO3, TO14A, TO15, RSK-175

ALASKA CS-LAP 24-002
EPA Methods TO14A, TO15

SCS Field Services
ATTN: Cornelius Fong
3900 Kilroy Airport Way, Suite 100
Long Beach, CA 90806

LABORATORY TEST RESULTS

Project Reference: Chiquita Canyon Landfill
Project Number: 07224200.24 Task 1
Lab Number: S011408-01/08

Enclosed are results for sample(s) received 1/14/25 by Air Technology Laboratories. Samples were received intact. Analyses were performed according to specifications on the chain of custody provided with the sample(s).

Report Narrative:

- Modifications to EPA Method TO-15 – Samples collected in Mylar bags. Chloromethane, vinyl acetate, ethyl acetate and cyclohexanone required quadratic regression calibration. 1,2,4-trichlorobenzene and hexachlorobutadiene required linear regression calibration.
- Benzyl Chloride exhibited low recovery in the initial calibration verification. Results may contain low bias and are flagged with a Q qualifier.
- Unless otherwise noted in the report, sample analyses were performed within method performance criteria and meet all requirements of the TNI Standards.
- The enclosed results relate only to the sample(s).

Preliminary results were e-mailed to Cornelius Fong, Jenny Kim and Ali Ferrara on 2/04/25.

ATL appreciates the opportunity to provide testing services to your company. If you have any questions regarding these results, please call me at (626) 964-4032.

Sincerely,

Mark Johnson
Operations Manager
MJohnson@AirTechLabs.com

Note: The cover letter is an integral part of this analytical report.

AirTECHNOLOGY Laboratories, Inc.
18501 E. Gale Ave., Suite 130
City of Industry, CA 91748
Ph: 626-964-4032
Fx: 626-964-5832

CHAIN OF CUSTODY RECORD

TURNAROUND TIME				DELIVERABLES		PAGE: 1 OF
Standard	■	48 hours	☐	EDD	■	Condition upon receipt:
Same Day	☐	72 hours	☐	EDF	☐	Sealed Yes ☐ No ☐
24 hours	☐	96 hours	☐	Level 3	☐	Intact Yes ☐ No ☐
Other:				Level 4	☐	Chilled _____ deg C

Project No.:	07224200.24 Task 1
Project Name:	Chiquita Canyon Landfill
Report To:	Cornelius Fong
Company:	SCS Engineers
Street:	3900 Kilroy Airport Way, Suite 100
City/State/Zip:	Long Beach, CA 90806-6816
Phone& Fax:	562-743-7895
e-mail:	cfong@scsengineers.com

BILLING

P.O. No.:	07-SO05310
Bill to:	
	07FSAccountspayable@scsengineers.com
	3900 Kilroy Airport Way, Suite 100
	Long Beach, CA 90806-6816

ANALYSIS REQUEST

LAB USE ONLY	SAMPLE IDENTIFICATION	SAMPLE DATE	SAMPLE TIME	CONTAINER QTY/TYPE	MATRIX	PRESERVA-TION	CH4, CO2, O2, N2 ASTM D1946	Carbon Monoxide EPA ALT-144	Hydrogen ASTM D1946	VOCs EPA TO-15		
S011408-01	CV-2328	1/14/2025	11:40AM	3L	Gas	N	X	X	X			
-02	CV-24069	1/14/2025	12:00PM	3L	Gas	N	X	X	X			
-03	CV-24070	1/14/2025	11:45AM	3L	Gas	N	X	X	X			
-04	CV-24071	1/14/2025	11:55AM	3L	Gas	N	X	X	X			
-05	CV-2303	1/14/2025	11:10AM	3L	Gas	N	X	X	X	X		
-06	H-1770N	1/14/2025	8:30AM	3L	Gas	N	X	X	X	X		
-07	CV-24017	1/14/2025	8:45AM	3L	Gas	N	X	X	X	X		
-08	CV-103	1/14/2025	11.:25AM	3L	Gas	N	X	X	X	X		

AUTHORIZATION TO PERFORM WORK	COMPANY	DATE/TIME	
SAMPLED BY Eric Arias	COMPANY		
RELINQUISHED BY [signature]	DATE/TIME 1/14/25 12:40	RECEIVED BY [signature]	DATE/TIME 1-14-25 12:40
RELINQUISHED BY Tess Horn	DATE/TIME 1-14-25 1:52	RECEIVED BY [signature]	DATE/TIME 1/14/25 13:52
RELINQUISHED BY	DATE/TIME	RECEIVED BY	DATE/TIME

COMMENTS
Report full list of TO-15 compounds
Raw landfill gas samples
FLAMMABLE

METHOD OF TRANSPORT (circle one): Walk-In FedEx UPS **Courier** ATLI Other_____

DISTRIBUTION: White & Yellow - Lab Copies / Pink - Customer Copy

Preservation: **H**=HCl **N**=None / Container: **B**=Bag **C**=Can **V**=VOA **O**=Other *Rev. 03 - 5/7/09*

Client: SCS Engineers
Attn: Cornelius Fong
Project Name: Chiquita Canyon Landfill
Project No.: 07224200.24 Task 1
Date Received: 01/14/25
Matrix: Air
Reporting Units: ppmv

EPA ALT-144 (CO by FID)

Lab No.:	S011408-01		S011408-02		S011408-03		S011408-04	
Client Sample I.D.:	CV-2328		CV-24069		CV-24070		CV-24071	
Date/Time Sampled:	1/14/25 11:40		1/14/25 12:00		1/14/25 11:45		1/14/25 11:55	
Date/Time Analyzed:	1/14/25 17:05		1/14/25 17:19		1/14/25 17:34		1/14/25 17:48	
QC Batch No.:	250114GC8A1		250114GC8A1		250114GC8A1		250114GC8A1	
Analyst Initials:	KD		KD		KD		KD	
Dilution Factor:	1.0		1.0		1.0		1.0	
ANALYTE	Result ppmv	RL ppmv	Result ppmv	RL ppmv	Result ppmv	RL ppmv	Result ppmv	RL ppmv
Carbon Monoxide	2,200	10	39	10	340	10	61	10

Results normalized including non-methane hydrocarbons

ND = Not Detected (below RL)
RL = Reporting Limit

Reviewed/Approved By: Annika Sotelo Sanchez
Mark Johnson
Operations Manager

Date 1-16-25

The cover letter is an integral part of this analytical report

AirTECHNOLOGY Laboratories, Inc.
18501 E. Gale Avenue, Suite 130 ♦ City of Industry, CA 91748 ♦ Ph: (626) 964-4032 ♦ Fx: (626) 964-5832

Client: SCS Engineers
Attn: Cornelius Fong
Project Name: Chiquita Canyon Landfill
Project No.: 07224200.24 Task 1
Date Received: 01/14/25
Matrix: Air
Reporting Units: ppmv

EPA ALT-144 (CO by FID)

Lab No.:	S011408-05		S011408-06		S011408-07		S011408-08	
Client Sample I.D.:	CV-2303		H-1770N		CV-24017		CV-103	
Date/Time Sampled:	1/14/25 11:10		1/14/25 8:30		1/14/25 8:45		1/14/25 11:25	
Date/Time Analyzed:	1/14/25 18:03		1/14/25 18:17		1/14/25 18:32		1/14/25 18:46	
QC Batch No.:	250114GC8A1		250114GC8A1		250114GC8A1		250114GC8A1	
Analyst Initials:	KD		KD		KD		KD	
Dilution Factor:	1.0		1.0		1.0		1.0	
ANALYTE	Result ppmv	RL ppmv	Result ppmv	RL ppmv	Result ppmv	RL ppmv	Result ppmv	RL ppmv
Carbon Monoxide	1,500	10	82	10	1,800	10	63	10

Results normalized including non-methane hydrocarbons

ND = Not Detected (below RL)
RL = Reporting Limit

Reviewed/Approved By: Annika Sotelo Sanchez
Mark Johnson
Operations Manager

Date 1-16-25

The cover letter is an integral part of this analytical report

AirTECHNOLOGY Laboratories, Inc.
18501 E. Gale Avenue, Suite 130 ♦ City of Industry, CA 91748 ♦ Ph: (626) 964-4032 ♦ Fx: (626) 964-5832

QC Batch No: 250114GC8A1
Matrix: Air
Reporting Units: ppmv

EPA ALT-144 (CO by FID)
LABORATORY CONTROL SAMPLE SUMMARY

Lab No.:	METHOD BLANK			LCS		LCSD					
Date Analyzed:	1/14/25 13:13			1/14/25 12:15		1/14/25 12:29					
Analyst Initials:	KD			KD		KD					
Dilution Factor:	1.0			1.0		1.0			Limits		
ANALYTE	Result ppmv	RL ppmv	SPIKE AMT. ppmv	Result ppmv	% Rec.	Result ppmv	% Rec.	RPD %	Low %Rec	High %Rec	Max. RPD
Carbon Monoxide	ND	10	1,010	1,140	113	1,130	112	0.8	70	130	30

ND = Not Detected (below RL)
RL = Reporting Limit

Reviewed/Approved By: Annika Sotelo Sanchez R
Mark Johnson
Operations Manager

Date 1-16-25

The cover letter is an integral part of this analytical report

Client: SCS Engineers
Attn: Cornelius Fong
Project Name: Chiquita Canyon Landfill
Project No.: 07224200.24 Task 1
Date Received: 01/14/25
Matrix: Air
Reporting Units: % v/v

ASTM D1946

Lab No.:	S011408-01			S011408-02			S011408-03			S011408-04		
Client Sample I.D.:	CV-2328			CV-24069			CV-24070			CV-24071		
Date/Time Sampled:	1/14/25 11:40			1/14/25 12:00			1/14/25 11:45			1/14/25 11:55		
Date/Time Analyzed:	1/14/25 17:05			1/14/25 17:19			1/14/25 17:34			1/14/25 17:48		
QC Batch No.:	250114GC8A1			250114GC8A1			250114GC8A1			250114GC8A1		
Analyst Initials:	KD			KD			KD			KD		
Dilution Factor:	1.0			1.0			1.0			1.0		
ANALYTE	Result % v/v	RL % v/v	MDL % v/v	Result % v/v	RL % v/v	MDL % v/v	Result % v/v	RL % v/v	MDL % v/v	Result % v/v	RL % v/v	MDL % v/v
Hydrogen	14	1.0	0.059	0.51 J	1.0	0.059	3.4	1.0	0.059	0.86 J	1.0	0.059

Results normalized including non-methane hydrocarbons

MDL = Method Detection Limit
ND= Not Detected (below MDL)
RL = Reporting Limit
J = Trace amount. Analyte concentration between RL and MDL.

Reviewed/Approved By: Mark Johnson
Operations Manager

Date 1-16-25

The cover letter is an integral part of this analytical report

AirTECHNOLOGY Laboratories, Inc.
18501 E. Gale Avenue, Suite 130 ♦ City of Industry, CA 91748 ♦ Ph: (626) 964-4032 ♦ Fx: (626) 964-5832

Client: SCS Engineers
Attn: Cornelius Fong
Project Name: Chiquita Canyon Landfill
Project No.: 07224200.24 Task 1
Date Received: 01/14/25
Matrix: Air
Reporting Units: % v/v

ASTM D1946

Lab No.:	S011408-05			S011408-06			S011408-07			S011408-08		
Client Sample I.D.:	CV-2303			H-1770N			CV-24017			CV-103		
Date/Time Sampled:	1/14/25 11:10			1/14/25 8:30			1/14/25 8:45			1/14/25 11:25		
Date/Time Analyzed:	1/14/25 18:03			1/14/25 18:17			1/14/25 18:32			1/14/25 18:46		
QC Batch No.:	250114GC8A1			250114GC8A1			250114GC8A1			250114GC8A1		
Analyst Initials:	KD			KD			KD			KD		
Dilution Factor:	1.0			1.0			1.0			1.0		
ANALYTE	Result % v/v	RL % v/v	MDL % v/v	Result % v/v	RL % v/v	MDL % v/v	Result % v/v	RL % v/v	MDL % v/v	Result % v/v	RL % v/v	MDL % v/v
Hydrogen	12	1.0	0.059	0.89 J	1.0	0.059	10	1.0	0.059	0.53 J	1.0	0.059

Results normalized including non-methane hydrocarbons

MDL = Method Detection Limit
ND= Not Detected (below MDL)
RL = Reporting Limit
J = Trace amount. Analyte concentration between RL and MDL.

Reviewed/Approved By: Annika Sotelo Sanchez
Mark Johnson
Operations Manager

Date 1-16-25

The cover letter is an integral part of this analytical report

AirTECHNOLOGY Laboratories, Inc.
18501 E. Gale Avenue, Suite 130 ♦ City of Industry, CA 91748 ♦ Ph: (626) 964-4032 ♦ Fx: (626) 964-5832

QC Batch No: 250114GC8A1
Matrix: Air
Reporting Units: % v/v

ASTM D1946
LABORATORY CONTROL SAMPLE SUMMARY

Lab No.:	METHOD BLANK				LCS		LCSD					
Date Analyzed:	1/14/25 13:13				1/14/25 12:15		1/14/25 12:29					
Analyst Initials:	KD				KD		KD					
Dilution Factor:	1.0				1.0		1.0			Limits		
ANALYTE	Result % v/v	RL % v/v	MDL % v/v	SPIKE AMT. % v/v	Result % v/v	% Rec.	Result % v/v	% Rec.	RPD %	Low %Rec	High %Rec	Max. RPD
Hydrogen	0.24 J	1.0	0.059	5.0	5.23	100	5.41	104	3.3	70	130	30

MDL = Method Detection Limit
ND= Not Detected (below MDL)
RL = Reporting Limit
J = Trace amount. Analyte concentration between RL and MDL.

Reviewed/Approved By: Annika Sotto Sanchez for
Mark Johnson
Operations Manager

Date 1-16-25

The cover letter is an integral part of this analytical report

Client: SCS Engineers
Attn: Cornelius Fong
Project Name: Chiquita Canyon Landfill
Project No.: 07224200.24 Task 1
Date Received: 01/14/25
Matrix: Air
Reporting Units: % v/v

ASTM D1946

Lab No.:	S011408-01		S011408-02		S011408-03		S011408-04	
Client Sample I.D.:	CV-2328		CV-24069		CV-24070		CV-24071	
Date/Time Sampled:	1/14/25 11:40		1/14/25 12:00		1/14/25 11:45		1/14/25 11:55	
Date/Time Analyzed:	1/14/25 17:05		1/14/25 17:19		1/14/25 17:34		1/14/25 17:48	
QC Batch No.:	250114GC8A1		250114GC8A1		250114GC8A1		250114GC8A1	
Analyst Initials:	KD		KD		KD		KD	
Dilution Factor:	1.0		1.0		1.0		1.0	
ANALYTE	Result % v/v	RL % v/v	Result % v/v	RL % v/v	Result % v/v	RL % v/v	Result % v/v	RL % v/v
Carbon Dioxide	76	0.010	2.7	0.010	58	0.010	52	0.010
Oxygen/Argon	1.3	0.50	20	0.50	1.8	0.50	1.8	0.50
Nitrogen	5.1	1.0	75	1.0	7.1	1.0	8.2	1.0
Methane	2.5	0.0010	1.2	0.0010	29	0.0010	37	0.0010

Results normalized including non-methane hydrocarbons

ND = Not Detected (below RL)
RL = Reporting Limit

Reviewed/Approved By: Annika Sotelo Sanchez
Mark Johnson
Operations Manager

Date 1-16-25

The cover letter is an integral part of this analytical report

AirTECHNOLOGY Laboratories, Inc.
18501 E. Gale Avenue, Suite 130 ♦ City of Industry, CA 91748 ♦ Ph: (626) 964-4032 ♦ Fx: (626) 964-5832

Client: SCS Engineers
Attn: Cornelius Fong
Project Name: Chiquita Canyon Landfill
Project No.: 07224200.24 Task 1
Date Received: 01/14/25
Matrix: Air
Reporting Units: % v/v

ASTM D1946

Lab No.:	S011408-05		S011408-06		S011408-07		S011408-08	
Client Sample I.D.:	CV-2303		H-1770N		CV-24017		CV-103	
Date/Time Sampled:	1/14/25 11:10		1/14/25 8:30		1/14/25 8:45		1/14/25 11:25	
Date/Time Analyzed:	1/14/25 18:03		1/14/25 18:17		1/14/25 18:32		1/14/25 18:46	
QC Batch No.:	250114GC8A1		250114GC8A1		250114GC8A1		250114GC8A1	
Analyst Initials:	KD		KD		KD		KD	
Dilution Factor:	1.0		1.0		1.0		1.0	
ANALYTE	Result % v/v	RL % v/v	Result % v/v	RL % v/v	Result % v/v	RL % v/v	Result % v/v	RL % v/v
Carbon Dioxide	64	0.010	31	0.010	66	0.010	40	0.010
Oxygen/Argon	4.4	0.50	9.4	0.50	2.8	0.50	3.9	0.50
Nitrogen	17	1.0	40	1.0	11	1.0	20	1.0
Methane	1.3	0.0010	19	0.0010	9.6	0.0010	35	0.0010

Results normalized including non-methane hydrocarbons

ND = Not Detected (below RL)
RL = Reporting Limit

Reviewed/Approved By: Annika Sotto-Sanchez
Mark Johnson
Operations Manager

Date 1-16-25

The cover letter is an integral part of this analytical report

AirTECHNOLOGY Laboratories, Inc.
18501 E. Gale Avenue, Suite 130 ♦ City of Industry, CA 91748 ♦ Ph: (626) 964-4032 ♦ Fx: (626) 964-5832

QC Batch No: 250114GC8A1
Matrix: Air
Reporting Units: % v/v

ASTM D1946
LABORATORY CONTROL SAMPLE SUMMARY

Lab No.:	METHOD BLANK			LCS		LCSD					
Date Analyzed:	1/14/25 13:13			1/14/25 12:15		1/14/25 12:29					
Analyst Initials:	KD			KD		KD					
Dilution Factor:	1.0			1.0		1.0			Limits		
ANALYTE	Result % v/v	RL % v/v	SPIKE AMT. % v/v	Result % v/v	% Rec.	Result % v/v	% Rec.	RPD %	Low %Rec	High %Rec	Max. RPD
Carbon Dioxide	ND	0.010	10	10.7	106	10.6	105	0.9	70	130	30
Oxygen/Argon	ND	0.50	15	14.7	98	14.9	99	1.5	70	130	30
Nitrogen	ND	1.0	70	72.1	103	72.6	104	0.6	70	130	30
Methane	ND	0.0010	0.10	0.106	105	0.105	104	0.7	70	130	30

ND = Not Detected (below RL)
RL = Reporting Limit

Reviewed/Approved By: Annika Sotelo Sanchez for
Mark Johnson
Operations Manager

Date 1-16-25

The cover letter is an integral part of this analytical report

Client: SCS Engineers
Attn: Cornelius Fong
Project Name: Chiquita Canyon Landfill
Project No.: 07224200.24 Task 1
Date Received: 01/14/25
Matrix: Air
Reporting Units: ppbv

EPA Method TO-15

Lab No.:	S011408-05		S011408-06		S011408-07		S011408-08	
Client Sample I.D.:	CV-2303		H-1770N		CV-24017		CV-103	
Date/Time Sampled:	1/14/25 11:10		1/14/25 8:30		1/14/25 8:45		1/14/25 11:25	
Date/Time Analyzed:	1/15/25 8:31		1/15/25 9:08		1/15/25 9:44		1/15/25 10:21	
QC Batch No.:	250114MS2A1		250114MS2A1		250114MS2A1		250114MS2A1	
Analyst Initials:	RC		RC		RC		RC	
Dilution Factor:	10,000		1,000		5,000		3,000	
ANALYTE	Result ppbv	RL ppbv	Result ppbv	RL ppbv	Result ppbv	RL ppbv	Result ppbv	RL ppbv
Dichlorodifluoromethane (12)	ND	10,000	ND	1,000	ND	5,000	ND	3,000
Chloromethane	ND	10,000	ND	1,000	**7,500**	5,000	ND	3,000
1,2-Cl-1,1,2,2-F ethane (114)	ND	10,000	ND	1,000	ND	5,000	ND	3,000
Vinyl Chloride	ND	10,000	ND	1,000	ND	5,000	ND	3,000
Bromomethane	ND	10,000	ND	1,000	ND	5,000	ND	3,000
Chloroethane	ND	10,000	ND	1,000	ND	5,000	ND	3,000
Trichlorofluoromethane (11)	ND	10,000	ND	1,000	ND	5,000	ND	3,000
1,1-Dichloroethene	ND	10,000	ND	1,000	ND	5,000	ND	3,000
Carbon Disulfide	ND	10,000	ND	1,000	ND	5,000	ND	3,000
1,1,2-Cl 1,2,2-F ethane (113)	ND	10,000	ND	1,000	ND	5,000	ND	3,000
Acetone	**1,100,000**	20,000	**100,000**	2,000	**770,000**	10,000	**400,000**	6,000
Methylene Chloride	ND	10,000	ND	1,000	ND	5,000	ND	3,000
t-1,2-Dichloroethene	ND	10,000	ND	1,000	ND	5,000	ND	3,000
1,1-Dichloroethane	ND	10,000	ND	1,000	ND	5,000	ND	3,000
Vinyl Acetate	ND	20,000	ND	2,000	ND	10,000	ND	6,000
c-1,2-Dichloroethene	ND	10,000	ND	1,000	ND	5,000	ND	3,000
2-Butanone	**620,000**	50,000	**54,000**	5,000	**320,000**	25,000	**230,000**	15,000
t-Butyl Methyl Ether (MTBE)	ND	10,000	ND	1,000	ND	5,000	ND	3,000
Chloroform	ND	10,000	ND	1,000	ND	5,000	ND	3,000
1,1,1-Trichloroethane	ND	10,000	ND	1,000	ND	5,000	ND	3,000
Carbon Tetrachloride	ND	10,000	ND	1,000	ND	5,000	ND	3,000
Benzene	**290,000**	10,000	**38,000**	1,000	**250,000**	5,000	**36,000**	3,000
1,2-Dichloroethane	ND	10,000	ND	1,000	ND	5,000	ND	3,000
Trichloroethene	ND	10,000	ND	1,000	ND	5,000	ND	3,000
1,2-Dichloropropane	ND	10,000	ND	1,000	ND	5,000	ND	3,000
Bromodichloromethane	ND	10,000	ND	1,000	ND	5,000	ND	3,000
c-1,3-Dichloropropene	ND	10,000	ND	1,000	ND	5,000	ND	3,000
4-Methyl-2-Pentanone	ND	10,000	ND	1,000	ND	5,000	ND	3,000
Toluene	**14,000**	10,000	**1,300**	1,000	**7,800**	5,000	**4,200**	3,000
t-1,3-Dichloropropene	ND	10,000	ND	1,000	ND	5,000	ND	3,000
1,1,2-Trichloroethane	ND	10,000	ND	1,000	ND	5,000	ND	3,000
Tetrachloroethene	ND	10,000	ND	1,000	ND	5,000	ND	3,000
2-Hexanone	ND	20,000	ND	2,000	ND	10,000	ND	6,000
Dibromochloromethane	ND	10,000	ND	1,000	ND	5,000	ND	3,000

AirTECHNOLOGY Laboratories, Inc.
18501 E. Gale Avenue, Suite 130 ♦ City of Industry, CA 91748 ♦ Ph: (626) 964-4032 ♦ Fx: (626) 964-5832

Client: SCS Engineers
Attn: Cornelius Fong
Project Name: Chiquita Canyon Landfill
Project No.: 07224200.24 Task 1
Date Received: 01/14/25
Matrix: Air
Reporting Units: ppbv

EPA Method TO-15

Lab No.:	S011408-05		S011408-06		S011408-07		S011408-08	
Client Sample I.D.:	CV-2303		H-1770N		CV-24017		CV-103	
Date/Time Sampled:	1/14/25 11:10		1/14/25 8:30		1/14/25 8:45		1/14/25 11:25	
Date/Time Analyzed:	1/15/25 8:31		1/15/25 9:08		1/15/25 9:44		1/15/25 10:21	
QC Batch No.:	250114MS2A1		250114MS2A1		250114MS2A1		250114MS2A1	
Analyst Initials:	RC		RC		RC		RC	
Dilution Factor:	10,000		1,000		5,000		3,000	
ANALYTE	Result ppbv	RL ppbv	Result ppbv	RL ppbv	Result ppbv	RL ppbv	Result ppbv	RL ppbv
1,2-Dibromoethane	ND	10,000	ND	1,000	ND	5,000	ND	3,000
Chlorobenzene	ND	10,000	ND	1,000	ND	5,000	ND	3,000
Ethylbenzene	ND	10,000	ND	1,000	ND	5,000	ND	3,000
p,&m-Xylene	ND	10,000	ND	1,000	ND	5,000	ND	3,000
o-Xylene	ND	10,000	ND	1,000	ND	5,000	ND	3,000
Styrene	ND	10,000	ND	1,000	ND	5,000	ND	3,000
Bromoform	ND	10,000	ND	1,000	ND	5,000	ND	3,000
1,1,2,2-Tetrachloroethane	ND	10,000	ND	1,000	ND	5,000	ND	3,000
Benzyl Chloride	ND Q	70,000	ND Q	7,000	ND Q	35,000	ND Q	21,000
4-Ethyl Toluene	ND	10,000	ND	1,000	ND	5,000	ND	3,000
1,3,5-Trimethylbenzene	ND	10,000	ND	1,000	ND	5,000	ND	3,000
1,2,4-Trimethylbenzene	ND	10,000	ND	1,000	ND	5,000	ND	3,000
1,3-Dichlorobenzene	ND	10,000	ND	1,000	ND	5,000	ND	3,000
1,4-Dichlorobenzene	ND	10,000	ND	1,000	ND	5,000	ND	3,000
1,2-Dichlorobenzene	ND	10,000	ND	1,000	ND	5,000	ND	3,000
1,2,4-Trichlorobenzene	ND	10,000	ND	1,000	ND	5,000	ND	3,000
Hexachlorobutadiene	ND	10,000	ND	1,000	ND	5,000	ND	3,000
1,3-Butadiene	ND	50,000	ND	5,000	ND	25,000	ND	15,000
Isopropanol	**82,000**	50,000	ND	5,000	**68,000**	25,000	ND	15,000
n-Hexane	ND	50,000	ND	5,000	ND	25,000	ND	15,000
Ethyl Acetate	ND	70,000	ND	7,000	**37,000**	35,000	ND	21,000
Tetrahydrofuran	**540,000**	50,000	**59,000**	5,000	**420,000**	25,000	**160,000**	15,000
Cyclohexane	ND	50,000	ND	5,000	ND	25,000	ND	15,000
Heptane	ND	50,000	ND	5,000	ND	25,000	ND	15,000
1,4-Dioxane	ND	50,000	ND	5,000	ND	25,000	ND	15,000

RL = Reporting Limit
ND = Not Detected (below RL)
Q = See Report Narrative

Reviewed/Approved By: Annika Sotelo Sanchez for
Mark Johnson
Operations Manager

Date 2-4-25

The cover letter is an integral part of this analytical report

Client: SCS Engineers
Attn: Cornelius Fong
Project Name: Chiquita Canyon Landfill
Project No.: 07224200.24 Task 1
Date Received: 01/14/25
Matrix: Air
Reporting Units: ppbv

EPA Method TO15

Lab No.:	MEHTOD_BLANK			
Client Sample I.D.:	-			
Date/Time Sampled:	-			
Date/Time Analyzed:	1/15/25 4:17			
QC Batch No.:	250114MS2A1			
Analyst Initials:	RC			
Dilution Factor:	0.20			

ANALYTE	Result ppbv	RL ppbv						
Dichlorodifluoromethane (12)	ND	0.20						
Chloromethane	ND	0.20						
1,2-Cl-1,1,2,2-F ethane (114)	ND	0.20						
Vinyl Chloride	ND	0.20						
Bromomethane	ND	0.20						
Chloroethane	ND	0.20						
Trichlorofluoromethane (11)	ND	0.20						
1,1-Dichloroethene	ND	0.20						
Carbon Disulfide	ND	0.20						
1,1,2-Cl 1,2,2-F ethane (113)	ND	0.20						
Acetone	ND	0.40						
Methylene Chloride	ND	0.20						
t-1,2-Dichloroethene	ND	0.20						
1,1-Dichloroethane	ND	0.20						
Vinyl Acetate	ND	0.40						
c-1,2-Dichloroethene	ND	0.20						
2-Butanone	ND	1.0						
t-Butyl Methyl Ether (MTBE)	ND	0.20						
Chloroform	ND	0.20						
1,1,1-Trichloroethane	ND	0.20						
Carbon Tetrachloride	ND	0.20						
Benzene	ND	0.20						
1,2-Dichloroethane	ND	0.20						
Trichloroethene	ND	0.20						
1,2-Dichloropropane	ND	0.20						
Bromodichloromethane	ND	0.20						
c-1,3-Dichloropropene	ND	0.20						
4-Methyl-2-Pentanone	ND	0.20						
Toluene	ND	0.20						
t-1,3-Dichloropropene	ND	0.20						
1,1,2-Trichloroethane	ND	0.20						
Tetrachloroethene	ND	0.20						
2-Hexanone	ND	0.40						
Dibromochloromethane	ND	0.20						

AirTECHNOLOGY Laboratories, Inc.
18501 E. Gale Avenue, Suite 130 ♦ City of Industry, CA 91748 ♦ Ph: (626) 964-4032 ♦ Fx: (626) 964-5832

Client: SCS Engineers
Attn: Cornelius Fong
Project Name: Chiquita Canyon Landfill
Project No.: 07224200.24 Task 1
Date Received: 01/14/25
Matrix: Air
Reporting Units: ppbv

EPA Method TO15

Lab No.:	MEHTOD_BLANK			
Client Sample I.D.:	-			
Date/Time Sampled:	-			
Date/Time Analyzed:	1/15/25 4:17			
QC Batch No.:	250114MS2A1			
Analyst Initials:	RC			
Dilution Factor:	0.20			

ANALYTE	Result ppbv	RL ppbv
1,2-Dibromoethane	ND	0.20
Chlorobenzene	ND	0.20
Ethylbenzene	ND	0.20
p,&m-Xylene	ND	0.20
o-Xylene	ND	0.20
Styrene	ND	0.20
Bromoform	ND	0.20
1,1,2,2-Tetrachloroethane	ND	0.20
Benzyl Chloride	ND Q	1.4
4-Ethyl Toluene	ND	0.20
1,3,5-Trimethylbenzene	ND	0.20
1,2,4-Trimethylbenzene	ND	0.20
1,3-Dichlorobenzene	ND	0.20
1,4-Dichlorobenzene	ND	0.20
1,2-Dichlorobenzene	ND	0.20
1,2,4-Trichlorobenzene	ND	0.20
Hexachlorobutadiene	ND	0.20
1,3-Butadiene	ND	1.0
Isopropanol	ND	1.0
n-Hexane	ND	1.0
Ethyl Acetate	ND	1.4
Tetrahydrofuran	ND	1.0
Cyclohexane	ND	1.0
Heptane	ND	1.0
1,4-Dioxane	ND	1.0

RL = Reporting Limit
ND = Not Detected (below RL)
Q = See Report Narrative

Reviewed/Approved By: Mark Johnson
Operations Manager

Date 2-4-25

The cover letter is an integral part of this analytical report

LCS/LCSD Recovery and RPD Summary Report

QC Batch #: 250114MS2A1

Matrix: Air

Reporting Units: ppbv

EPA Method TO-15
LABORATORY CONTROL SAMPLE SUMMARY

Lab No.:	METHOD BLANK			LCS		LCSD					
Date/Time Analyzed:	1/15/25 4:17			1/15/25 3:04		1/15/25 3:41					
Analyst Initials:	RC			RC		RC					
Dilution Factor:	0.20			1.0		1.0					
ANALYTE	Result ppbv	RL ppbv	AMT. ppbv	Result ppbv	% Rec.	Result ppbv	% Rec.	RPD	Low %Rec	High %Rec	Max. RPD
1,1-Dichloroethene	ND	0.20	10	10.7	107	10.2	102	4.7	70	130	30
Methylene Chloride	ND	0.20	10	11.1	111	10.7	107	3.4	70	130	30
Trichloroethene	ND	0.20	10	11.2	112	11.4	114	1.4	70	130	30
Toluene	ND	0.20	10	10.5	105	10.3	103	1.5	70	130	30
1,1,2,2-Tetrachloroethane	ND	0.20	10	9.90	99	10.5	105	6.1	70	130	30

ND = Not Detected (below RL)
RL = Reporting Limit

Reviewed/Approved By: Annika Sotto-Sanchez
Mark Johnson
Operations Manager

Date: 2-4-25

The cover letter is an integral part of this analytical report

AirTECHNOLOGY Laboratories, Inc.
18501 E. Gale Avenue, Suite 130 ♦ City of Industry, CA 91748 ♦ Ph: (626) 964-4032 ♦ Fx: (626) 964-5832

AirTECHNOLOGY
Laboratories, Inc.

January 28, 2025

LA Cert #04140
EPA Methods TO3, TO14A, TO15, 25C/3C, ASTM D1946, RSK-175

TX Cert T104704450-14-6
EPA Methods TO14A, TO15

UT Cert CA0133332015-3
EPA Methods TO3, TO14A, TO15, RSK-175

ALASKA CS-LAP 24-002
EPA Methods TO14A, TO15

SCS Field Services
ATTN: Cornelius Fong
3900 Kilroy Airport Way, Suite 100
Long Beach, CA 90806

LABORATORY TEST RESULTS

Project Reference: Chiquita Canyon Landfill
Project Number: 07224200.24 Task 1
Lab Number: S011505-01/10

Enclosed are results for sample(s) received 1/15/25 by Air Technology Laboratories. Samples were received intact. Analyses were performed according to specifications on the chain of custody provided with the sample(s).

Report Narrative:

- Modifications to EPA Method TO-15 – Samples collected in Mylar bags. Chloromethane, vinyl acetate, ethyl acetate and cyclohexanone required quadratic regression calibration. 1,2,4-trichlorobenzene and hexachlorobutadiene required linear regression calibration.
- Unless otherwise noted in the report, sample analyses were performed within method performance criteria and meet all requirements of the TNI Standards.
- The enclosed results relate only to the sample(s).

Preliminary results were e-mailed to Cornelius Fong, Jenny Kim and Ali Ferrara on 1/27/25.

ATL appreciates the opportunity to provide testing services to your company. If you have any questions regarding these results, please call me at (626) 964-4032.

Sincerely,

Mark Johnson
Operations Manager
MJohnson@AirTechLabs.com

Note: The cover letter is an integral part of this analytical report.

AirTECHNOLOGY Laboratories, Inc.
18501 E. Gale Ave., Suite 130
City of Industry, CA 91748
Ph: 626-964-4032
Fx: 626-964-5832

CHAIN OF CUSTODY RECORD

TURNAROUND TIME				DELIVERABLES		PAGE: 1 OF
Standard	■	48 hours	☐	EDD	■	Condition upon receipt:
Same Day	☐	72 hours	☐	EDF	☐	Sealed Yes ☐ No ☐
24 hours	☐	96 hours	☐	Level 3	☐	Intact Yes ☐ No ☐
Other:				Level 4	☐	Chilled _____ deg C

Project No.:	07224200.24 Task 1
Project Name:	Chiquita Canyon Landfill
Report To:	Cornelius Fong
Company:	SCS Engineers
Street:	3900 Kilroy Airport Way, Suite 100
City/State/Zip:	Long Beach, CA 90806-6816
Phone& Fax:	562-743-7895
e-mail:	cfong@scsengineers.com

BILLING

P.O. No.:	07-SO05310
Bill to:	
	07FSAccountspayable@scsengineers.com
	3900 Kilroy Airport Way, Suite 100
	Long Beach, CA 90806-6816

ANALYSIS REQUEST

LAB USE ONLY	SAMPLE IDENTIFICATION	SAMPLE DATE	SAMPLE TIME	CONTAINER QTY/TYPE	MATRIX	PRESERVA-TION	CH4, CO2, O2, N2 ASTM D1946	Carbon Monoxide EPA ALT-144	Hydrogen ASTM D1946	VOCs EPA TO-15		
S011505 -01	CV-2350	1/15/2025	9:30am	3L	Gas	N	x	x	x	x		
-02	H-2273W	1/15/2025	9:45am	3L	Gas	N	x	x	x	x		
-03	CV-24101	1/15/2025	9:00am	3L	Gas	N	x	x	x	x		
-04	CV-2348	1/15/2025	8:15am	3L	Gas	N	x	x	x			
-05	CV-2345	1/15/2025	8:35am	3L	Gas	N	x	x	x			
-06	H-2165W	1/15/2025	9:10am	3L	Gas	N	x	x	x	x		
-07	CV-24100	1/15/2025	9:05am	3L	Gas	N	x	x	x			
-08	CV-2001	1/15/2025	9:25am	3L	Gas	N	x	x	x	x		
-09	CV-2347	1/15/2025	8:25am	3L	Gas	N	x	x	x			
-10	CV-2346	1/15/2025	8:30am	3L	Gas	N	x	x	x			

AUTHORIZATION TO PERFORM WORK	COMPANY	DATE/TIME	
SAMPLED BY Eric Arias	COMPANY SCS	DATE/TIME 01/15/202	1/15/2025
RELINQUISHED BY [signature]	DATE/TIME 01/15/25 12:45	RECEIVED BY Tess	DATE/TIME 01-15-25 12:45
RELINQUISHED BY Tess Horn	DATE/TIME 01-15-25 2:20	RECEIVED BY [signature]	DATE/TIME 1/15/25 14:20
RELINQUISHED BY	DATE/TIME	RECEIVED BY	DATE/TIME

COMMENTS
Report full list of TO-15 compounds
Raw landfill gas samples
FLAMMABLE

METHOD OF TRANSPORT (circle one): Walk-In FedEx UPS **Courier** ATLI Other_____

DISTRIBUTION: White & Yellow - Lab Copies / Pink - Customer Copy

Preservation: H=HCl N=None / Container: B=Bag C=Can V=VOA O=Other *Rev. 03 - 5/7/09*

Client: SCS Engineers
Attn: Cornelius Fong
Project Name: Chiquita Canyon Landfill
Project No.: 07224200.24 Task 1
Date Received: 01/15/25
Matrix: Air
Reporting Units: ppmv

EPA ALT-144 (CO by FID)

Lab No.:	S011505-01		S011505-02		S011505-03		S011505-04	
Client Sample I.D.:	CV-2350		H-2273W		CV-24101		CV-2348	
Date/Time Sampled:	1/15/25 9:30		1/15/25 9:45		1/15/25 9:00		1/15/25 8:15	
Date/Time Analyzed:	1/15/25 15:38		1/15/25 15:52		1/15/25 16:07		1/15/25 16:21	
QC Batch No.:	250115GC8A2		250115GC8A2		250115GC8A2		250115GC8A2	
Analyst Initials:	KD		KD		KD		KD	
Dilution Factor:	1.0		1.0		1.0		1.0	
ANALYTE	Result ppmv	RL ppmv	Result ppmv	RL ppmv	Result ppmv	RL ppmv	Result ppmv	RL ppmv
Carbon Monoxide	1,400	10	77	10	26	10	28	10

Results normalized including non-methane hydrocarbons

ND = Not Detected (below RL)
RL = Reporting Limit

Reviewed/Approved By: Annika Sotelo Sanchez
Mark Johnson
Operations Manager

Date 1-21-25

The cover letter is an integral part of this analytical report

AirTECHNOLOGY Laboratories, Inc.
18501 E. Gale Avenue, Suite 130 ♦ City of Industry, CA 91748 ♦ Ph: (626) 964-4032 ♦ Fx: (626) 964-5832

Client: SCS Engineers
Attn: Cornelius Fong
Project Name: Chiquita Canyon Landfill
Project No.: 07224200.24 Task 1
Date Received: 01/15/25
Matrix: Air
Reporting Units: ppmv

EPA ALT-144 (CO by FID)

Lab No.:	S011505-05		S011505-06		S011505-07		S011505-08	
Client Sample I.D.:	CV-2345		H-2165W		CV-24100		CV-2001	
Date/Time Sampled:	1/15/25 8:35		1/15/25 9:10		1/15/25 9:05		1/15/25 9:25	
Date/Time Analyzed:	1/15/25 16:36		1/15/25 16:50		1/15/25 17:05		1/15/25 17:19	
QC Batch No.:	250115GC8A2		250115GC8A2		250115GC8A2		250115GC8A2	
Analyst Initials:	KD		KD		KD		KD	
Dilution Factor:	1.0		1.0		1.0		1.0	
ANALYTE	Result ppmv	RL ppmv	Result ppmv	RL ppmv	Result ppmv	RL ppmv	Result ppmv	RL ppmv
Carbon Monoxide	350	10	650	10	170	10	99	10

Results normalized including non-methane hydrocarbons

ND = Not Detected (below RL)
RL = Reporting Limit

Reviewed/Approved By: Annika Sotelo Sanchez
Mark Johnson
Operations Manager

Date 1-21-25

The cover letter is an integral part of this analytical report

AirTECHNOLOGY Laboratories, Inc.
18501 E. Gale Avenue, Suite 130 ♦ City of Industry, CA 91748 ♦ Ph: (626) 964-4032 ♦ Fx: (626) 964-5832

Client: SCS Engineers
Attn: Cornelius Fong
Project Name: Chiquita Canyon Landfill
Project No.: 07224200.24 Task 1
Date Received: 01/15/25
Matrix: Air
Reporting Units: ppmv

EPA ALT-144 (CO by FID)

Lab No.:	S011505-09		S011505-10					
Client Sample I.D.:	CV-2347		CV-2346					
Date/Time Sampled:	1/15/25 8:25		1/15/25 8:30					
Date/Time Analyzed:	1/15/25 17:34		1/15/25 17:48					
QC Batch No.:	250115GC8A2		250115GC8A2					
Analyst Initials:	KD		KD					
Dilution Factor:	1.0		1.0					
ANALYTE	Result ppmv	RL ppmv	Result ppmv	RL ppmv				
Carbon Monoxide	440	10	1,500	10				

Results normalized including non-methane hydrocarbons

ND = Not Detected (below RL)
RL = Reporting Limit

Reviewed/Approved By: Annika Sotto-Sanchez
Mark Johnson
Operations Manager

Date 1-21-25

The cover letter is an integral part of this analytical report

AirTECHNOLOGY Laboratories, Inc.
18501 E. Gale Avenue, Suite 130 ♦ City of Industry, CA 91748 ♦ Ph: (626) 964-4032 ♦ Fx: (626) 964-5832

QC Batch No: 250115GC8A2
Matrix: Air
Reporting Units: ppmv

EPA ALT-144 (CO by FID)
LABORATORY CONTROL SAMPLE SUMMARY

Lab No.:	METHOD BLANK			LCS		LCSD					
Date Analyzed:	1/15/25 13:56			1/15/25 13:13		1/15/25 13:27					
Analyst Initials:	KD			KD		KD					
Dilution Factor:	1.0			1.0		1.0			Limits		
ANALYTE	Result ppmv	RL ppmv	SPIKE AMT. ppmv	Result ppmv	% Rec.	Result ppmv	% Rec.	RPD %	Low %Rec	High %Rec	Max. RPD
Carbon Monoxide	ND	10	1,010	1,140	113	1,130	112	0.5	70	130	30

ND = Not Detected (below RL)
RL = Reporting Limit

Reviewed/Approved By: Annika Sotelo Sanchez for
Mark Johnson
Operations Manager

Date 1-21-25

The cover letter is an integral part of this analytical report

Client: SCS Engineers
Attn: Cornelius Fong
Project Name: Chiquita Canyon Landfill
Project No.: 07224200.24 Task 1
Date Received: 01/15/25
Matrix: Air
Reporting Units: % v/v

ASTM D1946

Lab No.:	S011505-01			S011505-02			S011505-03			S011505-04		
Client Sample I.D.:	CV-2350			H-2273W			CV-24101			CV-2348		
Date/Time Sampled:	1/15/25 9:30			1/15/25 9:45			1/15/25 9:00			1/15/25 8:15		
Date/Time Analyzed:	1/15/25 15:38			1/15/25 15:52			1/15/25 16:07			1/15/25 16:21		
QC Batch No.:	250115GC8A2			250115GC8A2			250115GC8A2			250115GC8A2		
Analyst Initials:	KD			KD			KD			KD		
Dilution Factor:	1.0			1.0			1.0			1.0		
ANALYTE	Result % v/v	RL % v/v	MDL % v/v	Result % v/v	RL % v/v	MDL % v/v	Result % v/v	RL % v/v	MDL % v/v	Result % v/v	RL % v/v	MDL % v/v
Hydrogen	4.9	1.0	0.059	0.79 J	1.0	0.059	0.33 J	1.0	0.059	0.55 J	1.0	0.059

Results normalized including non-methane hydrocarbons

MDL = Method Detection Limit
ND= Not Detected (below MDL)
RL = Reporting Limit
J = Trace amount. Analyte concentration between RL and MDL.

Reviewed/Approved By: Annika Sotelo Sanchez for
Mark Johnson
Operations Manager

Date 1-21-25

The cover letter is an integral part of this analytical report

AirTECHNOLOGY Laboratories, Inc.
18501 E. Gale Avenue, Suite 130 ♦ City of Industry, CA 91748 ♦ Ph: (626) 964-4032 ♦ Fx: (626) 964-5832

Client: SCS Engineers
Attn: Cornelius Fong
Project Name: Chiquita Canyon Landfill
Project No.: 07224200.24 Task 1
Date Received: 01/15/25
Matrix: Air
Reporting Units: % v/v

ASTM D1946

Lab No.:	S011505-05			S011505-06			S011505-07			S011505-08		
Client Sample I.D.:	CV-2345			H-2165W			CV-24100			CV-2001		
Date/Time Sampled:	1/15/25 8:35			1/15/25 9:10			1/15/25 9:05			1/15/25 9:25		
Date/Time Analyzed:	1/15/25 16:36			1/15/25 16:50			1/15/25 17:05			1/15/25 17:19		
QC Batch No.:	250115GC8A2			250115GC8A2			250115GC8A2			250115GC8A2		
Analyst Initials:	KD			KD			KD			KD		
Dilution Factor:	1.0			1.0			1.0			1.0		
ANALYTE	Result % v/v	RL % v/v	MDL % v/v	Result % v/v	RL % v/v	MDL % v/v	Result % v/v	RL % v/v	MDL % v/v	Result % v/v	RL % v/v	MDL % v/v
Hydrogen	**1.8**	1.0	0.059	**3.1**	1.0	0.059	**1.2**	1.0	0.059	**0.57 J**	1.0	0.059

Results normalized including non-methane hydrocarbons

MDL = Method Detection Limit
ND= Not Detected (below MDL)
RL = Reporting Limit
J = Trace amount. Analyte concentration between RL and MDL.

Reviewed/Approved By: Monica Sotelo Sanchez for
Mark Johnson
Operations Manager

Date 1-21-25

The cover letter is an integral part of this analytical report

AirTECHNOLOGY Laboratories, Inc.
18501 E. Gale Avenue, Suite 130 ♦ City of Industry, CA 91748 ♦ Ph: (626) 964-4032 ♦ Fx: (626) 964-5832

Client: SCS Engineers
Attn: Cornelius Fong
Project Name: Chiquita Canyon Landfill
Project No.: 07224200.24 Task 1
Date Received: 01/15/25
Matrix: Air
Reporting Units: % v/v

ASTM D1946

Lab No.:	S011505-09			S011505-10								
Client Sample I.D.:	CV-2347			CV-2346								
Date/Time Sampled:	1/15/25 8:25			1/15/25 8:30								
Date/Time Analyzed:	1/15/25 17:34			1/15/25 17:48								
QC Batch No.:	250115GC8A2			250115GC8A2								
Analyst Initials:	KD			KD								
Dilution Factor:	1.0			1.0								
ANALYTE	Result % v/v	RL % v/v	MDL % v/v	Result % v/v	RL % v/v	MDL % v/v						
Hydrogen	2.3	1.0	0.059	5.3	1.0	0.059						

Results normalized including non-methane hydrocarbons

MDL = Method Detection Limit
ND= Not Detected (below MDL)
RL = Reporting Limit
J = Trace amount. Analyte concentration between RL and MDL.

Reviewed/Approved By: Mark Johnson
Operations Manager

Date 1-21-25

The cover letter is an integral part of this analytical report

AirTECHNOLOGY Laboratories, Inc.
18501 E. Gale Avenue, Suite 130 ♦ City of Industry, CA 91748 ♦ Ph: (626) 964-4032 ♦ Fx: (626) 964-5832

QC Batch No: 250115GC8A2
Matrix: Air
Reporting Units: % v/v

ASTM D1946
LABORATORY CONTROL SAMPLE SUMMARY

Lab No.:	METHOD BLANK				LCS		LCSD					
Date Analyzed:	1/15/25 13:56				1/15/25 13:13		1/15/25 13:27					
Analyst Initials:	KD				KD		KD					
Dilution Factor:	1.0				1.0		1.0			Limits		
ANALYTE	Result % v/v	RL % v/v	MDL % v/v	SPIKE AMT. % v/v	Result % v/v	% Rec.	Result % v/v	% Rec.	RPD %	Low %Rec	High %Rec	Max. RPD
Hydrogen	ND	1.0	0.059	5.0	5.07	102	5.08	102	0.1	70	130	30

MDL = Method Detection Limit
ND= Not Detected (below MDL)
RL = Reporting Limit
J = Trace amount. Analyte concentration between RL and MDL.

Reviewed/Approved By: Annika Stella Sanchez
Mark Johnson
Operations Manager

Date 1-21-25

The cover letter is an integral part of this analytical report

Client: SCS Engineers
Attn: Cornelius Fong
Project Name: Chiquita Canyon Landfill
Project No.: 07224200.24 Task 1
Date Received: 01/15/25
Matrix: Air
Reporting Units: % v/v

ASTM D1946

Lab No.:	S011505-01		S011505-02		S011505-03		S011505-04	
Client Sample I.D.:	CV-2350		H-2273W		CV-24101		CV-2348	
Date/Time Sampled:	1/15/25 9:30		1/15/25 9:45		1/15/25 9:00		1/15/25 8:15	
Date/Time Analyzed:	1/15/25 15:38		1/15/25 15:52		1/15/25 16:07		1/15/25 16:21	
QC Batch No.:	250115GC8A2		250115GC8A2		250115GC8A2		250115GC8A2	
Analyst Initials:	KD		KD		KD		KD	
Dilution Factor:	1.0		1.0		1.0		1.0	
ANALYTE	Result % v/v	RL % v/v	Result % v/v	RL % v/v	Result % v/v	RL % v/v	Result % v/v	RL % v/v
Carbon Dioxide	63	0.010	50	0.010	21	0.010	41	0.010
Oxygen/Argon	3.9	0.50	1.5	0.50	13	0.50	4.1	0.50
Nitrogen	15	1.0	5.7	1.0	52	1.0	21	1.0
Methane	13	0.0010	42	0.0010	14	0.0010	33	0.0010

Results normalized including non-methane hydrocarbons

ND = Not Detected (below RL)
RL = Reporting Limit

Reviewed/Approved By: Annika Sotelo Sanchez
Mark Johnson
Operations Manager

Date 1-21-25

The cover letter is an integral part of this analytical report

AirTECHNOLOGY Laboratories, Inc.
18501 E. Gale Avenue, Suite 130 ♦ City of Industry, CA 91748 ♦ Ph: (626) 964-4032 ♦ Fx: (626) 964-5832

Client: SCS Engineers
Attn: Cornelius Fong
Project Name: Chiquita Canyon Landfill
Project No.: 07224200.24 Task 1
Date Received: 01/15/25
Matrix: Air
Reporting Units: % v/v

ASTM D1946

Lab No.:	S011505-05		S011505-06		S011505-07		S011505-08	
Client Sample I.D.:	CV-2345		H-2165W		CV-24100		CV-2001	
Date/Time Sampled:	1/15/25 8:35		1/15/25 9:10		1/15/25 9:05		1/15/25 9:25	
Date/Time Analyzed:	1/15/25 16:36		1/15/25 16:50		1/15/25 17:05		1/15/25 17:19	
QC Batch No.:	250115GC8A2		250115GC8A2		250115GC8A2		250115GC8A2	
Analyst Initials:	KD		KD		KD		KD	
Dilution Factor:	1.0		1.0		1.0		1.0	
ANALYTE	Result % v/v	RL % v/v	Result % v/v	RL % v/v	Result % v/v	RL % v/v	Result % v/v	RL % v/v
Carbon Dioxide	50	0.010	54	0.010	56	0.010	30	0.010
Oxygen/Argon	4.6	0.50	5.4	0.50	2.8	0.50	12	0.50
Nitrogen	19	1.0	20	1.0	11	1.0	48	1.0
Methane	25	0.0010	17	0.0010	29	0.0010	9.4	0.0010

Results normalized including non-methane hydrocarbons

ND = Not Detected (below RL)
RL = Reporting Limit

Reviewed/Approved By: Mark Johnson
Operations Manager

Date 1-21-25

The cover letter is an integral part of this analytical report

AirTECHNOLOGY Laboratories, Inc.
18501 E. Gale Avenue, Suite 130 ♦ City of Industry, CA 91748 ♦ Ph: (626) 964-4032 ♦ Fx: (626) 964-5832

Client: SCS Engineers
Attn: Cornelius Fong
Project Name: Chiquita Canyon Landfill
Project No.: 07224200.24 Task 1
Date Received: 01/15/25
Matrix: Air
Reporting Units: % v/v

ASTM D1946

Lab No.:	S011505-09		S011505-10					
Client Sample I.D.:	CV-2347		CV-2346					
Date/Time Sampled:	1/15/25 8:25		1/15/25 8:30					
Date/Time Analyzed:	1/15/25 17:34		1/15/25 17:48					
QC Batch No.:	250115GC8A2		250115GC8A2					
Analyst Initials:	KD		KD					
Dilution Factor:	1.0		1.0					
ANALYTE	**Result % v/v**	**RL % v/v**	**Result % v/v**	**RL % v/v**				
Carbon Dioxide	48	0.010	62	0.010				
Oxygen/Argon	4.2	0.50	2.2	0.50				
Nitrogen	28	1.0	16	1.0				
Methane	17	0.0010	15	0.0010				

Results normalized including non-methane hydrocarbons

ND = Not Detected (below RL)
RL = Reporting Limit

Reviewed/Approved By: Amika Sotelo Sanchez for
Mark Johnson
Operations Manager

Date 1-21-25

The cover letter is an integral part of this analytical report

AirTECHNOLOGY Laboratories, Inc.
18501 E. Gale Avenue, Suite 130 ♦ City of Industry, CA 91748 ♦ Ph: (626) 964-4032 ♦ Fx: (626) 964-5832

QC Batch No: 250115GC8A2
Matrix: Air
Reporting Units: % v/v

ASTM D1946
LABORATORY CONTROL SAMPLE SUMMARY

Lab No.:	METHOD BLANK			LCS		LCSD					
Date Analyzed:	1/15/25 13:56			1/15/25 13:13		1/15/25 13:27					
Analyst Initials:	KD			KD		KD					
Dilution Factor:	1.0			1.0		1.0			Limits		
ANALYTE	Result % v/v	RL % v/v	SPIKE AMT. % v/v	Result % v/v	% Rec.	Result % v/v	% Rec.	RPD %	Low %Rec	High %Rec	Max. RPD
Carbon Dioxide	ND	0.010	10	10.4	104	10.8	108	3.7	70	130	30
Oxygen/Argon	ND	0.50	15	14.9	99	14.6	97	1.8	70	130	30
Nitrogen	ND	1.0	70	72.5	104	72.1	103	0.6	70	130	30
Methane	ND	0.0010	0.10	0.106	105	0.106	105	0.4	70	130	30

ND = Not Detected (below RL)
RL = Reporting Limit

Reviewed/Approved By: Annika Sotelo Sanchez
Mark Johnson
Operations Manager

Date 1-21-25

The cover letter is an integral part of this analytical report

Client: SCS Engineers
Attn: Cornelius Fong
Project Name: Chiquita Canyon Landfill
Project No.: 07224200.24 Task 1
Date Received: 01/15/25
Matrix: Air
Reporting Units: ppbv

EPA Method TO-15

Lab No.:	S011505-01		S011505-02		S011505-03		S011505-06	
Client Sample I.D.:	CV-2350		H-2273W		CV-24101		H-2165W	
Date/Time Sampled:	1/15/25 9:30		1/15/25 9:45		1/15/25 9:00		1/15/25 9:10	
Date/Time Analyzed:	1/18/25 5:56		1/18/25 6:33		1/18/25 7:10		1/18/25 7:46	
QC Batch No.:	250118MS2A1		250118MS2A1		250118MS2A1		250118MS2A1	
Analyst Initials:	RC		RC		RC		RC	
Dilution Factor:	400		600		200		1,000	
ANALYTE	Result ppbv	RL ppbv	Result ppbv	RL ppbv	Result ppbv	RL ppbv	Result ppbv	RL ppbv
Dichlorodifluoromethane (12)	ND	400	ND	600	ND	200	ND	1,000
Chloromethane	ND	400	ND	600	ND	200	ND	1,000
1,2-Cl-1,1,2,2-F ethane (114)	ND	400	ND	600	ND	200	ND	1,000
Vinyl Chloride	ND	400	ND	600	ND	200	ND	1,000
Bromomethane	ND	400	ND	600	ND	200	ND	1,000
Chloroethane	ND	400	ND	600	ND	200	ND	1,000
Trichlorofluoromethane (11)	ND	400	ND	600	ND	200	ND	1,000
1,1-Dichloroethene	ND	400	ND	600	ND	200	ND	1,000
Carbon Disulfide	550	400	ND	600	ND	200	ND	1,000
1,1,2-Cl 1,2,2-F ethane (113)	ND	400	ND	600	ND	200	ND	1,000
Acetone	56,000	400	64,000	600	21,000	200	180,000	1,000
Methylene Chloride	ND	400	ND	600	ND	200	ND	1,000
t-1,2-Dichloroethene	ND	400	ND	600	ND	200	ND	1,000
1,1-Dichloroethane	ND	400	ND	600	ND	200	ND	1,000
Vinyl Acetate	ND	400	ND	600	ND	200	ND	1,000
c-1,2-Dichloroethene	ND	400	ND	600	ND	200	ND	1,000
2-Butanone	44,000	800	59,000	1,200	21,000	400	110,000	2,000
t-Butyl Methyl Ether (MTBE)	ND	400	ND	600	ND	200	ND	1,000
Chloroform	ND	400	ND	600	ND	200	ND	1,000
1,1,1-Trichloroethane	ND	400	ND	600	ND	200	ND	1,000
Carbon Tetrachloride	ND	400	ND	600	ND	200	ND	1,000
Benzene	15,000	400	24,000	600	7,300	200	85,000	1,000
1,2-Dichloroethane	ND	400	ND	600	ND	200	ND	1,000
Trichloroethene	ND	400	ND	600	ND	200	ND	1,000
1,2-Dichloropropane	ND	400	ND	600	ND	200	ND	1,000
Bromodichloromethane	ND	400	ND	600	ND	200	ND	1,000
c-1,3-Dichloropropene	ND	400	ND	600	ND	200	ND	1,000
4-Methyl-2-Pentanone	1,400	400	1,700	600	780	200	1,800	1,000
Toluene	2,700	400	3,500	600	790	200	3,600	1,000
t-1,3-Dichloropropene	ND	400	ND	600	ND	200	ND	1,000
1,1,2-Trichloroethane	ND	400	ND	600	ND	200	ND	1,000
Tetrachloroethene	ND	400	ND	600	ND	200	ND	1,000
2-Hexanone	ND	400	ND	600	ND	200	ND	1,000
Dibromochloromethane	ND	400	ND	600	ND	200	ND	1,000

AirTECHNOLOGY Laboratories, Inc.
18501 E. Gale Avenue, Suite 130 ♦ City of Industry, CA 91748 ♦ Ph: (626) 964-4032 ♦ Fx: (626) 964-5832

Client: SCS Engineers
Attn: Cornelius Fong
Project Name: Chiquita Canyon Landfill
Project No.: 07224200.24 Task 1
Date Received: 01/15/25
Matrix: Air
Reporting Units: ppbv

EPA Method TO-15

Lab No.:	S011505-01		S011505-02		S011505-03		S011505-06	
Client Sample I.D.:	CV-2350		H-2273W		CV-24101		H-2165W	
Date/Time Sampled:	1/15/25 9:30		1/15/25 9:45		1/15/25 9:00		1/15/25 9:10	
Date/Time Analyzed:	1/18/25 5:56		1/18/25 6:33		1/18/25 7:10		1/18/25 7:46	
QC Batch No.:	250118MS2A1		250118MS2A1		250118MS2A1		250118MS2A1	
Analyst Initials:	RC		RC		RC		RC	
Dilution Factor:	400		600		200		1,000	
ANALYTE	Result ppbv	RL ppbv	Result ppbv	RL ppbv	Result ppbv	RL ppbv	Result ppbv	RL ppbv
1,2-Dibromoethane	ND	400	ND	600	ND	200	ND	1,000
Chlorobenzene	ND	400	ND	600	ND	200	ND	1,000
Ethylbenzene	ND	400	ND	600	ND	200	ND	1,000
p,&m-Xylene	440	400	640	600	ND	200	ND	1,000
o-Xylene	ND	400	ND	600	ND	200	ND	1,000
Styrene	ND	400	ND	600	ND	200	ND	1,000
Bromoform	ND	400	ND	600	ND	200	ND	1,000
1,1,2,2-Tetrachloroethane	ND	400	ND	600	ND	200	ND	1,000
Benzyl Chloride	ND Q	400	ND Q	600	ND Q	200	ND Q	1,000
4-Ethyl Toluene	ND	400	ND	600	ND	200	ND	1,000
1,3,5-Trimethylbenzene	ND	400	ND	600	ND	200	ND	1,000
1,2,4-Trimethylbenzene	ND	400	ND	600	ND	200	ND	1,000
1,3-Dichlorobenzene	ND	400	ND	600	ND	200	ND	1,000
1,4-Dichlorobenzene	ND	400	ND	600	ND	200	ND	1,000
1,2-Dichlorobenzene	ND	400	ND	600	ND	200	ND	1,000
1,2,4-Trichlorobenzene	ND	400	ND	600	ND	200	ND	1,000
Hexachlorobutadiene	ND	400	ND	600	ND	200	ND	1,000
1,3-Butadiene	7,800	2,000	ND	3,000	1,100	1,000	7,000	5,000
Isopropanol	100,000	2,000	110,000	3,000	38,000	1,000	ND	5,000
n-Hexane	ND	2,000	ND	3,000	ND	1,000	ND	5,000
Ethyl Acetate	6,900	2,000	10,000	3,000	4,400	1,000	14,000	5,000
Tetrahydrofuran	32,000	2,000	32,000	3,000	15,000	1,000	110,000	5,000
Cyclohexane	ND	2,000	ND	3,000	ND	1,000	ND	5,000
Heptane	2,300	2,000	3,200	3,000	ND	1,000	ND	5,000
1,4-Dioxane	ND	2,000	ND	3,000	ND	1,000	ND	5,000

RL = Reporting Limit
ND = Not Detected (below RL)
Q = Analyte exhibited low recovery in the initial calibration verification. Result may contain a low bias.

Reviewed/Approved By: Annika Sotto-Sanchez
Mark Johnson
Operations Manager

Date 1-24-25

The cover letter is an integral part of this analytical report

Client: SCS Engineers
Attn: Cornelius Fong
Project Name: Chiquita Canyon Landfill
Project No.: 07224200.24 Task 1
Date Received: 01/15/25
Matrix: Air
Reporting Units: ppbv

EPA Method TO15

Lab No.:	S011505-08							
Client Sample I.D.:	CV-2001							
Date/Time Sampled:	1/15/25 9:25							
Date/Time Analyzed:	1/18/25 8:23							
QC Batch No.:	250118MS2A1							
Analyst Initials:	RC							
Dilution Factor:	500							
ANALYTE	**Result ppbv**	**RL ppbv**						
Dichlorodifluoromethane (12)	ND	500						
Chloromethane	ND	500						
1,2-Cl-1,1,2,2-F ethane (114)	ND	500						
Vinyl Chloride	ND	500						
Bromomethane	ND	500						
Chloroethane	ND	500						
Trichlorofluoromethane (11)	ND	500						
1,1-Dichloroethene	ND	500						
Carbon Disulfide	ND	500						
1,1,2-Cl 1,2,2-F ethane (113)	ND	500						
Acetone	100,000	500						
Methylene Chloride	ND	500						
t-1,2-Dichloroethene	ND	500						
1,1-Dichloroethane	ND	500						
Vinyl Acetate	ND	500						
c-1,2-Dichloroethene	ND	500						
2-Butanone	67,000	1,000						
t-Butyl Methyl Ether (MTBE)	ND	500						
Chloroform	ND	500						
1,1,1-Trichloroethane	ND	500						
Carbon Tetrachloride	ND	500						
Benzene	24,000	500						
1,2-Dichloroethane	ND	500						
Trichloroethene	ND	500						
1,2-Dichloropropane	ND	500						
Bromodichloromethane	ND	500						
c-1,3-Dichloropropene	ND	500						
4-Methyl-2-Pentanone	1,700	500						
Toluene	2,000	500						
t-1,3-Dichloropropene	ND	500						
1,1,2-Trichloroethane	ND	500						
Tetrachloroethene	ND	500						
2-Hexanone	ND	500						
Dibromochloromethane	ND	500						

Client: SCS Engineers
Attn: Cornelius Fong
Project Name: Chiquita Canyon Landfill
Project No.: 07224200.24 Task 1
Date Received: 01/15/25
Matrix: Air
Reporting Units: ppbv

EPA Method TO15

Lab No.:	S011505-08							
Client Sample I.D.:	CV-2001							
Date/Time Sampled:	1/15/25 9:25							
Date/Time Analyzed:	1/18/25 8:23							
QC Batch No.:	250118MS2A1							
Analyst Initials:	RC							
Dilution Factor:	500							
ANALYTE	**Result ppbv**	**RL ppbv**						
1,2-Dibromoethane	ND	500						
Chlorobenzene	ND	500						
Ethylbenzene	ND	500						
p,&m-Xylene	ND	500						
o-Xylene	ND	500						
Styrene	ND	500						
Bromoform	ND	500						
1,1,2,2-Tetrachloroethane	ND	500						
Benzyl Chloride	ND Q	500						
4-Ethyl Toluene	ND	500						
1,3,5-Trimethylbenzene	ND	500						
1,2,4-Trimethylbenzene	ND	500						
1,3-Dichlorobenzene	ND	500						
1,4-Dichlorobenzene	ND	500						
1,2-Dichlorobenzene	ND	500						
1,2,4-Trichlorobenzene	ND	500						
Hexachlorobutadiene	ND	500						
1,3-Butadiene	2,600	2,500						
Isopropanol	91,000	2,500						
n-Hexane	ND	2,500						
Ethyl Acetate	6,700	2,500						
Tetrahydrofuran	52,000	2,500						
Cyclohexane	ND	2,500						
Heptane	ND	2,500						
1,4-Dioxane	ND	2,500						

RL = Reporting Limit
ND = Not Detected (below RL)
Q = Analyte exhibited low recovery in the initial calibration verification. Result may contain a low bias.

Reviewed/Approved By: Annika Sotelo Sanchez for Date 1-24-25
Mark Johnson
Operations Manager

The cover letter is an integral part of this analytical report

Client: SCS Engineers
Attn: Cornelius Fong
Project Name: Chiquita Canyon Landfill
Project No.: 07224200.24 Task 1
Date Received: 01/15/25
Matrix: Air
Reporting Units: ppbv

EPA Method TO15

Lab No.:	METHOD-BLANK							
Client Sample I.D.:	-							
Date/Time Sampled:	-							
Date/Time Analyzed:	1/18/25 5:19							
QC Batch No.:	250118MS2A1							
Analyst Initials:	RC							
Dilution Factor:	0.20							
ANALYTE	**Result ppbv**	**RL ppbv**						
Dichlorodifluoromethane (12)	ND	0.20						
Chloromethane	ND	0.20						
1,2-Cl-1,1,2,2-F ethane (114)	ND	0.20						
Vinyl Chloride	ND	0.20						
Bromomethane	ND	0.20						
Chloroethane	ND	0.20						
Trichlorofluoromethane (11)	ND	0.20						
1,1-Dichloroethene	ND	0.20						
Carbon Disulfide	ND	0.20						
1,1,2-Cl 1,2,2-F ethane (113)	ND	0.20						
Acetone	ND	0.20						
Methylene Chloride	ND	0.20						
t-1,2-Dichloroethene	ND	0.20						
1,1-Dichloroethane	ND	0.20						
Vinyl Acetate	ND	0.20						
c-1,2-Dichloroethene	ND	0.20						
2-Butanone	ND	0.40						
t-Butyl Methyl Ether (MTBE)	ND	0.20						
Chloroform	ND	0.20						
1,1,1-Trichloroethane	ND	0.20						
Carbon Tetrachloride	ND	0.20						
Benzene	ND	0.20						
1,2-Dichloroethane	ND	0.20						
Trichloroethene	ND	0.20						
1,2-Dichloropropane	ND	0.20						
Bromodichloromethane	ND	0.20						
c-1,3-Dichloropropene	ND	0.20						
4-Methyl-2-Pentanone	ND	0.20						
Toluene	ND	0.20						
t-1,3-Dichloropropene	ND	0.20						
1,1,2-Trichloroethane	ND	0.20						
Tetrachloroethene	ND	0.20						
2-Hexanone	ND	0.20						
Dibromochloromethane	ND	0.20						

Client: SCS Engineers
Attn: Cornelius Fong
Project Name: Chiquita Canyon Landfill
Project No.: 07224200.24 Task 1
Date Received: 01/15/25
Matrix: Air
Reporting Units: ppbv

EPA Method TO15

Lab No.:	METHOD-BLANK							
Client Sample I.D.:	-							
Date/Time Sampled:	-							
Date/Time Analyzed:	1/18/25 5:19							
QC Batch No.:	250118MS2A1							
Analyst Initials:	RC							
Dilution Factor:	0.20							
ANALYTE	Result ppbv	RL ppbv						
1,2-Dibromoethane	ND	0.20						
Chlorobenzene	ND	0.20						
Ethylbenzene	ND	0.20						
p,&m-Xylene	ND	0.20						
o-Xylene	ND	0.20						
Styrene	ND	0.20						
Bromoform	ND	0.20						
1,1,2,2-Tetrachloroethane	ND	0.20						
Benzyl Chloride	ND Q	0.20						
4-Ethyl Toluene	ND	0.20						
1,3,5-Trimethylbenzene	ND	0.20						
1,2,4-Trimethylbenzene	ND	0.20						
1,3-Dichlorobenzene	ND	0.20						
1,4-Dichlorobenzene	ND	0.20						
1,2-Dichlorobenzene	ND	0.20						
1,2,4-Trichlorobenzene	ND	0.20						
Hexachlorobutadiene	ND	0.20						
1,3-Butadiene	ND	1.0						
Isopropanol	ND	1.0						
n-Hexane	ND	1.0						
Ethyl Acetate	ND	1.0						
Tetrahydrofuran	ND	1.0						
Cyclohexane	ND	1.0						
Heptane	ND	1.0						
1,4-Dioxane	ND	1.0						

RL = Reporting Limit
ND = Not Detected (below RL)
Q = Analyte exhibited low recovery in the initial calibration verification. Result may contain a low bias.

Reviewed/Approved By: Amika Santo Sanchez for
Mark Johnson
Operations Manager

Date 1-24-25

The cover letter is an integral part of this analytical report

LCS/LCSD Recovery and RPD Summary Report

QC Batch #: 250118MS2A1

Matrix: Air

Reporting Units: ppbv

EPA Method TO-15
LABORATORY CONTROL SAMPLE SUMMARY

Lab No.:	METHOD BLANK			LCS		LCSD					
Date/Time Analyzed:	1/18/25 5:19			1/18/25 4:05		1/18/25 4:42					
Analyst Initials:	RC			RC		RC					
Dilution Factor:	0.20			1.0		1.0					
ANALYTE	Result ppbv	RL ppbv	AMT. ppbv	Result ppbv	% Rec.	Result ppbv	% Rec.	RPD	Low %Rec	High %Rec	Max. RPD
1,1-Dichloroethene	ND	0.20	10	12.0	120	11.8	118	2.1	70	130	30
Methylene Chloride	ND	0.20	10	11.8	118	12.1	121	3.2	70	130	30
Trichloroethene	ND	0.20	10	10.8	108	10.9	109	0.5	70	130	30
Toluene	ND	0.20	10	10.5	105	10.5	105	0.3	70	130	30
1,1,2,2-Tetrachloroethane	ND	0.20	10	10.8	108	10.7	107	1.0	70	130	30

ND = Not Detected (below RL)
RL = Reporting Limit

Reviewed/Approved By: Annika Sotelo Sanchez for
Mark Johnson
Operations Manager

Date: 1-24-25

The cover letter is an integral part of this analytical report

AirTECHNOLOGY Laboratories, Inc.
18501 E. Gale Avenue, Suite 130 ♦ City of Industry, CA 91748 ♦ Ph: (626) 964-4032 ♦ Fx: (626) 964-5832

AirTECHNOLOGY
Laboratories, Inc.

January 30, 2025

LA Cert #04140
EPA Methods TO3, TO14A, TO15, 25C/3C, ASTM D1946, RSK-175

TX Cert T104704450-14-6
EPA Methods TO14A, TO15

UT Cert CA0133332015-3
EPA Methods TO3, TO14A, TO15, RSK-175

ALASKA CS-LAP 24-002
EPA Methods TO14A, TO15

SCS Field Services
ATTN: Cornelius Fong
3900 Kilroy Airport Way, Suite 100
Long Beach, CA 90806

LABORATORY TEST RESULTS

Project Reference: Chiquita Canyon Landfill
Project Number: 07224200.24 Task 1
Lab Number: S011611-01/10

Enclosed are results for sample(s) received 1/16/25 by Air Technology Laboratories. Samples were received intact. Analyses were performed according to specifications on the chain of custody provided with the sample(s).

Report Narrative:

- Modifications to EPA Method TO-15 – Samples collected in Mylar bags. Quadratic regression calibration was required for chloromethane, vinyl acetate, and ethyl acetate. Linear regression calibration was required for 1,2,4-trichlorobenzene and hexachlorobutadiene.
- Benzyl chloride exhibited low recovery in the initial calibration verification indicating a low bias. Vinyl acetate exhibited low recovery in the continuing calibration verification indicating a low bias. Results were qualified with the Q flag.
- Unless otherwise noted in the report, sample analyses were performed within method performance criteria and meet all requirements of the TNI Standards.
- The enclosed results relate only to the sample(s).

Preliminary results were e-mailed to Cornelius Fong, Jenny Kim and Ali Ferrara on 1/29/25.

ATL appreciates the opportunity to provide testing services to your company. If you have any questions regarding these results, please call me at (626) 964-4032.

Sincerely,

Mark Johnson
Operations Manager
MJohnson@AirTechLabs.com

Note: The cover letter is an integral part of this analytical report.

AirTECHNOLOGY Laboratories, Inc.
18501 E. Gale Ave., Suite 130
City of Industry, CA 91748
Ph: 626-964-4032
Fx: 626-964-5832

CHAIN OF CUSTODY RECORD

TURNAROUND TIME				DELIVERABLES	PAGE: 1 OF
Standard	■	48 hours	☐	EDD ■	Condition upon receipt:
Same Day	☐	72 hours	☐	EDF ☐	Sealed Yes ☐ No ☐
24 hours	☐	96 hours	☐	Level 3 ☐	Intact Yes ☐ No ☐
Other:				Level 4 ☐	Chilled _____ deg C

Project No.:	07224200.24 Task 1
Project Name:	Chiquita Canyon Landfill
Report To:	Cornelius Fong
Company:	SCS Engineers
Street:	3900 Kilroy Airport Way, Suite 100
City/State/Zip:	Long Beach, CA 90806-6816
Phone& Fax:	562-743-7895
e-mail:	cfong@scsengineers.com

BILLING

P.O. No.:	07-SO05310
Bill to:	
	07FSAccountspayable@scsengineers.com
	3900 Kilroy Airport Way, Suite 100
	Long Beach, CA 90806-6816

ANALYSIS REQUEST

LAB USE ONLY	SAMPLE IDENTIFICATION	SAMPLE DATE	SAMPLE TIME	CONTAINER QTY/TYPE	MATRIX	PRESERVATION	CH4, CO2, O2, N2 ASTM D1946	Carbon Monoxide EPA ALT-144	Hydrogen ASTM D1946	VOCs EPA TO-15		
S011611-01	CV-1535	1/16/2025	10:55am	3L	Gas	N	x	x	x	x		
-02	CV-1902A	1/16/2025	11:10am	3L	Gas	N	x	x	x	x		
-03	CV-2353	1/16/2025	9:30am	3L	Gas	N	x	x	x	~~x~~	Cx*	
-04	CV-2352	1/16/2025	9:25am	3L	Gas	N	x	x	x			
-05	CV-2312	1/16/2025	10:40am	3L	Gas	N	x	x	x	x		
-06	CV-24120	1/16/2025	10:10am	3L	Gas	N	x	x	x			
-07	CV-2333	1/16/2025	10:00am	3L	Gas	N	x	x	x			
-08	CV-24143	1/16/2025	9:15am	3L	Gas	N	x	x	x	x		
-09	CV-2351	1/16/2025	9:10am	3L	Gas	N	x	x	x	x		
-10	CV-24141	1/16/2025	9:00am	3L	Gas	N	x	x	x			

AUTHORIZATION TO PERFORM WORK	COMPANY	DATE/TIME	10
SAMPLED BY Eric Arias	COMPANY SCS	DATE/TIME 1/16/25	12:00pm
RELINQUISHED BY Eric Arias	DATE/TIME 01/16/25 12:55	RECEIVED BY Ruben G	DATE/TIME 1/16/25 12:54
RELINQUISHED BY Ruben G	DATE/TIME 1/16/25 14:11	RECEIVED BY [signature]	DATE/TIME 1/16/25 14:14
RELINQUISHED BY	DATE/TIME	RECEIVED BY	DATE/TIME

COMMENTS
Report full list of TO-15 compounds
Raw landfill gas samples
FLAMMABLE

Cancel TO15 for CV-2353 per J. Kim 1/17/25 1536

METHOD OF TRANSPORT (circle one): Walk-In FedEx UPS **Courier** ATLI Other_____

DISTRIBUTION: White & Yellow - Lab Copies / Pink - Customer Copy

Preservation: **H**=HCl **N**=None / Container: **B**=Bag **C**=Can **V**=VOA **O**=Other *Rev. 03 - 5/7/09*

Client: SCS Engineers
Attn: Cornelius Fong
Project Name: Chiquita Canyon Landfill
Project No.: 07224200.24 Task 1
Date Received: 01/16/25
Matrix: Air
Reporting Units: ppmv

EPA ALT-144 (CO by FID)

Lab No.:	S011611-01		S011611-02		S011611-03		S011611-04	
Client Sample I.D.:	CV-1535		CV-1902A		CV-2353		CV-2352	
Date/Time Sampled:	1/16/25 10:55		1/16/25 11:10		1/16/25 9:30		1/16/25 9:25	
Date/Time Analyzed:	1/16/25 21:43		1/16/25 21:57		1/16/25 22:12		1/16/25 22:26	
QC Batch No.:	250116GC8A1		250116GC8A1		250116GC8A1		250116GC8A1	
Analyst Initials:	KD		KD		KD		KD	
Dilution Factor:	1.0		1.0		1.0		1.0	
ANALYTE	Result ppmv	RL ppmv	Result ppmv	RL ppmv	Result ppmv	RL ppmv	Result ppmv	RL ppmv
Carbon Monoxide	32	10	1,200	10	770	10	810	10

Results normalized including non-methane hydrocarbons

ND = Not Detected (below RL)
RL = Reporting Limit

Reviewed/Approved By: Annika Sotelo Sanchez
Mark Johnson
Operations Manager

Date 1-29-25

The cover letter is an integral part of this analytical report

AirTECHNOLOGY Laboratories, Inc.
18501 E. Gale Avenue, Suite 130 ♦ City of Industry, CA 91748 ♦ Ph: (626) 964-4032 ♦ Fx: (626) 964-5832

Client: SCS Engineers
Attn: Cornelius Fong
Project Name: Chiquita Canyon Landfill
Project No.: 07224200.24 Task 1
Date Received: 01/16/25
Matrix: Air
Reporting Units: ppmv

EPA ALT-144 (CO by FID)

Lab No.:	S011611-05		S011611-06		S011611-07		S011611-08	
Client Sample I.D.:	CV-2312		CV-24120		CV-2333		CV-24143	
Date/Time Sampled:	1/16/25 10:40		1/16/25 10:10		1/16/25 10:00		1/16/25 9:15	
Date/Time Analyzed:	1/16/25 22:41		1/16/25 22:55		1/16/25 23:10		1/16/25 23:24	
QC Batch No.:	250116GC8A1		250116GC8A1		250116GC8A1		250116GC8A1	
Analyst Initials:	KD		KD		KD		KD	
Dilution Factor:	1.0		1.0		1.0		1.0	
ANALYTE	Result ppmv	RL ppmv	Result ppmv	RL ppmv	Result ppmv	RL ppmv	Result ppmv	RL ppmv
Carbon Monoxide	2,100	10	200	10	2,900	10	100	10

Results normalized including non-methane hydrocarbons

ND = Not Detected (below RL)
RL = Reporting Limit

Reviewed/Approved By: Amika Sequeira Sanchez
Mark Johnson
Operations Manager

Date 1-29-25

The cover letter is an integral part of this analytical report

AirTECHNOLOGY Laboratories, Inc.
18501 E. Gale Avenue, Suite 130 ♦ City of Industry, CA 91748 ♦ Ph: (626) 964-4032 ♦ Fx: (626) 964-5832

Client: SCS Engineers
Attn: Cornelius Fong
Project Name: Chiquita Canyon Landfill
Project No.: 07224200.24 Task 1
Date Received: 01/16/25
Matrix: Air
Reporting Units: ppmv

EPA ALT-144 (CO by FID)

Lab No.:	S011611-09		S011611-10					
Client Sample I.D.:	CV-2351		CV-24141					
Date/Time Sampled:	1/16/25 9:10		1/16/25 9:00					
Date/Time Analyzed:	1/16/25 23:38		1/16/25 23:53					
QC Batch No.:	250116GC8A1		250116GC8A1					
Analyst Initials:	KD		KD					
Dilution Factor:	1.0		1.0					
ANALYTE	Result ppmv	RL ppmv	Result ppmv	RL ppmv				
Carbon Monoxide	1,900	10	5,200	10				

Results normalized including non-methane hydrocarbons

ND = Not Detected (below RL)
RL = Reporting Limit

Reviewed/Approved By: Mark Johnson
Operations Manager

Date 1-29-25

The cover letter is an integral part of this analytical report

AirTECHNOLOGY Laboratories, Inc.
18501 E. Gale Avenue, Suite 130 ♦ City of Industry, CA 91748 ♦ Ph: (626) 964-4032 ♦ Fx: (626) 964-5832

QC Batch No: 250116GC8A1
Matrix: Air
Reporting Units: ppmv

EPA ALT-144 (CO by FID)
LABORATORY CONTROL SAMPLE SUMMARY

Lab No.:	METHOD BLANK			LCS		LCSD					
Date Analyzed:	1/16/25 11:16			1/16/25 10:18		1/16/25 10:32					
Analyst Initials:	KD			KD		KD					
Dilution Factor:	1.0			1.0		1.0			Limits		
ANALYTE	Result ppmv	RL ppmv	SPIKE AMT. ppmv	Result ppmv	% Rec.	Result ppmv	% Rec.	RPD %	Low %Rec	High %Rec	Max. RPD
Carbon Monoxide	ND	10	1,010	1,140	113	1,130	112	1.0	70	130	30

ND = Not Detected (below RL)
RL = Reporting Limit

Reviewed/Approved By: Amilia Sotelo Sanchez
Mark Johnson
Operations Manager

Date 1-29-25

The cover letter is an integral part of this analytical report

Client: SCS Engineers
Attn: Cornelius Fong
Project Name: Chiquita Canyon Landfill
Project No.: 07224200.24 Task 1
Date Received: 01/16/25
Matrix: Air
Reporting Units: % v/v

ASTM D1946

Lab No.:	S011611-01			S011611-02			S011611-03			S011611-04		
Client Sample I.D.:	CV-1535			CV-1902A			CV-2353			CV-2352		
Date/Time Sampled:	1/16/25 10:55			1/16/25 11:10			1/16/25 9:30			1/16/25 9:25		
Date/Time Analyzed:	1/16/25 21:43			1/16/25 21:57			1/16/25 22:12			1/16/25 22:26		
QC Batch No.:	250116GC8A1			250116GC8A1			250116GC8A1			250116GC8A1		
Analyst Initials:	KD			KD			KD			KD		
Dilution Factor:	1.0			1.0			1.0			1.0		
ANALYTE	Result % v/v	RL % v/v	MDL % v/v	Result % v/v	RL % v/v	MDL % v/v	Result % v/v	RL % v/v	MDL % v/v	Result % v/v	RL % v/v	MDL % v/v
Hydrogen	0.15 J	1.0	0.059	11	1.0	0.059	9.8	1.0	0.059	6.4	1.0	0.059

Results normalized including non-methane hydrocarbons

MDL = Method Detection Limit
ND= Not Detected (below MDL)
RL = Reporting Limit
J = Trace amount. Analyte concentration between RL and MDL.

Reviewed/Approved By: Mark Johnson
Operations Manager

Date 1-29-25

The cover letter is an integral part of this analytical report

AirTECHNOLOGY Laboratories, Inc.
18501 E. Gale Avenue, Suite 130 ♦ City of Industry, CA 91748 ♦ Ph: (626) 964-4032 ♦ Fx: (626) 964-5832

Client: SCS Engineers
Attn: Cornelius Fong
Project Name: Chiquita Canyon Landfill
Project No.: 07224200.24 Task 1
Date Received: 01/16/25
Matrix: Air
Reporting Units: % v/v

ASTM D1946

Lab No.:	S011611-05			S011611-06			S011611-07			S011611-08		
Client Sample I.D.:	CV-2312			CV-24120			CV-2333			CV-24143		
Date/Time Sampled:	1/16/25 10:40			1/16/25 10:10			1/16/25 10:00			1/16/25 9:15		
Date/Time Analyzed:	1/16/25 22:41			1/16/25 22:55			1/16/25 23:10			1/16/25 23:24		
QC Batch No.:	250116GC8A1			250116GC8A1			250116GC8A1			250116GC8A1		
Analyst Initials:	KD			KD			KD			KD		
Dilution Factor:	1.0			1.0			1.0			1.0		
ANALYTE	Result % v/v	RL % v/v	MDL % v/v	Result % v/v	RL % v/v	MDL % v/v	Result % v/v	RL % v/v	MDL % v/v	Result % v/v	RL % v/v	MDL % v/v
Hydrogen	12	1.0	0.059	0.28 J	1.0	0.059	10	1.0	0.059	0.34 J	1.0	0.059

Results normalized including non-methane hydrocarbons

MDL = Method Detection Limit
ND= Not Detected (below MDL)
RL = Reporting Limit
J = Trace amount. Analyte concentration between RL and MDL.

Reviewed/Approved By: Mark Johnson
Operations Manager

Date 1-29-25

The cover letter is an integral part of this analytical report

AirTECHNOLOGY Laboratories, Inc.
18501 E. Gale Avenue, Suite 130 ♦ City of Industry, CA 91748 ♦ Ph: (626) 964-4032 ♦ Fx: (626) 964-5832

Client: SCS Engineers
Attn: Cornelius Fong
Project Name: Chiquita Canyon Landfill
Project No.: 07224200.24 Task 1
Date Received: 01/16/25
Matrix: Air
Reporting Units: % v/v

ASTM D1946

Lab No.:	S011611-09			S011611-10								
Client Sample I.D.:	CV-2351			CV-24141								
Date/Time Sampled:	1/16/25 9:10			1/16/25 9:00								
Date/Time Analyzed:	1/16/25 23:38			1/16/25 23:53								
QC Batch No.:	250116GC8A1			250116GC8A1								
Analyst Initials:	KD			KD								
Dilution Factor:	1.0			1.0								
ANALYTE	Result % v/v	RL % v/v	MDL % v/v	Result % v/v	RL % v/v	MDL % v/v						
Hydrogen	6.6	1.0	0.059	16	1.0	0.059						

Results normalized including non-methane hydrocarbons

MDL = Method Detection Limit
ND= Not Detected (below MDL)
RL = Reporting Limit
J = Trace amount. Analyte concentration between RL and MDL.

Reviewed/Approved By: Mark Johnson
Operations Manager

Date 1-29-25

The cover letter is an integral part of this analytical report

AirTECHNOLOGY Laboratories, Inc.
18501 E. Gale Avenue, Suite 130 ♦ City of Industry, CA 91748 ♦ Ph: (626) 964-4032 ♦ Fx: (626) 964-5832

QC Batch No: 250116GC8A1
Matrix: Air
Reporting Units: % v/v

ASTM D1946
LABORATORY CONTROL SAMPLE SUMMARY

Lab No.:	METHOD BLANK				LCS		LCSD					
Date Analyzed:	1/16/25 11:16				1/16/25 10:18		1/16/25 10:32					
Analyst Initials:	KD				KD		KD					
Dilution Factor:	1.0				1.0		1.0			Limits		
ANALYTE	Result % v/v	RL % v/v	MDL % v/v	SPIKE AMT. % v/v	Result % v/v	% Rec.	Result % v/v	% Rec.	RPD %	Low %Rec	High %Rec	Max. RPD
Hydrogen	ND	1.0	0.059	5.0	4.86	98	4.99	100	2.7	70	130	30

MDL = Method Detection Limit
ND= Not Detected (below MDL)
RL = Reporting Limit
J = Trace amount. Analyte concentration between RL and MDL.

Reviewed/Approved By: Annika Sotelo Sanchez
Mark Johnson
Operations Manager

Date 1-29-25

The cover letter is an integral part of this analytical report

Client: SCS Engineers
Attn: Cornelius Fong
Project Name: Chiquita Canyon Landfill
Project No.: 07224200.24 Task 1
Date Received: 01/16/25
Matrix: Air
Reporting Units: % v/v

ASTM D1946

Lab No.:	S011611-01		S011611-02		S011611-03		S011611-04	
Client Sample I.D.:	CV-1535		CV-1902A		CV-2353		CV-2352	
Date/Time Sampled:	1/16/25 10:55		1/16/25 11:10		1/16/25 9:30		1/16/25 9:25	
Date/Time Analyzed:	1/16/25 21:43		1/16/25 21:57		1/16/25 22:12		1/16/25 22:26	
QC Batch No.:	250116GC8A1		250116GC8A1		250116GC8A1		250116GC8A1	
Analyst Initials:	KD		KD		KD		KD	
Dilution Factor:	1.0		1.0		1.0		1.0	
ANALYTE	Result % v/v	RL % v/v	Result % v/v	RL % v/v	Result % v/v	RL % v/v	Result % v/v	RL % v/v
Carbon Dioxide	**36**	0.010	**67**	0.010	**45**	0.010	**29**	0.010
Oxygen/Argon	**4.9**	0.50	**3.7**	0.50	**8.9**	0.50	**13**	0.50
Nitrogen	**22**	1.0	**14**	1.0	**34**	1.0	**50**	1.0
Methane	**37**	0.0010	**1.9**	0.0010	**1.1**	0.0010	**0.62**	0.0010

Results normalized including non-methane hydrocarbons

ND = Not Detected (below RL)
RL = Reporting Limit

Reviewed/Approved By: Annika Sotelo Sanchez for
Mark Johnson
Operations Manager

Date 1-29-25

The cover letter is an integral part of this analytical report

AirTECHNOLOGY Laboratories, Inc.
18501 E. Gale Avenue, Suite 130 ♦ City of Industry, CA 91748 ♦ Ph: (626) 964-4032 ♦ Fx: (626) 964-5832

Client: SCS Engineers
Attn: Cornelius Fong
Project Name: Chiquita Canyon Landfill
Project No.: 07224200.24 Task 1
Date Received: 01/16/25
Matrix: Air
Reporting Units: % v/v

ASTM D1946

Lab No.:	S011611-05		S011611-06		S011611-07		S011611-08	
Client Sample I.D.:	CV-2312		CV-24120		CV-2333		CV-24143	
Date/Time Sampled:	1/16/25 10:40		1/16/25 10:10		1/16/25 10:00		1/16/25 9:15	
Date/Time Analyzed:	1/16/25 22:41		1/16/25 22:55		1/16/25 23:10		1/16/25 23:24	
QC Batch No.:	250116GC8A1		250116GC8A1		250116GC8A1		250116GC8A1	
Analyst Initials:	KD		KD		KD		KD	
Dilution Factor:	1.0		1.0		1.0		1.0	
ANALYTE	Result % v/v	RL % v/v	Result % v/v	RL % v/v	Result % v/v	RL % v/v	Result % v/v	RL % v/v
Carbon Dioxide	**74**	0.010	**32**	0.010	**63**	0.010	**2.7**	0.010
Oxygen/Argon	**0.90**	0.50	**13**	0.50	**5.1**	0.50	**20**	0.50
Nitrogen	**3.5**	1.0	**49**	1.0	**19**	1.0	**77**	1.0
Methane	**8.7**	0.0010	**5.8**	0.0010	**1.0**	0.0010	**0.11**	0.0010

Results normalized including non-methane hydrocarbons

ND = Not Detected (below RL)
RL = Reporting Limit

Reviewed/Approved By: Annika Sotelo Sanchez for
Mark Johnson
Operations Manager

Date 1-29-25

The cover letter is an integral part of this analytical report

AirTECHNOLOGY Laboratories, Inc.
18501 E. Gale Avenue, Suite 130 ♦ City of Industry, CA 91748 ♦ Ph: (626) 964-4032 ♦ Fx: (626) 964-5832

Client: SCS Engineers
Attn: Cornelius Fong
Project Name: Chiquita Canyon Landfill
Project No.: 07224200.24 Task 1
Date Received: 01/16/25
Matrix: Air
Reporting Units: % v/v

ASTM D1946

Lab No.:	S011611-09		S011611-10					
Client Sample I.D.:	CV-2351		CV-24141					
Date/Time Sampled:	1/16/25 9:10		1/16/25 9:00					
Date/Time Analyzed:	1/16/25 23:38		1/16/25 23:53					
QC Batch No.:	250116GC8A1		250116GC8A1					
Analyst Initials:	KD		KD					
Dilution Factor:	1.0		1.0					
ANALYTE	**Result % v/v**	**RL % v/v**	**Result % v/v**	**RL % v/v**				
Carbon Dioxide	56	0.010	38	0.010				
Oxygen/Argon	7.1	0.50	2.1	0.50				
Nitrogen	27	1.0	18	1.0				
Methane	2.2	0.0010	25	0.0010				

Results normalized including non-methane hydrocarbons

ND = Not Detected (below RL)
RL = Reporting Limit

Reviewed/Approved By: Annika Sotelo Sanchez
Mark Johnson
Operations Manager

Date 1-29-25

The cover letter is an integral part of this analytical report

AirTECHNOLOGY Laboratories, Inc.
18501 E. Gale Avenue, Suite 130 ♦ City of Industry, CA 91748 ♦ Ph: (626) 964-4032 ♦ Fx: (626) 964-5832

QC Batch No: 250116GC8A1
Matrix: Air
Reporting Units: % v/v

ASTM D1946
LABORATORY CONTROL SAMPLE SUMMARY

Lab No.:	METHOD BLANK			LCS		LCSD					
Date Analyzed:	1/16/25 11:16			1/16/25 10:18		1/16/25 10:32					
Analyst Initials:	KD			KD		KD					
Dilution Factor:	1.0			1.0		1.0			Limits		
ANALYTE	Result % v/v	RL % v/v	SPIKE AMT. % v/v	Result % v/v	% Rec.	Result % v/v	% Rec.	RPD %	Low %Rec	High %Rec	Max. RPD
Carbon Dioxide	ND	0.010	10	10.2	102	10.4	103	1.5	70	130	30
Oxygen/Argon	ND	0.50	15	14.9	99	15.0	100	0.5	70	130	30
Nitrogen	ND	1.0	70	72.7	104	73.0	105	0.4	70	130	30
Methane	ND	0.0010	0.10	0.108	107	0.107	106	1.1	70	130	30

ND = Not Detected (below RL)
RL = Reporting Limit

Reviewed/Approved By: Annika Sotelo Sanchez
Mark Johnson
Operations Manager

Date 1-29-25

The cover letter is an integral part of this analytical report

Client: SCS Engineers
Attn: Cornelius Fong
Project Name: Chiquita Canyon Landfill
Project No.: 07224200.24 Task 1
Date Received: 01/16/25
Matrix: Air
Reporting Units: ppbv

EPA Method TO-15

Lab No.:	S011611-01		S011611-02		S011611-05		S011611-08	
Client Sample I.D.:	CV-1535		CV-1902A		CV-2312		CV-24143	
Date/Time Sampled:	1/16/25 10:55		1/16/25 11:10		1/16/25 10:40		1/16/25 9:15	
Date/Time Analyzed:	1/18/25 9:00		1/18/25 9:37		1/18/25 10:14		1/18/25 12:49	
QC Batch No.:	250118MS2A1		250118MS2A1		250118MS2A1		250118MS2A1	
Analyst Initials:	RC		RC		RC		RC	
Dilution Factor:	1,000		10,000		3,000		100	
ANALYTE	Result ppbv	RL ppbv	Result ppbv	RL ppbv	Result ppbv	RL ppbv	Result ppbv	RL ppbv
Dichlorodifluoromethane (12)	ND	1,000	ND	10,000	ND	3,000	ND	100
Chloromethane	ND	1,000	12,000	10,000	ND	3,000	ND	100
1,2-Cl-1,1,2,2-F ethane (114)	ND	1,000	ND	10,000	ND	3,000	ND	100
Vinyl Chloride	ND	1,000	ND	10,000	ND	3,000	ND	100
Bromomethane	ND	1,000	ND	10,000	ND	3,000	ND	100
Chloroethane	ND	1,000	ND	10,000	ND	3,000	ND	100
Trichlorofluoromethane (11)	ND	1,000	ND	10,000	ND	3,000	ND	100
1,1-Dichloroethene	ND	1,000	ND	10,000	ND	3,000	ND	100
Carbon Disulfide	ND	1,000	ND	10,000	ND	3,000	ND	100
1,1,2-Cl 1,2,2-F ethane (113)	ND	1,000	ND	10,000	ND	3,000	ND	100
Acetone	150,000	1,000	2,000,000	10,000	450,000	3,000	26,000 d	100
Methylene Chloride	ND	1,000	ND	10,000	ND	3,000	ND	100
t-1,2-Dichloroethene	ND	1,000	ND	10,000	ND	3,000	ND	100
1,1-Dichloroethane	ND	1,000	ND	10,000	ND	3,000	ND	100
Vinyl Acetate	ND Q	1,000	ND Q	10,000	ND Q	3,000	ND Q	100
c-1,2-Dichloroethene	ND	1,000	ND	10,000	ND	3,000	ND	100
2-Butanone	140,000	2,000	1,100,000	20,000	320,000	6,000	21,000	200
t-Butyl Methyl Ether (MTBE)	ND	1,000	ND	10,000	ND	3,000	ND	100
Chloroform	ND	1,000	ND	10,000	ND	3,000	ND	100
1,1,1-Trichloroethane	ND	1,000	ND	10,000	ND	3,000	ND	100
Carbon Tetrachloride	ND	1,000	ND	10,000	ND	3,000	ND	100
Benzene	50,000	1,000	370,000	10,000	180,000	3,000	9,800	100
1,2-Dichloroethane	ND	1,000	ND	10,000	ND	3,000	ND	100
Trichloroethene	ND	1,000	ND	10,000	ND	3,000	ND	100
1,2-Dichloropropane	ND	1,000	ND	10,000	ND	3,000	ND	100
Bromodichloromethane	ND	1,000	ND	10,000	ND	3,000	ND	100
c-1,3-Dichloropropene	ND	1,000	ND	10,000	ND	3,000	ND	100
4-Methyl-2-Pentanone	4,300	1,000	13,000	10,000	7,000	3,000	760	100
Toluene	4,300	1,000	21,000	10,000	8,500	3,000	480	100
t-1,3-Dichloropropene	ND	1,000	ND	10,000	ND	3,000	ND	100
1,1,2-Trichloroethane	ND	1,000	ND	10,000	ND	3,000	ND	100
Tetrachloroethene	ND	1,000	ND	10,000	ND	3,000	ND	100
2-Hexanone	ND	1,000	ND	10,000	ND	3,000	ND	100
Dibromochloromethane	ND	1,000	ND	10,000	ND	3,000	ND	100

AirTECHNOLOGY Laboratories, Inc.
18501 E. Gale Avenue, Suite 130 ♦ City of Industry, CA 91748 ♦ Ph: (626) 964-4032 ♦ Fx: (626) 964-5832

Client: SCS Engineers
Attn: Cornelius Fong
Project Name: Chiquita Canyon Landfill
Project No.: 07224200.24 Task 1
Date Received: 01/16/25
Matrix: Air
Reporting Units: ppbv

EPA Method TO-15

Lab No.:	S011611-01		S011611-02		S011611-05		S011611-08	
Client Sample I.D.:	CV-1535		CV-1902A		CV-2312		CV-24143	
Date/Time Sampled:	1/16/25 10:55		1/16/25 11:10		1/16/25 10:40		1/16/25 9:15	
Date/Time Analyzed:	1/18/25 9:00		1/18/25 9:37		1/18/25 10:14		1/18/25 12:49	
QC Batch No.:	250118MS2A1		250118MS2A1		250118MS2A1		250118MS2A1	
Analyst Initials:	RC		RC		RC		RC	
Dilution Factor:	1,000		10,000		3,000		100	
ANALYTE	Result ppbv	RL ppbv	Result ppbv	RL ppbv	Result ppbv	RL ppbv	Result ppbv	RL ppbv
1,2-Dibromoethane	ND	1,000	ND	10,000	ND	3,000	ND	100
Chlorobenzene	ND	1,000	ND	10,000	ND	3,000	ND	100
Ethylbenzene	ND	1,000	ND	10,000	ND	3,000	**120**	100
p,&m-Xylene	ND	1,000	ND	10,000	ND	3,000	ND	100
o-Xylene	ND	1,000	ND	10,000	ND	3,000	ND	100
Styrene	ND	1,000	ND	10,000	ND	3,000	ND	100
Bromoform	ND	1,000	ND	10,000	ND	3,000	ND	100
1,1,2,2-Tetrachloroethane	ND	1,000	ND	10,000	ND	3,000	ND	100
Benzyl Chloride	ND Q	1,000	ND Q	10,000	ND Q	3,000	ND Q	100
4-Ethyl Toluene	ND	1,000	ND	10,000	ND	3,000	ND	100
1,3,5-Trimethylbenzene	ND	1,000	ND	10,000	ND	3,000	ND	100
1,2,4-Trimethylbenzene	ND	1,000	ND	10,000	ND	3,000	ND	100
1,3-Dichlorobenzene	ND	1,000	ND	10,000	ND	3,000	ND	100
1,4-Dichlorobenzene	ND	1,000	ND	10,000	ND	3,000	ND	100
1,2-Dichlorobenzene	ND	1,000	ND	10,000	ND	3,000	ND	100
1,2,4-Trichlorobenzene	ND	1,000	ND	10,000	ND	3,000	ND	100
Hexachlorobutadiene	ND	1,000	ND	10,000	ND	3,000	ND	100
1,3-Butadiene	ND	5,000	ND	50,000	ND	15,000	ND	500
Isopropanol	**140,000**	5,000	**180,000**	50,000	**190,000**	15,000	**25,000**	500
n-Hexane	ND	5,000	ND	50,000	ND	15,000	ND	500
Ethyl Acetate	**9,200**	5,000	ND	50,000	**16,000**	15,000	**2,000**	500
Tetrahydrofuran	**100,000**	5,000	**880,000**	50,000	**310,000**	15,000	**26,000**	500
Cyclohexane	ND	5,000	ND	50,000	ND	15,000	ND	500
Heptane	ND	5,000	ND	50,000	ND	15,000	ND	500
1,4-Dioxane	**6,400**	5,000	ND	50,000	ND	15,000	**1,400**	500

RL = Reporting Limit
ND = Not Detected (below RL)
d = Result obtained from secondary dilution. Batch No.: 250119MS2A1
Q = Refer to Report Narrative

Reviewed/Approved By: _____ **Date** 1/29/25
Mark Johnson
Operations Manager

The cover letter is an integral part of this analytical report

Client: SCS Engineers
Attn: Cornelius Fong
Project Name: Chiquita Canyon Landfill
Project No.: 07224200.24 Task 1
Date Received: 01/16/25
Matrix: Air
Reporting Units: ppbv

EPA Method TO15

Lab No.:	S011611-09							
Client Sample I.D.:	CV-2351							
Date/Time Sampled:	1/16/25 9:10							
Date/Time Analyzed:	1/18/25 11:28							
QC Batch No.:	250118MS2A1							
Analyst Initials:	RC							
Dilution Factor:	1,000							
ANALYTE	**Result ppbv**	**RL ppbv**						
Dichlorodifluoromethane (12)	ND	1,000						
Chloromethane	1,400	1,000						
1,2-Cl-1,1,2,2-F ethane (114)	ND	1,000						
Vinyl Chloride	ND	1,000						
Bromomethane	ND	1,000						
Chloroethane	ND	1,000						
Trichlorofluoromethane (11)	ND	1,000						
1,1-Dichloroethene	ND	1,000						
Carbon Disulfide	ND	1,000						
1,1,2-Cl 1,2,2-F ethane (113)	ND	1,000						
Acetone	190,000	1,000						
Methylene Chloride	ND	1,000						
t-1,2-Dichloroethene	ND	1,000						
1,1-Dichloroethane	ND	1,000						
Vinyl Acetate	ND Q	1,000						
c-1,2-Dichloroethene	ND	1,000						
2-Butanone	140,000	2,000						
t-Butyl Methyl Ether (MTBE)	ND	1,000						
Chloroform	ND	1,000						
1,1,1-Trichloroethane	ND	1,000						
Carbon Tetrachloride	ND	1,000						
Benzene	160,000	1,000						
1,2-Dichloroethane	ND	1,000						
Trichloroethene	ND	1,000						
1,2-Dichloropropane	ND	1,000						
Bromodichloromethane	ND	1,000						
c-1,3-Dichloropropene	ND	1,000						
4-Methyl-2-Pentanone	3,500	1,000						
Toluene	5,100	1,000						
t-1,3-Dichloropropene	ND	1,000						
1,1,2-Trichloroethane	ND	1,000						
Tetrachloroethene	ND	1,000						
2-Hexanone	ND	1,000						
Dibromochloromethane	ND	1,000						

Client: SCS Engineers
Attn: Cornelius Fong
Project Name: Chiquita Canyon Landfill
Project No.: 07224200.24 Task 1
Date Received: 01/16/25
Matrix: Air
Reporting Units: ppbv

EPA Method TO15

Lab No.:	S011611-09							
Client Sample I.D.:	CV-2351							
Date/Time Sampled:	1/16/25 9:10							
Date/Time Analyzed:	1/18/25 11:28							
QC Batch No.:	250118MS2A1							
Analyst Initials:	RC							
Dilution Factor:	1,000							
ANALYTE	Result ppbv	RL ppbv						
1,2-Dibromoethane	ND	1,000						
Chlorobenzene	ND	1,000						
Ethylbenzene	ND	1,000						
p,&m-Xylene	ND	1,000						
o-Xylene	ND	1,000						
Styrene	ND	1,000						
Bromoform	ND	1,000						
1,1,2,2-Tetrachloroethane	ND	1,000						
Benzyl Chloride	ND Q	1,000						
4-Ethyl Toluene	ND	1,000						
1,3,5-Trimethylbenzene	ND	1,000						
1,2,4-Trimethylbenzene	ND	1,000						
1,3-Dichlorobenzene	ND	1,000						
1,4-Dichlorobenzene	ND	1,000						
1,2-Dichlorobenzene	ND	1,000						
1,2,4-Trichlorobenzene	ND	1,000						
Hexachlorobutadiene	ND	1,000						
1,3-Butadiene	7,100	5,000						
Isopropanol	65,000	5,000						
n-Hexane	ND	5,000						
Ethyl Acetate	22,000	5,000						
Tetrahydrofuran	240,000	5,000						
Cyclohexane	ND	5,000						
Heptane	10,000	5,000						
1,4-Dioxane	ND	5,000						

RL = Reporting Limit
ND = Not Detected (below RL)
Q = Refer to Report Narrative

Reviewed/Approved By: _____ Date 1/29/25
Mark Johnson
Operations Manager

The cover letter is an integral part of this analytical report

Client: SCS Engineers
Attn: Cornelius Fong
Project Name: Chiquita Canyon Landfill
Project No.: 07224200.24 Task 1
Date Received: 01/16/25
Matrix: Air
Reporting Units: ppbv

EPA Method TO15

Lab No.:	METHOD-BLANK		METHOD-BLANK					
Client Sample I.D.:	-		-					
Date/Time Sampled:	-		-					
Date/Time Analyzed:	1/18/25 5:19		1/19/25 11:53					
QC Batch No.:	250118MS2A1		250119MS2A1					
Analyst Initials:	RC		MJ					
Dilution Factor:	0.20		0.20					
ANALYTE	Result ppbv	RL ppbv	Result ppbv	RL ppbv				
Dichlorodifluoromethane (12)	ND	0.20	ND	0.20				
Chloromethane	ND	0.20	ND	0.20				
1,2-Cl-1,1,2,2-F ethane (114)	ND	0.20	ND	0.20				
Vinyl Chloride	ND	0.20	ND	0.20				
Bromomethane	ND	0.20	ND	0.20				
Chloroethane	ND	0.20	ND	0.20				
Trichlorofluoromethane (11)	ND	0.20	ND	0.20				
1,1-Dichloroethene	ND	0.20	ND	0.20				
Carbon Disulfide	ND	0.20	ND	0.20				
1,1,2-Cl 1,2,2-F ethane (113)	ND	0.20	ND	0.20				
Acetone	ND	0.20	ND	0.20				
Methylene Chloride	ND	0.20	ND	0.20				
t-1,2-Dichloroethene	ND	0.20	ND	0.20				
1,1-Dichloroethane	ND	0.20	ND	0.20				
Vinyl Acetate	ND Q	0.20	ND Q	0.20				
c-1,2-Dichloroethene	ND	0.20	ND	0.20				
2-Butanone	ND	0.40	ND	0.40				
t-Butyl Methyl Ether (MTBE)	ND	0.20	ND	0.20				
Chloroform	ND	0.20	ND	0.20				
1,1,1-Trichloroethane	ND	0.20	ND	0.20				
Carbon Tetrachloride	ND	0.20	ND	0.20				
Benzene	ND	0.20	ND	0.20				
1,2-Dichloroethane	ND	0.20	ND	0.20				
Trichloroethene	ND	0.20	ND	0.20				
1,2-Dichloropropane	ND	0.20	ND	0.20				
Bromodichloromethane	ND	0.20	ND	0.20				
c-1,3-Dichloropropene	ND	0.20	ND	0.20				
4-Methyl-2-Pentanone	ND	0.20	ND	0.20				
Toluene	ND	0.20	ND	0.20				
t-1,3-Dichloropropene	ND	0.20	ND	0.20				
1,1,2-Trichloroethane	ND	0.20	ND	0.20				
Tetrachloroethene	ND	0.20	ND	0.20				
2-Hexanone	ND	0.20	ND	0.20				
Dibromochloromethane	ND	0.20	ND	0.20				

Client: SCS Engineers
Attn: Cornelius Fong
Project Name: Chiquita Canyon Landfill
Project No.: 07224200.24 Task 1
Date Received: 01/16/25
Matrix: Air
Reporting Units: ppbv

EPA Method TO15

Lab No.:	METHOD-BLANK		METHOD-BLANK					
Client Sample I.D.:	-		-					
Date/Time Sampled:	-		-					
Date/Time Analyzed:	1/18/25 5:19		1/19/25 11:53					
QC Batch No.:	250118MS2A1		250119MS2A1					
Analyst Initials:	RC		MJ					
Dilution Factor:	0.20		0.20					
ANALYTE	Result ppbv	RL ppbv	Result ppbv	RL ppbv				
1,2-Dibromoethane	ND	0.20	ND	0.20				
Chlorobenzene	ND	0.20	ND	0.20				
Ethylbenzene	ND	0.20	ND	0.20				
p,&m-Xylene	ND	0.20	ND	0.20				
o-Xylene	ND	0.20	ND	0.20				
Styrene	ND	0.20	ND	0.20				
Bromoform	ND	0.20	ND	0.20				
1,1,2,2-Tetrachloroethane	ND	0.20	ND	0.20				
Benzyl Chloride	ND Q	0.20	ND Q	0.20				
4-Ethyl Toluene	ND	0.20	ND	0.20				
1,3,5-Trimethylbenzene	ND	0.20	ND	0.20				
1,2,4-Trimethylbenzene	ND	0.20	ND	0.20				
1,3-Dichlorobenzene	ND	0.20	ND	0.20				
1,4-Dichlorobenzene	ND	0.20	ND	0.20				
1,2-Dichlorobenzene	ND	0.20	ND	0.20				
1,2,4-Trichlorobenzene	ND	0.20	ND	0.20				
Hexachlorobutadiene	ND	0.20	ND	0.20				
1,3-Butadiene	ND	1.0	ND	1.0				
Isopropanol	ND	1.0	ND	1.0				
n-Hexane	ND	1.0	ND	1.0				
Ethyl Acetate	ND	1.0	ND	1.0				
Tetrahydrofuran	ND	1.0	ND	1.0				
Cyclohexane	ND	1.0	ND	1.0				
Heptane	ND	1.0	ND	1.0				
1,4-Dioxane	ND	1.0	ND	1.0				

RL = Reporting Limit
ND = Not Detected (below RL)
Q = Refer to Report Narrative

Reviewed/Approved By: _____ Date 1/29/25
Mark Johnson
Operations Manager

The cover letter is an integral part of this analytical report

LCS/LCSD Recovery and RPD Summary Report

QC Batch #: 250118MS2A1

Matrix: Air

Reporting Units: ppbv

EPA Method TO-15
LABORATORY CONTROL SAMPLE SUMMARY

Lab No.:	METHOD BLANK			LCS		LCSD					
Date/Time Analyzed:	1/18/25 5:19			1/18/25 4:05		1/18/25 4:42					
Analyst Initials:	RC			RC		RC					
Dilution Factor:	0.20			1.0		1.0					
ANALYTE	Result ppbv	RL ppbv	AMT. ppbv	Result ppbv	% Rec.	Result ppbv	% Rec.	RPD	Low %Rec	High %Rec	Max. RPD
1,1-Dichloroethene	ND	0.20	10	12.0	120	11.8	118	2.1	70	130	30
Methylene Chloride	ND	0.20	10	11.8	118	12.1	121	3.2	70	130	30
Trichloroethene	ND	0.20	10	10.8	108	10.9	109	0.5	70	130	30
Toluene	ND	0.20	10	10.5	105	10.5	105	0.3	70	130	30
1,1,2,2-Tetrachloroethane	ND	0.20	10	10.8	108	10.7	107	1.0	70	130	30

ND = Not Detected (below RL)
RL = Reporting Limit

Reviewed/Approved By: _____ **Date:** 1/29/25
Mark Johnson
Operations Manager

The cover letter is an integral part of this analytical report

AirTECHNOLOGY Laboratories, Inc.
18501 E. Gale Avenue, Suite 130 ♦ City of Industry, CA 91748 ♦ Ph: (626) 964-4032 ♦ Fx: (626) 964-5832

LCS/LCSD Recovery and RPD Summary Report

QC Batch #: 250119MS2A1

Matrix: Air
Reporting Units: ppbv

EPA Method TO-15
LABORATORY CONTROL SAMPLE SUMMARY

Lab No.:	METHOD BLANK			LCS		LCSD					
Date/Time Analyzed:	1/19/25 11:53			1/19/25 10:39		1/19/25 11:16					
Analyst Initials:	MJ			MJ		MJ					
Dilution Factor:	0.20			1.0		1.0					
ANALYTE	Result ppbv	RL ppbv	AMT. ppbv	Result ppbv	% Rec.	Result ppbv	% Rec.	RPD	Low %Rec	High %Rec	Max. RPD
1,1-Dichloroethene	ND	0.20	10	8.60	86	9.14	91	6.1	70	130	30
Methylene Chloride	ND	0.20	10	8.94	89	9.37	94	4.8	70	130	30
Trichloroethene	ND	0.20	10	8.32	83	8.74	87	4.9	70	130	30
Toluene	ND	0.20	10	8.05	81	8.15	82	1.3	70	130	30
1,1,2,2-Tetrachloroethane	ND	0.20	10	10.1	101	9.67	97	4.7	70	130	30

ND = Not Detected (below RL)
RL = Reporting Limit

Reviewed/Approved By: _____ **Date:** 1/29/25
Mark Johnson
Operations Manager

The cover letter is an integral part of this analytical report

AirTECHNOLOGY Laboratories, Inc.
18501 E. Gale Avenue, Suite 130 ♦ City of Industry, CA 91748 ♦ Ph: (626) 964-4032 ♦ Fx: (626) 964-5832

AirTECHNOLOGY
Laboratories, Inc.

February 7, 2025

LA Cert #04140
EPA Methods TO3, TO14A, TO15, 25C/3C, ASTM D1946, RSK-175

TX Cert T104704450-14-6
EPA Methods TO14A, TO15

UT Cert CA0133332015-3
EPA Methods TO3, TO14A, TO15, RSK-175

ALASKA CS-LAP 24-002
EPA Methods TO14A, TO15

SCS Field Services
ATTN: Cornelius Fong
3900 Kilroy Airport Way, Suite 100
Long Beach, CA 90806

LABORATORY TEST RESULTS

Project Reference: Chiquita Canyon Landfill
Project Number: 07224200.24 Task 1
Lab Number: S012004-01/08

Enclosed are results for sample(s) received 1/20/25 by Air Technology Laboratories. Samples were received intact. Analyses were performed according to specifications on the chain of custody provided with the sample(s).

Report Narrative:

- Modifications to EPA Method TO-15 – Samples collected in Mylar bags. – quadratic regression calibration was required for ethanol, ethyl acetate, vinyl acetate, 2-hexanone, benzyl chloride, and 1,2,4-trichlorobenzene.
- Benzyl chloride exhibited low recovery in the initial calibration verification indicating a possible low bias. Results were flagged with the Q qualifier.
- Unless otherwise noted in the report, sample analyses were performed within method performance criteria and meet all requirements of the TNI Standards.
- The enclosed results relate only to the sample(s).

Preliminary results were e-mailed to Cornelius Fong, Jenny Kim and Ali Ferrara on 2/06/25.

ATL appreciates the opportunity to provide testing services to your company. If you have any questions regarding these results, please call me at (626) 964-4032.

Sincerely,

Mark Johnson
Operations Manager
MJohnson@AirTechLabs.com

Note: The cover letter is an integral part of this analytical report.

CHAIN OF CUSTODY RECORD

AirTECHNOLOGY Laboratories, Inc.
18501 E. Gale Ave., Suite 130
City of Industry, CA 91748
Ph: 626-964-4032
Fx: 626-964-5832

TURNAROUND TIME				DELIVERABLES		PAGE: 1 OF
Standard	■	48 hours	☐	EDD	■	Condition upon receipt:
Same Day	☐	72 hours	☐	EDF	☐	Sealed Yes ☐ No ☐
24 hours	☐	96 hours	☐	Level 3	☐	Intact Yes ☐ No ☐
Other:				Level 4	☐	Chilled _____ deg C

Project No.:	07224200.24 Task 1
Project Name:	Chiquita Canyon Landfill
Report To:	Cornelius Fong
Company:	SCS Engineers
Street:	3900 Kilroy Airport Way, Suite 100
City/State/Zip:	Long Beach, CA 90806-6816
Phone& Fax:	562-743-7895
e-mail:	cfong@scsengineers.com

BILLING

P.O. No.:	07-SO05310
Bill to:	
	07FSAccountspayable@scsengineers.com
	3900 Kilroy Airport Way, Suite 100
	Long Beach, CA 90806-6816

ANALYSIS REQUEST

LAB USE ONLY	SAMPLE IDENTIFICATION	SAMPLE DATE	SAMPLE TIME	CONTAINER QTY/TYPE	MATRIX	PRESERVA-TION	CH4, CO2, O2, N2 ASTM D1946	Carbon Monoxide EPA ALT-144	Hydrogen ASTM D1946	VOCs EPA TO-15		
S012004-01	CV-24139	1/20/2025	8:25am	3L	Gas	N	X	X	X	X		
-02	CV-24102	1/20/2025	9:30am	3L	Gas	N	X					
-03	CV-24138	1/20/2025	8:35	3L	Gas	N	X	X	X	X		
-04	CV-24140	1/20/2025	8:15am	3L	Gas	N	X	X	X	X	20*	
-05	CV-24123	1/20/2025	10:15am	3L	Gas	N	X					
-06	CV-2354	1/20/2025	9:05am	3L	Gas	N	X	X	X			
-07	CV-2349	1/20/2025	9:15am	3L	Gas	N	X	X	X			
-08	CV-24142	1/20/2025	8:55am	3L	Gas	N	X	X	X	X		
				3L	Gas	N						
				3L	Gas	N						

AUTHORIZATION TO PERFORM WORK	COMPANY		DATE/TIME	
SAMPLED BY Eric Arias	COMPANY	SCS	DATE/TIME 01/15/2025	11:11am
RELINQUISHED BY Eric	DATE/TIME 1208 1-20-25	RECEIVED BY	DATE/TIME 1/20/25	
RELINQUISHED BY	DATE/TIME 1-20-25	RECEIVED BY	DATE/TIME 1/20/25 1322	
RELINQUISHED BY	DATE/TIME	RECEIVED BY	DATE/TIME	

METHOD OF TRANSPORT (circle one): Walk-In FedEx UPS **Courier** ATLI Other_____

COMMENTS
Report full list of TO-15 compounds
Raw landfill gas samples
FLAMMABLE

* incl TO-15 per J Kim 1/20/25 1415

DISTRIBUTION: White & Yellow - Lab Copies / Pink - Customer Copy

Preservation: **H**=HCl **N**=None / Container: **B**=Bag **C**=Can **V**=VOA **O**=Other *Rev. 03 - 5/7/09*

Client: SCS Engineers
Attn: Cornelius Fong
Project Name: Chiquita Canyon Landfill
Project No.: 07224200.24 Task 1
Date Received: 01/20/25
Matrix: Air
Reporting Units: ppmv

EPA ALT-144 (CO by FID)

Lab No.:	S012004-01		S012004-03		S012004-04		S012004-06	
Client Sample I.D.:	CV-24139		CV-24138		CV-24140		CV-2354	
Date/Time Sampled:	1/20/25 8:25		1/20/25 8:35		1/20/25 8:15		1/20/25 9:05	
Date/Time Analyzed:	1/20/25 16:14		1/20/25 16:43		1/20/25 16:57		1/20/25 17:26	
QC Batch No.:	250120GC8A1		250120GC8A1		250120GC8A1		250120GC8A1	
Analyst Initials:	KD		KD		KD		KD	
Dilution Factor:	1.0		1.0		1.0		1.0	
ANALYTE	Result ppmv	RL ppmv	Result ppmv	RL ppmv	Result ppmv	RL ppmv	Result ppmv	RL ppmv
Carbon Monoxide	190	10	ND	10	1,500	10	3,200	10

Results normalized including non-methane hydrocarbons

ND = Not Detected (below RL)
RL = Reporting Limit

Reviewed/Approved By: Monika Sotelo Sanchez
Mark Johnson
Operations Manager

Date 2-6-25

The cover letter is an integral part of this analytical report

AirTECHNOLOGY Laboratories, Inc.
18501 E. Gale Avenue, Suite 130 ♦ City of Industry, CA 91748 ♦ Ph: (626) 964-4032 ♦ Fx: (626) 964-5832

Client: SCS Engineers
Attn: Cornelius Fong
Project Name: Chiquita Canyon Landfill
Project No.: 07224200.24 Task 1
Date Received: 01/20/25
Matrix: Air
Reporting Units: ppmv

EPA ALT-144 (CO by FID)

Lab No.:	S012004-07		S012004-08					
Client Sample I.D.:	CV-2349		CV-24142					
Date/Time Sampled:	1/20/25 9:15		1/20/25 8:55					
Date/Time Analyzed:	1/20/25 17:41		1/20/25 17:55					
QC Batch No.:	250120GC8A1		250120GC8A1					
Analyst Initials:	KD		KD					
Dilution Factor:	1.0		1.0					
ANALYTE	Result ppmv	RL ppmv	Result ppmv	RL ppmv				
Carbon Monoxide	2,400	10	3,000	10				

Results normalized including non-methane hydrocarbons

ND = Not Detected (below RL)
RL = Reporting Limit

Reviewed/Approved By: Anita Sotto Sanchez for Date 2-6-25
Mark Johnson
Operations Manager

The cover letter is an integral part of this analytical report

AirTECHNOLOGY Laboratories, Inc.
18501 E. Gale Avenue, Suite 130 ♦ City of Industry, CA 91748 ♦ Ph: (626) 964-4032 ♦ Fx: (626) 964-5832

QC Batch No: 250120GC8A1
Matrix: Air
Reporting Units: ppmv

EPA ALT-144 (CO by FID)
LABORATORY CONTROL SAMPLE SUMMARY

Lab No.:	METHOD BLANK			LCS		LCSD					
Date Analyzed:	1/20/25 11:24			1/20/25 10:11		1/20/25 10:26					
Analyst Initials:	KD			KD		KD					
Dilution Factor:	1.0			1.0		1.0			Limits		
ANALYTE	Result ppmv	RL ppmv	SPIKE AMT. ppmv	Result ppmv	% Rec.	Result ppmv	% Rec.	RPD %	Low %Rec	High %Rec	Max. RPD
Carbon Monoxide	ND	10	1,010	1,100	109	1,090	108	1.1	70	130	30

ND = Not Detected (below RL)
RL = Reporting Limit

Reviewed/Approved By: Annika Sotelo Sanchez for
Mark Johnson
Operations Manager

Date 2-6-25

The cover letter is an integral part of this analytical report

Client: SCS Engineers
Attn: Cornelius Fong
Project Name: Chiquita Canyon Landfill
Project No.: 07224200.24 Task 1
Date Received: 01/20/25
Matrix: Air
Reporting Units: % v/v

ASTM D1946

Lab No.:	S012004-01			S012004-03			S012004-04			S012004-06		
Client Sample I.D.:	CV-24139			CV-24138			CV-24140			CV-2354		
Date/Time Sampled:	1/20/25 8:25			1/20/25 8:35			1/20/25 8:15			1/20/25 9:05		
Date/Time Analyzed:	1/20/25 16:14			1/20/25 16:43			1/20/25 16:57			1/20/25 17:26		
QC Batch No.:	250120GC8A1			250120GC8A1			250120GC8A1			250120GC8A1		
Analyst Initials:	KD			KD			KD			KD		
Dilution Factor:	1.0			1.0			1.0			1.0		
ANALYTE	Result % v/v	RL % v/v	MDL % v/v	Result % v/v	RL % v/v	MDL % v/v	Result % v/v	RL % v/v	MDL % v/v	Result % v/v	RL % v/v	MDL % v/v
Hydrogen	3.7	1.0	0.059	0.26 J	1.0	0.059	16	1.0	0.059	12	1.0	0.059

Results normalized including non-methane hydrocarbons

MDL = Method Detection Limit
ND= Not Detected (below MDL)
RL = Reporting Limit
J = Trace amount. Analyte concentration between RL and MDL.

Reviewed/Approved By: Annika Sotelo Sanchez for
Mark Johnson
Operations Manager

Date 2-6-25

The cover letter is an integral part of this analytical report

AirTECHNOLOGY Laboratories, Inc.
18501 E. Gale Avenue, Suite 130 ♦ City of Industry, CA 91748 ♦ Ph: (626) 964-4032 ♦ Fx: (626) 964-5832

Client: SCS Engineers
Attn: Cornelius Fong
Project Name: Chiquita Canyon Landfill
Project No.: 07224200.24 Task 1
Date Received: 01/20/25
Matrix: Air
Reporting Units: % v/v

ASTM D1946

Lab No.:	S012004-07			S012004-08								
Client Sample I.D.:	CV-2349			CV-24142								
Date/Time Sampled:	1/20/25 9:15			1/20/25 8:55								
Date/Time Analyzed:	1/20/25 17:41			1/20/25 17:55								
QC Batch No.:	250120GC8A1			250120GC8A1								
Analyst Initials:	KD			KD								
Dilution Factor:	1.0			1.0								
ANALYTE	Result % v/v	RL % v/v	MDL % v/v	Result % v/v	RL % v/v	MDL % v/v						
Hydrogen	7.4	1.0	0.059	15	1.0	0.059						

Results normalized including non-methane hydrocarbons

MDL = Method Detection Limit
ND= Not Detected (below MDL)
RL = Reporting Limit
J = Trace amount. Analyte concentration between RL and MDL.

Reviewed/Approved By: Monika Sotelo Sanchez
Mark Johnson
Operations Manager

Date 2-6-25

The cover letter is an integral part of this analytical report

AirTECHNOLOGY Laboratories, Inc.
18501 E. Gale Avenue, Suite 130 ♦ City of Industry, CA 91748 ♦ Ph: (626) 964-4032 ♦ Fx: (626) 964-5832

QC Batch No: 250120GC8A1
Matrix: Air
Reporting Units: % v/v

ASTM D1946
LABORATORY CONTROL SAMPLE SUMMARY

Lab No.:	METHOD BLANK				LCS		LCSD					
Date Analyzed:	1/20/25 11:24				1/20/25 10:11		1/20/25 10:26					
Analyst Initials:	KD				KD		KD					
Dilution Factor:	1.0				1.0		1.0			Limits		
ANALYTE	Result % v/v	RL % v/v	MDL % v/v	SPIKE AMT. % v/v	Result % v/v	% Rec.	Result % v/v	% Rec.	RPD %	Low %Rec	High %Rec	Max. RPD
Hydrogen	0.21 J	1.0	0.059	5.0	5.55	107	5.56	108	0.2	70	130	30

MDL = Method Detection Limit
ND= Not Detected (below MDL)
RL = Reporting Limit
J = Trace amount. Analyte concentration between RL and MDL.

Reviewed/Approved By: Annika Sotelo Sanchez
Mark Johnson
Operations Manager

Date 2-6-25

The cover letter is an integral part of this analytical report

Client: SCS Engineers
Attn: Cornelius Fong
Project Name: Chiquita Canyon Landfill
Project No.: 07224200.24 Task 1
Date Received: 01/20/25
Matrix: Air
Reporting Units: % v/v

ASTM D1946

Lab No.:	S012004-01		S012004-02		S012004-03		S012004-04	
Client Sample I.D.:	CV-24139		CV-24102		CV-24138		CV-24140	
Date/Time Sampled:	1/20/25 8:25		1/20/25 9:30		1/20/25 8:35		1/20/25 8:15	
Date/Time Analyzed:	1/20/25 16:14		1/20/25 16:28		1/20/25 16:43		1/20/25 16:57	
QC Batch No.:	250120GC8A1		250120GC8A1		250120GC8A1		250120GC8A1	
Analyst Initials:	KD		KD		KD		KD	
Dilution Factor:	1.0		1.0		1.0		1.0	
ANALYTE	Result % v/v	RL % v/v	Result % v/v	RL % v/v	Result % v/v	RL % v/v	Result % v/v	RL % v/v
Carbon Dioxide	11	0.010	43	0.010	0.81	0.010	59	0.010
Oxygen/Argon	17	0.50	1.5	0.50	20	0.50	4.4	0.50
Nitrogen	67	1.0	7.8	1.0	78	1.0	17	1.0
Methane	0.45	0.0010	47	0.0010	0.099	0.0010	3.4	0.0010

Results normalized including non-methane hydrocarbons

ND = Not Detected (below RL)
RL = Reporting Limit

Reviewed/Approved By: Amika Sotto-Sanchez
Mark Johnson
Operations Manager

Date 2-6-25

The cover letter is an integral part of this analytical report

AirTECHNOLOGY Laboratories, Inc.
18501 E. Gale Avenue, Suite 130 ♦ City of Industry, CA 91748 ♦ Ph: (626) 964-4032 ♦ Fx: (626) 964-5832

Client: SCS Engineers
Attn: Cornelius Fong
Project Name: Chiquita Canyon Landfill
Project No.: 07224200.24 Task 1
Date Received: 01/20/25
Matrix: Air
Reporting Units: % v/v

ASTM D1946

Lab No.:	S012004-05		S012004-06		S012004-07		S012004-08	
Client Sample I.D.:	CV-24123		CV-2354		CV-2349		CV-24142	
Date/Time Sampled:	1/20/25 10:15		1/20/25 9:05		1/20/25 9:15		1/20/25 8:55	
Date/Time Analyzed:	1/20/25 17:12		1/20/25 17:26		1/20/25 17:41		1/20/25 17:55	
QC Batch No.:	250120GC8A1		250120GC8A1		250120GC8A1		250120GC8A1	
Analyst Initials:	KD		KD		KD		KD	
Dilution Factor:	1.0		1.0		1.0		1.0	
ANALYTE	Result % v/v	RL % v/v	Result % v/v	RL % v/v	Result % v/v	RL % v/v	Result % v/v	RL % v/v
Carbon Dioxide	42	0.010	57	0.010	66	0.010	59	0.010
Oxygen/Argon	1.4	0.50	3.8	0.50	3.8	0.50	4.0	0.50
Nitrogen	5.3	1.0	15	1.0	15	1.0	15	1.0
Methane	50	0.0010	11	0.0010	7.6	0.0010	5.4	0.0010

Results normalized including non-methane hydrocarbons

ND = Not Detected (below RL)
RL = Reporting Limit

Reviewed/Approved By: Annika Sotelo Sanchez
Mark Johnson
Operations Manager

Date 2-6-25

The cover letter is an integral part of this analytical report

AirTECHNOLOGY Laboratories, Inc.
18501 E. Gale Avenue, Suite 130 ♦ City of Industry, CA 91748 ♦ Ph: (626) 964-4032 ♦ Fx: (626) 964-5832

QC Batch No: 250120GC8A1
Matrix: Air
Reporting Units: % v/v

ASTM D1946
LABORATORY CONTROL SAMPLE SUMMARY

Lab No.:	METHOD BLANK			LCS		LCSD					
Date Analyzed:	1/20/25 11:24			1/20/25 10:11		1/20/25 10:26					
Analyst Initials:	KD			KD		KD					
Dilution Factor:	1.0			1.0		1.0			Limits		
ANALYTE	Result % v/v	RL % v/v	SPIKE AMT. % v/v	Result % v/v	% Rec.	Result % v/v	% Rec.	RPD %	Low %Rec	High %Rec	Max. RPD
Carbon Dioxide	ND	0.010	10	10.3	103	10.3	102	0.8	70	130	30
Oxygen/Argon	ND	0.50	15	14.2	94	14.2	94	0.2	70	130	30
Nitrogen	ND	1.0	70	70.9	102	71.0	102	0.1	70	130	30
Methane	ND	0.0010	0.10	0.102	101	0.101	100	1.4	70	130	30

ND = Not Detected (below RL)
RL = Reporting Limit

Reviewed/Approved By: Anika Sotto Sanchez for
Mark Johnson
Operations Manager

Date 2-6-25

The cover letter is an integral part of this analytical report

Client: SCS Engineers
Attn: Cornelius Fong
Project Name: Chiquita Canyon Landfill
Project No.: 07224200.24 Task 1
Date Received: 01/20/25
Matrix: Air
Reporting Units: ppbv

EPA Method TO-15

Lab No.:	S012004-01		S012004-03		S012004-04		S012004-08	
Client Sample I.D.:	CV-24139		CV-24138		CV-24140		CV-24142	
Date/Time Sampled:	1/20/25 8:25		1/20/25 8:35		1/20/25 8:15		1/20/25 8:55	
Date/Time Analyzed:	1/23/25 14:52		1/23/25 15:30		1/23/25 16:08		1/23/25 16:46	
QC Batch No.:	250123MS2A1		250123MS2A1		250123MS2A1		250123MS2A1	
Analyst Initials:	RC		RC		RC		RC	
Dilution Factor:	5,000		600		5,000		8,000	
ANALYTE	Result ppbv	RL ppbv	Result ppbv	RL ppbv	Result ppbv	RL ppbv	Result ppbv	RL ppbv
Dichlorodifluoromethane (12)	ND	5,000	ND	600	ND	5,000	ND	8,000
Chloromethane	ND	5,000	ND	600	**7,000**	5,000	**8,800**	8,000
1,2-Cl-1,1,2,2-F ethane (114)	ND	5,000	ND	600	ND	5,000	ND	8,000
Vinyl Chloride	ND	5,000	ND	600	ND	5,000	ND	8,000
Bromomethane	ND	5,000	ND	600	ND	5,000	ND	8,000
Chloroethane	ND	5,000	ND	600	ND	5,000	ND	8,000
Trichlorofluoromethane (11)	ND	5,000	ND	600	ND	5,000	ND	8,000
1,1-Dichloroethene	ND	5,000	ND	600	ND	5,000	ND	8,000
Carbon Disulfide	ND	5,000	ND	600	ND	5,000	ND	8,000
1,1,2-Cl 1,2,2-F ethane (113)	ND	5,000	ND	600	ND	5,000	ND	8,000
Acetone	**970,000**	10,000	**94,000**	1,200	**1,100,000**	10,000	**1,400,000**	16,000
Methylene Chloride	ND	5,000	ND	600	ND	5,000	ND	8,000
t-1,2-Dichloroethene	ND	5,000	ND	600	ND	5,000	ND	8,000
1,1-Dichloroethane	ND	5,000	ND	600	ND	5,000	ND	8,000
Vinyl Acetate	ND	10,000	ND	1,200	ND	10,000	ND	16,000
c-1,2-Dichloroethene	ND	5,000	ND	600	ND	5,000	ND	8,000
2-Butanone	**310,000**	25,000	**37,000**	3,000	**330,000**	25,000	**510,000**	40,000
t-Butyl Methyl Ether (MTBE)	ND	5,000	ND	600	ND	5,000	ND	8,000
Chloroform	ND	5,000	ND	600	ND	5,000	ND	8,000
1,1,1-Trichloroethane	ND	5,000	ND	600	ND	5,000	ND	8,000
Carbon Tetrachloride	ND	5,000	ND	600	ND	5,000	ND	8,000
Benzene	**48,000**	5,000	**4,700**	600	**150,000**	5,000	**180,000**	8,000
1,2-Dichloroethane	ND	5,000	ND	600	ND	5,000	ND	8,000
Trichloroethene	ND	5,000	ND	600	ND	5,000	ND	8,000
1,2-Dichloropropane	ND	5,000	ND	600	ND	5,000	ND	8,000
Bromodichloromethane	ND	5,000	ND	600	ND	5,000	ND	8,000
c-1,3-Dichloropropene	ND	5,000	ND	600	ND	5,000	ND	8,000
4-Methyl-2-Pentanone	ND	5,000	ND	600	ND	5,000	ND	8,000
Toluene	ND	5,000	ND	600	ND	5,000	ND	8,000
t-1,3-Dichloropropene	ND	5,000	ND	600	ND	5,000	ND	8,000
1,1,2-Trichloroethane	ND	5,000	ND	600	ND	5,000	ND	8,000
Tetrachloroethene	ND	5,000	ND	600	ND	5,000	ND	8,000
2-Hexanone	ND	10,000	ND	1,200	ND	10,000	ND	16,000
Dibromochloromethane	ND	5,000	ND	600	ND	5,000	ND	8,000

AirTECHNOLOGY Laboratories, Inc.
18501 E. Gale Avenue, Suite 130 ♦ City of Industry, CA 91748 ♦ Ph: (626) 964-4032 ♦ Fx: (626) 964-5832

Client: SCS Engineers
Attn: Cornelius Fong
Project Name: Chiquita Canyon Landfill
Project No.: 07224200.24 Task 1
Date Received: 01/20/25
Matrix: Air
Reporting Units: ppbv

EPA Method TO-15

Lab No.:	S012004-01		S012004-03		S012004-04		S012004-08	
Client Sample I.D.:	CV-24139		CV-24138		CV-24140		CV-24142	
Date/Time Sampled:	1/20/25 8:25		1/20/25 8:35		1/20/25 8:15		1/20/25 8:55	
Date/Time Analyzed:	1/23/25 14:52		1/23/25 15:30		1/23/25 16:08		1/23/25 16:46	
QC Batch No.:	250123MS2A1		250123MS2A1		250123MS2A1		250123MS2A1	
Analyst Initials:	RC		RC		RC		RC	
Dilution Factor:	5,000		600		5,000		8,000	
ANALYTE	Result ppbv	RL ppbv	Result ppbv	RL ppbv	Result ppbv	RL ppbv	Result ppbv	RL ppbv
1,2-Dibromoethane	ND	5,000	ND	600	ND	5,000	ND	8,000
Chlorobenzene	ND	5,000	ND	600	ND	5,000	ND	8,000
Ethylbenzene	ND	5,000	ND	600	ND	5,000	ND	8,000
p,&m-Xylene	ND	5,000	ND	600	ND	5,000	ND	8,000
o-Xylene	ND	5,000	ND	600	ND	5,000	ND	8,000
Styrene	ND	5,000	ND	600	ND	5,000	ND	8,000
Bromoform	ND	5,000	ND	600	ND	5,000	ND	8,000
1,1,2,2-Tetrachloroethane	ND	5,000	ND	600	ND	5,000	ND	8,000
Benzyl Chloride	ND Q	35,000	ND Q	4,200	ND Q	35,000	ND Q	56,000
4-Ethyl Toluene	ND	5,000	ND	600	ND	5,000	ND	8,000
1,3,5-Trimethylbenzene	ND	5,000	ND	600	ND	5,000	ND	8,000
1,2,4-Trimethylbenzene	ND	5,000	ND	600	ND	5,000	ND	8,000
1,3-Dichlorobenzene	ND	5,000	ND	600	ND	5,000	ND	8,000
1,4-Dichlorobenzene	ND	5,000	ND	600	ND	5,000	ND	8,000
1,2-Dichlorobenzene	ND	5,000	ND	600	ND	5,000	ND	8,000
1,2,4-Trichlorobenzene	ND	5,000	ND	600	ND	5,000	ND	8,000
Hexachlorobutadiene	ND	5,000	ND	600	ND	5,000	ND	8,000
1,3-Butadiene	ND	25,000	ND	3,000	ND	25,000	ND	40,000
Isopropanol	**41,000**	25,000	**20,000**	3,000	**39,000**	25,000	**40,000**	40,000
n-Hexane	ND	25,000	ND	3,000	ND	25,000	ND	40,000
Ethyl Acetate	ND	35,000	ND	4,200	ND	35,000	ND	56,000
Tetrahydrofuran	**240,000**	25,000	**25,000**	3,000	**370,000**	25,000	**460,000**	40,000
Cyclohexane	ND	25,000	ND	3,000	ND	25,000	ND	40,000
Heptane	ND	25,000	ND	3,000	ND	25,000	ND	40,000
1,4-Dioxane	ND	25,000	ND	3,000	ND	25,000	ND	40,000

RL = Reporting Limit
ND = Not Detected (below RL)
Q = See Report Narrative

Reviewed/Approved By: _____ Date 2/6/25
Mark Johnson
Operations Manager

The cover letter is an integral part of this analytical report

AirTECHNOLOGY Laboratories, Inc.
18501 E. Gale Avenue, Suite 130 ♦ City of Industry, CA 91748 ♦ Ph: (626) 964-4032 ♦ Fx: (626) 964-5832

Client: SCS Engineers
Attn: Cornelius Fong
Project Name: Chiquita Canyon Landfill
Project No.: 07224200.24 Task 1
Date Received: 01/20/25
Matrix: Air
Reporting Units: ppbv

EPA Method TO15

Lab No.:	METHOD_BLANK			
Client Sample I.D.:	-			
Date/Time Sampled:	-			
Date/Time Analyzed:	1/23/25 14:14			
QC Batch No.:	250123MS2A1			
Analyst Initials:	RC			
Dilution Factor:	0.20			

ANALYTE	Result ppbv	RL ppbv						
Dichlorodifluoromethane (12)	ND	0.20						
Chloromethane	ND	0.20						
1,2-Cl-1,1,2,2-F ethane (114)	ND	0.20						
Vinyl Chloride	ND	0.20						
Bromomethane	ND	0.20						
Chloroethane	ND	0.20						
Trichlorofluoromethane (11)	ND	0.20						
1,1-Dichloroethene	ND	0.20						
Carbon Disulfide	ND	0.20						
1,1,2-Cl 1,2,2-F ethane (113)	ND	0.20						
Acetone	ND	0.40						
Methylene Chloride	ND	0.20						
t-1,2-Dichloroethene	ND	0.20						
1,1-Dichloroethane	ND	0.20						
Vinyl Acetate	ND	0.40						
c-1,2-Dichloroethene	ND	0.20						
2-Butanone	ND	1.0						
t-Butyl Methyl Ether (MTBE)	ND	0.20						
Chloroform	ND	0.20						
1,1,1-Trichloroethane	ND	0.20						
Carbon Tetrachloride	ND	0.20						
Benzene	ND	0.20						
1,2-Dichloroethane	ND	0.20						
Trichloroethene	ND	0.20						
1,2-Dichloropropane	ND	0.20						
Bromodichloromethane	ND	0.20						
c-1,3-Dichloropropene	ND	0.20						
4-Methyl-2-Pentanone	ND	0.20						
Toluene	ND	0.20						
t-1,3-Dichloropropene	ND	0.20						
1,1,2-Trichloroethane	ND	0.20						
Tetrachloroethene	ND	0.20						
2-Hexanone	ND	0.40						
Dibromochloromethane	ND	0.20						

AirTECHNOLOGY Laboratories, Inc.
18501 E. Gale Avenue, Suite 130 ♦ City of Industry, CA 91748 ♦ Ph: (626) 964-4032 ♦ Fx: (626) 964-5832

Client: SCS Engineers
Attn: Cornelius Fong
Project Name: Chiquita Canyon Landfill
Project No.: 07224200.24 Task 1
Date Received: 01/20/25
Matrix: Air
Reporting Units: ppbv

EPA Method TO15

Lab No.:	METHOD_BLANK							
Client Sample I.D.:	-							
Date/Time Sampled:	-							
Date/Time Analyzed:	1/23/25 14:14							
QC Batch No.:	250123MS2A1							
Analyst Initials:	RC							
Dilution Factor:	0.20							
ANALYTE	**Result ppbv**	**RL ppbv**						
1,2-Dibromoethane	ND	0.20						
Chlorobenzene	ND	0.20						
Ethylbenzene	ND	0.20						
p,&m-Xylene	ND	0.20						
o-Xylene	ND	0.20						
Styrene	ND	0.20						
Bromoform	ND	0.20						
1,1,2,2-Tetrachloroethane	ND	0.20						
Benzyl Chloride	ND Q	1.4						
4-Ethyl Toluene	ND	0.20						
1,3,5-Trimethylbenzene	ND	0.20						
1,2,4-Trimethylbenzene	ND	0.20						
1,3-Dichlorobenzene	ND	0.20						
1,4-Dichlorobenzene	ND	0.20						
1,2-Dichlorobenzene	ND	0.20						
1,2,4-Trichlorobenzene	ND	0.20						
Hexachlorobutadiene	ND	0.20						
1,3-Butadiene	ND	1.0						
Isopropanol	ND	1.0						
n-Hexane	ND	1.0						
Ethyl Acetate	ND	1.4						
Tetrahydrofuran	ND	1.0						
Cyclohexane	ND	1.0						
Heptane	ND	1.0						
1,4-Dioxane	ND	1.0						

RL = Reporting Limit
ND = Not Detected (below RL)
Q = See Report Narrative

Reviewed/Approved By: _____ Date 2/6/25
Mark Johnson
Operations Manager

The cover letter is an integral part of this analytical report

AirTECHNOLOGY Laboratories, Inc.
18501 E. Gale Avenue, Suite 130 ♦ City of Industry, CA 91748 ♦ Ph: (626) 964-4032 ♦ Fx: (626) 964-5832

LCS/LCSD Recovery and RPD Summary Report

QC Batch #: 250123MS2A1

Matrix: Air

Reporting Units: ppbv

EPA Method TO-15
LABORATORY CONTROL SAMPLE SUMMARY

Lab No.:	METHOD BLANK			LCS		LCSD					
Date/Time Analyzed:	1/23/25 14:14			1/23/25 11:46		1/23/25 12:23					
Analyst Initials:	RC			RC		RC					
Dilution Factor:	0.20			1.0		1.0					
ANALYTE	Result ppbv	RL ppbv	AMT. ppbv	Result ppbv	% Rec.	Result ppbv	% Rec.	RPD	Low %Rec	High %Rec	Max. RPD
1,1-Dichloroethene	ND	0.20	10	9.29	93	9.30	93	0.1	70	130	30
Methylene Chloride	ND	0.20	10	8.62	86	9.41	94	8.8	70	130	30
Trichloroethene	ND	0.20	10	9.06	91	8.95	89	1.3	70	130	30
Toluene	ND	0.20	10	8.29	83	8.39	84	1.2	70	130	30
1,1,2,2-Tetrachloroethane	ND	0.20	10	8.87	89	9.08	91	2.3	70	130	30

ND = Not Detected (below RL)
RL = Reporting Limit

Reviewed/Approved By: _____ **Date:** 2/6/25
Mark Johnson
Operations Manager

The cover letter is an integral part of this analytical report

AirTECHNOLOGY Laboratories, Inc.
18501 E. Gale Avenue, Suite 130 ♦ City of Industry, CA 91748 ♦ Ph: (626) 964-4032 ♦ Fx: (626) 964-5832

AirTECHNOLOGY
Laboratories, Inc.

February 10, 2025

LA Cert #04140
EPA Methods TO3, TO14A, TO15, 25C/3C, ASTM D1946, RSK-175

TX Cert T104704450-14-6
EPA Methods TO14A, TO15

UT Cert CA0133332015-3
EPA Methods TO3, TO14A, TO15, RSK-175

ALASKA CS-LAP 24-002
EPA Methods TO14A, TO15

SCS Field Services
ATTN: Cornelius Fong
3900 Kilroy Airport Way, Suite 100
Long Beach, CA 90806

LABORATORY TEST RESULTS

Project Reference: Chiquita Canyon Landfill
Project Number: 07224200.24 Task 1
Lab Number: S012104-01/08

Enclosed are results for sample(s) received 1/21/25 by Air Technology Laboratories. Samples were received intact. Analyses were performed according to specifications on the chain of custody provided with the sample(s).

Report Narrative:

- Modifications to EPA Method TO-15 – Samples collected in Mylar bags. – quadratic regression calibration was required for ethanol, ethyl acetate, vinyl acetate, 2-hexanone, benzyl chloride, and 1,2,4-trichlorobenzene.
- Benzyl chloride exhibited low recovery in the initial calibration verification indicating a possible low bias. Results were flagged with the Q qualifier.
- Unless otherwise noted in the report, sample analyses were performed within method performance criteria and meet all requirements of the TNI Standards.
- The enclosed results relate only to the sample(s).

Preliminary results were e-mailed to Cornelius Fong, Jenny Kim and Ali Ferrara on 2/07/25.

ATL appreciates the opportunity to provide testing services to your company. If you have any questions regarding these results, please call me at (626) 964-4032.

Sincerely,

Mark Johnson
Operations Manager
MJohnson@AirTechLabs.com

Note: The cover letter is an integral part of this analytical report.

AirTECHNOLOGY Laboratories, Inc.
18501 E. Gale Ave., Suite 130
City of Industry, CA 91748
Ph: 626-964-4032
Fx: 626-964-5832

CHAIN OF CUSTODY RECORD

TURNAROUND TIME				DELIVERABLES		PAGE: 1 OF
Standard	■	48 hours	☐	EDD	■	Condition upon receipt:
Same Day	☐	72 hours	☐	EDF	☐	Sealed Yes ☐ No ☐
24 hours	☐	96 hours	☐	Level 3	☐	Intact Yes ☐ No ☐
Other:				Level 4	☐	Chilled _____ deg C

Project No.:	07224200.24 Task 1
Project Name:	Chiquita Canyon Landfill
Report To:	Cornelius Fong
Company:	SCS Engineers
Street:	3900 Kilroy Airport Way, Suite 100
City/State/Zip:	Long Beach, CA 90806-6816
Phone& Fax:	562-743-7895
e-mail:	cfong@scsengineers.com

BILLING

P.O. No.:	07-SO05310
Bill to:	
	07FSAccountspayable@scsengineers.com
	3900 Kilroy Airport Way, Suite 100
	Long Beach, CA 90806-6816

ANALYSIS REQUEST

LAB USE ONLY	SAMPLE IDENTIFICATION	SAMPLE DATE	SAMPLE TIME	CONTAINER QTY/TYPE	MATRIX	PRESERVA-TION	CH4, CO2, O2, N2 ASTM D1946	Carbon Monoxide EPA ALT-144	Hydrogen ASTM D1946	VOCs EPA TO-15		
S012104-01	CV-2314	1/21/2025	10:00am	3L	Gas	N	x	x	x			
-02	CV-108-52	1/21/2025	9:00am	3L	Gas	N	x	x	x	x		
-03	CV-2301	1/21/2025	9:45am	3L	Gas	N	x	x	x	x		
-04	CV-2341	1/21/2025	10:40am	3L	Gas	N	x	x	x			
-05	CV-2305	1/21/2025	10:20am	3L	Gas	N	x	x	x			
-06	CV-2344	1/21/2025	10:50am	3L	Gas	N	x	x	x			
-07	CV-24095	1/21/2025	9:15am	3L	Gas	N	x	x	x	x		
-08	CV-1532A	1/21/2025	9:30am	3L	Gas	N	x	x	x	x		
				3L	Gas	N						
				3L	Gas	N						

AUTHORIZATION TO PERFORM WORK	COMPANY	DATE/TIME	
SAMPLED BY Eric Arias	COMPANY SCS	DATE/TIME 01/15/2025	11:11am
RELINQUISHED BY [signature]	DATE/TIME 01/21/25 12:50	RECEIVED BY Tess Horn	DATE/TIME 01-21-25 12:50
RELINQUISHED BY Tess Horn	DATE/TIME 01-21-25 2:10	RECEIVED BY [signature] - 1/21/25	DATE/TIME 1410
RELINQUISHED BY	DATE/TIME	RECEIVED BY	DATE/TIME

COMMENTS
Report full list of TO-15 compounds
Raw landfill gas samples
FLAMMABLE

METHOD OF TRANSPORT (circle one): Walk-In FedEx UPS **Courier** ATLI Other_____

DISTRIBUTION: White & Yellow - Lab Copies / Pink - Customer Copy

Preservation: **H**=HCl **N**=None / Container: **B**=Bag **C**=Can **V**=VOA **O**=Other *Rev. 03 - 5/7/09*

Client: SCS Engineers
Attn: Cornelius Fong
Project Name: Chiquita Canyon Landfill
Project No.: 07224200.24 Task 1
Date Received: 01/21/25
Matrix: Air
Reporting Units: ppmv

EPA ALT-144 (CO by FID)

Lab No.:	S012104-01		S012104-02		S012104-03		S012104-04	
Client Sample I.D.:	CV-2314		CV-108-52		CV-2301		CV-2341	
Date/Time Sampled:	1/21/25 10:00		1/21/25 9:00		1/21/25 9:45		1/21/25 10:40	
Date/Time Analyzed:	1/21/25 17:28		1/21/25 17:43		1/21/25 17:57		1/21/25 18:12	
QC Batch No.:	250121GC8A1		250121GC8A1		250121GC8A1		250121GC8A1	
Analyst Initials:	KD		KD		KD		KD	
Dilution Factor:	1.0		1.0		1.0		1.0	
ANALYTE	Result ppmv	RL ppmv	Result ppmv	RL ppmv	Result ppmv	RL ppmv	Result ppmv	RL ppmv
Carbon Monoxide	26	10	53	10	1,500	10	810	10

Results normalized including non-methane hydrocarbons

ND = Not Detected (below RL)
RL = Reporting Limit

Reviewed/Approved By: Mark Johnson
Operations Manager

Date 2-6-25

The cover letter is an integral part of this analytical report

AirTECHNOLOGY Laboratories, Inc.
18501 E. Gale Avenue, Suite 130 ♦ City of Industry, CA 91748 ♦ Ph: (626) 964-4032 ♦ Fx: (626) 964-5832

Client: SCS Engineers
Attn: Cornelius Fong
Project Name: Chiquita Canyon Landfill
Project No.: 07224200.24 Task 1
Date Received: 01/21/25
Matrix: Air
Reporting Units: ppmv

EPA ALT-144 (CO by FID)

Lab No.:	S012104-05		S012104-06		S012104-07		S012104-08	
Client Sample I.D.:	CV-2305		CV-2344		CV-24095		CV-1532A	
Date/Time Sampled:	1/21/25 10:20		1/21/25 10:50		1/21/25 9:15		1/21/25 9:30	
Date/Time Analyzed:	1/21/25 18:26		1/21/25 18:41		1/21/25 18:55		1/21/25 19:10	
QC Batch No.:	250121GC8A1		250121GC8A1		250121GC8A1		250121GC8A1	
Analyst Initials:	KD		KD		KD		KD	
Dilution Factor:	1.0		1.0		1.0		1.0	
ANALYTE	Result ppmv	RL ppmv	Result ppmv	RL ppmv	Result ppmv	RL ppmv	Result ppmv	RL ppmv
Carbon Monoxide	1,900	10	690	10	2,800	10	87	10

Results normalized including non-methane hydrocarbons

ND = Not Detected (below RL)
RL = Reporting Limit

Reviewed/Approved By: Anika Sotelo Sanchez
Mark Johnson
Operations Manager

Date 2-6-25

The cover letter is an integral part of this analytical report

AirTECHNOLOGY Laboratories, Inc.
18501 E. Gale Avenue, Suite 130 ♦ City of Industry, CA 91748 ♦ Ph: (626) 964-4032 ♦ Fx: (626) 964-5832

QC Batch No: 250121GC8A1
Matrix: Air
Reporting Units: ppmv

EPA ALT-144 (CO by FID)
LABORATORY CONTROL SAMPLE SUMMARY

Lab No.:	METHOD BLANK			LCS		LCSD					
Date Analyzed:	1/21/25 13:50			1/21/25 14:05		1/21/25 14:19					
Analyst Initials:	KD			KD		KD					
Dilution Factor:	1.0			1.0		1.0			Limits		
ANALYTE	Result ppmv	RL ppmv	SPIKE AMT. ppmv	Result ppmv	% Rec.	Result ppmv	% Rec.	RPD %	Low %Rec	High %Rec	Max. RPD
Carbon Monoxide	ND	10	1,010	1,140	113	1,120	111	1.5	70	130	30

ND = Not Detected (below RL)
RL = Reporting Limit

Reviewed/Approved By: Annika Sotelo Sanchez
Mark Johnson
Operations Manager

Date 2-6-25

The cover letter is an integral part of this analytical report

Client: SCS Engineers
Attn: Cornelius Fong
Project Name: Chiquita Canyon Landfill
Project No.: 07224200.24 Task 1
Date Received: 01/21/25
Matrix: Air
Reporting Units: % v/v

ASTM D1946

Lab No.:	S012104-01			S012104-02			S012104-03			S012104-04		
Client Sample I.D.:	CV-2314			CV-108-52			CV-2301			CV-2341		
Date/Time Sampled:	1/21/25 10:00			1/21/25 9:00			1/21/25 9:45			1/21/25 10:40		
Date/Time Analyzed:	1/21/25 17:28			1/21/25 17:43			1/21/25 17:57			1/21/25 18:12		
QC Batch No.:	250121GC8A1			250121GC8A1			250121GC8A1			250121GC8A1		
Analyst Initials:	KD			KD			KD			KD		
Dilution Factor:	1.0			1.0			1.0			1.0		
ANALYTE	Result % v/v	RL % v/v	MDL % v/v	Result % v/v	RL % v/v	MDL % v/v	Result % v/v	RL % v/v	MDL % v/v	Result % v/v	RL % v/v	MDL % v/v
Hydrogen	0.25 J	1.0	0.059	0.36 J	1.0	0.059	15	1.0	0.059	11	1.0	0.059

Results normalized including non-methane hydrocarbons

MDL = Method Detection Limit
ND= Not Detected (below MDL)
RL = Reporting Limit
J = Trace amount. Analyte concentration between RL and MDL.

Reviewed/Approved By: Annika Sotelo Sanchez
Mark Johnson
Operations Manager

Date 2-6-25

The cover letter is an integral part of this analytical report

AirTECHNOLOGY Laboratories, Inc.
18501 E. Gale Avenue, Suite 130 ♦ City of Industry, CA 91748 ♦ Ph: (626) 964-4032 ♦ Fx: (626) 964-5832

Client: SCS Engineers
Attn: Cornelius Fong
Project Name: Chiquita Canyon Landfill
Project No.: 07224200.24 Task 1
Date Received: 01/21/25
Matrix: Air
Reporting Units: % v/v

ASTM D1946

Lab No.:	S012104-05			S012104-06			S012104-07			S012104-08		
Client Sample I.D.:	CV-2305			CV-2344			CV-24095			CV-1532A		
Date/Time Sampled:	1/21/25 10:20			1/21/25 10:50			1/21/25 9:15			1/21/25 9:30		
Date/Time Analyzed:	1/21/25 18:26			1/21/25 18:41			1/21/25 18:55			1/21/25 19:10		
QC Batch No.:	250121GC8A1			250121GC8A1			250121GC8A1			250121GC8A1		
Analyst Initials:	KD			KD			KD			KD		
Dilution Factor:	1.0			1.0			1.0			1.0		
ANALYTE	Result % v/v	RL % v/v	MDL % v/v	Result % v/v	RL % v/v	MDL % v/v	Result % v/v	RL % v/v	MDL % v/v	Result % v/v	RL % v/v	MDL % v/v
Hydrogen	5.1	1.0	0.059	2.6	1.0	0.059	9.1	1.0	0.059	0.53 J	1.0	0.059

Results normalized including non-methane hydrocarbons

MDL = Method Detection Limit
ND= Not Detected (below MDL)
RL = Reporting Limit
J = Trace amount. Analyte concentration between RL and MDL.

Reviewed/Approved By: Anika Sohl-Sanchez
Mark Johnson
Operations Manager

Date 2-6-25

The cover letter is an integral part of this analytical report

AirTECHNOLOGY Laboratories, Inc.
18501 E. Gale Avenue, Suite 130 ♦ City of Industry, CA 91748 ♦ Ph: (626) 964-4032 ♦ Fx: (626) 964-5832

QC Batch No: 250121GC8A1
Matrix: Air
Reporting Units: % v/v

ASTM D1946
LABORATORY CONTROL SAMPLE SUMMARY

Lab No.:	METHOD BLANK				LCS		LCSD					
Date Analyzed:	1/21/25 13:50				1/21/25 14:05		1/21/25 14:19					
Analyst Initials:	KD				KD		KD					
Dilution Factor:	1.0				1.0		1.0			Limits		
ANALYTE	Result % v/v	RL % v/v	MDL % v/v	SPIKE AMT. % v/v	Result % v/v	% Rec.	Result % v/v	% Rec.	RPD %	Low %Rec	High %Rec	Max. RPD
Hydrogen	0.13 J	1.0	0.059	5.0	5.00	98	5.14	101	2.8	70	130	30

MDL = Method Detection Limit
ND= Not Detected (below MDL)
RL = Reporting Limit
J = Trace amount. Analyte concentration between RL and MDL.

Reviewed/Approved By: Annika Sotelo Sanchez
Mark Johnson
Operations Manager

Date 2-6-25

The cover letter is an integral part of this analytical report

Client: SCS Engineers
Attn: Cornelius Fong
Project Name: Chiquita Canyon Landfill
Project No.: 07224200.24 Task 1
Date Received: 01/21/25
Matrix: Air
Reporting Units: % v/v

ASTM D1946

Lab No.:	S012104-01		S012104-02		S012104-03		S012104-04	
Client Sample I.D.:	CV-2314		CV-108-52		CV-2301		CV-2341	
Date/Time Sampled:	1/21/25 10:00		1/21/25 9:00		1/21/25 9:45		1/21/25 10:40	
Date/Time Analyzed:	1/21/25 17:28		1/21/25 17:43		1/21/25 17:57		1/21/25 18:12	
QC Batch No.:	250121GC8A1		250121GC8A1		250121GC8A1		250121GC8A1	
Analyst Initials:	KD		KD		KD		KD	
Dilution Factor:	1.0		1.0		1.0		1.0	
ANALYTE	Result % v/v	RL % v/v	Result % v/v	RL % v/v	Result % v/v	RL % v/v	Result % v/v	RL % v/v
Carbon Dioxide	0.27	0.010	52	0.010	73	0.010	53	0.010
Oxygen/Argon	21	0.50	1.5	0.50	1.5	0.50	3.7	0.50
Nitrogen	78	1.0	5.8	1.0	5.6	1.0	14	1.0
Methane	0.011	0.0010	40	0.0010	3.9	0.0010	17	0.0010

Results normalized including non-methane hydrocarbons

ND = Not Detected (below RL)
RL = Reporting Limit

Reviewed/Approved By: Anika Sotelo Sanchez
Mark Johnson
Operations Manager

Date 2-6-25

The cover letter is an integral part of this analytical report

AirTECHNOLOGY Laboratories, Inc.
18501 E. Gale Avenue, Suite 130 ♦ City of Industry, CA 91748 ♦ Ph: (626) 964-4032 ♦ Fx: (626) 964-5832

Client: SCS Engineers
Attn: Cornelius Fong
Project Name: Chiquita Canyon Landfill
Project No.: 07224200.24 Task 1
Date Received: 01/21/25
Matrix: Air
Reporting Units: % v/v

ASTM D1946

Lab No.:	S012104-05		S012104-06		S012104-07		S012104-08	
Client Sample I.D.:	CV-2305		CV-2344		CV-24095		CV-1532A	
Date/Time Sampled:	1/21/25 10:20		1/21/25 10:50		1/21/25 9:15		1/21/25 9:30	
Date/Time Analyzed:	1/21/25 18:26		1/21/25 18:41		1/21/25 18:55		1/21/25 19:10	
QC Batch No.:	250121GC8A1		250121GC8A1		250121GC8A1		250121GC8A1	
Analyst Initials:	KD		KD		KD		KD	
Dilution Factor:	1.0		1.0		1.0		1.0	
ANALYTE	Result % v/v	RL % v/v	Result % v/v	RL % v/v	Result % v/v	RL % v/v	Result % v/v	RL % v/v
Carbon Dioxide	44	0.010	54	0.010	60	0.010	2.0	0.010
Oxygen/Argon	9.3	0.50	3.3	0.50	4.6	0.50	20	0.50
Nitrogen	35	1.0	21	1.0	17	1.0	77	1.0
Methane	5.6	0.0010	18	0.0010	7.8	0.0010	0.36	0.0010

Results normalized including non-methane hydrocarbons

ND = Not Detected (below RL)
RL = Reporting Limit

Reviewed/Approved By: Anita Sotelo Sanchez
Mark Johnson
Operations Manager

Date 2-6-24

The cover letter is an integral part of this analytical report

AirTECHNOLOGY Laboratories, Inc.
18501 E. Gale Avenue, Suite 130 ♦ City of Industry, CA 91748 ♦ Ph: (626) 964-4032 ♦ Fx: (626) 964-5832

QC Batch No: 250121GC8A1
Matrix: Air
Reporting Units: % v/v

ASTM D1946
LABORATORY CONTROL SAMPLE SUMMARY

Lab No.:	METHOD BLANK			LCS		LCSD					
Date Analyzed:	1/21/25 13:50			1/21/25 14:05		1/21/25 14:19					
Analyst Initials:	KD			KD		KD					
Dilution Factor:	1.0			1.0		1.0			Limits		
ANALYTE	Result % v/v	RL % v/v	SPIKE AMT. % v/v	Result % v/v	% Rec.	Result % v/v	% Rec.	RPD %	Low %Rec	High %Rec	Max. RPD
Carbon Dioxide	ND	0.010	10	10.6	106	11.7	116	9.6	70	130	30
Oxygen/Argon	ND	0.50	15	14.9	99	14.0	93	6.2	70	130	30
Nitrogen	ND	1.0	70	72.7	104	70.9	102	2.4	70	130	30
Methane	ND	0.0010	0.10	0.0748	74	0.0835	83	11.1	70	130	30

ND = Not Detected (below RL)
RL = Reporting Limit

Reviewed/Approved By: Annika Sotelo Sanchez
Mark Johnson
Operations Manager

Date 2-6-25

The cover letter is an integral part of this analytical report

Client: SCS Engineers
Attn: Cornelius Fong
Project Name: Chiquita Canyon Landfill
Project No.: 07224200.24 Task 1
Date Received: 01/21/25
Matrix: Air
Reporting Units: ppbv

EPA Method TO-15

Lab No.:	S012104-02		S012104-03		S012104-07		S012104-08	
Client Sample I.D.:	CV-108-52		CV-2301		CV-24095		CV-1532A	
Date/Time Sampled:	1/21/25 9:00		1/21/25 9:45		1/21/25 9:15		1/21/25 9:30	
Date/Time Analyzed:	1/23/25 17:56		1/23/25 18:34		1/24/25 14:30		1/24/25 15:09	
QC Batch No.:	250123MS2A1		250123MS2A1		250124MS2A1		250124MS2A1	
Analyst Initials:	RC		RC		RC		RC	
Dilution Factor:	300		7,000		900		450	
ANALYTE	Result ppbv	RL ppbv	Result ppbv	RL ppbv	Result ppbv	RL ppbv	Result ppbv	RL ppbv
Dichlorodifluoromethane (12)	ND	300	ND	7,000	ND	900	ND	450
Chloromethane	ND	300	ND	7,000	ND	900	ND	450
1,2-Cl-1,1,2,2-F ethane (114)	ND	300	ND	7,000	ND	900	ND	450
Vinyl Chloride	ND	300	ND	7,000	ND	900	ND	450
Bromomethane	ND	300	ND	7,000	ND	900	ND	450
Chloroethane	ND	300	ND	7,000	**950**	900	ND	450
Trichlorofluoromethane (11)	ND	300	ND	7,000	ND	900	ND	450
1,1-Dichloroethene	ND	300	ND	7,000	ND	900	ND	450
Carbon Disulfide	ND	300	**8,900**	7,000	**1,200**	900	ND	450
1,1,2-Cl 1,2,2-F ethane (113)	ND	300	ND	7,000	ND	900	ND	450
Acetone	**54,000**	300	**1,400,000**	7,000	**230,000 E**	900	**74,000**	450
Methylene Chloride	ND	300	ND	7,000	ND	900	ND	450
t-1,2-Dichloroethene	ND	300	ND	7,000	ND	900	ND	450
1,1-Dichloroethane	ND	300	ND	7,000	ND	900	ND	450
Vinyl Acetate	ND	300	ND	7,000	ND	900	ND	450
c-1,2-Dichloroethene	ND	300	ND	7,000	ND	900	ND	450
2-Butanone	**56,000**	2,100	**560,000**	49,000	**120,000**	6,300	**58,000**	3,200
t-Butyl Methyl Ether (MTBE)	**510**	300	ND	7,000	ND	900	ND	450
Chloroform	ND	300	ND	7,000	ND	900	ND	450
1,1,1-Trichloroethane	ND	300	ND	7,000	ND	900	ND	450
Carbon Tetrachloride	ND	300	ND	7,000	ND	900	ND	450
Benzene	**82,000 d**	300	**230,000**	7,000	**130,000**	900	**22,000**	450
1,2-Dichloroethane	ND	300	ND	7,000	ND	900	ND	450
Trichloroethene	ND	300	ND	7,000	ND	900	ND	450
1,2-Dichloropropane	ND	300	ND	7,000	ND	900	ND	450
Bromodichloromethane	ND	300	ND	7,000	ND	900	ND	450
c-1,3-Dichloropropene	ND	300	ND	7,000	ND	900	ND	450
4-Methyl-2-Pentanone	**1,800**	300	ND	7,000	**1,800**	900	**1,500**	450
Toluene	**3,700**	300	**7,400**	7,000	**2,800**	900	**1,700**	450
t-1,3-Dichloropropene	ND	300	ND	7,000	ND	900	ND	450
1,1,2-Trichloroethane	ND	300	ND	7,000	ND	900	ND	450
Tetrachloroethene	ND	300	ND	7,000	ND	900	ND	450
2-Hexanone	ND	1,500	ND	35,000	ND	4,500	ND	2,300
Dibromochloromethane	ND	300	ND	7,000	ND	900	ND	450
1,2-Dibromoethane	ND	300	ND	7,000	ND	900	ND	450
Chlorobenzene	ND	300	ND	7,000	ND	900	ND	450

AirTECHNOLOGY Laboratories, Inc.
18501 E. Gale Avenue, Suite 130 ♦ City of Industry, CA 91748 ♦ Ph: (626) 964-4032 ♦ Fx: (626) 964-5832

Client: SCS Engineers
Attn: Cornelius Fong
Project Name: Chiquita Canyon Landfill
Project No.: 07224200.24 Task 1
Date Received: 01/21/25
Matrix: Air
Reporting Units: ppbv

EPA Method TO-15

Lab No.:	S012104-02		S012104-03		S012104-07		S012104-08	
Client Sample I.D.:	CV-108-52		CV-2301		CV-24095		CV-1532A	
Date/Time Sampled:	1/21/25 9:00		1/21/25 9:45		1/21/25 9:15		1/21/25 9:30	
Date/Time Analyzed:	1/23/25 17:56		1/23/25 18:34		1/24/25 14:30		1/24/25 15:09	
QC Batch No.:	250123MS2A1		250123MS2A1		250124MS2A1		250124MS2A1	
Analyst Initials:	RC		RC		RC		RC	
Dilution Factor:	300		7,000		900		450	
ANALYTE	Result ppbv	RL ppbv	Result ppbv	RL ppbv	Result ppbv	RL ppbv	Result ppbv	RL ppbv
Ethylbenzene	**700**	300	**ND**	7,000	**ND**	900	**ND**	450
p,&m-Xylene	**500**	300	**ND**	7,000	**ND**	900	**ND**	450
o-Xylene	**ND**	300	**ND**	7,000	**ND**	900	**ND**	450
Styrene	**ND**	300	**ND**	7,000	**ND**	900	**ND**	450
Bromoform	**ND**	300	**ND**	7,000	**ND**	900	**ND**	450
1,1,2,2-Tetrachloroethane	**ND**	300	**ND**	7,000	**ND**	900	**ND**	450
Benzyl Chloride	**ND** Q	300	**ND** Q	7,000	**ND** Q	900	**ND** Q	450
4-Ethyl Toluene	**ND**	300	**ND**	7,000	**ND**	900	**ND**	450
1,3,5-Trimethylbenzene	**ND**	300	**ND**	7,000	**ND**	900	**ND**	450
1,2,4-Trimethylbenzene	**ND**	300	**ND**	7,000	**ND**	900	**ND**	450
1,3-Dichlorobenzene	**ND**	300	**ND**	7,000	**ND**	900	**ND**	450
1,4-Dichlorobenzene	**ND**	300	**ND**	7,000	**ND**	900	**ND**	450
1,2-Dichlorobenzene	**ND**	300	**ND**	7,000	**ND**	900	**ND**	450
1,2,4-Trichlorobenzene	**ND**	300	**ND**	7,000	**ND**	900	**ND**	450
Hexachlorobutadiene	**ND**	300	**ND**	7,000	**ND**	900	**ND**	450
1,3-Butadiene	**3,200**	1,500	**ND**	35,000	**9,000**	4,500	**ND**	2,300
Isopropanol	**41,000**	2,100	**64,000**	49,000	**36,000**	6,300	**62,000**	3,200
n-Hexane	**1,900**	1,500	**ND**	35,000	**ND**	4,500	**ND**	2,300
Ethyl Acetate	**3,600**	1,500	**ND**	35,000	**ND**	4,500	**3,600**	2,300
Tetrahydrofuran	**61,000**	1,500	**530,000**	35,000	**130,000**	4,500	**52,000**	2,300
Cyclohexane	**2,300**	1,500	**ND**	35,000	**ND**	4,500	**ND**	2,300
Heptane	**7,900**	1,500	**ND**	35,000	**5,900**	4,500	**ND**	2,300
1,4-Dioxane	**1,900**	1,500	**ND**	35,000	**ND**	4,500	**ND**	2,300

RL = Reporting Limit
ND = Not Detected (below RL)
E = Estimated. Analyte concentration exceeds upper calibration range.
d = Result obtained from secondary dilution. Batch No.: 250124MS2A1
Q = See Report Narrative

Reviewed/Approved By: _____ Date 2/7/25
Mark Johnson
Operations Manager

The cover letter is an integral part of this analytical report

AirTECHNOLOGY Laboratories, Inc.
18501 E. Gale Avenue, Suite 130 ♦ City of Industry, CA 91748 ♦ Ph: (626) 964-4032 ♦ Fx: (626) 964-5832

Client: SCS Engineers
Attn: Cornelius Fong
Project Name: Chiquita Canyon Landfill
Project No.: 07224200.24 Task 1
Date Received: 01/21/25
Matrix: Air
Reporting Units: ppbv

EPA Method TO15

Lab No.:	METHOD_BLANK	METHOD_BLANK		
Client Sample I.D.:	--	--		
Date/Time Sampled:	--	--		
Date/Time Analyzed:	1/23/25 14:14	1/24/25 11:24		
QC Batch No.:	250123MS2A1	250124MS2A1		
Analyst Initials:	RC	RC		
Dilution Factor:	0.20	0.20		

ANALYTE	Result ppbv	RL ppbv	Result ppbv	RL ppbv				
Dichlorodifluoromethane (12)	ND	0.20	ND	0.20				
Chloromethane	ND	0.20	ND	0.20				
1,2-Cl-1,1,2,2-F ethane (114)	ND	0.20	ND	0.20				
Vinyl Chloride	ND	0.20	ND	0.20				
Bromomethane	ND	0.20	ND	0.20				
Chloroethane	ND	0.20	ND	0.20				
Trichlorofluoromethane (11)	ND	0.20	ND	0.20				
1,1-Dichloroethene	ND	0.20	ND	0.20				
Carbon Disulfide	ND	0.20	ND	0.20				
1,1,2-Cl 1,2,2-F ethane (113)	ND	0.20	ND	0.20				
Acetone	ND	0.20	ND	0.20				
Methylene Chloride	ND	0.20	ND	0.20				
t-1,2-Dichloroethene	ND	0.20	ND	0.20				
1,1-Dichloroethane	ND	0.20	ND	0.20				
Vinyl Acetate	ND	0.20	ND	0.20				
c-1,2-Dichloroethene	ND	0.20	ND	0.20				
2-Butanone	ND	1.4	ND	1.4				
t-Butyl Methyl Ether (MTBE)	ND	0.20	ND	0.20				
Chloroform	ND	0.20	ND	0.20				
1,1,1-Trichloroethane	ND	0.20	ND	0.20				
Carbon Tetrachloride	ND	0.20	ND	0.20				
Benzene	ND	0.20	ND	0.20				
1,2-Dichloroethane	ND	0.20	ND	0.20				
Trichloroethene	ND	0.20	ND	0.20				
1,2-Dichloropropane	ND	0.20	ND	0.20				
Bromodichloromethane	ND	0.20	ND	0.20				
c-1,3-Dichloropropene	ND	0.20	ND	0.20				
4-Methyl-2-Pentanone	ND	0.20	ND	0.20				
Toluene	ND	0.20	ND	0.20				
t-1,3-Dichloropropene	ND	0.20	ND	0.20				
1,1,2-Trichloroethane	ND	0.20	ND	0.20				
Tetrachloroethene	ND	0.20	ND	0.20				
2-Hexanone	ND	1.0	ND	1.0				
Dibromochloromethane	ND	0.20	ND	0.20				
1,2-Dibromoethane	ND	0.20	ND	0.20				
Chlorobenzene	ND	0.20	ND	0.20				

AirTECHNOLOGY Laboratories, Inc.
18501 E. Gale Avenue, Suite 130 ♦ City of Industry, CA 91748 ♦ Ph: (626) 964-4032 ♦ Fx: (626) 964-5832

Client: SCS Engineers
Attn: Cornelius Fong
Project Name: Chiquita Canyon Landfill
Project No.: 07224200.24 Task 1
Date Received: 01/21/25
Matrix: Air
Reporting Units: ppbv

EPA Method TO15

Lab No.:	METHOD_BLANK	METHOD_BLANK		
Client Sample I.D.:	--	--		
Date/Time Sampled:	--	--		
Date/Time Analyzed:	1/23/25 14:14	1/24/25 11:24		
QC Batch No.:	250123MS2A1	250124MS2A1		
Analyst Initials:	RC	RC		
Dilution Factor:	0.20	0.20		

ANALYTE	Result ppbv	RL ppbv	Result ppbv	RL ppbv				
Ethylbenzene	ND	0.20	ND	0.20				
p,&m-Xylene	ND	0.20	ND	0.20				
o-Xylene	ND	0.20	ND	0.20				
Styrene	ND	0.20	ND	0.20				
Bromoform	ND	0.20	ND	0.20				
1,1,2,2-Tetrachloroethane	ND	0.20	ND	0.20				
Benzyl Chloride	ND Q	0.20	ND Q	0.20				
4-Ethyl Toluene	ND	0.20	ND	0.20				
1,3,5-Trimethylbenzene	ND	0.20	ND	0.20				
1,2,4-Trimethylbenzene	ND	0.20	ND	0.20				
1,3-Dichlorobenzene	ND	0.20	ND	0.20				
1,4-Dichlorobenzene	ND	0.20	ND	0.20				
1,2-Dichlorobenzene	ND	0.20	ND	0.20				
1,2,4-Trichlorobenzene	ND	0.20	ND	0.20				
Hexachlorobutadiene	ND	0.20	ND	0.20				
1,3-Butadiene	ND	1.0	ND	1.0				
Isopropanol	ND	1.4	ND	1.4				
n-Hexane	ND	1.0	ND	1.0				
Ethyl Acetate	ND	1.0	ND	1.0				
Tetrahydrofuran	ND	1.0	ND	1.0				
Cyclohexane	ND	1.0	ND	1.0				
Heptane	ND	1.0	ND	1.0				
1,4-Dioxane	ND	1.0	ND	1.0				

RL = Reporting Limit
ND = Not Detected (below RL)
Q = See Report Narrative

Reviewed/Approved By: Mark Johnson
Operations Manager

Date 2/7/25

The cover letter is an integral part of this analytical report

AirTECHNOLOGY Laboratories, Inc.
18501 E. Gale Avenue, Suite 130 ♦ City of Industry, CA 91748 ♦ Ph: (626) 964-4032 ♦ Fx: (626) 964-5832

LCS/LCSD Recovery and RPD Summary Report

QC Batch #: 250123MS2A1

Matrix: Air

Reporting Units: ppbv

EPA Method TO-15
LABORATORY CONTROL SAMPLE SUMMARY

Lab No.:	METHOD BLANK			LCS		LCSD					
Date/Time Analyzed:	1/23/25 14:14			1/23/25 11:46		1/23/25 12:23					
Analyst Initials:	RC			RC		RC					
Dilution Factor:	0.20			1.0		1.0					
ANALYTE	Result ppbv	RL ppbv	AMT. ppbv	Result ppbv	% Rec.	Result ppbv	% Rec.	RPD	Low %Rec	High %Rec	Max. RPD
1,1-Dichloroethene	ND	0.20	10	9.29	93	9.30	93	0.1	70	130	30
Methylene Chloride	ND	0.20	10	8.62	86	9.41	94	8.8	70	130	30
Trichloroethene	ND	0.20	10	9.06	91	8.95	89	1.3	70	130	30
Toluene	ND	0.20	10	8.29	83	8.39	84	1.2	70	130	30
1,1,2,2-Tetrachloroethane	ND	0.20	10	8.87	89	9.08	91	2.3	70	130	30

ND = Not Detected (below RL)
RL = Reporting Limit

Reviewed/Approved By: Mark Johnson
Operations Manager

Date: 2/7/25

The cover letter is an integral part of this analytical report

AirTECHNOLOGY Laboratories, Inc.
18501 E. Gale Avenue, Suite 130 ♦ City of Industry, CA 91748 ♦ Ph: (626) 964-4032 ♦ Fx: (626) 964-5832

LCS/LCSD Recovery and RPD Summary Report

QC Batch #: 250124MS2A1

Matrix: Air

Reporting Units: ppbv

EPA Method TO-15
LABORATORY CONTROL SAMPLE SUMMARY

Lab No.:	METHOD BLANK			LCS		LCSD					
Date/Time Analyzed:	1/24/25 11:24			1/24/25 9:32		1/24/25 10:09					
Analyst Initials:	RC			RC		RC					
Dilution Factor:	0.20			1.0		1.0					
ANALYTE	Result ppbv	RL ppbv	AMT. ppbv	Result ppbv	% Rec.	Result ppbv	% Rec.	RPD	Low %Rec	High %Rec	Max. RPD
1,1-Dichloroethene	ND	0.20	10	8.76	88	8.89	89	1.5	70	130	30
Methylene Chloride	ND	0.20	10	8.71	87	9.20	92	5.5	70	130	30
Trichloroethene	ND	0.20	10	8.87	89	8.93	89	0.7	70	130	30
Toluene	ND	0.20	10	8.31	83	8.56	86	3.0	70	130	30
1,1,2,2-Tetrachloroethane	ND	0.20	10	8.81	88	9.29	93	5.3	70	130	30

ND = Not Detected (below RL)
RL = Reporting Limit

Reviewed/Approved By: _____ Date: 2/7/25
Mark Johnson
Operations Manager

The cover letter is an integral part of this analytical report

AirTECHNOLOGY Laboratories, Inc.
18501 E. Gale Avenue, Suite 130 ♦ City of Industry, CA 91748 ♦ Ph: (626) 964-4032 ♦ Fx: (626) 964-5832

AirTECHNOLOGY
Laboratories, Inc.

February 7, 2025

LA Cert #04140
EPA Methods TO3, TO14A, TO15, 25C/3C, ASTM D1946, RSK-175

TX Cert T104704450-14-6
EPA Methods TO14A, TO15

UT Cert CA0133332015-3
EPA Methods TO3, TO14A, TO15, RSK-175

ALASKA CS-LAP 24-002
EPA Methods TO14A, TO15

SCS Field Services
ATTN: Cornelius Fong
3900 Kilroy Airport Way, Suite 100
Long Beach, CA 90806

LABORATORY TEST RESULTS

Project Reference: Chiquita Canyon Landfill
Project Number: 07224200.24 Task 1
Lab Number: S012204-01/05

Enclosed are results for sample(s) received 1/22/25 by Air Technology Laboratories. Samples were received intact. Analyses were performed according to specifications on the chain of custody provided with the sample(s).

Report Narrative:

- Modifications to EPA Method TO-15 – Samples collected in Mylar bags.
- Unless otherwise noted in the report, sample analyses were performed within method performance criteria and meet all requirements of the TNI Standards.
- The enclosed results relate only to the sample(s).

Preliminary results were e-mailed to Cornelius Fong, Jenny Kim and Ali Ferrara on 2/06/25.

ATL appreciates the opportunity to provide testing services to your company. If you have any questions regarding these results, please call me at (626) 964-4032.

Sincerely,

Mark Johnson
Operations Manager
MJohnson@AirTechLabs.com

Note: The cover letter is an integral part of this analytical report.

AirTECHNOLOGY Laboratories, Inc.
18501 E. Gale Ave., Suite 130
City of Industry, CA 91748
Ph: 626-964-4032
Fx: 626-964-5832

CHAIN OF CUSTODY RECORD

TURNAROUND TIME				DELIVERABLES		PAGE: 1 OF
Standard	■	48 hours	☐	EDD	■	Condition upon receipt:
Same Day	☐	72 hours	☐	EDF	☐	Sealed Yes ☐ No ☐
24 hours	☐	96 hours	☐	Level 3	☐	Intact Yes ☐ No ☐
Other:				Level 4	☐	Chilled _____ deg C

Project No.:	07224200.24 Task 1
Project Name:	Chiquita Canyon Landfill
Report To:	Cornelius Fong
Company:	SCS Engineers
Street:	3900 Kilroy Airport Way, Suite 100
City/State/Zip:	Long Beach, CA 90806-6816
Phone& Fax:	562-743-7895
e-mail:	cfong@scsengineers.com

BILLING

P.O. No.:	07-SO05310
Bill to:	
	07FSAccountspayable@scsengineers.com
	3900 Kilroy Airport Way, Suite 100
	Long Beach, CA 90806-6816

ANALYSIS REQUEST

LAB USE ONLY	SAMPLE IDENTIFICATION	SAMPLE DATE	SAMPLE TIME	CONTAINER QTY/TYPE	MATRIX	PRESERVA-TION	CH4, CO2, O2, N2 ASTM D1946	Carbon Monoxide EPA ALT-144	Hydrogen ASTM D1946	VOCs EPA TO-15		
S012204-01	SC-2001W	1/22/2025	11:00am	3L	Gas	N	x					
-02	CV-1423	1/22/2025	11:10am	3L	Gas	N	x	x	x			
-03	CV-24144	1/22/2025	10:40am	3L	Gas	N	x					
-04	TC-2383S	1/22/2025	10:45am	3L	Gas	N	x					
-05	CV-24099	1/22/2025	10:10	3L	Gas	N	x					
				3L	Gas	N						
				3L	Gas	N						
				3L	Gas	N						
				3L	Gas	N						
				3L	Gas	N						

AUTHORIZATION TO PERFORM WORK	COMPANY	DATE/TIME
SAMPLED BY Eric Arias	COMPANY SCS	DATE/TIME 01/22/25 11:11am

RELINQUISHED BY	DATE/TIME	RECEIVED BY	DATE/TIME
Eric Arias	01/22/25 1:00	Tess Horn	1-22-25 1:30
Tess Horn	1-22-25 2:38	[illegible]	1/23/25 1430

METHOD OF TRANSPORT (circle one): Walk-In FedEx UPS **Courier** ATLI Other_____

COMMENTS
Report full list of TO-15 compounds
Raw landfill gas samples
FLAMMABLE

DISTRIBUTION: White & Yellow - Lab Copies / Pink - Customer Copy

Preservation: **H**=HCl **N**=None / Container: **B**=Bag **C**=Can **V**=VOA **O**=Other *Rev. 03 - 5/7/09*

Client: SCS Engineers
Attn: Cornelius Fong
Project Name: Chiquita Canyon Landfill
Project No.: 07224200.24 Task 1
Date Received: 01/22/25
Matrix: Air
Reporting Units: ppmv

EPA ALT-144 (CO by FID)

Lab No.:	S012204-02							
Client Sample I.D.:	CV-1423							
Date/Time Sampled:	1/22/25 11:10							
Date/Time Analyzed:	1/23/25 8:31							
QC Batch No.:	250122GC8A1							
Analyst Initials:	KD							
Dilution Factor:	1.0							
ANALYTE	Result ppmv	RL ppmv						
Carbon Monoxide	22	10						

Results normalized including non-methane hydrocarbons

ND = Not Detected (below RL)
RL = Reporting Limit

Reviewed/Approved By: Annika Sotelo Sanchez for
Mark Johnson
Operations Manager

Date 2-6-25

The cover letter is an integral part of this analytical report

AirTECHNOLOGY Laboratories, Inc.
18501 E. Gale Avenue, Suite 130 ♦ City of Industry, CA 91748 ♦ Ph: (626) 964-4032 ♦ Fx: (626) 964-5832

QC Batch No: 250122GC8A1
Matrix: Air
Reporting Units: ppmv

EPA ALT-144 (CO by FID)
LABORATORY CONTROL SAMPLE SUMMARY

Lab No.:	METHOD BLANK			LCS		LCSD					
Date Analyzed:	1/22/25 11:26			1/22/25 10:42		1/22/25 10:57					
Analyst Initials:	KD			KD		KD					
Dilution Factor:	1.0			1.0		1.0			Limits		
ANALYTE	Result ppmv	RL ppmv	SPIKE AMT. ppmv	Result ppmv	% Rec.	Result ppmv	% Rec.	RPD %	Low %Rec	High %Rec	Max. RPD
Carbon Monoxide	ND	10	1,010	1,150	114	1,140	113	0.3	70	130	30

ND = Not Detected (below RL)
RL = Reporting Limit

Reviewed/Approved By: Annika Sotelo Sanchez f **Date** 2-6-25
Mark Johnson
Operations Manager

The cover letter is an integral part of this analytical report

Client: SCS Engineers
Attn: Cornelius Fong
Project Name: Chiquita Canyon Landfill
Project No.: 07224200.24 Task 1
Date Received: 01/22/25
Matrix: Air
Reporting Units: % v/v

ASTM D1946

Lab No.:	S012204-02											
Client Sample I.D.:	CV-1423											
Date/Time Sampled:	1/22/25 11:10											
Date/Time Analyzed:	1/23/25 8:31											
QC Batch No.:	250122GC8A1											
Analyst Initials:	KD											
Dilution Factor:	1.0											
ANALYTE	Result % v/v	RL % v/v	MDL % v/v									
Hydrogen	0.15 J	1.0	0.059									

Results normalized including non-methane hydrocarbons

MDL = Method Detection Limit
ND= Not Detected (below MDL)
RL = Reporting Limit
J = Trace amount. Analyte concentration between RL and MDL.

Reviewed/Approved By: Anuka Sothle Sanchez
Mark Johnson
Operations Manager

Date 2-6-25

The cover letter is an integral part of this analytical report

AirTECHNOLOGY Laboratories, Inc.
18501 E. Gale Avenue, Suite 130 ♦ City of Industry, CA 91748 ♦ Ph: (626) 964-4032 ♦ Fx: (626) 964-5832

QC Batch No: 250122GC8A1
Matrix: Air
Reporting Units: % v/v

ASTM D1946
LABORATORY CONTROL SAMPLE SUMMARY

Lab No.:	METHOD BLANK				LCS		LCSD					
Date Analyzed:	1/22/25 11:26				1/22/25 10:42		1/22/25 10:57					
Analyst Initials:	KD				KD		KD					
Dilution Factor:	1.0				1.0		1.0			Limits		
ANALYTE	Result % v/v	RL % v/v	MDL % v/v	SPIKE AMT. % v/v	Result % v/v	% Rec.	Result % v/v	% Rec.	RPD %	Low %Rec	High %Rec	Max. RPD
Hydrogen	ND	1.0	0.059	5.0	5.01	101	5.09	102	1.5	70	130	30

MDL = Method Detection Limit
ND= Not Detected (below MDL)
RL = Reporting Limit
J = Trace amount. Analyte concentration between RL and MDL.

Reviewed/Approved By: Annika Sotelo Sanchez
Mark Johnson
Operations Manager

Date 2-6-25

The cover letter is an integral part of this analytical report

Client: SCS Engineers
Attn: Cornelius Fong
Project Name: Chiquita Canyon Landfill
Project No.: 07224200.24 Task 1
Date Received: 01/22/25
Matrix: Air
Reporting Units: % v/v

ASTM D1946

Lab No.:	S012204-01		S012204-02		S012204-03		S012204-04	
Client Sample I.D.:	SC-2001W		CV-1423		CV-24144		TC-2383S	
Date/Time Sampled:	1/22/25 11:00		1/22/25 11:10		1/22/25 10:40		1/22/25 10:45	
Date/Time Analyzed:	1/23/25 8:17		1/23/25 8:31		1/23/25 8:46		1/23/25 14:00	
QC Batch No.:	250122GC8A1		250122GC8A1		250122GC8A1		250123GC8A1	
Analyst Initials:	KD		KD		KD		KD	
Dilution Factor:	1.0		1.0		1.0		1.0	
ANALYTE	Result % v/v	RL % v/v	Result % v/v	RL % v/v	Result % v/v	RL % v/v	Result % v/v	RL % v/v
Carbon Dioxide	1.3	0.010	44	0.010	37	0.010	23	0.010
Oxygen/Argon	20	0.50	3.3	0.50	2.4	0.50	12	0.50
Nitrogen	77	1.0	13	1.0	8.9	1.0	47	1.0
Methane	2.1	0.0010	39	0.0010	52	0.0010	18	0.0010

Results normalized including non-methane hydrocarbons

ND = Not Detected (below RL)
RL = Reporting Limit

Reviewed/Approved By: Amika Sotelo Sanchez
Mark Johnson
Operations Manager

Date 2-6-25

The cover letter is an integral part of this analytical report

AirTECHNOLOGY Laboratories, Inc.
18501 E. Gale Avenue, Suite 130 ♦ City of Industry, CA 91748 ♦ Ph: (626) 964-4032 ♦ Fx: (626) 964-5832

Client: SCS Engineers
Attn: Cornelius Fong
Project Name: Chiquita Canyon Landfill
Project No.: 07224200.24 Task 1
Date Received: 01/22/25
Matrix: Air
Reporting Units: % v/v

ASTM D1946

Lab No.:	S012204-05							
Client Sample I.D.:	CV-24099							
Date/Time Sampled:	1/22/25 10:10							
Date/Time Analyzed:	1/23/25 14:14							
QC Batch No.:	250123GC8A1							
Analyst Initials:	KD							
Dilution Factor:	1.0							
ANALYTE	**Result % v/v**	**RL % v/v**						
Carbon Dioxide	74	0.010						
Oxygen/Argon	1.4	0.50						
Nitrogen	5.5	1.0						
Methane	19	0.0010						

Results normalized including non-methane hydrocarbons

ND = Not Detected (below RL)
RL = Reporting Limit

Reviewed/Approved By: Amika Sohtlo Sanchez
Mark Johnson
Operations Manager

Date 2-6-25

The cover letter is an integral part of this analytical report

AirTECHNOLOGY Laboratories, Inc.
18501 E. Gale Avenue, Suite 130 ♦ City of Industry, CA 91748 ♦ Ph: (626) 964-4032 ♦ Fx: (626) 964-5832

QC Batch No: 250122GC8A1
Matrix: Air
Reporting Units: % v/v

ASTM D1946
LABORATORY CONTROL SAMPLE SUMMARY

Lab No.:	METHOD BLANK			LCS		LCSD					
Date Analyzed:	1/22/25 11:26			1/22/25 10:42		1/22/25 10:57					
Analyst Initials:	KD			KD		KD					
Dilution Factor:	1.0			1.0		1.0			Limits		
ANALYTE	Result % v/v	RL % v/v	SPIKE AMT. % v/v	Result % v/v	% Rec.	Result % v/v	% Rec.	RPD %	Low %Rec	High %Rec	Max. RPD
Carbon Dioxide	ND	0.010	10	10.5	105	10.4	104	1.1	70	130	30
Oxygen/Argon	ND	0.50	15	14.7	98	14.9	99	1.4	70	130	30
Nitrogen	ND	1.0	70	72.2	103	72.6	104	0.6	70	130	30
Methane	ND	0.0010	0.10	0.108	107	0.108	107	0.3	70	130	30

ND = Not Detected (below RL)
RL = Reporting Limit

Reviewed/Approved By: Amika Sohlotanchez for
Mark Johnson
Operations Manager

Date 2-6-25

The cover letter is an integral part of this analytical report

QC Batch No: 250123GC8A1
Matrix: Air
Reporting Units: % v/v

ASTM D1946
LABORATORY CONTROL SAMPLE SUMMARY

Lab No.:	METHOD BLANK			LCS		LCSD					
Date Analyzed:	1/23/25 13:16			1/23/25 13:31		1/23/25 13:45					
Analyst Initials:	KD			KD		KD					
Dilution Factor:	1.0			1.0		1.0			Limits		
ANALYTE	Result % v/v	RL % v/v	SPIKE AMT. % v/v	Result % v/v	% Rec.	Result % v/v	% Rec.	RPD %	Low %Rec	High %Rec	Max. RPD
Carbon Dioxide	ND	0.010	10	10.7	107	10.7	107	0.1	70	130	30
Oxygen/Argon	ND	0.50	15	14.9	99	14.8	99	0.3	70	130	30
Nitrogen	ND	1.0	70	72.2	104	72.1	103	0.2	70	130	30
Methane	ND	0.0010	0.10	0.103	102	0.102	101	0.9	70	130	30

ND = Not Detected (below RL)
RL = Reporting Limit

Reviewed/Approved By: Amika Sotelo Sanchez
Mark Johnson
Operations Manager

Date 2-6-25

The cover letter is an integral part of this analytical report

AirTECHNOLOGY
Laboratories, Inc.

February 7, 2025

LA Cert #04140
EPA Methods TO3, TO14A, TO15, 25C/3C, ASTM D1946, RSK-175

TX Cert T104704450-14-6
EPA Methods TO14A, TO15

UT Cert CA0133332015-3
EPA Methods TO3, TO14A, TO15, RSK-175

ALASKA CS-LAP 24-002
EPA Methods TO14A, TO15

SCS Field Services
ATTN: Cornelius Fong
3900 Kilroy Airport Way, Suite 100
Long Beach, CA 90806

LABORATORY TEST RESULTS

Project Reference: Chiquita Canyon Landfill
Project Number: 07224200.24 Task 1
Lab Number: S012708-01/05

Enclosed are results for sample(s) received 1/27/25 by Air Technology Laboratories. Samples were received intact. Analyses were performed according to specifications on the chain of custody provided with the sample(s).

Report Narrative:

- Unless otherwise noted in the report, sample analyses were performed within method performance criteria and meet all requirements of the TNI Standards.
- The enclosed results relate only to the sample(s).

Preliminary results were e-mailed to Cornelius Fong, Jenny Kim and Ali Ferrara on 2/06/25.

ATL appreciates the opportunity to provide testing services to your company. If you have any questions regarding these results, please call me at (626) 964-4032.

Sincerely,

Mark Johnson
Operations Manager
MJohnson@AirTechLabs.com

Note: The cover letter is an integral part of this analytical report.

CHAIN OF CUSTODY RECORD

AirTECHNOLOGY Laboratories, Inc.
18501 E. Gale Ave., Suite 130
City of Industry, CA 91748
Ph: 626-964-4032
Fx: 626-964-5832

TURNAROUND TIME				DELIVERABLES	PAGE: 1 OF
Standard	■	48 hours	☐	EDD ■	Condition upon receipt:
Same Day	☐	72 hours	☐	EDF ☐	Sealed Yes ☐ No ☐
24 hours	☐	96 hours	☐	Level 3 ☐	Intact Yes ☐ No ☐
Other:				Level 4 ☐	Chilled _____ deg C

Project No.:	07224200.24 Task 1
Project Name:	Chiquita Canyon Landfill
Report To:	Cornelius Fong
Company:	SCS Engineers
Street:	3900 Kilroy Airport Way, Suite 100
City/State/Zip:	Long Beach, CA 90806-6816
Phone& Fax:	562-743-7895
e-mail:	cfong@scsengineers.com

BILLING

P.O. No.:	07-SO05310
Bill to:	
	07FSAccountspayable@scsengineers.com
	3900 Kilroy Airport Way, Suite 100
	Long Beach, CA 90806-6816

ANALYSIS REQUEST

LAB USE ONLY	SAMPLE IDENTIFICATION	SAMPLE DATE	SAMPLE TIME	CONTAINER QTY/TYPE	MATRIX	PRESERVA-TION	CH4, CO2, O2, N2 ASTM D1946	Carbon Monoxide EPA ALT-144	Hydrogen ASTM D1946	VOCs EPA TO-15		
S012708-01	CV-114	1/27/2025	09:35am	3L	Gas	N	X	X	X			
-02	CV-24066	1/27/2025	9:00am	3L	Gas	N	X	X	X			
-03	CV-24134	1/27/2025	8:30am	3L	Gas	N	X					
-04	CV-24084	1/27/2025	8:15am	3L	Gas	N	X					
-05	CV-2337	1/27/2025	10:30am	3L	Gas	N	X	X	X			
				3L	Gas	N						
				3L	Gas	N						
				3L	Gas	N						
				3L	Gas	N						
				3L	Gas	N						

AUTHORIZATION TO PERFORM WORK	COMPANY		DATE/TIME
SAMPLED BY Eric Arias	COMPANY SCS		DATE/TIME 01/27/25 11:11am
RELINQUISHED BY [illegible]	DATE/TIME 01/27/25 11:11	RECEIVED BY S. Ferrer	DATE/TIME 1-27-25 1:10
RELINQUISHED BY S. Ferrer	DATE/TIME 1/27/25 2:30	RECEIVED BY [illegible]	DATE/TIME 1/27/25 14:30
RELINQUISHED BY	DATE/TIME	RECEIVED BY	DATE/TIME

COMMENTS
Report full list of TO-15 compounds
Raw landfill gas samples
FLAMMABLE

METHOD OF TRANSPORT (circle one): Walk-In FedEx UPS **Courier** ATLI Other_____

DISTRIBUTION: White & Yellow - Lab Copies / Pink - Customer Copy

Preservation: **H**=HCl **N**=None / Container: **B**=Bag **C**=Can **V**=VOA **O**=Other *Rev. 03 - 5/7/09*

Client: SCS Engineers
Attn: Cornelius Fong
Project Name: Chiquita Canyon Landfill
Project No.: 07224200.24 Task 1
Date Received: 01/27/25
Matrix: Air
Reporting Units: ppmv

EPA ALT-144 (CO by FID)

Lab No.:	S012708-01		S012708-02		S012708-05			
Client Sample I.D.:	CV-114		CV-24066		CV-2337			
Date/Time Sampled:	1/27/25 9:35		1/27/25 9:00		1/27/25 10:30			
Date/Time Analyzed:	1/27/25 20:33		1/28/25 10:12		1/27/25 21:31			
QC Batch No.:	250127GC8A1		250127GC8A1		250127GC8A1			
Analyst Initials:	KD		KD		KD			
Dilution Factor:	1.0		1.0		1.0			
ANALYTE	Result ppmv	RL ppmv	Result ppmv	RL ppmv	Result ppmv	RL ppmv		
Carbon Monoxide	300	10	1,800	10	2,000	10		

Results normalized including non-methane hydrocarbons

ND = Not Detected (below RL)
RL = Reporting Limit

Reviewed/Approved By: Mark Johnson
Operations Manager

Date 2-6-25

The cover letter is an integral part of this analytical report

AirTECHNOLOGY Laboratories, Inc.
18501 E. Gale Avenue, Suite 130 ♦ City of Industry, CA 91748 ♦ Ph: (626) 964-4032 ♦ Fx: (626) 964-5832

QC Batch No: 250127GC8A1
Matrix: Air
Reporting Units: ppmv

EPA ALT-144 (CO by FID)
LABORATORY CONTROL SAMPLE SUMMARY

Lab No.:	METHOD BLANK			LCS		LCSD					
Date Analyzed:	1/27/25 12:49			1/27/25 12:06		1/27/25 12:20					
Analyst Initials:	KD			KD		KD					
Dilution Factor:	1.0			1.0		1.0			Limits		
ANALYTE	Result ppmv	RL ppmv	SPIKE AMT. ppmv	Result ppmv	% Rec.	Result ppmv	% Rec.	RPD %	Low %Rec	High %Rec	Max. RPD
Carbon Monoxide	ND	10	1,010	1,090	108	1,080	107	1.4	70	130	30

ND = Not Detected (below RL)
RL = Reporting Limit

Reviewed/Approved By: Annika Sotelo Sanchez
Mark Johnson
Operations Manager

Date 2-6-25

The cover letter is an integral part of this analytical report

Client: SCS Engineers
Attn: Cornelius Fong
Project Name: Chiquita Canyon Landfill
Project No.: 07224200.24 Task 1
Date Received: 01/27/25
Matrix: Air
Reporting Units: % v/v

ASTM D1946

Lab No.:	S012708-01			S012708-02			S012708-05					
Client Sample I.D.:	CV-114			CV-24066			CV-2337					
Date/Time Sampled:	1/27/25 9:35			1/27/25 9:00			1/27/25 10:30					
Date/Time Analyzed:	1/27/25 20:33			1/28/25 10:12			1/27/25 21:31					
QC Batch No.:	250127GC8A1			250127GC8A1			250127GC8A1					
Analyst Initials:	KD			KD			KD					
Dilution Factor:	1.0			1.0			1.0					
ANALYTE	Result % v/v	RL % v/v	MDL % v/v	Result % v/v	RL % v/v	MDL % v/v	Result % v/v	RL % v/v	MDL % v/v			
Hydrogen	0.25 J	1.0	0.059	13	1.0	0.17	13	1.0	0.059			

Results normalized including non-methane hydrocarbons

MDL = Method Detection Limit
ND= Not Detected (below MDL)
RL = Reporting Limit
J = Trace amount. Analyte concentration between RL and MDL.

Reviewed/Approved By: Amira Sotto Sanchez
Mark Johnson
Operations Manager

Date 2-6-25

The cover letter is an integral part of this analytical report

AirTECHNOLOGY Laboratories, Inc.
18501 E. Gale Avenue, Suite 130 ♦ City of Industry, CA 91748 ♦ Ph: (626) 964-4032 ♦ Fx: (626) 964-5832

QC Batch No: 250127GC8A1
Matrix: Air
Reporting Units: % v/v

ASTM D1946
LABORATORY CONTROL SAMPLE SUMMARY

Lab No.:	METHOD BLANK				LCS		LCSD					
Date Analyzed:	1/27/25 12:49				1/27/25 12:06		1/27/25 12:20					
Analyst Initials:	KD				KD		KD					
Dilution Factor:	1.0				1.0		1.0			Limits		
ANALYTE	Result % v/v	RL % v/v	MDL % v/v	SPIKE AMT. % v/v	Result % v/v	% Rec.	Result % v/v	% Rec.	RPD %	Low %Rec	High %Rec	Max. RPD
Hydrogen	ND	1.0	0.059	5.0	5.22	105	5.22	105	0.0	70	130	30

MDL = Method Detection Limit
ND= Not Detected (below MDL)
RL = Reporting Limit
J = Trace amount. Analyte concentration between RL and MDL.

Reviewed/Approved By: Annika Sotelo Sanchez
Mark Johnson
Operations Manager

Date 2-6-25

The cover letter is an integral part of this analytical report

Client: SCS Engineers
Attn: Cornelius Fong
Project Name: Chiquita Canyon Landfill
Project No.: 07224200.24 Task 1
Date Received: 01/27/25
Matrix: Air
Reporting Units: % v/v

ASTM D1946

Lab No.:	S012708-01		S012708-02		S012708-03		S012708-04	
Client Sample I.D.:	CV-114		CV-24066		CV-24134		CV-24084	
Date/Time Sampled:	1/27/25 9:35		1/27/25 9:00		1/27/25 8:30		1/27/25 8:15	
Date/Time Analyzed:	1/27/25 20:33		1/28/25 10:12		1/27/25 21:02		1/27/25 21:16	
QC Batch No.:	250127GC8A1		250127GC8A1		250127GC8A1		250127GC8A1	
Analyst Initials:	KD		KD		KD		KD	
Dilution Factor:	1.0		1.0		1.0		1.0	
ANALYTE	Result % v/v	RL % v/v	Result % v/v	RL % v/v	Result % v/v	RL % v/v	Result % v/v	RL % v/v
Carbon Dioxide	42	0.010	75	0.010	48	0.010	80	0.010
Oxygen/Argon	11	0.50	1.9	0.50	2.8	0.50	3.4	0.50
Nitrogen	43	1.0	7.6	1.0	11	1.0	13	1.0
Methane	3.8	0.0010	1.5	0.0010	39	0.0010	1.7	0.0010

Results normalized including non-methane hydrocarbons

ND = Not Detected (below RL)
RL = Reporting Limit

Reviewed/Approved By: Annika Sotelo Sanchez
Mark Johnson
Operations Manager

Date 2-6-25

The cover letter is an integral part of this analytical report

AirTECHNOLOGY Laboratories, Inc.
18501 E. Gale Avenue, Suite 130 ♦ City of Industry, CA 91748 ♦ Ph: (626) 964-4032 ♦ Fx: (626) 964-5832

Client: SCS Engineers
Attn: Cornelius Fong
Project Name: Chiquita Canyon Landfill
Project No.: 07224200.24 Task 1
Date Received: 01/27/25
Matrix: Air
Reporting Units: % v/v

ASTM D1946

Lab No.:	S012708-05							
Client Sample I.D.:	CV-2337							
Date/Time Sampled:	1/27/25 10:30							
Date/Time Analyzed:	1/27/25 21:31							
QC Batch No.:	250127GC8A1							
Analyst Initials:	KD							
Dilution Factor:	1.0							
ANALYTE	Result % v/v	RL % v/v						
Carbon Dioxide	78	0.010						
Oxygen/Argon	2.1	0.50						
Nitrogen	7.9	1.0						
Methane	7.9	0.0010						

Results normalized including non-methane hydrocarbons

ND = Not Detected (below RL)
RL = Reporting Limit

Reviewed/Approved By: Annika Sotelo Sanchez
Mark Johnson
Operations Manager

Date 2-6-25

The cover letter is an integral part of this analytical report

QC Batch No: 250127GC8A1
Matrix: Air
Reporting Units: % v/v

ASTM D1946
LABORATORY CONTROL SAMPLE SUMMARY

Lab No.:	METHOD BLANK			LCS		LCSD					
Date Analyzed:	1/27/25 12:49			1/27/25 12:06		1/27/25 12:20					
Analyst Initials:	KD			KD		KD					
Dilution Factor:	1.0			1.0		1.0			Limits		
ANALYTE	Result % v/v	RL % v/v	SPIKE AMT. % v/v	Result % v/v	% Rec.	Result % v/v	% Rec.	RPD %	Low %Rec	High %Rec	Max. RPD
Carbon Dioxide	ND	0.010	10	10.7	107	10.7	106	0.6	70	130	30
Oxygen/Argon	ND	0.50	15	14.7	98	14.7	98	0.1	70	130	30
Nitrogen	ND	1.0	70	71.9	103	71.8	103	0.2	70	130	30
Methane	ND	0.0010	0.10	0.102	101	0.101	100	1.5	70	130	30

ND = Not Detected (below RL)
RL = Reporting Limit

Reviewed/Approved By: Annika Sotelo Sanchez **Date** 2-6-25
Mark Johnson
Operations Manager

The cover letter is an integral part of this analytical report

Table 2. LEA Selected LFG Extraction Wells - January 2025
Chiquita Canyon Landfill

Point Name	Record Date	CH4 (% by vol)	CO2 (% by vol)	O2 (% by vol)	Bal Gas (% by vol)	Init Temp (F)	Adj Temp (F)	Init Static Pressure ("H2O)	Adj Static Pressure ("H20)	Comments
CV-1532A	1/2/2025 13:36	0.20	5.30	20.30	74.20	75.70	75.70	-4.97	-5.17	NSPS/EG CAI,High O2
CV-1532A	1/2/2025 13:37	0.20	4.10	20.30	75.40	75.70	75.70	-4.63	-5.02	
CV-1532A	1/29/2025 11:21	0.23	1.49	21.54	76.74	76.40	76.40	-3.48	-3.44	Valve Adjustment:NSPS/EG CAI,No Flow Measurement,High O2,Surging Liquid in Header
CV-1532A	1/29/2025 11:23	0.25	1.47	21.27	77.01	76.00	76.00	-3.52	-3.49	Valve Adjustment:NSPS/EG CAI,No Flow Measurement,High O2,Surging Liquid in Header
CV-1902A	1/2/2025 10:20	5.90	79.80	0.00	14.30	183.50	183.50	-4.25	-4.31	Valve Adjustment:Audible Flow,High Temp,Surging Liquid in Header
CV-1902A	1/8/2025 08:43	2.21	85.81	0.42	11.56	172.50	172.90	-4.22	-4.08	Valve Adjustment:Audible Flow,High Temp,Surging Liquid in Header
CV-1902A	1/15/2025 09:52	2.00	87.90	0.00	10.10	180.30	178.90	-3.80	-3.83	Valve Adjustment:Audible Flow,High Temp,Surging Liquid in Header
CV-1902A	1/18/2025 11:54	3.50	71.40	0.10	25.00	176.50	177.10	-2.61	-2.54	NSPS/EG CAI,
CV-1902A	1/18/2025 11:55	3.40	78.00	0.00	18.60	178.20	178.40	-2.47	-2.45	
CV-1902A	1/21/2025 11:33	19.10	79.10	0.00	1.80	180.00	180.30	-3.72	-3.67	Valve Adjustment:NSPS/EG CAI,High Temp
CV-1902A	1/28/2025 09:15	15.10	80.50	0.00	4.40	182.30	181.20	-3.69	-3.69	Valve Adjustment:NSPS/EG CAI,Audible Flow,No Flow Measurement,High Temp,Surging Liquid in Header
CV-24002	1/6/2025 11:27	33.16	58.80	0.00	8.04	108.10	108.10	-2.64	-2.67	
CV-24002	1/6/2025 12:32	32.90	57.00	0.00	10.10	108.20	108.20	-2.40	-2.38	Valve Adjustment:Audible Flow

Table 2. LEA Selected LFG Extraction Wells - January 2025
Chiquita Canyon Landfill

Point Name	Record Date	CH4 (% by vol)	CO2 (% by vol)	O2 (% by vol)	Bal Gas (% by vol)	Init Temp (F)	Adj Temp (F)	Init Static Pressure ("H2O)	Adj Static Pressure ("H20)	Comments
CV-24002	1/17/2025 10:19	33.40	58.90	0.00	7.70	105.70	105.90	-2.80	-2.76	
CV-24003	1/3/2025 14:32	30.20	52.60	0.20	17.00	111.90	112.00	-1.58	-1.30	Decreased Flow/Vacuum,
CV-24003	1/17/2025 10:10	36.40	57.20	0.00	6.40	109.70	109.80	-1.27	-1.16	Decreased Flow/Vacuum,
CV-24007	1/6/2025 14:10	22.81	65.14	0.00	12.05	124.40	124.60	-1.27	-1.27	
CV-24007	1/16/2025 10:39	20.60	70.80	0.00	8.60	126.20	126.20	-1.05	-1.05	Valve Adjustment:Audible Flow,No Adjustment Made,Reduce Sys. Vac. - Flare Down
CV-24017	1/8/2025 13:24	11.70	76.40	0.30	11.60	129.90	129.90	-0.81	-0.58	Valve Adjustment:Audible Flow
CV-24017	1/20/2025 10:42	13.30	75.80	1.00	9.90	156.40	156.90	-1.09	-1.08	Valve Adjustment:NSPS/EG CAI,Audible Flow,High Temp,Valve 100% Open
CV-24017	1/27/2025 11:28	23.10	76.80	0.10	0.00	169.00	168.60	-0.69	-0.69	Valve Adjustment:NSPS/EG CAI,Audible Flow,High Temp,Surging Liquid in Header
CV-24017	1/28/2025 14:46	18.20	77.70	0.00	4.10	176.20	176.00	-0.38	-0.40	Valve Adjustment:NSPS/EG CAI,Audible Flow,High Temp,Surging Liquid in Header
CV-24049	1/6/2025 08:31	1.90	87.60	0.10	10.40	184.40	184.50	-0.12	-0.06	Valve Adjustment:High Temp,Valve 100% Open,Surging Liquid in Header
CV-24049	1/6/2025 08:32	1.70	90.70	0.00	7.60	184.60	184.50	-0.33	-0.23	
CV-24049	1/14/2025 13:34	2.80	87.20	0.00	10.00	185.40	184.70	-0.57	-0.52	Valve Adjustment:Audible Flow,High Temp,Valve 100% Open,Surging Liquid in Header
CV-24049	1/20/2025 08:33	6.80	80.30	0.00	12.90	179.40	179.60	-1.14	-1.20	Valve Adjustment:NSPS/EG CAI,High Temp,Valve 100% Open

Table 2. LEA Selected LFG Extraction Wells - January 2025
Chiquita Canyon Landfill

Point Name	Record Date	CH4 (% by vol)	CO2 (% by vol)	O2 (% by vol)	Bal Gas (% by vol)	Init Temp (F)	Adj Temp (F)	Init Static Pressure ("H2O)	Adj Static Pressure ("H20)	Comments
CV-24049	1/27/2025 10:10	7.50	82.20	0.00	10.30	182.70	182.90	-1.38	-1.38	Valve Adjustment:NSPS/EG CAI,Audible Flow,High Temp,Valve 100% Open
CV-24053	1/6/2025 14:39	4.51	44.32	8.34	42.83	96.80	97.00	-0.52	-0.52	Valve Adjustment:High O2,Surging Liquid in Header
CV-24053	1/18/2025 11:00	12.40	29.10	12.20	46.30	87.90	88.60	-4.44	-4.26	Valve Adjustment:NSPS/EG CAI,High Temp
CV-24053	1/18/2025 11:01	13.40	33.50	10.90	42.20	89.70	89.80	-4.86	-4.76	
CV-24055	1/4/2025 11:02	4.00	40.50	4.10	51.40	98.80	99.00	-0.80	-0.25	
CV-24055	1/17/2025 14:04	5.60	22.80	7.80	63.80	123.60	122.70	-1.49	-0.75	Valve Adjustment:NSPS/EG CAI,Audible Flow,High O2,Decreased Flow/Vacuum,Surging Liquid in Header
CV-24055	1/17/2025 14:05	5.40	21.90	7.90	64.80	123.30	122.40	-0.68	-0.66	
CV-24062	1/2/2025 16:19	32.90	62.60	0.00	4.50	134.20	134.70	-1.49	-1.28	NSPS/EG CAI,Decreased Flow/Vacuum
CV-24062	1/2/2025 16:20	35.80	64.20	0.00	0.00	135.00	134.90	-1.03	-1.01	
CV-24062	1/17/2025 08:39	30.30	67.60	0.30	1.80	141.30	141.00	-5.29	-5.23	Valve Adjustment:NSPS/EG CAI,Audible Flow,High Temp,Decreased Flow/Vacuum
CV-24062	1/17/2025 08:40	29.30	68.40	0.20	2.10	140.50	140.10	-5.04	-5.04	Valve Adjustment:NSPS/EG CAI,High Temp
CV-24063	1/4/2025 11:21	29.80	49.50	0.00	20.70	104.40	104.60	-5.06	-4.97	
CV-24063	1/16/2025 16:31	28.70	57.80	0.00	13.50	130.70	129.80	-5.21	-4.19	Decreased Flow/Vacuum,

Table 2. LEA Selected LFG Extraction Wells - January 2025
Chiquita Canyon Landfill

Point Name	Record Date	CH4 (% by vol)	CO2 (% by vol)	O2 (% by vol)	Bal Gas (% by vol)	Init Temp (F)	Adj Temp (F)	Init Static Pressure ("H2O)	Adj Static Pressure ("H20)	Comments
CV-24064	1/6/2025 10:35	12.30	41.20	4.10	42.40	137.00	137.00	-3.46	-3.32	Valve Adjustment:NSPS/EG CAI,High Temp,Decreased Flow/Vacuum,Surging Liquid in Header;Well Comment:Sounds
CV-24064	1/6/2025 10:37	11.80	41.50	4.20	42.50	137.00	137.00	-3.36	-3.34	
CV-24064	1/17/2025 08:56	17.50	64.20	0.20	18.10	109.60	109.40	-2.14	-2.17	Valve Adjustment:Audible Flow,Surging Liquid in Header
CV-24065-TP17	1/4/2025 10:58	21.20	43.10	2.20	33.50	81.90	82.20	-3.49	-1.92	Decreased Flow/Vacuum,
CV-24065-TP17	1/17/2025 13:55	36.10	63.80	0.10	0.00	113.30	112.40	-0.14	-0.09	Valve Adjustment:No Adjustment Made,Surging Liquid in Header
CV-24066	1/3/2025 08:24	29.90	49.00	0.00	21.10	94.60	95.00	-1.42	-1.42	
CV-24066	1/16/2025 11:12	31.20	53.70	0.00	15.10	102.70	102.90	-1.00	-1.00	
CV-24069	1/4/2025 10:26	9.60	72.80	2.10	15.50	67.60	67.70	0.98	1.03	NSPS/EG CAI,
CV-24069	1/4/2025 10:27	10.20	77.40	0.70	11.70	67.90	67.90	1.08	1.09	
CV-24069	1/19/2025 09:07	8.50	65.90	3.60	22.00	85.30	87.70	-2.38	-1.53	Decreased Flow/Vacuum,
CV-24070	1/2/2025 16:52	43.90	53.00	0.00	3.10	122.10	122.10	-3.12	-2.92	Decreased Flow/Vacuum,
CV-24070	1/22/2025 11:15	42.90	51.20	0.00	5.90	121.50	121.40	-2.65	-2.45	Decreased Flow/Vacuum,
CV-24070	1/23/2025 11:03	45.57	51.47	0.00	2.96	121.70	118.40	-2.46	-1.00	Valve Adjustment:Decreased Flow/Vacuum,Barely Open

Table 2. LEA Selected LFG Extraction Wells - January 2025
Chiquita Canyon Landfill

Point Name	Record Date	CH4 (% by vol)	CO2 (% by vol)	O2 (% by vol)	Bal Gas (% by vol)	Init Temp (F)	Adj Temp (F)	Init Static Pressure ("H2O)	Adj Static Pressure ("H20)	Comments
CV-24071	1/6/2025 14:55	28.03	69.42	0.00	2.55	156.90	156.90	-3.42	-3.47	Valve Adjustment:High Temp
CV-24071	1/13/2025 14:08	38.50	58.20	0.10	3.20	150.20	150.10	-4.22	-4.30	Valve Adjustment:Audible Flow,High Temp,Surging Liquid in Header
CV-24071	1/16/2025 11:01	39.40	58.80	0.00	1.80	141.10	139.70	-4.40	-4.21	Valve Adjustment:NSPS/EG CAI,High Temp,Decreased Flow/Vacuum
CV-24071	1/16/2025 11:03	39.60	58.20	0.00	2.20	139.90	140.10	-3.79	-3.78	Valve Adjustment:NSPS/EG CAI,High Temp
CV-24075-TP15	1/6/2025 14:25	7.70	80.70	0.00	11.60	173.30	173.20	-2.62	-2.59	Valve Adjustment:Audible Flow,High Temp,Valve 100% Open
CV-24075-TP15	1/13/2025 09:16	6.90	75.30	0.00	17.80	172.30	172.30	-3.86	-3.73	Valve Adjustment:Audible Flow,High Temp,Valve 100% Open,Surging Liquid in Header
CV-24075-TP15	1/17/2025 08:52	8.10	83.60	0.00	8.30	166.30	166.00	-3.49	-3.49	Valve Adjustment:NSPS/EG CAI,High Temp,Valve 100% Open
CV-24075-TP15	1/17/2025 08:53	8.20	80.10	0.00	11.70	165.00	165.30	-3.54	-3.63	Valve Adjustment:NSPS/EG CAI,High Temp,Valve 100% Open
CV-24075-TP15	1/20/2025 14:02	11.70	80.70	0.00	7.60	171.40	172.10	-2.89	-2.81	Valve Adjustment:NSPS/EG CAI,Audible Flow,High Temp,Valve 100% Open
CV-24075-TP15	1/27/2025 13:58	18.40	78.00	0.00	3.60	172.30	172.40	-2.54	-2.58	Valve Adjustment:NSPS/EG CAI,Audible Flow,High Temp,Valve 100% Open
CV-24077	1/3/2025 08:31	22.10	70.10	0.10	7.70	129.60	128.70	-2.78	-2.05	Decreased Flow/Vacuum,
CV-24077	1/16/2025 11:19	31.10	56.70	0.00	12.20	122.80	122.80	-1.14	-1.11	
CV-24077	1/17/2025 11:11	32.80	65.70	0.00	1.50	124.30	124.20	-1.30	-1.31	Valve Adjustment:Audible Flow,Barely Open

Table 2. LEA Selected LFG Extraction Wells - January 2025
Chiquita Canyon Landfill

Point Name	Record Date	CH4 (% by vol)	CO2 (% by vol)	O2 (% by vol)	Bal Gas (% by vol)	Init Temp (F)	Adj Temp (F)	Init Static Pressure ("H2O)	Adj Static Pressure ("H20)	Comments
CV-24079-TP8	1/15/2025 08:18	3.30	84.40	0.00	12.30	178.40	178.60	-0.68	-0.20	NSPS/EG CAI,High Temp,Barely Open,,,,,
CV-24079-TP8	1/15/2025 08:20	3.20	84.70	0.00	12.10	178.60	179.00	-0.11	-0.18	
CV-24079-TP8	1/23/2025 14:32	2.60	84.40	0.00	13.00	178.90	178.90	-3.73	-3.73	Valve Adjustment:NSPS/EG CAI,Audible Flow,High Temp,Valve 100% Open
CV-24079-TP8	1/28/2025 10:53	20.20	79.80	0.00	0.00	178.80	179.00	-0.48	-0.50	Valve Adjustment:NSPS/EG CAI,Audible Flow,No Flow Measurement,High Temp
CV-24079-TP8	1/28/2025 14:34	4.40	92.40	0.00	3.20	175.60		-1.50	-1.50	Valve Adjustment:High Temp,Valve 100% Open
CV-24082	1/7/2025 10:53	40.90	54.80	0.00	4.30	116.20	116.20	-0.48	-0.47	Valve Adjustment:Audible Flow,Surging Liquid in Header
CV-24082	1/23/2025 10:48	33.13	49.33	2.79	14.75	98.80	98.70	-1.61	-1.70	Valve Adjustment:Valve 100% Open
CV-24083	1/2/2025 16:40	42.50	50.80	0.10	6.60	121.90	122.10	-4.86	-4.74	
CV-24083	1/19/2025 15:05	37.00	53.70	0.20	9.10	96.90	100.50	-3.83	-2.83	Decreased Flow/Vacuum,
CV-24084-TP11	1/2/2025 16:29	5.20	85.40	0.00	9.40	77.20	77.30	5.73	5.78	
CV-24084-TP11	1/2/2025 16:30	4.40	86.80	0.00	8.80	77.90	78.00	5.67	6.16	NSPS/EG CAI,
CV-24084-TP11	1/17/2025 08:21	2.30	94.20	0.00	3.50	47.00	46.90	6.03	5.95	Valve Adjustment:NSPS/EG CAI,Positive Static Press.,Valve 100% Open
CV-24084-TP11	1/17/2025 08:21	2.20	93.90	0.00	3.90	46.80	46.70	5.79	5.76	Valve Adjustment:NSPS/EG CAI,Positive Static Press.,Valve 100% Open

Table 2. LEA Selected LFG Extraction Wells - January 2025
Chiquita Canyon Landfill

Point Name	Record Date	CH4 (% by vol)	CO2 (% by vol)	O2 (% by vol)	Bal Gas (% by vol)	Init Temp (F)	Adj Temp (F)	Init Static Pressure ("H2O)	Adj Static Pressure ("H20)	Comments
CV-24088	1/4/2025 14:16	44.20	55.60	0.00	0.20	93.80	93.80	-1.73	-1.70	
CV-24088	1/17/2025 15:50	41.50	57.80	0.00	0.70	97.70	97.90	-0.71	-0.70	
CV-24088	1/27/2025 15:00	41.60	56.20	0.00	2.20	93.50	95.20	-0.78	-1.34	Valve Comment:y2 cia for sem;Valve Adjustment:Increased Flow/Vacuum
CV-24095	1/5/2025 10:47	14.80	65.90	0.00	19.30	140.70	139.70	-5.18	-1.10	High Temp,Decreased Flow/Vacuum
CV-24095	1/5/2025 10:50	10.60	78.30	0.00	11.10	139.50	139.00	-1.09	-0.48	NSPS/EG CAI,High Temp
CV-24095	1/29/2025 11:28	10.50	80.00	0.00	9.50	139.00	139.00	-0.86	-0.86	Valve Adjustment:NSPS/EG CAI,Audible Flow,High Temp
CV-24095	1/29/2025 11:30	10.19	79.77	0.00	10.04	139.00	139.00	-0.88	-0.89	Valve Adjustment:NSPS/EG CAI,High Temp
CV-24097	1/2/2025 12:30	55.10	40.80	0.00	4.10	107.00	107.00	0.38	0.40	NSPS/EG CAI,
CV-24097	1/2/2025 12:33	53.20	42.20	0.00	4.60	107.00	107.00	0.46	0.45	
CV-24097	1/16/2025 09:28	55.60	39.30	0.00	5.10	107.00	107.00	-3.84	-4.58	
CV-24098	1/2/2025 12:02	46.90	41.80	1.70	9.60	71.90	72.00	-3.23	-3.20	
CV-24098	1/16/2025 09:10	48.60	44.20	0.40	6.80	74.00	74.20	-4.03	-4.02	
CV-24099	1/2/2025 11:56	24.70	72.50	0.10	2.70	82.10	82.20	-2.46	-2.47	

Table 2. LEA Selected LFG Extraction Wells - January 2025
Chiquita Canyon Landfill

Point Name	Record Date	CH4 (% by vol)	CO2 (% by vol)	O2 (% by vol)	Bal Gas (% by vol)	Init Temp (F)	Adj Temp (F)	Init Static Pressure ("H2O)	Adj Static Pressure ("H20)	Comments
CV-24099	1/16/2025 08:47	23.40	71.10	0.10	5.40	75.30	75.50	-3.93	-3.90	
CV-24100	1/2/2025 11:28	34.80	62.60	0.00	2.60	126.60	123.20	-3.94	-2.60	
CV-24100	1/16/2025 08:29	34.50	58.90	0.00	6.60	119.10	117.40	-1.81	-1.84	
CV-24101	1/2/2025 11:23	27.40	39.00	3.90	29.70	102.00	102.40	-1.52	-1.07	
CV-24101	1/16/2025 08:26	32.40	44.60	1.60	21.40	85.30	85.20	-2.04	-2.11	
CV-24102	1/2/2025 10:41	51.20	43.30	0.20	5.30	100.30	100.40	-1.41	-1.41	
CV-24102	1/16/2025 08:26	0.00	0.00	21.30	78.70	92.10	92.10	0.00	0.00	Valve Adjustment:NSPS/EG CAI,High O2
CV-24102	1/16/2025 08:26	0.00	0.00	20.90	79.10	92.10	92.10	0.00	0.00	
CV-24102	1/16/2025 11:32	50.30	43.10	0.60	6.00	102.80	102.80	-1.28	-1.27	
CV-24120	1/3/2025 15:36	4.70	25.70	15.00	54.60	78.20	78.40	-1.11	-1.04	
CV-24120	1/3/2025 15:38	4.00	23.90	15.50	56.60	79.50	79.60	-0.91	-0.88	NSPS/EG CAI,
CV-24120	1/17/2025 08:34	7.50	34.90	12.40	45.20	51.80	51.70	-1.30	-0.82	
CV-24120	1/17/2025 08:38	7.90	36.40	12.00	43.70	51.00	50.80	-1.51	-0.95	NSPS/EG CAI,

Table 2. LEA Selected LFG Extraction Wells - January 2025
Chiquita Canyon Landfill

Point Name	Record Date	CH4 (% by vol)	CO2 (% by vol)	O2 (% by vol)	Bal Gas (% by vol)	Init Temp (F)	Adj Temp (F)	Init Static Pressure ("H2O)	Adj Static Pressure ("H20)	Comments
CV-24121	1/3/2025 15:42	16.80	26.20	12.50	44.50	77.50	77.50	-5.79	-5.78	NSPS/EG CAI,
CV-24121	1/3/2025 15:43	8.70	15.80	16.90	58.60	76.90	76.90	-4.55	-3.37	
CV-24121	1/17/2025 08:33	27.50	66.10	0.70	5.70	88.00	89.70	-6.17	-6.38	
CV-24122	1/6/2025 10:46	57.20	39.90	0.00	2.90	122.80	122.20	-3.47	-3.57	Valve Adjustment:Audible Flow,Surging Liquid in Header,Surging Liquid in Well (Watered In)
CV-24122	1/17/2025 08:26	55.90	42.00	0.00	2.10	95.70	95.70	-3.28	-3.26	
CV-24123	1/3/2025 16:02	52.70	47.30	0.00	0.00	108.60	108.60	-0.32	-0.28	
CV-24125-TP20	1/11/2025 16:44	37.80	48.50	2.70	11.00	68.20	68.60	-1.18	-0.91	
CV-24126	1/3/2025 09:27	18.36	72.20	0.00	9.44	116.00	117.80	-0.74	-0.70	
CV-24126	1/16/2025 08:12	10.20	70.20	0.00	19.60	123.50	124.00	-0.82	-0.84	Valve Adjustment:Audible Flow,No Adjustment Made,Surging Liquid in Header
CV-24127	1/3/2025 09:18	30.78	42.42	0.61	26.19	100.90	100.90	-8.89	-9.06	
CV-24128	1/11/2025 16:06	39.40	41.70	0.10	18.80	88.90	89.00	-0.82	-0.83	
CV-24134-TP19	1/9/2025 09:59	41.40	55.90	0.00	2.70	127.00	128.10	-4.26	-4.37	Valve Adjustment:Audible Flow,No Adjustment Made,Reduce Sys. Vac. - Flare Down
CV-24138	1/5/2025 10:55	0.50	16.30	17.10	66.10	73.70	73.60	-5.88	-5.37	High O2,Barely Open

Table 2. LEA Selected LFG Extraction Wells - January 2025
Chiquita Canyon Landfill

Point Name	Record Date	CH4 (% by vol)	CO2 (% by vol)	O2 (% by vol)	Bal Gas (% by vol)	Init Temp (F)	Adj Temp (F)	Init Static Pressure ("H2O)	Adj Static Pressure ("H20)	Comments
CV-24138	1/5/2025 10:56	0.40	12.60	17.60	69.40	73.20	73.10	-5.22	-5.03	High O2,NSPS/EG CAI,Barely Open,,,,,
CV-24138	1/16/2025 09:51	5.80	34.70	11.30	48.20	66.30		-3.13		Valve Adjustment:NSPS/EG CAI,High O2
CV-24138	1/16/2025 09:53	0.30	7.20	18.90	73.60	64.70	64.70	-3.09	-3.12	
CV-24139	1/2/2025 13:08	0.90	20.00	15.50	63.60	109.70	109.70	-5.13	-5.63	NSPS/EG CAI,High O2
CV-24139	1/2/2025 13:09	1.10	22.40	14.60	61.90	110.40	110.40	-5.24	-5.73	
CV-24139	1/16/2025 09:57	3.60	71.60	1.10	23.70	122.90	122.90	-4.21	-4.24	
CV-24139	1/16/2025 10:03	3.10	71.30	1.60	24.00	126.50	126.50	-2.99	-2.99	
CV-24140	1/2/2025 13:14	3.10	52.70	6.40	37.80	140.80	141.40	-5.61	-5.18	NSPS/EG CAI,High Temp
CV-24140	1/2/2025 13:15	3.00	53.80	6.40	36.80	141.80	141.50	-5.34	-5.32	
CV-24140	1/16/2025 10:09	3.50	68.80	1.50	26.20	159.00	158.10	-3.04	-1.19	NSPS/EG CAI,
CV-24140	1/16/2025 10:11	3.80	75.00	0.00	21.20	160.00	160.00	-2.12	-2.12	
CV-24140	1/21/2025 14:11	22.90	73.10	0.00	4.00	93.40	93.20	-3.22	-3.27	Valve Adjustment:NSPS/EG CAC,Audible Flow,Barely Open
CV-24140	1/28/2025 09:44	16.90	78.50	0.00	4.60	165.30	165.80	-3.51	-3.66	Valve Adjustment:NSPS/EG CAI,Audible Flow,No Flow Measurement,High Temp,Surging Liquid in Header

Table 2. LEA Selected LFG Extraction Wells - January 2025
Chiquita Canyon Landfill

Point Name	Record Date	CH4 (% by vol)	CO2 (% by vol)	O2 (% by vol)	Bal Gas (% by vol)	Init Temp (F)	Adj Temp (F)	Init Static Pressure ("H2O)	Adj Static Pressure ("H20)	Comments
CV-24141	1/5/2025 11:06	22.40	42.90	0.00	34.70	78.50	78.50	-0.11	-0.04	Decreased Flow/Vacuum,Barely Open
CV-24141	1/16/2025 10:22	25.30	44.30	0.00	30.40	85.30	85.30	0.69	0.98	Valve Adjustment:NSPS/EG CAI,Positive Static Press.
CV-24141	1/16/2025 10:24	25.40	42.90	0.00	31.70	85.20	85.20	0.06	0.07	
CV-24142	1/2/2025 09:33	10.00	75.00	0.20	14.80	178.60	178.80	-0.25	-0.23	Valve Adjustment:High Temp,Surging Liquid in Header
CV-24142	1/7/2025 09:53	6.50	77.90	0.00	15.60	182.30	182.40	-1.66	-1.60	Valve Adjustment:Audible Flow,High Temp,Valve 100% Open,Surging Liquid in Header
CV-24142	1/15/2025 14:19	7.90	80.90	0.00	11.20	182.90	182.90	-1.12	-1.13	Valve Adjustment:Audible Flow,High Temp,Valve 100% Open,Surging Liquid in Header
CV-24142	1/16/2025 09:44	6.70	82.60	0.00	10.70	183.20	183.20	-0.38	-0.33	Valve Adjustment:NSPS/EG CAI,High Temp
CV-24142	1/16/2025 09:45	6.70	81.60	0.00	11.70	182.60	182.60	-2.49	-2.73	
CV-24142	1/21/2025 14:14	29.40	70.60	0.00	0.00	184.20	184.40	-2.08	-2.10	Valve Adjustment:NSPS/EG CAI,Audible Flow,High Temp
CV-24142	1/28/2025 09:57	22.30	76.50	0.00	1.20	188.50	188.70	-1.78	-1.81	Valve Adjustment:NSPS/EG CAI,Audible Flow,No Flow Measurement,High Temp
CV-24143	1/2/2025 13:21	8.90	56.60	4.90	29.60	87.00	87.10	-4.26	-0.23	
CV-24143	1/16/2025 10:18	1.40	46.50	8.60	43.50	82.40	82.20	-2.07	-1.70	NSPS/EG CAI,Decreased Flow/Vacuum
CV-24143	1/16/2025 10:19	1.40	46.70	8.60	43.30	82.10	82.50	-1.64	-1.69	

Table 2. LEA Selected LFG Extraction Wells - January 2025
Chiquita Canyon Landfill

Point Name	Record Date	CH4 (% by vol)	CO2 (% by vol)	O2 (% by vol)	Bal Gas (% by vol)	Init Temp (F)	Adj Temp (F)	Init Static Pressure ("H2O)	Adj Static Pressure ("H20)	Comments
CV-24144	1/2/2025 12:24	8.00	14.80	14.70	62.50	84.30	84.30	0.20	0.19	
CV-24144	1/2/2025 12:25	8.70	10.70	15.40	65.20	83.40	83.90	0.16	0.17	
CV-24144	1/16/2025 09:20	52.70	41.80	0.00	5.50	68.00	67.70	-1.97	-1.92	
CV-1423	1/9/2025 09:54	44.40	54.20	0.00	1.40	124.90	125.00	-0.47	-0.53	Valve Adjustment:Audible Flow,No Adjustment Made,Surging Liquid in Header,Reduce Sys. Vac. - Flare Down
CV-1423	1/10/2025 09:53	44.33	52.58	0.00	3.09	125.70	125.80	-1.09	-1.09	
CV-1535	1/2/2025 14:11	45.20	46.60	0.00	8.20	122.40	122.50	-0.42	-0.42	
CV-1535	1/16/2025 10:54	43.10	47.20	0.00	9.70	126.20	126.40	-0.43	-0.42	
CV-2001	1/2/2025 11:47	12.30	29.50	11.50	46.70	106.70	106.70	-2.13	-2.13	NSPS/EG CAI,High O2
CV-2001	1/2/2025 11:48	13.00	32.20	11.20	43.60	105.70	105.70	-2.00	-2.00	
CV-2001	1/16/2025 08:37	10.00	33.60	11.80	44.60	98.00	98.00	-3.79	-3.74	NSPS/EG CAI,
CV-2001	1/16/2025 08:38	9.70	30.80	12.50	47.00	98.20	98.20	-3.69	-3.70	
CV-2001	1/31/2025 10:26	9.60	33.50	11.30	45.60	129.90	129.90	-1.71	-1.69	Valve Comment:Swapped OP to 1.0 Swapped wellhead;Valve Adjustment:Orifice Plate Changed (See
CV-2001	1/31/2025 10:33	22.10	67.50	1.50	8.90	134.00	133.90	-1.90	-1.96	Valve Adjustment:High Temp

Table 2. LEA Selected LFG Extraction Wells - January 2025
Chiquita Canyon Landfill

Point Name	Record Date	CH4 (% by vol)	CO2 (% by vol)	O2 (% by vol)	Bal Gas (% by vol)	Init Temp (F)	Adj Temp (F)	Init Static Pressure ("H2O)	Adj Static Pressure ("H20)	Comments
CV-2001	1/31/2025 10:37	14.00	52.40	2.50	31.10	135.00	135.20	-2.02	-2.02	Valve Comment:air intrusion on old bubbler fitting Needs removal an plug;Valve Adjustment:NSPS/EG CAI,High
CV-2007	1/6/2025 08:39	27.80	72.20	0.00	0.00	122.10	122.00	-2.80	-2.75	Valve Adjustment:Audible Flow,No Adjustment Made,Surging Liquid in Header
CV-2007	1/16/2025 08:06	26.50	69.80	0.30	3.40	126.70	126.70	-0.65	-0.69	Valve Adjustment:Audible Flow,No Adjustment Made,Surging Liquid in Header
CV-2301	1/11/2025 13:46	10.30	72.20	0.00	17.50	76.70	76.70	11.00	11.04	NSPS/EG CAI,Positive Static Press.
CV-2301	1/11/2025 13:47	10.60	74.00	0.00	15.40	76.70	76.70	11.03	11.04	
CV-2301	1/19/2025 09:20	10.00	71.60	0.50	17.90	184.70	184.90	-0.78	-1.45	NSPS/EG CAI,Audible Flow,No Flow Measurement,High Temp,Valve 100% Open,,,
CV-2301	1/19/2025 09:22	10.20	72.60	0.00	17.20	185.20	185.20	-1.33	-1.81	NSPS/EG CAI,Audible Flow,No Flow Measurement,High Temp,Valve 100% Open,,,
CV-2301	1/23/2025 13:43	4.60	70.00	0.00	25.40	81.00	81.00	5.88	5.78	Valve Adjustment:NSPS/EG CAI,Positive Static Press.,Valve 100% Closed
CV-2301	1/23/2025 13:44	4.10	79.60	0.00	16.30	81.00	81.00	5.87	5.97	Valve Adjustment:NSPS/EG CAI,Positive Static Press.,Valve 100% Open
CV-2301	1/23/2025 16:35	4.40	78.80	0.00	16.80	188.10	188.20	-2.62	-2.93	Valve Adjustment:NSPS/EG CAI,Audible Flow,No Flow Measurement,High Temp
CV-2301	1/29/2025 09:35	7.09	78.59	0.00	14.32	189.70	189.60	-2.07	-2.11	Valve Adjustment:NSPS/EG CAI,Audible Flow,High Temp,Surging Liquid in Header
CV-2302	1/2/2025 16:05	52.00	45.70	0.00	2.30	110.60	110.90	0.44	0.45	NSPS/EG CAI,
CV-2302	1/2/2025 16:06	49.70	50.30	0.00	0.00	111.60	111.90	0.13	0.73	

Table 2. LEA Selected LFG Extraction Wells - January 2025
Chiquita Canyon Landfill

Point Name	Record Date	CH4 (% by vol)	CO2 (% by vol)	O2 (% by vol)	Bal Gas (% by vol)	Init Temp (F)	Adj Temp (F)	Init Static Pressure ("H2O)	Adj Static Pressure ("H20)	Comments
CV-2302	1/23/2025 11:11	52.41	45.72	0.00	1.87	92.30	91.90	-0.37	-0.38	Valve Adjustment:Valve 100% Open
CV-2303	1/8/2025 10:30	2.67	82.79	1.30	13.24	184.50	184.50	-4.12	-4.56	Valve Adjustment:Audible Flow,High Temp,Valve 100% Open,Surging Liquid in Header
CV-2303	1/14/2025 11:18	2.50	85.50	0.00	12.00	183.50	183.50	-4.84	-4.90	Valve Adjustment:Audible Flow,High Temp,Valve 100% Open,Surging Liquid in Header
CV-2303	1/20/2025 10:58	4.70	83.40	0.10	11.80	166.00	166.00	-4.46	-4.44	Valve Adjustment:NSPS/EG CAI,Audible Flow,High Temp,Surging Liquid in Header
CV-2303	1/28/2025 14:28	8.50	79.70	0.00	11.80	173.00	173.00	-4.39	-4.43	Valve Adjustment:NSPS/EG CAI,Audible Flow,High Temp,Surging Liquid in Header
CV-2305	1/6/2025 10:14	17.60	80.70	0.50	1.20	132.70	131.70	-0.41	-0.40	Valve Adjustment:NSPS/EG CAI,High Temp,Decreased Flow/Vacuum,Barely Open,Surging Liquid in Header
CV-2305	1/6/2025 10:15	18.00	78.90	0.00	3.10	131.70	131.80	-0.41	-0.41	
CV-2305	1/23/2025 10:22	18.13	50.87	1.82	29.18	129.60	129.30	-0.10	-0.12	Valve Adjustment:Decreased Flow/Vacuum,Barely Open
CV-2312	1/6/2025 11:44	10.90	83.10	0.00	6.00	144.70	144.20	-1.28	-0.98	Decreased Flow/Vacuum,High Temp
CV-2312	1/6/2025 11:47	15.10	80.20	0.00	4.70	143.10	142.40	-0.70	-0.55	NSPS/EG CAI,High Temp,Decreased Flow/Vacuum,,,,,
CV-2312	1/17/2025 10:01	4.60	86.30	0.00	9.10	147.00	147.10	-2.29	-2.28	Valve Adjustment:NSPS/EG CAI,High Temp,Surging Liquid in Header;Well Repairs:Sample Port
CV-2312	1/17/2025 10:01	4.40	88.90	0.00	6.70	147.00	146.90	-2.66	-2.65	Valve Adjustment:NSPS/EG CAI,High Temp,Surging Liquid in Header
CV-2312	1/17/2025 10:54	4.50	89.30	0.00	6.20	148.90	148.90	-0.83	-0.82	Valve Adjustment:NSPS/EG CAI,High Temp,Valve 100% Open;Well Repairs:Sample Port

Table 2. LEA Selected LFG Extraction Wells - January 2025
Chiquita Canyon Landfill

Point Name	Record Date	CH4 (% by vol)	CO2 (% by vol)	O2 (% by vol)	Bal Gas (% by vol)	Init Temp (F)	Adj Temp (F)	Init Static Pressure ("H2O)	Adj Static Pressure ("H20)	Comments
CV-2312	1/21/2025 10:50	19.10	73.30	0.60	7.00	146.90	147.00	-4.07	-4.17	Valve Adjustment:NSPS/EG CAI,Audible Flow,High Temp,Valve 100% Open,Surging Liquid in Header
CV-2312	1/28/2025 11:24	16.40	79.10	0.00	4.50	149.20	149.40	-1.25	-1.22	Valve Adjustment:NSPS/EG CAI,Audible Flow,High Temp,Valve 100% Open,Surging Liquid in Header
CV-2314	1/6/2025 09:42	10.60	63.80	3.80	21.80	130.70	130.00	-0.45	-0.35	Decreased Flow/Vacuum,Surging Liquid in Header
CV-2314	1/20/2025 12:43	27.20	57.00	0.00	15.80	136.10	129.50	-1.72	-0.72	Valve Adjustment:Audible Flow,High Temp,Decreased Flow/Vacuum,Barely Open
CV-2314	1/20/2025 12:44	30.20	56.20	0.00	13.60	126.20	126.80	-0.46	-0.50	Valve Adjustment:NSPS/EG CAC,Audible Flow,Barely Open
CV-2315	1/8/2025 13:42	20.02	71.29	0.78	7.91	158.30	158.40	-0.84	-0.93	Valve Adjustment:Audible Flow,High Temp,Surging Liquid in Header
CV-2315	1/13/2025 09:26	13.40	78.70	0.30	7.60	160.70	160.90	-0.72	-0.76	Valve Adjustment:Audible Flow,High Temp,Surging Liquid in Header
CV-2315	1/20/2025 13:56	20.20	79.80	0.00	0.00	162.00	161.90	-0.12	-0.13	Valve Adjustment:NSPS/EG CAI,Audible Flow,High Temp,Valve 100% Open
CV-2315	1/27/2025 14:06	23.30	76.70	0.00	0.00	161.00	161.10	-0.36	-0.43	Valve Adjustment:NSPS/EG CAI,Audible Flow,High Temp,Surging Liquid in Header
CV-2328	1/2/2025 16:14	23.60	68.00	0.00	8.40	164.60	164.60	-1.05	-0.99	NSPS/EG CAI,
CV-2328	1/2/2025 16:14	23.60	68.00	0.00	8.40	164.60	164.60	-1.05	-0.99	
CV-2328	1/2/2025 16:15	20.90	74.90	0.00	4.20	164.80	164.80	-0.69	-0.66	Decreased Flow/Vacuum,
CV-2328	1/8/2025 09:17	24.30	75.70	0.00	0.00	158.50	158.00	-4.00	-3.19	Valve Adjustment:NSPS/EG CAI,Audible Flow,High Temp,Decreased Flow/Vacuum

Table 2. LEA Selected LFG Extraction Wells - January 2025
Chiquita Canyon Landfill

Point Name	Record Date	CH4 (% by vol)	CO2 (% by vol)	O2 (% by vol)	Bal Gas (% by vol)	Init Temp (F)	Adj Temp (F)	Init Static Pressure ("H2O)	Adj Static Pressure ("H20)	Comments
CV-2328	1/8/2025 09:18	18.85	75.44	0.00	5.71	158.40	158.20	-2.97	-2.99	
CV-2328	1/13/2025 09:00	21.60	70.60	0.20	7.60	160.10	152.50	-2.66	-1.93	Valve Adjustment:NSPS/EG CAI,Audible Flow,High Temp,Decreased Flow/Vacuum,Surging Liquid in Header
CV-2328	1/13/2025 09:03	20.40	70.40	0.20	9.00	147.10	145.20	-1.58	-1.57	
CV-2328	1/20/2025 14:49	16.90	83.10	0.00	0.00	168.70	169.60	1.06	-0.10	Valve Adjustment:NSPS/EG CAC,Audible Flow,High Temp,Increased Flow/Vacuum,Surging Liquid in Header
CV-2328	1/20/2025 14:49	16.70	83.30	0.00	0.00	170.10	169.70	-0.93	-0.92	Valve Adjustment:NSPS/EG CAI,Audible Flow,High Temp,Surging Liquid in Header
CV-2328	1/28/2025 14:11	20.90	76.90	0.00	2.20	171.00	170.90	-0.57	-0.60	Valve Adjustment:NSPS/EG CAI,Audible Flow,High Temp,Surging Liquid in Header
CV-2333	1/3/2025 09:59	3.88	77.40	1.69	17.03	108.70	109.50	-4.88	-6.03	
CV-2333	1/17/2025 14:29	1.40	80.00	1.30	17.30	113.90	113.90	-4.56	-4.67	
CV-2334	1/11/2025 16:10	44.50	51.30	0.80	3.40	126.80	126.80	-7.13	-7.12	
CV-2337	1/11/2025 10:15	10.00	75.00	0.00	15.00	140.20	140.70	-0.35	-0.04	NSPS/EG CAI,Decreased Flow/Vacuum
CV-2337	1/11/2025 10:17	9.80	77.30	0.00	12.90	140.70	140.70	-0.17	-0.19	
CV-2337	1/24/2025 11:08	9.30	76.60	0.20	13.90	141.50	141.50	-0.49	-0.26	
CV-2337	1/24/2025 11:10	9.20	76.80	0.00	14.00	141.50	141.50	-0.18	-0.19	

Table 2. LEA Selected LFG Extraction Wells - January 2025
Chiquita Canyon Landfill

Point Name	Record Date	CH4 (% by vol)	CO2 (% by vol)	O2 (% by vol)	Bal Gas (% by vol)	Init Temp (F)	Adj Temp (F)	Init Static Pressure ("H2O)	Adj Static Pressure ("H20)	Comments
CV-2341	1/2/2025 10:42	44.00	55.90	0.10	0.00	149.90	149.90	-5.20	-5.41	Valve Adjustment:Audible Flow,High Temp
CV-2341	1/8/2025 08:19	28.95	61.70	0.24	9.11	152.60	153.20	-5.43	-5.41	Valve Adjustment:Audible Flow,High Temp,Surging Liquid in Header
CV-2341	1/15/2025 09:35	32.70	60.60	0.00	6.70	146.70	141.70	-5.58	-3.23	Valve Adjustment:NSPS/EG CAI,Audible Flow,High Temp,Decreased Flow/Vacuum,Surging Liquid in Header
CV-2341	1/15/2025 09:35	33.20	59.10	0.00	7.70	141.20	141.80	-3.31	-3.25	
CV-2341	1/17/2025 11:39	3.80	82.30	0.00	13.90	149.20	149.90	-0.81	-0.80	Valve Adjustment:NSPS/EG CAI,High Temp,Surging Liquid in Header
CV-2341	1/17/2025 11:41	3.90	81.40	0.10	14.60	149.00	149.80	-0.84	-0.83	Valve Adjustment:NSPS/EG CAI,High Temp,Surging Liquid in Header
CV-2341	1/21/2025 11:11	30.90	65.20	0.00	3.90	153.60	156.80	-4.19	-4.22	Valve Adjustment:NSPS/EG CAI,Audible Flow,High Temp,Surging Liquid in Header
CV-2341	1/28/2025 09:01	38.30	58.70	0.10	2.90	148.70	148.80	-3.78	-3.78	Valve Adjustment:NSPS/EG CAI,Audible Flow,High Temp,Surging Liquid in Header
CV-2344	1/2/2025 14:06	22.10	60.90	0.00	17.00	118.80	118.80	-2.56	-2.55	
CV-2344	1/16/2025 10:50	23.70	57.40	0.00	18.90	114.10	114.10	-3.41	-3.40	
CV-2345	1/2/2025 15:10	32.30	60.70	0.00	7.00	113.80	114.40	-4.55	-4.53	
CV-2345	1/16/2025 11:03	33.70	66.30	0.00	0.00	133.40	133.40	-4.25	-4.24	Valve Adjustment:NSPS/EG CAI,High Temp
CV-2345	1/16/2025 11:04	35.00	65.00	0.00	0.00	132.10	132.10	-4.21	-4.34	

Table 2. LEA Selected LFG Extraction Wells - January 2025
Chiquita Canyon Landfill

Point Name	Record Date	CH4 (% by vol)	CO2 (% by vol)	O2 (% by vol)	Bal Gas (% by vol)	Init Temp (F)	Adj Temp (F)	Init Static Pressure ("H2O)	Adj Static Pressure ("H20)	Comments
CV-2346	1/2/2025 15:06	16.40	59.70	0.00	23.90	120.40	120.70	-4.25	-4.25	
CV-2346	1/16/2025 11:07	21.20	64.70	0.00	14.10	128.10	128.10	-4.58	-4.77	
CV-2347	1/2/2025 14:50	24.60	50.10	0.20	25.10	104.50	104.90	-3.08	-3.09	
CV-2347	1/16/2025 11:20	26.40	53.70	0.00	19.90	119.00	119.00	-3.60	-3.43	
CV-2348	1/2/2025 14:42	42.40	47.70	0.00	9.90	113.70	113.90	-3.75	-3.75	
CV-2348	1/16/2025 11:27	44.00	49.20	0.00	6.80	121.70	121.70	-4.21	-4.21	
CV-2349	1/2/2025 12:39	9.70	77.00	0.00	13.30	123.60	123.90	-3.91	-3.96	
CV-2349	1/16/2025 09:27	7.10	77.80	0.00	15.10	129.40	129.90	-4.54	-3.73	Decreased Flow/Vacuum,
CV-2350	1/2/2025 12:16	14.80	73.40	0.10	11.70	103.50	103.90	-2.64	-2.59	
CV-2350	1/16/2025 09:04	10.90	73.30	1.00	14.80	102.10	103.40	-4.11	-4.09	
CV-2351	1/5/2025 11:02	2.80	70.70	0.70	25.80	145.90	146.70	-4.67	-4.65	High Temp,
CV-2351	1/5/2025 11:03	3.00	78.40	0.30	18.30	146.70	146.60	-5.93	-4.69	NSPS/EG CAI,High Temp,Surging Liquid in Header,,,,,
CV-2351	1/6/2025 15:17	6.50	85.50	0.60	7.40	164.80	164.70	-4.61	-4.37	Valve Adjustment:Audible Flow,High Temp

Table 2. LEA Selected LFG Extraction Wells - January 2025
Chiquita Canyon Landfill

Point Name	Record Date	CH4 (% by vol)	CO2 (% by vol)	O2 (% by vol)	Bal Gas (% by vol)	Init Temp (F)	Adj Temp (F)	Init Static Pressure ("H2O)	Adj Static Pressure ("H20)	Comments
CV-2351	1/15/2025 14:46	2.20	65.20	7.30	25.30	73.60	73.50	-5.00	-4.97	Valve Adjustment:NSPS/EG CAI,Audible Flow,High O2,Surging Liquid in Well (Watered In)
CV-2351	1/15/2025 14:47	2.20	62.80	7.00	28.00	73.60	73.60	-5.11	-5.13	
CV-2351	1/16/2025 10:17	1.70	35.10	11.50	51.70	74.30	74.30	-4.83	-4.76	Valve Adjustment:NSPS/EG CAI,High O2
CV-2351	1/16/2025 10:19	1.30	30.90	12.80	55.00	79.20	79.20	-4.78	-4.79	
CV-2352	1/2/2025 09:22	1.30	43.00	9.60	46.10	135.90	135.10	-4.31	-4.52	Valve Adjustment:NSPS/EG CAI,High Temp,High O2,Valve 100% Open,Surging Liquid in Header
CV-2352	1/2/2025 09:23	1.30	42.90	9.60	46.20	134.40	132.90	-4.36	-4.38	
CV-2352	1/2/2025 13:25	1.20	55.00	5.80	38.00	141.90	143.50	-2.57	-2.58	NSPS/EG CAI,
CV-2352	1/2/2025 13:26	1.20	55.00	5.80	38.00	141.90	143.50	-2.57	-2.58	
CV-2352	1/2/2025 13:26	1.10	56.10	5.80	37.00	141.90	141.80	-2.30	-2.82	
CV-2352	1/16/2025 10:11	1.70	77.10	1.90	19.30	186.20	186.20	-3.78	-3.72	Valve Adjustment:NSPS/EG CAI,High Temp
CV-2352	1/16/2025 10:12	1.60	77.10	1.80	19.50	186.20	186.20	-3.29	-3.50	
CV-2352	1/21/2025 14:06	14.50	54.50	6.40	24.60	98.20	98.40	-2.98	-2.96	Valve Adjustment:NSPS/EG CAI,High O2
CV-2352	1/21/2025 14:07	14.50	54.20	6.30	25.00	98.40	98.00	-2.98	-2.97	Valve Adjustment:NSPS/EG CAI,High O2,Barely Open

Table 2. LEA Selected LFG Extraction Wells - January 2025
Chiquita Canyon Landfill

Point Name	Record Date	CH4 (% by vol)	CO2 (% by vol)	O2 (% by vol)	Bal Gas (% by vol)	Init Temp (F)	Adj Temp (F)	Init Static Pressure ("H2O)	Adj Static Pressure ("H20)	Comments
CV-2352	1/28/2025 09:38	13.00	76.10	0.00	10.90	187.10	187.60	-3.77	-3.74	Valve Adjustment:NSPS/EG CAI,Audible Flow,No Flow Measurement,High Temp,Surging Liquid in Header
CV-2353-PLR	1/2/2025 09:12	2.40	77.10	0.00	20.50	161.00	161.00	-6.70	-6.83	Valve Adjustment:Audible Flow,High Temp,Valve 100% Open
CV-2353-PLR	1/7/2025 09:17	1.80	76.10	0.30	21.80	162.40	162.80	-6.76	-6.76	Valve Adjustment:Audible Flow,High Temp,Valve 100% Open
CV-2353-PLR	1/15/2025 14:07	2.60	81.10	0.00	16.30	166.10	166.30	-4.91	-4.91	Valve Adjustment:Audible Flow,High Temp,Valve 100% Open,Surging Liquid in Header
CV-2353-PLR	1/21/2025 14:58	16.40	72.50	0.00	11.10	160.00	160.40	-5.08	-5.10	Valve Adjustment:NSPS/EG CAI,Audible Flow,High Temp,Surging Liquid in Header
CV-2353-PLR	1/28/2025 09:49	15.40	74.10	0.00	10.50	184.80	184.80	-4.80	-4.79	Valve Adjustment:NSPS/EG CAI,Audible Flow,No Flow Measurement,High Temp,Surging Liquid in Header
CV-2354	1/2/2025 12:51	15.60	69.10	0.30	15.00	105.50	105.40	-3.72	-5.17	
CV-2354	1/16/2025 09:37	14.10	73.90	0.00	12.00	127.60	128.50	-3.35	-2.77	Valve Adjustment:NSPS/EG CAI,Positive Static Press.
CV-2354	1/16/2025 09:38	14.60	75.80	0.00	9.60	128.50	128.30	-0.99	-0.49	
H-1770N	1/3/2025 14:37	20.20	42.10	0.10	37.60	120.30	120.00	-1.35	-1.08	Decreased Flow/Vacuum,
H-1770N	1/17/2025 10:14	34.00	54.30	0.00	11.70	119.30	119.40	-1.20	-1.16	Decreased Flow/Vacuum,
H-2165W	1/2/2025 11:36	21.40	71.40	0.00	7.20	128.30	128.80	-0.01	-0.02	Barely Open,
H-2165W	1/16/2025 08:32	24.40	68.80	0.00	6.80	97.60	98.00	-0.30	-0.32	

Table 2. LEA Selected LFG Extraction Wells - January 2025
Chiquita Canyon Landfill

Point Name	Record Date	CH4 (% by vol)	CO2 (% by vol)	O2 (% by vol)	Bal Gas (% by vol)	Init Temp (F)	Adj Temp (F)	Init Static Pressure ("H2O)	Adj Static Pressure ("H20)	Comments
H-2273W	1/2/2025 14:37	46.70	53.10	0.00	0.20	126.10	126.10	-0.40	-0.40	Barely Open,
H-2273W	1/16/2025 08:37	0.00	0.00	20.60	79.40	125.40	125.20	0.00	0.00	Valve Adjustment:NSPS/EG CAI,High O2
H-2273W	1/16/2025 08:38	0.00	0.00	20.50	79.50	125.40	125.40	0.00	0.00	
H-2273W	1/16/2025 11:22	48.80	51.20	0.00	0.00	112.20	116.90	0.17	-0.05	Valve Adjustment:NSPS/EG CAI,Positive Static Press.,Increased Flow/Vacuum
H-2273W	1/16/2025 11:23	49.50	50.50	0.00	0.00	117.60	117.80	-0.11	-0.10	
CV-99	1/11/2025 16:38	44.60	55.40	0.00	0.00	78.20	78.20	-1.71	-0.57	Decreased Flow/Vacuum,
CV-103	1/4/2025 13:59	44.90	38.50	1.90	14.70	116.60	116.50	-4.90	-4.91	
CV-103	1/19/2025 15:11	46.90	45.00	0.00	8.10	115.60	114.60	-3.80	-2.80	Decreased Flow/Vacuum,
CV-113	1/3/2025 15:47	49.50	50.40	0.10	0.00	122.50	122.60	-0.68	-0.63	
CV-113	1/17/2025 08:41	9.00	83.80	2.40	4.80	107.20	103.60	-2.75	-2.88	
CV-114	1/6/2025 10:40	50.50	46.60	0.00	2.90	124.00	123.80	-0.43	-0.43	Valve Adjustment:Audible Flow,Surging Liquid in Header
CV-114	1/17/2025 08:28	50.40	47.20	0.00	2.40	120.40	120.40	-0.90	-0.87	
SC-2001W	1/2/2025 09:43	4.90	4.30	18.00	72.80	74.30	75.20	-7.17	-6.77	NSPS/EG CAI,High O2,Barely Open,,,,,

Table 2. LEA Selected LFG Extraction Wells - January 2025
Chiquita Canyon Landfill

Point Name	Record Date	CH4 (% by vol)	CO2 (% by vol)	O2 (% by vol)	Bal Gas (% by vol)	Init Temp (F)	Adj Temp (F)	Init Static Pressure ("H2O)	Adj Static Pressure ("H20)	Comments
SC-2001W	1/2/2025 09:46	4.90	2.30	19.60	73.20	76.30	76.30	-6.53	-6.99	
TC-2383S	1/5/2025 10:29	36.80	27.80	4.40	31.00	88.60	88.40	-1.27	-1.23	Barely Open,Surging Liquid in Header
TC-2383S	1/16/2025 09:18	8.80	6.70	16.40	68.10	71.50	71.80	-1.06	-1.03	Valve Adjustment:NSPS/EG CAI,High O2
TC-2383S	1/16/2025 09:19	9.00	7.20	16.20	67.60	72.30	72.50	-1.08	-1.07	
CV-108-52	1/2/2025 13:56	43.20	55.80	0.00	1.00	112.30	112.60	-2.23	-2.24	Barely Open,
CV-108-52	1/16/2025 10:40	39.80	55.60	0.00	4.60	114.30	113.90	-2.75	-6.02	

All LFG Extraction Wells - January 2025
Chiquita Canyon Landfill

Point Name	Status	Record Date	CH4 [%]	CO2 [%]	O2 [%]	Bal Gas [%]	BalO2 [%]
A-01	Active	1/3/2025 12:52:50 PM	56.2	37.7	0.0	6.1	0.0
A-02	Active	1/3/2025 1:00:08 PM	56.0	38.2	0.0	5.8	0.0
A-03	Active	1/3/2025 1:05:01 PM	53.9	38.1	1.0	7.0	7.0
A-03	Active	1/3/2025 1:08:45 PM	56.1	42.0	0.1	1.8	18.0
A-04	Active	1/3/2025 1:13:51 PM	58.4	41.5	0.0	0.1	0.0
A-05	Active	1/3/2025 1:18:42 PM	53.9	38.0	0.9	7.2	8.0
B-01	Active	1/3/2025 1:33:01 PM	10.9	22.8	0.1	66.2	662.0
B-02R	Active	1/3/2025 1:36:44 PM	25.0	26.9	0.8	47.3	59.1
B-03R	Active	1/3/2025 1:43:46 PM	20.9	25.5	0.0	53.6	0.0
B-05	Active	1/3/2025 1:50:38 PM	26.4	27.3	0.2	46.1	230.5
B-06	Active	1/3/2025 2:19:09 PM	39.5	28.0	0.0	32.5	0.0
B-06	Active	1/3/2025 2:22:18 PM	39.9	28.3	0.0	31.8	0.0
B-06	Active	1/10/2025 10:04:04 AM	23.3	28.2	0.1	48.4	484.0
B-07R	Active	1/3/2025 1:59:34 PM	58.6	35.5	0.0	5.9	0.0
B-07R	Active	1/3/2025 2:00:07 PM	59.8	36.0	0.0	4.2	0.0
B-07R	Active	1/10/2025 9:36:35 AM	41.4	32.9	1.1	24.6	22.4
B-08	Active	1/3/2025 2:14:02 PM	48.2	36.6	0.1	15.1	151.0
B-08	Active	1/3/2025 2:14:39 PM	49.4	37.6	0.2	12.8	64.0
B-08	Active	1/10/2025 9:19:06 AM	13.6	26.6	0.9	58.9	65.4
B-09	Active	1/3/2025 2:03:33 PM	57.9	36.2	0.0	5.9	0.0
B-09	Active	1/3/2025 2:04:05 PM	51.6	37.4	0.0	11.0	0.0
B-09	Active	1/10/2025 9:31:07 AM	29.0	31.8	0.0	39.2	0.0
B-10	Active	1/3/2025 2:07:52 PM	54.3	39.4	0.0	6.3	0.0
B-10	Active	1/3/2025 2:08:22 PM	55.8	40.6	0.0	3.6	0.0
B-10	Active	1/10/2025 9:24:51 AM	13.1	27.2	0.0	59.7	0.0
B-11	Active	1/9/2025 2:22:38 PM	55.6	43.4	0.0	1.0	0.0
B-11	Active	1/9/2025 2:23:22 PM	55.7	42.0	0.0	2.3	0.0
B-11	Active	1/10/2025 8:25:49 AM	42.8	33.9	0.0	23.3	0.0
B-12	Active	1/3/2025 1:48:11 PM	29.9	21.1	4.6	44.4	9.7
B-13	Active	1/3/2025 1:53:25 PM	29.1	25.5	0.0	45.4	0.0
B-14	Active	1/9/2025 2:27:29 PM	49.6	39.6	0.0	10.8	0.0
B-14	Active	1/9/2025 2:28:09 PM	49.2	39.2	0.0	11.6	0.0
B-14	Active	1/10/2025 8:30:07 AM	30.0	32.4	0.0	37.6	0.0

All LFG Extraction Wells - January 2025
Chiquita Canyon Landfill

Point Name	Status	Record Date	CH4 [%]	CO2 [%]	O2 [%]	Bal Gas [%]	BalO2 [%]
C-03	Active	1/3/2025 12:56:15 PM	60.0	36.8	0.0	3.2	0.0
C-07	Active	1/9/2025 2:06:50 PM	54.0	39.8	0.0	6.2	0.0
C-08	Active	1/3/2025 2:32:57 PM	58.2	39.8	0.0	2.0	0.0
C-10	Active	1/9/2025 1:52:31 PM	60.7	39.3	0.0	0.0	0.0
C-11	Active	1/9/2025 1:45:48 PM	55.5	40.0	0.0	4.5	0.0
C-11	Active	1/13/2025 3:05:46 PM	57.7	39.9	0.0	2.4	0.0
C-12	Active	1/9/2025 9:35:13 AM	61.0	39.0	0.0	0.0	0.0
C-15	Active	1/9/2025 9:40:38 AM	61.4	38.6	0.0	0.0	0.0
C-15	Active	1/10/2025 2:59:02 PM	55.7	41.1	0.0	3.2	0.0
C-17B	Active	1/9/2025 9:58:28 AM	56.5	38.1	0.0	5.4	0.0
C-17B	Active	1/13/2025 2:47:20 PM	57.5	39.6	0.0	2.9	0.0
C-18	Active	1/9/2025 12:44:22 PM	61.5	38.5	0.0	0.0	0.0
C-19	Active	1/9/2025 10:06:57 AM	61.3	38.7	0.0	0.0	0.0
C-20	Active	1/9/2025 10:14:57 AM	53.6	40.4	0.0	6.0	0.0
C-23	Active	1/9/2025 12:32:49 PM	56.0	40.4	0.0	3.6	0.0
C-24	Active	1/9/2025 9:34:58 AM	54.6	41.5	0.0	3.9	0.0
C-24	Active	1/9/2025 10:12:14 AM	60.9	39.1	0.0	0.0	0.0
C-24	Active	1/9/2025 10:13:52 AM	60.3	39.7	0.0	0.0	0.0
C-25	Active	1/9/2025 9:57:33 AM	61.8	38.2	0.0	0.0	0.0
C-25	Active	1/13/2025 2:42:57 PM	56.5	40.9	0.0	2.6	0.0
C-26	Active	1/9/2025 9:43:52 AM	29.0	63.5	0.0	7.5	0.0
C-27	Active	1/10/2025 2:41:32 PM	56.7	42.1	0.0	1.2	0.0
C-28	Active	1/9/2025 1:42:42 PM	56.3	39.8	0.0	3.9	0.0
C-28	Active	1/13/2025 3:10:04 PM	56.9	40.9	0.0	2.2	0.0
C-29	Active	1/10/2025 2:50:23 PM	56.2	41.1	0.0	2.7	0.0
C-30	Active	1/9/2025 1:56:03 PM	51.1	41.0	0.0	7.9	0.0
Cal-Air	Active	1/2/2025 8:06:52 AM	0.0	0.1	20.8	79.1	3.8
Cal-Air	Active	1/3/2025 7:24:08 AM	0.0	0.1	20.8	79.1	3.8
Cal-Air	Active	1/3/2025 1:51:38 PM	0.0	0.0	20.8	79.2	3.8
Cal-Air	Active	1/3/2025 2:02:49 PM	0.0	0.0	20.8	79.2	3.8
Cal-Air	Active	1/4/2025 8:00:05 AM	0.0	0.2	20.8	79.0	3.8

All LFG Extraction Wells - January 2025
Chiquita Canyon Landfill

Point Name	Status	Record Date	CH4 [%]	CO2 [%]	O2 [%]	Bal Gas [%]	BalO2 [%]
Cal-Air	Active	1/4/2025 8:47:26 AM	0.0	0.2	20.8	79.0	3.8
Cal-Air	Active	1/4/2025 1:13:53 PM	0.0	0.1	20.8	79.1	3.8
Cal-Air	Active	1/5/2025 7:56:26 AM	0.0	0.2	20.8	79.0	3.8
Cal-Air	Active	1/5/2025 8:47:45 AM	0.0	0.1	20.8	79.1	3.8
Cal-Air	Active	1/5/2025 2:17:56 PM	0.0	0.1	20.9	79.0	3.8
Cal-Air	Active	1/5/2025 2:25:17 PM	0.0	0.1	20.9	79.0	3.8
Cal-Air	Active	1/6/2025 6:44:06 AM	0.0	0.1	20.9	79.0	3.8
Cal-Air	Active	1/6/2025 6:53:02 AM	0.0	0.1	20.9	79.0	3.8
Cal-Air	Active	1/6/2025 1:31:08 PM	0.0	0.1	20.9	79.0	3.8
Cal-Air	Active	1/6/2025 1:38:58 PM	0.0	0.0	20.9	79.1	3.8
Cal-Air	Active	1/7/2025 8:04:13 AM	0.0	0.1	20.9	79.0	3.8
Cal-Air	Active	1/7/2025 8:12:20 AM	0.0	0.1	20.9	79.0	3.8
Cal-Air	Active	1/8/2025 7:58:00 AM	0.0	0.1	20.8	79.1	3.8
Cal-Air	Active	1/9/2025 7:19:26 AM	0.0	0.2	20.8	79.0	3.8
Cal-Air	Active	1/10/2025 7:04:15 AM	0.0	0.1	20.8	79.1	3.8
Cal-Air	Active	1/11/2025 8:36:45 AM	0.0	0.2	20.8	79.0	3.8
Cal-Air	Active	1/12/2025 6:57:13 AM	0.0	0.1	20.9	79.0	3.8
Cal-Air	Active	1/12/2025 7:04:07 AM	0.0	0.1	20.9	79.0	3.8
Cal-Air	Active	1/12/2025 7:25:06 AM	0.0	0.2	20.8	79.0	3.8
Cal-Air	Active	1/12/2025 2:18:38 PM	0.0	0.0	20.9	79.1	3.8
Cal-Air	Active	1/12/2025 2:29:31 PM	0.0	0.0	20.9	79.1	3.8
Cal-Air	Active	1/13/2025 10:12:34 AM	0.0	0.1	20.9	79.0	3.8
Cal-Air	Active	1/13/2025 10:21:01 AM	0.0	0.1	20.9	79.0	3.8
Cal-Air	Active	1/13/2025 12:42:29 PM	0.0	0.1	20.9	79.0	3.8
Cal-Air	Active	1/13/2025 12:53:10 PM	0.0	0.1	20.9	79.0	3.8
Cal-Air	Active	1/14/2025 7:37:12 AM	0.0	0.1	20.9	79.0	3.8
Cal-Air	Active	1/14/2025 7:50:02 AM	0.0	0.1	20.9	79.0	3.8
Cal-Air	Active	1/14/2025 12:37:03 PM	0.0	0.1	20.9	79.0	3.8
Cal-Air	Active	1/14/2025 12:45:09 PM	0.0	0.1	20.9	79.0	3.8
Cal-Air	Active	1/15/2025 7:31:02 AM	0.0	0.1	20.8	79.1	3.8
Cal-Air	Active	1/16/2025 7:34:22 AM	0.0	0.1	20.8	79.1	3.8
Cal-Air	Active	1/16/2025 1:19:26 PM	0.0	0.1	20.8	79.1	3.8
Cal-Air	Active	1/17/2025 7:33:09 AM	0.0	0.2	20.8	79.0	3.8
Cal-Air	Active	1/17/2025 1:20:36 PM	0.0	0.1	20.8	79.1	3.8
Cal-Air	Active	1/18/2025 7:56:56 AM	0.0	0.2	20.8	79.0	3.8
Cal-Air	Active	1/19/2025 8:17:51 AM	0.0	0.1	20.9	79.0	3.8
Cal-Air	Active	1/19/2025 8:25:24 AM	0.0	0.1	20.9	79.0	3.8
Cal-Air	Active	1/19/2025 1:44:12 PM	0.0	0.0	20.9	79.1	3.8
Cal-Air	Active	1/19/2025 1:52:20 PM	0.0	0.0	20.9	79.1	3.8
Cal-Air	Active	1/21/2025 7:44:05 AM	0.0	0.1	20.9	79.0	3.8
Cal-Air	Active	1/21/2025 7:50:35 AM	0.0	0.1	20.9	79.0	3.8
Cal-Air	Active	1/21/2025 1:28:03 PM	0.0	0.1	20.9	79.0	3.8

All LFG Extraction Wells - January 2025
Chiquita Canyon Landfill

Point Name	Status	Record Date	CH4 [%]	CO2 [%]	O2 [%]	Bal Gas [%]	BalO2 [%]
Cal-Air	Active	1/21/2025 1:37:44 PM	0.0	0.0	20.9	79.1	3.8
Cal-Air	Active	1/22/2025 9:44:03 AM	0.0	0.2	20.9	78.9	3.8
Cal-Air	Active	1/24/2025 7:25:42 AM	0.0	0.2	20.8	79.0	3.8
Cal-Air	Active	1/24/2025 11:32:18 AM	0.0	0.1	20.9	79.0	3.8
Cal-Air	Active	1/25/2025 8:15:16 AM	0.0	0.2	20.8	79.0	3.8
Cal-Air	Active	1/25/2025 1:15:16 PM	0.0	0.1	20.9	79.0	3.8
Cal-Air	Active	1/26/2025 6:52:47 AM	0.0	0.1	20.9	79.0	3.8
Cal-Air	Active	1/26/2025 6:58:50 AM	0.0	0.1	20.9	79.0	3.8
Cal-Air	Active	1/28/2025 7:20:42 AM	0.0	0.2	20.9	78.9	3.8
Cal-Air	Active	1/28/2025 7:39:24 AM	0.0	0.2	20.9	78.9	3.8
Cal-Air	Active	1/28/2025 1:35:37 PM	0.0	0.0	20.9	79.1	3.8
Cal-Air	Active	1/28/2025 1:50:31 PM	0.0	0.0	20.9	79.1	3.8
Cal-Air	Active	1/29/2025 8:05:57 AM	0.0	0.2	20.8	79.0	3.8
Cal-Air	Active	1/29/2025 8:20:09 AM	0.0	0.1	20.9	79.0	3.8
Cal-Air	Active	1/29/2025 8:28:38 AM	0.0	0.1	20.9	79.0	3.8
Cal-Air	Active	1/29/2025 1:30:30 PM	0.0	0.1	20.9	79.0	3.8
Cal-Air	Active	1/29/2025 1:38:04 PM	0.0	0.0	20.9	79.1	3.8
Cal-Air	Active	1/30/2025 1:18:35 PM	0.0	0.1	20.9	79.0	3.8
Cal-Air	Active	1/30/2025 1:25:00 PM	0.0	0.1	20.9	79.0	3.8
Cal-CH450% CO	Active	1/2/2025 8:15:32 AM	50.0	35.0	0.0	15.0	0.0
Cal-CH450% CO	Active	1/3/2025 7:26:12 AM	50.0	35.0	0.0	15.0	0.0
Cal-CH450% CO	Active	1/3/2025 1:55:26 PM	50.0	35.0	0.0	15.0	0.0
Cal-CH450% CO	Active	1/4/2025 8:40:07 AM	50.0	35.0	0.0	15.0	0.0
Cal-CH450% CO	Active	1/4/2025 1:16:43 PM	50.0	35.0	0.0	15.0	0.0
Cal-CH450% CO	Active	1/5/2025 8:35:28 AM	50.0	35.0	0.0	15.0	0.0
Cal-CH450% CO	Active	1/5/2025 2:21:24 PM	50.0	35.0	0.0	15.0	0.0
Cal-CH450% CO	Active	1/6/2025 6:46:49 AM	50.0	35.0	0.0	15.0	0.0
Cal-CH450% CO	Active	1/6/2025 1:33:47 PM	49.9	35.0	0.0	15.1	0.0
Cal-CH450% CO	Active	1/7/2025 8:07:07 AM	50.0	35.0	0.0	15.0	0.0
Cal-CH450% CO	Active	1/8/2025 8:03:18 AM	50.0	35.1	0.0	14.9	0.0
Cal-CH450% CO	Active	1/9/2025 7:21:49 AM	50.0	35.1	0.0	14.9	0.0
Cal-CH450% CO	Active	1/10/2025 7:43:58 AM	50.0	35.0	0.0	15.0	0.0
Cal-CH450% CO	Active	1/11/2025 8:40:09 AM	50.0	35.0	0.0	15.0	0.0
Cal-CH450% CO	Active	1/12/2025 6:59:15 AM	50.0	35.0	0.0	15.0	0.0
Cal-CH450% CO	Active	1/12/2025 7:27:46 AM	50.0	35.0	0.0	15.0	0.0
Cal-CH450% CO	Active	1/12/2025 2:23:44 PM	50.0	35.0	0.0	15.0	0.0
Cal-CH450% CO	Active	1/13/2025 10:16:23 AM	50.0	35.0	0.0	15.0	0.0
Cal-CH450% CO	Active	1/13/2025 12:46:51 PM	49.7	34.9	0.0	15.4	0.0
Cal-CH450% CO	Active	1/14/2025 7:42:42 AM	50.0	35.0	0.0	15.0	0.0
Cal-CH450% CO	Active	1/14/2025 12:40:15 PM	50.1	35.1	0.0	14.8	0.0
Cal-CH450% CO	Active	1/15/2025 7:34:00 AM	50.0	34.9	0.0	15.1	0.0
Cal-CH450% CO	Active	1/16/2025 7:37:40 AM	49.8	35.0	0.0	15.2	0.0

All LFG Extraction Wells - January 2025
Chiquita Canyon Landfill

Point Name	Status	Record Date	CH4 [%]	CO2 [%]	O2 [%]	Bal Gas [%]	BalO2 [%]
Cal-CH450% CO	Active	1/16/2025 1:22:11 PM	50.0	35.0	0.0	15.0	0.0
Cal-CH450% CO	Active	1/17/2025 7:35:53 AM	49.9	35.0	0.0	15.1	0.0
Cal-CH450% CO	Active	1/17/2025 1:23:20 PM	49.7	34.9	0.0	15.4	0.0
Cal-CH450% CO	Active	1/17/2025 1:24:46 PM	50.1	35.1	0.0	14.8	0.0
Cal-CH450% CO	Active	1/18/2025 7:59:48 AM	50.0	35.0	0.0	15.0	0.0
Cal-CH450% CO	Active	1/19/2025 8:20:22 AM	50.0	35.0	0.0	15.0	0.0
Cal-CH450% CO	Active	1/19/2025 1:47:48 PM	50.0	35.0	0.0	15.0	0.0
Cal-CH450% CO	Active	1/21/2025 7:46:27 AM	50.0	35.1	0.0	14.9	0.0
Cal-CH450% CO	Active	1/21/2025 1:33:18 PM	49.9	35.0	0.0	15.1	0.0
Cal-CH450% CO	Active	1/22/2025 9:46:19 AM	50.0	35.0	0.0	15.0	0.0
Cal-CH450% CO	Active	1/24/2025 7:29:32 AM	50.0	35.1	0.0	14.9	0.0
Cal-CH450% CO	Active	1/24/2025 11:30:28 AM	50.0	35.0	0.0	15.0	0.0
Cal-CH450% CO	Active	1/25/2025 8:19:11 AM	50.0	35.0	0.0	15.0	0.0
Cal-CH450% CO	Active	1/25/2025 1:17:27 PM	50.0	35.0	0.0	15.0	0.0
Cal-CH450% CO	Active	1/26/2025 6:54:43 AM	50.0	35.0	0.0	15.0	0.0
Cal-CH450% CO	Active	1/28/2025 7:34:23 AM	50.1	35.0	0.0	14.9	0.0
Cal-CH450% CO	Active	1/28/2025 1:39:59 PM	50.0	35.0	0.0	15.0	0.0
Cal-CH450% CO	Active	1/29/2025 8:09:01 AM	50.0	35.0	0.0	15.0	0.0
Cal-CH450% CO	Active	1/29/2025 8:22:34 AM	50.1	35.0	0.0	14.9	0.0
Cal-CH450% CO	Active	1/29/2025 1:33:18 PM	50.0	35.0	0.0	15.0	0.0
Cal-CH450% CO	Active	1/30/2025 1:20:21 PM	50.1	35.0	0.0	14.9	0.0
Cal-O2 11%	Active	1/2/2025 8:17:55 AM	0.0	0.1	11.0	88.9	8.1
Cal-O2 11%	Active	1/3/2025 7:28:16 AM	0.0	0.1	11.0	88.9	8.1
Cal-O2 11%	Active	1/3/2025 1:58:35 PM	0.0	0.0	11.0	89.0	8.1
Cal-O2 11%	Active	1/4/2025 8:43:49 AM	0.0	0.2	11.0	88.8	8.1
Cal-O2 11%	Active	1/4/2025 1:18:48 PM	0.0	0.1	11.0	88.9	8.1
Cal-O2 11%	Active	1/5/2025 8:41:31 AM	0.0	0.1	11.0	88.9	8.1
Cal-O2 11%	Active	1/5/2025 2:23:21 PM	0.0	0.1	11.0	88.9	8.1
Cal-O2 11%	Active	1/6/2025 6:50:26 AM	0.0	0.1	11.0	88.9	8.1
Cal-O2 11%	Active	1/6/2025 1:36:18 PM	0.0	0.1	11.0	88.9	8.1
Cal-O2 11%	Active	1/7/2025 8:10:18 AM	0.0	0.1	11.0	88.9	8.1
Cal-O2 11%	Active	1/8/2025 8:05:35 AM	0.0	0.2	11.0	88.8	8.1
Cal-O2 11%	Active	1/9/2025 7:24:46 AM	0.0	0.2	11.0	88.8	8.1
Cal-O2 11%	Active	1/10/2025 7:46:23 AM	0.0	0.1	10.9	89.0	8.2
Cal-O2 11%	Active	1/11/2025 8:47:05 AM	0.0	0.2	11.0	88.8	8.1
Cal-O2 11%	Active	1/12/2025 7:02:03 AM	0.1	0.1	11.0	88.8	8.1
Cal-O2 11%	Active	1/12/2025 7:30:28 AM	0.0	0.2	11.0	88.8	8.1
Cal-O2 11%	Active	1/12/2025 2:26:08 PM	0.0	0.0	11.0	89.0	8.1
Cal-O2 11%	Active	1/13/2025 10:19:11 AM	0.0	0.1	11.0	88.9	8.1
Cal-O2 11%	Active	1/13/2025 12:50:45 PM	0.0	0.0	11.0	89.0	8.1
Cal-O2 11%	Active	1/14/2025 7:46:53 AM	0.0	0.1	11.0	88.9	8.1
Cal-O2 11%	Active	1/14/2025 12:42:01 PM	0.0	0.1	11.0	88.9	8.1

All LFG Extraction Wells - January 2025
Chiquita Canyon Landfill

Point Name	Status	Record Date	CH4 [%]	CO2 [%]	O2 [%]	Bal Gas [%]	BalO2 [%]
Cal-O2 11%	Active	1/15/2025 7:39:26 AM	0.0	0.1	10.9	89.0	8.2
Cal-O2 11%	Active	1/16/2025 7:39:51 AM	0.0	0.2	11.0	88.8	8.1
Cal-O2 11%	Active	1/16/2025 1:24:55 PM	0.0	0.1	11.0	88.9	8.1
Cal-O2 11%	Active	1/17/2025 7:38:25 AM	0.0	0.2	11.0	88.8	8.1
Cal-O2 11%	Active	1/17/2025 1:27:33 PM	0.0	0.1	11.0	88.9	8.1
Cal-O2 11%	Active	1/18/2025 8:02:14 AM	0.0	0.2	11.0	88.8	8.1
Cal-O2 11%	Active	1/19/2025 8:23:23 AM	0.0	0.1	11.0	88.9	8.1
Cal-O2 11%	Active	1/19/2025 1:50:24 PM	0.0	0.0	11.0	89.0	8.1
Cal-O2 11%	Active	1/21/2025 7:48:31 AM	0.0	0.1	11.0	88.9	8.1
Cal-O2 11%	Active	1/21/2025 1:35:32 PM	0.0	0.1	11.0	88.9	8.1
Cal-O2 11%	Active	1/22/2025 9:48:41 AM	0.0	0.2	11.0	88.8	8.1
Cal-O2 11%	Active	1/24/2025 7:31:42 AM	0.0	0.2	11.0	88.8	8.1
Cal-O2 11%	Active	1/24/2025 11:27:02 AM	0.0	0.0	11.0	89.0	8.1
Cal-O2 11%	Active	1/25/2025 8:21:45 AM	0.0	0.2	11.0	88.8	8.1
Cal-O2 11%	Active	1/25/2025 1:19:45 PM	0.0	0.1	11.0	88.9	8.1
Cal-O2 11%	Active	1/26/2025 6:56:48 AM	0.0	0.1	11.0	88.9	8.1
Cal-O2 11%	Active	1/28/2025 7:36:49 AM	0.0	0.1	11.0	88.9	8.1
Cal-O2 11%	Active	1/28/2025 1:43:11 PM	0.0	0.0	11.1	88.9	8.0
Cal-O2 11%	Active	1/29/2025 8:11:33 AM	0.0	0.2	11.0	88.8	8.1
Cal-O2 11%	Active	1/29/2025 8:26:15 AM	0.0	0.1	11.0	88.9	8.1
Cal-O2 11%	Active	1/29/2025 1:35:53 PM	0.0	0.0	11.0	89.0	8.1
Cal-O2 11%	Active	1/30/2025 1:22:59 PM	0.0	0.1	11.0	88.9	8.1
Canyon B	Active	1/31/2025 2:18:14 PM	25.2	29.5	3.0	42.3	14.1
Canyon Primary	Active	1/2/2025 1:48:55 PM	26.9	28.1	5.0	40.0	8.0
Canyon Primary	Active	1/3/2025 9:13:14 AM	21.5	21.6	6.7	50.2	7.5
Canyon Primary	Active	1/5/2025 9:12:40 AM	21.5	21.2	6.2	51.1	8.2
Canyon Primary	Active	1/6/2025 9:06:14 AM	21.7	24.8	6.5	47.0	7.2
Canyon Primary	Active	1/7/2025 9:27:53 AM	22.7	22.6	6.5	48.1	7.4
Canyon Primary	Active	1/8/2025 8:33:59 AM	20.0	22.9	6.8	50.3	7.4
Canyon Primary	Active	1/9/2025 9:14:24 AM	19.5	23.0	7.1	50.4	7.1
Canyon Primary	Active	1/9/2025 9:21:17 AM	22.4	21.6	6.8	49.2	7.2
Canyon Primary	Active	1/10/2025 2:14:38 PM	24.2	22.1	5.0	48.7	9.7
Canyon Primary	Active	1/12/2025 4:52:42 PM	23.5	23.2	6.0	47.3	7.9
Canyon Primary	Active	1/13/2025 9:13:21 AM	17.6	21.9	8.0	52.5	6.6
Canyon Primary	Active	1/13/2025 1:57:37 PM	22.4	22.7	5.6	49.3	8.8
Canyon Primary	Active	1/13/2025 3:46:53 PM	23.6	22.5	6.0	47.9	8.0
Canyon Primary	Active	1/14/2025 9:21:26 AM	19.1	21.3	6.7	52.9	7.9
Canyon Primary	Active	1/15/2025 8:56:18 AM	18.6	21.1	7.8	52.5	6.7
Canyon Primary	Active	1/16/2025 11:18:28 AM	25.2	26.2	4.6	44.0	9.6
Canyon Primary	Active	1/17/2025 9:49:35 AM	18.8	23.3	7.3	50.6	6.9
Canyon Primary	Active	1/19/2025 8:48:27 AM	20.2	20.3	7.2	52.3	7.3

All LFG Extraction Wells - January 2025
Chiquita Canyon Landfill

Point Name	Status	Record Date	CH4 [%]	CO2 [%]	O2 [%]	Bal Gas [%]	BalO2 [%]
Canyon Primary	Active	1/20/2025 8:57:27 AM	21.4	22.3	7.4	48.9	6.6
Canyon Primary	Active	1/21/2025 12:58:11 PM	21.2	19.2	7.1	52.5	7.4
Canyon Primary	Active	1/21/2025 5:27:02 PM	22.2	21.1	7.1	49.6	7.0
Canyon Primary	Active	1/22/2025 10:12:57 AM	20.1	25.0	6.4	48.5	7.6
Canyon Primary	Active	1/23/2025 9:27:27 AM	19.3	22.9	6.7	51.1	7.6
Canyon Primary	Active	1/24/2025 9:17:30 AM	22.2	21.7	7.1	49.0	6.9
Canyon Primary	Active	1/24/2025 11:30:46 AM	25.0	22.9	5.9	46.2	7.9
Canyon Primary	Active	1/25/2025 11:46:43 AM	23.0	22.1	6.5	48.4	7.4
Canyon Primary	Active	1/27/2025 9:34:07 AM	18.4	21.9	7.5	52.2	7.0
Canyon Primary	Active	1/28/2025 9:09:03 AM	20.9	23.9	6.6	48.6	7.4
Canyon Primary	Active	1/29/2025 10:37:23 AM	20.1	23.3	6.8	49.8	7.3
Canyon Primary	Active	1/30/2025 9:56:01 AM	18.5	23.6	7.2	50.8	7.1
Canyon Primary	Active	1/31/2025 10:12:24 AM	18.6	25.7	6.3	49.3	7.8
CV-02	Active	1/10/2025 8:29:34 AM	13.5	25.5	0.0	61.0	0.0
CV-03	Active	1/10/2025 8:25:08 AM	45.4	35.2	0.0	19.4	0.0
CV-04	Active	1/10/2025 8:30:07 AM	41.2	35.8	0.5	22.5	45.0
CV-05	Active	1/9/2025 9:14:51 AM	55.4	42.1	0.0	2.5	0.0
CV-05	Active	1/10/2025 11:40:33 AM	55.9	41.5	0.0	2.6	0.0
CV-06	Active	1/9/2025 9:21:28 AM	46.8	51.4	0.0	1.8	0.0
CV-06	Active	1/10/2025 11:34:31 AM	47.1	49.1	0.0	3.8	0.0
CV-07	Active	1/10/2025 11:51:05 AM	24.9	65.5	0.1	9.5	95.0
CV-08	Active	1/12/2025 11:18:23 AM	54.7	41.5	0.0	3.8	0.0
CV-09	Active	1/12/2025 11:25:43 AM	54.5	41.4	0.8	3.3	4.1
CV-103	Active	1/4/2025 1:59:55 PM	44.9	38.5	1.9	14.7	7.7
CV-103	Active	1/14/2025 11:25:00 AM					
CV-103	Active	1/19/2025 3:11:22 PM	46.9	45.0	0.0	8.1	0.0
CV-108-52	Active	1/2/2025 1:56:28 PM	43.2	55.8	0.0	1.0	0.0
CV-108-52	Active	1/16/2025 10:40:22 AM	39.8	55.6	0.0	4.6	0.0
CV-108-52	Active	1/21/2025 9:00:00 AM					
CV-113	Active	1/3/2025 3:47:37 PM	49.5	50.4	0.1	0.0	0.0
CV-113	Active	1/9/2025 9:45:00 AM					
CV-113	Active	1/17/2025 8:41:27 AM	9.0	83.8	2.4	4.8	2.0
CV-114	Active	1/6/2025 10:40:41 AM	50.5	46.6	0.0	2.9	0.0
CV-114	Active	1/17/2025 8:28:00 AM	50.4	47.2	0.0	2.4	0.0
CV-114	Active	1/27/2025 9:35:00 AM					

All LFG Extraction Wells - January 2025
Chiquita Canyon Landfill

Point Name	Status	Record Date	CH4 [%]	CO2 [%]	O2 [%]	Bal Gas [%]	BalO2 [%]
CV-1421	Active	1/4/2025 10:45:44 AM	34.2	53.1	0.0	12.7	0.0
CV-1421	Active	1/17/2025 2:01:19 PM	43.6	56.4	0.0	0.0	0.0
CV-1423	Active	1/9/2025 9:54:58 AM	44.4	54.2	0.0	1.4	0.0
CV-1423	Active	1/10/2025 9:53:19 AM	44.3	52.6	0.0	3.1	0.0
CV-1423	Active	1/22/2025 11:10:00 AM					
CV-1424	Active	1/6/2025 10:26:02 AM	42.2	49.5	0.0	8.3	0.0
CV-1425	Active	1/4/2025 11:46:15 AM	9.9	30.6	6.7	52.8	7.9
CV-1425	Active	1/4/2025 11:47:03 AM	9.6	30.7	6.6	53.1	8.0
CV-1425	Active	1/17/2025 9:11:19 AM	11.9	36.7	6.5	44.9	6.9
CV-1425	Active	1/17/2025 9:19:04 AM	18.5	61.6	4.8	15.1	3.1
CV-1426	Active	1/6/2025 9:50:03 AM	39.3	47.5	0.0	13.2	0.0
CV-1426	Active	1/17/2025 1:51:07 PM	49.0	42.9	0.0	8.1	0.0
CV-1532A	Active	1/2/2025 1:36:55 PM	0.2	5.3	20.3	74.2	3.7
CV-1532A	Active	1/2/2025 1:37:52 PM	0.2	4.1	20.3	75.4	3.7
CV-1532A	Active	1/21/2025 9:30:00 AM					
CV-1532A	Active	1/29/2025 11:21:48 AM	0.2	1.5	21.5	76.7	3.6
CV-1532A	Active	1/29/2025 11:23:21 AM	0.3	1.5	21.3	77.0	3.6
CV-1534A-PLR	Active	1/2/2025 8:45:00 AM					
CV-1534A-PLR	Active	1/2/2025 8:47:30 AM	3.1	76.1	1.3	19.5	15.0
CV-1534A-PLR	Active	1/7/2025 9:40:00 AM					
CV-1534A-PLR	Active	1/7/2025 9:40:00 AM					
CV-1534A-PLR	Active	1/7/2025 9:44:25 AM	1.0	69.7	2.4	26.9	11.2
CV-1534A-PLR	Active	1/15/2025 10:36:22 AM	0.9	82.2	2.0	14.9	7.5
CV-1534A-PLR	Active	1/15/2025 10:40:00 AM					
CV-1534A-PLR	Active	1/21/2025 2:24:15 PM	31.5	67.8	0.7	0.0	0.0
CV-1534A-PLR	Active	1/21/2025 2:25:00 PM					
CV-1534A-PLR	Active	1/28/2025 10:05:24 AM	8.9	73.4	1.8	15.9	8.8
CV-1534A-PLR	Active	1/28/2025 10:15:00 AM					

All LFG Extraction Wells - January 2025
Chiquita Canyon Landfill

Point Name	Status	Record Date	CH4 [%]	CO2 [%]	O2 [%]	Bal Gas [%]	BalO2 [%]
CV-1535	Active	1/2/2025 2:11:29 PM	45.2	46.6	0.0	8.2	0.0
CV-1535	Active	1/16/2025 10:54:17 AM	43.1	47.2	0.0	9.7	0.0
CV-1535	Active	1/16/2025 10:55:00 AM					
CV-1603	Active	1/9/2025 2:28:12 PM	53.7	42.8	0.0	3.5	0.0
CV-1604	Active	1/10/2025 2:08:50 PM	54.7	43.0	0.0	2.4	0.0
CV-1604	Active	1/10/2025 2:10:17 PM	55.6	43.0	0.0	1.4	0.0
CV-1605	Active	1/7/2025 8:48:20 AM	53.1	44.5	0.2	2.2	11.0
CV-1606	Abandoned	1/13/2025 2:35:28 PM	40.0	60.0	0.0	0.0	0.0
CV-1607	Active	1/3/2025 10:35:35 AM	32.7	55.3	0.4	11.6	29.0
CV-1607	Active	1/24/2025 10:58:55 AM	31.0	61.4	0.2	7.4	37.0
CV-1701D	Active	1/9/2025 2:38:36 PM	23.7	45.7	0.0	30.6	0.0
CV-1701S	Active	1/9/2025 2:41:40 PM	32.1	44.0	3.6	20.3	5.6
CV-1901	Active	1/3/2025 10:23:59 AM	47.1	50.6	0.0	2.3	0.0
CV-1901	Active	1/19/2025 11:53:05 AM	46.0	52.1	0.0	1.9	0.0
CV-1902A	Active	1/2/2025 10:20:00 AM					
CV-1902A	Active	1/2/2025 10:20:03 AM	5.9	79.8	0.0	14.3	0.0
CV-1902A	Active	1/8/2025 8:43:35 AM	2.2	85.8	0.4	11.6	27.5
CV-1902A	Active	1/8/2025 8:45:00 AM					
CV-1902A	Active	1/8/2025 8:45:00 AM					
CV-1902A	Active	1/15/2025 9:52:58 AM	2.0	87.9	0.0	10.1	0.0
CV-1902A	Active	1/15/2025 9:55:00 AM					
CV-1902A	Active	1/16/2025 11:10:00 AM					
CV-1902A	Active	1/18/2025 11:54:05 AM	3.5	71.4	0.1	25.0	250.0
CV-1902A	Active	1/18/2025 11:55:08 AM	3.4	78.0	0.0	18.6	0.0
CV-1902A	Active	1/21/2025 11:33:21 AM	19.1	79.1	0.0	1.8	0.0
CV-1902A	Active	1/21/2025 11:35:00 AM					
CV-1902A	Active	1/28/2025 9:15:00 AM					
CV-1902A	Active	1/28/2025 9:15:51 AM	15.1	80.5	0.0	4.4	0.0
CV-1903	Active	1/3/2025 10:58:27 AM	26.8	30.8	0.0	42.4	0.0
CV-1903	Active	1/16/2025 10:43:08 AM	27.6	34.4	0.0	38.0	0.0
CV-1903	Active	1/17/2025 10:24:44 AM	25.0	34.8	0.0	40.2	0.0
CV-1905	Active	1/4/2025 2:22:21 PM	51.9	45.6	0.0	2.5	0.0
CV-1906	Active	1/4/2025 2:32:50 PM	4.4	11.5	16.6	67.5	4.1

All LFG Extraction Wells - January 2025
Chiquita Canyon Landfill

Point Name	Status	Record Date	CH4 [%]	CO2 [%]	O2 [%]	Bal Gas [%]	BalO2 [%]
CV-1906	Active	1/4/2025 2:35:37 PM	2.7	6.9	18.0	72.4	4.0
CV-1906	Active	1/12/2025 11:54:01 AM	40.8	58.9	0.0	0.3	0.0
CV-1906	Active	1/17/2025 2:41:05 PM	4.3	7.3	15.3	73.1	4.8
CV-1906	Active	1/17/2025 2:42:32 PM	4.3	7.4	15.1	73.2	4.8
CV-2001	Active	1/2/2025 11:47:43 AM	12.3	29.5	11.5	46.7	4.1
CV-2001	Active	1/2/2025 11:48:47 AM	13.0	32.2	11.2	43.6	3.9
CV-2001	Active	1/15/2025 9:25:00 AM					
CV-2001	Active	1/16/2025 8:37:02 AM	10.0	33.6	11.8	44.6	3.8
CV-2001	Active	1/16/2025 8:38:14 AM	9.7	30.8	12.5	47.0	3.8
CV-2001	Active	1/31/2025 10:26:13 AM	9.6	33.5	11.3	45.6	4.0
CV-2001	Active	1/31/2025 10:33:29 AM	22.1	67.5	1.5	8.9	5.9
CV-2001	Active	1/31/2025 10:37:11 AM	14.0	52.4	2.5	31.1	12.4
CV-2003	Active	1/2/2025 1:51:18 PM	30.3	60.3	0.0	9.4	0.0
CV-2003	Active	1/16/2025 10:40:06 AM	27.3	55.8	0.8	16.1	20.1
CV-2004	Active	1/2/2025 9:00:00 AM					
CV-2004	Active	1/2/2025 9:00:29 AM	1.6	77.3	0.0	21.1	0.0
CV-2004	Active	1/7/2025 9:30:00 AM					
CV-2004	Active	1/7/2025 9:30:00 AM					
CV-2004	Active	1/7/2025 9:32:04 AM	1.3	76.8	0.0	21.9	0.0
CV-2004	Active	1/15/2025 1:45:11 PM	1.9	82.4	0.0	15.7	0.0
CV-2004	Active	1/15/2025 1:50:00 PM					
CV-2004	Active	1/21/2025 2:35:00 PM					
CV-2004	Active	1/21/2025 2:36:22 PM	14.8	72.7	0.0	12.5	0.0
CV-2004	Active	1/28/2025 10:28:58 AM	12.8	78.4	0.0	8.8	0.0
CV-2004	Active	1/28/2025 10:35:00 AM					
CV-2006	Active	1/2/2025 10:04:12 AM	1.6	81.6	0.0	16.8	0.0
CV-2006	Active	1/2/2025 10:05:00 AM					
CV-2006	Active	1/8/2025 8:50:00 AM					
CV-2006	Active	1/8/2025 8:50:00 AM					

All LFG Extraction Wells - January 2025
Chiquita Canyon Landfill

Point Name	Status	Record Date	CH4 [%]	CO2 [%]	O2 [%]	Bal Gas [%]	BalO2 [%]
CV-2006	Active	1/8/2025 8:52:01 AM	1.0	90.6	0.1	8.4	167.4
CV-2006	Active	1/15/2025 10:05:00 AM					
CV-2006	Active	1/15/2025 10:05:03 AM	0.9	90.0	0.0	9.1	0.0
CV-2006	Active	1/15/2025 10:06:25 AM	0.8	92.5	0.0	6.7	0.0
CV-2006	Active	1/23/2025 2:12:56 PM	0.8	82.4	0.0	16.8	0.0
CV-2006	Active	1/23/2025 2:15:00 PM					
CV-2006	Active	1/28/2025 9:28:55 AM	10.7	81.8	0.0	7.5	0.0
CV-2006	Active	1/28/2025 9:35:00 AM					
CV-2007	Active	1/6/2025 8:39:26 AM	27.8	72.2	0.0	0.0	0.0
CV-2007	Active	1/9/2025 10:55:00 AM					
CV-2007	Active	1/16/2025 8:06:39 AM	26.5	69.8	0.3	3.4	11.3
CV-2008	Active	1/10/2025 9:47:54 AM	28.3	61.6	0.1	10.0	100.0
CV-2009	Active	1/10/2025 9:34:09 AM	47.8	43.7	0.0	8.5	0.0
CV-2009A	Active	1/13/2025 1:59:01 PM	47.8	44.2	0.0	8.0	0.0
CV-2010	Active	1/7/2025 10:06:17 AM	44.3	48.4	0.0	7.3	0.0
CV-2010A	Active	1/9/2025 11:13:53 AM	42.6	46.8	0.0	10.6	0.0
CV-2011	Active	1/9/2025 2:21:55 PM	52.2	43.3	0.0	4.5	0.0
CV-2011	Active	1/10/2025 8:58:29 AM	54.5	41.8	0.0	3.7	0.0
CV-2011A	Active	1/9/2025 2:05:54 PM	30.1	51.6	0.0	18.3	0.0
CV-2012	Active	1/9/2025 1:57:42 PM	45.2	46.8	0.0	8.0	0.0
CV-2201-PLR	Active	1/2/2025 2:05:00 PM					
CV-2201-PLR	Active	1/2/2025 3:59:38 PM	2.2	84.5	0.0	13.3	0.0
CV-2201-PLR	Active	1/30/2025 2:22:02 PM	1.9	84.5	0.0	13.6	0.0
CV-2204-PLR	Active	1/6/2025 1:15:00 PM					
CV-2204-PLR	Active	1/6/2025 1:15:00 PM					
CV-2204-PLR	Active	1/6/2025 1:54:30 PM	3.0	88.2	0.2	8.6	43.0
CV-2204-PLR	Active	1/14/2025 8:29:35 AM	2.2	79.8	0.0	18.0	0.0
CV-2204-PLR	Active	1/14/2025 8:30:00 AM					

All LFG Extraction Wells - January 2025
Chiquita Canyon Landfill

Point Name	Status	Record Date	CH4 [%]	CO2 [%]	O2 [%]	Bal Gas [%]	BalO2 [%]
CV-2204-PLR	Active	1/20/2025 8:43:22 AM	1.8	79.6	0.4	18.2	45.5
CV-2204-PLR	Active	1/27/2025 10:21:56 AM	2.7	85.2	0.0	12.1	0.0
CV-2205	Active	1/3/2025 12:49:59 PM	28.4	34.8	0.0	36.8	0.0
CV-2206-PLR	Active	1/2/2025 1:50:00 PM					
CV-2206-PLR	Active	1/2/2025 3:15:49 PM	1.9	83.9	0.0	14.2	0.0
CV-2206-PLR	Active	1/2/2025 3:19:21 PM	2.0	82.3	0.1	15.7	313.2
CV-2206-PLR	Active	1/8/2025 11:30:00 AM					
CV-2206-PLR	Active	1/8/2025 11:30:00 AM					
CV-2206-PLR	Active	1/8/2025 11:31:07 AM	4.1	88.2	0.0	7.8	0.0
CV-2206-PLR	Active	1/14/2025 8:53:23 AM	1.5	83.4	0.0	15.1	0.0
CV-2206-PLR	Active	1/14/2025 8:54:10 AM	1.6	86.0	0.0	12.4	0.0
CV-2206-PLR	Active	1/14/2025 8:55:00 AM					
CV-2206-PLR	Active	1/20/2025 10:23:04 AM	2.3	83.6	0.0	14.1	0.0
CV-2206-PLR	Active	1/27/2025 11:43:03 AM	9.6	80.8	0.2	9.4	47.0
CV-2206-PLR	Active	1/27/2025 11:43:47 AM	9.9	82.6	0.0	7.5	0.0
CV-2207	Active	1/3/2025 12:09:40 PM	45.4	41.3	0.0	13.3	0.0
CV-2208A	Active	1/10/2025 9:26:11 AM	46.1	51.7	0.0	2.2	0.0
CV-2301	Active	1/11/2025 1:46:36 PM	10.3	72.2	0.0	17.5	0.0
CV-2301	Active	1/11/2025 1:47:54 PM	10.6	74.0	0.0	15.4	0.0
CV-2301	Active	1/19/2025 9:20:20 AM	10.0	71.6	0.5	17.9	35.8
CV-2301	Active	1/19/2025 9:22:14 AM	10.2	72.6	0.0	17.2	0.0
CV-2301	Active	1/21/2025 9:45:00 AM					
CV-2301	Active	1/23/2025 1:43:06 PM	4.6	70.0	0.0	25.4	0.0
CV-2301	Active	1/23/2025 1:44:00 PM	4.1	79.6	0.0	16.3	0.0
CV-2301	Active	1/23/2025 4:35:30 PM	4.4	78.8	0.0	16.8	0.0

All LFG Extraction Wells - January 2025
Chiquita Canyon Landfill

Point Name	Status	Record Date	CH4 [%]	CO2 [%]	O2 [%]	Bal Gas [%]	BalO2 [%]
CV-2301	Active	1/23/2025 4:40:00 PM					
CV-2301	Active	1/29/2025 9:35:00 AM					
CV-2301	Active	1/29/2025 9:35:19 AM	7.1	78.6	0.0	14.3	0.0
CV-2302	Active	1/2/2025 4:05:01 PM	52.0	45.7	0.0	2.3	0.0
CV-2302	Active	1/2/2025 4:06:22 PM	49.7	50.3	0.0	0.0	0.0
CV-2302	Active	1/13/2025 9:45:00 AM					
CV-2302	Active	1/23/2025 11:11:07 AM	52.4	45.7	0.0	1.9	0.0
CV-2303	Active	1/8/2025 10:30:34 AM	2.7	82.8	1.3	13.2	10.2
CV-2303	Active	1/8/2025 10:35:00 AM					
CV-2303	Active	1/14/2025 11:10:00 AM					
CV-2303	Active	1/14/2025 11:18:57 AM	2.5	85.5	0.0	12.0	0.0
CV-2303	Active	1/14/2025 11:20:00 AM					
CV-2303	Active	1/20/2025 10:58:24 AM	4.7	83.4	0.1	11.8	118.0
CV-2303	Active	1/20/2025 11:00:00 AM					
CV-2303	Active	1/28/2025 2:28:13 PM	8.5	79.7	0.0	11.8	0.0
CV-2303	Active	1/28/2025 2:30:00 PM					
CV-2304	Active	1/11/2025 2:07:55 PM	1.2	76.9	0.0	21.9	0.0
CV-2304	Active	1/11/2025 2:09:04 PM	0.9	80.7	0.0	18.4	0.0
CV-2304	Active	1/17/2025 11:24:21 AM	1.2	80.6	0.0	18.2	0.0
CV-2304	Active	1/17/2025 11:24:57 AM	1.1	82.4	0.0	16.5	0.0
CV-2304	Active	1/22/2025 11:32:30 AM	12.2	81.4	0.0	6.4	0.0
CV-2304	Active	1/22/2025 11:33:46 AM	15.8	84.1	0.0	0.1	0.0
CV-2304	Active	1/24/2025 2:16:27 PM	4.3	85.2	0.1	10.4	104.0
CV-2304	Active	1/24/2025 2:20:00 PM					
CV-2304	Active	1/29/2025 10:36:22 AM	1.3	81.5	1.0	16.1	15.8
CV-2305	Active	1/6/2025 10:14:07 AM	17.6	80.7	0.5	1.2	2.4
CV-2305	Active	1/6/2025 10:15:00 AM	18.0	78.9	0.0	3.1	0.0
CV-2305	Active	1/21/2025 10:20:00 AM					
CV-2305	Active	1/23/2025 10:22:54 AM	18.1	50.9	1.8	29.2	16.0

All LFG Extraction Wells - January 2025
Chiquita Canyon Landfill

Point Name	Status	Record Date	CH4 [%]	CO2 [%]	O2 [%]	Bal Gas [%]	BalO2 [%]
CV-2306	Active	1/6/2025 2:00:00 PM					
CV-2306	Active	1/6/2025 2:00:00 PM					
CV-2306	Active	1/6/2025 2:01:56 PM	2.7	88.1	0.0	9.2	0.0
CV-2306	Active	1/13/2025 2:28:53 PM	1.5	86.0	0.5	12.0	24.0
CV-2306	Active	1/13/2025 2:30:00 PM					
CV-2306	Active	1/20/2025 8:45:00 AM					
CV-2306	Active	1/20/2025 8:48:45 AM	1.8	82.4	0.0	15.8	0.0
CV-2306	Active	1/27/2025 10:25:00 AM					
CV-2306	Active	1/27/2025 10:26:05 AM	2.8	82.0	0.0	15.2	0.0
CV-2308-PLR	Active	1/2/2025 2:00:00 PM					
CV-2308-PLR	Active	1/2/2025 3:25:18 PM	2.4	83.4	0.1	14.1	128.3
CV-2308-PLR	Active	1/2/2025 3:43:39 PM	1.6	82.5	0.2	15.7	82.6
CV-2308-PLR	Active	1/17/2025 8:34:34 AM	1.8	81.7	0.1	16.4	164.0
CV-2308-PLR	Active	1/17/2025 8:35:38 AM	1.4	81.0	0.0	17.6	0.0
CV-2308-PLR	Active	1/20/2025 10:27:02 AM	3.1	80.0	0.2	16.7	83.5
CV-2310-PLR	Active	1/2/2025 11:40:00 AM					
CV-2310-PLR	Active	1/2/2025 4:15:03 PM	3.6	82.3	0.2	13.9	58.0
CV-2310-PLR	Active	1/2/2025 4:31:37 PM	5.1	80.3	0.4	14.2	40.7
CV-2310-PLR	Active	1/8/2025 10:59:02 AM	2.0	88.1	0.3	9.5	27.9
CV-2310-PLR	Active	1/8/2025 11:00:00 AM					
CV-2310-PLR	Active	1/8/2025 11:00:00 AM					
CV-2310-PLR	Active	1/14/2025 11:30:00 AM					
CV-2310-PLR	Active	1/14/2025 11:32:07 AM	2.0	85.1	0.0	12.9	0.0
CV-2310-PLR	Active	1/20/2025 11:13:12 AM	4.5	78.4	0.6	16.5	27.5
CV-2310-PLR	Active	1/20/2025 11:15:00 AM					

All LFG Extraction Wells - January 2025
Chiquita Canyon Landfill

Point Name	Status	Record Date	CH4 [%]	CO2 [%]	O2 [%]	Bal Gas [%]	BalO2 [%]
CV-2310-PLR	Active	1/27/2025 2:56:09 PM	11.0	79.9	0.8	8.3	10.4
CV-2310-PLR	Active	1/27/2025 3:00:00 PM					
CV-2311	Active	1/8/2025 1:03:44 PM	29.7	55.4	0.1	14.8	148.0
CV-2311	Active	1/17/2025 10:49:24 AM	0.3	4.1	19.9	75.7	3.8
CV-2311	Active	1/17/2025 10:51:25 AM	26.0	47.7	2.3	24.0	10.4
CV-2311	Active	1/28/2025 10:30:51 AM	23.0	54.1	2.4	20.5	8.5
CV-2312	Active	1/6/2025 11:44:17 AM	10.9	83.1	0.0	6.0	0.0
CV-2312	Active	1/6/2025 11:47:36 AM	15.1	80.2	0.0	4.7	0.0
CV-2312	Active	1/16/2025 10:40:00 AM					
CV-2312	Active	1/17/2025 10:01:15 AM	4.6	86.3	0.0	9.1	0.0
CV-2312	Active	1/17/2025 10:01:48 AM	4.4	88.9	0.0	6.7	0.0
CV-2312	Active	1/17/2025 10:54:10 AM	4.5	89.3	0.0	6.2	0.0
CV-2312	Active	1/21/2025 10:50:00 AM					
CV-2312	Active	1/21/2025 10:50:05 AM	19.1	73.3	0.6	7.0	11.7
CV-2312	Active	1/28/2025 11:24:35 AM	16.4	79.1	0.0	4.5	0.0
CV-2312	Active	1/28/2025 11:25:00 AM					
CV-2314	Active	1/6/2025 9:42:23 AM	10.6	63.8	3.8	21.8	5.7
CV-2314	Active	1/20/2025 12:43:17 PM	27.2	57.0	0.0	15.8	0.0
CV-2314	Active	1/20/2025 12:44:57 PM	30.2	56.2	0.0	13.6	0.0
CV-2314	Active	1/21/2025 10:00:00 AM					
CV-2315	Active	1/8/2025 1:40:00 PM					
CV-2315	Active	1/8/2025 1:42:14 PM	20.0	71.3	0.8	7.9	10.1
CV-2315	Active	1/10/2025 2:00:00 PM					
CV-2315	Active	1/13/2025 8:30:00 AM					
CV-2315	Active	1/13/2025 9:26:12 AM	13.4	78.7	0.3	7.6	25.3
CV-2315	Active	1/13/2025 9:30:00 AM					
CV-2315	Active	1/20/2025 1:55:00 PM					

All LFG Extraction Wells - January 2025
Chiquita Canyon Landfill

Point Name	Status	Record Date	CH4 [%]	CO2 [%]	O2 [%]	Bal Gas [%]	BalO2 [%]
CV-2315	Active	1/20/2025 1:56:26 PM	20.2	79.8	0.0	0.0	0.0
CV-2315	Active	1/27/2025 2:06:47 PM	23.3	76.7	0.0	0.0	0.0
CV-2315	Active	1/27/2025 2:10:00 PM					
CV-2316	Active	1/12/2025 9:33:44 AM	25.6	47.6	0.0	26.8	0.0
CV-2316	Active	1/12/2025 9:35:31 AM	19.6	53.8	0.0	26.6	0.0
CV-2319	Active	1/12/2025 10:33:34 AM	35.6	56.5	0.0	7.9	0.0
CV-2321	Active	1/12/2025 11:39:05 AM	7.1	21.7	13.1	58.1	4.4
CV-2321	Active	1/12/2025 11:40:18 AM	7.0	21.5	13.3	58.2	4.4
CV-2322	Active	1/2/2025 10:58:39 AM	1.4	81.0	1.1	16.5	14.6
CV-2322	Active	1/6/2025 2:39:00 PM	5.7	85.6	0.3	8.4	28.0
CV-2322	Active	1/6/2025 2:40:00 PM					
CV-2322	Active	1/6/2025 2:40:00 PM					
CV-2322	Active	1/13/2025 9:35:00 AM					
CV-2322	Active	1/13/2025 9:48:22 AM	1.2	85.9	0.4	12.5	31.3
CV-2322	Active	1/20/2025 2:10:00 PM					
CV-2322	Active	1/20/2025 2:11:30 PM	5.2	76.9	2.3	15.6	6.8
CV-2322	Active	1/27/2025 2:14:34 PM	8.6	80.5	0.7	10.2	14.6
CV-2322	Active	1/27/2025 2:15:00 PM					
CV-2324	Active	1/3/2025 12:42:09 PM	34.6	36.2	0.0	29.2	0.0
CV-2326	Active	1/3/2025 11:29:56 AM	34.5	39.3	3.6	22.5	6.2
CV-2326	Active	1/16/2025 10:55:29 AM	20.7	71.8	0.0	7.5	0.0
CV-2327	Active	1/6/2025 2:54:01 PM	16.6	81.3	1.0	1.1	1.1
CV-2327	Active	1/6/2025 2:55:00 PM					
CV-2327	Active	1/6/2025 2:55:00 PM					
CV-2327	Active	1/13/2025 11:27:40 AM	9.5	78.4	1.5	10.6	7.1
CV-2327	Active	1/13/2025 11:30:00 AM					
CV-2327	Active	1/16/2025 4:40:05 PM	10.5	77.6	1.2	10.7	8.9
CV-2327	Active	1/16/2025 4:41:07 PM	10.5	78.2	1.0	10.3	10.3

All LFG Extraction Wells - January 2025
Chiquita Canyon Landfill

Point Name	Status	Record Date	CH4 [%]	CO2 [%]	O2 [%]	Bal Gas [%]	BalO2 [%]
CV-2327	Active	1/20/2025 2:34:36 PM	16.2	78.0	1.2	4.6	3.8
CV-2327	Active	1/20/2025 2:40:00 PM					
CV-2327	Active	1/27/2025 2:33:57 PM	16.0	78.9	0.6	4.5	7.5
CV-2327	Active	1/27/2025 2:35:00 PM					
CV-2328	Active	1/2/2025 4:14:44 PM	23.6	68.0	0.0	8.4	0.0
CV-2328	Active	1/2/2025 4:14:49 PM	23.6	68.0	0.0	8.4	0.0
CV-2328	Active	1/2/2025 4:15:37 PM	20.9	74.9	0.0	4.2	0.0
CV-2328	Active	1/8/2025 9:17:06 AM	24.3	75.7	0.0	0.0	0.0
CV-2328	Active	1/8/2025 9:18:08 AM	18.9	75.4	0.0	5.7	0.0
CV-2328	Active	1/8/2025 9:20:00 AM					
CV-2328	Active	1/8/2025 9:20:00 AM					
CV-2328	Active	1/13/2025 9:00:00 AM					
CV-2328	Active	1/13/2025 9:00:49 AM	21.6	70.6	0.2	7.6	38.0
CV-2328	Active	1/13/2025 9:03:01 AM	20.4	70.4	0.2	9.0	45.0
CV-2328	Active	1/14/2025 11:40:00 AM					
CV-2328	Active	1/20/2025 2:49:00 PM	16.9	83.1	0.0	0.0	0.0
CV-2328	Active	1/20/2025 2:49:45 PM	16.7	83.3	0.0	0.0	0.0
CV-2328	Active	1/20/2025 2:50:00 PM					
CV-2328	Active	1/28/2025 2:10:00 PM					
CV-2328	Active	1/28/2025 2:11:12 PM	20.9	76.9	0.0	2.2	0.0
CV-2333	Active	1/3/2025 9:59:52 AM	3.9	77.4	1.7	17.0	10.1
CV-2333	Active	1/16/2025 10:00:00 AM					
CV-2333	Active	1/17/2025 2:29:31 PM	1.4	80.0	1.3	17.3	13.3
CV-2334	Active	1/9/2025 10:30:00 AM					
CV-2334	Active	1/11/2025 4:10:06 PM	44.5	51.3	0.8	3.4	4.3
CV-2335	Active	1/3/2025 11:00:07 AM	50.1	41.8	0.7	7.4	10.6
CV-2335	Active	1/19/2025 11:43:50 AM	52.2	42.5	0.3	5.0	16.7
CV-2336	Active	1/3/2025 10:51:24 AM	47.8	46.7	0.2	5.3	26.5

All LFG Extraction Wells - January 2025
Chiquita Canyon Landfill

Point Name	Status	Record Date	CH4 [%]	CO2 [%]	O2 [%]	Bal Gas [%]	BalO2 [%]
CV-2336	Active	1/19/2025 11:48:46 AM	47.1	46.3	0.7	5.9	8.4
CV-2337	Active	1/11/2025 10:15:56 AM	10.0	75.0	0.0	15.0	0.0
CV-2337	Active	1/11/2025 10:17:15 AM	9.8	77.3	0.0	12.9	0.0
CV-2337	Active	1/24/2025 11:08:47 AM	9.3	76.6	0.2	13.9	69.5
CV-2337	Active	1/24/2025 11:10:35 AM	9.2	76.8	0.0	14.0	0.0
CV-2337	Active	1/27/2025 10:30:00 AM					
CV-2338	Active	1/2/2025 10:13:09 AM	2.1	81.1	0.2	16.6	83.0
CV-2338	Active	1/2/2025 10:15:00 AM					
CV-2338	Active	1/8/2025 8:35:00 AM					
CV-2338	Active	1/8/2025 8:35:00 AM					
CV-2338	Active	1/8/2025 8:37:24 AM	1.3	88.4	0.1	10.1	92.2
CV-2338	Active	1/15/2025 9:46:52 AM	1.3	86.2	0.0	12.5	0.0
CV-2338	Active	1/15/2025 9:47:48 AM	1.3	88.0	0.0	10.7	0.0
CV-2338	Active	1/15/2025 10:50:00 AM					
CV-2338	Active	1/18/2025 11:57:14 AM	2.0	91.9	0.0	6.1	0.0
CV-2338	Active	1/18/2025 11:59:38 AM	2.5	90.3	0.0	7.2	0.0
CV-2338	Active	1/24/2025 2:35:56 PM	6.9	82.9	0.4	9.8	24.5
CV-2338	Active	1/24/2025 2:40:00 PM					
CV-2338	Active	1/28/2025 9:22:42 AM	12.6	80.3	0.0	7.1	0.0
CV-2338	Active	1/28/2025 9:25:00 AM					
CV-2339	Active	1/2/2025 10:30:00 AM					
CV-2339	Active	1/2/2025 10:30:33 AM	7.0	74.4	0.3	18.3	61.0
CV-2339	Active	1/8/2025 8:29:46 AM	2.4	79.9	0.7	16.9	23.2
CV-2339	Active	1/8/2025 8:30:00 AM					
CV-2339	Active	1/18/2025 11:48:03 AM	2.2	64.9	5.0	27.9	5.6
CV-2339	Active	1/18/2025 11:51:49 AM	2.0	65.3	5.7	27.0	4.7
CV-2339	Active	1/21/2025 11:20:00 AM					
CV-2339	Active	1/21/2025 11:25:03 AM	15.6	59.5	5.0	19.9	4.0

All LFG Extraction Wells - January 2025
Chiquita Canyon Landfill

Point Name	Status	Record Date	CH4 [%]	CO2 [%]	O2 [%]	Bal Gas [%]	BalO2 [%]
CV-2339	Active	1/21/2025 11:25:53 AM	15.1	59.5	5.2	20.2	3.9
CV-2339	Active	1/28/2025 9:09:10 AM	13.2	71.9	1.2	13.7	11.4
CV-2339	Active	1/28/2025 9:10:00 AM					
CV-2341	Active	1/2/2025 10:40:00 AM					
CV-2341	Active	1/2/2025 10:42:09 AM	44.0	55.9	0.1	0.0	0.0
CV-2341	Active	1/8/2025 8:19:44 AM	29.0	61.7	0.2	9.1	38.0
CV-2341	Active	1/8/2025 8:20:00 AM					
CV-2341	Active	1/8/2025 8:20:00 AM					
CV-2341	Active	1/15/2025 9:35:01 AM	32.7	60.6	0.0	6.7	0.0
CV-2341	Active	1/15/2025 9:35:43 AM	33.2	59.1	0.0	7.7	0.0
CV-2341	Active	1/17/2025 11:39:57 AM	3.8	82.3	0.0	13.9	0.0
CV-2341	Active	1/17/2025 11:41:00 AM	3.9	81.4	0.1	14.6	146.0
CV-2341	Active	1/21/2025 10:40:00 AM					
CV-2341	Active	1/21/2025 11:10:00 AM					
CV-2341	Active	1/21/2025 11:11:36 AM	30.9	65.2	0.0	3.9	0.0
CV-2341	Active	1/28/2025 9:00:00 AM					
CV-2341	Active	1/28/2025 9:01:45 AM	38.3	58.7	0.1	2.9	29.0
CV-2342A-PLR	Active	1/2/2025 9:05:00 AM					
CV-2342A-PLR	Active	1/2/2025 9:05:02 AM	2.4	75.9	0.0	21.7	0.0
CV-2342A-PLR	Active	1/7/2025 9:20:00 AM					
CV-2342A-PLR	Active	1/7/2025 9:20:00 AM					
CV-2342A-PLR	Active	1/7/2025 9:23:46 AM	2.0	78.3	0.0	19.7	0.0
CV-2342A-PLR	Active	1/15/2025 1:52:42 PM	3.1	81.9	0.0	15.0	0.0
CV-2342A-PLR	Active	1/15/2025 1:55:00 PM					
CV-2342A-PLR	Active	1/21/2025 2:45:00 PM					
CV-2342A-PLR	Active	1/21/2025 2:46:30 PM	18.1	70.9	0.3	10.7	35.7

All LFG Extraction Wells - January 2025
Chiquita Canyon Landfill

Point Name	Status	Record Date	CH4 [%]	CO2 [%]	O2 [%]	Bal Gas [%]	BalO2 [%]
CV-2342A-PLR	Active	1/28/2025 10:34:00 AM	20.5	75.3	0.0	4.2	0.0
CV-2342A-PLR	Active	1/28/2025 10:40:00 AM					
CV-2343	Active	1/2/2025 2:01:41 PM	1.5	82.3	0.0	16.2	0.0
CV-2343	Active	1/16/2025 10:47:11 AM	1.2	87.9	0.0	10.9	0.0
CV-2343	Active	1/16/2025 10:49:09 AM	1.0	89.7	0.0	9.3	0.0
CV-2344	Active	1/2/2025 2:06:25 PM	22.1	60.9	0.0	17.0	0.0
CV-2344	Active	1/16/2025 10:50:12 AM	23.7	57.4	0.0	18.9	0.0
CV-2344	Active	1/21/2025 10:50:00 AM					
CV-2345	Active	1/2/2025 3:10:28 PM	32.3	60.7	0.0	7.0	0.0
CV-2345	Active	1/15/2025 8:35:00 AM					
CV-2345	Active	1/16/2025 11:03:17 AM	33.7	66.3	0.0	0.0	0.0
CV-2345	Active	1/16/2025 11:04:53 AM	35.0	65.0	0.0	0.0	0.0
CV-2346	Active	1/2/2025 3:06:38 PM	16.4	59.7	0.0	23.9	0.0
CV-2346	Active	1/15/2025 8:30:00 AM					
CV-2346	Active	1/16/2025 11:07:25 AM	21.2	64.7	0.0	14.1	0.0
CV-2347	Active	1/2/2025 2:50:57 PM	24.6	50.1	0.2	25.1	125.5
CV-2347	Active	1/15/2025 8:25:00 AM					
CV-2347	Active	1/16/2025 11:20:09 AM	26.4	53.7	0.0	19.9	0.0
CV-2348	Active	1/2/2025 2:42:11 PM	42.4	47.7	0.0	9.9	0.0
CV-2348	Active	1/15/2025 8:15:00 AM					
CV-2348	Active	1/16/2025 11:27:01 AM	44.0	49.2	0.0	6.8	0.0
CV-2349	Active	1/2/2025 12:39:01 PM	9.7	77.0	0.0	13.3	0.0
CV-2349	Active	1/16/2025 9:27:14 AM	7.1	77.8	0.0	15.1	0.0
CV-2349	Active	1/20/2025 9:15:00 AM					
CV-2350	Active	1/2/2025 12:16:36 PM	14.8	73.4	0.1	11.7	117.0
CV-2350	Active	1/15/2025 9:30:00 AM					
CV-2350	Active	1/16/2025 9:04:07 AM	10.9	73.3	1.0	14.8	14.8
CV-2351	Active	1/5/2025 11:02:05 AM	2.8	70.7	0.7	25.8	36.9
CV-2351	Active	1/5/2025 11:03:56 AM	3.0	78.4	0.3	18.3	61.0
CV-2351	Active	1/6/2025 3:15:00 PM					
CV-2351	Active	1/6/2025 3:15:00 PM					
CV-2351	Active	1/6/2025 3:17:13 PM	6.5	85.5	0.6	7.4	12.3
CV-2351	Active	1/15/2025 2:46:56 PM	2.2	65.2	7.3	25.3	3.5
CV-2351	Active	1/15/2025 2:47:50 PM	2.2	62.8	7.0	28.0	4.0
CV-2351	Active	1/16/2025 9:10:00 AM					

All LFG Extraction Wells - January 2025
Chiquita Canyon Landfill

Point Name	Status	Record Date	CH4 [%]	CO2 [%]	O2 [%]	Bal Gas [%]	BalO2 [%]
CV-2351	Active	1/16/2025 10:17:39 AM	1.7	35.1	11.5	51.7	4.5
CV-2351	Active	1/16/2025 10:19:12 AM	1.3	30.9	12.8	55.0	4.3
CV-2352	Active	1/2/2025 9:22:25 AM	1.3	43.0	9.6	46.1	4.8
CV-2352	Active	1/2/2025 9:23:31 AM	1.3	42.9	9.6	46.2	4.8
CV-2352	Active	1/2/2025 1:25:56 PM	1.2	55.0	5.8	38.0	6.6
CV-2352	Active	1/2/2025 1:26:00 PM	1.2	55.0	5.8	38.0	6.6
CV-2352	Active	1/2/2025 1:26:40 PM	1.1	56.1	5.8	37.0	6.4
CV-2352	Active	1/16/2025 9:25:00 AM					
CV-2352	Active	1/16/2025 10:11:27 AM	1.7	77.1	1.9	19.3	10.2
CV-2352	Active	1/16/2025 10:12:12 AM	1.6	77.1	1.8	19.5	10.8
CV-2352	Active	1/21/2025 2:06:33 PM	14.5	54.5	6.4	24.6	3.8
CV-2352	Active	1/21/2025 2:07:30 PM	14.5	54.2	6.3	25.0	4.0
CV-2352	Active	1/28/2025 9:38:19 AM	13.0	76.1	0.0	10.9	0.0
CV-2352	Active	1/28/2025 9:40:00 AM					
CV-2353-PLR	Active	1/2/2025 9:10:00 AM					
CV-2353-PLR	Active	1/2/2025 9:12:23 AM	2.4	77.1	0.0	20.5	0.0
CV-2353-PLR	Active	1/7/2025 9:15:00 AM					
CV-2353-PLR	Active	1/7/2025 9:15:00 AM					
CV-2353-PLR	Active	1/7/2025 9:17:05 AM	1.8	76.1	0.3	21.8	72.7
CV-2353-PLR	Active	1/15/2025 2:07:56 PM	2.6	81.1	0.0	16.3	0.0
CV-2353-PLR	Active	1/15/2025 2:10:00 PM					
CV-2353-PLR	Active	1/16/2025 9:30:00 AM					
CV-2353-PLR	Active	1/21/2025 2:58:20 PM	16.4	72.5	0.0	11.1	0.0
CV-2353-PLR	Active	1/21/2025 3:00:00 PM					
CV-2353-PLR	Active	1/28/2025 9:49:07 AM	15.4	74.1	0.0	10.5	0.0
CV-2353-PLR	Active	1/28/2025 9:55:00 AM					
CV-2354	Active	1/2/2025 12:51:51 PM	15.6	69.1	0.3	15.0	50.0
CV-2354	Active	1/16/2025 9:37:35 AM	14.1	73.9	0.0	12.0	0.0
CV-2354	Active	1/16/2025 9:38:50 AM	14.6	75.8	0.0	9.6	0.0
CV-2354	Active	1/20/2025 9:05:00 AM					

All LFG Extraction Wells - January 2025
Chiquita Canyon Landfill

Point Name	Status	Record Date	CH4 [%]	CO2 [%]	O2 [%]	Bal Gas [%]	BalO2 [%]
CV-24001	Active	1/3/2025 11:04:50 AM	0.6	5.6	19.7	74.1	3.8
CV-24001	Active	1/3/2025 11:05:52 AM	0.0	2.7	20.4	76.9	3.8
CV-24001	Active	1/17/2025 10:28:38 AM	38.9	57.2	0.0	3.9	0.0
CV-24001	Active	1/17/2025 10:29:26 AM	38.6	57.0	0.0	4.4	0.0
CV-24002	Active	1/6/2025 11:27:15 AM	33.2	58.8	0.0	8.0	0.0
CV-24002	Active	1/6/2025 12:32:22 PM	32.9	57.0	0.0	10.1	0.0
CV-24002	Active	1/17/2025 10:19:37 AM	33.4	58.9	0.0	7.7	0.0
CV-24003	Active	1/3/2025 2:32:02 PM	30.2	52.6	0.2	17.0	85.0
CV-24003	Active	1/17/2025 10:10:59 AM	36.4	57.2	0.0	6.4	0.0
CV-24004	Active	1/6/2025 11:23:35 AM	36.8	53.8	0.0	9.4	0.0
CV-24004	Active	1/6/2025 12:23:31 PM	37.6	48.7	0.0	13.7	0.0
CV-24004	Active	1/17/2025 10:05:08 AM	37.6	59.7	0.0	2.7	0.0
CV-24006	Active	1/3/2025 11:03:49 AM	15.4	81.6	0.0	3.0	0.0
CV-24006	Active	1/16/2025 10:48:17 AM	19.9	75.4	0.1	4.6	46.0
CV-24006	Active	1/17/2025 10:29:46 AM	18.8	81.1	0.1	0.0	0.0
CV-24007	Active	1/6/2025 2:10:42 PM	22.8	65.1	0.0	12.1	0.0
CV-24007	Active	1/13/2025 10:15:00 AM					
CV-24007	Active	1/16/2025 10:39:01 AM	20.6	70.8	0.0	8.6	0.0
CV-24008	Active	1/3/2025 10:43:44 AM	28.1	69.6	0.2	2.2	11.4
CV-24008	Active	1/8/2025 1:58:24 PM	26.7	68.3	0.4	4.6	11.5
CV-24008	Active	1/16/2025 10:21:42 AM	23.0	76.8	0.0	0.2	0.0
CV-24008	Active	1/17/2025 10:48:37 AM	25.6	73.9	0.5	0.0	0.0
CV-24008	Active	1/28/2025 10:12:48 AM	21.9	69.3	2.3	6.5	2.8
CV-24009	Active	1/6/2025 2:03:39 PM	42.6	52.1	0.0	5.3	0.0
CV-24009	Active	1/24/2025 2:11:16 PM	38.1	61.9	0.0	0.0	0.0
CV-24010	Active	1/3/2025 3:14:49 PM	34.8	61.8	0.0	3.4	0.0
CV-24010	Active	1/17/2025 9:59:36 AM	31.5	65.4	0.0	3.1	0.0
CV-24010	Active	1/17/2025 11:09:00 AM	31.8	60.8	0.0	7.4	0.0
CV-24011	Active	1/3/2025 11:14:46 AM	24.4	62.6	0.0	13.0	0.0
CV-24011	Active	1/16/2025 10:59:21 AM	27.6	63.9	0.0	8.5	0.0
CV-24012	Active	1/2/2025 3:47:23 PM	12.4	80.5	0.0	7.1	0.0
CV-24012	Active	1/2/2025 3:50:00 PM					

All LFG Extraction Wells - January 2025
Chiquita Canyon Landfill

Point Name	Status	Record Date	CH4 [%]	CO2 [%]	O2 [%]	Bal Gas [%]	BalO2 [%]
CV-24012	Active	1/8/2025 11:06:28 AM	1.7	88.0	0.0	10.2	0.0
CV-24012	Active	1/8/2025 11:10:00 AM					
CV-24012	Active	1/8/2025 11:10:00 AM					
CV-24012	Active	1/14/2025 10:50:00 AM					
CV-24012	Active	1/14/2025 10:51:59 AM	1.2	81.8	0.0	17.0	0.0
CV-24012	Active	1/20/2025 10:30:00 AM					
CV-24012	Active	1/20/2025 10:30:26 AM	2.5	82.1	0.0	15.4	0.0
CV-24012	Active	1/27/2025 11:14:36 AM	11.2	83.8	0.0	5.0	0.0
CV-24012	Active	1/27/2025 11:15:00 AM					
CV-24013	Active	1/2/2025 2:19:13 PM	10.0	78.0	0.1	11.9	119.0
CV-24013	Active	1/2/2025 2:20:00 PM					
CV-24013	Active	1/8/2025 9:58:52 AM	2.5	88.5	0.0	9.1	0.0
CV-24013	Active	1/8/2025 10:00:00 AM					
CV-24013	Active	1/8/2025 10:00:00 AM					
CV-24013	Active	1/14/2025 10:00:00 AM					
CV-24013	Active	1/14/2025 10:01:47 AM	1.8	82.4	0.2	15.6	78.0
CV-24013	Active	1/14/2025 10:02:55 AM	2.0	85.1	0.0	12.9	0.0
CV-24013	Active	1/20/2025 9:28:30 AM	3.2	78.6	0.0	18.2	0.0
CV-24013	Active	1/20/2025 9:30:00 AM					
CV-24013	Active	1/29/2025 9:15:00 AM					
CV-24013	Active	1/29/2025 9:16:06 AM	2.1	83.7	0.0	14.2	0.0
CV-24013	Active	1/29/2025 9:17:18 AM	2.2	87.4	0.0	10.4	0.0
CV-24014	Active	1/3/2025 10:24:40 AM	22.3	77.7	0.0	0.0	0.0
CV-24014	Active	1/10/2025 2:56:27 PM	6.5	65.6	3.2	24.7	7.8
CV-24014	Active	1/16/2025 10:02:10 AM	5.9	78.9	0.2	15.0	75.0

All LFG Extraction Wells - January 2025
Chiquita Canyon Landfill

Point Name	Status	Record Date	CH4 [%]	CO2 [%]	O2 [%]	Bal Gas [%]	BalO2 [%]
CV-24014	Active	1/16/2025 10:03:30 AM	7.0	82.4	0.0	10.6	0.0
CV-24015	Active	1/2/2025 4:07:20 PM	11.0	76.9	0.0	12.1	0.0
CV-24015	Active	1/2/2025 4:10:00 PM					
CV-24015	Active	1/7/2025 10:54:27 AM	1.5	80.4	0.0	18.1	0.0
CV-24015	Active	1/7/2025 10:55:00 AM					
CV-24015	Active	1/14/2025 2:58:19 PM	4.5	81.7	0.0	13.8	0.0
CV-24015	Active	1/14/2025 3:00:00 PM					
CV-24015	Active	1/17/2025 9:52:25 AM	1.7	86.9	0.0	11.4	0.0
CV-24015	Active	1/17/2025 9:53:04 AM	1.6	87.3	0.0	11.1	0.0
CV-24015	Active	1/21/2025 9:50:00 AM					
CV-24015	Active	1/21/2025 9:52:10 AM	8.3	78.9	0.0	12.8	0.0
CV-24015	Active	1/27/2025 9:35:00 AM					
CV-24015	Active	1/27/2025 9:35:16 AM	1.4	86.7	0.0	11.9	0.0
CV-24016	Active	1/3/2025 2:11:25 PM	33.3	59.9	0.0	6.8	0.0
CV-24016	Active	1/16/2025 11:13:51 AM	36.2	59.6	0.0	4.2	0.0
CV-24017	Active	1/8/2025 1:24:23 PM	11.7	76.4	0.3	11.6	38.7
CV-24017	Active	1/14/2025 8:45:00 AM					
CV-24017	Active	1/20/2025 10:42:38 AM	13.3	75.8	1.0	9.9	9.9
CV-24017	Active	1/20/2025 10:45:00 AM					
CV-24017	Active	1/27/2025 11:28:54 AM	23.1	76.8	0.1	0.0	0.0
CV-24017	Active	1/27/2025 11:30:00 AM					
CV-24017	Active	1/28/2025 2:46:02 PM	18.2	77.7	0.0	4.1	0.0
CV-24018	Active	1/3/2025 2:19:30 PM	10.8	81.1	0.0	8.1	0.0
CV-24018	Active	1/16/2025 11:18:00 AM	13.9	74.5	0.0	11.6	0.0
CV-24019	Active	1/2/2025 2:39:27 PM	17.6	80.7	0.2	1.5	7.5
CV-24019	Active	1/2/2025 2:40:00 PM					
CV-24019	Active	1/8/2025 10:39:14 AM	7.7	90.9	0.5	0.9	2.0
CV-24019	Active	1/8/2025 10:40:00 AM					

All LFG Extraction Wells - January 2025
Chiquita Canyon Landfill

Point Name	Status	Record Date	CH4 [%]	CO2 [%]	O2 [%]	Bal Gas [%]	BalO2 [%]
CV-24019	Active	1/8/2025 10:50:00 AM					
CV-24019	Active	1/14/2025 11:10:00 AM					
CV-24019	Active	1/14/2025 11:11:16 AM	6.3	83.1	0.0	10.6	0.0
CV-24019	Active	1/20/2025 10:48:36 AM	9.2	79.6	0.0	11.2	0.0
CV-24019	Active	1/20/2025 10:50:00 AM					
CV-24019	Active	1/27/2025 11:35:27 AM	17.1	81.3	0.0	1.6	0.0
CV-24019	Active	1/27/2025 11:40:00 AM					
CV-24020	Active	1/6/2025 1:20:01 PM	0.5	71.5	0.0	28.0	0.0
CV-24020	Active	1/6/2025 1:28:16 PM	0.5	67.5	1.6	30.4	19.0
CV-24020	Active	1/17/2025 9:35:49 AM	0.2	69.6	0.0	30.2	0.0
CV-24021	Active	1/11/2025 10:38:24 AM	0.5	46.0	4.0	49.5	12.4
CV-24021	Active	1/11/2025 10:41:15 AM	0.2	44.2	4.3	51.3	11.9
CV-24021	Active	1/17/2025 9:14:51 AM	0.5	66.6	0.0	32.9	0.0
CV-24021	Active	1/17/2025 9:18:33 AM	0.5	64.6	1.2	33.7	28.1
CV-24022-PLR	Active	1/2/2025 2:05:00 PM					
CV-24022-PLR	Active	1/2/2025 2:09:07 PM	9.1	78.0	0.2	12.7	63.5
CV-24022-PLR	Active	1/8/2025 9:50:00 AM					
CV-24022-PLR	Active	1/8/2025 9:50:00 AM					
CV-24022-PLR	Active	1/8/2025 9:52:21 AM	0.9	87.3	0.0	11.9	0.0
CV-24022-PLR	Active	1/14/2025 9:47:46 AM	1.1	82.2	0.0	16.7	0.0
CV-24022-PLR	Active	1/14/2025 9:48:31 AM	1.0	83.4	0.0	15.6	0.0
CV-24022-PLR	Active	1/14/2025 9:50:00 AM					
CV-24022-PLR	Active	1/17/2025 10:57:15 AM	1.1	85.3	0.0	13.6	0.0
CV-24022-PLR	Active	1/17/2025 10:59:27 AM	0.9	89.5	0.0	9.6	0.0
CV-24022-PLR	Active	1/20/2025 9:20:00 AM					
CV-24022-PLR	Active	1/20/2025 9:21:39 AM	1.7	77.8	0.3	20.2	67.3

All LFG Extraction Wells - January 2025
Chiquita Canyon Landfill

Point Name	Status	Record Date	CH4 [%]	CO2 [%]	O2 [%]	Bal Gas [%]	BalO2 [%]
CV-24022-PLR	Active	1/27/2025 11:01:42 AM	8.8	78.5	0.2	12.5	62.5
CV-24022-PLR	Active	1/27/2025 11:02:32 AM	8.7	79.5	0.1	11.7	117.0
CV-24022-PLR	Active	1/27/2025 11:05:00 AM					
CV-24023	Active	1/2/2025 3:33:17 PM	10.7	79.9	0.1	9.3	93.0
CV-24023	Active	1/2/2025 3:35:00 PM					
CV-24023	Active	1/8/2025 1:30:00 PM					
CV-24023	Active	1/8/2025 1:32:07 PM	2.1	83.0	0.4	14.6	38.3
CV-24023	Active	1/10/2025 2:15:00 PM					
CV-24023	Active	1/14/2025 1:57:19 PM	1.2	90.5	0.0	8.3	0.0
CV-24023	Active	1/14/2025 2:00:00 PM					
CV-24023	Active	1/17/2025 11:14:03 AM	1.5	77.7	0.0	20.8	0.0
CV-24023	Active	1/20/2025 9:35:00 AM					
CV-24023	Active	1/20/2025 9:35:09 AM	1.5	79.0	0.0	19.5	0.0
CV-24023	Active	1/27/2025 9:45:00 AM					
CV-24023	Active	1/27/2025 9:48:32 AM	0.5	73.9	2.9	22.7	7.8
CV-24024-PLR	Active	1/2/2025 11:20:00 AM					
CV-24024-PLR	Active	1/2/2025 11:21:31 AM	5.9	76.9	0.0	17.2	0.0
CV-24024-PLR	Active	1/7/2025 10:34:20 AM	1.0	80.5	0.0	18.5	0.0
CV-24024-PLR	Active	1/7/2025 10:35:00 AM					
CV-24024-PLR	Active	1/7/2025 10:35:00 AM					
CV-24024-PLR	Active	1/14/2025 2:35:00 PM					
CV-24024-PLR	Active	1/14/2025 2:36:04 PM	2.4	83.0	0.0	14.6	0.0
CV-24024-PLR	Active	1/17/2025 8:55:02 AM	1.2	85.6	0.0	13.2	0.0
CV-24024-PLR	Active	1/17/2025 8:56:07 AM	1.1	89.1	0.0	9.8	0.0
CV-24024-PLR	Active	1/21/2025 9:15:00 AM					
CV-24024-PLR	Active	1/21/2025 9:18:24 AM	5.1	79.5	0.0	15.4	0.0
CV-24024-PLR	Active	1/27/2025 9:18:45 AM	1.1	79.7	1.1	18.1	16.5
CV-24025	Active	1/11/2025 11:06:55 AM	4.1	81.7	0.0	14.2	0.0

All LFG Extraction Wells - January 2025
Chiquita Canyon Landfill

Point Name	Status	Record Date	CH4 [%]	CO2 [%]	O2 [%]	Bal Gas [%]	BalO2 [%]
CV-24025	Active	1/25/2025 2:30:22 PM	5.4	78.4	0.0	16.2	0.0
CV-24025	Active	1/25/2025 2:31:32 PM	5.3	78.8	0.0	15.9	0.0
CV-24026	Active	1/8/2025 1:31:16 PM	7.0	81.6	0.0	11.4	0.0
CV-24026	Active	1/24/2025 10:35:36 AM	0.9	27.2	15.3	56.6	3.7
CV-24026	Active	1/29/2025 9:10:30 AM	0.5	9.9	18.1	71.5	4.0
CV-24027	Active	1/11/2025 10:40:37 AM	0.0	0.2	22.0	77.8	3.5
CV-24027	Active	1/11/2025 10:42:22 AM	0.0	0.1	22.0	77.9	3.5
CV-24027	Active	1/18/2025 11:19:44 AM	0.0	2.5	19.2	78.3	4.1
CV-24027	Active	1/18/2025 11:21:39 AM	0.0	0.8	19.4	79.8	4.1
CV-24028	Active	1/9/2025 5:01:27 PM	1.7	78.3	0.0	20.0	0.0
CV-24028	Active	1/9/2025 5:02:41 PM	1.5	79.5	0.0	19.0	0.0
CV-24028	Active	1/10/2025 2:10:00 PM					
CV-24028	Active	1/14/2025 8:45:00 AM					
CV-24028	Active	1/14/2025 8:46:18 AM	1.4	81.4	0.0	17.2	0.0
CV-24028	Active	1/20/2025 9:14:35 AM	2.2	78.6	0.2	19.0	95.0
CV-24028	Active	1/20/2025 9:15:00 AM					
CV-24028	Active	1/27/2025 10:47:06 AM	11.8	79.0	0.0	9.2	0.0
CV-24028	Active	1/27/2025 10:48:50 AM	9.0	81.6	0.0	9.4	0.0
CV-24028	Active	1/27/2025 10:50:00 AM					
CV-24029	Active	1/3/2025 10:07:12 AM	1.1	2.9	19.8	76.3	3.9
CV-24029	Active	1/17/2025 2:10:24 PM	0.2	8.3	20.3	71.2	3.5
CV-24029	Active	1/17/2025 2:12:54 PM	0.0	3.7	21.6	74.7	3.5
CV-24030	Active	1/2/2025 3:15:00 AM					
CV-24030	Active	1/2/2025 3:13:34 PM	8.5	81.6	0.0	9.9	0.0
CV-24030	Active	1/7/2025 10:27:48 AM	1.1	85.0	0.0	13.9	0.0
CV-24030	Active	1/7/2025 10:30:00 AM					
CV-24030	Active	1/7/2025 10:30:00 AM					
CV-24030	Active	1/14/2025 2:25:00 PM					
CV-24030	Active	1/14/2025 2:26:28 PM	2.9	84.2	0.0	12.9	0.0
CV-24030	Active	1/17/2025 8:52:50 AM	1.0	78.9	0.0	20.1	0.0

All LFG Extraction Wells - January 2025
Chiquita Canyon Landfill

Point Name	Status	Record Date	CH4 [%]	CO2 [%]	O2 [%]	Bal Gas [%]	BalO2 [%]
CV-24030	Active	1/17/2025 8:55:54 AM	1.0	81.8	0.2	17.0	85.0
CV-24030	Active	1/21/2025 9:10:00 AM					
CV-24030	Active	1/21/2025 9:10:42 AM	4.2	83.9	0.0	11.9	0.0
CV-24030	Active	1/27/2025 9:09:12 AM	1.0	94.7	0.0	4.3	0.0
CV-24030	Active	1/27/2025 9:10:00 AM					
CV-24031	Active	1/3/2025 2:41:58 PM	36.8	63.2	0.0	0.0	0.0
CV-24031	Active	1/17/2025 11:09:56 AM	37.5	61.3	0.0	1.2	0.0
CV-24032	Active	1/6/2025 9:05:21 AM	2.5	85.4	0.2	11.9	54.3
CV-24032	Active	1/13/2025 3:12:02 PM	7.2	77.7	1.1	14.0	12.7
CV-24032	Active	1/13/2025 3:15:00 PM					
CV-24032	Active	1/20/2025 11:05:00 AM					
CV-24032	Active	1/20/2025 11:05:16 AM	7.6	84.2	0.0	8.2	0.0
CV-24032	Active	1/28/2025 2:34:15 PM	15.1	82.0	0.3	2.6	8.7
CV-24032	Active	1/28/2025 2:35:00 PM					
CV-24033	Active	1/6/2025 10:32:52 AM	9.9	82.0	0.0	8.1	0.0
CV-24033	Active	1/25/2025 11:14:17 AM	9.1	76.0	0.0	14.9	0.0
CV-24033	Active	1/25/2025 11:18:12 AM	10.9	77.2	0.0	11.9	0.0
CV-24034	Active	1/6/2025 8:51:34 AM	0.6	73.6	2.4	23.4	9.8
CV-24034	Active	1/6/2025 8:53:54 AM	0.7	86.3	0.6	12.4	20.7
CV-24034	Active	1/13/2025 2:51:23 PM	2.9	79.4	1.1	16.6	15.1
CV-24034	Active	1/13/2025 2:52:46 PM	1.8	83.3	0.7	14.2	20.3
CV-24034	Active	1/18/2025 11:13:07 AM	0.7	91.8	0.0	7.5	0.0
CV-24034	Active	1/18/2025 11:16:11 AM	0.7	89.8	0.4	9.1	22.8
CV-24034	Active	1/20/2025 8:57:39 AM	1.0	82.3	0.3	16.4	54.7
CV-24034	Active	1/27/2025 10:42:32 AM	7.1	43.7	9.3	39.9	4.3
CV-24034	Active	1/27/2025 10:43:19 AM	7.2	45.5	9.3	38.0	4.1
CV-24035	Active	1/2/2025 3:05:00 PM					

All LFG Extraction Wells - January 2025
Chiquita Canyon Landfill

Point Name	Status	Record Date	CH4 [%]	CO2 [%]	O2 [%]	Bal Gas [%]	BalO2 [%]
CV-24035	Active	1/2/2025 3:06:28 PM	8.9	79.4	0.6	11.1	18.5
CV-24035	Active	1/8/2025 9:38:24 AM	1.5	89.0	0.0	9.5	0.0
CV-24035	Active	1/8/2025 9:40:00 AM					
CV-24035	Active	1/14/2025 1:48:21 PM	1.8	86.5	0.0	11.7	0.0
CV-24035	Active	1/14/2025 1:50:00 PM					
CV-24035	Active	1/21/2025 8:50:00 AM					
CV-24035	Active	1/21/2025 8:59:17 AM	4.1	81.2	0.0	14.7	0.0
CV-24035	Active	1/27/2025 8:53:45 AM	1.5	82.7	0.0	15.8	0.0
CV-24035	Active	1/27/2025 8:55:00 AM					
CV-24036	Active	1/6/2025 9:20:01 AM	44.5	44.0	0.0	11.4	0.0
CV-24036	Active	1/17/2025 11:06:02 AM	46.8	49.9	0.0	3.3	0.0
CV-24037	Active	1/6/2025 9:26:16 AM	8.4	59.2	5.5	26.9	4.9
CV-24037	Active	1/23/2025 11:24:16 AM	5.7	53.0	7.7	33.5	4.3
CV-24038	Active	1/2/2025 11:30:00 AM					
CV-24038	Active	1/2/2025 4:52:31 PM	12.2	81.3	0.0	6.5	0.0
CV-24038	Active	1/2/2025 4:54:34 PM	11.5	81.4	0.0	7.1	0.0
CV-24038	Active	1/8/2025 11:20:00 AM					
CV-24038	Active	1/8/2025 11:20:00 AM					
CV-24038	Active	1/8/2025 11:21:20 AM	2.9	87.5	0.0	9.6	0.0
CV-24038	Active	1/14/2025 11:40:00 AM					
CV-24038	Active	1/14/2025 11:41:41 AM	1.5	81.5	0.0	17.0	0.0
CV-24038	Active	1/20/2025 11:19:49 AM	4.0	80.4	0.0	15.6	0.0
CV-24038	Active	1/20/2025 11:20:00 AM					
CV-24038	Active	1/27/2025 2:43:40 PM	7.8	82.3	0.0	9.9	0.0
CV-24038	Active	1/27/2025 2:45:04 PM	9.7	83.1	0.0	7.2	0.0
CV-24038	Active	1/27/2025 2:50:00 PM					

All LFG Extraction Wells - January 2025
Chiquita Canyon Landfill

Point Name	Status	Record Date	CH4 [%]	CO2 [%]	O2 [%]	Bal Gas [%]	BalO2 [%]
CV-24039	Active	1/6/2025 10:16:50 AM	0.0	0.5	20.4	79.1	3.9
CV-24039	Active	1/18/2025 11:09:24 AM	0.1	11.2	16.6	72.1	4.3
CV-24039	Active	1/18/2025 11:13:48 AM	0.1	6.0	17.4	76.5	4.4
CV-24040	Active	1/6/2025 2:26:08 PM	0.0	5.0	19.5	75.5	3.9
CV-24040	Active	1/16/2025 9:12:11 AM	0.6	0.4	20.2	78.8	3.9
CV-24041	Active	1/6/2025 9:04:56 AM	1.8	92.3	0.0	5.9	0.0
CV-24041	Active	1/6/2025 9:05:59 AM	1.5	85.5	1.2	11.8	9.8
CV-24041	Active	1/16/2025 8:59:47 AM	2.1	85.4	0.0	12.5	0.0
CV-24042	Active	1/2/2025 10:27:43 AM	4.1	71.6	4.8	19.5	4.1
CV-24042	Active	1/2/2025 5:07:18 PM	20.0	71.8	3.5	4.7	1.4
CV-24042	Active	1/6/2025 2:11:36 PM	10.3	84.7	0.2	4.8	24.0
CV-24042	Active	1/6/2025 2:15:00 PM					
CV-24042	Active	1/6/2025 2:15:00 PM					
CV-24042	Active	1/14/2025 8:18:34 AM	10.5	64.3	1.3	23.9	18.4
CV-24042	Active	1/14/2025 8:20:00 AM					
CV-24042	Active	1/20/2025 8:27:16 AM	10.6	68.1	1.3	20.0	15.4
CV-24042	Active	1/20/2025 8:30:00 AM					
CV-24042	Active	1/27/2025 8:40:00 AM					
CV-24042	Active	1/27/2025 8:45:00 AM	8.6	69.0	1.8	20.6	11.4
CV-24043	Active	1/3/2025 8:08:17 AM	52.5	44.8	0.2	2.5	12.5
CV-24043	Active	1/24/2025 8:46:56 AM	50.7	48.1	0.0	1.2	0.0
CV-24044	Active	1/3/2025 9:54:26 AM	35.0	59.6	0.1	5.3	53.0
CV-24044	Active	1/17/2025 11:16:11 AM	34.6	59.2	0.9	5.3	5.9
CV-24044	Active	1/23/2025 11:20:38 AM	37.2	56.8	0.3	5.7	18.3
CV-24044	Active	1/24/2025 8:54:18 AM	8.4	83.1	0.4	8.1	20.3
CV-24045	Active	1/6/2025 9:30:47 AM	6.6	80.8	0.0	12.6	0.0

All LFG Extraction Wells - January 2025
Chiquita Canyon Landfill

Point Name	Status	Record Date	CH4 [%]	CO2 [%]	O2 [%]	Bal Gas [%]	BalO2 [%]
CV-24045	Active	1/17/2025 10:32:29 AM	5.2	80.7	0.0	14.1	0.0
CV-24046	Active	1/9/2025 2:05:07 PM	1.2	76.7	0.0	22.1	0.0
CV-24046	Active	1/9/2025 2:06:22 PM	1.1	77.0	0.0	21.9	0.0
CV-24046	Active	1/24/2025 9:11:45 AM	1.0	90.0	0.4	8.6	21.5
CV-24048	Active	1/6/2025 2:29:52 PM	28.8	69.5	0.0	1.7	0.0
CV-24048	Active	1/18/2025 11:05:29 AM	29.5	70.5	0.0	0.0	0.0
CV-24049	Active	1/6/2025 8:31:43 AM	1.9	87.6	0.1	10.4	104.0
CV-24049	Active	1/6/2025 8:32:50 AM	1.7	90.7	0.0	7.6	0.0
CV-24049	Active	1/6/2025 1:45:00 PM					
CV-24049	Active	1/13/2025 8:20:00 AM					
CV-24049	Active	1/14/2025 1:34:33 PM	2.8	87.2	0.0	10.0	0.0
CV-24049	Active	1/14/2025 1:35:00 PM					
CV-24049	Active	1/20/2025 8:33:49 AM	6.8	80.3	0.0	12.9	0.0
CV-24049	Active	1/20/2025 8:35:00 AM					
CV-24049	Active	1/27/2025 10:10:00 AM	7.5	82.2	0.0	10.3	0.0
CV-24050	Active	1/3/2025 8:17:20 AM	45.5	47.1	0.0	7.4	0.0
CV-24050	Active	1/17/2025 11:43:39 AM	50.3	48.7	0.0	1.0	0.0
CV-24051	Active	1/3/2025 10:02:23 AM	2.2	9.2	19.7	68.9	3.5
CV-24051	Active	1/3/2025 10:03:23 AM	2.2	8.5	19.9	69.4	3.5
CV-24051	Active	1/17/2025 11:19:15 AM	34.4	60.8	0.4	4.4	11.0
CV-24052	Active	1/6/2025 10:04:52 AM	22.5	71.2	0.0	6.3	0.0
CV-24052	Active	1/18/2025 10:54:49 AM	6.3	20.5	12.8	60.4	4.7
CV-24052	Active	1/18/2025 10:56:27 AM	24.8	62.9	0.5	11.8	23.6
CV-24053	Active	1/6/2025 2:39:31 PM	4.5	44.3	8.3	42.8	5.1
CV-24053	Active	1/13/2025 9:15:00 AM					
CV-24053	Active	1/18/2025 11:00:27 AM	12.4	29.1	12.2	46.3	3.8
CV-24053	Active	1/18/2025 11:01:31 AM	13.4	33.5	10.9	42.2	3.9
CV-24054	Active	1/4/2025 11:14:20 AM	17.1	77.3	0.0	5.6	0.0

All LFG Extraction Wells - January 2025
Chiquita Canyon Landfill

Point Name	Status	Record Date	CH4 [%]	CO2 [%]	O2 [%]	Bal Gas [%]	BalO2 [%]
CV-24054	Active	1/17/2025 2:17:59 PM	16.9	80.8	0.0	2.3	0.0
CV-24054	Active	1/17/2025 2:19:05 PM	16.4	80.8	0.0	2.8	0.0
CV-24055	Active	1/4/2025 11:02:55 AM	4.0	40.5	4.1	51.4	12.5
CV-24055	Active	1/13/2025 8:15:00 AM					
CV-24055	Active	1/17/2025 2:04:28 PM	5.6	22.8	7.8	63.8	8.2
CV-24055	Active	1/17/2025 2:05:30 PM	5.4	21.9	7.9	64.8	8.2
CV-24056	Active	1/2/2025 2:16:02 PM	30.5	48.9	0.0	20.6	0.0
CV-24056	Active	1/16/2025 11:02:21 AM	24.3	57.1	0.0	18.6	0.0
CV-24056	Active	1/16/2025 11:03:20 AM	17.4	63.2	0.0	19.4	0.0
CV-24056	Active	1/23/2025 1:57:46 PM	2.1	79.8	0.0	18.1	0.0
CV-24056	Active	1/23/2025 2:00:00 PM					
CV-24056	Active	1/28/2025 11:06:52 AM	47.4	52.6	0.0	0.0	0.0
CV-24056	Active	1/28/2025 11:10:00 AM					
CV-24057	Active	1/11/2025 1:32:39 PM	22.2	27.7	11.5	38.6	3.4
CV-24057	Active	1/11/2025 1:33:08 PM	22.1	28.0	11.0	38.9	3.5
CV-24057	Active	1/17/2025 11:05:25 AM	49.0	45.7	0.0	5.3	0.0
CV-24057	Active	1/17/2025 11:06:05 AM	50.0	46.0	0.0	4.0	0.0
CV-24058	Active	1/2/2025 3:52:44 PM	49.1	49.4	0.0	1.5	0.0
CV-24058	Active	1/17/2025 11:54:02 AM	49.4	47.5	0.0	3.1	0.0
CV-24059	Active	1/2/2025 3:47:00 PM	32.7	57.8	0.4	9.1	22.8
CV-24059	Active	1/2/2025 3:48:06 PM	32.8	60.0	0.2	7.0	35.0
CV-24059	Active	1/18/2025 5:13:25 PM	46.2	50.4	0.0	3.4	0.0
CV-24059	Active	1/18/2025 5:13:25 PM	46.2	50.4	0.0	3.4	0.0
CV-24059	Active	1/18/2025 5:14:49 PM	45.0	50.3	0.0	4.7	0.0
CV-24059	Active	1/21/2025 11:05:05 AM	31.1	51.7	3.2	14.0	4.4
CV-24059	Active	1/21/2025 11:05:44 AM	31.2	51.7	3.1	14.0	4.5
CV-24060	Active	1/2/2025 3:38:55 PM	37.5	50.0	2.8	9.7	3.5

All LFG Extraction Wells - January 2025
Chiquita Canyon Landfill

Point Name	Status	Record Date	CH4 [%]	CO2 [%]	O2 [%]	Bal Gas [%]	BalO2 [%]
CV-24060	Active	1/16/2025 11:27:53 AM	41.6	56.3	0.0	2.1	0.0
CV-24061	Active	1/2/2025 4:10:44 PM	43.7	44.8	0.0	11.5	0.0
CV-24061	Active	1/16/2025 4:05:23 PM	41.2	47.0	0.3	11.5	38.3
CV-24062	Active	1/2/2025 4:19:26 PM	32.9	62.6	0.0	4.5	0.0
CV-24062	Active	1/2/2025 4:20:06 PM	35.8	64.2	0.0	0.0	0.0
CV-24062	Active	1/13/2025 9:00:00 AM					
CV-24062	Active	1/17/2025 8:39:00 AM	30.3	67.6	0.3	1.8	6.0
CV-24062	Active	1/17/2025 8:40:06 AM	29.3	68.4	0.2	2.1	10.5
CV-24063	Active	1/4/2025 11:21:32 AM	29.8	49.5	0.0	20.7	0.0
CV-24063	Active	1/13/2025 8:55:00 AM					
CV-24063	Active	1/16/2025 4:31:09 PM	28.7	57.8	0.0	13.5	0.0
CV-24064	Active	1/6/2025 10:35:34 AM	12.3	41.2	4.1	42.4	10.3
CV-24064	Active	1/6/2025 10:37:48 AM	11.8	41.5	4.2	42.5	10.1
CV-24064	Active	1/13/2025 8:40:00 AM					
CV-24064	Active	1/17/2025 8:56:47 AM	17.5	64.2	0.2	18.1	90.5
CV-24065-TP17	Active	1/4/2025 10:58:04 AM	21.2	43.1	2.2	33.5	15.2
CV-24065-TP17	Active	1/13/2025 8:25:00 AM					
CV-24065-TP17	Active	1/17/2025 1:55:28 PM	36.1	63.8	0.1	0.0	0.0
CV-24066	Active	1/3/2025 8:24:19 AM	29.9	49.0	0.0	21.1	0.0
CV-24066	Active	1/16/2025 11:12:49 AM	31.2	53.7	0.0	15.1	0.0
CV-24066	Active	1/27/2025 9:00:00 AM					
CV-24067	Active	1/8/2025 12:20:50 PM	0.8	87.3	0.0	11.9	0.0
CV-24067	Active	1/8/2025 12:22:44 PM	0.8	87.5	0.0	11.7	0.0
CV-24067	Active	1/10/2025 1:45:00 PM					
CV-24067	Active	1/15/2025 9:20:05 AM	0.7	90.1	0.0	9.2	0.0
CV-24067	Active	1/17/2025 11:32:08 AM	1.2	87.9	0.0	10.9	0.0

All LFG Extraction Wells - January 2025
Chiquita Canyon Landfill

Point Name	Status	Record Date	CH4 [%]	CO2 [%]	O2 [%]	Bal Gas [%]	BalO2 [%]
CV-24067	Active	1/17/2025 11:32:35 AM	1.2	88.1	0.0	10.7	0.0
CV-24068	Active	1/15/2025 8:11:35 AM	30.1	68.2	0.1	1.6	16.0
CV-24068	Active	1/16/2025 3:28:00 PM	29.7	68.6	0.2	1.5	7.5
CV-24068	Active	1/28/2025 2:37:04 PM	18.7	81.3	0.0	0.0	0.0
CV-24069	Active	1/4/2025 10:26:18 AM	9.6	72.8	2.1	15.5	7.4
CV-24069	Active	1/4/2025 10:27:17 AM	10.2	77.4	0.7	11.7	16.7
CV-24069	Active	1/14/2025 12:00:00 PM					
CV-24069	Active	1/19/2025 9:07:22 AM	8.5	65.9	3.6	22.0	6.1
CV-24070	Active	1/2/2025 4:52:45 PM	43.9	53.0	0.0	3.1	0.0
CV-24070	Active	1/14/2025 11:45:00 AM					
CV-24070	Active	1/22/2025 11:15:13 AM	42.9	51.2	0.0	5.9	0.0
CV-24070	Active	1/23/2025 11:03:42 AM	45.6	51.5	0.0	3.0	0.0
CV-24071	Active	1/6/2025 2:55:00 PM	28.0	69.4	0.0	2.6	0.0
CV-24071	Active	1/13/2025 2:08:18 PM	38.5	58.2	0.1	3.2	32.0
CV-24071	Active	1/13/2025 2:10:00 PM					
CV-24071	Active	1/14/2025 11:55:00 AM					
CV-24071	Active	1/16/2025 11:01:40 AM	39.4	58.8	0.0	1.8	0.0
CV-24071	Active	1/16/2025 11:03:19 AM	39.6	58.2	0.0	2.2	0.0
CV-24072	Active	1/2/2025 4:26:24 PM	38.5	58.5	0.9	2.1	2.3
CV-24072	Active	1/17/2025 8:27:58 AM	33.9	66.1	0.0	0.0	0.0
CV-24073-TP13	Active	1/6/2025 10:59:59 AM	29.6	56.1	0.0	14.3	0.0
CV-24073-TP13	Active	1/6/2025 11:01:12 AM	29.6	55.9	0.0	14.5	0.0
CV-24073-TP13	Active	1/17/2025 8:44:09 AM	31.7	47.9	0.0	20.4	0.0
CV-24074	Active	1/4/2025 11:30:08 AM	33.8	50.5	1.0	14.7	14.7
CV-24074	Active	1/16/2025 4:25:15 PM	34.3	38.3	0.7	26.7	38.1
CV-24075-TP15	Active	1/6/2025 2:25:31 PM	7.7	80.7	0.0	11.6	0.0
CV-24075-TP15	Active	1/6/2025 2:30:00 PM					
CV-24075-TP15	Active	1/6/2025 2:30:00 PM					
CV-24075-TP15	Active	1/13/2025 9:15:00 AM					
CV-24075-TP15	Active	1/13/2025 9:16:55 AM	6.9	75.3	0.0	17.8	0.0

All LFG Extraction Wells - January 2025
Chiquita Canyon Landfill

Point Name	Status	Record Date	CH4 [%]	CO2 [%]	O2 [%]	Bal Gas [%]	BalO2 [%]
CV-24075-TP15	Active	1/17/2025 8:52:09 AM	8.1	83.6	0.0	8.3	0.0
CV-24075-TP15	Active	1/17/2025 8:53:37 AM	8.2	80.1	0.0	11.7	0.0
CV-24075-TP15	Active	1/20/2025 2:02:12 PM	11.7	80.7	0.0	7.6	0.0
CV-24075-TP15	Active	1/20/2025 2:05:00 PM					
CV-24075-TP15	Active	1/27/2025 1:58:58 PM	18.4	78.0	0.0	3.6	0.0
CV-24075-TP15	Active	1/27/2025 2:00:00 PM					
CV-24076	Active	1/7/2025 10:38:42 AM	12.4	39.9	2.5	45.2	18.1
CV-24076	Active	1/7/2025 10:39:24 AM	12.7	39.3	2.5	45.5	18.2
CV-24076	Active	1/17/2025 2:21:07 PM	21.0	60.8	0.0	18.2	0.0
CV-24076	Active	1/17/2025 2:21:49 PM	21.0	60.4	0.0	18.6	0.0
CV-24077	Active	1/3/2025 8:31:34 AM	22.1	70.1	0.1	7.7	77.0
CV-24077	Active	1/16/2025 11:19:13 AM	31.1	56.7	0.0	12.2	0.0
CV-24077	Active	1/17/2025 11:11:01 AM	32.8	65.7	0.0	1.5	0.0
CV-24078	Active	1/8/2025 10:56:23 AM	15.8	81.2	0.0	3.0	0.0
CV-24078	Active	1/17/2025 11:27:16 AM	19.1	80.9	0.0	0.0	0.0
CV-24078	Active	1/17/2025 11:27:47 AM	19.1	80.9	0.0	0.0	0.0
CV-24079-TP8	Active	1/15/2025 8:18:24 AM	3.3	84.4	0.0	12.3	0.0
CV-24079-TP8	Active	1/15/2025 8:20:29 AM	3.2	84.7	0.0	12.1	0.0
CV-24079-TP8	Active	1/15/2025 8:50:00 AM					
CV-24079-TP8	Active	1/23/2025 2:32:55 PM	2.6	84.4	0.0	13.0	0.0
CV-24079-TP8	Active	1/23/2025 2:35:00 PM					
CV-24079-TP8	Active	1/28/2025 10:53:33 AM	20.2	79.8	0.0	0.0	0.0
CV-24079-TP8	Active	1/28/2025 10:55:00 AM					
CV-24079-TP8	Active	1/28/2025 2:34:01 PM	4.4	92.4	0.0	3.2	0.0
CV-24080	Active	1/2/2025 5:07:55 PM	26.6	71.6	0.0	1.8	0.0
CV-24080	Active	1/2/2025 5:08:29 PM	25.4	74.6	0.0	0.0	0.0

All LFG Extraction Wells - January 2025
Chiquita Canyon Landfill

Point Name	Status	Record Date	CH4 [%]	CO2 [%]	O2 [%]	Bal Gas [%]	BalO2 [%]
CV-24080	Active	1/16/2025 3:33:02 PM	28.7	68.2	0.1	3.0	30.0
CV-24080	Active	1/16/2025 3:33:49 PM	29.0	70.7	0.0	0.3	0.0
CV-24080	Active	1/28/2025 9:31:21 AM	28.0	69.7	0.1	2.2	22.0
CV-24081-TP10	Active	1/4/2025 10:19:43 AM	1.3	9.7	18.2	70.8	3.9
CV-24081-TP10	Active	1/4/2025 10:20:57 AM	0.8	7.4	18.9	72.9	3.9
CV-24081-TP10	Active	1/19/2025 9:11:32 AM	46.0	51.4	0.0	2.6	0.0
CV-24082	Active	1/7/2025 10:53:11 AM	40.9	54.8	0.0	4.3	0.0
CV-24082	Active	1/23/2025 10:48:57 AM	33.1	49.3	2.8	14.8	5.3
CV-24083	Active	1/2/2025 4:40:45 PM	42.5	50.8	0.1	6.6	66.0
CV-24083	Active	1/19/2025 3:05:54 PM	37.0	53.7	0.2	9.1	45.5
CV-24084-TP11	Active	1/2/2025 4:29:51 PM	5.2	85.4	0.0	9.4	0.0
CV-24084-TP11	Active	1/2/2025 4:30:24 PM	4.4	86.8	0.0	8.8	0.0
CV-24084-TP11	Active	1/17/2025 8:21:33 AM	2.3	94.2	0.0	3.5	0.0
CV-24084-TP11	Active	1/17/2025 8:21:56 AM	2.2	93.9	0.0	3.9	0.0
CV-24085	Active	1/3/2025 8:36:38 AM	48.3	50.0	0.0	1.7	0.0
CV-24085	Active	1/16/2025 11:23:10 AM	48.6	47.5	0.0	3.9	0.0
CV-24085	Active	1/16/2025 11:24:21 AM	48.8	46.9	0.0	4.3	0.0
CV-24085	Active	1/28/2025 11:51:31 AM	51.1	48.6	0.0	0.3	0.0
CV-24086	Active	1/3/2025 8:48:53 AM	20.5	76.1	0.0	3.4	0.0
CV-24086	Active	1/3/2025 8:50:11 AM	19.9	77.2	0.0	2.9	0.0
CV-24086	Active	1/16/2025 3:44:14 PM	27.2	71.1	0.0	1.7	0.0
CV-24087	Active	1/3/2025 9:00:52 AM	40.2	57.8	0.0	2.0	0.0
CV-24087	Active	1/17/2025 3:58:05 PM	41.9	56.8	0.0	1.3	0.0
CV-24087	Active	1/17/2025 3:59:27 PM	42.3	57.5	0.0	0.2	0.0
CV-24088	Active	1/4/2025 2:16:23 PM	44.2	55.6	0.0	0.2	0.0
CV-24088	Active	1/17/2025 3:50:59 PM	41.5	57.8	0.0	0.7	0.0
CV-24088	Active	1/27/2025 3:00:04 PM	41.6	56.2	0.0	2.2	0.0
CV-24089	Active	1/30/2025 4:04:07 PM	34.3	43.7	0.0	22.0	0.0
CV-24090	Active	1/26/2025 2:49:06 PM	42.3	50.8	0.0	6.9	0.0
CV-24091	Active	1/4/2025 1:57:05 PM	52.1	46.3	0.0	1.6	0.0
CV-24091	Active	1/16/2025 9:42:40 AM	54.2	42.7	0.0	3.1	0.0

All LFG Extraction Wells - January 2025
Chiquita Canyon Landfill

Point Name	Status	Record Date	CH4 [%]	CO2 [%]	O2 [%]	Bal Gas [%]	BalO2 [%]
CV-24092	Active	1/4/2025 2:18:54 PM	52.6	46.5	0.0	0.9	0.0
CV-24093	Active	1/3/2025 4:32:51 PM	37.4	34.7	0.0	27.9	0.0
CV-24093	Active	1/16/2025 8:06:06 AM	42.1	31.6	0.0	26.3	0.0
CV-24093	Active	1/27/2025 2:11:32 PM	43.0	36.3	0.0	20.7	0.0
CV-24094	Active	1/3/2025 2:59:01 PM	32.7	50.7	0.2	16.4	82.0
CV-24094	Active	1/17/2025 2:49:20 PM	47.2	46.3	0.0	6.5	0.0
CV-24095	Active	1/5/2025 10:47:52 AM	14.8	65.9	0.0	19.3	0.0
CV-24095	Active	1/5/2025 10:50:03 AM	10.6	78.3	0.0	11.1	0.0
CV-24095	Active	1/21/2025 9:15:00 AM					
CV-24095	Active	1/29/2025 11:28:50 AM	10.5	80.0	0.0	9.5	0.0
CV-24095	Active	1/29/2025 11:30:42 AM	10.2	79.8	0.0	10.0	0.0
CV-24097	Active	1/2/2025 12:30:37 PM	55.1	40.8	0.0	4.1	0.0
CV-24097	Active	1/2/2025 12:33:48 PM	53.2	42.2	0.0	4.6	0.0
CV-24097	Active	1/16/2025 9:28:42 AM	55.6	39.3	0.0	5.1	0.0
CV-24098	Active	1/2/2025 12:02:03 PM	46.9	41.8	1.7	9.6	5.6
CV-24098	Active	1/16/2025 9:10:07 AM	48.6	44.2	0.4	6.8	17.0
CV-24099	Active	1/2/2025 11:56:11 AM	24.7	72.5	0.1	2.7	27.0
CV-24099	Active	1/16/2025 8:47:50 AM	23.4	71.1	0.1	5.4	54.0
CV-24100	Active	1/2/2025 11:28:33 AM	34.8	62.6	0.0	2.6	0.0
CV-24100	Active	1/15/2025 9:05:00 AM					
CV-24100	Active	1/16/2025 8:29:51 AM	34.5	58.9	0.0	6.6	0.0
CV-24101	Active	1/2/2025 11:23:42 AM	27.4	39.0	3.9	29.7	7.6
CV-24101	Active	1/15/2025 9:00:00 AM					
CV-24101	Active	1/16/2025 8:26:26 AM	32.4	44.6	1.6	21.4	13.4
CV-24102	Active	1/2/2025 10:41:06 AM	51.2	43.3	0.2	5.3	26.5
CV-24102	Active	1/16/2025 8:26:03 AM	0.0	0.0	21.3	78.7	3.7
CV-24102	Active	1/16/2025 8:26:47 AM	0.0	0.0	20.9	79.1	3.8
CV-24102	Active	1/16/2025 11:32:14 AM	50.3	43.1	0.6	6.0	10.0
CV-24107	Active	1/23/2025 3:45:03 PM	53.3	45.4	0.0	1.3	0.0
CV-24107	Active	1/23/2025 3:46:36 PM	53.0	45.4	0.0	1.6	0.0
CV-24107	Active	1/28/2025 3:13:51 PM	51.2	48.1	0.0	0.7	0.0
CV-24108	Active	1/9/2025 9:03:04 AM	57.3	41.9	0.0	0.8	0.0

All LFG Extraction Wells - January 2025
Chiquita Canyon Landfill

Point Name	Status	Record Date	CH4 [%]	CO2 [%]	O2 [%]	Bal Gas [%]	BalO2 [%]
CV-24109	Active	1/8/2025 2:08:09 PM	43.4	52.7	0.2	3.7	18.5
CV-24110	Active	1/3/2025 12:36:45 PM	43.1	43.2	0.0	13.7	0.0
CV-24111	Active	1/12/2025 10:06:33 AM	39.4	36.4	2.2	22.0	10.0
CV-24112	Active	1/3/2025 12:29:46 PM	32.2	34.0	0.0	33.8	0.0
CV-24115	Active	1/9/2025 2:41:19 PM	39.9	35.6	3.9	20.6	5.3
CV-24115	Active	1/14/2025 2:43:53 PM	57.0	41.3	0.0	1.7	0.0
CV-24116	Active	1/9/2025 2:58:16 PM	50.1	40.3	0.0	9.6	0.0
CV-24116	Active	1/30/2025 2:21:24 PM	29.4	31.8	4.5	34.3	7.6
CV-24117	Active	1/6/2025 4:02:12 PM	37.6	43.0	0.0	19.4	0.0
CV-24118	Active	1/6/2025 3:33:47 PM	16.8	29.8	4.8	48.6	10.1
CV-24119	Active	1/9/2025 2:01:23 PM	40.5	49.9	0.0	9.6	0.0
CV-24120	Active	1/3/2025 3:36:52 PM	4.7	25.7	15.0	54.6	3.6
CV-24120	Active	1/3/2025 3:38:01 PM	4.0	23.9	15.5	56.6	3.7
CV-24120	Active	1/16/2025 10:10:00 AM					
CV-24120	Active	1/17/2025 8:34:51 AM	7.5	34.9	12.4	45.2	3.6
CV-24120	Active	1/17/2025 8:38:01 AM	7.9	36.4	12.0	43.7	3.6
CV-24121	Active	1/3/2025 3:42:48 PM	16.8	26.2	12.5	44.5	3.6
CV-24121	Active	1/3/2025 3:43:58 PM	8.7	15.8	16.9	58.6	3.5
CV-24121	Active	1/9/2025 9:50:00 AM					
CV-24121	Active	1/17/2025 8:33:04 AM	27.5	66.1	0.7	5.7	8.1
CV-24122	Active	1/6/2025 10:46:47 AM	57.2	39.9	0.0	2.9	0.0
CV-24122	Active	1/9/2025 9:25:00 AM					
CV-24122	Active	1/17/2025 8:26:04 AM	55.9	42.0	0.0	2.1	0.0
CV-24123	Active	1/3/2025 4:02:22 PM	52.7	47.3	0.0	0.0	0.0
CV-24124	Active	1/11/2025 4:17:53 PM	11.2	76.0	0.6	12.2	20.3
CV-24125-TP20	Active	1/9/2025 9:15:00 AM					
CV-24125-TP20	Active	1/11/2025 4:44:53 PM	37.8	48.5	2.7	11.0	4.1
CV-24126	Active	1/3/2025 9:27:57 AM	18.4	72.2	0.0	9.4	0.0
CV-24126	Active	1/16/2025 8:12:22 AM	10.2	70.2	0.0	19.6	0.0
CV-24127	Active	1/3/2025 9:18:14 AM	30.8	42.4	0.6	26.2	42.9
CV-24127	Active	1/9/2025 10:40:00 AM					
CV-24128	Active	1/9/2025 10:35:00 AM					
CV-24128	Active	1/11/2025 4:06:19 PM	39.4	41.7	0.1	18.8	188.0
CV-24129	Active	1/11/2025 4:03:10 PM	44.5	48.3	1.8	5.4	3.0

All LFG Extraction Wells - January 2025
Chiquita Canyon Landfill

Point Name	Status	Record Date	CH4 [%]	CO2 [%]	O2 [%]	Bal Gas [%]	BalO2 [%]
CV-24130	Active	1/11/2025 4:32:10 PM	19.5	66.9	0.0	13.6	0.0
CV-24131	Active	1/13/2025 1:38:45 PM	35.9	42.2	1.6	20.3	12.7
CV-24132	Active	1/9/2025 8:05:02 AM	51.4	42.8	0.0	5.8	0.0
CV-24133	Active	1/9/2025 8:57:50 AM	60.7	39.3	0.0	0.0	0.0
CV-24133	Active	1/9/2025 8:59:24 AM	60.8	39.2	0.0	0.0	0.0
CV-24133	Active	1/30/2025 3:09:18 PM	56.0	43.5	0.0	0.5	0.0
CV-24133	Active	1/31/2025 11:19:58 AM	54.2	44.6	0.0	1.2	0.0
CV-24134-TP19	Active	1/9/2025 9:59:50 AM	41.4	55.9	0.0	2.7	0.0
CV-24135	Active	1/10/2025 9:46:40 AM	42.6	56.5	0.0	1.0	0.0
CV-24136	Active	1/10/2025 9:15:01 AM	36.9	46.8	0.0	16.3	0.0
CV-24137	Active	1/7/2025 10:10:59 AM	42.3	46.9	0.0	10.8	0.0
CV-24138	Active	1/5/2025 10:55:24 AM	0.5	16.3	17.1	66.1	3.9
CV-24138	Active	1/5/2025 10:56:48 AM	0.4	12.6	17.6	69.4	3.9
CV-24138	Active	1/16/2025 9:51:45 AM	5.8	34.7	11.3	48.2	4.3
CV-24138	Active	1/16/2025 9:53:33 AM	0.3	7.2	18.9	73.6	3.9
CV-24138	Active	1/20/2025 8:35:00 AM					
CV-24139	Active	1/2/2025 1:08:22 PM	0.9	20.0	15.5	63.6	4.1
CV-24139	Active	1/2/2025 1:09:24 PM	1.1	22.4	14.6	61.9	4.2
CV-24139	Active	1/16/2025 9:57:23 AM	3.6	71.6	1.1	23.7	21.5
CV-24139	Active	1/16/2025 10:03:03 AM	3.1	71.3	1.6	24.0	15.0
CV-24139	Active	1/20/2025 8:25:00 AM					
CV-24140	Active	1/2/2025 1:14:18 PM	3.1	52.7	6.4	37.8	5.9
CV-24140	Active	1/2/2025 1:15:12 PM	3.0	53.8	6.4	36.8	5.8
CV-24140	Active	1/16/2025 10:09:55 AM	3.5	68.8	1.5	26.2	17.5
CV-24140	Active	1/16/2025 10:11:10 AM	3.8	75.0	0.0	21.2	0.0
CV-24140	Active	1/20/2025 8:15:00 AM					
CV-24140	Active	1/21/2025 2:11:19 PM	22.9	73.1	0.0	4.0	0.0
CV-24140	Active	1/28/2025 9:44:14 AM	16.9	78.5	0.0	4.6	0.0
CV-24140	Active	1/28/2025 9:45:00 AM					
CV-24141	Active	1/5/2025 11:06:32 AM	22.4	42.9	0.0	34.7	0.0

All LFG Extraction Wells - January 2025
Chiquita Canyon Landfill

Point Name	Status	Record Date	CH4 [%]	CO2 [%]	O2 [%]	Bal Gas [%]	BalO2 [%]
CV-24141	Active	1/16/2025 9:00:00 AM					
CV-24141	Active	1/16/2025 10:22:50 AM	25.3	44.3	0.0	30.4	0.0
CV-24141	Active	1/16/2025 10:24:23 AM	25.4	42.9	0.0	31.7	0.0
CV-24142	Active	1/2/2025 9:30:00 AM					
CV-24142	Active	1/2/2025 9:33:06 AM	10.0	75.0	0.2	14.8	74.0
CV-24142	Active	1/7/2025 9:53:50 AM	6.5	77.9	0.0	15.6	0.0
CV-24142	Active	1/7/2025 9:55:00 AM					
CV-24142	Active	1/7/2025 9:55:00 AM					
CV-24142	Active	1/15/2025 2:19:56 PM	7.9	80.9	0.0	11.2	0.0
CV-24142	Active	1/15/2025 2:20:00 PM					
CV-24142	Active	1/16/2025 9:44:00 AM	6.7	82.6	0.0	10.7	0.0
CV-24142	Active	1/16/2025 9:45:26 AM	6.7	81.6	0.0	11.7	0.0
CV-24142	Active	1/20/2025 8:55:00 AM					
CV-24142	Active	1/21/2025 2:14:46 PM	29.4	70.6	0.0	0.0	0.0
CV-24142	Active	1/21/2025 2:15:00 PM					
CV-24142	Active	1/28/2025 9:57:45 AM	22.3	76.5	0.0	1.2	0.0
CV-24142	Active	1/28/2025 10:00:00 AM					
CV-24143	Active	1/2/2025 1:21:23 PM	8.9	56.6	4.9	29.6	6.0
CV-24143	Active	1/16/2025 9:15:00 AM					
CV-24143	Active	1/16/2025 10:18:26 AM	1.4	46.5	8.6	43.5	5.1
CV-24143	Active	1/16/2025 10:19:33 AM	1.4	46.7	8.6	43.3	5.0
CV-24144	Active	1/2/2025 12:24:04 PM	8.0	14.8	14.7	62.5	4.3
CV-24144	Active	1/2/2025 12:25:29 PM	8.7	10.7	15.4	65.2	4.2
CV-24144	Active	1/16/2025 9:20:51 AM	52.7	41.8	0.0	5.5	0.0
CV-24145	Active	1/8/2025 1:12:07 PM	1.6	81.3	0.0	17.1	0.0
CV-24145	Active	1/8/2025 1:13:40 PM	1.5	81.4	0.0	17.1	0.0
CV-24145	Active	1/10/2025 2:30:00 PM					
CV-24145	Active	1/14/2025 10:40:00 AM					
CV-24145	Active	1/14/2025 10:40:33 AM	1.0	90.4	0.0	8.6	0.0
CV-24145	Active	1/20/2025 10:37:06 AM	3.4	81.6	0.0	15.0	0.0
CV-24145	Active	1/20/2025 10:40:00 AM					

All LFG Extraction Wells - January 2025
Chiquita Canyon Landfill

Point Name	Status	Record Date	CH4 [%]	CO2 [%]	O2 [%]	Bal Gas [%]	BalO2 [%]
CV-24145	Active	1/27/2025 11:21:57 AM	11.4	82.7	0.0	5.9	0.0
CV-24145	Active	1/27/2025 11:25:00 AM					
CV-24145	Active	1/28/2025 10:35:38 AM	1.6	87.8	0.0	10.6	0.0
CV-24146	Active	1/5/2025 3:59:48 PM	54.2	44.9	0.0	0.9	0.0
CV-24146	Active	1/16/2025 10:38:46 AM	55.4	43.2	0.0	1.4	0.0
CV-24147	Active	1/5/2025 3:34:29 PM	52.7	43.5	0.5	3.3	6.6
CV-24147	Active	1/16/2025 10:49:11 AM	55.8	40.9	0.2	3.1	15.5
CV-24148	Active	1/4/2025 2:53:53 PM	6.6	41.4	6.1	45.9	7.5
CV-24148	Active	1/4/2025 2:55:19 PM	6.8	41.0	5.7	46.5	8.2
CV-24148	Active	1/17/2025 2:09:22 PM	11.2	80.7	0.3	7.8	26.0
CV-24149	Active	1/4/2025 2:49:17 PM	34.2	49.5	0.0	16.3	0.0
CV-24149	Active	1/17/2025 9:26:57 AM	21.7	33.1	0.0	45.2	0.0
CV-24150	Active	1/6/2025 9:53:15 AM	48.6	47.1	0.0	4.3	0.0
CV-24150	Active	1/17/2025 2:53:06 PM	50.6	47.7	0.0	1.7	0.0
CV-24151	Active	1/4/2025 1:35:51 PM	47.0	48.5	0.2	4.3	21.5
CV-24151	Active	1/16/2025 4:21:33 PM	43.9	56.1	0.0	0.0	0.0
CV-24152	Active	1/10/2025 10:59:01 AM	30.5	50.2	0.7	18.6	26.6
CV-24152	Active	1/17/2025 9:30:27 AM	33.8	50.8	0.0	15.4	0.0
CV-24153	Active	1/3/2025 4:19:54 PM	37.6	40.8	0.0	21.6	0.0
CV-24154	Active	1/3/2025 4:45:13 PM	57.0	40.5	0.6	1.9	3.2
CV-24155	Active	1/4/2025 2:28:23 PM	26.0	38.1	0.0	35.9	0.0
CV-24155	Active	1/17/2025 2:45:20 PM	32.8	45.1	0.0	22.1	0.0
CV-24156	Active	1/6/2025 9:25:29 AM	45.5	51.7	0.0	2.8	0.0
CV-24156	Active	1/17/2025 9:47:26 AM	43.4	49.2	0.0	7.4	0.0
CV-24157	Active	1/4/2025 2:11:07 PM	52.3	44.7	0.0	3.0	0.0
CV-24157	Active	1/16/2025 10:38:11 AM	54.6	45.0	0.0	0.4	0.0
CV-24158	Active	1/6/2025 8:57:32 AM	49.8	47.6	0.0	2.6	0.0
CV-24158	Active	1/16/2025 9:07:25 AM	50.0	48.3	0.0	1.7	0.0
CV-24159	Active	1/4/2025 2:38:12 PM	50.5	44.9	0.0	4.6	0.0

All LFG Extraction Wells - January 2025
Chiquita Canyon Landfill

Point Name	Status	Record Date	CH4 [%]	CO2 [%]	O2 [%]	Bal Gas [%]	BalO2 [%]
CV-24159	Active	1/16/2025 8:23:31 AM	53.1	41.9	0.0	5.0	0.0
CV-24159	Active	1/27/2025 2:32:53 PM	52.7	42.8	0.0	4.5	0.0
CV-24160	Active	1/4/2025 2:33:21 PM	50.3	44.6	0.0	5.1	0.0
CV-24160	Active	1/16/2025 8:28:45 AM	52.5	41.2	0.0	6.3	0.0
CV-24160	Active	1/27/2025 2:23:43 PM	51.8	41.3	0.0	6.9	0.0
CV-24161	Active	1/12/2025 10:52:51 AM	51.5	47.5	0.0	1.0	0.0
CV-24162	Active	1/14/2025 1:27:44 PM	40.9	38.1	0.0	21.0	0.0
CV-24163	Active	1/10/2025 10:03:36 AM	47.6	44.7	0.0	7.7	0.0
CV-24164	Active	1/2/2025 4:47:36 PM	38.2	56.3	0.0	5.5	0.0
CV-24164	Active	1/19/2025 2:57:27 PM	33.0	66.8	0.0	0.2	0.0
CV-24165	Active	1/4/2025 2:55:11 PM	50.3	49.7	0.0	0.0	0.0
CV-24165	Active	1/16/2025 10:28:12 AM	51.2	47.7	0.0	1.1	0.0
CV-24166	Active	1/4/2025 2:41:11 PM	53.5	44.7	0.0	1.8	0.0
CV-24166	Active	1/16/2025 9:16:13 AM	54.1	42.4	0.0	3.5	0.0
CV-24167	Active	1/4/2025 2:13:23 PM	49.1	47.0	0.0	3.9	0.0
CV-24167	Active	1/19/2025 2:34:08 PM	49.2	45.1	0.1	5.6	56.0
CV-24168	Active	1/6/2025 9:03:53 AM	43.4	43.0	0.0	13.6	0.0
CV-24168	Active	1/16/2025 10:05:16 AM	47.5	46.3	0.0	6.2	0.0
CV-24169	Active	1/14/2025 11:15:31 AM	40.8	46.4	0.3	12.5	41.7
CV-24170	Active	1/2/2025 5:03:21 PM	20.5	79.4	0.1	0.0	0.0
CV-24170	Active	1/2/2025 5:03:53 PM	19.0	81.0	0.0	0.0	0.0
CV-24170	Active	1/16/2025 3:38:12 PM	18.6	81.3	0.0	0.1	0.0
CV-24170	Active	1/16/2025 3:39:24 PM	17.9	82.1	0.0	0.0	0.0
CV-24171	Active	1/4/2025 2:09:18 PM	52.8	45.0	0.0	2.2	0.0
CV-24171	Active	1/16/2025 9:33:56 AM	56.3	42.8	0.0	0.9	0.0
CV-24172	Active	1/4/2025 1:41:52 PM	51.1	47.0	0.0	1.9	0.0
CV-24172	Active	1/4/2025 1:43:40 PM	51.2	48.8	0.0	0.0	0.0
CV-24172	Active	1/21/2025 9:30:22 AM	53.3	46.6	0.0	0.1	0.0
CV-24172	Active	1/21/2025 9:31:36 AM	52.7	47.3	0.0	0.0	0.0
CV-24172	Active	1/26/2025 2:43:37 PM	27.1	28.4	4.2	40.3	9.6
CV-24173	Active	1/6/2025 9:07:56 AM	49.3	49.9	0.0	0.8	0.0

All LFG Extraction Wells - January 2025
Chiquita Canyon Landfill

Point Name	Status	Record Date	CH4 [%]	CO2 [%]	O2 [%]	Bal Gas [%]	BalO2 [%]
CV-24173	Active	1/16/2025 9:57:50 AM	51.6	44.9	0.0	3.5	0.0
CV-24173	Active	1/16/2025 10:00:41 AM	51.0	46.3	0.0	2.7	0.0
CV-24174	Active	1/3/2025 9:16:34 AM	23.2	73.8	0.0	3.0	0.0
CV-24174	Active	1/3/2025 9:18:07 AM	23.0	74.1	0.0	2.9	0.0
CV-24174	Active	1/17/2025 1:54:43 PM	26.8	71.7	0.2	1.3	6.5
CV-24175	Active	1/3/2025 9:06:35 AM	37.7	59.6	0.0	2.7	0.0
CV-24175	Active	1/3/2025 9:09:03 AM	37.6	61.1	0.0	1.3	0.0
CV-24175	Active	1/17/2025 4:13:19 PM	39.4	60.3	0.0	0.3	0.0
CV-24175	Active	1/17/2025 4:14:29 PM	39.3	60.7	0.0	0.0	0.0
CV-24176	Active	1/6/2025 12:14:00 PM	37.1	62.9	0.0	0.0	0.0
CV-24176	Active	1/6/2025 12:15:56 PM	38.0	62.0	0.0	0.0	0.0
CV-24176	Active	1/18/2025 11:37:12 AM	44.4	55.6	0.0	0.0	0.0
CV-24176	Active	1/18/2025 11:38:53 AM	45.2	54.8	0.0	0.0	0.0
CV-24177	Active	1/14/2025 11:01:58 AM	39.4	54.8	0.4	5.4	13.5
CV-24177	Active	1/18/2025 1:46:23 PM	40.4	45.4	0.4	13.8	34.5
CV-24178	Inactive	1/28/2025 11:05:09 AM	48.1	48.7	0.0	3.2	0.0
CV-24179	Active	1/28/2025 11:43:56 AM	37.4	58.9	0.0	3.7	0.0
CV-24180	Active	1/28/2025 11:15:04 AM	45.6	53.2	0.0	1.2	0.0
CV-24181	Active	1/28/2025 10:40:57 AM	43.6	51.6	0.2	4.6	23.0
CV-24184	Active	1/28/2025 2:51:39 PM	32.4	41.9	2.9	22.8	7.9
CV-24184	Active	1/28/2025 2:53:39 PM	33.7	42.1	2.7	21.5	8.0
CV-24185	Active	1/28/2025 2:35:35 PM	45.5	53.9	0.1	0.5	5.0
CV-24186	Active	1/6/2025 8:48:28 AM	41.0	38.8	0.9	19.3	21.4

All LFG Extraction Wells - January 2025
Chiquita Canyon Landfill

Point Name	Status	Record Date	CH4 [%]	CO2 [%]	O2 [%]	Bal Gas [%]	BalO2 [%]
CV-24186	Active	1/19/2025 10:11:55 AM	42.1	39.7	0.5	17.7	35.4
CV-24187	Active	1/28/2025 2:20:37 PM	44.0	55.9	0.0	0.1	0.0
CV-24188	Active	1/2/2025 10:31:00 AM	44.9	39.1	0.0	16.0	0.0
CV-24188	Active	1/16/2025 8:22:34 AM	48.1	39.6	0.0	12.3	0.0
CV-24189	Active	1/2/2025 10:45:19 AM	51.3	41.3	0.1	7.3	73.0
CV-24189	Active	1/16/2025 8:19:24 AM	56.9	38.7	0.1	4.3	43.0
CV-24190	Active	1/28/2025 1:47:21 PM	54.9	44.0	0.0	1.1	0.0
CV-24190	Active	1/28/2025 1:48:37 PM	53.9	42.5	0.1	3.5	35.0
CV-24192	Active	1/28/2025 2:00:20 PM	54.5	42.7	0.0	2.8	0.0
CV-24192	Active	1/28/2025 2:01:09 PM	54.3	42.3	0.0	3.4	0.0
CV-24197	Active	1/21/2025 5:05:28 PM	53.7	46.3	0.0	0.0	0.0
CV-24203	Active	1/5/2025 9:31:02 AM	54.5	41.6	0.0	3.9	0.0
CV-24203	Active	1/9/2025 2:53:03 PM	57.6	42.4	0.0	0.0	0.0
CV-24203	Active	1/17/2025 2:41:24 PM	51.6	40.0	1.5	6.9	4.6
CV-24204	Active	1/5/2025 9:37:33 AM	53.6	42.8	0.0	3.6	0.0
CV-24204	Active	1/9/2025 2:48:22 PM	56.2	43.8	0.0	0.0	0.0
CV-24204	Active	1/17/2025 2:45:34 PM	54.8	45.2	0.0	0.0	0.0
CV-24205	Active	1/5/2025 9:43:16 AM	52.8	41.0	0.5	5.7	11.4
CV-24205	Active	1/9/2025 2:41:57 PM	58.5	41.6	0.0	0.0	0.0
CV-24205	Active	1/17/2025 2:50:09 PM	54.4	43.9	0.5	1.2	2.4
CV-24206	Active	1/13/2025 11:32:56 AM	43.3	38.6	0.2	17.9	89.5
CV-24207	Active	1/6/2025 8:35:46 AM	56.4	42.8	0.0	0.8	0.0
CV-24207	Active	1/16/2025 9:26:29 AM	56.4	42.2	0.0	1.4	0.0
CV-24208	Active	1/9/2025 4:28:22 PM	50.7	46.9	0.1	2.3	23.0
CV-24210	Active	1/9/2025 9:19:15 AM	42.5	39.0	1.3	17.2	13.2
CV-24211	Active	1/9/2025 1:44:31 PM	41.8	56.0	0.2	2.0	10.0

All LFG Extraction Wells - January 2025
Chiquita Canyon Landfill

Point Name	Status	Record Date	CH4 [%]	CO2 [%]	O2 [%]	Bal Gas [%]	BalO2 [%]
CV-24212	Active	1/9/2025 1:53:48 PM	24.2	52.3	2.5	21.0	8.4
CV-24212	Active	1/30/2025 2:47:02 PM	44.3	47.1	0.0	8.6	0.0
CV-24214	Active	1/13/2025 1:22:30 PM	24.9	47.6	0.1	27.4	274.0
CV-24214	Active	1/13/2025 1:24:05 PM	24.9	48.2	0.0	26.9	0.0
CV-24214	Active	1/18/2025 1:32:15 PM	39.2	49.9	0.0	10.9	0.0
CV-24214	Active	1/29/2025 10:47:28 AM	41.3	47.5	0.0	11.2	0.0
CV-24214	Active	1/29/2025 3:19:20 PM	45.4	47.5	0.0	7.1	0.0
CV-24214	Active	1/29/2025 3:25:05 PM	45.5	46.9	0.0	7.6	0.0
CV-24214	Active	1/30/2025 9:09:17 AM	47.2	43.7	0.1	9.0	90.0
CV-24214	Active	1/30/2025 9:11:20 AM	46.3	44.4	0.0	9.3	0.0
CV-24214	Active	1/30/2025 1:26:42 PM	46.2	43.1	0.3	5.2	17.3
CV-24214	Active	1/31/2025 11:09:59 AM	43.4	45.1	0.1	11.4	114.0
CV-24215	Active	1/24/2025 2:05:45 PM	43.9	43.4	1.3	11.4	8.8
CV-24216	Active	1/9/2025 9:33:55 AM	37.3	40.5	0.0	22.2	0.0
CV-24216	Active	1/30/2025 2:54:41 PM	41.6	40.5	0.0	17.9	0.0
CV-24217	Active	1/3/2025 12:05:06 PM	32.4	39.1	0.0	28.5	0.0
CV-24218	Active	1/9/2025 2:54:06 PM	40.8	47.2	0.0	12.0	0.0
CV-24219	Active	1/4/2025 3:03:38 PM	36.8	47.0	0.0	16.2	0.0
CV-24219	Active	1/17/2025 1:44:59 PM	40.9	53.7	0.0	5.4	0.0
CV-24220	Active	1/3/2025 1:07:47 PM	21.6	64.5	0.0	13.9	0.0
CV-24220	Active	1/3/2025 1:09:06 PM	21.5	66.7	0.0	11.8	0.0

All LFG Extraction Wells - January 2025
Chiquita Canyon Landfill

Point Name	Status	Record Date	CH4 [%]	CO2 [%]	O2 [%]	Bal Gas [%]	BalO2 [%]
CV-24222	Active	1/30/2025 3:50:24 PM	0.1	0.0	21.3	78.6	3.7
CV-24222	Active	1/30/2025 3:51:55 PM	0.1	0.0	21.1	78.8	3.7
CV-24222	Active	1/30/2025 4:20:46 PM	53.7	42.3	0.0	4.0	0.0
CV-24223	Active	1/9/2025 11:01:32 AM	40.2	43.4	0.0	16.4	0.0
CV-24224	Active	1/9/2025 9:48:27 AM	54.5	42.7	0.0	2.8	0.0
CV-24225	Active	1/6/2025 4:24:14 PM	23.2	28.4	2.1	46.3	22.0
CV-24226	Active	1/14/2025 2:34:46 PM	42.3	35.5	4.6	17.6	3.8
CV-24227	Active	1/2/2025 11:02:31 AM	49.7	41.4	0.4	8.5	21.3
CV-24227	Active	1/8/2025 8:53:57 AM	54.5	44.0	0.1	1.4	14.0
CV-24227	Active	1/21/2025 2:22:09 PM	55.4	40.2	0.3	4.1	12.4
CV-24236	Active	1/2/2025 8:57:30 AM	56.7	40.6	0.1	2.6	26.0
CV-24237	Active	1/2/2025 11:08:21 AM	52.7	42.2	0.0	5.1	0.0
CV-24243	Active	1/13/2025 11:56:38 AM	22.2	30.4	6.5	40.9	6.3
CV-24243	Active	1/13/2025 11:58:39 AM	22.1	30.0	6.6	41.3	6.3
CV-24244	Active	1/13/2025 12:04:30 PM	35.4	43.6	0.8	20.2	25.3
CV-24244	Active	1/21/2025 2:40:37 PM	36.6	43.0	0.2	20.3	101.5
CV-24245	Active	1/10/2025 10:24:10 AM	44.3	50.0	0.0	5.7	0.0
CV-24246	Active	1/10/2025 10:30:49 AM	35.8	38.4	2.6	23.2	8.9
CV-24253	Active	1/3/2025 11:01:02 AM	47.8	41.8	1.1	9.3	8.5
CV-25	Active	1/9/2025 8:55:36 AM	42.0	34.9	3.6	19.5	5.4
CV-48R	Active	1/3/2025 11:39:56 AM	47.0	45.8	0.0	7.2	0.0
CV-55R	Active	1/2/2025 2:27:49 PM	34.9	48.7	0.0	16.4	0.0
CV-55R	Active	1/2/2025 2:28:51 PM	34.8	47.4	0.0	17.8	0.0
CV-55R	Active	1/2/2025 2:30:00 PM					
CV-55R	Active	1/8/2025 2:31:45 PM	42.9	48.4	0.0	8.7	0.0
CV-56D	Active	1/10/2025 9:10:19 AM	35.1	24.4	0.9	39.6	44.0
CV-56S	Active	1/10/2025 9:12:49 AM	55.0	38.9	0.0	6.1	0.0
CV-57R	Active	1/9/2025 2:11:35 PM	43.7	42.0	0.0	14.3	0.0

All LFG Extraction Wells - January 2025
Chiquita Canyon Landfill

Point Name	Status	Record Date	CH4 [%]	CO2 [%]	O2 [%]	Bal Gas [%]	BalO2 [%]
CV-74R	Active	1/4/2025 1:41:34 PM	2.9	9.9	19.2	68.0	3.5
CV-74R	Active	1/4/2025 1:43:22 PM	0.5	4.2	21.0	74.3	3.5
CV-74R	Active	1/24/2025 10:23:36 AM	26.5	42.0	4.9	26.6	5.4
CV-79R	Active	1/9/2025 9:42:58 AM	55.8	42.6	0.0	1.6	0.0
CV-84S	Inactive	1/30/2025 1:44:06 PM	21.6	27.2	6.2	44.6	7.2
CV-84S	Inactive	1/30/2025 1:46:29 PM	21.5	25.7	6.8	45.6	6.7
CV-85S	Active	1/4/2025 2:05:33 PM	54.2	45.8	0.0	0.0	0.0
CV-85S	Active	1/16/2025 9:29:59 AM	54.8	42.6	0.0	2.6	0.0
CV-94	Active	1/9/2025 11:33:54 AM	54.3	41.9	0.0	3.8	0.0
CV-95	Active	1/9/2025 2:16:27 PM	26.4	32.6	0.0	41.0	0.0
CV-99	Active	1/9/2025 9:20:00 AM					
CV-99	Active	1/11/2025 4:38:44 PM	44.6	55.4	0.0	0.0	0.0
D-02	Active	1/3/2025 12:38:47 PM	56.5	38.7	0.0	4.8	0.0
D-03	Active	1/3/2025 12:37:02 PM	57.9	39.4	0.0	2.7	0.0
D-04	Active	1/3/2025 12:34:23 PM	49.1	30.0	4.1	16.8	4.1
D-05	Active	1/3/2025 12:29:52 PM	16.6	11.3	15.2	56.9	3.7
D-05	Active	1/3/2025 12:30:49 PM	17.4	13.0	14.6	55.0	3.8
D-09	Active	1/3/2025 3:00:14 PM	56.4	42.3	0.0	1.3	0.0
D-10	Active	1/3/2025 3:12:37 PM	57.8	41.3	0.0	0.9	0.0
D-10	Active	1/3/2025 3:18:46 PM	57.4	40.9	0.0	1.7	0.0
FL-2009 Mix	Active	1/2/2025 1:55:54 PM	6.3	11.5	17.0	65.2	3.8
FL-2009 Mix	Active	1/3/2025 9:23:28 AM	5.4	11.2	17.1	66.3	3.9
FL-2009 Mix	Active	1/4/2025 9:21:56 AM	5.7	10.4	16.9	67.0	4.0
FL-2009 Mix	Active	1/5/2025 9:09:49 AM	5.4	10.6	16.4	67.6	4.1
FL-2009 Mix	Active	1/6/2025 9:12:25 AM	5.5	11.0	17.2	66.3	3.9
FL-2009 Mix	Active	1/7/2025 9:34:28 AM	5.8	9.0	17.5	67.3	3.8
FL-2009 Mix	Active	1/8/2025 8:42:05 AM	5.5	11.4	17.2	65.9	3.8
FL-2009 Mix	Active	1/10/2025 2:18:23 PM	5.8	7.4	16.8	70.0	4.2
FL-2009 Mix	Active	1/11/2025 3:43:43 PM	6.3	11.8	17.0	64.9	3.8
FL-2009 Mix	Active	1/12/2025 9:15:51 AM	5.7	9.8	16.9	67.6	4.0
FL-2009 Mix	Active	1/13/2025 9:20:33 AM	5.3	10.2	17.7	66.8	3.8
FL-2009 Mix	Active	1/14/2025 9:28:08 AM	5.3	10.1	17.5	67.1	3.8
FL-2009 Mix	Active	1/15/2025 9:02:22 AM	5.3	11.5	17.5	65.7	3.8
FL-2009 Mix	Active	1/15/2025 9:08:03 AM	7.2	13.5	16.3	63.0	3.9

All LFG Extraction Wells - January 2025
Chiquita Canyon Landfill

Point Name	Status	Record Date	CH4 [%]	CO2 [%]	O2 [%]	Bal Gas [%]	BalO2 [%]
FL-2009 Mix	Active	1/16/2025 8:49:49 AM	5.0	9.8	17.2	68.0	4.0
FL-2009 Mix	Active	1/16/2025 11:23:34 AM	6.2	10.4	17.3	66.1	3.8
FL-2009 Mix	Active	1/17/2025 9:55:38 AM	5.5	11.1	17.2	66.2	3.8
FL-2009 Mix	Active	1/18/2025 8:52:54 AM	5.4	10.8	17.3	66.5	3.8
FL-2009 Mix	Active	1/19/2025 8:45:57 AM	5.6	13.3	16.2	64.9	4.0
FL-2009 Mix	Active	1/20/2025 9:10:42 AM	6.6	9.9	18.0	65.5	3.6
FL-2009 Mix	Active	1/21/2025 12:56:14 PM	5.5	13.4	17.0	64.1	3.8
FL-2009 Mix	Active	1/21/2025 5:24:27 PM	6.2	11.2	18.1	64.5	3.6
FL-2009 Mix	Active	1/22/2025 10:18:11 AM	5.9	10.7	17.2	66.2	3.8
FL-2009 Mix	Active	1/23/2025 9:33:56 AM	6.2	12.6	17.4	63.8	3.7
FL-2009 Mix	Active	1/24/2025 10:24:19 AM	6.0	10.0	16.3	67.8	4.2
FL-2009 Mix	Active	1/25/2025 11:43:13 AM	5.6	11.2	17.3	65.9	3.8
FL-2009 Mix	Active	1/26/2025 8:04:10 AM	5.7	12.4	17.0	64.9	3.8
FL-2009 Mix	Active	1/27/2025 9:41:06 AM	5.4	10.4	17.1	67.1	3.9
FL-2009 Mix	Active	1/28/2025 9:16:12 AM	5.5	10.2	17.3	66.9	3.9
FL-2009 Mix	Active	1/29/2025 10:46:21 AM	5.7	9.4	17.6	67.3	3.8
FL-2009 Mix	Active	1/30/2025 10:03:19 AM	5.5	11.1	17.7	65.8	3.7
FL-2009 Mix	Active	1/31/2025 10:19:12 AM	5.6	10.9	16.4	67.1	4.1
FL-2023 Mix	Active	1/2/2025 2:00:41 PM	7.8	11.4	16.5	64.3	3.9
FL-2023 Mix	Active	1/3/2025 9:30:32 AM	7.0	13.8	16.2	63.0	3.9
FL-2023 Mix	Active	1/4/2025 9:29:48 AM	7.4	13.3	15.8	63.5	4.0
FL-2023 Mix	Active	1/6/2025 9:18:03 AM	7.2	13.9	16.3	62.6	3.8
FL-2023 Mix	Active	1/7/2025 9:41:12 AM	7.5	11.9	16.4	63.5	3.9
FL-2023 Mix	Active	1/8/2025 8:43:59 AM	7.3	11.0	16.6	65.1	3.9
FL-2023 Mix	Active	1/9/2025 9:25:25 AM	8.0	12.9	16.4	62.7	3.8
FL-2023 Mix	Active	1/10/2025 2:25:44 PM	7.6	10.2	15.7	66.5	4.2
FL-2023 Mix	Active	1/11/2025 3:51:05 PM	8.2	14.0	15.9	61.9	3.9
FL-2023 Mix	Active	1/13/2025 9:23:28 AM	6.8	11.3	16.8	65.1	3.9
FL-2023 Mix	Active	1/14/2025 9:32:29 AM	6.8	11.4	16.9	64.9	3.8
FL-2023 Mix	Active	1/16/2025 11:29:16 AM	7.6	13.4	16.3	62.7	3.8
FL-2023 Mix	Active	1/17/2025 10:02:55 AM	7.6	13.5	16.3	62.6	3.8
FL-2023 Mix	Active	1/18/2025 10:09:35 AM	7.4	13.6	14.4	64.6	4.5
FL-2023 Mix	Active	1/20/2025 9:17:29 AM	8.6	13.1	16.9	61.4	3.6
FL-2023 Mix	Active	1/21/2025 1:00:40 PM	7.9	14.8	16.2	61.1	3.8
FL-2023 Mix	Active	1/22/2025 10:24:06 AM	7.8	13.8	16.1	62.3	3.9
FL-2023 Mix	Active	1/23/2025 9:41:05 AM	8.0	14.3	16.5	61.2	3.7
FL-2023 Mix	Active	1/24/2025 10:27:00 AM	7.8	11.1	15.5	65.6	4.2
FL-2023 Mix	Active	1/25/2025 11:59:46 AM	7.3	14.4	15.9	62.4	3.9
FL-2023 Mix	Active	1/27/2025 9:46:54 AM	7.3	14.7	15.9	62.1	3.9
FL-2023 Mix	Active	1/28/2025 9:24:10 AM	7.3	13.7	16.3	62.8	3.9
FL-2023 Mix	Active	1/29/2025 10:50:58 AM	7.3	11.4	16.7	64.6	3.9
FL-2023 Mix	Active	1/30/2025 10:11:43 AM	7.2	13.3	16.6	63.0	3.8

All LFG Extraction Wells - January 2025
Chiquita Canyon Landfill

Point Name	Status	Record Date	CH4 [%]	CO2 [%]	O2 [%]	Bal Gas [%]	BalO2 [%]
FL-2023 Mix	Active	1/31/2025 10:22:20 AM	7.1	11.6	15.7	65.6	4.2
FP-001	Active	1/3/2025 8:56:31 AM	1.2	0.1	20.6	78.2	3.8
FP-002	Active	1/3/2025 8:47:43 AM	1.7	2.5	20.0	75.8	3.8
FP-003	Active	1/3/2025 9:01:19 AM	2.0	2.1	18.3	77.7	4.3
FP-004	Active	1/28/2025 11:22:50 AM	1.6	9.3	17.5	71.6	4.1
FP-005	Active	1/28/2025 11:29:58 AM	4.8	7.4	15.8	72.0	4.6
FP-006	Active	1/28/2025 11:46:14 AM	0.9	9.3	18.3	71.5	3.9
FP-008	Active	1/28/2025 11:54:29 AM	0.1	3.6	19.8	76.5	3.9
FP-009	Active	1/6/2025 11:19:20 AM	21.7	73.6	0.9	3.9	4.6
FP-010	Active	1/28/2025 2:30:11 PM	19.5	48.7	6.5	25.3	3.9
FP-011	Active	1/28/2025 2:45:16 PM	26.5	59.9	2.3	11.3	4.9
FP-011	Active	1/28/2025 2:49:44 PM	26.9	61.2	2.0	9.9	5.0
FP-012	Active	1/3/2025 10:47:34 AM	11.6	40.9	7.8	39.7	5.1
FP-012	Active	1/6/2025 10:29:08 AM	5.8	27.7	13.3	53.2	4.0
FP-013	Active	1/3/2025 10:54:22 AM	13.0	13.7	12.0	61.3	5.1
FP-014	Active	1/28/2025 11:07:10 AM	4.4	14.8	14.7	66.1	4.5
FP-015	Active	1/29/2025 9:01:06 AM	3.2	18.2	15.5	63.1	4.1
FP-016	Active	1/28/2025 11:13:12 AM	2.6	16.0	15.2	66.2	4.4
FP-017	Active	1/6/2025 9:50:07 AM	16.6	28.2	3.2	52.1	16.4
FP-018	Active	1/6/2025 9:41:26 AM	24.1	45.7	4.7	25.6	5.5
FP-019	Active	1/6/2025 9:35:45 AM	23.2	56.1	3.2	17.5	5.5
FP-020	Active	1/15/2025 12:50:30 PM	10.5	41.4	9.8	38.3	3.9
FP-021	Active	1/6/2025 9:02:34 AM	5.4	55.1	7.2	32.3	4.5
FP-022	Active	1/6/2025 10:25:11 AM	4.0	16.6	16.1	63.3	3.9
FP-023	Active	1/15/2025 12:41:32 PM	20.9	46.9	5.4	26.8	5.0
FP-024	Active	1/6/2025 2:32:59 PM	11.9	31.0	4.3	52.8	12.4
FP-025	Active	1/6/2025 2:36:10 PM	2.3	7.8	15.6	74.3	4.8
FP-026	Active	1/6/2025 10:08:06 AM	6.5	25.1	11.6	56.8	4.9
FP-027	Active	1/6/2025 10:01:54 AM	12.9	45.7	5.4	36.1	6.7
FP-028	Active	1/6/2025 9:56:16 AM	7.2	34.2	9.7	48.9	5.1
FP-029	Active	1/6/2025 9:45:20 AM	14.4	19.1	11.0	55.5	5.0
FP-029	Active	1/6/2025 9:56:16 AM	7.2	34.2	9.7	48.9	5.1
FP-030	Active	1/6/2025 9:16:36 AM	3.5	2.9	18.8	74.8	4.0
FP-031	Active	1/6/2025 9:13:13 AM	2.2	6.9	18.0	73.0	4.1
FP-032	Active	1/3/2025 2:38:57 PM	8.5	17.9	13.8	59.9	4.4
FP-033	Active	1/3/2025 2:29:29 PM	7.7	22.6	13.3	56.4	4.2
FP-034	Active	1/3/2025 2:23:03 PM	15.2	21.7	11.6	51.5	4.4
FP-035	Active	1/3/2025 2:15:38 PM	17.5	23.3	5.7	53.5	9.3
FP-036	Active	1/3/2025 11:19:47 AM	4.7	9.8	14.1	71.5	5.1

All LFG Extraction Wells - January 2025
Chiquita Canyon Landfill

Point Name	Status	Record Date	CH4 [%]	CO2 [%]	O2 [%]	Bal Gas [%]	BalO2 [%]
FP-037	Active	1/3/2025 11:09:38 AM	2.7	6.0	16.4	74.9	4.6
FP-038	Active	1/28/2025 4:02:16 PM	48.1	49.2	0.4	2.3	5.7
FP-039	Active	1/28/2025 4:05:25 PM	41.8	44.0	2.2	12.0	5.5
FP-039	Active	1/28/2025 4:06:58 PM	41.0	43.1	3.3	12.6	3.8
FP-040	Active	1/28/2025 3:44:49 PM	10.6	54.1	6.8	28.5	4.2
FP-041	Active	1/28/2025 3:29:48 PM	33.1	38.1	4.1	24.7	6.0
FP-042	Active	1/31/2025 9:39:06 AM	3.5	13.3	16.4	66.8	4.1
FP-043	Active	1/28/2025 3:34:17 PM	19.7	50.3	5.8	24.2	4.2
FP-044	Active	1/28/2025 3:38:08 PM	6.0	60.8	4.9	28.3	5.8
FP-044	Active	1/28/2025 3:39:01 PM	5.8	59.8	5.4	29.0	5.4
GAB1C	Active	1/18/2025 9:23:07 AM	33.8	37.9	0.0	28.3	0.0
GAB1C	Active	1/20/2025 1:18:22 PM	33.6	37.6	0.0	28.8	0.0
GAB1C	Active	1/21/2025 12:41:00 PM	37.0	34.1	1.9	27.0	14.2
GAB1C	Active	1/21/2025 2:20:35 PM	49.6	41.5	0.7	8.2	11.7
GAB1C	Active	1/27/2025 2:23:20 PM	49.7	43.1	0.0	7.2	0.0
GAB1C	Active	1/28/2025 1:56:49 PM	47.6	43.3	0.1	9.0	90.0
GAB1C	Active	1/30/2025 1:23:37 PM	49.4	43.7	0.0	6.9	0.0
GAB1C	Active	1/31/2025 2:07:31 PM	47.8	43.3	0.2	8.7	43.5
GAB1N	Active	1/31/2025 1:26:04 PM	52.3	46.0	0.0	1.7	0.0
GAB1S	Active	1/31/2025 1:42:46 PM	44.1	43.3	0.0	12.6	0.0
GAB2C	Active	1/18/2025 9:18:09 AM	21.5	30.3	0.3	47.9	159.7
GAB2C	Active	1/18/2025 9:20:08 AM	22.7	31.8	0.1	45.4	454.0
GAB2C	Active	1/20/2025 1:25:57 PM	34.4	38.2	0.0	27.4	0.0
GAB2C	Active	1/21/2025 12:33:25 PM	47.6	41.8	0.0	10.6	0.0
GAB2C	Active	1/21/2025 2:26:11 PM	47.6	46.4	0.0	6.0	0.0
GAB2C	Active	1/27/2025 2:18:46 PM	51.6	46.7	0.0	1.7	0.0
GAB2C	Active	1/28/2025 1:49:23 PM	51.4	45.3	0.0	3.3	0.0
GAB2N	Active	1/31/2025 1:29:53 PM	54.9	43.7	0.0	1.4	0.0
GAB2S	Active	1/31/2025 1:47:29 PM	37.6	41.0	0.0	21.4	0.0

All LFG Extraction Wells - January 2025
Chiquita Canyon Landfill

Point Name	Status	Record Date	CH4 [%]	CO2 [%]	O2 [%]	Bal Gas [%]	BalO2 [%]
GP-11 - 10	Active	1/2/2025 7:34:03 AM	0.0	0.1	21.1	78.8	3.7
GP-11 - 10	Active	1/3/2025 6:53:21 AM	0.0	0.3	20.8	78.9	3.8
GP-11 - 10	Active	1/6/2025 7:44:18 AM	0.0	0.2	21.3	78.5	3.7
GP-11 - 10	Active	1/7/2025 7:40:36 AM	0.0	0.3	20.7	79.0	3.8
GP-11 - 10	Active	1/8/2025 7:37:46 AM	0.0	0.1	22.0	77.9	3.5
GP-11 - 10	Active	1/9/2025 12:04:20 PM	0.0	0.2	20.5	79.3	3.9
GP-11 - 10	Active	1/10/2025 11:37:44 AM	0.0	0.1	20.0	79.9	4.0
GP-11 - 10	Active	1/13/2025 9:46:25 AM	0.0	0.1	20.3	79.6	3.9
GP-11 - 10	Active	1/14/2025 10:45:50 AM	0.0	0.0	20.6	79.4	3.9
GP-11 - 10	Active	1/15/2025 7:33:19 AM	0.0	0.2	21.5	78.3	3.6
GP-11 - 10	Active	1/16/2025 9:40:36 AM	0.0	0.4	19.6	80.0	4.1
GP-11 - 10	Active	1/17/2025 1:11:53 PM	0.0	0.6	19.5	79.9	4.1
GP-11 - 10	Active	1/20/2025 9:39:51 AM	0.0	0.1	20.4	79.5	3.9
GP-11 - 10	Active	1/21/2025 7:52:12 AM	0.0	0.1	21.7	78.2	3.6
GP-11 - 10	Active	1/22/2025 7:06:37 AM	0.0	0.3	21.6	78.1	3.6
GP-11 - 10	Active	1/23/2025 10:38:57 AM	0.0	0.1	21.2	78.7	3.7
GP-11 - 10	Active	1/24/2025 11:36:50 AM	0.0	3.2	14.5	82.3	5.7
GP-11 - 10	Active	1/27/2025 8:45:05 AM	0.0	0.1	20.5	79.4	3.9
GP-11 - 10	Active	1/28/2025 12:05:40 PM	0.0	1.0	18.5	80.5	4.4
GP-11 - 10	Active	1/29/2025 9:50:47 AM	0.0	0.2	20.6	79.2	3.8
GP-11 - 10	Active	1/30/2025 7:45:29 AM	0.0	0.2	21.8	78.0	3.6
GP-11 - 10	Active	1/31/2025 12:02:02 PM	0.0	0.2	20.3	79.5	3.9
GP-11 - 141	Active	1/2/2025 7:45:45 AM	0.0	0.0	20.7	79.3	3.8
GP-11 - 141	Active	1/3/2025 7:03:55 AM	0.0	0.0	21.7	78.3	3.6
GP-11 - 141	Active	1/6/2025 7:54:26 AM	0.0	0.0	21.6	78.4	3.6
GP-11 - 141	Active	1/7/2025 7:50:35 AM	0.0	3.2	9.5	87.3	9.2
GP-11 - 141	Active	1/8/2025 7:50:06 AM	0.0	0.0	22.3	77.7	3.5
GP-11 - 141	Active	1/9/2025 12:13:43 PM	0.0	0.0	21.1	78.9	3.7
GP-11 - 141	Active	1/10/2025 11:48:11 AM	0.0	0.0	20.5	79.5	3.9
GP-11 - 141	Active	1/13/2025 9:58:30 AM	0.0	0.0	20.6	79.4	3.9
GP-11 - 141	Active	1/14/2025 11:22:09 AM	0.0	0.0	20.7	79.3	3.8
GP-11 - 141	Active	1/15/2025 7:43:48 AM	0.0	0.0	21.7	78.3	3.6
GP-11 - 141	Active	1/16/2025 9:49:57 AM	0.0	0.0	20.3	79.7	3.9
GP-11 - 141	Active	1/17/2025 1:19:20 PM	0.0	0.0	20.8	79.2	3.8
GP-11 - 141	Active	1/20/2025 9:47:33 AM	0.0	0.0	20.5	79.5	3.9
GP-11 - 141	Active	1/21/2025 8:03:41 AM	0.0	0.0	22.1	77.9	3.5
GP-11 - 141	Active	1/22/2025 7:16:36 AM	0.0	0.0	22.1	77.9	3.5
GP-11 - 141	Active	1/23/2025 10:52:00 AM	0.0	0.0	21.8	78.2	3.6
GP-11 - 141	Active	1/24/2025 11:45:04 AM	0.0	0.0	20.3	79.7	3.9
GP-11 - 141	Active	1/27/2025 8:52:52 AM	0.0	0.0	20.8	79.2	3.8

All LFG Extraction Wells - January 2025
Chiquita Canyon Landfill

Point Name	Status	Record Date	CH4 [%]	CO2 [%]	O2 [%]	Bal Gas [%]	BalO2 [%]
GP-11 - 141	Active	1/28/2025 12:13:34 PM	0.0	0.0	20.5	79.5	3.9
GP-11 - 141	Active	1/29/2025 10:01:18 AM	0.0	0.0	20.8	79.2	3.8
GP-11 - 141	Active	1/30/2025 7:56:50 AM	0.0	0.0	22.2	77.8	3.5
GP-11 - 141	Active	1/31/2025 12:09:39 PM	0.0	0.0	20.6	79.4	3.9
GP-11 - 208	Active	1/2/2025 7:53:09 AM	0.0	1.1	18.7	80.2	4.3
GP-11 - 208	Active	1/3/2025 7:12:28 AM	0.0	2.6	17.7	79.7	4.5
GP-11 - 208	Active	1/6/2025 8:01:05 AM	0.0	1.2	19.3	79.5	4.1
GP-11 - 208	Active	1/7/2025 7:57:24 AM	0.0	2.8	9.7	87.5	9.0
GP-11 - 208	Active	1/8/2025 8:00:29 AM	0.0	1.3	19.9	78.8	4.0
GP-11 - 208	Active	1/9/2025 12:22:37 PM	0.0	1.4	18.0	80.6	4.5
GP-11 - 208	Active	1/10/2025 11:57:04 AM	0.0	0.6	18.8	80.6	4.3
GP-11 - 208	Active	1/13/2025 10:07:52 AM	0.0	0.6	19.4	80.0	4.1
GP-11 - 208	Active	1/14/2025 11:30:50 AM	0.0	0.3	19.5	80.2	4.1
GP-11 - 208	Active	1/15/2025 7:51:44 AM	0.0	1.0	19.6	79.4	4.1
GP-11 - 208	Active	1/16/2025 9:56:32 AM	0.0	0.8	18.6	80.6	4.3
GP-11 - 208	Active	1/17/2025 1:26:18 PM	0.0	1.3	18.5	80.2	4.3
GP-11 - 208	Active	1/20/2025 9:53:37 AM	0.0	0.0	20.5	79.5	3.9
GP-11 - 208	Active	1/21/2025 8:12:08 AM	0.0	0.7	20.8	78.5	3.8
GP-11 - 208	Active	1/22/2025 7:27:14 AM	0.0	1.8	18.7	79.5	4.3
GP-11 - 208	Active	1/23/2025 11:02:15 AM	0.0	0.8	20.1	79.1	3.9
GP-11 - 208	Active	1/24/2025 11:51:14 AM	0.0	0.0	20.2	79.8	4.0
GP-11 - 208	Active	1/27/2025 9:02:32 AM	0.0	2.9	10.8	86.3	8.0
GP-11 - 208	Active	1/28/2025 12:19:55 PM	0.0	2.4	14.5	83.1	5.7
GP-11 - 208	Active	1/29/2025 10:09:17 AM	0.0	1.2	18.6	80.2	4.3
GP-11 - 208	Active	1/30/2025 8:06:05 AM	0.0	1.1	20.3	78.6	3.9
GP-11 - 208	Active	1/31/2025 12:15:03 PM	0.0	0.0	20.5	79.5	3.9
GP-11 - 70	Active	1/2/2025 7:40:04 AM	0.0	2.7	17.0	80.3	4.7
GP-11 - 70	Active	1/3/2025 6:57:05 AM	0.0	3.6	15.6	80.8	5.2
GP-11 - 70	Active	1/6/2025 7:48:43 AM	0.0	3.4	16.1	80.5	5.0
GP-11 - 70	Active	1/7/2025 7:43:32 AM	0.0	5.4	11.9	82.7	6.9
GP-11 - 70	Active	1/8/2025 7:42:10 AM	0.0	2.5	18.2	79.3	4.4
GP-11 - 70	Active	1/9/2025 12:07:21 PM	0.0	3.9	14.4	81.7	5.7
GP-11 - 70	Active	1/10/2025 11:43:18 AM	0.0	1.5	17.3	81.2	4.7
GP-11 - 70	Active	1/13/2025 9:52:13 AM	0.0	0.5	19.6	79.9	4.1
GP-11 - 70	Active	1/14/2025 10:49:46 AM	0.0	0.7	18.6	80.7	4.3
GP-11 - 70	Active	1/15/2025 7:36:55 AM	0.0	3.8	15.7	80.5	5.1
GP-11 - 70	Active	1/16/2025 9:44:37 AM	0.0	5.2	12.5	82.3	6.6
GP-11 - 70	Active	1/17/2025 1:14:28 PM	0.0	4.6	14.1	81.3	5.8
GP-11 - 70	Active	1/20/2025 9:42:58 AM	0.0	6.8	10.7	82.5	7.7
GP-11 - 70	Active	1/21/2025 7:55:46 AM	0.0	1.8	19.2	79.0	4.1

All LFG Extraction Wells - January 2025
Chiquita Canyon Landfill

Point Name	Status	Record Date	CH4 [%]	CO2 [%]	O2 [%]	Bal Gas [%]	BalO2 [%]
GP-11 - 70	Active	1/22/2025 7:10:19 AM	0.0	3.6	16.1	80.3	5.0
GP-11 - 70	Active	1/23/2025 10:42:42 AM	0.0	2.9	16.9	80.2	4.7
GP-11 - 70	Active	1/24/2025 11:40:08 AM	1.2	4.4	6.3	88.1	14.0
GP-11 - 70	Active	1/27/2025 8:47:58 AM	0.0	6.6	11.9	81.5	6.8
GP-11 - 70	Active	1/28/2025 12:08:34 PM	0.0	6.4	11.1	82.5	7.4
GP-11 - 70	Active	1/29/2025 9:55:16 AM	0.0	4.9	14.3	80.8	5.7
GP-11 - 70	Active	1/30/2025 7:49:18 AM	0.0	2.5	18.2	79.3	4.4
GP-11 - 70	Active	1/31/2025 12:05:01 PM	0.0	2.3	17.0	80.7	4.7
GP-13 - 10	Active	1/2/2025 8:13:41 AM	0.0	2.9	18.6	78.5	4.2
GP-13 - 10	Active	1/3/2025 7:22:36 AM	0.0	6.4	17.3	76.3	4.4
GP-13 - 10	Active	1/6/2025 8:31:19 AM	0.0	4.0	17.8	78.2	4.4
GP-13 - 10	Active	1/7/2025 8:10:00 AM	0.0	4.4	18.2	77.4	4.3
GP-13 - 10	Active	1/8/2025 8:21:03 AM	0.0	1.0	21.1	77.9	3.7
GP-13 - 10	Active	1/9/2025 10:44:15 AM	0.0	3.8	17.3	78.9	4.6
GP-13 - 10	Active	1/10/2025 10:26:12 AM	0.0	1.9	18.5	79.6	4.3
GP-13 - 10	Active	1/13/2025 9:12:51 AM	0.0	2.7	18.1	79.2	4.4
GP-13 - 10	Active	1/14/2025 10:02:14 AM	0.0	1.8	18.4	79.8	4.3
GP-13 - 10	Active	1/15/2025 8:12:00 AM	0.0	1.8	19.5	78.7	4.0
GP-13 - 10	Active	1/16/2025 9:05:42 AM	0.1	6.7	14.9	78.3	5.3
GP-13 - 10	Active	1/17/2025 12:47:06 PM	0.0	9.0	14.1	76.9	5.5
GP-13 - 10	Active	1/20/2025 9:09:59 AM	0.0	4.5	17.3	78.2	4.5
GP-13 - 10	Active	1/21/2025 8:30:54 AM	0.0	1.8	20.4	77.8	3.8
GP-13 - 10	Active	1/22/2025 6:40:08 AM	0.0	5.1	17.8	77.1	4.3
GP-13 - 10	Active	1/23/2025 9:50:07 AM	0.1	1.7	19.9	78.3	3.9
GP-13 - 10	Active	1/24/2025 10:24:08 AM	0.2	15.5	9.0	75.3	8.4
GP-13 - 10	Active	1/27/2025 9:14:50 AM	0.0	3.0	17.5	79.5	4.5
GP-13 - 10	Active	1/28/2025 9:46:59 AM	0.0	6.0	15.0	79.0	5.3
GP-13 - 10	Active	1/29/2025 8:41:29 AM	0.0	2.7	18.9	78.4	4.1
GP-13 - 10	Active	1/30/2025 8:21:34 AM	0.0	2.2	19.8	78.0	3.9
GP-13 - 10	Active	1/31/2025 9:48:28 AM	0.0	1.7	18.5	79.8	4.3
GP-13 - 173	Active	1/2/2025 8:33:31 AM	0.0	0.0	20.3	79.7	3.9
GP-13 - 173	Active	1/3/2025 7:42:28 AM	0.2	0.5	17.0	82.3	4.8
GP-13 - 173	Active	1/6/2025 8:46:11 AM	0.0	0.0	20.7	79.3	3.8
GP-13 - 173	Active	1/7/2025 8:28:21 AM	5.9	1.5	13.3	79.3	6.0
GP-13 - 173	Active	1/8/2025 8:45:36 AM	0.0	0.0	21.9	78.1	3.6
GP-13 - 173	Active	1/9/2025 11:02:58 AM	0.0	0.0	20.8	79.2	3.8
GP-13 - 173	Active	1/10/2025 10:43:23 AM	0.0	0.0	20.2	79.8	4.0
GP-13 - 173	Active	1/13/2025 9:30:39 AM	0.0	0.0	20.4	79.6	3.9
GP-13 - 173	Active	1/14/2025 10:20:45 AM	0.0	0.0	21.6	78.4	3.6
GP-13 - 173	Active	1/15/2025 8:28:48 AM	0.0	0.0	21.1	78.9	3.7
GP-13 - 173	Active	1/16/2025 9:21:29 AM	0.0	0.0	20.1	79.9	4.0

All LFG Extraction Wells - January 2025
Chiquita Canyon Landfill

Point Name	Status	Record Date	CH4 [%]	CO2 [%]	O2 [%]	Bal Gas [%]	BalO2 [%]
GP-13 - 173	Active	1/17/2025 1:01:20 PM	0.0	0.1	20.6	79.3	3.8
GP-13 - 173	Active	1/20/2025 9:26:32 AM	8.9	3.4	3.5	84.2	24.1
GP-13 - 173	Active	1/21/2025 8:50:17 AM	0.0	0.0	21.8	78.2	3.6
GP-13 - 173	Active	1/22/2025 6:57:00 AM	0.0	0.0	22.0	78.0	3.5
GP-13 - 173	Active	1/23/2025 10:22:49 AM	0.0	0.0	21.8	78.2	3.6
GP-13 - 173	Active	1/24/2025 10:38:59 AM	0.1	0.1	20.2	79.6	3.9
GP-13 - 173	Active	1/27/2025 9:30:26 AM	0.0	0.1	20.3	79.6	3.9
GP-13 - 173	Active	1/28/2025 10:04:31 AM	7.4	3.3	2.8	86.5	30.9
GP-13 - 173	Active	1/29/2025 8:58:54 AM	7.2	2.5	7.9	82.4	10.4
GP-13 - 173	Active	1/30/2025 8:38:07 AM	0.0	0.0	22.1	77.9	3.5
GP-13 - 173	Active	1/31/2025 10:06:16 AM	0.0	0.0	19.5	80.5	4.1
GP-13 - 29	Active	1/2/2025 8:16:18 AM	0.9	31.8	1.1	66.2	60.2
GP-13 - 29	Active	1/3/2025 7:25:23 AM	3.8	34.8	0.3	61.1	203.7
GP-13 - 29	Active	1/6/2025 8:33:49 AM	0.9	29.0	1.0	69.1	69.1
GP-13 - 29	Active	1/7/2025 8:12:45 AM	17.4	32.2	0.0	50.4	0.0
GP-13 - 29	Active	1/8/2025 8:23:52 AM	0.2	17.0	11.0	71.8	6.5
GP-13 - 29	Active	1/9/2025 10:47:08 AM	0.4	28.9	1.3	69.4	53.4
GP-13 - 29	Active	1/10/2025 10:28:53 AM	0.2	19.8	8.5	71.5	8.4
GP-13 - 29	Active	1/13/2025 9:15:29 AM	0.4	28.4	3.4	67.8	19.9
GP-13 - 29	Active	1/14/2025 10:04:46 AM	0.3	24.6	3.6	71.5	19.9
GP-13 - 29	Active	1/15/2025 8:14:51 AM	0.2	26.2	3.9	69.7	17.9
GP-13 - 29	Active	1/16/2025 9:08:27 AM	7.1	29.9	0.0	63.0	0.0
GP-13 - 29	Active	1/17/2025 12:49:56 PM	2.2	31.6	0.0	66.2	0.0
GP-13 - 29	Active	1/20/2025 9:12:47 AM	1.4	13.7	11.6	73.3	6.3
GP-13 - 29	Active	1/21/2025 8:33:55 AM	0.2	15.1	10.7	74.0	6.9
GP-13 - 29	Active	1/22/2025 6:43:00 AM	0.8	23.9	1.3	74.0	56.9
GP-13 - 29	Active	1/23/2025 9:54:05 AM	0.1	22.4	7.6	69.9	9.2
GP-13 - 29	Active	1/24/2025 10:26:51 AM	25.7	30.7	0.0	43.6	0.0
GP-13 - 29	Active	1/27/2025 9:17:31 AM	1.4	29.9	0.4	68.3	170.8
GP-13 - 29	Active	1/28/2025 9:49:21 AM	6.5	29.9	0.7	62.9	89.9
GP-13 - 29	Active	1/29/2025 8:44:49 AM	0.4	26.5	2.0	71.1	35.6
GP-13 - 29	Active	1/30/2025 8:23:58 AM	0.2	23.2	4.5	72.1	16.0
GP-13 - 29	Active	1/31/2025 9:51:25 AM	0.1	20.9	6.5	72.5	11.2
GP-13 - 58	Active	1/2/2025 8:19:21 AM	42.9	11.4	0.8	44.9	56.1
GP-13 - 58	Active	1/3/2025 7:29:07 AM	38.8	27.2	0.2	33.8	169.0
GP-13 - 58	Active	1/6/2025 8:36:50 AM	39.5	16.6	0.2	43.7	218.5
GP-13 - 58	Active	1/7/2025 8:15:51 AM	37.5	12.4	0.2	49.9	249.5
GP-13 - 58	Active	1/8/2025 8:30:52 AM	28.5	27.0	0.8	43.7	54.6
GP-13 - 58	Active	1/9/2025 10:50:20 AM	28.7	28.5	0.7	42.1	60.1
GP-13 - 58	Active	1/10/2025 10:32:24 AM	0.0	0.1	20.1	79.8	4.0
GP-13 - 58	Active	1/13/2025 9:19:37 AM	0.0	0.1	20.0	79.9	4.0

All LFG Extraction Wells - January 2025
Chiquita Canyon Landfill

Point Name	Status	Record Date	CH4 [%]	CO2 [%]	O2 [%]	Bal Gas [%]	BalO2 [%]
GP-13 - 58	Active	1/14/2025 10:08:39 AM	25.2	22.8	3.0	49.0	16.3
GP-13 - 58	Active	1/15/2025 8:18:20 AM	34.6	29.4	0.0	36.0	0.0
GP-13 - 58	Active	1/16/2025 9:11:30 AM	34.7	29.6	0.0	35.7	0.0
GP-13 - 58	Active	1/17/2025 12:52:35 PM	40.6	20.1	0.0	39.3	0.0
GP-13 - 58	Active	1/20/2025 9:15:51 AM	38.8	14.8	0.0	46.4	0.0
GP-13 - 58	Active	1/21/2025 8:36:58 AM	22.7	27.3	0.0	50.0	0.0
GP-13 - 58	Active	1/22/2025 6:45:56 AM	22.3	27.4	0.0	50.3	0.0
GP-13 - 58	Active	1/23/2025 10:02:30 AM	25.2	25.4	0.0	49.4	0.0
GP-13 - 58	Active	1/24/2025 10:29:58 AM	38.1	17.4	0.0	44.5	0.0
GP-13 - 58	Active	1/27/2025 9:20:40 AM	35.7	23.8	0.4	40.1	100.3
GP-13 - 58	Active	1/28/2025 9:52:32 AM	34.7	23.1	0.4	41.8	104.5
GP-13 - 58	Active	1/29/2025 8:47:39 AM	31.7	21.1	1.4	45.8	32.7
GP-13 - 58	Active	1/30/2025 8:26:54 AM	34.1	26.8	0.0	39.1	0.0
GP-13 - 58	Active	1/31/2025 9:56:26 AM	28.7	29.3	0.0	42.0	0.0
GP-13 - 87	Active	1/2/2025 8:25:43 AM	23.7	10.5	1.5	64.3	42.9
GP-13 - 87	Active	1/3/2025 7:33:50 AM	9.8	10.8	2.6	76.8	29.5
GP-13 - 87	Active	1/6/2025 8:40:56 AM	14.6	10.2	2.2	73.0	33.2
GP-13 - 87	Active	1/7/2025 8:20:25 AM	8.1	10.5	1.6	79.8	49.9
GP-13 - 87	Active	1/8/2025 8:36:57 AM	33.0	10.9	0.7	55.4	79.1
GP-13 - 87	Active	1/9/2025 10:54:49 AM	26.5	11.2	1.1	61.2	55.6
GP-13 - 87	Active	1/10/2025 10:37:58 AM	31.0	12.5	0.8	55.7	69.6
GP-13 - 87	Active	1/13/2025 9:24:50 AM	23.1	15.9	2.0	59.0	29.5
GP-13 - 87	Active	1/14/2025 10:14:00 AM	26.6	14.7	1.2	57.5	47.9
GP-13 - 87	Active	1/15/2025 8:22:41 AM	22.5	14.6	1.4	61.5	43.9
GP-13 - 87	Active	1/16/2025 9:16:09 AM	11.1	11.5	1.9	75.5	39.7
GP-13 - 87	Active	1/17/2025 12:56:29 PM	11.5	11.3	1.3	75.9	58.4
GP-13 - 87	Active	1/20/2025 9:20:00 AM	8.1	10.5	1.6	79.8	49.9
GP-13 - 87	Active	1/21/2025 8:42:16 AM	21.0	19.1	0.6	59.3	98.8
GP-13 - 87	Active	1/22/2025 6:50:17 AM	12.4	12.7	2.1	72.8	34.7
GP-13 - 87	Active	1/23/2025 10:13:02 AM	25.5	15.8	1.0	57.7	57.7
GP-13 - 87	Active	1/24/2025 10:34:09 AM	9.1	10.3	2.4	78.2	32.6
GP-13 - 87	Active	1/27/2025 9:25:22 AM	20.4	11.1	0.8	67.7	84.6
GP-13 - 87	Active	1/28/2025 9:57:10 AM	13.0	10.8	1.5	74.7	49.8
GP-13 - 87	Active	1/29/2025 8:51:58 AM	11.8	10.0	2.5	75.7	30.3
GP-13 - 87	Active	1/30/2025 8:31:12 AM	32.6	11.8	0.4	55.2	138.0
GP-13 - 87	Active	1/31/2025 10:00:50 AM	32.9	15.1	0.3	51.7	172.3
GP-15 - 10	Active	1/2/2025 8:39:21 AM	2.0	3.7	17.1	77.2	4.5
GP-15 - 10	Active	1/3/2025 7:49:03 AM	32.0	36.7	0.6	30.7	51.2
GP-15 - 10	Active	1/6/2025 8:54:06 AM	26.0	31.3	1.1	41.6	37.8
GP-15 - 10	Active	1/7/2025 8:35:15 AM	11.5	17.8	12.4	58.3	4.7
GP-15 - 10	Active	1/8/2025 8:51:30 AM	5.4	9.1	15.0	70.5	4.7

All LFG Extraction Wells - January 2025
Chiquita Canyon Landfill

Point Name	Status	Record Date	CH4 [%]	CO2 [%]	O2 [%]	Bal Gas [%]	BalO2 [%]
GP-15 - 10	Active	1/9/2025 10:16:16 AM	41.6	42.7	0.4	15.3	38.3
GP-15 - 10	Active	1/10/2025 10:02:06 AM	9.0	12.9	11.8	66.3	5.6
GP-15 - 10	Active	1/13/2025 8:45:50 AM	9.5	15.4	13.5	61.6	4.6
GP-15 - 10	Active	1/14/2025 9:24:28 AM	15.5	23.1	9.1	52.3	5.7
GP-15 - 10	Active	1/15/2025 8:46:58 AM	42.3	41.8	0.0	15.9	0.0
GP-15 - 10	Active	1/16/2025 8:35:22 AM	47.7	45.0	0.0	7.3	0.0
GP-15 - 10	Active	1/17/2025 11:30:40 AM	36.6	39.7	1.5	22.2	14.8
GP-15 - 10	Active	1/20/2025 8:36:21 AM	31.8	37.4	4.6	26.2	5.7
GP-15 - 10	Active	1/21/2025 8:58:35 AM	3.6	5.6	16.8	74.0	4.4
GP-15 - 10	Active	1/22/2025 6:11:15 AM	42.6	41.6	0.0	15.8	0.0
GP-15 - 10	Active	1/23/2025 9:11:55 AM	6.2	11.6	13.3	68.9	5.2
GP-15 - 10	Active	1/24/2025 10:45:21 AM	47.6	50.8	0.0	1.6	0.0
GP-15 - 10	Active	1/27/2025 9:36:19 AM	16.5	23.4	9.8	50.3	5.1
GP-15 - 10	Active	1/28/2025 10:10:23 AM	46.9	47.5	0.5	5.1	10.2
GP-15 - 10	Active	1/29/2025 9:06:24 AM	3.4	7.4	16.8	72.4	4.3
GP-15 - 10	Active	1/30/2025 8:43:56 AM	7.2	10.9	14.4	67.5	4.7
GP-15 - 10	Active	1/31/2025 10:11:05 AM	7.9	11.2	12.9	68.0	5.3
GP-15 - 115	Active	1/2/2025 9:00:33 AM	38.2	26.0	5.8	30.0	5.2
GP-15 - 115	Active	1/3/2025 8:07:28 AM	43.6	26.8	4.9	24.7	5.0
GP-15 - 115	Active	1/6/2025 9:11:57 AM	45.8	28.3	4.0	21.9	5.5
GP-15 - 115	Active	1/7/2025 8:52:38 AM	44.8	27.0	4.7	23.5	5.0
GP-15 - 115	Active	1/8/2025 9:10:55 AM	39.9	26.0	6.1	28.0	4.6
GP-15 - 115	Active	1/9/2025 10:34:12 AM	47.3	29.4	4.1	19.2	4.7
GP-15 - 115	Active	1/10/2025 10:18:11 AM	0.0	0.0	20.2	79.8	4.0
GP-15 - 115	Active	1/13/2025 9:03:33 AM	40.9	25.5	5.7	27.9	4.9
GP-15 - 115	Active	1/14/2025 9:42:26 AM	0.0	0.0	21.0	79.0	3.8
GP-15 - 115	Active	1/15/2025 9:15:00 AM	45.2	27.5	4.5	22.8	5.1
GP-15 - 115	Active	1/16/2025 8:53:43 AM	51.8	30.5	2.7	15.0	5.6
GP-15 - 115	Active	1/17/2025 11:47:03 AM	47.0	30.1	3.8	19.1	5.0
GP-15 - 115	Active	1/20/2025 8:55:51 AM	43.6	26.6	5.3	24.5	4.6
GP-15 - 115	Active	1/21/2025 9:18:04 AM	0.0	0.0	21.5	78.5	3.7
GP-15 - 115	Active	1/22/2025 6:29:51 AM	41.3	26.9	3.5	28.3	8.1
GP-15 - 115	Active	1/23/2025 9:41:45 AM	43.8	29.3	4.4	22.5	5.1
GP-15 - 115	Active	1/24/2025 11:02:36 AM	54.2	33.9	1.4	10.5	7.5
GP-15 - 115	Active	1/27/2025 9:55:59 AM	42.9	27.5	5.2	24.4	4.7
GP-15 - 115	Active	1/28/2025 10:27:25 AM	46.6	29.7	3.9	19.8	5.1
GP-15 - 115	Active	1/29/2025 9:26:02 AM	41.0	25.5	6.3	27.2	4.3
GP-15 - 115	Active	1/30/2025 9:02:04 AM	42.5	27.8	5.7	24.0	4.2
GP-15 - 115	Active	1/31/2025 10:29:43 AM	46.8	30.0	4.1	19.1	4.7
GP-15 - 40	Active	1/2/2025 8:42:28 AM	25.7	30.7	5.8	37.8	6.5

All LFG Extraction Wells - January 2025
Chiquita Canyon Landfill

Point Name	Status	Record Date	CH4 [%]	CO2 [%]	O2 [%]	Bal Gas [%]	BalO2 [%]
GP-15 - 40	Active	1/3/2025 7:52:11 AM	43.7	41.7	0.4	14.2	35.5
GP-15 - 40	Active	1/6/2025 8:56:56 AM	43.9	42.9	0.1	13.1	131.0
GP-15 - 40	Active	1/7/2025 8:38:23 AM	46.7	44.7	0.0	8.6	0.0
GP-15 - 40	Active	1/8/2025 8:54:49 AM	32.8	37.5	2.9	26.8	9.2
GP-15 - 40	Active	1/9/2025 10:19:27 AM	47.0	47.7	0.4	4.9	12.3
GP-15 - 40	Active	1/10/2025 10:04:58 AM	36.9	40.3	2.0	20.8	10.4
GP-15 - 40	Active	1/13/2025 8:48:57 AM	46.6	46.5	0.7	6.2	8.9
GP-15 - 40	Active	1/14/2025 9:27:52 AM	48.3	44.4	0.0	7.3	0.0
GP-15 - 40	Active	1/15/2025 8:58:21 AM	48.6	46.0	0.0	5.4	0.0
GP-15 - 40	Active	1/16/2025 8:38:32 AM	50.3	46.6	0.0	3.1	0.0
GP-15 - 40	Active	1/17/2025 11:33:37 AM	48.6	48.2	0.0	3.2	0.0
GP-15 - 40	Active	1/20/2025 8:39:32 AM	49.4	45.8	0.0	4.8	0.0
GP-15 - 40	Active	1/21/2025 9:01:42 AM	27.4	29.4	6.1	37.1	6.1
GP-15 - 40	Active	1/22/2025 6:14:11 AM	47.4	43.6	0.0	9.0	0.0
GP-15 - 40	Active	1/23/2025 9:16:36 AM	44.8	48.3	0.0	6.9	0.0
GP-15 - 40	Active	1/24/2025 10:48:09 AM	47.6	52.4	0.0	0.0	0.0
GP-15 - 40	Active	1/27/2025 9:39:42 AM	46.6	49.3	0.3	3.8	12.7
GP-15 - 40	Active	1/28/2025 10:13:25 AM	47.8	50.5	0.3	1.4	4.7
GP-15 - 40	Active	1/29/2025 9:09:48 AM	45.2	45.4	0.8	8.6	10.8
GP-15 - 40	Active	1/30/2025 8:47:11 AM	41.7	44.8	0.8	12.7	15.9
GP-15 - 40	Active	1/31/2025 10:14:06 AM	39.6	44.7	0.8	14.9	18.6
GP-15 - 60	Active	1/2/2025 8:46:38 AM	25.9	24.8	0.6	48.7	81.2
GP-15 - 60	Active	1/3/2025 7:55:49 AM	25.5	23.6	1.2	49.7	41.4
GP-15 - 60	Active	1/6/2025 9:00:25 AM	26.8	25.0	0.0	48.2	0.0
GP-15 - 60	Active	1/7/2025 8:41:44 AM	27.2	25.0	0.0	47.8	0.0
GP-15 - 60	Active	1/8/2025 8:58:54 AM	26.3	25.5	0.1	48.1	481.0
GP-15 - 60	Active	1/9/2025 10:22:44 AM	27.2	26.0	0.0	46.8	0.0
GP-15 - 60	Active	1/10/2025 10:08:19 AM	26.4	24.9	0.7	48.0	68.6
GP-15 - 60	Active	1/13/2025 8:52:28 AM	26.9	24.8	0.7	47.6	68.0
GP-15 - 60	Active	1/14/2025 9:32:20 AM	28.6	24.5	0.0	46.9	0.0
GP-15 - 60	Active	1/15/2025 9:02:31 AM	28.5	26.3	0.0	45.2	0.0
GP-15 - 60	Active	1/16/2025 8:41:52 AM	28.5	26.9	0.1	44.5	445.0
GP-15 - 60	Active	1/17/2025 11:36:45 AM	28.8	27.6	0.0	43.6	0.0
GP-15 - 60	Active	1/20/2025 8:43:07 AM	28.9	26.7	0.3	44.1	147.0
GP-15 - 60	Active	1/21/2025 9:05:50 AM	28.7	26.6	0.0	44.7	0.0
GP-15 - 60	Active	1/22/2025 6:17:50 AM	28.7	27.1	0.0	44.2	0.0
GP-15 - 60	Active	1/23/2025 9:24:08 AM	29.5	28.9	0.0	41.6	0.0
GP-15 - 60	Active	1/24/2025 10:51:26 AM	29.7	29.2	0.0	41.1	0.0
GP-15 - 60	Active	1/27/2025 9:43:33 AM	28.7	28.0	0.6	42.7	71.2
GP-15 - 60	Active	1/28/2025 10:16:59 AM	28.5	28.2	0.5	42.8	85.6
GP-15 - 60	Active	1/29/2025 9:13:25 AM	28.0	26.4	1.0	44.6	44.6

All LFG Extraction Wells - January 2025
Chiquita Canyon Landfill

Point Name	Status	Record Date	CH4 [%]	CO2 [%]	O2 [%]	Bal Gas [%]	BalO2 [%]
GP-15 - 60	Active	1/30/2025 8:50:53 AM	27.6	27.3	1.2	43.9	36.6
GP-15 - 60	Active	1/31/2025 10:17:26 AM	29.4	29.4	0.0	41.2	0.0
GP-15 - 90	Active	1/2/2025 8:53:54 AM	6.0	5.3	16.6	72.1	4.3
GP-15 - 90	Active	1/3/2025 8:01:19 AM	22.3	29.8	4.6	43.3	9.4
GP-15 - 90	Active	1/6/2025 9:05:53 AM	15.6	21.1	5.6	57.7	10.3
GP-15 - 90	Active	1/7/2025 8:46:40 AM	10.4	11.9	15.3	62.4	4.1
GP-15 - 90	Active	1/8/2025 9:03:57 AM	5.5	6.3	17.0	71.2	4.2
GP-15 - 90	Active	1/9/2025 10:27:52 AM	42.3	41.2	0.4	16.1	40.3
GP-15 - 90	Active	1/10/2025 10:13:29 AM	1.4	4.1	16.3	78.2	4.8
GP-15 - 90	Active	1/13/2025 8:57:42 AM	5.7	8.5	15.9	69.9	4.4
GP-15 - 90	Active	1/14/2025 9:36:56 AM	0.0	0.0	20.8	79.2	3.8
GP-15 - 90	Active	1/15/2025 9:07:52 AM	39.6	40.6	0.3	19.5	65.0
GP-15 - 90	Active	1/16/2025 8:47:08 AM	48.0	42.1	0.3	9.6	32.0
GP-15 - 90	Active	1/17/2025 11:41:37 AM	36.2	38.0	1.6	24.2	15.1
GP-15 - 90	Active	1/20/2025 8:49:08 AM	9.0	19.2	14.0	57.8	4.1
GP-15 - 90	Active	1/21/2025 9:11:37 AM	0.5	1.6	19.5	78.4	4.0
GP-15 - 90	Active	1/22/2025 6:23:09 AM	42.7	38.7	0.2	18.4	92.0
GP-15 - 90	Active	1/23/2025 9:30:09 AM	4.2	7.2	16.8	71.8	4.3
GP-15 - 90	Active	1/24/2025 10:55:32 AM	0.0	0.1	19.8	80.1	4.0
GP-15 - 90	Active	1/27/2025 9:48:33 AM	4.8	9.4	14.7	71.1	4.8
GP-15 - 90	Active	1/28/2025 10:21:58 AM	46.9	44.4	0.9	7.8	8.7
GP-15 - 90	Active	1/29/2025 9:18:58 AM	6.8	8.5	16.3	68.4	4.2
GP-15 - 90	Active	1/30/2025 8:56:00 AM	6.3	7.7	17.1	68.9	4.0
GP-15 - 90	Active	1/31/2025 10:22:34 AM	5.2	6.9	15.5	72.4	4.7
GP-20 - 105	Active	1/3/2025 9:44:58 AM	0.0	10.5	9.7	79.8	8.2
GP-20 - 105	Active	1/10/2025 12:25:43 PM	0.0	8.1	12.7	79.2	6.2
GP-20 - 105	Active	1/17/2025 2:19:18 PM	0.0	0.0	12.6	87.4	6.9
GP-20 - 105	Active	1/24/2025 1:01:19 PM	0.0	5.8	14.6	79.6	5.5
GP-20 - 105	Active	1/31/2025 1:15:46 PM	0.0	7.2	13.2	79.6	6.0
GP-20 - 173	Active	1/3/2025 9:49:53 AM	0.0	9.1	10.8	80.1	7.4
GP-20 - 173	Active	1/10/2025 12:30:42 PM	0.0	5.1	15.0	79.9	5.3
GP-20 - 173	Active	1/17/2025 2:24:06 PM	0.0	6.1	14.4	79.5	5.5
GP-20 - 173	Active	1/24/2025 1:06:30 PM	0.0	5.0	15.2	79.8	5.3
GP-20 - 173	Active	1/31/2025 1:21:19 PM	0.0	6.1	14.5	79.4	5.5
GP-20 - 60	Active	1/3/2025 9:40:51 AM	0.0	10.8	9.5	79.7	8.4
GP-20 - 60	Active	1/10/2025 12:21:35 PM	0.0	8.4	12.4	79.2	6.4
GP-20 - 60	Active	1/17/2025 2:15:34 PM	0.0	7.7	12.7	79.6	6.3
GP-20 - 60	Active	1/24/2025 12:57:37 PM	0.0	5.8	14.9	79.3	5.3
GP-20 - 60	Active	1/31/2025 1:12:29 PM	0.0	7.2	13.4	79.4	5.9
GP-21 - 10	Active	1/3/2025 10:17:24 AM	0.0	0.4	19.5	80.1	4.1
GP-21 - 10	Active	1/10/2025 1:21:35 PM	0.0	0.5	19.6	79.9	4.1

All LFG Extraction Wells - January 2025
Chiquita Canyon Landfill

Point Name	Status	Record Date	CH4 [%]	CO2 [%]	O2 [%]	Bal Gas [%]	BalO2 [%]
GP-21 - 10	Active	1/17/2025 1:38:28 PM	0.0	1.5	17.0	81.5	4.8
GP-21 - 10	Active	1/24/2025 12:09:36 PM	13.7	15.8	1.0	69.5	69.5
GP-21 - 10	Active	1/27/2025 10:31:18 AM	0.0	1.5	19.3	79.2	4.1
GP-21 - 10	Active	1/28/2025 12:50:06 PM	0.0	5.5	13.2	81.3	6.2
GP-21 - 10	Active	1/29/2025 10:29:01 AM	0.0	1.1	19.8	79.1	4.0
GP-21 - 10	Active	1/30/2025 10:39:06 AM	0.0	0.5	20.4	79.1	3.9
GP-21 - 10	Active	1/31/2025 12:31:09 PM	0.0	1.4	18.9	79.7	4.2
GP-21 - 232	Active	1/3/2025 10:26:35 AM	0.0	3.7	9.8	86.5	8.8
GP-21 - 232	Active	1/10/2025 1:30:04 PM	0.0	0.0	20.5	79.5	3.9
GP-21 - 232	Active	1/17/2025 1:48:28 PM	0.0	3.4	5.9	90.7	15.4
GP-21 - 232	Active	1/24/2025 12:19:52 PM	0.0	3.7	7.7	88.6	11.5
GP-21 - 232	Active	1/27/2025 10:42:22 AM	0.0	2.8	5.6	91.6	16.4
GP-21 - 232	Active	1/28/2025 12:59:37 PM	0.0	3.2	2.1	94.7	45.1
GP-21 - 232	Active	1/29/2025 10:41:49 AM	0.0	2.8	4.3	92.9	21.6
GP-21 - 232	Active	1/30/2025 10:50:42 AM	0.0	0.0	20.6	79.4	3.9
GP-21 - 232	Active	1/31/2025 12:39:40 PM	0.0	0.0	20.3	79.7	3.9
GP-21 - 90	Active	1/3/2025 10:20:58 AM	0.0	1.0	18.0	81.0	4.5
GP-21 - 90	Active	1/10/2025 1:24:57 PM	0.0	1.3	17.0	81.7	4.8
GP-21 - 90	Active	1/17/2025 1:42:17 PM	0.0	1.1	18.6	80.3	4.3
GP-21 - 90	Active	1/24/2025 12:13:42 PM	0.0	1.1	18.3	80.6	4.4
GP-21 - 90	Active	1/27/2025 10:35:15 AM	0.0	1.2	18.0	80.8	4.5
GP-21 - 90	Active	1/28/2025 12:54:04 PM	0.0	1.1	18.0	80.9	4.5
GP-21 - 90	Active	1/29/2025 10:33:41 AM	0.0	1.3	17.6	81.1	4.6
GP-21 - 90	Active	1/30/2025 10:43:36 AM	0.0	1.5	17.2	81.3	4.7
GP-21 - 90	Active	1/31/2025 12:34:36 PM	0.0	1.5	16.9	81.6	4.8
GP-6 - 10	Active	1/3/2025 9:54:42 AM	0.0	0.2	20.1	79.7	4.0
GP-6 - 10	Active	1/10/2025 12:54:31 PM	0.0	0.1	20.6	79.3	3.8
GP-6 - 10	Active	1/17/2025 2:04:22 PM	0.0	0.1	20.7	79.2	3.8
GP-6 - 10	Active	1/24/2025 12:45:20 PM	0.0	0.1	20.7	79.2	3.8
GP-6 - 10	Active	1/31/2025 12:58:50 PM	0.0	0.1	20.3	79.6	3.9
GP-6 - 30	Active	1/3/2025 9:57:22 AM	0.0	0.8	19.7	79.5	4.0
GP-6 - 30	Active	1/10/2025 12:56:53 PM	0.0	0.5	20.2	79.3	3.9
GP-6 - 30	Active	1/17/2025 2:06:57 PM	0.0	0.6	20.4	79.0	3.9
GP-6 - 30	Active	1/24/2025 12:47:47 PM	0.0	0.6	20.4	79.0	3.9
GP-6 - 30	Active	1/31/2025 1:01:30 PM	0.0	0.6	20.0	79.4	4.0
GP-6 - 60	Active	1/3/2025 10:00:46 AM	0.0	0.2	20.0	79.8	4.0
GP-6 - 60	Active	1/10/2025 1:00:08 PM	0.0	0.2	20.4	79.4	3.9
GP-6 - 60	Active	1/17/2025 2:09:47 PM	0.0	0.1	20.7	79.2	3.8
GP-6 - 60	Active	1/24/2025 12:51:20 PM	0.0	0.2	20.7	79.1	3.8
GP-6 - 60	Active	1/31/2025 1:04:37 PM	0.0	0.2	20.2	79.6	3.9
GP-7 - 10	Active	1/3/2025 10:08:10 AM	0.0	0.2	19.8	80.0	4.0
GP-7 - 10	Active	1/10/2025 1:10:16 PM	0.0	0.2	20.2	79.6	3.9

All LFG Extraction Wells - January 2025
Chiquita Canyon Landfill

Point Name	Status	Record Date	CH4 [%]	CO2 [%]	O2 [%]	Bal Gas [%]	BalO2 [%]
GP-7 - 10	Active	1/17/2025 1:51:39 PM	0.0	0.2	20.3	79.5	3.9
GP-7 - 10	Active	1/24/2025 12:30:46 PM	0.0	0.5	19.6	79.9	4.1
GP-7 - 10	Active	1/31/2025 12:44:41 PM	0.0	0.2	19.8	80.0	4.0
GP-7 - 30	Active	1/3/2025 10:10:35 AM	0.0	1.3	16.5	82.2	5.0
GP-7 - 30	Active	1/10/2025 1:12:41 PM	0.0	1.1	17.0	81.9	4.8
GP-7 - 30	Active	1/17/2025 1:54:15 PM	0.0	1.2	17.2	81.6	4.7
GP-7 - 30	Active	1/24/2025 12:33:39 PM	0.0	1.3	16.4	82.3	5.0
GP-7 - 30	Active	1/31/2025 12:47:01 PM	0.0	1.3	16.8	81.9	4.9
GP-7 - 60	Active	1/3/2025 10:13:56 AM	0.0	2.8	15.0	82.2	5.5
GP-7 - 60	Active	1/10/2025 1:16:24 PM	0.0	2.5	15.4	82.1	5.3
GP-7 - 60	Active	1/17/2025 1:57:33 PM	0.0	2.7	15.6	81.7	5.2
GP-7 - 60	Active	1/24/2025 12:37:07 PM	0.0	2.9	15.3	81.8	5.3
GP-7 - 60	Active	1/31/2025 12:50:33 PM	0.0	2.6	15.1	82.3	5.5
H-01 (EXP-01)	Active	1/5/2025 3:07:45 PM	26.3	38.3	0.2	35.2	176.0
H-01 (EXP-01)	Active	1/16/2025 1:06:49 PM	17.8	32.1	4.3	45.8	10.7
H-02 (EXP-02)	Active	1/5/2025 3:16:44 PM	19.3	43.3	0.0	37.4	0.0
H-02 (EXP-02)	Active	1/16/2025 12:54:19 PM	16.2	45.2	0.0	38.6	0.0
H-03 (EXP-03)	Active	1/5/2025 3:18:51 PM	52.7	44.9	0.0	2.4	0.0
H-03 (EXP-03)	Active	1/16/2025 12:45:16 PM	52.9	41.8	0.0	5.3	0.0
H-04 (EXP-04)	Active	1/5/2025 3:23:58 PM	1.9	47.7	0.0	50.4	0.0
H-04 (EXP-04)	Active	1/16/2025 12:40:41 PM	4.0	48.2	0.0	47.8	0.0
H-04 (EXP-04)	Active	1/16/2025 12:41:38 PM	3.9	50.0	0.0	46.1	0.0
H-08 (EXP-08)	Active	1/5/2025 3:44:18 PM	46.5	47.0	1.0	5.5	5.5
H-08 (EXP-08)	Active	1/16/2025 10:33:07 AM	49.6	49.1	0.0	1.3	0.0
H-10 (EXP-10)	Active	1/5/2025 3:49:17 PM	25.3	53.9	0.0	20.8	0.0
H-10 (EXP-10)	Active	1/16/2025 10:17:58 AM	23.0	57.7	0.0	19.3	0.0
H-101W	Active	1/2/2025 9:28:20 AM	42.7	29.5	4.7	23.1	4.9
H-102A	Active	1/2/2025 10:01:27 AM	20.5	12.4	13.5	53.6	4.0
H-102A	Active	1/2/2025 10:02:22 AM	19.8	12.4	14.2	53.6	3.8
H-104	Active	1/2/2025 9:53:05 AM	11.5	6.7	14.1	67.7	4.8
H-104	Active	1/2/2025 9:57:48 AM	6.5	3.1	18.9	71.5	3.8
H-1401E	Abandoned	1/9/2025 3:04:24 PM	4.7	5.3	18.9	71.1	3.8
H-1401E	Abandoned	1/9/2025 3:05:29 PM	6.0	5.8	18.4	69.8	3.8
H-1401W	Active	1/2/2025 9:36:09 AM	50.4	34.0	2.3	13.3	5.8

All LFG Extraction Wells - January 2025
Chiquita Canyon Landfill

Point Name	Status	Record Date	CH4 [%]	CO2 [%]	O2 [%]	Bal Gas [%]	BalO2 [%]
H-1401W	Active	1/28/2025 11:28:59 AM	52.1	34.2	2.5	11.2	4.5
H-1404C	Active	1/28/2025 10:54:10 AM	33.5	48.8	0.1	17.6	176.0
H-1405C	Active	1/2/2025 2:56:02 PM	8.8	22.3	1.3	67.6	52.0
H-1405C	Active	1/16/2025 11:14:02 AM	13.2	33.0	0.0	53.8	0.0
H-1406W	Active	1/2/2025 11:52:32 AM	37.7	52.4	1.5	8.4	5.6
H-1406W	Active	1/16/2025 8:43:55 AM	39.2	56.2	0.0	4.6	0.0
H-1408E	Active	1/4/2025 2:47:45 PM	34.5	32.3	3.8	29.4	7.7
H-1408E	Active	1/10/2025 10:41:07 AM	56.4	43.1	0.0	0.5	0.0
H-1408E	Active	1/16/2025 10:22:57 AM	55.0	42.0	0.0	3.0	0.0
H-1408W	Active	1/2/2025 10:53:42 AM	30.3	29.3	5.9	34.5	5.8
H-1408W	Active	1/2/2025 10:56:00 AM	30.8	27.3	6.1	35.8	5.9
H-1409N	Active	1/26/2025 2:55:18 PM	11.4	23.8	0.9	63.9	71.0
H-1409N	Active	1/30/2025 2:38:32 PM	15.8	26.0	0.0	57.8	0.0
H-1409N	Active	1/30/2025 2:39:53 PM	15.8	26.1	0.0	57.7	0.0
H-1410S	Active	1/9/2025 2:34:09 PM	46.4	38.6	2.2	12.8	5.8
H-1563N	Active	1/3/2025 8:13:15 AM	54.0	41.7	0.3	4.0	13.3
H-1563N	Active	1/17/2025 11:50:21 AM	56.3	43.0	0.0	0.7	0.0
H-1563S	Active	1/2/2025 2:46:46 PM	16.6	27.7	0.0	55.7	0.0
H-1563S	Active	1/16/2025 11:17:25 AM	19.5	31.5	0.0	49.0	0.0
H-1565C	Active	1/8/2025 11:52:21 AM	41.0	56.8	0.0	2.2	0.0
H-1565C	Active	1/16/2025 11:12:44 AM	41.4	56.0	0.0	2.6	0.0
H-1565E	Active	1/4/2025 2:58:01 PM	41.8	40.6	0.0	17.6	0.0
H-1565E	Active	1/16/2025 10:31:44 AM	48.5	39.1	0.0	12.4	0.0
H-1568N	Active	1/4/2025 2:50:49 PM	40.0	43.2	0.0	16.8	0.0
H-1568N	Active	1/10/2025 10:46:46 AM	24.0	21.8	3.4	50.8	14.9

All LFG Extraction Wells - January 2025
Chiquita Canyon Landfill

Point Name	Status	Record Date	CH4 [%]	CO2 [%]	O2 [%]	Bal Gas [%]	BalO2 [%]
H-1568N	Active	1/16/2025 10:10:38 AM	46.5	42.7	0.0	10.8	0.0
H-1568S	Abandoned	1/21/2025 5:12:19 PM	53.6	46.4	0.0	0.0	0.0
H-1571S	Active	1/10/2025 1:58:49 PM	51.5	44.1	0.0	4.4	0.0
H-1571S	Active	1/10/2025 2:04:53 PM	52.4	41.9	0.0	5.7	0.0
H-1572N	Active	1/30/2025 1:59:15 PM	22.6	28.8	0.0	48.0	0.0
H-1572N	Active	1/30/2025 2:00:46 PM	30.3	31.1	0.0	37.7	0.0
H-1572N	Active	1/30/2025 2:49:38 PM	31.9	34.7	0.0	33.4	0.0
H-1572S	Active	1/10/2025 2:09:51 PM	40.3	43.3	0.0	16.4	0.0
H-1574N	Active	1/5/2025 10:22:23 AM	53.8	41.1	0.0	5.1	0.0
H-1574N	Active	1/5/2025 10:23:35 AM	54.7	43.1	0.0	2.2	0.0
H-1574N	Active	1/16/2025 9:16:54 AM	37.5	45.4	0.8	16.3	20.4
H-1575	Active	1/2/2025 10:24:01 AM	49.8	37.9	1.0	11.3	11.3
H-1753S	Active	1/2/2025 3:59:43 PM	58.1	41.1	0.0	0.8	0.0
H-1753S	Active	1/2/2025 4:01:14 PM	58.8	40.2	0.8	0.2	0.3
H-1753S	Active	1/23/2025 11:16:02 AM	56.2	42.6	0.0	1.2	0.0
H-1754S	Active	1/2/2025 4:56:23 PM	2.2	9.9	19.0	68.9	3.6
H-1754S	Active	1/2/2025 4:57:02 PM	1.0	6.2	20.0	72.8	3.6
H-1754S	Active	1/16/2025 3:59:14 PM	6.2	12.5	19.0	62.3	3.3
H-1754S	Active	1/16/2025 4:00:13 PM	2.8	7.4	22.8	67.0	2.9
H-1755S	Active	1/2/2025 12:07:38 PM	18.7	15.6	13.4	52.3	3.9
H-1755S	Active	1/2/2025 12:13:39 PM	23.6	18.0	11.7	46.7	4.0
H-1755S	Active	1/16/2025 8:57:30 AM	4.4	7.5	18.1	70.0	3.9
H-1755S	Active	1/16/2025 8:58:51 AM	6.0	6.3	18.5	69.2	3.7
H-1756S	Active	1/2/2025 2:31:19 PM	40.4	51.0	0.0	8.6	0.0
H-1756S	Active	1/16/2025 8:45:17 AM	0.0	0.0	20.4	79.6	3.9
H-1756S	Active	1/16/2025 8:46:18 AM	0.0	0.0	20.2	79.8	4.0
H-1756S	Active	1/16/2025 10:57:16 AM	36.9	63.1	0.0	0.0	0.0
H-1757S	Active	1/2/2025 2:59:50 PM	36.3	51.6	0.0	12.1	0.0
H-1757S	Active	1/16/2025 11:11:30 AM	34.5	63.5	0.0	2.0	0.0
H-1760S	Active	1/3/2025 9:22:33 AM	36.9	61.8	0.0	1.3	0.0
H-1760S	Active	1/3/2025 9:24:15 AM	37.3	61.2	0.0	1.5	0.0
H-1760S	Active	1/17/2025 4:06:50 PM	38.6	60.5	0.0	0.9	0.0
H-1760S	Active	1/17/2025 4:08:13 PM	38.2	61.7	0.0	0.1	0.0

All LFG Extraction Wells - January 2025
Chiquita Canyon Landfill

Point Name	Status	Record Date	CH4 [%]	CO2 [%]	O2 [%]	Bal Gas [%]	BalO2 [%]
H-1762N	Active	1/4/2025 2:43:34 PM	42.2	39.8	0.5	17.5	35.0
H-1762N	Active	1/16/2025 9:20:00 AM	43.3	37.5	0.5	18.7	37.4
H-1763N	Active	1/4/2025 2:25:59 PM	8.8	11.9	14.8	64.5	4.4
H-1763N	Active	1/4/2025 2:27:00 PM	9.1	11.9	15.3	63.7	4.2
H-1763S	Active	1/10/2025 1:43:43 PM	53.5	44.8	0.0	1.7	0.0
H-1763S	Active	1/10/2025 1:45:02 PM	50.5	44.2	0.8	4.4	5.6
H-1763S	Active	1/21/2025 11:10:57 AM	52.9	39.3	0.0	7.8	0.0
H-1763S	Active	1/21/2025 4:46:24 PM	53.8	46.2	0.0	0.0	0.0
H-1764N	Active	1/10/2025 2:16:36 PM	41.2	53.9	0.0	4.9	0.0
H-1764S	Active	1/10/2025 1:59:04 PM	34.3	58.7	0.0	7.0	0.0
H-1764S	Active	1/21/2025 10:58:28 AM	46.5	49.3	0.0	4.2	0.0
H-1764S	Active	1/21/2025 4:52:08 PM	47.9	51.1	0.0	1.0	0.0
H-1767N	Active	1/13/2025 2:40:32 PM	47.1	43.2	0.6	9.1	15.2
H-1769N	Active	1/3/2025 10:34:27 AM	25.4	38.1	0.3	36.2	139.3
H-1769N	Active	1/16/2025 10:32:30 AM	23.1	49.9	0.0	27.0	0.0
H-1769N	Active	1/17/2025 10:04:11 AM	21.8	50.4	0.0	27.8	0.0
H-1770A	Active	1/3/2025 2:07:14 PM	32.8	63.2	0.0	4.0	0.0
H-1770A	Active	1/16/2025 11:09:33 AM	21.8	69.7	0.0	8.5	0.0
H-1770N	Active	1/3/2025 2:37:02 PM	20.2	42.1	0.1	37.6	376.0
H-1770N	Active	1/14/2025 8:30:00 AM					
H-1770N	Active	1/17/2025 10:14:16 AM	34.0	54.3	0.0	11.7	0.0
H-1770S	Active	1/2/2025 2:20:16 PM	44.2	48.2	0.7	6.9	9.9
H-1770S	Active	1/16/2025 11:09:40 AM	42.0	51.0	0.0	7.0	0.0
H-1771A	Active	1/10/2025 9:41:57 AM	20.6	26.4	3.6	49.4	13.7
H-1771A	Active	1/15/2025 9:07:17 AM	57.0	41.4	0.0	1.6	0.0
H-1771B	Active	1/4/2025 10:51:46 AM	29.8	36.6	2.9	30.7	10.6
H-1771N	Active	1/3/2025 4:23:06 PM	1.4	8.1	20.3	70.2	3.5
H-1771N	Active	1/3/2025 4:23:50 PM	0.7	5.9	20.8	72.6	3.5
H-1771N	Active	1/17/2025 2:29:43 PM	9.3	6.8	17.8	66.1	3.7
H-1771N	Active	1/17/2025 2:30:16 PM	9.4	6.5	17.4	66.7	3.8
H-1772N	Active	1/4/2025 11:42:26 AM	6.7	25.4	6.1	61.8	10.1
H-1772N	Active	1/4/2025 11:43:35 AM	6.3	24.3	7.0	62.4	8.9

All LFG Extraction Wells - January 2025
Chiquita Canyon Landfill

Point Name	Status	Record Date	CH4 [%]	CO2 [%]	O2 [%]	Bal Gas [%]	BalO2 [%]
H-1772N	Active	1/17/2025 9:10:37 AM	12.7	38.8	6.7	41.8	6.2
H-1773A	Active	1/9/2025 12:41:27 PM	2.9	78.9	0.4	17.8	44.5
H-1773A	Active	1/9/2025 12:46:01 PM	3.1	79.5	0.4	17.0	42.5
H-1773A	Active	1/13/2025 3:50:00 AM					
H-1773A	Active	1/13/2025 3:49:17 PM	12.1	72.9	3.5	11.5	3.3
H-1773A	Active	1/13/2025 3:51:16 PM	8.6	69.0	3.1	19.3	6.2
H-1773A	Active	1/17/2025 8:43:18 AM	2.3	66.1	3.3	28.3	8.6
H-1774N	Active	1/3/2025 11:18:09 AM	47.0	49.2	0.0	3.8	0.0
H-1774N	Active	1/17/2025 10:23:19 AM	46.9	50.2	0.0	2.9	0.0
H-1801S	Active	1/10/2025 9:54:39 AM	45.9	44.4	0.0	9.7	0.0
H-1802S	Active	1/3/2025 1:24:08 PM	54.3	40.5	0.0	5.2	0.0
H-1802S	Active	1/3/2025 1:26:05 PM	35.9	37.8	0.0	26.3	0.0
H-1803N	Active	1/2/2025 11:05:00 AM					
H-1803N	Active	1/2/2025 11:11:29 AM	13.6	74.2	0.8	11.4	14.3
H-1803N	Active	1/7/2025 10:45:00 AM					
H-1803N	Active	1/7/2025 10:48:23 AM	1.7	74.2	0.3	23.8	79.3
H-1803N	Active	1/14/2025 2:45:00 PM					
H-1803N	Active	1/14/2025 2:50:25 PM	4.5	83.8	0.0	11.7	0.0
H-1803N	Active	1/21/2025 9:25:00 AM					
H-1803N	Active	1/21/2025 9:29:51 AM	6.5	78.2	0.2	15.1	75.5
H-1803N	Active	1/27/2025 9:20:00 AM					
H-1803N	Active	1/27/2025 9:27:54 AM	1.4	83.9	0.0	14.7	0.0
H-1804A	Active	1/12/2025 10:29:00 AM	40.9	55.9	0.1	3.1	31.0
H-1804B	Active	1/12/2025 10:48:03 AM	50.0	42.3	0.0	7.7	0.0

All LFG Extraction Wells - January 2025
Chiquita Canyon Landfill

Point Name	Status	Record Date	CH4 [%]	CO2 [%]	O2 [%]	Bal Gas [%]	BalO2 [%]
H-1804B	Active	1/30/2025 2:22:00 PM	55.0	39.7	0.4	3.5	8.8
H-1804N	Active	1/10/2025 9:41:57 AM	43.7	36.6	0.9	18.7	19.9
H-1804S	Active	1/9/2025 9:09:05 AM	56.3	41.5	0.0	2.2	0.0
H-1805A	Active	1/6/2025 10:32:34 AM	43.5	44.1	0.0	12.4	0.0
H-1805B	Active	1/8/2025 11:14:52 AM	31.3	31.2	3.5	34.0	9.7
H-1805B	Active	1/16/2025 12:01:52 PM	21.6	29.9	0.0	48.5	0.0
H-1805B	Active	1/17/2025 9:24:00 AM	19.7	29.5	1.4	49.4	35.3
H-1805S	Active	1/9/2025 9:31:06 AM	55.5	42.8	0.0	1.7	0.0
H-1806A	Active	1/3/2025 12:20:39 PM	18.8	27.7	0.0	53.5	0.0
H-1806B	Active	1/3/2025 1:15:34 PM	32.8	36.9	0.0	30.3	0.0
H-1806N	Active	1/10/2025 9:21:39 AM	46.5	41.5	0.0	12.0	0.0
H-1806S	Active	1/10/2025 10:16:13 AM	42.5	39.0	0.0	18.5	0.0
H-1807A	Active	1/9/2025 11:27:33 AM	54.7	42.4	0.0	2.9	0.0
H-1807N	Active	1/10/2025 9:26:50 AM	25.2	28.1	7.9	38.8	4.9
H-1807N	Active	1/10/2025 9:28:13 AM	31.5	28.7	6.0	33.8	5.6
H-1807S	Active	1/9/2025 2:34:39 PM	49.6	41.7	0.0	8.7	0.0
H-1952N	Active	1/6/2025 11:13:43 AM	10.5	73.9	2.2	13.4	6.1
H-1952N	Active	1/16/2025 8:23:43 AM	7.5	49.2	8.0	35.3	4.4
H-1952N	Active	1/16/2025 8:25:37 AM	9.4	74.5	1.5	14.6	9.7
H-1952N	Active	1/17/2025 2:18:55 PM	8.9	51.9	6.8	32.4	4.8
H-1952N	Active	1/17/2025 2:26:37 PM	11.0	67.0	2.6	19.4	7.5
H-1952S	Active	1/4/2025 2:06:29 PM	49.6	41.5	0.2	8.7	43.5
H-1952S	Active	1/17/2025 3:44:15 PM	50.2	49.4	0.0	0.4	0.0
H-1953N	Active	1/3/2025 9:24:00 AM	35.2	53.6	0.3	10.9	34.0
H-1953N	Active	1/3/2025 9:24:37 AM	35.2	53.6	0.3	10.9	34.0
H-1953S	Active	1/4/2025 2:24:11 PM	47.7	47.4	0.0	4.9	0.0
H-1953S	Active	1/16/2025 9:12:13 AM	49.8	47.1	0.0	3.1	0.0
H-1954C	Active	1/6/2025 10:21:48 AM	28.9	38.8	0.0	32.3	0.0
H-1954C	Active	1/17/2025 1:55:44 PM	34.4	38.8	0.0	26.8	0.0
H-1954N	Active	1/3/2025 8:42:36 AM	17.6	18.1	4.6	59.6	12.9
H-1954S	Active	1/3/2025 4:37:00 PM	12.5	11.3	17.2	59.0	3.4

All LFG Extraction Wells - January 2025
Chiquita Canyon Landfill

Point Name	Status	Record Date	CH4 [%]	CO2 [%]	O2 [%]	Bal Gas [%]	BalO2 [%]
H-1954S	Active	1/3/2025 4:39:32 PM	6.1	5.7	19.1	69.1	3.6
H-1954S	Active	1/16/2025 8:16:16 AM	13.1	10.9	15.6	60.4	3.9
H-1954S	Active	1/16/2025 8:16:50 AM	12.8	10.9	15.4	60.9	4.0
H-1954S	Active	1/27/2025 2:20:07 PM	18.2	14.8	12.5	54.5	4.4
H-1955C	Active	1/6/2025 10:21:32 AM	44.0	41.6	0.0	14.4	0.0
H-1955N	Active	1/10/2025 9:38:09 AM	30.6	34.4	0.0	35.1	0.0
H-1956B	Active	1/12/2025 11:15:32 AM	36.0	52.9	0.0	11.1	0.0
H-1956B	Active	1/12/2025 11:16:44 AM	43.4	51.3	0.0	5.3	0.0
H-1956N	Active	1/10/2025 9:28:47 AM	29.3	35.0	0.0	35.8	0.0
H-1956S	Active	1/9/2025 9:40:14 AM	56.9	42.9	0.0	0.2	0.0
H-1957B	Active	1/8/2025 2:28:42 PM	16.9	26.5	1.2	55.4	46.2
H-1957N	Active	1/10/2025 9:18:37 AM	35.5	34.1	3.8	26.6	7.1
H-1957S	Active	1/8/2025 2:32:30 PM	19.5	36.0	0.1	44.4	444.0
H-1958C	Active	1/9/2025 11:25:24 AM	35.5	37.8	0.0	26.7	0.0
H-1958N	Active	1/10/2025 9:32:45 AM	17.8	25.2	0.1	56.9	569.0
H-1958S	Active	1/9/2025 2:28:05 PM	48.2	41.0	0.0	10.8	0.0
H-1962N	Active	1/3/2025 2:46:37 PM	19.3	75.3	0.0	5.4	0.0
H-1962N	Active	1/3/2025 2:47:57 PM	17.5	80.5	0.0	2.0	0.0
H-1962N	Active	1/17/2025 10:20:45 AM	20.3	78.3	0.0	1.4	0.0
H-1962N	Active	1/17/2025 10:21:09 AM	20.3	78.2	0.0	1.5	0.0
H-1963N	Active	1/3/2025 10:30:34 AM	40.3	59.8	0.0	0.0	0.0
H-1963N	Active	1/16/2025 10:27:03 AM	31.9	66.0	0.0	2.1	0.0
H-1963N	Active	1/16/2025 10:27:46 AM	32.6	63.5	0.0	3.9	0.0
H-1963N	Active	1/17/2025 10:11:45 AM	32.5	62.4	0.0	5.1	0.0
H-1964S	Active	1/2/2025 3:42:14 PM	18.3	29.1	7.2	45.4	6.3
H-1964S	Active	1/2/2025 3:43:00 PM	17.9	28.5	7.4	46.2	6.2
H-1964S	Active	1/22/2025 11:01:50 AM	14.3	19.9	8.5	57.3	6.7
H-1964S	Active	1/22/2025 11:04:42 AM	14.6	20.6	8.5	56.3	6.6
H-1964S	Active	1/23/2025 10:58:04 AM	16.9	25.9	7.5	49.7	6.7
H-1965S	Active	1/2/2025 4:44:22 PM	47.6	40.0	0.0	12.4	0.0

All LFG Extraction Wells - January 2025
Chiquita Canyon Landfill

Point Name	Status	Record Date	CH4 [%]	CO2 [%]	O2 [%]	Bal Gas [%]	BalO2 [%]
H-1965S	Active	1/25/2025 10:40:25 AM	50.2	41.9	0.0	7.9	0.0
H-1966N	Active	1/3/2025 11:11:06 AM	37.7	59.4	0.0	2.9	0.0
H-1966N	Active	1/3/2025 11:11:59 AM	37.6	59.5	0.0	2.9	0.0
H-1966N	Active	1/17/2025 10:34:57 AM	5.9	11.0	17.0	66.1	3.9
H-1966N	Active	1/17/2025 10:36:38 AM	5.9	9.3	17.3	67.5	3.9
H-1967E	Active	1/14/2025 1:10:26 PM	43.7	32.5	4.7	19.1	4.1
H-1967W	Active	1/2/2025 9:12:59 AM	57.2	40.1	0.0	2.7	0.0
H-2050E	Active	1/10/2025 11:26:34 AM	41.9	37.8	0.0	20.3	0.0
H-2050E	Active	1/10/2025 11:28:54 AM	48.2	38.3	0.0	13.6	0.0
H-2050W	Active	1/13/2025 11:43:06 AM	51.6	45.9	0.0	2.5	0.0
H-2050W	Active	1/13/2025 11:44:37 AM	51.9	48.1	0.0	0.0	0.0
H-2051W	Active	1/2/2025 9:09:22 AM	56.6	40.8	0.0	2.6	0.0
H-2053E	Active	1/3/2025 3:26:10 PM	55.9	42.0	0.0	2.1	0.0
H-2053W	Active	1/2/2025 9:31:57 AM	57.8	37.5	0.0	4.7	0.0
H-2056B	Active	1/28/2025 10:19:11 AM	50.8	41.4	0.3	7.5	25.0
H-2056W	Active	1/2/2025 9:05:23 AM	54.5	42.7	0.0	2.8	0.0
H-2056W	Active	1/15/2025 2:42:38 PM	55.8	43.2	0.0	1.0	0.0
H-2056W	Active	1/21/2025 2:49:42 PM	42.6	46.0	0.0	11.4	0.0
H-2057E	Active	1/3/2025 3:32:10 PM	56.1	41.7	0.0	2.2	0.0
H-2057W	Active	1/2/2025 9:20:32 AM	57.9	39.3	0.0	2.8	0.0
H-2058E	Active	1/3/2025 2:48:15 PM	56.7	41.4	0.0	1.9	0.0
H-2058W	Active	1/2/2025 9:02:28 AM	56.1	40.9	0.0	3.0	0.0
H-2059E	Active	1/9/2025 3:10:26 PM	56.5	37.6	0.1	5.8	58.0
H-2059W	Active	1/2/2025 10:17:24 AM	52.8	43.1	0.0	4.1	0.0
H-2059W	Active	1/8/2025 9:08:25 AM	53.2	43.3	0.0	3.5	0.0
H-2059W	Active	1/20/2025 2:43:56 PM	56.2	41.8	0.0	2.1	0.0

All LFG Extraction Wells - January 2025
Chiquita Canyon Landfill

Point Name	Status	Record Date	CH4 [%]	CO2 [%]	O2 [%]	Bal Gas [%]	BalO2 [%]
H-2160E	Active	1/9/2025 2:53:31 PM	52.7	41.9	0.0	5.4	0.0
H-2161E	Active	1/9/2025 2:58:36 PM	52.8	43.0	0.0	4.2	0.0
H-2162A	Active	1/28/2025 11:32:19 AM	48.2	44.9	0.5	6.4	12.8
H-2163W	Active	1/2/2025 10:48:42 AM	43.1	52.1	0.0	4.8	0.0
H-2163W	Active	1/8/2025 8:40:20 AM	45.4	52.7	0.3	1.6	5.3
H-2164E	Active	1/7/2025 8:42:22 AM	53.0	46.8	0.0	0.2	0.0
H-2164E	Active	1/19/2025 10:01:00 AM	50.0	47.9	0.0	2.1	0.0
H-2165E	Active	1/9/2025 4:35:17 PM	49.6	47.2	0.0	3.2	0.0
H-2165W	Active	1/2/2025 11:36:53 AM	21.4	71.4	0.0	7.2	0.0
H-2165W	Active	1/15/2025 9:10:00 AM					
H-2165W	Active	1/16/2025 8:32:52 AM	24.4	68.8	0.0	6.8	0.0
H-2166C	Active	1/12/2025 10:14:59 AM	20.5	27.4	0.0	52.1	0.0
H-2166C	Active	1/13/2025 4:09:24 PM	29.3	31.8	0.0	38.9	0.0
H-2166E	Active	1/9/2025 11:04:35 AM	22.8	28.1	0.2	48.9	244.5
H-2167A	Active	1/4/2025 2:59:10 PM	17.5	31.5	0.0	51.0	0.0
H-2167A	Active	1/17/2025 1:47:57 PM	28.2	42.7	0.0	29.1	0.0
H-2167E	Active	1/9/2025 10:56:45 AM	0.4	2.3	19.5	77.8	4.0
H-2167E	Active	1/9/2025 10:59:56 AM	3.9	15.1	4.3	76.7	17.8
H-2167W	Active	1/4/2025 11:25:14 AM	24.1	32.2	0.0	43.7	0.0
H-2167W	Active	1/16/2025 4:34:09 PM	17.0	35.8	0.0	47.2	0.0
H-2168A	Active	1/3/2025 4:27:42 PM	54.6	40.2	0.0	5.2	0.0
H-2168A	Active	1/17/2025 2:34:57 PM	56.3	41.4	0.0	2.3	0.0
H-2168C	Active	1/12/2025 11:22:59 AM	44.1	50.6	0.0	5.3	0.0
H-2168C	Active	1/12/2025 11:23:49 AM	44.3	50.9	0.0	4.8	0.0
H-2168E	Active	1/10/2025 8:53:01 AM	10.2	22.4	0.1	67.3	673.0
H-2169C	Active	1/4/2025 1:48:50 PM	0.0	1.1	21.9	77.0	3.5
H-2169C	Active	1/4/2025 1:50:05 PM	0.0	0.4	22.1	77.5	3.5
H-2169C	Active	1/24/2025 2:21:02 PM	44.1	38.2	0.0	17.7	0.0
H-2169C	Active	1/24/2025 2:22:40 PM	44.7	37.8	0.0	17.5	0.0
H-2169C	Active	1/30/2025 2:13:24 PM	32.4	32.5	0.7	33.6	48.0

All LFG Extraction Wells - January 2025
Chiquita Canyon Landfill

Point Name	Status	Record Date	CH4 [%]	CO2 [%]	O2 [%]	Bal Gas [%]	BalO2 [%]
H-2169E	Active	1/3/2025 12:54:30 PM	16.5	30.6	0.0	52.9	0.0
H-2169E	Active	1/24/2025 2:00:50 PM	19.8	30.3	0.0	49.9	0.0
H-2170N	Active	1/10/2025 8:55:57 AM	42.8	39.2	0.0	18.0	0.0
H-2170S	Active	1/10/2025 8:24:15 AM	37.8	35.8	0.0	26.4	0.0
H-2171A	Active	1/9/2025 8:47:53 AM	49.1	42.6	0.0	8.3	0.0
H-2171B	Active	1/9/2025 9:17:02 AM	44.3	35.3	0.0	20.4	0.0
H-2171S	Active	1/14/2025 8:40:33 AM	51.0	43.0	0.0	6.0	0.0
H-2272W	Active	1/2/2025 10:37:57 AM	49.4	47.0	0.0	3.6	0.0
H-2272W	Active	1/16/2025 8:32:02 AM	0.0	0.0	20.8	79.2	3.8
H-2272W	Active	1/16/2025 8:32:35 AM	0.0	0.0	20.6	79.4	3.9
H-2272W	Active	1/16/2025 11:31:30 AM	51.7	48.3	0.0	0.0	0.0
H-2273W	Active	1/2/2025 2:37:07 PM	46.7	53.1	0.0	0.2	0.0
H-2273W	Active	1/15/2025 9:45:00 AM					
H-2273W	Active	1/16/2025 8:37:46 AM	0.0	0.0	20.6	79.4	3.9
H-2273W	Active	1/16/2025 8:38:24 AM	0.0	0.0	20.5	79.5	3.9
H-2273W	Active	1/16/2025 11:22:59 AM	48.8	51.2	0.0	0.0	0.0
H-2273W	Active	1/16/2025 11:23:46 AM	49.5	50.5	0.0	0.0	0.0
H-2274B	Active	1/3/2025 8:40:47 AM	42.7	44.9	1.1	11.3	10.3
H-2274B	Active	1/23/2025 3:36:29 PM	35.4	32.8	1.2	30.6	25.5
H-2274B	Active	1/30/2025 11:46:52 AM	53.2	46.8	0.0	0.0	0.0
H-2274E	Active	1/10/2025 2:06:15 PM	13.5	26.1	3.6	56.8	15.8
H-2274W	Active	1/2/2025 2:27:08 PM	49.9	49.8	0.0	0.3	0.0
H-2274W	Active	1/16/2025 8:50:42 AM	0.0	0.0	20.2	79.8	4.0
H-2274W	Active	1/16/2025 8:51:27 AM	0.0	0.0	20.1	79.9	4.0
H-2274W	Active	1/16/2025 10:54:04 AM	47.1	52.9	0.0	0.0	0.0
H-2274W	Active	1/16/2025 10:54:34 AM	49.1	50.9	0.0	0.0	0.0
H-2275E	Active	1/10/2025 1:42:46 PM	47.5	46.4	0.0	6.1	0.0
H-2275E	Active	1/21/2025 11:03:55 AM	49.8	46.0	0.0	4.2	0.0
H-2275E	Active	1/21/2025 4:42:59 PM	46.3	53.7	0.0	0.0	0.0
H-2275W	Active	1/2/2025 3:19:13 PM	46.5	53.1	0.0	0.4	0.0
H-2275W	Active	1/18/2025 1:49:07 PM	42.7	57.3	0.0	0.0	0.0
H-2275W	Active	1/18/2025 1:50:11 PM	40.8	59.2	0.0	0.0	0.0
H-2275W	Active	1/25/2025 10:12:13 AM	37.7	53.6	0.1	8.6	86.0
H-2276B	Active	1/4/2025 1:48:34 PM	48.1	44.2	0.0	7.7	0.0

All LFG Extraction Wells - January 2025
Chiquita Canyon Landfill

Point Name	Status	Record Date	CH4 [%]	CO2 [%]	O2 [%]	Bal Gas [%]	BalO2 [%]
H-2276B	Active	1/16/2025 9:46:02 AM	51.0	41.1	0.0	7.9	0.0
H-2276B	Active	1/19/2025 10:16:59 AM	49.3	41.7	0.0	9.0	0.0
H-2276E	Active	1/9/2025 9:23:59 AM	48.9	50.4	0.0	0.7	0.0
H-2276W	Active	1/2/2025 3:03:25 PM	13.6	44.7	0.0	41.7	0.0
H-2276W	Active	1/16/2025 11:09:43 AM	15.3	53.5	0.0	31.2	0.0
H-2277B	Active	1/4/2025 2:01:20 PM	49.0	44.9	0.0	6.1	0.0
H-2277B	Active	1/16/2025 9:38:17 AM	50.6	40.5	0.0	8.9	0.0
H-23 (EXP-23)	Active	1/9/2025 8:59:07 AM	1.6	8.0	18.1	72.3	4.0
H-23 (EXP-23)	Active	1/9/2025 9:01:48 AM	0.2	1.9	19.5	78.4	4.0
H-2301E	Active	1/10/2025 11:13:50 AM	32.7	36.2	0.2	30.9	154.5
H-2301E	Active	1/20/2025 10:57:15 AM	33.6	35.9	0.3	30.2	100.7
H-2301E	Active	1/20/2025 1:49:32 PM	48.6	38.1	0.0	13.3	0.0
H-2301E	Active	1/21/2025 12:13:40 PM	51.1	41.2	0.0	7.7	0.0
H-2301E	Active	1/21/2025 1:38:02 PM	53.6	39.3	0.0	7.1	0.0
H-2301E	Active	1/27/2025 2:01:23 PM	48.3	40.9	0.0	10.8	0.0
H-2301E	Active	1/28/2025 1:28:50 PM	47.3	42.1	0.1	10.5	105.0
H-2301E	Active	1/29/2025 12:36:21 PM	46.5	42.8	0.0	10.7	0.0
H-2301E	Active	1/30/2025 12:37:19 PM	45.2	41.2	0.1	13.5	135.0
H-2301E	Active	1/31/2025 1:52:32 PM	0.0	41.8	0.0	58.2	0.0
H-2302C	Active	1/28/2025 3:41:22 PM	37.3	35.9	1.6	25.2	15.8
H-2302E	Active	1/29/2025 1:41:13 PM	54.1	44.1	0.0	1.8	0.0
H-2303E	Active	1/15/2025 2:02:58 PM	55.1	43.8	0.0	1.1	0.0
H-2303N	Active	1/10/2025 3:59:43 PM	48.2	44.2	0.0	7.6	0.0
H-2303S	Active	1/10/2025 10:58:48 AM	49.5	43.8	0.1	6.6	66.0
H-2304S	Active	1/10/2025 10:52:06 AM	47.6	42.4	0.0	10.0	0.0

All LFG Extraction Wells - January 2025
Chiquita Canyon Landfill

Point Name	Status	Record Date	CH4 [%]	CO2 [%]	O2 [%]	Bal Gas [%]	BalO2 [%]
H-2304S	Active	1/20/2025 10:41:09 AM	44.8	39.7	0.5	15.0	30.0
H-2304S	Active	1/20/2025 1:30:26 PM	53.5	40.4	0.0	6.1	0.0
H-2304S	Active	1/21/2025 12:23:37 PM	55.8	40.9	0.0	3.3	0.0
H-2304S	Active	1/21/2025 1:48:07 PM	54.4	41.8	0.0	3.8	0.0
H-2304S	Active	1/23/2025 2:37:16 PM	53.5	46.5	0.0	0.0	0.0
H-2304S	Active	1/27/2025 2:11:36 PM	53.2	45.2	0.0	1.6	0.0
H-2304S	Active	1/28/2025 1:39:25 PM	53.6	43.7	0.0	2.7	0.0
H-2304S	Active	1/29/2025 12:49:51 PM	52.3	45.3	0.0	2.4	0.0
H-2304S	Active	1/30/2025 1:30:54 PM	52.0	46.2	0.0	1.8	0.0
H-2304S	Active	1/31/2025 2:15:14 PM	51.6	44.8	0.0	3.6	0.0
H-2305N	Active	1/10/2025 3:54:47 PM	48.1	46.5	0.0	5.4	0.0
H-2305S	Active	1/3/2025 10:13:57 AM	39.5	39.1	0.0	21.4	0.0
H-2305S	Active	1/20/2025 10:29:59 AM	37.9	36.7	0.0	25.4	0.0
H-2305S	Active	1/20/2025 1:35:05 PM	49.8	40.3	0.0	9.9	0.0
H-2305S	Active	1/21/2025 12:48:18 PM	53.4	40.9	0.0	5.7	0.0
H-2305S	Active	1/21/2025 2:13:03 PM	53.0	45.0	0.0	2.0	0.0
H-2305S	Active	1/23/2025 2:42:22 PM	49.4	45.0	0.0	5.6	0.0
H-2305S	Active	1/23/2025 2:52:57 PM	50.4	44.1	0.0	5.5	0.0
H-2305S	Active	1/27/2025 2:27:25 PM	51.8	45.2	0.0	3.0	0.0
H-2305S	Active	1/28/2025 1:43:48 PM	53.4	42.9	0.0	3.7	0.0
H-2305S	Active	1/29/2025 1:23:12 PM	51.8	44.9	0.0	3.3	0.0
H-2305S	Active	1/30/2025 1:01:03 PM	50.6	44.0	0.0	5.4	0.0
H-2305S	Active	1/31/2025 2:22:12 PM	52.0	42.1	0.1	5.8	58.0
H-2306N	Active	1/12/2025 10:34:35 AM	41.5	39.9	0.0	18.6	0.0
H-2306S	Active	1/3/2025 10:06:38 AM	46.5	41.5	0.0	12.0	0.0
H-2306S	Active	1/3/2025 10:25:51 AM	45.2	40.9	0.5	13.4	26.8
H-2307S	Active	1/10/2025 10:59:55 AM	45.6	44.4	0.0	10.1	0.0
H-2309S	Active	1/3/2025 10:35:16 AM	52.9	45.5	0.0	1.6	0.0

All LFG Extraction Wells - January 2025
Chiquita Canyon Landfill

Point Name	Status	Record Date	CH4 [%]	CO2 [%]	O2 [%]	Bal Gas [%]	BalO2 [%]
H-2402N	Active	1/3/2025 11:23:02 AM	29.8	56.4	0.0	13.8	0.0
H-2402S	Active	1/29/2025 9:26:17 AM	48.2	46.1	0.0	5.7	0.0
H-2403N	Active	1/29/2025 9:05:48 AM	41.6	46.6	0.5	11.3	22.6
H-2404N	Active	1/29/2025 9:13:09 AM	50.1	47.6	0.0	2.3	0.0
H-2404S	Active	1/10/2025 10:30:26 AM	52.4	46.5	0.0	1.0	0.0
H-2405N	Active	1/29/2025 9:44:35 AM	35.5	52.0	0.0	12.5	0.0
H-29	Active	1/10/2025 8:52:53 AM	48.5	42.6	0.0	8.9	0.0
H-29	Active	1/10/2025 8:54:19 AM	28.3	44.3	0.0	27.4	0.0
H2ST1-IN	Active	1/3/2025 2:10:49 PM	25.2	44.9	3.6	26.3	7.3
H2ST1-IN	Active	1/10/2025 2:15:11 PM	24.1	46.0	4.5	25.4	5.6
H2ST1-IN	Active	1/17/2025 2:40:21 PM	21.8	34.0	7.8	36.4	4.7
H2ST1-IN	Active	1/23/2025 11:06:02 AM	26.5	43.4	4.7	25.4	5.4
H2ST1-IN	Active	1/28/2025 2:39:11 PM	27.3	43.7	4.1	24.9	6.1
H2ST1OUT	Active	1/3/2025 2:31:13 PM	24.5	48.4	2.8	24.3	8.7
H2ST1OUT	Active	1/10/2025 2:33:49 PM	24.8	43.7	4.8	26.7	5.6
H2ST1OUT	Active	1/17/2025 2:44:05 PM	14.6	23.9	11.8	49.7	4.2
H2ST1OUT	Active	1/23/2025 11:25:36 AM	26.8	42.8	4.8	25.6	5.3
H2ST1OUT	Active	1/28/2025 2:03:35 PM	27.2	43.9	4.1	24.8	6.0
H2ST3-IN	Active	1/3/2025 2:13:11 PM	25.4	42.5	5.3	26.8	5.1
H2ST3-IN	Active	1/10/2025 2:19:17 PM	26.8	42.1	5.2	25.9	5.0
H2ST3-IN	Active	1/17/2025 2:47:59 PM	14.9	21.9	12.6	50.6	4.0
H2ST3-IN	Active	1/23/2025 11:29:08 AM	27.7	42.4	4.8	25.1	5.2
H2ST3-IN	Active	1/28/2025 2:30:16 PM	27.3	42.4	4.3	26.0	6.1
H2ST3OUT	Active	1/3/2025 2:23:15 PM	26.1	43.7	4.9	25.3	5.2
H2ST3OUT	Active	1/10/2025 2:29:35 PM	26.8	40.9	5.3	27.0	5.1
H2ST3OUT	Active	1/17/2025 2:51:26 PM	10.1	7.4	15.4	67.1	4.4
H2ST3OUT	Active	1/23/2025 11:35:02 AM	27.3	43.0	4.7	25.0	5.3
H2ST3OUT	Active	1/28/2025 2:21:19 PM	26.1	42.2	4.8	27.0	5.6
H2ST4-IN	Active	1/3/2025 2:15:19 PM	25.2	42.8	4.7	27.3	5.8
H2ST4-IN	Active	1/10/2025 2:23:09 PM	24.1	39.6	5.8	30.5	5.3
H2ST4-IN	Active	1/17/2025 2:56:40 PM	17.7	28.3	9.1	44.9	4.9
H2ST4-IN	Active	1/23/2025 11:32:42 AM	26.0	42.0	4.9	27.1	5.5
H2ST4OUT	Active	1/3/2025 2:17:42 PM	25.4	43.5	4.6	26.5	5.8
H2ST4OUT	Active	1/10/2025 2:26:46 PM	23.7	38.3	6.3	31.7	5.0
H2ST4OUT	Active	1/17/2025 3:01:54 PM	15.1	23.5	11.4	50.0	4.4
H2ST4OUT	Active	1/23/2025 11:40:43 AM	26.0	42.7	4.8	26.5	5.5
H-30	Abandoned	1/31/2025 3:38:50 PM	35.7	25.8	8.0	30.0	3.8

All LFG Extraction Wells - January 2025
Chiquita Canyon Landfill

Point Name	Status	Record Date	CH4 [%]	CO2 [%]	O2 [%]	Bal Gas [%]	BalO2 [%]
H-30	Abandoned	1/31/2025 3:45:27 PM	20.9	15.4	13.5	49.9	3.7
H-30	Abandoned	1/31/2025 3:47:49 PM	35.3	27.8	7.7	28.6	3.7
H-31	Active	1/9/2025 8:50:00 AM	61.2	38.8	0.0	0.0	0.0
H-31	Active	1/30/2025 3:14:28 PM	53.1	44.9	0.0	2.0	0.0
H-72	Active	1/9/2025 8:15:07 AM	42.0	47.1	0.2	10.7	53.5
H-74	Active	1/13/2025 4:23:05 PM	60.9	39.1	0.0	0.0	0.0
H-79	Active	1/10/2025 9:41:45 AM	51.9	45.0	0.0	3.1	0.0
HV-045A NE H2	Active	1/6/2025 2:36:04 PM	26.1	41.6	4.1	28.2	6.9
HV-045A NE H2	Active	1/9/2025 2:05:15 PM	27.1	48.7	3.3	20.9	6.3
HV-045A NE H2	Active	1/13/2025 1:51:18 PM	24.0	40.4	5.4	30.2	5.6
HV-045A NE H2	Active	1/20/2025 10:33:34 AM	24.5	42.0	6.0	27.5	4.6
LC-6A	Active	1/31/2025 2:00:58 PM	46.7	45.9	0.0	7.4	0.0
P-02R	Active	1/3/2025 8:38:25 AM	19.8	26.3	0.0	53.9	0.0
P-03R	Active	1/3/2025 8:34:56 AM	29.7	29.2	0.0	41.1	0.0
P-04	Active	1/3/2025 8:30:44 AM	32.0	30.6	0.0	37.4	0.0
P-05	Active	1/3/2025 8:26:48 AM	17.2	27.0	0.0	55.8	0.0
P-06R	Active	1/3/2025 8:21:05 AM	39.7	35.1	0.0	25.2	0.0
P-07R	Active	1/3/2025 8:53:21 AM	30.6	19.5	0.0	49.9	0.0
P-08R	Active	1/3/2025 8:42:39 AM	53.1	36.0	0.0	10.9	0.0
P-09	Active	1/3/2025 10:46:56 AM	38.1	34.3	0.0	27.6	0.0
P-10	Active	1/2/2025 8:53:29 AM	32.0	31.9	0.0	36.1	0.0
P-11	Active	1/2/2025 8:57:36 AM	38.5	34.4	0.0	27.1	0.0
P-12	Active	1/3/2025 8:15:41 AM	50.3	35.7	0.0	14.0	0.0
P-13	Active	1/3/2025 8:11:28 AM	36.7	31.9	0.0	31.4	0.0
P-14	Active	1/3/2025 8:07:38 AM	17.6	25.6	0.6	56.2	93.7
P-15R	Active	1/2/2025 9:08:48 AM	43.9	34.2	0.0	21.9	0.0
P-16	Active	1/2/2025 9:14:42 AM	48.3	35.2	0.1	16.4	164.0
P-17	Active	1/2/2025 9:19:31 AM	31.1	31.0	0.0	37.9	0.0
P-18RD	Active	1/2/2025 9:25:02 AM	56.3	38.0	0.0	5.7	0.0
P-18RS	Active	1/2/2025 9:21:56 AM	41.2	34.5	0.0	24.3	0.0
P-19	Active	1/2/2025 9:28:55 AM	29.9	30.0	0.0	40.1	0.0
P-20R	Active	1/2/2025 9:32:10 AM	51.3	37.3	0.0	11.4	0.0
P-21	Active	1/2/2025 9:35:33 AM	30.0	30.7	0.0	39.3	0.0
P-21RD	Active	1/2/2025 9:45:36 AM	51.2	38.4	0.0	10.4	0.0
P-21RS	Active	1/2/2025 9:43:23 AM	48.5	37.3	0.7	13.5	19.3
P-22RD	Active	1/11/2025 9:39:04 AM	50.9	40.5	0.0	8.6	0.0

All LFG Extraction Wells - January 2025
Chiquita Canyon Landfill

Point Name	Status	Record Date	CH4 [%]	CO2 [%]	O2 [%]	Bal Gas [%]	BalO2 [%]
P-22RS	Active	1/11/2025 9:36:02 AM	44.2	32.8	0.2	22.8	114.0
P-23	Active	1/2/2025 9:38:42 AM	8.8	22.3	0.0	68.9	0.0
P-24	Active	1/2/2025 9:50:40 AM	29.2	31.4	0.0	39.4	0.0
P-26	Active	1/2/2025 10:03:05 AM	52.0	37.1	0.0	10.9	0.0
P-27	Active	1/2/2025 10:06:36 AM	31.2	29.7	0.0	39.1	0.0
P-28	Active	1/2/2025 10:13:20 AM	48.1	36.0	1.3	14.6	11.2
P-29R	Active	1/2/2025 10:17:30 AM	31.2	29.9	0.0	38.9	0.0
P-30R	Active	1/2/2025 10:21:13 AM	27.7	30.5	0.0	41.8	0.0
P-32R1	Active	1/2/2025 10:28:30 AM	21.8	24.9	1.7	51.6	30.4
P-32R2	Active	1/2/2025 10:35:19 AM	31.5	30.6	0.0	37.9	0.0
P-33	Active	1/2/2025 10:40:45 AM	53.2	38.7	0.0	8.1	0.0
P-36	Active	1/2/2025 10:49:14 AM	36.9	35.4	0.0	27.7	0.0
P-37	Active	1/2/2025 10:57:58 AM	17.6	26.3	0.3	55.8	186.0
P-38RD	Active	1/2/2025 11:08:09 AM	40.1	34.1	0.7	25.1	35.9
P-38RS	Active	1/2/2025 11:05:45 AM	42.1	36.8	0.0	21.1	0.0
P-39	Active	1/2/2025 11:13:32 AM	54.7	39.8	0.0	5.5	0.0
P-41	Active	1/2/2025 11:17:36 AM	53.8	40.9	0.0	5.3	0.0
P-42R	Active	1/2/2025 11:20:29 AM	54.2	40.6	0.0	5.2	0.0
P-43	Active	1/2/2025 11:22:40 AM	36.0	31.8	0.0	32.2	0.0
P-44RD	Active	1/2/2025 11:34:11 AM	55.8	34.3	0.2	9.7	48.5
P-44RD	Active	1/2/2025 11:35:25 AM	55.6	34.9	0.1	9.4	94.0
P-44RD	Active	1/4/2025 4:20:31 PM	59.5	37.2	0.0	3.3	0.0
P-44RD	Active	1/6/2025 8:41:46 AM	55.8	33.4	0.7	10.1	15.0
P-44RS	Active	1/2/2025 11:26:54 AM	45.3	32.3	2.8	19.6	7.0
P-44RS	Active	1/6/2025 8:45:43 AM	52.6	38.9	0.0	8.5	0.0
P-45RD	Active	1/2/2025 11:40:23 AM	51.9	37.2	0.0	10.9	0.0
P-45RS	Active	1/2/2025 11:38:41 AM	16.9	22.8	0.0	60.3	0.0
P-46RD	Active	1/2/2025 11:46:38 AM	0.0	0.6	21.2	78.2	3.7
P-46RD	Active	1/2/2025 11:47:12 AM	0.0	0.6	21.1	78.3	3.7
P-46RS	Active	1/2/2025 11:43:09 AM	30.2	31.4	0.0	38.4	0.0
P-47	Active	1/2/2025 11:52:01 AM	16.4	22.4	0.7	60.5	86.4
P-48	Active	1/3/2025 9:09:22 AM	20.7	27.0	0.0	52.3	0.0
P-49RD	Active	1/3/2025 9:03:40 AM	53.4	36.1	0.0	10.5	0.0
P-49RS	Active	1/3/2025 9:00:57 AM	29.1	30.4	0.0	40.5	0.0
P-52	Active	1/3/2025 9:24:38 AM	12.1	24.2	0.0	63.7	0.0
P-53	Active	1/3/2025 9:29:03 AM	22.3	28.0	0.0	49.7	0.0
P-54	Active	1/3/2025 9:31:57 AM	35.1	32.8	0.0	32.1	0.0
P-55	Active	1/3/2025 9:34:51 AM	24.9	28.3	0.0	46.8	0.0
P-56	Active	1/3/2025 9:44:13 AM	5.4	5.7	14.3	74.6	5.2
P-56	Active	1/3/2025 9:45:18 AM	8.3	8.3	14.2	69.2	4.9

All LFG Extraction Wells - January 2025
Chiquita Canyon Landfill

Point Name	Status	Record Date	CH4 [%]	CO2 [%]	O2 [%]	Bal Gas [%]	BalO2 [%]
P-57	Active	1/3/2025 9:38:11 AM	21.3	25.1	2.4	51.2	21.3
P-60R	Active	1/3/2025 9:54:59 AM	0.5	3.0	20.6	75.9	3.7
P-60R	Active	1/3/2025 9:55:43 AM	0.2	1.7	20.8	77.3	3.7
P-61	Active	1/3/2025 9:59:07 AM	18.7	23.5	0.0	57.8	0.0
P-65	Active	1/3/2025 10:04:57 AM	30.8	29.6	0.0	39.6	0.0
P-71	Active	1/3/2025 9:17:27 AM	32.9	32.9	0.0	34.2	0.0
P-75	Active	1/3/2025 9:51:06 AM	50.7	33.9	0.0	15.4	0.0
P-76	Active	1/2/2025 11:02:40 AM	22.7	30.4	0.0	46.9	0.0
P-79	Active	1/3/2025 8:00:44 AM	13.4	23.9	1.1	61.6	56.0
SC-2000E	Active	1/9/2025 2:47:24 PM	51.2	42.2	0.0	6.6	0.0
SC-2001W	Active	1/2/2025 9:43:48 AM	4.9	4.3	18.0	72.8	4.0
SC-2001W	Active	1/2/2025 9:46:00 AM	4.9	2.3	19.6	73.2	3.7
SP-005 12 East	Active	1/6/2025 2:28:38 PM	20.5	50.7	3.1	25.7	8.3
SP-005 12 East	Active	1/9/2025 1:41:31 PM	36.9	36.3	5.3	21.5	4.1
SP-005 12 East	Active	1/9/2025 1:59:02 PM	19.6	51.4	3.8	25.2	6.6
SP-005 12 East	Active	1/13/2025 11:48:27 AM	17.3	47.4	5.5	29.8	5.4
SP-005 12 East	Active	1/20/2025 10:13:04 AM	20.8	45.4	5.6	28.2	5.0
SP-005 12 East	Active	1/27/2025 10:59:32 AM	17.3	43.2	6.0	33.5	5.6
SP-009 20 to LC	Active	1/6/2025 2:03:59 PM	41.5	34.2	3.7	20.6	5.6
SP-009 20 to LC	Active	1/9/2025 2:11:08 PM	42.9	39.9	3.0	14.2	4.7
SP-009 20 to LC	Active	1/13/2025 11:42:31 AM	39.1	33.8	5.0	22.1	4.4
SP-009 20 to LC	Active	1/13/2025 11:45:16 AM	37.7	34.2	5.0	23.1	4.6
SP-009 20 to LC	Active	1/20/2025 10:09:28 AM	40.4	34.7	4.7	20.2	4.3
SP-015	Active	1/9/2025 1:43:48 PM	37.5	36.8	3.0	22.7	7.6
SP-018 20 Nort	Active	1/6/2025 12:12:44 PM	8.4	74.6	0.3	16.7	55.7
SP-018 20 Nort	Active	1/7/2025 10:05:39 AM	7.9	75.8	0.1	16.2	162.0
SP-018 20 Nort	Active	1/8/2025 10:24:02 AM	7.6	75.7	0.1	16.6	166.0
SP-018 20 Nort	Active	1/9/2025 7:30:31 AM	6.5	75.7	0.5	17.3	34.6
SP-018 20 Nort	Active	1/10/2025 8:56:02 AM	5.9	75.2	1.1	17.8	16.2
SP-018 20 Nort	Active	1/13/2025 7:38:17 AM	7.3	75.4	0.7	16.6	23.7
SP-018 20 Nort	Active	1/13/2025 2:06:44 PM	7.0	76.8	0.5	15.7	31.4
SP-018 20 Nort	Active	1/15/2025 10:24:51 AM	7.9	73.5	0.7	17.9	25.6
SP-018 20 Nort	Active	1/16/2025 7:40:15 AM	7.8	77.6	0.3	14.3	47.7
SP-018 20 Nort	Active	1/17/2025 9:51:08 AM	8.3	80.2	0.3	11.2	37.3
SP-018 20 Nort	Active	1/20/2025 7:37:54 AM	9.0	79.6	0.6	10.8	18.0
SP-018 20 Nort	Active	1/20/2025 1:57:35 PM	9.7	77.2	0.0	13.1	0.0
SP-018 20 Nort	Active	1/21/2025 10:30:13 AM	8.4	71.5	0.1	20.0	200.0
SP-018 20 Nort	Active	1/23/2025 8:20:42 AM	7.8	77.4	0.0	14.8	0.0
SP-018 20 Nort	Active	1/24/2025 9:11:44 AM	8.4	76.1	0.1	15.4	154.0
SP-018 20 Nort	Active	1/27/2025 7:40:08 AM	7.5	76.1	0.1	16.3	163.0

All LFG Extraction Wells - January 2025
Chiquita Canyon Landfill

Point Name	Status	Record Date	CH4 [%]	CO2 [%]	O2 [%]	Bal Gas [%]	BalO2 [%]
SP-018 20 Nort	Active	1/28/2025 8:37:43 AM	6.8	77.2	0.3	15.7	52.3
SP-018 20 Nort	Active	1/29/2025 8:30:17 AM	7.9	81.4	0.0	10.7	0.0
SP-018 20 Nort	Active	1/30/2025 10:18:07 AM	7.3	75.5	0.3	16.9	56.3
SP-018 20 Nort	Active	1/31/2025 7:32:06 AM	7.1	79.3	0.1	13.5	135.0
SP-019	Active	1/6/2025 2:19:28 PM	35.2	38.5	2.5	23.8	9.5
SP-019	Active	1/9/2025 1:45:26 PM	37.0	37.0	3.0	23.0	7.7
SP-019	Active	1/13/2025 11:58:38 AM	35.9	41.8	2.0	20.3	10.2
SP-019	Active	1/20/2025 10:24:56 AM	40.2	43.2	1.4	15.2	10.9
SP-019	Active	1/27/2025 11:09:50 AM	37.5	42.0	2.1	18.4	8.8
SP-033	Active	1/6/2025 2:23:55 PM	18.2	47.3	5.2	29.3	5.6
SP-033	Active	1/9/2025 1:56:44 PM	18.3	47.4	5.4	28.9	5.4
SP-033	Active	1/13/2025 12:01:16 PM	19.3	45.3	6.1	29.3	4.8
SP-033	Active	1/20/2025 10:28:22 AM	19.3	47.4	6.1	27.2	4.5
SP-033	Active	1/27/2025 11:11:52 AM	14.9	42.2	7.8	35.1	4.5
SP-034 NW Top	Active	1/1/2025 2:42:06 PM	21.7	51.5	3.9	22.9	5.9
SP-034 NW Top	Active	1/2/2025 2:35:21 PM	23.0	50.4	4.0	22.6	5.7
SP-034 NW Top	Active	1/3/2025 10:22:55 AM	0.0	1.7	20.9	77.4	3.7
SP-034 NW Top	Active	1/3/2025 1:51:09 PM	22.0	53.8	2.7	21.5	8.0
SP-034 NW Top	Active	1/6/2025 9:56:02 AM	17.2	50.1	5.5	27.2	4.9
SP-034 NW Top	Active	1/7/2025 10:44:43 AM	19.9	48.8	4.8	22.5	4.7
SP-034 NW Top	Active	1/8/2025 11:24:10 AM	17.2	44.1	6.9	31.8	4.6
SP-034 NW Top	Active	1/9/2025 10:52:06 AM	15.4	52.2	5.0	27.4	5.5
SP-034 NW Top	Active	1/10/2025 1:48:48 PM	18.7	55.9	3.7	21.7	5.9
SP-034 NW Top	Active	1/13/2025 11:23:52 AM	17.8	58.6	3.9	19.7	5.1
SP-034 NW Top	Active	1/14/2025 9:52:39 AM	16.8	58.4	4.1	20.7	5.0
SP-034 NW Top	Active	1/15/2025 9:38:07 AM	17.3	54.7	4.8	23.2	4.8
SP-034 NW Top	Active	1/16/2025 12:07:30 PM	20.4	52.9	3.7	23.0	6.2
SP-034 NW Top	Active	1/17/2025 10:34:35 AM	7.7	23.6	14.2	54.5	3.8
SP-034 NW Top	Active	1/20/2025 9:56:08 AM	18.8	57.0	4.4	19.8	4.5
SP-034 NW Top	Active	1/21/2025 1:12:58 PM	18.4	52.0	4.4	25.2	5.7
SP-034 NW Top	Active	1/22/2025 11:00:13 AM	15.1	58.7	4.2	22.0	5.2
SP-034 NW Top	Active	1/23/2025 10:21:30 AM	17.3	50.5	5.1	27.1	5.3
SP-034 NW Top	Active	1/24/2025 11:17:11 AM	10.2	26.6	12.4	50.9	4.1
SP-034 NW Top	Active	1/27/2025 10:30:54 AM	14.4	52.2	5.8	27.6	4.8
SP-034 NW Top	Active	1/28/2025 10:23:40 AM	14.2	56.1	4.8	24.9	5.2
SP-034 NW Top	Active	1/29/2025 10:15:23 AM	13.5	52.2	5.6	28.7	5.1
SP-034 NW Top	Active	1/30/2025 9:34:33 AM	13.0	54.2	5.7	27.2	4.8
SP-034 NW Top	Active	1/31/2025 9:52:23 AM	14.3	53.5	4.8	27.4	5.7
SP-038 ZEECO 1	Active	1/1/2025 2:11:23 PM	24.7	36.2	6.5	32.6	5.0
SP-038 ZEECO 1	Active	1/2/2025 2:21:30 PM	24.2	38.2	7.1	30.5	4.3
SP-038 ZEECO 1	Active	1/3/2025 10:12:56 AM	23.5	36.2	7.3	33.0	4.5
SP-038 ZEECO 1	Active	1/4/2025 10:05:21 AM	22.2	31.0	8.0	38.8	4.9

All LFG Extraction Wells - January 2025
Chiquita Canyon Landfill

Point Name	Status	Record Date	CH4 [%]	CO2 [%]	O2 [%]	Bal Gas [%]	BalO2 [%]
SP-038 ZEECO 1	Active	1/6/2025 9:45:48 AM	22.8	35.6	7.6	34.0	4.5
SP-038 ZEECO 1	Active	1/7/2025 10:33:17 AM	23.5	31.8	7.9	35.4	4.5
SP-038 ZEECO 1	Active	1/8/2025 9:14:56 AM	23.4	33.1	8.0	35.5	4.4
SP-038 ZEECO 1	Active	1/9/2025 10:48:15 AM	24.4	35.5	7.0	33.1	4.7
SP-038 ZEECO 1	Active	1/10/2025 1:40:15 PM	26.5	34.9	6.7	31.9	4.8
SP-038 ZEECO 1	Active	1/11/2025 2:36:32 PM	24.4	33.5	4.2	37.9	9.0
SP-038 ZEECO 1	Active	1/13/2025 9:54:16 AM	22.2	32.7	8.9	36.2	4.1
SP-038 ZEECO 1	Active	1/14/2025 10:11:19 AM	24.7	35.9	7.7	31.7	4.1
SP-038 ZEECO 1	Active	1/15/2025 9:27:10 AM	23.6	35.9	7.7	32.8	4.3
SP-038 ZEECO 1	Active	1/16/2025 11:52:06 AM	23.2	31.5	8.4	36.9	4.4
SP-038 ZEECO 1	Active	1/17/2025 10:25:34 AM	24.0	34.0	7.8	34.2	4.4
SP-038 ZEECO 1	Active	1/20/2025 9:44:01 AM	24.1	33.2	8.9	33.8	3.8
SP-038 ZEECO 1	Active	1/21/2025 1:26:56 PM	22.1	31.8	8.4	37.7	4.5
SP-038 ZEECO 1	Active	1/22/2025 10:47:25 AM	20.5	33.4	8.8	37.3	4.2
SP-038 ZEECO 1	Active	1/23/2025 10:10:28 AM	20.4	28.7	9.9	41.0	4.1
SP-038 ZEECO 1	Active	1/24/2025 11:00:23 AM	10.1	13.2	14.8	61.9	4.2
SP-038 ZEECO 1	Active	1/24/2025 11:56:46 AM	23.9	27.9	9.4	38.8	4.1
SP-038 ZEECO 1	Active	1/25/2025 9:31:05 AM	18.8	35.9	7.5	37.8	5.0
SP-038 ZEECO 1	Active	1/28/2025 10:01:56 AM	18.8	37.7	7.9	35.7	4.5
SP-038 ZEECO 1	Active	1/29/2025 10:01:14 AM	18.5	37.0	8.0	36.5	4.6
SP-038 ZEECO 1	Active	1/30/2025 9:23:25 AM	19.8	36.9	8.1	35.2	4.3
SP-038 ZEECO 1	Active	1/31/2025 9:44:25 AM	19.7	36.8	7.4	36.1	4.9
SW-10	Active	1/15/2025 9:31:28 AM	25.1	32.3	0.0	42.6	0.0
SW-115	Active	1/9/2025 1:49:18 PM	59.9	40.1	0.0	0.0	0.0
SW-1445	Active	1/14/2025 10:24:30 AM	5.5	10.5	14.0	70.0	5.0
SW-1455	Active	1/14/2025 10:58:07 AM	13.1	12.5	12.8	61.6	4.8
SW-154	Active	1/9/2025 1:08:51 PM	2.2	6.1	17.7	74.0	4.2
SW-17-135	Active	1/14/2025 10:32:49 AM	29.7	22.8	3.2	44.3	13.8
SW-187	Active	1/14/2025 11:30:56 AM	34.3	35.2	0.0	30.5	0.0
SW-187	Active	1/15/2025 9:48:26 AM	37.1	32.1	0.0	30.8	0.0
SW-187	Active	1/15/2025 10:38:21 AM	36.0	31.2	0.0	32.8	0.0
SW-1930	Active	1/3/2025 8:31:13 AM	41.9	55.8	0.0	2.3	0.0
SW-1930	Active	1/6/2025 10:03:24 AM	40.5	56.5	0.0	3.0	0.0
SW-1930	Active	1/7/2025 9:50:18 AM	41.3	55.2	0.0	3.5	0.0
SW-1930	Active	1/8/2025 9:41:13 AM	40.4	56.4	0.0	3.2	0.0
SW-1930	Active	1/9/2025 9:22:15 AM	41.4	58.2	0.0	0.4	0.0
SW-1930	Active	1/10/2025 9:13:15 AM	40.8	59.2	0.0	0.0	0.0
SW-1930	Active	1/13/2025 7:50:29 AM	43.7	55.7	0.1	0.5	5.0
SW-1930	Active	1/15/2025 10:05:02 AM	41.2	54.1	0.0	4.7	0.0

All LFG Extraction Wells - January 2025
Chiquita Canyon Landfill

Point Name	Status	Record Date	CH4 [%]	CO2 [%]	O2 [%]	Bal Gas [%]	BalO2 [%]
SW-1930	Active	1/16/2025 8:18:53 AM	42.1	55.5	0.0	2.4	0.0
SW-1930	Active	1/17/2025 10:20:41 AM	41.2	56.5	0.0	2.3	0.0
SW-1930	Active	1/20/2025 7:47:41 AM	37.9	59.7	0.0	2.4	0.0
SW-1930	Active	1/21/2025 10:14:19 AM	23.2	30.5	8.6	37.7	4.4
SW-1930	Active	1/23/2025 8:29:07 AM	27.6	46.3	5.8	20.3	3.5
SW-1930	Active	1/24/2025 9:48:37 AM	19.2	18.3	5.3	57.2	10.8
SW-1930	Active	1/27/2025 7:49:56 AM	42.6	55.0	0.0	2.4	0.0
SW-1930	Active	1/28/2025 8:47:57 AM	32.5	44.9	4.4	18.2	4.1
SW-1930	Active	1/29/2025 8:39:51 AM	25.2	44.8	6.5	23.5	3.6
SW-1930	Active	1/30/2025 9:26:10 AM	27.2	41.9	6.1	24.8	4.1
SW-1930	Active	1/31/2025 7:50:13 AM	29.2	42.5	5.8	22.5	3.9
SW-20	Active	1/3/2025 8:48:27 AM	0.0	3.5	17.7	78.8	4.5
SW-20	Active	1/3/2025 8:49:38 AM	0.1	3.8	17.5	78.6	4.5
SW-25	Active	1/3/2025 8:22:03 AM	14.4	26.1	9.8	49.7	5.1
SW-25	Active	1/6/2025 9:57:29 AM	13.6	26.2	9.7	50.5	5.2
SW-25	Active	1/7/2025 9:42:29 AM	14.1	25.0	9.8	51.1	5.2
SW-25	Active	1/8/2025 9:44:34 AM	12.7	22.7	10.7	53.9	5.0
SW-25	Active	1/9/2025 9:13:44 AM	13.1	26.9	8.8	51.2	5.8
SW-25	Active	1/10/2025 9:09:08 AM	10.3	19.9	11.3	58.5	5.2
SW-25	Active	1/13/2025 7:56:59 AM	11.8	23.0	10.8	54.4	5.0
SW-25	Active	1/15/2025 10:11:07 AM	11.7	20.0	11.5	56.8	4.9
SW-25	Active	1/16/2025 8:14:57 AM	12.1	22.3	11.3	54.3	4.8
SW-25	Active	1/17/2025 10:28:15 AM	11.0	20.1	12.5	56.4	4.5
SW-25	Active	1/20/2025 7:56:56 AM	11.0	18.8	12.8	57.4	4.5
SW-25	Active	1/21/2025 10:04:46 AM	9.2	14.3	13.6	62.9	4.6
SW-25	Active	1/23/2025 8:37:21 AM	8.7	15.5	14.4	61.4	4.3
SW-25	Active	1/24/2025 9:33:40 AM	10.1	19.2	12.2	58.5	4.8
SW-25	Active	1/27/2025 7:55:05 AM	8.1	13.1	13.6	65.2	4.8
SW-25	Active	1/28/2025 8:55:47 AM	13.5	23.7	10.2	52.6	5.2
SW-25	Active	1/29/2025 8:47:06 AM	5.2	10.0	17.1	67.7	4.0
SW-25	Active	1/30/2025 9:30:21 AM	10.9	24.1	9.7	55.3	5.7

All LFG Extraction Wells - January 2025
Chiquita Canyon Landfill

Point Name	Status	Record Date	CH4 [%]	CO2 [%]	O2 [%]	Bal Gas [%]	BalO2 [%]
SW-25	Active	1/31/2025 8:04:30 AM	12.1	27.0	8.6	52.3	6.1
SW-30	Active	1/3/2025 8:48:23 AM	16.2	28.8	10.4	44.6	4.3
SW-30	Active	1/6/2025 9:39:52 AM	18.5	32.8	10.1	38.6	3.8
SW-30	Active	1/7/2025 9:25:43 AM	17.7	33.2	9.7	39.4	4.1
SW-30	Active	1/8/2025 9:57:56 AM	19.9	36.2	8.7	35.2	4.0
SW-30	Active	1/9/2025 8:46:47 AM	17.7	34.4	9.9	38.0	3.8
SW-30	Active	1/10/2025 9:45:01 AM	17.4	35.7	9.7	37.2	3.8
SW-30	Active	1/13/2025 8:19:12 AM	16.8	28.9	11.4	42.9	3.8
SW-30	Active	1/15/2025 9:46:23 AM	21.4	37.5	7.9	33.2	4.2
SW-30	Active	1/16/2025 7:59:13 AM	20.0	36.1	9.3	34.6	3.7
SW-30	Active	1/17/2025 10:43:56 AM	22.8	43.4	7.1	26.7	3.8
SW-30	Active	1/17/2025 10:52:05 AM	5.6	5.2	18.3	70.9	3.9
SW-30	Active	1/20/2025 8:13:58 AM	12.6	24.7	13.3	49.4	3.7
SW-30	Active	1/21/2025 9:35:13 AM	16.1	28.2	10.7	45.0	4.2
SW-30	Active	1/23/2025 8:54:56 AM	16.5	33.0	10.9	39.6	3.6
SW-30	Active	1/24/2025 10:03:43 AM	23.5	45.1	6.3	25.1	4.0
SW-30	Active	1/24/2025 10:08:52 AM	7.2	8.8	17.2	66.8	3.9
SW-30	Active	1/27/2025 8:09:45 AM	14.6	27.8	11.8	45.8	3.9
SW-30	Active	1/28/2025 9:11:56 AM	14.2	31.4	11.3	43.1	3.8
SW-30	Active	1/29/2025 9:10:01 AM	12.8	28.9	12.8	45.5	3.6
SW-30	Active	1/30/2025 9:46:43 AM	13.7	26.2	12.4	47.7	3.8
SW-30	Active	1/31/2025 8:55:57 AM	13.1	28.4	12.7	45.8	3.6
SW-32	Active	1/3/2025 8:40:19 AM	3.4	4.1	18.6	73.9	4.0
SW-32	Active	1/6/2025 9:33:03 AM	5.5	2.6	19.5	72.4	3.7
SW-32	Active	1/7/2025 9:34:43 AM	5.7	4.9	18.6	70.8	3.8
SW-32	Active	1/8/2025 10:01:13 AM	4.6	4.8	18.4	72.2	3.9
SW-32	Active	1/9/2025 8:37:50 AM	5.2	5.9	18.9	70.0	3.7
SW-32	Active	1/10/2025 9:27:24 AM	4.9	7.4	18.7	69.0	3.7
SW-32	Active	1/13/2025 8:12:40 AM	2.6	1.7	20.9	74.8	3.6
SW-32	Active	1/15/2025 9:36:53 AM	5.8	2.7	19.3	72.2	3.7

All LFG Extraction Wells - January 2025
Chiquita Canyon Landfill

Point Name	Status	Record Date	CH4 [%]	CO2 [%]	O2 [%]	Bal Gas [%]	BalO2 [%]
SW-32	Active	1/16/2025 7:51:46 AM	2.7	4.7	20.1	72.5	3.6
SW-32	Active	1/20/2025 8:18:50 AM	1.2	3.4	20.7	74.7	3.6
SW-32	Active	1/21/2025 9:44:22 AM	4.6	7.7	18.5	69.2	3.7
SW-32	Active	1/23/2025 9:01:15 AM	4.5	5.4	19.5	70.6	3.6
SW-32	Active	1/27/2025 8:12:51 AM	2.9	6.5	18.8	71.8	3.8
SW-32	Active	1/28/2025 9:03:29 AM	3.1	6.0	19.1	71.8	3.8
SW-32	Active	1/29/2025 9:16:02 AM	3.1	6.8	19.7	70.4	3.6
SW-32	Active	1/30/2025 9:54:48 AM	1.7	2.6	19.7	76.0	3.9
SW-32	Active	1/31/2025 8:40:45 AM	2.0	2.3	20.9	74.8	3.6
SW-64	Active	1/3/2025 8:53:48 AM	11.8	26.9	11.8	49.5	4.2
SW-64	Active	1/6/2025 9:42:46 AM	12.5	33.9	11.3	42.3	3.7
SW-64	Active	1/7/2025 9:21:05 AM	12.7	31.1	11.8	44.4	3.8
SW-64	Active	1/8/2025 9:55:15 AM	12.2	30.4	11.4	46.0	4.0
SW-64	Active	1/9/2025 8:57:02 AM	8.4	22.2	14.2	55.2	3.9
SW-64	Active	1/10/2025 9:50:40 AM	2.8	6.8	18.8	71.6	3.8
SW-64	Active	1/13/2025 8:22:06 AM	2.4	8.5	19.8	69.3	3.5
SW-64	Active	1/15/2025 9:51:00 AM	8.2	19.1	15.0	57.7	3.8
SW-64	Active	1/16/2025 8:04:32 AM	9.2	22.5	14.7	53.6	3.6
SW-64	Active	1/17/2025 10:38:57 AM	13.0	34.3	11.0	41.7	3.8
SW-64	Active	1/20/2025 8:08:27 AM	4.7	11.2	18.6	65.5	3.5
SW-64	Active	1/21/2025 9:31:22 AM	2.4	3.6	19.8	74.2	3.7
SW-64	Active	1/23/2025 8:52:14 AM	2.5	6.6	20.0	70.9	3.5
SW-64	Active	1/24/2025 10:01:18 AM	2.9	8.2	18.0	70.9	3.9
SW-64	Active	1/27/2025 8:07:04 AM	2.2	4.3	19.3	74.2	3.8
SW-64	Active	1/28/2025 9:01:05 AM	2.2	4.8	19.5	73.5	3.8
SW-64	Active	1/29/2025 9:05:20 AM	2.2	7.1	19.6	71.1	3.6
SW-64	Active	1/30/2025 9:41:41 AM	2.9	6.6	18.7	71.8	3.8
SW-64	Active	1/31/2025 8:51:22 AM	2.3	8.5	19.4	69.8	3.6
SW-65	Active	1/9/2025 1:42:58 PM	58.5	41.5	0.0	0.0	0.0
SW-65	Active	1/9/2025 1:45:46 PM	52.0	38.2	0.1	9.8	139.9
SW-66	Active	1/9/2025 1:11:24 PM	10.2	12.1	10.7	67.0	6.3

All LFG Extraction Wells - January 2025
Chiquita Canyon Landfill

Point Name	Status	Record Date	CH4 [%]	CO2 [%]	O2 [%]	Bal Gas [%]	BalO2 [%]
SW-68	Active	1/3/2025 8:44:22 AM	26.4	44.9	5.8	22.9	3.9
SW-68	Active	1/6/2025 9:35:47 AM	28.6	46.8	4.7	19.9	4.2
SW-68	Active	1/7/2025 9:29:35 AM	28.2	50.4	3.6	17.8	4.9
SW-68	Active	1/8/2025 10:04:08 AM	28.6	51.3	3.7	16.4	4.4
SW-68	Active	1/9/2025 8:40:09 AM	28.5	53.1	4.2	14.2	3.4
SW-68	Active	1/10/2025 9:34:40 AM	26.0	50.8	4.9	18.3	3.7
SW-68	Active	1/13/2025 8:14:59 AM	26.8	45.7	6.2	21.3	3.4
SW-68	Active	1/15/2025 9:41:09 AM	27.8	51.9	3.9	16.4	4.2
SW-68	Active	1/16/2025 7:54:49 AM	25.4	50.1	5.2	19.3	3.7
SW-68	Active	1/17/2025 10:48:30 AM	28.9	57.6	2.9	10.6	3.7
SW-68	Active	1/20/2025 8:23:06 AM	26.1	51.7	3.8	18.4	4.8
SW-68	Active	1/21/2025 9:40:36 AM	22.9	46.5	5.0	25.6	5.1
SW-68	Active	1/23/2025 8:58:14 AM	23.1	54.4	5.6	16.9	3.0
SW-68	Active	1/24/2025 10:05:49 AM	27.7	58.1	3.0	11.2	3.7
SW-68	Active	1/27/2025 8:15:08 AM	26.6	55.0	4.1	14.3	3.5
SW-68	Active	1/28/2025 9:07:46 AM	24.2	53.2	4.0	18.6	4.7
SW-68	Active	1/29/2025 9:19:27 AM	23.6	53.5	5.0	17.9	3.6
SW-68	Active	1/30/2025 9:49:37 AM	23.2	51.0	5.7	20.1	3.5
SW-68	Active	1/31/2025 8:44:48 AM	21.8	51.8	5.3	21.1	4.0
SW-7	Active	1/3/2025 8:26:10 AM	0.3	4.0	19.8	75.9	3.8
SW-7	Active	1/6/2025 9:54:33 AM	0.2	0.8	20.6	78.4	3.8
SW-7	Active	1/7/2025 9:45:37 AM	0.2	2.0	20.1	77.7	3.9
SW-7	Active	1/8/2025 9:48:07 AM	0.1	1.4	20.2	78.3	3.9
SW-7	Active	1/9/2025 9:17:59 AM	0.0	1.1	20.3	78.6	3.9
SW-7	Active	1/10/2025 9:05:55 AM	0.0	1.9	20.9	77.2	3.7
SW-7	Active	1/13/2025 8:02:36 AM	0.0	0.6	21.5	77.9	3.6
SW-7	Active	1/15/2025 10:15:44 AM	0.0	1.0	20.2	78.8	3.9
SW-7	Active	1/16/2025 8:10:59 AM	0.1	1.7	20.6	77.6	3.8

All LFG Extraction Wells - January 2025
Chiquita Canyon Landfill

Point Name	Status	Record Date	CH4 [%]	CO2 [%]	O2 [%]	Bal Gas [%]	BalO2 [%]
SW-7	Active	1/17/2025 10:25:14 AM	0.3	4.1	20.8	74.8	3.6
SW-7	Active	1/20/2025 7:53:28 AM	0.1	4.0	20.9	75.0	3.6
SW-7	Active	1/21/2025 10:02:05 AM	0.1	1.4	20.5	78.0	3.8
SW-7	Active	1/23/2025 8:34:41 AM	0.1	2.6	21.3	76.0	3.6
SW-7	Active	1/24/2025 9:40:00 AM	0.1	0.9	20.8	78.2	3.8
SW-7	Active	1/27/2025 7:59:51 AM	0.0	1.5	20.3	78.2	3.9
SW-7	Active	1/28/2025 8:52:25 AM	0.0	2.7	20.3	77.0	3.8
SW-7	Active	1/29/2025 8:44:17 AM	0.3	5.1	20.3	74.3	3.7
SW-7	Active	1/30/2025 9:35:38 AM	0.1	1.9	20.3	77.7	3.8
SW-7	Active	1/31/2025 8:11:15 AM	0.1	1.9	21.1	76.9	3.6
SW-70	Active	1/14/2025 11:37:01 AM	20.7	64.8	0.4	14.1	35.3
SW-70	Active	1/15/2025 9:51:25 AM	25.8	62.0	0.0	12.2	0.0
SW-70	Active	1/15/2025 11:59:39 AM	22.3	63.2	0.2	14.3	71.5
SW-71	Active	1/2/2025 9:55:27 AM	21.5	22.6	2.7	53.2	19.7
SW-72	Active	1/2/2025 10:45:28 AM	24.3	19.9	4.3	51.5	12.0
SW-80	Active	1/9/2025 1:01:23 PM	41.5	30.2	0.0	28.3	0.0
SW-9	Active	1/13/2025 2:53:48 PM	0.5	13.8	7.7	78.0	10.1
SW-9	Active	1/14/2025 11:45:49 AM	0.1	13.0	10.1	76.8	7.6
TANK 2	Active	1/8/2025 2:53:10 PM	0.1	0.5	20.5	78.9	3.8
TANK 6	Active	1/7/2025 11:44:00 AM	0.0	0.2	21.2	78.6	3.7
TANK 6	Active	1/8/2025 2:09:54 PM	0.1	1.6	20.4	77.9	3.8
TANK 6	Active	1/31/2025 2:59:10 PM	0.1	0.0	21.6	78.3	3.6
TANK 7A	Active	1/31/2025 2:48:17 PM	0.1	0.0	21.5	78.4	3.6
TANK 7B	Active	1/8/2025 2:37:26 PM	0.1	0.3	20.7	78.9	3.8
TANK 9A	Active	1/7/2025 11:35:02 AM	0.0	0.5	21.3	78.2	3.7
TANK 9B	Active	1/7/2025 11:29:43 AM	0.0	0.7	21.3	78.0	3.7
TC-1961C	Active	1/10/2025 1:54:46 PM	18.5	74.2	0.0	7.3	0.0
TC-1961E	Active	1/13/2025 2:19:12 PM	50.4	41.8	0.0	7.8	0.0
TC-2173	Active	1/9/2025 10:15:48 AM	43.6	39.3	1.7	15.4	9.1
TC-2173	Active	1/9/2025 10:17:24 AM	34.2	33.9	3.7	28.2	7.6
TC-2174	Active	1/2/2025 11:30:00 AM					

All LFG Extraction Wells - January 2025
Chiquita Canyon Landfill

Point Name	Status	Record Date	CH4 [%]	CO2 [%]	O2 [%]	Bal Gas [%]	BalO2 [%]
TC-2174	Active	1/2/2025 11:36:53 AM	14.1	79.5	0.2	6.2	31.0
TC-2174	Active	1/2/2025 11:38:12 AM	12.3	81.3	0.0	6.4	0.0
TC-2174	Active	1/7/2025 10:19:36 AM	6.6	79.2	0.2	14.0	70.0
TC-2174	Active	1/7/2025 10:20:00 AM					
TC-2174	Active	1/7/2025 10:20:00 AM					
TC-2174	Active	1/14/2025 2:17:48 PM	5.5	77.0	1.8	15.7	8.7
TC-2174	Active	1/14/2025 2:20:00 PM					
TC-2174	Active	1/17/2025 8:49:05 AM	4.5	83.0	1.3	11.2	8.6
TC-2174	Active	1/17/2025 8:50:40 AM	4.4	83.0	1.3	11.3	8.7
TC-2174	Active	1/21/2025 9:05:00 AM					
TC-2174	Active	1/21/2025 9:05:43 AM	10.8	81.0	0.0	8.2	0.0
TC-2174	Active	1/27/2025 9:00:00 AM					
TC-2174	Active	1/27/2025 9:00:40 AM	5.3	81.4	0.0	13.3	0.0
TC-2383S	Active	1/5/2025 10:29:33 AM	36.8	27.8	4.4	31.0	7.0
TC-2383S	Active	1/16/2025 9:18:39 AM	8.8	6.7	16.4	68.1	4.2
TC-2383S	Active	1/16/2025 9:19:07 AM	9.0	7.2	16.2	67.6	4.2

All LFG Extraction Wells - January 2025
Chiquita Canyon Landfill

Point Name	Status	CH4:CO2	CO [ppmv]	Init °F Temp [ ]	Adj °F Temp [ ]	Max Gas °F Temp [ ]	Init Stat Press ["H2O]	Adj Stat Press ["H2O]
A-01	Active	1.5		82.3	74.8	82.3	-19.10	-19.06
A-02	Active	1.5		84.9	86.2	86.2	-18.29	-18.36
A-03	Active	1.4		106.8	107.8	107.8	-3.87	-3.82
A-03	Active	1.3		81.8	82.0	82	-17.97	-17.99
A-04	Active	1.4		91.3	91.3	91.3	-12.73	-12.93
A-05	Active	1.4		82.2	82.2	82.2	-17.07	-17.24
B-01	Active	0.5		80.4		80.4	-10.14	
B-02R	Active	0.9		75.0	75.0	75	-7.57	-6.87
B-03R	Active	0.8		78.9	80.2	80.2	-2.35	-3.87
B-05	Active	1.0		84.5	85.0	85	-2.50	-2.28
B-06	Active	1.4		80.5	80.5	80.5	0.31	0.32
B-06	Active	1.4		80.4	80.4	80.4	0.30	0.30
B-06	Active	0.8		78.8	78.8	78.8	-0.36	-0.34
B-07R	Active	1.7		78.7	84.2	84.2	0.35	0.35
B-07R	Active	1.7		84.7	84.9	84.9	0.34	0.35
B-07R	Active	1.3		81.9	82.2	82.2	-0.67	-0.69
B-08	Active	1.3		90.8		90.8	0.05	
B-08	Active	1.3		91.9	91.9	91.9	0.25	0.26
B-08	Active	0.5		114.2	114.2	114.2	-0.60	-0.53
B-09	Active	1.6		83.0	84.3	84.3	0.23	0.22
B-09	Active	1.4		84.4	84.3	84.4	0.22	0.23
B-09	Active	0.9		93.2	93.7	93.7	-1.61	-1.77
B-10	Active	1.4		81.7	83.7	83.7	0.10	0.09
B-10	Active	1.4		84.4	84.7	84.7	0.09	0.10
B-10	Active	0.5		88.2	88.2	88.2	-1.54	-1.55
B-11	Active	1.3		81.8	82.0	82	0.16	0.13
B-11	Active	1.3		82.3	82.4	82.4	0.09	0.12
B-11	Active	1.3		90.1	90.0	90.1	-0.40	-0.37
B-12	Active	1.4		84.5	84.4	84.5	-0.98	-1.29
B-13	Active	1.1		88.2	88.7	88.7	-0.67	-0.66
B-14	Active	1.3		78.6	78.8	78.8	0.02	0.08
B-14	Active	1.3		80.0	80.1	80.1	0.07	0.08
B-14	Active	0.9		76.2	76.5	76.5	-0.42	-0.42

All LFG Extraction Wells - January 2025
Chiquita Canyon Landfill

Point Name	Status	CH4:CO2	CO [ppmv]	Init °F Temp [ ]	Adj °F Temp [ ]	Max Gas °F Temp [ ]	Init Stat Press ["H2O]	Adj Stat Press ["H2O]
C-03	Active	1.6		74.5	77.4	77.4	-16.01	-16.09
C-07	Active	1.4		77.6	77.7	77.7	-7.89	-7.82
C-08	Active	1.5		89.1	89.1	89.1	-16.14	-16.09
C-10	Active	1.5		84.6	84.6	84.6	-6.78	-6.79
C-11	Active	1.4		91.0	91.1	91.1	-5.21	-5.14
C-11	Active	1.4		89.9	89.6	89.9	-10.74	-12.08
C-12	Active	1.6		75.4	76.0	76	-5.36	-5.39
C-15	Active	1.6		75.9	77.9	77.9	-5.14	-5.19
C-15	Active	1.4		83.6	83.7	83.7	-9.38	-9.40
C-17B	Active	1.5		108.7	108.7	108.7	-4.77	-4.76
C-17B	Active	1.5		109.0	109.0	109	-4.02	-4.24
C-18	Active	1.6		89.8	89.8	89.8	-4.50	-4.57
C-19	Active	1.6		95.3	96.2	96.2	-4.86	-4.93
C-20	Active	1.3		88.6	89.0	89	-4.95	-4.87
C-23	Active	1.4		111.1	111.1	111.1	-4.39	-3.74
C-24	Active	1.3		96.1	96.5	96.5	-1.48	-1.72
C-24	Active	1.6		103.8	103.8	103.8	0.06	0.07
C-24	Active	1.5		104.4	104.4	104.4	0.05	0.05
C-25	Active	1.6		111.9	111.9	111.9	-1.99	-2.02
C-25	Active	1.4		113.7	113.9	113.9	-2.97	-3.42
C-26	Active	0.5		87.0	87.2	87.2	-1.82	-1.77
C-27	Active	1.3		78.3	78.7	78.7	-9.65	-9.61
C-28	Active	1.4		96.5	97.1	97.1	-6.39	-6.30
C-28	Active	1.4		97.6	97.6	97.6	-12.33	-12.29
C-29	Active	1.4		101.5	102.3	102.3	-4.10	-6.09
C-30	Active	1.2		127.3	127.5	127.5	-0.04	-0.09
Cal-Air	Active	0.0						
Cal-Air	Active	0.0						
Cal-Air	Active							
Cal-Air	Active							
Cal-Air	Active	0.0						

All LFG Extraction Wells - January 2025
Chiquita Canyon Landfill

Point Name	Status	CH4:CO2	CO [ppmv]	Init Temp [°F]	Adj Temp [°F]	Max Gas Temp [°F]	Init Stat Press ["H2O]	Adj Stat Press ["H2O]
Cal-Air	Active	0.0						
Cal-Air	Active	0.0						
Cal-Air	Active	0.0		0.0	0.0	0	-0.09	-0.10
Cal-Air	Active	0.0		0.0	0.0	0	-0.08	-0.07
Cal-Air	Active	0.0		0.0	0.0	0	-0.04	0.01
Cal-Air	Active	0.0		0.0	0.0	0	0.17	0.17
Cal-Air	Active	0.0		0.0	0.0	0	0.07	0.06
Cal-Air	Active	0.0		0.0	0.0	0	0.05	0.06
Cal-Air	Active	0.0		0.0	0.0	0	0.24	0.24
Cal-Air	Active			0.0	0.0	0	0.19	0.21
Cal-Air	Active	0.0		0.0	0.0	0	0.09	0.10
Cal-Air	Active	0.0		0.0	0.0	0	0.10	0.10
Cal-Air	Active	0.0						
Cal-Air	Active	0.0						
Cal-Air	Active	0.0						
Cal-Air	Active	0.0						
Cal-Air	Active	0.0		0.0	0.0	0	0.04	0.03
Cal-Air	Active	0.0		0.0	0.0	0	0.04	0.04
Cal-Air	Active	0.0						
Cal-Air	Active			0.0	0.0	0	0.21	0.20
Cal-Air	Active			0.0	0.0	0	0.23	0.23
Cal-Air	Active	0.0		0.0	0.0	0	0.12	0.11
Cal-Air	Active	0.0		0.0	0.0	0	0.13	0.11
Cal-Air	Active	0.0		0.0	0.0	0	0.21	0.20
Cal-Air	Active	0.0		0.0	0.0	0	0.19	0.18
Cal-Air	Active	0.0		0.0	0.0	0	0.01	0.01
Cal-Air	Active	0.0		0.0	0.0	0	0.02	0.02
Cal-Air	Active	0.0		0.0	0.0	0	0.24	0.23
Cal-Air	Active	0.0		0.0	0.0	0	0.22	0.22
Cal-Air	Active	0.0						
Cal-Air	Active	0.0						
Cal-Air	Active	0.0						
Cal-Air	Active	0.0						
Cal-Air	Active	0.0						
Cal-Air	Active	0.0						
Cal-Air	Active	0.0		0.0	0.0	0	-0.02	-0.03
Cal-Air	Active	0.0		0.0	0.0	0	-0.03	-0.02
Cal-Air	Active			0.0	0.0	0	0.21	0.21
Cal-Air	Active			0.0	0.0	0	0.20	0.21
Cal-Air	Active	0.0		0.0	0.0	0	0.05	0.04
Cal-Air	Active	0.0		0.0	0.0	0	0.01	0.02
Cal-Air	Active	0.0		0.0	0.0	0	0.19	0.20

All LFG Extraction Wells - January 2025
Chiquita Canyon Landfill

Point Name	Status	CH4:CO2	CO [ppmv]	Init °F Temp [ ]	Adj °F Temp [ ]	Max Gas °F Temp [ ]	Init Stat Press ["H2O]	Adj Stat Press ["H2O]
Cal-Air	Active			0.0	0.0	0	0.24	0.24
Cal-Air	Active	0.0						
Cal-Air	Active	0.0						
Cal-Air	Active	0.0		0.0	0.0	0	0.17	0.16
Cal-Air	Active	0.0						
Cal-Air	Active	0.0						
Cal-Air	Active	0.0		0.0	0.0	0	0.13	0.12
Cal-Air	Active	0.0		0.0	0.0	0	0.09	0.09
Cal-Air	Active	0.0		0.0	0.0	0	-0.05	-0.04
Cal-Air	Active	0.0		0.0	0.0	0	-0.02	-0.02
Cal-Air	Active			0.0	0.0	0	-0.30	-0.30
Cal-Air	Active			0.0	0.0	0	0.26	0.26
Cal-Air	Active	0.0						
Cal-Air	Active	0.0		0.0	0.0	0	-0.06	-0.01
Cal-Air	Active	0.0		0.0	0.0	0	0.09	0.06
Cal-Air	Active	0.0		0.0	0.0	0	0.22	0.22
Cal-Air	Active			0.0	0.0	0	0.23	0.24
Cal-Air	Active	0.0		0.0	0.0	0	0.13	0.12
Cal-Air	Active	0.0		0.0	0.0	0	0.15	0.15
Cal-CH450% CO	Active	1.4						
Cal-CH450% CO	Active	1.4						
Cal-CH450% CO	Active	1.4						
Cal-CH450% CO	Active	1.4						
Cal-CH450% CO	Active	1.4						
Cal-CH450% CO	Active	1.4		0.0	0.0	0	-0.73	-0.80
Cal-CH450% CO	Active	1.4		0.0	0.0	0	-0.79	-0.86
Cal-CH450% CO	Active	1.4		0.0	0.0	0	-1.40	-1.43
Cal-CH450% CO	Active	1.4		0.0	0.0	0	-0.42	-0.46
Cal-CH450% CO	Active	1.4		0.0	0.0	0	-0.54	-0.56
Cal-CH450% CO	Active	1.4						
Cal-CH450% CO	Active	1.4						
Cal-CH450% CO	Active	1.4						
Cal-CH450% CO	Active	1.4						
Cal-CH450% CO	Active	1.4		0.0	0.0	0	-0.46	-0.47
Cal-CH450% CO	Active	1.4						
Cal-CH450% CO	Active	1.4		0.0	0.0	0	-1.29	-1.33
Cal-CH450% CO	Active	1.4		0.0	0.0	0	-0.44	-0.46
Cal-CH450% CO	Active	1.4		0.0	0.0	0	-0.25	-0.28
Cal-CH450% CO	Active	1.4		0.0	0.0	0	-1.29	-1.29
Cal-CH450% CO	Active	1.4		0.0	0.0	0	-0.27	-0.32
Cal-CH450% CO	Active	1.4						
Cal-CH450% CO	Active	1.4						

All LFG Extraction Wells - January 2025
Chiquita Canyon Landfill

Point Name	Status	CH4:CO2	CO [ppmv]	Init Temp [°F]	Adj Temp [°F]	Max Gas Temp [°F]	Init Stat Press ["H2O]	Adj Stat Press ["H2O]
Cal-CH450% CO	Active	1.4						
Cal-CH450% CO	Active	1.4						
Cal-CH450% CO	Active	1.4						
Cal-CH450% CO	Active	1.4						
Cal-CH450% CO	Active	1.4						
Cal-CH450% CO	Active	1.4		0.0	0.0	0	-0.32	-0.32
Cal-CH450% CO	Active	1.4		0.0	0.0	0	-0.21	-0.23
Cal-CH450% CO	Active	1.4		0.0	0.0	0	-0.29	-0.30
Cal-CH450% CO	Active	1.4		0.0	0.0	0	-0.06	-0.11
Cal-CH450% CO	Active	1.4						
Cal-CH450% CO	Active	1.4						
Cal-CH450% CO	Active	1.4		0.0	0.0	0	-0.61	-0.57
Cal-CH450% CO	Active	1.4						
Cal-CH450% CO	Active	1.4						
Cal-CH450% CO	Active	1.4		0.0	0.0	0	-0.34	-0.39
Cal-CH450% CO	Active	1.4		0.0	0.0	0	-0.46	-0.50
Cal-CH450% CO	Active	1.4		0.0	0.0	0	-0.50	-0.51
Cal-CH450% CO	Active	1.4						
Cal-CH450% CO	Active	1.4		0.0	0.0	0	-0.41	-0.42
Cal-CH450% CO	Active	1.4		0.0	0.0	0	-0.45	-0.47
Cal-CH450% CO	Active	1.4		0.0	0.0	0	-1.04	-1.55
Cal-O2 11%	Active	0.0						
Cal-O2 11%	Active	0.0						
Cal-O2 11%	Active							
Cal-O2 11%	Active	0.0						
Cal-O2 11%	Active	0.0						
Cal-O2 11%	Active	0.0		0.0	0.0	0	-0.31	-0.35
Cal-O2 11%	Active	0.0		0.0	0.0	0	-0.78	-0.83
Cal-O2 11%	Active	0.0		0.0	0.0	0	-1.51	-1.48
Cal-O2 11%	Active	0.0		0.0	0.0	0	-0.40	-0.39
Cal-O2 11%	Active	0.0		0.0	0.0	0	-1.43	-1.44
Cal-O2 11%	Active	0.0						
Cal-O2 11%	Active	0.0						
Cal-O2 11%	Active	0.0						
Cal-O2 11%	Active	0.0						
Cal-O2 11%	Active	1.0		0.0	0.0	0	-1.46	-1.42
Cal-O2 11%	Active	0.0						
Cal-O2 11%	Active			0.0	0.0	0	-0.50	-0.50
Cal-O2 11%	Active	0.0		0.0	0.0	0	-1.39	-1.36
Cal-O2 11%	Active			0.0	0.0	0	-1.14	-1.11
Cal-O2 11%	Active	0.0		0.0	0.0	0	-0.13	-0.15
Cal-O2 11%	Active	0.0		0.0	0.0	0	-0.44	-0.45

All LFG Extraction Wells - January 2025
Chiquita Canyon Landfill

Point Name	Status	CH4:CO2	CO [ppmv]	Init Temp [°F]	Adj Temp [°F]	Max Gas Temp [°F]	Init Stat Press ["H2O]	Adj Stat Press ["H2O]
Cal-O2 11%	Active	0.0						
Cal-O2 11%	Active	0.0						
Cal-O2 11%	Active	0.0						
Cal-O2 11%	Active	0.0						
Cal-O2 11%	Active	0.0						
Cal-O2 11%	Active	0.0						
Cal-O2 11%	Active	0.0		0.0	0.0	0	-0.39	-0.41
Cal-O2 11%	Active			0.0	0.0	0	-0.34	-0.35
Cal-O2 11%	Active	0.0		0.0	0.0	0	-0.42	-0.42
Cal-O2 11%	Active	0.0		0.0	0.0	0	-0.40	-0.36
Cal-O2 11%	Active	0.0						
Cal-O2 11%	Active	0.0						
Cal-O2 11%	Active			0.0	0.0	0	-0.42	-0.44
Cal-O2 11%	Active	0.0						
Cal-O2 11%	Active	0.0						
Cal-O2 11%	Active	0.0		0.0	0.0	0	-0.44	-0.45
Cal-O2 11%	Active	0.0		0.0	0.0	0	-0.57	-0.58
Cal-O2 11%	Active			0.0	0.0	0	-0.79	-0.77
Cal-O2 11%	Active	0.0						
Cal-O2 11%	Active	0.0		0.0	0.0	0	-0.01	-0.01
Cal-O2 11%	Active			0.0	0.0	0	-0.58	-0.53
Cal-O2 11%	Active	0.0		0.0	0.0	0	-0.66	-0.65
Canyon B	Active	0.9		87.9	87.9	87.9	-13.51	-13.68
Canyon Primar	Active	1.0		80.4	81.6	81.6	-19.16	-20.62
Canyon Primar	Active	1.0		98.0	98.0	98	-20.65	-21.44
Canyon Primar	Active	1.0		0.0	0.0	0	-22.20	-20.36
Canyon Primar	Active	0.9		98.0	98.0	98	-19.41	-19.67
Canyon Primar	Active	1.0		98.0	98.0	98	-19.91	-19.57
Canyon Primar	Active	0.9		85.0	85.0	85	-18.44	-18.78
Canyon Primar	Active	0.8		0.0		0	-11.57	
Canyon Primar	Active	1.0		0.0	0.0	0	-19.62	-19.66
Canyon Primar	Active	1.1					-34.46	-21.22
Canyon Primar	Active	1.0		0.0	0.0	0	-21.32	-21.25
Canyon Primar	Active	0.8		87.0	87.0	87	-22.28	-22.24
Canyon Primar	Active	1.0					-22.42	-22.47
Canyon Primar	Active	1.0		0.0	0.0	0	-23.41	-19.27
Canyon Primar	Active	0.9		90.0	90.0	90	-20.62	-20.30
Canyon Primar	Active	0.9		90.0	90.0	90	-20.89	-20.51
Canyon Primar	Active	1.0		110.0	110.0	110	-21.79	-21.91
Canyon Primar	Active	0.8		100.0	100.0	100	-20.43	-20.25
Canyon Primar	Active	1.0		0.0	0.0	0	-19.19	-19.44

All LFG Extraction Wells - January 2025
Chiquita Canyon Landfill

Point Name	Status	CH4:CO2	CO [ppmv]	Init °F Temp [ ]	Adj °F Temp [ ]	Max Gas °F Temp [ ]	Init Stat Press ["H2O]	Adj Stat Press ["H2O]
Canyon Primar	Active	1.0		105.0	105.0	105	-19.86	-20.10
Canyon Primar	Active	1.1					-20.61	-19.98
Canyon Primar	Active	1.1		0.0	0.0	0	-21.27	-20.36
Canyon Primar	Active	0.8		98.0	98.0	98	-19.55	-19.37
Canyon Primar	Active	0.8		90.0	90.0	90	-18.56	-18.56
Canyon Primar	Active	1.0		100.0	100.0	100	-19.61	-19.68
Canyon Primar	Active	1.1		110.0		110	-19.41	-19.07
Canyon Primar	Active	1.0		0.0	0.0	0	-16.39	-17.31
Canyon Primar	Active	0.8		90.0	90.0	90	-21.66	-20.43
Canyon Primar	Active	0.9		90.0	90.0	90	-20.15	-21.28
Canyon Primar	Active	0.9		100.0	100.0	100	-20.81	-21.46
Canyon Primar	Active	0.8		97.0	97.0	97	-20.84	-21.35
Canyon Primar	Active	0.7		100.0	100.0	100	-20.35	-22.57
CV-02	Active	0.5		108.7	106.8	108.7	-0.16	-0.15
CV-03	Active	1.3		117.4	117.4	117.4	-8.36	-7.81
CV-04	Active	1.2		120.4	120.5	120.5	-3.16	-3.15
CV-05	Active	1.3		69.2	69.6	69.6	-6.74	-6.71
CV-05	Active	1.3		73.2	73.6	73.6	-12.42	-12.42
CV-06	Active	0.9		71.0	71.3	71.3	-0.50	-0.53
CV-06	Active	1.0		73.6	75.0	75	-0.28	-0.51
CV-07	Active	0.4		72.1	75.5	75.5	-0.20	-0.64
CV-08	Active	1.3		114.1	113.0	114.1	-8.14	-4.00
CV-09	Active	1.3		124.2	123.2	124.2	-7.88	-2.89
CV-103	Active	1.2		116.6	116.5	116.6	-4.90	-4.91
CV-103	Active		63.0					
CV-103	Active	1.0		115.6	114.6	115.6	-3.80	-2.80
CV-108-52	Active	0.8		112.3	112.6	112.6	-2.23	-2.24
CV-108-52	Active	0.7		114.3	113.9	114.3	-2.75	-6.02
CV-108-52	Active		53.0					
CV-113	Active	1.0		122.5	122.6	122.6	-0.68	-0.63
CV-113	Active		0.0					
CV-113	Active	0.1		107.2	103.6	107.2	-2.75	-2.88
CV-114	Active	1.1		124.0	123.8	124	-0.43	-0.43
CV-114	Active	1.1		120.4	120.4	120.4	-0.90	-0.87
CV-114	Active		300.0					

All LFG Extraction Wells - January 2025
Chiquita Canyon Landfill

Point Name	Status	CH4:CO2	CO [ppmv]	Init Temp [°F]	Adj Temp [°F]	Max Gas Temp [°F]	Init Stat Press ["H2O]	Adj Stat Press ["H2O]
CV-1421	Active	0.6		68.5	68.5	68.5	-0.67	-0.61
CV-1421	Active	0.8		96.3	96.7	96.7	-0.26	-0.27
CV-1423	Active	0.8		124.9	125.0	125	-0.47	-0.53
CV-1423	Active	0.8		125.7	125.8	125.8	-1.09	-1.09
CV-1423	Active		22.0					
CV-1424	Active	0.9		119.3	114.1	119.3	-3.90	-2.49
CV-1425	Active	0.3		66.4	66.4	66.4	-1.23	-0.56
CV-1425	Active	0.3		66.8	66.8	66.8	-0.33	-0.27
CV-1425	Active	0.3		53.2	53.1	53.2	-1.94	-1.93
CV-1425	Active	0.3		53.6	53.5	53.6	-0.14	-0.14
CV-1426	Active	0.8		107.7	107.1	107.7	-2.28	-1.99
CV-1426	Active	1.1		105.9	105.7	105.9	-1.37	-1.38
CV-1532A	Active	0.0		75.7	75.7	75.7	-4.97	-5.17
CV-1532A	Active	0.0		75.7	75.7	75.7	-4.63	-5.02
CV-1532A	Active		87.0					
CV-1532A	Active	0.2		76.4	76.4	76.4	-3.48	-3.44
CV-1532A	Active	0.2		76.0	76.0	76	-3.52	-3.49
CV-1534A-PLR	Active		2265.0					
CV-1534A-PLR	Active	0.0		178.5	178.3	178.5	-8.35	-8.01
CV-1534A-PLR	Active							
CV-1534A-PLR	Active		1525.0					
CV-1534A-PLR	Active	0.0		193.2	192.9	193.2	-4.09	-4.52
CV-1534A-PLR	Active	0.0		195.1	195.0	195.1	-0.25	-0.17
CV-1534A-PLR	Active		1370.0					
CV-1534A-PLR	Active	0.5		195.7	195.5	195.7	-8.23	-8.11
CV-1534A-PLR	Active		2550.0					
CV-1534A-PLR	Active	0.1		195.2	195.2	195.2	-3.10	-3.10
CV-1534A-PLR	Active		660.0					

All LFG Extraction Wells - January 2025
Chiquita Canyon Landfill

Point Name	Status	CH4:CO2	CO [ppmv]	Init Gas Temp [°F]	Adj Gas Temp [°F]	Max Gas Temp [°F]	Init Stat Press ["H2O]	Adj Stat Press ["H2O]
CV-1535	Active	1.0		122.4	122.5	122.5	-0.42	-0.42
CV-1535	Active	0.9		126.2	126.4	126.4	-0.43	-0.42
CV-1535	Active		32.0					
CV-1603	Active	1.3		106.1	106.1	106.1	-1.51	-1.58
CV-1604	Active	1.3		97.4	106.8	106.8	0.31	-0.03
CV-1604	Active	1.3		109.1	109.1	109.1	-0.11	-0.11
CV-1605	Active	1.2		70.7	67.9	70.7	-0.13	-0.87
CV-1606	Abandoned	0.7		105.4	105.5	105.5	-1.66	-1.26
CV-1607	Active	0.6		111.0	111.0	111	-0.67	-0.65
CV-1607	Active	0.5		113.0	113.2	113.2	-0.37	-0.37
CV-1701D	Active	0.5		100.0	100.5	100.5	-1.51	-1.50
CV-1701S	Active	0.7		129.4	129.6	129.6	-1.06	-1.03
CV-1901	Active	0.9		105.0	105.0	105	-3.67	-3.67
CV-1901	Active	0.9		103.1	103.0	103.1	-2.36	-1.75
CV-1902A	Active		2240.0					
CV-1902A	Active	0.1		183.5	183.5	183.5	-4.25	-4.31
CV-1902A	Active	0.0		172.5	172.9	172.9	-4.22	-4.08
CV-1902A	Active							
CV-1902A	Active		1740.0					
CV-1902A	Active	0.0		180.3	178.9	180.3	-3.80	-3.83
CV-1902A	Active		1580.0					
CV-1902A	Active		1200.0					
CV-1902A	Active	0.0		176.5	177.1	177.1	-2.61	-2.54
CV-1902A	Active	0.0		178.2	178.4	178.4	-2.47	-2.45
CV-1902A	Active	0.2		180.0	180.3	180.3	-3.72	-3.67
CV-1902A	Active		1210.0					
CV-1902A	Active		1560.0					
CV-1902A	Active	0.2		182.3	181.2	182.3	-3.69	-3.69
CV-1903	Active	0.9		113.3	113.3	113.3	-0.40	-0.41
CV-1903	Active	0.8		112.6	112.6	112.6	-0.35	-0.39
CV-1903	Active	0.7		109.8	110.0	110	-0.49	-0.42
CV-1905	Active	1.1		102.1	102.6	102.6	-4.52	-4.46
CV-1906	Active	0.4		66.7	66.6	66.7	-6.48	-5.81

All LFG Extraction Wells - January 2025
Chiquita Canyon Landfill

Point Name	Status	CH4:CO2	CO [ppmv]	Init Temp [°F]	Adj Temp [°F]	Max Gas Temp [°F]	Init Stat Press ["H2O]	Adj Stat Press ["H2O]
CV-1906	Active	0.4		66.2	66.1	66.2	-4.92	-5.29
CV-1906	Active	0.7		107.4	107.8	107.8	-2.13	-0.50
CV-1906	Active	0.6		68.4	68.6	68.6	-4.86	-4.87
CV-1906	Active	0.6		68.7	68.8	68.8	-4.95	-4.99
CV-2001	Active	0.4		106.7	106.7	106.7	-2.13	-2.13
CV-2001	Active	0.4		105.7	105.7	105.7	-2.00	-2.00
CV-2001	Active		99.0					
CV-2001	Active	0.3		98.0	98.0	98	-3.79	-3.74
CV-2001	Active	0.3		98.2	98.2	98.2	-3.69	-3.70
CV-2001	Active	0.3		129.9	129.9	129.9	-1.71	-1.69
CV-2001	Active	0.3		134.0	133.9	134	-1.90	-1.96
CV-2001	Active	0.3		135.0	135.2	135.2	-2.02	-2.02
CV-2003	Active	0.5		124.0	123.7	124	-0.62	-0.58
CV-2003	Active	0.5		128.4	128.4	128.4	-4.75	-4.89
CV-2004	Active		3070.0					
CV-2004	Active	0.0		166.0	166.0	166	-2.50	-2.00
CV-2004	Active							
CV-2004	Active		2840.0					
CV-2004	Active	0.0		164.0	164.0	164	-1.96	-1.94
CV-2004	Active	0.0		168.0	168.0	168	-0.38	-0.83
CV-2004	Active		1790.0					
CV-2004	Active		1760.0					
CV-2004	Active	0.2		162.0	162.0	162	-0.45	-0.44
CV-2004	Active	0.2		167.0	167.0	167	-1.06	-1.21
CV-2004	Active		2990.0					
CV-2006	Active	0.0		182.8	182.8	182.8	-3.54	-3.27
CV-2006	Active		4560.0					
CV-2006	Active							
CV-2006	Active		2940.0					

All LFG Extraction Wells - January 2025
Chiquita Canyon Landfill

Point Name	Status	CH4:CO2	CO [ppmv]	Init Temp [°F]	Adj Temp [°F]	Max Gas Temp [°F]	Init Stat Press ["H2O]	Adj Stat Press ["H2O]
CV-2006	Active	0.0		183.0	183.1	183.1	-3.36	-2.77
CV-2006	Active		4190.0					
CV-2006	Active	0.0		184.1	184.1	184.1	-3.89	-2.31
CV-2006	Active	0.0		184.2	184.2	184.2	-2.30	-2.40
CV-2006	Active	0.0		185.1	185.1	185.1	-1.55	-1.62
CV-2006	Active		4280.0					
CV-2006	Active	0.1		184.1	184.8	184.8	-1.65	-1.70
CV-2006	Active		3465.0					
CV-2007	Active	0.4		122.1	122.0	122.1	-2.80	-2.75
CV-2007	Active		180.0					
CV-2007	Active	0.4		126.7	126.7	126.7	-0.65	-0.69
CV-2008	Active	0.5		83.2	76.1	83.2	-1.42	-1.55
CV-2009	Active	1.1		129.0	127.6	129	-3.19	-1.80
CV-2009A	Active	1.1		120.6	119.9	120.6	-1.73	-1.52
CV-2010	Active	0.9		63.2	62.9	63.2	-4.87	-3.48
CV-2010A	Active	0.9		130.6	129.3	130.6	-0.04	-0.20
CV-2011	Active	1.2		121.6	121.4	121.6	-1.23	-1.19
CV-2011	Active	1.3		122.9	124.5	124.5	-2.88	-4.04
CV-2011A	Active	0.6		135.0	139.0	139	-0.06	-0.08
CV-2012	Active	1.0		134.1	136.8	136.8	-0.11	-0.57
CV-2201-PLR	Active		2280.0					
CV-2201-PLR	Active	0.0		120.0	120.0	120	-2.10	-2.20
CV-2201-PLR	Active	0.0		78.2	78.2	78.2	-5.42	-5.51
CV-2204-PLR	Active							
CV-2204-PLR	Active		3060.0					
CV-2204-PLR	Active	0.0		162.2	162.2	162.2	-3.63	-3.22
CV-2204-PLR	Active	0.0		160.0	160.0	160	-5.14	-4.99
CV-2204-PLR	Active		2205.0					

All LFG Extraction Wells - January 2025
Chiquita Canyon Landfill

Point Name	Status	CH4:CO2	CO [ppmv]	Init Temp [°F]	Adj Temp [°F]	Max Gas Temp [°F]	Init Stat Press ["H2O]	Adj Stat Press ["H2O]
CV-2204-PLR	Active	0.0		113.6	113.4	113.6	-4.41	-4.87
CV-2204-PLR	Active	0.0		111.0	110.4	111	-5.89	-5.91
CV-2205	Active	0.8		124.0	123.1	124	-4.43	-3.25
CV-2206-PLR	Active		2210.0					
CV-2206-PLR	Active	0.0		173.2	173.2	173.2	-0.77	-0.87
CV-2206-PLR	Active	0.0		173.2	173.2	173.2	-0.47	-0.94
CV-2206-PLR	Active							
CV-2206-PLR	Active		1350.0					
CV-2206-PLR	Active	0.0		166.0	164.8	166	-1.32	-1.40
CV-2206-PLR	Active	0.0		150.6	150.3	150.6	40.14	40.20
CV-2206-PLR	Active	0.0		150.6	150.2	150.6	39.30	39.53
CV-2206-PLR	Active		1730.0					
CV-2206-PLR	Active	0.0		74.0	74.2	74.2	39.86	39.86
CV-2206-PLR	Active	0.1		126.9	127.1	127.1	39.30	39.42
CV-2206-PLR	Active	0.1		127.2	127.4	127.4	39.40	39.32
CV-2207	Active	1.1		123.7	123.7	123.7	-5.18	-5.17
CV-2208A	Active	0.9		123.9	125.2	125.2	-4.94	-4.99
CV-2301	Active	0.1		76.7	76.7	76.7	11.00	11.04
CV-2301	Active	0.1		76.7	76.7	76.7	11.03	11.04
CV-2301	Active	0.1		184.7	184.9	184.9	-0.78	-1.45
CV-2301	Active	0.1		185.2	185.2	185.2	-1.33	-1.81
CV-2301	Active		1500.0					
CV-2301	Active	0.1		81.0	81.0	81	5.88	5.78
CV-2301	Active	0.1		81.0	81.0	81	5.87	5.97
CV-2301	Active	0.1		188.1	188.2	188.2	-2.62	-2.93

All LFG Extraction Wells - January 2025
Chiquita Canyon Landfill

Point Name	Status	CH4:CO2	CO [ppmv]	Init Temp [°F]	Adj Temp [°F]	Max Gas Temp [°F]	Init Stat Press ["H2O]	Adj Stat Press ["H2O]
CV-2301	Active		2540.0					
CV-2301	Active		1915.0					
CV-2301	Active	0.1		189.7	189.6	189.7	-2.07	-2.11
CV-2302	Active	1.1		110.6	110.9	110.9	0.44	0.45
CV-2302	Active	1.0		111.6	111.9	111.9	0.13	0.73
CV-2302	Active		100.0					
CV-2302	Active	1.1		92.3	91.9	92.3	-0.37	-0.38
CV-2303	Active	0.0		184.5	184.5	184.5	-4.12	-4.56
CV-2303	Active		2310.0					
CV-2303	Active		1500.0					
CV-2303	Active	0.0		183.5	183.5	183.5	-4.84	-4.90
CV-2303	Active		2060.0					
CV-2303	Active	0.1		166.0	166.0	166	-4.46	-4.44
CV-2303	Active		2650.0					
CV-2303	Active	0.1		173.0	173.0	173	-4.39	-4.43
CV-2303	Active		1920.0					
CV-2304	Active	0.0		94.3	94.3	94.3	31.88	31.94
CV-2304	Active	0.0		94.3	94.3	94.3	31.78	31.68
CV-2304	Active	0.0		149.5	149.5	149.5	14.01	13.95
CV-2304	Active	0.0		149.5	149.5	149.5	14.23	14.09
CV-2304	Active	0.1		66.0	66.0	66	82.07	78.72
CV-2304	Active	0.2		66.0	66.0	66	69.47	69.75
CV-2304	Active	0.1		172.6	172.8	172.8	-4.91	-3.99
CV-2304	Active		1460.0					
CV-2304	Active	0.0		82.0	82.0	82	-5.14	-5.19
CV-2305	Active	0.2		132.7	131.7	132.7	-0.41	-0.40
CV-2305	Active	0.2		131.7	131.8	131.8	-0.41	-0.41
CV-2305	Active		1900.0					
CV-2305	Active	0.4		129.6	129.3	129.6	-0.10	-0.12

All LFG Extraction Wells - January 2025
Chiquita Canyon Landfill

Point Name	Status	CH4:CO2	CO [ppmv]	Init Temp [°F]	Adj Temp [°F]	Max Gas Temp [°F]	Init Stat Press ["H2O]	Adj Stat Press ["H2O]
CV-2306	Active							
CV-2306	Active		3440.0					
CV-2306	Active	0.0		191.7	191.7	191.7	-4.65	-4.94
CV-2306	Active	0.0		193.2	193.2	193.2	-6.20	-5.90
CV-2306	Active		2460.0					
CV-2306	Active		1950.0					
CV-2306	Active	0.0		188.0	188.0	188	-6.08	-6.24
CV-2306	Active		2570.0					
CV-2306	Active	0.0		186.0	186.0	186	-6.17	-6.10
CV-2308-PLR	Active		2610.0					
CV-2308-PLR	Active	0.0		111.4	111.4	111.4	5.32	5.39
CV-2308-PLR	Active	0.0		111.0	111.0	111	1.00	1.00
CV-2308-PLR	Active	0.0		162.5	162.5	162.5	3.96	3.92
CV-2308-PLR	Active	0.0		162.5	162.5	162.5	3.81	4.07
CV-2308-PLR	Active	0.0		103.3	102.2	103.3	4.86	4.68
CV-2310-PLR	Active		2160.0					
CV-2310-PLR	Active	0.0		189.5	189.5	189.5	0.02	0.01
CV-2310-PLR	Active	0.1		189.5	189.5	189.5	0.04	0.09
CV-2310-PLR	Active	0.0		195.5	195.5	195.5	-0.71	-0.75
CV-2310-PLR	Active							
CV-2310-PLR	Active		1740.0					
CV-2310-PLR	Active		2460.0					
CV-2310-PLR	Active	0.0		196.3	196.3	196.3	-0.23	-0.53
CV-2310-PLR	Active	0.1		194.0	194.0	194	-0.68	-0.77
CV-2310-PLR	Active		1690.0					

All LFG Extraction Wells - January 2025
Chiquita Canyon Landfill

Point Name	Status	CH4:CO2	CO [ppmv]	Init Temp [°F]	Adj Temp [°F]	Max Gas Temp [°F]	Init Stat Press ["H2O]	Adj Stat Press ["H2O]
CV-2310-PLR	Active	0.1		193.0	193.0	193	-1.43	-1.47
CV-2310-PLR	Active		2500.0					
CV-2311	Active	0.5		126.7	126.7	126.7	-3.20	-3.16
CV-2311	Active	0.1		70.0	70.0	70	-3.09	-3.06
CV-2311	Active	0.5		70.0	70.0	70	-3.05	-3.02
CV-2311	Active	0.4		67.0	67.0	67	-3.00	-3.00
CV-2312	Active	0.1		144.7	144.2	144.7	-1.28	-0.98
CV-2312	Active	0.2		143.1	142.4	143.1	-0.70	-0.55
CV-2312	Active		2100.0					
CV-2312	Active	0.1		147.0	147.1	147.1	-2.29	-2.28
CV-2312	Active	0.0		147.0	146.9	147	-2.66	-2.65
CV-2312	Active	0.1		148.9	148.9	148.9	-0.83	-0.82
CV-2312	Active		1270.0					
CV-2312	Active	0.3		146.9	147.0	147	-4.07	-4.17
CV-2312	Active	0.2		149.2	149.4	149.4	-1.25	-1.22
CV-2312	Active		1990.0					
CV-2314	Active	0.2		130.7	130.0	130.7	-0.45	-0.35
CV-2314	Active	0.5		136.1	129.5	136.1	-1.72	-0.72
CV-2314	Active	0.5		126.2	126.8	126.8	-0.46	-0.50
CV-2314	Active		26.0					
CV-2315	Active							
CV-2315	Active	0.3		158.3	158.4	158.4	-0.84	-0.93
CV-2315	Active		2000.0					
CV-2315	Active		1500.0					
CV-2315	Active	0.2		160.7	160.9	160.9	-0.72	-0.76
CV-2315	Active		2210.0					
CV-2315	Active		1940.0					

All LFG Extraction Wells - January 2025
Chiquita Canyon Landfill

Point Name	Status	CH4:CO2	CO [ppmv]	Init Temp [°F]	Adj Temp [°F]	Max Gas Temp [°F]	Init Stat Press ["H2O]	Adj Stat Press ["H2O]
CV-2315	Active	0.3		162.0	161.9	162	-0.12	-0.13
CV-2315	Active	0.3		161.0	161.1	161.1	-0.36	-0.43
CV-2315	Active		1930.0					
CV-2316	Active	0.5		132.6	130.4	132.6	-1.77	-0.90
CV-2316	Active	0.4		129.6	129.7	129.7	-0.81	-0.81
CV-2319	Active	0.6		125.3	124.9	125.3	-3.57	-2.87
CV-2321	Active	0.3		65.7	65.9	65.9	0.48	0.49
CV-2321	Active	0.3		67.4	67.5	67.5	0.47	0.48
CV-2322	Active	0.0		199.1	199.1	199.1	-1.82	-2.13
CV-2322	Active	0.1		199.7	199.7	199.7	-0.99	-0.84
CV-2322	Active							
CV-2322	Active		602.0					
CV-2322	Active		2280.0					
CV-2322	Active	0.0		193.1	193.0	193.1	-0.83	-0.89
CV-2322	Active		1150.0					
CV-2322	Active	0.1		202.7	203.1	203.1	-0.23	-0.22
CV-2322	Active	0.1		202.2	201.0	202.2	-0.32	-0.32
CV-2322	Active		1310.0					
CV-2324	Active	1.0		123.4	123.4	123.4	-6.00	-6.00
CV-2326	Active	0.9		119.2		119.2	-2.93	
CV-2326	Active	0.3		127.3	127.3	127.3	-6.01	-6.02
CV-2327	Active	0.2		165.8	165.9	165.9	-4.97	-4.83
CV-2327	Active							
CV-2327	Active		1300.0					
CV-2327	Active	0.1		158.5	158.6	158.6	-6.13	-6.01
CV-2327	Active		1260.0					
CV-2327	Active	0.1		165.7	165.5	165.7	-6.03	-6.46
CV-2327	Active	0.1		165.5	165.5	165.5	-6.06	-6.07

All LFG Extraction Wells - January 2025
Chiquita Canyon Landfill

Point Name	Status	CH4:CO2	CO [ppmv]	Init Temp [°F]	Adj Temp [°F]	Max Gas Temp [°F]	Init Stat Press ["H2O]	Adj Stat Press ["H2O]
CV-2327	Active	0.2		163.1	163.5	163.5	-5.26	-5.26
CV-2327	Active		994.0					
CV-2327	Active	0.2		163.7	163.7	163.7	-6.00	-6.07
CV-2327	Active		1200.0					
CV-2328	Active	0.3		164.6	164.6	164.6	-1.05	-0.99
CV-2328	Active	0.3		164.6	164.6	164.6	-1.05	-0.99
CV-2328	Active	0.3		164.8	164.8	164.8	-0.69	-0.66
CV-2328	Active	0.3		158.5	158.0	158.5	-4.00	-3.19
CV-2328	Active	0.2		158.4	158.2	158.4	-2.97	-2.99
CV-2328	Active							
CV-2328	Active		1230.0					
CV-2328	Active		1760.0					
CV-2328	Active	0.3		160.1	152.5	160.1	-2.66	-1.93
CV-2328	Active	0.3		147.1	145.2	147.1	-1.58	-1.57
CV-2328	Active		2200.0					
CV-2328	Active	0.2		168.7	169.6	169.6	1.06	-0.10
CV-2328	Active	0.2		170.1	169.7	170.1	-0.93	-0.92
CV-2328	Active		2060.0					
CV-2328	Active		1880.0					
CV-2328	Active	0.3		171.0	170.9	171	-0.57	-0.60
CV-2333	Active	0.1		108.7	109.5	109.5	-4.88	-6.03
CV-2333	Active		2900.0					
CV-2333	Active	0.0		113.9	113.9	113.9	-4.56	-4.67
CV-2334	Active		64.0					
CV-2334	Active	0.9		126.8	126.8	126.8	-7.13	-7.12
CV-2335	Active	1.2		107.4	108.2	108.2	-3.52	-3.52
CV-2335	Active	1.2		102.6	102.1	102.6	-2.66	-2.06
CV-2336	Active	1.0		73.5	73.5	73.5	-0.15	-0.48

All LFG Extraction Wells - January 2025
Chiquita Canyon Landfill

Point Name	Status	CH4:CO2	CO [ppmv]	Init Temp [°F]	Adj Temp [°F]	Max Gas Temp [°F]	Init Stat Press ["H2O]	Adj Stat Press ["H2O]
CV-2336	Active	1.0		97.8	99.4	99.4	-0.05	-0.26
CV-2337	Active	0.1		140.2	140.7	140.7	-0.35	-0.04
CV-2337	Active	0.1		140.7	140.7	140.7	-0.17	-0.19
CV-2337	Active	0.1		141.5	141.5	141.5	-0.49	-0.26
CV-2337	Active	0.1		141.5	141.5	141.5	-0.18	-0.19
CV-2337	Active		2000.0					
CV-2338	Active	0.0		172.8	172.9	172.9	-3.11	-3.18
CV-2338	Active		2780.0					
CV-2338	Active							
CV-2338	Active		1460.0					
CV-2338	Active	0.0		166.2	166.3	166.3	-5.34	-5.39
CV-2338	Active	0.0		177.9	175.1	177.9	1.54	1.12
CV-2338	Active	0.0		177.2	176.7	177.2	1.31	1.33
CV-2338	Active		2410.0					
CV-2338	Active	0.0		186.9	186.9	186.9	-1.11	-1.24
CV-2338	Active	0.0		186.8	186.8	186.8	-1.52	-1.32
CV-2338	Active	0.1		174.6	173.7	174.6	-4.33	-4.35
CV-2338	Active		2180.0					
CV-2338	Active	0.2		184.0	184.9	184.9	-4.35	-4.36
CV-2338	Active		1490.0					
CV-2339	Active		1650.0					
CV-2339	Active	0.1		155.0	154.5	155	-6.66	-6.67
CV-2339	Active	0.0		139.2	140.1	140.1	-6.25	-6.51
CV-2339	Active							
CV-2339	Active	0.0		168.0	168.0	168	-4.87	-4.81
CV-2339	Active	0.0		166.5	166.5	166.5	-4.89	-4.80
CV-2339	Active		1140.0					
CV-2339	Active	0.3		145.0	145.0	145	-5.43	-5.35

All LFG Extraction Wells - January 2025
Chiquita Canyon Landfill

Point Name	Status	CH4:CO2	CO [ppmv]	Init Temp [°F]	Adj Temp [°F]	Max Gas Temp [°F]	Init Stat Press ["H2O]	Adj Stat Press ["H2O]
CV-2339	Active	0.3		145.0	145.0	145	-5.37	-5.44
CV-2339	Active	0.2		162.9	162.3	162.9	-5.60	-5.74
CV-2339	Active		1460.0					
CV-2341	Active		703.0					
CV-2341	Active	0.8		149.9	149.9	149.9	-5.20	-5.41
CV-2341	Active	0.5		152.6	153.2	153.2	-5.43	-5.41
CV-2341	Active							
CV-2341	Active		908.0					
CV-2341	Active	0.5		146.7	141.7	146.7	-5.58	-3.23
CV-2341	Active	0.6		141.2	141.8	141.8	-3.31	-3.25
CV-2341	Active	0.0		149.2	149.9	149.9	-0.81	-0.80
CV-2341	Active	0.0		149.0	149.8	149.8	-0.84	-0.83
CV-2341	Active		810.0					
CV-2341	Active		1260.0					
CV-2341	Active	0.5		153.6	156.8	156.8	-4.19	-4.22
CV-2341	Active		684.0					
CV-2341	Active	0.7		148.7	148.8	148.8	-3.78	-3.78
CV-2342A-PLR	Active		1940.0					
CV-2342A-PLR	Active	0.0		166.2	166.8	166.8	-7.10	-7.01
CV-2342A-PLR	Active							
CV-2342A-PLR	Active		2040.0					
CV-2342A-PLR	Active	0.0		182.7	182.6	182.7	-7.19	-6.99
CV-2342A-PLR	Active	0.0		190.3	189.7	190.3	-2.83	-2.94
CV-2342A-PLR	Active		1340.0					
CV-2342A-PLR	Active		1380.0					
CV-2342A-PLR	Active	0.3		189.9	190.7	190.7	-8.82	-8.83

All LFG Extraction Wells - January 2025
Chiquita Canyon Landfill

Point Name	Status	CH4:CO2	CO [ppmv]	Init Temp [°F]	Adj Temp [°F]	Max Gas Temp [°F]	Init Stat Press ["H2O]	Adj Stat Press ["H2O]
CV-2342A-PLR	Active	0.3		192.9	193.2	193.2	-4.70	-4.74
CV-2342A-PLR	Active		1640.0					
CV-2343	Active	0.0		114.1	114.1	114.1	-3.53	-3.56
CV-2343	Active	0.0		140.4	140.4	140.4	-4.71	-4.65
CV-2343	Active	0.0		140.6	140.6	140.6	-4.99	-4.76
CV-2344	Active	0.4		118.8	118.8	118.8	-2.56	-2.55
CV-2344	Active	0.4		114.1	114.1	114.1	-3.41	-3.40
CV-2344	Active		690.0					
CV-2345	Active	0.5		113.8	114.4	114.4	-4.55	-4.53
CV-2345	Active		350.0					
CV-2345	Active	0.5		133.4	133.4	133.4	-4.25	-4.24
CV-2345	Active	0.5		132.1	132.1	132.1	-4.21	-4.34
CV-2346	Active	0.3		120.4	120.7	120.7	-4.25	-4.25
CV-2346	Active		1500.0					
CV-2346	Active	0.3		128.1	128.1	128.1	-4.58	-4.77
CV-2347	Active	0.5		104.5	104.9	104.9	-3.08	-3.09
CV-2347	Active		440.0					
CV-2347	Active	0.5		119.0	119.0	119	-3.60	-3.43
CV-2348	Active	0.9		113.7	113.9	113.9	-3.75	-3.75
CV-2348	Active		28.0					
CV-2348	Active	0.9		121.7	121.7	121.7	-4.21	-4.21
CV-2349	Active	0.1		123.6	123.9	123.9	-3.91	-3.96
CV-2349	Active	0.1		129.4	129.9	129.9	-4.54	-3.73
CV-2349	Active		2400.0					
CV-2350	Active	0.2		103.5	103.9	103.9	-2.64	-2.59
CV-2350	Active		1400.0					
CV-2350	Active	0.1		102.1	103.4	103.4	-4.11	-4.09
CV-2351	Active	0.0		145.9	146.7	146.7	-4.67	-4.65
CV-2351	Active	0.0		146.7	146.6	146.7	-5.93	-4.69
CV-2351	Active							
CV-2351	Active		3440.0					
CV-2351	Active	0.1		164.8	164.7	164.8	-4.61	-4.37
CV-2351	Active	0.0		73.6	73.5	73.6	-5.00	-4.97
CV-2351	Active	0.0		73.6	73.6	73.6	-5.11	-5.13
CV-2351	Active		1900.0					

All LFG Extraction Wells - January 2025
Chiquita Canyon Landfill

Point Name	Status	CH4:CO2	CO [ppmv]	Init Temp [°F]	Adj Temp [°F]	Max Gas Temp [°F]	Init Stat Press ["H2O]	Adj Stat Press ["H2O]
CV-2351	Active	0.0		74.3	74.3	74.3	-4.83	-4.76
CV-2351	Active	0.0		79.2	79.2	79.2	-4.78	-4.79
CV-2352	Active	0.0		135.9	135.1	135.9	-4.31	-4.52
CV-2352	Active	0.0		134.4	132.9	134.4	-4.36	-4.38
CV-2352	Active	0.0		141.9	143.5	143.5	-2.57	-2.58
CV-2352	Active	0.0		141.9	143.5	143.5	-2.57	-2.58
CV-2352	Active	0.0		141.9	141.8	141.9	-2.30	-2.82
CV-2352	Active		810.0					
CV-2352	Active	0.0		186.2	186.2	186.2	-3.78	-3.72
CV-2352	Active	0.0		186.2	186.2	186.2	-3.29	-3.50
CV-2352	Active	0.3		98.2	98.4	98.4	-2.98	-2.96
CV-2352	Active	0.3		98.4	98.0	98.4	-2.98	-2.97
CV-2352	Active	0.2		187.1	187.6	187.6	-3.77	-3.74
CV-2352	Active		2250.0					
CV-2353-PLR	Active		340.0					
CV-2353-PLR	Active	0.0		161.0	161.0	161	-6.70	-6.83
CV-2353-PLR	Active							
CV-2353-PLR	Active		953.0					
CV-2353-PLR	Active	0.0		162.4	162.8	162.8	-6.76	-6.76
CV-2353-PLR	Active	0.0		166.1	166.3	166.3	-4.91	-4.91
CV-2353-PLR	Active		1390.0					
CV-2353-PLR	Active		770.0					
CV-2353-PLR	Active	0.2		160.0	160.4	160.4	-5.08	-5.10
CV-2353-PLR	Active		1200.0					
CV-2353-PLR	Active	0.2		184.8	184.8	184.8	-4.80	-4.79
CV-2353-PLR	Active		1580.0					
CV-2354	Active	0.2		105.5	105.4	105.5	-3.72	-5.17
CV-2354	Active	0.2		127.6	128.5	128.5	-3.35	-2.77
CV-2354	Active	0.2		128.5	128.3	128.5	-0.99	-0.49
CV-2354	Active		3200.0					

All LFG Extraction Wells - January 2025
Chiquita Canyon Landfill

Point Name	Status	CH4:CO2	CO [ppmv]	Init °F Temp [ ]	Adj °F Temp [ ]	Max Gas °F Temp [ ]	Init Stat Press ["H2O]	Adj Stat Press ["H2O]
CV-24001	Active	0.1		87.3	87.4	87.4	0.10	0.09
CV-24001	Active	0.0		87.5	87.5	87.5	0.09	0.09
CV-24001	Active	0.7		68.1	68.2	68.2	0.94	0.95
CV-24001	Active	0.7		68.3	68.3	68.3	0.71	0.78
CV-24002	Active	0.6		108.1	108.1	108.1	-2.64	-2.67
CV-24002	Active	0.6		108.2	108.2	108.2	-2.40	-2.38
CV-24002	Active	0.6		105.7	105.9	105.9	-2.80	-2.76
CV-24003	Active	0.6		111.9	112.0	112	-1.58	-1.30
CV-24003	Active	0.6		109.7	109.8	109.8	-1.27	-1.16
CV-24004	Active	0.7		111.9	111.9	111.9	-1.65	-1.69
CV-24004	Active	0.8		112.1	112.2	112.2	-1.57	-1.63
CV-24004	Active	0.6		62.6	62.8	62.8	-0.30	-0.21
CV-24006	Active	0.2		127.5	127.2	127.5	-0.14	-0.15
CV-24006	Active	0.3		127.4	127.3	127.4	-0.20	-0.20
CV-24006	Active	0.2		126.7	126.4	126.7	-0.39	-0.36
CV-24007	Active	0.4		124.4	124.6	124.6	-1.27	-1.27
CV-24007	Active		530.0					
CV-24007	Active	0.3		126.2	126.2	126.2	-1.05	-1.05
CV-24008	Active	0.4		123.5	123.6	123.6	-2.19	-2.19
CV-24008	Active	0.4		121.6	121.5	121.6	-1.29	-1.34
CV-24008	Active	0.3		124.0	124.0	124	-0.79	-0.87
CV-24008	Active	0.3		123.2	123.0	123.2	-1.38	-1.43
CV-24008	Active	0.3		121.7	121.7	121.7	-1.21	-1.18
CV-24009	Active	0.8		121.8	121.3	121.8	-2.30	-2.12
CV-24009	Active	0.6		123.8	123.7	123.8	-1.27	-1.63
CV-24010	Active	0.6		103.3	102.9	103.3	-2.74	-2.78
CV-24010	Active	0.5		100.0	101.0	101	-2.63	-2.62
CV-24010	Active	0.5		101.0	101.1	101.1	-2.44	-2.38
CV-24011	Active	0.4		130.4	130.4	130.4	-3.35	-3.38
CV-24011	Active	0.4		130.7	130.7	130.7	-3.48	-3.48
CV-24012	Active	0.2		183.6	182.9	183.6	-6.52	-6.33
CV-24012	Active		2140.0					

All LFG Extraction Wells - January 2025
Chiquita Canyon Landfill

Point Name	Status	CH4:CO2	CO [ppmv]	Init Temp [°F]	Adj Temp [°F]	Max Gas Temp [°F]	Init Stat Press ["H2O]	Adj Stat Press ["H2O]
CV-24012	Active	0.0		181.2	180.6	181.2	-7.06	-7.01
CV-24012	Active							
CV-24012	Active		2275.0					
CV-24012	Active		1830.0					
CV-24012	Active	0.0		183.1	182.5	183.1	-6.42	-6.42
CV-24012	Active		1740.0					
CV-24012	Active	0.0		170.9	170.4	170.9	-6.21	-6.17
CV-24012	Active	0.1		181.1	181.9	181.9	-6.42	-6.42
CV-24012	Active		1800.0					
CV-24013	Active	0.1		190.2	190.3	190.3	2.19	2.10
CV-24013	Active		3850.0					
CV-24013	Active	0.0		183.5	184.8	184.8	-7.28	-7.41
CV-24013	Active							
CV-24013	Active		1860.0					
CV-24013	Active		2180.0					
CV-24013	Active	0.0		190.6	190.6	190.6	1.87	1.80
CV-24013	Active	0.0		190.6	190.6	190.6	1.85	1.92
CV-24013	Active	0.0		190.6	190.7	190.7	3.55	3.53
CV-24013	Active		3045.0					
CV-24013	Active		3162.0					
CV-24013	Active	0.0		191.2	191.1	191.2	1.35	1.19
CV-24013	Active	0.0		191.3	191.1	191.3	1.10	1.23
CV-24014	Active	0.3		131.7	131.9	131.9	-1.43	-1.54
CV-24014	Active	0.1		141.1	144.5	144.5	-0.08	-0.59
CV-24014	Active	0.1		139.4	140.9	140.9	0.63	0.55

All LFG Extraction Wells - January 2025
Chiquita Canyon Landfill

Point Name	Status	CH4:CO2	CO [ppmv]	Init Temp [°F]	Adj Temp [°F]	Max Gas Temp [°F]	Init Stat Press ["H2O]	Adj Stat Press ["H2O]
CV-24014	Active	0.1		141.2	141.0	141.2	0.55	0.53
CV-24015	Active	0.1		181.0	181.0	181	-3.14	-3.21
CV-24015	Active		2290.0					
CV-24015	Active	0.0		179.7	179.2	179.7	-2.92	-2.54
CV-24015	Active		1640.0					
CV-24015	Active	0.1		182.5	183.1	183.1	-2.38	-2.49
CV-24015	Active		1720.0					
CV-24015	Active	0.0		185.6	185.4	185.6	-3.27	-3.64
CV-24015	Active	0.0		185.5	185.5	185.5	-3.69	-3.70
CV-24015	Active		761.5					
CV-24015	Active	0.1		158.0	158.0	158	-0.67	-0.62
CV-24015	Active		2120.0					
CV-24015	Active	0.0		183.2	183.5	183.5	-3.55	-3.55
CV-24016	Active	0.6		104.4	104.6	104.6	-0.54	-0.54
CV-24016	Active	0.6		120.6	120.4	120.6	-0.56	-0.57
CV-24017	Active	0.2		129.9	129.9	129.9	-0.81	-0.58
CV-24017	Active		1800.0					
CV-24017	Active	0.2		156.4	156.9	156.9	-1.09	-1.08
CV-24017	Active		3040.0					
CV-24017	Active	0.3		169.0	168.6	169	-0.69	-0.69
CV-24017	Active		2820.0					
CV-24017	Active	0.2		176.2	176.0	176.2	-0.38	-0.40
CV-24018	Active	0.1		115.0	114.9	115	-0.13	-0.13
CV-24018	Active	0.2		132.3	132.4	132.4	-0.39	-0.38
CV-24019	Active	0.2		168.2	166.6	168.2	-1.67	-1.56
CV-24019	Active		2710.0					
CV-24019	Active	0.1		157.5	156.2	157.5	-2.42	-2.33
CV-24019	Active		1620.0					

All LFG Extraction Wells - January 2025
Chiquita Canyon Landfill

Point Name	Status	CH4:CO2	CO [ppmv]	Init Temp [°F]	Adj Temp [°F]	Max Gas Temp [°F]	Init Stat Press ["H2O]	Adj Stat Press ["H2O]
CV-24019	Active							
CV-24019	Active		2010.0					
CV-24019	Active	0.1		170.5	168.9	170.5	-1.77	-1.70
CV-24019	Active	0.1		160.3	160.9	160.9	-2.71	-2.74
CV-24019	Active		2260.0					
CV-24019	Active	0.2		169.9	168.6	169.9	-2.06	-2.08
CV-24019	Active		2180.0					
CV-24020	Active	0.0		88.5	88.4	88.5	0.75	0.73
CV-24020	Active	0.0		87.3	87.6	87.6	1.05	1.06
CV-24020	Active	0.0		59.2	59.6	59.6	-0.71	-0.70
CV-24021	Active	0.0		72.5	73.2	73.2	-6.40	-5.18
CV-24021	Active	0.0		72.5	72.5	72.5	-4.91	-4.85
CV-24021	Active	0.0		58.2	58.3	58.3	0.72	-0.81
CV-24021	Active	0.0		59.7	59.0	59.7	-0.97	-0.88
CV-24022-PLR	Active		4880.0					
CV-24022-PLR	Active	0.1		189.7	189.7	189.7	-4.60	-4.24
CV-24022-PLR	Active							
CV-24022-PLR	Active		4100.0					
CV-24022-PLR	Active	0.0		185.9	186.4	186.4	-5.49	-5.79
CV-24022-PLR	Active	0.0		189.7	188.8	189.7	4.23	4.08
CV-24022-PLR	Active	0.0		189.1	189.2	189.2	3.15	3.39
CV-24022-PLR	Active		4620.0					
CV-24022-PLR	Active	0.0		192.4	192.4	192.4	-1.73	-2.21
CV-24022-PLR	Active	0.0		192.3	192.3	192.3	-3.25	-2.61
CV-24022-PLR	Active		3440.0					
CV-24022-PLR	Active	0.0		189.2	188.9	189.2	-3.97	-4.00

All LFG Extraction Wells - January 2025
Chiquita Canyon Landfill

Point Name	Status	CH4:CO2	CO [ppmv]	Init Temp [°F]	Adj Temp [°F]	Max Gas Temp [°F]	Init Stat Press ["H2O]	Adj Stat Press ["H2O]
CV-24022-PLR	Active	0.1		191.2	190.7	191.2	2.01	1.79
CV-24022-PLR	Active	0.1		191.0	189.9	191	3.10	3.22
CV-24022-PLR	Active		3955.0					
CV-24023	Active	0.1		183.7	183.8	183.8	-4.34	-4.36
CV-24023	Active		4780.0					
CV-24023	Active							
CV-24023	Active	0.0		160.9	162.7	162.7	-6.82	-6.88
CV-24023	Active		2690.0					
CV-24023	Active	0.0		185.8	185.9	185.9	-4.77	-4.44
CV-24023	Active		3420.0					
CV-24023	Active	0.0		185.8	185.8	185.8	-5.38	-4.80
CV-24023	Active		2400.0					
CV-24023	Active	0.0		184.6	184.8	184.8	-3.91	-4.00
CV-24023	Active		2030.0					
CV-24023	Active	0.0		157.4	159.5	159.5	-7.09	-7.07
CV-24024-PLR	Active		3440.0					
CV-24024-PLR	Active	0.1		182.4	183.4	183.4	-7.51	-8.03
CV-24024-PLR	Active	0.0		179.0	178.8	179	-6.77	-6.98
CV-24024-PLR	Active							
CV-24024-PLR	Active		1700.0					
CV-24024-PLR	Active		3380.0					
CV-24024-PLR	Active	0.0		185.6	184.7	185.6	-7.16	-7.04
CV-24024-PLR	Active	0.0		179.9	179.9	179.9	-7.44	-7.47
CV-24024-PLR	Active	0.0		180.0	180.0	180	-7.05	-7.62
CV-24024-PLR	Active		2340.0					
CV-24024-PLR	Active	0.1		162.0	162.0	162	-7.70	-7.39
CV-24024-PLR	Active	0.0		127.9	127.8	127.9	-7.60	-7.74
CV-24025	Active	0.1		127.6	127.9	127.9	-0.29	-0.28

All LFG Extraction Wells - January 2025
Chiquita Canyon Landfill

Point Name	Status	CH4:CO2	CO [ppmv]	Init Temp [°F]	Adj Temp [°F]	Max Gas Temp [°F]	Init Stat Press ["H2O]	Adj Stat Press ["H2O]
CV-24025	Active	0.1		137.1	137.3	137.3	-0.57	-0.54
CV-24025	Active	0.1		137.4	137.4	137.4	-0.61	-0.59
CV-24026	Active	0.1		76.1	76.3	76.3	-0.05	-0.02
CV-24026	Active	0.0		74.5	74.6	74.6	-6.60	-6.13
CV-24026	Active	0.1		52.2	50.9	52.2	-5.97	-5.72
CV-24027	Active	0.0		71.7	71.7	71.7	-6.25	-6.28
CV-24027	Active	0.0		69.8	69.8	69.8	-6.31	-6.26
CV-24027	Active	0.0		73.4	73.7	73.7	-5.70	-5.50
CV-24027	Active	0.0		74.0	74.0	74	-5.81	-5.77
CV-24028	Active	0.0		187.4	187.2	187.4	-3.91	-4.48
CV-24028	Active	0.0		187.4	187.4	187.4	-5.41	-5.02
CV-24028	Active		2125.0					
CV-24028	Active		2730.0					
CV-24028	Active	0.0		186.7	186.2	186.7	8.45	8.40
CV-24028	Active	0.0		191.5	191.7	191.7	-1.10	-1.10
CV-24028	Active		1800.0					
CV-24028	Active	0.1		194.6	194.7	194.7	7.69	7.60
CV-24028	Active	0.1		194.6	194.6	194.6	7.21	7.02
CV-24028	Active		2440.0					
CV-24029	Active	0.4		64.4	64.1	64.4	-1.39	-1.39
CV-24029	Active	0.0		71.5	71.6	71.6	-6.27	-6.07
CV-24029	Active	0.0		71.1	71.2	71.2	-6.13	-5.18
CV-24030	Active		3350.0					
CV-24030	Active	0.1		193.4	193.4	193.4	-1.70	-1.75
CV-24030	Active	0.0		193.2	193.2	193.2	-4.37	-4.31
CV-24030	Active							
CV-24030	Active		2240.0					
CV-24030	Active		2270.0					
CV-24030	Active	0.0		193.9	193.8	193.9	-3.76	-3.91
CV-24030	Active	0.0		193.5	193.8	193.8	-4.87	-3.03

All LFG Extraction Wells - January 2025
Chiquita Canyon Landfill

Point Name	Status	CH4:CO2	CO [ppmv]	Init Temp [°F]	Adj Temp [°F]	Max Gas Temp [°F]	Init Stat Press ["H2O]	Adj Stat Press ["H2O]
CV-24030	Active	0.0		193.5	193.5	193.5	-3.57	-3.00
CV-24030	Active		1880.0					
CV-24030	Active	0.1		184.0	184.0	184	-4.17	-3.68
CV-24030	Active	0.0		194.2	194.2	194.2	-4.25	-4.26
CV-24030	Active		2990.0					
CV-24031	Active	0.6		100.4		100.4	-3.09	-3.09
CV-24031	Active	0.6		123.2	123.4	123.4	-3.07	-3.09
CV-24032	Active	0.0		172.7		172.7	-5.70	-5.70
CV-24032	Active	0.1		178.0	178.9	178.9	-4.04	-4.06
CV-24032	Active		2300.0					
CV-24032	Active		2220.0					
CV-24032	Active	0.1		183.0	183.1	183.1	-2.25	-2.23
CV-24032	Active	0.2		184.2	184.5	184.5	-4.57	-4.60
CV-24032	Active		3010.0					
CV-24033	Active	0.1		119.8	119.4	119.8	-3.64	-3.52
CV-24033	Active	0.1		108.2	109.1	109.1	3.43	-0.02
CV-24033	Active	0.1		108.6	108.6	108.6	-0.11	-0.11
CV-24034	Active	0.0		166.5	164.9	166.5	-7.69	-3.22
CV-24034	Active	0.0		165.5	164.8	165.5	-3.81	-3.31
CV-24034	Active	0.0		139.8	136.2	139.8	-6.17	-6.11
CV-24034	Active	0.0		137.5	137.6	137.6	-6.12	-6.04
CV-24034	Active	0.0		166.0	166.0	166	-5.32	-5.28
CV-24034	Active	0.0		166.2	166.2	166.2	-5.29	-5.19
CV-24034	Active	0.0		139.5	139.0	139.5	-5.50	-5.55
CV-24034	Active	0.2		120.6	117.6	120.6	-6.12	-6.39
CV-24034	Active	0.2		117.2	116.7	117.2	-6.26	-6.35
CV-24035	Active		3970.0					

All LFG Extraction Wells - January 2025
Chiquita Canyon Landfill

Point Name	Status	CH4:CO2	CO [ppmv]	Init Temp [°F]	Adj Temp [°F]	Max Gas Temp [°F]	Init Stat Press ["H2O]	Adj Stat Press ["H2O]
CV-24035	Active	0.1		193.0	193.0	193	2.04	2.41
CV-24035	Active	0.0		187.5	187.5	187.5	-1.75	-1.71
CV-24035	Active		2580.0					
CV-24035	Active	0.0		190.2	190.2	190.2	-1.23	-1.52
CV-24035	Active		2820.0					
CV-24035	Active		1830.0					
CV-24035	Active	0.1		192.0	192.0	192	-2.53	-2.51
CV-24035	Active	0.0		192.0	192.0	192	-2.28	-2.30
CV-24035	Active		2680.0					
CV-24036	Active	1.0		84.9	85.4	85.4	-5.97	-5.87
CV-24036	Active	0.9		100.1	99.8	100.1	-4.84	-4.77
CV-24037	Active	0.1		120.1	120.2	120.2	-5.47	-5.54
CV-24037	Active	0.1		89.4	89.3	89.4	-5.13	-5.16
CV-24038	Active		2350.0					
CV-24038	Active	0.1		185.2	185.2	185.2	10.30	9.93
CV-24038	Active	0.1		185.2	185.2	185.2	9.05	9.45
CV-24038	Active							
CV-24038	Active		2070.0					
CV-24038	Active	0.0		189.4	188.7	189.4	20.13	22.45
CV-24038	Active		1970.0					
CV-24038	Active	0.0		196.4	196.4	196.4	-0.19	-0.25
CV-24038	Active	0.0		195.4	195.5	195.5	9.50	9.99
CV-24038	Active		2130.0					
CV-24038	Active	0.1		196.3	196.0	196.3	10.45	10.05
CV-24038	Active	0.1		195.5	195.8	195.8	10.02	10.35
CV-24038	Active		2150.0					

All LFG Extraction Wells - January 2025
Chiquita Canyon Landfill

Point Name	Status	CH4:CO2	CO [ppmv]	Init Temp [°F]	Adj Temp [°F]	Max Gas Temp [°F]	Init Stat Press ["H2O]	Adj Stat Press ["H2O]
CV-24039	Active	0.0		78.4	78.4	78.4	-5.87	-5.91
CV-24039	Active	0.0		81.1	81.3	81.3	-5.50	-5.52
CV-24039	Active	0.0		82.3	82.3	82.3	-5.56	-5.47
CV-24040	Active	0.0		84.7	84.9	84.9	-5.58	-5.20
CV-24040	Active	1.5		72.8	73.5	73.5	-0.01	-0.01
CV-24041	Active	0.0		76.1	91.3	91.3	102.37	-1.48
CV-24041	Active	0.0		89.3	89.5	89.5	-1.85	-1.97
CV-24041	Active	0.0		104.8	103.8	104.8	-4.31	-4.43
CV-24042	Active	0.1		185.1	185.1	185.1	0.26	0.26
CV-24042	Active	0.3		183.9	183.9	183.9	0.30	0.26
CV-24042	Active	0.1		182.1	182.2	182.2	-1.72	-1.88
CV-24042	Active							
CV-24042	Active		3090.0					
CV-24042	Active	0.2		166.2	166.5	166.5	-0.94	-0.84
CV-24042	Active		1200.0					
CV-24042	Active	0.2		172.2	171.8	172.2	-0.59	-0.59
CV-24042	Active		1750.0					
CV-24042	Active		2120.0					
CV-24042	Active	0.1		173.0	173.3	173.3	-1.01	-0.97
CV-24043	Active	1.2		75.2	75.3	75.3	-0.63	-0.17
CV-24043	Active	1.1		83.9		83.9	-0.05	-0.05
CV-24044	Active	0.6		64.8	64.8	64.8	-4.84	-4.88
CV-24044	Active	0.6		84.8	84.3	84.8	-3.10	-3.22
CV-24044	Active	0.7		71.3	71.3	71.3	-5.45	-5.62
CV-24044	Active	0.1		105.0	106.0	106	-6.22	-2.06
CV-24045	Active	0.1		111.1	111.6	111.6	-6.10	-6.10

All LFG Extraction Wells - January 2025
Chiquita Canyon Landfill

Point Name	Status	CH4:CO2	CO [ppmv]	Init Temp [°F]	Adj Temp [°F]	Max Gas Temp [°F]	Init Stat Press ["H2O]	Adj Stat Press ["H2O]
CV-24045	Active	0.1		127.4	126.7	127.4	-3.45	-3.39
CV-24046	Active	0.0		105.4	106.8	106.8	9.67	9.80
CV-24046	Active	0.0		105.8	105.5	105.8	10.18	10.14
CV-24046	Active	0.0		102.3	102.4	102.4	-5.74	-4.77
CV-24048	Active	0.4		84.8	84.9	84.9	-0.36	-0.36
CV-24048	Active	0.4		84.7	87.0	87	-6.23	-6.10
CV-24049	Active	0.0		184.4	184.5	184.5	-0.12	-0.06
CV-24049	Active	0.0		184.6	184.5	184.6	-0.33	-0.23
CV-24049	Active		3710.0					
CV-24049	Active		3000.0					
CV-24049	Active	0.0		185.4	184.7	185.4	-0.57	-0.52
CV-24049	Active		4350.0					
CV-24049	Active	0.1		179.4	179.6	179.6	-1.14	-1.20
CV-24049	Active		2990.0					
CV-24049	Active	0.1		182.7	182.9	182.9	-1.38	-1.38
CV-24050	Active	1.0		88.1	88.4	88.4	-3.42	-3.41
CV-24050	Active	1.0		96.1	96.1	96.1	-2.28	-2.25
CV-24051	Active	0.2		60.8	60.8	60.8	-6.63	-6.64
CV-24051	Active	0.3		61.5	61.6	61.6	-6.57	-6.29
CV-24051	Active	0.6		114.4	113.8	114.4	-4.94	-4.94
CV-24052	Active	0.3		93.2	93.3	93.3	-2.08	-2.23
CV-24052	Active	0.3		103.7	103.7	103.7	-1.46	-1.45
CV-24052	Active	0.4		104.9	104.9	104.9	-3.16	-3.21
CV-24053	Active	0.1		96.8	97.0	97	-0.52	-0.52
CV-24053	Active		310.0					
CV-24053	Active	0.4		87.9	88.6	88.6	-4.44	-4.26
CV-24053	Active	0.4		89.7	89.8	89.8	-4.86	-4.76
CV-24054	Active	0.2		123.4	123.4	123.4	-1.62	-0.77

All LFG Extraction Wells - January 2025
Chiquita Canyon Landfill

Point Name	Status	CH4:CO2	CO [ppmv]	Init Temp [°F]	Adj Temp [°F]	Max Gas Temp [°F]	Init Stat Press ["H2O]	Adj Stat Press ["H2O]
CV-24054	Active	0.2		137.6	137.4	137.6	-1.12	-0.52
CV-24054	Active	0.2		137.3	136.9	137.3	-0.64	-0.64
CV-24055	Active	0.1		98.8	99.0	99	-0.80	-0.25
CV-24055	Active		300.0					
CV-24055	Active	0.2		123.6	122.7	123.6	-1.49	-0.75
CV-24055	Active	0.2		123.3	122.4	123.3	-0.68	-0.66
CV-24056	Active	0.6		111.9	112.3	112.3	-1.65	-1.67
CV-24056	Active	0.4		163.8	163.8	163.8	-1.05	-0.43
CV-24056	Active	0.3		163.7	164.4	164.4	-0.18	-0.17
CV-24056	Active	0.0		183.2	183.8	183.8	-0.40	-0.39
CV-24056	Active		3890.0					
CV-24056	Active	0.9		170.4	170.3	170.4	-1.83	-1.82
CV-24056	Active		2080.0					
CV-24057	Active	0.8		74.0	75.7	75.7	1.58	1.59
CV-24057	Active	0.8		74.6	74.7	74.7	1.52	1.51
CV-24057	Active	1.1		73.0	73.0	73	1.08	1.09
CV-24057	Active	1.1		73.0	73.0	73	1.10	1.10
CV-24058	Active	1.0		92.3	91.9	92.3	-4.31	-4.34
CV-24058	Active	1.0		84.4	84.8	84.8	-2.40	-2.38
CV-24059	Active	0.6		82.1	82.0	82.1	2.81	2.84
CV-24059	Active	0.5		81.6	81.5	81.6	2.76	2.78
CV-24059	Active	0.9		150.3	150.4	150.4	-5.68	-5.50
CV-24059	Active	0.9		150.3	150.4	150.4	-5.68	-5.50
CV-24059	Active	0.9		150.4	150.1	150.4	-5.66	-5.38
CV-24059	Active	0.6		69.9	69.7	69.9	3.01	2.95
CV-24059	Active	0.6		69.9	69.4	69.9	3.02	3.00
CV-24060	Active	0.8		128.3	129.6	129.6	-3.57	-2.17

All LFG Extraction Wells - January 2025
Chiquita Canyon Landfill

Point Name	Status	CH4:CO2	CO [ppmv]	Init Temp [°F]	Adj Temp [°F]	Max Gas Temp [°F]	Init Stat Press ["H2O]	Adj Stat Press ["H2O]
CV-24060	Active	0.7		128.3	128.5	128.5	-0.44	-0.42
CV-24061	Active	1.0		88.5	89.1	89.1	-2.87	-2.85
CV-24061	Active	0.9		85.8	86.8	86.8	-2.65	-2.42
CV-24062	Active	0.5		134.2	134.7	134.7	-1.49	-1.28
CV-24062	Active	0.6		135.0	134.9	135	-1.03	-1.01
CV-24062	Active		320.0					
CV-24062	Active	0.4		141.3	141.0	141.3	-5.29	-5.23
CV-24062	Active	0.4		140.5	140.1	140.5	-5.04	-5.04
CV-24063	Active	0.6		104.4	104.6	104.6	-5.06	-4.97
CV-24063	Active		910.0					
CV-24063	Active	0.5		130.7	129.8	130.7	-5.21	-4.19
CV-24064	Active	0.3		137.0	137.0	137	-3.46	-3.32
CV-24064	Active	0.3		137.0	137.0	137	-3.36	-3.34
CV-24064	Active		660.0					
CV-24064	Active	0.3		109.6	109.4	109.6	-2.14	-2.17
CV-24065-TP17	Active	0.5		81.9	82.2	82.2	-3.49	-1.92
CV-24065-TP17	Active		180.0					
CV-24065-TP17	Active	0.6		113.3	112.4	113.3	-0.14	-0.09
CV-24066	Active	0.6		94.6	95.0	95	-1.42	-1.42
CV-24066	Active	0.6		102.7	102.9	102.9	-1.00	-1.00
CV-24066	Active		1800.0					
CV-24067	Active	0.0		147.1	146.6	147.1	9.36	9.98
CV-24067	Active	0.0		146.3	145.7	146.3	10.31	9.28
CV-24067	Active		3260.0					
CV-24067	Active	0.0		144.8	144.2	144.8	10.56	10.07
CV-24067	Active	0.0		143.1	143.5	143.5	15.06	15.10

All LFG Extraction Wells - January 2025
Chiquita Canyon Landfill

Point Name	Status	CH4:CO2	CO [ppmv]	Init Temp [°F]	Adj Temp [°F]	Max Gas Temp [°F]	Init Stat Press ["H2O]	Adj Stat Press ["H2O]
CV-24067	Active	0.0		143.5	143.6	143.6	15.10	15.01
CV-24068	Active	0.4		96.6	96.7	96.7	-1.03	-0.94
CV-24068	Active	0.4		110.0	109.9	110	-0.63	-0.61
CV-24068	Active	0.2		111.2	110.8	111.2	-1.48	-1.48
CV-24069	Active	0.1		67.6	67.7	67.7	0.98	1.03
CV-24069	Active	0.1		67.9	67.9	67.9	1.08	1.09
CV-24069	Active		39.0					
CV-24069	Active	0.1		85.3	87.7	87.7	-2.38	-1.53
CV-24070	Active	0.8		122.1	122.1	122.1	-3.12	-2.92
CV-24070	Active		340.0					
CV-24070	Active	0.8		121.5	121.4	121.5	-2.65	-2.45
CV-24070	Active	0.9		121.7	118.4	121.7	-2.46	-1.00
CV-24071	Active	0.4		156.9	156.9	156.9	-3.42	-3.47
CV-24071	Active	0.7		150.2	150.1	150.2	-4.22	-4.30
CV-24071	Active		331.0					
CV-24071	Active		61.0					
CV-24071	Active	0.7		141.1	139.7	141.1	-4.40	-4.21
CV-24071	Active	0.7		139.9	140.1	140.1	-3.79	-3.78
CV-24072	Active	0.7		107.2	107.1	107.2	-0.09	-0.55
CV-24072	Active	0.5		84.2	83.7	84.2	-1.00	-1.01
CV-24073-TP13	Active	0.5		134.0	134.0	134	-4.95	-4.88
CV-24073-TP13	Active	0.5		134.0	134.0	134	-4.78	-4.95
CV-24073-TP13	Active	0.7		119.6	119.3	119.6	-6.04	-6.04
CV-24074	Active	0.7		102.1	101.9	102.1	-2.42	-1.82
CV-24074	Active	0.9		80.6	80.7	80.7	-4.51	-4.50
CV-24075-TP15	Active	0.1		173.3	173.2	173.3	-2.62	-2.59
CV-24075-TP15	Active							
CV-24075-TP15	Active		3360.0					
CV-24075-TP15	Active		2730.0					
CV-24075-TP15	Active	0.1		172.3	172.3	172.3	-3.86	-3.73

All LFG Extraction Wells - January 2025
Chiquita Canyon Landfill

Point Name	Status	CH4:CO2	CO [ppmv]	Init Temp [°F]	Adj Temp [°F]	Max Gas Temp [°F]	Init Stat Press ["H2O]	Adj Stat Press ["H2O]
CV-24075-TP15	Active	0.1		166.3	166.0	166.3	-3.49	-3.49
CV-24075-TP15	Active	0.1		165.0	165.3	165.3	-3.54	-3.63
CV-24075-TP15	Active	0.1		171.4	172.1	172.1	-2.89	-2.81
CV-24075-TP15	Active		2920.0					
CV-24075-TP15	Active	0.2		172.3	172.4	172.4	-2.54	-2.58
CV-24075-TP15	Active		3335.0					
CV-24076	Active	0.3		131.1	131.3	131.3	-2.17	-2.15
CV-24076	Active	0.3		131.9	132.6	132.6	-2.07	-2.08
CV-24076	Active	0.3		131.2	130.8	131.2	-0.79	-0.80
CV-24076	Active	0.3		130.1	130.3	130.3	-0.69	-0.95
CV-24077	Active	0.3		129.6	128.7	129.6	-2.78	-2.05
CV-24077	Active	0.5		122.8	122.8	122.8	-1.14	-1.11
CV-24077	Active	0.5		124.3	124.2	124.3	-1.30	-1.31
CV-24078	Active	0.2		124.2	130.6	130.6	-0.05	-0.06
CV-24078	Active	0.2		69.7	70.4	70.4	0.41	0.42
CV-24078	Active	0.2		71.0	71.1	71.1	0.42	0.42
CV-24079-TP8	Active	0.0		178.4	178.6	178.6	-0.68	-0.20
CV-24079-TP8	Active	0.0		178.6	179.0	179	-0.11	-0.18
CV-24079-TP8	Active		3690.0					
CV-24079-TP8	Active	0.0		178.9	178.9	178.9	-3.73	-3.73
CV-24079-TP8	Active		3730.0					
CV-24079-TP8	Active	0.3		178.8	179.0	179	-0.48	-0.50
CV-24079-TP8	Active		3310.0					
CV-24079-TP8	Active	0.0		175.6		175.6	-1.50	-1.50
CV-24080	Active	0.4		107.7	108.8	108.8	0.54	0.61
CV-24080	Active	0.3		110.1	110.2	110.2	0.82	0.82

All LFG Extraction Wells - January 2025
Chiquita Canyon Landfill

Point Name	Status	CH4:CO2	CO [ppmv]	Init Temp [°F]	Adj Temp [°F]	Max Gas Temp [°F]	Init Stat Press ["H2O]	Adj Stat Press ["H2O]
CV-24080	Active	0.4		116.0	116.0	116	0.85	0.87
CV-24080	Active	0.4		116.0	116.0	116	0.81	0.86
CV-24080	Active	0.4		110.9	111.7	111.7	-0.10	-0.09
CV-24081-TP10	Active	0.1		65.3	66.2	66.2	1.28	1.29
CV-24081-TP10	Active	0.1		69.9	69.9	69.9	1.14	1.18
CV-24081-TP10	Active	0.9		86.5	89.0	89	-3.07	-2.13
CV-24082	Active	0.7		116.2	116.2	116.2	-0.48	-0.47
CV-24082	Active	0.7		98.8	98.7	98.8	-1.61	-1.70
CV-24083	Active	0.8		121.9	122.1	122.1	-4.86	-4.74
CV-24083	Active	0.7		96.9	100.5	100.5	-3.83	-2.83
CV-24084-TP11	Active	0.1		77.2	77.3	77.3	5.73	5.78
CV-24084-TP11	Active	0.1		77.9	78.0	78	5.67	6.16
CV-24084-TP11	Active	0.0		47.0	46.9	47	6.03	5.95
CV-24084-TP11	Active	0.0		46.8	46.7	46.8	5.79	5.76
CV-24085	Active	1.0		121.4	121.4	121.4	-0.17	-0.18
CV-24085	Active	1.0		84.4	84.7	84.7	0.75	0.79
CV-24085	Active	1.0		80.8	81.6	81.6	0.86	0.87
CV-24085	Active	1.1		114.6	120.9	120.9	0.18	-0.12
CV-24086	Active	0.3		67.0	67.1	67.1	0.20	0.20
CV-24086	Active	0.3		68.3	68.4	68.4	0.19	0.22
CV-24086	Active	0.4		74.8	74.8	74.8	0.43	0.47
CV-24087	Active	0.7		97.9	98.3	98.3	-0.03	-0.04
CV-24087	Active	0.7		85.6	96.4	96.4	0.47	0.44
CV-24087	Active	0.7		105.4	105.6	105.6	0.41	0.40
CV-24088	Active	0.8		93.8	93.8	93.8	-1.73	-1.70
CV-24088	Active	0.7		97.7	97.9	97.9	-0.71	-0.70
CV-24088	Active	0.7		93.5	95.2	95.2	-0.78	-1.34
CV-24089	Active	0.8		122.2	120.9	122.2	-4.59	-1.56
CV-24090	Active	0.8		64.4	56.7	64.4	-3.21	-0.65
CV-24091	Active	1.1		121.0	121.4	121.4	-1.30	-1.33
CV-24091	Active	1.3		120.9	120.9	120.9	-0.80	-0.80

All LFG Extraction Wells - January 2025
Chiquita Canyon Landfill

Point Name	Status	CH4:CO2	CO [ppmv]	Init °F Temp [ ]	Adj °F Temp [ ]	Max Gas °F Temp [ ]	Init Stat Press ["H2O]	Adj Stat Press ["H2O]
CV-24092	Active	1.1		109.8	109.8	109.8	-0.65	-0.68
CV-24093	Active	1.1		97.6	97.9	97.9	-1.17	-1.14
CV-24093	Active	1.3		96.1	96.1	96.1	-1.26	-1.26
CV-24093	Active	1.2		101.2	103.1	103.1	-0.60	-0.70
CV-24094	Active	0.6		111.9	111.8	111.9	-2.40	-2.13
CV-24094	Active	1.0		111.3	111.3	111.3	-5.70	-5.66
CV-24095	Active	0.2		140.7	139.7	140.7	-5.18	-1.10
CV-24095	Active	0.1		139.5	139.0	139.5	-1.09	-0.48
CV-24095	Active		2800.0					
CV-24095	Active	0.1		139.0	139.0	139	-0.86	-0.86
CV-24095	Active	0.1		139.0	139.0	139	-0.88	-0.89
CV-24097	Active	1.4		107.0	107.0	107	0.38	0.40
CV-24097	Active	1.3		107.0	107.0	107	0.46	0.45
CV-24097	Active	1.4		107.0	107.0	107	-3.84	-4.58
CV-24098	Active	1.1		71.9	72.0	72	-3.23	-3.20
CV-24098	Active	1.1		74.0	74.2	74.2	-4.03	-4.02
CV-24099	Active	0.3		82.1	82.2	82.2	-2.46	-2.47
CV-24099	Active	0.3		75.3	75.5	75.5	-3.93	-3.90
CV-24100	Active	0.6		126.6	123.2	126.6	-3.94	-2.60
CV-24100	Active		170.0					
CV-24100	Active	0.6		119.1	117.4	119.1	-1.81	-1.84
CV-24101	Active	0.7		102.0	102.4	102.4	-1.52	-1.07
CV-24101	Active		26.0					
CV-24101	Active	0.7		85.3	85.2	85.3	-2.04	-2.11
CV-24102	Active	1.2		100.3	100.4	100.4	-1.41	-1.41
CV-24102	Active			92.1	92.1	92.1	0.00	0.00
CV-24102	Active			92.1	92.1	92.1	0.00	0.00
CV-24102	Active	1.2		102.8	102.8	102.8	-1.28	-1.27
CV-24107	Active	1.2		79.4	88.3	88.3	0.33	-0.40
CV-24107	Active	1.2		93.0	91.8	93	-0.53	-0.54
CV-24107	Active	1.1		95.5	95.8	95.8	-0.27	-0.37
CV-24108	Active	1.4		125.2		125.2	-2.99	-2.99

All LFG Extraction Wells - January 2025
Chiquita Canyon Landfill

Point Name	Status	CH4:CO2	CO [ppmv]	Init Temp [°F]	Adj Temp [°F]	Max Gas Temp [°F]	Init Stat Press ["H2O]	Adj Stat Press ["H2O]
CV-24109	Active	0.8		79.4	79.4	79.4	0.51	0.52
CV-24110	Active	1.0		118.5	118.5	118.5	-3.21	-3.21
CV-24111	Active	1.1		93.1	93.1	93.1	-0.55	-0.22
CV-24112	Active	0.9		124.2	124.2	124.2	-2.44	-2.29
CV-24115	Active	1.1		79.4	79.3	79.4	-2.89	-2.15
CV-24115	Active	1.4		109.1	109.9	109.9	-8.32	-8.68
CV-24116	Active	1.2		115.2	116.2	116.2	-9.09	-9.04
CV-24116	Active	0.9		112.2	112.3	112.3	-8.73	-9.11
CV-24117	Active	0.9		101.8	102.0	102	-1.88	-1.89
CV-24118	Active	0.6		129.3	124.9	129.3	-8.29	-1.06
CV-24119	Active	0.8		107.5	107.5	107.5	-0.67	-0.67
CV-24120	Active	0.2		78.2	78.4	78.4	-1.11	-1.04
CV-24120	Active	0.2		79.5	79.6	79.6	-0.91	-0.88
CV-24120	Active		200.0					
CV-24120	Active	0.2		51.8	51.7	51.8	-1.30	-0.82
CV-24120	Active	0.2		51.0	50.8	51	-1.51	-0.95
CV-24121	Active	0.6		77.5	77.5	77.5	-5.79	-5.78
CV-24121	Active	0.6		76.9	76.9	76.9	-4.55	-3.37
CV-24121	Active		730.0					
CV-24121	Active	0.4		88.0	89.7	89.7	-6.17	-6.38
CV-24122	Active	1.4		122.8	122.2	122.8	-3.47	-3.57
CV-24122	Active		12.0					
CV-24122	Active	1.3		95.7	95.7	95.7	-3.28	-3.26
CV-24123	Active	1.1		108.6	108.6	108.6	-0.32	-0.28
CV-24124	Active	0.1		125.6	125.9	125.9	-1.72	-1.73
CV-24125-TP20	Active		66.0					
CV-24125-TP20	Active	0.8		68.2	68.6	68.6	-1.18	-0.91
CV-24126	Active	0.3		116.0	117.8	117.8	-0.74	-0.70
CV-24126	Active	0.1		123.5	124.0	124	-0.82	-0.84
CV-24127	Active	0.7		100.9	100.9	100.9	-8.89	-9.06
CV-24127	Active		120.0					
CV-24128	Active		49.0					
CV-24128	Active	0.9		88.9	89.0	89	-0.82	-0.83
CV-24129	Active	0.9		118.9	119.6	119.6	-1.44	-1.41

All LFG Extraction Wells - January 2025
Chiquita Canyon Landfill

Point Name	Status	CH4:CO2	CO [ppmv]	Init °F Temp [ ]	Adj °F Temp [ ]	Max Gas °F Temp [ ]	Init Stat Press ["H2O]	Adj Stat Press ["H2O]
CV-24130	Active	0.3		69.2	69.1	69.2	-1.60	-3.63
CV-24131	Active	0.9		125.7	125.2	125.7	-2.63	-2.46
CV-24132	Active	1.2		121.9	121.9	121.9	-4.52	-4.46
CV-24133	Active	1.5		67.2	68.9	68.9	1.16	1.22
CV-24133	Active	1.6		69.8	69.8	69.8	1.18	1.20
CV-24133	Active	1.3		122.1	119.9	122.1	-9.22	-3.12
CV-24133	Active	1.2		121.5	121.9	121.9	-2.49	-2.94
CV-24134-TP19	Active	0.7		127.0	128.1	128.1	-4.26	-4.37
CV-24135	Active	0.8		128.4	128.6	128.6	-2.07	-2.18
CV-24136	Active	0.8		119.8	120.4	120.4	-0.51	-0.50
CV-24137	Active	0.9		125.8	125.5	125.8	-0.86	-0.67
CV-24138	Active	0.0		73.7	73.6	73.7	-5.88	-5.37
CV-24138	Active	0.0		73.2	73.1	73.2	-5.22	-5.03
CV-24138	Active	0.2		66.3		66.3	-3.13	
CV-24138	Active	0.0		64.7	64.7	64.7	-3.09	-3.12
CV-24138	Active		0.0					
CV-24139	Active	0.0		109.7	109.7	109.7	-5.13	-5.63
CV-24139	Active	0.0		110.4	110.4	110.4	-5.24	-5.73
CV-24139	Active	0.1		122.9	122.9	122.9	-4.21	-4.24
CV-24139	Active	0.0		126.5	126.5	126.5	-2.99	-2.99
CV-24139	Active		190.0					
CV-24140	Active	0.1		140.8	141.4	141.4	-5.61	-5.18
CV-24140	Active	0.1		141.8	141.5	141.8	-5.34	-5.32
CV-24140	Active	0.1		159.0	158.1	159	-3.04	-1.19
CV-24140	Active	0.1		160.0	160.0	160	-2.12	-2.12
CV-24140	Active		1500.0					
CV-24140	Active	0.3		93.4	93.2	93.4	-3.22	-3.27
CV-24140	Active	0.2		165.3	165.8	165.8	-3.51	-3.66
CV-24140	Active		2090.0					
CV-24141	Active	0.5		78.5	78.5	78.5	-0.11	-0.04

All LFG Extraction Wells - January 2025
Chiquita Canyon Landfill

Point Name	Status	CH4:CO2	CO [ppmv]	Init Temp [°F]	Adj Temp [°F]	Max Gas Temp [°F]	Init Stat Press ["H2O]	Adj Stat Press ["H2O]
CV-24141	Active		5200.0					
CV-24141	Active	0.6		85.3	85.3	85.3	0.69	0.98
CV-24141	Active	0.6		85.2	85.2	85.2	0.06	0.07
CV-24142	Active		4140.0					
CV-24142	Active	0.1		178.6	178.8	178.8	-0.25	-0.23
CV-24142	Active	0.1		182.3	182.4	182.4	-1.66	-1.60
CV-24142	Active							
CV-24142	Active		4070.0					
CV-24142	Active	0.1		182.9	182.9	182.9	-1.12	-1.13
CV-24142	Active		3930.0					
CV-24142	Active	0.1		183.2	183.2	183.2	-0.38	-0.33
CV-24142	Active	0.1		182.6	182.6	182.6	-2.49	-2.73
CV-24142	Active		3000.0					
CV-24142	Active	0.4		184.2	184.4	184.4	-2.08	-2.10
CV-24142	Active		3870.0					
CV-24142	Active	0.3		188.5	188.7	188.7	-1.78	-1.81
CV-24142	Active		4360.0					
CV-24143	Active	0.2		87.0	87.1	87.1	-4.26	-0.23
CV-24143	Active		100.0					
CV-24143	Active	0.0		82.4	82.2	82.4	-2.07	-1.70
CV-24143	Active	0.0		82.1	82.5	82.5	-1.64	-1.69
CV-24144	Active	0.5		84.3	84.3	84.3	0.20	0.19
CV-24144	Active	0.8		83.4	83.9	83.9	0.16	0.17
CV-24144	Active	1.3		68.0	67.7	68	-1.97	-1.92
CV-24145	Active	0.0		165.8	167.0	167	-0.11	-0.09
CV-24145	Active	0.0		166.5	167.6	167.6	-0.12	-0.08
CV-24145	Active		2570.0					
CV-24145	Active		3520.0					
CV-24145	Active	0.0		166.5	168.3	168.3	-0.15	-0.16
CV-24145	Active	0.0		169.2	169.7	169.7	-0.76	-0.76
CV-24145	Active		2530.0					

All LFG Extraction Wells - January 2025
Chiquita Canyon Landfill

Point Name	Status	CH4:CO2	CO [ppmv]	Init Temp [°F]	Adj Temp [°F]	Max Gas Temp [°F]	Init Stat Press ["H2O]	Adj Stat Press ["H2O]
CV-24145	Active	0.1		171.6	171.6	171.6	-0.56	-0.59
CV-24145	Active		2010.0					
CV-24145	Active	0.0		171.9	172.1	172.1	-0.26	-0.26
CV-24146	Active	1.2		104.9	105.7	105.7	-0.02	-0.15
CV-24146	Active	1.3		108.4	108.3	108.4	-0.13	-0.13
CV-24147	Active	1.2		114.0	114.1	114.1	-0.53	-0.54
CV-24147	Active	1.4		116.0	115.9	116	-0.64	-0.64
CV-24148	Active	0.2		87.7	87.8	87.8	-0.98	-0.93
CV-24148	Active	0.2		89.0	88.9	89	-0.97	-0.92
CV-24148	Active	0.1		105.0	105.3	105.3	-0.38	-0.38
CV-24149	Active	0.7		101.2	101.3	101.3	-0.79	-0.76
CV-24149	Active	0.7		109.4	109.8	109.8	-0.96	-0.96
CV-24150	Active	1.0		100.7	101.0	101	-2.18	-2.18
CV-24150	Active	1.1		94.8	94.7	94.8	-1.59	-1.60
CV-24151	Active	1.0		91.2	91.8	91.8	-3.52	-3.66
CV-24151	Active	0.8		91.0	91.5	91.5	-2.81	-2.82
CV-24152	Active	0.6		94.5		94.5	-0.74	
CV-24152	Active	0.7		115.2	115.2	115.2	-1.26	-1.26
CV-24153	Active	0.9		94.6	95.0	95	-5.23	-5.27
CV-24154	Active	1.4		64.9	65.0	65	-1.49	-1.44
CV-24155	Active	0.7		92.3	92.3	92.3	-1.36	-1.37
CV-24155	Active	0.7		93.3	93.5	93.5	-0.96	-0.96
CV-24156	Active	0.9		116.6	116.9	116.9	-2.51	-1.92
CV-24156	Active	0.9		118.0	118.0	118	-1.87	-1.87
CV-24157	Active	1.2		96.8	97.8	97.8	-3.51	-3.53
CV-24157	Active	1.2		114.0	114.2	114.2	-3.30	-3.28
CV-24158	Active	1.0		116.7	116.5	116.7	-1.53	-0.94
CV-24158	Active	1.0		118.9	118.8	118.9	-1.07	-1.07
CV-24159	Active	1.1		105.8	105.8	105.8	-2.68	-2.72

All LFG Extraction Wells - January 2025
Chiquita Canyon Landfill

Point Name	Status	CH4:CO2	CO [ppmv]	Init Temp [°F]	Adj Temp [°F]	Max Gas Temp [°F]	Init Stat Press ["H2O]	Adj Stat Press ["H2O]
CV-24159	Active	1.3		105.3	105.3	105.3	-2.37	-2.37
CV-24159	Active	1.2		106.4	106.6	106.6	-1.77	-1.93
CV-24160	Active	1.1		109.4	109.4	109.4	-3.62	-3.63
CV-24160	Active	1.3		110.7	110.7	110.7	-3.56	-3.56
CV-24160	Active	1.3		109.4	109.6	109.6	-2.72	-2.72
CV-24161	Active	1.1		65.1	65.2	65.2	-0.16	-0.17
CV-24162	Active	1.1		81.2	81.3	81.3	-6.55	-2.31
CV-24163	Active	1.1		112.0	113.7	113.7	-1.38	-2.27
CV-24164	Active	0.7		93.0	93.8	93.8	-1.30	-1.31
CV-24164	Active	0.5		124.8	124.9	124.9	-0.34	-0.30
CV-24165	Active	1.0		89.4	96.3	96.3	-2.74	-3.09
CV-24165	Active	1.1		111.4	111.7	111.7	-2.87	-2.89
CV-24166	Active	1.2		84.4	84.6	84.6	-0.88	-0.80
CV-24166	Active	1.3		94.2	94.3	94.3	-0.85	-0.87
CV-24167	Active	1.0		102.2	102.3	102.3	-1.80	-1.81
CV-24167	Active	1.1		102.5	102.5	102.5	-0.99	-0.97
CV-24168	Active	1.0		90.9	91.9	91.9	-1.86	-1.45
CV-24168	Active	1.0		102.1	102.0	102.1	-0.75	-0.76
CV-24169	Active	0.9		98.5	98.5	98.5	-0.30	-0.30
CV-24170	Active	0.3		113.9	114.5	114.5	0.57	0.59
CV-24170	Active	0.2		115.1	114.9	115.1	0.44	0.53
CV-24170	Active	0.2		89.0	89.1	89.1	1.18	1.20
CV-24170	Active	0.2		89.6	89.6	89.6	1.24	1.24
CV-24171	Active	1.2		113.2	113.2	113.2	-2.56	-2.55
CV-24171	Active	1.3		115.0	114.9	115	-2.77	-2.80
CV-24172	Active	1.1		62.6	62.6	62.6	0.17	0.14
CV-24172	Active	1.0		65.1	65.1	65.1	0.07	0.13
CV-24172	Active	1.1		64.9	64.5	64.9	0.14	0.17
CV-24172	Active	1.1		65.1	65.3	65.3	0.12	0.13
CV-24172	Active	1.0		111.1	107.4	111.1	-1.15	-0.36
CV-24173	Active	1.0		109.9	109.8	109.9	-1.13	-1.12

All LFG Extraction Wells - January 2025
Chiquita Canyon Landfill

Point Name	Status	CH4:CO2	CO [ppmv]	Init Temp [°F]	Adj Temp [°F]	Max Gas Temp [°F]	Init Stat Press ["H2O]	Adj Stat Press ["H2O]
CV-24173	Active	1.1		70.4	70.7	70.7	0.02	0.02
CV-24173	Active	1.1		71.1	71.1	71.1	0.02	0.01
CV-24174	Active	0.3		56.4	56.4	56.4	0.19	0.19
CV-24174	Active	0.3		56.5	56.5	56.5	0.15	0.17
CV-24174	Active	0.4		76.5	76.6	76.6	0.67	0.67
CV-24175	Active	0.6		57.9	57.8	57.9	0.09	0.14
CV-24175	Active	0.6		56.6	56.5	56.6	0.23	0.23
CV-24175	Active	0.7		63.3	63.4	63.4	0.54	0.52
CV-24175	Active	0.6		63.6	63.6	63.6	0.46	0.47
CV-24176	Active	0.6		86.4	86.4	86.4	1.20	1.22
CV-24176	Active	0.6		86.8	86.8	86.8	1.20	1.22
CV-24176	Active	0.8		70.5	70.5	70.5	0.66	0.66
CV-24176	Active	0.8		71.0		71	0.66	
CV-24177	Active	0.7		78.5	79.6	79.6	-0.08	-0.19
CV-24177	Active	0.9		100.7	101.0	101	-0.41	-0.39
CV-24178	Inactive	1.0		111.5	115.6	115.6	-0.48	-0.57
CV-24179	Active	0.6		124.9	124.3	124.9	-0.12	-0.05
CV-24180	Active	0.9		124.9	124.4	124.9	-0.76	-0.52
CV-24181	Active	0.8		126.2	125.6	126.2	-0.91	-0.70
CV-24184	Active	0.8		117.1	116.5	117.1	-0.42	-0.28
CV-24184	Active	0.8		116.5	116.5	116.5	-0.26	-0.26
CV-24185	Active	0.8		114.9	114.6	114.9	-0.27	-0.19
CV-24186	Active	1.1		127.8	127.8	127.8	-1.69	-1.27

All LFG Extraction Wells - January 2025
Chiquita Canyon Landfill

Point Name	Status	CH4:CO2	CO [ppmv]	Init Temp [°F]	Adj Temp [°F]	Max Gas Temp [°F]	Init Stat Press ["H2O]	Adj Stat Press ["H2O]
CV-24186	Active	1.1		127.2	127.3	127.3	-0.82	-0.78
CV-24187	Active	0.8		118.8	119.2	119.2	-0.04	-0.16
CV-24188	Active	1.1		113.7	114.0	114	-2.13	-2.02
CV-24188	Active	1.2		111.2	111.3	111.3	-1.87	-1.86
CV-24189	Active	1.2		117.6	118.0	118	-1.19	-1.04
CV-24189	Active	1.5		117.7	117.7	117.7	-1.24	-1.24
CV-24190	Active	1.2		116.7	117.7	117.7	0.53	-0.13
CV-24190	Active	1.3		117.6	117.6	117.6	-0.12	-0.12
CV-24192	Active	1.3		108.3	110.2	110.2	0.64	-0.20
CV-24192	Active	1.3		110.5	110.5	110.5	-0.24	-0.23
CV-24197	Active	1.2		124.3	124.4	124.4	-0.30	-0.30
CV-24203	Active	1.3		118.1	118.2	118.2	-0.83	-0.82
CV-24203	Active	1.4		119.5	120.9	120.9	0.58	-0.28
CV-24203	Active	1.3		119.6	119.2	119.6	-2.10	-2.08
CV-24204	Active	1.3		118.3	117.4	118.3	-1.19	-0.57
CV-24204	Active	1.3		116.5	119.9	119.9	1.78	-0.58
CV-24204	Active	1.2		120.3	120.3	120.3	-3.33	-3.28
CV-24205	Active	1.3		112.7	112.2	112.7	-0.97	-0.74
CV-24205	Active	1.4		113.1	113.1	113.1	1.26	-1.04
CV-24205	Active	1.2		118.0	118.2	118.2	-4.03	-4.04
CV-24206	Active	1.1		76.2	72.4	76.2	-4.04	-3.64
CV-24207	Active	1.3		121.6	121.6	121.6	-2.94	-2.92
CV-24207	Active	1.3		121.4	121.4	121.4	-2.90	-2.89
CV-24208	Active	1.1		88.3	89.2	89.2	-0.21	-0.27
CV-24210	Active	1.1		92.5	91.7	92.5	-0.73	-0.71
CV-24211	Active	0.7		125.0	123.6	125	-5.67	-5.17

All LFG Extraction Wells - January 2025
Chiquita Canyon Landfill

Point Name	Status	CH4:CO2	CO [ppmv]	Init Temp [°F]	Adj Temp [°F]	Max Gas Temp [°F]	Init Stat Press ["H2O]	Adj Stat Press ["H2O]
CV-24212	Active	0.5		81.8	82.2	82.2	-2.76	-1.61
CV-24212	Active	0.9		144.4	143.5	144.4	-2.43	-0.75
CV-24214	Active	0.5		63.7	63.5	63.7	0.87	0.87
CV-24214	Active	0.5		62.5	62.5	62.5	0.83	0.84
CV-24214	Active	0.8		104.4	105.2	105.2	-1.75	-1.75
CV-24214	Active	0.9		99.2	109.1	109.1	-2.48	-2.39
CV-24214	Active	1.0		147.2	147.2	147.2	-2.13	-2.11
CV-24214	Active	1.0		147.4	147.2	147.4	-2.26	-1.90
CV-24214	Active	1.1		145.0	144.6	145	-2.82	-2.77
CV-24214	Active	1.0		145.2	144.2	145.2	-2.74	-2.23
CV-24214	Active	1.1		136.6	137.0	137	-1.57	-1.61
CV-24214	Active	1.0		143.5	143.8	143.8	-1.00	-1.13
CV-24215	Active	1.0		116.8	116.5	116.8	-13.22	-13.06
CV-24216	Active	0.9		113.1	112.7	113.1	-4.11	-4.16
CV-24216	Active	1.0		99.7	95.2	99.7	-8.23	-2.73
CV-24217	Active	0.8		105.7	105.1	105.7	-0.74	-0.74
CV-24218	Active	0.9		100.3	100.6	100.6	-4.08	-4.11
CV-24219	Active	0.8		88.7	88.8	88.8	-2.29	-2.28
CV-24219	Active	0.8		96.6	96.9	96.9	-1.66	-1.66
CV-24220	Active	0.3		142.7	142.2	142.7	-0.26	-0.16
CV-24220	Active	0.3		142.6	142.3	142.6	-0.21	-0.22

All LFG Extraction Wells - January 2025
Chiquita Canyon Landfill

Point Name	Status	CH4:CO2	CO [ppmv]	Init Temp [°F]	Adj Temp [°F]	Max Gas Temp [°F]	Init Stat Press ["H2O]	Adj Stat Press ["H2O]
CV-24222	Active			114.9	98.6	114.9	-11.84	-4.40
CV-24222	Active			97.6	97.2	97.6	-3.68	-3.63
CV-24222	Active	1.3		103.4	103.7	103.7	-3.04	-2.29
CV-24223	Active	0.9		125.4	126.1	126.1	-1.04	-1.03
CV-24224	Active	1.3		118.1	118.7	118.7	-0.85	-0.80
CV-24225	Active	0.8		99.7	96.4	99.7	-11.87	-0.75
CV-24226	Active	1.2		77.2	77.3	77.3	-2.03	-0.82
CV-24227	Active	1.2		114.4	113.9	114.4	-2.90	-0.94
CV-24227	Active	1.2		115.0	116.5	116.5	-0.02	-0.99
CV-24227	Active	1.4		115.9	116.0	116	-0.84	-1.05
CV-24236	Active	1.4		103.9	104.0	104	-4.22	-4.21
CV-24237	Active	1.2		109.9	109.9	109.9	-2.09	-2.01
CV-24243	Active	0.7		103.9	104.0	104	-0.10	-0.07
CV-24243	Active	0.7		103.9	103.9	103.9	-0.07	-0.04
CV-24244	Active	0.8		106.3	106.2	106.3	-0.82	-0.82
CV-24244	Active	0.9		106.8	106.8	106.8	-0.73	-1.00
CV-24245	Active	0.9		103.6	103.7	103.7	-0.54	-0.53
CV-24246	Active	0.9		103.7	103.7	103.7	-1.88	-1.16
CV-24253	Active	1.1		107.2	106.9	107.2	-0.81	-0.66
CV-25	Active	1.2		69.5	69.9	69.9	-4.45	-4.12
CV-48R	Active	1.0		125.3	125.2	125.3	-4.02	-2.88
CV-55R	Active	0.7		146.0	146.3	146.3	0.16	0.16
CV-55R	Active	0.7		146.4	146.4	146.4	0.16	0.16
CV-55R	Active		142.0					
CV-55R	Active	0.9		144.4	144.3	144.4	-0.13	-0.14
CV-56D	Active	1.4		76.6	76.6	76.6	-1.44	-1.29
CV-56S	Active	1.4		120.7	120.8	120.8	-1.01	-1.25
CV-57R	Active	1.0		117.7	117.4	117.7	-0.81	-0.81

All LFG Extraction Wells - January 2025
Chiquita Canyon Landfill

Point Name	Status	CH4:CO2	CO [ppmv]	Init Temp [°F]	Adj Temp [°F]	Max Gas Temp [°F]	Init Stat Press ["H2O]	Adj Stat Press ["H2O]
CV-74R	Active	0.3		68.8	68.8	68.8	-1.50	-1.44
CV-74R	Active	0.1		68.4	67.9	68.4	-1.29	-1.26
CV-74R	Active	0.6		73.0	73.1	73.1	-0.86	-0.87
CV-79R	Active	1.3		126.1	126.2	126.2	-2.91	-2.93
CV-84S	Inactive	0.8		91.8	91.6	91.8	-0.15	-0.13
CV-84S	Inactive	0.8		92.7	92.8	92.8	-0.12	-0.11
CV-85S	Active	1.2		99.5	99.6	99.6	-3.26	-3.27
CV-85S	Active	1.3		103.7	103.7	103.7	-3.72	-3.71
CV-94	Active	1.3		77.9	84.3	84.3	-4.87	-4.88
CV-95	Active	0.8		73.3	104.4	104.4	-0.03	-0.06
CV-99	Active		0.0					
CV-99	Active	0.8		78.2	78.2	78.2	-1.71	-0.57
D-02	Active	1.5		82.9	83.2	83.2	-17.10	-17.26
D-03	Active	1.5		84.6	85.5	85.5	-16.64	-17.15
D-04	Active	1.6		79.1	79.1	79.1	-17.31	-17.51
D-05	Active	1.5		85.6	86.1	86.1	-0.56	-0.61
D-05	Active	1.3		86.2	86.2	86.2	-0.61	-0.59
D-09	Active	1.3		113.3	113.6	113.6	-9.33	-10.39
D-10	Active	1.4		80.9	109.2	109.2	42.73	-6.59
D-10	Active	1.4		110.9	111.0	111	-6.93	-6.93
FL-2009 Mix	Active	0.5		85.6	85.1	85.6	4.12	4.13
FL-2009 Mix	Active	0.5		98.0	98.0	98	4.44	4.42
FL-2009 Mix	Active	0.5		0.0	0.0	0	4.42	4.49
FL-2009 Mix	Active	0.5		0.0	0.0	0	4.28	4.29
FL-2009 Mix	Active	0.5		98.0	98.0	98	4.42	4.48
FL-2009 Mix	Active	0.6		98.0	98.0	98	4.42	4.41
FL-2009 Mix	Active	0.5		85.0		85	4.14	4.18
FL-2009 Mix	Active	0.8					4.05	4.04
FL-2009 Mix	Active	0.5		0.0	0.0	0	4.03	4.02
FL-2009 Mix	Active	0.6		0.0	0.0	0	3.63	3.62
FL-2009 Mix	Active	0.5		87.0	87.0	87	3.88	3.83
FL-2009 Mix	Active	0.5		90.0	90.0	90	4.22	4.18
FL-2009 Mix	Active	0.5		90.0	90.0	90	4.13	4.13
FL-2009 Mix	Active	0.5		90.0	90.0	90	4.77	4.70

All LFG Extraction Wells - January 2025
Chiquita Canyon Landfill

Point Name	Status	CH4:CO2	CO [ppmv]	Init Temp [°F]	Adj Temp [°F]	Max Gas Temp [°F]	Init Stat Press ["H2O]	Adj Stat Press ["H2O]
FL-2009 Mix	Active	0.5		98.0	98.0	98	4.30	4.29
FL-2009 Mix	Active	0.6		110.0	110.0	110	4.19	4.21
FL-2009 Mix	Active	0.5		100.0	100.0	100	4.23	4.18
FL-2009 Mix	Active	0.5		0.0	0.0	0	4.37	4.38
FL-2009 Mix	Active	0.4		0.0	0.0	0	4.31	4.29
FL-2009 Mix	Active	0.7		105.0		105	4.09	
FL-2009 Mix	Active	0.4					4.10	4.13
FL-2009 Mix	Active	0.6		0.0	0.0	0	4.49	4.48
FL-2009 Mix	Active	0.6		98.0	98.0	98	4.39	4.43
FL-2009 Mix	Active	0.5		90.0	90.0	90	4.12	4.06
FL-2009 Mix	Active	0.6		100.0	100.0	100	3.94	3.98
FL-2009 Mix	Active	0.5		0.0	0.0	0	4.65	4.66
FL-2009 Mix	Active	0.5		0.0	0.0	0	4.58	4.62
FL-2009 Mix	Active	0.5		90.0	90.0	90	4.19	4.18
FL-2009 Mix	Active	0.5		90.0	90.0	90	4.25	4.20
FL-2009 Mix	Active	0.6		100.0	100.0	100	4.18	4.18
FL-2009 Mix	Active	0.5		97.0	97.0	97	4.25	4.22
FL-2009 Mix	Active	0.5		100.0	100.0	100	4.21	4.16
FL-2023 Mix	Active	0.7		83.0	79.1	83	4.34	4.36
FL-2023 Mix	Active	0.5		98.0	98.0	98	4.45	4.44
FL-2023 Mix	Active	0.6		0.0	0.0	0	4.31	4.41
FL-2023 Mix	Active	0.5		98.0	98.0	98	4.48	4.53
FL-2023 Mix	Active	0.6		98.0	98.0	98	4.59	4.57
FL-2023 Mix	Active	0.7					4.55	4.55
FL-2023 Mix	Active	0.6		90.0	90.0	90	4.79	4.81
FL-2023 Mix	Active	0.7					4.62	4.64
FL-2023 Mix	Active	0.6		0.0	0.0	0	4.56	4.57
FL-2023 Mix	Active	0.6		87.0	87.0	87	4.30	4.27
FL-2023 Mix	Active	0.6		90.0	90.0	90	4.73	4.76
FL-2023 Mix	Active	0.6		110.0	110.0	110	4.86	4.85
FL-2023 Mix	Active	0.6		100.0	100.0	100	4.75	4.78
FL-2023 Mix	Active	0.5		59.4	59.5	59.5	4.90	4.89
FL-2023 Mix	Active	0.7		105.0	105.0	105	4.80	4.79
FL-2023 Mix	Active	0.5					4.77	4.81
FL-2023 Mix	Active	0.6		98.0	98.0	98	4.99	4.99
FL-2023 Mix	Active	0.6		90.0	90.0	90	4.87	4.92
FL-2023 Mix	Active	0.7		100.0	100.0	100	4.31	4.31
FL-2023 Mix	Active	0.5		0.0	0.0	0	5.17	5.22
FL-2023 Mix	Active	0.5		90.0	90.0	90	4.90	4.94
FL-2023 Mix	Active	0.5		90.0	90.0	90	4.85	4.88
FL-2023 Mix	Active	0.6		100.0	100.0	100	4.86	4.84
FL-2023 Mix	Active	0.5		97.0	97.0	97	4.90	4.89

All LFG Extraction Wells - January 2025
Chiquita Canyon Landfill

Point Name	Status	CH4:CO2	CO [ppmv]	Init °F Temp [ ]	Adj °F Temp [ ]	Max Gas °F Temp [ ]	Init Stat Press ["H2O]	Adj Stat Press ["H2O]
FL-2023 Mix	Active	0.6		100.0	100.0	100	4.85	4.86
FP-001	Active	23.0		55.7	55.7	55.7	0.00	0.00
FP-002	Active	0.7		59.9	60.5	60.5	0.00	0.01
FP-003	Active	0.9		62.0	62.0	62	-0.04	-0.04
FP-004	Active	0.2		69.0	69.0	69	-0.11	-0.08
FP-005	Active	0.6		64.4	64.7	64.7	-0.08	-0.07
FP-006	Active	0.1		68.3	68.4	68.4	-0.65	-0.03
FP-008	Active	0.0		78.7	78.8	78.8	-0.06	-0.06
FP-009	Active	0.3		75.7	75.8	75.8	-0.05	-0.04
FP-010	Active	0.4		68.0	67.8	68	-0.17	-0.09
FP-011	Active	0.4		63.2	63.2	63.2	0.00	0.00
FP-011	Active	0.4		62.5	62.6	62.6	-0.41	-0.08
FP-012	Active	0.3		67.5	68.8	68.8	-0.07	-0.07
FP-012	Active	0.2		66.4	66.3	66.4	-1.66	-1.66
FP-013	Active	0.9		64.9	64.9	64.9	-0.10	-0.10
FP-014	Active	0.3		85.3	85.4	85.4	-0.10	-0.06
FP-015	Active	0.2		53.8	53.9	53.9	-0.08	-0.08
FP-016	Active	0.2		73.6	73.5	73.6	-0.02	-0.02
FP-017	Active	0.6		66.7	62.8	66.7	-7.35	-5.96
FP-018	Active	0.5		68.0	68.0	68	-0.05	-0.03
FP-019	Active	0.4		61.2	61.2	61.2	-0.79	-0.80
FP-020	Active	0.3		71.3	71.5	71.5	-0.31	-0.22
FP-021	Active	0.1		64.8	64.8	64.8	-0.42	-0.43
FP-022	Active	0.2		68.6	68.6	68.6	-0.20	-0.21
FP-023	Active	0.4		81.4	81.4	81.4	-0.07	-0.08
FP-024	Active	0.4		74.7	74.6	74.7	-0.02	-0.02
FP-025	Active	0.3		79.1	79.5	79.5	-0.03	-0.07
FP-026	Active	0.3		83.3	83.3	83.3	-0.35	-0.44
FP-027	Active	0.3		75.2	75.2	75.2	-0.66	-0.68
FP-028	Active	0.2		65.4	65.4	65.4	-0.10	-0.09
FP-029	Active	0.8		86.2	86.2	86.2	-0.06	-0.04
FP-029	Active	0.2		65.4	65.4	65.4	-0.10	-0.09
FP-030	Active	1.2		66.3	66.3	66.3	-0.09	-0.08
FP-031	Active	0.3		57.0	57.0	57	-0.12	-0.13
FP-032	Active	0.5		73.8	73.8	73.8	-0.26	-0.26
FP-033	Active	0.3		70.4	70.4	70.4	-0.22	-0.20
FP-034	Active	0.7		70.4	70.4	70.4	-0.20	-0.20
FP-035	Active	0.8		73.1	73.0	73.1	-0.06	-0.06
FP-036	Active	0.5		68.5	68.5	68.5	-0.03	-0.03

All LFG Extraction Wells - January 2025
Chiquita Canyon Landfill

Point Name	Status	CH4:CO2	CO [ppmv]	Init Temp [°F]	Adj Temp [°F]	Max Gas Temp [°F]	Init Stat Press ["H2O]	Adj Stat Press ["H2O]
FP-037	Active	0.4		72.4	72.4	72.4	-0.08	-0.08
FP-038	Active	1.0		74.5	74.4	74.5	-0.16	-0.13
FP-039	Active	1.0		67.7	67.8	67.8	0.11	0.11
FP-039	Active	1.0		67.5	67.5	67.5	-0.13	-0.11
FP-040	Active	0.2		75.7	75.7	75.7	-0.03	-0.05
FP-041	Active	0.9		63.2	63.5	63.5	-0.06	-0.02
FP-042	Active	0.3		53.0	52.8	53	-0.09	-0.13
FP-043	Active	0.4		65.0	65.0	65	-0.18	-0.16
FP-044	Active	0.1		67.2	67.2	67.2	0.18	0.18
FP-044	Active	0.1		67.0	67.0	67	0.17	0.17
GAB1C	Active	0.9		118.8	118.8	118.8	-3.00	-2.99
GAB1C	Active	0.9		105.5	105.6	105.6	-0.24	-0.23
GAB1C	Active	1.1		71.2	114.8	114.8	-0.03	-0.03
GAB1C	Active	1.2		72.5	72.4	72.5	-0.16	-0.17
GAB1C	Active	1.2		101.5	102.0	102	-0.22	-0.21
GAB1C	Active	1.1		111.1	111.4	111.4	-0.20	-0.21
GAB1C	Active	1.1		114.7	107.6	114.7	-0.20	-0.19
GAB1C	Active	1.1		121.5	121.6	121.6	-0.05	-0.06
GAB1N	Active	1.1		114.9	114.9	114.9	-3.40	-3.40
GAB1S	Active	1.0		112.4	112.4	112.4	-4.70	-4.70
GAB2C	Active	0.7		138.2	135.2	138.2	-0.57	-0.31
GAB2C	Active	0.7		135.0	134.4	135	-0.36	-0.27
GAB2C	Active	0.9		124.8	125.2	125.2	-0.11	-0.08
GAB2C	Active	1.1		68.5	122.8	122.8	-0.09	-0.09
GAB2C	Active	1.0		119.6	120.0	120	-0.10	-0.10
GAB2C	Active	1.1		111.9	112.2	112.2	-0.03	-0.03
GAB2C	Active	1.1		104.7	104.7	104.7	-0.01	-0.01
GAB2N	Active	1.3		103.7	104.5	104.5	-2.36	-2.37
GAB2S	Active	0.9		115.1	115.1	115.1	-4.53	-4.54

All LFG Extraction Wells - January 2025
Chiquita Canyon Landfill

Point Name	Status	CH4:CO2	CO [ppmv]	Init Temp [°F]	Adj Temp [°F]	Max Gas Temp [°F]	Init Stat Press ["H2O]	Adj Stat Press ["H2O]
GP-11 - 10	Active	0.0					-0.63	
GP-11 - 10	Active	0.0					-0.22	
GP-11 - 10	Active	0.0					-0.28	
GP-11 - 10	Active	0.0					-0.29	
GP-11 - 10	Active	0.0					-0.67	
GP-11 - 10	Active	0.0					-0.15	
GP-11 - 10	Active	0.0					-0.24	
GP-11 - 10	Active	0.0					-0.75	
GP-11 - 10	Active						-0.44	
GP-11 - 10	Active	0.0					-0.37	
GP-11 - 10	Active	0.0					-0.16	
GP-11 - 10	Active	0.0					0.11	
GP-11 - 10	Active	0.0					-0.46	
GP-11 - 10	Active	0.0					-0.81	
GP-11 - 10	Active	0.0					-0.25	
GP-11 - 10	Active	0.0					-0.48	
GP-11 - 10	Active	0.0					0.55	
GP-11 - 10	Active	0.0					-0.52	
GP-11 - 10	Active	0.0					0.17	
GP-11 - 10	Active	0.0					-0.50	
GP-11 - 10	Active	0.0					-0.57	
GP-11 - 10	Active	0.0					-0.22	
GP-11 - 141	Active						-0.45	
GP-11 - 141	Active						-0.15	
GP-11 - 141	Active						-0.16	
GP-11 - 141	Active	0.0					0.01	
GP-11 - 141	Active						-0.81	
GP-11 - 141	Active						-0.71	
GP-11 - 141	Active						-1.87	
GP-11 - 141	Active						-1.05	
GP-11 - 141	Active						-1.64	
GP-11 - 141	Active						-0.47	
GP-11 - 141	Active						-0.19	
GP-11 - 141	Active						0.02	
GP-11 - 141	Active						-0.60	
GP-11 - 141	Active						-1.40	
GP-11 - 141	Active						-0.37	
GP-11 - 141	Active						-1.57	
GP-11 - 141	Active						1.63	
GP-11 - 141	Active						-0.67	

All LFG Extraction Wells - January 2025
Chiquita Canyon Landfill

Point Name	Status	CH4:CO2	CO [ppmv]	Init Temp [°F]	Adj Temp [°F]	Max Gas Temp [°F]	Init Stat Press ["H2O]	Adj Stat Press ["H2O]
GP-11 - 141	Active						0.40	
GP-11 - 141	Active						-0.99	
GP-11 - 141	Active						-0.69	
GP-11 - 141	Active						-1.31	
GP-11 - 208	Active	0.0					-1.45	
GP-11 - 208	Active	0.0					-0.39	
GP-11 - 208	Active	0.0					-0.64	
GP-11 - 208	Active	0.0					-0.29	
GP-11 - 208	Active	0.0					-1.67	
GP-11 - 208	Active	0.0					-0.46	
GP-11 - 208	Active	0.0					-1.34	
GP-11 - 208	Active	0.0					-1.66	
GP-11 - 208	Active	0.0					-1.20	
GP-11 - 208	Active	0.0					-1.03	
GP-11 - 208	Active	0.0					-0.23	
GP-11 - 208	Active	0.0					0.10	
GP-11 - 208	Active						-0.84	
GP-11 - 208	Active	0.0					-2.95	
GP-11 - 208	Active	0.0					-0.72	
GP-11 - 208	Active	0.0					-1.25	
GP-11 - 208	Active						1.34	
GP-11 - 208	Active	0.0					-0.91	
GP-11 - 208	Active	0.0					0.37	
GP-11 - 208	Active	0.0					-1.14	
GP-11 - 208	Active	0.0					-1.37	
GP-11 - 208	Active						-0.95	
GP-11 - 70	Active	0.0					-1.45	
GP-11 - 70	Active	0.0					-0.58	
GP-11 - 70	Active	0.0					-0.75	
GP-11 - 70	Active	0.0					-0.74	
GP-11 - 70	Active	0.0					-1.61	
GP-11 - 70	Active	0.0					-0.55	
GP-11 - 70	Active	0.0					-1.07	
GP-11 - 70	Active	0.0					-1.62	
GP-11 - 70	Active	0.0					-1.33	
GP-11 - 70	Active	0.0					-0.99	
GP-11 - 70	Active	0.0					-0.47	
GP-11 - 70	Active	0.0					-0.12	
GP-11 - 70	Active	0.0					-1.19	
GP-11 - 70	Active	0.0					-2.09	

All LFG Extraction Wells - January 2025
Chiquita Canyon Landfill

Point Name	Status	CH4:CO2	CO [ppmv]	Init Temp [°F]	Adj Temp [°F]	Max Gas Temp [°F]	Init Stat Press ["H2O]	Adj Stat Press ["H2O]
GP-11 - 70	Active	0.0					-0.62	
GP-11 - 70	Active	0.0					-1.29	
GP-11 - 70	Active	0.3					1.02	
GP-11 - 70	Active	0.0					-1.24	
GP-11 - 70	Active	0.0					0.06	
GP-11 - 70	Active	0.0					-1.37	
GP-11 - 70	Active	0.0					-1.40	
GP-11 - 70	Active	0.0					-0.97	
GP-13 - 10	Active	0.0					-0.02	
GP-13 - 10	Active	0.0					0.00	
GP-13 - 10	Active	0.0					-0.01	
GP-13 - 10	Active	0.0					-0.10	
GP-13 - 10	Active	0.0					-0.03	
GP-13 - 10	Active	0.0					0.00	
GP-13 - 10	Active	0.0					-0.01	
GP-13 - 10	Active	0.0					-0.03	
GP-13 - 10	Active	0.0					-0.01	
GP-13 - 10	Active	0.0					-0.07	
GP-13 - 10	Active	0.0					0.00	
GP-13 - 10	Active	0.0					0.01	
GP-13 - 10	Active	0.0					-0.08	
GP-13 - 10	Active	0.0					-0.02	
GP-13 - 10	Active	0.0					-0.01	
GP-13 - 10	Active	0.1					-0.10	
GP-13 - 10	Active	0.0					-0.01	
GP-13 - 10	Active	0.0					-0.03	
GP-13 - 10	Active	0.0					0.01	
GP-13 - 10	Active	0.0					0.01	
GP-13 - 10	Active	0.0					0.00	
GP-13 - 10	Active	0.0					-0.01	
GP-13 - 173	Active						-0.22	
GP-13 - 173	Active	0.4					0.04	
GP-13 - 173	Active						-0.03	
GP-13 - 173	Active	3.9					0.18	
GP-13 - 173	Active						-0.41	
GP-13 - 173	Active						-0.15	
GP-13 - 173	Active						-0.59	
GP-13 - 173	Active						-0.33	
GP-13 - 173	Active						-0.38	
GP-13 - 173	Active						-1.13	
GP-13 - 173	Active						0.21	

All LFG Extraction Wells - January 2025
Chiquita Canyon Landfill

Point Name	Status	CH4:CO2	CO [ppmv]	Init Temp [°F]	Adj Temp [°F]	Max Gas Temp [°F]	Init Stat Press ["H2O]	Adj Stat Press ["H2O]
GP-13 - 173	Active	0.0					0.55	
GP-13 - 173	Active	2.6					-0.11	
GP-13 - 173	Active						-3.33	
GP-13 - 173	Active						-0.62	
GP-13 - 173	Active						-1.51	
GP-13 - 173	Active	1.0					1.76	
GP-13 - 173	Active	0.0					-0.20	
GP-13 - 173	Active	2.2					0.35	
GP-13 - 173	Active	2.9					-0.65	
GP-13 - 173	Active						-1.42	
GP-13 - 173	Active						-1.90	
GP-13 - 29	Active	0.0					-0.13	
GP-13 - 29	Active	0.1					-0.07	
GP-13 - 29	Active	0.0					-0.03	
GP-13 - 29	Active	0.5					-0.20	
GP-13 - 29	Active	0.0					-0.12	
GP-13 - 29	Active	0.0					-0.05	
GP-13 - 29	Active	0.0					-0.07	
GP-13 - 29	Active	0.0					-0.22	
GP-13 - 29	Active	0.0					-0.10	
GP-13 - 29	Active	0.0					-0.14	
GP-13 - 29	Active	0.2					-0.03	
GP-13 - 29	Active	0.1					0.07	
GP-13 - 29	Active	0.1					-0.11	
GP-13 - 29	Active	0.0					-0.20	
GP-13 - 29	Active	0.0					-0.05	
GP-13 - 29	Active	0.0					-0.12	
GP-13 - 29	Active	0.8					0.10	
GP-13 - 29	Active	0.0					-0.08	
GP-13 - 29	Active	0.2					-0.03	
GP-13 - 29	Active	0.0					-0.11	
GP-13 - 29	Active	0.0					-0.14	
GP-13 - 29	Active	0.0					-0.15	
GP-13 - 58	Active	3.8					-0.49	
GP-13 - 58	Active	1.4					0.06	
GP-13 - 58	Active	2.4					0.14	
GP-13 - 58	Active	3.0					-0.07	
GP-13 - 58	Active	1.1					-0.92	
GP-13 - 58	Active	1.0					-0.30	
GP-13 - 58	Active	0.0					-0.95	
GP-13 - 58	Active	0.0					-1.00	

All LFG Extraction Wells - January 2025
Chiquita Canyon Landfill

Point Name	Status	CH4:CO2	CO [ppmv]	Init Temp [°F]	Adj Temp [°F]	Max Gas Temp [°F]	Init Stat Press ["H2O]	Adj Stat Press ["H2O]
GP-13 - 58	Active	1.1					-0.66	
GP-13 - 58	Active	1.2					-0.31	
GP-13 - 58	Active	1.2					0.19	
GP-13 - 58	Active	2.0					0.45	
GP-13 - 58	Active	2.6					-0.41	
GP-13 - 58	Active	0.8					-1.39	
GP-13 - 58	Active	0.8					0.00	
GP-13 - 58	Active	1.0					-0.65	
GP-13 - 58	Active	2.2					1.03	
GP-13 - 58	Active	1.5					-0.53	
GP-13 - 58	Active	1.5					0.00	
GP-13 - 58	Active	1.5					-0.68	
GP-13 - 58	Active	1.3					-0.86	
GP-13 - 58	Active	1.0					-0.97	
GP-13 - 87	Active	2.3					-0.96	
GP-13 - 87	Active	0.9					-0.01	
GP-13 - 87	Active	1.4					-0.09	
GP-13 - 87	Active	0.8					-0.35	
GP-13 - 87	Active	3.0					-1.62	
GP-13 - 87	Active	2.4					-0.54	
GP-13 - 87	Active	2.5					-1.64	
GP-13 - 87	Active	1.5					-1.51	
GP-13 - 87	Active	1.8					-1.12	
GP-13 - 87	Active	1.5					-0.68	
GP-13 - 87	Active	1.0					0.12	
GP-13 - 87	Active	1.0					0.26	
GP-13 - 87	Active	0.8					-0.78	
GP-13 - 87	Active	1.1					-2.56	
GP-13 - 87	Active	1.0					-0.15	
GP-13 - 87	Active	1.6					-1.08	
GP-13 - 87	Active	0.9					1.38	
GP-13 - 87	Active	1.8					-1.17	
GP-13 - 87	Active	1.2					-0.22	
GP-13 - 87	Active	1.2					-1.22	
GP-13 - 87	Active	2.8					-1.45	
GP-13 - 87	Active	2.2					-1.45	
GP-15 - 10	Active	0.5					-0.17	
GP-15 - 10	Active	0.9					-0.02	
GP-15 - 10	Active	0.8					-0.05	
GP-15 - 10	Active	0.6					-0.33	
GP-15 - 10	Active	0.6					-0.10	

All LFG Extraction Wells - January 2025
Chiquita Canyon Landfill

Point Name	Status	CH4:CO2	CO [ppmv]	Init Temp [°F]	Adj Temp [°F]	Max Gas Temp [°F]	Init Stat Press [”H2O]	Adj Stat Press [”H2O]
GP-15 - 10	Active	1.0					0.02	
GP-15 - 10	Active	0.7					-0.04	
GP-15 - 10	Active	0.6					-0.11	
GP-15 - 10	Active	0.7					-0.06	
GP-15 - 10	Active	1.0					0.04	
GP-15 - 10	Active	1.1					0.00	
GP-15 - 10	Active	0.9					0.12	
GP-15 - 10	Active	0.9					-0.08	
GP-15 - 10	Active	0.6					-0.14	
GP-15 - 10	Active	1.0					0.02	
GP-15 - 10	Active	0.5					-0.12	
GP-15 - 10	Active	0.9					0.16	
GP-15 - 10	Active	0.7					-0.05	
GP-15 - 10	Active	1.0					0.06	
GP-15 - 10	Active	0.5					-0.09	
GP-15 - 10	Active	0.7					-0.10	
GP-15 - 10	Active	0.7					-0.07	
GP-15 - 115	Active	1.5					-0.68	
GP-15 - 115	Active	1.6					0.14	
GP-15 - 115	Active	1.6					0.10	
GP-15 - 115	Active	1.7					-0.34	
GP-15 - 115	Active	1.5					-0.96	
GP-15 - 115	Active	1.6					0.12	
GP-15 - 115	Active						-0.68	
GP-15 - 115	Active	1.6					-0.71	
GP-15 - 115	Active						-0.49	
GP-15 - 115	Active	1.6					-0.32	
GP-15 - 115	Active	1.7					0.33	
GP-15 - 115	Active	1.6					0.15	
GP-15 - 115	Active	1.6					-0.40	
GP-15 - 115	Active						-1.44	
GP-15 - 115	Active	1.5					0.37	
GP-15 - 115	Active	1.5					-0.55	
GP-15 - 115	Active	1.6					0.95	
GP-15 - 115	Active	1.6					-0.82	
GP-15 - 115	Active	1.6					0.31	
GP-15 - 115	Active	1.6					-0.50	
GP-15 - 115	Active	1.5					-0.62	
GP-15 - 115	Active	1.6					-0.39	
GP-15 - 40	Active	0.8					-0.25	

All LFG Extraction Wells - January 2025
Chiquita Canyon Landfill

Point Name	Status	CH4:CO2	CO [ppmv]	Init Temp [°F]	Adj Temp [°F]	Max Gas Temp [°F]	Init Stat Press ["H2O]	Adj Stat Press ["H2O]
GP-15 - 40	Active	1.0					-0.06	
GP-15 - 40	Active	1.0					-0.09	
GP-15 - 40	Active	1.0					-0.28	
GP-15 - 40	Active	0.9					-0.15	
GP-15 - 40	Active	1.0					0.01	
GP-15 - 40	Active	0.9					-0.08	
GP-15 - 40	Active	1.0					-0.16	
GP-15 - 40	Active	1.1					-0.08	
GP-15 - 40	Active	1.1					0.05	
GP-15 - 40	Active	1.1					-0.02	
GP-15 - 40	Active	1.0					0.10	
GP-15 - 40	Active	1.1					-0.15	
GP-15 - 40	Active	0.9					-0.21	
GP-15 - 40	Active	1.1					-0.01	
GP-15 - 40	Active	0.9					-0.21	
GP-15 - 40	Active	0.9					0.21	
GP-15 - 40	Active	0.9					-0.09	
GP-15 - 40	Active	0.9					0.03	
GP-15 - 40	Active	1.0					-0.11	
GP-15 - 40	Active	0.9					-0.16	
GP-15 - 40	Active	0.9					-0.13	
GP-15 - 60	Active	1.0					-1.54	
GP-15 - 60	Active	1.1					-0.79	
GP-15 - 60	Active	1.1					-0.85	
GP-15 - 60	Active	1.1					-1.22	
GP-15 - 60	Active	1.0					-0.93	
GP-15 - 60	Active	1.0					-0.25	
GP-15 - 60	Active	1.1					-0.66	
GP-15 - 60	Active	1.1					-0.93	
GP-15 - 60	Active	1.2					-0.73	
GP-15 - 60	Active	1.1					0.06	
GP-15 - 60	Active	1.1					-0.50	
GP-15 - 60	Active	1.0					-0.15	
GP-15 - 60	Active	1.1					-0.93	
GP-15 - 60	Active	1.1					-1.10	
GP-15 - 60	Active	1.1					-0.51	
GP-15 - 60	Active	1.0					-0.84	
GP-15 - 60	Active	1.0					0.26	
GP-15 - 60	Active	1.0					-0.81	
GP-15 - 60	Active	1.0					-0.31	
GP-15 - 60	Active	1.1					-0.90	

All LFG Extraction Wells - January 2025
Chiquita Canyon Landfill

Point Name	Status	CH4:CO2	CO [ppmv]	Init Temp [°F]	Adj Temp [°F]	Max Gas Temp [°F]	Init Stat Press ["H2O]	Adj Stat Press ["H2O]
GP-15 - 60	Active	1.0					-1.00	
GP-15 - 60	Active	1.0					-1.02	
GP-15 - 90	Active	1.1					-0.18	
GP-15 - 90	Active	0.7					0.06	
GP-15 - 90	Active	0.7					0.04	
GP-15 - 90	Active	0.9					-0.19	
GP-15 - 90	Active	0.9					-0.20	
GP-15 - 90	Active	1.0					0.11	
GP-15 - 90	Active	0.3					-0.12	
GP-15 - 90	Active	0.7					-0.17	
GP-15 - 90	Active						-0.02	
GP-15 - 90	Active	1.0					0.11	
GP-15 - 90	Active	1.1					0.12	
GP-15 - 90	Active	1.0					0.20	
GP-15 - 90	Active	0.5					-0.08	
GP-15 - 90	Active	0.3					-0.76	
GP-15 - 90	Active	1.1					0.42	
GP-15 - 90	Active	0.6					-0.10	
GP-15 - 90	Active	0.0					0.87	
GP-15 - 90	Active	0.5					-0.03	
GP-15 - 90	Active	1.1					0.30	
GP-15 - 90	Active	0.8					-0.09	
GP-15 - 90	Active	0.8					-0.12	
GP-15 - 90	Active	0.8					-0.03	
GP-20 - 105	Active	0.0					-0.11	
GP-20 - 105	Active	0.0					-0.05	
GP-20 - 105	Active						0.16	
GP-20 - 105	Active	0.0					0.48	
GP-20 - 105	Active	0.0					0.11	
GP-20 - 173	Active	0.0					-0.13	
GP-20 - 173	Active	0.0					-0.10	
GP-20 - 173	Active	0.0					0.04	
GP-20 - 173	Active	0.0					1.29	
GP-20 - 173	Active	0.0					0.13	
GP-20 - 60	Active	0.0					-0.09	
GP-20 - 60	Active	0.0					-0.02	
GP-20 - 60	Active	0.0					0.16	
GP-20 - 60	Active	0.0					0.42	
GP-20 - 60	Active	0.0					0.11	
GP-21 - 10	Active	0.0					-0.01	
GP-21 - 10	Active	0.0					0.00	

All LFG Extraction Wells - January 2025
Chiquita Canyon Landfill

Point Name	Status	CH4:CO2	CO [ppmv]	Init Temp [°F]	Adj Temp [°F]	Max Gas Temp [°F]	Init Stat Press ["H2O]	Adj Stat Press ["H2O]
GP-21 - 10	Active	0.0					0.01	
GP-21 - 10	Active	0.9					0.02	
GP-21 - 10	Active	0.0					-0.01	
GP-21 - 10	Active	0.0					0.01	
GP-21 - 10	Active	0.0					-0.01	
GP-21 - 10	Active	0.0					-0.01	
GP-21 - 10	Active	0.0					0.01	
GP-21 - 232	Active	0.0					-0.05	
GP-21 - 232	Active						-0.78	
GP-21 - 232	Active	0.0					0.63	
GP-21 - 232	Active	0.0					3.13	
GP-21 - 232	Active	0.0					-1.09	
GP-21 - 232	Active	0.0					1.03	
GP-21 - 232	Active	0.0					-1.29	
GP-21 - 232	Active						-1.98	
GP-21 - 232	Active						-0.64	
GP-21 - 90	Active	0.0					-0.17	
GP-21 - 90	Active	0.0					0.26	
GP-21 - 90	Active	0.0					0.51	
GP-21 - 90	Active	0.0					1.53	
GP-21 - 90	Active	0.0					-0.71	
GP-21 - 90	Active	0.0					0.65	
GP-21 - 90	Active	0.0					-0.71	
GP-21 - 90	Active	0.0					-0.94	
GP-21 - 90	Active	0.0					0.25	
GP-6 - 10	Active	0.0					0.00	
GP-6 - 10	Active	0.0					0.00	
GP-6 - 10	Active	0.0					0.00	
GP-6 - 10	Active	0.0					-0.02	
GP-6 - 10	Active	0.0					0.00	
GP-6 - 30	Active	0.0					0.00	
GP-6 - 30	Active	0.0					0.03	
GP-6 - 30	Active	0.0					0.00	
GP-6 - 30	Active	0.0					0.03	
GP-6 - 30	Active	0.0					0.02	
GP-6 - 60	Active	0.0					-0.38	
GP-6 - 60	Active	0.0					-0.12	
GP-6 - 60	Active	0.0					0.05	
GP-6 - 60	Active	0.0					0.62	
GP-6 - 60	Active	0.0					0.06	
GP-7 - 10	Active	0.0					0.00	
GP-7 - 10	Active	0.0					0.01	

All LFG Extraction Wells - January 2025
Chiquita Canyon Landfill

Point Name	Status	CH4:CO2	CO [ppmv]	Init Temp [°F]	Adj Temp [°F]	Max Gas Temp [°F]	Init Stat Press [”H2O]	Adj Stat Press [”H2O]
GP-7 - 10	Active	0.0					0.01	
GP-7 - 10	Active	0.0					0.02	
GP-7 - 10	Active	0.0					0.01	
GP-7 - 30	Active	0.0					-0.01	
GP-7 - 30	Active	0.0					0.01	
GP-7 - 30	Active	0.0					0.02	
GP-7 - 30	Active	0.0					0.11	
GP-7 - 30	Active	0.0					0.06	
GP-7 - 60	Active	0.0					-0.15	
GP-7 - 60	Active	0.0					0.32	
GP-7 - 60	Active	0.0					0.32	
GP-7 - 60	Active	0.0					0.92	
GP-7 - 60	Active	0.0					0.35	
H-01 (EXP-01)	Active	0.7		109.3	102.9	109.3	-4.47	-3.92
H-01 (EXP-01)	Active	0.6		105.3	105.0	105.3	-2.31	-2.30
H-02 (EXP-02)	Active	0.4		89.0	89.3	89.3	-3.97	-3.98
H-02 (EXP-02)	Active	0.4		79.2	78.9	79.2	-1.95	-1.96
H-03 (EXP-03)	Active	1.2		116.9	117.1	117.1	-1.50	-1.50
H-03 (EXP-03)	Active	1.3		120.0	120.0	120	-0.97	-0.98
H-04 (EXP-04)	Active	0.0		85.0	78.9	85	-3.42	-0.79
H-04 (EXP-04)	Active	0.1		136.1	135.0	136.1	-6.76	-0.08
H-04 (EXP-04)	Active	0.1		135.0	134.9	135	-0.33	-0.35
H-08 (EXP-08)	Active	1.0		85.7	86.9	86.9	-1.43	-1.39
H-08 (EXP-08)	Active	1.0		75.7	75.9	75.9	-1.11	-1.11
H-10 (EXP-10)	Active	0.5		124.0	123.7	124	-0.37	-0.18
H-10 (EXP-10)	Active	0.4		124.6	125.2	125.2	-0.04	-0.05
H-101W	Active	1.4		75.3	75.3	75.3	-6.94	-6.77
H-102A	Active	1.7		72.5	72.6	72.6	-6.75	-6.59
H-102A	Active	1.6		71.8	71.8	71.8	-6.68	-6.69
H-104	Active	1.7		71.8	71.8	71.8	-7.04	-6.56
H-104	Active	2.1		68.3	68.7	68.7	-7.15	-7.01
H-1401E	Abandoned	0.9		75.3	74.8	75.3	-12.20	-12.51
H-1401E	Abandoned	1.0		73.9	73.8	73.9	-12.78	-12.75
H-1401W	Active	1.5		75.9	76.1	76.1	-7.44	-7.05

All LFG Extraction Wells - January 2025
Chiquita Canyon Landfill

Point Name	Status	CH4:CO2	CO [ppmv]	Init Temp [°F]	Adj Temp [°F]	Max Gas Temp [°F]	Init Stat Press ["H2O]	Adj Stat Press ["H2O]
H-1401W	Active	1.5		73.5	73.5	73.5	-5.16	-5.08
H-1404C	Active	0.7		121.2	118.4	121.2	-2.23	-1.27
H-1405C	Active	0.4		103.5	103.4	103.5	-0.29	-0.32
H-1405C	Active	0.4		102.5	103.2	103.2	-0.43	-0.40
H-1406W	Active	0.7		81.4	81.4	81.4	-5.06	-5.07
H-1406W	Active	0.7		66.4	66.8	66.8	-5.95	-5.97
H-1408E	Active	1.1		73.6	73.8	73.8	-0.33	-0.30
H-1408E	Active	1.3		108.7	108.8	108.8	-0.34	-0.31
H-1408E	Active	1.3		110.6	110.5	110.6	-2.31	-2.33
H-1408W	Active	1.0		106.6	107.3	107.3	-1.62	-1.16
H-1408W	Active	1.1		106.6	106.6	106.6	-1.00	-0.99
H-1409N	Active	0.5		122.0	118.8	122	-3.05	-0.35
H-1409N	Active	0.6		109.2	106.1	109.2	-0.69	-0.21
H-1409N	Active	0.6		104.9	105.3	105.3	-0.20	-0.20
H-1410S	Active	1.2		77.2	77.1	77.2	-3.69	-3.20
H-1563N	Active	1.3		105.9	105.7	105.9	-0.33	-0.35
H-1563N	Active	1.3		93.0	93.1	93.1	-0.06	-0.07
H-1563S	Active	0.6		112.6	112.7	112.7	-0.82	-0.82
H-1563S	Active	0.6		112.8	112.8	112.8	-0.99	-0.97
H-1565C	Active	0.7		123.1	124.8	124.8	-5.71	-5.56
H-1565C	Active	0.7		126.0	126.0	126	-4.55	-4.89
H-1565E	Active	1.0		104.8	105.2	105.2	-2.30	-2.28
H-1565E	Active	1.2		107.8	107.8	107.8	-1.51	-1.51
H-1568N	Active	0.9		91.7	93.8	93.8	-0.68	-0.68
H-1568N	Active	1.1		81.2	81.2	81.2	-1.15	-1.13

All LFG Extraction Wells - January 2025
Chiquita Canyon Landfill

Point Name	Status	CH4:CO2	CO [ppmv]	Init Temp [°F]	Adj Temp [°F]	Max Gas Temp [°F]	Init Stat Press ["H2O]	Adj Stat Press ["H2O]
H-1568N	Active	1.1		102.5	102.9	102.9	-0.60	-0.59
H-1568S	Abandoned	1.2		86.9	86.9	86.9	-0.30	-0.31
H-1571S	Active	1.2		107.2	112.6	112.6	0.01	-0.80
H-1571S	Active	1.2		122.8	118.4	122.8	-0.46	-0.41
H-1572N	Active	0.8	0.0	130.3	117.9	130.3	-2.30	-0.90
H-1572N	Active	1.0		119.1	118.8	119.1	-0.85	-0.85
H-1572N	Active	0.9		126.0	126.2	126.2	-0.76	-0.76
H-1572S	Active	0.9		106.2	106.4	106.4	-0.52	-0.51
H-1574N	Active	1.3		80.6	80.8	80.8	0.03	0.04
H-1574N	Active	1.3		82.5	82.6	82.6	0.08	0.08
H-1574N	Active	0.8		88.6	88.7	88.7	-0.41	-0.42
H-1575	Active	1.3		81.6	81.6	81.6	-0.62	-0.63
H-1753S	Active	1.4		93.3	93.2	93.3	0.11	0.10
H-1753S	Active	1.5		90.8	90.5	90.8	0.16	0.17
H-1753S	Active	1.3		92.8	91.3	92.8	-0.07	-0.21
H-1754S	Active	0.2		69.3	69.2	69.3	-0.52	-0.33
H-1754S	Active	0.2		68.9	68.9	68.9	-0.48	-0.43
H-1754S	Active	0.5		67.4	67.6	67.6	-5.71	-4.58
H-1754S	Active	0.4		67.7	67.7	67.7	-0.41	-0.41
H-1755S	Active	1.2		78.4	78.4	78.4	-1.76	-1.79
H-1755S	Active	1.3		77.7	77.8	77.8	-1.98	-1.98
H-1755S	Active	0.6		73.4	73.4	73.4	-1.99	-1.97
H-1755S	Active	1.0		73.5	73.5	73.5	-0.80	-0.77
H-1756S	Active	0.8		122.8	122.9	122.9	-0.03	-0.14
H-1756S	Active			120.7	122.3	122.3	-0.01	-0.01
H-1756S	Active			122.6	122.2	122.6	-0.01	-0.01
H-1756S	Active	0.6		118.8	119.1	119.1	-0.13	-0.09
H-1757S	Active	0.7		117.1	117.1	117.1	-0.77	-0.77
H-1757S	Active	0.5		118.3	118.8	118.8	-0.85	-0.76
H-1760S	Active	0.6		57.0	57.0	57	0.13	0.13
H-1760S	Active	0.6		57.3	57.3	57.3	0.15	0.16
H-1760S	Active	0.6		64.2	64.2	64.2	0.39	0.38
H-1760S	Active	0.6		64.2	64.1	64.2	0.30	0.31

All LFG Extraction Wells - January 2025
Chiquita Canyon Landfill

Point Name	Status	CH4:CO2	CO [ppmv]	Init Temp [°F]	Adj Temp [°F]	Max Gas Temp [°F]	Init Stat Press ["H2O]	Adj Stat Press ["H2O]
H-1762N	Active	1.1		120.5	121.3	121.3	-1.75	-1.84
H-1762N	Active	1.2		121.0	121.5	121.5	-0.98	-0.98
H-1763N	Active	0.7		88.3	88.8	88.8	-0.13	-0.10
H-1763N	Active	0.8		88.8	88.8	88.8	-0.12	-0.13
H-1763S	Active	1.2		127.3	127.7	127.7	0.21	-0.12
H-1763S	Active	1.1		128.6	128.2	128.6	-0.13	-0.15
H-1763S	Active	1.3		128.7	128.8	128.8	-2.48	-2.49
H-1763S	Active	1.2		129.1	127.6	129.1	-2.27	-1.07
H-1764N	Active	0.8		89.3	89.8	89.8	-1.43	-1.40
H-1764S	Active	0.6		104.4	104.8	104.8	-14.46	-14.49
H-1764S	Active	0.9		82.1	81.9	82.1	-4.89	-4.85
H-1764S	Active	0.9		81.6	80.3	81.6	-4.22	-2.55
H-1767N	Active	1.1		107.3	107.3	107.3	-1.19	-1.18
H-1769N	Active	0.7		109.0	109.0	109	-1.83	-1.80
H-1769N	Active	0.5		107.8	107.9	107.9	-1.07	-1.12
H-1769N	Active	0.4		107.4	107.9	107.9	-1.47	-1.54
H-1770A	Active	0.5		111.7		111.7	-0.03	-0.03
H-1770A	Active	0.3		113.7	113.7	113.7	-0.06	-0.06
H-1770N	Active	0.5		120.3	120.0	120.3	-1.35	-1.08
H-1770N	Active		82.0					
H-1770N	Active	0.6		119.3	119.4	119.4	-1.20	-1.16
H-1770S	Active	0.9		96.0	96.3	96.3	-1.65	-1.68
H-1770S	Active	0.8		116.6	116.6	116.6	-3.07	-2.88
H-1771A	Active	0.8		121.7	121.8	121.8	-0.32	-0.31
H-1771A	Active	1.4		69.1	68.9	69.1	-1.52	-1.52
H-1771B	Active	0.8		86.7	83.3	86.7	-11.10	-3.25
H-1771N	Active	0.2		72.8	72.7	72.8	-1.58	-1.56
H-1771N	Active	0.1		71.7	71.7	71.7	-1.58	-1.57
H-1771N	Active	1.4		71.4	72.3	72.3	-1.01	-1.00
H-1771N	Active	1.4		73.2	73.4	73.4	-1.02	-1.02
H-1772N	Active	0.3		70.0	70.0	70	-1.91	-1.85
H-1772N	Active	0.3		70.2	70.2	70.2	-1.00	-0.96

All LFG Extraction Wells - January 2025
Chiquita Canyon Landfill

Point Name	Status	CH4:CO2	CO [ppmv]	Init Temp [°F]	Adj Temp [°F]	Max Gas Temp [°F]	Init Stat Press ["H2O]	Adj Stat Press ["H2O]
H-1772N	Active	0.3		53.2	53.2	53.2	-2.67	-2.64
H-1773A	Active	0.0		136.9	136.4	136.9	-0.07	-0.06
H-1773A	Active	0.0		134.1		134.1	-0.02	-0.02
H-1773A	Active		1650.0					
H-1773A	Active	0.2		168.7	169.2	169.2	-0.05	-0.15
H-1773A	Active	0.1		168.8	169.4	169.4	-0.04	-0.04
H-1773A	Active	0.0		121.6	121.8	121.8	-0.33	-0.29
H-1774N	Active	1.0		110.4	110.1	110.4	-2.23	-2.09
H-1774N	Active	0.9		109.1	109.1	109.1	-2.20	-2.05
H-1801S	Active	1.0		126.1	126.1	126.1	-2.63	-2.63
H-1802S	Active	1.3		111.6	120.5	120.5	0.08	-0.21
H-1802S	Active	0.9		122.4	122.3	122.4	-0.16	-0.02
H-1803N	Active		1610.0					
H-1803N	Active	0.2		186.4	186.2	186.4	-3.88	-3.89
H-1803N	Active		1740.0					
H-1803N	Active	0.0		186.2	186.4	186.4	-0.92	-0.61
H-1803N	Active		1890.0					
H-1803N	Active	0.1		187.2	186.8	187.2	-0.58	-1.59
H-1803N	Active		1650.0					
H-1803N	Active	0.1		184.0	184.0	184	-5.31	-5.34
H-1803N	Active		1350.0					
H-1803N	Active	0.0		187.2	187.3	187.3	-1.49	-1.62
H-1804A	Active	0.7		66.4	66.6	66.6	-2.52	-2.52
H-1804B	Active	1.2		100.1	100.2	100.2	-11.00	-10.94

All LFG Extraction Wells - January 2025
Chiquita Canyon Landfill

Point Name	Status	CH4:CO2	CO [ppmv]	Init Temp [°F]	Adj Temp [°F]	Max Gas Temp [°F]	Init Stat Press ["H2O]	Adj Stat Press ["H2O]
H-1804B	Active	1.4		84.1	85.8	85.8	-10.06	-10.21
H-1804N	Active	1.2		108.5	109.2	109.2	-4.98	-4.85
H-1804S	Active	1.4		92.8	93.1	93.1	-4.96	-4.94
H-1805A	Active	1.0		123.8	121.7	123.8	-4.19	-2.49
H-1805B	Active	1.0		65.2	65.3	65.3	-6.67	-6.54
H-1805B	Active	0.7		91.5	90.3	91.5	-1.88	-1.59
H-1805B	Active	0.7		57.2	60.6	60.6	-1.71	-2.11
H-1805S	Active	1.3		122.8	127.0	127	-3.06	-4.66
H-1806A	Active	0.7		84.3	83.7	84.3	-0.85	-0.81
H-1806B	Active	0.9		118.7	118.6	118.7	-0.43	-0.36
H-1806N	Active	1.1		128.5	128.5	128.5	-4.50	-4.48
H-1806S	Active	1.1		110.0	109.5	110	-2.25	-1.94
H-1807A	Active	1.3		98.2	98.1	98.2	-4.95	-4.95
H-1807N	Active	0.9		69.2	69.9	69.9	-0.15	-0.15
H-1807N	Active	1.1		73.0	73.1	73.1	-0.16	-0.16
H-1807S	Active	1.2		77.7	80.2	80.2	-3.17	-3.21
H-1952N	Active	0.1		126.2	125.2	126.2	-0.83	-0.80
H-1952N	Active	0.2		120.5	126.3	126.3	-3.96	-0.27
H-1952N	Active	0.1		127.7	127.8	127.8	-0.29	-0.29
H-1952N	Active	0.2		119.7	119.2	119.7	-1.90	-1.89
H-1952N	Active	0.2		95.2	94.1	95.2	-1.94	-2.99
H-1952S	Active	1.2		106.2	106.2	106.2	-1.54	-1.13
H-1952S	Active	1.0		115.8	116.1	116.1	-5.09	-4.57
H-1953N	Active	0.7		125.9	125.8	125.9	-4.56	-4.49
H-1953N	Active	0.7		125.9	125.8	125.9	-4.56	-4.49
H-1953S	Active	1.0		114.9	114.5	114.9	-7.62	-7.48
H-1953S	Active	1.1		113.8	113.4	113.8	-6.93	-6.94
H-1954C	Active	0.7		106.3	106.4	106.4	-3.62	-3.64
H-1954C	Active	0.9		104.8	104.7	104.8	-3.12	-3.13
H-1954N	Active	1.0		58.8	59.1	59.1	-0.26	-0.26
H-1954S	Active	1.1		64.3	64.3	64.3	-1.14	-1.13

All LFG Extraction Wells - January 2025
Chiquita Canyon Landfill

Point Name	Status	CH4:CO2	CO [ppmv]	Init Temp [°F]	Adj Temp [°F]	Max Gas Temp [°F]	Init Stat Press ["H2O]	Adj Stat Press ["H2O]
H-1954S	Active	1.1		63.8	63.8	63.8	-0.45	-0.49
H-1954S	Active	1.2		60.8	60.9	60.9	-10.77	-10.73
H-1954S	Active	1.2		60.9	60.9	60.9	-10.73	-10.73
H-1954S	Active	1.2		63.5	63.6	63.6	-8.61	-8.18
H-1955C	Active	1.1		112.1	109.1	112.1	-2.71	-1.90
H-1955N	Active	0.9		92.0	92.8	92.8	-1.70	-1.67
H-1956B	Active	0.7		60.0	59.9	60	0.39	0.39
H-1956B	Active	0.8		59.4	59.4	59.4	0.27	0.28
H-1956N	Active	0.8		114.1	114.3	114.3	-4.05	-4.03
H-1956S	Active	1.3		97.0	70.5	97	-0.03	-1.26
H-1957B	Active	0.6		108.2	103.2	108.2	-1.89	-1.31
H-1957N	Active	1.0		108.9	108.2	108.9	-1.93	-1.87
H-1957S	Active	0.5		120.2	120.2	120.2	-1.32	-1.01
H-1958C	Active	0.9		123.1	123.0	123.1	-0.78	-0.80
H-1958N	Active	0.7		69.0	76.5	76.5	-1.92	-1.43
H-1958S	Active	1.2		123.6	124.3	124.3	-0.21	-0.31
H-1962N	Active	0.3		135.4	134.7	135.4	-2.38	-1.62
H-1962N	Active	0.2		135.9	135.9	135.9	-1.50	-1.50
H-1962N	Active	0.3		140.7	140.7	140.7	-1.96	-1.95
H-1962N	Active	0.3		140.8	140.8	140.8	-2.04	-2.01
H-1963N	Active	0.7		128.5	128.1	128.5	-1.15	-1.17
H-1963N	Active	0.5		127.4	127.8	127.8	0.03	-0.14
H-1963N	Active	0.5		128.1	128.1	128.1	-0.14	-0.13
H-1963N	Active	0.5		128.1	128.5	128.5	-0.87	-0.85
H-1964S	Active	0.6		118.8	118.8	118.8	-1.80	-1.70
H-1964S	Active	0.6		118.8	118.8	118.8	-1.57	-1.55
H-1964S	Active	0.7		109.0	109.2	109.2	-0.02	-0.02
H-1964S	Active	0.7		111.1	110.9	111.1	-0.09	-0.07
H-1964S	Active	0.7		107.9	111.0	111	-0.10	-0.11
H-1965S	Active	1.2		113.3	113.3	113.3	-0.38	-0.37

All LFG Extraction Wells - January 2025
Chiquita Canyon Landfill

Point Name	Status	CH4:CO2	CO [ppmv]	Init Temp [°F]	Adj Temp [°F]	Max Gas Temp [°F]	Init Stat Press ["H2O]	Adj Stat Press ["H2O]
H-1965S	Active	1.2		114.2	114.3	114.3	-0.38	-0.33
H-1966N	Active	0.6		76.8	76.7	76.8	0.20	0.20
H-1966N	Active	0.6		76.4	76.4	76.4	0.23	0.23
H-1966N	Active	0.5		65.1	65.3	65.3	-0.10	-0.07
H-1966N	Active	0.6		67.8	67.9	67.9	-0.01	-0.01
H-1967E	Active	1.3		96.5	89.4	96.5	-11.29	-3.80
H-1967W	Active	1.4		96.3	96.3	96.3	-2.87	-2.78
H-2050E	Active	1.1		133.2	129.9	133.2	-2.07	-0.41
H-2050E	Active	1.3		128.0	127.8	128	-0.05	-0.02
H-2050W	Active	1.1		68.7	68.3	68.7	0.73	0.73
H-2050W	Active	1.1		66.5	66.3	66.5	0.70	0.71
H-2051W	Active	1.4		91.2	91.6	91.6	-6.49	-6.26
H-2053E	Active	1.3		126.1	125.9	126.1	-4.59	-5.62
H-2053W	Active	1.5		95.5	95.6	95.6	-7.06	-6.61
H-2056B	Active	1.2		101.9	101.6	101.9	-0.42	-0.46
H-2056W	Active	1.3		102.6	102.6	102.6	-6.39	-5.69
H-2056W	Active	1.3		103.9	103.9	103.9	-2.35	-2.33
H-2056W	Active	0.9		101.5	100.3	101.5	-4.97	-1.00
H-2057E	Active	1.3		128.8	128.7	128.8	-6.12	-6.84
H-2057W	Active	1.5		84.8	84.2	84.8	-2.67	-2.47
H-2058E	Active	1.4		117.5	118.0	118	-3.78	-3.78
H-2058W	Active	1.4		106.4	106.4	106.4	-1.04	-0.99
H-2059E	Active	1.5		126.5	126.5	126.5	-9.30	-9.38
H-2059W	Active	1.2		119.2	119.2	119.2	-0.01	-0.02
H-2059W	Active	1.2		121.8	121.7	121.8	-0.39	-0.50
H-2059W	Active	1.3		122.1	122.2	122.2	-0.22	-0.34

All LFG Extraction Wells - January 2025
Chiquita Canyon Landfill

Point Name	Status	CH4:CO2	CO [ppmv]	Init Temp [°F]	Adj Temp [°F]	Max Gas Temp [°F]	Init Stat Press ["H2O]	Adj Stat Press ["H2O]
H-2160E	Active	1.3		121.9	122.1	122.1	-0.88	-0.87
H-2161E	Active	1.2		121.4	121.5	121.5	-0.04	-0.06
H-2162A	Active	1.1		113.0	114.9	114.9	-0.05	-0.12
H-2163W	Active	0.8		116.1	116.4	116.4	-0.65	-0.62
H-2163W	Active	0.9		116.5	116.4	116.5	-0.79	-0.77
H-2164E	Active	1.1		122.0	121.9	122	-1.32	-0.80
H-2164E	Active	1.0		122.5	122.5	122.5	-0.53	-0.54
H-2165E	Active	1.1		110.5	109.8	110.5	-1.98	-1.50
H-2165W	Active	0.3		128.3	128.8	128.8	-0.01	-0.02
H-2165W	Active		650.0					
H-2165W	Active	0.4		97.6	98.0	98	-0.30	-0.32
H-2166C	Active	0.7		94.3	90.8	94.3	-1.46	-1.46
H-2166C	Active	0.9		75.2	76.0	76	-1.40	-1.39
H-2166E	Active	0.8		118.5	118.5	118.5	-1.29	-1.24
H-2167A	Active	0.6		105.0	105.0	105	-1.50	-1.45
H-2167A	Active	0.7		107.2	107.2	107.2	-0.92	-0.93
H-2167E	Active	0.2		82.9	82.3	82.9	-1.40	-2.06
H-2167E	Active	0.3		82.9	82.9	82.9	-2.10	-2.08
H-2167W	Active	0.7		105.4	105.4	105.4	-2.48	-2.32
H-2167W	Active	0.5		105.2	105.2	105.2	-1.87	-1.86
H-2168A	Active	1.4		78.2	78.3	78.3	-3.48	-3.08
H-2168A	Active	1.4		80.2	80.4	80.4	-4.02	-4.04
H-2168C	Active	0.9		62.9	62.9	62.9	0.29	0.30
H-2168C	Active	0.9		63.9	63.8	63.9	0.38	0.37
H-2168E	Active	0.5		122.5	117.1	122.5	-1.37	-1.07
H-2169C	Active	0.0		72.2	72.3	72.3	-2.16	-0.49
H-2169C	Active	0.0		72.7	72.7	72.7	-0.45	-0.38
H-2169C	Active	1.2		113.9	114.8	114.8	-1.69	-5.41
H-2169C	Active	1.2		115.2		115.2	-5.44	-5.44
H-2169C	Active	1.0	0.0	111.5	109.5	111.5	-5.78	-1.24

All LFG Extraction Wells - January 2025
Chiquita Canyon Landfill

Point Name	Status	CH4:CO2	CO [ppmv]	Init Temp [°F]	Adj Temp [°F]	Max Gas Temp [°F]	Init Stat Press ["H2O]	Adj Stat Press ["H2O]
H-2169E	Active	0.5		115.7	115.8	115.8	-0.90	-0.89
H-2169E	Active	0.7		119.2	114.9	119.2	-2.15	-0.25
H-2170N	Active	1.1		114.4	114.9	114.9	-2.91	-2.79
H-2170S	Active	1.1		103.4	103.6	103.6	-4.61	-4.63
H-2171A	Active	1.2		100.8	101.8	101.8	-4.17	-4.14
H-2171B	Active	1.3		109.9	110.5	110.5	-1.35	-1.18
H-2171S	Active	1.2		119.1	119.1	119.1	-3.01	-1.99
H-2272W	Active	1.1		107.5	108.0	108	-0.05	-0.05
H-2272W	Active			113.7	113.8	113.8	0.00	0.00
H-2272W	Active			113.7	113.7	113.7	0.00	0.00
H-2272W	Active	1.1		111.9	113.0	113	-0.35	-0.35
H-2273W	Active	0.9		126.1	126.1	126.1	-0.40	-0.40
H-2273W	Active		77.0					
H-2273W	Active			125.4	125.2	125.4	0.00	0.00
H-2273W	Active			125.4	125.4	125.4	0.00	0.00
H-2273W	Active	1.0		112.2	116.9	116.9	0.17	-0.05
H-2273W	Active	1.0		117.6	117.8	117.8	-0.11	-0.10
H-2274B	Active	1.0		111.9	112.1	112.1	-0.06	-0.08
H-2274B	Active	1.1		93.6	91.2	93.6	-0.85	-0.59
H-2274B	Active	1.1		104.2	104.0	104.2	-2.11	-2.10
H-2274E	Active	0.5		81.0	81.0	81	-8.29	-8.29
H-2274W	Active	1.0		126.0	126.1	126.1	-1.62	-1.61
H-2274W	Active			108.8	109.2	109.2	-0.01	-0.01
H-2274W	Active			109.3	109.7	109.7	-0.01	-0.01
H-2274W	Active	0.9		112.9	128.0	128	0.57	-0.18
H-2274W	Active	1.0		129.0	129.1	129.1	-0.21	-0.28
H-2275E	Active	1.0		120.4	120.4	120.4	-0.01	-0.01
H-2275E	Active	1.1		121.1	121.0	121.1	-0.65	-0.66
H-2275E	Active	0.9		119.5	119.5	119.5	-0.47	-0.46
H-2275W	Active	0.9		102.8	103.2	103.2	-1.01	-1.01
H-2275W	Active	0.7		114.9	114.9	114.9	0.21	0.28
H-2275W	Active	0.7		114.9	115.0	115	0.37	0.36
H-2275W	Active	0.7		114.5	114.5	114.5	-0.97	-0.96
H-2276B	Active	1.1		108.6	108.6	108.6	-3.18	-3.30

All LFG Extraction Wells - January 2025
Chiquita Canyon Landfill

Point Name	Status	CH4:CO2	CO [ppmv]	Init Temp [°F]	Adj Temp [°F]	Max Gas Temp [°F]	Init Stat Press ["H2O]	Adj Stat Press ["H2O]
H-2276B	Active	1.2		109.1	109.0	109.1	-2.23	-2.23
H-2276B	Active	1.2		108.2	107.4	108.2	-2.92	-1.60
H-2276E	Active	1.0		116.4	116.8	116.8	-0.26	-0.26
H-2276W	Active	0.3		87.2	87.7	87.7	-2.91	-2.91
H-2276W	Active	0.3		83.4	84.8	84.8	-3.12	-3.05
H-2277B	Active	1.1		110.3	111.0	111	-2.25	-2.35
H-2277B	Active	1.2		109.3	109.4	109.4	-1.30	-1.30
H-23 (EXP-23)	Active	0.2		60.8	62.4	62.4	-4.66	-3.68
H-23 (EXP-23)	Active	0.1		68.4	68.4	68.4	-0.83	-0.82
H-2301E	Active	0.9		114.6	115.1	115.1	-2.77	-2.65
H-2301E	Active	0.9		116.4	112.5	116.4	-3.00	-1.28
H-2301E	Active	1.3		108.6	108.1	108.6	-0.08	-0.08
H-2301E	Active	1.2		111.7	111.6	111.7	-0.03	-0.03
H-2301E	Active	1.4		110.1	112.3	112.3	-0.03	-0.04
H-2301E	Active	1.2		113.4	113.5	113.5	-0.21	-0.21
H-2301E	Active	1.1		113.8	113.9	113.9	-0.04	-0.05
H-2301E	Active	1.1		114.7	114.7	114.7	-0.39	-0.49
H-2301E	Active	1.1		114.2	113.0	114.2	-1.20	-0.32
H-2301E	Active	0.0		113.1	113.1	113.1	-0.02	-0.05
H-2302C	Active	1.0		107.7	107.0	107.7	-0.38	-0.15
H-2302E	Active	1.2		111.5	111.6	111.6	-0.08	-0.09
H-2303E	Active	1.3		107.3	108.1	108.1	-0.21	-0.62
H-2303N	Active	1.1		101.3	101.3	101.3	-1.34	-1.05
H-2303S	Active	1.1		108.2	108.6	108.6	-0.98	-0.99
H-2304S	Active	1.1		126.4	126.7	126.7	-0.81	-0.81

All LFG Extraction Wells - January 2025
Chiquita Canyon Landfill

Point Name	Status	CH4:CO2	CO [ppmv]	Init Temp [°F]	Adj Temp [°F]	Max Gas Temp [°F]	Init Stat Press ["H2O]	Adj Stat Press ["H2O]
H-2304S	Active	1.1		126.8	126.4	126.8	-1.10	-0.52
H-2304S	Active	1.3		126.1	126.3	126.3	-0.11	-0.15
H-2304S	Active	1.4		126.2	126.3	126.3	-0.02	-0.03
H-2304S	Active	1.3		126.3	126.2	126.3	-0.07	-0.08
H-2304S	Active	1.2		126.3	126.4	126.4	-0.06	-0.10
H-2304S	Active	1.2		126.5	126.2	126.5	-0.01	-0.02
H-2304S	Active	1.2		126.8	126.8	126.8	-0.01	-0.02
H-2304S	Active	1.2		126.8	126.9	126.9	-0.03	-0.03
H-2304S	Active	1.1		126.5	126.6	126.6	-0.19	-0.20
H-2304S	Active	1.2		127.0	127.1	127.1	-0.02	-0.01
H-2305N	Active	1.0		91.1	90.4	91.1	-2.45	-1.62
H-2305S	Active	1.0		122.8		122.8	-2.02	
H-2305S	Active	1.0		123.8	120.1	123.8	-2.45	-1.02
H-2305S	Active	1.2		118.6	118.4	118.6	-0.09	-0.07
H-2305S	Active	1.3		118.8	120.4	120.4	-0.05	-0.05
H-2305S	Active	1.2		115.0	120.8	120.8	-0.06	-0.09
H-2305S	Active	1.1		121.1	121.1	121.1	-0.12	-0.15
H-2305S	Active	1.1		120.6	120.4	120.6	-0.06	-0.06
H-2305S	Active	1.1		120.7	120.9	120.9	-0.12	-0.14
H-2305S	Active	1.2		121.4	121.5	121.5	-0.01	-0.01
H-2305S	Active	1.2		121.3	121.5	121.5	-0.01	-0.01
H-2305S	Active	1.2		121.2	121.1	121.2	-0.30	-0.29
H-2305S	Active	1.2		122.5	122.6	122.6	-0.02	-0.02
H-2306N	Active	1.0		106.6	106.4	106.6	-2.99	-1.60
H-2306S	Active	1.1		114.6	114.7	114.7	-3.60	-3.67
H-2306S	Active	1.1		127.6		127.6	-1.81	-1.08
H-2307S	Active	1.0		93.2	93.2	93.2	-0.62	-0.62
H-2309S	Active	1.2		111.7	111.7	111.7	-1.67	-1.91

All LFG Extraction Wells - January 2025
Chiquita Canyon Landfill

Point Name	Status	CH4:CO2	CO [ppmv]	Init Temp [°F]	Adj Temp [°F]	Max Gas Temp [°F]	Init Stat Press ["H2O]	Adj Stat Press ["H2O]
H-2402N	Active	0.5		106.2	106.6	106.6	-2.82	-2.82
H-2402S	Active	1.0		98.8	98.8	98.8	-0.37	-0.25
H-2403N	Active	0.9		109.1	109.2	109.2	-0.19	-0.10
H-2404N	Active	1.1		96.3	96.5	96.5	-0.35	-0.26
H-2404S	Active	1.1		101.3	101.5	101.5	-1.71	-1.72
H-2405N	Active	0.7		108.7	108.6	108.7	-0.32	-0.10
H-29	Active	1.1		118.6	118.6	118.6	-3.28	-2.93
H-29	Active	0.6		126.4	121.8	126.4	-3.11	-2.48
H2ST1-IN	Active	0.6		110.0	110.0	110	-19.14	-19.24
H2ST1-IN	Active	0.5		109.0	109.0	109	-18.77	-18.76
H2ST1-IN	Active	0.6		113.0	113.0	113	-19.17	-19.05
H2ST1-IN	Active	0.6		90.0	90.0	90	-17.93	-18.04
H2ST1-IN	Active	0.6		110.0	110.0	110	-18.02	-18.09
H2ST1OUT	Active	0.5		152.0	152.0	152	-39.75	-39.92
H2ST1OUT	Active	0.6		112.0	112.0	112	-33.11	-33.11
H2ST1OUT	Active	0.6		112.0	112.0	112	-34.11	-34.21
H2ST1OUT	Active	0.6		90.0	90.0	90	-31.66	-31.67
H2ST1OUT	Active	0.6		105.0	105.0	105	-34.67	-34.69
H2ST3-IN	Active	0.6		114.0	114.0	114	-21.21	-21.13
H2ST3-IN	Active	0.6		108.0	108.0	108	-19.48	-19.50
H2ST3-IN	Active	0.7		107.0	107.0	107	-34.39	-34.74
H2ST3-IN	Active	0.7		92.0	92.0	92	-31.14	-31.15
H2ST3-IN	Active	0.6		102.0	102.0	102	-18.25	-18.09
H2ST3OUT	Active	0.6		110.0	110.0	110	-36.73	-36.76
H2ST3OUT	Active	0.7		108.0	108.0	108	-31.44	-31.44
H2ST3OUT	Active	1.4		75.0	75.0	75	-35.14	-35.20
H2ST3OUT	Active	0.6		92.0	92.0	92	-31.82	-31.82
H2ST3OUT	Active	0.6		105.0	105.0	105	-34.23	-34.26
H2ST4-IN	Active	0.6		110.0	110.0	110	-21.33	-21.31
H2ST4-IN	Active	0.6		105.0	105.0	105	-19.37	-19.37
H2ST4-IN	Active	0.6		101.0	101.0	101	-18.84	-18.80
H2ST4-IN	Active	0.6		93.0	93.0	93	-17.34	-17.27
H2ST4OUT	Active	0.6		110.0	110.0	110	-36.42	-36.36
H2ST4OUT	Active	0.6		104.0	104.0	104	-30.73	-30.59
H2ST4OUT	Active	0.6		104.0	104.0	104	-33.77	-33.91
H2ST4OUT	Active	0.6		91.0	91.0	91	-31.06	-31.10
H-30	Abandoned	1.4		80.1	82.1	82.1	-0.42	-2.12

All LFG Extraction Wells - January 2025
Chiquita Canyon Landfill

Point Name	Status	CH4:CO2	CO [ppmv]	Init Temp [°F]	Adj Temp [°F]	Max Gas Temp [°F]	Init Stat Press ["H2O]	Adj Stat Press ["H2O]
H-30	Abandoned	1.4		80.6	79.1	80.6	-2.10	-0.34
H-30	Abandoned	1.3		78.2	78.1	78.2	-0.30	-0.31
H-31	Active	1.6		91.0	93.9	93.9	-0.19	-0.19
H-31	Active	1.2		112.3	111.1	112.3	-5.71	-2.17
H-72	Active	0.9		87.2	87.5	87.5	-2.51	-2.46
H-74	Active	1.6		73.1	74.3	74.3	-0.89	-1.09
H-79	Active	1.2		130.0	129.9	130	-4.33	-4.33
HV-045A NE H2	Active	0.6		79.8	79.7	79.8	-19.46	-19.59
HV-045A NE H2	Active	0.6					-9.65	-9.73
HV-045A NE H2	Active	0.6		66.9	67.4	67.4	-18.69	-18.82
HV-045A NE H2	Active	0.6		98.6	98.6	98.6	-20.30	-20.34
LC-6A	Active	1.0		107.1	107.2	107.2	-2.04	-2.04
P-02R	Active	0.8		80.2	80.5	80.5	-0.41	-0.42
P-03R	Active	1.0		87.8	88.4	88.4	-1.90	-1.84
P-04	Active	1.0		88.0	88.0	88	-0.72	-0.70
P-05	Active	0.6		108.2	108.4	108.4	-0.98	-1.02
P-06R	Active	1.1		109.2	109.9	109.9	-1.08	-1.08
P-07R	Active	1.6		69.4	71.8	71.8	-5.07	-5.35
P-08R	Active	1.5		96.1	95.6	96.1	-13.92	-13.84
P-09	Active	1.1		100.5	88.3	100.5	-1.07	-1.07
P-10	Active	1.0		93.7	94.2	94.2	-0.85	-0.85
P-11	Active	1.1		82.8	83.2	83.2	-0.37	-0.37
P-12	Active	1.4		79.5	81.7	81.7	-3.30	-3.59
P-13	Active	1.2		76.8	76.9	76.9	-0.94	-0.99
P-14	Active	0.7		73.7	73.7	73.7	-0.66	-0.68
P-15R	Active	1.3		73.3	73.1	73.3	-0.83	-0.79
P-16	Active	1.4		89.5	89.7	89.7	-4.29	-3.50
P-17	Active	1.0		115.1	115.2	115.2	-1.25	-1.27
P-18RD	Active	1.5		74.5	74.7	74.7	-2.74	-3.09
P-18RS	Active	1.2		87.5	87.8	87.8	-1.28	-1.30
P-19	Active	1.0		88.1	88.1	88.1	-1.47	-1.38
P-20R	Active	1.4		85.0	86.2	86.2	-0.97	-0.94
P-21	Active	1.0		94.9	95.0	95	-1.45	-1.49
P-21RD	Active	1.3		102.6	103.6	103.6	-1.01	-0.93
P-21RS	Active	1.3		88.1	88.1	88.1	-1.46	-1.46
P-22RD	Active	1.3		109.1	109.4	109.4	-1.98	-2.00

All LFG Extraction Wells - January 2025
Chiquita Canyon Landfill

Point Name	Status	CH4:CO2	CO [ppmv]	Init Temp [°F]	Adj Temp [°F]	Max Gas Temp [°F]	Init Stat Press ["H2O]	Adj Stat Press ["H2O]
P-22RS	Active	1.3		114.9	115.0	115	-0.40	-0.39
P-23	Active	0.4		89.5	91.3	91.3	-0.59	-0.62
P-24	Active	0.9		87.1	87.2	87.2	-1.31	-1.32
P-26	Active	1.4		83.7	83.7	83.7	-4.58	-4.62
P-27	Active	1.1		86.6	88.1	88.1	-1.01	-1.01
P-28	Active	1.3		93.1	94.1	94.1	-6.44	-6.59
P-29R	Active	1.0		100.9	101.2	101.2	-2.35	-2.25
P-30R	Active	0.9		84.9	85.4	85.4	-6.02	-5.98
P-32R1	Active	0.9		123.1	123.1	123.1	-5.41	-5.57
P-32R2	Active	1.0		98.0	90.8	98	-1.33	-1.24
P-33	Active	1.4		80.2	82.6	82.6	-0.44	-0.43
P-36	Active	1.0		87.7	89.2	89.2	-0.24	-0.22
P-37	Active	0.7		98.3	98.4	98.4	-0.28	-0.27
P-38RD	Active	1.2		97.7	106.1	106.1	-2.56	-3.14
P-38RS	Active	1.1		97.6	97.7	97.7	-0.17	-0.15
P-39	Active	1.4		82.4	77.5	82.4	-1.66	-1.86
P-41	Active	1.3		98.8	104.4	104.4	-0.64	-0.68
P-42R	Active	1.3		112.0	112.1	112.1	-4.56	-4.60
P-43	Active	1.1		112.6	113.8	113.8	-0.56	-0.54
P-44RD	Active	1.6		73.7	78.3	78.3	0.11	0.12
P-44RD	Active	1.6		78.2	78.2	78.2	0.10	0.11
P-44RD	Active	1.6		74.4	74.4	74.4	-7.75	-7.79
P-44RD	Active	1.7		67.2	67.2	67.2	-7.79	-7.65
P-44RS	Active	1.4		90.3	88.9	90.3	-0.21	-0.21
P-44RS	Active	1.4		71.2	93.7	93.7	-0.17	-1.00
P-45RD	Active	1.4		105.8	106.1	106.1	-1.12	-1.12
P-45RS	Active	0.7		113.6	114.7	114.7	-0.21	-0.20
P-46RD	Active	0.0		91.8	91.7	91.8	-2.14	-1.87
P-46RD	Active	0.0		91.5	91.5	91.5	-1.07	-1.00
P-46RS	Active	1.0		118.4	118.6	118.6	-0.32	-0.33
P-47	Active	0.7		121.1	78.1	121.1	-0.50	-0.49
P-48	Active	0.8		123.7	118.3	123.7	-0.52	-0.49
P-49RD	Active	1.5		112.9	113.6	113.6	-6.18	-6.18
P-49RS	Active	1.0		114.9	115.2	115.2	-1.27	-1.25
P-52	Active	0.5		100.4	100.0	100.4	-0.21	-0.15
P-53	Active	0.8		115.8	115.8	115.8	-2.74	-2.85
P-54	Active	1.1		104.5	104.8	104.8	-1.09	-1.10
P-55	Active	0.9		100.7	102.1	102.1	-1.00	-0.98
P-56	Active	0.9		116.1	115.2	116.1	-0.32	-0.30
P-56	Active	1.0		115.0	114.9	115	-0.29	-0.29

All LFG Extraction Wells - January 2025
Chiquita Canyon Landfill

Point Name	Status	CH4:CO2	CO [ppmv]	Init Temp [°F]	Adj Temp [°F]	Max Gas Temp [°F]	Init Stat Press ["H2O]	Adj Stat Press ["H2O]
P-57	Active	0.8		80.0	82.6	82.6	-2.56	-2.66
P-60R	Active	0.2		60.2	59.6	60.2	-0.41	-0.41
P-60R	Active	0.1		58.3	58.2	58.3	-0.43	-0.41
P-61	Active	0.8		89.4	90.0	90	-2.32	-2.31
P-65	Active	1.0		72.7	73.5	73.5	-0.95	-0.93
P-71	Active	1.0		114.1	114.1	114.1	-3.19	-3.20
P-75	Active	1.5		92.0	93.3	93.3	-4.67	-4.61
P-76	Active	0.7		99.2	99.2	99.2	-0.31	-0.28
P-79	Active	0.6		92.9	58.2	92.9	-0.73	-0.89
SC-2000E	Active	1.2		114.0	114.4	114.4	-3.29	-3.08
SC-2001W	Active	1.1		74.3	75.2	75.2	-7.17	-6.77
SC-2001W	Active	2.1		76.3	76.3	76.3	-6.53	-6.99
SP-005 12 East	Active	0.4		85.3	85.1	85.3	-16.33	-16.53
SP-005 12 East	Active	1.0					-8.36	-8.25
SP-005 12 East	Active	0.4					-7.98	-7.97
SP-005 12 East	Active	0.4		93.2	93.2	93.2	-15.79	-15.79
SP-005 12 East	Active	0.5		93.6	93.6	93.6	-17.43	-16.86
SP-005 12 East	Active	0.4		66.9	65.0	66.9	-15.89	-15.78
SP-009 20 to L0	Active	1.2		100.5	100.5	100.5	-16.80	-16.70
SP-009 20 to L0	Active	1.1					-8.12	-8.14
SP-009 20 to L0	Active	1.2		84.2	84.2	84.2		-16.11
SP-009 20 to L0	Active	1.1		84.2	84.2	84.2	-16.34	-16.15
SP-009 20 to L0	Active	1.2		86.8	86.6	86.8	-17.71	-17.41
SP-015	Active	1.0					-7.92	-7.89
SP-018 20 Nort	Active	0.1		158.4	158.4	158.4	-4.41	-4.53
SP-018 20 Nort	Active	0.1		145.0	145.0	145	-4.43	-4.56
SP-018 20 Nort	Active	0.1		141.2	141.2	141.2	-4.39	-4.29
SP-018 20 Nort	Active	0.1		143.1	143.1	143.1	-4.09	-4.08
SP-018 20 Nort	Active	0.1		142.4	142.4	142.4	-3.75	-3.86
SP-018 20 Nort	Active	0.1		143.9	143.9	143.9	-3.82	-3.82
SP-018 20 Nort	Active	0.1		147.6	148.3	148.3	-3.32	-3.16
SP-018 20 Nort	Active	0.1		138.3	138.3	138.3	-4.51	-4.42
SP-018 20 Nort	Active	0.1		148.7	148.7	148.7	-4.80	-4.70
SP-018 20 Nort	Active	0.1		158.2	158.2	158.2	-4.19	-4.22
SP-018 20 Nort	Active	0.1		153.6	153.6	153.6	-4.16	-3.82
SP-018 20 Nort	Active	0.1		146.5	146.9	146.9	-4.67	-4.51
SP-018 20 Nort	Active	0.1		141.3	141.3	141.3	-5.15	-4.99
SP-018 20 Nort	Active	0.1		146.0	145.9	146	-4.44	-4.51
SP-018 20 Nort	Active	0.1		158.1	158.1	158.1	-4.93	-4.85
SP-018 20 Nort	Active	0.1		149.9	149.9	149.9	-5.04	-5.06

All LFG Extraction Wells - January 2025
Chiquita Canyon Landfill

Point Name	Status	CH4:CO2	CO [ppmv]	Init Temp [°F]	Adj Temp [°F]	Max Gas Temp [°F]	Init Stat Press ["H2O]	Adj Stat Press ["H2O]
SP-018 20 Nort	Active	0.1		159.5	159.5	159.5	-4.54	-4.69
SP-018 20 Nort	Active	0.1		159.6	159.6	159.6	-4.61	-4.77
SP-018 20 Nort	Active	0.1		160.2	160.2	160.2	-5.79	-5.77
SP-018 20 Nort	Active	0.1		156.4	156.4	156.4	-4.83	-4.77
SP-019	Active	0.9		93.0	93.0	93	-16.83	-16.85
SP-019	Active	1.0					-7.90	
SP-019	Active	0.9		71.8	71.8	71.8	-16.23	-16.00
SP-019	Active	0.9		74.0	74.2	74.2	-17.36	-17.30
SP-019	Active	0.9		68.9	69.5	69.5	-16.00	-16.05
SP-033	Active	0.4		124.7	124.7	124.7	-16.75	-16.74
SP-033	Active	0.4					-8.50	-8.50
SP-033	Active	0.4		87.1	87.1	87.1	-16.56	-16.55
SP-033	Active	0.4		98.2	98.2	98.2	-17.97	-17.70
SP-033	Active	0.4		64.2	64.7	64.7	-15.79	-15.95
SP-034 NW Top	Active	0.4					-6.05	-5.62
SP-034 NW Top	Active	0.5		104.6	104.7	104.7	-5.77	-5.90
SP-034 NW Top	Active	0.0		92.1	92.2	92.2	-15.26	-15.33
SP-034 NW Top	Active	0.4					-6.00	-6.00
SP-034 NW Top	Active	0.3		96.2	95.9	96.2	-6.23	-6.43
SP-034 NW Top	Active	0.4		90.6	90.6	90.6	-6.58	-6.44
SP-034 NW Top	Active	0.4		75.2	75.2	75.2	-6.72	-6.55
SP-034 NW Top	Active	0.3					-4.09	-4.32
SP-034 NW Top	Active	0.3					-5.45	-5.37
SP-034 NW Top	Active	0.3		79.0	79.2	79.2	-5.82	-6.24
SP-034 NW Top	Active	0.3		80.4	80.5	80.5	-6.35	-6.17
SP-034 NW Top	Active	0.3		81.4	81.5	81.5	-6.80	-6.64
SP-034 NW Top	Active	0.4		113.2	113.4	113.4	-5.60	-5.30
SP-034 NW Top	Active	0.3		99.3	99.3	99.3	-5.92	-6.17
SP-034 NW Top	Active	0.3		85.5	85.5	85.5	-6.15	-6.28
SP-034 NW Top	Active	0.4					-5.65	-5.81
SP-034 NW Top	Active	0.3		92.5	92.6	92.6	-5.90	-5.82
SP-034 NW Top	Active	0.3		86.3	86.4	86.4	-6.45	-6.50
SP-034 NW Top	Active	0.4		101.0	101.1	101.1	-4.52	-4.74
SP-034 NW Top	Active	0.3		89.1	89.2	89.2	-6.90	-6.76
SP-034 NW Top	Active	0.3		91.7	91.5	91.7	-6.03	-6.07
SP-034 NW Top	Active	0.3		94.1	93.7	94.1	-6.06	-6.04
SP-034 NW Top	Active	0.2		86.2	86.1	86.2	-6.67	-6.67
SP-034 NW Top	Active	0.3		94.7	94.5	94.7	-6.42	-6.38
SP-038 ZEECO 1	Active	0.7					-6.23	-6.38
SP-038 ZEECO 1	Active	0.6		112.5	112.8	112.8	-6.15	-6.11
SP-038 ZEECO 1	Active	0.6		97.0	97.4	97.4	-6.81	-6.88
SP-038 ZEECO 1	Active	0.7		0.0	0.0	0	-6.80	-7.02

All LFG Extraction Wells - January 2025
Chiquita Canyon Landfill

Point Name	Status	CH4:CO2	CO [ppmv]	Init Temp [°F]	Adj Temp [°F]	Max Gas Temp [°F]	Init Stat Press ["H2O]	Adj Stat Press ["H2O]
SP-038 ZEECO 1	Active	0.6		91.9	91.5	91.9	-6.79	-6.39
SP-038 ZEECO 1	Active	0.7		88.8	88.9	88.9	-6.75	-6.68
SP-038 ZEECO 1	Active	0.7		72.0	72.1	72.1	-7.59	-7.49
SP-038 ZEECO 1	Active	0.7					-4.84	-4.72
SP-038 ZEECO 1	Active	0.8					-5.79	-5.85
SP-038 ZEECO 1	Active	0.7		0.0	0.0	0	-6.21	-5.76
SP-038 ZEECO 1	Active	0.7		73.9	73.6	73.9	0.22	0.22
SP-038 ZEECO 1	Active	0.7		80.6	80.5	80.6	-6.47	-6.40
SP-038 ZEECO 1	Active	0.7		82.9	83.0	83	-7.34	-7.38
SP-038 ZEECO 1	Active	0.7		104.2	104.3	104.3	-5.96	-5.89
SP-038 ZEECO 1	Active	0.7		91.7	91.8	91.8	-6.52	-6.45
SP-038 ZEECO 1	Active	0.7		85.0	85.0	85	-6.75	-6.83
SP-038 ZEECO 1	Active	0.7					-5.71	-5.47
SP-038 ZEECO 1	Active	0.6		92.8	92.9	92.9	-5.86	-6.29
SP-038 ZEECO 1	Active	0.7		84.9	84.9	84.9	-6.77	-6.80
SP-038 ZEECO 1	Active	0.8		97.2	97.3	97.3	-5.05	-5.07
SP-038 ZEECO 1	Active	0.9		102.3	102.3	102.3	-5.20	-5.18
SP-038 ZEECO 1	Active	0.5		0.0	0.0	0	-5.63	-5.63
SP-038 ZEECO 1	Active	0.5		88.1	88.1	88.1	-6.38	-6.37
SP-038 ZEECO 1	Active	0.5		91.4	91.7	91.7	-6.47	-6.71
SP-038 ZEECO 1	Active	0.5		85.6	85.7	85.7	-6.84	-6.72
SP-038 ZEECO 1	Active	0.5		90.3	90.3	90.3	-6.86	-6.75
SW-10	Active	0.8		64.7	64.8	64.8	-4.12	-4.11
SW-115	Active	1.5		80.2	80.4	80.4	-3.77	-3.84
SW-1445	Active	0.5		78.1	78.3	78.3	-3.03	-3.05
SW-1455	Active	1.0		83.3	83.3	83.3	-3.00	-3.05
SW-154	Active	0.4		78.5	78.4	78.5	-2.97	-2.92
SW-17-135	Active	1.3		64.9	65.0	65	-3.10	-3.53
SW-187	Active	1.0		64.7	64.7	64.7	-4.53	-4.50
SW-187	Active	1.2		67.0	67.1	67.1	-5.44	-5.00
SW-187	Active	1.2		67.9	67.9	67.9	-4.77	-4.78
SW-1930	Active	0.8		71.8	69.0	71.8	-1.27	-1.30
SW-1930	Active	0.7		82.9	83.2	83.2	-1.01	-1.12
SW-1930	Active	0.7		79.6	79.9	79.9	-0.96	-1.13
SW-1930	Active	0.7		72.5	72.6	72.6	-1.25	-1.25
SW-1930	Active	0.7		81.4	81.4	81.4	-0.50	-0.47
SW-1930	Active	0.7		74.8	74.8	74.8	-1.20	-1.18
SW-1930	Active	0.8		56.1	56.8	56.8	-1.28	-1.27
SW-1930	Active	0.8		75.9	76.0	76	-1.17	-1.20

All LFG Extraction Wells - January 2025
Chiquita Canyon Landfill

Point Name	Status	CH4:CO2	CO [ppmv]	Init °F Temp [ ]	Adj °F Temp [ ]	Max Gas °F Temp [ ]	Init Stat Press ["H2O]	Adj Stat Press ["H2O]
SW-1930	Active	0.8		70.0	70.1	70.1	-1.73	-1.69
SW-1930	Active	0.7		77.9	78.0	78	-1.39	-1.51
SW-1930	Active	0.6		56.8	57.0	57	-1.64	-1.64
SW-1930	Active	0.8		67.8	68.5	68.5	-2.65	-2.53
SW-1930	Active	0.6		69.2	69.2	69.2	-1.83	-1.83
SW-1930	Active	1.0		75.6	78.4	78.4	-2.07	-2.07
SW-1930	Active	0.8		56.9	57.2	57.2	-2.53	-2.54
SW-1930	Active	0.7		65.3	65.4	65.4	-2.24	-2.22
SW-1930	Active	0.6		62.4	62.3	62.4	-2.54	-2.52
SW-1930	Active	0.6		59.1	59.1	59.1	-3.14	-3.13
SW-1930	Active	0.7		49.8	50.8	50.8	-2.41	-2.48
SW-20	Active	0.0		72.4	72.4	72.4	-5.58	-5.60
SW-20	Active	0.0		72.6	72.7	72.7	-5.58	-5.66
SW-25	Active	0.6		66.6		66.6	-4.49	-4.49
SW-25	Active	0.5		73.0	73.0	73	-3.74	-3.72
SW-25	Active	0.6		71.6	72.1	72.1	-3.20	-3.21
SW-25	Active	0.6		67.5	67.5	67.5	-3.51	-3.47
SW-25	Active	0.5		71.5	71.7	71.7	-1.96	-1.96
SW-25	Active	0.5		66.1	66.2	66.2	-2.67	-2.67
SW-25	Active	0.5		55.8	57.6	57.6	-2.49	-2.74
SW-25	Active	0.6		68.8	68.9	68.9	-2.99	-3.07
SW-25	Active	0.5		64.9	65.4	65.4	-3.21	-3.39
SW-25	Active	0.5		70.4	70.5	70.5	-3.36	-3.33
SW-25	Active	0.6		61.0	61.3	61.3	-3.34	-3.34
SW-25	Active	0.6		68.1	68.1	68.1	-3.34	-3.34
SW-25	Active	0.6		69.8	69.8	69.8	-2.58	-2.55
SW-25	Active	0.5		63.3	64.2	64.2	-1.71	-1.70
SW-25	Active	0.6		54.8	54.8	54.8	-2.33	-2.33
SW-25	Active	0.6		51.3	51.4	51.4	-2.05	-2.04
SW-25	Active	0.5		49.1	48.8	49.1	-2.18	-2.18
SW-25	Active	0.5		51.0	51.3	51.3	-2.32	-2.43

All LFG Extraction Wells - January 2025
Chiquita Canyon Landfill

Point Name	Status	CH4:CO2	CO [ppmv]	Init Temp [°F]	Adj Temp [°F]	Max Gas Temp [°F]	Init Stat Press ["H2O]	Adj Stat Press ["H2O]
SW-25	Active	0.4		44.3	44.4	44.4	-2.49	-2.48
SW-30	Active	0.6		62.8	62.8	62.8	-6.60	-6.17
SW-30	Active	0.6		76.4	76.4	76.4	-6.04	-6.02
SW-30	Active	0.5		69.9	70.0	70	-5.74	-5.74
SW-30	Active	0.5		64.7	64.8	64.8	-4.68	-4.59
SW-30	Active	0.5		65.8	65.7	65.8	-2.85	-2.84
SW-30	Active	0.5		72.6	72.6	72.6	-4.36	-4.37
SW-30	Active	0.6		50.3	50.3	50.3	-4.38	-4.77
SW-30	Active	0.6		70.6	70.7	70.7	-4.97	-4.73
SW-30	Active	0.6		46.9	46.9	46.9	-5.24	-5.18
SW-30	Active	0.5		77.6	77.9	77.9	-4.79	-4.71
SW-30	Active	1.1		79.8	79.8	79.8	-4.58	-4.68
SW-30	Active	0.5		46.2	46.0	46.2	-5.07	-5.07
SW-30	Active	0.6		65.5	65.7	65.7	-5.28	-5.28
SW-30	Active	0.5		70.2	70.3	70.3	-4.64	-4.64
SW-30	Active	0.5		77.9	78.9	78.9	-4.68	-4.36
SW-30	Active	0.8		83.9	75.9	83.9	-4.54	-4.54
SW-30	Active	0.5		48.1	48.2	48.2	-4.97	-4.95
SW-30	Active	0.5		59.7	59.9	59.9	-4.77	-4.75
SW-30	Active	0.4		56.5	56.6	56.6	-4.79	-4.66
SW-30	Active	0.5		52.5	52.5	52.5	-5.00	-5.07
SW-30	Active	0.5		53.8	53.9	53.9	-5.55	-5.53
SW-32	Active	0.8		62.4	60.0	62.4	-5.53	-5.60
SW-32	Active	2.1		80.2	80.6	80.6	-6.14	-6.26
SW-32	Active	1.2		73.4	73.4	73.4	-5.79	-5.79
SW-32	Active	1.0		70.3	65.3	70.3	-4.50	-4.44
SW-32	Active	0.9		67.6	67.6	67.6	-2.38	-2.51
SW-32	Active	0.7		74.1	74.1	74.1	-4.32	-4.29
SW-32	Active	1.5		47.6	49.5	49.5	-4.40	-4.25
SW-32	Active	2.1		71.3	71.3	71.3	-4.72	-4.74

All LFG Extraction Wells - January 2025
Chiquita Canyon Landfill

Point Name	Status	CH4:CO2	CO [ppmv]	Init Temp [°F]	Adj Temp [°F]	Max Gas Temp [°F]	Init Stat Press ["H2O]	Adj Stat Press ["H2O]
SW-32	Active	0.6		44.6	47.3	47.3	-5.20	-5.13
SW-32	Active	0.4		49.2	51.3	51.3	-4.96	-5.07
SW-32	Active	0.6		67.9	58.9	67.9	-5.11	-5.09
SW-32	Active	0.8		73.4	73.3	73.4	-4.69	-4.73
SW-32	Active	0.4		45.3	45.0	45.3	-4.90	-4.90
SW-32	Active	0.5		55.3	52.6	55.3	-4.58	-4.47
SW-32	Active	0.5		58.7	58.7	58.7	-5.00	-4.71
SW-32	Active	0.7		51.7	51.9	51.9	-5.36	-4.11
SW-32	Active	0.9		50.4	50.4	50.4	-4.35	-4.45
SW-64	Active	0.4		63.1	63.2	63.2	-6.06	-6.06
SW-64	Active	0.4		78.9	79.0	79	-6.22	-6.08
SW-64	Active	0.4		68.6	69.7	69.7	-5.69	-6.08
SW-64	Active	0.4		65.0	65.1	65.1	-4.94	-4.95
SW-64	Active	0.4		71.9	72.0	72	-2.85	-2.92
SW-64	Active	0.4		74.1	74.5	74.5	-4.25	-4.17
SW-64	Active	0.3		50.2	50.1	50.2	-4.23	-4.40
SW-64	Active	0.4		71.4	71.5	71.5	-4.85	-5.07
SW-64	Active	0.4		44.6	44.6	44.6	-4.79	-4.97
SW-64	Active	0.4		75.8	75.8	75.8	-4.78	-4.68
SW-64	Active	0.4		44.2	43.6	44.2	-5.11	-5.07
SW-64	Active	0.7		63.3	63.4	63.4	-4.92	-4.86
SW-64	Active	0.4		70.1	70.1	70.1	-4.60	-4.63
SW-64	Active	0.4		81.5	81.5	81.5	-4.38	-4.49
SW-64	Active	0.5		45.1	45.1	45.1	-4.70	-4.97
SW-64	Active	0.5		53.6	53.9	53.9	-4.47	-4.48
SW-64	Active	0.3		51.5	52.9	52.9	-4.91	-4.91
SW-64	Active	0.4		50.6	50.8	50.8	-5.41	-4.88
SW-64	Active	0.3		51.3	51.5	51.5	-4.16	-4.46
SW-65	Active	1.4		103.1	103.1	103.1	-4.22	-4.38
SW-65	Active	1.4		82.2	82.7	82.7	-5.74	-5.74
SW-66	Active	0.8		83.9	83.9	83.9	-2.92	-2.87

All LFG Extraction Wells - January 2025
Chiquita Canyon Landfill

Point Name	Status	CH4:CO2	CO [ppmv]	Init Temp [°F]	Adj Temp [°F]	Max Gas Temp [°F]	Init Stat Press ["H2O]	Adj Stat Press ["H2O]
SW-68	Active	0.6		65.2	65.3	65.3	-6.58	-6.38
SW-68	Active	0.6		77.7	77.8	77.8	-6.08	-6.08
SW-68	Active	0.6		71.9	72.1	72.1	-5.49	-6.12
SW-68	Active	0.6		69.8	69.8	69.8	-4.57	-4.58
SW-68	Active	0.5		66.8	66.9	66.9	-2.61	-2.54
SW-68	Active	0.5		69.6	69.9	69.9	-4.33	-4.32
SW-68	Active	0.6		52.2		52.2	-4.18	-4.18
SW-68	Active	0.5		69.2	69.2	69.2	-4.79	-4.93
SW-68	Active	0.5		52.6	53.2	53.2	-5.74	-5.74
SW-68	Active	0.5		77.0	77.4	77.4	-4.85	-4.46
SW-68	Active	0.5		55.0	55.6	55.6	-5.11	-4.87
SW-68	Active	0.5		69.0	69.3	69.3	-5.49	-5.36
SW-68	Active	0.4		72.5	72.7	72.7	-4.68	-4.71
SW-68	Active	0.5		80.1	80.5	80.5	-4.72	-4.43
SW-68	Active	0.5		54.1	54.1	54.1	-5.09	-5.09
SW-68	Active	0.5		63.5	63.6	63.6	-4.48	-4.48
SW-68	Active	0.4		62.2	62.5	62.5	-4.84	-4.93
SW-68	Active	0.5		57.4	57.3	57.4	-4.93	-4.91
SW-68	Active	0.4		57.5	57.4	57.5	-5.40	-5.53
SW-7	Active	0.1		63.6	63.8	63.8	-2.37	-2.13
SW-7	Active	0.3		75.9	75.2	75.9	-2.50	-2.46
SW-7	Active	0.1		74.1	74.2	74.2	-2.00	-2.02
SW-7	Active	0.1		67.9	68.0	68	-1.92	-1.92
SW-7	Active	0.0		73.2	74.3	74.3	-1.21	-1.03
SW-7	Active	0.0		69.2	69.3	69.3	-1.46	-1.34
SW-7	Active	0.0		57.3	57.5	57.5	-1.46	-1.45
SW-7	Active	0.0		67.5	67.5	67.5	-1.50	-1.44
SW-7	Active	0.1		62.6	63.0	63	-1.51	-1.49

All LFG Extraction Wells - January 2025
Chiquita Canyon Landfill

Point Name	Status	CH4:CO2	CO [ppmv]	Init Temp [°F]	Adj Temp [°F]	Max Gas Temp [°F]	Init Stat Press ["H2O]	Adj Stat Press ["H2O]
SW-7	Active	0.1		64.9	65.0	65	-1.24	-1.25
SW-7	Active	0.0		56.7	57.3	57.3	-0.80	-0.80
SW-7	Active	0.1		65.2	65.6	65.6	-1.66	-1.56
SW-7	Active	0.0		68.6	68.6	68.6	-1.47	-1.46
SW-7	Active	0.1		69.9	70.3	70.3	-0.64	-0.65
SW-7	Active	0.0		51.4	53.4	53.4	-1.68	-1.29
SW-7	Active	0.0		58.4	58.7	58.7	-1.55	-1.56
SW-7	Active	0.1		60.6	61.4	61.4	-1.71	-1.72
SW-7	Active	0.1		59.9	60.0	60	-1.78	-1.78
SW-7	Active	0.1		58.4	56.8	58.4	-1.75	-1.14
SW-70	Active	0.3		74.7	74.9	74.9	-4.62	-4.63
SW-70	Active	0.4		75.2	75.2	75.2	-5.40	-5.37
SW-70	Active	0.4		77.5	77.3	77.5	-4.74	-4.69
SW-71	Active	1.0		77.5	77.7	77.7	-1.39	-1.39
SW-72	Active	1.2		74.4	74.1	74.4	-3.97	-3.93
SW-80	Active	1.4		79.0	79.1	79.1	-0.71	-0.70
SW-9	Active	0.0		64.2	63.6	64.2	-2.72	-1.92
SW-9	Active	0.0		64.6	64.6	64.6	-4.23	-3.93
TANK 2	Active	0.2		71.1	71.5	71.5	-17.24	-17.40
TANK 6	Active	0.0		74.0	74.0	74	-3.37	-3.54
TANK 6	Active	0.1		70.2	70.3	70.3	-3.35	-3.36
TANK 6	Active			67.2	67.2	67.2	-3.79	-3.77
TANK 7A	Active			81.8	82.4	82.4	-0.96	-0.95
TANK 7B	Active	0.3		76.9	76.7	76.9	-5.80	-5.60
TANK 9A	Active	0.0		72.9	73.1	73.1	-1.53	-1.52
TANK 9B	Active	0.0		71.5	71.5	71.5	-1.89	-1.87
TC-1961C	Active	0.2		87.6	88.6	88.6	-0.68	-0.71
TC-1961E	Active	1.2		119.1	118.4	119.1	-2.44	-2.04
TC-2173	Active	1.1		69.2	93.4	93.4	0.03	-0.18
TC-2173	Active	1.0		96.0	96.2	96.2	-0.21	-0.20
TC-2174	Active		1720.0					

All LFG Extraction Wells - January 2025
Chiquita Canyon Landfill

Point Name	Status	CH4:CO2	CO [ppmv]	Init Temp [°F]	Adj Temp [°F]	Max Gas Temp [°F]	Init Stat Press ["H2O]	Adj Stat Press ["H2O]
TC-2174	Active	0.2		154.0	154.0	154	2.52	2.50
TC-2174	Active	0.2		154.0	154.0	154	-1.13	-1.39
TC-2174	Active	0.1		153.0	153.0	153	-2.04	-1.83
TC-2174	Active							
TC-2174	Active		1715.0					
TC-2174	Active	0.1		161.0	161.0	161	-0.16	-0.18
TC-2174	Active		1590.0					
TC-2174	Active	0.1		142.6	142.6	142.6	-0.02	-0.04
TC-2174	Active	0.1		149.9	151.2	151.2	-0.04	-0.02
TC-2174	Active		1260.0					
TC-2174	Active	0.1		158.0	158.0	158	-0.94	-1.01
TC-2174	Active		1220.0					
TC-2174	Active	0.1		153.0	153.0	153	-0.87	-0.87
TC-2383S	Active	1.3		88.6	88.4	88.6	-1.27	-1.23
TC-2383S	Active	1.3		71.5	71.8	71.8	-1.06	-1.03
TC-2383S	Active	1.3		72.3	72.5	72.5	-1.08	-1.07

All LFG Extraction Wells - January 2025
Chiquita Canyon Landfill

Point Name	Status	Max Press ["H2O]	Init Diff Press ["H2O]	Adj Diff Press ["H2O]	Init Flow [scfm]	Adj Flow [scfm]	Baro Press ["hg]	Sys Pressure ["H2O]
A-01	Active	-19.06	19.271	19.354			28.89	-18.13
A-02	Active	-18.29	18.507	18.526			28.87	-18.04
A-03	Active	-3.82	0.767	0.624			28.87	-5.09
A-03	Active	-17.97	18.153	18.191			28.87	-17.64
A-04	Active	-12.73	12.900	13.120			28.87	-12.59
A-05	Active	-17.07	17.227	17.418			28.87	-16.78
B-01	Active	-10.14	0.000				28.80	-11.17
B-02R	Active	-6.87	2.075	2.535	4.5	5.0	28.83	-15.64
B-03R	Active	-2.35	2.346	3.804	4.8	6.1	28.83	-2.08
B-05	Active	-2.28	0.343	0.214			28.84	-13.33
B-06	Active	0.32	0.000	0.000			28.83	1.00
B-06	Active	0.30	0.000	0.000			28.85	0.82
B-06	Active	-0.34	0.000	0.000			29.13	-2.27
B-07R	Active	0.35	0.042	0.035	0.6	0.6	28.84	0.97
B-07R	Active	0.35	0.035	0.035	0.6	0.6	28.84	0.99
B-07R	Active	-0.67	2.838	3.265	5.3	5.7	29.13	-3.40
B-08	Active	0.05	0.000				28.83	0.63
B-08	Active	0.26	0.000	0.000			28.83	0.67
B-08	Active	-0.53	0.591	0.532			29.09	-1.30
B-09	Active	0.23	0.000	0.000			28.85	0.67
B-09	Active	0.23	0.000	0.000			28.87	0.67
B-09	Active	-1.61	1.663	1.616			29.13	-1.89
B-10	Active	0.10	0.000	0.000			28.83	0.67
B-10	Active	0.10	0.000	0.000			28.84	0.67
B-10	Active	-1.54	1.563	1.593			29.09	-1.77
B-11	Active	0.16	0.000	0.000			28.93	0.30
B-11	Active	0.12	0.001	0.000			28.94	0.27
B-11	Active	-0.37	0.000	0.000			29.17	-2.02
B-12	Active	-0.98	0.000	0.000	0.0	0.0	28.84	-15.94
B-13	Active	-0.66	0.246	0.206	34.9	31.9	28.83	-15.09
B-14	Active	0.08	0.062	0.021	0.8	0.5	28.94	0.29
B-14	Active	0.08	0.083	0.076	0.9	0.9	28.96	0.31
B-14	Active	-0.42	0.918	0.938	3.0	3.1	29.17	-1.99

All LFG Extraction Wells - January 2025
Chiquita Canyon Landfill

Point Name	Status	Max Press ["H2O]	Init Diff Press ["H2O]	Adj Diff Press ["H2O]	Init Flow [scfm]	Adj Flow [scfm]	Baro Press ["hg]	Sys Pressure ["H2O]
C-03	Active	-16.01	16.139	16.223			28.87	-15.78
C-07	Active	-7.82	8.180	8.028	0.0	0.0	28.87	
C-08	Active	-16.09	16.526	16.500			28.85	-15.94
C-10	Active	-6.78	7.304	7.318			28.95	-6.64
C-11	Active	-5.14	0.042	0.034	0.0	0.0	28.85	
C-11	Active	-10.74	0.666	0.730			29.00	-12.28
C-12	Active	-5.36	0.201	0.236			28.97	-5.12
C-15	Active	-5.14	0.337	0.351			28.98	-5.03
C-15	Active	-9.38	0.676	0.685			29.04	-9.20
C-17B	Active	-4.76	4.877	4.839	0.0	0.0	28.90	
C-17B	Active	-4.02	4.018	4.239			29.00	-8.29
C-18	Active	-4.50	4.496	4.481			28.95	-3.95
C-19	Active	-4.86	4.858	4.919			29.01	-3.60
C-20	Active	-4.87	4.956	4.824	0.0	0.0	28.90	
C-23	Active	-3.74	4.448	3.944	0.0	0.0	28.90	
C-24	Active	-1.48	0.056	0.025	0.0	0.0	28.89	
C-24	Active	0.07	0.000	0.000			29.01	0.72
C-24	Active	0.05	0.000	0.000			28.99	0.72
C-25	Active	-1.99	1.991	2.020			29.00	-1.41
C-25	Active	-2.97	2.971	3.418			29.00	-8.58
C-26	Active	-1.77	1.783	1.759	0.0	0.0	28.89	
C-27	Active	-9.61	0.787	0.746			29.01	-9.48
C-28	Active	-6.30	0.059	0.041	0.0	0.0	28.85	
C-28	Active	-12.29	0.825	0.827			29.00	-12.24
C-29	Active	-4.10	0.285	0.497	38.0	50.0	29.03	-9.25
C-30	Active	-0.04	-0.487	-0.625	0.0	0.0	28.85	-7.29
Cal-Air	Active							
Cal-Air	Active							
Cal-Air	Active							
Cal-Air	Active							
Cal-Air	Active							

All LFG Extraction Wells - January 2025
Chiquita Canyon Landfill

Point Name	Status	Max Press ["H2O]	Init Diff Press ["H2O]	Adj Diff Press ["H2O]	Init Flow [scfm]	Adj Flow [scfm]	Baro Press ["hg]	Sys Pressure ["H2O]
Cal-Air	Active							
Cal-Air	Active							
Cal-Air	Active	-0.09	0.039	0.040	0.0	0.0		
Cal-Air	Active	-0.07	0.028	0.028	0.0	0.0		
Cal-Air	Active	0.01	0.013	0.014	0.0	0.0		
Cal-Air	Active	0.17	0.018	0.017	0.0	0.0		
Cal-Air	Active	0.07	-0.029	-0.020	0.0	0.0		
Cal-Air	Active	0.06	0.003	0.004	0.0	0.0		
Cal-Air	Active	0.24	0.039	0.037	0.0	0.0		
Cal-Air	Active	0.21	0.025	0.031	0.0	0.0		
Cal-Air	Active	0.10	0.008	0.006	0.0	0.0		
Cal-Air	Active	0.10	0.010	0.010	0.0	0.0		
Cal-Air	Active							
Cal-Air	Active							
Cal-Air	Active							
Cal-Air	Active							
Cal-Air	Active	0.04	-0.003	-0.003	0.0	0.0		
Cal-Air	Active	0.04	-0.006	-0.005	0.0	0.0		
Cal-Air	Active							
Cal-Air	Active	0.21	0.028	0.025	0.0	0.0		
Cal-Air	Active	0.23	0.034	0.034	0.0	0.0		
Cal-Air	Active	0.12	0.008	0.007	0.0	0.0		
Cal-Air	Active	0.13	0.001	0.004	0.0	0.0		
Cal-Air	Active	0.21	0.026	0.026	0.0	0.0		
Cal-Air	Active	0.19	0.024	0.024	0.0	0.0		
Cal-Air	Active	0.01	-0.008	-0.007	0.0	0.0		
Cal-Air	Active	0.02	-0.002	-0.002	0.0	0.0		
Cal-Air	Active	0.24	0.020	0.020	0.0	0.0		
Cal-Air	Active	0.22	0.019	0.020	0.0	0.0		
Cal-Air	Active							
Cal-Air	Active							
Cal-Air	Active							
Cal-Air	Active							
Cal-Air	Active							
Cal-Air	Active							
Cal-Air	Active	-0.02	-0.017	-0.013	0.0	0.0		
Cal-Air	Active	-0.02	-0.013	-0.010	0.0	0.0		
Cal-Air	Active	0.21	0.029	0.029	0.0	0.0		
Cal-Air	Active	0.21	0.032	0.032	0.0	0.0		
Cal-Air	Active	0.05	-0.001	-0.001	0.0	0.0		
Cal-Air	Active	0.02	0.004	0.002	0.0	0.0		
Cal-Air	Active	0.20	0.034	0.031	0.0	0.0		

All LFG Extraction Wells - January 2025
Chiquita Canyon Landfill

Point Name	Status	Max Press [”H2O]	Init Diff Press [”H2O]	Adj Diff Press [”H2O]	Init Flow [scfm]	Adj Flow [scfm]	Baro Press [”hg]	Sys Pressure [”H2O]
Cal-Air	Active	0.24	0.033	0.033	0.0	0.0		
Cal-Air	Active							
Cal-Air	Active							
Cal-Air	Active	0.17	0.010	0.011	0.0	0.0		
Cal-Air	Active							
Cal-Air	Active							
Cal-Air	Active	0.13	0.003	0.003	0.0	0.0		
Cal-Air	Active	0.09	0.001	0.003	0.0	0.0		
Cal-Air	Active	-0.04	-0.028	-0.018	0.0	0.0		
Cal-Air	Active	-0.02	-0.006	-0.007	0.0	0.0		
Cal-Air	Active	-0.30	0.552	0.569	0.0	0.0		
Cal-Air	Active	0.26	0.031	0.034	0.0	0.0		
Cal-Air	Active							
Cal-Air	Active	-0.01	0.000	-0.001	0.0	0.0		
Cal-Air	Active	0.09	-0.008	-0.006	0.0	0.0		
Cal-Air	Active	0.22	0.035	0.034	0.0	0.0		
Cal-Air	Active	0.24	0.032	0.034	0.0	0.0		
Cal-Air	Active	0.13	0.014	0.012	0.0	0.0		
Cal-Air	Active	0.15	0.010	0.011	0.0	0.0		
Cal-CH450% CO	Active							
Cal-CH450% CO	Active							
Cal-CH450% CO	Active							
Cal-CH450% CO	Active							
Cal-CH450% CO	Active							
Cal-CH450% CO	Active	-0.73	0.762	0.842	0.0	0.0		
Cal-CH450% CO	Active	-0.79	1.096	1.111	0.0	0.0		
Cal-CH450% CO	Active	-1.40	1.551	1.558	0.0	0.0	28.87	
Cal-CH450% CO	Active	-0.42	0.719	0.799	0.0	0.0		
Cal-CH450% CO	Active	-0.54	0.619	0.636	0.0	0.0		
Cal-CH450% CO	Active							
Cal-CH450% CO	Active							
Cal-CH450% CO	Active							
Cal-CH450% CO	Active							
Cal-CH450% CO	Active	-0.46	0.456	0.470	0.0	0.0		
Cal-CH450% CO	Active							
Cal-CH450% CO	Active	-1.29	1.616	1.615	0.0	0.0		
Cal-CH450% CO	Active	-0.44	0.526	0.538	0.0	0.0		
Cal-CH450% CO	Active	-0.25	0.501	0.582	0.0	0.0		
Cal-CH450% CO	Active	-1.29	1.308	1.310	0.0	0.0		
Cal-CH450% CO	Active	-0.27	0.561	0.656	0.0	0.0		
Cal-CH450% CO	Active							
Cal-CH450% CO	Active							

All LFG Extraction Wells - January 2025
Chiquita Canyon Landfill

Point Name	Status	Max Press ["H2O]	Init Diff Press ["H2O]	Adj Diff Press ["H2O]	Init Flow [scfm]	Adj Flow [scfm]	Baro Press ["hg]	Sys Pressure ["H2O]
Cal-CH450% CO	Active							
Cal-CH450% CO	Active							
Cal-CH450% CO	Active							
Cal-CH450% CO	Active							
Cal-CH450% CO	Active							
Cal-CH450% CO	Active	-0.32	0.270	0.281	0.0	0.0		
Cal-CH450% CO	Active	-0.21	0.444	0.523	0.0	0.0		
Cal-CH450% CO	Active	-0.29	0.294	0.313	0.0	0.0		
Cal-CH450% CO	Active	-0.06	0.321	0.408	0.0	0.0		
Cal-CH450% CO	Active							
Cal-CH450% CO	Active							
Cal-CH450% CO	Active	-0.57	0.547	0.636	0.0	0.0		
Cal-CH450% CO	Active							
Cal-CH450% CO	Active							
Cal-CH450% CO	Active	-0.34	0.482	0.493	0.0	0.0		
Cal-CH450% CO	Active	-0.46	0.461	0.482	0.0	0.0		
Cal-CH450% CO	Active	-0.50	0.723	0.795	0.0	0.0		
Cal-CH450% CO	Active							
Cal-CH450% CO	Active	-0.41	0.410	0.421	0.0	0.0		
Cal-CH450% CO	Active	-0.45	0.704	0.714	0.0	0.0		
Cal-CH450% CO	Active	-1.04	1.416	1.625	0.0	0.0		
Cal-O2 11%	Active							
Cal-O2 11%	Active							
Cal-O2 11%	Active							
Cal-O2 11%	Active							
Cal-O2 11%	Active							
Cal-O2 11%	Active	-0.31	0.338	0.344	0.0	0.0		
Cal-O2 11%	Active	-0.78	1.124	1.136	0.0	0.0		
Cal-O2 11%	Active	-1.48	1.546	1.540	0.0	0.0		
Cal-O2 11%	Active	-0.39	0.686	0.679	0.0	0.0		
Cal-O2 11%	Active	-1.43	1.575	1.564	0.0	0.0		
Cal-O2 11%	Active							
Cal-O2 11%	Active							
Cal-O2 11%	Active							
Cal-O2 11%	Active							
Cal-O2 11%	Active	-1.42	1.442	1.351	0.0	0.0		
Cal-O2 11%	Active							
Cal-O2 11%	Active	-0.50	0.714	0.722	0.0	0.0		
Cal-O2 11%	Active	-1.36	1.368	1.360	0.0	0.0		
Cal-O2 11%	Active	-1.11	1.295	1.283	0.0	0.0		
Cal-O2 11%	Active	-0.13	0.187	0.196	0.0	0.0		
Cal-O2 11%	Active	-0.44	0.688	0.694	0.0	0.0		

All LFG Extraction Wells - January 2025
Chiquita Canyon Landfill

Point Name	Status	Max Press [”H2O]	Init Diff Press [”H2O]	Adj Diff Press [”H2O]	Init Flow [scfm]	Adj Flow [scfm]	Baro Press [”hg]	Sys Pressure [”H2O]
Cal-O2 11%	Active							
Cal-O2 11%	Active							
Cal-O2 11%	Active							
Cal-O2 11%	Active							
Cal-O2 11%	Active							
Cal-O2 11%	Active							
Cal-O2 11%	Active	-0.39	0.437	0.434	0.0	0.0		
Cal-O2 11%	Active	-0.34	0.632	0.632	0.0	0.0		
Cal-O2 11%	Active	-0.42	0.436	0.443	0.0	0.0		
Cal-O2 11%	Active	-0.36	0.563	0.551	0.0	0.0		
Cal-O2 11%	Active							
Cal-O2 11%	Active							
Cal-O2 11%	Active	-0.42	0.555	0.570	0.0	0.0		
Cal-O2 11%	Active							
Cal-O2 11%	Active							
Cal-O2 11%	Active	-0.44	0.493	0.508	0.0	0.0		
Cal-O2 11%	Active	-0.57	0.548	0.548	0.0	0.0		
Cal-O2 11%	Active	-0.77	1.015	1.017	0.0	0.0		
Cal-O2 11%	Active							
Cal-O2 11%	Active	-0.01	0.015	0.017	0.0	0.0		
Cal-O2 11%	Active	-0.53	0.683	0.681	0.0	0.0		
Cal-O2 11%	Active	-0.65	0.787	0.780	0.0	0.0		
Canyon B	Active	-13.51	13.857	13.898	2503.0	2505.6	28.91	0.04
Canyon Primar	Active	-19.16	19.313	20.737			28.97	0.01
Canyon Primar	Active	-20.65	20.774	21.495			28.88	0.03
Canyon Primar	Active	-20.36			0.0	0.0	29.00	
Canyon Primar	Active	-19.41	19.681	19.901			28.99	0.69
Canyon Primar	Active	-19.57	19.977	19.648			28.89	0.05
Canyon Primar	Active	-18.44	18.400	18.773			29.07	-0.02
Canyon Primar	Active	-11.57	11.283				29.00	0.00
Canyon Primar	Active	-19.62	19.449	19.453			28.99	0.03
Canyon Primar	Active	-21.22	33.312	21.341			29.10	0.04
Canyon Primar	Active	-21.25			0.0	0.0	28.84	
Canyon Primar	Active	-22.24	22.343	22.288			29.05	0.03
Canyon Primar	Active	-22.42	22.631	22.623			29.09	-0.03
Canyon Primar	Active	-19.27			0.0	0.0	28.97	
Canyon Primar	Active	-20.30	20.882	20.526			29.20	0.20
Canyon Primar	Active	-20.51	20.913	20.578			29.11	0.13
Canyon Primar	Active	-21.79	22.072	22.198			28.99	0.08
Canyon Primar	Active	-20.25	20.314	20.118			29.04	0.05
Canyon Primar	Active	-19.19			0.0	0.0	28.97	

All LFG Extraction Wells - January 2025
Chiquita Canyon Landfill

Point Name	Status	Max Press ["H2O]	Init Diff Press ["H2O]	Adj Diff Press ["H2O]	Init Flow [scfm]	Adj Flow [scfm]	Baro Press ["hg]	Sys Pressure ["H2O]
Canyon Primar	Active	-19.86	19.917	20.183			28.94	0.03
Canyon Primar	Active	-19.98	20.820	20.153			29.25	0.03
Canyon Primar	Active	-20.36			0.0	0.0	29.11	
Canyon Primar	Active	-19.37	19.717	19.550			29.10	0.00
Canyon Primar	Active	-18.56	18.483	18.517			29.28	0.01
Canyon Primar	Active	-19.61	19.846	19.978			28.97	0.06
Canyon Primar	Active	-19.07	19.709	19.327			28.93	0.20
Canyon Primar	Active	-16.39			0.0	0.0	28.66	
Canyon Primar	Active	-20.43	21.731	20.527			28.91	0.04
Canyon Primar	Active	-20.15	20.383	21.443			28.86	0.09
Canyon Primar	Active	-20.81	20.753	21.375			29.05	0.13
Canyon Primar	Active	-20.84	21.062	21.557			29.04	0.03
Canyon Primar	Active	-20.35	20.462	22.651			29.12	0.20
CV-02	Active	-0.15	0.154	0.154	1.2	1.2	29.17	-15.91
CV-03	Active	-7.81	2.827	2.402	21.6	19.9	29.08	-15.80
CV-04	Active	-3.15	0.088	0.088	17.5	17.5	29.08	
CV-05	Active	-6.71	0.053	0.012	1.7	0.8	28.87	-9.22
CV-05	Active	-12.42	0.452	0.423	4.8	4.6	29.08	-16.28
CV-06	Active	-0.50	0.021	0.017	1.9	1.7	28.88	-7.79
CV-06	Active	-0.28	0.003	0.039	0.7	2.6	29.10	-14.62
CV-07	Active	-0.20	0.012	0.008	0.8	0.7	29.09	-14.70
CV-08	Active	-4.00	-0.067	-0.061	0.0	0.0	28.83	-13.84
CV-09	Active	-2.89	0.098	0.036	6.7	4.1	28.82	-13.83
CV-103	Active	-4.90	2.089	2.228	18.8	19.1	28.68	-6.88
CV-103	Active							
CV-103	Active	-2.80	1.648	0.550	15.7	9.4	28.60	-5.88
CV-108-52	Active	-2.23	-4.175	-4.181	0.0	0.0	28.74	-5.20
CV-108-52	Active	-2.75	-0.024	-3.287	0.0	0.0	28.82	-5.43
CV-108-52	Active							
CV-113	Active	-0.63	-0.090	-0.088	0.0	0.0	28.61	-6.09
CV-113	Active							
CV-113	Active	-2.75	2.799	2.863	46.8	47.4	28.76	-2.61
CV-114	Active	-0.43	0.140	0.140	10.4	10.4	28.80	-8.67
CV-114	Active	-0.87	-0.254	-0.249	0.0	0.0	28.78	-8.27
CV-114	Active							

All LFG Extraction Wells - January 2025
Chiquita Canyon Landfill

Point Name	Status	Max Press ["H2O]	Init Diff Press ["H2O]	Adj Diff Press ["H2O]	Init Flow [scfm]	Adj Flow [scfm]	Baro Press ["hg]	Sys Pressure ["H2O]
CV-1421	Active	-0.61	-0.027	0.058	0.0	5.1	28.65	-11.66
CV-1421	Active	-0.26	0.111	0.147	7.1	8.1	28.74	-9.01
CV-1423	Active	-0.47	0.023	0.031	1.9	2.2	28.72	-3.43
CV-1423	Active	-1.09	0.098	0.118	3.9	4.3	29.03	-4.42
CV-1423	Active							
CV-1424	Active	-2.49	0.011	-0.024	1.3	0.0	28.60	-11.56
CV-1425	Active	-0.56	-0.969	-0.299	0.0	0.0	28.64	-5.91
CV-1425	Active	-0.27	-0.192	-0.066	0.0	0.0	28.64	-5.85
CV-1425	Active	-1.93	0.233	0.233	6.3	6.2	28.79	-6.05
CV-1425	Active	-0.14	0.017	0.018	1.7	1.7	28.75	-6.27
CV-1426	Active	-1.99	0.082	-0.101	6.0	0.0	28.61	-13.00
CV-1426	Active	-1.37	0.160	0.122	8.4	7.4	28.74	-10.96
CV-1532A	Active	-4.97	4.981	4.772	0.0	0.0	28.74	-4.73
CV-1532A	Active	-4.63	4.989	4.885	0.0	0.0	28.74	-4.21
CV-1532A	Active							
CV-1532A	Active	-3.44	3.466	3.417			28.85	0.34
CV-1532A	Active	-3.49	3.631	3.470			28.85	0.29
CV-1534A-PLR	Active							
CV-1534A-PLR	Active	-8.01	8.173	7.736			28.93	0.00
CV-1534A-PLR	Active							
CV-1534A-PLR	Active							
CV-1534A-PLR	Active	-4.09	4.113	4.551			28.79	0.10
CV-1534A-PLR	Active	-0.17	0.308	0.191			28.94	0.04
CV-1534A-PLR	Active							
CV-1534A-PLR	Active	-8.11	8.234	8.120			29.09	-0.01
CV-1534A-PLR	Active							
CV-1534A-PLR	Active	-3.10	2.865	2.865			28.79	0.41
CV-1534A-PLR	Active							

All LFG Extraction Wells - January 2025
Chiquita Canyon Landfill

Point Name	Status	Max Press ["H2O]	Init Diff Press ["H2O]	Adj Diff Press ["H2O]	Init Flow [scfm]	Adj Flow [scfm]	Baro Press ["hg]	Sys Pressure ["H2O]
CV-1535	Active	-0.42	-0.577	-0.576	0.0	0.0	28.71	-3.67
CV-1535	Active	-0.42	-0.494	-0.467	0.0	0.0	28.78	-4.09
CV-1535	Active							
CV-1603	Active	-1.51	0.027	0.600	3.6	16.9	28.86	-6.48
CV-1604	Active	0.31	0.009	0.015	0.7	0.9	29.02	-14.71
CV-1604	Active	-0.11	0.004	0.001	0.4	0.2	29.01	-14.68
CV-1605	Active	-0.13	-0.032	-0.031	0.0	0.0	28.67	-18.52
CV-1606	Abandoned	-1.26	-0.064	-0.028	0.0	0.0	28.87	-11.80
CV-1607	Active	-0.65	0.959	0.957	6.5	6.5	28.70	-5.62
CV-1607	Active	-0.37	1.673	1.878	9.0	9.5	28.80	-5.01
CV-1701D	Active	-1.50	0.110	0.130	0.7	0.7	28.82	-6.03
CV-1701S	Active	-1.03	0.396	0.039	7.8	2.5	28.82	-6.05
CV-1901	Active	-3.67	0.006	-0.001	2.2	0.0	28.64	-5.86
CV-1901	Active	-1.75	-0.061	-0.039	0.0	0.0	28.71	-4.60
CV-1902A	Active							
CV-1902A	Active	-4.25	4.248	4.305			28.89	0.33
CV-1902A	Active	-4.08	4.219	4.298			28.91	0.21
CV-1902A	Active							
CV-1902A	Active							
CV-1902A	Active	-3.80	3.881	3.931			28.91	0.03
CV-1902A	Active							
CV-1902A	Active							
CV-1902A	Active	-2.54	2.590	2.628	0.0	0.0	28.81	-2.51
CV-1902A	Active	-2.45	2.708	2.832	0.0	0.0	28.81	-2.46
CV-1902A	Active	-3.67	3.718	3.686			29.14	0.34
CV-1902A	Active							
CV-1902A	Active							
CV-1902A	Active	-3.69	3.603	3.581			28.76	0.34
CV-1903	Active	-0.40	1.197	1.868	30.5	38.1	28.74	-4.55
CV-1903	Active	-0.35	1.940	2.253	38.9	42.0	28.81	-5.48
CV-1903	Active	-0.42	1.520	1.403	34.6	33.2	28.79	-4.81
CV-1905	Active	-4.46	0.704	0.428	10.6	8.3	28.64	-12.87
CV-1906	Active	-5.81	0.014	-0.002	0.8	0.0	28.64	-6.36

All LFG Extraction Wells - January 2025
Chiquita Canyon Landfill

Point Name	Status	Max Press ["H2O]	Init Diff Press ["H2O]	Adj Diff Press ["H2O]	Init Flow [scfm]	Adj Flow [scfm]	Baro Press ["hg]	Sys Pressure ["H2O]
CV-1906	Active	-4.92	0.023	0.017	1.1	0.9	28.64	-6.52
CV-1906	Active	-0.50	-0.160	0.335	0.0	3.9	28.78	-12.36
CV-1906	Active	-4.86	0.422	0.411	4.7	4.6	28.73	-4.38
CV-1906	Active	-4.95	0.425	0.438	4.7	4.8	28.76	-5.13
CV-2001	Active	-2.13	-0.507	-0.498	0.0	0.0	28.83	-2.20
CV-2001	Active	-2.00	-0.409	-0.365	0.0	0.0	28.83	-1.96
CV-2001	Active							
CV-2001	Active	-3.74	-0.021	-0.016	0.0	0.0	28.85	-3.82
CV-2001	Active	-3.69	-0.024	-0.024	0.0	0.0	28.85	-3.61
CV-2001	Active	-1.69	0.200	0.217	5.6	5.8	28.96	-2.64
CV-2001	Active	-1.90	0.165	0.243	5.0	6.1	28.96	-2.50
CV-2001	Active	-2.02	0.218	0.222	5.8	5.9	28.95	-2.64
CV-2003	Active	-0.58	-0.780	-0.581	0.0	0.0	28.75	-5.45
CV-2003	Active	-4.75	0.569	0.580	15.5	15.6	28.83	-5.53
CV-2004	Active							
CV-2004	Active	-2.00	2.532	2.123	31.8	29.1	28.93	0.00
CV-2004	Active							
CV-2004	Active							
CV-2004	Active	-1.94	1.924	2.041	27.7	28.6	28.79	-0.89
CV-2004	Active	-0.38	0.342	0.799	11.7	17.9	28.87	-0.61
CV-2004	Active							
CV-2004	Active							
CV-2004	Active	-0.44	0.378	0.391	12.4	12.6	29.09	-0.34
CV-2004	Active	-1.06	1.081	1.189	20.8	21.8	28.80	-0.55
CV-2004	Active							
CV-2006	Active	-3.27	0.103	0.188	8.5	11.4	28.89	-5.41
CV-2006	Active							
CV-2006	Active							
CV-2006	Active							

All LFG Extraction Wells - January 2025
Chiquita Canyon Landfill

Point Name	Status	Max Press [”H2O]	Init Diff Press [”H2O]	Adj Diff Press [”H2O]	Init Flow [scfm]	Adj Flow [scfm]	Baro Press [”hg]	Sys Pressure [”H2O]
CV-2006	Active	-2.77	0.648	0.631	21.2	21.0	28.91	-4.76
CV-2006	Active							
CV-2006	Active	-2.31	1.511	4.359	32.3	54.9	28.91	-5.47
CV-2006	Active	-2.30	5.877	5.178	63.6	59.8	28.91	-5.26
CV-2006	Active	-1.55	3.927	3.442	52.2	48.9	29.02	-5.37
CV-2006	Active							
CV-2006	Active	-1.65	0.386	0.544	16.4	19.4	28.75	-4.72
CV-2006	Active							
CV-2007	Active	-2.75	0.065	0.076	10.1	10.9	28.64	-5.78
CV-2007	Active							
CV-2007	Active	-0.65	0.171	0.145	16.4	15.0	28.74	-0.23
CV-2008	Active	-1.42	-1.571	-1.566	0.0	0.0	28.95	-3.93
CV-2009	Active	-1.80	0.175	0.143	11.6	10.5	29.04	-5.22
CV-2009A	Active	-1.52	1.326	0.924	14.6	12.2	28.71	-1.99
CV-2010	Active	-3.48	-0.027	-0.027	0.0	0.0	28.61	-10.43
CV-2010A	Active	-0.04	0.561	0.487	14.3	13.3	28.79	0.09
CV-2011	Active	-1.19	0.017	0.026	3.6	4.4	28.77	-5.69
CV-2011	Active	-2.88	0.015	0.212	3.3	12.8	29.00	-13.45
CV-2011A	Active	-0.06	0.069	0.075	16.1	16.8	28.78	-6.12
CV-2012	Active	-0.11	0.545	0.522	20.3	19.8	28.78	-6.33
CV-2201-PLR	Active							
CV-2201-PLR	Active	-2.10	2.060	2.189			28.71	-2.00
CV-2201-PLR	Active	-5.42	5.901	5.787	0.0	0.0	28.73	
CV-2204-PLR	Active							
CV-2204-PLR	Active							
CV-2204-PLR	Active	-3.22	3.690	3.307			28.56	0.06
CV-2204-PLR	Active	-4.99	4.881	4.860			28.94	0.30
CV-2204-PLR	Active							

All LFG Extraction Wells - January 2025
Chiquita Canyon Landfill

Point Name	Status	Max Press [”H2O]	Init Diff Press [”H2O]	Adj Diff Press [”H2O]	Init Flow [scfm]	Adj Flow [scfm]	Baro Press [”hg]	Sys Pressure [”H2O]
CV-2204-PLR	Active	-4.41	4.423	5.053			28.79	0.04
CV-2204-PLR	Active	-5.89	6.005	6.217			28.76	0.01
CV-2205	Active	-3.25	0.152	0.071	24.2	16.5	28.66	-13.04
CV-2206-PLR	Active							
CV-2206-PLR	Active	-0.77	0.762	0.862	52.3	55.6	28.71	-0.73
CV-2206-PLR	Active	-0.47	0.472	0.950	44.9	58.4	28.74	-0.50
CV-2206-PLR	Active							
CV-2206-PLR	Active							
CV-2206-PLR	Active	-1.32	1.359	1.403	70.3	71.5	28.87	0.08
CV-2206-PLR	Active	40.20	39.533	39.629	392.0	392.5	28.99	0.43
CV-2206-PLR	Active	39.53	38.670	38.873	387.5	388.7	28.98	0.36
CV-2206-PLR	Active							
CV-2206-PLR	Active	39.86	0.000	0.000			28.84	0.34
CV-2206-PLR	Active	39.42	0.000	0.000			28.76	0.35
CV-2206-PLR	Active	39.40	0.000	0.000			28.76	0.35
CV-2207	Active	-5.17	0.238	0.241	30.3	30.5	28.67	-8.91
CV-2208A	Active	-4.94	0.475	0.461	42.6	42.0	29.08	-5.36
CV-2301	Active	11.04			0.0	0.0	28.60	11.04
CV-2301	Active	11.04			0.0	0.0	28.60	11.04
CV-2301	Active	-0.78	1.033	1.270	23.0	25.0	28.75	-1.04
CV-2301	Active	-1.33	1.537	2.110	25.0	25.0	28.75	-1.83
CV-2301	Active							
CV-2301	Active	5.88	0.000	0.000			28.96	-0.19
CV-2301	Active	5.97	0.000	0.000			28.95	-0.25
CV-2301	Active	-2.62	2.481	2.935			28.94	-3.00

All LFG Extraction Wells - January 2025
Chiquita Canyon Landfill

Point Name	Status	Max Press [”H2O]	Init Diff Press [”H2O]	Adj Diff Press [”H2O]	Init Flow [scfm]	Adj Flow [scfm]	Baro Press [”hg]	Sys Pressure [”H2O]
CV-2301	Active							
CV-2301	Active							
CV-2301	Active	-2.07	2.057	2.118			28.74	-2.00
CV-2302	Active	0.45	-0.192	-0.649	0.0	0.0	28.67	-0.33
CV-2302	Active	0.73	-0.142	-0.705	0.0	0.0	28.67	0.18
CV-2302	Active							
CV-2302	Active	-0.37	0.167	0.443			29.01	0.00
CV-2303	Active	-4.12	4.225	4.364			28.83	0.24
CV-2303	Active							
CV-2303	Active							
CV-2303	Active	-4.84	4.842	4.935			28.95	0.24
CV-2303	Active							
CV-2303	Active	-4.44	4.966	4.580			28.85	0.51
CV-2303	Active							
CV-2303	Active	-4.39	4.396	4.511			28.62	0.00
CV-2303	Active							
CV-2304	Active	31.94			0.0	0.0	28.60	31.95
CV-2304	Active	31.78			0.0	0.0	28.60	31.69
CV-2304	Active	14.01	0.000	0.000			28.87	0.15
CV-2304	Active	14.23	0.000	0.000			28.87	0.26
CV-2304	Active	82.07	0.000	0.000			28.98	0.25
CV-2304	Active	69.75	0.000	0.000			28.98	0.24
CV-2304	Active	-3.99	4.959	4.381	25.0	25.0	28.49	-5.15
CV-2304	Active							
CV-2304	Active	-5.14	5.375	5.385			28.78	0.32
CV-2305	Active	-0.40	0.048	0.018	8.6	5.2	28.63	0.10
CV-2305	Active	-0.41	0.021	0.019	5.6	5.4	28.64	0.10
CV-2305	Active							
CV-2305	Active	-0.10	0.016	0.000	5.0	0.0	28.96	-3.17

All LFG Extraction Wells - January 2025
Chiquita Canyon Landfill

Point Name	Status	Max Press ["H2O]	Init Diff Press ["H2O]	Adj Diff Press ["H2O]	Init Flow [scfm]	Adj Flow [scfm]	Baro Press ["hg]	Sys Pressure ["H2O]
CV-2306	Active							
CV-2306	Active							
CV-2306	Active	-4.65	4.785	5.018			28.57	0.00
CV-2306	Active	-5.90	6.255	5.879			28.85	0.02
CV-2306	Active							
CV-2306	Active							
CV-2306	Active	-6.08	6.316	6.390			28.79	0.17
CV-2306	Active							
CV-2306	Active	-6.10	6.525	6.394			28.77	0.05
CV-2308-PLR	Active							
CV-2308-PLR	Active	5.39	0.000	0.000			28.71	6.31
CV-2308-PLR	Active	1.00	0.000	0.000			28.74	6.20
CV-2308-PLR	Active	3.96	0.000	0.000			28.84	0.23
CV-2308-PLR	Active	4.07	0.000	0.000			28.85	0.22
CV-2308-PLR	Active	4.86	0.000	0.000			28.84	0.25
CV-2310-PLR	Active							
CV-2310-PLR	Active	0.02	0.039	0.000			28.74	0.00
CV-2310-PLR	Active	0.09	0.000	0.000			28.71	0.30
CV-2310-PLR	Active	-0.71	0.597	0.695			28.86	-0.03
CV-2310-PLR	Active							
CV-2310-PLR	Active							
CV-2310-PLR	Active							
CV-2310-PLR	Active	-0.23	0.139	0.361			28.98	0.24
CV-2310-PLR	Active	-0.68	1.021	0.089			28.85	-0.07
CV-2310-PLR	Active							

All LFG Extraction Wells - January 2025
Chiquita Canyon Landfill

Point Name	Status	Max Press [”H2O]	Init Diff Press [”H2O]	Adj Diff Press [”H2O]	Init Flow [scfm]	Adj Flow [scfm]	Baro Press [”hg]	Sys Pressure [”H2O]
CV-2310-PLR	Active	-1.43	1.669	1.678			28.71	-0.08
CV-2310-PLR	Active							
CV-2311	Active	-3.16	3.124	3.144			28.69	-4.41
CV-2311	Active	-3.06	3.084	3.075	0.0	0.0	28.79	-3.04
CV-2311	Active	-3.02	3.055	3.051	0.0	0.0	28.79	-3.02
CV-2311	Active	-3.00	3.046	3.006			28.61	0.04
CV-2312	Active	-0.98	-1.479	-1.126	0.0	0.0	28.58	-5.82
CV-2312	Active	-0.55	-0.998	-0.830	0.0	0.0	28.58	-5.84
CV-2312	Active							
CV-2312	Active	-2.28	2.535	2.676	96.2	98.8	28.78	-5.11
CV-2312	Active	-2.65	2.658	2.648	98.5	98.3	28.78	-4.84
CV-2312	Active	-0.82	1.368	1.358	70.8	70.5	28.78	-2.95
CV-2312	Active							
CV-2312	Active	-4.07	3.923	4.057	119.9	121.9	29.09	-4.47
CV-2312	Active	-1.22	1.215	1.333	66.5	69.7	28.67	-2.65
CV-2312	Active							
CV-2314	Active	-0.35	-0.072	-0.038	0.0	0.0	28.61	-0.41
CV-2314	Active	-0.72	0.080	0.026	17.4	9.9	28.80	-5.35
CV-2314	Active	-0.46	0.010	0.015	6.0	7.5	28.80	-6.74
CV-2314	Active							
CV-2315	Active							
CV-2315	Active	-0.84	0.723	0.769	51.6	53.2	28.76	-0.06
CV-2315	Active							
CV-2315	Active							
CV-2315	Active	-0.72	0.547	0.528	44.9	44.1	28.88	-0.06
CV-2315	Active							
CV-2315	Active							

All LFG Extraction Wells - January 2025
Chiquita Canyon Landfill

Point Name	Status	Max Press ["H2O]	Init Diff Press ["H2O]	Adj Diff Press ["H2O]	Init Flow [scfm]	Adj Flow [scfm]	Baro Press ["hg]	Sys Pressure ["H2O]
CV-2315	Active	-0.12	0.113	0.144	20.3	23.0	28.79	-0.06
CV-2315	Active	-0.36	1.193	1.100	66.1	63.4	28.69	-0.13
CV-2315	Active							
CV-2316	Active	-0.90	0.160	0.033	4.8	2.2	28.67	-5.03
CV-2316	Active	-0.81	0.019	0.024	1.6	1.8	28.67	-6.46
CV-2319	Active	-2.87	-3.613	-2.894	0.0	0.0	28.68	-11.63
CV-2321	Active	0.49	-0.029	-0.028	0.0	0.0	28.68	0.44
CV-2321	Active	0.48	-0.035	-0.034	0.0	0.0	28.68	0.49
CV-2322	Active	-1.82	1.850	2.092			28.78	-1.66
CV-2322	Active	-0.84	0.973	0.847			28.56	0.32
CV-2322	Active							
CV-2322	Active							
CV-2322	Active							
CV-2322	Active	-0.83	0.855	1.036			28.91	0.13
CV-2322	Active							
CV-2322	Active	-0.22	0.000	0.000			28.82	-0.42
CV-2322	Active	-0.32	0.317	0.319			28.69	-0.12
CV-2322	Active							
CV-2324	Active	-6.00	1.971	1.975	54.9	55.0	28.66	-11.94
CV-2326	Active	-2.93	2.894				28.72	-6.01
CV-2326	Active	-6.01	6.057	6.105			28.78	0.04
CV-2327	Active	-4.83	5.101	4.932	134.5	132.3	28.57	0.08
CV-2327	Active							
CV-2327	Active							
CV-2327	Active	-6.01	6.188	6.077			28.91	0.00
CV-2327	Active							
CV-2327	Active	-6.03	-6.376	-6.619	0.0	0.0	28.65	-6.43
CV-2327	Active	-6.06	-6.293	-6.074	0.0	0.0	28.65	-6.05

All LFG Extraction Wells - January 2025
Chiquita Canyon Landfill

Point Name	Status	Max Press ["H2O]	Init Diff Press ["H2O]	Adj Diff Press ["H2O]	Init Flow [scfm]	Adj Flow [scfm]	Baro Press ["hg]	Sys Pressure ["H2O]
CV-2327	Active	-5.26	5.106	5.106	135.4	135.4	28.83	-0.11
CV-2327	Active							
CV-2327	Active	-6.00	5.952	5.987	145.5	145.9	28.69	-0.13
CV-2327	Active							
CV-2328	Active	-0.99	-0.930	-0.928	0.0	0.0	28.65	-0.80
CV-2328	Active	-0.99	-0.930	-0.928	0.0	0.0	28.65	-0.80
CV-2328	Active	-0.66	-0.855	-0.592	0.0	0.0	28.65	-0.60
CV-2328	Active	-3.19	3.874	3.011	118.8	105.0	28.87	0.17
CV-2328	Active	-2.97	2.875	2.864	102.6	102.4	28.87	0.17
CV-2328	Active							
CV-2328	Active							
CV-2328	Active							
CV-2328	Active	-1.93	2.694	1.836	99.2	82.6	28.87	-0.04
CV-2328	Active	-1.57	1.579	1.566	77.0	76.8	28.89	-0.05
CV-2328	Active							
CV-2328	Active	1.06	1.164	0.023	65.1	9.1	28.84	-5.23
CV-2328	Active	-0.92	0.805	0.811	54.0	54.2	28.83	-5.20
CV-2328	Active							
CV-2328	Active							
CV-2328	Active	-0.57	0.571	0.595	45.3	46.3	28.64	-4.85
CV-2333	Active	-4.88	0.209	0.412	18.3	25.6	28.74	-0.45
CV-2333	Active							
CV-2333	Active	-4.56	4.543	4.691	84.1	85.5	28.72	-4.47
CV-2334	Active							
CV-2334	Active	-7.12	-7.307	-7.304	0.0	0.0	28.56	-7.12
CV-2335	Active	-3.52	3.646	3.653	0.0	0.0	28.68	-3.51
CV-2335	Active	-2.06	2.903	2.267	0.0	0.0	28.70	-3.94
CV-2336	Active	-0.15	0.442	0.634	0.0	0.0	28.69	-5.50

All LFG Extraction Wells - January 2025
Chiquita Canyon Landfill

Point Name	Status	Max Press ["H2O]	Init Diff Press ["H2O]	Adj Diff Press ["H2O]	Init Flow [scfm]	Adj Flow [scfm]	Baro Press ["hg]	Sys Pressure ["H2O]
CV-2336	Active	-0.05	0.311	0.624	0.0	0.0	28.70	-4.30
CV-2337	Active	-0.04	0.464	0.192	0.0	0.0	28.72	-5.39
CV-2337	Active	-0.17	0.206	0.222	0.0	0.0	28.72	-5.32
CV-2337	Active	-0.26	0.621	0.297	0.0	0.0	28.70	-5.03
CV-2337	Active	-0.18	0.338	0.339	0.0	0.0	28.70	-4.92
CV-2337	Active							
CV-2338	Active	-3.11	3.084	3.194			28.91	0.33
CV-2338	Active							
CV-2338	Active							
CV-2338	Active							
CV-2338	Active	-5.34	5.263	5.332			28.91	0.10
CV-2338	Active	1.54	0.000	0.000			28.91	0.03
CV-2338	Active	1.33	0.000	0.000			28.94	0.03
CV-2338	Active							
CV-2338	Active	-1.11	1.121	1.246			28.83	-0.54
CV-2338	Active	-1.32	1.472	1.313			28.83	-0.80
CV-2338	Active	-4.33	4.490	4.219	0.0	0.0	28.52	-3.30
CV-2338	Active							
CV-2338	Active	-4.35	4.616	4.158			28.76	0.34
CV-2338	Active							
CV-2339	Active							
CV-2339	Active	-6.66	6.796	6.793			28.89	0.33
CV-2339	Active	-6.25	6.192	6.471			28.91	0.18
CV-2339	Active							
CV-2339	Active	-4.81	4.898	5.036			28.83	-4.39
CV-2339	Active	-4.80	5.136	5.094			28.83	-4.69
CV-2339	Active							
CV-2339	Active	-5.35	5.780	5.716			29.16	0.32

All LFG Extraction Wells - January 2025
Chiquita Canyon Landfill

Point Name	Status	Max Press ["H2O]	Init Diff Press ["H2O]	Adj Diff Press ["H2O]	Init Flow [scfm]	Adj Flow [scfm]	Baro Press ["hg]	Sys Pressure ["H2O]
CV-2339	Active	-5.37	5.738	5.782			29.16	0.33
CV-2339	Active	-5.60	5.912	6.027			28.73	0.30
CV-2339	Active							
CV-2341	Active							
CV-2341	Active	-5.20	5.426	5.653			28.88	0.33
CV-2341	Active	-5.41	5.274	5.285			28.89	0.05
CV-2341	Active							
CV-2341	Active							
CV-2341	Active	-3.23	5.778	3.304			28.88	0.04
CV-2341	Active	-3.25	3.408	3.355			28.90	0.04
CV-2341	Active	-0.80	0.811	0.809			28.87	0.65
CV-2341	Active	-0.83	0.848	0.823			28.86	0.65
CV-2341	Active							
CV-2341	Active							
CV-2341	Active	-4.19	4.177	4.226			29.13	0.34
CV-2341	Active							
CV-2341	Active	-3.78	3.776	3.773			28.72	0.20
CV-2342A-PLR	Active							
CV-2342A-PLR	Active	-7.01	7.057	6.884			28.93	0.16
CV-2342A-PLR	Active							
CV-2342A-PLR	Active							
CV-2342A-PLR	Active	-6.99	7.240	7.031			28.79	-0.12
CV-2342A-PLR	Active	-2.83	2.837	3.015			28.87	0.01
CV-2342A-PLR	Active							
CV-2342A-PLR	Active							
CV-2342A-PLR	Active	-8.82	8.919	8.990			29.09	0.18

All LFG Extraction Wells - January 2025
Chiquita Canyon Landfill

Point Name	Status	Max Press ["H2O]	Init Diff Press ["H2O]	Adj Diff Press ["H2O]	Init Flow [scfm]	Adj Flow [scfm]	Baro Press ["hg]	Sys Pressure ["H2O]
CV-2342A-PLR	Active	-4.70	4.966	5.308			28.79	0.38
CV-2342A-PLR	Active							
CV-2343	Active	-3.53	4.196	3.512	0.0	0.0	28.74	-3.60
CV-2343	Active	-4.65	4.979	4.985			28.82	-4.92
CV-2343	Active	-4.76	5.224	4.979			28.83	-5.04
CV-2344	Active	-2.55	2.730	2.727	0.0	0.0	28.72	-2.54
CV-2344	Active	-3.40	3.450	3.546	0.0	0.0	28.80	-3.39
CV-2344	Active							
CV-2345	Active	-4.53	4.650	4.640	0.0	0.0	28.71	-4.56
CV-2345	Active							
CV-2345	Active	-4.24	4.246	4.294			28.80	-4.07
CV-2345	Active	-4.21	4.238	4.406			28.82	-4.11
CV-2346	Active	-4.25	4.333	4.447	0.0	0.0	28.71	-4.23
CV-2346	Active							
CV-2346	Active	-4.58	4.585	4.804			28.81	-4.43
CV-2347	Active	-3.08	3.289	3.288	0.0	0.0	28.70	-3.09
CV-2347	Active							
CV-2347	Active	-3.43	3.615	3.473			28.79	-3.37
CV-2348	Active	-3.75	3.895	3.887	0.0	0.0	28.71	-4.37
CV-2348	Active							
CV-2348	Active	-4.21	4.225	4.230			28.79	-3.99
CV-2349	Active	-3.91	4.311	4.248	0.0	0.0	28.80	-3.98
CV-2349	Active	-3.73	4.656	3.917	0.0	0.0	28.87	-3.67
CV-2349	Active							
CV-2350	Active	-2.59	2.308	2.235	0.0	0.0	28.80	-2.18
CV-2350	Active							
CV-2350	Active	-4.09	4.443	4.125	0.0	0.0	28.84	-4.08
CV-2351	Active	-4.65	4.468	4.482	0.0	0.0	28.84	-4.62
CV-2351	Active	-4.69	6.008	4.833	0.0	0.0	28.84	-4.50
CV-2351	Active							
CV-2351	Active							
CV-2351	Active	-4.37	4.640	4.381			28.64	0.07
CV-2351	Active	-4.97	5.155	5.068			28.83	0.14
CV-2351	Active	-5.11	5.241	5.263			28.83	0.00
CV-2351	Active							

All LFG Extraction Wells - January 2025
Chiquita Canyon Landfill

Point Name	Status	Max Press ["H2O]	Init Diff Press ["H2O]	Adj Diff Press ["H2O]	Init Flow [scfm]	Adj Flow [scfm]	Baro Press ["hg]	Sys Pressure ["H2O]
CV-2351	Active	-4.76	4.844	4.773			28.84	-4.76
CV-2351	Active	-4.78	4.787	4.852			28.85	-4.67
CV-2352	Active	-4.31	4.248	4.485			28.93	0.06
CV-2352	Active	-4.36	4.308	4.307			28.94	0.28
CV-2352	Active	-2.57	2.740	2.592	0.0	0.0	28.75	-2.76
CV-2352	Active	-2.57	2.740	2.592	0.0	0.0	28.75	-2.76
CV-2352	Active	-2.30	2.806	3.302	0.0	0.0	28.75	-1.93
CV-2352	Active							
CV-2352	Active	-3.72	3.788	3.793			28.83	-3.71
CV-2352	Active	-3.29	3.368	3.474			28.86	-3.20
CV-2352	Active	-2.96	2.895	2.917			29.09	0.09
CV-2352	Active	-2.97	2.956	2.935			29.12	0.18
CV-2352	Active	-3.74	3.870	3.809			28.80	0.35
CV-2352	Active							
CV-2353-PLR	Active							
CV-2353-PLR	Active	-6.70	6.764	6.883			28.93	0.19
CV-2353-PLR	Active							
CV-2353-PLR	Active							
CV-2353-PLR	Active	-6.76	6.925	7.041			28.78	-0.18
CV-2353-PLR	Active	-4.91	5.152	5.119			28.84	0.13
CV-2353-PLR	Active							
CV-2353-PLR	Active							
CV-2353-PLR	Active	-5.08	5.238	5.264			29.09	0.20
CV-2353-PLR	Active							
CV-2353-PLR	Active	-4.79	5.265	5.261			28.79	0.35
CV-2353-PLR	Active							
CV-2354	Active	-3.72	4.115	5.148	0.0	0.0	28.79	-4.48
CV-2354	Active	-2.77	3.389	2.781			28.87	26.00
CV-2354	Active	-0.49	0.994	0.486			28.90	47.25
CV-2354	Active							

All LFG Extraction Wells - January 2025
Chiquita Canyon Landfill

Point Name	Status	Max Press ["H2O]	Init Diff Press ["H2O]	Adj Diff Press ["H2O]	Init Flow [scfm]	Adj Flow [scfm]	Baro Press ["hg]	Sys Pressure ["H2O]
CV-24001	Active	0.10	1.197	1.115	0.0	0.0	28.66	
CV-24001	Active	0.09	1.148	1.137	0.0	0.0	28.66	
CV-24001	Active	0.95	-0.946	-0.946	0.0	0.0	28.79	
CV-24001	Active	0.78	-0.923	-0.923	0.0	0.0	28.79	
CV-24002	Active	-2.64	2.624	2.659			28.77	0.33
CV-24002	Active	-2.38	2.408	2.380			28.72	-2.52
CV-24002	Active	-2.76	2.744	2.738	0.0	0.0	28.78	-3.89
CV-24003	Active	-1.30	0.042	0.023	0.0	0.0	28.59	-4.37
CV-24003	Active	-1.16	0.119	0.089	0.0	0.0	28.77	-4.05
CV-24004	Active	-1.65	0.247	0.225			28.76	-3.47
CV-24004	Active	-1.57	0.058	0.077	4.7	5.4	28.72	-3.62
CV-24004	Active	-0.21	0.258	0.172	0.0	0.0	28.77	-4.24
CV-24006	Active	-0.14	0.054	0.019	14.4	8.5	28.74	-5.39
CV-24006	Active	-0.20	0.062	0.094	15.6	19.0	28.82	-5.44
CV-24006	Active	-0.36	0.035	0.030	10.0	9.3	28.79	-4.70
CV-24007	Active	-1.27	1.252	1.250	21.4	21.3	28.65	-3.42
CV-24007	Active							
CV-24007	Active	-1.05	1.050	1.044			28.82	0.04
CV-24008	Active	-2.19	0.279	0.279			28.74	0.23
CV-24008	Active	-1.29	0.228	0.353	17.7	22.0	28.78	0.20
CV-24008	Active	-0.79	0.664	0.678			28.81	0.01
CV-24008	Active	-1.38	1.356	1.428	43.1	44.2	28.79	-1.42
CV-24008	Active	-1.18	0.659	0.304	32.0	21.8	28.63	0.00
CV-24009	Active	-2.12	0.399	0.333			28.64	-2.64
CV-24009	Active	-1.27	0.025	0.010	1.1	0.7	28.57	-1.48
CV-24010	Active	-2.74	3.243	3.122	0.0	0.0	28.59	-5.70
CV-24010	Active	-2.62	2.631	2.630			28.79	-4.40
CV-24010	Active	-2.38	2.188	2.251	0.0	0.0	28.79	-2.85
CV-24011	Active	-3.35	0.003	0.002	1.1	0.9	28.74	-6.26
CV-24011	Active	-3.48	0.014	0.025	2.2	3.0	28.78	0.04
CV-24012	Active	-6.33	6.472	6.350			28.74	-6.63
CV-24012	Active							

All LFG Extraction Wells - January 2025
Chiquita Canyon Landfill

Point Name	Status	Max Press ["H2O]	Init Diff Press ["H2O]	Adj Diff Press ["H2O]	Init Flow [scfm]	Adj Flow [scfm]	Baro Press ["hg]	Sys Pressure ["H2O]
CV-24012	Active	-7.01	6.974	6.921			28.87	0.28
CV-24012	Active							
CV-24012	Active							
CV-24012	Active							
CV-24012	Active	-6.42	6.336	6.348			28.95	0.22
CV-24012	Active							
CV-24012	Active	-6.17	6.538	6.464			28.83	-6.06
CV-24012	Active	-6.42	6.794	6.652			28.79	-6.48
CV-24012	Active							
CV-24013	Active	2.19	0.000	0.000			28.73	0.00
CV-24013	Active							
CV-24013	Active	-7.28	7.226	7.389			28.85	0.19
CV-24013	Active							
CV-24013	Active							
CV-24013	Active							
CV-24013	Active	1.87	0.000	0.000			28.98	0.31
CV-24013	Active	1.92	0.000	0.000			28.96	0.30
CV-24013	Active	3.55	0.000	0.000			28.80	0.35
CV-24013	Active							
CV-24013	Active							
CV-24013	Active	1.35	0.000	0.000			28.74	0.00
CV-24013	Active	1.23	0.000	0.000			28.73	0.00
CV-24014	Active	-1.43	0.027	0.023			28.74	-4.46
CV-24014	Active	-0.08	0.046	0.091			28.88	-0.57
CV-24014	Active	0.63	0.020	0.017			28.82	-0.96

All LFG Extraction Wells - January 2025
Chiquita Canyon Landfill

Point Name	Status	Max Press [”H2O]	Init Diff Press [”H2O]	Adj Diff Press [”H2O]	Init Flow [scfm]	Adj Flow [scfm]	Baro Press [”hg]	Sys Pressure [”H2O]
CV-24014	Active	0.55	0.023	0.029			28.80	-0.82
CV-24015	Active	-3.14	3.173	3.152			28.74	0.00
CV-24015	Active							
CV-24015	Active	-2.54	2.815	2.310			28.71	0.30
CV-24015	Active							
CV-24015	Active	-2.38	2.373	2.391			28.87	0.28
CV-24015	Active							
CV-24015	Active	-3.27	3.302	3.657			28.79	-3.20
CV-24015	Active	-3.69	3.699	3.762			28.79	-3.62
CV-24015	Active							
CV-24015	Active	-0.62	0.713	0.848			29.13	0.36
CV-24015	Active							
CV-24015	Active	-3.55	3.903	3.919			28.76	-3.79
CV-24016	Active	-0.54	0.538	0.539			28.66	-5.18
CV-24016	Active	-0.56	0.564	0.561			28.80	-5.73
CV-24017	Active	-0.58	0.460	0.620			28.72	-6.02
CV-24017	Active							
CV-24017	Active	-1.08	0.595	0.705			28.83	-5.47
CV-24017	Active							
CV-24017	Active	-0.69	0.685	0.673			28.77	-5.97
CV-24017	Active							
CV-24017	Active	-0.38	0.357	0.367			28.61	-5.47
CV-24018	Active	-0.13	0.123	0.123			28.66	-5.18
CV-24018	Active	-0.38	0.404	0.401			28.78	-5.93
CV-24019	Active	-1.56	1.634	1.547			28.72	-0.01
CV-24019	Active							
CV-24019	Active	-2.33	2.459	2.555			28.84	0.10
CV-24019	Active							

All LFG Extraction Wells - January 2025
Chiquita Canyon Landfill

Point Name	Status	Max Press ["H2O]	Init Diff Press ["H2O]	Adj Diff Press ["H2O]	Init Flow [scfm]	Adj Flow [scfm]	Baro Press ["hg]	Sys Pressure ["H2O]
CV-24019	Active							
CV-24019	Active							
CV-24019	Active	-1.70	2.184	2.118			28.98	-5.82
CV-24019	Active	-2.71	2.420	2.567			28.84	-5.85
CV-24019	Active							
CV-24019	Active	-2.06	2.067	2.077			28.76	-6.13
CV-24019	Active							
CV-24020	Active	0.75	0.000	0.000			28.68	0.37
CV-24020	Active	1.06	0.000	0.000			28.68	0.08
CV-24020	Active	-0.70	0.707	0.702			28.87	-2.45
CV-24021	Active	-5.18	6.451	5.352	0.0	0.0	28.68	-6.20
CV-24021	Active	-4.85	4.949	4.935	0.0	0.0	28.68	-6.61
CV-24021	Active	0.72	0.000	0.812			28.85	-6.88
CV-24021	Active	-0.88	0.968	0.887			28.83	-6.84
CV-24022-PLR	Active							
CV-24022-PLR	Active	-4.24	4.593	4.130			28.74	-0.01
CV-24022-PLR	Active							
CV-24022-PLR	Active							
CV-24022-PLR	Active	-5.49	5.723	6.009			28.84	0.39
CV-24022-PLR	Active	4.23	0.000	0.000			28.96	0.31
CV-24022-PLR	Active	3.39	0.000	0.000			28.98	0.43
CV-24022-PLR	Active							
CV-24022-PLR	Active	-1.73	1.720	2.284			28.79	-1.23
CV-24022-PLR	Active	-2.61	3.326	2.682			28.79	-2.16
CV-24022-PLR	Active							
CV-24022-PLR	Active	-3.97	3.737	3.806			28.79	0.33

All LFG Extraction Wells - January 2025
Chiquita Canyon Landfill

Point Name	Status	Max Press [”H2O]	Init Diff Press [”H2O]	Adj Diff Press [”H2O]	Init Flow [scfm]	Adj Flow [scfm]	Baro Press [”hg]	Sys Pressure [”H2O]
CV-24022-PLR	Active	2.01	0.000	0.000			28.79	0.17
CV-24022-PLR	Active	3.22	0.000	0.000			28.76	0.18
CV-24022-PLR	Active							
CV-24023	Active	-4.34	4.296	4.290			28.74	0.00
CV-24023	Active							
CV-24023	Active							
CV-24023	Active	-6.82	6.801	6.857			28.76	-0.05
CV-24023	Active							
CV-24023	Active	-4.44	4.783	4.656			28.87	0.29
CV-24023	Active							
CV-24023	Active	-4.80	3.953	4.802	0.0	0.0	28.78	-4.81
CV-24023	Active							
CV-24023	Active	-3.91	3.818	3.857			28.79	0.34
CV-24023	Active							
CV-24023	Active	-7.07	7.520	7.477			28.76	0.01
CV-24024-PLR	Active							
CV-24024-PLR	Active	-7.51	7.808	8.342			28.85	0.33
CV-24024-PLR	Active	-6.77	7.171	7.360			28.73	0.07
CV-24024-PLR	Active							
CV-24024-PLR	Active							
CV-24024-PLR	Active							
CV-24024-PLR	Active	-7.04	7.132	7.025			28.91	0.00
CV-24024-PLR	Active	-7.44	7.464	7.521			28.76	-7.26
CV-24024-PLR	Active	-7.05	7.158	7.686			28.78	-7.06
CV-24024-PLR	Active							
CV-24024-PLR	Active	-7.39	7.895	7.334			29.16	0.25
CV-24024-PLR	Active	-7.60	7.789	7.870			28.77	0.01
CV-24025	Active	-0.28	0.332	0.406	0.0	0.0	28.67	-0.29

All LFG Extraction Wells - January 2025
Chiquita Canyon Landfill

Point Name	Status	Max Press ["H2O]	Init Diff Press ["H2O]	Adj Diff Press ["H2O]	Init Flow [scfm]	Adj Flow [scfm]	Baro Press ["hg]	Sys Pressure ["H2O]
CV-24025	Active	-0.54	0.683	0.680	0.0	0.0	28.37	-0.54
CV-24025	Active	-0.59	0.722	0.725	0.0	0.0	28.37	-0.58
CV-24026	Active	-0.02	0.000	0.000			28.72	-6.30
CV-24026	Active	-6.13	6.775	6.362			28.68	-7.00
CV-24026	Active	-5.72	6.006	5.842	0.0	0.0	28.68	-6.49
CV-24027	Active	-6.25	6.439	6.470			28.75	-6.05
CV-24027	Active	-6.26	6.496	6.475			28.76	-6.05
CV-24027	Active	-5.50	5.574	5.730	0.0	0.0	28.80	-5.84
CV-24027	Active	-5.77	6.000	5.720	0.0	0.0	28.80	-6.04
CV-24028	Active	-3.91	3.907	4.620	0.0	0.0	28.70	-4.16
CV-24028	Active	-5.02	5.575	5.724	0.0	0.0	28.70	-5.44
CV-24028	Active							
CV-24028	Active							
CV-24028	Active	8.45	0.000	0.000			28.97	0.26
CV-24028	Active	-1.10	1.089	1.094			28.80	-0.75
CV-24028	Active							
CV-24028	Active	7.69	0.000	0.000			28.79	7.66
CV-24028	Active	7.21	0.000	0.000			28.78	8.36
CV-24028	Active							
CV-24029	Active	-1.39	1.381	1.381			28.77	-7.09
CV-24029	Active	-6.07	6.341	6.250	0.0	0.0	28.73	-5.87
CV-24029	Active	-5.18	6.031	6.636	0.0	0.0	28.73	-3.26
CV-24030	Active							
CV-24030	Active	-1.70	1.584	1.630			28.77	0.00
CV-24030	Active	-4.31	4.289	4.540			28.73	0.03
CV-24030	Active							
CV-24030	Active							
CV-24030	Active							
CV-24030	Active	-3.76	3.610	3.642			28.88	0.18
CV-24030	Active	-3.03	4.746	3.059	0.0	0.0	28.78	-5.56

All LFG Extraction Wells - January 2025
Chiquita Canyon Landfill

Point Name	Status	Max Press ["H2O]	Init Diff Press ["H2O]	Adj Diff Press ["H2O]	Init Flow [scfm]	Adj Flow [scfm]	Baro Press ["hg]	Sys Pressure ["H2O]
CV-24030	Active	-3.00	3.660	3.152	0.0	0.0	28.78	-4.98
CV-24030	Active							
CV-24030	Active	-3.68	4.194	3.682			29.14	-4.81
CV-24030	Active	-4.25	4.245	4.267			28.76	-5.66
CV-24030	Active							
CV-24031	Active	-3.09	3.074	3.074			28.66	-5.18
CV-24031	Active	-3.07	3.057	3.090			28.86	-4.84
CV-24032	Active	-5.70	5.861	5.861			28.78	0.00
CV-24032	Active	-4.04	4.119	4.107			28.87	0.24
CV-24032	Active							
CV-24032	Active							
CV-24032	Active	-2.23	2.021	2.101			28.87	0.34
CV-24032	Active	-4.57	4.613	4.440			28.61	-0.02
CV-24032	Active							
CV-24033	Active	-3.52	3.591	3.509			28.78	-4.06
CV-24033	Active	3.43	-3.243	0.195	0.0	0.0	28.46	-4.41
CV-24033	Active	-0.11	0.243	0.266	0.0	0.0	28.46	-4.37
CV-24034	Active	-3.22	7.844	2.618			28.68	0.08
CV-24034	Active	-3.31	3.223	2.311			28.68	0.10
CV-24034	Active	-6.11	6.291	6.188			28.87	0.29
CV-24034	Active	-6.04	6.086	6.209			28.87	0.17
CV-24034	Active	-5.28	5.505	5.469			28.81	-5.04
CV-24034	Active	-5.19	5.481	5.387			28.82	-5.05
CV-24034	Active	-5.50	5.657	5.695			28.79	0.34
CV-24034	Active	-6.12	6.373	6.612			28.79	0.15
CV-24034	Active	-6.26	6.577	6.706			28.79	0.09
CV-24035	Active							

All LFG Extraction Wells - January 2025
Chiquita Canyon Landfill

Point Name	Status	Max Press ["H2O]	Init Diff Press ["H2O]	Adj Diff Press ["H2O]	Init Flow [scfm]	Adj Flow [scfm]	Baro Press ["hg]	Sys Pressure ["H2O]
CV-24035	Active	2.41	0.000	0.000			28.74	-0.05
CV-24035	Active	-1.71	1.730	1.654			28.87	0.08
CV-24035	Active							
CV-24035	Active	-1.23	1.259	1.541			28.89	0.37
CV-24035	Active							
CV-24035	Active							
CV-24035	Active	-2.51	2.245	2.496			29.13	0.28
CV-24035	Active	-2.28	2.301	2.347			28.75	-0.01
CV-24035	Active							
CV-24036	Active	-5.87	6.087	5.947			28.81	-6.35
CV-24036	Active	-4.77	5.077	5.028			28.87	-5.06
CV-24037	Active	-5.47	5.503	5.697			28.80	0.13
CV-24037	Active	-5.13	5.401	5.430			29.00	0.10
CV-24038	Active							
CV-24038	Active	10.30	0.000	0.000			28.74	10.36
CV-24038	Active	9.45	0.000	0.000			28.73	9.34
CV-24038	Active							
CV-24038	Active							
CV-24038	Active	22.45	0.000	0.000			28.87	0.07
CV-24038	Active							
CV-24038	Active	-0.19	0.226	0.277			28.99	0.23
CV-24038	Active	9.99	0.000	0.000			28.87	0.32
CV-24038	Active							
CV-24038	Active	10.45	0.000	0.000			28.72	-0.01
CV-24038	Active	10.35	0.000	0.000			28.73	0.01
CV-24038	Active							

All LFG Extraction Wells - January 2025
Chiquita Canyon Landfill

Point Name	Status	Max Press ["H2O]	Init Diff Press ["H2O]	Adj Diff Press ["H2O]	Init Flow [scfm]	Adj Flow [scfm]	Baro Press ["hg]	Sys Pressure ["H2O]
CV-24039	Active	-5.87	6.225	6.332			28.81	-5.94
CV-24039	Active	-5.50	5.708	5.837	0.0	0.0	28.81	-5.69
CV-24039	Active	-5.47	5.729	5.522	0.0	0.0	28.81	-5.51
CV-24040	Active	-5.20	6.049	5.625			28.66	-4.76
CV-24040	Active	-0.01	0.014	0.015			28.79	-7.34
CV-24041	Active	102.37	0.000	1.507			28.69	-7.35
CV-24041	Active	-1.85	1.866	1.988			28.68	-7.45
CV-24041	Active	-4.31	4.305	4.441			28.79	-7.84
CV-24042	Active	0.26	0.140	0.125			28.78	0.08
CV-24042	Active	0.30	0.000	0.000			28.69	-0.04
CV-24042	Active	-1.72	1.710	1.877			28.55	0.00
CV-24042	Active							
CV-24042	Active							
CV-24042	Active	-0.84	1.042	0.871			28.94	-2.35
CV-24042	Active							
CV-24042	Active	-0.59	0.653	0.583			28.76	0.00
CV-24042	Active							
CV-24042	Active							
CV-24042	Active	-0.97	1.012	0.960			28.73	-2.18
CV-24043	Active	-0.17	1.063	0.354	0.0	0.0	28.67	
CV-24043	Active	-0.05	0.068	0.068			28.72	0.08
CV-24044	Active	-4.84	5.132	5.257	0.0	0.0	28.68	-4.92
CV-24044	Active	-3.10	3.199	3.170			28.87	0.15
CV-24044	Active	-5.45	5.558	5.860			29.00	0.08
CV-24044	Active	-2.06	6.341	2.003			28.71	-6.36
CV-24045	Active	-6.10	6.418	6.418			28.81	-6.17

All LFG Extraction Wells - January 2025
Chiquita Canyon Landfill

Point Name	Status	Max Press [”H2O]	Init Diff Press [”H2O]	Adj Diff Press [”H2O]	Init Flow [scfm]	Adj Flow [scfm]	Baro Press [”hg]	Sys Pressure [”H2O]
CV-24045	Active	-3.39	3.472	3.380			28.87	-3.55
CV-24046	Active	9.80	0.000	0.000			28.77	0.62
CV-24046	Active	10.18	0.000	0.000			28.77	0.62
CV-24046	Active	-4.77	5.934	4.793			28.72	0.08
CV-24048	Active	-0.36	0.330	0.327			28.66	-5.30
CV-24048	Active	-6.10	6.402	6.257			28.80	-6.03
CV-24049	Active	-0.06	0.138	0.000			28.63	0.04
CV-24049	Active	-0.23	0.336	0.145			28.64	0.04
CV-24049	Active							
CV-24049	Active							
CV-24049	Active	-0.52	0.498	0.453			28.87	0.01
CV-24049	Active							
CV-24049	Active	-1.14	1.192	1.193			28.76	-2.55
CV-24049	Active							
CV-24049	Active	-1.38	1.274	1.299			28.75	-2.45
CV-24050	Active	-3.41	3.454	3.446	0.0	0.0	28.67	
CV-24050	Active	-2.25	2.265	2.214			28.86	-2.90
CV-24051	Active	-6.63	7.306	6.951	0.0	0.0	28.69	-6.95
CV-24051	Active	-6.29	6.814	5.917	0.0	0.0	28.69	-7.46
CV-24051	Active	-4.94	4.884	4.947			28.87	0.15
CV-24052	Active	-2.08	2.002	2.227			28.78	-2.02
CV-24052	Active	-1.45	1.798	1.533	0.0	0.0	28.79	-1.99
CV-24052	Active	-3.16	3.505	3.822	0.0	0.0	28.79	-3.04
CV-24053	Active	-0.52	0.454	0.471			28.66	-0.56
CV-24053	Active							
CV-24053	Active	-4.26	4.467	4.276			28.79	-4.23
CV-24053	Active	-4.76	4.896	4.812			28.79	-4.84
CV-24054	Active	-0.77	1.595	1.004	0.0	0.0	28.66	-1.60

All LFG Extraction Wells - January 2025
Chiquita Canyon Landfill

Point Name	Status	Max Press ["H2O]	Init Diff Press ["H2O]	Adj Diff Press ["H2O]	Init Flow [scfm]	Adj Flow [scfm]	Baro Press ["hg]	Sys Pressure ["H2O]
CV-24054	Active	-0.52	1.167	0.558			28.72	0.00
CV-24054	Active	-0.64	0.662	0.657			28.75	0.00
CV-24055	Active	-0.25	0.730	0.378	0.0	0.0	28.66	-0.19
CV-24055	Active							
CV-24055	Active	-0.75	1.451	0.750			28.73	-4.11
CV-24055	Active	-0.66	0.712	0.764			28.72	-4.27
CV-24056	Active	-1.65	1.856	1.858	0.0	0.0	28.69	
CV-24056	Active	-0.43	1.240	0.513	0.0	0.0	28.77	
CV-24056	Active	-0.17	0.315	0.308	0.0	0.0	28.77	
CV-24056	Active	-0.39	0.365	0.360			28.98	-2.93
CV-24056	Active							
CV-24056	Active	-1.82	1.819	1.861			28.73	-1.68
CV-24056	Active							
CV-24057	Active	1.59	0.000	0.000			28.71	2.27
CV-24057	Active	1.52	0.000	0.000			28.70	2.21
CV-24057	Active	1.09	0.000	0.000			28.82	0.65
CV-24057	Active	1.10	0.000	0.000			28.85	0.65
CV-24058	Active	-4.31	4.441	4.604	0.0	0.0	28.67	-4.32
CV-24058	Active	-2.38	2.313	2.343			28.85	-1.63
CV-24059	Active	2.84	-0.015	-0.016	0.0	0.0	28.66	2.78
CV-24059	Active	2.78	0.005	-0.003	0.0	0.0	28.66	2.80
CV-24059	Active	-5.50	-0.209	-0.152	0.0	0.0	28.75	-5.53
CV-24059	Active	-5.50	-0.209	-0.152	0.0	0.0	28.75	-5.53
CV-24059	Active	-5.38	-0.191	-0.176	0.0	0.0	28.75	-5.35
CV-24059	Active	3.01	2.975	2.913	67.5	66.8	29.10	3.37
CV-24059	Active	3.02	2.938	2.965	67.1	67.4	29.10	3.37
CV-24060	Active	-2.17	3.756	2.616	0.0	0.0	28.66	-5.72

All LFG Extraction Wells - January 2025
Chiquita Canyon Landfill

Point Name	Status	Max Press ["H2O]	Init Diff Press ["H2O]	Adj Diff Press ["H2O]	Init Flow [scfm]	Adj Flow [scfm]	Baro Press ["hg]	Sys Pressure ["H2O]
CV-24060	Active	-0.42	0.436	0.406			28.79	-5.39
CV-24061	Active	-2.85	2.887	2.891	0.0	0.0	28.66	-5.46
CV-24061	Active	-2.42	2.754	2.311	0.0	0.0	28.67	-5.18
CV-24062	Active	-1.28	1.578	1.242	0.0	0.0	28.64	-1.21
CV-24062	Active	-1.01	1.086	1.079	0.0	0.0	28.64	-1.00
CV-24062	Active							
CV-24062	Active	-5.23	5.357	5.321			28.75	0.31
CV-24062	Active	-5.04	5.216	5.219			28.74	0.31
CV-24063	Active	-4.97	5.039	4.899	0.0	0.0	28.66	-4.92
CV-24063	Active							
CV-24063	Active	-4.19	5.123	4.220	0.0	0.0	28.65	-4.26
CV-24064	Active	-3.32	3.498	3.357			28.64	-4.24
CV-24064	Active	-3.34	3.382	3.355			28.66	-4.16
CV-24064	Active							
CV-24064	Active	-2.14	2.103	2.139			28.74	-4.09
CV-24065-TP17	Active	-1.92	3.380	1.923	0.0	0.0	28.66	-11.57
CV-24065-TP17	Active							
CV-24065-TP17	Active	-0.09	0.145	0.095			28.73	-2.11
CV-24066	Active	-1.42	1.404	1.403	0.0	0.0	28.67	
CV-24066	Active	-1.00	1.172	1.167	0.0	0.0	28.75	
CV-24066	Active							
CV-24067	Active	9.98	0.119	0.159			28.76	9.39
CV-24067	Active	10.31	0.300	0.173			28.77	10.28
CV-24067	Active							
CV-24067	Active	10.56	0.000	0.000			28.87	0.03
CV-24067	Active	15.10	0.000	0.000			28.86	0.65

All LFG Extraction Wells - January 2025
Chiquita Canyon Landfill

Point Name	Status	Max Press ["H2O]	Init Diff Press ["H2O]	Adj Diff Press ["H2O]	Init Flow [scfm]	Adj Flow [scfm]	Baro Press ["hg]	Sys Pressure ["H2O]
CV-24067	Active	15.10	0.000	0.000			28.86	0.65
CV-24068	Active	-0.94	0.756	0.820	0.0	0.0	28.85	-0.88
CV-24068	Active	-0.61	0.594	0.696	0.0	0.0	28.66	-0.60
CV-24068	Active	-1.48	1.463	1.463			28.56	-1.59
CV-24069	Active	1.03	-0.945	-1.032	0.0	0.0	28.69	1.10
CV-24069	Active	1.09	-0.986	-1.079	0.0	0.0	28.69	1.11
CV-24069	Active							
CV-24069	Active	-1.53	2.452	1.722	0.0	0.0	28.74	-3.29
CV-24070	Active	-2.92	1.478	1.811	0.0	0.0	28.65	-5.99
CV-24070	Active							
CV-24070	Active	-2.45	-2.477	-1.694	0.0	0.0	28.87	-5.49
CV-24070	Active	-1.00	2.055	0.181	17.5	5.2	29.00	-6.04
CV-24071	Active	-3.42	0.318	0.200	6.8	5.4	28.66	-3.64
CV-24071	Active	-4.22	0.000	0.097			28.86	0.05
CV-24071	Active							
CV-24071	Active							
CV-24071	Active	-4.21	0.348	0.397	7.0	7.5	28.79	-3.94
CV-24071	Active	-3.78	0.122	0.163	4.2	4.8	28.79	-3.37
CV-24072	Active	-0.09	0.232	0.685	0.0	0.0	28.64	-4.25
CV-24072	Active	-1.00	0.987	0.995			28.73	-5.09
CV-24073-TP13	Active	-4.88	4.957	5.030			28.67	0.10
CV-24073-TP13	Active	-4.78	4.843	4.956			28.68	0.10
CV-24073-TP13	Active	-6.04	6.235	6.181			28.74	0.31
CV-24074	Active	-1.82	2.348	1.801	0.0	0.0	28.48	-5.32
CV-24074	Active	-4.50	4.634	4.728	0.0	0.0	28.64	-5.28
CV-24075-TP15	Active	-2.59	2.623	2.585	98.0	97.3	28.54	-3.88
CV-24075-TP15	Active							
CV-24075-TP15	Active							
CV-24075-TP15	Active							
CV-24075-TP15	Active	-3.73	3.868	3.730			28.87	-5.26

All LFG Extraction Wells - January 2025
Chiquita Canyon Landfill

Point Name	Status	Max Press [”H2O]	Init Diff Press [”H2O]	Adj Diff Press [”H2O]	Init Flow [scfm]	Adj Flow [scfm]	Baro Press [”hg]	Sys Pressure [”H2O]
CV-24075-TP15	Active	-3.49	3.464	3.462			28.76	-4.65
CV-24075-TP15	Active	-3.54	3.526	3.577			28.75	-4.63
CV-24075-TP15	Active	-2.81	2.950	2.841			28.83	-4.10
CV-24075-TP15	Active							
CV-24075-TP15	Active	-2.54	2.475	2.538			28.69	-3.53
CV-24075-TP15	Active							
CV-24076	Active	-2.15	2.259	2.166			28.67	-3.71
CV-24076	Active	-2.07	2.094	2.187			28.67	-3.44
CV-24076	Active	-0.79	0.961	0.633			28.74	0.00
CV-24076	Active	-0.69	0.718	0.812			28.74	-0.15
CV-24077	Active	-2.05	2.867	1.864	0.0	0.0	28.66	-1.95
CV-24077	Active	-1.11	1.239	1.220	0.0	0.0	28.74	-1.09
CV-24077	Active	-1.30	1.302	1.323			28.82	0.65
CV-24078	Active	-0.05	0.324	0.440	30.4	35.2	28.80	-1.68
CV-24078	Active	0.42	0.062	0.063	14.0	14.1	28.85	0.99
CV-24078	Active	0.42	0.051	0.057	12.7	13.4	28.86	0.99
CV-24079-TP8	Active	-0.20	0.529	0.111	0.0	0.0	28.83	-0.46
CV-24079-TP8	Active	-0.11	-0.222	-1.098	0.0	0.0	28.83	-0.29
CV-24079-TP8	Active							
CV-24079-TP8	Active	-3.73	3.717	3.658			28.94	-3.59
CV-24079-TP8	Active							
CV-24079-TP8	Active	-0.48	0.462	0.463			28.69	0.64
CV-24079-TP8	Active							
CV-24079-TP8	Active	-1.50	1.538	1.538			28.54	-2.02
CV-24080	Active	0.61	-0.466	-0.734	0.0	0.0	28.64	0.65
CV-24080	Active	0.82	-0.704	-0.713	0.0	0.0	28.64	0.82

All LFG Extraction Wells - January 2025
Chiquita Canyon Landfill

Point Name	Status	Max Press ["H2O]	Init Diff Press ["H2O]	Adj Diff Press ["H2O]	Init Flow [scfm]	Adj Flow [scfm]	Baro Press ["hg]	Sys Pressure ["H2O]
CV-24080	Active	0.87	0.020	-0.004	0.0	0.0	28.65	0.88
CV-24080	Active	0.86	-0.046	-0.054	0.0	0.0	28.65	0.87
CV-24080	Active	-0.09	0.105	0.100	13.0	12.6	28.60	-0.37
CV-24081-TP10	Active	1.29	-1.210	-1.199	0.0	0.0	28.69	1.32
CV-24081-TP10	Active	1.18	-1.192	-1.195	0.0	0.0	28.69	1.20
CV-24081-TP10	Active	-2.13	3.110	2.232	0.0	0.0	28.73	-4.20
CV-24082	Active	-0.47	0.564	0.531			28.72	-4.96
CV-24082	Active	-1.61	1.512	1.733			28.98	-1.72
CV-24083	Active	-4.74	4.840	4.699	0.0	0.0	28.65	-6.46
CV-24083	Active	-2.83	4.062	2.977	0.0	0.0	28.59	-4.66
CV-24084-TP11	Active	5.78	-5.842	-6.062	0.0	0.0	28.63	6.20
CV-24084-TP11	Active	6.16	-5.882	-6.124	0.0	0.0	28.63	6.18
CV-24084-TP11	Active	6.03	0.000	0.000			28.73	0.20
CV-24084-TP11	Active	5.79	0.000	0.000			28.73	0.31
CV-24085	Active	-0.17	-0.994	-0.990	0.0	0.0	28.66	-0.98
CV-24085	Active	0.79	-0.792	-0.811	0.0	0.0	28.74	0.09
CV-24085	Active	0.87	-0.782	-0.788	0.0	0.0	28.74	0.15
CV-24085	Active	0.18	0.042	0.971	4.0	18.9	28.66	-5.60
CV-24086	Active	0.20	0.126	0.116	0.0	0.0	28.64	0.14
CV-24086	Active	0.22	0.086	0.088	0.0	0.0	28.64	0.23
CV-24086	Active	0.47	0.043	0.041	0.0	0.0	28.65	0.63
CV-24087	Active	-0.03	-0.180	-0.135	0.0	0.0	28.63	-5.11
CV-24087	Active	0.47	-0.367	-0.364	0.0	0.0	28.67	-0.05
CV-24087	Active	0.41	-0.321	-0.322	0.0	0.0	28.67	0.07
CV-24088	Active	-1.70	1.587	1.726	0.0	0.0	28.65	-4.23
CV-24088	Active	-0.70	0.828	0.657	0.0	0.0	28.67	-3.48
CV-24088	Active	-0.78	0.813	1.357			28.62	-3.78
CV-24089	Active	-1.56	0.754	-0.078	0.0	0.0	28.71	-4.86
CV-24090	Active	-0.65	3.369	0.841	0.0	0.0	28.51	-7.39
CV-24091	Active	-1.30	0.009	0.116	6.1	21.2	28.63	-4.37
CV-24091	Active	-0.80	0.000	0.000			28.80	-1.68

All LFG Extraction Wells - January 2025
Chiquita Canyon Landfill

Point Name	Status	Max Press ["H2O]	Init Diff Press ["H2O]	Adj Diff Press ["H2O]	Init Flow [scfm]	Adj Flow [scfm]	Baro Press ["hg]	Sys Pressure ["H2O]
CV-24092	Active	-0.65	0.184	0.165			28.64	-0.21
CV-24093	Active	-1.14	-0.496	-0.569	0.0	0.0	28.56	-9.30
CV-24093	Active	-1.26	0.390	0.343	4.4	4.1	28.79	-10.86
CV-24093	Active	-0.60	0.150	0.985	2.7	6.9	28.61	-8.79
CV-24094	Active	-2.13	-0.135	0.002	0.0	0.0	28.58	-4.56
CV-24094	Active	-5.66	0.439	0.442	13.9	13.9	28.71	-11.60
CV-24095	Active	-1.10	5.114	0.866	0.0	0.0	28.88	-0.68
CV-24095	Active	-0.48	1.113	0.706	0.0	0.0	28.88	-1.42
CV-24095	Active							
CV-24095	Active	-0.86	0.942	0.851			28.88	-0.65
CV-24095	Active	-0.88	0.969	0.977			28.86	-0.65
CV-24097	Active	0.40	-0.568	-0.444	0.0	0.0	28.81	0.43
CV-24097	Active	0.46	-0.502	-0.563	0.0	0.0	28.82	0.47
CV-24097	Active	-3.84	3.865	4.604			28.87	-1.33
CV-24098	Active	-3.20	3.469	3.509	0.0	0.0	28.83	-3.18
CV-24098	Active	-4.02	4.133	4.207	0.0	0.0	28.87	-4.08
CV-24099	Active	-2.46	2.735	2.759	0.0	0.0	28.83	-2.47
CV-24099	Active	-3.90	3.850	4.027	0.0	0.0	28.86	-3.90
CV-24100	Active	-2.60	3.688	2.827	0.0	0.0	28.84	-2.11
CV-24100	Active							
CV-24100	Active	-1.81	1.796	1.875	0.0	0.0	28.85	-2.91
CV-24101	Active	-1.07	1.220	1.217	0.0	0.0	28.84	-1.77
CV-24101	Active							
CV-24101	Active	-2.04	2.225	2.454	0.0	0.0	28.85	-2.59
CV-24102	Active	-1.41	1.253	1.351	0.0	0.0	28.83	-1.40
CV-24102	Active	0.00	0.000	0.000			28.82	-1.98
CV-24102	Active	0.00	0.000	0.000			28.83	-2.04
CV-24102	Active	-1.27	1.410	1.517	0.0	0.0	28.80	-1.27
CV-24107	Active	0.33	0.322	0.361	7.4	7.8	28.98	-9.41
CV-24107	Active	-0.53	0.532	0.518	9.4	9.3	28.98	-9.10
CV-24107	Active	-0.27	0.536	0.698	0.0	0.0	28.53	-7.83
CV-24108	Active	-2.99	2.976	2.976	11.7	11.7	28.75	0.02

All LFG Extraction Wells - January 2025
Chiquita Canyon Landfill

Point Name	Status	Max Press ["H2O]	Init Diff Press ["H2O]	Adj Diff Press ["H2O]	Init Flow [scfm]	Adj Flow [scfm]	Baro Press ["hg]	Sys Pressure ["H2O]
CV-24109	Active	0.52	0.000	0.000			28.76	0.73
CV-24110	Active	-3.21	7.545	7.524	52.3	52.2	28.63	-11.78
CV-24111	Active	-0.22	1.022	0.245	0.0	0.0	28.70	-8.13
CV-24112	Active	-2.29	0.506	0.426	28.0	25.7	28.66	-10.94
CV-24115	Active	-2.15	-0.015	0.003	0.0	3.9	28.81	-3.01
CV-24115	Active	-8.32	-0.034	-0.021	0.0	0.0	28.87	-8.68
CV-24116	Active	-9.04	9.726	9.677			28.91	-12.65
CV-24116	Active	-8.73	9.040	9.405			28.90	-11.80
CV-24117	Active	-1.88	2.217	2.216	0.0	0.0	28.57	-15.50
CV-24118	Active	-1.06	8.458	1.352	0.0	0.0	28.57	-12.81
CV-24119	Active	-0.67	0.585	0.556			28.79	0.00
CV-24120	Active	-1.04	0.942	0.865	0.0	0.0	28.60	-4.85
CV-24120	Active	-0.88	0.807	0.805	0.0	0.0	28.60	-4.95
CV-24120	Active							
CV-24120	Active	-0.82	1.021	0.760	0.0	0.0	28.78	-3.33
CV-24120	Active	-0.95	1.451	0.789	0.0	0.0	28.78	-5.18
CV-24121	Active	-5.78	5.959	5.417	0.0	0.0	28.61	-6.06
CV-24121	Active	-3.37	4.981	3.769	0.0	0.0	28.61	-5.86
CV-24121	Active							
CV-24121	Active	-6.17	6.197	6.339			28.76	-5.98
CV-24122	Active	-3.47	0.063	0.075	4.8	5.3	28.83	-5.28
CV-24122	Active							
CV-24122	Active	-3.26	3.296	3.227	35.5	35.1	28.79	-3.12
CV-24123	Active	-0.28	-0.167	-0.174	0.0	0.0	28.63	-0.14
CV-24124	Active	-1.72	1.874	1.871	0.0	0.0	28.56	-5.03
CV-24125-TP20	Active							
CV-24125-TP20	Active	-0.91	1.606	1.016	0.0	0.0	28.61	-8.95
CV-24126	Active	-0.70	0.736	0.700			28.74	-7.42
CV-24126	Active	-0.82	0.817	0.841			28.75	-9.66
CV-24127	Active	-8.89	8.883	8.986			28.74	-9.36
CV-24127	Active							
CV-24128	Active							
CV-24128	Active	-0.82	0.841	0.850	0.0	0.0	28.57	-8.88
CV-24129	Active	-1.41	1.312	1.402	0.0	0.0	28.58	-8.89

All LFG Extraction Wells - January 2025
Chiquita Canyon Landfill

Point Name	Status	Max Press ["H2O]	Init Diff Press ["H2O]	Adj Diff Press ["H2O]	Init Flow [scfm]	Adj Flow [scfm]	Baro Press ["hg]	Sys Pressure ["H2O]
CV-24130	Active	-1.60	2.191	4.006	0.0	0.0	28.58	-7.35
CV-24131	Active	-2.46	-1.765	-1.493	0.0	0.0	28.77	-3.65
CV-24132	Active	-4.46	-0.017	-0.012	0.0	0.0	28.80	-4.52
CV-24133	Active	1.22	0.000	0.000			28.88	1.62
CV-24133	Active	1.20	0.000	0.000			28.90	1.62
CV-24133	Active	-3.12	1.089	0.294	0.0	0.0	28.80	-5.72
CV-24133	Active	-2.49	0.293	0.877	10.4	18.0	28.94	-8.39
CV-24134-TP19	Active	-4.26	4.302	4.449			28.76	-4.28
CV-24135	Active	-2.07	2.099	2.193			29.06	-5.57
CV-24136	Active	-0.50	0.513	0.475			29.07	-6.83
CV-24137	Active	-0.67	-0.297	-0.283	0.0	0.0	28.60	-0.87
CV-24138	Active	-5.37	5.791	5.673	0.0	0.0	28.86	-6.07
CV-24138	Active	-5.03	5.408	5.139	0.0	0.0	28.86	-5.67
CV-24138	Active	-3.13	3.201				28.87	-3.10
CV-24138	Active	-3.09	3.090	3.133			28.87	-3.01
CV-24138	Active							
CV-24139	Active	-5.13	5.773	5.413	0.0	0.0	28.77	
CV-24139	Active	-5.24	5.861	5.968	0.0	0.0	28.77	
CV-24139	Active	-4.21	4.232	4.280			28.87	-4.12
CV-24139	Active	-2.99	3.023	2.997			28.87	-2.93
CV-24139	Active							
CV-24140	Active	-5.18	6.034	5.920	0.0	0.0	28.76	
CV-24140	Active	-5.32	5.820	5.649	0.0	0.0	28.76	
CV-24140	Active	-1.19	3.301	1.514	0.0	0.0	28.83	
CV-24140	Active	-2.12	2.243	2.143	0.0	0.0	28.83	
CV-24140	Active							
CV-24140	Active	-3.22	3.247	3.295			29.09	0.20
CV-24140	Active	-3.51	3.515	3.627			28.80	0.34
CV-24140	Active							
CV-24141	Active	-0.04	0.132	-0.205	0.0	0.0	28.83	

All LFG Extraction Wells - January 2025
Chiquita Canyon Landfill

Point Name	Status	Max Press ["H2O]	Init Diff Press ["H2O]	Adj Diff Press ["H2O]	Init Flow [scfm]	Adj Flow [scfm]	Baro Press ["hg]	Sys Pressure ["H2O]
CV-24141	Active							
CV-24141	Active	0.98	0.000	0.000			28.83	0.89
CV-24141	Active	0.07	0.000	0.000			28.85	0.34
CV-24142	Active							
CV-24142	Active	-0.23	0.216	0.185			28.96	0.30
CV-24142	Active	-1.60	1.684	1.642			28.83	0.18
CV-24142	Active							
CV-24142	Active							
CV-24142	Active	-1.12	1.149	1.135			28.87	0.04
CV-24142	Active							
CV-24142	Active	-0.33	0.383	0.376			28.87	-0.21
CV-24142	Active	-2.49	2.484	2.752			28.87	-0.22
CV-24142	Active							
CV-24142	Active	-2.08	2.088	2.008			29.13	-0.14
CV-24142	Active							
CV-24142	Active	-1.78	1.758	1.796			28.83	0.34
CV-24142	Active							
CV-24143	Active	-0.23	4.701	0.597	0.0	0.0	28.75	
CV-24143	Active							
CV-24143	Active	-1.70	2.122	1.835	0.0	0.0	28.84	
CV-24143	Active	-1.64	1.968	1.566	0.0	0.0	28.84	
CV-24144	Active	0.20	-0.324	-0.240	0.0	0.0	28.80	
CV-24144	Active	0.17	-0.263	-0.256	0.0	0.0	28.80	
CV-24144	Active	-1.92	1.939	1.864	0.0	0.0	28.88	
CV-24145	Active	-0.09	0.007	0.015	2.0	2.9	28.72	-6.09
CV-24145	Active	-0.08	0.001	0.010	0.7	2.3	28.72	-6.09
CV-24145	Active							
CV-24145	Active							
CV-24145	Active	-0.15	0.010	0.000	2.3	0.0	28.98	-6.07
CV-24145	Active	-0.76	0.375	0.222	4.1	3.1	28.83	-5.75
CV-24145	Active							

All LFG Extraction Wells - January 2025
Chiquita Canyon Landfill

Point Name	Status	Max Press ["H2O]	Init Diff Press ["H2O]	Adj Diff Press ["H2O]	Init Flow [scfm]	Adj Flow [scfm]	Baro Press ["hg]	Sys Pressure ["H2O]
CV-24145	Active	-0.56	0.248	0.257	6.0	6.1	28.76	-6.75
CV-24145	Active							
CV-24145	Active	-0.26	0.036	0.034	4.4	4.3	28.61	-6.54
CV-24146	Active	-0.02	-1.239	-1.255	0.0	0.0	28.70	-5.93
CV-24146	Active	-0.13	1.241	1.249	7.8	7.8	28.91	-5.87
CV-24147	Active	-0.53	-0.066	-0.076	0.0	0.0	28.71	-6.00
CV-24147	Active	-0.64	0.085	0.080	5.6	5.5	28.91	-6.37
CV-24148	Active	-0.93	0.915	0.831	0.0	0.0	28.64	-8.06
CV-24148	Active	-0.92	0.878	0.874	0.0	0.0	28.64	-7.79
CV-24148	Active	-0.38	0.386	0.380			28.74	-6.69
CV-24149	Active	-0.76	0.076	0.065	0.0	0.0	28.64	-0.64
CV-24149	Active	-0.96	0.071	0.042			28.78	-5.61
CV-24150	Active	-2.18	2.390	2.382	0.0	0.0	28.61	-12.18
CV-24150	Active	-1.59	1.601	1.611			28.71	-11.61
CV-24151	Active	-3.52	3.837	3.891	0.0	0.0	28.67	-5.74
CV-24151	Active	-2.81	2.851	2.850	0.0	0.0	28.64	-5.36
CV-24152	Active	-0.74	0.850		11.9		28.91	0.03
CV-24152	Active	-1.26	0.000	0.000			28.78	-4.23
CV-24153	Active	-5.23	5.444	5.433	0.0	0.0	28.55	-5.82
CV-24154	Active	-1.44	1.316	1.246	0.0	0.0	28.56	-1.29
CV-24155	Active	-1.36	1.482	1.475	0.0	0.0	28.64	-1.35
CV-24155	Active	-0.96	0.957	0.975			28.71	-0.09
CV-24156	Active	-1.92	-2.323	-1.246	0.0	0.0	28.62	-5.66
CV-24156	Active	-1.87	0.000	0.000			28.78	0.65
CV-24157	Active	-3.51	3.667	3.670	0.0	0.0	28.65	-7.23
CV-24157	Active	-3.28	3.274	3.269			28.79	-6.78
CV-24158	Active	-0.94	0.046	-0.623	0.0	0.0	28.61	-0.60
CV-24158	Active	-1.07	0.096	0.084			28.79	-8.18
CV-24159	Active	-2.68	0.990	0.937	27.8	27.1	28.64	-3.25

All LFG Extraction Wells - January 2025
Chiquita Canyon Landfill

Point Name	Status	Max Press ["H2O]	Init Diff Press ["H2O]	Adj Diff Press ["H2O]	Init Flow [scfm]	Adj Flow [scfm]	Baro Press ["hg]	Sys Pressure ["H2O]
CV-24159	Active	-2.37	0.000	0.000			28.77	-10.78
CV-24159	Active	-1.77	0.482	0.467	19.4	19.1	28.60	-8.43
CV-24160	Active	-3.62	3.311	3.638	37.8	39.6	28.61	-5.92
CV-24160	Active	-3.56	0.000	0.000			28.78	-11.56
CV-24160	Active	-2.72	1.989	1.904	29.4	28.7	28.60	0.00
CV-24161	Active	-0.16	0.129	0.137	0.0	0.0	28.67	-9.08
CV-24162	Active	-2.31	6.690	2.646	0.0	0.0	28.77	-14.64
CV-24163	Active	-1.38	1.376	2.257			29.03	-13.23
CV-24164	Active	-1.30	1.547	1.350	0.0	0.0	28.64	-1.77
CV-24164	Active	-0.30	0.493	0.453	0.0	0.0	28.60	-0.37
CV-24165	Active	-2.74	2.753	3.132			28.64	-3.03
CV-24165	Active	-2.87	2.830	2.875			28.79	-3.38
CV-24166	Active	-0.80	0.910	0.798			28.64	-3.30
CV-24166	Active	-0.85	0.851	0.856			28.80	-4.08
CV-24167	Active	-1.80	1.832	1.805			28.63	-3.16
CV-24167	Active	-0.97	1.216	1.218	0.0	0.0	28.58	-2.81
CV-24168	Active	-1.45	2.019	1.811	0.0	0.0	28.62	-3.66
CV-24168	Active	-0.75	0.747	0.760			28.79	-1.05
CV-24169	Active	-0.30	0.467	0.473	0.0	0.0	28.83	-4.17
CV-24170	Active	0.59	-0.518	-0.688	0.0	0.0	28.65	0.63
CV-24170	Active	0.53	-0.419	-0.749	0.0	0.0	28.65	0.60
CV-24170	Active	1.20	-0.058	-0.055	0.0	0.0	28.65	0.25
CV-24170	Active	1.24	0.040	0.033	0.0	0.0	28.65	1.09
CV-24171	Active	-2.55	0.720	0.815	23.6	25.1	28.63	-2.89
CV-24171	Active	-2.77	0.000	0.000			28.79	0.32
CV-24172	Active	0.17	0.006	0.008	1.6	1.8	28.64	0.66
CV-24172	Active	0.13	0.003	0.000	1.2	0.4	28.64	0.53
CV-24172	Active	0.17	0.042	0.039	0.0	0.0	28.98	0.18
CV-24172	Active	0.13	0.056	0.047	0.0	0.0	28.98	0.16
CV-24172	Active	-0.36	-7.045	-1.136	0.0	0.0	28.49	-7.17
CV-24173	Active	-1.12	-1.335	-1.340	0.0	0.0	28.62	-1.11

All LFG Extraction Wells - January 2025
Chiquita Canyon Landfill

Point Name	Status	Max Press ["H2O]	Init Diff Press ["H2O]	Adj Diff Press ["H2O]	Init Flow [scfm]	Adj Flow [scfm]	Baro Press ["hg]	Sys Pressure ["H2O]
CV-24173	Active	0.02	0.156	0.161			28.79	0.63
CV-24173	Active	0.02	0.154	0.157			28.80	0.63
CV-24174	Active	0.19	-0.192	-0.194	0.0	0.0	28.64	0.01
CV-24174	Active	0.17	-0.199	-0.205	0.0	0.0	28.64	0.20
CV-24174	Active	0.67	-0.617	-0.612	0.0	0.0	28.71	0.09
CV-24175	Active	0.14	-0.245	-0.249	0.0	0.0	28.64	0.16
CV-24175	Active	0.23	-0.234	-0.233	0.0	0.0	28.64	0.23
CV-24175	Active	0.54	0.010	0.011	0.0	0.0	28.68	-0.06
CV-24175	Active	0.47	0.025	0.024	0.0	0.0	28.68	-0.12
CV-24176	Active	1.22	0.043	0.042	0.0	0.0	28.58	1.25
CV-24176	Active	1.22	0.070	0.066	0.0	0.0	28.58	1.24
CV-24176	Active	0.66	0.000	0.000			28.80	1.07
CV-24176	Active	0.66	0.000				28.79	1.22
CV-24177	Active	-0.08	0.367	0.410	0.0	0.0	28.91	-2.13
CV-24177	Active	-0.39	0.548	0.544	0.0	0.0	28.80	-1.56
CV-24178	Inactive	-0.48	0.365	0.508	11.7	13.7	28.68	-5.82
CV-24179	Active	-0.05	0.138	0.101	14.7	12.6	28.70	-5.70
CV-24180	Active	-0.52	0.973	0.589	18.9	14.7	28.67	-6.55
CV-24181	Active	-0.70	1.068	0.620	19.7	15.1	28.70	-6.52
CV-24184	Active	-0.28	1.021	0.537	19.4	14.1	28.61	-6.61
CV-24184	Active	-0.26	0.518	0.544	13.9	14.2	28.62	-6.97
CV-24185	Active	-0.19	0.831	0.556	17.6	14.4	28.61	-6.83
CV-24186	Active	-1.27	0.065	0.033	0.0	0.0	28.64	-6.35

All LFG Extraction Wells - January 2025
Chiquita Canyon Landfill

Point Name	Status	Max Press ["H2O]	Init Diff Press ["H2O]	Adj Diff Press ["H2O]	Init Flow [scfm]	Adj Flow [scfm]	Baro Press ["hg]	Sys Pressure ["H2O]
CV-24186	Active	-0.78	0.041	0.032	0.0	0.0	28.72	-4.94
CV-24187	Active	-0.04	1.882	2.123	26.3	28.0	28.65	-5.14
CV-24188	Active	-2.02	-0.123	-0.112	0.0	0.0	28.88	-4.60
CV-24188	Active	-1.86	-0.019	-0.018	0.0	0.0	28.85	-5.68
CV-24189	Active	-1.04	-1.210	-0.836	0.0	0.0	28.84	-5.33
CV-24189	Active	-1.24	-0.869	-0.870	0.0	0.0	28.85	-6.48
CV-24190	Active	0.53	0.203	0.269	17.9	20.6	28.66	-5.18
CV-24190	Active	-0.12	0.117	0.126	13.6	14.1	28.66	-5.06
CV-24192	Active	0.64	0.614	1.246	10.0	14.2	28.67	-4.85
CV-24192	Active	-0.23	1.210	1.234	13.9	14.1	28.66	-4.91
CV-24197	Active	-0.30	0.039	0.038	0.0	0.0	28.90	-4.32
CV-24203	Active	-0.82	-0.167	-0.177	0.0	0.0	28.92	-18.02
CV-24203	Active	0.58	0.000	0.260			28.91	1.10
CV-24203	Active	-2.08	1.173	1.236	30.1	30.9	28.89	0.00
CV-24204	Active	-0.57	-0.341	-0.157	0.0	0.0	28.91	-17.98
CV-24204	Active	1.78	0.000	0.000			28.91	-10.79
CV-24204	Active	-3.28	1.053	1.039	28.5	28.3	28.89	-15.59
CV-24205	Active	-0.74	-0.428	-0.247	0.0	0.0	28.91	-18.48
CV-24205	Active	1.26	0.000	0.000			28.91	1.96
CV-24205	Active	-4.03	3.868	3.888	46.5	46.7	28.91	-16.08
CV-24206	Active	-3.64	4.041	3.916	0.0	0.0	28.87	-10.67
CV-24207	Active	-2.92	-1.129	-0.888	0.0	0.0	28.60	-2.93
CV-24207	Active	-2.89	0.000	0.000			28.79	0.32
CV-24208	Active	-0.21	-1.160	-1.374	0.0	0.0	28.80	-1.75
CV-24210	Active	-0.71	0.719	0.778			28.81	-3.18
CV-24211	Active	-5.17	5.684	5.216			28.80	-5.99

All LFG Extraction Wells - January 2025
Chiquita Canyon Landfill

Point Name	Status	Max Press ["H2O]	Init Diff Press ["H2O]	Adj Diff Press ["H2O]	Init Flow [scfm]	Adj Flow [scfm]	Baro Press ["hg]	Sys Pressure ["H2O]
CV-24212	Active	-1.61	2.740	1.611			28.80	-7.06
CV-24212	Active	-0.75	0.145	-0.274	0.0	0.0	28.77	-7.84
CV-24214	Active	0.87	-0.657	-0.648	0.0	0.0	28.81	0.84
CV-24214	Active	0.84	-0.619	-0.630	0.0	0.0	28.81	0.84
CV-24214	Active	-1.75	1.920	1.935	0.0	0.0	28.81	-10.48
CV-24214	Active	-2.39	2.605	2.564	0.0	0.0	28.77	-10.46
CV-24214	Active	-2.11	1.059	1.182	28.4	30.0	28.63	-10.72
CV-24214	Active	-1.90	1.073	0.868	28.6	25.7	28.63	-9.52
CV-24214	Active	-2.77	0.000	0.000			28.91	-12.38
CV-24214	Active	-2.23	0.000	0.000			28.92	-12.27
CV-24214	Active	-1.57	0.629	0.700	21.7	22.9	28.88	-12.15
CV-24214	Active	-1.00	1.362	1.616	14.4	15.7	28.90	-11.74
CV-24215	Active	-13.06	9.009	8.599			28.71	-5.37
CV-24216	Active	-4.11	4.261	4.238			28.79	-4.28
CV-24216	Active	-2.73	8.350	2.900	0.0	0.0	28.77	
CV-24217	Active	-0.74	0.736	0.735			28.66	-8.78
CV-24218	Active	-4.08	4.098	4.131	140.2	140.7	28.67	-4.87
CV-24219	Active	-2.28	2.339	2.343	0.0	0.0	28.63	
CV-24219	Active	-1.66	1.659	1.646			28.73	-11.63
CV-24220	Active	-0.16	0.243	0.148			28.67	-13.55
CV-24220	Active	-0.21	0.204	0.218			28.67	-13.11

All LFG Extraction Wells - January 2025
Chiquita Canyon Landfill

Point Name	Status	Max Press ["H2O]	Init Diff Press ["H2O]	Adj Diff Press ["H2O]	Init Flow [scfm]	Adj Flow [scfm]	Baro Press ["hg]	Sys Pressure ["H2O]
CV-24222	Active	-4.40	0.612	0.039	30.8	7.9	28.92	-14.27
CV-24222	Active	-3.63	0.035	0.028	7.6	6.7	28.93	-14.10
CV-24222	Active	-2.29	1.734	0.980	0.0	0.0	28.82	
CV-24223	Active	-1.03	1.155	1.130			28.87	-7.35
CV-24224	Active	-0.80	0.835	0.779			28.82	-7.07
CV-24225	Active	-0.75		1.057	0.0	0.0	28.58	
CV-24226	Active	-0.82	-0.196	-0.095	0.0	0.0	28.86	
CV-24227	Active	-0.94	-1.773	-0.190	0.0	0.0	28.85	
CV-24227	Active	-0.02	0.274	0.724	6.6	10.8	28.98	-5.89
CV-24227	Active	-0.84	0.572	0.620			29.08	-4.56
CV-24236	Active	-4.21	-1.452	-1.240	0.0	0.0	28.91	
CV-24237	Active	-2.01	-2.271	-1.871	0.0	0.0	28.86	
CV-24243	Active	-0.07	-0.851	-0.639	0.0	0.0	28.95	
CV-24243	Active	-0.04	-0.810	-0.651	0.0	0.0	28.95	
CV-24244	Active	-0.82	-1.105	-1.068	0.0	0.0	28.96	-4.65
CV-24244	Active	-0.73	0.088	0.082	19.0	18.3	29.15	-4.21
CV-24245	Active	-0.53	-4.857	-3.734	0.0	0.0	29.16	
CV-24246	Active	-1.16	-0.046	-0.038	0.0	0.0	29.15	-5.93
CV-24253	Active	-0.66	1.010	0.748	7.0	6.0	28.98	-1.73
CV-25	Active	-4.12	0.046	0.018	6.5	4.1	28.83	-4.65
CV-48R	Active	-2.88	1.082	0.623	13.0	9.9	28.68	-6.71
CV-55R	Active	0.16	0.020	0.022	1.7	1.8	28.78	-14.87
CV-55R	Active	0.16	0.005	0.005	0.9	0.8	28.78	-14.61
CV-55R	Active							
CV-55R	Active	-0.13	0.004	0.017	0.8	1.6	28.83	-14.83
CV-56D	Active	-1.29	0.255	0.273	3.6	3.8	29.05	-11.40
CV-56S	Active	-1.01	10.724	8.784	6.3	5.7	29.04	-13.71
CV-57R	Active	-0.81	0.847	0.847	6.4	6.4	28.77	-5.12

All LFG Extraction Wells - January 2025
Chiquita Canyon Landfill

Point Name	Status	Max Press [”H2O]	Init Diff Press [”H2O]	Adj Diff Press [”H2O]	Init Flow [scfm]	Adj Flow [scfm]	Baro Press [”hg]	Sys Pressure [”H2O]
CV-74R	Active	-1.44	0.008	0.009	2.6	2.7	28.67	-1.61
CV-74R	Active	-1.26	-0.003	0.004	0.0	2.0	28.67	-1.37
CV-74R	Active	-0.86	0.019	0.019	3.9	4.0	28.65	-1.27
CV-79R	Active	-2.91	0.301	0.276	15.2	14.5	28.84	-6.49
CV-84S	Inactive	-0.13	1.424	0.903	8.4	6.7	28.78	-12.23
CV-84S	Inactive	-0.11	0.894	0.905	6.7	6.7	28.81	-11.90
CV-85S	Active	-3.26	0.393	0.425	13.2	13.7	28.64	-3.94
CV-85S	Active	-3.71	0.253	0.255	10.6	10.6	28.79	-4.91
CV-94	Active	-4.87	0.324	0.333	7.4	7.5	28.82	-5.70
CV-95	Active	-0.03	0.087	0.100	2.1	2.2	28.74	-5.33
CV-99	Active							
CV-99	Active	-0.57	-0.113	0.012		6.4	28.61	
D-02	Active	-17.10	0.962	0.945	33.8	33.4	28.87	-16.84
D-03	Active	-16.64	1.246	1.319	38.4	39.4	28.87	-16.48
D-04	Active	-17.31	1.244	1.281	31.5	32.0	28.88	-17.00
D-05	Active	-0.56	0.005	0.020	2.5	5.0	28.87	-16.74
D-05	Active	-0.59	0.017	0.014	4.6	4.2	28.87	-16.84
D-09	Active	-9.33	0.056	0.421	6.6	17.9	28.87	-13.13
D-10	Active	42.73	0.045	0.307	2.8	6.8	28.87	-14.87
D-10	Active	-6.93	0.225	0.323	5.8	6.9	28.87	-14.54
FL-2009 Mix	Active	4.13	0.000	0.000			28.95	0.03
FL-2009 Mix	Active	4.44	0.000	0.000			28.87	0.03
FL-2009 Mix	Active	4.49	-4.491	-4.655	0.0	0.0	28.92	
FL-2009 Mix	Active	4.29	-4.393	-4.389	0.0	0.0	29.00	
FL-2009 Mix	Active	4.48	0.000	0.000			28.98	0.68
FL-2009 Mix	Active	4.42	0.000	0.000			28.90	0.07
FL-2009 Mix	Active	4.18	0.000	0.000			29.07	0.04
FL-2009 Mix	Active	4.05	0.000	0.000	3457.0	3457.0	29.12	-0.09
FL-2009 Mix	Active	4.03	-4.049	-4.044	0.0	0.0	28.79	
FL-2009 Mix	Active	3.63	-3.299	-3.317	0.0	0.0	28.90	
FL-2009 Mix	Active	3.88	0.000	0.000			29.05	0.04
FL-2009 Mix	Active	4.22	0.000	0.000			29.20	0.27
FL-2009 Mix	Active	4.13	0.000	0.000			29.11	0.14
FL-2009 Mix	Active	4.77	0.000	0.000			29.12	0.14

All LFG Extraction Wells - January 2025
Chiquita Canyon Landfill

Point Name	Status	Max Press [”H2O]	Init Diff Press [”H2O]	Adj Diff Press [”H2O]	Init Flow [scfm]	Adj Flow [scfm]	Baro Press [”hg]	Sys Pressure [”H2O]
FL-2009 Mix	Active	4.30	0.000	0.000			29.06	0.00
FL-2009 Mix	Active	4.21	0.000	0.000			28.98	0.08
FL-2009 Mix	Active	4.23	0.000	0.000			29.04	0.00
FL-2009 Mix	Active	4.38	-4.449	-4.456	0.0	0.0	29.02	
FL-2009 Mix	Active	4.31	-4.230	-4.231	0.0	0.0	28.97	
FL-2009 Mix	Active	4.09	0.000				28.96	0.06
FL-2009 Mix	Active	4.13	0.000	0.000			29.24	0.02
FL-2009 Mix	Active	4.49	-4.275	-4.275	0.0	0.0	28.91	
FL-2009 Mix	Active	4.43	0.000	0.000			29.10	0.00
FL-2009 Mix	Active	4.12	0.000	0.000			29.25	0.22
FL-2009 Mix	Active	3.98	0.000	0.000			28.97	0.11
FL-2009 Mix	Active	4.66	-4.655	-4.630	0.0	0.0	28.66	
FL-2009 Mix	Active	4.62	-4.516	-4.529	0.0	0.0	28.77	
FL-2009 Mix	Active	4.19	0.000	0.000			28.91	0.03
FL-2009 Mix	Active	4.25	0.000	0.000			28.89	0.09
FL-2009 Mix	Active	4.18	0.000	0.000			29.02	0.25
FL-2009 Mix	Active	4.25	0.000	0.000			29.07	0.23
FL-2009 Mix	Active	4.21	0.000	0.000			29.12	0.15
FL-2023 Mix	Active	4.36	0.000	0.000			28.99	0.20
FL-2023 Mix	Active	4.45	0.000	0.000			28.89	0.03
FL-2023 Mix	Active	4.41	-4.562	-4.560	0.0	0.0	28.94	
FL-2023 Mix	Active	4.53	0.000	0.000			29.02	0.67
FL-2023 Mix	Active	4.59	0.000	0.000			28.92	0.06
FL-2023 Mix	Active	4.55	0.000	0.000			29.08	0.01
FL-2023 Mix	Active	4.81	0.000	0.000			29.01	0.04
FL-2023 Mix	Active	4.64	0.000	0.000	5342.0	5342.0	29.13	-0.19
FL-2023 Mix	Active	4.57	-4.485	-4.598	0.0	0.0	28.81	
FL-2023 Mix	Active	4.30	0.000	0.000			29.08	-0.02
FL-2023 Mix	Active	4.76	0.000	0.000			29.20	0.34
FL-2023 Mix	Active	4.86	0.000	0.000			28.99	0.07
FL-2023 Mix	Active	4.78	0.000	0.000			29.07	0.17
FL-2023 Mix	Active	4.90	-4.811	-4.882	0.0	0.0	29.05	
FL-2023 Mix	Active	4.80	0.000	0.000			28.97	0.06
FL-2023 Mix	Active	4.81	0.000	0.000			29.25	0.03
FL-2023 Mix	Active	4.99	0.000	0.000			29.12	-0.02
FL-2023 Mix	Active	4.92	0.000	0.000			29.28	0.17
FL-2023 Mix	Active	4.31	0.000	0.000			28.99	0.04
FL-2023 Mix	Active	5.22	-5.188	-5.188	0.0	0.0	28.67	
FL-2023 Mix	Active	4.94	0.000	0.000			28.92	0.04
FL-2023 Mix	Active	4.88	0.000	0.000			28.89	0.09
FL-2023 Mix	Active	4.86	0.000	0.000			29.06	0.07
FL-2023 Mix	Active	4.90	0.000	0.000			29.08	0.05

All LFG Extraction Wells - January 2025
Chiquita Canyon Landfill

Point Name	Status	Max Press [”H2O]	Init Diff Press [”H2O]	Adj Diff Press [”H2O]	Init Flow [scfm]	Adj Flow [scfm]	Baro Press [”hg]	Sys Pressure [”H2O]
FL-2023 Mix	Active	4.86	0.000	0.000			29.12	0.34
FP-001	Active	0.00	0.009	0.000	0.2	0.0	28.76	-0.13
FP-002	Active	0.01	0.002	0.002			28.77	-0.06
FP-003	Active	-0.04	0.000	0.000			28.75	-0.24
FP-004	Active	-0.08	3.946	3.949	14.3	14.3	28.57	-3.74
FP-005	Active	-0.07	2.804	3.779	12.3	14.2	28.57	-2.18
FP-006	Active	-0.03	3.424	2.908	13.3	12.3	28.57	-2.81
FP-008	Active	-0.06	-0.086	-0.082	0.0	0.0	28.56	-0.09
FP-009	Active	-0.04	0.000	0.000			28.74	-2.09
FP-010	Active	-0.09	-0.063	-0.063	0.0	0.0	28.49	-4.24
FP-011	Active	0.00	0.316	0.316	3.8	3.8	28.49	0.00
FP-011	Active	-0.08	0.033	-0.029	1.2	0.0	28.49	-1.19
FP-012	Active	-0.07	0.000	0.000			28.74	-4.89
FP-012	Active	-1.66	0.370	0.324			28.78	-4.36
FP-013	Active	-0.10	1.218	1.184	8.0	7.9	28.74	-4.81
FP-014	Active	-0.06	0.202	0.206	3.2	3.2	28.58	-4.18
FP-015	Active	-0.08	0.306	0.307	4.0	4.0	28.69	-4.49
FP-016	Active	-0.02	3.139	3.440	12.5	13.1	28.58	-1.89
FP-017	Active	-5.96	5.473	3.495			28.78	-0.02
FP-018	Active	-0.03	1.756	1.800	9.6	9.7	28.81	-5.90
FP-019	Active	-0.79	0.189	0.204	3.2	3.3	28.81	-6.58
FP-020	Active	-0.22	4.968	1.829	16.0	9.7	28.87	-4.50
FP-021	Active	-0.42	0.816	0.830	2.9	2.9	28.79	-5.66
FP-022	Active	-0.20	0.000	0.000			28.79	-3.64
FP-023	Active	-0.07	1.241	1.268	8.0	8.0	28.87	-6.29
FP-024	Active	-0.02	0.492	0.573	8.9	9.6	28.66	-4.30
FP-025	Active	-0.03	0.528	0.586	5.1	5.4	28.66	-2.61
FP-026	Active	-0.35	0.000	0.000			28.78	-1.63
FP-027	Active	-0.66	0.000	0.000			28.78	-6.66
FP-028	Active	-0.09	0.000	0.000			28.78	-6.24
FP-029	Active	-0.04	0.000	0.000			28.81	-6.46
FP-029	Active	-0.09	0.000	0.000			28.78	-6.24
FP-030	Active	-0.08	2.048	1.972	10.4	10.2	28.80	-6.27
FP-031	Active	-0.12	2.008	2.004	10.3	10.3	28.78	-5.43
FP-032	Active	-0.26	5.460	5.400	16.7	16.6	28.67	-5.15
FP-033	Active	-0.20	5.344	5.195	16.6	16.3	28.66	-5.02
FP-034	Active	-0.20	5.562	5.580	16.9	16.9	28.66	-5.06
FP-035	Active	-0.06	0.327	0.309	4.1	4.0	28.66	-5.27
FP-036	Active	-0.03	1.997	2.075	28.5	29.0	28.74	-5.69

All LFG Extraction Wells - January 2025
Chiquita Canyon Landfill

Point Name	Status	Max Press ["H2O]	Init Diff Press ["H2O]	Adj Diff Press ["H2O]	Init Flow [scfm]	Adj Flow [scfm]	Baro Press ["hg]	Sys Pressure ["H2O]
FP-037	Active	-0.08	2.524	2.460	34.7	34.3	28.74	-6.01
FP-038	Active	-0.13	-0.065	-0.064	0.0	0.0	28.54	-0.04
FP-039	Active	0.11	-0.214	-0.040	0.0	0.0	28.53	0.11
FP-039	Active	-0.11	-0.893	-0.069	0.0	0.0	28.53	-0.08
FP-040	Active	-0.03	1.113	1.202	6.9	7.2	28.57	-4.53
FP-041	Active	-0.02	-0.221	0.009	0.0	0.7	28.41	0.06
FP-042	Active	-0.09	0.566	2.329	5.5	11.2	28.98	-3.65
FP-043	Active	-0.16	-0.054	-0.050	0.0	0.0	28.58	-5.09
FP-044	Active	0.18	-0.052	-0.050	0.0	0.0	28.58	0.18
FP-044	Active	0.17	-0.097	-0.088	0.0	0.0	28.58	0.17
GAB1C	Active	-2.99	-3.102	-3.093	0.0	0.0	28.97	-7.29
GAB1C	Active	-0.23	0.386	0.360	4.4	4.2	29.15	-7.04
GAB1C	Active	-0.03	4.427	4.391	15.3	14.6	29.37	-7.23
GAB1C	Active	-0.16	0.015	0.015	0.9	0.9	29.24	-6.97
GAB1C	Active	-0.21	0.417	0.416	4.5	4.5	29.02	-6.35
GAB1C	Active	-0.20	0.640	0.677	5.6	5.7	28.91	-5.62
GAB1C	Active	-0.19	1.382	1.377	3.6	3.6	29.16	-6.50
GAB1C	Active	-0.05	0.912	0.911	6.6	6.6	29.11	-5.68
GAB1N	Active	-3.40	3.075	3.014	22.1	21.9	29.05	-6.82
GAB1S	Active	-4.70	2.050	2.016	9.8	9.8	29.09	-7.06
GAB2C	Active	-0.31	-0.617	-0.353	0.0	0.0	29.10	-7.59
GAB2C	Active	-0.27	-0.344	-0.332	0.0	0.0	29.10	-7.40
GAB2C	Active	-0.08	0.776	0.807	11.1	11.3	29.16	-6.84
GAB2C	Active	-0.09	1.093	1.120	13.9	13.4	29.37	-7.64
GAB2C	Active	-0.10	1.010	1.010	12.7	12.7	29.28	-7.03
GAB2C	Active	-0.03	0.481	0.410	8.8	8.1	29.01	-6.32
GAB2C	Active	-0.01	0.353	0.338	7.6	7.4	28.91	-5.95
GAB2N	Active	-2.36	3.820	3.853			29.05	-6.63
GAB2S	Active	-4.53	3.026	3.119	21.3	21.6	29.09	-7.10

All LFG Extraction Wells - January 2025
Chiquita Canyon Landfill

Point Name	Status	Max Press ["H2O]	Init Diff Press ["H2O]	Adj Diff Press ["H2O]	Init Flow [scfm]	Adj Flow [scfm]	Baro Press ["hg]	Sys Pressure ["H2O]
GP-11 - 10	Active	-0.63					28.76	
GP-11 - 10	Active	-0.22					28.83	
GP-11 - 10	Active	-0.28					28.80	
GP-11 - 10	Active	-0.29					28.83	
GP-11 - 10	Active	-0.67					28.83	
GP-11 - 10	Active	-0.15					28.84	
GP-11 - 10	Active	-0.24					29.02	
GP-11 - 10	Active	-0.75					28.99	
GP-11 - 10	Active	-0.44					29.01	
GP-11 - 10	Active	-0.37					28.98	
GP-11 - 10	Active	-0.16					28.91	
GP-11 - 10	Active	0.11					28.87	
GP-11 - 10	Active	-0.46					28.89	
GP-11 - 10	Active	-0.81					29.17	
GP-11 - 10	Active	-0.25					29.00	
GP-11 - 10	Active	-0.48					29.09	
GP-11 - 10	Active	0.55					28.76	
GP-11 - 10	Active	-0.52					28.79	
GP-11 - 10	Active	0.17					28.72	
GP-11 - 10	Active	-0.50					28.84	
GP-11 - 10	Active	-0.57					28.88	
GP-11 - 10	Active	-0.22					28.94	
GP-11 - 141	Active	-0.45					28.79	
GP-11 - 141	Active	-0.15					28.70	
GP-11 - 141	Active	-0.16					28.80	
GP-11 - 141	Active	0.01					28.72	
GP-11 - 141	Active	-0.81					28.83	
GP-11 - 141	Active	-0.71					28.83	
GP-11 - 141	Active	-1.87					29.05	
GP-11 - 141	Active	-1.05					28.98	
GP-11 - 141	Active	-1.64					29.00	
GP-11 - 141	Active	-0.47					28.98	
GP-11 - 141	Active	-0.19					28.91	
GP-11 - 141	Active	0.02					28.87	
GP-11 - 141	Active	-0.60					28.91	
GP-11 - 141	Active	-1.40					29.19	
GP-11 - 141	Active	-0.37					28.98	
GP-11 - 141	Active	-1.57					29.10	
GP-11 - 141	Active	1.63					28.77	
GP-11 - 141	Active	-0.67					28.82	

All LFG Extraction Wells - January 2025
Chiquita Canyon Landfill

Point Name	Status	Max Press ["H2O]	Init Diff Press ["H2O]	Adj Diff Press ["H2O]	Init Flow [scfm]	Adj Flow [scfm]	Baro Press ["hg]	Sys Pressure ["H2O]
GP-11 - 141	Active	0.40					28.72	
GP-11 - 141	Active	-0.99					28.87	
GP-11 - 141	Active	-0.69					28.91	
GP-11 - 141	Active	-1.31					28.94	
GP-11 - 208	Active	-1.45					28.79	
GP-11 - 208	Active	-0.39					28.71	
GP-11 - 208	Active	-0.64					28.83	
GP-11 - 208	Active	-0.29					28.72	
GP-11 - 208	Active	-1.67					28.85	
GP-11 - 208	Active	-0.46					28.87	
GP-11 - 208	Active	-1.34					29.02	
GP-11 - 208	Active	-1.66					29.01	
GP-11 - 208	Active	-1.20					28.99	
GP-11 - 208	Active	-1.03					28.98	
GP-11 - 208	Active	-0.23					28.91	
GP-11 - 208	Active	0.10					28.87	
GP-11 - 208	Active	-0.84					28.91	
GP-11 - 208	Active	-2.95					29.18	
GP-11 - 208	Active	-0.72					28.98	
GP-11 - 208	Active	-1.25					29.09	
GP-11 - 208	Active	1.34					28.76	
GP-11 - 208	Active	-0.91					28.83	
GP-11 - 208	Active	0.37					28.71	
GP-11 - 208	Active	-1.14					28.86	
GP-11 - 208	Active	-1.37					28.90	
GP-11 - 208	Active	-0.95					28.94	
GP-11 - 70	Active	-1.45					28.76	
GP-11 - 70	Active	-0.58					28.70	
GP-11 - 70	Active	-0.75					28.80	
GP-11 - 70	Active	-0.74					28.72	
GP-11 - 70	Active	-1.61					28.83	
GP-11 - 70	Active	-0.55					28.86	
GP-11 - 70	Active	-1.07					29.05	
GP-11 - 70	Active	-1.62					29.00	
GP-11 - 70	Active	-1.33					29.00	
GP-11 - 70	Active	-0.99					28.98	
GP-11 - 70	Active	-0.47					28.91	
GP-11 - 70	Active	-0.12					28.87	
GP-11 - 70	Active	-1.19					28.91	
GP-11 - 70	Active	-2.09					29.17	

All LFG Extraction Wells - January 2025
Chiquita Canyon Landfill

Point Name	Status	Max Press ["H2O]	Init Diff Press ["H2O]	Adj Diff Press ["H2O]	Init Flow [scfm]	Adj Flow [scfm]	Baro Press ["hg]	Sys Pressure ["H2O]
GP-11 - 70	Active	-0.62					28.99	
GP-11 - 70	Active	-1.29					29.09	
GP-11 - 70	Active	1.02					28.77	
GP-11 - 70	Active	-1.24					28.81	
GP-11 - 70	Active	0.06					28.72	
GP-11 - 70	Active	-1.37					28.86	
GP-11 - 70	Active	-1.40					28.90	
GP-11 - 70	Active	-0.97					28.94	
GP-13 - 10	Active	-0.02					28.83	
GP-13 - 10	Active	0.00					28.78	
GP-13 - 10	Active	-0.01					28.86	
GP-13 - 10	Active	-0.10					28.79	
GP-13 - 10	Active	-0.03					28.89	
GP-13 - 10	Active	0.00					28.93	
GP-13 - 10	Active	-0.01					29.13	
GP-13 - 10	Active	-0.03					29.02	
GP-13 - 10	Active	-0.01					29.06	
GP-13 - 10	Active	-0.07					29.05	
GP-13 - 10	Active	0.00					28.95	
GP-13 - 10	Active	0.01					28.94	
GP-13 - 10	Active	-0.08					28.91	
GP-13 - 10	Active	-0.02					29.24	
GP-13 - 10	Active	-0.01					29.06	
GP-13 - 10	Active	-0.10					29.15	
GP-13 - 10	Active	-0.01					28.87	
GP-13 - 10	Active	-0.03					28.87	
GP-13 - 10	Active	0.01					28.83	
GP-13 - 10	Active	0.01					28.87	
GP-13 - 10	Active	0.00					28.96	
GP-13 - 10	Active	-0.01					29.06	
GP-13 - 173	Active	-0.22					28.87	
GP-13 - 173	Active	0.04					28.78	
GP-13 - 173	Active	-0.03					28.87	
GP-13 - 173	Active	0.18					28.82	
GP-13 - 173	Active	-0.41					28.91	
GP-13 - 173	Active	-0.15					28.93	
GP-13 - 173	Active	-0.59					29.13	
GP-13 - 173	Active	-0.33					29.05	
GP-13 - 173	Active	-0.38					29.07	
GP-13 - 173	Active	-1.13					29.05	
GP-13 - 173	Active	0.21					28.95	

All LFG Extraction Wells - January 2025
Chiquita Canyon Landfill

Point Name	Status	Max Press ["H2O]	Init Diff Press ["H2O]	Adj Diff Press ["H2O]	Init Flow [scfm]	Adj Flow [scfm]	Baro Press ["hg]	Sys Pressure ["H2O]
GP-13 - 173	Active	0.55					28.94	
GP-13 - 173	Active	-0.11					28.93	
GP-13 - 173	Active	-3.33					29.24	
GP-13 - 173	Active	-0.62					29.05	
GP-13 - 173	Active	-1.51					29.13	
GP-13 - 173	Active	1.76					28.87	
GP-13 - 173	Active	-0.20					28.85	
GP-13 - 173	Active	0.35					28.83	
GP-13 - 173	Active	-0.65					28.88	
GP-13 - 173	Active	-1.42					28.98	
GP-13 - 173	Active	-1.90					29.06	
GP-13 - 29	Active	-0.13					28.83	
GP-13 - 29	Active	-0.07					28.75	
GP-13 - 29	Active	-0.03					28.87	
GP-13 - 29	Active	-0.20					28.77	
GP-13 - 29	Active	-0.12					28.88	
GP-13 - 29	Active	-0.05					28.92	
GP-13 - 29	Active	-0.07					29.13	
GP-13 - 29	Active	-0.22					29.02	
GP-13 - 29	Active	-0.10					29.05	
GP-13 - 29	Active	-0.14					29.05	
GP-13 - 29	Active	-0.03					28.95	
GP-13 - 29	Active	0.07					28.94	
GP-13 - 29	Active	-0.11					28.91	
GP-13 - 29	Active	-0.20					29.24	
GP-13 - 29	Active	-0.05					29.05	
GP-13 - 29	Active	-0.12					29.13	
GP-13 - 29	Active	0.10					28.86	
GP-13 - 29	Active	-0.08					28.87	
GP-13 - 29	Active	-0.03					28.83	
GP-13 - 29	Active	-0.11					28.87	
GP-13 - 29	Active	-0.14					28.98	
GP-13 - 29	Active	-0.15					29.06	
GP-13 - 58	Active	-0.49					28.84	
GP-13 - 58	Active	0.06					28.76	
GP-13 - 58	Active	0.14					28.87	
GP-13 - 58	Active	-0.07					28.77	
GP-13 - 58	Active	-0.92					28.91	
GP-13 - 58	Active	-0.30					28.94	
GP-13 - 58	Active	-0.95					29.13	
GP-13 - 58	Active	-1.00					29.03	

All LFG Extraction Wells - January 2025
Chiquita Canyon Landfill

Point Name	Status	Max Press ["H2O]	Init Diff Press ["H2O]	Adj Diff Press ["H2O]	Init Flow [scfm]	Adj Flow [scfm]	Baro Press ["hg]	Sys Pressure ["H2O]
GP-13 - 58	Active	-0.66					29.05	
GP-13 - 58	Active	-0.31					29.06	
GP-13 - 58	Active	0.19					28.96	
GP-13 - 58	Active	0.45					28.92	
GP-13 - 58	Active	-0.41					28.91	
GP-13 - 58	Active	-1.39					29.24	
GP-13 - 58	Active	0.00					29.03	
GP-13 - 58	Active	-0.65					29.15	
GP-13 - 58	Active	1.03					28.87	
GP-13 - 58	Active	-0.53					28.86	
GP-13 - 58	Active	0.00					28.83	
GP-13 - 58	Active	-0.68					28.88	
GP-13 - 58	Active	-0.86					28.97	
GP-13 - 58	Active	-0.97					29.06	
GP-13 - 87	Active	-0.96					28.85	
GP-13 - 87	Active	-0.01					28.76	
GP-13 - 87	Active	-0.09					28.87	
GP-13 - 87	Active	-0.35					28.80	
GP-13 - 87	Active	-1.62					28.90	
GP-13 - 87	Active	-0.54					28.93	
GP-13 - 87	Active	-1.64					29.13	
GP-13 - 87	Active	-1.51					29.03	
GP-13 - 87	Active	-1.12					29.05	
GP-13 - 87	Active	-0.68					29.06	
GP-13 - 87	Active	0.12					28.95	
GP-13 - 87	Active	0.26					28.94	
GP-13 - 87	Active	-0.78					28.91	
GP-13 - 87	Active	-2.56					29.24	
GP-13 - 87	Active	-0.15					29.03	
GP-13 - 87	Active	-1.08					29.13	
GP-13 - 87	Active	1.38					28.87	
GP-13 - 87	Active	-1.17					28.86	
GP-13 - 87	Active	-0.22					28.83	
GP-13 - 87	Active	-1.22					28.91	
GP-13 - 87	Active	-1.45					28.98	
GP-13 - 87	Active	-1.45					29.06	
GP-15 - 10	Active	-0.17					28.91	
GP-15 - 10	Active	-0.02					28.83	
GP-15 - 10	Active	-0.05					28.93	
GP-15 - 10	Active	-0.33					28.84	
GP-15 - 10	Active	-0.10					28.98	

All LFG Extraction Wells - January 2025
Chiquita Canyon Landfill

Point Name	Status	Max Press [”H2O]	Init Diff Press [”H2O]	Adj Diff Press [”H2O]	Init Flow [scfm]	Adj Flow [scfm]	Baro Press [”hg]	Sys Pressure [”H2O]
GP-15 - 10	Active	0.02					29.01	
GP-15 - 10	Active	-0.04					29.17	
GP-15 - 10	Active	-0.11					29.08	
GP-15 - 10	Active	-0.06					29.11	
GP-15 - 10	Active	0.04					29.11	
GP-15 - 10	Active	0.00					28.98	
GP-15 - 10	Active	0.12					29.02	
GP-15 - 10	Active	-0.08					28.94	
GP-15 - 10	Active	-0.14					29.30	
GP-15 - 10	Active	0.02					29.09	
GP-15 - 10	Active	-0.12					29.20	
GP-15 - 10	Active	0.16					28.90	
GP-15 - 10	Active	-0.05					28.91	
GP-15 - 10	Active	0.06					28.87	
GP-15 - 10	Active	-0.09					28.96	
GP-15 - 10	Active	-0.10					29.02	
GP-15 - 10	Active	-0.07					29.09	
GP-15 - 115	Active	-0.68					28.94	
GP-15 - 115	Active	0.14					28.82	
GP-15 - 115	Active	0.10					28.95	
GP-15 - 115	Active	-0.34					28.87	
GP-15 - 115	Active	-0.96					28.99	
GP-15 - 115	Active	0.12					29.00	
GP-15 - 115	Active	-0.68					29.20	
GP-15 - 115	Active	-0.71					29.08	
GP-15 - 115	Active	-0.49					29.11	
GP-15 - 115	Active	-0.32					29.13	
GP-15 - 115	Active	0.33					29.00	
GP-15 - 115	Active	0.15					29.02	
GP-15 - 115	Active	-0.40					28.98	
GP-15 - 115	Active	-1.44					29.34	
GP-15 - 115	Active	0.37					29.09	
GP-15 - 115	Active	-0.55					29.20	
GP-15 - 115	Active	0.95					28.90	
GP-15 - 115	Active	-0.82					28.94	
GP-15 - 115	Active	0.31					28.87	
GP-15 - 115	Active	-0.50					28.95	
GP-15 - 115	Active	-0.62					29.06	
GP-15 - 115	Active	-0.39					29.09	
GP-15 - 40	Active	-0.25					28.92	

All LFG Extraction Wells - January 2025
Chiquita Canyon Landfill

Point Name	Status	Max Press [”H2O]	Init Diff Press [”H2O]	Adj Diff Press [”H2O]	Init Flow [scfm]	Adj Flow [scfm]	Baro Press [”hg]	Sys Pressure [”H2O]
GP-15 - 40	Active	-0.06					28.82	
GP-15 - 40	Active	-0.09					28.92	
GP-15 - 40	Active	-0.28					28.86	
GP-15 - 40	Active	-0.15					28.97	
GP-15 - 40	Active	0.01					29.00	
GP-15 - 40	Active	-0.08					29.20	
GP-15 - 40	Active	-0.16					29.06	
GP-15 - 40	Active	-0.08					29.12	
GP-15 - 40	Active	0.05					29.09	
GP-15 - 40	Active	-0.02					28.99	
GP-15 - 40	Active	0.10					29.02	
GP-15 - 40	Active	-0.15					28.95	
GP-15 - 40	Active	-0.21					29.32	
GP-15 - 40	Active	-0.01					29.09	
GP-15 - 40	Active	-0.21					29.20	
GP-15 - 40	Active	0.21					28.90	
GP-15 - 40	Active	-0.09					28.91	
GP-15 - 40	Active	0.03					28.87	
GP-15 - 40	Active	-0.11					28.96	
GP-15 - 40	Active	-0.16					29.02	
GP-15 - 40	Active	-0.13					29.09	
GP-15 - 60	Active	-1.54					28.91	
GP-15 - 60	Active	-0.79					28.82	
GP-15 - 60	Active	-0.85					28.95	
GP-15 - 60	Active	-1.22					28.87	
GP-15 - 60	Active	-0.93					28.97	
GP-15 - 60	Active	-0.25					29.00	
GP-15 - 60	Active	-0.66					29.20	
GP-15 - 60	Active	-0.93					29.09	
GP-15 - 60	Active	-0.73					29.11	
GP-15 - 60	Active	0.06					29.13	
GP-15 - 60	Active	-0.50					28.99	
GP-15 - 60	Active	-0.15					29.04	
GP-15 - 60	Active	-0.93					28.96	
GP-15 - 60	Active	-1.10					29.31	
GP-15 - 60	Active	-0.51					29.08	
GP-15 - 60	Active	-0.84					29.20	
GP-15 - 60	Active	0.26					28.91	
GP-15 - 60	Active	-0.81					28.91	
GP-15 - 60	Active	-0.31					28.87	
GP-15 - 60	Active	-0.90					28.98	

All LFG Extraction Wells - January 2025
Chiquita Canyon Landfill

Point Name	Status	Max Press ["H2O]	Init Diff Press ["H2O]	Adj Diff Press ["H2O]	Init Flow [scfm]	Adj Flow [scfm]	Baro Press ["hg]	Sys Pressure ["H2O]
GP-15 - 60	Active	-1.00					29.02	
GP-15 - 60	Active	-1.02					29.09	
GP-15 - 90	Active	-0.18					28.94	
GP-15 - 90	Active	0.06					28.84	
GP-15 - 90	Active	0.04					28.95	
GP-15 - 90	Active	-0.19					28.87	
GP-15 - 90	Active	-0.20					28.98	
GP-15 - 90	Active	0.11					28.99	
GP-15 - 90	Active	-0.12					29.20	
GP-15 - 90	Active	-0.17					29.09	
GP-15 - 90	Active	-0.02					29.11	
GP-15 - 90	Active	0.11					29.12	
GP-15 - 90	Active	0.12					28.98	
GP-15 - 90	Active	0.20					29.02	
GP-15 - 90	Active	-0.08					28.96	
GP-15 - 90	Active	-0.76					29.33	
GP-15 - 90	Active	0.42					29.09	
GP-15 - 90	Active	-0.10					29.20	
GP-15 - 90	Active	0.87					28.91	
GP-15 - 90	Active	-0.03					28.93	
GP-15 - 90	Active	0.30					28.87	
GP-15 - 90	Active	-0.09					28.97	
GP-15 - 90	Active	-0.12					29.02	
GP-15 - 90	Active	-0.03					29.09	
GP-20 - 105	Active	-0.11					28.90	
GP-20 - 105	Active	-0.05					29.15	
GP-20 - 105	Active	0.16					29.00	
GP-20 - 105	Active	0.48					28.84	
GP-20 - 105	Active	0.11					29.04	
GP-20 - 173	Active	-0.13					28.89	
GP-20 - 173	Active	-0.10					29.16	
GP-20 - 173	Active	0.04					28.98	
GP-20 - 173	Active	1.29					28.83	
GP-20 - 173	Active	0.13					29.04	
GP-20 - 60	Active	-0.09					28.89	
GP-20 - 60	Active	-0.02					29.13	
GP-20 - 60	Active	0.16					28.99	
GP-20 - 60	Active	0.42					28.85	
GP-20 - 60	Active	0.11					29.05	
GP-21 - 10	Active	-0.01					28.85	
GP-21 - 10	Active	0.00					29.06	

All LFG Extraction Wells - January 2025
Chiquita Canyon Landfill

Point Name	Status	Max Press [”H2O]	Init Diff Press [”H2O]	Adj Diff Press [”H2O]	Init Flow [scfm]	Adj Flow [scfm]	Baro Press [”hg]	Sys Pressure [”H2O]
GP-21 - 10	Active	0.01					28.95	
GP-21 - 10	Active	0.02					28.83	
GP-21 - 10	Active	-0.01					28.93	
GP-21 - 10	Active	0.01					28.79	
GP-21 - 10	Active	-0.01					28.94	
GP-21 - 10	Active	-0.01					29.06	
GP-21 - 10	Active	0.01					29.03	
GP-21 - 232	Active	-0.05					28.86	
GP-21 - 232	Active	-0.78					29.06	
GP-21 - 232	Active	0.63					28.95	
GP-21 - 232	Active	3.13					28.83	
GP-21 - 232	Active	-1.09					28.94	
GP-21 - 232	Active	1.03					28.79	
GP-21 - 232	Active	-1.29					28.96	
GP-21 - 232	Active	-1.98					29.06	
GP-21 - 232	Active	-0.64					29.03	
GP-21 - 90	Active	-0.17					28.86	
GP-21 - 90	Active	0.26					29.06	
GP-21 - 90	Active	0.51					28.95	
GP-21 - 90	Active	1.53					28.85	
GP-21 - 90	Active	-0.71					28.94	
GP-21 - 90	Active	0.65					28.79	
GP-21 - 90	Active	-0.71					28.94	
GP-21 - 90	Active	-0.94					29.05	
GP-21 - 90	Active	0.25					29.02	
GP-6 - 10	Active	0.00					28.89	
GP-6 - 10	Active	0.00					29.09	
GP-6 - 10	Active	0.00					28.97	
GP-6 - 10	Active	-0.02					28.83	
GP-6 - 10	Active	0.00					29.05	
GP-6 - 30	Active	0.00					28.89	
GP-6 - 30	Active	0.03					29.09	
GP-6 - 30	Active	0.00					28.97	
GP-6 - 30	Active	0.03					28.83	
GP-6 - 30	Active	0.02					29.04	
GP-6 - 60	Active	-0.38					28.89	
GP-6 - 60	Active	-0.12					29.09	
GP-6 - 60	Active	0.05					28.97	
GP-6 - 60	Active	0.62					28.83	
GP-6 - 60	Active	0.06					29.03	
GP-7 - 10	Active	0.00					28.85	
GP-7 - 10	Active	0.01					29.07	

All LFG Extraction Wells - January 2025
Chiquita Canyon Landfill

Point Name	Status	Max Press ["H2O]	Init Diff Press ["H2O]	Adj Diff Press ["H2O]	Init Flow [scfm]	Adj Flow [scfm]	Baro Press ["hg]	Sys Pressure ["H2O]
GP-7 - 10	Active	0.01					28.95	
GP-7 - 10	Active	0.02					28.83	
GP-7 - 10	Active	0.01					29.02	
GP-7 - 30	Active	-0.01					28.86	
GP-7 - 30	Active	0.01					29.09	
GP-7 - 30	Active	0.02					28.95	
GP-7 - 30	Active	0.11					28.83	
GP-7 - 30	Active	0.06					29.02	
GP-7 - 60	Active	-0.15					28.85	
GP-7 - 60	Active	0.32					29.06	
GP-7 - 60	Active	0.32					28.95	
GP-7 - 60	Active	0.92					28.83	
GP-7 - 60	Active	0.35					29.01	
H-01 (EXP-01)	Active	-3.92	4.739	4.153	0.0	0.0	28.76	
H-01 (EXP-01)	Active	-2.30	2.324	2.322			28.88	-7.42
H-02 (EXP-02)	Active	-3.97	4.249	4.251	0.0	0.0	28.76	
H-02 (EXP-02)	Active	-1.95	1.968	1.980			28.88	-6.75
H-03 (EXP-03)	Active	-1.50	1.789	1.788	0.0	0.0	28.75	
H-03 (EXP-03)	Active	-0.97	1.000	0.979			28.87	-6.75
H-04 (EXP-04)	Active	-0.79	3.774	1.018	0.0	0.0	28.75	
H-04 (EXP-04)	Active	-0.08	6.648	0.087			28.88	-7.49
H-04 (EXP-04)	Active	-0.33	0.337	0.365			28.87	-7.45
H-08 (EXP-08)	Active	-1.39	1.704	1.666	0.0	0.0	28.72	
H-08 (EXP-08)	Active	-1.11	1.108	1.111			28.93	-6.39
H-10 (EXP-10)	Active	-0.18	0.631	0.166	0.0	0.0	28.69	
H-10 (EXP-10)	Active	-0.04	0.044	0.053			28.91	-4.53
H-101W	Active	-6.77	-0.004	0.022	0.0	4.5	28.93	-7.38
H-102A	Active	-6.59	-0.182	0.016	0.0	1.7	28.93	-6.95
H-102A	Active	-6.68	-0.087	0.014	0.0	1.6	28.93	-6.69
H-104	Active	-6.56	-0.097	-0.010	0.0	0.0	28.93	-7.17
H-104	Active	-7.01	-0.140	0.001	0.0	1.0	28.94	-6.39
H-1401E	Abandoned	-12.20	-0.048	-0.020	0.0	0.0	28.88	-12.96
H-1401E	Abandoned	-12.75	-0.012	-0.013	0.0	0.0	28.88	-12.99
H-1401W	Active	-7.05	0.010	0.005	1.4	1.0	28.92	-7.27

All LFG Extraction Wells - January 2025
Chiquita Canyon Landfill

Point Name	Status	Max Press [”H2O]	Init Diff Press [”H2O]	Adj Diff Press [”H2O]	Init Flow [scfm]	Adj Flow [scfm]	Baro Press [”hg]	Sys Pressure [”H2O]
H-1401W	Active	-5.08	0.784	0.676	11.5	10.7	28.79	-5.34
H-1404C	Active	-1.27	4.113	0.630	13.9	5.5	28.67	-5.60
H-1405C	Active	-0.29	-0.483	-0.482	0.0	0.0	28.70	-5.08
H-1405C	Active	-0.40	0.069	0.060	3.3	3.1	28.79	-5.96
H-1406W	Active	-5.06	-1.081	-0.738	0.0	0.0	28.83	-5.41
H-1406W	Active	-5.95	-0.036	-0.040	0.0	0.0	28.86	-5.83
H-1408E	Active	-0.30	0.219	0.159	6.1	5.2	28.64	-3.28
H-1408E	Active	-0.31	3.458	3.691	23.6	24.4	28.91	-3.57
H-1408E	Active	-2.31	2.263	2.237	19.0	18.9	28.79	-2.92
H-1408W	Active	-1.16	0.132	0.050	10.5	6.5	28.86	-5.30
H-1408W	Active	-0.99	-0.029	0.057	0.0	6.9	28.87	-5.41
H-1409N	Active	-0.35	-1.629	0.528	0.0	1.4	28.51	-7.33
H-1409N	Active	-0.21	2.116	1.526	2.8	2.4	28.81	-6.67
H-1409N	Active	-0.20	0.863	0.842	1.8	1.8	28.80	-6.62
H-1410S	Active	-3.20	0.033	0.025	2.4	2.1	28.83	-3.41
H-1563N	Active	-0.33	0.193	0.846	5.8	12.1	28.67	-0.63
H-1563N	Active	-0.06	0.011	0.003	1.3	0.7	28.86	0.68
H-1563S	Active	-0.82	0.061	0.063	3.1	3.1	28.69	-5.01
H-1563S	Active	-0.97	0.081	0.075	3.6	3.5	28.79	-5.72
H-1565C	Active	-5.56	0.301	0.153	6.8	4.9	28.75	-6.04
H-1565C	Active	-4.55	0.527	0.393	9.0	7.8	28.79	-4.25
H-1565E	Active	-2.28	0.279	0.144	6.7	4.8	28.64	-3.13
H-1565E	Active	-1.51	0.099	0.070	4.0	3.4	28.79	-3.06
H-1568N	Active	-0.68	0.181	0.204	3.0	3.2	28.64	-3.35
H-1568N	Active	-1.13	1.779	1.749	9.5	9.4	28.91	-3.47

All LFG Extraction Wells - January 2025
Chiquita Canyon Landfill

Point Name	Status	Max Press [”H2O]	Init Diff Press [”H2O]	Adj Diff Press [”H2O]	Init Flow [scfm]	Adj Flow [scfm]	Baro Press [”hg]	Sys Pressure [”H2O]
H-1568N	Active	-0.59	0.928	1.107	6.7	7.4	28.79	0.34
H-1568S	Abandoned	-0.30	0.796	0.793	11.7	11.7	28.89	-4.00
H-1571S	Active	0.01	0.010	0.049	2.1	4.6	29.02	-14.66
H-1571S	Active	-0.41	0.055	0.048	4.9	4.6	29.01	-14.56
H-1572N	Active	-0.90	4.714	0.054	14.8	1.6	28.83	-10.06
H-1572N	Active	-0.85	0.026	0.019	1.1	1.0	28.83	-10.31
H-1572N	Active	-0.76	0.069	0.063	1.8	1.7	28.86	-10.36
H-1572S	Active	-0.51	0.031	0.031	3.7	3.7	28.92	-14.28
H-1574N	Active	0.04	0.003	0.002	0.0	0.0	28.92	0.05
H-1574N	Active	0.08	-0.006	-0.005	0.0	0.0	28.92	0.07
H-1574N	Active	-0.41	0.052	0.044	0.0	0.0	28.89	-0.51
H-1575	Active	-0.62	0.009	0.009	1.3	1.3	28.91	-0.65
H-1753S	Active	0.11	0.005	0.010	1.0	1.4	28.66	-0.89
H-1753S	Active	0.17	0.324	0.181	7.7	5.7	28.66	0.14
H-1753S	Active	-0.07	0.001	0.023	0.4	1.9	29.00	-0.02
H-1754S	Active	-0.33	-0.548	0.028	0.0	2.2	28.66	-6.17
H-1754S	Active	-0.43	0.012	0.016	1.4	1.7	28.66	-6.23
H-1754S	Active	-4.58	-0.448	-0.241	0.0	0.0	28.67	-5.42
H-1754S	Active	-0.41	0.106	0.104	4.3	4.3	28.67	-5.64
H-1755S	Active	-1.76	-0.210	-0.340	0.0	0.0	28.81	-2.68
H-1755S	Active	-1.98	-0.285	-0.354	0.0	0.0	28.81	-2.79
H-1755S	Active	-1.97	-0.016	-0.015	0.0	0.0	28.84	-4.15
H-1755S	Active	-0.77	-0.028	-0.025	0.0	0.0	28.84	-4.43
H-1756S	Active	-0.03	-0.421	-0.415	0.0	0.0	28.71	-1.88
H-1756S	Active	-0.01	0.241	0.158	10.2	8.3	28.79	-3.84
H-1756S	Active	-0.01	0.106	0.042	6.8	4.3	28.83	-3.63
H-1756S	Active	-0.09	0.118	0.092	7.2	6.3	28.82	-2.29
H-1757S	Active	-0.77	0.477	0.544	14.1	15.1	28.70	-5.33
H-1757S	Active	-0.76	0.424	0.350	13.6	12.3	28.79	-5.45
H-1760S	Active	0.13	-0.013	-0.010	0.0	0.0	28.65	0.03
H-1760S	Active	0.16	-0.010	-0.009	0.0	0.0	28.65	0.09
H-1760S	Active	0.39	-0.010	-0.004	0.0	0.0	28.68	0.08
H-1760S	Active	0.31	-0.031	-0.027	0.0	0.0	28.68	0.14

All LFG Extraction Wells - January 2025
Chiquita Canyon Landfill

Point Name	Status	Max Press ["H2O]	Init Diff Press ["H2O]	Adj Diff Press ["H2O]	Init Flow [scfm]	Adj Flow [scfm]	Baro Press ["hg]	Sys Pressure ["H2O]
H-1762N	Active	-1.75	0.211	0.215	1.4	1.4	28.64	-3.67
H-1762N	Active	-0.98	0.450	0.444	2.0	2.0	28.79	-4.12
H-1763N	Active	-0.10	0.014	0.006	1.5	1.0	28.61	-12.97
H-1763N	Active	-0.12	0.005	0.001	0.9	0.4	28.62	-13.10
H-1763S	Active	0.21	0.069	0.077	7.3	7.7	28.95	-3.51
H-1763S	Active	-0.13	0.112	0.091	9.3	8.4	28.98	-3.67
H-1763S	Active	-2.48	0.696	0.693	23.1	23.1	29.17	-4.96
H-1763S	Active	-1.07	1.300	0.732	32.6	24.5	28.92	-3.59
H-1764N	Active	-1.40	-0.064	0.002	0.0	0.3	28.87	-4.48
H-1764S	Active	-14.46	0.012	0.014	1.3	1.4	28.90	-14.77
H-1764S	Active	-4.85	0.051	0.115	2.9	4.4	29.17	-5.32
H-1764S	Active	-2.55	-0.058	-0.038	0.0	0.0	28.92	-4.01
H-1767N	Active	-1.18	8.152	8.374	82.7	83.8	28.87	-12.71
H-1769N	Active	-1.80	0.018	0.006	1.7	0.9	28.74	-4.29
H-1769N	Active	-1.07	0.008	0.022	5.7	9.3	28.82	-2.67
H-1769N	Active	-1.47	0.233	0.179	6.1	5.4	28.79	-3.08
H-1770A	Active	-0.03	0.015	0.015	0.4	0.4	28.67	-5.69
H-1770A	Active	-0.06	0.007	0.002	0.3	0.1	28.80	-6.11
H-1770N	Active	-1.08	0.680	0.455	16.7	13.6	28.59	-4.51
H-1770N	Active							
H-1770N	Active	-1.16	0.325	0.335	11.5	11.7	28.77	-3.98
H-1770S	Active	-1.65	-1.857	-2.029	0.0	0.0	28.69	-3.90
H-1770S	Active	-2.88	-1.162	-1.066	0.0	0.0	28.76	-4.09
H-1771A	Active	-0.31	0.060	0.062	3.1	3.1	28.79	-5.69
H-1771A	Active	-1.52	-0.061	-0.055	0.0	0.0	28.82	-3.44
H-1771B	Active	-3.25	0.121	-0.022	2.4	0.0	28.67	-11.46
H-1771N	Active	-1.56	0.022	0.028	4.4	5.0	28.56	-1.60
H-1771N	Active	-1.57	-0.011	-0.004	0.0	0.0	28.56	-1.57
H-1771N	Active	-1.00	0.315	0.315	16.3	16.3	28.74	-0.02
H-1771N	Active	-1.02	0.322	0.320	16.4	16.4	28.74	-0.43
H-1772N	Active	-1.85	-0.053	0.031	0.0	2.3	28.65	-5.82
H-1772N	Active	-0.96	-0.205	-0.101	0.0	0.0	28.65	-6.35

All LFG Extraction Wells - January 2025
Chiquita Canyon Landfill

Point Name	Status	Max Press ["H2O]	Init Diff Press ["H2O]	Adj Diff Press ["H2O]	Init Flow [scfm]	Adj Flow [scfm]	Baro Press ["hg]	Sys Pressure ["H2O]
H-1772N	Active	-2.64	0.306	0.305	16.6	16.5	28.75	-5.74
H-1773A	Active	-0.06	0.010	0.000			28.80	-0.09
H-1773A	Active	-0.02	0.041	0.041			28.79	-0.05
H-1773A	Active							
H-1773A	Active	-0.05	0.003	0.011	1.4	2.8	28.87	-4.87
H-1773A	Active	-0.04	0.111	0.095	8.9	8.3	28.87	-4.91
H-1773A	Active	-0.29	-0.087	-0.083	0.0	0.0	28.78	-3.49
H-1774N	Active	-2.09	0.185	0.136	12.2	10.5	28.66	-4.79
H-1774N	Active	-2.05	-0.038	-0.040	0.0	0.0	28.79	-4.10
H-1801S	Active	-2.63	0.821	0.779	6.2	6.1	29.04	-13.19
H-1802S	Active	0.08	0.047	0.013	6.1	3.2	28.67	-13.37
H-1802S	Active	-0.02	0.039	0.117	5.5	9.5	28.67	-13.38
H-1803N	Active							
H-1803N	Active	-3.88	3.941	3.950	51.9	52.0	28.83	0.30
H-1803N	Active							
H-1803N	Active	-0.61	0.764	0.598	23.0	20.3	28.73	0.33
H-1803N	Active							
H-1803N	Active	-0.58	0.691	1.518	21.9	32.4	28.87	0.21
H-1803N	Active							
H-1803N	Active	-5.31	5.692	5.648	62.6	62.4	29.13	0.34
H-1803N	Active							
H-1803N	Active	-1.49	1.378	1.687	30.8	34.1	28.79	0.01
H-1804A	Active	-2.52	-0.037	-0.039	0.0	0.0	28.70	-4.64
H-1804B	Active	-10.94	1.060	1.300	7.3	8.0	28.68	-11.44

All LFG Extraction Wells - January 2025
Chiquita Canyon Landfill

Point Name	Status	Max Press ["H2O]	Init Diff Press ["H2O]	Adj Diff Press ["H2O]	Init Flow [scfm]	Adj Flow [scfm]	Baro Press ["hg]	Sys Pressure ["H2O]
H-1804B	Active	-10.06	0.228	0.391	3.4	4.4	28.81	-10.27
H-1804N	Active	-4.85	0.145	0.177	2.6	2.9	29.06	-5.14
H-1804S	Active	-4.94	0.394	0.210	8.0	5.9	28.74	-5.43
H-1805A	Active	-2.49	0.040	-0.031	5.6	0.0	28.60	-11.00
H-1805B	Active	-6.54	0.072	0.075	1.9	2.0	28.83	-13.77
H-1805B	Active	-1.59	0.104	0.004	2.3	0.4	28.78	-13.43
H-1805B	Active	-1.71	0.009	0.017	1.3	1.7	28.83	-15.03
H-1805S	Active	-3.06	0.047	0.668	4.5	16.8	28.81	-6.73
H-1806A	Active	-0.81	0.020	0.019	3.0	2.9	28.66	-11.06
H-1806B	Active	-0.36	3.800	2.721	54.0	45.7	28.67	-12.28
H-1806N	Active	-4.48	0.598	0.520	21.3	19.9	29.06	-7.90
H-1806S	Active	-1.94	0.105	0.098	6.8	6.6	29.08	-13.59
H-1807A	Active	-4.95	0.168	0.148	11.6	10.8	28.82	-5.25
H-1807N	Active	-0.15	-0.156	-0.157	0.0	0.0	28.99	-13.19
H-1807N	Active	-0.16	-0.169	-0.167	0.0	0.0	28.99	-13.57
H-1807S	Active	-3.17	0.112	0.132	9.6	10.4	28.81	-5.87
H-1952N	Active	-0.80	0.099	0.092			28.74	-0.63
H-1952N	Active	-0.27	0.014	0.002	3.3	1.3	28.78	-4.21
H-1952N	Active	-0.29	0.014	0.000	3.2	0.0	28.78	-4.27
H-1952N	Active	-1.89	-2.241	-2.494	0.0	0.0	28.72	-3.18
H-1952N	Active	-1.94	-2.359	-3.776	0.0	0.0	28.72	-2.78
H-1952S	Active	-1.13	0.357	0.105	4.2	2.3	28.67	-2.32
H-1952S	Active	-4.57	0.160	0.175	2.7	2.9	28.67	-6.35
H-1953N	Active	-4.49	6.052	5.770			28.74	-9.78
H-1953N	Active	-4.49	6.052	5.770			28.74	-9.78
H-1953S	Active	-7.48	0.018	0.083	1.7	3.6	28.65	-7.90
H-1953S	Active	-6.93	0.227	0.393	6.0	7.9	28.79	-8.19
H-1954C	Active	-3.62	0.095	0.079	3.9	3.6	28.64	-8.21
H-1954C	Active	-3.12	0.055	0.058	3.0	3.1	28.74	-6.37
H-1954N	Active	-0.26	0.022	0.024	4.4	4.6	28.75	-16.57
H-1954S	Active	-1.13	8.661	9.132	5.5	21.9	28.56	-9.75

All LFG Extraction Wells - January 2025
Chiquita Canyon Landfill

Point Name	Status	Max Press ["H2O]	Init Diff Press ["H2O]	Adj Diff Press ["H2O]	Init Flow [scfm]	Adj Flow [scfm]	Baro Press ["hg]	Sys Pressure ["H2O]
H-1954S	Active	-0.45	0.651	7.494	5.9	19.9	28.56	-9.40
H-1954S	Active	-10.73	0.653	0.679	5.8	5.9	28.79	-10.91
H-1954S	Active	-10.73	0.649	0.655	5.8	5.8	28.79	-10.48
H-1954S	Active	-8.18	2.254	2.190	10.7	10.6	28.57	-8.78
H-1955C	Active	-1.90	0.233	-0.004	13.9	0.0	28.61	-11.63
H-1955N	Active	-1.67	0.031	0.023	2.3	2.0	29.06	-5.61
H-1956B	Active	0.39	-0.016	-0.017	0.0	0.0	28.70	0.36
H-1956B	Active	0.28	-0.042	-0.037	0.0	0.0	28.70	0.29
H-1956N	Active	-4.03	0.884	1.234	11.9	14.0	29.06	-5.27
H-1956S	Active	-0.03	0.056	1.273	1.7	8.1	28.82	-6.52
H-1957B	Active	-1.31	1.865	0.056	17.3	3.0	28.76	-11.55
H-1957N	Active	-1.87	0.080	0.118	3.6	4.4	29.06	-7.55
H-1957S	Active	-1.01	0.102	0.097	2.2	2.1	28.76	-12.55
H-1958C	Active	-0.78	0.455	0.434	8.5	8.3	28.82	-4.96
H-1958N	Active	-1.43	-0.327	0.682	0.0	24.3	28.98	-15.04
H-1958S	Active	-0.21	0.071	0.168	3.3	5.1	28.78	-5.65
H-1962N	Active	-1.62	-0.018	0.020	0.0	3.5	28.58	-3.36
H-1962N	Active	-1.50	-0.018	-0.012	0.0	0.0	28.58	-3.62
H-1962N	Active	-1.95	0.187	0.164	11.8	11.1	28.79	-2.96
H-1962N	Active	-2.01	0.205	0.222	12.4	12.8	28.82	-3.25
H-1963N	Active	-1.15	0.416	0.574	17.8	20.9	28.75	-3.95
H-1963N	Active	0.03	0.231	0.473	13.3	19.0	28.81	-3.17
H-1963N	Active	-0.13	0.497	0.485	19.5	19.3	28.82	-3.26
H-1963N	Active	-0.85	0.120	0.119	9.6	9.5	28.79	-4.10
H-1964S	Active	-1.70	4.787	4.198	27.1	25.4	28.65	-5.38
H-1964S	Active	-1.55	3.863	3.869	24.4	24.4	28.65	-5.28
H-1964S	Active	-0.02	-0.357	0.546	0.0	9.4	28.88	-6.11
H-1964S	Active	-0.07	-0.252	0.172	0.0	5.3	28.88	-6.12
H-1964S	Active	-0.10	0.006	0.053	1.0	2.9	29.01	-6.54
H-1965S	Active	-0.37	1.050	1.195	22.1	23.6	28.65	-3.77

All LFG Extraction Wells - January 2025
Chiquita Canyon Landfill

Point Name	Status	Max Press ["H2O]	Init Diff Press ["H2O]	Adj Diff Press ["H2O]	Init Flow [scfm]	Adj Flow [scfm]	Baro Press ["hg]	Sys Pressure ["H2O]
H-1965S	Active	-0.33	0.959	0.709	21.2	18.2	28.43	-3.59
H-1966N	Active	0.20	-0.038	-0.028	0.0	0.0	28.66	0.18
H-1966N	Active	0.23	-0.023	-0.019	0.0	0.0	28.66	0.23
H-1966N	Active	-0.07	-0.006	-0.006	0.0	0.0	28.80	-0.03
H-1966N	Active	-0.01	-0.043	-0.038	0.0	0.0	28.80	0.01
H-1967E	Active	-3.80	-0.032	0.004	0.0	1.8	29.02	-14.97
H-1967W	Active	-2.78	2.827	3.034	50.6	52.4	28.93	-6.08
H-2050E	Active	-0.41	1.897	0.407	9.4	4.4	29.30	-1.68
H-2050E	Active	-0.02	0.085	0.153	2.0	2.7	29.30	-5.42
H-2050W	Active	0.73	-0.039	-0.041	0.0	0.0	28.98	0.20
H-2050W	Active	0.71	-0.045	-0.044	0.0	0.0	28.98	0.51
H-2051W	Active	-6.26	0.277	0.086	7.0	3.9	28.93	-6.58
H-2053E	Active	-4.59	4.073	5.190	55.4	62.4	28.87	-12.01
H-2053W	Active	-6.61	-0.113	0.013	0.0	3.4	28.92	-7.36
H-2056B	Active	-0.42	0.754	0.916	6.1	6.7	28.90	-10.63
H-2056W	Active	-5.69	-3.214	-2.531	0.0	0.0	28.92	-5.08
H-2056W	Active	-2.33	0.596	0.606	21.8	22.0	28.99	-3.10
H-2056W	Active	-1.00	1.751	0.085	37.4	8.3	29.17	-9.56
H-2057E	Active	-6.12	4.661	5.574	14.6	16.0	28.87	-13.53
H-2057W	Active	-2.47	-0.035	-0.001	0.0	0.0	28.93	-7.16
H-2058E	Active	-3.78	8.950	8.893	20.5	20.4	28.87	-10.62
H-2058W	Active	-0.99	0.662	0.587	24.2	22.8	28.92	-4.67
H-2059E	Active	-9.30	-9.936	-9.220	0.0	0.0	28.89	-14.11
H-2059W	Active	-0.01	1.474	1.473	26.2	26.2	28.93	-7.24
H-2059W	Active	-0.39	1.468	1.687	25.3	27.1	29.05	-7.59
H-2059W	Active	-0.22	0.991	1.243	20.7	23.2	28.99	-5.62

All LFG Extraction Wells - January 2025
Chiquita Canyon Landfill

Point Name	Status	Max Press ["H2O]	Init Diff Press ["H2O]	Adj Diff Press ["H2O]	Init Flow [scfm]	Adj Flow [scfm]	Baro Press ["hg]	Sys Pressure ["H2O]
H-2160E	Active	-0.87	0.121	0.178	10.1	12.3	28.86	-10.62
H-2161E	Active	-0.04	1.193	1.260	23.5	24.2	28.85	-13.91
H-2162A	Active	-0.05	0.649	1.111	5.6	7.3	28.70	-5.74
H-2163W	Active	-0.62	5.598	5.394	29.2	28.7	28.85	-4.95
H-2163W	Active	-0.77	6.231	6.249	31.4	31.4	28.98	-5.62
H-2164E	Active	-0.80	3.812	2.604	24.8	20.5	28.67	-17.39
H-2164E	Active	-0.53	2.524	2.364	20.0	19.4	28.82	-16.10
H-2165E	Active	-1.50	0.011	0.065	1.3	3.3	28.80	-4.12
H-2165W	Active	-0.01	-0.852	-0.849	0.0	0.0	28.83	-1.98
H-2165W	Active							
H-2165W	Active	-0.30	-0.254	-0.250	0.0	0.0	28.85	-2.84
H-2166C	Active	-1.46	-0.053	-0.032	0.0	0.0	28.69	-12.35
H-2166C	Active	-1.39	0.120	0.105	4.5	4.2	28.83	-10.48
H-2166E	Active	-1.24	5.504	5.240	29.4	28.7	28.82	-5.25
H-2167A	Active	-1.45	2.565	2.016	45.2	40.1	28.64	-13.08
H-2167A	Active	-0.92	1.077	1.679	29.1	36.3	28.74	-11.72
H-2167E	Active	-1.40	0.066	0.050	0.8	0.7	28.80	-5.64
H-2167E	Active	-2.08	0.050	0.050	0.7	0.7	28.79	-5.39
H-2167W	Active	-2.32	-0.738	-0.406	0.0	0.0	28.66	-6.14
H-2167W	Active	-1.86	-0.615	-0.629	0.0	0.0	28.65	-5.72
H-2168A	Active	-3.08	-0.122	-0.050	0.0	0.0	28.56	-3.72
H-2168A	Active	-4.02	0.316	0.347	1.1	1.2	28.74	-4.78
H-2168C	Active	0.30	-0.029	-0.028	0.0	0.0	28.69	0.24
H-2168C	Active	0.38	-0.020	-0.019	0.0	0.0	28.69	0.36
H-2168E	Active	-1.07	0.086	0.006	3.7	1.0	28.97	-12.63
H-2169C	Active	-0.49	0.000	0.002	0.0	1.5	28.67	-6.67
H-2169C	Active	-0.38	-0.120	-0.001	0.0	0.0	28.67	-6.24
H-2169C	Active	-1.69	10.725	4.993	22.4	15.3	28.57	-10.75
H-2169C	Active	-5.44	4.880	4.880	15.1	15.1	28.54	-9.31
H-2169C	Active	-1.24	4.718	0.184	60.2	12.0	28.81	-9.45

All LFG Extraction Wells - January 2025
Chiquita Canyon Landfill

Point Name	Status	Max Press [”H2O]	Init Diff Press [”H2O]	Adj Diff Press [”H2O]	Init Flow [scfm]	Adj Flow [scfm]	Baro Press [”hg]	Sys Pressure [”H2O]
H-2169E	Active	-0.89	1.670	1.629	35.9	35.5	28.66	-13.09
H-2169E	Active	-0.25	4.128	0.141	25.3	4.7	28.60	-10.93
H-2170N	Active	-2.79	7.091	6.000	34.0	31.2	29.04	-11.53
H-2170S	Active	-4.61	0.345	0.201	7.5	5.7	29.14	-16.21
H-2171A	Active	-4.14	0.165	0.186	5.3	5.6	28.83	-4.16
H-2171B	Active	-1.18	0.390	0.357	8.1	7.8	28.85	-1.52
H-2171S	Active	-1.99	9.859	4.463	40.1	27.0	28.96	-12.38
H-2272W	Active	-0.05	1.550	1.500	35.9	35.3	28.83	-2.06
H-2272W	Active	0.00	3.651	3.643	53.3	53.3	28.83	-5.15
H-2272W	Active	0.00	3.749	3.767	54.1	54.2	28.85	-5.19
H-2272W	Active	-0.35	3.936	4.274	55.4	57.7	28.82	-5.10
H-2273W	Active	-0.40	1.157	1.263	13.2	13.8	28.72	-1.62
H-2273W	Active							
H-2273W	Active	0.00	0.132	0.154	4.5	4.9	28.81	-3.66
H-2273W	Active	0.00	0.144	0.133	4.8	4.6	28.83	-3.56
H-2273W	Active	0.17	0.176	0.384	5.3	7.8	28.80	-2.13
H-2273W	Active	-0.10	0.368	0.385	7.6	7.8	28.83	-2.25
H-2274B	Active	-0.06	0.780	0.782	11.2	11.1	28.66	-1.24
H-2274B	Active	-0.59	0.007	0.011	1.1	1.4	28.98	-8.78
H-2274B	Active	-2.10	0.273	0.260	6.7	6.5	28.83	-8.39
H-2274E	Active	-8.29	0.010	0.011	1.3	1.3	28.90	-14.67
H-2274W	Active	-1.61	-1.740	-1.737	0.0	0.0	28.70	-1.78
H-2274W	Active	-0.01	0.094	0.091	6.4	6.3	28.81	-3.65
H-2274W	Active	-0.01	0.102	0.101	6.7	6.7	28.83	-3.86
H-2274W	Active	0.57	0.066	1.217	5.4	22.8	28.82	-3.12
H-2274W	Active	-0.21	1.134	1.210	22.0	22.7	28.84	-1.85
H-2275E	Active	-0.01	1.222	1.221	13.9	13.9	28.87	-3.98
H-2275E	Active	-0.65	1.069	0.949	13.1	12.3	29.17	-5.44
H-2275E	Active	-0.46	1.350	1.272	14.3	13.9	28.91	-4.02
H-2275W	Active	-1.01	-1.247	-1.245	0.0	0.0	28.71	-0.70
H-2275W	Active	0.28	0.170	0.170	5.0	5.0	28.79	-1.39
H-2275W	Active	0.37	0.169	0.169	5.0	5.0	28.79	-1.49
H-2275W	Active	-0.96	1.999	2.221	17.2	18.2	28.49	-2.49
H-2276B	Active	-3.18	1.314	1.650	23.9	26.8	28.64	-4.79

All LFG Extraction Wells - January 2025
Chiquita Canyon Landfill

Point Name	Status	Max Press ["H2O]	Init Diff Press ["H2O]	Adj Diff Press ["H2O]	Init Flow [scfm]	Adj Flow [scfm]	Baro Press ["hg]	Sys Pressure ["H2O]
H-2276B	Active	-2.23	0.793	0.732	18.7	17.9	28.81	-3.31
H-2276B	Active	-1.60	1.430	0.371	25.9	13.2	28.71	-4.42
H-2276E	Active	-0.26	0.024	0.032	3.2	3.7	28.78	-6.75
H-2276W	Active	-2.91	0.049	0.046	2.7	2.6	28.69	-5.10
H-2276W	Active	-3.05	0.439	0.379	8.6	8.0	28.79	-5.52
H-2277B	Active	-2.25	1.543	1.587	15.6	15.9	28.64	-3.85
H-2277B	Active	-1.30	1.015	1.002	12.8	12.7	28.79	-2.03
H-23 (EXP-23)	Active	-3.68	0.006	0.003	1.7	1.3	28.83	-4.72
H-23 (EXP-23)	Active	-0.82	0.002	0.004	1.0	1.4	28.83	-4.81
H-2301E	Active	-2.65	1.298	0.954	32.4	27.8	29.28	-7.64
H-2301E	Active	-1.28	1.125	0.008	13.0	1.1	29.23	-9.29
H-2301E	Active	-0.08	0.056	0.047	2.9	2.7	29.21	-9.62
H-2301E	Active	-0.03	0.174	0.154	5.2	4.9	29.44	-9.57
H-2301E	Active	-0.03	0.220	0.211	5.8	5.7	29.41	-9.38
H-2301E	Active	-0.21	0.148	0.150	24.1	24.4	29.09	-7.66
H-2301E	Active	-0.04	0.190	0.092	17.5	12.2	28.98	-7.63
H-2301E	Active	-0.39	0.222	0.280	18.9	21.2	29.10	-7.42
H-2301E	Active	-0.32	0.577	0.541	17.0	16.5	29.24	-8.45
H-2301E	Active	-0.02	0.513	0.591	14.0	15.0	29.18	-7.92
H-2302C	Active	-0.15	1.224	0.629	7.7	5.5	28.83	-6.06
H-2302E	Active	-0.08	0.860	0.801	37.2	36.0	29.09	-3.08
H-2303E	Active	-0.21	0.140	0.260	15.1	20.6	29.17	-3.16
H-2303N	Active	-1.05	2.293	1.103	44.1	30.6	29.03	-8.27
H-2303S	Active	-0.98	0.859	0.774	26.9	25.5	29.20	-1.73
H-2304S	Active	-0.81	0.085	0.097			29.33	-4.95

All LFG Extraction Wells - January 2025
Chiquita Canyon Landfill

Point Name	Status	Max Press ["H2O]	Init Diff Press ["H2O]	Adj Diff Press ["H2O]	Init Flow [scfm]	Adj Flow [scfm]	Baro Press ["hg]	Sys Pressure ["H2O]
H-2304S	Active	-0.52	2.978	1.399	21.6	14.9	29.16	-7.24
H-2304S	Active	-0.11	1.466	1.627	15.2	16.0	29.17	-6.94
H-2304S	Active	-0.02	2.146	2.175	18.5	18.6	29.36	-7.60
H-2304S	Active	-0.07	2.117	2.100	18.3	18.3	29.36	-7.46
H-2304S	Active	-0.06	1.523	1.627	15.6	16.1	29.28	-5.65
H-2304S	Active	-0.01	1.571	1.480	15.7	15.3	29.01	-6.40
H-2304S	Active	-0.01	1.889	1.747	17.2	16.5	28.91	-6.22
H-2304S	Active	-0.03	2.026	2.032	17.9	17.9	29.05	-6.02
H-2304S	Active	-0.19	2.016	2.021	17.8	17.9	29.14	-6.87
H-2304S	Active	-0.01	2.038	2.112	17.9	18.2	29.11	-6.12
H-2305N	Active	-1.62	3.671	0.003	55.9	1.6	29.01	-8.03
H-2305S	Active	-2.02	0.016		1.6		29.05	-7.80
H-2305S	Active	-1.02	0.022	0.002	5.8	1.6	29.17	-9.24
H-2305S	Active	-0.07	0.302	0.634	7.0	10.1	29.17	-8.38
H-2305S	Active	-0.05	0.979	1.112	12.6	13.4	29.39	-8.84
H-2305S	Active	-0.06	1.218	1.258	14.0	14.2	29.27	-8.64
H-2305S	Active	-0.12	0.854	0.847	11.7	11.7	29.28	-6.70
H-2305S	Active	-0.06	1.995	1.995	9.8	9.8	30.00	-6.72
H-2305S	Active	-0.12	2.233	2.253	10.3	10.4	29.02	-7.28
H-2305S	Active	-0.01	2.193	2.257	10.2	10.4	28.94	-6.95
H-2305S	Active	-0.01	2.823	2.821	11.6	11.6	29.02	-7.03
H-2305S	Active	-0.29	2.976	2.875	11.9	11.7	29.17	-7.48
H-2305S	Active	-0.02	3.517	3.505	12.9	12.9	29.13	-7.47
H-2306N	Active	-1.60	1.932	0.771	40.1	25.4	28.94	-10.43
H-2306S	Active	-3.60	2.323	2.442	19.2	19.7	29.05	-5.47
H-2306S	Active	-1.08	0.022	0.005	1.9	0.9	29.02	-5.87
H-2307S	Active	-0.62	0.035	0.026			29.28	-1.43
H-2309S	Active	-1.67	3.750	3.374	54.2	51.4	28.99	-6.06

All LFG Extraction Wells - January 2025
Chiquita Canyon Landfill

Point Name	Status	Max Press [”H2O]	Init Diff Press [”H2O]	Adj Diff Press [”H2O]	Init Flow [scfm]	Adj Flow [scfm]	Baro Press [”hg]	Sys Pressure [”H2O]
H-2402N	Active	-2.82	-3.032	-3.020	0.0	0.0	28.66	-2.82
H-2402S	Active	-0.25	0.643	0.506	23.3	20.7	28.88	-5.82
H-2403N	Active	-0.10	5.898	3.619	16.7	13.1	28.86	-5.63
H-2404N	Active	-0.26	0.988	0.950	7.0	6.9	28.88	-6.31
H-2404S	Active	-1.71	0.613	0.635	22.3	22.6	29.23	-4.35
H-2405N	Active	-0.10	0.373	0.294	4.1	3.6	28.81	-5.50
H-29	Active	-2.93					29.05	-11.06
H-29	Active	-2.48	0.173	0.295	2.9	3.8	29.13	-13.19
H2ST1-IN	Active	-19.14	19.234	19.349			28.79	0.00
H2ST1-IN	Active	-18.76	18.899	18.907			29.08	0.06
H2ST1-IN	Active	-19.05	19.153	19.080			28.96	0.01
H2ST1-IN	Active	-17.93	18.042	18.182			29.24	0.36
H2ST1-IN	Active	-18.02	18.217	18.213			28.82	0.00
H2ST1OUT	Active	-39.75	33.219	33.219			28.79	0.03
H2ST1OUT	Active	-33.11	33.251	33.247	0.0	0.0	29.07	0.03
H2ST1OUT	Active	-34.11	33.252	33.252	0.0	0.0	28.95	0.02
H2ST1OUT	Active	-31.66	31.636	31.642			29.24	0.51
H2ST1OUT	Active	-34.67	33.294	33.294	0.0	0.0	28.81	0.01
H2ST3-IN	Active	-21.13	21.166	21.095			28.78	0.00
H2ST3-IN	Active	-19.48	19.626	19.628			29.09	0.16
H2ST3-IN	Active	-34.39	33.252	33.252			28.95	0.01
H2ST3-IN	Active	-31.14	31.173	31.245			29.23	0.31
H2ST3-IN	Active	-18.09	18.349	18.310			28.80	0.00
H2ST3OUT	Active	-36.73	33.219	33.219	0.0	0.0	28.79	0.06
H2ST3OUT	Active	-31.44	31.571	31.580	0.0	0.0	29.06	0.06
H2ST3OUT	Active	-35.14	33.252	33.252	0.0	0.0	28.95	0.01
H2ST3OUT	Active	-31.82	31.900	31.954	0.0	0.0	29.23	0.35
H2ST3OUT	Active	-34.23	33.294	33.294			28.81	0.00
H2ST4-IN	Active	-21.31	21.282	21.255			28.79	0.00
H2ST4-IN	Active	-19.37	19.486	19.477			29.07	0.15
H2ST4-IN	Active	-18.80	18.769	18.783			28.95	0.00
H2ST4-IN	Active	-17.27	17.482	17.502			29.21	0.44
H2ST4OUT	Active	-36.36	33.219	33.219			28.78	0.00
H2ST4OUT	Active	-30.59	30.966	30.881	0.0	0.0	29.08	0.18
H2ST4OUT	Active	-33.77	33.252	33.252	0.0	0.0	28.93	0.11
H2ST4OUT	Active	-31.06	31.068	31.141			29.22	0.39
H-30	Abandoned	-0.42	0.155	0.867	1.2	2.9	28.90	-9.70

All LFG Extraction Wells - January 2025
Chiquita Canyon Landfill

Point Name	Status	Max Press ["H2O]	Init Diff Press ["H2O]	Adj Diff Press ["H2O]	Init Flow [scfm]	Adj Flow [scfm]	Baro Press ["hg]	Sys Pressure ["H2O]
H-30	Abandoned	-0.34	0.939	0.160	2.0	0.8	28.90	-9.74
H-30	Abandoned	-0.30	0.127	0.133	0.7	0.7	28.89	-9.65
H-31	Active	-0.19	0.011	0.042	0.7	1.5	28.91	-0.06
H-31	Active	-2.17	1.978	2.916	12.1	12.0	28.82	-6.21
H-72	Active	-2.46	-0.130	-0.121	0.0	0.0	28.58	-2.42
H-74	Active	-0.89	2.098	2.678	4.6	5.2	28.91	-6.97
H-79	Active	-4.33	0.049	0.145	6.1	10.5	29.06	-14.47
HV-045A NE H2	Active	-19.46	19.538	19.706			28.83	0.31
HV-045A NE H2	Active	-9.65	9.457	9.538			28.95	-0.03
HV-045A NE H2	Active	-18.69	18.787	18.895			29.01	0.00
HV-045A NE H2	Active	-20.30	20.527	20.574			28.98	0.06
LC-6A	Active	-2.04	3.370	3.370	12.8	12.8	29.02	-10.38
P-02R	Active	-0.41	0.221	0.177	5.9	5.3	28.94	-17.85
P-03R	Active	-1.84	1.577	1.574	3.9	3.9	28.94	-19.52
P-04	Active	-0.70	0.707	0.717			28.96	-0.63
P-05	Active	-0.98	0.983	1.011			28.95	-0.91
P-06R	Active	-1.08	0.126	0.141	1.1	1.2	28.96	-9.04
P-07R	Active	-5.07	4.739	4.995	6.9	7.0	28.91	-18.73
P-08R	Active	-13.84	1.329	1.044	14.6	12.9	28.95	-13.92
P-09	Active	-1.07	1.068	1.065			28.95	-0.86
P-10	Active	-0.85	4.174	4.609	6.3	6.7	29.06	-5.23
P-11	Active	-0.37	0.117	0.113	4.3	4.2	29.06	-1.67
P-12	Active	-3.30	0.284	0.221	3.8	3.3	28.99	-4.46
P-13	Active	-0.94	0.407	0.443	4.5	4.7	28.98	-6.78
P-14	Active	-0.66	0.662	0.677			28.99	-5.78
P-15R	Active	-0.79	0.069	0.089	0.8	1.0	29.09	-5.06
P-16	Active	-3.50	0.483	0.438			29.13	-4.63
P-17	Active	-1.25	1.260	1.283			29.13	-3.21
P-18RD	Active	-2.74	0.299	0.201	1.7	1.4	29.13	-2.68
P-18RS	Active	-1.28	1.228	1.565	3.5	3.9	29.11	-2.46
P-19	Active	-1.38	0.664	0.262	10.6	6.7	29.16	-2.08
P-20R	Active	-0.94	0.298	0.306	1.7	1.7	29.13	-2.08
P-21	Active	-1.45	1.451	1.479			29.13	-1.98
P-21RD	Active	-0.93	0.113	0.014	4.3	1.5	29.10	-0.84
P-21RS	Active	-1.46	0.152	0.163	5.1	5.2	29.10	-1.20
P-22RD	Active	-1.98	0.014	0.015	1.5	1.6	28.87	-9.07

All LFG Extraction Wells - January 2025
Chiquita Canyon Landfill

Point Name	Status	Max Press ["H2O]	Init Diff Press ["H2O]	Adj Diff Press ["H2O]	Init Flow [scfm]	Adj Flow [scfm]	Baro Press ["hg]	Sys Pressure ["H2O]
P-22RS	Active	-0.39	4.283	4.626	6.5	6.7	28.88	-9.41
P-23	Active	-0.59	0.591	0.631			29.13	-1.51
P-24	Active	-1.31	9.496	10.688	9.6	10.2	29.13	-10.47
P-26	Active	-4.58	4.595	4.629			29.10	-0.94
P-27	Active	-1.01	1.015	1.020			29.09	-8.89
P-28	Active	-6.44	6.723	6.840			29.08	-6.89
P-29R	Active	-2.25	0.037	0.061	2.5	3.2	29.09	-7.46
P-30R	Active	-5.98	0.333	0.298	4.1	3.9	29.06	-6.64
P-32R1	Active	-5.41	5.674	5.846			29.06	-4.56
P-32R2	Active	-1.24	0.337	0.133	4.1	2.6	29.05	-5.57
P-33	Active	-0.43	0.050	0.047			29.02	-4.93
P-36	Active	-0.22	0.248	0.230			29.02	-3.73
P-37	Active	-0.27	0.013	0.063	0.2	0.5	28.95	-4.05
P-38RD	Active	-2.56	0.235	0.172	6.2	5.3	28.95	-2.70
P-38RS	Active	-0.15	0.002	0.026	0.5	2.1	28.95	-0.40
P-39	Active	-1.66	0.193	0.163	3.1	2.9	28.95	-7.88
P-41	Active	-0.64	0.217	0.303	3.3	3.9	28.97	-7.38
P-42R	Active	-4.56	0.406	0.832	1.9	2.8	28.97	-7.38
P-43	Active	-0.54	0.569	0.576			28.97	-7.86
P-44RD	Active	0.12	0.002	0.001	0.1	0.1	28.95	-8.02
P-44RD	Active	0.11	0.006	0.002	0.2	0.2	28.95	-6.41
P-44RD	Active	-7.75	0.009	0.003	0.3	0.2	28.82	-8.06
P-44RD	Active	-7.65	1.188	1.122	3.4	3.4	28.93	-7.81
P-44RS	Active	-0.21	0.065	0.084	0.8	0.9	28.95	-7.05
P-44RS	Active	-0.17	0.070	5.099	0.8	7.0	28.93	-7.79
P-45RD	Active	-1.12	0.119	0.113	4.4	4.3	28.95	-7.87
P-45RS	Active	-0.20	7.253	7.958	8.2	8.6	28.95	-6.80
P-46RD	Active	-1.87	0.170	0.151	5.3	5.0	28.95	-7.68
P-46RD	Active	-1.00	0.092	0.087	3.9	3.8	28.95	-7.59
P-46RS	Active	-0.32	0.273	0.362	6.6	7.6	28.95	-7.83
P-47	Active	-0.49	0.487	0.513			28.95	-0.06
P-48	Active	-0.49	0.052	0.037			28.91	-3.47
P-49RD	Active	-6.18	0.107	0.048	4.1	2.8	28.87	-9.01
P-49RS	Active	-1.25	0.218	0.230	1.4	1.5	28.88	-8.78
P-52	Active	-0.15	0.060	0.023			28.87	-12.37
P-53	Active	-2.74	2.744	2.847			28.88	-13.23
P-54	Active	-1.09	1.106	1.096			28.87	-1.01
P-55	Active	-0.98	0.996	0.979			28.87	-0.94
P-56	Active	-0.30	0.319	0.296			28.87	-19.79
P-56	Active	-0.29	0.291	0.292			28.87	-19.33

All LFG Extraction Wells - January 2025
Chiquita Canyon Landfill

Point Name	Status	Max Press ["H2O]	Init Diff Press ["H2O]	Adj Diff Press ["H2O]	Init Flow [scfm]	Adj Flow [scfm]	Baro Press ["hg]	Sys Pressure ["H2O]
P-57	Active	-2.56	0.316	0.332	16.2	16.6	28.87	-18.10
P-60R	Active	-0.41	0.075	0.082	2.0	2.1	28.87	-5.39
P-60R	Active	-0.41	0.097	0.071	2.3	2.0	28.87	-5.40
P-61	Active	-2.31	3.091	2.994	5.5	5.4	28.87	-4.80
P-65	Active	-0.93	0.147	0.108	2.8	2.4	28.87	-5.40
P-71	Active	-3.19	3.188	3.201			28.87	-3.01
P-75	Active	-4.61	0.225	0.187	10.1	9.2	28.87	-5.72
P-76	Active	-0.28	0.361	0.296	4.2	3.8	28.95	-2.10
P-79	Active	-0.73	0.736	0.888	6.1	6.9	29.06	-0.77
SC-2000E	Active	-3.08	1.845	2.369	9.6	10.8	28.83	-7.46
SC-2001W	Active	-6.77	0.025	0.020	4.7	4.2	28.92	-6.86
SC-2001W	Active	-6.53	0.021	0.019	4.4	4.2	28.92	-6.98
SP-005 12 East	Active	-16.33	16.375	16.547			28.83	-0.01
SP-005 12 East	Active	-8.25	8.161	8.056	6905.8	6862.8	28.95	-0.09
SP-005 12 East	Active	-7.97	7.837	7.807	6773.1	6760.3	28.95	-0.10
SP-005 12 East	Active	-15.79	15.943	15.982			29.02	0.04
SP-005 12 East	Active	-16.86	17.657	17.049			28.98	0.08
SP-005 12 East	Active	-15.78	16.010	15.951	9438.5	9440.1	28.88	0.05
SP-009 20 to L0	Active	-16.70	16.813	16.704	0.0	0.0	28.83	-0.01
SP-009 20 to L0	Active	-8.12	7.929	7.982			28.93	-0.04
SP-009 20 to L0	Active	-16.11		16.193		0.0	29.02	
SP-009 20 to L0	Active	-16.15	16.445	16.293	0.0	0.0	29.02	0.04
SP-009 20 to L0	Active	-17.41	17.960	17.641	0.0	0.0	28.96	0.06
SP-015	Active	-7.89	7.743	7.736			28.95	-0.19
SP-018 20 Nort	Active	-4.41	4.406	4.504			28.74	-4.62
SP-018 20 Nort	Active	-4.43	4.538	4.586			28.76	-4.55
SP-018 20 Nort	Active	-4.29	4.558	4.401			28.82	-4.48
SP-018 20 Nort	Active	-4.08	4.081	4.091			28.79	-4.04
SP-018 20 Nort	Active	-3.75	3.671	3.710			29.06	-3.66
SP-018 20 Nort	Active	-3.82	3.813	3.859			28.87	-3.79
SP-018 20 Nort	Active	-3.16	3.364	3.199			28.81	0.00
SP-018 20 Nort	Active	-4.42	4.461	4.292			28.97	-4.51
SP-018 20 Nort	Active	-4.70	4.757	4.667			28.83	-4.84
SP-018 20 Nort	Active	-4.19	4.259	4.227			28.87	-4.75
SP-018 20 Nort	Active	-3.82	4.170	3.859			28.76	-4.80
SP-018 20 Nort	Active	-4.51	4.713	4.710			28.81	0.16
SP-018 20 Nort	Active	-4.99	5.204	5.014			29.16	-5.10
SP-018 20 Nort	Active	-4.44	4.391	4.306			29.05	0.12
SP-018 20 Nort	Active	-4.85	4.975	4.886			28.79	-4.86
SP-018 20 Nort	Active	-5.04	5.170	5.126			28.76	-5.23

All LFG Extraction Wells - January 2025
Chiquita Canyon Landfill

Point Name	Status	Max Press [”H2O]	Init Diff Press [”H2O]	Adj Diff Press [”H2O]	Init Flow [scfm]	Adj Flow [scfm]	Baro Press [”hg]	Sys Pressure [”H2O]
SP-018 20 Nort	Active	-4.54	4.561	4.736			28.72	-4.53
SP-018 20 Nort	Active	-4.61	4.658	4.753			28.72	-4.64
SP-018 20 Nort	Active	-5.77	5.692	5.705			28.91	-5.76
SP-018 20 Nort	Active	-4.77	4.812	4.762			28.91	-4.93
SP-019	Active	-16.83	16.888	16.906	10924.6	10929.6	28.83	0.15
SP-019	Active	-7.90					28.95	
SP-019	Active	-16.00	16.276	16.191	0.0	0.0	29.02	0.04
SP-019	Active	-17.30	17.705	17.771	11340.5	11361.2	28.97	0.23
SP-019	Active	-16.00	16.189	16.230	9472.2	9478.0	28.87	0.05
SP-033	Active	-16.74	16.816	16.798	0.0	0.0	28.82	0.09
SP-033	Active	-8.50	8.338	8.313			28.94	-0.02
SP-033	Active	-16.55	16.721	16.735	0.0	0.0	28.99	0.04
SP-033	Active	-17.70	18.307	17.992	0.0	0.0	28.97	0.13
SP-033	Active	-15.79	15.956	16.062			28.87	0.05
SP-034 NW Top	Active	-5.62	6.121	5.502			28.67	0.01
SP-034 NW Top	Active	-5.77	5.946	6.141			28.74	0.15
SP-034 NW Top	Active	-15.26	14.910	15.548			28.64	-0.52
SP-034 NW Top	Active	-6.00	5.910	6.027			28.64	0.00
SP-034 NW Top	Active	-6.23	6.552	6.758			28.76	0.86
SP-034 NW Top	Active	-6.44	6.730	6.613			28.67	0.06
SP-034 NW Top	Active	-6.55	6.775	6.631			28.81	0.07
SP-034 NW Top	Active	-4.09	4.043	4.319			28.77	0.04
SP-034 NW Top	Active	-5.37	5.428	5.338			28.86	0.00
SP-034 NW Top	Active	-5.82	6.159	6.429			28.81	0.04
SP-034 NW Top	Active	-6.17	6.622	6.371			28.98	0.33
SP-034 NW Top	Active	-6.64	6.780	6.654			28.90	0.14
SP-034 NW Top	Active	-5.30	5.984	5.678			28.72	0.17
SP-034 NW Top	Active	-5.92	6.069	6.319			28.82	0.31
SP-034 NW Top	Active	-6.15	6.411	6.546			28.75	0.06
SP-034 NW Top	Active	-5.65	5.819	5.976			29.01	0.03
SP-034 NW Top	Active	-5.82	6.137	6.072			28.87	0.06
SP-034 NW Top	Active	-6.45	6.564	6.585			29.03	0.38
SP-034 NW Top	Active	-4.52	4.514	4.740			28.71	0.00
SP-034 NW Top	Active	-6.76	7.094	6.936			28.68	0.05
SP-034 NW Top	Active	-6.03	6.317	6.371			28.65	0.17
SP-034 NW Top	Active	-6.04	5.875	5.870			28.78	0.00
SP-034 NW Top	Active	-6.67	6.801	6.801			28.82	0.02
SP-034 NW Top	Active	-6.38	6.378	6.317			28.88	0.06
SP-038 ZEECO 1	Active	-6.23	6.399	7.801			28.66	0.05
SP-038 ZEECO 1	Active	-6.11	6.365	6.298			28.72	0.03
SP-038 ZEECO 1	Active	-6.81	6.977	7.069			28.64	0.03
SP-038 ZEECO 1	Active	-6.80	7.770	7.486	102.7	100.7	28.68	

All LFG Extraction Wells - January 2025
Chiquita Canyon Landfill

Point Name	Status	Max Press [”H2O]	Init Diff Press [”H2O]	Adj Diff Press [”H2O]	Init Flow [scfm]	Adj Flow [scfm]	Baro Press [”hg]	Sys Pressure [”H2O]
SP-038 ZEECO 1	Active	-6.39	7.188	6.709			28.75	0.69
SP-038 ZEECO 1	Active	-6.68	6.913	6.825			28.66	0.08
SP-038 ZEECO 1	Active	-7.49	7.639	7.569			28.82	0.04
SP-038 ZEECO 1	Active	-4.72	4.818	4.714			28.76	0.02
SP-038 ZEECO 1	Active	-5.79	5.769	5.801			28.86	0.00
SP-038 ZEECO 1	Active	-5.76	6.285	5.859	92.4	89.1	28.57	
SP-038 ZEECO 1	Active	0.22	0.000	0.000			28.83	0.04
SP-038 ZEECO 1	Active	-6.40	6.765	6.675			28.94	0.34
SP-038 ZEECO 1	Active	-7.34	7.357	7.502			28.89	0.14
SP-038 ZEECO 1	Active	-5.89	6.332	6.228			28.74	0.08
SP-038 ZEECO 1	Active	-6.45	6.582	6.557			28.81	0.31
SP-038 ZEECO 1	Active	-6.75	6.992	6.998			28.72	0.07
SP-038 ZEECO 1	Active	-5.47	5.966	5.756			28.99	0.04
SP-038 ZEECO 1	Active	-5.86	6.135	6.520			28.86	0.00
SP-038 ZEECO 1	Active	-6.77	6.916	6.872			29.02	0.41
SP-038 ZEECO 1	Active	-5.05	5.280	5.253			28.71	0.29
SP-038 ZEECO 1	Active	-5.18	5.501	5.487	78.5	78.3	28.56	
SP-038 ZEECO 1	Active	-5.63	5.681	5.640	86.1	85.8	28.42	
SP-038 ZEECO 1	Active	-6.37	6.557	6.568			28.63	0.09
SP-038 ZEECO 1	Active	-6.47	6.225	6.558			28.76	0.00
SP-038 ZEECO 1	Active	-6.72	6.987	6.835			28.78	0.00
SP-038 ZEECO 1	Active	-6.75	6.779	6.698			28.85	0.01
SW-10	Active	-4.11	0.376	-0.027	0.0	0.0	28.88	
SW-115	Active	-3.77	3.797	3.844	25.3	25.4	28.95	-3.43
SW-1445	Active	-3.03	0.006	0.005	0.5	0.5	29.00	-3.05
SW-1455	Active	-3.00	0.304	0.279	4.0	3.8	29.04	-3.19
SW-154	Active	-2.92	2.928	2.928	0.0	0.0	28.85	
SW-17-135	Active	-3.10	0.009	0.117	1.3	4.6	29.04	-3.07
SW-187	Active	-4.50	0.023	0.024	10.2	10.4	29.00	-4.04
SW-187	Active	-5.00	0.357	0.114	0.0	0.0	28.93	
SW-187	Active	-4.77	0.054	0.042	6.7	6.0	29.02	-4.73
SW-1930	Active	-1.27	0.019	0.027	1.8	2.2	28.78	-2.53
SW-1930	Active	-1.01	0.073	0.013	3.5	1.5	28.87	-1.82
SW-1930	Active	-0.96	0.300	0.281	7.1	6.9	28.83	-1.31
SW-1930	Active	-1.25	0.048	0.048	2.9	2.9	28.87	-1.63
SW-1930	Active	-0.47	0.242	0.221	6.4	6.1	28.91	-0.62
SW-1930	Active	-1.18	0.061	0.049	3.3	2.9	29.13	-1.27
SW-1930	Active	-1.27	0.219	0.163	13.8	11.9	28.98	-1.19
SW-1930	Active	-1.17	0.071	0.066	3.5	3.4	29.06	-1.07

All LFG Extraction Wells - January 2025
Chiquita Canyon Landfill

Point Name	Status	Max Press [”H2O]	Init Diff Press [”H2O]	Adj Diff Press [”H2O]	Init Flow [scfm]	Adj Flow [scfm]	Baro Press [”hg]	Sys Pressure [”H2O]
SW-1930	Active	-1.69	0.340	0.309	7.7	7.3	28.91	-1.66
SW-1930	Active	-1.39	0.192	0.216	12.7	13.4	28.96	-1.69
SW-1930	Active	-1.64	0.545	0.546	21.7	21.8	28.84	-2.05
SW-1930	Active	-2.53	0.002	0.017	0.5	1.7	29.24	-2.61
SW-1930	Active	-1.83	0.003	0.001	1.6	1.1	29.12	-1.91
SW-1930	Active	-2.07	0.107	0.069	4.3	3.4	28.87	-2.02
SW-1930	Active	-2.53	0.230	0.237	6.4	6.5	28.83	-2.49
SW-1930	Active	-2.22	0.173	0.170	5.5	5.4	28.81	-2.25
SW-1930	Active	-2.52	0.281	0.263	7.0	6.8	28.79	-2.53
SW-1930	Active	-3.13	0.030	0.030	2.3	2.3	28.98	-3.33
SW-1930	Active	-2.41	0.103	0.210	0.7	1.0	29.01	-3.01
SW-20	Active	-5.58	0.512	0.543	2.3	2.3	28.91	-19.41
SW-20	Active	-5.58	0.425	0.484	2.1	2.2	28.91	-20.33
SW-25	Active	-4.49	0.186	0.186	28.2	28.2	28.78	-6.52
SW-25	Active	-3.72	0.072	0.091	17.5	19.6	28.88	-5.77
SW-25	Active	-3.20	0.054	0.046	15.1	14.0	28.83	-5.17
SW-25	Active	-3.47	0.047	0.034	6.3	5.4	28.91	-5.16
SW-25	Active	-1.96	0.124	0.124	23.0	23.0	28.91	-2.83
SW-25	Active	-2.67	0.065	0.067	16.8	17.0	29.13	-4.47
SW-25	Active	-2.49	0.046	0.019	5.6	3.6	28.98	-4.21
SW-25	Active	-2.99	0.021	0.014	4.2	3.5	29.08	-4.79
SW-25	Active	-3.21	0.009	0.001	2.8	0.7	28.91	-5.17
SW-25	Active	-3.33	0.084	0.074	8.4	7.9	28.96	-4.72
SW-25	Active	-3.34	0.201	0.146	13.1	11.2	28.87	-5.15
SW-25	Active	-3.34	0.011	0.016	3.1	3.7	29.24	-5.06
SW-25	Active	-2.55	0.036	0.019	12.4	9.2	29.13	-4.68
SW-25	Active	-1.70	0.017	0.024	3.8	4.5	28.87	-4.45
SW-25	Active	-2.33	0.072	0.070	7.9	7.8	28.86	-5.38
SW-25	Active	-2.04	0.143	0.134	11.2	10.8	28.81	-4.42
SW-25	Active	-2.18	0.299	0.285	16.2	15.8	28.80	-4.96
SW-25	Active	-2.32	0.040	0.001	6.0	0.9	29.01	-5.28

All LFG Extraction Wells - January 2025
Chiquita Canyon Landfill

Point Name	Status	Max Press ["H2O]	Init Diff Press ["H2O]	Adj Diff Press ["H2O]	Init Flow [scfm]	Adj Flow [scfm]	Baro Press ["hg]	Sys Pressure ["H2O]
SW-25	Active	-2.48	0.114	0.047	0.7	0.5	29.02	-5.31
SW-30	Active	-6.17	0.141	0.140	25.1	25.0	28.82	-6.62
SW-30	Active	-6.02	0.089	0.083	19.7	19.1	28.94	-6.01
SW-30	Active	-5.74	0.023	0.006	10.0	5.2	28.87	-5.69
SW-30	Active	-4.59	0.067	0.064	17.3	16.9	28.94	-4.70
SW-30	Active	-2.84	0.073	0.060	18.2	16.5	28.94	-3.00
SW-30	Active	-4.36	0.015	0.002	8.3	3.3	29.19	-4.52
SW-30	Active	-4.38	0.032	0.049	12.1	15.1	29.06	-4.39
SW-30	Active	-4.73	0.036	0.024	12.6	10.3	29.13	-4.94
SW-30	Active	-5.18	0.058	0.036	16.4	13.0	28.98	-5.18
SW-30	Active	-4.71	0.151	0.059	25.7	16.1	29.02	-4.69
SW-30	Active	-4.58	4.604	4.702	141.0	142.5	29.04	-4.48
SW-30	Active	-5.07	0.100	0.059	21.5	16.5	28.91	-5.13
SW-30	Active	-5.28	0.023	0.023	10.3	10.3	29.28	-5.21
SW-30	Active	-4.64	0.015	0.010	8.2	6.7	29.17	-4.39
SW-30	Active	-4.36	0.027	0.027	4.7	4.7	28.92	-4.63
SW-30	Active	-4.54	4.560	4.560	60.9	61.3	28.93	-4.68
SW-30	Active	-4.95	0.077	0.110	8.2	9.8	28.90	-5.04
SW-30	Active	-4.75	0.034	0.033	5.4	5.3	28.87	-4.74
SW-30	Active	-4.66	0.517	0.476	48.4	46.4	28.87	-4.74
SW-30	Active	-5.00	0.054	0.078	6.9	8.2	29.05	-5.17
SW-30	Active	-5.53	0.042	0.028	6.1	5.0	29.09	-5.72
SW-32	Active	-5.53	5.478	5.526			28.84	-5.59
SW-32	Active	-6.14	6.113	6.225			28.94	-6.19
SW-32	Active	-5.79	5.837	5.727			28.90	-5.73
SW-32	Active	-4.44	4.537	4.475			28.94	-4.62
SW-32	Active	-2.38	2.379	2.507	112.1	115.0	28.98	-2.42
SW-32	Active	-4.29	4.310	4.297	148.3	148.1	29.19	-4.30
SW-32	Active	-4.25	4.426	4.247			29.05	-4.43
SW-32	Active	-4.72	4.739	4.781			29.12	-4.86

All LFG Extraction Wells - January 2025
Chiquita Canyon Landfill

Point Name	Status	Max Press [”H2O]	Init Diff Press [”H2O]	Adj Diff Press [”H2O]	Init Flow [scfm]	Adj Flow [scfm]	Baro Press [”hg]	Sys Pressure [”H2O]
SW-32	Active	-5.13	5.152	5.053			28.98	-5.27
SW-32	Active	-4.96	4.962	5.059			28.93	-4.85
SW-32	Active	-5.09	4.984	4.970			29.30	-5.06
SW-32	Active	-4.69	5.027	5.061	160.3	160.8	29.18	-4.91
SW-32	Active	-4.90	5.077	5.065			28.91	-4.90
SW-32	Active	-4.47	4.574	4.467			28.86	-4.46
SW-32	Active	-4.71	4.996	4.749			28.87	-5.00
SW-32	Active	-4.11	5.165	4.103			29.05	-5.35
SW-32	Active	-4.35	4.336	4.437			29.09	-5.55
SW-64	Active	-6.06	0.135	0.132	24.5	24.2	28.82	-6.09
SW-64	Active	-6.08	0.049	0.042	14.6	13.6	28.93	-6.20
SW-64	Active	-5.69	0.229	0.018	31.8	8.9	28.87	-5.56
SW-64	Active	-4.94	0.156	0.112	15.4	13.1	28.95	-5.03
SW-64	Active	-2.85	0.102	0.058	21.3	16.1	28.95	-2.93
SW-64	Active	-4.17	0.093	0.103	20.3	21.4	29.17	-4.36
SW-64	Active	-4.23	0.020	0.022	9.6	10.2	29.06	-4.31
SW-64	Active	-4.85	0.044	0.027	8.2	6.4	29.12	-4.80
SW-64	Active	-4.79	0.002	0.039	3.3	13.5	28.97	-4.80
SW-64	Active	-4.68	0.021	0.044	9.7	13.9	29.02	-4.72
SW-64	Active	-5.07	0.029	0.033	11.6	12.5	28.92	-5.07
SW-64	Active	-4.86	0.019	0.026	9.3	10.8	29.28	-4.90
SW-64	Active	-4.60	0.066	0.019	17.1	9.1	29.17	-4.26
SW-64	Active	-4.38	0.003	0.006	0.4	0.6	28.92	-4.34
SW-64	Active	-4.70	0.012	0.031	0.8	1.3	28.91	-4.72
SW-64	Active	-4.47	0.084	0.103	2.1	2.3	28.87	-4.38
SW-64	Active	-4.91	0.423	0.476	44.1	46.7	28.87	-4.93
SW-64	Active	-4.88	0.043	0.046	1.5	1.6	29.05	-5.35
SW-64	Active	-4.16	0.004	0.011	0.5	0.8	29.09	-5.47
SW-65	Active	-4.22	4.214	4.320	26.0	26.4	28.95	-3.45
SW-65	Active	-5.74	0.369	0.361	7.9	7.8	28.95	-6.50
SW-66	Active	-2.87	2.906	2.763	0.0	0.0	28.84	

All LFG Extraction Wells - January 2025
Chiquita Canyon Landfill

Point Name	Status	Max Press ["H2O]	Init Diff Press ["H2O]	Adj Diff Press ["H2O]	Init Flow [scfm]	Adj Flow [scfm]	Baro Press ["hg]	Sys Pressure ["H2O]
SW-68	Active	-6.38	0.106	0.115	21.7	22.6	28.85	-6.53
SW-68	Active	-6.08	0.015	0.020	8.1	9.2	28.95	-5.95
SW-68	Active	-5.49	0.011	0.005	6.8	4.5	28.87	-5.39
SW-68	Active	-4.57	0.130	0.136	24.0	24.6	28.97	-4.65
SW-68	Active	-2.54	0.138	0.139	24.9	25.0	28.98	-2.64
SW-68	Active	-4.32	0.011	0.017	7.2	8.7	29.20	-4.50
SW-68	Active	-4.18	0.075	0.075	18.6	18.6	29.05	-4.32
SW-68	Active	-4.79	0.050	0.031	14.9	11.8	29.13	-4.69
SW-68	Active	-5.74	0.190	0.196	29.5	29.9	28.98	-5.70
SW-68	Active	-4.46	0.072	0.054	17.8	15.4	29.02	-4.75
SW-68	Active	-4.87	0.048	0.095	14.8	20.8	28.94	-5.16
SW-68	Active	-5.36	0.009	0.027	6.4	11.0	29.32	-5.39
SW-68	Active	-4.68	0.005	0.049	4.9	14.8	29.19	-4.61
SW-68	Active	-4.43	0.021	0.024	9.6	10.2	28.93	-4.64
SW-68	Active	-5.09	0.052	0.070	15.4	17.9	28.91	-5.07
SW-68	Active	-4.48	0.089	0.082	8.7	8.4	28.86	-4.40
SW-68	Active	-4.84	1.372	1.357	78.3	77.9	28.87	-4.81
SW-68	Active	-4.91	0.034	0.046	5.5	6.3	29.06	-5.10
SW-68	Active	-5.40	0.103	0.092	9.4	8.9	29.09	-5.51
SW-7	Active	-2.13	0.083	0.067	21.1	19.1	28.78	-6.59
SW-7	Active	-2.46	0.026	0.020	4.6	4.1	28.87	-6.12
SW-7	Active	-2.00	0.024	0.033	4.5	5.3	28.83	-5.51
SW-7	Active	-1.92	0.501	0.498	20.6	20.6	28.91	-5.03
SW-7	Active	-1.03	0.037	0.026	14.1	11.7	28.91	-2.94
SW-7	Active	-1.34	0.031	0.032	12.9	13.1	29.13	-4.26
SW-7	Active	-1.45	0.034	0.033	5.4	5.3	29.00	-4.25
SW-7	Active	-1.44	0.014	0.008	3.4	2.6	29.06	-4.75
SW-7	Active	-1.49	0.015	0.002	3.6	1.1	28.91	-4.88

All LFG Extraction Wells - January 2025
Chiquita Canyon Landfill

Point Name	Status	Max Press ["H2O]	Init Diff Press ["H2O]	Adj Diff Press ["H2O]	Init Flow [scfm]	Adj Flow [scfm]	Baro Press ["hg]	Sys Pressure ["H2O]
SW-7	Active	-1.24	0.296	0.291	15.9	15.8	28.97	-5.06
SW-7	Active	-0.80	0.745	0.745	25.4	25.4	28.87	-4.98
SW-7	Active	-1.56	0.001	0.000	1.1	0.3	29.24	-5.09
SW-7	Active	-1.46	0.026	0.021	11.8	10.7	29.13	-4.59
SW-7	Active	-0.64	0.206	0.220	0.9	1.0	28.87	-4.41
SW-7	Active	-1.29	1.236	1.199	2.3	2.3	28.87	-5.75
SW-7	Active	-1.55	0.027	0.030	4.8	5.1	28.83	-4.58
SW-7	Active	-1.71	0.165	0.167	11.9	12.0	28.81	-5.04
SW-7	Active	-1.78	0.024	0.007	4.5	2.5	28.99	-5.11
SW-7	Active	-1.14	0.015	0.009	3.6	2.8	29.02	-4.95
SW-70	Active	-4.62	0.046	0.049	14.3	14.7	29.02	0.63
SW-70	Active	-5.37	0.304	0.183	0.0	0.0	28.92	
SW-70	Active	-4.69	0.002	0.013	3.0	7.5	28.95	-4.66
SW-71	Active	-1.39	0.112	0.136	1.1	1.2	29.09	-11.20
SW-72	Active	-3.93	0.192	0.162			29.01	-4.06
SW-80	Active	-0.70	0.009	0.012	1.3	1.5	28.89	-3.82
SW-9	Active	-1.92	0.030	0.021	0.0	0.0	28.80	
SW-9	Active	-3.93	0.016	0.017	8.4	8.8	29.02	-3.96
TANK 2	Active	-17.24	16.954	17.108	5.9	5.9	28.95	0.04
TANK 6	Active	-3.37	3.353	3.526	92.3	92.3	28.73	0.08
TANK 6	Active	-3.35	3.324	3.356	89.9	89.9	28.85	0.05
TANK 6	Active	-3.77	3.753	3.735	167.5	167.5	28.88	0.02
TANK 7A	Active	-0.95	0.946	0.941			29.07	0.01
TANK 7B	Active	-5.60	5.499	5.413			28.97	0.04
TANK 9A	Active	-1.52	1.538	1.520			28.60	0.08
TANK 9B	Active	-1.87	1.893	1.852			28.62	0.08
TC-1961C	Active	-0.68	0.086	0.087	5.7	5.7	28.89	-14.75
TC-1961E	Active	-2.04	-0.441	-0.717	0.0	0.0	28.83	-13.04
TC-2173	Active	0.03	0.009	0.876	1.2	12.0	28.76	-2.06
TC-2173	Active	-0.20	0.837	0.842	11.7	11.8	28.77	-3.85
TC-2174	Active							

All LFG Extraction Wells - January 2025
Chiquita Canyon Landfill

Point Name	Status	Max Press [”H2O]	Init Diff Press [”H2O]	Adj Diff Press [”H2O]	Init Flow [scfm]	Adj Flow [scfm]	Baro Press [”hg]	Sys Pressure [”H2O]
TC-2174	Active	2.52	2.452	2.444	42.4	42.4	28.84	-3.16
TC-2174	Active	-1.13	1.152	1.431	29.0	32.3	28.81	-0.22
TC-2174	Active	-1.83	1.940	1.771	37.5	35.8	28.72	-3.29
TC-2174	Active							
TC-2174	Active							
TC-2174	Active	-0.16	2.324	2.369	41.0	41.4	28.90	-2.59
TC-2174	Active							
TC-2174	Active	-0.02	0.028	0.041	4.6	5.5	28.78	-2.72
TC-2174	Active	-0.02	0.030	0.019	4.7	3.8	28.77	-2.75
TC-2174	Active							
TC-2174	Active	-0.94	0.814	0.897			29.16	-3.28
TC-2174	Active							
TC-2174	Active	-0.87	3.959	3.975	53.6	53.7	28.76	-3.13
TC-2383S	Active	-1.23	-0.064	-0.034	0.0	0.0	28.92	-0.50
TC-2383S	Active	-1.03	0.123	0.128	10.2	10.4	28.91	-1.06
TC-2383S	Active	-1.07	0.111	0.126	9.7	10.3	28.93	-1.02

All LFG Extraction Wells - January 2025
Chiquita Canyon Landfill

Point Name	Status	Adj Avail Press ["H2O]	Comments	Latitude	Longitude	Elev [ft]
A-01	Active	-18.40		34.4312488	-118.6437773	1176
A-02	Active	-18.08		34.4316158	-118.6433180	1162
A-03	Active	-5.32		34.4319933	-118.6428407	1165
A-03	Active	-17.66		34.4319933	-118.6428407	1165
A-04	Active	-12.69		34.4322227	-118.6422555	1182
A-05	Active	-16.97				
B-01	Active			34.4341187	-118.6395828	1225
B-02R	Active	-15.93		34.4341258	-118.6395705	1222
B-03R	Active	-3.50		34.4337828	-118.6388515	1213
B-05	Active	-13.59		34.4336295	-118.6382568	1223
B-06	Active	0.99	Valve Adjustment:NSPS/EG CAI,Positive Static Press.	34.4340733	-118.6376500	1231
B-06	Active	0.88	Valve Adjustment:NSPS/EG CAI,Positive Static Press.	34.4340733	-118.6376500	1231
B-06	Active	-2.17	Valve Adjustment:NSPS/EG CAC,Audible Flow	34.4340017	-118.6377412	1218
B-07R	Active	0.98	Valve Adjustment:NSPS/EG CAI,Positive Static Press.	34.4342768	-118.6374172	1206
B-07R	Active	0.97		34.4342768	-118.6374172	1206
B-07R	Active	-3.94	Valve Adjustment:NSPS/EG CAC,Audible Flow,Surging Liquid in Header	34.4342768	-118.6374172	1206
B-08	Active		Valve Adjustment:NSPS/EG CAI,Positive Static Press.	34.4337873	-118.6373452	1214
B-08	Active	0.67		34.4337873	-118.6373452	1214
B-08	Active	-1.39	Valve Adjustment:NSPS/EG CAC,Audible Flow	34.4337873	-118.6373452	1214
B-09	Active	0.68	Valve Adjustment:NSPS/EG CAI,Positive Static Press.	34.4342195	-118.6370412	1216
B-09	Active	0.68		34.4342195	-118.6370412	1216
B-09	Active	-1.86	Valve Adjustment:NSPS/EG CAC,Audible Flow	34.4342195	-118.6370412	1216
B-10	Active	0.67	Valve Adjustment:NSPS/EG CAI,Positive Static Press.	34.4340302	-118.6365412	1207
B-10	Active	0.67		34.4340302	-118.6365412	1207
B-10	Active	-1.86	Valve Adjustment:NSPS/EG CAC,Audible Flow	34.4340302	-118.6365412	1207
B-11	Active	0.30	Valve Adjustment:Positive Static Press.,Reduce Sys. Vac. - Flare Down	34.4348102	-118.6368895	1133
B-11	Active	0.29		34.4348102	-118.6368895	1133
B-11	Active	-2.09	Valve Adjustment:NSPS/EG CAC,Audible Flow	34.4348102	-118.6368895	1133
B-12	Active	-15.97		34.4340428	-118.6385453	1220
B-13	Active	-15.18		34.4344277	-118.6379043	1211
B-14	Active	0.31	Valve Adjustment:NSPS/EG CAI,Positive Static Press.,Reduce Sys. Vac. - Flare Down	34.4349317	-118.6370618	1153
B-14	Active	0.31		34.4349317	-118.6370618	1153
B-14	Active	-2.10	Valve Adjustment:NSPS/EG CAC,Audible Flow	34.4349317	-118.6370618	1153

All LFG Extraction Wells - January 2025
Chiquita Canyon Landfill

Point Name	Status	Adj Avail Press ["H2O]	Comments	Latitude	Longitude	Elev [ft]
C-03	Active	-16.04				
C-07	Active			34.4325855	-118.6415832	1161
C-08	Active	-15.90		34.4336510	-118.6408968	1205
C-10	Active	-6.66		34.4347177	-118.6411588	1227
C-11	Active			34.4352633	-118.6412963	1201
C-11	Active	-12.45	Valve Comment:y122;Valve Adjustment:Increased Flow/Vacuum,Valve 100% Open,CAI for SEM	34.4352577	-118.6413017	1217
C-12	Active	-5.11		34.4359585	-118.6408765	1224
C-15	Active	-5.10		34.4362712	-118.6410440	1211
C-15	Active	-9.15	Valve Comment:y124;Valve Adjustment:Valve 100% Open,CAI for SEM	34.4362620	-118.6410513	1226
C-17B	Active			34.4371530	-118.6419058	1211
C-17B	Active	-8.15	Valve Comment:y126;Valve Adjustment:Increased Flow/Vacuum,CAI for SEM	34.4373638	-118.6419290	1220
C-18	Active	-3.99		34.4379700	-118.6426155	1225
C-19	Active	-3.60		34.4375690	-118.6421623	1225
C-20	Active			34.4377922	-118.6424858	1181
C-23	Active			34.4378990	-118.6426660	1161
C-24	Active		Comments:Increased Flow/Vacuum	34.4361663	-118.6410390	1188
C-24	Active	0.81	Valve Adjustment:NSPS/EG CAI,Positive Static Press.	34.4375310	-118.6421465	1227
C-24	Active	0.73		34.4375310	-118.6421465	1227
C-25	Active	-1.42		34.4371155	-118.6416555	1223
C-25	Active	-8.61	Valve Comment:Y125;Valve Adjustment:Increased Flow/Vacuum,CAI for SEM	34.4371133	-118.6416608	1222
C-26	Active		Comments:Barely Open	34.4366008	-118.6414330	1188
C-27	Active	-9.48	Valve Comment:Y123;Valve Adjustment:Valve 100% Open,CAI for SEM			
C-28	Active			34.4354908	-118.6413593	1178
C-28	Active	-12.11	Valve Comment:Y101;Valve Adjustment:Valve 100% Open,CAI for SEM	34.4354140	-118.6413717	1233
C-29	Active	-9.28	Valve Comment:y102;Valve Adjustment:Increased Flow/Vacuum,CAI for SEM	34.4361637	-118.6410007	1200
C-30	Active		Comments:Barely Open	34.4342770	-118.6412327	1253
Cal-Air	Active					
Cal-Air	Active					
Cal-Air	Active					
Cal-Air	Active					
Cal-Air	Active					

All LFG Extraction Wells - January 2025
Chiquita Canyon Landfill

Point Name	Status	Adj Avail Press ["H2O]	Comments	Latitude	Longitude	Elev [ft]
Cal-Air	Active					
Cal-Air	Active					
Cal-Air	Active					
Cal-Air	Active					
Cal-Air	Active					
Cal-Air	Active					
Cal-Air	Active					
Cal-Air	Active					
Cal-Air	Active					
Cal-Air	Active					
Cal-Air	Active					
Cal-Air	Active					
Cal-Air	Active					
Cal-Air	Active					
Cal-Air	Active					
Cal-Air	Active			34.4293137	-118.6445047	1283
Cal-Air	Active					
Cal-Air	Active					
Cal-Air	Active					
Cal-Air	Active					
Cal-Air	Active					
Cal-Air	Active					
Cal-Air	Active					
Cal-Air	Active					
Cal-Air	Active					
Cal-Air	Active					
Cal-Air	Active					
Cal-Air	Active					
Cal-Air	Active					
Cal-Air	Active					
Cal-Air	Active					
Cal-Air	Active					
Cal-Air	Active					
Cal-Air	Active					
Cal-Air	Active					
Cal-Air	Active					
Cal-Air	Active					
Cal-Air	Active					
Cal-Air	Active					
Cal-Air	Active					
Cal-Air	Active					
Cal-Air	Active					

All LFG Extraction Wells - January 2025
Chiquita Canyon Landfill

Point Name	Status	Adj Avail Press ["H2O]	Comments	Latitude	Longitude	Elev [ft]
Cal-Air	Active					
Cal-Air	Active					
Cal-Air	Active					
Cal-Air	Active			34.4292802	-118.6440878	1152
Cal-Air	Active					
Cal-Air	Active					
Cal-Air	Active					
Cal-Air	Active					
Cal-Air	Active					
Cal-Air	Active					
Cal-Air	Active					
Cal-Air	Active					
Cal-Air	Active					
Cal-Air	Active					
Cal-Air	Active					
Cal-Air	Active			34.4294542	-118.6443477	1132
Cal-Air	Active			34.4295547	-118.6443440	1155
Cal-Air	Active					
Cal-Air	Active					
Cal-CH450% C	Active					
Cal-CH450% C	Active					
Cal-CH450% C	Active					
Cal-CH450% C	Active					
Cal-CH450% C	Active					
Cal-CH450% C	Active					
Cal-CH450% C	Active					
Cal-CH450% C	Active					
Cal-CH450% C	Active					
Cal-CH450% C	Active					
Cal-CH450% C	Active					
Cal-CH450% C	Active					
Cal-CH450% C	Active					
Cal-CH450% C	Active					
Cal-CH450% C	Active					
Cal-CH450% C	Active					
Cal-CH450% C	Active					
Cal-CH450% C	Active					
Cal-CH450% C	Active					
Cal-CH450% C	Active					
Cal-CH450% C	Active					
Cal-CH450% C	Active					
Cal-CH450% C	Active					

All LFG Extraction Wells - January 2025
Chiquita Canyon Landfill

Point Name	Status	Adj Avail Press ["H2O]	Comments	Latitude	Longitude	Elev [ft]
Cal-CH450% CO	Active					
Cal-CH450% CO	Active					
Cal-CH450% CO	Active					
Cal-CH450% CO	Active					
Cal-CH450% CO	Active					
Cal-CH450% CO	Active					
Cal-CH450% CO	Active					
Cal-CH450% CO	Active					
Cal-CH450% CO	Active					
Cal-CH450% CO	Active					
Cal-CH450% CO	Active					
Cal-CH450% CO	Active			34.4292662	-118.6439295	1106
Cal-CH450% CO	Active					
Cal-CH450% CO	Active					
Cal-CH450% CO	Active					
Cal-CH450% CO	Active					
Cal-CH450% CO	Active					
Cal-CH450% CO	Active					
Cal-CH450% CO	Active					
Cal-CH450% CO	Active			34.4294698	-118.6442900	1158
Cal-CH450% CO	Active					
Cal-O2 11%	Active					
Cal-O2 11%	Active					
Cal-O2 11%	Active					
Cal-O2 11%	Active					
Cal-O2 11%	Active					
Cal-O2 11%	Active					
Cal-O2 11%	Active					
Cal-O2 11%	Active					
Cal-O2 11%	Active					
Cal-O2 11%	Active					
Cal-O2 11%	Active					
Cal-O2 11%	Active					
Cal-O2 11%	Active			34.4294053	-118.6445040	1175
Cal-O2 11%	Active					
Cal-O2 11%	Active					
Cal-O2 11%	Active					
Cal-O2 11%	Active					
Cal-O2 11%	Active					
Cal-O2 11%	Active					
Cal-O2 11%	Active					

All LFG Extraction Wells - January 2025
Chiquita Canyon Landfill

Point Name	Status	Adj Avail Press ["H2O]	Comments	Latitude	Longitude	Elev [ft]
Cal-O2 11%	Active					
Cal-O2 11%	Active					
Cal-O2 11%	Active					
Cal-O2 11%	Active					
Cal-O2 11%	Active					
Cal-O2 11%	Active					
Cal-O2 11%	Active					
Cal-O2 11%	Active					
Cal-O2 11%	Active					
Cal-O2 11%	Active					
Cal-O2 11%	Active					
Cal-O2 11%	Active					
Cal-O2 11%	Active			34.4292675	-118.6440598	1135
Cal-O2 11%	Active					
Cal-O2 11%	Active					
Cal-O2 11%	Active					
Cal-O2 11%	Active					
Cal-O2 11%	Active					
Cal-O2 11%	Active					
Cal-O2 11%	Active					
Cal-O2 11%	Active			34.4294208	-118.6443175	1152
Cal-O2 11%	Active					
Canyon B	Active	0.04		34.4336567	-118.6402643	1214
Canyon Primar	Active	0.01	Valve Adjustment:Increased Flow/Vacuum	34.4303250	-118.6442752	1152
Canyon Primar	Active	0.03		34.4302983	-118.6442917	1169
Canyon Primar	Active			34.4303112	-118.6442528	1171
Canyon Primar	Active	0.67		34.4303250	-118.6442752	1152
Canyon Primar	Active	0.05		34.4303693	-118.6442365	1231
Canyon Primar	Active	0.00		34.4303693	-118.6442365	1231
Canyon Primar	Active		Valve Adjustment:Increased Flow/Vacuum	34.4303693	-118.6442365	1231
Canyon Primar	Active	0.03		34.4303693	-118.6442365	1231
Canyon Primar	Active	0.01		34.4303250	-118.6442752	1152
Canyon Primar	Active			34.4303008	-118.6442855	1152
Canyon Primar	Active	0.03		34.4303250	-118.6442752	1152
Canyon Primar	Active	-0.10		34.4303425	-118.6442932	1190
Canyon Primar	Active			34.4302782	-118.6443290	1191
Canyon Primar	Active	0.10		34.4303425	-118.6442932	1190
Canyon Primar	Active	0.13		34.4302983	-118.6442917	1169
Canyon Primar	Active	0.07		34.4303693	-118.6442365	1231
Canyon Primar	Active	0.11		34.4303693	-118.6442365	1231
Canyon Primar	Active			34.4304378	-118.6442595	1220

All LFG Extraction Wells - January 2025
Chiquita Canyon Landfill

Point Name	Status	Adj Avail Press ["H2O]	Comments	Latitude	Longitude	Elev [ft]
Canyon Primar	Active	0.04		34.4302935	-118.6443390	1193
Canyon Primar	Active	0.03		34.4303482	-118.6442545	1170
Canyon Primar	Active			34.4302657	-118.6443010	1207
Canyon Primar	Active	0.00		34.4302458	-118.6443058	1194
Canyon Primar	Active	0.19		34.4303388	-118.6442863	1177
Canyon Primar	Active	0.06		34.4302310	-118.6443823	1182
Canyon Primar	Active	0.03		34.4303468	-118.6442670	1161
Canyon Primar	Active			34.4302453	-118.6443862	1184
Canyon Primar	Active	0.04		34.4302490	-118.6443312	1161
Canyon Primar	Active	0.09		34.4302653	-118.6443607	1194
Canyon Primar	Active	0.01		34.4302413	-118.6443438	1201
Canyon Primar	Active	0.01		34.4302210	-118.6443607	1179
Canyon Primar	Active	0.25		34.4302258	-118.6443405	1163
CV-02	Active	-15.99		34.4335400	-118.6413577	1234
CV-03	Active		Comments:Decreased Flow/Vacuum	34.4333003	-118.6414440	1220
CV-04	Active			34.4330743	-118.6416412	1214
CV-05	Active	-9.17	Valve Adjustment:Audible Flow,No Adjustment Made	34.4328565	-118.6422398	1227
CV-05	Active	-16.15	Valve Comment:Y81;Valve Adjustment:Increased Flow/Vacuum,CAI for SEM	34.4328565	-118.6422398	1227
CV-06	Active	-7.62	Valve Adjustment:Audible Flow	34.4326890	-118.6428510	1216
CV-06	Active	-14.10	Valve Comment:Y82;Valve Adjustment:Increased Flow/Vacuum,CAI for SEM	34.4327108	-118.6428285	1229
CV-07	Active	-14.60	Valve Comment:Y83;Valve Adjustment:Increased Flow/Vacuum,CAI for SEM	34.4323372	-118.6433857	1213
CV-08	Active		Comments:Decreased Flow/Vacuum			
CV-09	Active		Comments:Decreased Flow/Vacuum			
CV-103	Active			34.4339117	-118.6483145	1391
CV-103	Active		AirTech lab data			
CV-103	Active		Comments:Decreased Flow/Vacuum	34.4338865	-118.6483203	1345
CV-108-52	Active		Comments:Barely Open	34.4333888	-118.6506420	1204
CV-108-52	Active			34.4335093	-118.6506643	1339
CV-108-52	Active		AirTech lab data			
CV-113	Active			34.4368892	-118.6468195	1293
CV-113	Active		AirTech lab data			
CV-113	Active	-2.63		34.4367108	-118.6476317	1344
CV-114	Active	-8.72	Valve Adjustment:Audible Flow,Surging Liquid in Header	34.4369492	-118.6467285	1349
CV-114	Active			34.4369747	-118.6467842	1332
CV-114	Active		AirTech lab data			

All LFG Extraction Wells - January 2025
Chiquita Canyon Landfill

Point Name	Status	Adj Avail Press ["H2O]	Comments	Latitude	Longitude	Elev [ft]
CV-1421	Active			34.4353478	-118.6465385	1375
CV-1421	Active	-8.37	Valve Adjustment:Audible Flow,Increased Flow/Vacuum,Barely Open	34.4353287	-118.6464420	1401
CV-1423	Active	-3.81	Valve Adjustment:Audible Flow,No Adjustment Made,Surging Liquid in Header,Reduce Sys. Vac. - Flare Down	34.4362613	-118.6465957	1371
CV-1423	Active	-4.11		34.4362613	-118.6465957	1371
CV-1423	Active		AirTech lab data			
CV-1424	Active		Comments:Decreased Flow/Vacuum	34.4351473	-118.6450877	1394
CV-1425	Active		Comments:NSPS/EG CAI	34.4350225	-118.6470165	1345
CV-1425	Active			34.4349762	-118.6470242	1345
CV-1425	Active	-5.99	Valve Adjustment:NSPS/EG CAI,Audible Flow,High O2,Barely Open	34.4349705	-118.6469992	1389
CV-1425	Active	-6.41	Valve Adjustment:NSPS/EG CAI,Barely Open	34.4349705	-118.6469992	1389
CV-1426	Active		Comments:Decreased Flow/Vacuum	34.4348640	-118.6460387	1388
CV-1426	Active	-11.77	Valve Adjustment:Audible Flow	34.4348097	-118.6460618	1404
CV-1532A	Active		Comments:NSPS/EG CAI,High O2,,,,,,	34.4338995	-118.6507968	1227
CV-1532A	Active			34.4338288	-118.6508373	1207
CV-1532A	Active		AirTech lab data			
CV-1532A	Active	0.32	Valve Adjustment:NSPS/EG CAI,No Flow Measurement,High O2,Surging Liquid in Header	34.4338753	-118.6508032	1292
CV-1532A	Active	0.32	Valve Adjustment:NSPS/EG CAI,No Flow Measurement,High O2,Surging Liquid in Header	34.4338765	-118.6508148	1287
CV-1534A-PLR	Active		AtmAA lab data			
CV-1534A-PLR	Active	0.00	Valve Adjustment:Audible Flow,High Temp,Valve 100% Open	34.4336802	-118.6507532	1290
CV-1534A-PLR	Active		11.9% MG			
CV-1534A-PLR	Active		AtmAA lab data			
CV-1534A-PLR	Active	0.00	Valve Adjustment:Audible Flow,High Temp,Valve 100% Open,Surging Liquid in Header	34.4336802	-118.6507532	1290
CV-1534A-PLR	Active	0.06	Valve Adjustment:High Temp,Valve 100% Open,Surging Liquid in Header	34.4336802	-118.6507532	1290
CV-1534A-PLR	Active		AtmAA lab data			
CV-1534A-PLR	Active	0.07	Valve Adjustment:NSPS/EG CAI,Audible Flow,High Temp,Surging Liquid in Header	34.4336630	-118.6507723	1279
CV-1534A-PLR	Active		AtmAA lab data			
CV-1534A-PLR	Active	0.41	Valve Adjustment:NSPS/EG CAI,Audible Flow,No Flow Measurement,High Temp,Surging Liquid in Header	34.4336673	-118.6507645	1286
CV-1534A-PLR	Active		AtmAA lab data			

All LFG Extraction Wells - January 2025
Chiquita Canyon Landfill

Point Name	Status	Adj Avail Press ["H2O]	Comments	Latitude	Longitude	Elev [ft]
CV-1535	Active			34.4333670	-118.6502935	1240
CV-1535	Active			34.4332680	-118.6503135	1335
CV-1535	Active		AirTech lab data			
CV-1603	Active			34.4311583	-118.6464920	1181
CV-1604	Active	-14.70	Valve Adjustment:NSPS/EG CAI,Positive Static Press.			
CV-1604	Active	-14.81		34.4321730	-118.6450377	1290
CV-1605	Active		Comments:Increased Flow/Vacuum	34.4320137	-118.6460703	1280
CV-1606	Abandoned		Comments:Decreased Flow/Vacuum	34.4321367	-118.6444677	1257
CV-1607	Active			34.4352875	-118.6505127	1332
CV-1607	Active	-5.11	Well Comment:Changed office plate from 1.00 to 0.75	34.4353355	-118.6504512	1347
CV-1701D	Active	-6.03		34.4335920	-118.6433520	1293
CV-1701S	Active	-6.05				
CV-1901	Active		Comments:Barely Open	34.4357737	-118.6507443	1312
CV-1901	Active		Comments:Decreased Flow/Vacuum	34.4357130	-118.6508000	1325
CV-1902A	Active		AtmAA lab data			
CV-1902A	Active	0.31	Valve Adjustment:Audible Flow,High Temp,Surging Liquid in Header	34.4346263	-118.6502757	1322
CV-1902A	Active	0.21	Valve Adjustment:Audible Flow,High Temp,Surging Liquid in Header	34.4346263	-118.6502757	1322
CV-1902A	Active		9.9% MG			
CV-1902A	Active		AtmAA lab data			
CV-1902A	Active	0.03	Valve Adjustment:Audible Flow,High Temp,Surging Liquid in Header	34.4346263	-118.6502757	1322
CV-1902A	Active		AtmAA lab data			
CV-1902A	Active		AirTech lab data			
CV-1902A	Active		Comments:NSPS/EG CAI	34.4346075	-118.6502770	1280
CV-1902A	Active			34.4346275	-118.6502248	1319
CV-1902A	Active	0.34	Valve Adjustment:NSPS/EG CAI,High Temp	34.4346293	-118.6502855	1297
CV-1902A	Active		AtmAA lab data			
CV-1902A	Active		AtmAA lab data			
CV-1902A	Active	0.34	Valve Adjustment:NSPS/EG CAI,Audible Flow,No Flow Measurement,High Temp,Surging Liquid in Header	34.4346203	-118.6503100	1332
CV-1903	Active	-4.91		34.4363530	-118.6503848	1368
CV-1903	Active	-5.78	Valve Adjustment:Audible Flow,No Adjustment Made,Surging Liquid in Header	34.4363530	-118.6503848	1368
CV-1903	Active	-4.50		34.4363530	-118.6503848	1368
CV-1905	Active	-13.25		34.4335258	-118.6459773	1398
CV-1906	Active		Comments:NSPS/EG CAI	34.4343408	-118.6466403	1401

All LFG Extraction Wells - January 2025
Chiquita Canyon Landfill

Point Name	Status	Adj Avail Press ["H2O]	Comments	Latitude	Longitude	Elev [ft]
CV-1906	Active			34.4343690	-118.6466760	1378
CV-1906	Active		Comments:Decreased Flow/Vacuum			
CV-1906	Active	-4.38	Valve Adjustment:NSPS/EG CAI,High O2,Barely Open;Well Repairs:Valve	34.4343395	-118.6466482	1410
CV-1906	Active	-5.05	Valve Adjustment:NSPS/EG CAI,High O2,Barely Open	34.4343395	-118.6466482	1410
CV-2001	Active		Comments:NSPS/EG CAI,High O2,,,,,,	34.4323272	-118.6504997	1198
CV-2001	Active			34.4322930	-118.6505985	1230
CV-2001	Active		AirTech lab data			
CV-2001	Active		Comments:NSPS/EG CAI	34.4323940	-118.6505458	1243
CV-2001	Active			34.4323873	-118.6505692	1227
CV-2001	Active	-2.63	Valve Comment:Swapped OP to 1.0 Swapped wellhead;Valve Adjustment:Orifice Plate Changed (See OP Log),High O2,Surging Liquid in Well (Watered In)	34.4323092	-118.6505630	1269
CV-2001	Active	-2.64	Valve Adjustment:High Temp	34.4322813	-118.6505380	1253
CV-2001	Active	-2.64	Valve Comment:air intrusion on old bubbler fitting Needs removal an plug;Valve Adjustment:NSPS/EG CAI,High Temp,Surging Liquid in Well (Watered In)	34.4323120	-118.6505567	1265
CV-2003	Active			34.4334998	-118.6506892	1280
CV-2003	Active	-6.11		34.4334255	-118.6507175	1292
CV-2004	Active		AtmAA lab data			
CV-2004	Active	0.00	Valve Adjustment:Audible Flow,High Temp,Surging Liquid in Header	34.4341105	-118.6508185	1295
CV-2004	Active		17.4% MG			
CV-2004	Active		AtmAA lab data			
CV-2004	Active	-1.28	Valve Adjustment:High Temp,Valve 100% Open,Surging Liquid in Header	34.4340993	-118.6508168	1284
CV-2004	Active	-0.89	Valve Adjustment:High Temp,Surging Liquid in Header,Plugged/Pinched Suspected;Well Condition:Poor	34.4340993	-118.6508168	1284
CV-2004	Active		AtmAA lab data			
CV-2004	Active		AtmAA lab data			
CV-2004	Active	-0.26	Valve Adjustment:NSPS/EG CAI,High Temp,Surging Liquid in Header	34.4340703	-118.6508245	1271
CV-2004	Active	-0.67	Valve Adjustment:NSPS/EG CAI,Audible Flow,High Temp,Surging Liquid in Header	34.4340913	-118.6508257	1291
CV-2004	Active		AtmAA lab data			
CV-2006	Active	-4.52	Valve Adjustment:Audible Flow,High Temp,Surging Liquid in Header	34.4352295	-118.6506353	1330
CV-2006	Active		AtmAA lab data			
CV-2006	Active		8.5% MG			
CV-2006	Active		AtmAA lab data			

All LFG Extraction Wells - January 2025
Chiquita Canyon Landfill

Point Name	Status	Adj Avail Press ["H2O]	Comments	Latitude	Longitude	Elev [ft]
CV-2006	Active	-4.15	Valve Adjustment:Audible Flow,High Temp,Surging Liquid in Header	34.4352295	-118.6506353	1330
CV-2006	Active		AtmAA lab data			
CV-2006	Active	-5.25	Valve Adjustment:NSPS/EG CAI,Audible Flow,High Temp,Decreased Flow/Vacuum,Surging Liquid in Header	34.4352295	-118.6506353	1330
CV-2006	Active	-5.54		34.4352295	-118.6506353	1330
CV-2006	Active	-5.54	Valve Adjustment:NSPS/EG CAI,Audible Flow,Barely Open,Surging Liquid in Header	34.4352408	-118.6506773	1306
CV-2006	Active		AtmAA lab data			
CV-2006	Active	-4.70	Valve Adjustment:NSPS/EG CAI,Audible Flow,High Temp,Surging Liquid in Header	34.4352270	-118.6506510	1332
CV-2006	Active		AtmAA lab data			
CV-2007	Active	-6.49	Valve Adjustment:Audible Flow,No Adjustment Made,Surging Liquid in Header	34.4361822	-118.6469847	1389
CV-2007	Active		AirTech lab data			
CV-2007	Active	-0.21	Valve Adjustment:Audible Flow,No Adjustment Made,Surging Liquid in Header	34.4361822	-118.6469847	1389
CV-2008	Active			34.4361750	-118.6461920	1394
CV-2009	Active	-4.94	Valve Adjustment:Decreased Flow/Vacuum	34.4362255	-118.6452572	1354
CV-2009A	Active		Comments:Decreased Flow/Vacuum	34.4359672	-118.6452348	1381
CV-2010	Active		Comments:Decreased Flow/Vacuum	34.4356662	-118.6435625	1365
CV-2010A	Active	0.02		34.4357098	-118.6436593	1375
CV-2011	Active	-5.74		34.4342042	-118.6434440	1346
CV-2011	Active	-13.50	Valve Adjustment:Increased Flow/Vacuum	34.4342252	-118.6434655	1338
CV-2011A	Active	-6.37	Valve Adjustment:High Temp	34.4345397	-118.6431770	1342
CV-2012	Active	-6.28	Valve Adjustment:High Temp	34.4350107	-118.6433040	1339
CV-2201-PLR	Active		AtmAA lab data			
CV-2201-PLR	Active	-2.16	Valve Adjustment:Audible Flow,Valve 100% Open	34.4355765	-118.6488253	1375
CV-2201-PLR	Active			34.4355850	-118.6488653	1352
CV-2204-PLR	Active		8.9% MG			
CV-2204-PLR	Active		AtmAA lab data			
CV-2204-PLR	Active	0.15	Valve Adjustment:Audible Flow,High Temp,Valve 100% Open,Surging Liquid in Header	34.4357680	-118.6474467	1373
CV-2204-PLR	Active	0.29	Valve Adjustment:Audible Flow,High Temp,Valve 100% Open,Surging Liquid in Header	34.4357680	-118.6474467	1373
CV-2204-PLR	Active		AtmAA lab data			

All LFG Extraction Wells - January 2025
Chiquita Canyon Landfill

Point Name	Status	Adj Avail Press ["H2O]	Comments	Latitude	Longitude	Elev [ft]
CV-2204-PLR	Active	0.07	Valve Adjustment:NSPS/EG CAC,Audible Flow,Valve 100% Open	34.4357880	-118.6474548	1363
CV-2204-PLR	Active	0.03	Valve Adjustment:NSPS/EG CAC,No Flow Measurement,Valve 100% Open,Surging Liquid in Header	34.4357840	-118.6474392	1378
CV-2205	Active	-13.22	Valve Adjustment:Audible Flow,Decreased Flow/Vacuum	34.4342558	-118.6441298	1385
CV-2206-PLR	Active		AtmAA lab data			
CV-2206-PLR	Active	-0.87	Valve Adjustment:NSPS/EG CAI,Audible Flow,High Temp	34.4360872	-118.6483693	1369
CV-2206-PLR	Active	-0.89	Valve Adjustment:Audible Flow,High Temp,Valve 100% Open	34.4360872	-118.6483693	1369
CV-2206-PLR	Active		8.8% MG			
CV-2206-PLR	Active		AtmAA lab data			
CV-2206-PLR	Active	0.20	Valve Adjustment:Audible Flow,High Temp,Valve 100% Open,Surging Liquid in Header	34.4360872	-118.6483693	1369
CV-2206-PLR	Active	0.31	Valve Adjustment:NSPS/EG CAI,High Temp,Positive Static Press.,Valve 100% Open,Surging Liquid in Header	34.4360872	-118.6483693	1369
CV-2206-PLR	Active	0.31		34.4360872	-118.6483693	1369
CV-2206-PLR	Active		AtmAA lab data			
CV-2206-PLR	Active	0.34	Valve Adjustment:NSPS/EG CAC,Audible Flow,Positive Static Press.,Valve 100% Open	34.4360667	-118.6483932	1337
CV-2206-PLR	Active	0.35	Valve Adjustment:NSPS/EG CAI,Positive Static Press.,Valve 100% Open	34.4360507	-118.6483618	1366
CV-2206-PLR	Active	0.35	Valve Adjustment:NSPS/EG CAI,Positive Static Press.,Valve 100% Open,Surging Liquid in Header	34.4360545	-118.6483710	1365
CV-2207	Active	-8.92	Valve Adjustment:Audible Flow	34.4359690	-118.6442317	1380
CV-2208A	Active	-5.51		34.4365673	-118.6449450	1344
CV-2301	Active		Comments:NSPS/EG CAI,Positive Static Press.,,,,,,	34.4334865	-118.6491732	1335
CV-2301	Active			34.4335833	-118.6491933	1316
CV-2301	Active		Comments:NSPS/EG CAI,Audible Flow,No Flow Measurement,High Temp,Valve 100% Open,,,	34.4335218	-118.6491925	1381
CV-2301	Active		Comments:NSPS/EG CAI,Audible Flow,No Flow Measurement,High Temp,Valve 100% Open,,,	34.4334745	-118.6491658	1358
CV-2301	Active		AirTech lab data			
CV-2301	Active	-0.33	Valve Adjustment:NSPS/EG CAI,Positive Static Press.,Valve 100% Closed	34.4335227	-118.6492173	1368
CV-2301	Active	-0.29	Valve Adjustment:NSPS/EG CAI,Positive Static Press.,Valve 100% Open	34.4335223	-118.6492173	1368
CV-2301	Active	-3.45	Valve Adjustment:NSPS/EG CAI,Audible Flow,No Flow Measurement,High Temp	34.4335008	-118.6492222	1356

All LFG Extraction Wells - January 2025
Chiquita Canyon Landfill

Point Name	Status	Adj Avail Press ["H2O]	Comments	Latitude	Longitude	Elev [ft]
CV-2301	Active		AtmAA lab data			
CV-2301	Active		AtmAA lab data			
CV-2301	Active	-2.08	Valve Adjustment:NSPS/EG CAI,Audible Flow,High Temp,Surging Liquid in Header	34.4335342	-118.6492088	1350
CV-2302	Active		Comments:NSPS/EG CAI	34.4314522	-118.6565127	5141
CV-2302	Active			34.4315355	-118.6564828	5121
CV-2302	Active		AirTech lab data			
CV-2302	Active	0.02	Valve Adjustment:Valve 100% Open	34.4340383	-118.6491703	1354
CV-2303	Active	0.12	Valve Adjustment:Audible Flow,High Temp,Valve 100% Open,Surging Liquid in Header	34.4353933	-118.6496670	1380
CV-2303	Active		AtmAA lab data			
CV-2303	Active		AirTech lab data			
CV-2303	Active	0.18	Valve Adjustment:Audible Flow,High Temp,Valve 100% Open,Surging Liquid in Header	34.4354167	-118.6496770	1382
CV-2303	Active		AtmAA lab data			
CV-2303	Active	0.47	Valve Adjustment:NSPS/EG CAI,Audible Flow,High Temp,Surging Liquid in Header	34.4353957	-118.6496580	1367
CV-2303	Active		AtmAA lab data			
CV-2303	Active	0.00	Valve Adjustment:NSPS/EG CAI,Audible Flow,High Temp,Surging Liquid in Header	34.4353582	-118.6496752	1359
CV-2303	Active		AtmAA lab data			
CV-2304	Active			34.4347025	-118.6487312	1322
CV-2304	Active			34.4345717	-118.6487103	1316
CV-2304	Active	0.15	Valve Adjustment:NSPS/EG CAI,High Temp,Positive Static Press.,Surging Liquid in Header	34.4345770	-118.6487360	1351
CV-2304	Active	0.24		34.4345770	-118.6487360	1351
CV-2304	Active	0.16	Valve Adjustment:NSPS/EG CAI,Positive Static Press.,Barely Open	34.4345748	-118.6487155	1333
CV-2304	Active	0.24	Valve Adjustment:NSPS/EG CAI,Positive Static Press.,Increased Flow/Vacuum,Barely Open	34.4345783	-118.6487182	1335
CV-2304	Active		Comments:NSPS/EG CAI,Audible Flow,No Flow Measurement,High Temp,,,,	34.4345393	-118.6487727	1352
CV-2304	Active		AtmAA lab data			
CV-2304	Active	0.30	Valve Adjustment:Audible Flow,No Flow Measurement,Barely Open	34.4345568	-118.6487293	1352
CV-2305	Active	0.10	Valve Adjustment:NSPS/EG CAI,High Temp,Decreased Flow/Vacuum,Barely Open,Surging Liquid in Header	34.4352802	-118.6465272	1424
CV-2305	Active	0.10		34.4352802	-118.6465272	1424
CV-2305	Active		AirTech lab data			
CV-2305	Active	-2.69	Valve Adjustment:Decreased Flow/Vacuum,Barely Open	34.4352318	-118.6465200	1417

All LFG Extraction Wells - January 2025
Chiquita Canyon Landfill

Point Name	Status	Adj Avail Press ["H2O]	Comments	Latitude	Longitude	Elev [ft]
CV-2306	Active		6.7% MG			
CV-2306	Active		AtmAA lab data			
CV-2306	Active	0.00	Valve Adjustment:Audible Flow,High Temp,Valve 100% Open,Surging Liquid in Header	34.4361058	-118.6477955	1379
CV-2306	Active	0.02	Valve Adjustment:Audible Flow,High Temp,Valve 100% Open,Surging Liquid in Header	34.4361058	-118.6477955	1379
CV-2306	Active		AtmAA lab data			
CV-2306	Active		AtmAA lab data			
CV-2306	Active	0.18	Valve Adjustment:NSPS/EG CAI,Audible Flow,High Temp,Valve 100% Open	34.4360963	-118.6478138	1351
CV-2306	Active		AtmAA lab data			
CV-2306	Active	0.02	Valve Adjustment:NSPS/EG CAI,Audible Flow,High Temp,Valve 100% Open,Surging Liquid in Header	34.4361025	-118.6478063	1375
CV-2308-PLR	Active		AtmAA lab data			
CV-2308-PLR	Active	6.14	Valve Adjustment:Positive Static Press.,Valve 100% Open	34.4359155	-118.6488855	1366
CV-2308-PLR	Active	6.92	Valve Adjustment:Positive Static Press.	34.4359155	-118.6488855	1366
CV-2308-PLR	Active	0.21	Valve Adjustment:NSPS/EG CAI,High Temp,Positive Static Press.,Valve 100% Open	34.4359155	-118.6488855	1366
CV-2308-PLR	Active	0.22		34.4359155	-118.6488855	1366
CV-2308-PLR	Active	0.31	Valve Adjustment:NSPS/EG CAI,Audible Flow,Positive Static Press.,Valve 100% Open,Surging Liquid in Header	34.4358990	-118.6489052	1338
CV-2310-PLR	Active		AtmAA lab data			
CV-2310-PLR	Active	0.06	Valve Adjustment:High Temp,Positive Static Press.,Valve 100% Open	34.4353342	-118.6491392	1384
CV-2310-PLR	Active	0.41	Valve Adjustment:High Temp,Positive Static Press.,Valve 100% Open,Surging Liquid in Header	34.4353342	-118.6491392	1384
CV-2310-PLR	Active	-0.03	Valve Adjustment:High Temp,Valve 100% Open,Surging Liquid in Header,Surging Liquid in Well (Watered In)	34.4353342	-118.6491392	1384
CV-2310-PLR	Active		7.6% MG			
CV-2310-PLR	Active		AtmAA lab data			
CV-2310-PLR	Active		AtmAA lab data			
CV-2310-PLR	Active	0.15	Valve Adjustment:Audible Flow,High Temp,Valve 100% Open,Surging Liquid in Header	34.4353342	-118.6491392	1384
CV-2310-PLR	Active	-0.37	Valve Adjustment:NSPS/EG CAI,Audible Flow,High Temp,Valve 100% Open,Surging Liquid in Header	34.4353385	-118.6490972	1338
CV-2310-PLR	Active		AtmAA lab data			

All LFG Extraction Wells - January 2025
Chiquita Canyon Landfill

Point Name	Status	Adj Avail Press ["H2O]	Comments	Latitude	Longitude	Elev [ft]
CV-2310-PLR	Active	-0.10	Valve Adjustment:NSPS/EG CAI,Audible Flow,No Flow Measurement,High Temp,Surging Liquid in Header	34.4353190	-118.6490938	1366
CV-2310-PLR	Active		AtmAA lab data			
CV-2311	Active	-4.32	Valve Adjustment:Audible Flow	34.4363592	-118.6498990	1396
CV-2311	Active		Comments:NSPS/EG CAI,High O2,,,,,,	34.4363137	-118.6498350	1385
CV-2311	Active			34.4362393	-118.6498215	1362
CV-2311	Active	0.04	Valve Comment:Y24;Valve Adjustment:Valve 100% Open,CAI FOR SEM	34.4363252	-118.6498525	1398
CV-2312	Active		Comments:Decreased Flow/Vacuum,High Temp,,,,,,	34.4342208	-118.6474145	1398
CV-2312	Active		Comments:NSPS/EG CAI,High Temp,Decreased Flow/Vacuum,,,,,	34.4342602	-118.6473038	1417
CV-2312	Active		AirTech lab data			
CV-2312	Active	-4.65	Valve Adjustment:NSPS/EG CAI,High Temp,Surging Liquid in Header;Well Repairs:Sample Port	34.4342053	-118.6473148	1424
CV-2312	Active	-4.81	Valve Adjustment:NSPS/EG CAI,High Temp,Surging Liquid in Header	34.4342053	-118.6473148	1424
CV-2312	Active	-2.95	Valve Adjustment:NSPS/EG CAI,High Temp,Valve 100% Open;Well Repairs:Sample Port	34.4342053	-118.6473148	1424
CV-2312	Active		AtmAA lab data			
CV-2312	Active	-5.39	Valve Adjustment:NSPS/EG CAI,Audible Flow,High Temp,Valve 100% Open,Surging Liquid in Header	34.4342142	-118.6473187	1386
CV-2312	Active	-3.33	Valve Adjustment:NSPS/EG CAI,Audible Flow,High Temp,Valve 100% Open,Surging Liquid in Header	34.4342090	-118.6473658	1389
CV-2312	Active		AtmAA lab data			
CV-2314	Active		Comments:Decreased Flow/Vacuum,Surging Liquid in Header,,,,,,	34.4346390	-118.6466945	1421
CV-2314	Active	-7.16	Valve Adjustment:Audible Flow,High Temp,Decreased Flow/Vacuum,Barely Open	34.4346723	-118.6466958	1394
CV-2314	Active	-6.52	Valve Adjustment:NSPS/EG CAC,Audible Flow,Barely Open	34.4347062	-118.6467043	1382
CV-2314	Active		AirTech lab data			
CV-2315	Active		1.1% MG			
CV-2315	Active	-0.07	Valve Adjustment:Audible Flow,High Temp,Surging Liquid in Header	34.4355525	-118.6471512	1405
CV-2315	Active		AtmAA lab data			
CV-2315	Active		AirTech lab data			
CV-2315	Active	-0.34	Valve Adjustment:Audible Flow,High Temp,Surging Liquid in Header	34.4355525	-118.6471512	1405
CV-2315	Active		AtmAA lab data			
CV-2315	Active		AtmAA lab data			

All LFG Extraction Wells - January 2025
Chiquita Canyon Landfill

Point Name	Status	Adj Avail Press ["H2O]	Comments	Latitude	Longitude	Elev [ft]
CV-2315	Active	-0.06	Valve Adjustment:NSPS/EG CAI,Audible Flow,High Temp,Valve 100% Open	34.4355320	-118.6471508	1371
CV-2315	Active	-0.16	Valve Adjustment:NSPS/EG CAI,Audible Flow,High Temp,Surging Liquid in Header	34.4355112	-118.6471967	1398
CV-2315	Active		AtmAA lab data			
CV-2316	Active		Comments:NSPS/EG CAI,Decreased Flow/Vacuum,,,,,,	34.4361037	-118.6463482	1417
CV-2316	Active			34.4360308	-118.6463510	1440
CV-2319	Active		Comments:Decreased Flow/Vacuum	34.4353352	-118.6457720	1421
CV-2321	Active		Comments:NSPS/EG CAI,Positive Static Press.,,,,,,	34.4346453	-118.6453075	1358
CV-2321	Active			34.4346420	-118.6453595	1381
CV-2322	Active	-1.92	Valve Adjustment:High Temp,Valve 100% Open,Surging Liquid in Header	34.4352985	-118.6475130	1393
CV-2322	Active	0.34	Valve Adjustment:Audible Flow,High Temp,Valve 100% Open,Surging Liquid in Header	34.4352985	-118.6475130	1393
CV-2322	Active		5.6% MG			
CV-2322	Active		AtmAA lab data			
CV-2322	Active		AtmAA lab data			
CV-2322	Active	-0.01	Valve Adjustment:Audible Flow,High Temp,Surging Liquid in Header	34.4352985	-118.6475130	1393
CV-2322	Active		AtmAA lab data			
CV-2322	Active	-0.41	Valve Adjustment:NSPS/EG CAI,Audible Flow,High Temp,Surging Liquid in Header	34.4352988	-118.6475025	1382
CV-2322	Active	-0.13	Valve Adjustment:NSPS/EG CAI,Audible Flow,High Temp,Surging Liquid in Header	34.4352828	-118.6475088	1372
CV-2322	Active		AtmAA lab data			
CV-2324	Active	-11.94	Valve Adjustment:Audible Flow	34.4344792	-118.6442457	1401
CV-2326	Active			34.4361568	-118.6505122	1366
CV-2326	Active	0.04	Valve Adjustment:Audible Flow,Valve 100% Open,Surging Liquid in Header	34.4361475	-118.6504822	1373
CV-2327	Active	0.21	Valve Adjustment:Audible Flow,High Temp,Valve 100% Open	34.4349013	-118.6479060	1388
CV-2327	Active		3.1% MG			
CV-2327	Active		AtmAA lab data			
CV-2327	Active	0.02	Valve Adjustment:Audible Flow,High Temp,Valve 100% Open,Surging Liquid in Header	34.4349013	-118.6479060	1388
CV-2327	Active		AtmAA lab data			
CV-2327	Active			34.4349345	-118.6480603	1302
CV-2327	Active			34.4349002	-118.6479543	1358

All LFG Extraction Wells - January 2025
Chiquita Canyon Landfill

Point Name	Status	Adj Avail Press ["H2O]	Comments	Latitude	Longitude	Elev [ft]
CV-2327	Active	-0.11	Valve Adjustment:NSPS/EG CAI,Audible Flow,High Temp,Surging Liquid in Header	34.4349102	-118.6479110	1374
CV-2327	Active		AtmAA lab data			
CV-2327	Active	-0.10	Valve Adjustment:NSPS/EG CAI,No Flow Measurement,High Temp,Surging Liquid in Header	34.4348880	-118.6479222	1370
CV-2327	Active		AtmAA lab data			
CV-2328	Active		Comments:NSPS/EG CAI	34.4326605	-118.6499005	4606
CV-2328	Active			34.4326260	-118.6499468	4554
CV-2328	Active		Comments:Decreased Flow/Vacuum	34.4334358	-118.6484873	2766
CV-2328	Active	0.15	Valve Adjustment:NSPS/EG CAI,Audible Flow,High Temp,Decreased Flow/Vacuum	34.4343165	-118.6482892	1381
CV-2328	Active	0.15		34.4343165	-118.6482892	1381
CV-2328	Active		3.5% MG			
CV-2328	Active		AtmAA lab data			
CV-2328	Active		AtmAA lab data			
CV-2328	Active	-0.26	Valve Adjustment:NSPS/EG CAI,Audible Flow,High Temp,Decreased Flow/Vacuum,Surging Liquid in Header	34.4343328	-118.6483248	1374
CV-2328	Active	-0.03		34.4343328	-118.6483248	1374
CV-2328	Active		AirTech lab data			
CV-2328	Active	-5.28	Valve Adjustment:NSPS/EG CAC,Audible Flow,High Temp,Increased Flow/Vacuum,Surging Liquid in Header	34.4343188	-118.6483383	1376
CV-2328	Active	-5.20	Valve Adjustment:NSPS/EG CAI,Audible Flow,High Temp,Surging Liquid in Header	34.4343135	-118.6483518	1393
CV-2328	Active		AtmAA lab data			
CV-2328	Active		AtmAA lab data			
CV-2328	Active	-4.78	Valve Adjustment:NSPS/EG CAI,Audible Flow,High Temp,Surging Liquid in Header	34.4343135	-118.6483515	1376
CV-2333	Active	-0.43		34.4365303	-118.6473328	1373
CV-2333	Active		AirTech lab data			
CV-2333	Active	-4.62		34.4364683	-118.6473255	1371
CV-2334	Active		AirTech lab data			
CV-2334	Active			34.4367168	-118.6467455	1325
CV-2335	Active			34.4363615	-118.6509683	1355
CV-2335	Active		Comments:Decreased Flow/Vacuum	34.4363965	-118.6509738	1322
CV-2336	Active			34.4360288	-118.6508275	1332

All LFG Extraction Wells - January 2025
Chiquita Canyon Landfill

Point Name	Status	Adj Avail Press ["H2O]	Comments	Latitude	Longitude	Elev [ft]
CV-2336	Active		Comments:Increased Flow/Vacuum	34.4359530	-118.6509602	1312
CV-2337	Active		Comments:NSPS/EG CAI,Decreased Flow/Vacuum,,,,,,	34.4354380	-118.6506830	1332
CV-2337	Active			34.4354162	-118.6507667	1319
CV-2337	Active			34.4355200	-118.6507637	1276
CV-2337	Active			34.4354488	-118.6507967	1312
CV-2337	Active		AirTech lab data			
CV-2338	Active	0.33	Valve Adjustment:Audible Flow,High Temp,Valve 100% Open,Surging Liquid in Header	34.4349018	-118.6504347	1329
CV-2338	Active		AtmAA lab data			
CV-2338	Active		9%MG			
CV-2338	Active		AtmAA lab data			
CV-2338	Active	0.19	Valve Adjustment:Audible Flow,High Temp,Valve 100% Open,Surging Liquid in Header	34.4349018	-118.6504347	1329
CV-2338	Active	0.03	Valve Adjustment:NSPS/EG CAI,High Temp,Positive Static Press.,Increased Flow/Vacuum,Plugged/Pinched Suspected	34.4349018	-118.6504347	1329
CV-2338	Active	0.03		34.4349018	-118.6504347	1329
CV-2338	Active		AtmAA lab data			
CV-2338	Active	-0.62	Valve Adjustment:NSPS/EG CAI,High Temp	34.4348503	-118.6504525	1319
CV-2338	Active	-0.88		34.4348593	-118.6504505	1319
CV-2338	Active		Comments:NSPS/EG CAI,High Temp,Valve 100% Open,,,,,	34.4348662	-118.6504900	1280
CV-2338	Active		AtmAA lab data			
CV-2338	Active	0.34	Valve Adjustment:NSPS/EG CAI,Audible Flow,No Flow Measurement,High Temp,Surging Liquid in Header	34.4348790	-118.6504598	1321
CV-2338	Active		AtmAA lab data			
CV-2339	Active		AtmAA lab data			
CV-2339	Active	0.29	Valve Adjustment:Audible Flow,High Temp,Valve 100% Open	34.4342595	-118.6502380	1336
CV-2339	Active	0.20	Valve Adjustment:Audible Flow,High Temp,Valve 100% Open,Surging Liquid in Header	34.4342595	-118.6502380	1336
CV-2339	Active		13.6% MG			
CV-2339	Active	-4.56	Valve Adjustment:NSPS/EG CAI,High Temp	34.4342000	-118.6502273	1335
CV-2339	Active	-4.57	Valve Adjustment:NSPS/EG CAI,High Temp,High O2	34.4341885	-118.6502418	1328
CV-2339	Active		AtmAA lab data			
CV-2339	Active	0.34	Valve Adjustment:NSPS/EG CAI,Audible Flow,High Temp,High O2,Surging Liquid in Header	34.4342117	-118.6502343	1310

All LFG Extraction Wells - January 2025
Chiquita Canyon Landfill

Point Name	Status	Adj Avail Press ["H2O]	Comments	Latitude	Longitude	Elev [ft]
CV-2339	Active	0.34	Valve Adjustment:NSPS/EG CAI,Audible Flow,High Temp,High O2,Surging Liquid in Header	34.4342115	-118.6502282	1308
CV-2339	Active	0.26	Valve Adjustment:NSPS/EG CAI,Audible Flow,High Temp,Surging Liquid in Header	34.4342070	-118.6502373	1320
CV-2339	Active		AtmAA lab data			
CV-2341	Active		AtmAA lab data			
CV-2341	Active	0.33	Valve Adjustment:Audible Flow,High Temp	34.4336697	-118.6501528	1336
CV-2341	Active	0.09	Valve Adjustment:Audible Flow,High Temp,Surging Liquid in Header	34.4336697	-118.6501528	1336
CV-2341	Active		7.5% MG			
CV-2341	Active		AtmAA lab data			
CV-2341	Active	0.05	Valve Adjustment:NSPS/EG CAI,Audible Flow,High Temp,Decreased Flow/Vacuum,Surging Liquid in Header	34.4336697	-118.6501528	1336
CV-2341	Active	0.04		34.4336697	-118.6501528	1336
CV-2341	Active	0.65	Valve Adjustment:NSPS/EG CAI,High Temp,Surging Liquid in Header	34.4336697	-118.6501528	1336
CV-2341	Active	0.65	Valve Adjustment:NSPS/EG CAI,High Temp,Surging Liquid in Header	34.4336697	-118.6501528	1336
CV-2341	Active		AirTech lab data			
CV-2341	Active		AtmAA lab data			
CV-2341	Active	0.37	Valve Adjustment:NSPS/EG CAI,Audible Flow,High Temp,Surging Liquid in Header	34.4336615	-118.6501472	1309
CV-2341	Active		AtmAA lab data			
CV-2341	Active	0.21	Valve Adjustment:NSPS/EG CAI,Audible Flow,High Temp,Surging Liquid in Header	34.4336408	-118.6501630	1337
CV-2342A-PLR	Active		AtmAA lab data			
CV-2342A-PLR	Active	0.13	Valve Adjustment:Audible Flow,High Temp,Valve 100% Open	34.4342887	-118.6507957	1289
CV-2342A-PLR	Active		13.5% MG			
CV-2342A-PLR	Active		AtmAA lab data			
CV-2342A-PLR	Active	-0.18	Valve Adjustment:Audible Flow,High Temp,Valve 100% Open,Surging Liquid in Header	34.4342887	-118.6507957	1289
CV-2342A-PLR	Active	0.05	Valve Adjustment:Audible Flow,High Temp,Valve 100% Open,Surging Liquid in Header	34.4342887	-118.6507957	1289
CV-2342A-PLR	Active		AtmAA lab data			
CV-2342A-PLR	Active		AtmAA lab data			
CV-2342A-PLR	Active	0.20	Valve Adjustment:NSPS/EG CAI,Audible Flow,High Temp,Surging Liquid in Header	34.4342380	-118.6508410	1261

All LFG Extraction Wells - January 2025
Chiquita Canyon Landfill

Point Name	Status	Adj Avail Press ["H2O]	Comments	Latitude	Longitude	Elev [ft]
CV-2342A-PLR	Active	0.47	Valve Adjustment:NSPS/EG CAI,Audible Flow,No Flow Measurement,High Temp,Surging Liquid in Header	34.4342422	-118.6508040	1293
CV-2342A-PLR	Active		AtmAA lab data			
CV-2343	Active			34.4331965	-118.6506565	1266
CV-2343	Active	-4.90	Valve Adjustment:NSPS/EG CAI,High Temp	34.4332263	-118.6506792	1307
CV-2343	Active	-5.09		34.4332263	-118.6506792	1307
CV-2344	Active			34.4330510	-118.6504348	1237
CV-2344	Active			34.4330040	-118.6504143	1289
CV-2344	Active		AirTech lab data			
CV-2345	Active			34.4328363	-118.6502085	1250
CV-2345	Active		AirTech lab data			
CV-2345	Active	-4.14	Valve Adjustment:NSPS/EG CAI,High Temp	34.4327648	-118.6501422	1309
CV-2345	Active	-4.27		34.4327648	-118.6501422	1309
CV-2346	Active			34.4326387	-118.6500643	1188
CV-2346	Active		AirTech lab data			
CV-2346	Active	-4.66		34.4326108	-118.6500382	1320
CV-2347	Active			34.4323205	-118.6497633	1240
CV-2347	Active		AirTech lab data			
CV-2347	Active	-3.32		34.4323860	-118.6498082	1332
CV-2348	Active			34.4322332	-118.6496215	1234
CV-2348	Active		AirTech lab data			
CV-2348	Active	-3.99		34.4321707	-118.6496008	1332
CV-2349	Active			34.4330478	-118.6511902	1188
CV-2349	Active		Comments:Decreased Flow/Vacuum	34.4331042	-118.6512215	1224
CV-2349	Active		AirTech lab data			
CV-2350	Active			34.4325702	-118.6510032	1237
CV-2350	Active		AirTech lab data			
CV-2350	Active			34.4327680	-118.6508477	1266
CV-2351	Active		Comments:High Temp	34.4350995	-118.6511485	1270
CV-2351	Active		Comments:NSPS/EG CAI,High Temp,Surging Liquid in Header,,,,,	34.4351457	-118.6511945	1280
CV-2351	Active		2.9% MG			
CV-2351	Active		AtmAA lab data			
CV-2351	Active	0.00	Valve Adjustment:Audible Flow,High Temp	34.4351640	-118.6511322	1289
CV-2351	Active	0.00	Valve Adjustment:NSPS/EG CAI,Audible Flow,High O2,Surging Liquid in Well (Watered In)	34.4351640	-118.6511322	1289
CV-2351	Active	0.00		34.4351640	-118.6511322	1289
CV-2351	Active		AirTech lab data			

All LFG Extraction Wells - January 2025
Chiquita Canyon Landfill

Point Name	Status	Adj Avail Press ["H2O]	Comments	Latitude	Longitude	Elev [ft]
CV-2351	Active	-4.67	Valve Adjustment:NSPS/EG CAI,High O2	34.4351640	-118.6511322	1289
CV-2351	Active	-4.75		34.4351640	-118.6511322	1289
CV-2352	Active	0.15	Valve Adjustment:NSPS/EG CAI,High Temp,High O2,Valve 100% Open,Surging Liquid in Header	34.4348950	-118.6510155	1284
CV-2352	Active	0.00		34.4348950	-118.6510155	1284
CV-2352	Active		Comments:NSPS/EG CAI	34.4348223	-118.6511162	1191
CV-2352	Active			34.4348407	-118.6511035	1198
CV-2352	Active			34.4347920	-118.6510663	1243
CV-2352	Active		AirTech lab data			
CV-2352	Active	-3.72	Valve Adjustment:NSPS/EG CAI,High Temp	34.4348877	-118.6510200	1287
CV-2352	Active	-3.22		34.4348877	-118.6510200	1287
CV-2352	Active	0.18	Valve Adjustment:NSPS/EG CAI,High O2	34.4348760	-118.6510302	1274
CV-2352	Active	0.20	Valve Adjustment:NSPS/EG CAI,High O2,Barely Open	34.4348760	-118.6510302	1274
CV-2352	Active	0.35	Valve Adjustment:NSPS/EG CAI,Audible Flow,No Flow Measurement,High Temp,Surging Liquid in Header	34.4348855	-118.6510248	1295
CV-2352	Active		AtmAA lab data			
CV-2353-PLR	Active		AtmAA lab data			
CV-2353-PLR	Active	0.21	Valve Adjustment:Audible Flow,High Temp,Valve 100% Open	34.4345808	-118.6508545	1283
CV-2353-PLR	Active		16.9% MG			
CV-2353-PLR	Active		AtmAA lab data			
CV-2353-PLR	Active	-0.12	Valve Adjustment:Audible Flow,High Temp,Valve 100% Open	34.4345808	-118.6508545	1283
CV-2353-PLR	Active	0.06	Valve Adjustment:Audible Flow,High Temp,Valve 100% Open,Surging Liquid in Header	34.4345808	-118.6508545	1283
CV-2353-PLR	Active		AtmAA lab data			
CV-2353-PLR	Active		AirTech lab data			
CV-2353-PLR	Active	0.20	Valve Adjustment:NSPS/EG CAI,Audible Flow,High Temp,Surging Liquid in Header	34.4345283	-118.6508903	1286
CV-2353-PLR	Active		AtmAA lab data			
CV-2353-PLR	Active	0.36	Valve Adjustment:NSPS/EG CAI,Audible Flow,No Flow Measurement,High Temp,Surging Liquid in Header	34.4345418	-118.6508857	1277
CV-2353-PLR	Active		AtmAA lab data			
CV-2354	Active			34.4337152	-118.6512828	1201
CV-2354	Active	29.71	Valve Adjustment:NSPS/EG CAI,Positive Static Press.	34.4337118	-118.6513123	1262
CV-2354	Active	48.51		34.4337118	-118.6513123	1262
CV-2354	Active		AirTech lab data			

All LFG Extraction Wells - January 2025
Chiquita Canyon Landfill

Point Name	Status	Adj Avail Press ["H2O]	Comments	Latitude	Longitude	Elev [ft]
CV-24001	Active			34.4365855	-118.6509083	1335
CV-24001	Active			34.4366552	-118.6509535	1302
CV-24001	Active		Comments:NSPS/EG CAI,Positive Static Press.,,,,,,	34.4366205	-118.6509813	1345
CV-24001	Active			34.4366502	-118.6510100	1322
CV-24002	Active	0.33		34.4367222	-118.6504895	1357
CV-24002	Active	-2.49	Valve Adjustment:Audible Flow	34.4367535	-118.6504610	1360
CV-24002	Active			34.4366570	-118.6504547	1378
CV-24003	Active		Comments:Decreased Flow/Vacuum	34.4368550	-118.6500955	1316
CV-24003	Active		Comments:Decreased Flow/Vacuum	34.4368650	-118.6500483	1407
CV-24004	Active	-3.76	Valve Adjustment:Surging Liquid in Header	34.4370555	-118.6496962	1360
CV-24004	Active	-4.68	Valve Adjustment:Audible Flow			
CV-24004	Active			34.4370223	-118.6496193	1345
CV-24006	Active	-5.25		34.4363707	-118.6504543	1375
CV-24006	Active	-5.21	Valve Adjustment:Audible Flow,No Adjustment Made,Surging Liquid in Header,Reduce Sys. Vac. - Flare Down	34.4363727	-118.6504425	1364
CV-24006	Active	-4.72		34.4363730	-118.6504623	1370
CV-24007	Active	-3.38		34.4365023	-118.6501385	1386
CV-24007	Active		AirTech lab data			
CV-24007	Active	0.04	Valve Adjustment:Audible Flow,No Adjustment Made,Reduce Sys. Vac. - Flare Down	34.4365023	-118.6501385	1386
CV-24008	Active	0.23		34.4366975	-118.6496992	1372
CV-24008	Active	-0.26		34.4366847	-118.6497048	1359
CV-24008	Active	-0.20	Valve Adjustment:Audible Flow,No Adjustment Made,Surging Liquid in Header,Reduce Sys. Vac. - Flare Down	34.4366732	-118.6497010	1378
CV-24008	Active	-1.56		34.4366847	-118.6497048	1359
CV-24008	Active	0.00	Valve Comment:Y44;Valve Adjustment:Valve 100% Open,CAI FOR SEM	34.4366845	-118.6496895	1376
CV-24009	Active	-2.22		34.4368678	-118.6493475	1376
CV-24009	Active	-2.59		34.4368712	-118.6493583	1383
CV-24010	Active			34.4370693	-118.6489988	1283
CV-24010	Active	-4.12		34.4370815	-118.6489960	1358
CV-24010	Active			34.4371670	-118.6490777	1335
CV-24011	Active	-6.31	Valve Adjustment:High Temp	34.4361932	-118.6501895	1384
CV-24011	Active	0.04	Valve Adjustment:Audible Flow,No Adjustment Made,Surging Liquid in Header	34.4361932	-118.6501895	1384
CV-24012	Active	-6.40	Valve Adjustment:Audible Flow,High Temp,Valve 100% Open	34.4361927	-118.6493565	1377
CV-24012	Active		AtmAA lab data			

All LFG Extraction Wells - January 2025
Chiquita Canyon Landfill

Point Name	Status	Adj Avail Press ["H2O]	Comments	Latitude	Longitude	Elev [ft]
CV-24012	Active	0.22	Valve Adjustment:Audible Flow,High Temp,Surging Liquid in Header	34.4361927	-118.6493565	1377
CV-24012	Active		11.6% MG			
CV-24012	Active		AtmAA lab data			
CV-24012	Active		AtmAA lab data			
CV-24012	Active	0.14	Valve Adjustment:Audible Flow,High Temp,Surging Liquid in Header	34.4361927	-118.6493565	1377
CV-24012	Active		AtmAA lab data			
CV-24012	Active	-6.06	Valve Adjustment:NSPS/EG CAI,Audible Flow,High Temp,Valve 100% Open,Surging Liquid in Header	34.4361968	-118.6493478	1345
CV-24012	Active	-6.40	Valve Adjustment:NSPS/EG CAI,Audible Flow,High Temp,Valve 100% Open	34.4361793	-118.6493442	1373
CV-24012	Active		AtmAA lab data			
CV-24013	Active	0.00	Valve Adjustment:High Temp,Positive Static Press.,Valve 100% Open,Surging Liquid in Header,Surging Liquid in Well (Watered In)	34.4366072	-118.6492648	1368
CV-24013	Active		AtmAA lab data			
CV-24013	Active	0.21	Valve Adjustment:Audible Flow,High Temp,Valve 100% Open,Surging Liquid in Header	34.4366072	-118.6492648	1368
CV-24013	Active		10.5% MG			
CV-24013	Active		AtmAA lab data			
CV-24013	Active		AtmAA lab data			
CV-24013	Active	0.31	Valve Adjustment:NSPS/EG CAI,High Temp,Positive Static Press.,Surging Liquid in Header,Reduce Sys. Vac. - Flare Down	34.4366072	-118.6492648	1368
CV-24013	Active	0.29		34.4366072	-118.6492648	1368
CV-24013	Active	0.34	Valve Adjustment:NSPS/EG CAI,Audible Flow,High Temp,Positive Static Press.,Surging Liquid in Header	34.4366020	-118.6492163	1359
CV-24013	Active		AtmAA lab data			
CV-24013	Active		AtmAA lab data			
CV-24013	Active	0.00	Valve Adjustment:NSPS/EG CAI,No Flow Measurement,High Temp,Valve 100% Open,Surging Liquid in Header	34.4366375	-118.6492310	1378
CV-24013	Active	0.00	Valve Adjustment:NSPS/EG CAI,No Flow Measurement,High Temp,Positive Static Press.,Valve 100% Open	34.4366357	-118.6492333	1382
CV-24014	Active	-5.34		34.4367975	-118.6489440	1382
CV-24014	Active	-2.02	Valve Adjustment:NSPS/EG CAI	34.4367975	-118.6489440	1382
CV-24014	Active	-0.81	Valve Adjustment:NSPS/EG CAI,Positive Static Press.,Increased Flow/Vacuum,Surging Liquid in Header,Reduce Sys. Vac. - Flare Down	34.4367975	-118.6489440	1382

All LFG Extraction Wells - January 2025
Chiquita Canyon Landfill

Point Name	Status	Adj Avail Press ["H2O]	Comments	Latitude	Longitude	Elev [ft]
CV-24014	Active	-0.85	Valve Adjustment:High Temp	34.4367975	-118.6489440	1382
CV-24015	Active	0.00	Valve Adjustment:Audible Flow,High Temp,Valve 100% Open,Surging Liquid in Header	34.4368908	-118.6486213	1352
CV-24015	Active		AtmAA lab data			
CV-24015	Active	0.23	Valve Adjustment:Audible Flow,High Temp,Valve 100% Open,Surging Liquid in Header	34.4368908	-118.6486213	1352
CV-24015	Active		AtmAA lab data			
CV-24015	Active	0.15	Valve Adjustment:Audible Flow,High Temp,Valve 100% Open,Surging Liquid in Header	34.4368908	-118.6486213	1352
CV-24015	Active		AtmAA lab data			
CV-24015	Active	-3.46	Valve Adjustment:NSPS/EG CAI,High Temp	34.4368908	-118.6486213	1352
CV-24015	Active	-3.58		34.4368908	-118.6486213	1352
CV-24015	Active		AtmAA lab data			
CV-24015	Active	0.40	Valve Adjustment:NSPS/EG CAI,Audible Flow,High Temp,Valve 100% Open,Surging Liquid in Header	34.4368677	-118.6486522	1332
CV-24015	Active		AtmAA lab data			
CV-24015	Active	-3.66	Valve Adjustment:NSPS/EG CAI,Audible Flow,High Temp,Valve 100% Open,Surging Liquid in Header	34.4368645	-118.6486415	1362
CV-24016	Active	-5.22		34.4359315	-118.6502573	1375
CV-24016	Active	-5.93	Valve Adjustment:Audible Flow,No Adjustment Made,Surging Liquid in Header,Reduce Sys. Vac. - Flare Down	34.4359315	-118.6502573	1375
CV-24017	Active	-6.20	Valve Adjustment:Audible Flow	34.4361158	-118.6498040	1378
CV-24017	Active		AirTech lab data			
CV-24017	Active	-6.17	Valve Adjustment:NSPS/EG CAI,Audible Flow,High Temp,Valve 100% Open	34.4361480	-118.6498050	1353
CV-24017	Active		AtmAA lab data			
CV-24017	Active	-7.58	Valve Adjustment:NSPS/EG CAI,Audible Flow,High Temp,Surging Liquid in Header	34.4361048	-118.6498043	1378
CV-24017	Active		AtmAA lab data			
CV-24017	Active	-5.42	Valve Adjustment:NSPS/EG CAI,Audible Flow,High Temp,Surging Liquid in Header	34.4360982	-118.6498010	1384
CV-24018	Active	-5.18		34.4356423	-118.6500615	1376
CV-24018	Active	-5.83	Valve Adjustment:Audible Flow,High Temp,Barely Open,Surging Liquid in Header	34.4356423	-118.6500615	1376
CV-24019	Active	0.00	Valve Adjustment:Audible Flow,High Temp,Surging Liquid in Header	34.4358132	-118.6497802	1371
CV-24019	Active		AtmAA lab data			
CV-24019	Active	0.01	Valve Adjustment:Audible Flow,High Temp,Surging Liquid in Header	34.4358132	-118.6497802	1371
CV-24019	Active		AtmAA lab data			

All LFG Extraction Wells - January 2025
Chiquita Canyon Landfill

Point Name	Status	Adj Avail Press ["H2O]	Comments	Latitude	Longitude	Elev [ft]
CV-24019	Active		5%MG			
CV-24019	Active		AtmAA lab data			
CV-24019	Active	-5.75	Valve Adjustment:Audible Flow,High Temp,Surging Liquid in Header	34.4358132	-118.6497802	1371
CV-24019	Active	-6.26	Valve Adjustment:NSPS/EG CAI,Audible Flow,High Temp,Barely Open	34.4357982	-118.6497490	1345
CV-24019	Active		AtmAA lab data			
CV-24019	Active	-6.10	Valve Adjustment:NSPS/EG CAI,Audible Flow,High Temp,Surging Liquid in Header	34.4357780	-118.6497507	1370
CV-24019	Active		AtmAA lab data			
CV-24020	Active	0.28	Valve Adjustment:Positive Static Press.,Surging Liquid in Header,Surging Liquid in Well (Watered In)	34.4360022	-118.6493400	1355
CV-24020	Active	0.08	Valve Adjustment:Positive Static Press.,Surging Liquid in Header	34.4360022	-118.6493400	1355
CV-24020	Active	-2.31	Valve Adjustment:No Adjustment Made,Surging Liquid in Header	34.4360022	-118.6493400	1355
CV-24021	Active		Comments:NSPS/EG CAI,Decreased Flow/Vacuum,,,,,,	34.4361233	-118.6490772	1335
CV-24021	Active			34.4361952	-118.6491093	1332
CV-24021	Active	-6.61	Valve Adjustment:NSPS/EG CAI,Audible Flow,Positive Static Press.,Increased Flow/Vacuum,Surging Liquid in Header	34.4361547	-118.6490458	1372
CV-24021	Active	-7.01	Valve Adjustment:NSPS/EG CAC	34.4361547	-118.6490458	1372
CV-24022-PLR	Active		AtmAA lab data			
CV-24022-PLR	Active	0.00	Valve Adjustment:Audible Flow,High Temp,Valve 100% Open,Surging Liquid in Header	34.4365688	-118.6487690	1374
CV-24022-PLR	Active		12.3% MG			
CV-24022-PLR	Active		AtmAA lab data			
CV-24022-PLR	Active	0.21	Valve Adjustment:Audible Flow,High Temp,Valve 100% Open,Surging Liquid in Header	34.4365688	-118.6487690	1374
CV-24022-PLR	Active	0.31	Valve Adjustment:NSPS/EG CAI,High Temp,Positive Static Press.,Surging Liquid in Header,Reduce Sys. Vac. - Flare Down	34.4365688	-118.6487690	1374
CV-24022-PLR	Active	0.50		34.4365688	-118.6487690	1374
CV-24022-PLR	Active		AtmAA lab data			
CV-24022-PLR	Active	-1.73	Valve Adjustment:NSPS/EG CAI,High Temp	34.4365688	-118.6487690	1374
CV-24022-PLR	Active	-2.40		34.4365688	-118.6487690	1374
CV-24022-PLR	Active		AtmAA lab data			
CV-24022-PLR	Active	0.33	Valve Adjustment:NSPS/EG CAI,Audible Flow,High Temp,Surging Liquid in Header	34.4365212	-118.6488275	1371

All LFG Extraction Wells - January 2025
Chiquita Canyon Landfill

Point Name	Status	Adj Avail Press ["H2O]	Comments	Latitude	Longitude	Elev [ft]
CV-24022-PLR	Active	0.20	Valve Adjustment:NSPS/EG CAI,High Temp,Positive Static Press.,Valve 100% Open,Surging Liquid in Header	34.4365257	-118.6488033	1384
CV-24022-PLR	Active	0.20	Valve Adjustment:NSPS/EG CAI,High Temp,Positive Static Press.,Valve 100% Open,Surging Liquid in Header	34.4365100	-118.6487988	1383
CV-24022-PLR	Active		AtmAA lab data			
CV-24023	Active	0.00	Valve Adjustment:Audible Flow,High Temp,Surging Liquid in Header	34.4366318	-118.6484243	1362
CV-24023	Active		AtmAA lab data			
CV-24023	Active		14.1% MG			
CV-24023	Active	-0.03	Valve Adjustment:Audible Flow,High Temp,Surging Liquid in Header	34.4366318	-118.6484243	1362
CV-24023	Active		AtmAA lab data			
CV-24023	Active	0.29	Valve Adjustment:Audible Flow,High Temp,Surging Liquid in Header	34.4366318	-118.6484243	1362
CV-24023	Active		AtmAA lab data			
CV-24023	Active		Comments:NSPS/EG CAI	34.4366675	-118.6485155	1365
CV-24023	Active		AtmAA lab data			
CV-24023	Active	0.34	Valve Adjustment:NSPS/EG CAI,Audible Flow,High Temp,Surging Liquid in Header	34.4365642	-118.6484303	1347
CV-24023	Active		AtmAA lab data			
CV-24023	Active	0.01	Valve Adjustment:NSPS/EG CAI,Audible Flow,High Temp,Surging Liquid in Header	34.4365987	-118.6484627	1372
CV-24024-PLR	Active		AtmAA lab data			
CV-24024-PLR	Active	0.33	Valve Adjustment:Audible Flow,High Temp,Valve 100% Open,Surging Liquid in Header	34.4368163	-118.6481580	1342
CV-24024-PLR	Active	0.04	Valve Adjustment:Audible Flow,High Temp,Valve 100% Open,Surging Liquid in Header	34.4368163	-118.6481580	1342
CV-24024-PLR	Active		11.4% MG			
CV-24024-PLR	Active		AtmAA lab data			
CV-24024-PLR	Active		AtmAA lab data			
CV-24024-PLR	Active	0.03	Valve Adjustment:Audible Flow,High Temp,Valve 100% Open,Surging Liquid in Header	34.4368163	-118.6481580	1342
CV-24024-PLR	Active	-7.23	Valve Adjustment:NSPS/EG CAI,High Temp	34.4368163	-118.6481580	1342
CV-24024-PLR	Active	-7.34		34.4368163	-118.6481580	1342
CV-24024-PLR	Active		AtmAA lab data			
CV-24024-PLR	Active	-0.10	Valve Adjustment:NSPS/EG CAI,Audible Flow,High Temp,Valve 100% Open,Surging Liquid in Header	34.4368213	-118.6481432	1338
CV-24024-PLR	Active	0.01	Valve Adjustment:NSPS/EG CAC,Audible Flow,Valve 100% Open	34.4368010	-118.6481465	1345
CV-24025	Active			34.4352542	-118.6499193	1394

All LFG Extraction Wells - January 2025
Chiquita Canyon Landfill

Point Name	Status	Adj Avail Press ["H2O]	Comments	Latitude	Longitude	Elev [ft]
CV-24025	Active			34.4351912	-118.6499463	1345
CV-24025	Active		Comments:NSPS/EG CAI,High Temp,,,,,,	34.4351815	-118.6499788	1293
CV-24026	Active	-6.52	Valve Adjustment:Audible Flow,Barely Open	34.4356858	-118.6492390	1366
CV-24026	Active	-6.20	Valve Adjustment:Valve 100% Open	34.4356890	-118.6492513	1344
CV-24026	Active		Comments:High O2,Decreased Flow/Vacuum,Surging Liquid in Well (Watered In),,,,,	34.4356285	-118.6492732	1437
CV-24027	Active	-6.07	Valve Adjustment:NSPS/EG CAI,High O2,Valve 100% Closed	34.4361255	-118.6487167	1382
CV-24027	Active	-6.07		34.4361255	-118.6487167	1382
CV-24027	Active		Comments:NSPS/EG CAI	34.4361138	-118.6487277	1375
CV-24027	Active			34.4361818	-118.6486793	1329
CV-24028	Active		Comments:NSPS/EG CAI,High Temp,,,,,,	34.4364065	-118.6484337	1352
CV-24028	Active			34.4363075	-118.6483917	1319
CV-24028	Active		AtmAA lab data			
CV-24028	Active		AtmAA lab data			
CV-24028	Active	0.31	Valve Adjustment:High Temp,Positive Static Press.,Surging Liquid in Header	34.4363670	-118.6484412	1374
CV-24028	Active	-0.69	Valve Adjustment:NSPS/EG CAI,Audible Flow,High Temp,Surging Liquid in Header	34.4363218	-118.6484927	1354
CV-24028	Active		AtmAA lab data			
CV-24028	Active	7.86	Valve Adjustment:NSPS/EG CAI,Audible Flow,High Temp,Positive Static Press.,Surging Liquid in Header	34.4363355	-118.6484538	1368
CV-24028	Active	8.14	Valve Adjustment:NSPS/EG CAI,High Temp,Positive Static Press.,Surging Liquid in Header	34.4363347	-118.6484583	1368
CV-24028	Active		AtmAA lab data			
CV-24029	Active	-7.09		34.4364840	-118.6480682	1366
CV-24029	Active		Comments:NSPS/EG CAI	34.4363443	-118.6480377	1404
CV-24029	Active			34.4364443	-118.6481310	1368
CV-24030	Active		AtmAA lab data			
CV-24030	Active	0.00	Valve Adjustment:Audible Flow,High Temp,Surging Liquid in Header	34.4366677	-118.6478828	1349
CV-24030	Active	0.00	Valve Adjustment:Audible Flow,High Temp,Valve 100% Open,Surging Liquid in Header	34.4366677	-118.6478828	1349
CV-24030	Active		9.3% MG			
CV-24030	Active		AtmAA lab data			
CV-24030	Active		AtmAA lab data			
CV-24030	Active	-0.13	Valve Adjustment:Audible Flow,High Temp,Valve 100% Open,Surging Liquid in Header	34.4366677	-118.6478828	1349
CV-24030	Active		Comments:NSPS/EG CAI,High Temp,Decreased Flow/Vacuum,,,,,	34.4365728	-118.6478898	1312

All LFG Extraction Wells - January 2025
Chiquita Canyon Landfill

Point Name	Status	Adj Avail Press ["H2O]	Comments	Latitude	Longitude	Elev [ft]
CV-24030	Active			34.4366848	-118.6478588	1368
CV-24030	Active		AtmAA lab data			
CV-24030	Active	-4.32	Valve Adjustment:NSPS/EG CAI,Audible Flow,High Temp,Surging Liquid in Header	34.4366672	-118.6478538	1353
CV-24030	Active	-5.49	Valve Adjustment:NSPS/EG CAI,Audible Flow,High Temp,Surging Liquid in Header	34.4366502	-118.6478695	1351
CV-24030	Active		AtmAA lab data			
CV-24031	Active	-5.18		34.4349010	-118.6498120	1362
CV-24031	Active	-4.87	Valve Adjustment:Audible Flow,No Adjustment Made,Surging Liquid in Header	34.4349015	-118.6497877	1371
CV-24032	Active	0.00	Valve Adjustment:High Temp	34.4351163	-118.6496205	1381
CV-24032	Active	0.22	Valve Adjustment:Audible Flow,High Temp,Surging Liquid in Header	34.4351297	-118.6495928	1369
CV-24032	Active		AtmAA lab data			
CV-24032	Active		AtmAA lab data			
CV-24032	Active	0.44	Valve Adjustment:NSPS/EG CAI,Audible Flow,High Temp,Valve 100% Open	34.4351260	-118.6496268	1363
CV-24032	Active	0.00	Valve Adjustment:NSPS/EG CAI,No Flow Measurement,High Temp,Surging Liquid in Header	34.4351128	-118.6496212	1360
CV-24032	Active		AtmAA lab data			
CV-24033	Active	-4.26		34.4353627	-118.6494433	1372
CV-24033	Active		Comments:NSPS/EG CAI,Decreased Flow/Vacuum,,,,,,			
CV-24033	Active					
CV-24034	Active	0.09	Valve Adjustment:NSPS/EG CAI,Audible Flow,High Temp,Decreased Flow/Vacuum,Surging Liquid in Header	34.4361023	-118.6481032	1363
CV-24034	Active	0.10		34.4361023	-118.6481032	1363
CV-24034	Active	0.35	Valve Adjustment:NSPS/EG CAI,High Temp,Decreased Flow/Vacuum	34.4361023	-118.6481032	1363
CV-24034	Active	0.26		34.4361023	-118.6481032	1363
CV-24034	Active	-5.07	Valve Adjustment:NSPS/EG CAI,High Temp	34.4361105	-118.6480882	1362
CV-24034	Active	-4.97		34.4361157	-118.6480928	1365
CV-24034	Active	0.34	Valve Adjustment:NSPS/EG CAI,Audible Flow,High Temp,Barely Open	34.4361138	-118.6481192	1346
CV-24034	Active	0.29	Valve Adjustment:NSPS/EG CAI,Audible Flow,High O2,Increased Flow/Vacuum,Barely Open	34.4361133	-118.6481168	1366
CV-24034	Active	0.05	Valve Adjustment:NSPS/EG CAI,Audible Flow,High O2	34.4361142	-118.6481147	1366
CV-24035	Active		AtmAA lab data			

All LFG Extraction Wells - January 2025
Chiquita Canyon Landfill

Point Name	Status	Adj Avail Press ["H2O]	Comments	Latitude	Longitude	Elev [ft]
CV-24035	Active	-0.01	Valve Adjustment:High Temp,Positive Static Press.,Surging Liquid in Header	34.4364227	-118.6476987	1380
CV-24035	Active	0.22	Valve Adjustment:Audible Flow,High Temp,Surging Liquid in Header	34.4364227	-118.6476987	1380
CV-24035	Active		AtmAA lab data			
CV-24035	Active	0.18	Valve Adjustment:Audible Flow,High Temp,Surging Liquid in Header	34.4364227	-118.6476987	1380
CV-24035	Active		AtmAA lab data			
CV-24035	Active		AtmAA lab data			
CV-24035	Active	0.27	Valve Adjustment:NSPS/EG CAI,Audible Flow,High Temp,Valve 100% Open,Surging Liquid in Header	34.4364517	-118.6477127	1362
CV-24035	Active	-0.01	Valve Adjustment:NSPS/EG CAI,No Flow Measurement,High Temp,Surging Liquid in Header	34.4363965	-118.6477083	1380
CV-24035	Active		AtmAA lab data			
CV-24036	Active	-6.04		34.4344812	-118.6497023	1349
CV-24036	Active	-5.00	Valve Adjustment:Audible Flow,No Adjustment Made,Surging Liquid in Header	34.4344775	-118.6496867	1355
CV-24037	Active	0.00		34.4347918	-118.6494037	1366
CV-24037	Active	0.27		34.4347570	-118.6494168	1343
CV-24038	Active		AtmAA lab data			
CV-24038	Active	9.96	Valve Adjustment:High Temp,Positive Static Press.,Valve 100% Open,Surging Liquid in Header	34.4350093	-118.6488203	1332
CV-24038	Active	9.49	Valve Adjustment:High Temp,Positive Static Press.,Valve 100% Open,Surging Liquid in Header	34.4350093	-118.6488203	1332
CV-24038	Active		4.6% MG			
CV-24038	Active		AtmAA lab data			
CV-24038	Active	0.01	Valve Adjustment:High Temp,Positive Static Press.,Valve 100% Open,Surging Liquid in Header	34.4350093	-118.6488203	1332
CV-24038	Active		AtmAA lab data			
CV-24038	Active	0.31	Valve Adjustment:High Temp,Valve 100% Open,Surging Liquid in Header	34.4350035	-118.6488255	1353
CV-24038	Active	0.32	Valve Adjustment:NSPS/EG CAI,Audible Flow,High Temp,Positive Static Press.,Surging Liquid in Header	34.4350343	-118.6488365	1334
CV-24038	Active		AtmAA lab data			
CV-24038	Active	-0.04	Valve Adjustment:NSPS/EG CAI,High Temp,Positive Static Press.,Valve 100% Open,Surging Liquid in Header	34.4350163	-118.6488458	1341
CV-24038	Active	-0.01	Valve Adjustment:NSPS/EG CAI,No Flow Measurement,High Temp,Positive Static Press.,Valve 100% Open	34.4350147	-118.6488585	1353
CV-24038	Active		AtmAA lab data			

All LFG Extraction Wells - January 2025
Chiquita Canyon Landfill

Point Name	Status	Adj Avail Press ["H2O]	Comments	Latitude	Longitude	Elev [ft]
CV-24039	Active	-6.94	Valve Comment:well possibly pine;Valve Adjustment:Surging Liquid in Well (Watered In)	34.4352983	-118.6486462	1356
CV-24039	Active		Comments:NSPS/EG CAI,Barely Open,,,,,,	34.4352867	-118.6486738	1319
CV-24039	Active			34.4349485	-118.6487740	1322
CV-24040	Active	-5.10	Valve Adjustment:High O2	34.4356977	-118.6483667	1363
CV-24040	Active	-6.99	Valve Adjustment:NSPS/EG CAI,High O2,Valve 100% Closed	34.4356977	-118.6483667	1363
CV-24041	Active	-7.52	Valve Adjustment:NSPS/EG CAI,Positive Static Press.,Increased Flow/Vacuum,Surging Liquid in Header	34.4358795	-118.6480510	1356
CV-24041	Active	-7.29	Valve Adjustment:NSPS/EG CAC	34.4358795	-118.6480510	1356
CV-24041	Active	-7.38	Valve Adjustment:Audible Flow,No Adjustment Made,Surging Liquid in Header	34.4358793	-118.6480278	1372
CV-24042	Active	0.10	Valve Adjustment:NSPS/EG CAI,Positive Static Press.,Valve 100% Open,Surging Liquid in Header	34.4362802	-118.6474585	1389
CV-24042	Active	0.00	Valve Adjustment:High Temp,Positive Static Press.,Valve 100% Open,Surging Liquid in Header	34.4362802	-118.6474585	1389
CV-24042	Active	0.00	Valve Adjustment:Audible Flow,High Temp,Surging Liquid in Header	34.4362802	-118.6474585	1389
CV-24042	Active		6.5% MG			
CV-24042	Active		AtmAA lab data			
CV-24042	Active	-2.30	Valve Adjustment:Audible Flow,High Temp,Valve 100% Open,Surging Liquid in Header	34.4362802	-118.6474585	1389
CV-24042	Active		AtmAA lab data			
CV-24042	Active	0.00	Valve Adjustment:NSPS/EG CAI,Audible Flow,High Temp,Valve 100% Open	34.4362392	-118.6474623	1381
CV-24042	Active		AtmAA lab data			
CV-24042	Active		AtmAA lab data			
CV-24042	Active	-2.19	Valve Adjustment:NSPS/EG CAI,Audible Flow,High Temp,Valve 100% Open	34.4362235	-118.6474698	1378
CV-24043	Active			34.4341585	-118.6497012	1312
CV-24043	Active	0.08	Valve Adjustment:No Flow Measurement	34.4340985	-118.6497037	1357
CV-24044	Active			34.4343700	-118.6493790	1280
CV-24044	Active	0.15	Valve Adjustment:Audible Flow,No Adjustment Made,Surging Liquid in Header	34.4344212	-118.6493812	1359
CV-24044	Active	0.08		34.4343990	-118.6493878	1350
CV-24044	Active	-6.23	Valve Adjustment:Decreased Flow/Vacuum,Barely Open	34.4353353	-118.6494368	1375
CV-24045	Active	-6.17		34.4347717	-118.6490333	1363

All LFG Extraction Wells - January 2025
Chiquita Canyon Landfill

Point Name	Status	Adj Avail Press ["H2O]	Comments	Latitude	Longitude	Elev [ft]
CV-24045	Active	-3.50	Valve Adjustment:Audible Flow,No Adjustment Made,Valve 100% Open,Surging Liquid in Header	34.4347717	-118.6490333	1363
CV-24046	Active	0.62	Valve Adjustment:Barely Open,Surging Liquid in Header,Surging Liquid in Well (Watered In),Reduce Sys. Vac. - Flare Down	34.4350732	-118.6483595	1368
CV-24046	Active	0.62	Valve Adjustment:Positive Static Press.,Barely Open,Surging Liquid in Header,Surging Liquid in Well (Watered In)	34.4350732	-118.6483595	1368
CV-24046	Active	0.08	Valve Adjustment:Decreased Flow/Vacuum,Barely Open	34.4350787	-118.6483448	1364
CV-24048	Active	-4.97	Valve Adjustment:Surging Liquid in Header	34.4355772	-118.6477777	1367
CV-24048	Active	-5.82		34.4355743	-118.6477795	1371
CV-24049	Active	0.04	Valve Adjustment:High Temp,Valve 100% Open,Surging Liquid in Header	34.4359570	-118.6471570	1393
CV-24049	Active	0.04		34.4359570	-118.6471570	1393
CV-24049	Active		AtmAA lab data			
CV-24049	Active		AirTech lab data			
CV-24049	Active	0.01	Valve Adjustment:Audible Flow,High Temp,Valve 100% Open,Surging Liquid in Header	34.4359570	-118.6471570	1393
CV-24049	Active		AtmAA lab data			
CV-24049	Active	-2.66	Valve Adjustment:NSPS/EG CAI,High Temp,Valve 100% Open	34.4359455	-118.6472030	1382
CV-24049	Active		AtmAA lab data			
CV-24049	Active	-2.49	Valve Adjustment:NSPS/EG CAI,Audible Flow,High Temp,Valve 100% Open	34.4359668	-118.6471523	1385
CV-24050	Active			34.4337490	-118.6499635	1316
CV-24050	Active	-2.76	Valve Adjustment:Audible Flow,Surging Liquid in Header	34.4337593	-118.6499213	1341
CV-24051	Active		Comments:NSPS/EG CAI,Barely Open,,,,,,	34.4345957	-118.6489213	1322
CV-24051	Active			34.4344888	-118.6490557	1312
CV-24051	Active	0.15	Valve Adjustment:Audible Flow,No Adjustment Made,Valve 100% Open,Surging Liquid in Header	34.4344912	-118.6490065	1356
CV-24052	Active	-1.96		34.4350993	-118.6480480	1393
CV-24052	Active		Comments:NSPS/EG CAI	34.4351437	-118.6480715	1362
CV-24052	Active			34.4351370	-118.6480755	1352
CV-24053	Active	-0.49	Valve Adjustment:High O2,Surging Liquid in Header	34.4352837	-118.6477800	1384
CV-24053	Active		AirTech lab data			
CV-24053	Active	-4.25	Valve Adjustment:NSPS/EG CAI,High Temp	34.4352593	-118.6478043	1364
CV-24053	Active	-4.66		34.4352750	-118.6477783	1381
CV-24054	Active			34.4356237	-118.6471773	1365

All LFG Extraction Wells - January 2025
Chiquita Canyon Landfill

Point Name	Status	Adj Avail Press ["H2O]	Comments	Latitude	Longitude	Elev [ft]
CV-24054	Active	0.00	Valve Adjustment:NSPS/EG CAI,High Temp,Decreased Flow/Vacuum,Surging Liquid in Header	34.4356397	-118.6471552	1412
CV-24054	Active	0.00		34.4356397	-118.6471552	1412
CV-24055	Active			34.4358187	-118.6469252	1414
CV-24055	Active		AirTech lab data			
CV-24055	Active	-4.71	Valve Adjustment:NSPS/EG CAI,Audible Flow,High O2,Decreased Flow/Vacuum,Surging Liquid in Header	34.4359010	-118.6469258	1399
CV-24055	Active	-4.84		34.4359010	-118.6469258	1399
CV-24056	Active			34.4333570	-118.6501668	1220
CV-24056	Active		Comments:NSPS/EG CAI,Decreased Flow/Vacuum,,,,,,	34.4332547	-118.6500997	1352
CV-24056	Active			34.4333050	-118.6500733	1332
CV-24056	Active	-3.18	Valve Adjustment:NSPS/EG CAI,High Temp,Barely Open	34.4332912	-118.6501425	1344
CV-24056	Active		AtmAA lab data			
CV-24056	Active	-1.72	Valve Adjustment:NSPS/EG CAI,High Temp,Valve 100% Open	34.4333080	-118.6501252	1371
CV-24056	Active		AtmAA lab data			
CV-24057	Active	2.31	Valve Adjustment:NSPS/EG CAI,High Temp,High O2,Positive Static Press.	34.4334863	-118.6496305	1347
CV-24057	Active	2.21		34.4334863	-118.6496305	1347
CV-24057	Active	0.65	Valve Adjustment:NSPS/EG CAI,Positive Static Press.,Valve 100% Open	34.4334775	-118.6496077	1358
CV-24057	Active	0.65	Valve Adjustment:NSPS/EG CAI,Positive Static Press.,Valve 100% Open	34.4334775	-118.6496077	1358
CV-24058	Active			34.4300773	-118.6557247	5151
CV-24058	Active	-1.68	Valve Adjustment:Audible Flow,Barely Open	34.4338480	-118.6494123	1359
CV-24059	Active		Comments:NSPS/EG CAI	34.4340985	-118.6420453	5151
CV-24059	Active			34.4341578	-118.6417432	5151
CV-24059	Active		Comments:NSPS/EG CAI,High Temp,,,,,,	34.4338522	-118.6490132	1388
CV-24059	Active		Comments:NSPS/EG CAI,High Temp,,,,,,	34.4338522	-118.6490132	1388
CV-24059	Active		Comments:Decreased Flow/Vacuum	34.4337480	-118.6491030	1316
CV-24059	Active	3.37	Valve Adjustment:NSPS/EG CAI,Audible Flow,Positive Static Press.	34.4338018	-118.6490573	1357
CV-24059	Active	3.37	Valve Adjustment:NSPS/EG CAI,Audible Flow,Positive Static Press.,Decreased Flow/Vacuum,Surging Liquid in Header	34.4338082	-118.6490585	1352
CV-24060	Active		Comments:Decreased Flow/Vacuum	34.4339818	-118.6418195	5154

All LFG Extraction Wells - January 2025
Chiquita Canyon Landfill

Point Name	Status	Adj Avail Press ["H2O]	Comments	Latitude	Longitude	Elev [ft]
CV-24060	Active	-6.29	Valve Adjustment:Audible Flow,Increased Flow/Vacuum,Barely Open	34.4340560	-118.6488068	1356
CV-24061	Active			34.4323477	-118.6560450	4948
CV-24061	Active		Comments:Decreased Flow/Vacuum	34.4344427	-118.6488423	1299
CV-24062	Active		Comments:NSPS/EG CAI,Decreased Flow/Vacuum,,,,,,	34.4346380	-118.6480650	1316
CV-24062	Active			34.4345792	-118.6480240	1378
CV-24062	Active		AirTech lab data			
CV-24062	Active	0.31	Valve Adjustment:NSPS/EG CAI,Audible Flow,High Temp,Decreased Flow/Vacuum	34.4345807	-118.6480663	1371
CV-24062	Active	0.31	Valve Adjustment:NSPS/EG CAI,High Temp	34.4345807	-118.6480663	1371
CV-24063	Active			34.4349973	-118.6475550	1355
CV-24063	Active		AirTech lab data			
CV-24063	Active		Comments:Decreased Flow/Vacuum	34.4350177	-118.6475375	1348
CV-24064	Active	-4.19	Valve Adjustment:NSPS/EG CAI,High Temp,Decreased Flow/Vacuum,Surging Liquid in Header;Well Comment:Sounds like an air intrusion on well gasket. I submitted a maintenance form.	34.4352643	-118.6471183	1401
CV-24064	Active	-4.13		34.4352643	-118.6471183	1401
CV-24064	Active		AirTech lab data			
CV-24064	Active	-4.06	Valve Adjustment:Audible Flow,Surging Liquid in Header	34.4352643	-118.6471183	1401
CV-24065-TP17	Active		Comments:Decreased Flow/Vacuum	34.4356385	-118.6468173	1421
CV-24065-TP17	Active		AirTech lab data			
CV-24065-TP17	Active	-1.75	Valve Adjustment:No Adjustment Made,Surging Liquid in Header	34.4356175	-118.6467918	1405
CV-24066	Active			34.4329778	-118.6497957	1299
CV-24066	Active			34.4330838	-118.6498635	1273
CV-24066	Active		AirTech lab data			
CV-24067	Active	9.94	Valve Adjustment:High Temp,Positive Static Press.,Surging Liquid in Header,Surging Liquid in Well (Watered In)	34.4332220	-118.6497112	1332
CV-24067	Active	9.24	Valve Adjustment:High Temp,Positive Static Press.,Surging Liquid in Header,Surging Liquid in Well (Watered In)	34.4332220	-118.6497112	1332
CV-24067	Active		AtmAA lab data			
CV-24067	Active	0.03	Valve Adjustment:High Temp,Positive Static Press.,Surging Liquid in Header	34.4332033	-118.6496892	1353
CV-24067	Active	0.65	Valve Adjustment:NSPS/EG CAI,Positive Static Press.,Valve 100% Open,Surging Liquid in Well (Watered In)	34.4332165	-118.6496877	1359

All LFG Extraction Wells - January 2025
Chiquita Canyon Landfill

Point Name	Status	Adj Avail Press ["H2O]	Comments	Latitude	Longitude	Elev [ft]
CV-24067	Active	0.65	Valve Adjustment:NSPS/EG CAI,Positive Static Press.,Valve 100% Open,Surging Liquid in Well (Watered In)	34.4332165	-118.6496877	1359
CV-24068	Active		Comments:Decreased Flow/Vacuum	34.4332433	-118.6493100	1352
CV-24068	Active			34.4332860	-118.6493273	1385
CV-24068	Active	-1.59	Valve Adjustment:Valve 100% Open,CAI FOR SEM	34.4332483	-118.6493217	1363
CV-24069	Active		Comments:NSPS/EG CAI	34.4334003	-118.6488955	1335
CV-24069	Active			34.4334027	-118.6489183	1316
CV-24069	Active		AirTech lab data			
CV-24069	Active		Comments:Decreased Flow/Vacuum	34.4334452	-118.6489192	1352
CV-24070	Active		Comments:Decreased Flow/Vacuum	34.4336798	-118.6486800	1332
CV-24070	Active		AirTech lab data			
CV-24070	Active		Comments:Decreased Flow/Vacuum	34.4337737	-118.6488292	1352
CV-24070	Active	-6.32	Valve Adjustment:Decreased Flow/Vacuum,Barely Open	34.4337142	-118.6486902	1364
CV-24071	Active	-3.90	Valve Adjustment:High Temp	34.4340333	-118.6484843	1380
CV-24071	Active	0.17	Valve Adjustment:Audible Flow,High Temp,Surging Liquid in Header	34.4340298	-118.6484640	1372
CV-24071	Active		AtmAA lab data			
CV-24071	Active		AirTech lab data			
CV-24071	Active	-3.92	Valve Adjustment:NSPS/EG CAI,High Temp,Decreased Flow/Vacuum	34.4340143	-118.6484552	1368
CV-24071	Active	-3.37	Valve Adjustment:NSPS/EG CAI,High Temp	34.4340143	-118.6484552	1368
CV-24072	Active			34.4342665	-118.6478747	1401
CV-24072	Active	-5.15	Valve Adjustment:Audible Flow;Well Condition:Good	34.4341495	-118.6480447	1373
CV-24073-TP13	Active	0.10	Valve Adjustment:Audible Flow,High Temp,No Adjustment Made	34.4346303	-118.6476810	1393
CV-24073-TP13	Active	0.10	Valve Comment:Cannot make adjustment because well is too high.	34.4346303	-118.6476810	1393
CV-24073-TP13	Active	0.31	Valve Adjustment:Audible Flow,Valve 100% Open;Well Condition:Good	34.4346303	-118.6476810	1393
CV-24074	Active			34.4347592	-118.6474292	1404
CV-24074	Active			34.4346197	-118.6474062	1322
CV-24075-TP15	Active	-3.78	Valve Adjustment:Audible Flow,High Temp,Valve 100% Open	34.4350480	-118.6471023	1391
CV-24075-TP15	Active		2% MG			
CV-24075-TP15	Active		AtmAA lab data			
CV-24075-TP15	Active		AtmAA lab data			
CV-24075-TP15	Active	-5.29	Valve Adjustment:Audible Flow,High Temp,Valve 100% Open,Surging Liquid in Header	34.4350480	-118.6471023	1391

All LFG Extraction Wells - January 2025
Chiquita Canyon Landfill

Point Name	Status	Adj Avail Press ["H2O]	Comments	Latitude	Longitude	Elev [ft]
CV-24075-TP15	Active	-4.55	Valve Adjustment:NSPS/EG CAI,High Temp,Valve 100% Open	34.4350395	-118.6471060	1403
CV-24075-TP15	Active	-4.61	Valve Adjustment:NSPS/EG CAI,High Temp,Valve 100% Open	34.4350395	-118.6471060	1403
CV-24075-TP15	Active	-4.07	Valve Adjustment:NSPS/EG CAI,Audible Flow,High Temp,Valve 100% Open	34.4350265	-118.6471327	1378
CV-24075-TP15	Active		AtmAA lab data			
CV-24075-TP15	Active	-3.88	Valve Adjustment:NSPS/EG CAI,Audible Flow,High Temp,Valve 100% Open	34.4350187	-118.6471120	1379
CV-24075-TP15	Active		AtmAA lab data			
CV-24076	Active	-3.49	Valve Adjustment:Audible Flow,High Temp	34.4353547	-118.6468518	1421
CV-24076	Active	-3.79	Valve Adjustment:Audible Flow,High Temp	34.4353547	-118.6468518	1421
CV-24076	Active	-0.15	Valve Adjustment:NSPS/EG CAI,Audible Flow,High Temp,Valve 100% Open	34.4353547	-118.6468518	1421
CV-24076	Active	-0.12	Valve Adjustment:NSPS/EG CAI,Audible Flow,High Temp,Valve 100% Open	34.4353547	-118.6468518	1421
CV-24077	Active		Comments:Decreased Flow/Vacuum	34.4327297	-118.6492953	1309
CV-24077	Active			34.4326810	-118.6493235	1322
CV-24077	Active	0.65	Valve Adjustment:Audible Flow,Barely Open	34.4326868	-118.6492730	1358
CV-24078	Active	-2.39	Valve Adjustment:Audible Flow	34.4329167	-118.6494048	1358
CV-24078	Active	0.99	Valve Adjustment:NSPS/EG CAI,Positive Static Press.,Valve 100% Open,Surging Liquid in Well (Watered In)	34.4329100	-118.6494202	1360
CV-24078	Active	0.99	Valve Adjustment:NSPS/EG CAI,Positive Static Press.,Valve 100% Open,Surging Liquid in Well (Watered In)	34.4329100	-118.6494202	1360
CV-24079-TP8	Active		Comments:NSPS/EG CAI,High Temp,Barely Open,,,,,	34.4329780	-118.6490978	1358
CV-24079-TP8	Active			34.4329178	-118.6491073	1348
CV-24079-TP8	Active		AtmAA lab data			
CV-24079-TP8	Active	-3.64	Valve Adjustment:NSPS/EG CAI,Audible Flow,High Temp,Valve 100% Open	34.4329897	-118.6491037	1376
CV-24079-TP8	Active		AtmAA lab data			
CV-24079-TP8	Active	0.59	Valve Adjustment:NSPS/EG CAI,Audible Flow,No Flow Measurement,High Temp	34.4329832	-118.6491012	1368
CV-24079-TP8	Active		AtmAA lab data			
CV-24079-TP8	Active	-2.02	Valve Adjustment:High Temp,Valve 100% Open	34.4329737	-118.6490882	1382
CV-24080	Active		Comments:NSPS/EG CAI	34.4331630	-118.6489903	1296
CV-24080	Active			34.4330615	-118.6487370	1322

All LFG Extraction Wells - January 2025
Chiquita Canyon Landfill

Point Name	Status	Adj Avail Press ["H2O]	Comments	Latitude	Longitude	Elev [ft]
CV-24080	Active		Comments:NSPS/EG CAI	34.4331628	-118.6488718	1385
CV-24080	Active			34.4331525	-118.6487612	1394
CV-24080	Active	-0.35	Valve Comment:Y1;Valve Adjustment:Surging Liquid in Header,Surging Liquid in Well (Watered In),CAI FOR SEM	34.4331387	-118.6488473	1380
CV-24081-TP10	Active		Comments:NSPS/EG CAI	34.4333708	-118.6485067	1316
CV-24081-TP10	Active			34.4334810	-118.6485212	1378
CV-24081-TP10	Active		Comments:Decreased Flow/Vacuum	34.4333907	-118.6486367	1371
CV-24082	Active	-4.99	Valve Adjustment:Audible Flow,Surging Liquid in Header	34.4334288	-118.6482963	1396
CV-24082	Active	-2.02	Valve Adjustment:Valve 100% Open	34.4334437	-118.6483065	1378
CV-24083	Active			34.4336920	-118.6483518	1339
CV-24083	Active		Comments:Decreased Flow/Vacuum	34.4336730	-118.6483508	1355
CV-24084-TP11	Active			34.4338897	-118.6480082	1381
CV-24084-TP11	Active		Comments:NSPS/EG CAI	34.4338727	-118.6479667	1375
CV-24084-TP11	Active	0.23	Valve Adjustment:NSPS/EG CAI,Positive Static Press.,Valve 100% Open	34.4338887	-118.6480103	1363
CV-24084-TP11	Active	0.30	Valve Adjustment:NSPS/EG CAI,Positive Static Press.,Valve 100% Open	34.4338887	-118.6480103	1363
CV-24085	Active			34.4323300	-118.6490398	1365
CV-24085	Active			34.4324652	-118.6489538	1329
CV-24085	Active			34.4323965	-118.6489938	1342
CV-24085	Active	-5.49	Valve Comment:Placed 1.25OP;Valve Adjustment:NSPS/EG CAC,Audible Flow,Increased Flow/Vacuum	34.4323998	-118.6489825	1340
CV-24086	Active			34.4328985	-118.6486807	1378
CV-24086	Active		Comments:NSPS/EG CAI	34.4330077	-118.6485690	1289
CV-24086	Active		Comments:NSPS/EG CAI,Positive Static Press.,,,,,,	34.4328573	-118.6487040	1342
CV-24087	Active			34.4329513	-118.6481050	1388
CV-24087	Active		Comments:NSPS/EG CAI	34.4331100	-118.6481185	1335
CV-24087	Active			34.4329623	-118.6481180	1388
CV-24088	Active			34.4335718	-118.6476532	1371
CV-24088	Active			34.4335977	-118.6475510	1385
CV-24088	Active	-3.20	Valve Comment:y2 cia for sem;Valve Adjustment:Increased Flow/Vacuum	34.4335848	-118.6476577	1390
CV-24089	Active		Comments:Decreased Flow/Vacuum	34.4324775	-118.6480985	1368
CV-24090	Active		Comments:Decreased Flow/Vacuum	34.4327503	-118.6475523	1355
CV-24091	Active	-4.44		34.4330813	-118.6469193	1430
CV-24091	Active	-1.72	Valve Adjustment:Audible Flow,No Flow Measurement,Barely Open;Well Condition:Good	34.4330142	-118.6469043	1402

All LFG Extraction Wells - January 2025
Chiquita Canyon Landfill

Point Name	Status	Adj Avail Press ["H2O]	Comments	Latitude	Longitude	Elev [ft]
CV-24092	Active	-0.27		34.4333257	-118.6461395	1411
CV-24093	Active			34.4340302	-118.6463528	1355
CV-24093	Active	-10.64	Valve Adjustment:Audible Flow,Barely Open;Well Condition:Good	34.4341048	-118.6462993	1403
CV-24093	Active	-8.66	Valve Comment:Y6 CIA SEM;Valve Adjustment:Increased Flow/Vacuum	34.4340463	-118.6463375	1396
CV-24094	Active		Comments:Decreased Flow/Vacuum	34.4370295	-118.6496050	1273
CV-24094	Active	-11.80	Valve Adjustment:Audible Flow,Barely Open	34.4345682	-118.6460397	1395
CV-24095	Active		Comments:High Temp,Decreased Flow/Vacuum,,,,,,	34.4334257	-118.6513192	1234
CV-24095	Active		Comments:NSPS/EG CAI,High Temp,,,,,,	34.4334515	-118.6512517	1247
CV-24095	Active		AirTech lab data			
CV-24095	Active	-0.60	Valve Adjustment:NSPS/EG CAI,Audible Flow,High Temp	34.4334132	-118.6512933	1259
CV-24095	Active	-0.63	Valve Adjustment:NSPS/EG CAI,High Temp	34.4334147	-118.6512880	1264
CV-24097	Active		Comments:NSPS/EG CAI	34.4327897	-118.6514945	1243
CV-24097	Active			34.4328782	-118.6515258	1211
CV-24097	Active	-1.27		34.4328115	-118.6515220	1258
CV-24098	Active			34.4325543	-118.6513607	1211
CV-24098	Active			34.4325718	-118.6513150	1224
CV-24099	Active			34.4322907	-118.6508882	1171
CV-24099	Active			34.4323185	-118.6509623	1224
CV-24100	Active			34.4320535	-118.6505210	1260
CV-24100	Active		AirTech lab data			
CV-24100	Active			34.4320842	-118.6504635	1276
CV-24101	Active			34.4318717	-118.6502450	1260
CV-24101	Active		AirTech lab data			
CV-24101	Active			34.4318042	-118.6502807	1283
CV-24102	Active			34.4316853	-118.6498272	1253
CV-24102	Active	-2.04	Valve Adjustment:NSPS/EG CAI,High O2	34.4316700	-118.6497693	1288
CV-24102	Active	-2.02		34.4316700	-118.6497693	1288
CV-24102	Active			34.4316575	-118.6498993	1247
CV-24107	Active	-9.06	Valve Adjustment:NSPS/EG CAI,Audible Flow,Positive Static Press.,Increased Flow/Vacuum;Well Comment:Well reconnected on this day	34.4325640	-118.6461567	1333
CV-24107	Active	-9.29	Valve Adjustment:NSPS/EG CAC,Audible Flow	34.4325597	-118.6461662	1328
CV-24107	Active					
CV-24108	Active	0.02	Valve Adjustment:Surging Liquid in Header	34.4331507	-118.6454408	1360

All LFG Extraction Wells - January 2025
Chiquita Canyon Landfill

Point Name	Status	Adj Avail Press ["H2O]	Comments	Latitude	Longitude	Elev [ft]
CV-24109	Active	0.72	Valve Adjustment:Positive Static Press.	34.4339890	-118.6448835	1385
CV-24110	Active	-11.77	Valve Adjustment:Audible Flow	34.4346280	-118.6446978	1418
CV-24111	Active			34.4353902	-118.6449288	1388
CV-24112	Active	-11.14	Valve Adjustment:Audible Flow,Decreased Flow/Vacuum	34.4352187	-118.6441945	1394
CV-24115	Active		Comments:Decreased Flow/Vacuum	34.4311530	-118.6468167	1243
CV-24115	Active		Comments:Increased Flow/Vacuum	34.4311807	-118.6468292	1283
CV-24116	Active	-12.80		34.4316597	-118.6457127	1244
CV-24116	Active	-11.95	Valve Comment:Y43;Valve Adjustment:Increased Flow/Vacuum,CAI FOR SEM	34.4316600	-118.6457380	1242
CV-24117	Active			34.4323602	-118.6449645	1289
CV-24118	Active		Comments:Decreased Flow/Vacuum	34.4332885	-118.6438442	1296
CV-24119	Active	0.00	Valve Adjustment:Audible Flow,No Adjustment Made,Reduce Sys. Vac. - Flare Down	34.4337278	-118.6423145	1260
CV-24120	Active			34.4368233	-118.6472800	1280
CV-24120	Active		Comments:NSPS/EG CAI	34.4368690	-118.6472477	1270
CV-24120	Active		AirTech lab data			
CV-24120	Active			34.4368263	-118.6472878	1365
CV-24120	Active		Comments:NSPS/EG CAI	34.4367365	-118.6473918	1335
CV-24121	Active		Comments:NSPS/EG CAI	34.4369080	-118.6469525	1299
CV-24121	Active			34.4368775	-118.6469820	1289
CV-24121	Active		AirTech lab data			
CV-24121	Active	-6.36		34.4369252	-118.6470150	1334
CV-24122	Active	-5.19	Valve Adjustment:Audible Flow,Surging Liquid in Header,Surging Liquid in Well (Watered In)	34.4371818	-118.6466110	1308
CV-24122	Active		AirTech lab data			
CV-24122	Active	-3.08		34.4371818	-118.6466110	1308
CV-24123	Active			34.4371822	-118.6463067	1201
CV-24124	Active			34.4366332	-118.6469907	1322
CV-24125-TP20	Active		AirTech lab data			
CV-24125-TP20	Active			34.4369887	-118.6462098	1273
CV-24126	Active	-7.42		34.4364170	-118.6471250	1387
CV-24126	Active	-9.39	Valve Adjustment:Audible Flow,No Adjustment Made,Surging Liquid in Header	34.4363847	-118.6471202	1393
CV-24127	Active	-9.43		34.4364700	-118.6468430	1387
CV-24127	Active		AirTech lab data			
CV-24128	Active		AirTech lab data			
CV-24128	Active			34.4366597	-118.6465412	1316
CV-24129	Active			34.4366753	-118.6461430	1362

All LFG Extraction Wells - January 2025
Chiquita Canyon Landfill

Point Name	Status	Adj Avail Press ["H2O]	Comments	Latitude	Longitude	Elev [ft]
CV-24130	Active		Comments:Barely Open	34.4367658	-118.6455617	1312
CV-24131	Active		Comments:Decreased Flow/Vacuum	34.4367682	-118.6450490	1348
CV-24132	Active			34.4372748	-118.6439890	1270
CV-24133	Active	1.62	Valve Adjustment:NSPS/EG CAI,Positive Static Press.	34.4374178	-118.6427127	1283
CV-24133	Active	1.62	Valve Adjustment:NSPS/EG CAI,Positive Static Press.	34.4374178	-118.6427127	1283
CV-24133	Active		Comments:Decreased Flow/Vacuum	34.4378065	-118.6429807	1257
CV-24133	Active	-8.57	Valve Comment:swapped OP to 1.25;Valve Adjustment:Orifice Plate Changed (See OP Log),Increased Flow/Vacuum,Surging Liquid in Header	34.4374335	-118.6427292	1286
CV-24134-TP19	Active	-4.26	Valve Adjustment:Audible Flow,No Adjustment Made,Reduce Sys. Vac. - Flare Down	34.4363682	-118.6465187	1355
CV-24135	Active	-6.15		34.4363670	-118.6459598	1358
CV-24136	Active	-6.87		34.4366442	-118.6442863	1322
CV-24137	Active		Comments:Decreased Flow/Vacuum,Surging Liquid in Header,,,,,,	34.4361665	-118.6435185	1348
CV-24138	Active		Comments:High O2,Barely Open,,,,,,	34.4342067	-118.6513048	1211
CV-24138	Active		Comments:High O2,NSPS/EG CAI,Barely Open,,,,,	34.4343023	-118.6513063	1240
CV-24138	Active		Valve Adjustment:NSPS/EG CAI,High O2	34.4342492	-118.6512248	1262
CV-24138	Active	-3.06		34.4342492	-118.6512248	1262
CV-24138	Active		AirTech lab data			
CV-24139	Active		Comments:NSPS/EG CAI,High O2,,,,,,	34.4344970	-118.6510550	1178
CV-24139	Active			34.4344423	-118.6510715	1201
CV-24139	Active	-4.16		34.4345315	-118.6510818	1265
CV-24139	Active	-2.92		34.4345315	-118.6510818	1265
CV-24139	Active		AirTech lab data			
CV-24140	Active		Comments:NSPS/EG CAI,High Temp,,,,,,	34.4346978	-118.6510817	1247
CV-24140	Active			34.4347715	-118.6510082	1204
CV-24140	Active		Comments:NSPS/EG CAI	34.4345643	-118.6511630	1286
CV-24140	Active			34.4346935	-118.6511238	1296
CV-24140	Active		AirTech lab data			
CV-24140	Active	0.20	Valve Adjustment:NSPS/EG CAC,Audible Flow,Barely Open	34.4346682	-118.6510932	1267
CV-24140	Active	0.34	Valve Adjustment:NSPS/EG CAI,Audible Flow,No Flow Measurement,High Temp,Surging Liquid in Header	34.4346738	-118.6511005	1281
CV-24140	Active		AtmAA lab data			
CV-24141	Active		Comments:Decreased Flow/Vacuum,Barely Open,,,,,,	34.4354725	-118.6513508	1293

All LFG Extraction Wells - January 2025
Chiquita Canyon Landfill

Point Name	Status	Adj Avail Press ["H2O]	Comments	Latitude	Longitude	Elev [ft]
CV-24141	Active		AirTech lab data			
CV-24141	Active	1.09	Valve Adjustment:NSPS/EG CAI,Positive Static Press.	34.4355322	-118.6512953	1284
CV-24141	Active	0.34		34.4355322	-118.6512953	1284
CV-24142	Active		AtmAA lab data			
CV-24142	Active	0.33	Valve Adjustment:High Temp,Surging Liquid in Header	34.4339988	-118.6512802	1277
CV-24142	Active	0.21	Valve Adjustment:Audible Flow,High Temp,Valve 100% Open,Surging Liquid in Header	34.4339988	-118.6512802	1277
CV-24142	Active		9.5% MG			
CV-24142	Active		AtmAA lab data			
CV-24142	Active	0.07	Valve Adjustment:Audible Flow,High Temp,Valve 100% Open,Surging Liquid in Header	34.4339988	-118.6512802	1277
CV-24142	Active		AtmAA lab data			
CV-24142	Active	-0.33	Valve Adjustment:NSPS/EG CAI,High Temp	34.4339988	-118.6512802	1277
CV-24142	Active	-0.27		34.4339988	-118.6512802	1277
CV-24142	Active		AirTech lab data			
CV-24142	Active	-0.14	Valve Adjustment:NSPS/EG CAI,Audible Flow,High Temp	34.4339997	-118.6513178	1248
CV-24142	Active		AtmAA lab data			
CV-24142	Active	0.34	Valve Adjustment:NSPS/EG CAI,Audible Flow,No Flow Measurement,High Temp	34.4340200	-118.6513242	1246
CV-24142	Active		AtmAA lab data			
CV-24143	Active			34.4349907	-118.6511397	1214
CV-24143	Active		AirTech lab data			
CV-24143	Active		Comments:NSPS/EG CAI,Decreased Flow/Vacuum,,,,,,	34.4350075	-118.6511248	1237
CV-24143	Active					
CV-24144	Active			34.4325930	-118.6516147	1188
CV-24144	Active			34.4325750	-118.6516178	1168
CV-24144	Active			34.4325833	-118.6515987	1201
CV-24145	Active	-6.04	Valve Adjustment:Audible Flow,High Temp,Barely Open	34.4362252	-118.6496165	1380
CV-24145	Active	-5.93	Valve Adjustment:High Temp	34.4362252	-118.6496165	1380
CV-24145	Active		AtmAA lab data			
CV-24145	Active		AtmAA lab data			
CV-24145	Active	-5.76	Valve Adjustment:Audible Flow,High Temp,Surging Liquid in Header,Reduce Sys. Vac. - Flare Down	34.4362252	-118.6496165	1380
CV-24145	Active	-7.16	Valve Adjustment:NSPS/EG CAI,Audible Flow,High Temp,Barely Open	34.4362532	-118.6496173	1349
CV-24145	Active		AtmAA lab data			

All LFG Extraction Wells - January 2025
Chiquita Canyon Landfill

Point Name	Status	Adj Avail Press ["H2O]	Comments	Latitude	Longitude	Elev [ft]
CV-24145	Active	-6.66	Valve Adjustment:NSPS/EG CAI,Audible Flow,High Temp,Surging Liquid in Header	34.4362113	-118.6496237	1390
CV-24145	Active		AtmAA lab data			
CV-24145	Active	-6.75	Valve Comment:Y25;Valve Adjustment:High Temp,CAI FOR SEM	34.4362377	-118.6496027	1382
CV-24146	Active		Comments:Increased Flow/Vacuum,Opened Valve 1/2 Turn or Less,,,,,,	34.4373513	-118.6463862	1306
CV-24146	Active	-5.96	Valve Adjustment:Audible Flow	34.4373892	-118.6463933	1305
CV-24147	Active			34.4375773	-118.6458905	1257
CV-24147	Active	-6.56	Valve Adjustment:Audible Flow	34.4375248	-118.6459457	1291
CV-24148	Active		Comments:NSPS/EG CAI	34.4350808	-118.6466708	1407
CV-24148	Active			34.4351403	-118.6466553	1365
CV-24148	Active	-6.46	Valve Adjustment:NSPS/EG CAC,Audible Flow,Barely Open	34.4350880	-118.6466017	1387
CV-24149	Active			34.4347773	-118.6469403	1362
CV-24149	Active	-5.99	Valve Adjustment:Audible Flow,Barely Open	34.4347842	-118.6469828	1402
CV-24150	Active			34.4346348	-118.6457215	1427
CV-24150	Active	-11.45	Valve Adjustment:Audible Flow,Barely Open;Well Condition:Good	34.4346112	-118.6457290	1395
CV-24151	Active			34.4344668	-118.6476612	1365
CV-24151	Active			34.4343775	-118.6476487	1375
CV-24152	Active		Valve Adjustment:Audible Flow,No Adjustment Made	34.4344650	-118.6471478	1401
CV-24152	Active	-4.28	Valve Adjustment:Audible Flow;Well Condition:Good;Well Repairs:Flex Hose	34.4344598	-118.6471383	1403
CV-24153	Active			34.4343495	-118.6463765	1371
CV-24154	Active			34.4342493	-118.6462445	1322
CV-24155	Active			34.4343940	-118.6466712	1368
CV-24155	Active	-0.15	Valve Adjustment:Audible Flow,Barely Open,Surging Liquid in Header	34.4342627	-118.6466993	1415
CV-24156	Active			34.4340270	-118.6477090	1421
CV-24156	Active	0.65	Valve Adjustment:Audible Flow,Surging Liquid in Header;Well Comment:Unable to reach system port.	34.4340970	-118.6477137	1387
CV-24157	Active			34.4338680	-118.6473948	1378
CV-24157	Active	-6.82	Valve Adjustment:Audible Flow;Well Condition:Good	34.4337955	-118.6473117	1396
CV-24158	Active			34.4339398	-118.6470727	1424
CV-24158	Active	-8.59	Valve Adjustment:Audible Flow,Barely Open;Well Condition:Good	34.4338685	-118.6470473	1393
CV-24159	Active	-3.30		34.4338115	-118.6466313	1413

All LFG Extraction Wells - January 2025
Chiquita Canyon Landfill

Point Name	Status	Adj Avail Press ["H2O]	Comments	Latitude	Longitude	Elev [ft]
CV-24159	Active	-10.82	Valve Adjustment:Audible Flow,Barely Open;Well Condition:Good	34.4337903	-118.6466330	1404
CV-24159	Active	-9.26	Valve Comment:Y5 CIA SEM;Valve Adjustment:Increased Flow/Vacuum	34.4337840	-118.6466165	1399
CV-24160	Active	-5.99		34.4338130	-118.6462413	1415
CV-24160	Active	-11.56	Valve Adjustment:No Flow Measurement,Barely Open;Well Condition:Good			
CV-24160	Active	0.00	Valve Comment:Y3	34.4338020	-118.6462512	1406
CV-24161	Active			34.4338243	-118.6456343	1398
CV-24162	Active			34.4335367	-118.6450677	1355
CV-24163	Active	-13.18	Valve Adjustment:Increased Flow/Vacuum	34.4334453	-118.6445033	1344
CV-24164	Active			34.4334867	-118.6479137	1339
CV-24164	Active			34.4334405	-118.6479775	1401
CV-24165	Active	-3.41		34.4335322	-118.6471978	1388
CV-24165	Active	-3.21	Valve Adjustment:Audible Flow,Valve 100% Open	34.4335355	-118.6472513	1409
CV-24166	Active	-3.48		34.4336282	-118.6468603	1435
CV-24166	Active	-4.29	Valve Adjustment:Audible Flow,Barely Open;Well Condition:Good	34.4336102	-118.6468957	1411
CV-24167	Active	-3.27		34.4334615	-118.6464557	1410
CV-24167	Active			34.4334180	-118.6465223	1421
CV-24168	Active			34.4332862	-118.6473823	1388
CV-24168	Active	-1.04	Valve Adjustment:Audible Flow,Surging Liquid in Header;Well Condition:Good	34.4332837	-118.6473400	1401
CV-24169	Active					
CV-24170	Active		Comments:NSPS/EG CAI	34.4330893	-118.6484873	1339
CV-24170	Active			34.4330655	-118.6485185	1339
CV-24170	Active		Comments:NSPS/EG CAI,Positive Static Press.,,,,,,	34.4331883	-118.6484930	1381
CV-24170	Active			34.4331300	-118.6484803	1365
CV-24171	Active	-2.96		34.4331742	-118.6466373	1407
CV-24171	Active	0.30	Valve Adjustment:Audible Flow,Valve 100% Open;Well Comment:Unable to reach system port.;Well Condition:Good	34.4331812	-118.6466312	1401
CV-24172	Active	0.64	Valve Adjustment:NSPS/EG CAI,Positive Static Press.	34.4329915	-118.6472955	1398
CV-24172	Active	0.65	Valve Adjustment:NSPS/EG CAI,Positive Static Press.	34.4329915	-118.6472955	1398
CV-24172	Active		Comments:Positive Static Press.			
CV-24172	Active		Comments:NSPS/EG CAI,Positive Static Press.,,,,,,			
CV-24172	Active			34.4329892	-118.6473023	1411
CV-24173	Active			34.4328643	-118.6477180	1371

All LFG Extraction Wells - January 2025
Chiquita Canyon Landfill

Point Name	Status	Adj Avail Press ["H2O]	Comments	Latitude	Longitude	Elev [ft]
CV-24173	Active	0.59	Valve Adjustment:NSPS/EG CAI,Positive Static Press.,Valve 100% Open	34.4329772	-118.6473078	1399
CV-24173	Active	0.63	Valve Adjustment:NSPS/EG CAI,Positive Static Press.,Valve 100% Open	34.4329772	-118.6473078	1399
CV-24174	Active			34.4326730	-118.6480450	1362
CV-24174	Active			34.4324830	-118.6480107	1414
CV-24174	Active		Comments:NSPS/EG CAI,Positive Static Press.,,,,,,	34.4327297	-118.6480855	1365
CV-24175	Active		Comments:NSPS/EG CAI	34.4325617	-118.6484363	1342
CV-24175	Active			34.4326148	-118.6484180	1385
CV-24175	Active		Comments:NSPS/EG CAI	34.4326098	-118.6484575	1345
CV-24175	Active			34.4325325	-118.6484270	1309
CV-24176	Active		Comments:Positive Static Press.	34.4326128	-118.6487982	1417
CV-24176	Active		Comments:NSPS/EG CAI,Positive Static Press.,,,,,,	34.4326905	-118.6488783	1348
CV-24176	Active	1.07	Valve Adjustment:NSPS/EG CAI,Positive Static Press.	34.4326115	-118.6488727	1356
CV-24176	Active			34.4326115	-118.6488700	1360
CV-24177	Active		Comments:Increased Flow/Vacuum,Opened Valve 1/2 Turn or Less,,,,,,			
CV-24177	Active			34.4322283	-118.6494035	1299
CV-24178	Inactive	-5.84	Valve Comment:Placed 1.25 OP;Valve Adjustment:Orifice Plate Changed (See OP Log),Reconnected this Date,Increased Flow/Vacuum,Barely Open	34.4323782	-118.6485773	1356
CV-24179	Active	-6.07	Valve Comment:Verified 1.75OP;Valve Adjustment:Decreased Flow/Vacuum,Barely Open	34.4321373	-118.6491643	1342
CV-24180	Active	-6.52	Valve Comment:Placed 1.25OP;Valve Adjustment:Orifice Plate Changed (See OP Log),Reconnected this Date,Decreased Flow/Vacuum,Barely Open	34.4321697	-118.6487978	1345
CV-24181	Active	-6.20	Valve Comment:Changed to 1.25 OP;Valve Adjustment:Orifice Plate Changed (See OP Log),Decreased Flow/Vacuum,Barely Open	34.4322013	-118.6483788	1358
CV-24184	Active	-6.66	Valve Comment:Placed 1.25OP;Valve Adjustment:Orifice Plate Changed (See OP Log),Decreased Flow/Vacuum,Barely Open	34.4325462	-118.6472787	1361
CV-24184	Active	-6.73		34.4325430	-118.6472778	1356
CV-24185	Active	-6.74	Valve Comment:Changed to 1.25OP;Valve Adjustment:Orifice Plate Changed (See OP Log),Decreased Flow/Vacuum,Barely Open	34.4326688	-118.6469575	1377
CV-24186	Active			34.4328823	-118.6465725	1358

All LFG Extraction Wells - January 2025
Chiquita Canyon Landfill

Point Name	Status	Adj Avail Press ["H2O]	Comments	Latitude	Longitude	Elev [ft]
CV-24186	Active			34.4328730	-118.6465348	1417
CV-24187	Active	-4.92	Valve Comment:Changed to 1.25OP;Valve Adjustment:Orifice Plate Changed (See OP Log),Increased Flow/Vacuum,Barely Open,Surging Liquid in Well (Watered In)	34.4318620	-118.6495692	1333
CV-24188	Active			34.4315572	-118.6501470	1253
CV-24188	Active			34.4315173	-118.6502312	1240
CV-24189	Active			34.4313502	-118.6499747	1243
CV-24189	Active			34.4313125	-118.6499953	1266
CV-24190	Active	-5.24	Valve Adjustment:NSPS/EG CAI,Positive Static Press.,Increased Flow/Vacuum	34.4316008	-118.6494855	1332
CV-24190	Active	-5.23	Valve Adjustment:NSPS/EG CAC	34.4316037	-118.6494780	1316
CV-24192	Active	-5.07	Valve Adjustment:NSPS/EG CAI,Orifice Plate Changed (See OP Log),Increased Flow/Vacuum,Barely Open	34.4313490	-118.6495200	1301
CV-24192	Active	-5.13	Valve Adjustment:NSPS/EG CAC	34.4313385	-118.6495162	1304
CV-24197	Active			34.4325518	-118.6472325	1335
CV-24203	Active			34.4315730	-118.6459970	1217
CV-24203	Active	-0.33	Valve Adjustment:NSPS/EG CAI,Positive Static Press.,Increased Flow/Vacuum	34.4315415	-118.6459817	1240
CV-24203	Active	0.00	Valve Adjustment:Audible Flow,No Adjustment Made	34.4315727	-118.6459855	1243
CV-24204	Active			34.4314908	-118.6463712	1224
CV-24204	Active	-12.26	Valve Adjustment:NSPS/EG CAI,Positive Static Press.,Increased Flow/Vacuum	34.4314307	-118.6462535	1233
CV-24204	Active	-15.62	Valve Adjustment:Audible Flow,No Adjustment Made	34.4314602	-118.6462520	1242
CV-24205	Active			34.4314083	-118.6461863	1207
CV-24205	Active	-1.53	Valve Adjustment:NSPS/EG CAC,Positive Static Press.	34.4312560	-118.6464548	1228
CV-24205	Active	-16.03	Valve Adjustment:Audible Flow,No Adjustment Made,Surging Liquid in Header	34.4312402	-118.6464672	1236
CV-24206	Active			34.4314633	-118.6467707	1283
CV-24207	Active			34.4333123	-118.6469547	1404
CV-24207	Active	0.29	Valve Adjustment:Audible Flow,Valve 100% Open;Well Comment:Unable to reach system port.;Well Condition:Good	34.4332840	-118.6469222	1399
CV-24208	Active			34.4318450	-118.6449583	1227
CV-24210	Active	-3.23		34.4326313	-118.6455883	1344
CV-24211	Active	-6.12	Valve Adjustment:Audible Flow,Decreased Flow/Vacuum,Reduce Sys. Vac. - Flare Down	34.4327115	-118.6438633	1252

All LFG Extraction Wells - January 2025
Chiquita Canyon Landfill

Point Name	Status	Adj Avail Press ["H2O]	Comments	Latitude	Longitude	Elev [ft]
CV-24212	Active	-7.07	Valve Adjustment:Audible Flow,Decreased Flow/Vacuum,Reduce Sys. Vac. - Flare Down	34.4331272	-118.6430638	1258
CV-24212	Active			34.4367325	-118.6436567	1302
CV-24214	Active		Comments:Opened Valve 1/2 to 1 Turn,Positive Static Press.,,,,,,	34.4367612	-118.6435410	1289
CV-24214	Active		Comments:NSPS/EG CAI,Positive Static Press.,Opened Valve 1/2 Turn or Less,,,,,	34.4367292	-118.6435248	1332
CV-24214	Active			34.4367740	-118.6434285	1266
CV-24214	Active			34.4367798	-118.6434573	1263
CV-24214	Active		Comments:High Temp	34.4367435	-118.6435002	1296
CV-24214	Active		Comments:NSPS/EG CAI,High Temp,Decreased Flow/Vacuum,Surging Liquid in Header,,,,	34.4367797	-118.6435023	1319
CV-24214	Active	-12.42	Valve Adjustment:NSPS/EG CAI,Audible Flow,No Flow Measurement,High Temp	34.4367638	-118.6435202	1327
CV-24214	Active	-12.97	Valve Adjustment:NSPS/EG CAI,Audible Flow,No Flow Measurement,High Temp,Decreased Flow/Vacuum	34.4367620	-118.6435248	1329
CV-24214	Active	-12.59	Valve Adjustment:NSPS/EG CAI,High Temp,Increased Flow/Vacuum,Surging Liquid in Header	34.4367652	-118.6435173	1305
CV-24214	Active	-10.89	Valve Comment:Swapped OP to 1.0;Valve Adjustment:NSPS/EG CAI,Orifice Plate Changed (See OP Log),High Temp,Increased Flow/Vacuum,Surging Liquid in Header	34.4367488	-118.6435075	1301
CV-24215	Active	-5.40	Valve Adjustment:Decreased Flow/Vacuum	34.4369357	-118.6448343	1274
CV-24216	Active	-4.26	Valve Adjustment:Audible Flow,No Adjustment Made,Valve 100% Open	34.4368218	-118.6423495	1293
CV-24216	Active			34.4368448	-118.6423632	1293
CV-24217	Active	-8.88	Valve Adjustment:Audible Flow,Barely Open	34.4359238	-118.6443947	1391
CV-24218	Active	-4.61	Valve Adjustment:Audible Flow,No Adjustment Made,Surging Liquid in Header	34.4358145	-118.6457970	1398
CV-24219	Active			34.4349305	-118.6461003	1362
CV-24219	Active	-11.81	Valve Adjustment:Audible Flow,Barely Open	34.4350900	-118.6461635	1404
CV-24220	Active	-13.11	Valve Adjustment:Audible Flow,High Temp,Decreased Flow/Vacuum,Barely Open	34.4339565	-118.6439588	1350
CV-24220	Active	-13.24	Valve Adjustment:Audible Flow,High Temp,Barely Open	34.4339565	-118.6439588	1350

All LFG Extraction Wells - January 2025
Chiquita Canyon Landfill

Point Name	Status	Adj Avail Press ["H2O]	Comments	Latitude	Longitude	Elev [ft]
CV-24222	Active	-14.51	Valve Adjustment:High O2,Decreased Flow/Vacuum,Barely Open,Plugged/Pinched Suspected;Well Comment:SUGGEST CAMARA INSPECTION	34.4335757	-118.6419868	1261
CV-24222	Active	-13.76		34.4335827	-118.6420013	1256
CV-24222	Active			34.4335522	-118.6419897	1280
CV-24223	Active	-7.38	Valve Adjustment:Audible Flow,No Adjustment Made,Reduce Sys. Vac. - Flare Down	34.4334240	-118.6425502	1256
CV-24224	Active	-7.34		34.4331453	-118.6448278	1331
CV-24225	Active			34.4326958	-118.6444853	1243
CV-24226	Active			34.4325183	-118.6442578	1250
CV-24227	Active			34.4309618	-118.6498245	1230
CV-24227	Active	-6.20	Valve Comment:y143;Valve Adjustment:Increased Flow/Vacuum,48 Hour SEM CAI	34.4309742	-118.6498173	1256
CV-24227	Active	-4.81	Valve Comment:Grid 219;Valve Adjustment:Increased Flow/Vacuum,48hr CIA FOR SEM	34.4309785	-118.6497980	1249
CV-24236	Active			34.4301622	-118.6505170	1145
CV-24237	Active			34.4306248	-118.6502053	1158
CV-24243	Active			34.4287070	-118.6506833	1214
CV-24243	Active			34.4287190	-118.6507308	1178
CV-24244	Active			34.4289300	-118.6512760	1224
CV-24244	Active	-4.27	Valve Comment:grid 244;Valve Adjustment:Increased Flow/Vacuum,48hr CIA FOR SEM	34.4290088	-118.6513268	1209
CV-24245	Active			34.4286050	-118.6501438	1135
CV-24246	Active			34.4287288	-118.6495125	1132
CV-24253	Active	-1.59	Valve Adjustment:Audible Flow,Decreased Flow/Vacuum,Surging Liquid in Header	34.4280573	-118.6498747	1141
CV-25	Active		Comments:Decreased Flow/Vacuum	34.4369442	-118.6420800	1296
CV-48R	Active		Comments:Decreased Flow/Vacuum	34.4372832	-118.6459053	1240
CV-55R	Active	-14.15	Valve Adjustment:Audible Flow,High Temp,Positive Static Press.,Valve 100% Open	34.4343680	-118.6427840	1313
CV-55R	Active	-14.65	Valve Adjustment:Audible Flow,High Temp,Positive Static Press.,Valve 100% Open	34.4343680	-118.6427840	1313
CV-55R	Active		AtmAA lab data			
CV-55R	Active	-15.52	Valve Adjustment:High Temp,No Adjustment Made,Barely Open	34.4343680	-118.6427840	1313
CV-56D	Active	-11.08		34.4338123	-118.6431618	1304
CV-56S	Active	-11.53	Valve Adjustment:Increased Flow/Vacuum			
CV-57R	Active	-5.12		34.4343238	-118.6435948	1356

All LFG Extraction Wells - January 2025
Chiquita Canyon Landfill

Point Name	Status	Adj Avail Press ["H2O]	Comments	Latitude	Longitude	Elev [ft]
CV-74R	Active		Comments:NSPS/EG CAI	34.4343108	-118.6476042	1411
CV-74R	Active			34.4342045	-118.6477017	1332
CV-74R	Active		Comments:Barely Open	34.4342767	-118.6476847	1276
CV-79R	Active	-6.37		34.4332535	-118.6448507	1336
CV-84S	Inactive	-11.85	Valve Adjustment:NSPS/EG CAI,Decreased Flow/Vacuum,Barely Open,Plugged/Pinched Suspected	34.4337003	-118.6461558	1396
CV-84S	Inactive	-12.03	Valve Comment:Suggest camera inspection	34.4336977	-118.6461560	1396
CV-85S	Active	-4.08		34.4331905	-118.6467028	1393
CV-85S	Active	-4.89	Valve Adjustment:Audible Flow;Well Condition:Good	34.4331905	-118.6467028	1393
CV-94	Active	-5.70	Valve Adjustment:Increased Flow/Vacuum	34.4348765	-118.6436597	1360
CV-95	Active	-5.31	Valve Adjustment:Increased Flow/Vacuum	34.4343177	-118.6436320	1363
CV-99	Active		AirTech lab data			
CV-99	Active		Comments:Decreased Flow/Vacuum	34.4370658	-118.6463220	1286
D-02	Active	-16.97				
D-03	Active	-16.86				
D-04	Active	-17.33				
D-05	Active	-16.88	Valve Adjustment:NSPS/EG CAI,High O2	34.4311733	-118.6443032	1172
D-05	Active	-16.85		34.4311733	-118.6443032	1172
D-09	Active	-13.57	Valve Adjustment:Audible Flow,Increased Flow/Vacuum,Surging Liquid in Header	34.4301280	-118.6463117	1136
D-10	Active	-15.21	Valve Adjustment:Audible Flow,Increased Flow/Vacuum,Surging Liquid in Header	34.4302002	-118.6458117	1141
D-10	Active	-14.39	Valve Adjustment:Audible Flow,Surging Liquid in Header	34.4302002	-118.6458117	1141
FL-2009 Mix	Active	0.02		34.4302962	-118.6441613	1141
FL-2009 Mix	Active	0.03		34.4303145	-118.6442640	1172
FL-2009 Mix	Active			34.4303932	-118.6442367	1178
FL-2009 Mix	Active			34.4301267	-118.6443033	1280
FL-2009 Mix	Active	0.69		34.4302962	-118.6441613	1141
FL-2009 Mix	Active	0.08		34.4303392	-118.6442182	1134
FL-2009 Mix	Active	0.04		34.4303392	-118.6442182	1134
FL-2009 Mix	Active	-0.05		34.4302962	-118.6441613	1141
FL-2009 Mix	Active			34.4303823	-118.6442487	1142
FL-2009 Mix	Active					
FL-2009 Mix	Active	0.04		34.4302962	-118.6441613	1141
FL-2009 Mix	Active	0.27		34.4303348	-118.6442465	1166
FL-2009 Mix	Active	0.14		34.4303283	-118.6442480	1169
FL-2009 Mix	Active	0.14		34.4303283	-118.6442480	1169

All LFG Extraction Wells - January 2025
Chiquita Canyon Landfill

Point Name	Status	Adj Avail Press ["H2O]	Comments	Latitude	Longitude	Elev [ft]
FL-2009 Mix	Active	0.00		34.4303348	-118.6442465	1166
FL-2009 Mix	Active	0.07		34.4303392	-118.6442182	1134
FL-2009 Mix	Active	0.11		34.4303392	-118.6442182	1134
FL-2009 Mix	Active					
FL-2009 Mix	Active			34.4303395	-118.6443483	1217
FL-2009 Mix	Active			34.4303110	-118.6443295	1178
FL-2009 Mix	Active	0.03		34.4303930	-118.6442587	1200
FL-2009 Mix	Active			34.4302715	-118.6443645	1161
FL-2009 Mix	Active	-0.01		34.4303353	-118.6442890	1186
FL-2009 Mix	Active	0.27		34.4303327	-118.6442275	1163
FL-2009 Mix	Active	0.17		34.4302818	-118.6442937	1163
FL-2009 Mix	Active			34.4303682	-118.6443897	1188
FL-2009 Mix	Active			34.4302443	-118.6443545	1224
FL-2009 Mix	Active	0.04		34.4303353	-118.6443238	1190
FL-2009 Mix	Active	0.09		34.4303023	-118.6443298	1155
FL-2009 Mix	Active	0.23		34.4303160	-118.6443242	1203
FL-2009 Mix	Active	0.14		34.4303198	-118.6443297	1197
FL-2009 Mix	Active	0.17		34.4303198	-118.6443357	1163
FL-2023 Mix	Active	0.20		34.4300420	-118.6447122	1170
FL-2023 Mix	Active	0.03		34.4300678	-118.6447137	1127
FL-2023 Mix	Active			34.4300448	-118.6447102	1165
FL-2023 Mix	Active	0.68		34.4300420	-118.6447122	1170
FL-2023 Mix	Active	0.05		34.4300420	-118.6447122	1170
FL-2023 Mix	Active	0.00		34.4300420	-118.6447122	1170
FL-2023 Mix	Active	0.02		34.4300420	-118.6447122	1170
FL-2023 Mix	Active	-0.23		34.4300420	-118.6447122	1170
FL-2023 Mix	Active			34.4299235	-118.6447305	1073
FL-2023 Mix	Active	0.02		34.4300420	-118.6447122	1170
FL-2023 Mix	Active	0.30		34.4300420	-118.6447122	1170
FL-2023 Mix	Active	0.06		34.4300420	-118.6447122	1170
FL-2023 Mix	Active	0.16		34.4300420	-118.6447122	1170
FL-2023 Mix	Active			34.4300402	-118.6447155	1155
FL-2023 Mix	Active	0.07		34.4300705	-118.6446920	1159
FL-2023 Mix	Active	0.02		34.4300505	-118.6446900	1126
FL-2023 Mix	Active	-0.02		34.4300823	-118.6447027	1128
FL-2023 Mix	Active	0.25		34.4300742	-118.6446990	1151
FL-2023 Mix	Active	0.05		34.4301322	-118.6446858	1146
FL-2023 Mix	Active			34.4300715	-118.6447298	1112
FL-2023 Mix	Active	0.05		34.4300820	-118.6447017	1165
FL-2023 Mix	Active	0.09		34.4301792	-118.6447190	1145
FL-2023 Mix	Active	0.11		34.4300990	-118.6446958	1163
FL-2023 Mix	Active	0.02		34.4300995	-118.6446930	1165

All LFG Extraction Wells - January 2025
Chiquita Canyon Landfill

Point Name	Status	Adj Avail Press ["H2O]	Comments	Latitude	Longitude	Elev [ft]
FL-2023 Mix	Active	0.34		34.4300668	-118.6447152	1140
FP-001	Active	-0.18		34.4366093	-118.6458705	1352
FP-002	Active	-0.06		34.4366198	-118.6462202	1348
FP-003	Active	-0.13		34.4366233	-118.6465378	1363
FP-004	Active			34.4366007	-118.6469055	1388
FP-005	Active			34.4364303	-118.6473133	1401
FP-006	Active			34.4364247	-118.6476355	1378
FP-008	Active			34.4363673	-118.6481405	1381
FP-009	Active	-3.66		34.4366812	-118.6489173	1371
FP-010	Active					
FP-011	Active					
FP-011	Active					
FP-012	Active	-4.77		34.4366667	-118.6499247	1379
FP-012	Active	-4.18		34.4366667	-118.6499247	1379
FP-013	Active	-4.61		34.4365812	-118.6502660	1386
FP-014	Active			34.4365955	-118.6481850	1345
FP-015	Active			34.4364448	-118.6479708	1407
FP-016	Active			34.4365470	-118.6477418	1358
FP-017	Active	0.00		34.4344063	-118.6486422	1362
FP-018	Active	-6.02		34.4344570	-118.6490558	1354
FP-019	Active	-6.90		34.4346667	-118.6491283	1356
FP-020	Active	-4.78	Valve Adjustment:Audible Flow,Decreased Flow/Vacuum,Barely Open	34.4352057	-118.6491792	1356
FP-021	Active	-6.06		34.4351495	-118.6495360	1371
FP-022	Active	-4.08		34.4352610	-118.6491003	1358
FP-023	Active	-6.22	Valve Adjustment:Audible Flow,Barely Open			
FP-024	Active	-4.56	Valve Adjustment:Surging Liquid in Header	34.4354863	-118.6477672	1343
FP-025	Active	-2.51	Valve Adjustment:Surging Liquid in Header	34.4353558	-118.6477488	1366
FP-026	Active	-1.34		34.4351063	-118.6480708	1369
FP-027	Active	-6.73		34.4348285	-118.6482340	1360
FP-028	Active	-6.33		34.4343932	-118.6489153	1345
FP-029	Active	-6.90		34.4343932	-118.6489153	1345
FP-029	Active	-6.33		34.4343932	-118.6489153	1345
FP-030	Active	-6.23		34.4345273	-118.6496917	1349
FP-031	Active	-5.46		34.4348370	-118.6497615	1359
FP-032	Active	-5.14		34.4351038	-118.6498365	1365
FP-033	Active	-4.95		34.4354192	-118.6499613	1359
FP-034	Active	-5.12		34.4356347	-118.6500053	1375
FP-035	Active	-5.31		34.4358598	-118.6501103	1366
FP-036	Active	-5.81		34.4361340	-118.6502232	1379

All LFG Extraction Wells - January 2025
Chiquita Canyon Landfill

Point Name	Status	Adj Avail Press ["H2O]	Comments	Latitude	Longitude	Elev [ft]
FP-037	Active	-5.85		34.4362770	-118.6502867	1388
FP-038	Active					
FP-039	Active					
FP-039	Active					
FP-040	Active					
FP-041	Active					
FP-042	Active	-3.70	Valve Adjustment:Orifice Plate Changed (See OP Log),Increased Flow/Vacuum	34.4332980	-118.6512643	1269
FP-043	Active					
FP-044	Active					
FP-044	Active					
GAB1C	Active			34.4274408	-118.6486342	1060
GAB1C	Active	-7.01	Valve Adjustment:Opened for Sample	34.4274840	-118.6486512	1062
GAB1C	Active	-7.16	Valve Adjustment:Opened for Sample	34.4274718	-118.6486365	1087
GAB1C	Active	-7.14	Valve Adjustment:Audible Flow,Opened for Sample,Valve 100% Closed	34.4274562	-118.6486503	1086
GAB1C	Active	-6.36	Valve Adjustment:Opened for Sample,Valve 100% Closed	34.4274762	-118.6486427	1086
GAB1C	Active	-5.60	Valve Adjustment:Opened for Sample,Valve 100% Closed	34.4274545	-118.6486443	1092
GAB1C	Active	-6.46	Valve Adjustment:NSPS/EG CAC,Orifice Plate Changed (See OP Log),Audible Flow,Opened for Sample,Barely Open	34.4274718	-118.6486400	1070
GAB1C	Active	-5.57	Valve Adjustment:Audible Flow,Barely Open	34.4274615	-118.6486447	1087
GAB1N	Active	-6.73	Valve Comment:Swapped OP to 1.0;Valve Adjustment:Orifice Plate Changed (See OP Log),Increased Flow/Vacuum	34.4282278	-118.6487010	1095
GAB1S	Active	-6.91	Valve Comment:Added 0.75 op;Valve Adjustment:Orifice Plate Changed (See OP Log)	34.4280523	-118.6481868	1050
GAB2C	Active			34.4275002	-118.6485713	1109
GAB2C	Active			34.4273863	-118.6486377	1066
GAB2C	Active	-6.98	Valve Adjustment:Opened for Sample	34.4274540	-118.6486437	1053
GAB2C	Active	-7.57	Valve Adjustment:Opened for Sample	34.4274365	-118.6486738	1059
GAB2C	Active	-7.03	Valve Adjustment:Opened for Sample,Valve 100% Closed	34.4274535	-118.6486473	1069
GAB2C	Active	-6.40	Valve Adjustment:Audible Flow,Opened for Sample,Valve 100% Closed	34.4274447	-118.6486860	1079
GAB2C	Active	-5.96	Valve Adjustment:Opened for Sample,Valve 100% Closed	34.4274515	-118.6486448	1071
GAB2N	Active	-6.63		34.4282048	-118.6487060	1107
GAB2S	Active	-7.31	Valve Comment:Swapped Op to 1.0;Valve Adjustment:Orifice Plate Changed (See OP Log)	34.4280447	-118.6481880	1048

All LFG Extraction Wells - January 2025
Chiquita Canyon Landfill

Point Name	Status	Adj Avail Press ["H2O]	Comments	Latitude	Longitude	Elev [ft]
GP-11 - 10	Active			34.4373835	-118.6474690	1300
GP-11 - 10	Active			34.4373835	-118.6474690	1300
GP-11 - 10	Active			34.4373835	-118.6474690	1300
GP-11 - 10	Active			34.4373835	-118.6474690	1300
GP-11 - 10	Active			34.4373835	-118.6474690	1300
GP-11 - 10	Active		Valve Adjustment:Reduced System Vac/Flare Down	34.4373835	-118.6474690	1300
GP-11 - 10	Active			34.4373835	-118.6474690	1300
GP-11 - 10	Active			34.4373835	-118.6474690	1300
GP-11 - 10	Active			34.4373835	-118.6474690	1300
GP-11 - 10	Active			34.4373835	-118.6474690	1300
GP-11 - 10	Active		Valve Adjustment:Reduced System Vac/Flare Down	34.4373835	-118.6474690	1300
GP-11 - 10	Active			34.4373835	-118.6474690	1300
GP-11 - 10	Active			34.4374080	-118.6474605	1285
GP-11 - 10	Active			34.4373750	-118.6474420	1320
GP-11 - 10	Active			34.4373972	-118.6474830	1274
GP-11 - 10	Active			34.4374135	-118.6474397	1305
GP-11 - 10	Active			34.4373965	-118.6474587	1295
GP-11 - 10	Active			34.4374065	-118.6474520	1288
GP-11 - 10	Active			34.4374030	-118.6474420	1331
GP-11 - 10	Active			34.4374183	-118.6474727	1297
GP-11 - 10	Active			34.4374173	-118.6474583	1309
GP-11 - 10	Active			34.4374057	-118.6474603	1307
GP-11 - 141	Active					
GP-11 - 141	Active					
GP-11 - 141	Active					
GP-11 - 141	Active					
GP-11 - 141	Active					
GP-11 - 141	Active		Valve Adjustment:Reduced System Vac/Flare Down			
GP-11 - 141	Active					
GP-11 - 141	Active		Valve Adjustment:Reduced System Vac/Flare Down			
GP-11 - 141	Active					
GP-11 - 141	Active					
GP-11 - 141	Active					
GP-11 - 141	Active					
GP-11 - 141	Active			34.4373997	-118.6474563	1294
GP-11 - 141	Active			34.4373892	-118.6474522	1316
GP-11 - 141	Active			34.4374105	-118.6474757	1313
GP-11 - 141	Active			34.4373872	-118.6474525	1304
GP-11 - 141	Active			34.4374135	-118.6474717	1302
GP-11 - 141	Active			34.4374108	-118.6474558	1293

All LFG Extraction Wells - January 2025
Chiquita Canyon Landfill

Point Name	Status	Adj Avail Press [”H2O]	Comments	Latitude	Longitude	Elev [ft]
GP-11 - 141	Active			34.4373928	-118.6474415	1312
GP-11 - 141	Active			34.4374133	-118.6474517	1300
GP-11 - 141	Active			34.4374232	-118.6474577	1312
GP-11 - 141	Active			34.4374123	-118.6474577	1309
GP-11 - 208	Active					
GP-11 - 208	Active					
GP-11 - 208	Active					
GP-11 - 208	Active					
GP-11 - 208	Active					
GP-11 - 208	Active		Valve Adjustment:Reduced System Vac/Flare Down			
GP-11 - 208	Active					
GP-11 - 208	Active		Valve Adjustment:Reduced System Vac/Flare Down			
GP-11 - 208	Active					
GP-11 - 208	Active					
GP-11 - 208	Active		Valve Adjustment:Reduced System Vac/Flare Down			
GP-11 - 208	Active					
GP-11 - 208	Active			34.4373787	-118.6474603	1308
GP-11 - 208	Active			34.4373995	-118.6474818	1305
GP-11 - 208	Active			34.4373793	-118.6474657	1308
GP-11 - 208	Active			34.4373983	-118.6474520	1317
GP-11 - 208	Active			34.4374220	-118.6474512	1298
GP-11 - 208	Active			34.4374185	-118.6474478	1303
GP-11 - 208	Active			34.4373792	-118.6474533	1313
GP-11 - 208	Active			34.4374227	-118.6474545	1305
GP-11 - 208	Active			34.4374110	-118.6474643	1315
GP-11 - 208	Active			34.4374053	-118.6474597	1302
GP-11 - 70	Active					
GP-11 - 70	Active					
GP-11 - 70	Active					
GP-11 - 70	Active					
GP-11 - 70	Active					
GP-11 - 70	Active		Valve Adjustment:Reduced System Vac/Flare Down			
GP-11 - 70	Active					
GP-11 - 70	Active					
GP-11 - 70	Active					
GP-11 - 70	Active					
GP-11 - 70	Active					
GP-11 - 70	Active					
GP-11 - 70	Active			34.4373877	-118.6474610	1295
GP-11 - 70	Active			34.4373937	-118.6474537	1312

All LFG Extraction Wells - January 2025
Chiquita Canyon Landfill

Point Name	Status	Adj Avail Press ["H2O]	Comments	Latitude	Longitude	Elev [ft]
GP-11 - 70	Active			34.4373935	-118.6475058	1302
GP-11 - 70	Active			34.4374165	-118.6474488	1311
GP-11 - 70	Active			34.4374082	-118.6474735	1307
GP-11 - 70	Active			34.4374023	-118.6474600	1323
GP-11 - 70	Active			34.4373803	-118.6474777	1321
GP-11 - 70	Active			34.4373940	-118.6474668	1313
GP-11 - 70	Active			34.4374207	-118.6474528	1312
GP-11 - 70	Active			34.4374073	-118.6474528	1303
GP-13 - 10	Active			34.4351573	-118.6518163	1238
GP-13 - 10	Active			34.4351573	-118.6518163	1238
GP-13 - 10	Active			34.4351573	-118.6518163	1238
GP-13 - 10	Active			34.4351573	-118.6518163	1238
GP-13 - 10	Active			34.4351573	-118.6518163	1238
GP-13 - 10	Active		Valve Adjustment:Reduced System Vac/Flare Down	34.4351573	-118.6518163	1238
GP-13 - 10	Active			34.4351573	-118.6518163	1238
GP-13 - 10	Active			34.4351573	-118.6518163	1238
GP-13 - 10	Active			34.4351573	-118.6518163	1238
GP-13 - 10	Active			34.4351573	-118.6518163	1238
GP-13 - 10	Active			34.4351573	-118.6518163	1238
GP-13 - 10	Active			34.4351573	-118.6518163	1238
GP-13 - 10	Active			34.4351547	-118.6518290	1260
GP-13 - 10	Active			34.4351708	-118.6518322	1271
GP-13 - 10	Active			34.4351455	-118.6518177	1259
GP-13 - 10	Active			34.4351717	-118.6518112	1261
GP-13 - 10	Active			34.4351657	-118.6518083	1262
GP-13 - 10	Active			34.4351707	-118.6518188	1264
GP-13 - 10	Active			34.4351787	-118.6518253	1276
GP-13 - 10	Active			34.4351832	-118.6518260	1248
GP-13 - 10	Active			34.4351958	-118.6518298	1270
GP-13 - 10	Active			34.4351705	-118.6518247	1256
GP-13 - 173	Active					
GP-13 - 173	Active					
GP-13 - 173	Active					
GP-13 - 173	Active					
GP-13 - 173	Active					
GP-13 - 173	Active		Valve Adjustment:Reduced System Vac/Flare Down			
GP-13 - 173	Active					
GP-13 - 173	Active					
GP-13 - 173	Active					
GP-13 - 173	Active					
GP-13 - 173	Active					

All LFG Extraction Wells - January 2025
Chiquita Canyon Landfill

Point Name	Status	Adj Avail Press [”H2O]	Comments	Latitude	Longitude	Elev [ft]
GP-13 - 173	Active					
GP-13 - 173	Active			34.4351675	-118.6518057	1251
GP-13 - 173	Active			34.4351707	-118.6518347	1257
GP-13 - 173	Active			34.4351673	-118.6518433	1241
GP-13 - 173	Active			34.4351922	-118.6518033	1252
GP-13 - 173	Active			34.4351738	-118.6518275	1264
GP-13 - 173	Active			34.4351688	-118.6518353	1265
GP-13 - 173	Active			34.4351665	-118.6518155	1255
GP-13 - 173	Active			34.4351798	-118.6518308	1257
GP-13 - 173	Active			34.4351768	-118.6518228	1251
GP-13 - 173	Active			34.4351682	-118.6518357	1252
GP-13 - 29	Active					
GP-13 - 29	Active					
GP-13 - 29	Active					
GP-13 - 29	Active					
GP-13 - 29	Active					
GP-13 - 29	Active		Valve Adjustment:Reduced System Vac/Flare Down			
GP-13 - 29	Active					
GP-13 - 29	Active					
GP-13 - 29	Active					
GP-13 - 29	Active					
GP-13 - 29	Active					
GP-13 - 29	Active					
GP-13 - 29	Active			34.4351610	-118.6518297	1243
GP-13 - 29	Active			34.4351763	-118.6518405	1264
GP-13 - 29	Active			34.4351658	-118.6518230	1261
GP-13 - 29	Active			34.4351830	-118.6518052	1263
GP-13 - 29	Active			34.4351705	-118.6518218	1264
GP-13 - 29	Active			34.4351730	-118.6518288	1263
GP-13 - 29	Active			34.4351633	-118.6518267	1274
GP-13 - 29	Active			34.4351763	-118.6518273	1253
GP-13 - 29	Active			34.4351895	-118.6518435	1274
GP-13 - 29	Active			34.4351642	-118.6518238	1257
GP-13 - 58	Active					
GP-13 - 58	Active					
GP-13 - 58	Active					
GP-13 - 58	Active					
GP-13 - 58	Active					
GP-13 - 58	Active		Valve Adjustment:Reduced System Vac/Flare Down			
GP-13 - 58	Active					
GP-13 - 58	Active					

All LFG Extraction Wells - January 2025
Chiquita Canyon Landfill

Point Name	Status	Adj Avail Press ["H2O]	Comments	Latitude	Longitude	Elev [ft]
GP-13 - 58	Active					
GP-13 - 58	Active					
GP-13 - 58	Active					
GP-13 - 58	Active					
GP-13 - 58	Active			34.4351612	-118.6518055	1238
GP-13 - 58	Active			34.4351748	-118.6518372	1272
GP-13 - 58	Active			34.4351587	-118.6518443	1256
GP-13 - 58	Active			34.4351822	-118.6518145	1262
GP-13 - 58	Active			34.4351682	-118.6518197	1267
GP-13 - 58	Active			34.4351655	-118.6518105	1260
GP-13 - 58	Active			34.4351715	-118.6518218	1255
GP-13 - 58	Active			34.4351763	-118.6518118	1258
GP-13 - 58	Active			34.4351852	-118.6518210	1263
GP-13 - 58	Active			34.4351795	-118.6518155	1245
GP-13 - 87	Active					
GP-13 - 87	Active					
GP-13 - 87	Active					
GP-13 - 87	Active					
GP-13 - 87	Active					
GP-13 - 87	Active		Valve Adjustment:Reduced System Vac/Flare Down			
GP-13 - 87	Active					
GP-13 - 87	Active					
GP-13 - 87	Active					
GP-13 - 87	Active					
GP-13 - 87	Active					
GP-13 - 87	Active					
GP-13 - 87	Active			34.4351502	-118.6518255	1249
GP-13 - 87	Active			34.4351752	-118.6518377	1271
GP-13 - 87	Active			34.4351490	-118.6518227	1251
GP-13 - 87	Active			34.4351640	-118.6518377	1261
GP-13 - 87	Active			34.4351640	-118.6518353	1257
GP-13 - 87	Active			34.4351715	-118.6518097	1259
GP-13 - 87	Active			34.4351688	-118.6518130	1267
GP-13 - 87	Active			34.4351823	-118.6518340	1265
GP-13 - 87	Active			34.4351770	-118.6518317	1255
GP-13 - 87	Active			34.4351707	-118.6518107	1254
GP-15 - 10	Active			34.4336477	-118.6520413	1207
GP-15 - 10	Active			34.4336477	-118.6520413	1207
GP-15 - 10	Active			34.4336477	-118.6520413	1207
GP-15 - 10	Active			34.4336477	-118.6520413	1207
GP-15 - 10	Active			34.4336477	-118.6520413	1207

All LFG Extraction Wells - January 2025
Chiquita Canyon Landfill

Point Name	Status	Adj Avail Press ["H2O]	Comments	Latitude	Longitude	Elev [ft]
GP-15 - 10	Active			34.4336477	-118.6520413	1207
GP-15 - 10	Active			34.4336477	-118.6520413	1207
GP-15 - 10	Active			34.4336477	-118.6520413	1207
GP-15 - 10	Active			34.4336477	-118.6520413	1207
GP-15 - 10	Active		Valve Comment:vacuum line capped due to construction;Valve Adjustment:Issue With Header	34.4336477	-118.6520413	1207
GP-15 - 10	Active			34.4336477	-118.6520413	1207
GP-15 - 10	Active			34.4336477	-118.6520413	1207
GP-15 - 10	Active			34.4336413	-118.6520292	1215
GP-15 - 10	Active			34.4336488	-118.6520630	1207
GP-15 - 10	Active			34.4336392	-118.6520940	1193
GP-15 - 10	Active			34.4336532	-118.6520627	1217
GP-15 - 10	Active			34.4336450	-118.6520640	1211
GP-15 - 10	Active			34.4336622	-118.6520390	1231
GP-15 - 10	Active			34.4336595	-118.6520393	1197
GP-15 - 10	Active			34.4336997	-118.6520505	1199
GP-15 - 10	Active			34.4336458	-118.6520458	1230
GP-15 - 10	Active			34.4336568	-118.6520818	1193
GP-15 - 115	Active					
GP-15 - 115	Active					
GP-15 - 115	Active					
GP-15 - 115	Active					
GP-15 - 115	Active					
GP-15 - 115	Active		Valve Adjustment:Reduced System Vac/Flare Down			
GP-15 - 115	Active					
GP-15 - 115	Active					
GP-15 - 115	Active					
GP-15 - 115	Active		Valve Adjustment:Reduced System Vac/Flare Down			
GP-15 - 115	Active					
GP-15 - 115	Active					
GP-15 - 115	Active			34.4336597	-118.6520495	1203
GP-15 - 115	Active			34.4336512	-118.6520577	1216
GP-15 - 115	Active			34.4336497	-118.6520757	1192
GP-15 - 115	Active			34.4336520	-118.6520600	1207
GP-15 - 115	Active			34.4336233	-118.6520592	1223
GP-15 - 115	Active			34.4336633	-118.6520485	1229
GP-15 - 115	Active			34.4336600	-118.6520427	1225
GP-15 - 115	Active			34.4336523	-118.6520532	1212
GP-15 - 115	Active			34.4336512	-118.6520573	1221
GP-15 - 115	Active			34.4336432	-118.6520685	1211
GP-15 - 40	Active					

All LFG Extraction Wells - January 2025
Chiquita Canyon Landfill

Point Name	Status	Adj Avail Press ["H2O]	Comments	Latitude	Longitude	Elev [ft]
GP-15 - 40	Active					
GP-15 - 40	Active					
GP-15 - 40	Active					
GP-15 - 40	Active					
GP-15 - 40	Active					
GP-15 - 40	Active					
GP-15 - 40	Active					
GP-15 - 40	Active					
GP-15 - 40	Active		Valve Comment:vacuum line offline;Valve Adjustment:Issue With Header			
GP-15 - 40	Active					
GP-15 - 40	Active					
GP-15 - 40	Active			34.4336387	-118.6520162	1218
GP-15 - 40	Active			34.4336522	-118.6520683	1214
GP-15 - 40	Active			34.4336358	-118.6520807	1192
GP-15 - 40	Active			34.4336552	-118.6520595	1216
GP-15 - 40	Active			34.4336280	-118.6520557	1223
GP-15 - 40	Active			34.4336615	-118.6520487	1228
GP-15 - 40	Active			34.4336583	-118.6520537	1199
GP-15 - 40	Active			34.4336853	-118.6520657	1188
GP-15 - 40	Active			34.4336655	-118.6520745	1222
GP-15 - 40	Active			34.4336480	-118.6520833	1205
GP-15 - 60	Active					
GP-15 - 60	Active					
GP-15 - 60	Active					
GP-15 - 60	Active					
GP-15 - 60	Active					
GP-15 - 60	Active					
GP-15 - 60	Active					
GP-15 - 60	Active					
GP-15 - 60	Active					
GP-15 - 60	Active					
GP-15 - 60	Active					
GP-15 - 60	Active			34.4336368	-118.6520217	1217
GP-15 - 60	Active			34.4336553	-118.6520620	1209
GP-15 - 60	Active			34.4336405	-118.6520935	1189
GP-15 - 60	Active			34.4336503	-118.6520595	1217
GP-15 - 60	Active			34.4336387	-118.6520565	1218
GP-15 - 60	Active			34.4336507	-118.6520562	1229
GP-15 - 60	Active			34.4336735	-118.6520482	1214
GP-15 - 60	Active			34.4336870	-118.6520433	1189

All LFG Extraction Wells - January 2025
Chiquita Canyon Landfill

Point Name	Status	Adj Avail Press ["H2O]	Comments	Latitude	Longitude	Elev [ft]
GP-15 - 60	Active			34.4336583	-118.6520762	1220
GP-15 - 60	Active			34.4336533	-118.6520667	1210
GP-15 - 90	Active					
GP-15 - 90	Active					
GP-15 - 90	Active					
GP-15 - 90	Active					
GP-15 - 90	Active					
GP-15 - 90	Active					
GP-15 - 90	Active					
GP-15 - 90	Active					
GP-15 - 90	Active					
GP-15 - 90	Active		Valve Adjustment:Reduced System Vac/Flare Down			
GP-15 - 90	Active					
GP-15 - 90	Active					
GP-15 - 90	Active			34.4336467	-118.6520518	1206
GP-15 - 90	Active			34.4336570	-118.6520647	1211
GP-15 - 90	Active			34.4336462	-118.6520683	1185
GP-15 - 90	Active			34.4336567	-118.6520505	1218
GP-15 - 90	Active			34.4336508	-118.6520512	1214
GP-15 - 90	Active			34.4336533	-118.6520658	1225
GP-15 - 90	Active			34.4336635	-118.6520555	1218
GP-15 - 90	Active			34.4336755	-118.6520445	1203
GP-15 - 90	Active			34.4336572	-118.6520555	1218
GP-15 - 90	Active			34.4336463	-118.6520547	1215
GP-20 - 105	Active					
GP-20 - 105	Active					
GP-20 - 105	Active					
GP-20 - 105	Active			34.4276875	-118.6412322	1183
GP-20 - 105	Active			34.4276685	-118.6412345	1167
GP-20 - 173	Active					
GP-20 - 173	Active					
GP-20 - 173	Active					
GP-20 - 173	Active			34.4276810	-118.6412357	1171
GP-20 - 173	Active			34.4276763	-118.6412337	1162
GP-20 - 60	Active			34.4276877	-118.6412270	1189
GP-20 - 60	Active			34.4276877	-118.6412270	1189
GP-20 - 60	Active			34.4276877	-118.6412270	1189
GP-20 - 60	Active			34.4276810	-118.6412282	1184
GP-20 - 60	Active			34.4276672	-118.6412353	1167
GP-21 - 10	Active			34.4299650	-118.6399717	1208
GP-21 - 10	Active			34.4299650	-118.6399717	1208

All LFG Extraction Wells - January 2025
Chiquita Canyon Landfill

Point Name	Status	Adj Avail Press ["H2O]	Comments	Latitude	Longitude	Elev [ft]
GP-21 - 10	Active			34.4299650	-118.6399717	1208
GP-21 - 10	Active			34.4299497	-118.6400022	1195
GP-21 - 10	Active			34.4299540	-118.6400165	1222
GP-21 - 10	Active			34.4299633	-118.6399793	1216
GP-21 - 10	Active			34.4299795	-118.6399997	1213
GP-21 - 10	Active			34.4299708	-118.6399840	1220
GP-21 - 10	Active			34.4299758	-118.6400115	1221
GP-21 - 232	Active					
GP-21 - 232	Active					
GP-21 - 232	Active					
GP-21 - 232	Active			34.4299563	-118.6399987	1207
GP-21 - 232	Active			34.4299263	-118.6400040	1211
GP-21 - 232	Active			34.4299748	-118.6399780	1201
GP-21 - 232	Active			34.4299780	-118.6400030	1225
GP-21 - 232	Active			34.4299738	-118.6399915	1221
GP-21 - 232	Active			34.4299487	-118.6400008	1209
GP-21 - 90	Active					
GP-21 - 90	Active					
GP-21 - 90	Active					
GP-21 - 90	Active			34.4299532	-118.6399922	1219
GP-21 - 90	Active			34.4299513	-118.6400248	1226
GP-21 - 90	Active			34.4299673	-118.6399967	1207
GP-21 - 90	Active			34.4299933	-118.6399990	1222
GP-21 - 90	Active			34.4299475	-118.6399895	1220
GP-21 - 90	Active			34.4299318	-118.6399983	1203
GP-6 - 10	Active			34.4280103	-118.6406550	1187
GP-6 - 10	Active			34.4280103	-118.6406550	1187
GP-6 - 10	Active			34.4280103	-118.6406550	1187
GP-6 - 10	Active			34.4280003	-118.6406707	1186
GP-6 - 10	Active			34.4280107	-118.6406522	1197
GP-6 - 30	Active					
GP-6 - 30	Active					
GP-6 - 30	Active					
GP-6 - 30	Active			34.4280062	-118.6406745	1185
GP-6 - 30	Active			34.4280067	-118.6406703	1186
GP-6 - 60	Active					
GP-6 - 60	Active					
GP-6 - 60	Active					
GP-6 - 60	Active			34.4280048	-118.6406712	1187
GP-6 - 60	Active			34.4280115	-118.6406775	1185
GP-7 - 10	Active			34.4296883	-118.6400998	1210
GP-7 - 10	Active			34.4296883	-118.6400998	1210

All LFG Extraction Wells - January 2025
Chiquita Canyon Landfill

Point Name	Status	Adj Avail Press ["H2O]	Comments	Latitude	Longitude	Elev [ft]
GP-7 - 10	Active			34.4296883	-118.6400998	1210
GP-7 - 10	Active			34.4296952	-118.6401140	1207
GP-7 - 10	Active			34.4297010	-118.6400988	1213
GP-7 - 30	Active					
GP-7 - 30	Active					
GP-7 - 30	Active					
GP-7 - 30	Active			34.4296945	-118.6401072	1207
GP-7 - 30	Active			34.4296898	-118.6400900	1215
GP-7 - 60	Active					
GP-7 - 60	Active					
GP-7 - 60	Active					
GP-7 - 60	Active			34.4296617	-118.6400935	1207
GP-7 - 60	Active			34.4296928	-118.6400997	1209
H-01 (EXP-01)	Active		Comments:Decreased Flow/Vacuum			
H-01 (EXP-01)	Active	-7.42	Valve Adjustment:Audible Flow	34.4377222	-118.6441722	1252
H-02 (EXP-02)	Active			34.4376828	-118.6446123	1224
H-02 (EXP-02)	Active	-6.66	Valve Comment:installed sample port;Valve Adjustment:Audible Flow	34.4376687	-118.6445808	1246
H-03 (EXP-03)	Active			34.4376677	-118.6446313	1207
H-03 (EXP-03)	Active	-6.75	Valve Adjustment:Audible Flow			
H-04 (EXP-04)	Active		Comments:Decreased Flow/Vacuum	34.4377658	-118.6447495	1207
H-04 (EXP-04)	Active	-7.46	Valve Adjustment:NSPS/EG CAI,Audible Flow,High Temp,Decreased Flow/Vacuum	34.4377133	-118.6446922	1234
H-04 (EXP-04)	Active	-7.54	Valve Adjustment:Audible Flow,High Temp	34.4377133	-118.6446922	1234
H-08 (EXP-08)	Active		Comments:Decreased Flow/Vacuum	34.4377647	-118.6465817	1306
H-08 (EXP-08)	Active	-6.43	Valve Adjustment:Audible Flow	34.4378703	-118.6465377	1291
H-10 (EXP-10)	Active		Comments:Decreased Flow/Vacuum	34.4374375	-118.6470960	1296
H-10 (EXP-10)	Active	-4.55	Valve Adjustment:Audible Flow,Reduce Sys. Vac. - Flare Down	34.4374450	-118.6470972	1310
H-101W	Active			34.4311145	-118.6505365	1227
H-102A	Active		Comments:NSPS/EG CAI,Barely Open,,,,,,	34.4311453	-118.6505865	1175
H-102A	Active			34.4311053	-118.6506355	1132
H-104	Active		Comments:NSPS/EG CAI,Barely Open,,,,,,	34.4310632	-118.6506322	1198
H-104	Active			34.4309770	-118.6505793	1171
H-1401E	Abandoned		Comments:NSPS/EG CAI,Barely Open,,,,,,	34.4306738	-118.6462930	1168
H-1401E	Abandoned			34.4306993	-118.6462913	1145
H-1401W	Active		Comments:Decreased Flow/Vacuum	34.4311463	-118.6505157	1142

All LFG Extraction Wells - January 2025
Chiquita Canyon Landfill

Point Name	Status	Adj Avail Press [”H2O]	Comments	Latitude	Longitude	Elev [ft]
H-1401W	Active	-5.33	Valve Comment:Y27;Valve Adjustment:Valve 100% Open,CAI FOR SEM	34.4311075	-118.6505672	1212
H-1404C	Active	-5.99	Valve Comment:Found 1.40 OP Placed 0.75 OP;Valve Adjustment:Orifice Plate Changed (See OP Log),Decreased Flow/Vacuum,Barely Open	34.4324460	-118.6482850	1371
H-1405C	Active			34.4325842	-118.6496537	1270
H-1405C	Active	-5.96		34.4325798	-118.6497145	1332
H-1406W	Active			34.4322542	-118.6507670	1224
H-1406W	Active			34.4322420	-118.6507507	1266
H-1408E	Active	-3.39		34.4333407	-118.6471290	1396
H-1408E	Active	-3.62	Valve Adjustment:Audible Flow,No Adjustment Made	34.4333407	-118.6471290	1396
H-1408E	Active	-2.73	Valve Adjustment:Audible Flow,Barely Open	34.4331217	-118.6468923	1403
H-1408W	Active		Comments:NSPS/EG CAI,High O2,Decreased Flow/Vacuum,,,,,	34.4312418	-118.6499197	1181
H-1408W	Active			34.4311440	-118.6499252	1227
H-1409N	Active		Comments:Decreased Flow/Vacuum	34.4328833	-118.6469322	1358
H-1409N	Active	-6.06	Valve Comment:Well head needs replacement Valve bad;Valve Adjustment:Decreased Flow/Vacuum,Barely Open	34.4328753	-118.6469458	1383
H-1409N	Active	-6.62		34.4328695	-118.6469408	1375
H-1410S	Active		Comments:Barely Open	34.4310110	-118.6467440	1191
H-1563N	Active			34.4338640	-118.6498203	1263
H-1563N	Active	0.69	Valve Adjustment:Valve 100% Open,Surging Liquid in Header,Surging Liquid in Well (Watered In)	34.4338987	-118.6497863	1347
H-1563S	Active			34.4324190	-118.6496933	1266
H-1563S	Active	-5.58		34.4323935	-118.6496438	1328
H-1565C	Active	-6.04	Valve Adjustment:Audible Flow,Decreased Flow/Vacuum,Surging Liquid in Header,Surging Liquid in Well (Watered In)	34.4339105	-118.6484993	1359
H-1565C	Active	-4.48	Valve Adjustment:Audible Flow,Decreased Flow/Vacuum,Surging Liquid in Header;Well Condition:Fair	34.4339083	-118.6484973	1364
H-1565E	Active	-3.39		34.4335622	-118.6472270	1416
H-1565E	Active	-3.13	Valve Adjustment:Audible Flow,Surging Liquid in Header;Well Condition:Fair	34.4335453	-118.6472090	1398
H-1568N	Active	-3.43		34.4333390	-118.6471428	1400
H-1568N	Active	-3.48	Valve Adjustment:Audible Flow,No Adjustment Made	34.4333390	-118.6471428	1400

All LFG Extraction Wells - January 2025
Chiquita Canyon Landfill

Point Name	Status	Adj Avail Press ["H2O]	Comments	Latitude	Longitude	Elev [ft]
H-1568N	Active	0.34	Valve Adjustment:Audible Flow,Surging Liquid in Well (Watered In)	34.4333877	-118.6471763	1400
H-1568S	Abandoned			34.4324553	-118.6469847	1299
H-1571S	Active	-14.61	Valve Adjustment:NSPS/EG CAI,Positive Static Press.	34.4321660	-118.6452332	1291
H-1571S	Active	-14.66		34.4321660	-118.6452332	1291
H-1572N	Active	-10.35	Valve Comment:Well being influenced;Valve Adjustment:Decreased Flow/Vacuum,Barely Open	34.4337135	-118.6447603	1356
H-1572N	Active	-10.10		34.4337032	-118.6447392	1359
H-1572N	Active	-10.50	Valve Adjustment:Audible Flow,Surging Liquid in Header	34.4337137	-118.6447563	1360
H-1572S	Active			34.4321332	-118.6447857	1280
H-1574N	Active		Comments:Positive Static Press.,Valve 100% Open,Surging Liquid in Header,,,,,	34.4324988	-118.6517022	1240
H-1574N	Active		Comments:NSPS/EG CAI,Positive Static Press.,Valve 100% Open,Surging Liquid in Header,,,,	34.4324700	-118.6517040	1234
H-1574N	Active			34.4326642	-118.6517367	1178
H-1575	Active			34.4312175	-118.6504420	1152
H-1753S	Active		Comments:NSPS/EG CAI	34.4310995	-118.6569462	5148
H-1753S	Active			34.4311513	-118.6570415	5144
H-1753S	Active	-0.08	Valve Adjustment:Increased Flow/Vacuum	34.4339568	-118.6495735	1353
H-1754S	Active		Comments:NSPS/EG CAI,Barely Open,,,,,,	34.4339240	-118.6486665	1375
H-1754S	Active			34.4338717	-118.6486193	1375
H-1754S	Active		Comments:NSPS/EG CAI	34.4338655	-118.6487402	1309
H-1754S	Active			34.4338677	-118.6486343	1348
H-1755S	Active		Comments:NSPS/EG CAI,High O2,Barely Open,,,,,			
H-1755S	Active		Comments:Barely Open	34.4326690	-118.6509873	1247
H-1755S	Active		Comments:NSPS/EG CAI	34.4327295	-118.6509388	1253
H-1755S	Active			34.4327262	-118.6509757	1237
H-1756S	Active			34.4326505	-118.6503260	1253
H-1756S	Active	-3.65	Valve Adjustment:NSPS/EG CAI,High O2	34.4325818	-118.6502653	1302
H-1756S	Active	-3.85		34.4325818	-118.6502653	1302
H-1756S	Active	-2.28		34.4325818	-118.6502653	1302
H-1757S	Active			34.4327273	-118.6498002	1283
H-1757S	Active	-5.32		34.4327038	-118.6497653	1331
H-1760S	Active		Comments:NSPS/EG CAI	34.4328643	-118.6479037	1368
H-1760S	Active			34.4327817	-118.6478975	1362
H-1760S	Active		Comments:NSPS/EG CAI	34.4328098	-118.6478470	1355
H-1760S	Active			34.4327425	-118.6478830	1355

All LFG Extraction Wells - January 2025
Chiquita Canyon Landfill

Point Name	Status	Adj Avail Press ["H2O]	Comments	Latitude	Longitude	Elev [ft]
H-1762N	Active	-4.19		34.4335110	-118.6468548	1397
H-1762N	Active	-4.15	Valve Adjustment:Audible Flow,Barely Open;Well Condition:Good	34.4335110	-118.6468548	1397
H-1763N	Active	-13.02	Valve Adjustment:NSPS/EG CAI,High O2	34.4335690	-118.6461683	1391
H-1763N	Active	-13.44	Valve Adjustment:NSPS/EG CAI,High O2	34.4335690	-118.6461683	1391
H-1763S	Active	-3.10	Valve Adjustment:NSPS/EG CAI,Positive Static Press.	34.4323890	-118.6460490	1324
H-1763S	Active	-3.55		34.4323890	-118.6460490	1324
H-1763S	Active	-4.97	Valve Adjustment:Audible Flow	34.4324222	-118.6460433	1303
H-1763S	Active		Comments:Decreased Flow/Vacuum	34.4323792	-118.6460412	1286
H-1764N	Active			34.4324225	-118.6456548	1316
H-1764S	Active		Comments:Barely Open	34.4320985	-118.6454072	1289
H-1764S	Active	-5.35	Valve Adjustment:Audible Flow	34.4324163	-118.6457305	1311
H-1764S	Active		Comments:Decreased Flow/Vacuum	34.4324008	-118.6457213	1299
H-1767N	Active			34.4326283	-118.6436210	1247
H-1769N	Active	-4.33		34.4370205	-118.6494998	1372
H-1769N	Active	-2.63	Valve Adjustment:Audible Flow,No Adjustment Made,Surging Liquid in Header,Reduce Sys. Vac. - Flare Down	34.4370225	-118.6494835	1391
H-1769N	Active	-3.39		34.4370298	-118.6494680	1359
H-1770A	Active	-5.69		34.4359962	-118.6501113	1382
H-1770A	Active	-6.01	Valve Adjustment:No Adjustment Made,Surging Liquid in Header,Reduce Sys. Vac. - Flare Down	34.4359677	-118.6501135	1375
H-1770N	Active		Comments:Decreased Flow/Vacuum	34.4368028	-118.6500632	1293
H-1770N	Active		AirTech lab data			
H-1770N	Active		Comments:Decreased Flow/Vacuum	34.4368362	-118.6500365	1335
H-1770S	Active		Comments:Surging Liquid in Well (Watered In)	34.4331445	-118.6501083	1296
H-1770S	Active		Comments:Decreased Flow/Vacuum	34.4331702	-118.6501702	1316
H-1771A	Active			34.4363767	-118.6464813	1325
H-1771A	Active		Comments:Barely Open	34.4345057	-118.6462022	1385
H-1771B	Active		Comments:Decreased Flow/Vacuum	34.4355097	-118.6466777	1342
H-1771N	Active		Comments:NSPS/EG CAI	34.4343577	-118.6463042	1352
H-1771N	Active			34.4342695	-118.6463260	1329
H-1771N	Active	0.02	Valve Adjustment:NSPS/EG CAI,High O2,Barely Open	34.4344773	-118.6462585	1400
H-1771N	Active	-0.32	Valve Adjustment:NSPS/EG CAI,High O2,Barely Open	34.4344773	-118.6462585	1400
H-1772N	Active			34.4349405	-118.6470405	1358
H-1772N	Active		Comments:NSPS/EG CAI	34.4349350	-118.6470145	1385

All LFG Extraction Wells - January 2025
Chiquita Canyon Landfill

Point Name	Status	Adj Avail Press ["H2O]	Comments	Latitude	Longitude	Elev [ft]
H-1772N	Active	-6.29	Valve Adjustment:NSPS/EG CAI,Audible Flow,High O2,Barely Open	34.4349905	-118.6469967	1408
H-1773A	Active	-0.08	Valve Adjustment:NSPS/EG CAI,Audible Flow,High Temp,Barely Open,Reduce Sys. Vac. - Flare Down	34.4366210	-118.6476843	1347
H-1773A	Active	-0.05	Valve Adjustment:High Temp,Barely Open	34.4366210	-118.6476843	1347
H-1773A	Active		AtmAA lab data			
H-1773A	Active	-4.38	Valve Adjustment:NSPS/EG CAI,High Temp,Decreased Flow/Vacuum,Surging Liquid in Header,Surging Liquid in Well (Watered In)	34.4366210	-118.6476843	1347
H-1773A	Active	-3.79		34.4366210	-118.6476843	1347
H-1773A	Active			34.4366530	-118.6476712	1388
H-1774N	Active		Comments:Decreased Flow/Vacuum	34.4367330	-118.6507672	1283
H-1774N	Active			34.4366137	-118.6508212	1322
H-1801S	Active	-13.17		34.4337693	-118.6440833	1345
H-1802S	Active	-13.62	Valve Adjustment:Audible Flow,Positive Static Press.,Increased Flow/Vacuum	34.4335698	-118.6447313	1348
H-1802S	Active	-13.66	Valve Adjustment:Audible Flow,Decreased Flow/Vacuum	34.4335698	-118.6447313	1348
H-1803N	Active		AtmAA lab data			
H-1803N	Active	0.30	Valve Adjustment:Audible Flow,High Temp,Valve 100% Open,Surging Liquid in Well (Watered In)	34.4370318	-118.6485765	1358
H-1803N	Active		AtmAA lab data			
H-1803N	Active	0.34	Valve Adjustment:High Temp,Valve 100% Open,Surging Liquid in Header,Surging Liquid in Well (Watered In)	34.4370318	-118.6485765	1358
H-1803N	Active		AtmAA lab data			
H-1803N	Active	0.17	Valve Adjustment:Audible Flow,High Temp,Valve 100% Open,Surging Liquid in Header	34.4370318	-118.6485765	1358
H-1803N	Active		AtmAA lab data			
H-1803N	Active	0.34	Valve Adjustment:NSPS/EG CAI,Audible Flow,High Temp,Valve 100% Open,Surging Liquid in Header	34.4370668	-118.6485342	1324
H-1803N	Active		AtmAA lab data			
H-1803N	Active	0.01	Valve Adjustment:NSPS/EG CAI,Audible Flow,High Temp,Valve 100% Open,Surging Liquid in Header	34.4370182	-118.6486482	1373
H-1804A	Active			34.4353668	-118.6457548	1375
H-1804B	Active			34.4342517	-118.6456765	1342

All LFG Extraction Wells - January 2025
Chiquita Canyon Landfill

Point Name	Status	Adj Avail Press ["H2O]	Comments	Latitude	Longitude	Elev [ft]
H-1804B	Active	-10.34	Valve Comment:OP verified RES SEM repeat hit point Well suspected to be compromised;Valve Adjustment:Valve 100% Open,Plugged/Pinched Suspected	34.4342243	-118.6456532	1388
H-1804N	Active	-5.20		34.4363653	-118.6456887	1353
H-1804S	Active	-5.33		34.4330768	-118.6457102	1372
H-1805A	Active		Comments:Decreased Flow/Vacuum	34.4351863	-118.6450982	1407
H-1805B	Active	-14.27		34.4337178	-118.6451638	1376
H-1805B	Active	-13.39	Valve Adjustment:Audible Flow,Decreased Flow/Vacuum,Barely Open	34.4337355	-118.6451528	1371
H-1805B	Active	-14.36	Valve Adjustment:Audible Flow,Increased Flow/Vacuum	34.4337355	-118.6451528	1371
H-1805S	Active	-6.60		34.4329178	-118.6451620	1355
H-1806A	Active	-10.92	Valve Adjustment:Audible Flow,Decreased Flow/Vacuum,Valve 100% Closed	34.4354393	-118.6442307	1397
H-1806B	Active	-12.27	Valve Adjustment:Audible Flow,Decreased Flow/Vacuum	34.4338792	-118.6444512	1382
H-1806N	Active	-8.36		34.4363757	-118.6443015	1351
H-1806S	Active	-13.78	Valve Adjustment:Decreased Flow/Vacuum	34.4328927	-118.6444640	1294
H-1807A	Active	-5.23		34.4353363	-118.6436198	1353
H-1807N	Active		Comments:NSPS/EG CAI	34.4364755	-118.6435592	1319
H-1807N	Active			34.4364222	-118.6435933	1335
H-1807S	Active	-5.91		34.4338367	-118.6434675	1313
H-1952N	Active	-0.59	Valve Adjustment:High Temp	34.4363512	-118.6476333	1385
H-1952N	Active	-4.22	Valve Adjustment:NSPS/EG CAI,High O2,Decreased Flow/Vacuum,Surging Liquid in Header	34.4363512	-118.6476333	1385
H-1952N	Active	-4.14	Valve Adjustment:NSPS/EG CAC	34.4363512	-118.6476333	1385
H-1952N	Active		Comments:NSPS/EG CAI	34.4363347	-118.6476807	1322
H-1952N	Active			34.4363643	-118.6477972	1339
H-1952S	Active			34.4338532	-118.6476690	1391
H-1952S	Active			34.4338358	-118.6475367	1427
H-1953N	Active	-9.72		34.4364583	-118.6469335	1386
H-1953N	Active	-9.72		34.4364583	-118.6469335	1386
H-1953S	Active			34.4339480	-118.6468883	1381
H-1953S	Active	-8.40	Valve Adjustment:Audible Flow;Well Condition:Fair	34.4339663	-118.6468863	1403
H-1954C	Active	-8.80	Valve Adjustment:Audible Flow,No Adjustment Made,Surging Liquid in Header	34.4353782	-118.6460558	1400
H-1954C	Active	-7.39	Valve Adjustment:Audible Flow,Surging Liquid in Header	34.4353782	-118.6460558	1400
H-1954N	Active	-13.64		34.4365420	-118.6463348	1362
H-1954S	Active		Comments:NSPS/EG CAI	34.4338182	-118.6463512	1401

All LFG Extraction Wells - January 2025
Chiquita Canyon Landfill

Point Name	Status	Adj Avail Press ["H2O]	Comments	Latitude	Longitude	Elev [ft]
H-1954S	Active			34.4338345	-118.6463550	1365
H-1954S	Active	-10.57	Valve Comment:Broken Valve;Valve Adjustment:NSPS/EG CAI,Audible Flow,High O2,Barely Open;Well Repairs:Valve	34.4338547	-118.6463113	1392
H-1954S	Active	-10.78	Valve Adjustment:NSPS/EG CAI,No Flow Measurement,High O2,Barely Open	34.4338547	-118.6463113	1392
H-1954S	Active	-8.26	Valve Comment:Y3 Cia sem;Valve Adjustment:Valve 100% Open	34.4338208	-118.6463108	1373
H-1955C	Active		Comments:Decreased Flow/Vacuum	34.4351002	-118.6451475	1421
H-1955N	Active	-5.56		34.4364843	-118.6455168	1331
H-1956B	Active		Comments:NSPS/EG CAI,Positive Static Press.,,,,,,	34.4342913	-118.6446813	1401
H-1956B	Active			34.4341965	-118.6448602	1355
H-1956N	Active	-5.87		34.4364617	-118.6448697	1346
H-1956S	Active	-7.04	Valve Adjustment:Increased Flow/Vacuum	34.4331927	-118.6448783	1335
H-1957B	Active	-12.20	Valve Adjustment:Decreased Flow/Vacuum			
H-1957N	Active	-7.53		34.4364407	-118.6442033	1339
H-1957S	Active	-12.35	Valve Adjustment:Decreased Flow/Vacuum			
H-1958C	Active	-5.26		34.4353767	-118.6434772	1346
H-1958N	Active		Comments:Decreased Flow/Vacuum	34.4364818	-118.6435653	1342
H-1958S	Active	-5.77	Valve Adjustment:Increased Flow/Vacuum	34.4340137	-118.6432738	1348
H-1962N	Active		Comments:NSPS/EG CAI,High Temp,Decreased Flow/Vacuum,,,,,	34.4367162	-118.6501425	1342
H-1962N	Active			34.4367225	-118.6501403	1316
H-1962N	Active	-2.99	Valve Adjustment:NSPS/EG CAI,High Temp	34.4366645	-118.6501528	1347
H-1962N	Active	-3.09		34.4366645	-118.6501528	1347
H-1963N	Active	-3.87		34.4369717	-118.6495432	1377
H-1963N	Active	-3.45	Valve Adjustment:NSPS/EG CAI,Positive Static Press.,Increased Flow/Vacuum,Surging Liquid in Header,Reduce Sys. Vac. - Flare Down	34.4369717	-118.6495432	1377
H-1963N	Active	-3.43	Valve Adjustment:NSPS/EG CAC	34.4369717	-118.6495432	1377
H-1963N	Active	-3.79		34.4369717	-118.6495432	1377
H-1964S	Active		Comments:NSPS/EG CAI,High O2,Barely Open,,,,,	34.4339400	-118.6416335	5154
H-1964S	Active			34.4339830	-118.6414782	5154
H-1964S	Active			34.4337778	-118.6488483	1339
H-1964S	Active		Comments:NSPS/EG CAI,High O2,Barely Open,,,,,	34.4339055	-118.6488627	1355
H-1964S	Active	-6.52	Valve Adjustment:High O2	34.4338942	-118.6488170	1364
H-1965S	Active			34.4336430	-118.6479818	1316

All LFG Extraction Wells - January 2025
Chiquita Canyon Landfill

Point Name	Status	Adj Avail Press ["H2O]	Comments	Latitude	Longitude	Elev [ft]
H-1965S	Active		Comments:Surging Liquid in Header			
H-1966N	Active		Comments:NSPS/EG CAI	34.4365697	-118.6507643	1332
H-1966N	Active			34.4366205	-118.6507425	1260
H-1966N	Active		Comments:NSPS/EG CAI,High O2,,,,,,	34.4365383	-118.6507757	1299
H-1966N	Active			34.4365080	-118.6506715	1316
H-1967E	Active		Comments:Decreased Flow/Vacuum	34.4301790	-118.6458833	1155
H-1967W	Active		Comments:Valve 100% Open	34.4298865	-118.6509548	1142
H-2050E	Active	-5.36	Valve Adjustment:NSPS/EG CAI,High Temp,Decreased Flow/Vacuum	34.4289652	-118.6472055	1073
H-2050E	Active	-5.01		34.4289652	-118.6472055	1073
H-2050W	Active		Comments:Positive Static Press.,Valve 100% Open,Surging Liquid in Header,,,,,	34.4291318	-118.6490810	1175
H-2050W	Active		Comments:NSPS/EG CAI,Positive Static Press.,Valve 100% Open,Surging Liquid in Header,,,,	34.4290972	-118.6491403	1191
H-2051W	Active			34.4299248	-118.6509567	1152
H-2053E	Active	-11.50	Valve Adjustment:Audible Flow,Increased Flow/Vacuum,Valve 100% Open,Surging Liquid in Well (Watered In)			
H-2053W	Active			34.4310947	-118.6505838	1165
H-2056B	Active	-10.72	Valve Comment:Placed 0.75 OP;Valve Adjustment:Orifice Plate Changed (See OP Log),Audible Flow,Increased Flow/Vacuum	34.4297262	-118.6474602	1150
H-2056W	Active			34.4299175	-118.6509745	1129
H-2056W	Active	-3.11	Valve Comment:SEM CIA Y24;Valve Adjustment:Increased Flow/Vacuum,Valve 100% Open	34.4299102	-118.6509277	1190
H-2056W	Active	-11.03	Valve Comment:grid230;Valve Adjustment:Decreased Flow/Vacuum,48hr CIA FOR SEM	34.4291125	-118.6491187	1176
H-2057E	Active	-13.27	Valve Adjustment:Audible Flow,Increased Flow/Vacuum,Surging Liquid in Header			
H-2057W	Active			34.4307677	-118.6506108	1161
H-2058E	Active	-10.60	Valve Adjustment:Audible Flow,Valve 100% Open,Surging Liquid in Header	34.4300702	-118.6464408	1142
H-2058W	Active			34.4298420	-118.6508868	1188
H-2059E	Active			34.4305807	-118.6461618	1198
H-2059W	Active			34.4310297	-118.6501772	1165
H-2059W	Active	-7.57	Valve Comment:y141;Valve Adjustment:Increased Flow/Vacuum,48 Hour SEM CAI	34.4311002	-118.6502207	1221
H-2059W	Active	-5.76	Valve Comment:Grid 214;Valve Adjustment:Increased Flow/Vacuum,48hr CIA FOR SEM	34.4310855	-118.6502177	1231

All LFG Extraction Wells - January 2025
Chiquita Canyon Landfill

Point Name	Status	Adj Avail Press ["H2O]	Comments	Latitude	Longitude	Elev [ft]
H-2160E	Active		Comments:Decreased Flow/Vacuum	34.4304153	-118.6466978	1188
H-2161E	Active			34.4308633	-118.6466385	1145
H-2162A	Active	-6.03	Valve Comment:Placed 0.75OP;Valve Adjustment:Orifice Plate Changed (See OP Log),Audible Flow,Reconnected this Date,Increased Flow/Vacuum,Barely Open	34.4323432	-118.6489760	1363
H-2163W	Active			34.4312245	-118.6498317	1270
H-2163W	Active	-5.46	Valve Comment:Y142;Valve Adjustment:Valve 100% Open,48 Hour SEM CAI	34.4311788	-118.6498868	1257
H-2164E	Active		Comments:Decreased Flow/Vacuum	34.4320218	-118.6460748	1250
H-2164E	Active			34.4319322	-118.6461005	1293
H-2165E	Active		Comments:Decreased Flow/Vacuum	34.4319285	-118.6451387	1250
H-2165W	Active		Comments:Barely Open	34.4321703	-118.6503838	1253
H-2165W	Active		AirTech lab data			
H-2165W	Active			34.4321837	-118.6503957	1289
H-2166C	Active		Comments:Barely Open	34.4355952	-118.6448535	1391
H-2166C	Active	-10.77	Valve Adjustment:Audible Flow	34.4355963	-118.6448440	1398
H-2166E	Active	-4.94		34.4356722	-118.6437825	1349
H-2167A	Active			34.4350165	-118.6464327	1398
H-2167A	Active	-12.22	Valve Adjustment:Audible Flow	34.4349638	-118.6463338	1412
H-2167E	Active	-5.63	Valve Comment:corrective action initiated;Valve Adjustment:Increased Flow/Vacuum	34.4349235	-118.6438377	1353
H-2167E	Active	-5.43	Valve Comment:corrective action successful	34.4349235	-118.6438377	1353
H-2167W	Active			34.4348498	-118.6476390	1362
H-2167W	Active		Comments:Barely Open	34.4348832	-118.6475838	1329
H-2168A	Active			34.4344783	-118.6465483	1362
H-2168A	Active	-4.20	Valve Adjustment:Audible Flow,Barely Open	34.4344632	-118.6465817	1402
H-2168C	Active		Comments:NSPS/EG CAI,Positive Static Press.,,,,,,	34.4343310	-118.6448077	1352
H-2168C	Active			34.4343645	-118.6447732	1345
H-2168E	Active	-12.90	Valve Adjustment:Decreased Flow/Vacuum	34.4345345	-118.6439257	1378
H-2169C	Active		Comments:NSPS/EG CAI,Decreased Flow/Vacuum,,,,,,	34.4340975	-118.6474517	1345
H-2169C	Active			34.4340540	-118.6474395	1385
H-2169C	Active	-9.37	Valve Adjustment:NSPS/EG CAC,Orifice Plate Changed (See OP Log),Audible Flow,Increased Flow/Vacuum	34.4340427	-118.6450533	1379
H-2169C	Active	-9.31	Valve Adjustment:Audible Flow	34.4340498	-118.6450565	1366
H-2169C	Active	-10.38	Valve Adjustment:Audible Flow,Decreased Flow/Vacuum	34.4340680	-118.6450363	1382

All LFG Extraction Wells - January 2025
Chiquita Canyon Landfill

Point Name	Status	Adj Avail Press ["H2O]	Comments	Latitude	Longitude	Elev [ft]
H-2169E	Active	-12.92	Valve Adjustment:Audible Flow	34.4342238	-118.6442077	1373
H-2169E	Active	-11.12	Valve Adjustment:Orifice Plate Changed (See OP Log),Audible Flow,Barely Open	34.4342263	-118.6442103	1371
H-2170N	Active		Comments:Decreased Flow/Vacuum	34.4357180	-118.6415073	1227
H-2170S	Active	-16.41		34.4335993	-118.6415000	1248
H-2171A	Active		Comments:Decreased Flow/Vacuum	34.4374125	-118.6424580	1217
H-2171B	Active		Comments:Decreased Flow/Vacuum	34.4364895	-118.6417075	1217
H-2171S	Active		Comments:Decreased Flow/Vacuum			
H-2272W	Active			34.4317752	-118.6497783	1266
H-2272W	Active	-5.34	Valve Adjustment:NSPS/EG CAI,High O2	34.4317388	-118.6497813	1294
H-2272W	Active	-5.25		34.4317388	-118.6497813	1294
H-2272W	Active	-5.34		34.4317388	-118.6497813	1294
H-2273W	Active		Comments:Barely Open	34.4319733	-118.6497965	1217
H-2273W	Active		AirTech lab data			
H-2273W	Active	-3.66	Valve Adjustment:NSPS/EG CAI,High O2	34.4321557	-118.6499667	1306
H-2273W	Active	-3.69		34.4321557	-118.6499667	1306
H-2273W	Active	-2.06	Valve Adjustment:NSPS/EG CAI,Positive Static Press.,Increased Flow/Vacuum	34.4321557	-118.6499667	1306
H-2273W	Active	-2.28		34.4321557	-118.6499667	1306
H-2274B	Active			34.4323347	-118.6489437	1345
H-2274B	Active	-9.29	Valve Adjustment:Barely Open	34.4325960	-118.6466748	1348
H-2274B	Active	-8.48	Valve Comment:Y61;Valve Adjustment:CAI FOR SEM	34.4325842	-118.6466722	1348
H-2274E	Active		Comments:Barely Open	34.4322013	-118.6447567	1266
H-2274W	Active		Comments:Barely Open	34.4328057	-118.6503647	1247
H-2274W	Active	-3.57	Valve Adjustment:NSPS/EG CAI,High O2	34.4328030	-118.6503398	1317
H-2274W	Active	-3.62		34.4328030	-118.6503398	1317
H-2274W	Active	-1.92	Valve Adjustment:NSPS/EG CAI,Positive Static Press.	34.4328030	-118.6503398	1317
H-2274W	Active	-2.13		34.4328030	-118.6503398	1317
H-2275E	Active			34.4323897	-118.6462010	1293
H-2275E	Active	-5.55	Valve Adjustment:Audible Flow	34.4324085	-118.6462317	1304
H-2275E	Active			34.4323662	-118.6460952	1286
H-2275W	Active			34.4322058	-118.6494005	1260
H-2275W	Active		Comments:NSPS/EG CAI	34.4323245	-118.6494733	1257
H-2275W	Active			34.4322403	-118.6494318	1322
H-2275W	Active					
H-2276B	Active	-5.04		34.4329112	-118.6468913	1381

All LFG Extraction Wells - January 2025
Chiquita Canyon Landfill

Point Name	Status	Adj Avail Press ["H2O]	Comments	Latitude	Longitude	Elev [ft]
H-2276B	Active	-3.23	Valve Adjustment:Audible Flow;Well Condition:Good	34.4329112	-118.6468913	1381
H-2276B	Active		Comments:Decreased Flow/Vacuum	34.4329088	-118.6469502	1385
H-2276E	Active	-6.50	Valve Adjustment:Surging Liquid in Header	34.4327953	-118.6453507	1348
H-2276W	Active		Comments:Barely Open	34.4326830	-118.6499838	1263
H-2276W	Active	-5.40		34.4326712	-118.6499610	1324
H-2277B	Active	-4.02		34.4330797	-118.6469097	1395
H-2277B	Active	-2.03	Valve Adjustment:Audible Flow;Well Condition:Fair;Well Repairs:Sample Port	34.4330842	-118.6469302	1402
H-23 (EXP-23)	Active		Comments:NSPS/EG CAI,Decreased Flow/Vacuum,,,,,,	34.4370390	-118.6421043	1211
H-23 (EXP-23)	Active		Comments:Barely Open	34.4370162	-118.6421975	1230
H-2301E	Active		Comments:Decreased Flow/Vacuum	34.4270377	-118.6479068	1053
H-2301E	Active	-9.72	Valve Adjustment:Audible Flow,Decreased Flow/Vacuum,Barely Open	34.4271063	-118.6479657	987
H-2301E	Active	-9.69	Valve Adjustment:Audible Flow,Barely Open	34.4270833	-118.6480088	996
H-2301E	Active	-10.43	Valve Adjustment:Audible Flow	34.4270695	-118.6479683	1011
H-2301E	Active	-9.57	Valve Adjustment:Audible Flow,Barely Open	34.4270785	-118.6479727	1019
H-2301E	Active	-7.62	Valve Adjustment:Audible Flow,Barely Open	34.4270780	-118.6479912	1017
H-2301E	Active	-7.37	Valve Adjustment:Audible Flow,Barely Open	34.4270707	-118.6479883	1022
H-2301E	Active	-7.76	Valve Adjustment:Audible Flow,Increased Flow/Vacuum,Barely Open	34.4270713	-118.6479430	1034
H-2301E	Active	-8.31	Valve Adjustment:Orifice Plate Changed (See OP Log),Audible Flow,Barely Open; estimated flow as 1.25-IN OP installed	34.4270712	-118.6479852	1016
H-2301E	Active	-7.74	Valve Adjustment:Audible Flow,Barely Open	34.4270828	-118.6479845	1025
H-2302C	Active	-6.11	Valve Comment:Placed 0.75OP 2in QED Well head;Valve Adjustment:Orifice Plate Changed (See OP Log),Decreased Flow/Vacuum,Barely Open	34.4283992	-118.6490080	1138
H-2302E	Active	-2.92	Valve Adjustment:Orifice Plate Changed (See OP Log),Audible Flow,Increased Flow/Vacuum,Barely Open	34.4276305	-118.6476232	1030
H-2303E	Active	-3.03	Valve Adjustment:Reconnected this Date	34.4281352	-118.6473747	1036
H-2303N	Active		Comments:Decreased Flow/Vacuum	34.4290515	-118.6484130	1145
H-2303S	Active			34.4280367	-118.6497315	1076
H-2304S	Active	-5.06		34.4274072	-118.6488820	1083

All LFG Extraction Wells - January 2025
Chiquita Canyon Landfill

Point Name	Status	Adj Avail Press ["H2O]	Comments	Latitude	Longitude	Elev [ft]
H-2304S	Active	-7.17	Valve Adjustment:Audible Flow,Decreased Flow/Vacuum	34.4274245	-118.6488730	1055
H-2304S	Active	-7.01	Valve Adjustment:Audible Flow,Barely Open	34.4274182	-118.6488862	1066
H-2304S	Active	-7.41	Valve Adjustment:Audible Flow	34.4273883	-118.6488937	1083
H-2304S	Active	-7.41	Valve Adjustment:Audible Flow,Barely Open	34.4274010	-118.6488638	1083
H-2304S	Active	-5.67		34.4274130	-118.6488730	1085
H-2304S	Active	-6.53	Valve Adjustment:Audible Flow,Barely Open	34.4273877	-118.6488772	1077
H-2304S	Active	-6.27	Valve Adjustment:Audible Flow,Barely Open	34.4274047	-118.6488697	1077
H-2304S	Active	-6.01	Valve Adjustment:Audible Flow,Barely Open	34.4273888	-118.6488667	1086
H-2304S	Active	-6.91	Valve Adjustment:Audible Flow,Barely Open	34.4273953	-118.6488782	1080
H-2304S	Active	-6.22	Valve Adjustment:Audible Flow,Barely Open	34.4273903	-118.6488723	1082
H-2305N	Active		Comments:Decreased Flow/Vacuum	34.4289898	-118.6486288	1171
H-2305S	Active		Valve Adjustment:Audible Flow,Surging Liquid in Header	34.4274643	-118.6485100	1076
H-2305S	Active	-8.80	Valve Adjustment:Audible Flow,Decreased Flow/Vacuum,Barely Open	34.4274578	-118.6485150	1047
H-2305S	Active	-8.51	Valve Adjustment:Audible Flow,Barely Open	34.4274843	-118.6485035	1045
H-2305S	Active	-8.63	Valve Adjustment:Audible Flow	34.4274698	-118.6485032	1065
H-2305S	Active	-8.62	Valve Adjustment:Audible Flow,Barely Open	34.4274553	-118.6485032	1056
H-2305S	Active	-6.56		34.4274558	-118.6485195	1053
H-2305S	Active	-6.72		34.4274222	-118.6485093	1078
H-2305S	Active	-7.34	Valve Adjustment:Audible Flow,Barely Open	34.4274655	-118.6485310	1064
H-2305S	Active	-6.99	Valve Adjustment:Audible Flow,Barely Open	34.4274617	-118.6484982	1064
H-2305S	Active	-7.04	Valve Adjustment:Audible Flow,Barely Open	34.4274688	-118.6484907	1065
H-2305S	Active	-7.65	Valve Adjustment:Audible Flow	34.4274232	-118.6485058	1065
H-2305S	Active	-7.33	Valve Adjustment:Audible Flow,Barely Open	34.4274758	-118.6484903	1068
H-2306N	Active		Comments:Decreased Flow/Vacuum			
H-2306S	Active	-5.50	Valve Adjustment:Audible Flow,Surging Liquid in Header	34.4285373	-118.6477255	1081
H-2306S	Active	-5.88	Valve Adjustment:Audible Flow,Decreased Flow/Vacuum,Surging Liquid in Header,Surging Liquid in Well (Watered In)	34.4285373	-118.6477255	1081
H-2307S	Active	-1.40		34.4280017	-118.6502790	1123
H-2309S	Active	-5.96	Valve Adjustment:Audible Flow,Valve 100% Open,Surging Liquid in Header	34.4280837	-118.6489110	1123

All LFG Extraction Wells - January 2025
Chiquita Canyon Landfill

Point Name	Status	Adj Avail Press ["H2O]	Comments	Latitude	Longitude	Elev [ft]
H-2402N	Active			34.4368308	-118.6504140	1273
H-2402S	Active			34.4287535	-118.6505407	1194
H-2403N	Active			34.4292553	-118.6501437	1220
H-2404N	Active			34.4292935	-118.6495510	1184
H-2404S	Active	-4.46		34.4287622	-118.6493267	1163
H-2405N	Active			34.4300073	-118.6495888	1224
H-29	Active		Comments:Decreased Flow/Vacuum	34.4358385	-118.6414415	1280
H-29	Active	-13.26	Valve Adjustment:Decreased Flow/Vacuum	34.4354232	-118.6417787	1281
H2ST1-IN	Active	0.00		34.4310173	-118.6440207	1146
H2ST1-IN	Active	0.15		34.4310173	-118.6440207	1146
H2ST1-IN	Active	0.03		34.4310173	-118.6440207	1146
H2ST1-IN	Active	0.36		34.4310070	-118.6440230	1174
H2ST1-IN	Active	0.00		34.4310077	-118.6440483	1166
H2ST1OUT	Active	0.02				
H2ST1OUT	Active	0.02				
H2ST1OUT	Active	0.02				
H2ST1OUT	Active	0.42		34.4309508	-118.6440303	1177
H2ST1OUT	Active	0.02		34.4309447	-118.6439863	1151
H2ST3-IN	Active	0.00		34.4311312	-118.6439675	1119
H2ST3-IN	Active	0.18		34.4311312	-118.6439675	1119
H2ST3-IN	Active	0.01		34.4311312	-118.6439675	1119
H2ST3-IN	Active	0.40		34.4311362	-118.6438943	1162
H2ST3-IN	Active	0.00		34.4311143	-118.6439080	1185
H2ST3OUT	Active	0.13				
H2ST3OUT	Active	0.08				
H2ST3OUT	Active	0.01				
H2ST3OUT	Active	0.40		34.4310568	-118.6438965	1156
H2ST3OUT	Active	0.00		34.4310870	-118.6439295	1180
H2ST4-IN	Active	0.00				
H2ST4-IN	Active	0.16				
H2ST4-IN	Active	0.01				
H2ST4-IN	Active	0.60		34.4311743	-118.6438588	1164
H2ST4OUT	Active	0.00				
H2ST4OUT	Active	0.18				
H2ST4OUT	Active	0.06				
H2ST4OUT	Active	0.42		34.4311572	-118.6437997	1161
H-30	Abandoned	-9.83	Valve Adjustment:NSPS/EG CAI,Orifice Plate Changed (See OP Log),Decreased Flow/Vacuum,Barely Open,Plugged/Pinched Suspected	34.4360858	-118.6414223	1268

All LFG Extraction Wells - January 2025
Chiquita Canyon Landfill

Point Name	Status	Adj Avail Press [”H2O]	Comments	Latitude	Longitude	Elev [ft]
H-30	Abandoned	-9.63	Valve Adjustment:NSPS/EG CAI,Orifice Plate Changed (See OP Log),High O2,Decreased Flow/Vacuum,Barely Open	34.4360678	-118.6414523	1267
H-30	Abandoned	-9.72	Valve Adjustment:Reconnected this Date,Barely Open,Plugged/Pinched Suspected	34.4360838	-118.6414195	1275
H-31	Active	-0.06		34.4378178	-118.6429712	1277
H-31	Active		Comments:Decreased Flow/Vacuum	34.4378728	-118.6429565	1296
H-72	Active			34.4368878	-118.6448568	1319
H-74	Active	-6.68	Valve Adjustment:Audible Flow,Reconnected this Date,No Adjustment Made	34.4371743	-118.6433018	1304
H-79	Active	-15.57		34.4339242	-118.6427737	1316
HV-045A NE H2	Active	0.30		34.4311632	-118.6438200	1177
HV-045A NE H2	Active	-0.02		34.4311618	-118.6438470	1171
HV-045A NE H2	Active	0.00		34.4311632	-118.6438200	1177
HV-045A NE H2	Active	0.06		34.4311768	-118.6438433	1170
LC-6A	Active	-10.38	Valve Comment:Swapped OP to 0.75;Valve Adjustment:Orifice Plate Changed (See OP Log)	34.4291488	-118.6477113	1110
P-02R	Active	-18.11		34.4297000	-118.6438818	1178
P-03R	Active	-19.47		34.4298758	-118.6442252	1159
P-04	Active	-0.60		34.4294812	-118.6445703	1148
P-05	Active	-0.97		34.4291858	-118.6447902	1154
P-06R	Active	-9.31		34.4288508	-118.6450558	1138
P-07R	Active	-19.11		34.4298223	-118.6432907	1175
P-08R	Active	-14.36		34.4294098	-118.6437352	1158
P-09	Active	-0.90		34.4290128	-118.6442632	1145
P-10	Active	-5.69		34.4287127	-118.6446562	1150
P-11	Active	-2.51		34.4284878	-118.6449847	1138
P-12	Active	-4.81		34.4288613	-118.6456178	1107
P-13	Active	-7.41		34.4284955	-118.6457773	1116
P-14	Active	-6.36		34.4280438	-118.6460505	1118
P-15R	Active	-3.54		34.4277885	-118.6459293	1105
P-16	Active	-3.65		34.4275048	-118.6456293	1095
P-17	Active	-3.60				
P-18RD	Active	-3.02				
P-18RS	Active	-3.09				
P-19	Active	-1.60		34.4268858	-118.6452067	1077
P-20R	Active	-2.15		34.4268373	-118.6447593	1100
P-21	Active	-2.20				
P-21RD	Active	-0.68				
P-21RS	Active	-1.18				
P-22RD	Active			34.4268807	-118.6437867	1165

All LFG Extraction Wells - January 2025
Chiquita Canyon Landfill

Point Name	Status	Adj Avail Press ["H2O]	Comments	Latitude	Longitude	Elev [ft]
P-22RS	Active			34.4269670	-118.6437853	1181
P-23	Active	-1.78		34.4261215	-118.6447072	1095
P-24	Active	-11.61		34.4260610	-118.6443012	1117
P-26	Active	-4.38		34.4265367	-118.6432117	1126
P-27	Active	-9.48				
P-28	Active	-7.02	Valve Adjustment:Barely Open			
P-29R	Active	-6.57				
P-30R	Active	-6.91		34.4274412	-118.6416068	1149
P-32R1	Active	-5.45		34.4282380	-118.6410633	1175
P-32R2	Active	-5.41	Valve Adjustment:Barely Open	34.4284563	-118.6409570	1176
P-33	Active	-5.53		34.4288607	-118.6408012	1192
P-36	Active	-3.80		34.4302002	-118.6400457	1206
P-37	Active	-4.22		34.4304887	-118.6403487	1227
P-38RD	Active	-3.20		34.4299740	-118.6406320	1225
P-38RS	Active	-0.63				
P-39	Active	-7.95	Valve Adjustment:Barely Open	34.4294715	-118.6409817	1228
P-41	Active	-8.16	Valve Adjustment:Barely Open	34.4288755	-118.6414075	1220
P-42R	Active	-8.04		34.4284195	-118.6416913	1220
P-43	Active	-8.15		34.4282787	-118.6418263	1218
P-44RD	Active	-7.63	Valve Adjustment:Positive Static Press.	34.4281313	-118.6419298	1211
P-44RD	Active	-7.75		34.4281313	-118.6419298	1211
P-44RD	Active			34.4281537	-118.6418945	1217
P-44RD	Active	-7.66	Valve Adjustment:Surging Liquid in Well (Watered In)	34.4281313	-118.6419298	1211
P-44RS	Active	-7.96	Valve Adjustment:Barely Open	34.4281332	-118.6419162	1218
P-44RS	Active	-7.43	Valve Adjustment:Surging Liquid in Well (Watered In)	34.4281332	-118.6419162	1218
P-45RD	Active	-7.70		34.4277307	-118.6424567	1209
P-45RS	Active	-7.31		34.4277212	-118.6424640	1218
P-46RD	Active	-7.96	Valve Adjustment:High O2	34.4276530	-118.6426552	1215
P-46RD	Active	-7.78		34.4276530	-118.6426552	1215
P-46RS	Active	-8.03		34.4276525	-118.6426513	1218
P-47	Active	-0.06		34.4274347	-118.6432542	1207
P-48	Active	-3.21		34.4275705	-118.6435888	1211
P-49RD	Active	-9.28				
P-49RS	Active	-9.25		34.4279797	-118.6438548	1208
P-52	Active	-12.10	Valve Adjustment:Barely Open	34.4287275	-118.6432855	1219
P-53	Active	-13.88		34.4291298	-118.6430600	1219
P-54	Active	-1.00		34.4293995	-118.6428943	1227
P-55	Active	-0.97		34.4297110	-118.6427502	1230
P-56	Active	-19.40	Valve Adjustment:NSPS/EG CAI,High O2	34.4301065	-118.6428293	1226
P-56	Active	-19.35		34.4301065	-118.6428293	1226

All LFG Extraction Wells - January 2025
Chiquita Canyon Landfill

Point Name	Status	Adj Avail Press ["H2O]	Comments	Latitude	Longitude	Elev [ft]
P-57	Active	-19.49		34.4299772	-118.6424658	1218
P-60R	Active	-5.57	Valve Adjustment:NSPS/EG CAI,High O2	34.4308023	-118.6415428	1235
P-60R	Active	-5.39		34.4308023	-118.6415428	1235
P-61	Active	-4.89		34.4311333	-118.6411788	1239
P-65	Active	-5.31		34.4303988	-118.6409480	1233
P-71	Active	-3.01		34.4279400	-118.6432298	1224
P-75	Active	-5.71		34.4303387	-118.6415368	1230
P-76	Active	-0.17	Valve Adjustment:Barely Open	34.4302200	-118.6404417	1223
P-79	Active	-1.01		34.4270058	-118.6460640	1054
SC-2000E	Active		Comments:Decreased Flow/Vacuum	34.4306913	-118.6468033	1191
SC-2001W	Active		Comments:NSPS/EG CAI,High O2,Barely Open,,,,,	34.4310790	-118.6506335	1142
SC-2001W	Active			34.4310340	-118.6506305	1168
SP-005 12 East	Active	0.10		34.4312112	-118.6442610	1189
SP-005 12 East	Active	-0.14		34.4312112	-118.6442610	1189
SP-005 12 East	Active	-0.04		34.4312112	-118.6442610	1189
SP-005 12 East	Active	0.05		34.4312112	-118.6442610	1189
SP-005 12 East	Active	0.06		34.4312070	-118.6442423	1180
SP-005 12 East	Active	0.05		34.4312207	-118.6442353	1180
SP-009 20 to L0	Active	-0.01		34.4311462	-118.6443223	1175
SP-009 20 to L0	Active	-0.05		34.4311295	-118.6443240	1176
SP-009 20 to L0	Active	0.03		34.4311462	-118.6443223	1175
SP-009 20 to L0	Active	0.04		34.4311462	-118.6443223	1175
SP-009 20 to L0	Active	0.06		34.4311295	-118.6443228	1162
SP-015	Active	-0.04				
SP-018 20 Nort	Active	-4.63		34.4372182	-118.6486618	1344
SP-018 20 Nort	Active	-4.48		34.4372182	-118.6486618	1344
SP-018 20 Nort	Active	-4.42		34.4372182	-118.6486618	1344
SP-018 20 Nort	Active	-4.04	Valve Adjustment:Audible Flow	34.4372182	-118.6486618	1344
SP-018 20 Nort	Active	-3.87		34.4372182	-118.6486618	1344
SP-018 20 Nort	Active	-3.86		34.4372182	-118.6486618	1344
SP-018 20 Nort	Active	0.00		34.4311632	-118.6438200	1177
SP-018 20 Nort	Active	-4.48	Valve Adjustment:Audible Flow	34.4372182	-118.6486618	1344
SP-018 20 Nort	Active	-4.81	Valve Adjustment:Audible Flow	34.4372182	-118.6486618	1344
SP-018 20 Nort	Active	-4.76	Valve Adjustment:Audible Flow	34.4372182	-118.6486618	1344
SP-018 20 Nort	Active	-4.82		34.4371998	-118.6486618	1356
SP-018 20 Nort	Active	0.00		34.4372438	-118.6487103	1328
SP-018 20 Nort	Active	-4.76	Valve Adjustment:Audible Flow	34.4372143	-118.6486635	1313
SP-018 20 Nort	Active	0.12	Valve Adjustment:Audible Flow,Surging Liquid in Header	34.4371995	-118.6486323	1346
SP-018 20 Nort	Active	-4.76	Valve Adjustment:Audible Flow	34.4371835	-118.6486522	1349
SP-018 20 Nort	Active	-5.06	Valve Adjustment:Audible Flow	34.4371773	-118.6486485	1357

All LFG Extraction Wells - January 2025
Chiquita Canyon Landfill

Point Name	Status	Adj Avail Press [”H2O]	Comments	Latitude	Longitude	Elev [ft]
SP-018 20 Nort	Active	-4.68	Valve Adjustment:Audible Flow	34.4371880	-118.6486423	1350
SP-018 20 Nort	Active	-4.81	Valve Adjustment:Audible Flow	34.4372022	-118.6486658	1336
SP-018 20 Nort	Active	-5.68	Valve Adjustment:Audible Flow	34.4372135	-118.6486718	1345
SP-018 20 Nort	Active	-4.92	Valve Adjustment:Audible Flow	34.4371900	-118.6486457	1345
SP-019	Active	0.15		34.4312623	-118.6442863	1171
SP-019	Active					
SP-019	Active	0.04		34.4312623	-118.6442863	1171
SP-019	Active	0.31		34.4312375	-118.6443402	1173
SP-019	Active	0.05		34.4312097	-118.6443278	1191
SP-033	Active	0.15		34.4312628	-118.6442947	1180
SP-033	Active	-0.02				
SP-033	Active	0.04		34.4312628	-118.6442947	1180
SP-033	Active	0.10		34.4312567	-118.6442905	1181
SP-033	Active	0.05		34.4312590	-118.6443020	1176
SP-034 NW Top	Active	0.01		34.4363325	-118.6504892	1374
SP-034 NW Top	Active	0.19		34.4363352	-118.6504908	1374
SP-034 NW Top	Active	-0.31		34.4363325	-118.6504892	1374
SP-034 NW Top	Active	0.00		34.4363380	-118.6505075	1365
SP-034 NW Top	Active	0.84		34.4363352	-118.6504908	1374
SP-034 NW Top	Active	0.08		34.4371643	-118.6448955	1302
SP-034 NW Top	Active	0.04		34.4371643	-118.6448955	1302
SP-034 NW Top	Active	0.04		34.4371643	-118.6448955	1302
SP-034 NW Top	Active	0.00		34.4371643	-118.6448955	1302
SP-034 NW Top	Active	0.03		34.4363352	-118.6504908	1374
SP-034 NW Top	Active	0.34		34.4302912	-118.6443747	1171
SP-034 NW Top	Active	0.16		34.4363380	-118.6505075	1365
SP-034 NW Top	Active	0.10		34.4371643	-118.6448955	1302
SP-034 NW Top	Active	0.31		34.4371643	-118.6448955	1302
SP-034 NW Top	Active	0.07		34.4363308	-118.6505040	1351
SP-034 NW Top	Active	0.04		34.4363502	-118.6505123	1365
SP-034 NW Top	Active	0.11		34.4363197	-118.6505007	1376
SP-034 NW Top	Active	0.28		34.4363450	-118.6505058	1364
SP-034 NW Top	Active	0.00		34.4363163	-118.6505158	1383
SP-034 NW Top	Active	0.05		34.4363263	-118.6505115	1379
SP-034 NW Top	Active	0.18		34.4363282	-118.6505135	1382
SP-034 NW Top	Active	0.00		34.4363323	-118.6505187	1377
SP-034 NW Top	Active	-0.01		34.4363515	-118.6505223	1389
SP-034 NW Top	Active	0.04		34.4363392	-118.6505143	1368
SP-038 ZEECO 1	Active	0.05		34.4328768	-118.6480868	1373
SP-038 ZEECO 1	Active	0.02		34.4328117	-118.6480763	1391
SP-038 ZEECO 1	Active	0.03		34.4328768	-118.6480868	1373
SP-038 ZEECO 1	Active			34.4328745	-118.6479520	1411

All LFG Extraction Wells - January 2025
Chiquita Canyon Landfill

Point Name	Status	Adj Avail Press [”H2O]	Comments	Latitude	Longitude	Elev [ft]
SP-038 ZEECO 1	Active	0.69		34.4328117	-118.6480763	1391
SP-038 ZEECO 1	Active	0.08		34.4328013	-118.6480818	1390
SP-038 ZEECO 1	Active	0.04		34.4328013	-118.6480818	1390
SP-038 ZEECO 1	Active	0.03		34.4328013	-118.6480818	1390
SP-038 ZEECO 1	Active	0.00		34.4328013	-118.6480818	1390
SP-038 ZEECO 1	Active			34.4328632	-118.6480455	1345
SP-038 ZEECO 1	Active	0.04		34.4328117	-118.6480763	1391
SP-038 ZEECO 1	Active	0.34		34.4328270	-118.6480833	1381
SP-038 ZEECO 1	Active	0.14		34.4328330	-118.6480037	1381
SP-038 ZEECO 1	Active	0.08		34.4328013	-118.6480818	1390
SP-038 ZEECO 1	Active	0.30		34.4328013	-118.6480818	1390
SP-038 ZEECO 1	Active	0.07		34.4328382	-118.6480058	1394
SP-038 ZEECO 1	Active	0.04		34.4328268	-118.6480058	1397
SP-038 ZEECO 1	Active	0.00		34.4328327	-118.6479810	1391
SP-038 ZEECO 1	Active	0.44		34.4328373	-118.6480038	1394
SP-038 ZEECO 1	Active	0.30		34.4328228	-118.6479982	1395
SP-038 ZEECO 1	Active			34.4328565	-118.6479907	1325
SP-038 ZEECO 1	Active					
SP-038 ZEECO 1	Active	0.09		34.4328470	-118.6480088	1403
SP-038 ZEECO 1	Active	0.00		34.4328853	-118.6480207	1402
SP-038 ZEECO 1	Active	-0.01		34.4328267	-118.6480170	1396
SP-038 ZEECO 1	Active	0.02		34.4328495	-118.6480108	1388
SW-10	Active			34.4370943	-118.6503502	1309
SW-115	Active	-3.43				
SW-1445	Active					
SW-1455	Active					
SW-154	Active			34.4381130	-118.6456485	1224
SW-17-135	Active					
SW-187	Active	-4.04		34.4372600	-118.6473668	1299
SW-187	Active			34.4371743	-118.6475663	1201
SW-187	Active	-4.69	Valve Adjustment:Audible Flow,Valve 100% Open	34.4372600	-118.6473668	1299
SW-1930	Active	-2.72	Valve Adjustment:Audible Flow	34.4353057	-118.6516200	1262
SW-1930	Active	-1.61	Valve Adjustment:Audible Flow,Increased Flow/Vacuum	34.4355102	-118.6516512	1270
SW-1930	Active	-1.45	Valve Adjustment:Audible Flow,Increased Flow/Vacuum	34.4353132	-118.6515980	1284
SW-1930	Active	-1.63	Valve Adjustment:Audible Flow	34.4355102	-118.6516512	1270
SW-1930	Active	-0.67	Valve Adjustment:Audible Flow	34.4353035	-118.6516077	1283
SW-1930	Active	-1.36	Valve Adjustment:Audible Flow	34.4353035	-118.6516077	1283
SW-1930	Active	-1.26	Valve Adjustment:Audible Flow	34.4353132	-118.6515980	1284
SW-1930	Active	-1.27	Valve Adjustment:Audible Flow,Valve 100% Open	34.4355102	-118.6516512	1270

All LFG Extraction Wells - January 2025
Chiquita Canyon Landfill

Point Name	Status	Adj Avail Press ["H2O]	Comments	Latitude	Longitude	Elev [ft]
SW-1930	Active	-1.64	Valve Adjustment:Audible Flow,Valve 100% Open	34.4353327	-118.6516080	1260
SW-1930	Active	-1.70	Valve Adjustment:Audible Flow,Increased Flow/Vacuum	34.4353327	-118.6516080	1260
SW-1930	Active	-2.06	Valve Adjustment:Audible Flow	34.4353108	-118.6516082	1263
SW-1930	Active	-2.63	Valve Adjustment:Audible Flow	34.4353308	-118.6516347	1263
SW-1930	Active	-1.91	Valve Adjustment:Audible Flow,Barely Open	34.4353007	-118.6516230	1269
SW-1930	Active	-2.02	Valve Adjustment:Audible Flow	34.4352988	-118.6516137	1274
SW-1930	Active	-2.49	Valve Adjustment:Audible Flow	34.4353320	-118.6516237	1266
SW-1930	Active	-2.24	Valve Adjustment:Audible Flow	34.4353088	-118.6516020	1269
SW-1930	Active	-2.52	Valve Adjustment:Audible Flow	34.4353357	-118.6516200	1268
SW-1930	Active	-3.33	Valve Adjustment:Audible Flow,Valve 100% Open	34.4353108	-118.6516293	1270
SW-1930	Active	-3.01	Valve Adjustment:Orifice Plate Changed (See OP Log),Audible Flow,Increased Flow/Vacuum,Valve 100% Open	34.4353135	-118.6516057	1267
SW-20	Active	-20.55	Valve Adjustment:NSPS/EG CAI,High O2	34.4302157	-118.6436438	1173
SW-20	Active	-20.73		34.4302157	-118.6436438	1173
SW-25	Active	-6.52	Valve Adjustment:Audible Flow	34.4351938	-118.6516957	1251
SW-25	Active	-5.69	Valve Adjustment:Audible Flow	34.4351938	-118.6516957	1251
SW-25	Active	-5.31	Valve Adjustment:Audible Flow	34.4351938	-118.6516957	1251
SW-25	Active	-5.37	Valve Adjustment:Audible Flow	34.4351938	-118.6516957	1251
SW-25	Active	-2.78	Valve Adjustment:Audible Flow,Barely Open	34.4351880	-118.6517082	1256
SW-25	Active	-4.32	Valve Adjustment:Audible Flow,Barely Open	34.4351880	-118.6517082	1256
SW-25	Active	-4.24	Valve Adjustment:Audible Flow,Increased Flow/Vacuum,Barely Open	34.4351938	-118.6516957	1251
SW-25	Active	-4.74	Valve Adjustment:Audible Flow,Increased Flow/Vacuum,Barely Open	34.4351938	-118.6516957	1251
SW-25	Active	-4.90	Valve Adjustment:Audible Flow,Increased Flow/Vacuum	34.4351938	-118.6516957	1251
SW-25	Active	-4.72	Valve Adjustment:Audible Flow,Barely Open	34.4351938	-118.6516957	1251
SW-25	Active	-5.19	Valve Adjustment:Audible Flow,Barely Open	34.4351743	-118.6516937	1269
SW-25	Active	-5.05	Valve Adjustment:Audible Flow,Barely Open	34.4352078	-118.6517032	1239
SW-25	Active	-4.94	Valve Adjustment:Barely Open	34.4351938	-118.6517067	1271
SW-25	Active	-4.86	Valve Adjustment:Audible Flow	34.4351843	-118.6516943	1265
SW-25	Active	-5.40	Valve Adjustment:Audible Flow	34.4351798	-118.6516998	1268
SW-25	Active	-4.15	Valve Adjustment:Audible Flow,Barely Open	34.4351912	-118.6517018	1251
SW-25	Active	-5.04	Valve Adjustment:Audible Flow	34.4351933	-118.6517190	1262
SW-25	Active	-5.09	Valve Adjustment:Audible Flow,Increased Flow/Vacuum	34.4351803	-118.6517072	1269

All LFG Extraction Wells - January 2025
Chiquita Canyon Landfill

Point Name	Status	Adj Avail Press ["H2O]	Comments	Latitude	Longitude	Elev [ft]
SW-25	Active	-5.36	Valve Adjustment:Orifice Plate Changed (See OP Log),Audible Flow,Increased Flow/Vacuum	34.4351885	-118.6516903	1266
SW-30	Active	-6.14	Valve Adjustment:Audible Flow,Valve 100% Open	34.4336797	-118.6519803	1222
SW-30	Active	-6.01	Valve Adjustment:Audible Flow,Valve 100% Open	34.4336887	-118.6519440	1207
SW-30	Active	-5.73	Valve Adjustment:Audible Flow	34.4336887	-118.6519440	1207
SW-30	Active	-4.61	Valve Adjustment:Audible Flow,Valve 100% Open			
SW-30	Active	-2.82	Valve Adjustment:Audible Flow,Valve 100% Open			
SW-30	Active	-4.54	Valve Adjustment:Audible Flow,Valve 100% Open			
SW-30	Active	-4.72	Valve Adjustment:Audible Flow	34.4336887	-118.6519440	1207
SW-30	Active	-4.72	Valve Adjustment:Audible Flow,Valve 100% Open			
SW-30	Active	-5.19	Valve Adjustment:Audible Flow,Valve 100% Open			
SW-30	Active	-4.69	Valve Adjustment:Audible Flow,Valve 100% Open			
SW-30	Active	-4.60	Valve Adjustment:Audible Flow,Valve 100% Open			
SW-30	Active	-4.96	Valve Adjustment:Audible Flow,Valve 100% Open	34.4336735	-118.6519562	1213
SW-30	Active	-5.21	Valve Adjustment:Audible Flow,Valve 100% Open	34.4337055	-118.6519663	1216
SW-30	Active	-4.51	Valve Adjustment:Audible Flow,Valve 100% Open	34.4337000	-118.6519690	1217
SW-30	Active	-4.25	Valve Adjustment:Audible Flow	34.4336803	-118.6519788	1210
SW-30	Active	-4.68	Valve Adjustment:Audible Flow	34.4335148	-118.6520452	1211
SW-30	Active	-4.88	Valve Adjustment:Audible Flow	34.4336880	-118.6519610	1222
SW-30	Active	-4.74	Valve Adjustment:Audible Flow	34.4336905	-118.6519723	1211
SW-30	Active	-4.62	Valve Adjustment:Audible Flow	34.4336963	-118.6519873	1216
SW-30	Active	-5.31	Valve Adjustment:Audible Flow,Valve 100% Open	34.4336893	-118.6519653	1204
SW-30	Active	-5.71	Valve Adjustment:Audible Flow,Valve 100% Open	34.4336998	-118.6519698	1219
SW-32	Active	-5.64	Valve Adjustment:Audible Flow,Valve 100% Open	34.4335248	-118.6520663	1225
SW-32	Active	-6.19	Valve Adjustment:Audible Flow,Valve 100% Open	34.4335457	-118.6520435	1213
SW-32	Active	-5.57	Valve Adjustment:Audible Flow	34.4335457	-118.6520435	1213
SW-32	Active	-4.56	Valve Adjustment:Audible Flow,Valve 100% Open	34.4335428	-118.6520593	1230
SW-32	Active	-2.57	Valve Adjustment:Audible Flow,Valve 100% Open	34.4335958	-118.6520378	1231
SW-32	Active	-4.25	Valve Adjustment:Audible Flow,Valve 100% Open	34.4335958	-118.6520378	1231
SW-32	Active	-4.35	Valve Adjustment:Audible Flow	34.4335457	-118.6520435	1213
SW-32	Active	-4.90	Valve Adjustment:Audible Flow,Valve 100% Open	34.4335428	-118.6520593	1230

All LFG Extraction Wells - January 2025
Chiquita Canyon Landfill

Point Name	Status	Adj Avail Press ["H2O]	Comments	Latitude	Longitude	Elev [ft]
SW-32	Active	-5.15	Valve Adjustment:Audible Flow,Valve 100% Open	34.4335428	-118.6520593	1230
SW-32	Active	-5.16	Valve Adjustment:Audible Flow,Valve 100% Open	34.4335562	-118.6520553	1202
SW-32	Active	-4.99	Valve Adjustment:Audible Flow,Valve 100% Open	34.4335692	-118.6520622	1214
SW-32	Active	-4.94	Valve Adjustment:Audible Flow,Valve 100% Open	34.4335552	-118.6520315	1223
SW-32	Active	-4.90	Valve Adjustment:Audible Flow	34.4335457	-118.6520523	1217
SW-32	Active	-4.40	Valve Adjustment:Audible Flow	34.4335293	-118.6520580	1210
SW-32	Active	-4.73	Valve Adjustment:Audible Flow	34.4335460	-118.6520573	1218
SW-32	Active	-5.11	Valve Adjustment:Audible Flow,Decreased Flow/Vacuum	34.4335258	-118.6520613	1219
SW-32	Active	-5.50	Valve Adjustment:Audible Flow,Increased Flow/Vacuum	34.4335558	-118.6520455	1209
SW-64	Active	-6.10	Valve Adjustment:Audible Flow,Valve 100% Open	34.4336942	-118.6519837	1207
SW-64	Active	-6.01	Valve Adjustment:Audible Flow,Valve 100% Open	34.4336942	-118.6519837	1207
SW-64	Active	-6.07	Valve Adjustment:Audible Flow	34.4336942	-118.6519837	1207
SW-64	Active	-5.03	Valve Adjustment:Audible Flow,Valve 100% Open	34.4336942	-118.6519837	1207
SW-64	Active	-2.88	Valve Adjustment:Audible Flow,Valve 100% Open	34.4336942	-118.6519837	1207
SW-64	Active	-4.38	Valve Adjustment:Audible Flow,Valve 100% Open	34.4336942	-118.6519837	1207
SW-64	Active	-4.63	Valve Adjustment:Audible Flow,Valve 100% Open	34.4336942	-118.6519837	1207
SW-64	Active	-5.14	Valve Adjustment:Audible Flow,Valve 100% Open	34.4336942	-118.6519837	1207
SW-64	Active	-4.89	Valve Adjustment:Audible Flow,Valve 100% Open	34.4336942	-118.6519837	1207
SW-64	Active	-4.68	Valve Adjustment:Audible Flow,Valve 100% Open	34.4336942	-118.6519837	1207
SW-64	Active	-5.07	Valve Adjustment:Audible Flow,Valve 100% Open	34.4336948	-118.6519505	1217
SW-64	Active	-4.89	Valve Adjustment:Audible Flow,Valve 100% Open	34.4337048	-118.6519805	1217
SW-64	Active	-4.60	Valve Adjustment:Audible Flow,Valve 100% Open	34.4337015	-118.6519545	1212
SW-64	Active	-4.38	Valve Adjustment:Audible Flow	34.4336802	-118.6519715	1214
SW-64	Active	-4.93	Valve Adjustment:Audible Flow	34.4337060	-118.6519798	1227
SW-64	Active	-4.40	Valve Adjustment:Audible Flow,Valve 100% Open	34.4336998	-118.6519828	1218
SW-64	Active	-4.92	Valve Adjustment:Audible Flow	34.4336953	-118.6519712	1203
SW-64	Active	-5.01	Valve Adjustment:Audible Flow,Valve 100% Open	34.4336858	-118.6519755	1225
SW-64	Active	-5.43	Valve Adjustment:Audible Flow,Increased Flow/Vacuum	34.4337052	-118.6519690	1214
SW-65	Active	-3.76		34.4348252	-118.6412042	1221
SW-65	Active	-6.56		34.4348252	-118.6412042	1221
SW-66	Active			34.4379963	-118.6454873	1253

All LFG Extraction Wells - January 2025
Chiquita Canyon Landfill

Point Name	Status	Adj Avail Press ["H2O]	Comments	Latitude	Longitude	Elev [ft]
SW-68	Active	-6.34	Valve Adjustment:Audible Flow,Valve 100% Open	34.4335467	-118.6520498	1210
SW-68	Active	-6.02	Valve Adjustment:Audible Flow,Valve 100% Open	34.4335413	-118.6520325	1201
SW-68	Active	-6.07	Valve Adjustment:Audible Flow	34.4335413	-118.6520325	1201
SW-68	Active	-4.66	Valve Adjustment:Audible Flow,Valve 100% Open			
SW-68	Active	-2.57	Valve Adjustment:Audible Flow,Valve 100% Open	34.4335413	-118.6520325	1201
SW-68	Active	-4.49	Valve Adjustment:Audible Flow,Valve 100% Open	34.4335413	-118.6520325	1201
SW-68	Active	-4.32	Valve Adjustment:Audible Flow,Valve 100% Open	34.4335413	-118.6520325	1201
SW-68	Active	-4.89	Valve Adjustment:Audible Flow,Valve 100% Open			
SW-68	Active	-5.72	Valve Adjustment:Audible Flow,Valve 100% Open			
SW-68	Active	-4.39	Valve Adjustment:Audible Flow,Valve 100% Open			
SW-68	Active	-4.78	Valve Adjustment:Audible Flow,Valve 100% Open	34.4335093	-118.6519935	1224
SW-68	Active	-5.31	Valve Adjustment:Audible Flow,Valve 100% Open	34.4335423	-118.6520558	1215
SW-68	Active	-4.58	Valve Adjustment:Audible Flow,Valve 100% Open	34.4335318	-118.6520342	1221
SW-68	Active	-4.38	Valve Adjustment:Audible Flow	34.4335473	-118.6520673	1212
SW-68	Active	-5.07	Valve Adjustment:Audible Flow	34.4335465	-118.6520482	1215
SW-68	Active	-4.40	Valve Adjustment:Audible Flow	34.4335473	-118.6520277	1222
SW-68	Active	-4.89	Valve Adjustment:Audible Flow	34.4335552	-118.6520523	1218
SW-68	Active	-5.01	Valve Adjustment:Audible Flow,Valve 100% Open	34.4335302	-118.6520318	1222
SW-68	Active	-5.58	Valve Adjustment:Audible Flow,Valve 100% Open	34.4335438	-118.6520145	1214
SW-7	Active	-6.67	Valve Adjustment:Audible Flow,Decreased Flow/Vacuum,Barely Open	34.4351808	-118.6517057	1264
SW-7	Active	-5.99	Valve Adjustment:Audible Flow	34.4351743	-118.6516972	1257
SW-7	Active	-5.39	Valve Adjustment:Audible Flow,Barely Open	34.4351743	-118.6516972	1257
SW-7	Active	-4.97	Valve Adjustment:Audible Flow	34.4351700	-118.6516923	1262
SW-7	Active	-2.86	Valve Adjustment:Audible Flow,Barely Open	34.4352145	-118.6517207	1263
SW-7	Active	-4.30	Valve Adjustment:Audible Flow,Decreased Flow/Vacuum,Barely Open	34.4352145	-118.6517207	1263
SW-7	Active	-4.39	Valve Adjustment:Audible Flow,Barely Open	34.4351743	-118.6516972	1257
SW-7	Active	-4.82	Valve Adjustment:Audible Flow,Decreased Flow/Vacuum,Barely Open	34.4351700	-118.6516923	1262
SW-7	Active	-4.67	Valve Adjustment:Audible Flow,Barely Open	34.4351700	-118.6516923	1262

All LFG Extraction Wells - January 2025
Chiquita Canyon Landfill

Point Name	Status	Adj Avail Press ["H2O]	Comments	Latitude	Longitude	Elev [ft]
SW-7	Active	-4.76	Valve Adjustment:Audible Flow,Barely Open	34.4351700	-118.6516923	1262
SW-7	Active	-4.98	Valve Adjustment:Audible Flow,Barely Open	34.4351597	-118.6517023	1264
SW-7	Active	-5.17	Valve Adjustment:Audible Flow,Barely Open	34.4351898	-118.6517320	1246
SW-7	Active	-4.59	Valve Adjustment:Barely Open	34.4351960	-118.6517283	1269
SW-7	Active	-4.52	Valve Adjustment:Orifice Plate Changed (See OP Log),Audible Flow	34.4351728	-118.6517040	1275
SW-7	Active	-5.81	Valve Adjustment:Audible Flow,Barely Open	34.4351815	-118.6517215	1260
SW-7	Active	-4.68	Valve Adjustment:Audible Flow,Barely Open	34.4351653	-118.6517318	1270
SW-7	Active	-5.17	Valve Adjustment:Audible Flow	34.4351830	-118.6517407	1273
SW-7	Active	-5.01	Valve Adjustment:Audible Flow,Barely Open	34.4351777	-118.6517158	1264
SW-7	Active	-4.90	Valve Adjustment:Audible Flow,Decreased Flow/Vacuum	34.4351608	-118.6517317	1278
SW-70	Active	0.56				
SW-70	Active			34.4372823	-118.6475147	1253
SW-70	Active	-4.60	Valve Adjustment:Audible Flow,Valve 100% Open			
SW-71	Active	-10.94		34.4259893	-118.6438495	1135
SW-72	Active	-4.25		34.4296317	-118.6401877	1205
SW-80	Active			34.4383942	-118.6432710	1220
SW-9	Active		Comments:Decreased Flow/Vacuum	34.4371670	-118.6473255	1342
SW-9	Active	-3.74	Valve Adjustment:No Flow Measurement,Valve 100% Closed;Well Condition:Fair			
TANK 2	Active	0.04		34.4311045	-118.6446072	1155
TANK 6	Active	0.08		34.4372600	-118.6451375	1301
TANK 6	Active	0.04		34.4372550	-118.6451888	1270
TANK 6	Active	0.02		34.4372445	-118.6451633	1272
TANK 7A	Active	0.01		34.4279343	-118.6490882	1097
TANK 7B	Active	0.04		34.4283238	-118.6508038	1133
TANK 9A	Active	0.07		34.4344762	-118.6457962	1397
TANK 9B	Active	0.06		34.4345522	-118.6454657	1403
TC-1961C	Active			34.4322393	-118.6454428	1273
TC-1961E	Active		Comments:Decreased Flow/Vacuum	34.4328870	-118.6444507	1243
TC-2173	Active	-4.05	Valve Adjustment:NSPS/EG CAI,Positive Static Press.,Increased Flow/Vacuum,Surging Liquid in Header,Reduce Sys. Vac. - Flare Down	34.4363665	-118.6464107	1360
TC-2173	Active	-3.86	Valve Adjustment:NSPS/EG CAC	34.4363665	-118.6464107	1360
TC-2174	Active		AtmAA lab data			

All LFG Extraction Wells - January 2025
Chiquita Canyon Landfill

Point Name	Status	Adj Avail Press ["H2O]	Comments	Latitude	Longitude	Elev [ft]
TC-2174	Active	-0.35	Valve Adjustment:NSPS/EG CAI,High Temp,Positive Static Press.,Increased Flow/Vacuum,Valve 100% Open;Well Condition:Poor	34.4367327	-118.6476180	1337
TC-2174	Active	-0.61	Valve Adjustment:NSPS/EG CAC,High Temp	34.4367327	-118.6476180	1337
TC-2174	Active	-3.09	Valve Adjustment:Audible Flow,High Temp,Surging Liquid in Header	34.4367327	-118.6476180	1337
TC-2174	Active		8.9% MG			
TC-2174	Active		AtmAA lab data			
TC-2174	Active	-2.24	Valve Adjustment:High Temp,Barely Open,Surging Liquid in Header	34.4367327	-118.6476180	1337
TC-2174	Active		AtmAA lab data			
TC-2174	Active	-2.95	Valve Adjustment:NSPS/EG CAI,High Temp	34.4367327	-118.6476180	1337
TC-2174	Active	-2.61		34.4367327	-118.6476180	1337
TC-2174	Active		AtmAA lab data			
TC-2174	Active	-3.60	Valve Adjustment:NSPS/EG CAI,Audible Flow,High Temp,Surging Liquid in Header	34.4367542	-118.6476327	1341
TC-2174	Active		AtmAA lab data			
TC-2174	Active	-3.54	Valve Adjustment:NSPS/EG CAI,High Temp,Surging Liquid in Header	34.4367508	-118.6476225	1345
TC-2383S	Active		Comments:Barely Open,Surging Liquid in Header,,,,,,	34.4325213	-118.6516948	1217
TC-2383S	Active	-0.97	Valve Adjustment:NSPS/EG CAI,High O2	34.4325243	-118.6517240	1229
TC-2383S	Active	-1.06		34.4325243	-118.6517240	1229

Attachment B

Down Well Temperatures

And

List of Wells for Monitoring

Well Number	Down Well Temp Monitoring (Annually)	Date Monitored	Comments
CV-100	NA	NA	Abandoned Well
CV-103	Yes	pending	
CV-108-52	Yes	pending	
CV-113	Yes	pending	
CV-1532	NA	NA	Abandoned Well
CV-1532A	Yes	pending	
CV-1535	Yes	pending	
CV-1902A	Yes	pending	
CV-2001	Yes	pending	
CV-2002	Yes	NA	Abandoned Well
CV-2007	Yes	pending	
CV-2202	NA	pending	Abandoned Well
CV-2301	Yes	Lorenz Pump	graph attached
CV-2302	Yes	Lorenz Pump	graph attached
CV-2303	Yes	Lorenz Pump	graph attached
CV-2312	Yes	pending	
CV-2315	Yes	Lorenz Pump	graph attached
CV-2341	Yes	pending	
CV-2350	Yes	Lorenz Pump	graph attached
CV-2351	Yes	Lorenz Pump	graph attached
CV-2352	Yes	Lorenz Pump	Sensor Off line
CV-2353	Yes	Well unsafe to Monitor	
CV-24007	Yes	pending	
CV-24017	Yes	Lorenz Pump	graph attached
CV-24053	Yes	pending	
CV-24065	Yes	pending	
CV-24095	Yes	Lorenz Pump	Sensor Off line
CV-24101	Yes	pending	
CV-24122	Yes	pending	
CV-24127	Yes	pending	
CV-24138	Yes	pending	
CV-24139	Yes	pending	
CV-24143	Yes	pending	
TC-2385A	NA	NA	Abandoned Well

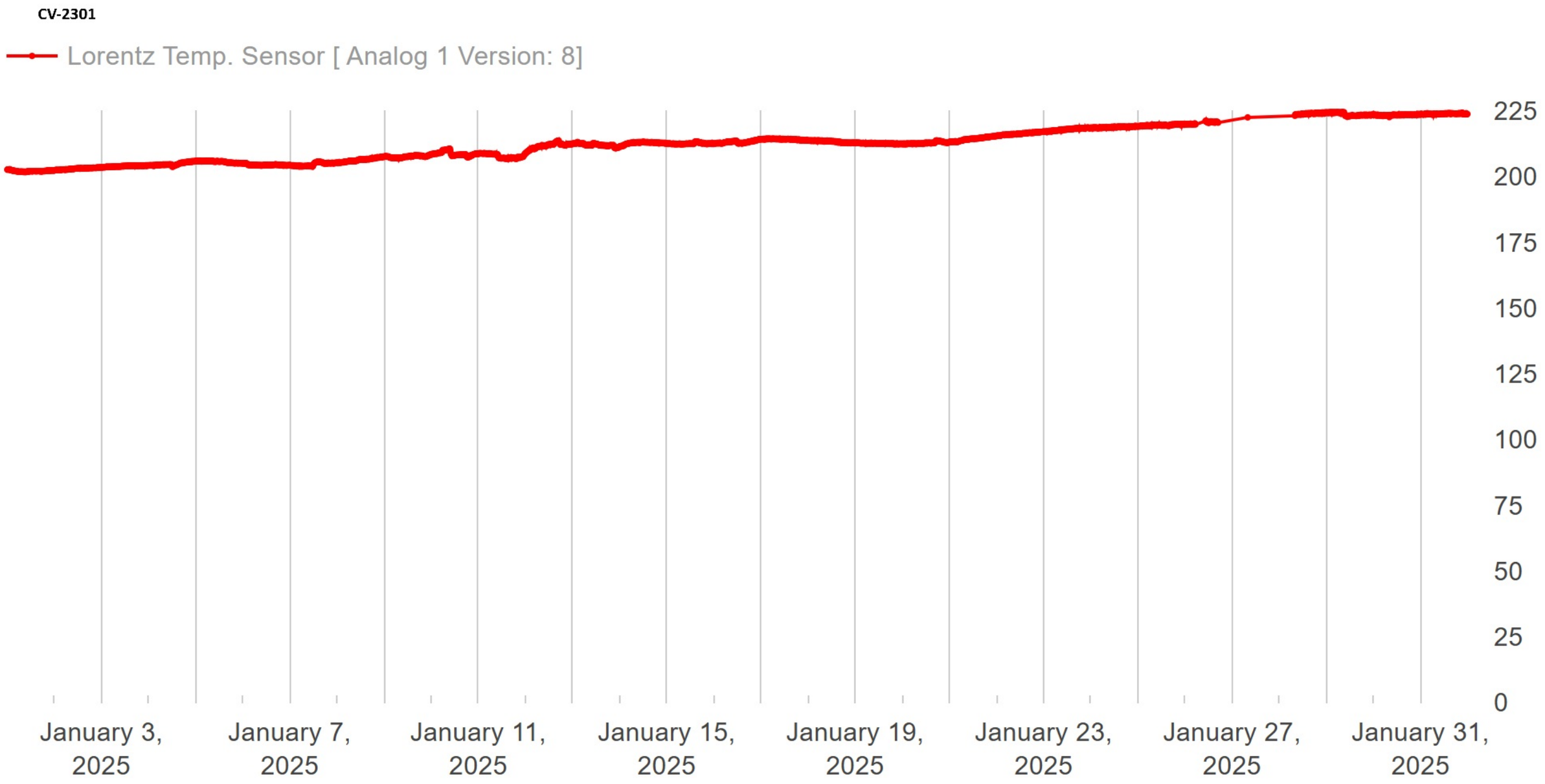
CV-2301
Lorentz Temp. Sensor [Analog 1 Version: 8]
225
200
175
150
125
100
75
50
25
0
January 3, 2025
January 7, 2025
January 11, 2025
January 15, 2025
January 19, 2025
January 23, 2025
January 27, 2025
January 31, 2025

CV-2302

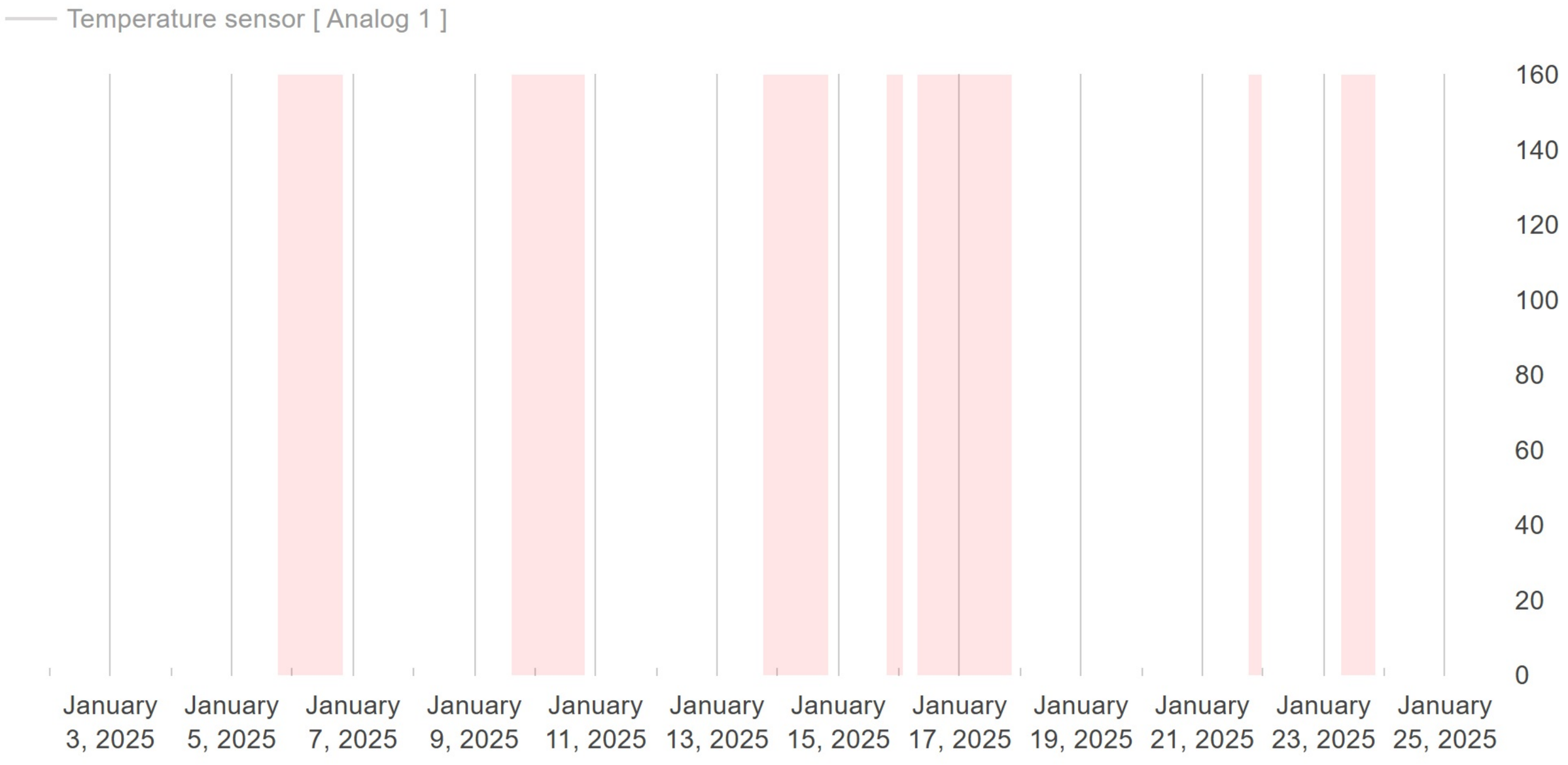
Temperature sensor [Analog 1]
160
140
120
100
80
60
40
20
0
January 3, 2025
January 5, 2025
January 7, 2025
January 9, 2025
January 11, 2025
January 13, 2025
January 15, 2025
January 17, 2025
January 19, 2025
January 21, 2025
January 23, 2025
January 25, 2025

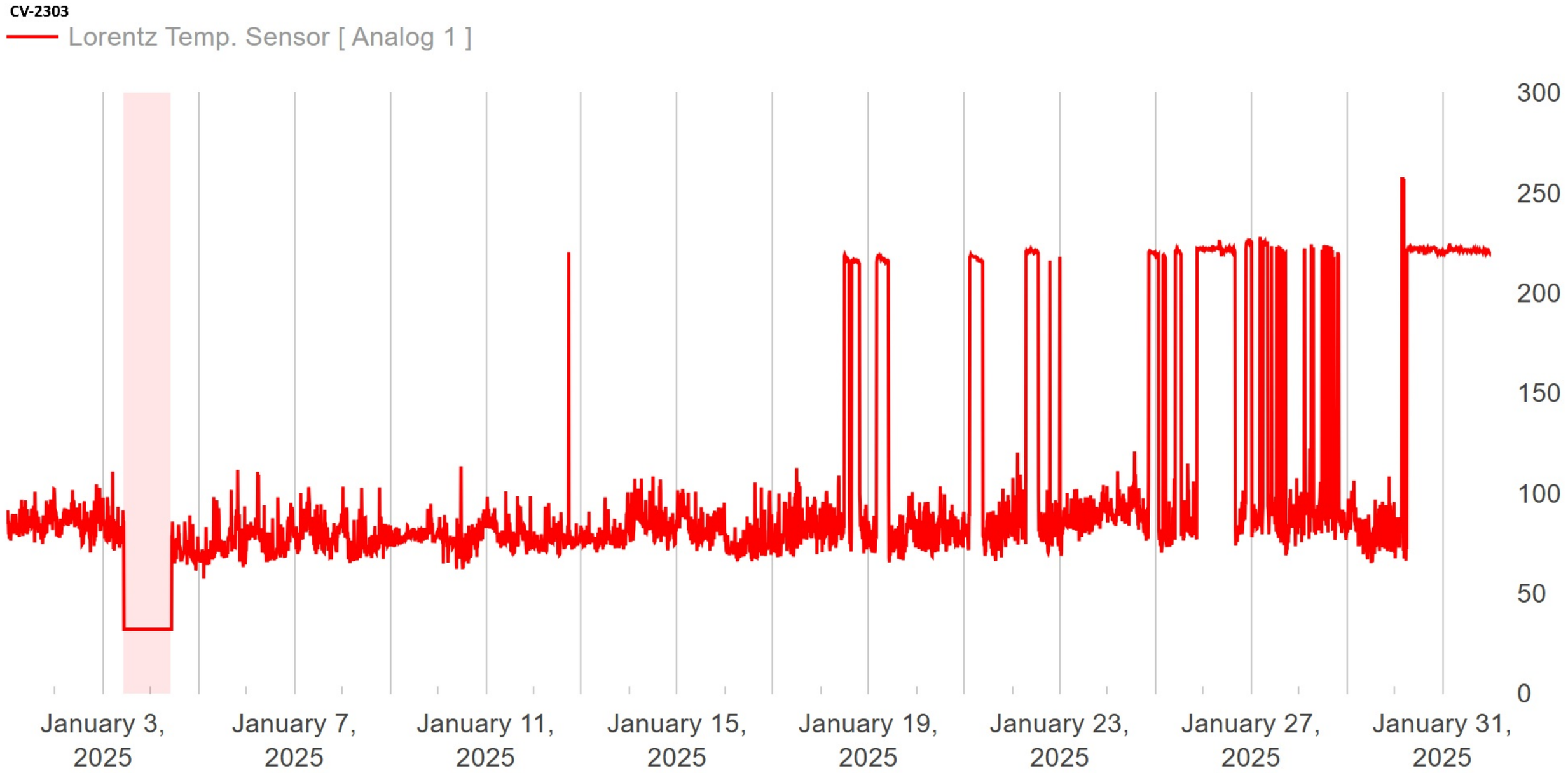
CV-2303
Lorentz Temp. Sensor [Analog 1]
300
250
200
150
100
50
0
January 3, 2025
January 7, 2025
January 11, 2025
January 15, 2025
January 19, 2025
January 23, 2025
January 27, 2025
January 31, 2025

CV-2315

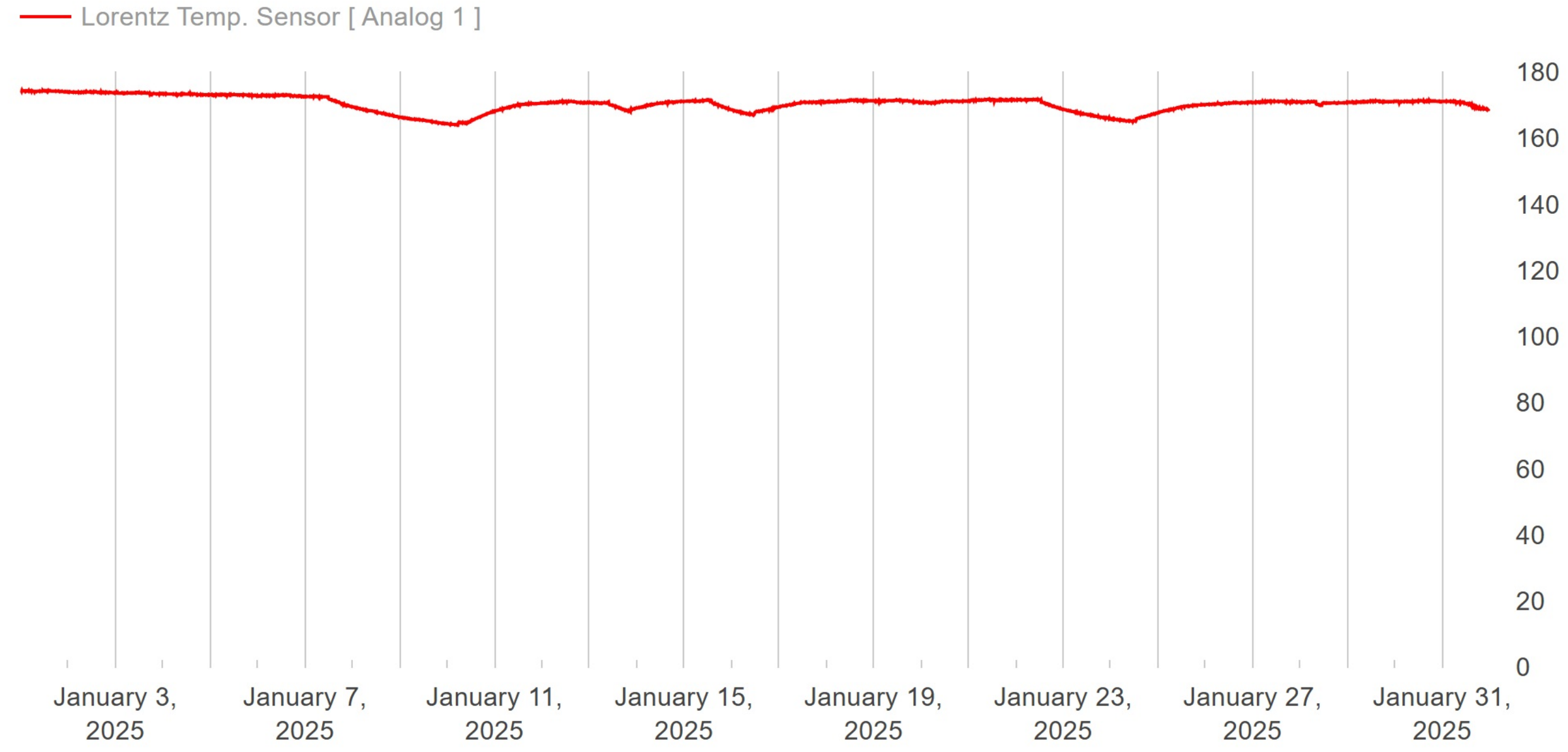
Lorentz Temp. Sensor [Analog 1]
180
160
140
120
100
80
60
40
20
0
January 3, 2025
January 7, 2025
January 11, 2025
January 15, 2025
January 19, 2025
January 23, 2025
January 27, 2025
January 31, 2025

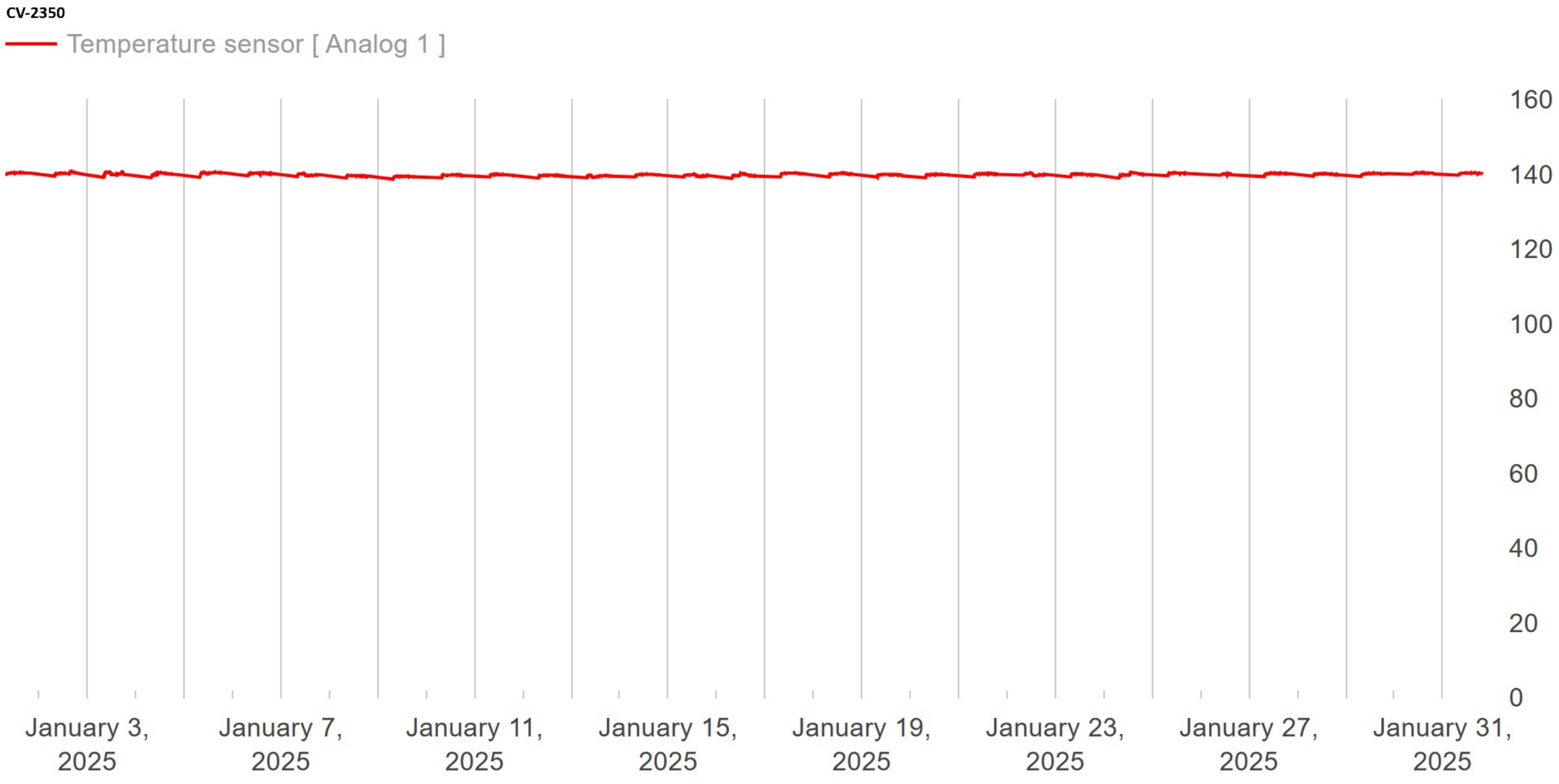
CV-2350
Temperature sensor [Analog 1]
160
140
120
100
80
60
40
20
0
January 3, 2025
January 7, 2025
January 11, 2025
January 15, 2025
January 19, 2025
January 23, 2025
January 27, 2025
January 31, 2025

CV-2351

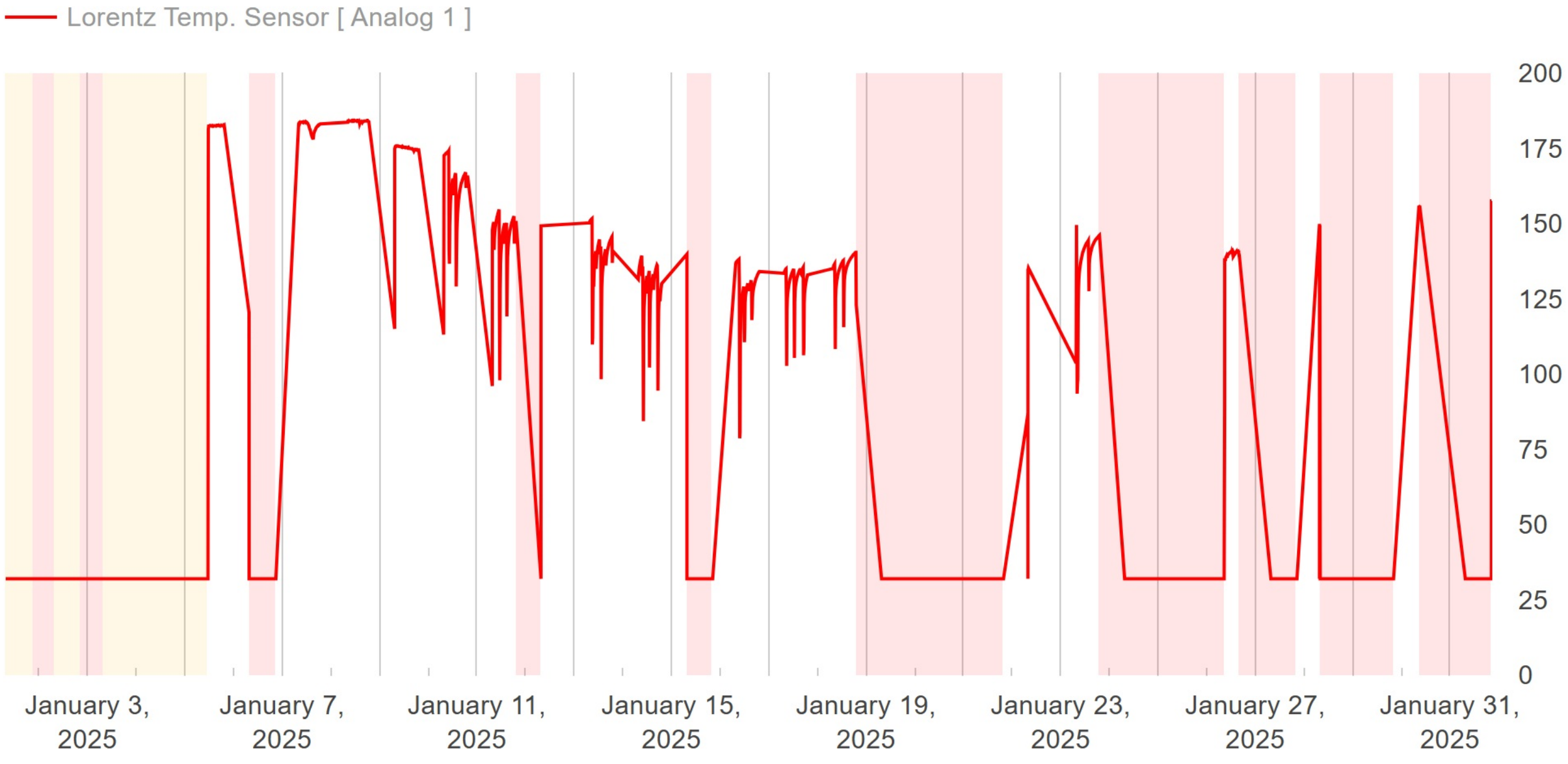
Lorentz Temp. Sensor [Analog 1]
200
175
150
125
100
75
50
25
0
January 3, 2025
January 7, 2025
January 11, 2025
January 15, 2025
January 19, 2025
January 23, 2025
January 27, 2025
January 31, 2025

CV-24017

Custom

custom: 2025-01-01 - 2025-01-31

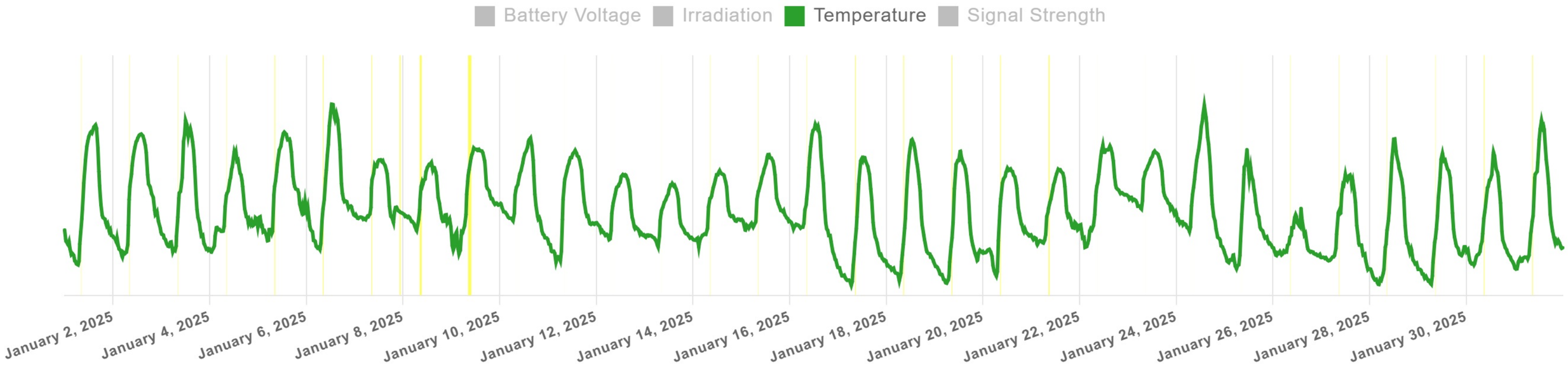

Share

Attachment C

Item 7 – Well Location Map

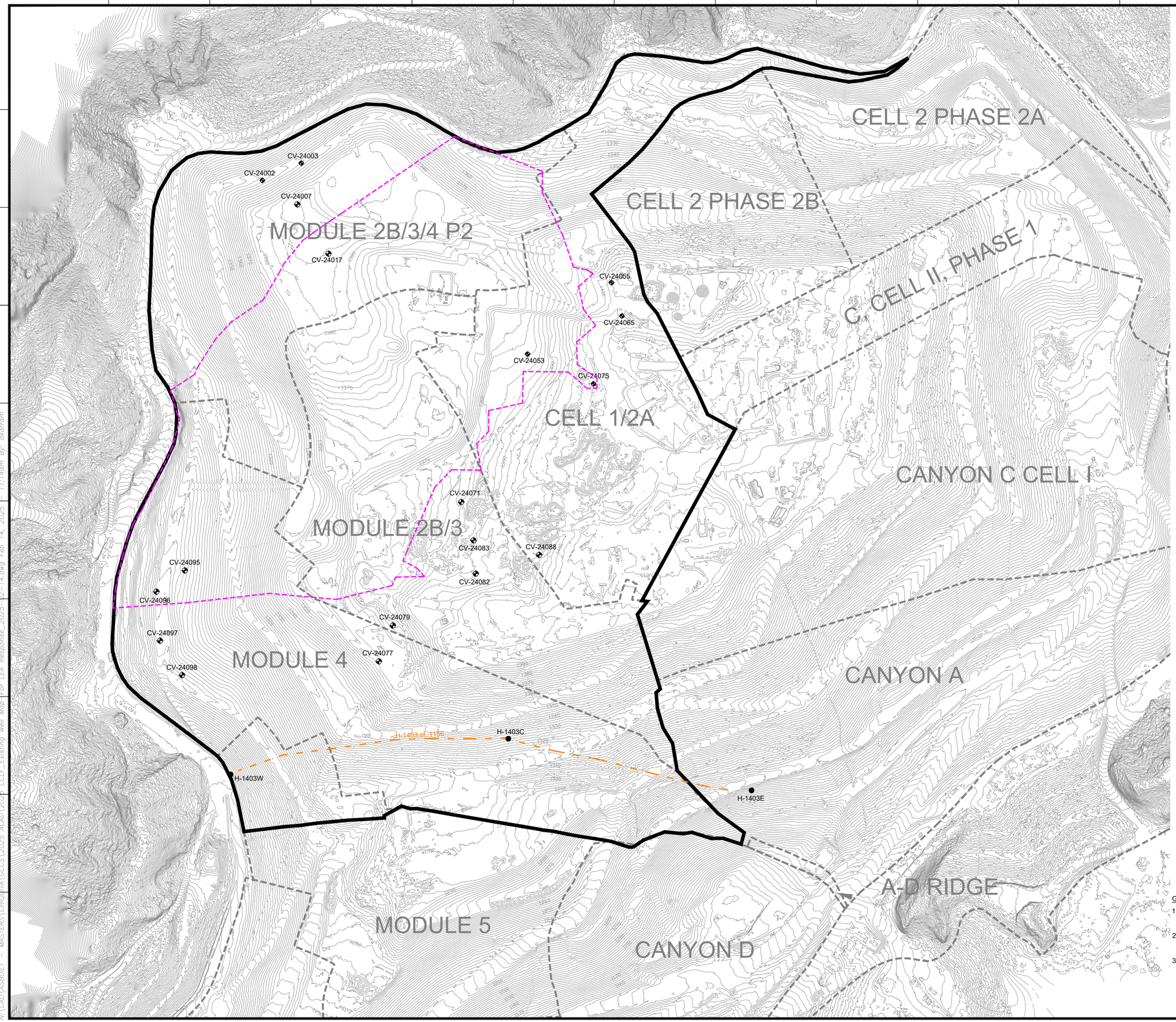

N

GRAPHIC SCALE

150 75 0 150 300 150

SCALE: 1"=150'

LEGEND

1150	TOPOGRAPHIC CONTOUR
	EXISTING CELL LIMITS (APPROXIMATE)
CV-XX	EXISTING VERTICAL LFG EXTRACTION WELL
H-XX	EXISTING HORIZONTAL COLLECTOR
	EXISTING HORIZONTAL COLLECTOR PERFORATED PIPE
	REACTION AREA BOUNDARY (APPROXIMATE) - BASED ON DATA REVIEW
	REACTION AREA BOUNDARY - CONDITION 9A

GENERAL DRAWING NOTES:

1. EXISTING TOPOGRAPHIC SURVEY INFORMATION SHOWN WAS PROVIDED BY BLUE RIDGE SERVICES. AERIAL PHOTOGRAPHY DATED AUGUST 28, 2024.
2. NORTH ARROW SHOWN HERE IS REFERENCE TO THE CALIFORNIA STATE PLANE ZONE V COORDINATE SYSTEM, NAD 83.
3. THE LOCATION OF ANY EXISTING GCCS COMPONENTS AND OTHER FEATURES ARE APPROXIMATE AND SHOULD BE USED FOR INFORMATION PURPOSES ONLY. ACTUAL FIELD CONDITIONS MAY VARY AND SUBJECT TO CHANGE BASED ON FUTURE FILL OPERATIONS, WASTE PLACEMENT, TOPOGRAPHIC FEATURES, AND OTHER SITE-SPECIFIC FACTORS.

NO.	REVISION	DATE

SHEET TITLE: EXISTING VERTICAL & HORIZONTAL LFG EXTRACTION WELL MAP

PROJECT TITLE: CHIQUITA CANYON LANDFILL CASTAIC, CALIFORNIA

CLIENT: CHIQUITA CANYON LANDFILL CASTAIC, CALIFORNIA

SCS ENGINEERS
ENVIRONMENTAL CONSULTANTS
8799 BALBOA AVENUE SUITE 290
SAN DIEGO, CA 92123
(858) 571-5500 FAX. (562) 427-0805

PROJ. NO. 01204123.41 | DWN. BY: SRM | ACAD FILE: FIELD SERVICES
DSN. BY: - | CHK. BY: - | APP. BY: -

DATE: 02/14/2025

SCALE: AS SHOWN

SHEET: 1

N:\CAD\ASBUILT - MASTERS\CHIQUITA\GCCS\2025 ACAD\2025 CCLF_Existing Well Map For LEA Response_2025-02-14.dwg Feb 14, 2025 11:14am By: akarram

Attachment D

Milestone 5 Compliance Data

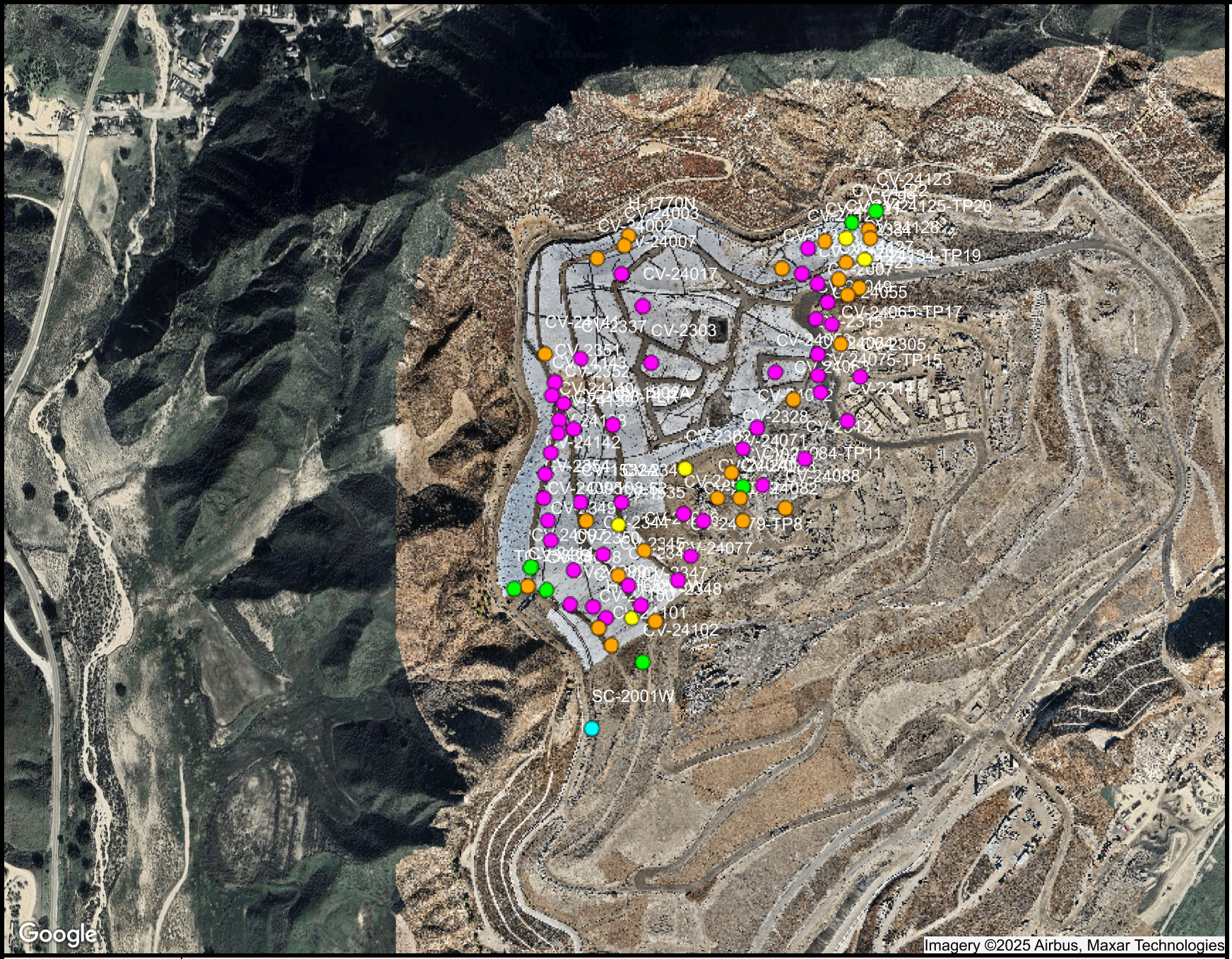

Ranges Mapped

	# Points
>= 0 and < 0.5	45
>= 0.5 and < 0.9	26
>= 0.9 and < 1.1	5
>= 1.1 and < 1.5	7
>= 1.5 and < 101	1
N/A N/A	

Point Type Legend

well

N

SCSeTools

Chiquita Canyon Landfill

Range Map

Parameter: CH4/CO2 Ratio (high range)

Analysis Method: Average

Date Range: 01/01/2025 - 01/31/2025

Map generation date : 02/09/2025

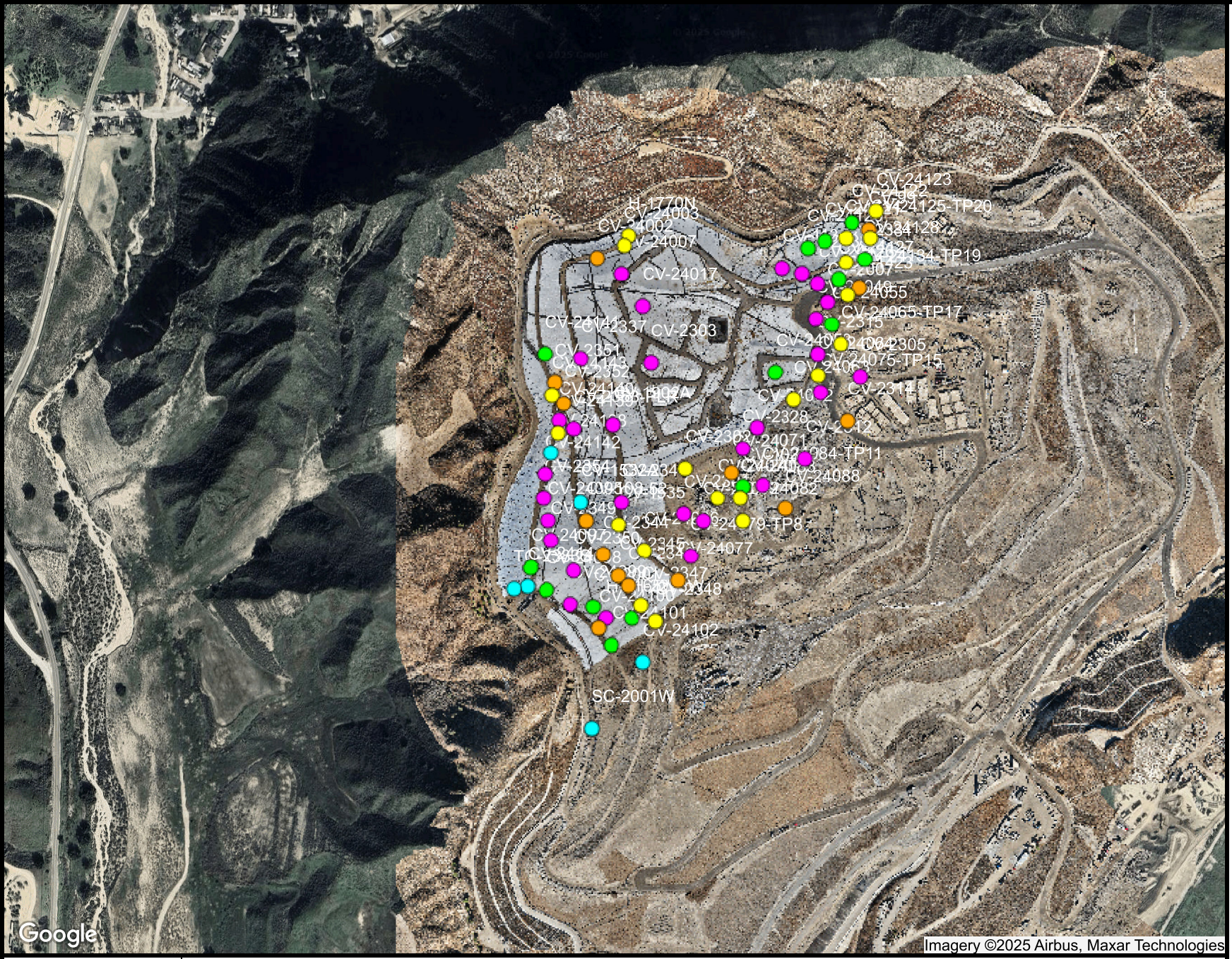

Ranges Mapped

	# Points
>= 0 and < 25	6
>= 25 and < 45	14
>= 45 and < 55	20
>= 55 and < 65	14
>= 65 and < 101	30
N/A	N/A

Point Type Legend

well

N

SCSeTools

Chiquita Canyon Landfill

Range Map

Parameter: CO2 (mid range)

Analysis Method: Average

Date Range: 01/01/2025 - 01/31/2025

Map generation date : 02/09/2025

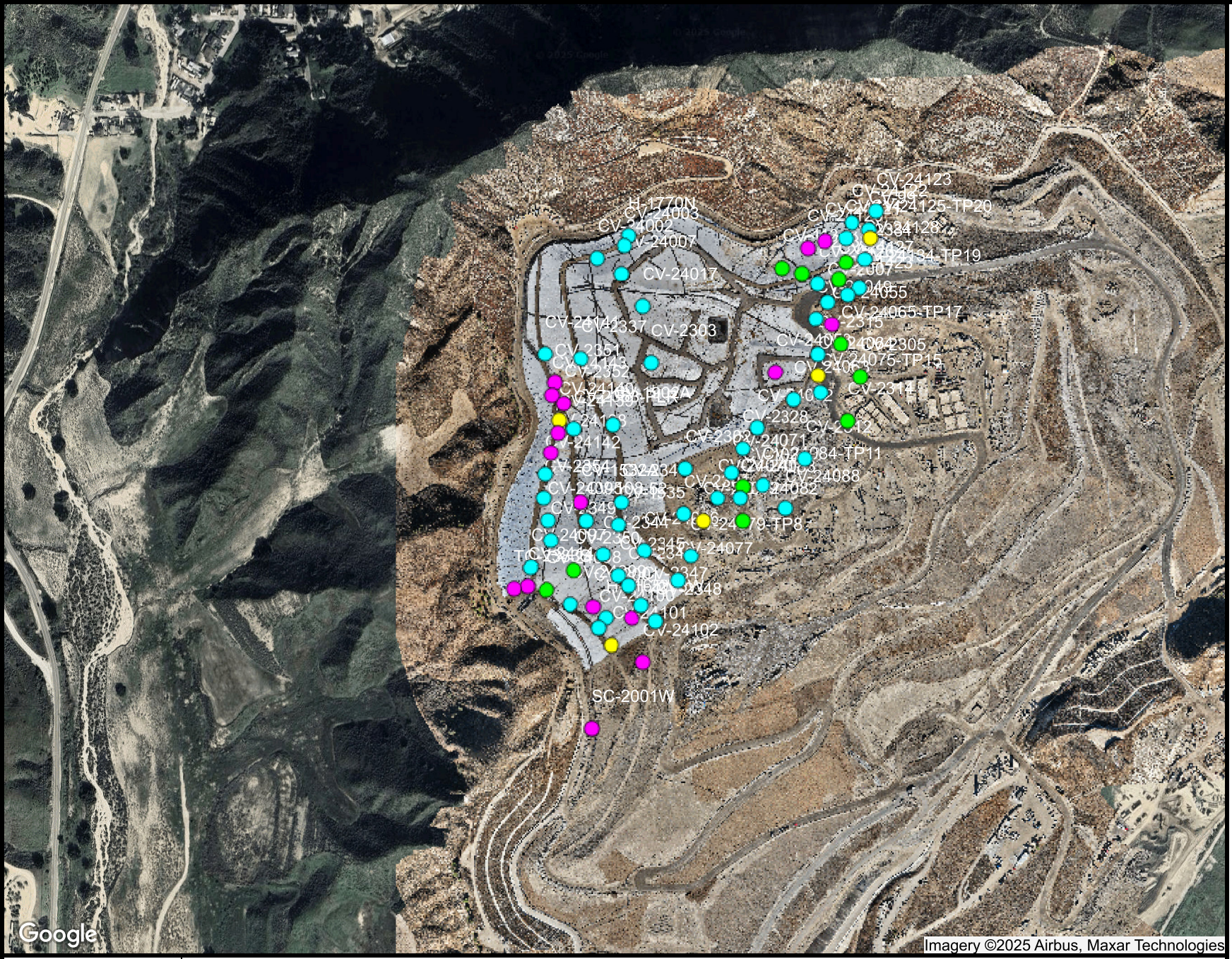

Ranges Mapped

	# Points
>= 0 and < 0.5	52
>= 0.5 and < 2	11
>= 2 and < 3.5	5
>= 3.5 and < 5	
>= 5 and < 101	16
N/A N/A	

Point Type Legend

well

N

SCSeTools

Chiquita Canyon Landfill

Range Map

Parameter: O2 (mid range)

Analysis Method: Average

Date Range: 01/01/2025 - 01/31/2025

Map generation date : 02/09/2025

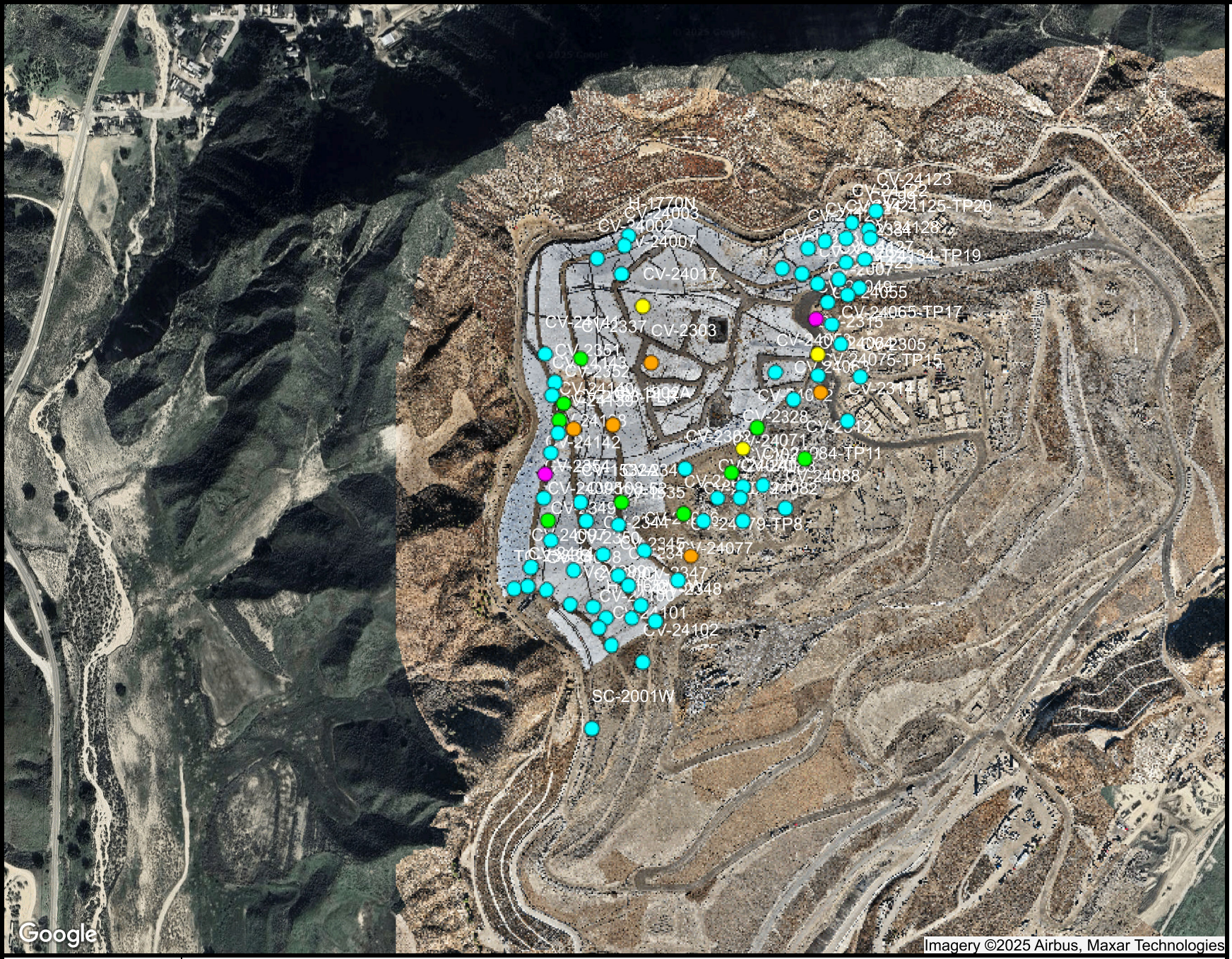

Ranges Mapped

	# Points
>= -50 and < 131	65
>= 131 and < 150	9
>= 150 and < 165	3
>= 165 and < 180	5
>= 180 and < 999	2
N/A N/A	

Point Type Legend

well

N

SCSeTools

Chiquita Canyon Landfill

Range Map

Parameter: Adj Temp (high range)

Analysis Method: Average

Date Range: 01/01/2025 - 01/31/2025

Map generation date : 02/09/2025

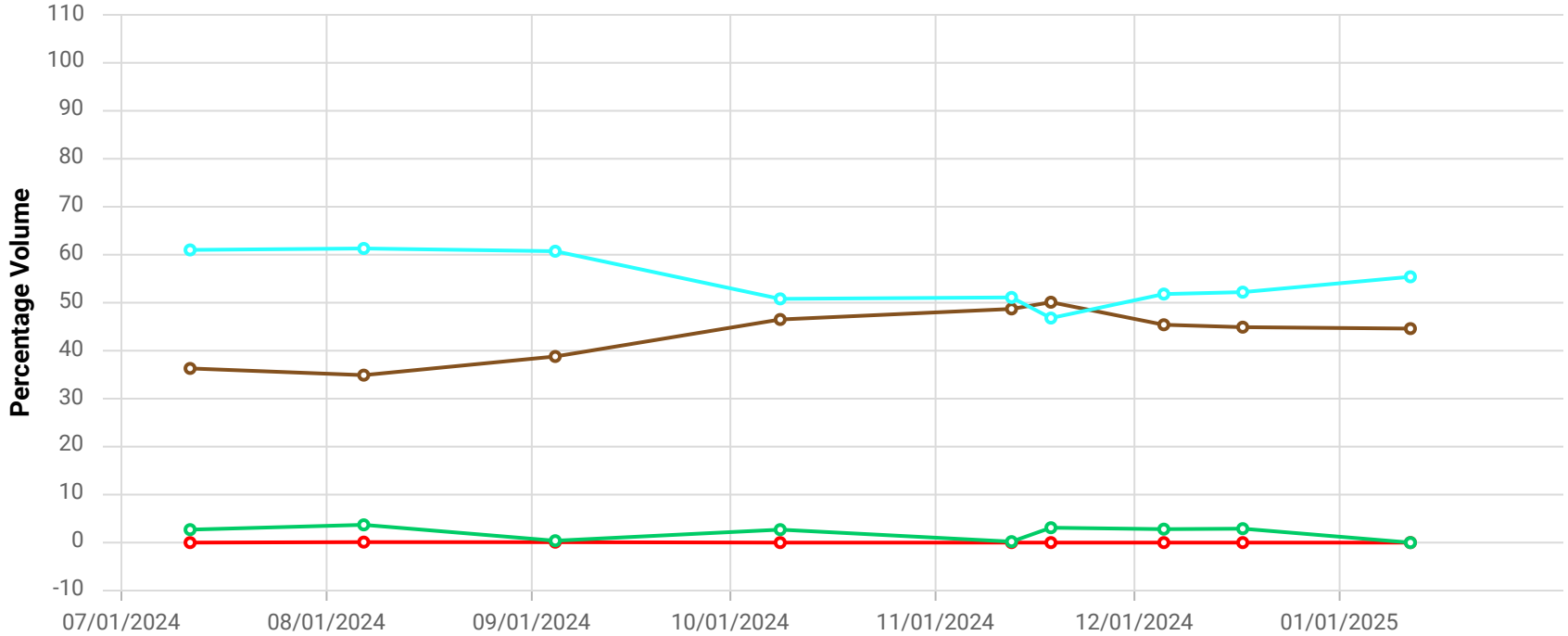

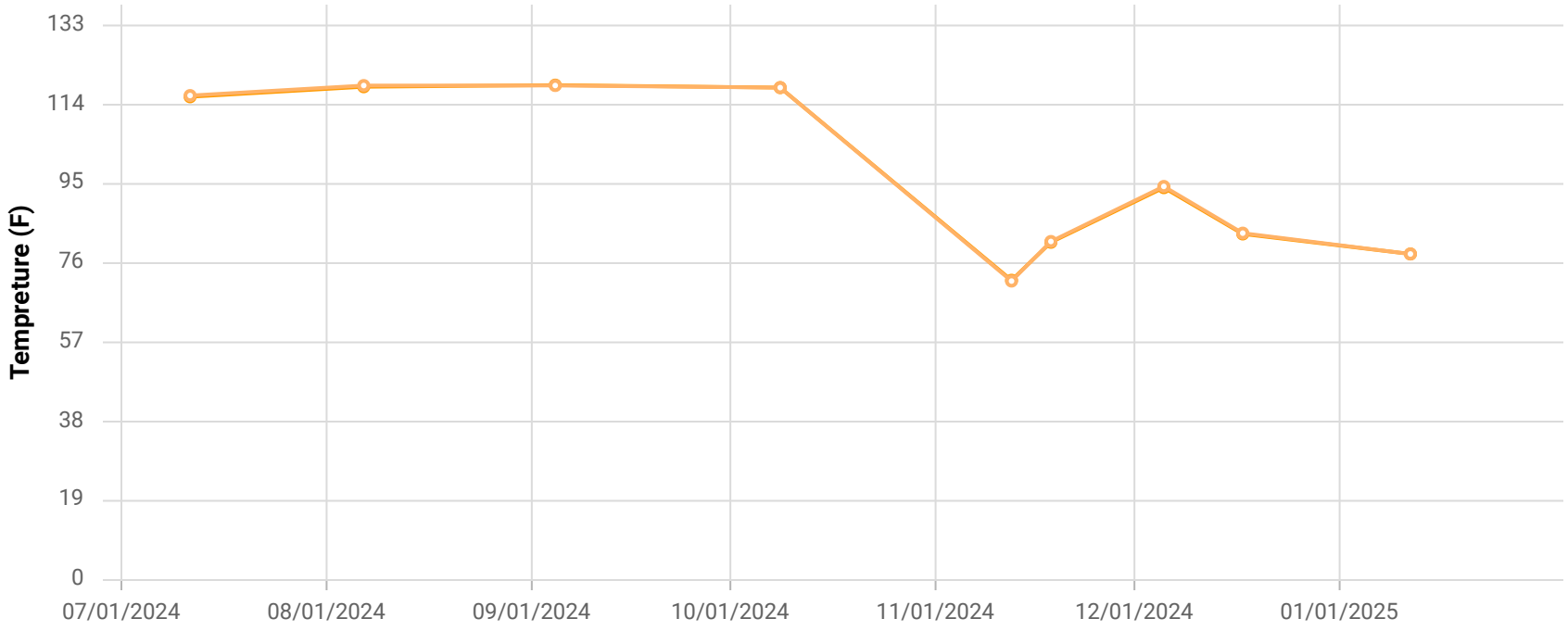

Point ID / Name

CHIWCV99 / CV-99

Parameter / Unit

- Init. Flow / scfm
- % CH4 / %
- % CO2 / %
- % O2 / %
- % Bal Gas / %
- Init. Static Press / in. H2O
- Init. Temp / Deg. F
- Adj. Temp / Deg. F

Chiquita Canyon Landfill

Parameter Chart: Multiscale

Date Range: 07/01/2024 - 01/31/2025

Chart generation date: 2/4/25

SCSeTools

Point IDs / Names

CV-99 / CV-99

Parameter / Unit

Carbon Monoxide / ppmv

Chiquita Canyon Landfill - LAB DATA
Points Chart

Date Range : 01/01/2024 to 02/28/2025

Chart generation date : 02/07/2025

SCSeTools

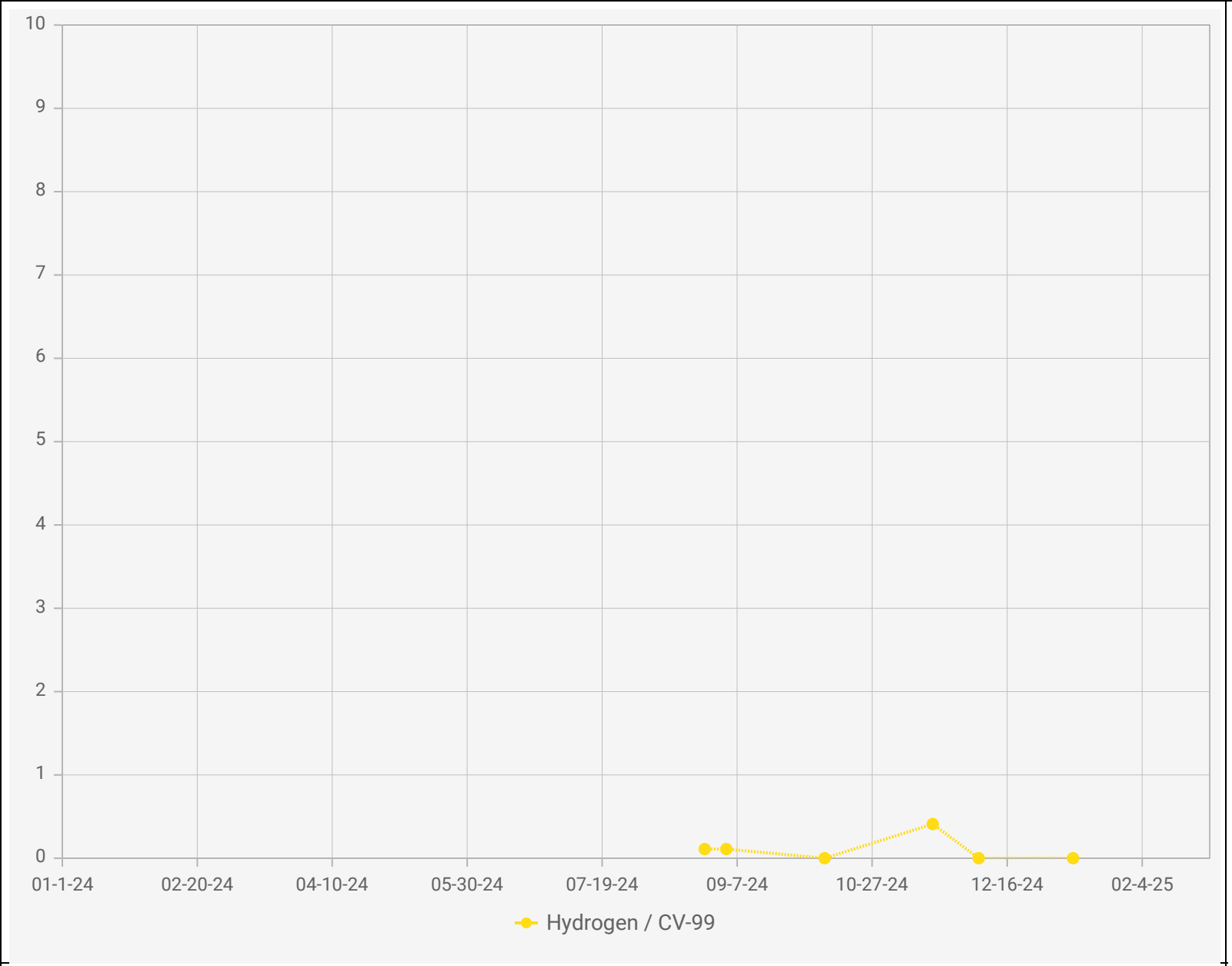

Point IDs / Names

CV-99 / CV-99

Parameter / Unit

Hydrogen / vol%

Chiquita Canyon Landfill - LAB DATA
Points Chart

Date Range : 01/01/2024 to 02/28/2025

Chart generation date : 02/07/2025

SCSeTools

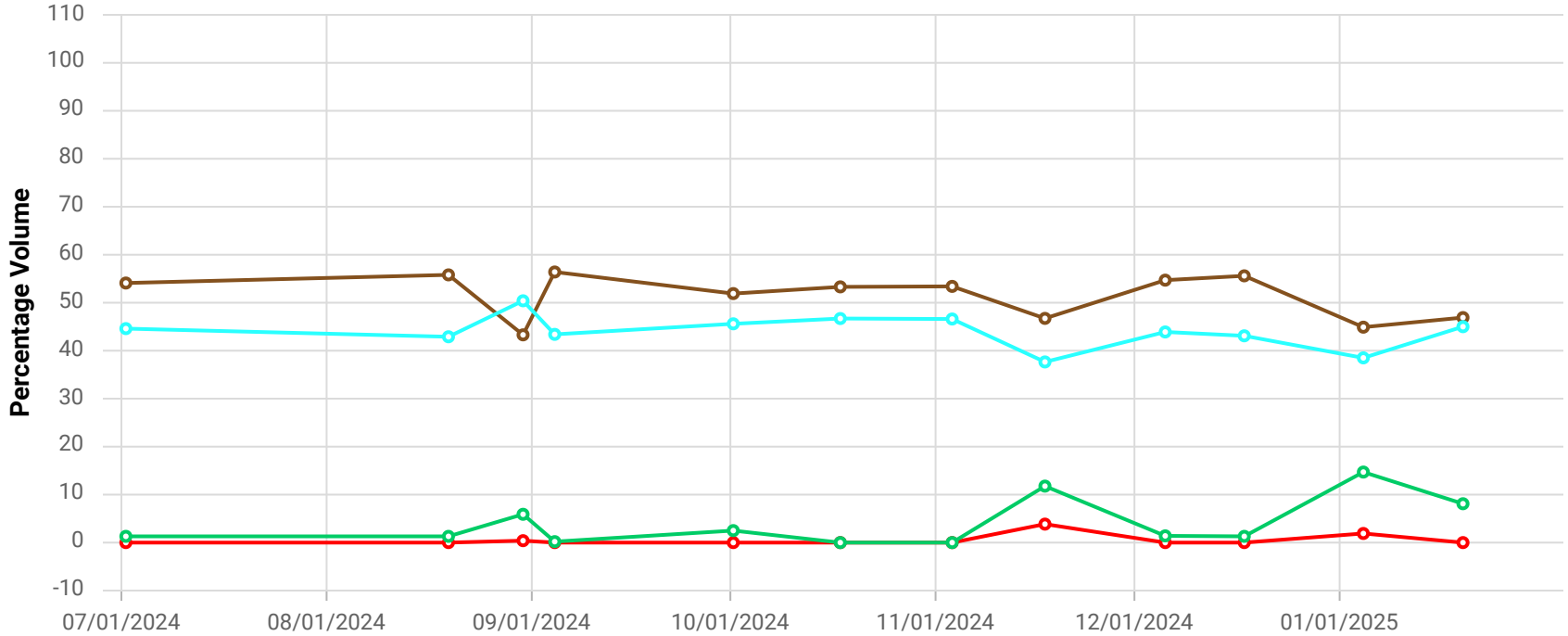

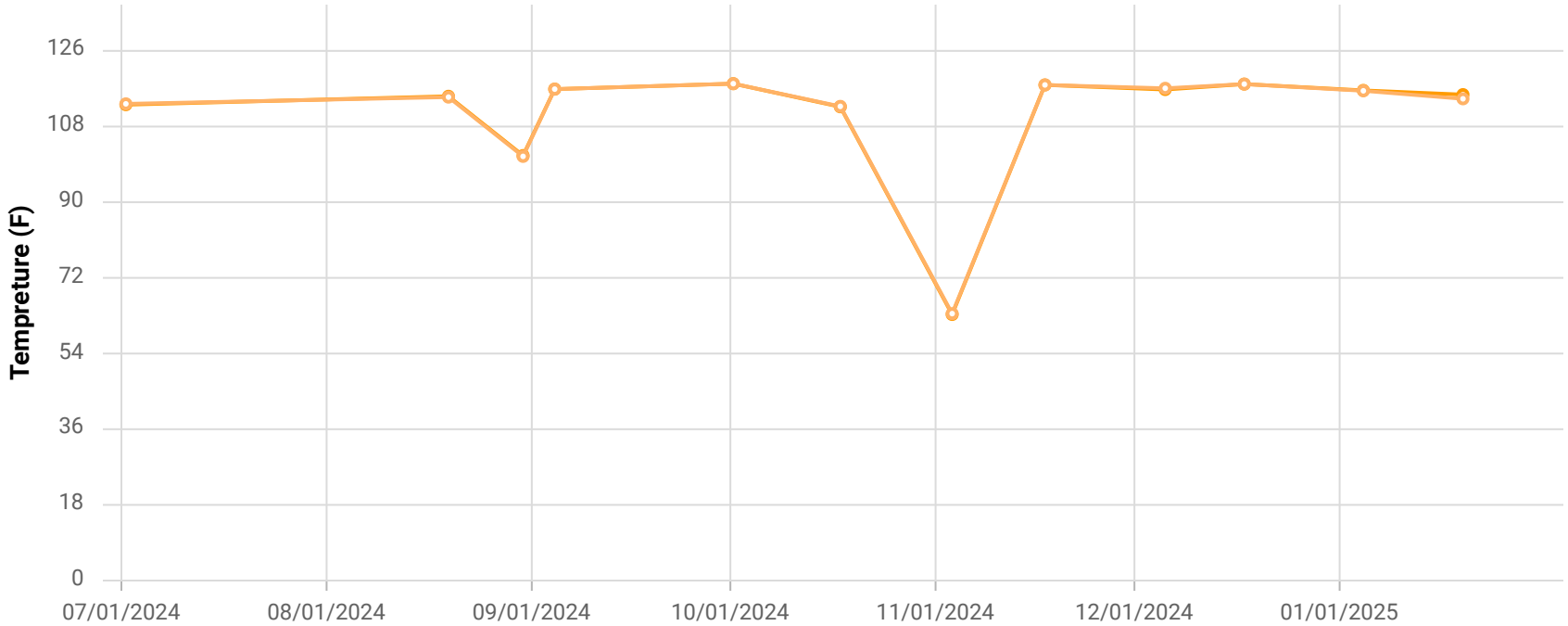

Point ID / Name

CHWCV103 / CV-103

Parameter / Unit

- Init. Flow / scfm
- % CH4 / %
- % CO2 / %
- % O2 / %
- % Bal Gas / %
- Init. Static Press / in. H2O
- Init. Temp / Deg. F
- Adj. Temp / Deg. F

Chiquita Canyon Landfill

Parameter Chart: Multiscale

Date Range: 07/01/2024 - 01/31/2025

Chart generation date: 2/4/25

SCSeTools

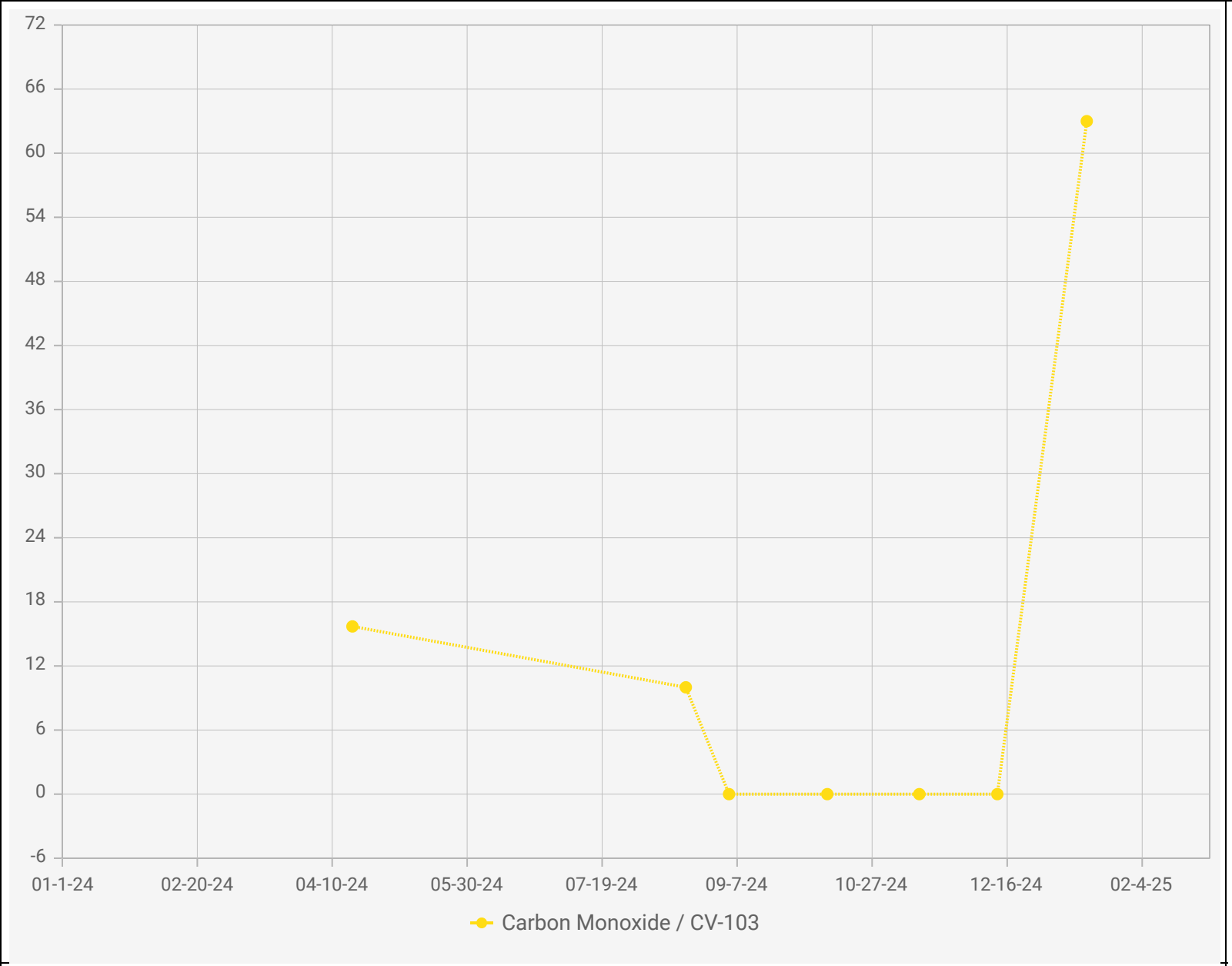

Point IDs / Names

CV-103 / CV-103

Parameter / Unit

Carbon Monoxide / ppmv

Chiquita Canyon Landfill - LAB DATA
Points Chart

Date Range : 01/01/2024 to 02/28/2025

Chart generation date : 02/07/2025

SCSeTools

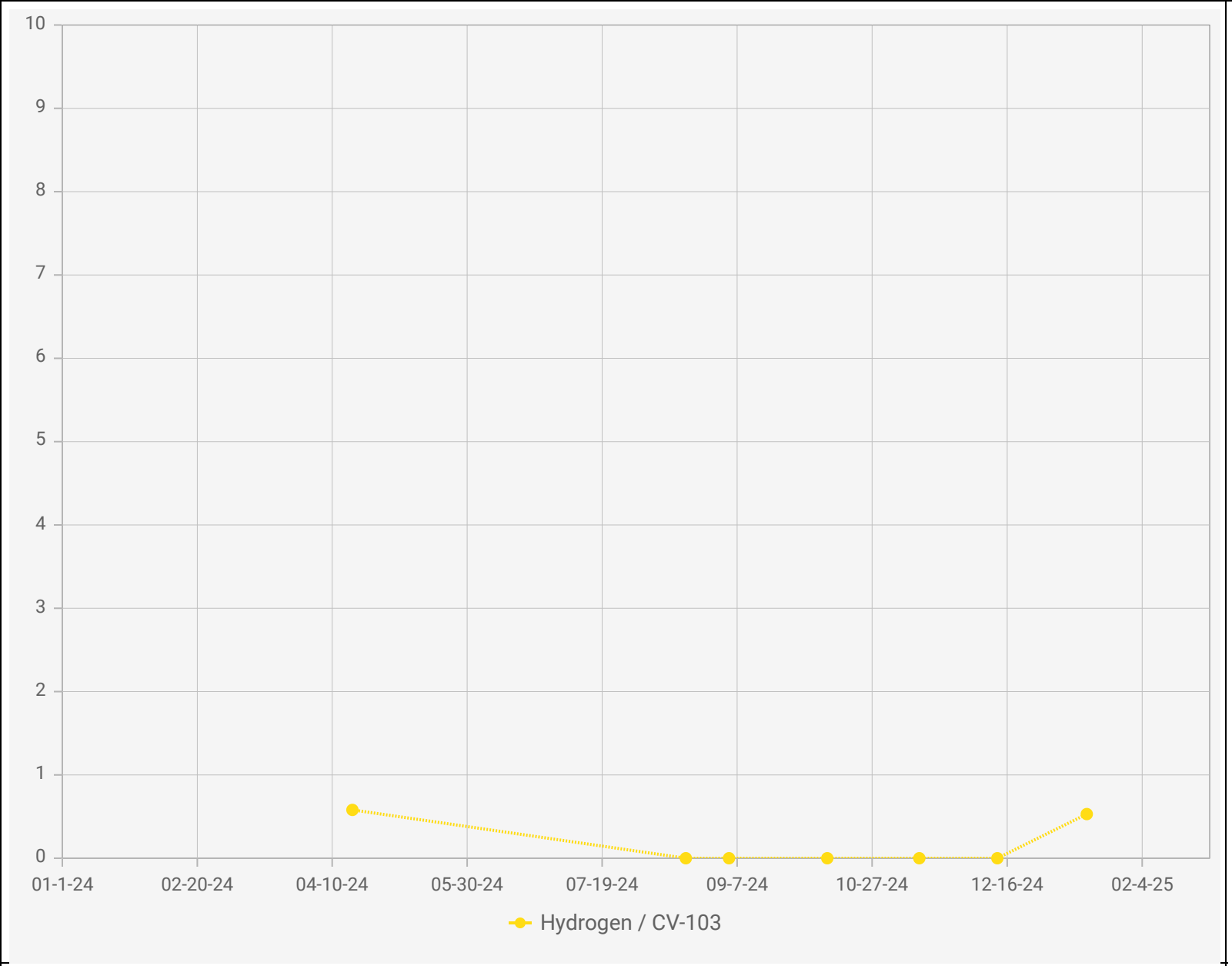

Point IDs / Names

CV-103 / CV-103

Parameter / Unit

Hydrogen / vol%

Chiquita Canyon Landfill - LAB DATA
Points Chart

Date Range : 01/01/2024 to 02/28/2025

Chart generation date : 02/07/2025

SCSeTools

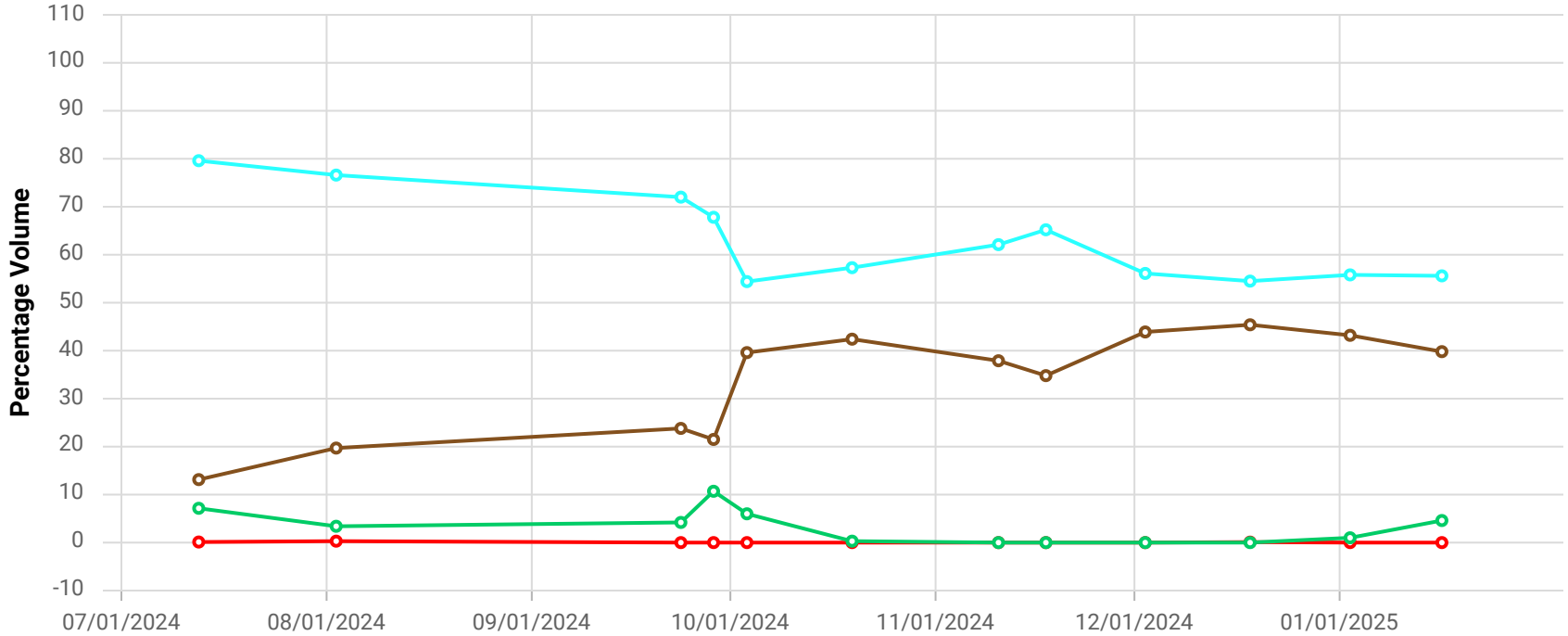

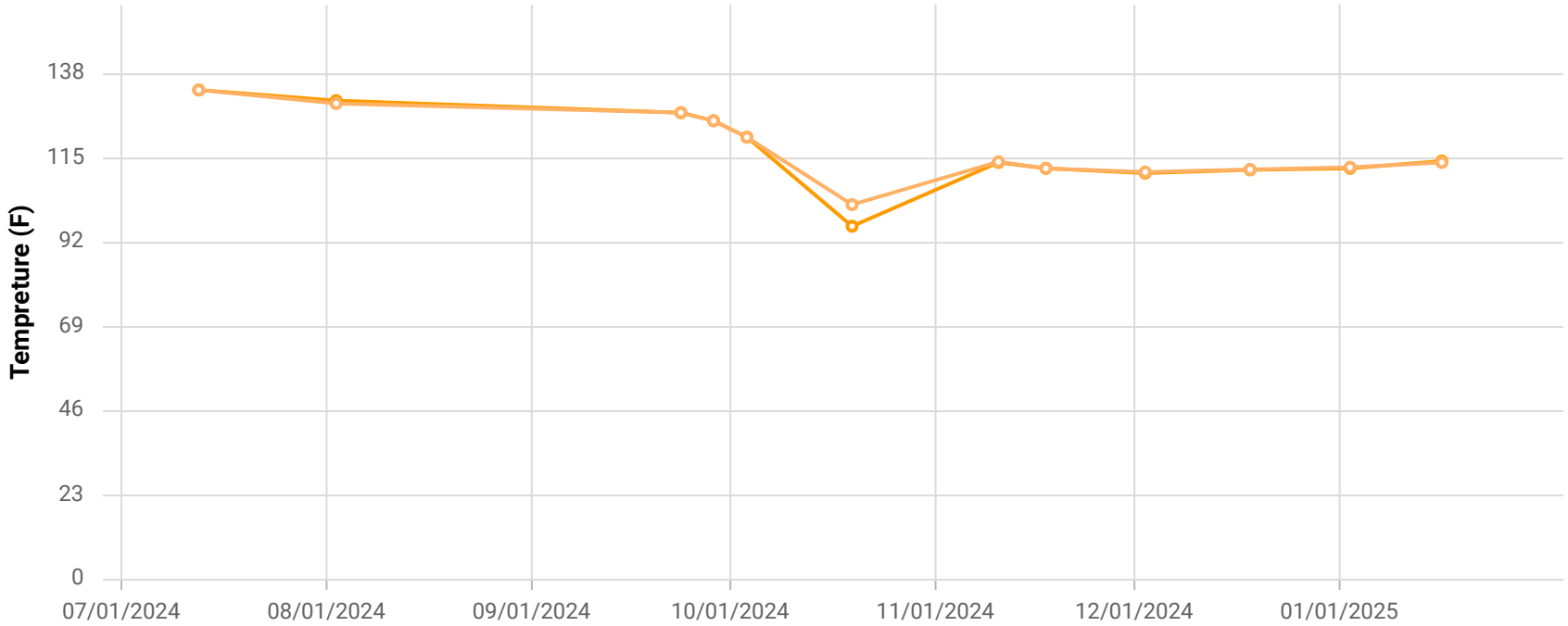

Point ID / Name

CV108-52 / CV-108-52

Parameter / Unit

- Init. Flow / scfm
- % CH4 / %
- % CO2 / %
- % O2 / %
- % Bal Gas / %
- Init. Static Press / in. H2O
- Init. Temp / Deg. F
- Adj. Temp / Deg. F

Chiquita Canyon Landfill

Parameter Chart: Multiscale

Date Range: 07/01/2024 - 01/31/2025

Chart generation date: 2/4/25

SCSeTools

Point IDs / Names

CV-108-52 / CV-108-52

Parameter / Unit

Carbon Monoxide / ppmv

Chiquita Canyon Landfill - LAB DATA
Points Chart

Date Range : 01/01/2024 to 02/28/2025

Chart generation date : 02/07/2025

SCSeTools

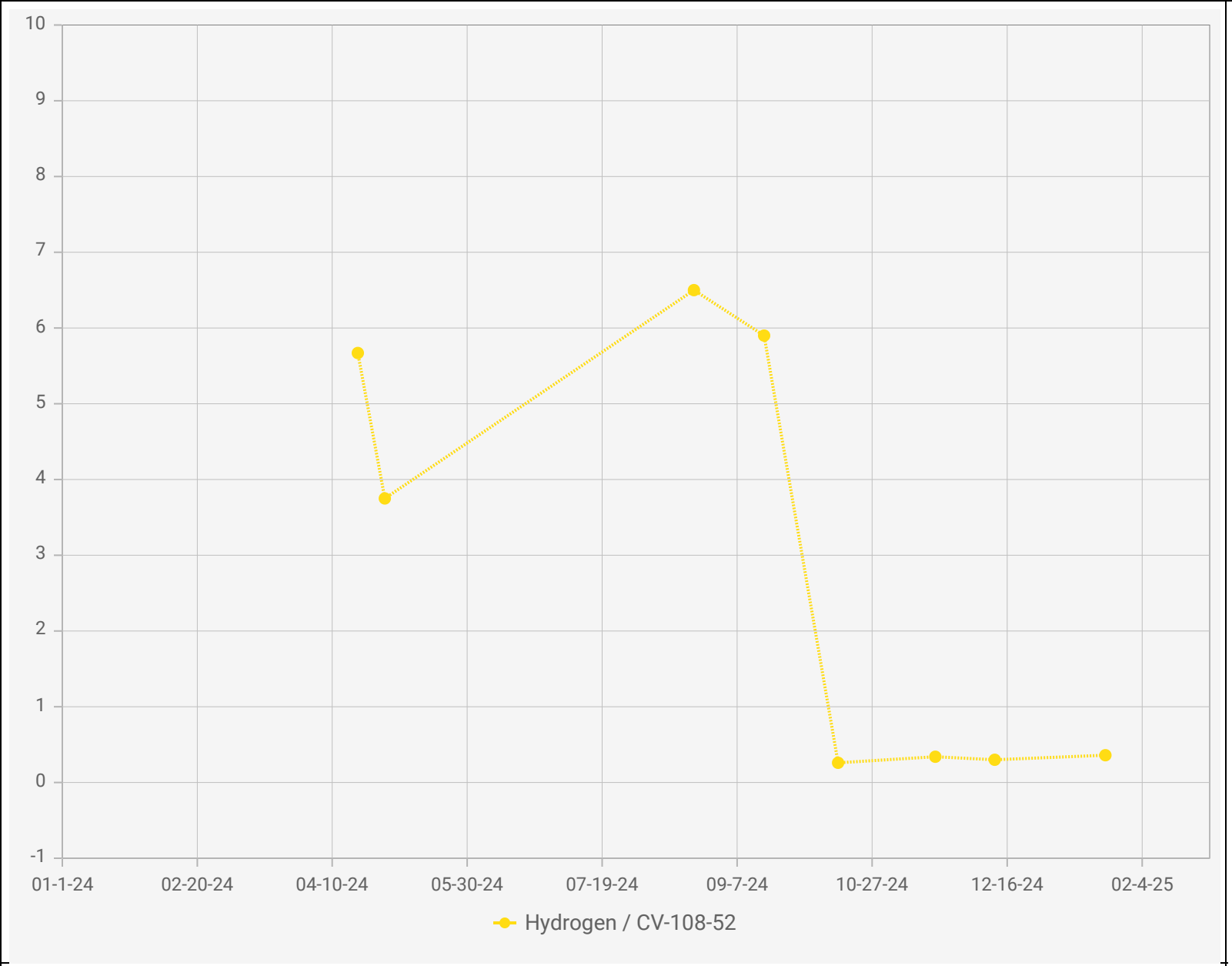

Point IDs / Names

CV-108-52 / CV-108-52

Parameter / Unit

Hydrogen / vol%

Chiquita Canyon Landfill - LAB DATA
Points Chart

Date Range : 01/01/2024 to 02/28/2025

Chart generation date : 02/07/2025

SCSeTools

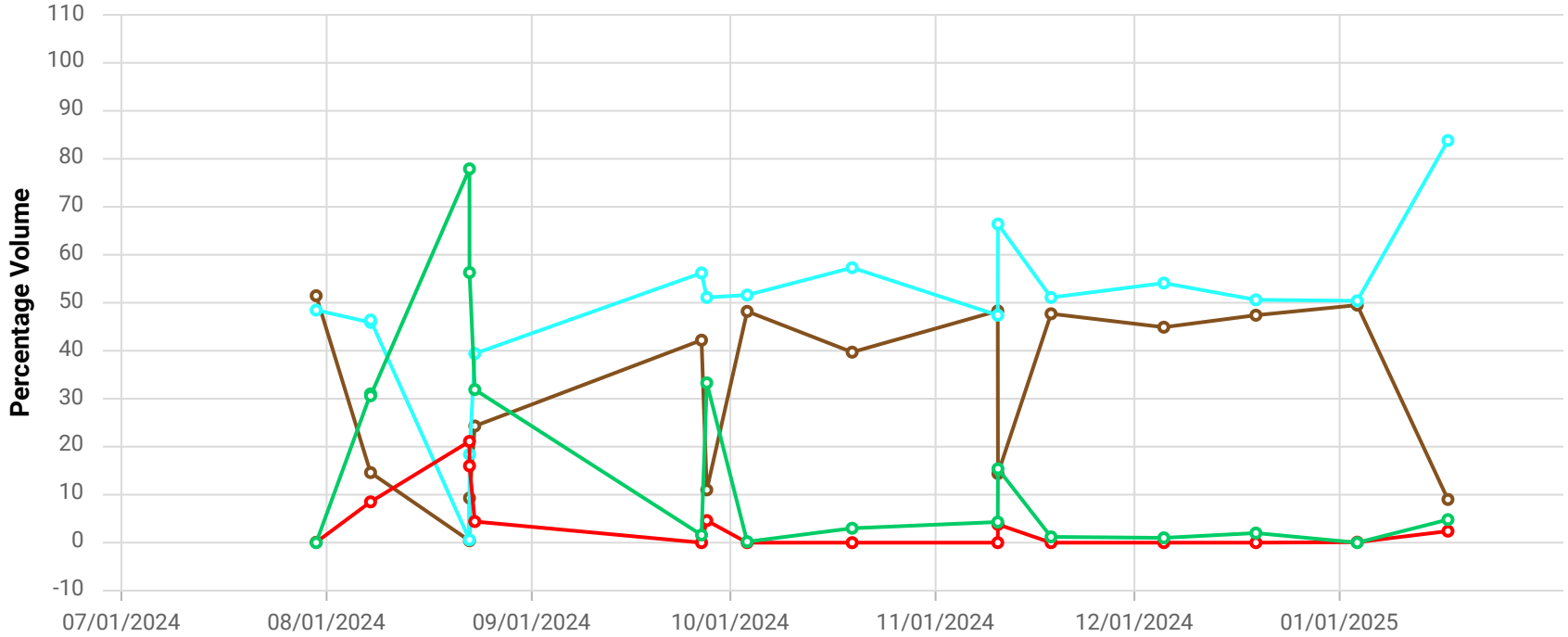

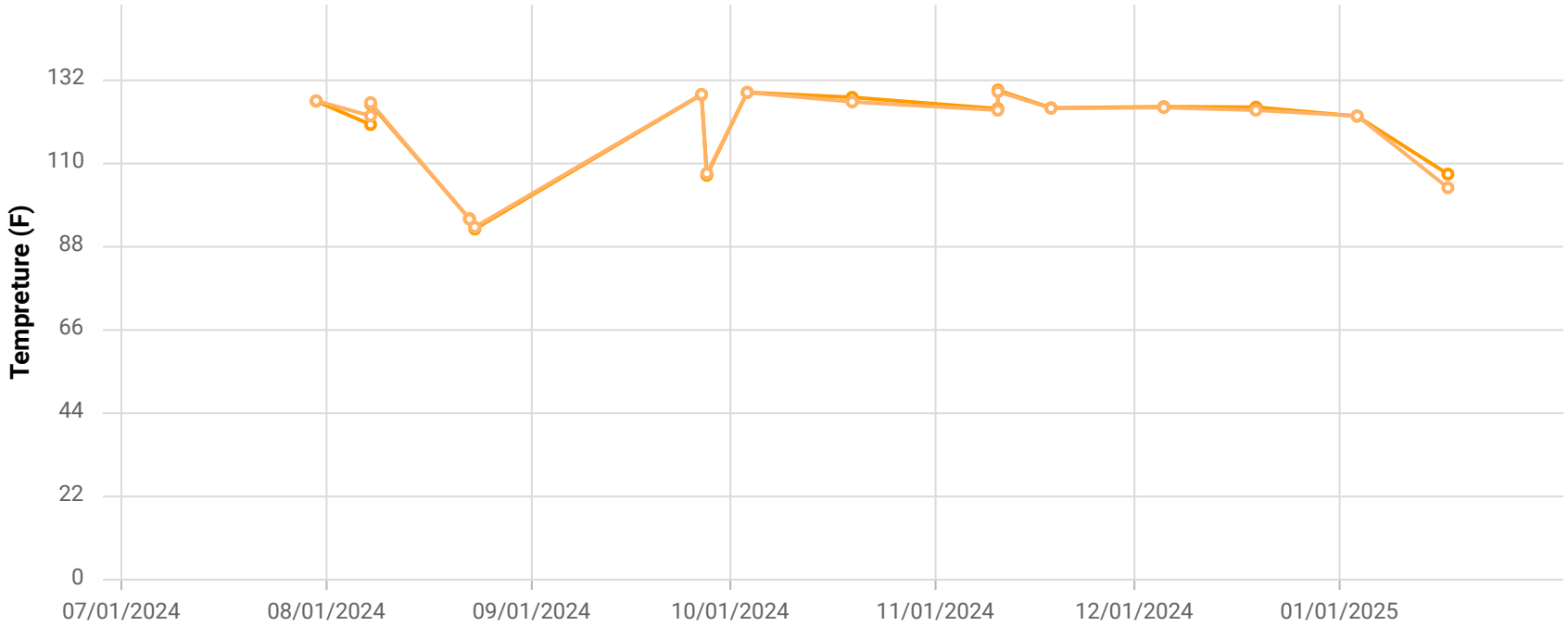

Chiquita Canyon Landfill

Parameter Chart: Multiscale

Date Range: 07/01/2024 - 01/31/2025

Chart generation date: 2/4/25

Point ID / Name

CHWCV113 / CV-113

Parameter / Unit

- Init. Flow / scfm
- % CH4 / %
- % CO2 / %
- % O2 / %
- % Bal Gas / %
- Init. Static Press / in. H2O
- Init. Temp / Deg. F
- Adj. Temp / Deg. F

SCSeTools

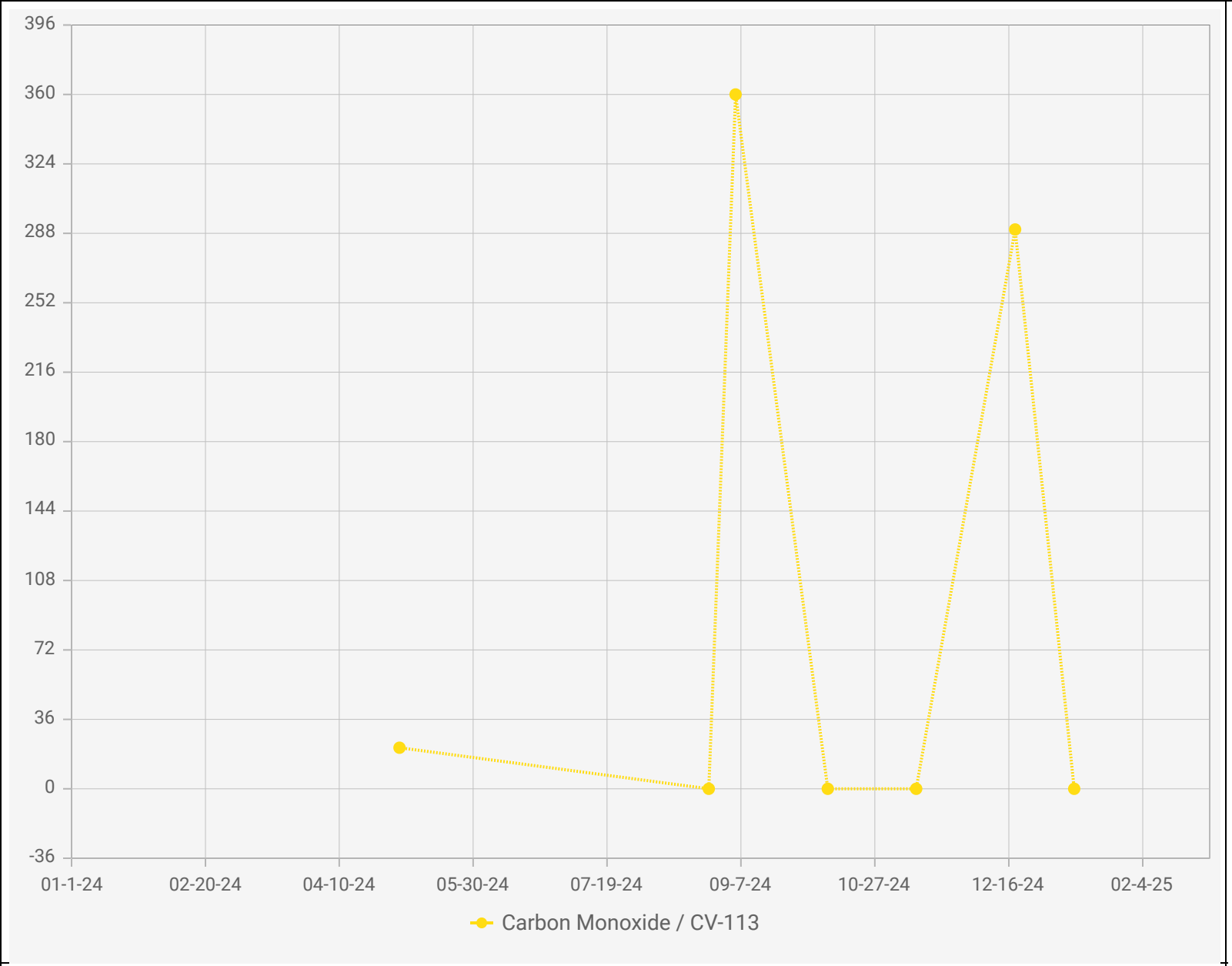

Point IDs / Names

CV-113 / CV-113

Parameter / Unit

Carbon Monoxide / ppmv

Chiquita Canyon Landfill - LAB DATA
Points Chart

Date Range : 01/01/2024 to 02/28/2025

Chart generation date : 02/07/2025

SCSeTools

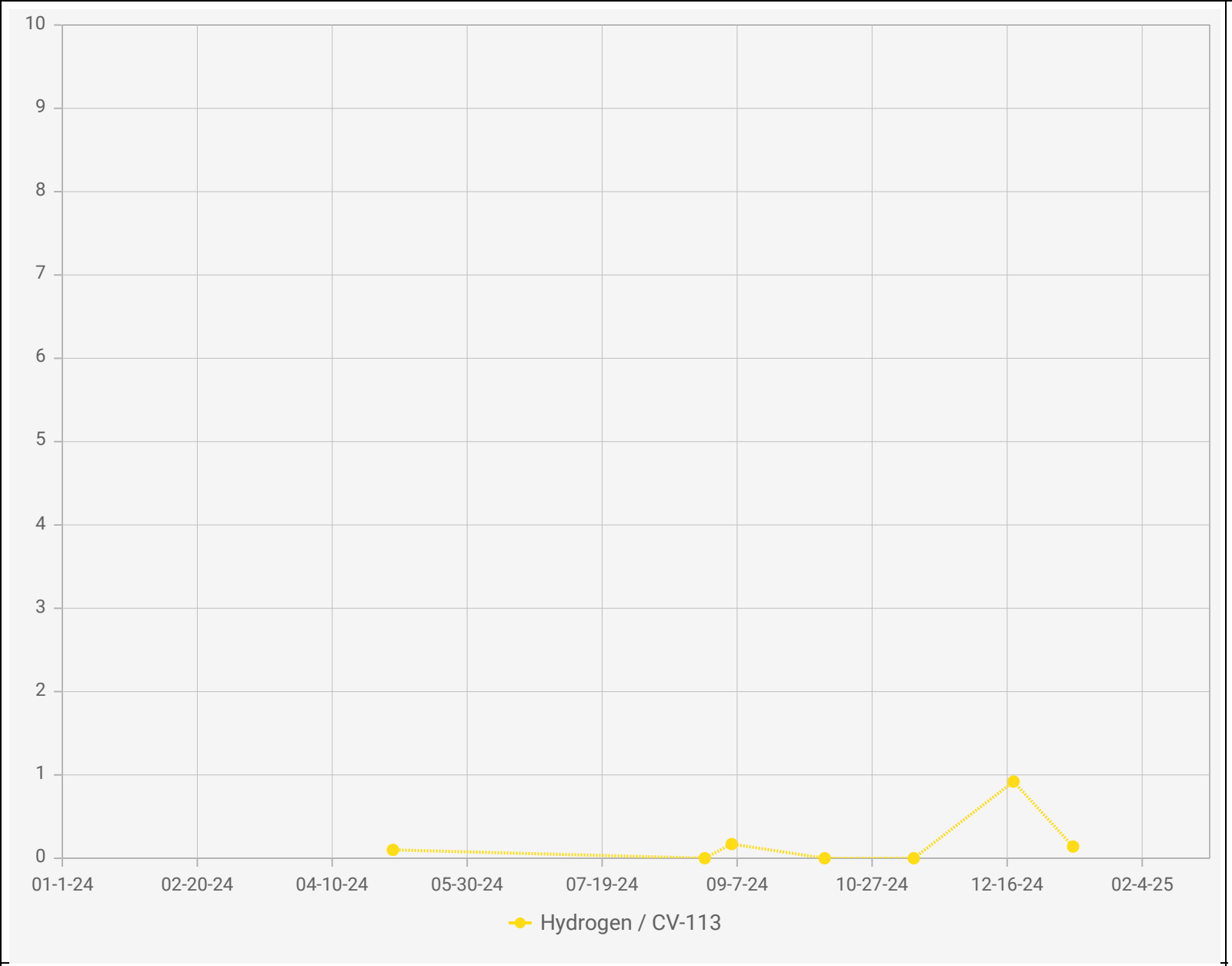

Point IDs / Names

CV-113 / CV-113

Parameter / Unit

Hydrogen / vol%

Chiquita Canyon Landfill - LAB DATA
Points Chart

Date Range : 01/01/2024 to 02/28/2025

Chart generation date : 02/07/2025

SCSeTools

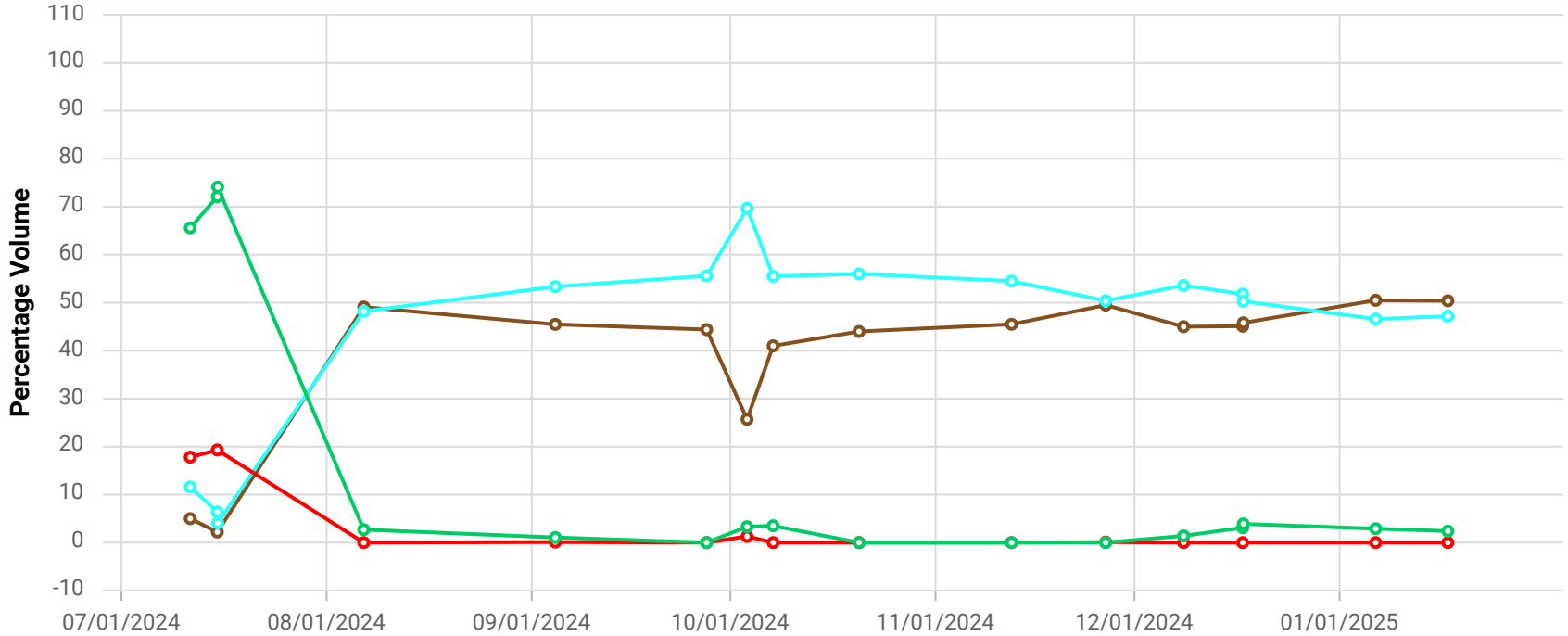

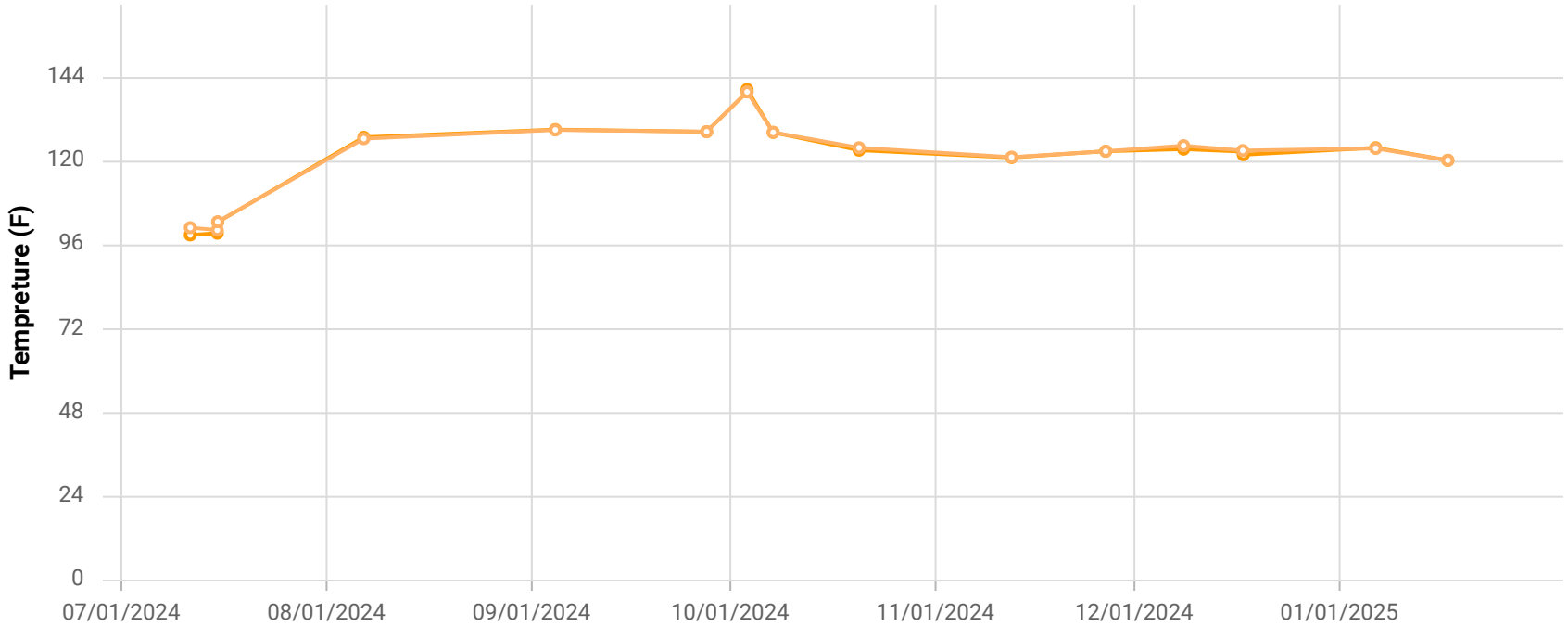

Point ID / Name

CHWCV114 / CV-114

Parameter / Unit

- Init. Flow / scfm
- % CH4 / %
- % CO2 / %
- % O2 / %
- % Bal Gas / %
- Init. Static Press / in. H2O
- Init. Temp / Deg. F
- Adj. Temp / Deg. F

Chiquita Canyon Landfill

Parameter Chart: Multiscale

Date Range: 07/01/2024 - 01/31/2025

Chart generation date: 2/4/25

SCSeTools

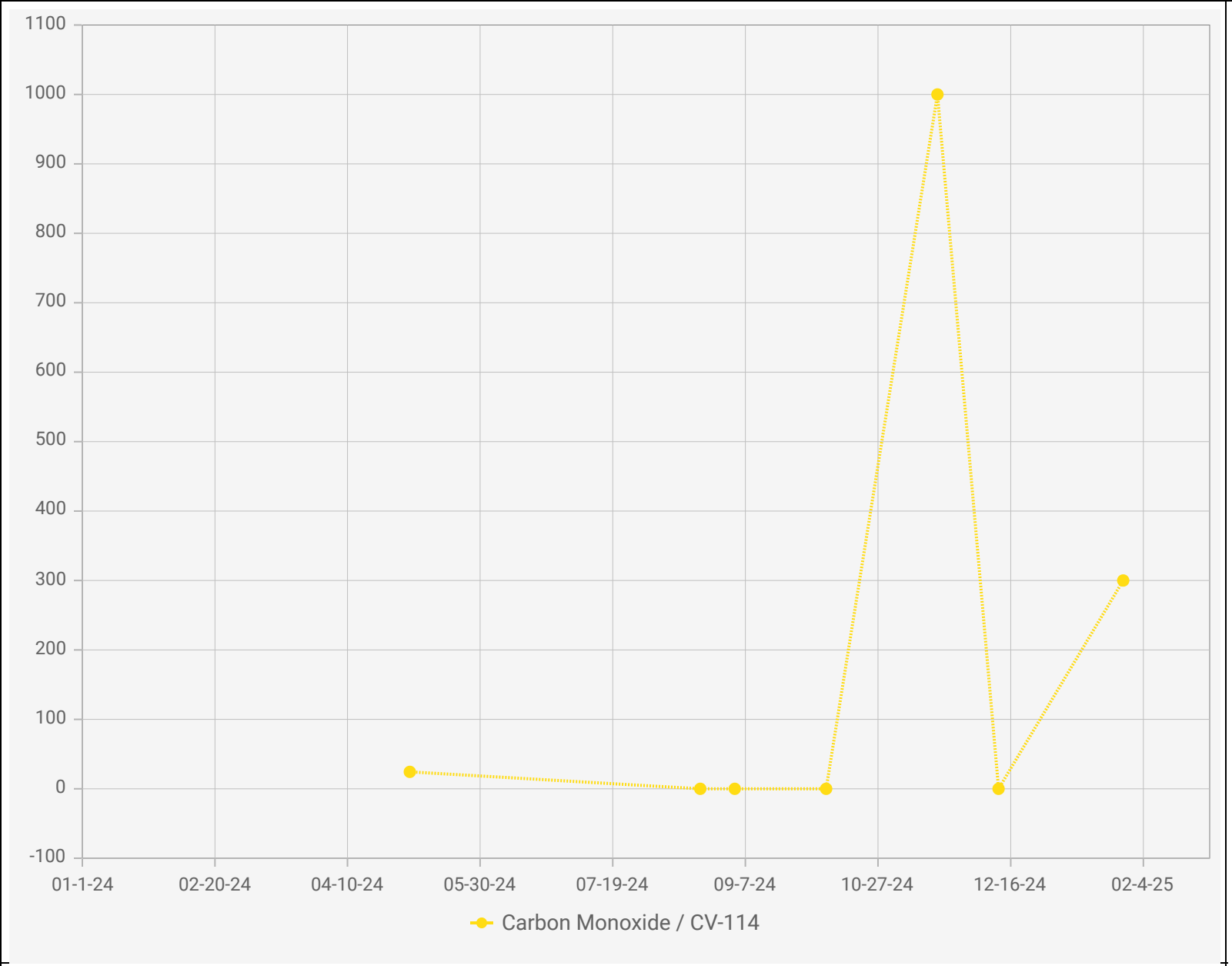

Point IDs / Names

CV-114 / CV-114

Parameter / Unit

Carbon Monoxide / ppmv

Chiquita Canyon Landfill - LAB DATA
Points Chart

Date Range : 01/01/2024 to 02/28/2025

Chart generation date : 02/07/2025

SCSeTools

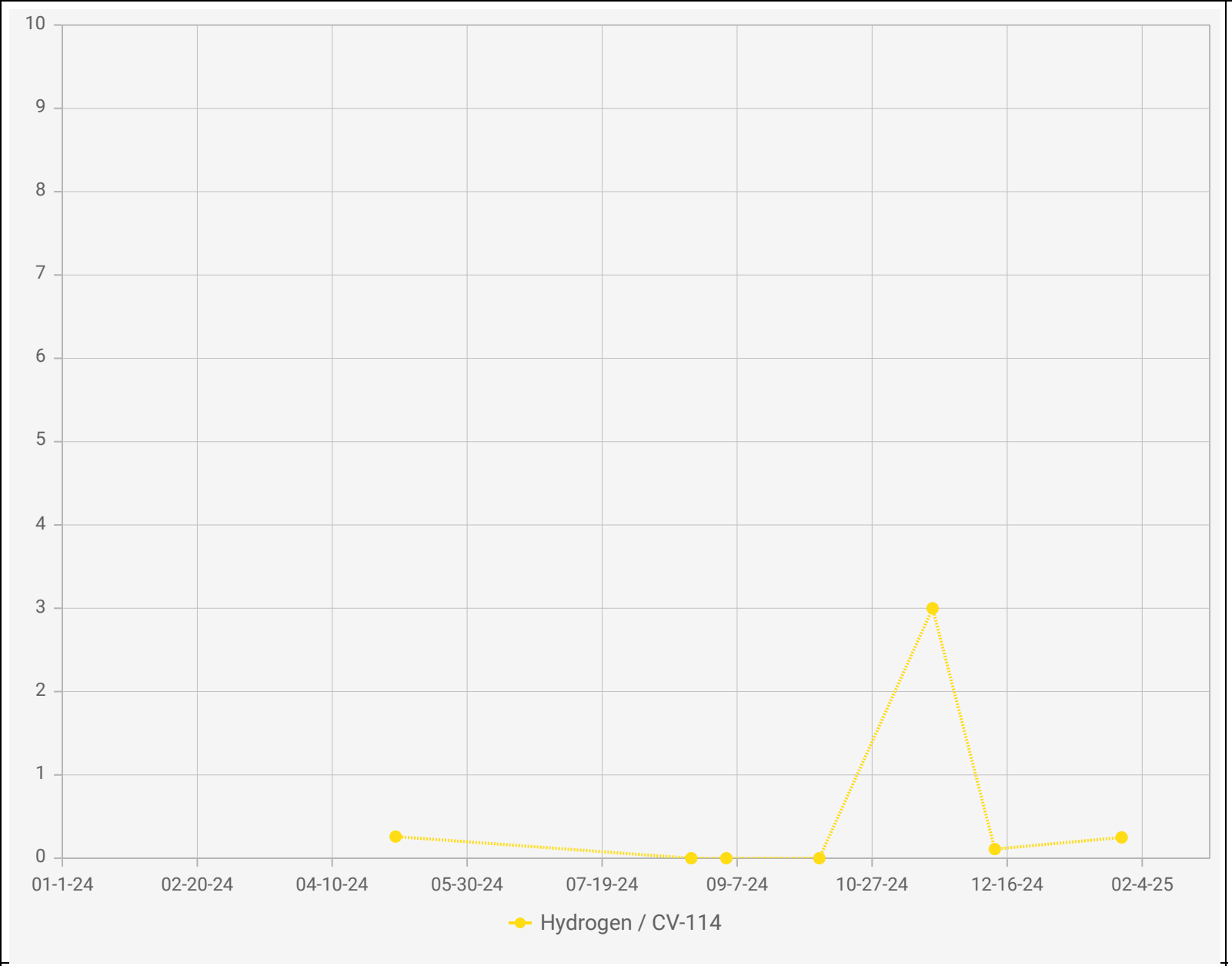

Point IDs / Names

CV-114 / CV-114

Parameter / Unit

Hydrogen / vol%

Chiquita Canyon Landfill - LAB DATA
Points Chart

Date Range : 01/01/2024 to 02/28/2025

Chart generation date : 02/07/2025

SCSeTools

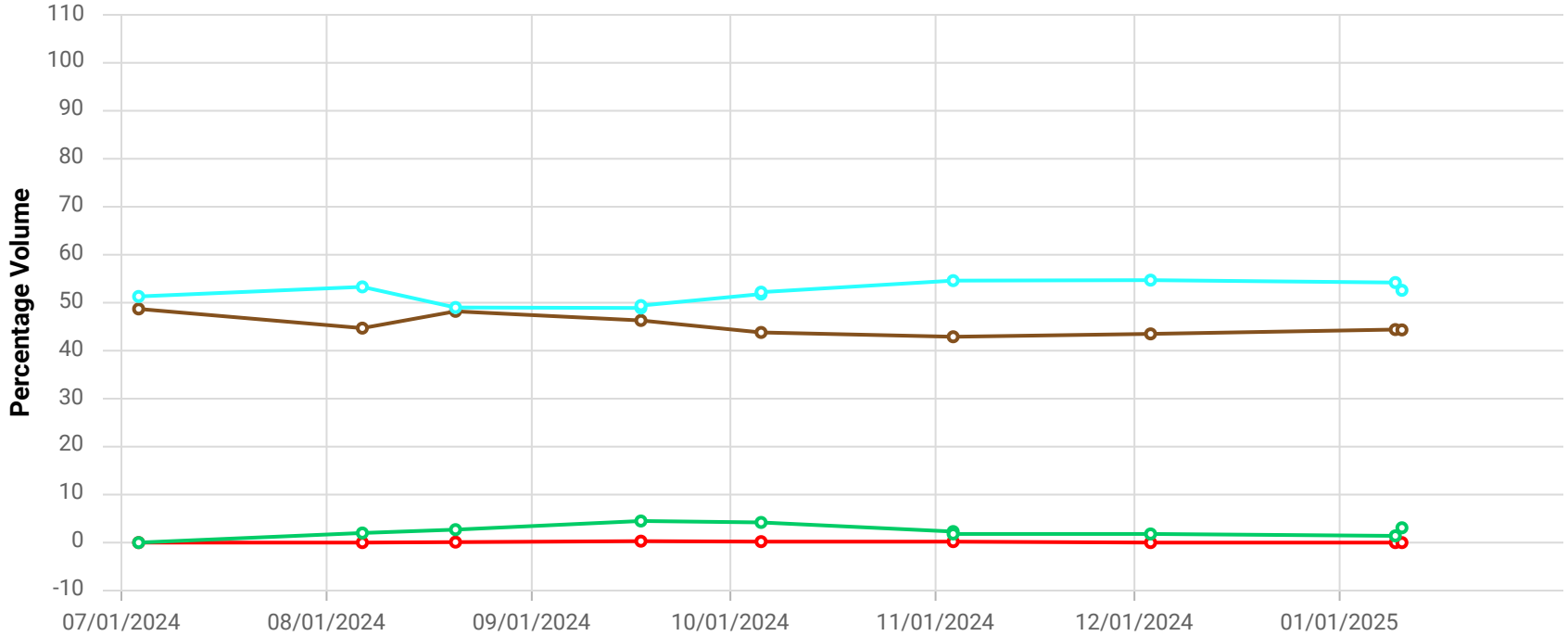

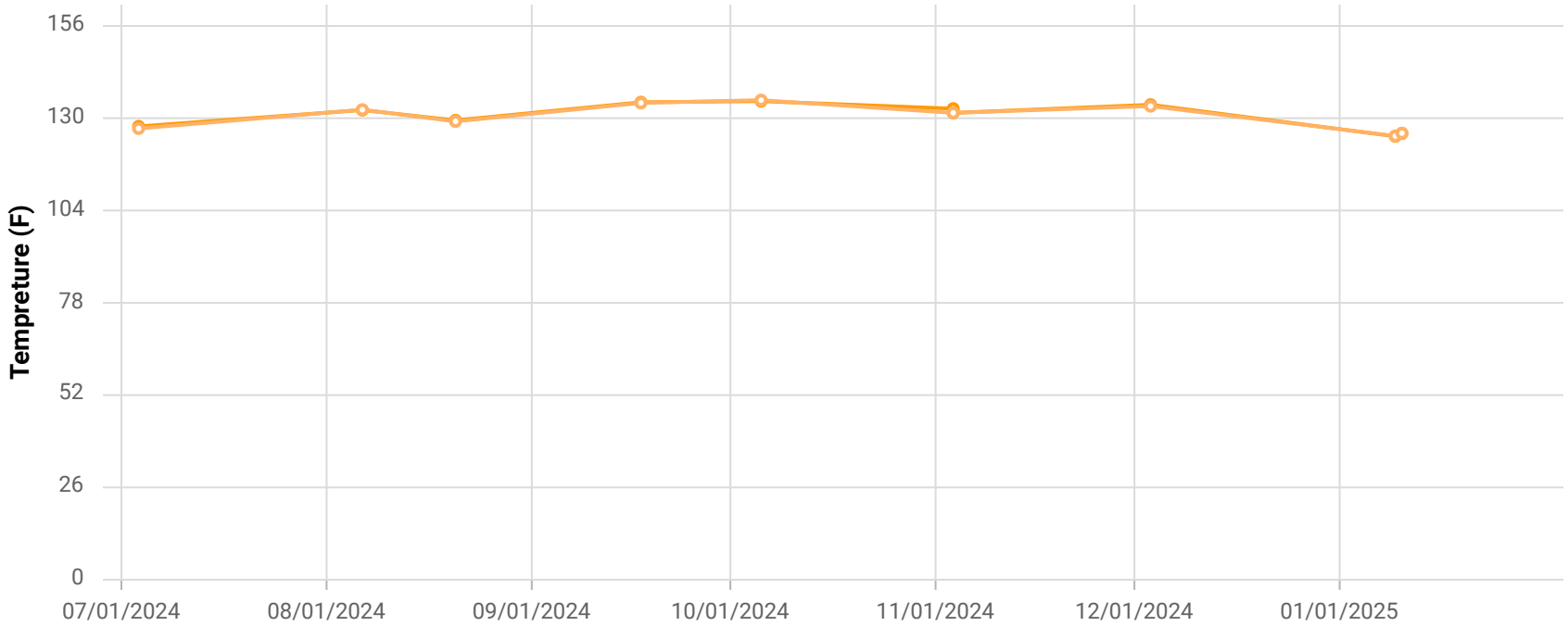

Point ID / Name

CHCV1423 / CV-1423

Parameter / Unit

- Init. Flow / scfm
- % CH4 / %
- % CO2 / %
- % O2 / %
- % Bal Gas / %
- Init. Static Press / in. H2O
- Init. Temp / Deg. F
- Adj. Temp / Deg. F

Chiquita Canyon Landfill

Parameter Chart: Multiscale

Date Range: 07/01/2024 - 01/31/2025

Chart generation date: 2/4/25

SCSeTools

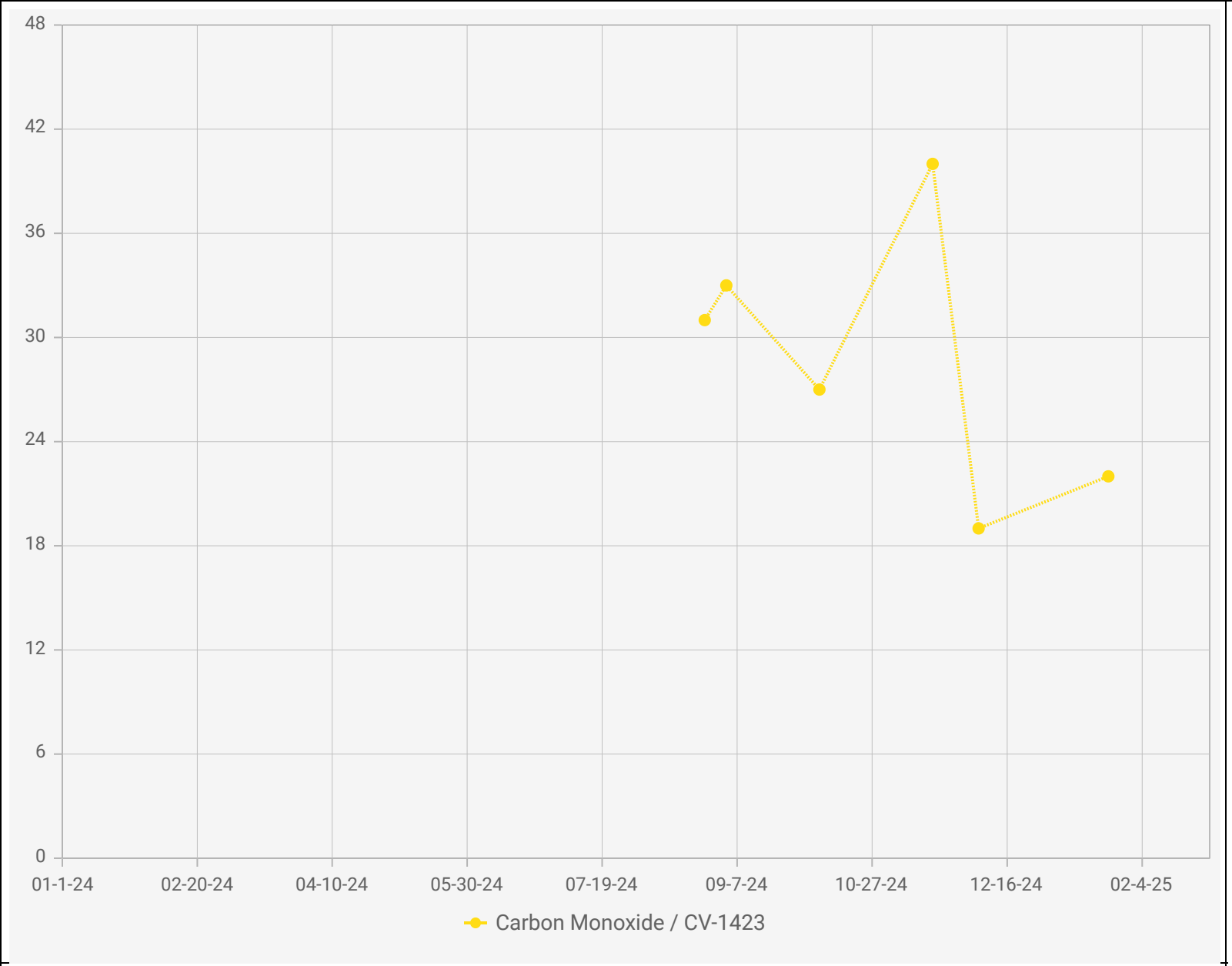

Point IDs / Names

CV-1423 / CV-1423

Parameter / Unit

Carbon Monoxide / ppmv

Chiquita Canyon Landfill - LAB DATA
Points Chart

Date Range : 01/01/2024 to 02/28/2025

Chart generation date : 02/07/2025

SCSeTools

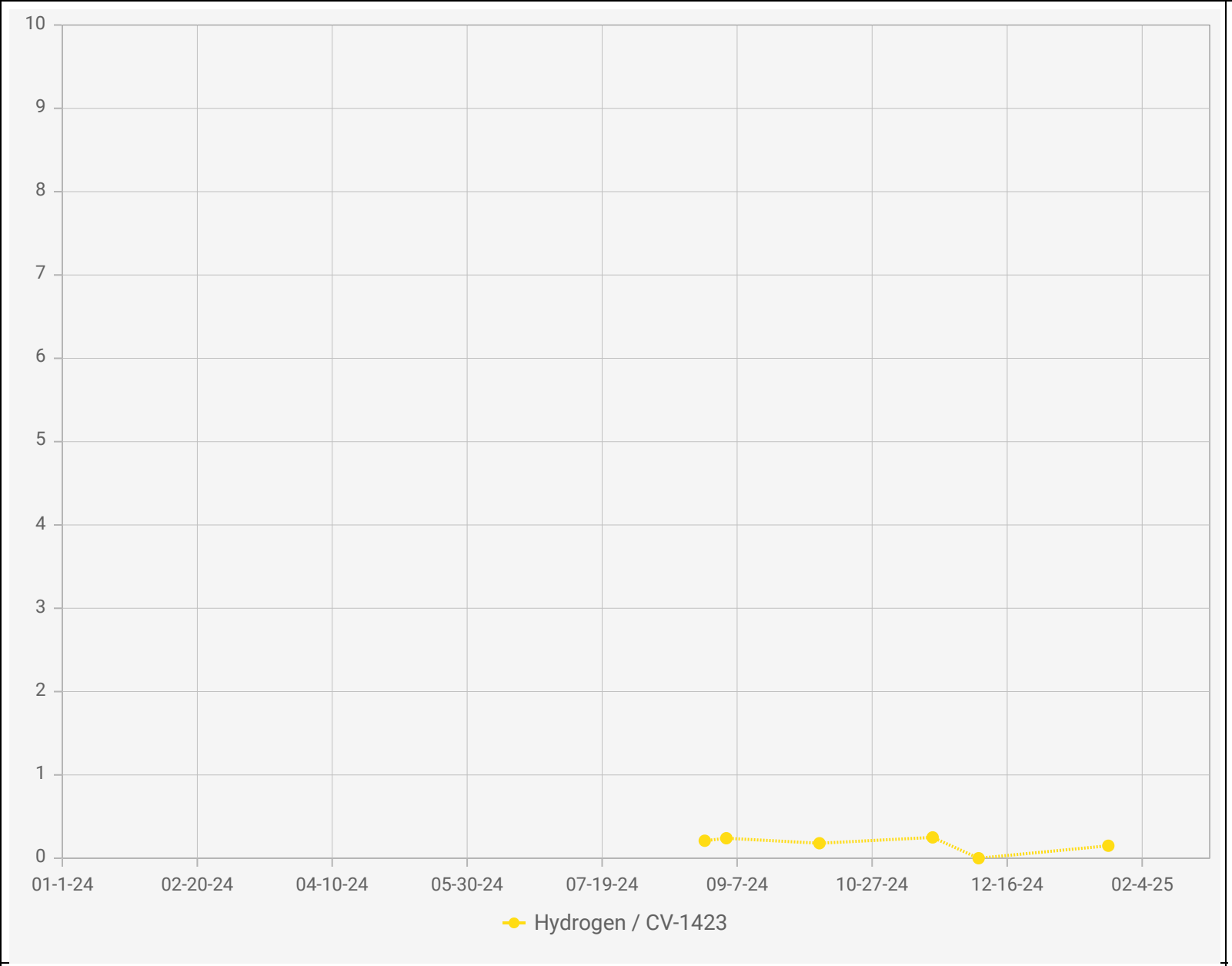

Point IDs / Names

CV-1423 / CV-1423

Parameter / Unit

Hydrogen / vol%

Chiquita Canyon Landfill - LAB DATA
Points Chart

Date Range : 01/01/2024 to 02/28/2025

Chart generation date : 02/07/2025

SCSeTools

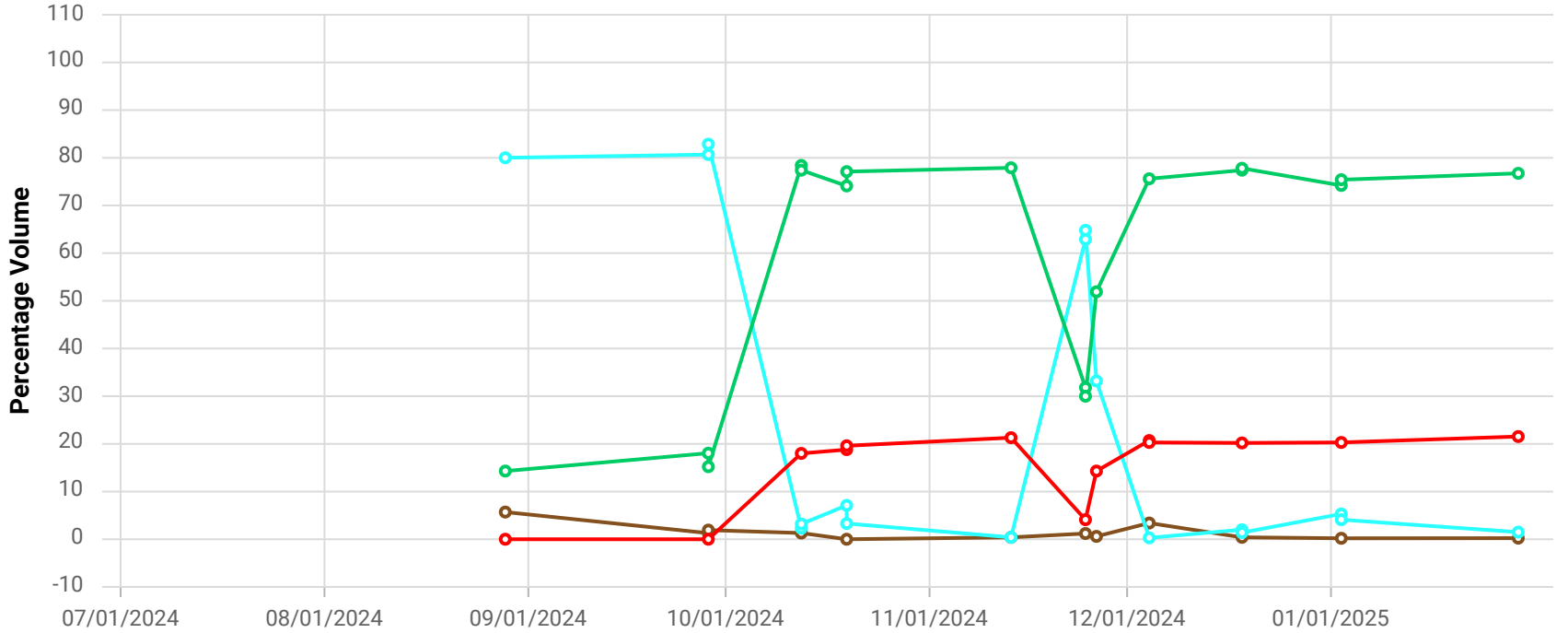

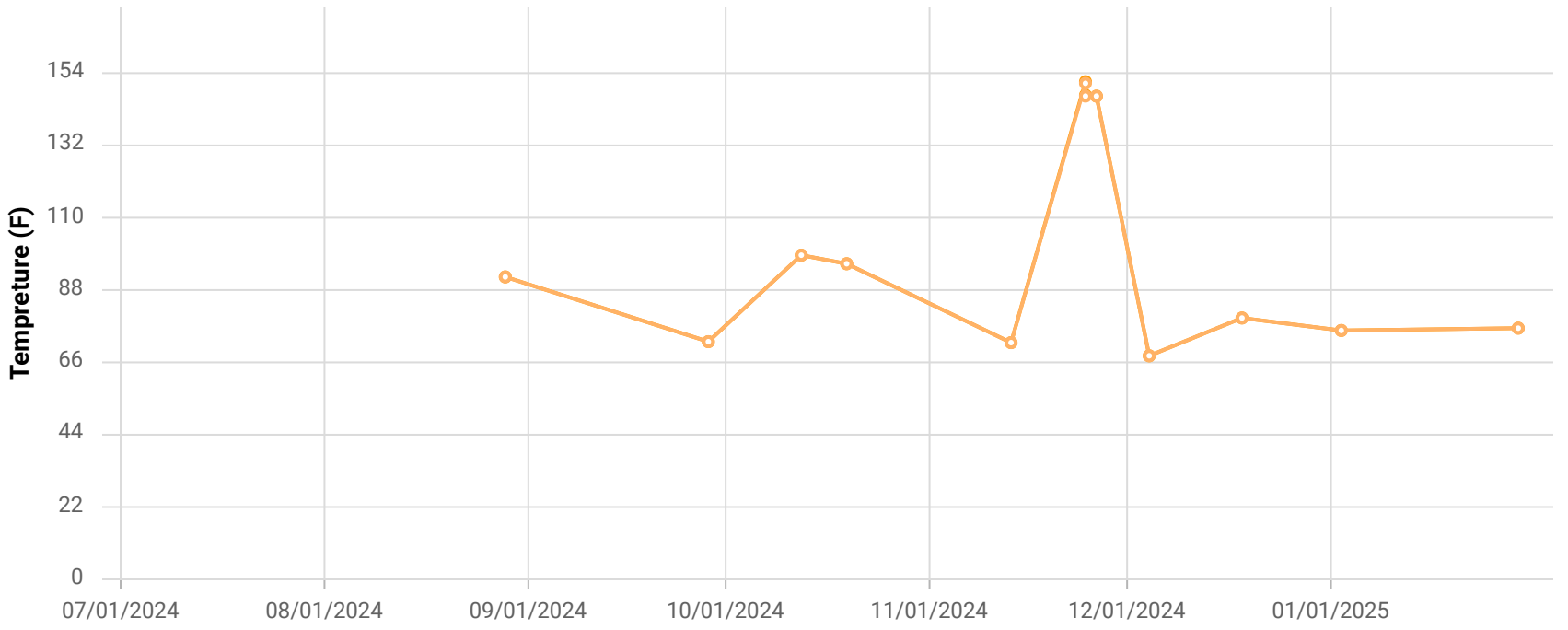

Point ID / Name

CCV1532A / CV-1532A

Parameter / Unit

- Init. Flow / scfm
- % CH4 / %
- % CO2 / %
- % O2 / %
- % Bal Gas / %
- Init. Static Press / in. H2O
- Init. Temp / Deg. F
- Adj. Temp / Deg. F

Chiquita Canyon Landfill

Parameter Chart: Multiscale

Date Range: 07/01/2024 - 01/31/2025

Chart generation date: 2/4/25

SCSeTools

Point IDs / Names

CV-1532A / CV-1532A

Parameter / Unit

Carbon Monoxide / ppmv

Chiquita Canyon Landfill - LAB DATA
Points Chart

Date Range : 01/01/2024 to 02/28/2025

Chart generation date : 02/07/2025

SCSeTools

Point IDs / Names

CV-1532A / CV-1532A

Parameter / Unit

Hydrogen / vol%

Chiquita Canyon Landfill - LAB DATA
Points Chart

Date Range : 01/01/2024 to 02/28/2025

Chart generation date : 02/07/2025

SCSeTools

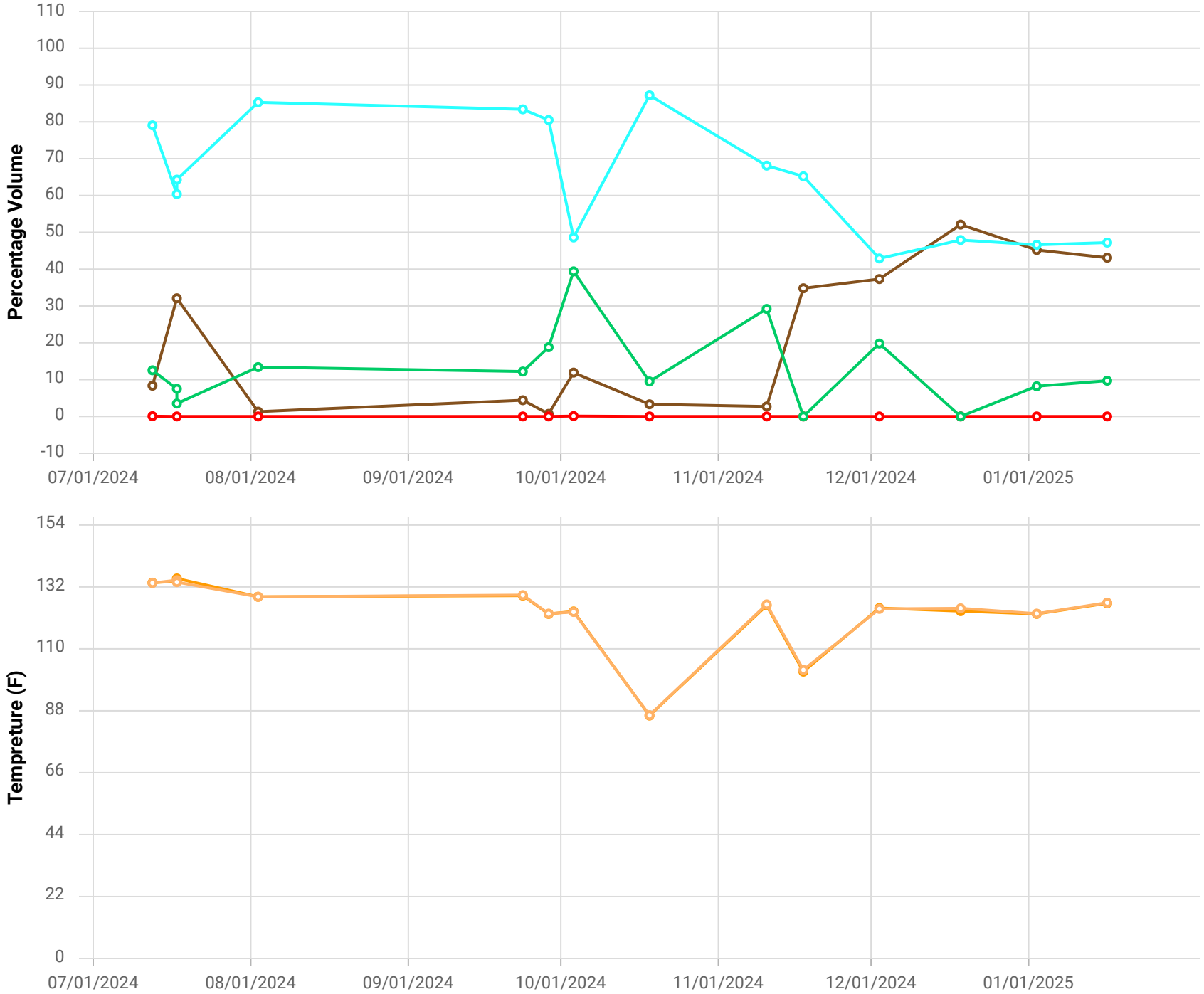

Point ID / Name

CHCV1535 / CV-1535

Parameter / Unit

- Init. Flow / scfm
- % CH4 / %
- % CO2 / %
- % O2 / %
- % Bal Gas / %
- Init. Static Press / in. H2O
- Init. Temp / Deg. F
- Adj. Temp / Deg. F

Chiquita Canyon Landfill

Parameter Chart: Multiscale

Date Range: 07/01/2024 - 01/31/2025

Chart generation date: 2/4/25

SCSeTools

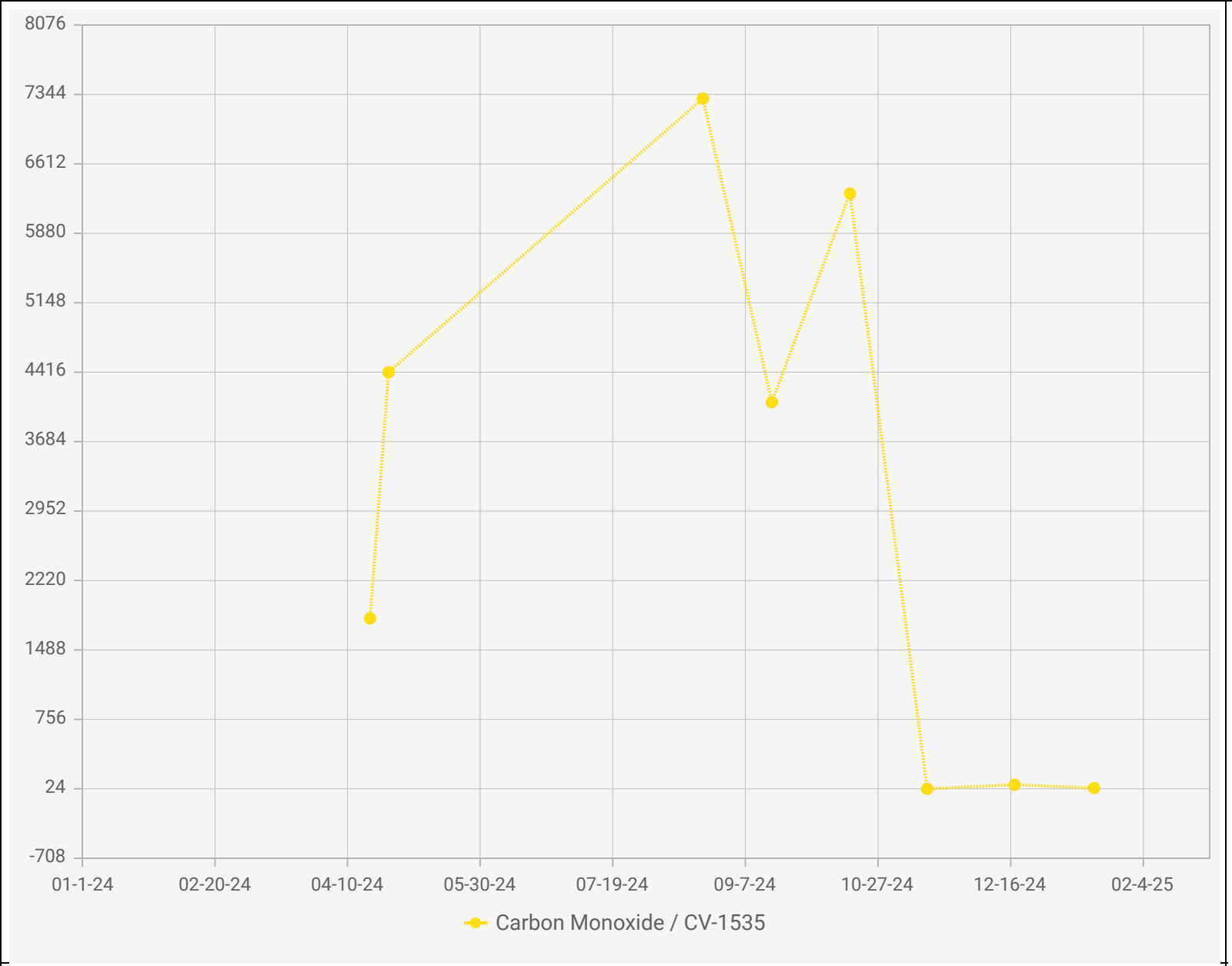

Point IDs / Names

CV-1535 / CV-1535

Parameter / Unit

Carbon Monoxide / ppmv

Chiquita Canyon Landfill - LAB DATA
Points Chart

Date Range : 01/01/2024 to 02/28/2025

Chart generation date : 02/07/2025

SCSeTools

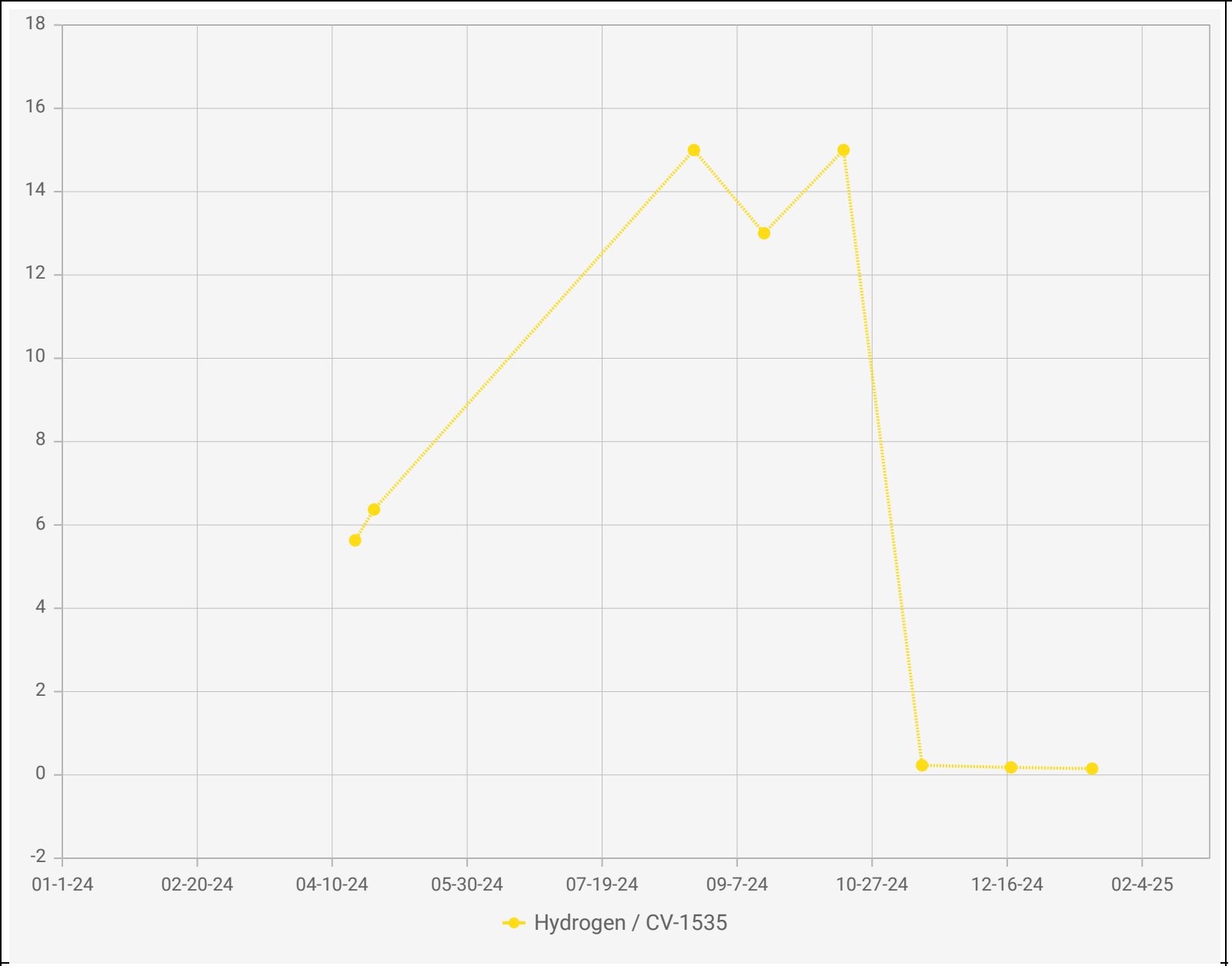

Point IDs / Names

CV-1535 / CV-1535

Parameter / Unit

Hydrogen / vol%

Chiquita Canyon Landfill - LAB DATA
Points Chart

Date Range : 01/01/2024 to 02/28/2025

Chart generation date : 02/07/2025

SCSeTools

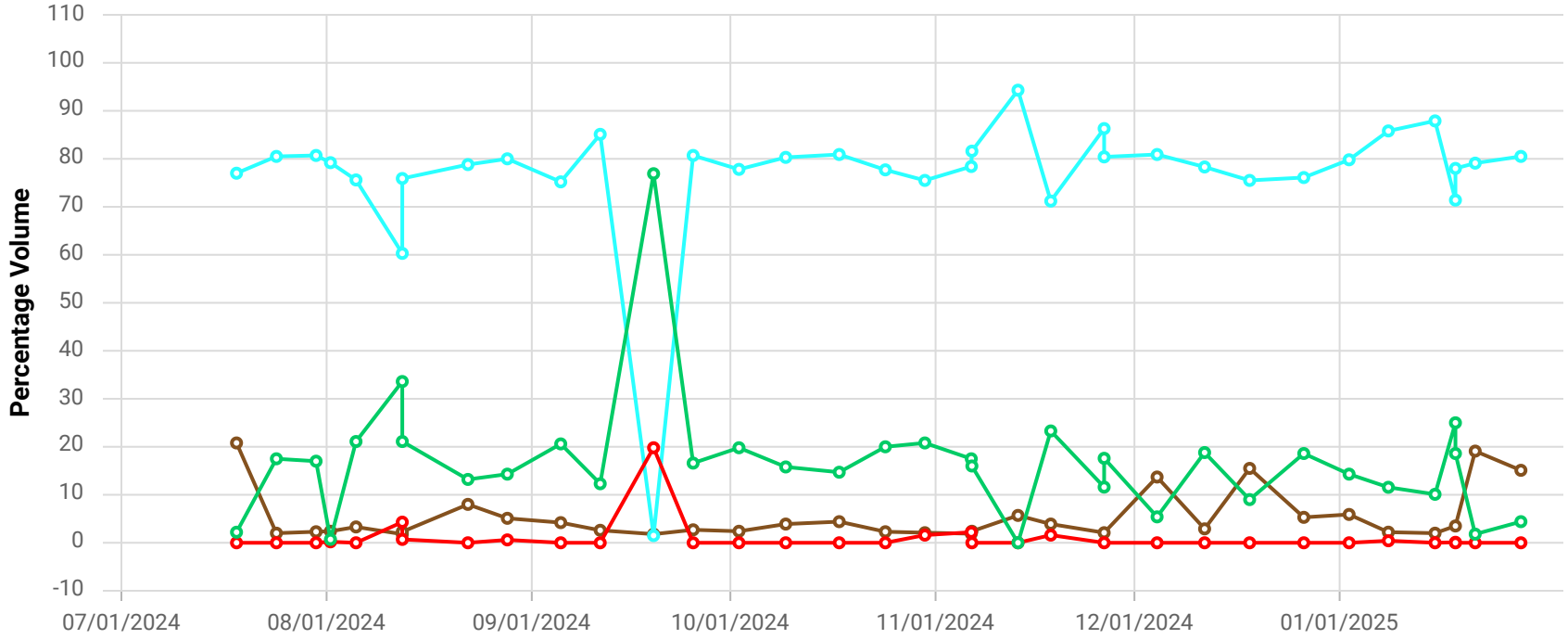

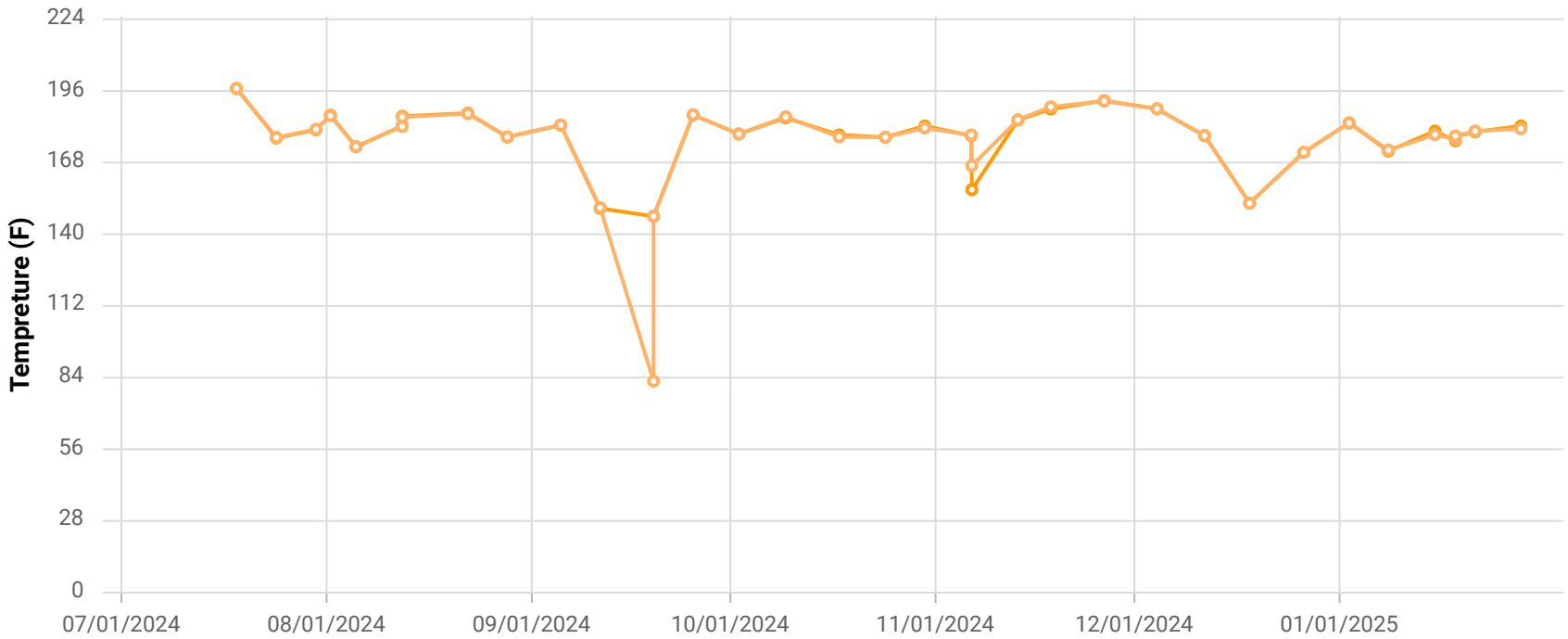

Chiquita Canyon Landfill

Parameter Chart: Multiscale

Date Range: 07/01/2024 - 01/31/2025

Chart generation date: 2/4/25

Point ID / Name

CCV1902A / CV-1902A

Parameter / Unit

- Init. Flow / scfm
- % CH4 / %
- % CO2 / %
- % O2 / %
- % Bal Gas / %
- Init. Static Press / in. H2O
- Init. Temp / Deg. F
- Adj. Temp / Deg. F

SCSeTools

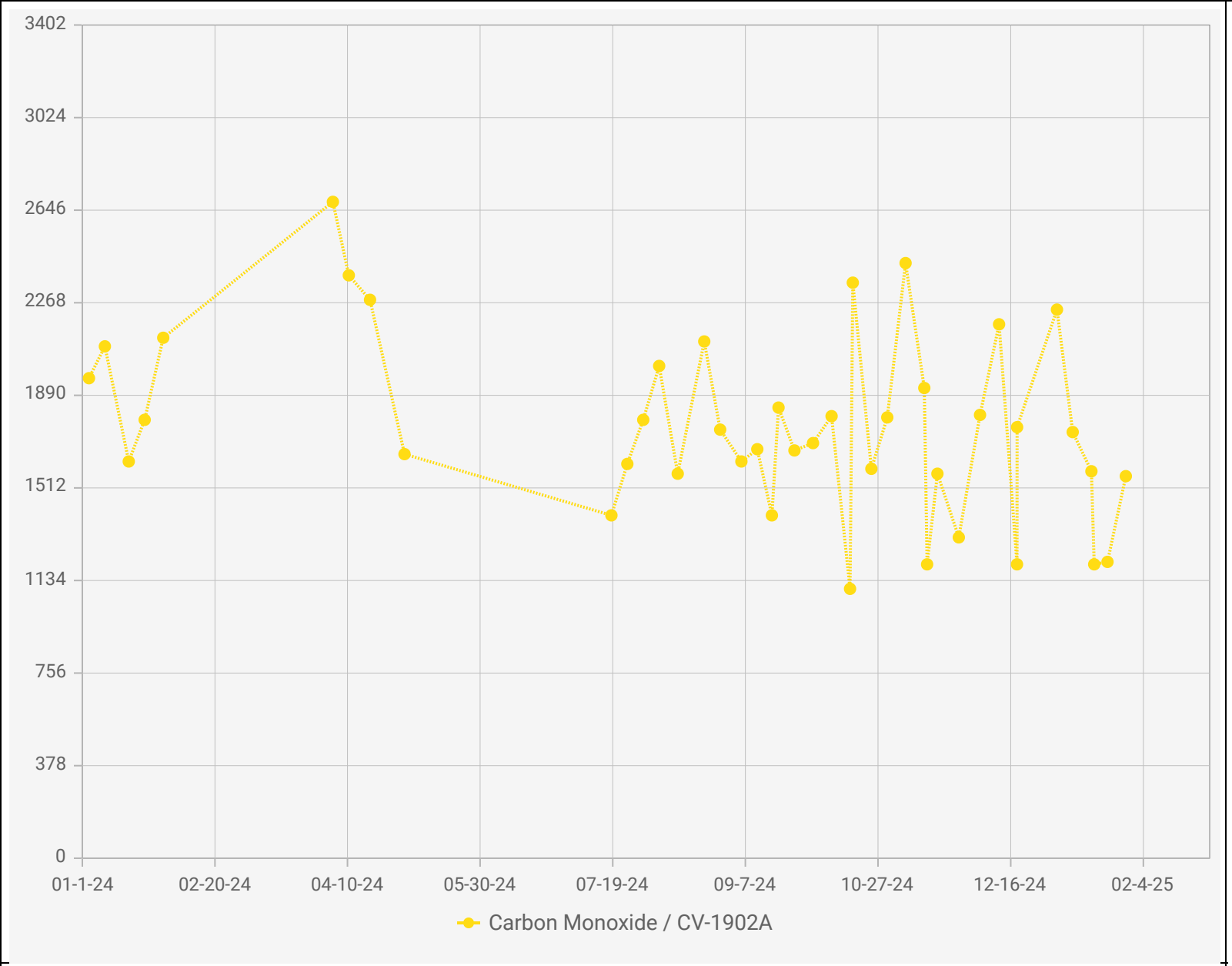

Chiquita Canyon Landfill - LAB DATA
Points Chart

Date Range : 01/01/2024 to 02/28/2025

Chart generation date : 02/07/2025

Point IDs / Names

- CV-1902A / CV-1902A

Parameter / Unit

- Carbon Monoxide / ppmv

SCSeTools

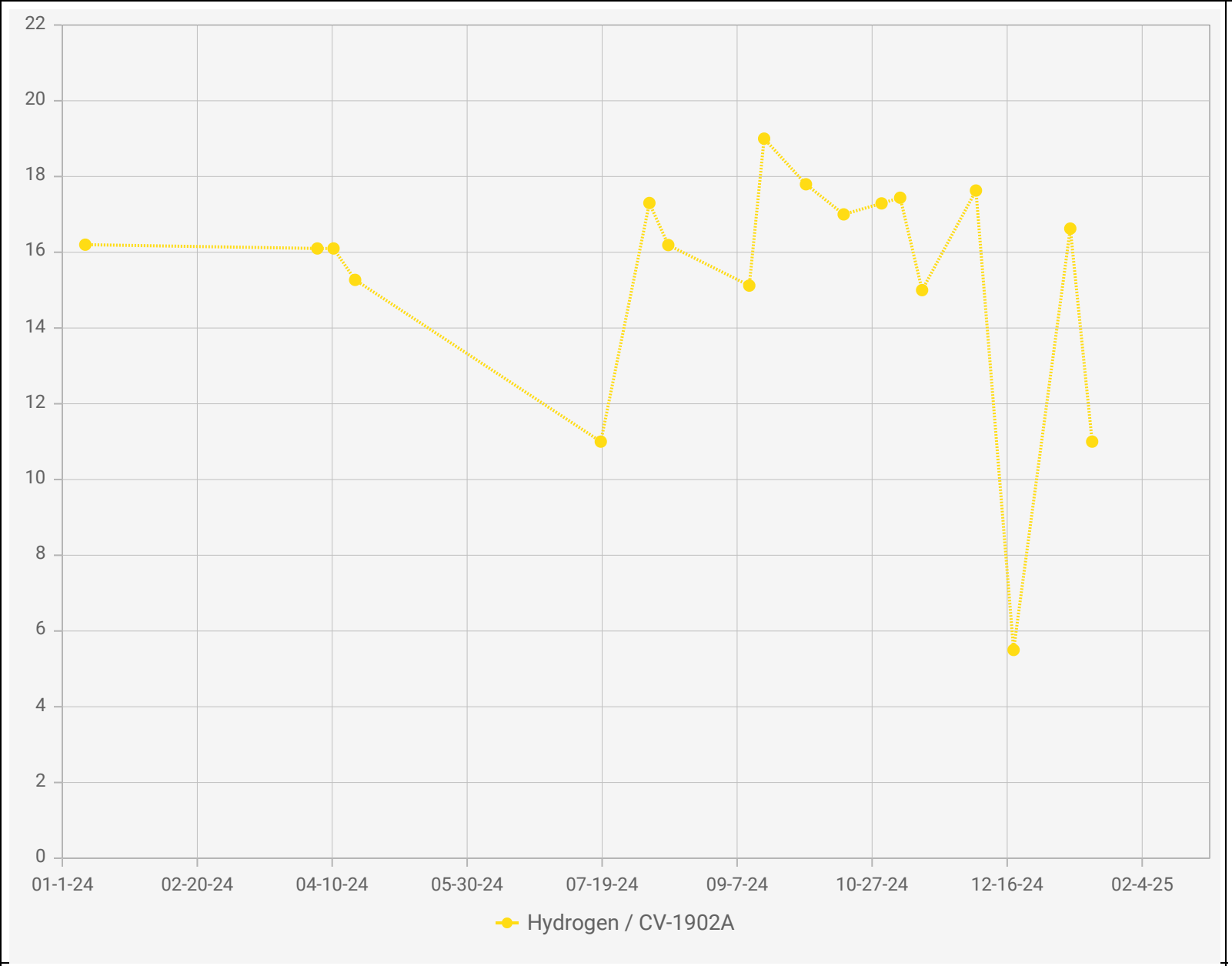

Point IDs / Names

CV-1902A / CV-1902A

Parameter / Unit

Hydrogen / vol%

Chiquita Canyon Landfill - LAB DATA
Points Chart

Date Range : 01/01/2024 to 02/28/2025

Chart generation date : 02/07/2025

SCSeTools

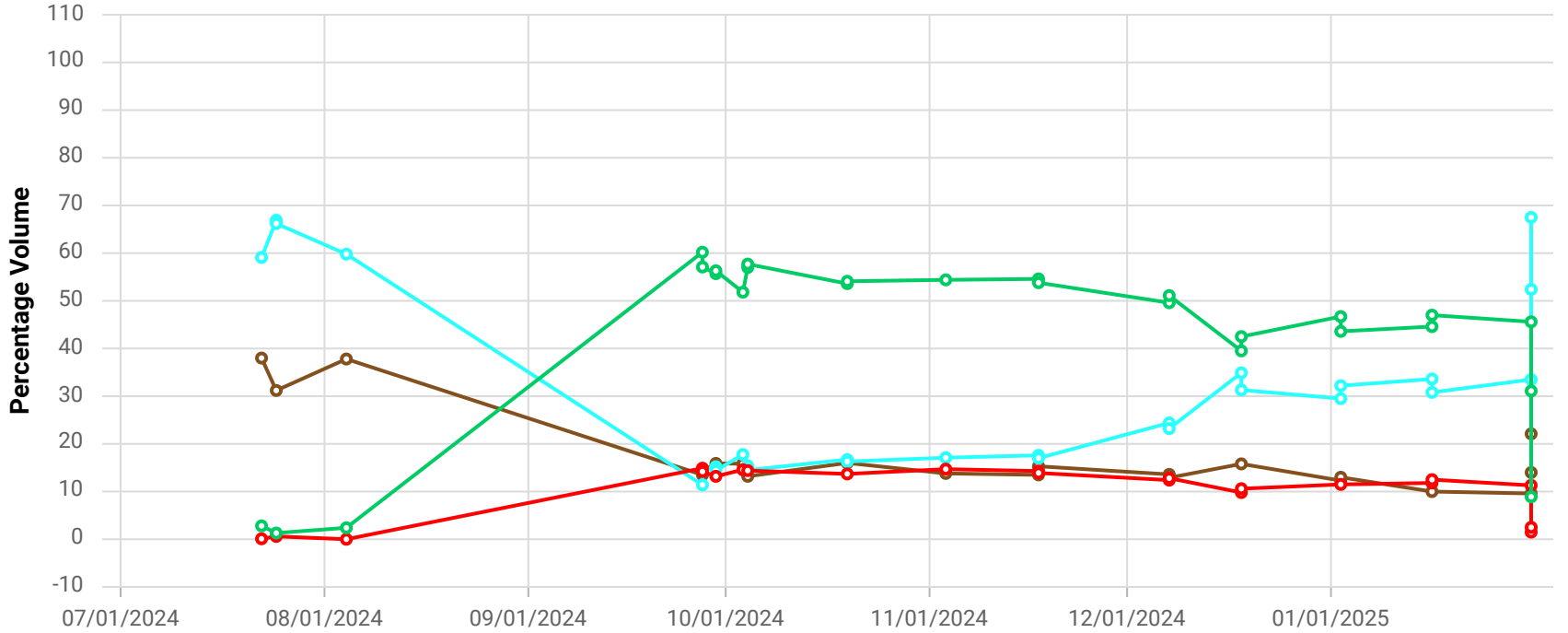

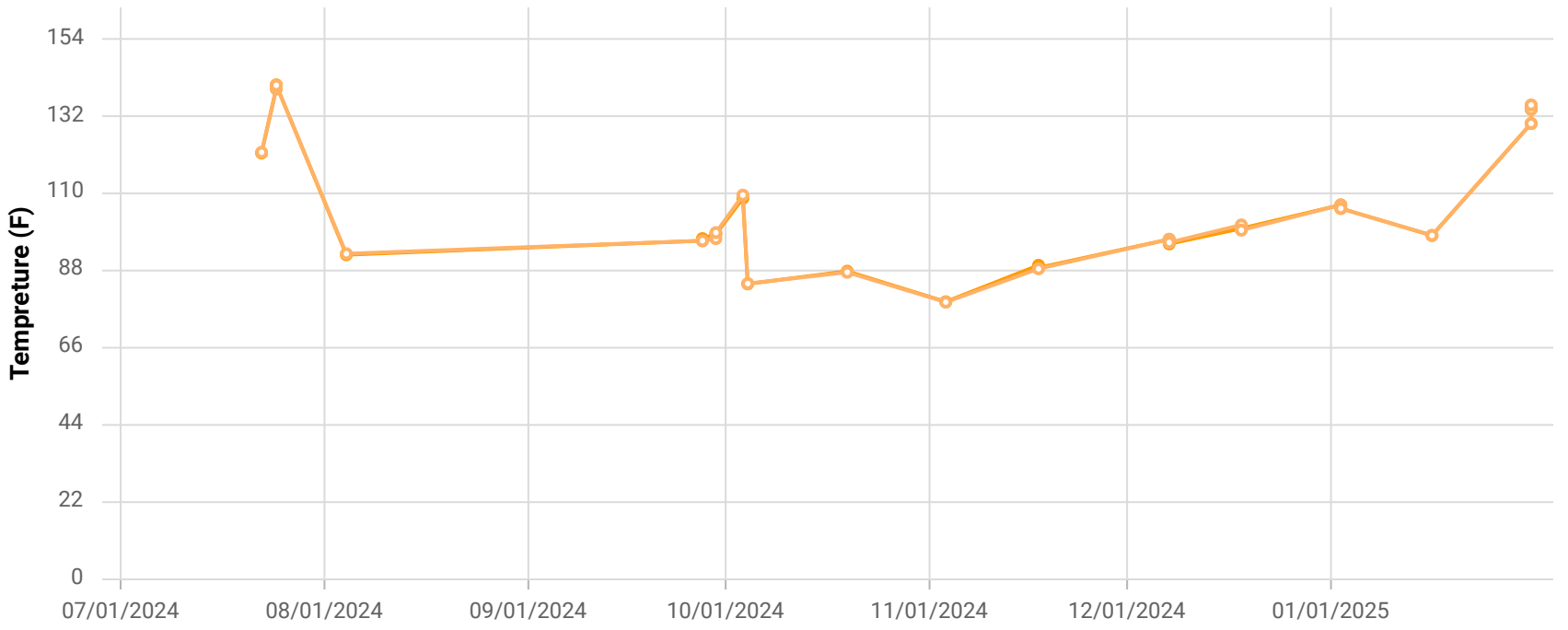

Point ID / Name

CHCV2001 / CV-2001

Parameter / Unit

- Init. Flow / scfm
- % CH4 / %
- % CO2 / %
- % O2 / %
- % Bal Gas / %
- Init. Static Press / in. H2O
- Init. Temp / Deg. F
- Adj. Temp / Deg. F

Chiquita Canyon Landfill

Parameter Chart: Multiscale

Date Range: 07/01/2024 - 01/31/2025

Chart generation date: 2/4/25

SCSeTools

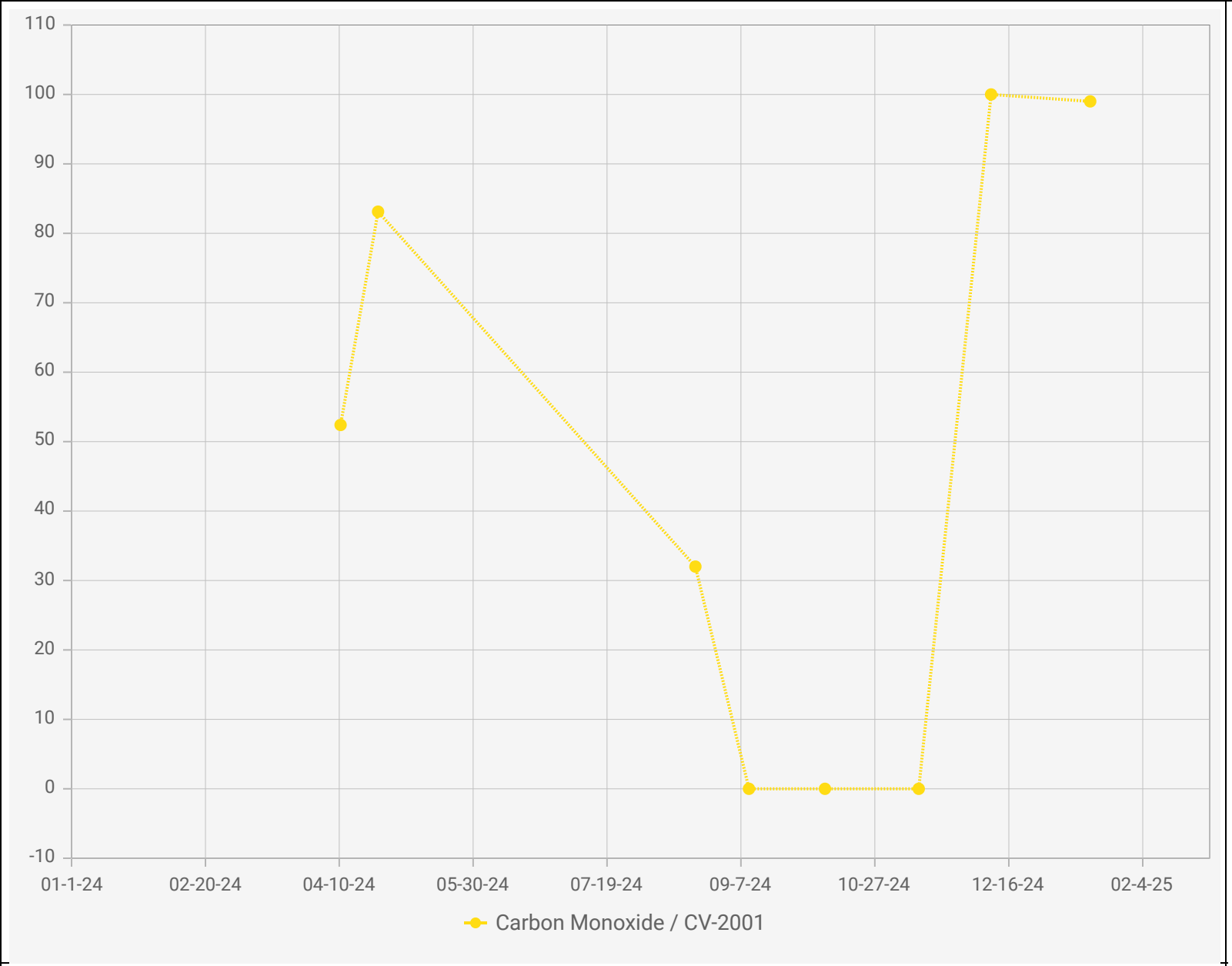

Point IDs / Names

CV-2001 / CV-2001

Parameter / Unit

Carbon Monoxide / ppmv

Chiquita Canyon Landfill - LAB DATA
Points Chart

Date Range : 01/01/2024 to 02/28/2025

Chart generation date : 02/07/2025

SCSeTools

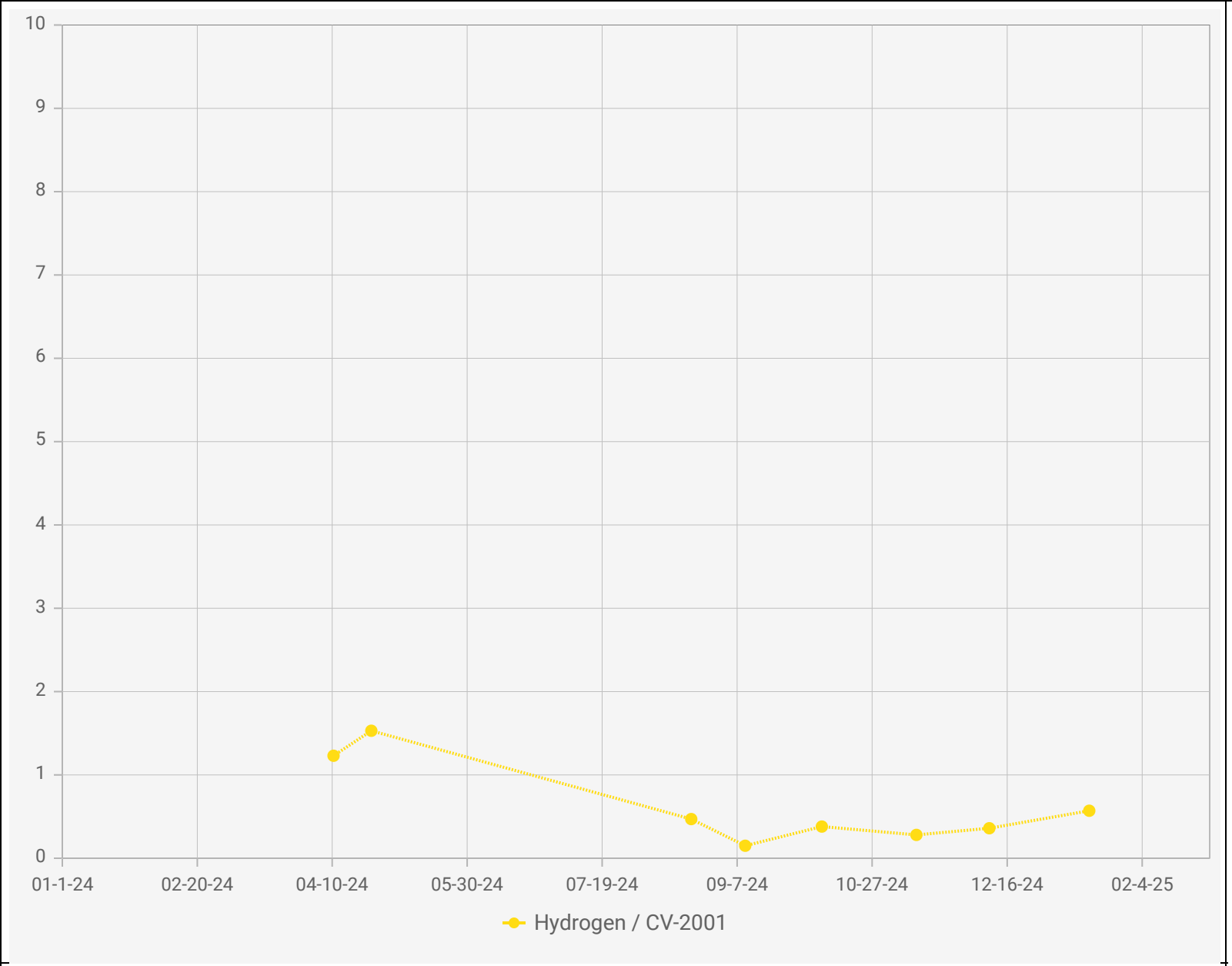

Point IDs / Names

CV-2001 / CV-2001

Parameter / Unit

Hydrogen / vol%

Chiquita Canyon Landfill - LAB DATA
Points Chart

Date Range : 01/01/2024 to 02/28/2025

Chart generation date : 02/07/2025

SCSeTools

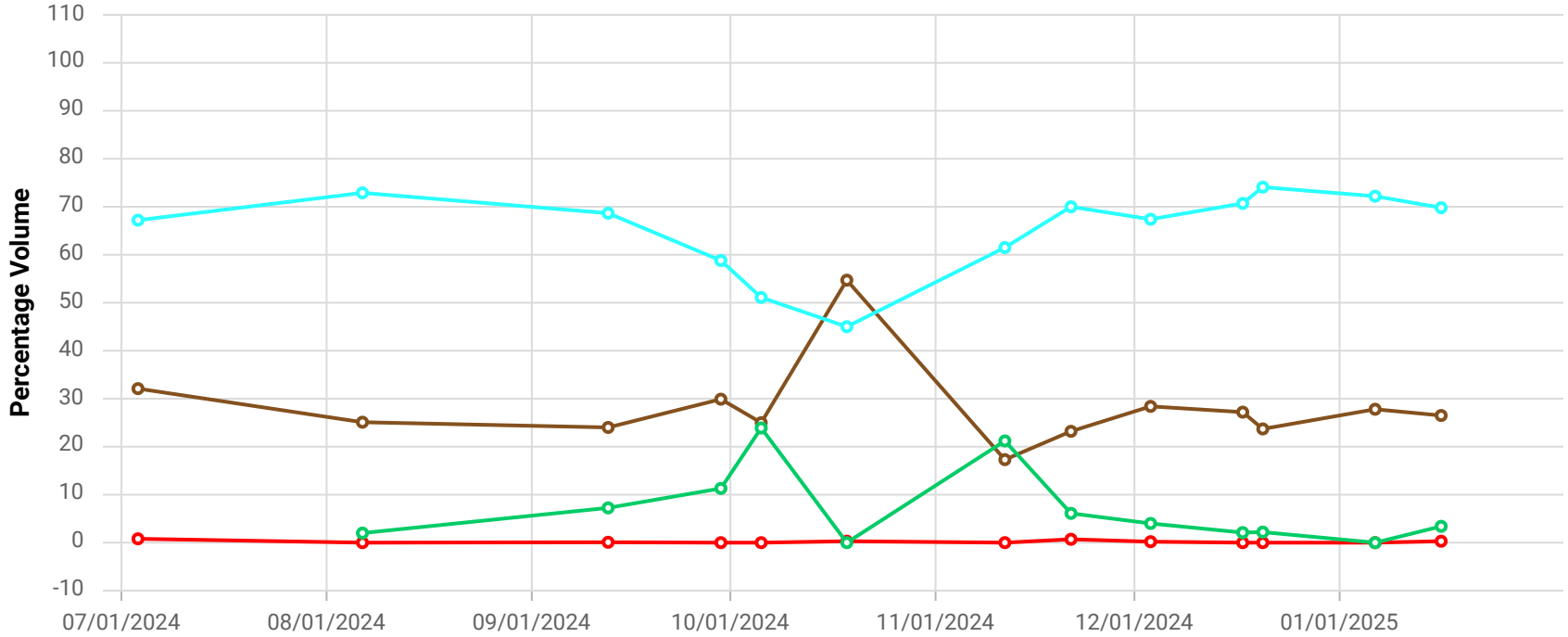

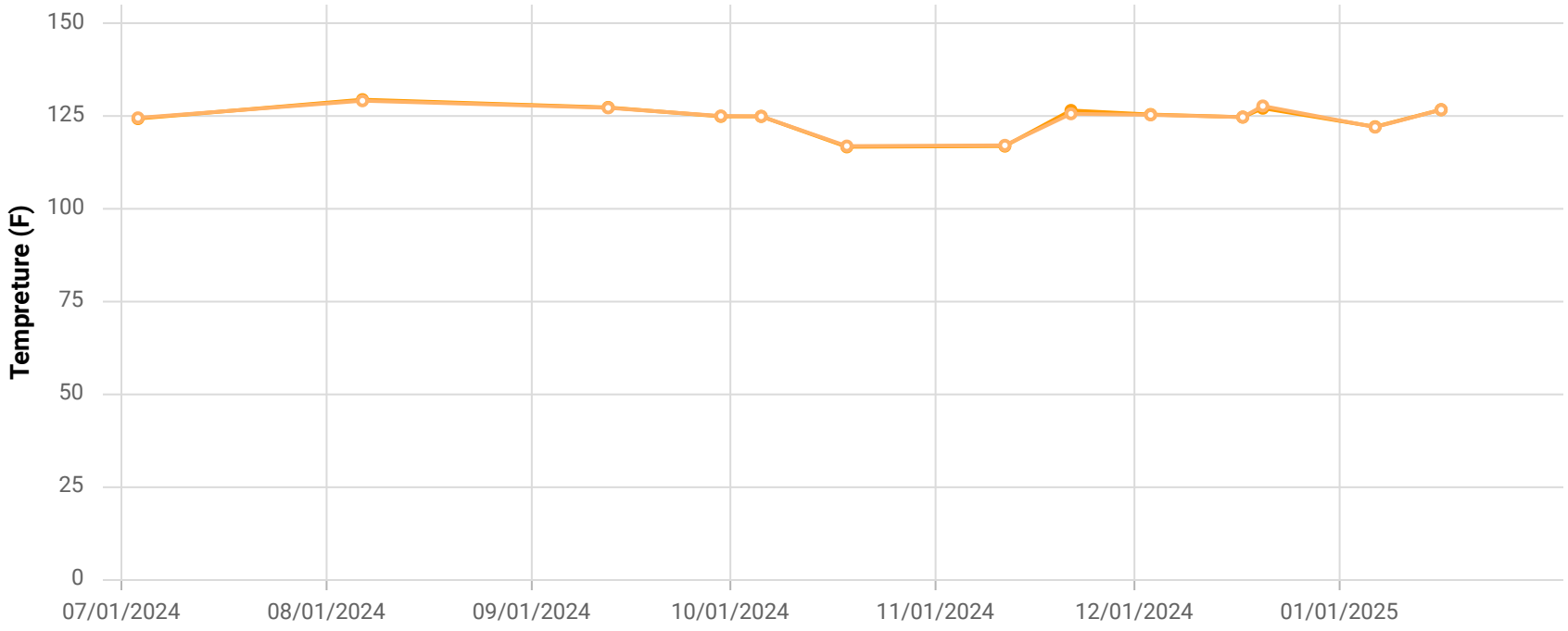

Point ID / Name

CHCV2007 / CV-2007

Parameter / Unit

- Init. Flow / scfm
- % CH4 / %
- % CO2 / %
- % O2 / %
- % Bal Gas / %
- Init. Static Press / in. H2O
- Init. Temp / Deg. F
- Adj. Temp / Deg. F

Chiquita Canyon Landfill

Parameter Chart: Multiscale

Date Range: 07/01/2024 - 01/31/2025

Chart generation date: 2/4/25

SCSeTools

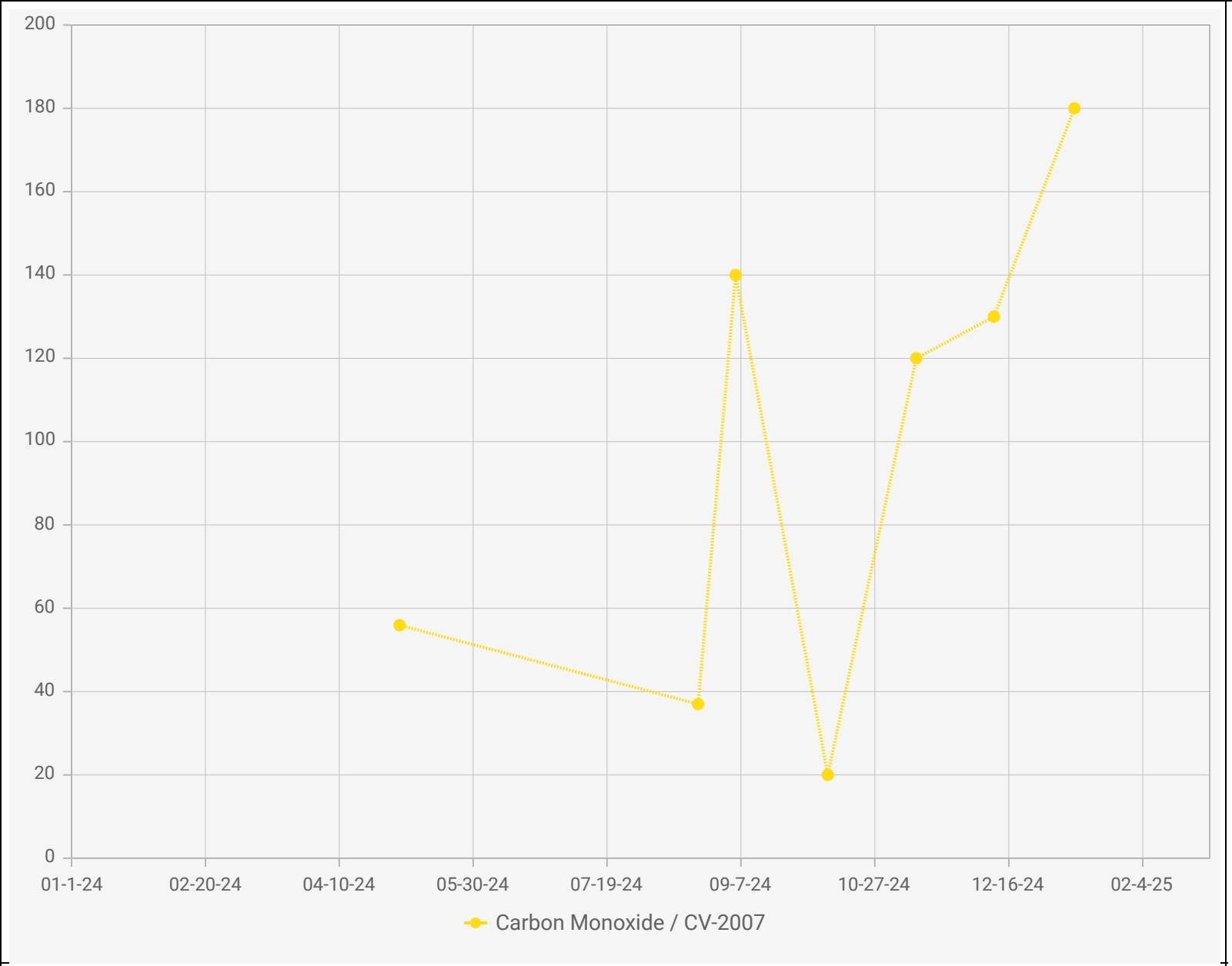

Point IDs / Names

CV-2007 / CV-2007

Parameter / Unit

Carbon Monoxide / ppmv

Chiquita Canyon Landfill - LAB DATA
Points Chart

Date Range : 01/01/2024 to 02/28/2025

Chart generation date : 02/07/2025

SCSeTools

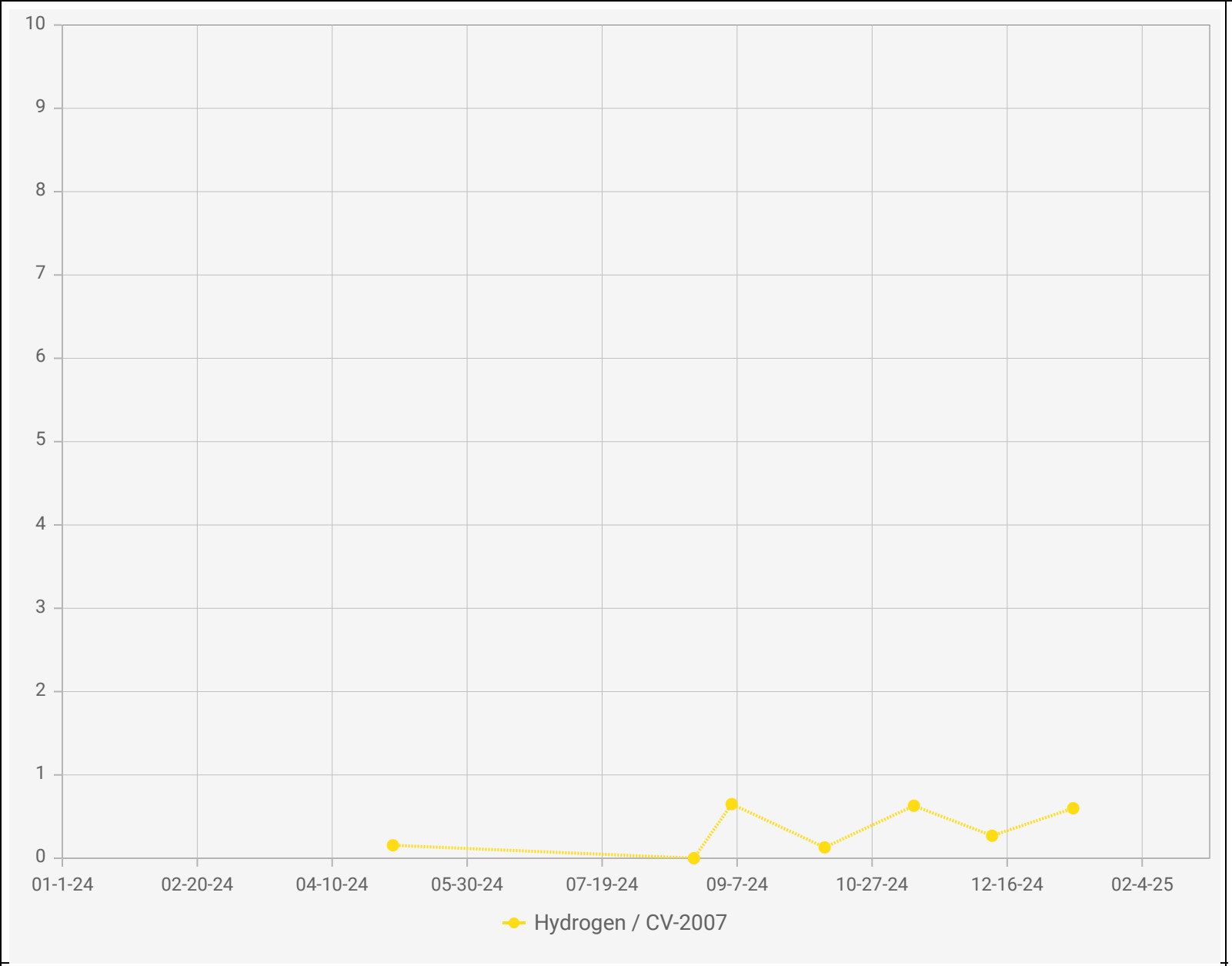

Point IDs / Names

CV-2007 / CV-2007

Parameter / Unit

Hydrogen / vol%

Chiquita Canyon Landfill - LAB DATA
Points Chart

Date Range : 01/01/2024 to 02/28/2025

Chart generation date : 02/07/2025

SCSeTools

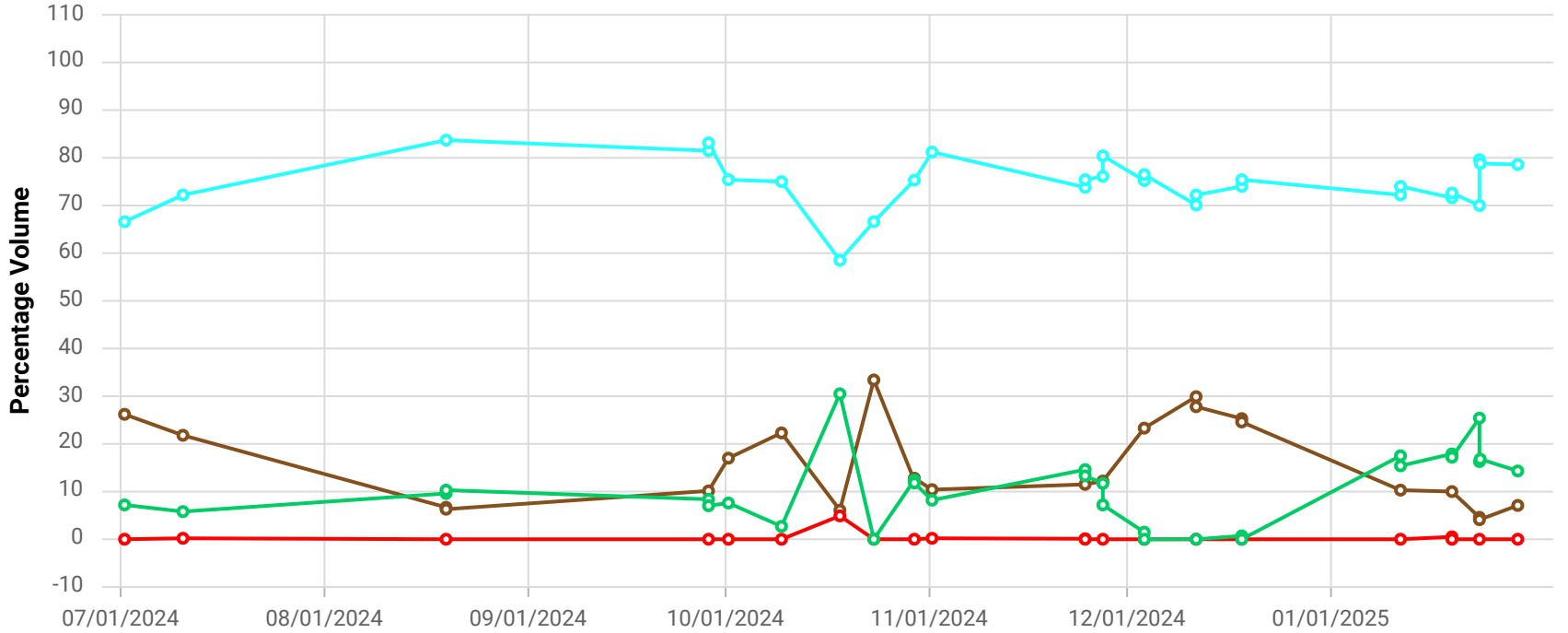

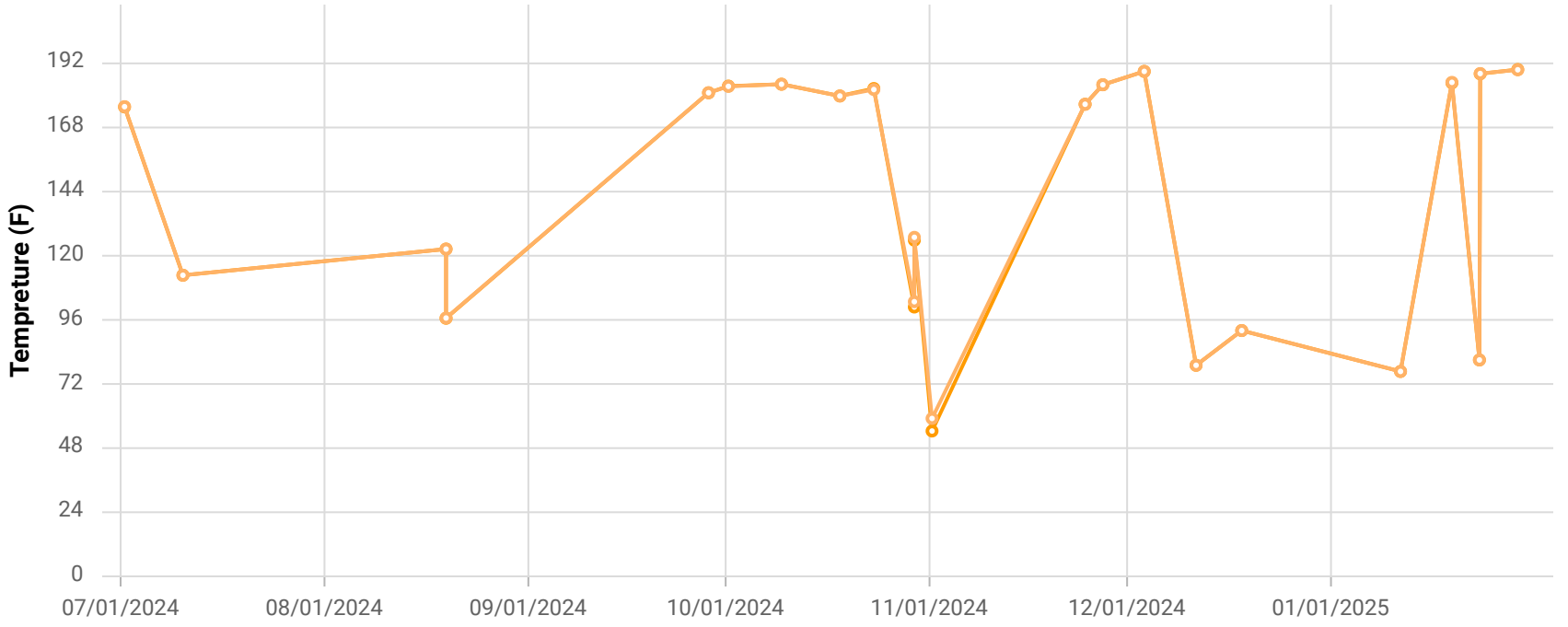

Point ID / Name

CHCV2301 / CV-2301

Parameter / Unit

- Init. Flow / scfm
- % CH4 / %
- % CO2 / %
- % O2 / %
- % Bal Gas / %
- Init. Static Press / in. H2O
- Init. Temp / Deg. F
- Adj. Temp / Deg. F

Chiquita Canyon Landfill

Parameter Chart: Multiscale

Date Range: 07/01/2024 - 01/31/2025

Chart generation date: 2/4/25

SCSeTools

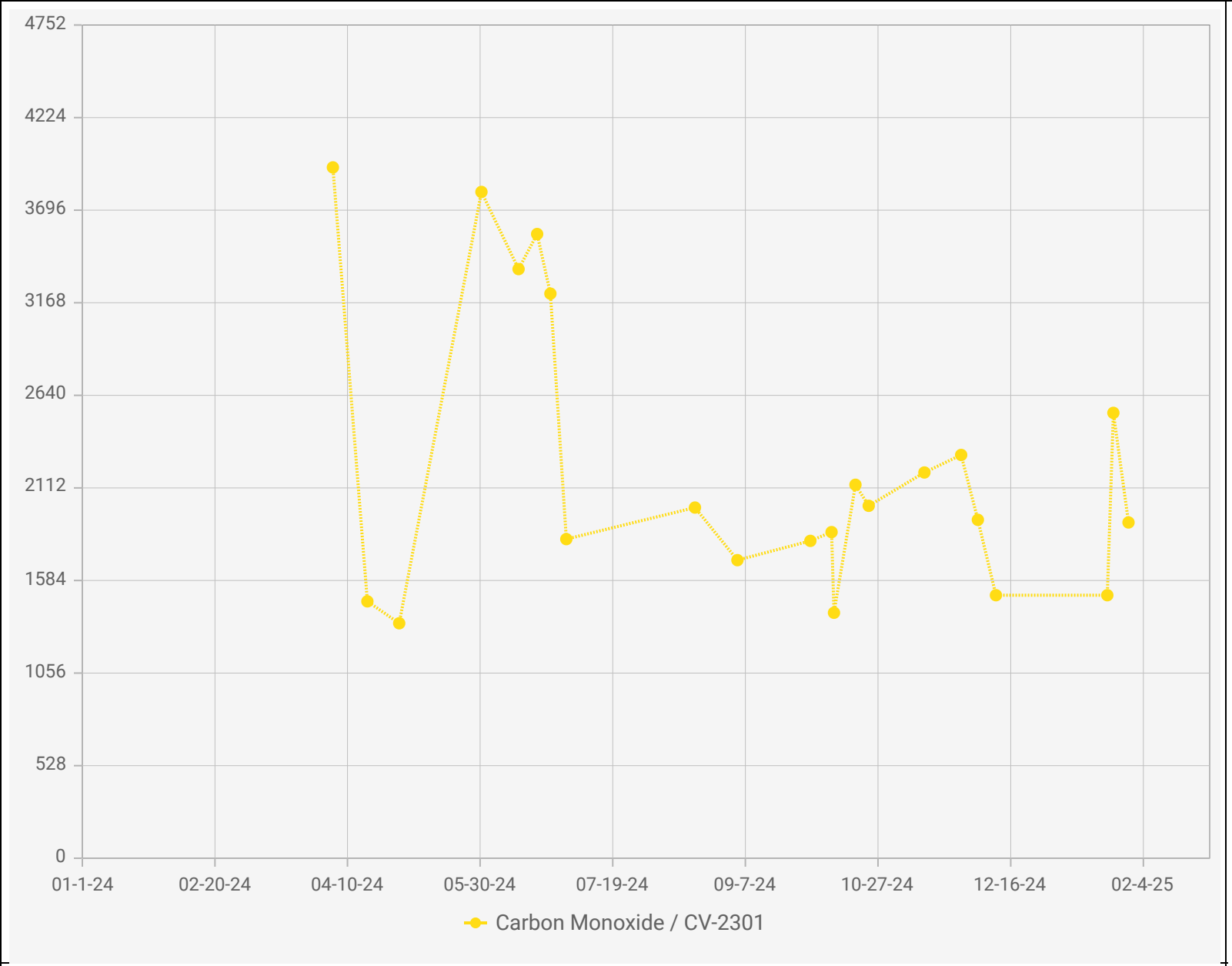

Point IDs / Names

CV-2301 / CV-2301

Parameter / Unit

Carbon Monoxide / ppmv

Chiquita Canyon Landfill - LAB DATA
Points Chart

Date Range : 01/01/2024 to 02/28/2025

Chart generation date : 02/07/2025

SCSeTools

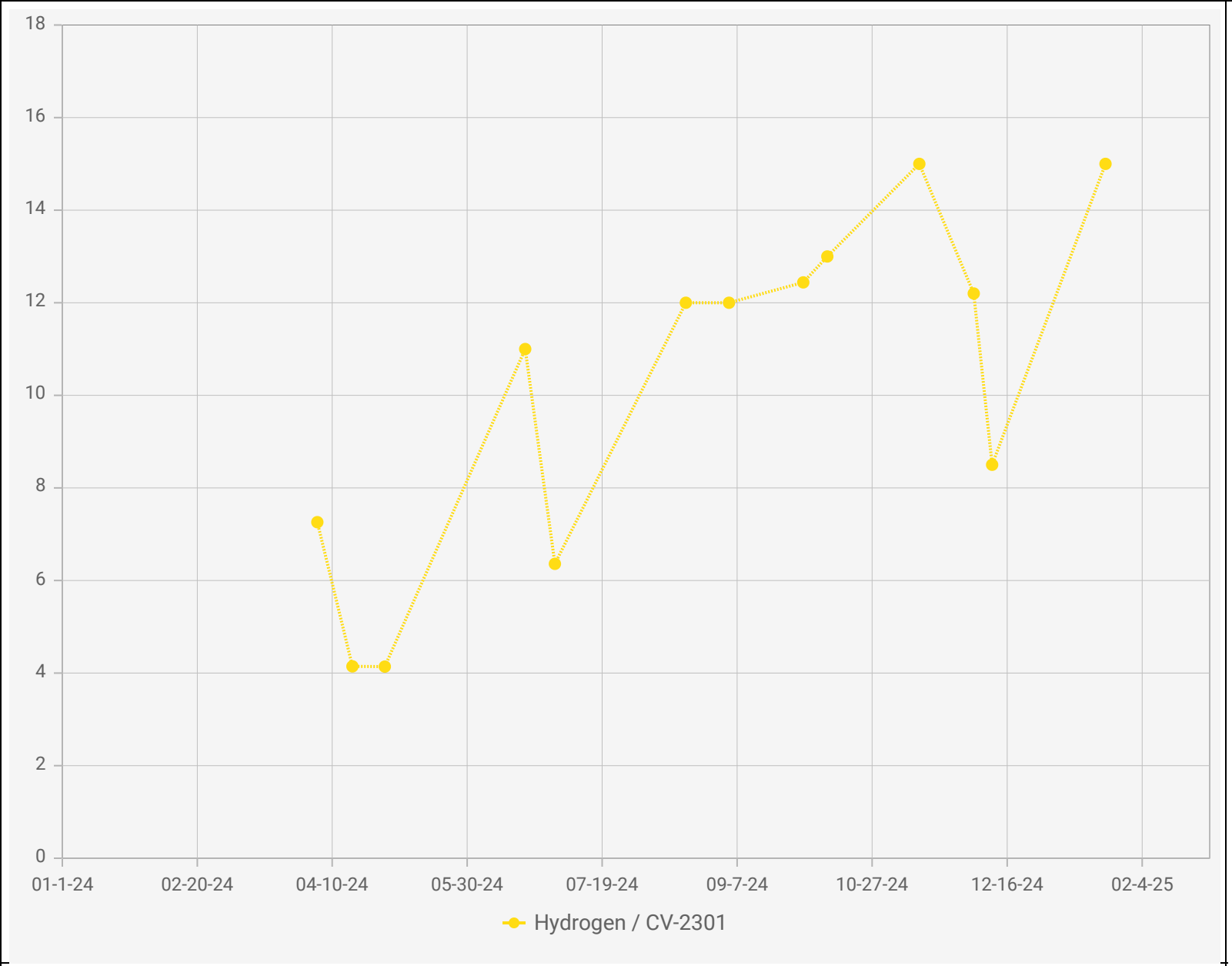

Point IDs / Names

CV-2301 / CV-2301

Parameter / Unit

Hydrogen / vol%

Chiquita Canyon Landfill - LAB DATA
Points Chart

Date Range : 01/01/2024 to 02/28/2025

Chart generation date : 02/07/2025

SCSeTools

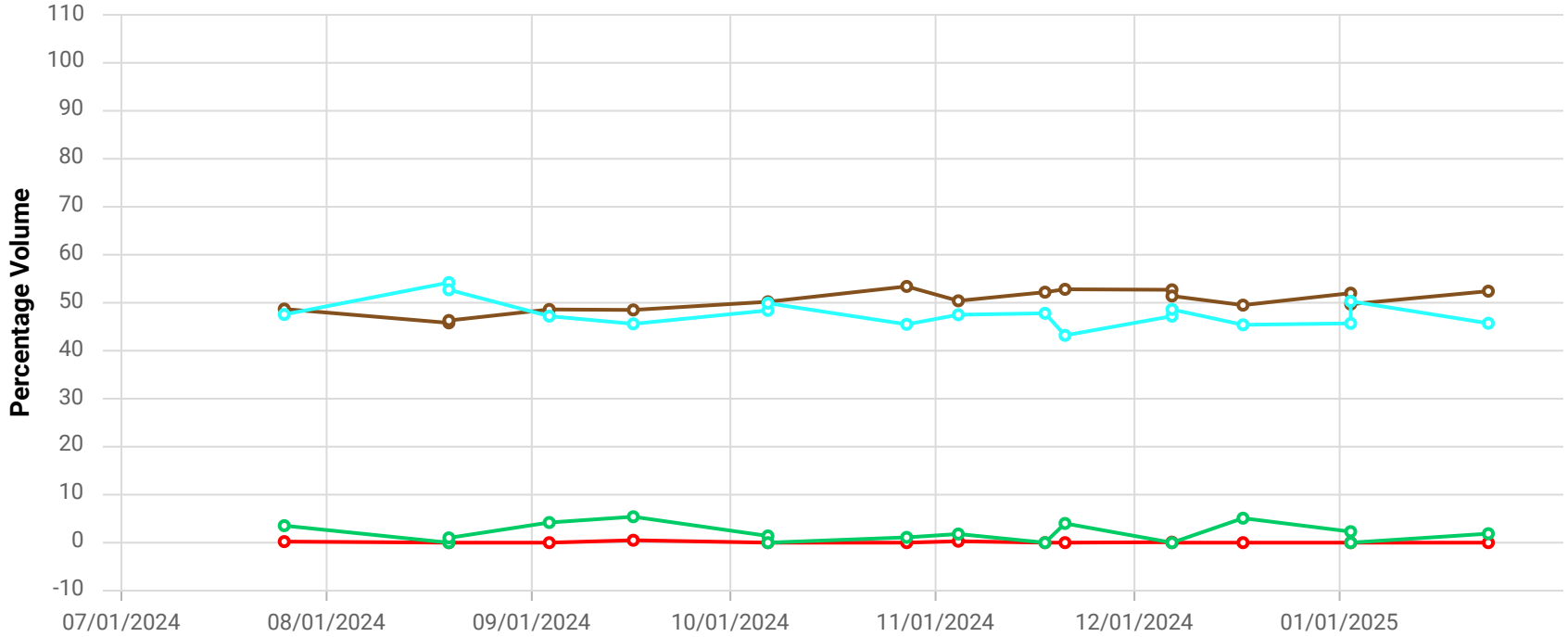

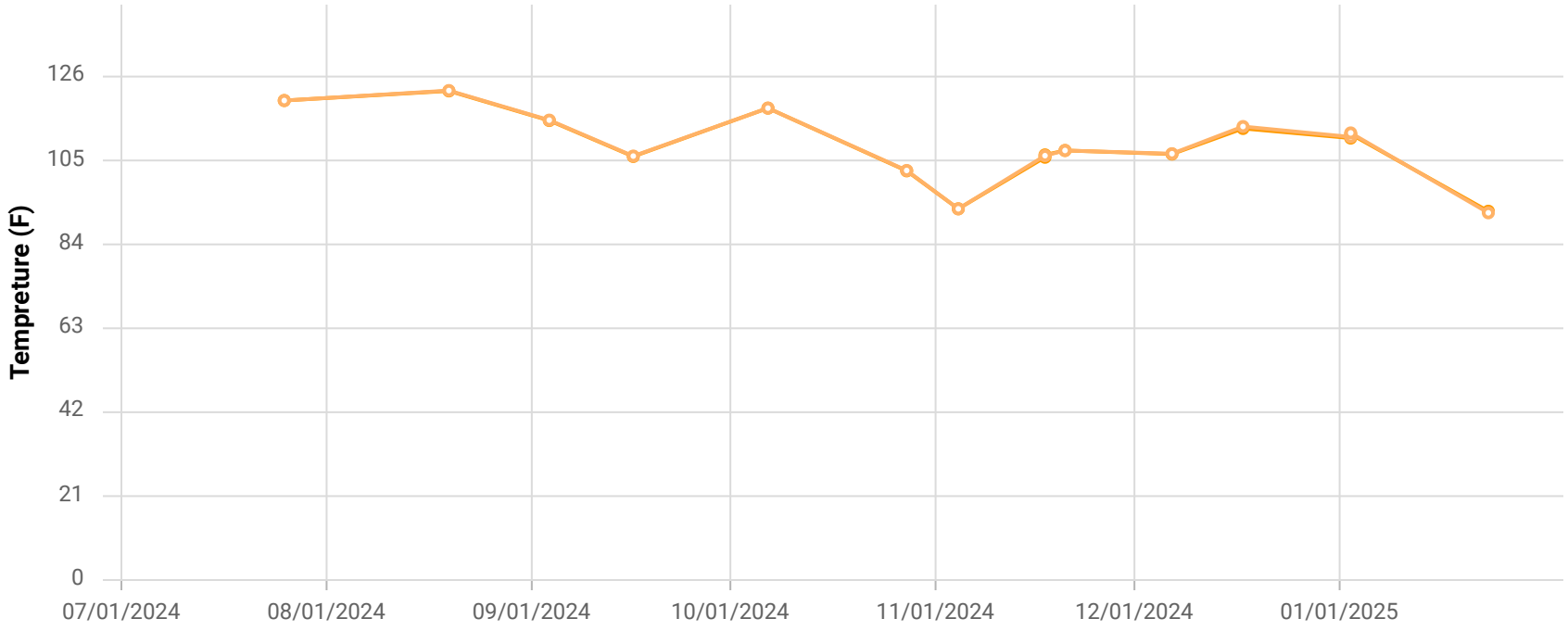

Chiquita Canyon Landfill

Parameter Chart: Multiscale

Date Range: 07/01/2024 - 01/31/2025

Chart generation date: 2/4/25

Point ID / Name

CHCV2302 / CV-2302

Parameter / Unit

- Init. Flow / scfm
- % CH4 / %
- % CO2 / %
- % O2 / %
- % Bal Gas / %
- Init. Static Press / in. H2O
- Init. Temp / Deg. F
- Adj. Temp / Deg. F

SCSeTools

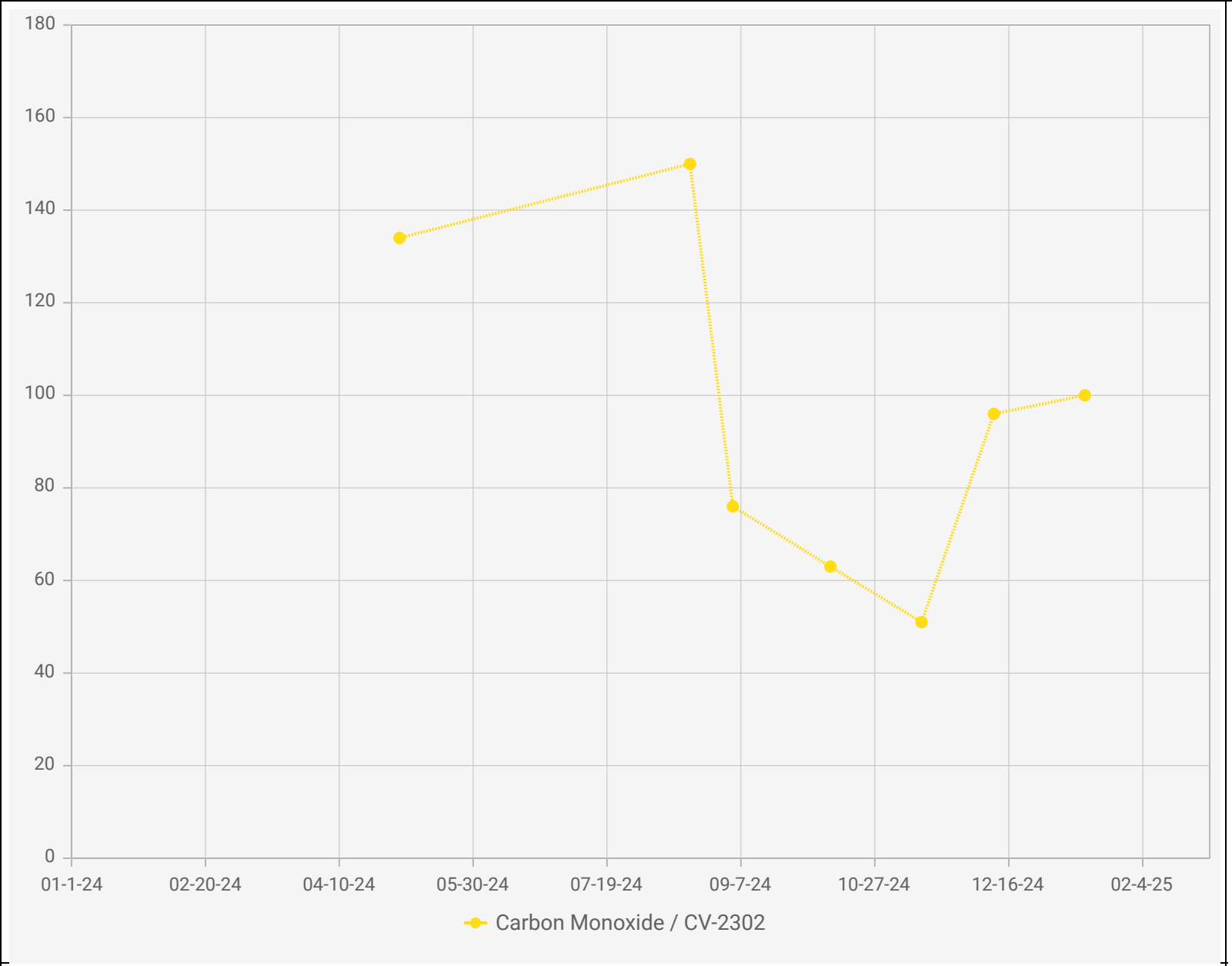

Point IDs / Names

CV-2302 / CV-2302

Parameter / Unit

Carbon Monoxide / ppmv

Chiquita Canyon Landfill - LAB DATA
Points Chart

Date Range : 01/01/2024 to 02/28/2025

Chart generation date : 02/07/2025

SCSeTools

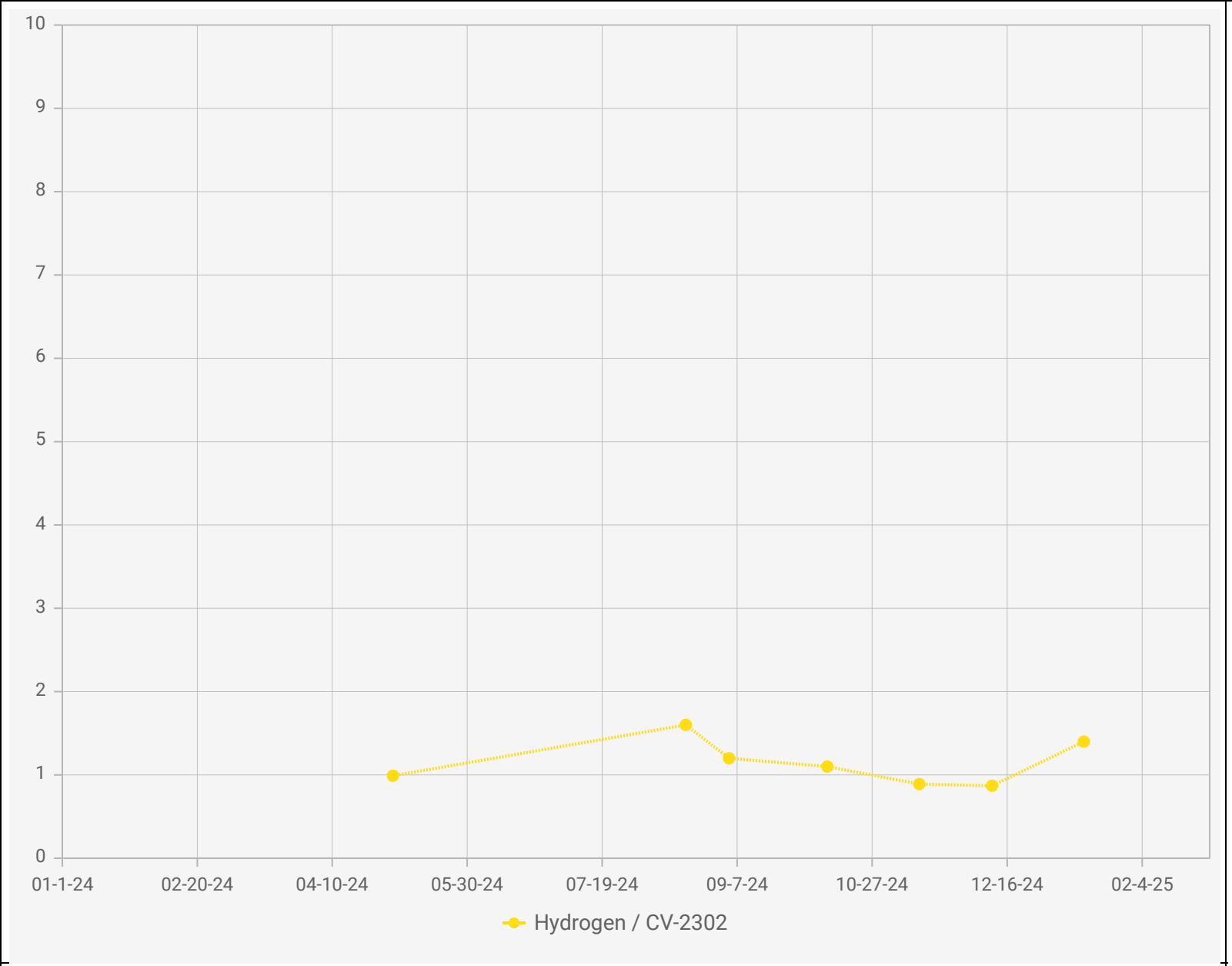

Point IDs / Names

CV-2302 / CV-2302

Parameter / Unit

Hydrogen / vol%

Chiquita Canyon Landfill - LAB DATA
Points Chart

Date Range : 01/01/2024 to 02/28/2025

Chart generation date : 02/07/2025

SCSeTools

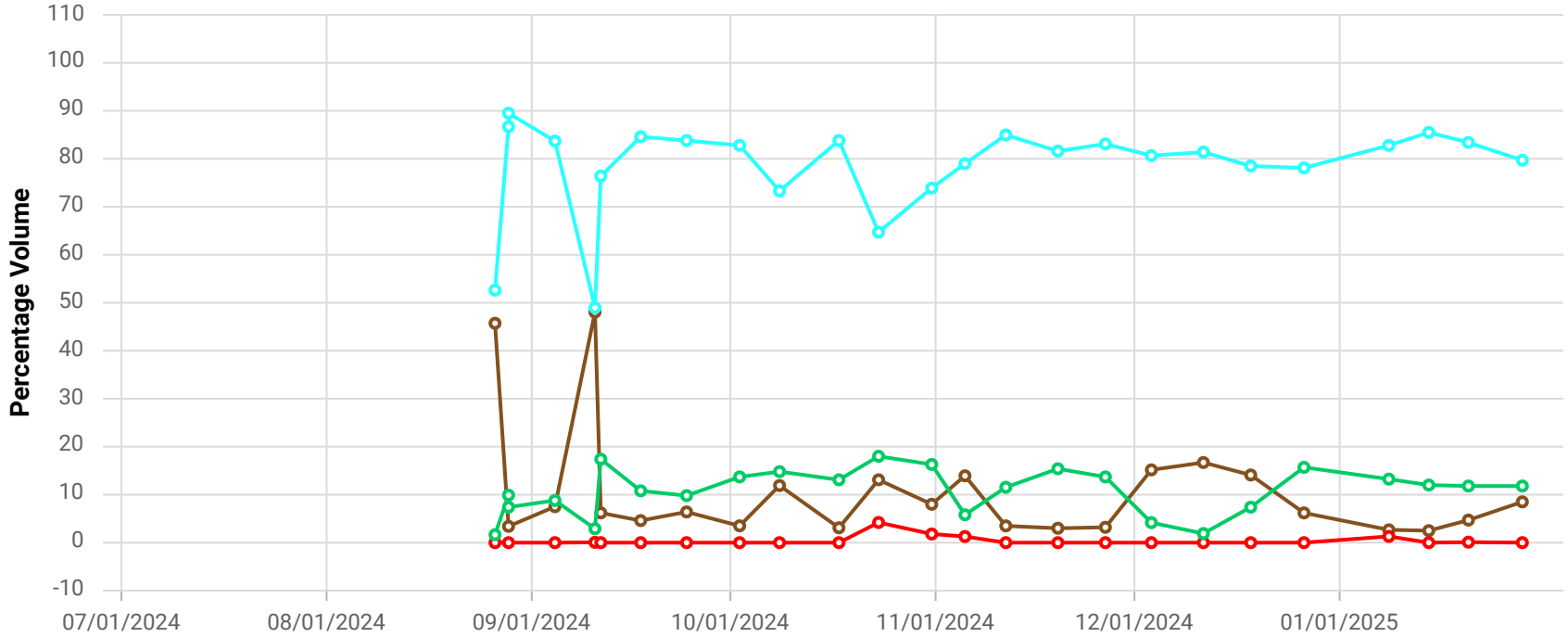

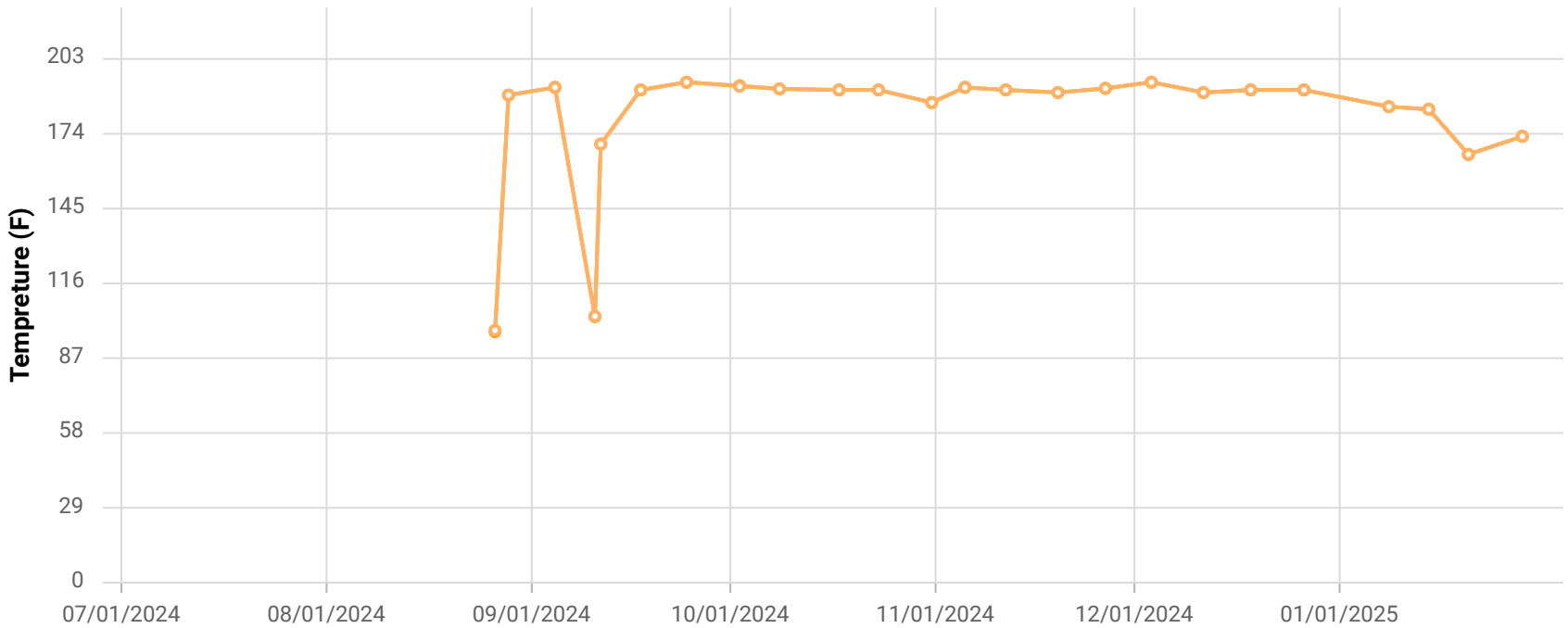

Point ID / Name

CHCV2303 / CV-2303

Parameter / Unit

- Init. Flow / scfm
- % CH4 / %
- % CO2 / %
- % O2 / %
- % Bal Gas / %
- Init. Static Press / in. H2O
- Init. Temp / Deg. F
- Adj. Temp / Deg. F

Chiquita Canyon Landfill

Parameter Chart: Multiscale

Date Range: 07/01/2024 - 01/31/2025

Chart generation date: 2/4/25

SCSeTools

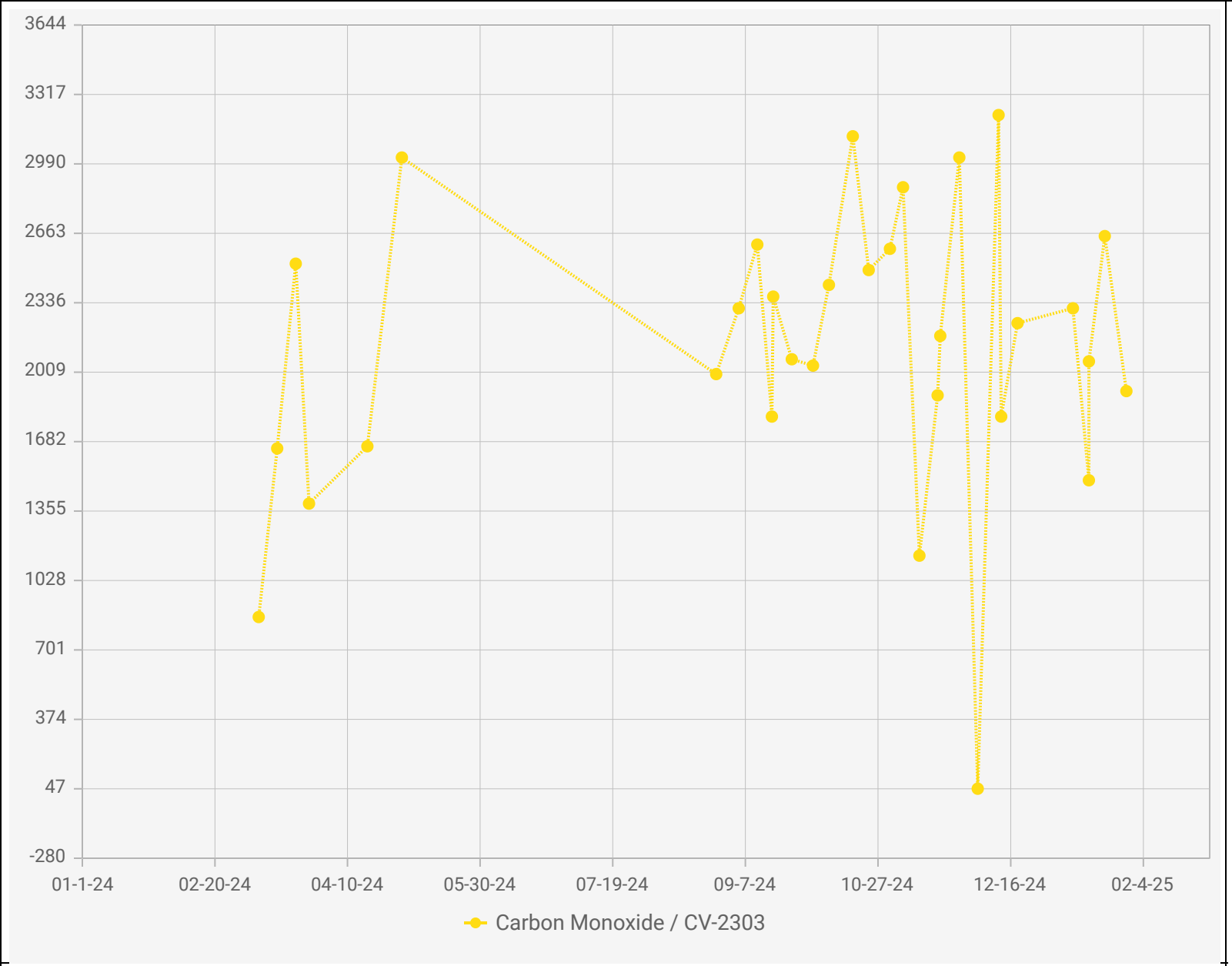

Point IDs / Names

CV-2303 / CV-2303

Parameter / Unit

Carbon Monoxide / ppmv

Chiquita Canyon Landfill - LAB DATA
Points Chart

Date Range : 01/01/2024 to 02/28/2025

Chart generation date : 02/07/2025

SCSeTools

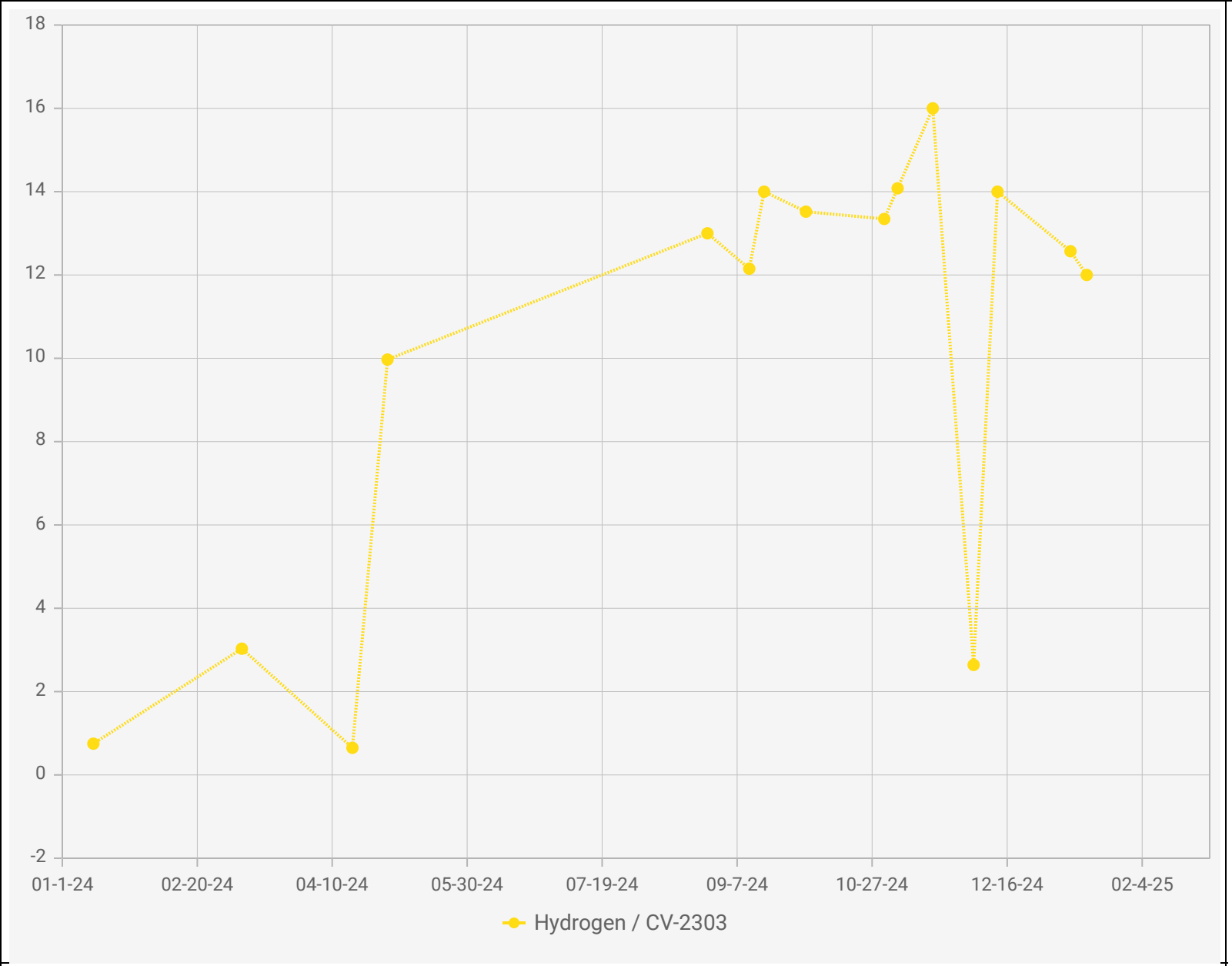

Point IDs / Names

CV-2303 / CV-2303

Parameter / Unit

Hydrogen / vol%

Chiquita Canyon Landfill - LAB DATA
Points Chart

Date Range : 01/01/2024 to 02/28/2025

Chart generation date : 02/07/2025

SCSeTools

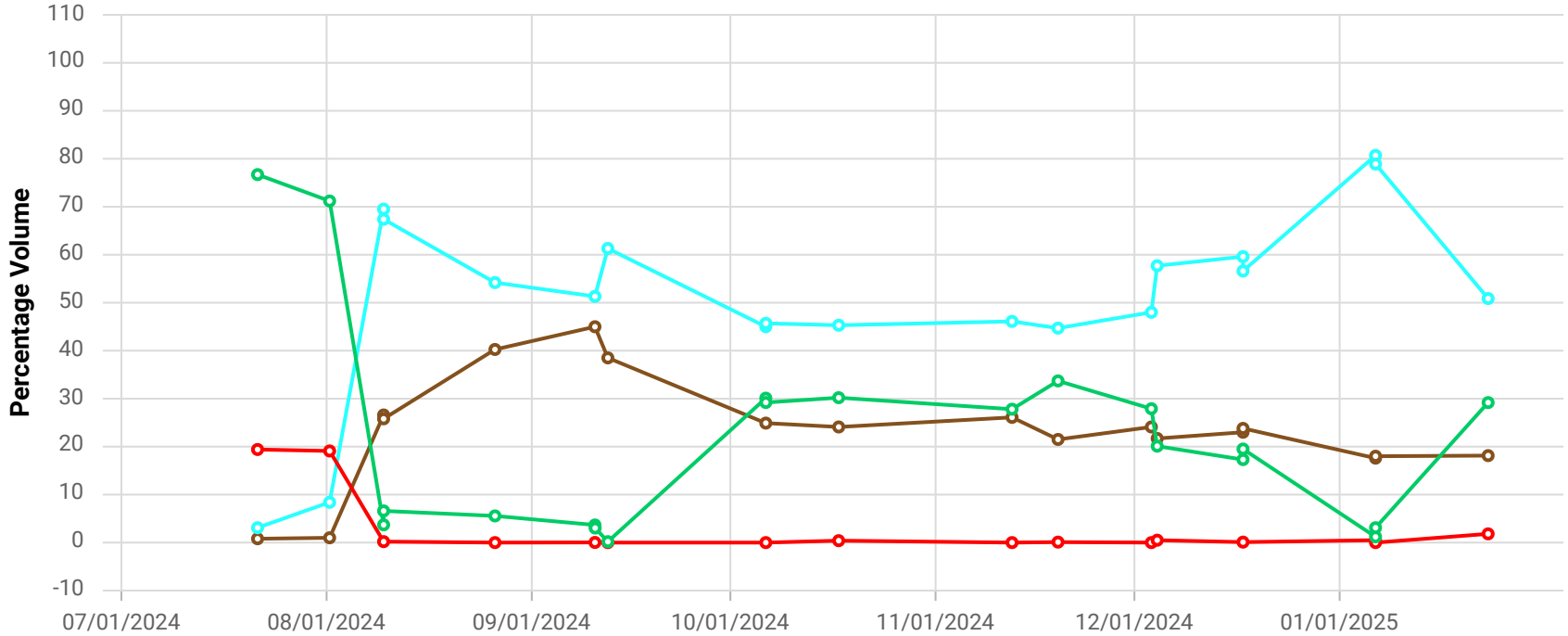

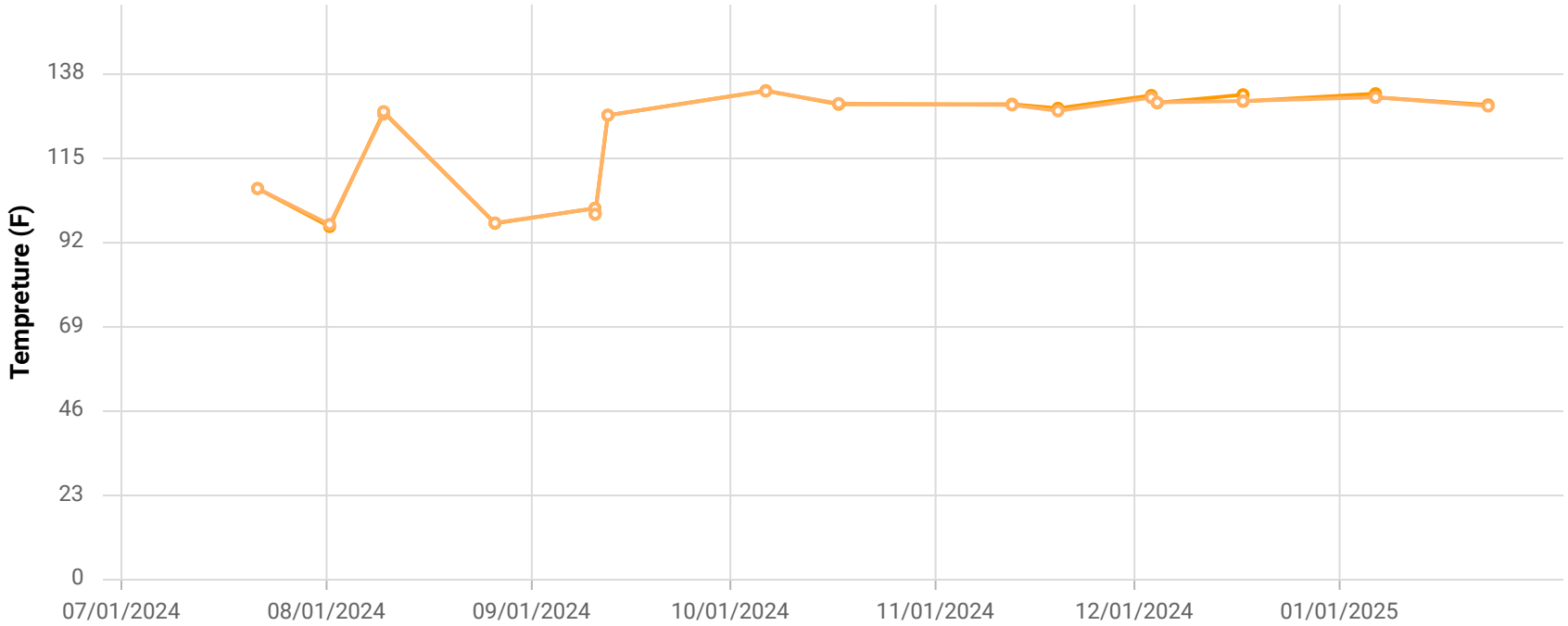

Point ID / Name

CHCV2305 / CV-2305

Parameter / Unit

- Init. Flow / scfm
- % CH4 / %
- % CO2 / %
- % O2 / %
- % Bal Gas / %
- Init. Static Press / in. H2O
- Init. Temp / Deg. F
- Adj. Temp / Deg. F

Chiquita Canyon Landfill

Parameter Chart: Multiscale

Date Range: 07/01/2024 - 01/31/2025

Chart generation date: 2/4/25

SCSeTools

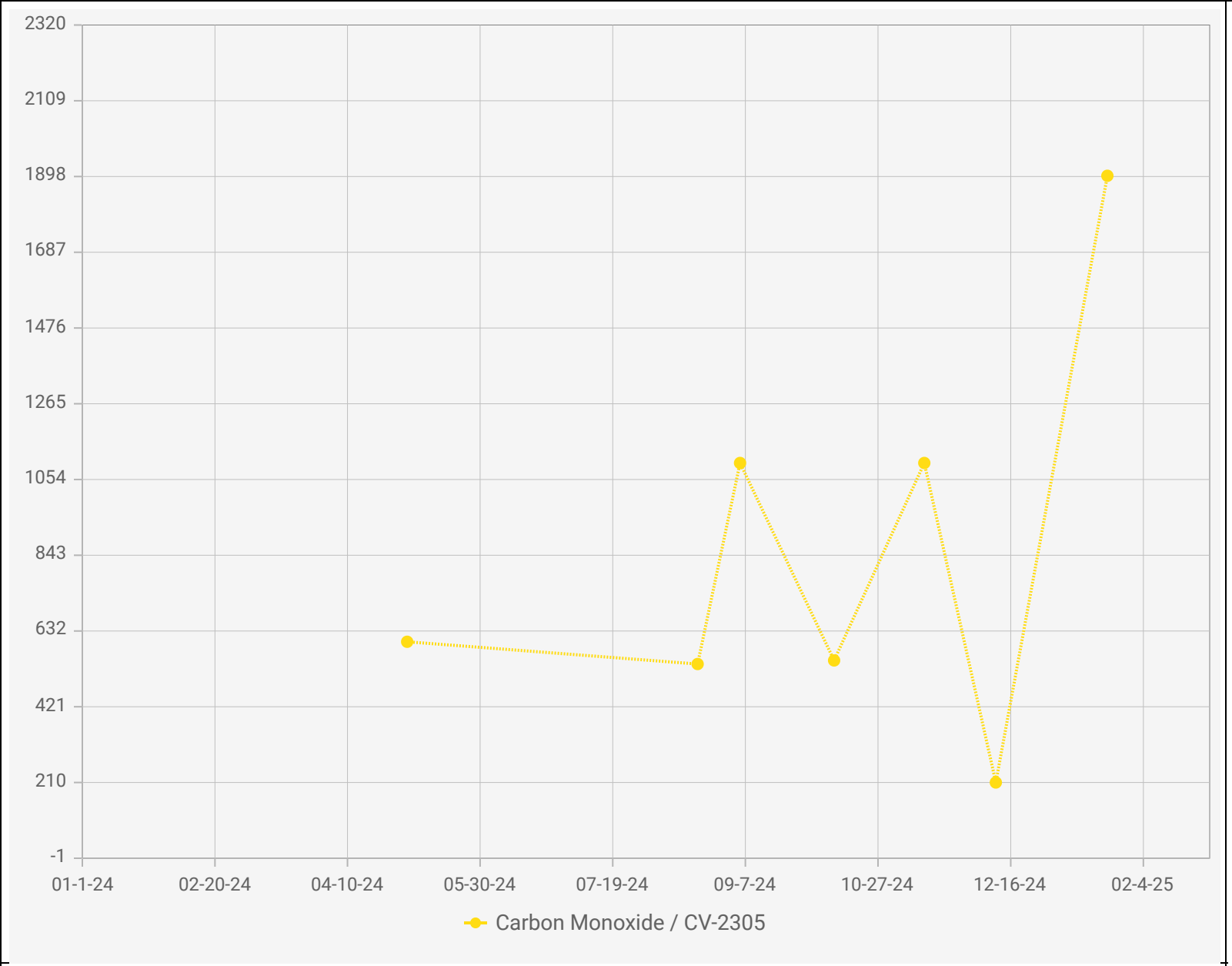

Point IDs / Names

CV-2305 / CV-2305

Parameter / Unit

Carbon Monoxide / ppmv

Chiquita Canyon Landfill - LAB DATA
Points Chart

Date Range : 01/01/2024 to 02/28/2025

Chart generation date : 02/07/2025

SCSeTools

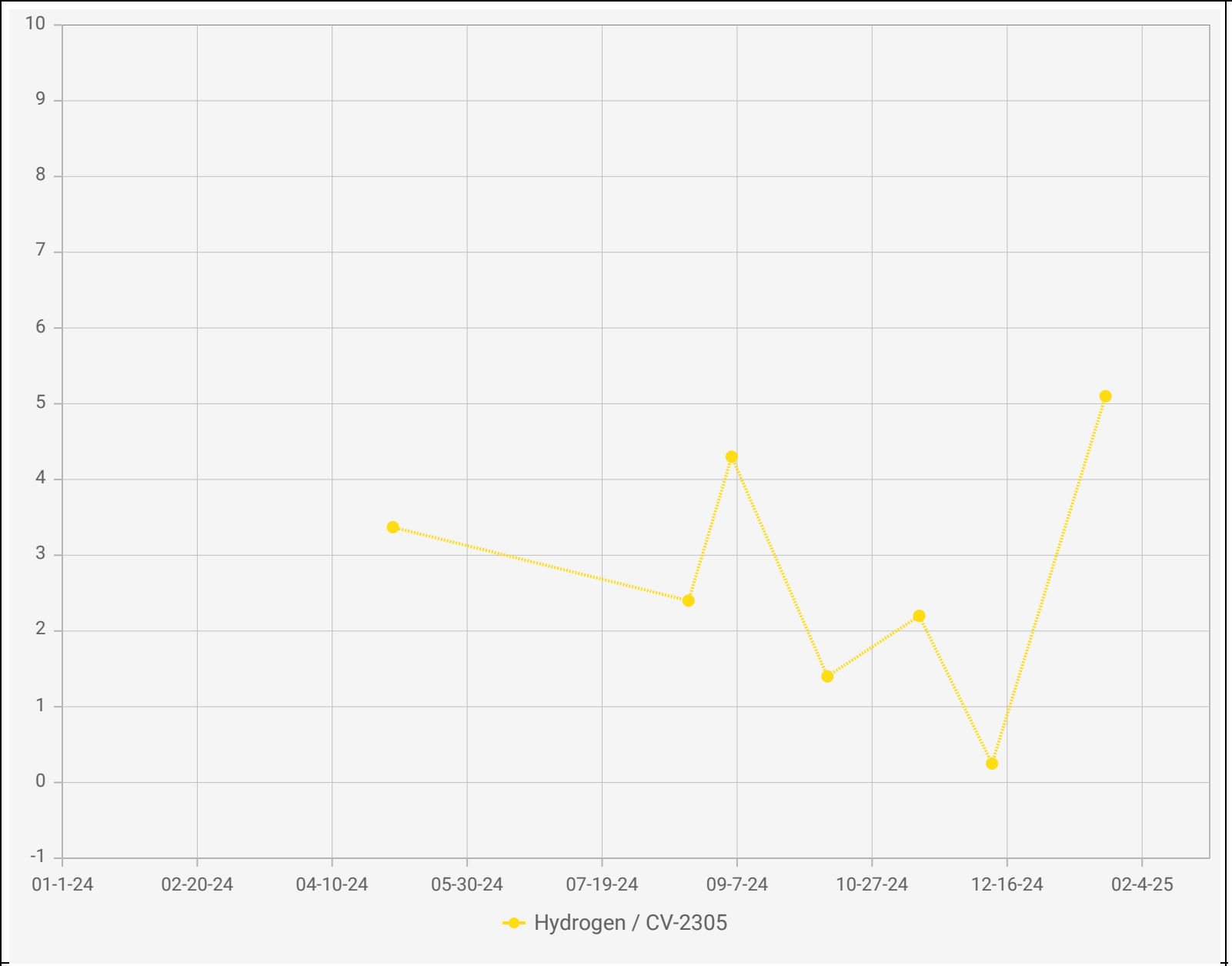

Point IDs / Names

CV-2305 / CV-2305

Parameter / Unit

Hydrogen / vol%

Chiquita Canyon Landfill - LAB DATA
Points Chart

Date Range : 01/01/2024 to 02/28/2025

Chart generation date : 02/07/2025

SCSeTools

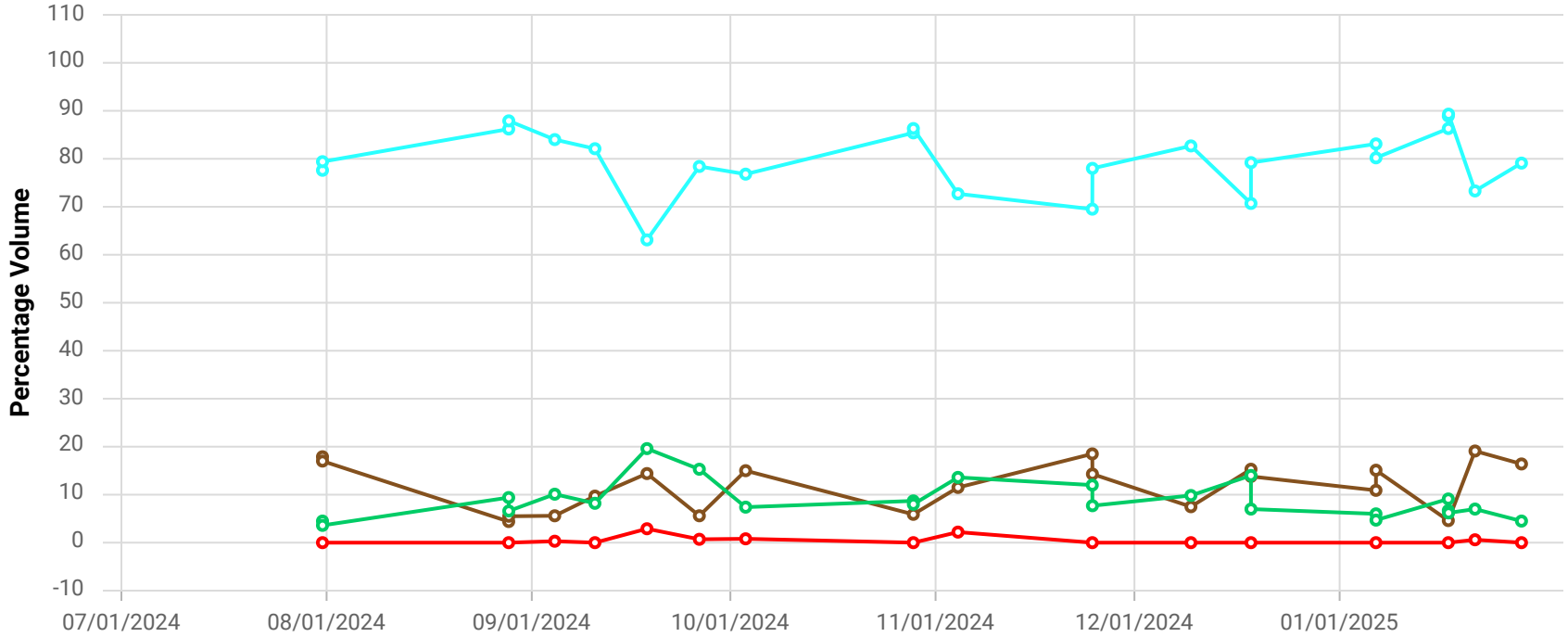

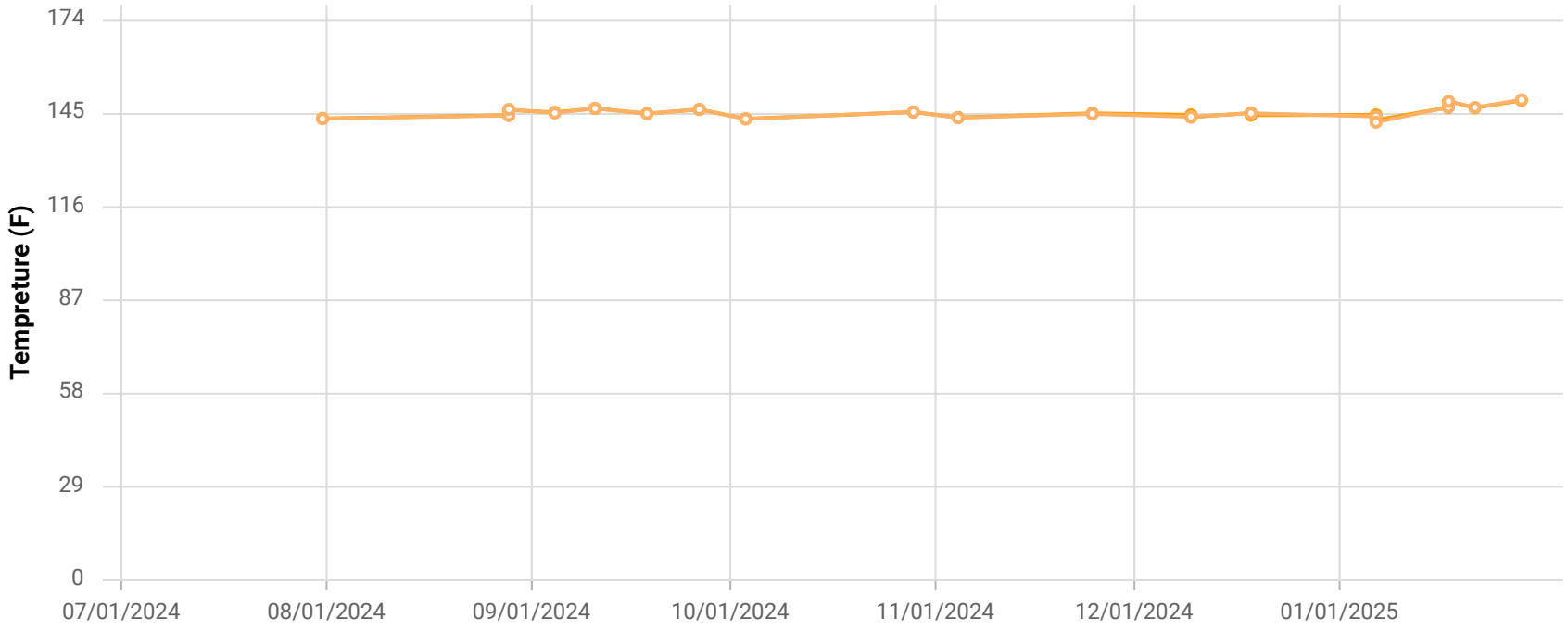

Point ID / Name

CHCV2312 / CV-2312

Parameter / Unit

- Init. Flow / scfm
- % CH4 / %
- % CO2 / %
- % O2 / %
- % Bal Gas / %
- Init. Static Press / in. H2O
- Init. Temp / Deg. F
- Adj. Temp / Deg. F

Chiquita Canyon Landfill

Parameter Chart: Multiscale

Date Range: 07/01/2024 - 01/31/2025

Chart generation date: 2/4/25

SCSeTools

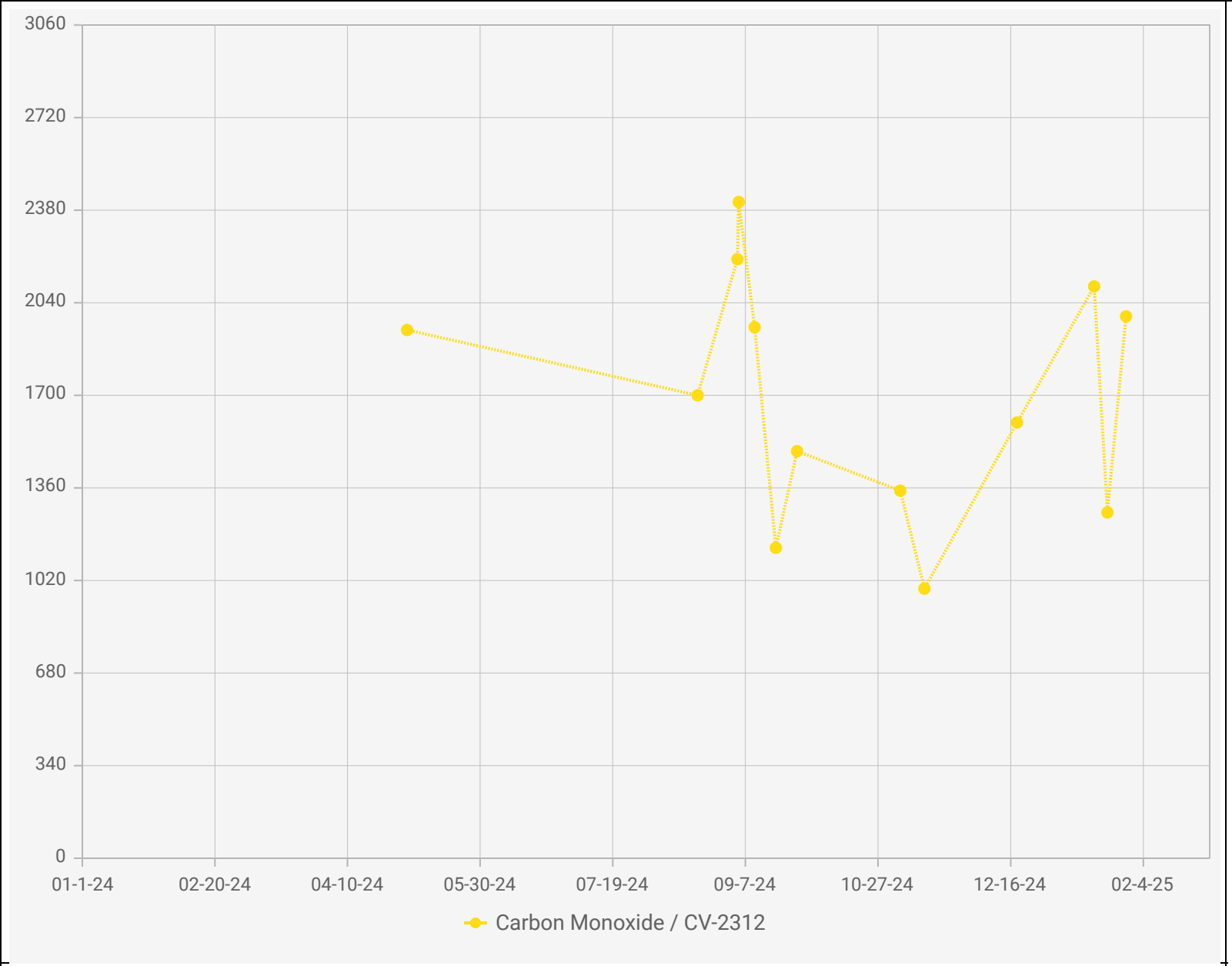

Chiquita Canyon Landfill - LAB DATA
Points Chart

Date Range : 01/01/2024 to 02/28/2025

Chart generation date : 02/07/2025

Point IDs / Names

- CV-2312 / CV-2312

Parameter / Unit

- Carbon Monoxide / ppmv

SCSeTools

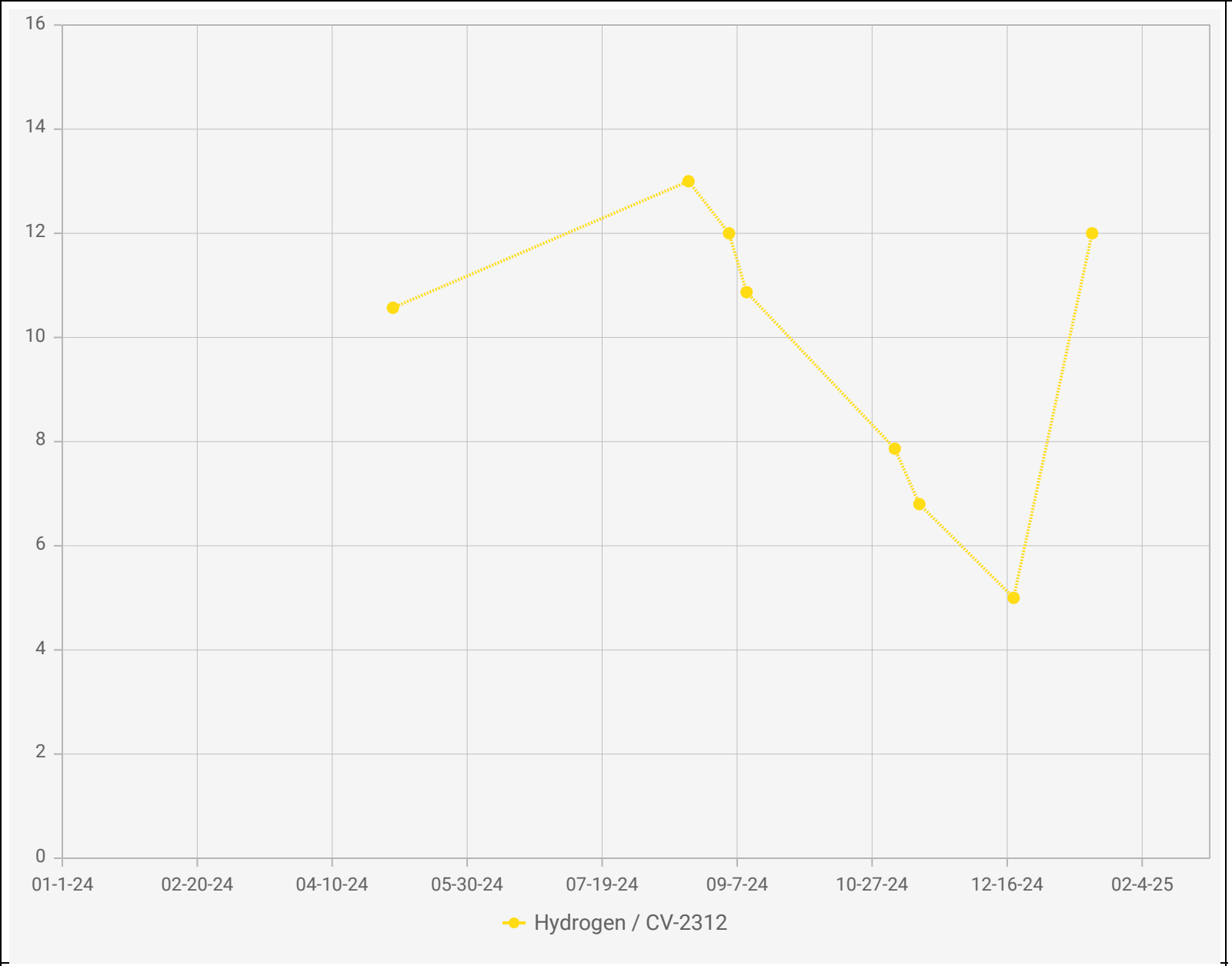

Point IDs / Names

CV-2312 / CV-2312

Parameter / Unit

Hydrogen / vol%

Chiquita Canyon Landfill - LAB DATA
Points Chart

Date Range : 01/01/2024 to 02/28/2025

Chart generation date : 02/07/2025

SCSeTools

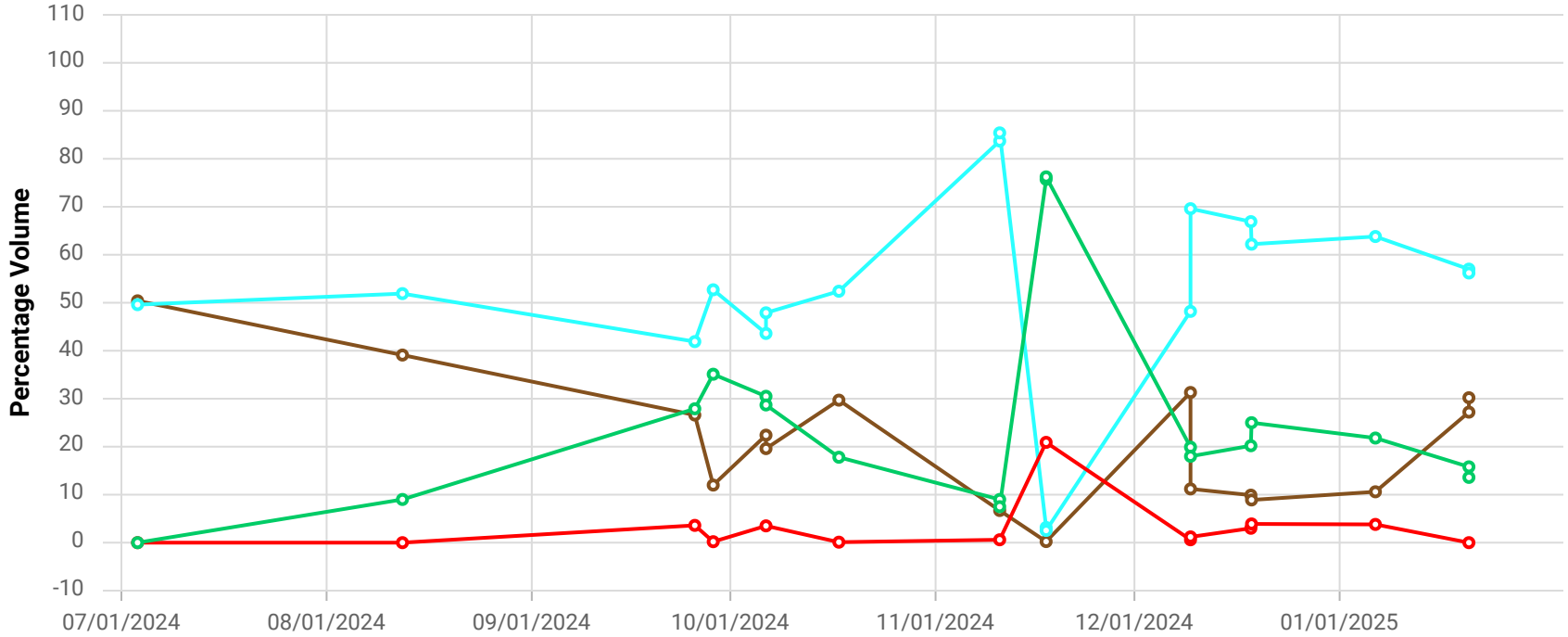

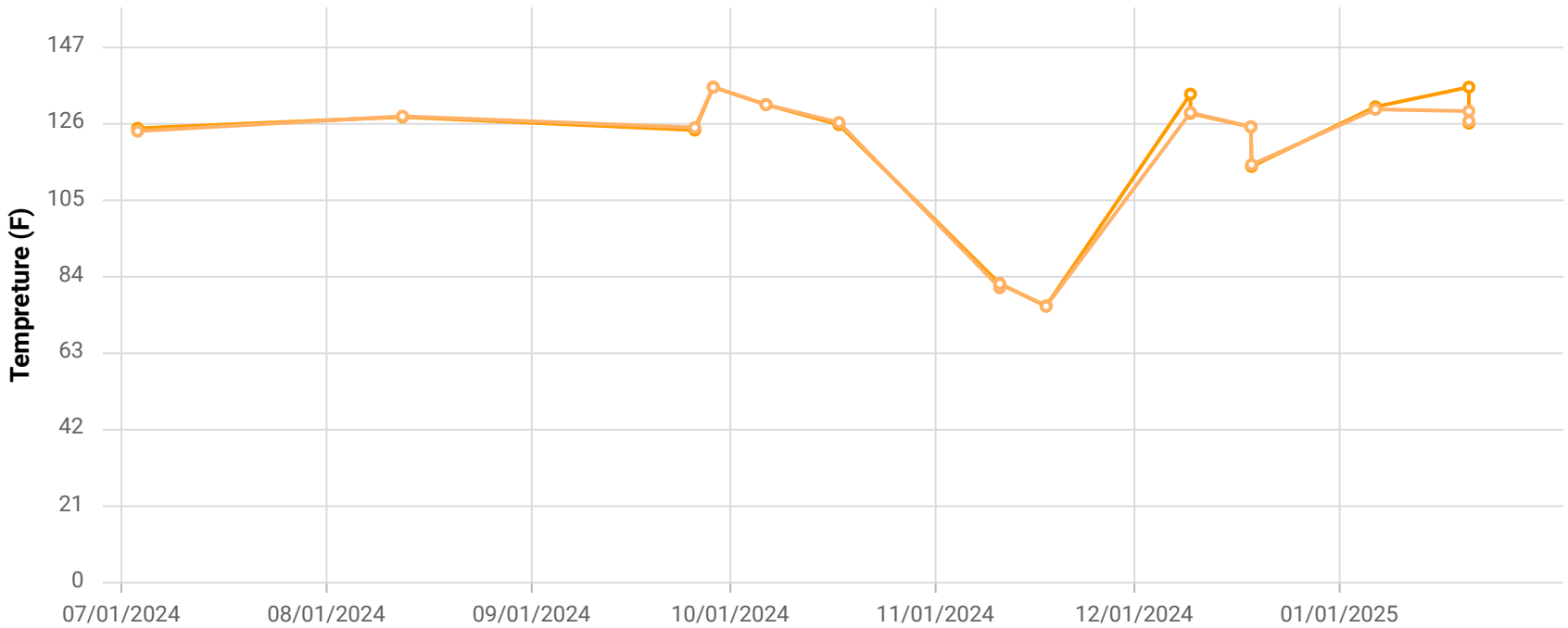

Point ID / Name

CHCV2314 / CV-2314

Parameter / Unit

- Init. Flow / scfm
- % CH4 / %
- % CO2 / %
- % O2 / %
- % Bal Gas / %
- Init. Static Press / in. H2O
- Init. Temp / Deg. F
- Adj. Temp / Deg. F

Chiquita Canyon Landfill

Parameter Chart: Multiscale

Date Range: 07/01/2024 - 01/31/2025

Chart generation date: 2/4/25

SCSeTools

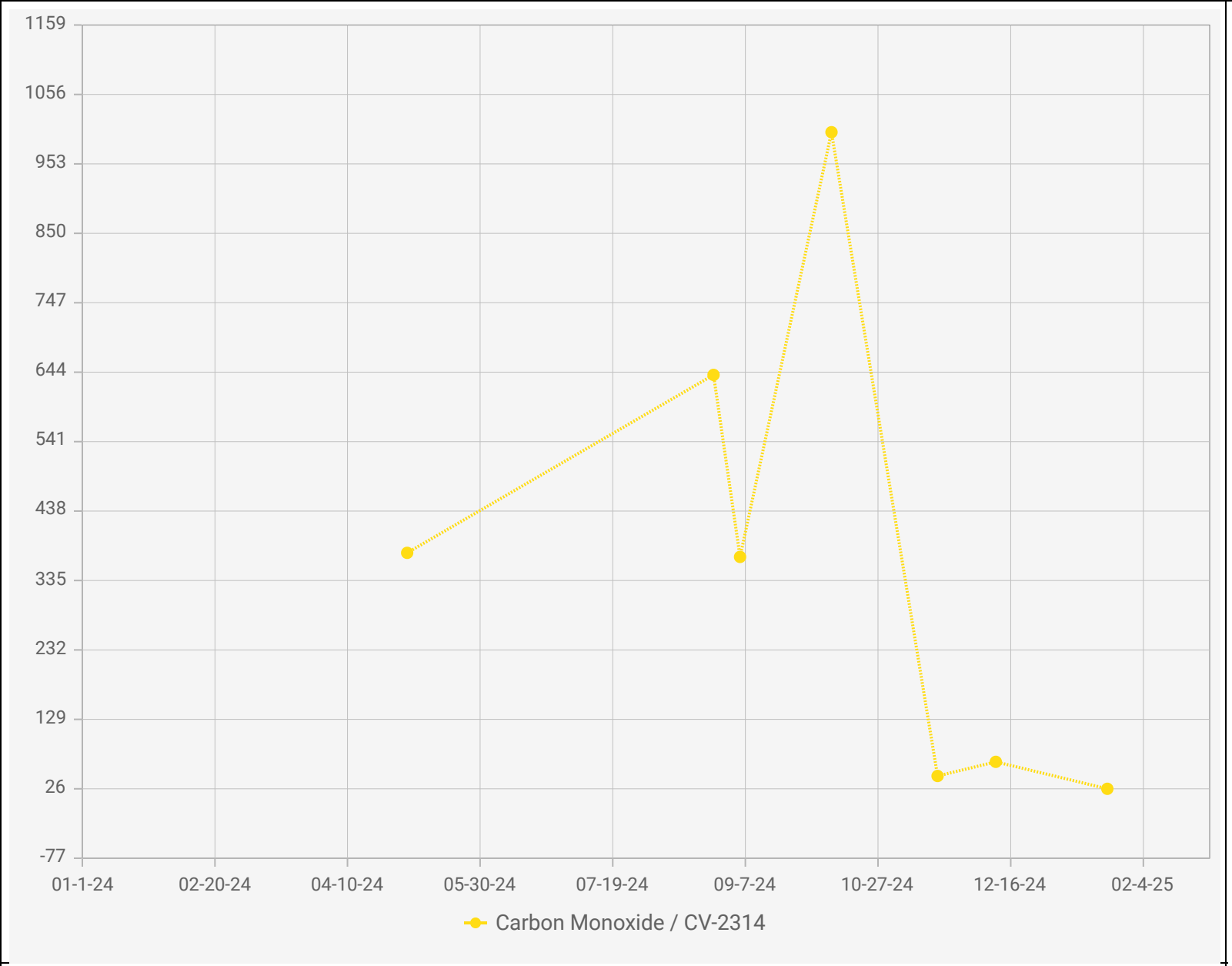

Point IDs / Names

CV-2314 / CV-2314

Parameter / Unit

Carbon Monoxide / ppmv

Chiquita Canyon Landfill - LAB DATA
Points Chart

Date Range : 01/01/2024 to 02/28/2025

Chart generation date : 02/07/2025

SCSeTools

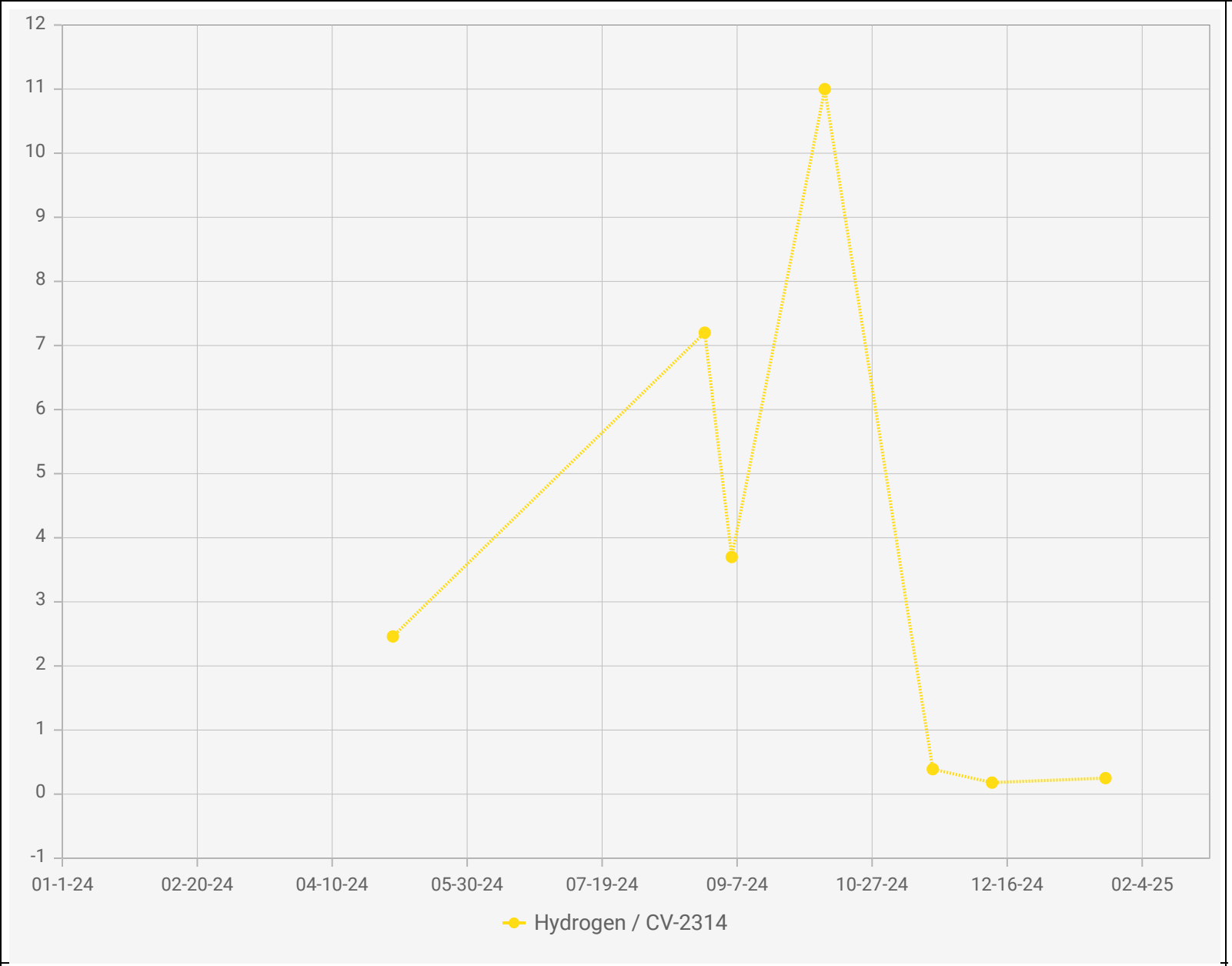

Point IDs / Names

CV-2314 / CV-2314

Parameter / Unit

Hydrogen / vol%

Chiquita Canyon Landfill - LAB DATA
Points Chart

Date Range : 01/01/2024 to 02/28/2025

Chart generation date : 02/07/2025

SCSeTools

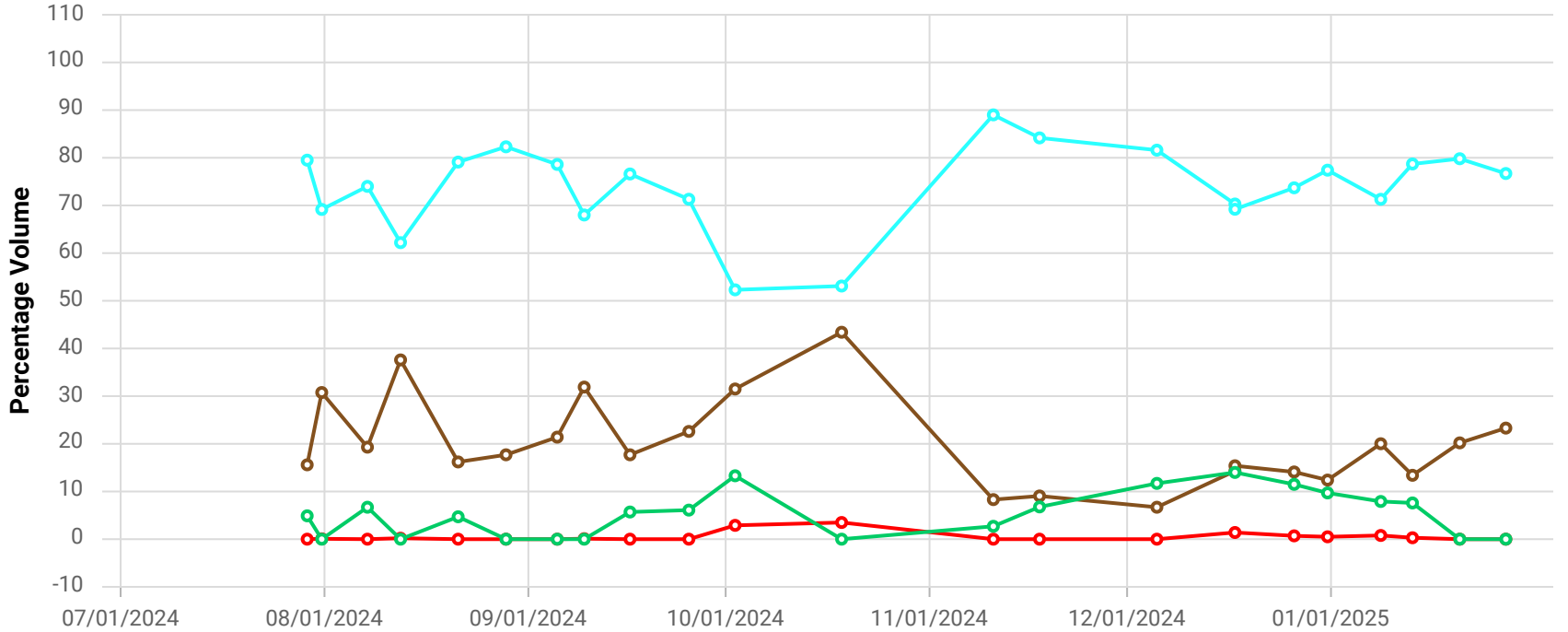

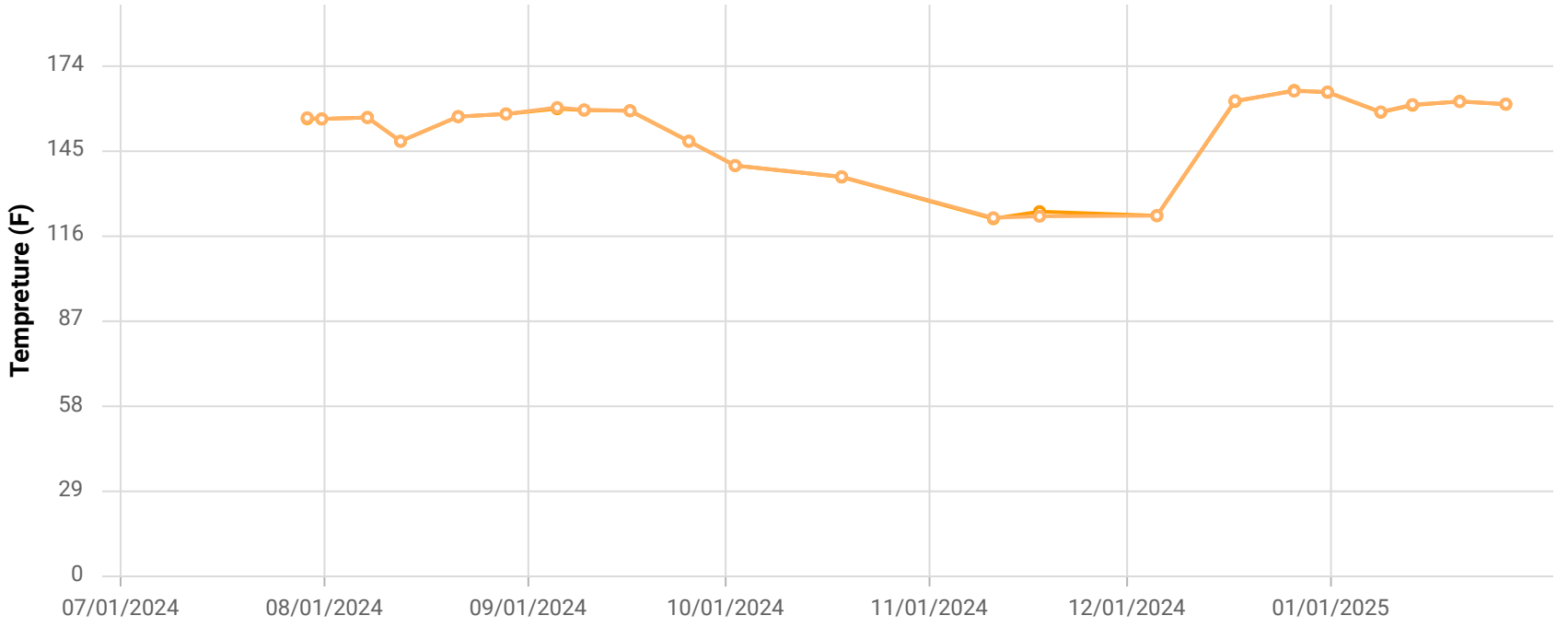

Point ID / Name

CHCV2315 / CV-2315

Parameter / Unit

- Init. Flow / scfm
- % CH4 / %
- % CO2 / %
- % O2 / %
- % Bal Gas / %
- Init. Static Press / in. H2O
- Init. Temp / Deg. F
- Adj. Temp / Deg. F

Chiquita Canyon Landfill

Parameter Chart: Multiscale

Date Range: 07/01/2024 - 01/31/2025

Chart generation date: 2/4/25

SCSeTools

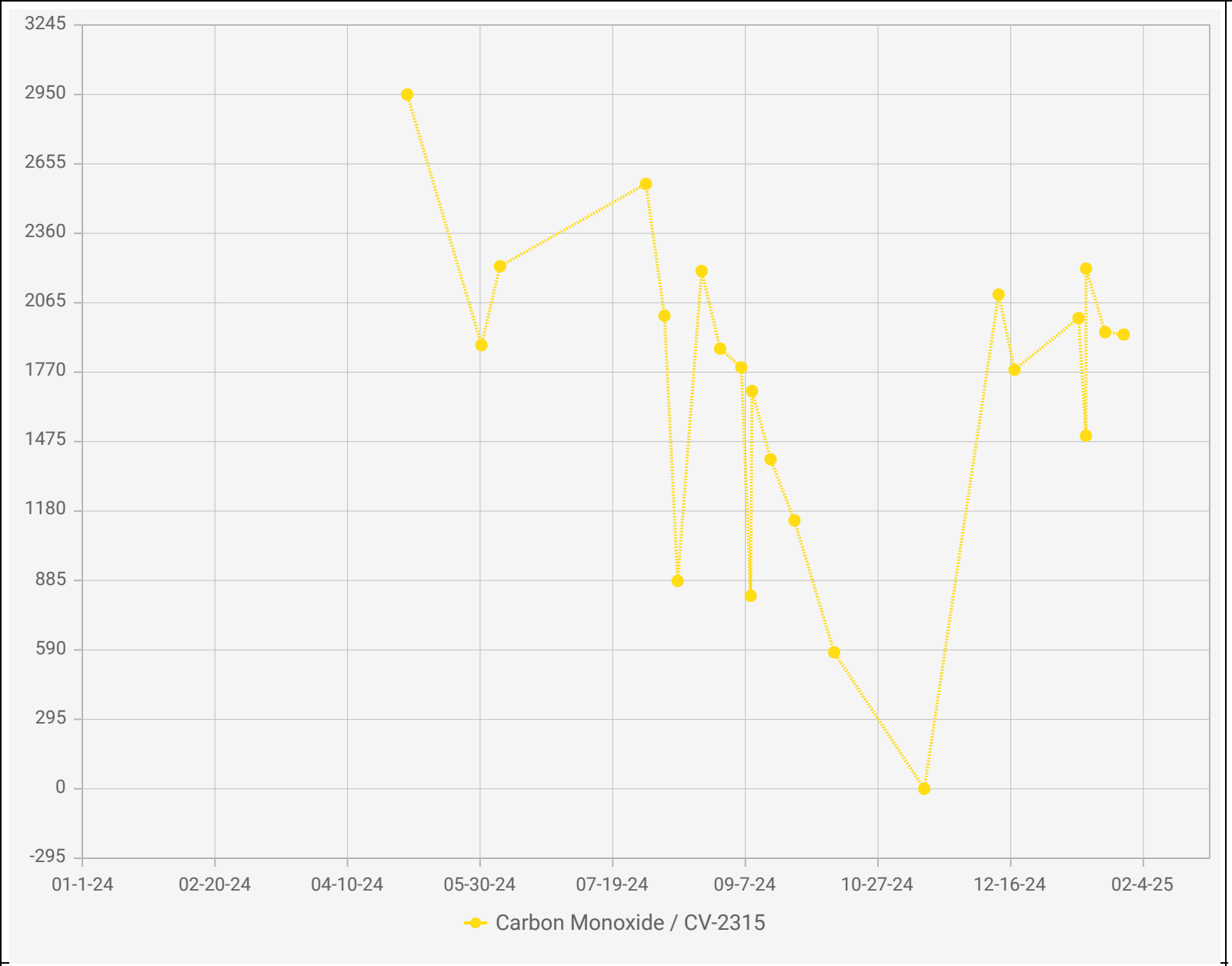

Point IDs / Names

CV-2315 / CV-2315

Parameter / Unit

Carbon Monoxide / ppmv

Chiquita Canyon Landfill - LAB DATA
Points Chart

Date Range : 01/01/2024 to 02/28/2025

Chart generation date : 02/07/2025

SCSeTools

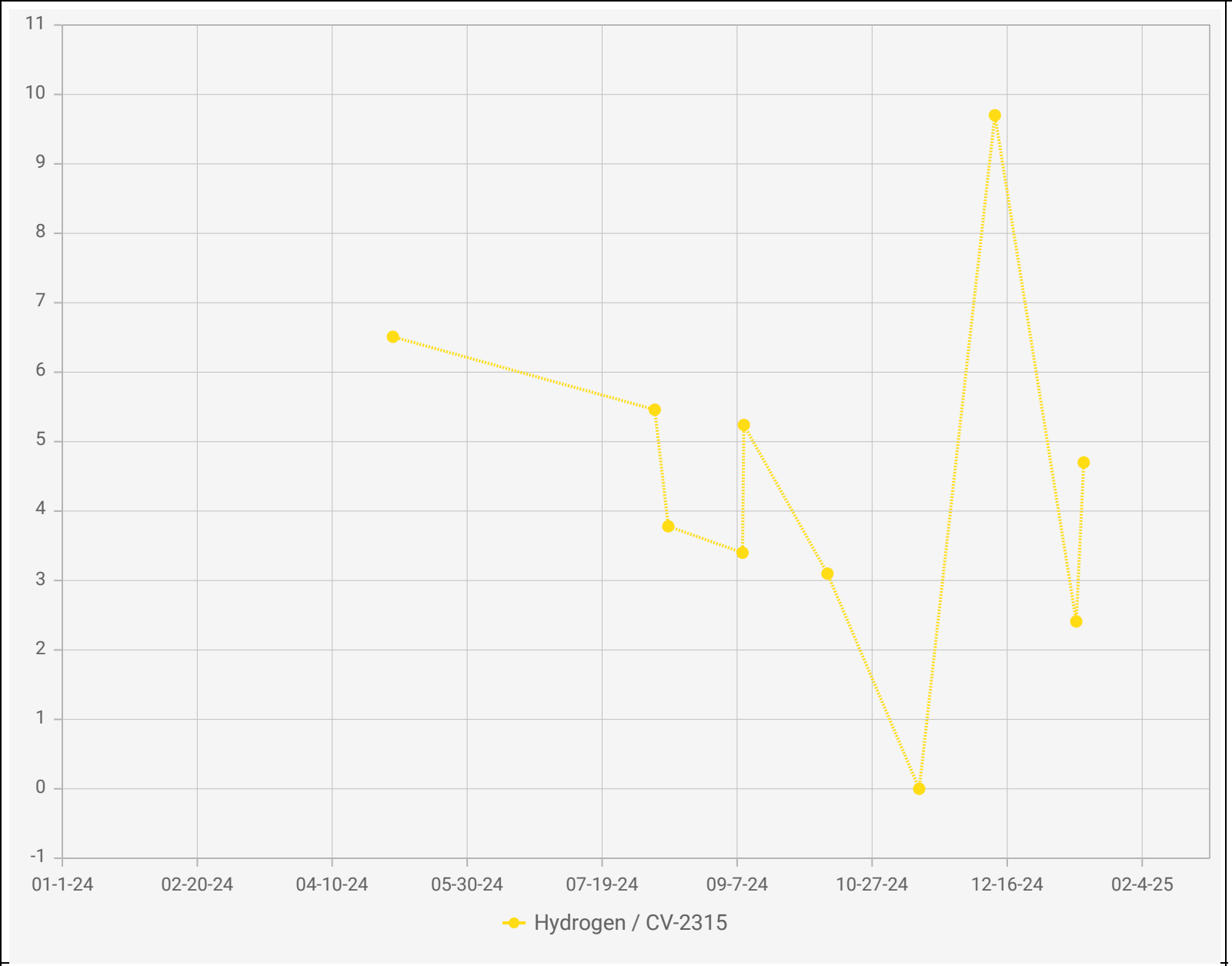

Point IDs / Names

CV-2315 / CV-2315

Parameter / Unit

Hydrogen / vol%

Chiquita Canyon Landfill - LAB DATA
Points Chart

Date Range : 01/01/2024 to 02/28/2025

Chart generation date : 02/07/2025

SCSeTools

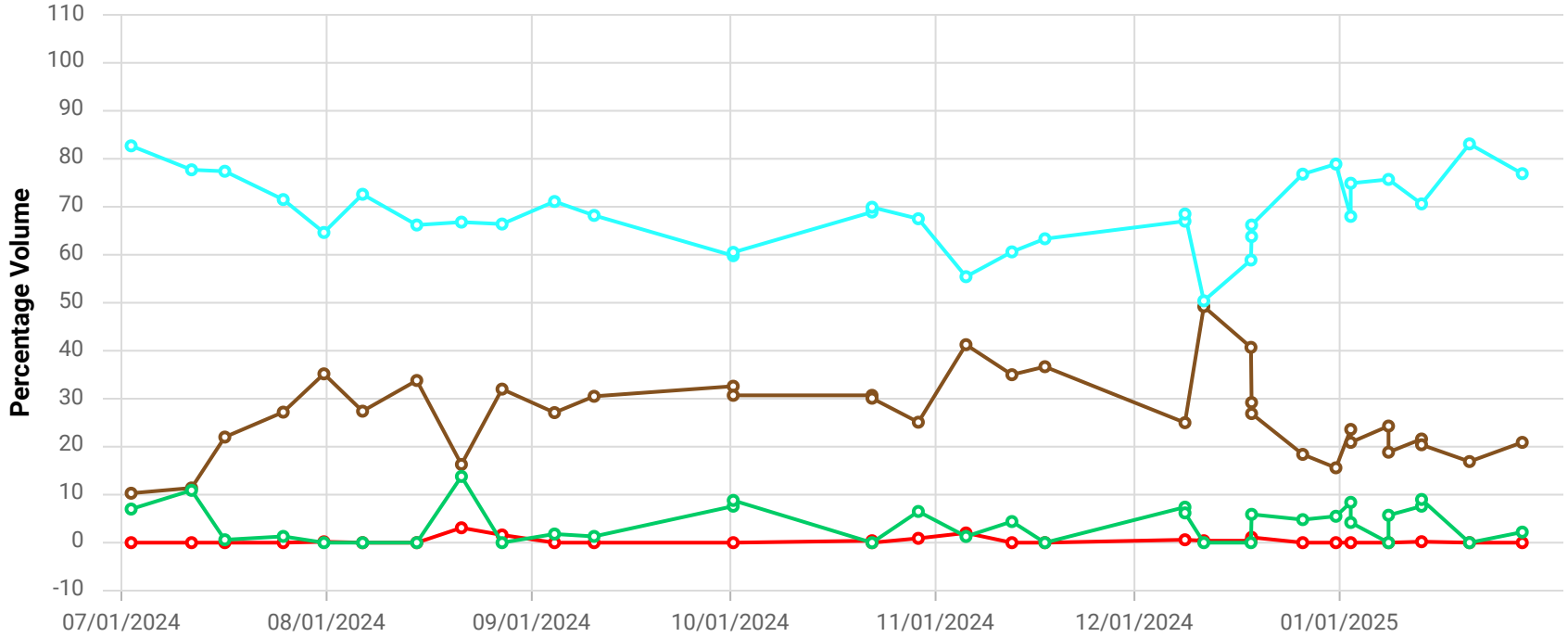

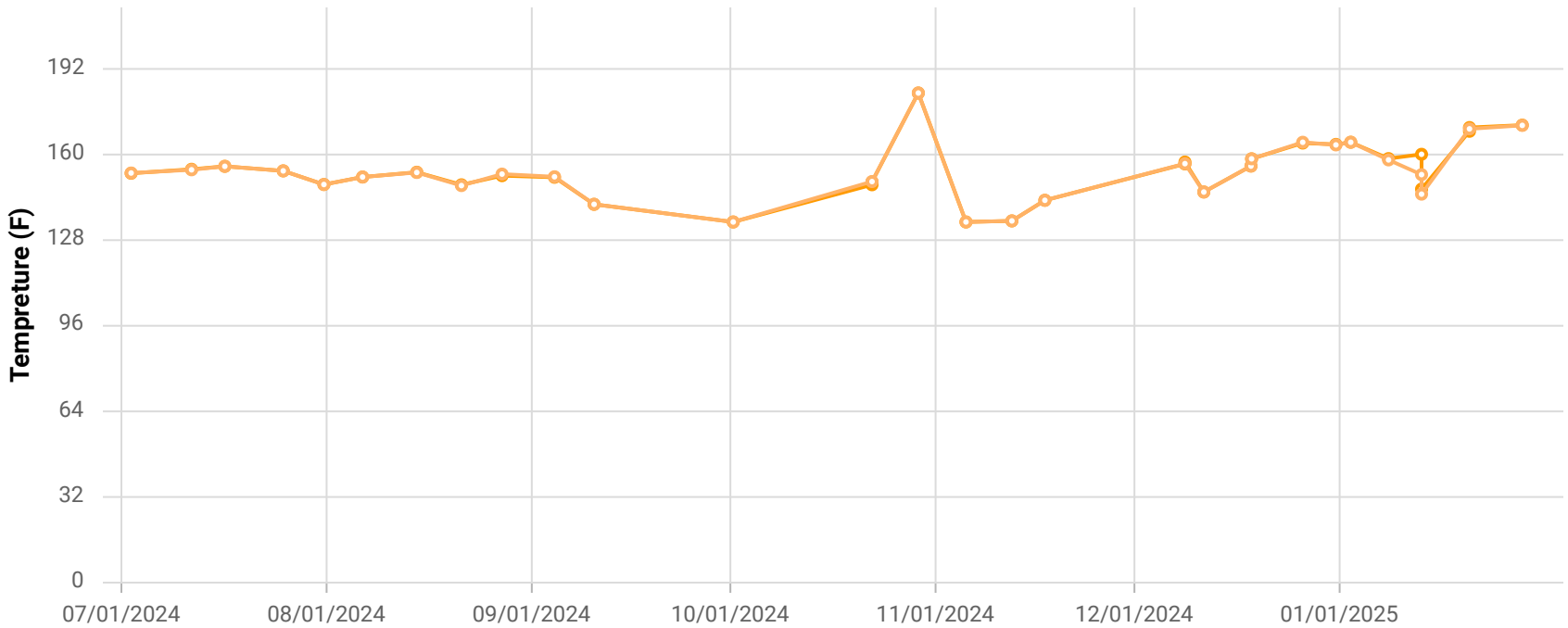

Point ID / Name

CHCV2328 / CV-2328

Parameter / Unit

- Init. Flow / scfm
- % CH4 / %
- % CO2 / %
- % O2 / %
- % Bal Gas / %
- Init. Static Press / in. H2O
- Init. Temp / Deg. F
- Adj. Temp / Deg. F

Chiquita Canyon Landfill

Parameter Chart: Multiscale

Date Range: 07/01/2024 - 01/31/2025

Chart generation date: 2/4/25

SCSeTools

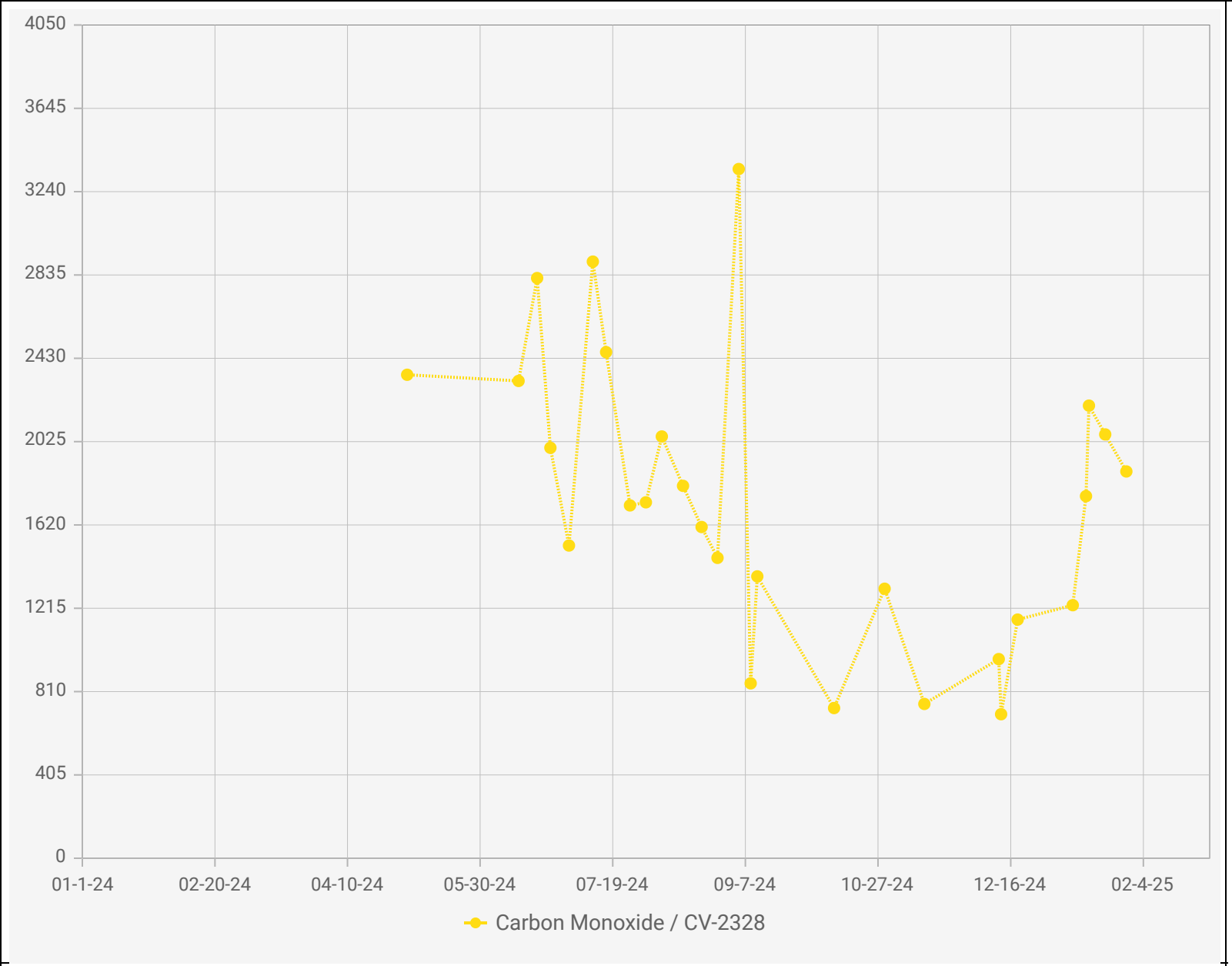

Point IDs / Names

CV-2328 / CV-2328

Parameter / Unit

Carbon Monoxide / ppmv

Chiquita Canyon Landfill - LAB DATA
Points Chart

Date Range : 01/01/2024 to 02/28/2025

Chart generation date : 02/07/2025

SCSeTools

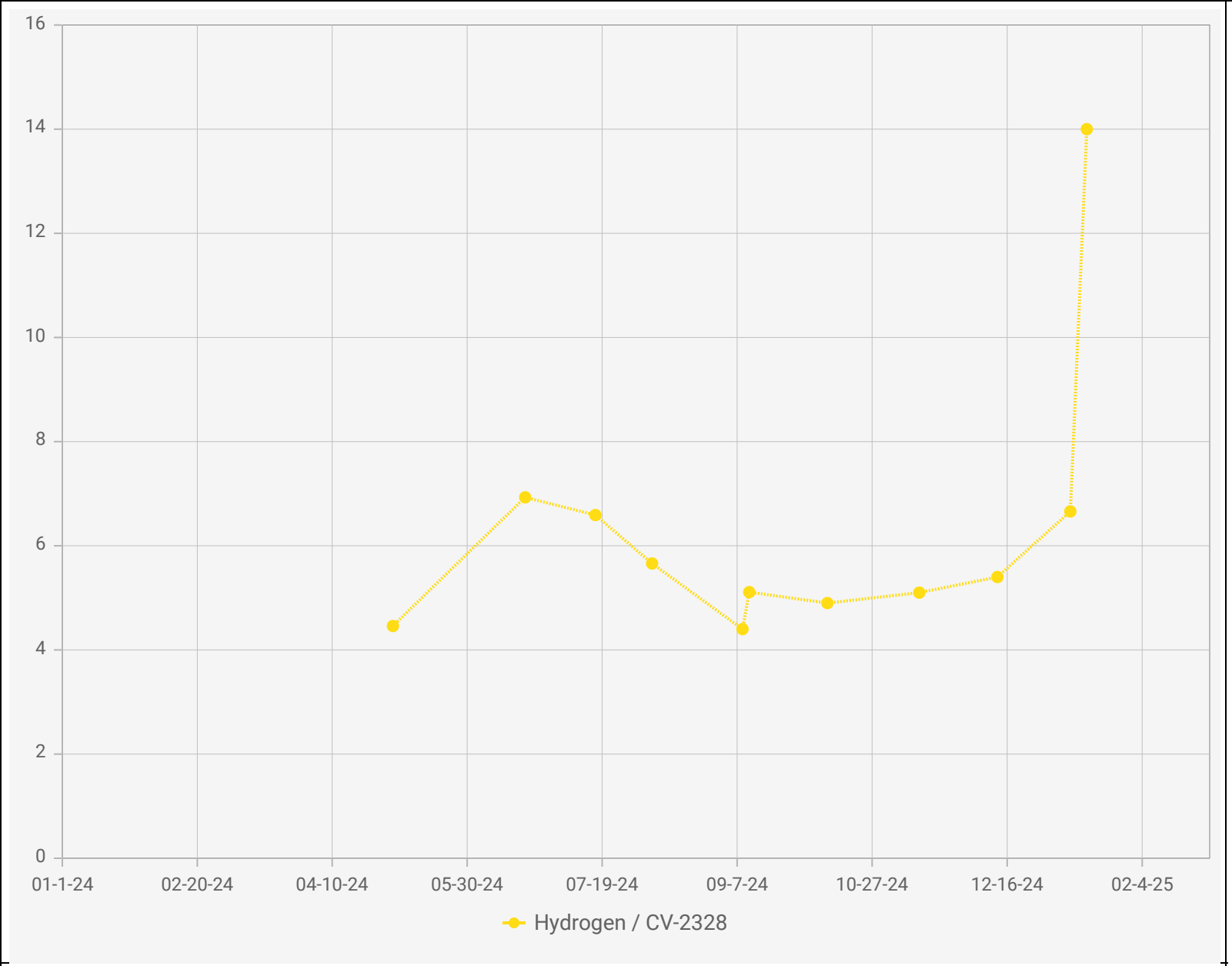

Point IDs / Names

CV-2328 / CV-2328

Parameter / Unit

Hydrogen / vol%

Chiquita Canyon Landfill - LAB DATA
Points Chart

Date Range : 01/01/2024 to 02/28/2025

Chart generation date : 02/07/2025

SCSeTools

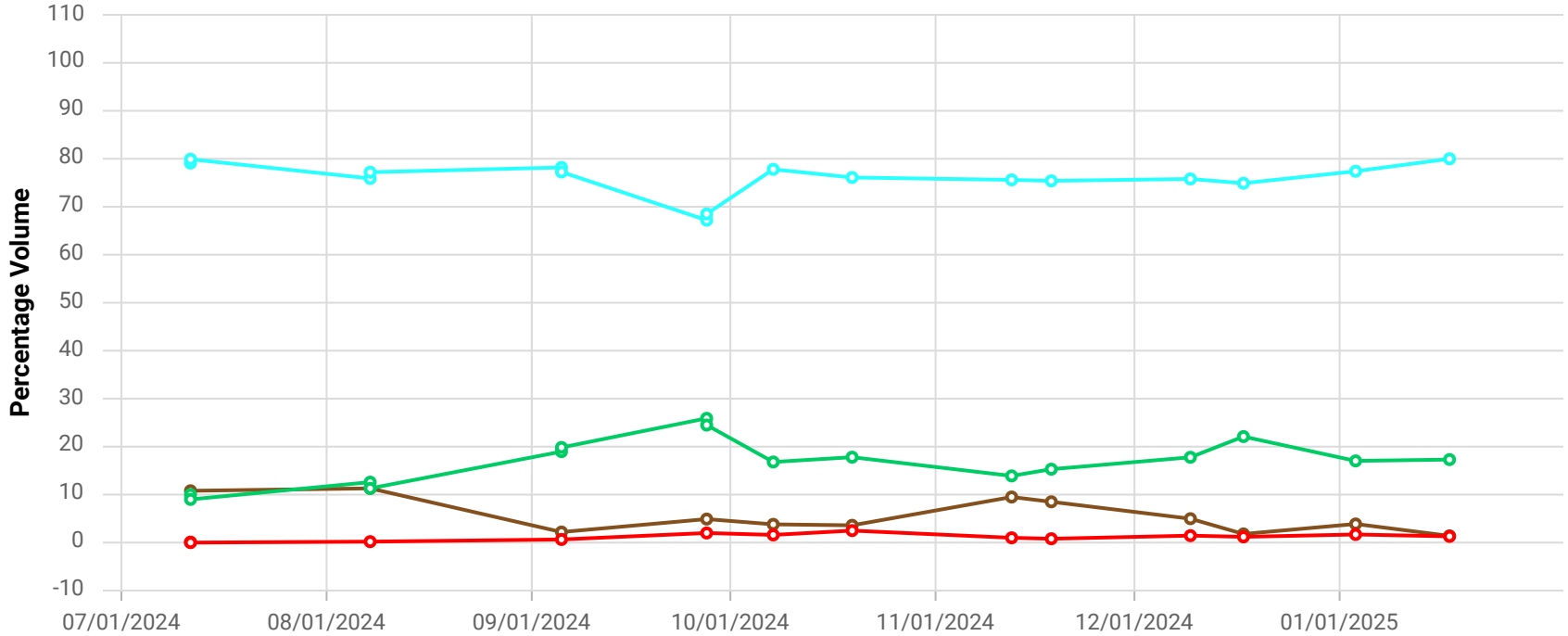

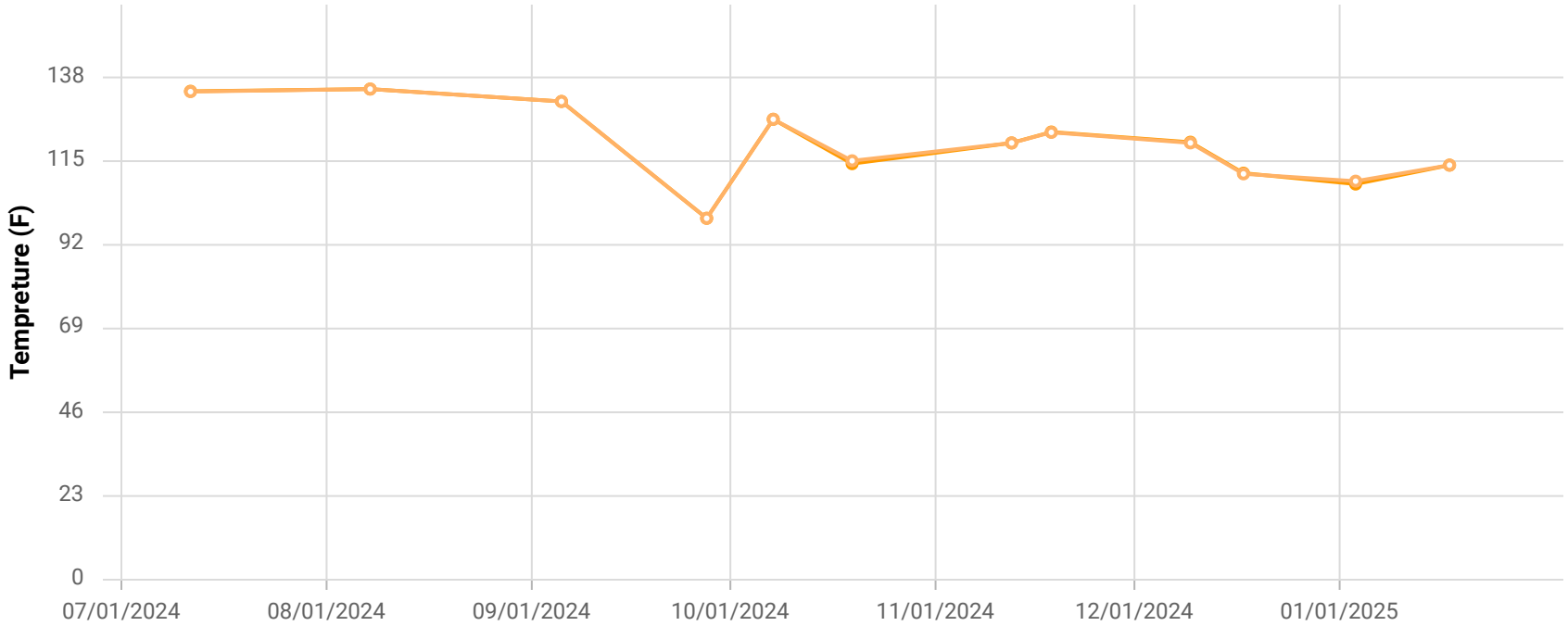

Point ID / Name

CHCV2333 / CV-2333

Parameter / Unit

- Init. Flow / scfm
- % CH4 / %
- % CO2 / %
- % O2 / %
- % Bal Gas / %
- Init. Static Press / in. H2O
- Init. Temp / Deg. F
- Adj. Temp / Deg. F

Chiquita Canyon Landfill

Parameter Chart: Multiscale

Date Range: 07/01/2024 - 01/31/2025

Chart generation date: 2/4/25

SCSeTools

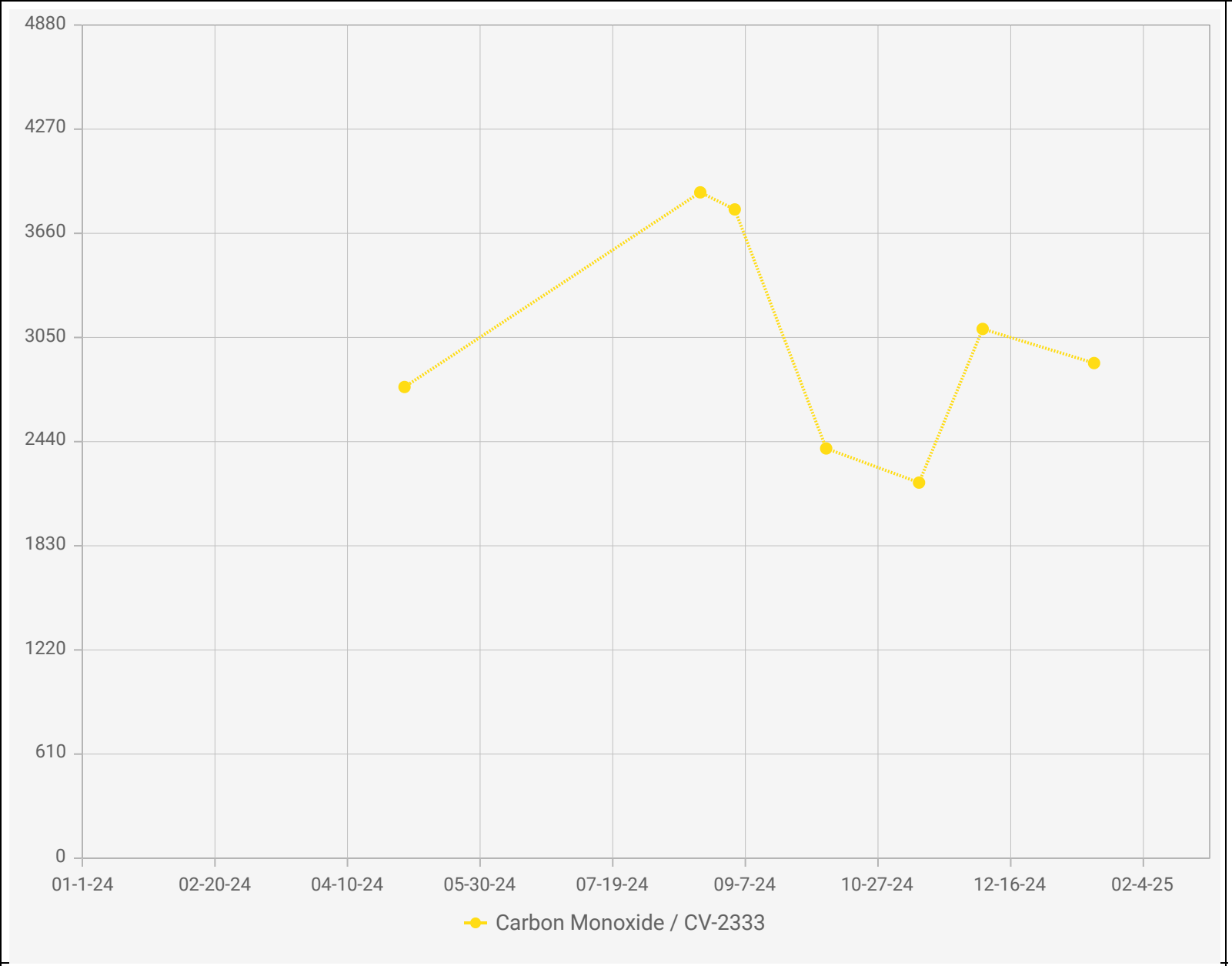

Point IDs / Names

CV-2333 / CV-2333

Parameter / Unit

Carbon Monoxide / ppmv

Chiquita Canyon Landfill - LAB DATA
Points Chart

Date Range : 01/01/2024 to 02/28/2025

Chart generation date : 02/07/2025

SCSeTools

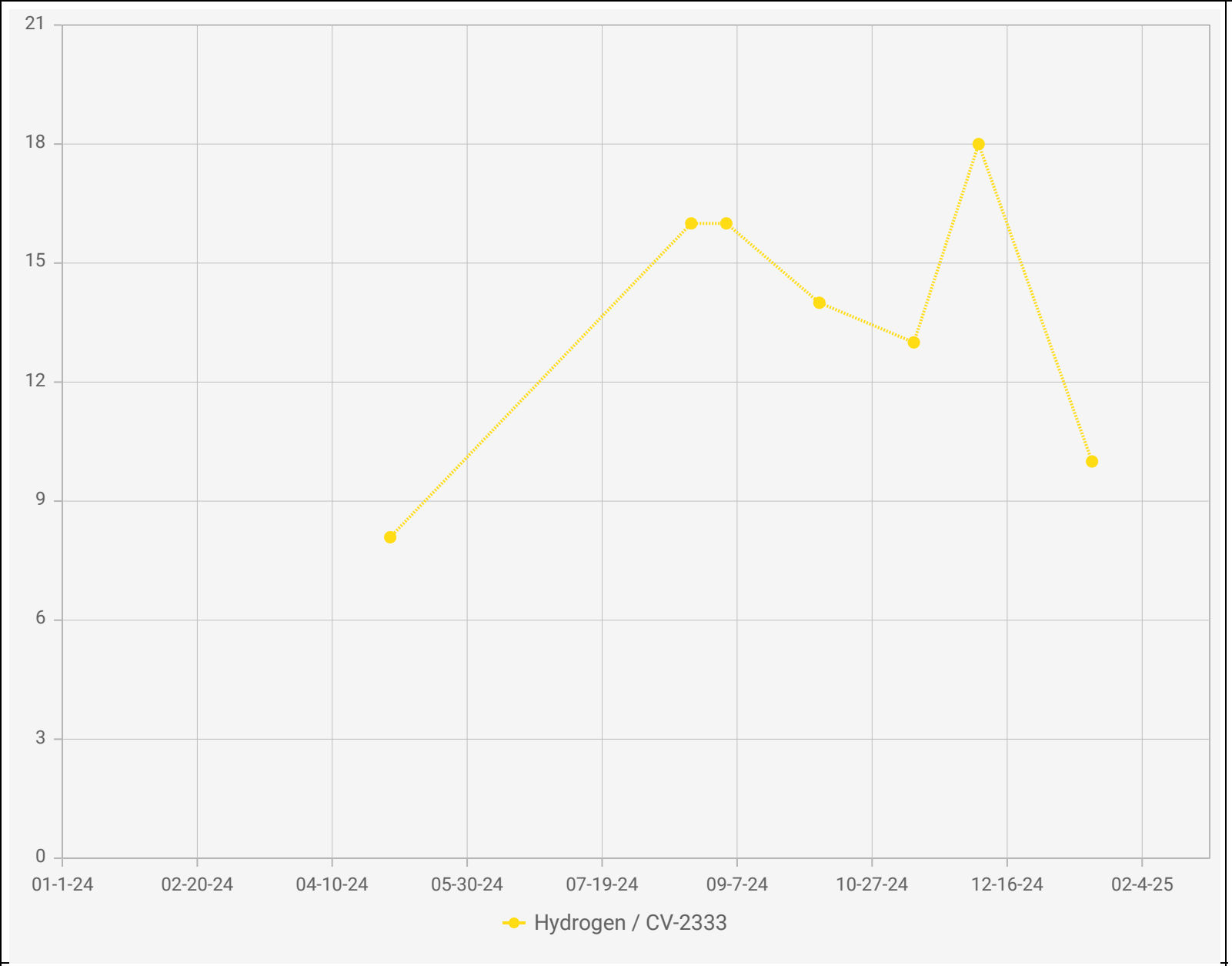

Point IDs / Names

CV-2333 / CV-2333

Parameter / Unit

Hydrogen / vol%

Chiquita Canyon Landfill - LAB DATA
Points Chart

Date Range : 01/01/2024 to 02/28/2025

Chart generation date : 02/07/2025

SCSeTools

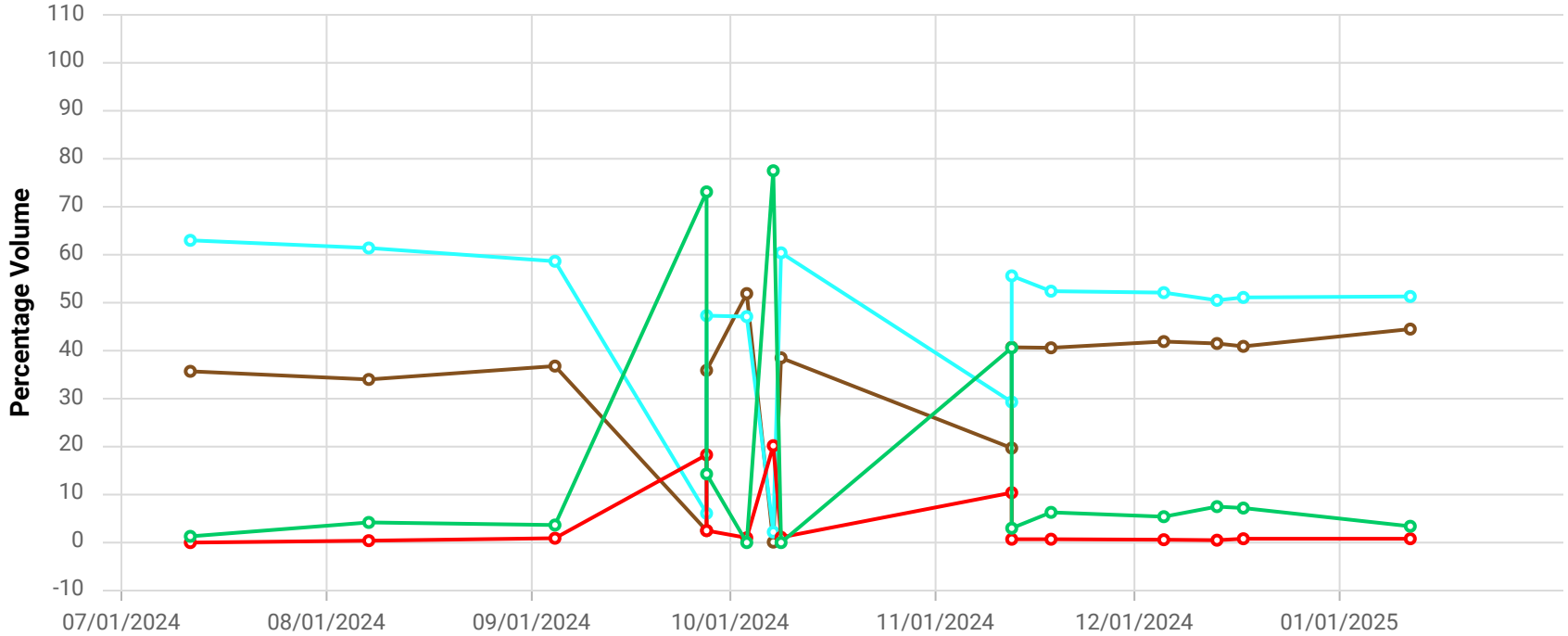

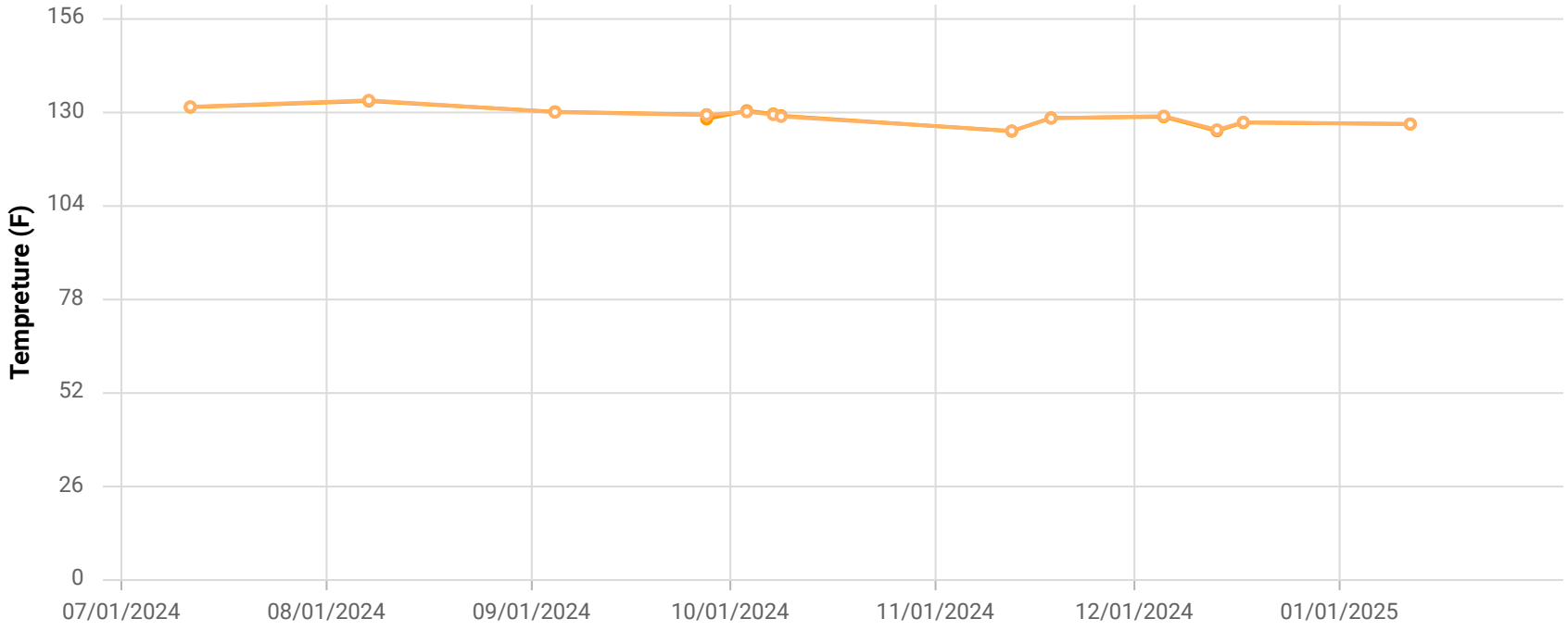

Point ID / Name

CHCV2334 / CV-2334

Parameter / Unit

- Init. Flow / scfm
- % CH4 / %
- % CO2 / %
- % O2 / %
- % Bal Gas / %
- Init. Static Press / in. H2O
- Init. Temp / Deg. F
- Adj. Temp / Deg. F

Chiquita Canyon Landfill

Parameter Chart: Multiscale

Date Range: 07/01/2024 - 01/31/2025

Chart generation date: 2/4/25

SCSeTools

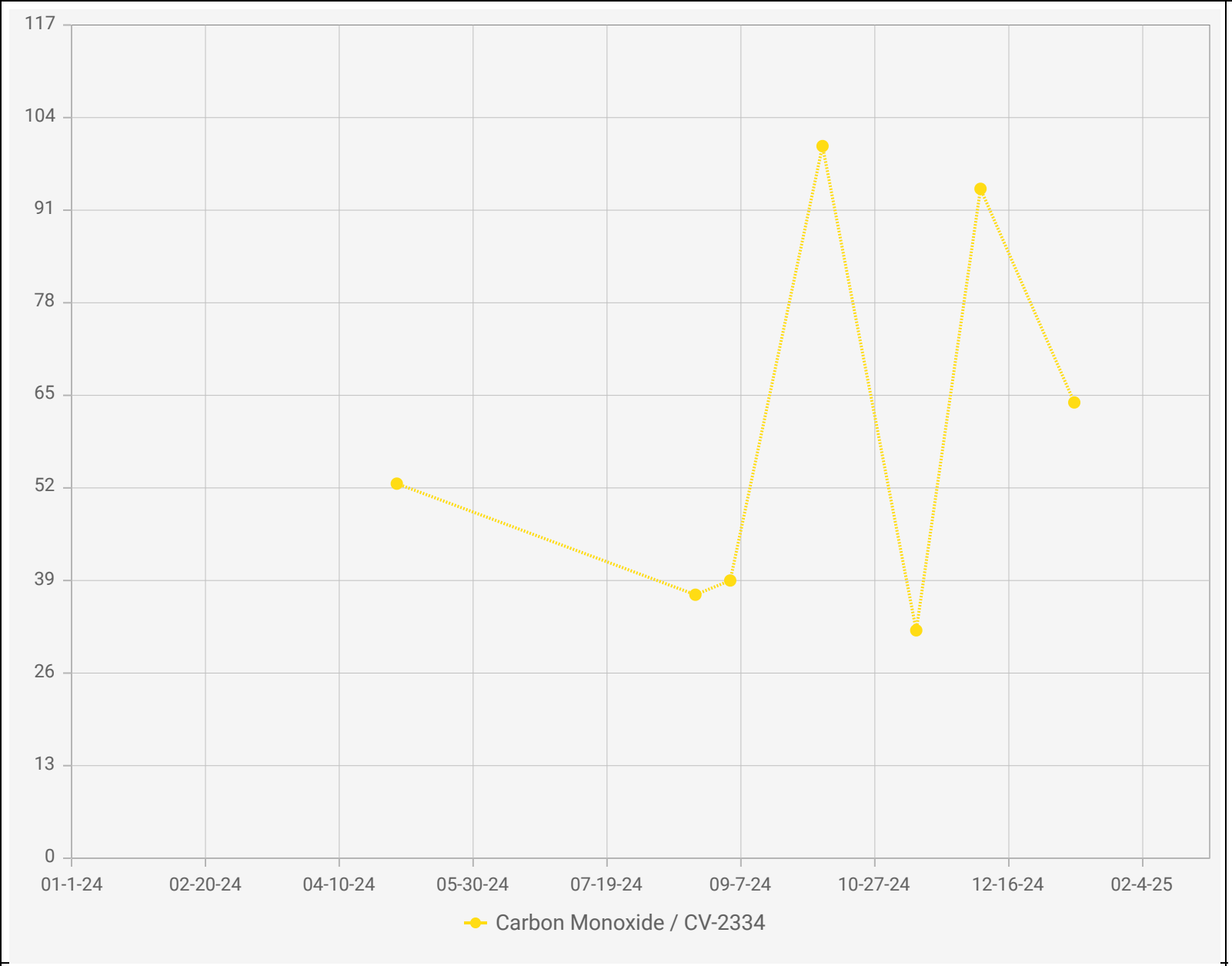

Point IDs / Names

CV-2334 / CV-2334

Parameter / Unit

Carbon Monoxide / ppmv

Chiquita Canyon Landfill - LAB DATA
Points Chart

Date Range : 01/01/2024 to 02/28/2025

Chart generation date : 02/07/2025

SCSeTools

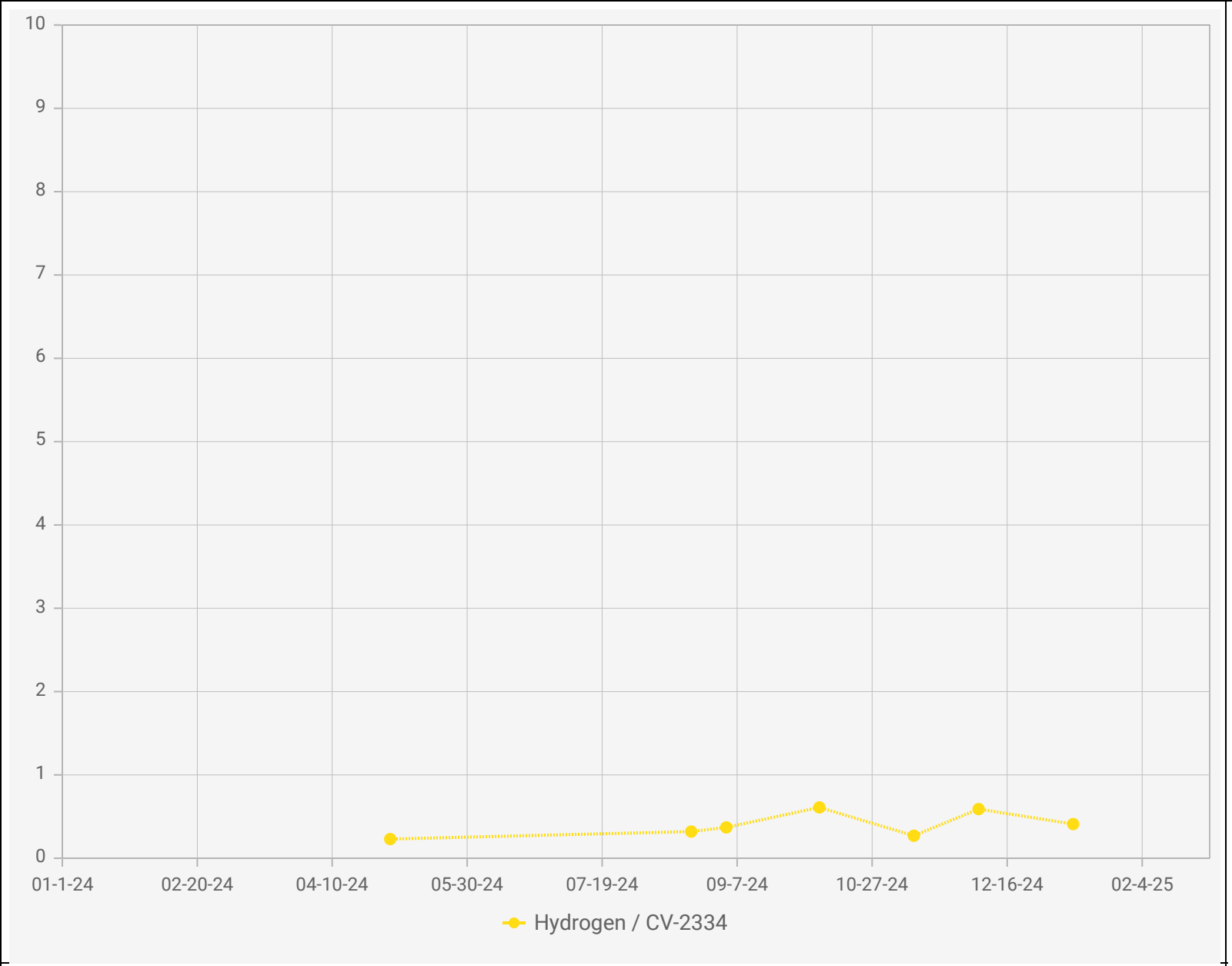

Point IDs / Names

CV-2334 / CV-2334

Parameter / Unit

Hydrogen / vol%

Chiquita Canyon Landfill - LAB DATA
Points Chart

Date Range : 01/01/2024 to 02/28/2025

Chart generation date : 02/07/2025

SCSeTools

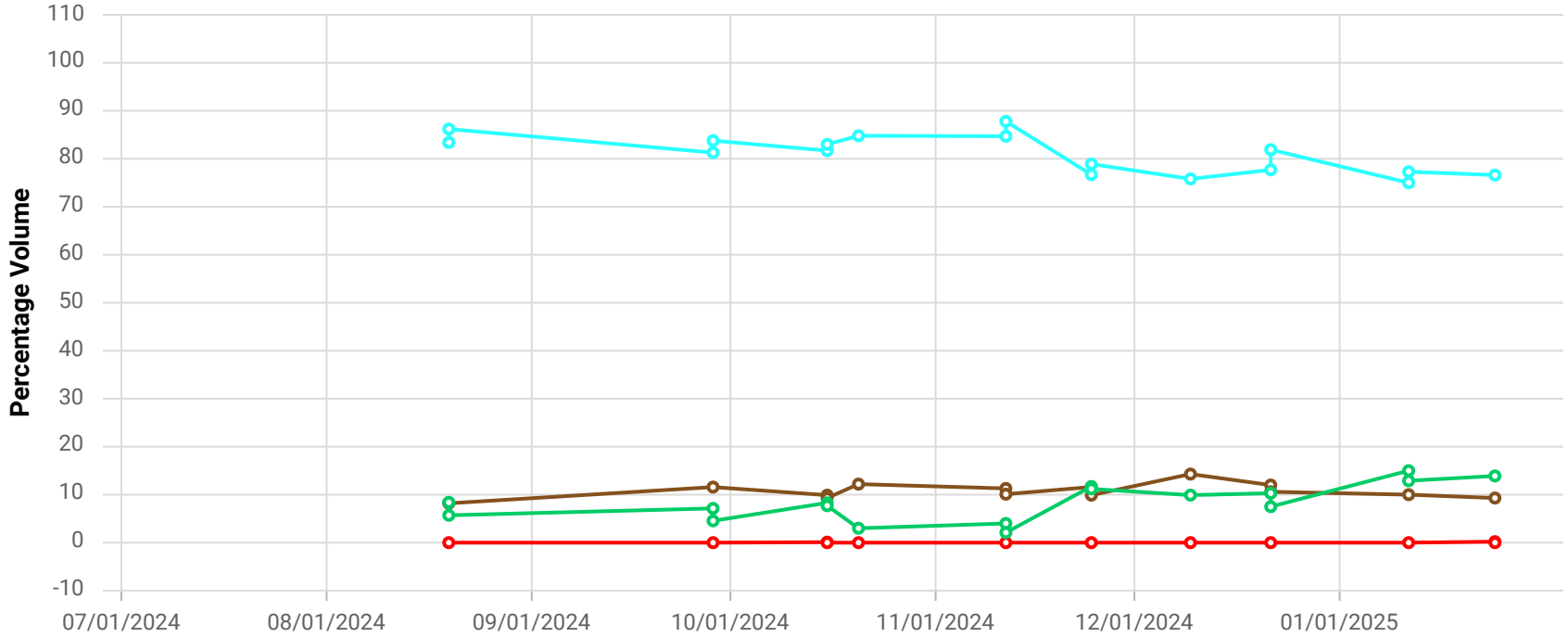

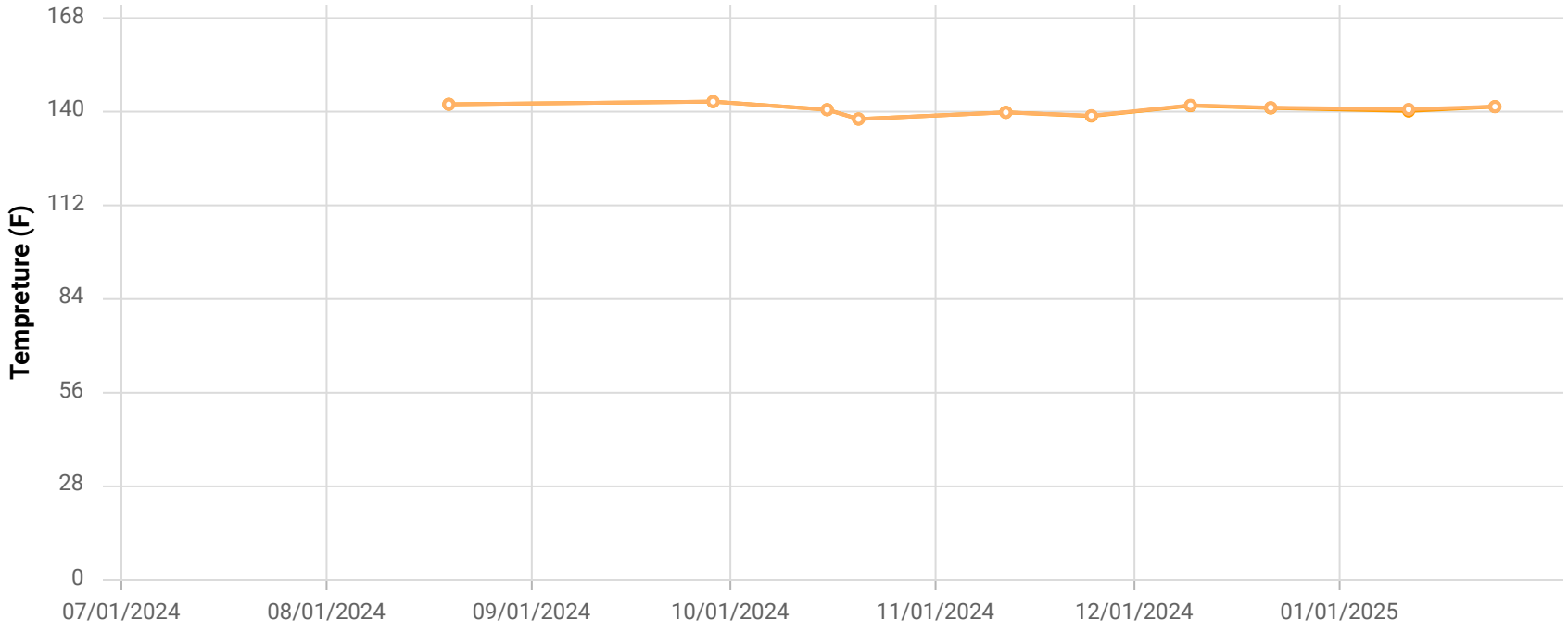

Point ID / Name

CHCV2337 / CV-2337

Parameter / Unit

- Init. Flow / scfm
- % CH4 / %
- % CO2 / %
- % O2 / %
- % Bal Gas / %
- Init. Static Press / in. H2O
- Init. Temp / Deg. F
- Adj. Temp / Deg. F

Chiquita Canyon Landfill

Parameter Chart: Multiscale

Date Range: 07/01/2024 - 01/31/2025

Chart generation date: 2/4/25

SCSeTools

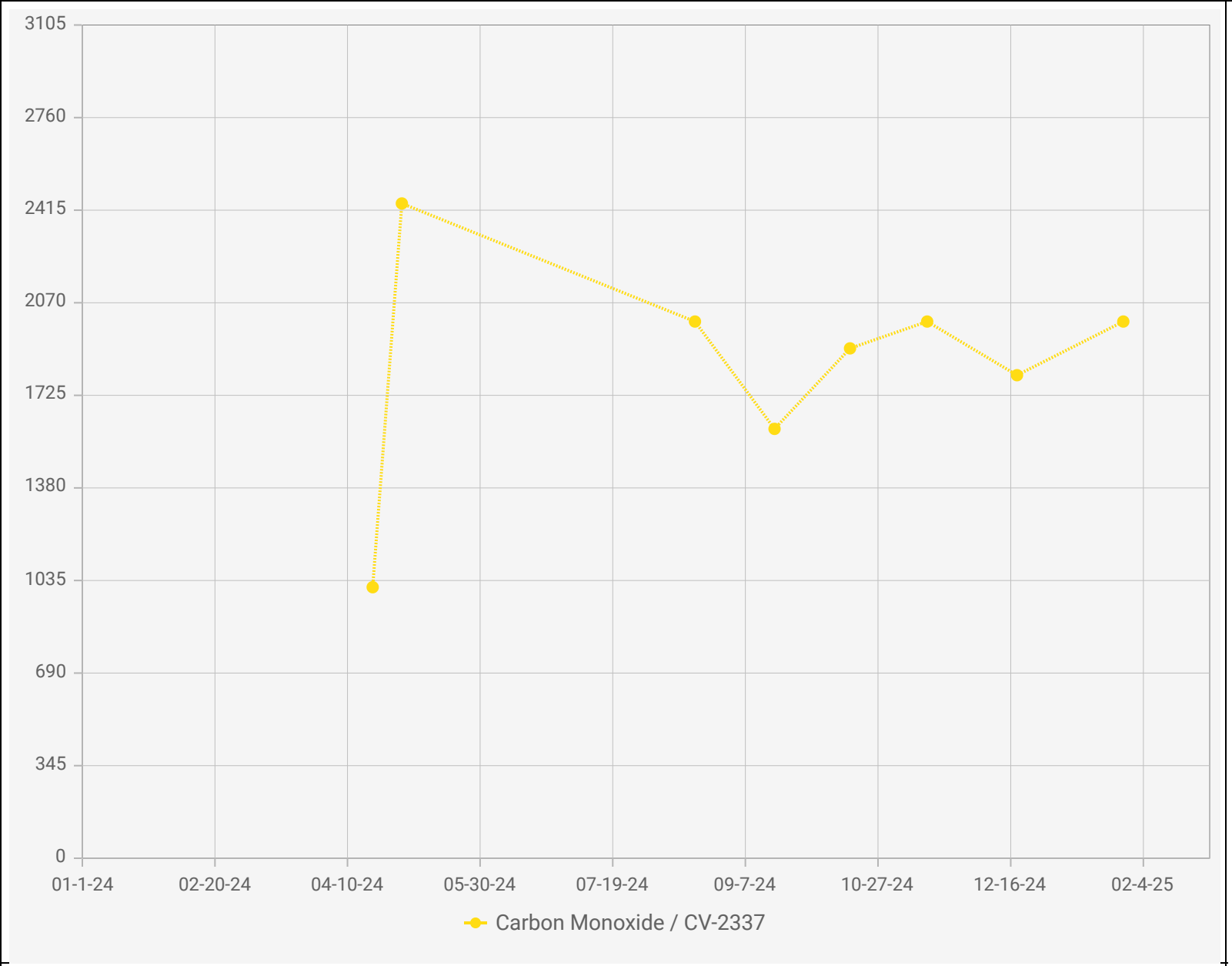

Chiquita Canyon Landfill - LAB DATA
Points Chart

Date Range : 01/01/2024 to 02/28/2025

Chart generation date : 02/07/2025

Point IDs / Names

- CV-2337 / CV-2337

Parameter / Unit

- Carbon Monoxide / ppmv

SCSeTools

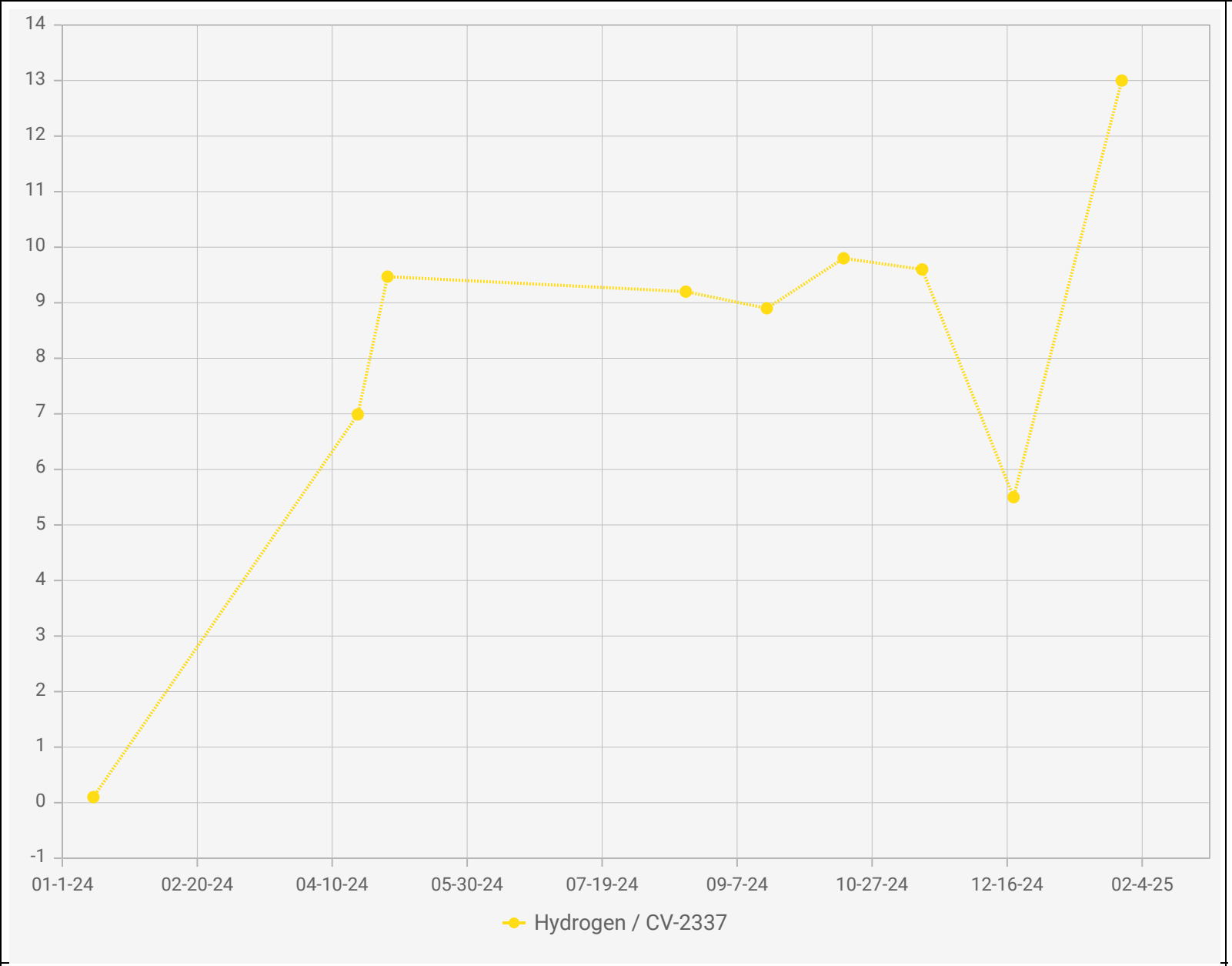

Point IDs / Names

CV-2337 / CV-2337

Parameter / Unit

Hydrogen / vol%

Chiquita Canyon Landfill - LAB DATA
Points Chart

Date Range : 01/01/2024 to 02/28/2025

Chart generation date : 02/07/2025

SCSeTools

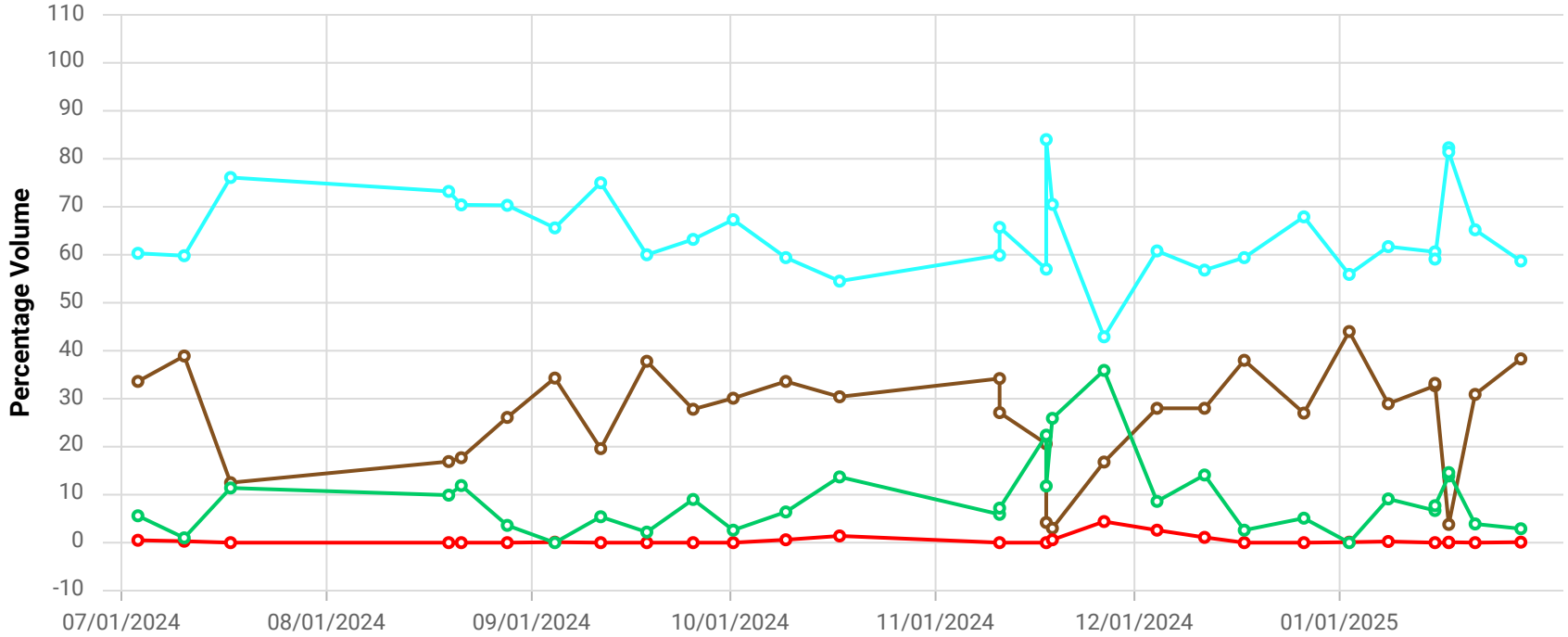

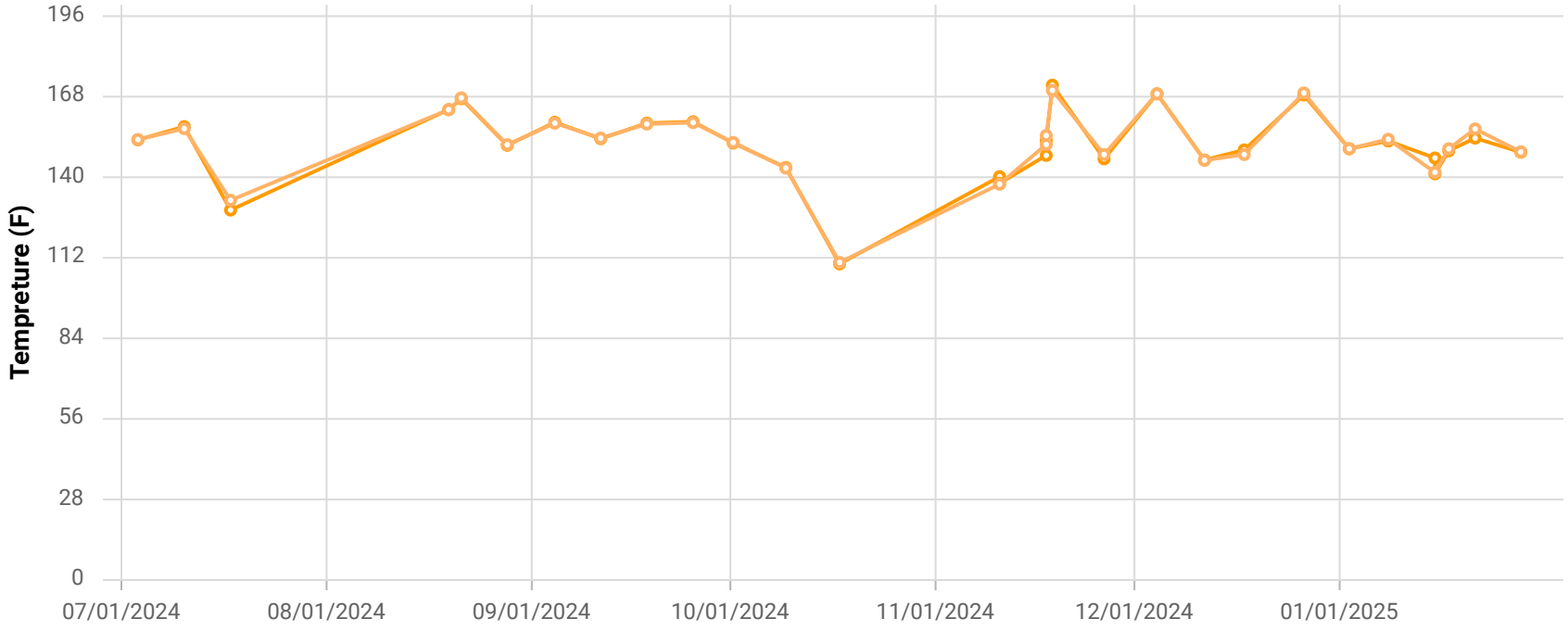

Point ID / Name

CHCV2341 / CV-2341

Parameter / Unit

- Init. Flow / scfm
- % CH4 / %
- % CO2 / %
- % O2 / %
- % Bal Gas / %
- Init. Static Press / in. H2O
- Init. Temp / Deg. F
- Adj. Temp / Deg. F

Chiquita Canyon Landfill

Parameter Chart: Multiscale

Date Range: 07/01/2024 - 01/31/2025

Chart generation date: 2/4/25

SCSeTools

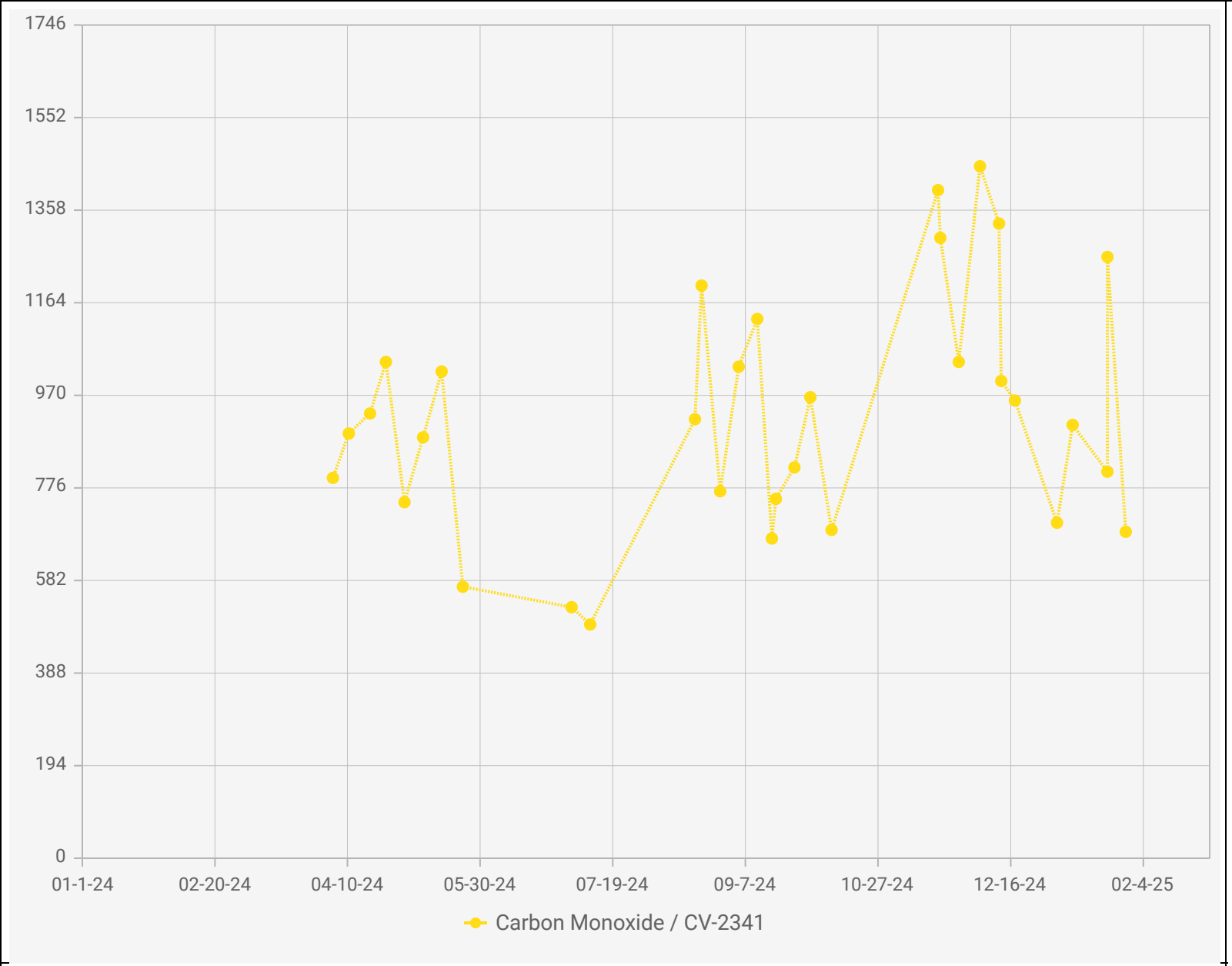

Point IDs / Names

CV-2341 / CV-2341

Parameter / Unit

Carbon Monoxide / ppmv

Chiquita Canyon Landfill - LAB DATA
Points Chart

Date Range : 01/01/2024 to 02/28/2025

Chart generation date : 02/07/2025

SCSeTools

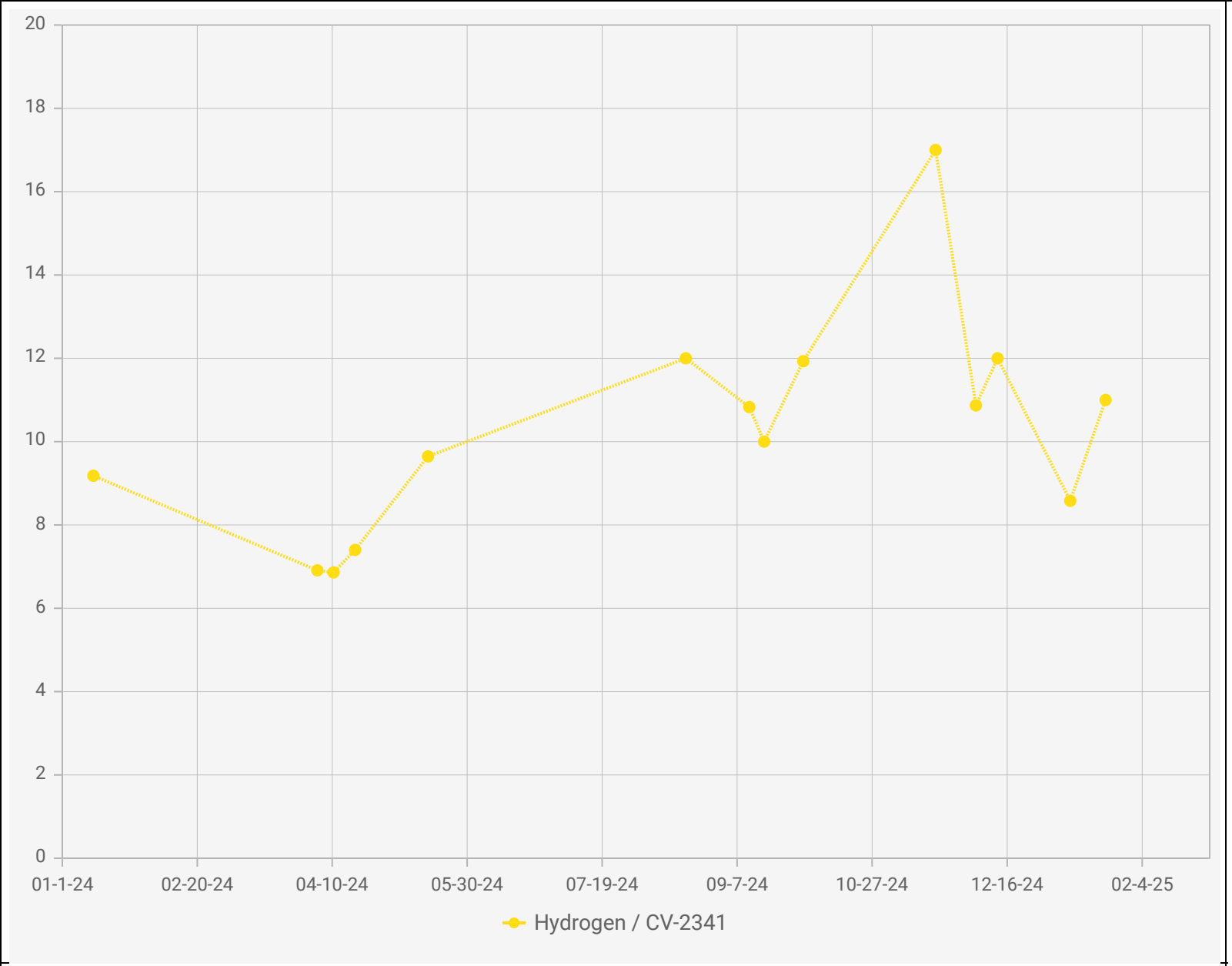

Point IDs / Names

CV-2341 / CV-2341

Parameter / Unit

Hydrogen / vol%

Chiquita Canyon Landfill - LAB DATA
Points Chart

Date Range : 01/01/2024 to 02/28/2025

Chart generation date : 02/07/2025

SCSeTools

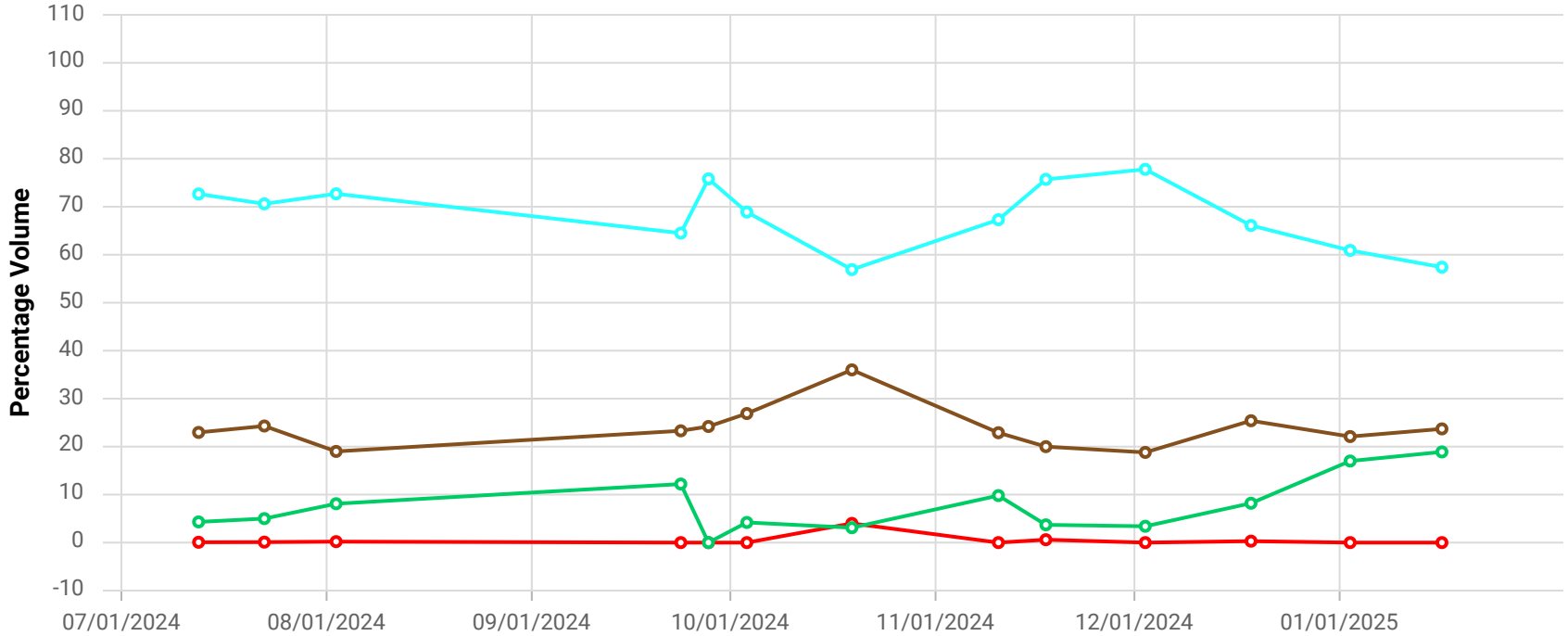

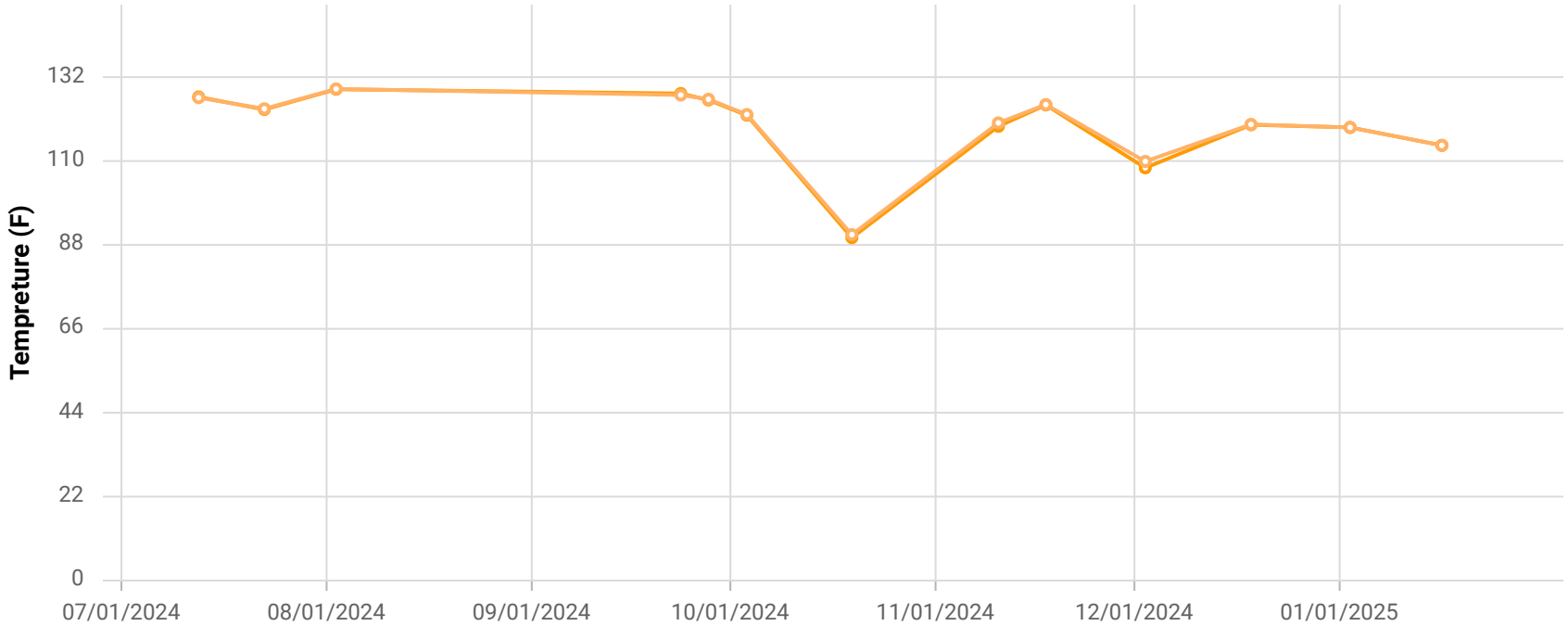

Point ID / Name

CHCV2344 / CV-2344

Parameter / Unit

- Init. Flow / scfm
- % CH4 / %
- % CO2 / %
- % O2 / %
- % Bal Gas / %
- Init. Static Press / in. H2O
- Init. Temp / Deg. F
- Adj. Temp / Deg. F

Chiquita Canyon Landfill

Parameter Chart: Multiscale

Date Range: 07/01/2024 - 01/31/2025

Chart generation date: 2/4/25

SCSeTools

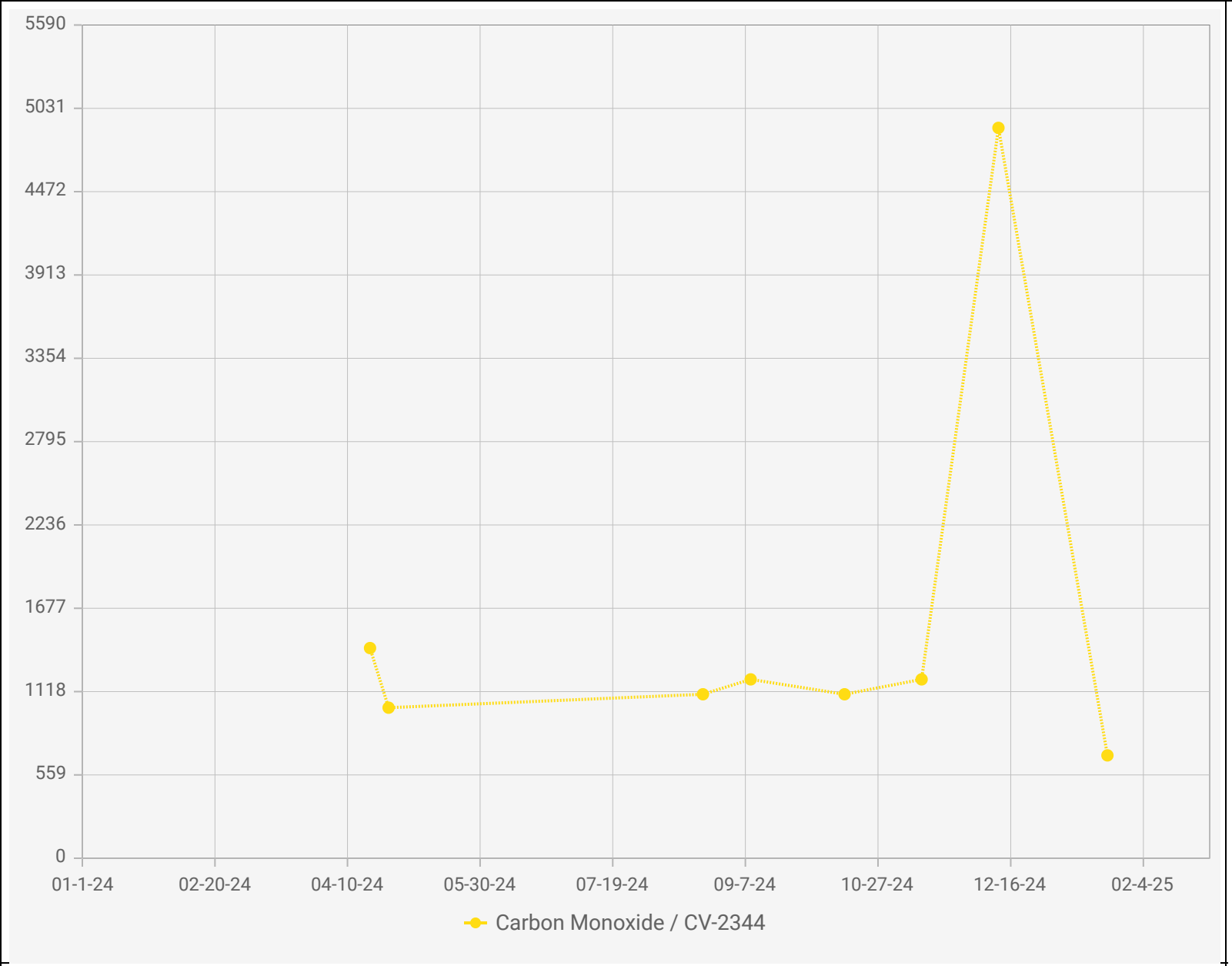

Point IDs / Names

CV-2344 / CV-2344

Parameter / Unit

Carbon Monoxide / ppmv

Chiquita Canyon Landfill - LAB DATA
Points Chart

Date Range : 01/01/2024 to 02/28/2025

Chart generation date : 02/07/2025

SCSeTools

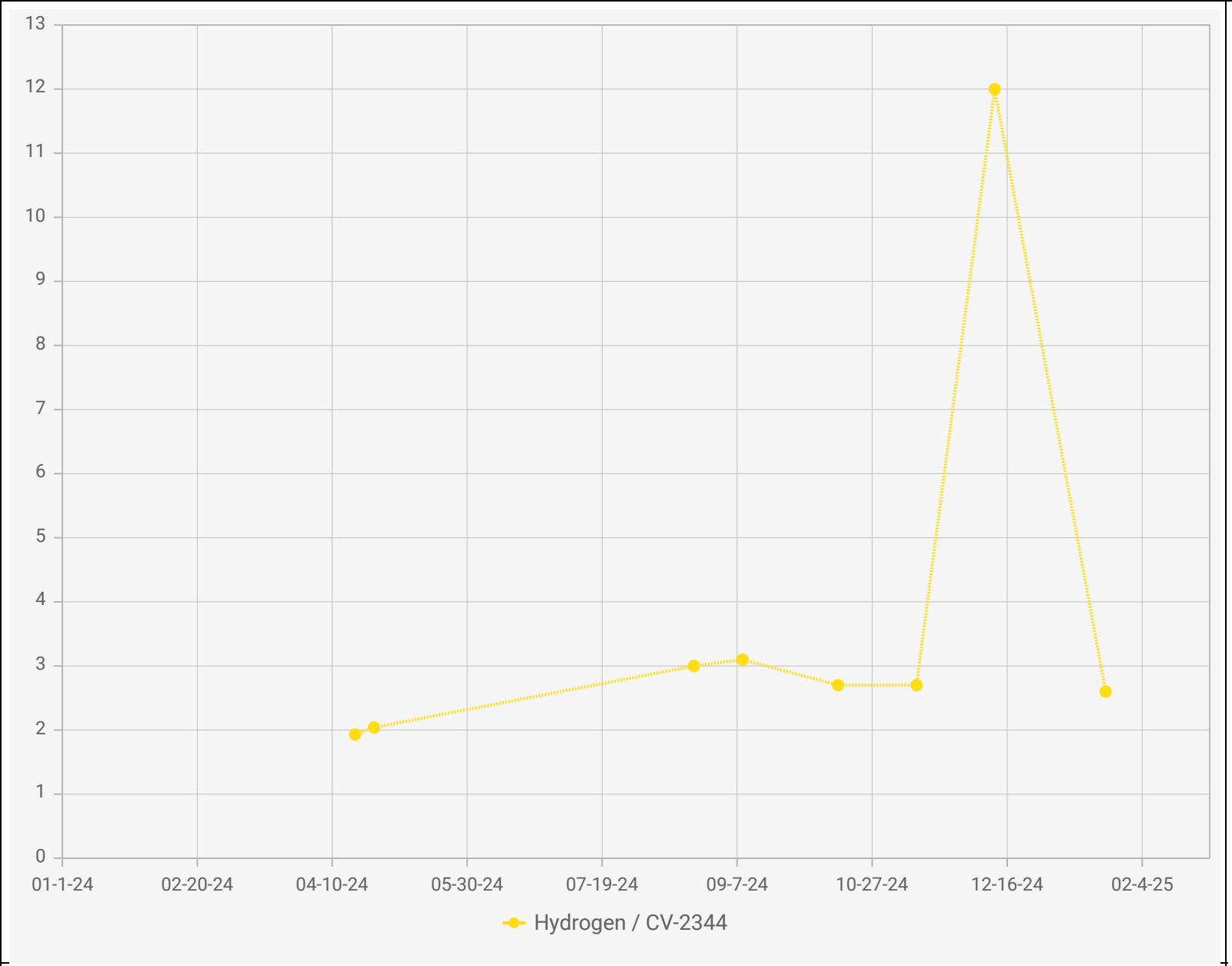

Point IDs / Names

CV-2344 / CV-2344

Parameter / Unit

Hydrogen / vol%

Chiquita Canyon Landfill - LAB DATA
Points Chart

Date Range : 01/01/2024 to 02/28/2025

Chart generation date : 02/07/2025

SCSeTools

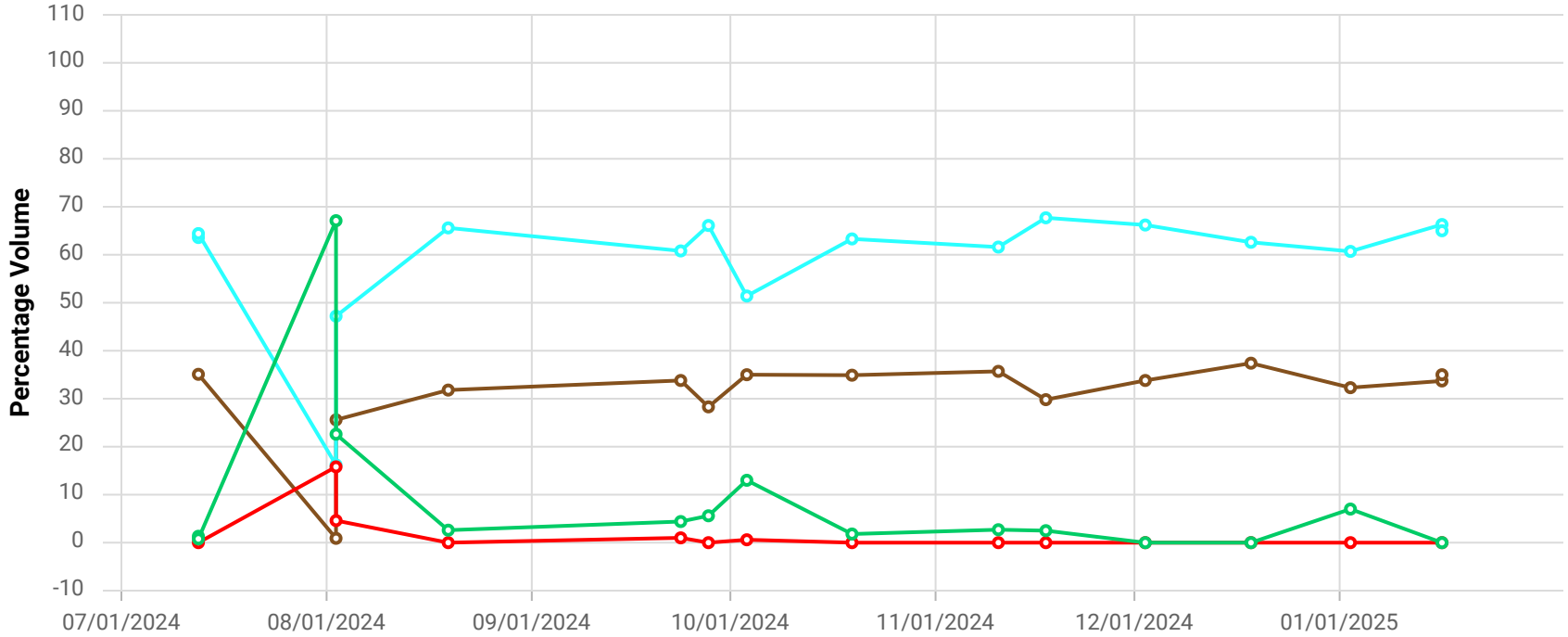

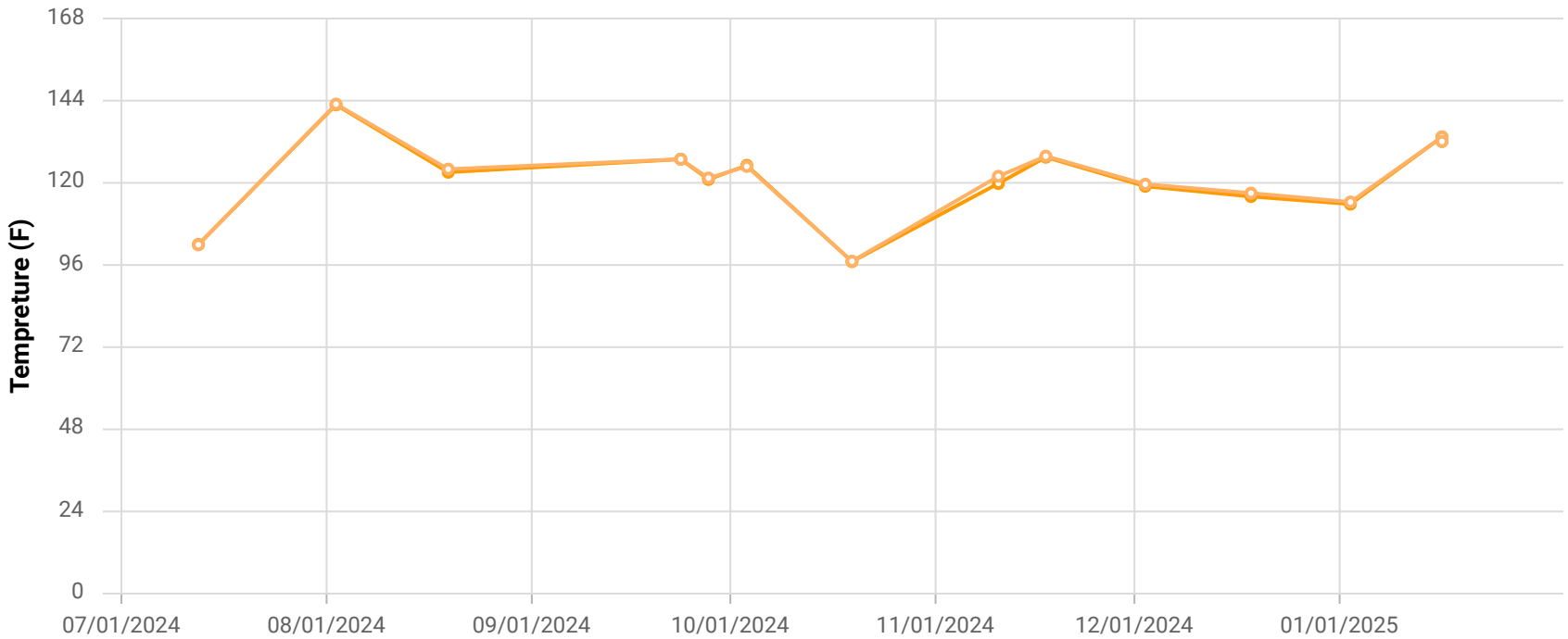

Point ID / Name

CHCV2345 / CV-2345

Parameter / Unit

- Init. Flow / scfm
- % CH4 / %
- % CO2 / %
- % O2 / %
- % Bal Gas / %
- Init. Static Press / in. H2O
- Init. Temp / Deg. F
- Adj. Temp / Deg. F

Chiquita Canyon Landfill

Parameter Chart: Multiscale

Date Range: 07/01/2024 - 01/31/2025

Chart generation date: 2/4/25

SCSeTools

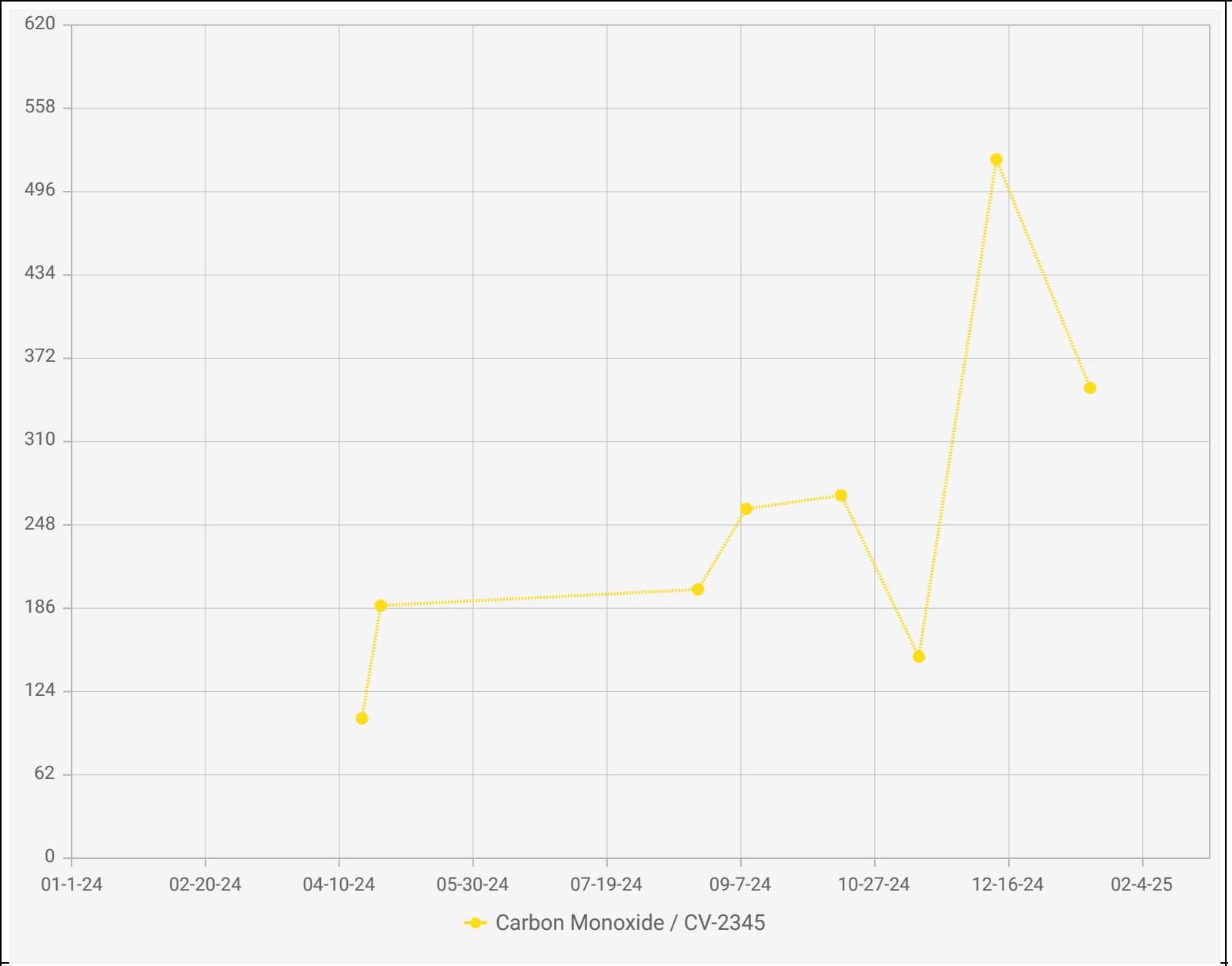

Point IDs / Names

CV-2345 / CV-2345

Parameter / Unit

Carbon Monoxide / ppmv

Chiquita Canyon Landfill - LAB DATA
Points Chart

Date Range : 01/01/2024 to 02/28/2025

Chart generation date : 02/07/2025

SCSeTools

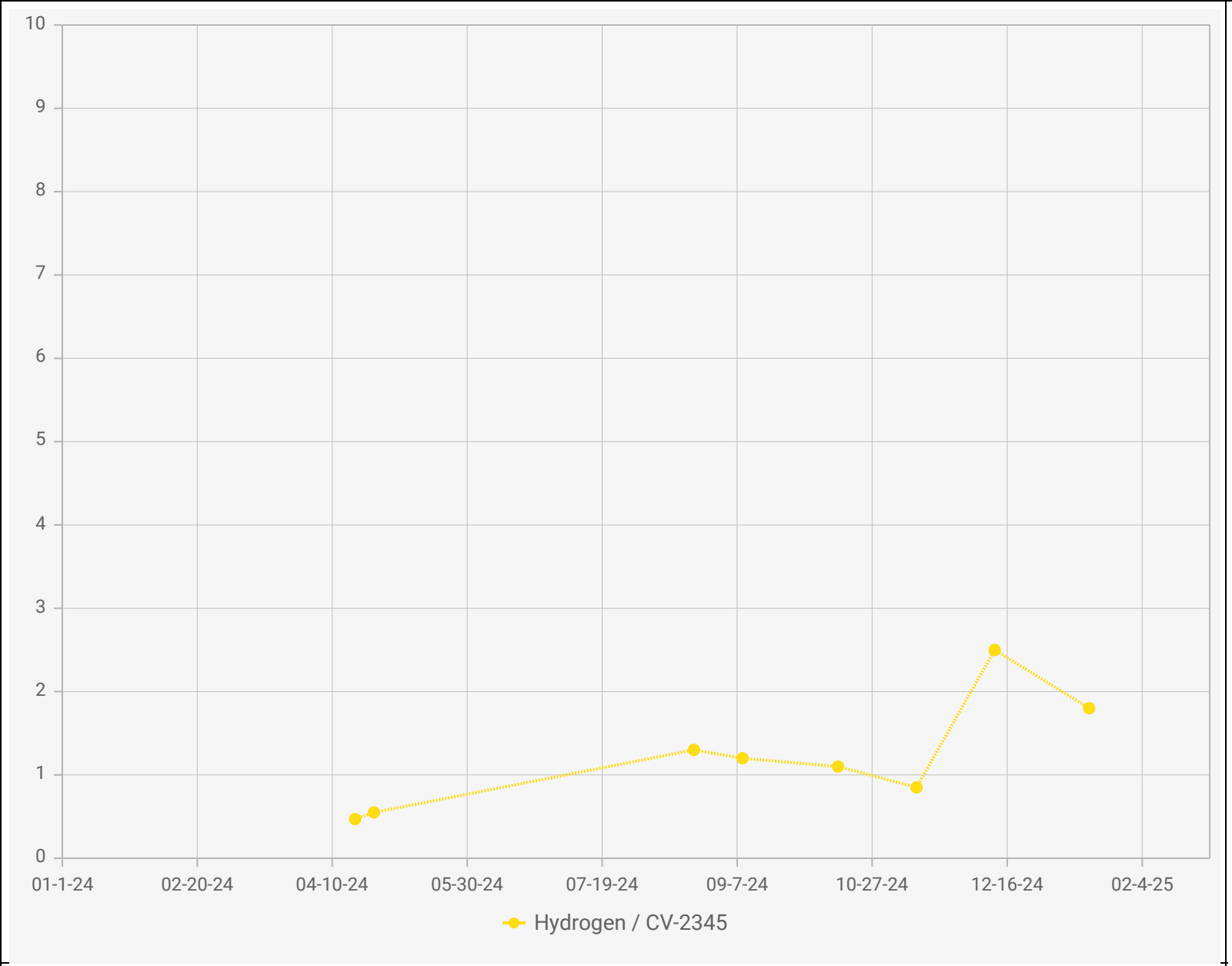

Point IDs / Names

CV-2345 / CV-2345

Parameter / Unit

Hydrogen / vol%

Chiquita Canyon Landfill - LAB DATA
Points Chart

Date Range : 01/01/2024 to 02/28/2025

Chart generation date : 02/07/2025

SCSeTools

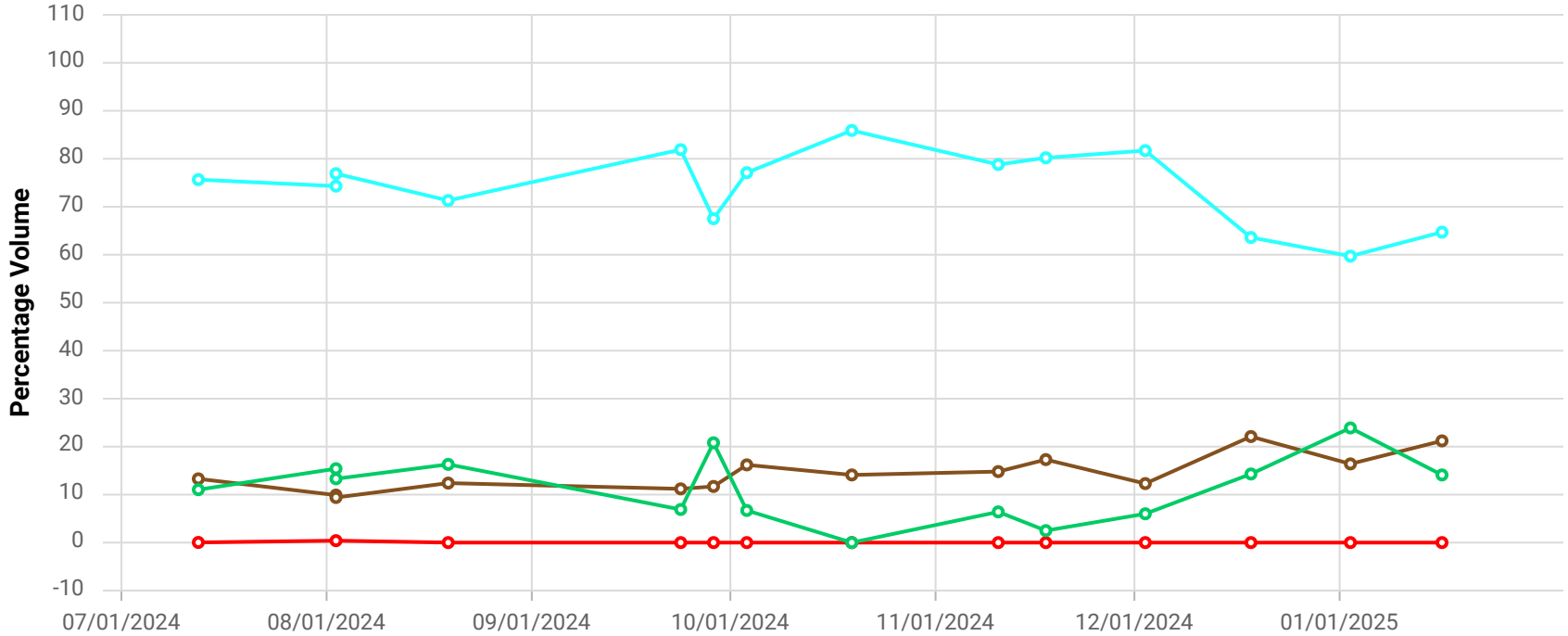

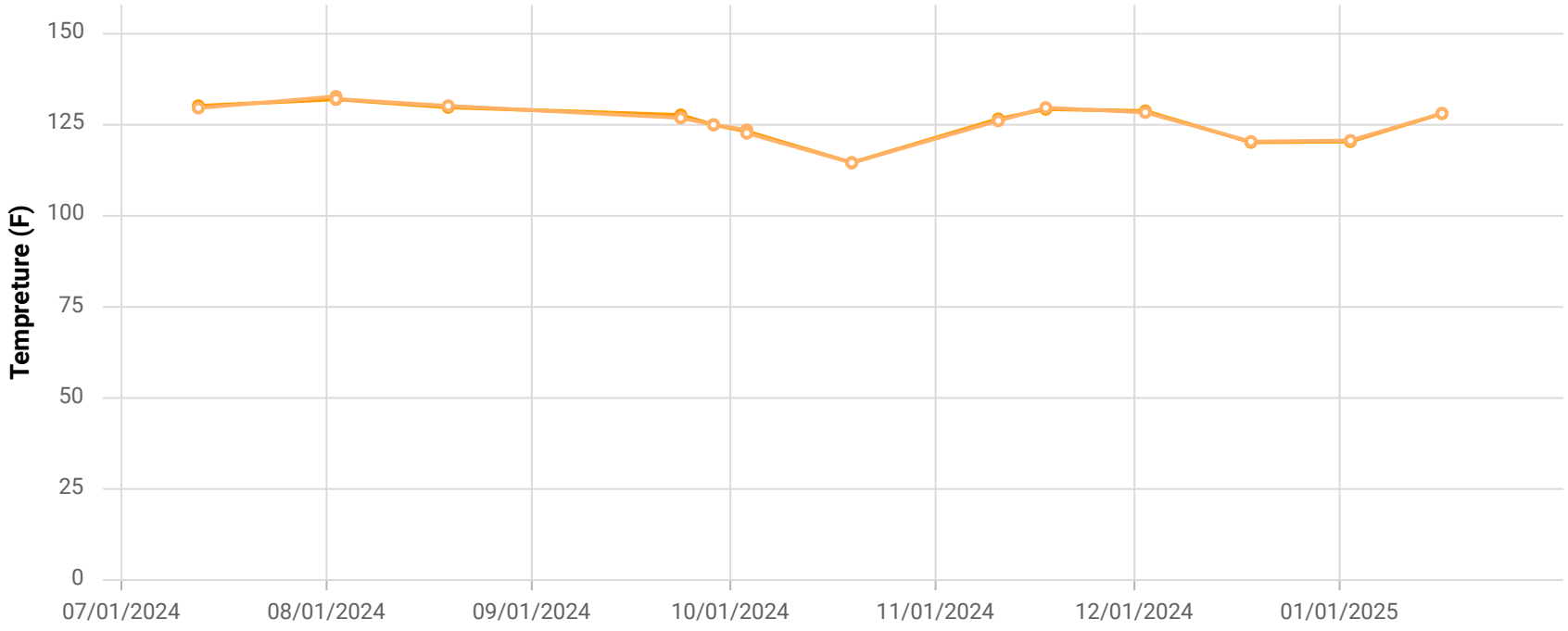

Point ID / Name

CHCV2346 / CV-2346

Parameter / Unit

- Init. Flow / scfm
- % CH4 / %
- % CO2 / %
- % O2 / %
- % Bal Gas / %
- Init. Static Press / in. H2O
- Init. Temp / Deg. F
- Adj. Temp / Deg. F

Chiquita Canyon Landfill

Parameter Chart: Multiscale

Date Range: 07/01/2024 - 01/31/2025

Chart generation date: 2/4/25

SCSeTools

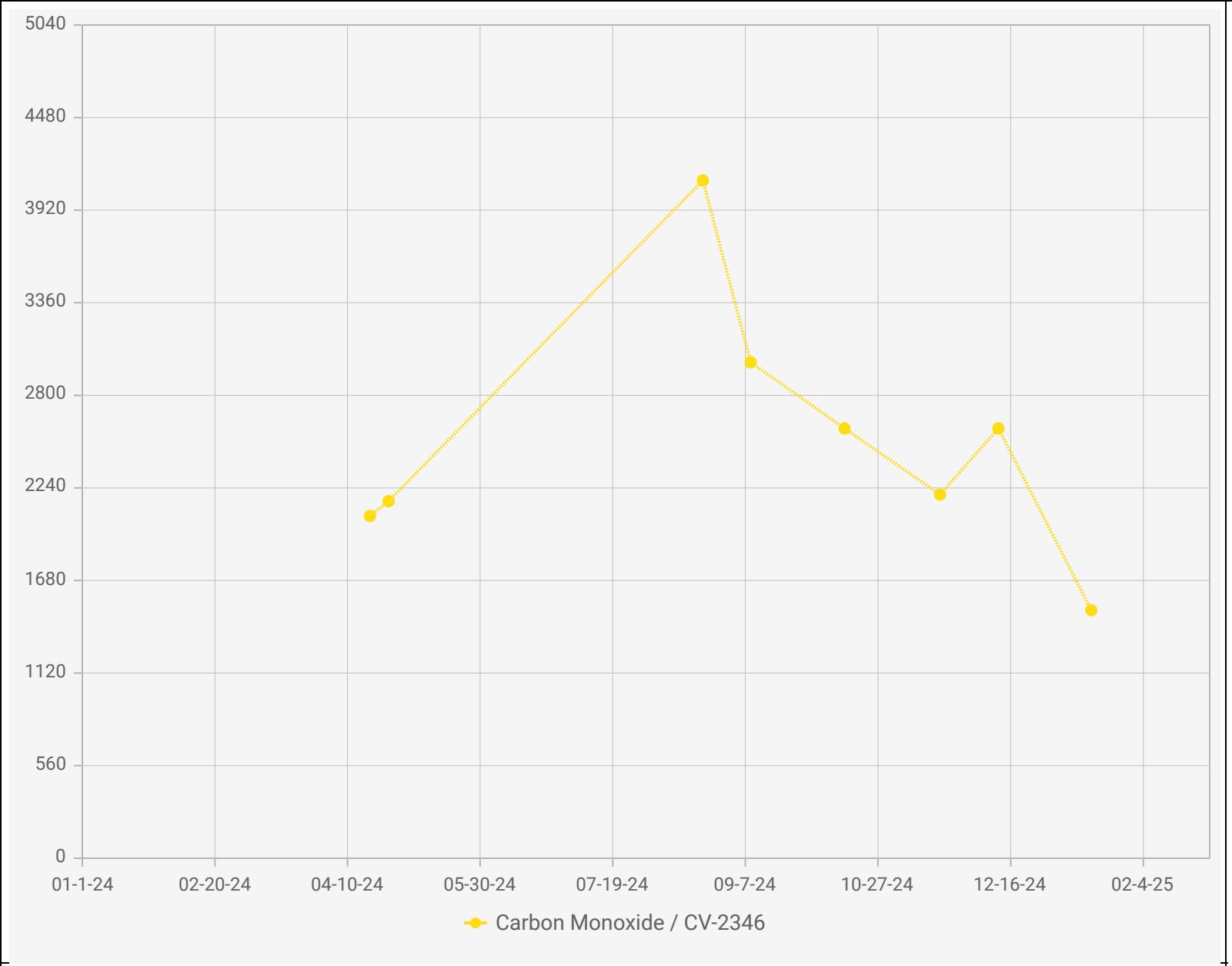

Point IDs / Names

CV-2346 / CV-2346

Parameter / Unit

Carbon Monoxide / ppmv

Chiquita Canyon Landfill - LAB DATA
Points Chart

Date Range : 01/01/2024 to 02/28/2025

Chart generation date : 02/07/2025

SCSeTools

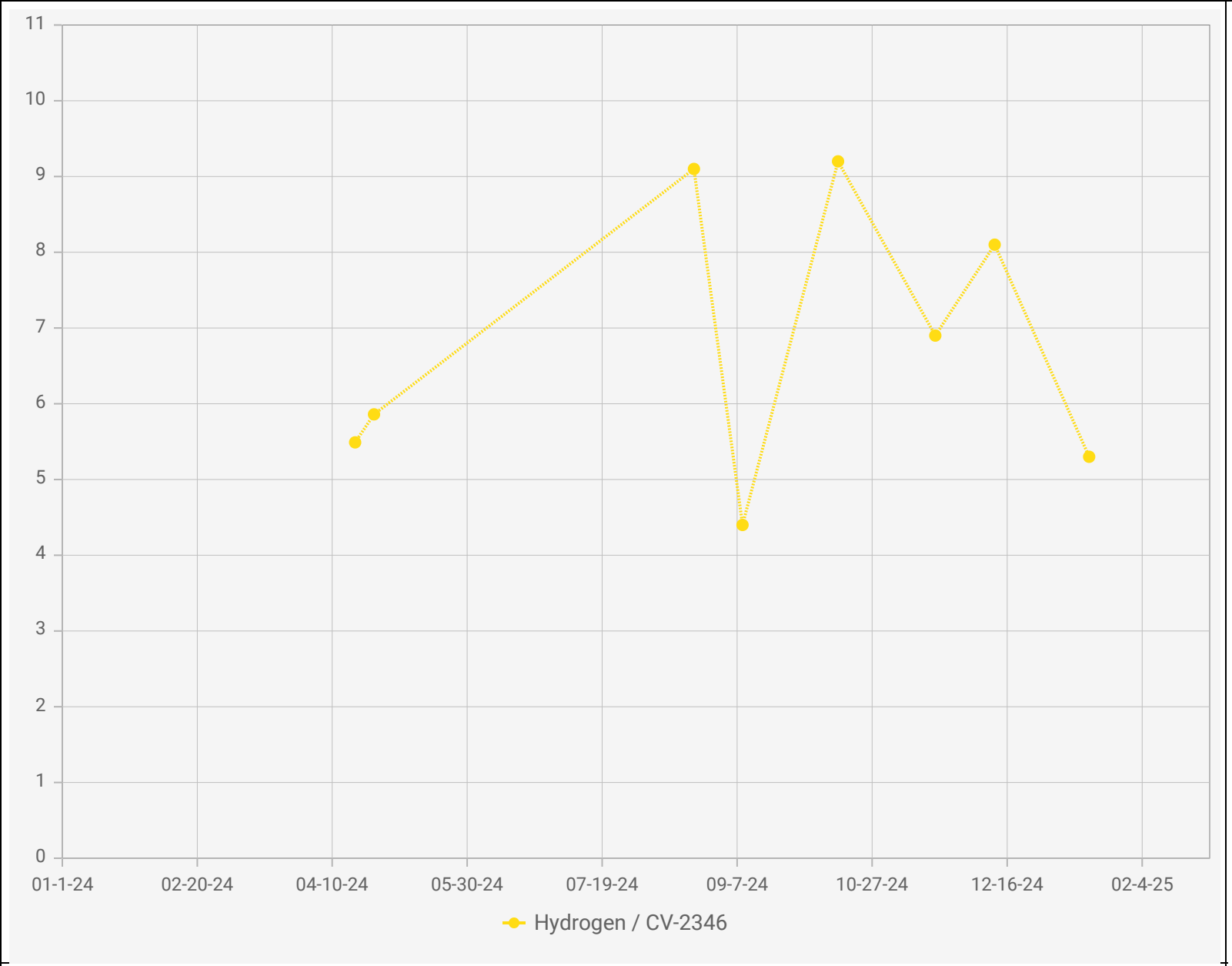

Point IDs / Names

CV-2346 / CV-2346

Parameter / Unit

Hydrogen / vol%

Chiquita Canyon Landfill - LAB DATA
Points Chart

Date Range : 01/01/2024 to 02/28/2025

Chart generation date : 02/07/2025

SCSeTools

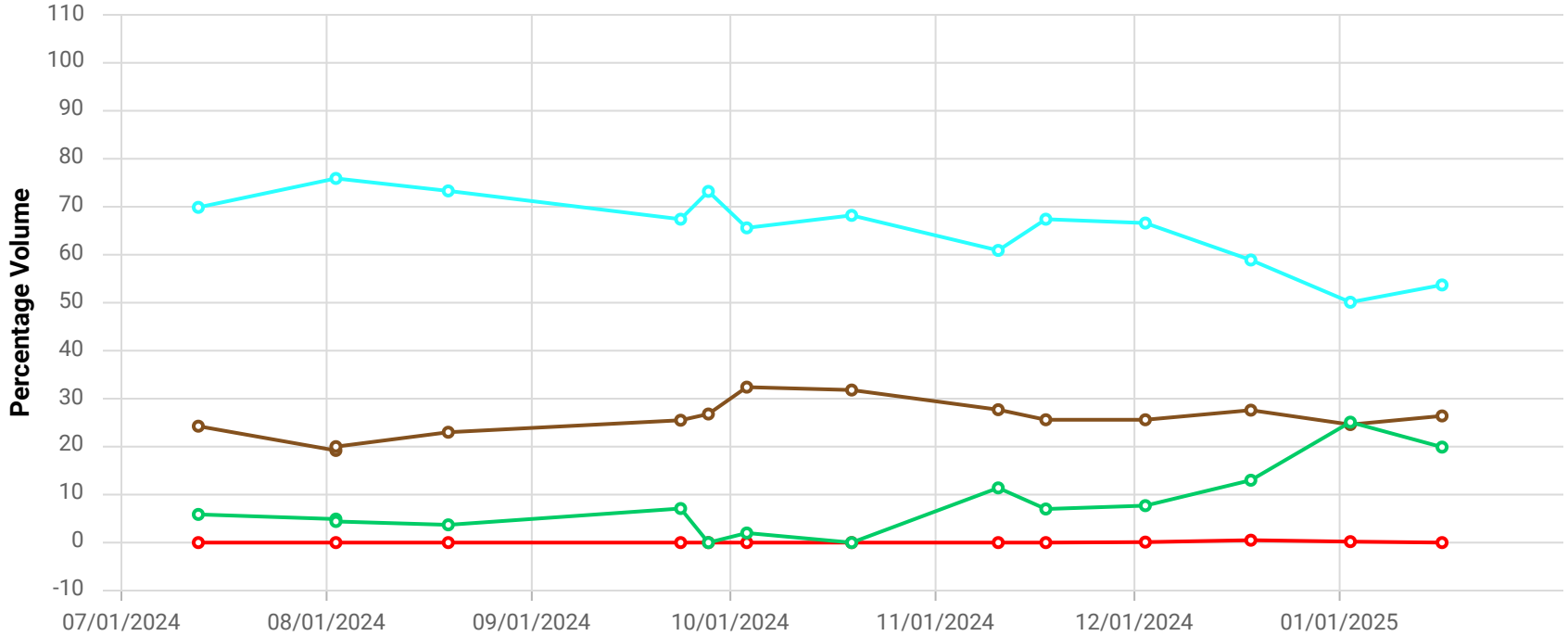

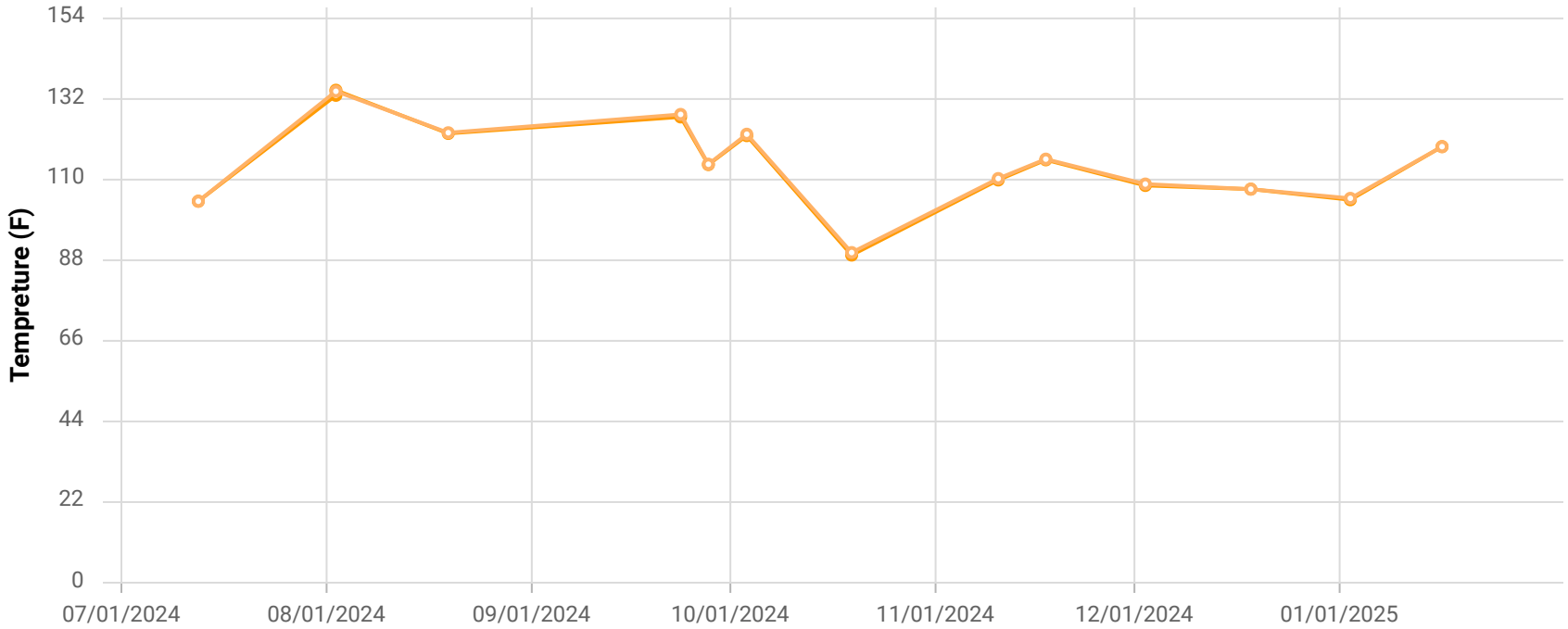

Point ID / Name

CHCV2347 / CV-2347

Parameter / Unit

- Init. Flow / scfm
- % CH4 / %
- % CO2 / %
- % O2 / %
- % Bal Gas / %
- Init. Static Press / in. H2O
- Init. Temp / Deg. F
- Adj. Temp / Deg. F

Chiquita Canyon Landfill

Parameter Chart: Multiscale

Date Range: 07/01/2024 - 01/31/2025

Chart generation date: 2/4/25

SCSeTools

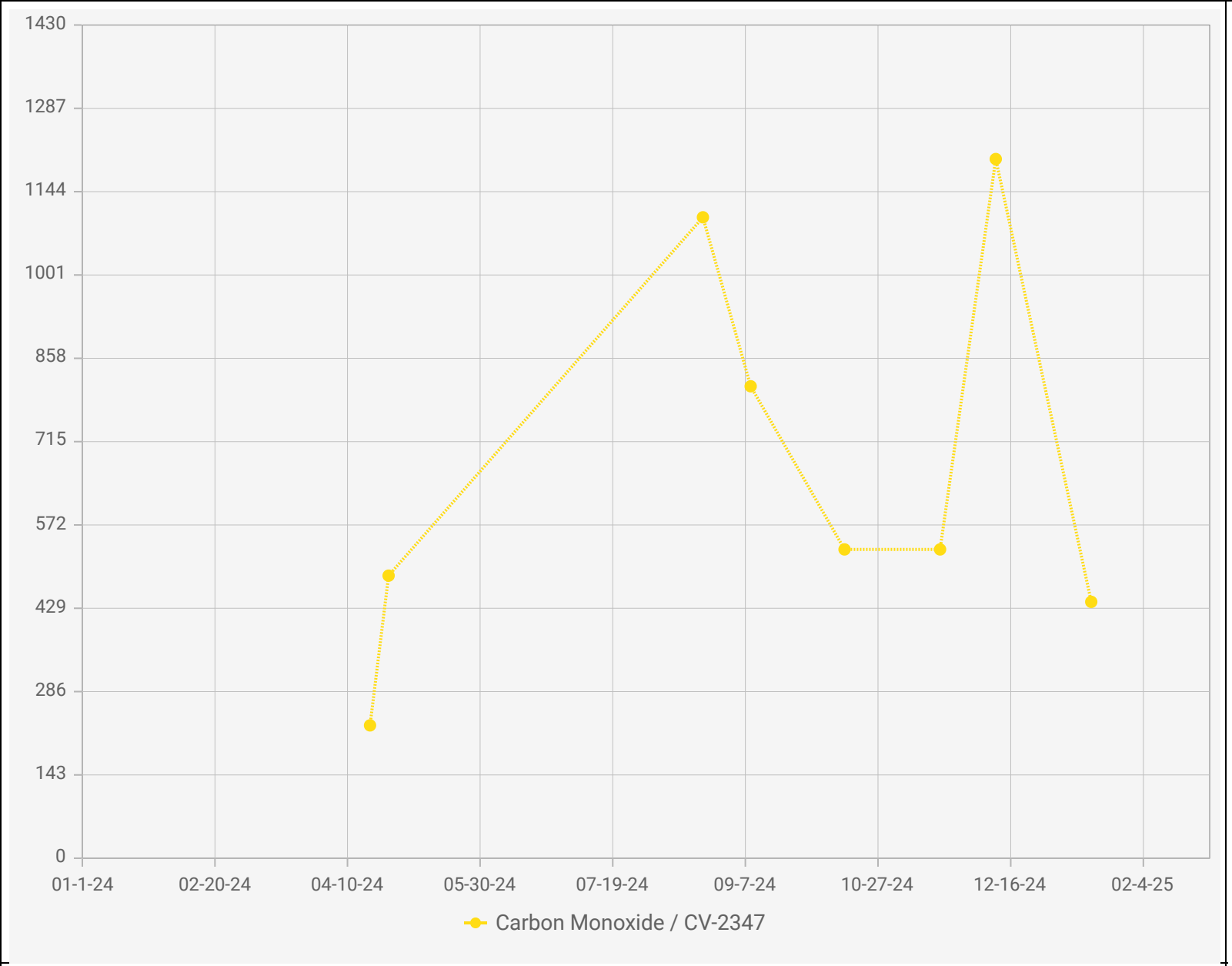

Point IDs / Names

CV-2347 / CV-2347

Parameter / Unit

Carbon Monoxide / ppmv

Chiquita Canyon Landfill - LAB DATA
Points Chart

Date Range : 01/01/2024 to 02/28/2025

Chart generation date : 02/07/2025

SCSeTools

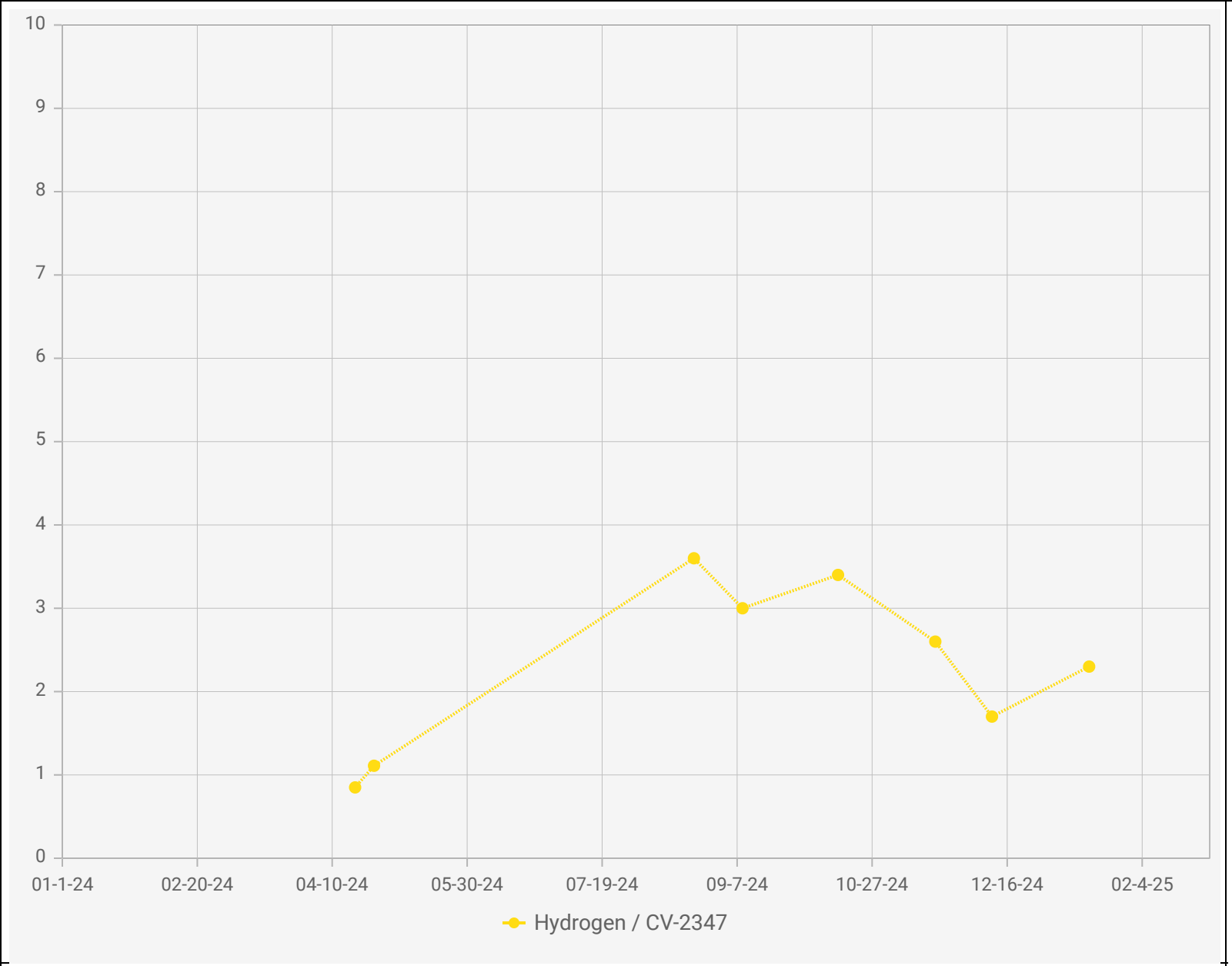

Point IDs / Names

CV-2347 / CV-2347

Parameter / Unit

Hydrogen / vol%

Chiquita Canyon Landfill - LAB DATA
Points Chart

Date Range : 01/01/2024 to 02/28/2025

Chart generation date : 02/07/2025

SCSeTools

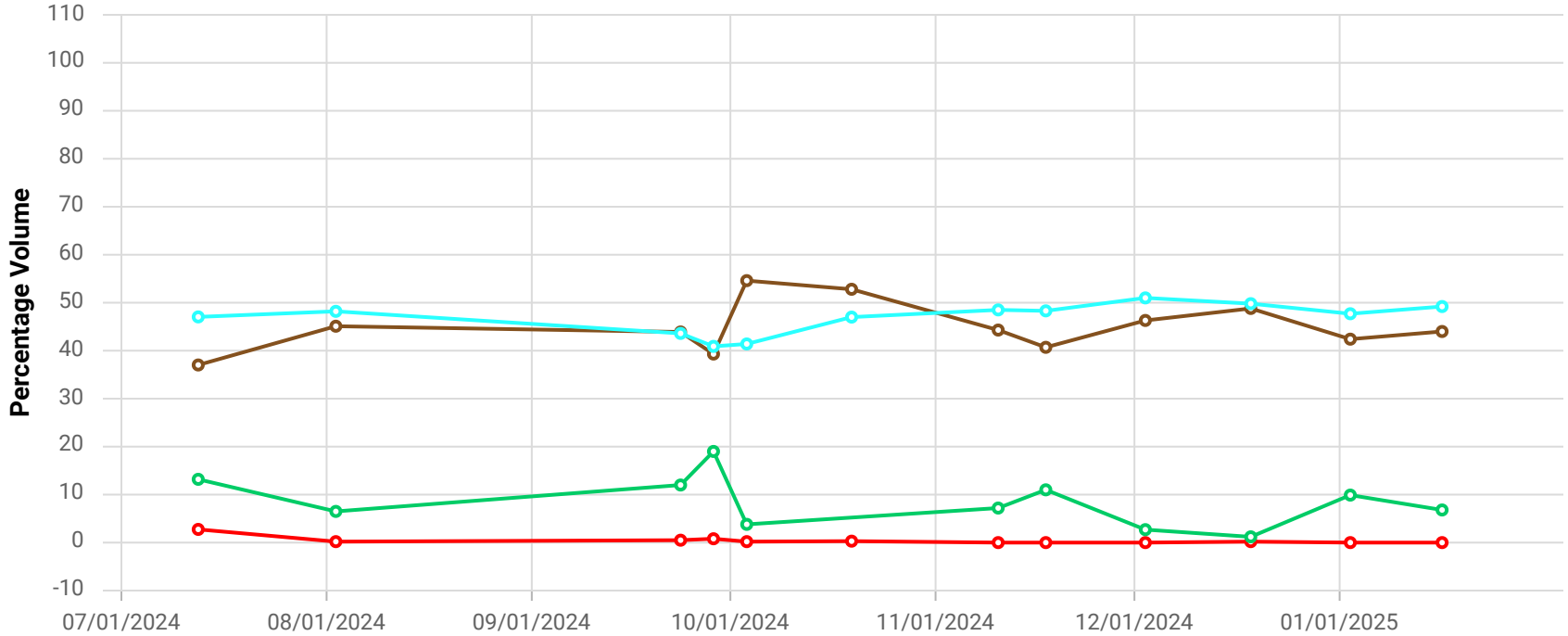

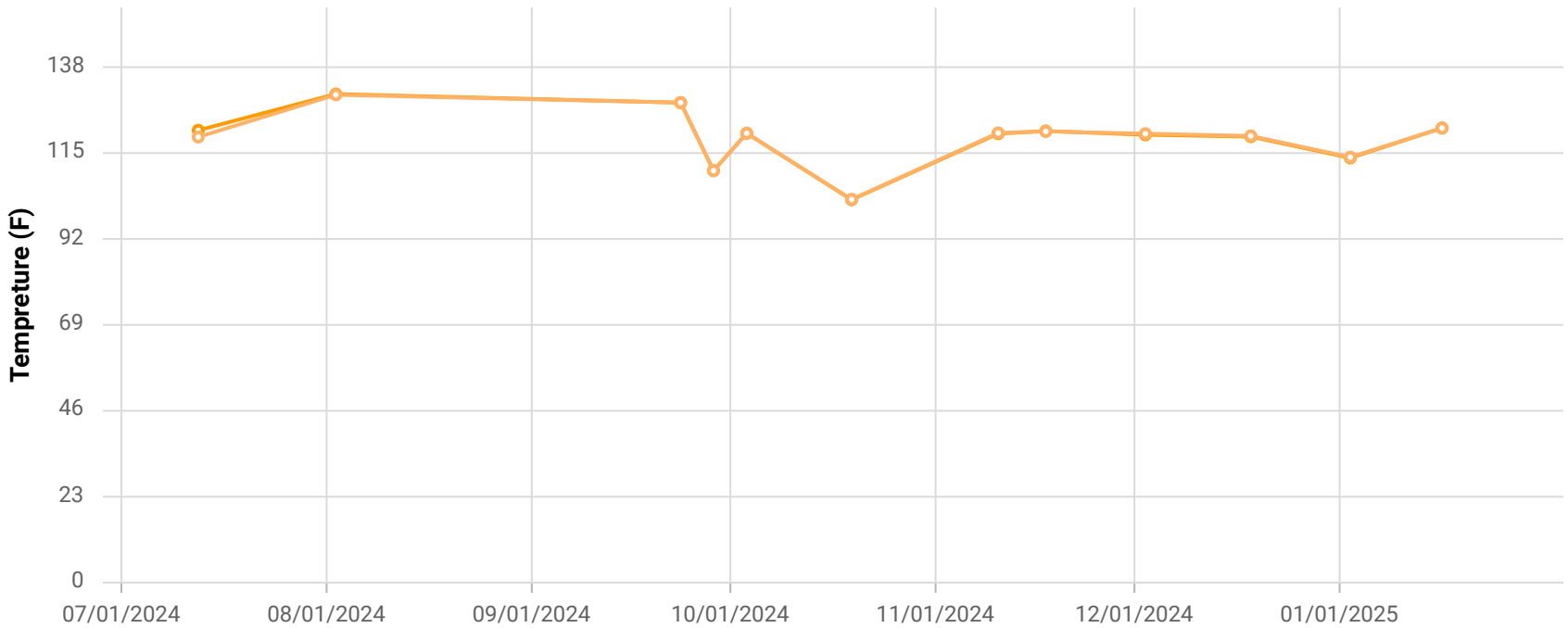

Point ID / Name

CHCV2348 / CV-2348

Parameter / Unit

- Init. Flow / scfm
- % CH4 / %
- % CO2 / %
- % O2 / %
- % Bal Gas / %
- Init. Static Press / in. H2O
- Init. Temp / Deg. F
- Adj. Temp / Deg. F

Chiquita Canyon Landfill

Parameter Chart: Multiscale

Date Range: 07/01/2024 - 01/31/2025

Chart generation date: 2/4/25

SCSeTools

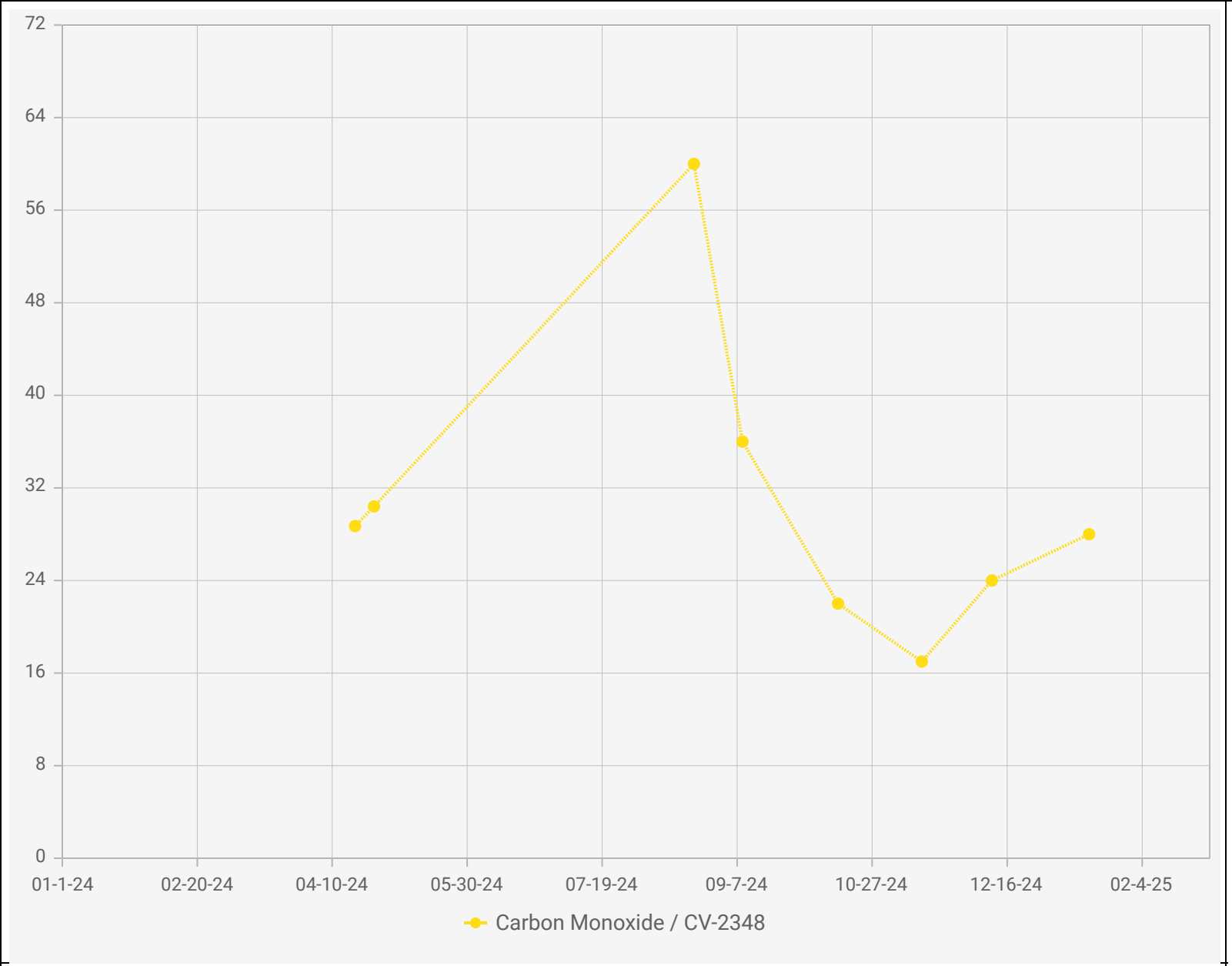

Point IDs / Names

CV-2348 / CV-2348

Parameter / Unit

Carbon Monoxide / ppmv

Chiquita Canyon Landfill - LAB DATA
Points Chart

Date Range : 01/01/2024 to 02/28/2025

Chart generation date : 02/07/2025

SCSeTools

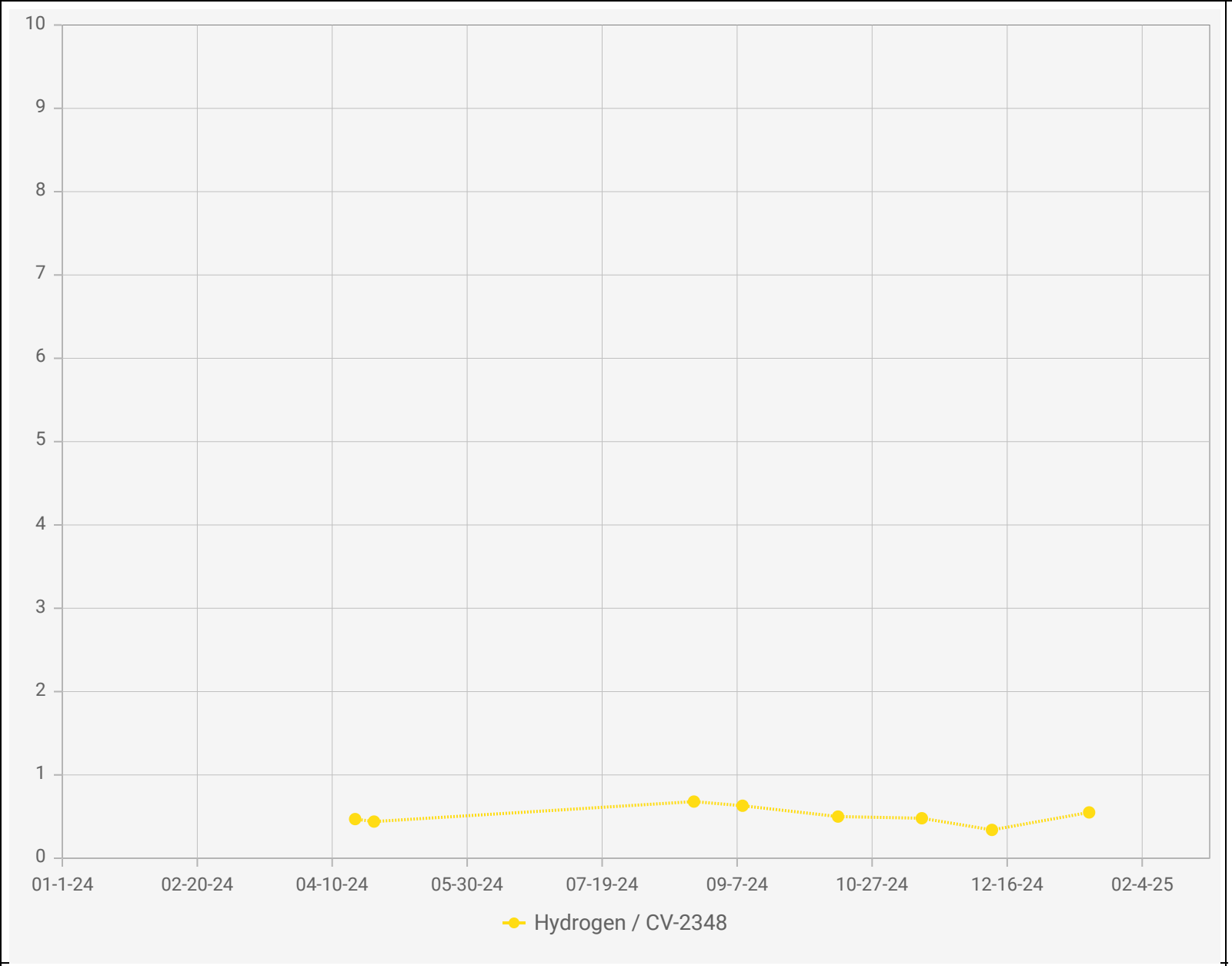

Point IDs / Names

CV-2348 / CV-2348

Parameter / Unit

Hydrogen / vol%

Chiquita Canyon Landfill - LAB DATA
Points Chart

Date Range : 01/01/2024 to 02/28/2025

Chart generation date : 02/07/2025

SCSeTools

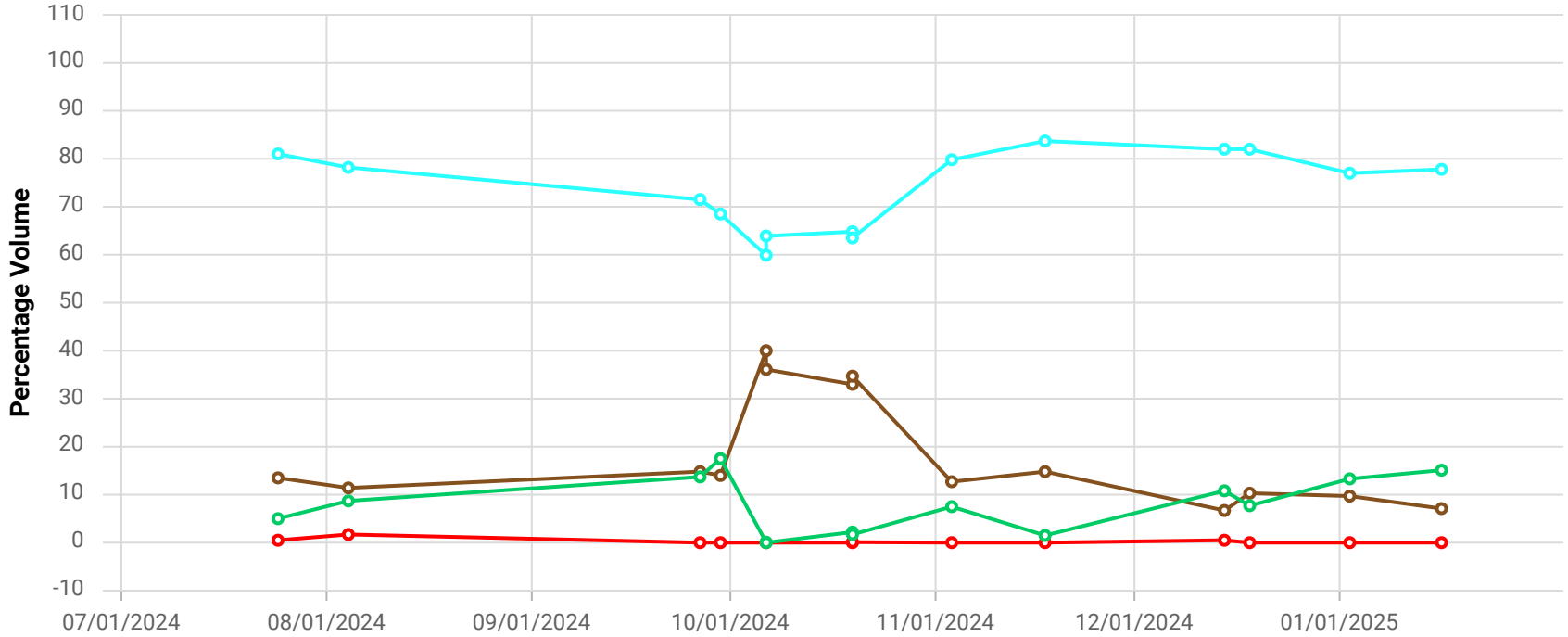

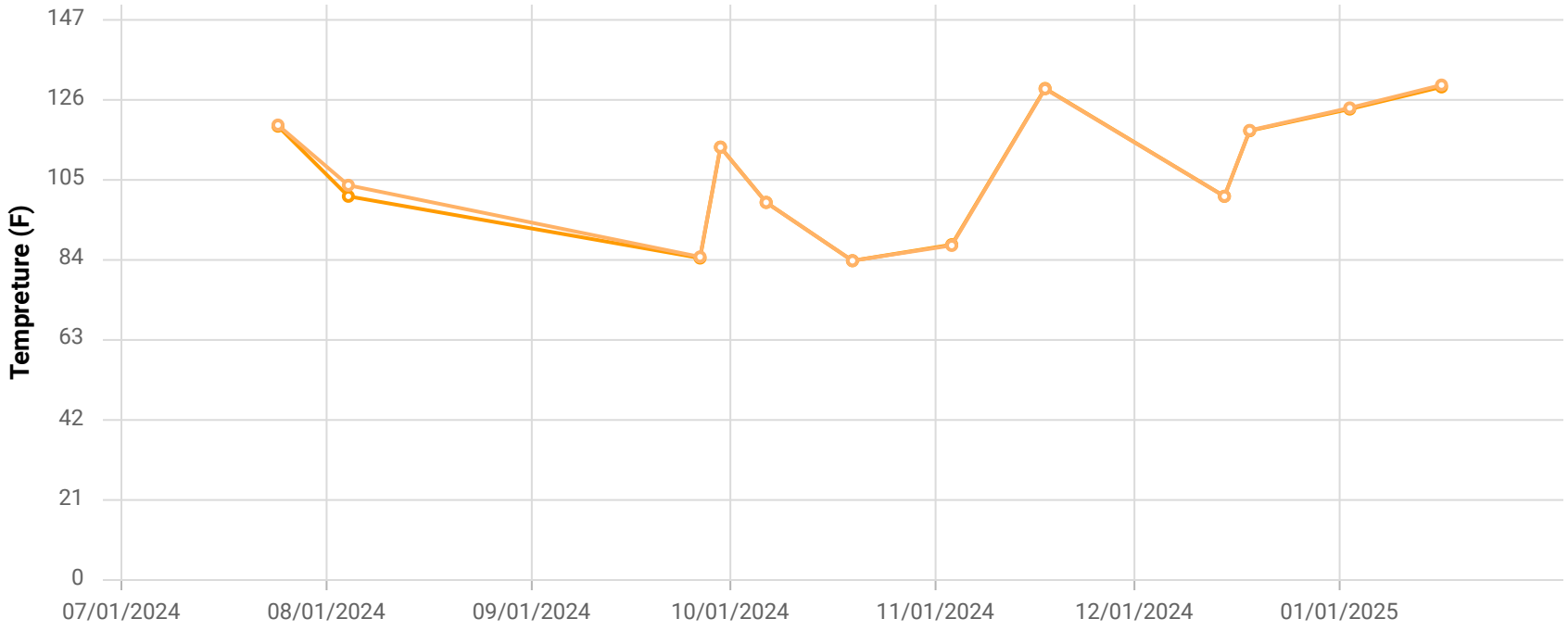

Point ID / Name

CHCV2349 / CV-2349

Parameter / Unit

- Init. Flow / scfm
- % CH4 / %
- % CO2 / %
- % O2 / %
- % Bal Gas / %
- Init. Static Press / in. H2O
- Init. Temp / Deg. F
- Adj. Temp / Deg. F

Chiquita Canyon Landfill

Parameter Chart: Multiscale

Date Range: 07/01/2024 - 01/31/2025

Chart generation date: 2/4/25

SCSeTools

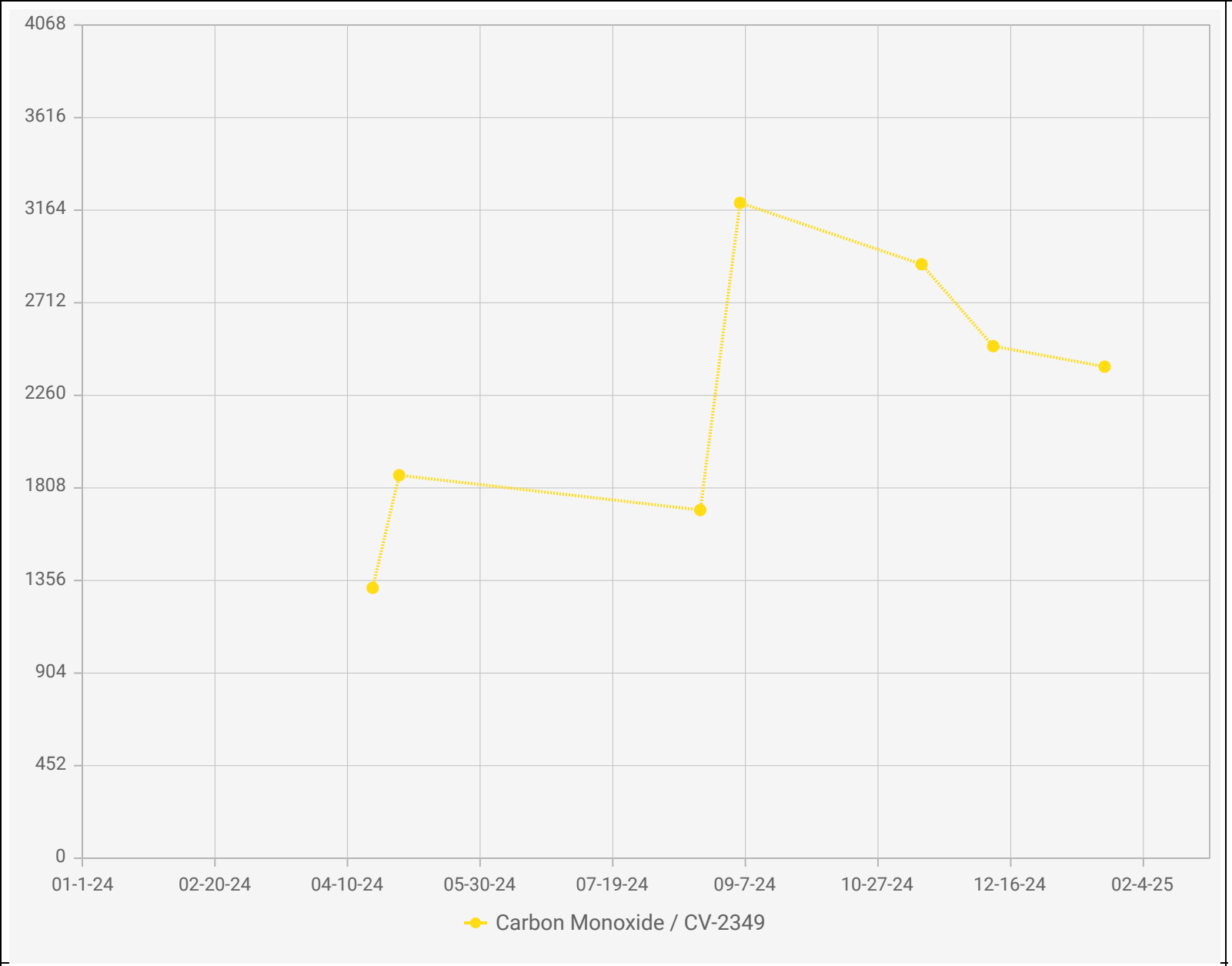

Point IDs / Names

CV-2349 / CV-2349

Parameter / Unit

Carbon Monoxide / ppmv

Chiquita Canyon Landfill - LAB DATA
Points Chart

Date Range : 01/01/2024 to 02/28/2025

Chart generation date : 02/07/2025

SCSeTools

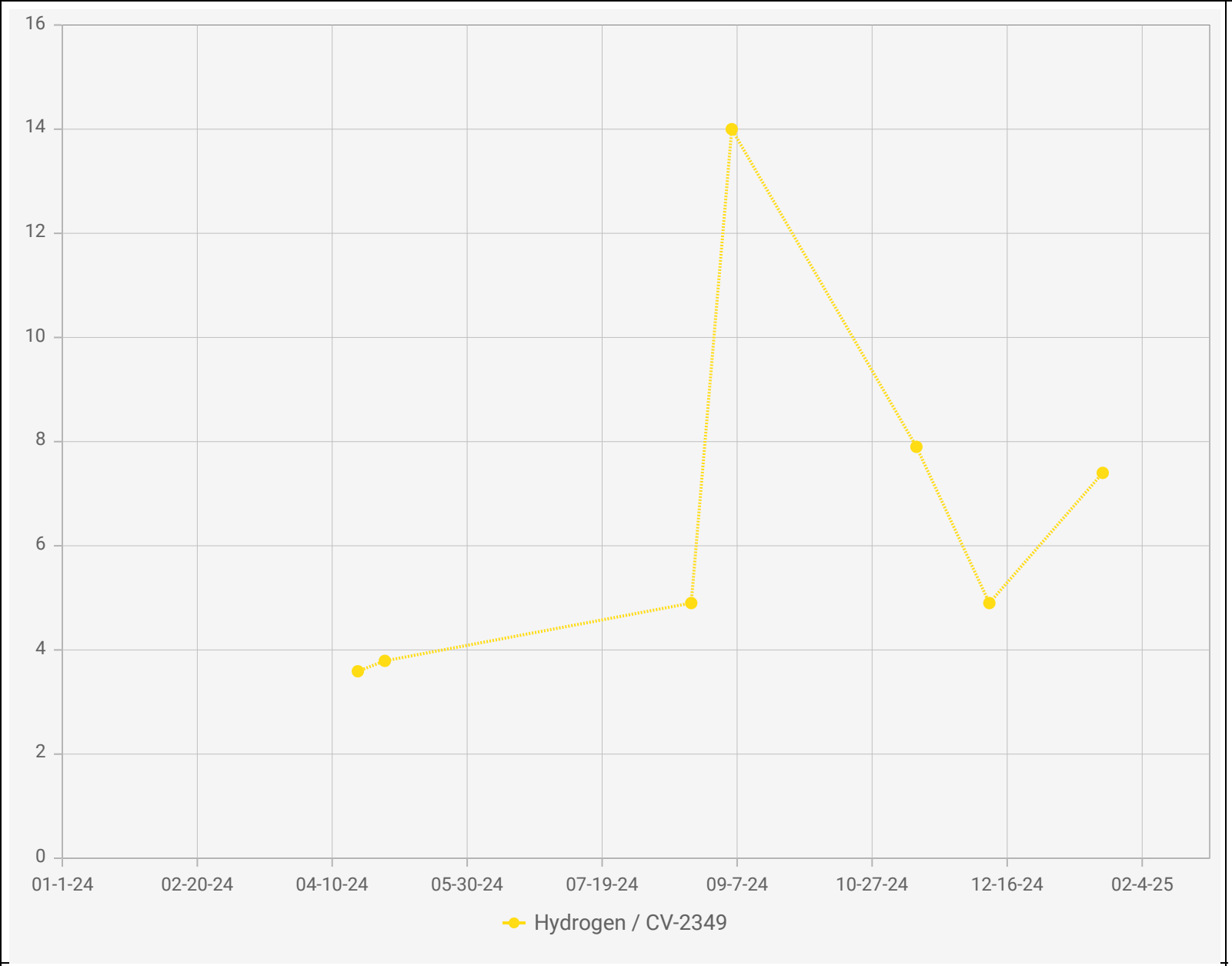

Point IDs / Names

● CV-2349 / CV-2349

Parameter / Unit

Hydrogen / vol%

Chiquita Canyon Landfill - LAB DATA
Points Chart

Date Range : 01/01/2024 to 02/28/2025

Chart generation date : 02/07/2025

SCSeTools

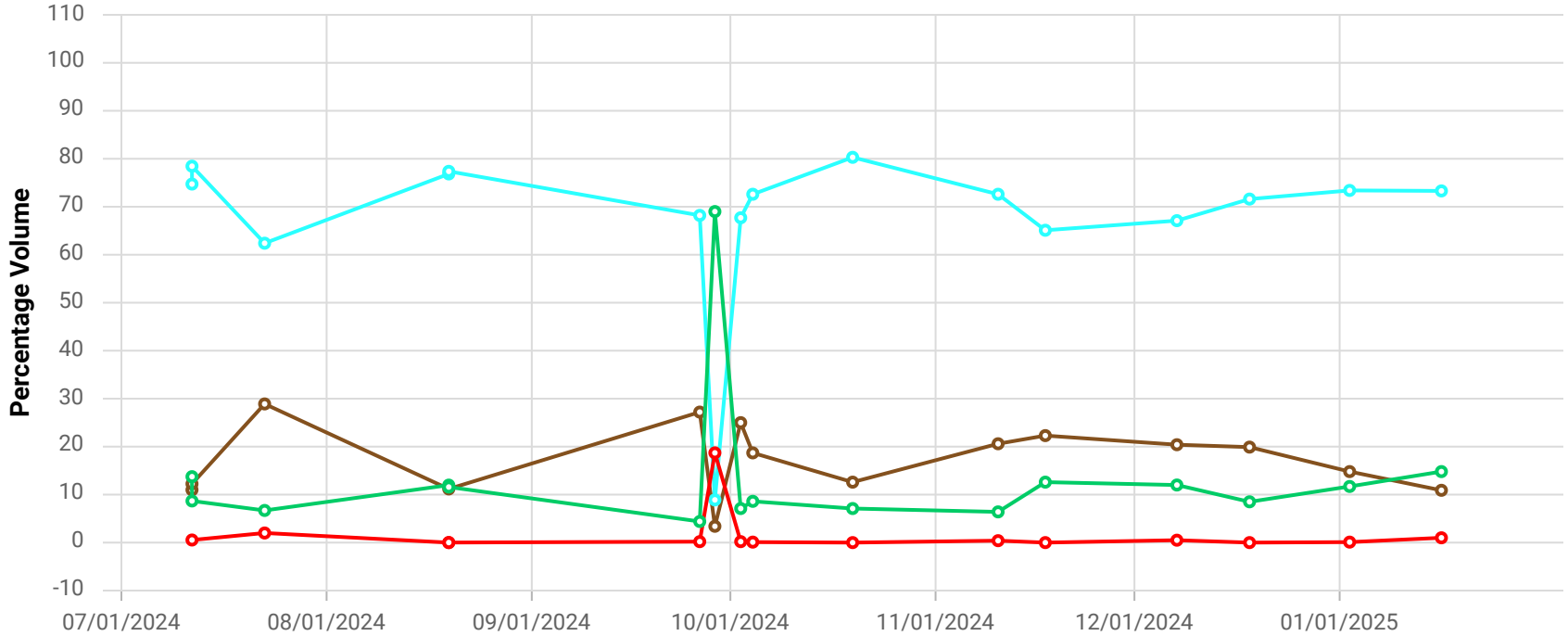

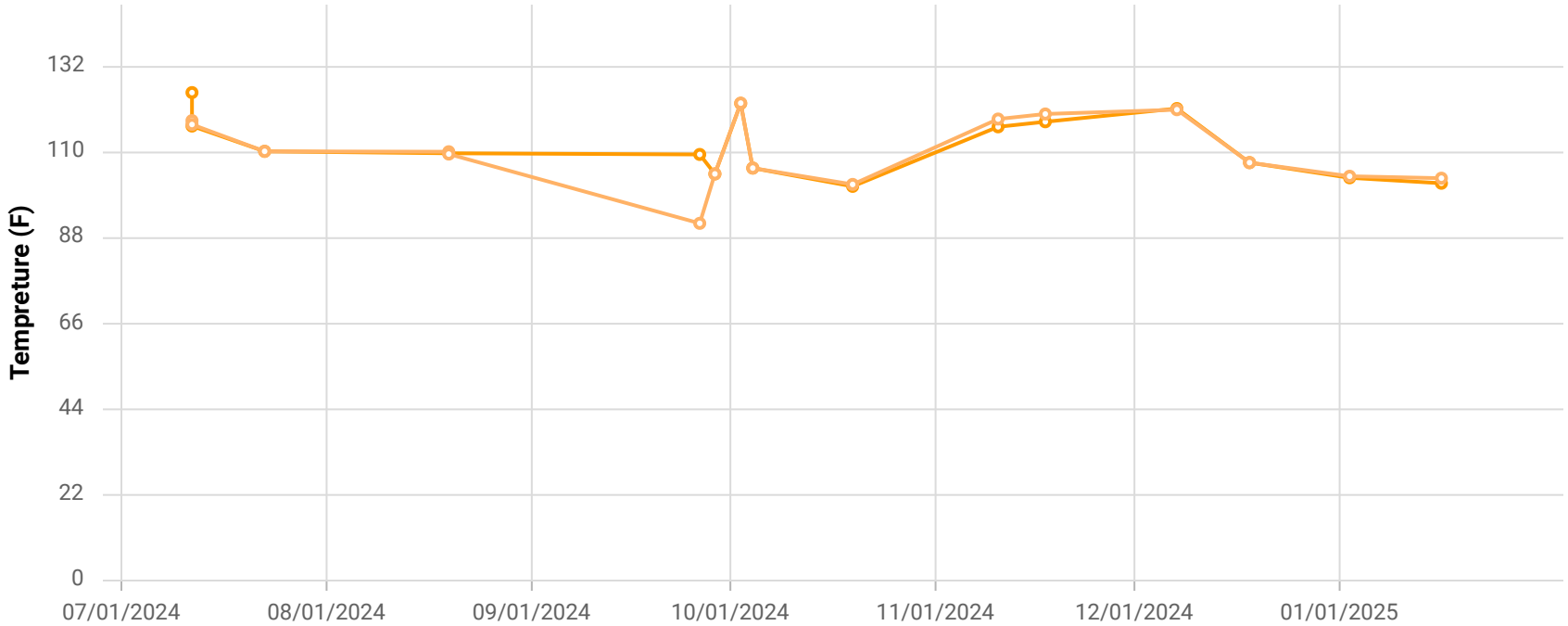

Point ID / Name

CHCV2350 / CV-2350

Parameter / Unit

- Init. Flow / scfm
- % CH4 / %
- % CO2 / %
- % O2 / %
- % Bal Gas / %
- Init. Static Press / in. H2O
- Init. Temp / Deg. F
- Adj. Temp / Deg. F

Chiquita Canyon Landfill

Parameter Chart: Multiscale

Date Range: 07/01/2024 - 01/31/2025

Chart generation date: 2/4/25

SCSeTools

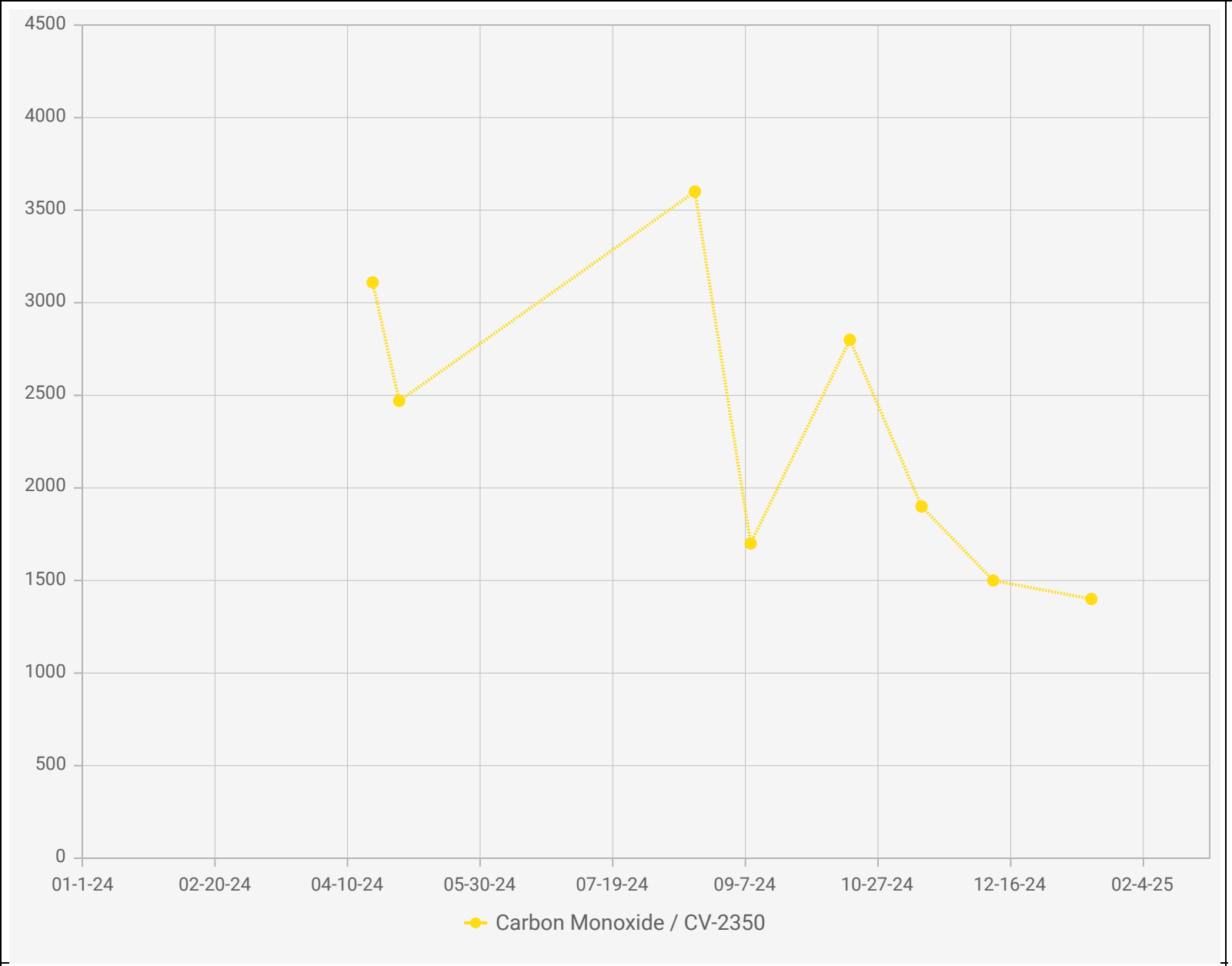

Point IDs / Names

CV-2350 / CV-2350

Parameter / Unit

Carbon Monoxide / ppmv

Chiquita Canyon Landfill - LAB DATA
Points Chart

Date Range : 01/01/2024 to 02/28/2025

Chart generation date : 02/07/2025

SCSeTools

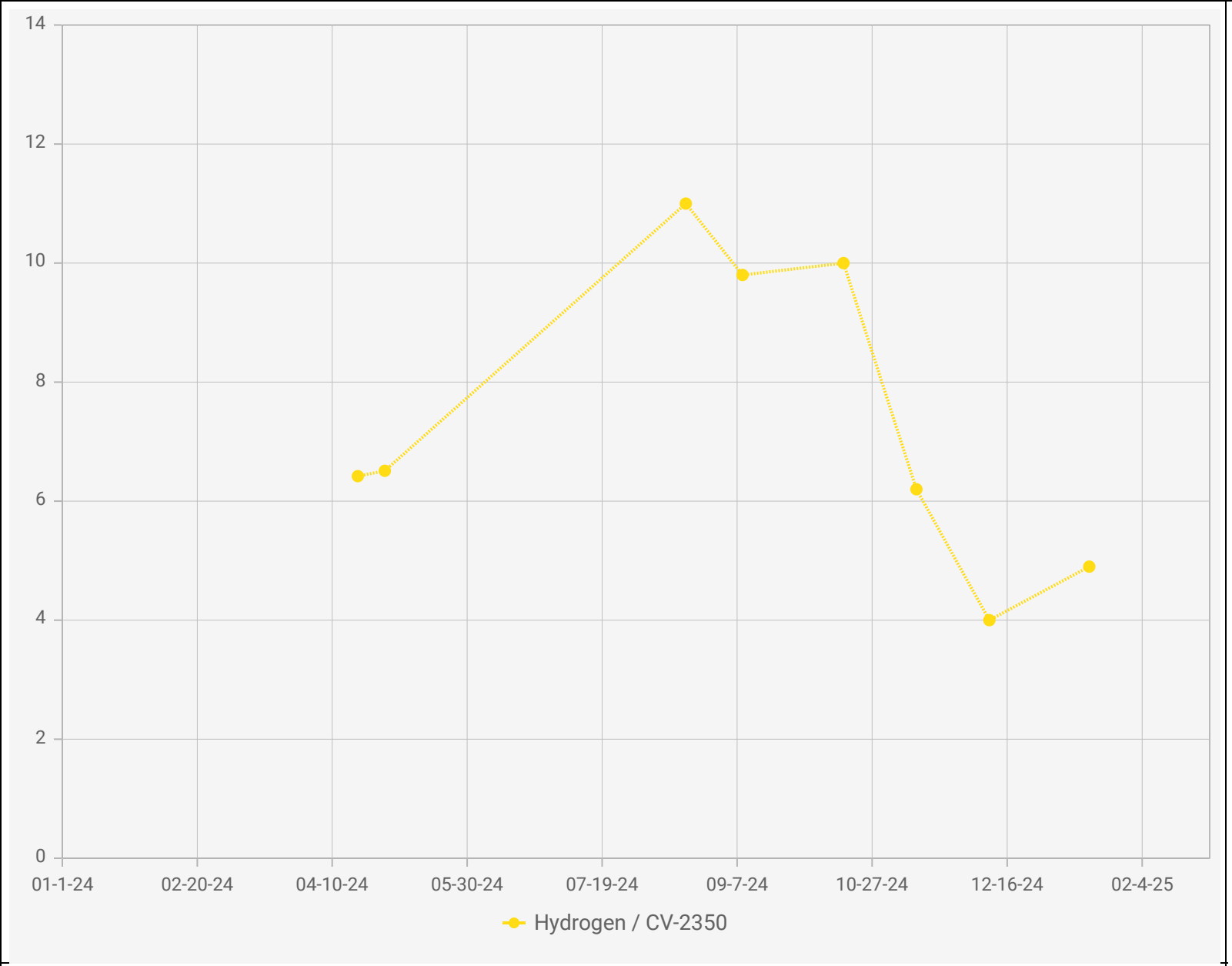

Point IDs / Names

CV-2350 / CV-2350

Parameter / Unit

Hydrogen / vol%

Chiquita Canyon Landfill - LAB DATA
Points Chart

Date Range : 01/01/2024 to 02/28/2025

Chart generation date : 02/07/2025

SCSeTools

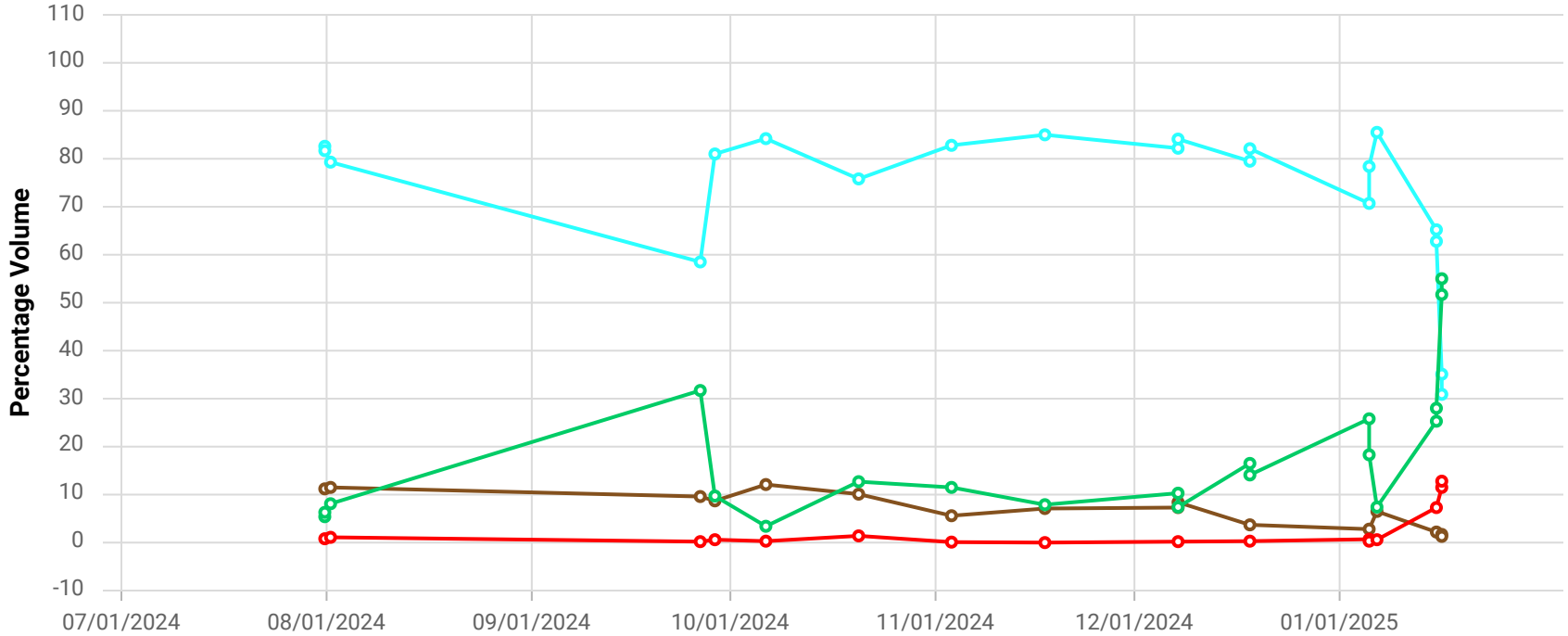

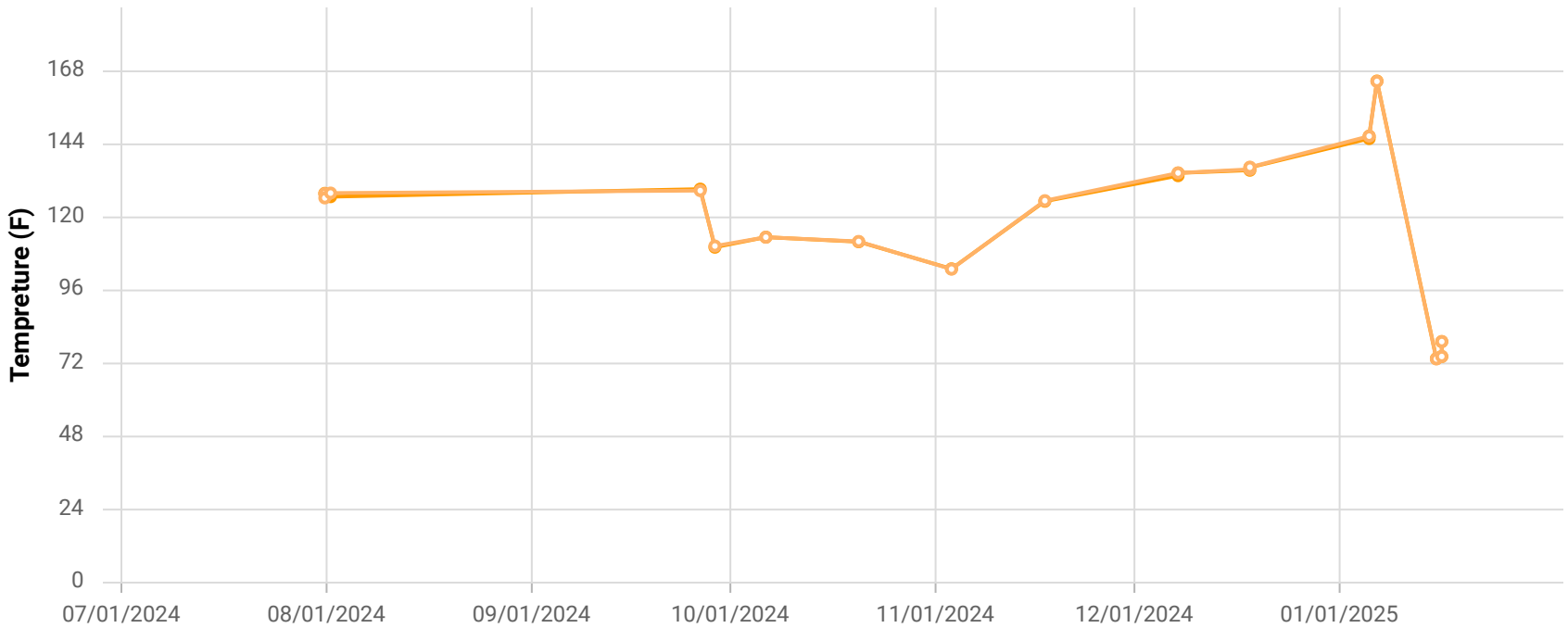

Point ID / Name

CHCV2351 / CV-2351

Parameter / Unit

- Init. Flow / scfm
- % CH4 / %
- % CO2 / %
- % O2 / %
- % Bal Gas / %
- Init. Static Press / in. H2O
- Init. Temp / Deg. F
- Adj. Temp / Deg. F

Chiquita Canyon Landfill

Parameter Chart: Multiscale

Date Range: 07/01/2024 - 01/31/2025

Chart generation date: 2/4/25

SCSeTools

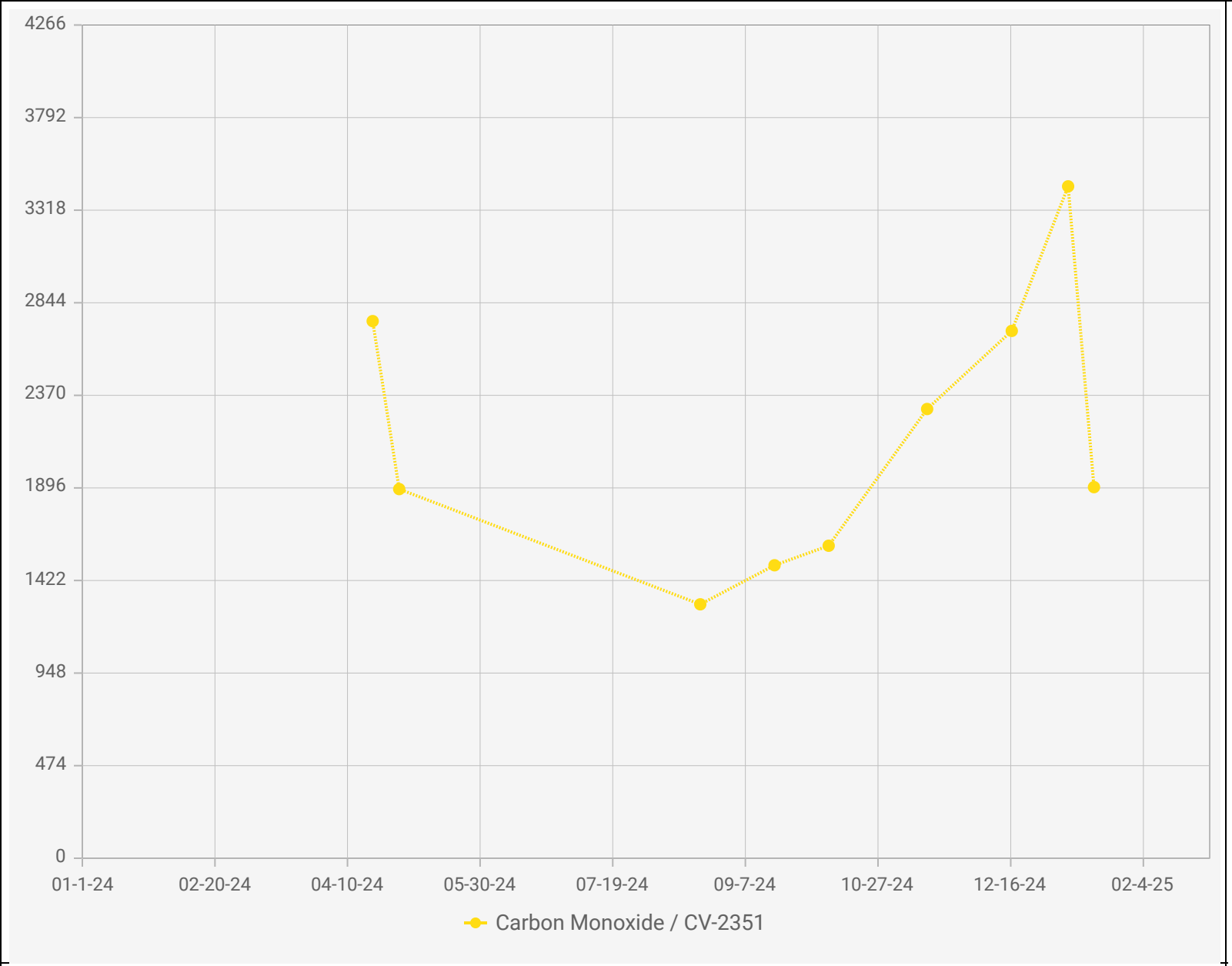

Point IDs / Names

CV-2351 / CV-2351

Parameter / Unit

Carbon Monoxide / ppmv

Chiquita Canyon Landfill - LAB DATA
Points Chart

Date Range : 01/01/2024 to 02/28/2025

Chart generation date : 02/07/2025

SCSeTools

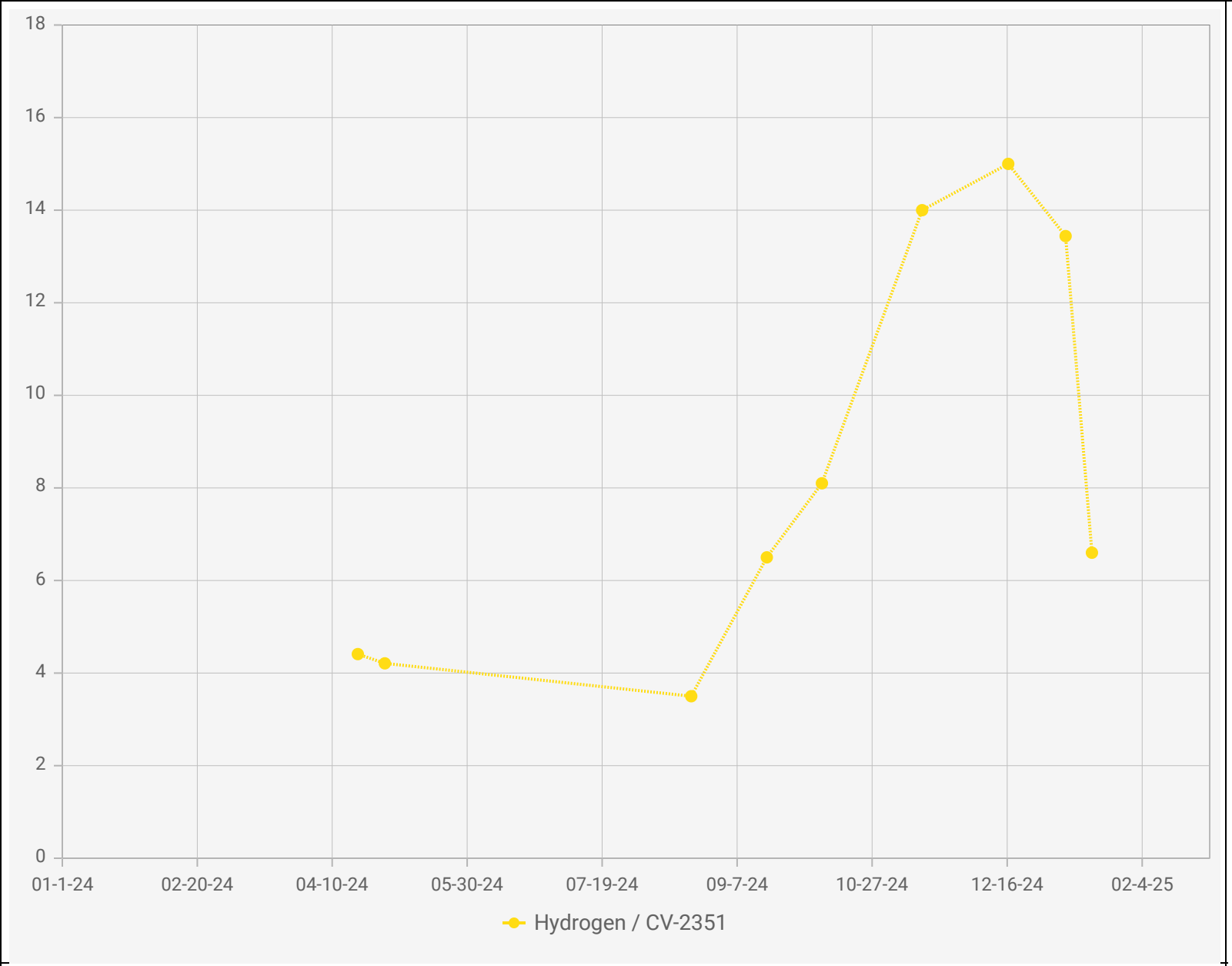

Point IDs / Names

CV-2351 / CV-2351

Parameter / Unit

Hydrogen / vol%

Chiquita Canyon Landfill - LAB DATA
Points Chart

Date Range : 01/01/2024 to 02/28/2025

Chart generation date : 02/07/2025

SCSeTools

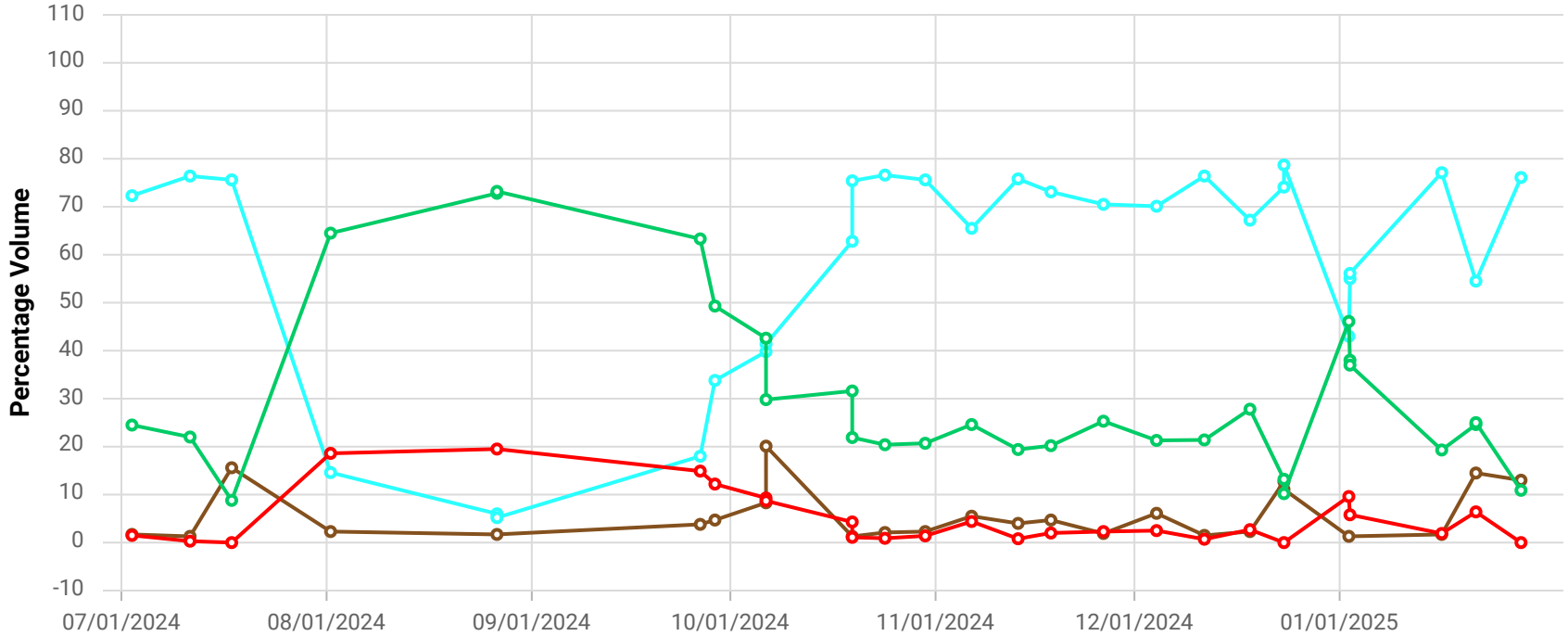

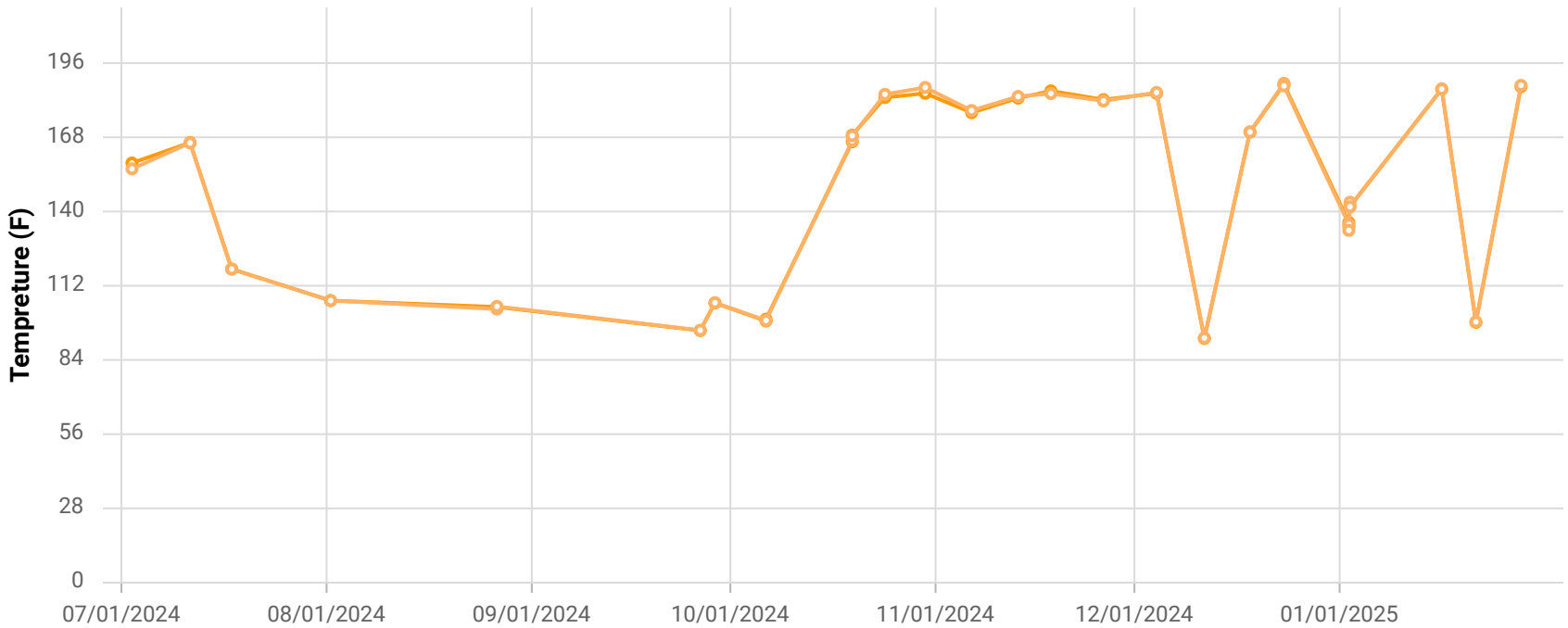

Point ID / Name

CHCV2352 / CV-2352

Parameter / Unit

- Init. Flow / scfm
- % CH4 / %
- % CO2 / %
- % O2 / %
- % Bal Gas / %
- Init. Static Press / in. H2O
- Init. Temp / Deg. F
- Adj. Temp / Deg. F

Chiquita Canyon Landfill

Parameter Chart: Multiscale

Date Range: 07/01/2024 - 01/31/2025

Chart generation date: 2/4/25

SCSeTools

Point IDs / Names

CV-2352 / CV-2352

Parameter / Unit

Carbon Monoxide / ppmv

Chiquita Canyon Landfill - LAB DATA
Points Chart

Date Range : 01/01/2024 to 02/28/2025

Chart generation date : 02/07/2025

SCSeTools

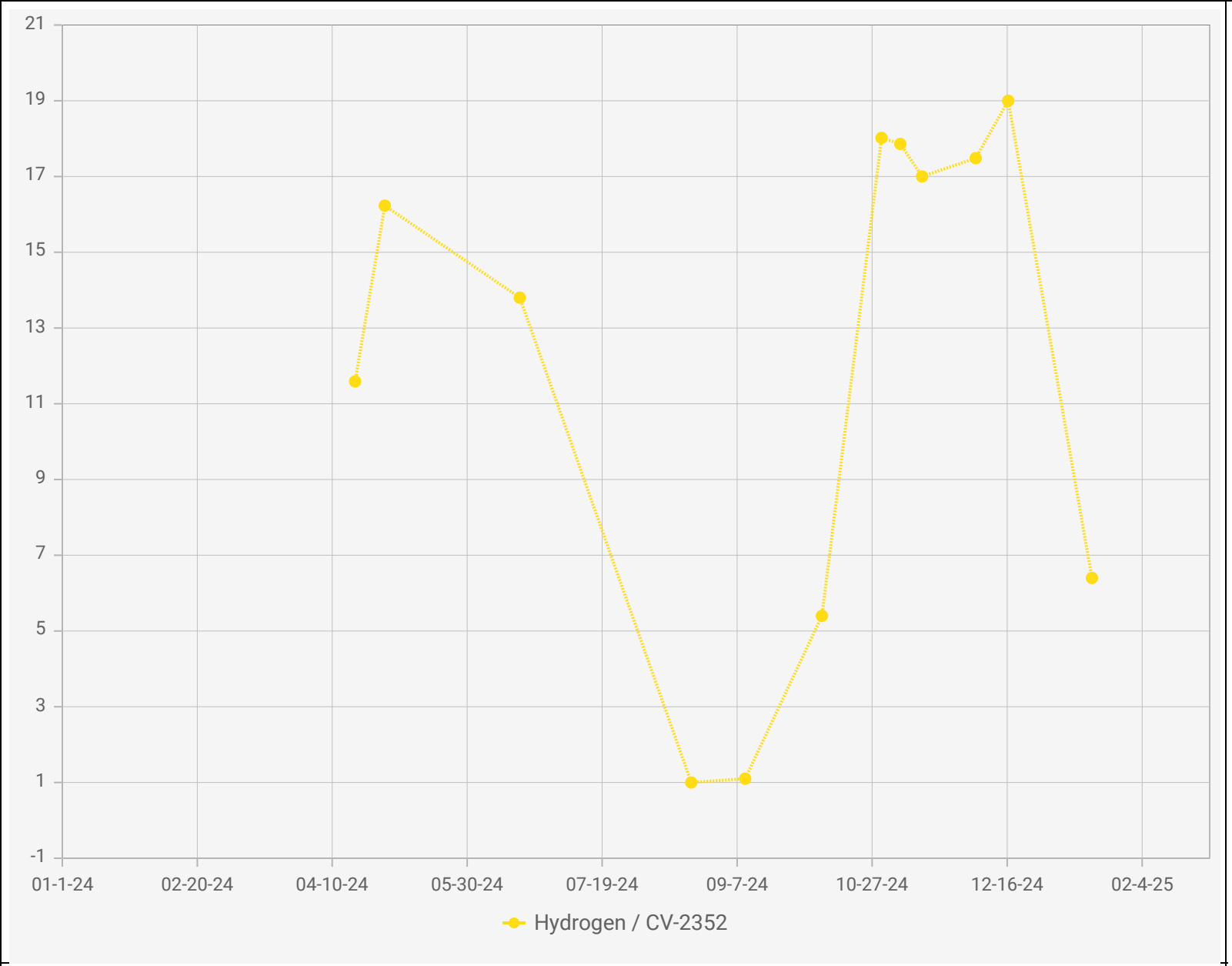

Point IDs / Names

CV-2352 / CV-2352

Parameter / Unit

Hydrogen / vol%

Chiquita Canyon Landfill - LAB DATA
Points Chart

Date Range : 01/01/2024 to 02/28/2025

Chart generation date : 02/07/2025

SCSeTools

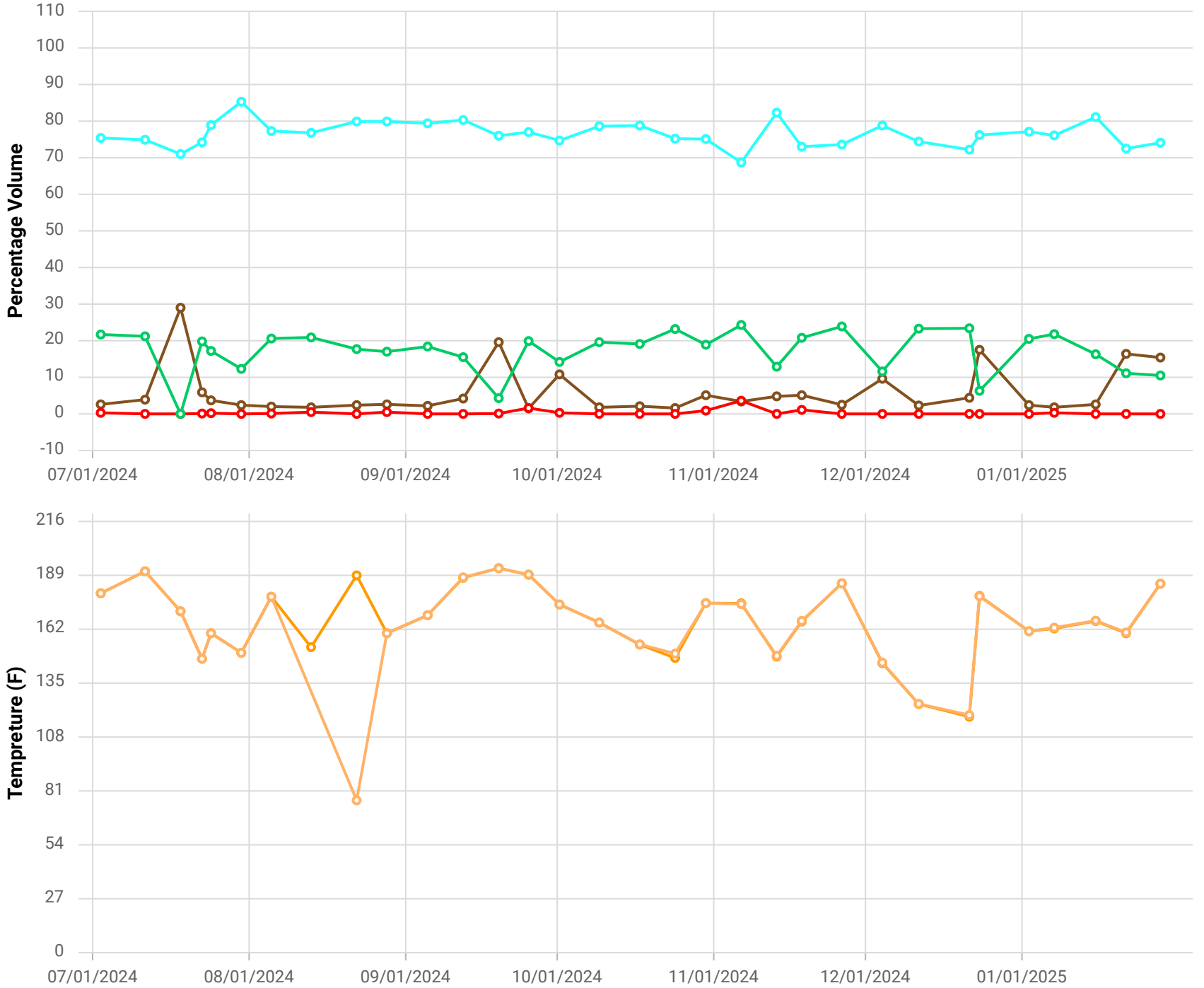

Point ID / Name

CHCV2353 / CV-2353-PLR

Parameter / Unit

- Init. Flow / scfm
- % CH4 / %
- % CO2 / %
- % O2 / %
- % Bal Gas / %
- Init. Static Press / in. H2O
- Init. Temp / Deg. F
- Adj. Temp / Deg. F

Chiquita Canyon Landfill

Parameter Chart: Multiscale

Date Range: 07/01/2024 - 01/31/2025

Chart generation date: 2/4/25

SCSeTools

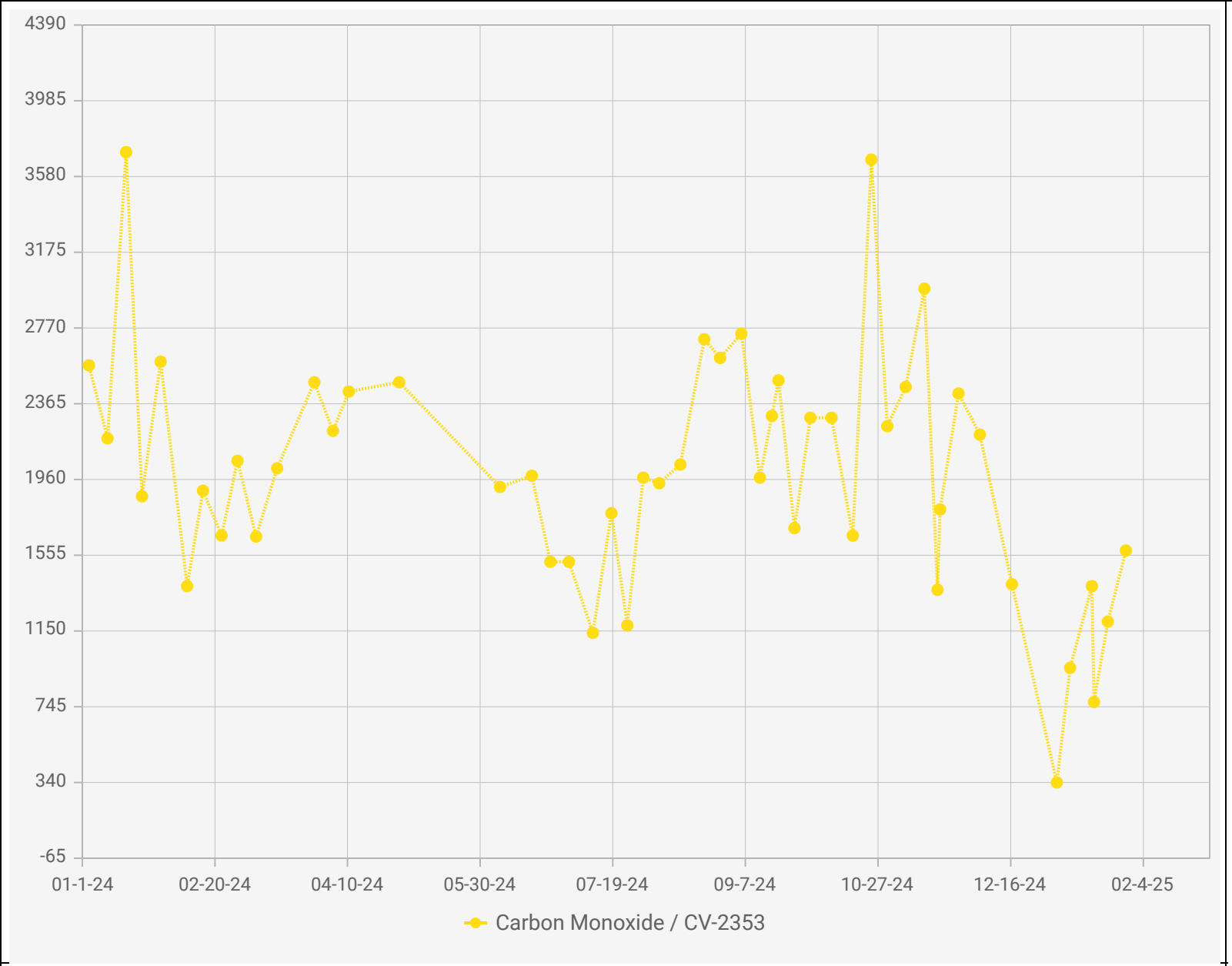

Chiquita Canyon Landfill - LAB DATA
Points Chart
Date Range : 01/01/2024 to 02/28/2025

Chart generation date : 02/07/2025

Point IDs / Names

CV-2353 / CV-2353

Parameter / Unit

Carbon Monoxide / ppmv

SCSeTools

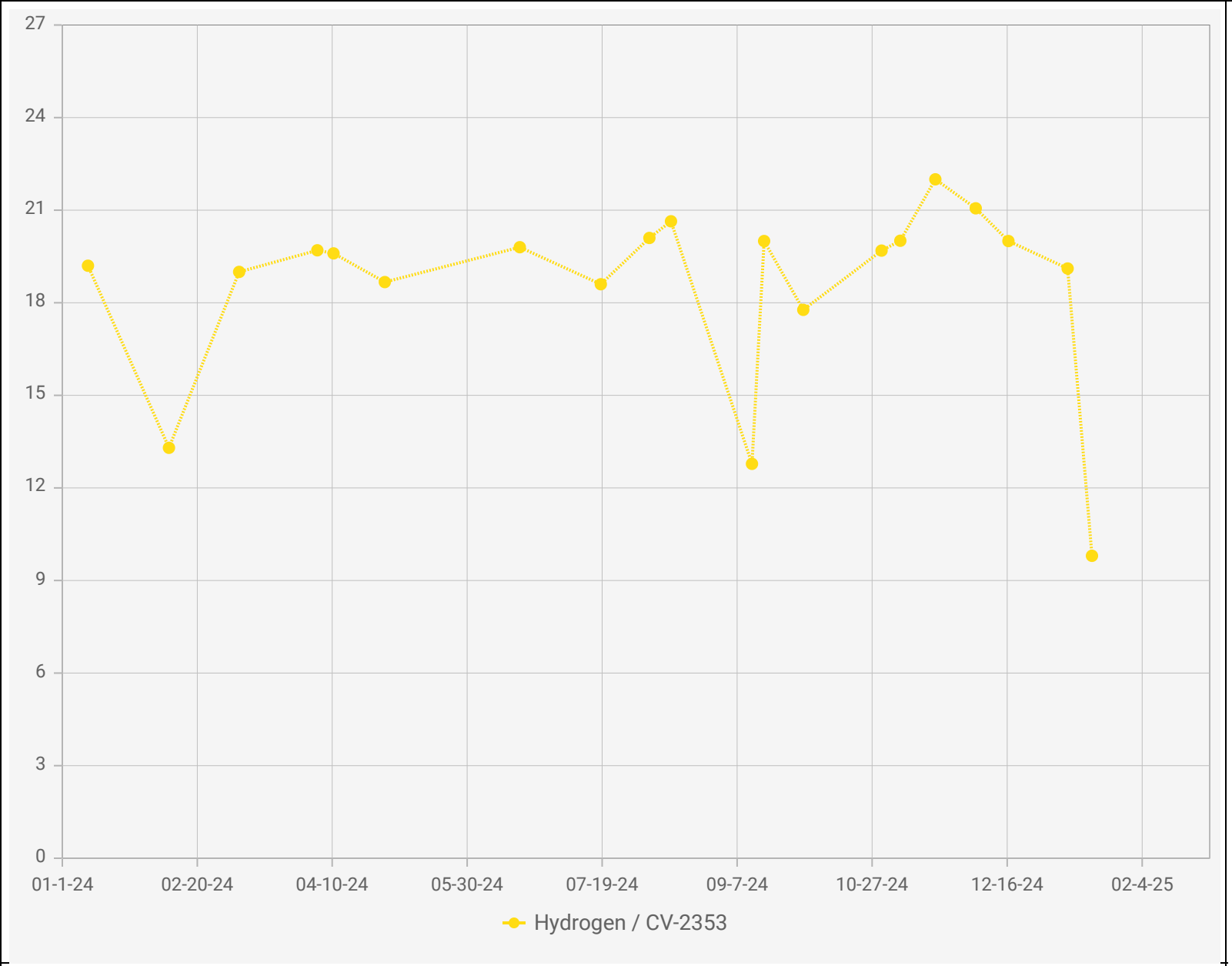

Point IDs / Names

CV-2353 / CV-2353

Parameter / Unit

Hydrogen / vol%

Chiquita Canyon Landfill - LAB DATA
Points Chart

Date Range : 01/01/2024 to 02/28/2025

Chart generation date : 02/07/2025

SCSeTools

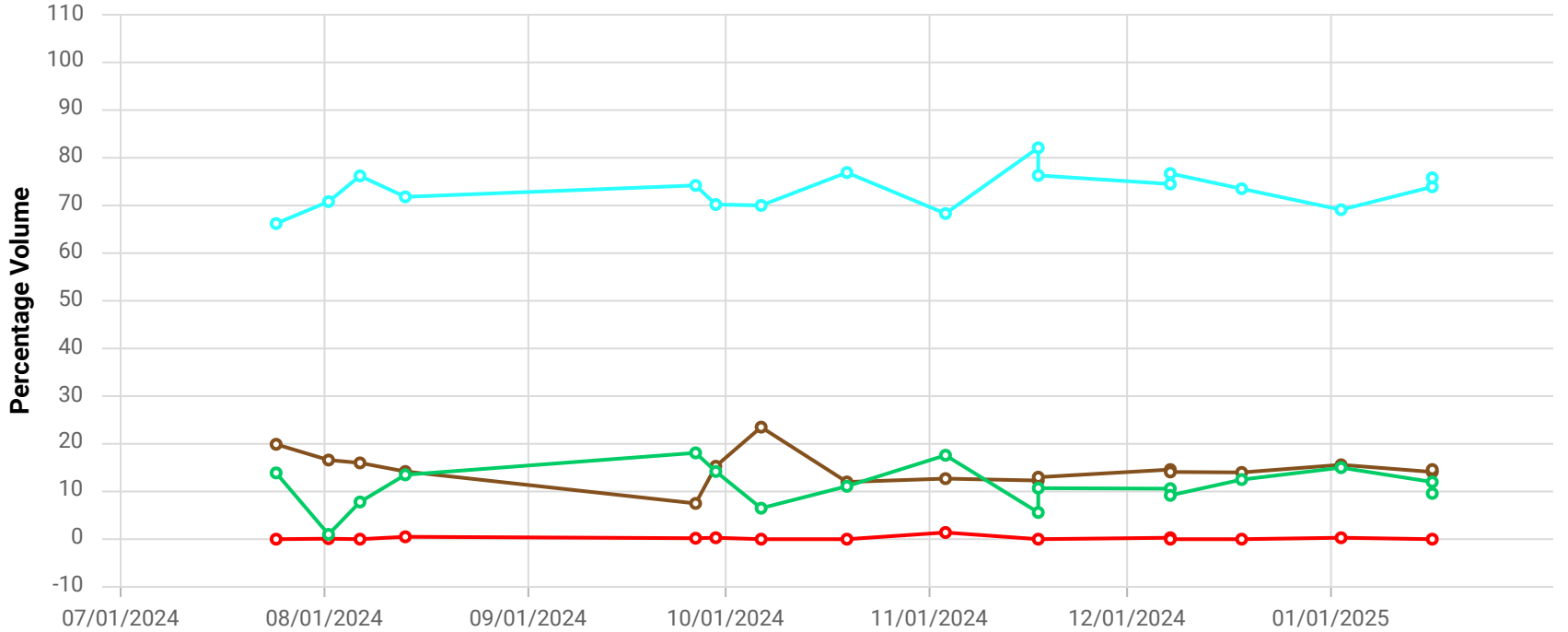

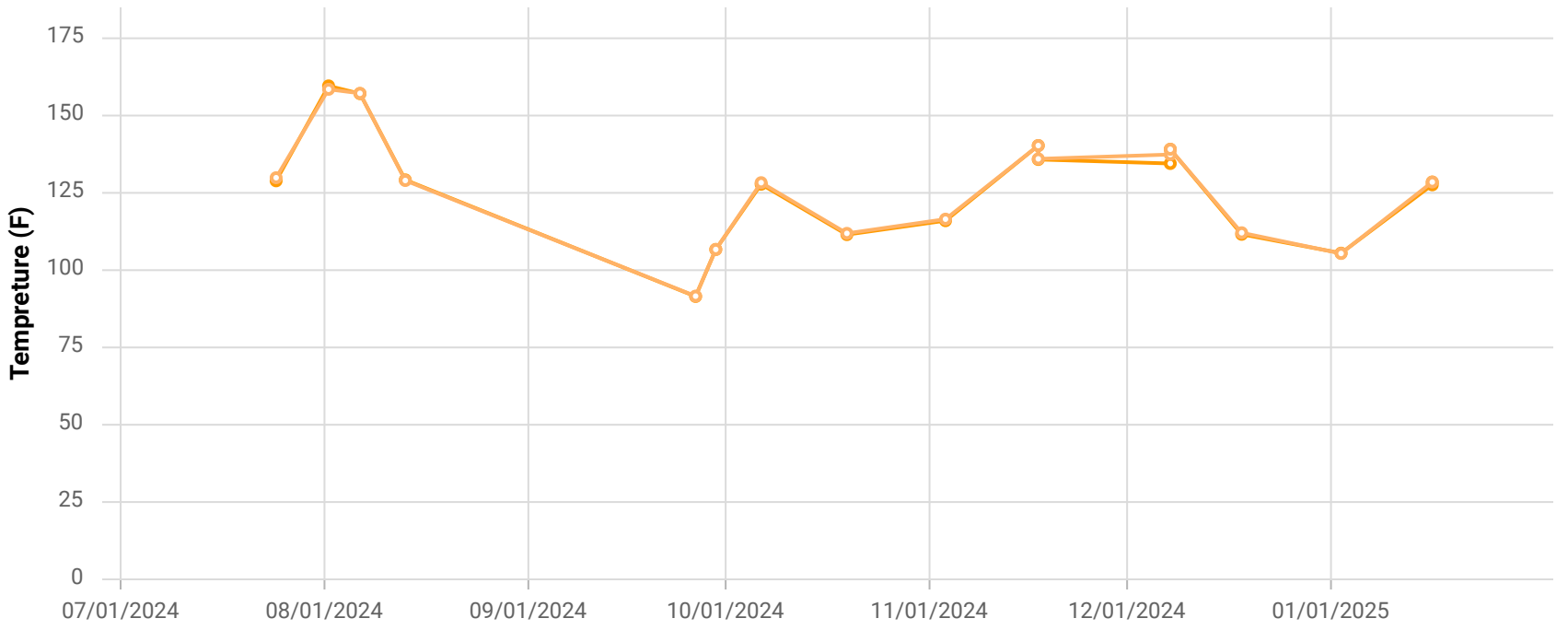

Point ID / Name

CHCV2354 / CV-2354

Parameter / Unit

- Init. Flow / scfm
- % CH4 / %
- % CO2 / %
- % O2 / %
- % Bal Gas / %
- Init. Static Press / in. H2O
- Init. Temp / Deg. F
- Adj. Temp / Deg. F

Chiquita Canyon Landfill

Parameter Chart: Multiscale

Date Range: 07/01/2024 - 01/31/2025

Chart generation date: 2/4/25

SCSeTools

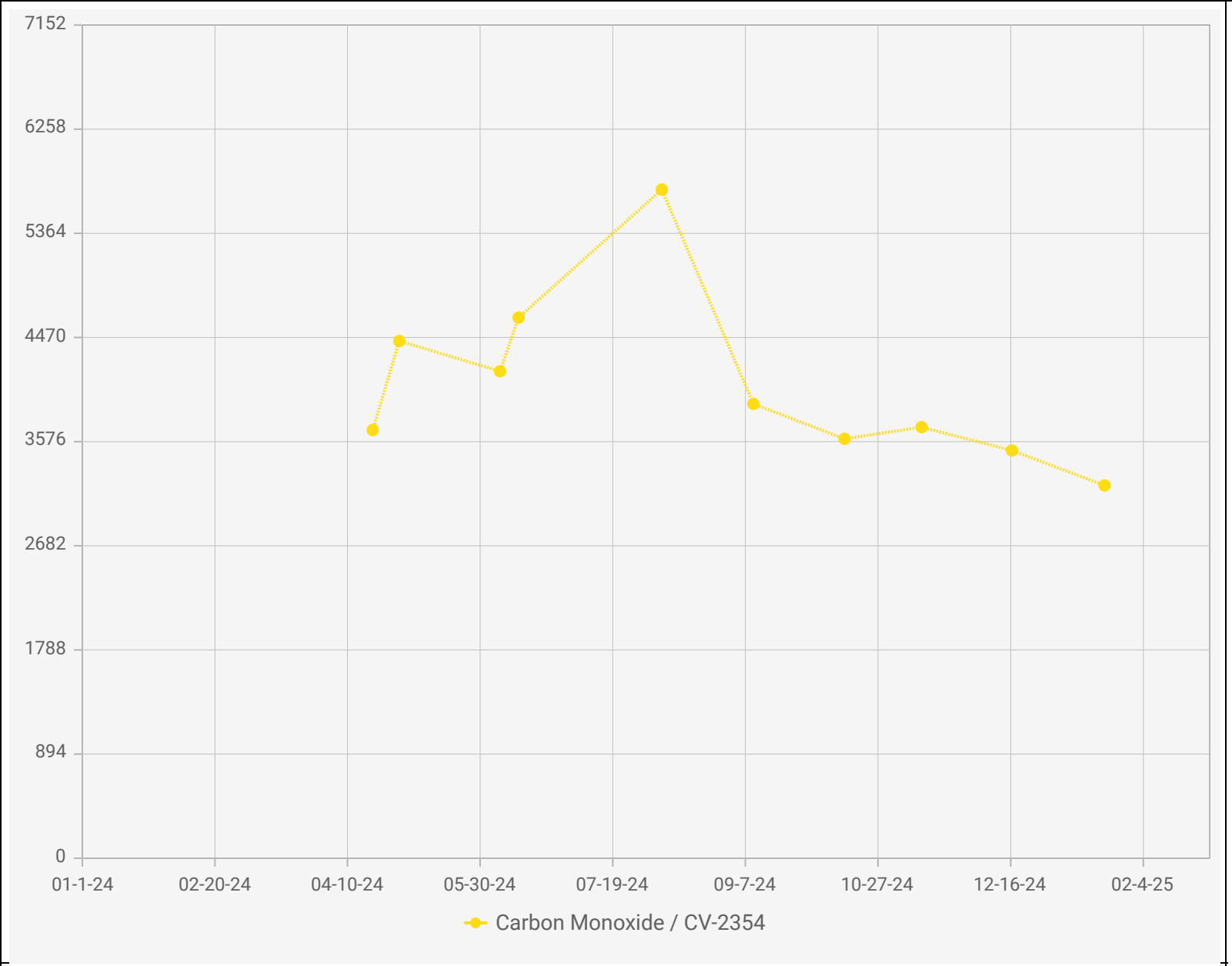

Point IDs / Names

CV-2354 / CV-2354

Parameter / Unit

Carbon Monoxide / ppmv

Chiquita Canyon Landfill - LAB DATA
Points Chart

Date Range : 01/01/2024 to 02/28/2025

Chart generation date : 02/07/2025

SCSeTools

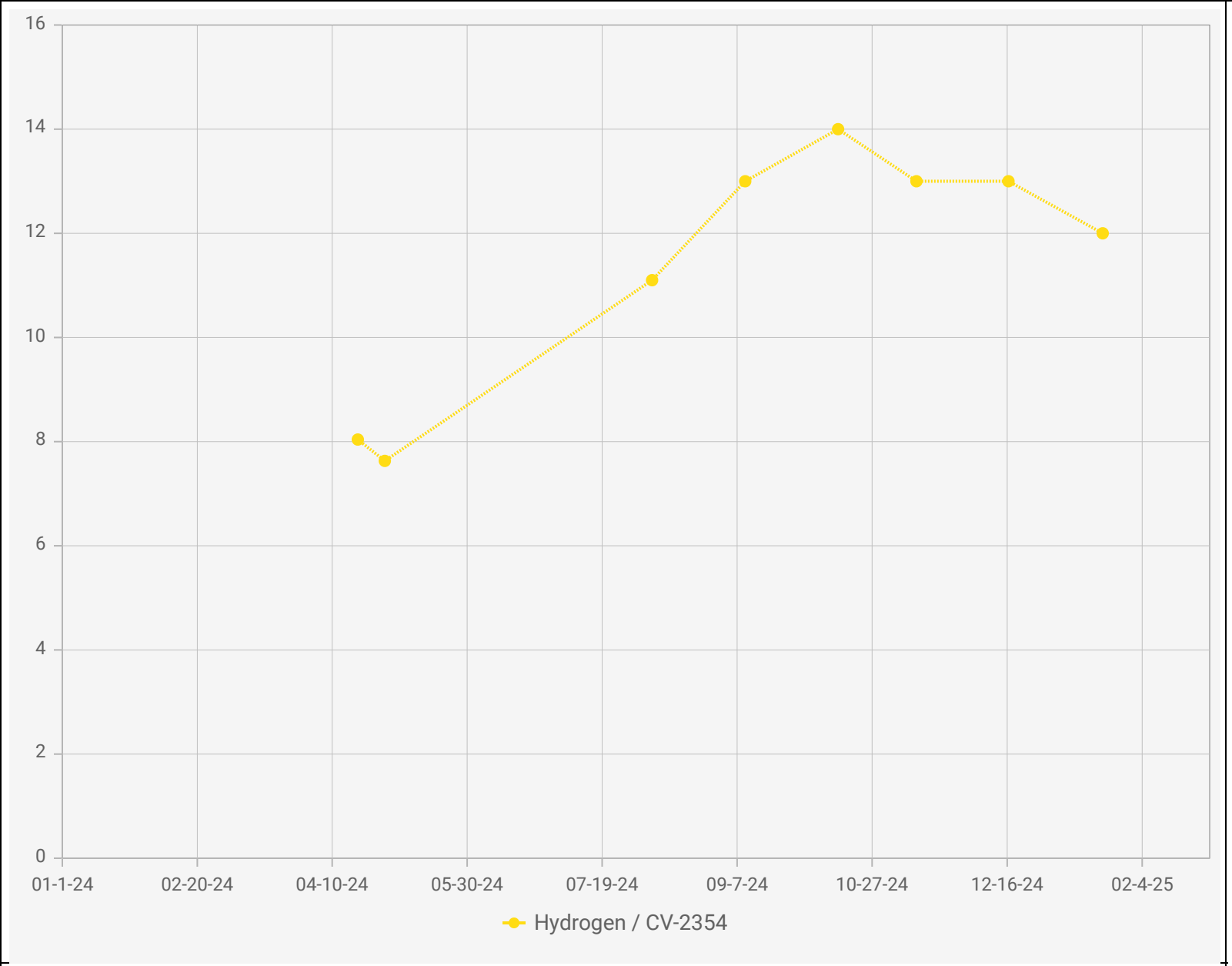

Point IDs / Names

CV-2354 / CV-2354

Parameter / Unit

Hydrogen / vol%

Chiquita Canyon Landfill - LAB DATA
Points Chart

Date Range : 01/01/2024 to 02/28/2025

Chart generation date : 02/07/2025

SCSeTools

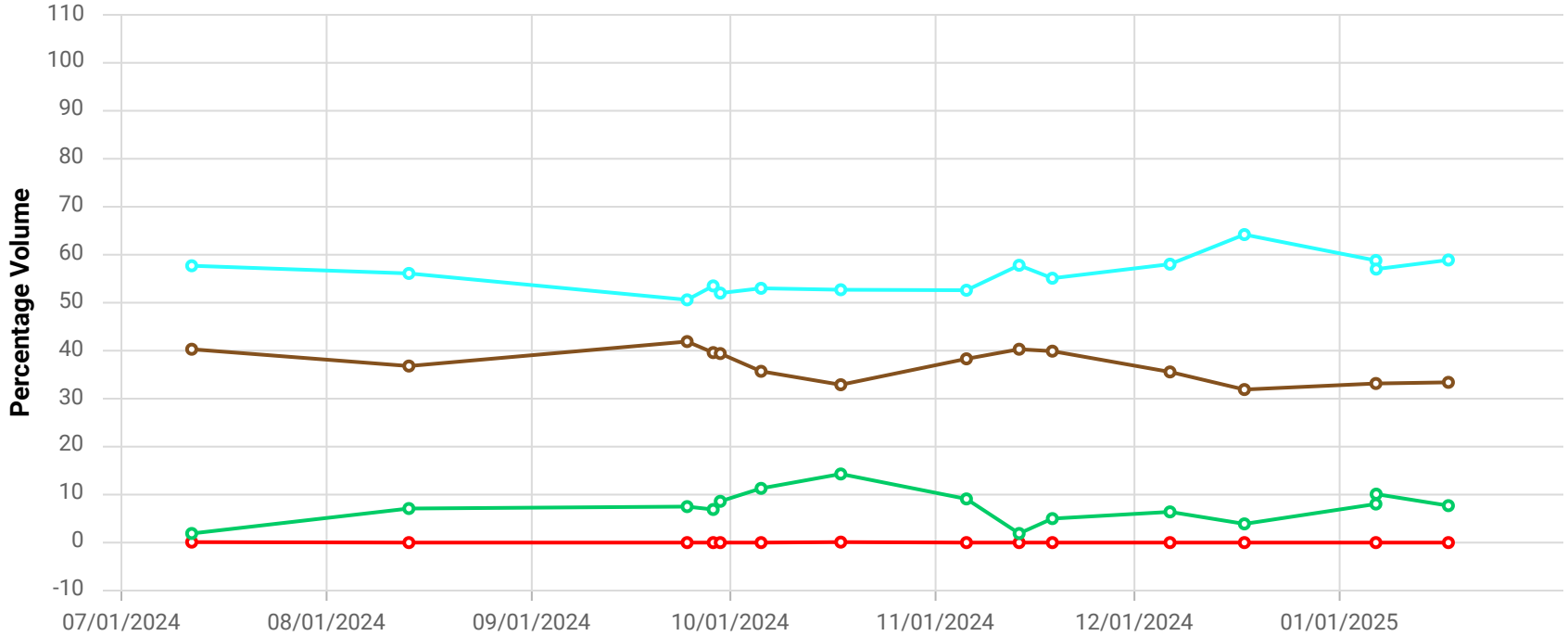

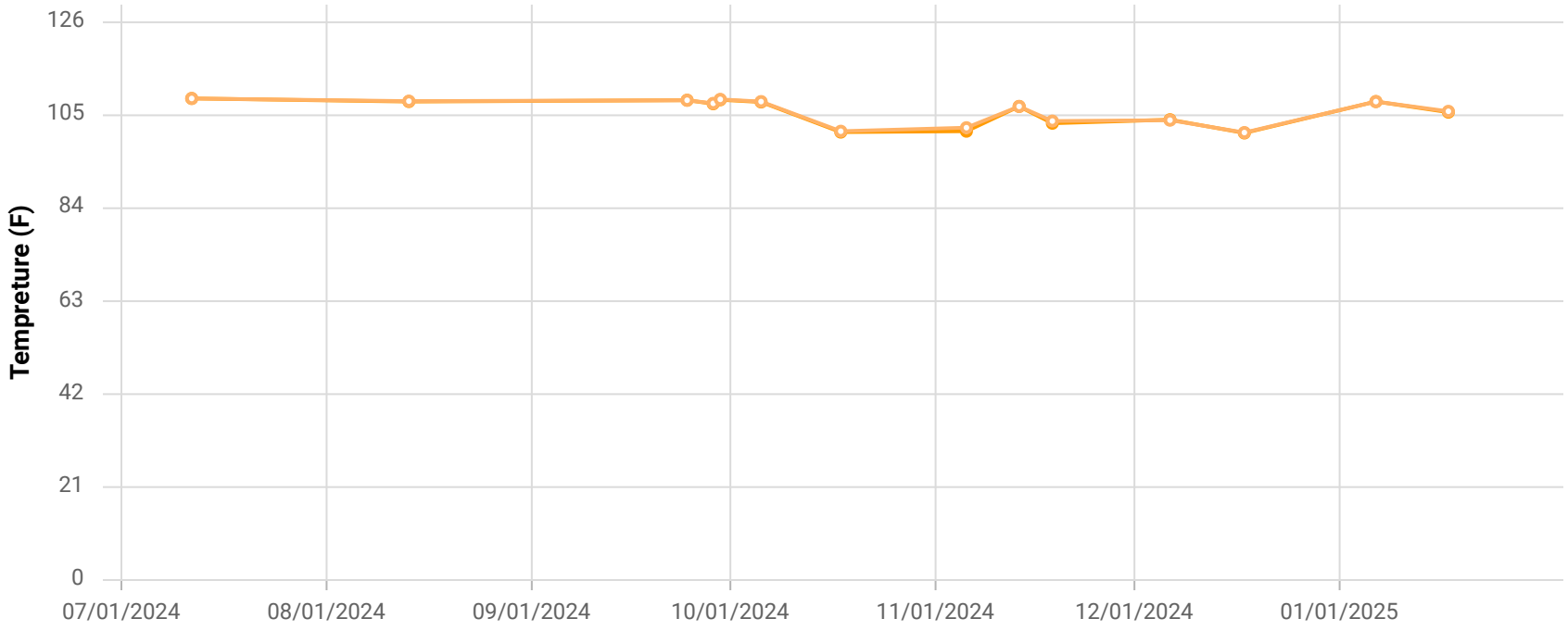

Point ID / Name

CCV24002 / CV-24002

Parameter / Unit

- Init. Flow / scfm
- % CH4 / %
- % CO2 / %
- % O2 / %
- % Bal Gas / %
- Init. Static Press / in. H2O
- Init. Temp / Deg. F
- Adj. Temp / Deg. F

Chiquita Canyon Landfill

Parameter Chart: Multiscale

Date Range: 07/01/2024 - 01/31/2025

Chart generation date: 2/4/25

SCSeTools

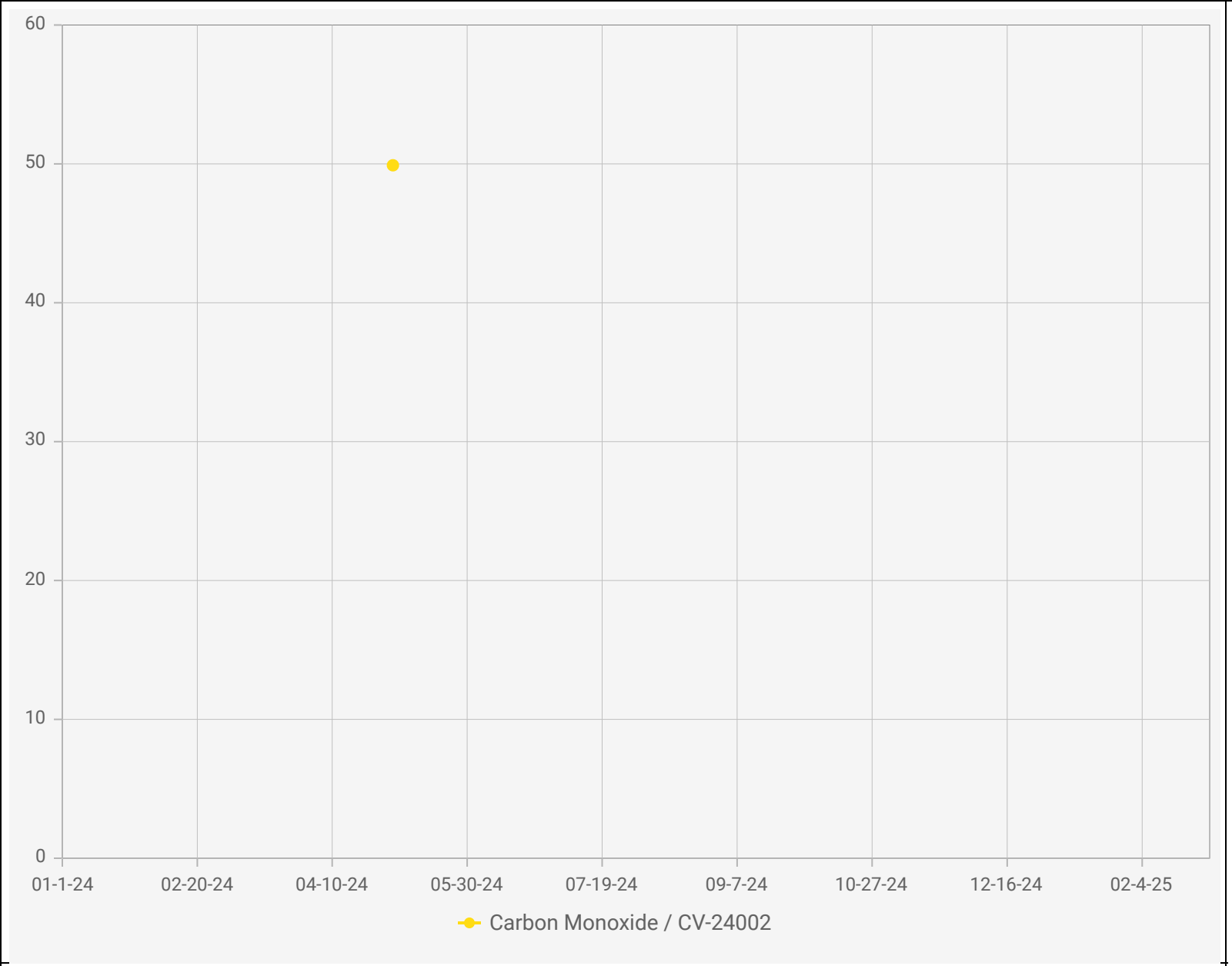

Point IDs / Names

CV-24002 / CV-24002

Parameter / Unit

Carbon Monoxide / ppmv

Chiquita Canyon Landfill - LAB DATA
Points Chart

Date Range : 01/01/2024 to 02/28/2025

Chart generation date : 02/07/2025

SCSeTools

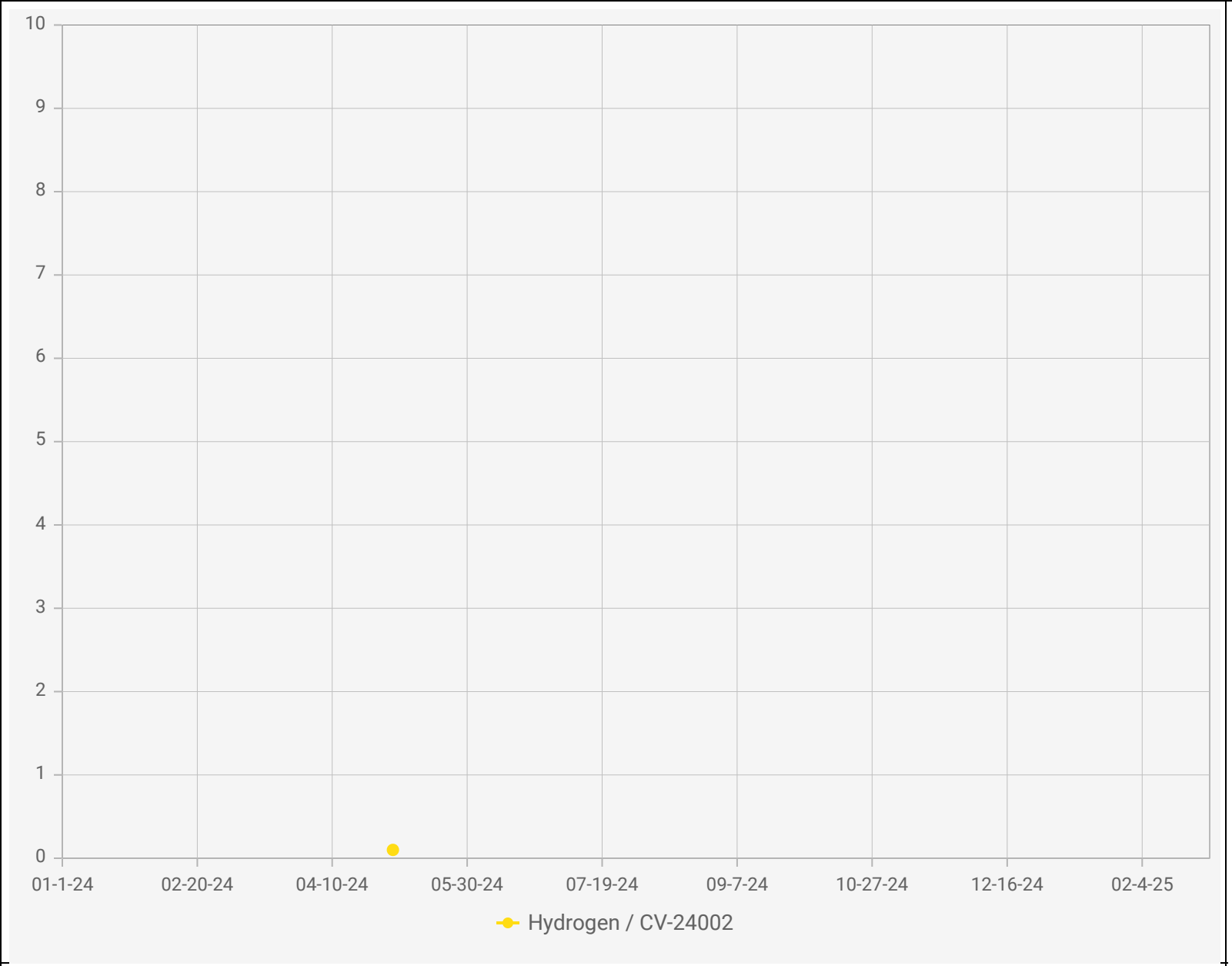

Point IDs / Names

CV-24002 / CV-24002

Parameter / Unit

Hydrogen / vol%

Chiquita Canyon Landfill - LAB DATA
Points Chart

Date Range : 01/01/2024 to 02/28/2025

Chart generation date : 02/07/2025

SCSeTools

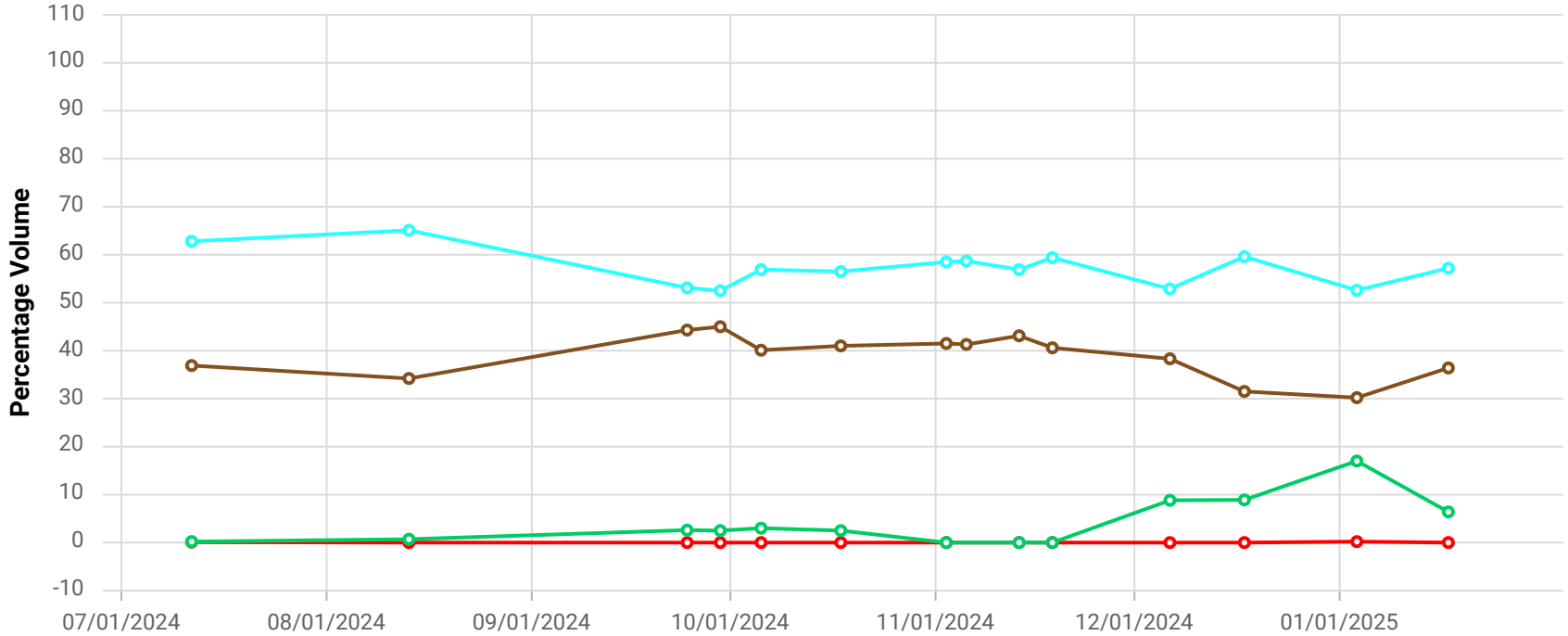

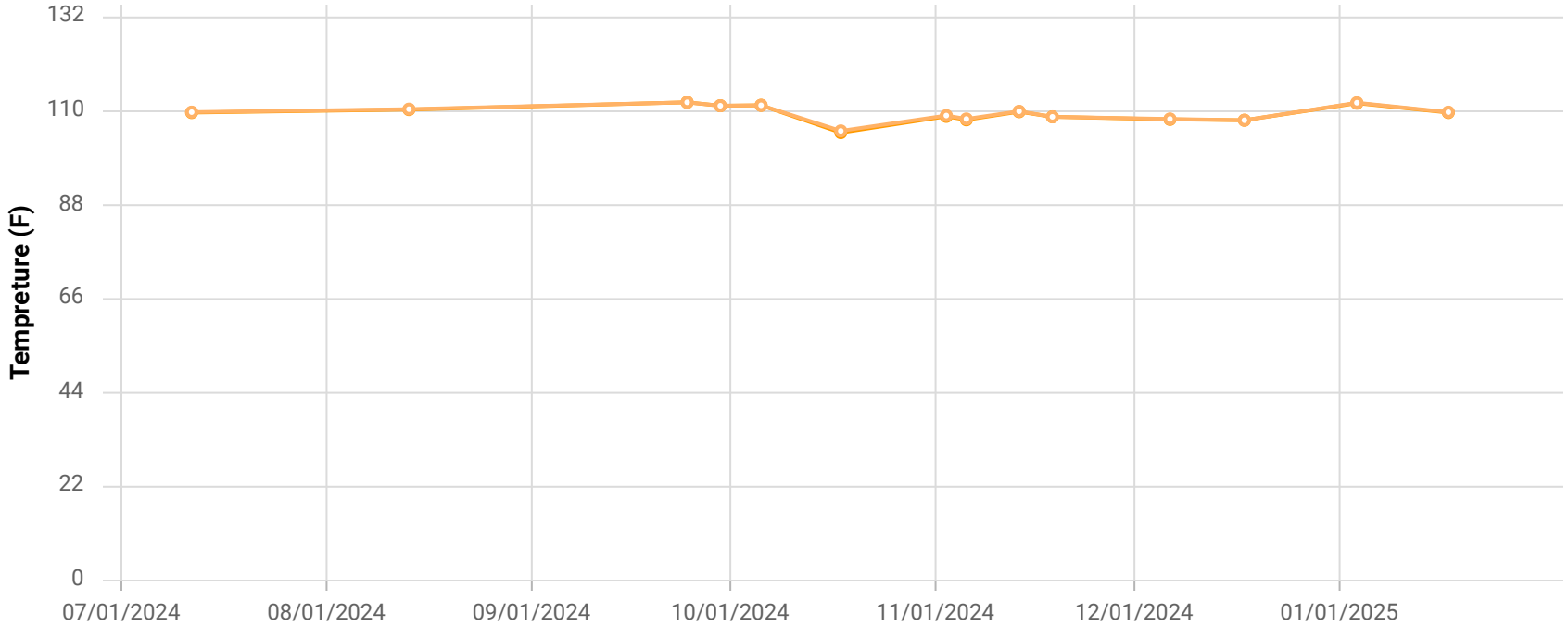

Point ID / Name

CCV24003 / CV-24003

Parameter / Unit

- Init. Flow / scfm
- % CH4 / %
- % CO2 / %
- % O2 / %
- % Bal Gas / %
- Init. Static Press / in. H2O
- Init. Temp / Deg. F
- Adj. Temp / Deg. F

Chiquita Canyon Landfill

Parameter Chart: Multiscale

Date Range: 07/01/2024 - 01/31/2025

Chart generation date: 2/4/25

SCSeTools

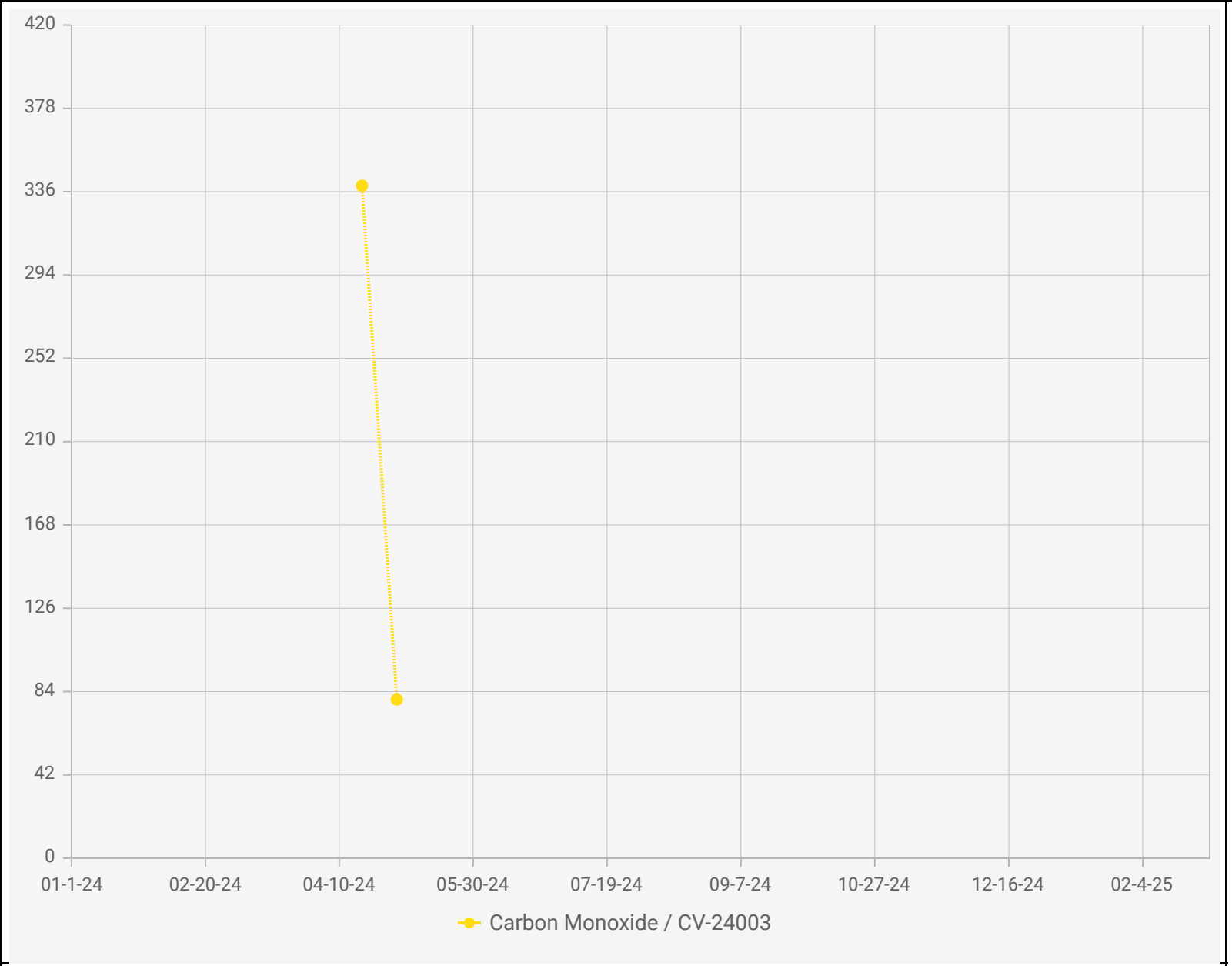

Point IDs / Names

CV-24003 / CV-24003

Parameter / Unit

Carbon Monoxide / ppmv

Chiquita Canyon Landfill - LAB DATA
Points Chart

Date Range : 01/01/2024 to 02/28/2025

Chart generation date : 02/07/2025

SCSeTools

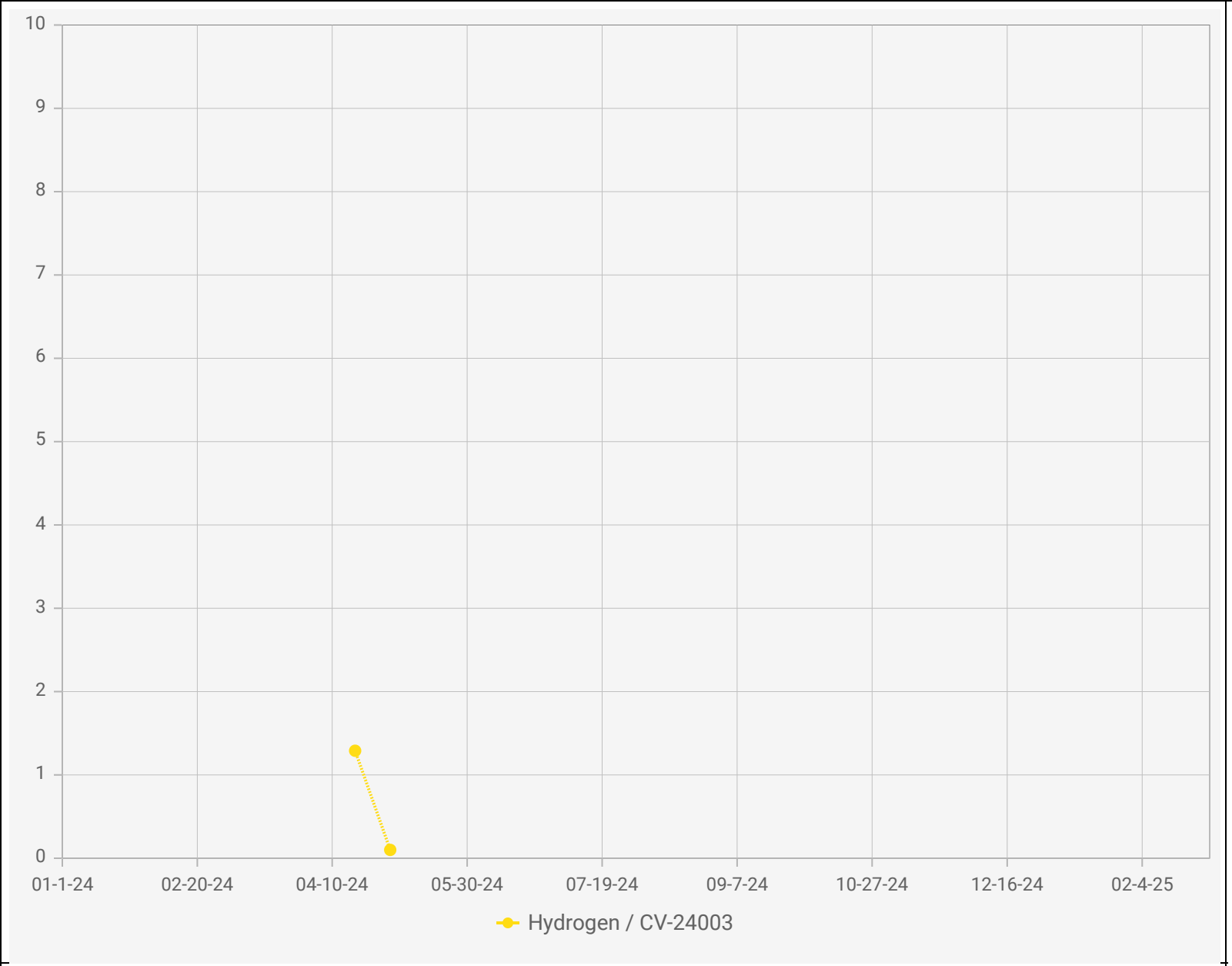

Point IDs / Names

CV-24003 / CV-24003

Parameter / Unit

Hydrogen / vol%

Chiquita Canyon Landfill - LAB DATA
Points Chart

Date Range : 01/01/2024 to 02/28/2025

Chart generation date : 02/07/2025

SCSeTools

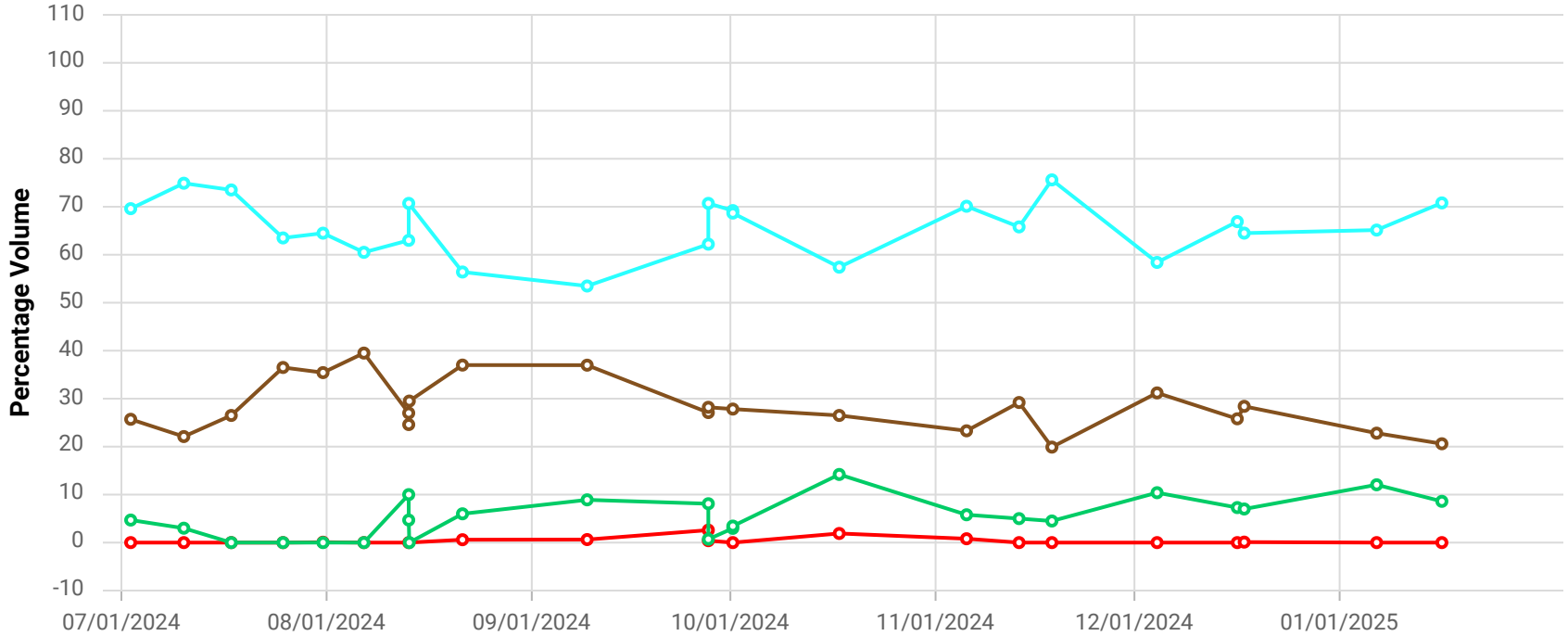

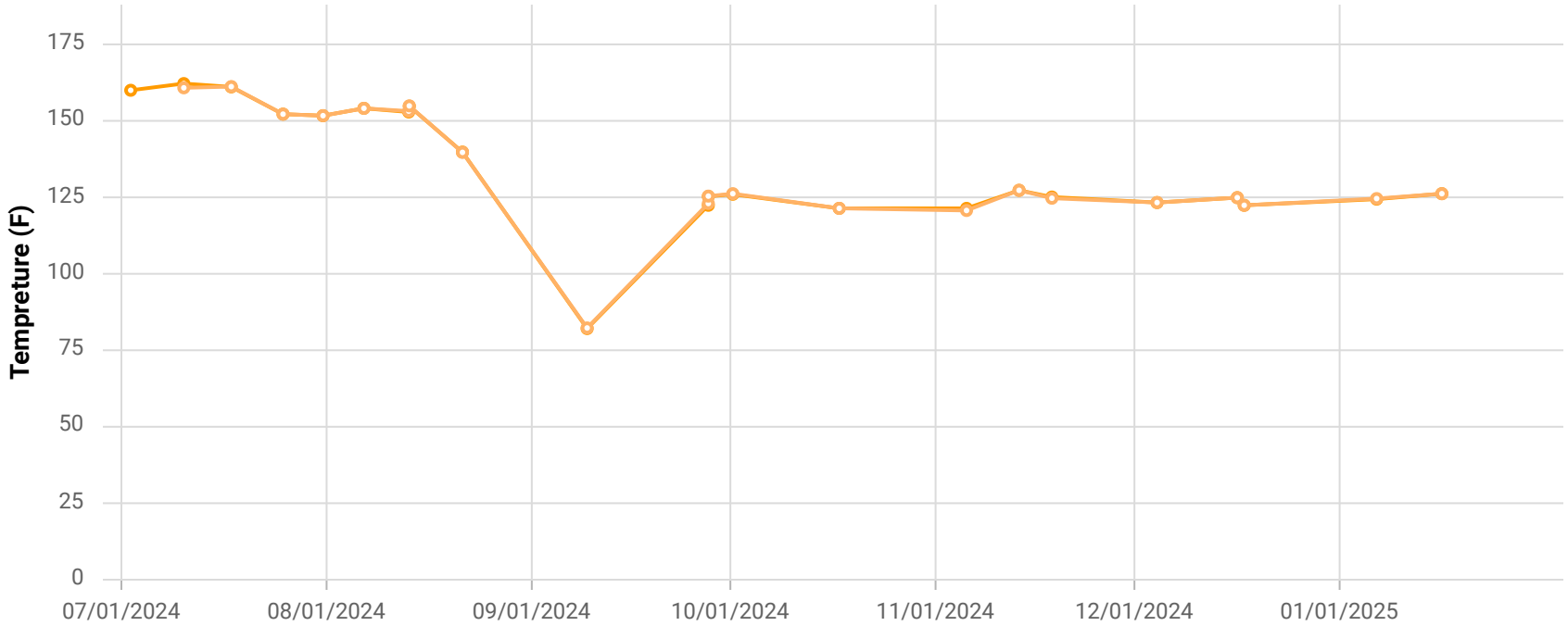

Point ID / Name

CCV24007 / CV-24007

Parameter / Unit

- Init. Flow / scfm
- % CH4 / %
- % CO2 / %
- % O2 / %
- % Bal Gas / %
- Init. Static Press / in. H2O
- Init. Temp / Deg. F
- Adj. Temp / Deg. F

Chiquita Canyon Landfill

Parameter Chart: Multiscale

Date Range: 07/01/2024 - 01/31/2025

Chart generation date: 2/4/25

SCSeTools

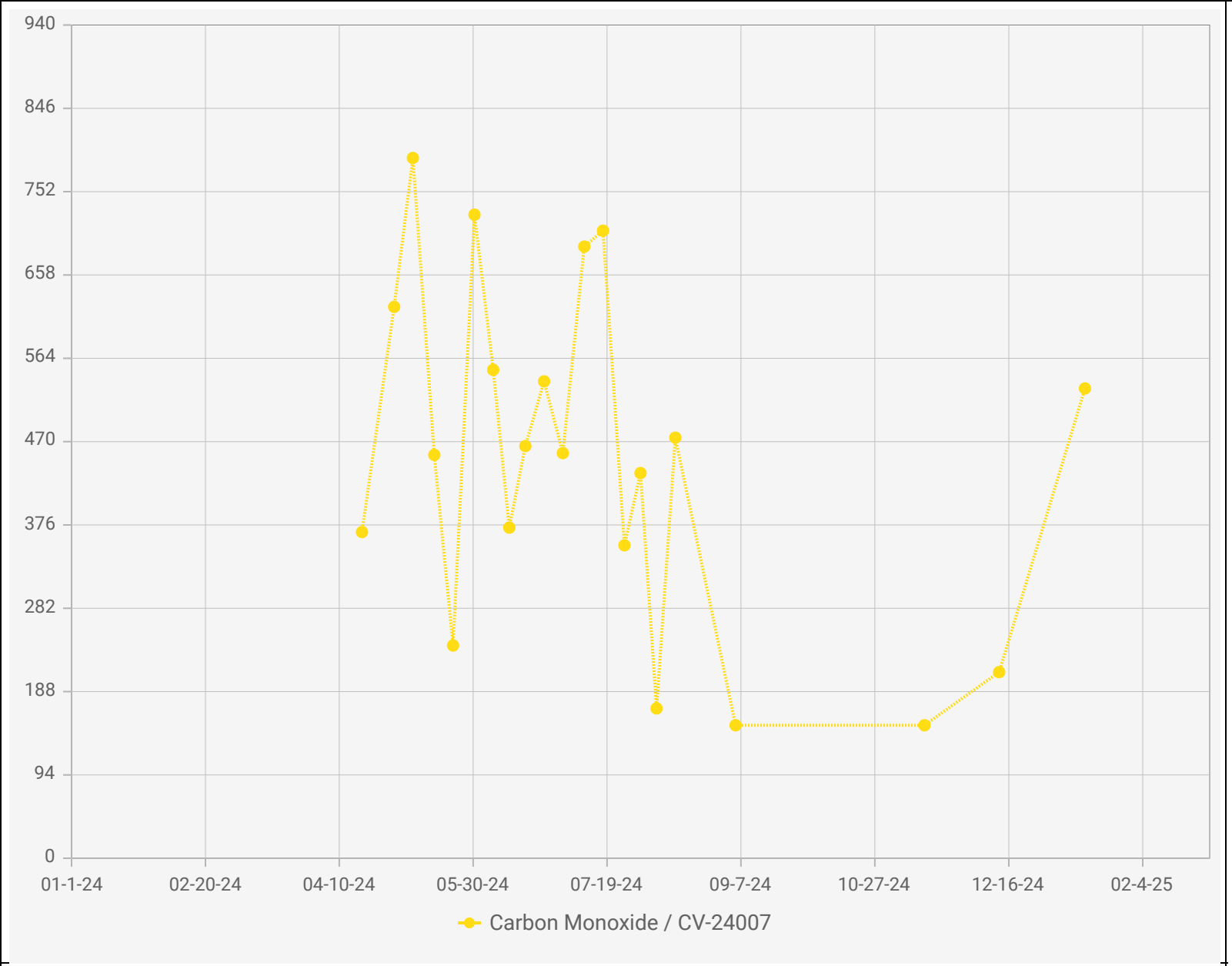

Point IDs / Names

CV-24007 / CV-24007

Parameter / Unit

Carbon Monoxide / ppmv

Chiquita Canyon Landfill - LAB DATA
Points Chart

Date Range : 01/01/2024 to 02/28/2025

Chart generation date : 02/07/2025

SCSeTools

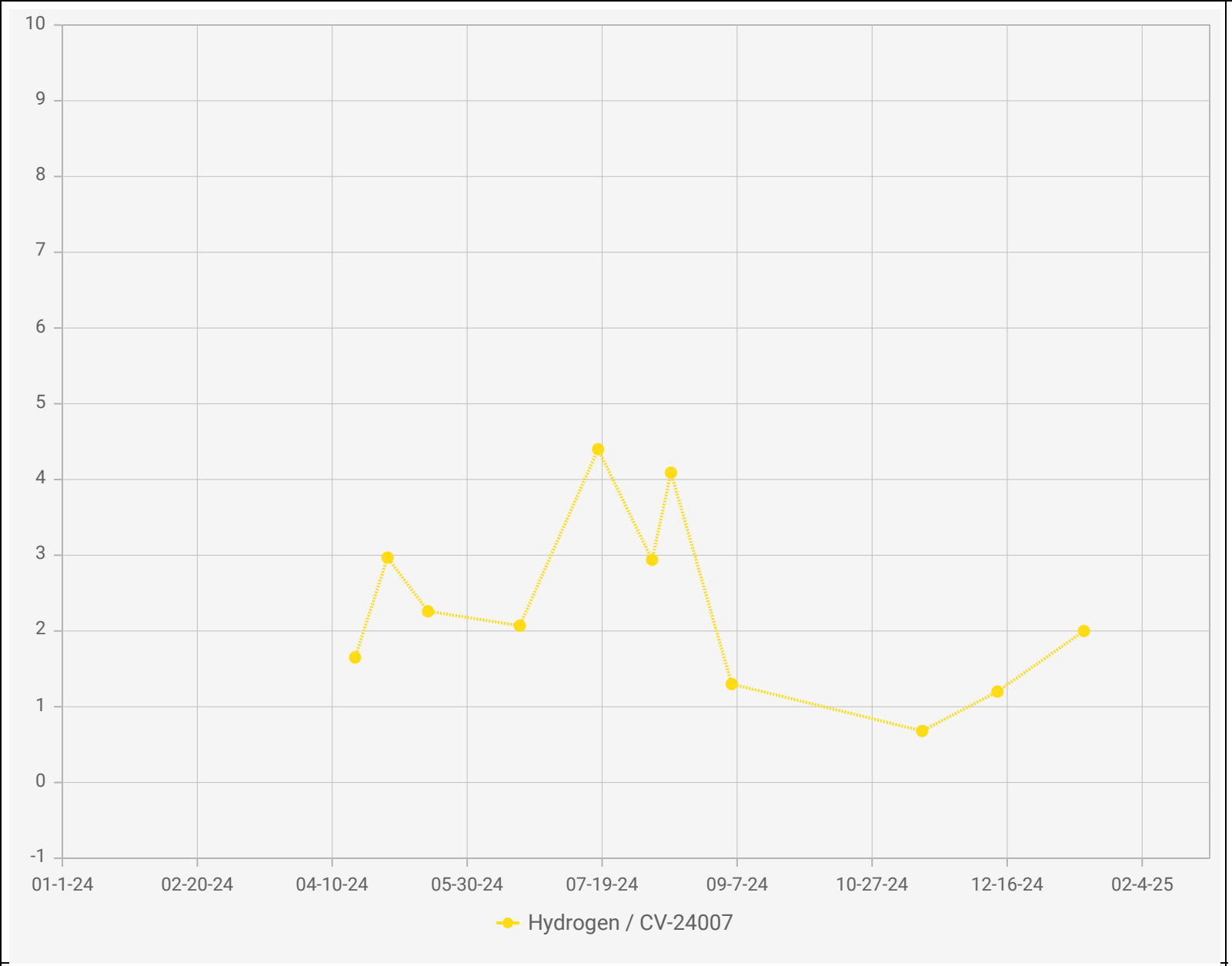

Point IDs / Names

CV-24007 / CV-24007

Parameter / Unit

Hydrogen / vol%

Chiquita Canyon Landfill - LAB DATA
Points Chart

Date Range : 01/01/2024 to 02/28/2025

Chart generation date : 02/07/2025

SCSeTools

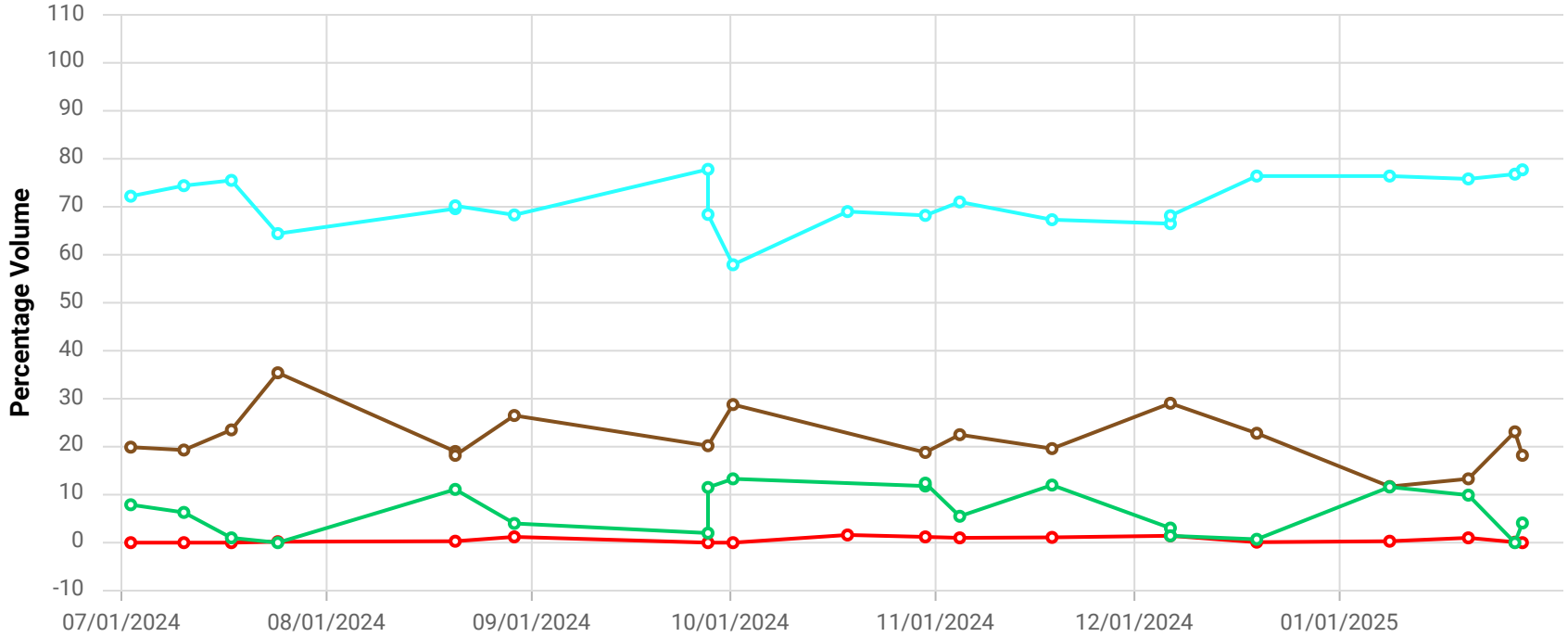

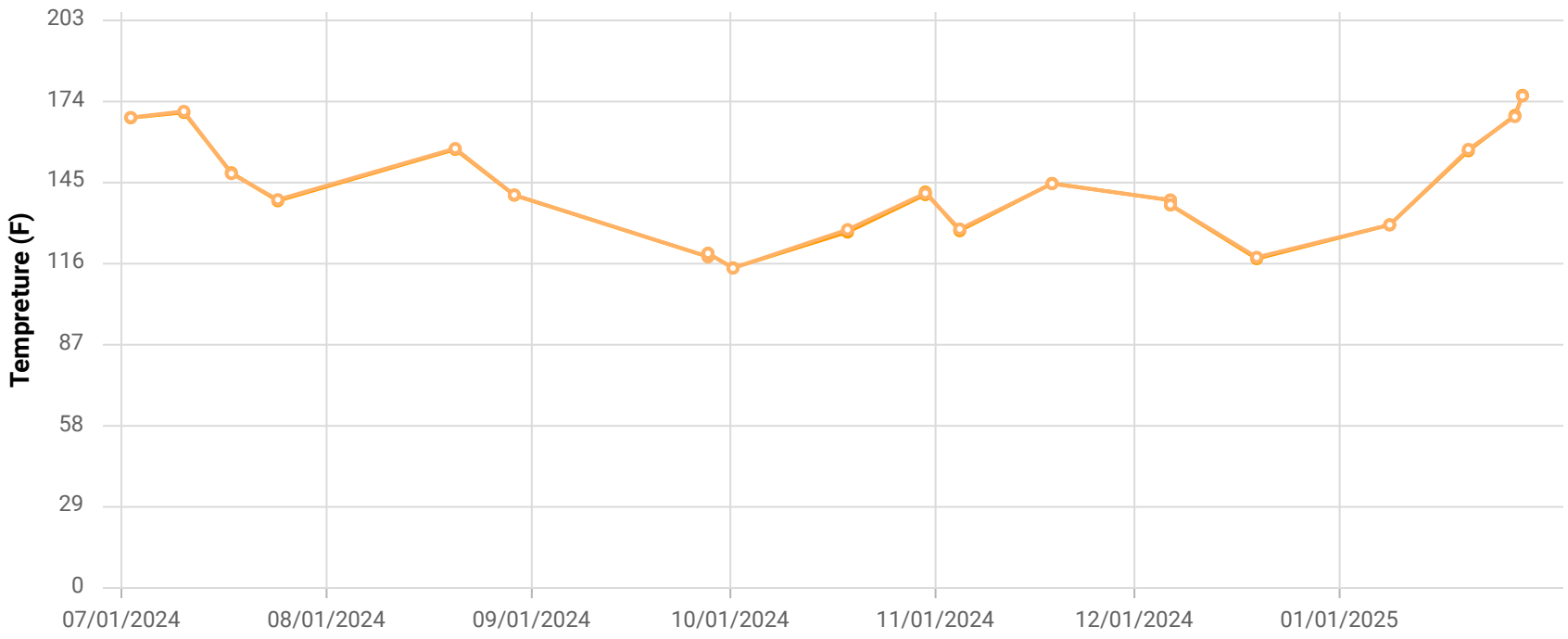

Point ID / Name

CCV24017 / CV-24017

Parameter / Unit

- Init. Flow / scfm
- % CH4 / %
- % CO2 / %
- % O2 / %
- % Bal Gas / %
- Init. Static Press / in. H2O
- Init. Temp / Deg. F
- Adj. Temp / Deg. F

Chiquita Canyon Landfill

Parameter Chart: Multiscale

Date Range: 07/01/2024 - 01/31/2025

Chart generation date: 2/4/25

SCSeTools

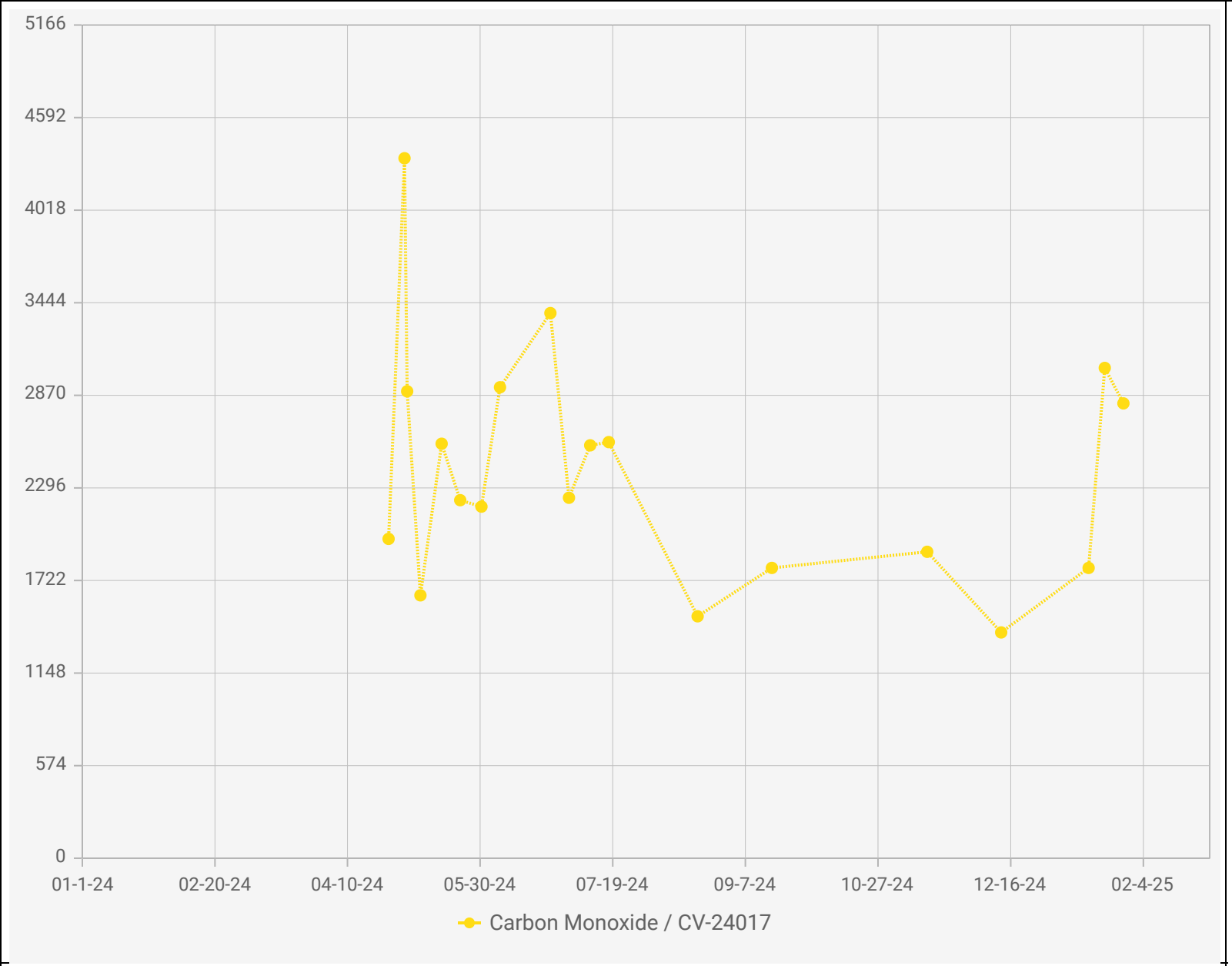

Chiquita Canyon Landfill - LAB DATA
Points Chart

Date Range : 01/01/2024 to 02/28/2025

Chart generation date : 02/07/2025

Point IDs / Names

- CV-24017 / CV-24017

Parameter / Unit

- Carbon Monoxide / ppmv

SCSeTools

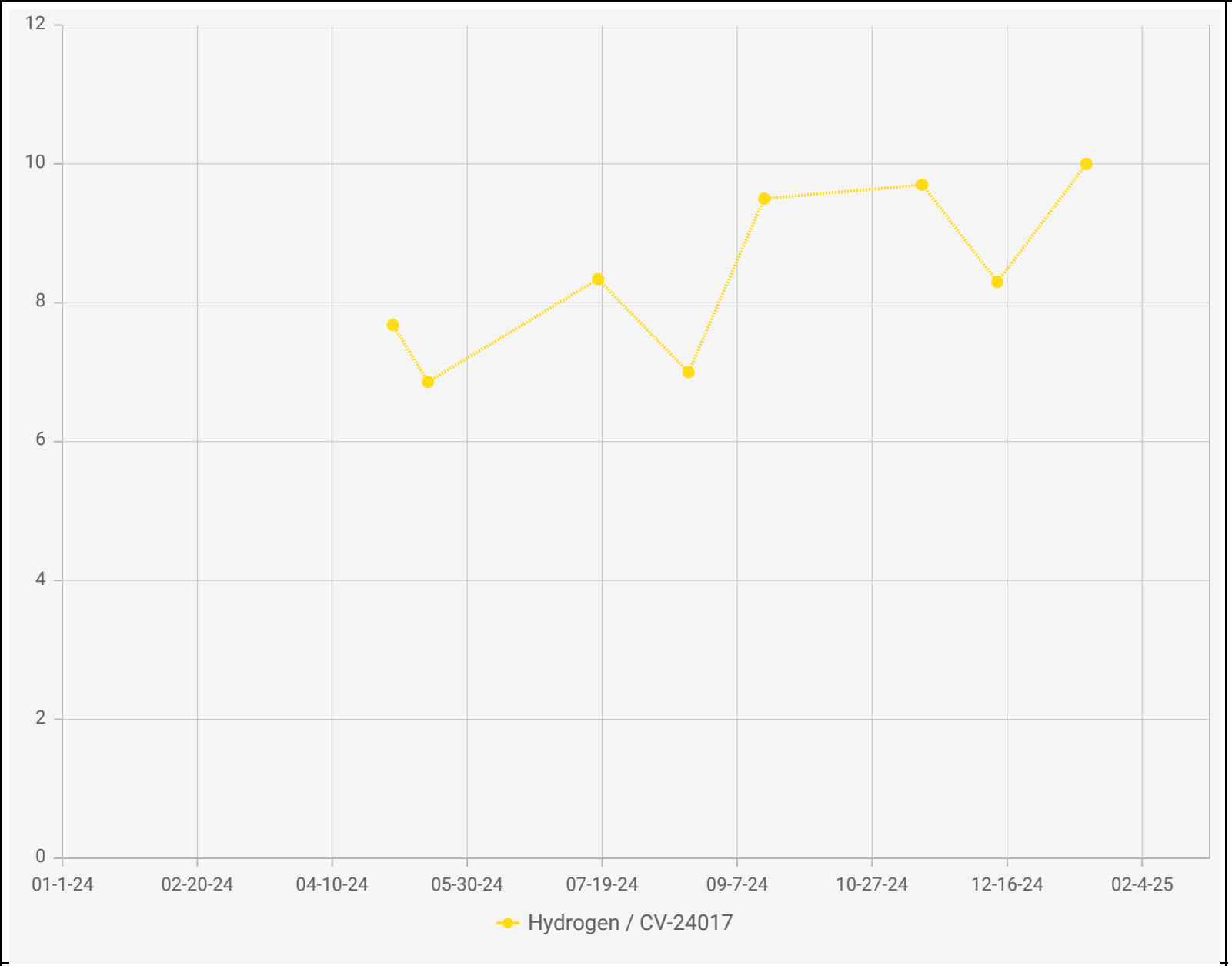

Point IDs / Names

CV-24017 / CV-24017

Parameter / Unit

Hydrogen / vol%

Chiquita Canyon Landfill - LAB DATA
Points Chart

Date Range : 01/01/2024 to 02/28/2025

Chart generation date : 02/07/2025

SCSeTools

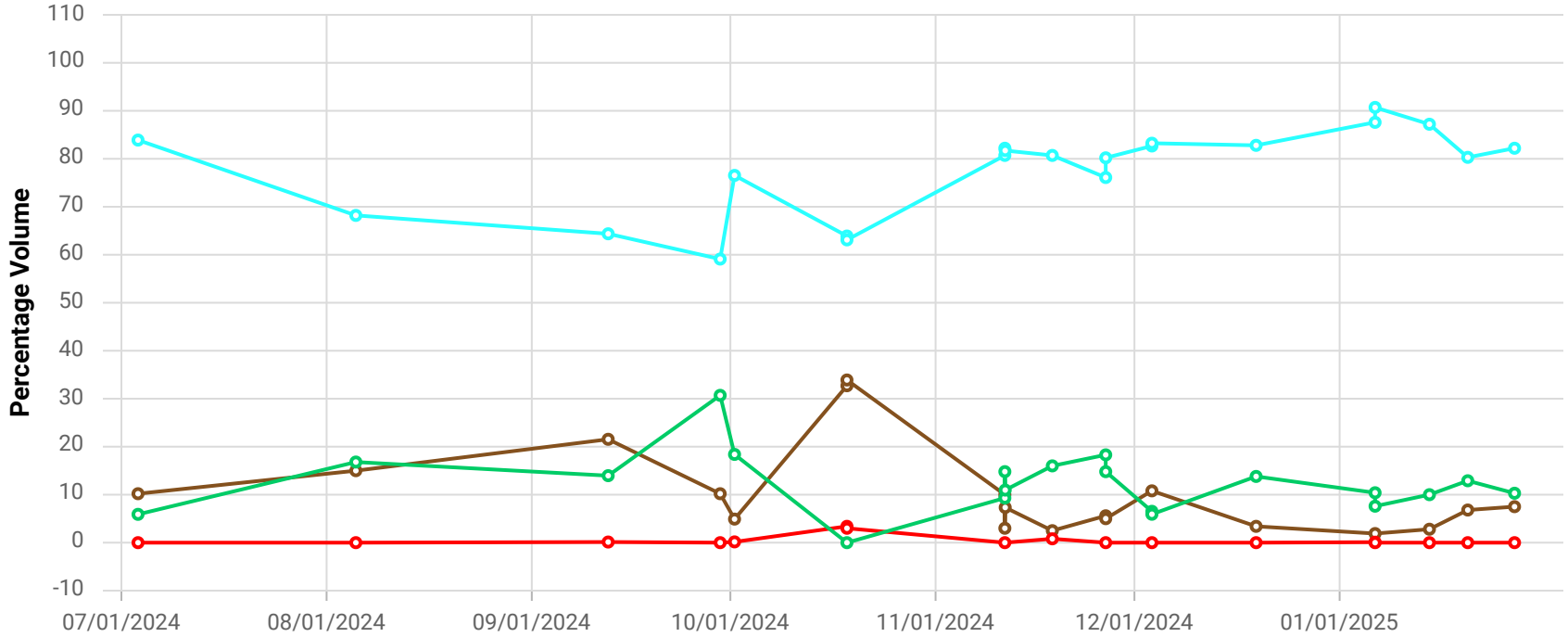

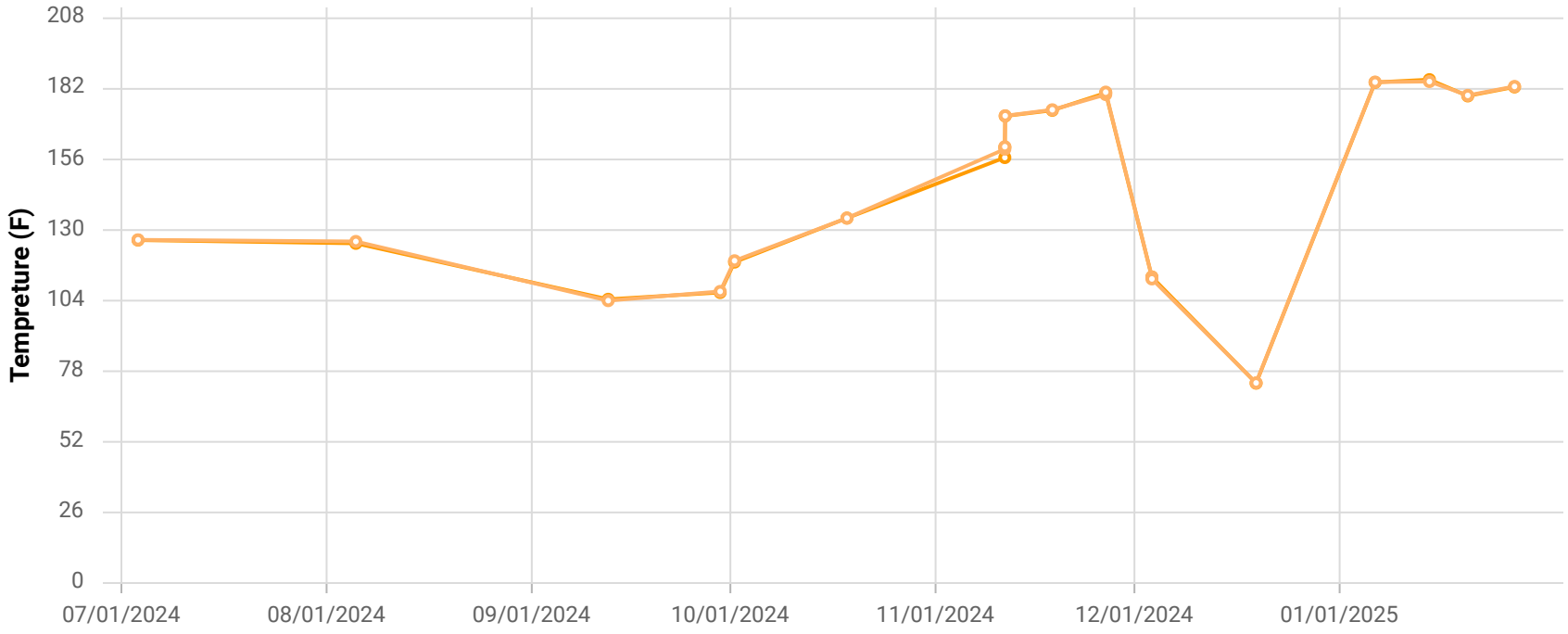

Point ID / Name

CCV24049 / CV-24049

Parameter / Unit

- Init. Flow / scfm
- % CH4 / %
- % CO2 / %
- % O2 / %
- % Bal Gas / %
- Init. Static Press / in. H2O
- Init. Temp / Deg. F
- Adj. Temp / Deg. F

Chiquita Canyon Landfill

Parameter Chart: Multiscale

Date Range: 07/01/2024 - 01/31/2025

Chart generation date: 2/4/25

SCSeTools

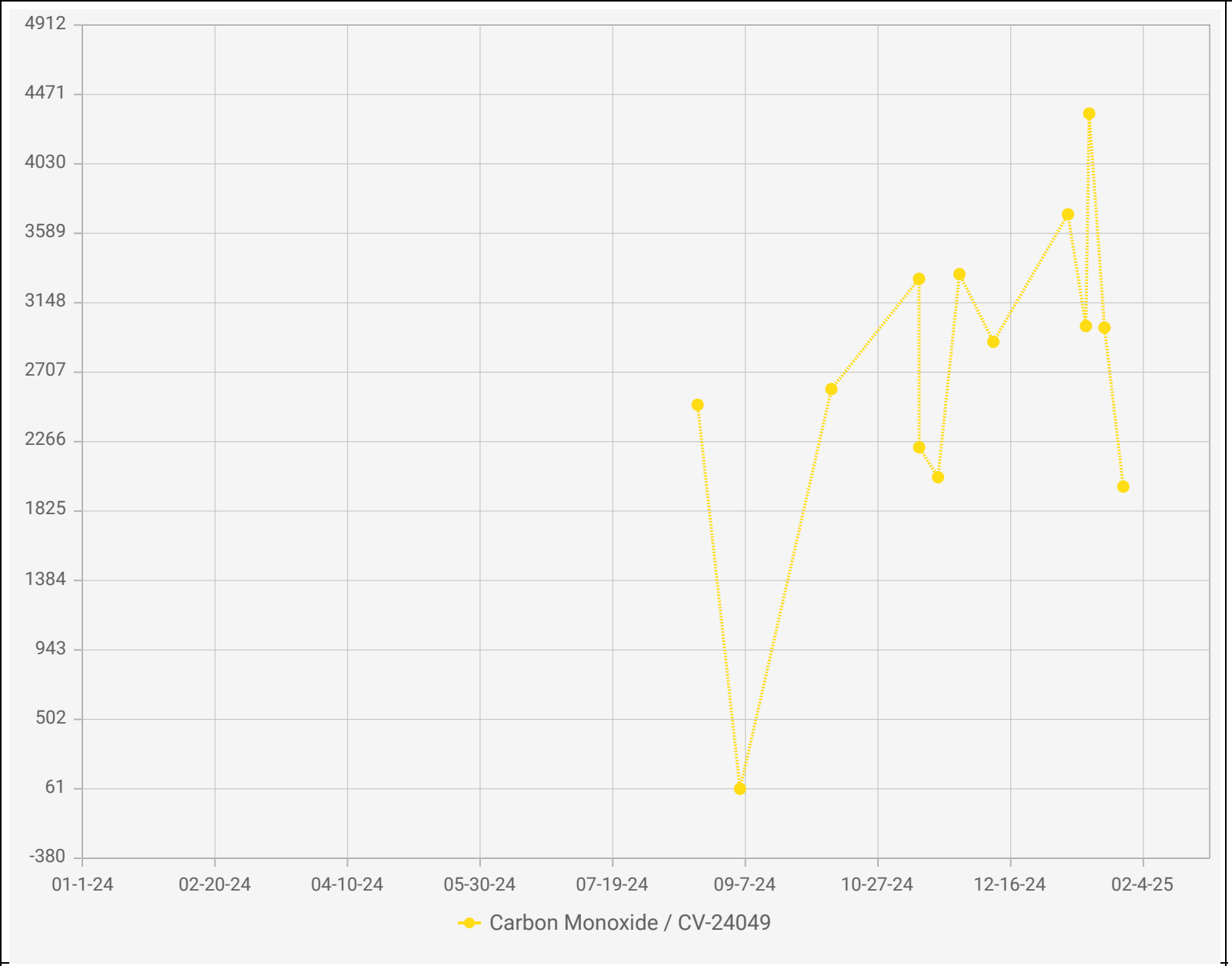

Point IDs / Names

CV-24049 / CV-24049

Parameter / Unit

Carbon Monoxide / ppmv

Chiquita Canyon Landfill - LAB DATA
Points Chart

Date Range : 01/01/2024 to 02/28/2025

Chart generation date : 02/07/2025

SCSeTools

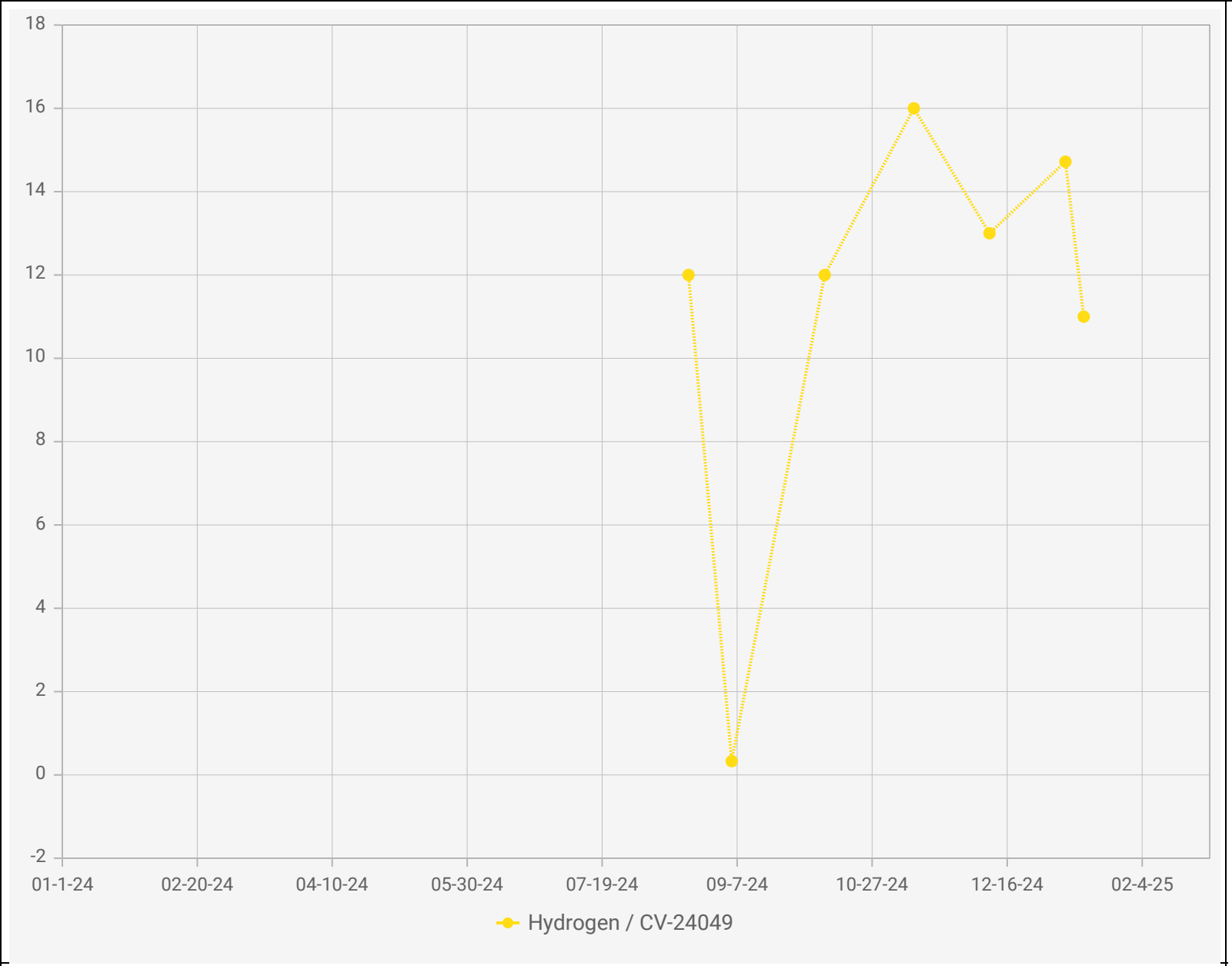

Point IDs / Names

CV-24049 / CV-24049

Parameter / Unit

Hydrogen / vol%

Chiquita Canyon Landfill - LAB DATA
Points Chart

Date Range : 01/01/2024 to 02/28/2025

Chart generation date : 02/07/2025

SCSeTools

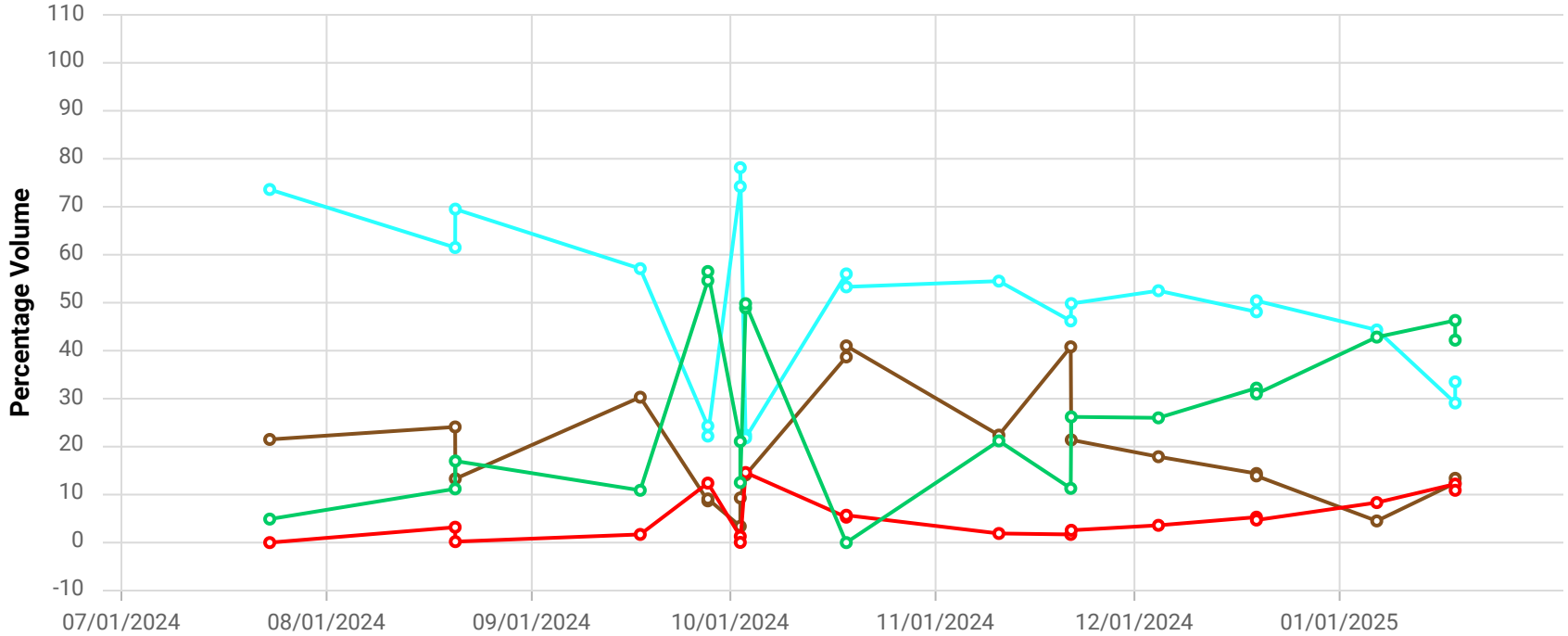

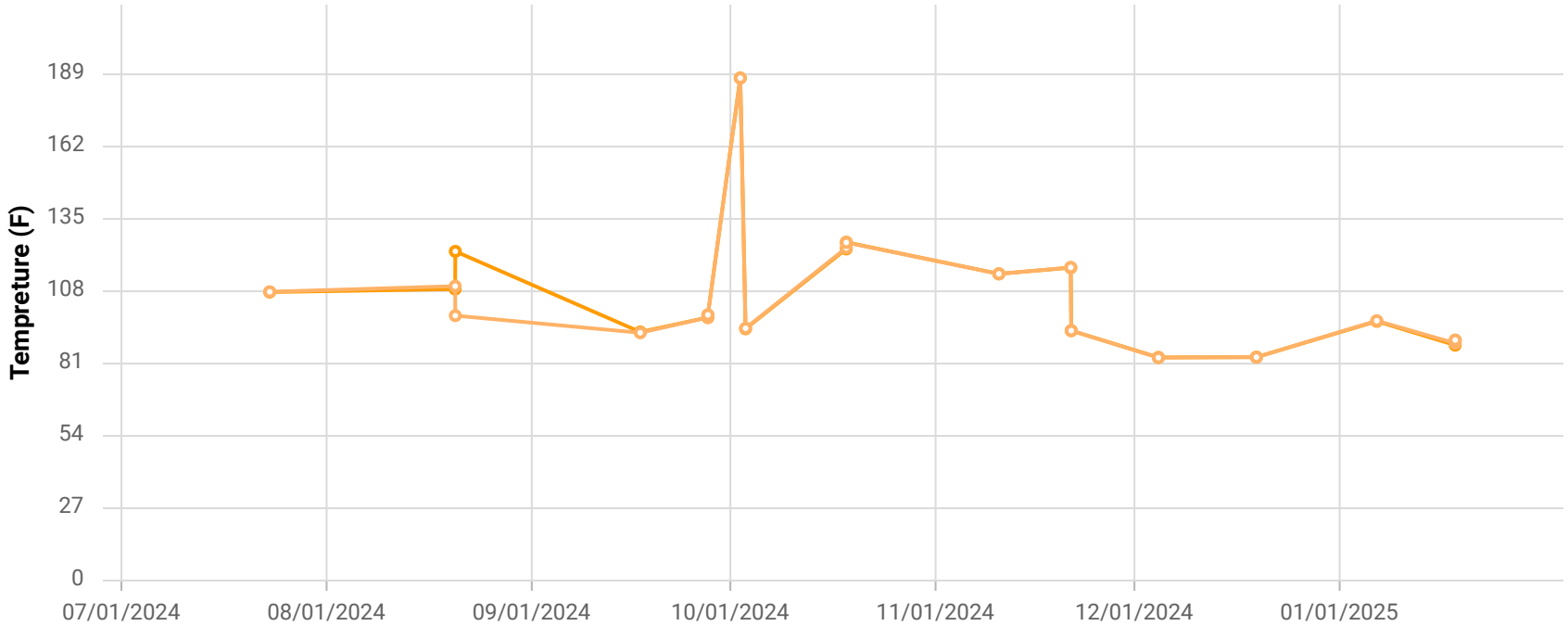

Point ID / Name

CCV24053 / CV-24053

Parameter / Unit

- Init. Flow / scfm
- % CH4 / %
- % CO2 / %
- % O2 / %
- % Bal Gas / %
- Init. Static Press / in. H2O
- Init. Temp / Deg. F
- Adj. Temp / Deg. F

Chiquita Canyon Landfill

Parameter Chart: Multiscale

Date Range: 07/01/2024 - 01/31/2025

Chart generation date: 2/4/25

SCSeTools

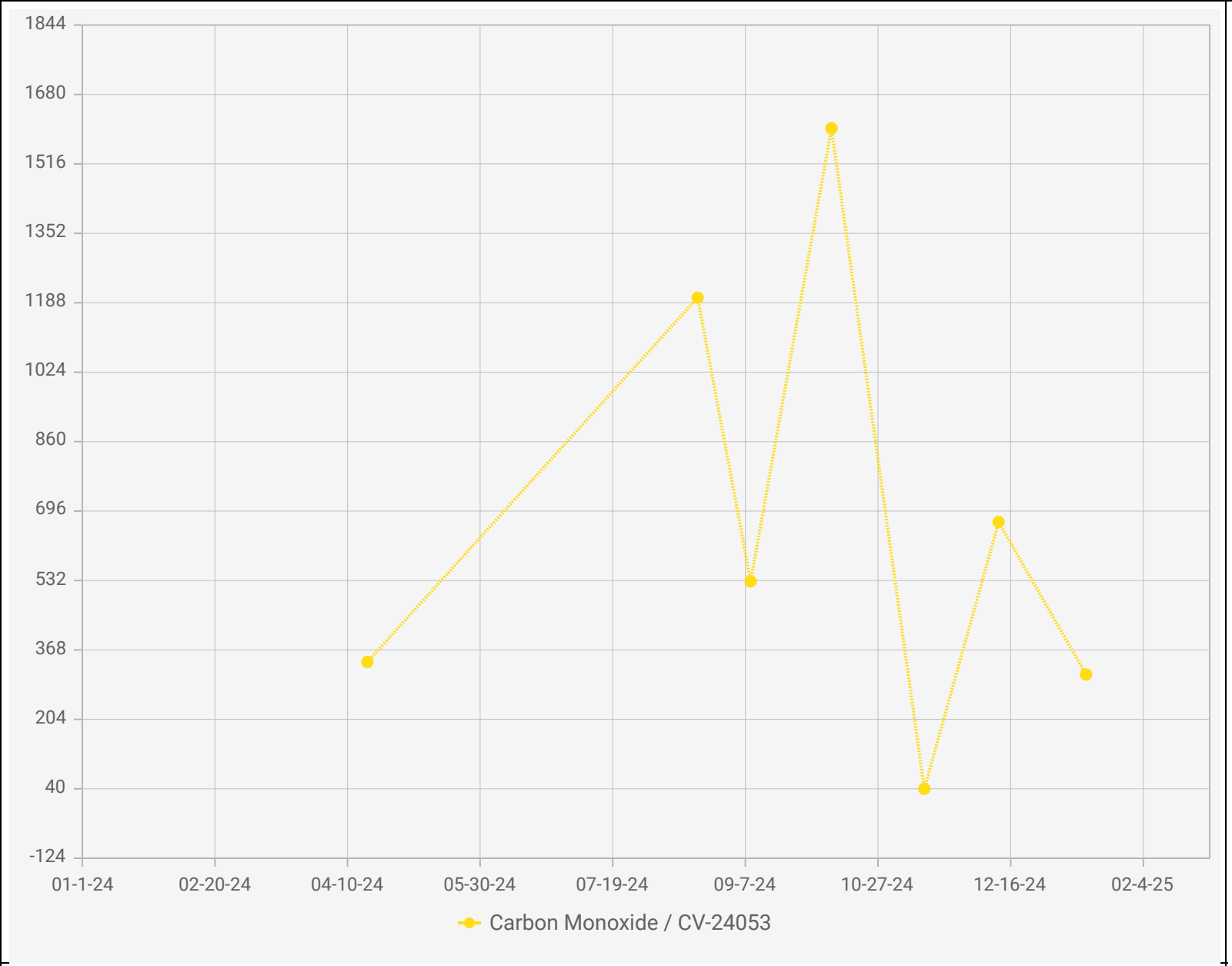

Chiquita Canyon Landfill - LAB DATA
Points Chart

Date Range : 01/01/2024 to 02/28/2025

Chart generation date : 02/07/2025

Point IDs / Names

- CV-24053 / CV-24053

Parameter / Unit

- Carbon Monoxide / ppmv

SCSeTools

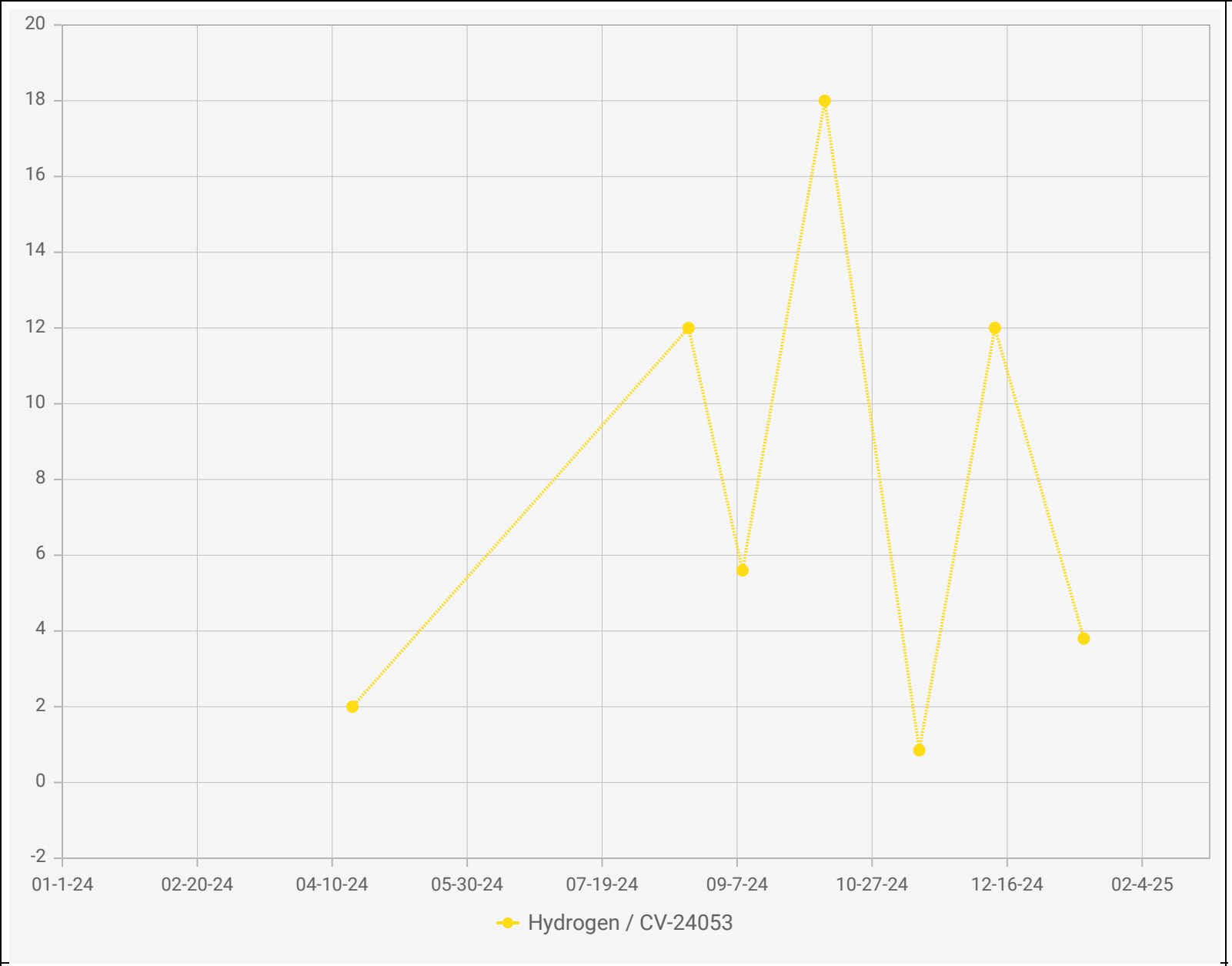

Point IDs / Names

CV-24053 / CV-24053

Parameter / Unit

Hydrogen / vol%

Chiquita Canyon Landfill - LAB DATA
Points Chart

Date Range : 01/01/2024 to 02/28/2025

Chart generation date : 02/07/2025

SCSeTools

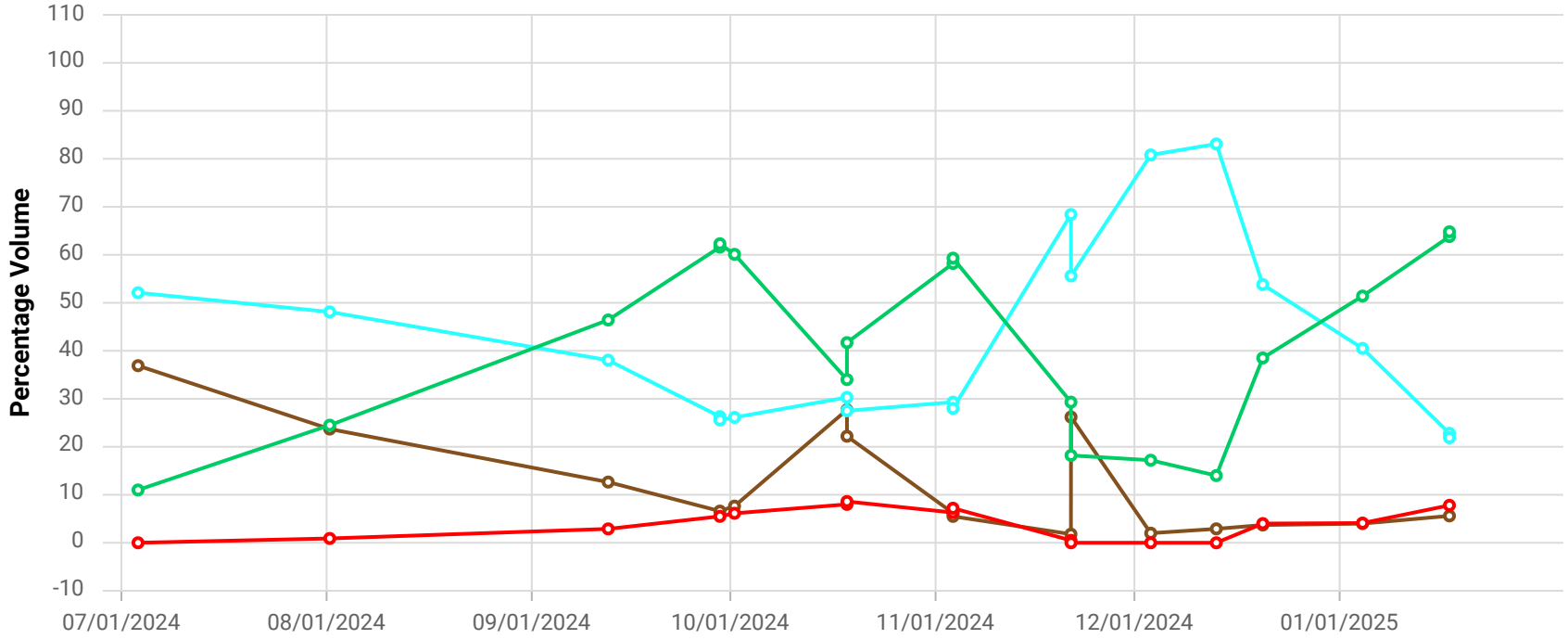

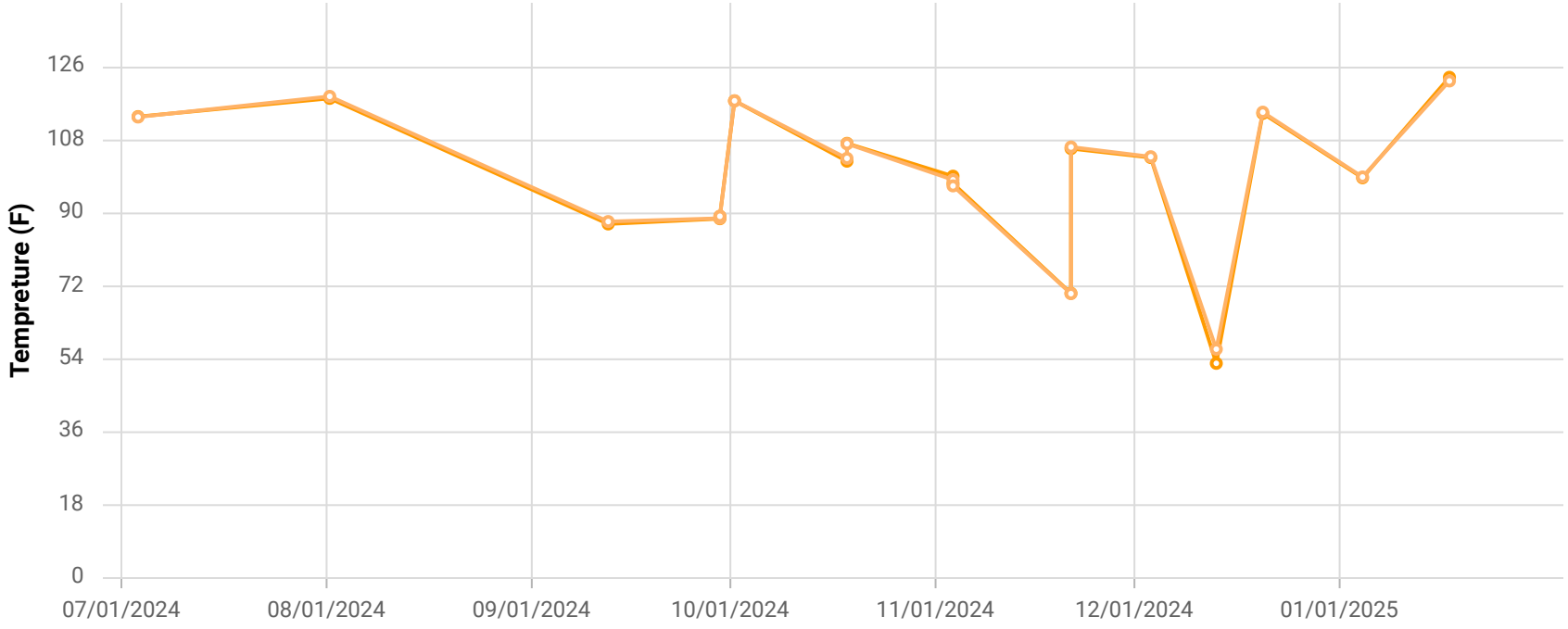

Point ID / Name

CCV24055 / CV-24055

Parameter / Unit

- Init. Flow / scfm
- % CH4 / %
- % CO2 / %
- % O2 / %
- % Bal Gas / %
- Init. Static Press / in. H2O
- Init. Temp / Deg. F
- Adj. Temp / Deg. F

Chiquita Canyon Landfill

Parameter Chart: Multiscale

Date Range: 07/01/2024 - 01/31/2025

Chart generation date: 2/4/25

SCSeTools

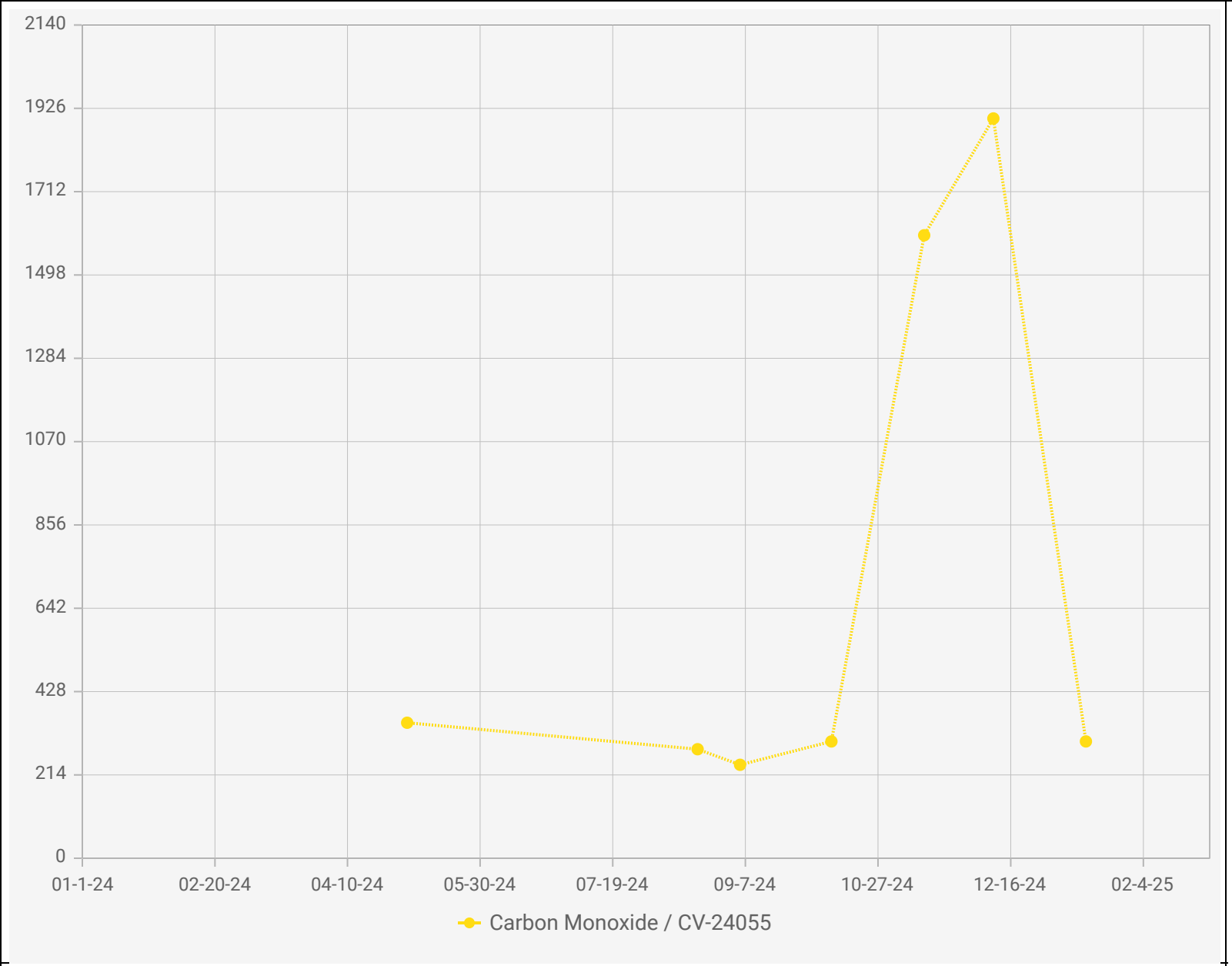

Chiquita Canyon Landfill - LAB DATA
Points Chart

Date Range : 01/01/2024 to 02/28/2025

Chart generation date : 02/07/2025

Point IDs / Names

● CV-24055 / CV-24055

Parameter / Unit

Carbon Monoxide / ppmv

SCSeTools

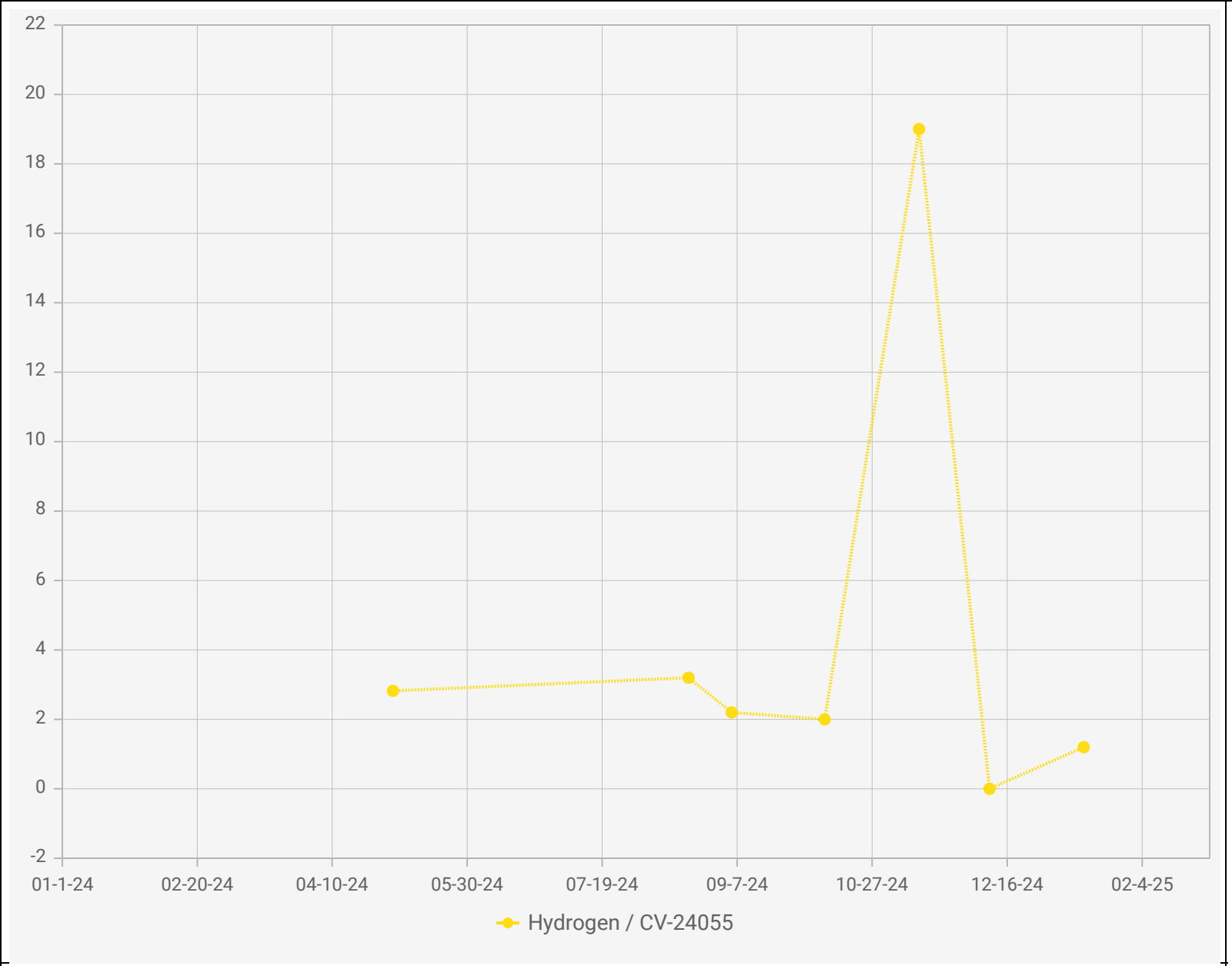

Point IDs / Names

CV-24055 / CV-24055

Parameter / Unit

Hydrogen / vol%

Chiquita Canyon Landfill - LAB DATA
Points Chart

Date Range : 01/01/2024 to 02/28/2025

Chart generation date : 02/07/2025

SCSeTools

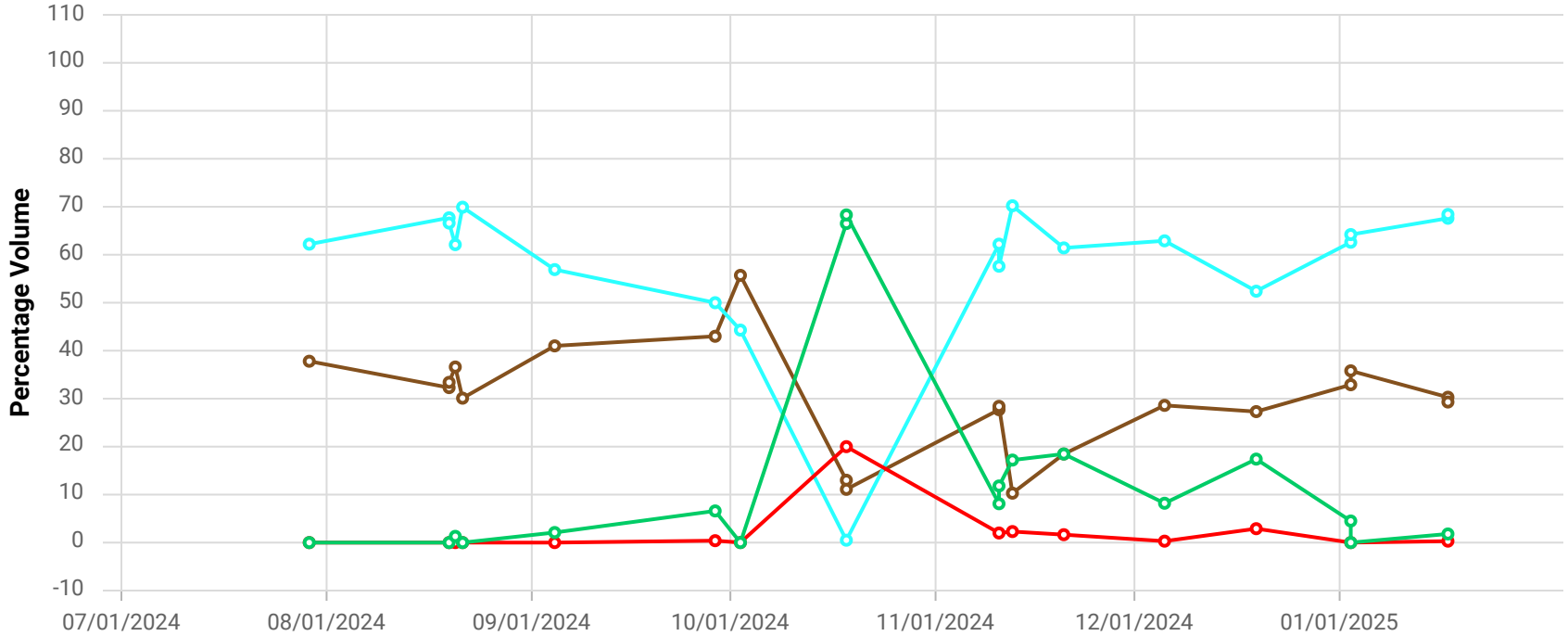

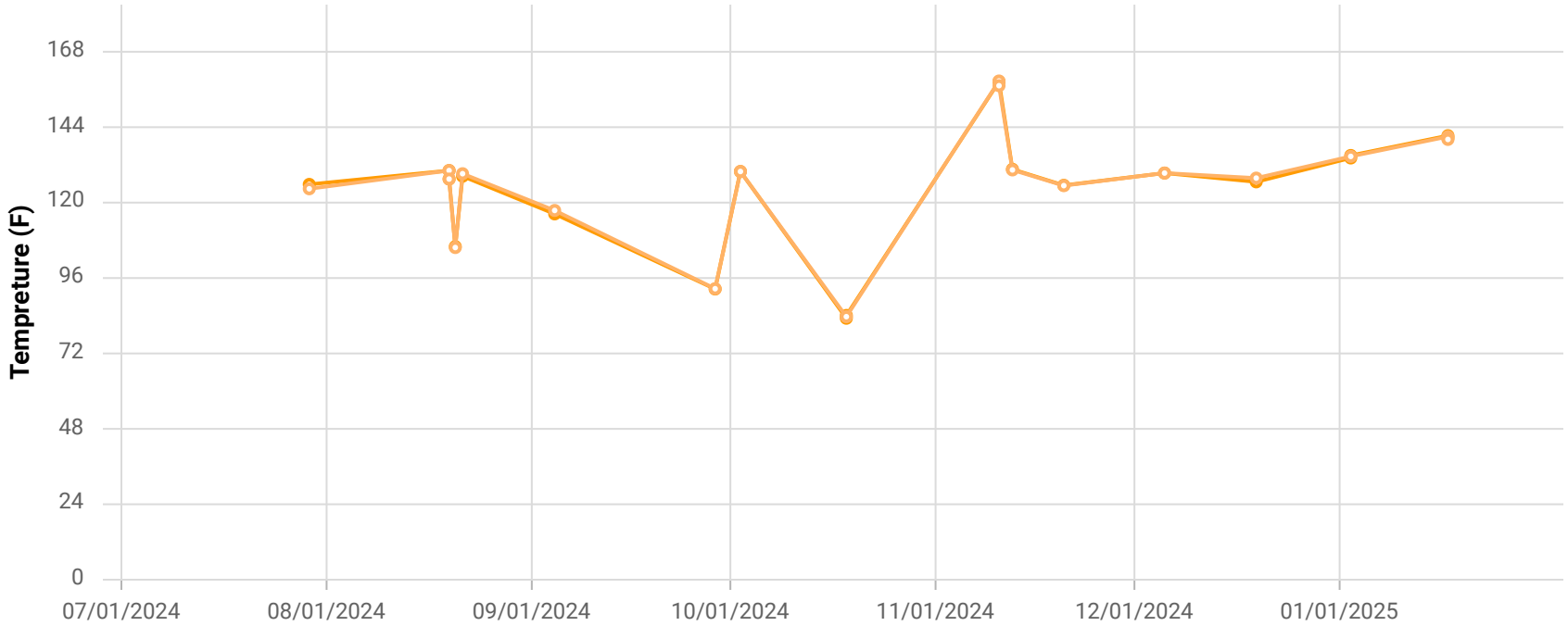

Point ID / Name

CCV24062 / CV-24062

Parameter / Unit

- Init. Flow / scfm
- % CH4 / %
- % CO2 / %
- % O2 / %
- % Bal Gas / %
- Init. Static Press / in. H2O
- Init. Temp / Deg. F
- Adj. Temp / Deg. F

Chiquita Canyon Landfill

Parameter Chart: Multiscale

Date Range: 07/01/2024 - 01/31/2025

Chart generation date: 2/4/25

SCSeTools

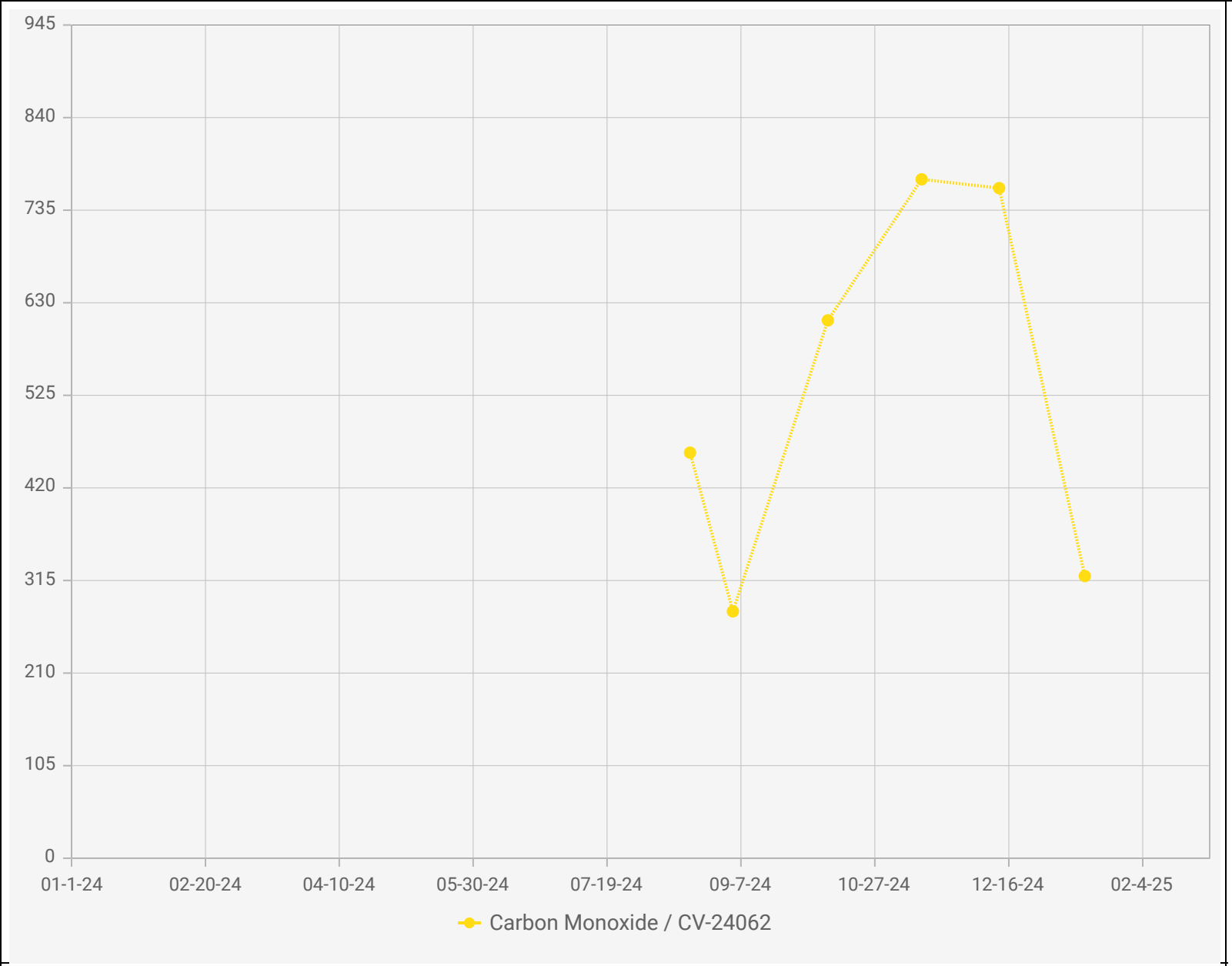

Point IDs / Names

CV-24062 / CV-24062

Parameter / Unit

Carbon Monoxide / ppmv

Chiquita Canyon Landfill - LAB DATA
Points Chart

Date Range : 01/01/2024 to 02/28/2025

Chart generation date : 02/07/2025

SCSeTools

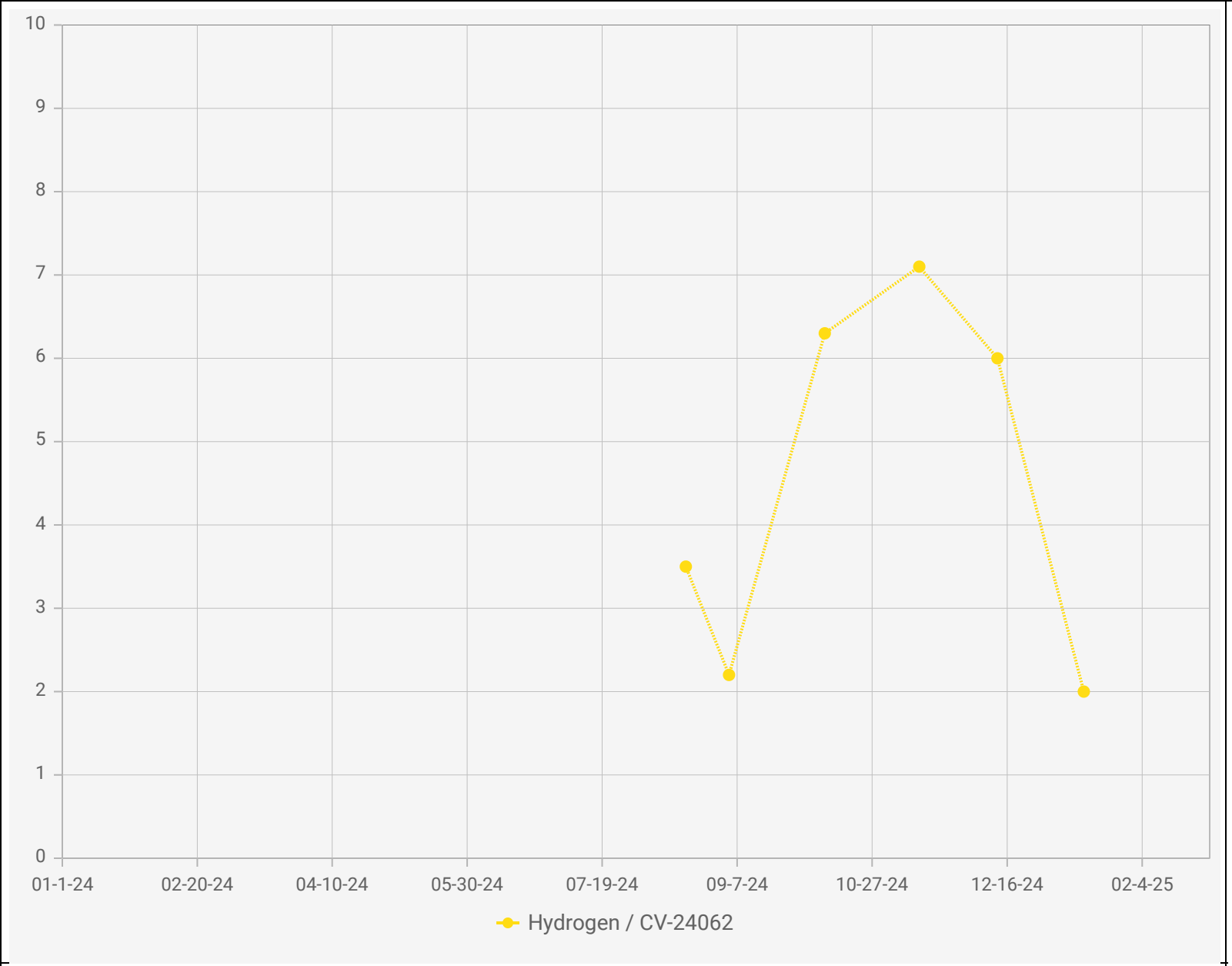

Point IDs / Names

CV-24062 / CV-24062

Parameter / Unit

Hydrogen / vol%

Chiquita Canyon Landfill - LAB DATA
Points Chart

Date Range : 01/01/2024 to 02/28/2025

Chart generation date : 02/07/2025

SCSeTools

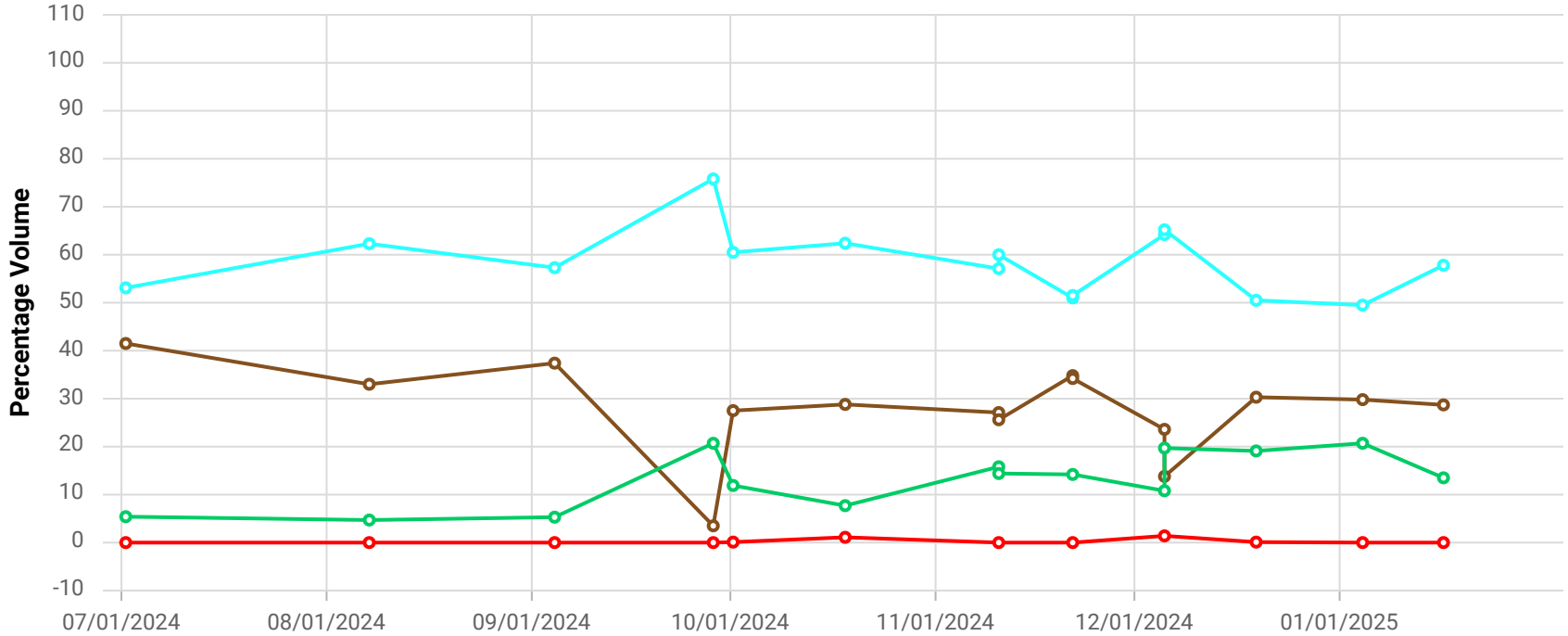

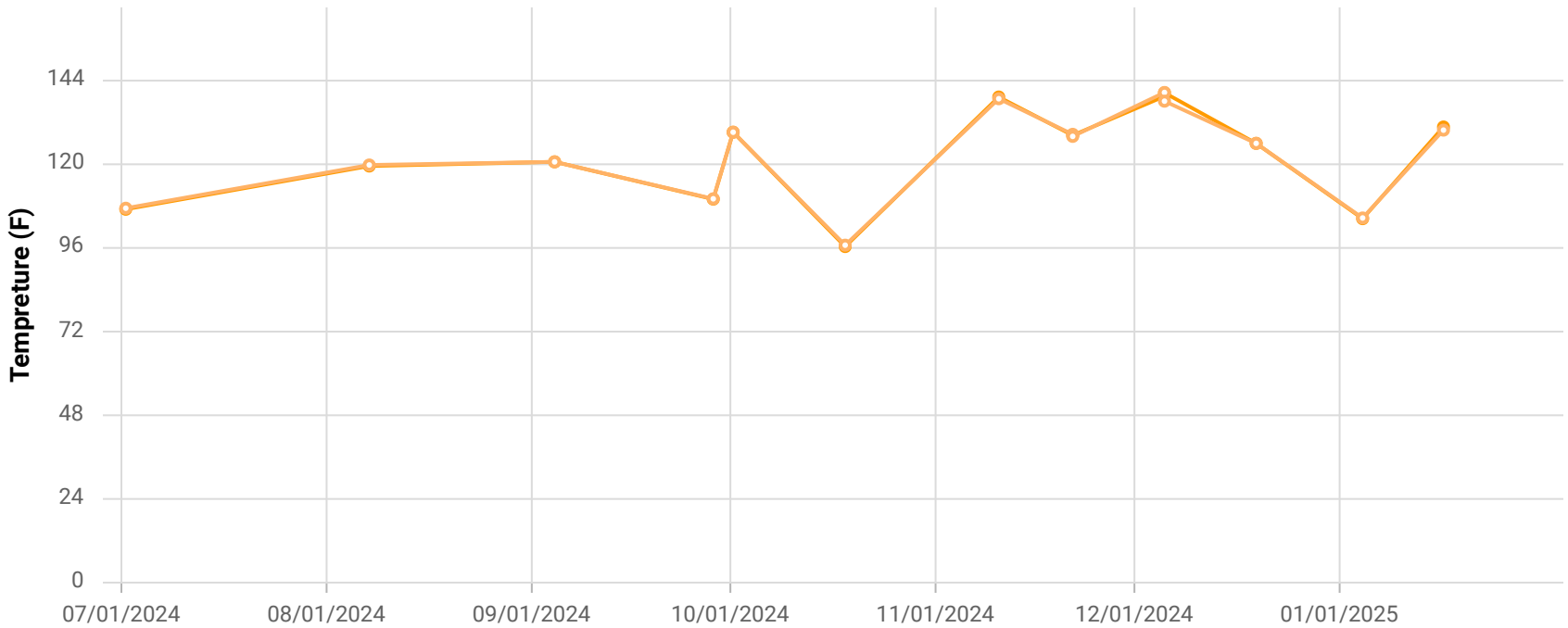

Point ID / Name

CCV24063 / CV-24063

Parameter / Unit

- Init. Flow / scfm
- % CH4 / %
- % CO2 / %
- % O2 / %
- % Bal Gas / %
- Init. Static Press / in. H2O
- Init. Temp / Deg. F
- Adj. Temp / Deg. F

Chiquita Canyon Landfill

Parameter Chart: Multiscale

Date Range: 07/01/2024 - 01/31/2025

Chart generation date: 2/4/25

SCSeTools

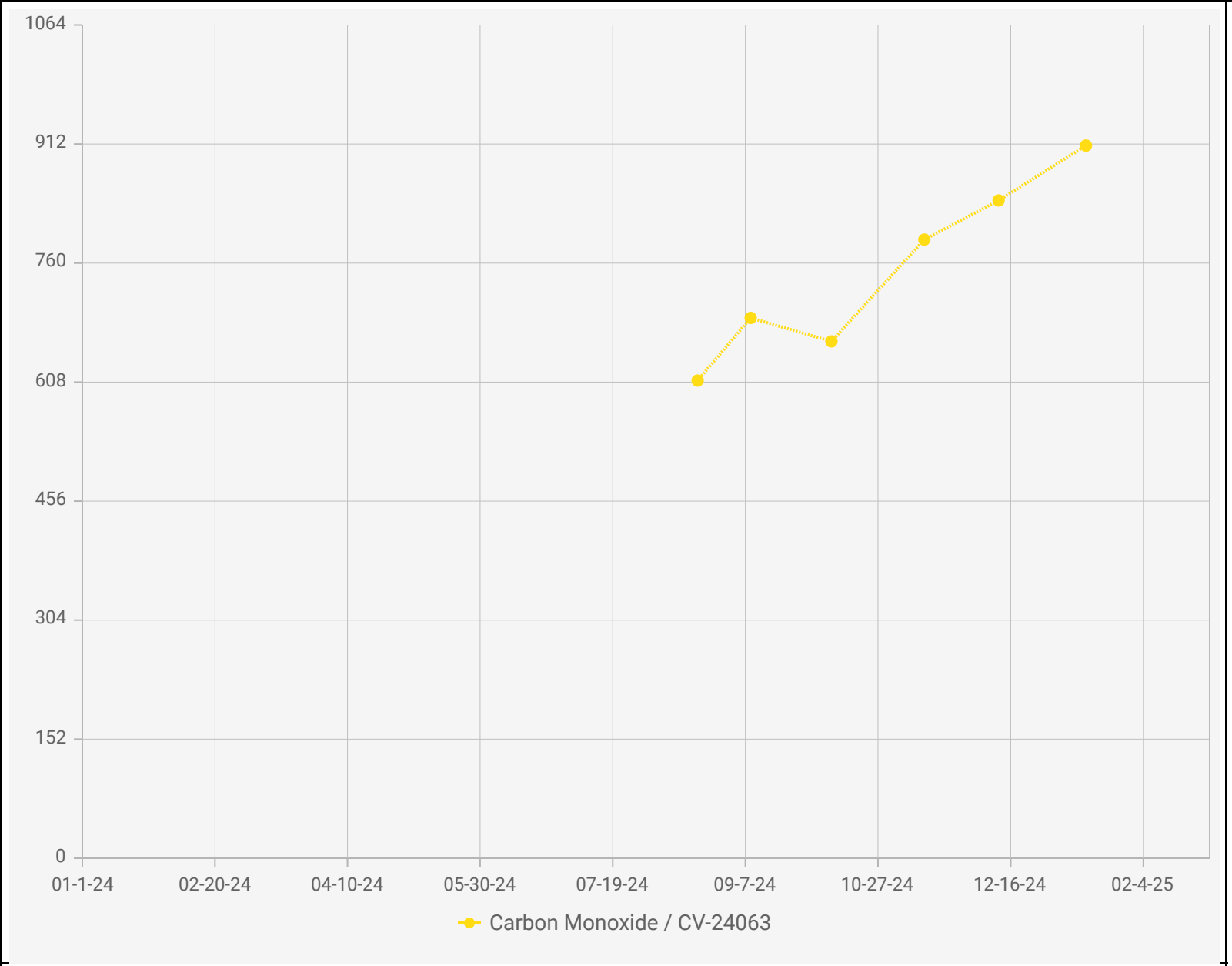

Chiquita Canyon Landfill - LAB DATA
Points Chart

Date Range : 01/01/2024 to 02/28/2025

Chart generation date : 02/07/2025

Point IDs / Names

- CV-24063 / CV-24063

Parameter / Unit

- Carbon Monoxide / ppmv

SCSeTools

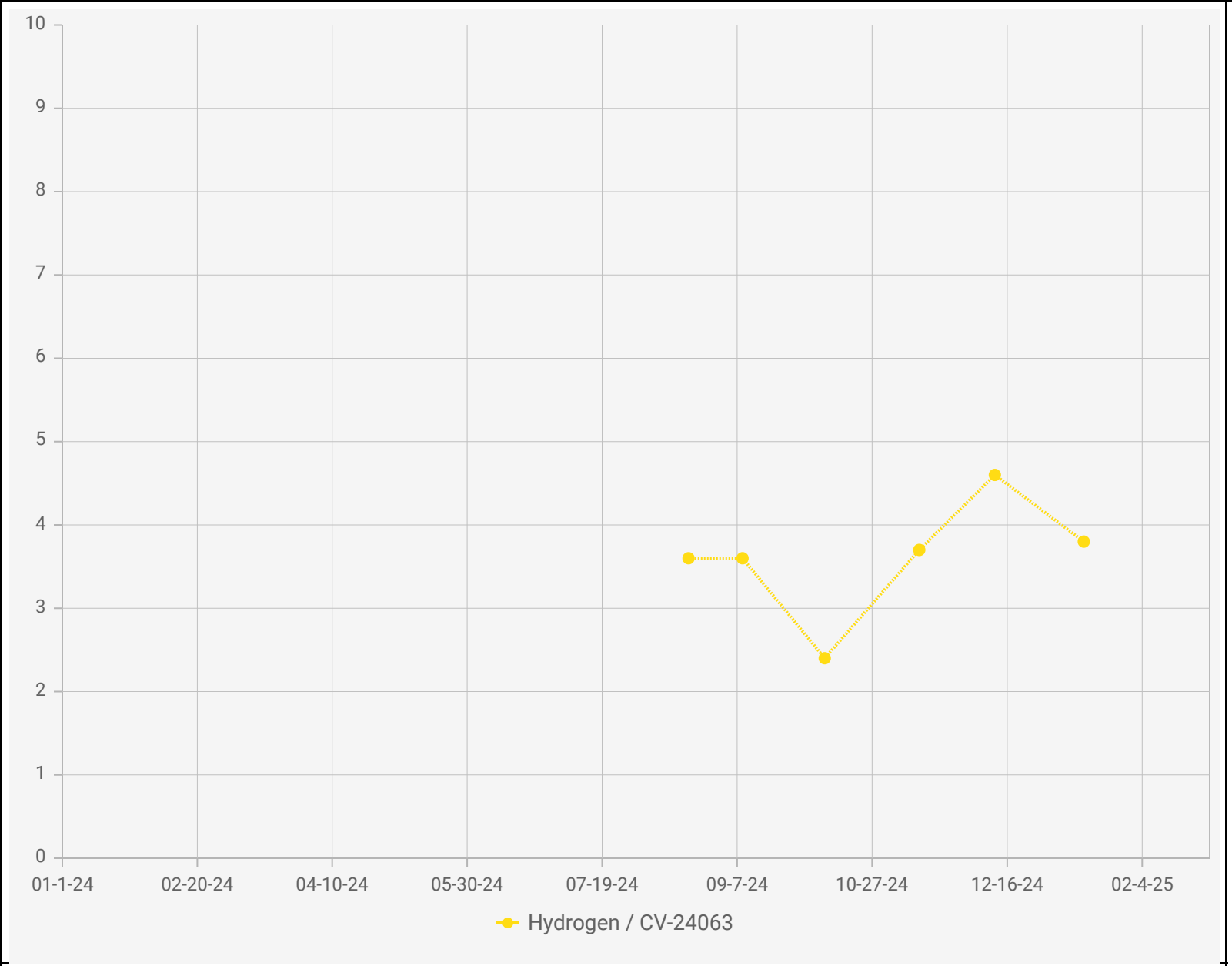

Point IDs / Names

CV-24063 / CV-24063

Parameter / Unit

Hydrogen / vol%

Chiquita Canyon Landfill - LAB DATA
Points Chart

Date Range : 01/01/2024 to 02/28/2025

Chart generation date : 02/07/2025

SCSeTools

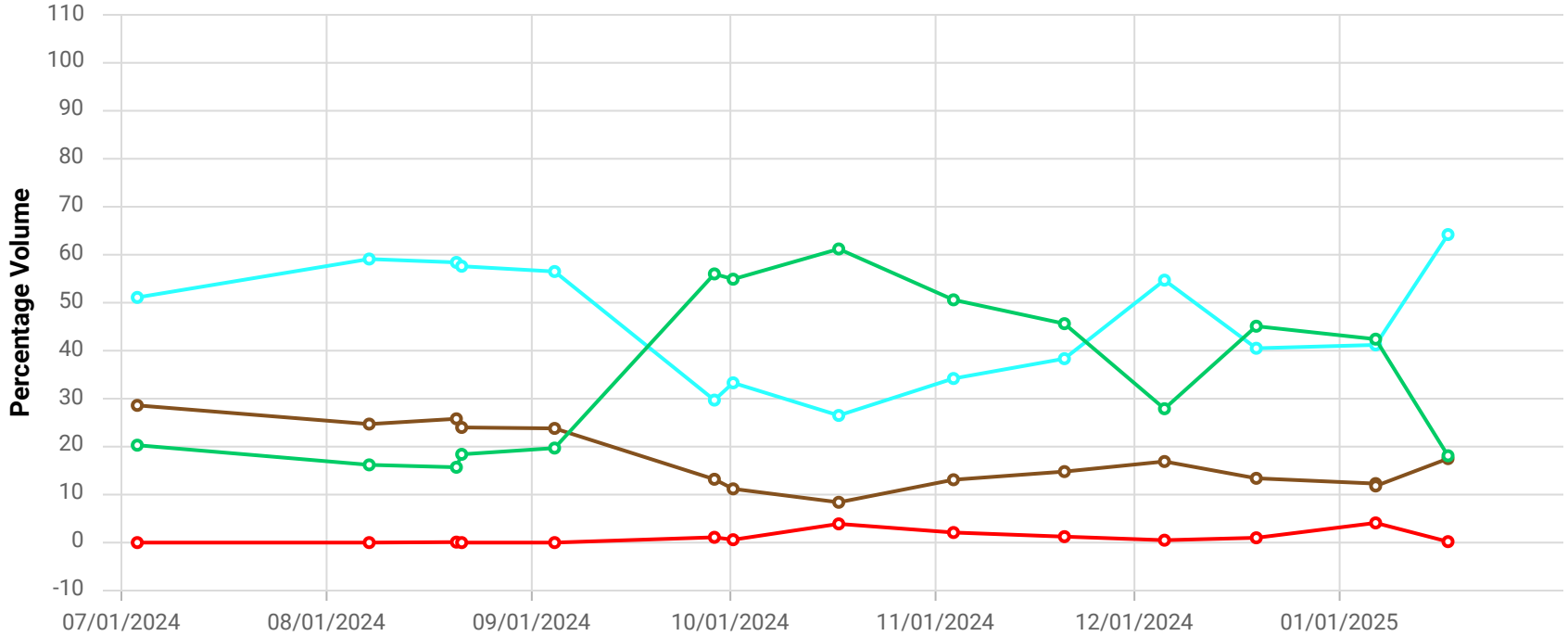

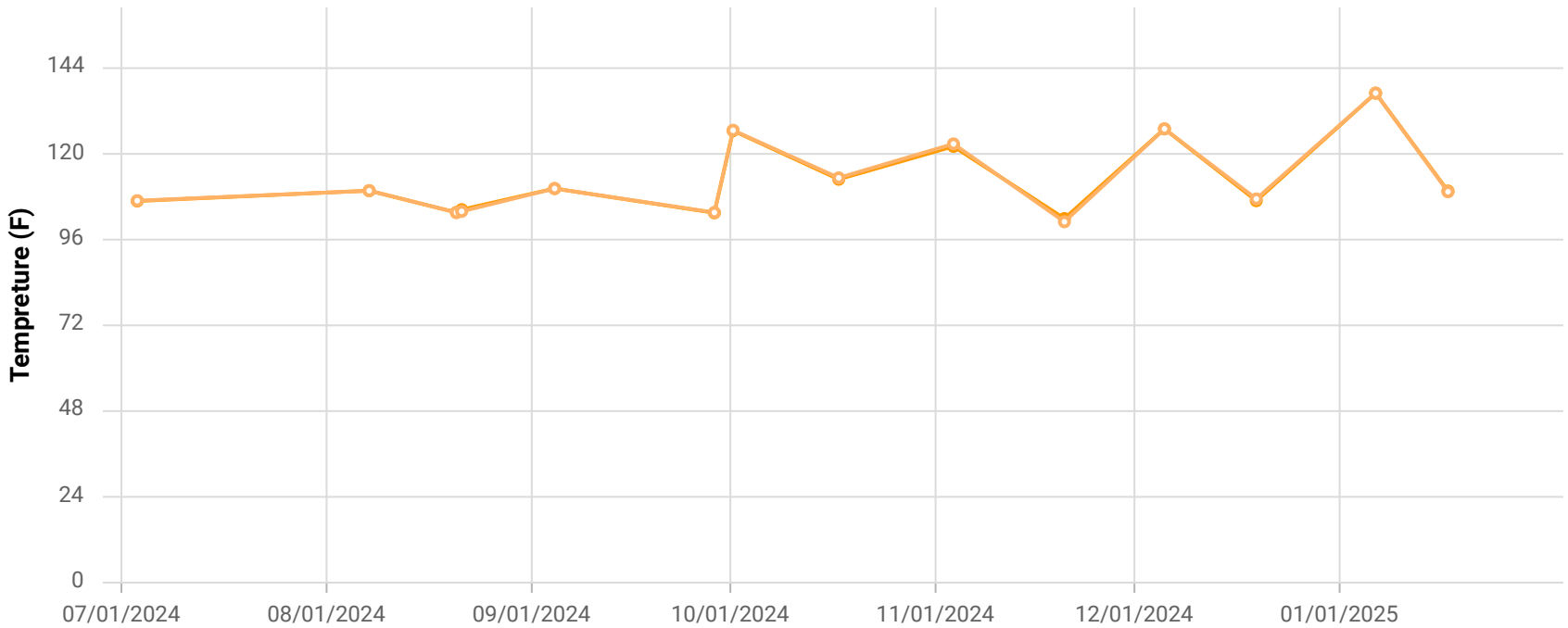

Point ID / Name

CCV24064 / CV-24064

Parameter / Unit

- Init. Flow / scfm
- % CH4 / %
- % CO2 / %
- % O2 / %
- % Bal Gas / %
- Init. Static Press / in. H2O
- Init. Temp / Deg. F
- Adj. Temp / Deg. F

Chiquita Canyon Landfill

Parameter Chart: Multiscale

Date Range: 07/01/2024 - 01/31/2025

Chart generation date: 2/4/25

SCSeTools

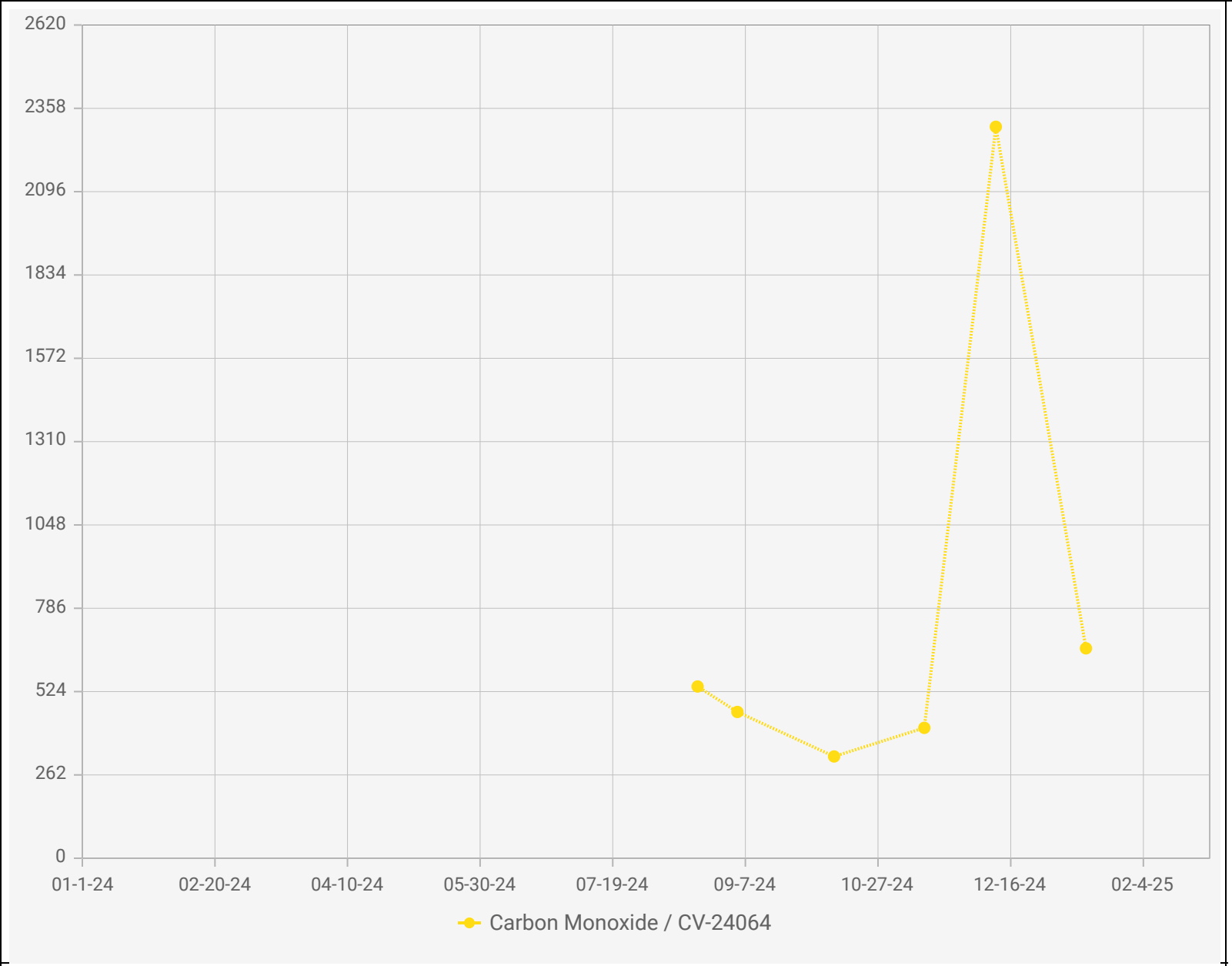

Chiquita Canyon Landfill - LAB DATA
Points Chart

Date Range : 01/01/2024 to 02/28/2025

Chart generation date : 02/07/2025

Point IDs / Names

- CV-24064 / CV-24064

Parameter / Unit

- Carbon Monoxide / ppmv

SCSeTools

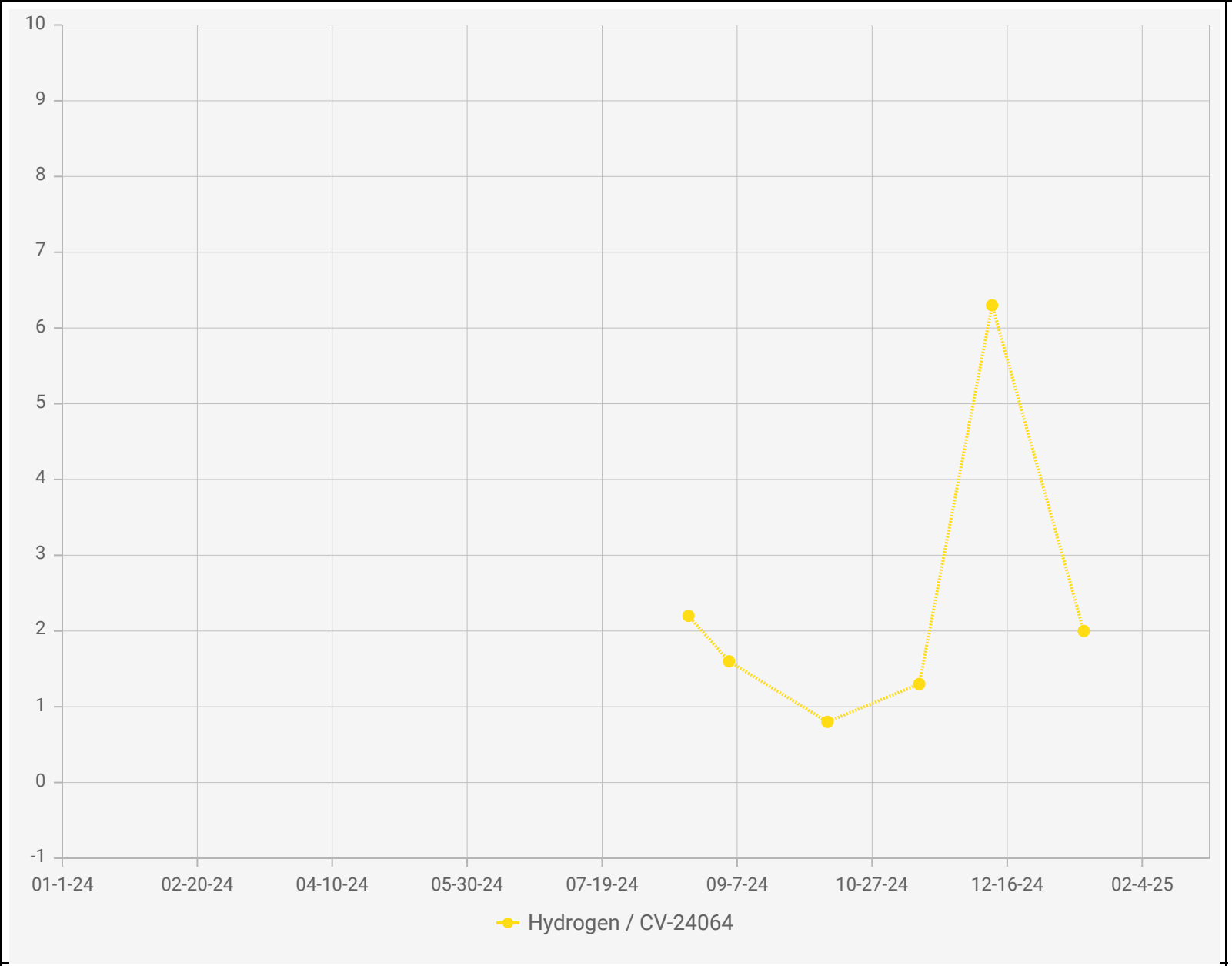

Point IDs / Names

CV-24064 / CV-24064

Parameter / Unit

Hydrogen / vol%

Chiquita Canyon Landfill - LAB DATA
Points Chart

Date Range : 01/01/2024 to 02/28/2025

Chart generation date : 02/07/2025

SCSeTools

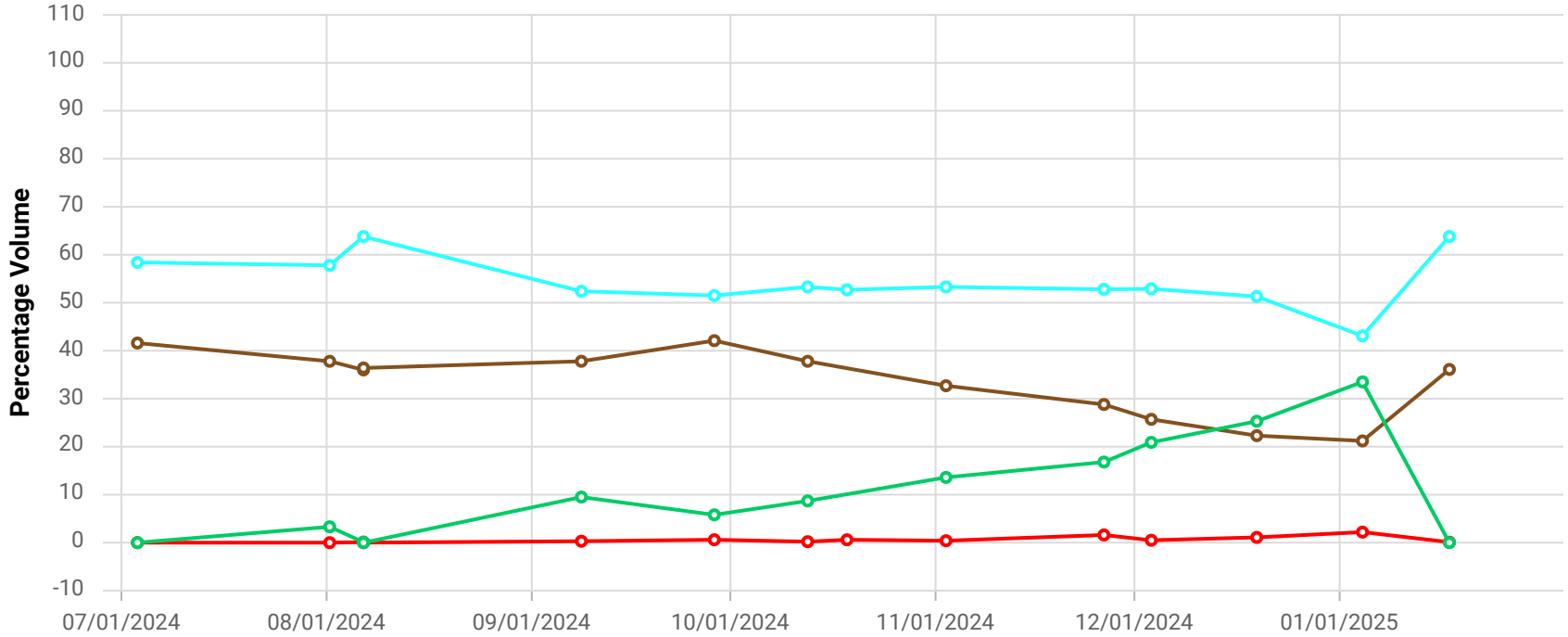

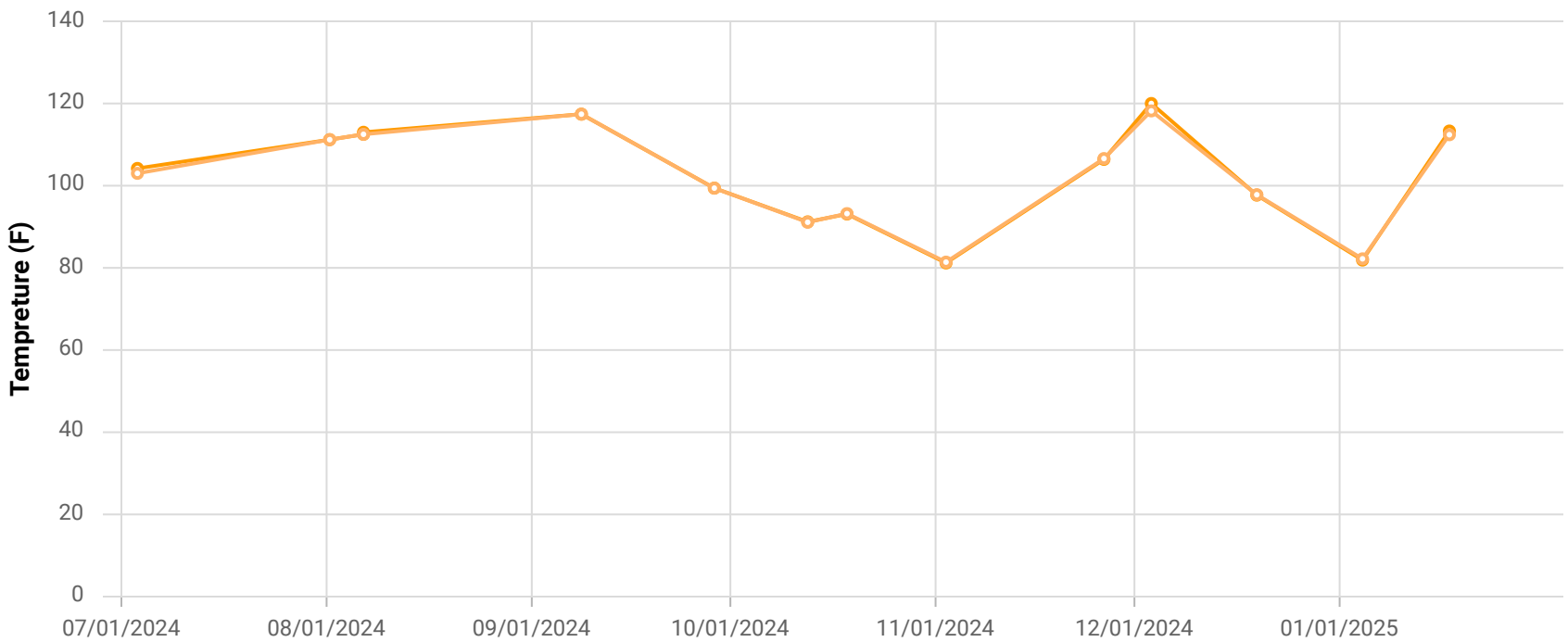

Chiquita Canyon Landfill

Parameter Chart: Multiscale

Date Range: 07/01/2024 - 01/31/2025

Chart generation date: 2/4/25

Point ID / Name

CCV24065 / CV-24065-TP17

Parameter / Unit

- Init. Flow / scfm
- % CH4 / %
- % CO2 / %
- % O2 / %
- % Bal Gas / %
- Init. Static Press / in. H2O
- Init. Temp / Deg. F
- Adj. Temp / Deg. F

SCSeTools

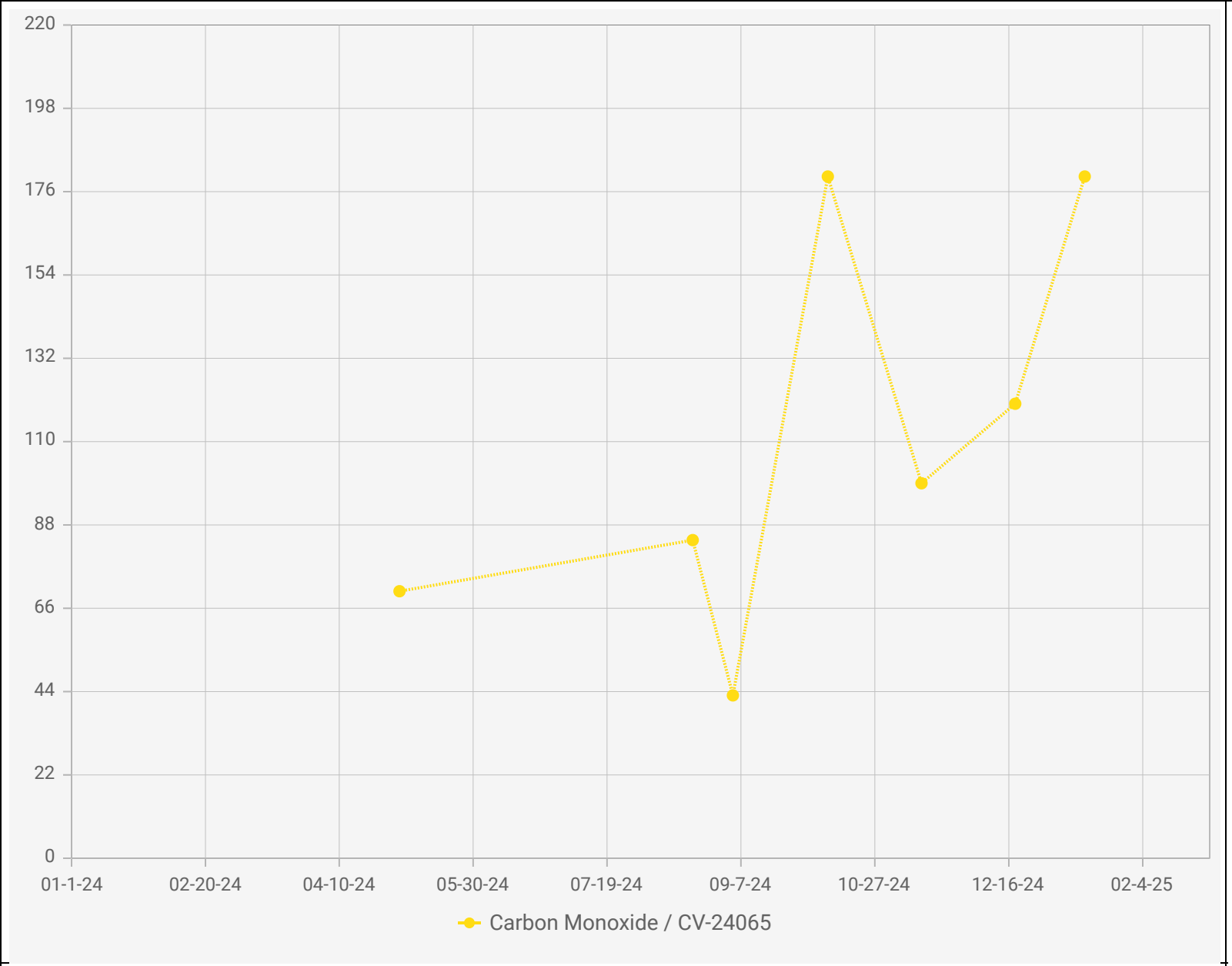

Point IDs / Names

CV-24065 / CV-24065

Parameter / Unit

Carbon Monoxide / ppmv

Chiquita Canyon Landfill - LAB DATA
Points Chart

Date Range : 01/01/2024 to 02/28/2025

Chart generation date : 02/07/2025

SCSeTools

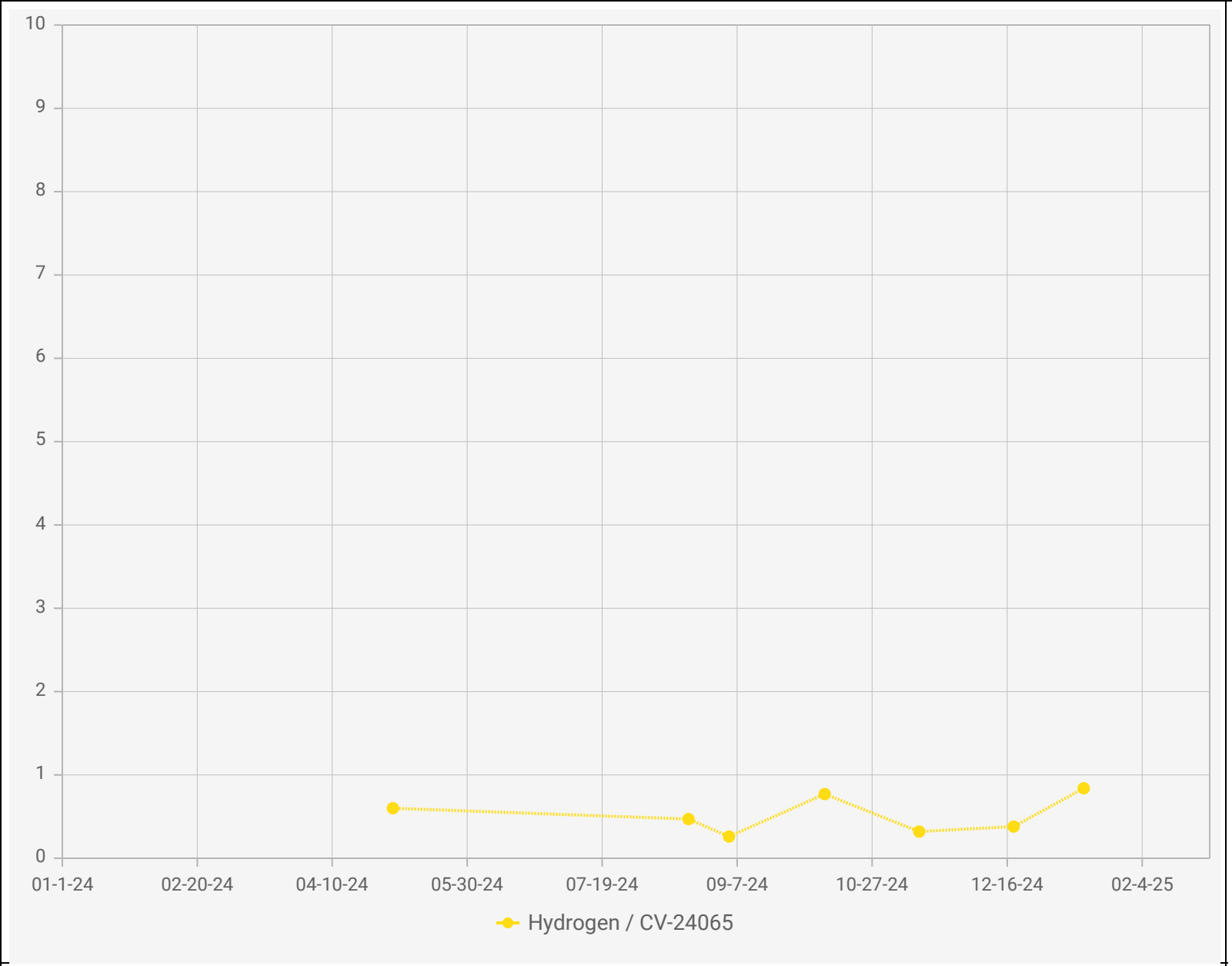

Point IDs / Names

● CV-24065 / CV-24065

Parameter / Unit

Hydrogen / vol%

Chiquita Canyon Landfill - LAB DATA
Points Chart

Date Range : 01/01/2024 to 02/28/2025

Chart generation date : 02/07/2025

SCSeTools

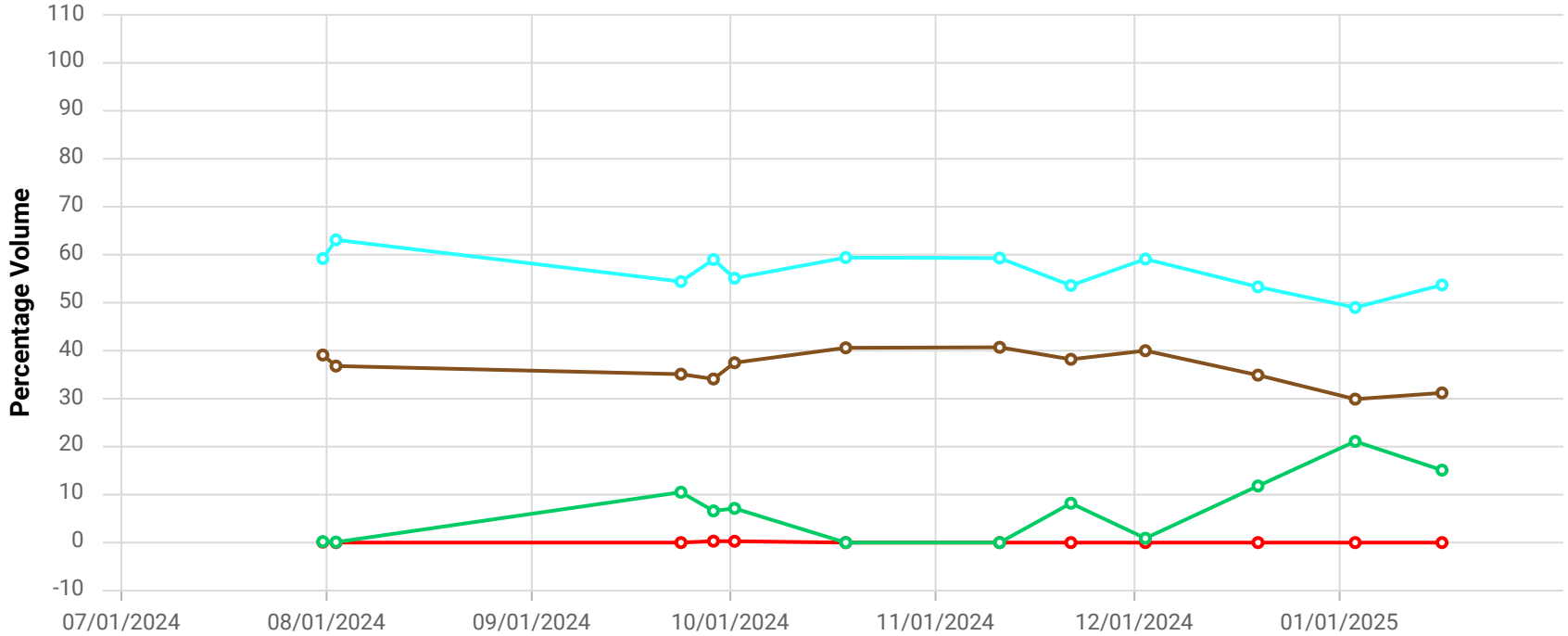

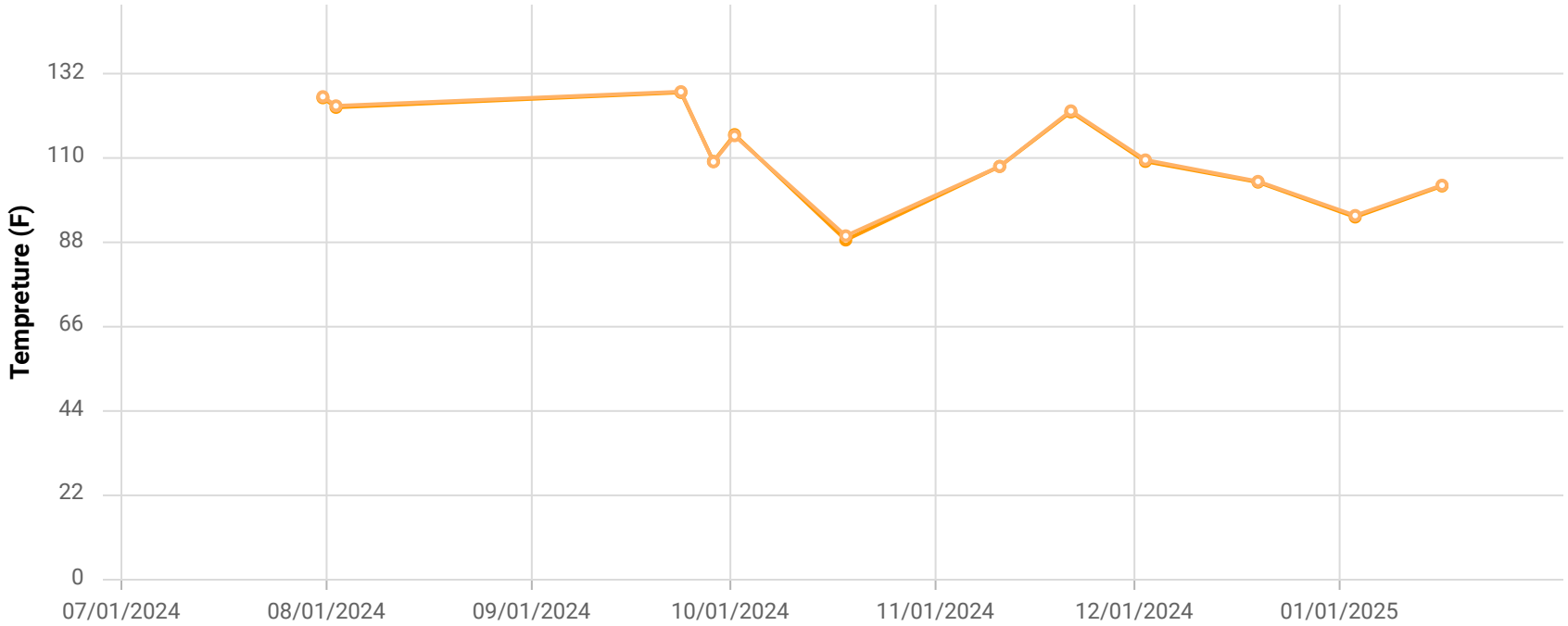

Point ID / Name

CCV24066 / CV-24066

Parameter / Unit

- Init. Flow / scfm
- % CH4 / %
- % CO2 / %
- % O2 / %
- % Bal Gas / %
- Init. Static Press / in. H2O
- Init. Temp / Deg. F
- Adj. Temp / Deg. F

Chiquita Canyon Landfill

Parameter Chart: Multiscale

Date Range: 07/01/2024 - 01/31/2025

Chart generation date: 2/4/25

SCSeTools

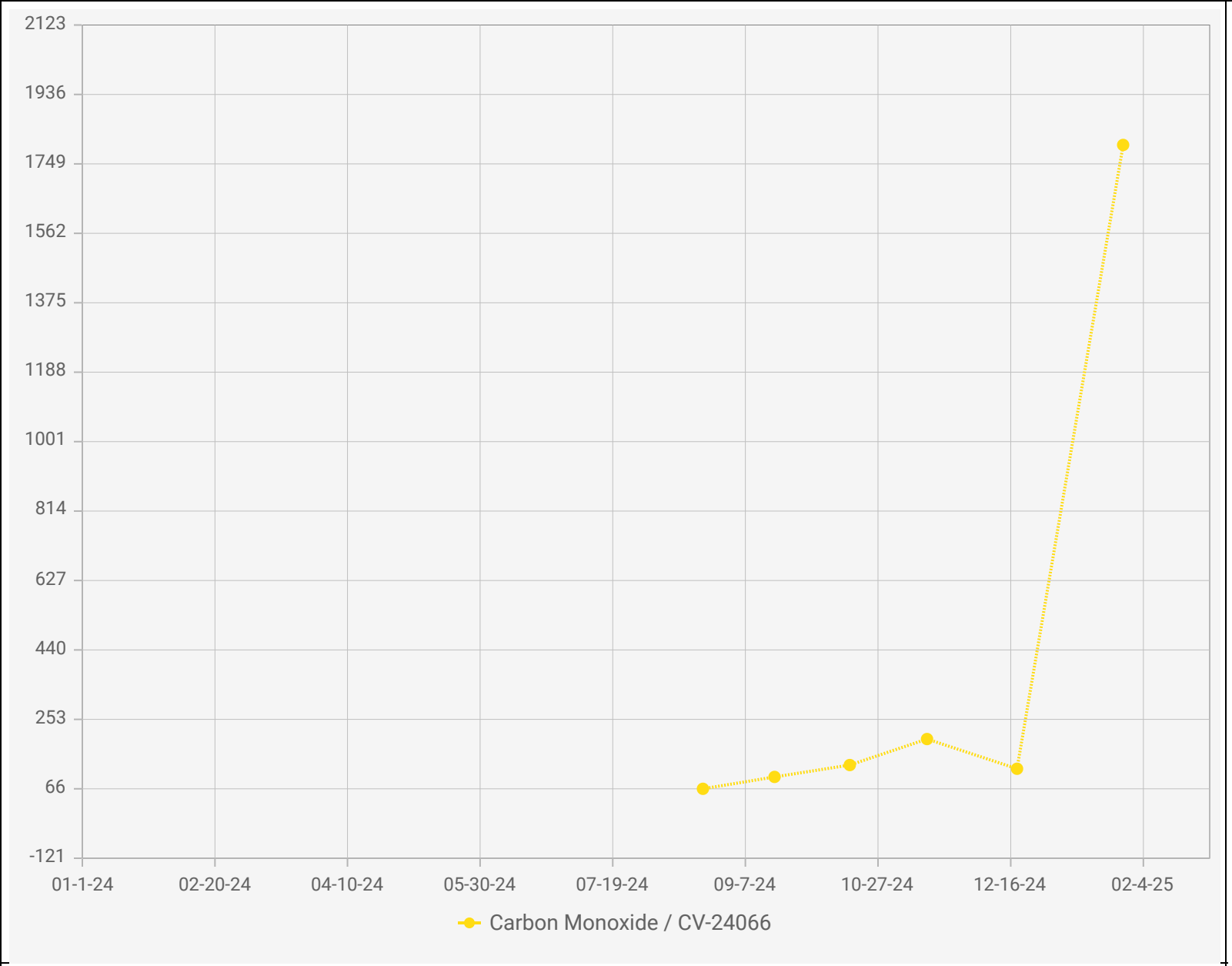

Point IDs / Names

CV-24066 / CV-24066

Parameter / Unit

Carbon Monoxide / ppmv

Chiquita Canyon Landfill - LAB DATA
Points Chart

Date Range : 01/01/2024 to 02/28/2025

Chart generation date : 02/07/2025

SCSeTools

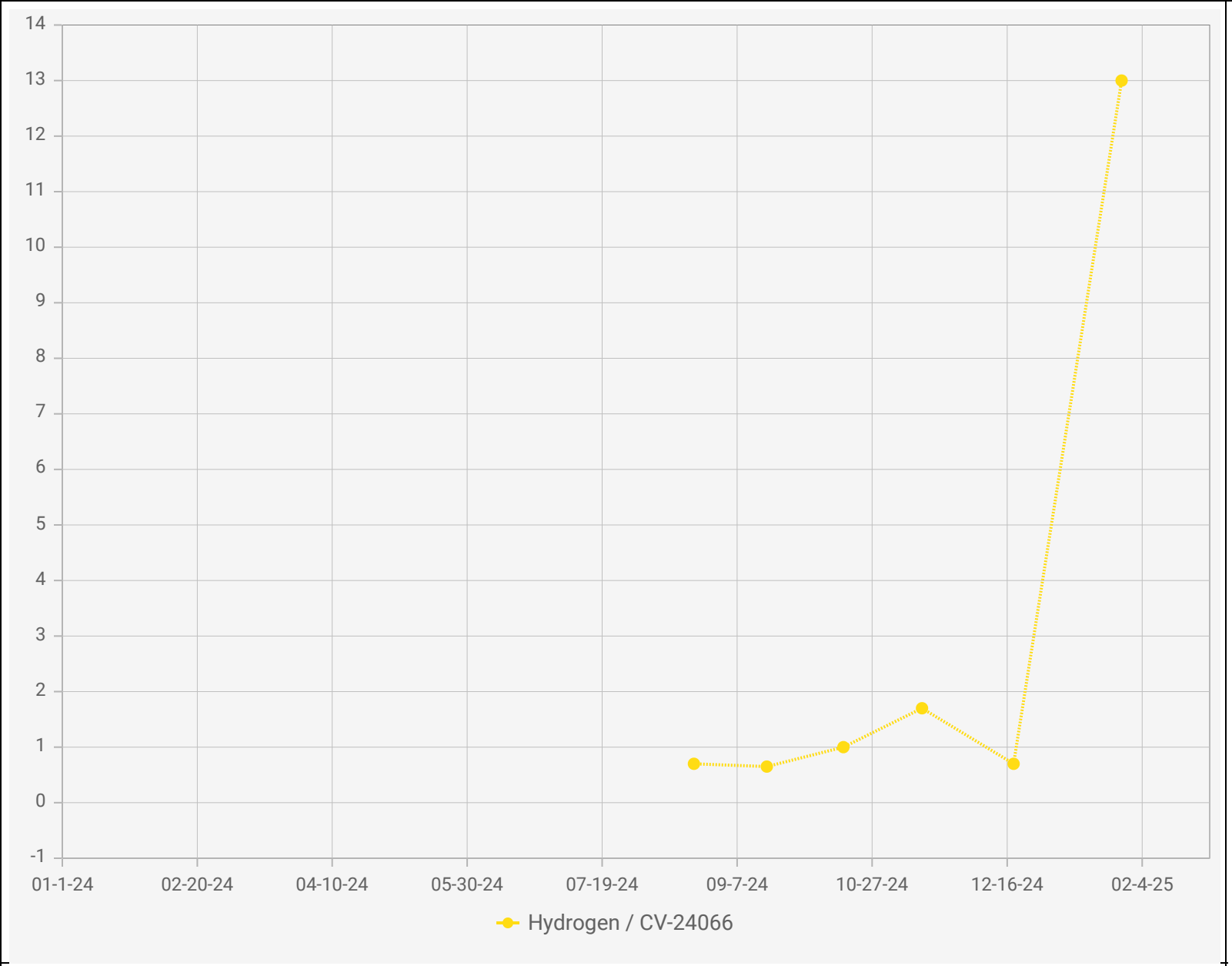

Point IDs / Names

CV-24066 / CV-24066

Parameter / Unit

Hydrogen / vol%

Chiquita Canyon Landfill - LAB DATA
Points Chart

Date Range : 01/01/2024 to 02/28/2025

Chart generation date : 02/07/2025

SCSeTools

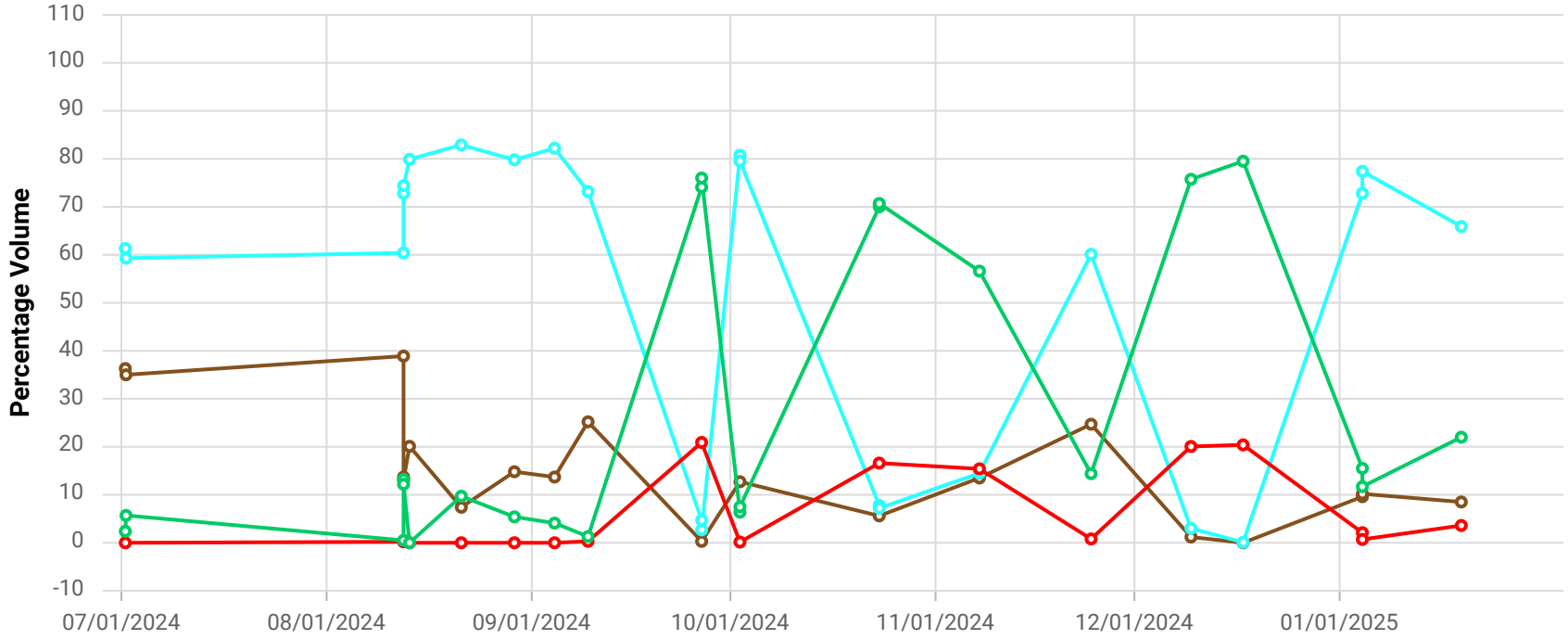

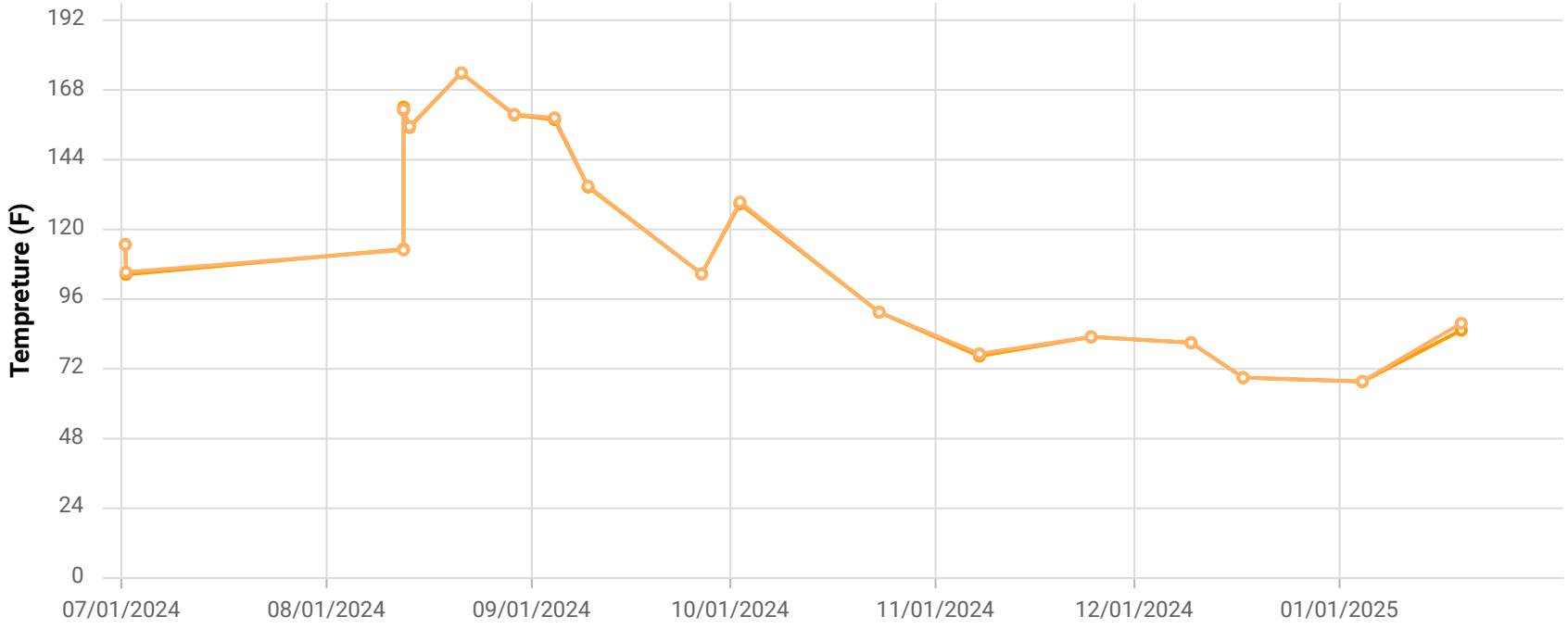

Point ID / Name

CCV24069 / CV-24069

Parameter / Unit

- Init. Flow / scfm
- % CH4 / %
- % CO2 / %
- % O2 / %
- % Bal Gas / %
- Init. Static Press / in. H2O
- Init. Temp / Deg. F
- Adj. Temp / Deg. F

Chiquita Canyon Landfill

Parameter Chart: Multiscale

Date Range: 07/01/2024 - 01/31/2025

Chart generation date: 2/4/25

SCSeTools

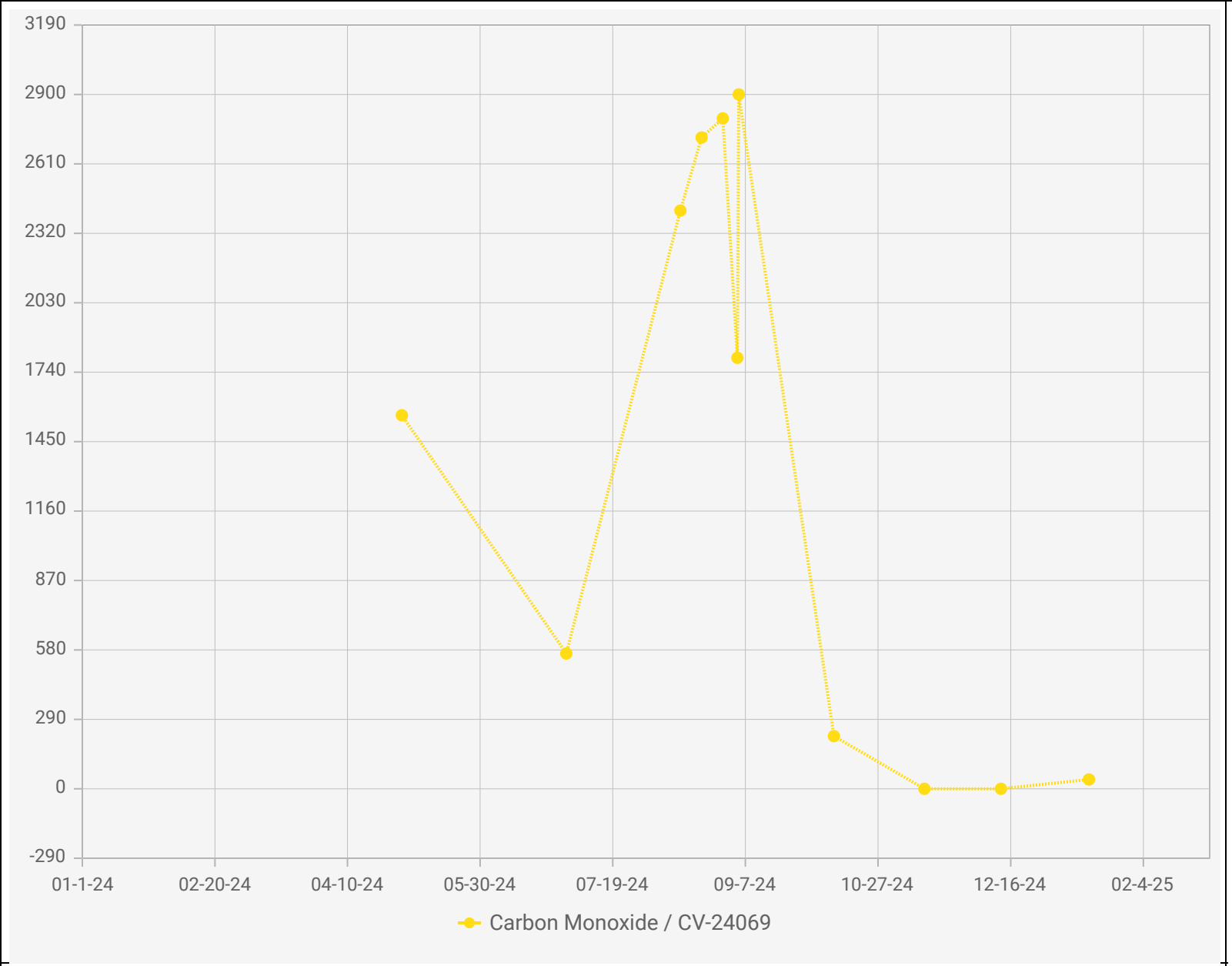

Chiquita Canyon Landfill - LAB DATA
Points Chart

Date Range : 01/01/2024 to 02/28/2025

Chart generation date : 02/07/2025

Point IDs / Names

- CV-24069 / CV-24069

Parameter / Unit

- Carbon Monoxide / ppmv

SCSeTools

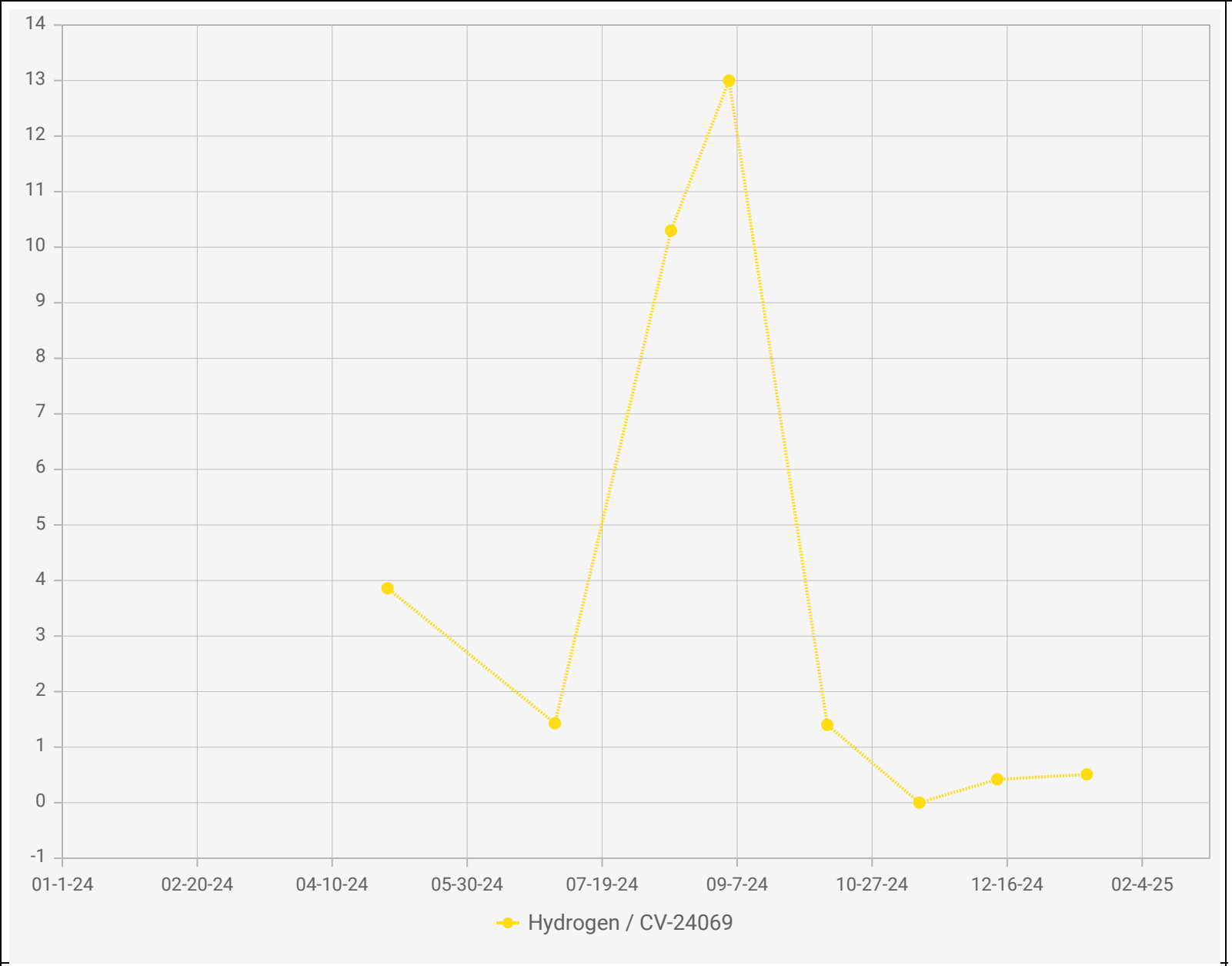

Point IDs / Names

CV-24069 / CV-24069

Parameter / Unit

Hydrogen / vol%

Chiquita Canyon Landfill - LAB DATA
Points Chart

Date Range : 01/01/2024 to 02/28/2025

Chart generation date : 02/07/2025

SCSeTools

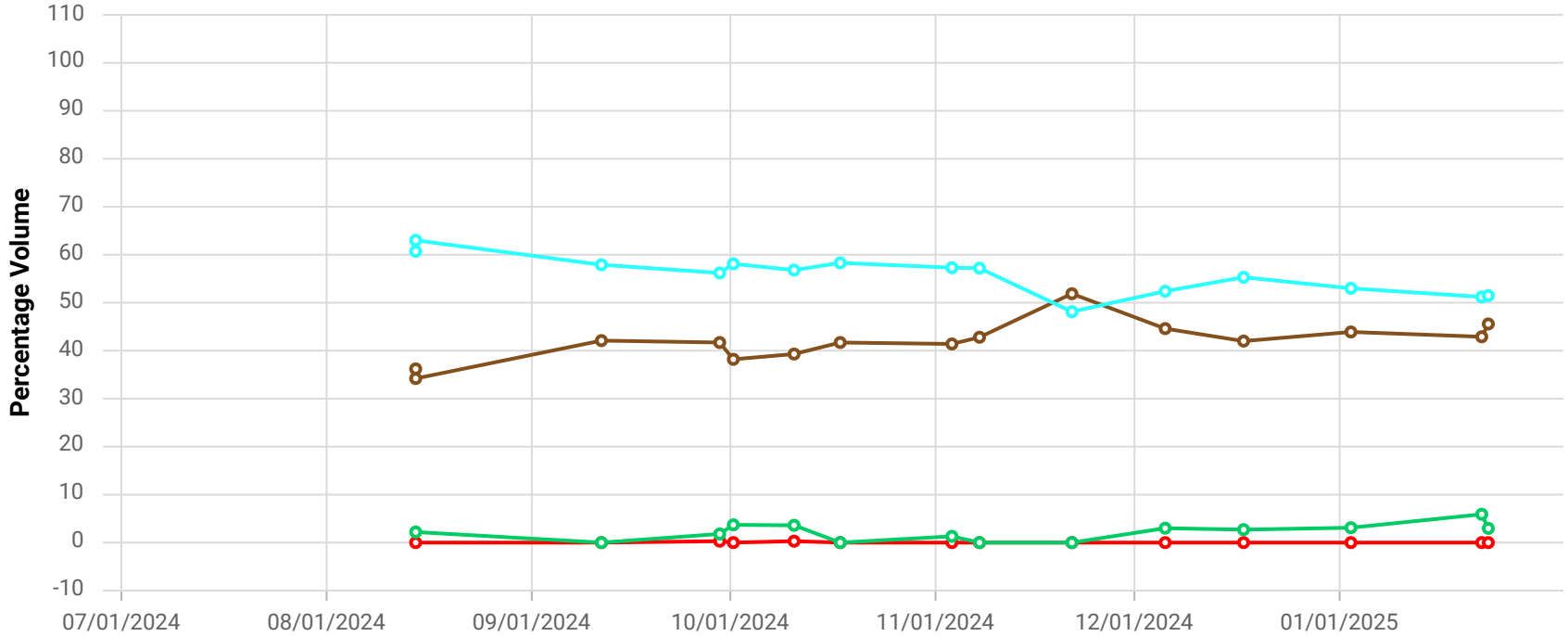

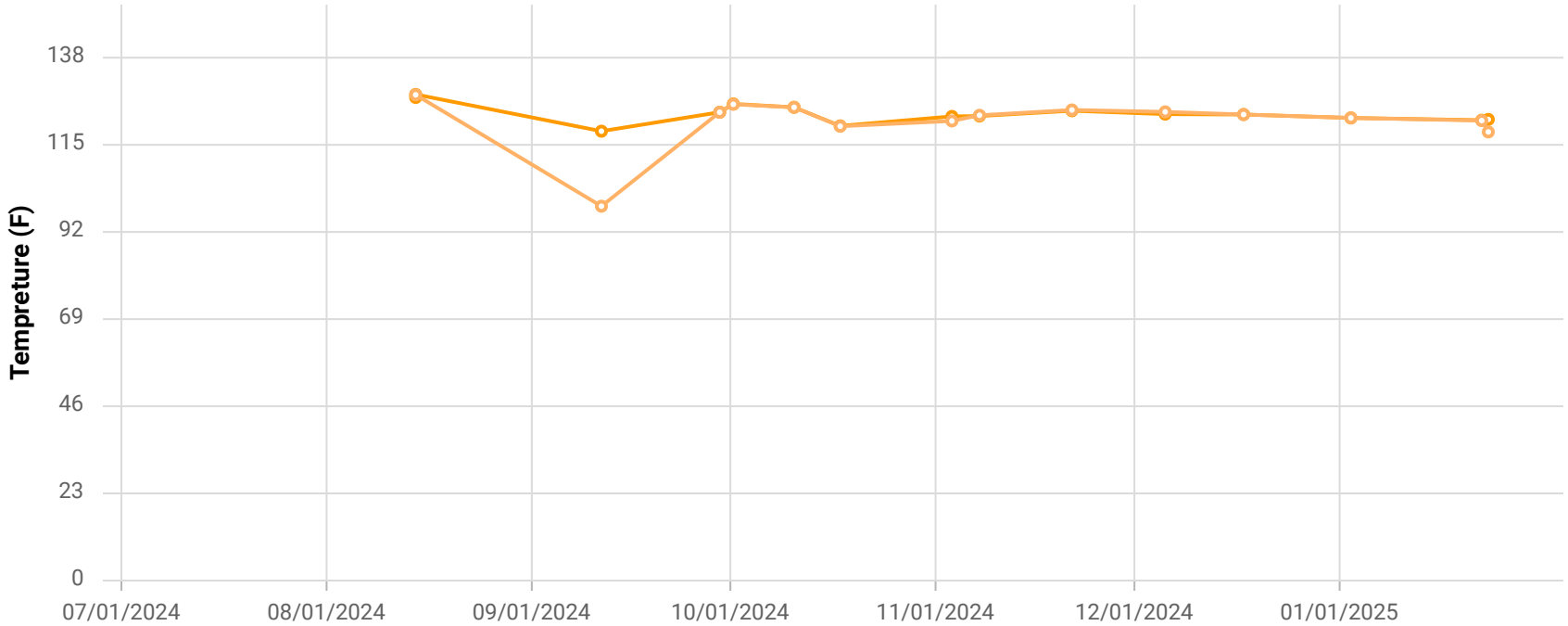

Chiquita Canyon Landfill

Parameter Chart: Multiscale

Date Range: 07/01/2024 - 01/31/2025

Chart generation date: 2/4/25

Point ID / Name

CCV24070 / CV-24070

Parameter / Unit

- Init. Flow / scfm
- % CH4 / %
- % CO2 / %
- % O2 / %
- % Bal Gas / %
- Init. Static Press / in. H2O
- Init. Temp / Deg. F
- Adj. Temp / Deg. F

SCSeTools

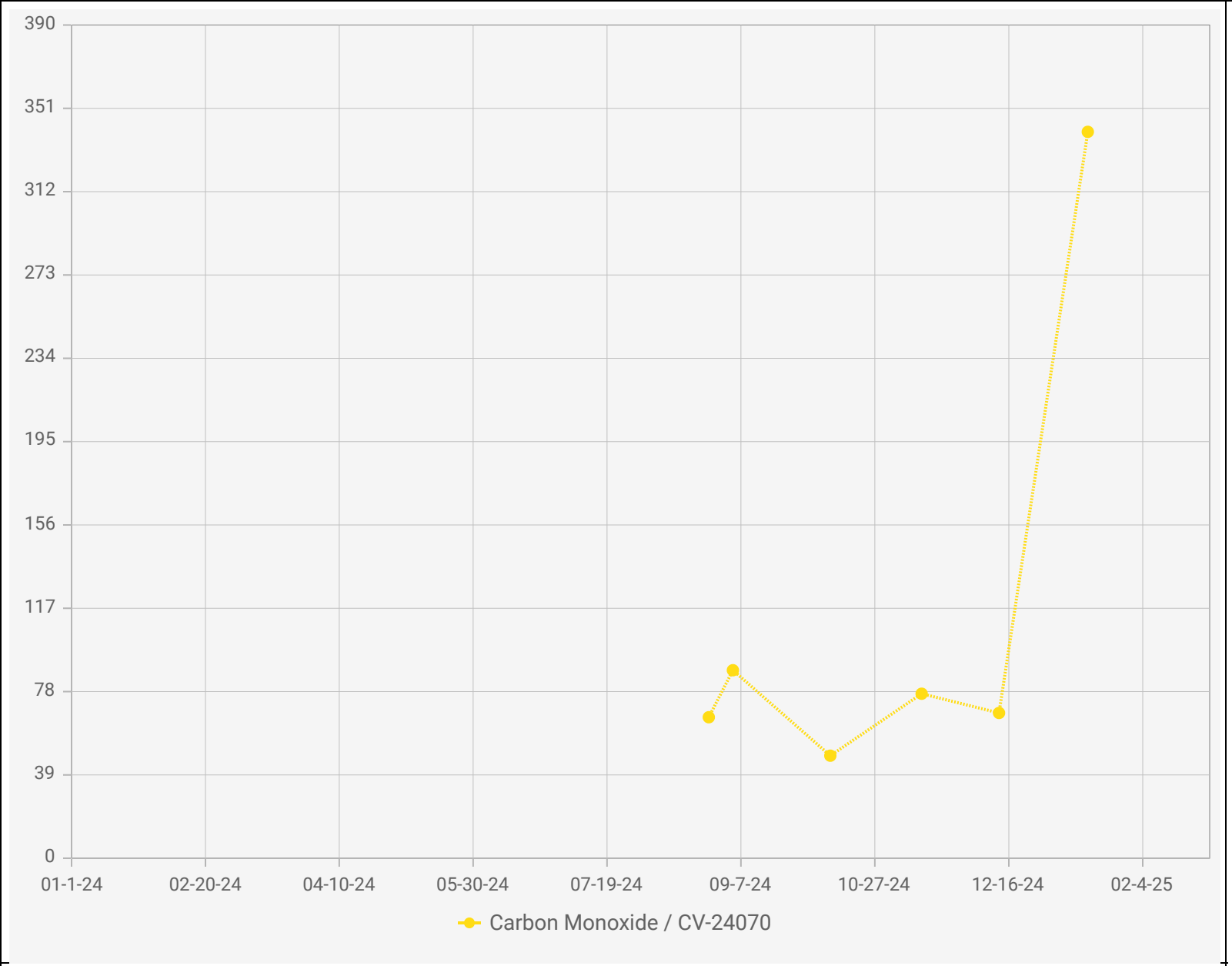

Point IDs / Names

CV-24070 / CV-24070

Parameter / Unit

Carbon Monoxide / ppmv

Chiquita Canyon Landfill - LAB DATA
Points Chart

Date Range : 01/01/2024 to 02/28/2025

Chart generation date : 02/07/2025

SCSeTools

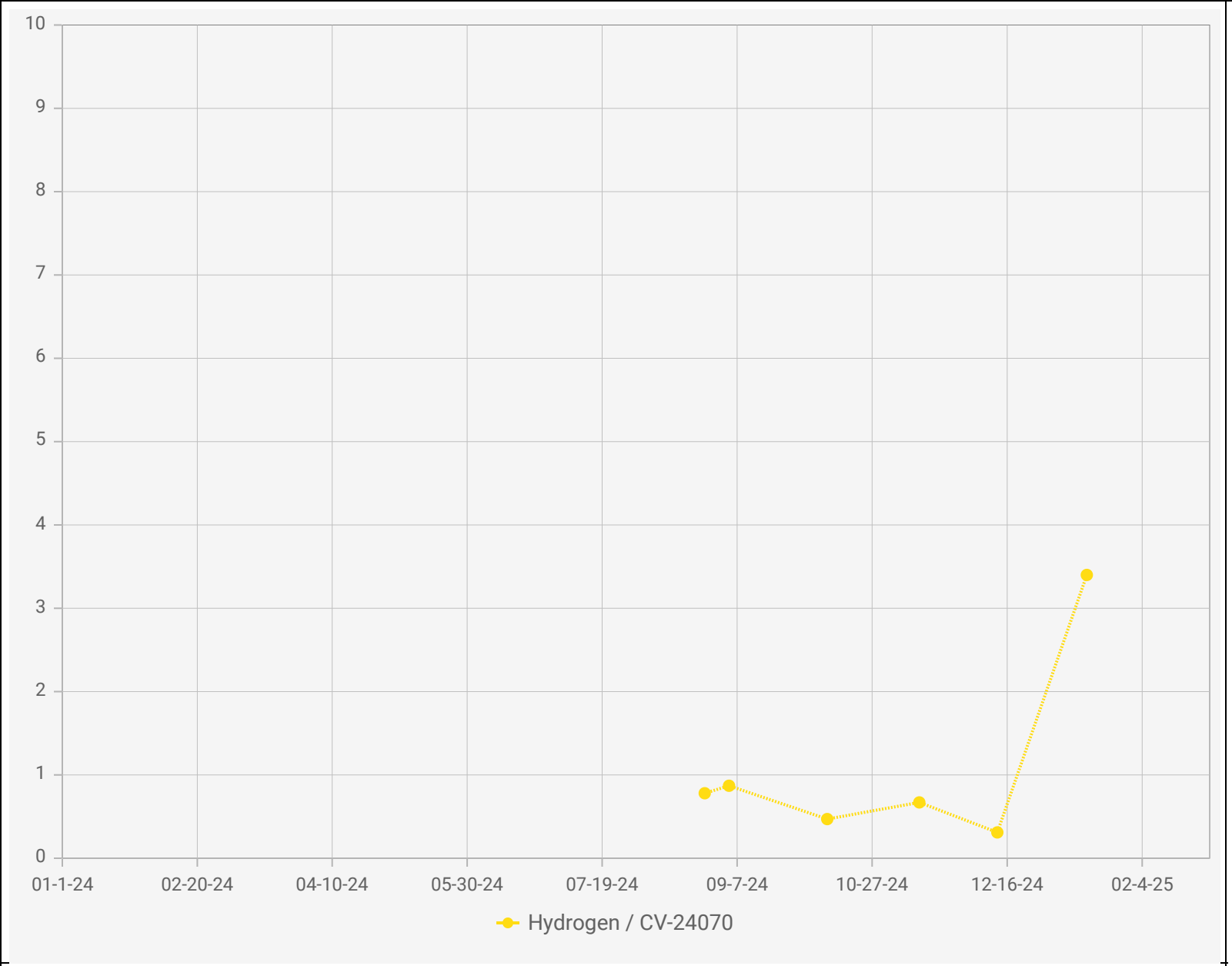

Point IDs / Names

CV-24070 / CV-24070

Parameter / Unit

Hydrogen / vol%

Chiquita Canyon Landfill - LAB DATA
Points Chart

Date Range : 01/01/2024 to 02/28/2025

Chart generation date : 02/07/2025

SCSeTools

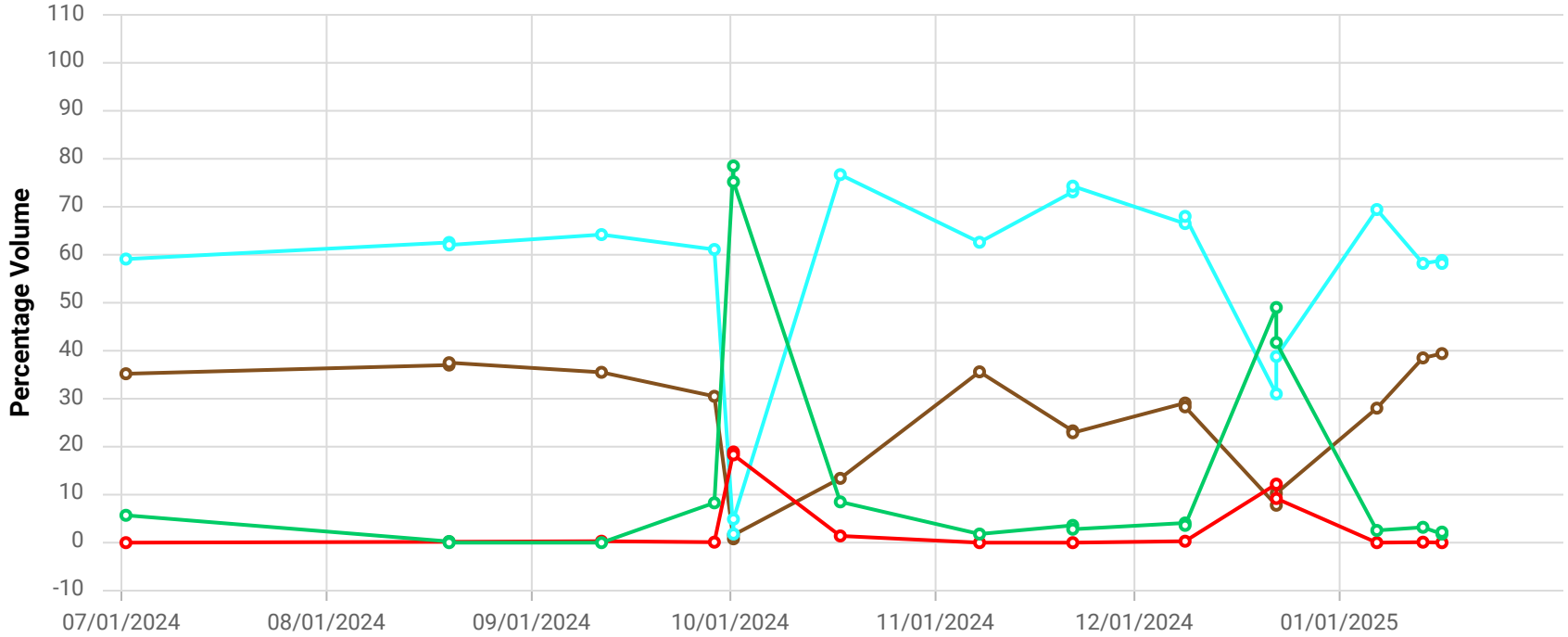

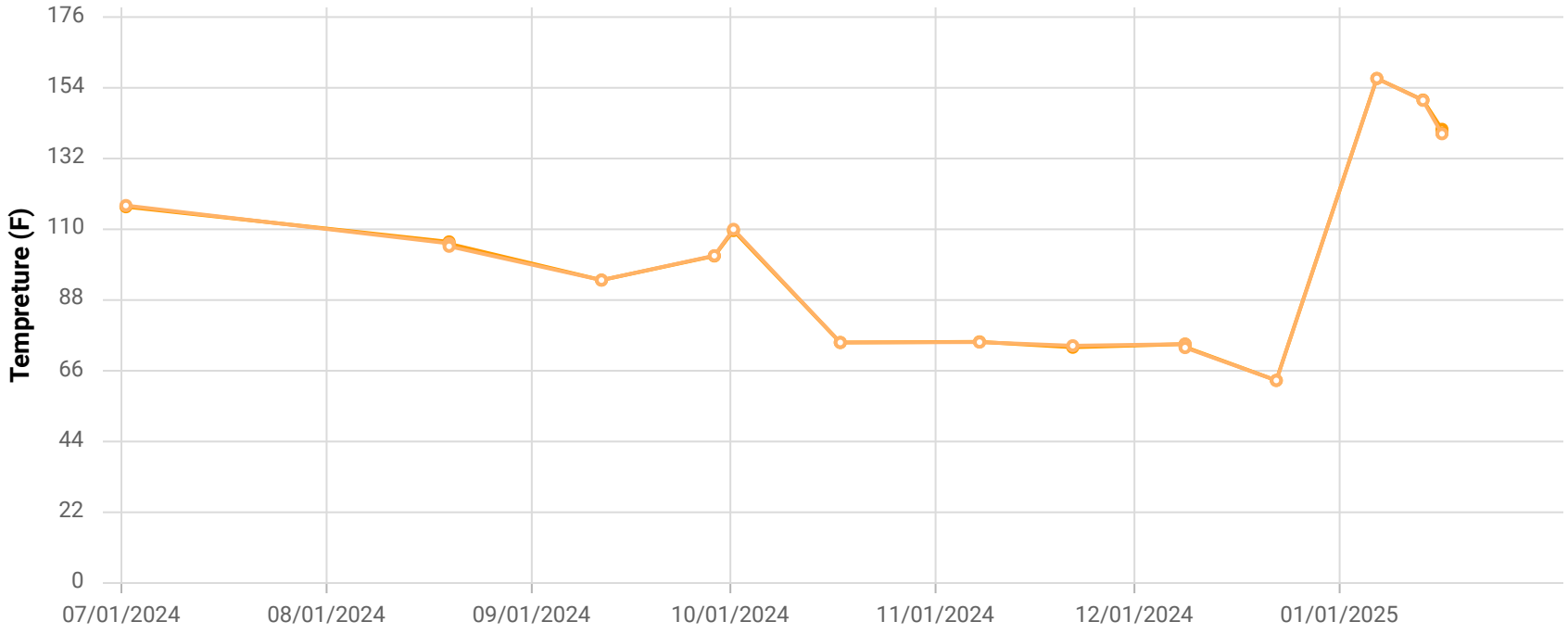

Point ID / Name

CCV24071 / CV-24071

Parameter / Unit

- Init. Flow / scfm
- % CH4 / %
- % CO2 / %
- % O2 / %
- % Bal Gas / %
- Init. Static Press / in. H2O
- Init. Temp / Deg. F
- Adj. Temp / Deg. F

Chiquita Canyon Landfill

Parameter Chart: Multiscale

Date Range: 07/01/2024 - 01/31/2025

Chart generation date: 2/4/25

SCSeTools

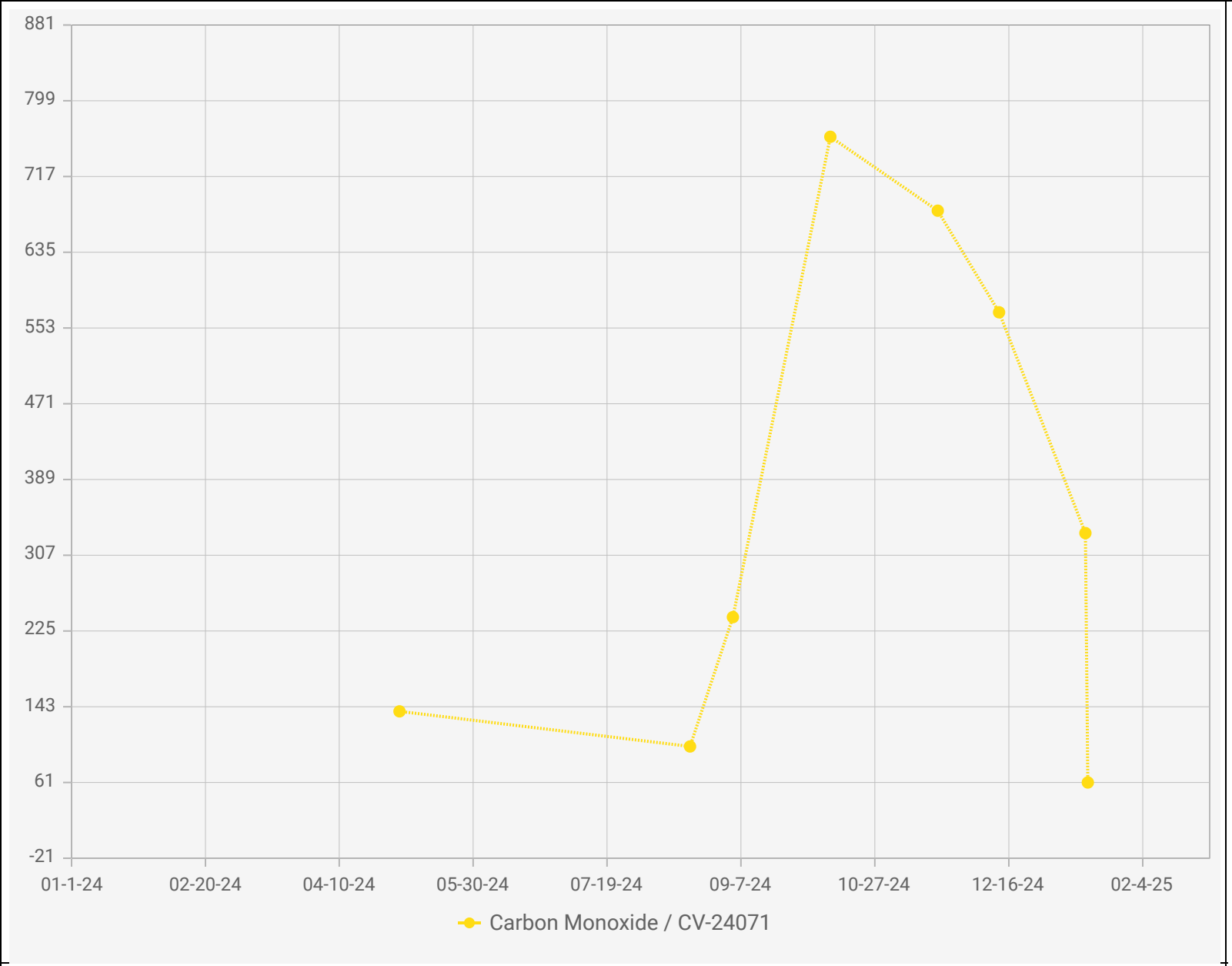

Point IDs / Names

CV-24071 / CV-24071

Parameter / Unit

Carbon Monoxide / ppmv

Chiquita Canyon Landfill - LAB DATA
Points Chart

Date Range : 01/01/2024 to 02/28/2025

Chart generation date : 02/07/2025

SCSeTools

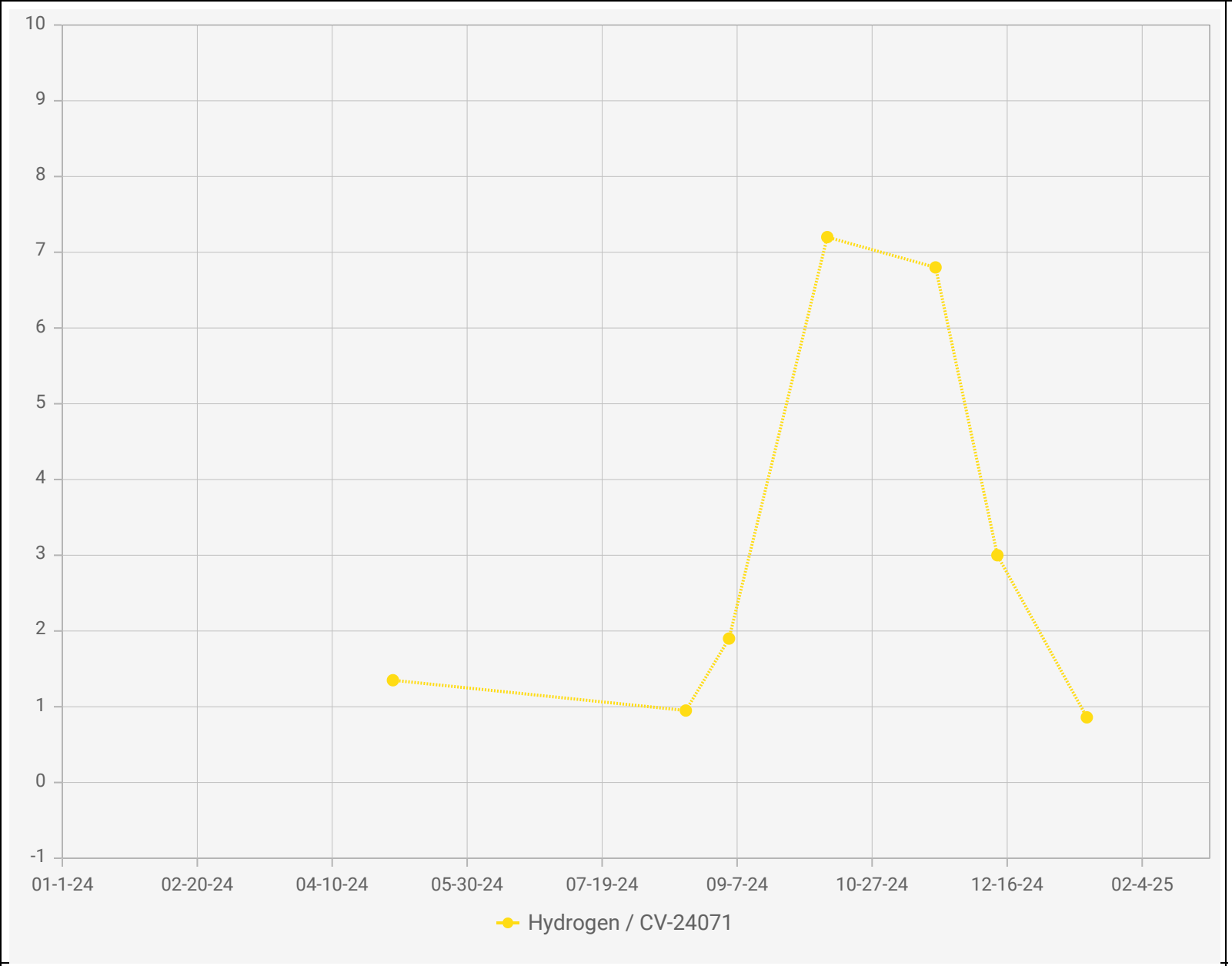

Point IDs / Names

CV-24071 / CV-24071

Parameter / Unit

Hydrogen / vol%

Chiquita Canyon Landfill - LAB DATA
Points Chart

Date Range : 01/01/2024 to 02/28/2025

Chart generation date : 02/07/2025

SCSeTools

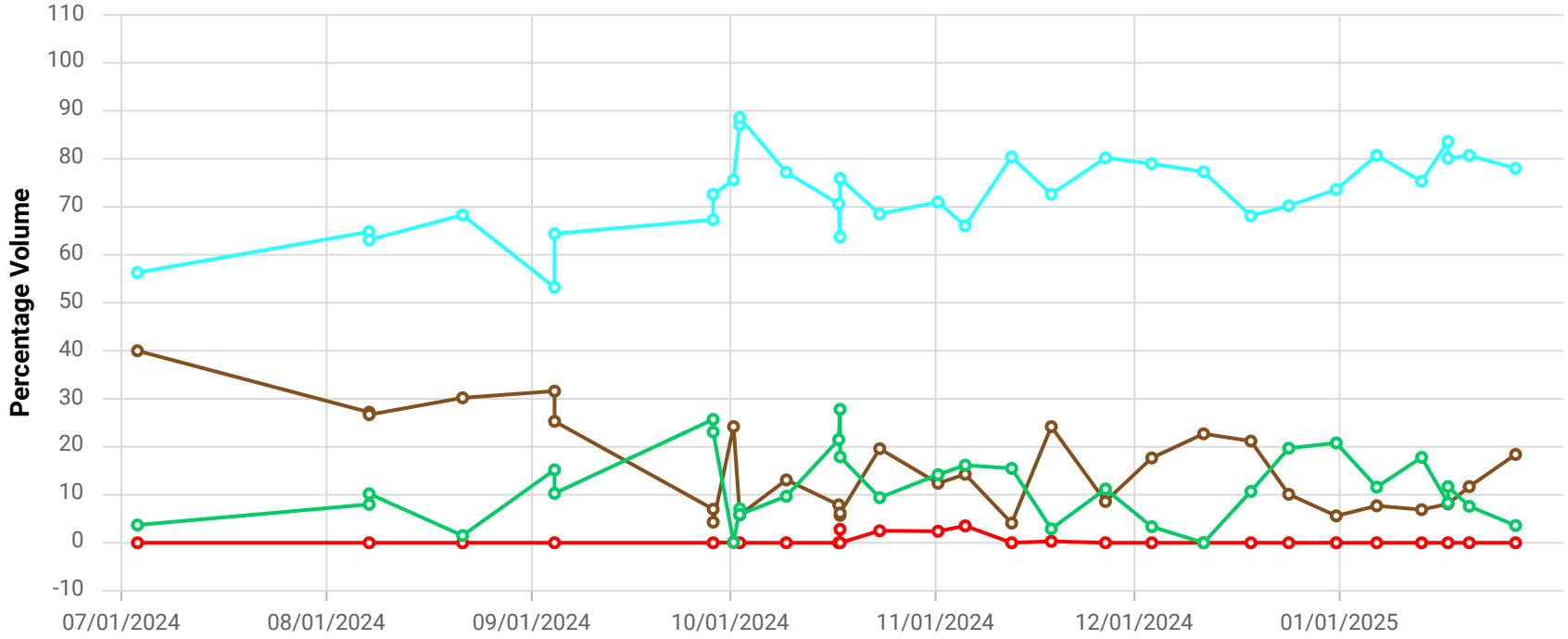

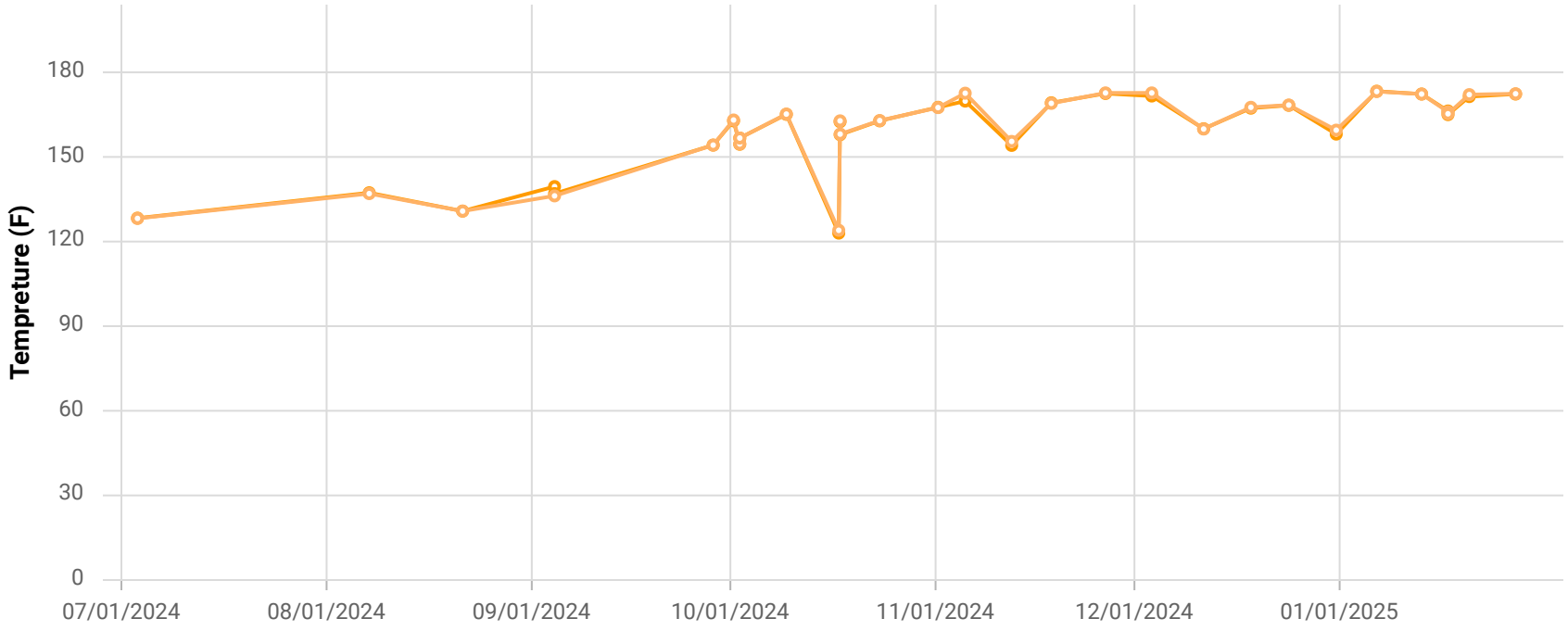

Point ID / Name

CCV24075 / CV-24075-TP15

Parameter / Unit

- Init. Flow / scfm
- % CH4 / %
- % CO2 / %
- % O2 / %
- % Bal Gas / %
- Init. Static Press / in. H2O
- Init. Temp / Deg. F
- Adj. Temp / Deg. F

Chiquita Canyon Landfill

Parameter Chart: Multiscale

Date Range: 07/01/2024 - 01/31/2025

Chart generation date: 2/4/25

SCSeTools

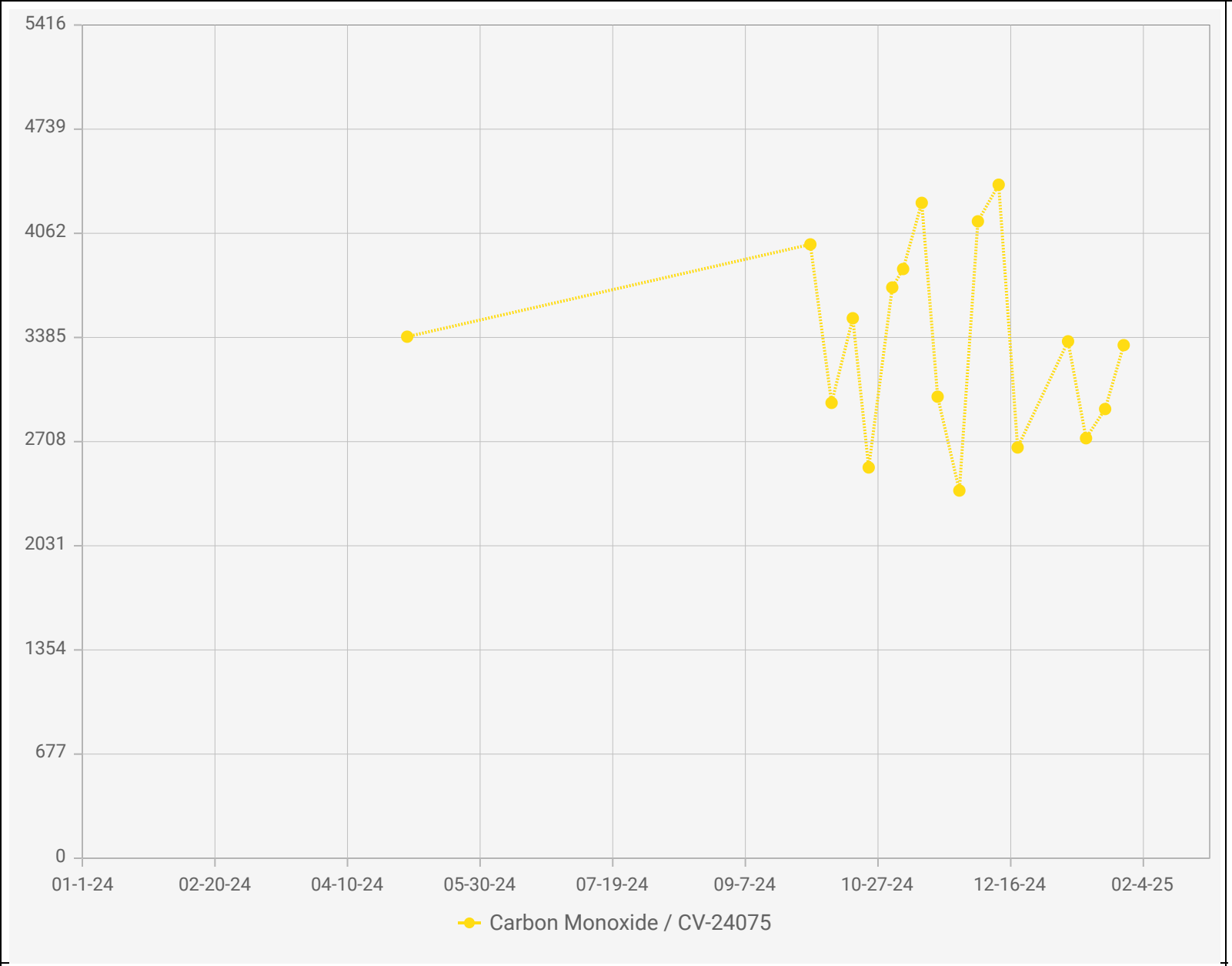

Chiquita Canyon Landfill - LAB DATA
Points Chart

Date Range : 01/01/2024 to 02/28/2025

Chart generation date : 02/07/2025

Point IDs / Names

- CV-24075 / CV-24075

Parameter / Unit

- Carbon Monoxide / ppmv

SCSeTools

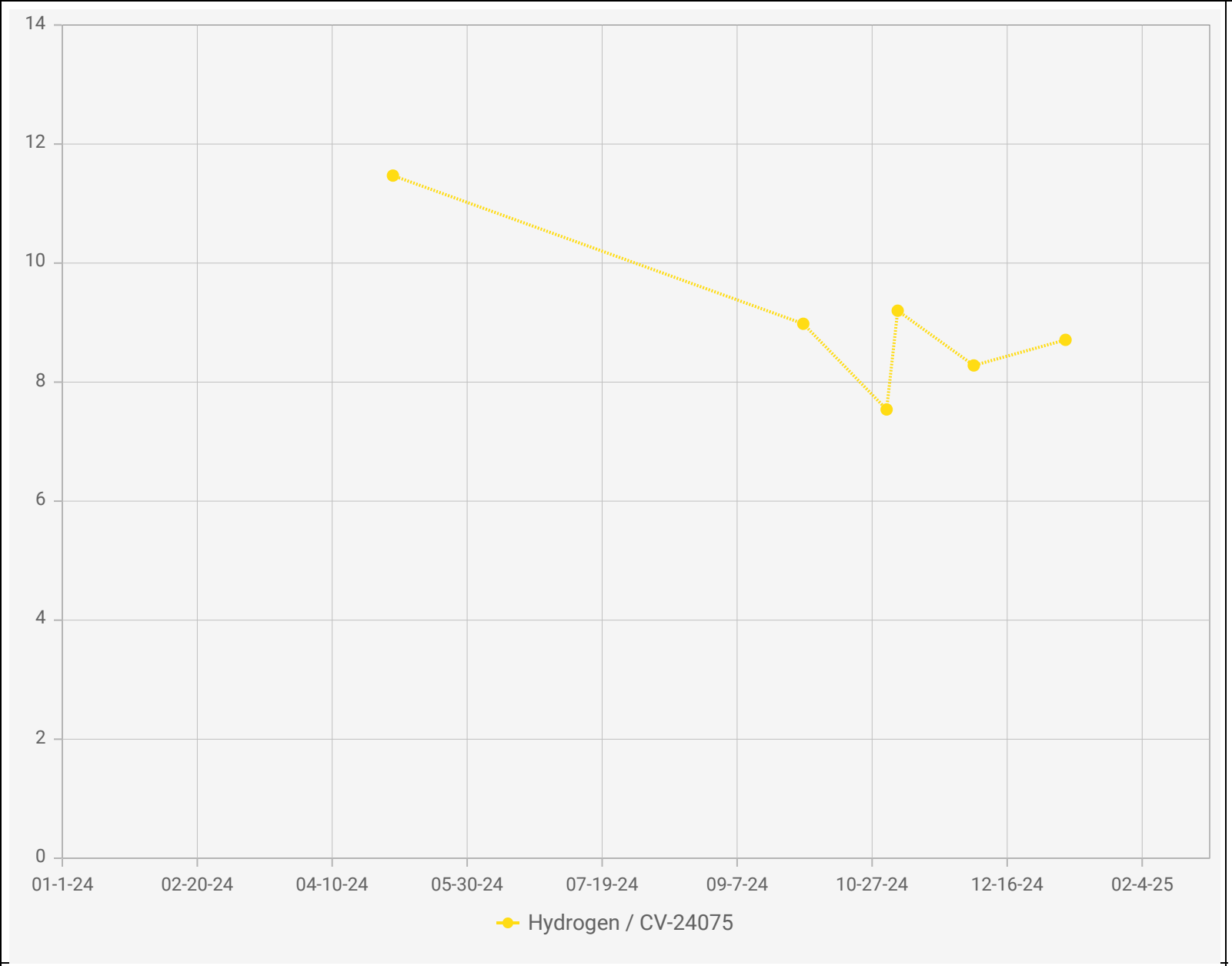

Point IDs / Names

CV-24075 / CV-24075

Parameter / Unit

Hydrogen / vol%

Chiquita Canyon Landfill - LAB DATA
Points Chart

Date Range : 01/01/2024 to 02/28/2025

Chart generation date : 02/07/2025

SCSeTools

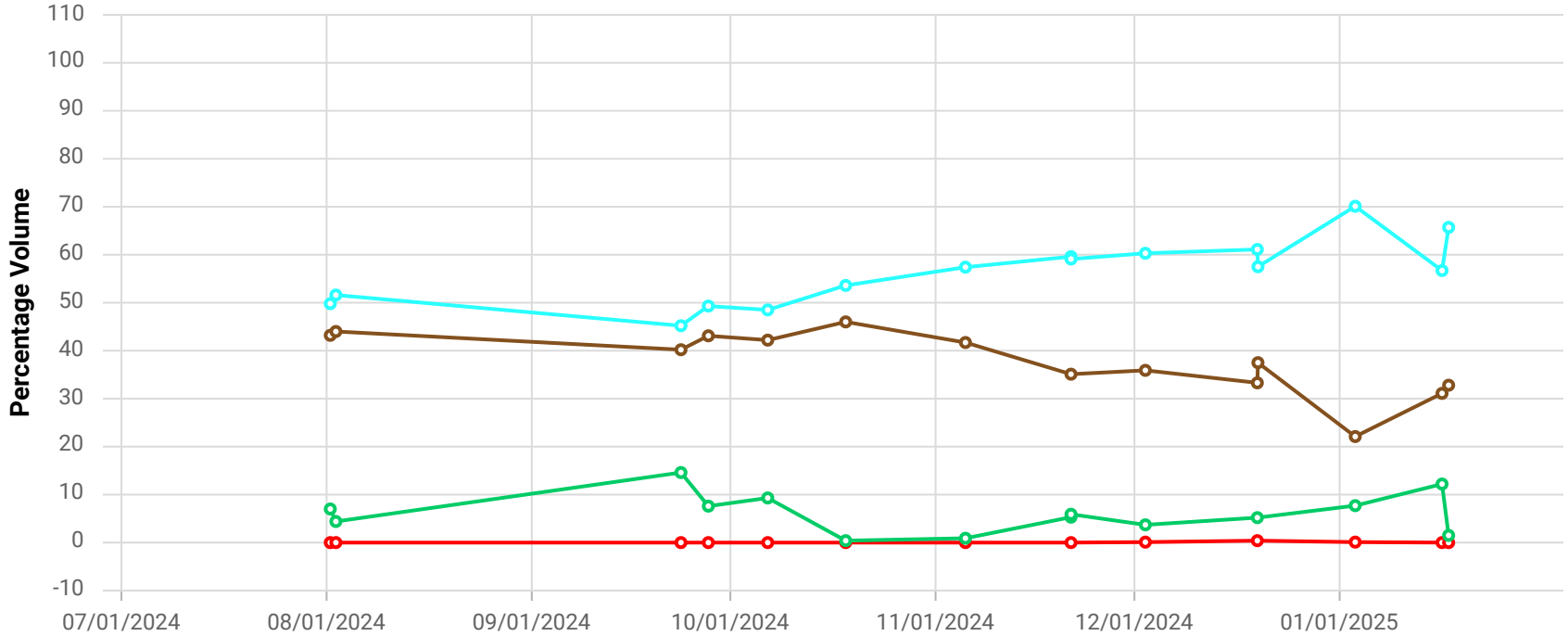

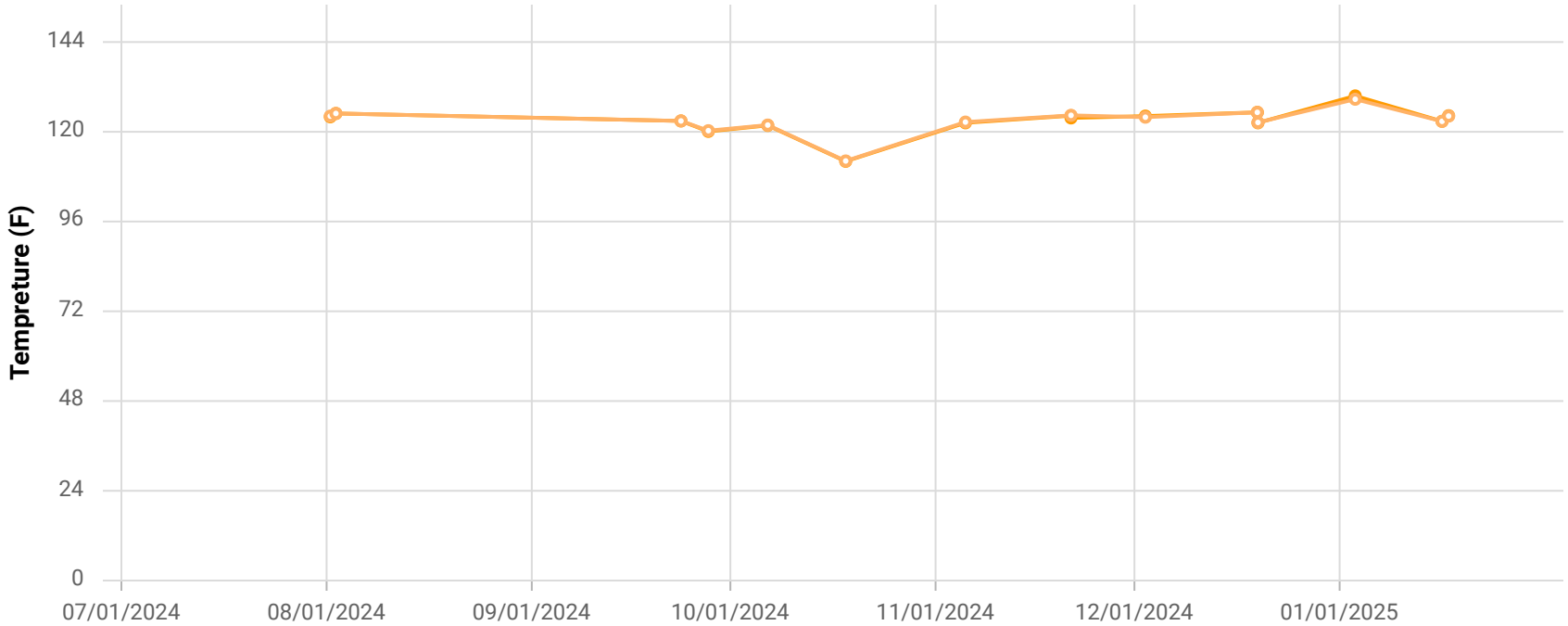

Point ID / Name

CCV24077 / CV-24077

Parameter / Unit

- Init. Flow / scfm
- % CH4 / %
- % CO2 / %
- % O2 / %
- % Bal Gas / %
- Init. Static Press / in. H2O
- Init. Temp / Deg. F
- Adj. Temp / Deg. F

Chiquita Canyon Landfill

Parameter Chart: Multiscale

Date Range: 07/01/2024 - 01/31/2025

Chart generation date: 2/4/25

SCSeTools

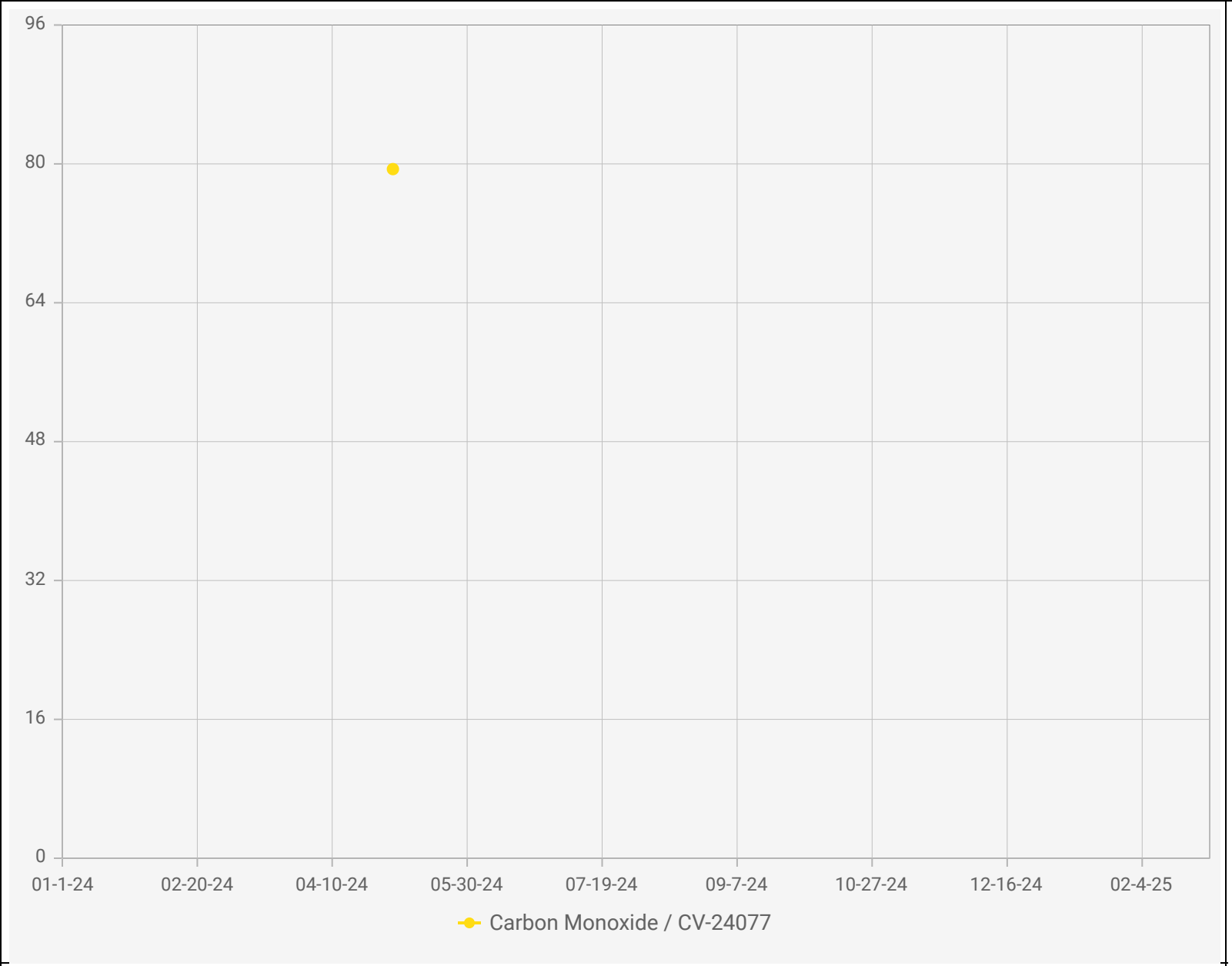

Point IDs / Names

CV-24077 / CV-24077

Parameter / Unit

Carbon Monoxide / ppmv

Chiquita Canyon Landfill - LAB DATA
Points Chart

Date Range : 01/01/2024 to 02/28/2025

Chart generation date : 02/07/2025

SCSeTools

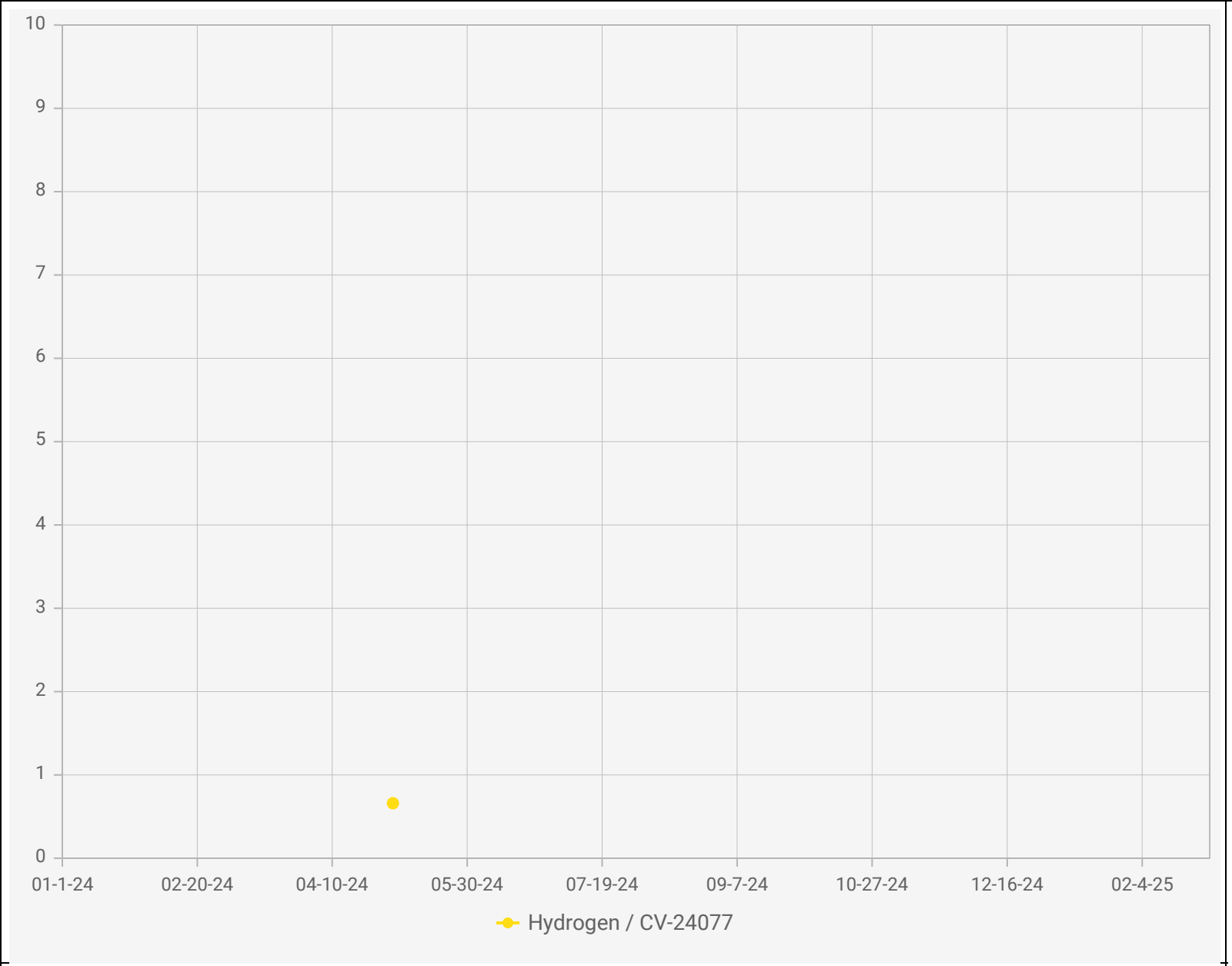

Point IDs / Names

CV-24077 / CV-24077

Parameter / Unit

Hydrogen / vol%

Chiquita Canyon Landfill - LAB DATA
Points Chart

Date Range : 01/01/2024 to 02/28/2025

Chart generation date : 02/07/2025

SCSeTools

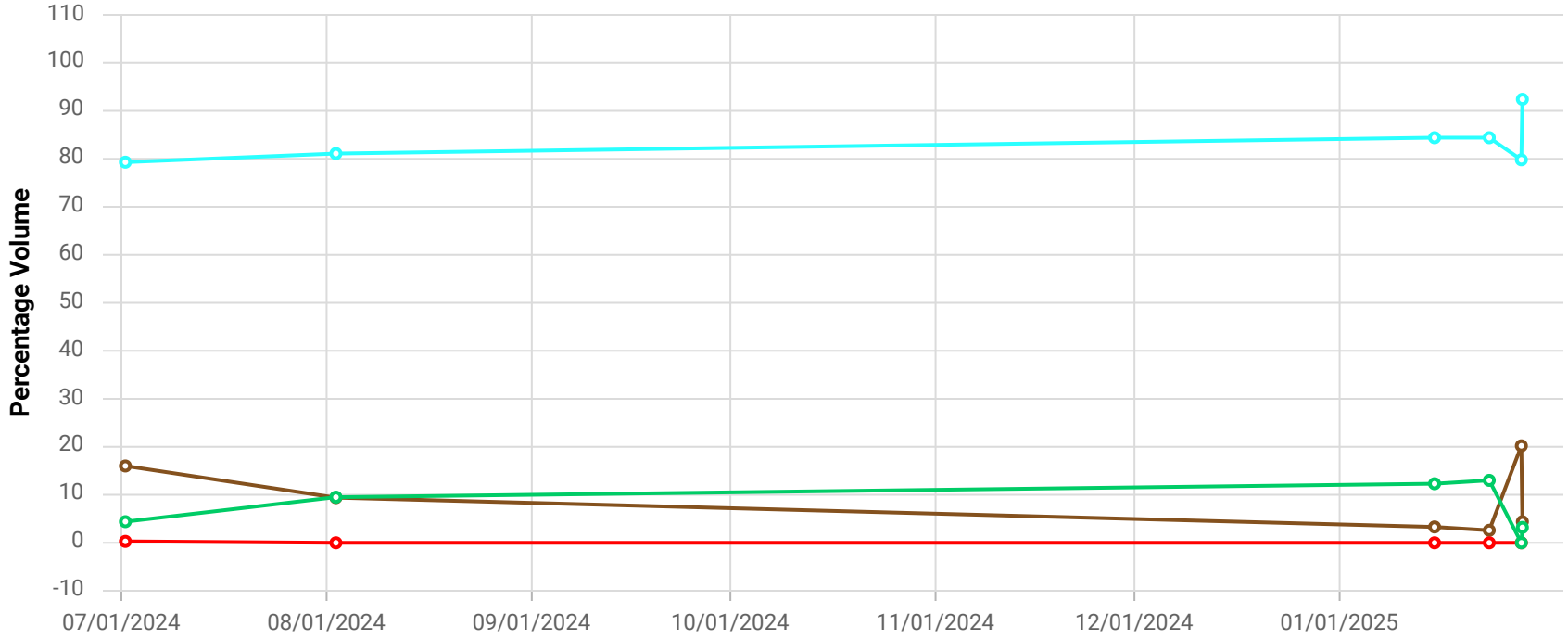

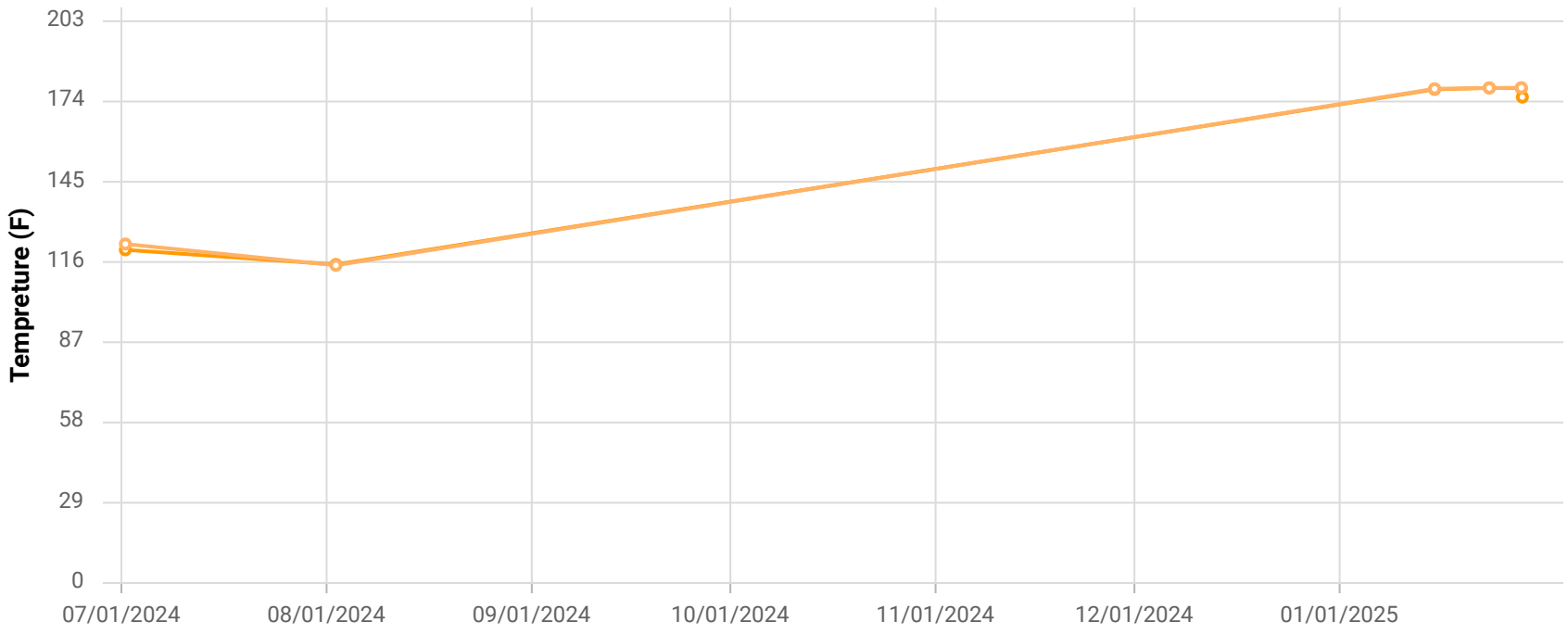

Point ID / Name

CCV24079 / CV-24079-TP8

Parameter / Unit

- Init. Flow / scfm
- % CH4 / %
- % CO2 / %
- % O2 / %
- % Bal Gas / %
- Init. Static Press / in. H2O
- Init. Temp / Deg. F
- Adj. Temp / Deg. F

Chiquita Canyon Landfill

Parameter Chart: Multiscale

Date Range: 07/01/2024 - 01/31/2025

Chart generation date: 2/4/25

SCSeTools

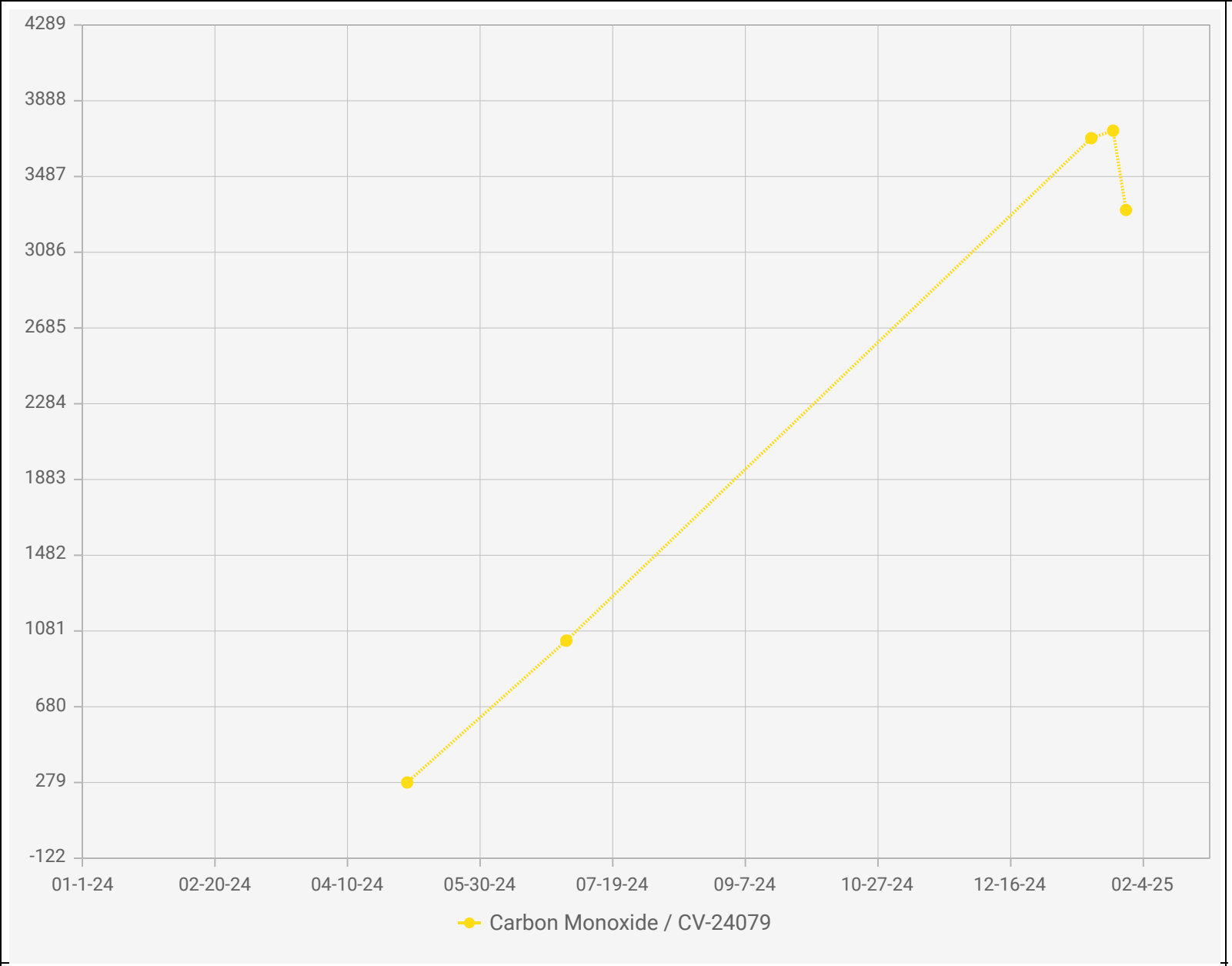

Chiquita Canyon Landfill - LAB DATA
Points Chart

Date Range : 01/01/2024 to 02/28/2025

Chart generation date : 02/07/2025

Point IDs / Names

- CV-24079 / CV-24079

Parameter / Unit

- Carbon Monoxide / ppmv

SCSeTools

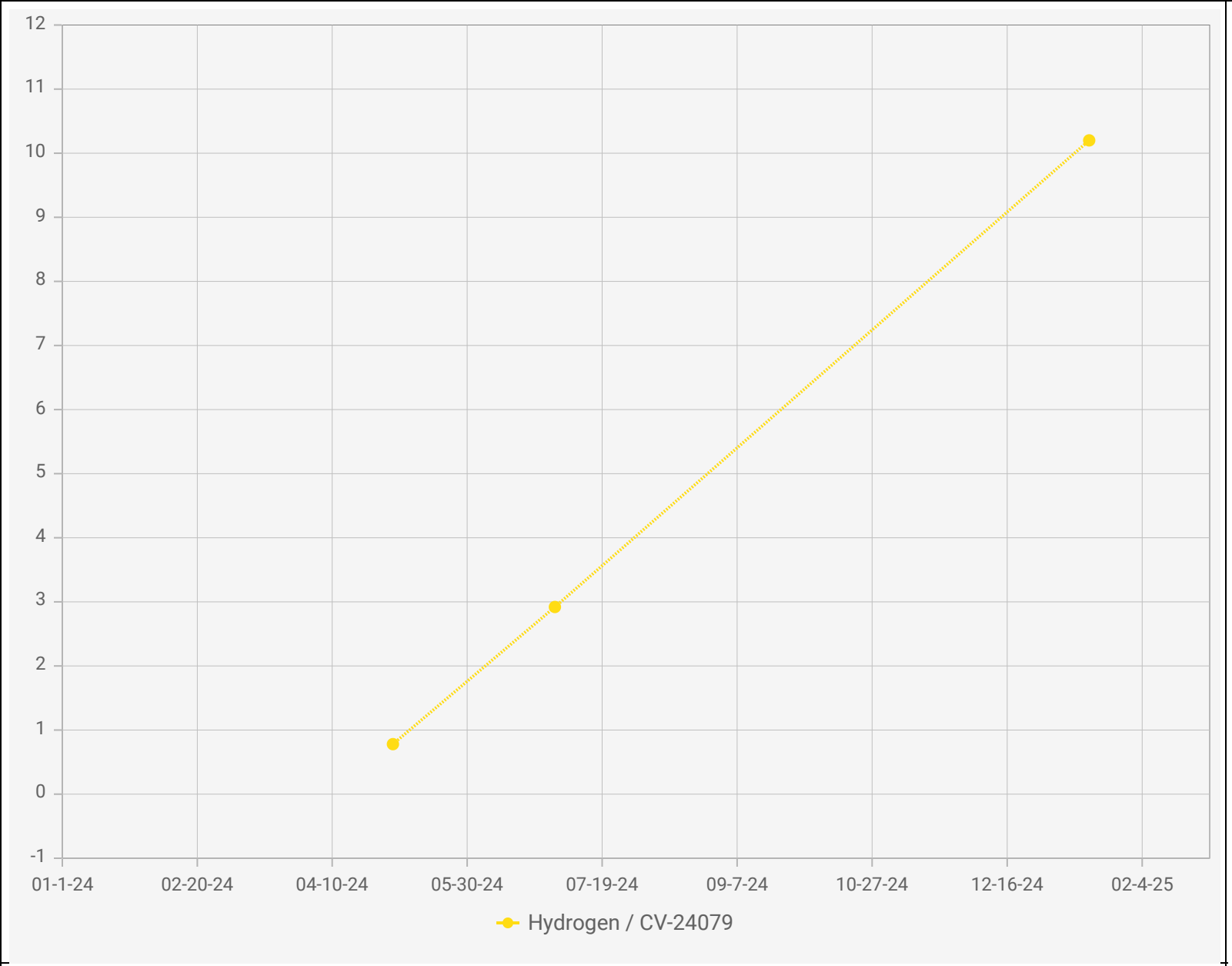

Point IDs / Names

CV-24079 / CV-24079

Parameter / Unit

Hydrogen / vol%

Chiquita Canyon Landfill - LAB DATA
Points Chart

Date Range : 01/01/2024 to 02/28/2025

Chart generation date : 02/07/2025

SCSeTools

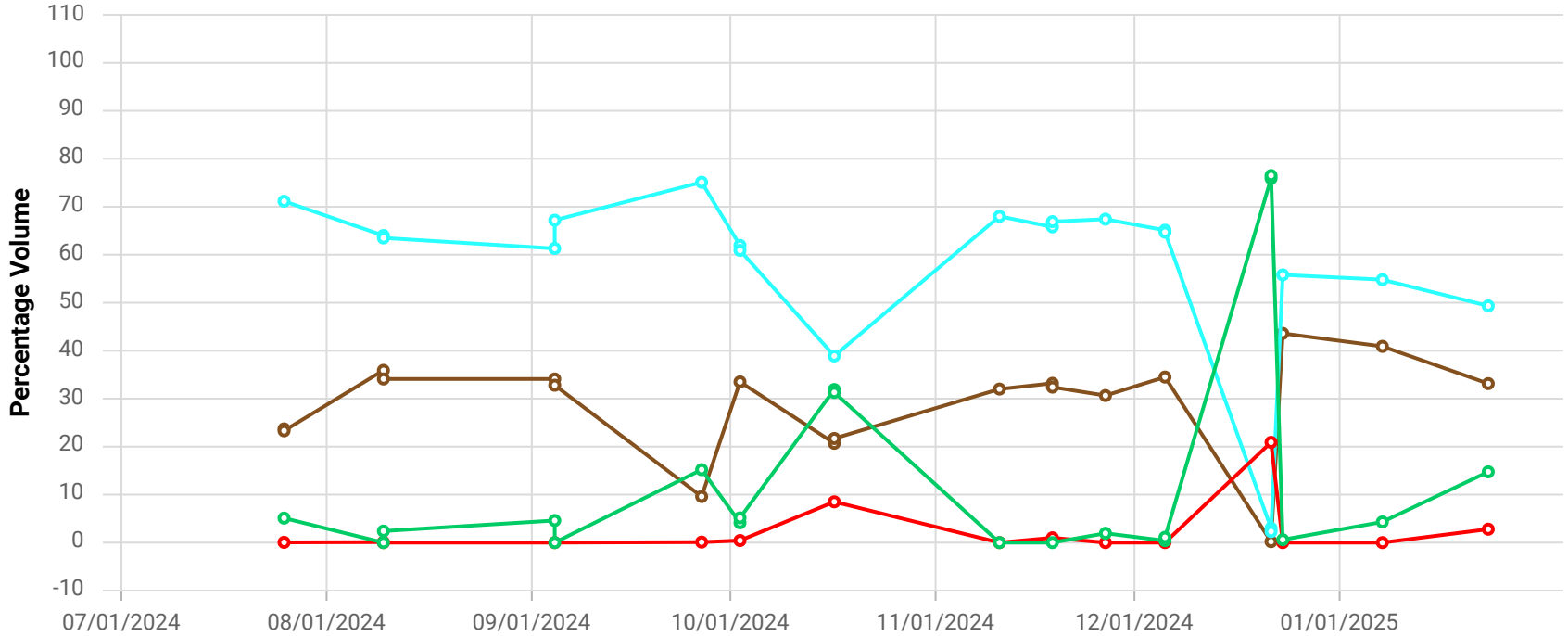

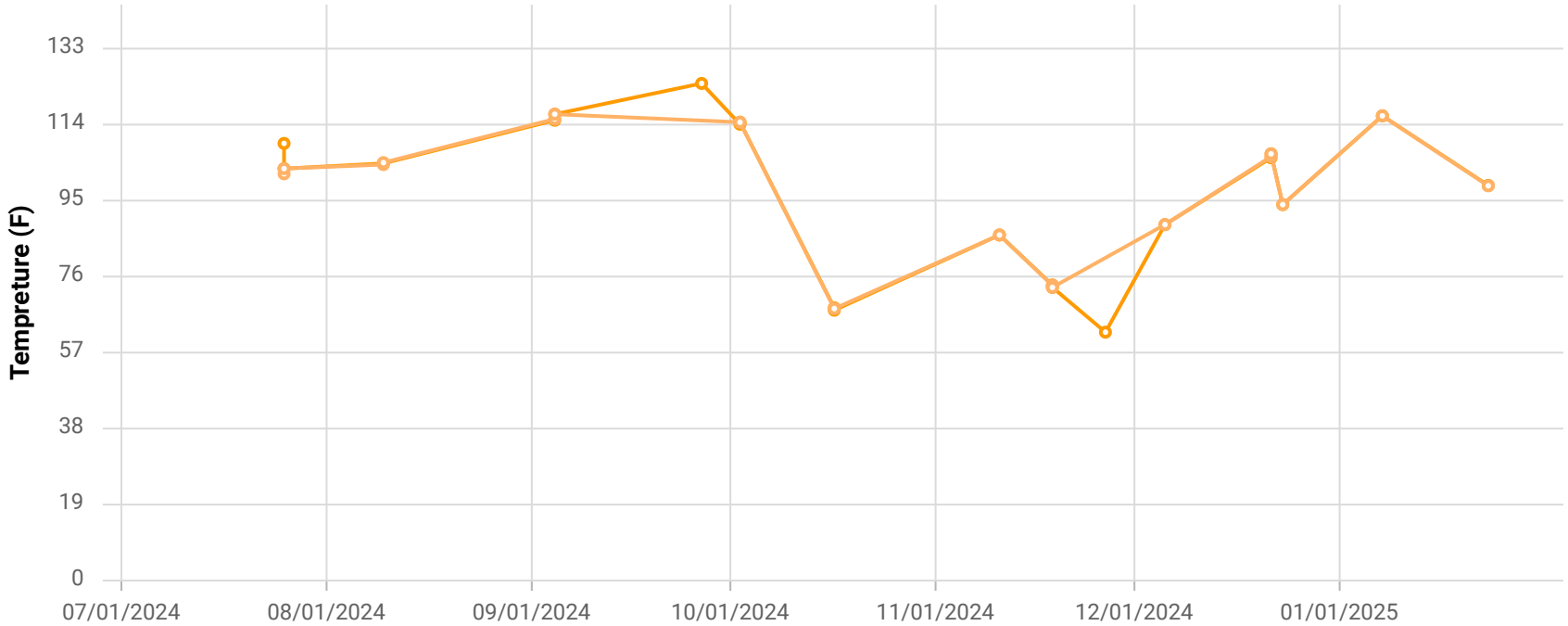

Point ID / Name

CCV24082 / CV-24082

Parameter / Unit

- Init. Flow / scfm
- % CH4 / %
- % CO2 / %
- % O2 / %
- % Bal Gas / %
- Init. Static Press / in. H2O
- Init. Temp / Deg. F
- Adj. Temp / Deg. F

Chiquita Canyon Landfill

Parameter Chart: Multiscale

Date Range: 07/01/2024 - 01/31/2025

Chart generation date: 2/4/25

SCSeTools

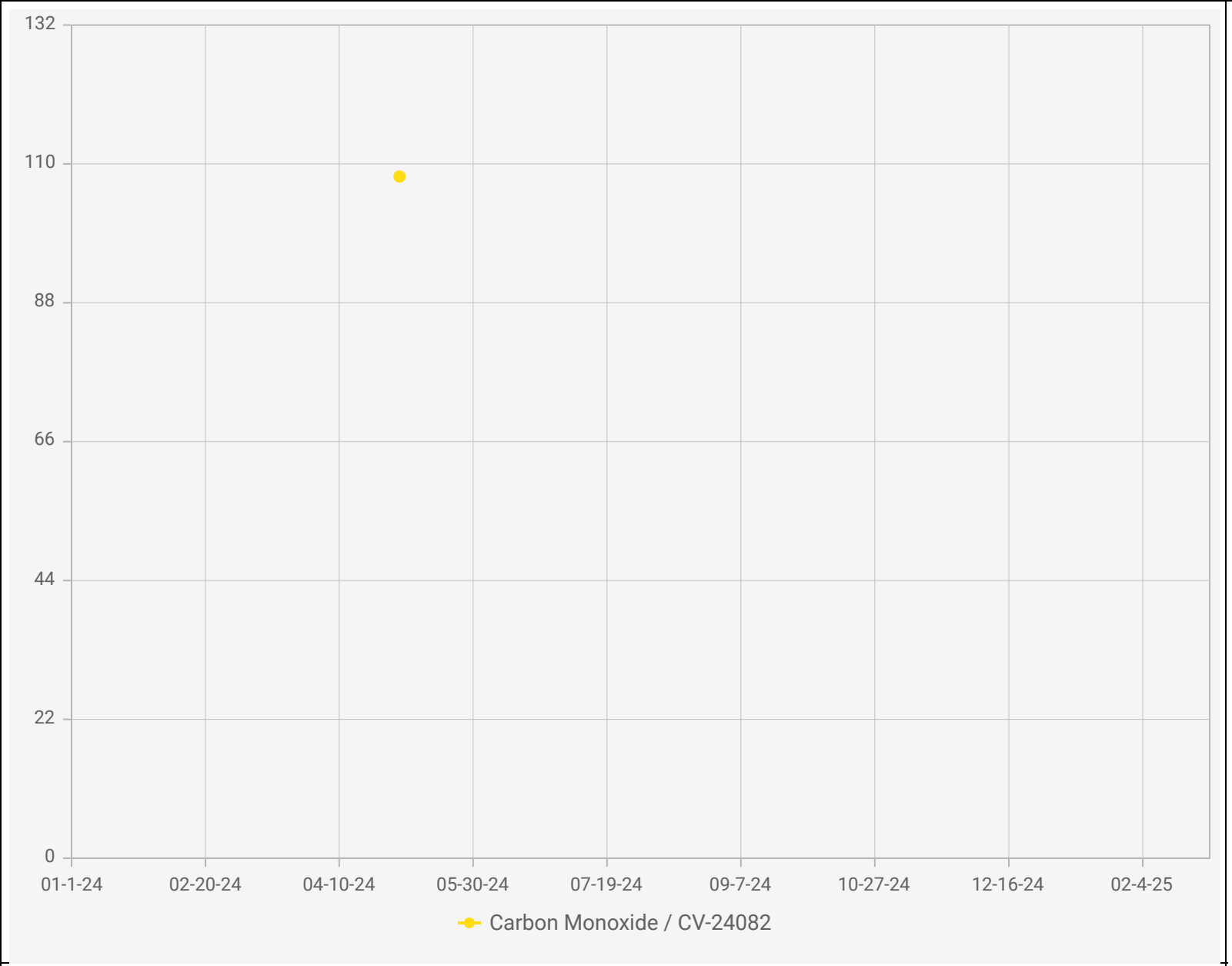

Point IDs / Names

CV-24082 / CV-24082

Parameter / Unit

Carbon Monoxide / ppmv

Chiquita Canyon Landfill - LAB DATA
Points Chart

Date Range : 01/01/2024 to 02/28/2025

Chart generation date : 02/07/2025

SCSeTools

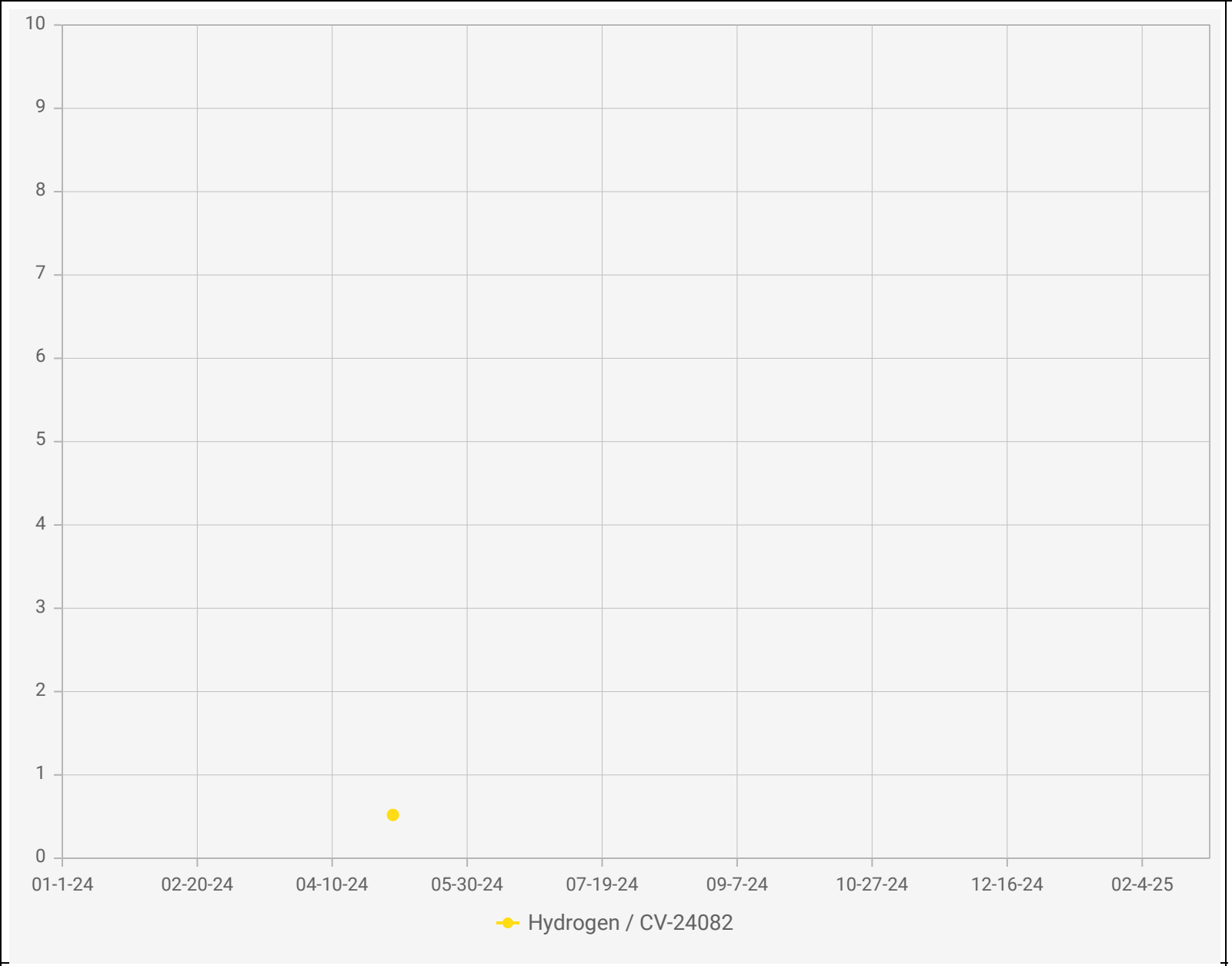

Point IDs / Names

CV-24082 / CV-24082

Parameter / Unit

Hydrogen / vol%

Chiquita Canyon Landfill - LAB DATA
Points Chart

Date Range : 01/01/2024 to 02/28/2025

Chart generation date : 02/07/2025

SCSeTools

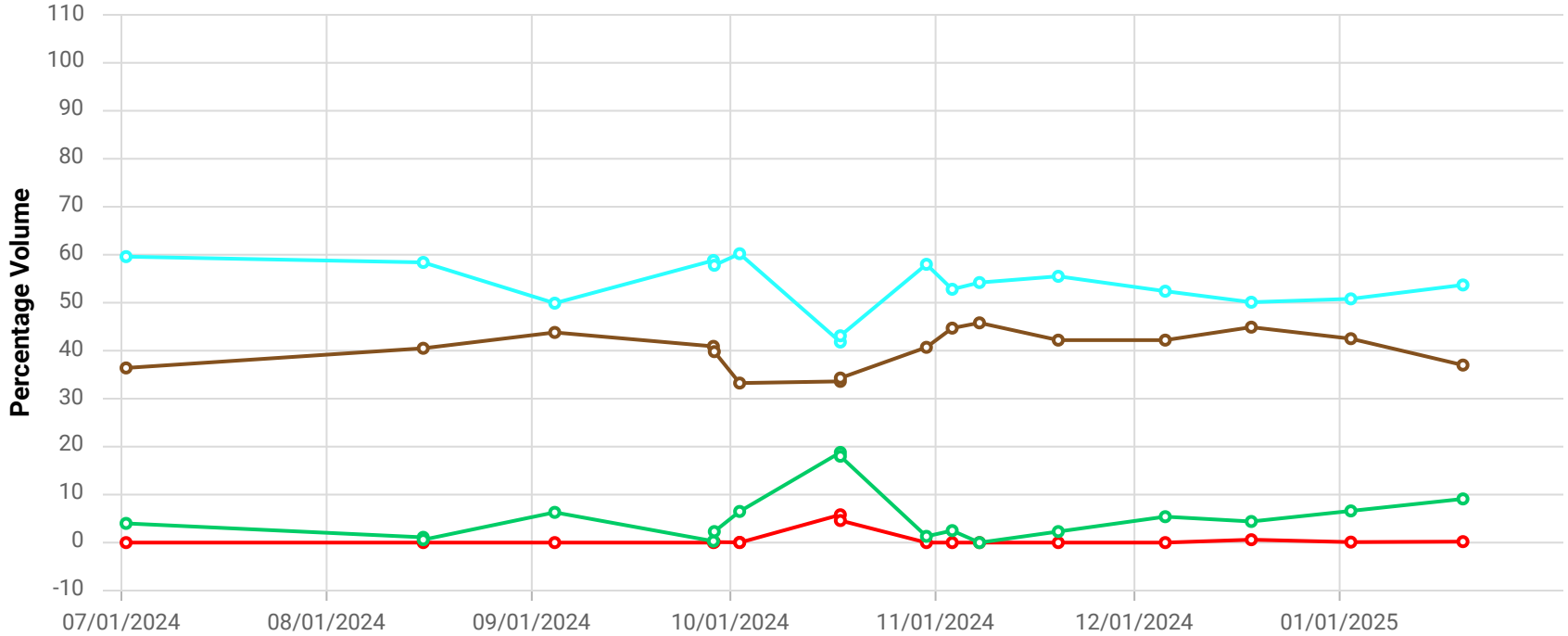

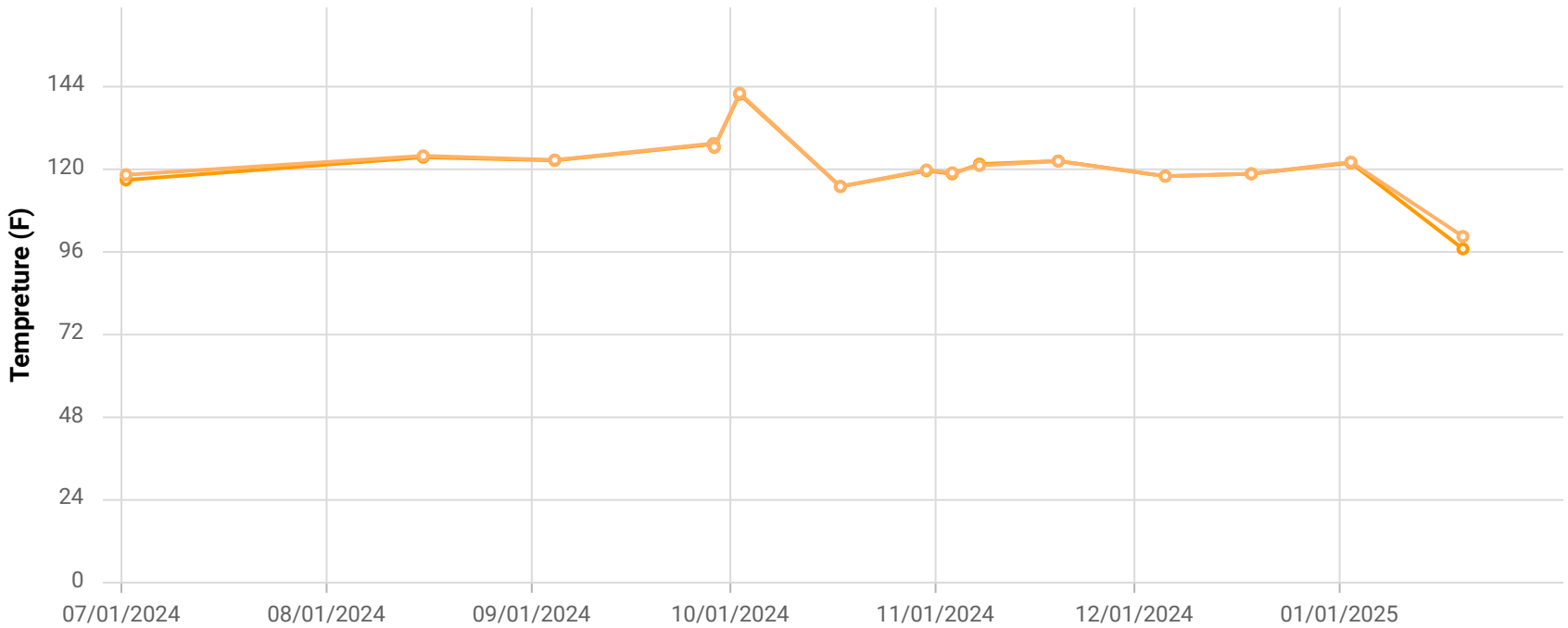

Chiquita Canyon Landfill

Parameter Chart: Multiscale

Date Range: 07/01/2024 - 01/31/2025

Chart generation date: 2/4/25

Point ID / Name

CCV24083 / CV-24083

Parameter / Unit

- Init. Flow / scfm
- % CH4 / %
- % CO2 / %
- % O2 / %
- % Bal Gas / %
- Init. Static Press / in. H2O
- Init. Temp / Deg. F
- Adj. Temp / Deg. F

SCSeTools

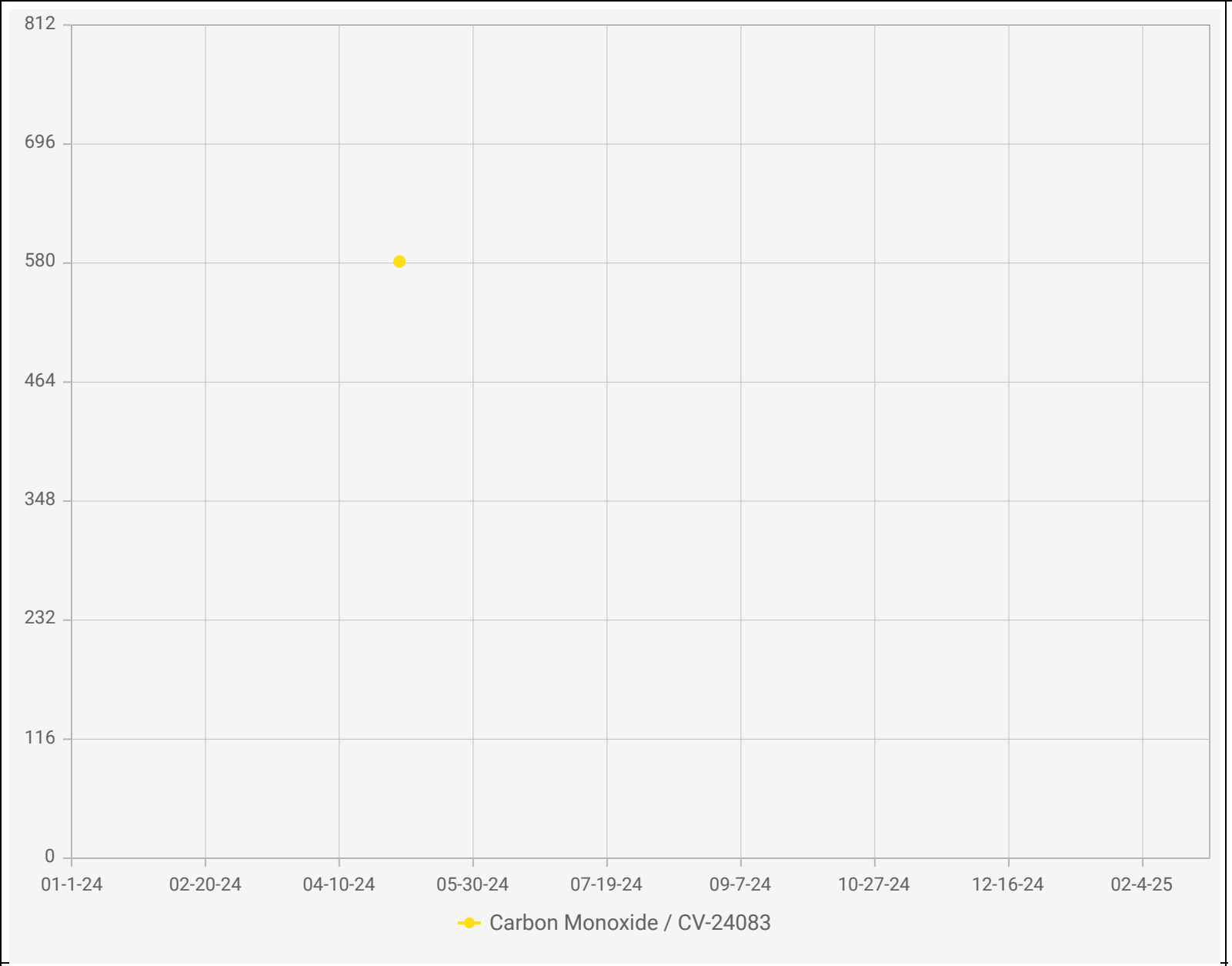

Point IDs / Names

CV-24083 / CV-24083

Parameter / Unit

Carbon Monoxide / ppmv

Chiquita Canyon Landfill - LAB DATA
Points Chart

Date Range : 01/01/2024 to 02/28/2025

Chart generation date : 02/07/2025

SCSeTools

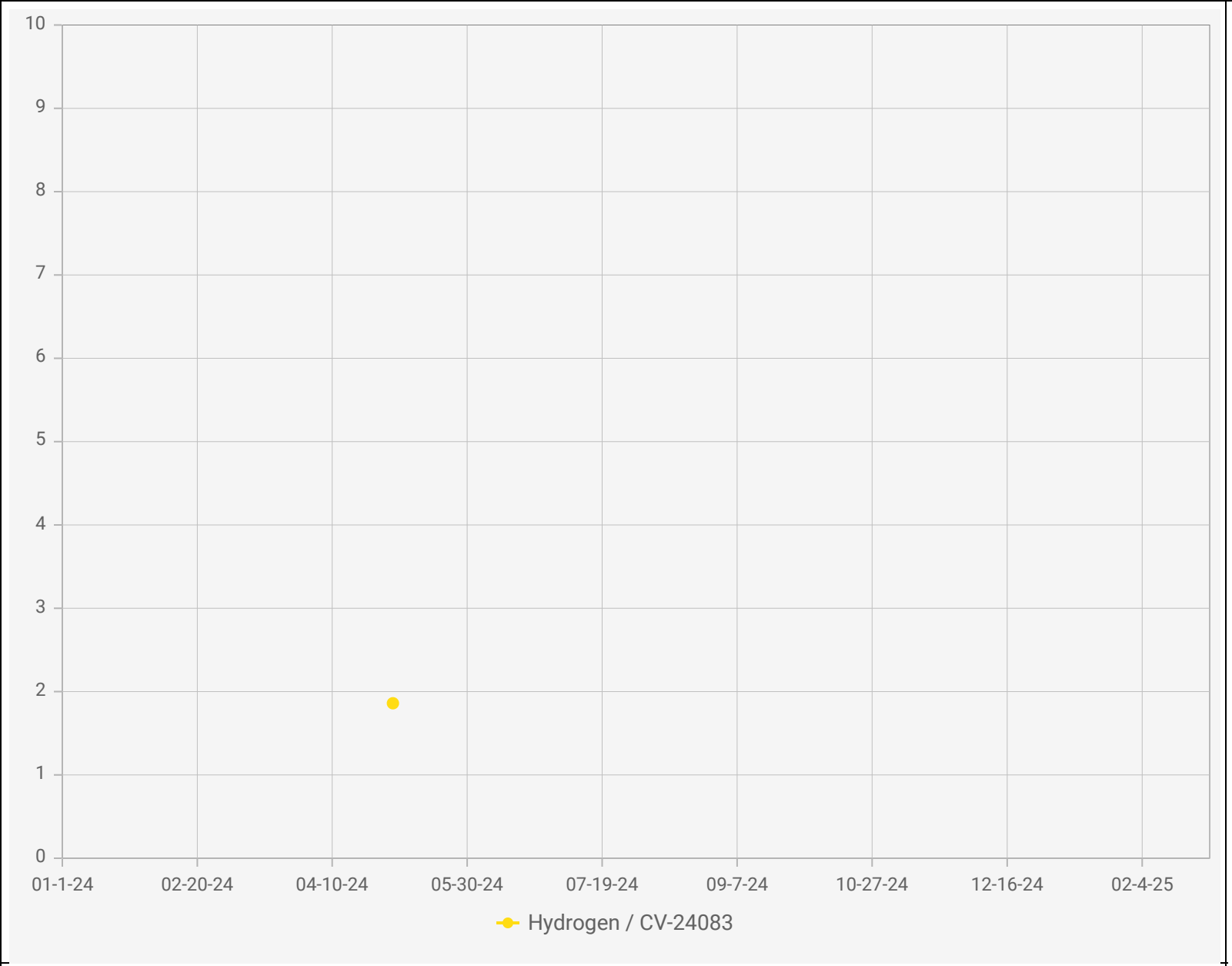

Point IDs / Names

CV-24083 / CV-24083

Parameter / Unit

Hydrogen / vol%

Chiquita Canyon Landfill - LAB DATA
Points Chart

Date Range : 01/01/2024 to 02/28/2025

Chart generation date : 02/07/2025

SCSeTools

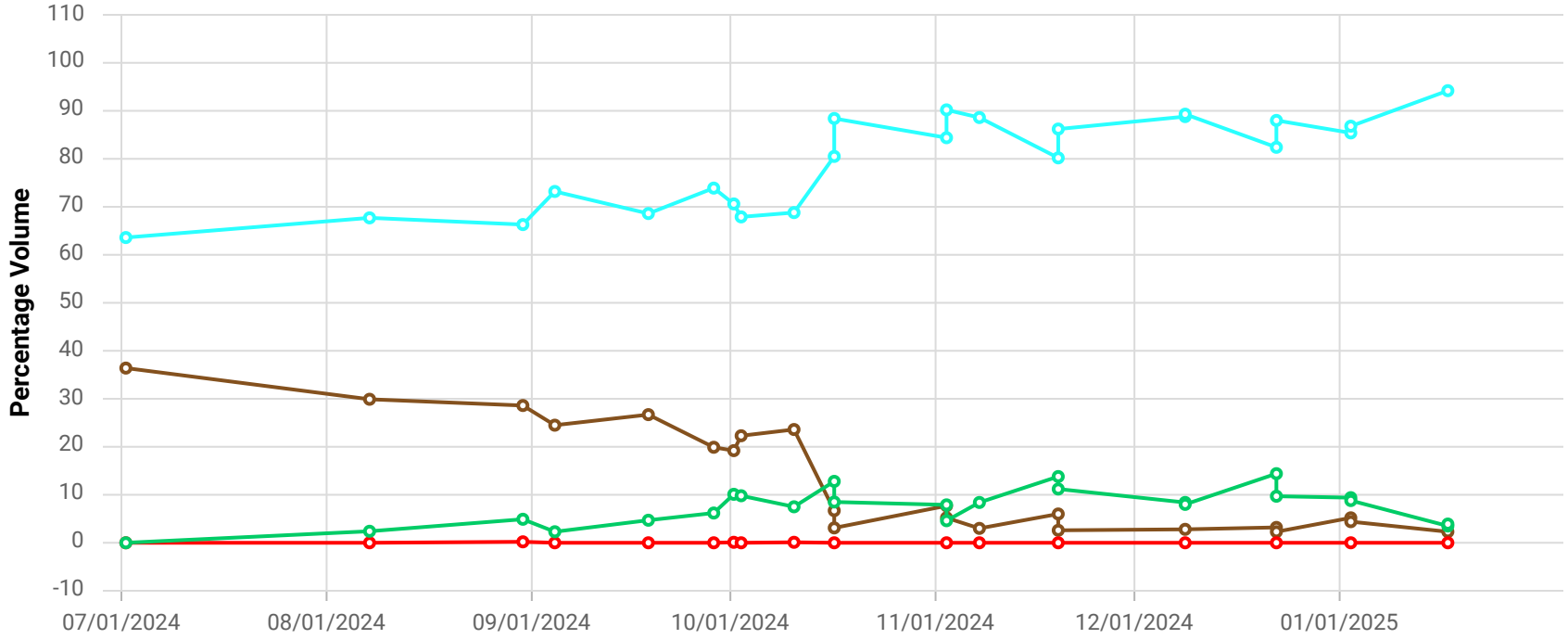

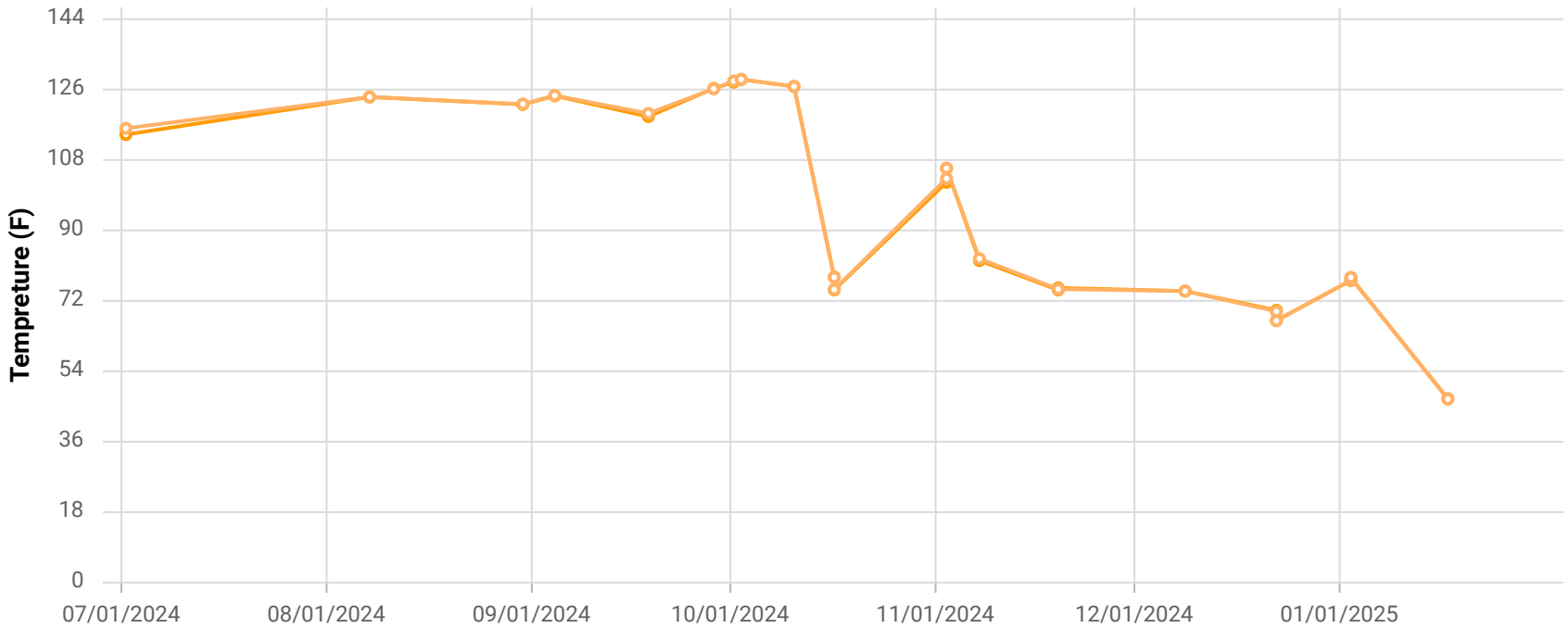

Point ID / Name

CCV24084 / CV-24084-TP11

Parameter / Unit

- Init. Flow / scfm
- % CH4 / %
- % CO2 / %
- % O2 / %
- % Bal Gas / %
- Init. Static Press / in. H2O
- Init. Temp / Deg. F
- Adj. Temp / Deg. F

Chiquita Canyon Landfill

Parameter Chart: Multiscale

Date Range: 07/01/2024 - 01/31/2025

Chart generation date: 2/4/25

SCSeTools

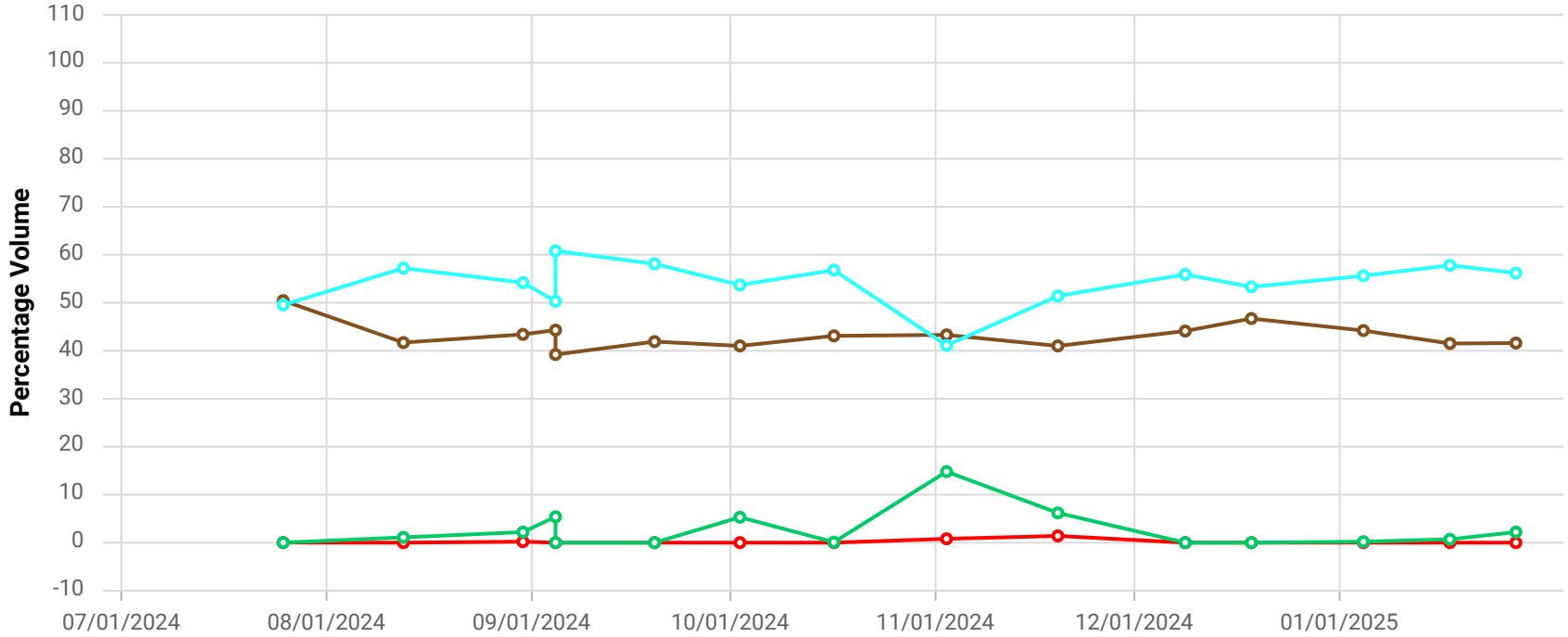

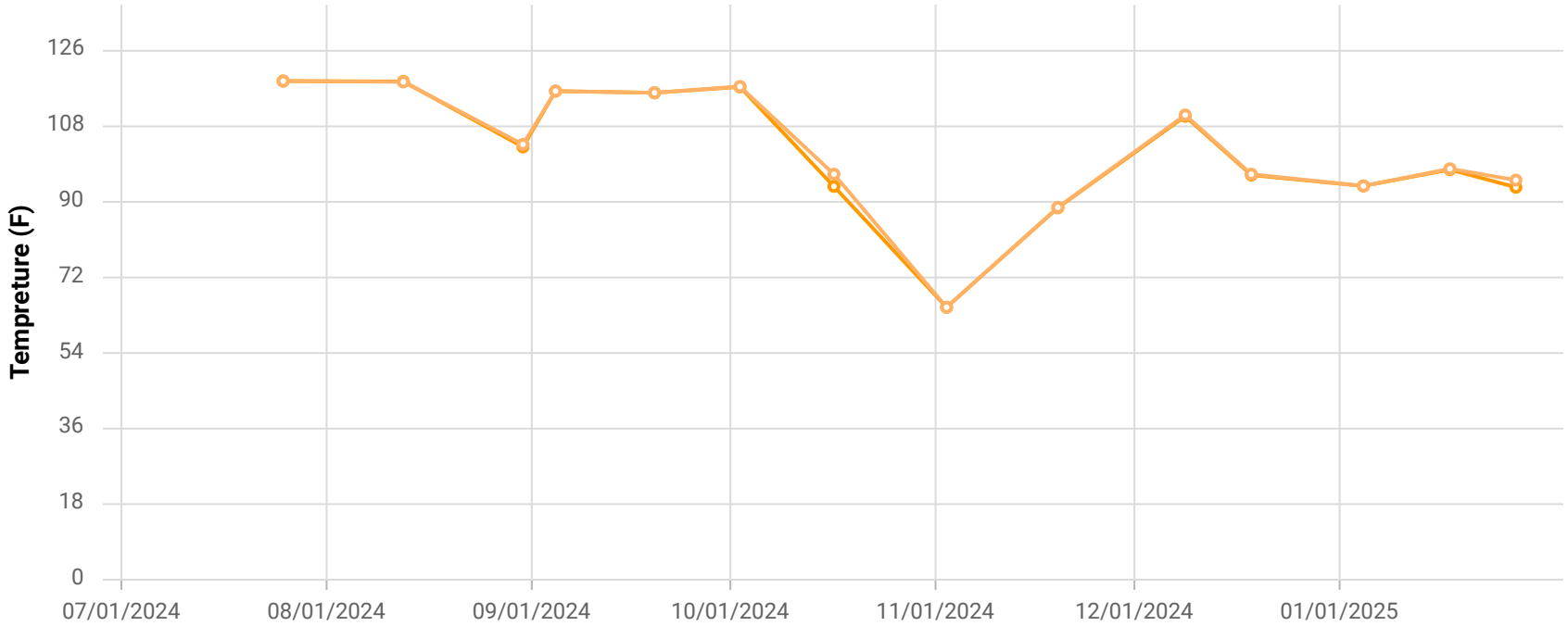

Point ID / Name

CCV24088 / CV-24088

Parameter / Unit

- Init. Flow / scfm
- % CH4 / %
- % CO2 / %
- % O2 / %
- % Bal Gas / %
- Init. Static Press / in. H2O
- Init. Temp / Deg. F
- Adj. Temp / Deg. F

Chiquita Canyon Landfill

Parameter Chart: Multiscale

Date Range: 07/01/2024 - 01/31/2025

Chart generation date: 2/4/25

SCSeTools

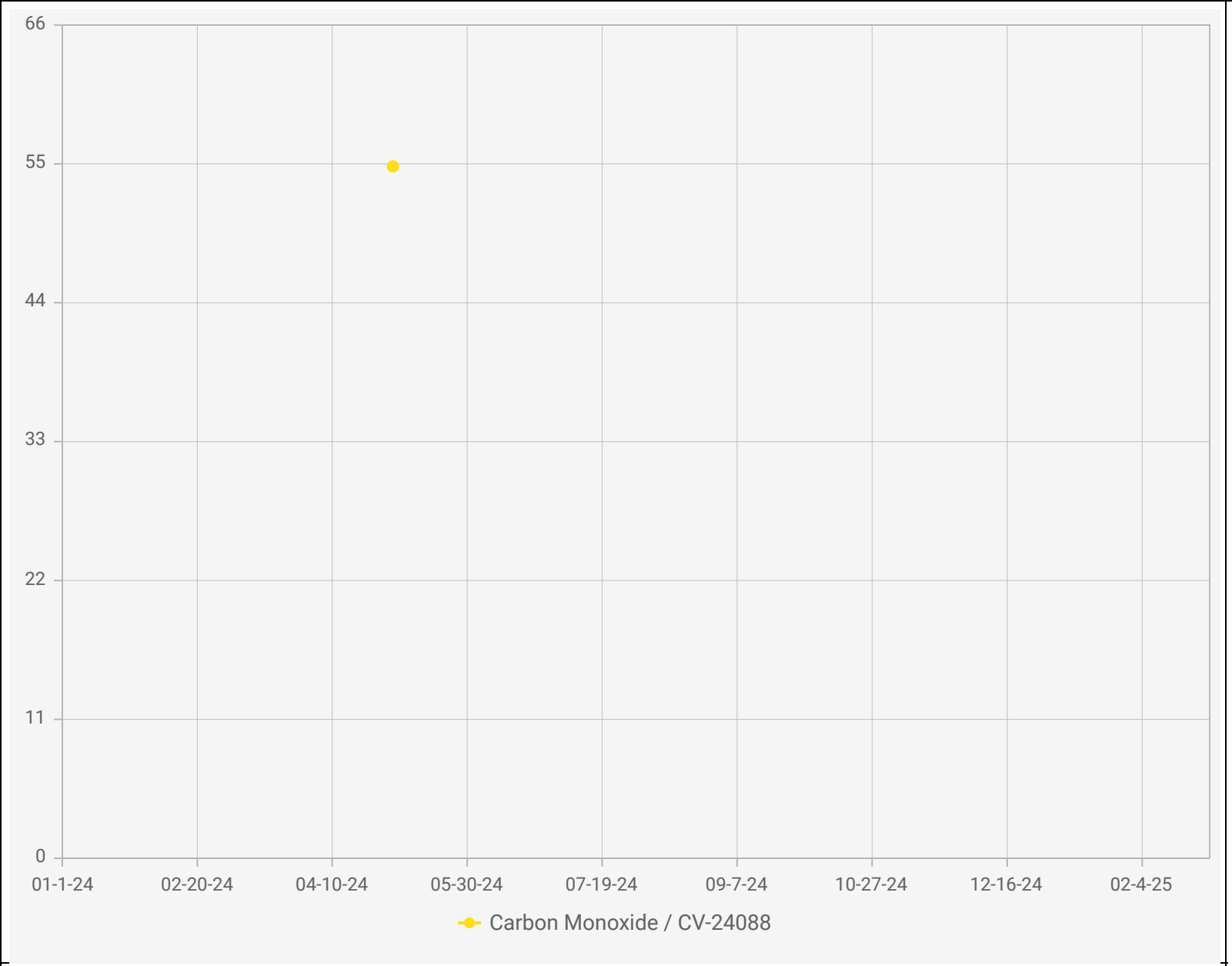

Point IDs / Names

CV-24088 / CV-24088

Parameter / Unit

Carbon Monoxide / ppmv

Chiquita Canyon Landfill - LAB DATA
Points Chart

Date Range : 01/01/2024 to 02/28/2025

Chart generation date : 02/07/2025

SCSeTools

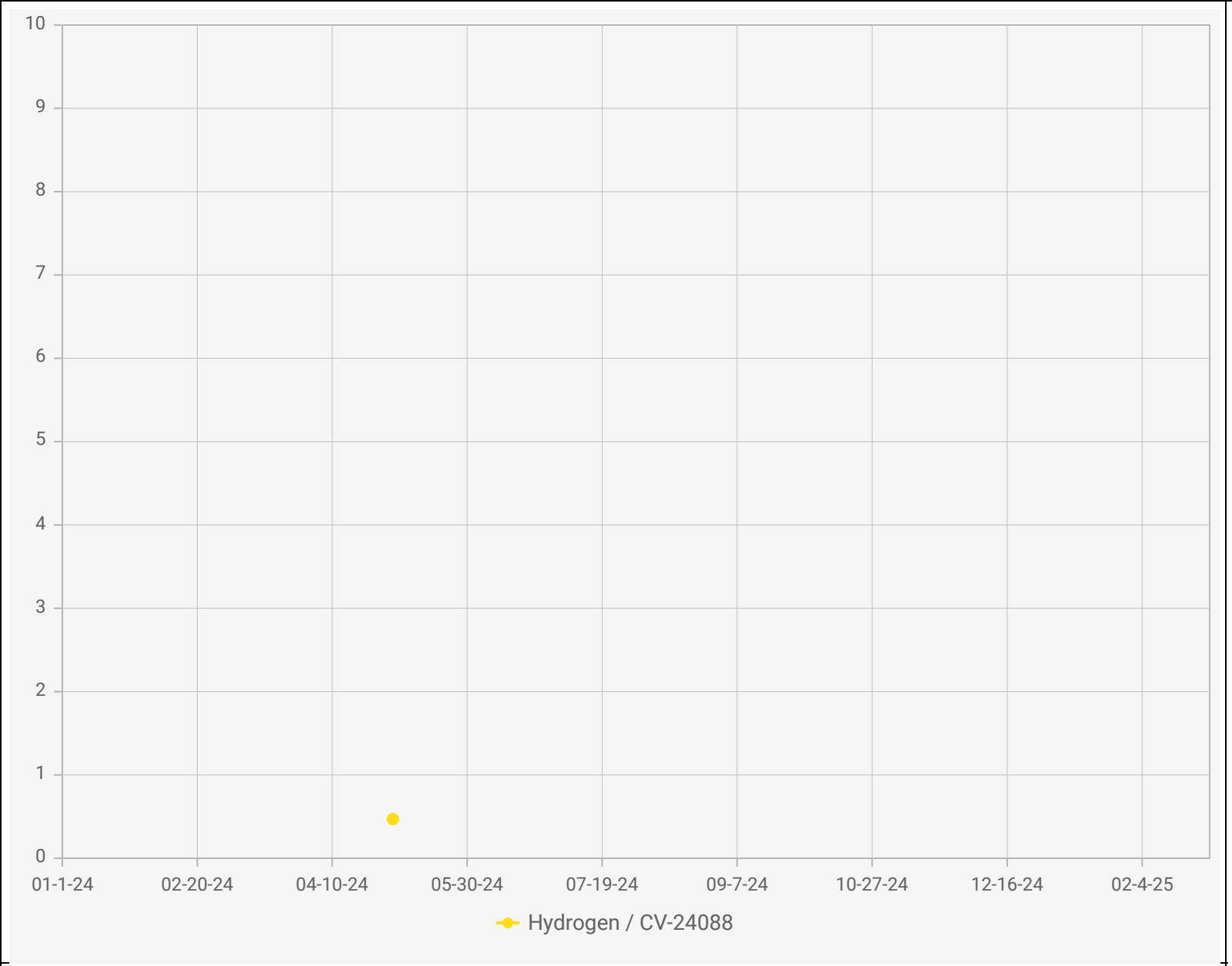

Point IDs / Names

CV-24088 / CV-24088

Parameter / Unit

Hydrogen / vol%

Chiquita Canyon Landfill - LAB DATA
Points Chart

Date Range : 01/01/2024 to 02/28/2025

Chart generation date : 02/07/2025

SCSeTools

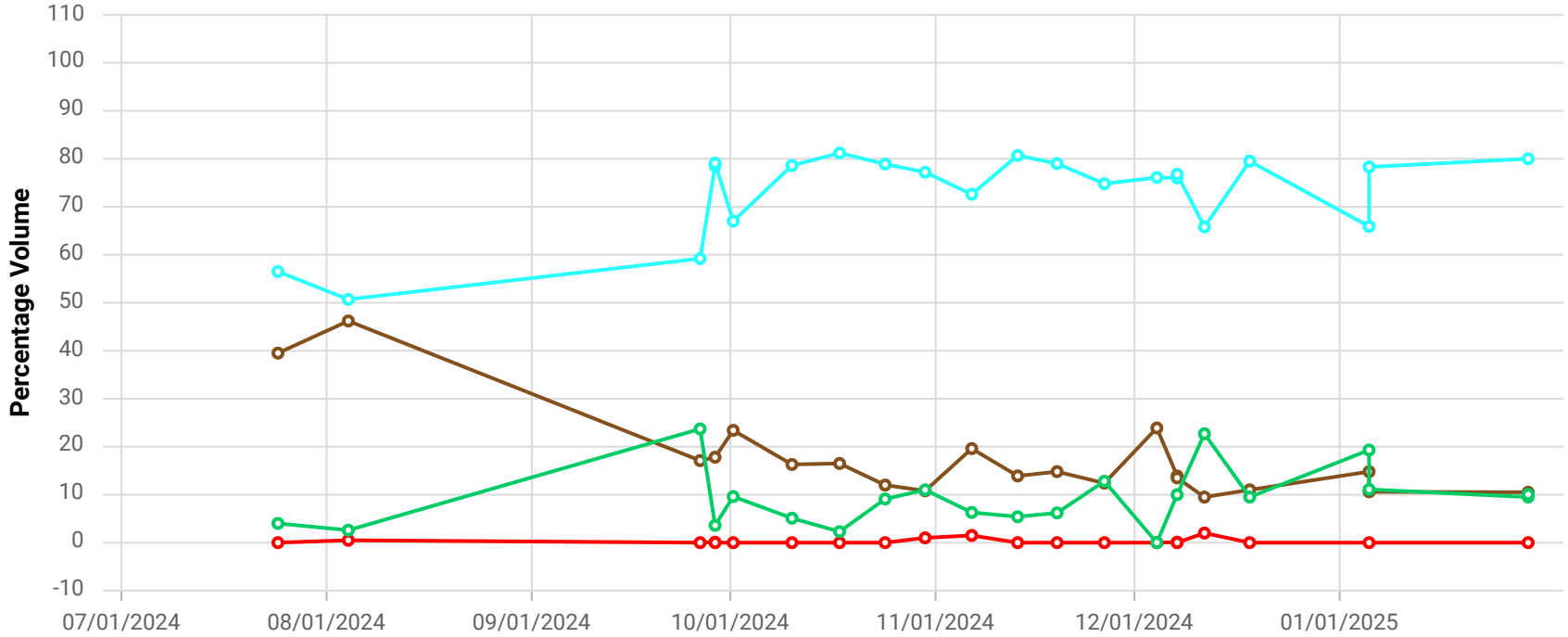

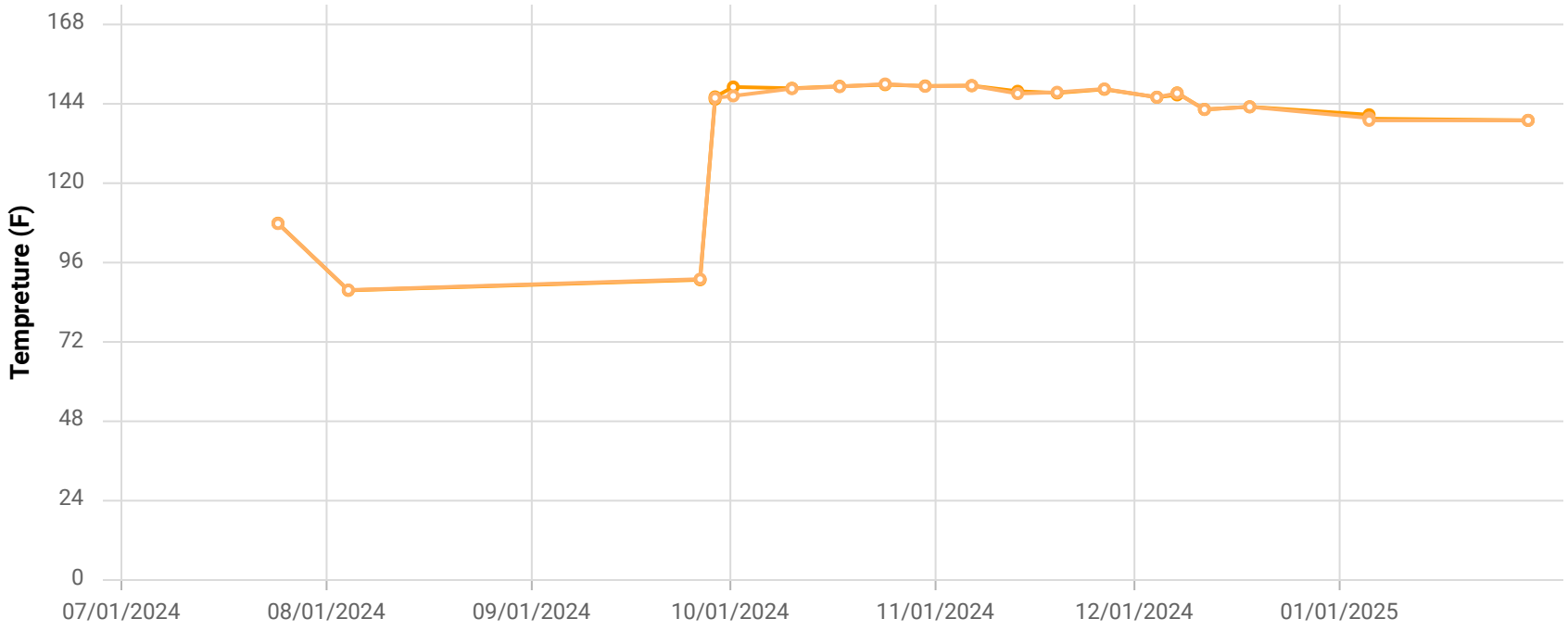

Point ID / Name

CCV24095 / CV-24095

Parameter / Unit

- Init. Flow / scfm
- % CH4 / %
- % CO2 / %
- % O2 / %
- % Bal Gas / %
- Init. Static Press / in. H2O
- Init. Temp / Deg. F
- Adj. Temp / Deg. F

Chiquita Canyon Landfill

Parameter Chart: Multiscale

Date Range: 07/01/2024 - 01/31/2025

Chart generation date: 2/4/25

SCSeTools

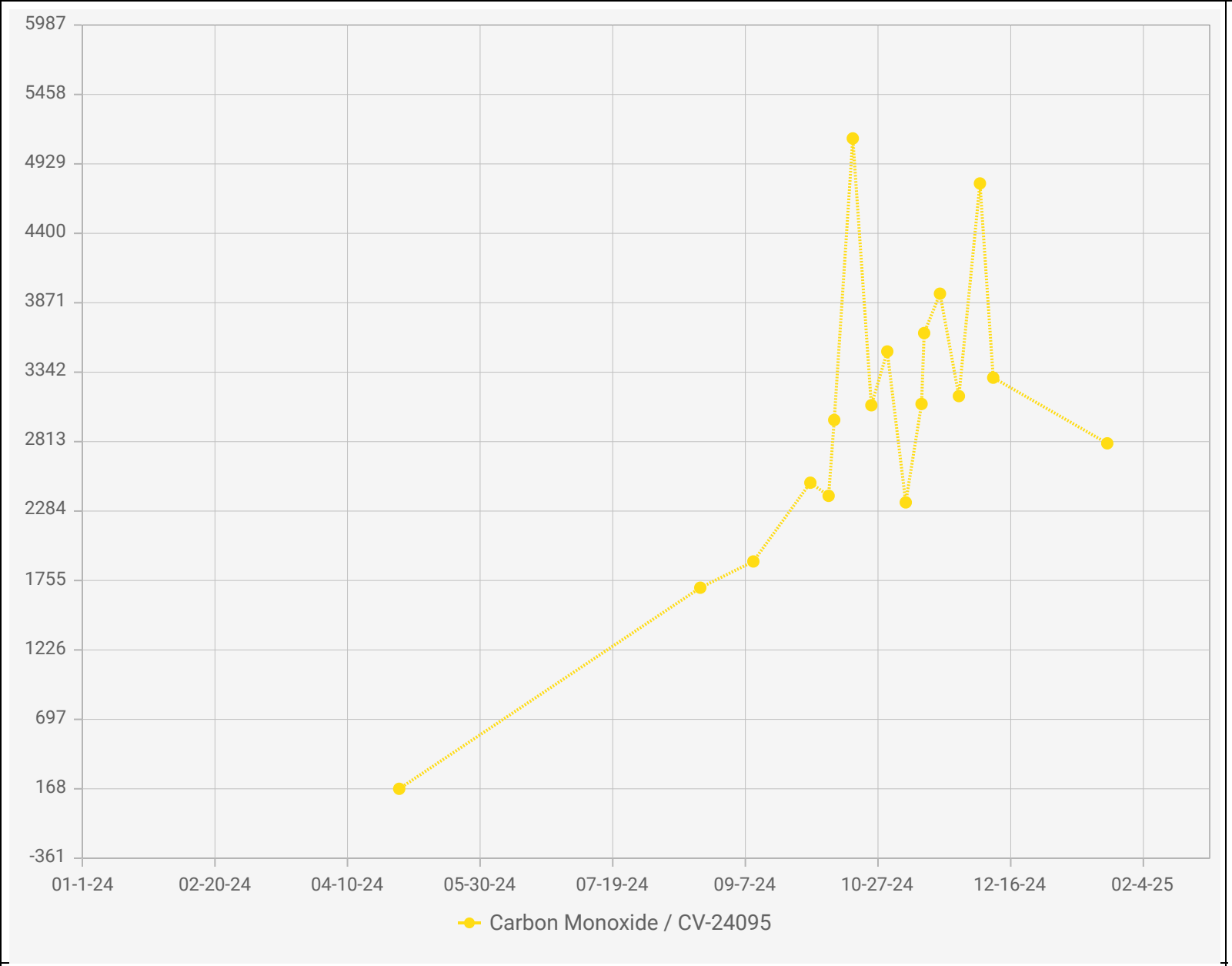

Chiquita Canyon Landfill - LAB DATA
Points Chart

Date Range : 01/01/2024 to 02/28/2025

Chart generation date : 02/07/2025

Point IDs / Names

● CV-24095 / CV-24095

Parameter / Unit

Carbon Monoxide / ppmv

SCSeTools

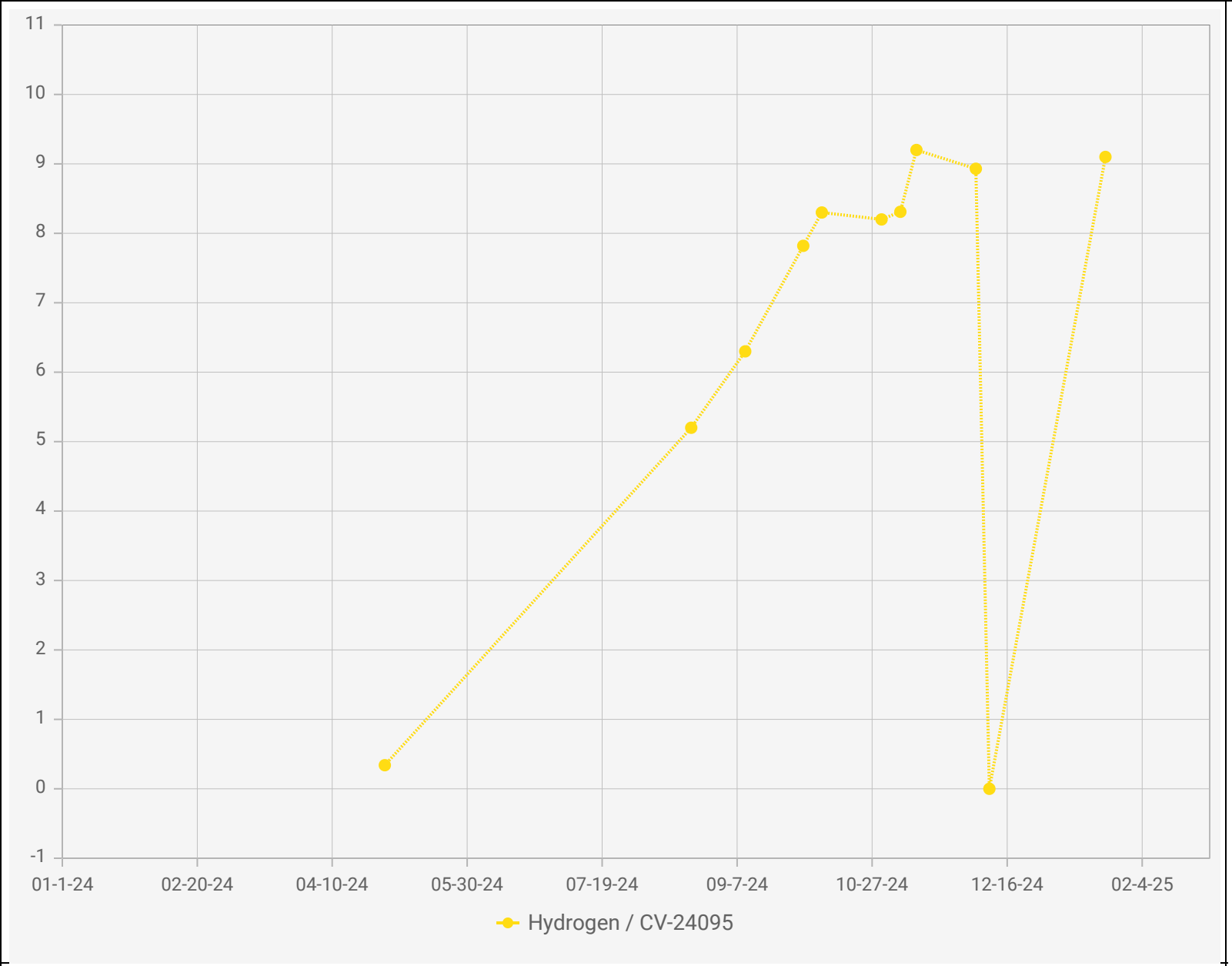

Point IDs / Names

CV-24095 / CV-24095

Parameter / Unit

Hydrogen / vol%

Chiquita Canyon Landfill - LAB DATA
Points Chart

Date Range : 01/01/2024 to 02/28/2025

Chart generation date : 02/07/2025

SCSeTools

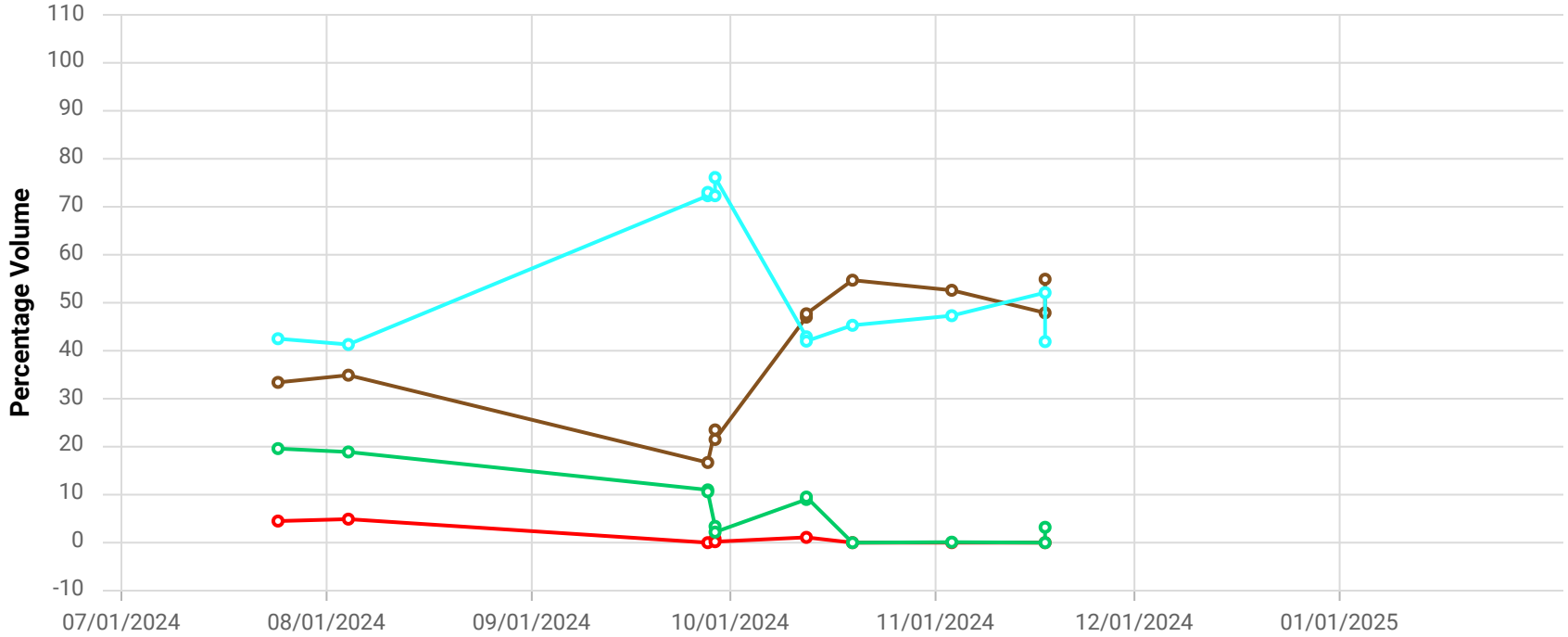

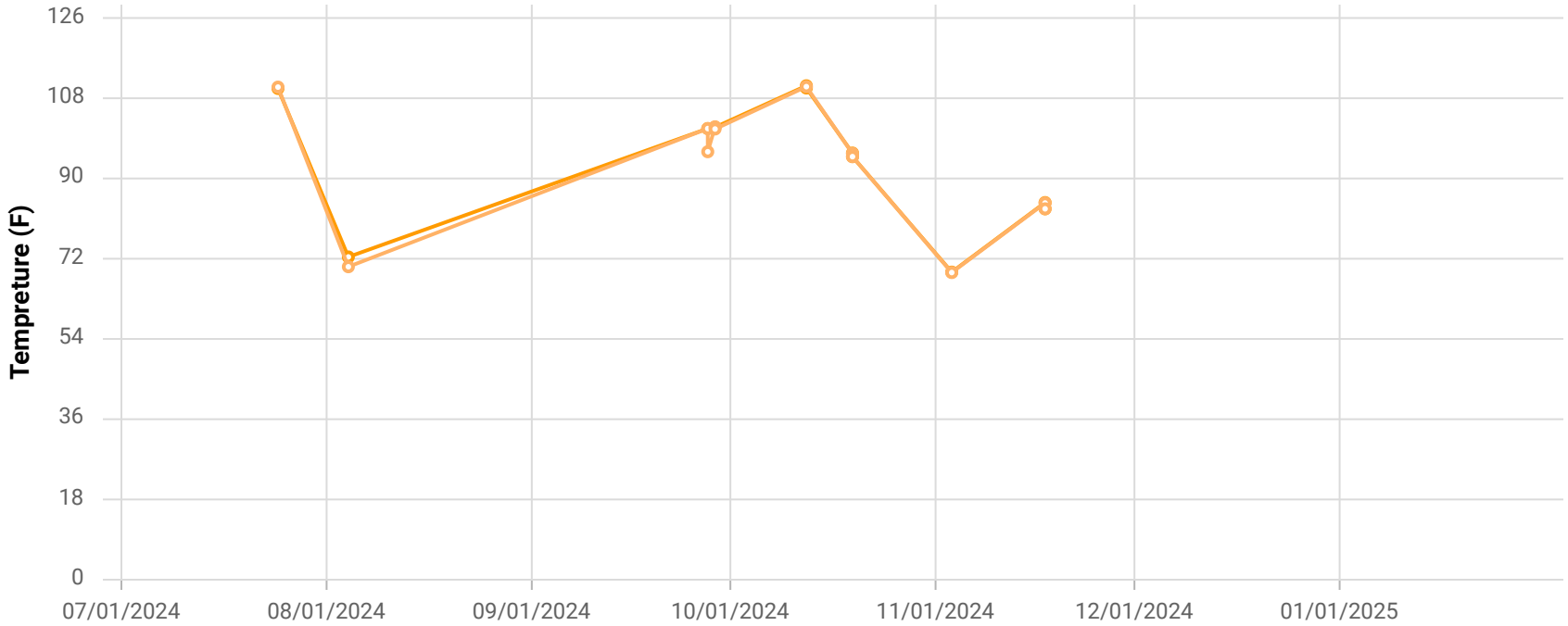

Point ID / Name

CCV24096 / CV-24096

Parameter / Unit

- Init. Flow / scfm
- % CH4 / %
- % CO2 / %
- % O2 / %
- % Bal Gas / %
- Init. Static Press / in. H2O
- Init. Temp / Deg. F
- Adj. Temp / Deg. F

Chiquita Canyon Landfill

Parameter Chart: Multiscale

Date Range: 07/01/2024 - 01/31/2025

Chart generation date: 2/4/25

SCSeTools

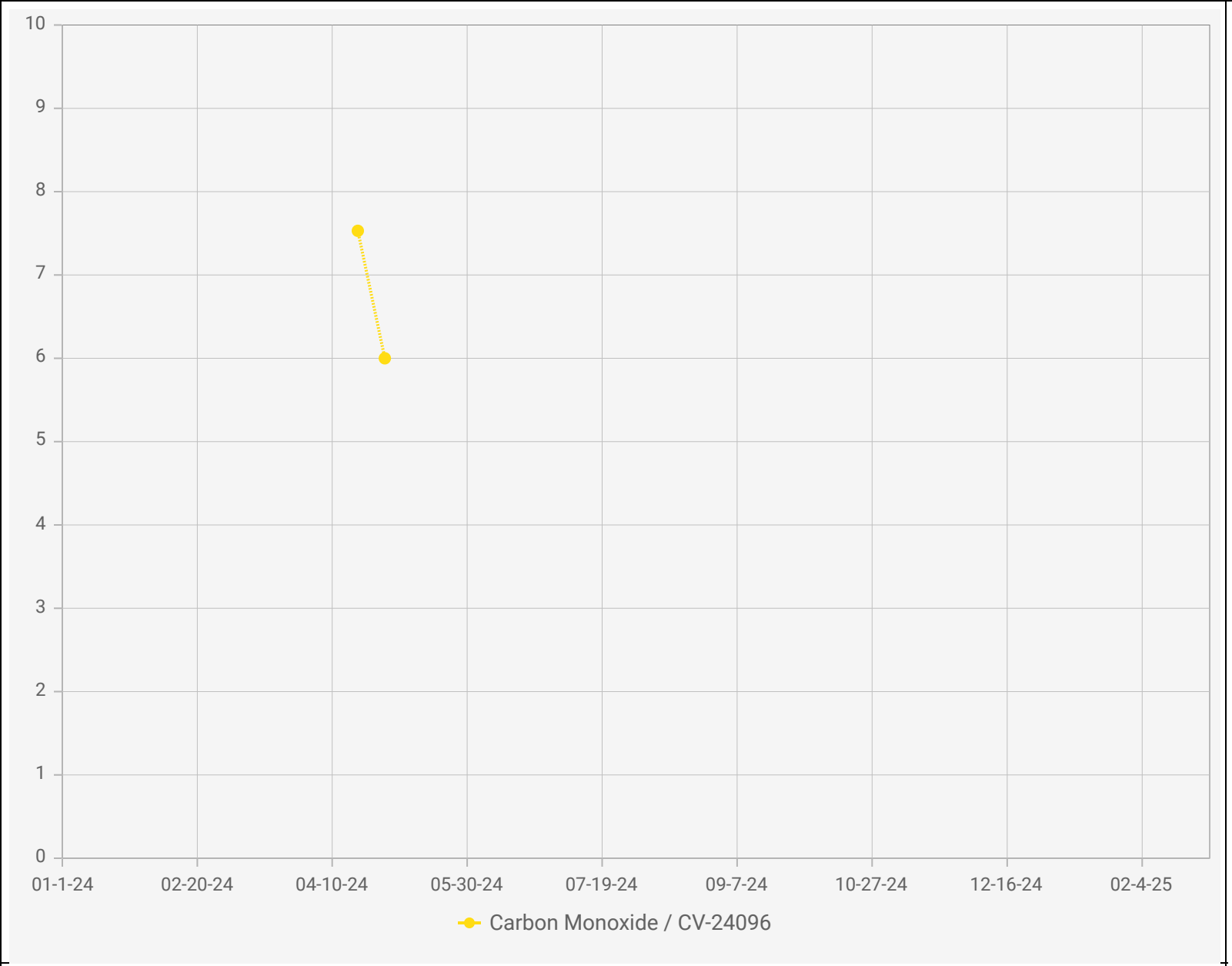

Point IDs / Names

CV-24096 / CV-24096

Parameter / Unit

Carbon Monoxide / ppmv

Chiquita Canyon Landfill - LAB DATA
Points Chart

Date Range : 01/01/2024 to 02/28/2025

Chart generation date : 02/07/2025

SCSeTools

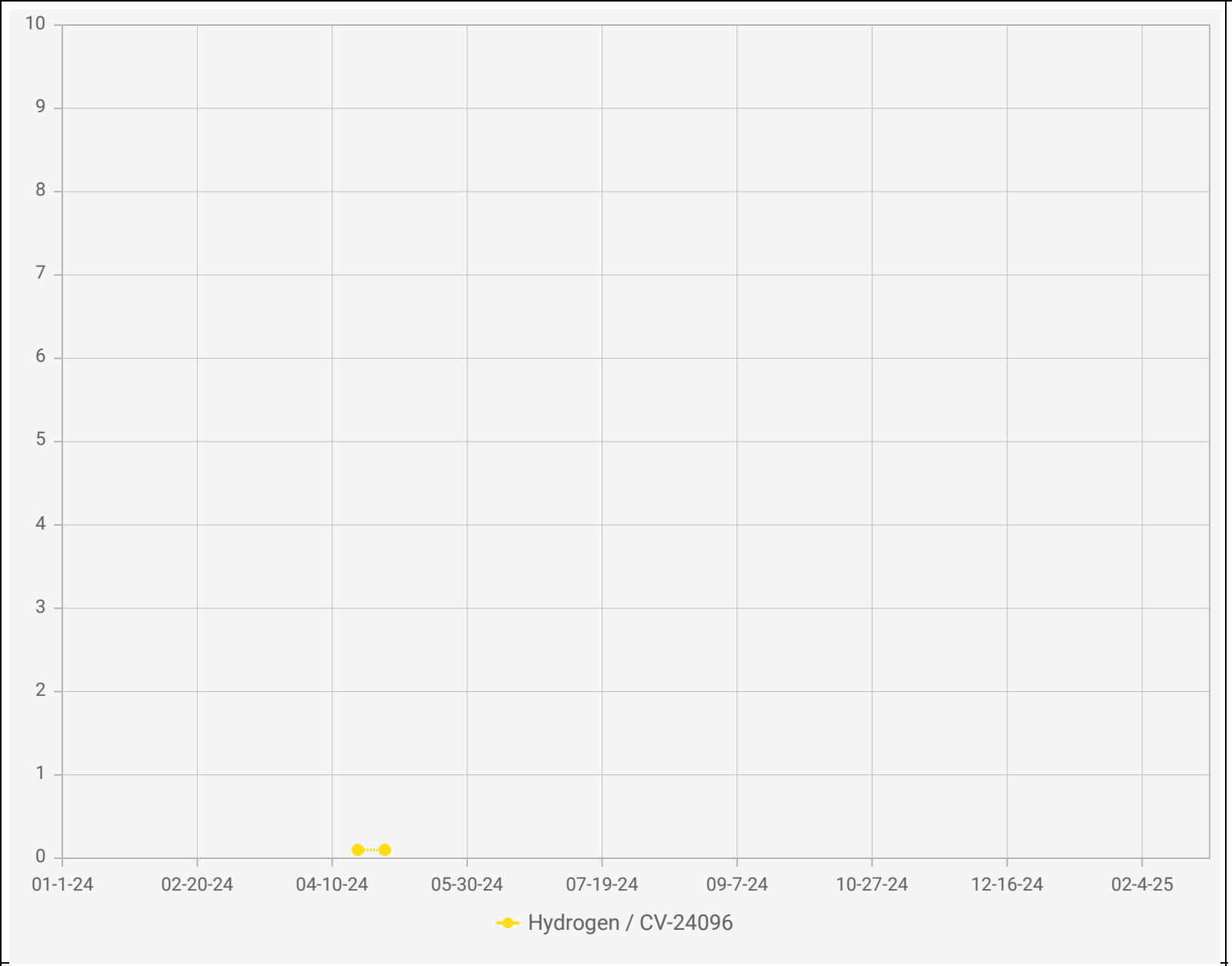

Point IDs / Names

CV-24096 / CV-24096

Parameter / Unit

Hydrogen / vol%

Chiquita Canyon Landfill - LAB DATA
Points Chart

Date Range : 01/01/2024 to 02/28/2025

Chart generation date : 02/07/2025

SCSeTools

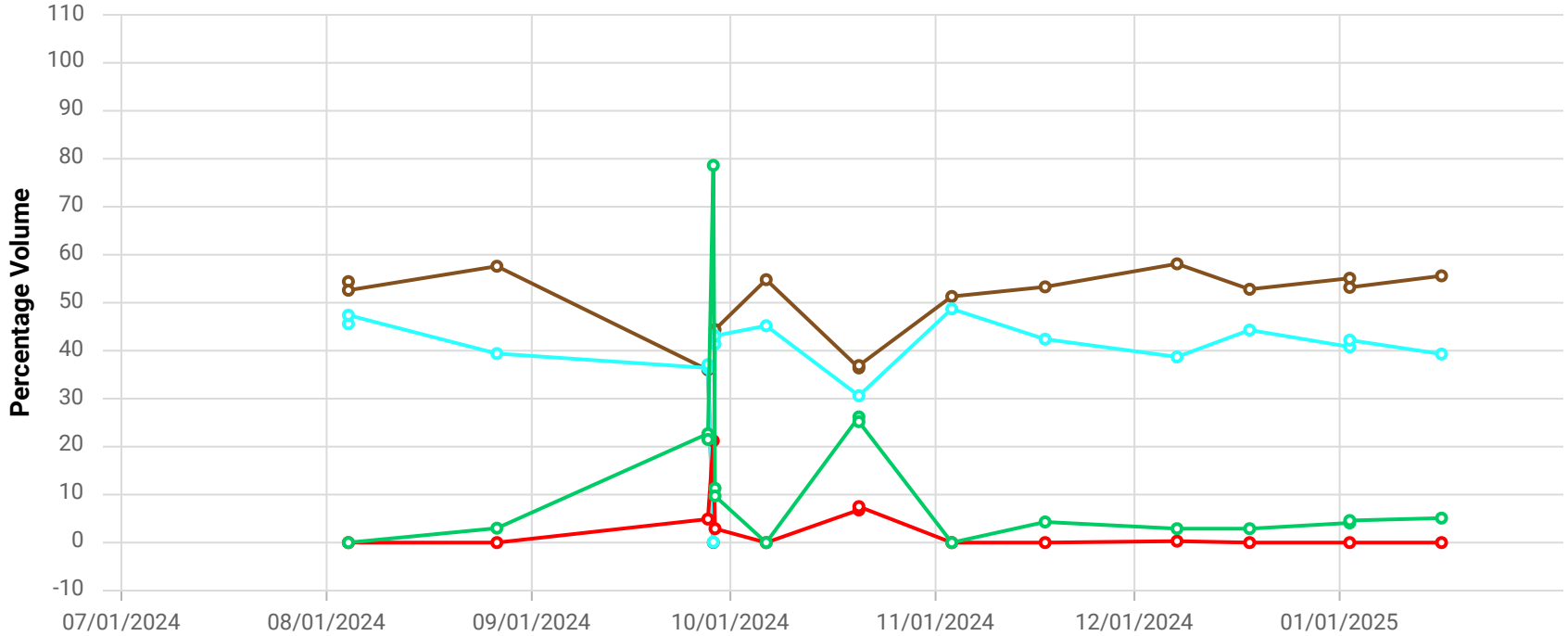

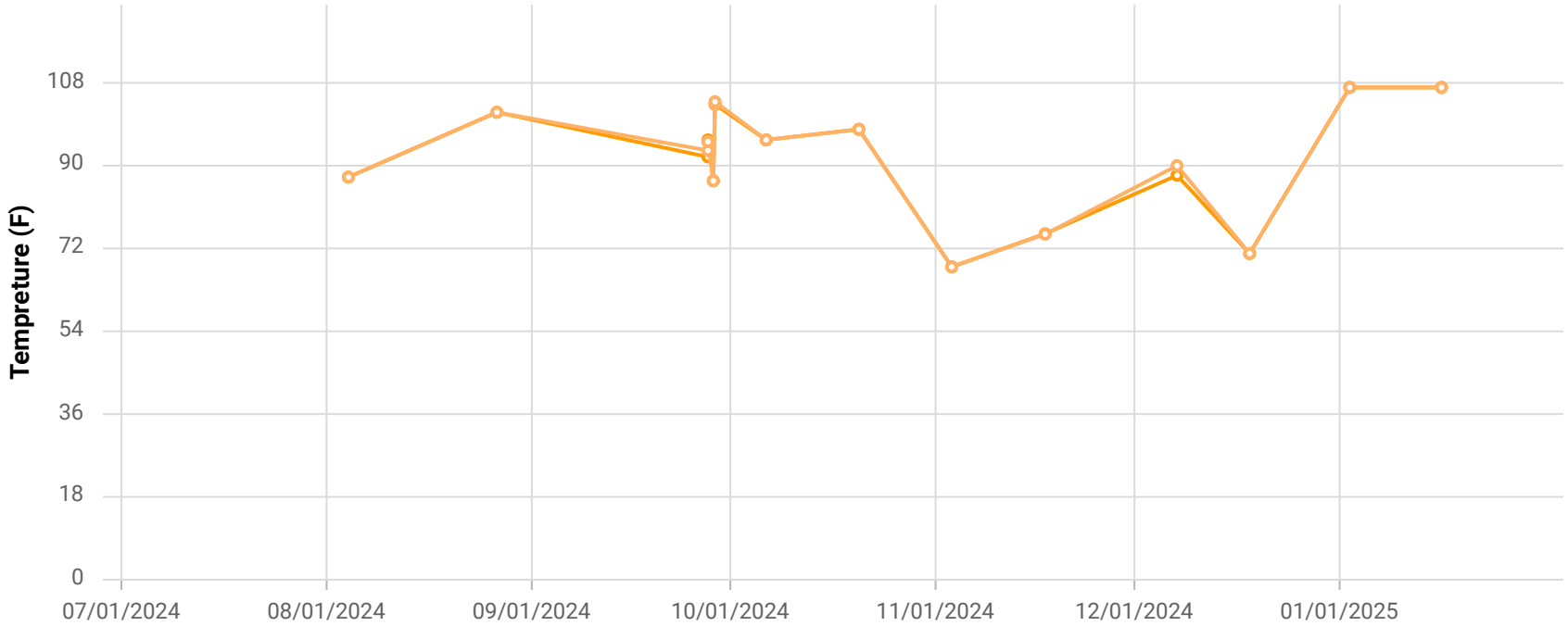

Point ID / Name

CCV24097 / CV-24097

Parameter / Unit

- Init. Flow / scfm
- % CH4 / %
- % CO2 / %
- % O2 / %
- % Bal Gas / %
- Init. Static Press / in. H2O
- Init. Temp / Deg. F
- Adj. Temp / Deg. F

Chiquita Canyon Landfill

Parameter Chart: Multiscale

Date Range: 07/01/2024 - 01/31/2025

Chart generation date: 2/4/25

SCSeTools

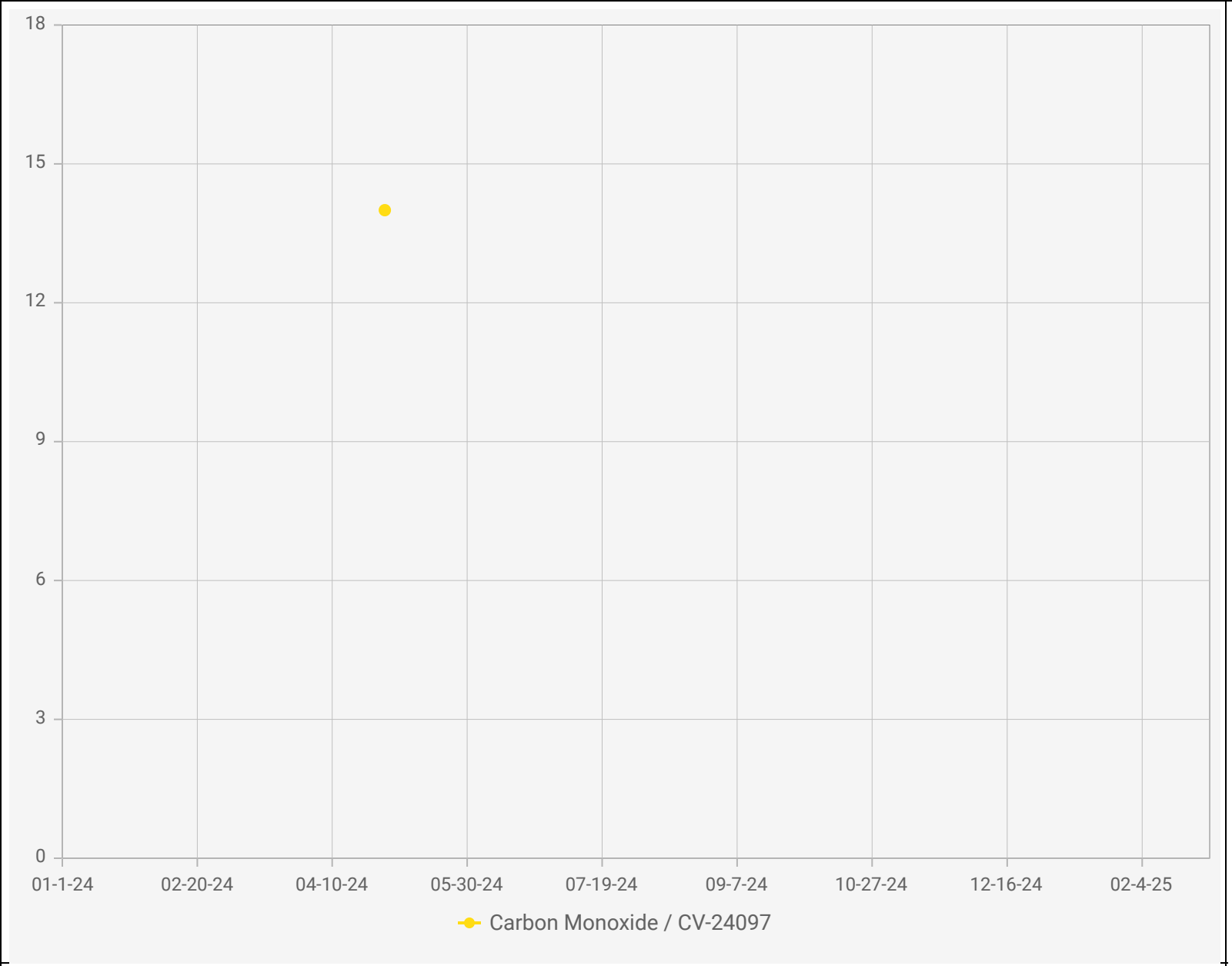

Point IDs / Names

CV-24097 / CV-24097

Parameter / Unit

Carbon Monoxide / ppmv

Chiquita Canyon Landfill - LAB DATA
Points Chart

Date Range : 01/01/2024 to 02/28/2025

Chart generation date : 02/07/2025

SCSeTools

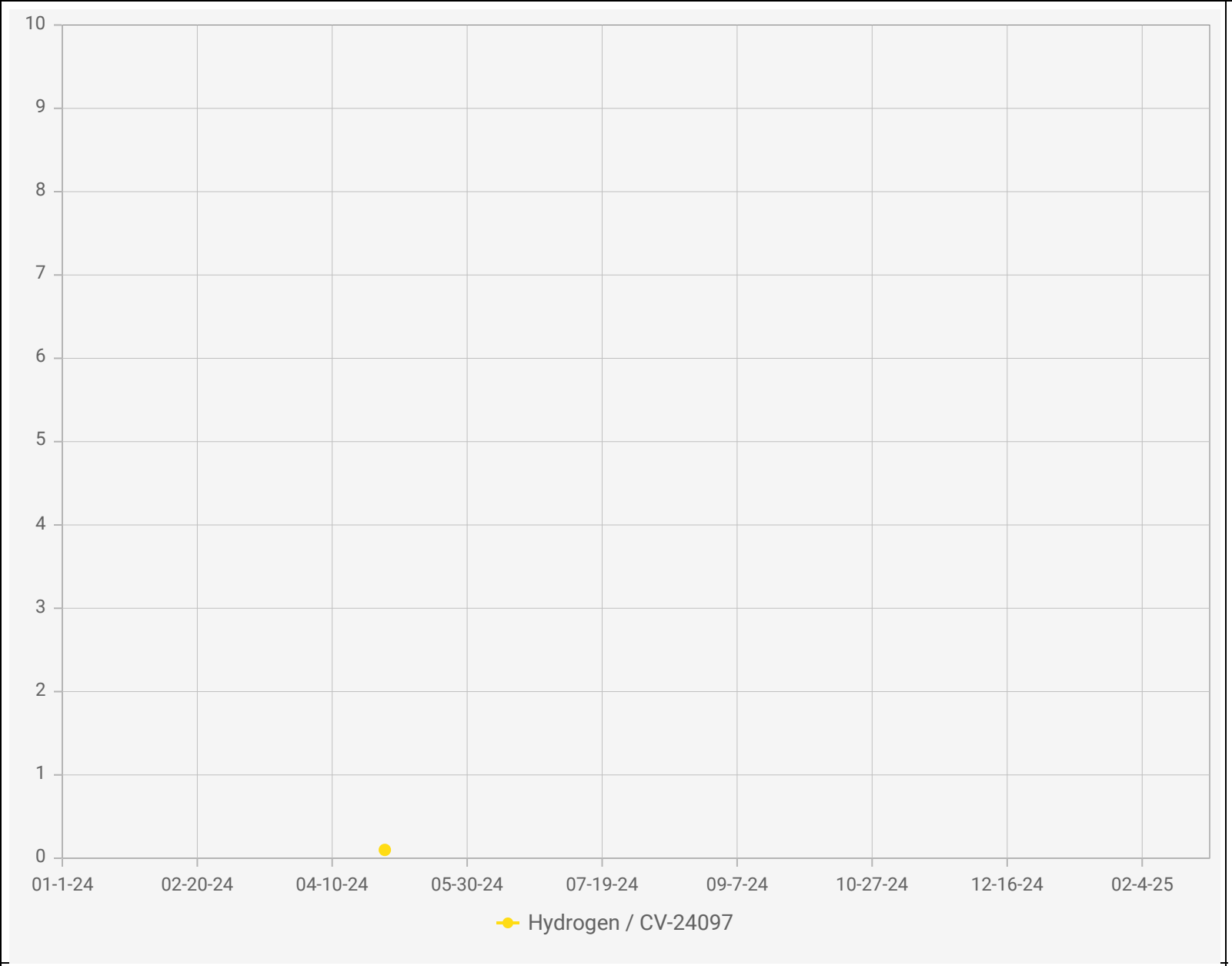

Point IDs / Names

CV-24097 / CV-24097

Parameter / Unit

Hydrogen / vol%

Chiquita Canyon Landfill - LAB DATA
Points Chart

Date Range : 01/01/2024 to 02/28/2025

Chart generation date : 02/07/2025

SCSeTools

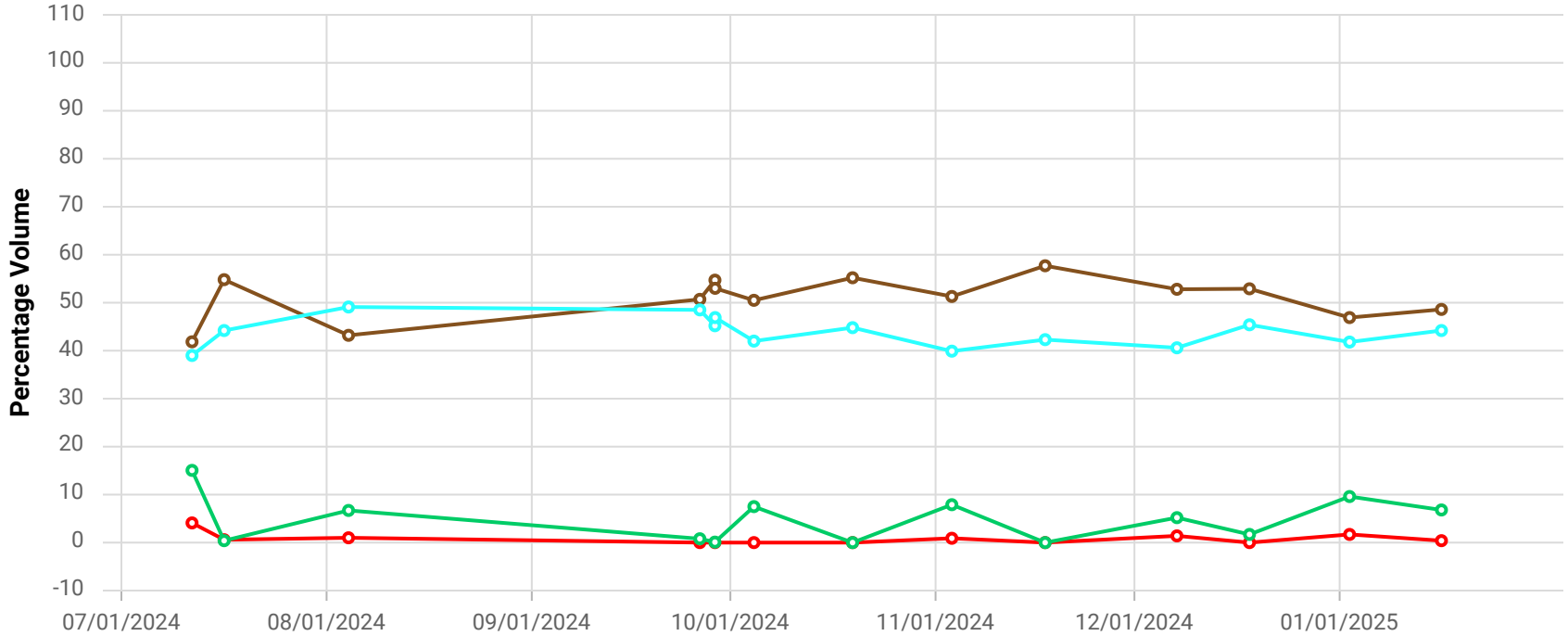

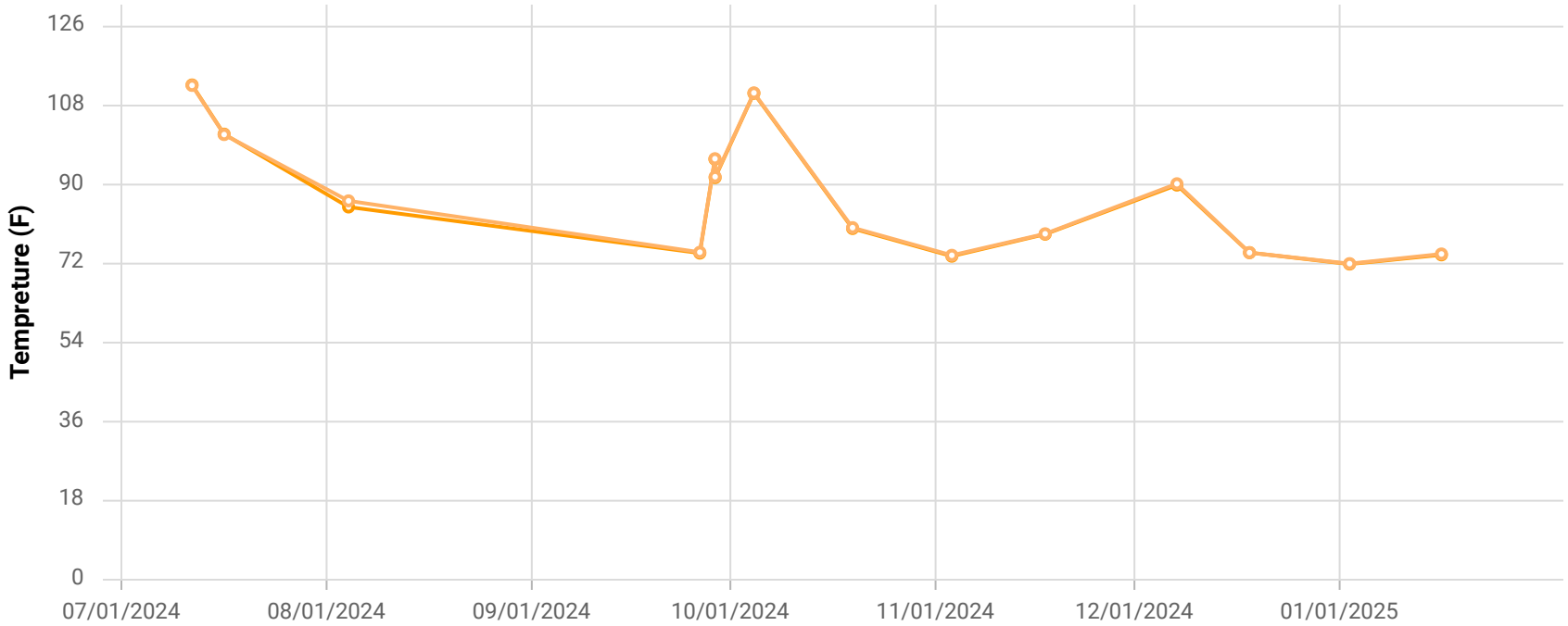

Point ID / Name

CCV24098 / CV-24098

Parameter / Unit

- Init. Flow / scfm
- % CH4 / %
- % CO2 / %
- % O2 / %
- % Bal Gas / %
- Init. Static Press / in. H2O
- Init. Temp / Deg. F
- Adj. Temp / Deg. F

Chiquita Canyon Landfill

Parameter Chart: Multiscale

Date Range: 07/01/2024 - 01/31/2025

Chart generation date: 2/4/25

SCSeTools

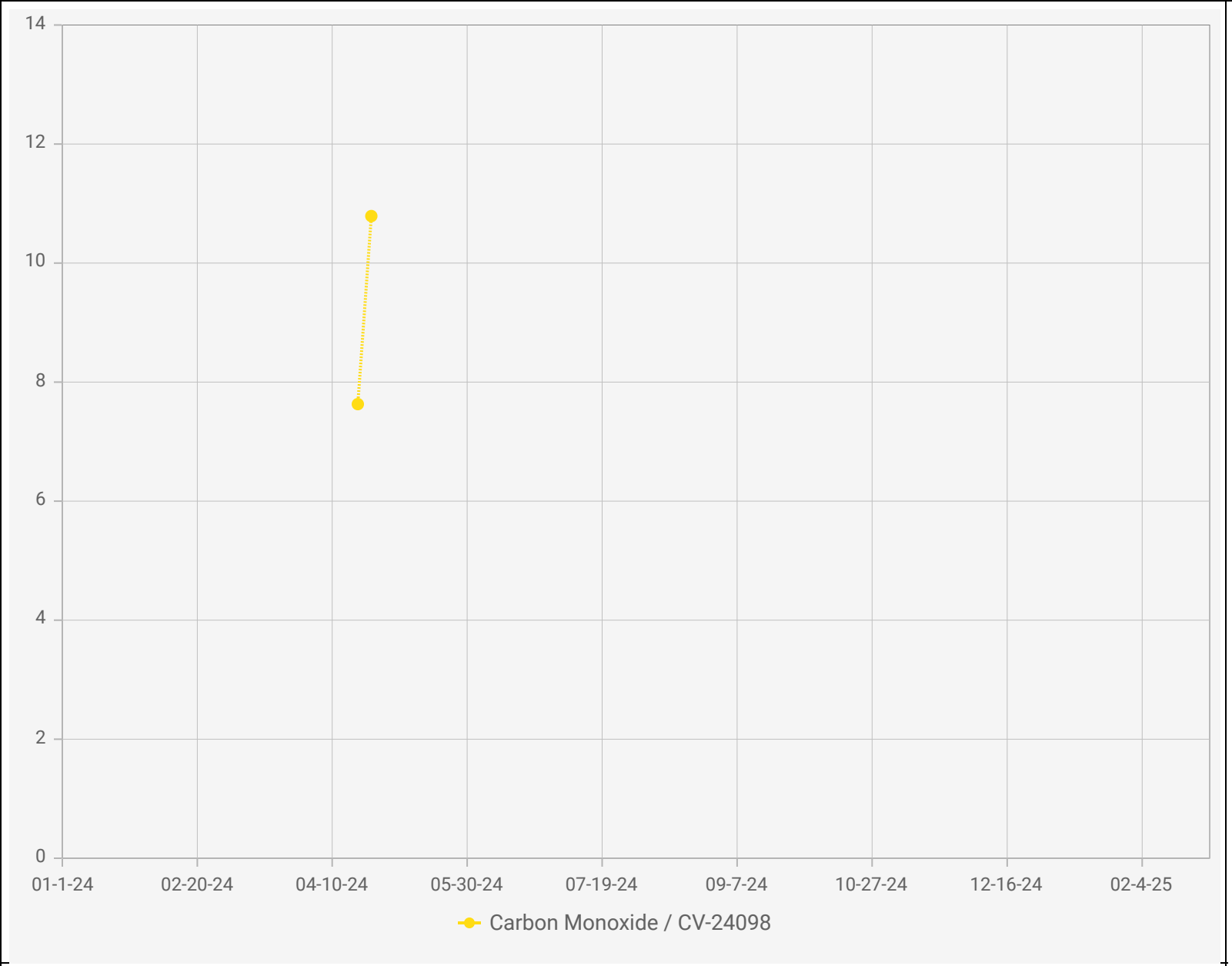

Point IDs / Names

CV-24098 / CV-24098

Parameter / Unit

Carbon Monoxide / ppmv

Chiquita Canyon Landfill - LAB DATA
Points Chart

Date Range : 01/01/2024 to 02/28/2025

Chart generation date : 02/07/2025

SCSeTools

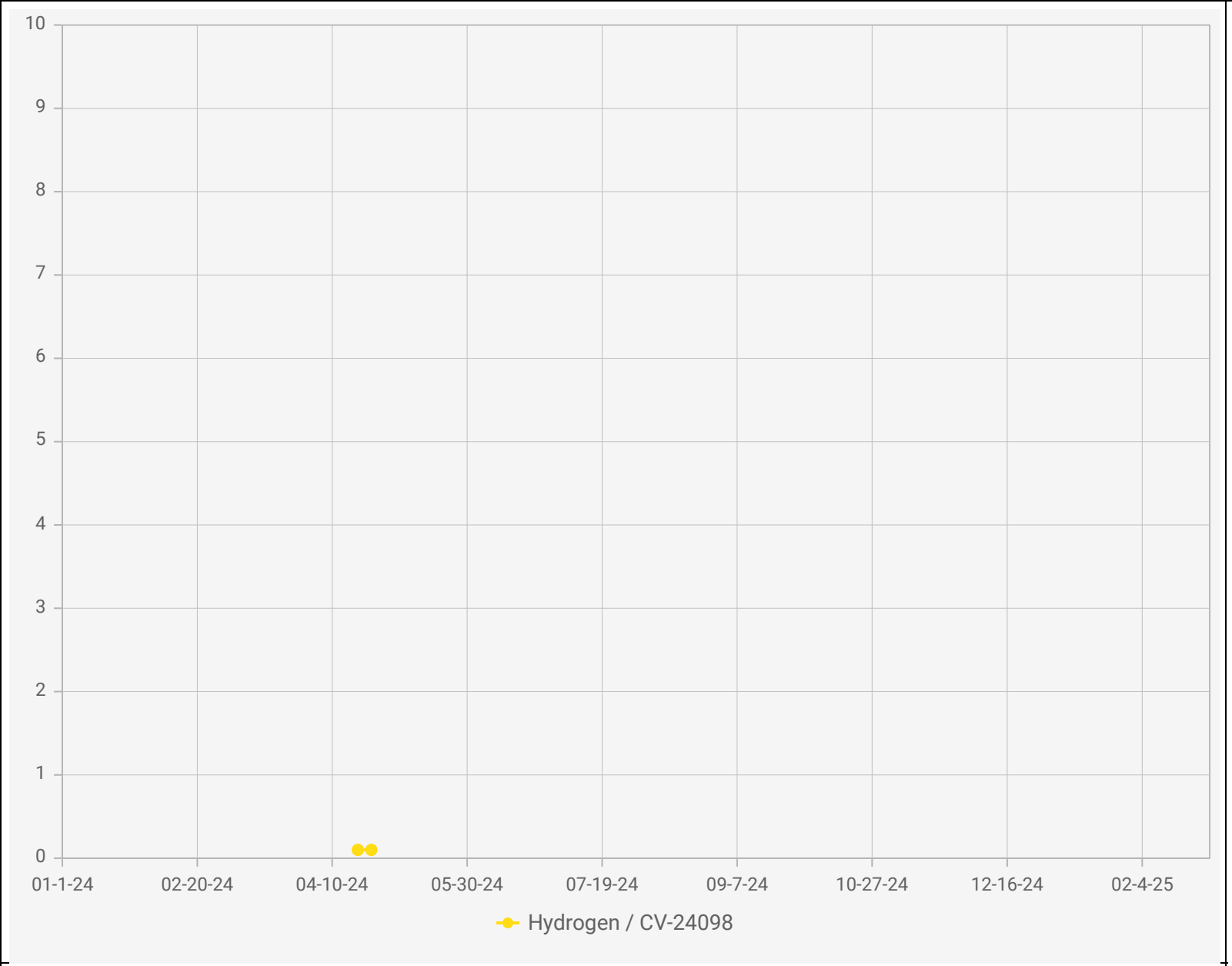

Point IDs / Names

CV-24098 / CV-24098

Parameter / Unit

Hydrogen / vol%

Chiquita Canyon Landfill - LAB DATA
Points Chart

Date Range : 01/01/2024 to 02/28/2025

Chart generation date : 02/07/2025

SCSeTools

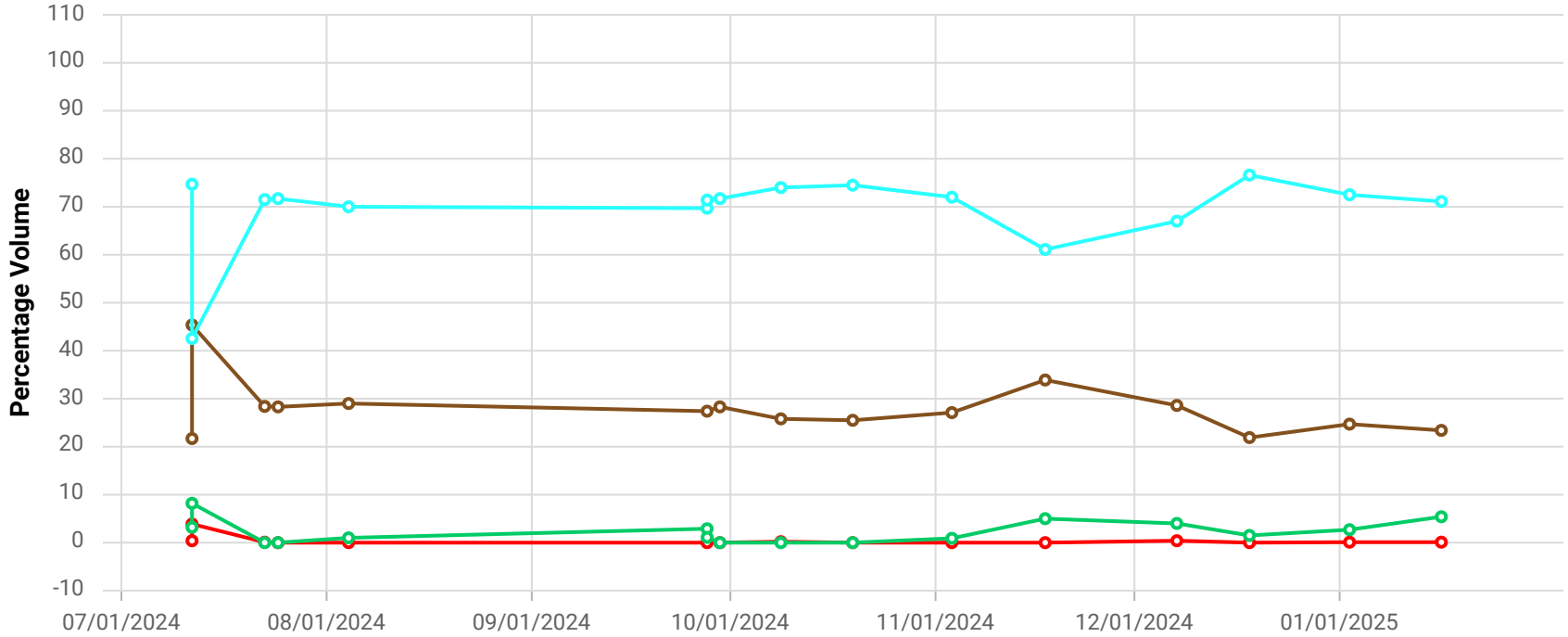

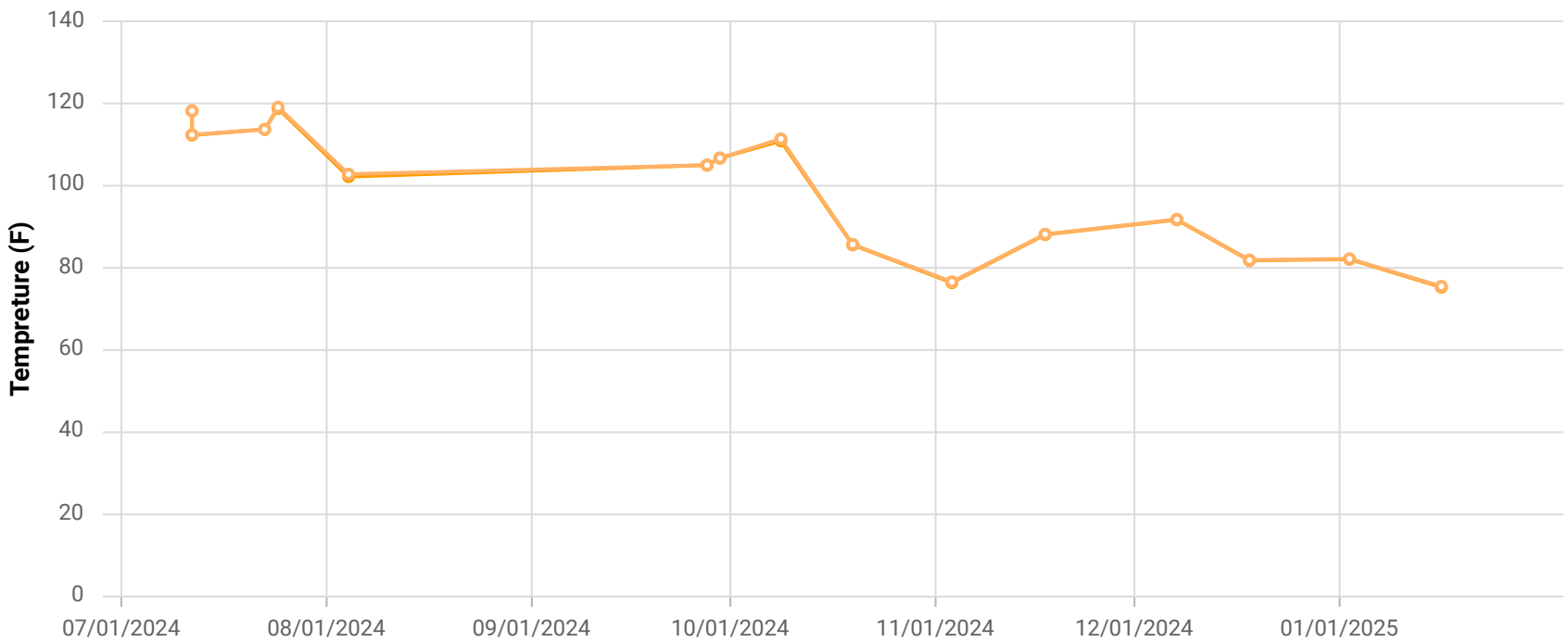

Chiquita Canyon Landfill

Parameter Chart: Multiscale

Date Range: 07/01/2024 - 01/31/2025

Chart generation date: 2/4/25

Point ID / Name

CCV24099 / CV-24099

Parameter / Unit

- Init. Flow / scfm
- % CH4 / %
- % CO2 / %
- % O2 / %
- % Bal Gas / %
- Init. Static Press / in. H2O
- Init. Temp / Deg. F
- Adj. Temp / Deg. F

SCSeTools

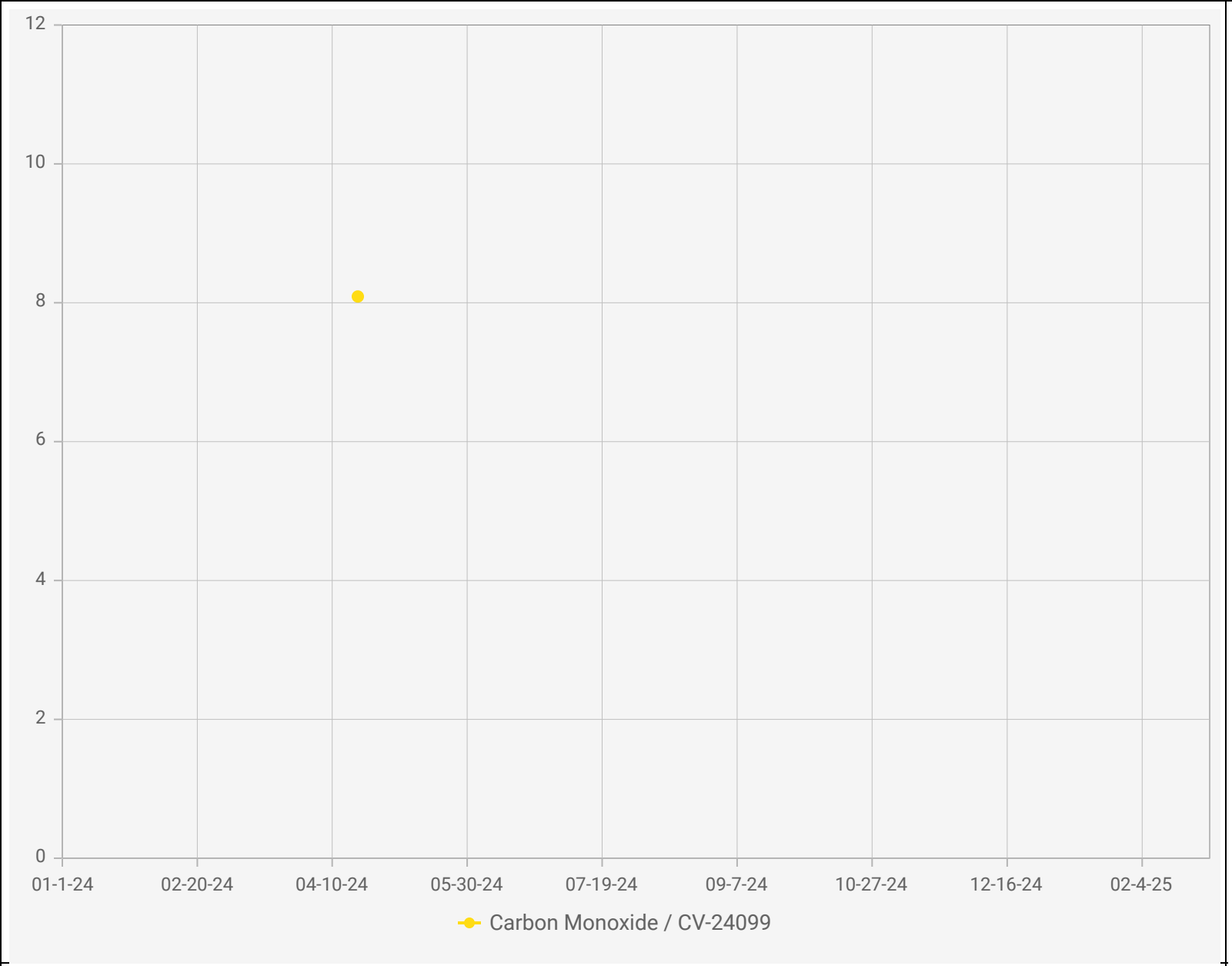

Point IDs / Names

CV-24099 / CV-24099

Parameter / Unit

Carbon Monoxide / ppmv

Chiquita Canyon Landfill - LAB DATA
Points Chart

Date Range : 01/01/2024 to 02/28/2025

Chart generation date : 02/07/2025

SCSeTools

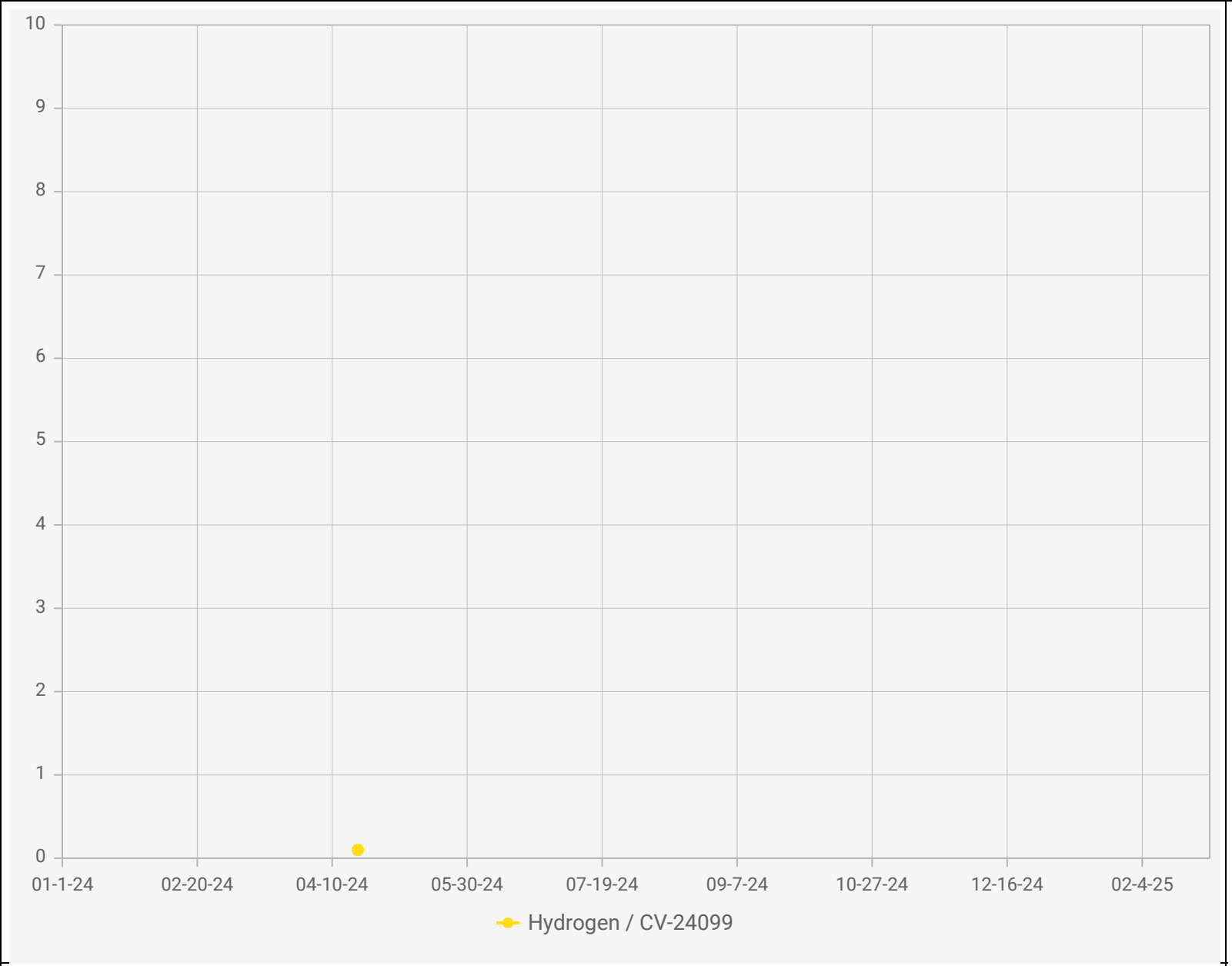

Point IDs / Names

CV-24099 / CV-24099

Parameter / Unit

Hydrogen / vol%

Chiquita Canyon Landfill - LAB DATA
Points Chart

Date Range : 01/01/2024 to 02/28/2025

Chart generation date : 02/07/2025

SCSeTools

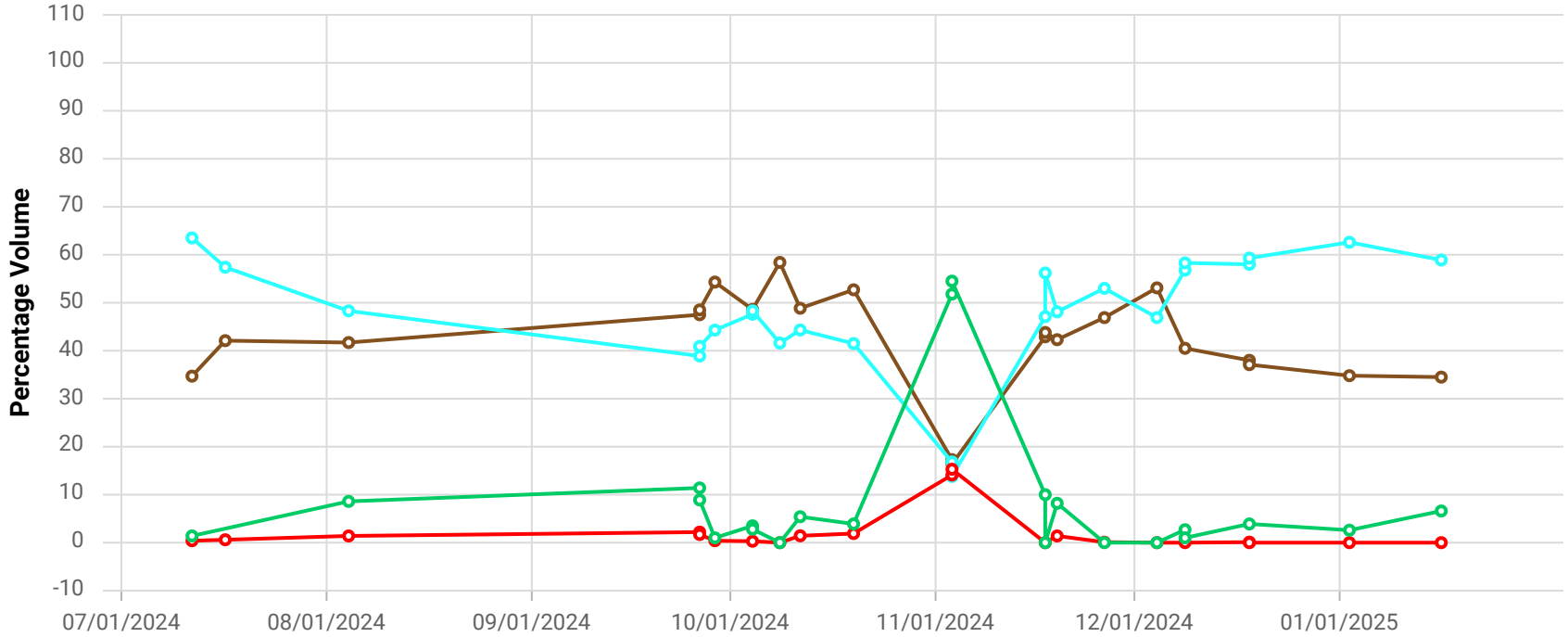

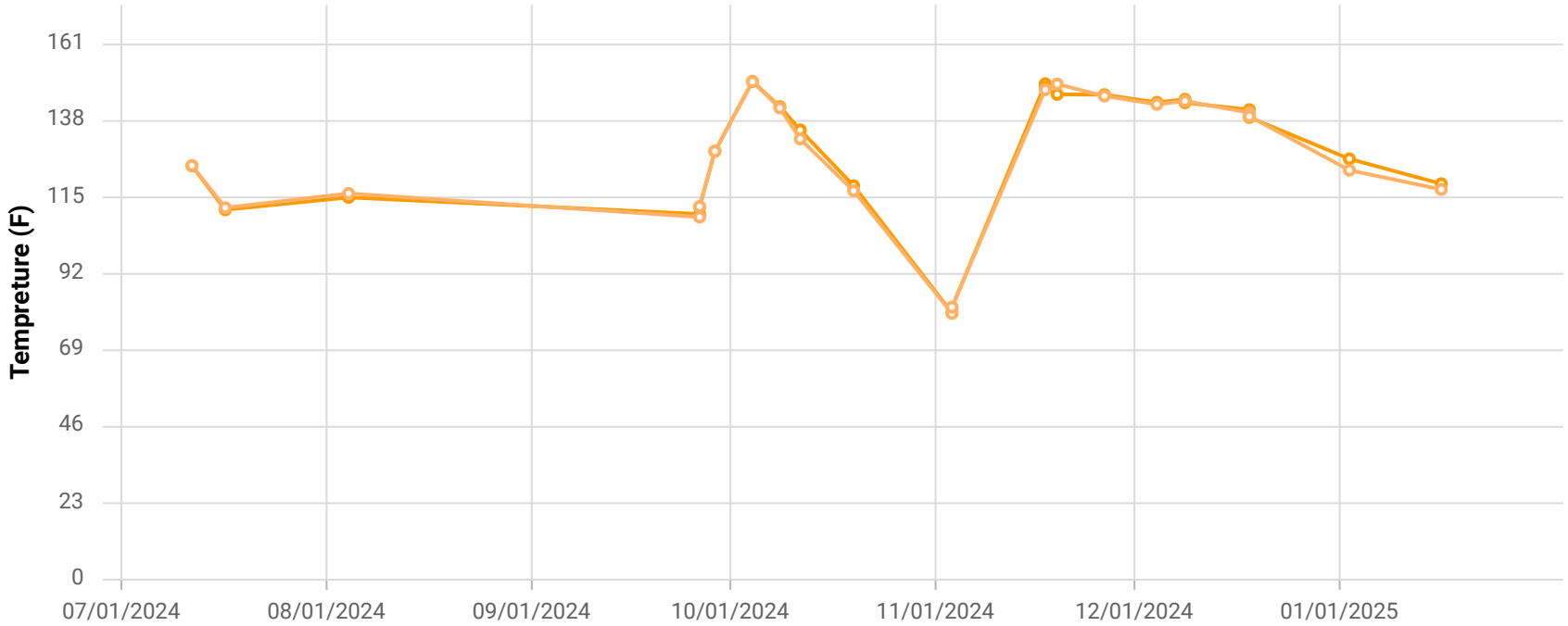

Point ID / Name

CCV24100 / CV-24100

Parameter / Unit

- Init. Flow / scfm
- % CH4 / %
- % CO2 / %
- % O2 / %
- % Bal Gas / %
- Init. Static Press / in. H2O
- Init. Temp / Deg. F
- Adj. Temp / Deg. F

Chiquita Canyon Landfill

Parameter Chart: Multiscale

Date Range: 07/01/2024 - 01/31/2025

Chart generation date: 2/4/25

SCSeTools

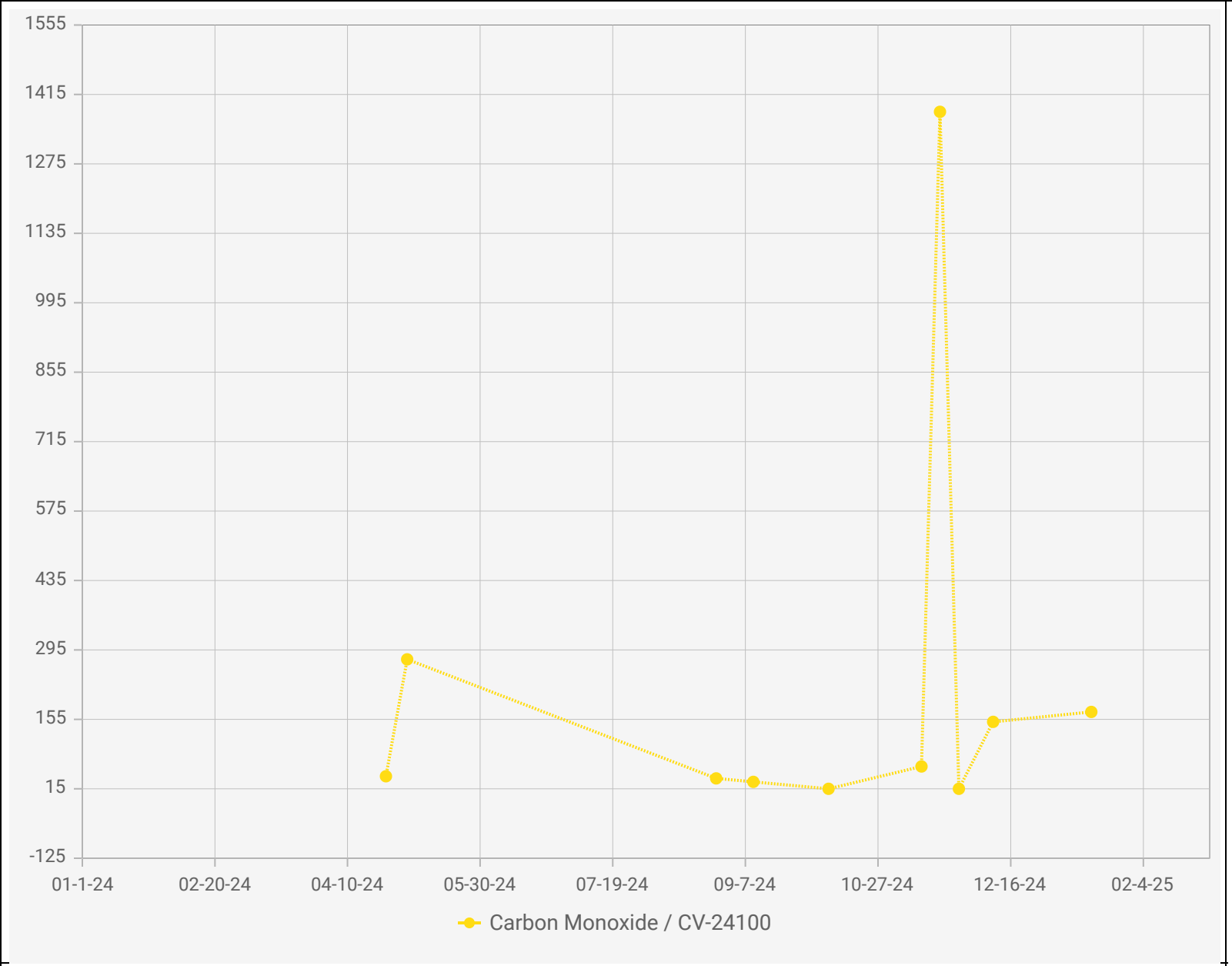

Point IDs / Names

CV-24100 / CV-24100

Parameter / Unit

Carbon Monoxide / ppmv

Chiquita Canyon Landfill - LAB DATA
Points Chart

Date Range : 01/01/2024 to 02/28/2025

Chart generation date : 02/07/2025

SCSeTools

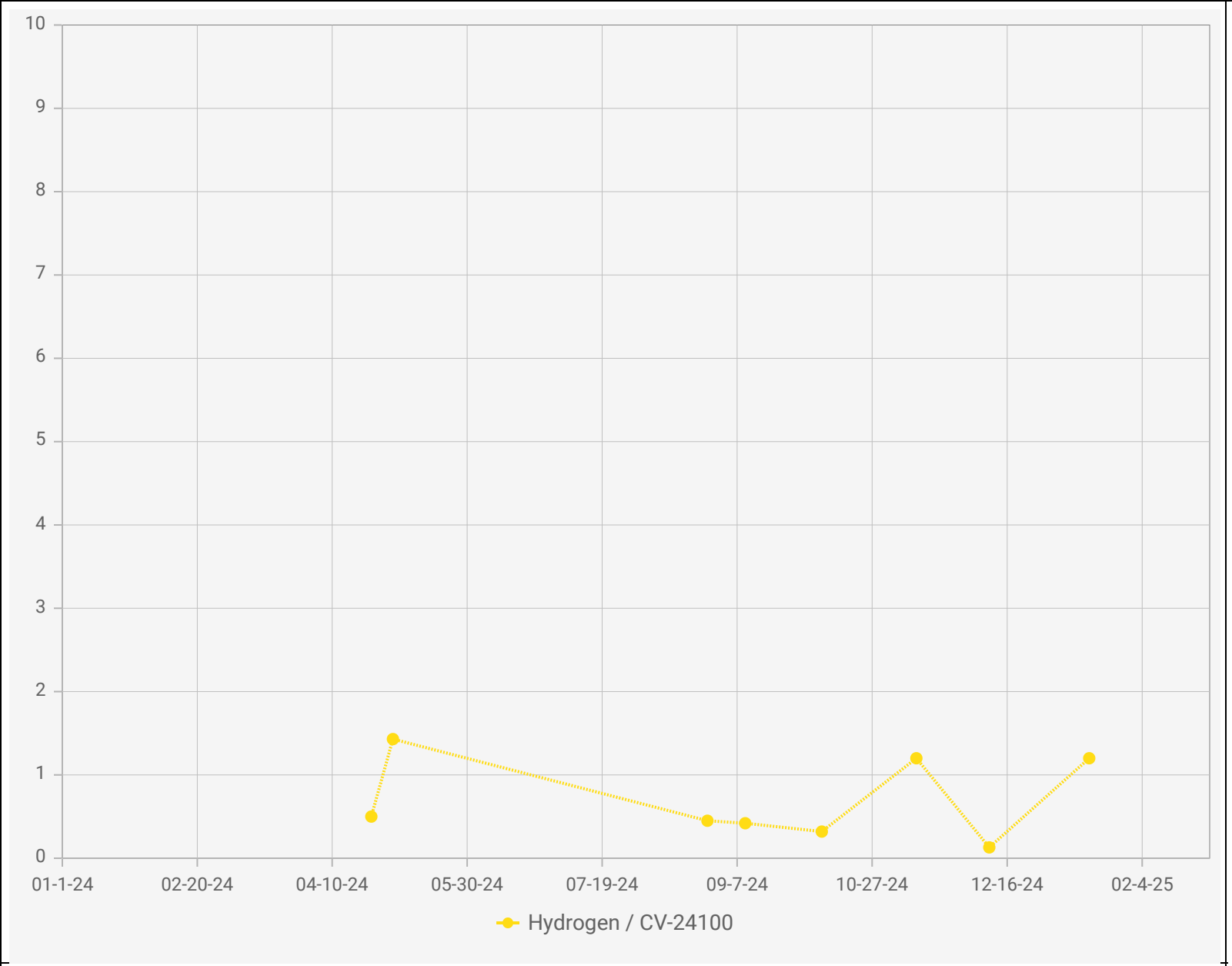

Point IDs / Names

CV-24100 / CV-24100

Parameter / Unit

Hydrogen / vol%

Chiquita Canyon Landfill - LAB DATA
Points Chart

Date Range : 01/01/2024 to 02/28/2025

Chart generation date : 02/07/2025

SCSeTools

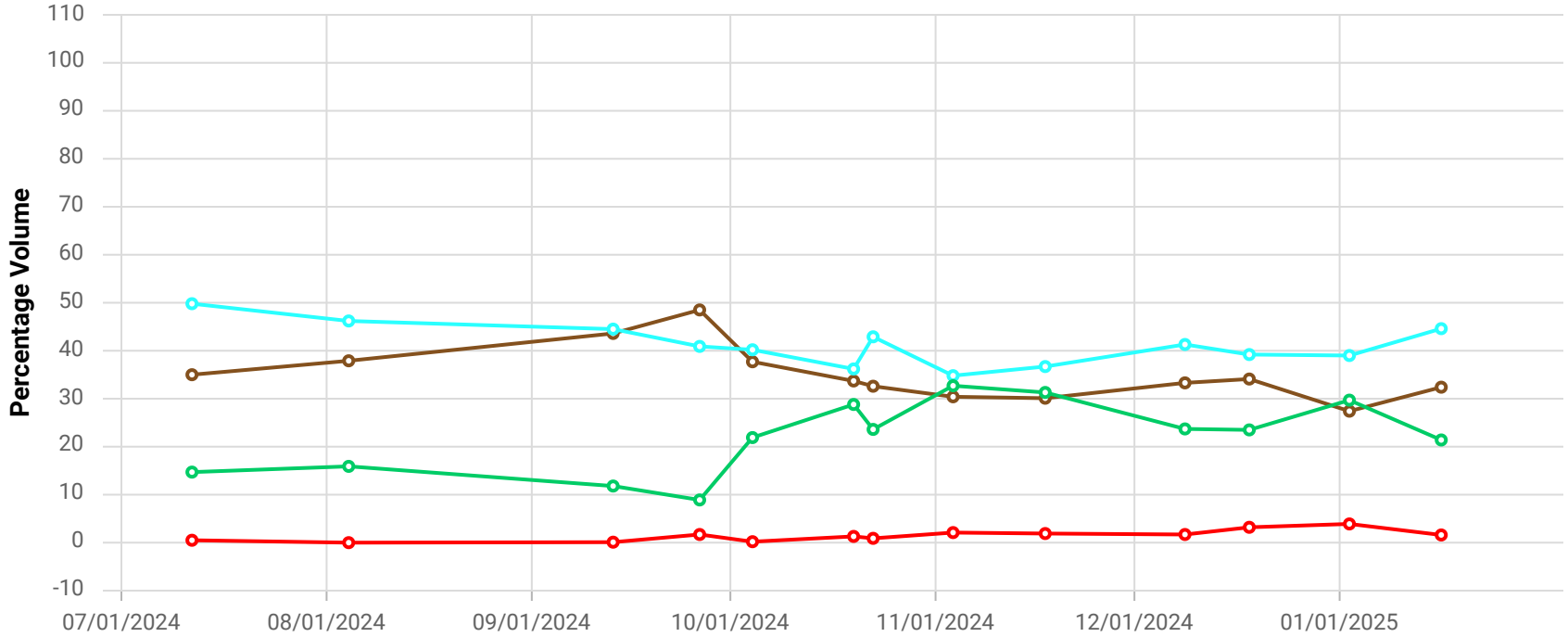

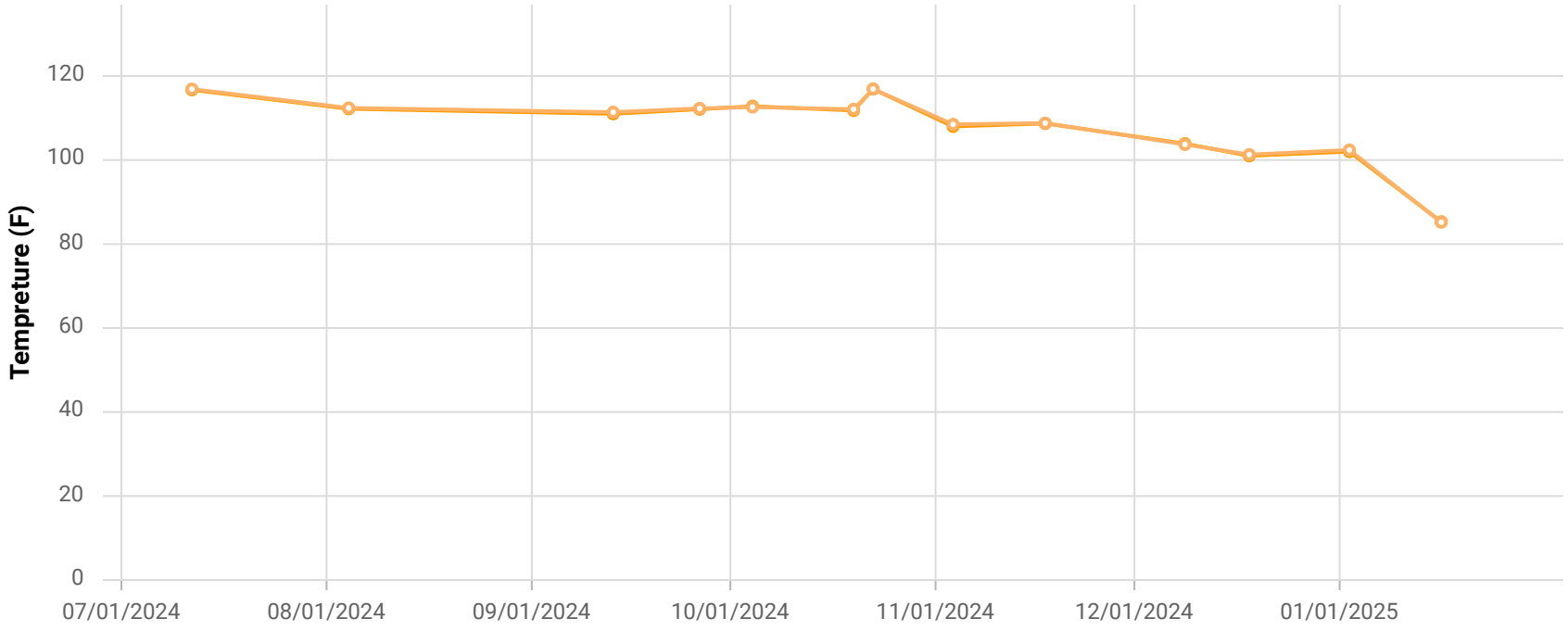

Point ID / Name

CCV24101 / CV-24101

Parameter / Unit

- Init. Flow / scfm
- % CH4 / %
- % CO2 / %
- % O2 / %
- % Bal Gas / %
- Init. Static Press / in. H2O
- Init. Temp / Deg. F
- Adj. Temp / Deg. F

Chiquita Canyon Landfill

Parameter Chart: Multiscale

Date Range: 07/01/2024 - 01/31/2025

Chart generation date: 2/4/25

SCSeTools

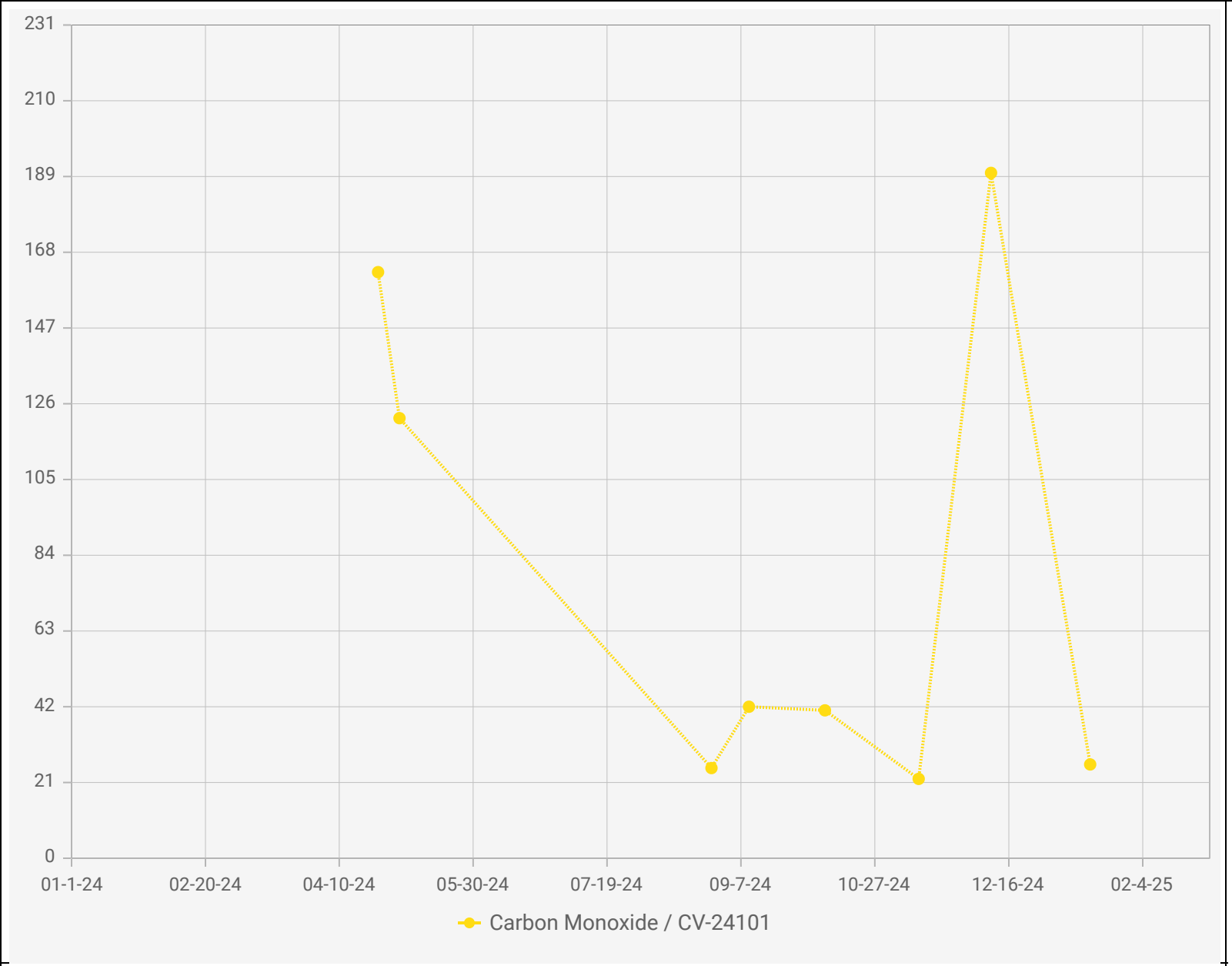

Point IDs / Names

CV-24101 / CV-24101

Parameter / Unit

Carbon Monoxide / ppmv

Chiquita Canyon Landfill - LAB DATA
Points Chart

Date Range : 01/01/2024 to 02/28/2025

Chart generation date : 02/07/2025

SCSeTools

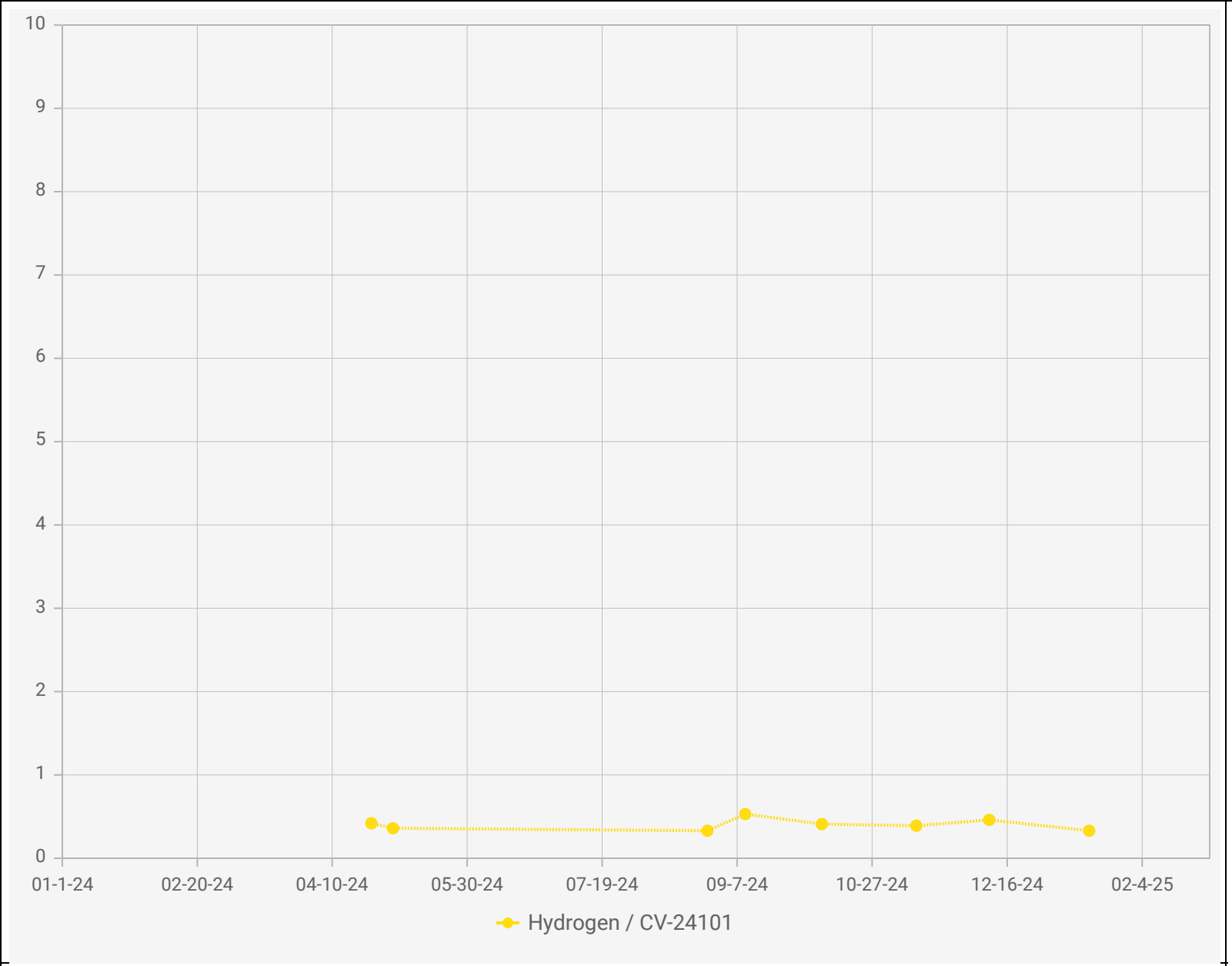

Point IDs / Names

● CV-24101 / CV-24101

Parameter / Unit

Hydrogen / vol%

Chiquita Canyon Landfill - LAB DATA
Points Chart

Date Range : 01/01/2024 to 02/28/2025

Chart generation date : 02/07/2025

SCSeTools

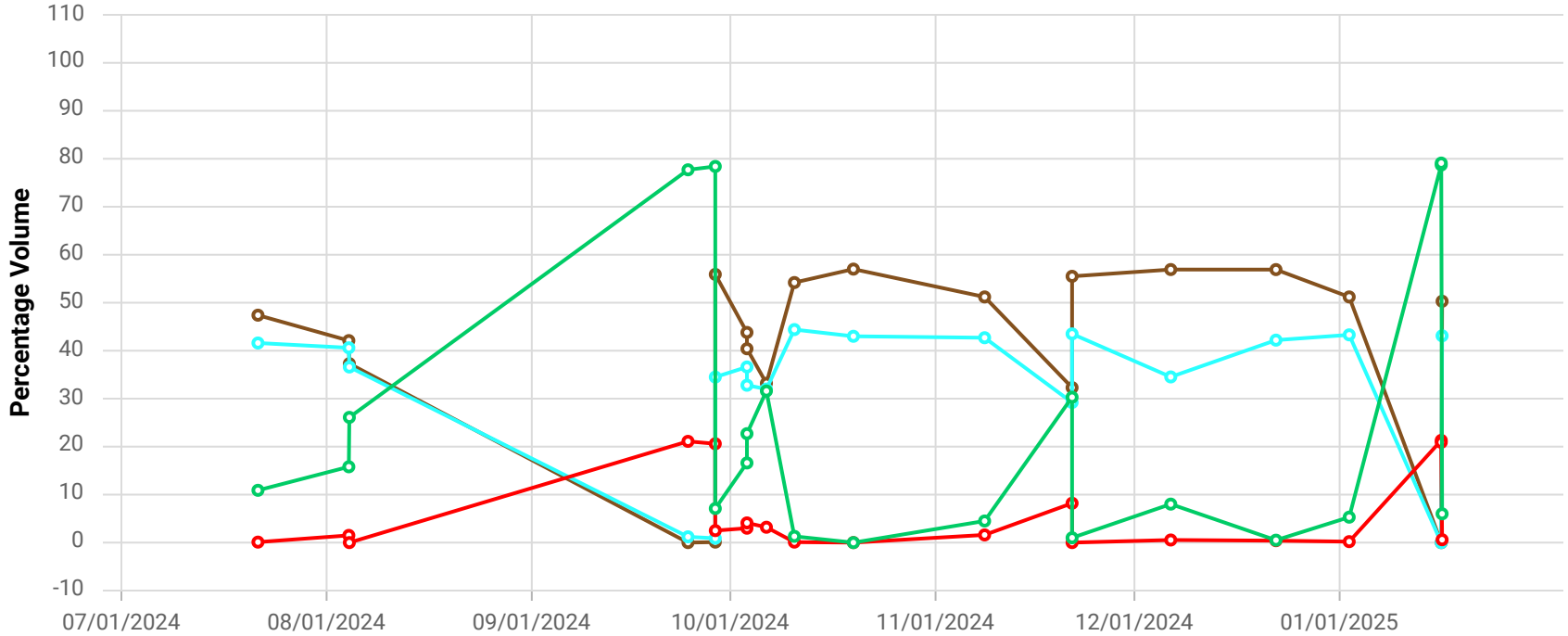

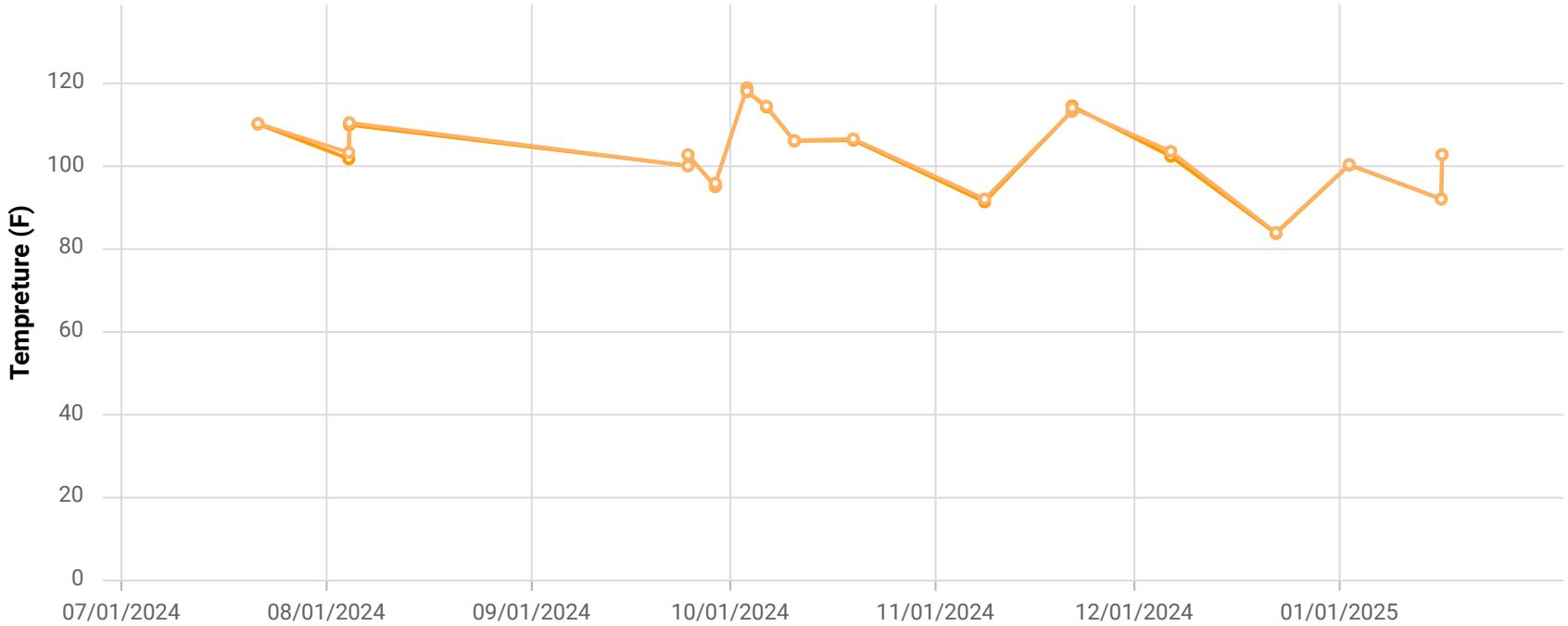

Point ID / Name

CCV24102 / CV-24102

Parameter / Unit

- Init. Flow / scfm
- % CH4 / %
- % CO2 / %
- % O2 / %
- % Bal Gas / %
- Init. Static Press / in. H2O
- Init. Temp / Deg. F
- Adj. Temp / Deg. F

Chiquita Canyon Landfill

Parameter Chart: Multiscale

Date Range: 07/01/2024 - 01/31/2025

Chart generation date: 2/4/25

SCSeTools

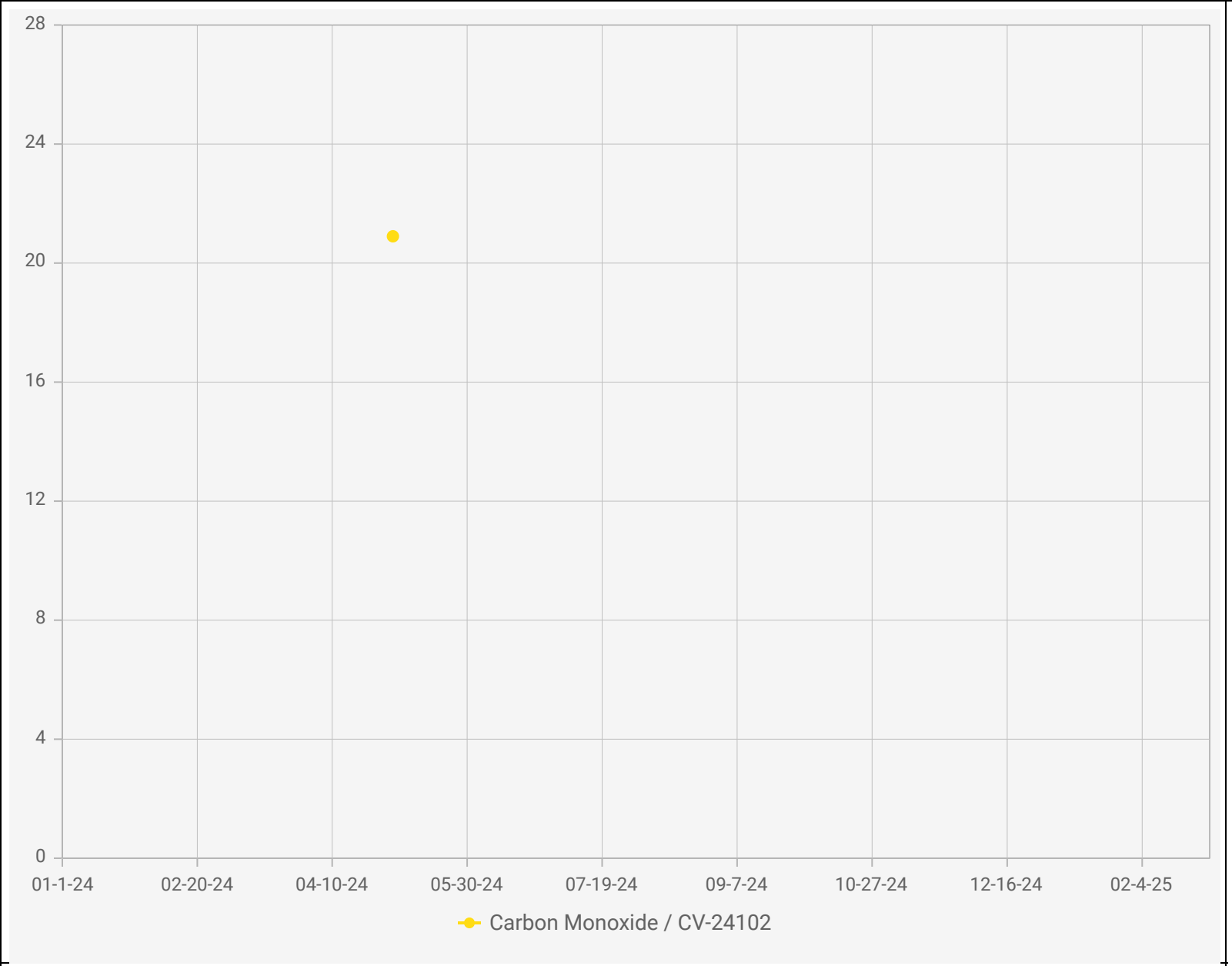

Point IDs / Names

CV-24102 / CV-24102

Parameter / Unit

Carbon Monoxide / ppmv

Chiquita Canyon Landfill - LAB DATA
Points Chart

Date Range : 01/01/2024 to 02/28/2025

Chart generation date : 02/07/2025

SCSeTools

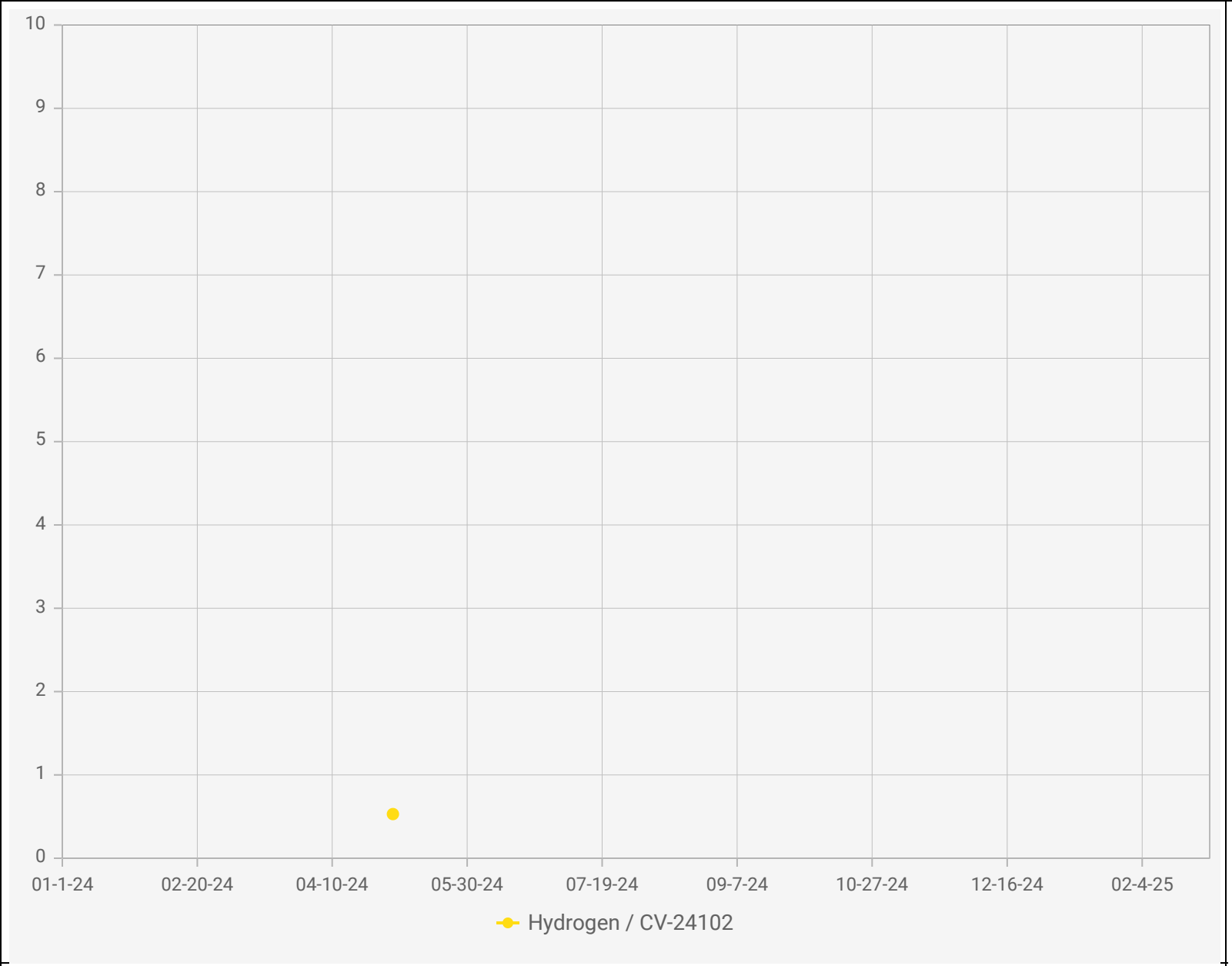

Point IDs / Names

CV-24102 / CV-24102

Parameter / Unit

Hydrogen / vol%

Chiquita Canyon Landfill - LAB DATA
Points Chart

Date Range : 01/01/2024 to 02/28/2025

Chart generation date : 02/07/2025

SCSeTools

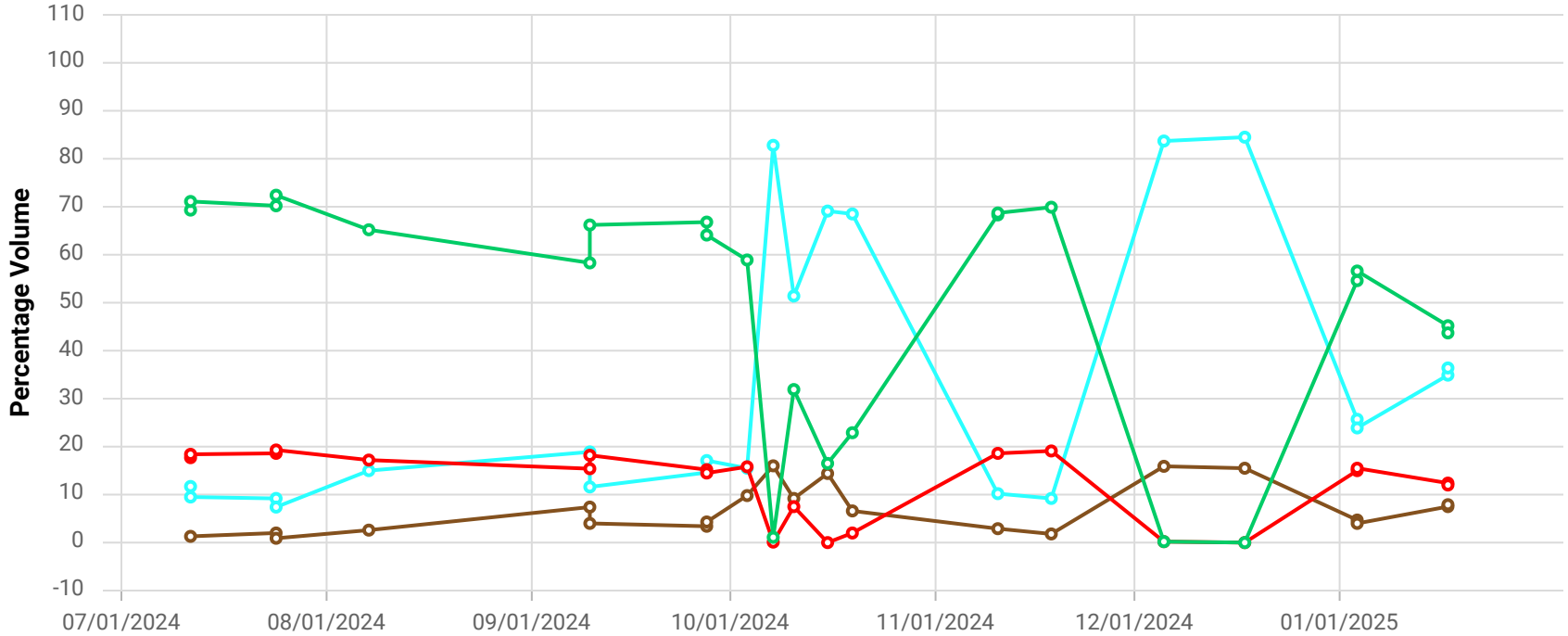

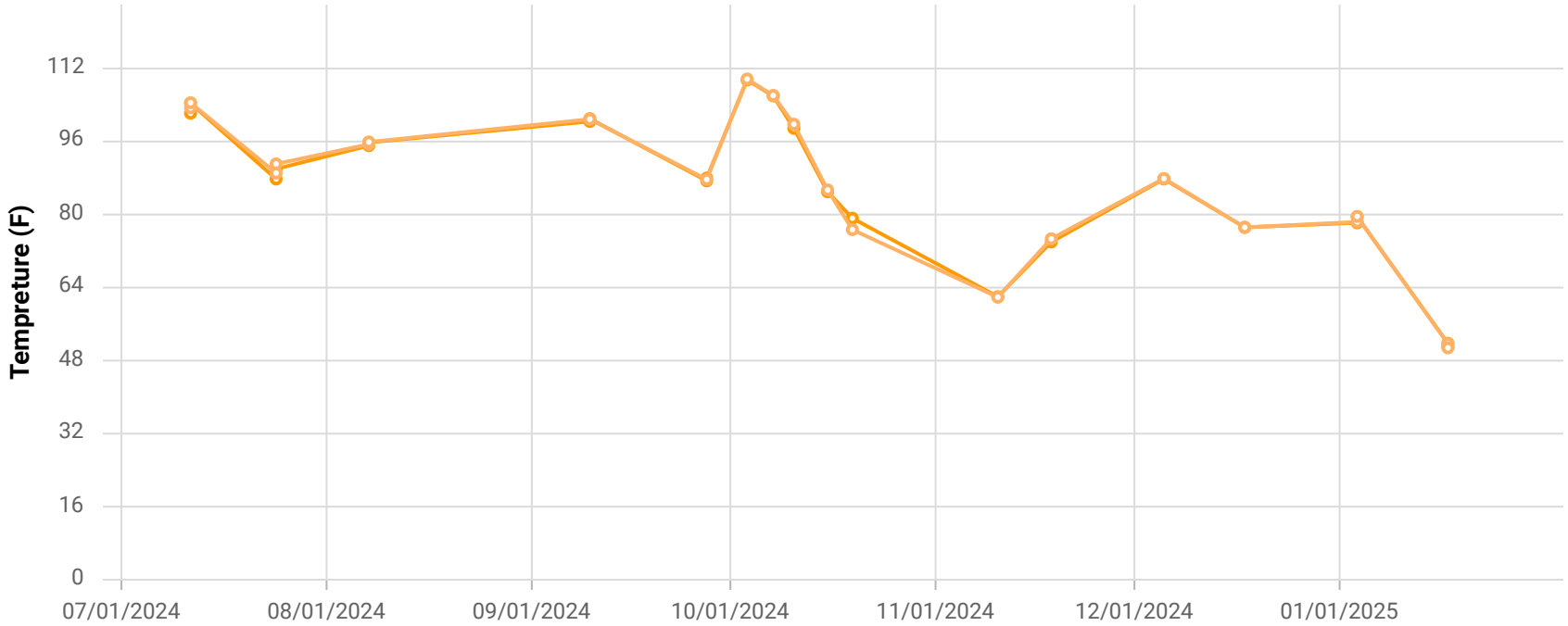

Point ID / Name

CCV24120 / CV-24120

Parameter / Unit

- Init. Flow / scfm
- % CH4 / %
- % CO2 / %
- % O2 / %
- % Bal Gas / %
- Init. Static Press / in. H2O
- Init. Temp / Deg. F
- Adj. Temp / Deg. F

Chiquita Canyon Landfill

Parameter Chart: Multiscale

Date Range: 07/01/2024 - 01/31/2025

Chart generation date: 2/4/25

SCSeTools

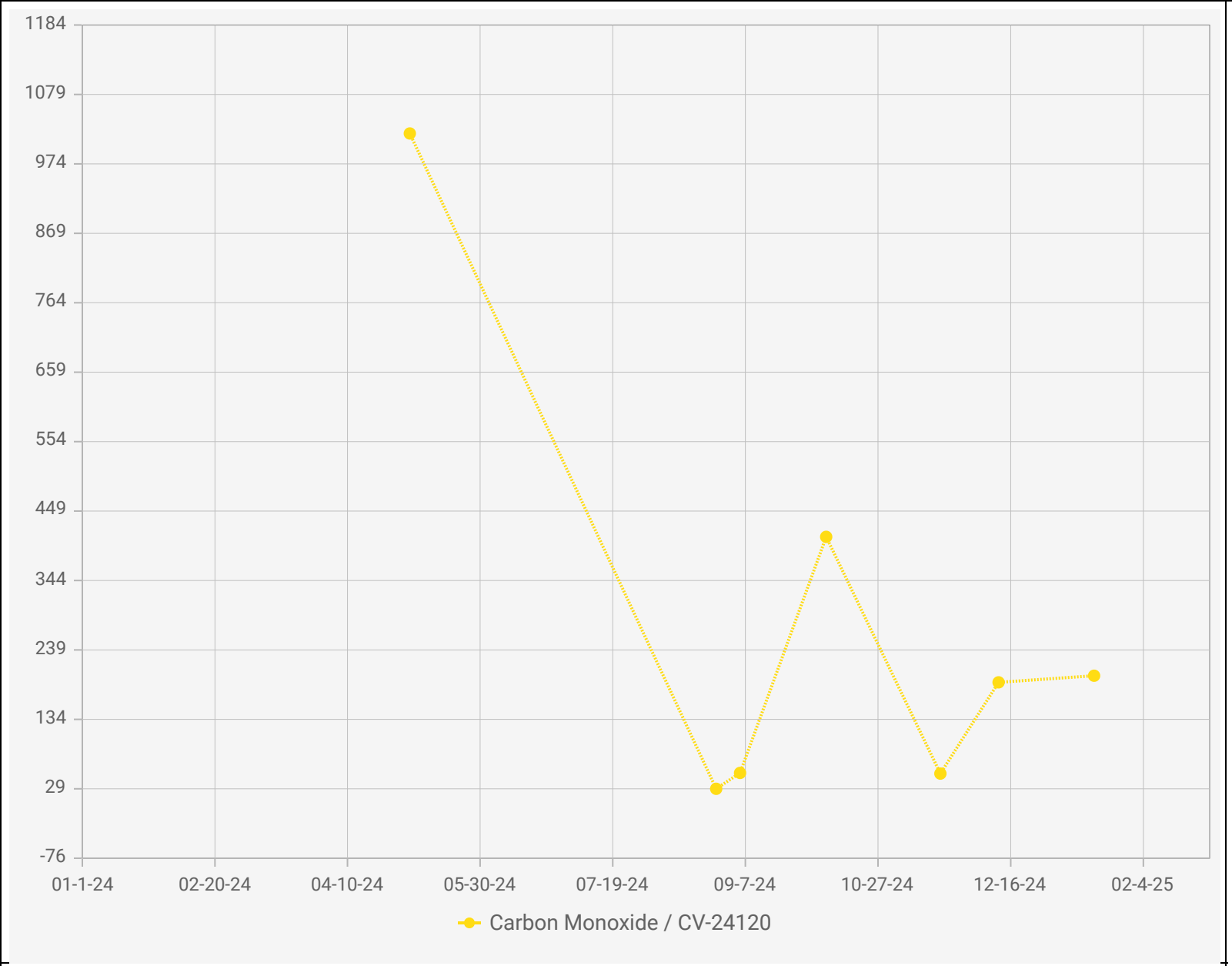

Point IDs / Names

CV-24120 / CV-24120

Parameter / Unit

Carbon Monoxide / ppmv

Chiquita Canyon Landfill - LAB DATA
Points Chart

Date Range : 01/01/2024 to 02/28/2025

Chart generation date : 02/07/2025

SCSeTools

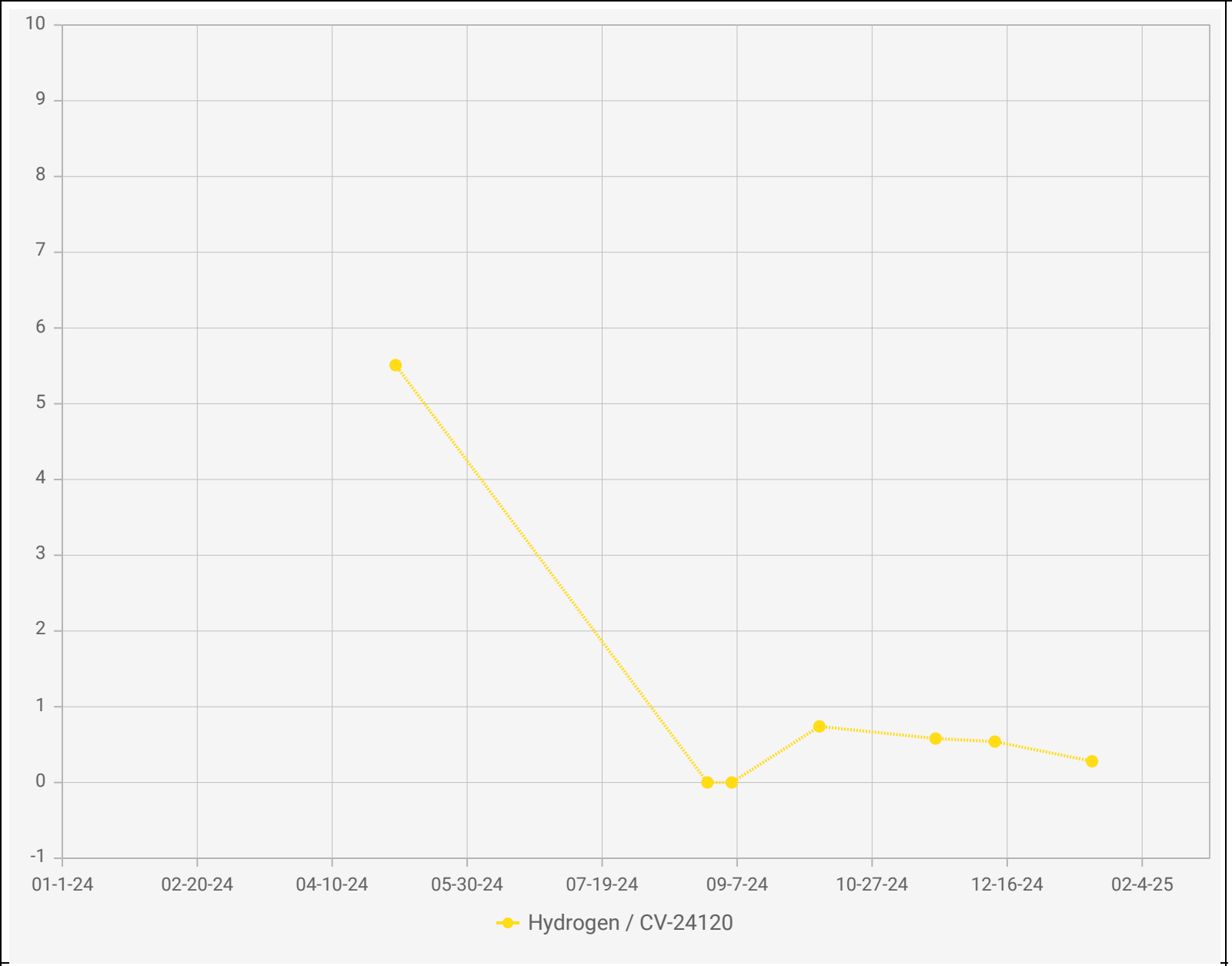

Point IDs / Names

CV-24120 / CV-24120

Parameter / Unit

Hydrogen / vol%

Chiquita Canyon Landfill - LAB DATA
Points Chart

Date Range : 01/01/2024 to 02/28/2025

Chart generation date : 02/07/2025

SCSeTools

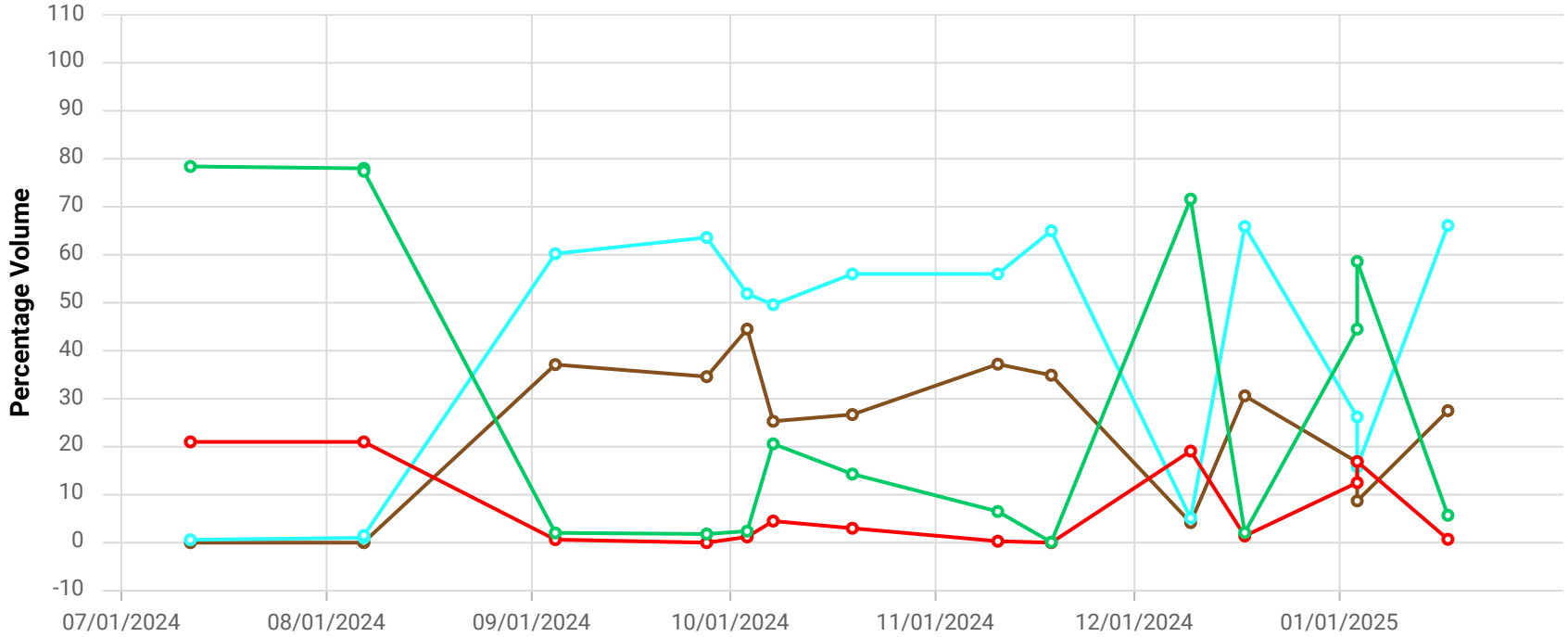

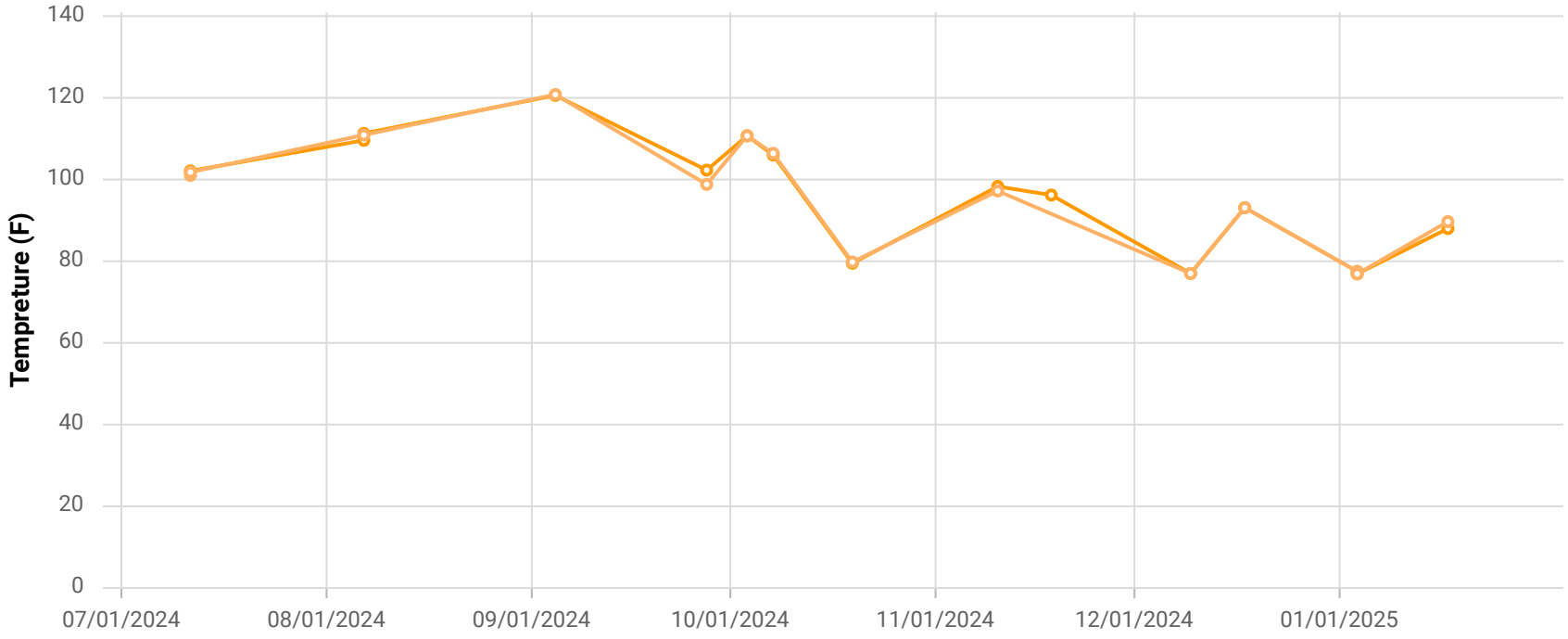

Point ID / Name

CCV24121 / CV-24121

Parameter / Unit

- Init. Flow / scfm
- % CH4 / %
- % CO2 / %
- % O2 / %
- % Bal Gas / %
- Init. Static Press / in. H2O
- Init. Temp / Deg. F
- Adj. Temp / Deg. F

Chiquita Canyon Landfill

Parameter Chart: Multiscale

Date Range: 07/01/2024 - 01/31/2025

Chart generation date: 2/4/25

SCSeTools

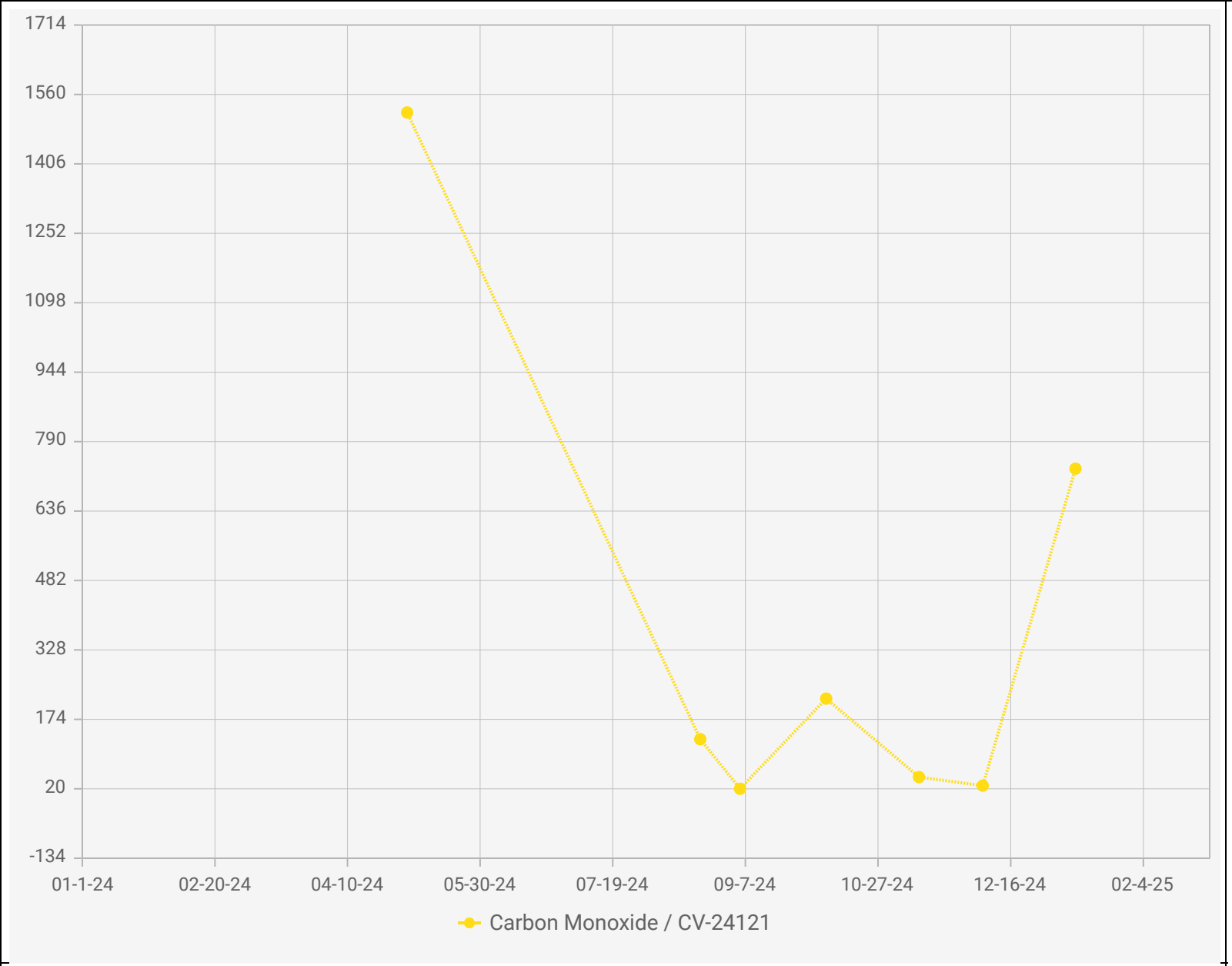

Point IDs / Names

CV-24121 / CV-24121

Parameter / Unit

Carbon Monoxide / ppmv

Chiquita Canyon Landfill - LAB DATA
Points Chart

Date Range : 01/01/2024 to 02/28/2025

Chart generation date : 02/07/2025

SCSeTools

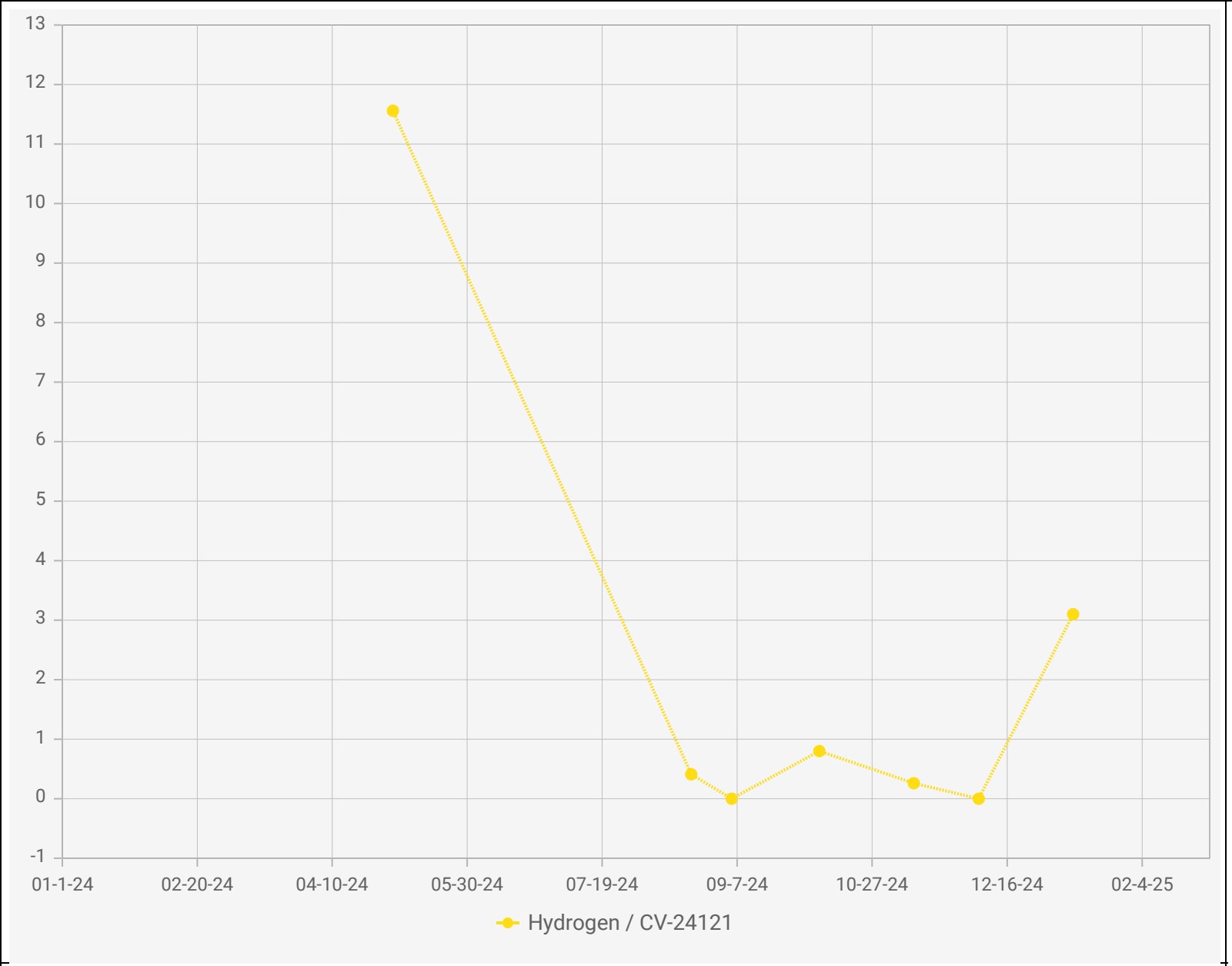

Point IDs / Names

CV-24121 / CV-24121

Parameter / Unit

Hydrogen / vol%

Chiquita Canyon Landfill - LAB DATA
Points Chart

Date Range : 01/01/2024 to 02/28/2025

Chart generation date : 02/07/2025

SCSeTools

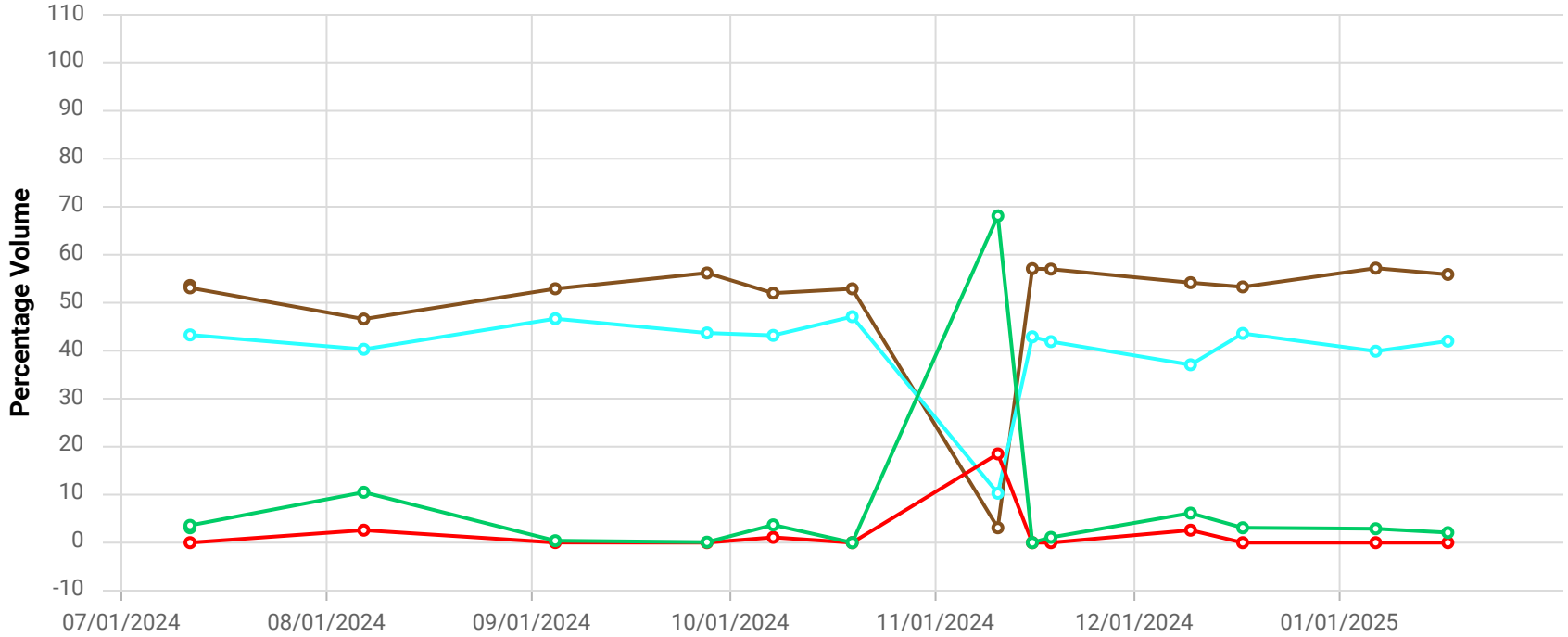

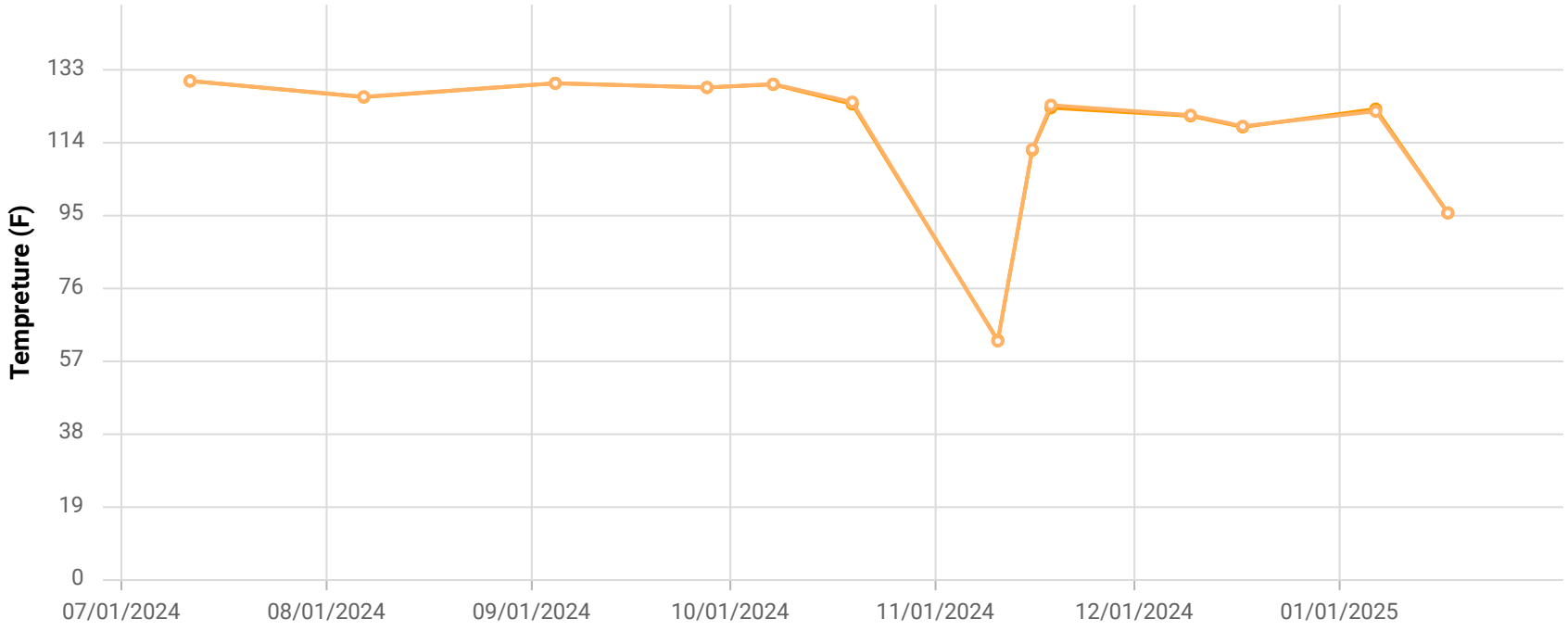

Point ID / Name

CCV24122 / CV-24122

Parameter / Unit

- Init. Flow / scfm
- % CH4 / %
- % CO2 / %
- % O2 / %
- % Bal Gas / %
- Init. Static Press / in. H2O
- Init. Temp / Deg. F
- Adj. Temp / Deg. F

Chiquita Canyon Landfill

Parameter Chart: Multiscale

Date Range: 07/01/2024 - 01/31/2025

Chart generation date: 2/4/25

SCSeTools

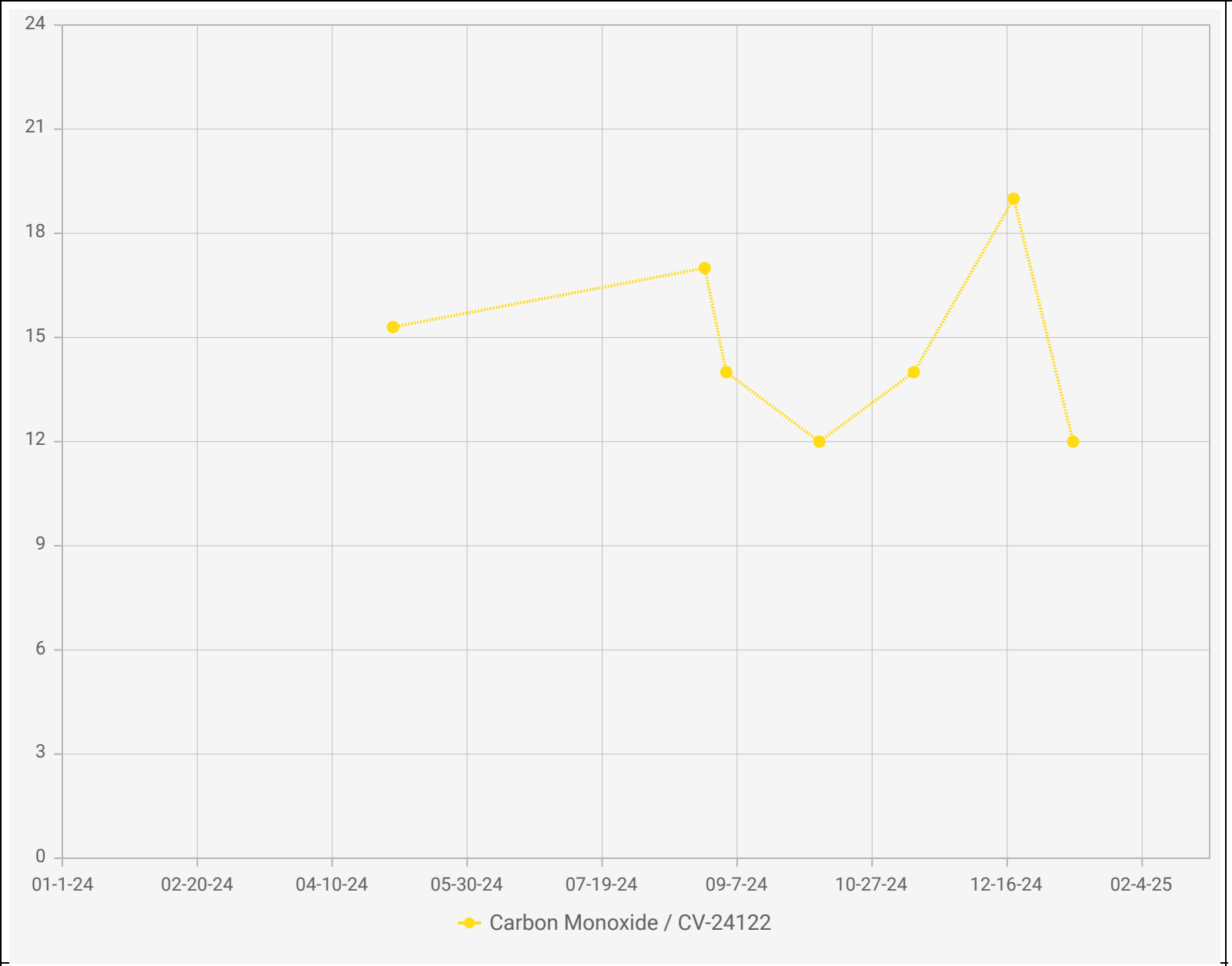

Point IDs / Names

CV-24122 / CV-24122

Parameter / Unit

Carbon Monoxide / ppmv

Chiquita Canyon Landfill - LAB DATA
Points Chart

Date Range : 01/01/2024 to 02/28/2025

Chart generation date : 02/07/2025

SCSeTools

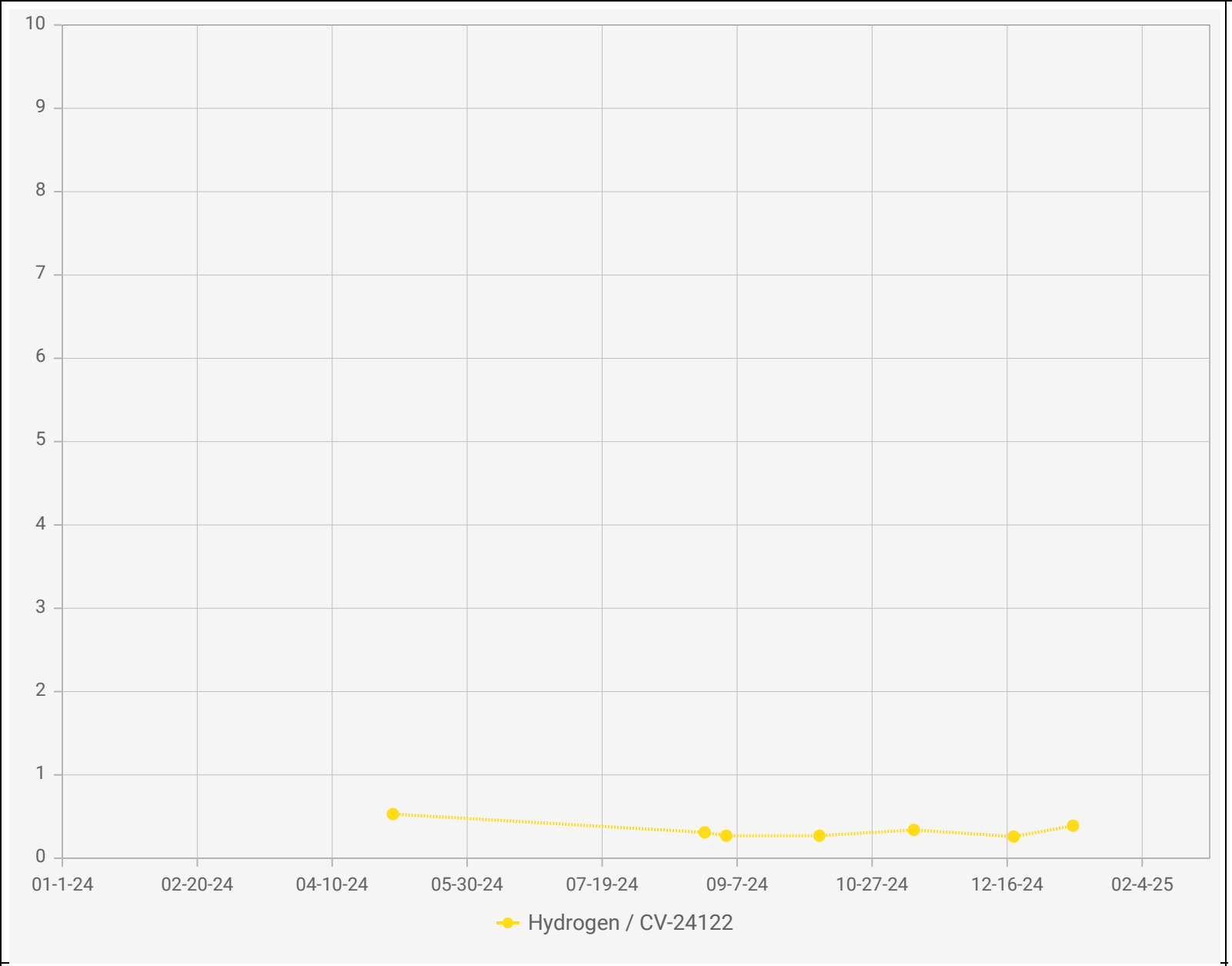

Point IDs / Names

CV-24122 / CV-24122

Parameter / Unit

Hydrogen / vol%

Chiquita Canyon Landfill - LAB DATA
Points Chart

Date Range : 01/01/2024 to 02/28/2025

Chart generation date : 02/07/2025

SCSeTools

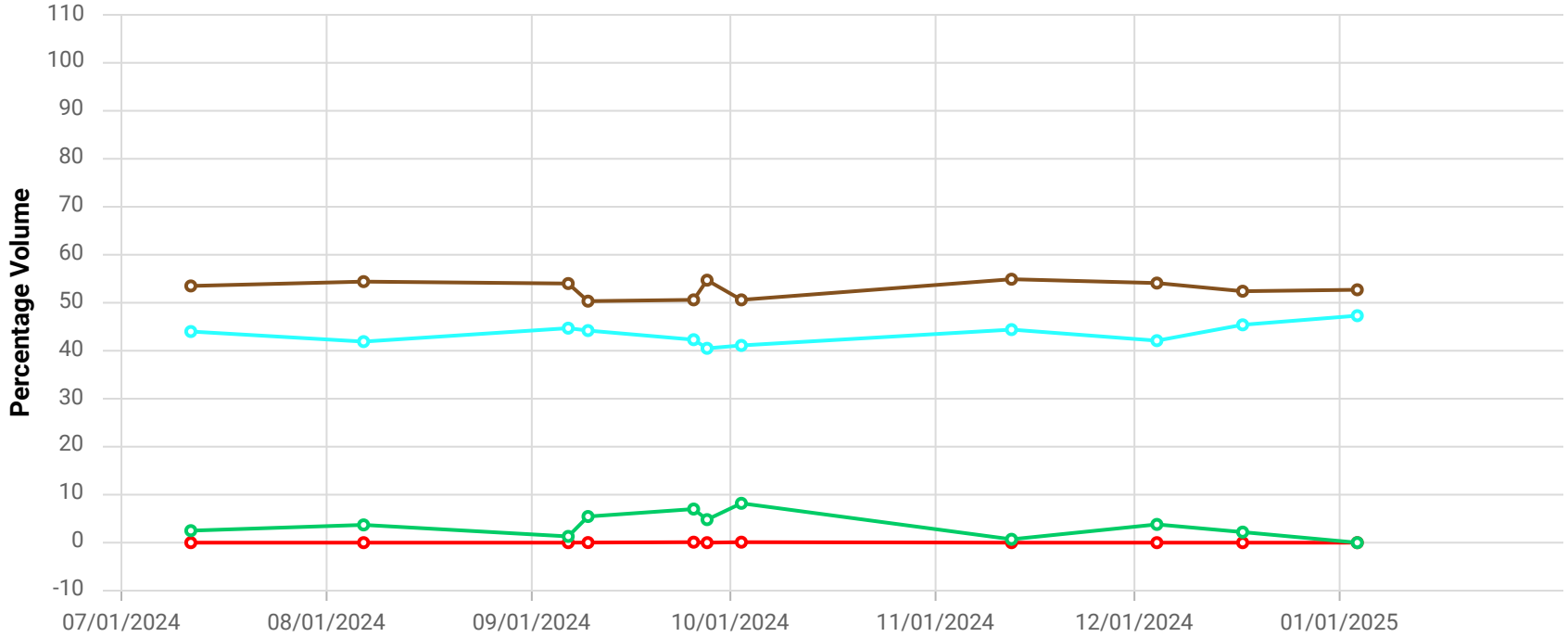

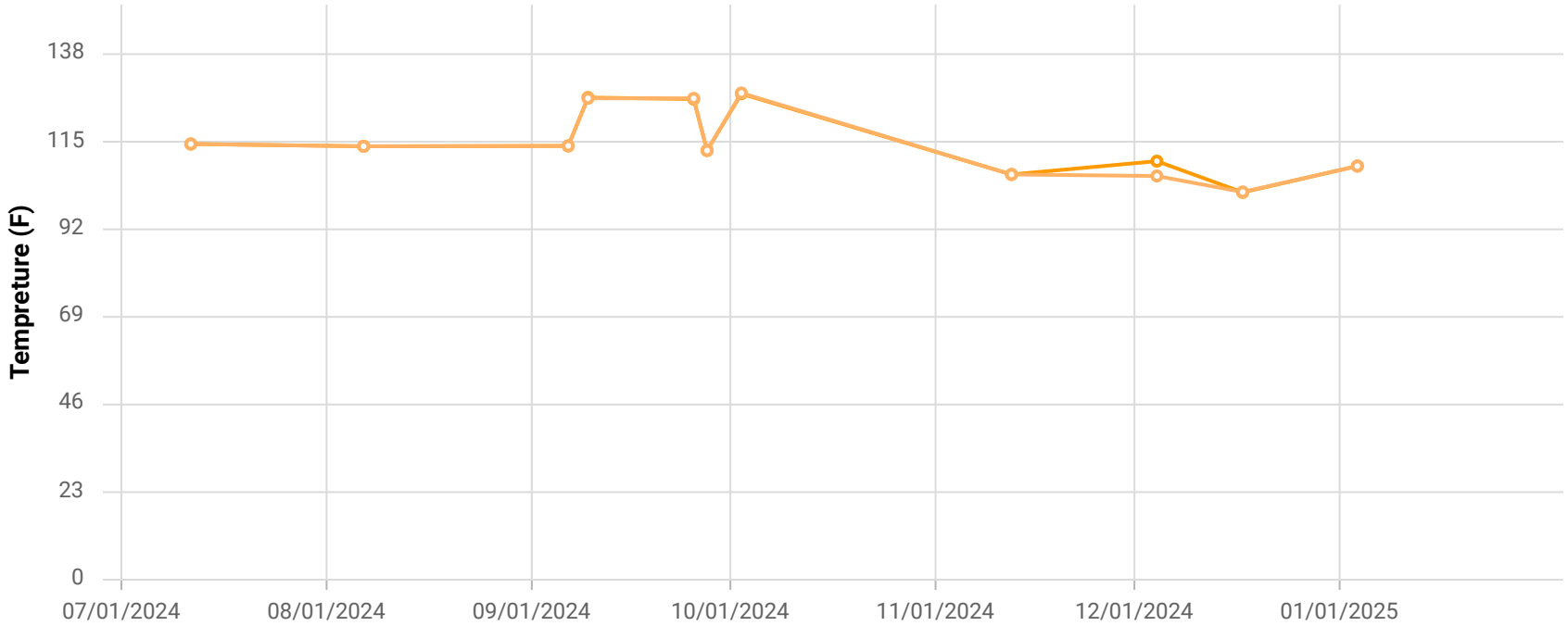

Point ID / Name

CCV24123 / CV-24123

Parameter / Unit

- Init. Flow / scfm
- % CH4 / %
- % CO2 / %
- % O2 / %
- % Bal Gas / %
- Init. Static Press / in. H2O
- Init. Temp / Deg. F
- Adj. Temp / Deg. F

Chiquita Canyon Landfill

Parameter Chart: Multiscale

Date Range: 07/01/2024 - 01/31/2025

Chart generation date: 2/4/25

SCSeTools

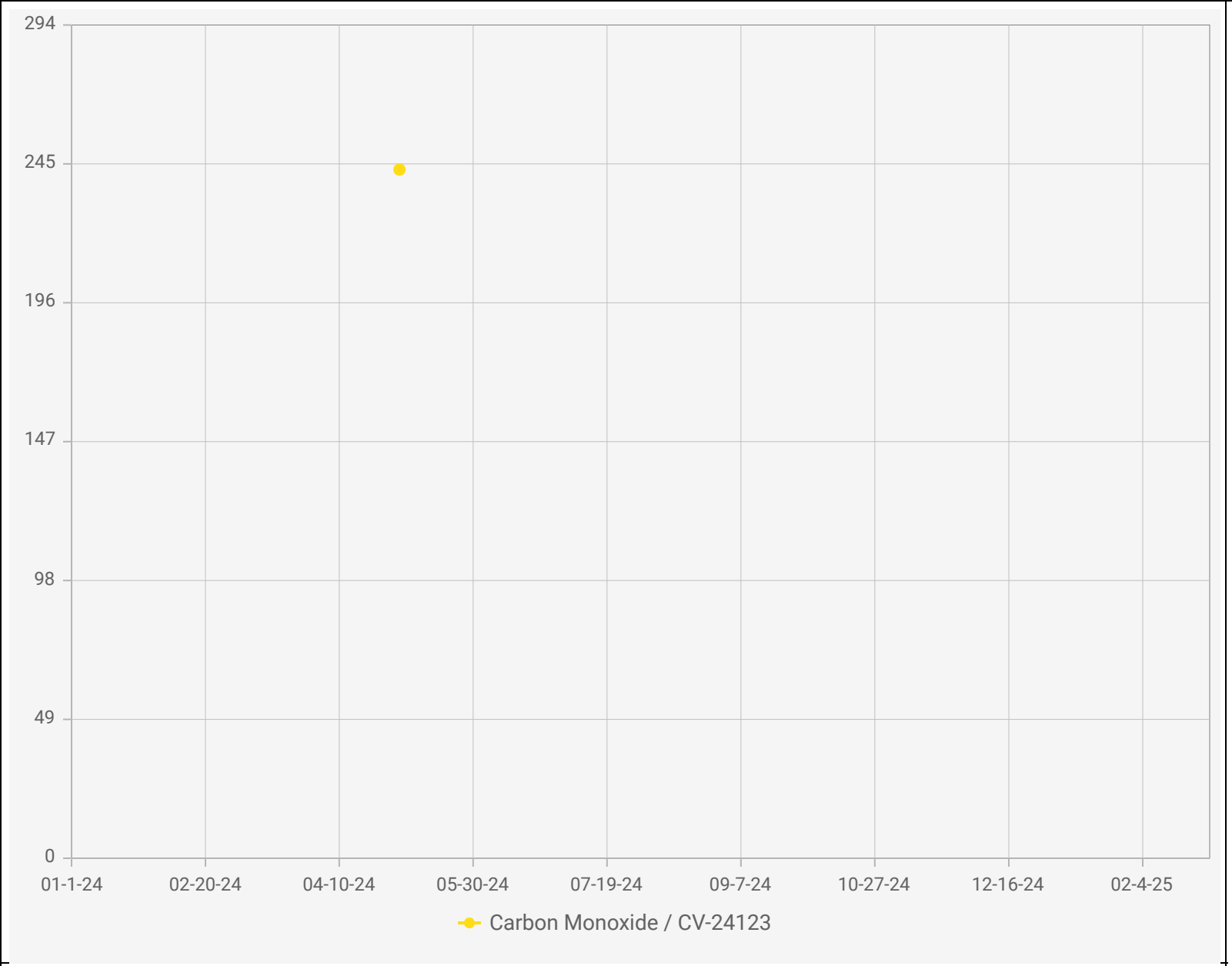

Point IDs / Names

CV-24123 / CV-24123

Parameter / Unit

Carbon Monoxide / ppmv

Chiquita Canyon Landfill - LAB DATA
Points Chart

Date Range : 01/01/2024 to 02/28/2025

Chart generation date : 02/07/2025

SCSeTools

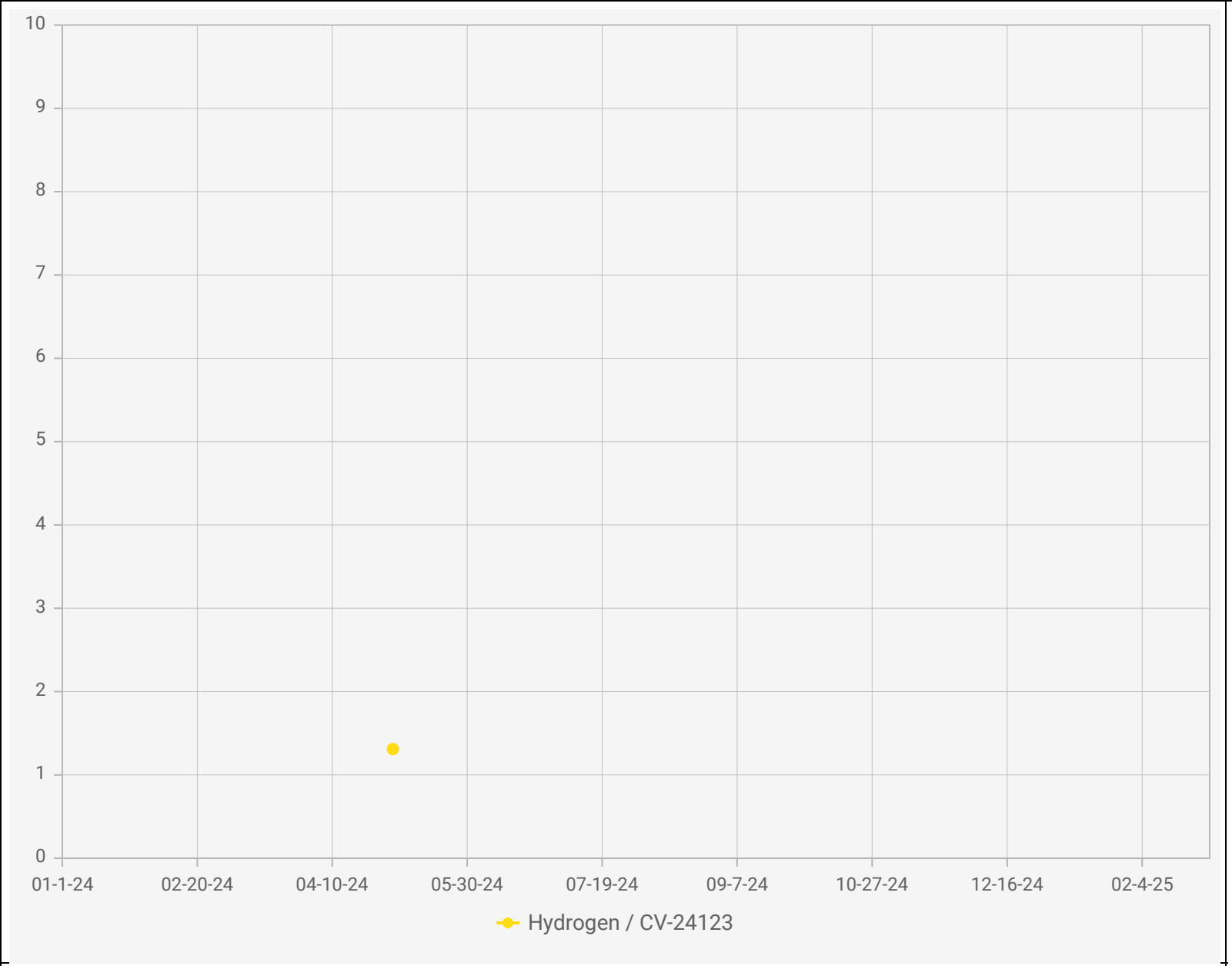

Point IDs / Names

CV-24123 / CV-24123

Parameter / Unit

Hydrogen / vol%

Chiquita Canyon Landfill - LAB DATA
Points Chart

Date Range : 01/01/2024 to 02/28/2025

Chart generation date : 02/07/2025

SCSeTools

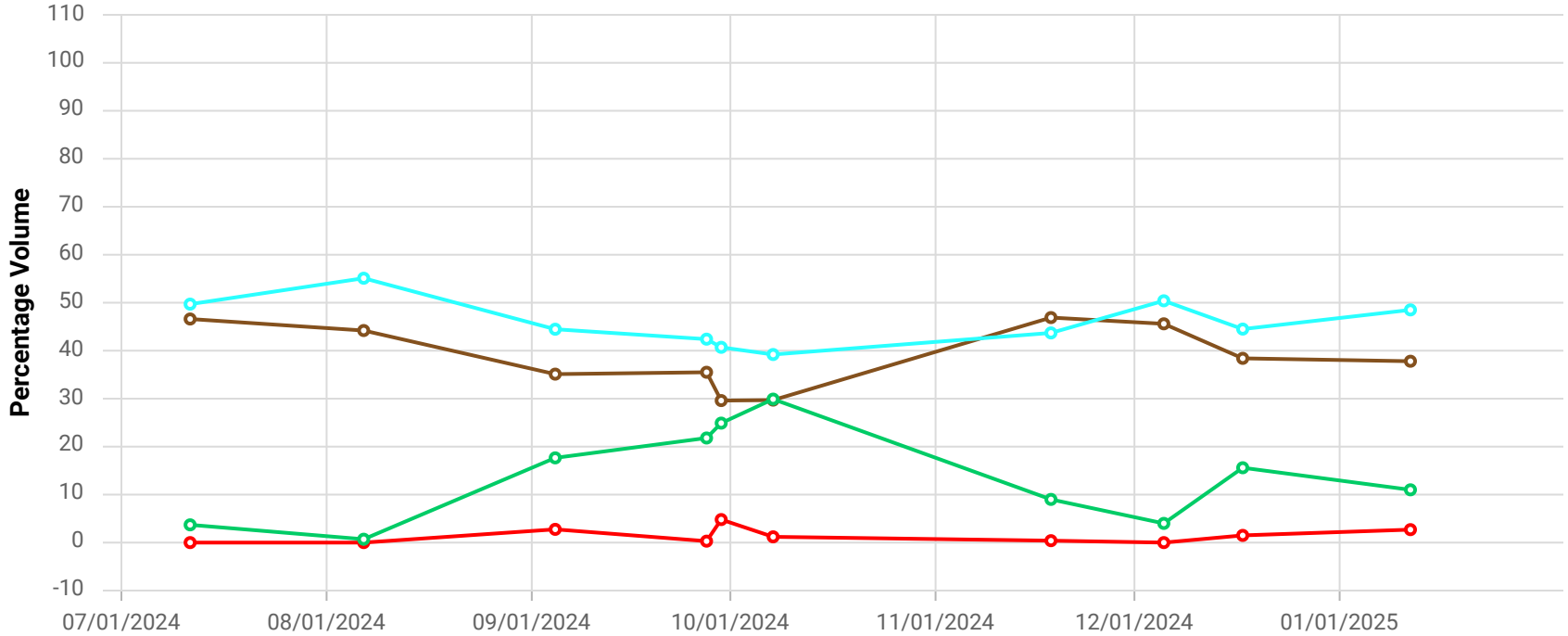

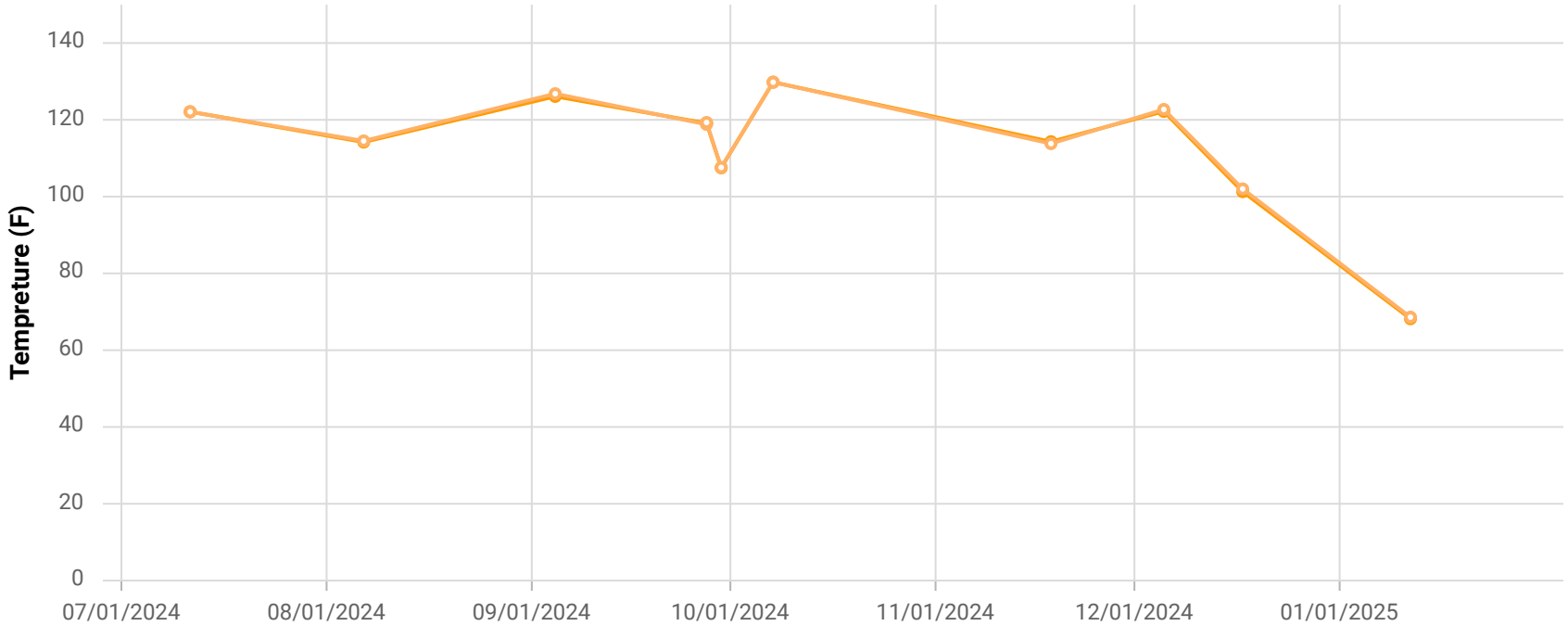

Point ID / Name

CCV24125 / CV-24125-TP20

Parameter / Unit

- Init. Flow / scfm
- % CH4 / %
- % CO2 / %
- % O2 / %
- % Bal Gas / %
- Init. Static Press / in. H2O
- Init. Temp / Deg. F
- Adj. Temp / Deg. F

Chiquita Canyon Landfill

Parameter Chart: Multiscale

Date Range: 07/01/2024 - 01/31/2025

Chart generation date: 2/4/25

SCSeTools

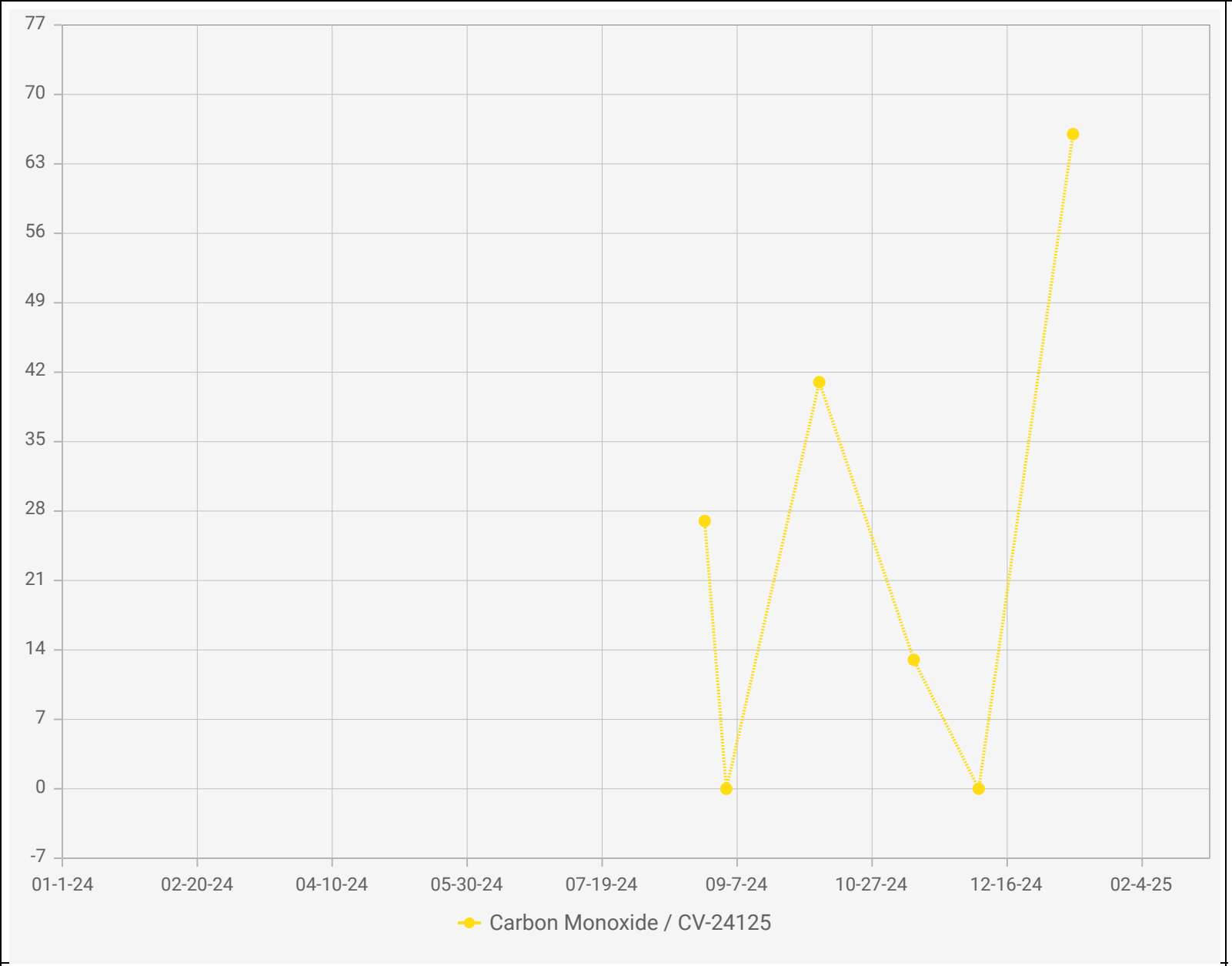

Point IDs / Names

CV-24125 / CV-24125

Parameter / Unit

Carbon Monoxide / ppmv

Chiquita Canyon Landfill - LAB DATA
Points Chart

Date Range : 01/01/2024 to 02/28/2025

Chart generation date : 02/07/2025

SCSeTools

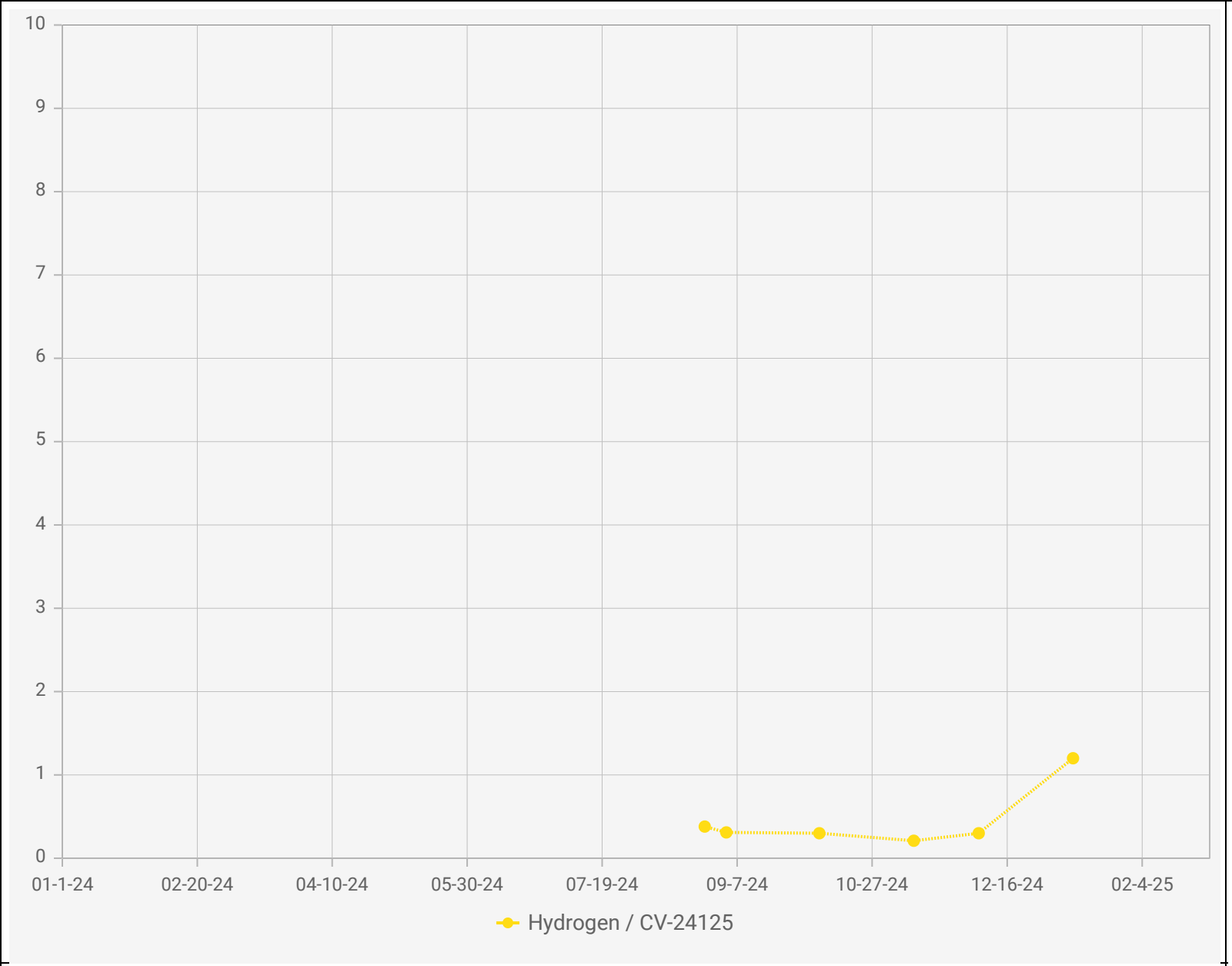

Point IDs / Names

CV-24125 / CV-24125

Parameter / Unit

Hydrogen / vol%

Chiquita Canyon Landfill - LAB DATA
Points Chart

Date Range : 01/01/2024 to 02/28/2025

Chart generation date : 02/07/2025

SCSeTools

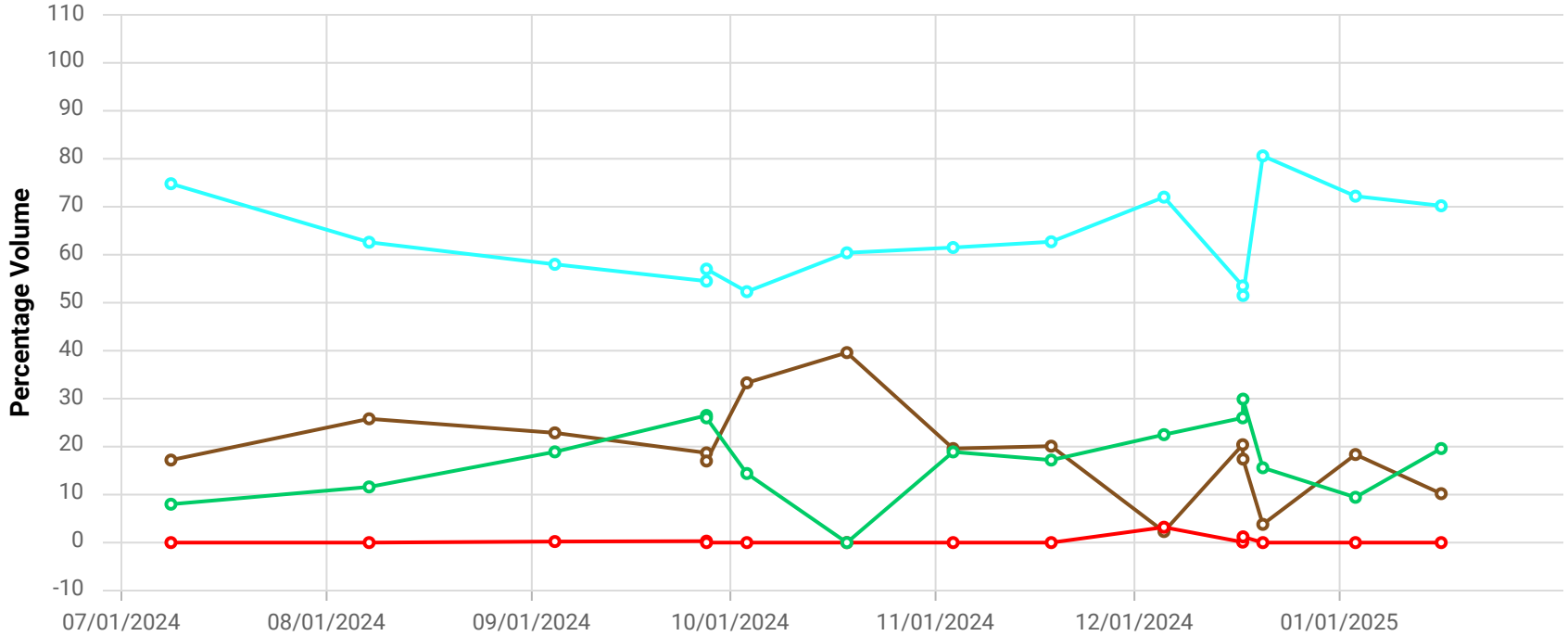

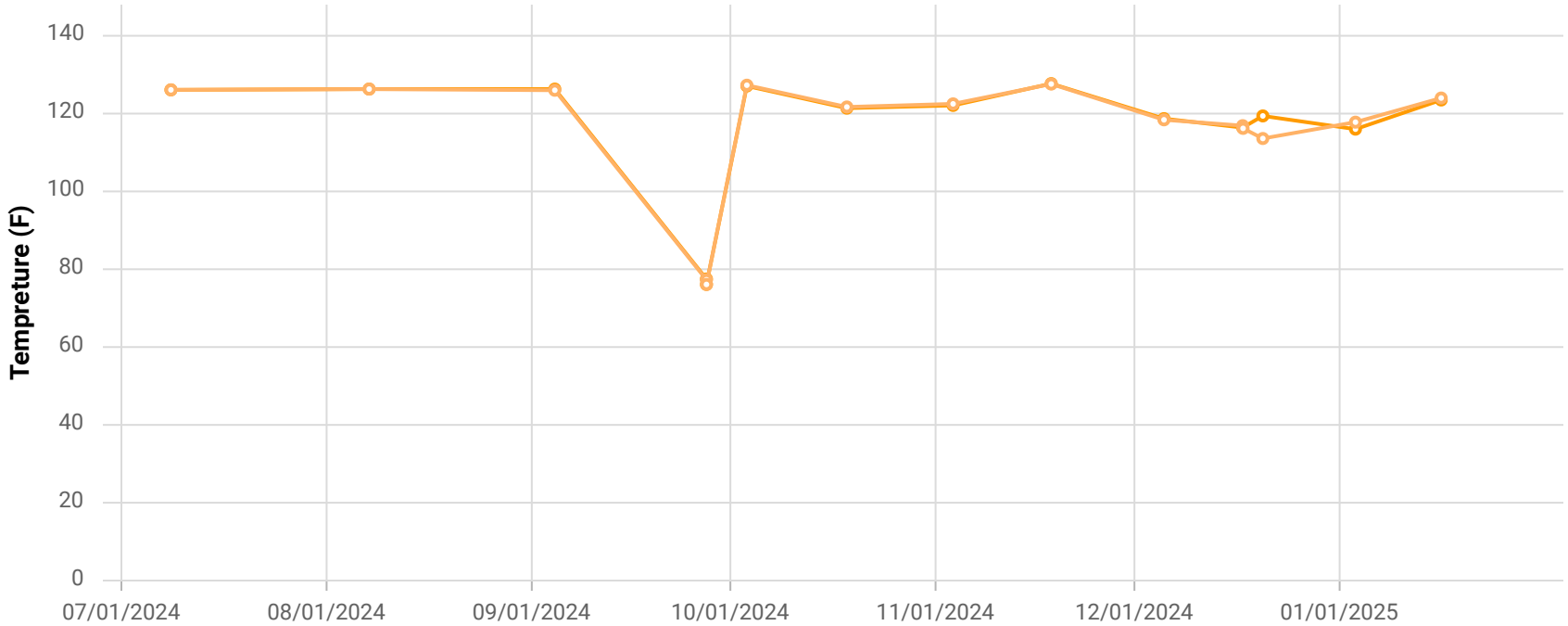

Point ID / Name

CCV24126 / CV-24126

Parameter / Unit

- Init. Flow / scfm
- % CH4 / %
- % CO2 / %
- % O2 / %
- % Bal Gas / %
- Init. Static Press / in. H2O
- Init. Temp / Deg. F
- Adj. Temp / Deg. F

Chiquita Canyon Landfill

Parameter Chart: Multiscale

Date Range: 07/01/2024 - 01/31/2025

Chart generation date: 2/4/25

SCSeTools

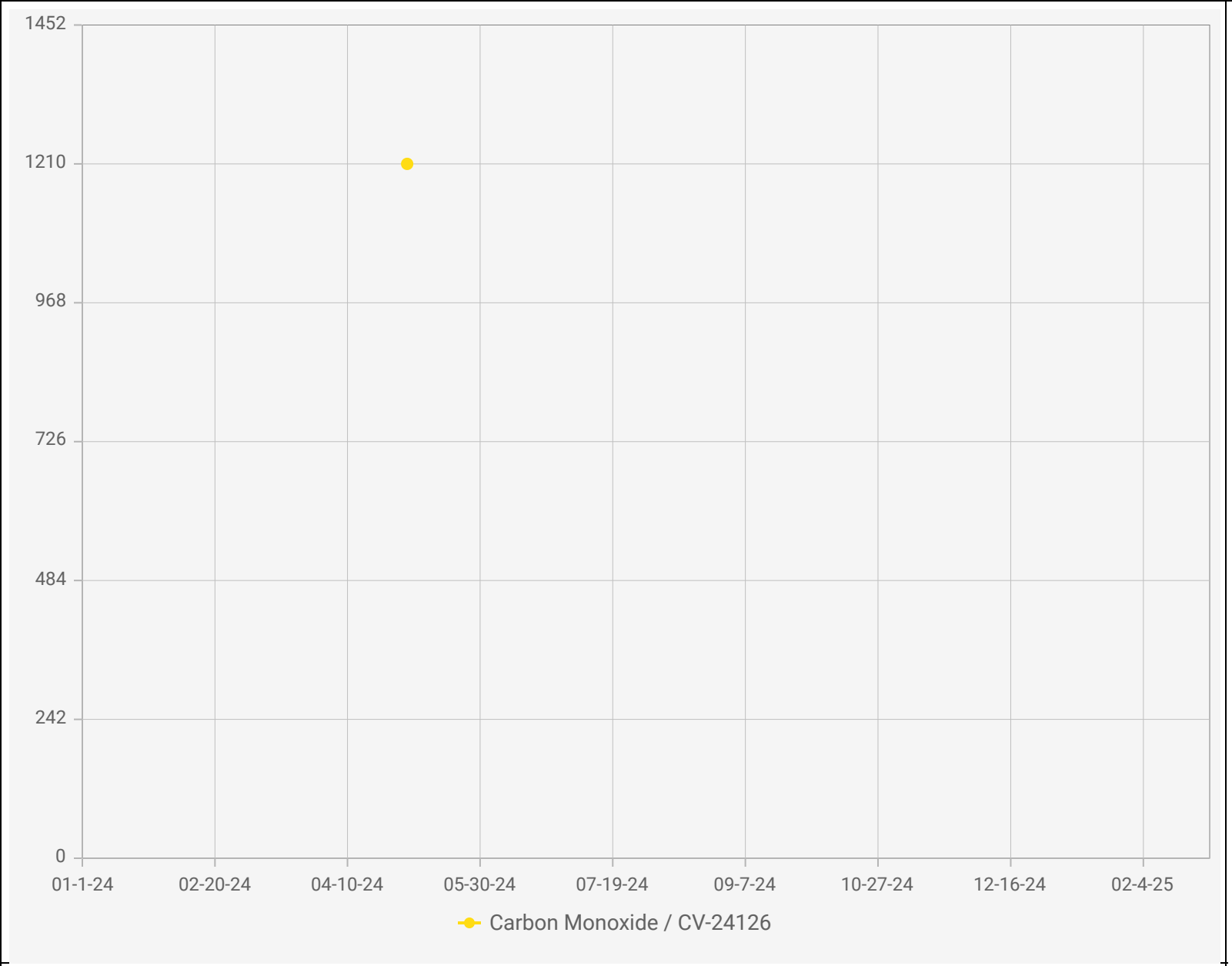

Point IDs / Names

CV-24126 / CV-24126

Parameter / Unit

Carbon Monoxide / ppmv

Chiquita Canyon Landfill - LAB DATA
Points Chart

Date Range : 01/01/2024 to 02/28/2025

Chart generation date : 02/07/2025

SCSeTools

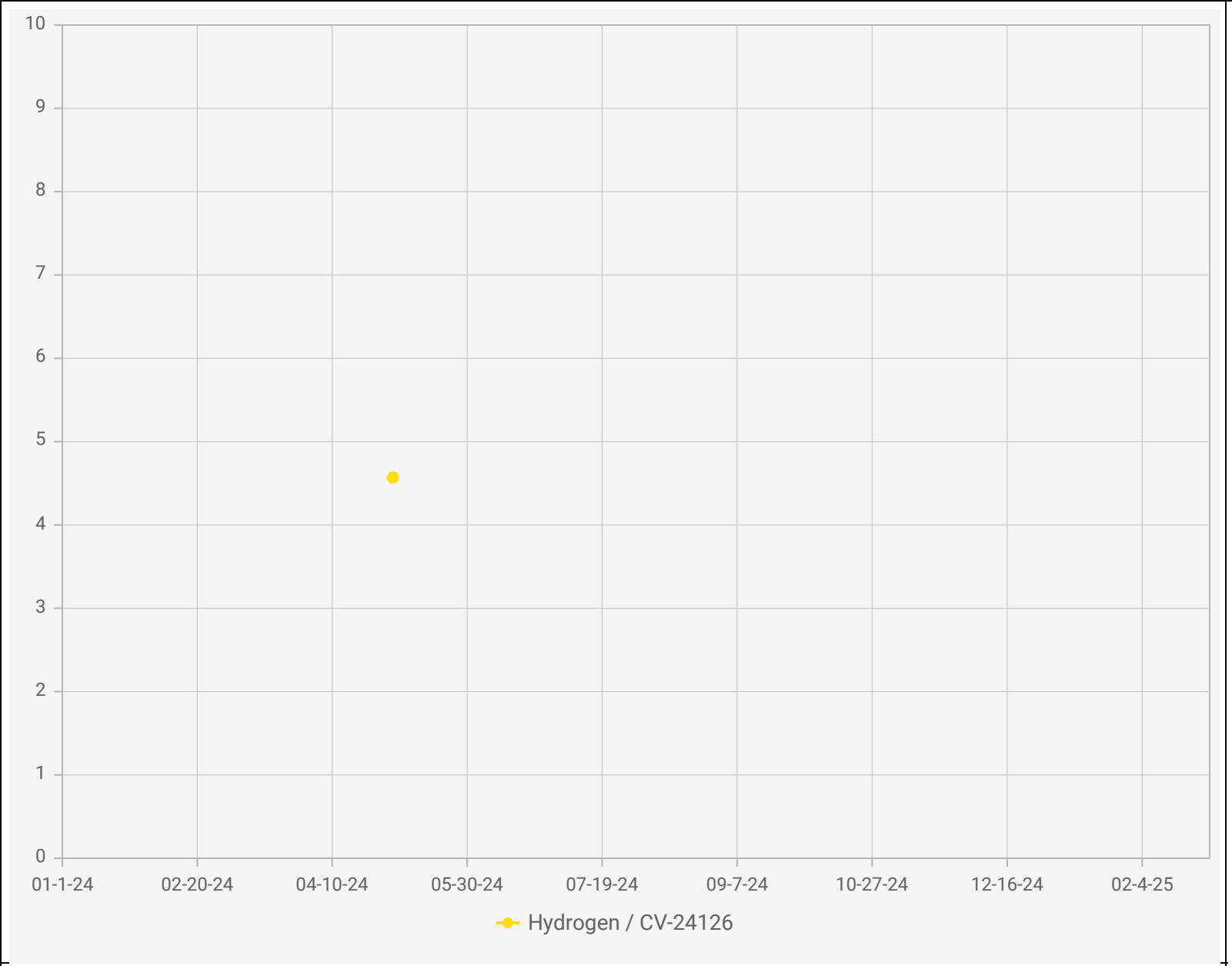

Point IDs / Names

CV-24126 / CV-24126

Parameter / Unit

Hydrogen / vol%

Chiquita Canyon Landfill - LAB DATA
Points Chart

Date Range : 01/01/2024 to 02/28/2025

Chart generation date : 02/07/2025

SCSeTools

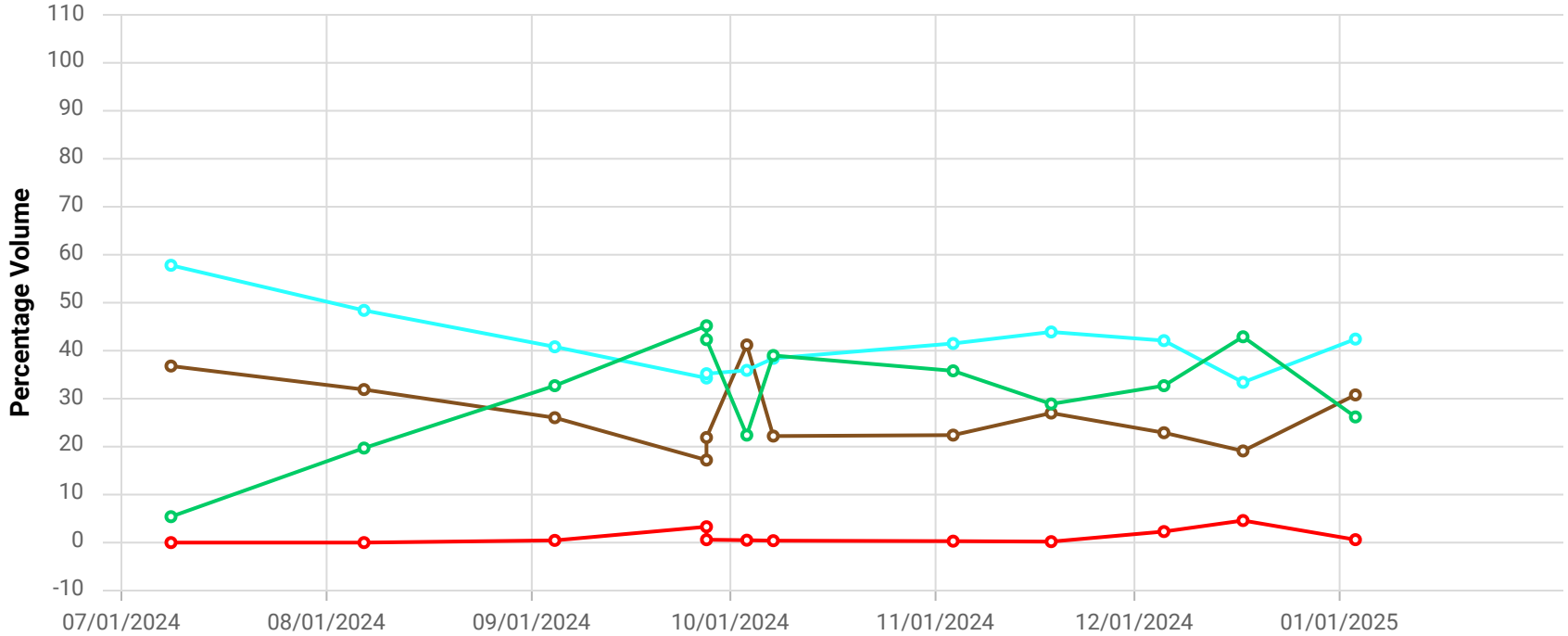

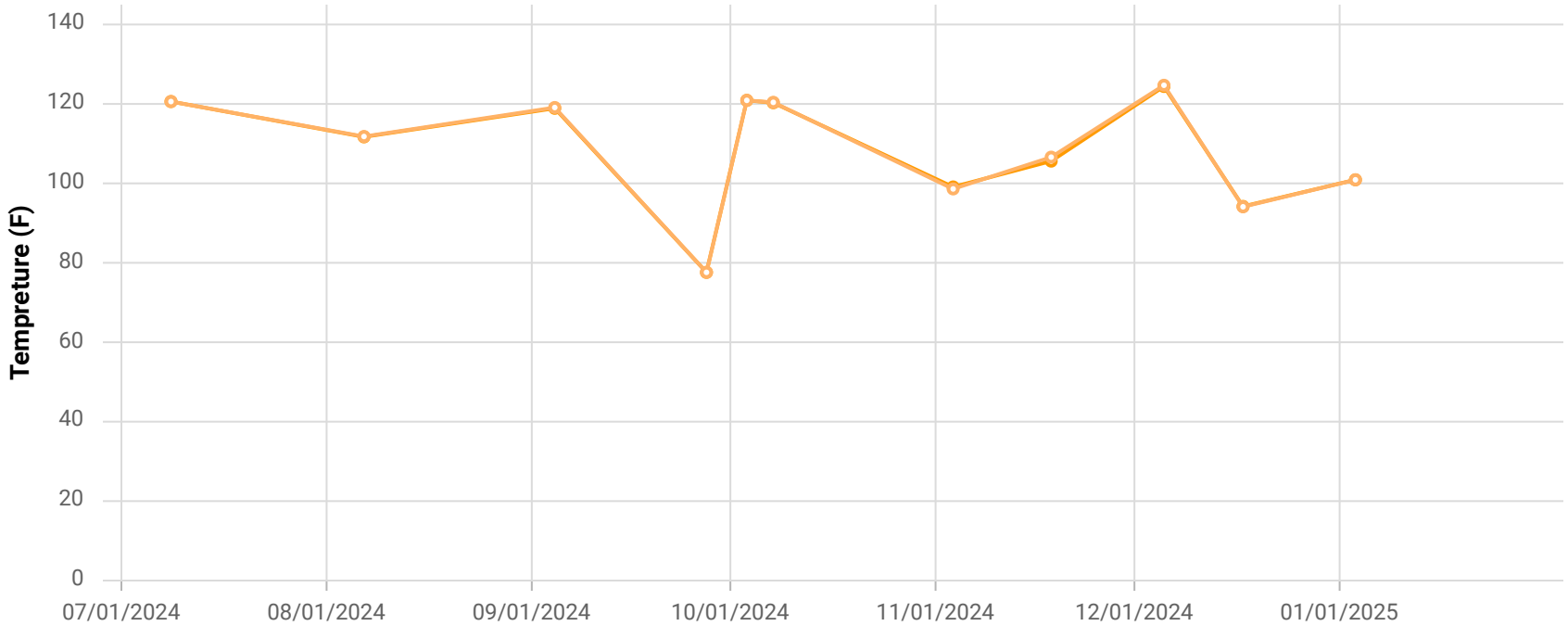

Chiquita Canyon Landfill

Parameter Chart: Multiscale

Date Range: 07/01/2024 - 01/31/2025

Chart generation date: 2/4/25

Point ID / Name

CCV24127 / CV-24127

Parameter / Unit

- Init. Flow / scfm
- % CH4 / %
- % CO2 / %
- % O2 / %
- % Bal Gas / %
- Init. Static Press / in. H2O
- Init. Temp / Deg. F
- Adj. Temp / Deg. F

SCSeTools

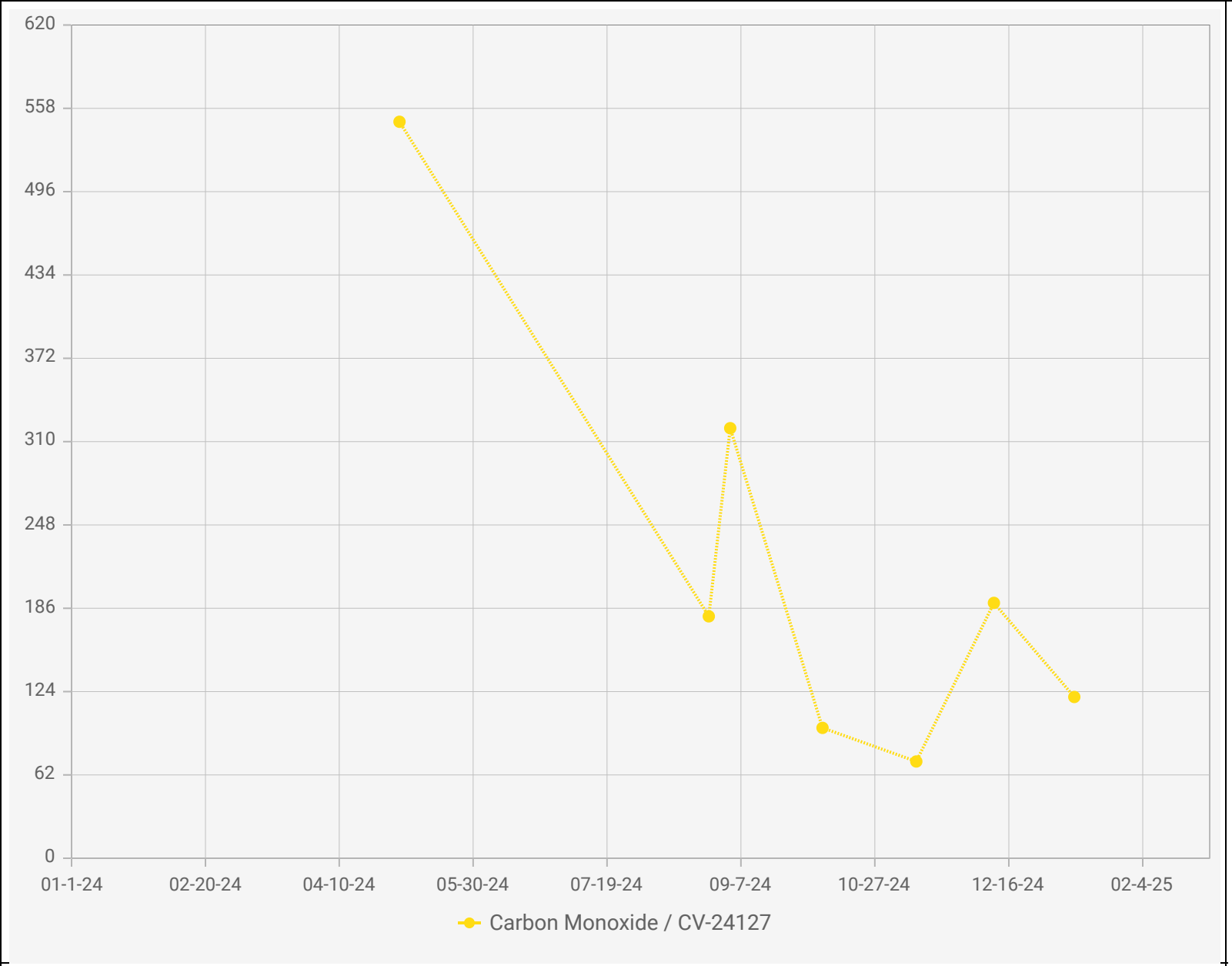

Chiquita Canyon Landfill - LAB DATA
Points Chart

Date Range : 01/01/2024 to 02/28/2025

Chart generation date : 02/07/2025

Point IDs / Names

● CV-24127 / CV-24127

Parameter / Unit

Carbon Monoxide / ppmv

SCSeTools

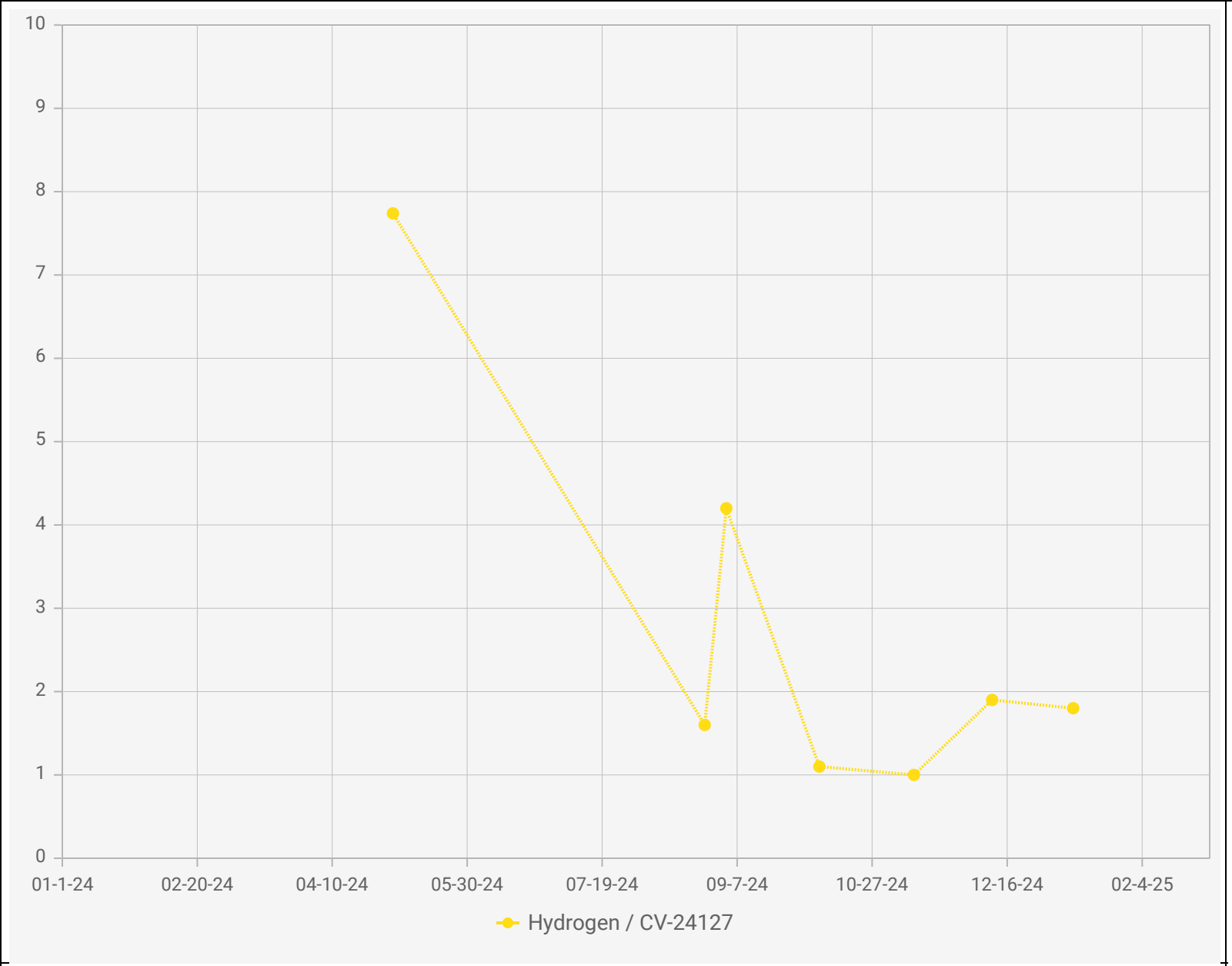

Point IDs / Names

CV-24127 / CV-24127

Parameter / Unit

Hydrogen / vol%

Chiquita Canyon Landfill - LAB DATA
Points Chart

Date Range : 01/01/2024 to 02/28/2025

Chart generation date : 02/07/2025

SCSeTools

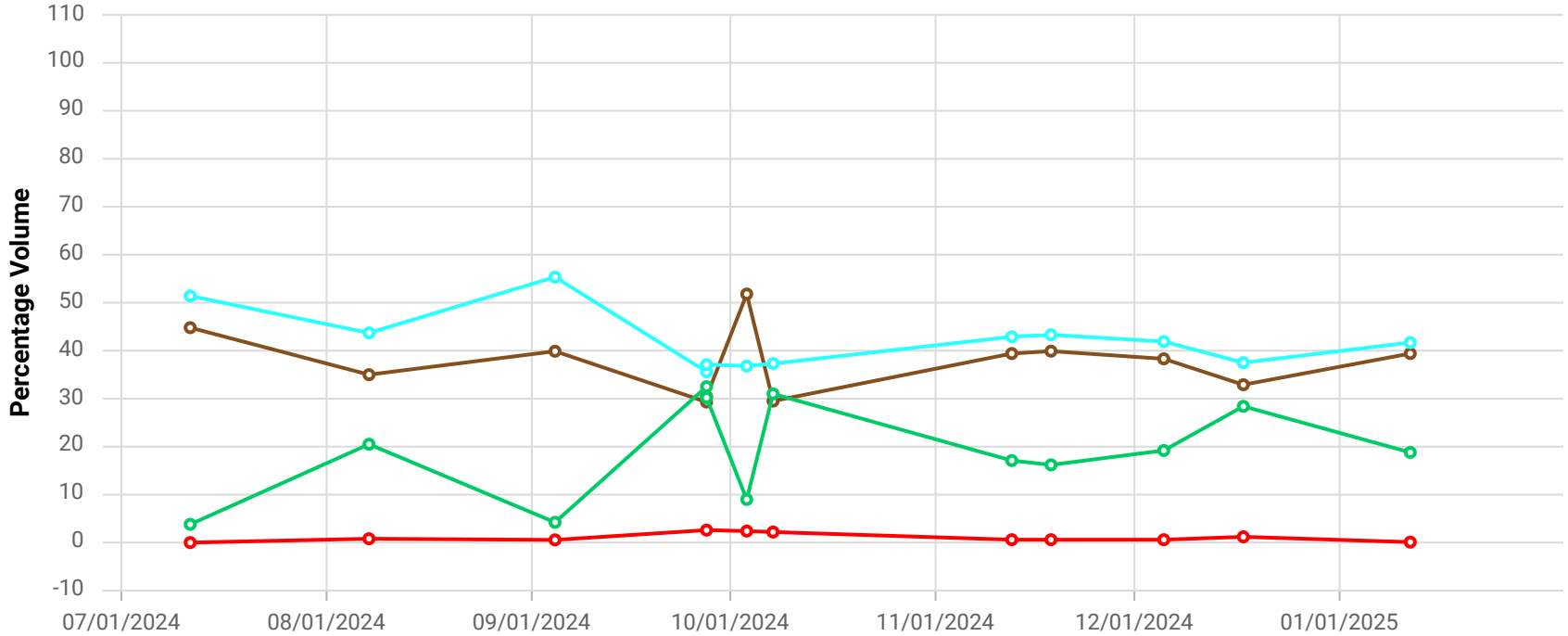

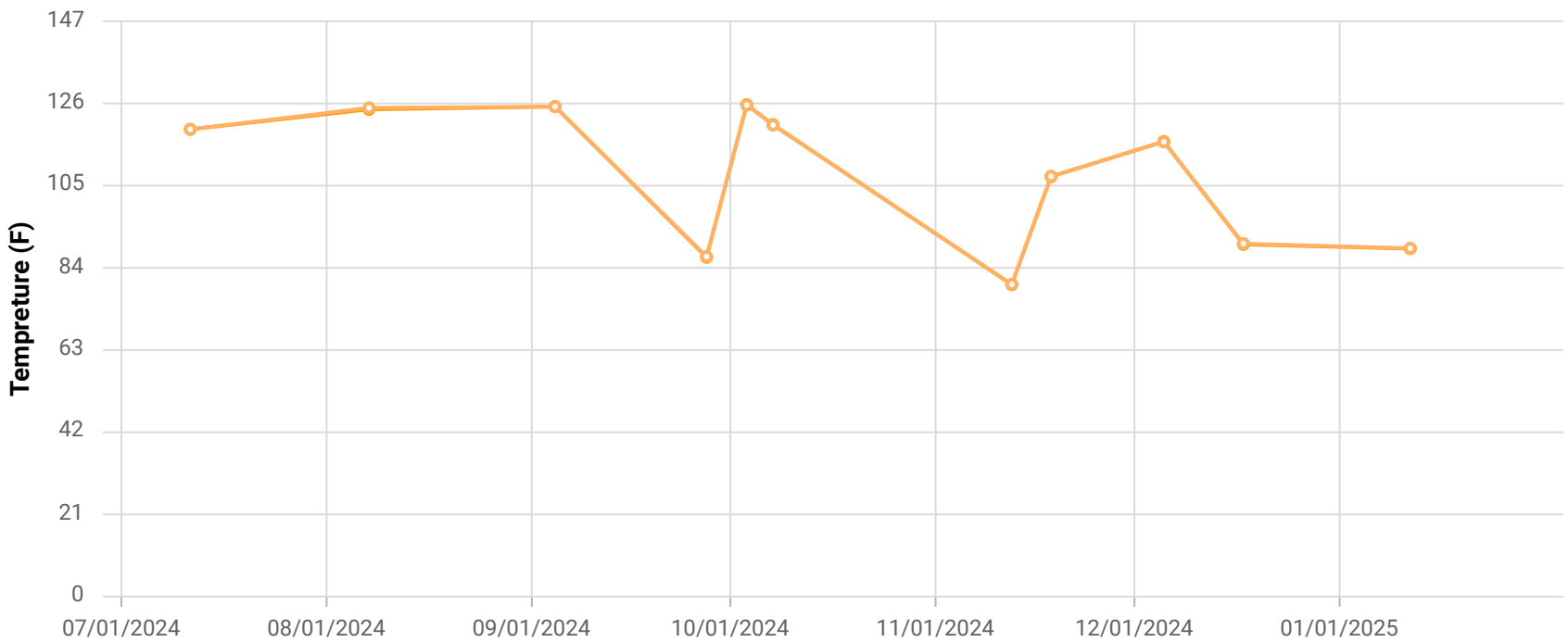

Point ID / Name

CCV24128 / CV-24128

Parameter / Unit

- Init. Flow / scfm
- % CH4 / %
- % CO2 / %
- % O2 / %
- % Bal Gas / %
- Init. Static Press / in. H2O
- Init. Temp / Deg. F
- Adj. Temp / Deg. F

Chiquita Canyon Landfill

Parameter Chart: Multiscale

Date Range: 07/01/2024 - 01/31/2025

Chart generation date: 2/4/25

SCSeTools

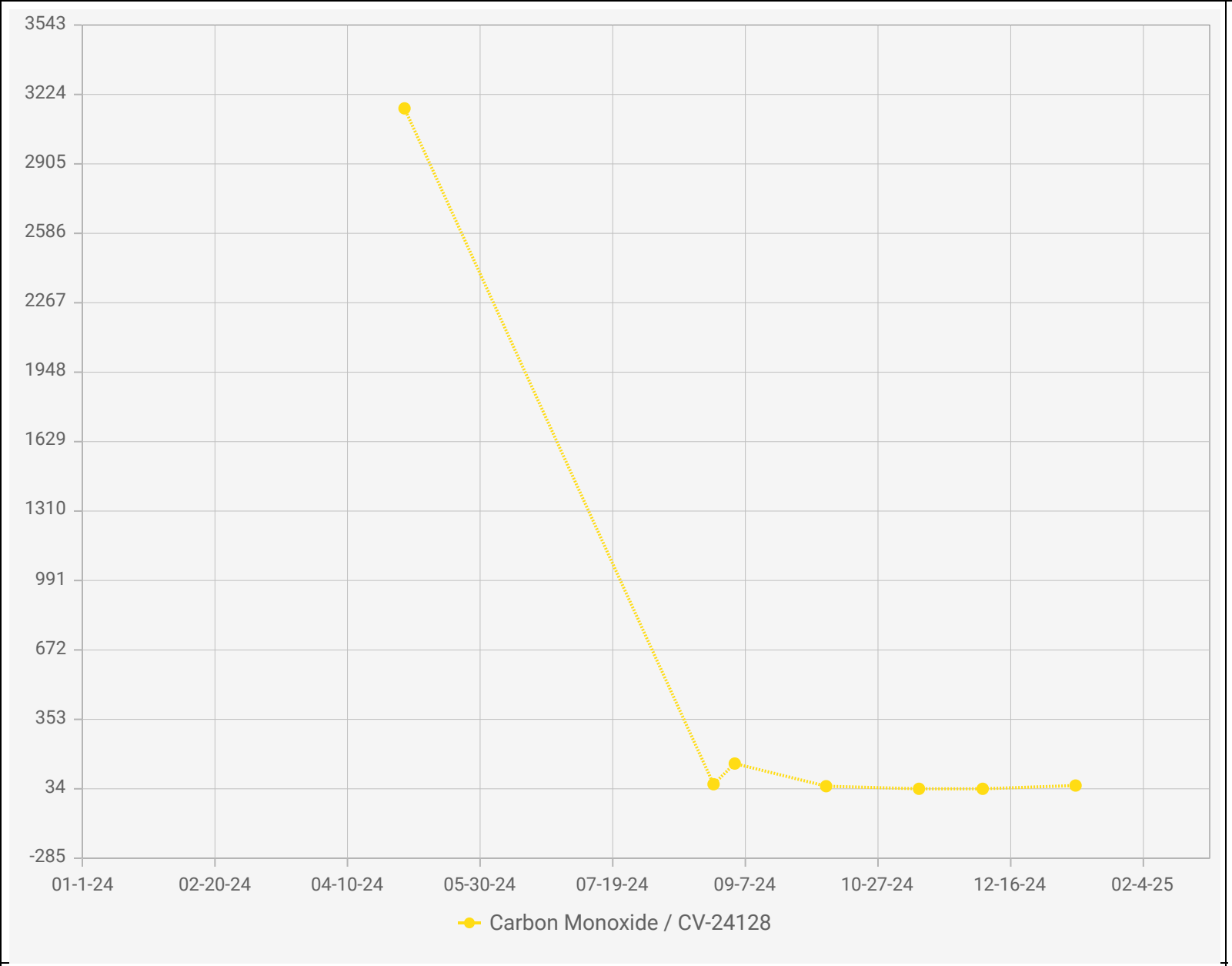

Point IDs / Names

CV-24128 / CV-24128

Parameter / Unit

Carbon Monoxide / ppmv

Chiquita Canyon Landfill - LAB DATA
Points Chart

Date Range : 01/01/2024 to 02/28/2025

Chart generation date : 02/07/2025

SCSeTools

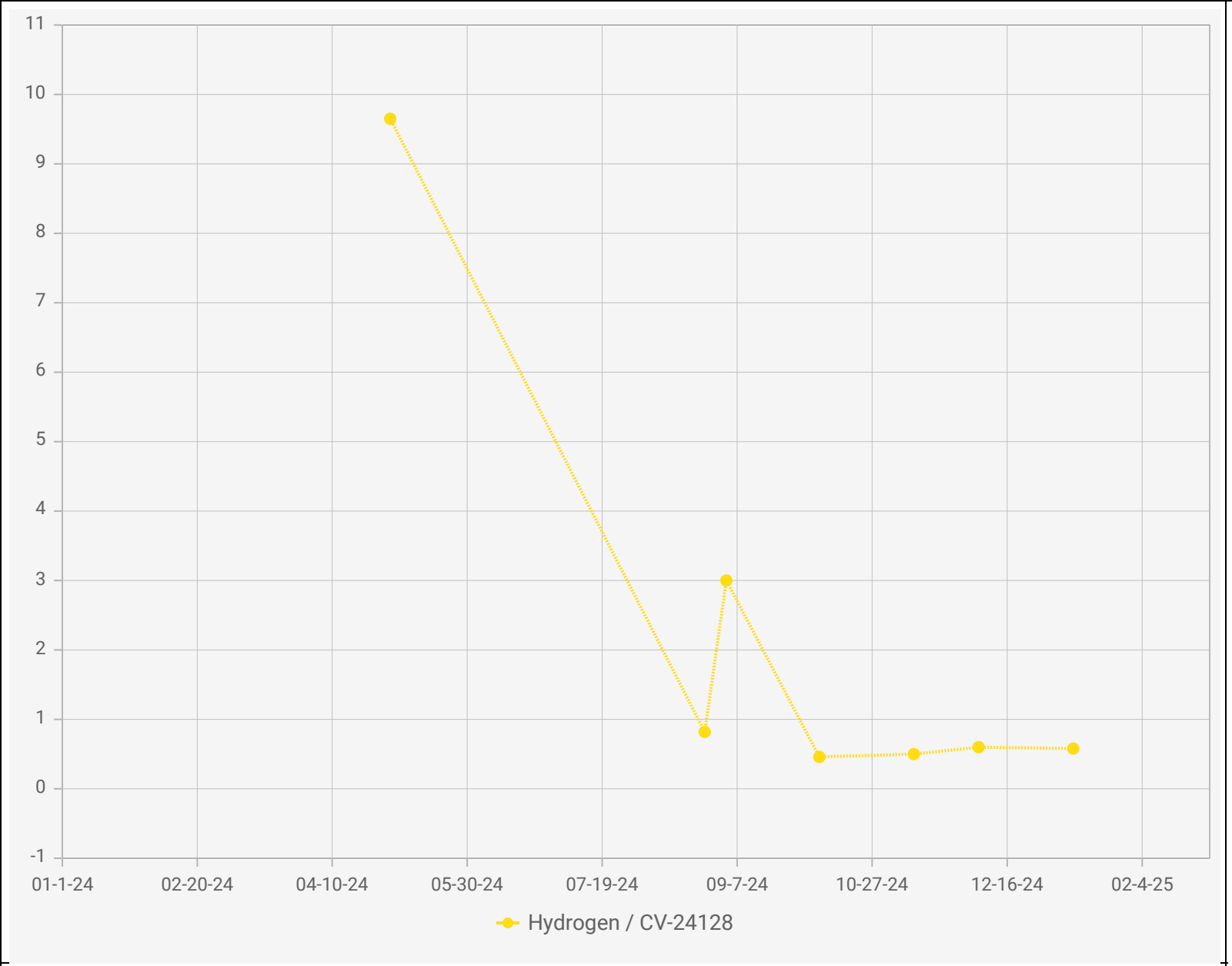

Point IDs / Names

CV-24128 / CV-24128

Parameter / Unit

Hydrogen / vol%

Chiquita Canyon Landfill - LAB DATA
Points Chart

Date Range : 01/01/2024 to 02/28/2025

Chart generation date : 02/07/2025

SCSeTools

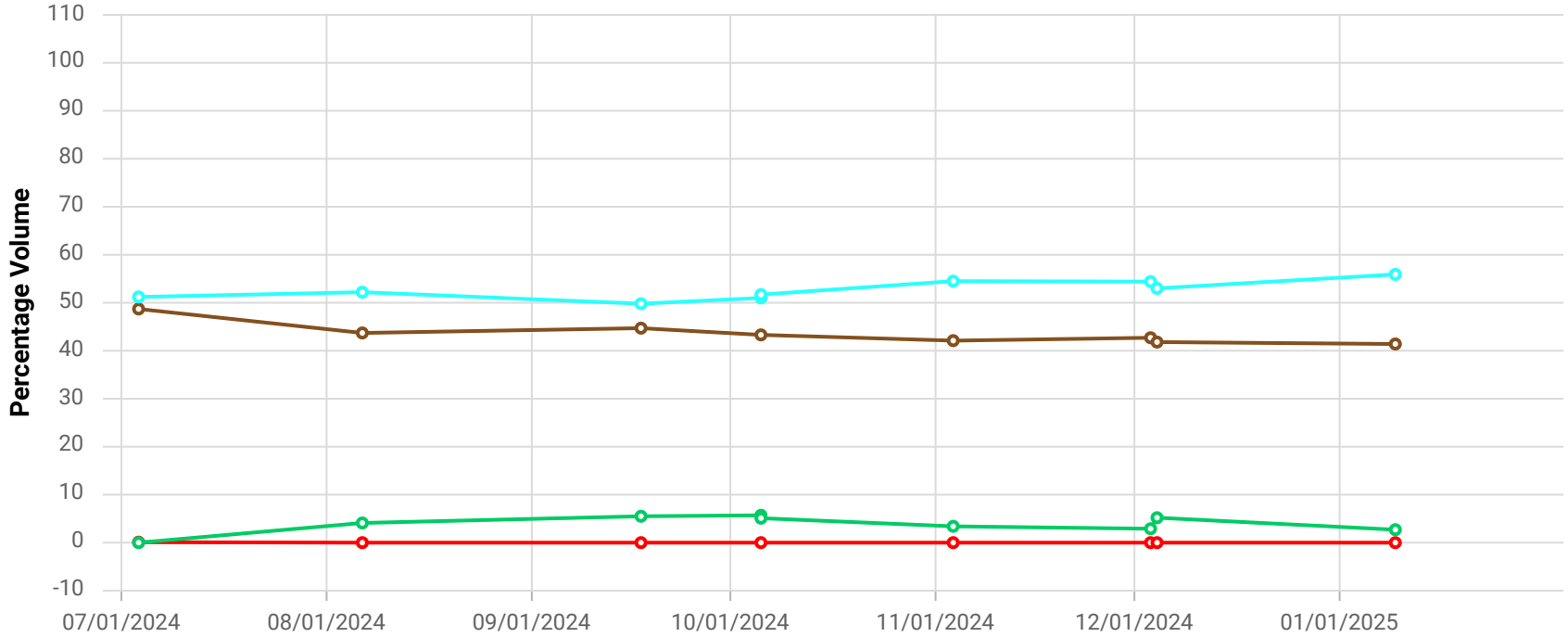

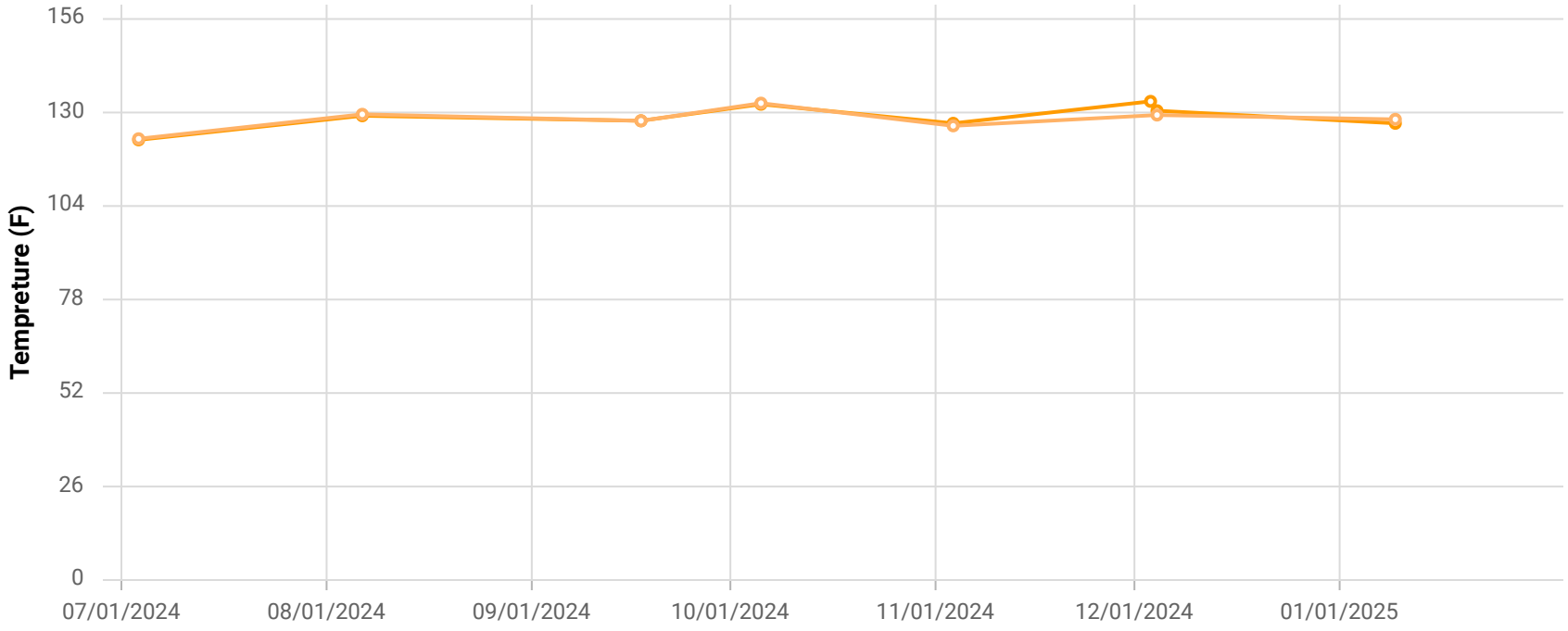

Point ID / Name

CCV24134 / CV-24134-TP19

Parameter / Unit

- Init. Flow / scfm
- % CH4 / %
- % CO2 / %
- % O2 / %
- % Bal Gas / %
- Init. Static Press / in. H2O
- Init. Temp / Deg. F
- Adj. Temp / Deg. F

Chiquita Canyon Landfill

Parameter Chart: Multiscale

Date Range: 07/01/2024 - 01/31/2025

Chart generation date: 2/4/25

SCSeTools

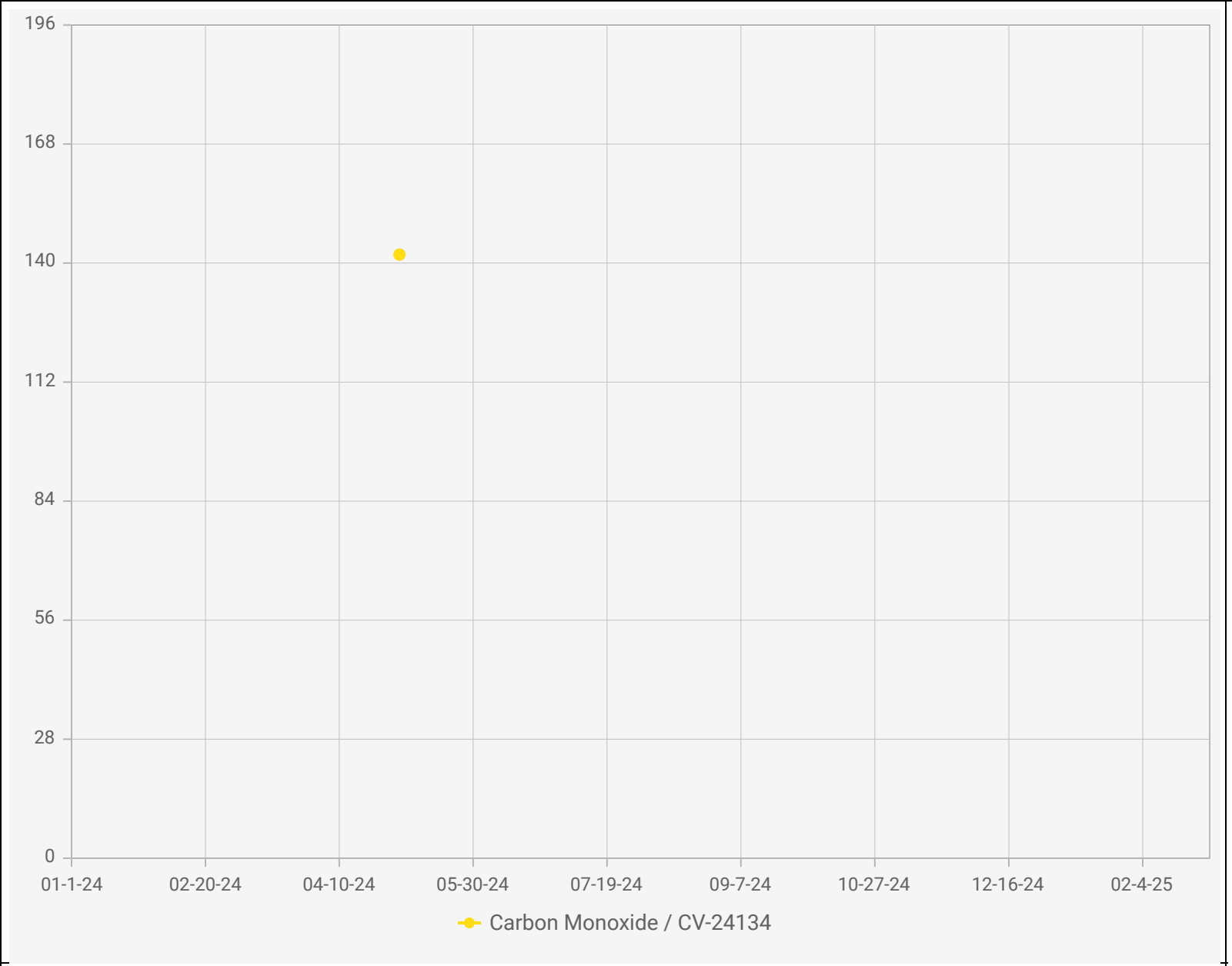

Point IDs / Names

CV-24134 / CV-24134

Parameter / Unit

Carbon Monoxide / ppmv

Chiquita Canyon Landfill - LAB DATA
Points Chart

Date Range : 01/01/2024 to 02/28/2025

Chart generation date : 02/07/2025

SCSeTools

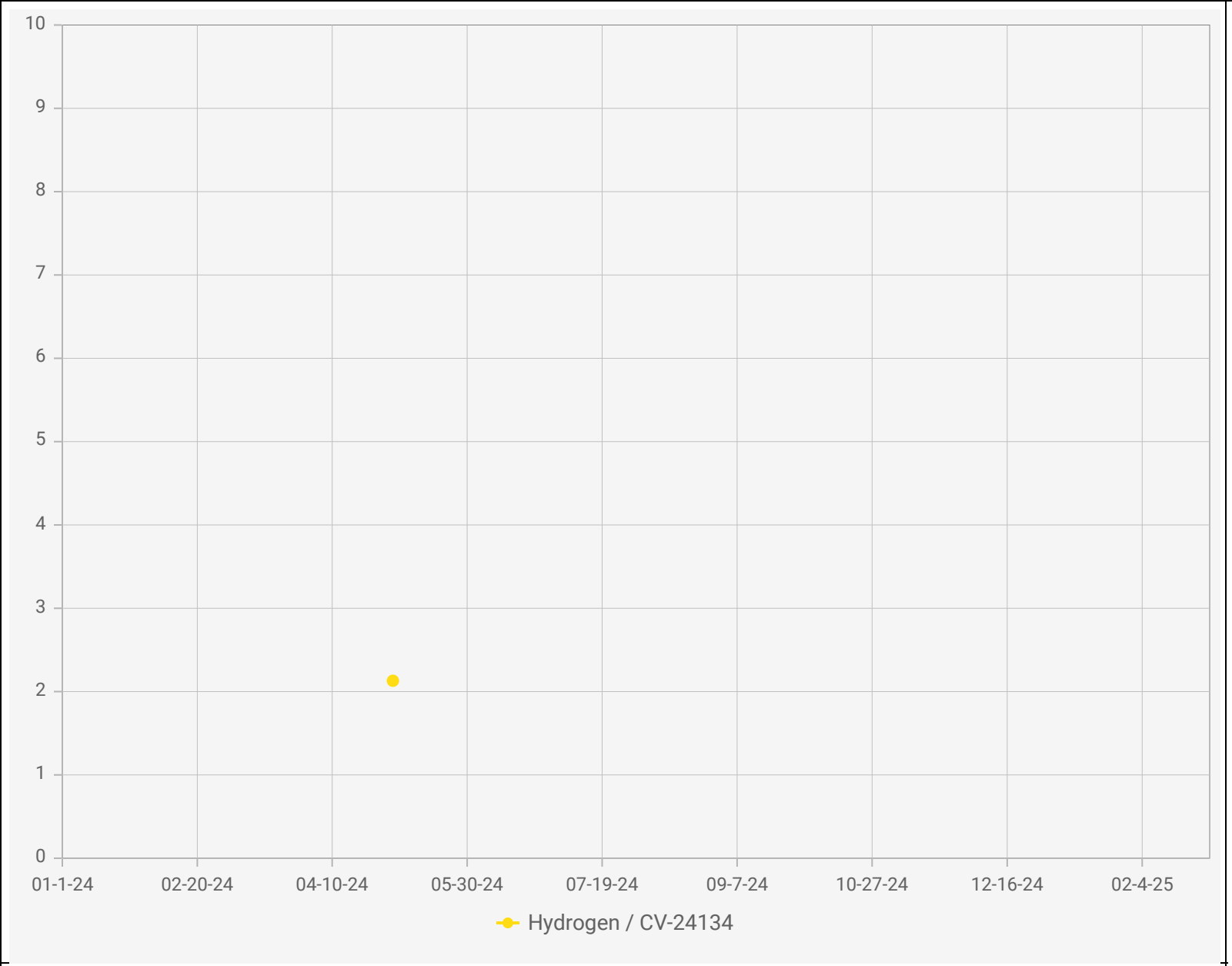

Point IDs / Names

CV-24134 / CV-24134

Parameter / Unit

Hydrogen / vol%

Chiquita Canyon Landfill - LAB DATA
Points Chart

Date Range : 01/01/2024 to 02/28/2025

Chart generation date : 02/07/2025

SCSeTools

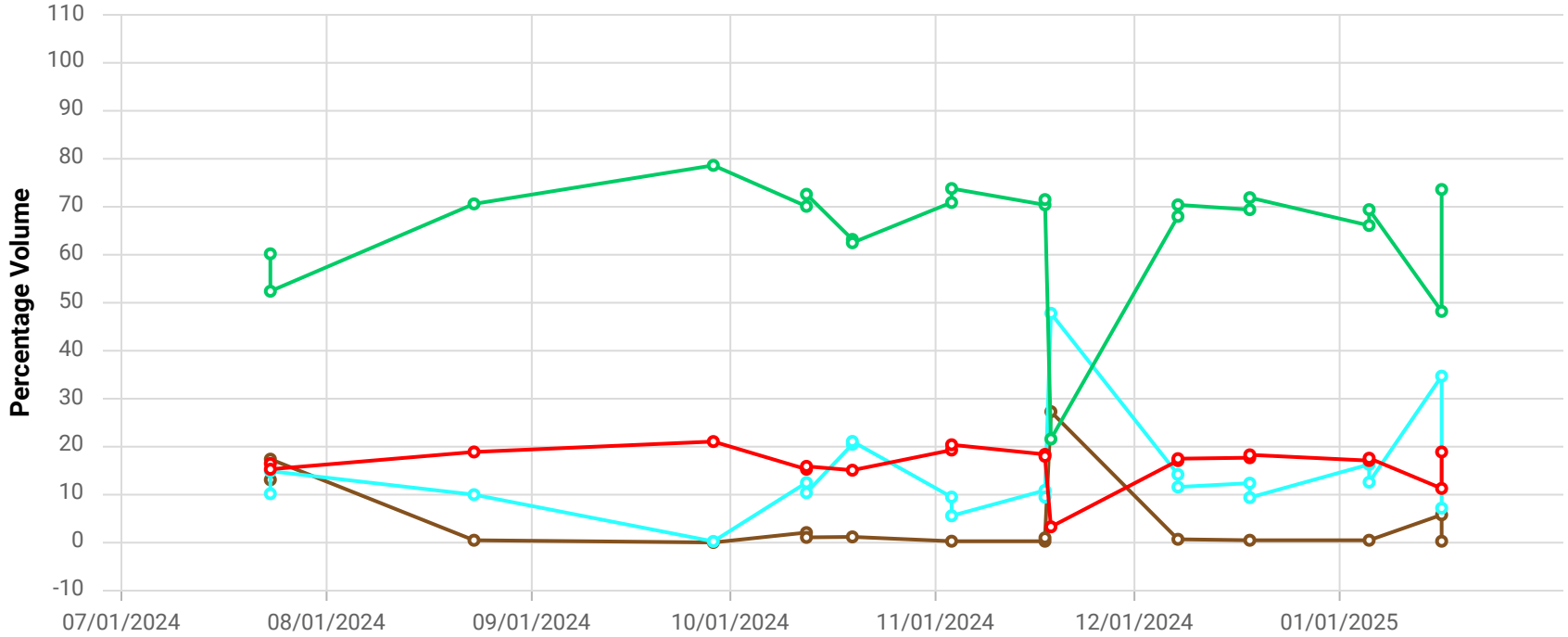

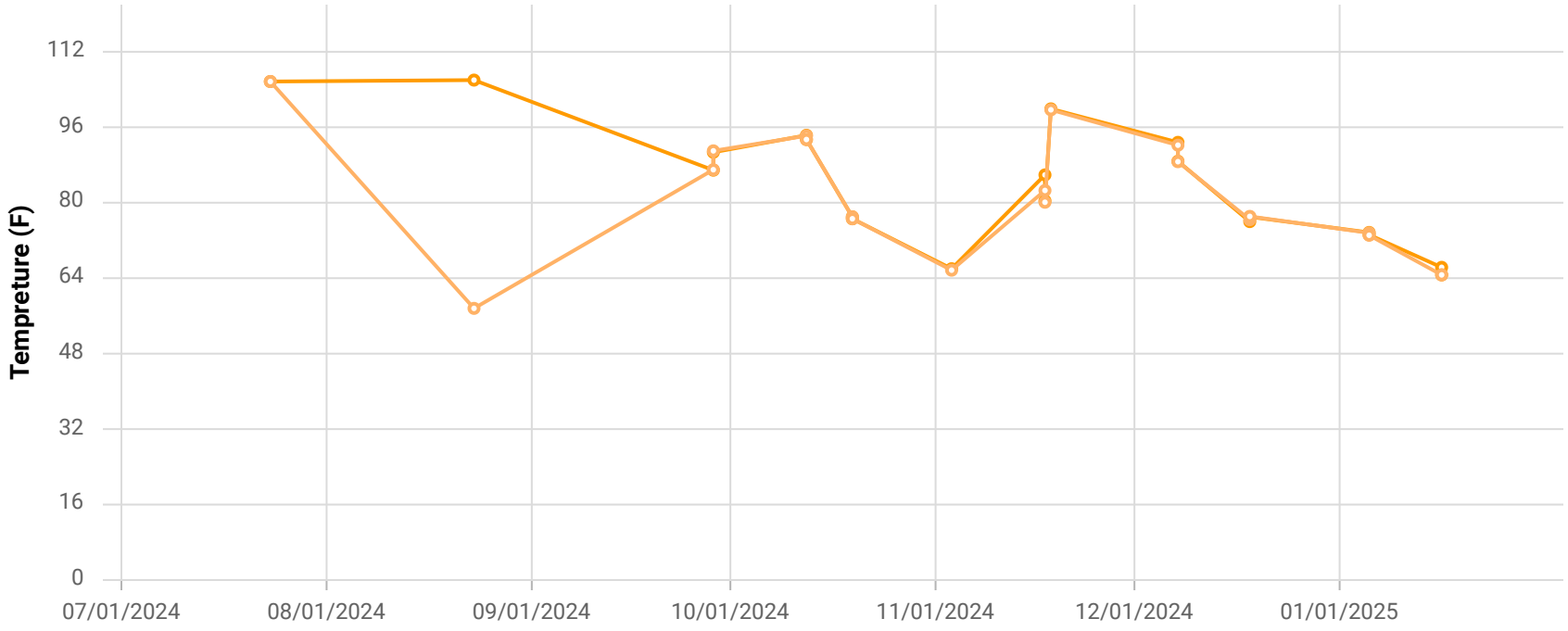

Point ID / Name

CCV24138 / CV-24138

Parameter / Unit

- Init. Flow / scfm
- % CH4 / %
- % CO2 / %
- % O2 / %
- % Bal Gas / %
- Init. Static Press / in. H2O
- Init. Temp / Deg. F
- Adj. Temp / Deg. F

Chiquita Canyon Landfill

Parameter Chart: Multiscale

Date Range: 07/01/2024 - 01/31/2025

Chart generation date: 2/4/25

SCSeTools

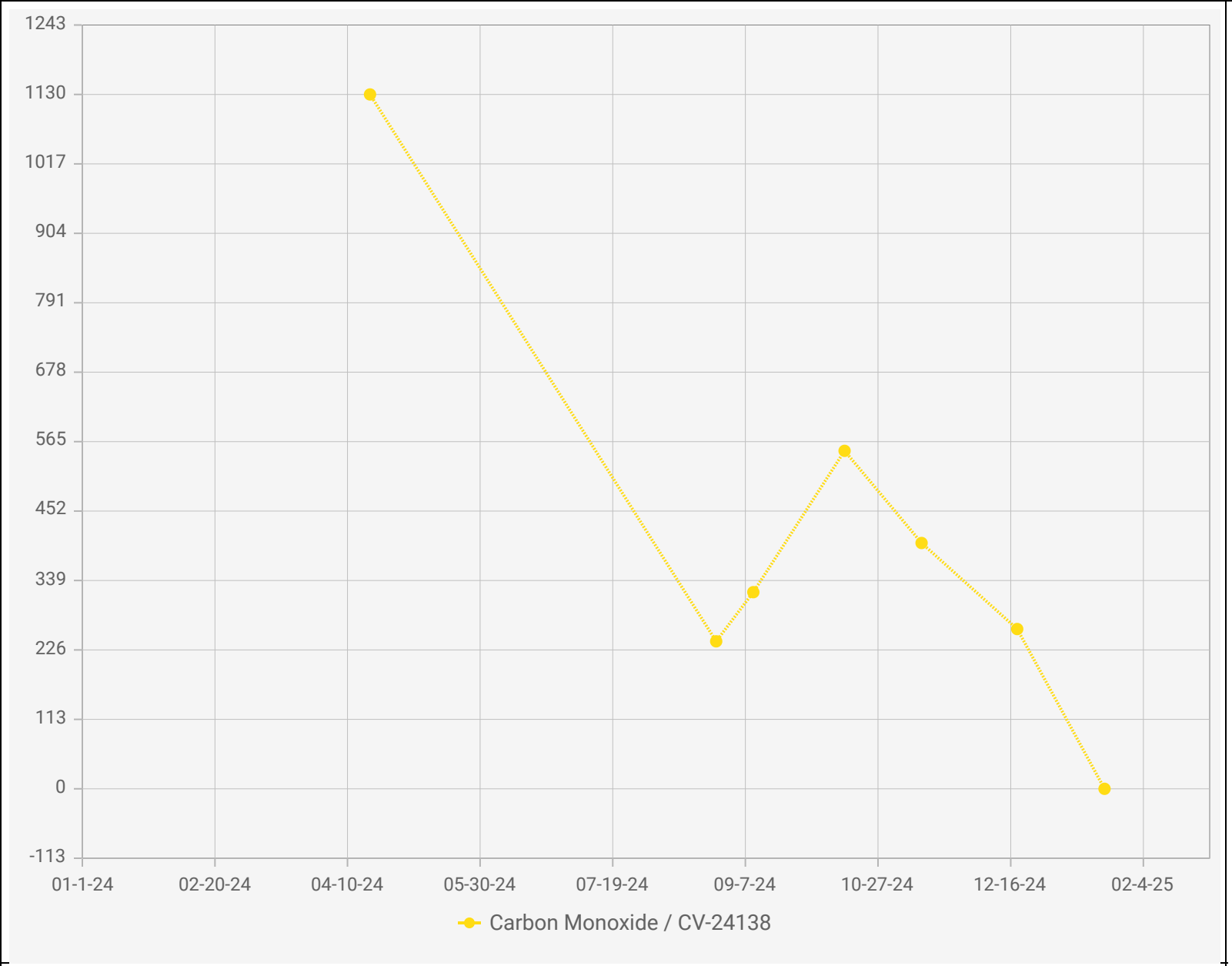

Chiquita Canyon Landfill - LAB DATA
Points Chart

Date Range : 01/01/2024 to 02/28/2025

Chart generation date : 02/07/2025

Point IDs / Names

- CV-24138 / CV-24138

Parameter / Unit

- Carbon Monoxide / ppmv

SCSeTools

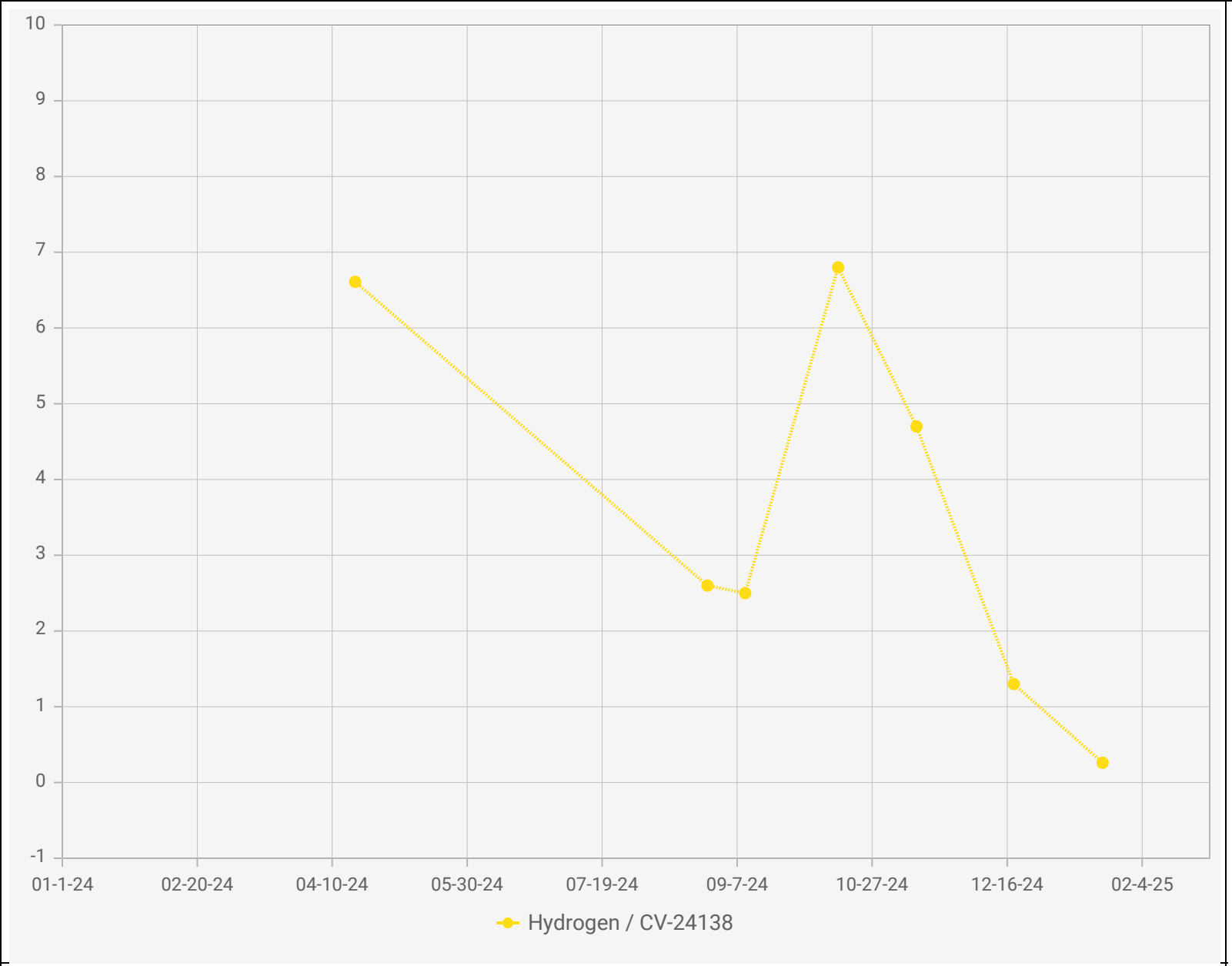

Point IDs / Names

CV-24138 / CV-24138

Parameter / Unit

Hydrogen / vol%

Chiquita Canyon Landfill - LAB DATA
Points Chart

Date Range : 01/01/2024 to 02/28/2025

Chart generation date : 02/07/2025

SCSeTools

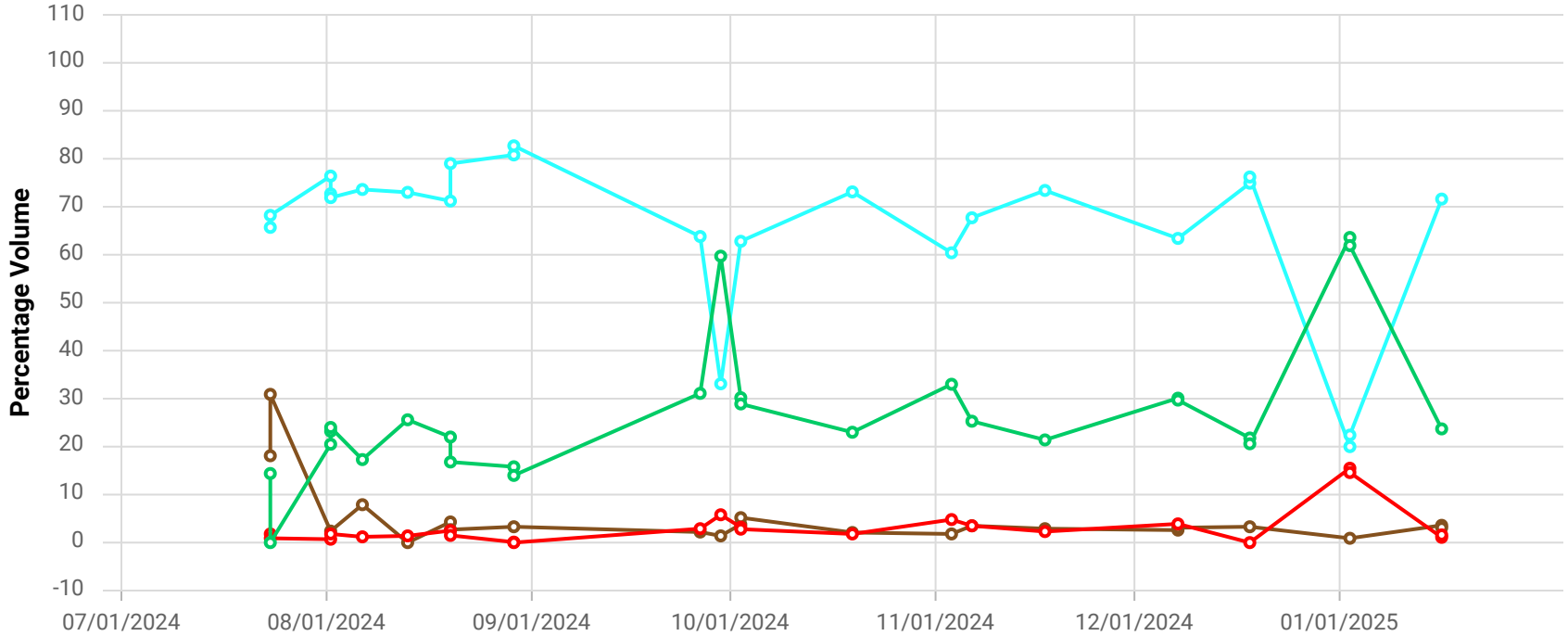

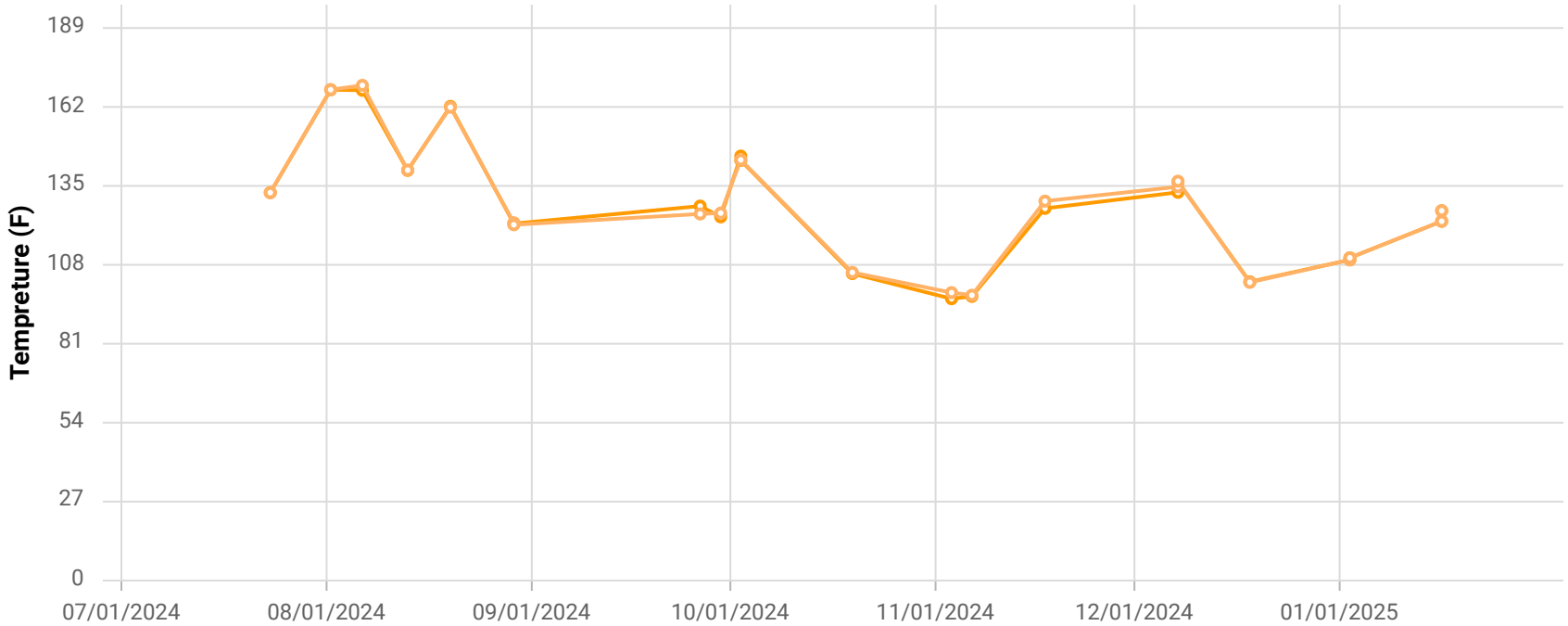

Point ID / Name

CCV24139 / CV-24139

Parameter / Unit

- Init. Flow / scfm
- % CH4 / %
- % CO2 / %
- % O2 / %
- % Bal Gas / %
- Init. Static Press / in. H2O
- Init. Temp / Deg. F
- Adj. Temp / Deg. F

Chiquita Canyon Landfill

Parameter Chart: Multiscale

Date Range: 07/01/2024 - 01/31/2025

Chart generation date: 2/4/25

SCSeTools

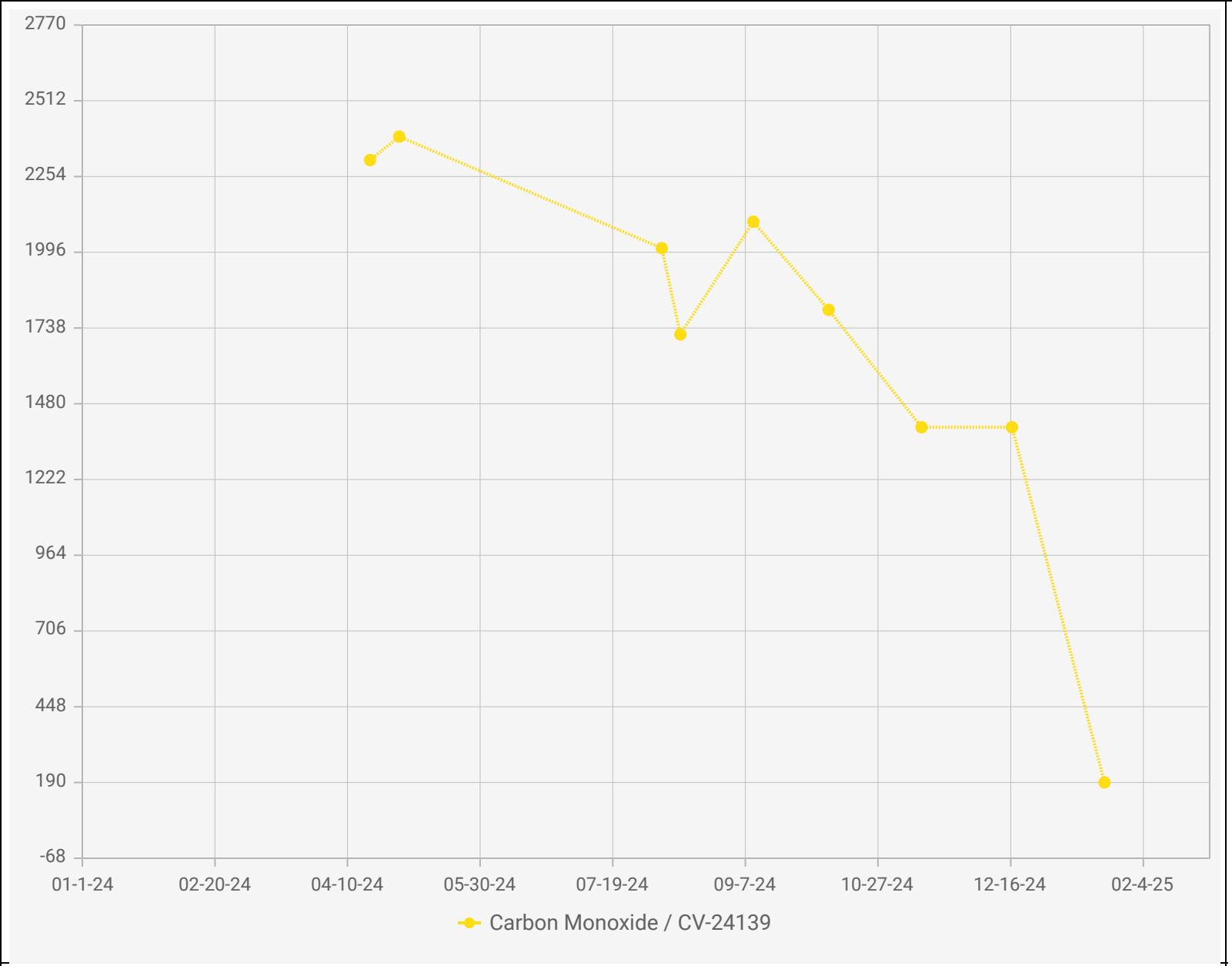

Point IDs / Names

CV-24139 / CV-24139

Parameter / Unit

Carbon Monoxide / ppmv

Chiquita Canyon Landfill - LAB DATA
Points Chart

Date Range : 01/01/2024 to 02/28/2025

Chart generation date : 02/07/2025

SCSeTools

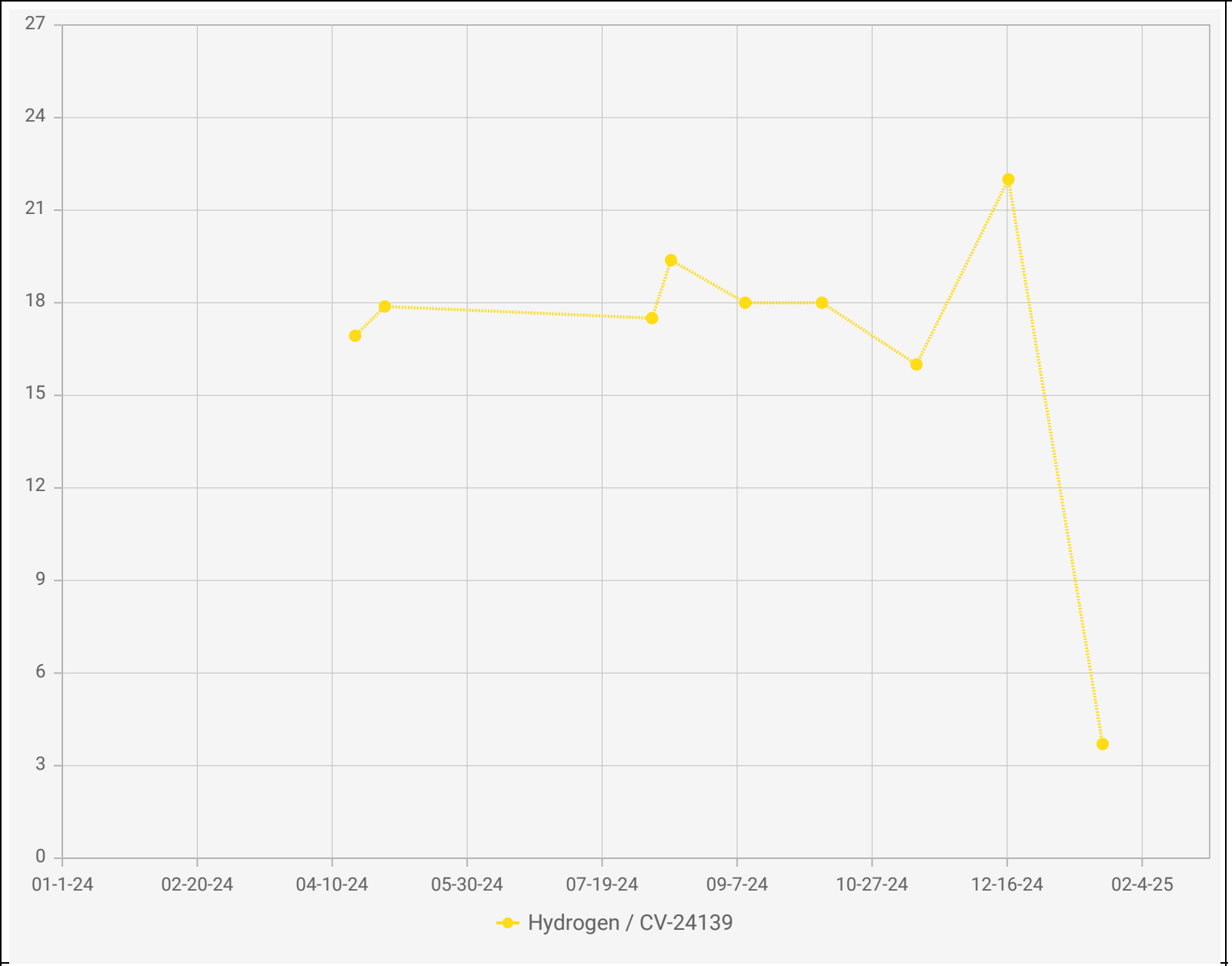

Point IDs / Names

CV-24139 / CV-24139

Parameter / Unit

Hydrogen / vol%

Chiquita Canyon Landfill - LAB DATA
Points Chart

Date Range : 01/01/2024 to 02/28/2025

Chart generation date : 02/07/2025

SCSeTools

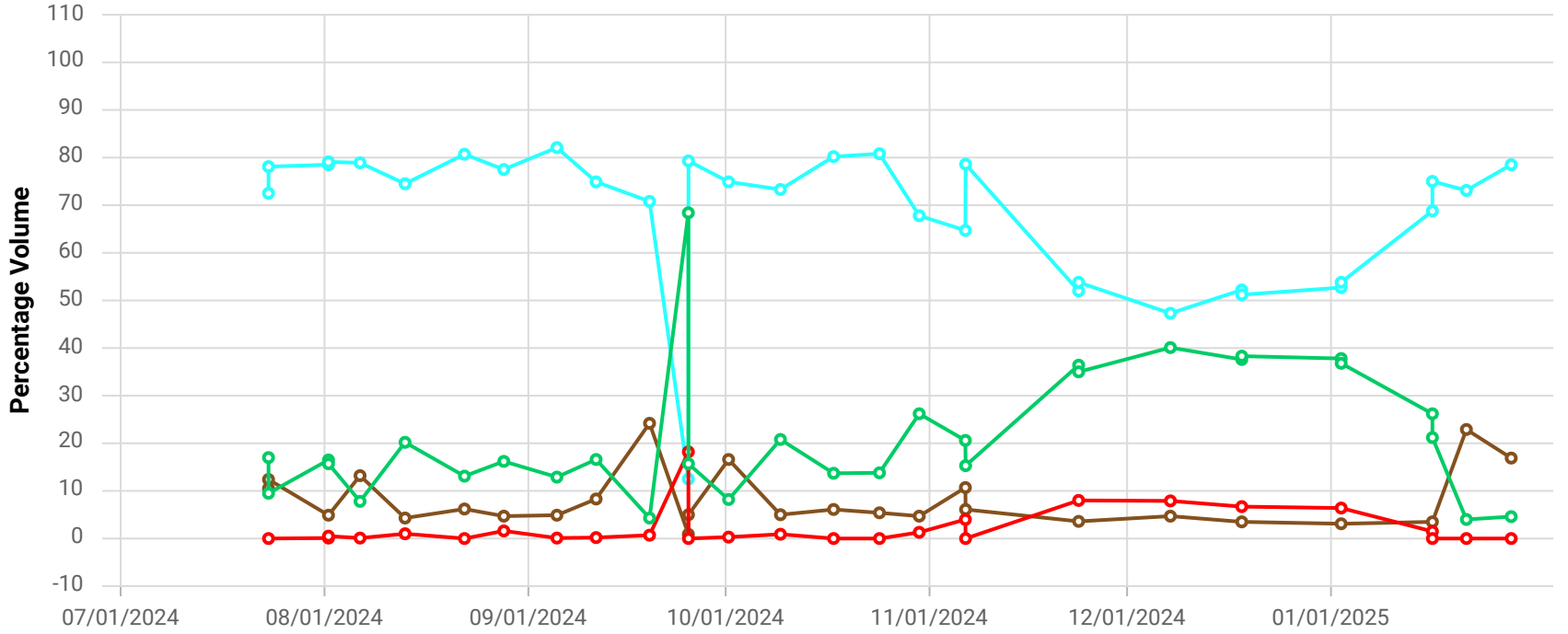

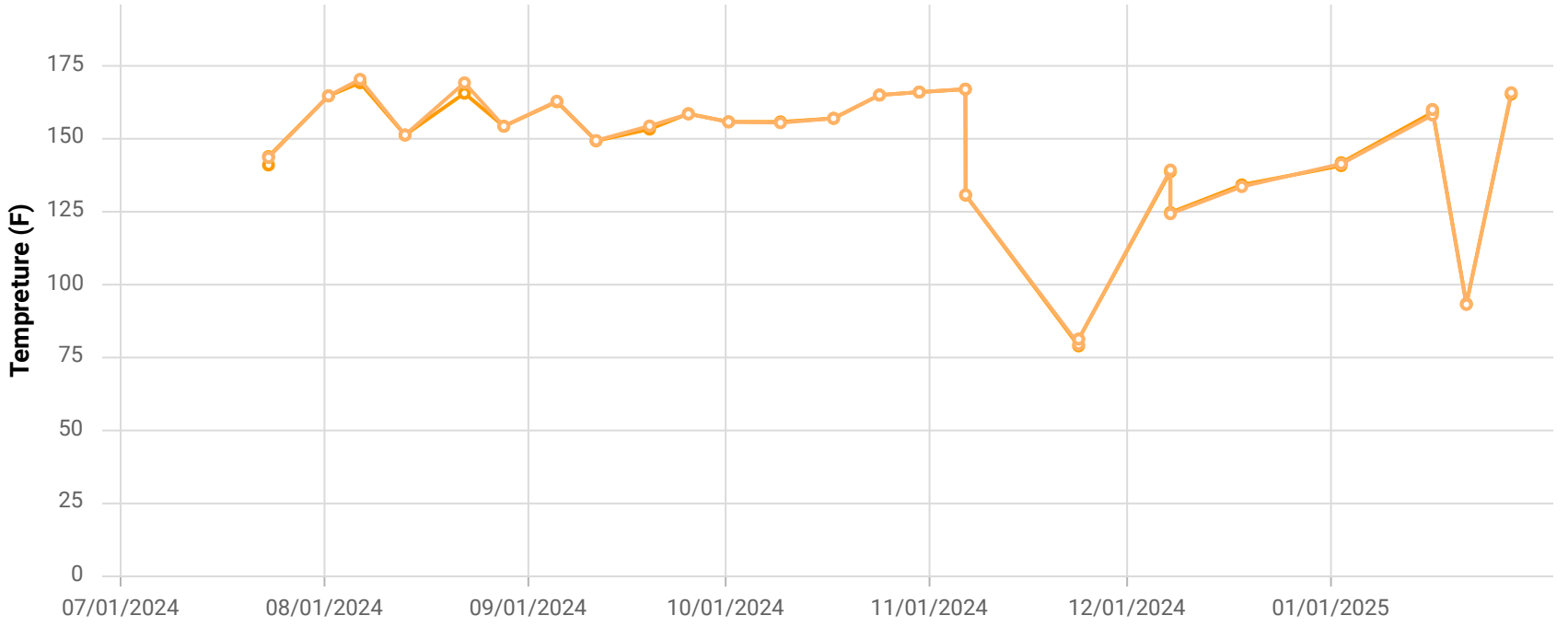

Point ID / Name

CCV24140 / CV-24140

Parameter / Unit

- Init. Flow / scfm
- % CH4 / %
- % CO2 / %
- % O2 / %
- % Bal Gas / %
- Init. Static Press / in. H2O
- Init. Temp / Deg. F
- Adj. Temp / Deg. F

Chiquita Canyon Landfill

Parameter Chart: Multiscale

Date Range: 07/01/2024 - 01/31/2025

Chart generation date: 2/4/25

SCSeTools

Point IDs / Names

CV-24140 / CV-24140

Parameter / Unit

Carbon Monoxide / ppmv

Chiquita Canyon Landfill - LAB DATA
Points Chart

Date Range : 01/01/2024 to 02/28/2025

Chart generation date : 02/07/2025

SCSeTools

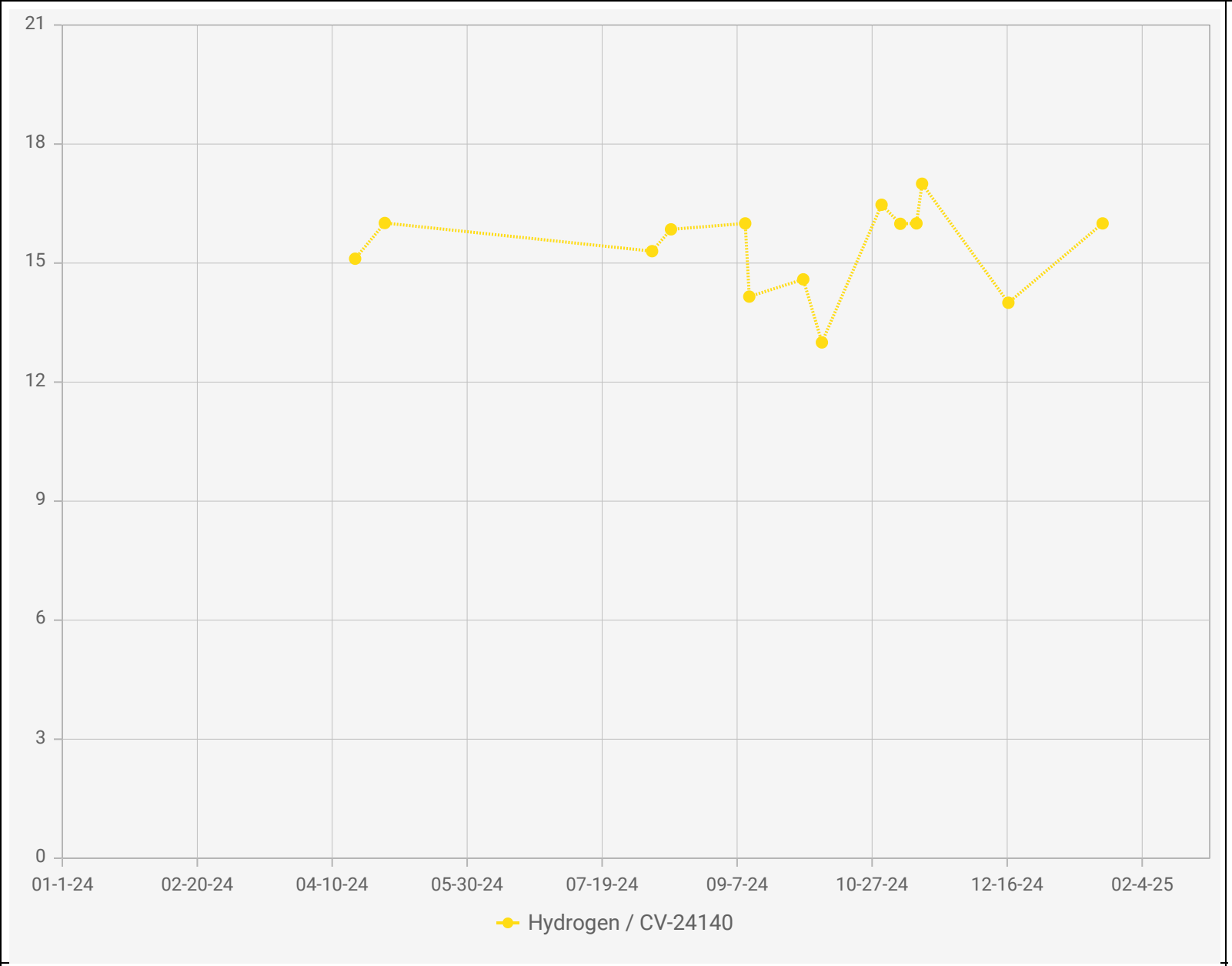

Point IDs / Names

CV-24140 / CV-24140

Parameter / Unit

Hydrogen / vol%

Chiquita Canyon Landfill - LAB DATA
Points Chart

Date Range : 01/01/2024 to 02/28/2025

Chart generation date : 02/07/2025

SCSeTools

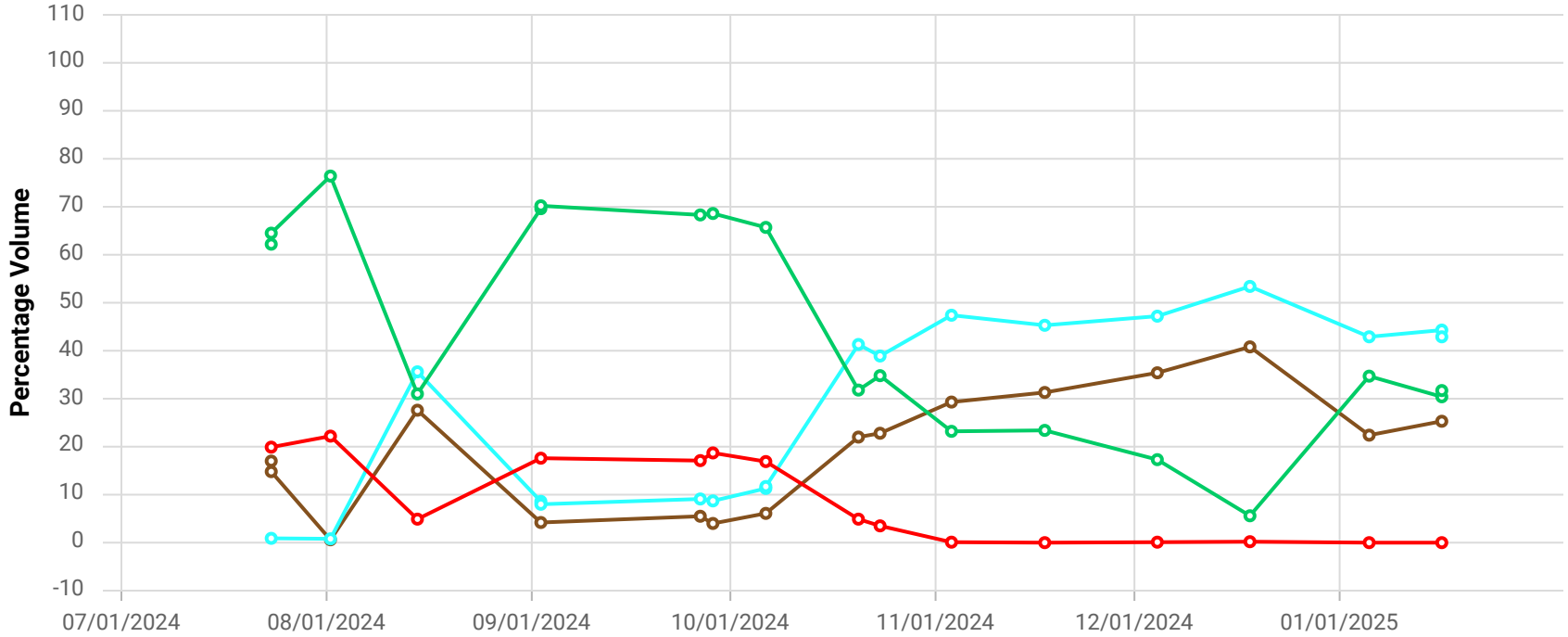

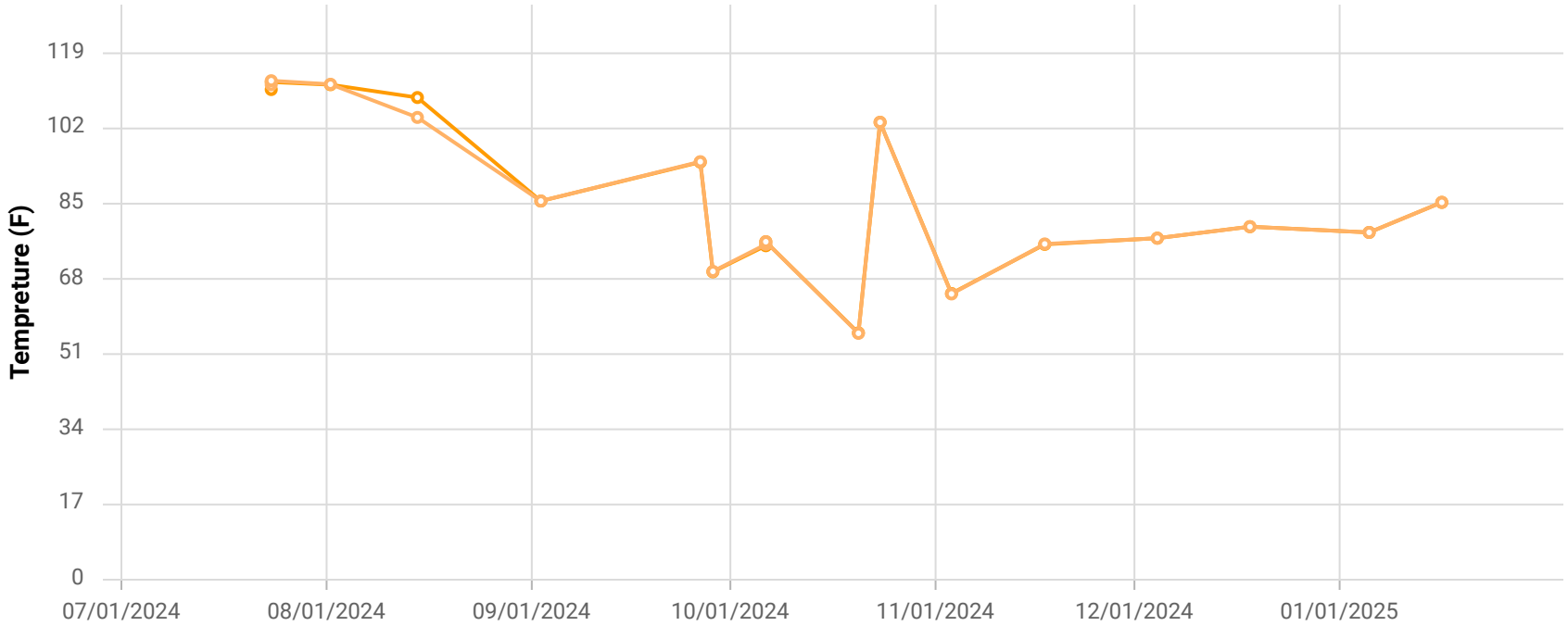

Point ID / Name

CCV24141 / CV-24141

Parameter / Unit

- Init. Flow / scfm
- % CH4 / %
- % CO2 / %
- % O2 / %
- % Bal Gas / %
- Init. Static Press / in. H2O
- Init. Temp / Deg. F
- Adj. Temp / Deg. F

Chiquita Canyon Landfill

Parameter Chart: Multiscale

Date Range: 07/01/2024 - 01/31/2025

Chart generation date: 2/4/25

SCSeTools

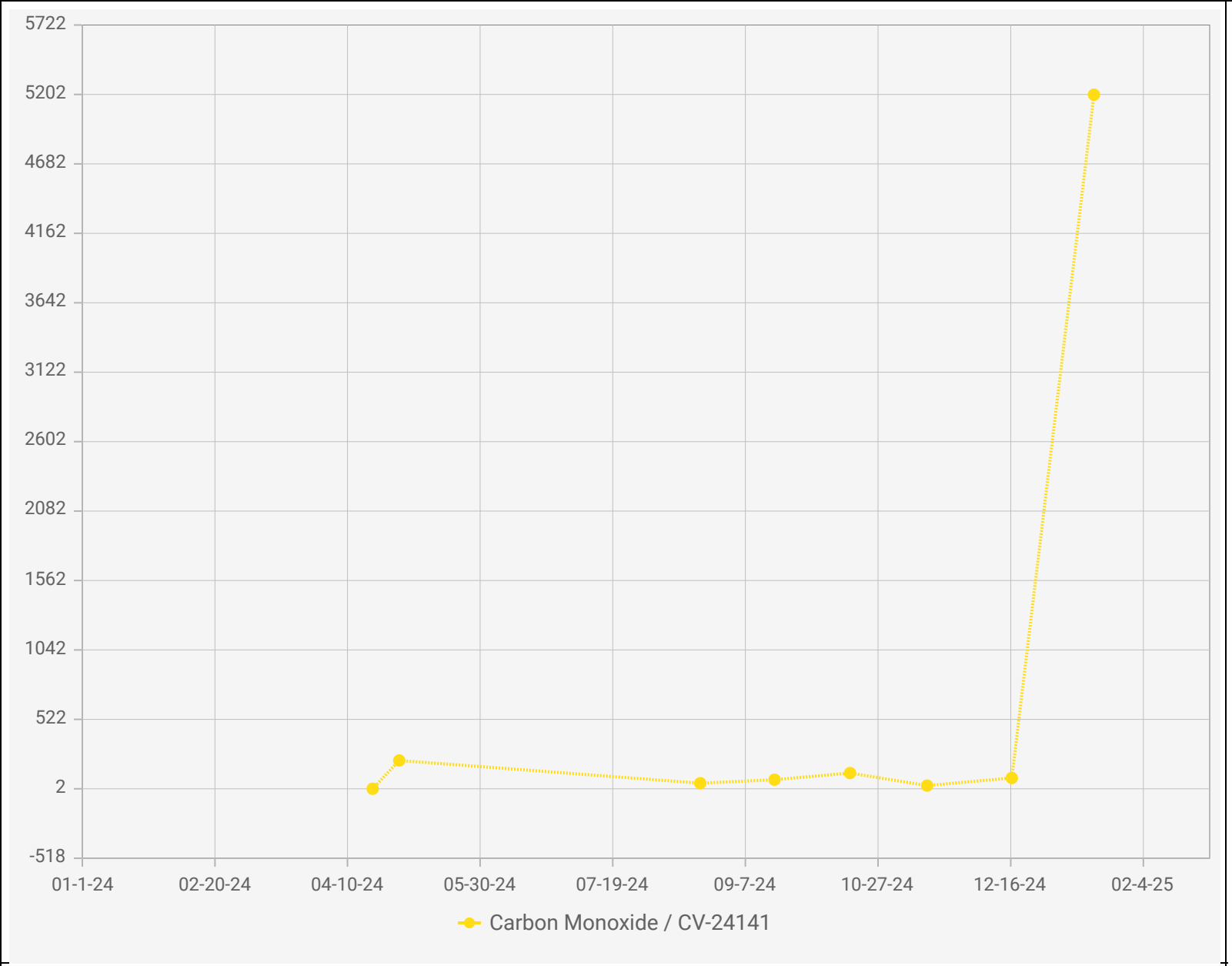

Point IDs / Names

CV-24141 / CV-24141

Parameter / Unit

Carbon Monoxide / ppmv

Chiquita Canyon Landfill - LAB DATA
Points Chart

Date Range : 01/01/2024 to 02/28/2025

Chart generation date : 02/07/2025

SCSeTools

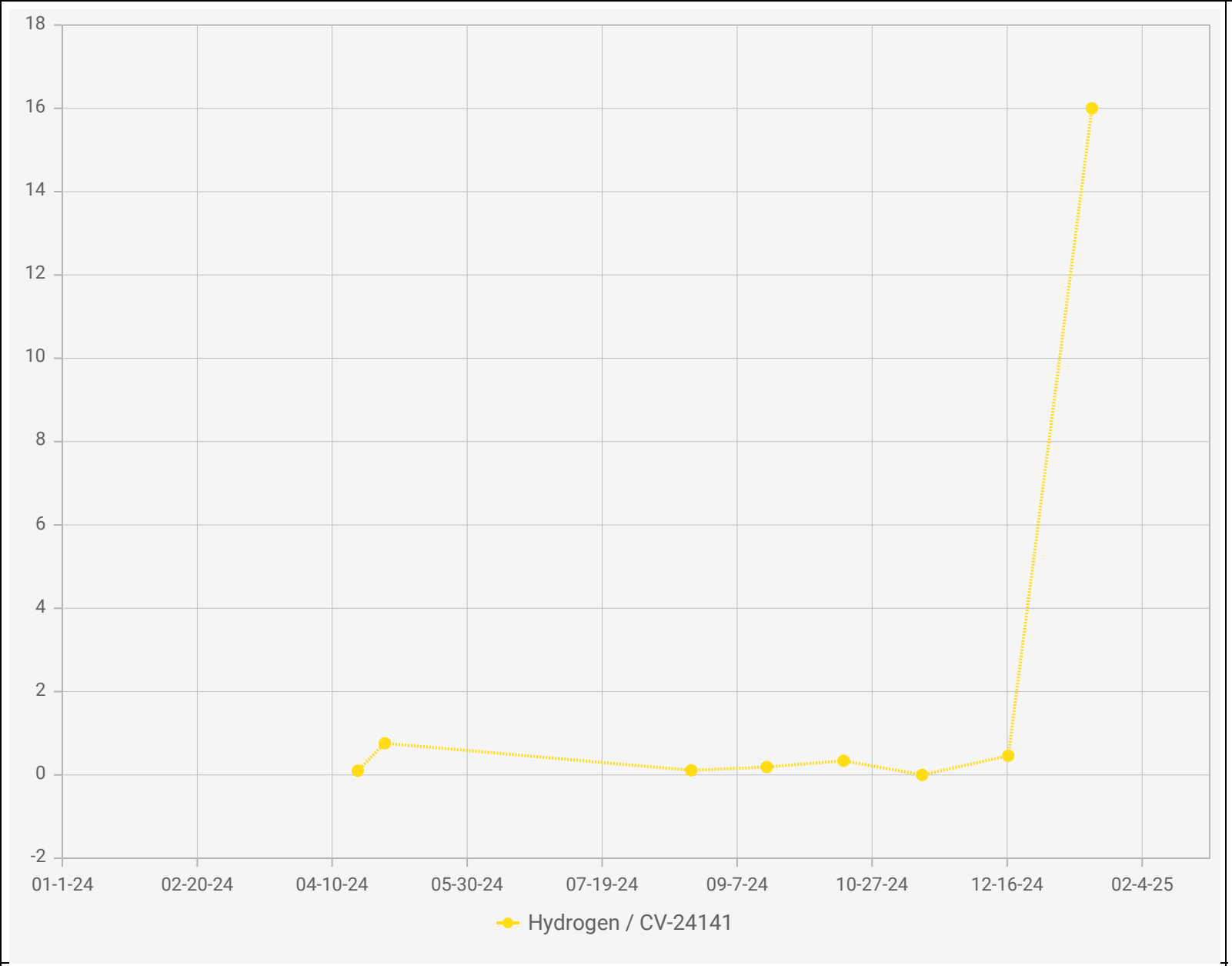

Point IDs / Names

CV-24141 / CV-24141

Parameter / Unit

Hydrogen / vol%

Chiquita Canyon Landfill - LAB DATA
Points Chart

Date Range : 01/01/2024 to 02/28/2025

Chart generation date : 02/07/2025

SCSeTools

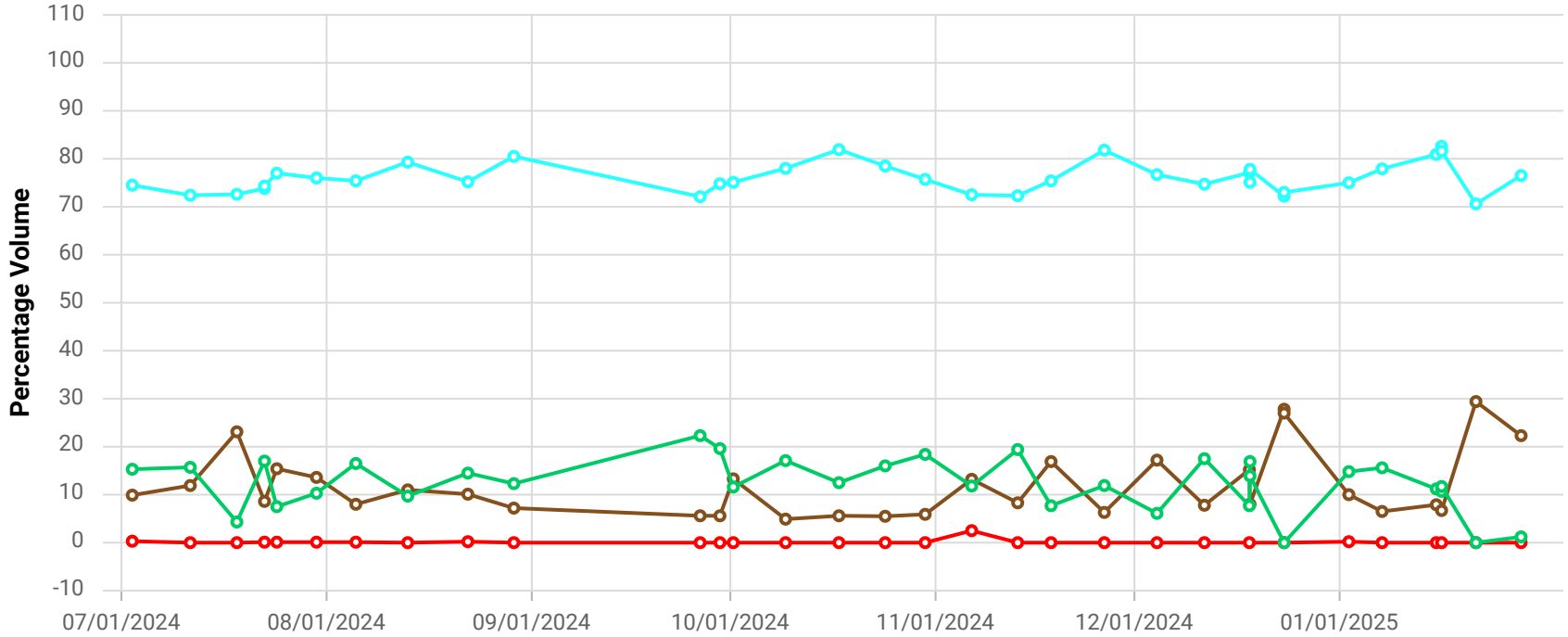

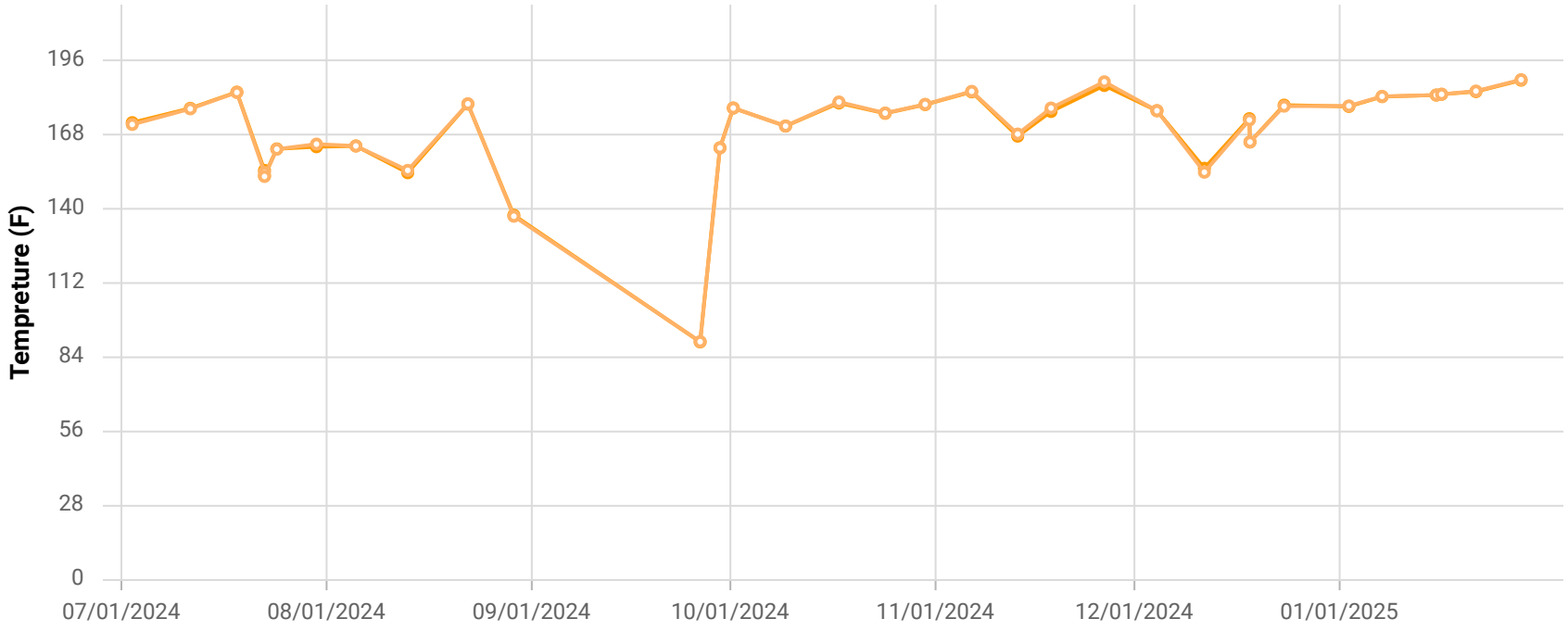

Point ID / Name

CCV24142 / CV-24142

Parameter / Unit

- Init. Flow / scfm
- % CH4 / %
- % CO2 / %
- % O2 / %
- % Bal Gas / %
- Init. Static Press / in. H2O
- Init. Temp / Deg. F
- Adj. Temp / Deg. F

Chiquita Canyon Landfill

Parameter Chart: Multiscale

Date Range: 07/01/2024 - 01/31/2025

Chart generation date: 2/4/25

SCSeTools

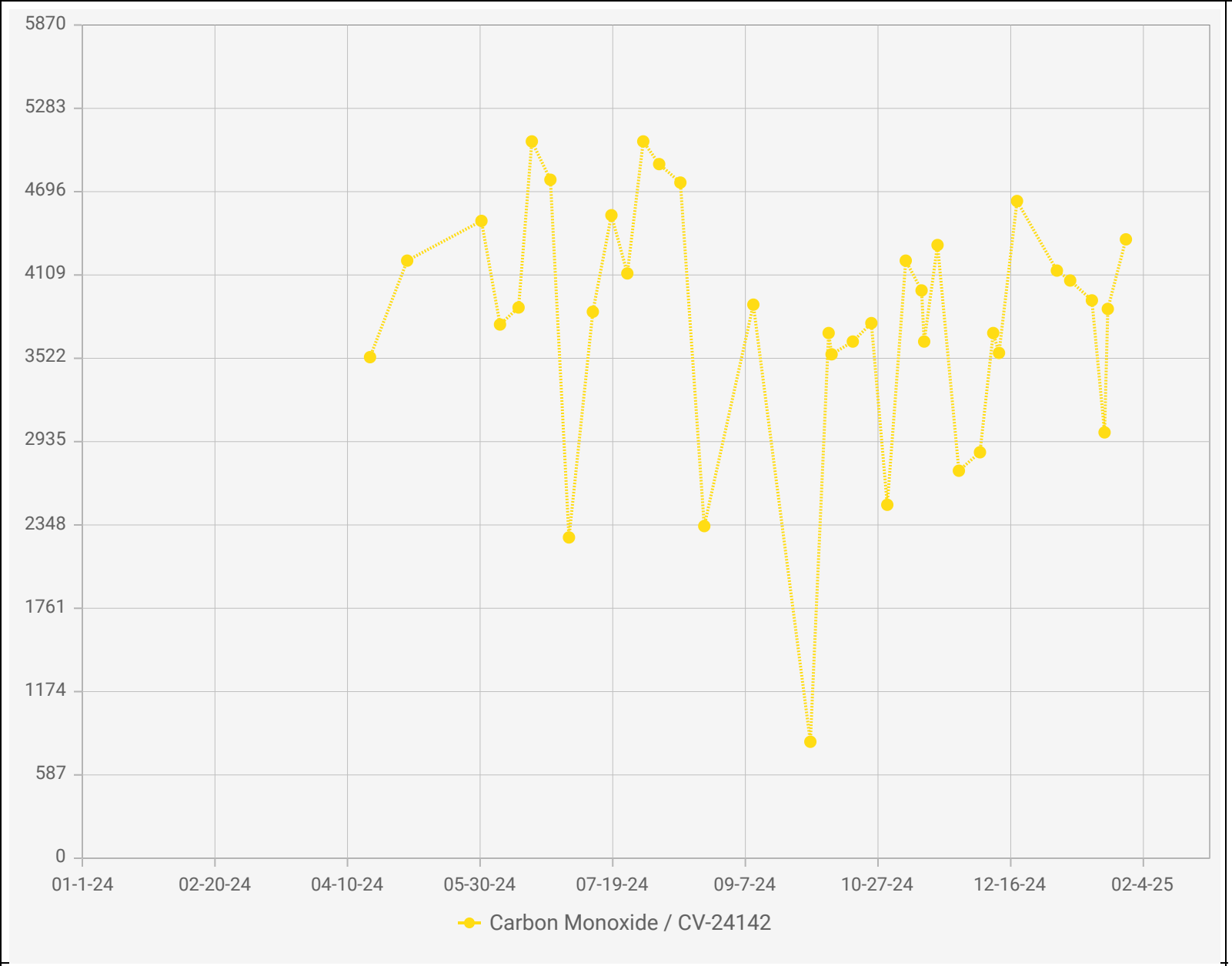

Point IDs / Names

CV-24142 / CV-24142

Parameter / Unit

Carbon Monoxide / ppmv

Chiquita Canyon Landfill - LAB DATA
Points Chart

Date Range : 01/01/2024 to 02/28/2025

Chart generation date : 02/07/2025

SCSeTools

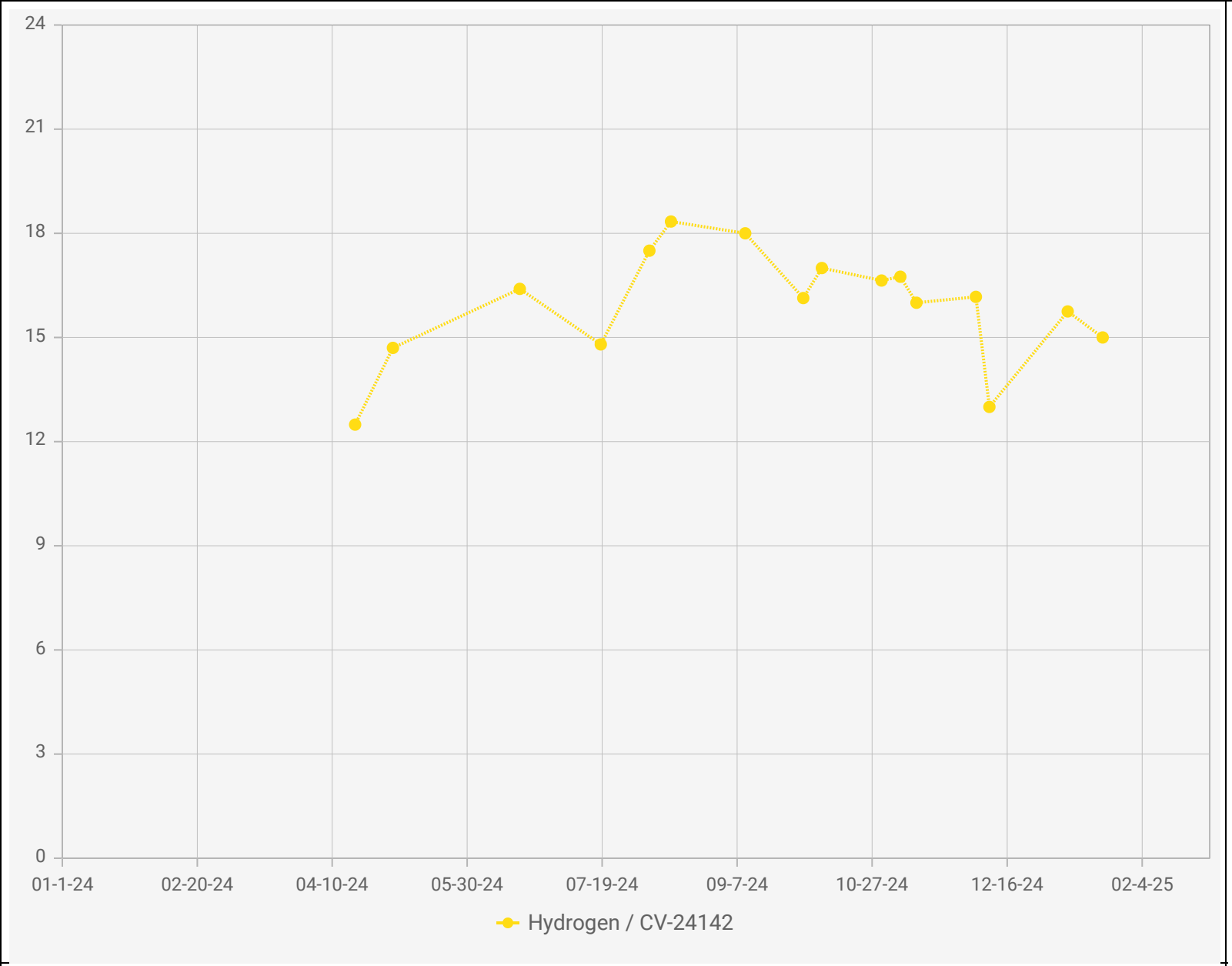

Point IDs / Names

● CV-24142 / CV-24142

Parameter / Unit

Hydrogen / vol%

Chiquita Canyon Landfill - LAB DATA
Points Chart

Date Range : 01/01/2024 to 02/28/2025

Chart generation date : 02/07/2025

SCSeTools

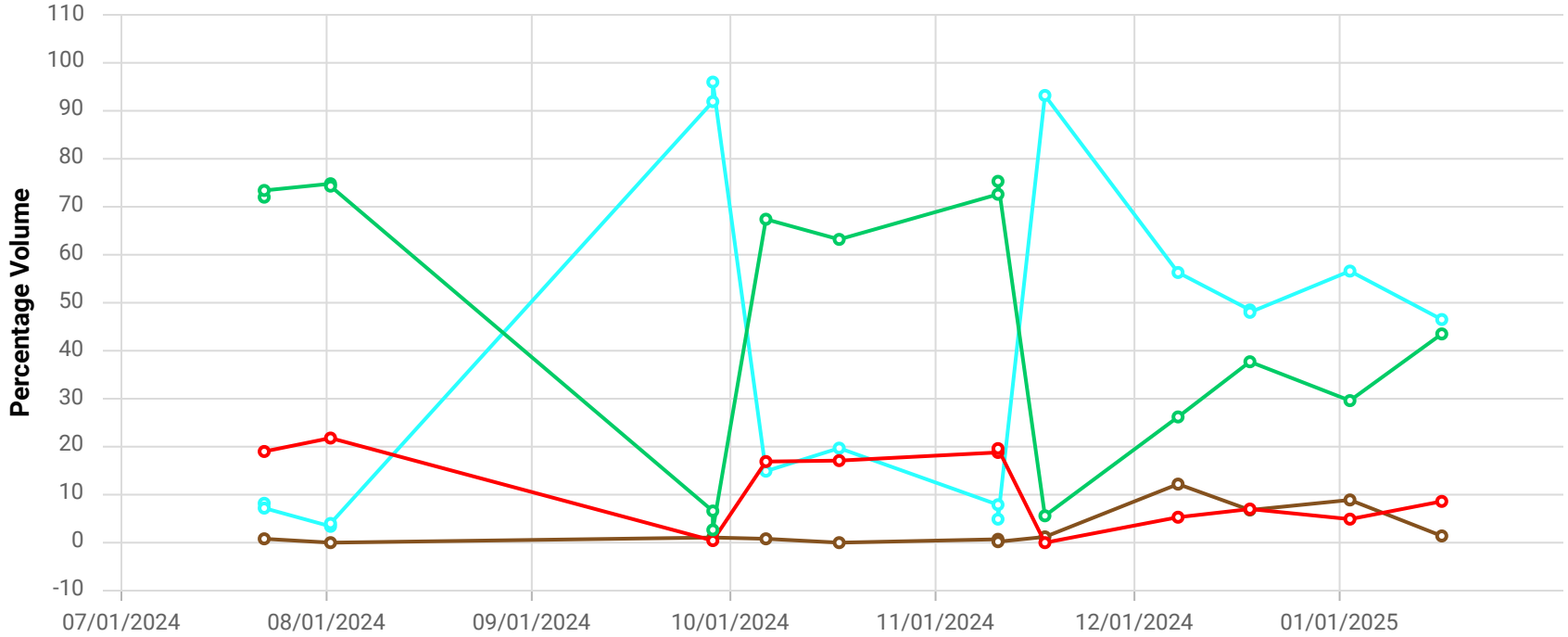

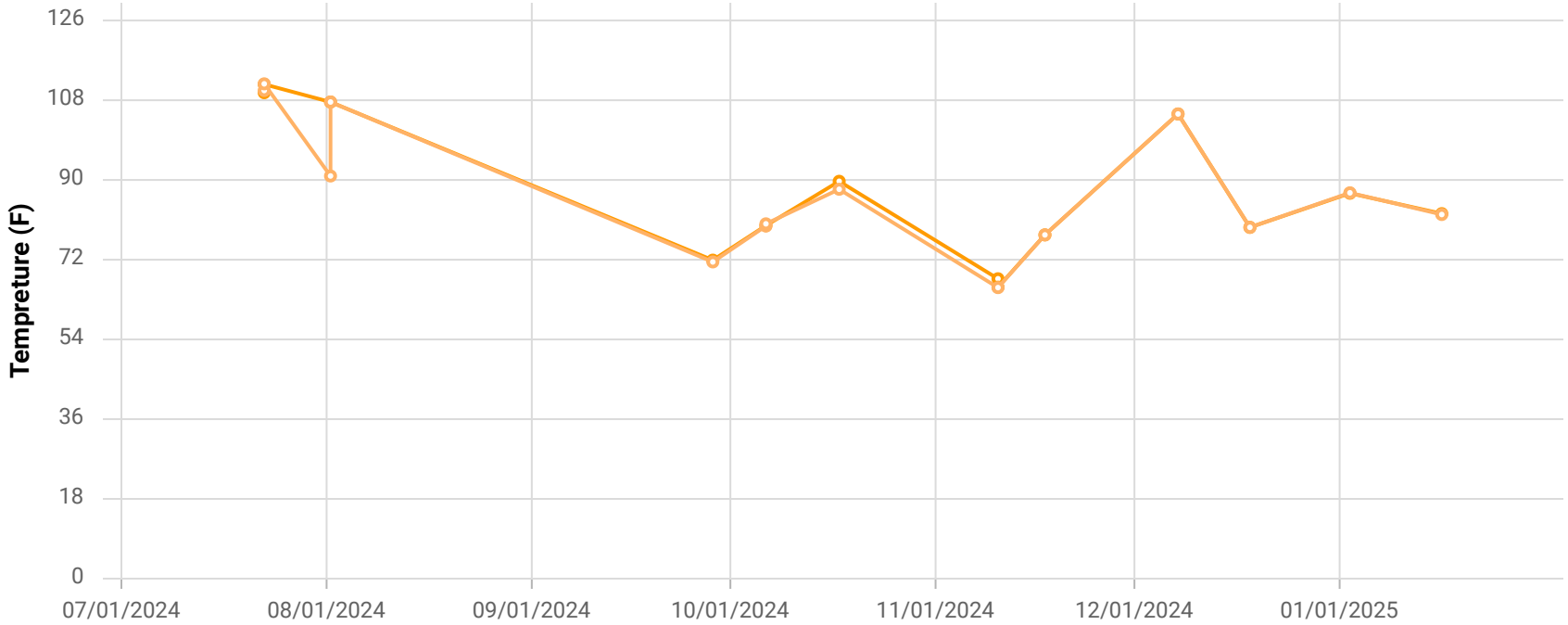

Point ID / Name

CCV24143 / CV-24143

Parameter / Unit

- Init. Flow / scfm
- % CH4 / %
- % CO2 / %
- % O2 / %
- % Bal Gas / %
- Init. Static Press / in. H2O
- Init. Temp / Deg. F
- Adj. Temp / Deg. F

Chiquita Canyon Landfill

Parameter Chart: Multiscale

Date Range: 07/01/2024 - 01/31/2025

Chart generation date: 2/4/25

SCSeTools

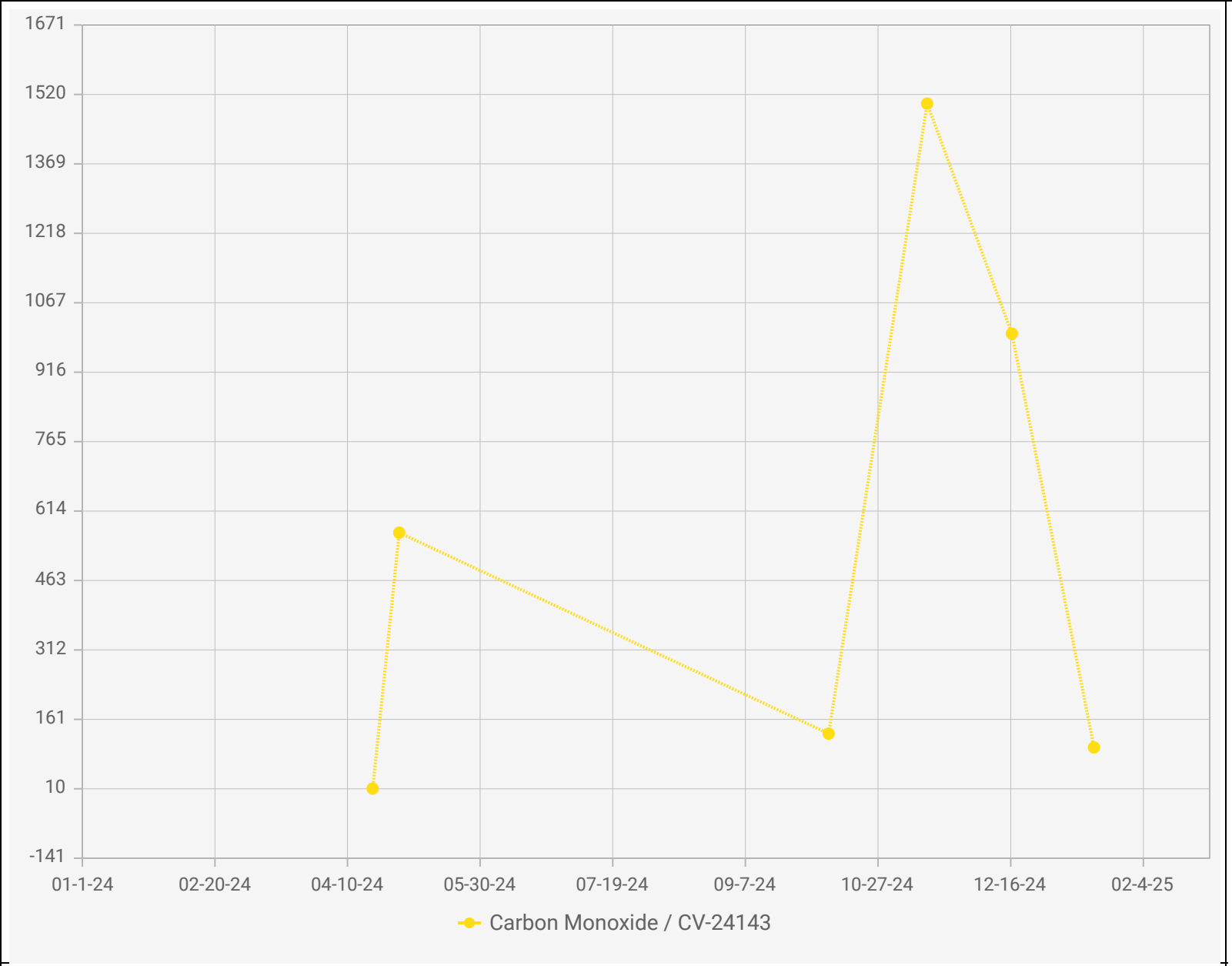

Point IDs / Names

- CV-24143 / CV-24143

Parameter / Unit

- Carbon Monoxide / ppmv

Chiquita Canyon Landfill - LAB DATA
Points Chart

Date Range : 01/01/2024 to 02/28/2025

Chart generation date : 02/07/2025

SCSeTools

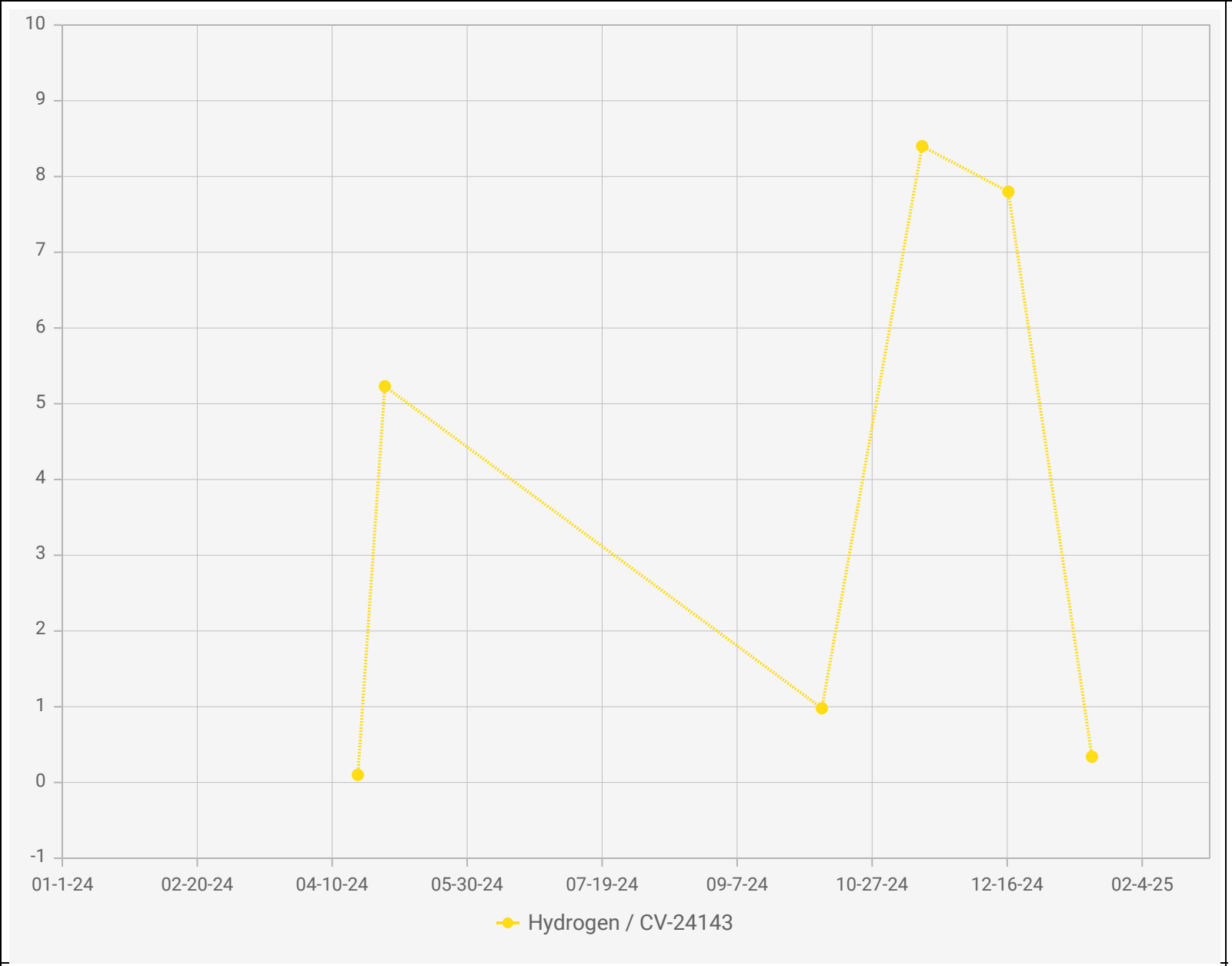

Point IDs / Names

CV-24143 / CV-24143

Parameter / Unit

Hydrogen / vol%

Chiquita Canyon Landfill - LAB DATA
Points Chart

Date Range : 01/01/2024 to 02/28/2025

Chart generation date : 02/07/2025

SCSeTools

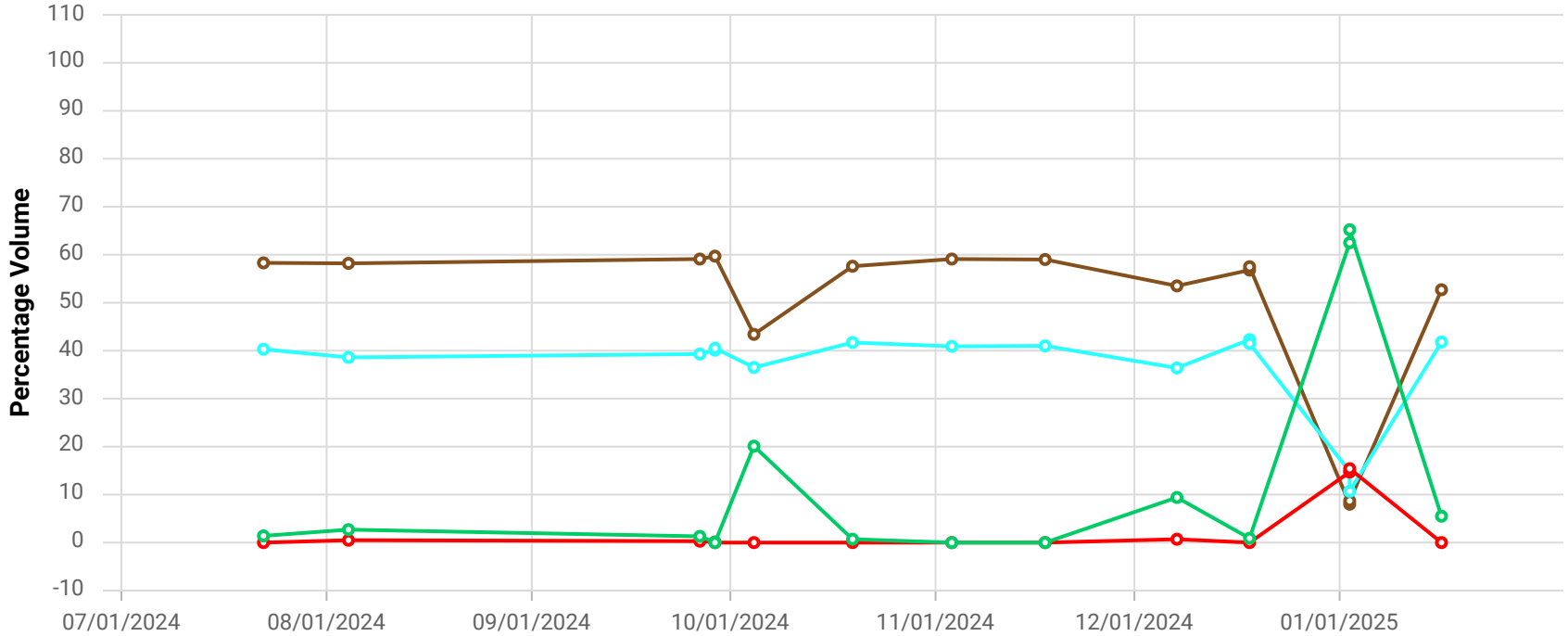

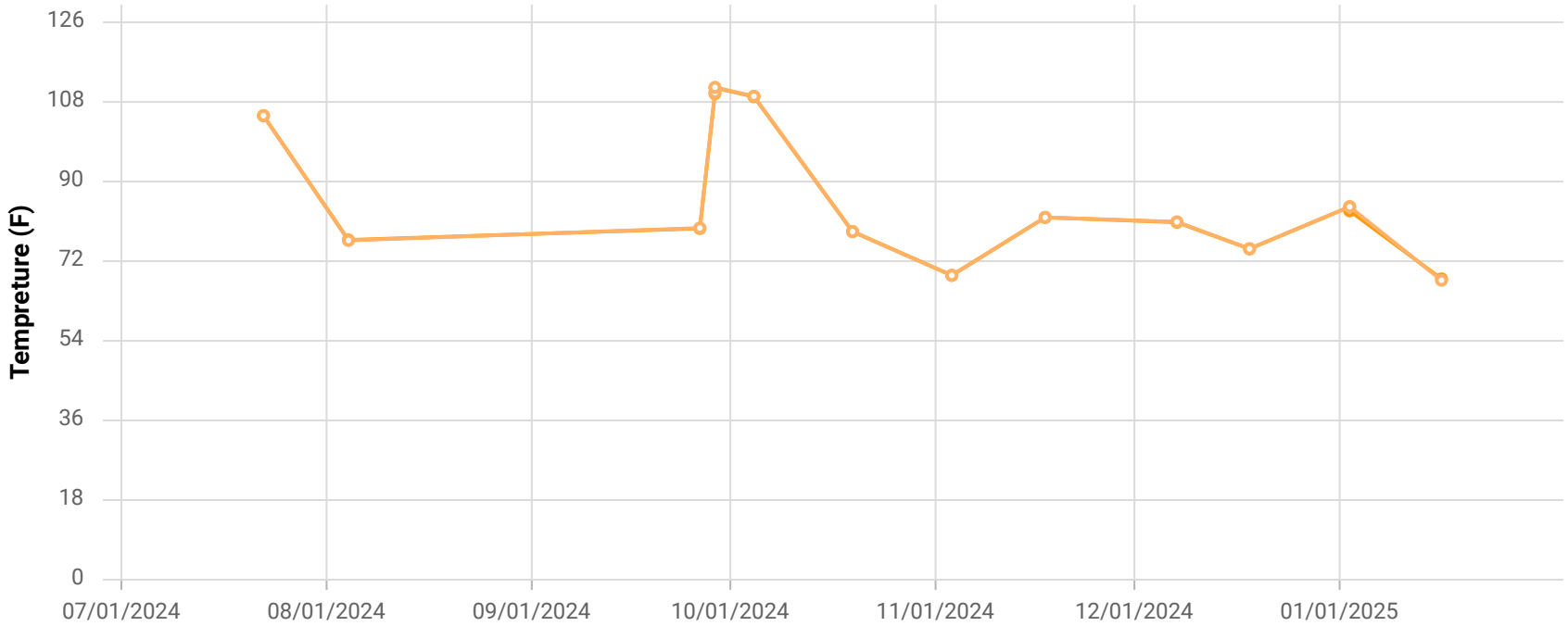

Point ID / Name

CCV24144 / CV-24144

Parameter / Unit

- Init. Flow / scfm
- % CH4 / %
- % CO2 / %
- % O2 / %
- % Bal Gas / %
- Init. Static Press / in. H2O
- Init. Temp / Deg. F
- Adj. Temp / Deg. F

Chiquita Canyon Landfill

Parameter Chart: Multiscale

Date Range: 07/01/2024 - 01/31/2025

Chart generation date: 2/4/25

SCSeTools

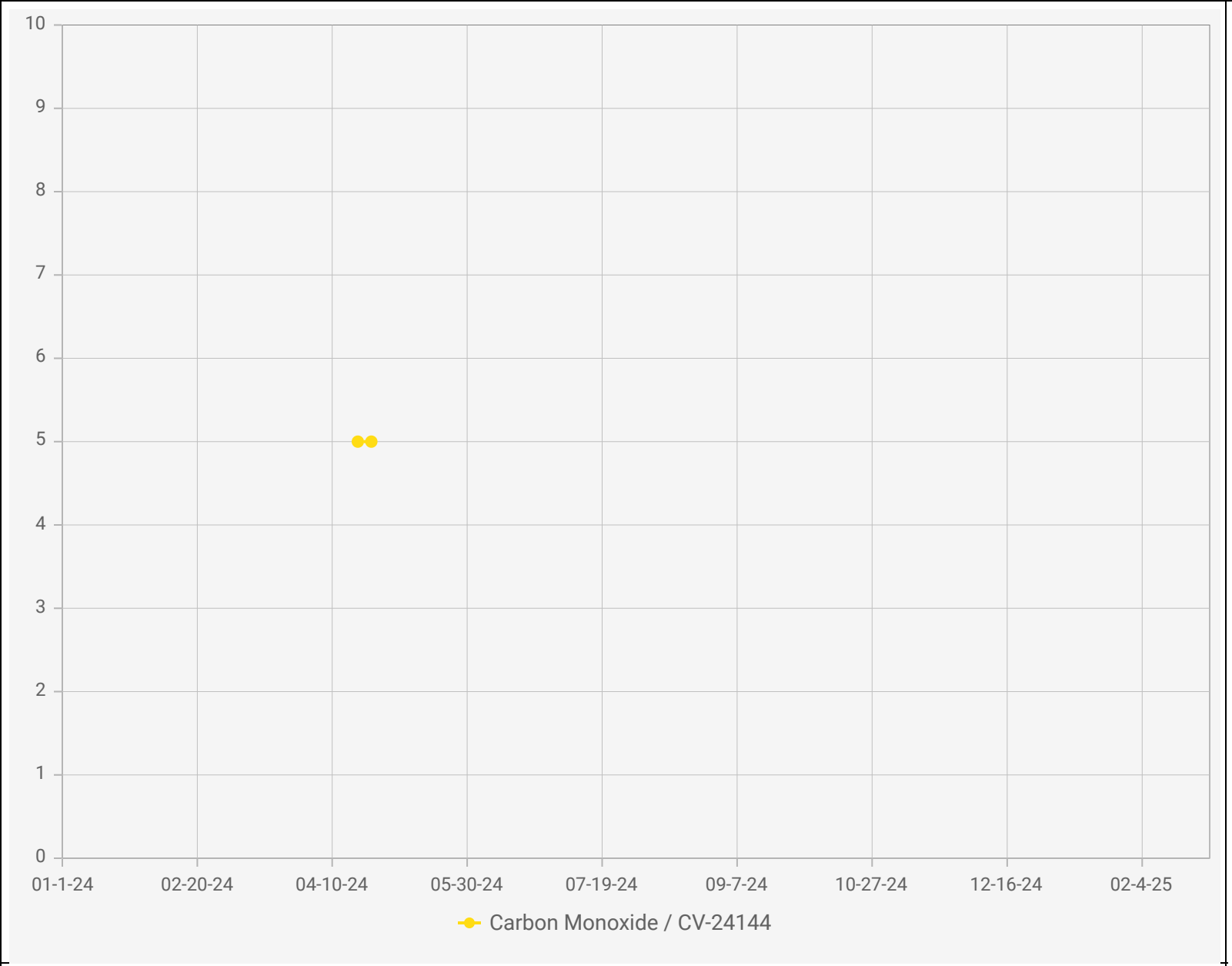

Point IDs / Names

CV-24144 / CV-24144

Parameter / Unit

Carbon Monoxide / ppmv

Chiquita Canyon Landfill - LAB DATA
Points Chart

Date Range : 01/01/2024 to 02/28/2025

Chart generation date : 02/07/2025

SCSeTools

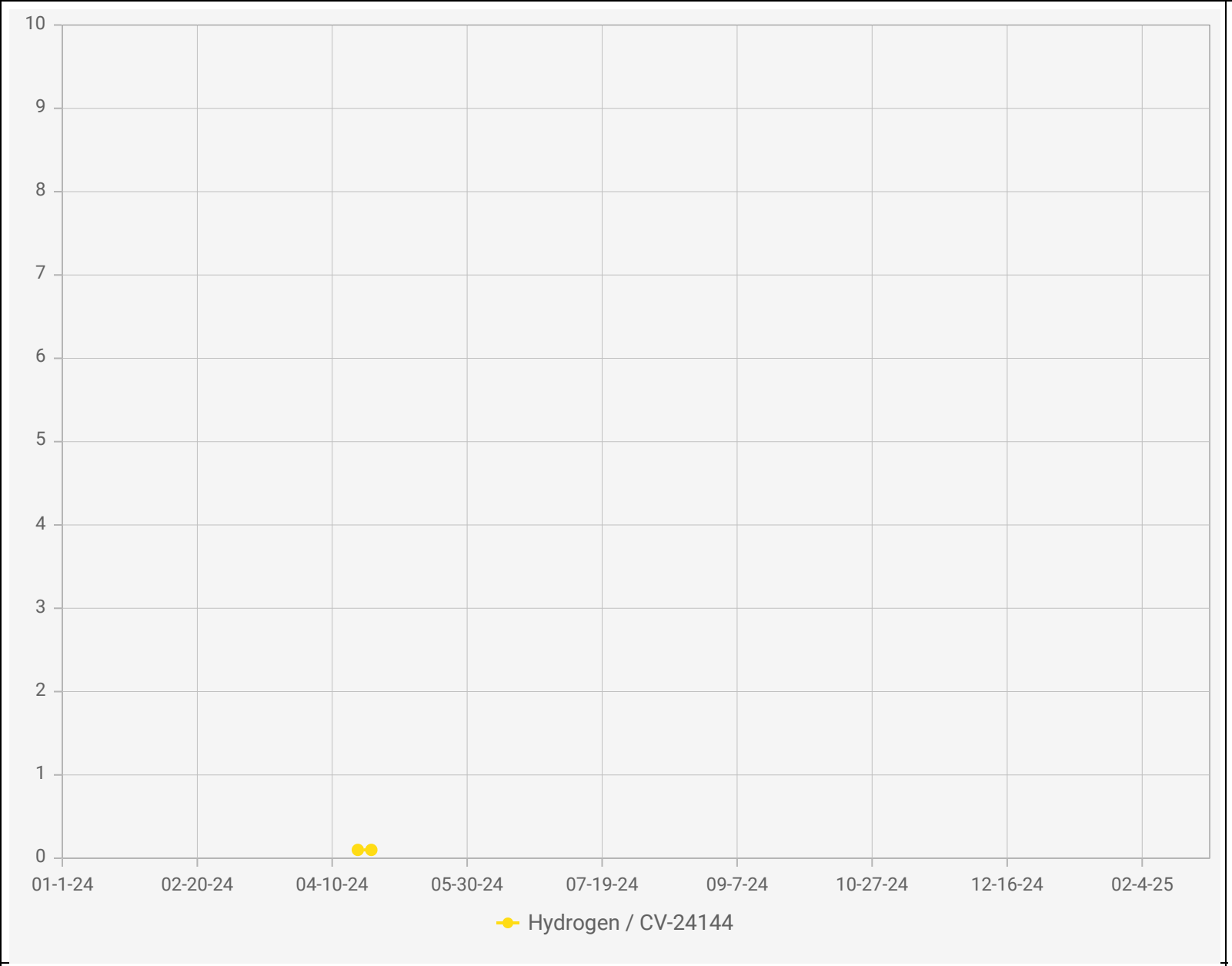

Point IDs / Names

CV-24144 / CV-24144

Parameter / Unit

Hydrogen / vol%

Chiquita Canyon Landfill - LAB DATA
Points Chart

Date Range : 01/01/2024 to 02/28/2025

Chart generation date : 02/07/2025

SCSeTools

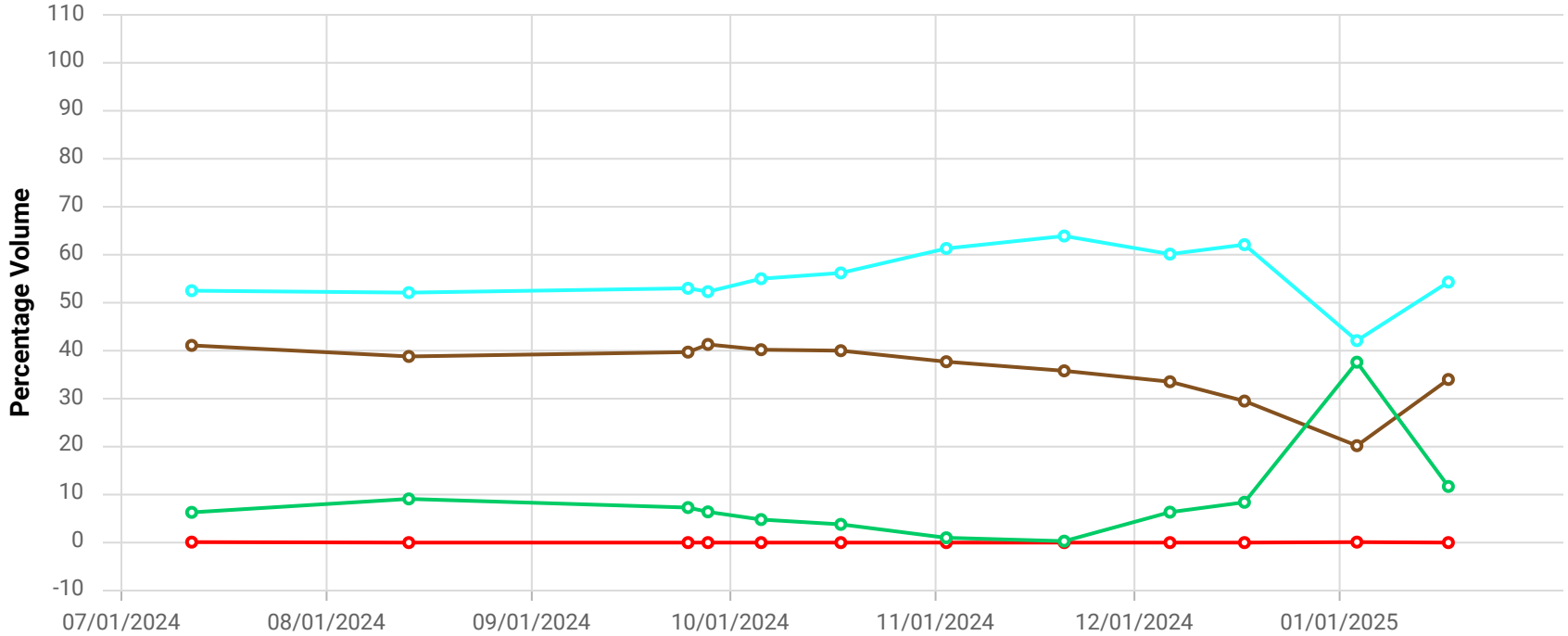

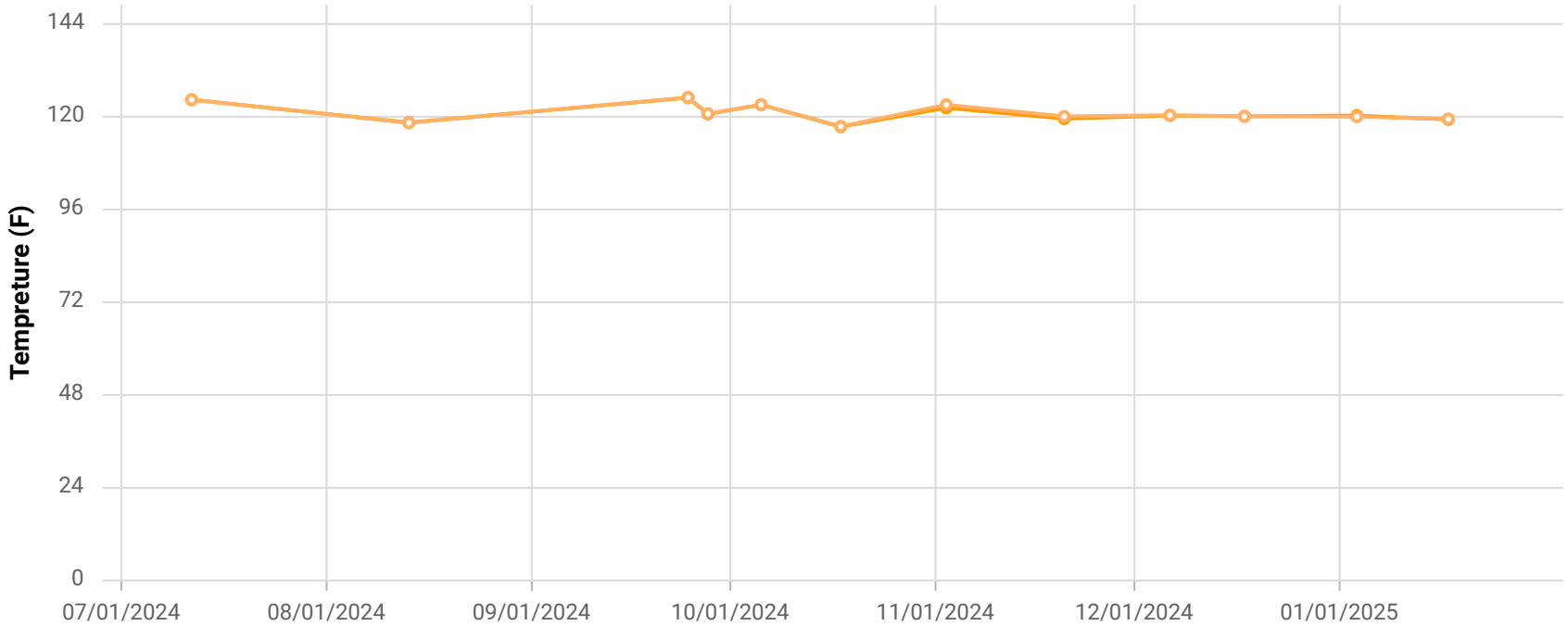

Point ID / Name

CHH1770N / H-1770N

Parameter / Unit

- Init. Flow / scfm
- % CH4 / %
- % CO2 / %
- % O2 / %
- % Bal Gas / %
- Init. Static Press / in. H2O
- Init. Temp / Deg. F
- Adj. Temp / Deg. F

Chiquita Canyon Landfill

Parameter Chart: Multiscale

Date Range: 07/01/2024 - 01/31/2025

Chart generation date: 2/4/25

SCSeTools

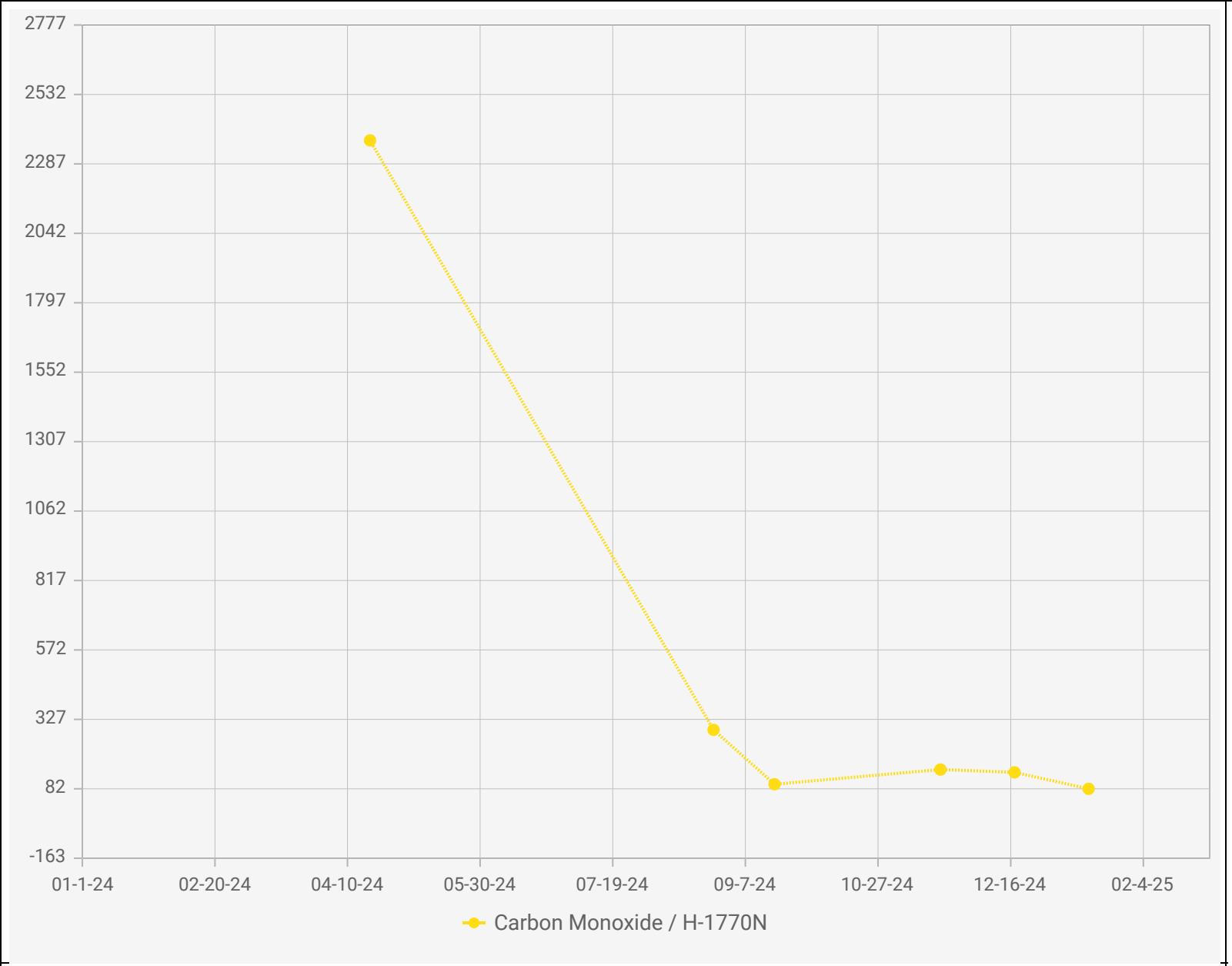

Point IDs / Names

H-1770N / H-1770N

Parameter / Unit

Carbon Monoxide / ppmv

Chiquita Canyon Landfill - LAB DATA
Points Chart

Date Range : 01/01/2024 to 02/28/2025

Chart generation date : 02/07/2025

SCSeTools

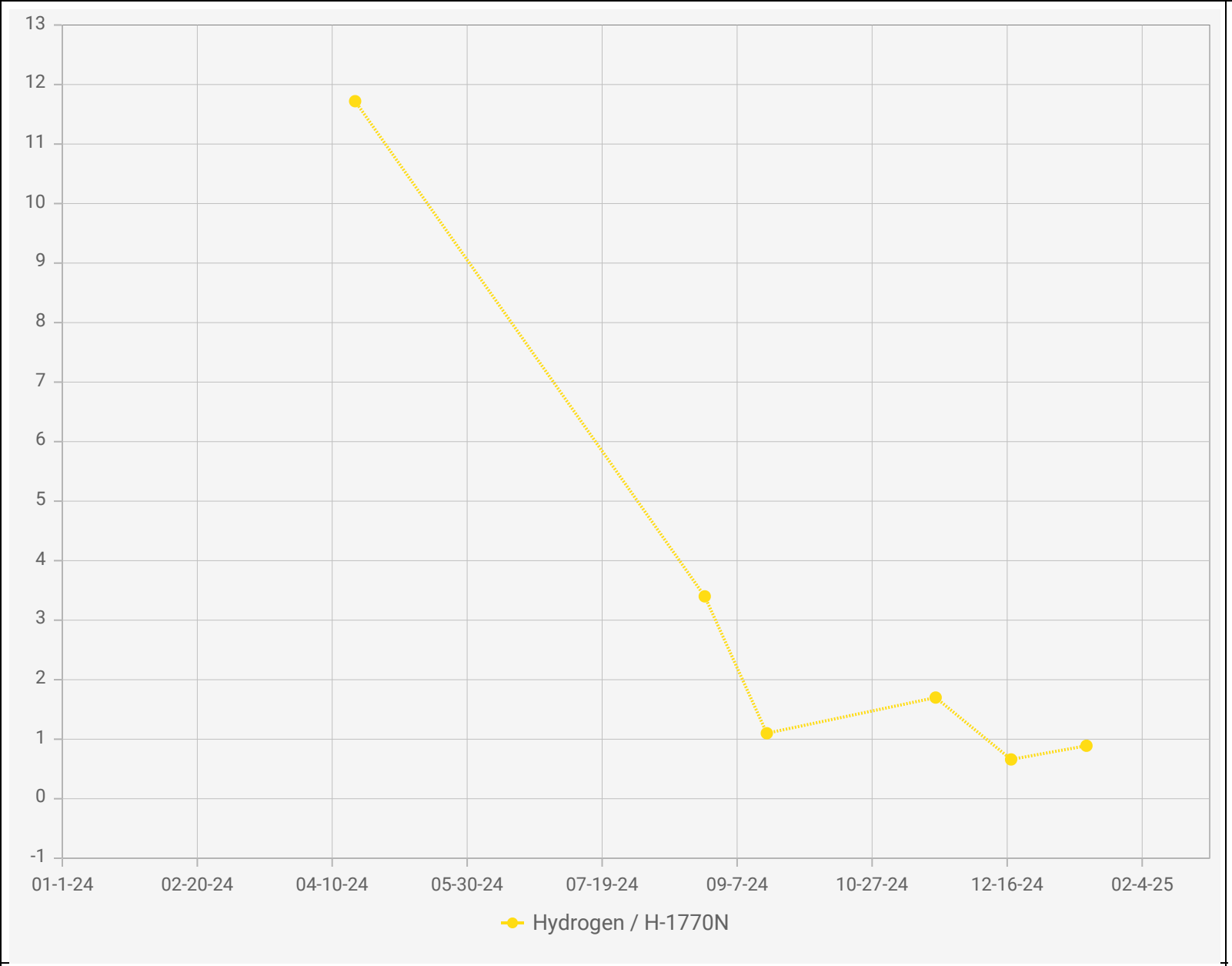

Point IDs / Names

H-1770N / H-1770N

Parameter / Unit

Hydrogen / vol%

Chiquita Canyon Landfill - LAB DATA
Points Chart

Date Range : 01/01/2024 to 02/28/2025

Chart generation date : 02/07/2025

SCSeTools

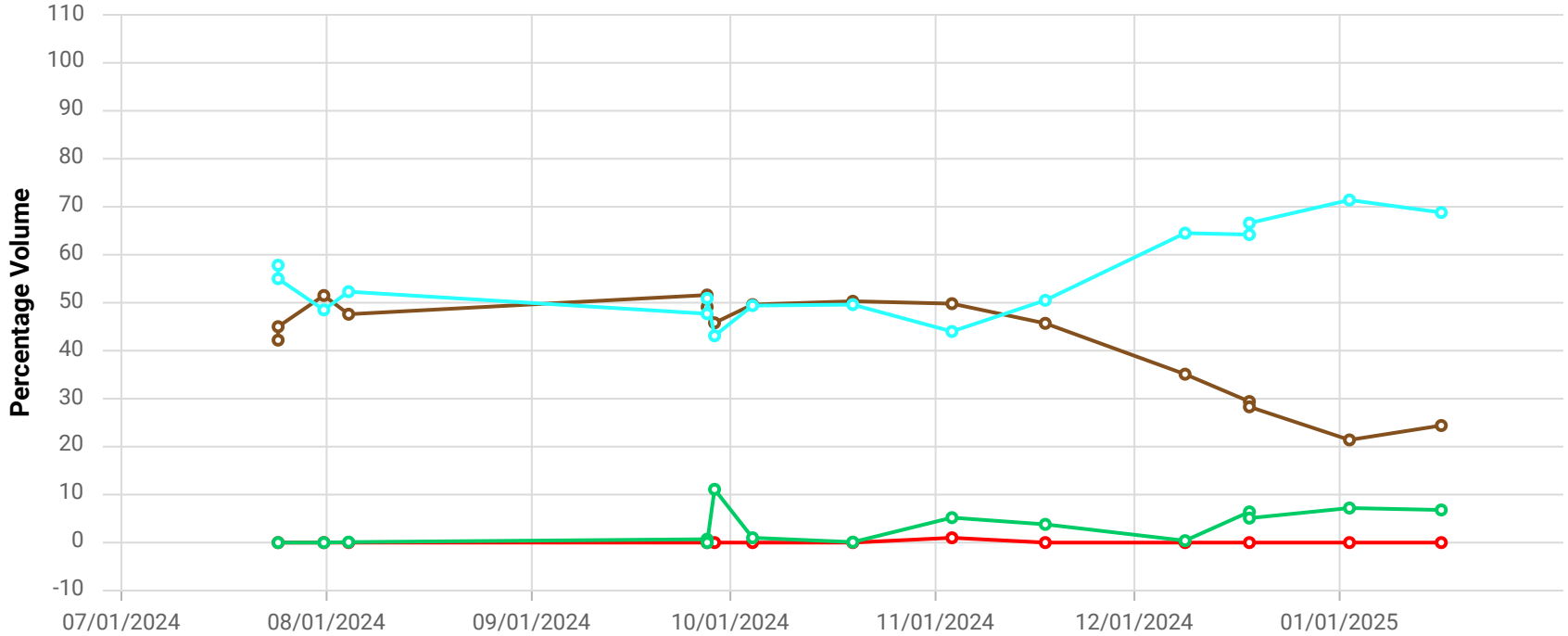

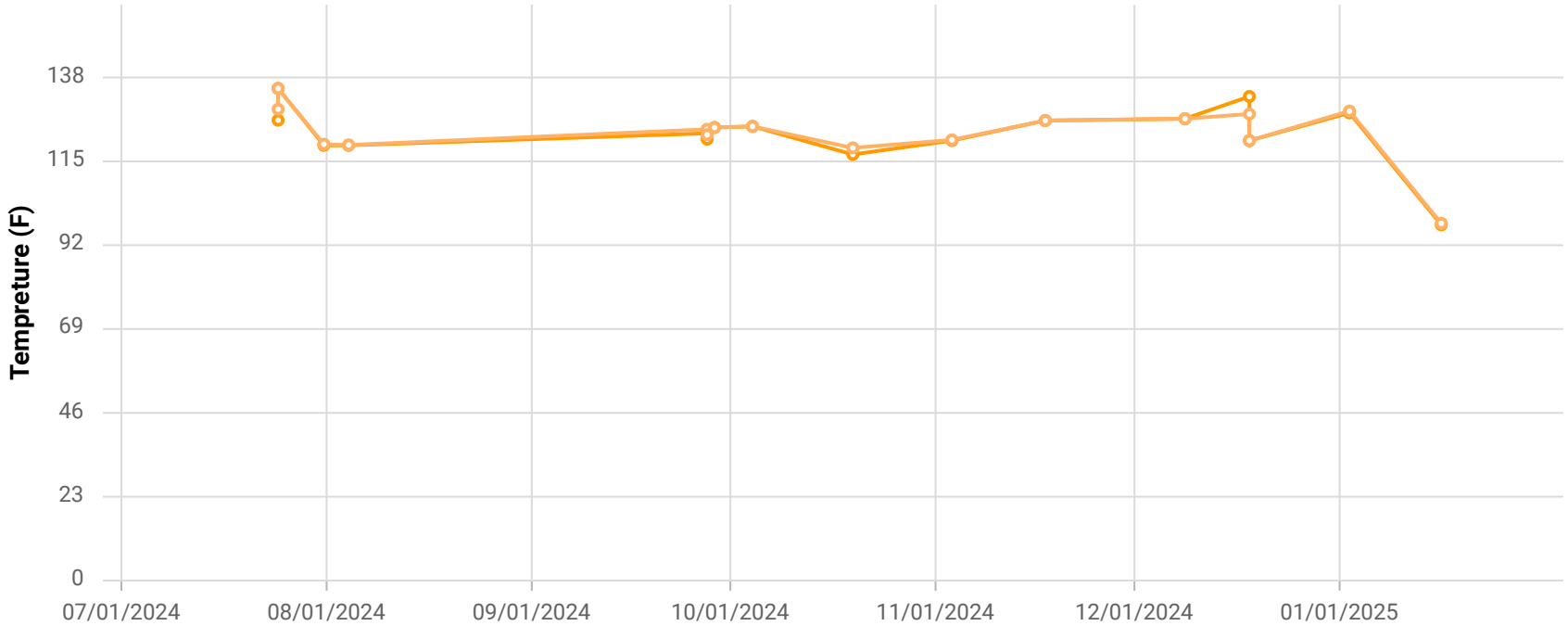

Point ID / Name

CHH2165W / H-2165W

Parameter / Unit

- Init. Flow / scfm
- % CH4 / %
- % CO2 / %
- % O2 / %
- % Bal Gas / %
- Init. Static Press / in. H2O
- Init. Temp / Deg. F
- Adj. Temp / Deg. F

Chiquita Canyon Landfill

Parameter Chart: Multiscale

Date Range: 07/01/2024 - 01/31/2025

Chart generation date: 2/4/25

SCSeTools

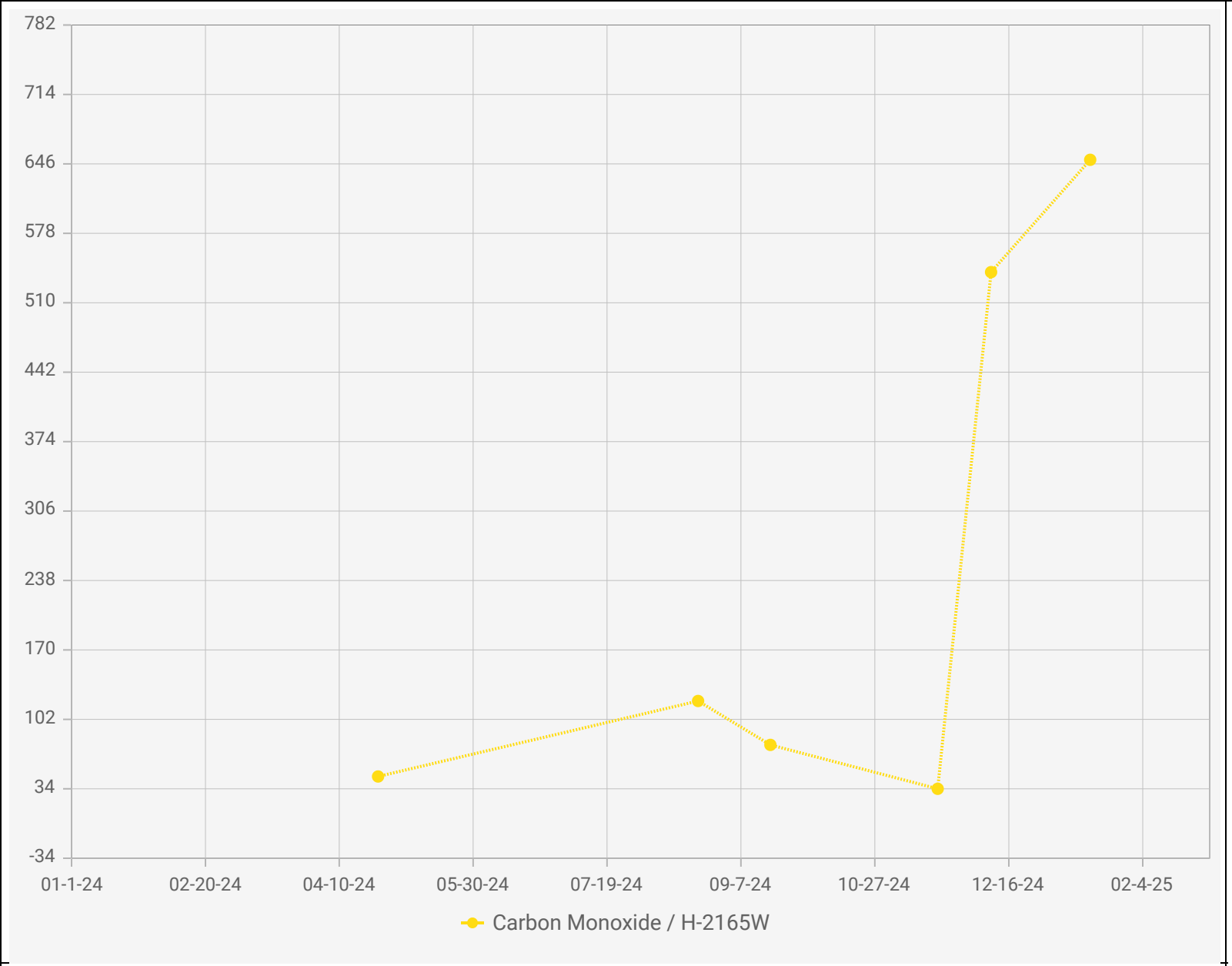

Point IDs / Names

H-2165W / H-2165W

Parameter / Unit

Carbon Monoxide / ppmv

Chiquita Canyon Landfill - LAB DATA
Points Chart

Date Range : 01/01/2024 to 02/28/2025

Chart generation date : 02/07/2025

SCSeTools

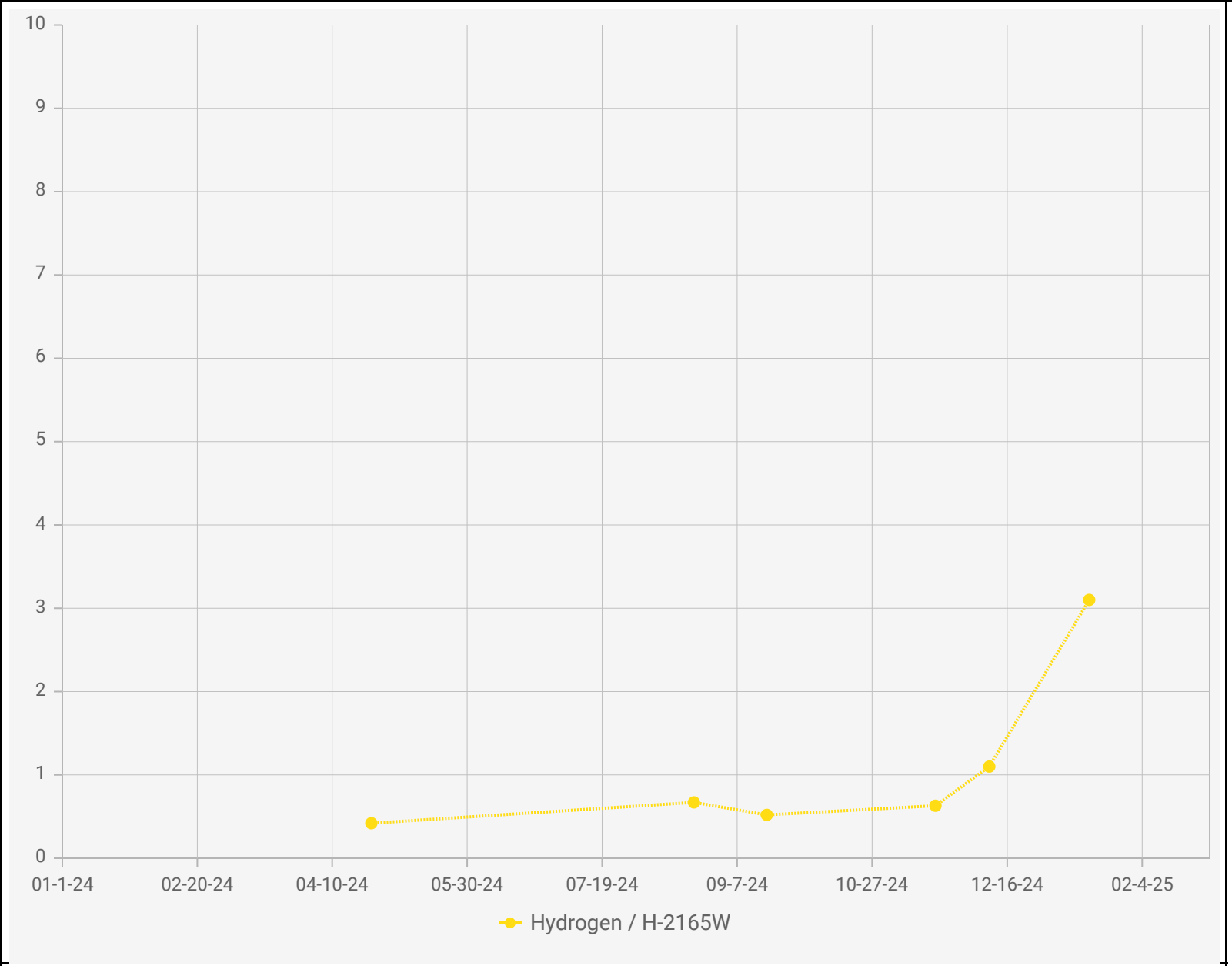

Point IDs / Names

H-2165W / H-2165W

Parameter / Unit

Hydrogen / vol%

Chiquita Canyon Landfill - LAB DATA
Points Chart

Date Range : 01/01/2024 to 02/28/2025

Chart generation date : 02/07/2025

SCSeTools

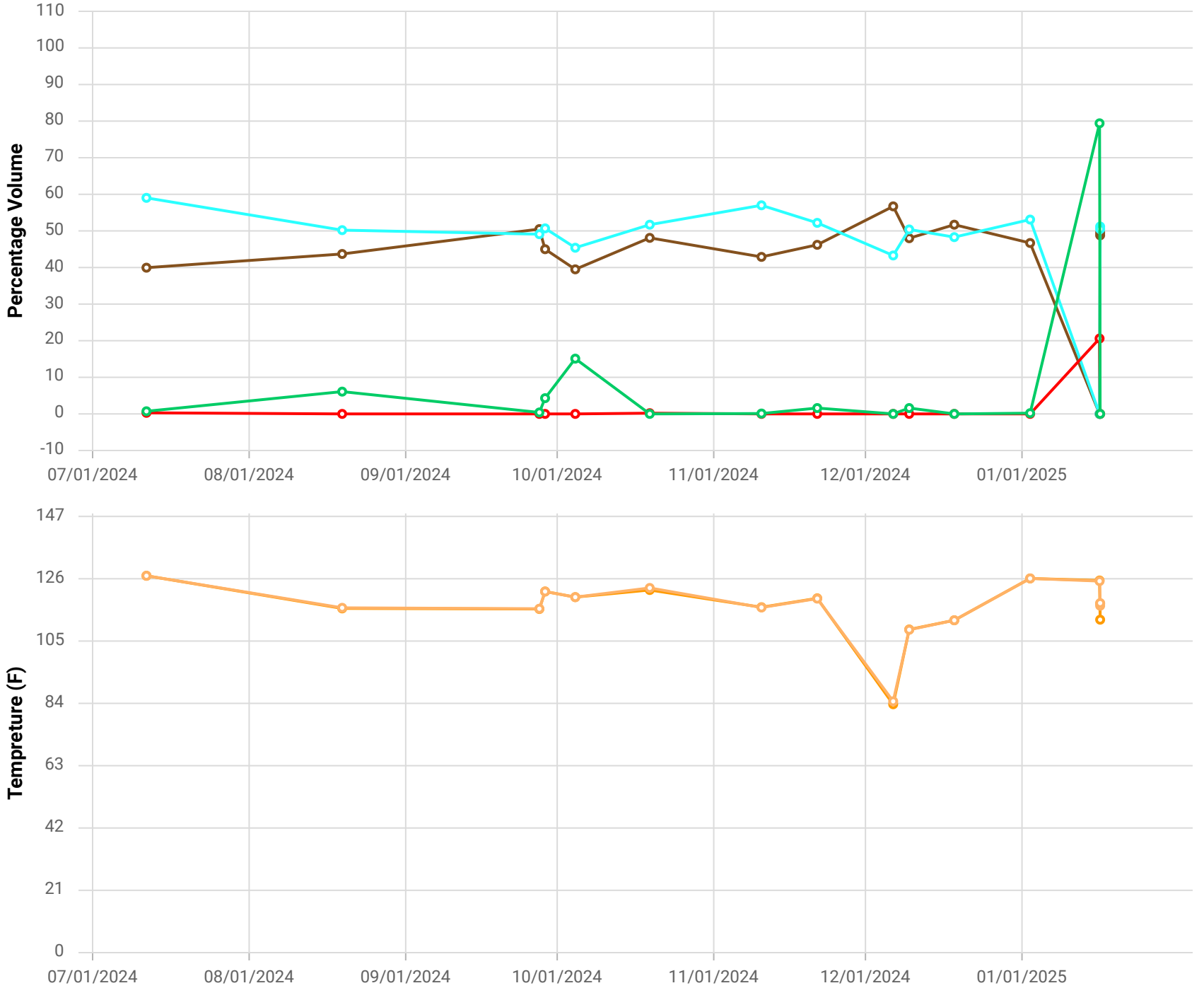

Point ID / Name

CHH2273W / H-2273W

Parameter / Unit

- Init. Flow / scfm
- % CH4 / %
- % CO2 / %
- % O2 / %
- % Bal Gas / %
- Init. Static Press / in. H2O
- Init. Temp / Deg. F
- Adj. Temp / Deg. F

Chiquita Canyon Landfill

Parameter Chart: Multiscale

Date Range: 07/01/2024 - 01/31/2025

Chart generation date: 2/4/25

SCSeTools

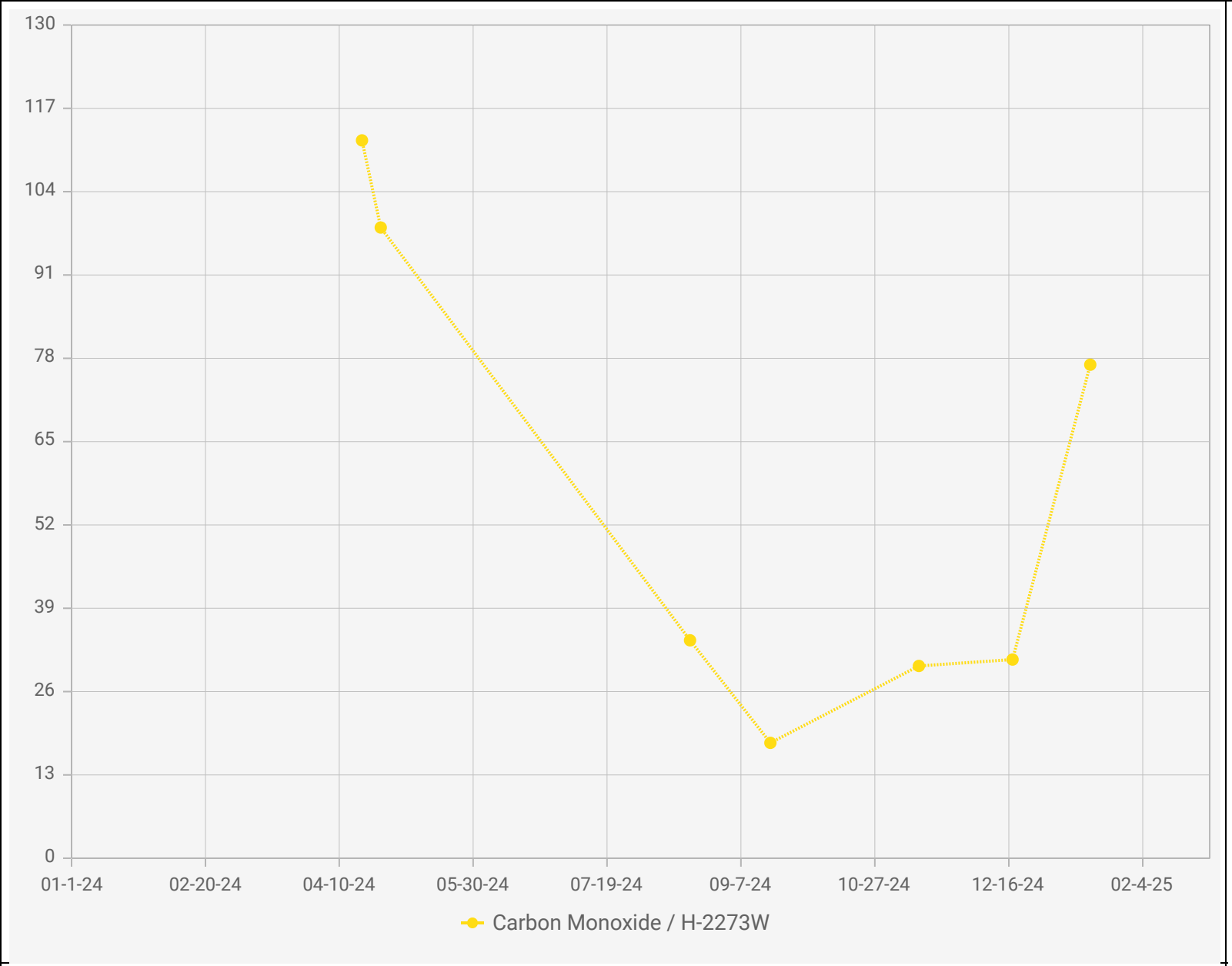

Point IDs / Names

H-2273W / H-2273W

Parameter / Unit

Carbon Monoxide / ppmv

Chiquita Canyon Landfill - LAB DATA
Points Chart

Date Range : 01/01/2024 to 02/28/2025

Chart generation date : 02/07/2025

SCSeTools

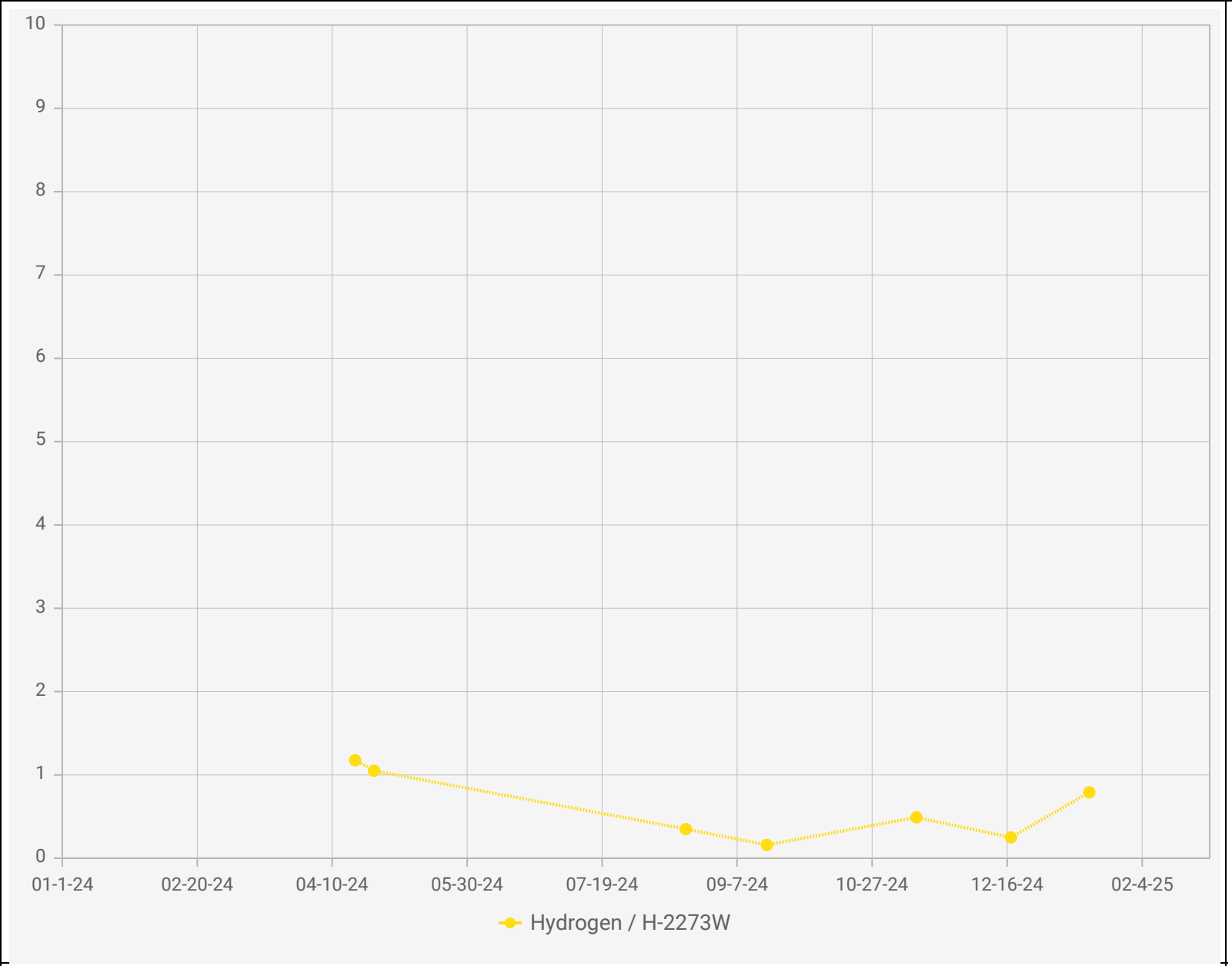

Point IDs / Names

H-2273W / H-2273W

Parameter / Unit

Hydrogen / vol%

Chiquita Canyon Landfill - LAB DATA
Points Chart

Date Range : 01/01/2024 to 02/28/2025

Chart generation date : 02/07/2025

SCSeTools

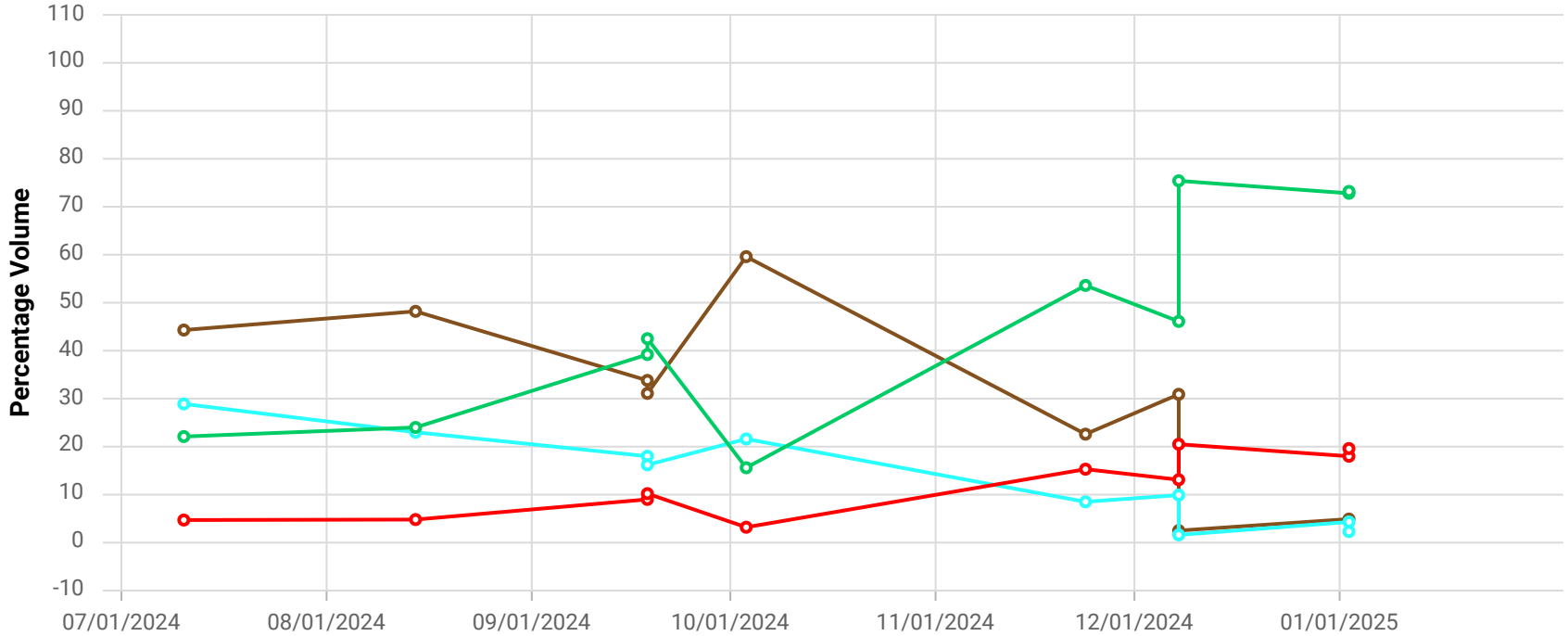

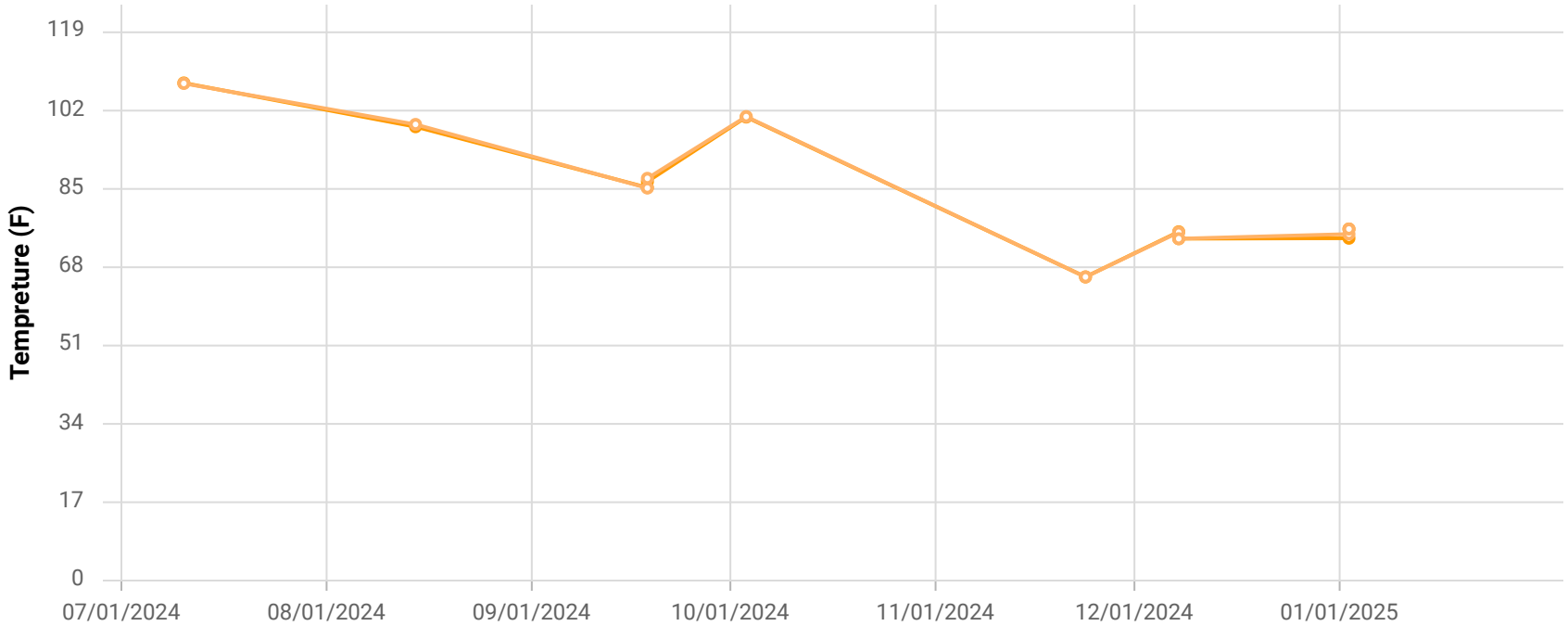

Point ID / Name

CSC2001W / SC-2001W

Parameter / Unit

- Init. Flow / scfm
- % CH4 / %
- % CO2 / %
- % O2 / %
- % Bal Gas / %
- Init. Static Press / in. H2O
- Init. Temp / Deg. F
- Adj. Temp / Deg. F

Chiquita Canyon Landfill

Parameter Chart: Multiscale

Date Range: 07/01/2024 - 01/31/2025

Chart generation date: 2/4/25

SCSeTools

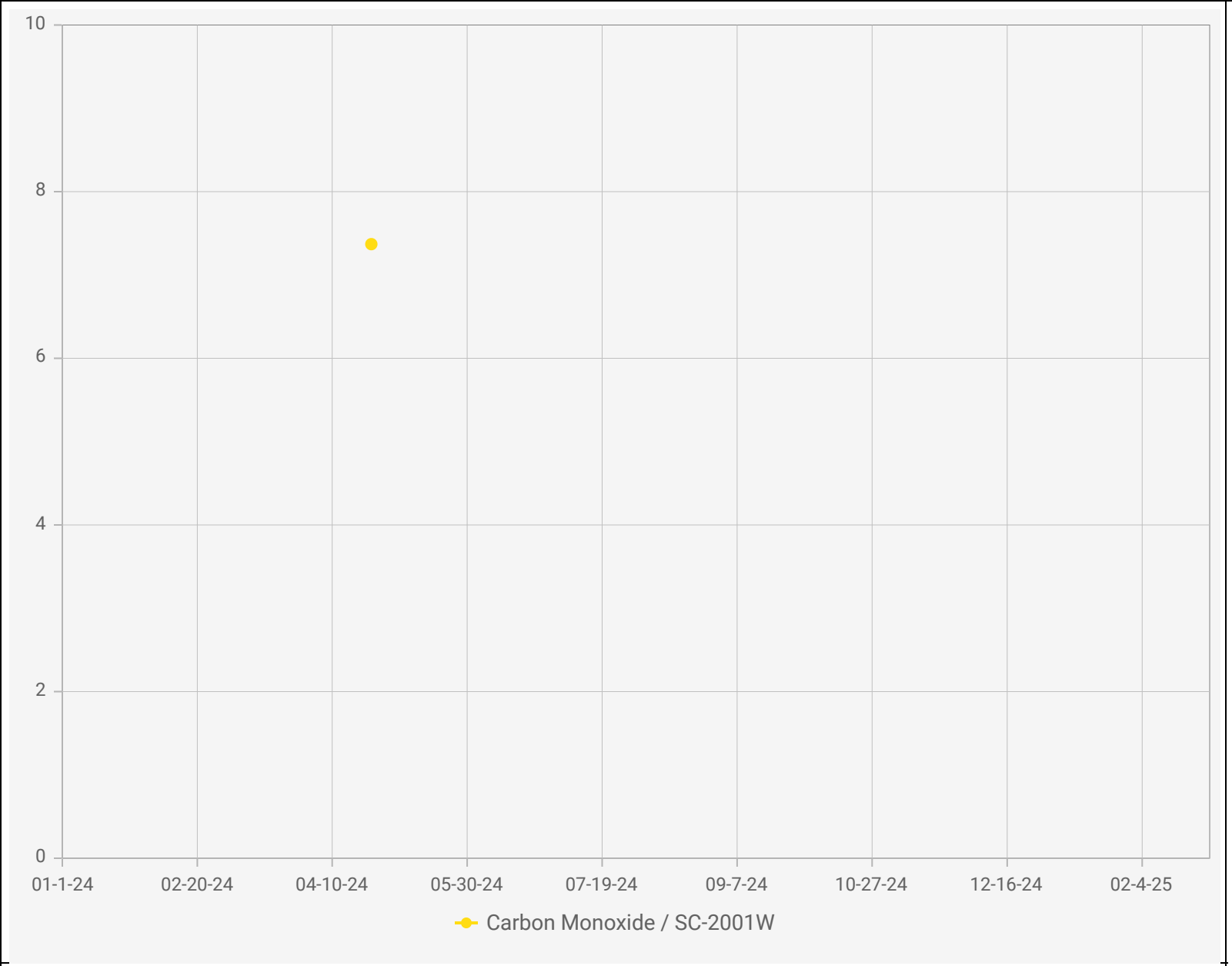

Point IDs / Names

SC-2001W / SC-2001W

Parameter / Unit

Carbon Monoxide / ppmv

Chiquita Canyon Landfill - LAB DATA
Points Chart

Date Range : 01/01/2024 to 02/28/2025

Chart generation date : 02/07/2025

SCSeTools

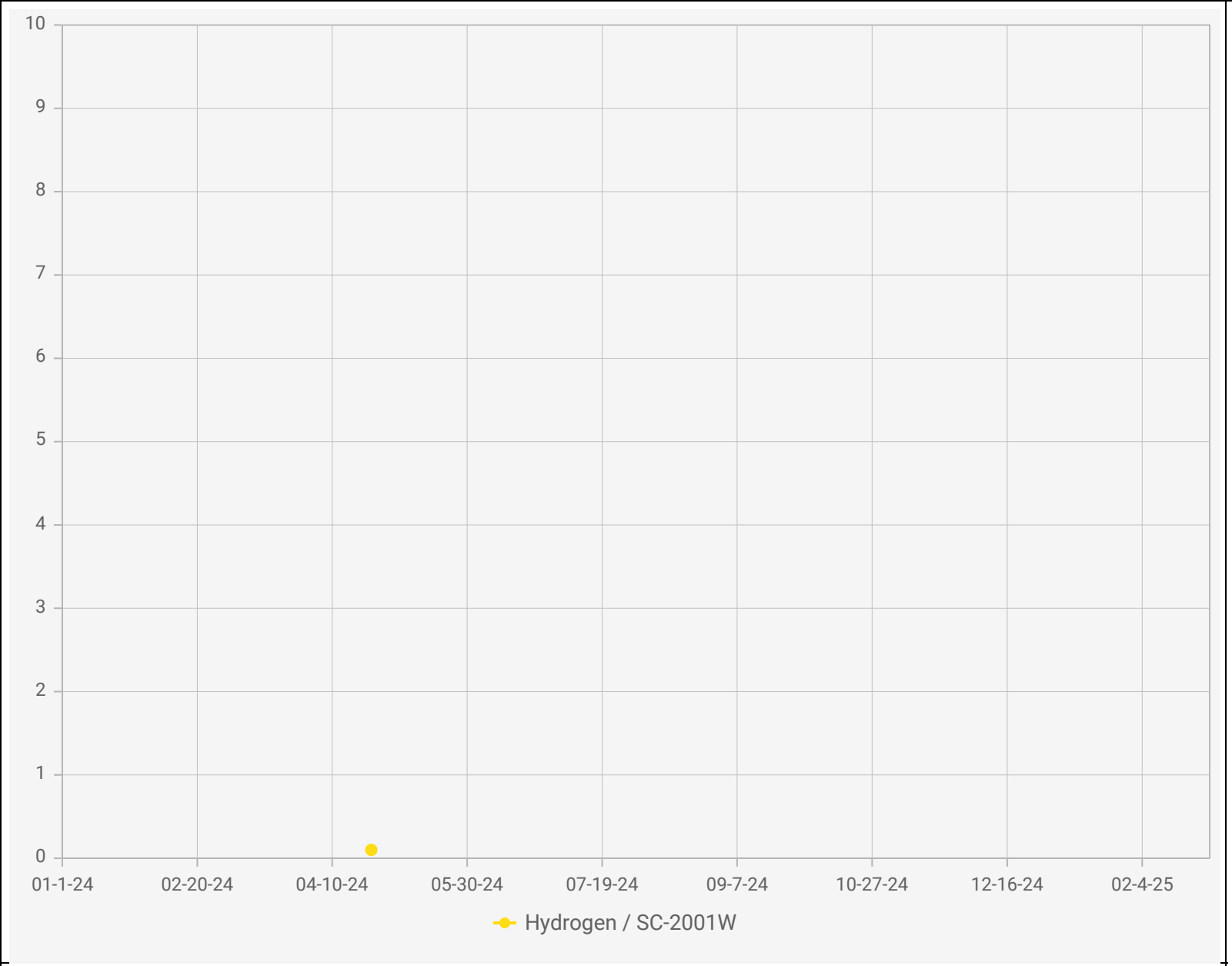

Point IDs / Names

SC-2001W / SC-2001W

Parameter / Unit

Hydrogen / vol%

Chiquita Canyon Landfill - LAB DATA
Points Chart

Date Range : 01/01/2024 to 02/28/2025

Chart generation date : 02/07/2025

SCSeTools

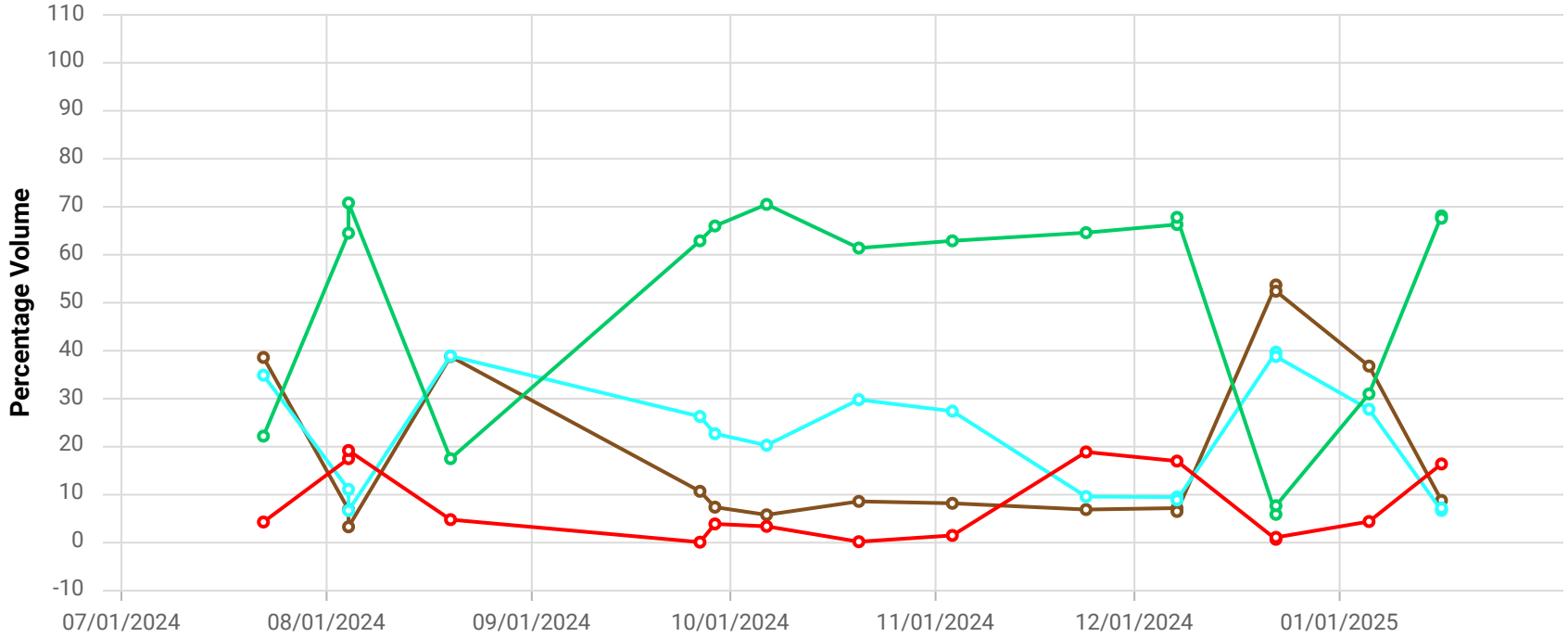

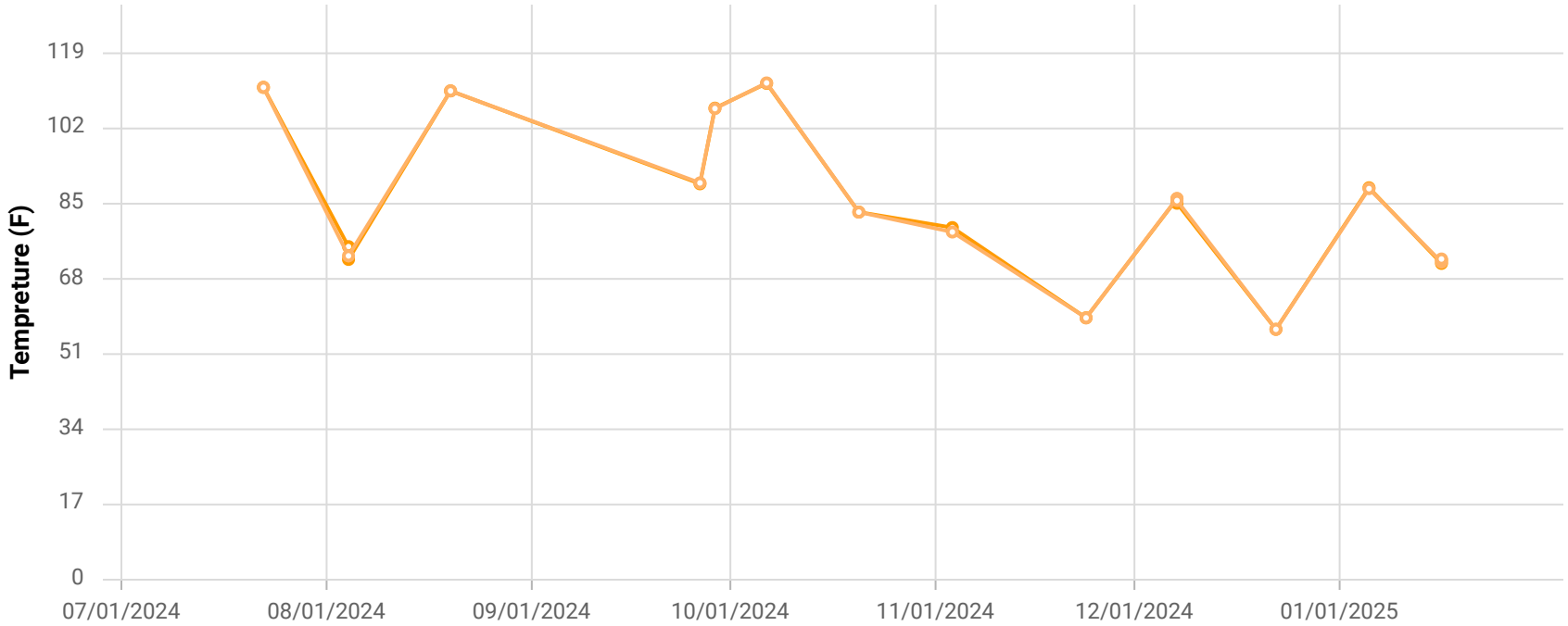

Point ID / Name

CTC2383S / TC-2383S

Parameter / Unit

- Init. Flow / scfm
- % CH4 / %
- % CO2 / %
- % O2 / %
- % Bal Gas / %
- Init. Static Press / in. H2O
- Init. Temp / Deg. F
- Adj. Temp / Deg. F

Chiquita Canyon Landfill

Parameter Chart: Multiscale

Date Range: 07/01/2024 - 01/31/2025

Chart generation date: 2/4/25

SCSeTools

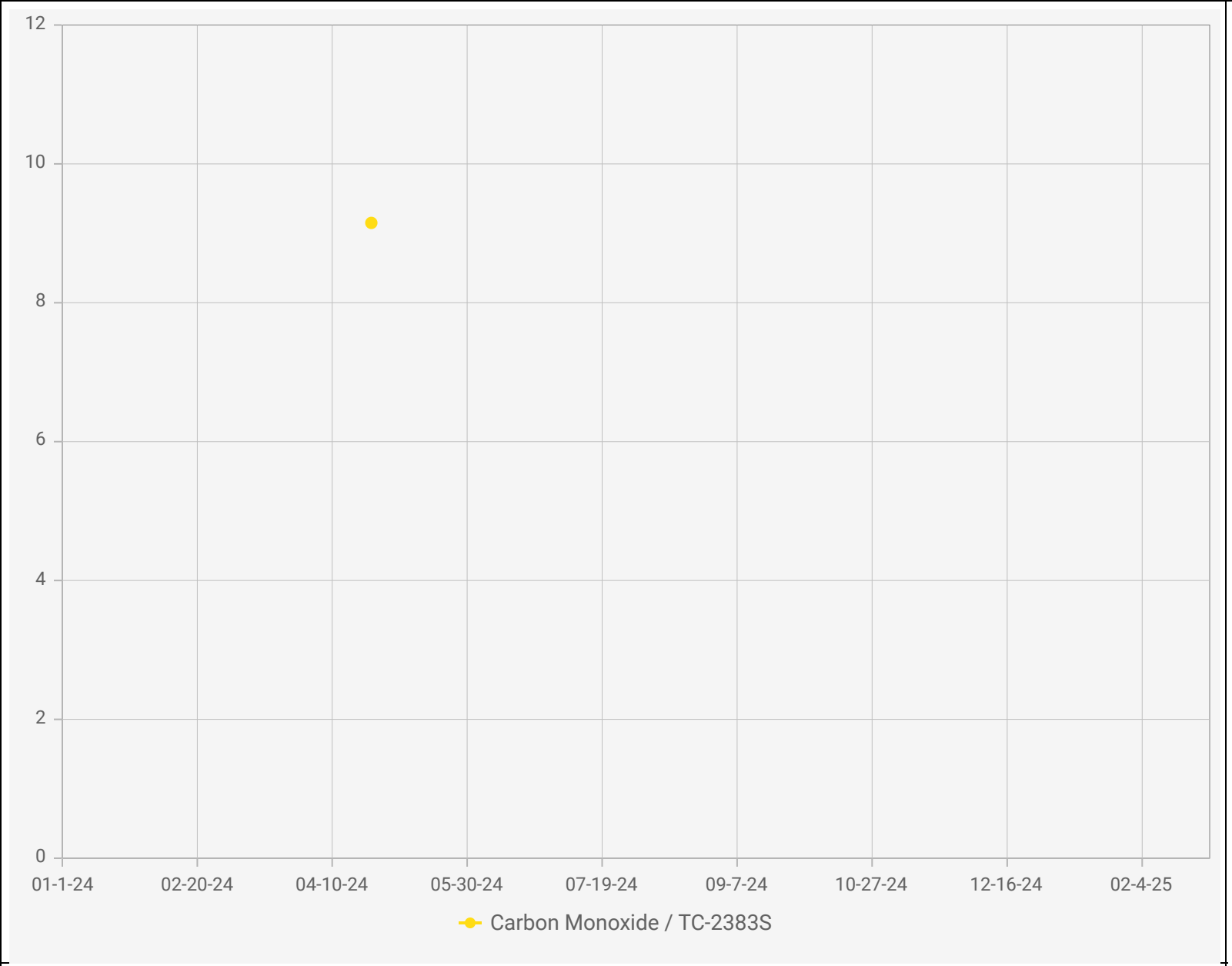

Point IDs / Names

TC-2383S / TC-2383S

Parameter / Unit

Carbon Monoxide / ppmv

Chiquita Canyon Landfill - LAB DATA
Points Chart

Date Range : 01/01/2024 to 02/28/2025

Chart generation date : 02/07/2025

SCSeTools

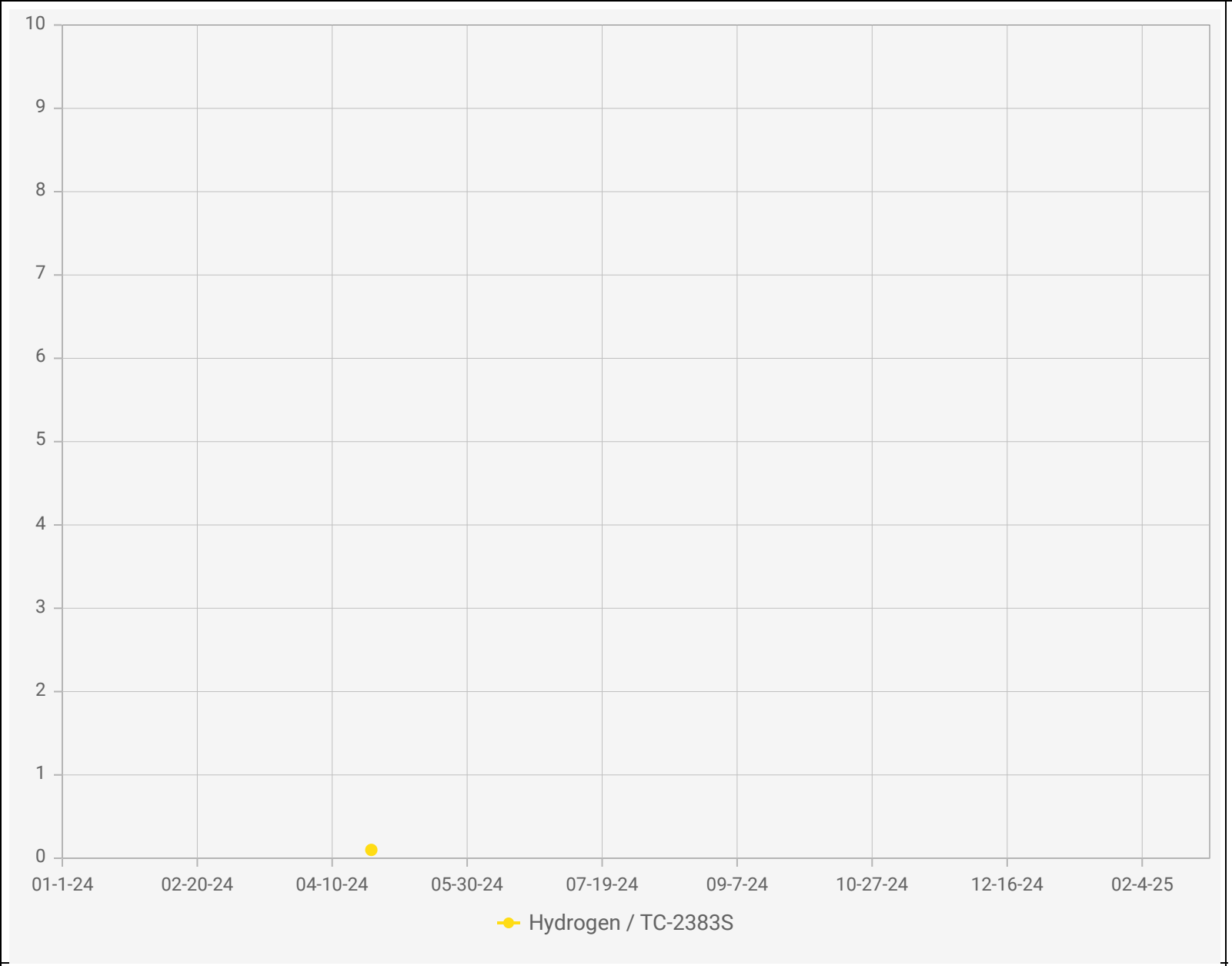

Point IDs / Names

TC-2383S / TC-2383S

Parameter / Unit

Hydrogen / vol%

Chiquita Canyon Landfill - LAB DATA
Points Chart

Date Range : 01/01/2024 to 02/28/2025

Chart generation date : 02/07/2025

SCSeTools

Solid Waste Borehole Maximum Temperature Profiles Over 6 Weeks

for 11/21/2024 to 1/1/2025

From December 26, 2024, through January 1, 2025, there were no recorded temperature increases and one recorded decrease that triggered the notification limits set forth in the LEA's October 4, 2024 letter.

Chiquita provides the following updates:

- TP-08
  - TP-8 was taken offline on October 3rd for filling operations related to the west toe excavation, and offline thermocouples read a default maximum possible temperature of 2,508°F.
- TP-15
  - 30-foot thermocouple showed a decrease in maximum temperature of 10°F from 163°F to 153°F from December 26th to December 31st.

SCS ENGINEERS

07224053.00 | January 2, 2025

274 Granite Run Drive
Lancaster, PA 17601
717-550-6330

Vertical Temperature Profiles from Temperature Probes at Chiquita Landfill for TP-1

Maximum data for 11/21/2024 to 1/1/2025

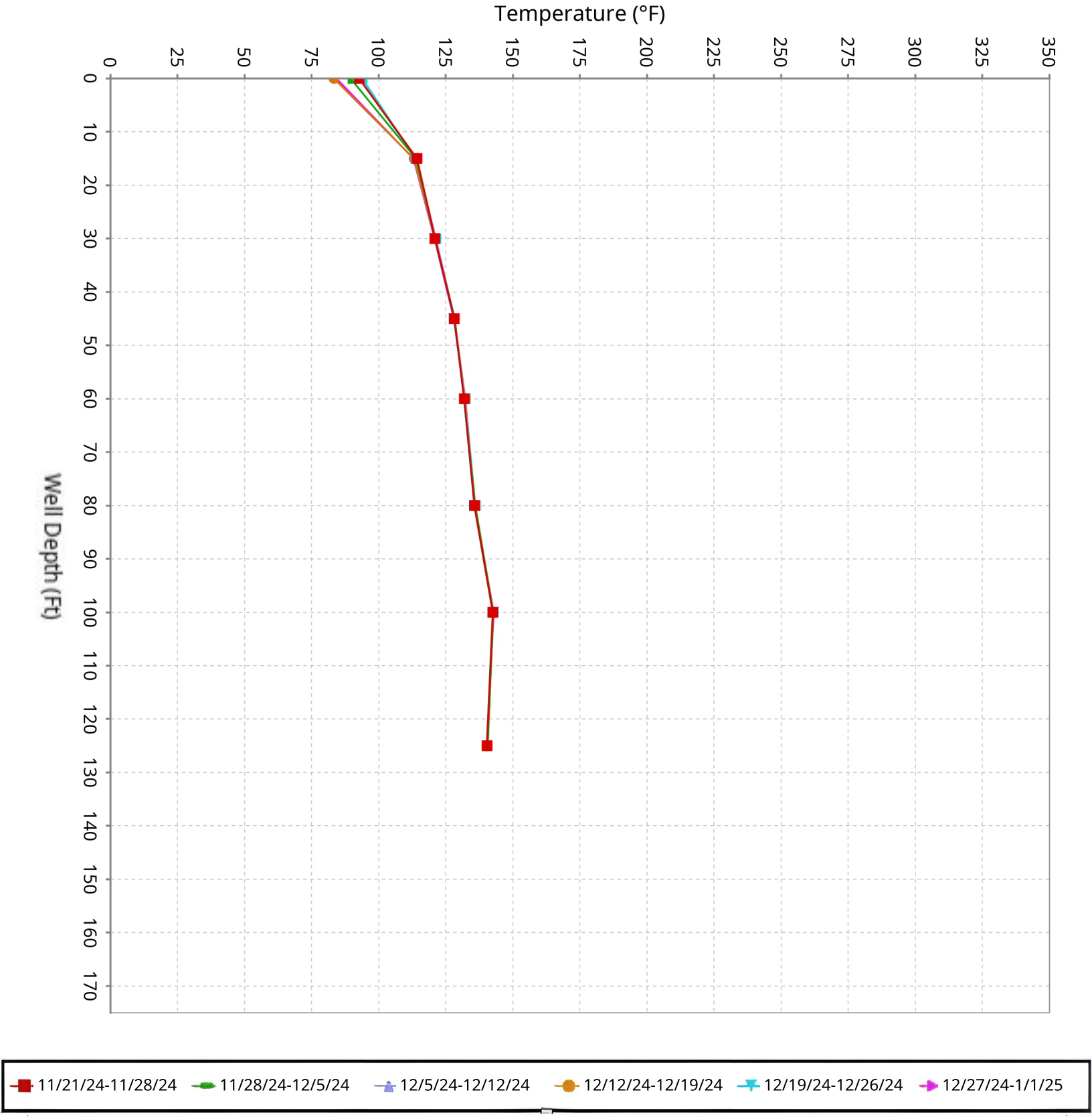

SCS ENGINEERS

Vertical Temperature Profiles from Temperature Probes at Chiquita Landfill for TP-2

Maximum data for 11/21/2024 to 1/1/2025

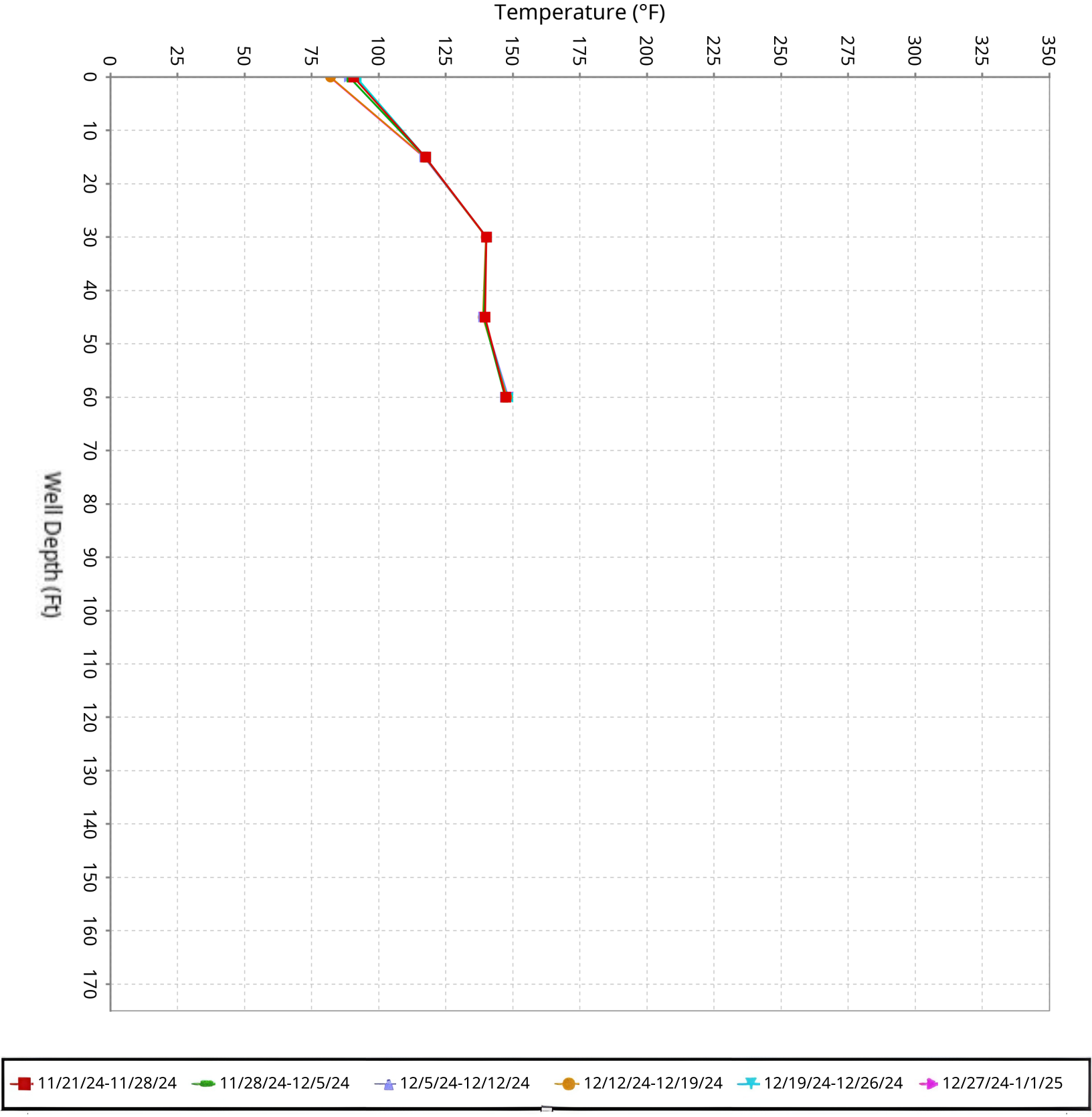

SCS ENGINEERS

Vertical Temperature Profiles from Temperature Probes at Chiquita Landfill for TP-3

Maximum data for 11/21/2024 to 1/1/2025

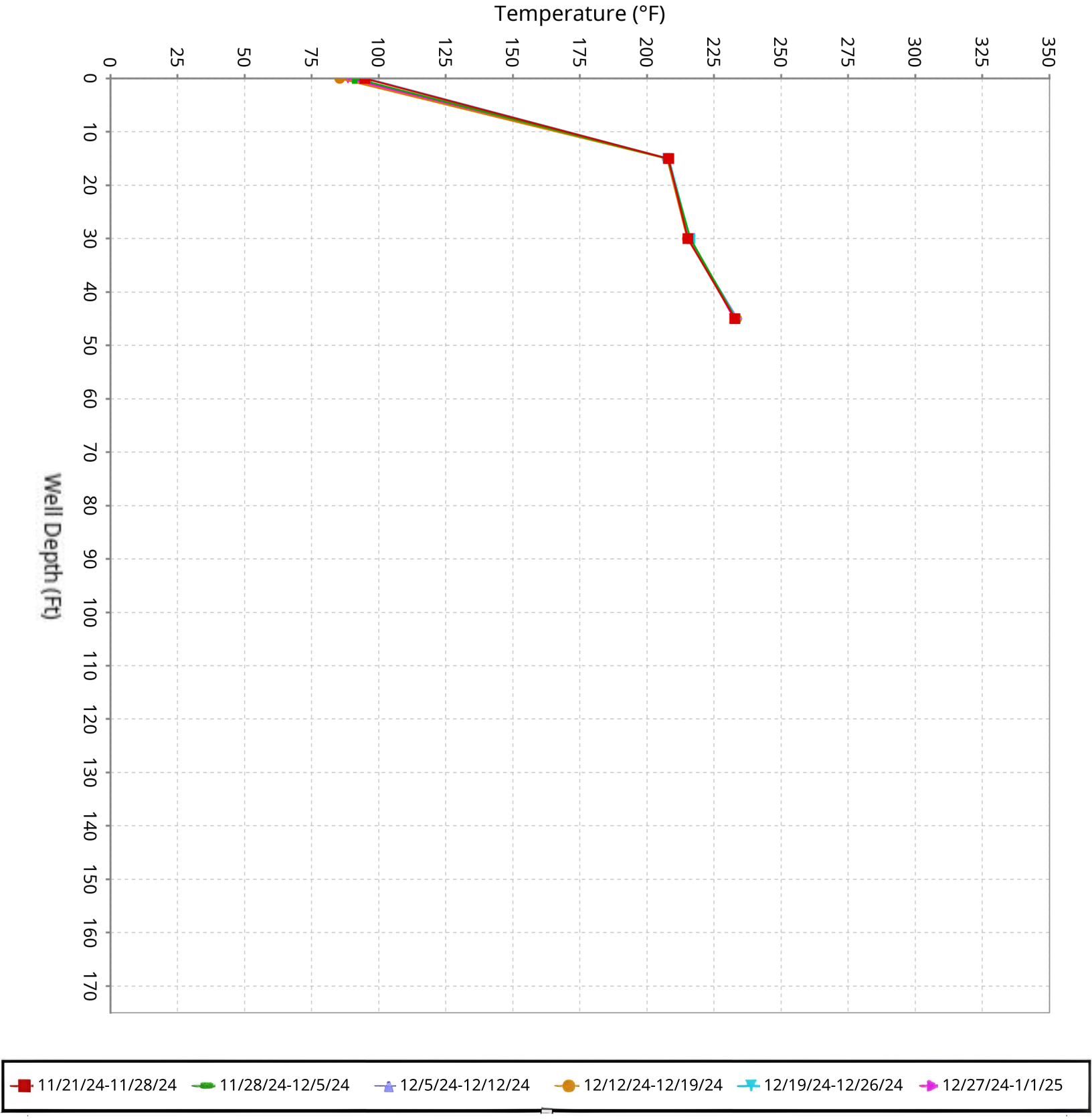

SCS ENGINEERS

Vertical Temperature Profiles from Temperature Probes at Chiquita Landfill for TP-4

Maximum data for 11/21/2024 to 1/1/2025

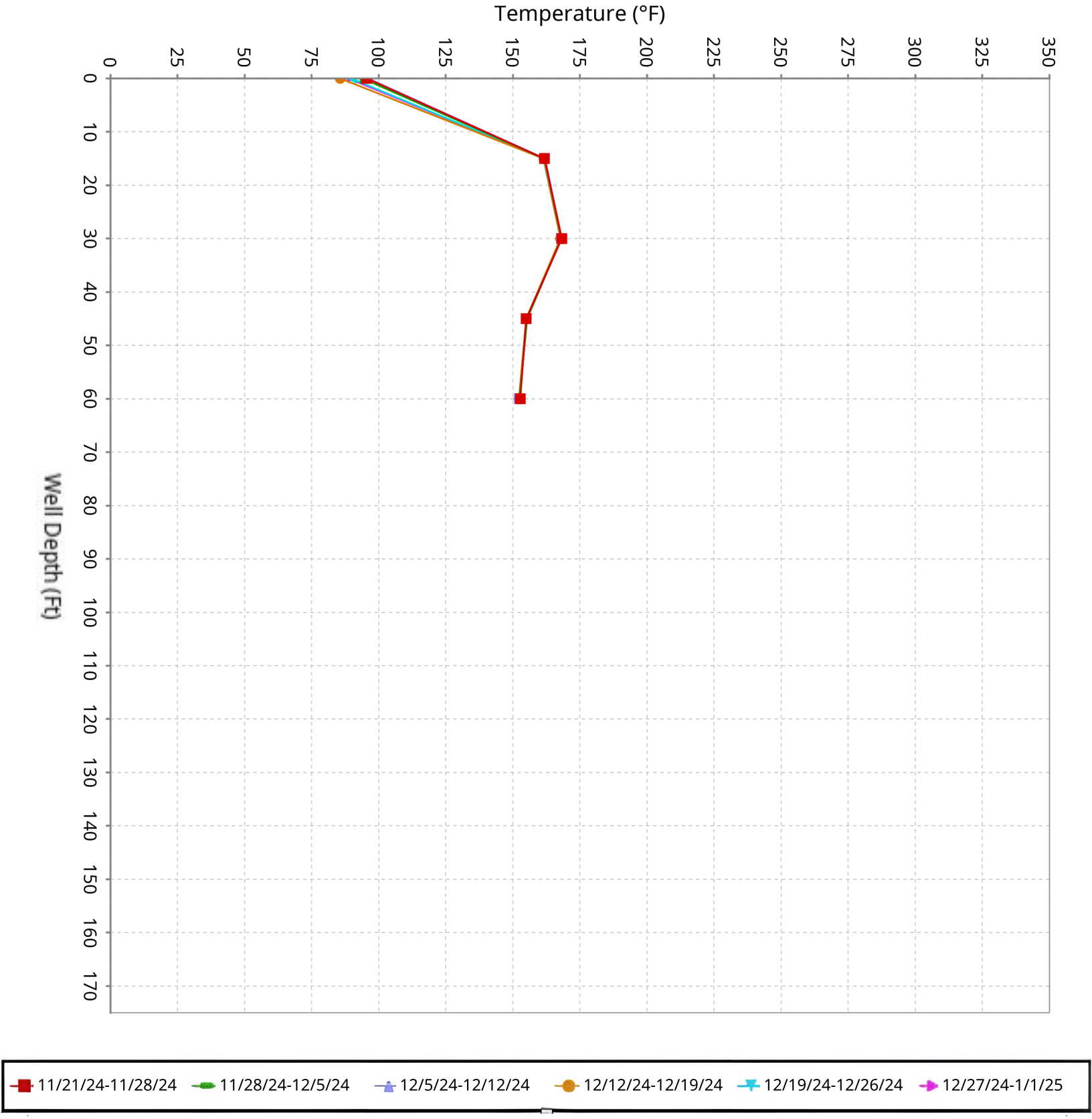

SCS ENGINEERS

Vertical Temperature Profiles from Temperature Probes at Chiquita Landfill for TP-5

Maximum data for 11/21/2024 to 1/1/2025

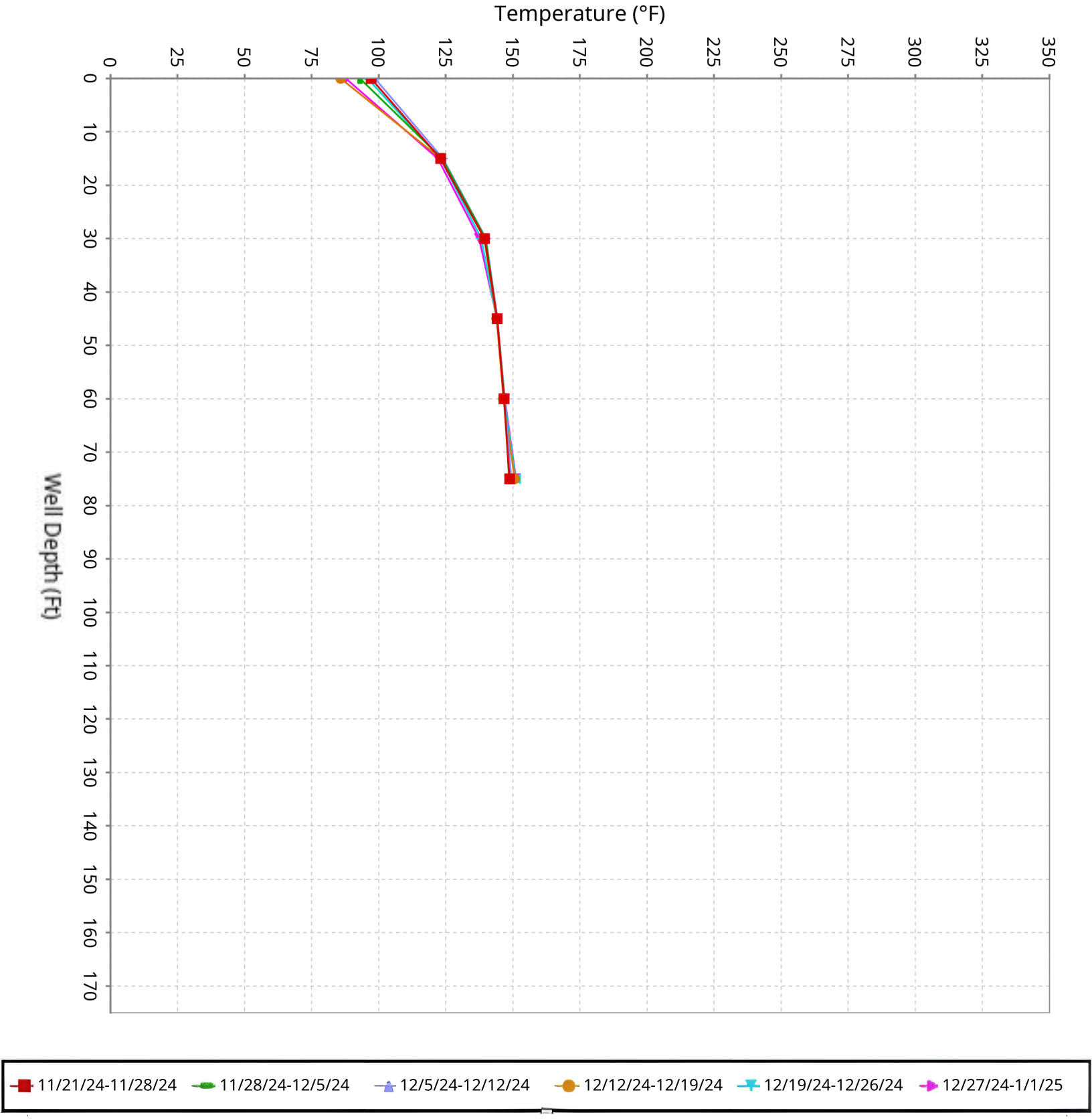

SCS ENGINEERS

Vertical Temperature Profiles from Temperature Probes at Chiquita Landfill for TP-6

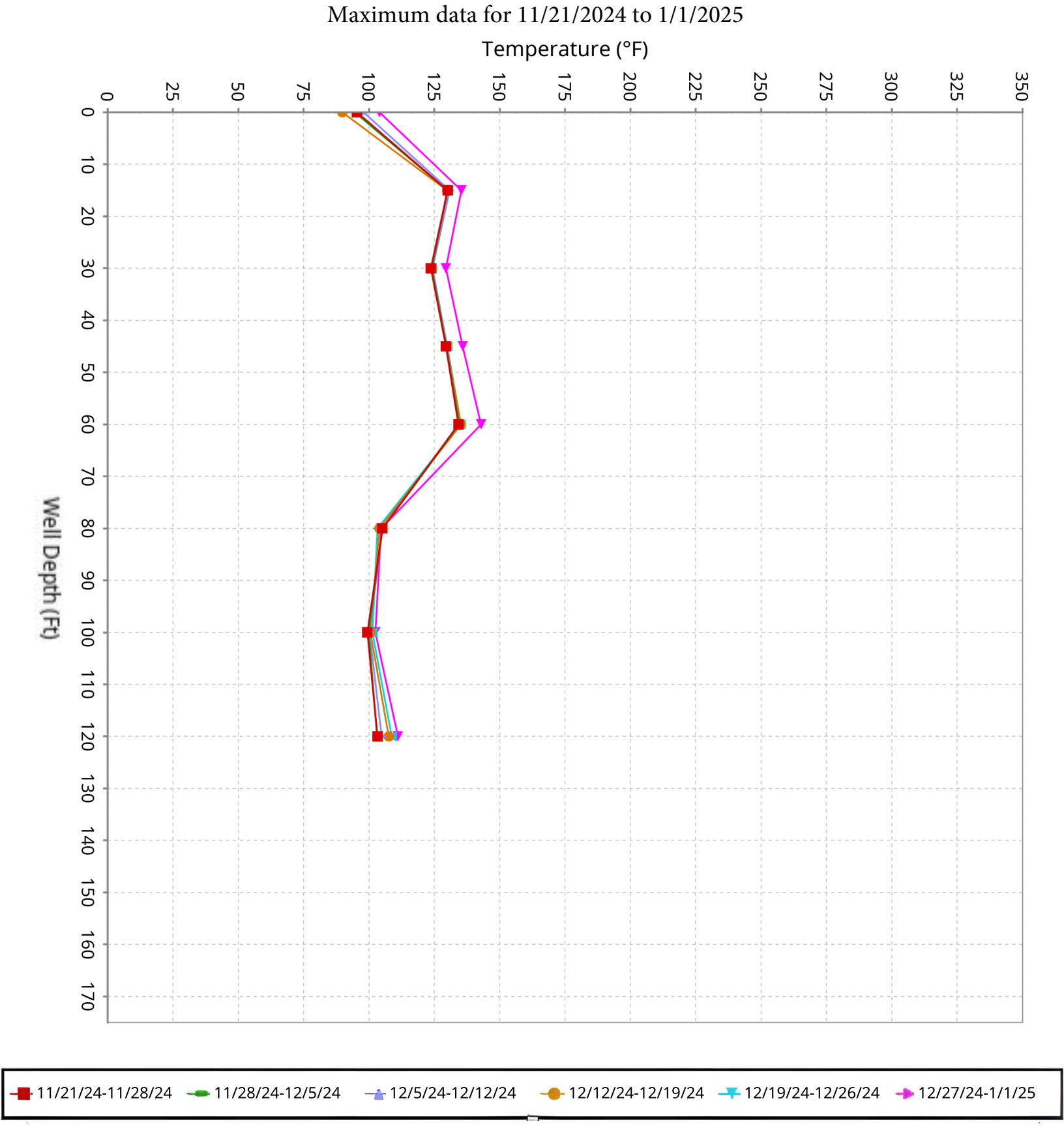

SCS ENGINEERS

Vertical Temperature Profiles from Temperature Probes at Chiquita Landfill for TP-7

Maximum data for 11/21/2024 to 1/1/2025

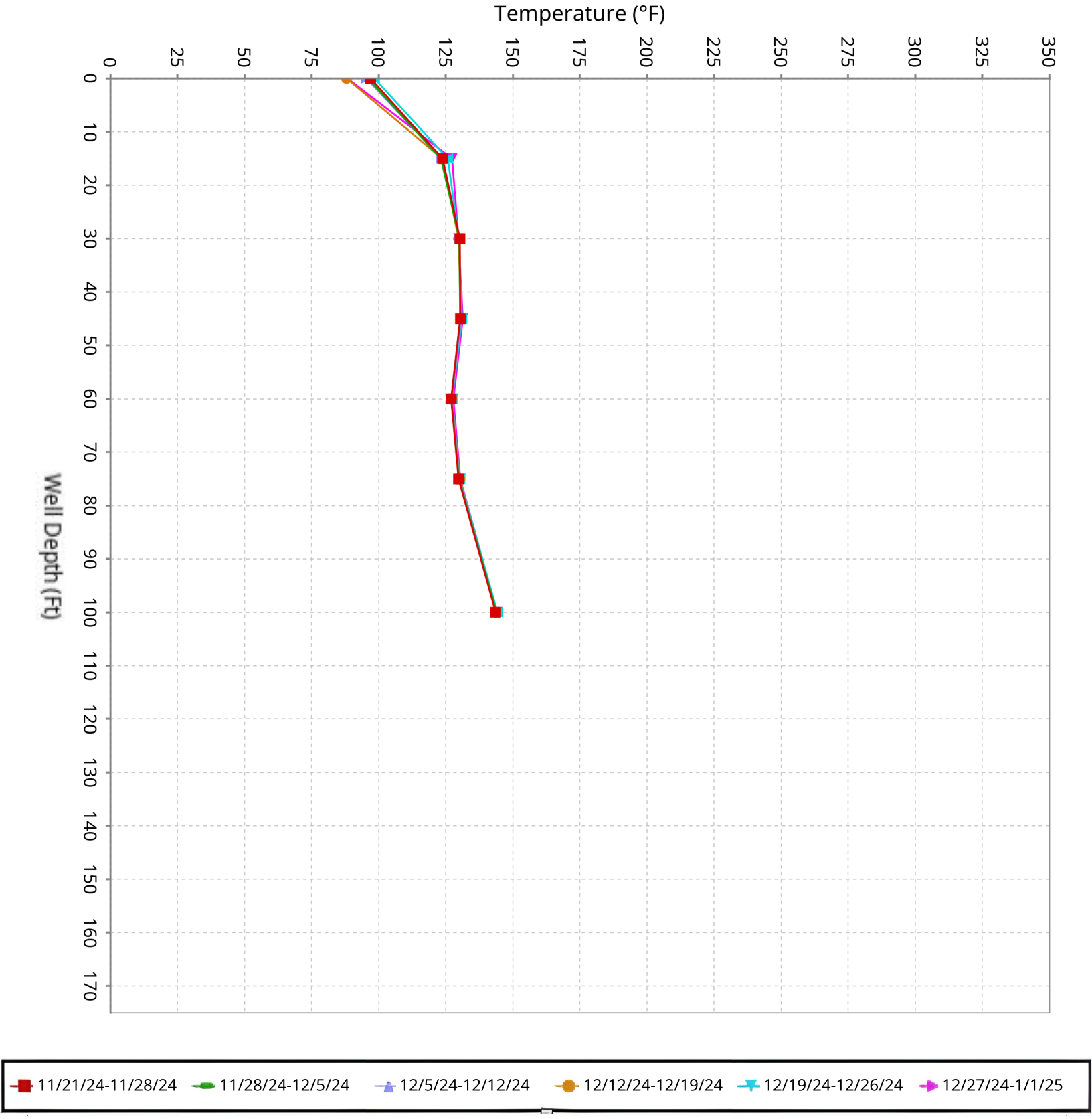

SCS ENGINEERS

Vertical Temperature Profiles from Temperature Probes at Chiquita Landfill for TP-8

Maximum data for 11/21/2024 to 1/1/2025

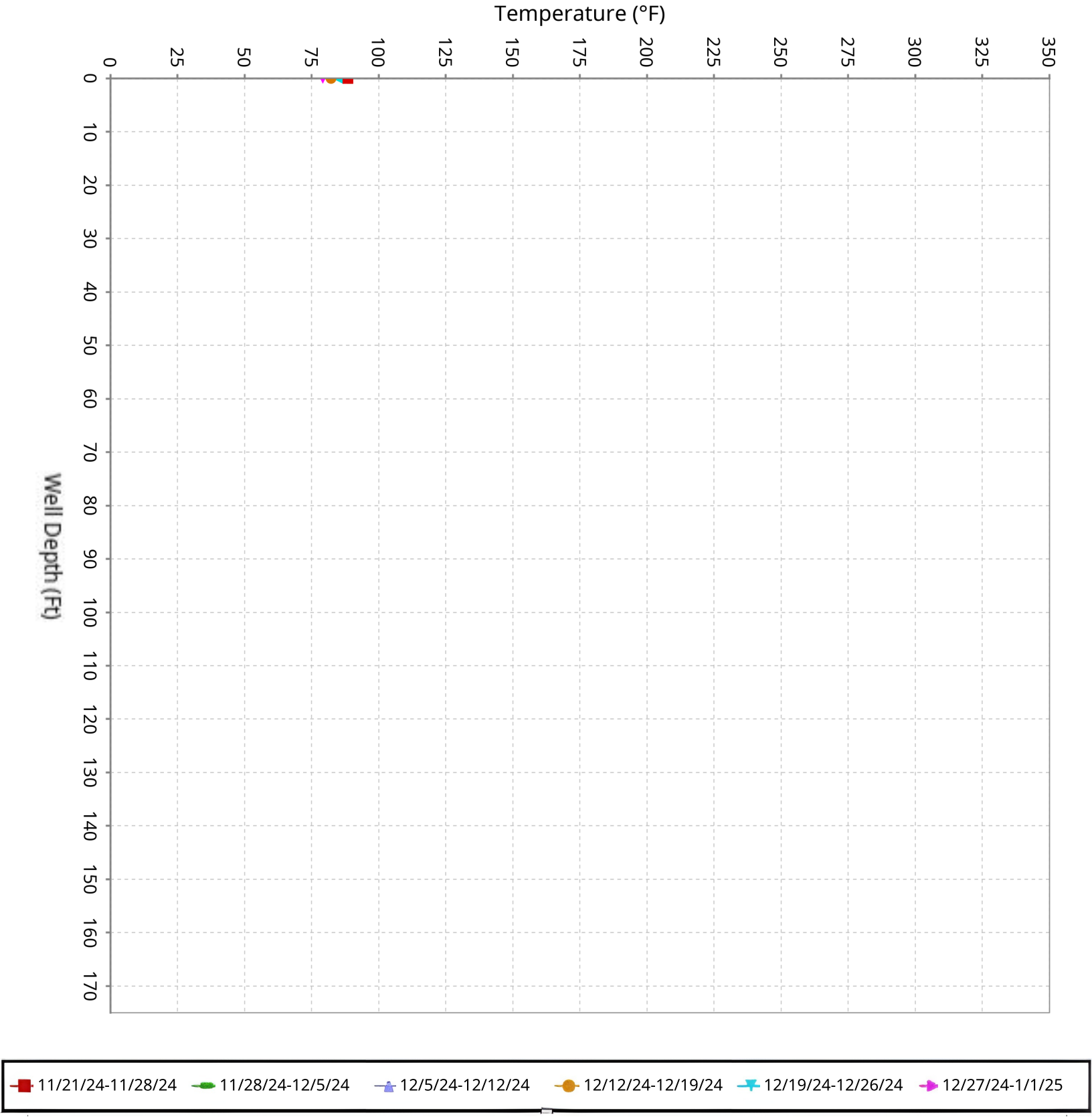

SCS ENGINEERS

Vertical Temperature Profiles from Temperature Probes at Chiquita Landfill for TP-9

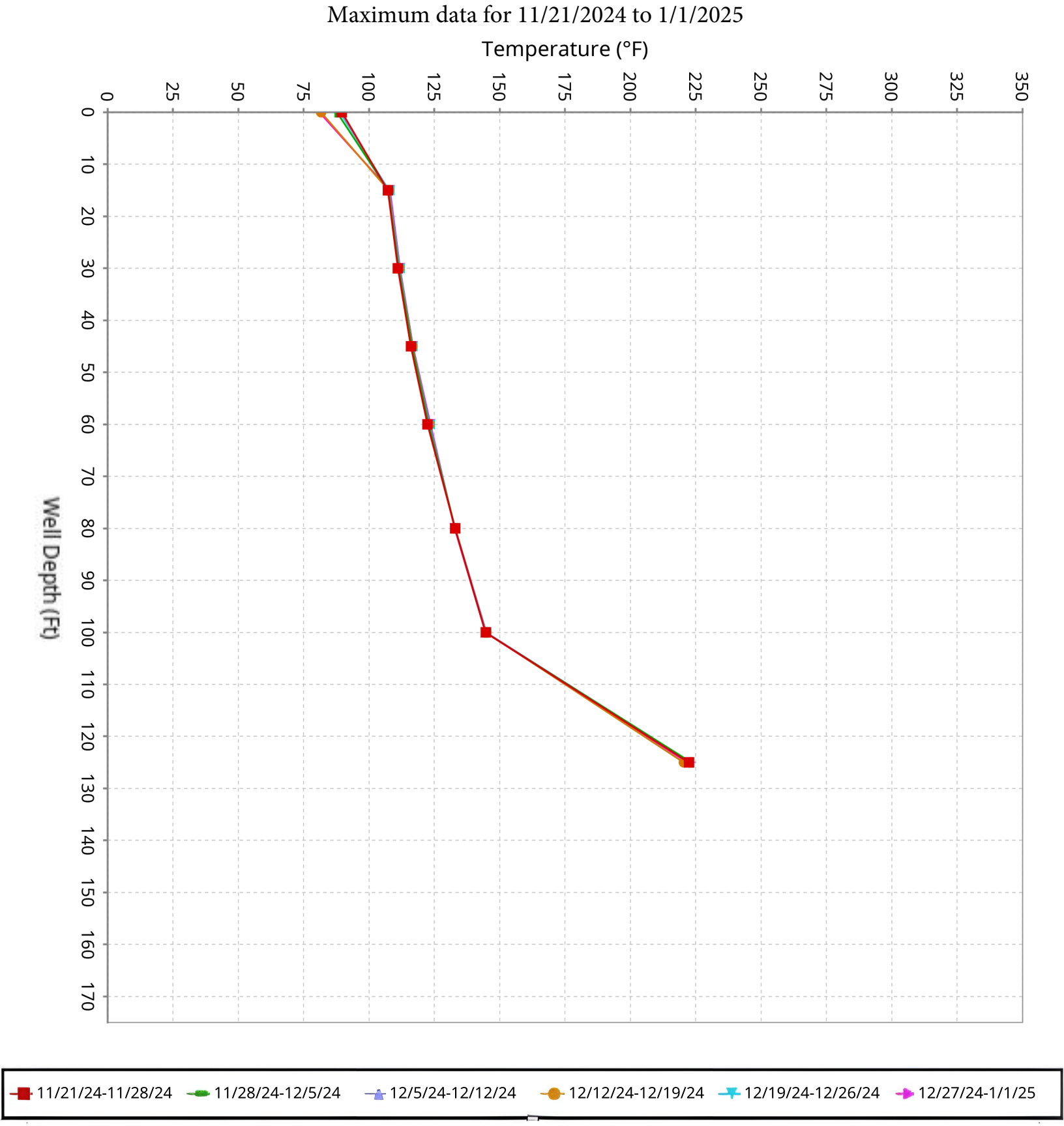

SCS ENGINEERS

Vertical Temperature Profiles from Temperature Probes at Chiquita Landfill for TP-10

Maximum data for 11/21/2024 to 1/1/2025

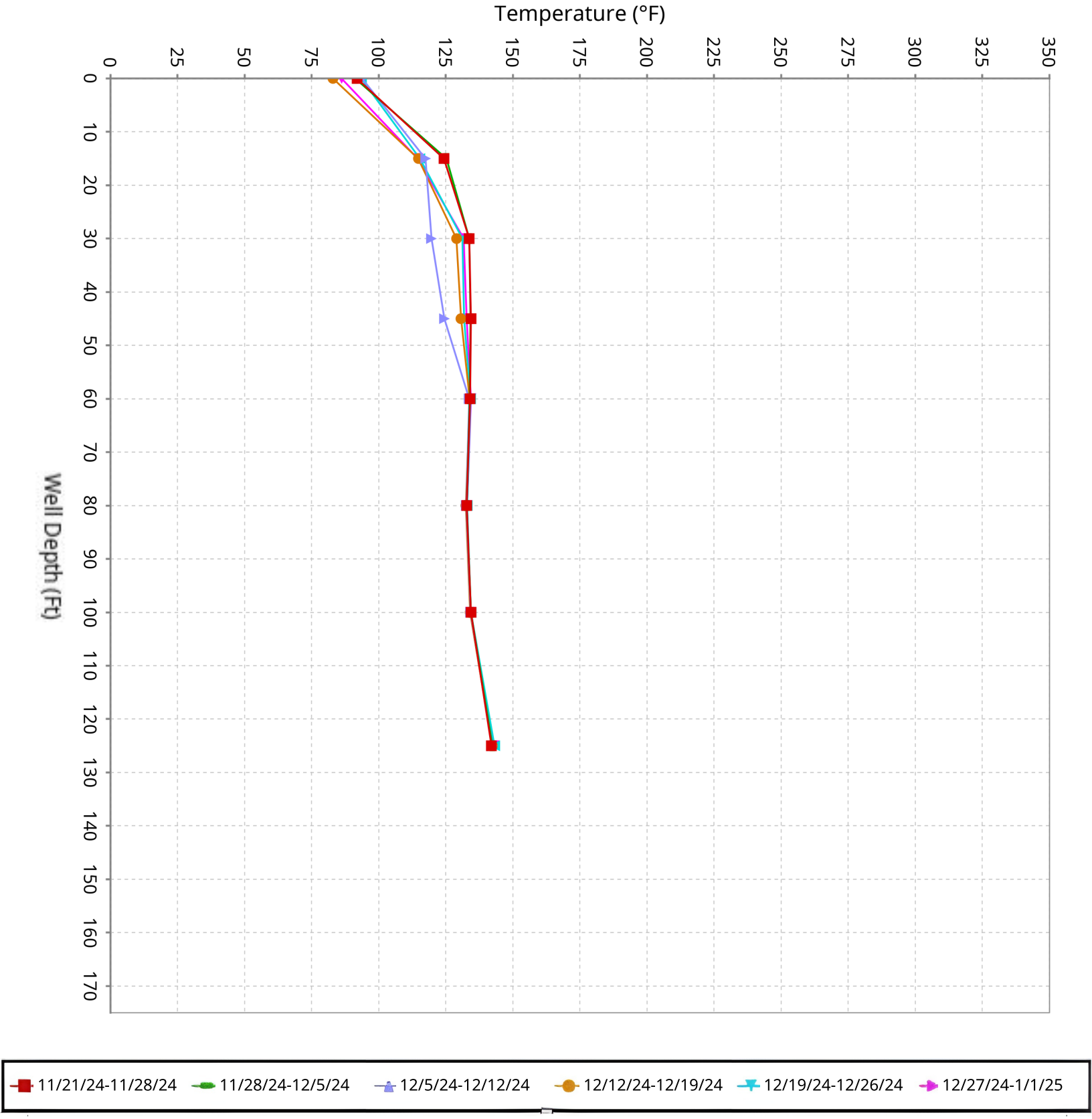

SCS ENGINEERS

Vertical Temperature Profiles from Temperature Probes at Chiquita Landfill for TP-11

Maximum data for 11/21/2024 to 1/1/2025

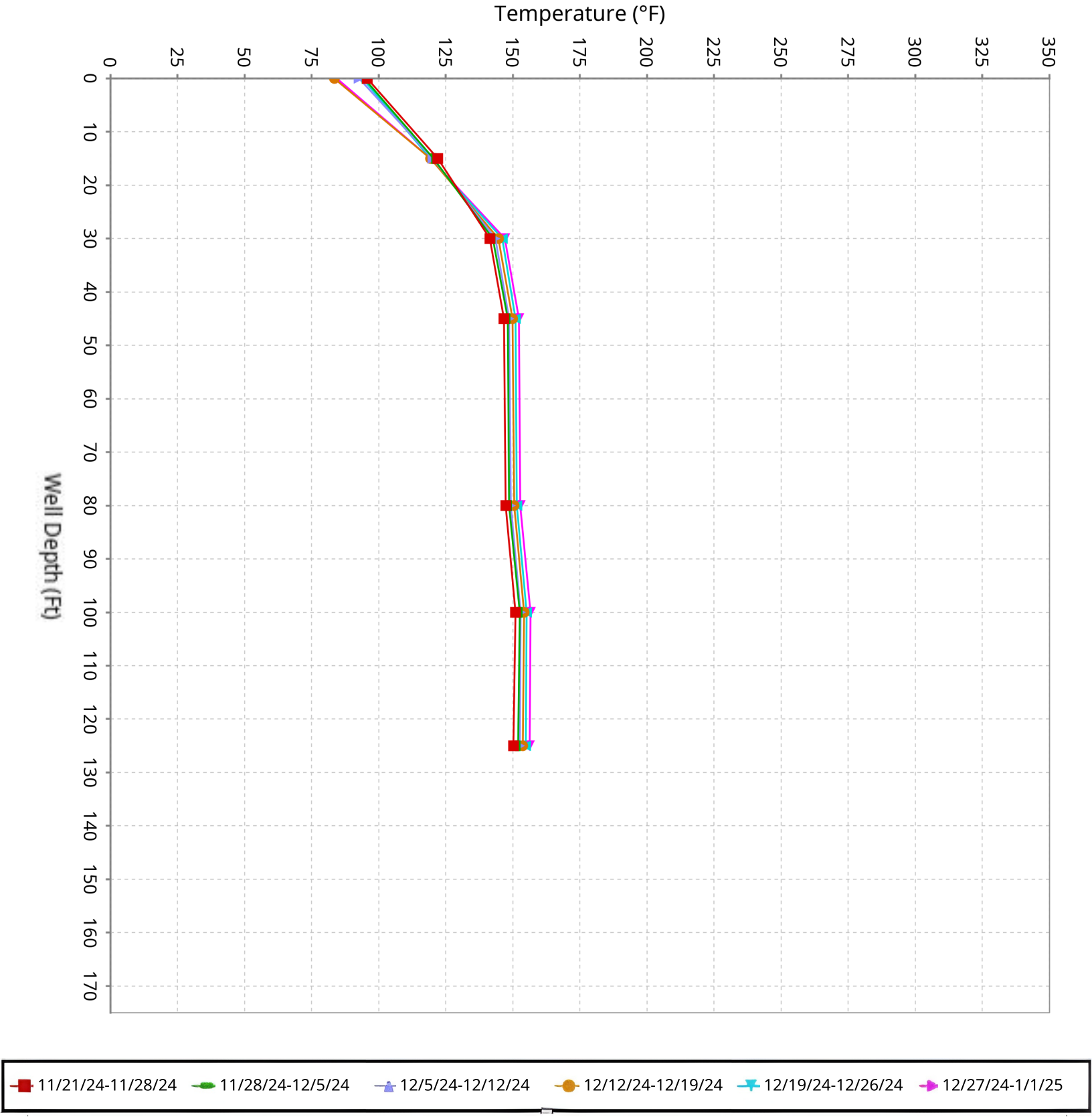

SCS ENGINEERS

Vertical Temperature Profiles from Temperature Probes at Chiquita Landfill for TP-12

Maximum data for 11/21/2024 to 1/1/2025

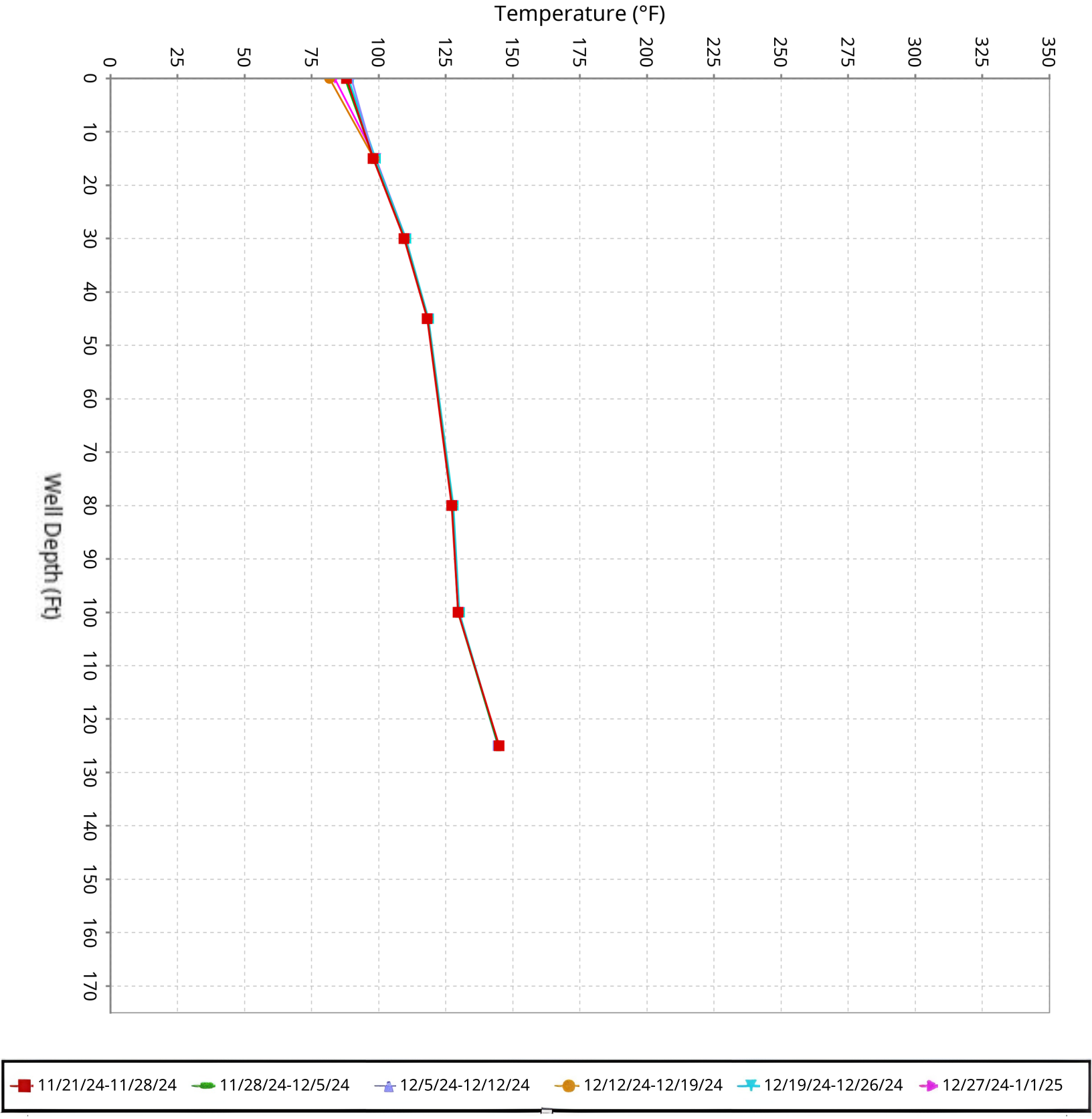

SCS ENGINEERS

Vertical Temperature Profiles from Temperature Probes at Chiquita Landfill for TP-13

Maximum data for 11/21/2024 to 1/1/2025

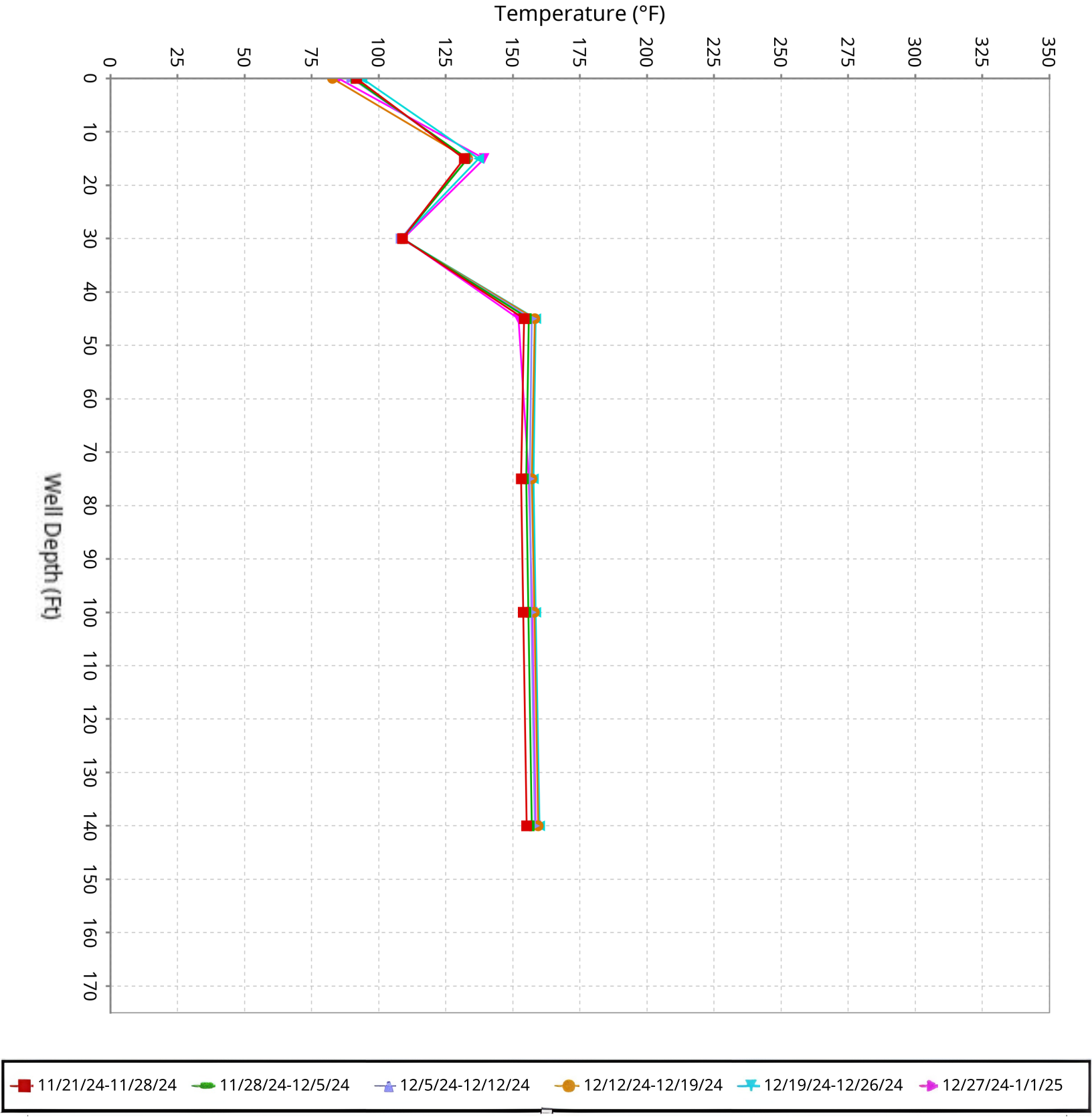

SCS ENGINEERS

Vertical Temperature Profiles from Temperature Probes at Chiquita Landfill for TP-14

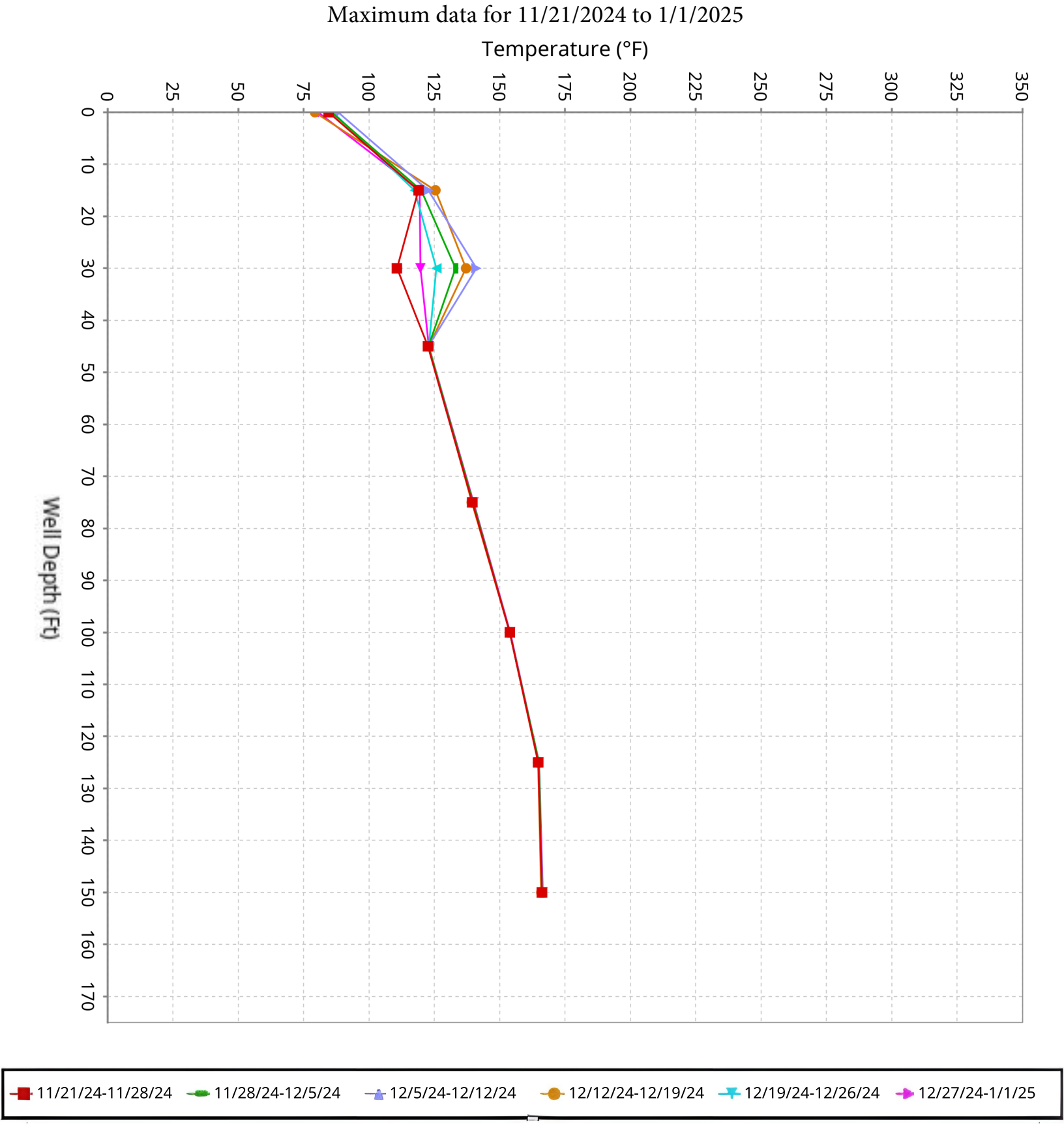

SCS ENGINEERS

Vertical Temperature Profiles from Temperature Probes at Chiquita Landfill for TP-15

Maximum data for 11/21/2024 to 1/1/2025

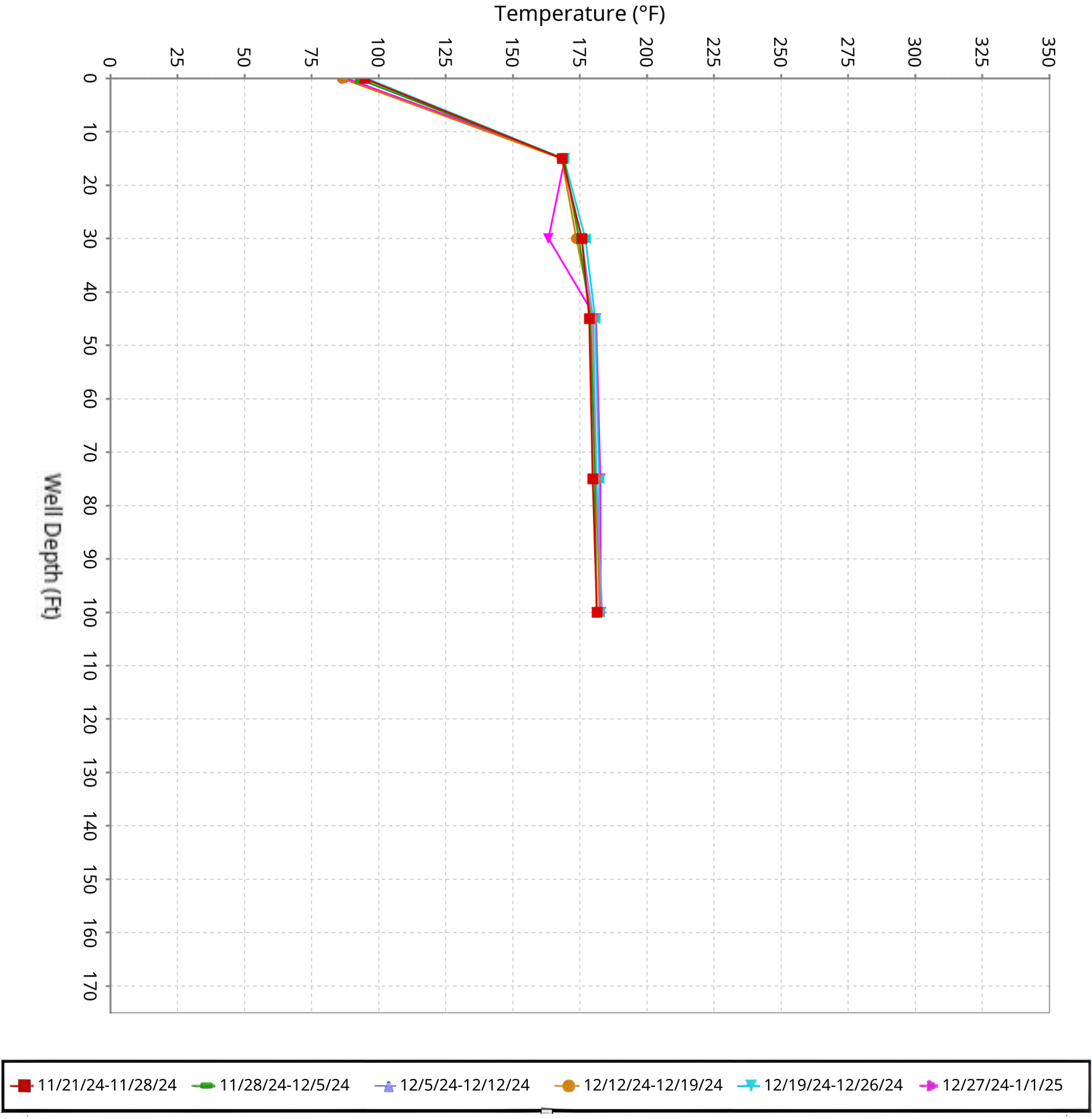

SCS ENGINEERS

Vertical Temperature Profiles from Temperature Probes at Chiquita Landfill for TP-16

Maximum data for 11/21/2024 to 1/1/2025

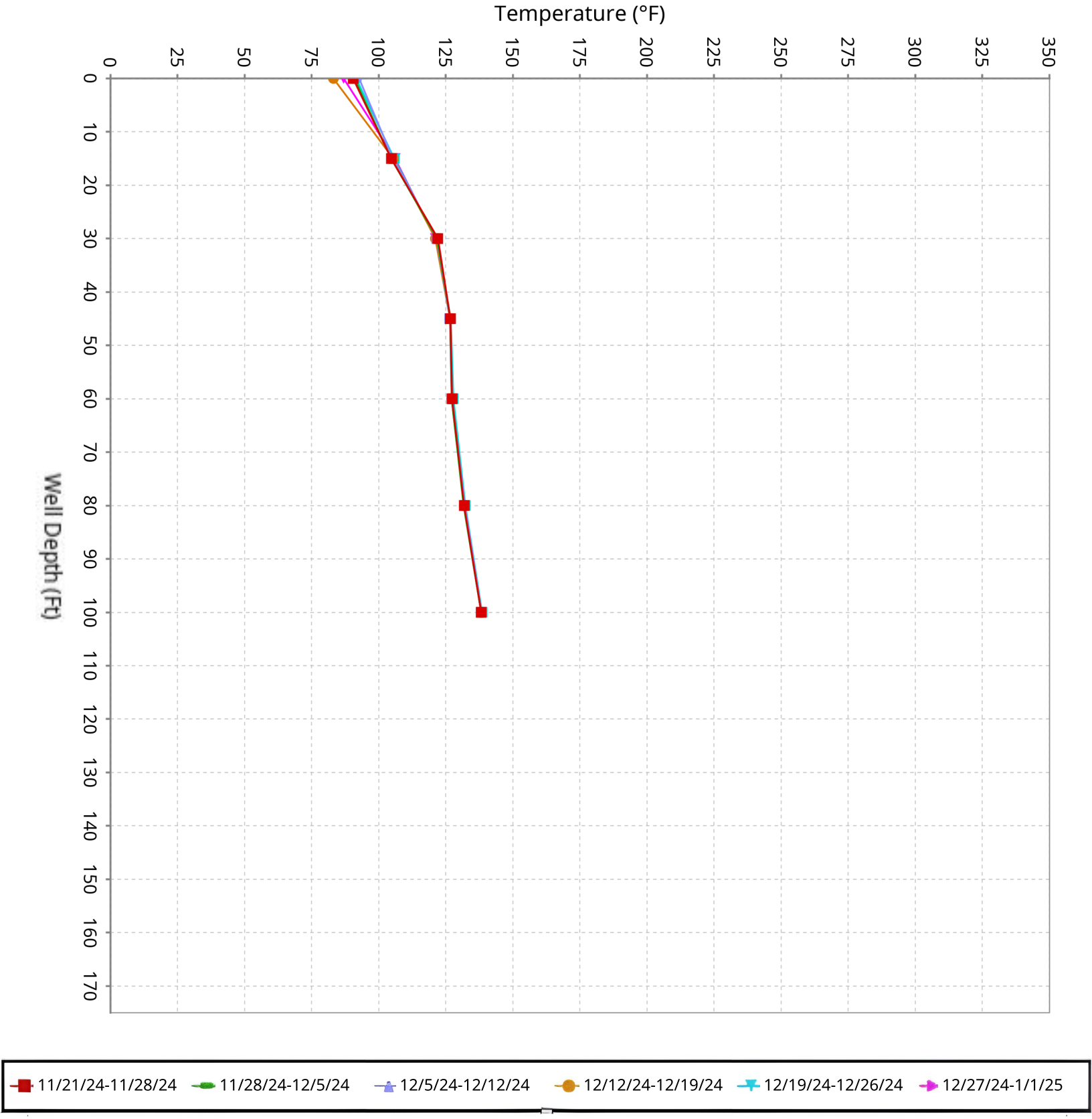

SCS ENGINEERS

Vertical Temperature Profiles from Temperature Probes at Chiquita Landfill for TP-17

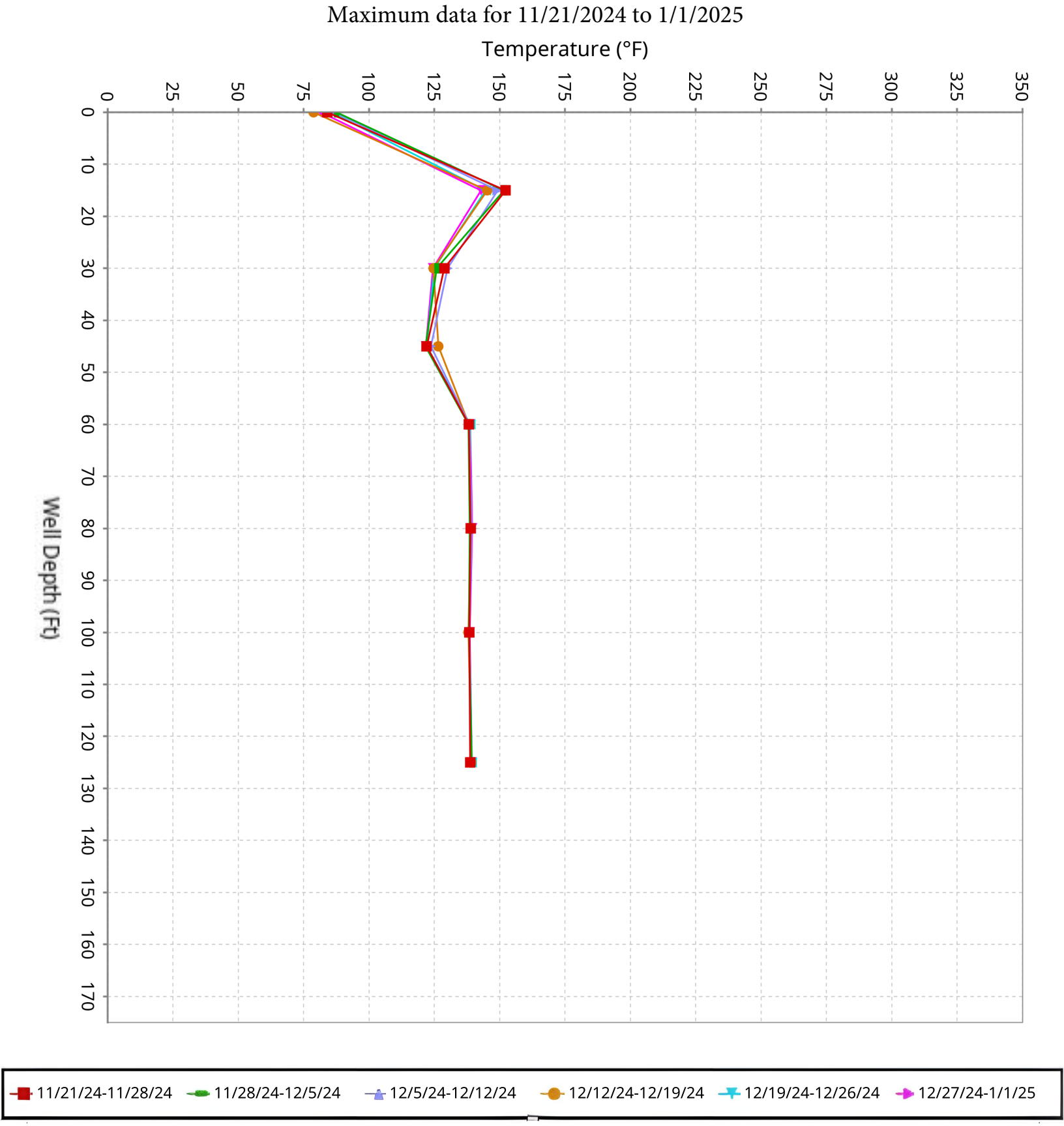

SCS ENGINEERS

Vertical Temperature Profiles from Temperature Probes at Chiquita Landfill for TP-18

Maximum data for 11/21/2024 to 1/1/2025

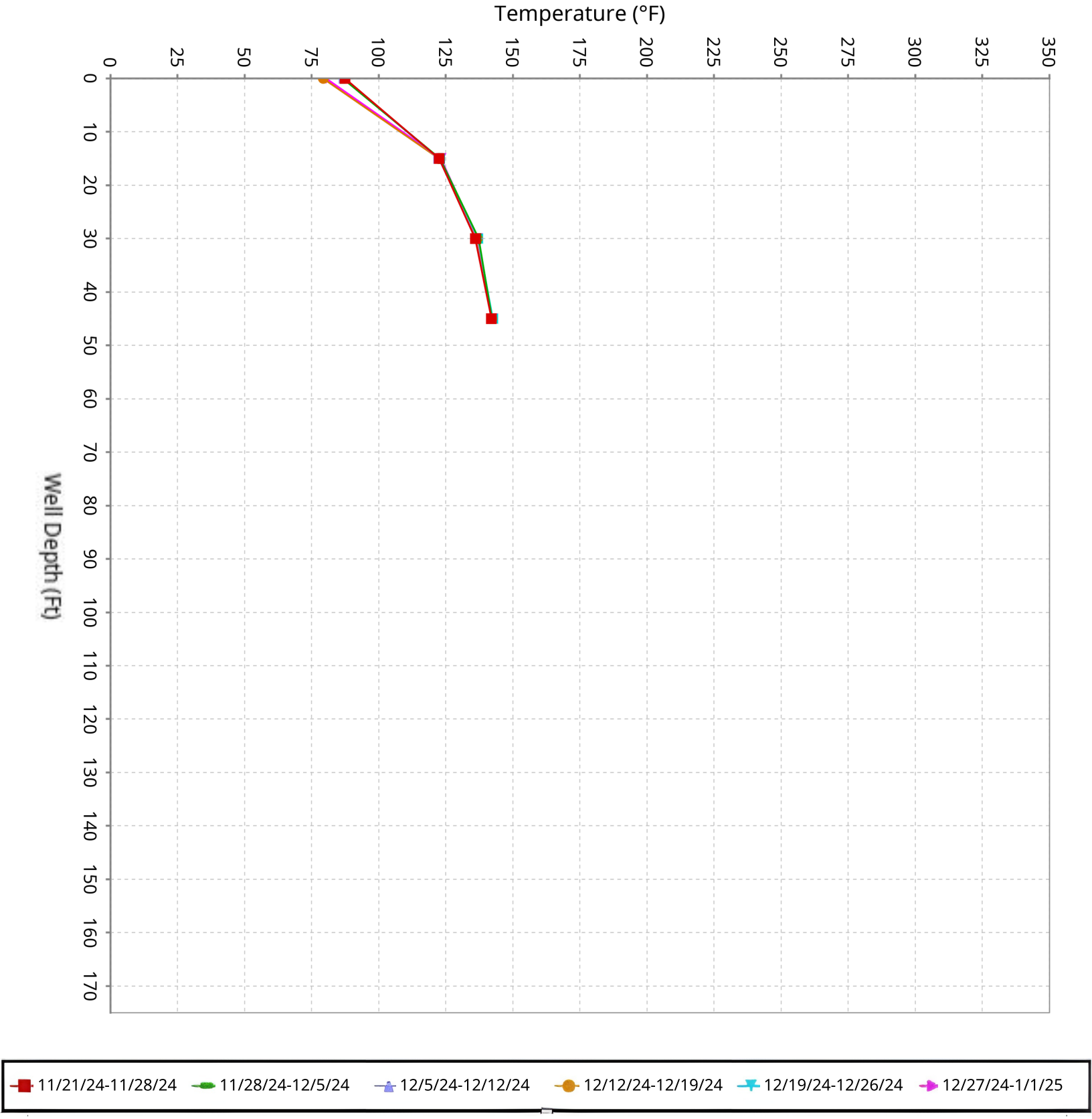

SCS ENGINEERS

Vertical Temperature Profiles from Temperature Probes at Chiquita Landfill for TP-19

Maximum data for 11/21/2024 to 1/1/2025

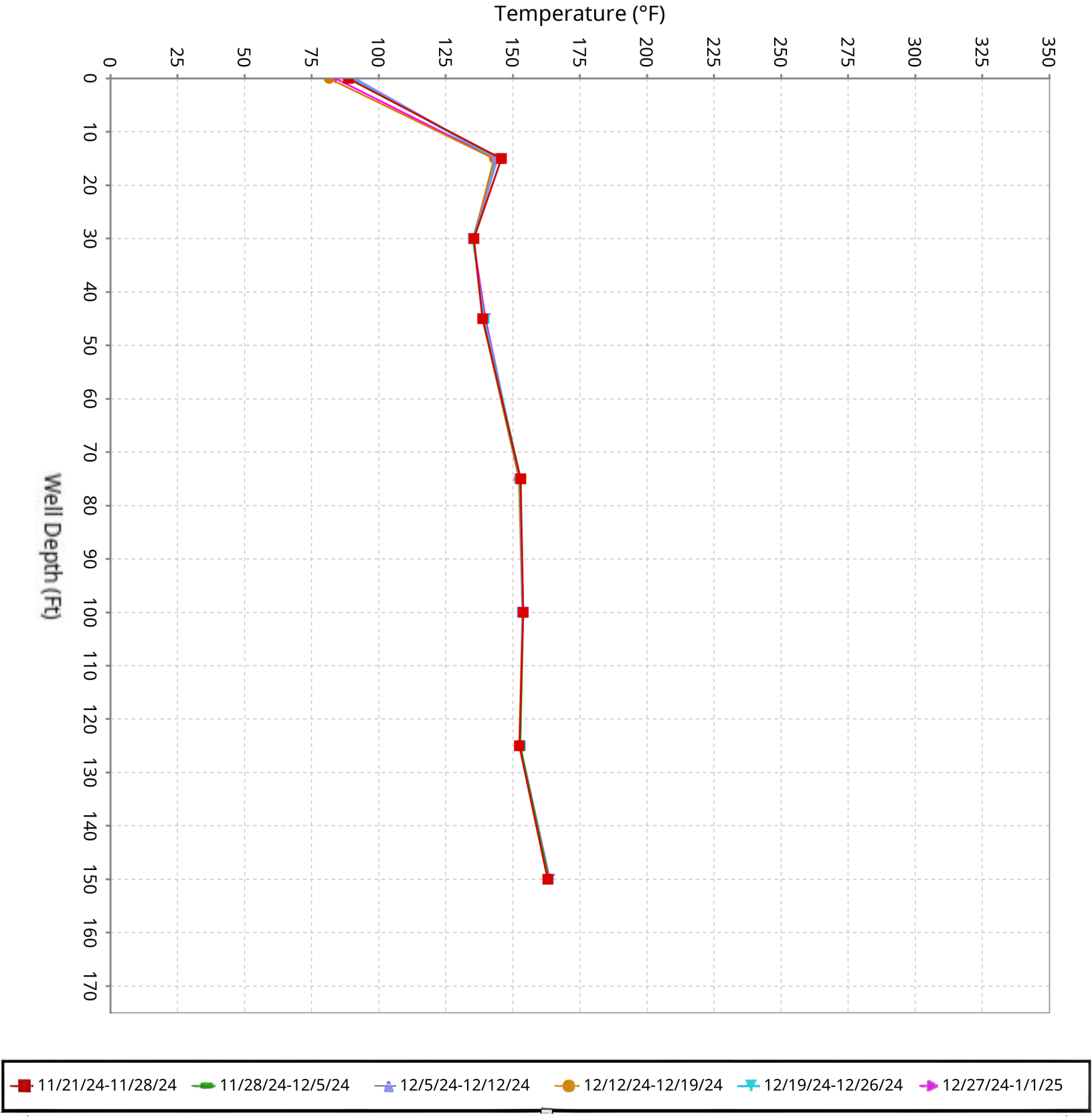

SCS ENGINEERS

Vertical Temperature Profiles from Temperature Probes at Chiquita Landfill for TP-20

Maximum data for 11/21/2024 to 1/1/2025

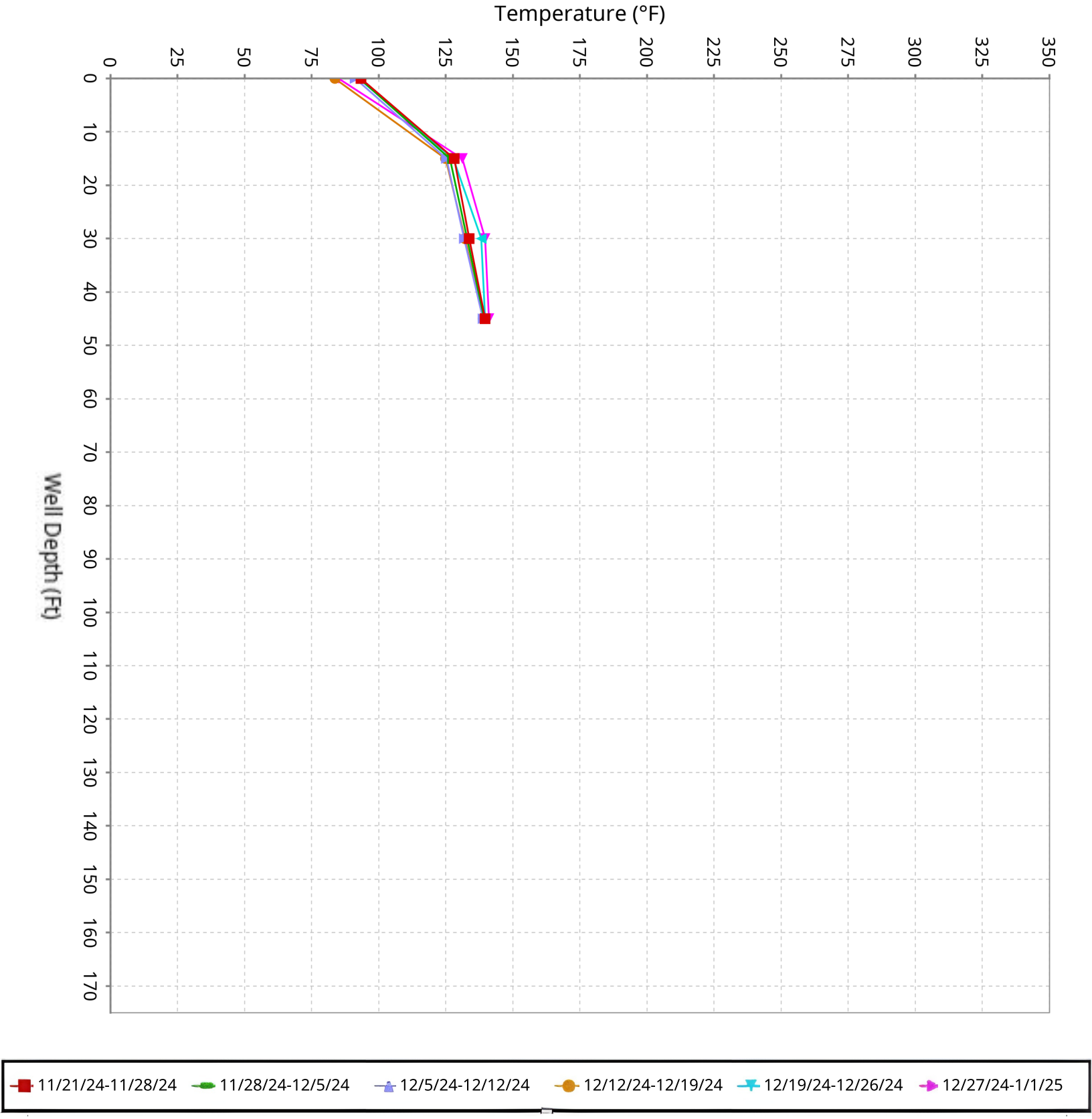

SCS ENGINEERS

Maximum Vertical Temperature Map from Temperature Probes at Chiquita Landfill



Max Temps - 05:00:48
01-02-2025

Current | 7 Day | 30 Day

Borehole	Max Temp (°F)	@ Depth
TP01	142	100
TP02	148	60
TP03	232	45
TP04	167	30
TP05	151	75
TP06	142	60
TP07	144	100
TP08	2,508	150
TP09	221	125
TP10	143	125
TP11	156	125
TP12	144	125
TP13	158	140
TP14	166	150
TP15	182	100
TP16	138	100
TP17	142	15
TP18	142	45
TP19	163	150
TP20	141	45

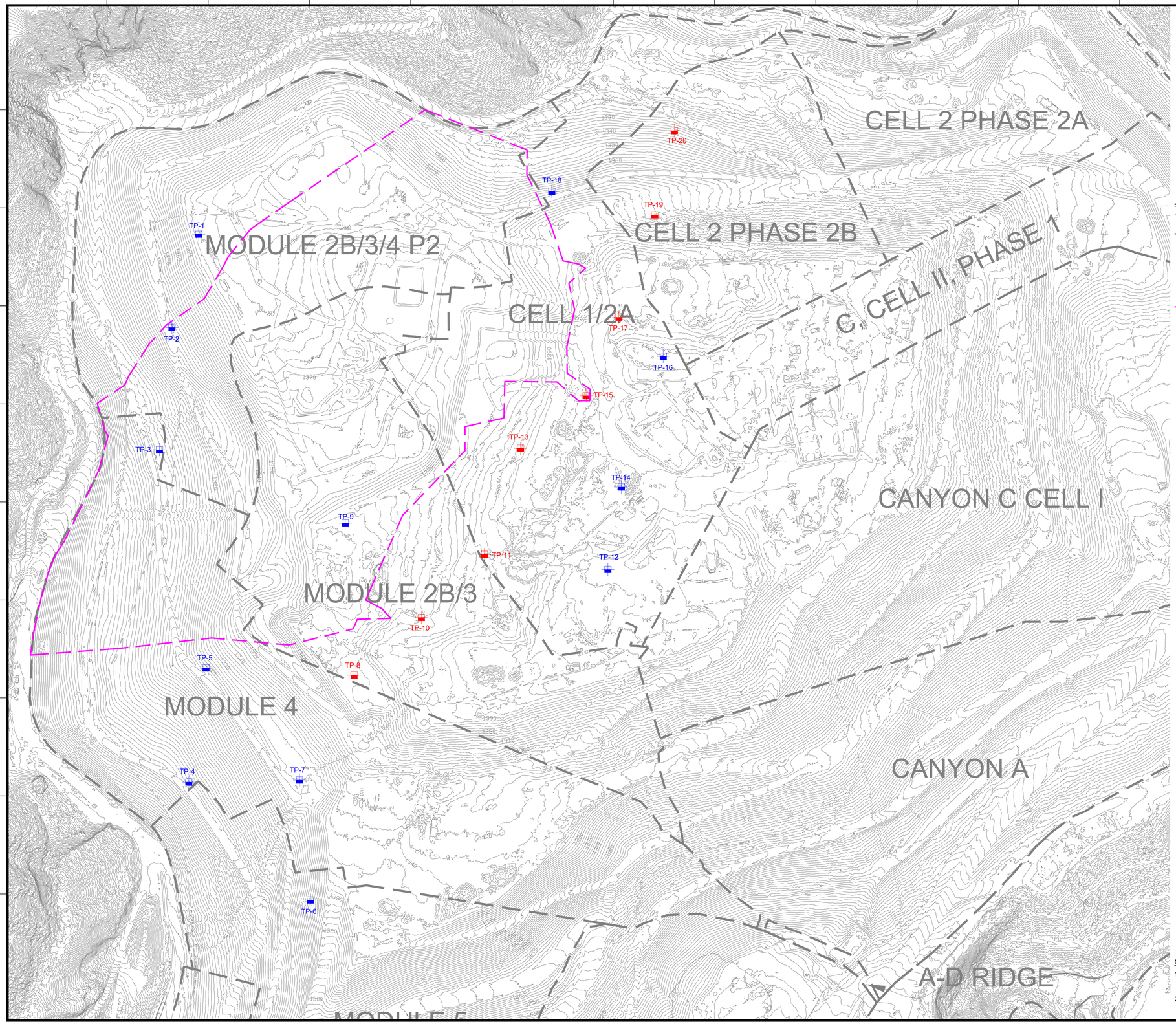

N

GRAPHIC SCALE

130 65 0 130 260 390

SCALE: 1"=130'

LEGEND

1150	EXISTING TOPOGRAPHIC CONTOUR
	EXISTING CELL LIMITS (APPROXIMATE)
TP-XX	INSTALLED TEMPERATURE PROBES - STANDALONE
TP-XX	INSTALLED TEMPERATURE PROBES - INSTALLED WITHIN WELL CASING
	REACTION AREA BOUNDARY (APPROXIMATE) - BASED ON DATA REVIEW

GENERAL DRAWING NOTES:

1. EXISTING TOPOGRAPHIC SURVEY INFORMATION SHOWN WAS PROVIDED BY PROPELLER. AERIAL PHOTOGRAPHY DATED DECEMBER 11, 2024.
2. NORTH ARROW SHOWN HERE IS REFERENCE TO THE CALIFORNIA STATE PLANE ZONE V COORDINATE SYSTEM, NAD 83.

NO.	REVISION	DATE

SHEET TITLE: TEMPERATURE PROBE INSTALLATION MAP

PROJECT TITLE: TEMPERATURE PROBE INSTALLATION PROJECT
CHIQUITA LANDFILL
CASTAIC, CALIFORNIA

CLIENT: CHIQUITA CANYON LANDFILL
CASTAIC, CALIFORNIA

SCS ENGINEERS
ENVIRONMENTAL CONSULTANTS
8799 BALBOA AVENUE SUITE 290
SAN DIEGO, CA 92123
(858) 571-5500 FAX: (562) 427-0805

PROJ. NO. 01204123.35 | DWN. BY: SRM | CHK. BY: JH/WCH | ACAD FILE: ENGINEERS | APP. BY: WCH | DSN. BY: JH/SRM

DATE: 01/02/2025

SCALE: AS SHOWN

SHEET: 1

C:\Users\5160srm\Desktop\2024 CCLF Temp. Probe Map_2025-01-02.dwg Jan 02, 2025 - 11:53am By: 5160srm

Solid Waste Borehole Maximum Temperature Profiles Over 6 Weeks

for 11/28/2024 to 1/8/2025

From January 2, 2025, through January 8, 2025, there was one recorded temperature increases and one recorded decrease both at the 30-foot thermocouple at TP-15 that triggered the notification limits set forth in the LEA's October 4, 2024 letter.

Chiquita provides the following updates:

- TP-08
  - TP-8 was taken offline on October 3rd for filling operations related to the west toe excavation, and offline thermocouples read a default maximum possible temperature of 2,508°F.
- TP-15
  - 30-foot thermocouple showed a increase in maximum temperature of 23°F from 153°F to 176°F from January 1st to January 7th and a decrease of 10°F degrees from 176°F to 166°F from January 7th to January 8th.

SCS ENGINEERS

07224053.00 | January 9, 2025

274 Granite Run Drive
Lancaster, PA 17601
717-550-6330

Vertical Temperature Profiles from Temperature Probes at Chiquita Landfill for TP-1

Maximum data for 11/28/2024 to 1/8/2025

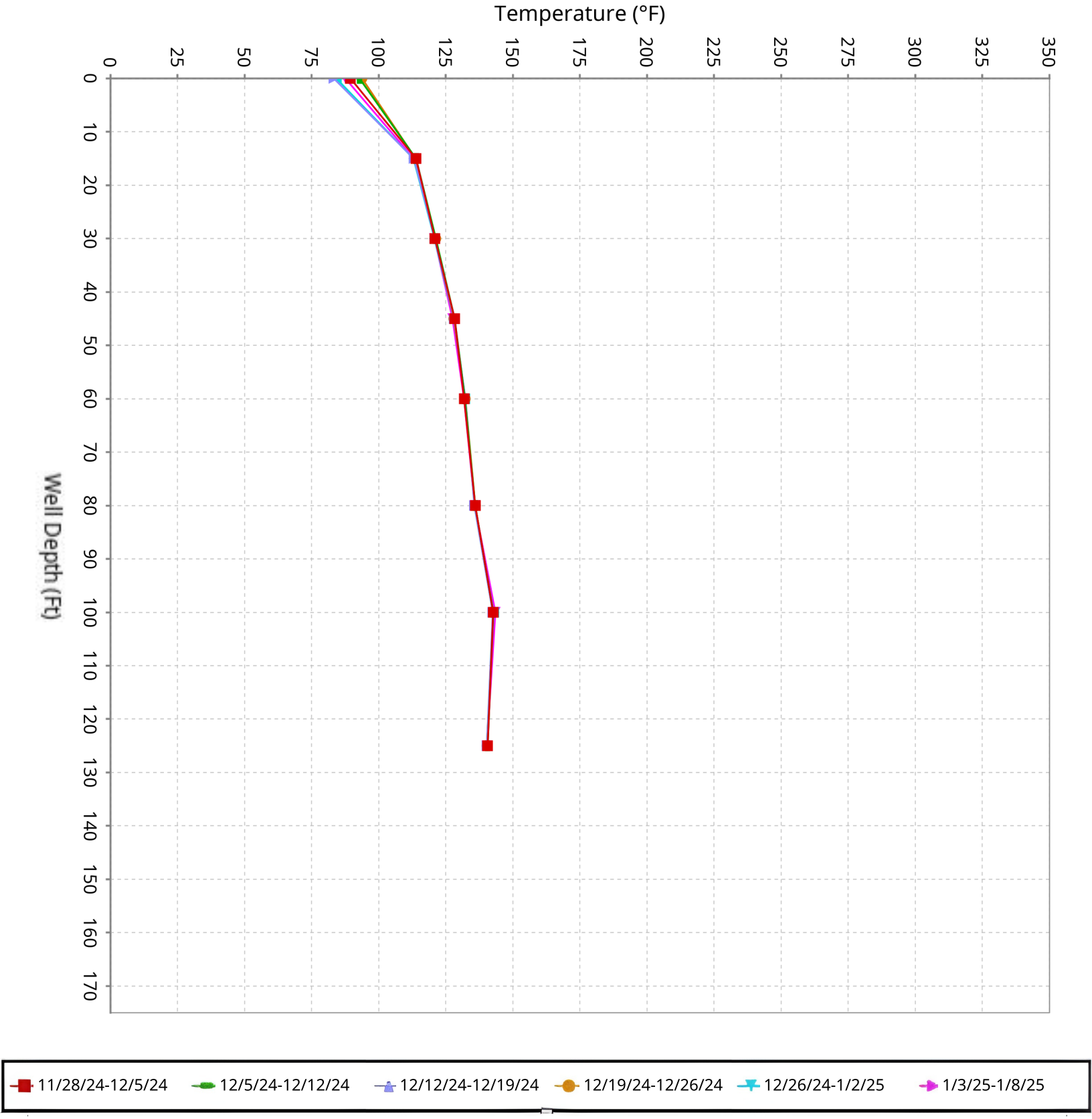

SCS ENGINEERS

Vertical Temperature Profiles from Temperature Probes at Chiquita Landfill for TP-2

Maximum data for 11/28/2024 to 1/8/2025

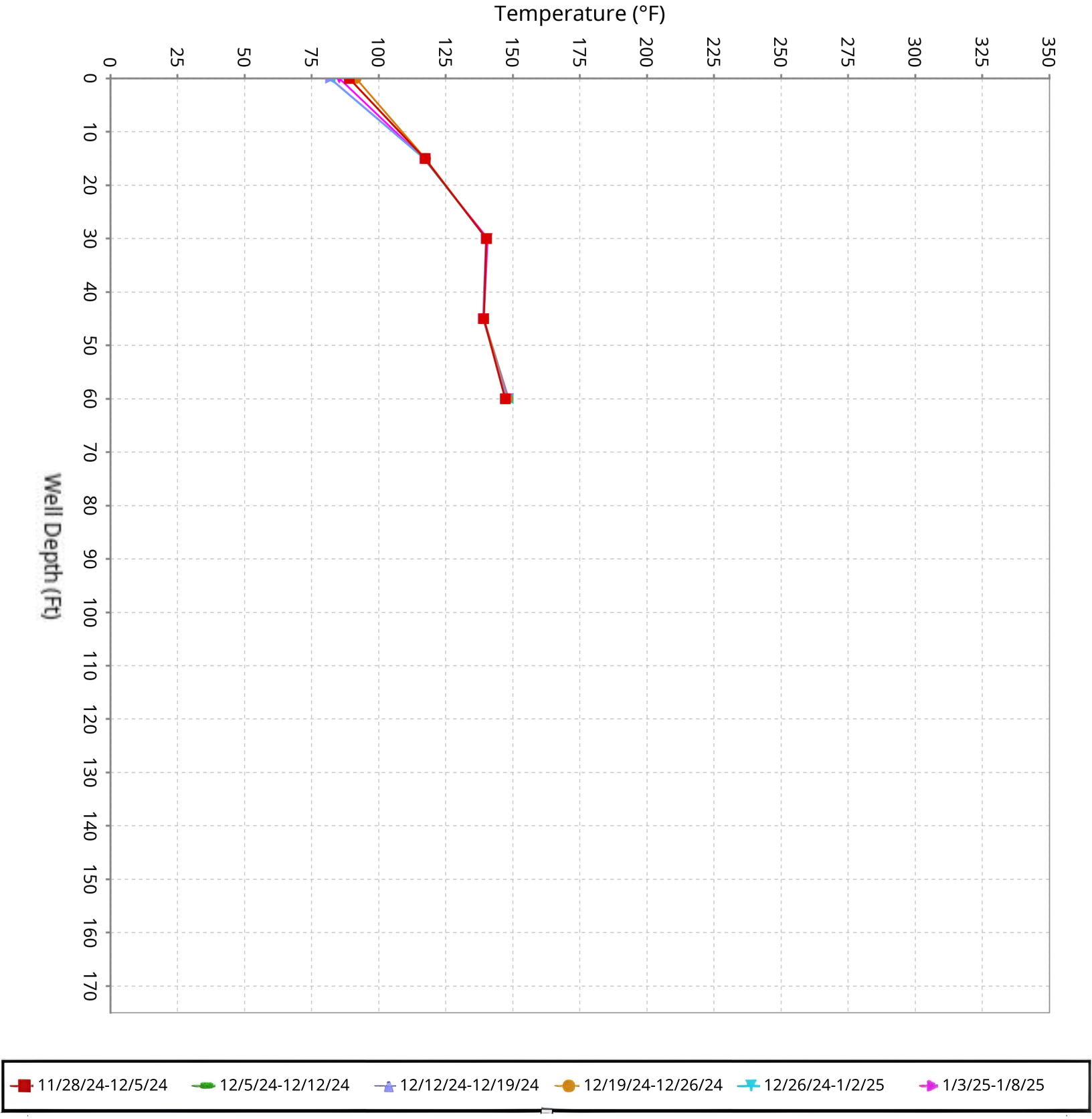

SCS ENGINEERS

Vertical Temperature Profiles from Temperature Probes at Chiquita Landfill for TP-3

Maximum data for 11/28/2024 to 1/8/2025

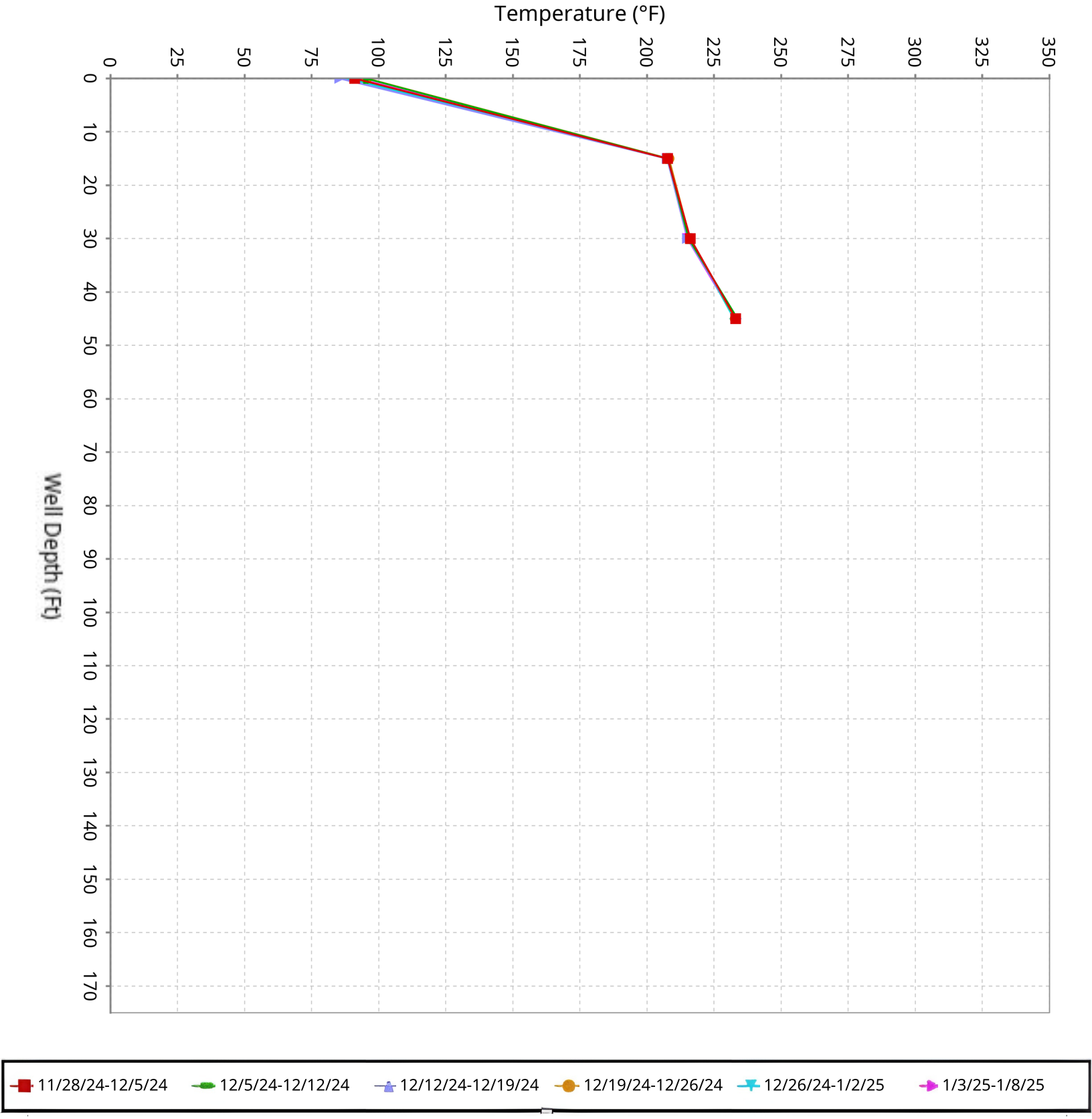

SCS ENGINEERS

Vertical Temperature Profiles from Temperature Probes at Chiquita Landfill for TP-4

Maximum data for 11/28/2024 to 1/8/2025

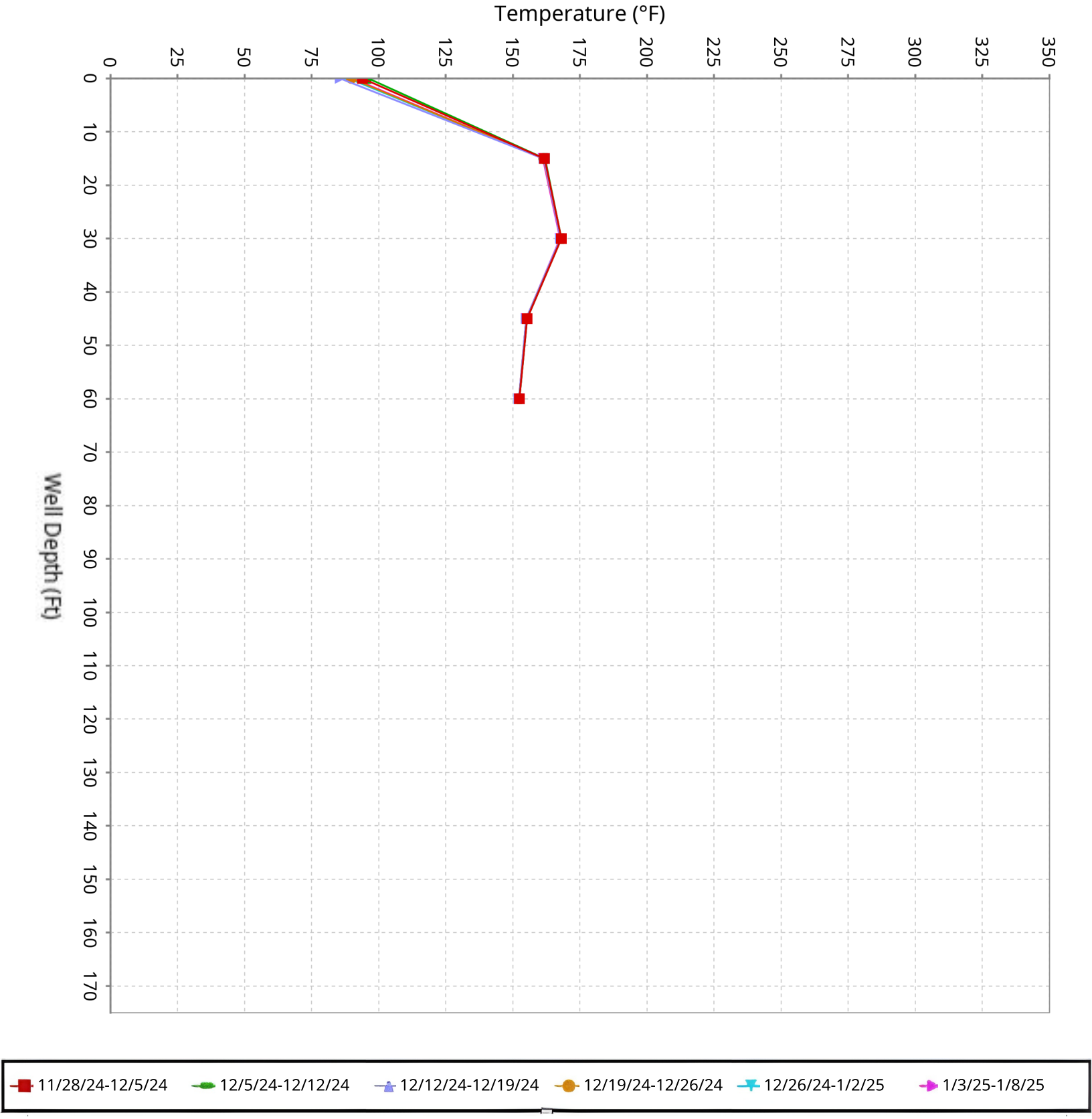

SCS ENGINEERS

Vertical Temperature Profiles from Temperature Probes at Chiquita Landfill for TP-5

Maximum data for 11/28/2024 to 1/8/2025

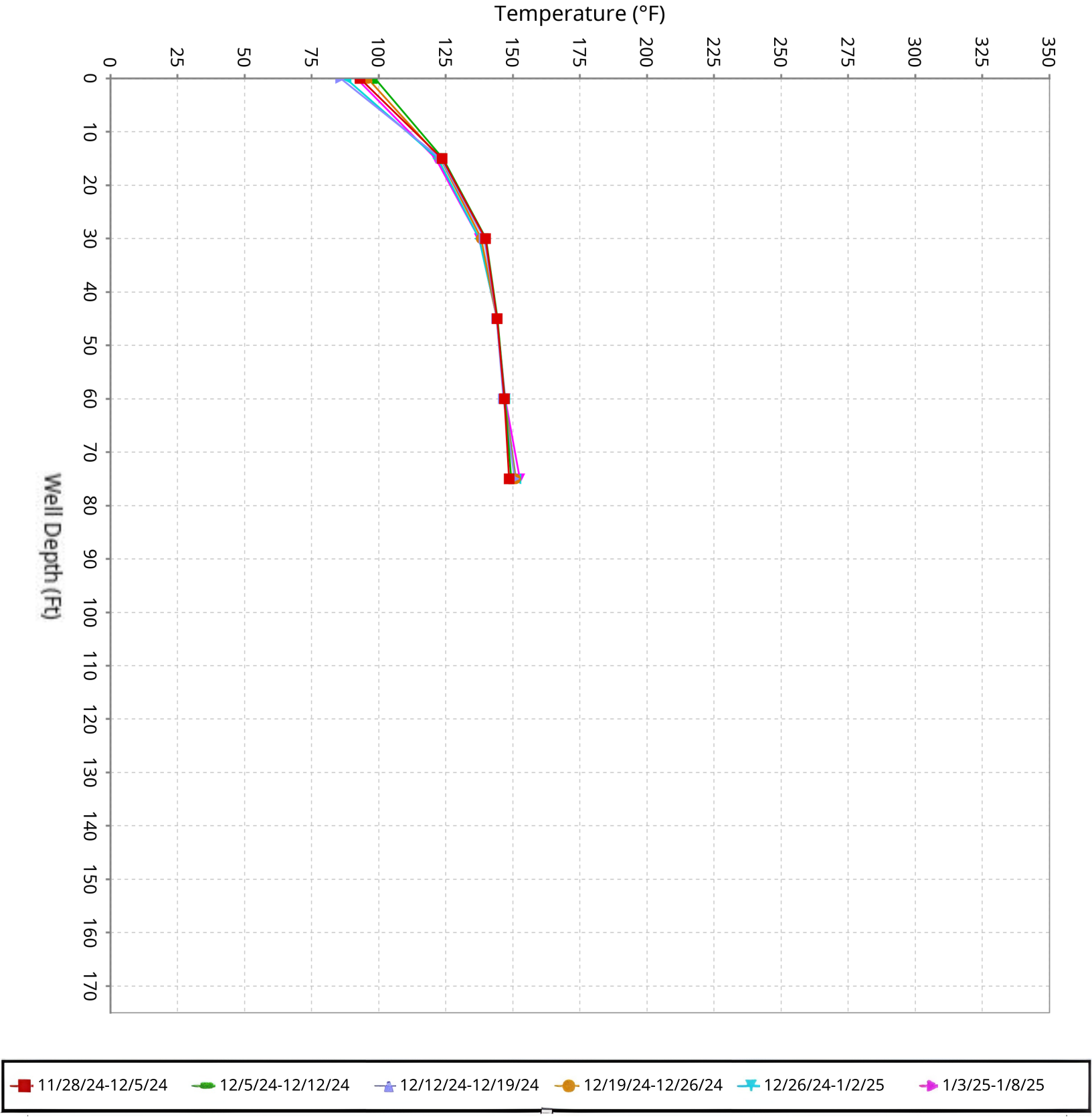

SCS ENGINEERS

Vertical Temperature Profiles from Temperature Probes at Chiquita Landfill for TP-6

Maximum data for 11/28/2024 to 1/8/2025

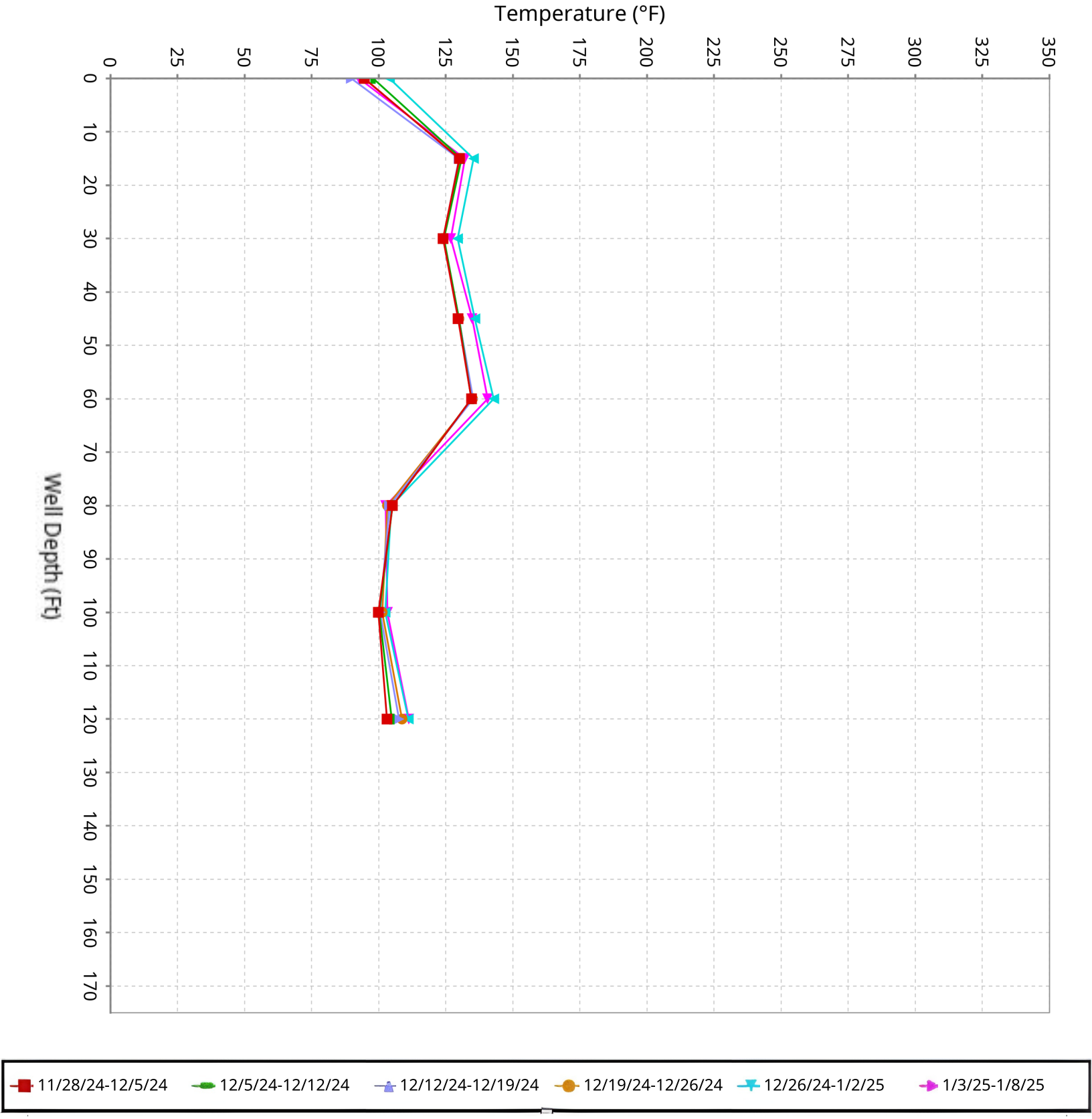

SCS ENGINEERS

Vertical Temperature Profiles from Temperature Probes at Chiquita Landfill for TP-7

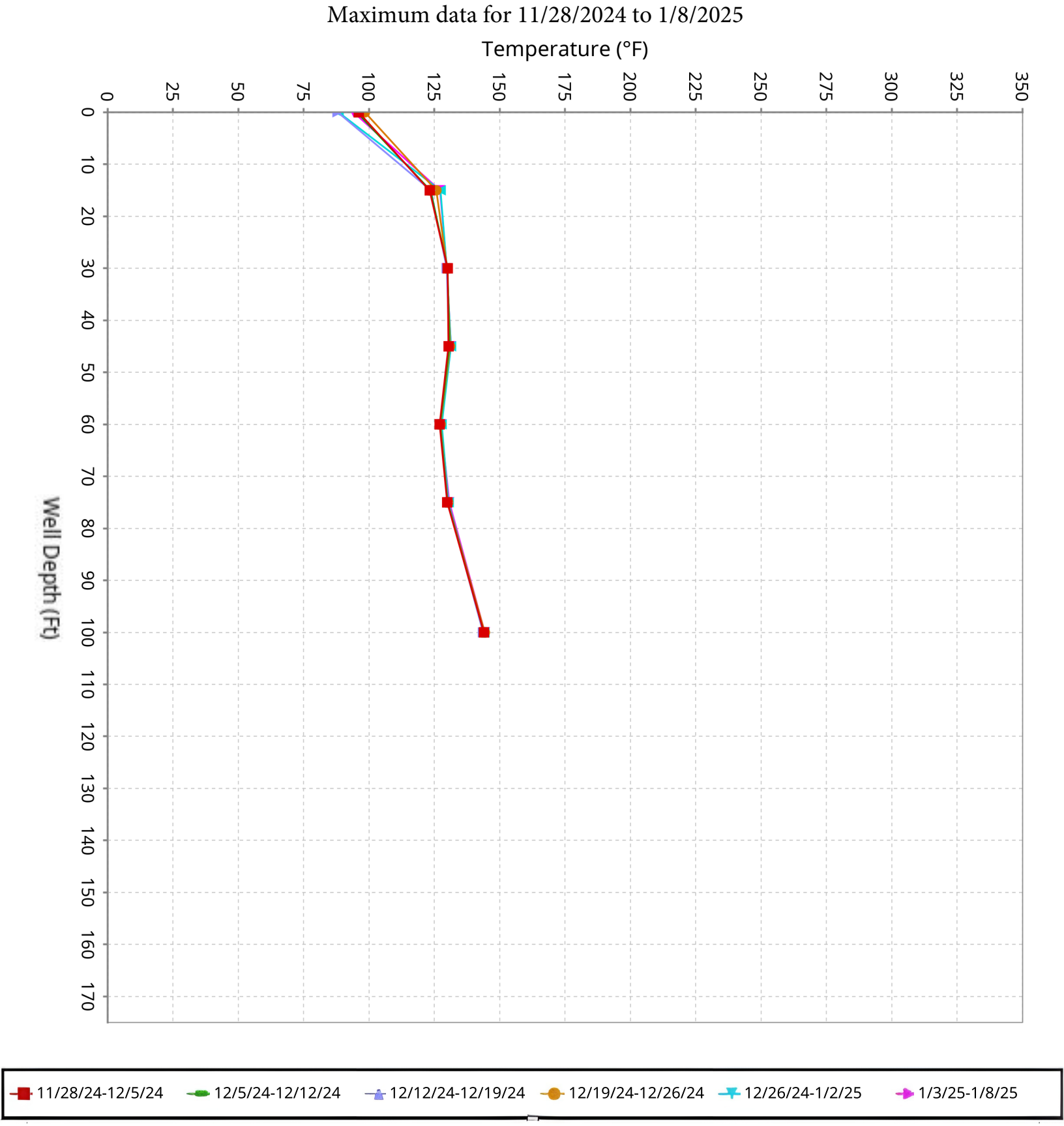

SCS ENGINEERS

Vertical Temperature Profiles from Temperature Probes at Chiquita Landfill for TP-8

Maximum data for 11/28/2024 to 1/8/2025

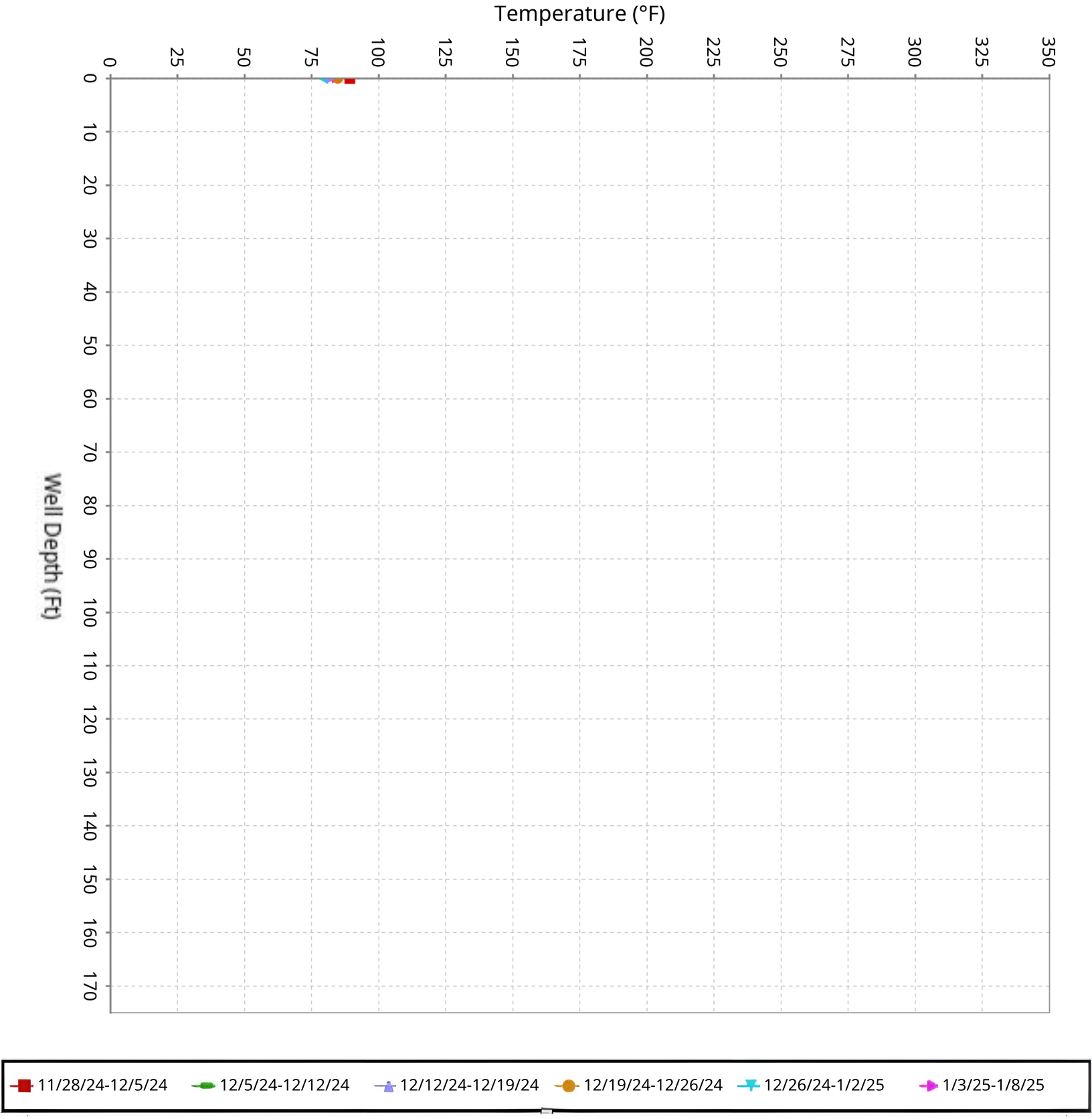

SCS ENGINEERS

Vertical Temperature Profiles from Temperature Probes at Chiquita Landfill for TP-9

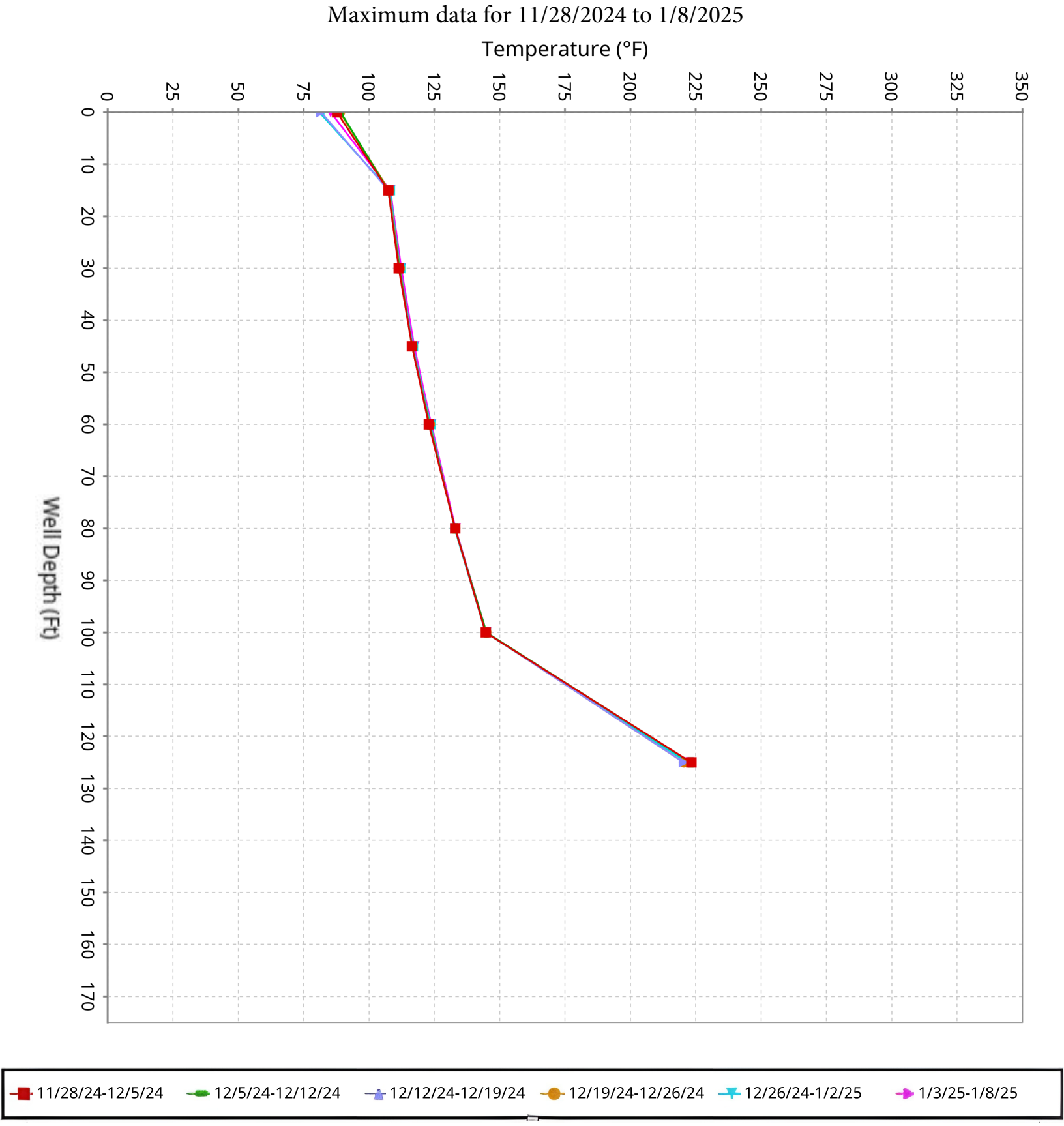

SCS ENGINEERS

Vertical Temperature Profiles from Temperature Probes at Chiquita Landfill for TP-10

Maximum data for 11/28/2024 to 1/8/2025

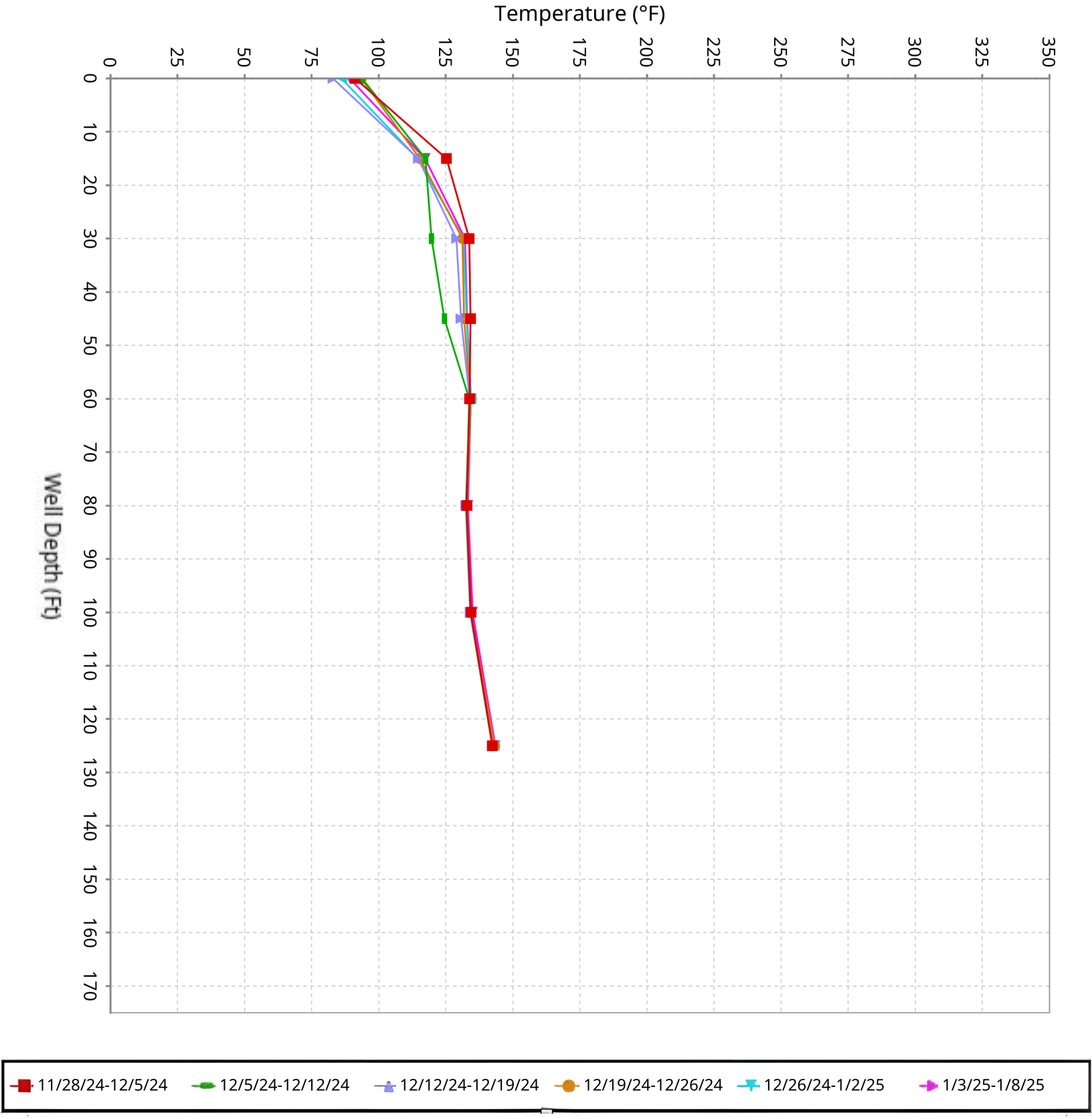

SCS ENGINEERS

Vertical Temperature Profiles from Temperature Probes at Chiquita Landfill for TP-11

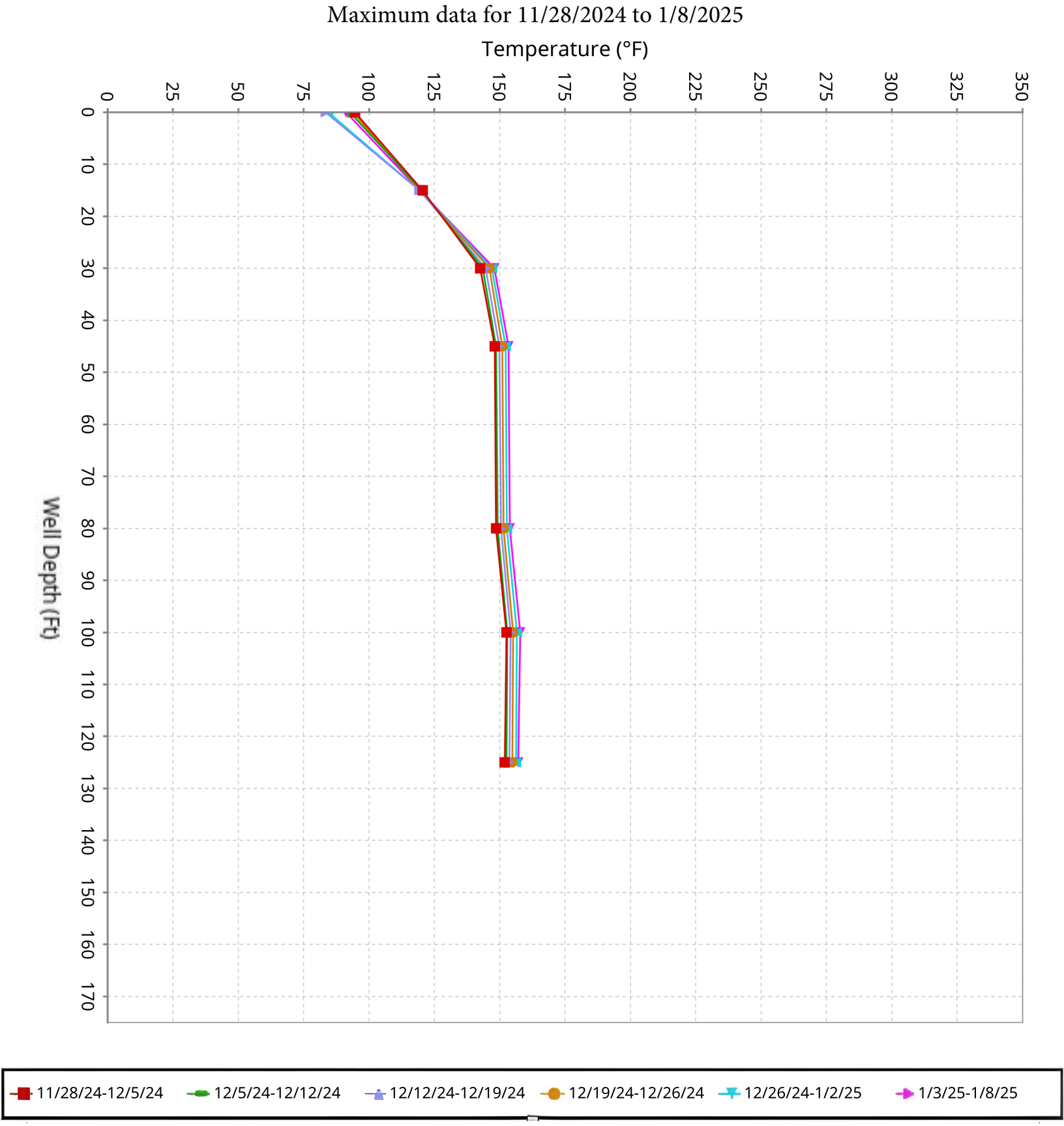

SCS ENGINEERS

Vertical Temperature Profiles from Temperature Probes at Chiquita Landfill for TP-12

Maximum data for 11/28/2024 to 1/8/2025

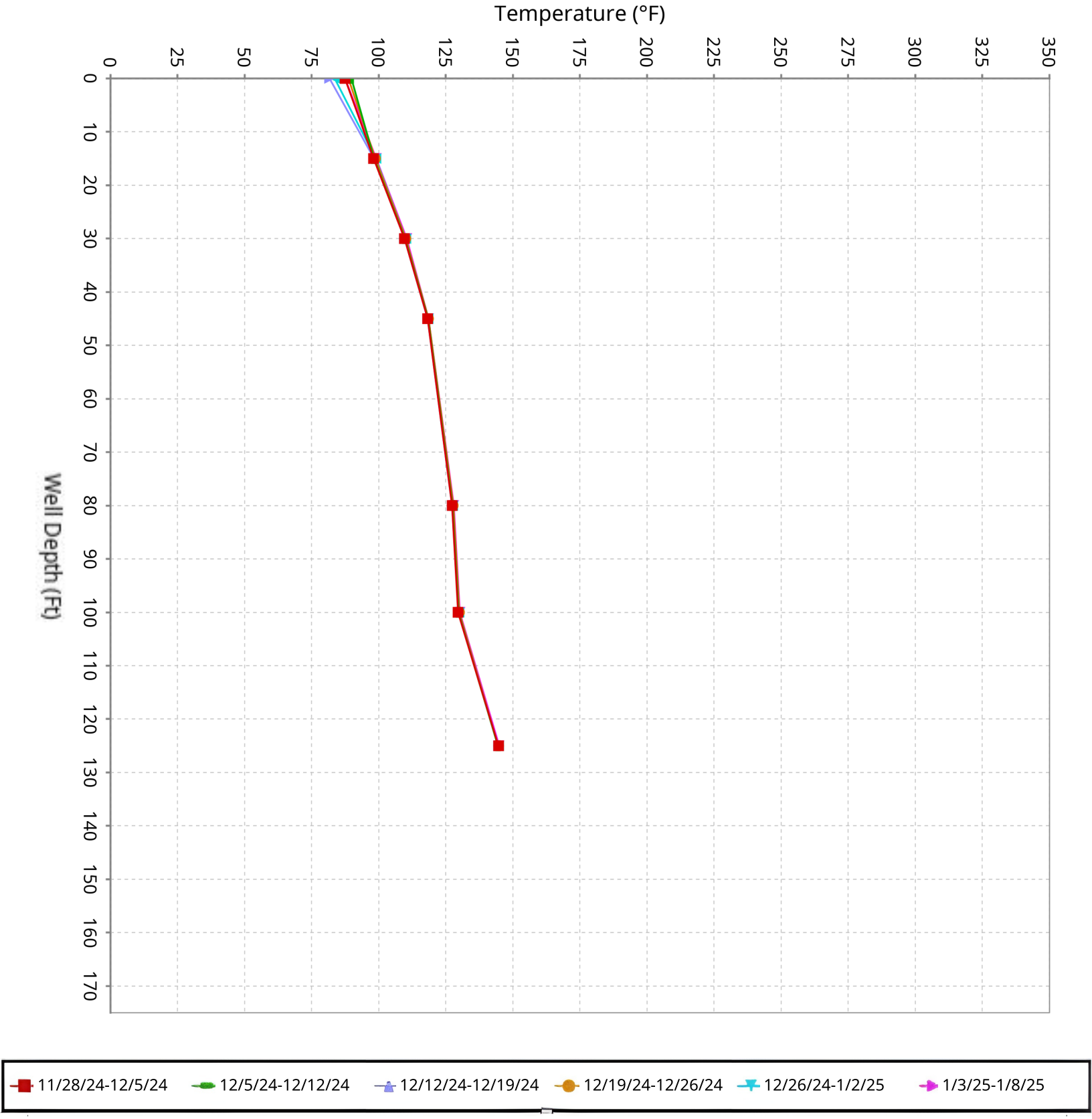

SCS ENGINEERS

Vertical Temperature Profiles from Temperature Probes at Chiquita Landfill for TP-13

Maximum data for 11/28/2024 to 1/8/2025

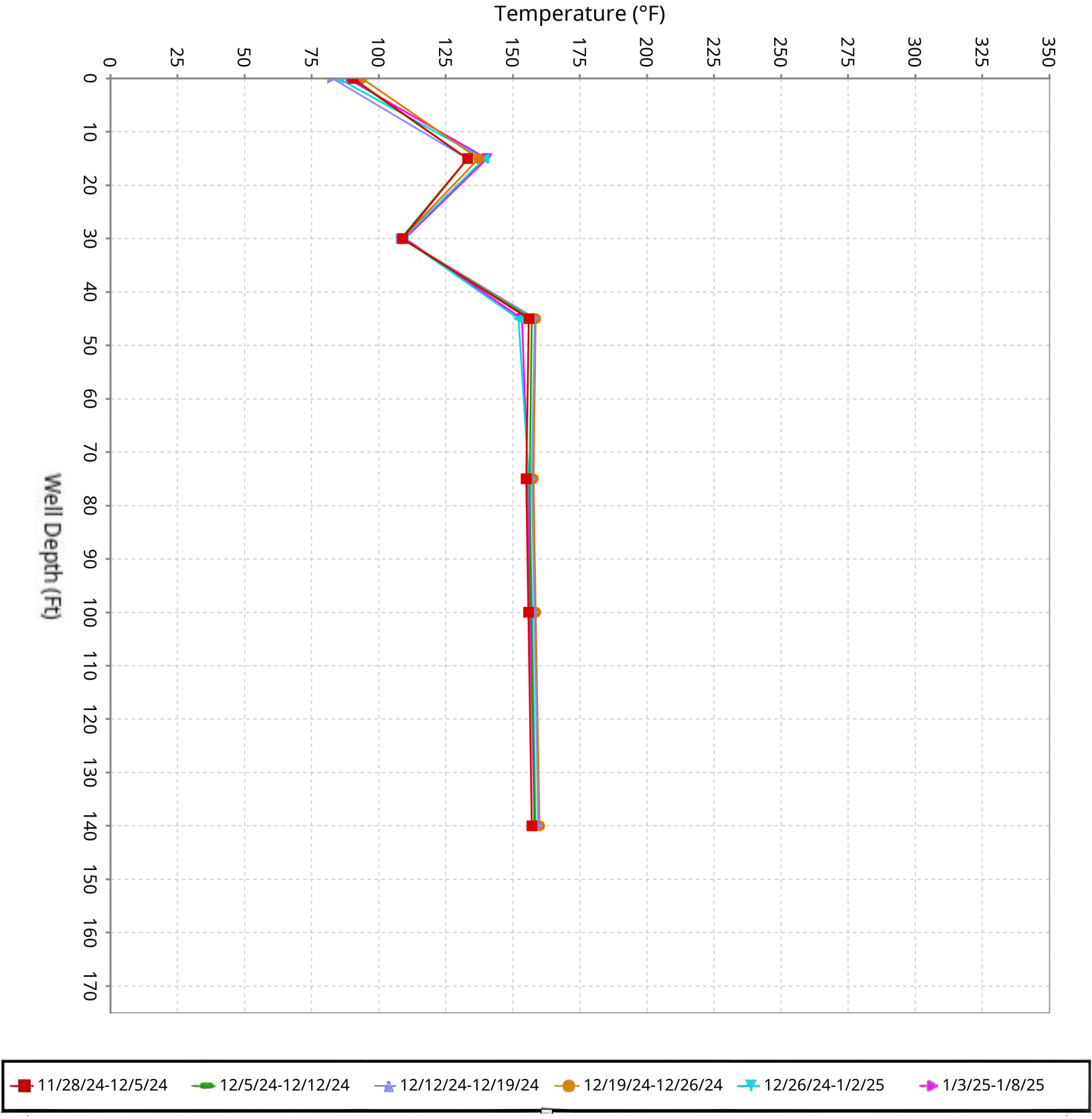

SCS ENGINEERS

Vertical Temperature Profiles from Temperature Probes at Chiquita Landfill for TP-14

Maximum data for 11/28/2024 to 1/8/2025

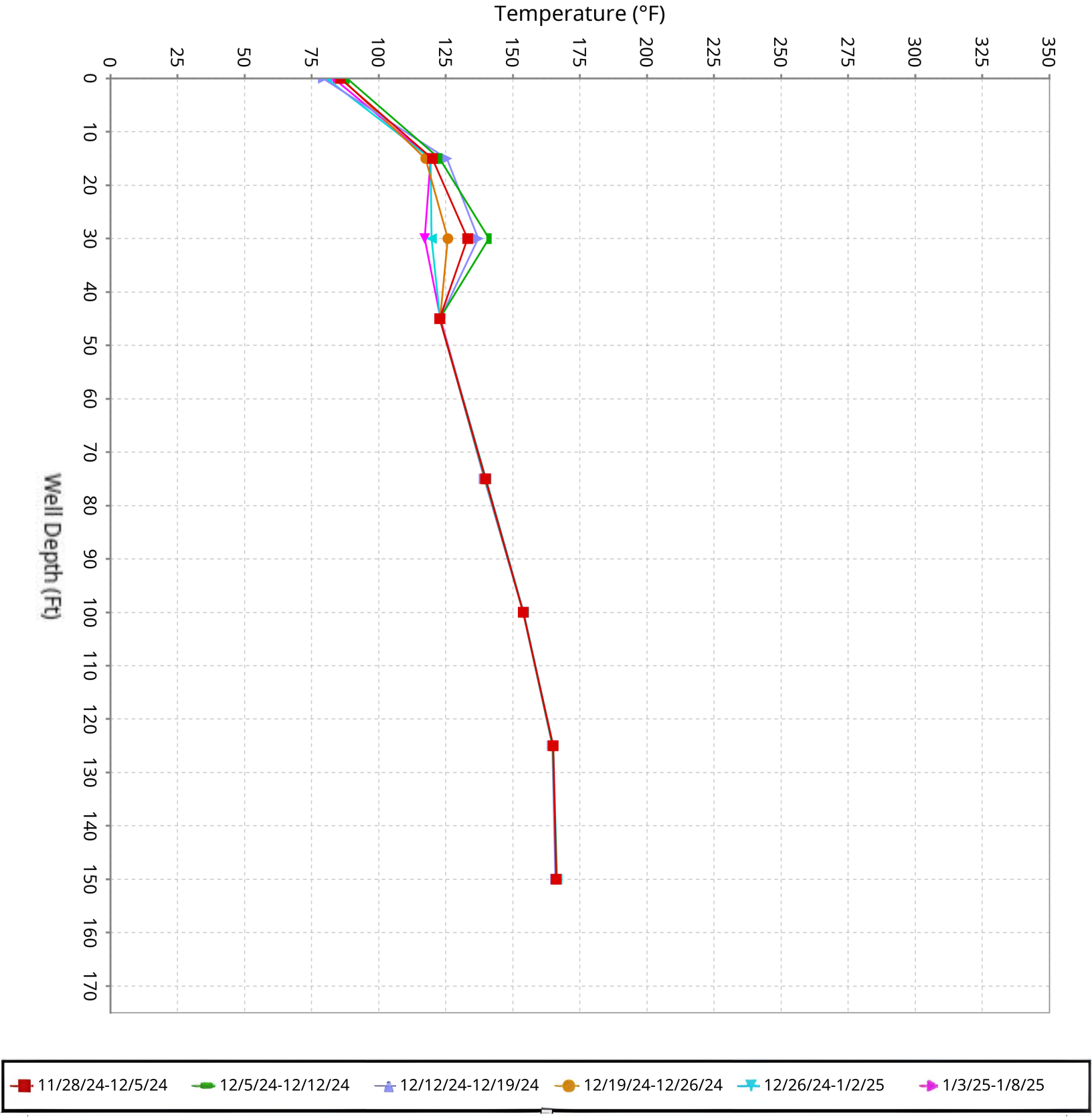

SCS ENGINEERS

Vertical Temperature Profiles from Temperature Probes at Chiquita Landfill for TP-15

Maximum data for 11/28/2024 to 1/8/2025

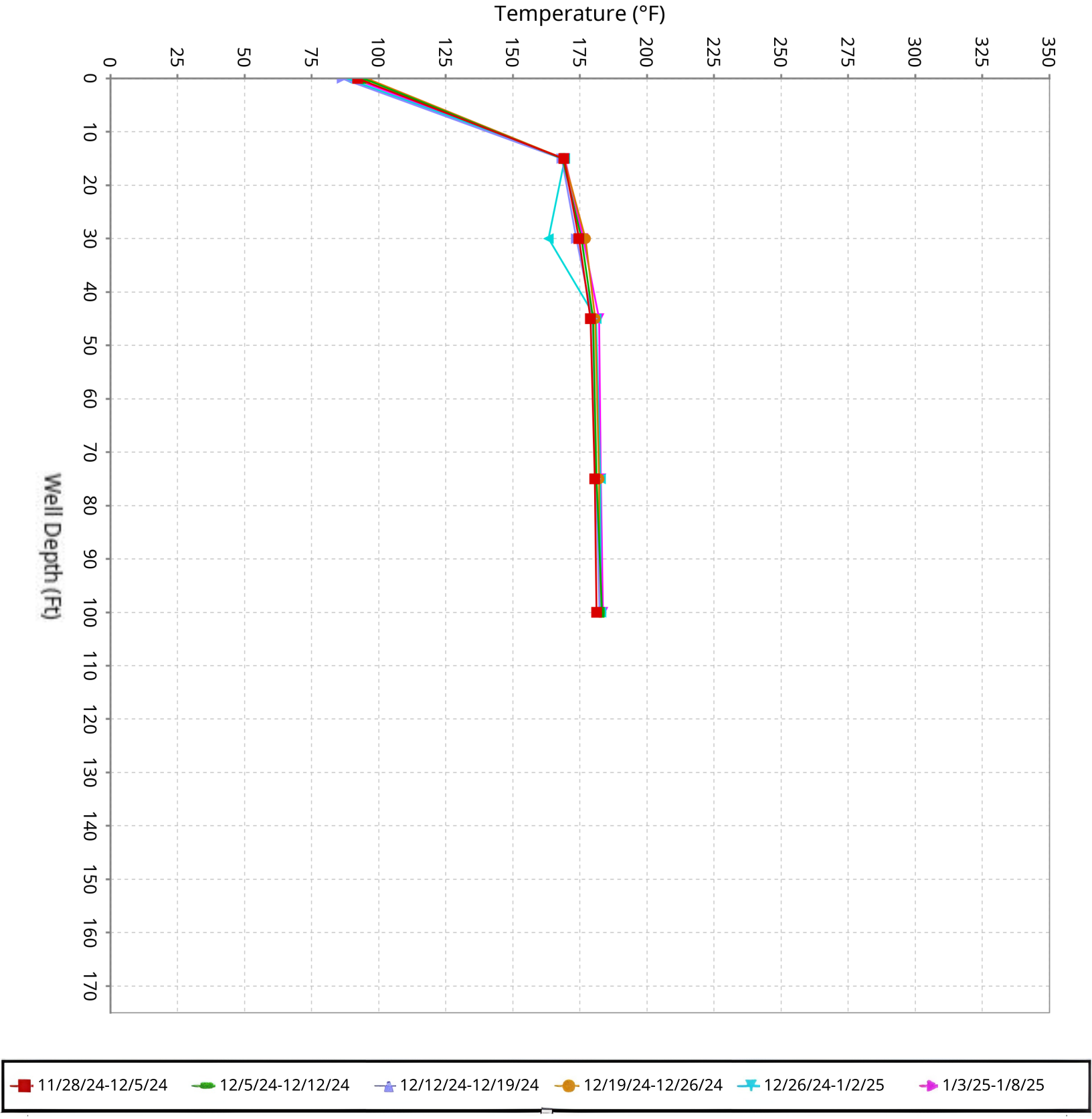

SCS ENGINEERS

Vertical Temperature Profiles from Temperature Probes at Chiquita Landfill for TP-16

Maximum data for 11/28/2024 to 1/8/2025

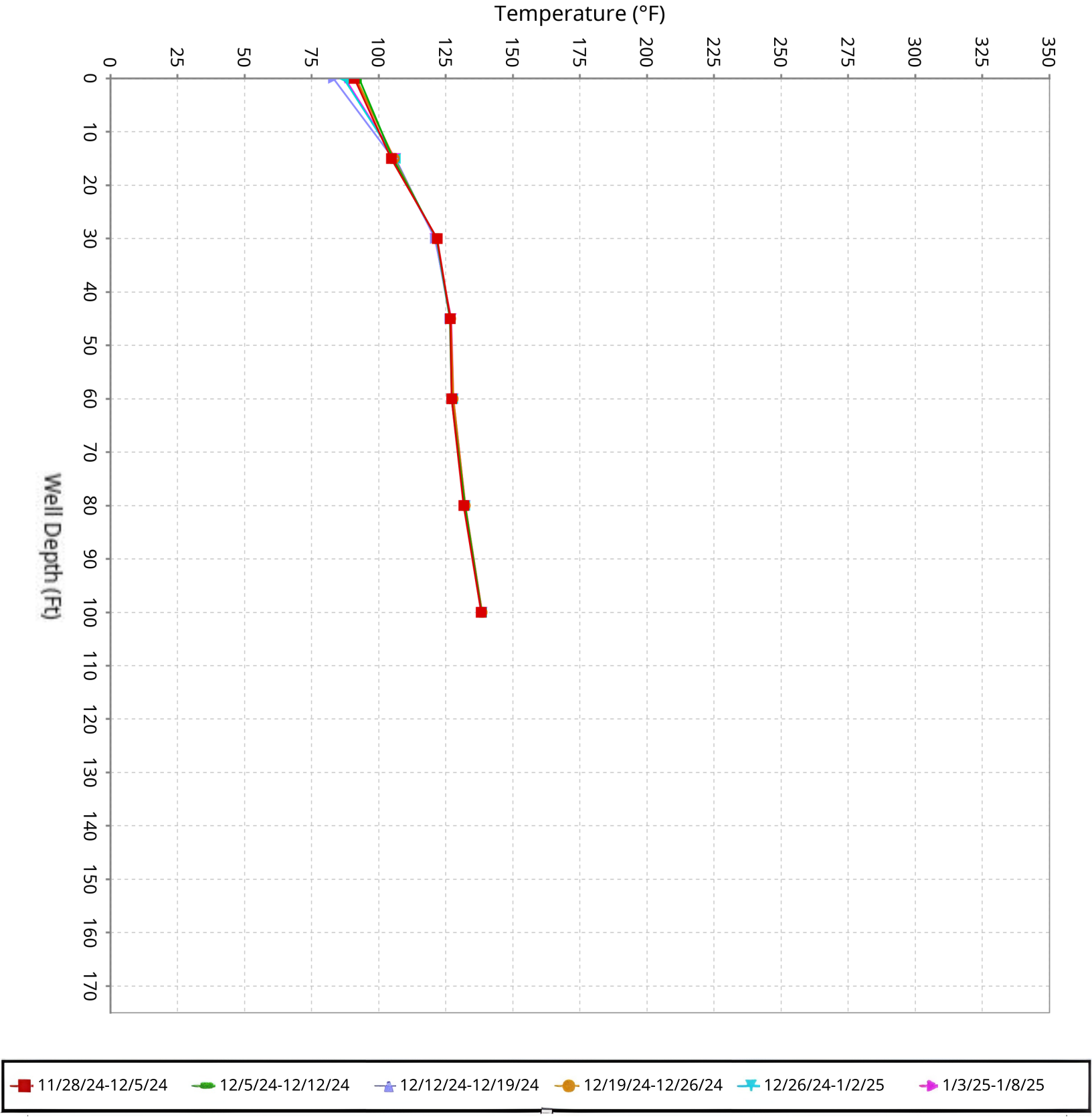

SCS ENGINEERS

Vertical Temperature Profiles from Temperature Probes at Chiquita Landfill for TP-17

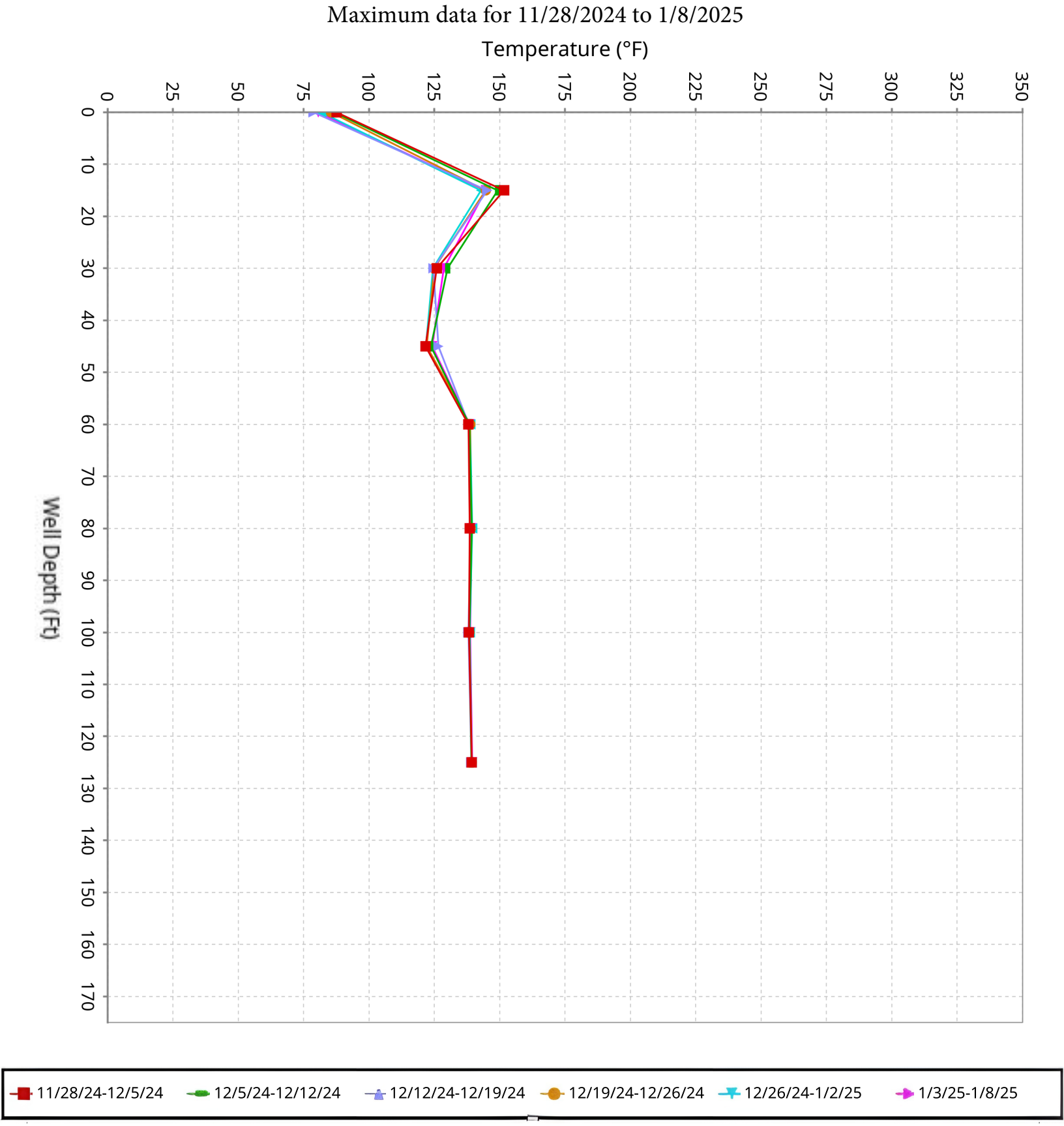

SCS ENGINEERS

Vertical Temperature Profiles from Temperature Probes at Chiquita Landfill for TP-18

Maximum data for 11/28/2024 to 1/8/2025

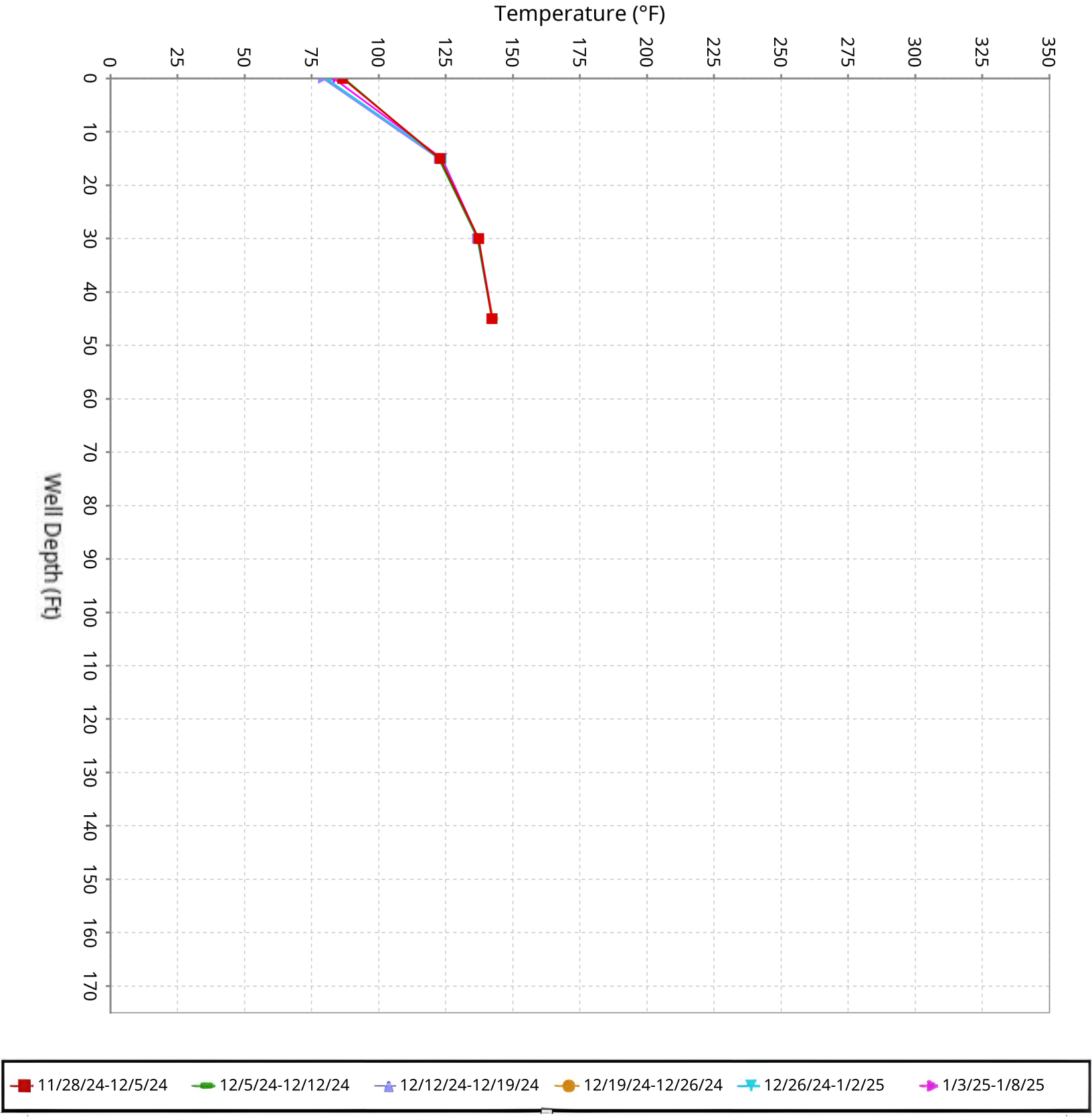

SCS ENGINEERS

Vertical Temperature Profiles from Temperature Probes at Chiquita Landfill for TP-19

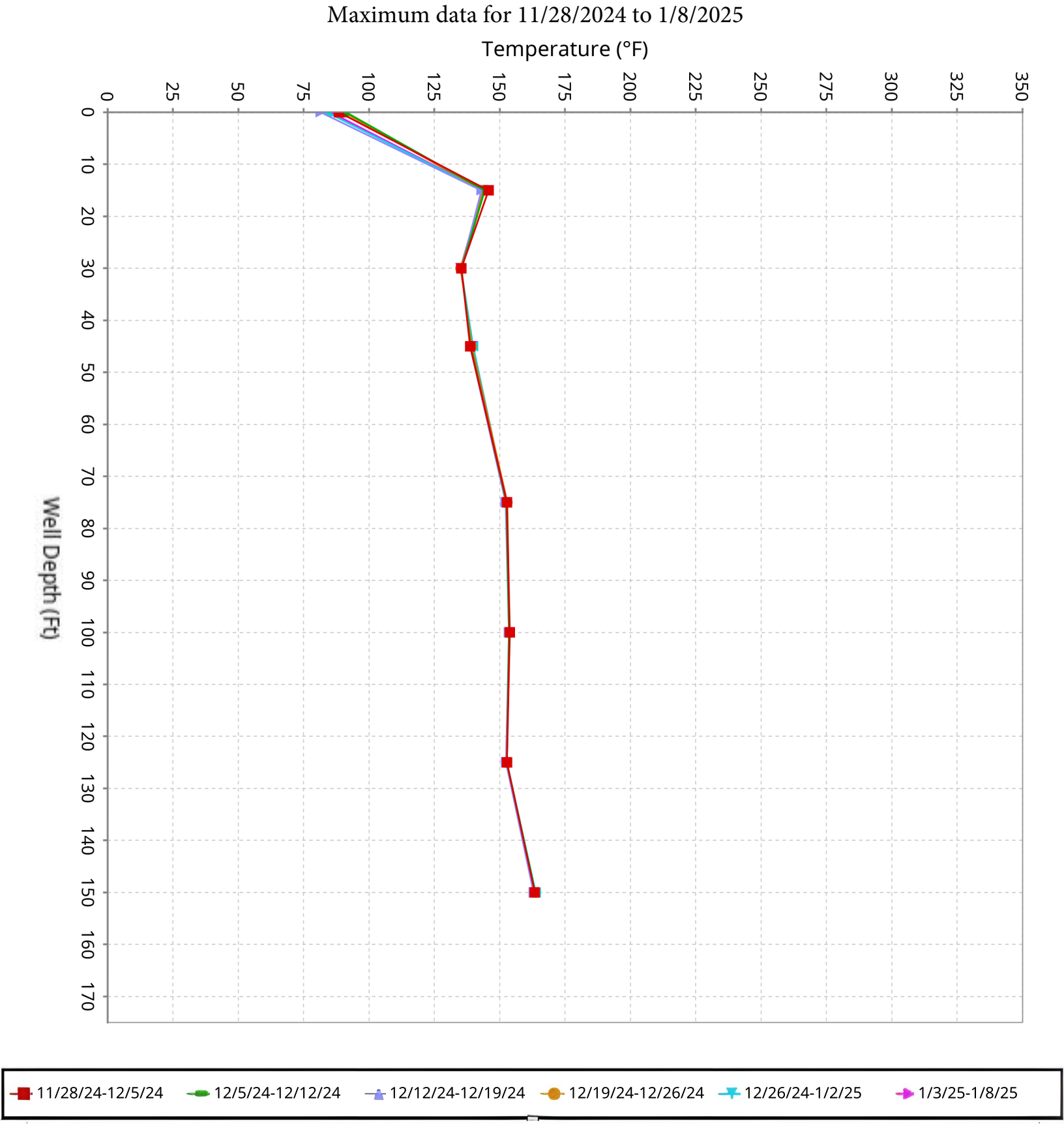

SCS ENGINEERS

Vertical Temperature Profiles from Temperature Probes at Chiquita Landfill for TP-20

Maximum data for 11/28/2024 to 1/8/2025

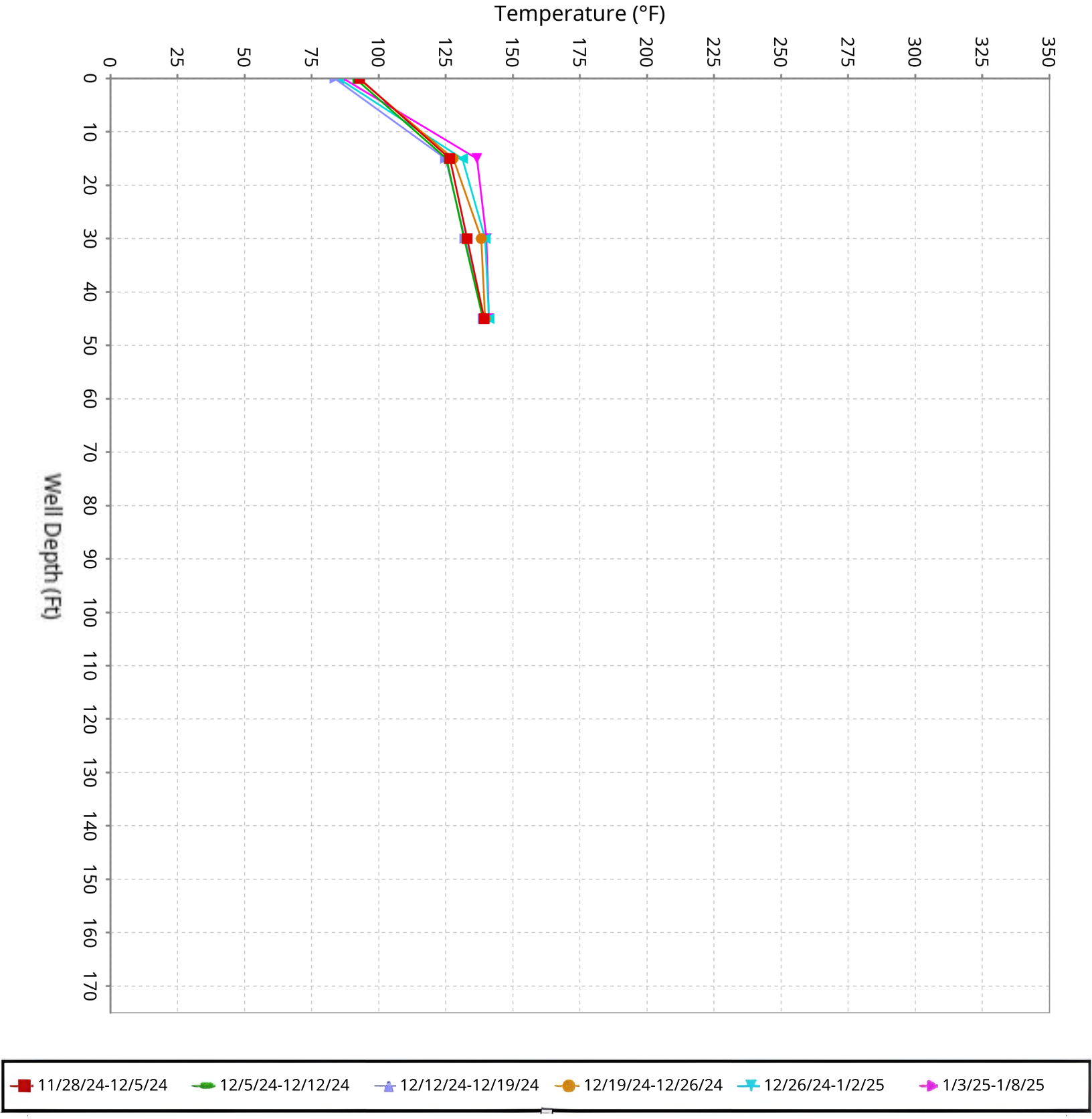

SCS ENGINEERS

Maximum Vertical Temperature Map from Temperature Probes at Chiquita Landfill



Max Temps - 05:00:44
01-09-2025

Current | 7 Day | 30 Day

Borehole	Max Temp (°F)	@ Depth
TP01	143	100
TP02	148	60
TP03	232	45
TP04	167	30
TP05	152	75
TP06	140	60
TP07	144	100
TP08	2,508	150
TP09	222	125
TP10	143	125
TP11	157	125
TP12	144	125
TP13	158	140
TP14	166	150
TP15	183	100
TP16	138	100
TP17	144	15
TP18	142	45
TP19	163	150
TP20	141	45

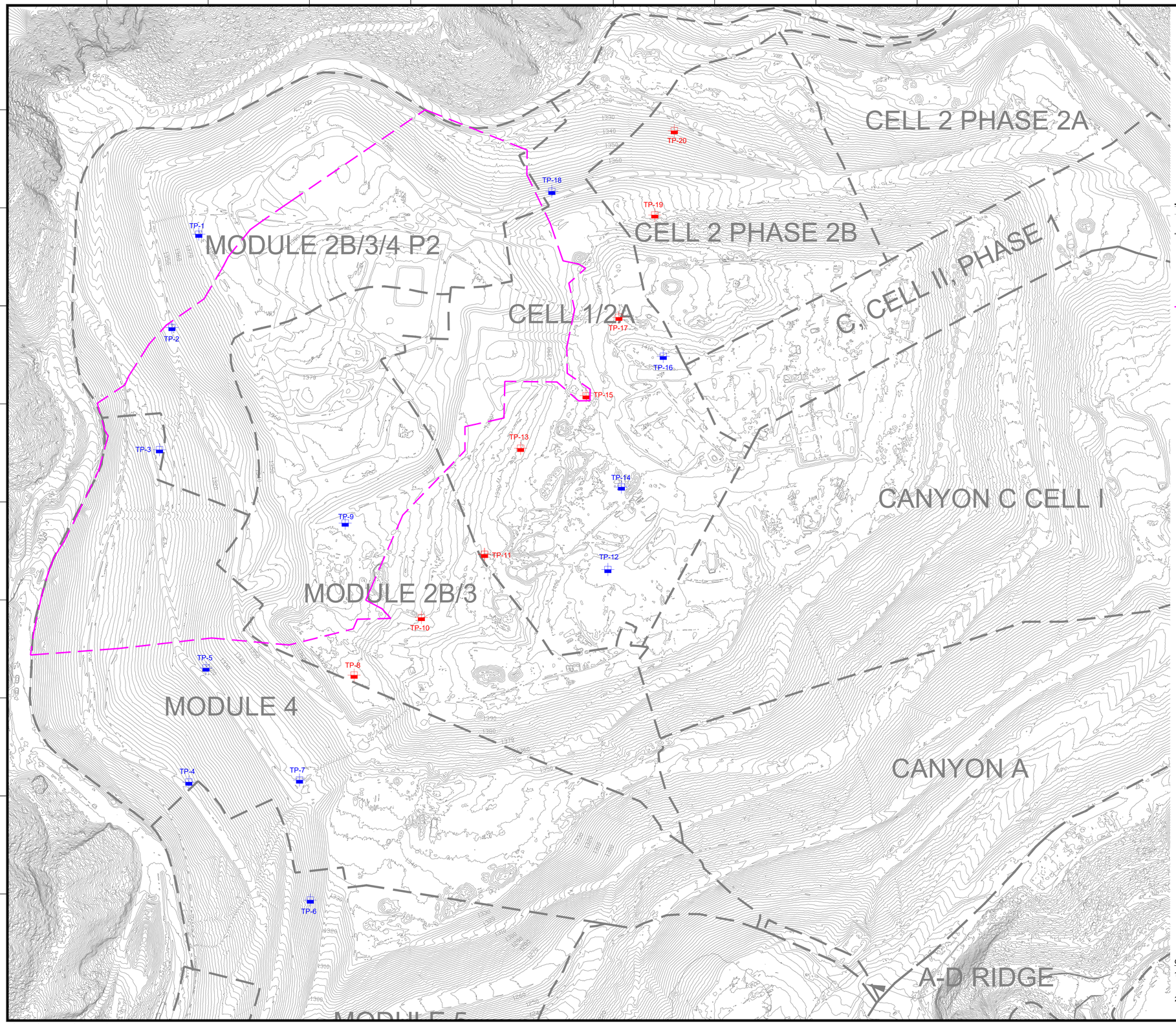

N

GRAPHIC SCALE

130 65 0 130 260 390

SCALE: 1"=130'

LEGEND

1150	EXISTING TOPOGRAPHIC CONTOUR
	EXISTING CELL LIMITS (APPROXIMATE)
TP-XX	INSTALLED TEMPERATURE PROBES - STANDALONE
TP-XX	INSTALLED TEMPERATURE PROBES - INSTALLED WITHIN WELL CASING
	REACTION AREA BOUNDARY (APPROXIMATE) - BASED ON DATA REVIEW

GENERAL DRAWING NOTES:

1. EXISTING TOPOGRAPHIC SURVEY INFORMATION SHOWN WAS PROVIDED BY PROPELLER. AERIAL PHOTOGRAPHY DATED DECEMBER 11, 2024.
2. NORTH ARROW SHOWN HERE IS REFERENCE TO THE CALIFORNIA STATE PLANE ZONE V COORDINATE SYSTEM, NAD 83.

NO.	REVISION	DATE

SHEET TITLE: TEMPERATURE PROBE INSTALLATION MAP

PROJECT TITLE: TEMPERATURE PROBE INSTALLATION PROJECT
CHIQUITA LANDFILL
CASTAIC, CALIFORNIA

CLIENT: CHIQUITA CANYON LANDFILL
CASTAIC, CALIFORNIA

SCS ENGINEERS
ENVIRONMENTAL CONSULTANTS
8799 BALBOA AVENUE SUITE 290
SAN DIEGO, CA 92123
(858) 571-5500 FAX: (562) 427-0805

PROJ. NO. 01204123.35 | DWN. BY: SRM | CHK. BY: JH/WCH | ACAD FILE: ENGINEERS | APP. BY: WCH | DSN. BY: JH/SRM

DATE: 01/02/2025

SCALE: AS SHOWN

SHEET: 1

C:\Users\5160srm\Desktop\2024 CCLF Temp. Probe Map_2025-01-02.dwg Jan 02, 2025 - 11:53am By: 5160srm

Solid Waste Borehole Maximum Temperature Profiles Over 6 Weeks

for 12/5/2024 to 1/15/2025

From January 9, 2025, through January 15, 2025, there was one recorded temperature increase and two recorded decreases that triggered the notification limits set forth in the LEA's October 4, 2024 letter. Additionally, TP-08 was brought back online and has registered elevated temperatures, as discussed below.

Chiquita provides the following updates:

- TP-08
  - TP-08 was taken offline on October 3rd for filling operations related to the west toe excavation, and offline thermocouples read a default maximum possible temperature of 2,508°F.
  - TP-08 was brought back online on January 10th. The gas and liquid collection infrastructure was also offline in the same area, and the nearby gas wells and pumps were also brought back online on January 10th. Initial temperature readings of TP-08 were higher than the historical average before TP-08 was taken offline.
  - Chiquita notes that filling operations occurred over the prior several months, in which time Chiquita noticed other areas of the reaction area continuing to experience accelerated settlement. It is likely that the accelerated settlement pushed leachate into the TP-08/CV-2479 borehole, which because it was offline, did not allow for the removal of this leachate and landfill gas. With the TMP and well back online, gas and liquids extraction has resumed.
  - Chiquita further notes that drilling activities for TP-24, geographically nearby, achieved a depth of 297 feet without encountering significantly elevated temperatures, further supporting that the increased temperature readings are due to the presence of localized leachate accumulation limited to the TP-08 borehole.
  - A reduction in temperatures has been recorded since resuming operation, and those decreases are noted below:
    - 100-foot thermocouple showed a decrease of 19°F degrees from 215°F to 196°F from January 10th to January 15th.
    - 125-foot thermocouple showed a decrease of 23°F degrees from 232°F to 209°F from January 10th to January 14th.

- TP-15
  - 30-foot thermocouple showed an increase in maximum temperature of 12°F from 166°F to 178°F from January 8th to January 13th.

SCS ENGINEERS

07224053.00 | January 16, 2025

274 Granite Run Drive
Lancaster, PA 17601
717-550-6330

Vertical Temperature Profiles from Temperature Probes at Chiquita Landfill for TP-1

Maximum data for 12/5/2024 to 1/15/2025

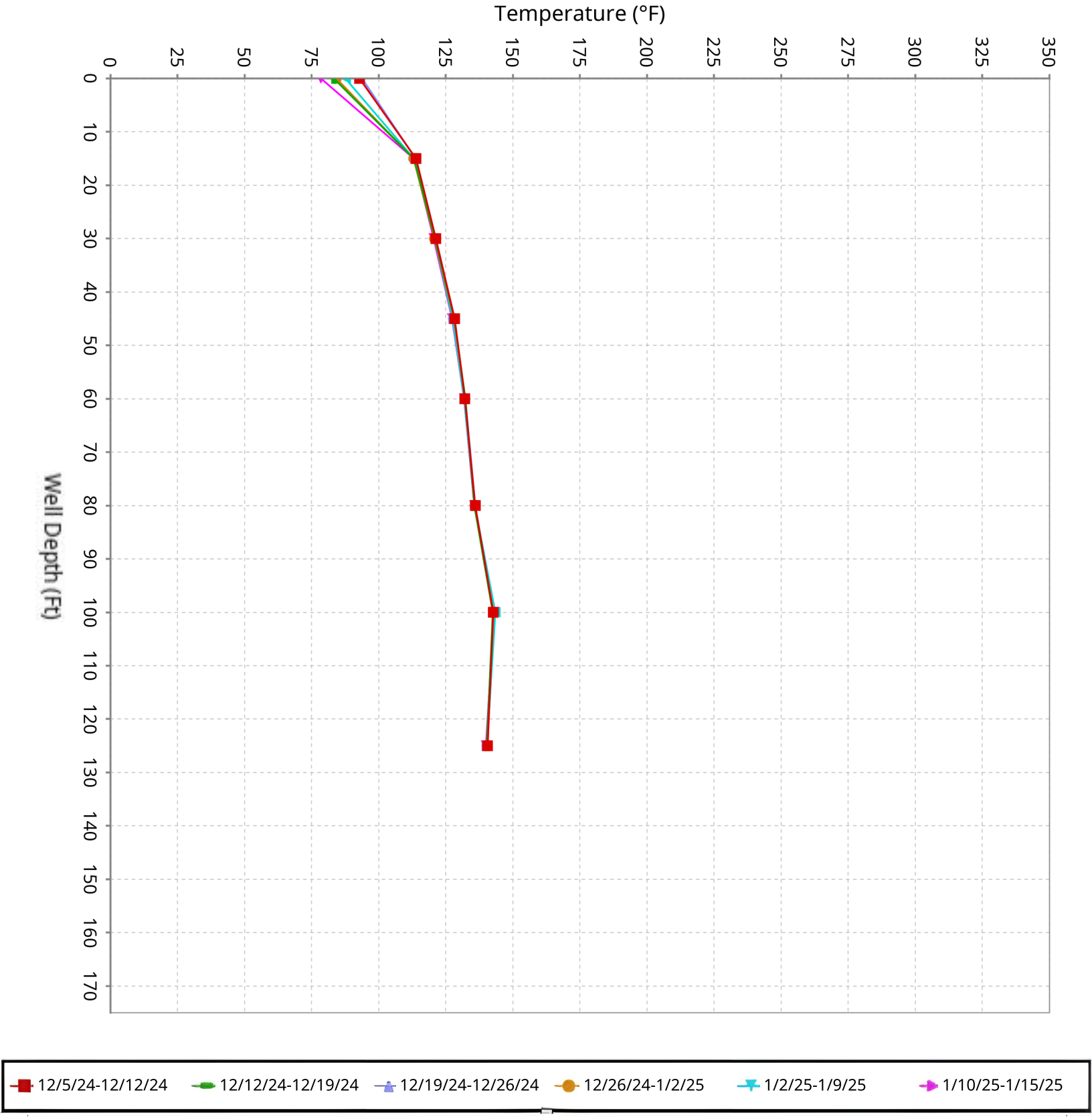

SCS ENGINEERS

Vertical Temperature Profiles from Temperature Probes at Chiquita Landfill for TP-2

Maximum data for 12/5/2024 to 1/15/2025

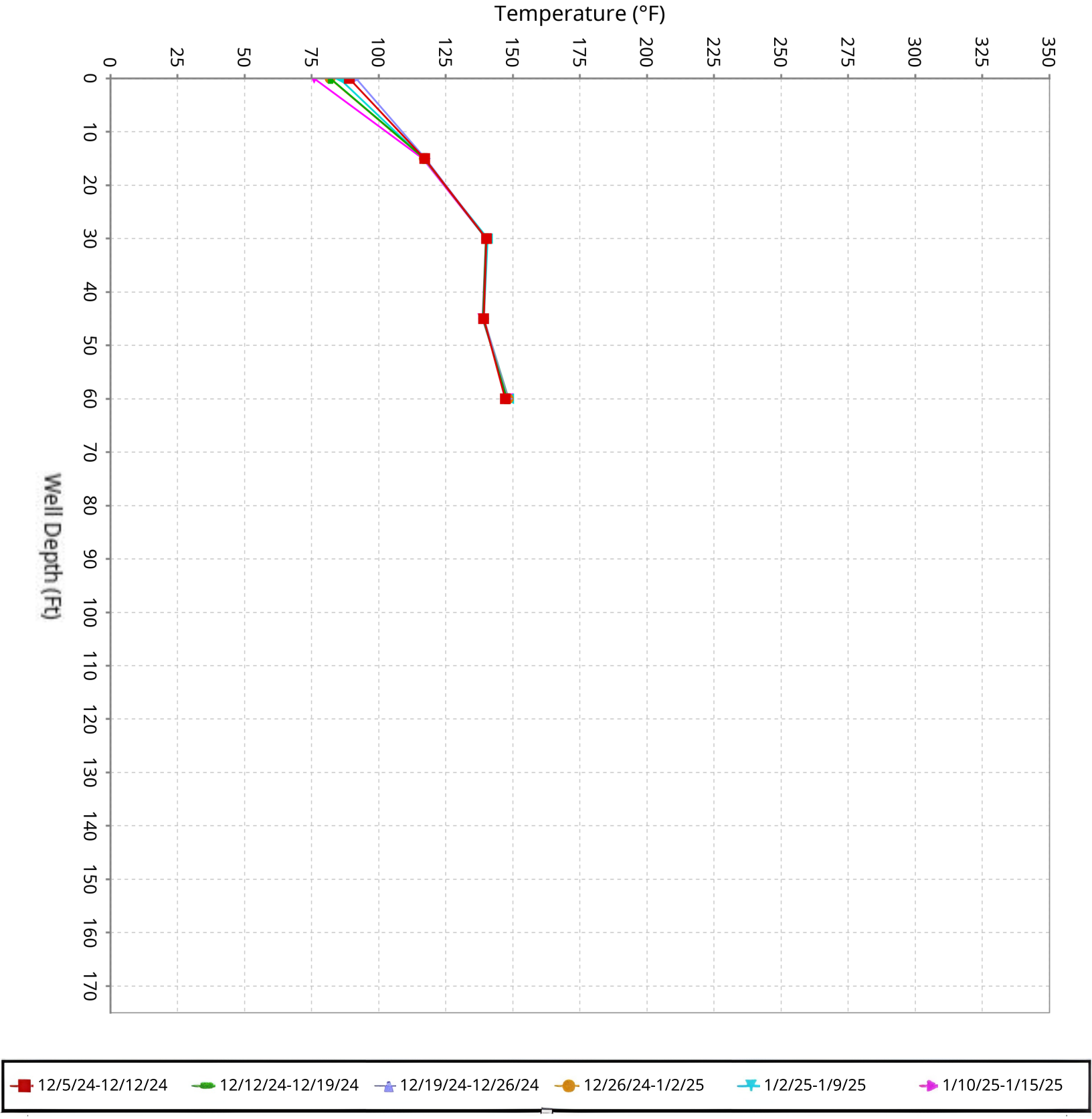

SCS ENGINEERS

Vertical Temperature Profiles from Temperature Probes at Chiquita Landfill for TP-3

Maximum data for 12/5/2024 to 1/15/2025

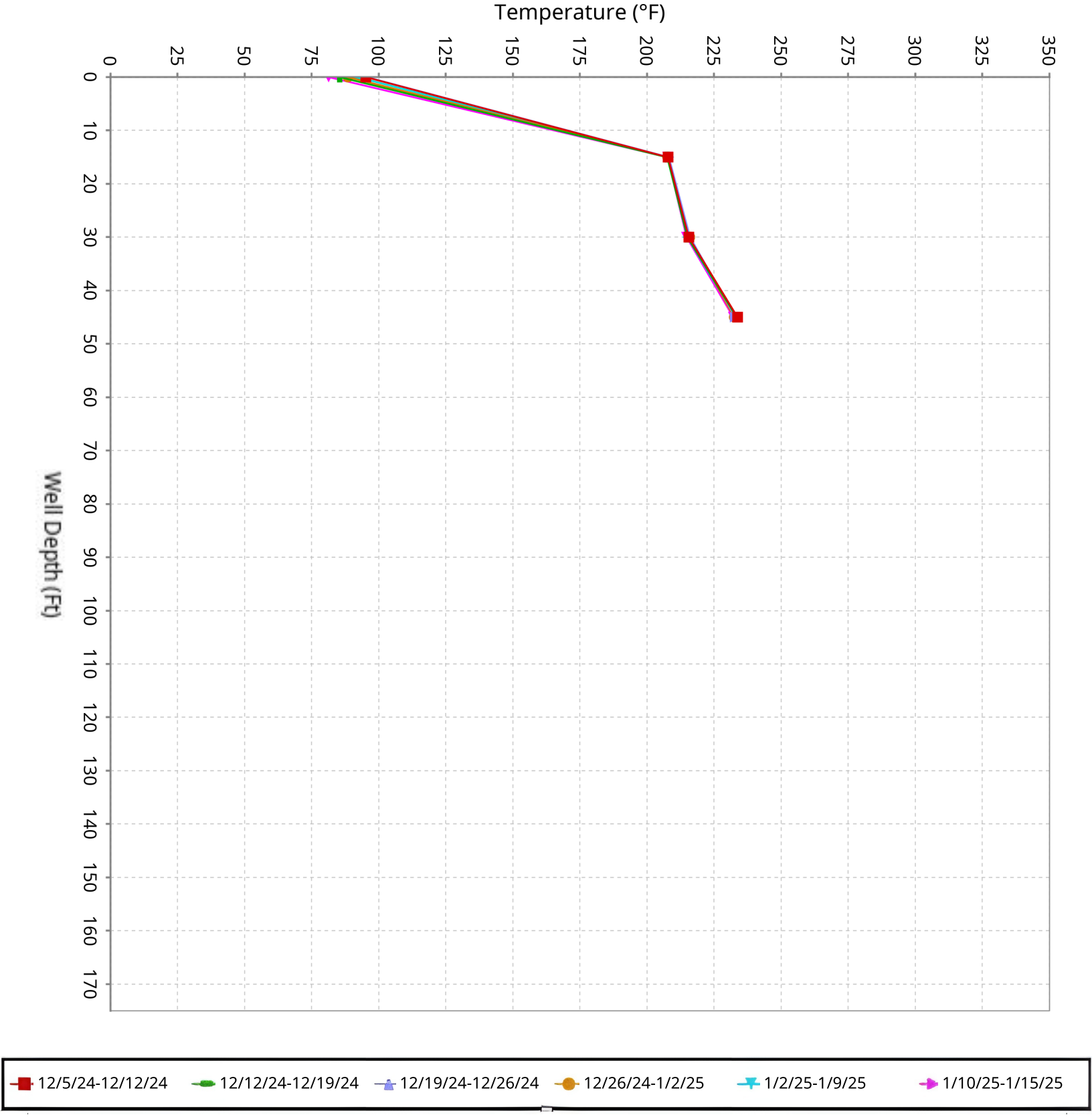

SCS ENGINEERS

Vertical Temperature Profiles from Temperature Probes at Chiquita Landfill for TP-4

Maximum data for 12/5/2024 to 1/15/2025

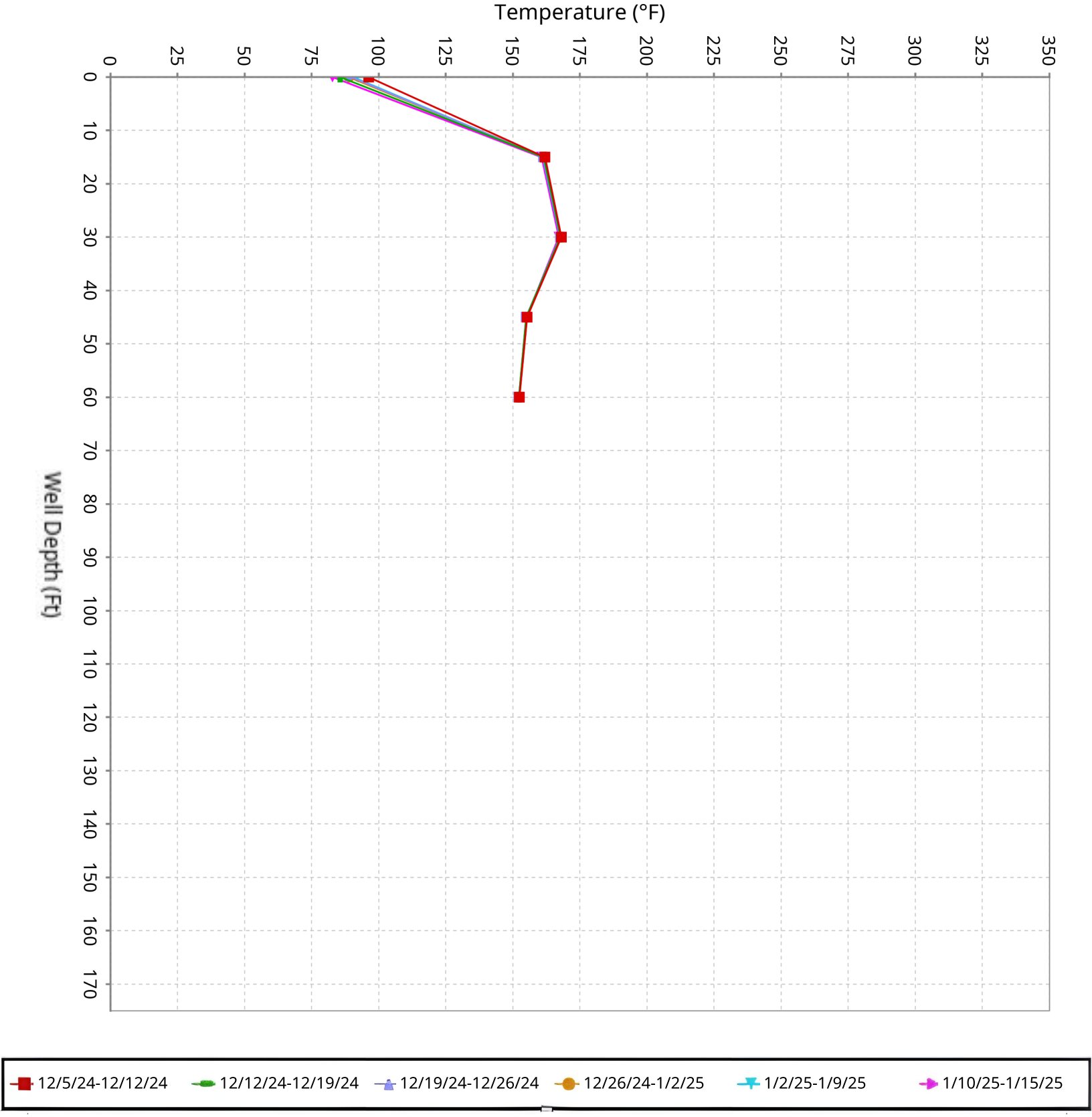

SCS ENGINEERS

Vertical Temperature Profiles from Temperature Probes at Chiquita Landfill for TP-5

Maximum data for 12/5/2024 to 1/15/2025

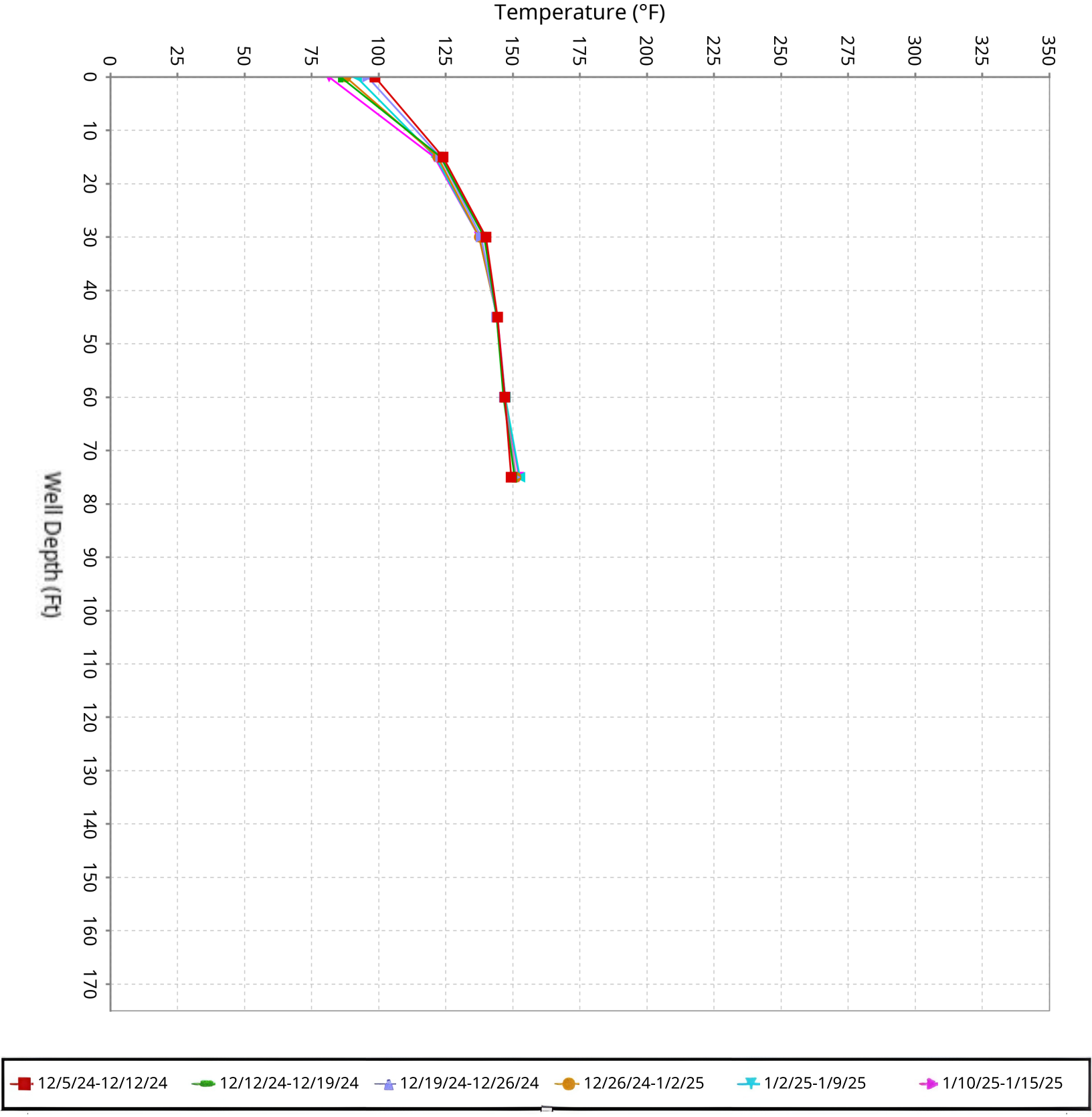

SCS ENGINEERS

Vertical Temperature Profiles from Temperature Probes at Chiquita Landfill for TP-6

Maximum data for 12/5/2024 to 1/15/2025

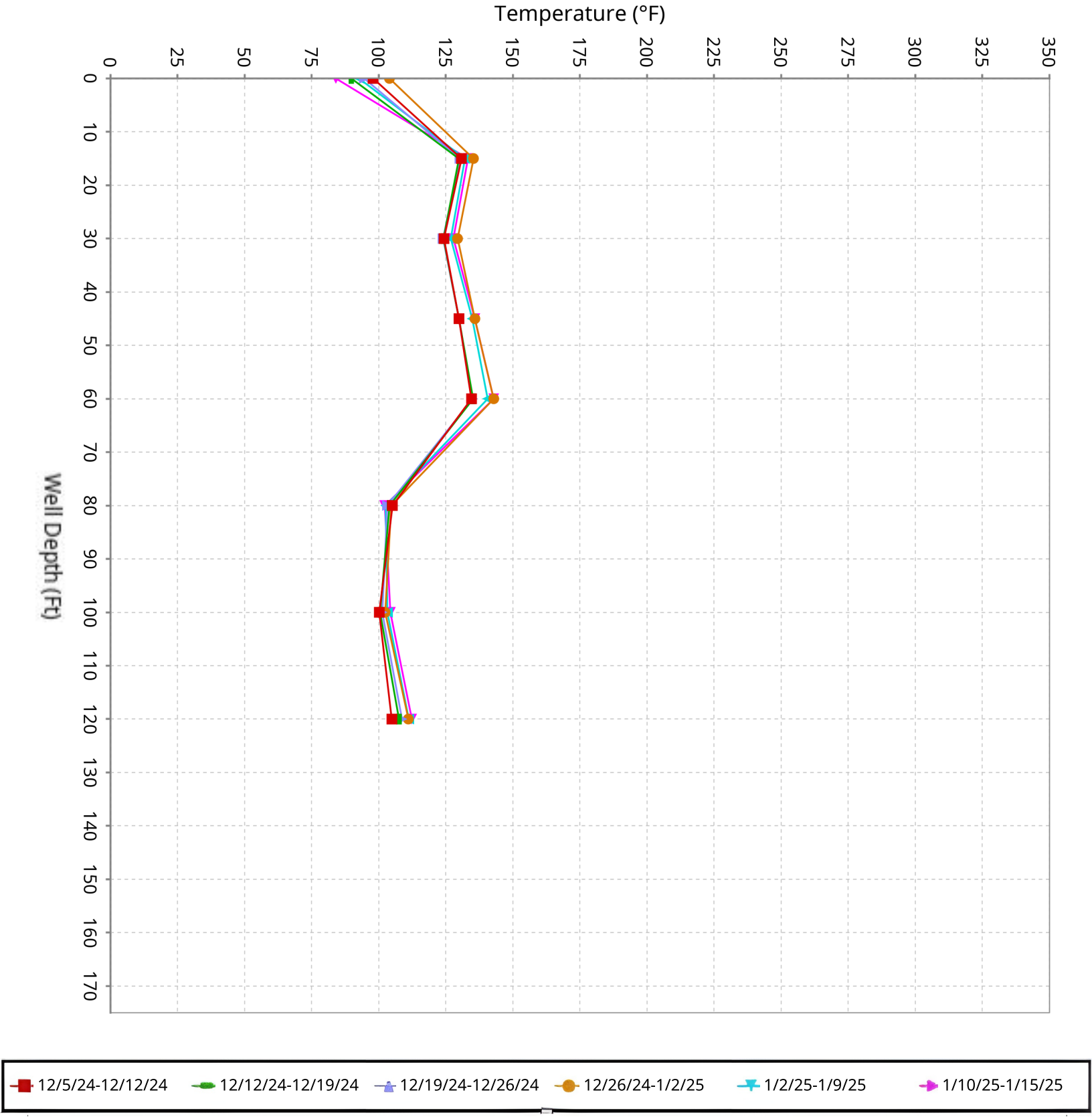

SCS ENGINEERS

Vertical Temperature Profiles from Temperature Probes at Chiquita Landfill for TP-7

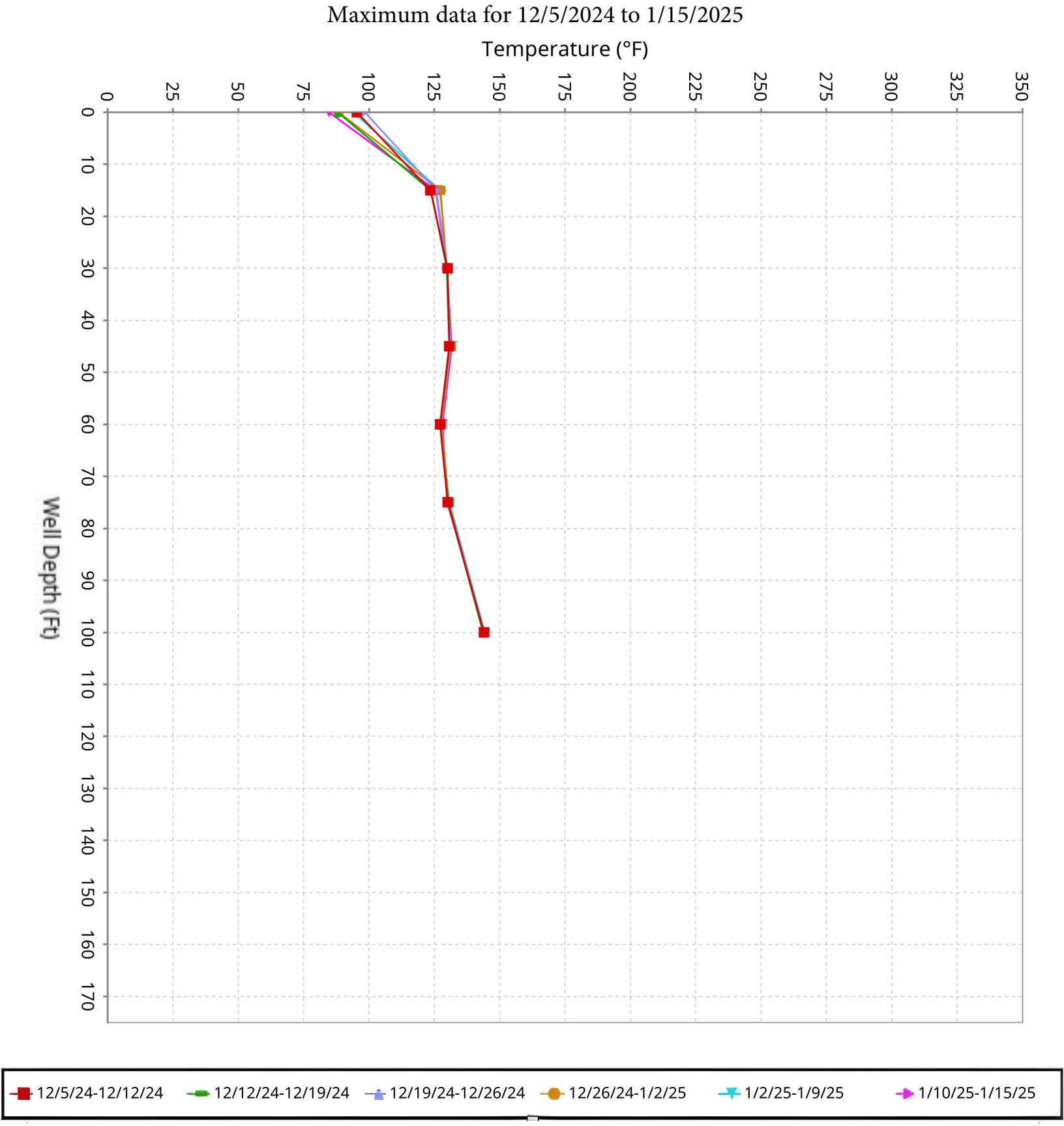

SCS ENGINEERS

Vertical Temperature Profiles from Temperature Probes at Chiquita Landfill for TP-8

Maximum data for 12/5/2024 to 1/15/2025

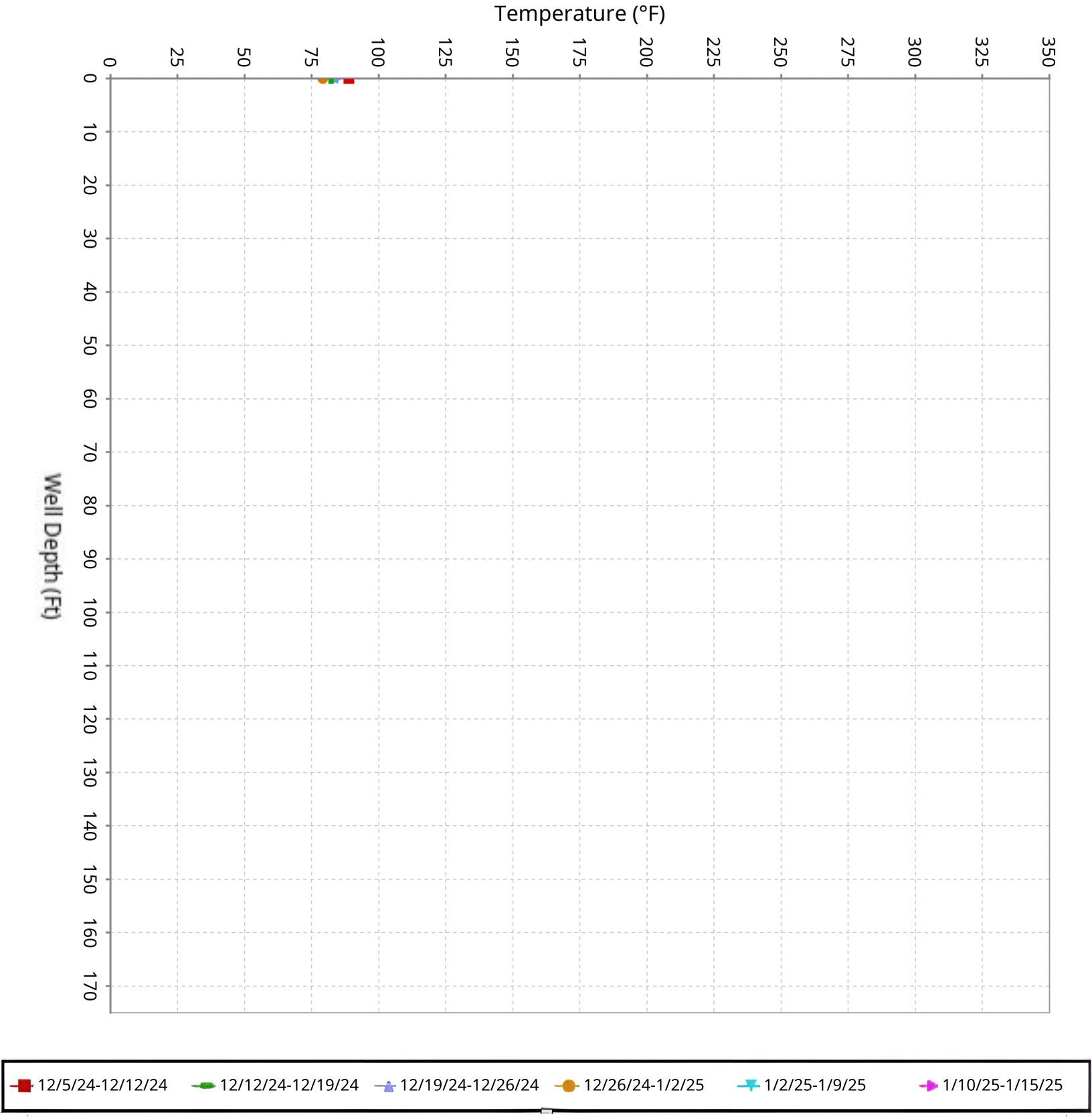

SCS ENGINEERS

Vertical Temperature Profiles from Temperature Probes at Chiquita Landfill for TP-9

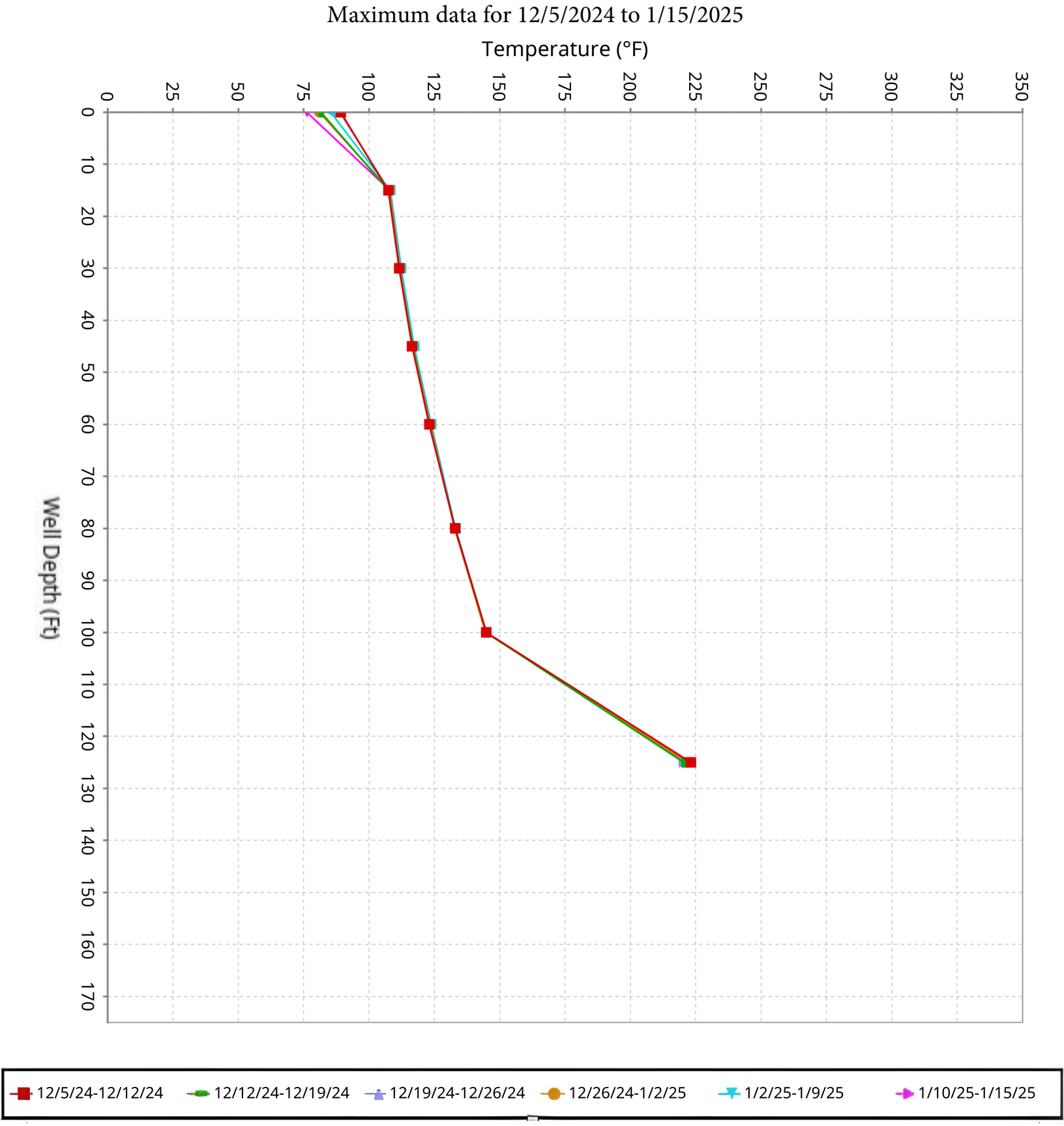

SCS ENGINEERS

Vertical Temperature Profiles from Temperature Probes at Chiquita Landfill for TP-10

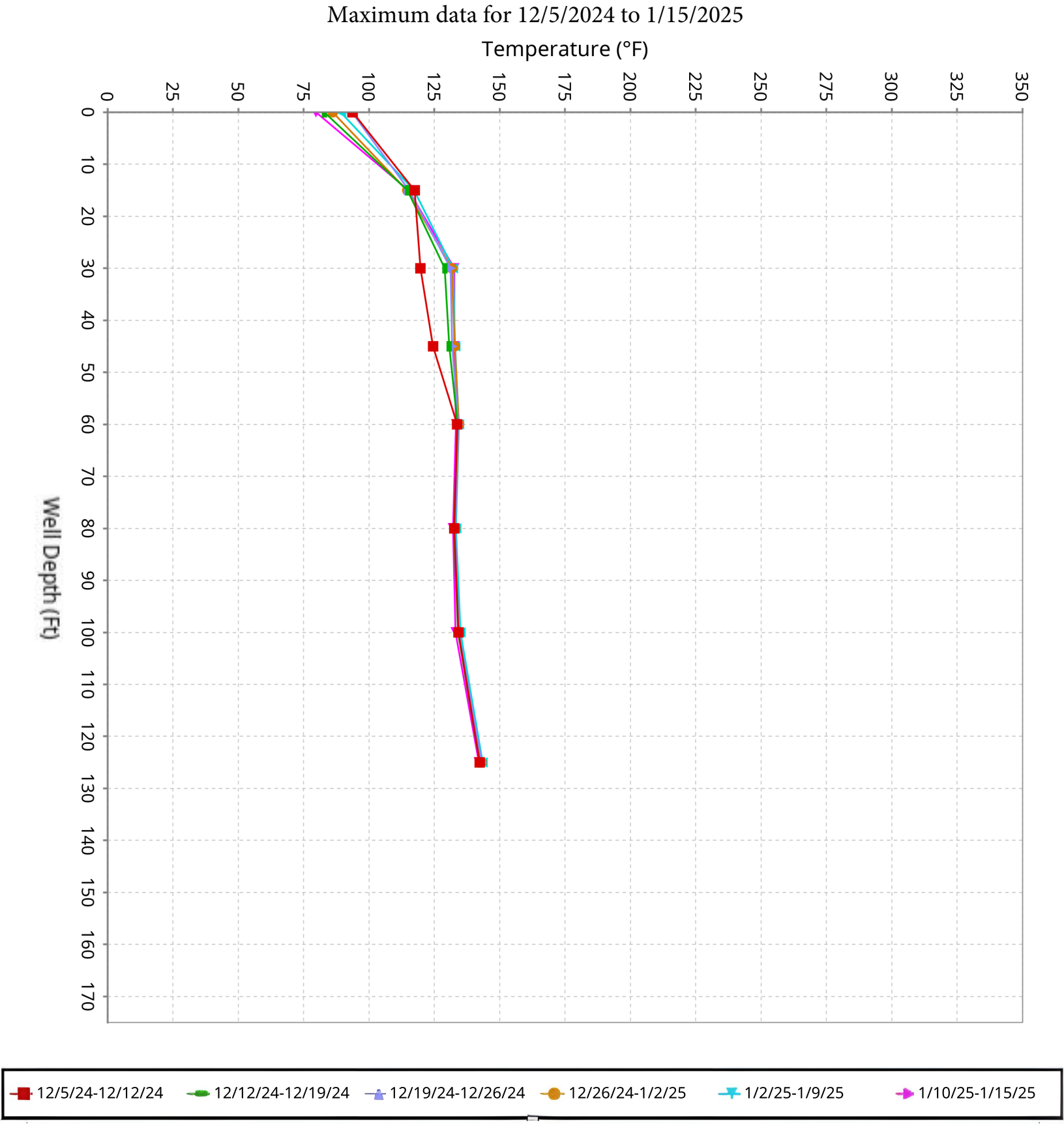

SCS ENGINEERS

Vertical Temperature Profiles from Temperature Probes at Chiquita Landfill for TP-11

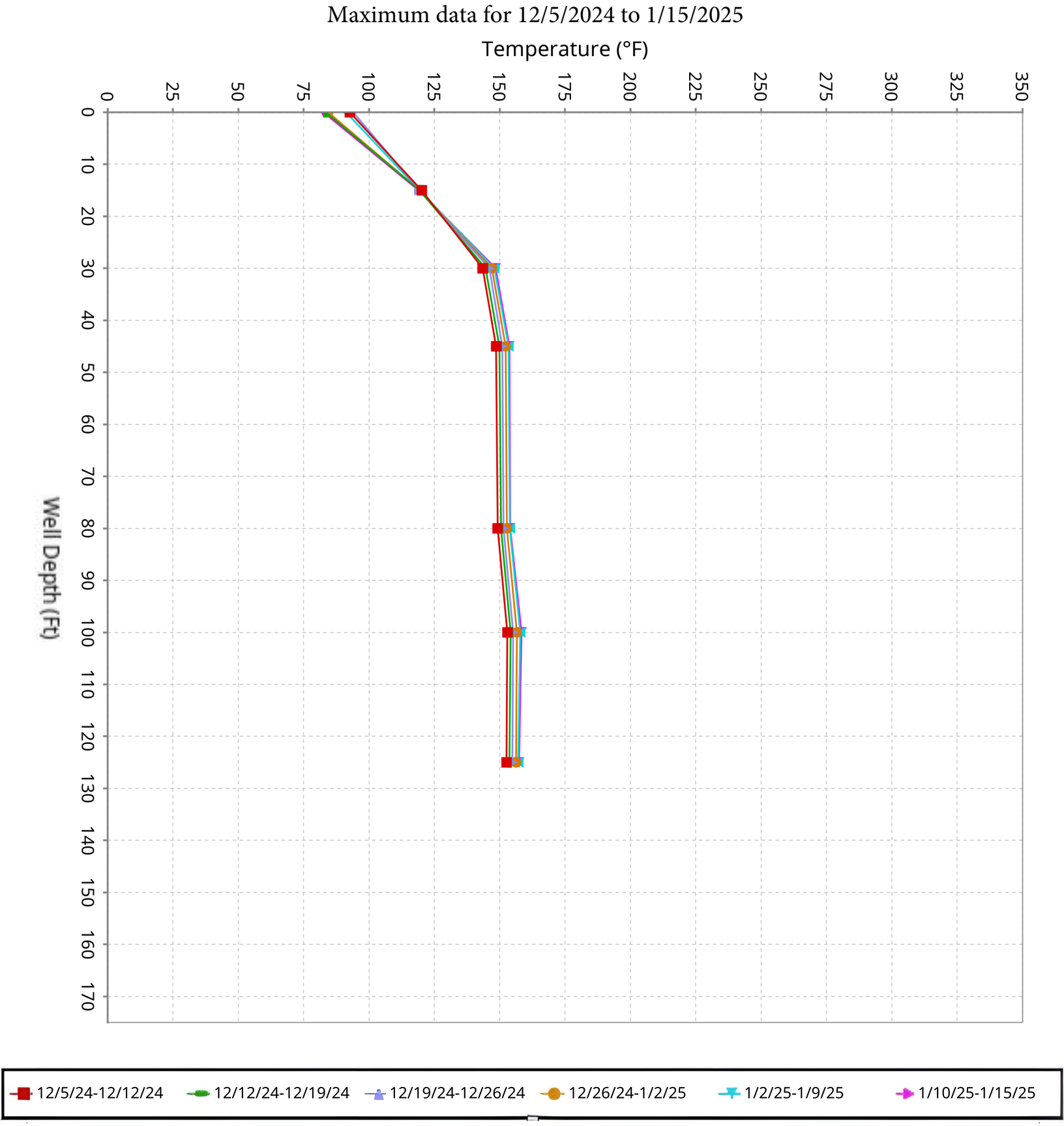

SCS ENGINEERS

Vertical Temperature Profiles from Temperature Probes at Chiquita Landfill for TP-12

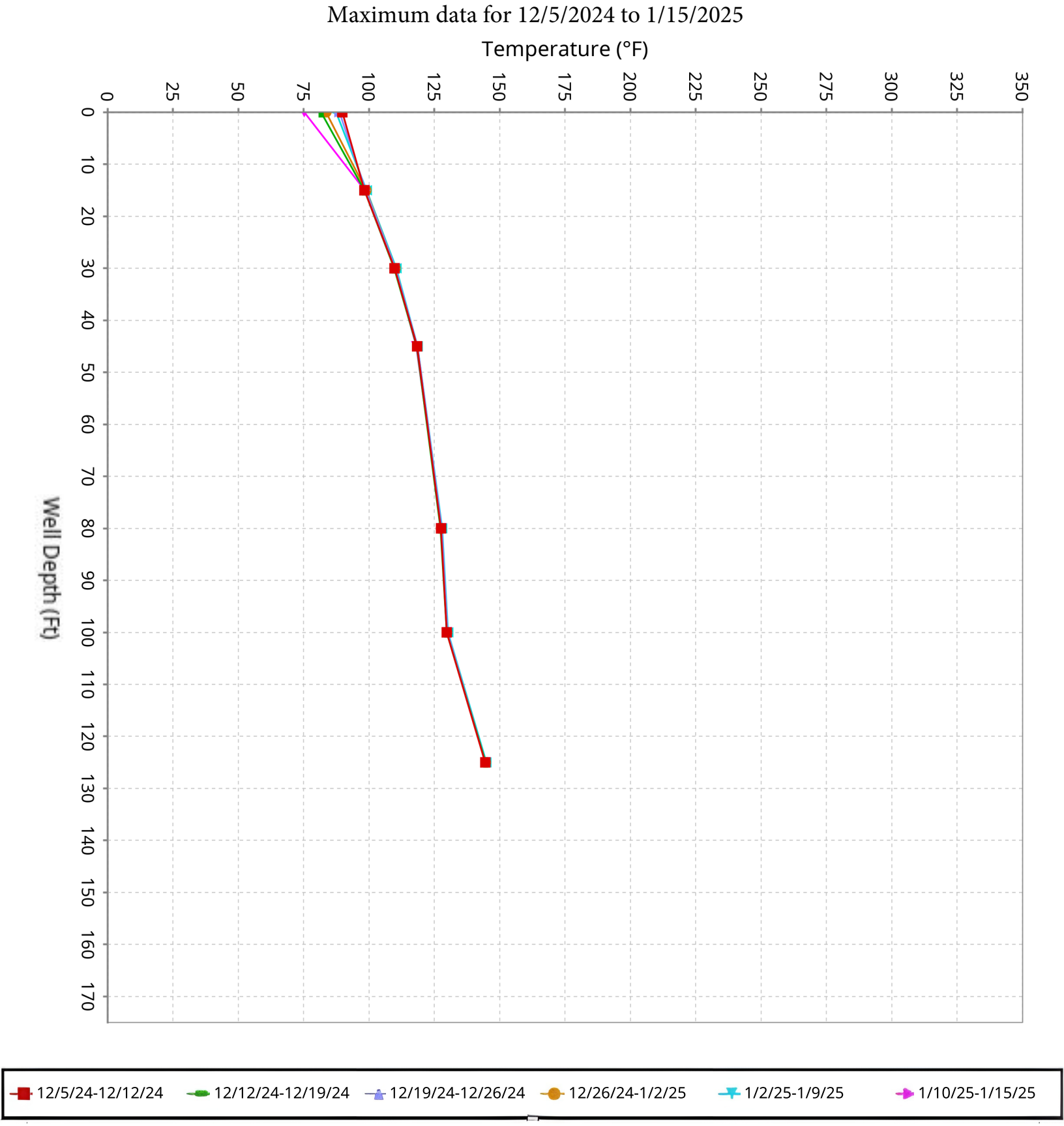

SCS ENGINEERS

Vertical Temperature Profiles from Temperature Probes at Chiquita Landfill for TP-13

Maximum data for 12/5/2024 to 1/15/2025

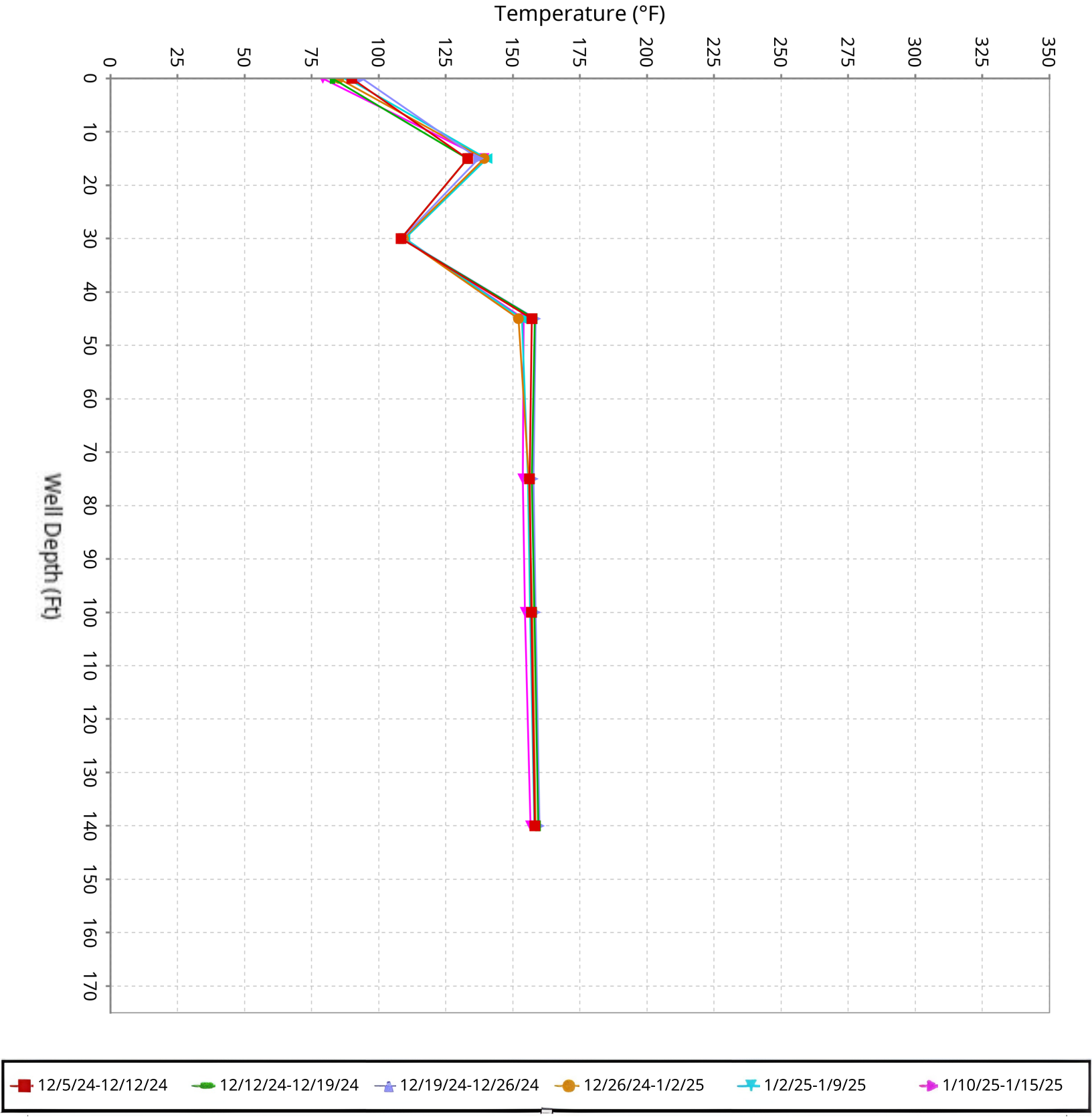

SCS ENGINEERS

Vertical Temperature Profiles from Temperature Probes at Chiquita Landfill for TP-14

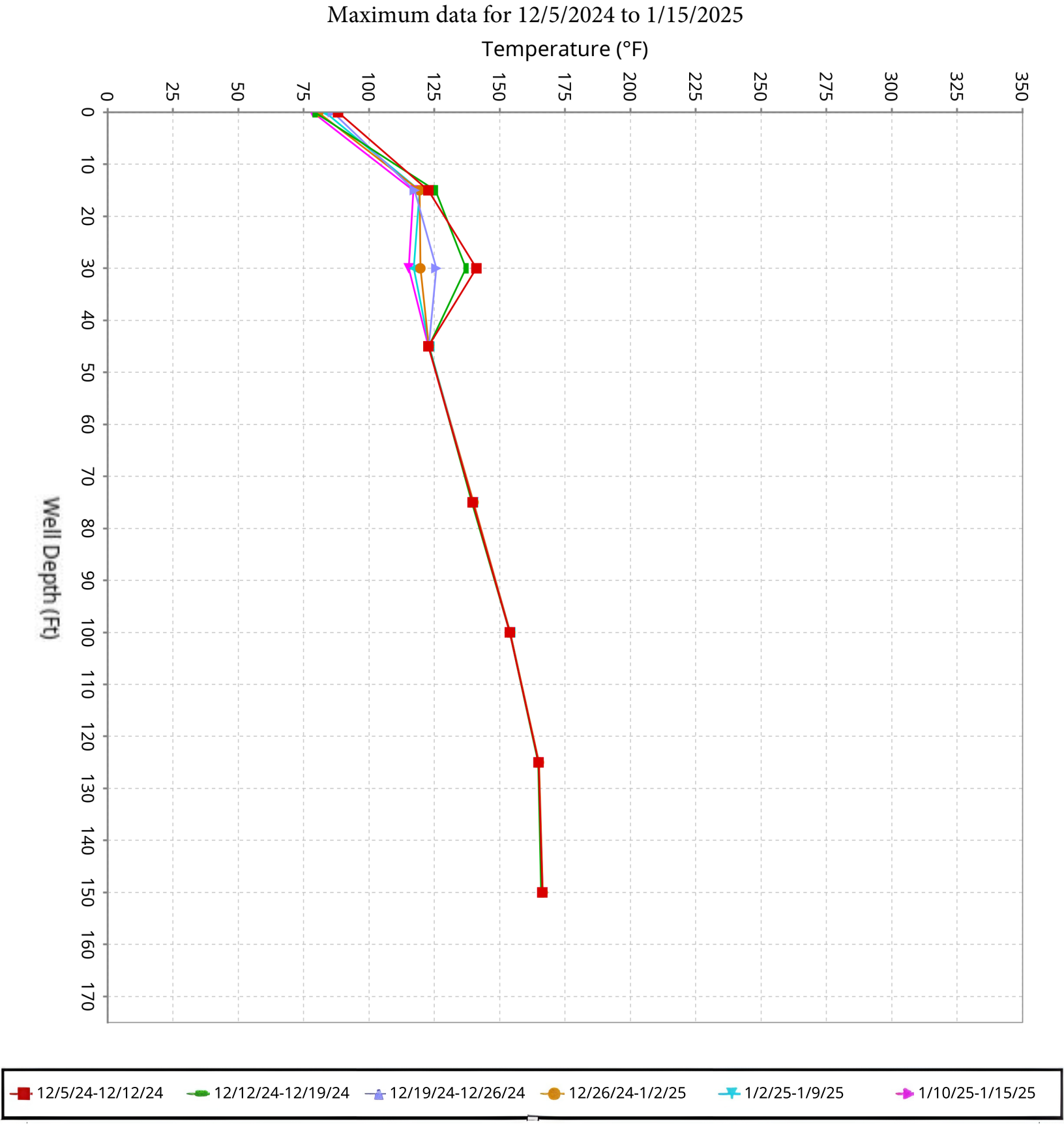

SCS ENGINEERS

Vertical Temperature Profiles from Temperature Probes at Chiquita Landfill for TP-15

Maximum data for 12/5/2024 to 1/15/2025

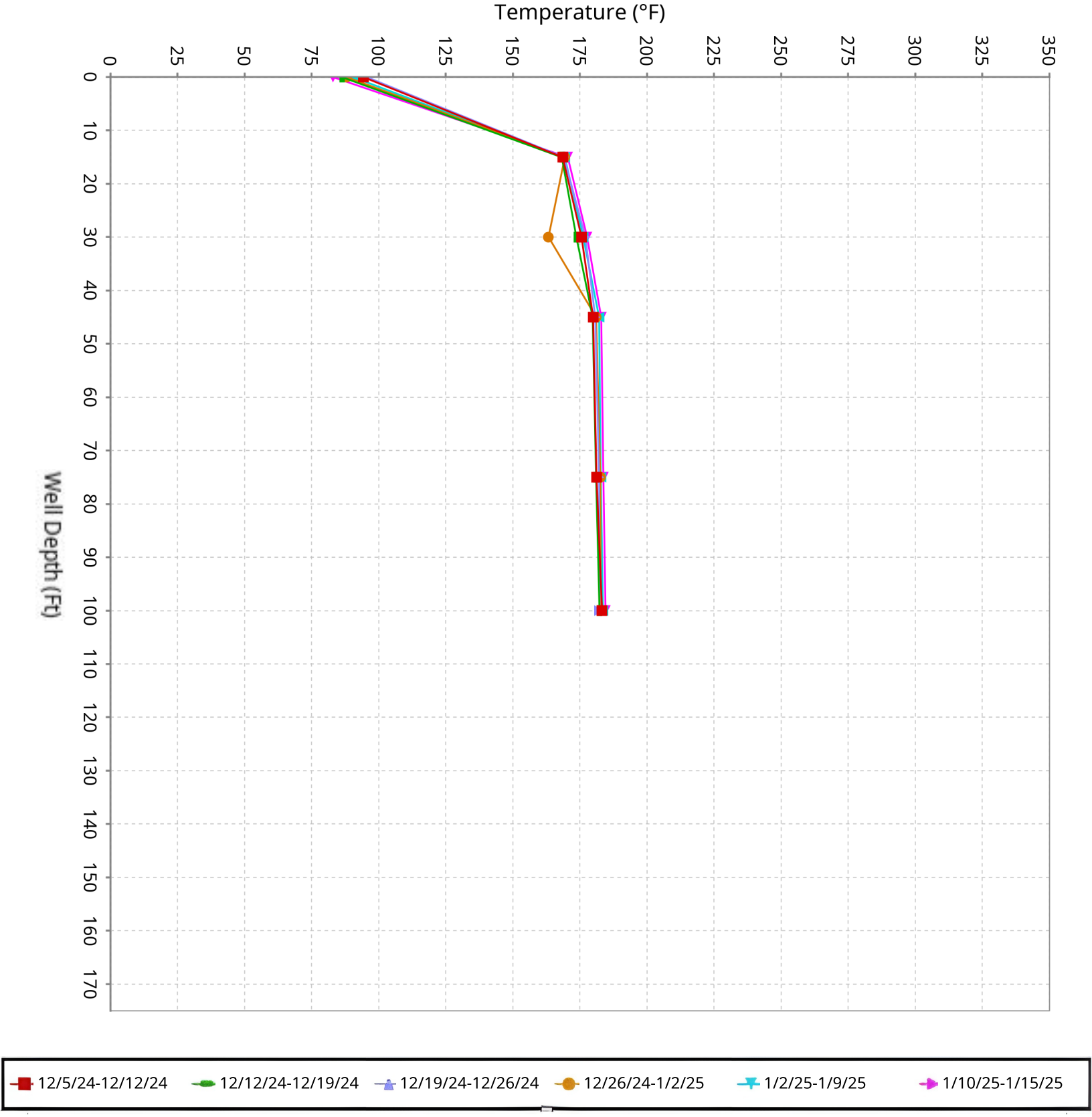

SCS ENGINEERS

Vertical Temperature Profiles from Temperature Probes at Chiquita Landfill for TP-16

Maximum data for 12/5/2024 to 1/15/2025

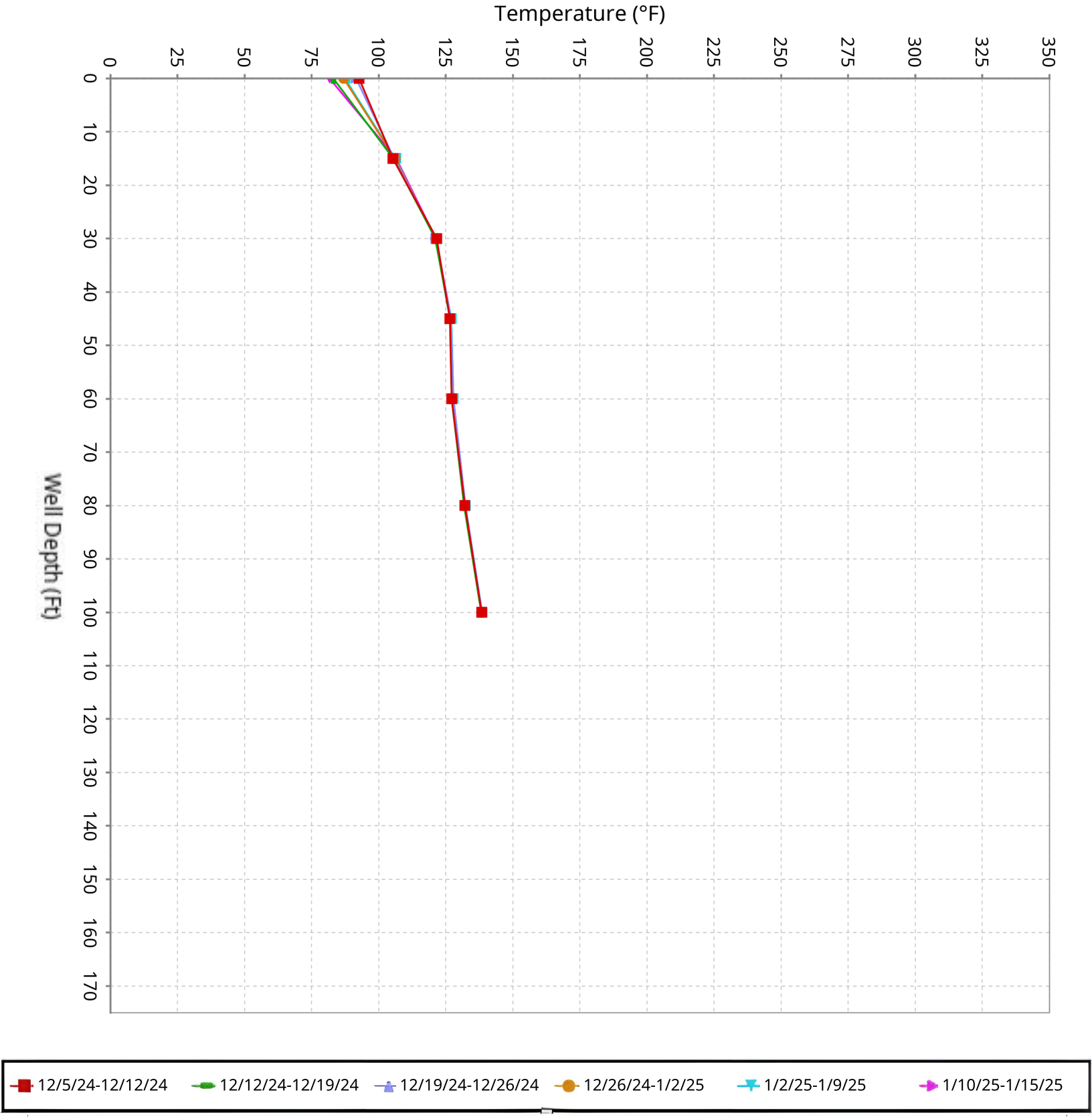

SCS ENGINEERS

Vertical Temperature Profiles from Temperature Probes at Chiquita Landfill for TP-17

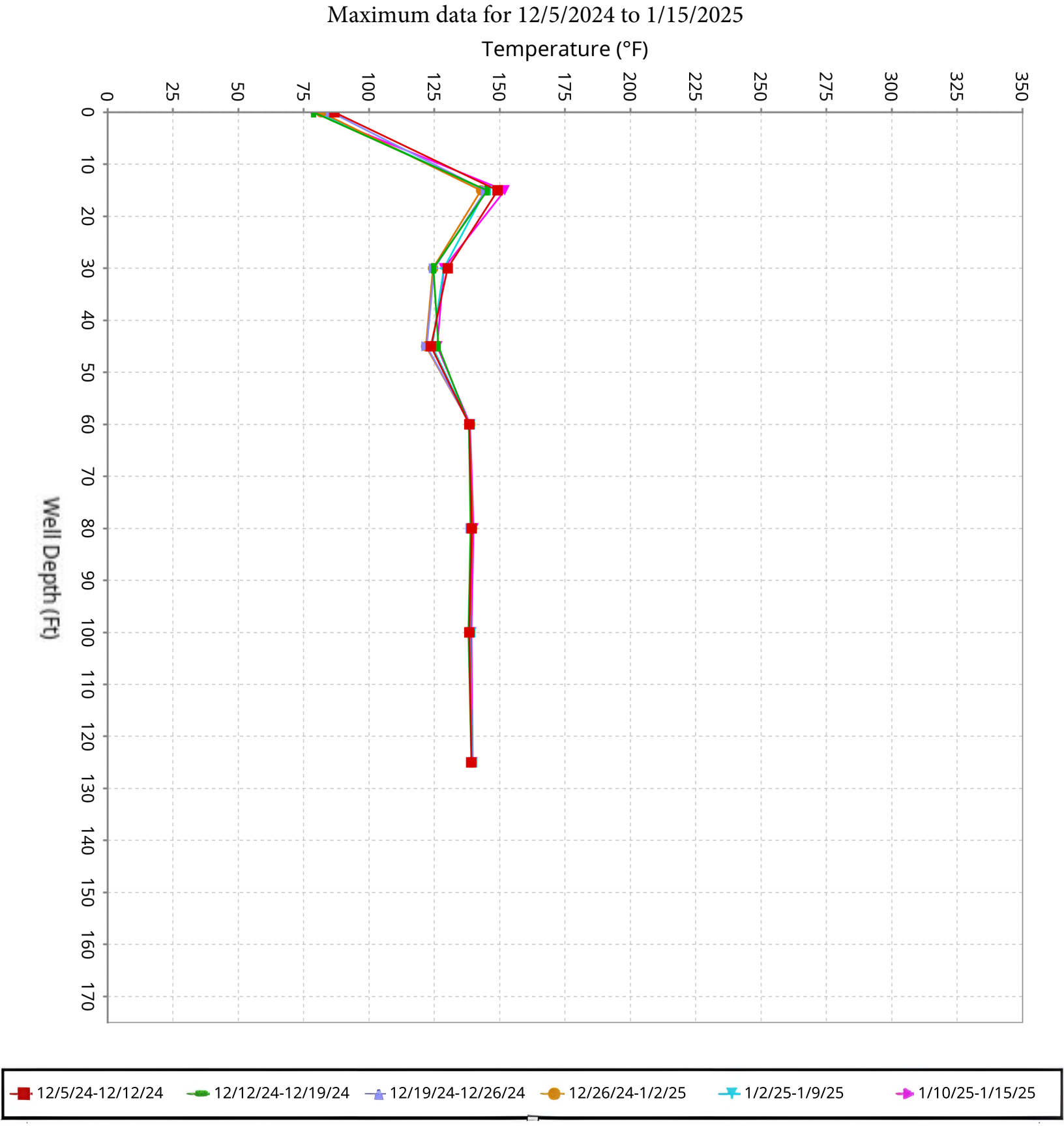

SCS ENGINEERS

Vertical Temperature Profiles from Temperature Probes at Chiquita Landfill for TP-18

Maximum data for 12/5/2024 to 1/15/2025

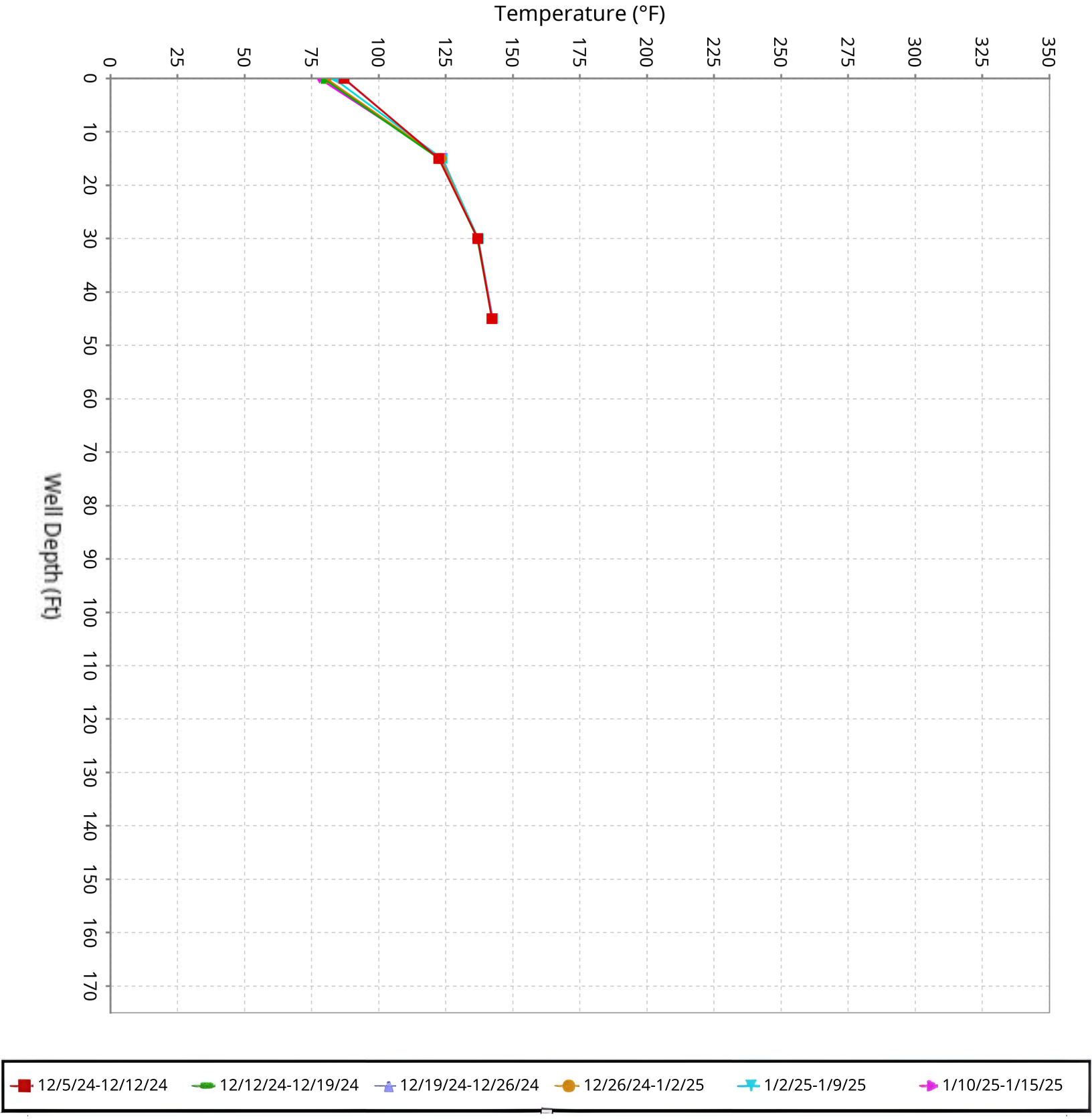

SCS ENGINEERS

Vertical Temperature Profiles from Temperature Probes at Chiquita Landfill for TP-19

Maximum data for 12/5/2024 to 1/15/2025

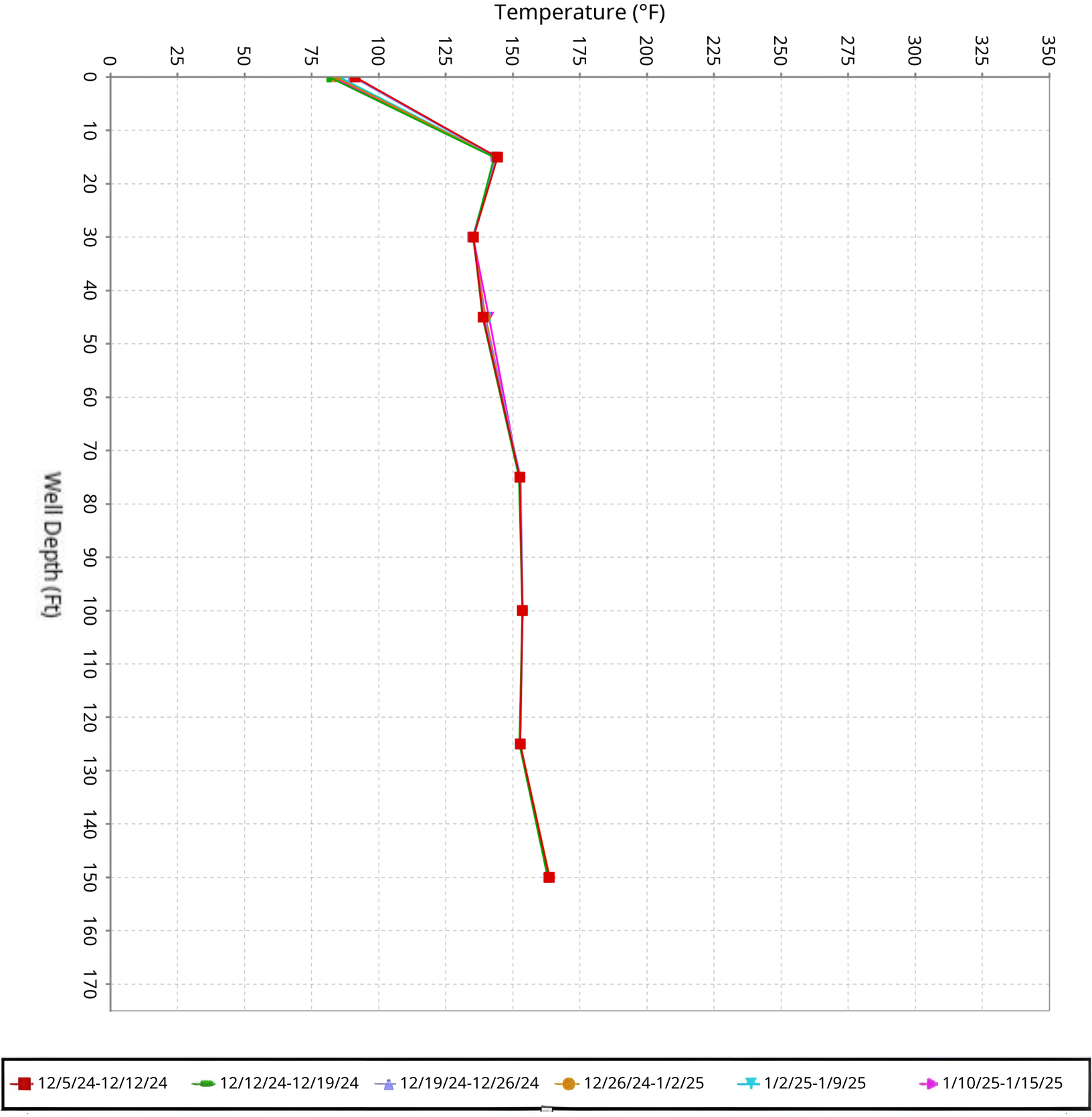

SCS ENGINEERS

Vertical Temperature Profiles from Temperature Probes at Chiquita Landfill for TP-20

Maximum data for 12/5/2024 to 1/15/2025

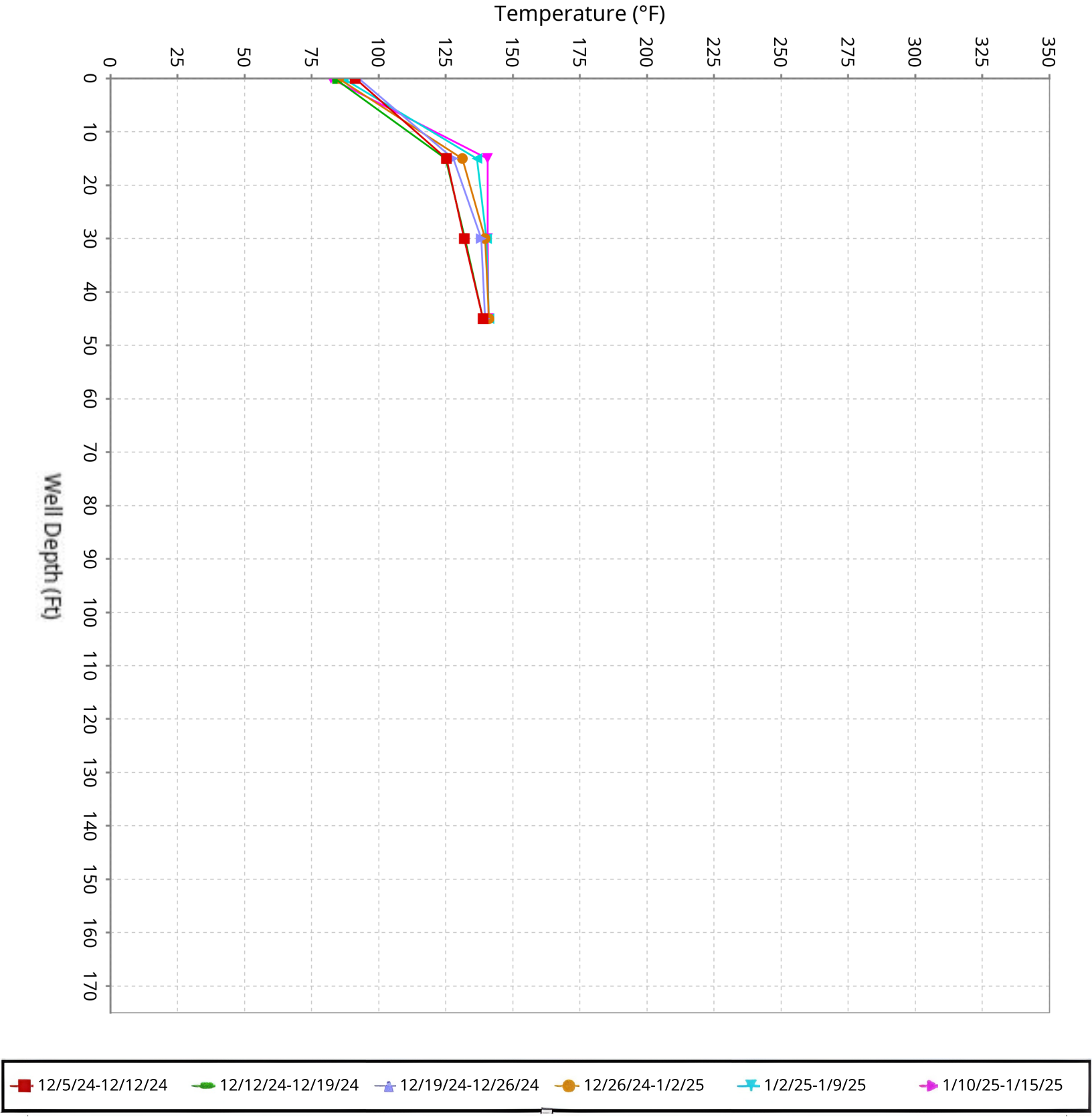

SCS ENGINEERS

Maximum Vertical Temperature Map from Temperature Probes at Chiquita Landfill



Max Temps - 05:00:47 01-16-2025

Current | 7 Day | 30 Day

BOREHOLE	MAX TEMP (°F)	@ DEPTH (FT)
TP01	143	100
TP02	148	60
TP03	232	45
TP04	167	30
TP05	152	75
TP06	142	60
TP07	144	100
TP08	232	150
TP09	221	125
TP10	141	125
TP11	158	100
TP12	144	125
TP13	156	140
TP14	166	150
TP15	184	100
TP16	138	100
TP17	151	15
TP18	142	45
TP19	163	150
TP20	140	45

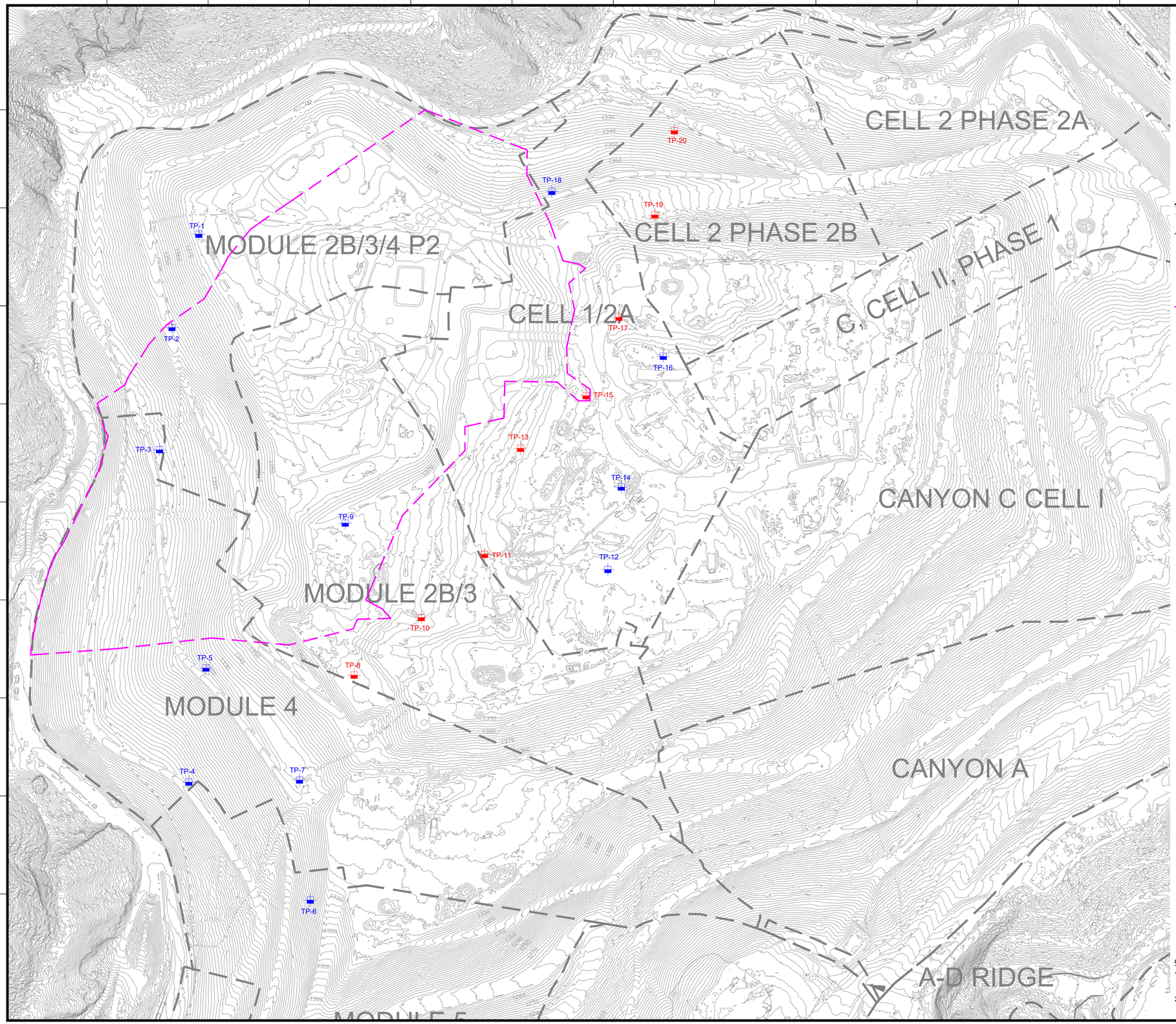

N

GRAPHIC SCALE

130 65 0 130 260 390

SCALE: 1"=130'

LEGEND

1150	EXISTING TOPOGRAPHIC CONTOUR
	EXISTING CELL LIMITS (APPROXIMATE)
TP-XX	INSTALLED TEMPERATURE PROBES - STANDALONE
TP-XX	INSTALLED TEMPERATURE PROBES - INSTALLED WITHIN WELL CASING
	REACTION AREA BOUNDARY (APPROXIMATE) - BASED ON DATA REVIEW

GENERAL DRAWING NOTES:

1. EXISTING TOPOGRAPHIC SURVEY INFORMATION SHOWN WAS PROVIDED BY PROPELLER. AERIAL PHOTOGRAPHY DATED DECEMBER 11, 2024.
2. NORTH ARROW SHOWN HERE IS REFERENCE TO THE CALIFORNIA STATE PLANE ZONE V COORDINATE SYSTEM, NAD 83.

NO.	REVISION	DATE

SHEET TITLE: TEMPERATURE PROBE INSTALLATION MAP

PROJECT TITLE: TEMPERATURE PROBE INSTALLATION PROJECT
CHIQUITA LANDFILL
CASTAIC, CALIFORNIA

CLIENT: CHIQUITA CANYON LANDFILL
CASTAIC, CALIFORNIA

SCS ENGINEERS
ENVIRONMENTAL CONSULTANTS
8799 BALBOA AVENUE SUITE 290
SAN DIEGO, CA 92123
(858) 571-5500 FAX: (562) 427-0805

PROJ. NO. 01204123.35 | DWN. BY: SRM | CHK. BY: JH/WCH | ACAD FILE: ENGINEERS | APP. BY: WCH | DSN. BY: JH/SRM

DATE: 01/02/2025

SCALE: AS SHOWN

SHEET: 1

C:\Users\5160srm\Desktop\2024 CCLF Temp. Probe Map_2025-01-02.dwg Jan 02, 2025 - 11:53am By: 5160srm

Solid Waste Borehole Maximum Temperature Profiles Over 6 Weeks

for 12/12/2024 to 1/22/2025

From January 16, 2025, through January 22, 2025, there was one recorded temperature increase and four recorded decreases that triggered the notification limits set forth in the LEA's October 4, 2024 letter. Additionally, TP-08 was brought back online and has registered elevated temperatures, as noted in last week's update and discussed further below.

Chiquita provides the following updates:

- TP-08
  - TP-08 was taken offline on October 3rd for filling operations related to the west toe excavation.
  - TP-08 was brought back online on January 10th. The gas and liquid collection infrastructure was also offline in the same area, and the nearby gas wells and pumps were also brought back online on January 10th. Initial temperature readings of TP-08 were higher than the historical average before TP-08 was taken offline.
  - As noted in last week's update, filling operations occurred over the prior several months, in which time Chiquita noticed other areas of the reaction area continuing to experience accelerated settlement. It is likely that the accelerated settlement pushed leachate into the TP-08/CV-2479 borehole, which because it was offline, did not allow for the removal of this leachate and landfill gas. With the TMP and well back online, gas and liquids extraction has resumed.
  - As also noted in last week's update, drilling activities for TP-24, geographically nearby, achieved a depth of 297 feet at that time without encountering significantly elevated temperatures, further supporting that the increased temperature readings are due to the presence of localized leachate accumulation limited to the TP-08 borehole.
  - 15-foot thermocouple showed an increase in maximum temperature of 12°F from 165°F to 177°F from January 10th to January 16th. This is indicative of the heat being extracted and lowered at deeper depths and this hotter gas passing through the shallow zone.
  - A continued reduction in temperatures has been recorded in the 100-foot, 125-foot, and 150-foot thermocouples since the previous week:
    - 100-foot thermocouple showed a decrease of 22°F degrees from 215°F to 193°F from January 10th to January 22nd.
    - 125-foot thermocouple showed a decrease of 25°F degrees from 232°F to 207°F from January 10th to January 22nd.
    - 150-foot thermocouple showed a decrease of 8°F degrees from 230°F to 222°F from January 11th to January 22nd.
- TP-15
  - 30-foot thermocouple showed a decrease in maximum temperature of 14°F from 178°F to 164°F from January 13th to January 21st.

SCS ENGINEERS

07224053.00 | January 23, 2025

274 Granite Run Drive
Lancaster, PA 17601
717-550-6330

Vertical Temperature Profiles from Temperature Probes at Chiquita Landfill for TP-1

Maximum data for 12/12/2024 to 1/22/2025

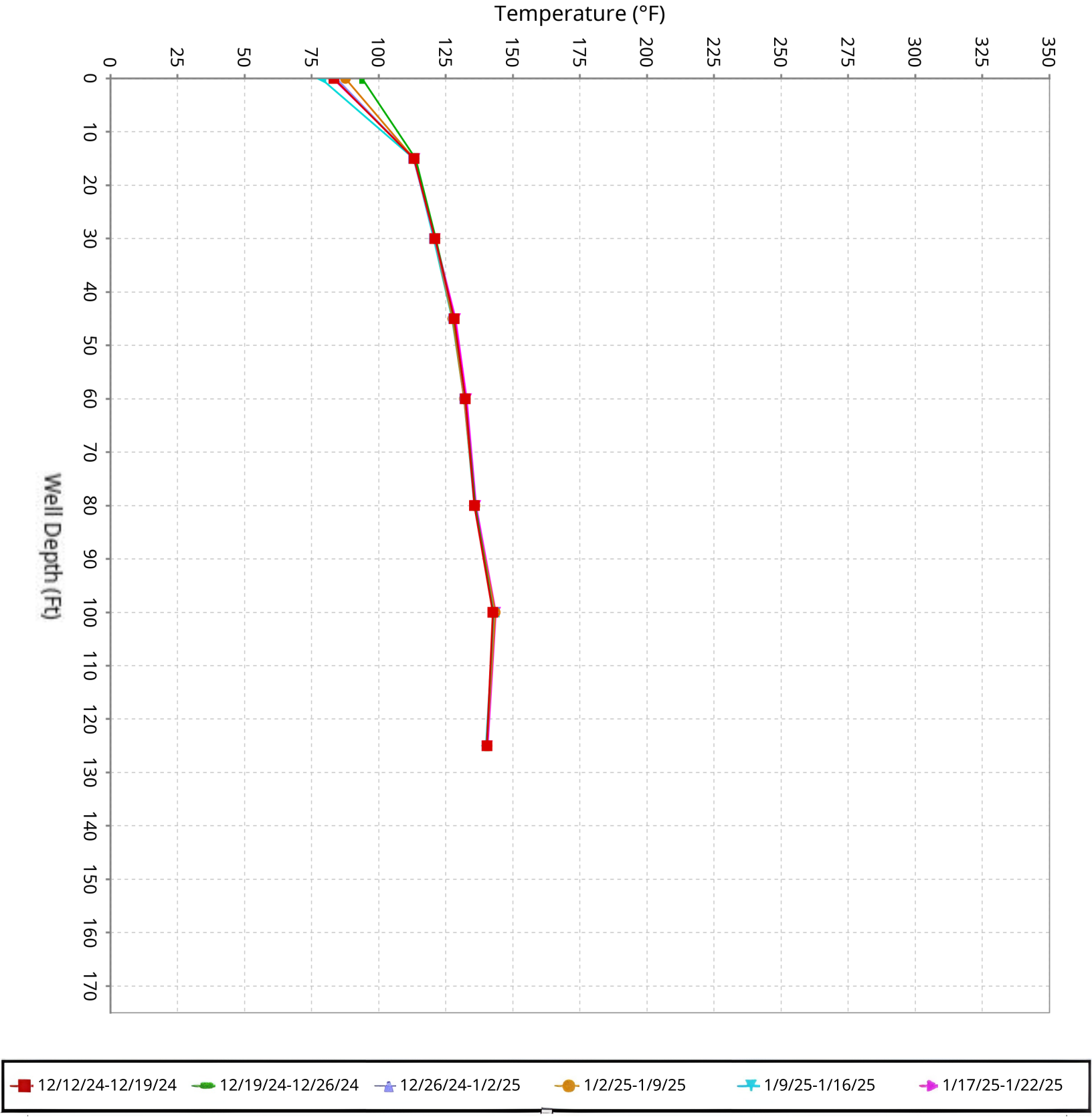

SCS ENGINEERS

Vertical Temperature Profiles from Temperature Probes at Chiquita Landfill for TP-2

Maximum data for 12/12/2024 to 1/22/2025

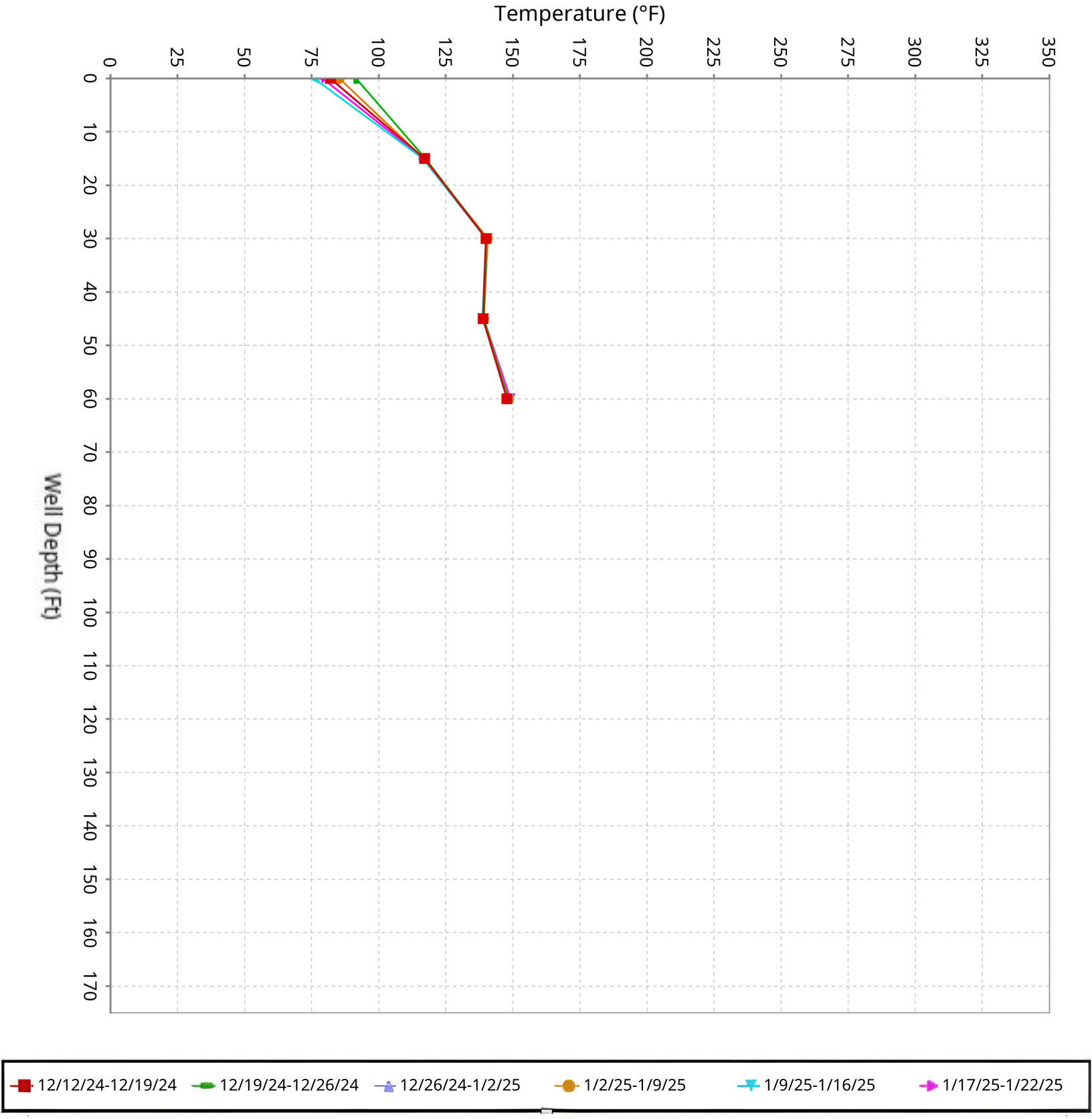

SCS ENGINEERS

Vertical Temperature Profiles from Temperature Probes at Chiquita Landfill for TP-3

Maximum data for 12/12/2024 to 1/22/2025

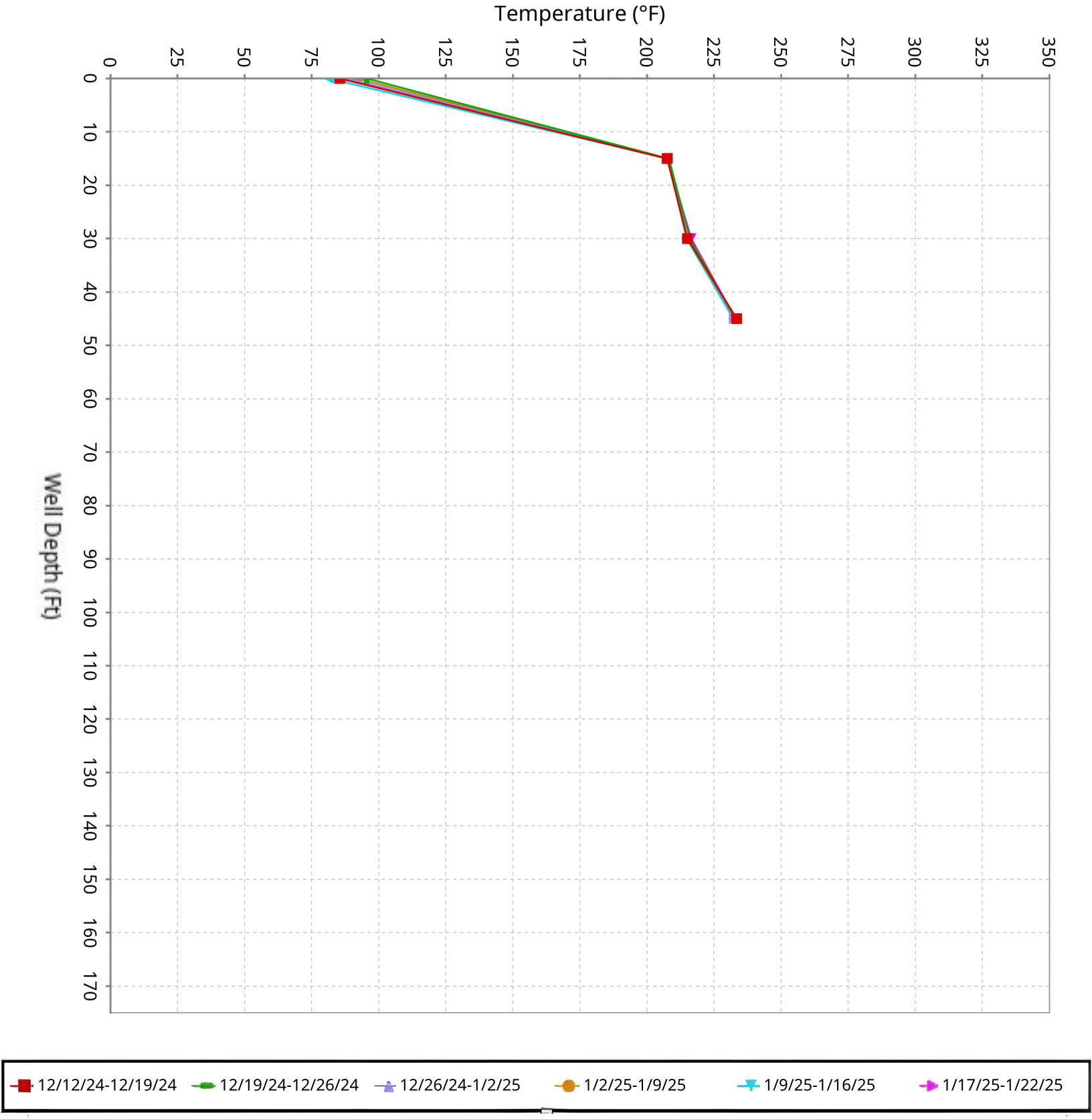

SCS ENGINEERS

Vertical Temperature Profiles from Temperature Probes at Chiquita Landfill for TP-4

Maximum data for 12/12/2024 to 1/22/2025

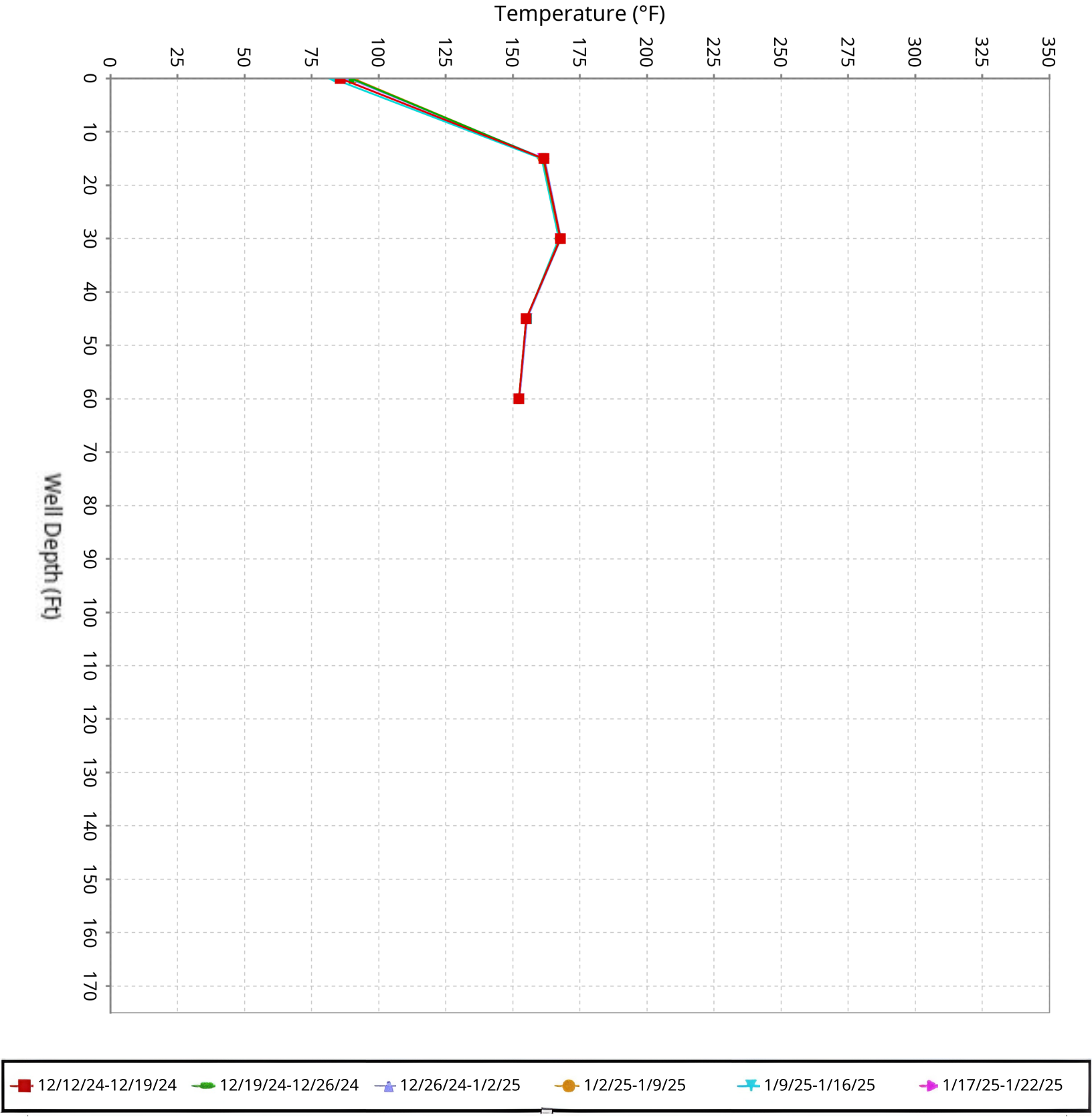

SCS ENGINEERS

Vertical Temperature Profiles from Temperature Probes at Chiquita Landfill for TP-5

Maximum data for 12/12/2024 to 1/22/2025

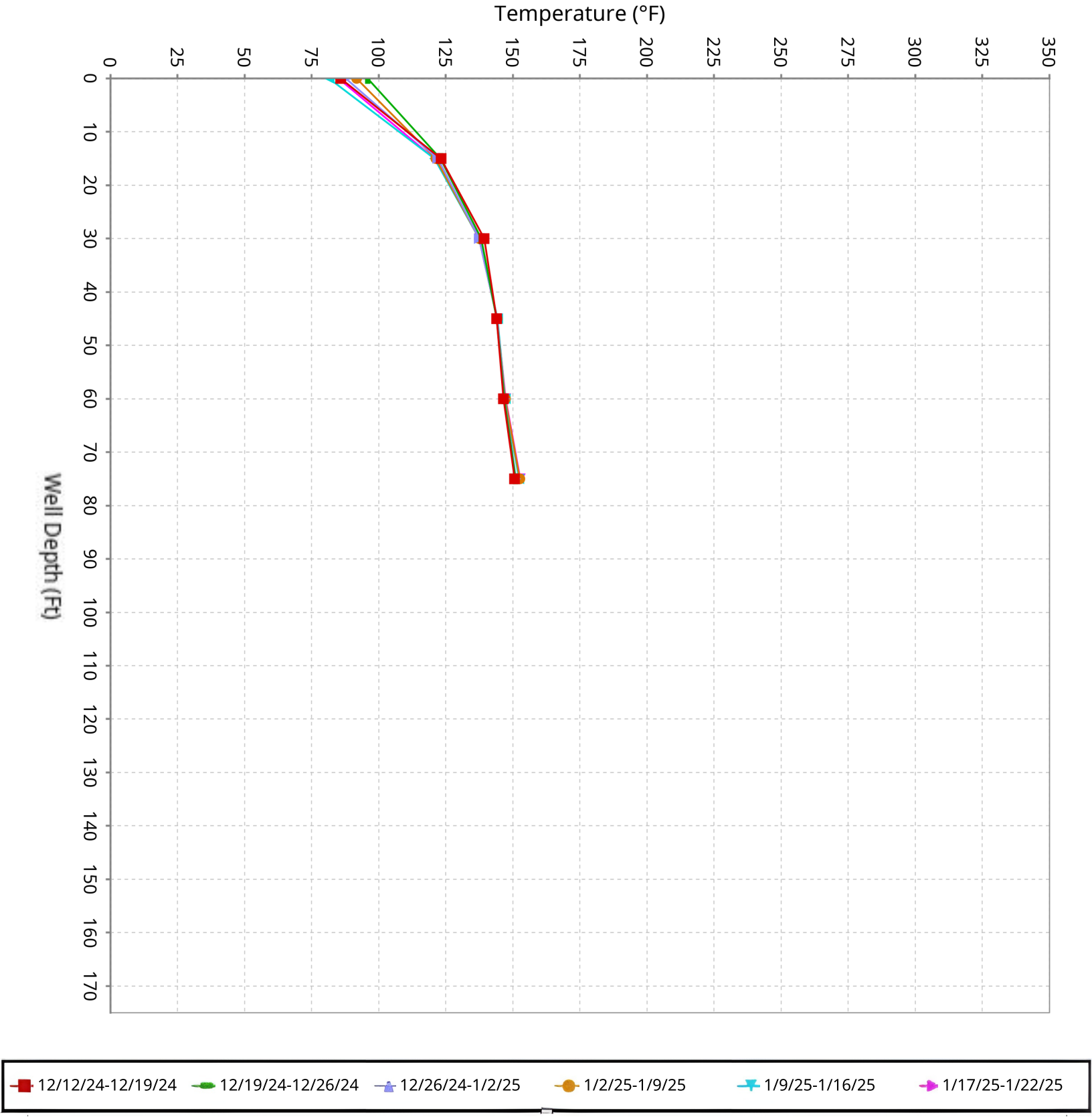

SCS ENGINEERS

Vertical Temperature Profiles from Temperature Probes at Chiquita Landfill for TP-6

Maximum data for 12/12/2024 to 1/22/2025

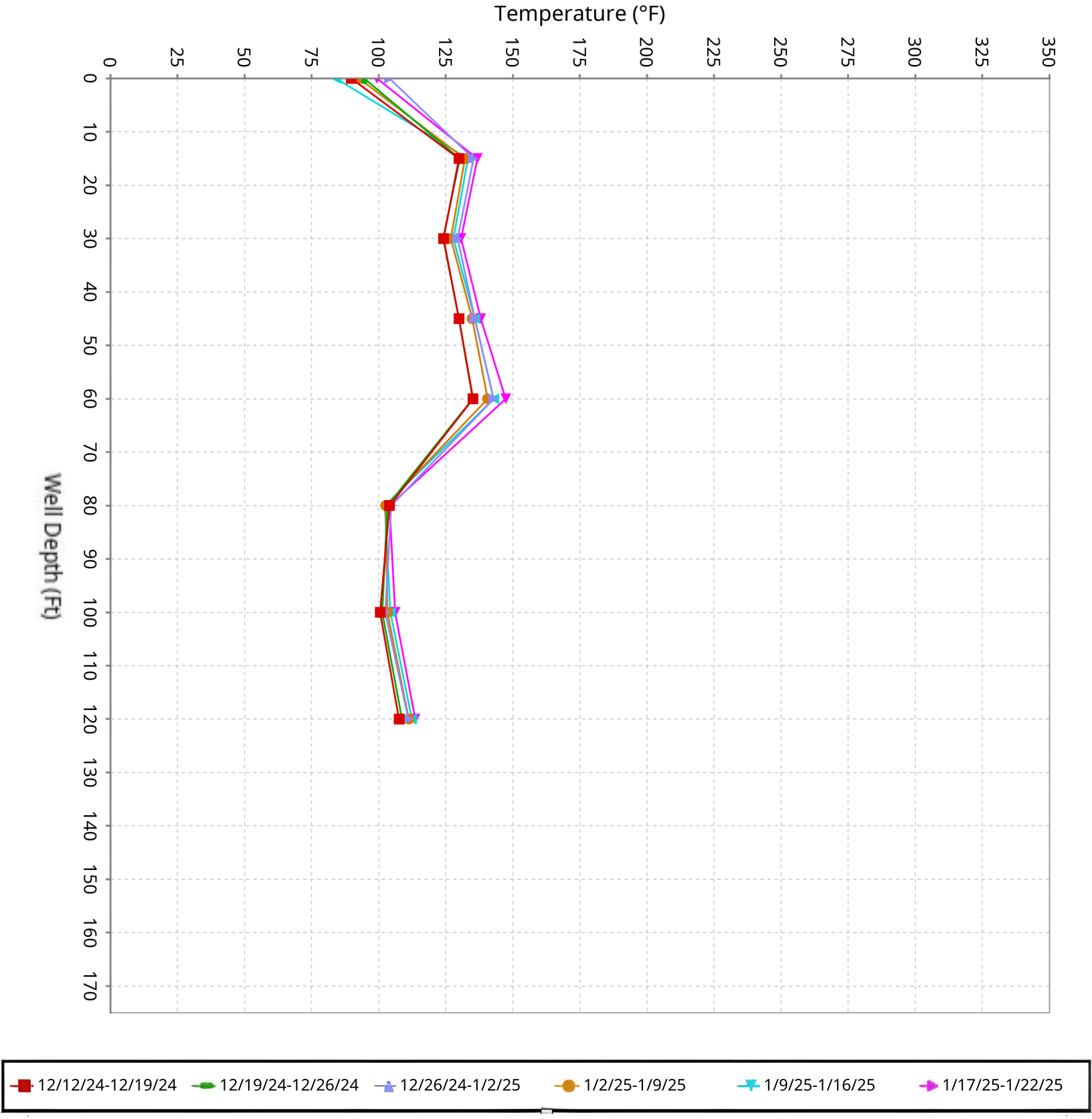

SCS ENGINEERS

Vertical Temperature Profiles from Temperature Probes at Chiquita Landfill for TP-7

Maximum data for 12/12/2024 to 1/22/2025

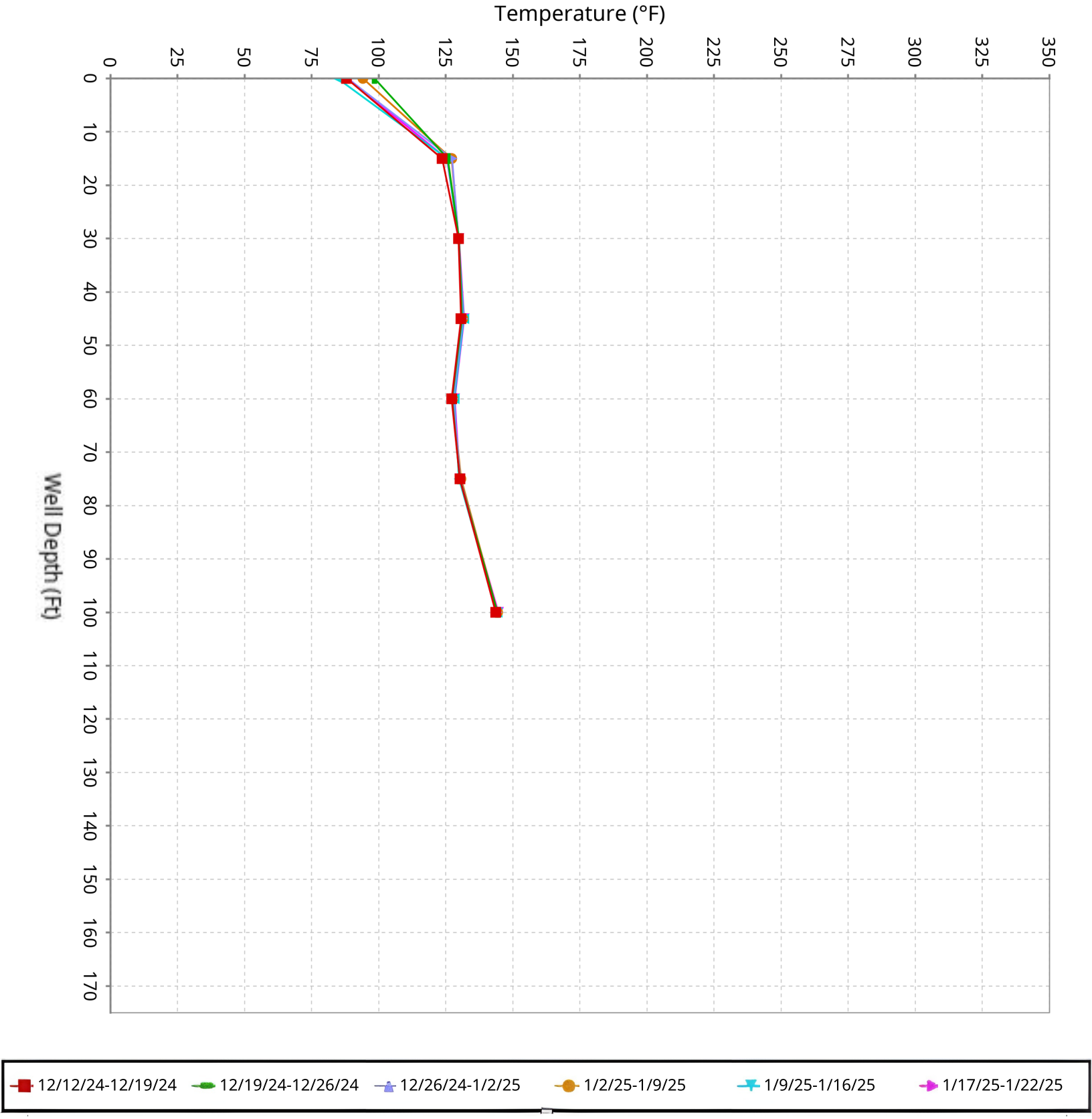

SCS ENGINEERS

Vertical Temperature Profiles from Temperature Probes at Chiquita Landfill for TP-8

Maximum data for 12/12/2024 to 1/22/2025

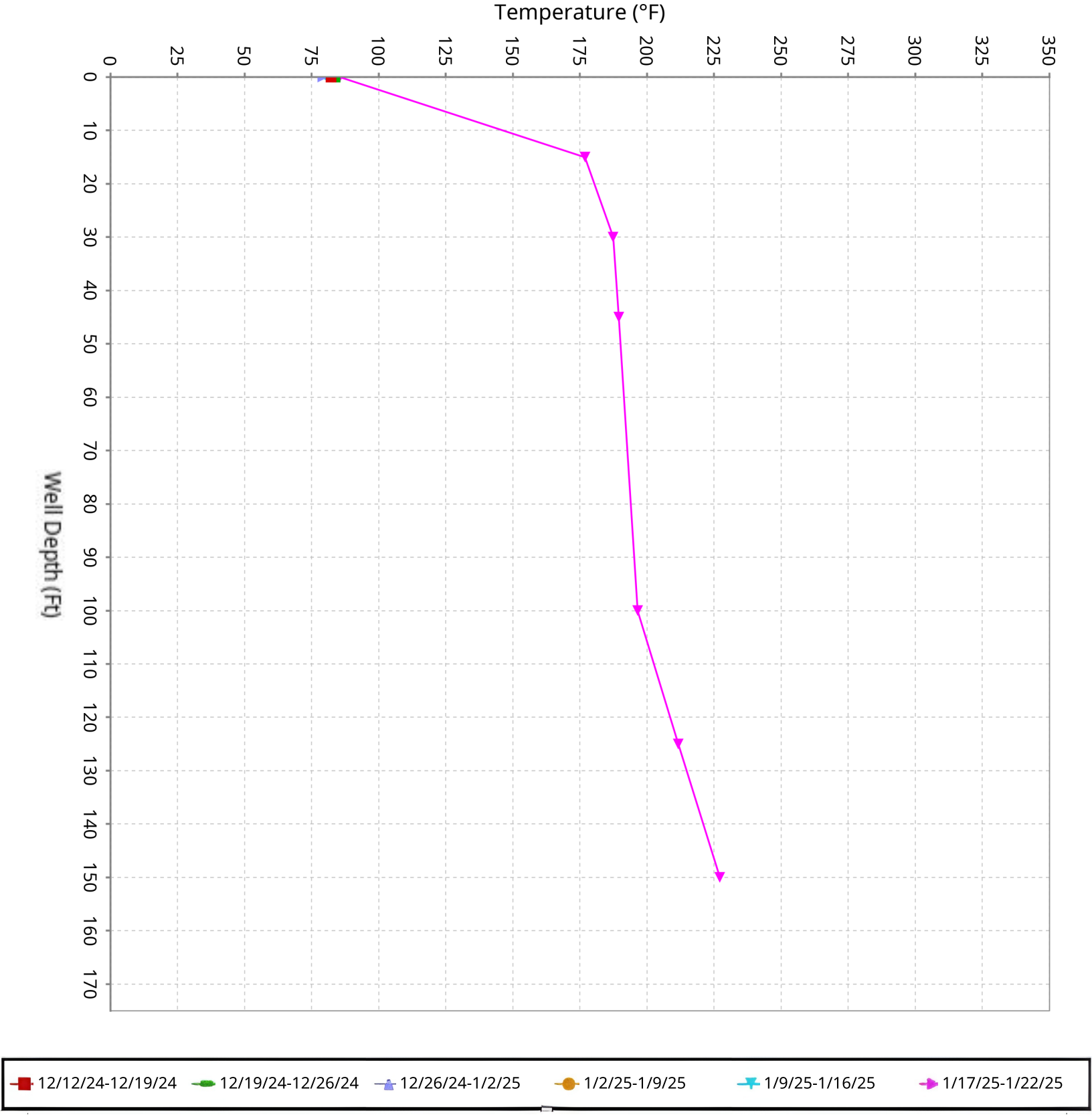

SCS ENGINEERS

Vertical Temperature Profiles from Temperature Probes at Chiquita Landfill for TP-9

Maximum data for 12/12/2024 to 1/22/2025

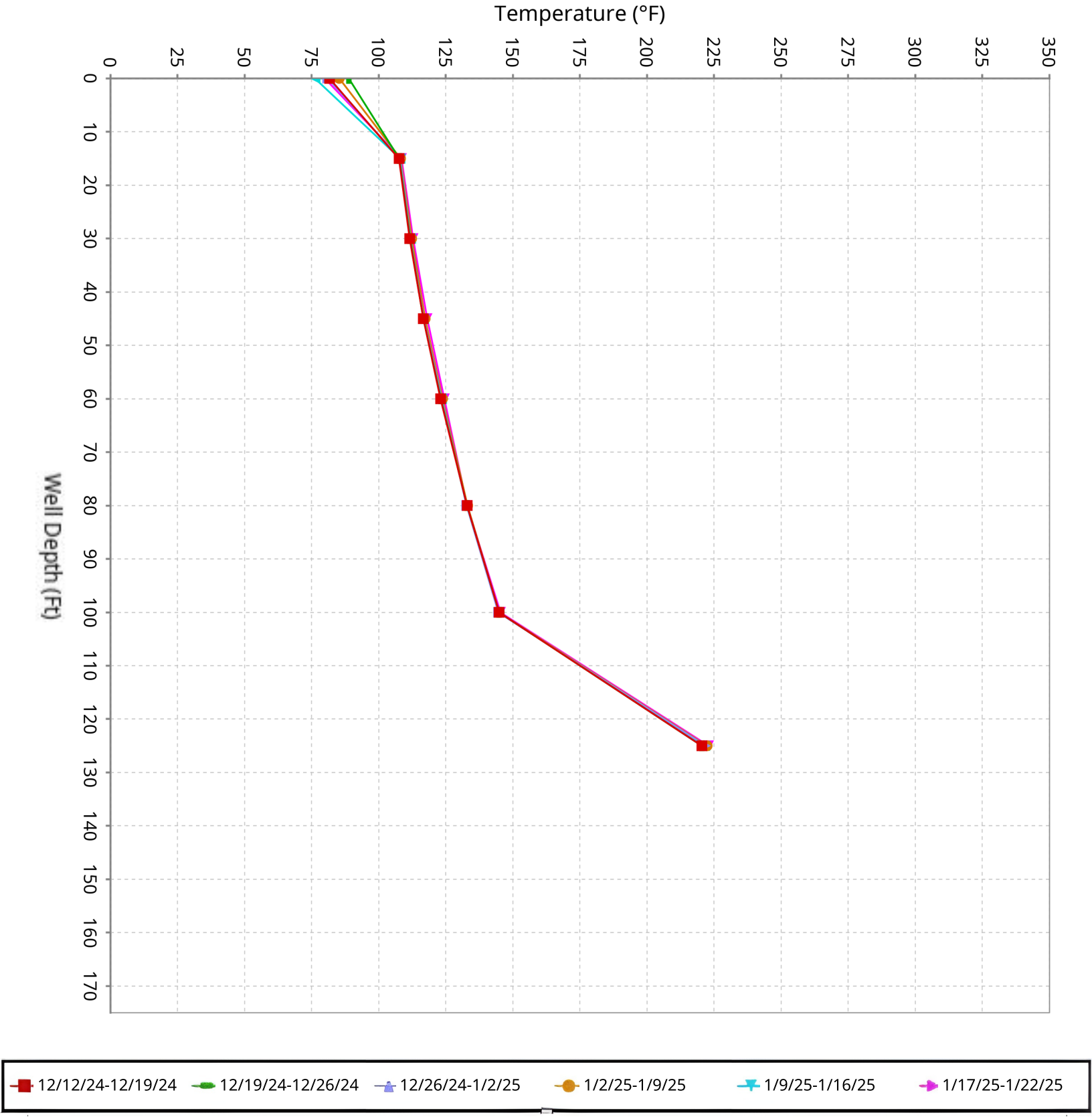

SCS ENGINEERS

Vertical Temperature Profiles from Temperature Probes at Chiquita Landfill for TP-10

Maximum data for 12/12/2024 to 1/22/2025

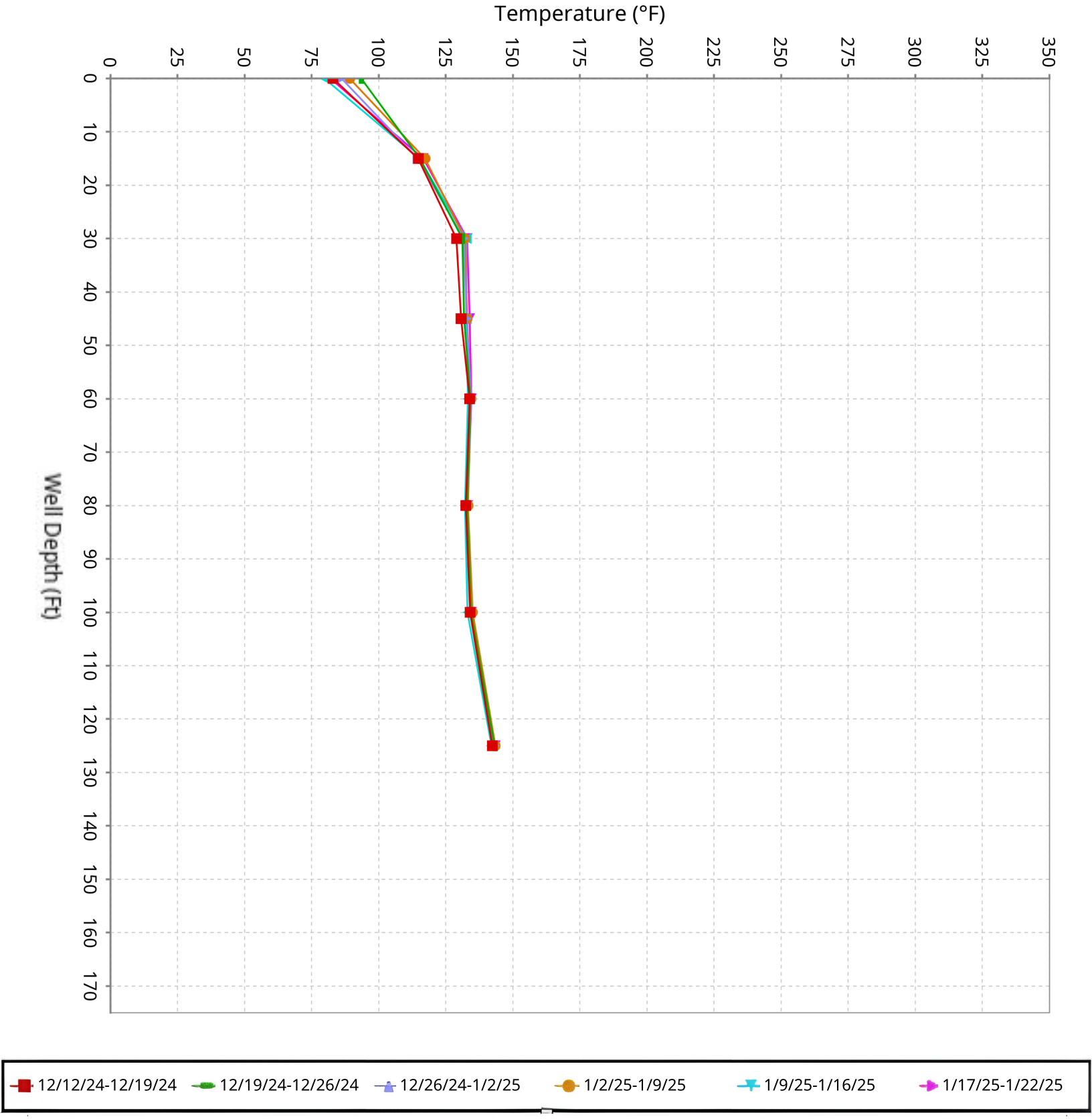

SCS ENGINEERS

Vertical Temperature Profiles from Temperature Probes at Chiquita Landfill for TP-11

Maximum data for 12/12/2024 to 1/22/2025

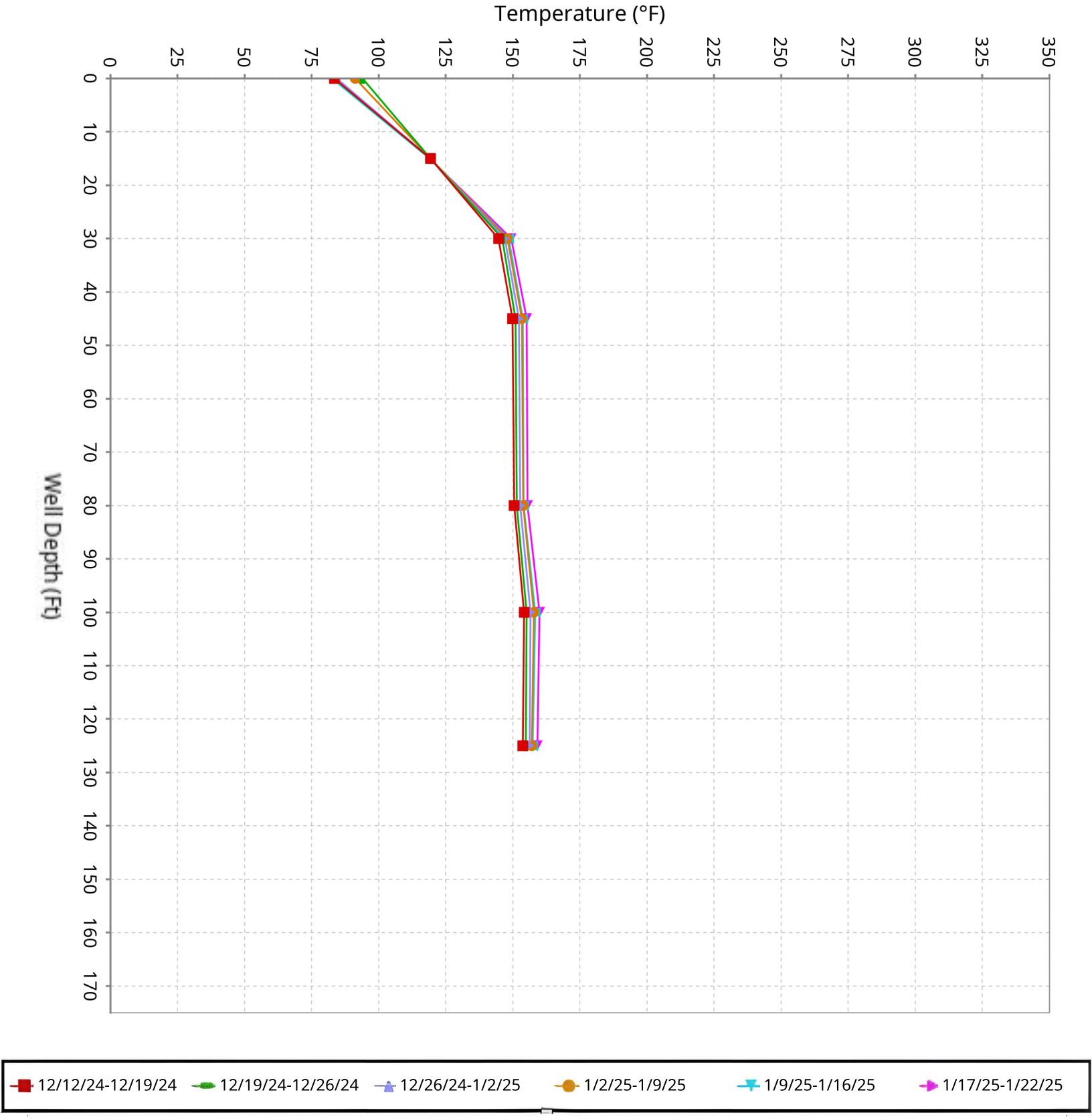

SCS ENGINEERS

Vertical Temperature Profiles from Temperature Probes at Chiquita Landfill for TP-12

Maximum data for 12/12/2024 to 1/22/2025

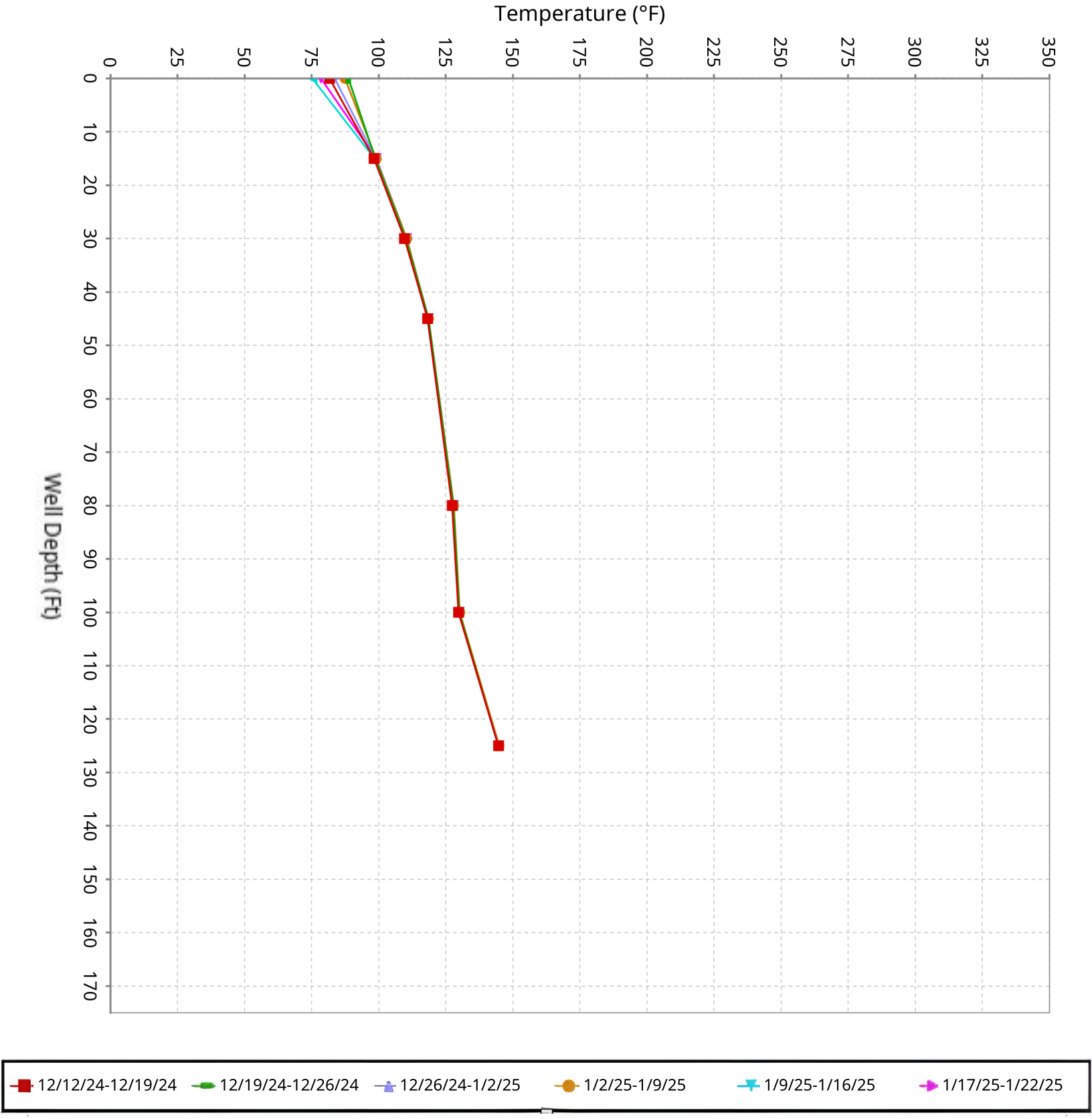

SCS ENGINEERS

Vertical Temperature Profiles from Temperature Probes at Chiquita Landfill for TP-13

Maximum data for 12/12/2024 to 1/22/2025

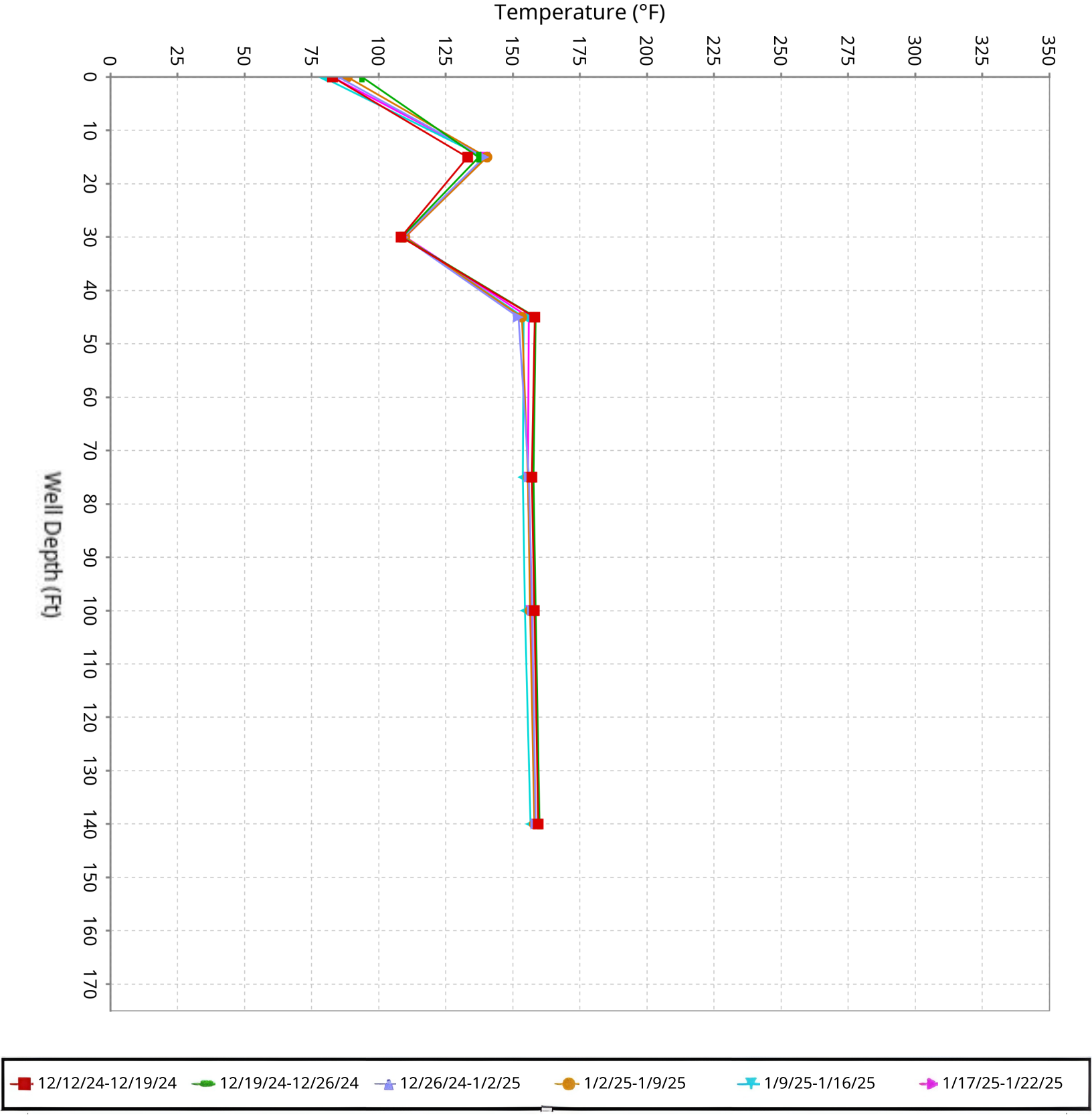

SCS ENGINEERS

Vertical Temperature Profiles from Temperature Probes at Chiquita Landfill for TP-14

Maximum data for 12/12/2024 to 1/22/2025

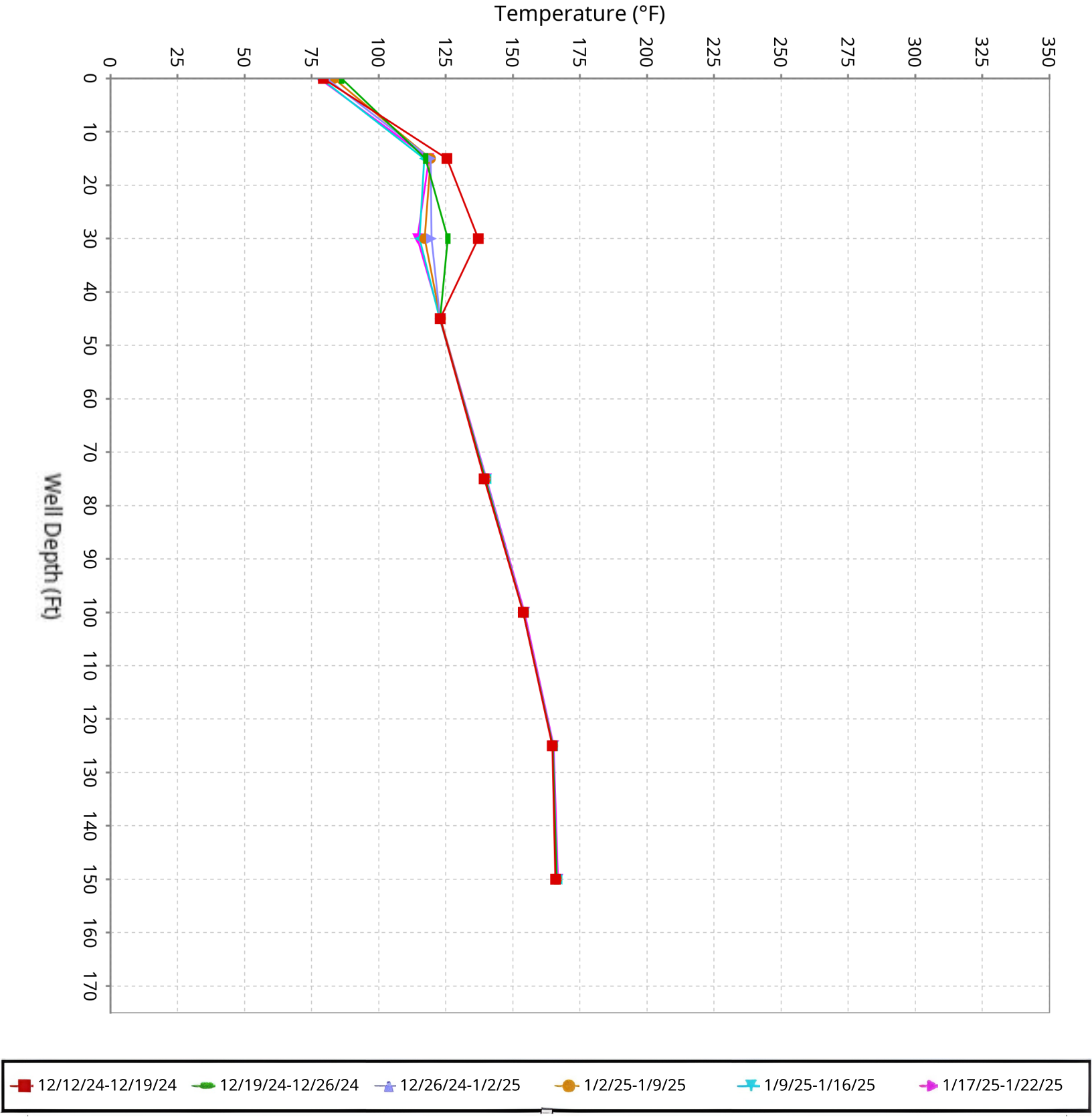

SCS ENGINEERS

Vertical Temperature Profiles from Temperature Probes at Chiquita Landfill for TP-15

Maximum data for 12/12/2024 to 1/22/2025

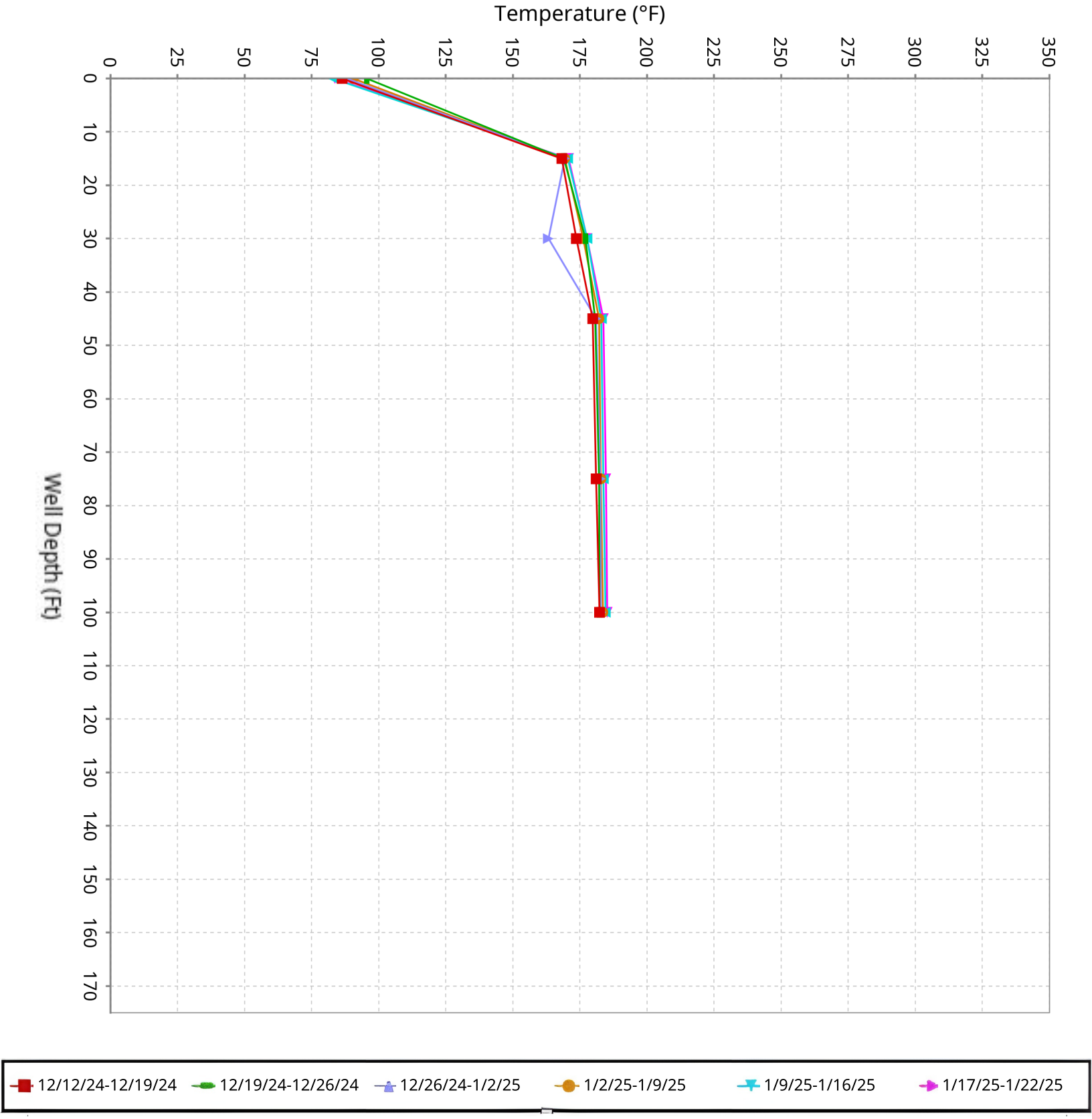

SCS ENGINEERS

Vertical Temperature Profiles from Temperature Probes at Chiquita Landfill for TP-16

Maximum data for 12/12/2024 to 1/22/2025

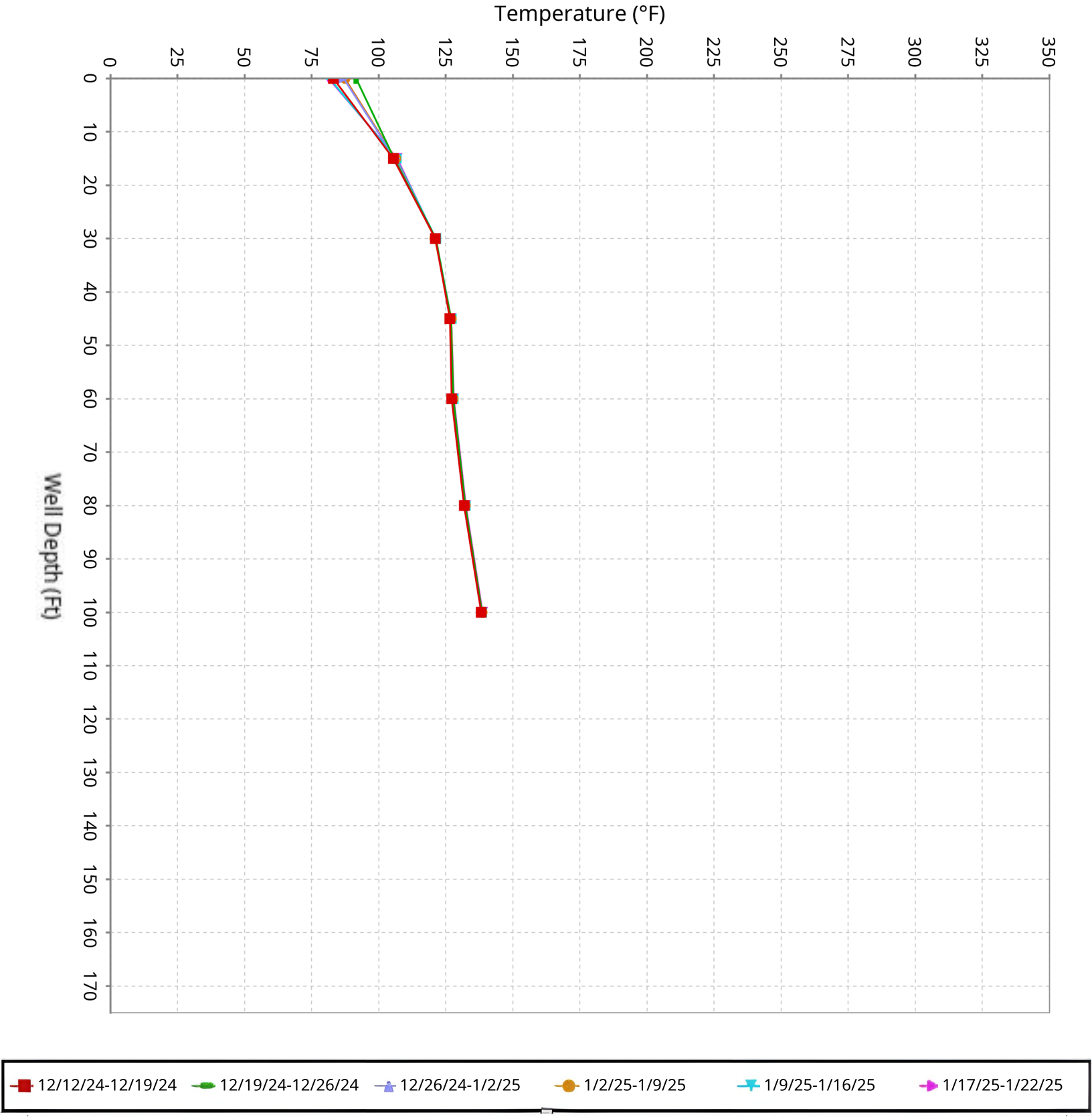

SCS ENGINEERS

Vertical Temperature Profiles from Temperature Probes at Chiquita Landfill for TP-17

Maximum data for 12/12/2024 to 1/22/2025

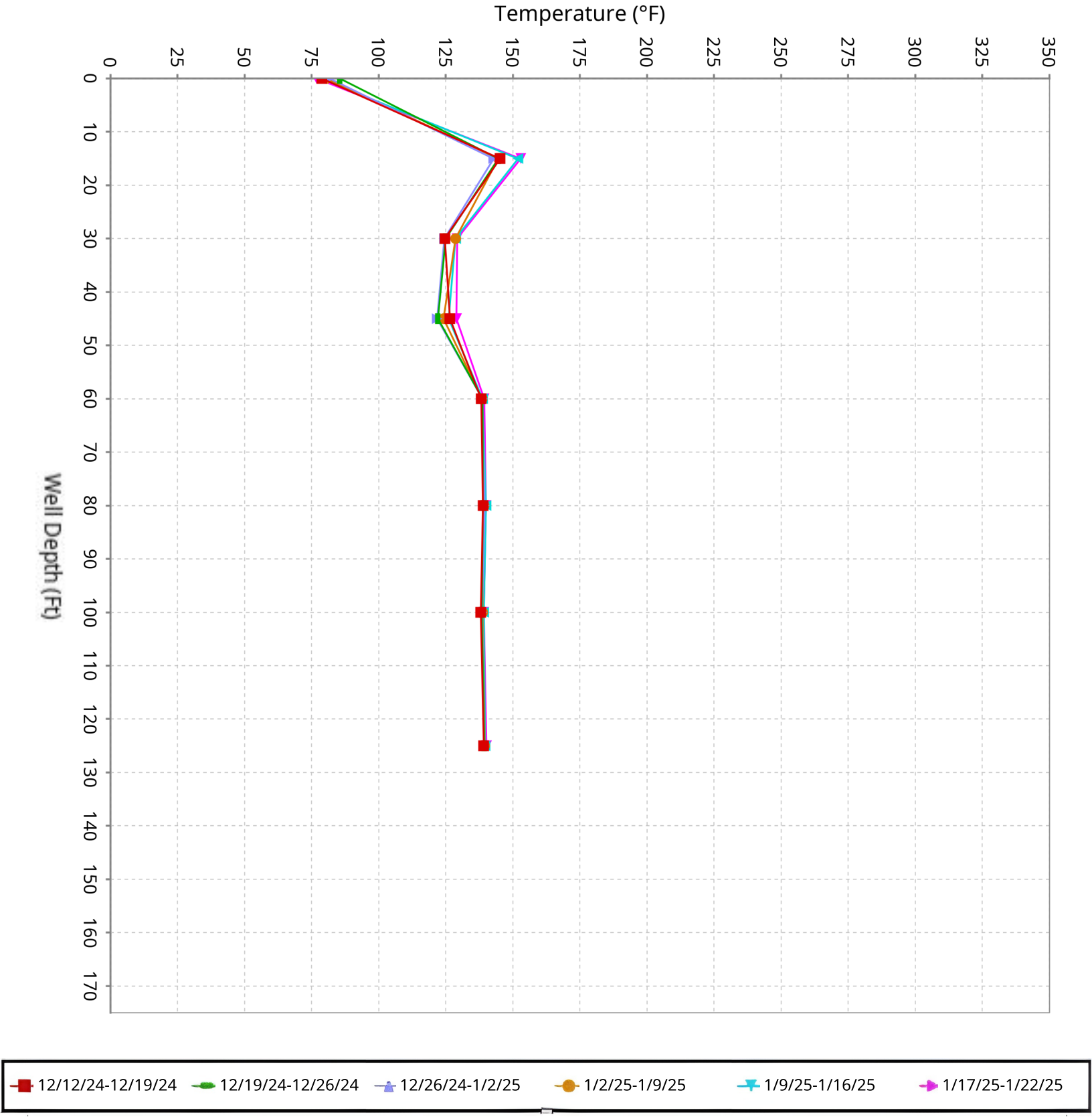

SCS ENGINEERS

Vertical Temperature Profiles from Temperature Probes at Chiquita Landfill for TP-18

Maximum data for 12/12/2024 to 1/22/2025

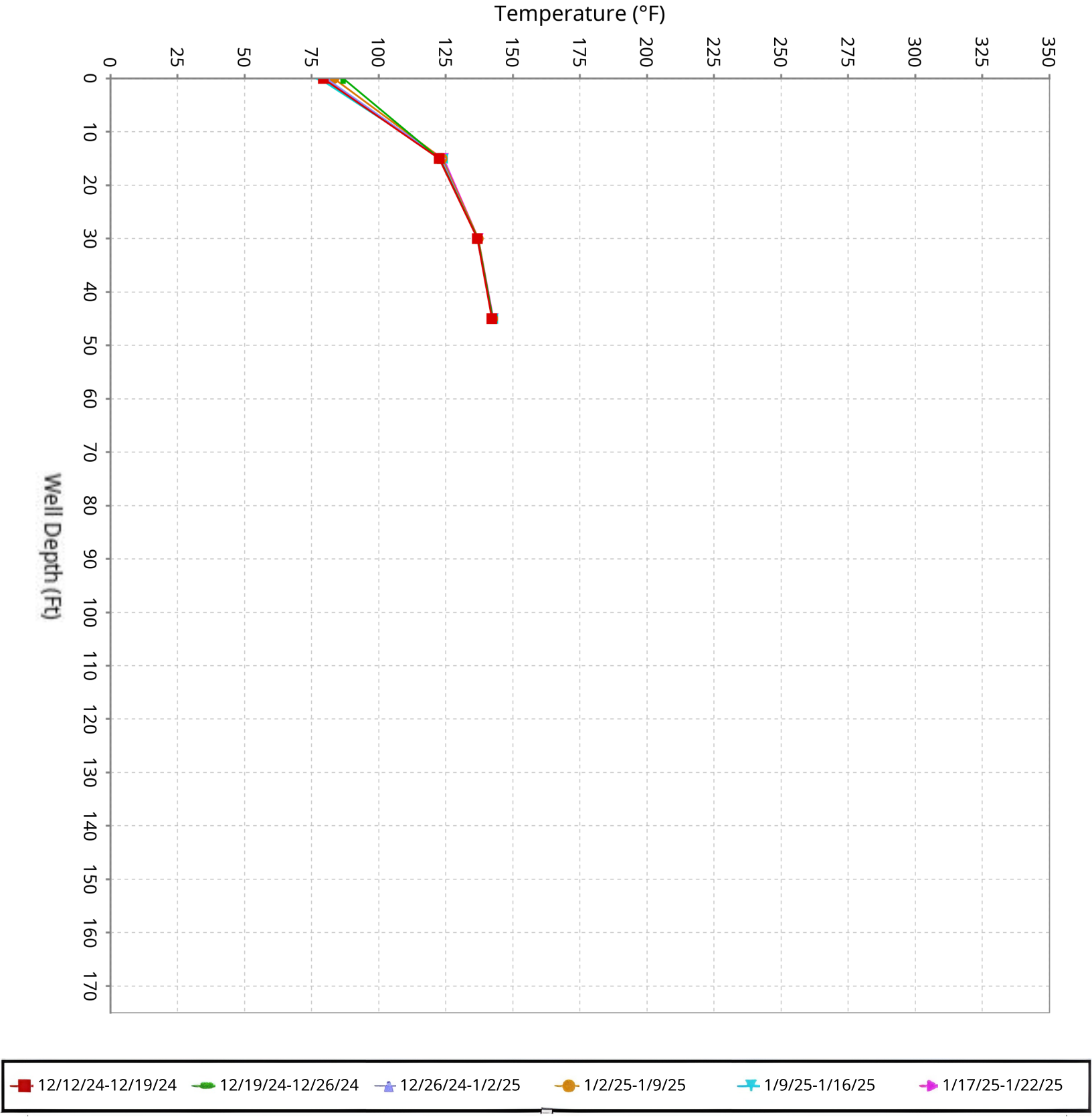

SCS ENGINEERS

Vertical Temperature Profiles from Temperature Probes at Chiquita Landfill for TP-19

Maximum data for 12/12/2024 to 1/22/2025

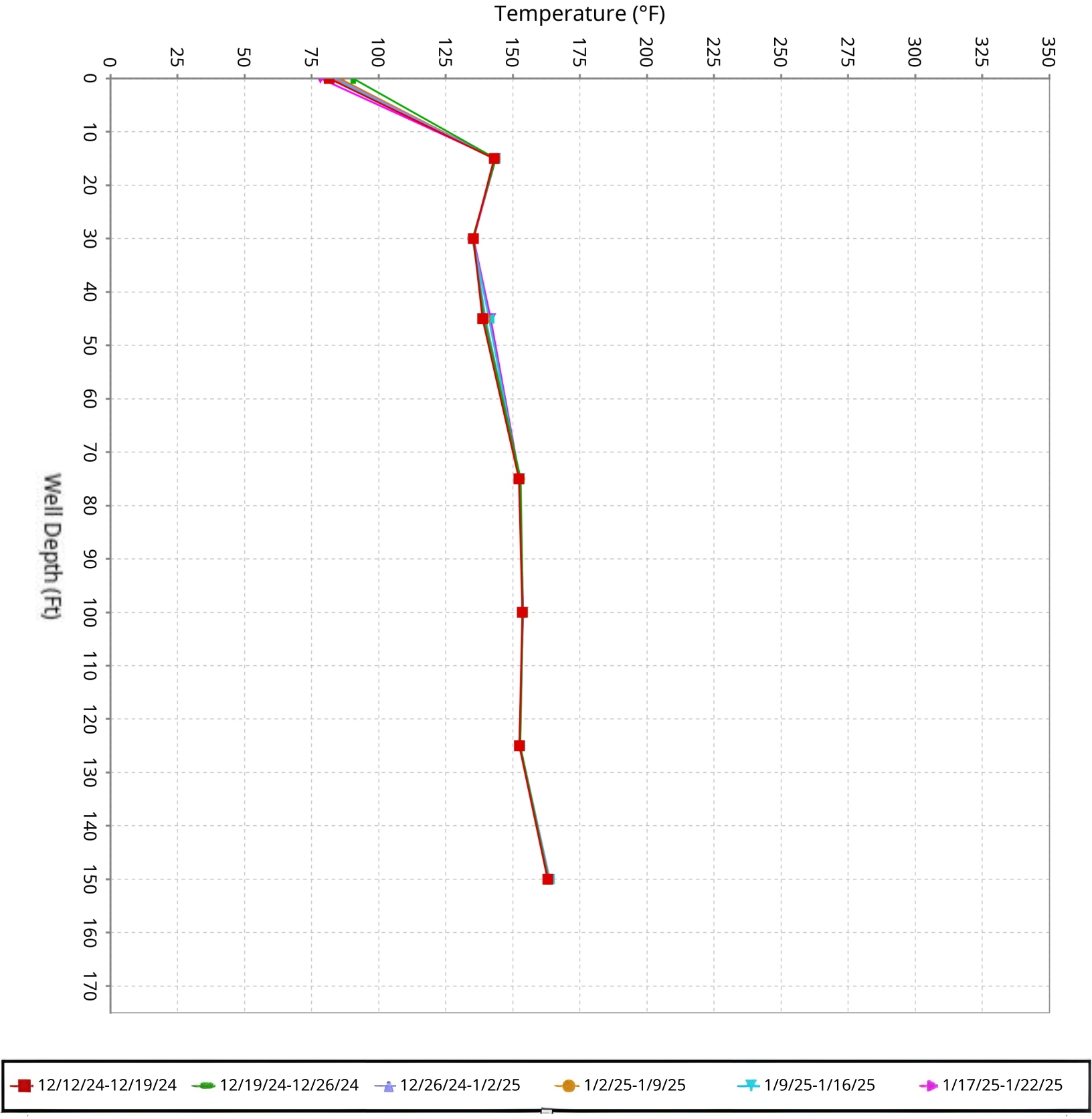

SCS ENGINEERS

Vertical Temperature Profiles from Temperature Probes at Chiquita Landfill for TP-20

Maximum data for 12/12/2024 to 1/22/2025

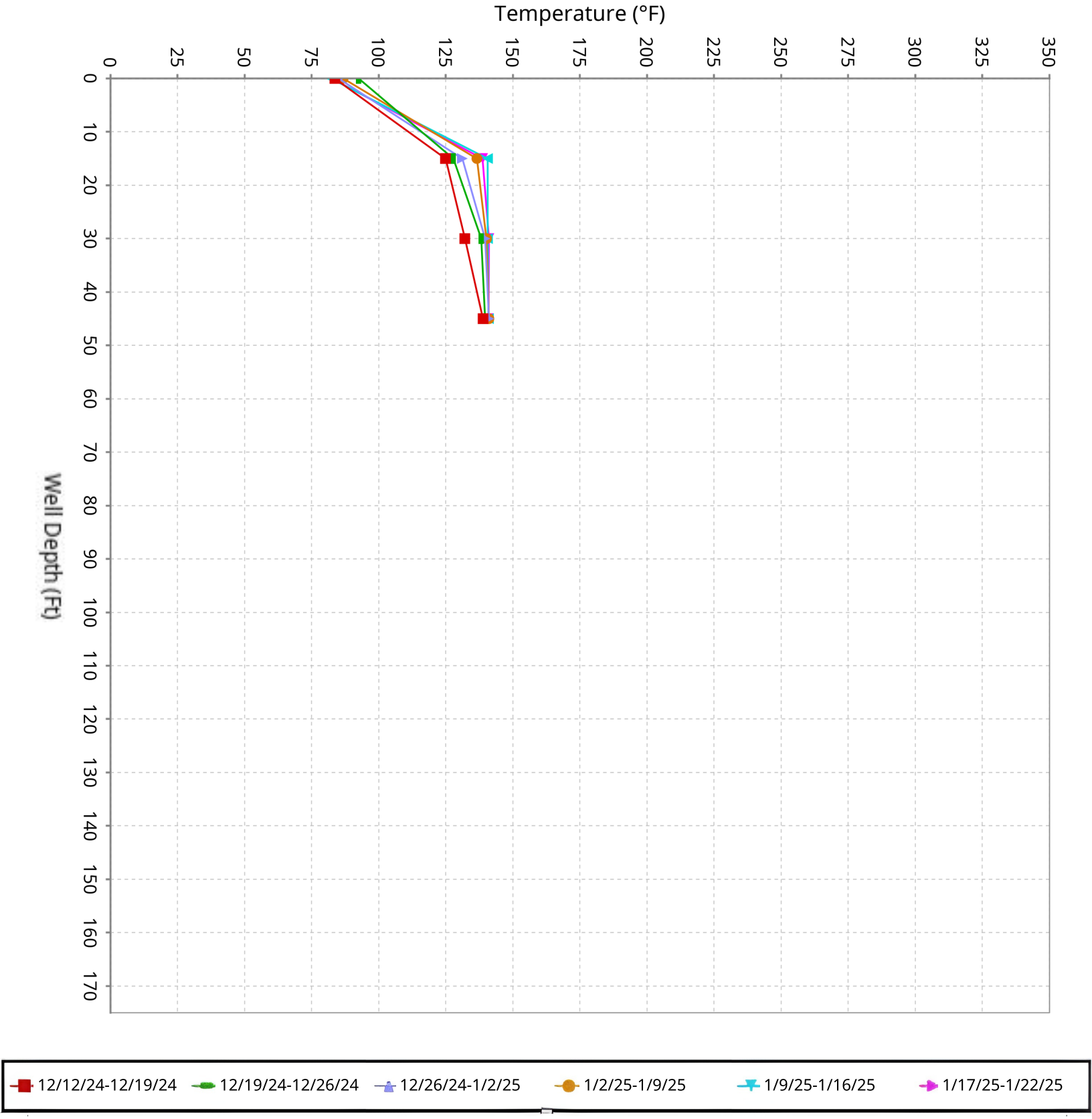

SCS ENGINEERS

Maximum Vertical Temperature Map from Temperature Probes at Chiquita Landfill



Max Temps - 05:00:50 01-23-2025

Current | 7 Day | 30 Day

BOREHOLE	MAX TEMP (°F)	@ DEPTH (FT)
TP01	143	100
TP02	149	60
TP03	232	45
TP04	167	30
TP05	152	75
TP06	147	60
TP07	144	100
TP08	227	150
TP09	222	125
TP10	143	125
TP11	159	125
TP12	144	125
TP13	158	140
TP14	166	150
TP15	185	100
TP16	138	100
TP17	152	15
TP18	142	45
TP19	163	150
TP20	141	30

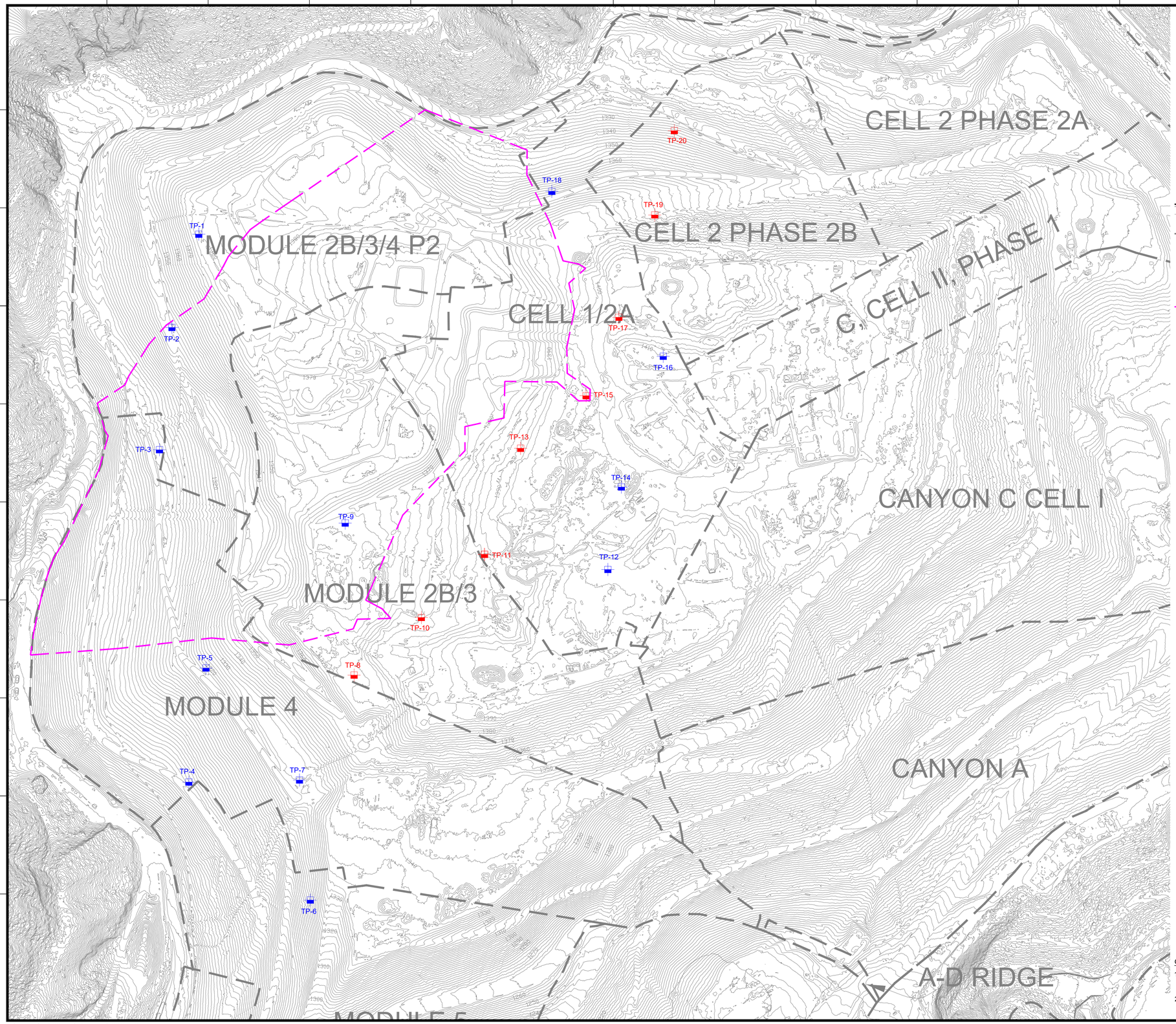

N

GRAPHIC SCALE

130 65 0 130 260 390

SCALE: 1"=130'

LEGEND

1150	EXISTING TOPOGRAPHIC CONTOUR
	EXISTING CELL LIMITS (APPROXIMATE)
TP-XX	INSTALLED TEMPERATURE PROBES - STANDALONE
TP-XX	INSTALLED TEMPERATURE PROBES - INSTALLED WITHIN WELL CASING
	REACTION AREA BOUNDARY (APPROXIMATE) - BASED ON DATA REVIEW

GENERAL DRAWING NOTES:

1. EXISTING TOPOGRAPHIC SURVEY INFORMATION SHOWN WAS PROVIDED BY PROPELLER. AERIAL PHOTOGRAPHY DATED DECEMBER 11, 2024.
2. NORTH ARROW SHOWN HERE IS REFERENCE TO THE CALIFORNIA STATE PLANE ZONE V COORDINATE SYSTEM, NAD 83.

NO.	REVISION	DATE

SHEET TITLE: TEMPERATURE PROBE INSTALLATION MAP

PROJECT TITLE: TEMPERATURE PROBE INSTALLATION PROJECT
CHIQUITA LANDFILL
CASTAIC, CALIFORNIA

CLIENT: CHIQUITA CANYON LANDFILL
CASTAIC, CALIFORNIA

SCS ENGINEERS
ENVIRONMENTAL CONSULTANTS
8799 BALBOA AVENUE SUITE 290
SAN DIEGO, CA 92123
(858) 571-5500 FAX: (562) 427-0805

PROJ. NO. 01204123.35 | DWN. BY: SRM | CHK. BY: JH/WCH | ACAD FILE: ENGINEERS | APP. BY: WCH | DSN. BY: JH/SRM

DATE: 01/02/2025

SCALE: AS SHOWN

SHEET: 1

C:\Users\5160srm\Desktop\2024 CCLF Temp. Probe Map_2025-01-02.dwg Jan 02, 2025 - 11:53am By: 5160srm

Solid Waste Borehole Maximum Temperature Profiles Over 6 Weeks

for 12/19/2024 to 1/29/2025

From January 23, 2025, through January 29, 2025, there was two recorded temperature increase and foure recorded decreases that triggered the notification limits set forth in the LEA's October 4, 2024 letter. Additionally, as noted previously and discussed further below, TP-08 was brought back online earlier this month and has registered elevated temperatures.

Chiquita provides the following updates:

- TP-06
  - 45-foot thermocouple showed a decrease in maximum temperature of 10°F from 138°F to 128°F from January 19th to January 25th, an increase in maximum temperature of 11°F from 128°F to 139°F from January 25th to January 28th, and then a decrease in maximum temperature of 8°F from 139°F to 131°F from January 28th to January 29th.
  - 60-foot thermocouple showed a decrease in maximum temperature of 14°F from 147°F to 133°F from January 18th to January 26th, an increase in maximum temperature of 15°F from 133°F to 148°F from January 26th to January 28th, and then a decrease in maximum temperature of 12°F from 148°F to 136°F from January 28th to January 29th.
- TP-08
  - TP-08 was taken offline on October 3rd for filling operations related to the west toe excavation.
  - TP-08 was brought back online on January 10th. The gas and liquid collection infrastructure was also offline in the same area, and the nearby gas wells and pumps were also brought back online on January 10th. Initial temperature readings of TP-08 were higher than the historical average before TP-08 was taken offline.
  - As noted in last week's update, filling operations occurred over the prior several months, in which time Chiquita noticed other areas of the reaction area continuing to experience accelerated settlement. It is likely that the accelerated settlement pushed leachate into the TP-08/CV-2479 borehole, which because it was offline, did not allow for the removal of this leachate and landfill gas. With the TMP and well back online, gas and liquids extraction has resumed.
  - As also noted in last week's update, drilling activities for TP-24, geographically nearby, achieved a depth of 297 feet without encountering significantly elevated temperatures, further supporting that the increased temperature readings are due to the presence of localized leachate accumulation limited to the TP-08 borehole.
  - A continued reduction in temperatures has been recorded in the 15-foot, 30-foot, 45-foot, 100-foot, 125-foot, and 150-foot thermocouples since the previous week:
    - 15-foot thermocouple showed a decrease of 8°F degrees from 177°F to 169°F from January 10th to January 29th.
    - 30-foot thermocouple showed a decrease of 9°F degrees from 190°F to 181°F from January 8th to January 29th.
    - 45-foot thermocouple showed a decrease of 7°F degrees from 192°F to 185°F from January 10th to January 29th.
    - 100-foot thermocouple showed a decrease of 25°F degrees from 215°F to 191°F from January 10th to January 28th.
    - 125-foot thermocouple showed a decrease of 29°F degrees from 232°F to 203°F from January 10th to January 28th.
    - 150-foot thermocouple showed a decrease of 12°F degrees from 230°F to 218°F from January 11th to January 28th.
- TP-15
  - 30-foot thermocouple remained consistent with previous temperature decreases.

SCS ENGINEERS

07224053.00 | January 30, 2025

274 Granite Run Drive
Lancaster, PA 17601
717-550-6330

Vertical Temperature Profiles from Temperature Probes at Chiquita Landfill for TP-1

Maximum data for 12/19/2024 to 1/29/2025

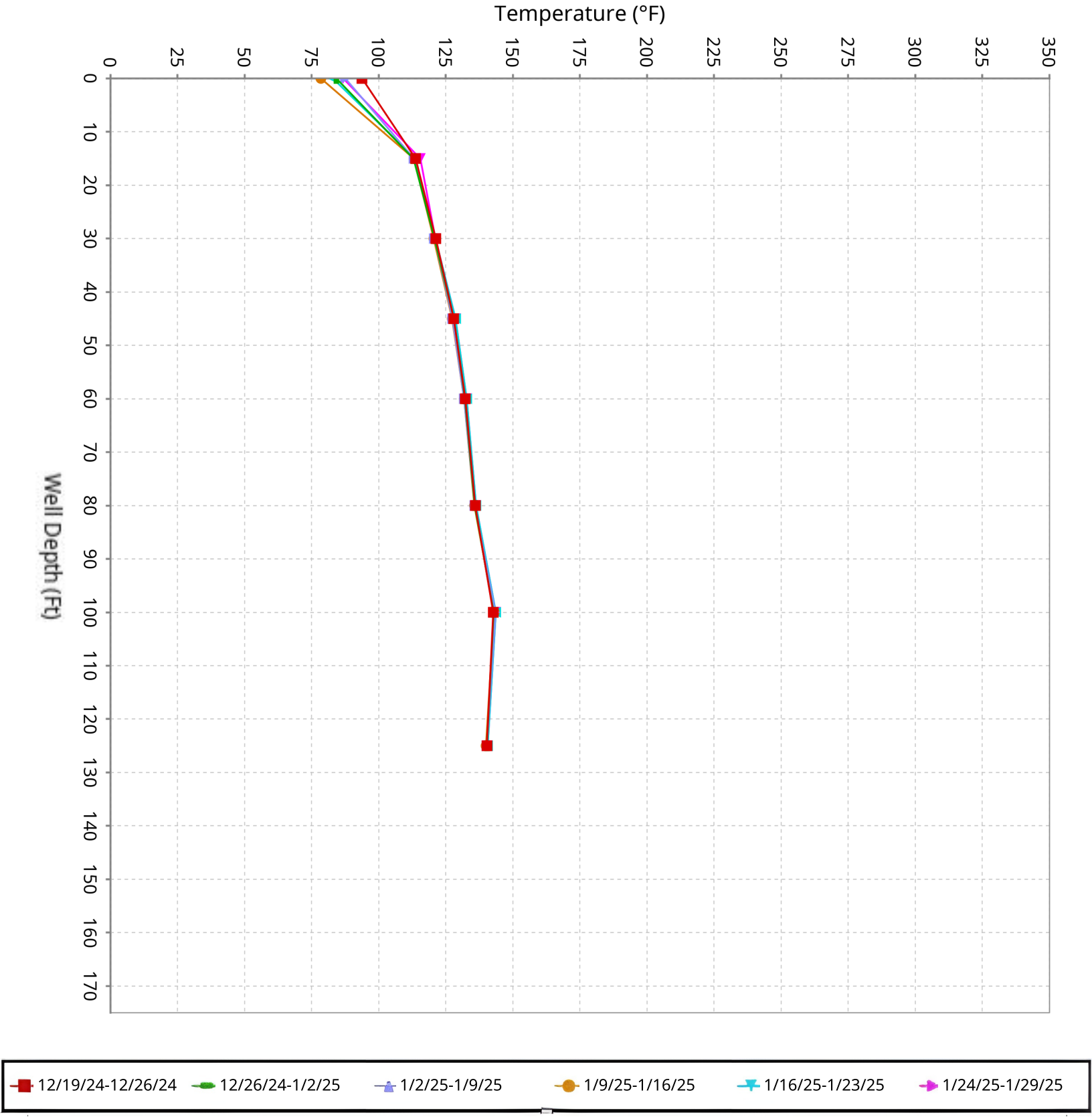

SCS ENGINEERS

Vertical Temperature Profiles from Temperature Probes at Chiquita Landfill for TP-2

Maximum data for 12/19/2024 to 1/29/2025

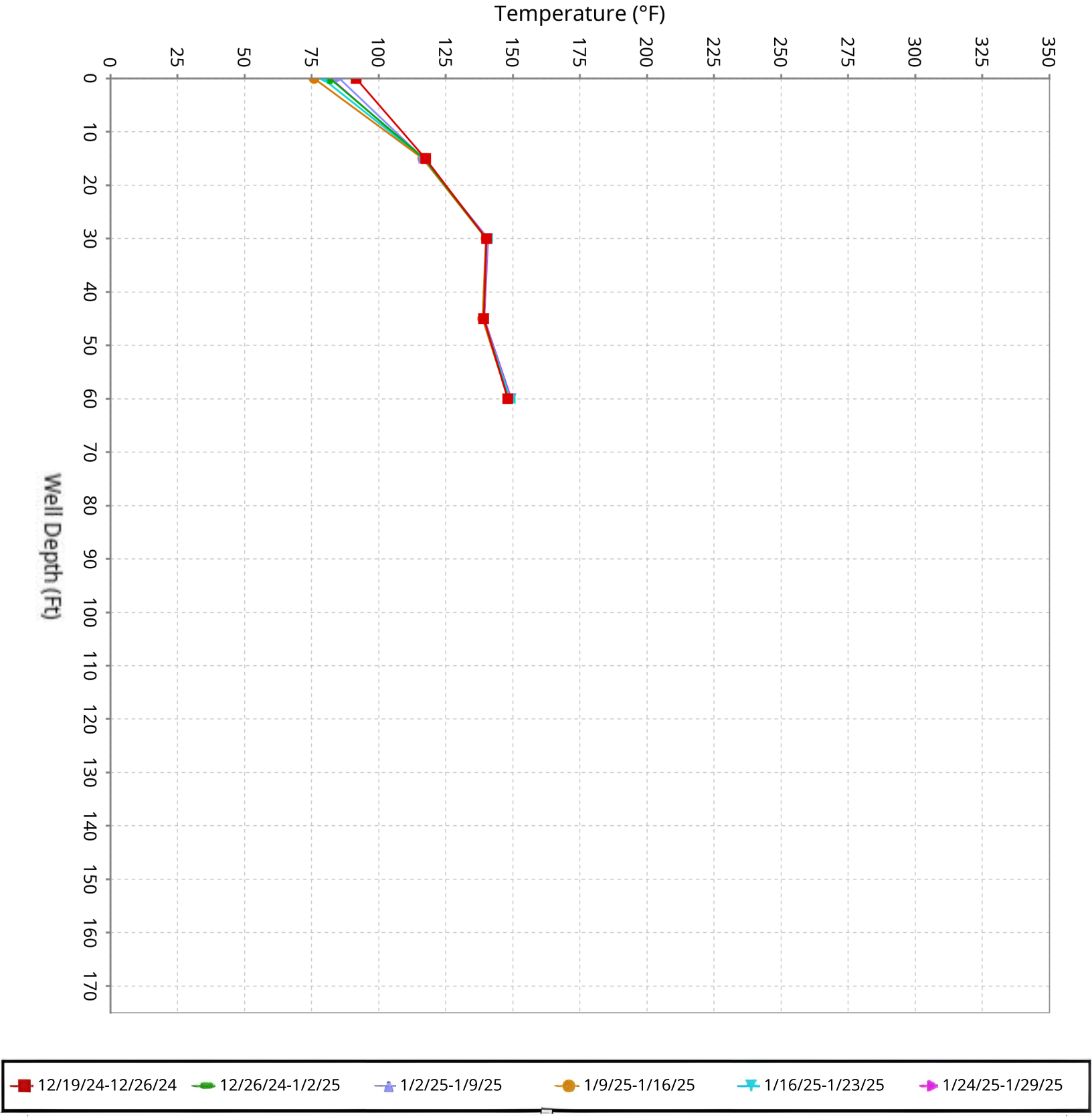

SCS ENGINEERS

Vertical Temperature Profiles from Temperature Probes at Chiquita Landfill for TP-3

Maximum data for 12/19/2024 to 1/29/2025

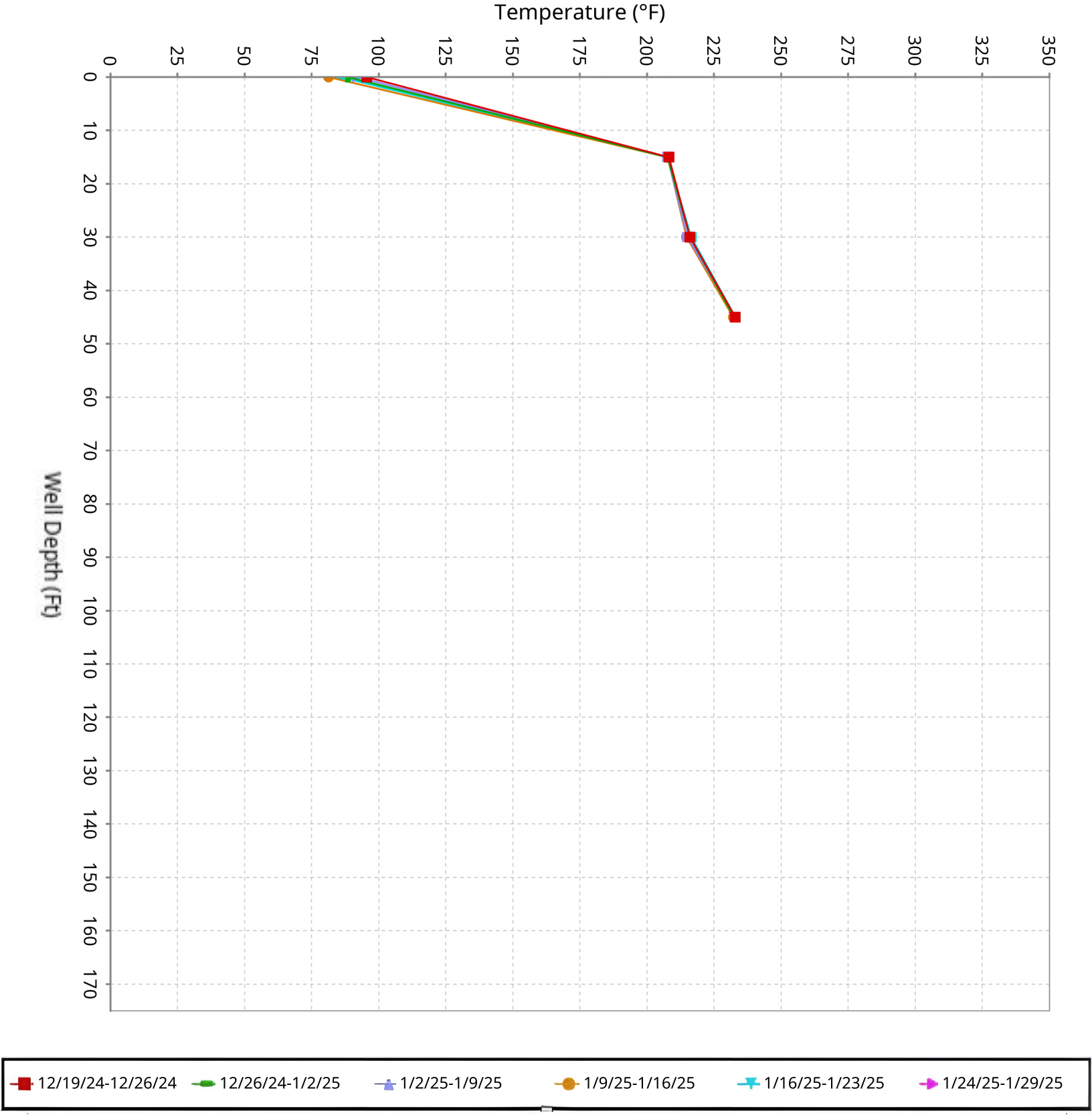

SCS ENGINEERS

Vertical Temperature Profiles from Temperature Probes at Chiquita Landfill for TP-4

Maximum data for 12/19/2024 to 1/29/2025

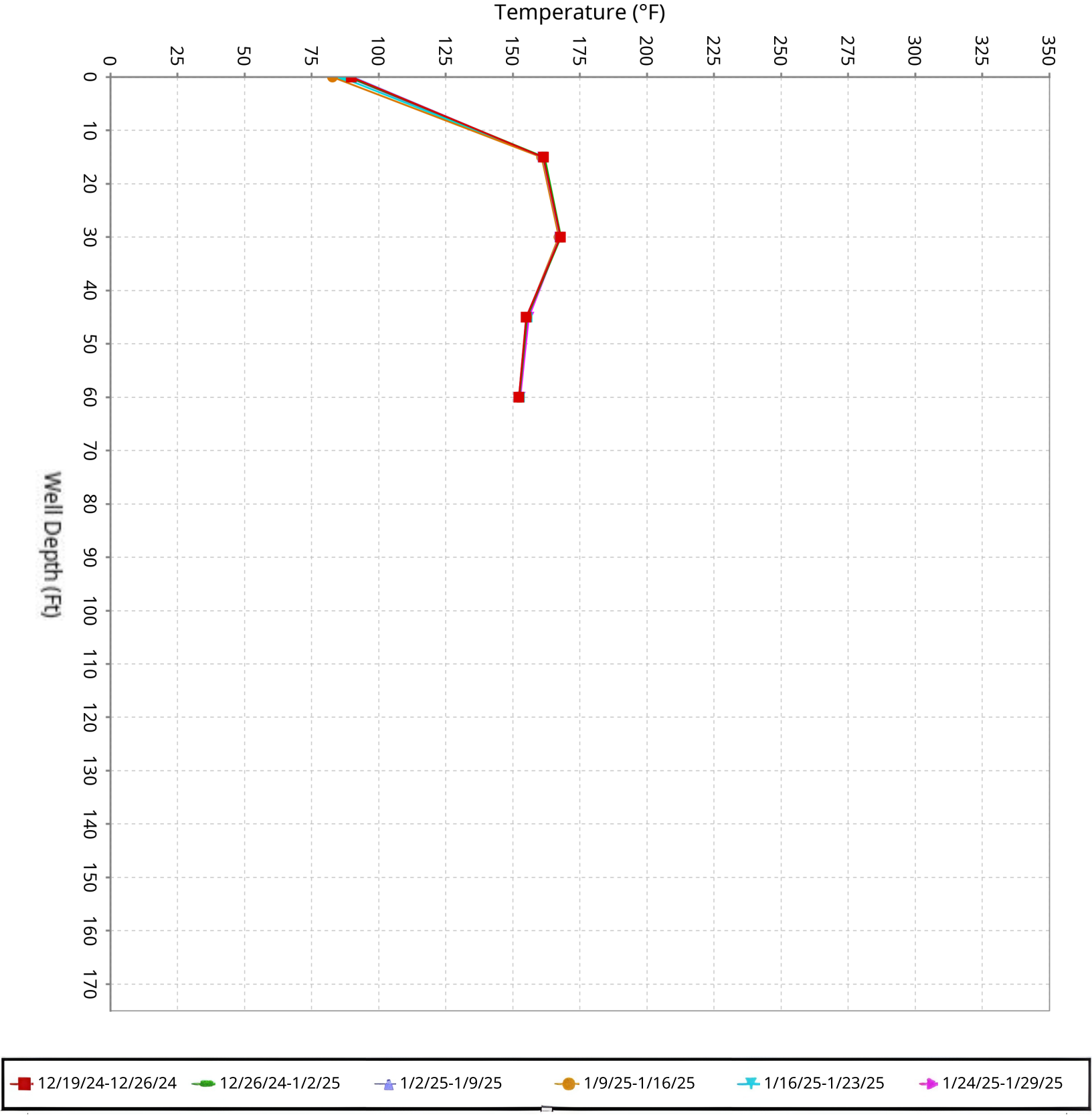

SCS ENGINEERS

Vertical Temperature Profiles from Temperature Probes at Chiquita Landfill for TP-5

Maximum data for 12/19/2024 to 1/29/2025

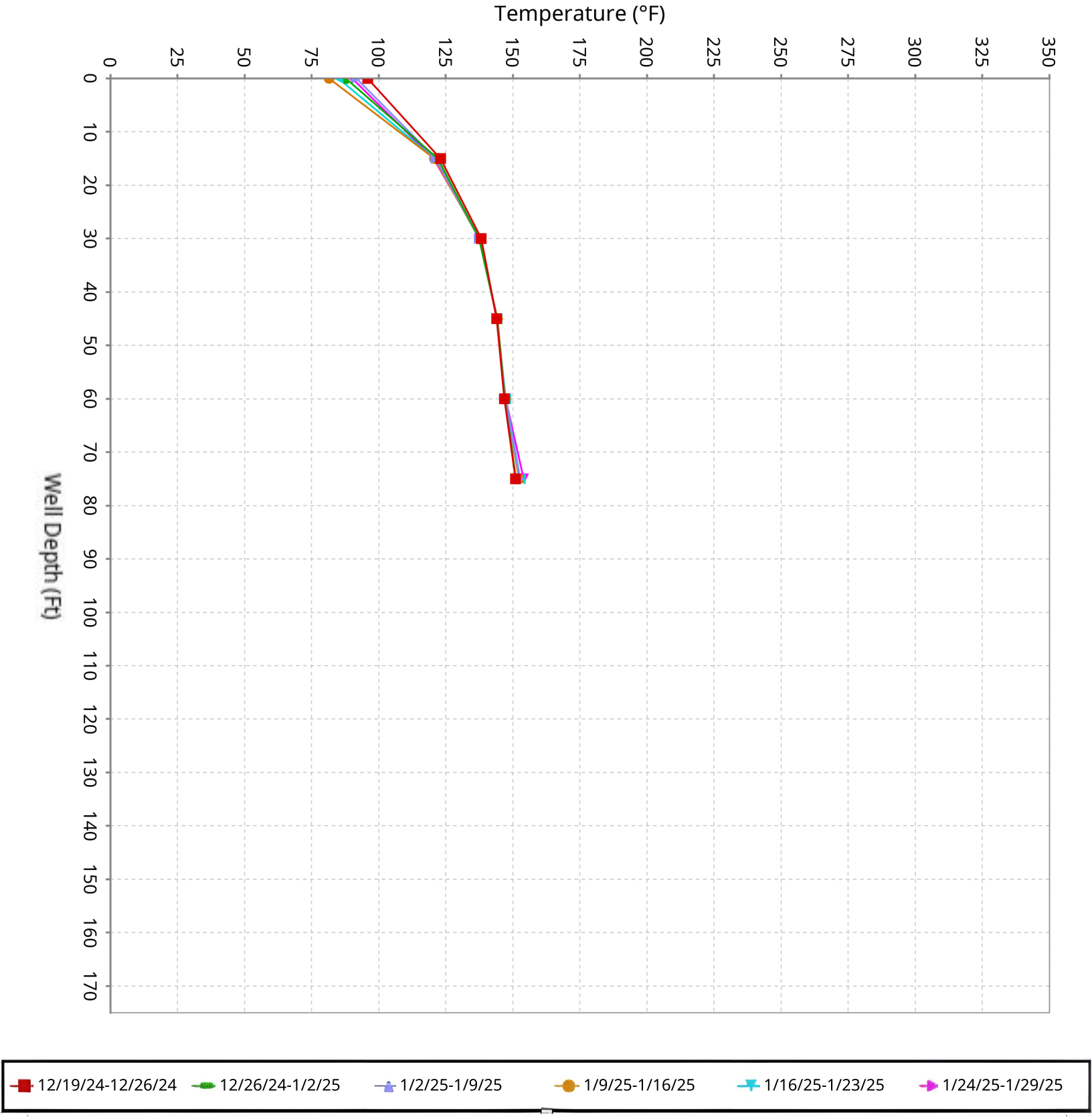

SCS ENGINEERS

Vertical Temperature Profiles from Temperature Probes at Chiquita Landfill for TP-6

Maximum data for 12/19/2024 to 1/29/2025

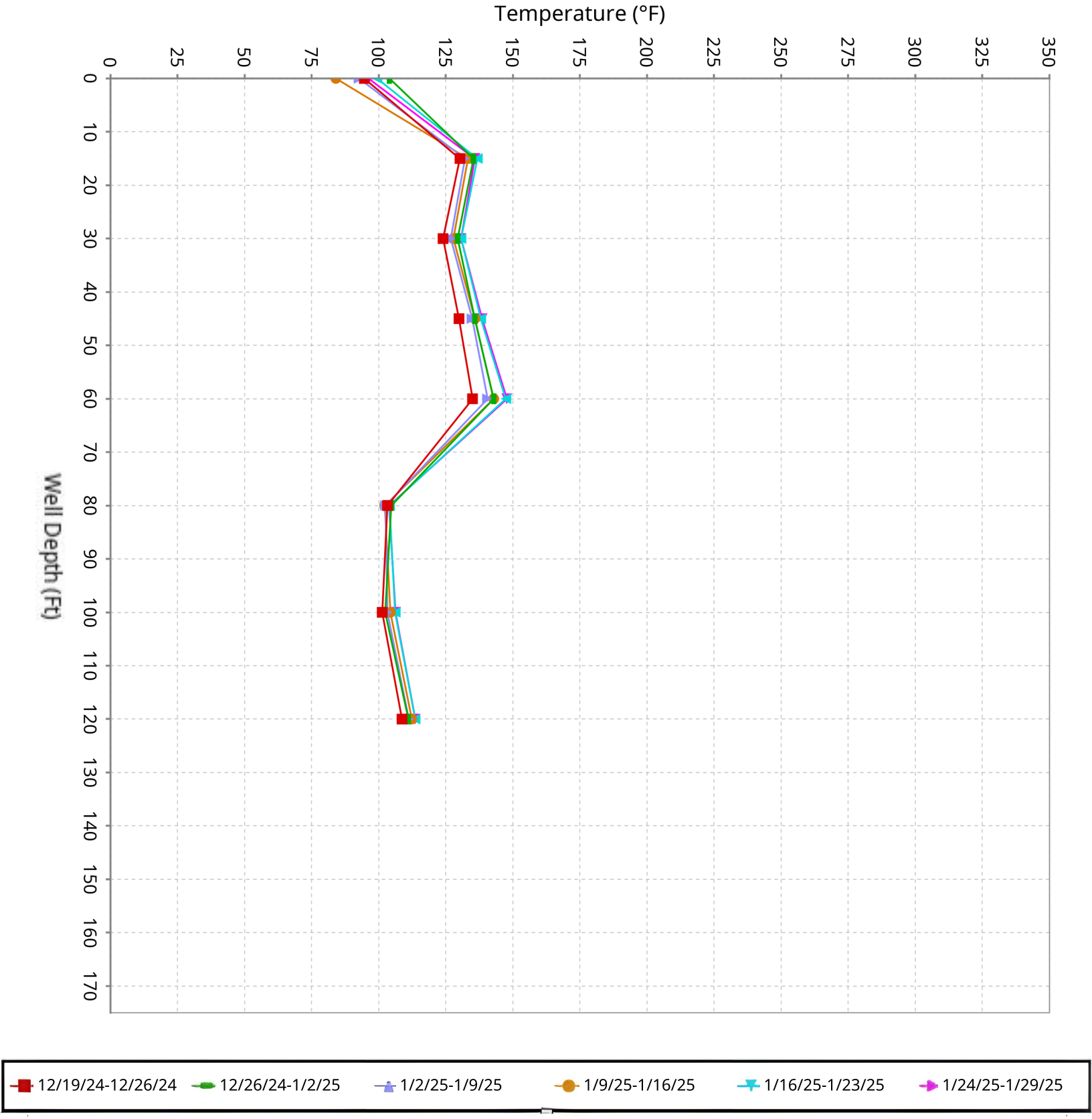

SCS ENGINEERS

Vertical Temperature Profiles from Temperature Probes at Chiquita Landfill for TP-7

Maximum data for 12/19/2024 to 1/29/2025

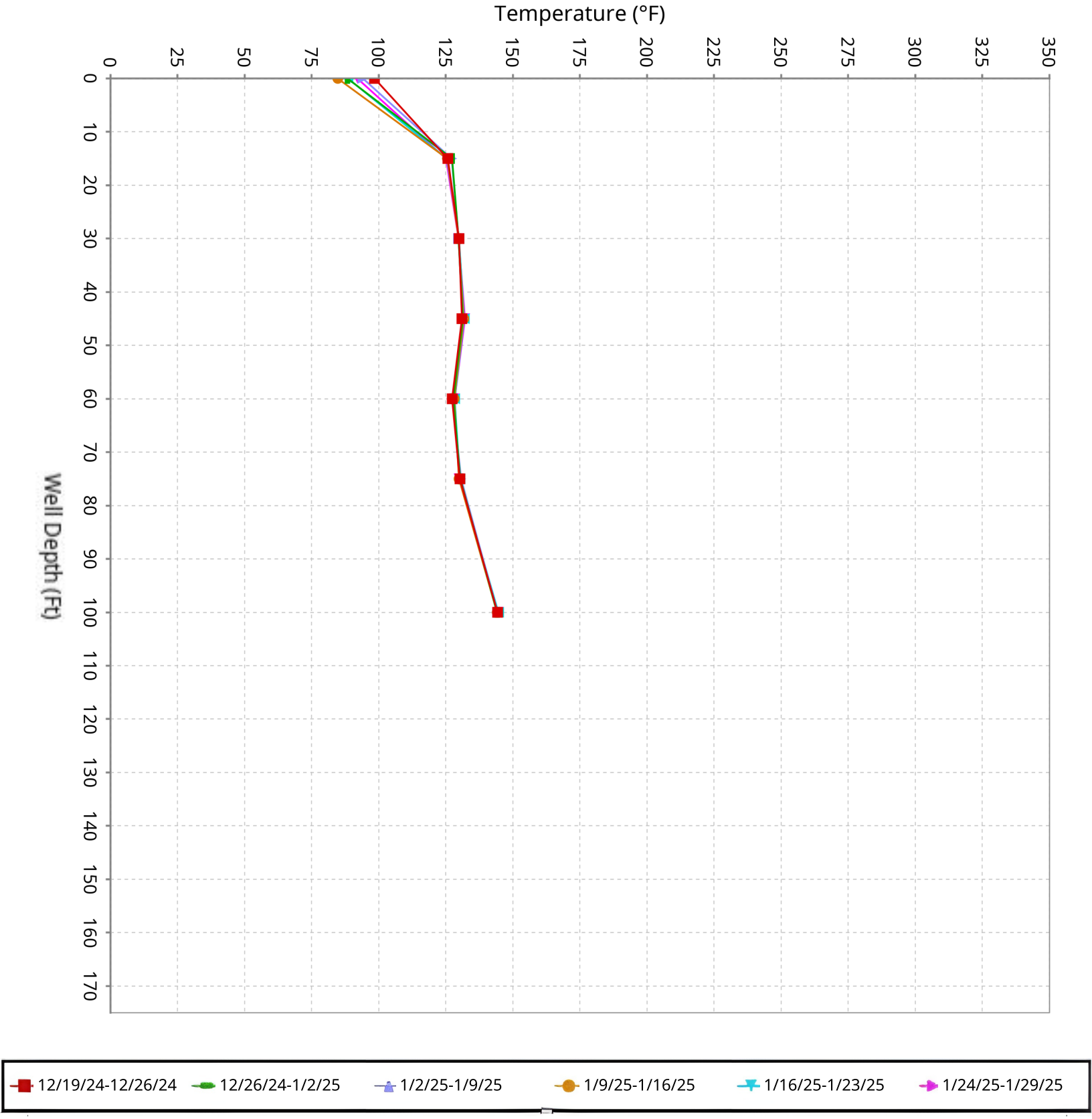

SCS ENGINEERS

Vertical Temperature Profiles from Temperature Probes at Chiquita Landfill for TP-8

Maximum data for 12/19/2024 to 1/29/2025

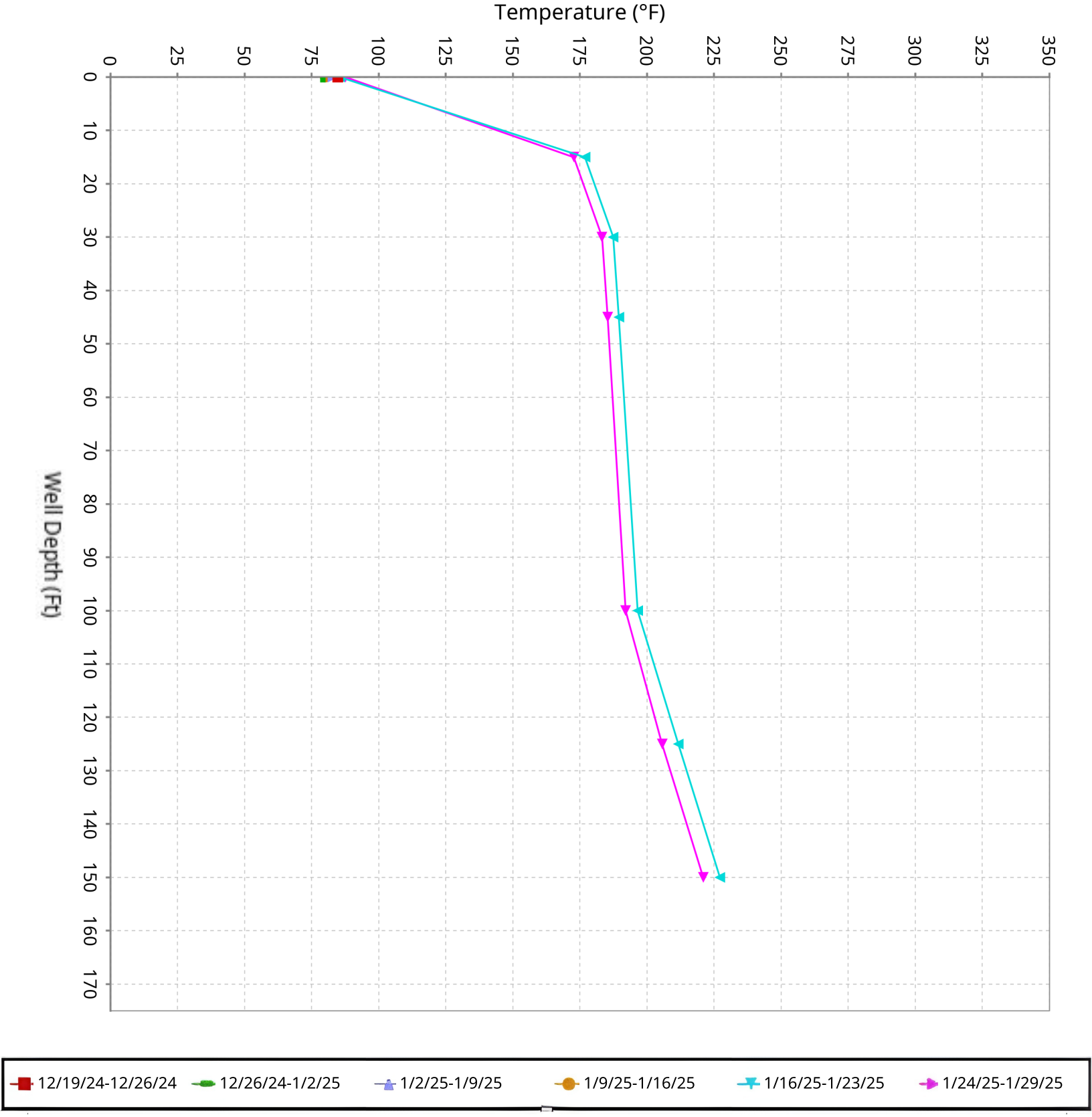

SCS ENGINEERS

Vertical Temperature Profiles from Temperature Probes at Chiquita Landfill for TP-9

Maximum data for 12/19/2024 to 1/29/2025

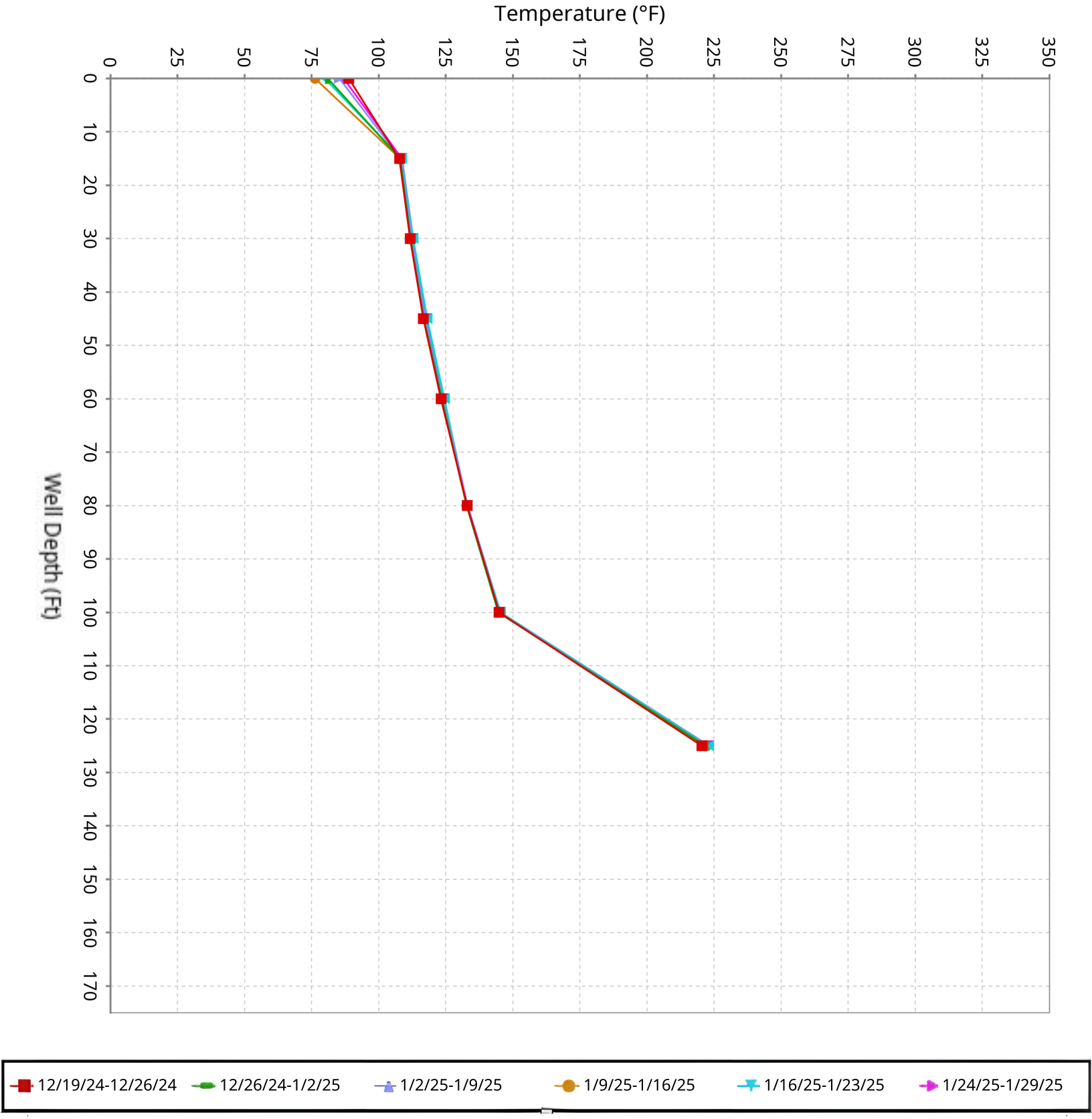

SCS ENGINEERS

Vertical Temperature Profiles from Temperature Probes at Chiquita Landfill for TP-10

Maximum data for 12/19/2024 to 1/29/2025

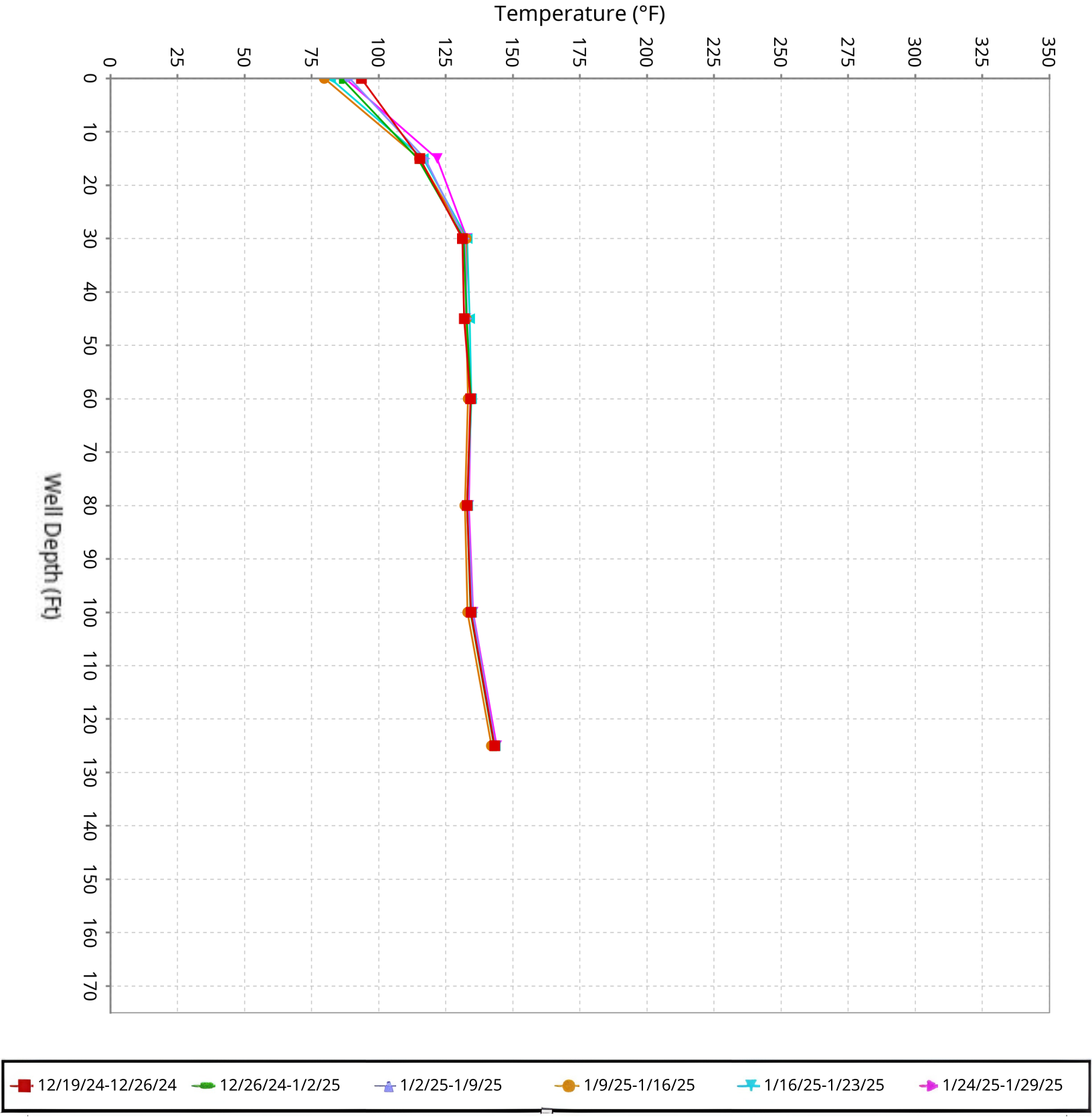

SCS ENGINEERS

Vertical Temperature Profiles from Temperature Probes at Chiquita Landfill for TP-11

Maximum data for 12/19/2024 to 1/29/2025

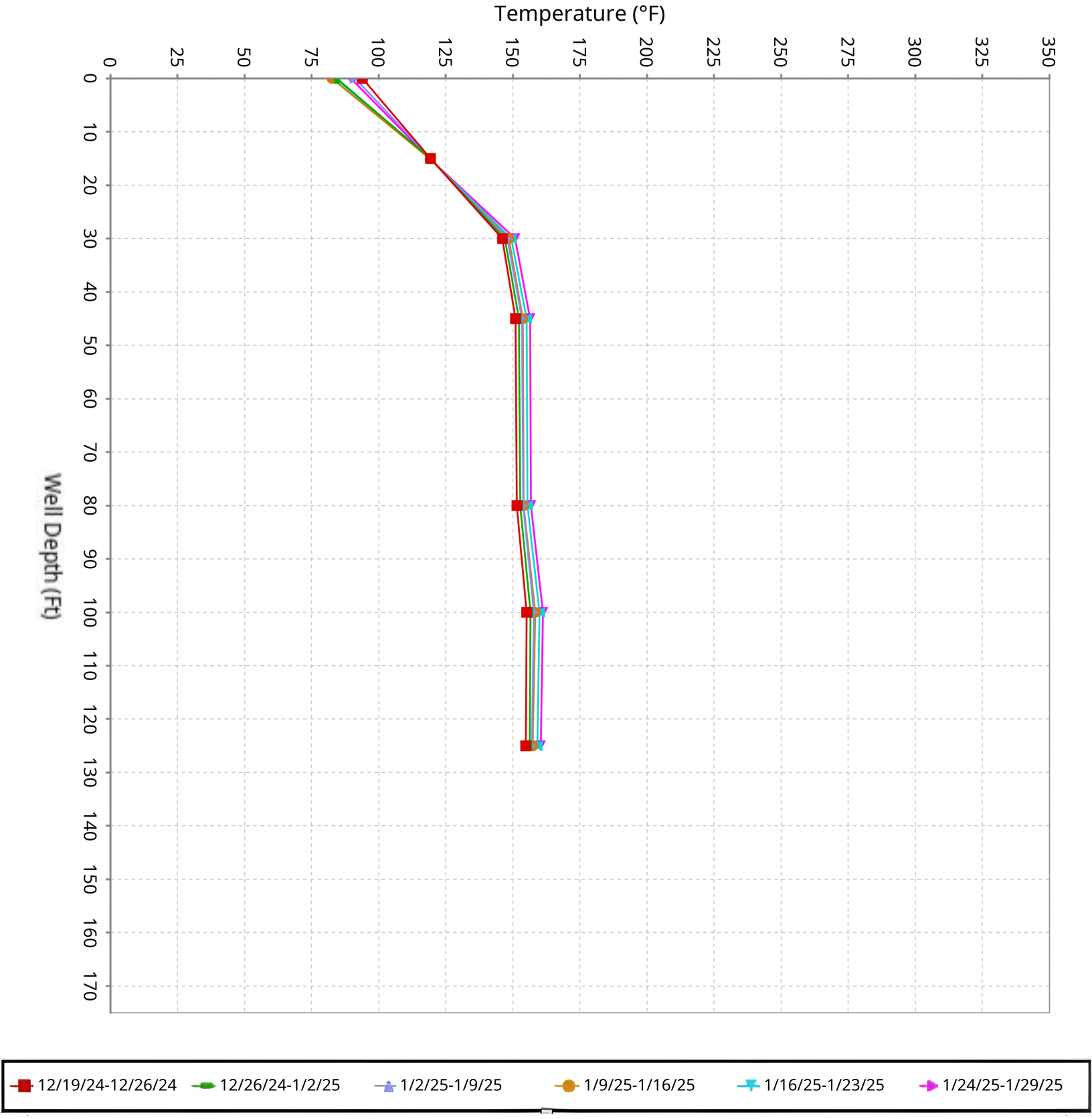

SCS ENGINEERS

Vertical Temperature Profiles from Temperature Probes at Chiquita Landfill for TP-12

Maximum data for 12/19/2024 to 1/29/2025

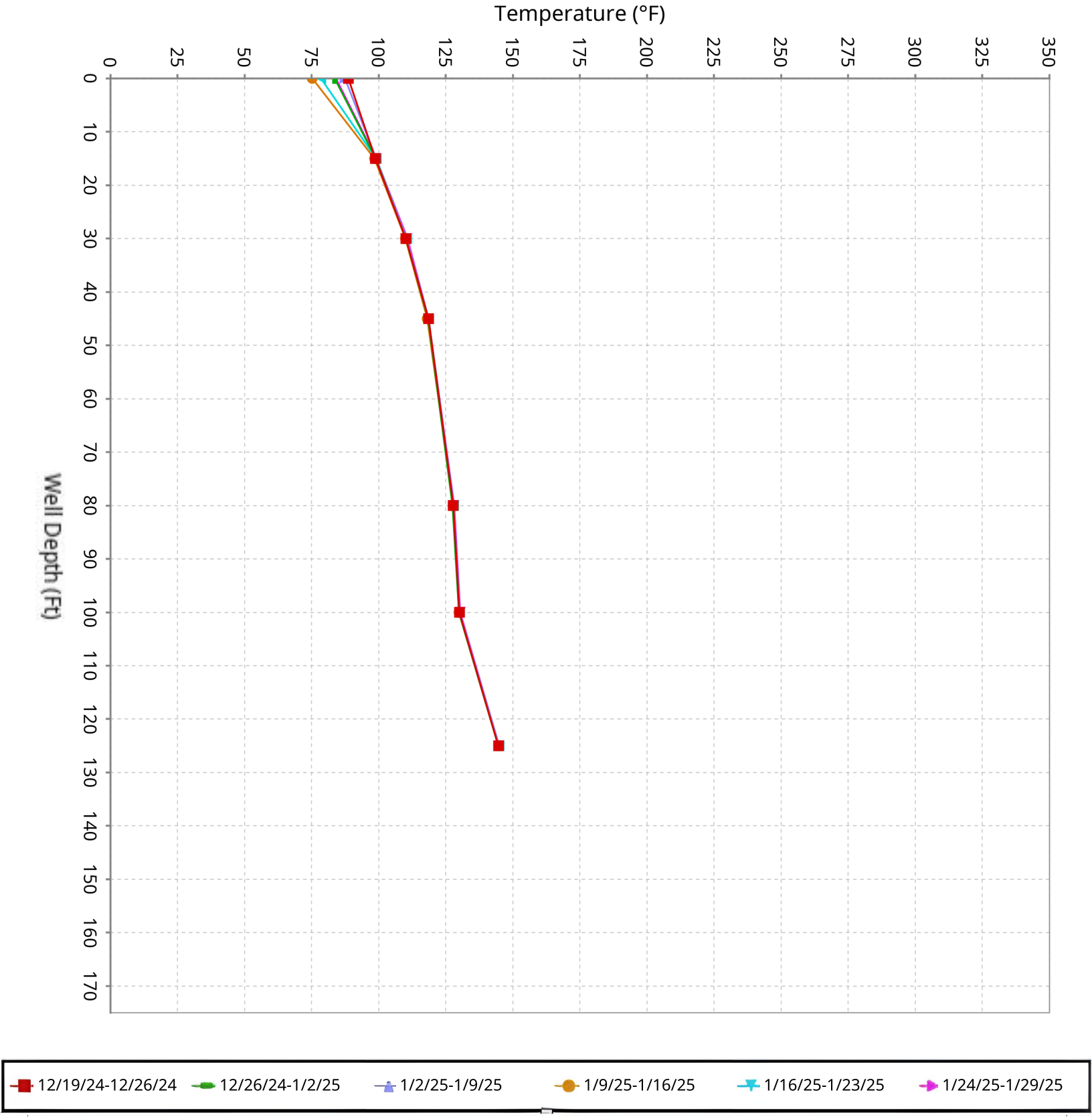

SCS ENGINEERS

Vertical Temperature Profiles from Temperature Probes at Chiquita Landfill for TP-13

Maximum data for 12/19/2024 to 1/29/2025

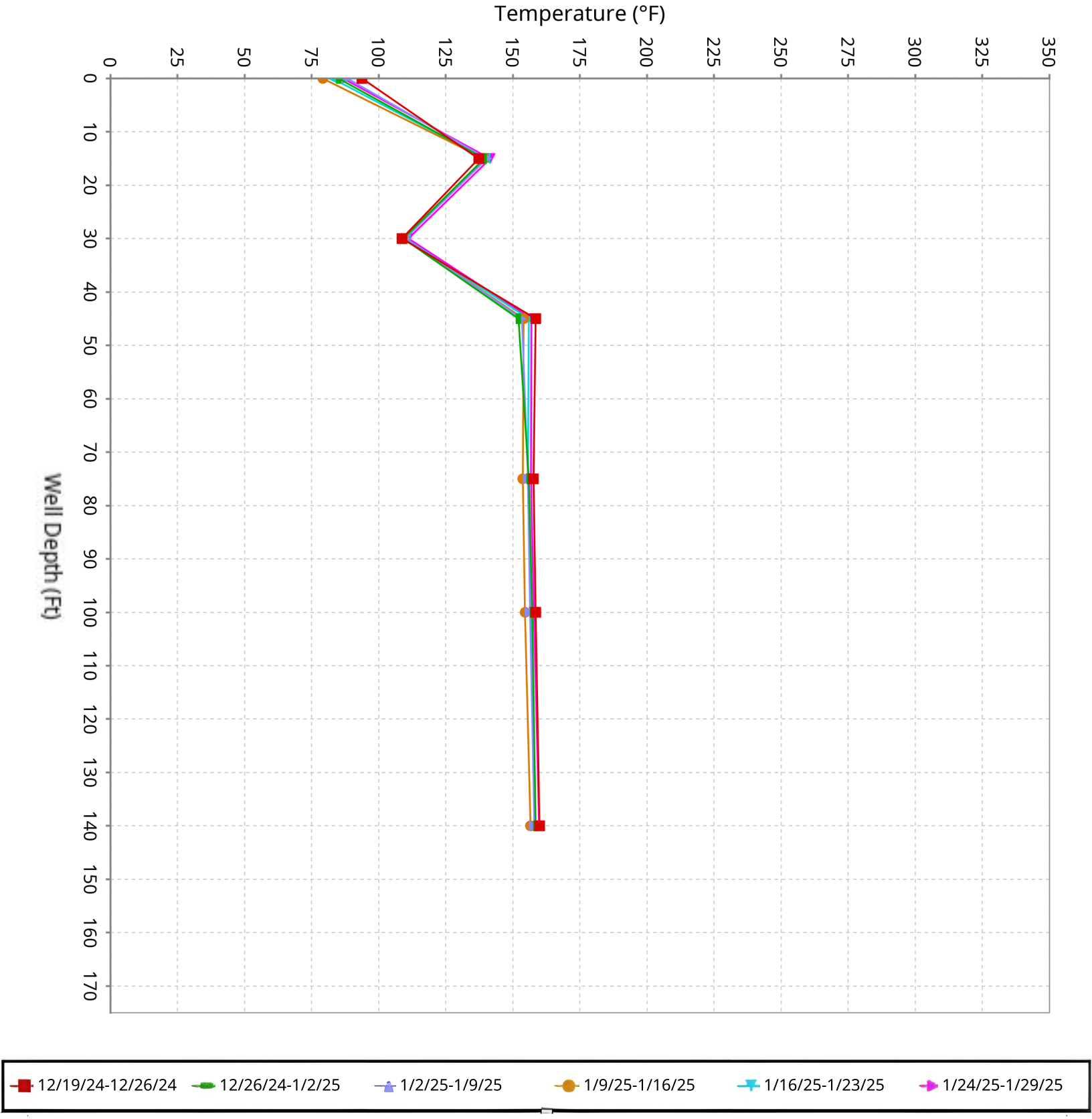

SCS ENGINEERS

Vertical Temperature Profiles from Temperature Probes at Chiquita Landfill for TP-14

Maximum data for 12/19/2024 to 1/29/2025

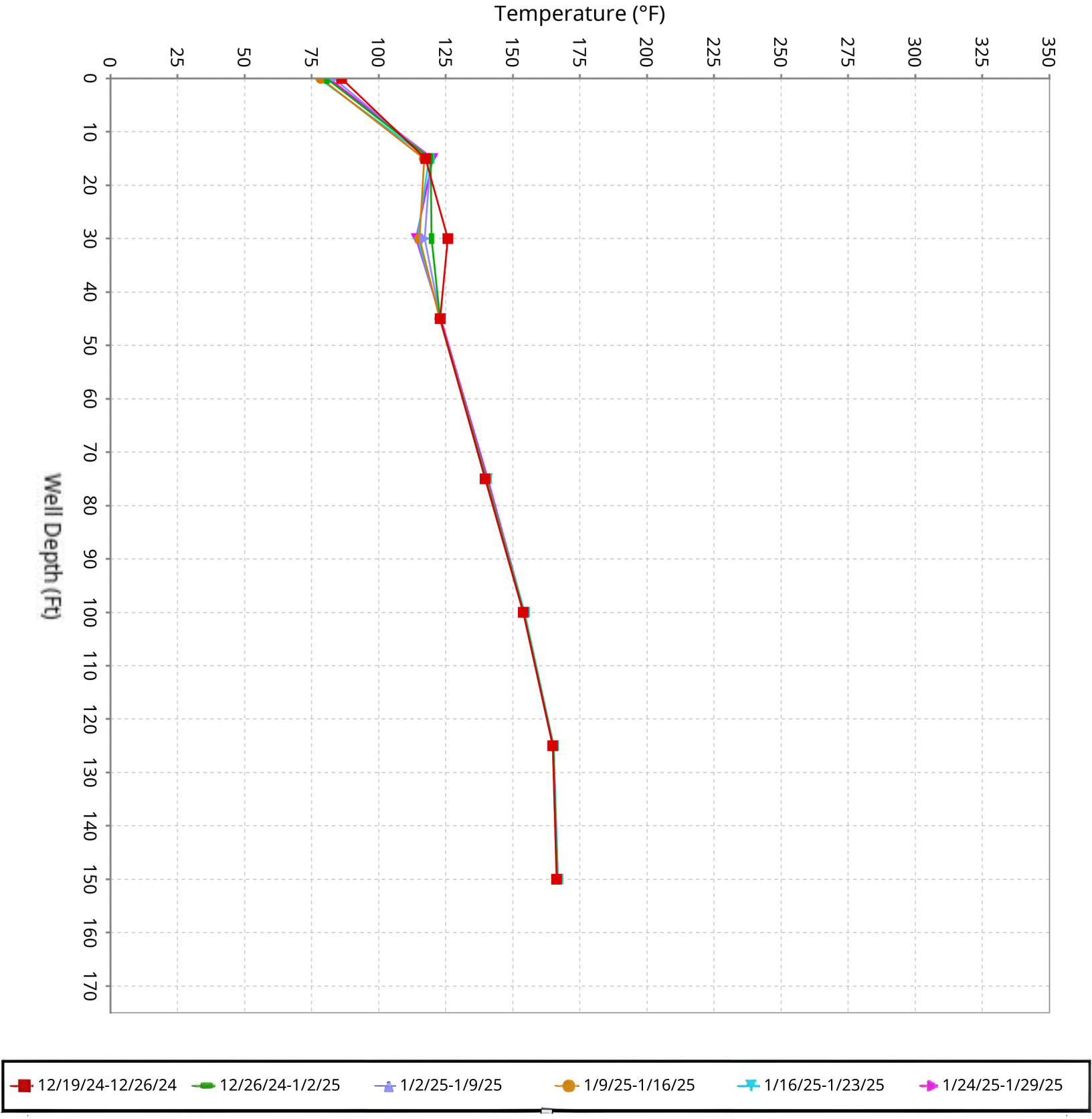

SCS ENGINEERS

Vertical Temperature Profiles from Temperature Probes at Chiquita Landfill for TP-15

Maximum data for 12/19/2024 to 1/29/2025

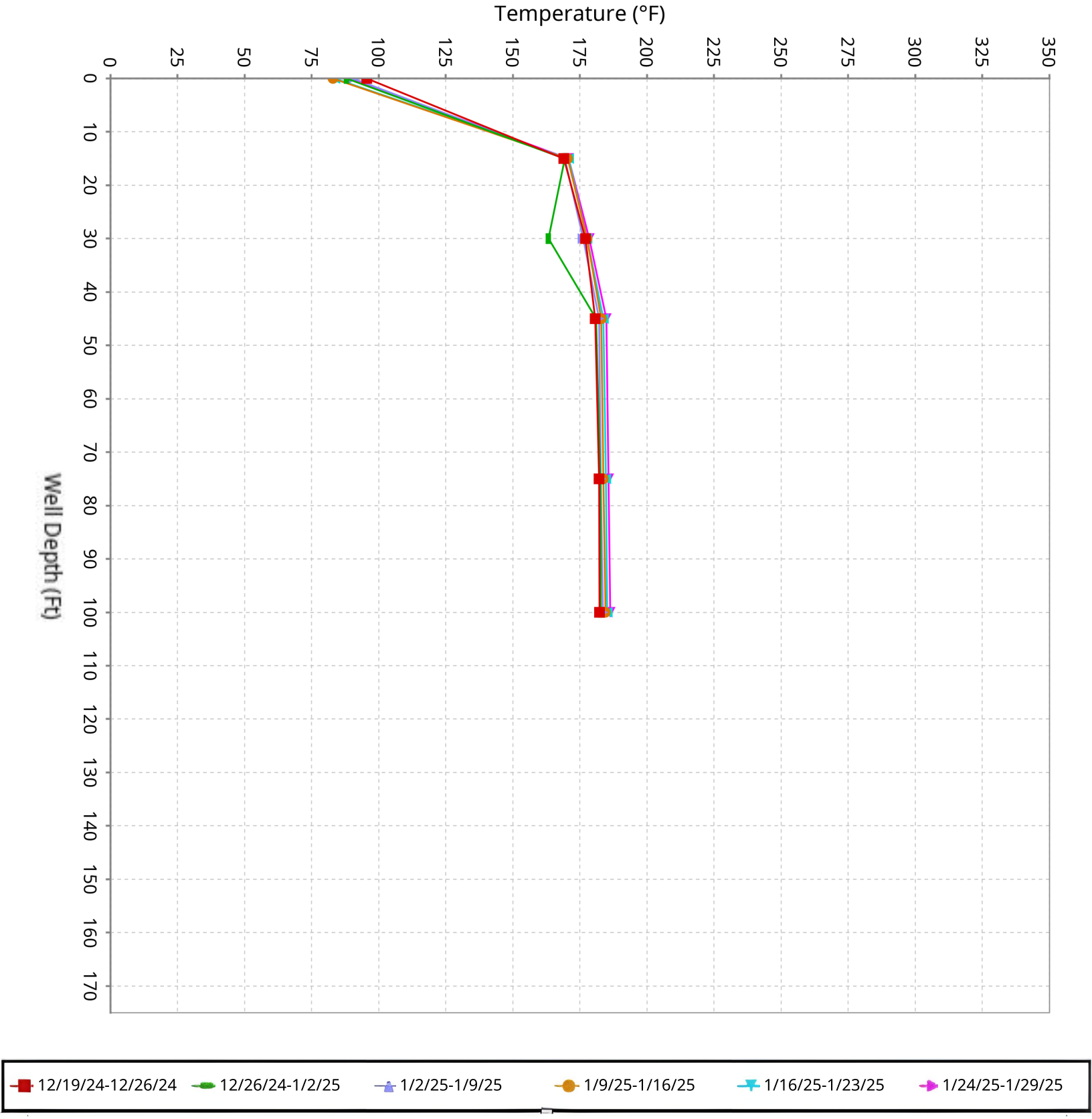

SCS ENGINEERS

Vertical Temperature Profiles from Temperature Probes at Chiquita Landfill for TP-16

Maximum data for 12/19/2024 to 1/29/2025

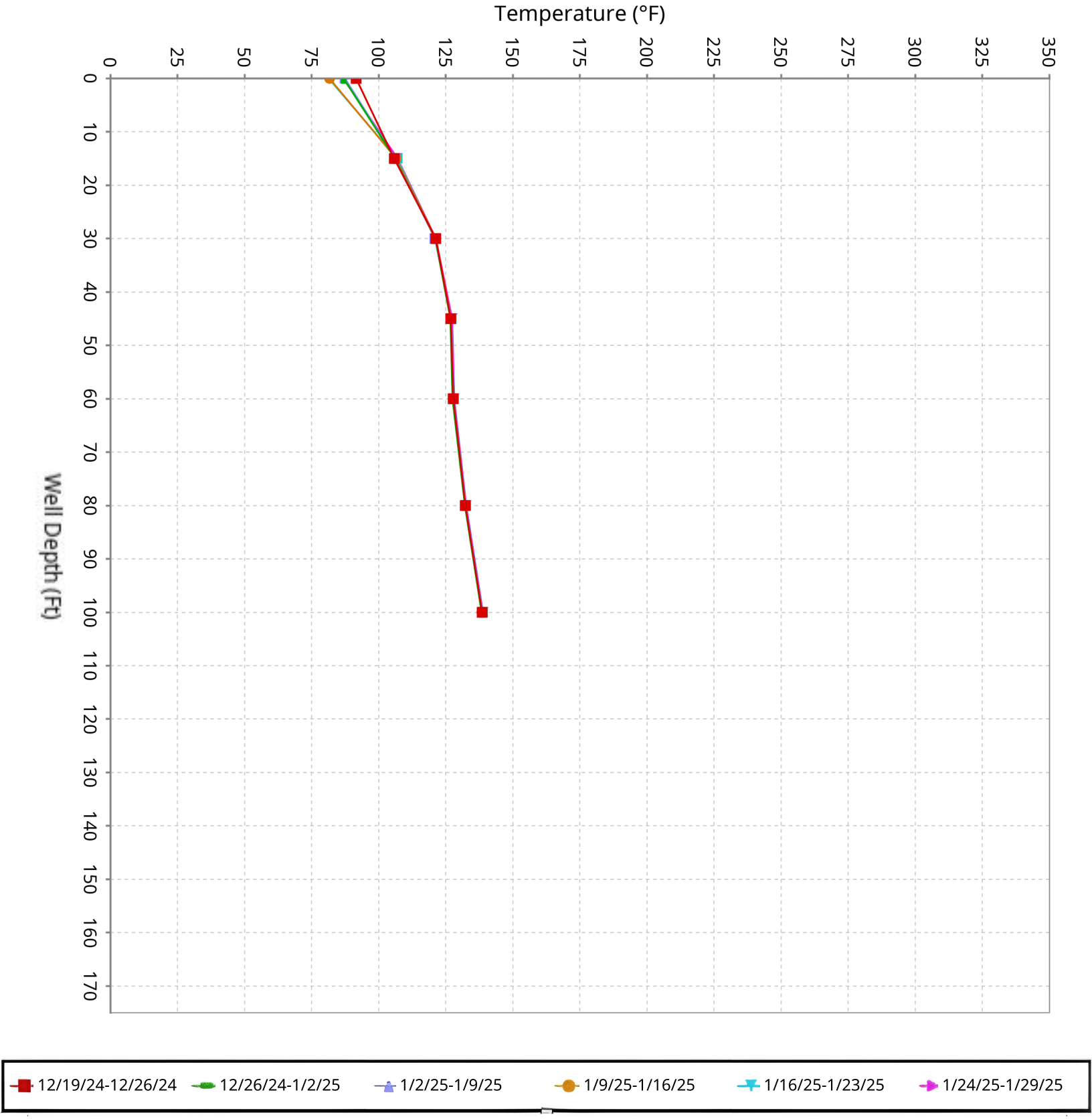

SCS ENGINEERS

Vertical Temperature Profiles from Temperature Probes at Chiquita Landfill for TP-17

Maximum data for 12/19/2024 to 1/29/2025

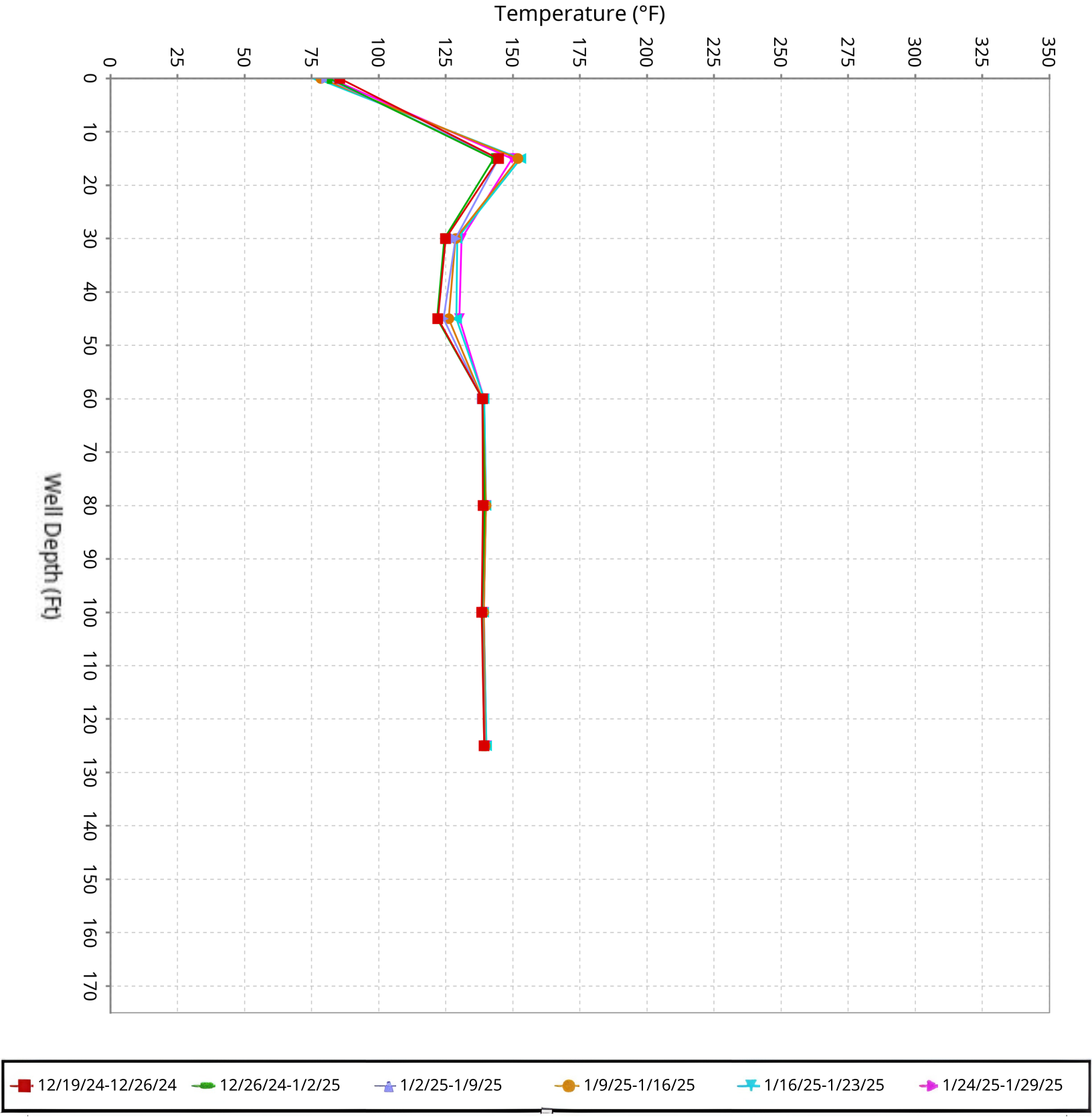

SCS ENGINEERS

Vertical Temperature Profiles from Temperature Probes at Chiquita Landfill for TP-18

Maximum data for 12/19/2024 to 1/29/2025

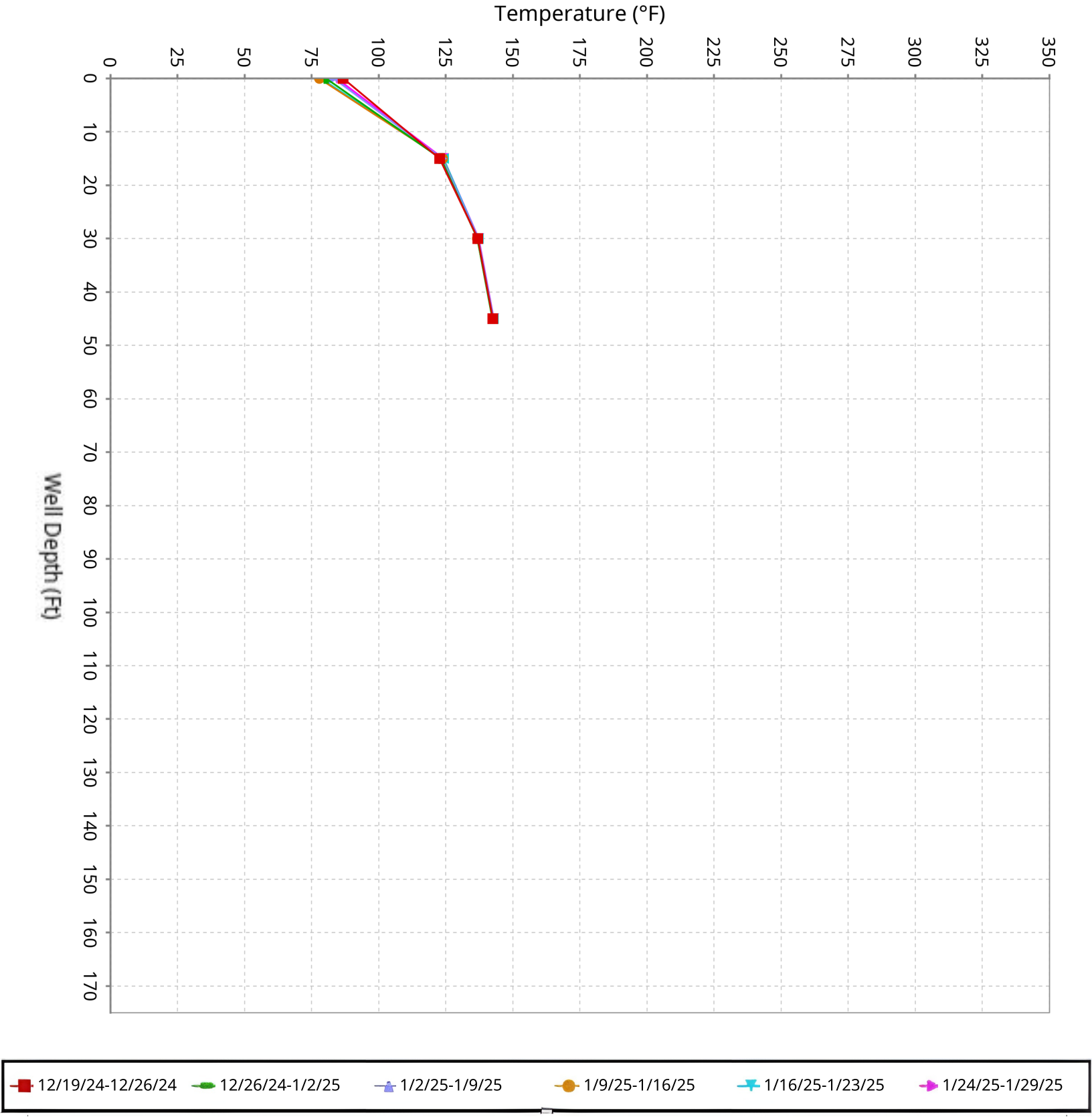

SCS ENGINEERS

Vertical Temperature Profiles from Temperature Probes at Chiquita Landfill for TP-19

Maximum data for 12/19/2024 to 1/29/2025

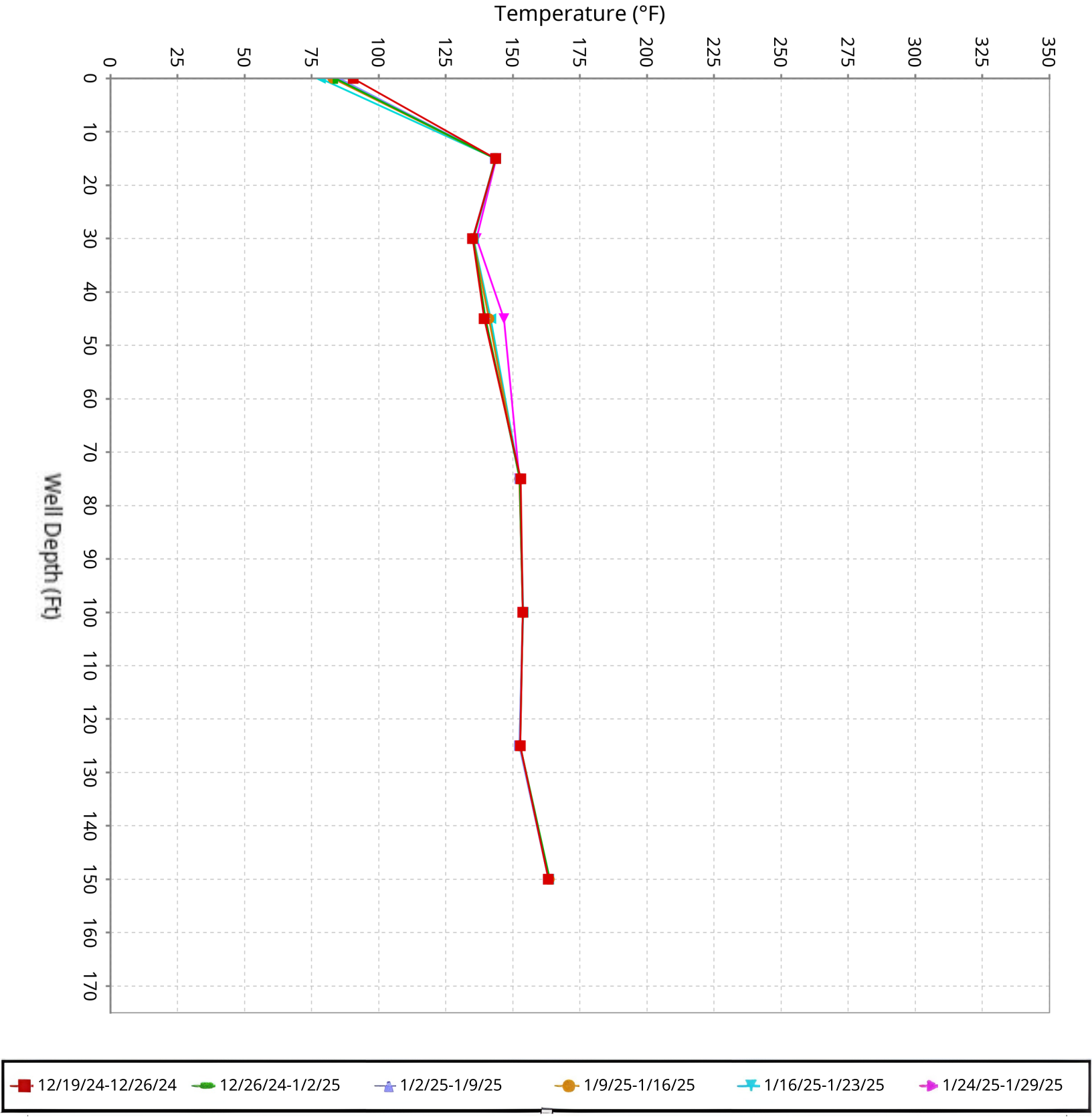

SCS ENGINEERS

Vertical Temperature Profiles from Temperature Probes at Chiquita Landfill for TP-20

Maximum data for 12/19/2024 to 1/29/2025

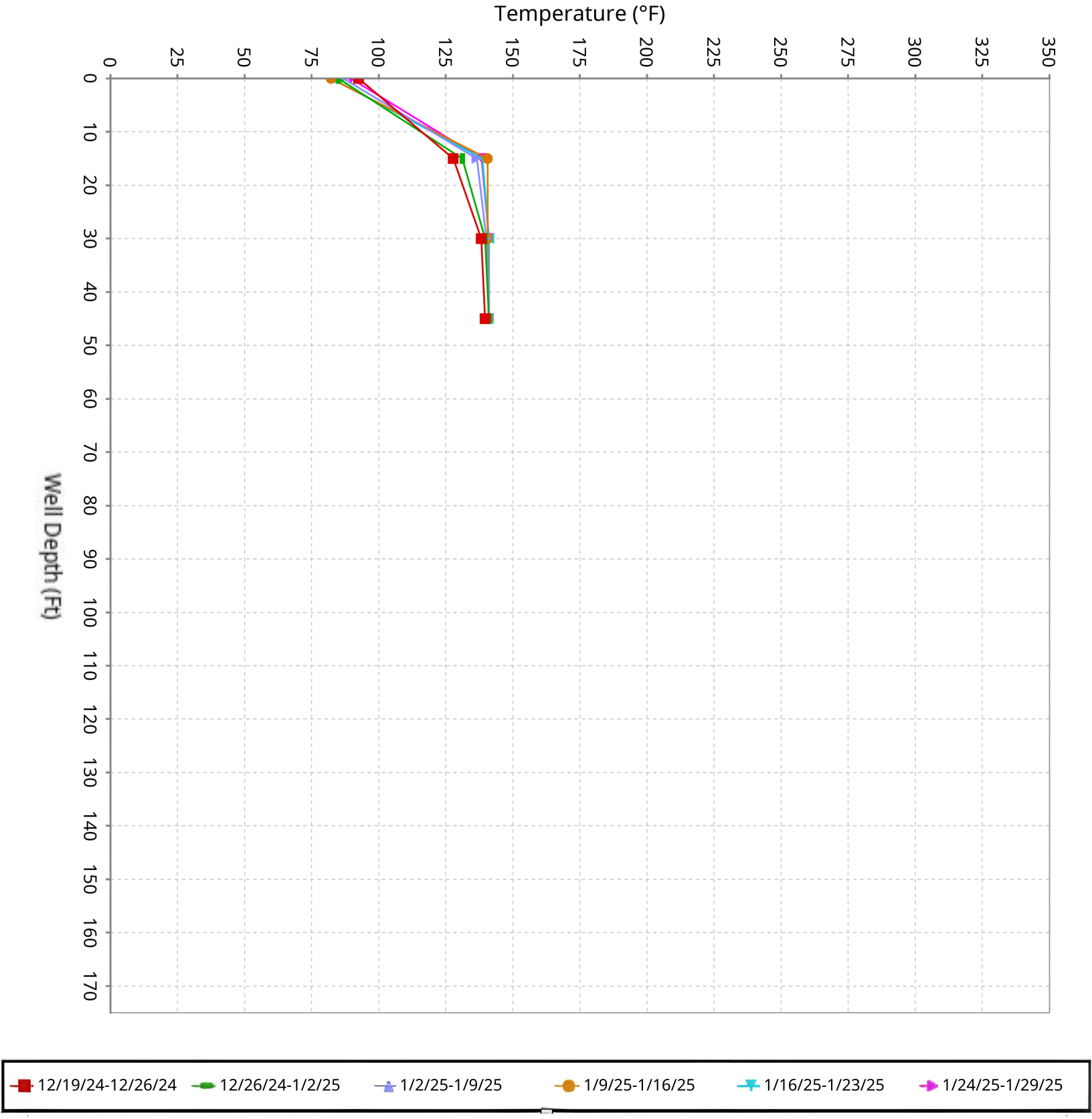

SCS ENGINEERS

Maximum Vertical Temperature Map from Temperature Probes at Chiquita Landfill



Max Temps - 05:00:50 01-23-2025

Current | 7 Day | 30 Day

BOREHOLE	MAX TEMP (°F)	@ DEPTH (FT)
TP01	143	100
TP02	149	60
TP03	232	45
TP04	167	30
TP05	152	75
TP06	147	60
TP07	144	100
TP08	227	150
TP09	222	125
TP10	143	125
TP11	159	125
TP12	144	125
TP13	158	140
TP14	166	150
TP15	185	100
TP16	138	100
TP17	152	15
TP18	142	45
TP19	163	150
TP20	141	30

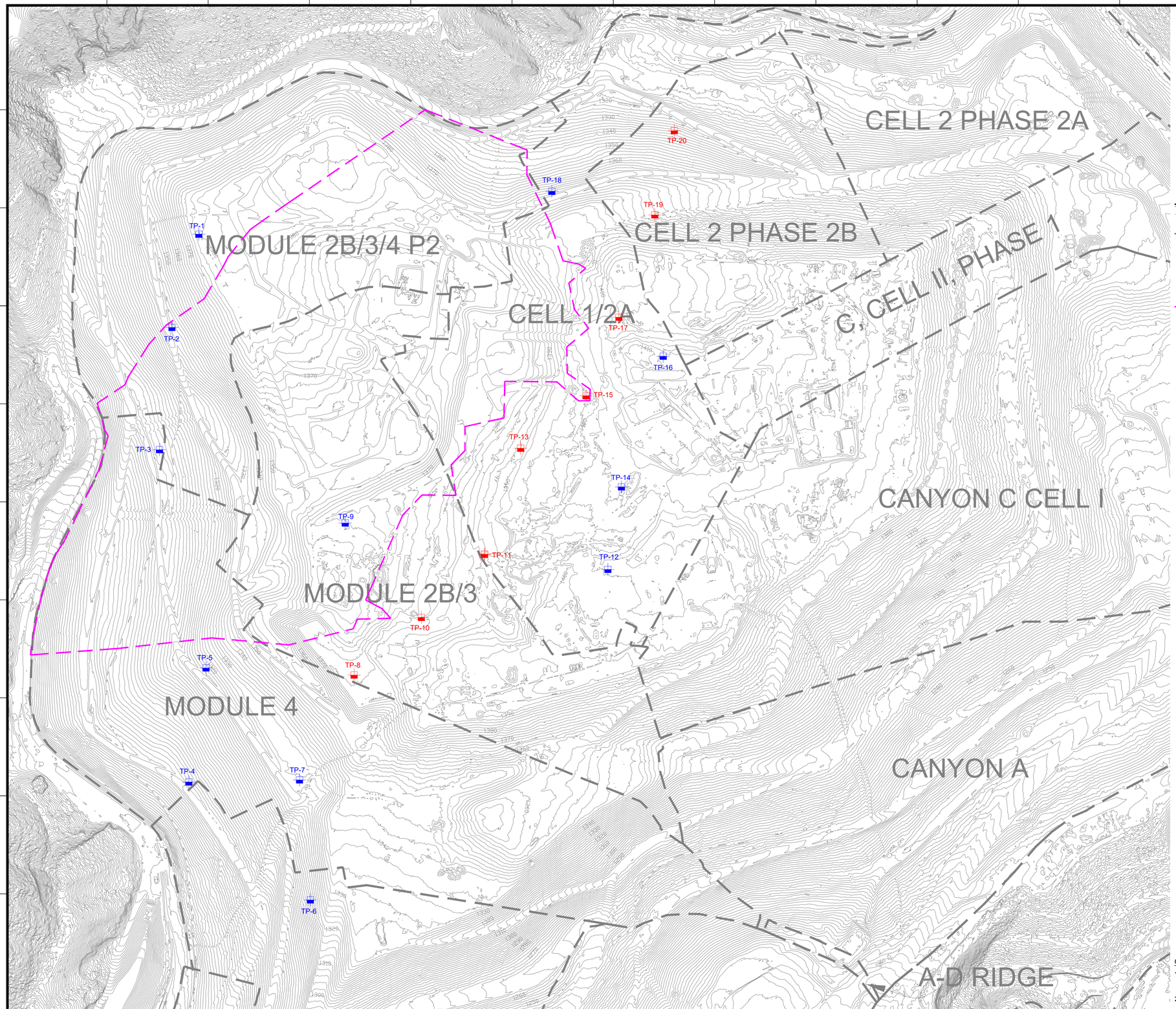

N

GRAPHIC SCALE

130 65 0 130 260 390

SCALE: 1"=130'

LEGEND

1150	EXISTING TOPOGRAPHIC CONTOUR
	EXISTING CELL LIMITS (APPROXIMATE)
TP-XX	INSTALLED TEMPERATURE PROBES - STANDALONE
TP-XX	INSTALLED TEMPERATURE PROBES - INSTALLED WITHIN WELL CASING
	REACTION AREA BOUNDARY (APPROXIMATE) - BASED ON DATA REVIEW

GENERAL DRAWING NOTES:

1. EXISTING TOPOGRAPHIC SURVEY INFORMATION SHOWN WAS PROVIDED BY PROPELLER. AERIAL PHOTOGRAPHY DATED JANUARY 22, 2025.
2. NORTH ARROW SHOWN HERE IS REFERENCE TO THE CALIFORNIA STATE PLANE ZONE V COORDINATE SYSTEM, NAD 83.

NO.	REVISION	DATE

SHEET TITLE: TEMPERATURE PROBE INSTALLATION MAP

PROJECT TITLE: TEMPERATURE PROBE INSTALLATION PROJECT CHIQUITA LANDFILL CASTAIC, CALIFORNIA

CLIENT: CHIQUITA CANYON LANDFILL CASTAIC, CALIFORNIA

SCS ENGINEERS
ENVIRONMENTAL CONSULTANTS
8799 BALBOA AVENUE SUITE 290
SAN DIEGO, CA 92123
(858) 571-5500 FAX. (562) 427-0805

PROJ. NO. 01204123.35 | DWN. BY: SRM | ACAD FILE: ENGINEERS
DSN. BY: JH/SRM | CHK. BY: JH/WCH | APP. BY: WCH

DATE: 01/30/2025

SCALE: AS SHOWN

SHEET: 1

C:\Users\5160srm\Desktop\2025 CCLF Temp. Probe Map_2025-01-30.dwg Jan 30, 2025 - 9:38am By: 5160srm

Thirty Day Maximum Vertical Temperature Map from Temperature Probes at



Max Temps - 20:55:48 01-31-2025

Current | 7 Day | 30 Day

BOREHOLE	MAX TEMP (°F)	@ DEPTH (FT)
TP01	143	100
TP02	149	60
TP03	232	45
TP04	167	30
TP05	154	75
TP06	147	60
TP07	144	100
TP08	2,508	150
TP09	223	125
TP10	143	125
TP11	161	125
TP12	144	125
TP13	159	140
TP14	166	150
TP15	186	100
TP16	138	100
TP17	152	15
TP18	143	45
TP19	163	150
TP20	141	45

Attachment E

February 10, 2025

Reaction Committee Report

February 10, 2025
File No. 01204123.21-13

Mr. Baitong Chen
South Coast Air Quality Management District
21865 Copley Drive
Diamond Bar, California 91765

Subject: Monthly Reaction Committee Determination on Reaction Area Boundary
Chiquita Canyon Landfill – Castaic, California

Dear Mr. Chen:

In accordance with Condition Nos. 9a and 9b of the Modified Stipulated Order for Abatement (SOFA) pertaining to the Chiquita Canyon Landfill (Landfill or Facility) (Case No. 6177-4), the Reaction Committee has reviewed newly acquired applicable data recorded during the month of January 2025, considered revisions of the estimated extent of elevated temperature landfill (ETLF) conditions exhibited at the subject Facility (referred to as the "Reaction Area" limits), and has prepared this determination on potentially revising the Reaction Area map.

Attachment A presents the Drawing, titled "Reaction Area Map", prepared by SCS Engineers (SCS) and dated 2/10/25. The Drawing depicts the Reaction Area boundary as prescribed in Condition No. 9a, which corresponds to the limits of Cells 1/2A, 2B/3, 4, and Module 2B/3/4 P2, as a solid black line. The Drawing also depicts the estimated extent of ETLF conditions being experienced at the site based on the Reaction Committee's review of scientific data as a dashed magenta line.

The rationale that serves as the basis for considering adjustments and modifications to the Reaction Area boundary (or the determination to maintain the decreed boundary), include the following:

- LFG wellhead temperatures in excess of approximately 160 degrees Fahrenheit.
- Poor gas quality (defined as methane levels of less than 30 percent) in conjunction with methane-to-carbon dioxide (CH_4:CO_2) ratios less than 1.0.
- The concentration of hydrogen (H_2) in the LFG measured greater than 2 percent by volume.
- Accelerated settlement of the landfill surface, defined as approximately 18 inches or greater within a 60-day period, and cracks in landfill cover. This corresponds to a strain value (i.e., settlement rate) rate of 3 percent per year for areas with a 300-foot waste column depth, which we believe is a reasonable average depth in the subject area of interest.
- First-hand observations of Landfill and/or SCS engineering, construction, and operations and maintenance (O&M) field personnel who are on-site related to: 1) atypical excess leachate quantities (presence and quantity of liquids); 2) instances of pressurized liquids emitting from the landfill surface, from boreholes during drilling, and from LFG wells; and, 3) the characteristics of the odors originating from the select areas of the waste footprint (often described as "chemical-like" and distinctly different from typical LFG or landfill working face odors).

- Observations of subsurface waste conditions and characteristics as noted on borehole drilling logs for recently installed new wells and/or probes.

- Subsurface temperatures recorded at the in-situ waste temperature probes during January 2025.

- Subsurface temperatures and pressures noted during the sonic drilling of new waste temperature probes during January 2025.

CONSIDERATIONS FOR POTENTIAL ADJUSTMENTS TO THE ESTIMATED EXTENT OF ETLF CONDITIONS (DASHED MAGENTA LINE)

Near CV-24079 & TP-8

Recall that well CV-24079 and temperature monitoring probe no. 8 ("TP-8") were temporarily decommissioned on October 3, 2024 to facilitate the construction activities associated with the western slope toe drain and capping project. Upon completion of the construction activities, well CV-24079 and Probe TP-8 were reactivated on January 10, 2025. Upon recommissioning, the initial temperatures recorded at the deeper intervals within TP-8 were significantly greater than previous data recorded prior to October 3rd. Similarly, the initial LFG temperatures recorded at the wellhead in CV-24079 were substantially greater than LFG temperatures recorded prior to October 3rd. Also, the methane content during the first three weeks fluctuated but remained suppressed below 20 percent. However, during the first week of February, these three parameters (in-situ waste temperature, gas temperature, and methane content) all exhibited a definitive return to more typical conditions associated with normal methanogenesis, with substantial temperature decreases measured in the probe and wellhead, and methane concentration increasing to 35 percent. Furthermore, the operational data recorded at adjacent wells CV-24078 and CV-24080 does not exhibit evidence of elevated temperature conditions. Accordingly, the Reaction Committee does not believe that any adjustment to the estimated extent of ETLF conditions in this discrete location is warranted at this time, since the data recorded during this relatively short period is variable and does not appear to consistently signal a potential expansion of the subsurface reaction.

CONCLUSION

The Reaction Committee reviewed the temperature measurements recorded during January 2025 by the in-situ temperature monitoring probes. As of January 2025, four (4) of the twenty (20) probes (TP-2, 3, 9, and 15) are located within the estimated extent of ETLF conditions (dashed magenta line), and twelve (12) probes are positioned adjacent to (within 200 feet) of this boundary. It is the Committee's opinion that the temperatures recorded by the 12 probes outside of the boundary during January 2025 are not indicative of a subsurface reaction and do not substantiate a decision to adjust the boundary of the reaction area at this time. However, we continue to observe the measurements being recorded by TP-8 and the corresponding co-located well CV-24079 to evaluate whether a clear trend in temperature (either increasing or decreasing) develops over the next several weeks.

The Reaction Committee also evaluated the concentration of hydrogen in landfill gas (LFG) during January 2025. Recall that certain wells positioned to the south and east of the reaction area

boundary (where dewatering pumping was reactivated) have periodically demonstrated some increased hydrogen content in the LFG during the Reaction Committee's review of the data in previous months, which similarly was the case for the January data. The Reaction Committee noted in its review of the data that these wells did not exhibit elevated temperatures, such that there was no evidence of the increased heat that is typical with ETLF conditions present at these wells. The Committee suspects this increased hydrogen content may be attributable to substantial dewatering being accomplished throughout the Reaction Area and may be associated with gas movement from within the reaction area by existing horizontal collectors in close proximity. Thus, the presence of elevated hydrogen in these isolated locations does not suggest that ETLF conditions are expanding south and east of the delineated boundary. Accordingly, the Reaction Committee does not believe an adjustment to the boundary of the reaction area is merited at this time.

As presented on the Drawing included as **Attachment A**, the estimated extent of ETLF conditions (dashed magenta line) is fully contained within the Reaction Area boundary decreed in the SOFA (solid black line). Because the ETLF conditions are fully contained within the Reaction Area boundary and have not expanded into a new cell, the Reaction Committee finds no basis to modify the Reaction Area boundary as prescribed in Condition 9a at this time.

There was no dissenting opinion among the Reaction Committee members regarding this monthly determination. Supporting data is presented on the Drawing included as **Attachment A.** The maximum temperature measurements recorded at the 20 in-situ waste temperature monitoring probes during January are presented in **Attachment B** in graphical format. The landfill gas wellhead temperatures recorded at the extraction wells in the vicinity of the data-driven reaction area boundary are reflected on the isothermal gradient range map present as **Attachment C**. The carbon monoxide (CO) concentrations measured at the landfill gas wellheads are depicted on the range map presented as **Attachment D**. The electronic database and recordkeeping platform enables these measurements to be downloaded into a tabular spreadsheet format, which can be submitted to the South Coast Air Quality Management District under separate cover, if requested.

Please contact either of the undersigned if you have questions or require additional information.

Sincerely,

Robert E. Dick, PE, BCEE
Senior Vice President
SCS Engineers

Patrick S. Sullivan, BCES, CCP
Senior Vice President
SCS Engineers

RED/PSS

cc: Nathaniel Dickel, SCAQMD
Christina Ojeda, SCAQMD
Pablo Sanchez Soria, PhD, CIH, CTEH
Neal Bolton, PE, Blue Ridge Services, Inc.
Richard Pleus, PhD, Intertox

Srividhya Viswanathan, PE, SCS Engineers

Enclosures:

Attachment A – Reaction Area Map
Attachment B – In-Situ Waste Temperature Monitoring Probe Data
Attachment C – Isothermal Gradient Range Map
Attachment D – Wellhead Carbon Monoxide Range Map

ATTACHMENT A

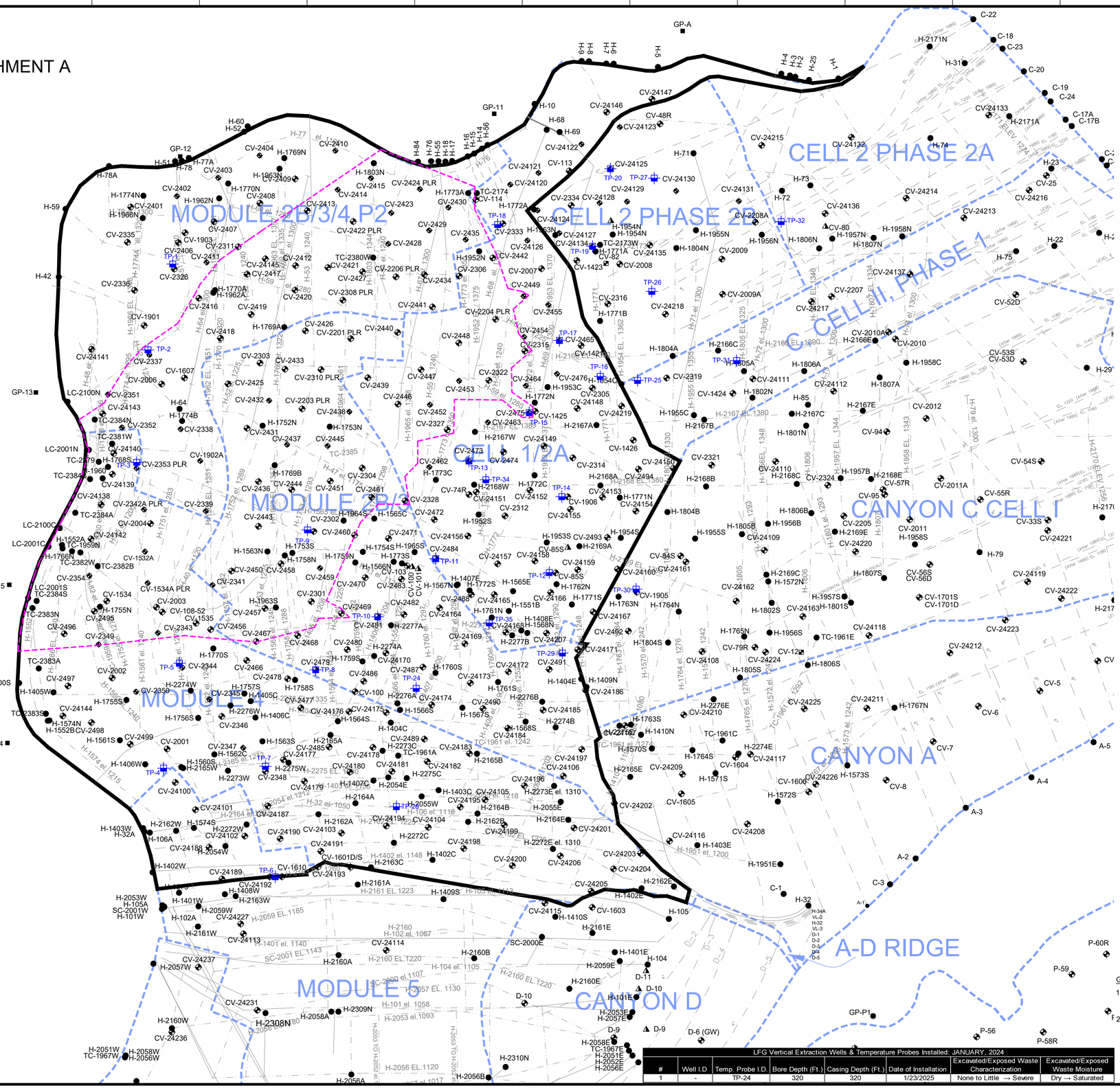

N

GRAPHIC SCALE

150 75 0 150 300 450

SCALE: 1"=150'

LEGEND

- EXISTING CELL LIMITS (APPROXIMATE)
- CV-XX EXISTING VERTICAL WELLS
- CV-XX PLR EXISTING VERTICAL WELL - PRESSURIZED LEACHATE RELEASE
- CV-XX EXISTING VERTICAL WELLS BELOW-GRADE
- H-XX EXISTING HORIZONTAL WELLS
- CV-XX EXISTING REMOTE VERTICAL WELLHEAD
- GP-XX EXISTING PERIMETER MIGRATION PROBE
- TP-XX EXISTING TEMPERATURE PROBE
- EXISTING HORIZONTAL COLLECTOR - SOLID
- EXISTING HORIZONTAL COLLECTOR - PERFORATED
- EXISTING HISTORIC HORIZONTAL COLLECTOR
- REACTION AREA BOUNDARY (APPROXIMATE) - BASED ON DATA REVIEW
- REACTION AREA BOUNDARY - CONDITION 9A

LFG Vertical Extraction Wells & Temperature Probes Installed: JANUARY, 2024

#	Well I.D.	Temp. Probe I.D.	Bore Depth (Ft.)	Casing Depth (Ft.)	Date of Installation	Excavated/Exposed Waste Characterization	Excavated/Exposed Waste Moisture
1	-	TP-24	320	320	1/23/2025	None to Little → Severe	Dry → Saturated

GENERAL DRAWING NOTES:

1. NORTH ARROW SHOWN HERE IS REFERENCE TO THE CALIFORNIA STATE PLANE ZONE V COORDINATE SYSTEM, NAD 83.
2. THE LOCATION OF ANY EXISTING PIPING, VALVES, TIE-IN LOCATIONS AND OTHER FEATURES ARE APPROXIMATE AND SHOULD BE USED FOR INFORMATION PURPOSES ONLY. ACTUAL FIELD CONDITIONS MAY VARY AND SUBJECT TO CHANGE BASED ON FUTURE FILL OPERATIONS, WASTE PLACEMENT, TOPOGRAPHIC FEATURES, AND OTHER SITE-SPECIFIC FACTORS.

NO.	REVISION	DATE

SHEET TITLE: REACTION AREA MAP JANUARY, 2025

PROJECT TITLE: CHIQUITA CANYON LANDFILL CASTAIC, CALIFORNIA

CLIENT: CHIQUITA CANYON LANDFILL CASTAIC, CALIFORNIA

SCS ENGINEERS
ENVIRONMENTAL CONSULTANTS
8799 BALBOA AVENUE SUITE 290
SAN DIEGO, CA 92123
(858) 571-5500 FAX: (562) 427-0805

PROJ. NO.	DWN. BY:	ACAD FILE:	APP. BY:
01204123.41	SRM	ENGINEERS	WCH
DSN. BY: -	CHK. BY: WCH		

DATE: 02/10/2025

SCALE: AS SHOWN

SHEET: 1

Z:\Engineers\Waste Connections\Chiquita Canyon LF\2025 Reaction Area Maps\01-January\DWG\CCLF Reaction Area Map_2025-02-10.dwg Feb 10, 2025 - 9:43am By: 5160sm

ATTACHMENT B

Solid Waste Borehole Maximum Temperature Profiles Over 6 Weeks

for 12/19/2024 to 1/29/2025

From January 23, 2025, through January 29, 2025, there was two recorded temperature increase and four recorded decreases that triggered the notification limits set forth in the LEA's October 4, 2024 letter. Additionally, as noted previously and discussed further below, TP-08 was brought back online earlier this month and has registered elevated temperatures.

Chiquita provides the following updates:

- TP-06
  - 45-foot thermocouple showed a decrease in maximum temperature of 10°F from 138°F to 128°F from January 19th to January 25th, an increase in maximum temperature of 11°F from 128°F to 139°F from January 25th to January 28th, and then a decrease in maximum temperature of 8°F from 139°F to 131°F from January 28th to January 29th.
  - 60-foot thermocouple showed a decrease in maximum temperature of 14°F from 147°F to 133°F from January 18th to January 26th, an increase in maximum temperature of 15°F from 133°F to 148°F from January 26th to January 28th, and then a decrease in maximum temperature of 12°F from 148°F to 136°F from January 28th to January 29th.
- TP-08
  - TP-08 was taken offline on October 3rd for filling operations related to the west toe excavation.
  - TP-08 was brought back online on January 10th. The gas and liquid collection infrastructure was also offline in the same area, and the nearby gas wells and pumps were also brought back online on January 10th. Initial temperature readings of TP-08 were higher than the historical average before TP-08 was taken offline.
  - As noted in last week's update, filling operations occurred over the prior several months, in which time Chiquita noticed other areas of the reaction area continuing to experience accelerated settlement. It is likely that the accelerated settlement pushed leachate into the TP-08/CV-2479 borehole, which because it was offline, did not allow for the removal of this leachate and landfill gas. With the TMP and well back online, gas and liquids extraction has resumed.
  - As also noted in last week's update, drilling activities for TP-24, geographically nearby, achieved a depth of 297 feet without encountering significantly elevated temperatures, further supporting that the increased temperature readings are due to the presence of localized leachate accumulation limited to the TP-08 borehole.
  - A continued reduction in temperatures has been recorded in the 15-foot, 30-foot, 45-foot, 100-foot, 125-foot, and 150-foot thermocouples since the previous week:
    - 15-foot thermocouple showed a decrease of 7°F degrees from 177°F to 170°F from January 16th to January 29th.
    - 30-foot thermocouple showed a decrease of 9°F degrees from 190°F to 181°F from January 10th to January 29th.
    - 45-foot thermocouple showed a decrease of 7°F degrees from 192°F to 185°F from January 10th to January 29th.
    - 100-foot thermocouple showed a decrease of 24°F degrees from 215°F to 191°F from January 10th to January 29th.
    - 125-foot thermocouple showed a decrease of 29°F degrees from 232°F to 203°F from January 10th to January 29th.
    - 150-foot thermocouple showed a decrease of 12°F degrees from 230°F to 218°F from January 10th to January 29th.
- TP-15
  - 30-foot thermocouple remained consistent with previous temperature decreases.

SCS ENGINEERS

07224053.00 | January 30, 2025

274 Granite Run Drive
Lancaster, PA 17601
717-550-6330

Vertical Temperature Profiles from Temperature Probes at Chiquita Landfill for TP-1

Maximum data for 12/19/2024 to 1/29/2025

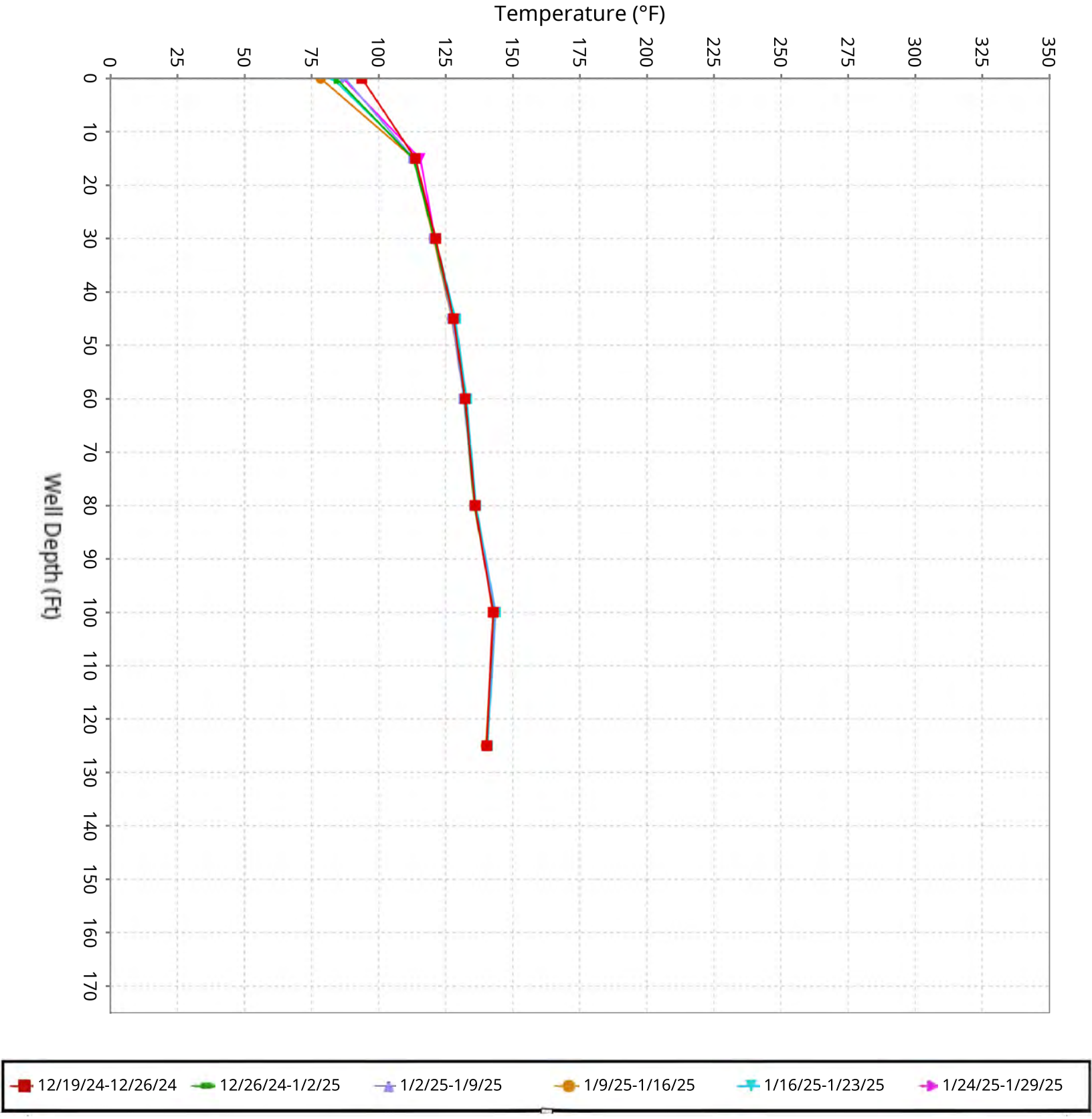

SCS ENGINEERS

Vertical Temperature Profiles from Temperature Probes at Chiquita Landfill for TP-2

Maximum data for 12/19/2024 to 1/29/2025

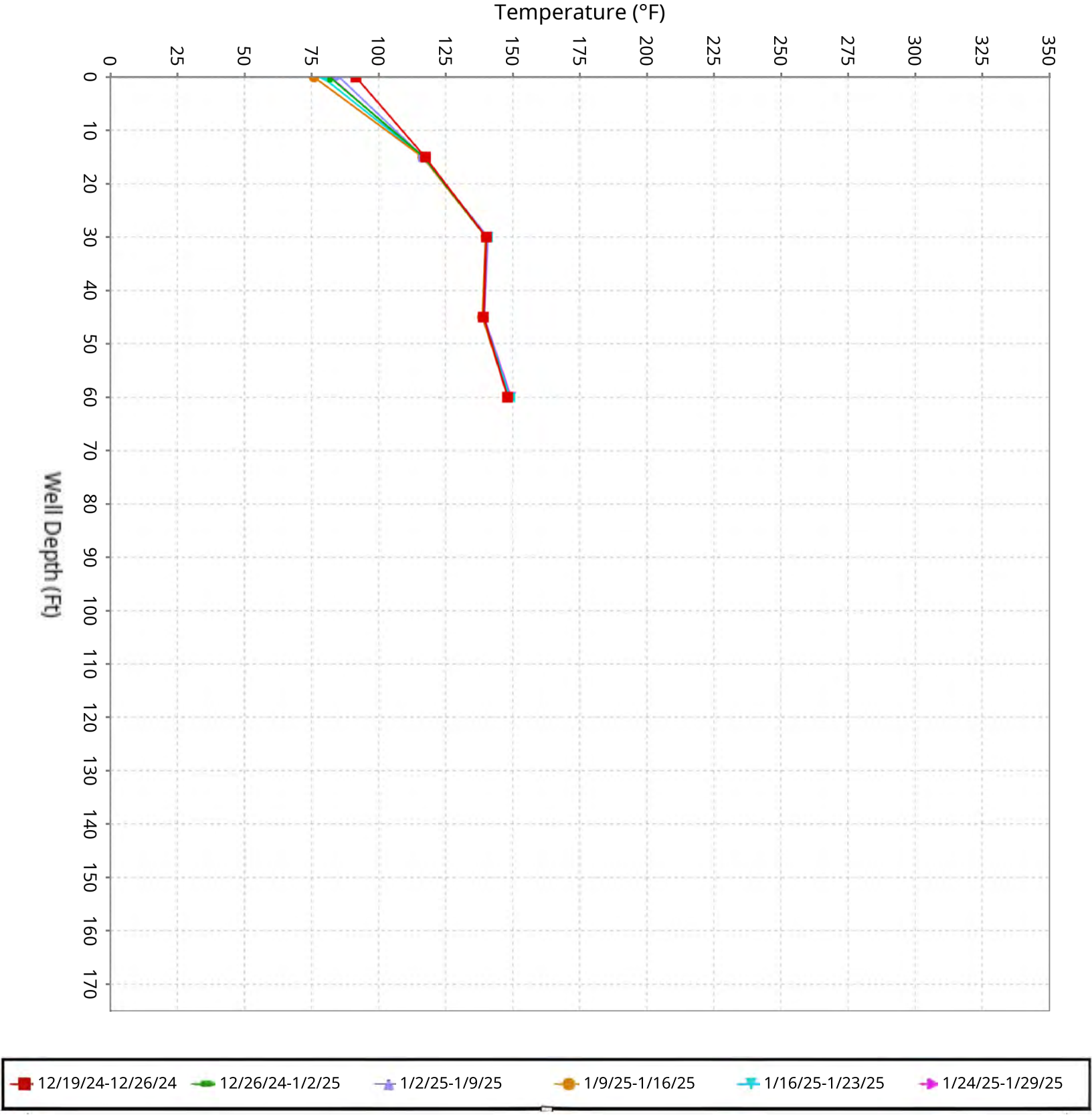

SCS ENGINEERS

Vertical Temperature Profiles from Temperature Probes at Chiquita Landfill for TP-3

Maximum data for 12/19/2024 to 1/29/2025

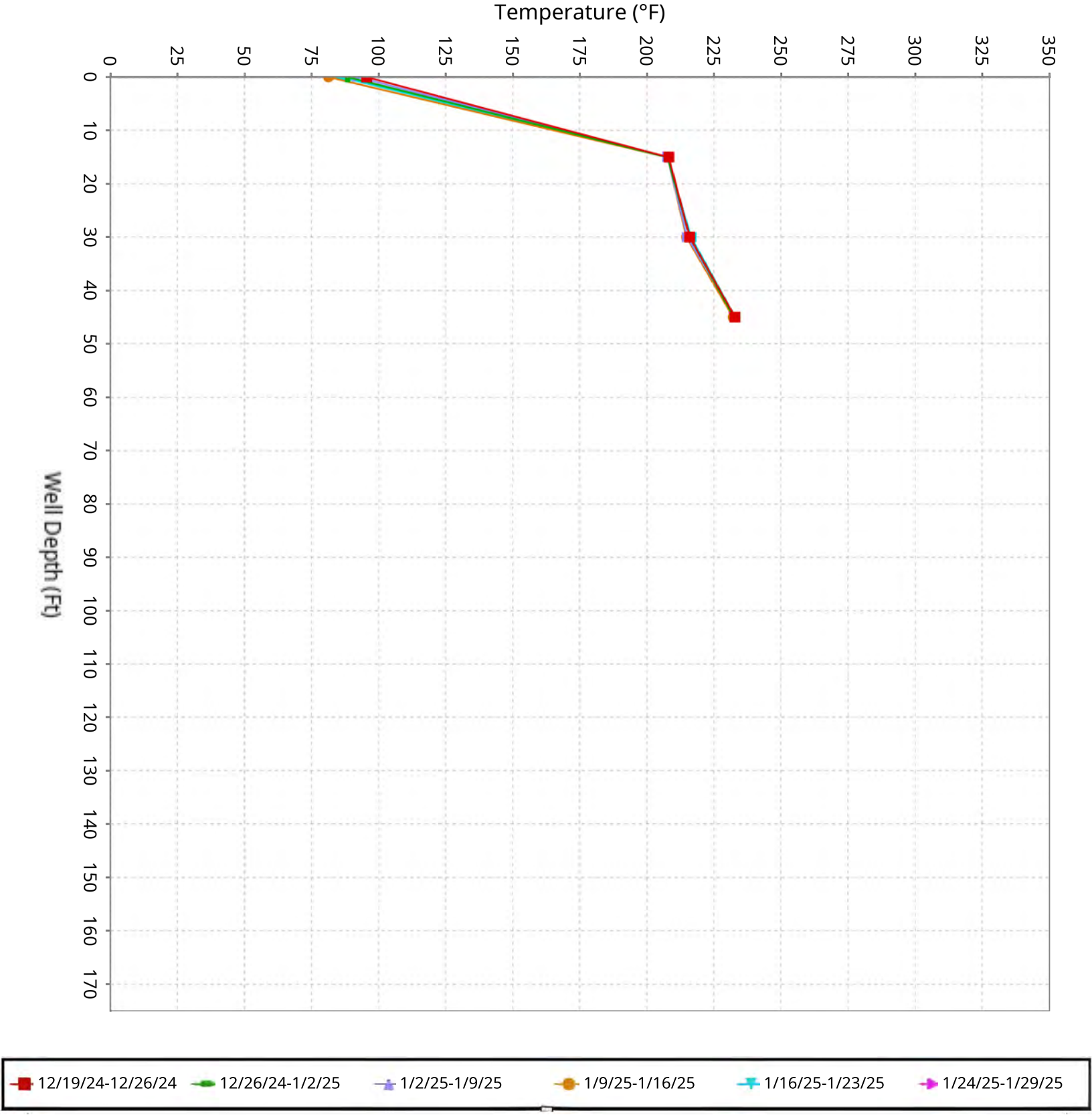

SCS ENGINEERS

Attachment G

February 4, 2025 Fixed Gas

(CH_4, CO_2, O_2) Analytical

Results for Select Wells

Using 24-Hour and 72-Hour

Hold Times for Chiquita

Canyon Landfill

February 4, 2025
File No. 07224200.24, Task 4

Via E-Mail
Karen Gork
Chief Environmental Health Specialist
Los Angeles County Department of Public Health
Local Enforcement Agency
5050 Commerce Drive
Baldwin Park, California 91706
KGork@ph.lacounty.gov

Subject: Fixed Gas (CH4, CO2, O2) Analytical Results for LEA Selected Wells Using 24-Hour and 72-Hour Hold Times for Chiquita Canyon Landfill, Castaic, California

Dear Ms. Gork:

SCS Engineers (SCS), on behalf of Chiquita Canyon, LLC (Chiquita), hereby provides the Los Angeles County Department of Public Health, Solid Waste Management Program, acting as the Local Enforcement Agency (LEA), with the analytical results of fixed gases (CH4, CO2, and O2) for ten (10) samples collected from ten (10) landfill gas (LFG) extraction wells located at the Chiquita Canyon Landfill (Landfill) using 24-hour and 72-hour intervals. This study was conducted in accordance with LEA correspondence to demonstrate that the analyses at 24- and 72-hour holding times yield similar results, to support Chiquita's request to use the EPA approved 72-hour holding time for the Milestone 1A-3 & 5 data.

The LEA's November 20, 2024 correspondence regarding Milestone 1A-3 & 5 stated:

> *If the CCL would like to use a 72-hour turnaround using Tedlar bags for fixed gases, then the CCL may submit a sampling plan with QA/QC to determine if the 24/72 holding times are similar. The plan shall include a minimum of 10 samples from 10 discreet Tedlar bags sampled for fixed gases at 24-hour and 72-hour intervals. The results should be less than +/-10%. Once the results are submitted and approved by the LEA, the landfill may proceed using the 72-hour sampling time.*

The LEA further stated in its December 3, 2024 reply to Chiquita's November 27, 2024 letter that if a 24-hour hold time using Tedlar bags is not possible, then Chiquita could use summa canisters for samples.

Samples were collected on December 16, 2024 and analyzed for the fixed gases listed in Milestones 1A-3 and 5 of the LEA Compliance Order dated June 6, 2024 (Compliance Order)

(CH_4, CO_2, and O_2) within 24 hours, on December 16, 2024, and again within 72 hours, on December 19, 2024. Air Technology Laboratories, Inc. provided standard QA/QC during analysis. Sample analyses were performed within method performance criteria and meet all requirements of the TNI Standards. Final results and QA/QC are provided in **Attachment A**.

Below is a summary of the results for fixed gases (CH_4, CO_2, and O_2) of 10 wells (CV-2351, CV-2352, CV-2353, CV-2354, CV-24099, CV-24102, CV-24139, CV-24140, CV-24141, and CV-24143) along with the associated change in results between samples analyzed within 24 and 72 hours.

	Performed
Sample Collection	12/16/2024
Analysis within 24 hours	12/16/2024
Analysis within 72 hours	12/19/2024

	Methane (%v/v)			**Carbon Dioxide (%v/v)**			**Oxygen (%v/v)**		
Well ID	**24 Hour HT**	**72 Hour HT**	**Change (%)**	**24 Hour HT**	**72 Hour HT**	**Change (%)**	**24 Hour HT**	**72 Hour HT**	**Change (%)**
CV-2351	2.9	2.9	0.0%	78	78	0.0%	0.52	0.53	1.9%
CV-2352	1.4	1.5	6.7%	67	66	-1.5%	2.3	2.5	8.0%
CV-2353	1.5	1.5	0.0%	67	66	-1.5%	1.9	2.1	9.5%
CV-2354	13	12	-8.3%	69	70	1.4%	0.66	0.64	-3.1%
CV-24099	18	19	5.3%	78	75	-4.0%	ND	0.92	---
CV-24102	0.62	0.62	0.0%	2.6	2.6	0.0%	20	20	0.0%
CV-24139	2.5	2.4	-4.2%	71	71	0.0%	ND	0.67	---
CV-24140	3.5	3.4	-2.9%	54	54	0.0%	5.6	5.8	3.4%
CV-24141	40	39	-2.6%	54	54	0.0%	0.70	0.82	14.6%
CV-24143	6.8	6.8	0.0%	45	46	2.2%	7.6	7.5	-1.3%

The 24-hour vs 72-hour analyses of these 10 well samples confirm that the holding times are similar and that the additional 48 hours to analyze these samples does not significantly impact the results for CH_4, CO_2, or O_2. All results of the 72-hour analysis fell within +/- 10% of the 24-hour results, except for one result (O_2 at CV-24141) where a single analyte was 14.6% higher using the 72-hour sampling time due to very low levels of the analyte detected during both analyses. This 14.6% difference is not a cause for concern because the difference in the overall value of the analyte is only 0.12 %v/v. which is not significant. The overall average of the absolute value for change was 3.0% for CH_4, 1.1% for CO_2, and 5.2% for O_2.

Given the results of this 24-hour vs 72-hour analyses comparison, we respectfully request that the LEA approve Chiquita's request for a 72-hour holding time for fixed gas analysis of samples collected at Chiquita Canyon Landfill for satisfying Milestone 1A-3 & 5 and similar reporting requirements.

Sincerely,

William C. Haley, PE
Project Director
SCS Engineers

Arthur E Jones Jr
Vice President
SCS Engineers

Attachment: Laboratory Analysis and QA/QC (Attachment A)

Electronic Data of Laboratory Results are in Excel format

cc:

John Perkey, Waste Connections
Kelly Kincella, Waste Connections
Kate Logan, Waste Connections
Nicole Ward, Waste Connections
Amanda Froman, Waste Connections
Michael Hearns, Waste Connections
Pat Sullivan, SCS Engineers
Robert Ragland, Los Angeles County Department of Public Health
Liza Frias, Los Angeles County Department of Public Health
Nichole Quick, M.D., Los Angeles County Department of Public Health
Shikari Nakagawa-Ota, Los Angeles County Department of Public Health
Ken Habaradas, Los Angeles County LEA
Eric Morofuji, Los Angeles County LEA
Renee Jensen, LEA Counsel
Blaine McPhillips, Senior Deputy County Counsel
Emiko Thompson, Los Angeles County Department of Public Works
Alex Garcia, Los Angeles County Department of Regional Planning
Ai-Viet Huynh, Los Angeles County Department of Regional Planning
Wes Mindermann, CalRecycle
Janelle Heinzler, CalRecycle
Todd Thalhamer, CalRecycle
Jeff Linberg, California Air Recourses Board
Nancy Fletcher, California Air Recourses Board
Jack Cheng, South Coast Air Quality Management Board
Larry Israel, South Coast Air Quality Management Board
Enrique Casas, Los Angeles Regional Water Quality Control Board
Joshua Wirtschafter, United States Environmental Protection Agency
Laura Friedli, United States Environmental Protection Agency
Tyler Holybee, United States Environmental Protection Agency
Mark Anthony Relon, United States Environmental Protection Agency

ATTACHMENT A

AirTECHNOLOGY
Laboratories, Inc.

January 6, 2025

LA Cert #04140
EPA Methods TO3, TO14A, TO15, 25C/3C, ASTM D1946, RSK-175

TX Cert T104704450-14-6
EPA Methods TO14A, TO15

UT Cert CA0133332015-3
EPA Methods TO3, TO14A, TO15, RSK-175

ALASKA CS-LAP 24-002
EPA Methods TO14A, TO15

SCS Field Services
ATTN: Cornelius Fong
3900 Kilroy Airport Way, Suite 100
Long Beach, CA 90806

LABORATORY TEST RESULTS

Project Reference: Chiquita Canyon Landfill
Project Number: 07224200.24 Task 1
Lab Number: R121605-01/20

Enclosed are results for sample(s) received 12/16/24 by Air Technology Laboratories. Samples were received intact. Analyses were performed according to specifications on the chain of custody provided with the sample(s).

Report Narrative:

- Modifications to EPA Method TO-15 – Samples collected in Mylar bags. Vinyl acetate, 2-hexanone, benzyl chloride, 1,2,4-trichlorobenzene and ethyl acetate required quadratic regression calibration.
- Unless otherwise noted in the report, sample analyses were performed within method performance criteria and meet all requirements of the TNI Standards.
- The enclosed results relate only to the sample(s).

Preliminary results were e-mailed to Cornelius Fong, Jenny Kim and Ali Ferrara on 1/03/25.

ATL appreciates the opportunity to provide testing services to your company. If you have any questions regarding these results, please call me at (626) 964-4032.

Sincerely,

Mark Johnson
Operations Manager
MJohnson@AirTechLabs.com

AirTECHNOLOGY Laboratories, Inc.
18501 E. Gale Ave., Suite 130
City of Industry, CA 91748
Ph: 626-964-4032
Fx: 626-964-5832

CHAIN OF CUSTODY RECORD

TURNAROUND TIME				DELIVERABLES		PAGE: 1 OF 2
Standard	■	48 hours	☐	EDD	■	Condition upon receipt:
Same Day	☐	72 hours	☐	EDF	☐	Sealed Yes ☐ No ☐
24 hours	☐	96 hours	☐	Level 3	☐	Intact Yes ☐ No ☐
Other:				Level 4	☐	Chilled _____ deg C

Project No.:	07224200.24 Task 1
Project Name:	Chiquita Canyon Landfill
Report To:	Cornelius Fong
Company:	SCS Engineers
Street:	3900 Kilroy Airport Way, Suite 100
City/State/Zip:	Long Beach, CA 90806-6816
Phone& Fax:	562-743-7895
e-mail:	cfong@scsengineers.com

BILLING

P.O. No.:	07-SO05310
Bill to:	
	07FSAccountspayable@scsengineers.com
	3900 Kilroy Airport Way, Suite 100
	Long Beach, CA 90806-6816

ANALYSIS REQUEST

LAB USE ONLY	SAMPLE IDENTIFICATION	SAMPLE DATE	SAMPLE TIME	CONTAINER QTY/TYPE	MATRIX	PRESERVATION	CH4, CO2, O2, N2 ASTM D1946	Carbon Monoxide EPA ALT-144	Hydrogen ASTM D1946	VOCs EPA TO-15		
R121605-01	CV-24140	12/16/2024	10:25am	3L	Gas	N	x	x	x	x		
-02	CV-24140	12/16/2024	10:30am	3L	Gas	N	x	x	x	x	→	
-03	CV-24099	12/16/2024	11:30am	3L	Gas	N	x					
-04	CV-24099	12/16/2024	11:35am	3L	Gas	N	x					
-05	CV-2351	12/16/2024	9:20am	3L	Gas	N	x	x	x	x		
-06	CV-2351	12/16/2024	9:25am	3L	Gas	N	x	x	x	x	→ *	
-07	CV-24139	12/16/2024	11:05am	3L	Gas	N	x	x	x	x		
-08	CV-24139	12/16/2024	11:10am	3L	Gas	N	x	x	x	x	→ *	
-09	CV-24143	12/16/2024	10:10am	3L	Gas	N	x	x	x	x		
-10	CV-24143	12/16/2024	10:15am	3L	Gas	N	x	x	x	x	→ *	

AUTHORIZATION TO PERFORM WORK	COMPANY	DATE/TIME
SAMPLED BY Eric Arias	COMPANY SCS	DATE/TIME 11:30 am 12/16/24
RELINQUISHED BY [signature]	DATE/TIME 12/16/24 1:05	RECEIVED BY S Ferrer DATE/TIME 12/16/24 1:07
RELINQUISHED BY S Ferrer	DATE/TIME 12/16/24 2:13	RECEIVED BY [signature] DATE/TIME 12/16/24 14:13
RELINQUISHED BY	DATE/TIME	RECEIVED BY DATE/TIME

COMMENTS
Report full list of TO-15 compounds
Raw landfill gas samples
FLAMMABLE
* Analyze primary smpls, do not analyze secondary per J. Kim. 12/16/24 [illegible]
Analyze D1946 in 24hr and again in 72hr HT per J Kim [illegible] 12/16/24

METHOD OF TRANSPORT (circle one): Walk-In FedEx UPS **Courier** ATLI Other_____

DISTRIBUTION: White & Yellow - Lab Copies / Pink - Customer Copy

Preservation: **H**=HCl **N**=None / Container: **B**=Bag **C**=Can **V**=VOA **O**=Other *Rev. 03 - 5/7/09*

AirTECHNOLOGY Laboratories, Inc.
18501 E. Gale Ave., Suite 130
City of Industry, CA 91748
Ph: 626-964-4032
Fx: 626-964-5832

CHAIN OF CUSTODY RECORD

TURNAROUND TIME				DELIVERABLES		PAGE: 2 OF 2
Standard	■	48 hours	☐	EDD	■	Condition upon receipt:
Same Day	☐	72 hours	☐	EDF	☐	Sealed Yes ☐ No ☐
24 hours	☐	96 hours	☐	Level 3	☐	Intact Yes ☐ No ☐
Other:				Level 4	☐	Chilled _____ deg C

Project No.:	07224200.24 Task 1
Project Name:	Chiquita Canyon Landfill
Report To:	Cornelius Fong
Company:	SCS Engineers
Street:	3900 Kilroy Airport Way, Suite 100
City/State/Zip:	Long Beach, CA 90806-6816
Phone& Fax:	562-743-7895
e-mail:	cfong@scsengineers.com

BILLING

P.O. No.:	07-SO05310
Bill to:	
	07FSAccountspayable@scsengineers.com
	3900 Kilroy Airport Way, Suite 100
	Long Beach, CA 90806-6816

ANALYSIS REQUEST

LAB USE ONLY	SAMPLE IDENTIFICATION	SAMPLE DATE	SAMPLE TIME	CONTAINER QTY/TYPE	MATRIX	PRESERVATION	CH4, CO2, O2, N2 ASTM D1946	Carbon Monoxide EPA ALT-144	Hydrogen ASTM D1946	VOCs EPA TO-15		
R121605-11	CV-2352	12/16/2024	9:00am	3L	Gas	N	x	x	x			
-12	CV-2352	12/16/2024	9:05am	3L	Gas	N	x	x	x →			
-13	CV-2354	12/16/2024	11:15am	3L	Gas	N	x	x	x			
-14	CV-2354	12/16/2024	11:20am	3L	Gas	N	x	x	x →			
-15	CV-2353	12/16/2024	10:45am	3L	Gas	N	x	x	x			
-16	CV-2353	12/16/2024	10:50am	3L	Gas	N	x	x	x →			
-17	CV-24141	12/16/2024	9:45am	3L	Gas	N	x	x	x			
-18	CV-24141	12/16/2024	9:50am	3L	Gas	N	x	x	x →			
-19	CV-24102	12/16/2024	11:45am	3L	Gas	N	x					
-20	CV-24102	12/16/2024	11:50am	3L	Gas	N	x					

AUTHORIZATION TO PERFORM WORK	COMPANY	DATE/TIME

SAMPLED BY	COMPANY	DATE/TIME
Eric Arias	scs	11:30am 12/16/24

RELINQUISHED BY	DATE/TIME	RECEIVED BY	DATE/TIME
[illegible]	12/16/24 1:07pm	S Ferrer	12/16/24 1:07
S Ferrer	12/16/24 2:13	[illegible]	12/16/24 1413
RELINQUISHED BY	DATE/TIME	RECEIVED BY	DATE/TIME

COMMENTS
Report full list of TO-15 compounds
Raw landfill gas samples
FLAMMABLE
* Hold backup sampl QB 12/16/25

METHOD OF TRANSPORT (circle one): Walk-In FedEx UPS **Courier** ATLI Other_____

DISTRIBUTION: White & Yellow - Lab Copies / Pink - Customer Copy

Preservation: **H**=HCl **N**=None / Container: **B**=Bag **C**=Can **V**=VOA **O**=Other *Rev. 03 - 5/7/09*

Client: SCS Engineers
Attn: Cornelius Fong
Project Name: Chiquita Canyon Landfill
Project No.: 07224200.24 Task 1
Date Received: 12/16/24
Matrix: Air
Reporting Units: ppmv

EPA ALT-144 (CO by FID)

Lab No.:	R121605-01		R121605-05		R121605-07		R121605-09	
Client Sample I.D.:	CV-24140		CV-2351		CV-24139		CV-24143	
Date/Time Sampled:	12/16/24 10:25		12/16/24 9:20		12/16/24 11:05		12/16/24 10:10	
Date/Time Analyzed:	12/16/24 19:53		12/16/24 20:22		12/16/24 20:37		12/16/24 20:51	
QC Batch No.:	241216GC8A2		241216GC8A2		241216GC8A2		241216GC8A2	
Analyst Initials:	KD		KD		KD		KD	
Dilution Factor:	1.0		1.0		1.0		1.0	
ANALYTE	Result ppmv	RL ppmv	Result ppmv	RL ppmv	Result ppmv	RL ppmv	Result ppmv	RL ppmv
Carbon Monoxide	1,500	10	2,700	10	1,400	10	1,000	10

Results normalized including non-methane hydrocarbons

ND = Not Detected (below RL)
RL = Reporting Limit

Reviewed/Approved By: Amika Sotto Sanchez
Mark Johnson
Operations Manager

Date 1-03-25

The cover letter is an integral part of this analytical report

AirTECHNOLOGY Laboratories, Inc.
18501 E. Gale Avenue, Suite 130 ♦ City of Industry, CA 91748 ♦ Ph: (626) 964-4032 ♦ Fx: (626) 964-5832

Client: SCS Engineers
Attn: Cornelius Fong
Project Name: Chiquita Canyon Landfill
Project No.: 07224200.24 Task 1
Date Received: 12/16/24
Matrix: Air
Reporting Units: ppmv

EPA ALT-144 (CO by FID)

Lab No.:	R121605-11		R121605-13		R121605-15		R121605-17	
Client Sample I.D.:	CV-2352		CV-2354		CV-2353		CV-24141	
Date/Time Sampled:	12/16/24 9:00		12/16/24 11:15		12/16/24 10:45		12/16/24 9:45	
Date/Time Analyzed:	12/16/24 21:06		12/16/24 21:20		12/16/24 21:35		12/16/24 21:49	
QC Batch No.:	241216GC8A2		241216GC8A2		241216GC8A2		241216GC8A2	
Analyst Initials:	KD		KD		KD		KD	
Dilution Factor:	1.0		1.0		1.0		1.0	
ANALYTE	Result ppmv	RL ppmv	Result ppmv	RL ppmv	Result ppmv	RL ppmv	Result ppmv	RL ppmv
Carbon Monoxide	1,800	10	3,500	10	1,400	10	83	10

Results normalized including non-methane hydrocarbons

ND = Not Detected (below RL)
RL = Reporting Limit

Reviewed/Approved By: Annika Sotto-Sanchez
Mark Johnson
Operations Manager

Date 1-03-25

The cover letter is an integral part of this analytical report

AirTECHNOLOGY Laboratories, Inc.
18501 E. Gale Avenue, Suite 130 ♦ City of Industry, CA 91748 ♦ Ph: (626) 964-4032 ♦ Fx: (626) 964-5832

QC Batch No: 241216GC8A2
Matrix: Air
Reporting Units: ppmv

EPA ALT-144 (CO by FID)
LABORATORY CONTROL SAMPLE SUMMARY

Lab No.:	METHOD BLANK			LCS		LCSD					
Date Analyzed:	12/16/24 16:45			12/16/24 15:47		12/16/24 16:01					
Analyst Initials:	KD			KD		KD					
Dilution Factor:	1.0			1.0		1.0			Limits		
ANALYTE	Result ppmv	RL ppmv	SPIKE AMT. ppmv	Result ppmv	% Rec.	Result ppmv	% Rec.	RPD %	Low %Rec	High %Rec	Max. RPD
Carbon Monoxide	ND	10	1,010	1,170	116	1,150	113	1.8	70	130	30

ND = Not Detected (below RL)
RL = Reporting Limit

Reviewed/Approved By: Amita Sotto Sanchez
Mark Johnson
Operations Manager

Date 1-03-25

The cover letter is an integral part of this analytical report

Client: SCS Engineers
Attn: Cornelius Fong
Project Name: Chiquita Canyon Landfill
Project No.: 07224200.24 Task 1
Date Received: 12/16/24
Matrix: Air
Reporting Units: % v/v

ASTM D1946

Lab No.:	R121605-01			R121605-05			R121605-07			R121605-09		
Client Sample I.D.:	CV-24140			CV-2351			CV-24139			CV-24143		
Date/Time Sampled:	12/16/24 10:25			12/16/24 9:20			12/16/24 11:05			12/16/24 10:10		
Date/Time Analyzed:	12/16/24 19:53			12/16/24 20:22			12/16/24 20:37			12/16/24 20:51		
QC Batch No.:	241216GC8A2			241216GC8A2			241216GC8A2			241216GC8A2		
Analyst Initials:	KD			KD			KD			KD		
Dilution Factor:	1.0			1.0			1.0			1.0		
ANALYTE	Result % v/v	RL % v/v	MDL % v/v	Result % v/v	RL % v/v	MDL % v/v	Result % v/v	RL % v/v	MDL % v/v	Result % v/v	RL % v/v	MDL % v/v
Hydrogen	14	1.0	0.059	15	1.0	0.059	22	1.0	0.059	7.8	1.0	0.059

Results normalized including non-methane hydrocarbons

MDL = Method Detection Limit
ND= Not Detected (below MDL)
RL = Reporting Limit
J = Trace amount. Analyte concentration between RL and MDL.

Reviewed/Approved By: Monika Sotto Sanchez
Mark Johnson
Operations Manager

Date 1-03-25

The cover letter is an integral part of this analytical report

AirTECHNOLOGY Laboratories, Inc.
18501 E. Gale Avenue, Suite 130 ♦ City of Industry, CA 91748 ♦ Ph: (626) 964-4032 ♦ Fx: (626) 964-5832

Client: SCS Engineers
Attn: Cornelius Fong
Project Name: Chiquita Canyon Landfill
Project No.: 07224200.24 Task 1
Date Received: 12/16/24
Matrix: Air
Reporting Units: % v/v

ASTM D1946

Lab No.:	R121605-11			R121605-13			R121605-15			R121605-17		
Client Sample I.D.:	CV-2352			CV-2354			CV-2353			CV-24141		
Date/Time Sampled:	12/16/24 9:00			12/16/24 11:15			12/16/24 10:45			12/16/24 9:45		
Date/Time Analyzed:	12/16/24 21:06			12/16/24 21:20			12/16/24 21:35			12/16/24 21:49		
QC Batch No.:	241216GC8A2			241216GC8A2			241216GC8A2			241216GC8A2		
Analyst Initials:	KD			KD			KD			KD		
Dilution Factor:	1.0			1.0			1.0			1.0		
ANALYTE	Result % v/v	RL % v/v	MDL % v/v	Result % v/v	RL % v/v	MDL % v/v	Result % v/v	RL % v/v	MDL % v/v	Result % v/v	RL % v/v	MDL % v/v
Hydrogen	19	1.0	0.059	13	1.0	0.059	20	1.0	0.059	0.46 J	1.0	0.059

Results normalized including non-methane hydrocarbons

MDL = Method Detection Limit
ND= Not Detected (below MDL)
RL = Reporting Limit
J = Trace amount. Analyte concentration between RL and MDL.

Reviewed/Approved By: Annika Sotelo Sanchez
Mark Johnson
Operations Manager

Date 1-03-25

The cover letter is an integral part of this analytical report

AirTECHNOLOGY Laboratories, Inc.
18501 E. Gale Avenue, Suite 130 ♦ City of Industry, CA 91748 ♦ Ph: (626) 964-4032 ♦ Fx: (626) 964-5832

QC Batch No: 241216GC8A2
Matrix: Air
Reporting Units: % v/v

ASTM D1946
LABORATORY CONTROL SAMPLE SUMMARY

Lab No.:	METHOD BLANK				LCS		LCSD					
Date Analyzed:	12/16/24 16:45				12/16/24 15:47		12/16/24 16:01					
Analyst Initials:	KD				KD		KD					
Dilution Factor:	1.0				1.0		1.0			Limits		
ANALYTE	Result % v/v	RL % v/v	MDL % v/v	SPIKE AMT. % v/v	Result % v/v	% Rec.	Result % v/v	% Rec.	RPD %	Low %Rec	High %Rec	Max. RPD
Hydrogen	ND	1.0	0.059	5.0	4.37	88	5.18	104	16.9	70	130	30

MDL = Method Detection Limit
ND= Not Detected (below MDL)
RL = Reporting Limit
J = Trace amount. Analyte concentration between RL and MDL.

Reviewed/Approved By: Annika Sotelo Sanchez
Mark Johnson
Operations Manager

Date 1-03-25

The cover letter is an integral part of this analytical report

Client: SCS Engineers
Attn: Cornelius Fong
Project Name: Chiquita Canyon Landfill
Project No.: 07224200.24 Task 1
Date Received: 12/16/24
Matrix: Air
Reporting Units: % v/v

ASTM D1946

Lab No.:	R121605-01		R121605-03		R121605-05		R121605-07	
Client Sample I.D.:	CV-24140		CV-24099		CV-2351		CV-24139	
Date/Time Sampled:	12/16/24 10:25		12/16/24 11:30		12/16/24 9:20		12/16/24 11:05	
Date/Time Analyzed:	12/16/24 19:53		12/16/24 20:08		12/16/24 20:22		12/16/24 20:37	
QC Batch No.:	241216GC8A2		241216GC8A2		241216GC8A2		241216GC8A2	
Analyst Initials:	KD		KD		KD		KD	
Dilution Factor:	1.0		1.0		1.0		1.0	
ANALYTE	Result % v/v	RL % v/v	Result % v/v	RL % v/v	Result % v/v	RL % v/v	Result % v/v	RL % v/v
Carbon Dioxide	**54**	0.010	**78**	0.010	**78**	0.010	**71**	0.010
Oxygen/Argon	**5.6**	0.50	**ND**	0.50	**0.52**	0.50	**ND**	0.50
Nitrogen	**21**	1.0	**1.8**	1.0	**2.0**	1.0	**1.6**	1.0
Methane	**3.5**	0.0010	**18**	0.0010	**2.9**	0.0010	**2.5**	0.0010

Results normalized including non-methane hydrocarbons

ND = Not Detected (below RL)
RL = Reporting Limit

Reviewed/Approved By: Amila Sotelo Sanchez
Mark Johnson
Operations Manager

Date 1-03-25

The cover letter is an integral part of this analytical report

AirTECHNOLOGY Laboratories, Inc.
18501 E. Gale Avenue, Suite 130 ♦ City of Industry, CA 91748 ♦ Ph: (626) 964-4032 ♦ Fx: (626) 964-5832

Client: SCS Engineers
Attn: Cornelius Fong
Project Name: Chiquita Canyon Landfill
Project No.: 07224200.24 Task 1
Date Received: 12/16/24
Matrix: Air
Reporting Units: % v/v

ASTM D1946

Lab No.:	R121605-09		R121605-11		R121605-13		R121605-15	
Client Sample I.D.:	CV-24143		CV-2352		CV-2354		CV-2353	
Date/Time Sampled:	12/16/24 10:10		12/16/24 9:00		12/16/24 11:15		12/16/24 10:45	
Date/Time Analyzed:	12/16/24 20:51		12/16/24 21:06		12/16/24 21:20		12/16/24 21:35	
QC Batch No.:	241216GC8A2		241216GC8A2		241216GC8A2		241216GC8A2	
Analyst Initials:	KD		KD		KD		KD	
Dilution Factor:	1.0		1.0		1.0		1.0	
ANALYTE	Result % v/v	RL % v/v	Result % v/v	RL % v/v	Result % v/v	RL % v/v	Result % v/v	RL % v/v
Carbon Dioxide	**45**	0.010	**67**	0.010	**69**	0.010	**67**	0.010
Oxygen/Argon	**7.6**	0.50	**2.3**	0.50	**0.66**	0.50	**1.9**	0.50
Nitrogen	**31**	1.0	**8.7**	1.0	**2.5**	1.0	**7.3**	1.0
Methane	**6.8**	0.0010	**1.4**	0.0010	**13**	0.0010	**1.5**	0.0010

Results normalized including non-methane hydrocarbons

ND = Not Detected (below RL)
RL = Reporting Limit

Reviewed/Approved By: Annika Sotelo Sanchez
Mark Johnson
Operations Manager

Date 1-03-25

The cover letter is an integral part of this analytical report

AirTECHNOLOGY Laboratories, Inc.
18501 E. Gale Avenue, Suite 130 ♦ City of Industry, CA 91748 ♦ Ph: (626) 964-4032 ♦ Fx: (626) 964-5832

Client: SCS Engineers
Attn: Cornelius Fong
Project Name: Chiquita Canyon Landfill
Project No.: 07224200.24 Task 1
Date Received: 12/16/24
Matrix: Air
Reporting Units: % v/v

ASTM D1946

Lab No.:	R121605-17		R121605-19					
Client Sample I.D.:	CV-24141		CV-24102					
Date/Time Sampled:	12/16/24 9:45		12/16/24 11:45					
Date/Time Analyzed:	12/16/24 21:49		12/16/24 22:03					
QC Batch No.:	241216GC8A2		241216GC8A2					
Analyst Initials:	KD		KD					
Dilution Factor:	1.0		1.0					
ANALYTE	**Result % v/v**	**RL % v/v**	**Result % v/v**	**RL % v/v**				
Carbon Dioxide	**54**	0.010	**2.6**	0.010				
Oxygen/Argon	**0.70**	0.50	**20**	0.50				
Nitrogen	**4.5**	1.0	**76**	1.0				
Methane	**40**	0.0010	**0.62**	0.0010				

Results normalized including non-methane hydrocarbons

ND = Not Detected (below RL)
RL = Reporting Limit

Reviewed/Approved By: Anita Sotelo Sanchez
Mark Johnson
Operations Manager

Date 1-03-25

The cover letter is an integral part of this analytical report

AirTECHNOLOGY Laboratories, Inc.
18501 E. Gale Avenue, Suite 130 ♦ City of Industry, CA 91748 ♦ Ph: (626) 964-4032 ♦ Fx: (626) 964-5832

QC Batch No: 241216GC8A2
Matrix: Air
Reporting Units: % v/v

ASTM D1946
LABORATORY CONTROL SAMPLE SUMMARY

Lab No.:	METHOD BLANK			LCS		LCSD					
Date Analyzed:	12/16/24 16:45			12/16/24 15:47		12/16/24 16:01					
Analyst Initials:	KD			KD		KD					
Dilution Factor:	1.0			1.0		1.0			Limits		
ANALYTE	Result % v/v	RL % v/v	SPIKE AMT. % v/v	Result % v/v	% Rec.	Result % v/v	% Rec.	RPD %	Low %Rec	High %Rec	Max. RPD
Carbon Dioxide	ND	0.010	10	10.7	107	10.9	108	1.0	70	130	30
Oxygen/Argon	ND	0.50	15	14.5	97	14.5	97	0.1	70	130	30
Nitrogen	ND	1.0	70	71.3	102	71.2	102	0.1	70	130	30
Methane	ND	0.0010	0.10	0.103	102	0.101	100	1.6	70	130	30

ND = Not Detected (below RL)
RL = Reporting Limit

Reviewed/Approved By: Amika Sotelo Sanchez
Mark Johnson
Operations Manager

Date 1-03-25

The cover letter is an integral part of this analytical report

Client: SCS Engineers
Attn: Cornelius Fong
Project Name: Chiquita Canyon Landfill
Project No.: 07224200.24 Task 1
Date Received: 12/16/24
Matrix: Air
Reporting Units: % v/v

ASTM D1946

Lab No.:	R121605-01		R121605-03		R121605-05		R121605-07	
Client Sample I.D.:	CV-24140		CV-24099		CV-2351		CV-24139	
Date/Time Sampled:	12/16/24 10:25		12/16/24 11:30		12/16/24 9:20		12/16/24 11:05	
Date/Time Analyzed:	12/19/24 10:26		12/19/24 11:24		12/19/24 9:42		12/19/24 10:54	
QC Batch No.:	241219GC8A1		241219GC8A1		241219GC8A1		241219GC8A1	
Analyst Initials:	KD		KD		KD		KD	
Dilution Factor:	1.0		1.0		1.0		1.0	
ANALYTE	Result % v/v	RL % v/v	Result % v/v	RL % v/v	Result % v/v	RL % v/v	Result % v/v	RL % v/v
Carbon Dioxide	**54**	0.010	**75**	0.010	**78**	0.010	**71**	0.010
Oxygen/Argon	**5.8**	0.50	**0.92**	0.50	**0.53**	0.50	**0.67**	0.50
Nitrogen	**22**	1.0	**3.5**	1.0	**2.0**	1.0	**2.5**	1.0
Methane	**3.4**	0.0010	**19**	0.0010	**2.9**	0.0010	**2.4**	0.0010

Results normalized including non-methane hydrocarbons

ND = Not Detected (below RL)
RL = Reporting Limit

Reviewed/Approved By: Annika Sotelo Sanchez
Mark Johnson
Operations Manager

Date 1-03-25

The cover letter is an integral part of this analytical report

AirTECHNOLOGY Laboratories, Inc.
18501 E. Gale Avenue, Suite 130 ♦ City of Industry, CA 91748 ♦ Ph: (626) 964-4032 ♦ Fx: (626) 964-5832

Client: SCS Engineers
Attn: Cornelius Fong
Project Name: Chiquita Canyon Landfill
Project No.: 07224200.24 Task 1
Date Received: 12/16/24
Matrix: Air
Reporting Units: % v/v

ASTM D1946

Lab No.:	R121605-09		R121605-11		R121605-13		R121605-15	
Client Sample I.D.:	CV-24143		CV-2352		CV-2354		CV-2353	
Date/Time Sampled:	12/16/24 10:10		12/16/24 9:00		12/16/24 11:15		12/16/24 10:45	
Date/Time Analyzed:	12/19/24 10:11		12/19/24 9:27		12/19/24 11:09		12/19/24 10:40	
QC Batch No.:	241219GC8A1		241219GC8A1		241219GC8A1		241219GC8A1	
Analyst Initials:	KD		KD		KD		KD	
Dilution Factor:	1.0		1.0		1.0		1.0	
ANALYTE	**Result % v/v**	**RL % v/v**	**Result % v/v**	**RL % v/v**	**Result % v/v**	**RL % v/v**	**Result % v/v**	**RL % v/v**
Carbon Dioxide	**46**	0.010	**66**	0.010	**70**	0.010	**66**	0.010
Oxygen/Argon	**7.5**	0.50	**2.5**	0.50	**0.64**	0.50	**2.1**	0.50
Nitrogen	**31**	1.0	**9.5**	1.0	**2.5**	1.0	**8.2**	1.0
Methane	**6.8**	0.0010	**1.5**	0.0010	**12**	0.0010	**1.5**	0.0010

Results normalized including non-methane hydrocarbons

ND = Not Detected (below RL)
RL = Reporting Limit

Reviewed/Approved By: Annika Sotelo Sanchez
Mark Johnson
Operations Manager

Date 1-03-25

The cover letter is an integral part of this analytical report

AirTECHNOLOGY Laboratories, Inc.
18501 E. Gale Avenue, Suite 130 ♦ City of Industry, CA 91748 ♦ Ph: (626) 964-4032 ♦ Fx: (626) 964-5832

Client: SCS Engineers
Attn: Cornelius Fong
Project Name: Chiquita Canyon Landfill
Project No.: 07224200.24 Task 1
Date Received: 12/16/24
Matrix: Air
Reporting Units: % v/v

ASTM D1946

Lab No.:	R121605-17		R121605-19					
Client Sample I.D.:	CV-24141		CV-24102					
Date/Time Sampled:	12/16/24 9:45		12/16/24 11:45					
Date/Time Analyzed:	12/19/24 9:56		12/19/24 12:25					
QC Batch No.:	241219GC8A1		241219GC8A1					
Analyst Initials:	KD		KD					
Dilution Factor:	1.0		1.0					
ANALYTE	**Result % v/v**	**RL % v/v**	**Result % v/v**	**RL % v/v**				
Carbon Dioxide	54	0.010	2.6	0.010				
Oxygen/Argon	0.82	0.50	20	0.50				
Nitrogen	5.0	1.0	76	1.0				
Methane	39	0.0010	0.62	0.0010				

Results normalized including non-methane hydrocarbons

ND = Not Detected (below RL)
RL = Reporting Limit

Reviewed/Approved By: Annika Sotelo Sanchez
Mark Johnson
Operations Manager

Date 1-03-25

The cover letter is an integral part of this analytical report

AirTECHNOLOGY Laboratories, Inc.
18501 E. Gale Avenue, Suite 130 ♦ City of Industry, CA 91748 ♦ Ph: (626) 964-4032 ♦ Fx: (626) 964-5832

QC Batch No: 241219GC8A1
Matrix: Air
Reporting Units: % v/v

ASTM D1946
LABORATORY CONTROL SAMPLE SUMMARY

Lab No.:	METHOD BLANK			LCS		LCSD					
Date Analyzed:	12/19/24 9:13			12/19/24 8:29		12/19/24 8:43					
Analyst Initials:	KD			KD		KD					
Dilution Factor:	1.0			1.0		1.0			Limits		
ANALYTE	Result % v/v	RL % v/v	SPIKE AMT. % v/v	Result % v/v	% Rec.	Result % v/v	% Rec.	RPD %	Low %Rec	High %Rec	Max. RPD
Carbon Dioxide	ND	0.010	10	11.1	110	9.88	99	11.2	70	130	30
Oxygen/Argon	ND	0.50	15	13.7	91	14.6	97	6.8	70	130	30
Nitrogen	ND	1.0	70	68.1	98	71.0	102	4.2	70	130	30
Methane	ND	0.0010	0.10	0.108	107	0.106	105	1.3	70	130	30

ND = Not Detected (below RL)
RL = Reporting Limit

Reviewed/Approved By: Annika Sotelo Sanchez
Mark Johnson
Operations Manager

Date 1-03-25

The cover letter is an integral part of this analytical report

Client: SCS Engineers
Attn: Cornelius Fong
Project Name: Chiquita Canyon Landfill
Project No.: 07224200.24 Task 1
Date Received: 12/16/24
Matrix: Air
Reporting Units: ppbv

EPA Method TO-15

Lab No.:	R121605-01		R121605-05		R121605-07		R121605-09	
Client Sample I.D.:	CV-24140		CV-2351		CV-24139		CV-24143	
Date/Time Sampled:	12/16/24 10:25		12/16/24 9:20		12/16/24 11:05		12/16/24 10:10	
Date/Time Analyzed:	12/18/24 18:14		12/18/24 18:52		12/18/24 19:30		12/18/24 20:08	
QC Batch No.:	241218MS2A1		241218MS2A1		241218MS2A1		241218MS2A1	
Analyst Initials:	RC		RC		RC		RC	
Dilution Factor:	9,000		8,000		8,000		10,000	
ANALYTE	Result ppbv	RL ppbv	Result ppbv	RL ppbv	Result ppbv	RL ppbv	Result ppbv	RL ppbv
Dichlorodifluoromethane (12)	ND	9,000	ND	8,000	ND	8,000	ND	10,000
Chloromethane	ND	9,000	ND	8,000	**9,300**	8,000	ND	10,000
1,2-Cl-1,1,2,2-F ethane (114)	ND	9,000	ND	8,000	ND	8,000	ND	10,000
Vinyl Chloride	ND	9,000	ND	8,000	ND	8,000	ND	10,000
Bromomethane	ND	9,000	ND	8,000	ND	8,000	ND	10,000
Chloroethane	ND	9,000	ND	8,000	ND	8,000	ND	10,000
Trichlorofluoromethane (11)	ND	9,000	ND	8,000	ND	8,000	ND	10,000
1,1-Dichloroethene	ND	9,000	ND	8,000	ND	8,000	ND	10,000
Carbon Disulfide	ND	9,000	ND	8,000	ND	8,000	ND	10,000
1,1,2-Cl 1,2,2-F ethane (113)	ND	9,000	ND	8,000	ND	8,000	ND	10,000
Acetone	**1,500,000**	18,000	**1,100,000**	16,000	**1,900,000**	16,000	**1,800,000**	20,000
Methylene Chloride	ND	9,000	ND	8,000	ND	8,000	ND	10,000
t-1,2-Dichloroethene	ND	9,000	ND	8,000	ND	8,000	ND	10,000
1,1-Dichloroethane	ND	9,000	ND	8,000	ND	8,000	ND	10,000
Vinyl Acetate	ND	9,000	ND	8,000	ND	8,000	ND	10,000
c-1,2-Dichloroethene	ND	9,000	ND	8,000	ND	8,000	ND	10,000
2-Butanone	**680,000**	45,000	**460,000**	40,000	**970,000**	40,000	ND	50,000
t-Butyl Methyl Ether (MTBE)	ND	9,000	ND	8,000	ND	8,000	ND	10,000
Chloroform	ND	9,000	ND	8,000	ND	8,000	ND	10,000
1,1,1-Trichloroethane	ND	9,000	ND	8,000	ND	8,000	ND	10,000
Carbon Tetrachloride	ND	9,000	ND	8,000	ND	8,000	ND	10,000
Benzene	**160,000**	9,000	**180,000**	8,000	**180,000**	8,000	**140,000**	10,000
1,2-Dichloroethane	ND	9,000	ND	8,000	ND	8,000	ND	10,000
Trichloroethene	ND	9,000	ND	8,000	ND	8,000	ND	10,000
1,2-Dichloropropane	ND	9,000	ND	8,000	ND	8,000	ND	10,000
Bromodichloromethane	ND	9,000	ND	8,000	ND	8,000	ND	10,000
c-1,3-Dichloropropene	ND	9,000	ND	8,000	ND	8,000	ND	10,000
4-Methyl-2-Pentanone	ND	9,000	ND	8,000	ND	8,000	ND	10,000
Toluene	ND	9,000	ND	8,000	**8,700**	8,000	ND	10,000
t-1,3-Dichloropropene	ND	9,000	ND	8,000	ND	8,000	ND	10,000
1,1,2-Trichloroethane	ND	9,000	ND	8,000	ND	8,000	ND	10,000
Tetrachloroethene	ND	9,000	ND	8,000	ND	8,000	ND	10,000
2-Hexanone	ND	45,000	ND	40,000	ND	40,000	ND	50,000
Dibromochloromethane	ND	9,000	ND	8,000	ND	8,000	ND	10,000

AirTECHNOLOGY Laboratories, Inc.
18501 E. Gale Avenue, Suite 130 ♦ City of Industry, CA 91748 ♦ Ph: (626) 964-4032 ♦ Fx: (626) 964-5832

Client: SCS Engineers
Attn: Cornelius Fong
Project Name: Chiquita Canyon Landfill
Project No.: 07224200.24 Task 1
Date Received: 12/16/24
Matrix: Air
Reporting Units: ppbv

EPA Method TO-15

Lab No.:	R121605-01		R121605-05		R121605-07		R121605-09	
Client Sample I.D.:	CV-24140		CV-2351		CV-24139		CV-24143	
Date/Time Sampled:	12/16/24 10:25		12/16/24 9:20		12/16/24 11:05		12/16/24 10:10	
Date/Time Analyzed:	12/18/24 18:14		12/18/24 18:52		12/18/24 19:30		12/18/24 20:08	
QC Batch No.:	241218MS2A1		241218MS2A1		241218MS2A1		241218MS2A1	
Analyst Initials:	RC		RC		RC		RC	
Dilution Factor:	9,000		8,000		8,000		10,000	
ANALYTE	Result ppbv	RL ppbv	Result ppbv	RL ppbv	Result ppbv	RL ppbv	Result ppbv	RL ppbv
1,2-Dibromoethane	ND	9,000	ND	8,000	ND	8,000	ND	10,000
Chlorobenzene	ND	9,000	ND	8,000	ND	8,000	ND	10,000
Ethylbenzene	ND	9,000	ND	8,000	ND	8,000	ND	10,000
p,&m-Xylene	ND	9,000	ND	8,000	ND	8,000	ND	10,000
o-Xylene	ND	9,000	ND	8,000	ND	8,000	ND	10,000
Styrene	ND	9,000	ND	8,000	ND	8,000	ND	10,000
Bromoform	ND	9,000	ND	8,000	ND	8,000	ND	10,000
1,1,2,2-Tetrachloroethane	ND	9,000	ND	8,000	ND	8,000	ND	10,000
Benzyl Chloride	ND	9,000	ND	8,000	ND	8,000	ND	10,000
4-Ethyl Toluene	ND	9,000	ND	8,000	ND	8,000	ND	10,000
1,3,5-Trimethylbenzene	ND	9,000	ND	8,000	ND	8,000	ND	10,000
1,2,4-Trimethylbenzene	ND	9,000	ND	8,000	ND	8,000	ND	10,000
1,3-Dichlorobenzene	ND	9,000	ND	8,000	ND	8,000	ND	10,000
1,4-Dichlorobenzene	ND	9,000	ND	8,000	ND	8,000	ND	10,000
1,2-Dichlorobenzene	ND	9,000	ND	8,000	ND	8,000	ND	10,000
1,2,4-Trichlorobenzene	ND	9,000	ND	8,000	ND	8,000	ND	10,000
Hexachlorobutadiene	ND	9,000	ND	8,000	ND	8,000	ND	10,000
1,3-Butadiene	ND	45,000	ND	40,000	ND	40,000	ND	50,000
Isopropanol	**160,000**	63,000	**72,000**	56,000	**85,000**	56,000	**190,000**	70,000
n-Hexane	ND	45,000	ND	40,000	ND	40,000	ND	50,000
Ethyl Acetate	ND	45,000	ND	40,000	ND	40,000	ND	50,000
Tetrahydrofuran	**590,000**	45,000	**500,000**	40,000	**600,000**	40,000	**630,000**	50,000
Cyclohexane	ND	45,000	ND	40,000	ND	40,000	ND	50,000
Heptane	ND	45,000	ND	40,000	ND	40,000	ND	50,000
1,4-Dioxane	ND	63,000	ND	56,000	ND	56,000	ND	70,000

RL = Reporting Limit
ND = Not Detected (below RL)

Reviewed/Approved By: _____ Date 12-31-24
Mark Johnson
Operations Manager

The cover letter is an integral part of this analytical report

AirTECHNOLOGY Laboratories, Inc.
18501 E. Gale Avenue, Suite 130 ♦ City of Industry, CA 91748 ♦ Ph: (626) 964-4032 ♦ Fx: (626) 964-5832

Client: SCS Engineers
Attn: Cornelius Fong
Project Name: Chiquita Canyon Landfill
Project No.: 07224200.24 Task 1
Date Received: 12/16/24
Matrix: Air
Reporting Units: ppbv

EPA Method TO15

Lab No.:	METHOD_BLANK							
Client Sample I.D.:	--							
Date/Time Sampled:	--							
Date/Time Analyzed:	12/18/24 2:06							
QC Batch No.:	241218MS2A1							
Analyst Initials:	RC							
Dilution Factor:	0.20							
ANALYTE	**Result ppbv**	**RL ppbv**						
Dichlorodifluoromethane (12)	ND	0.20						
Chloromethane	ND	0.20						
1,2-Cl-1,1,2,2-F ethane (114)	ND	0.20						
Vinyl Chloride	ND	0.20						
Bromomethane	ND	0.20						
Chloroethane	ND	0.20						
Trichlorofluoromethane (11)	ND	0.20						
1,1-Dichloroethene	ND	0.20						
Carbon Disulfide	ND	0.20						
1,1,2-Cl 1,2,2-F ethane (113)	ND	0.20						
Acetone	ND	0.40						
Methylene Chloride	ND	0.20						
t-1,2-Dichloroethene	ND	0.20						
1,1-Dichloroethane	ND	0.20						
Vinyl Acetate	ND	0.20						
c-1,2-Dichloroethene	ND	0.20						
2-Butanone	ND	1.0						
t-Butyl Methyl Ether (MTBE)	ND	0.20						
Chloroform	ND	0.20						
1,1,1-Trichloroethane	ND	0.20						
Carbon Tetrachloride	ND	0.20						
Benzene	ND	0.20						
1,2-Dichloroethane	ND	0.20						
Trichloroethene	ND	0.20						
1,2-Dichloropropane	ND	0.20						
Bromodichloromethane	ND	0.20						
c-1,3-Dichloropropene	ND	0.20						
4-Methyl-2-Pentanone	ND	0.20						
Toluene	ND	0.20						
t-1,3-Dichloropropene	ND	0.20						
1,1,2-Trichloroethane	ND	0.20						
Tetrachloroethene	ND	0.20						
2-Hexanone	ND	1.0						
Dibromochloromethane	ND	0.20						

AirTECHNOLOGY Laboratories, Inc.
18501 E. Gale Avenue, Suite 130 ♦ City of Industry, CA 91748 ♦ Ph: (626) 964-4032 ♦ Fx: (626) 964-5832

Client: SCS Engineers
Attn: Cornelius Fong
Project Name: Chiquita Canyon Landfill
Project No.: 07224200.24 Task 1
Date Received: 12/16/24
Matrix: Air
Reporting Units: ppbv

EPA Method TO15

Lab No.:	METHOD_BLANK							
Client Sample I.D.:	--							
Date/Time Sampled:	--							
Date/Time Analyzed:	12/18/24 2:06							
QC Batch No.:	241218MS2A1							
Analyst Initials:	RC							
Dilution Factor:	0.20							
ANALYTE	**Result ppbv**	**RL ppbv**						
1,2-Dibromoethane	ND	0.20						
Chlorobenzene	ND	0.20						
Ethylbenzene	ND	0.20						
p,&m-Xylene	ND	0.20						
o-Xylene	ND	0.20						
Styrene	ND	0.20						
Bromoform	ND	0.20						
1,1,2,2-Tetrachloroethane	ND	0.20						
Benzyl Chloride	ND	0.20						
4-Ethyl Toluene	ND	0.20						
1,3,5-Trimethylbenzene	ND	0.20						
1,2,4-Trimethylbenzene	ND	0.20						
1,3-Dichlorobenzene	ND	0.20						
1,4-Dichlorobenzene	ND	0.20						
1,2-Dichlorobenzene	ND	0.20						
1,2,4-Trichlorobenzene	ND	0.20						
Hexachlorobutadiene	ND	0.20						
1,3-Butadiene	ND	1.0						
Isopropanol	ND	1.4						
n-Hexane	ND	1.0						
Ethyl Acetate	ND	1.0						
Tetrahydrofuran	ND	1.0						
Cyclohexane	ND	1.0						
Heptane	ND	1.0						
1,4-Dioxane	ND	1.4						

RL = Reporting Limit
ND = Not Detected (below RL)

Reviewed/Approved By: _____ Date 12-31-24
Mark Johnson
Operations Manager

The cover letter is an integral part of this analytical report

AirTECHNOLOGY Laboratories, Inc.
18501 E. Gale Avenue, Suite 130 ♦ City of Industry, CA 91748 ♦ Ph: (626) 964-4032 ♦ Fx: (626) 964-5832

LCS/LCSD Recovery and RPD Summary Report

QC Batch #: 241218MS2A1

Matrix: Air

Reporting Units: ppbv

EPA Method TO-15
LABORATORY CONTROL SAMPLE SUMMARY

Lab No.:	METHOD BLANK			LCS		LCSD					
Date/Time Analyzed:	12/18/24 2:06			12/18/24 0:52		12/18/24 1:28					
Analyst Initials:	RC			RC		RC					
Dilution Factor:	0.20			1.0		1.0					
ANALYTE	Result ppbv	RL ppbv	AMT. ppbv	Result ppbv	% Rec.	Result ppbv	% Rec.	RPD	Low %Rec	High %Rec	Max. RPD
1,1-Dichloroethene	ND	0.20	10	9.59	96	10.6	106	9.7	70	130	30
Methylene Chloride	ND	0.20	10	9.35	93	10.5	105	11.9	70	130	30
Trichloroethene	ND	0.20	10	9.85	99	10.2	102	3.3	70	130	30
Toluene	ND	0.20	10	9.76	98	10.2	102	4.6	70	130	30
1,1,2,2-Tetrachloroethane	ND	0.20	10	10.4	104	10.5	105	1.1	70	130	30

ND = Not Detected (below RL)
RL = Reporting Limit

Reviewed/Approved By: _____ Date: 12-31-24
Mark Johnson
Operations Manager

The cover letter is an integral part of this analytical report

AirTECHNOLOGY Laboratories, Inc.
18501 E. Gale Avenue, Suite 130 ♦ City of Industry, CA 91748 ♦ Ph: (626) 964-4032 ♦ Fx: (626) 964-5832