



GET YOUR KICKS IN ARIZONA!

THE PEOPLE AND PLACES OF ROUTE 66

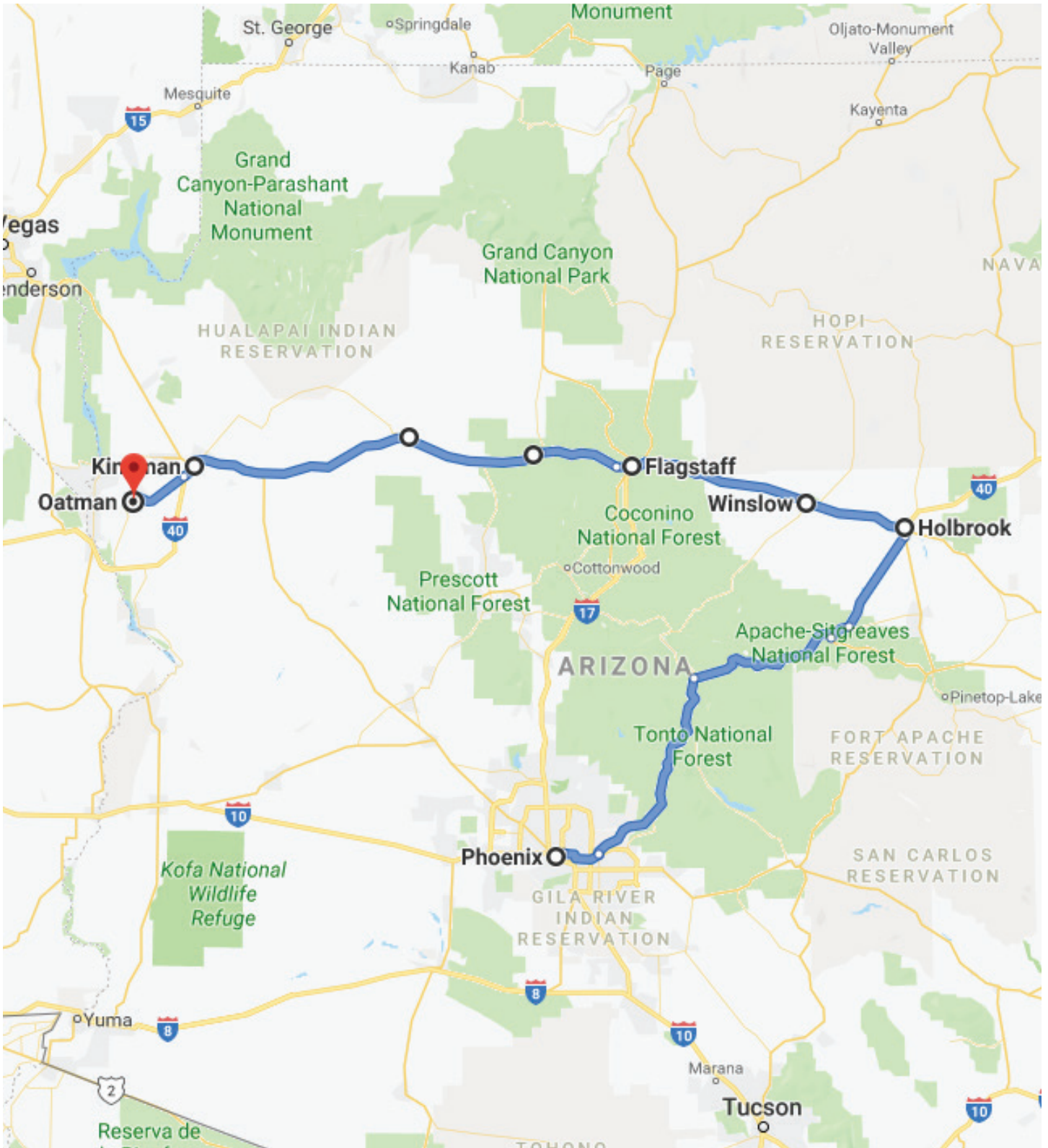
ARIZONA

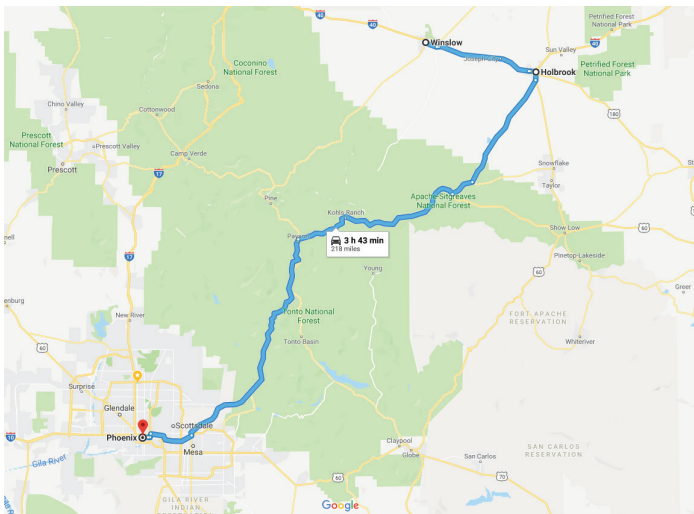
GRAND CANYON STATE

Route 66 stands as a nostalgic reminder of days past. It has been the inspiration for movies and songs, forever immortalizing it in American culture. Arizona's Historic Route 66 has been preserved and stands as living history to be enjoyed for generations to come. Get your kicks on this retro road trip from Holbrook to Oatman!



GET YOUR KICKS IN ARIZONA! ROAD MAP





DAY 1

PHOENIX – HOLBROOK – WINSLOW

MORNING

Drive from Phoenix to Holbrook. The drive is 185 miles or 297.7 kilometers.

Stop for lunch and a photo in Holbrook.

Photo stop at the **The Wigwam Motel**. The Wigwam Motels, also known as the “Wigwam Villages,” was a motel chain in the United States during the 1930s and 1940s. The rooms were built in the form of tepees, often referred to as wigwams.

Tel: (928) 524-3048

811 W Hopi Drive, Holbrook, AZ 86025

Have lunch at **Joe and Aggie’s Café**, a vintage Route 66 restaurant.

Tel: (928) 524-6540

120 W Hopi Drive, Holbrook, AZ 86025

Drive from Holbrook to Petrified Forest National Park. The drive is 26 miles or 42 kilometers.

AFTERNOON

Visit the **Petrified Forest National Park**. Within an area of colorful and strangely eroded badlands are paleontological wonder-trees that have turned to stone and fossilized animal bones from 225 million years ago. At the northern end of the park is the Painted Desert, a vast area of purple, red and orange sediments which form colorful landscapes. Facilities include the Rainbow Forest museum, two picnic areas, curio shops and a restaurant. Info on self-guided auto tours, interpretive trails, a 17-minute film, and wilderness backpack camping is available at the visitors center.

Tel: (928) 524-6228

1 Park Rd, Petrified Forest National Park, AZ 86028

Drive to Winslow and visit the **Standin’ on the Corner Park** and **Old Trails Museum**.

The Old Trails Museum explores the history and cultures of Winslow, Arizona and the surrounding area.

Standin’ on the Corner Park - The lyrics from the song “Take It Easy,” written by Jackson Browne and Glenn Frey, were made famous by “The Eagles.” It’s a song almost everyone knows and it has put Winslow on the map! You can stand on the corner in historic downtown Winslow, like thousands of people do every year, and have your picture taken at the Standin’ on the Corner Park. The park features a two-story mural by Trompe L’oeil artist John Pugh and a life-sized bronze statue created by sculptor Ron Adamson of a 1970’s man standing on the corner wearing jeans, boots, shirt and vest with a guitar resting on the toe of his boot.

Tel: (928) 289-3863


Old Hwy 66 & N Kinsley Ave, Winslow, AZ 86047



Wigwam Motel



Petrified Forest National Park



Standin’ on the Corner Park

EVENING

Overnight at the **La Posada Hotel**. This National Historic Landmark dating back to 1930 is the last Harvey House built in the U.S. The architect and designer of this building, Mary Colter, designed all of the Grand Canyon buildings. Allan Affeldt restored the building and grounds and opened the house as a hotel. There are currently 53 rooms available in different configurations. All rooms are beautifully furnished and each offers a glimpse of how it must have been to stay in this great hotel during the 30s. Surrounded by seven acres of lawns, flowers, and one of the largest stands of cottonwoods, you can walk, relax and watch the trains pass.

Tel: (928) 289-4366

303 E 2nd St, Winslow, AZ 86047

Dine at the **Turquoise Room**. The Turquoise Room is one of the southwest's unique restaurants, providing a mesmerizing interpretation of Arizona food. The restaurant re-creates the elegant dining experience of the famous Turquoise Room dining car on the Santa Fe Railway's Super Chief that was frequented by Hollywood Stars like Eleanor Powell. Everything was designed for this special setting - leather & wood chairs modeled on a La Posada original, brocade booths of emerald green, Verne Lucero's magnificent chandeliers, and even Tina Mion's stained-glass mural of La Posada patron saints Ysidro, Pascual and Barbara. Treat yourself at this hidden oasis and discover a wonderful road restaurant as you travel Arizona and explore the renovated Fred Harvey Winslow hotel - La Posada.

Tel: (928) 289-2888

305 E 2nd St, Winslow, AZ 86047



La Posada Hotel

DAY 2

WINSLOW – FLAGSTAFF

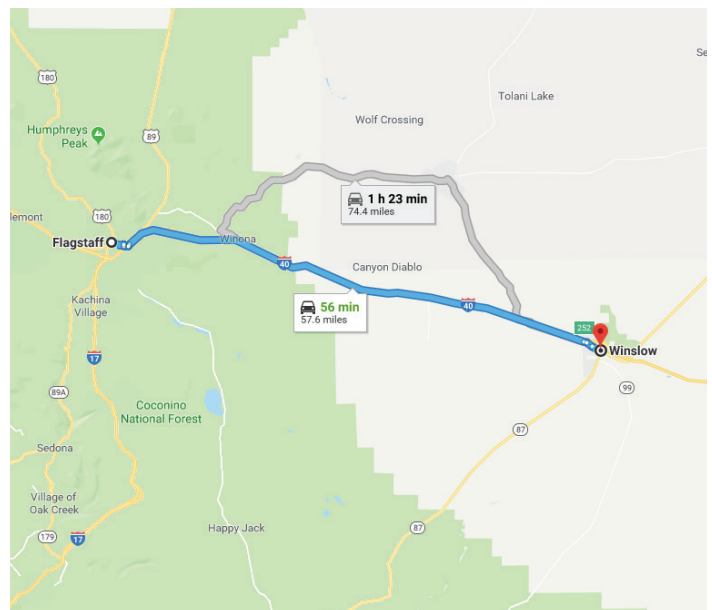
MORNING

Drive from Winslow to the **Meteor Crater**. The drive is 26 miles or 41.8 kilometers.

Located in Northern Arizona, a visit to the Meteor Crater Visitor Center provides you with an enjoyable educational experience in well maintained, modern facilities. The Discovery Center includes displays on the never-ending process of impacts and collisions in our solar system. There are 24 exhibits, making it the most extensive and informative museum of its type on planet earth. Also included in the Discovery Center are two interactive computer displays that contain information and high-tech graphics on space, meteorites and asteroids, the solar system, and the Shoemaker-Levy 9 comet that impacted Jupiter. Weather permitting, there is a guided rim tour that takes you for a 1/2 mile hike as well as three observation areas on the rim of the crater.

Tel: (800) 289-5898

Interstate 40, Winslow, AZ 86047



Meteor Crater

AFTERNOON

Drive from Meteor Crater to Flagstaff. The drive is 43.7 miles or 70.3 kilometers.

Embark on a downtown **Route 66 walking tour**. Meander through historic 1900s era downtown Flagstaff, reveling in stories about the lynching of outlaws, fires that destroyed entire blocks, friendly saloon owners and other early-day characters. Learn how and why the town was permanently relocated across from the train station. Guided tours also offered seasonally. Begin at Flagstaff Visitor's Center at the historic depot (contact information below) and end the walking tour with a pint of local craft beer brewed in a historic building at the Mother Road Brewing Company, one of several breweries along Flagstaff's Ale Trail.

Tel: (928) 213-2951

1 E Rte 66, Flagstaff, AZ 86001

Dinner suggestion: The McMillan Bar and Kitchen One of Flagstaff's newest restaurants in one of the city's oldest buildings on Route 66 that features a delicious Route 66 Hamburger on the menu.

Tel: (928) 774-3840

2 West Route 66, Flagstaff, AZ 86001

EVENING

Experience Flagstaff's dark sky and long history of astronomical discovery during an evening star gazing experience at **Lowell Observatory**. Founded in 1894, Lowell is an astronomical research facility that also features visitor programs. During the day explore the observatory's history and current research by joining guided tours. In the evening, look through a variety of telescopes and experience interactive live presentations in the mini-planetarium. Also featured at the facility are multi-media programs, an exhibit hall and gift shop.


Tel: (928) 774-3358

1400 W Mars Hill Rd, Flagstaff, AZ 86001

Spend the night at **Little America Hotel of Flagstaff**. The full-service property features 247 luxurious rooms nestled amongst the lush landscape of 500 acres of Ponderosa pine. The hotel includes a restaurant and lounge, seasonal outdoor pool, hiking trails, fitness center, gift shop and complimentary WiFi.

Tel: (928) 779-7900

2515 E Butler Ave, Flagstaff, AZ 86004



Lowell Observatory



Flagstaff

DAY 3

FLAGSTAFF – WILLIAMS – SELIGMAN – KINGMAN

MORNING

Drive from Flagstaff to Williams for a tour of **Bearizona**.
The drive is 32.9 miles or 52.9 kilometers.

Bearizona is a wildlife park that allows visitors to drive into the wilderness and witness herd and pack life from the safety and comfort of their car. Visitors will tour more than three miles of ponderosa pine forest when they visit. Smaller animals will be exhibited in a 40-acre walk-thru area, along winding paths. Species include North American Black Bear, Alaskan Tundra wolves, big horn sheep, bison, mountain goats, bobcat, porcupine and collar peccary to name a few. Visitors should allow 1-2 hours to visit.

Tel: (928) 635-2289

1500 Historic Rte 66, Williams, AZ 86046

Drive from Williams to Seligman for a self-guided walking tour.
The drive is 42.8 miles or 68.9 kilometers.

Have lunch at **Delgadillo's Snow Cap**. The Snow Cap is cherished by tourists for the antics pulled on them while they order food and drinks. It is one of the wackiest, off-beat burger joints around. Visitors seek the nostalgia of Historic Route 66 and the jokes that are famous at the Snow Cap, as well as the best red chilliburgers and tacos, shakes and soft-serve ice cream.

Tel: (928) 422-3291

301 AZ-66, Seligman, AZ 86337

AFTERNOON

Tour the **Grand Canyon Caverns**. A natural limestone cavern 210 feet underground and the largest dry cavern in the U.S. Tours range from 2.5 hours to 25 minutes. The short tour is wheel chair accessible. The tour begins with an elevator ride down 21 stories to the Chapel of the Ages cavern, the setting for numerous weddings throughout the years and large enough to hold two football fields. Your guide will tell you about the history of these awesome caverns, and you will view selenite and limestone crystals, unique "winter crystals," and helecite crystals (a very rare form of selenite). For those seeking a unique dining experience, the Cavern Grotto, a small restaurant that seats 16 people, lets you dine 200 feet below the Earth's surface.

Tel: (928) 422-3223

Mile Marker 115 Route 66, Peach Springs, AZ 86434

Along the way, from Grand Canyon Caverns to Kingman, make a stop at **Hackberry General Store**. Hackberry is a scenic photo stop and gift shop, with lots of signs and old cars. Hackberry is at Milepost 80, on the north side of the road.

Tel: (928) 769-2605

11255 AZ-66, Kingman, AZ 86411

EVENING

Enjoy a dinner at **Hualapai Mountain Resort**. The Hualapai Mountain Resort is located just 12 miles southeast of historic Kingman. Among the cool pines, you can enjoy majestic views, hiking, picnicking, camping, wildlife viewing, biking or simply relaxing.

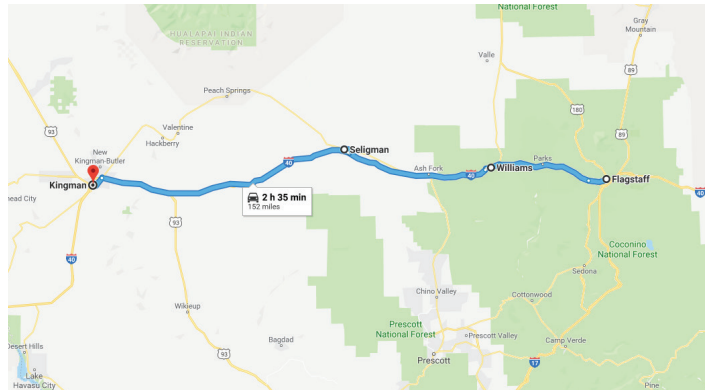
Tel: (928) 757-3545

4525 Hualapai Mountain Rd, Kingman, AZ 86401


Overnight in Kingman at **Quality Inn Kingman**. This hotel is full of Route 66 memorabilia throughout with several rooms named and themed for celebrities who have stayed there such as Dorothy Devine, Gene Hackman, and Pamela Anderson, to name a few.

Tel: (928) 753-4747

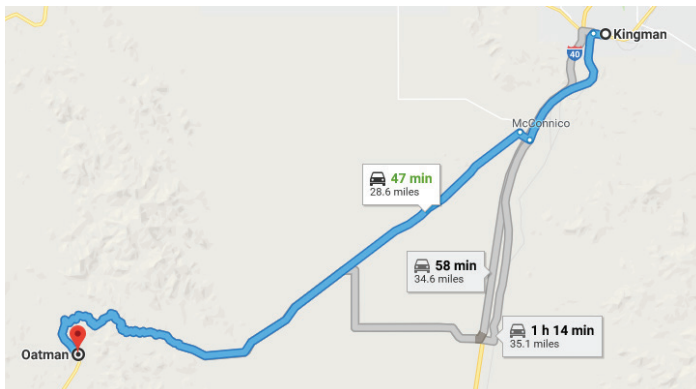
1400 E. Andy Devine Ave, Kingman, AZ 86401



Bearizona



Grand Canyon Caverns



DAY 4

KINGMAN – OATMAN

MORNING

Tour **Arizona Powerhouse Route 66 Museum**. Kingman's Historic Powerhouse Museum depicts the historical evolution of travel along the 35th parallel that became Route 66. Brilliant murals, photos and life-size dioramas capture each of the groups that have traveled what came to be known as the Mother Road. Opened in 2014, the Route 66 Electric Vehicle Museum, the first of its kind, is accessed through the museum. It includes 12 (and counting) vehicles on loan from the Historic Electric Vehicle Foundation, preserving the history and examples of electric vehicles from the 19th to the 21st centuries.

Tel: (928) 753-9889

120 W. Andy Devine Ave, Kingman, AZ 86401

Drive from Kingman to Oatman. The drive is 28.6 miles or 46 kilometers.

On the way, stop for a picture at the **Cool Springs Station**. There is a Route 66 shield painted in the road. With light traffic, and a long stretch of road, it's safe to walk out and grab a photo... but watch for cars!

Tel: (928) 768-8366

8275 Oatman Rd, Kingman, AZ 86413

AFTERNOON

Roam around Oatman. A former mining town located in the Black Mountains of Mohave County, Oatman was all but abandoned by the 1960s after the closing of the mines in the 1940s and Route 66 in 1953. Today, Oatman has undergone a renaissance of sorts thanks to burgeoning worldwide interest in Route 66. Wild burros (donkeys) freely roam the town and can be pet.

Depart Oatman for Phoenix. The drive is 222.9 miles or 356.9 kilometers.

Linger longer in the Phoenix area, or depart Arizona.



Historic Route 66

ARIZONA
GRAND CANYON STATE

VISITARIZONA.COM



Cool Springs Station